

# **Straight Line Diagram**

**(Including Drain Pipes)**

# **Lycoming 41**

# **January 2024**

This document was produced by the Pennsylvania Department of Transportation (PENNDOT) as an internal management tool for State maintained highways and is not to be used for other purposes. The printed information was compiled from the Department's computerized Roadway Management System (RMS) and is subject to change without notice. Use of any or all of the printed information for purposes other than those intended by the Department may not satisfy other accuracy and completeness requirements and the Department does not warrant that such printed information is accurate or complete.

ROADWAY MANAGEMENT SYSTEM  
 INDEX FOR SR'S LOCATED IN THE COUNTY OF LYCOMING

SR	BGN	PAGE	END	PAGE	SR	BGN	PAGE	END	PAGE	SR	BGN	PAGE	END	PAGE
0014		1		13	2014	394		418		2065	557		557	
0015		14		52	2015	419		423		2066	558		558	
0042		53		58	2016	424		432		2067	559		560	
0044		59		95	2017	433		435		2068	561		561	
0054		96		99	2018	436		440		2069	562		564	
0087	100			114	2019	441		448		2070	565		565	
0118	115			126	2020	449		449		2071	566		566	
0180	127			145	2021	450		450		2073	567		570	
0184	146			152	2022	451		456		2074	571		571	
0220	153			180	2023	457		464		2075	572		574	
0239	181			184	2024	465		467		2077	575		577	
0284	185			191	2025	468		468		2079	578		579	
0287	192			210	2026	469		469		2081	580		581	
0405	211			220	2027	470		472		2083	582		584	
0414	221			238	2028	473		473		2085	585		585	
0442	239			247	2029	474		480		2086	586		586	
0554	248			253	2030	481		484		2087	587		587	
0654	254			265	2031	485		487		2089	588		588	
0864	266			277	2032	488		490		3001	589		590	
0880	278			279	2033	491		491		3002	591		592	
0973	280			302	2034	492		493		3003	593		594	
1001	303			309	2035	494		494		3004	595		599	
1002	310			312	2036	495		496		3005	600		604	
1003	313			319	2037	497		497		3006	605		605	
1004	320			324	2038	498		498		3007	606		612	
1005	325			329	2039	499		503		3008	613		614	
1006	330			338	2040	504		505		3009	615		616	
1007	339			339	2041	506		507		3010	617		620	
1008	340			341	2042	508		508		3011	621		622	
1009	342			344	2043	509		510		3012	623		624	
1010	345			350	2044	511		512		3013	625		630	
1011	351			351	2045	513		514		3014	631		635	
1012	352			352	2046	515		515		3015	636		641	
1013	353			356	2047	516		516		3016	642		642	
1015	357			357	2048	517		517		3017	643		645	
1016	358			358	2049	518		520		3018	646		646	
1017	359			371	2050	521		521		3019	647		647	
2001	372			375	2051	522		525		3020	648		648	
2002	376			377	2052	526		526		3021	649		649	
2003	378			378	2053	527		532		3022	650		650	
2004	379			380	2054	533		533		3023	651		651	
2005	381			381	2055	534		535		3024	652		655	
2006	382			382	2056	536		536		3025	656		656	
2007	383			383	2057	537		538		3026	657		661	
2008	384			384	2058	539		539		3027	662		662	
2009	385			387	2059	540		540		3028	663		666	
2010	388			388	2061	541		551		3029	667		668	
2011	389			389	2062	552		553		3030	669		669	
2012	390			392	2063	554		555		3031	670		670	
2013	393			393	2064	556		556		3034	671		671	





December 30, 2023

## Pennsylvania State Roads - Straight Line Diagrams

Contained within this document are the 2024 Pennsylvania Straight Line Diagrams (SLDs) for State Routes by county within a particular PennDOT district. At the end of each year, PennDOT takes a snapshot of its current SLD database and creates PDF files from the SLD snapshot. The SLDs are a graphical representation of State Routes (SRs) that PennDOT maintains. The information shown on the SLD is generated from data found in PennDOT's Roadway Management System (RMS) database. The data from RMS is constantly being updated to match actual roadway inventory data found on Pennsylvania's state highways. PennDOT's SR system is explained briefly in this document along with symbol definitions for each type of roadway feature or attribute found on the SLD. This PDF version of the SLD contains an individual county list of all state roads found in that county. The SRs found on the list are linked to the actual pages that show the individual SLDs. To find an SLD for a particular road that you want, simply point to that road on the SR index list and click on it to jump to the beginning page of that SLD.

If you have any questions or comments concerning information found in this document, please contact Ty Reed, Chief, Roadway Inventory and Testing Unit, Asset Management Division, Bureau of Operations, by calling (717) 787-7294.

*Additional information on state owned highways is available from your local PENNDOT Engineering District Office, RMS Unit, RMS Coordinator.*

**Straight Line Diagram Disclaimer:** This document is for informational purposes only and may be viewed by anyone. No part of the information contained in this document may be altered or redistributed without prior written consent of PENNDOT. Straight Line Diagram information is provided "as is" without warranty of any kind, either expressed or implied. This information could include technical inaccuracies or errors of omission. Changes may be made periodically to the information herein.

Copyright © 2023 by the Commonwealth of Pennsylvania. All rights reserved.





## **Asset Management Division**

### **Mission Statement**

To protect and preserve Pennsylvania's infrastructure by providing meaningful, timely, and accurate pavement and roadway management, design, standards, strategies, inventory and condition, as well as fair, consistent and efficient application of Commonwealth laws and regulations.

# CUSTOMER SERVICE RATING FORM

## Straight Line Diagram (SLD) – Customer Service Rating

As means to improve customer service, we would like you to rate the product/ service you have received, by circling a “grade” from “A” (excellent) to “E” (fail).

**A**                      **B**                      **C**                      **D**                      **E**

If your rating is not an “A,” please let us know what we could do better.

---

---

---

---

---

Name and Organization (optional)

---

Thank You.

*(Fold along line, and tape or staple together before mailing)*

*(Cut along dashed line)*

---

---

---

Bureau of Operations  
Asset Management Division – PennDOT Annex  
907 Elmerton Avenue  
Harrisburg, PA 17110  
ATTN: Ty Reed

**PENNSYLVANIA DEPARTMENT OF TRANSPORTATION**  
**Bureau of Operations, Asset Management Division**

**Location Referencing System (LRS) – Definitions, Uses & Testing**

The Department's LRS, implemented in 1987, is the mechanism to designate the State highway network, to define roadway lengths, locations, and route connectivity, and to serve as the basis for the collection, storage, and integration of roadway information.

An LRS key is a unique series of numbers that identifies the location of each point or feature along a State route. The fourteen digit number is an integral part of the Roadway Management System (RMS) where roadway data is stored. 07/4016/0100/0857 is an example of an LRS key, which identifies County (CO) = 07, State Route (SR) = 4016, Segment (SEG) = 0100, and Offset = 0857.

**County (CO)**

Each of Pennsylvania's sixty-seven counties is identified by a number.

Name	#	Name	#	Name	#	Name	#
Adams	1	Clinton	18	Lackawanna	35	Potter	52
Allegheny	2	Columbia	19	Lancaster	36	Schuylkill	53
Armstrong	3	Crawford	20	Lawrence	37	Snyder	54
Beaver	4	Cumberland	21	Lebanon	38	Somerset	55
Bedford	5	Dauphin	22	Lehigh	39	Sullivan	56
Berks	6	Delaware	23	Luzerne	40	Susquehanna	57
Blair	7	Elk	24	Lycoming	41	Tioga	58
Bradford	8	Erie	25	McKean	42	Union	59
Bucks	9	Fayette	26	Mercer	43	Venango	60
Butler	10	Forest	27	Mifflin	44	Warren	61
Cambria	11	Franklin	28	Monroe	45	Washington	62
Cameron	12	Fulton	29	Montgomery	46	Wayne	63
Carbon	13	Greene	30	Montour	47	Westmoreland	64
Centre	14	Huntingdon	31	Northampton	48	Wyoming	65
Chester	15	Indiana	32	Northumberland	49	York	66
Clarion	16	Jefferson	33	Perry	50	Philadelphia	67
Clearfield	17	Juniata	34	Pike	51		

**State Route (SR)**

State Routes (SR's) are identified by four-digit numbers. SR numbers are assigned as follows:

- |  |           |
|--|-----------|
| 1. Traffic Routes: Routes designated as Interstates, US or PA Routes | 0001-0999 |
| 2. Quadrant Routes (Non-Traffic Routes)                              | 1001-4999 |
| 3. Relocated Traffic Routes  | 6000-6999 |
| 4. Turned Back, Abandoned, or Null Routes                            | 7000-7999 |
| 5. Interchanges  | 8001-8999 |
| 6. WYE's   | 9101-9199 |
| 7. Rest Areas  | 9201-9299 |
| 8. Truck Escape Ramps  | 9301-9399 |
| 9. Others  | 9401-9499 |
| 10. Park and Rides   | 9501-9599 |

Even/Odd Convention: Even numbers are typically given to SR's in the East/West direction, and odd numbers to SR's that run North/South. This convention applies to Interstate Routes (except those that are Beltways or Spurs), and Quadrant Routes. This convention may or may not apply to PA or US Traffic Routes.

Hierarchy: If two or more traffic routes occupy the same section of roadway, the SR number is based on the "higher" type route, according to the following hierarchy. If the traffic routes are the same hierarchy class, then the SR number is assigned the lower numbered traffic route (Figure 1).

1. Interstates
2. U.S. Routes
3. PA Routes
4. Quadrant Routes

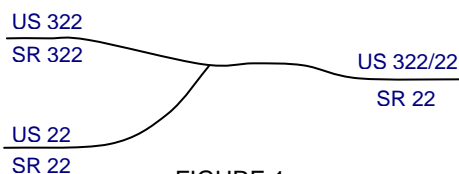


FIGURE 1

Other Numbering Conventions:

1. The first digit of a quadrant route is based on which quadrant of the county the route is located, as shown in the following diagram (Figure 2).
2. The last three digits of a Relocated Traffic Route are the same as the Traffic Route that was relocated.
3. Interchanges are numbered sequentially. Odd numbers are given to interchanges along SR's in the North/South direction; even numbers are given to interchanges along SR's in the East/West direction (Figure 3).
4. WYE's are given odd numbers if the connecting SR is odd numbered, and even numbers if the connecting SR is even numbered.
5. Rest Areas or Truck Escape Ramps are given odd numbers if they connect to the Southbound or Westbound side of an SR, and even numbers if they connect to the Northbound or Eastbound side.

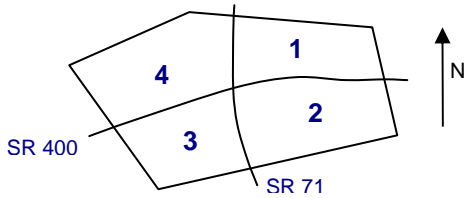


FIGURE 2

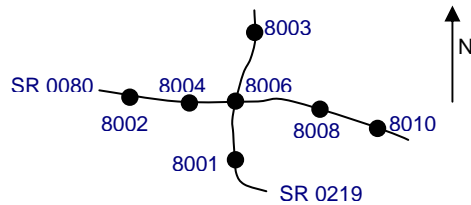


FIGURE 3

**Segment (SEG)**

State routes are divided into segments, which are approximately one-half mile long, and are identified by a four-digit number. Segment begin and end points are placed at physical features where possible. Segment numbers increase in the North or East direction, and typically by 10's (Figure 4). Segments are even numbered on undivided roadways, and in the Northbound or Eastbound direction of divided roadways. Segments are odd numbered in the Southbound or Westbound direction of divided roadways (Figure 5). Interstate segments are associated with the mile posts (Figure 6).

Undivided Roadways

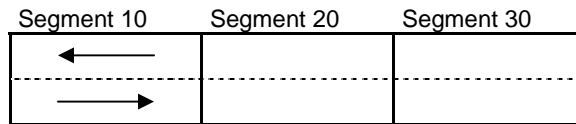


FIGURE 4

Divided Roadways

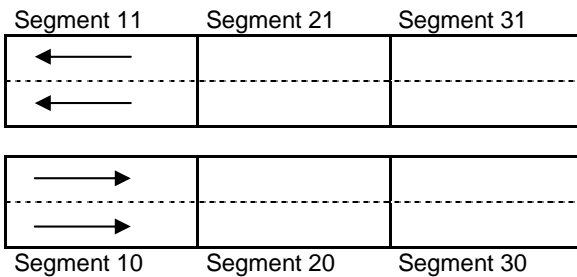


FIGURE 5

Interstate Roadways

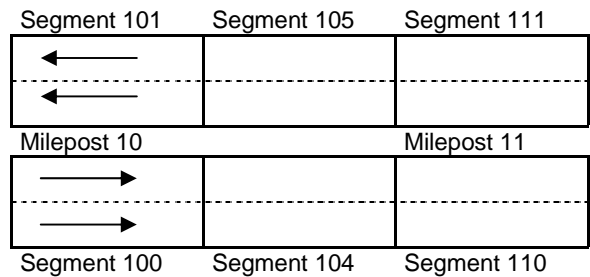


FIGURE 6

Turned Back, Abandoned, and Null Segments are given numbers in the range of 7000-7999. For two coinciding State routes, the route with "lower" hierarchy is "nulled."

Segment numbering restarts on Traffic Routes at County boundaries, except Interstates (Figure 7).

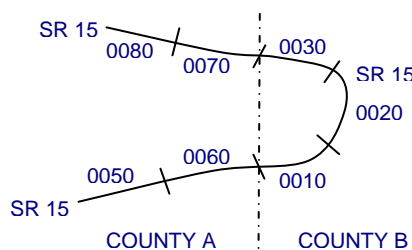


FIGURE 7

## Offset

The offset, a subdivision of the segment, is the distance (in feet) from the beginning of the segment, expressed as a four-digit number. Offsets are measured in the increasing segment direction.

## Segment Markers

Segment markers, which allow for easy identification of the LRS location on the State highway system, indicate the State route and segment number at the point that each segment is entered. If the beginning of a segment occurs at a physical feature, then the point of reference is at the physical feature and not the sign. At intersections, signs are used to identify beginning or ending State routes or segments.



## Users of the LRS

Locations of all intersections, structures, and other points of interest are field verified and inventoried in the RMS. This information can be displayed on Straight Line Diagrams (SLD's) which can be viewed in the RMS, or hardcopy form. SLD books are refreshed and printed annually for distribution to the Department's District and County offices, as well as too many external entities.

A list of those within the Department that use the LRS to identify locations in the RMS and in the field includes personnel from the following organizations: Pavement Testing, County Maintenance, Traffic, Design, Surveys, Construction, Bridge, Permits, Crash Review, Planning and Programming, Posted & Bonded Roads, Tort Liability, and Emergency Management.

Users outside the Department include: County & Municipal governments, County 911, Planning Commissions, Federal Highway Administration, State & Local Police, Local Emergency Management, Delivery Services (UPS, Fed Ex, etc.), Fire Departments, Utility Companies, Contractors, and Consultants.

Without segment markers located in the field, all of these users would have to rely solely on the SLD, which would be extremely cumbersome at best and impossible for some.

## Verification, QA & QC

In order to assure that LRS information is indicated properly in the RMS, on SLD's, and in the field, LRS Quality Assurance (QA) and Quality Commitment (QC) programs are performed each year. The Bureau of Operations, Asset Management Division, Roadway Inventory & Testing Unit (RITU) performs all Statewide QC testing. Field verification and QA is also performed by RITS, except in Engineering Districts 2-0, 11-0, and 12-0, where it is done "in-house." Each Engineering District is responsible for its own LRS completeness and maintenance with respect to the RMS.

Twenty percent of each county is field tested annually as part of the QA program, and five percent of each county is tested for the annual QC program. The goal of the QC program is to maintain at least 90% accuracy between the RMS and the actual field locations of highway features. Annual QC ratings are developed and reported to the Engineering Districts.









































Field testing is performed by two-person teams (a permanent employee that operates the test, and a temporary employee that drives the device) with the use of vans equipped with an on-board computer and a Data Measurement Subsystem. Testing is typically performed during the months of April through November.

Vehicle location and roadway features are displayed on the van's computer screen in SLD format, and the software accepts operator inputs verifying or modifying roadway feature locations, as well as comments. Though the system can function at greater speed, test speeds are typically less than 25 mph to ensure accuracy.

There are five categories of information that is verified and/or modified:

1. State Route Length
2. Segment Length
3. Roadway Geometry (lane count, pavement & shoulder types & widths)
4. Intersecting Feature Location (intersections & bridges)
5. Segment Marker Location

STRAIGHT LINE DIAGRAM (SLD) ANNUAL REFRESH ATTRIBUTE KEY PAGE 1 OF 2

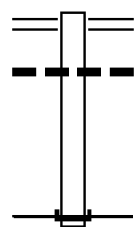
 SEGMENT MARKER	 AHEAD LEFT INTER STATE OWNED	 RAILROAD CROSSING	 INTERSTATE MILEPOST
 TURNBACK	 AHEAD LEFT INTER NON-STATE	 RAILROAD OVER-PASS	 MFC BEGIN
 NULL	 AHEAD RIGHT INTE STATE OWNED	 OVER-PASS	 MUNICIPAL BOUNDARY
 UNDIVIDED HIGHWAY	 AHEAD RIGHT INTE NON-STATE	 BRIDGE END	 VILLAGE BEGIN
 PHYSICALLY DIVIDED	 BACK LEFT INTER STATE OWNED	 BRIDGE BEGIN	AH - LENGTH FORWARD TO NEXT SEGMENT BEGIN BK - LENGTH BACKWARD TO PREVIOUS SEGMENT BEGIN
 PAINT DIVIDED	 BACK LEFT INTER NON-STATE	 TUNNEL	
 INTERSECTION AHEAD	 BACK RIGHT INTER STATE OWNED	 SIGN STRUCTURE	MFC - MAINTENANCE FUNCTIONAL CLASS A = INTERSTATE EXPRESSWAY AND/OR PRINCIPLE ARTERIAL C = MINOR ARTERIAL D = COLLECTOR E = LOCAL ACCESS F = INTERCHANGE RAMP
 INTERSECTION BACK	 BACK RIGHT INTER NON-STATE	 P3 BRIDGE	
 REFERENCE AHEAD/BACK	 T-LEFT INTERSEC STATE OWNED	 RETAINING WALL	
 DIVIDED CONNECTOR	 T-LEFT INTERSEC NON-STATE	 BRIDGE/CULVERT UNDER FILL	NULL AND TURNBACK SEGMENTS ARE DISPLAYED IN THE DEPARTMENT'S ROADWAY MANAGEMENT SYSTEM (RMS) AS 100 FEET IN LENGTH. ACTUAL SEGMENT AND SECTION LENGTHS MAY VARY SIGNIFICANTLY
 CROSS INTERSEC STATE OWNED	 T-RIGHT INTERSEC STATE OWNED	 PIPE (STAMPP)	
 CROSS INTERSEC NON-STATE	 T-RIGHT INTERSEC NON-STATE	 ROTARY INTERSEC	



EXTRACT DATE: 12/18/2023 ROADWAY MANAGEMENT SYSTEM PAGE NUMBER: 758  
 PRINT DATE: 12/19/2023 SLD COUNTY/SR - ANNUAL PRINT COUNTY: LYCOMING  
 DIR: N TOTAL LEN: .072 MI. DIST: 03-2 SR: 9423  
 LEFT MUN: ARMSTRONG T RIGHT MUN: ARMSTRONG T

000380 FT

000000 FT

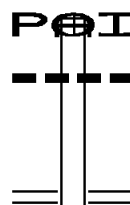


000380 FT

MONTGOMERY PK  
 (SR0015 SEG 0190/1788)  
 018 "DIA CONC  
 0010/0230 LEN=0100 INSTALLED 2013  
 000000 FT 0 0 00000 0 00 0000+00  
 NC RAMP C RD  
 INTER-BK MONTGOMERY PK  
 (SR0015 SEG 0190/1566)  
 MFC BEGIN = F  
 0010/0000 LENGTH(AH 0380 BK 0000)



000524 FT



000524 FT (APRA) PENNDOT STOCKPIL  
 INTER-AHD PENNDOT STOCKPILE 13  
 0020/0122 (GOVT)  
 019"H 30"W ELLIP METAL  
 0020/0050 LEN=0040 INSTALLED 2014  
 000402 FT 0 0 00000 0 00 0000+00  
 MONTGOMERY PK  
 (SR0015 SEG 0120/0954)  
 (SR0015 SEG 0121/0922)  
 0020/0000 LENGTH(AH 0122 BK 0402)

000402 FT



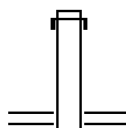
MONTGOMERY PK  
 (SR0015 SEG 0121/0902)  
 (SR0015 SEG 0120/0942)  
 0010/0402 019"H 30"W ELLIP METAL  
 0010/0350 LEN=0028 INSTALLED 2014  
 (APRA) PENNDOT STOCKPIL  
 PENNDOT STOCKPILE 13  
 0010/0280 (GOVT)  
 000000 FT 0 0 00000 0 00 0000+00  
 NC RAMP A RD  
 INTER-BK MONTGOMERY PK  
 (SR0015 SEG 0121/1170)  
 MFC BEGIN = F  
 0010/0000 LENGTH(AH 0402 BK 0000)

000000 FT

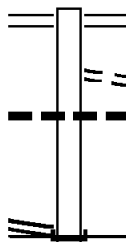
DIR: S TOTAL LEN: .095 MI. DIST: 03-2 SR: 9419  
 LEFT MUN: CLINTON T RIGHT MUN: CLINTON T

000499 FT

000368 FT



000499 FT  
 INTER-AHD SOMMERS DR  
 0020/0131 (PRDR)  
 000368 FT 0 0 00000 0 00 0000+00  
 MONTGOMERY PK  
 (SR0015 SEG 0090/1322)  
 0020/0000 LENGTH(AH 0131 BK 0368)



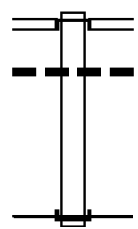
0010/0368 MONTGOMERY PK  
 (SR0015 SEG 0090/1322)  
 SOMMERS DR  
 0010/0237 (PRDR)  
 0010/0220 018 " DIA CIR PLASTIC  
 LEN=0143 INSTALLED 2014  
 NC RAMP B RD  
 INTER-BK MONTGOMERY PK  
 000000 FT (SR0015 SEG 0090/1525)  
 MFC BEGIN = F  
 0010/0000 LENGTH(AH 0368 BK 0000)

0 0 00000 0 00 0000+00 000000 FT  
 MONTGOMERY PK  
 (SR0015 SEG 0090/1525) 0010/0000

EXTRACT DATE: 12/18/2023      ROADWAY MANAGEMENT SYSTEM      PAGE NUMBER: 755  
 PRINT DATE: 12/19/2023      SLD COUNTY/SR - ANNUAL PRINT      COUNTY: LYCOMING  
 DIR: N      TOTAL LEN: .045 MI.      DIST: 03-2      SR: 9417  
 LEFT MUN: SOUTH WILLIAMSPORT B      RIGHT MUN: SOUTH WILLIAMSPORT B

000236 FT

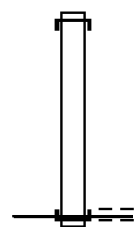
000236 FT  
 INTER-AHD E SECOND AV  
 (SR2012 SEG 0010/1126)  
 MAIN ST  
 (BORO)  
 MAIN ST  
 0010/0236 (SR2012 SEG 0010/1126)  
 030 "DIA CIRC CONCR  
 0010/0215 LEN=0033 INSTALLED UNKN  
 000000 FT 0 0 00000 0 00 0000+00  
 NC RAMP E RD  
 INTER-BK HASTINGS ST  
 (SR0015 SEG 0250/0362)  
 MFC BEGIN = F  
 0010/0000 LENGTH(AH 0236 BK 0000)



000000 FT

EXTRACT DATE: 12/18/2023      ROADWAY MANAGEMENT SYSTEM      PAGE NUMBER: 754  
 PRINT DATE: 12/19/2023      SLD COUNTY/SR - ANNUAL PRINT      COUNTY: LYCOMING  
 DIR: S      TOTAL LEN: .040 MI.      DIST: 03-2      SR: 9415  
 LEFT MUN: LEWIS T      RIGHT MUN: LEWIS T

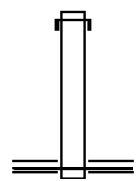
000209 FT  
 000000 FT



000209 FT  
 INTER-AHD DOLLY WILT MEMORIAL HW  
 0010/0209 (SR0015 SEG 1541/1361)  
 000000 FT 0 0 00000 0 00 0000+00  
           NC RAMP A RD  
                   HEMLOCK DR  
                   (TWP )  
 INTER-BK SR 0014 SH  
           (SR0014 SEG 0012/0000)  
           MFC BEGIN = F  
 0010/0000 LENGTH(AH 0209 BK 0000)

EXTRACT DATE: 12/18/2023      ROADWAY MANAGEMENT SYSTEM      PAGE NUMBER: 753  
 PRINT DATE: 12/19/2023      SLD COUNTY/SR - ANNUAL PRINT      COUNTY: LYCOMING  
 DIR: N      TOTAL LEN: .065 MI.      DIST: 03-2      SR: 9413  
 LEFT MUN: LEWIS T      RIGHT MUN: LEWIS T

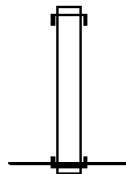
000345 FT  
 000000 FT



000345 FT  
 INTER-AHD DOLLY M WILT MEMORIAL H  
 0010/0345 (SR0015 SEG 1500/1266)  
 000000 FT 0 0 00000 0 00 0000+00  
           NC RAMP C RD  
                   LYCOMING CREEK RD  
                   (SR1017 SEG 0170/1287)  
                   MFC BEGIN = F  
 0010/0000 LENGTH(AH 0345 BK 0000)

EXTRACT DATE: 12/18/2023      ROADWAY MANAGEMENT SYSTEM      PAGE NUMBER: 752  
 PRINT DATE: 12/19/2023      SLD COUNTY/SR - ANNUAL PRINT      COUNTY: LYCOMING  
 DIR: N      TOTAL LEN: .110 MI.      DIST: 03-2      SR: 9408  
 LEFT MUN: WOODWARD T      RIGHT MUN: WOODWARD T

000580 FT  
 000000 FT



000580 FT  
 INTER-AHD SR 0220 SH  
 0010/0580 (SR0220 SEG 0210/0522)  
 000000 FT 0 0 00000 0 00 0000+00  
           NC LOON JUGHANDLE RD  
 INTER-BK SR 0220 SH  
           (SR0220 SEG 0211/0000)  
           MFC BEGIN = F  
 0010/0000 LENGTH(AH 0580 BK 0000)

EXTRACT DATE: 12/18/2023      ROADWAY MANAGEMENT SYSTEM      PAGE NUMBER: 751  
 PRINT DATE: 12/19/2023      SLD COUNTY/SR - ANNUAL PRINT      COUNTY: LYCOMING  
 DIR: N      TOTAL LEN: .047 MI.      DIST: 03-2      SR: 9405  
 LEFT MUN: FAIRFIELD T      RIGHT MUN: FAIRFIELD T

000249 FT

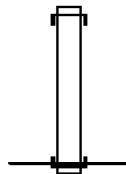
000000 FT



000249 FT LOYALSOCK AV  
 0010/0249 (SR0087 SEG 0014/0689)  
 RADIO CLUB RD  
 0010/0197 (T545)  
 000000 FT 1 0 00291 2 00 0000+00  
 NC RAMP A RD  
 LOYALSOCK AV  
 (SR0087 SEG 0014/0551)  
 MFC BEGIN = F  
 0010/0000 LENGTH(AH 0249 BK 0000)

EXTRACT DATE: 12/18/2023      ROADWAY MANAGEMENT SYSTEM      PAGE NUMBER: 750  
 PRINT DATE: 12/19/2023      SLD COUNTY/SR - ANNUAL PRINT      COUNTY: LYCOMING  
 DIR: E      TOTAL LEN: .046 MI.      DIST: 03-2      SR: 9402  
 LEFT MUN: PORTER T      RIGHT MUN: PORTER T

000245 FT  
 000000 FT



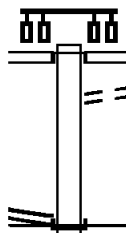
000245 FT  
 INTER-AHD MAIN ST  
 0010/0245 (SR3030 SEG 0010/0155)  
 000000 FT 1 0 00023 0 00 0146+26  
           NC WYE RD  
 INTER-BK SR 0044 SH  
           (SR0044 SEG 0454/0190)  
           MFC BEGIN = F  
 0010/0000 LENGTH(AH 0245 BK 0000)



EXTRACT DATE: 12/18/2023 ROADWAY MANAGEMENT SYSTEM PAGE NUMBER: 749  
PRINT DATE: 12/19/2023 SLD COUNTY/SR - ANNUAL PRINT COUNTY: LYCOMING

DIR: N TOTAL LEN: .044 MI. DIST: 03-2 SR: 9401  
LEFT MUN: OLD LYCOMING T RIGHT MUN: OLD LYCOMING T

000232 FT

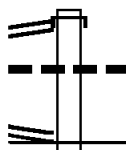


1 0 00020 2 04 0000+00 000000 FT  
LYCOMING CREEK RD  
(SR1017 SEG 0010/0759) 0010/0000

000232 FT  
INTER-AHD MILL LN  
(SR3014 SEG 0110/1468)  
LYCOMING CREEK RD  
(SR1017 SEG 0021/0000)  
(SR1017 SEG 0020/0000)  
0010/0232 TO 1017/0020 SH  
0010/0194 (CONN)  
NC RAMP E RD  
INTER-BK LYCOMING CREEK RD  
000000 FT (SR1017 SEG 0010/0759)  
MFC BEGIN = F  
0010/0000 LENGTH(AH 0232 BK 0000)

EXTRACT DATE: 12/18/2023 ROADWAY MANAGEMENT SYSTEM PAGE NUMBER: 748  
 PRINT DATE: 12/19/2023 SLD COUNTY/SR - ANNUAL PRINT COUNTY: LYCOMING  
 DIR: E TOTAL LEN: .037 MI. DIST: 03-2 SR: 9102  
 LEFT MUN: MUNCY T RIGHT MUN: MUNCY T

JOHN BRADY DR 000195 FT  
 (SR2014 SEG 0404/0121) 0010/0195  
 0 0 00000 0 00 0000+00 000000 FT  
 LYCOMING MALL DR  
 (SR2014 SEG 0390/3193) 0010/0000

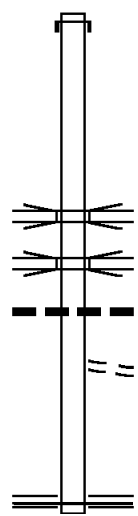


000195 FT  
 INTER-AHD JOHN BRADY DR  
 0010/0195 (SR2014 SEG 0404/0121)  
 01B "DIA CIRC CONCR  
 0010/0139 LEN=0062 INSTALLED UNKN  
 NC JOHN BRADY DR  
 MFC BEGIN = F  
 0010/0000 LENGTH(AH 0195 BK 0000)

EXTRACT DATE: 12/18/2023 ROADWAY MANAGEMENT SYSTEM PAGE NUMBER: 747  
 PRINT DATE: 12/19/2023 SLD COUNTY/SR - ANNUAL PRINT COUNTY: LYCOMING  
 DIR: W TOTAL LEN: .506 MI. DIST: 03-2 SR: 8034  
 LEFT MUN: MONTOURSVILLE B RIGHT MUN: MONTOURSVILLE B

002673 FT

002673 FT  
 INTER-AHD SR 0180 SH  
 0010/2673 (SR0180 SEG 0371/2340)



000000 FT

0010/0565 OP ID SR 180 WBL 41/0180/0371/0129  
 SR 180 EBL  
 0010/0500 OP ID 41/0180/0370/0061  
 018 "DIA CIRC CONCR  
 0010/0402 LEN=0011 INSTALLED UNKN  
 FROM 2014/0250 SH  
 0010/0074 (CONN)  
 000000 FT 1 0 00018 2 00 0000+00  
 NC RAMP A RD  
 BROAD ST  
 (SR2014 SEG 0240/1060)  
 MFC BEGIN = F  
 0010/0000 LENGTH(AH 2673 BK 0000)

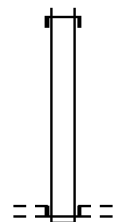
EXTRACT DATE: 12/18/2023 ROADWAY MANAGEMENT SYSTEM PAGE NUMBER: 746  
PRINT DATE: 12/19/2023 SLD COUNTY/SR - ANNUAL PRINT COUNTY: LYCOMING  
DIR: N TOTAL LEN: .568 MI. DIST: 03-2 SR: 8032  
LEFT MUN: WILLIAMSPORT C RIGHT MUN: WILLIAMSPORT C

002999 FT

002999 FT  
INTER-AHD SR 0220 SH

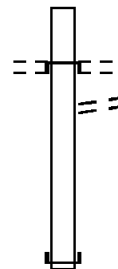
DIR: N TOTAL LEN: .568 MI. DIST: 03-2 SR: 8032  
 LEFT MUN: WILLIAMSPORT C RIGHT MUN: WILLIAMSPORT C

002259 FT



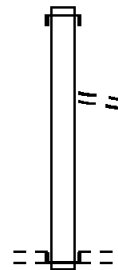
0750/0740 (SR0220 SEG 0280/1044)  
 002259 FT 1 0 01073 2 05 0000+00  
 NC RAMP B-4 RD  
 REACH RD  
 (CITY)  
 INTER-BK RAMP B-2 RD  
 (SR8032 SEG 0010/0793)  
 0750/0000 LENGTH(AH 0740 BK 0732)

001527 FT



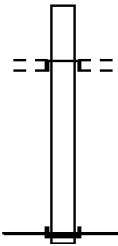
INTER-AHD RAMP B-1 RD  
 (SR8032 SEG 0250/0000)  
 REACH RD  
 (CITY)  
 LC TO REACH RD  
 (CONN)  
 0500/0732  
 0500/0617  
 001527 FT 1 0 01073 2 04 0000+00  
 NC RAMP B-3 RD  
 INTER-BK SR 0220 SH  
 (SR0220 SEG 0281/1150)  
 0500/0000 LENGTH(AH 0732 BK 0734)

000793 FT



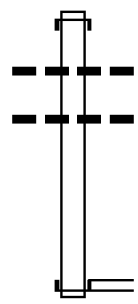
INTER-AHD SR 0220 SH  
 0250/0734 (SR0220 SEG 0271/2200)  
 LC FROM REACH RD  
 (CONN)  
 0250/0080  
 000793 FT 1 0 01073 2 02 0000+00  
 NC RAMP B-1 RD  
 REACH RD  
 (CITY)  
 INTER-BK RAMP B-3 RD  
 (SR8032 SEG 0500/0732)  
 0250/0000 LENGTH(AH 0734 BK 0793)

000000 FT



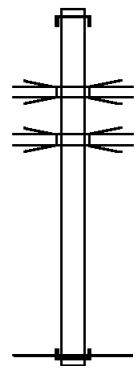
INTER-AHD RAMP B-4  
 (SR8032 SEG 0750/0000)  
 REACH RD  
 (CITY)  
 0010/0793  
 000000 FT 1 0 01073 2 03 0000+00  
 NC RAMP B-2 RD  
 INTER-BK SR 0220 SH  
 (SR0220 SEG 0270/2163)  
 MFC BEGIN = F  
 0010/0000 LENGTH(AH 0793 BK 0000)

002763 FT



002763 FT  
 INTER-AHD SR 0220 SH  
 0250/0478 (SR0220 SEG 0221/1014)  
 018 " DIA CIRC CONCR  
 0250/0394 LEN=0178 INSTALLED UNKN  
 030 " DIA CIRC CONCR  
 0250/0022 LEN=0045 INSTALLED UNKN  
 002285 FT 1 0 01073 2 01 0000+00  
 NC RAMP A-2 RD  
 WOODWARD ST  
 (T403)  
 INTER-BK FOURTH ST  
 (SR2014 SEG 0011/0000)  
 0250/0000 LENGTH(AH 0478 BK 2285)

002285 FT



INTER-AHD FOURTH ST  
 0010/2285 (SR2014 SEG 0010/1249)  
 S.R.0220 SB  
 0010/1431 OP ID 41/0220/0231/0000  
 S.R.0220 NB  
 0010/1341 OP ID 41/0220/0230/0000

000000 FT

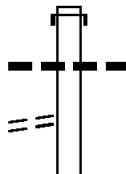
000000 FT 1 0 01073 2 00 0000+00  
 NC RAMP A-1 RD  
 INTER-BK SR 0220 SH  
 (SR0220 SEG 0220/1044)  
 MFC BEGIN = F  
 0010/0000 LENGTH(AH 2285 BK 0000)

EXTRACT DATE: 12/18/2023 ROADWAY MANAGEMENT SYSTEM PAGE NUMBER: 743  
 PRINT DATE: 12/19/2023 SLD COUNTY/SR - ANNUAL PRINT COUNTY: LYCOMING  
 DIR: S TOTAL LEN: .862 MI. DIST: 03-2 SR: 8028  
 LEFT MUN: PIATT T RIGHT MUN: PIATT T

004550 FT

FROM 0044/0455 SH  
(CONN)

0780/0165  
003850 FT



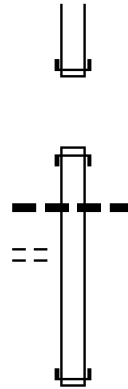
004550 FT  
 INTER-AHD SR 0220 SH  
 0780/0700 (SR0220 SEG 0060/0538)  
 018 " DIA CIRC CONCR  
 0780/0317 LEN=0300 INSTALLED UNKN

003850 FT 2 0 01044 2 00 0000+00  
 NC RAMP M

DIR: S TOTAL LEN: .862 MI. DIST: 03-2 SR: 8028  
 LEFT MUN: PIATT T RIGHT MUN: PIATT T

NICES HOLLOW RD  
 (T328)

0510/0188  
 002600 FT



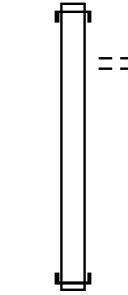
INTER-BK MAIN ST  
 (SR0044 SEG 0454/0652)  
 0780/0000 LENGTH(AH 0700 BK 1250)

INTER-AHD SR 0220 SH  
 0510/1250 (SR0220 SEG 0061/0328)  
 018" DIA CIRC CONCR  
 0510/0718 LEN=0040 INSTALLED UNKN

002600 FT 2 0 01044 2 00 0000+00  
 NC RAMP N RD  
 INTER-BK MAIN ST  
 (SR0044 SEG 0454/1188)  
 0510/0000 LENGTH(AH 1250 BK 1750)

INTER-AHD MAIN ST  
 0500/1750 (SR0044 SEG 0455/1167)  
 NICES HOLLOW RD  
 (T328)

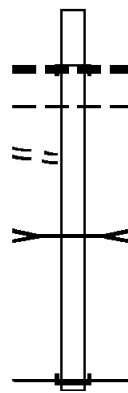
000850 FT



000850 FT 2 0 01044 2 00 0000+00  
 NC RAMP P RD  
 INTER-BK SR 0220 SH  
 (SR0220 SEG 0061/1298)  
 0500/0000 LENGTH(AH 1750 BK 0850)

TO 0044/0454 SH  
 (CONN)

0010/0637



INTER-AHD MAIN ST  
 (SR0044 SEG 0455/0584)  
 018" DIA CIRC CONCR  
 0010/0850 LEN=0020 INSTALLED UNKN  
 PIATT  
 0010/0735 PORTER T

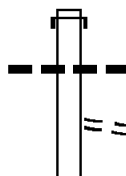
000000 FT

NICE HOLLOW  
 STRUCTURE LENGTH 14 FT  
 BMSID 41/0220/0050/1987  
 000000 FT 2 0 01044 2 00 0000+00  
 NC RAMP L RD  
 INTER-BK SR 0220 SH  
 (SR0220 SEG 0050/1783)  
 MFC BEGIN = F  
 0010/0000 LENGTH(AH 0850 BK 0000)



EXTRACT DATE: 12/18/2023 ROADWAY MANAGEMENT SYSTEM PAGE NUMBER: 741  
 PRINT DATE: 12/19/2023 SLD COUNTY/SR - ANNUAL PRINT COUNTY: LYCOMING  
 DIR: S TOTAL LEN: .551 MI. DIST: 03-2 SR: 8026  
 LEFT MUN: PORTER T RIGHT MUN: PORTER T

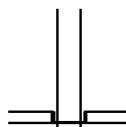
002909 FT



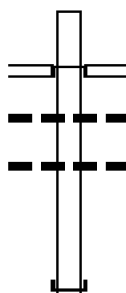
002360 FT

002909 FT  
 INTER-AHD SR 0220 SH  
 0750/0549 (SR0220 SEG 0030/1047)  
 0750/0506 018" DIA CIRC CONCR  
 LEN=0068 INSTALLED UNKN  
 FROM 3027/0010 SH  
 0750/0061 (CONN)  
 002360 FT 1 0 01044 2 02 0000+00  
 NC RAMP G RD

DIR: S TOTAL LEN: .551 MI. DIST: 03-2 SR: 8026  
 LEFT MUN: PORTER T RIGHT MUN: PORTER T

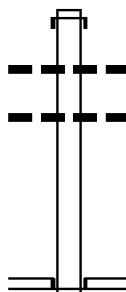


INTER-BK THOMAS ST  
 (SR3027 SEG 0010/0819)  
 RAMP E RD  
 (SR8026 SEG 0010/0942)  
 LENGTH(AH 0549 BK 0603)



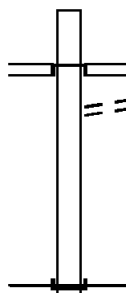
001757 FT

INTER-AHD RAMP F RD  
 (SR8026 SEG 0250/0000)  
 THOMAS ST  
 (SR3027 SEG 0020/0182)  
 018 "DIA CIRC CONCR  
 0500/0603 LEN=0055 INSTALLED UNKN  
 018 "DIA CIRC CONCR  
 0500/0145 LEN=0055 INSTALLED UNKN  
 001757 FT 1 0 01044 2 03 0000+00  
 NC RAMP H RD  
 INTER-BK SR 0220 SH  
 (SR0220 SEG 0031/1100)  
 LENGTH(AH 0603 BK 0815)



000942 FT

INTER-AHD SR 0220 SH  
 (SR0220 SEG 0021/2201)  
 018 "DIA CIRC CONCR  
 0250/0507 LEN=0050 INSTALLED UNKN  
 018 "DIA CIRC CONCR  
 0250/0197 LEN=0070 INSTALLED UNKN  
 000942 FT 1 0 01044 2 01 0000+00  
 NC RAMP F RD  
 THOMAS ST  
 (SR3027 SEG 0020/0182)  
 INTER-BK RAMP H RD  
 (SR8026 SEG 0500/0603)  
 LENGTH(AH 0815 BK 0942)

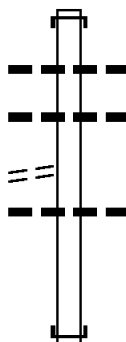


000000 FT

INTER-AHD RAMP G RD  
 (SR8026 SEG 0750/0000)  
 THOMAS ST  
 (SR3027 SEG 0010/0819)  
 TO 3027/0010 SH  
 (CONN)  
 0010/0837  
 000000 FT 1 0 01044 2 00 0000+00  
 NC RAMP E RD  
 INTER-BK SR 0220 SH  
 (SR0220 SEG 0020/2060)  
 MFC BEGIN = F  
 LENGTH(AH 0942 BK 0000)

FROM 2014/0500 SH  
 (CONN)

001730 FT



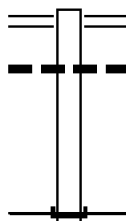
0750/0115

000626 FT

001730 FT  
 INTER-AHD SR 0180 SH  
 0750/1104 (SR0180 SEG 0494/1026)  
 018 "DIA CIRC CONCR  
 0750/0753 LEN=0050 INSTALLED UNKN  
 018 "DIA CIRC CONCR  
 0750/0407 LEN=0050 INSTALLED UNKN

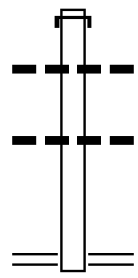
054 "DIA CIRC CONCR  
 0750/0035 LEN=0053 INSTALLED UNKN  
 000626 FT 1 0 01073 2 33 0000+00  
 NC RAMP A RD  
 INTER-BK SR 2014 SH  
 (SR2014 SEG 0500/2518)  
 0750/0000 LENGTH(AH 1104 BK 0626)

000000 FT



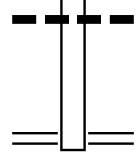
SR 2014 SH  
 0500/0626 (SR2014 SEG 0510/0561)  
 018 "DIA CIRC CONCR  
 0500/0403 LEN=0270 INSTALLED UNKN  
 000000 FT 1 0 01073 2 34 0000+00  
 NC RAMP B RD  
 INTER-BK SR 0180 SH  
 (SR0180 SEG 0495/0977)  
 MFC BEGIN = F  
 0500/0000 LENGTH(AH 0626 BK 0000)

006373 FT



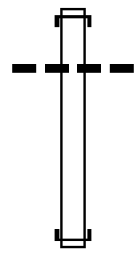
006373 FT  
 INTER-AHD SR 0180 SH  
 0760/1193 (SR0180 SEG 0474/1144)  
 018 "DIA CIRC CONCR  
 0760/0800 LEN=0205 INSTALLED UNKN

005180 FT



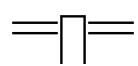
018 "DIA CIRC CONCR  
 0760/0050 LEN=0140 INSTALLED UNKN  
 005180 FT 1 0 01073 2 32 0000+00  
 NC RAMP J RD  
 SR 0405 SH  
 (SR0405 SEG 0140/0289)  
 0760/0000 LENGTH(AH 1193 BK 1006)

004174 FT



INTER-AHD SR 0405 SH  
 0750/1006 (SR0405 SEG 0140/0454)  
 018 "DIA CIRC CONCR  
 0750/0900 LEN=0120 INSTALLED UNKN

004174 FT 1 0 01073 2 31 0000+00  
 NC RAMP I RD  
 INTER-BK SR 0180 SH  
 (SR0180 SEG 0474/0483)  
 0750/0000 LENGTH(AH 1006 BK 1119)



0510/1119 SR 0405 SH  
 (SR0405 SEG 0150/0646)  
 018 "DIA CIRC METAL

DIR: S TOTAL LEN: 1.207 MI. DIST: 03-2 SR: 8022  
 LEFT MUN: MUNCY CREEK T RIGHT MUN: MUNCY CREEK T

003055 FT  
 0510/1097 LEN=0120 INSTALLED UNKN  
 003055 FT 1 0 01073 2 30 0000+00  
 NC RAMP H RD  
 INTER-BK SR 0180 SH  
 (SR0180 SEG 0475/0983)  
 0510/0000 LENGTH(AH 1119 BK 0973)

002082 FT  
 INTER-AHD SR 0180 SH  
 0500/0973 (SR0180 SEG 0475/0386)  
 018 "DIA CIRC CONCR  
 0500/0700 LEN=0130 INSTALLED UNKN  
 018 "DIA CIRC CONCR  
 0500/0060 LEN=0040 INSTALLED UNKN  
 002082 FT 1 0 01073 2 29 0000+00  
 NC RAMP G RD  
 INTER-BK SR 0405 SH  
 (SR0405 SEG 0150/0484)  
 0500/0000 LENGTH(AH 0973 BK 0971)

001111 FT  
 INTER-AHD SR 0180 SH  
 0250/0971 (SR0180 SEG 0471/1570)  
 018 "DIA CIRC CONCR  
 0250/0200 LEN=0115 INSTALLED UNKN  
 001111 FT 1 0 01073 2 28 0000+00  
 NC RAMP F RD  
 INTER-BK SR 0405 SH  
 (SR0405 SEG 0150/0529)  
 0250/0000 LENGTH(AH 0971 BK 1111)

000000 FT  
 INTER-AHD SR 0405 SH  
 0010/1111 (SR0405 SEG 0140/0672)  
 018 "DIA CIRC CONCR  
 0010/1040 LEN=0120 INSTALLED UNKN  
 018 "DIA CIRC CONCR  
 0010/0550 LEN=0075 INSTALLED UNKN  
 000000 FT 1 0 01073 2 27 0000+00  
 018 "DIA CIRC CONCR  
 LEN=0040 INSTALLED UNKN  
 NC RAMP E RD  
 INTER-BK SR 0180 SH  
 (SR0180 SEG 0470/1190)  
 MFC BEGIN = F  
 0010/0000 LENGTH(AH 1111 BK 0000)

EXTRACT DATE: 12/18/2023      ROADWAY MANAGEMENT SYSTEM      PAGE NUMBER: 736  
PRINT DATE: 12/19/2023      SLD COUNTY/SR - ANNUAL PRINT      COUNTY: LYCOMING  
DIR: N      TOTAL LEN: .828 MI.      DIST: 03-2      SR: 8021  
LEFT MUN: COGAN HOUSE T      RIGHT MUN: COGAN HOUSE T

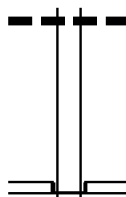
004370 FT



004370 FT  
INTER-AHD MARINE CORPS LEAG MEM H  
0750/1322 (SR0015 SEG 1704/1279)  
018 "DIA CIRC CONCR

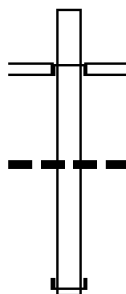
DIR: N TOTAL LEN: .828 MI. DIST: 03-2 SR: 8021  
 LEFT MUN: COGAN HOUSE T RIGHT MUN: COGAN HOUSE T

003048 FT



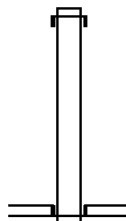
0750/0595 LEN=0060 INSTALLED UNKN  
 003048 FT 0 0 00000 0 00 0000+00  
 NC RAMP D RD  
 BEECH GROVE RD  
 (SR0184 SEG 0234/2646)  
 INTER-BK RAMP A RD  
 (SR8021 SEG 0010/0950)  
 0750/0000 LENGTH(AH 1322 BK 1205)

001843 FT



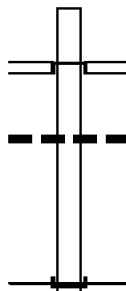
INTER-AHD RAMP B RD  
 (SR8021 SEG 0250/0000)  
 BEECH GROVE RD  
 0500/1205 (SR0184 SEG 0234/2147)  
 0500/0037 018 "DIA CIRC CONCR  
 LEN=0057 INSTALLED UNKN  
 001843 FT 0 0 00000 0 00 0000+00  
 NC RAMP C RD  
 INTER-BK MARINE CORPS LEAG MEM H  
 (SR0015 SEG 1705/1252)  
 0500/0000 LENGTH(AH 1205 BK 0893)

000950 FT



INTER-AHD MARINE CORPS LEAG MEM H  
 0250/0893 (SR0015 SEG 1695/2075)  
 000950 FT 0 0 00000 0 00 0000+00  
 NC RAMP B RD  
 BEECH GROVE RD  
 (SR0184 SEG 0234/2147)  
 INTER-BK RAMP C RD  
 (SR8021 SEG 0500/1205)  
 0250/0000 LENGTH(AH 0893 BK 0950)

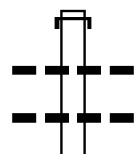
000000 FT



INTER-AHD RAMP D RD  
 (SR8021 SEG 0750/0000)  
 BEECH GROVE RD  
 0010/0950 (SR0184 SEG 0234/2646)  
 0010/0234 024 "DIA CIRC CONCR  
 LEN=0121 INSTALLED UNKN  
 000000 FT 0 0 00000 0 00 0000+00  
 NC RAMP A RD  
 INTER-BK MARINE CORPS LEAG MEM H  
 (SR0015 SEG 1694/1824)  
 MFC BEGIN = F  
 0010/0000 LENGTH(AH 0950 BK 0000)

EXTRACT DATE: 12/18/2023      ROADWAY MANAGEMENT SYSTEM      PAGE NUMBER: 734  
 PRINT DATE: 12/19/2023      SLD COUNTY/SR - ANNUAL PRINT      COUNTY: LYCOMING  
 DIR: S      TOTAL LEN: .749 MI.      DIST: 03-2      SR: 8020  
 LEFT MUN: MUNCY T      RIGHT MUN: MUNCY T

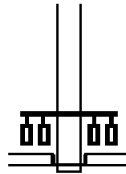
003954 FT



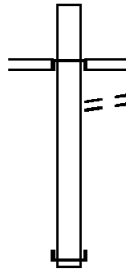
002874 FT

003954 FT  
 INTER-AHD SR 0180 SH  
 0750/1080 (SR0180 SEG 0444/1910)  
 018 " DIA CIRC CONCR  
 0750/0485 LEN=0465 INSTALLED UNKN  
 018 " DIA CIRC METAL  
 0750/0084 LEN=0062 INSTALLED UNKN  
 002874 FT 1 0 01073 2 24 0000+00



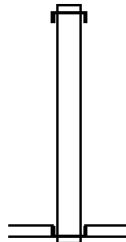


NC RAMP B RD  
 LYCOMING MALL DR  
 (SR2036 SEG 0020/0374)  
 INTER-BK RAMP A RD  
 (SR8020 SEG 0010/0879)  
 0750/0000 LENGTH(AH 1080 BK 0915)



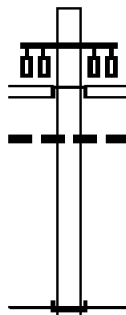
001959 FT

INTER-AHD RAMP D RD  
 (SR8020 SEG 0250/0000)  
 SR 0220 SH  
 0500/0915 (SR0220 SEG 0320/0325)  
 TO 0220/0320 SH  
 0500/0824 (CONN)  
 001959 FT 1 0 01073 2 25 0000+00  
 NC RAMP C RD  
 INTER-BK SR 0180 SH  
 (SR0180 SEG 0445/2163)  
 0500/0000 LENGTH(AH 0915 BK 1080)



000879 FT

INTER-AHD SR 0180 SH  
 0250/1080 (SR0180 SEG 0445/0142)  
 000879 FT 1 0 01073 2 26 0000+00  
 NC RAMP D RD  
 SR 0220 SH  
 (SR0220 SEG 0320/0325)  
 INTER-BK RAMP C RD  
 (SR8020 SEG 0500/0915)  
 0250/0000 LENGTH(AH 1080 BK 0879)



000000 FT

INTER-AHD RAMP B RD  
 (SR8020 SEG 0750/0000)  
 LYCOMING MALL DR  
 (SR2036 SEG 0020/0374)  
 0010/0879  
 0010/0795 018 "DIA CIRC CONCR  
 LEN=0076 INSTALLED UNKN  
 000000 FT 1 0 01073 2 23 0000+00  
 NC RAMP A RD  
 INTER-BK SR 0180 SH  
 (SR0180 SEG 0440/2550)  
 MFC BEGIN = F  
 0010/0000 LENGTH(AH 0879 BK 0000)

EXTRACT DATE: 12/18/2023 ROADWAY MANAGEMENT SYSTEM PAGE NUMBER: 732  
PRINT DATE: 12/19/2023 SLD COUNTY/SR - ANNUAL PRINT COUNTY: LYCOMING  
DIR: N TOTAL LEN: .623 MI. DIST: 03-2 SR: 8019  
LEFT MUN: COGAN HOUSE T RIGHT MUN: COGAN HOUSE T

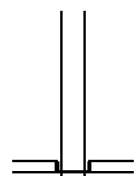
003288 FT



003288 FT  
INTER-AHD MARINE CORPS LEAG MEM H  
0750/0536 (SR0015 SEG 1664/0615)

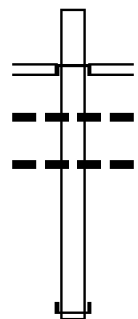
DIR: N TOTAL LEN: .623 MI. DIST: 03-2 SR: 8019  
 LEFT MUN: COGAN HOUSE T RIGHT MUN: COGAN HOUSE T

002752 FT



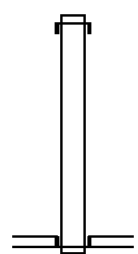
002752 FT 0 0 00000 0 00 0000+00  
 NC RAMP H RD  
 SR 4011 SH  
 (SR4011 SEG 0020/2274)  
 INTER-BK RAMP E  
 (SR8019 SEG 0010/0622)  
 0750/0000 LENGTH(AH 0536 BK 0951)

001801 FT



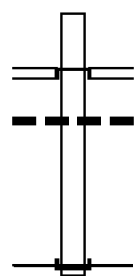
INTER-AHD RAMP F  
 (SR8019 SEG 0250/0000)  
 SR 4011 SH  
 (SR4011 SEG 0010/0086)  
 0500/0951 084"H 84"W CON BOX CUL  
 0500/0800 LEN=0183 INSTALLED UNKN  
 024"DIA CIRC CONCR  
 0500/0652 LEN=0064 INSTALLED UNKN  
 001801 FT 0 0 00000 0 00 0000+00  
 NC RAMP G RD  
 INTER-BK MARINE CORPS LEAG MEM H  
 (SR0015 SEG 1655/1141)  
 0500/0000 LENGTH(AH 0951 BK 1179)

000622 FT



INTER-AHD MARINE CORPS LEAG MEM H  
 0250/1179 (SR0015 SEG 1645/1716)  
 000622 FT 0 0 00000 0 00 0000+00  
 NC RAMP F RD  
 SR 4011 SH  
 (SR4011 SEG 0010/0086)  
 INTER-BK RAMP G RD  
 (SR8019 SEG 0500/0951)  
 0250/0000 LENGTH(AH 1179 BK 0622)

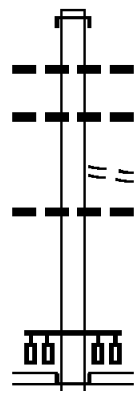
000000 FT



INTER-AHD RAMP H RD  
 (SR8019 SEG 0750/0000)  
 SR 4011 SH  
 (SR4011 SEG 0020/2274)  
 0010/0622 054"DIA CIRC METAL  
 0010/0562 LEN=0262 INSTALLED UNKN  
 000000 FT 0 0 00000 0 00 0000+00  
 NC RAMP E RD  
 INTER-BK MARINE CORPS LEAG MEM H  
 (SR0015 SEG 1654/3184)  
 MFC BEGIN = F  
 0010/0000 LENGTH(AH 0622 BK 0000)

EXTRACT DATE: 12/18/2023 ROADWAY MANAGEMENT SYSTEM PAGE NUMBER: 730  
 PRINT DATE: 12/19/2023 SLD COUNTY/SR - ANNUAL PRINT COUNTY: LYCOMING  
 DIR: E TOTAL LEN: .773 MI. DIST: 03-2 SR: 8018  
 LEFT MUN: MUNCY T RIGHT MUN: MUNCY T

004080 FT



003100 FT

004080 FT  
 INTER-AHD SR 0180 SH  
 0512/0980 (SR0180 SEG 0431/2007)  
 018 " DIA CIRC CONCR  
 0512/0814 LEN=0040 INSTALLED UNKN  
 024 " DIA CIRC CONCR  
 0512/0227 LEN=0075 INSTALLED UNKN  
 FROM 2049/0020 SH  
 0512/0168 (CONN)  
 018 " DIA CIRC CONCR  
 0512/0080 LEN=0090 INSTALLED UNKN  
 003100 FT 0 0 00000 0 00 0000+00  
 NC RAMP D RD  
 LYCOMING MALL RD  
 (SR2049 SEG 0030/0000)  
 INTER-BK ALEXANDER DR  
 (T500)

EXTRACT DATE: 12/18/2023  
PRINT DATE: 12/19/2023

ROADWAY MANAGEMENT SYSTEM  
SLD COUNTY/SR - ANNUAL PRINT

PAGE NUMBER: 729  
COUNTY: LYCOMING

DIR: E TOTAL LEN: .773 MI.  
LEFT MUN: MUNCY T

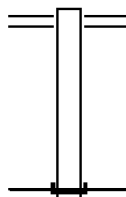
DIST: 03-2 SR: 8018  
RIGHT MUN: MUNCY T

Length (FT)	Stationing	Description
001881	0512/0000	INTER-AHD ALEXANDER DR (T500) LYCOMING MALL RD (SR2049 SEG 0030/0000)
	0502/1219	018" DIA CIRC CONCR
	0502/1096	LEN=0200 INSTALLED UNKN
	0502/0878	018" DIA CIRC CONCR
	0502/075	LEN=0075 INSTALLED UNKN
	0502/0474	018" DIA CIRC CONCR
	0502/040	LEN=0040 INSTALLED UNKN
	001881 FT	0 0 00000 0 00 0000+00
		NC RAMP C RD
	INTER-BK	SR 0180 SH (SR0180 SEG 0431/2621)
	0502/0000	INTER-AHD SR 0180 SH (SR0180 SEG 0430/1452)
	0020/0811	024" DIA CIRC CONCR
	0020/0583	LEN=0128 INSTALLED UNKN
	0020/0341	024" DIA CIRC CONCR
	0020/0341	LEN=0040 INSTALLED UNKN
	001070 FT	0 0 00000 0 00 0000+00
		NC RAMP B RD
		LYCOMING MALL RD (SR2049 SEG 0020/0000)
	INTER-BK	LYCOMING MALL ENTRANCE (PRDR)
	0020/0000	INTER-AHD LYCOMING MALL ENTRANCE (PRDR) LYCOMING MALL RD (SR2049 SEG 0020/0000)
	0012/1070	000000 FT 0 0 00000 0 00 0000+00
		NC RAMP A RD
	INTER-BK	SR 0180 SH (SR0180 SEG 0430/0690)
	0012/0000	MFC BEGIN = F
	0012/0000	LENGTH(AH 1070 BK 0000)

EXTRACT DATE: 12/18/2023      ROADWAY MANAGEMENT SYSTEM      PAGE NUMBER: 728  
 PRINT DATE: 12/19/2023      SLD COUNTY/SR - ANNUAL PRINT      COUNTY: LYCOMING  
 DIR: S      TOTAL LEN: .158 MI.      DIST: 03-2      SR: 8017  
 LEFT MUN: LYCOMING T      RIGHT MUN: LYCOMING T

000834 FT

000000 FT



000834 FT SR 0973 SH  
 0500/0834 (SR0973 SEG 0342/0000)  
 000000 FT 0 0 00000 0 00 0000+00  
 NC RAMP K RD  
 INTER-BK MARINE CORPS LEAG MEM H  
 (SR0015 SEG 1441/1571)  
 MFC BEGIN = F  
 0500/0000 LENGTH(AH 0834 BK 0000)

EXTRACT DATE: 12/18/2023 ROADWAY MANAGEMENT SYSTEM PAGE NUMBER: 727  
PRINT DATE: 12/19/2023 SLD COUNTY/SR - ANNUAL PRINT COUNTY: LYCOMING  
DIR: S TOTAL LEN: .686 MI. DIST: 03-2 SR: 8016  
LEFT MUN: FAIRFIELD T RIGHT MUN: FAIRFIELD T

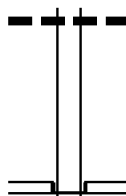
003623 FT



003623 FT  
INTER-AHD SR 0180 SH  
0750/0813 (SR0180 SEG 0394/2298)  
018 "DIA CIRC CONCR

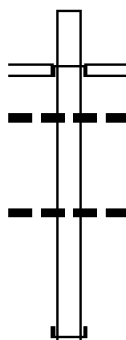
DIR: S TOTAL LEN: .686 MI. DIST: 03-2 SR: 8016  
 LEFT MUN: FAIRFIELD T RIGHT MUN: FAIRFIELD T

002810 FT



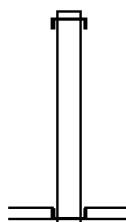
0750/0329 LEN=0072 INSTALLED UNKN  
 002810 FT 1 0 01073 2 20 0000+00  
 NC RAMP B RD  
 FAIRFIELD RD  
 (SR2045 SEG 0030/0695)  
 INTER-BK RAMP A RD  
 (SR8016 SEG 0010/0854)  
 0750/0000 LENGTH(AH 0813 BK 1257)

001553 FT



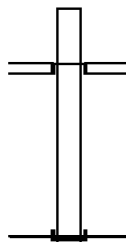
INTER-AHD RAMP D  
 (SR8016 SEG 0250/0000)  
 FAIRFIELD RD  
 0500/1257 (SR2045 SEG 0030/1338)  
 042 " DIA CIRC CONCR  
 0500/1238 LEN=0080 INSTALLED UNKN  
 0500/0091 018 " DIA CIRC CONCR  
 LEN=0050 INSTALLED UNKN  
 001553 FT 1 0 01073 2 21 0000+00  
 NC RAMP C RD  
 INTER-BK SR 0180 SH  
 (SR0180 SEG 0395/2339)  
 0500/0000 LENGTH(AH 1257 BK 0699)

000854 FT



INTER-AHD SR 0180 SH  
 0250/0699 (SR0180 SEG 0395/0421)  
 000854 FT 1 0 01073 2 22 0000+00  
 NC RAMP D RD  
 FAIRFIELD RD  
 (SR2045 SEG 0030/1338)  
 INTER-BK RAMP C RD  
 (SR8016 SEG 0500/1257)  
 0250/0000 LENGTH(AH 0699 BK 0854)

000000 FT



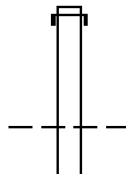
INTER-AHD RAMP B  
 (SR8016 SEG 0750/0000)  
 FAIRFIELD RD  
 0010/0854 (SR2045 SEG 0030/0695)  
 000000 FT 1 0 01073 2 19 0000+00  
 NC RAMP A RD  
 INTER-BK SR 0180 SH  
 (SR0180 SEG 0394/0626)  
 MFC BEGIN = F  
 0010/0000 LENGTH(AH 0854 BK 0000)



EXTRACT DATE: 12/18/2023 ROADWAY MANAGEMENT SYSTEM PAGE NUMBER: 725  
 PRINT DATE: 12/19/2023 SLD COUNTY/SR - ANNUAL PRINT COUNTY: LYCOMING  
 DIR: N TOTAL LEN: .796 MI. DIST: 03-2 SR: 8015  
 LEFT MUN: LYCOMING T RIGHT MUN: LYCOMING T

004204 FT

004204 FT  
 INTER-AHD MARINE LEAG MEM HW  
 0750/1354 (SR0015 SEG 1390/1752)



002850 FT

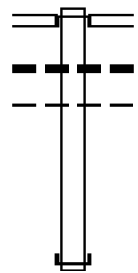
LYCOMING  
 0750/0035 OLD LYCOMING T  
 002850 FT 0 0 00000 0 00 0000+00

DIR: N TOTAL LEN: .796 MI. DIST: 03-2 SR: 8015  
 LEFT MUN: LYCOMING T RIGHT MUN: LYCOMING T

		NC RAMP F RD BEAUTY RUN RD (SR3026 SEG 0134/0000) INTER-BK RAMP E RD (SR8015 SEG 0010/0748) 0750/0000 LENGTH(AH 1354 BK 0955)
001895 FT		INTER-AHD RAMP H RD (SR8015 SEG 0250/0000) BEAUTY RUN RD (SR3026 SEG 0124/0912) 0500/0955 001895 FT 0 0 00000 0 00 0000+00 NC RAMP G RD INTER-BK MARINE CORPS LEAG MEM H (SR0015 SEG 1391/1521) 0500/0000 LENGTH(AH 0955 BK 1147)
000748 FT		INTER-AHD LAGANI-HANNE TR (SR0015 SEG 1381/0938) 0250/1147 0250/0323 018 " DIA CIRC CONCR LEN=0080 INSTALLED UNKN OLD LYCOMING 0250/0204 LYCOMING T 000748 FT 0 0 00000 0 00 0000+00 NC RAMP H RD BEAUTY RUN RD (SR3026 SEG 0124/0912) INTER-BK RAMP G (SR8015 SEG 0500/0955) 0250/0000 LENGTH(AH 1147 BK 0748)
000000 FT		INTER-AHD RAMP F (SR8015 SEG 0750/0000) BEAUTY RUN RD (SR3026 SEG 0134/0000) 0010/0748 018 " DIA CIRC CONCR LEN=0057 INSTALLED UNKN 0010/0674 000000 FT 0 0 00000 0 00 0000+00 NC RAMP E RD INTER-BK LAGANI-HANNE TR (SR0015 SEG 1380/1149) MFC BEGIN = F 0010/0000 LENGTH(AH 0748 BK 0000)

EXTRACT DATE: 12/18/2023 ROADWAY MANAGEMENT SYSTEM PAGE NUMBER: 723  
 PRINT DATE: 12/19/2023 SLD COUNTY/SR - ANNUAL PRINT COUNTY: LYCOMING  
 DIR: S TOTAL LEN: 1.051 MI. DIST: 03-2 SR: 8014  
 LEFT MUN: FAIRFIELD T RIGHT MUN: FAIRFIELD T

005547 FT

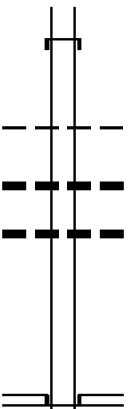


004280 FT

005547 FT  
 INTER-AHD FAIRVIEW CT  
 (T539)  
 LOYALSOCK AV  
 0260/1267 (SR0087 SEG 0014/0000)  
 060" DIA CIRC CONCR  
 0260/0818 LEN=0050 INSTALLED UNKN  
 FAIRFIELD  
 0260/0712 MONTOURSVILLE B  
 004280 FT 1 0 01073 2 18 0000+00  
 NC RAMP J-4 RD  
 INTER-BK SR 0180 SH  
 (SR0180 SEG 0385/1094)  
 0260/0000 LENGTH(AH 1267 BK 1591)

DIR: S TOTAL LEN: 1.051 MI. DIST: 03-2 SR: 8014  
 LEFT MUN: MONTOURSVILLE B RIGHT MUN: MONTOURSVILLE B

002689 FT



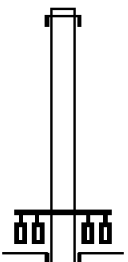
INTER-AHD SR 0180 SH  
 0250/1591 (SR0180 SEG 0385/0086)

0250/0570 MONTOURSVILLE  
 FAIRFIELD T  
 018 " DIA CIRC METAL  
 0250/0472 LEN=0100 INSTALLED UNKN  
 018 " DIA CIRC METAL  
 0250/0207 LEN=0100 INSTALLED UNKN  
 002689 FT 1 0 01073 2 17 0000+00  
 NC RAMP J-3 RD  
 LOYALSOCK AV  
 (SR0087 SEG 0014/0000)

INTER-BK FAIRVIEW CT  
 (T539)

**S** 0250/0000 LENGTH(AH 1591 BK 1171)

001518 FT



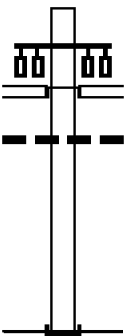
INTER-AHD SR 0180 SH  
 0020/1171 (SR0180 SEG 0384/1187)

001518 FT 1 0 01073 2 16 0000+00  
 NC RAMP J-2 RD  
 LOYALSOCK AV  
 (SR2075 SEG 0030/0720)

INTER-BK FAIRVIEW DR  
 (SR2043 SEG 0040/2291)

**S** 0020/0000 LENGTH(AH 1171 BK 1518)

000000 FT



INTER-AHD FAIRVIEW DR  
 (SR2043 SEG 0040/2291)  
 LOYALSOCK AV  
 (SR2075 SEG 0030/0720)

0010/1518 018 " DIA CIRC CONCR  
 0010/1148 LEN=0100 INSTALLED UNKN

000000 FT 1 0 01073 2 15 0000+00  
 NC RAMP J-1 RD

INTER-BK SR 0180 SH  
 (SR0180 SEG 0384/0319)  
 MFC BEGIN = F

**S** 0010/0000 LENGTH(AH 1518 BK 0000)

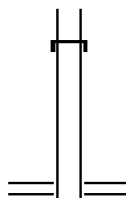
EXTRACT DATE: 12/18/2023 ROADWAY MANAGEMENT SYSTEM PAGE NUMBER: 721  
PRINT DATE: 12/19/2023 SLD COUNTY/SR - ANNUAL PRINT COUNTY: LYCOMING  
DIR: S TOTAL LEN: .829 MI. DIST: 03-2 SR: 8013  
LEFT MUN: JACKSON T RIGHT MUN: JACKSON T

004377 FT

004377 FT

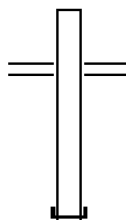
DIR: S TOTAL LEN: .829 MI. DIST: 03-2 SR: 8013  
 LEFT MUN: JACKSON T RIGHT MUN: JACKSON T

003577 FT



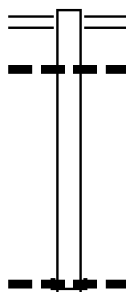
INTER-AHD MARINE CORPS LEAG MEM H  
 0760/0800 (SR0015 SEG 1790/0399)  
 003577 FT 1 0 01036 2 16 0000+00  
 NC RAMP B RD  
 SR 1009 SH  
 (SR1009 SEG 0010/0027)  
 0760/0000 LENGTH(AH 0800 BK 0874)

002703 FT



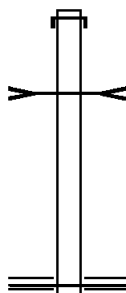
BLOCKHOUSE RD  
 (SR1009 SEG 0010/0000)  
 SR 0284 SH  
 0750/0874 (SR0284 SEG 0170/2112)  
 002703 FT 1 0 01036 2 15 0000+00  
 NC RAMP A RD  
 INTER-BK MARINE CORPS LEAG MEM H  
 (SR0015 SEG 1780/1204)  
 0750/0000 LENGTH(AH 0874 BK 1306)

001397 FT



SR 0284 SH  
 (SR0284 SEG 0160/0449)  
 018 " DIA CIRC METAL  
 0500/1142 LEN=0150 INSTALLED UNKN  
 001397 FT 1 0 01036 2 13 0000+00  
 018 " DIA CIRC CONCR  
 LEN=0150 INSTALLED UNKN  
 NC RAMP C RD  
 INTER-BK MARINE CORPS LEAG MEM H  
 (SR0015 SEG 1771/1456)  
 0500/0000 LENGTH(AH 1306 BK 1397)

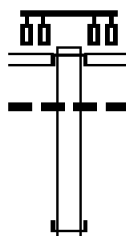
000000 FT



INTER-AHD MARINE CORPS LEAG MEM H  
 0250/1397 (SR0015 SEG 1765/0265)  
 STEA VALL RN  
 STRUCTURE LENGTH 14 FT  
 0250/0906 BMSID 41/0015/1765/0604  
 000000 FT 1 0 01036 2 14 0000+00  
 NC RAMP D RD  
 SR 0284 SH  
 (SR0284 SEG 0160/0198)  
 MFC BEGIN = F  
 0250/0000 LENGTH(AH 1397 BK 0000)

004130 FT

004130 FT  
 INTER-AHD OLD MONTOURSVILLE RD  
 (T460)  
 THIRD ST  
 (SR2014 SEG 0230/2536)  
 (SR2014 SEG 0231/2502)

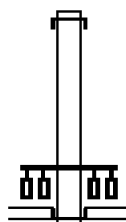


003723 FT

0762/0407 018 " DIA CIRC CONCR  
 0762/0210 LEN=0050 INSTALLED UNKN  
 003723 FT 0 0 00000 0 00 0000+00  
 NC RAMP K RD  
 INTER-BK SR 0180 SH  
 (SR0180 SEG 0364/1187)  
 0762/0000 LENGTH(AH 0407 BK 0340)

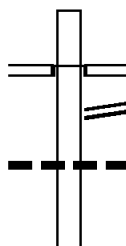
003383 FT

INTER-AHD SR 0180 SH  
 0752/0340 (SR0180 SEG 0364/1570)  
 003383 FT 0 0 00000 0 00 0000+00  
 NC RAMP L RD  
 THIRD ST  
 (SR2014 SEG 0230/2536)





INTER-BK OLD MONTOURSVILLE RD  
 (T460)  
 0752/0000 LENGTH(AH 0340 BK 1502)

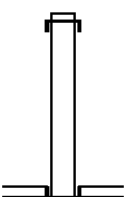
INTER-AHD RAMP H-LEG RD  
 (SR8012 SEG 0260/0000)  
 THIRD ST  
 0510/1502 (SR2014 SEG 0230/0194)  
 RAMP G-1 RD  
 0510/1465 (SR8012 SEG 0502/0000)  
 024 " DIA CIRC CONCR  
 0510/1393 LEN=0080 INSTALLED UNKN



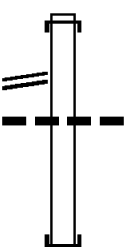
DIR: E TOTAL LEN: .782 MI. DIST: 03-2 SR: 8012  
 LEFT MUN: LOYALSOCK T RIGHT MUN: LOYALSOCK T

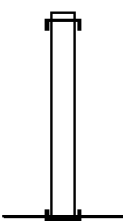
001881 FT  001881 FT 0 0 00000 0 00 0000+00  
 NC RAMP G RD  
 INTER-BK SR 0180 SH  
 (SR0180 SEG 0365/0910)  
 0510/0000 LENGTH(AH 1502 BK 0266)

001615 FT  0502/0266 (SR2014 SEG 0221/1045)  
 001615 FT 0 0 00000 0 00 0000+00  
 NC RAMP G-1 RD  
 INTER-BK RAMP G RD  
 (SR8012 SEG 0510/1465)  
 0502/0000 LENGTH(AH 0266 BK 0116)

001499 FT  0260/0116 (SR8012 SEG 0250/0130)  
 001499 FT 1 0 01073 2 44 0000+00  
 NC RAMP H-LEG RD  
 THIRD ST  
 (SR2014 SEG 0230/0194)  
 INTER-BK RAMP G RD  
 (SR8012 SEG 0510/1502)  
 0260/0000 LENGTH(AH 0116 BK 0412)

RAMP H-LEG RD  
 (SR8012 SEG 0260/0116) 0250/0130

001087 FT  0250/0044 024 "DIA CIRC METAL  
 001087 FT 1 0 01073 2 43 0000+00  
 LEN=0150 INSTALLED UNKN  
 NC RAMP H RD  
 INTER-BK THIRD ST  
 (SR2014 SEG 0230/0104)  
 0250/0000 LENGTH(AH 0412 BK 1087)

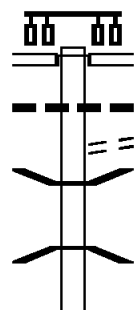
000000 FT  0010/1087 (SR2014 SEG 0230/1634)  
 000000 FT 1 0 01073 2 45 0000+00  
 NC RAMP J RD  
 INTER-BK SR 0180 SH  
 (SR0180 SEG 0360/2140)  
 MFC BEGIN = F  
 0010/0000 LENGTH(AH 1087 BK 0000)



EXTRACT DATE: 12/18/2023 ROADWAY MANAGEMENT SYSTEM PAGE NUMBER: 717  
 PRINT DATE: 12/19/2023 SLD COUNTY/SR - ANNUAL PRINT COUNTY: LYCOMING  
 DIR: N TOTAL LEN: .489 MI. DIST: 03-2 SR: 8010  
 LEFT MUN: LOYALSOCK T RIGHT MUN: LOYALSOCK T

002580 FT


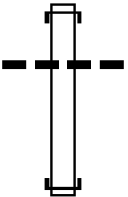
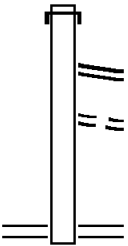

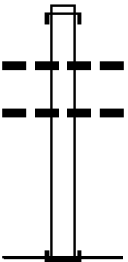
002580 FT  
 INTER-AHD SHIFFLER AV  
 (SR2056 SEG 0004/0000)  
 NORTHWAY RD  
 (SR2029 SEG 0005/0995)  
 (SR2029 SEG 0004/1026)



0500/0638 018 " DIA CIRC METAL  
 0500/0573 LEN=0070 INSTALLED UNKN  
 TO 2029/0004 SH  
 0500/0543 (CONN)  
 0500/0535 BMSSEN 41/8010/0500/0400  
 1 0 01073 2 00 0001+27  
 TWP. RT. T-481  
 0500/0400 BMSBG 41/8010/0500/0400  
 001942 FT 1 0 01073 2 41 0000+00  
 NC RAMP F RD

001942 FT

DIR: N TOTAL LEN: .489 MI. DIST: 03-2 SR: 8010  
 LEFT MUN: LOYALSOCK T RIGHT MUN: LOYALSOCK T

		INTER-BK SR 0180 SH (SR0180 SEG 0351/0297) 0500/0000 LENGTH(AH 0638 BK 0337)
001605 FT		INTER-AHD RAMP C RD 0260/0337 (SR8010 SEG 0250/0131) 018" DIA CIRC CONCR 0260/0324 LEN=0050 INSTALLED UNKN 001605 FT 1 0 01073 2 38 0000+00 NC RAMP C-LEG RD INTER-BK SHIFFLER AV (SR2056 SEG 0005/0267) 0260/0000 LENGTH(AH 0337 BK 0547)
001058 FT		INTER-AHD SR 0180 SH 0250/0547 (SR0180 SEG 0345/1420) RAMP C-LEG RD 0250/0131 (SR8010 SEG 0260/0337) FROM 2029/0005 SH 0250/0087 (CONN) 001058 FT 1 0 01073 2 37 0000+00 NC RAMP C RD NORTHWAY RD (SR2029 SEG 0005/0701) 0250/0000 LENGTH(AH 0547 BK 0261)
000797 FT		INTER-AHD SR 0180 SH 0020/0261 (SR0180 SEG 0344/1204) 000797 FT 1 0 01073 2 39 0000+00 NC RAMP D RD INTER-BK NORTHWAY RD (SR2029 SEG 0005/0000) 0020/0000 LENGTH(AH 0261 BK 0797)
000000 FT		INTER-AHD NORTHWAY RD 0010/0797 (SR2029 SEG 0004/0000) 018" DIA CIRC METAL 0010/0324 LEN=0045 INSTALLED UNKN 018" DIA CIRC METAL 0010/0132 LEN=0045 INSTALLED UNKN 000000 FT 1 0 01073 2 40 0000+00 NC RAMP E RD INTER-BK SR 0180 SH (SR0180 SEG 0344/0419) MFC BEGIN = F 0010/0000 LENGTH(AH 0797 BK 0000)

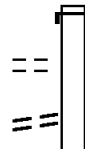
EXTRACT DATE: 12/18/2023 ROADWAY MANAGEMENT SYSTEM PAGE NUMBER: 715  
PRINT DATE: 12/19/2023 SLD COUNTY/SR - ANNUAL PRINT COUNTY: LYCOMING  
DIR: N TOTAL LEN: .960 MI. DIST: 03-2 SR: 8009  
LEFT MUN: LEWIS T RIGHT MUN: LEWIS T

TO 0014/0020 SH  
(CONN)  
TRUMAN ST  
(T836)

005071 FT

0760/1588

0760/1054

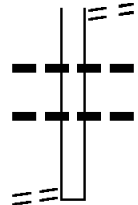


005071 FT  
INTER-AHD SR 0014 SH  
0760/1707 (SR0014 SEG 0020/1992)

TRUMAN ST

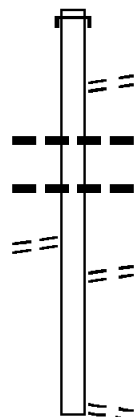
DIR: N TOTAL LEN: .960 MI. DIST: 03-2 SR: 8009  
 LEFT MUN: LEWIS T RIGHT MUN: LEWIS T

1 0 01036 2 10 0018+50 003364 FT  
 CONFAIR LN  
 (T832) 0760/0000



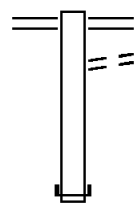
0760/1015 (T836)  
 018" DIA CIRC METAL  
 0760/0544 LEN=0040 INSTALLED UNKN  
 018" DIA CIRC METAL  
 0760/0162 LEN=0040 INSTALLED UNKN  
 003364 FT  
 5 0760/0000 LENGTH(AH 1707 BK 2280)

TRUMAN ST  
 (T836) 0750/0582



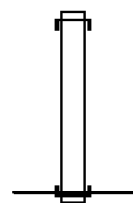
INTER-AHD MARINE CORPS LEAG MEM H  
 0750/2280 (SR0015 SEG 1560/1847)  
 CONFAIR LN  
 (T832)  
 0750/1600 018" DIA CIRC METAL  
 0750/1392 LEN=0040 INSTALLED UNKN  
 018" DIA CIRC METAL  
 0750/1010 LEN=0040 INSTALLED UNKN  
 TRUMAN ST  
 (T836)  
 0750/0544 1 0 01036 2 10 0000+00  
 001084 FT NC RAMP D RD  
 FROM 0014/0020 SH  
 (CONN)  
 5 0750/0000 LENGTH(AH 2280 BK 0440)

000644 FT



SR 0014 SH  
 (SR0014 SEG 0014/0867)  
 TO 0014/0020 SH  
 0250/0310 (CONN)  
 000644 FT 1 0 01036 2 08 0000+00  
 NC RAMP B RD  
 INTER-BK MARINE CORPS LEAG MEM H  
 (SR0015 SEG 1551/0243)  
 5 0250/0000 LENGTH(AH 0440 BK 0644)

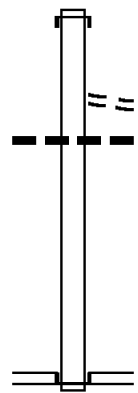
000000 FT



INTER-AHD SR 0014 SH  
 0010/0644 (SR0014 SEG 0020/1486)  
 000000 FT 1 0 01036 2 09 0000+00  
 NC RAMP C RD  
 INTER-BK MARINE CORPS LEAG MEM H  
 (SR0015 SEG 1550/1079)  
 MFC BEGIN = F  
 5 0010/0000 LENGTH(AH 0644 BK 0000)

001350 FT

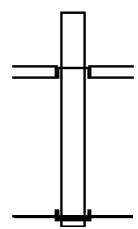
001350 FT  
 INTER-AHD SR 0180 SH  
 0750/0755 (SR0180 SEG 0334/2364)



000595 FT

0750/0070 LC FROM JEFFERSON LN  
 (CONN)  
 024" DIA CIRC CONCR  
 0750/0035 LEN=0050 INSTALLED UNKN  
 000595 FT 1 0 01073 2 36 0000+00  
 NC RAMP B RD  
 BASIN ST  
 (SR2062 SEG 0005/0000)  
 (SR2062 SEG 0004/0000)  
 JEFFERSON LN  
 (CITY)  
 INTER-BK BASIN ST  
 (SR2062 SEG 0005/0000)  
 0750/0000 LENGTH(AH 0755 BK 0595)

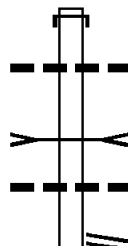
000000 FT



INTER-AHD VIA BELLA DR  
 (CITY)  
 BASIN ST  
 0500/0595 (SR2062 SEG 0010/0000)  
 000000 FT 1 0 01073 2 35 0000+00  
 NC RAMP A RD  
 INTER-BK SR 0180 SH  
 (SR0180 SEG 0335/1763)  
 MFC BEGIN = F  
 0500/0000 LENGTH(AH 0595 BK 0000)

EXTRACT DATE: 12/18/2023 ROADWAY MANAGEMENT SYSTEM PAGE NUMBER: 712  
 PRINT DATE: 12/19/2023 SLD COUNTY/SR - ANNUAL PRINT COUNTY: LYCOMING  
 DIR: N TOTAL LEN: .469 MI. DIST: 03-2 SR: 8006  
 LEFT MUN: WILLIAMSPORT C RIGHT MUN: WILLIAMSPORT C

002474 FT



002474 FT  
 INTER-AHD SR 0180 SH  
 0250/1006 (SR0180 SEG 0325/2005)  
 0250/0647 018 " DIA CIRC CONCR  
 LEN=0045 INSTALLED UNKN  
 GRAFIUS RUN  
 STRUCTURE LENGTH 21 FT  
 0250/0537 BMSID 41/0180/0324/2402  
 0250/0305 018 " DIA CIRC CONCR  
 LEN=0045 INSTALLED UNKN  
 HEPBURN ST  
 0250/0160 (SR2089 SEG 0011/0000)

EXTRACT DATE: 12/18/2023  
PRINT DATE: 12/19/2023

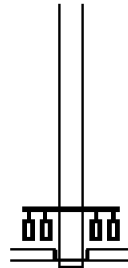
ROADWAY MANAGEMENT SYSTEM  
SLD COUNTY/SR - ANNUAL PRINT

PAGE NUMBER: 711  
COUNTY: LYCOMING

DIR: N TOTAL LEN: .469 MI.  
LEFT MUN: WILLIAMSPORT C

DIST: 03-2 SR: 8006  
RIGHT MUN: WILLIAMSPORT C

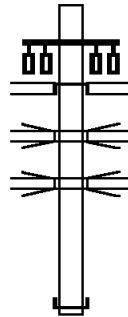
001468 FT



NC RAMP C RD  
001468 FT 1 0 01073 2 14 0000+00  
NC VIA BELLA DR  
RAMP B RD  
(SR8006 SEG 0020/0331)  
HEPBURN ST  
(SR2089 SEG 0010/0000)

INTER-BK VIA BELLA DR  
(CITY)  
5 0250/0000 LENGTH(AH 1006 BK 0331)

001137 FT

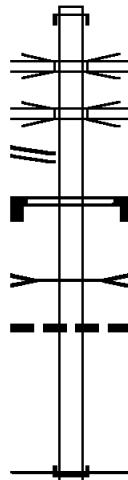


INTER-AHD HEPBURN ST  
(SR2089 SEG 0010/0000)  
RAMP C RD  
(SR8006 SEG 0250/0000)

0020/0331  
0020/0250 OP ID I 180 WBL  
S.R. 180 EBL  
0020/0176 OP ID 41/0180/0331/0146  
001137 FT 1 0 01073 2 13 0000+00

NC RAMP B RD  
INTER-BK RAMP A RD  
(SR8006 SEG 0010/0728)  
5 0020/0000 LENGTH(AH 0331 BK 1137)

RAMP B RD  
(SR8006 SEG 0020/0000) 0010/0728

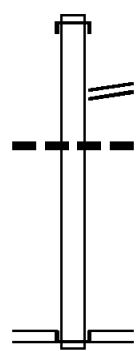


INTER-AHD VIA BELLA DR  
(CITY)  
0010/1004 OP ID I 180 WBL  
S.R. 180 EBL  
0010/0930 OP ID 41/0180/0330/0100

000000 FT

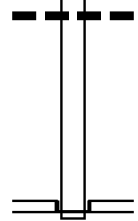
0010/0548 SIGN: 3 CHORD TRUSS  
BMSID 41/8006/0010/0548  
GRAFIUS RUN  
STRUCTURE LENGTH 21 FT  
0010/0442 BMSID 41/0180/0324/2402  
018" DIA CIRC CONCR  
0010/0400 LEN=0133 INSTALLED UNKN  
000000 FT 1 0 01073 2 12 0000+00  
NC RAMP A RD  
INTER-BK SR 0180 SH  
(SR0180 SEG 0324/1990)  
MFC BEGIN = F  
5 0010/0000 LENGTH(AH 1137 BK 0000)

006647 FT



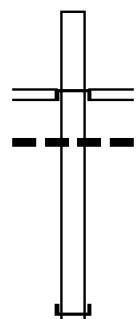
006647 FT  
 INTER-AHD LAGANI-HANNE TR  
 0750/1048 (SR0015 SEG 1310/1135)

005599 FT



0750/0347 GREEN AV  
 (T438)  
 0750/0123 018 " DIA CIRC CONCR  
 005599 FT LEN=0100 INSTALLED UNKN  
 0 0 00000 0 00 0000+00  
 NC RAMP A RD  
 FOY AV  
 (SR3036 SEG 0011/0625)  
 (SR3036 SEG 0010/0625)  
 INTER-BK RAMP G RD  
 (SR8005 SEG 0020/0433)  
 0750/0000 LENGTH(AH 1048 BK 1208)

004391 FT



INTER-AHD RAMP H RD  
 (SR8005 SEG 0250/0000)  
 FOY AV  
 (SR3036 SEG 0010/0180)  
 (SR3036 SEG 0011/0178)  
 0500/1208 024 " DIA CIRC CONCR  
 0500/1097 LEN=0150 INSTALLED UNKN  
 004391 FT 0 0 00000 0 00 0000+00  
 NC RAMP B RD  
 INTER-BK LAGANI-HANNE TR  
 (SR0015 SEG 1311/1257)  
 0500/0000 LENGTH(AH 1208 BK 0595)

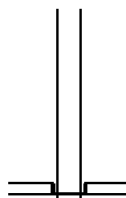


INTER-AHD MARINE CORPS LEAG MEM H  
 0250/0595 (SR0015 SEG 1301/0061)  
 024 " DIA CIRC METAL  
 0250/0113 LEN=0010 INSTALLED UNKN



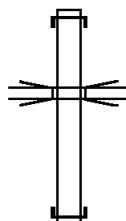
DIR: N TOTAL LEN: 1.259 MI. DIST: 03-2 SR: 8005  
 LEFT MUN: OLD LYCOMING T RIGHT MUN: OLD LYCOMING T

003796 FT



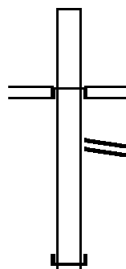
003796 FT 1 0 01036 2 06 0000+00  
 NC RAMP H RD  
 FOY AV  
 (SR3036 SEG 0010/0180)  
 (SR3036 SEG 0011/0178)  
 INTER-BK RAMP B RD  
 (SR8005 SEG 0500/1208)  
 0250/0000 LENGTH(AH 0595 BK 1282)

002514 FT



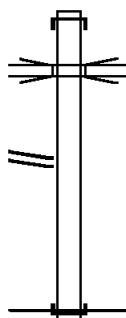
INTER-AHD RAMP G RD  
 0030/1282 (SR8005 SEG 0020/0303)  
 S.R. 2016  
 0030/0470 OP ID 41/2016/0010/0843  
 002514 FT 1 0 00020 2 01 0000+00  
 NC RAMP B RD  
 INTER-BK HIGH ST  
 (SR2016 SEG 0011/0486)  
 0030/0000 LENGTH(AH 1282 BK 0433)

002081 FT



INTER-AHD RAMP A RD  
 (SR8005 SEG 0750/0000)  
 FOY AV  
 (SR3036 SEG 0010/0625)  
 (SR3036 SEG 0011/0625)  
 0020/0433 RAMP B RD  
 0020/0303 (SR8005 SEG 0030/1282)  
 002081 FT 1 0 01036 2 07 0006+44  
 NC RAMP G RD  
 INTER-BK RAMP G & D RD  
 (SR8005 SEG 0010/0495)  
 0020/0000 LENGTH(AH 0433 BK 2081)

RAMP G RD  
 (SR8005 SEG 0020/0000) 0010/0495  
 000000 FT

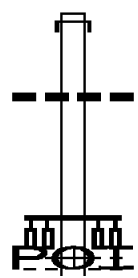


INTER-AHD HIGH ST  
 0010/2081 (SR2016 SEG 0011/0308)  
 S.R. 2016  
 0010/1483 OP ID 41/2016/0010/0843  
 NC RAMP D RD  
 000000 FT 1 0 00020 2 03 0000+00  
 NC RAMP G RD  
 INTER-BK MARINE CORPS LEAG MEM H  
 (SR0015 SEG 1290/2346)  
 MFC BEGIN = F  
 0010/0000 LENGTH(AH 2081 BK 0000)

EXTRACT DATE: 12/18/2023 ROADWAY MANAGEMENT SYSTEM PAGE NUMBER: 708  
 PRINT DATE: 12/19/2023 SLD COUNTY/SR - ANNUAL PRINT COUNTY: LYCOMING  
 DIR: E TOTAL LEN: .670 MI. DIST: 03-2 SR: 8004  
 LEFT MUN: WILLIAMSPORT C RIGHT MUN: WILLIAMSPORT C

003537 FT

002603 FT

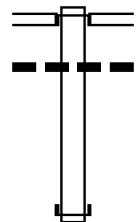


003537 FT  
 INTER-AHD SR 0180 SH  
 0750/0934 (SR0180 SEG 0320/2357)  
 018 "DIA CIRC CONCR  
 0750/0057 LEN=0080 INSTALLED UNKN  
 002603 FT 1 0 01073 2 11 0000+00  
 (APRA) MAYNARD ST TO 11  
 NC RAMP D-4 RD  
 MAYNARD ST  
 (CITY)  
 INTER-BK RAMP D-2 RD



001403 FT

001403 FT  
 INTER-AHD RAMP B RD  
 (SR8003 SEG 0250/0000)  
 FOURTH ST  
 0500/0703 (SR2014 SEG 0080/0090)  
 018 " DIA CIRC CONCR  
 0500/0661 LEN=0060 INSTALLED UNKN



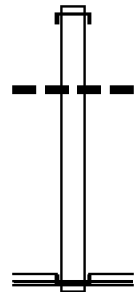
000700 FT

000700 FT 1 0 01036 2 04 0000+00  
 NC RAMP A RD  
 INTER-BK MARINE CORPS LEAG MEM H  
 (SR0015 SEG 1291/0760)  
 0500/0000 LENGTH(AH 0703 BK 0700)

INTER-AHD MARINE CORPS LEAG MEM H  
 0250/0700 (SR0015 SEG 1281/2724)

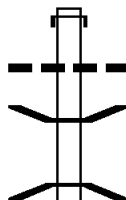
000000 FT

0250/0050 018 " DIA CIRC CONCR  
 000000 FT 1 0 01036 2 05 0000+00  
 NC RAMP B RD  
 FOURTH ST  
 (SR2014 SEG 0080/0090)  
 INTER-BK RAMP A RD  
 (SR8003 SEG 0500/0703)  
 MFC BEGIN = F  
 0250/0000 LENGTH(AH 0700 BK 0000)



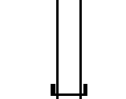
DIR: W TOTAL LEN: 1.922 MI. DIST: 03-2 SR: 8002  
 LEFT MUN: WILLIAMSPORT C RIGHT MUN: WILLIAMSPORT C

010148 FT



010148 FT  
 INTER-AHD RAMP B RD  
 0750/2255 (SR8002 SEG 0520/1162)  
 018" DIA CIRC CONCR  
 0750/2103 LEN=0045 INSTALLED UNKN  
 0750/1221 BMS EN 41/8002/0750/0953  
 1 0 01073 2 00 0012+62  
 SR 180  
 0750/0953 BMSBG 41/8002/0750/0953

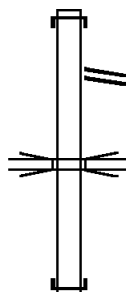
007893 FT



007893 FT 1 0 01073 2 06 0000+00  
 NC RAMP A RD  
 INTER-BK SR 0180 SH  
 (SR0180 SEG 0310/0143)  
 0750/0000 LENGTH(AH 2255 BK 1678)

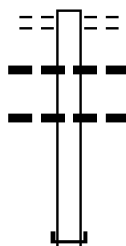
INTER-AHD SR 0015 SH  
 0520/1678 (SR0015 SEG 1280/0000)  
 SR 8002 SH  
 0520/1162 (SR8002 SEG 0750/2255)

006215 FT



SR8002 RAMP A  
 0520/0206 OP ID 41/8002/0750/0953  
 006215 FT 1 0 01073 2 07 0000+00  
 NC RAMP B RD  
 INTER-BK SR 0180 SH  
 (SR0180 SEG 0311/1313)  
 0520/0000 LENGTH(AH 1678 BK 0678)

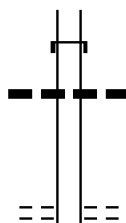
005537 FT



0510/0678 THIRD ST  
 (CITY)  
 018" DIA CIRC CONCR  
 0510/0611 LEN=0119 INSTALLED 2012  
 018" DIA CIRC METAL  
 0510/0316 LEN=0060 INSTALLED 2012  
 005537 FT 1 0 01036 2 02 0000+00  
 NC RAMP E RD  
 INTER-BK SR 0015 SH  
 (SR0015 SEG 1280/0988)  
 0510/0000 LENGTH(AH 0678 BK 0841)

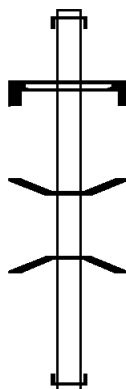
DIR: W TOTAL LEN: 1.922 MI. DIST: 03-2 SR: 8002  
 LEFT MUN: WILLIAMSPORT C RIGHT MUN: WILLIAMSPORT C

004696 FT



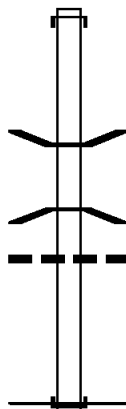
INTER-AHD SR 0015 SH  
 0500/0841 (SR0015 SEG 1280/1613)  
 018 " DIA CIRC METAL  
 0500/0357 LEN=0050 INSTALLED UNKN  
 004696 FT 1 0 01036 2 03 0000+00  
 NC RAMP F RD  
 THIRD ST  
 (CITY)  
 0500/0000 LENGTH(AH 0841 BK 2780)

001916 FT



INTER-AHD SR 0180 SH  
 0260/2780 (SR0180 SEG 0314/0175)  
 SIGN: 3 CHORD TRUSS  
 0260/2093 BMSID 41/8002/0260/2093  
 0260/0752 BMSEN 41/8002/0260/0517  
 1 0 01036 2 01 0005+26  
 SR 180  
 0260/0517 BMSBG 41/8002/0260/0517  
 001916 FT 1 0 01036 2 01 0000+00  
 NC RAMP D RD  
 INTER-BK SR 0015 SH  
 (SR0015 SEG 1281/0000)  
 0260/0000 LENGTH(AH 2780 BK 1916)

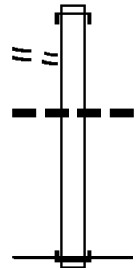
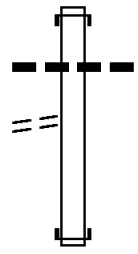
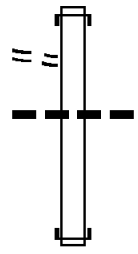
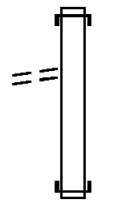
000000 FT



INTER-AHD SR 0220 SH  
 0250/1916 (SR0220 SEG 0301/0724)  
 0250/0340 BMSEN 41/8002/0250/0203  
 1 0 01036 2 00 0004+54  
 OTHER RR  
 0250/0203 BMSBG 41/8002/0250/0203  
 018 " DIA CIRC CONCR  
 0250/0148 LEN=0050 INSTALLED UNKN  
 000000 FT 1 0 01036 2 00 0000+00  
 NC RAMP C RD  
 INTER-BK SR 0015 SH  
 (SR0015 SEG 1281/1194)  
 MFC BEGIN = F  
 0250/0000 LENGTH(AH 1916 BK 0000)

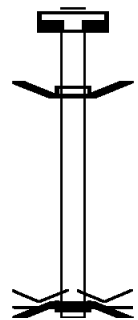
DIR: E TOTAL LEN: .434 MI. DIST: 03-2 SR: 8001  
 LEFT MUN: WILLIAMSPORT C RIGHT MUN: WILLIAMSPORT C

FROM (CONN)	TO (CONN)	Length (FT)	SR	SH	SEG	Notes
0015/0265 SH	0015/0265 SH	002292	0180	0334	0298	INTER-AHD MARKET ST
0015/0265 SH	0015/0265 SH	001744	0180	0264	1287	INTER-BK MARKET ST
0015/0264 SH	0015/0264 SH	000564	0180	0335	0332	INTER-BK MARKET ST
0015/0264 SH	0015/0264 SH	000000	0180	0265	1331	INTER-AHD MARKET ST
			0180	0331	1709	INTER-AHD MARKET ST
			0180	0330	1752	INTER-BK MARKET ST



EXTRACT DATE: 12/18/2023      ROADWAY MANAGEMENT SYSTEM      PAGE NUMBER: 702  
 PRINT DATE: 12/19/2023      SLD COUNTY/SR - ANNUAL PRINT      COUNTY: LYCOMING  
 DIR: B      TOTAL LEN: .069 MI.      DIST: 03-2      SR: 4016  
 LEFT MUN: BROWN T      RIGHT MUN: BROWN T
















000366 FT  
  
 000000 FT



000366 FT  
 7010/0000 LENGTH(AH 0393 BK 0366)  
 BMSSEN 41/4016/0010/0000  
 INTER-AHD SLATE RUN RD  
 0010/0366 (T756)  
 000000 FT 2 0 41022 7 00 0000+00  
 VILLAGE: SLATE RUN  
 NC SLATE RUN RD  
 INTER-BK SLATE RUN RD  
 (T756)  
 PINE CREEK  
 BMSBG 41/4016/0010/0000  
 MFC BEGIN = E  
 0010/0000 LENGTH(AH 0366 BK 0000)

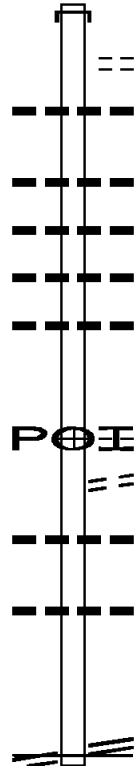


EXTRACT DATE: 12/18/2023      ROADWAY MANAGEMENT SYSTEM      PAGE NUMBER: 701  
 PRINT DATE: 12/19/2023      SLD COUNTY/SR - ANNUAL PRINT      COUNTY: LYCOMING  
 DIR: B      TOTAL LEN: .000 MI.      DIST: 03-2      SR: 4014  
 LEFT MUN: COGAN HOUSE T      RIGHT MUN: COGAN HOUSE T

000000 FT		000000 FT	
000000 FT		7080/0000	LENGTH(AH 2646 BK 3000)
000000 FT		000000 FT	
000000 FT		7070/0000	LENGTH(AH 3000 BK 3001)
000000 FT		000000 FT	
000000 FT		7060/0000	LENGTH(AH 3001 BK 1826)
000000 FT		000000 FT	
000000 FT		7050/0000	LENGTH(AH 1826 BK 2584)
000000 FT		000000 FT	
000000 FT		7040/0000	LENGTH(AH 2584 BK 2576)
000000 FT		000000 FT	
000000 FT		7030/0000	LENGTH(AH 2576 BK 2507)
000000 FT		000000 FT	
000000 FT		7020/0000	LENGTH(AH 2507 BK 2453)
000000 FT		000000 FT	
		7010/0000	LENGTH(AH 2453 BK 0000)

003780 FT

003780 FT INTER-AHD BAKERS RD  
 0020/2089 (T770)  
 0020/1816 ASPEN LN  
 (PRDR)  
 015 " DIA CIRC METAL  
 0020/1765 LEN=0040 INSTALLED UNKN  
 018 " DIA CIR PLASTIC  
 0020/0973 LEN=0040 INSTALLED UNKN  
 018 " DIA CIR PLASTIC  
 0020/0643 LEN=0050 INSTALLED UNKN  
 048 " DIA CIR PLASTIC  
 0020/0283 LEN=0040 INSTALLED UNKN  
 018 " DIA CIR PLASTIC  
 0020/0049 LEN=0040 INSTALLED UNKN  
 001691 FT 0 0 00000 0 00 0000+00  
 (APRA) PENNDOT STOCKPIL  
 PENNDOT STOCKPILE  
 (GOVT)  
 0020/0000 LENGTH(AH 2089 BK 1691)  
 LEONARDS LN  
 (PRDR)  
 0010/1109 036"H 62"W ELLIP METAL  
 0010/1042 LEN=0040 INSTALLED UNKN  
 030 " DIA CIRC ALUMIN  
 0010/0315 LEN=0040 INSTALLED UNKN  
 000000 FT 0 0 00000 0 00 0000+00  
 SR 0287 SH  
 (SR0287 SEG 0320/1358)  
 NC BAKERS RD  
 MFC BEGIN = E  
 0010/0000 LENGTH(AH 1691 BK 0000)



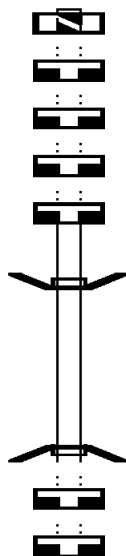
001691 FT

000000 FT

SR 0287 SH  
 (SR0287 SEG 0320/1358) 0010/0000

EXTRACT DATE: 12/18/2023 ROADWAY MANAGEMENT SYSTEM PAGE NUMBER: 699  
 PRINT DATE: 12/19/2023 SLD COUNTY/SR - ANNUAL PRINT COUNTY: LYCOMING  
 DIR: B TOTAL LEN: .008 MI. DIST: 03-2 SR: 4012  
 LEFT MUN: JACKSON T RIGHT MUN: JACKSON T

000044 FT  
 000044 FT  
 000044 FT  
 000044 FT  
 000044 FT  
 000000 FT  
 000000 FT  
 000000 FT



000044 FT  
 7064/0000 LTH AH 000100 BK 002475  
 000044 FT  
 7050/0000 LENGTH(AH 2475 BK 2503)  
 000044 FT  
 7040/0000 LENGTH(AH 2503 BK 2568)  
 000044 FT  
 7030/0000 LENGTH(AH 2568 BK 3645)  
 000044 FT  
 7024/0000 LENGTH(AH 3645 BK 0044)  
 BMSBN 41/4012/0020/0000  
 INTER-AHD BLACKS CREEK RD  
 0020/0044 (TB10)  
 000000 FT 2 0 41113 0 00 0048+12  
 NC BL  
 INTER-BK BLACKS CREEK RD  
 (TB10)  
 BLACKS CREEK  
 BMSBG 41/4012/0020/0000  
 0020/0000 LENGTH(AH 0044 BK 0289)  
 000000 FT  
 7020/0000 LENGTH(AH 0289 BK 4531)  
 000000 FT  
 7010/0000 LENGTH(AH 4531 BK 0000)

EXTRACT DATE: 12/18/2023 ROADWAY MANAGEMENT SYSTEM PAGE NUMBER: 698  
PRINT DATE: 12/19/2023 SLD COUNTY/SR - ANNUAL PRINT COUNTY: LYCOMING  
DIR: B TOTAL LEN: .875 MI. DIST: 03-2 SR: 4011  
LEFT MUN: COGAN HOUSE T RIGHT MUN: COGAN HOUSE T

004620 FT

004620 FT  
INTER-AHD STEAM VALLEY RD

EXTRACT DATE: 12/18/2023  
PRINT DATE: 12/19/2023

ROADWAY MANAGEMENT SYSTEM  
SLD COUNTY/SR - ANNUAL PRINT

PAGE NUMBER: 697  
COUNTY: LYCOMING

DIR: B TOTAL LEN: .875 MI.  
LEFT MUN: COGAN HOUSE T

DIST: 03-2 SR: 4011  
RIGHT MUN: COGAN HOUSE T

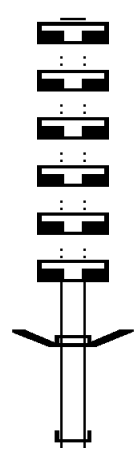
002275 FT

000000 FT

	0020/2345	(T623)
---	024" DIA	CIRC CONCR
---	0020/2324	LEN=0099 INSTALLED UNKN
	RAMP H	
	(SR8019	SEG 0750/0000)
==	RAMP E	
==	0020/2274	(SR8019
---	SR 15 NB	SEG 0010/0622)
---	0020/2150	OP ID 41/0015/1664/0000
---	STEAM VALLEY RUN	
---	STRUCTURE LENGTH	36 FT
---	0020/2007	BMSID 41/4011/0020/2007
---	042" DIA	CIRC CONCR
---	0020/1676	LEN=0078 INSTALLED UNKN
---	018" DIA	CIRC CONCR
---	0020/1221	LEN=0057 INSTALLED UNKN
---	018" DIA	CIRC CONCR
---	0020/0813	LEN=0110 INSTALLED UNKN
---	018" DIA	CIRC CONCR
---	0020/0287	LEN=0054 INSTALLED UNKN
---	048" DIA	CIRC CONCR
---	0020/0005	LEN=0068 INSTALLED UNKN
---	002275 FT	0 0 00000 0 00 0000+00
---	0020/0000	LENGTH(AH 2345 BK 2275)
---	018" DIA	CIRC CONCR
---	0010/1992	LEN=0048 INSTALLED UNKN
---	RETAINING WALL	END
---	0010/1742	BMSID 41/4011/0010/1226
---	018" DIA	CIRC CONCR
---	0010/1231	LEN=0052 INSTALLED UNKN
---	RETAINING WALL	BEGIN
---	0010/1226	BMSID 41/4011/0010/1226
---	018" DIA	CIRC CONCR
---	0010/0884	LEN=0052 INSTALLED UNKN
---	SR 15 SB	
---	0010/0442	OP ID 41/0015/1655/0000
---	084" H 84" W	CON BOX CUL
---	0010/0205	LEN=0408 INSTALLED UNKN
---	RAMP G	
---	(SR8019	SEG 0500/0951)
---	RAMP F	
---	0010/0086	(SR8019
---	024" DIA	CIRC CONCR
---	0010/0048	LEN=0165 INSTALLED UNKN
---	000000 FT	0 0 00000 0 00 0000+00
---	NC SR	4011 SH
---	INTER-BK	GREEN MOUNTAIN RD
---	(TB42)	
---	MFC BEGIN = E	
---	0010/0000	LENGTH(AH 2275 BK 0000)

EXTRACT DATE: 12/18/2023 ROADWAY MANAGEMENT SYSTEM PAGE NUMBER: 696  
 PRINT DATE: 12/19/2023 SLD COUNTY/SR - ANNUAL PRINT COUNTY: LYCOMING  
 DIR: B TOTAL LEN: .024 MI. DIST: 03-2 SR: 4010  
 LEFT MUN: COGAN HOUSE T RIGHT MUN: COGAN HOUSE T

000127 FT  
 000127 FT  
 000127 FT  
 000127 FT  
 000127 FT  
 000127 FT  
 000091 FT



000127 FT  
 7142/0000 LENGTH(AH 1562 BK 1862)  
 000127 FT  
 7132/0000 LENGTH(AH 1862 BK 2693)  
 000127 FT  
 7122/0000 LENGTH(AH 2693 BK 2587)  
 000127 FT  
 7112/0000 LENGTH(AH 2587 BK 2337)  
 000127 FT  
 7102/0000 LENGTH(AH 2337 BK 1619)  
 000127 FT  
 7096/0000 LENGTH(AH 1619 BK 0036)  
 BMS EN 41/4010/0094/0000  
 INTER-AHD COGAN HOUSE RD  
 0094/0036 (TWP )  
 000091 FT 0 00000 0 0 0000+00  
 INTER-BK COGAN HOUSE RD  
 (TWP )  
 LARRYS CRK.

EXTRACT DATE: 12/18/2023  
PRINT DATE: 12/19/2023

ROADWAY MANAGEMENT SYSTEM  
SLD COUNTY/SR - ANNUAL PRINT

PAGE NUMBER: 695  
COUNTY: LYCOMING

DIR: B TOTAL LEN: .024 MI.  
LEFT MUN: COGAN HOUSE T

DIST: 03-2 SR: 4010  
RIGHT MUN: COGAN HOUSE T

Stationing	Direction	Length	Notes
000091	FT	000091	BMSBG 41/4010/0094/0000
000091	FT	000091	LENGTH(AH 0036 BK 0643)
000091	FT	7092/0000	000091 FT
000091	FT	7084/0000	LENGTH(AH 0643 BK 3646)
000037	FT	000037	INTER-AHD
000037	FT	000037	COGAN HOUSE RD
000037	FT	000037	(TWP )
000037	FT	000037	1 0 00353 0 07 1065+72
000037	FT	000037	INTER-BK
000037	FT	000037	COGAN HOUSE RD
000037	FT	000037	(TWP )
000037	FT	000037	LARRY S CRK.
000037	FT	000037	BMSBG 41/4010/0082/0000
000037	FT	000037	LENGTH(AH 0054 BK 3041)
000037	FT	7072/0000	000037 FT
000037	FT	7066/0000	LENGTH(AH 3041 BK 0182)
000016	FT	000016	INTER-AHD
000016	FT	000016	COGAN HOUSE RD
000016	FT	000016	(TWP )
000016	FT	000016	0 0 0000 0 0 0000+00
000016	FT	000016	INTER-BK
000016	FT	000016	COGAN HOUSE RD
000016	FT	000016	(TWP )
000016	FT	000016	WOLF RUN
000016	FT	000016	BMSBG 41/4010/0064/0000
000016	FT	000016	LENGTH(AH 0021 BK 2087)
000016	FT	7062/0000	000016 FT
000016	FT	7052/0000	LENGTH(AH 2087 BK 3315)
000016	FT	000016	000016 FT
000016	FT	000016	LENGTH(AH 3315 BK 2311)
000016	FT	000016	000016 FT
000016	FT	7044/0000	LENGTH(AH 2311 BK 0016)
000000	FT	000000	INTER-AHD
000000	FT	000000	COGAN HOUSE RD
000000	FT	000000	(TWP )
000000	FT	000000	1 0 00353 0 05 0950+69
000000	FT	000000	INTER-BK
000000	FT	000000	COGAN HOUSE RD
000000	FT	000000	(TWP )
000000	FT	000000	WENDELL RUN
000000	FT	000000	BMSBG 41/4010/0042/0000
000000	FT	000000	LENGTH(AH 0016 BK 2635)
000000	FT	7032/0000	000000 FT
000000	FT	7022/0000	LENGTH(AH 2635 BK 2330)
000000	FT	000000	000000 FT
000000	FT	000000	LENGTH(AH 2330 BK 2931)
000000	FT	000000	000000 FT
000000	FT	7012/0000	LENGTH(AH 2931 BK 0000)

EXTRACT DATE: 12/18/2023 ROADWAY MANAGEMENT SYSTEM PAGE NUMBER: 694  
PRINT DATE: 12/19/2023 SLD COUNTY/SR - ANNUAL PRINT COUNTY: LYCOMING  
DIR: B TOTAL LEN: 1.539 MI. DIST: 03-2 SR: 4009  
LEFT MUN: BROWN T RIGHT MUN: BROWN T

008126 FT



008126 FT AH-TIOGA (58)  
INTER-AHD LEETONIA RD  
0030/2126 (SR3001 SEG 0010/0000)  
015"H 21"W ELLIP METAL  
0030/2028 LEN=0028 INSTALLED UNKN



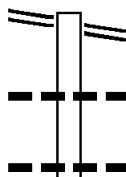
DIR: B TOTAL LEN: 1.539 MI. DIST: 03-2 SR: 4009  
 LEFT MUN: BROWN T RIGHT MUN: BROWN T

0030/1827	015"H 21"W	ELLIP METAL
	LEN=0026	INSTALLED UNKN
0030/1482	018"DIA	CIRC METAL
	LEN=0024	INSTALLED UNKN
0030/1145	018"DIA	CIRC METAL
	LEN=0023	INSTALLED UNKN
0030/0730	016"DIA	CIR PLASTIC
	LEN=0026	INSTALLED UNKN
0030/0434	015"H 21"W	ELLIP METAL
	LEN=0031	INSTALLED UNKN
006000 FT	2 0 41023	0 00 0060+34
0030/0000	LENGTH(AH 2126	BK 3000)
0020/2743	012"H 18"W	ELLIP METAL
	LEN=0027	INSTALLED UNKN
0020/2350	015"H 19"W	ELLIP METAL
	LEN=0026	INSTALLED UNKN
0020/2058	012"H 18"W	ELLIP METAL
	LEN=0023	INSTALLED UNKN
0020/1765	036"DIA	CIRC METAL
	LEN=0042	INSTALLED UNKN
0020/0982	015"H 21"W	ELLIP METAL
	LEN=0030	INSTALLED UNKN
0020/0550	012"DIA	CIRC METAL
	LEN=0031	INSTALLED UNKN
003000 FT	2 0 41023	0 00 0030+17
0020/0000	LENGTH(AH 3000	BK 3000)
0010/2632	018"DIA	CIR PLASTIC
	LEN=0040	INSTALLED UNKN
0010/2283	015"H 21"W	ELLIP METAL
	LEN=0030	INSTALLED UNKN
0010/2025	036"DIA	CIR PLASTIC
	LEN=0060	INSTALLED 2022
0010/1779	015"H 18"W	ELLIP METAL
	LEN=0023	INSTALLED UNKN
0010/1525	013"H 17"W	ELLIP METAL
	LEN=0024	INSTALLED UNKN
0010/1238	015"H 14"W	ELLIP METAL
	LEN=0021	INSTALLED UNKN
0010/0779	015"H 21"W	ELLIP METAL
	LEN=0024	INSTALLED UNKN
000000 FT	2 0 41023	0 00 0000+00
	SR 0414 SH	(SR0414 SEG 0420/0000)
	NC LE	EETONIA RD
	MFC BEGIN = E	
0010/0000	LENGTH(AH 3000	BK 0000)

SR 0414 SH  
 (SR0414 SEG 0420/0000) 0010/0000

EXTRACT DATE: 12/18/2023 ROADWAY MANAGEMENT SYSTEM PAGE NUMBER: 692  
 PRINT DATE: 12/19/2023 SLD COUNTY/SR - ANNUAL PRINT COUNTY: LYCOMING  
 DIR: B TOTAL LEN: 1.872 MI. DIST: 03-2 SR: 4008  
 LEFT MUN: COGAN HOUSE T RIGHT MUN: COGAN HOUSE T

SR 0184 SH 009884 FT  
 (SR0184 SEG 0050/1536) 0040/2859

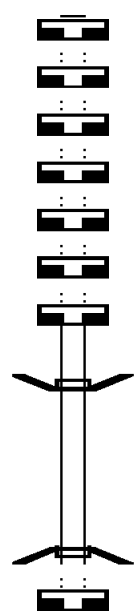


009884 FT SR 0184 SH  
 0040/2859 (SR0184 SEG 0050/1536)  
 0040/2016 018 " DIA CIR PLASTIC  
 LEN=0030 INSTALLED 2002  
 0040/1270 015"H 21"W ELLIP METAL  
 LEN=0042 INSTALLED UNKN

DIR: B TOTAL LEN: 1.872 MI. DIST: 03-2 SR: 4008  
 LEFT MUN: COGAN HOUSE T RIGHT MUN: COGAN HOUSE T

007025 FT	0040/0750	020"H 28"W ELLIP METAL LEN=0030 INSTALLED UNKN
	0040/0207	024" DIA CIR PLASTIC LEN=0040 INSTALLED 2002
	007025 FT	2 0 41125 0 01 0073+12
	0040/0000	LENGTH(AH 2859 BK 3000)
	0030/1862	018" DIA CIRC CONCR LEN=0035 INSTALLED UNKN
	0030/0712	024" DIA CIR PLASTIC LEN=0037 INSTALLED UNKN
	0030/0659	024" DIA CIR PLASTIC LEN=0040 INSTALLED UNKN
	0030/0430	018" DIA CIR PLASTIC LEN=0040 INSTALLED 2002
004025 FT	0030/0236	048" DIA CIR PLASTIC LEN=0047 INSTALLED UNKN
	004025 FT	2 0 41125 0 01 0043+01
	0030/0000	LENGTH(AH 3000 BK 3000)
	0020/2901	018" DIA CIRC CONCR LEN=0033 INSTALLED UNKN
	0020/2408	018"H 24"W ELLIP CONC LEN=0034 INSTALLED UNKN
	0020/2140	036" DIA CIRC CONCR LEN=0035 INSTALLED UNKN
	0020/1189	036" DIA CIR PLASTIC LEN=0037 INSTALLED UNKN
	0020/0831	015"H 21"W ELLIP METAL LEN=0033 INSTALLED UNKN
	0020/0581	024" DIA CIR PLASTIC LEN=0040 INSTALLED 2002
001025 FT	0020/0020	018" DIA CIRC CONCR LEN=0033 INSTALLED UNKN
	001025 FT	2 0 41125 0 01 0012+95
	0020/0000	LENGTH(AH 3000 BK 1025)
	0010/0641	015"H 21"W ELLIP METAL LEN=0040 INSTALLED UNKN
000000 FT	0010/0310	048" DIA CIR METAL LEN=0083 INSTALLED UNKN
	000000 FT	2 0 41125 0 00 0000+00
		NC FRENCHTOWN RD
		SR 0287 SH
		(SR 0287 SEG 0310/0000)
		MFC BEGIN = E
	0010/0000	LENGTH(AH 1025 BK 0000)

000063 FT  
 000063 FT  
 000063 FT  
 000063 FT  
 000063 FT  
 000063 FT  
 000063 FT  
 000063 FT  
 000000 FT  
 000000 FT

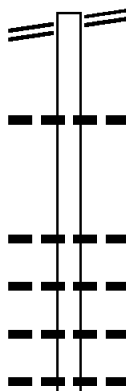


000063 FT  
 7070/0000 LENGTH(AH 3210 BK 3155)  
 000063 FT  
 7060/0000 LENGTH(AH 3155 BK 2168)  
 000063 FT  
 7050/0000 LENGTH(AH 2168 BK 2174)  
 000063 FT  
 7040/0000 LENGTH(AH 2174 BK 2989)  
 000063 FT  
 7030/0000 LENGTH(AH 2989 BK 1794)  
 000063 FT  
 7020/0000 LENGTH(AH 1794 BK 2334)  
 000063 FT  
 7014/0000 LENGTH(AH 2334 BK 0063)  
 BMSBN 41/4007/0010/0000  
 INTER-AHD COVERED BRIDGE RD  
 0010/0063 (TB16)  
 000000 FT 2 0 41 109 0 00 0003+51  
 NC CO COVERED BRIDGE RD  
 INTER-BK COVERED BRIDGE RD  
 (TB16)  
 BLOCKHOUSE CREEK  
 BMSBG 41/4007/0010/0000  
 0010/0000 LENGTH(AH 0063 BK 0349)  
 000000 FT  
 7010/0000 LENGTH(AH 0349 BK 0000)

EXTRACT DATE: 12/18/2023 ROADWAY MANAGEMENT SYSTEM PAGE NUMBER: 689  
 PRINT DATE: 12/19/2023 SLD COUNTY/SR - ANNUAL PRINT COUNTY: LYCOMING  
 DIR: B TOTAL LEN: 3.471 MI. DIST: 03-2 SR: 4006  
 LEFT MUN: COGAN HOUSE T RIGHT MUN: COGAN HOUSE T

SR 0184 SH 018326 FT  
 (SR0184 SEG 0060/0000) 0070/1675

016651 FT



018326 FT SR 0184 SH  
 0070/1675 (SR0184 SEG 0060/0000)

0070/0605	018 "DIA	CIRC METAL	LEN=0025	INSTALLED UNKN
016651 FT	2 0 41039	0 00 0166+49	LENGTH(AH 1675 BK 2660)	
0070/0000	018 "DIA	CIR PLASTIC	LEN=0035 INSTALLED 2012	
0060/2502	018 "DIA	CIRC METAL	LEN=0030 INSTALLED UNKN	
0060/2182	015 "DIA	CIRC METAL	LEN=0035 INSTALLED UNKN	
0060/1667	018 "DIA	CIRC METAL	LEN=0040 INSTALLED UNKN	
0060/1197	018 "DIA	CIRC METAL	LEN=0040 INSTALLED UNKN	

DIR: B TOTAL LEN: 3.471 MI. DIST: 03-2 SR: 4006  
 LEFT MUN: COGAN HOUSE T RIGHT MUN: COGAN HOUSE T


013991 FT

011329 FT

008329 FT

0060/0658	018 " DIA CIRC METAL	LEN=0030	INSTALLED UNKN
0060/0415	015"H 21"W ELLIP METAL	LEN=0040	INSTALLED UNKN
013991 FT	2 0 41039 0 00 0140+22		
	VILLAGE: WHITE PINE		
	036 " DIA CIR PLASTIC	LEN=0042	INSTALLED 2012
	COGAN HOUSE		
	PINE T		
0060/0000	LENGTH(AH 2660 BK 2662)		
0050/1776	018 " DIA CIRC METAL	LEN=0040	INSTALLED UNKN
0050/1294	018 " DIA CIRC METAL	LEN=0030	INSTALLED UNKN
0050/1057	018 " DIA CIRC METAL	LEN=0030	INSTALLED UNKN
0050/0685	015 " DIA CIRC METAL	LEN=0025	INSTALLED UNKN
0050/0320	018 " DIA CIR PLASTIC	LEN=0040	INSTALLED UNKN
0050/0090	015"H 21"W ELLIP METAL	LEN=0040	INSTALLED UNKN
011329 FT	2 0 41039 0 00 0113+61		
0050/0000	LENGTH(AH 2662 BK 3000)		
0040/2810	018 " DIA CIR PLASTIC	LEN=0040	INSTALLED 2015
0040/2346	018 " DIA CIR PLASTIC	LEN=0040	INSTALLED 2015
0040/1318	018 " DIA CIR PLASTIC	LEN=0028	INSTALLED UNKN
0040/0901	030 " DIA CIR PLASTIC	LEN=0038	INSTALLED 2015
0040/0777	018 " DIA CIR PLASTIC	LEN=0040	INSTALLED 2015
0040/0112	018 " DIA CIR PLASTIC	LEN=0038	INSTALLED 2015
008329 FT	2 0 41039 0 00 0083+40		
	BAKER RD		
	(T770)		
0040/0000	LENGTH(AH 3000 BK 3135)		
0030/3129	018 " DIA CIR PLASTIC	LEN=0035	INSTALLED 2013
0030/2765	018 " DIA CIR PLASTIC	LEN=0032	INSTALLED 2012
	024 " DIA CIR PLASTIC		

DIR: B TOTAL LEN: 3.471 MI. DIST: 03-2 SR: 4006  
 LEFT MUN: PINE T RIGHT MUN: PINE T

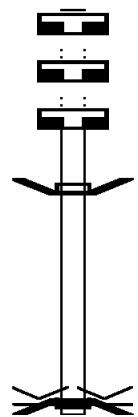


	0030/2365	LEN=0040	INSTALLED 2013
		018" DIA	CIR PLASTIC
	0030/1925	LEN=0030	INSTALLED 2015
		018" DIA	CIR PLASTIC
	0030/1585	LEN=0030	INSTALLED 2015
		018" DIA	CIR PLASTIC
	0030/1035	LEN=0034	INSTALLED 2015
		018" DIA	CIR PLASTIC
	0030/0395	LEN=0040	INSTALLED 2015
	0030/0026	BMSEN 41/4006/0030/0000	
005194 FT	005194 FT	2 0 41039 0 00 0051+92	
		LICK RUN	
		BMSBG 41/4006/0030/0000	
	0030/0000	LENGTH(AH 3135 BK 2193)	
		018" DIA	CIR PLASTIC
	0020/1904	LEN=0030	INSTALLED 2013
		018" DIA	CIR PLASTIC
	0020/1580	LEN=0035	INSTALLED 2013
		018" DIA	CIRC METAL
	0020/1137	LEN=0035	INSTALLED UNKN
		018" DIA	CIR PLASTIC
	0020/0896	LEN=0035	INSTALLED 2013
		018" DIA	CIR PLASTIC
	0020/0164	LEN=0030	INSTALLED 2013
		018" DIA	CIR PLASTIC
	0020/0071	LEN=0030	INSTALLED 2015
003001 FT	003001 FT	2 0 41039 0 00 0029+97	
	0020/0000	LENGTH(AH 2193 BK 3001)	
		018" DIA	CIR PLASTIC
	0010/2290	LEN=0031	INSTALLED 2015
		018" DIA	CIR PLASTIC
	0010/2030	LEN=0035	INSTALLED 2013
		036" DIA	CIR PLASTIC
	0010/1791	LEN=0045	INSTALLED 2013
		018" DIA	CIR PLASTIC
	0010/1389	LEN=0034	INSTALLED 2015
		018" DIA	CIR PLASTIC
	0010/0722	LEN=0040	INSTALLED 2015
		018" DIA	CIR PLASTIC
	0010/0338	LEN=0030	INSTALLED 2015
000000 FT	000000 FT	2 0 41039 0 00 0000+00	
		SR 0287 SH	
		(SR0287 SEG 0370/0000)	
		NC LICK RUN RD	
		MFC BEGIN = E	
	0010/0000	LENGTH(AH 3001 BK 0000)	

SR 0287 SH  
 (SR0287 SEG 0370/0000) 0010/0000

EXTRACT DATE: 12/18/2023 ROADWAY MANAGEMENT SYSTEM PAGE NUMBER: 686  
 PRINT DATE: 12/19/2023 SLD COUNTY/SR - ANNUAL PRINT COUNTY: LYCOMING  
 DIR: B TOTAL LEN: .004 MI. DIST: 03-2 SR: 4005  
 LEFT MUN: COGAN HOUSE T RIGHT MUN: COGAN HOUSE T











000023 FT  
 000023 FT  
 000023 FT  
  
 000000 FT



000023 FT  
 7034/0000 LENGTH(AH 0100 BK 2416)  
 000023 FT  
 7020/0000 LENGTH(AH 2416 BK 2393)  
 000023 FT  
 7012/0000 LENGTH(AH 2393 BK 0023)  
 BMSFN 41/4005/0010/0000  
 INTER-AHD WOLFE RUN RD  
 0010/0023 (TB41)  
 000000 FT 2 0 41041 0 00 0003+14  
 VILLAGE: COGAN HOUSE  
 NC WO LFE RUN RD  
 INTER-BK WOLFE RUN RD  
 (TB41)  
 WOLF RUN  
 BMSBG 41/4005/0010/0000  
 MFC BEGIN = E  
 0010/0000 LENGTH(AH 0023 BK 0000)

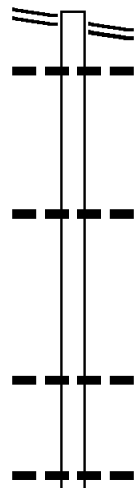


EXTRACT DATE: 12/18/2023      ROADWAY MANAGEMENT SYSTEM      PAGE NUMBER: 685  
 PRINT DATE: 12/19/2023      SLD COUNTY/SR - ANNUAL PRINT      COUNTY: LYCOMING  
 DIR: B      TOTAL LEN: .000 MI.      DIST: 03-2      SR: 4004  
 LEFT MUN: PINE T      RIGHT MUN: PINE T

000000 FT		000000 FT	
000000 FT		7044/0000	LENGTH(AH 0256 BK 0025)
000000 FT		000000 FT	
000000 FT		7042/0000	LENGTH(AH 0025 BK 2975)
000000 FT		000000 FT	
000000 FT		7040/0000	LENGTH(AH 2975 BK 1549)
000000 FT		000000 FT	
000000 FT		7030/0000	LENGTH(AH 1549 BK 3002)
000000 FT		000000 FT	
000000 FT		7020/0000	LENGTH(AH 3002 BK 2816)
		000000 FT	
		7010/0000	LENGTH(AH 2816 BK 0000)

EXTRACT DATE: 12/18/2023 ROADWAY MANAGEMENT SYSTEM PAGE NUMBER: 684  
 PRINT DATE: 12/19/2023 SLD COUNTY/SR - ANNUAL PRINT COUNTY: LYCOMING  
 DIR: B TOTAL LEN: 2.037 MI. DIST: 03-2 SR: 4003  
 LEFT MUN: PINE T RIGHT MUN: PINE T

SR 0287 SH 010756 FT  
 (SR0287 SEG 0340/0000) 0040/2953



007803 FT

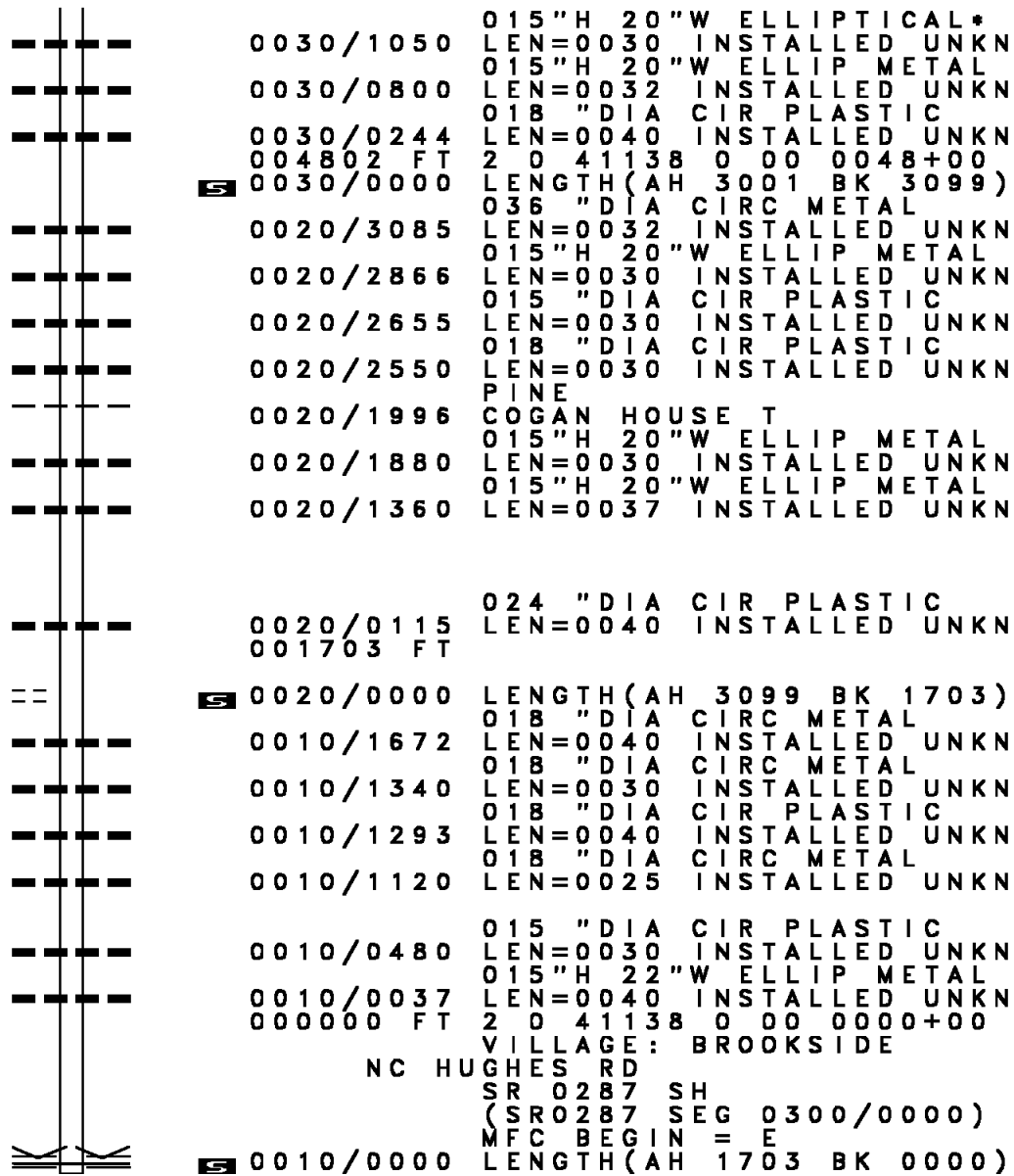
010756 FT SR 0287 SH  
 0040/2953 (SR0287 SEG 0340/0000)  
 0040/2895 018 " DIA CIRC METAL  
 LEN=0060 INSTALLED UNKN

0040/1357 018 " DIA CIR PLASTIC  
 LEN=0036 INSTALLED UNKN

007803 FT 2 0 41138 0 00 0078+07  
 5 0040/0000 LENGTH(AH 2953 BK 3001)  
 0030/2710 015"H 20"W ELLIP METAL  
 LEN=0040 INSTALLED UNKN

0030/1540 015"H 20"W ELLIP METAL  
 LEN=0040 INSTALLED UNKN

DIR: B TOTAL LEN: 2.037 MI. DIST: 03-2 SR: 4003  
 LEFT MUN: PINE T RIGHT MUN: PINE T



004802 FT

2 0 4 1 1 3 8 0 0 0 0 0 0 1 7 + 0 0 0 0 1 7 0 3 FT  
 LAWSHE RUN RD  
 (T607) 0020/0000

000000 FT

0010/0000 LENGTH(AH 1703 BK 0000)

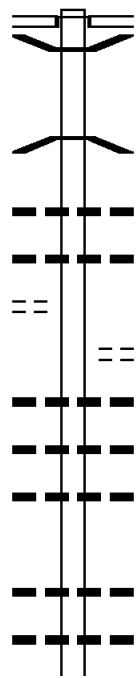
AIRPORT RD  
(T768)

010411 FT

009964 FT

0050/1462

007113 FT



010411 FT  
INTER-AHD

0060/0447  
0060/0013  
009964 FT

0060/0000

0050/2065

0050/1799

0050/1440

0050/1037

0050/0671

0050/0263

007113 FT  
0050/0000

0040/2000

0040/1609

GREGO RD  
(T641)  
SR 0287 SH  
(SR0287 SEG 0520/0000)  
BMSSEN 41/4002/0060/0000  
2 0 41024 0 00 0128+66  
HUGHES RUN  
BMSBG 41/4002/0060/0000  
LENGTH(AH 0447 BK 2851)

018 " DIA CIRC METAL  
LEN=0040 INSTALLED UNKN  
012"H 18"W ELLIP METAL  
LEN=0040 INSTALLED UNKN

SKI SAWMILL RD  
(PRDR)  
018 " DIA CIR PLASTIC  
LEN=0040 INSTALLED 2002  
018 " DIA CIRC METAL  
LEN=0040 INSTALLED UNKN  
018 " DIA CIR PLASTIC  
LEN=0040 INSTALLED 2002  
2 0 41024 0 00 0100+16  
LENGTH(AH 2851 BK 2557)  
018 " DIA CIRC METAL  
LEN=0040 INSTALLED UNKN  
018"H 26"W ELLIP METAL  
LEN=0042 INSTALLED UNKN  
018 " DIA CIR PLASTIC

DIR: B TOTAL LEN: 1.972 MI. DIST: 03-2 SR: 4002  
 LEFT MUN: PINE T RIGHT MUN: PINE T

ENGLISH RUN RD  
(T776)

WILSON HILL RD  
(T766)

Distance (FT)	Stationing	Description	Material	Length (FT)	Notes
	0040/1245	018" DIA CIR PLASTIC	INSTALLED	0040	2002
	0040/0654	018" DIA CIR PLASTIC	INSTALLED	0040	2002
004556	0040/0027	018"H 24"W ELLIP METAL	INSTALLED	0041	UNKN
	004556	2 0 41024 0 00 0074+59			
	0040/0000	LENGTH(AH 2557 BK 2475)			
	0030/2287	027"H 43"W ELLIP METAL	INSTALLED	0042	UNKN
0030/1628	0030/1618	ENGLISH RUN RD (T776)			
	0030/1609	015" DIA CIR PLASTIC	INSTALLED	0044	UNKN
002081	0030/0293	018" DIA CIRC CONCR	INSTALLED	0037	UNKN
	002081	2 0 41024 0 00 0049+94			
	0030/0000	VILLAGE: OREGON HILL			
	0020/1858	LENGTH(AH 2475 BK 2081)			
	0020/1473	018" DIA CIRC CONCR	INSTALLED	0037	UNKN
	0020/1210	015"H 18"W ELLIP METAL	INSTALLED	0048	UNKN
	0020/0991	TROUT RUN			
	0020/0621	STRUCTURE LENGTH 11 FT			
	0020/0455	BMSID 41/4002/0020/1210			
	0020/0283	018" DIA CIRC CONCR	INSTALLED	0034	UNKN
	0020/0039	018" DIA CIRC CONCR	INSTALLED	0037	UNKN
000000	0020/0000	018" DIA CIRC CONCR	INSTALLED	0038	UNKN
	000000	018" DIA CIRC CONCR	INSTALLED	0038	UNKN
	000000	018" DIA CIRC CONCR	INSTALLED	0046	UNKN
	000000	2 0 41024 0 00 0029+15			
		NC OR REGON HILL RD			
		INTER-BK BIG RUN RD			
		(T764)			
	0020/0000	MFC BEGIN = E			
000000	000000	LENGTH(AH 2081 BK 2898)			
	7010/0000	LENGTH(AH 2898 BK 0000)			



DIR: B TOTAL LEN: 11.758 MI. DIST: 03-2 SR: 4001  
 LEFT MUN: PINE T RIGHT MUN: PINE T

ENGLISH RUN RD  
 (T776)

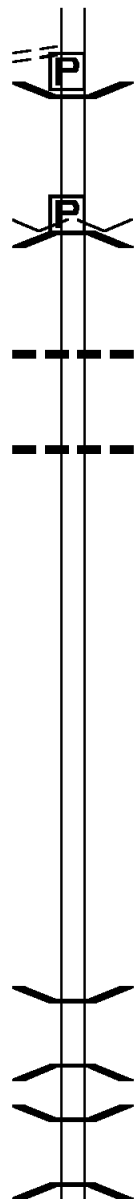
0270/0345

059214 FT

056169 FT

053682 FT

051328 FT



0270/0306	BMSBN 41/4001/0270/0000
059214 FT	BRIDGE POSTED (TONS)
	2 0 41021 0 04 0605+88
	VILLAGE: ENGLISH CENTER
	SGL 03 COMB
	SR 4001
0270/0000	BMSBG 41/4001/0270/0000
	LENGTH(AH 2867 BK 3045)
0260/1650	013"H 22"W ELLIP METAL
	LEN=0037 INSTALLED UNKN
0260/0655	015"H 21"W ELLIP METAL
	LEN=0050 INSTALLED 2021
056169 FT	2 0 41021 0 04 0575+37
0260/0000	LENGTH(AH 3045 BK 2487)
053682 FT	2 0 41021 0 04 0550+44
0250/0000	LENGTH(AH 2487 BK 2354)
051328 FT	2 0 41021 0 04 0526+82
0240/0000	LENGTH(AH 2354 BK 2507)
0230/1480	BMSBN 41/4001/0230/1458
	0 0 00000 0 00 0000+00
	TR L. PINE CR
0230/1458	BMSBG 41/4001/0230/1458
0230/0631	BMSBN 41/4001/0230/0605
	0 0 00000 0 00 0000+00
	TR L. PINE CR
0230/0605	BMSBG 41/4001/0230/0605

DIR: B TOTAL LEN: 11.758 MI. DIST: 03-2 SR: 4001  
 LEFT MUN: PINE T RIGHT MUN: PINE T

048821 FT

048821 FT 2 0 41021 0 04 0501+74  
 S 0230/0000 LENGTH(AH 2507 BK 1394)

047427 FT

047427 FT 2 0 41021 0 04 0487+82  
 S 0220/0000 LENGTH(AH 1394 BK 1890)

045537 FT

0210/0523 BMS EN 41/4001/0210/0312  
 0 0 00000 0 00 0000+00  
 LITTLE PINE CREEK  
 0210/0312 BMSBG 41/4001/0210/0312  
 045537 FT 2 0 41021 0 03 0469+46  
 S 0210/0000 LENGTH(AH 1890 BK 1793)

043744 FT

0200/1227 018 "DIA CIR PLASTIC  
 LEN=0040 INSTALLED 2021  
 0200/0638 015"H 18"W ELLIP METAL  
 LEN=0030 INSTALLED 2005  
 015"H 21"W ELLIP METAL  
 0200/0284 LEN=0025 INSTALLED 2021  
 043744 FT 2 0 41021 0 03 0451+48  
 S 0200/0000 LENGTH(AH 1793 BK 1994)  
 015"H 21"W ELLIP METAL  
 0190/1581 LEN=0038 INSTALLED 2012  
 018 "DIA CIR PLASTIC  
 0190/1394 LEN=0040 INSTALLED 2021  
 018 "DIA CIR PLASTIC  
 0190/1221 LEN=0029 INSTALLED UNKN

041750 FT

0190/0613 018 "DIA CIR PLASTIC  
 LEN=0040 INSTALLED 2021  
 0190/0069 BMS EN 41/4001/0190/0000  
 041750 FT 2 0 41021 0 03 0431+49  
 OTTER RUN  
 BMSBG 41/4001/0190/0000  
 S 0190/0000 LENGTH(AH 1994 BK 0771)  
 PINE

040979 FT

0180/0402 CUMMINGS T  
 040979 FT 2 0 41021 0 02 0423+57  
 S 0180/0000 LENGTH(AH 0771 BK 2640)  
 018 "DIA CIR METAL  
 0170/2450 LEN=0052 INSTALLED UNKN  
 018 "DIA CIR PLASTIC  
 0170/2118 LEN=0050 INSTALLED 2021  
 018 "DIA CIR PLASTIC  
 0170/1816 LEN=0051 INSTALLED UNKN  
 018 "DIA CIR PLASTIC



DIR: B TOTAL LEN: 11.758 MI. DIST: 03-2 SR: 4001  
 LEFT MUN: CUMMINGS T RIGHT MUN: CUMMINGS T

Stationing	Description	Material	Length	Notes
038339 FT	0170/1219	018" DIA CIR PLASTIC	LEN=0048	INSTALLED 2021
	0170/0403	018" DIA CIR PLASTIC	LEN=0055	INSTALLED 2012
	0170/0108	018" DIA CIR PLASTIC	LEN=0050	INSTALLED 2021
	038339 FT	2 0 41021 0 02 0397+13		
	0170/0000	LENGTH(AH 2640 BK 2537)		
	0160/2241	018" DIA CIR PLASTIC	LEN=0040	INSTALLED 2021
	0160/1936	018" DIA CIR PLASTIC	LEN=0055	INSTALLED 2012
	0160/1323	018" DIA CIR PLASTIC	LEN=0050	INSTALLED 2012
	0160/0815	018" DIA CIR PLASTIC	LEN=0040	INSTALLED 2021
FOREST SCHOOL HOUSE RD (PRDR)	0160/0741			
	0160/0549	BMS L. PINE CREEK	41/4001/0160/0533	0 0 0000 0 00 0000+00
	0160/0533	BMSBG 41/4001/0160/0533		
035802 FT	035802 FT	2 0 41021 0 02 0371+65		
	0160/0000	LENGTH(AH 2537 BK 2872)		
	0150/2620	018" DIA CIR PLASTIC	LEN=0039	INSTALLED 2012
	0150/1938	013"H 22"W ELLIP METAL	LEN=0030	INSTALLED UNKN
	0150/1689	013"H 22"W ELLIP METAL	LEN=0035	INSTALLED UNKN
	0150/1089	015"H 21"W ELLIP METAL	LEN=0040	INSTALLED UNKN
	0150/0806	015"H 21"W ELLIP METAL	LEN=0040	INSTALLED 2012
032930 FT	032930 FT	2 0 41021 0 02 0342+76		
	0150/0000	LENGTH(AH 2872 BK 1267)		
031663 FT	031663 FT	2 0 41021 0 01 0324+63		
	0140/0000	LENGTH(AH 1267 BK 2540)		
	0130/2457	015"H 21"W ELLIP METAL	LEN=0038	INSTALLED 2012
	0130/2077	015"H 21"W ELLIP METAL	LEN=0040	INSTALLED 2012
	0130/1530	BMS L. PINE CREEK	41/4001/0130/1512	

EXTRACT DATE: 12/18/2023  
PRINT DATE: 12/19/2023

ROADWAY MANAGEMENT SYSTEM  
SLD COUNTY/SR - ANNUAL PRINT

PAGE NUMBER: 676  
COUNTY: LYCOMING

DIR: B TOTAL LEN: 11.758 MI.  
LEFT MUN: CUMMINGS T

DIST: 03-2 SR: 4001  
RIGHT MUN: CUMMINGS T

029123 FT

026587 FT

025065 FT

Station	Length	Material	Notes
0130/1512		PANTHER RUN	
0130/0974		BMSBG 41/4001/0130/1512	
0130/0631		018" DIA CIR PLASTIC	
0130/0418		LEN=0040 INSTALLED 2021	
029123 FT		018" DIA CIR PLASTIC	
029123 FT		LEN=0040 INSTALLED 2012	
0130/0000		018" DIA CIR PLASTIC	
0120/2106		LEN=0040 INSTALLED 2005	
0120/1577		2 0 41021 0 01 0298+46	
0120/0935		VILLAGE: CARSONTOWN	
0120/0135		LENGTH(AH 2540 BK 2536)	
026587 FT		018" DIA CIR PLASTIC	
026587 FT		LEN=0038 INSTALLED 2012	
0120/0000		018" DIA CIR PLASTIC	
0110/1382		LEN=0038 INSTALLED 2012	
0110/1072		018" DIA CIR PLASTIC	
0110/0910		LEN=0036 INSTALLED UNKN	
0110/0562		018" DIA CIR PLASTIC	
0110/0235		LEN=0041 INSTALLED UNKN	
025065 FT		018" DIA CIR PLASTIC	
025065 FT		LEN=0041 INSTALLED UNKN	
0110/0000		2 0 41021 0 00 0251+09	
0100/2409		LENGTH(AH 1522 BK 2463)	
0100/2049		018" DIA CIR PLASTIC	
0100/1800		LEN=0043 INSTALLED UNKN	
0100/1577		018" DIA CIR PLASTIC	
0100/1241		LEN=0045 INSTALLED 2012	
0100/0987		018" DIA CIR PLASTIC	
		LEN=0038 INSTALLED 2012	
		018" DIA CIR PLASTIC	
		LEN=0035 INSTALLED 2012	
		018" DIA CIR PLASTIC	
		LEN=0040 INSTALLED 2012	
		LOVE RUN	
		STRUCTURE LENGTH 14 FT	
		BMSID 41/4001/0100/0987	
		036" DIA CIR CONCR	

DIR: B TOTAL LEN: 11.758 MI. DIST: 03-2 SR: 4001  
 LEFT MUN: CUMMINGS T RIGHT MUN: CUMMINGS T

Segment	Start	End	Len	Material	Status
022602 FT	0100/0571	0100/0237	0042	018" DIA CIRC CONCR	INSTALLED UNKN
	022602 FT	0100/0000	0088	2 0 41021 0 00 0225+70	INSTALLED UNKN
	5 0100/0000	0090/2023	2023	LENGTH(AH 2463 BK 2472)	INSTALLED UNKN
	0090/1417	0090/1417	0042	030" DIA CIRC CONCR	INSTALLED 2003
020130 FT	0090/0635	0090/0336	0050	018" DIA CIRC METAL	INSTALLED UNKN
	0090/0336	0090/0037	0050	018" DIA CIRC METAL	INSTALLED 2000
	0090/0037	020130 FT	0088	018" DIA CIRC METAL	INSTALLED UNKN
	5 0090/0000	0080/2137	0088	2 0 41021 0 00 0200+50	INSTALLED UNKN
	0080/2137	0080/1029	0076	LENGTH(AH 2472 BK 2351)	INSTALLED UNKN
017779 FT	0080/1029	0080/0635	0078	018" DIA CIRC METAL	INSTALLED UNKN
	0080/0635	0080/0330	0047	018" DIA CIRC METAL	INSTALLED UNKN
	0080/0330	017779 FT	0062	018" DIA CIRC METAL	INSTALLED UNKN
	5 0080/0000	0070/2629	0062	2 0 41021 0 00 0177+43	INSTALLED UNKN
	0070/2629	0070/2538	0080	LENGTH(AH 2351 BK 2645)	INSTALLED UNKN
0070/2120	0070/2538	0070/2212	0080	018" DIA CIRC METAL	INSTALLED UNKN
	0070/2212	0070/2195	0080	LITTLE PINE CAMP AREA R (PARK)	INSTALLED UNKN
	0070/2195	0070/1564	0080	BMSSEN 41/4001/0070/2195	INSTALLED UNKN
BOONE RD (FRST)	0070/1564	0070/1170	0036	0 0 00000 0 00 0000+00	INSTALLED UNKN
	0070/1170	0070/1008	0044	BOONE RUN	INSTALLED UNKN
	0070/1008	0070/0775	0032	BMSBG 41/4001/0070/2195	INSTALLED UNKN
	0070/0775	0070/0775	0032	018" H 24" W ELLIP METAL	INSTALLED UNKN
	0070/0775	0070/0775	0036	018" DIA CIR PLASTIC	INSTALLED UNKN

DIR: B TOTAL LEN: 11.758 MI. DIST: 03-2 SR: 4001  
 LEFT MUN: CUMMINGS T RIGHT MUN: CUMMINGS T

Stationing	Notes	Material	Length	Status
015134 FT	0070/0312	LEN=0042	INSTALLED	UNKN
	015134 FT	2 0 41021 0 00 0151+75		
	0070/0000	LENGTH(AH 2645 BK 2655)		
		018 "DIA CIR PLASTIC		
	0060/2578	LEN=0032	INSTALLED	2003
		018 "DIA CIR PLASTIC		
	0060/2197	LEN=0040	INSTALLED	2003
		018 "DIA CIR METAL		
	0060/1686	LEN=0040	INSTALLED	UNKN
		015 "DIA CIRC METAL		
	0060/0955	LEN=0032	INSTALLED	UNKN
		TR L. PINE CR		
		STRUCTURE LENGTH 9 FT		
	0060/0672	BMSID 41/4001/0060/0672		
		018 "DIA CIRC METAL		
	0060/0436	LEN=0044	INSTALLED	UNKN
		018 "DIA CIR PLASTIC		
	0060/0259	LEN=0037	INSTALLED	2012
012479 FT	012479 FT	2 0 41021 0 00 0125+12		
	0060/0000	LENGTH(AH 2655 BK 2474)		
		018 "DIA CIRC METAL		
	0050/2460	LEN=0036	INSTALLED	UNKN
		018 "DIA CIR PLASTIC		
	0050/2052	LEN=0040	INSTALLED	2023
		018 "DIA CIRC METAL		
	0050/1722	LEN=0032	INSTALLED	UNKN
		018 "DIA CIRC METAL		
	0050/1375	LEN=0036	INSTALLED	UNKN
		018 "DIA CIRC METAL		
	0050/1175	LEN=0038	INSTALLED	UNKN
		018 "DIA CIR PLASTIC		
	0050/0870	LEN=0035	INSTALLED	2003
010005 FT	010005 FT	2 0 41021 0 00 0100+33		
	0050/0000	LENGTH(AH 2474 BK 2410)		
		018 "DIA CIRC METAL		
	0040/2387	LEN=0036	INSTALLED	UNKN
		018 "DIA CIRC METAL		
	0040/1927	LEN=0040	INSTALLED	UNKN
		018 "DIA CIRC METAL		
	0040/1567	LEN=0040	INSTALLED	UNKN
		048 "DIA CIRC METAL		
	0040/0868	LEN=0060	INSTALLED	UNKN
		018 "DIA CIR PLASTIC		
	0040/0280	LEN=0040	INSTALLED	2003
007595 FT	007595 FT	2 0 41021 0 00 0076+00		
	0040/0000	LENGTH(AH 2410 BK 2542)		
		015 "DIA CIRC METAL		

DIR: B TOTAL LEN: 11.758 MI. DIST: 03-2 SR: 4001  
 LEFT MUN: CUMMINGS T RIGHT MUN: CUMMINGS T

	0030/2510	LEN=0035	INSTALLED UNKN
		018 "DIA	CIRC METAL
	0030/2278	LEN=0036	INSTALLED UNKN
		036 "DIA	CIRC METAL
	0030/1560	LEN=0052	INSTALLED UNKN
		018 "DIA	CIRC CONCR
	0030/1119	LEN=0034	INSTALLED UNKN
		018 "DIA	CIRC METAL
	0030/0618	LEN=0032	INSTALLED UNKN
		018 "DIA	CIRC CONCR
005053 FT	0030/0264	LEN=0036	INSTALLED UNKN
	005053 FT	2 0 41021	0 00 0050+68
	0030/0000	LENGTH(AH	2542 BK 2579)
		018 "DIA	CIRC CONCR
	0020/2535	LEN=0040	INSTALLED UNKN
		042 "DIA	CIRC CONCR
	0020/2047	LEN=0108	INSTALLED UNKN
		018 "DIA	CIRC CONCR
	0020/0771	LEN=0035	INSTALLED UNKN
002474 FT	002474 FT	2 0 41021	0 00 0024+85
	0020/0000	LENGTH(AH	2579 BK 2474)
		018 "DIA	CIRC CONCR
	0010/2392	LEN=0034	INSTALLED UNKN
		RETAINING WALL	END
	0010/2271	BMSID 41/4001/0010/2077	
		018 "DIA	CIRC ALUMIN
	0010/2195	LEN=0030	INSTALLED UNKN
		RETAINING WALL	BEGIN
	0010/2077	BMSID 41/4001/0010/2077	
		018 "DIA	CIRC CONCR
	0010/1872	LEN=0036	INSTALLED UNKN
		018 "DIA	CIRC CONCR
	0010/1375	LEN=0036	INSTALLED UNKN
		018 "DIA	CIR PLASTIC
	0010/0890	LEN=0035	INSTALLED 2012
		018 "DIA	CIRC CONCR
	0010/0360	LEN=0038	INSTALLED UNKN
		018 "DIA	CIRC CONCR
000000 FT	0010/0064	LEN=0028	INSTALLED UNKN
	000000 FT	2 0 41021	0 00 0000+00
		NC LI	TITLE PINE CREEK RD
		SR 0044	SH
		(SR0044	SEG 0680/2000)
		MFC BEGIN	= D
	0010/0000	LENGTH(AH	2474 BK 0000)

DIR: E TOTAL LEN: .306 MI. DIST: 03-2 SR: 3036  
 LEFT MUN: OLD LYCOMING T RIGHT MUN: OLD LYCOMING T

HIGH ST 001618 FT  
 (SR2016 SEG 0010/0432)  
 HIGH ST  
 (SR2016 SEG 0010/0432) 0011/1618

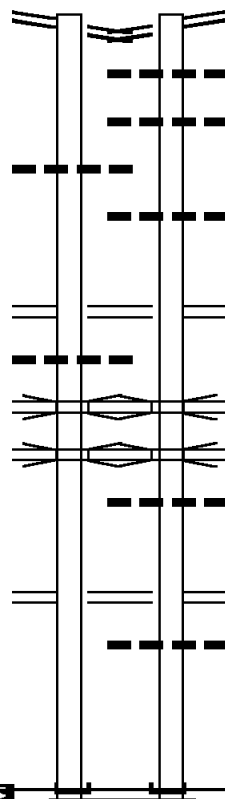
018 "DIA CIRC CONCR  
 LEN=0075 INSTALLED UNKN 0011/0814

RAMP A RD  
 (SR8005 SEG 0750/0000)  
 RAMP G RD  
 (SR8005 SEG 0020/0433) 0011/0625  
 024 "DIA CIRC CONCR  
 LEN=0075 INSTALLED UNKN 0011/0569

SR0015  
 OP ID 41/0015/1310/0000 0011/0507  
 SR 15  
 OP ID 41/0015/1311/0000 0011/0467

RAMP B RD  
 (SR8005 SEG 0500/1208)  
 RAMP H RD  
 (SR8005 SEG 0250/0000) 0011/0178

1 0 00020 2 02 0000+00 000000 FT  
 NC FOY AV  
 FOY AV INTER-BK  
 (T377)  
 MFC BEGIN = E  
 LENGTH(AH 1618 BK 0000) 0011/0000



001407 FT HIGH ST  
 (SR2016 SEG 0010/0777)  
 HIGH ST  
 (SR2016 SEG 0010/0777)  
 0010/1407 018 "DIA CIRC CONCR  
 0010/1221 LEN=0025 INSTALLED UNKN  
 0010/0928 018 "DIA CIRC METAL  
 LEN=0150 INSTALLED UNKN

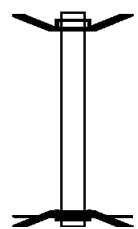
0010/0729 018 "DIA CIRC CONCR  
 LEN=0150 INSTALLED UNKN  
 RAMP A RD  
 (SR8005 SEG 0750/0000)  
 RAMP G RD  
 (SR8005 SEG 0020/0433) 0010/0625

SR0015  
 0010/0507 OP ID 41/0015/1310/0000  
 SR 15  
 0010/0467 OP ID 41/0015/1311/0000  
 018 "DIA CIRC CONCR  
 0010/0429 LEN=0027 INSTALLED UNKN  
 RAMP B RD  
 (SR8005 SEG 0500/1208)

RAMP H RD  
 (SR8005 SEG 0250/0000) 0010/0180  
 018 "DIA CIRC CONCR  
 0010/0148 LEN=0075 INSTALLED UNKN  
 000000 FT 1 0 00020 2 00 0000+00  
 NC FOY AV  
 INTER-BK FOY AV  
 (T377)  
 MFC BEGIN = E  
 LENGTH(AH 1407 BK 0000) 0010/0000

EXTRACT DATE: 12/18/2023 ROADWAY MANAGEMENT SYSTEM PAGE NUMBER: 671  
 PRINT DATE: 12/19/2023 SLD COUNTY/SR - ANNUAL PRINT COUNTY: LYCOMING  
 DIR: B TOTAL LEN: .043 MI. DIST: 03-2 SR: 3034  
 LEFT MUN: WILLIAMSPORT C RIGHT MUN: WILLIAMSPORT C

000226 FT  
 000000 FT



000226 FT BMS EN 41/3034/0010/0000  
 INTER-AHD S REACH RD  
 0010/0226 (CITY)  
 000000 FT 0 0 00000 0 00 0000+00  
 NC REACH RD  
 INTER-BK S REACH RD  
 (CITY)  
 T.R. 220  
 BMSBG 41/3034/0010/0000  
 MFC BEGIN = C  
 0010/0000 LENGTH(AH 0226 BK 0000)

EXTRACT DATE: 12/18/2023 ROADWAY MANAGEMENT SYSTEM PAGE NUMBER: 670  
PRINT DATE: 12/19/2023 SLD COUNTY/SR - ANNUAL PRINT COUNTY: LYCOMING  
DIR: B TOTAL LEN: .000 MI. DIST: 03-2 SR: 3031  
LEFT MUN: PIATT T RIGHT MUN: PIATT T

000000 FT  
000000 FT



000000 FT  
7010/0000 LENGTH(AH 2606 BK 0100)  
000000 FT  
7008/0000 LENGTH(AH 0100 BK 0000)

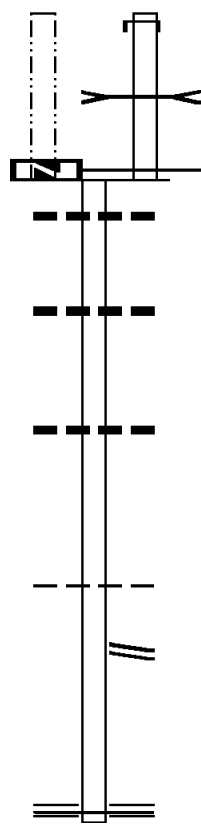


DIR: B TOTAL LEN: .902 MI. DIST: 03-2 SR: 3030  
 LEFT MUN: PIATT T RIGHT MUN: PIATT T

LTH AH 000100 BK 002334 004441 FT  
 7031/0000

002107 FT

000000 FT



004761 FT  
 INTER-AHD  
 0030/0320 SR 0220 SH  
 (SR0220 SEG 0070/2131)  
 STEWARDS RUN  
 STRUCTURE LENGTH 18 FT  
 0030/0253 BMSID 41/0220/0070/2075  
 004441 FT 1 0 00023 0 02 0193+00  
 MFC BEGIN = C  
 0030/0000 LENGTH(AH 0320 BK 2334)  
 018 "DIA CIRC CONCR  
 0020/1909 LEN=0070 INSTALLED UNKN  
  
 0020/0769 012 "DIA CIRC CONCR  
 LEN=0030 INSTALLED UNKN  
 002107 FT 1 0 00023 0 02 0169+66  
 0020/0000 LENGTH(AH 2334 BK 2107)  
 048 "DIA CIRC METAL  
 0010/1985 LEN=0088 INSTALLED UNKN  
  
 0010/0158 PIATT  
 PORTER T  
 MAIN ST  
 0010/0155 (SR9402 SEG 0010/0245)  
 000000 FT 1 0 00023 0 01 0151+45  
 NC OL D RT 220  
 COUDERSPORT PK  
 (SR0044 SEG 0455/0385)  
 (SR0044 SEG 0454/0390)  
 MFC BEGIN = C  
 0010/0000 LENGTH(AH 2107 BK 0000)

DIR: B TOTAL LEN: 2.088 MI. DIST: 03-2 SR: 3029  
 LEFT MUN: LEWIS T RIGHT MUN: LEWIS T

011027 FT

011027 FT  
 INTER-AHD

UPPER POWYS RD  
 (T506)  
 LYCOMING CREEK RD  
 (SR1017 SEG 0160/0000)

0052/0450

US 15

0052/0348

OP ID 41/0015/1490/0000

0052/0282

OP ID 41/0015/1491/0000

0052/0130

024 "DIA CIRC CONCR

010577 FT

010577 FT

0 0 00000 0 00 0000+00

5 0052/0000

LENGTH(AH 0450 BK 3155)

0050/3052

018 "DIA CIRC METAL

0050/2886

LEN=0050 INSTALLED UNKN

0050/2602

015 "DIA CIR PLASTIC

0050/2443

LEN=0030 INSTALLED UNKN

0050/2238

018 "DIA CIR PLASTIC

0050/1875

LEN=0040 INSTALLED 2007

0050/1472

024 "DIA CIRC METAL

0050/1284

LEN=0040 INSTALLED UNKN

0050/0930

018 "DIA CIRC METAL

0050/0843

LEN=0034 INSTALLED UNKN

0050/0744

015 "DIA CIRC METAL

007422 FT

007422 FT

2 0 41115 0 01 0075+00

5 0050/0000

LENGTH(AH 3155 BK 1538)

0040/1276

021 "H 15" W ELLIP METAL

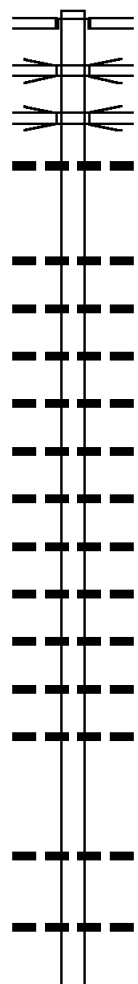
0040/0594

LEN=0040 INSTALLED 1997

005884 FT

024 "DIA CIRC METAL

2 0 41115 0 01 0059+18 005884 FT  
 BOBST MOUNTAIN RD



DIR: B TOTAL LEN: 2.088 MI. DIST: 03-2 SR: 3029  
 LEFT MUN: LEWIS T RIGHT MUN: LEWIS T

Stationing	Description	Material	Length	Notes
(T414) 0040/0000	==	5 0040/0000	LENGTH(AH 1538 BK 1878)	
	---	0030/1254	015"H 18"W ELLIP METAL	LEN=0036 INSTALLED 1997
	---	0030/0819	015"H 18"W ELLIP METAL	LEN=0033 INSTALLED 1997
BRANDY RUN RD (PRDR) 0030/0749	==			
	---	0030/0297	024 " DIA CIR PLASTIC	LEN=0031 INSTALLED 2007
	---	0030/0260	LYCOMING T	
	---	0030/0094	015"H 18"W ELLIP METAL	LEN=0030 INSTALLED 1997
004006 FT	---	004006 FT	2 0 4 1 1 1 5 0 0 1 0040+30	DAUBER RD (T416)
	==	5 0030/0000	LENGTH(AH 1878 BK 1357)	
	---	0020/0865	015"H 22"W ELLIP METAL	LEN=0036 INSTALLED UNKN
	---	0020/0608	018 " DIA CIR PLASTIC	LEN=0034 INSTALLED 2007
002649 FT	---	002649 FT	2 0 4 1 1 1 5 0 0 1 0026+60	
	==	5 0020/0000	LENGTH(AH 1357 BK 2649)	
	---	0010/2629	018 " DIA CIRC CONCR	LEN=0041 INSTALLED UNKN
	---	0010/2326	018 " DIA CIRC CONCR	LEN=0045 INSTALLED UNKN
	---	0010/2073	024 " DIA CIR PLASTIC	LEN=0056 INSTALLED UNKN
	---	0010/1852	018 " DIA CIR PLASTIC	LEN=0054 INSTALLED UNKN
	---	0010/1568	018 " DIA CIRC CONCR	LEN=0034 INSTALLED UNKN
	---	0010/1020	018 " DIA CIRC CONCR	LEN=0036 INSTALLED UNKN
	---	0010/0751	018 " DIA CIRC CONCR	LEN=0046 INSTALLED UNKN
	---	0010/0443	018 " DIA CIRC CONCR	LEN=0042 INSTALLED UNKN
	---	0010/0230	018 " DIA CIRC CONCR	LEN=0033 INSTALLED UNKN
000000 FT	---	000000 FT	2 0 4 1 1 1 5 0 0 0 0000+00	
			VILLAGE: QUIGGLEVILLE	
			NC ST MICHAELS RD	
			SR 0973 SH	
			(SR 0973 SEG 0310/0000)	
			MFC BEGIN = E	
		5 0010/0000	LENGTH(AH 2649 BK 0000)	

DIR: B TOTAL LEN: 2.177 MI. DIST: 03-2 SR: 3028  
 LEFT MUN: JERSEY SHORE B RIGHT MUN: JERSEY SHORE B

Stationing	Description	Stationing	Description
011494 FT		011494 FT	INTER-AHD
0050/2269	MAIN ST (SR0044 SEG 0430/0000)	0050/2269	ALLEGHENY ST (SR0044 SEG 0430/0000)
			MAIN ST (SR3003 SEG 0030/0704)
		0050/2110	018 " DIA CIRC CONCR LEN=0033 INSTALLED UNKN
		0050/2037	CHERRY AL (BORO)
		0050/2022	018 " DIA CIRC CONCR LEN=0035 INSTALLED UNKN
		0050/1808	PENNA AV (BORO)
		0050/1780	018 " DIA CIRC CONCR LEN=0034 INSTALLED UNKN
			BROAD ST (BORO)
		0050/1564	018 " DIA CIRC CONCR LEN=0035 INSTALLED UNKN
		0050/1355	CHARLES PL (BORO)
		0050/1317	LAWSHE RUN
		0050/1142	STRUCTURE LENGTH 10 FT BMSID 41/3028/0050/1142
		0050/1100	WILSON ST (BORO)
0050/0951	TOMB AV (BORO)	0050/0925	024 " DIA CIRC CONCR LEN=0038 INSTALLED UNKN
		0050/0777	018 " DIA CIRC CONCR LEN=0035 INSTALLED UNKN
		0050/0747	LINCOLN AV (BORO)
		0050/0728	015 " DIA CIRC CONCR LEN=0020 INSTALLED UNKN
		0050/0723	018 " DIA CIRC CONCR LEN=0015 INSTALLED UNKN

DIR: B TOTAL LEN: 2.177 MI. DIST: 03-2 SR: 3028  
 LEFT MUN: JERSEY SHORE B RIGHT MUN: JERSEY SHORE B

Location	Segment ID	Start	End	Material	Length	Status
				BORO AL		
				(BORO)		
				HEPBURN AL		
				(BORO)		
				018 " DIA CIRC CONCR		
				LEN=0035		INSTALLED UNKN
CALVERT ST (BORO)	0050/0333					
				018 " DIA CIRC CONCR		
				LEN=0035		INSTALLED UNKN
				BORO AL		
				(BORO)		
BORO AL (BORO)	0050/0172					
				018 " DIA CIRC CONCR		
				LEN=0035		INSTALLED UNKN
				009225 FT		
				1 0 00023 0 01 0095+17		
				WYLIE ST		
				(BORO)		
				LENGTH(AH 2269 BK 3338)		
				018 " DIA CIRC CONCR		
				LEN=0035		INSTALLED UNKN
CAROTHERS AL (BORO)	0040/3102					
				021 " DIA CIRC CONCR		
				LEN=0034		INSTALLED UNKN
				018 " DIA CIRC CONCR		
				LEN=0032		INSTALLED UNKN
STAVER ST (BORO)	0040/2880					
				MT PLEASANT AV		
				(BORO)		
FOUNTAIN ST (BORO)	0040/2637					
CULVERT ST (BORO)	0040/2552					
WYE AL (BORO)	0040/2408					
				018 " DIA CIRC CONCR		
				LEN=0048		INSTALLED UNKN
				024 " DIA CIRC CONCR		
				LEN=0075		INSTALLED UNKN
				LAW SHE RUN		
				STRUCTURE LENGTH 8 FT		
DEPOT ST (BORO)	0040/2249			BMSID 41/3028/0040/2249		
				018 " DIA CIRC CONCR		
				LEN=0124		INSTALLED UNKN
				018 " DIA CIRC CONCR		
				LEN=0038		INSTALLED UNKN
				012 " DIA CIRC CONCR		

EXTRACT DATE: 12/18/2023  
PRINT DATE: 12/19/2023

ROADWAY MANAGEMENT SYSTEM  
SLD COUNTY/SR - ANNUAL PRINT

PAGE NUMBER: 664  
COUNTY: LYCOMING

DIR: B TOTAL LEN: 2.177 MI.  
LEFT MUN: JERSEY SHORE B

DIST: 03-2 SR: 3028  
RIGHT MUN: JERSEY SHORE B

CHARLES ST  
(BORO)

0040/1766

HARRIS ST  
(BORO)

0040/0998

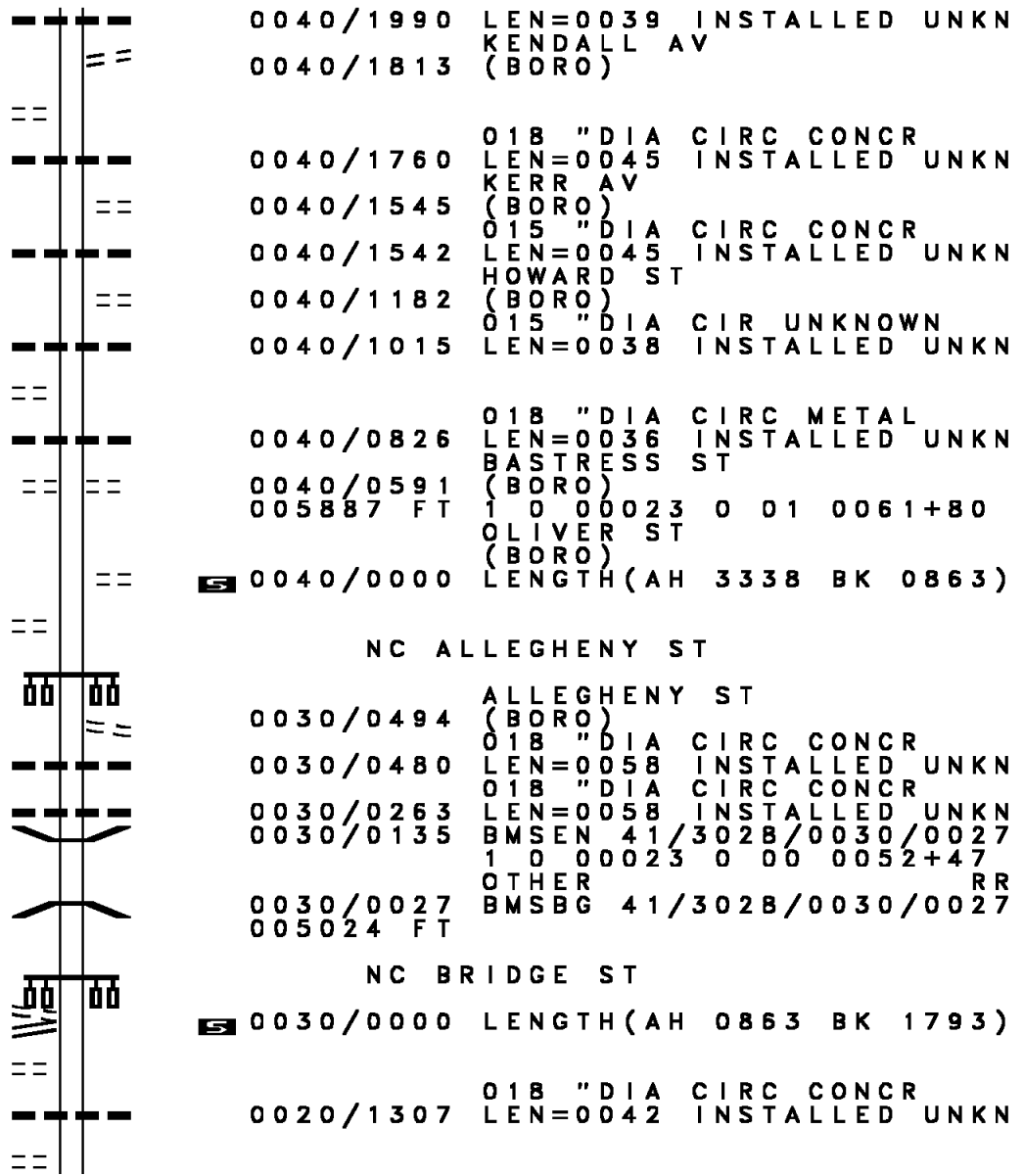
BORO AL  
(BORO)

0030/0846

1 0 00023 0 00 0052+21 005024 FT  
RAILROAD ST  
(BORO)

THOMAS ST  
(SR3027 SEG 0010/0000) 0030/0000  
BORO AL  
(BORO) 0020/1536

UNDERWOOD ST  
(BORO) 0020/1288



0040/1990 LEN=0039 INSTALLED UNKN  
KENDALL AV  
0040/1813 (BORO)

0040/1760 018 "DIA CIRC CONCR  
LEN=0045 INSTALLED UNKN  
KERR AV  
(BORO)

0040/1545 015 "DIA CIRC CONCR  
LEN=0045 INSTALLED UNKN  
HOWARD ST  
(BORO)

0040/1182 015 "DIA CIR UNKNOWN  
LEN=0038 INSTALLED UNKN  
0040/1015

0040/0826 018 "DIA CIRC METAL  
LEN=0036 INSTALLED UNKN  
BASTRESS ST  
(BORO)

005887 FT 1 0 00023 0 01 0061+80  
OLIVER ST  
(BORO)

5 0040/0000 LENGTH(AH 3338 BK 0863)

NC ALLEGHENY ST

0030/0494 ALLEGHENY ST  
(BORO)  
018 "DIA CIRC CONCR  
LEN=0058 INSTALLED UNKN

0030/0263 018 "DIA CIRC CONCR  
LEN=0058 INSTALLED UNKN  
0030/0135 BMSSEN 41/3028/0030/0027  
1 0 00023 0 00 0052+47

0030/0027 OTHER RR  
005024 FT BMSBG 41/3028/0030/0027

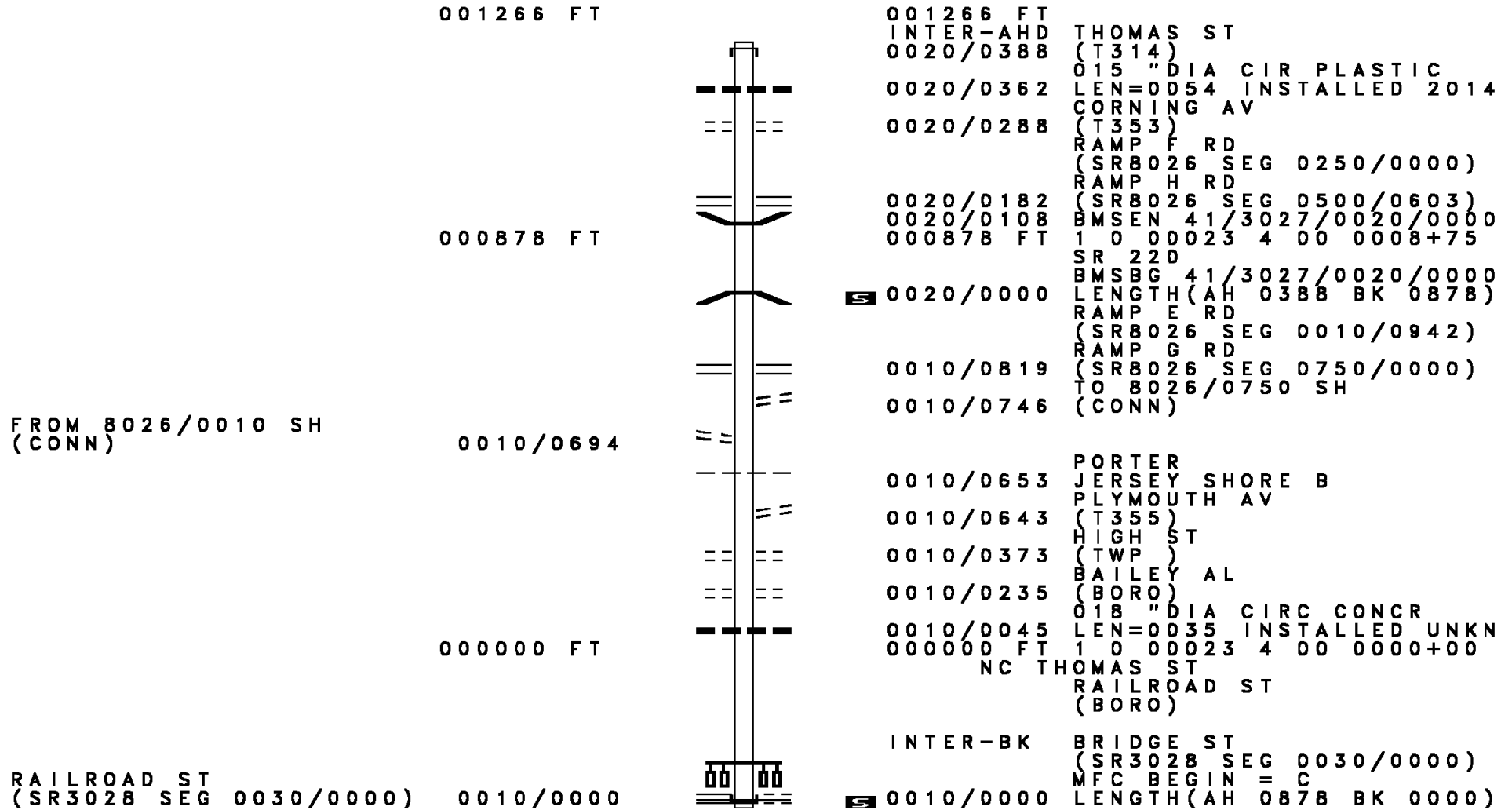
NC BRIDGE ST

5 0030/0000 LENGTH(AH 0863 BK 1793)

0020/1307 018 "DIA CIRC CONCR  
LEN=0042 INSTALLED UNKN

DIR: B TOTAL LEN: 2.177 MI. DIST: 03-2 SR: 3028  
 LEFT MUN: JERSEY SHORE B RIGHT MUN: JERSEY SHORE B

Location	Segment	Length	Notes
BORO AL (BORO)	0020/1056	==	
HUMES ST (BORO)	0020/0811	==	
NICHOLS AL (BORO)	0020/0573	==	
BORO AL (BORO)	0020/0046	==	
	003231 FT	==	
	003231 FT	==	1 0 00023 0 00 0034+13
	0020/0000	==	LENGTH(AH 1793 BK 1466) JERSEY SHORE
	0014/1351	==	PORTER T
	0014/1330	==	BMSSEN 41/3028/0014/1304 0 0 00000 0 00 0000+00
	0014/1304	==	NICHOLS RUN BMSBG 41/3028/0014/1304
	0014/1175	==	024 "DIA CIRC CONCR LEN=0049 INSTALLED UNKN
NICHOLS RUN RD (SR3005 SEG 0010/0000)	0014/1064	==	
	0014/1038	==	021 "DIA CIRC CONCR LEN=0040 INSTALLED UNKN
SHORT ST (T308)	0014/0878	==	
EYER ST (T322)	0014/0402	==	
	001765 FT	==	
	0014/0316	==	036 "DIA CIRC CONCR LEN=0056 INSTALLED UNKN
	001765 FT	==	1 0 00023 0 00 0019+47
	0014/0000	==	LENGTH(AH 1466 BK 0590)
HOPPLE DR (T331)	0012/0446	==	
	001175 FT	==	
	001175 FT	==	0 0 00000 0 00 0000+00
	0012/0000	==	LENGTH(AH 0590 BK 1175) WINDECKER LN
	0010/0659	==	(PRDR)
	0010/0296	==	018 "DIA CIRC CONCR LEN=0042 INSTALLED UNKN
SOUTH PINE CREEK DR (T300)	0010/0031	==	
	000000 FT	==	
	000000 FT	==	1 0 00023 0 00 0000+00
	0010/0000	==	VILLAGE: STAVERTOWN NC RA INTER-BK VILROAD ST CENTRAL AV (SR1016 SEG 0070/1701) MFC BEGIN = C BK-CLINTON (18)
	0010/0000	==	LENGTH(AH 1175 BK 0000)



001266 FT

001266 FT  
 INTER-AHD THOMAS ST  
 (T314)  
 0020/0388 015" DIA CIR PLASTIC  
 LEN=0054 INSTALLED 2014  
 0020/0362 CORNING AV  
 (T353)  
 RAMP F RD  
 (SR8026 SEG 0250/0000)  
 RAMP H RD  
 (SR8026 SEG 0500/0603)

000878 FT

0020/0182  
 0020/0108 BMS EN 41/3027/0020/0000  
 000878 FT 1 0 00023 4 00 0008+75  
 SR 220

FROM 8026/0010 SH  
 (CONN)

0010/0694

0020/0000 BMSBG 41/3027/0020/0000  
 LENGTH(AH 0388 BK 0878)  
 RAMP E RD  
 (SR8026 SEG 0010/0942)  
 RAMP G RD  
 (SR8026 SEG 0750/0000)  
 TO 8026/0750 SH  
 (CONN)

000000 FT

0010/0653 PORTER  
 JERSEY SHORE B  
 PLYMOUTH AV  
 (T355)  
 0010/0643 HIGH ST  
 (TWP )  
 0010/0373 BAILEY AL  
 (BORO)  
 0010/0235 018" DIA CIRC CONCR  
 LEN=0035 INSTALLED UNKN  
 000000 FT 1 0 00023 4 00 0000+00  
 NC TH

RAILROAD ST  
 (SR3028 SEG 0030/0000) 0010/0000

INTER-BK BRIDGE ST  
 (SR3028 SEG 0030/0000)  
 MFC BEGIN = C  
 0010/0000 LENGTH(AH 0878 BK 0000)



EXTRACT DATE: 12/18/2023 ROADWAY MANAGEMENT SYSTEM PAGE NUMBER: 661  
 PRINT DATE: 12/19/2023 SLD COUNTY/SR - ANNUAL PRINT COUNTY: LYCOMING  
 DIR: B TOTAL LEN: 5.554 MI. DIST: 03-2 SR: 3026  
 LEFT MUN: OLD LYCOMING T RIGHT MUN: OLD LYCOMING T

FROM 1017/0081 SH  
 (CONN)

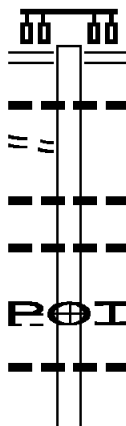
WOODGLEN FARM RD  
 (TWP)

029327 FT

0134/1745

0134/0575

027456 FT



029327 FT LYCOMING CREEK RD  
 (SR1017 SEG 0080/1535)  
 (SR1017 SEG 0081/1538)  
 0134/1871  
 0134/1760 018 " DIA CIRC CONCR  
 LEN=0075 INSTALLED UNKN  
 0134/1517 018 " DIA CIRC CONCR  
 LEN=0050 INSTALLED UNKN  
 024 " DIA CIRC CONCR  
 0134/1290 LEN=0048 INSTALLED UNKN  
 0134/0575 (APRA) DOYL H SHADDUCK  
 036"H 48"W ELLIP CONCR  
 0134/0080 LEN=0120 INSTALLED UNKN  
 027456 FT 0 0 00000 0 00 0000+00  
 RAMP F RD

DIR: B TOTAL LEN: 5.554 MI. DIST: 03-2 SR: 3026  
 LEFT MUN: OLD LYCOMING T RIGHT MUN: OLD LYCOMING T

Stationing	Description	Material / Notes
0134/0000	RAMP E RD	(SR8015 SEG 0750/0000)
0124/1224	LENGTH(AH 1871 BK 1368)	(SR8015 SEG 0010/0748)
0124/1162	OP ID 41/0015/1390/0423	OLD LYCOMING T
0124/1117	OP ID 41/0015/1391/0437	US 15
0124/0912	RAMP G RD	(SR8015 SEG 0500/0955)
0124/0850	RAMP H RD	(SR8015 SEG 0250/0000)
0124/0605	MFC BEGIN = C	024 "DIA CIRC CONCR
026088 FT	LEN=0220	INSTALLED UNKN
025677 FT	LEN=0116	INSTALLED UNKN
0124/0000	LENGTH(AH 1368 BK 0411)	0 0 00000 0 00 0000+00
0120/0265	018 "DIA CIR PLASTIC	LEN=0040 INSTALLED UNKN
025677 FT	2 0 41029 0 01 0258+65	018 "DIA CIR PLASTIC
0120/0000	LENGTH(AH 0411 BK 2331)	LEN=0040 INSTALLED UNKN
0110/1990	018 "DIA CIRC METAL	LEN=0035 INSTALLED 1998
0110/1790	018 "DIA CIR PLASTIC	LEN=0040 INSTALLED UNKN
0110/1465	018 "DIA CIRC METAL	LEN=0040 INSTALLED UNKN
0110/1117	018 "DIA CIRC METAL	LEN=0040 INSTALLED UNKN
0110/0808	018 "DIA CIRC METAL	LEN=0060 INSTALLED UNKN
0110/0560	024 "DIA CIR PLASTIC	LEN=0048 INSTALLED 1998
0110/0356	018 "DIA CIR PLASTIC	LEN=0040 INSTALLED 1998
0110/0119	018 "DIA CIRC METAL	LEN=0039 INSTALLED UNKN
023346 FT	2 0 41029 0 01 0235+34	LEN=0039 INSTALLED UNKN
0110/0000	LENGTH(AH 2331 BK 2614)	018 "DIA CIR PLASTIC
0100/2500	018 "DIA CIR PLASTIC	LEN=0036 INSTALLED UNKN
0100/2232	030 "DIA CIR PLASTIC	LEN=0040 INSTALLED 2002

EXTRACT DATE: 12/18/2023  
PRINT DATE: 12/19/2023

ROADWAY MANAGEMENT SYSTEM  
SLD COUNTY/SR - ANNUAL PRINT

PAGE NUMBER: 659  
COUNTY: LYCOMING

DIR: B TOTAL LEN: 5.554 MI.  
LEFT MUN: LYCOMING T

DIST: 03-2 SR: 3026  
RIGHT MUN: LYCOMING T

Station	Station	Description	Material	Year
	0100/2063	018" DIA	CIR PLASTIC	
		LEN=0040	INSTALLED	2002
	0100/1799	027"H 43"W	ELLIPTICAL*	
		LEN=0039	INSTALLED	2017
	0100/1385	018" DIA	CIRC METAL	
		LEN=0033	INSTALLED	UNKN
	0100/0985	024" DIA	CIR PLASTIC	
		LEN=0050	INSTALLED	2017
	0100/0657	018" DIA	CIR PLASTIC	
		LEN=0040	INSTALLED	1997
	0100/0306	015"H 21"W	ELLIP METAL	
		LEN=0031	INSTALLED	UNKN
020732 FT	020732 FT	2 0 41029 0 01 0209+20		
		033"H 49"W	ELLIP METAL	
		LEN=0036	INSTALLED	UNKN
	0100/0000	LENGTH(AH 2614 BK 2370)		
		024" DIA	CIR PLASTIC	
	0090/2018	LEN=0040	INSTALLED	1997
		018" DIA	CIR PLASTIC	
	0090/1779	LEN=0040	INSTALLED	2002
		018" DIA	CIR PLASTIC	
	0090/1231	LEN=0040	INSTALLED	2002
		018" DIA	CIR PLASTIC	
	0090/0943	LEN=0040	INSTALLED	1997
		018" DIA	CIR PLASTIC	
	0090/0550	LEN=0040	INSTALLED	1997
018362 FT	018362 FT	2 0 41029 0 01 0185+50		
		LENGTH(AH 2370 BK 2595)		
	0090/0000	018" DIA	CIR PLASTIC	
		LEN=0040	INSTALLED	1997
	0080/2160	ALLMOST COUNTRY LN		
		(T375)		
	0080/1596	018" DIA	CIR PLASTIC	
		LEN=0040	INSTALLED	1997
	0080/1565	018" DIA	CIRC METAL	
		LEN=0038	INSTALLED	UNKN
	0080/1236	018" DIA	CIR PLASTIC	
		LEN=0040	INSTALLED	2002
	0080/0900	018" DIA	CIR PLASTIC	
		LEN=0040	INSTALLED	2002
	0080/0732	018" DIA	CIR PLASTIC	
		LEN=0040	INSTALLED	2002
	0080/0434	018" DIA	CIR PLASTIC	
		LEN=0040	INSTALLED	2002
015767 FT	015767 FT	2 0 41029 0 01 0159+55		
		018" DIA	CIR PLASTIC	
		LEN=0040	INSTALLED	1997
	0080/0000	LENGTH(AH 2595 BK 2393)		
		036" DIA	CIR PLASTIC	
	0070/2065	LEN=0040	INSTALLED	2002
		018" DIA	CIR PLASTIC	
	0070/1538	LEN=0040	INSTALLED	2002

DIR: B TOTAL LEN: 5.554 MI. DIST: 03-2 SR: 3026  
 LEFT MUN: LYCOMING T RIGHT MUN: LYCOMING T

KINLEY RD  
(T414)

0070/0436

013374 FT

010787 FT

008395 FT

GROVE RD  
(T406)

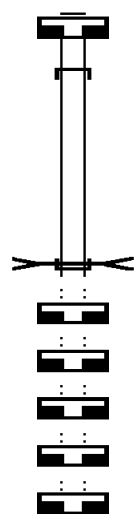
0040/0957

0070/0790	018 " DIA	CIR PLASTIC	LEN=0050	INSTALLED	1997
0070/0470	018 " DIA	CIRC METAL	LEN=0036	INSTALLED	UNKN
0070/0436	==				
0070/0361	TRIBUTARY	BEAUTYS RUN	STRUCTURE	LENGTH	11 FT
013374 FT	BMSID	41/3026/0070/0361	2 0 41029	0 01 0135+58	
0070/0000	LENGTH(AH	2393 BK 2587)	018 " DIA	CIR PLASTIC	
0060/2541	LEN=0040	INSTALLED	1997		
0060/1885	018 " DIA	CIR PLASTIC	LEN=0040	INSTALLED	1997
0060/1500	018 " DIA	CIRC METAL	LEN=0032	INSTALLED	UNKN
0060/0970	018 " DIA	CIR PLASTIC	LEN=0040	INSTALLED	2002
010787 FT	010787 FT	2 0 41029	0 01 0109+68		
0060/0000	LENGTH(AH	2587 BK 2392)	018 " DIA	CIR PLASTIC	
0050/2299	LEN=0036	INSTALLED	2002		
0050/2092	036 " DIA	CIR PLASTIC	LEN=0044	INSTALLED	1998
0050/1682	018 " DIA	CIR PLASTIC	LEN=0032	INSTALLED	1998
0050/1012	MAPLE SPRING RD	(T404)	024 " DIA	CIR PLASTIC	
0050/0959	LEN=0045	INSTALLED	2002		
008395 FT	008395 FT	2 0 41029	0 01 0085+76		
0050/0000	LENGTH(AH	2392 BK 1012)	018 " DIA	CIRC METAL	
0040/0967	LEN=0062	INSTALLED	UNKN		
0040/0957	==				
0040/0875	BMS EN	41/3026/0040/0863	2 0 41029	0 00 0082+51	
0040/0863	BR BEAUTYS R	BMSBG	41/3026/0040/0863		
0040/0608	018 " DIA	CIR PLASTIC	LEN=0040	INSTALLED	2001

DIR: B TOTAL LEN: 5.554 MI. DIST: 03-2 SR: 3026  
 LEFT MUN: LYCOMING T RIGHT MUN: LYCOMING T

Distance (FT)	Item ID	Description	Material	Length (FT)	Installation Date
007383	0040/0249	018" DIA	CIR PLASTIC	0040	2001
	007383 FT	LEN=0040	INSTALLED	2001	
004982	0040/0000	2 0 41029 0 00 0073+65	WAGNER HILL RD		
	0030/2281	(T655)	LENGTH(AH 1012 BK 2401)		
	0030/1221	024" DIA	CIR PLASTIC	0070	1998
	0030/0691	LEN=0050	INSTALLED UNKN		
002508	0030/0315	018" DIA	CIR METAL	0040	UNKN
	004982 FT	2 0 41029 0 00 0049+70	LENGTH(AH 2401 BK 2474)		
	0030/0000	018" DIA	CIR PLASTIC	0040	UNKN
	0020/2391	LEN=0044	INSTALLED 1997		
	0020/2081	030" DIA	CIRC METAL	0050	UNKN
000000	0020/1456	018" DIA	CIRC METAL	0044	UNKN
	0020/0390	024" DIA	CIR PLASTIC	0032	2001
	002508 FT	2 0 41029 0 00 0025+02	LENGTH(AH 2474 BK 2508)		
	0020/0000	018" DIA	CIR PLASTIC	0040	2005
	0010/2324	LEN=0040	INSTALLED 2005		
	0010/2068	018" DIA	CIR PLASTIC	0040	2005
	0010/1730	018" DIA	CIR PLASTIC	0040	1997
	0010/1572	018" DIA	CIRC METAL	0044	UNKN
000000	0010/0808	018" DIA	CIR PLASTIC	0040	UNKN
	0010/0423	024" DIA	CIRC METAL	0010	2004
	000000 FT	2 0 41029 0 00 0000+00	NC BEAUTYS RUN RD		
	0010/0000	DAUGHERTY'S RUN RD	(SR3015 SEG 0150/1967)		
	MFC BEGIN = D	LENGTH(AH 2508 BK 0000)			

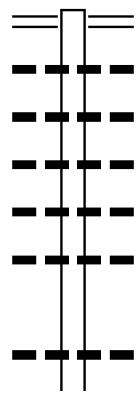
000013 FT  
 000000 FT  
 000000 FT  
 000000 FT  
 000000 FT  
 000000 FT  
 000000 FT



000013 FT  
 7054/0000 LENGTH(AH 0129 BK 0013)  
 INTER-AHD MC GILL HOLLOW RD  
 0052/0013 (TB16)  
 000000 FT 2 0 41116 0 00 0094+16  
 NC MC GILL HOLLOW RD  
 DAUGHERTY R.  
 STRUCTURE LENGTH 13 FT  
 BMSID 41/3025/0052/0000  
 INTER-BK MC GILL HOLLOW RD  
 (TB16)  
 0052/0000 LENGTH(AH 0013 BK 0567)  
 000000 FT  
 7050/0000 LENGTH(AH 0567 BK 2711)  
 000000 FT  
 7040/0000 LENGTH(AH 2711 BK 2253)  
 000000 FT  
 7030/0000 LENGTH(AH 2253 BK 1291)  
 000000 FT  
 7020/0000 LENGTH(AH 1291 BK 2470)  
 000000 FT  
 7010/0000 LENGTH(AH 2470 BK 0000)

EXTRACT DATE: 12/18/2023 ROADWAY MANAGEMENT SYSTEM PAGE NUMBER: 655  
 PRINT DATE: 12/19/2023 SLD COUNTY/SR - ANNUAL PRINT COUNTY: LYCOMING  
 DIR: B TOTAL LEN: 4.523 MI. DIST: 03-2 SR: 3024  
 LEFT MUN: ANTHONY T RIGHT MUN: ANTHONY T

023883 FT



021894 FT

023883 FT QUENSHUKENY RD  
 0120/1989 (SR3013 SEG 0060/0227)  
 018 " DIA CIRC CONCR  
 0120/1954 LEN=0067 INSTALLED UNKN  
 018 " DIA CIRC METAL  
 0120/1450 LEN=0045 INSTALLED UNKN  
 018 " DIA CIRC METAL  
 0120/0999 LEN=0050 INSTALLED 2012  
 018 " DIA CIR PLASTIC  
 0120/0675 LEN=0044 INSTALLED UNKN  
 018 " DIA CIR PLASTIC  
 0120/0325 LEN=0038 INSTALLED 2013  
 021894 FT 2 0 41090 0 01 0220+02  
 018 " DIA CIR PLASTIC  
 LEN=0040 INSTALLED 2006  
 0120/0000 LENGTH(AH 1989 BK 2089)

COHICK LN

DIR: B TOTAL LEN: 4.523 MI. DIST: 03-2 SR: 3024  
 LEFT MUN: ANTHONY T RIGHT MUN: ANTHONY T

(TWP )

0110/1819

019805 FT

018173 FT

014836 FT

==			048 " DIA	CIR PLASTIC
---	0110/1700	LEN=0040	INSTALLED	2006
---		018 " DIA	CIRC METAL	
---	0110/1200	LEN=0040	INSTALLED	UNKN
---		018 " DIA	CIRC METAL	
---	0110/0883	LEN=0040	INSTALLED	UNKN
---		018 " DIA	CIRC METAL	
---	0110/0327	LEN=0040	INSTALLED	UNKN
---		018 " DIA	CIR PLASTIC	
---	0110/0030	LEN=0040	INSTALLED	2006
	019805 FT	2 0 41090	0 01 0199+18	
5	0110/0000	LENGTH(AH	2089 BK 1632)	
---		018 " DIA	CIR PLASTIC	
---	0100/1398	LEN=0040	INSTALLED	2006
---		048 " DIA	CIR PLASTIC	
---	0100/1098	LEN=0043	INSTALLED	UNKN
---		018 " DIA	CIRC METAL	
---	0100/0886	LEN=0045	INSTALLED	UNKN
---		018 " DIA	CIRC METAL	
---	0100/0533	LEN=0039	INSTALLED	2013
	018173 FT	2 0 41090	0 01 0182+90	
		STOUT HILL RD		
		(T649)		
5	0100/0000	LENGTH(AH	1632 BK 3337)	
---		018 " DIA	CIR PLASTIC	
---	0090/3261	LEN=0057	INSTALLED	2013
---		018 " DIA	CIR PLASTIC	
---	0090/2862	LEN=0050	INSTALLED	2012
---		018 " DIA	CIR PLASTIC	
---	0090/2146	LEN=0040	INSTALLED	2006
---		018 " DIA	CIR PLASTIC	
---	0090/1918	LEN=0040	INSTALLED	2006
---		018 " DIA	CIR PLASTIC	
---	0090/1582	LEN=0040	INSTALLED	2006
---		018 " DIA	CIR PLASTIC	
---	0090/1287	LEN=0040	INSTALLED	UNKN
---		018 " DIA	CIR PLASTIC	
---	0090/1047	LEN=0040	INSTALLED	2006
---		030 " DIA	CIR PLASTIC	
---	0090/0804	LEN=0045	INSTALLED	2012
---		030 " DIA	CIR PLASTIC	
---	0090/0311	LEN=0050	INSTALLED	2006
	014836 FT	2 0 41090	0 01 0149+45	
---		015 " DIA	CIRC METAL	
---		LEN=0040	INSTALLED	UNKN
5	0090/0000	LENGTH(AH	3337 BK 1987)	
		015 " DIA	CIRC METAL	



DIR: B TOTAL LEN: 4.523 MI. DIST: 03-2 SR: 3024  
 LEFT MUN: ANTHONY T RIGHT MUN: ANTHONY T

Stationing	Description	Length	Material	Notes
012849 FT	0080/1143	LEN=0041	INSTALLED UNKN	
	018 " DIA		CIR PLASTIC	
	0080/0641	LEN=0040	INSTALLED 2012	
	018 " DIA		CIR PLASTIC	
	0080/0286	LEN=0050	INSTALLED 2012	
	012849 FT	2 0 41090 0 01 0129+53		
	0080/0000	LENGTH(AH 1987 BK 2581)		
	018 " DIA		CIR PLASTIC	
	0070/2500	LEN=0040	INSTALLED 2013	
	018 " DIA		CIRC METAL	
	0070/2200	LEN=0040	INSTALLED UNKN	
	018 " DIA		CIRC METAL	
	0070/1949	LEN=0036	INSTALLED UNKN	
	018 " DIA		CIR PLASTIC	
	0070/1409	LEN=0051	INSTALLED 2015	
	018 " DIA		CIR PLASTIC	
	0070/1110	LEN=0038	INSTALLED 2015	
	018 " DIA		CIR PLASTIC	
	0070/0750	LEN=0045	INSTALLED 2015	
	018 " DIA		CIR PLASTIC	
	0070/0386	LEN=0035	INSTALLED 2015	
	010268 FT			
2 0 41090 0 01 0103+65 010268 FT				
CLARK HILL RD (T657)	0070/0000	LENGTH(AH 2581 BK 1372)		
	032 " DIA		CIRC METAL	
	0060/1259	LEN=0045	INSTALLED UNKN	
	018 " DIA		CIRC METAL	
	0060/1002	LEN=0050	INSTALLED UNKN	
	018 " DIA		CIRC METAL	
	0060/0706	LEN=0063	INSTALLED UNKN	
CHESTNUT RIDGE RD (T376)	0060/0613			
008896 FT				
	008896 FT	2 0 41090 0 01 0089+91		
	0060/0000	LENGTH(AH 1372 BK 3026)		
		PICNIC WOODS RD		
	0050/2889	(T651)		
	018 " DIA		CIR PLASTIC	
	0050/2402	LEN=0040	INSTALLED 2012	
	018 " DIA		CIRC METAL	
	0050/2067	LEN=0037	INSTALLED 2013	
	018 " DIA		CIR PLASTIC	
	0050/1835	LEN=0039	INSTALLED 2013	
	018 " DIA		CIRC METAL	
	0050/1513	LEN=0040	INSTALLED UNKN	
	018 " DIA		CIRC METAL	
	0050/1240	LEN=0040	INSTALLED UNKN	
	018 " DIA		CIRC METAL	
	0050/0820	LEN=0042	INSTALLED UNKN	
	018 " DIA		CIRC METAL	

EXTRACT DATE: 12/18/2023  
PRINT DATE: 12/19/2023

ROADWAY MANAGEMENT SYSTEM  
SLD COUNTY/SR - ANNUAL PRINT

PAGE NUMBER: 652  
COUNTY: LYCOMING

DIR: B TOTAL LEN: 4.523 MI.  
LEFT MUN: ANTHONY T

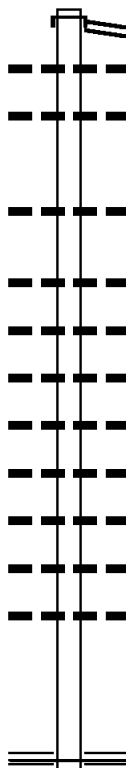
DIST: 03-2 SR: 3024  
RIGHT MUN: ANTHONY T

Stationing	Notes	Length	Material	Installation
005870 FT	0050/0415	LEN=0040	INSTALLED	UNKN
	005870 FT	2 0 41090	0 01 0059+61	
	0050/0000	LENGTH(AH 3026 BK 1438)		
	0040/1253	018 "DIA CIR PLASTIC		2012
	0040/1000	LEN=0040 INSTALLED		2006
	0040/0763	030 "DIA CIR PLASTIC		2006
	0040/0563	LEN=0040 INSTALLED		UNKN
	0040/0267	018 "DIA CIR METAL		UNKN
004432 FT	004432 FT	2 0 41090	0 01 0045+21	
	0040/0000	LENGTH(AH 1438 BK 1464)		
	0030/1353	018 "DIA CIR METAL		UNKN
	0030/0930	LEN=0042 INSTALLED		2013
	0030/0511	018 "DIA CIR PLASTIC		2006
002968 FT	002968 FT	2 0 41090	0 01 0030+57	
	0030/0000	030 "DIA CIR PLASTIC		2006
	0020/1753	LENGTH(AH 1464 BK 1892)		
	0020/1179	018 "DIA CIR PLASTIC		2013
	0020/0649	LEN=0040 INSTALLED		2006
001076 FT	0020/0114	BMSSEN 41/3024/0020/0000		
	001076 FT	2 0 41090	0 00 0010+79	
	0020/0000	LARRYS CREEK		
	0010/0515	BMSBG 41/3024/0020/0000		
	0010/0127	LENGTH(AH 1892 BK 1076)		
	0010/0114	018 "DIA CIR PLASTIC		2013
	000000 FT	LEN=0100 INSTALLED		2013
		BMSSEN 41/3024/0010/0114		
		2 0 41090	0 00 0001+16	
		TRB-LARRY CR		
		BMSBG 41/3024/0010/0114		
		2 0 41090	0 00 0000+00	
		NC JOBS RUN RD		
		SR 0973 SH		
		(SR 0973 SEG 0190/0000)		
		MFC BEGIN = E		
	0010/0000	LENGTH(AH 1076 BK 0000)		

003730 FT

002922 FT

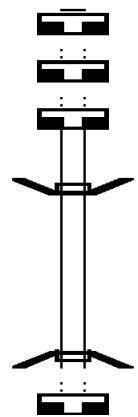
000000 FT



003730 FT INTER-AHD DAUGHERTYS RUN RD  
 (SR3015 SEG 0140/1706)  
 0020/0808 DAUGHERTYS RUN RD  
 (SR3015 SEG 0140/1706)  
 0020/0763 018" DIA CIRC METAL  
 LEN=0040 INSTALLED UNKN  
 0020/0417 013"H 22"W ELLIP METAL  
 LEN=0030 INSTALLED UNKN  
 002922 FT 2 0 41031 0 00 0030+73  
 0020/0000 LENGTH(AH 0808 BK 2922)  
 0010/2859 015"H 22"W ELLIP METAL  
 LEN=0036 INSTALLED UNKN  
 0010/2212 036" DIA CIR PLASTIC  
 LEN=0042 INSTALLED UNKN  
 0010/2049 018" DIA CIR PLASTIC  
 LEN=0033 INSTALLED UNKN  
 0010/1750 018" DIA CIR PLASTIC  
 LEN=0035 INSTALLED UNKN  
 0010/1447 018"H 22"W ELLIPTICAL\*  
 LEN=0040 INSTALLED UNKN  
 0010/0884 021" DIA CIR PLASTIC  
 LEN=0034 INSTALLED UNKN  
 0010/0578 018" DIA CIR PLASTIC  
 LEN=0035 INSTALLED UNKN  
 0010/0287 018" DIA CIR PLASTIC  
 LEN=0044 INSTALLED UNKN  
 0010/0066 018" DIA CIR PLASTIC  
 LEN=0044 INSTALLED UNKN  
 000000 FT 2 0 41031 0 00 0000+00  
 NC KI  
 QUENSHUKENY RD  
 (SR3013 SEG 0090/0703)  
 MFC BEGIN = D  
 0010/0000 LENGTH(AH 2922 BK 0000)

EXTRACT DATE: 12/18/2023 ROADWAY MANAGEMENT SYSTEM PAGE NUMBER: 650  
 PRINT DATE: 12/19/2023 SLD COUNTY/SR - ANNUAL PRINT COUNTY: LYCOMING  
 DIR: B TOTAL LEN: .003 MI. DIST: 03-2 SR: 3022  
 LEFT MUN: ANTHONY T RIGHT MUN: ANTHONY T

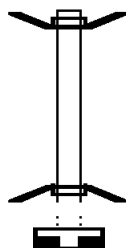
000017 FT  
 000017 FT  
 000017 FT  
  
 000000 FT  
  
 000000 FT



000017 FT  
 7034/0000 LENGTH(AH 0100 BK 3618)  
 000017 FT  
 7020/0000 LENGTH(AH 3618 BK 3589)  
 000017 FT  
 7014/0000 LENGTH(AH 3589 BK 0017)  
 BMSBN 41/3022/0012/0000  
 INTER-AHD LAZY SPRING RD  
 0012/0017 (TB34)  
 000000 FT 2 0 41134 0 00 0000+78  
 NC LAZY SPRING RD  
 INTER-BK LAZY SPRING RD  
 (TB34)  
 PINE RUN  
 BMSBG 41/3022/0012/0000  
 0012/0000 LENGTH(AH 0017 BK 0077)  
 000000 FT  
 7010/0000 LENGTH(AH 0077 BK 0000)






EXTRACT DATE: 12/18/2023      ROADWAY MANAGEMENT SYSTEM      PAGE NUMBER: 649  
 PRINT DATE: 12/19/2023      SLD COUNTY/SR - ANNUAL PRINT      COUNTY: LYCOMING  
 DIR: B      TOTAL LEN: .051 MI.      DIST: 03-2      SR: 3021  
 LEFT MUN: WILLIAMSPORT C      RIGHT MUN: WILLIAMSPORT C

000270 FT  
 000000 FT  
 000000 FT

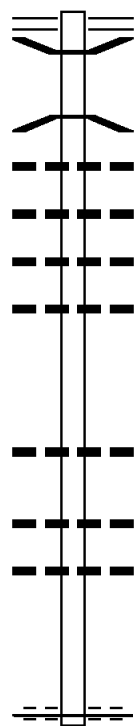


000270 FT BMSBN 41/3021/0010/0000  
 INTER-AHD MEMORIAL AV  
 0010/0270 (CITY)  
 000000 FT 1 0 00020 4 00 0002+69  
 NC MEMORIAL AV  
 INTER-BK MEMORIAL AV  
 (CITY)  
 LYCOMING CREEK  
 BMSBG 41/3021/0010/0000  
 0010/0000 LENGTH(AH 0270 BK 0100)  
 000000 FT  
 7008/0000 LENGTH(AH 0100 BK 0000)

EXTRACT DATE: 12/18/2023      ROADWAY MANAGEMENT SYSTEM      PAGE NUMBER: 648  
 PRINT DATE: 12/19/2023      SLD COUNTY/SR - ANNUAL PRINT      COUNTY: LYCOMING  
 DIR: B      TOTAL LEN: .000 MI.      DIST: 03-2      SR: 3020  
 LEFT MUN: OLD LYCOMING T      RIGHT MUN: OLD LYCOMING T

000000 FT		000000 FT	
000000 FT		7030/0000	LENGTH(AH 2041 BK 3001)
000000 FT		000000 FT	
000000 FT		7020/0000	LENGTH(AH 3001 BK 3135)
000000 FT		000000 FT	
		7012/0000	LENGTH(AH 3135 BK 0725)
		000000 FT	
		7010/0000	LENGTH(AH 0725 BK 0000)














003662 FT



002506 FT

000000 FT

003662 FT BOTTLE RUN RD  
 0020/1156 (SR3014 SEG 0060/0000)  
 0020/0920 BMSSEN 41/3019/0020/0904  
 0 0 00000 0 00 0000+00  
 BOTTLE RUN  
 0020/0904 BMSBG 41/3019/0020/0904  
 036 "DIA CIRC METAL  
 0020/0534 LEN=0041 INSTALLED UNKN  
 018 "DIA CIR PLASTIC  
 0020/0300 LEN=0080 INSTALLED 2011  
 015"H 20"W ELLIP METAL  
 0020/0112 LEN=0040 INSTALLED UNKN  
 013 "DIA CIRC METAL  
 0020/0067 LEN=0080 INSTALLED UNKN  
 002506 FT 2 0 41092 0 00 0025+26  
 0020/0000 LENGTH(AH 1156 BK 2506)  
 013"H 22"W ELLIP METAL  
 0010/1367 LEN=0024 INSTALLED UNKN  
 018 "DIA CIR PLASTIC  
 0010/0545 LEN=0030 INSTALLED 2018  
 024 "DIA CIR PLASTIC  
 0010/0327 LEN=0040 INSTALLED 2018  
 000000 FT 2 0 41092 0 00 0000+00  
 NC SHOLDER RD  
 GRIMESVILLE RD  
 (TWP)  
 MFC BEGIN = E  
 0010/0000 LENGTH(AH 2506 BK 0000)

001351 FT		001351 FT 7054/0000 INTER-AHD 0050/0040 001311 FT	LENGTH(AH 0858 BK 0040) FIRST FORK RD (TB42) 2 0 41 142 0 00 0133+78 FIRST FORK LARRYS CREEK STRUCTURE LENGTH 32 FT BMSID 41/3018/0050/0000 FIRST FORK RD (TB42)
001311 FT		INTER-BK 0050/0000 001311 FT	LENGTH(AH 0040 BK 1431)
001311 FT		001311 FT 7048/0000 001311 FT	LENGTH(AH 1431 BK 3000)
001311 FT		7040/0000 001311 FT	LENGTH(AH 3000 BK 2524)
001311 FT		7030/0000 001311 FT	LENGTH(AH 2524 BK 2964)
001311 FT		7022/0000 INTER-AHD 0020/0051 001260 FT	LENGTH(AH 2964 BK 0051) BMSEN 41/3018/0020/0000 FIRST FORK RD (TB42) 2 0 41 142 0 00 0034+52 FIRST FORK RD (TB42)
001260 FT		INTER-BK 0020/0000 001260 FT	FIRST FORK BMSBG 41/3018/0020/0000 LENGTH(AH 0051 BK 2206)
001260 FT		7012/0000 INTER-AHD 0010/1260	LENGTH(AH 2206 BK 1260) FIRST FORK RD (TB42) WATSON T
		0010/1138	018 " DIA CIR PLASTIC LEN=0033 INSTALLED 2000
		0010/0656	018 " DIA CIR PLASTIC LEN=0032 INSTALLED UNKN
		0010/0353 NC F I	018 " DIA CIR PLASTIC LEN=0040 INSTALLED 2000
		000000 FT SR 0973 SH (SR0973 SEG 0070/1485)	FIRST FORK RD SR 0973 SH (SR0973 SEG 0070/1485) MFC BEGIN = E
		0010/0000	LENGTH(AH 1260 BK 0000)

2 0 41 142 0 00 0000+00 000000 FT  
 SR 0973 SH  
 (SR0973 SEG 0070/1485) 0010/0000



EXTRACT DATE: 12/18/2023 ROADWAY MANAGEMENT SYSTEM PAGE NUMBER: 645  
PRINT DATE: 12/19/2023 SLD COUNTY/SR - ANNUAL PRINT COUNTY: LYCOMING  
DIR: B TOTAL LEN: 2.680 MI. DIST: 03-2 SR: 3017  
LEFT MUN: WILLIAMSPORT C RIGHT MUN: WILLIAMSPORT C

RIDGE AV  
(CITY)

014151 FT  
0050/1511



014151 FT GRIMESVILLE RD  
0050/1511 (SR3012 SEG 0022/0509)  
018 " DIA CIRC CONCR  
0050/1414 LEN=0092 INSTALLED UNKN  
024 " DIA CIRC CONCR

EXTRACT DATE: 12/18/2023  
PRINT DATE: 12/19/2023

ROADWAY MANAGEMENT SYSTEM  
SLD COUNTY/SR - ANNUAL PRINT

PAGE NUMBER: 644  
COUNTY: LYCOMING

DIR: B TOTAL LEN: 2.680 MI.  
LEFT MUN: WILLIAMSPORT C

DIST: 03-2 SR: 3017  
RIGHT MUN: WILLIAMSPORT C

Stationing	Length	Material	Year
0050/1283	LEN=0065	INSTALLED UNKN	
0050/0950	LEN=0080	INSTALLED 2005	
0050/0708	LEN=0050	INSTALLED UNKN	
0050/0517	LEN=0042	INSTALLED UNKN	
0050/0326	LEN=0048	INSTALLED UNKN	
0050/0133	LEN=0041	INSTALLED UNKN	
012640 FT	2 0 41124 0 01 0125+28		
0050/0000	048 " DIA CIR PLASTIC		
0040/2805	LEN=0041 INSTALLED 2005		
0040/2360	WILLIAMSPORT		
0040/2120	OLD LYCOMING T		
0040/1645	LENGTH(AH 1511 BK 2983)		
0040/1559	018 " DIA CIR PLASTIC		
0040/1500	LEN=0058 INSTALLED 2016		
0040/1310	018 " DIA CIR PLASTIC		
0040/0985	LEN=0050 INSTALLED 2017		
0040/0595	018 " DIA CIRC METAL		
009657 FT	LEN=0041 INSTALLED UNKN		
0040/0000	018 " DIA CIR PLASTIC		
0030/2084	LEN=0044 INSTALLED 2022		
0030/1970	060 " DIA CIRC METAL		
0030/1655	LEN=0061 INSTALLED UNKN		
0030/1125	015 " H 21 " W ELLIP METAL		
	018 " DIA CIR PLASTIC		
	LEN=0060 INSTALLED 2003		
	LENGTH(AH 2983 BK 3076)		
	024 " DIA CIR PLASTIC		
	LEN=0050 INSTALLED 2017		
	018 " DIA CIR PLASTIC		
	LEN=0040 INSTALLED 2022		
	018 " DIA CIR PLASTIC		
	LEN=0046 INSTALLED 2000		
	018 " DIA CIR PLASTIC		
	LEN=0040 INSTALLED 2022		
	018 " DIA CIR PLASTIC		

EXTRACT DATE: 12/18/2023  
PRINT DATE: 12/19/2023

ROADWAY MANAGEMENT SYSTEM  
SLD COUNTY/SR - ANNUAL PRINT

PAGE NUMBER: 643  
COUNTY: LYCOMING

DIR: B TOTAL LEN: 2.680 MI.  
LEFT MUN: OLD LYCOMING T

DIST: 03-2 SR: 3017  
RIGHT MUN: OLD LYCOMING T

2 0 4 1 1 2 4 0 0 1 0 0 6 5 + 2 0 0 0 6 5 8 1 FT  
PRINCETON AV EXT  
(T386) 0 0 3 0 / 0 0 0 0

2 0 4 1 1 2 4 0 0 1 0 0 3 5 + 2 0 0 0 3 4 9 9 FT  
WILLIAMSON RD  
(T395) 0 0 2 0 / 0 0 0 0

0 0 0 0 0 0 FT

0030/0498	LEN=0050	INSTALLED 2017
0030/0107	036"H 43"W	ELLIP METAL
006581 FT	LEN=0041	INSTALLED UNKN
0030/0000	LENGTH(AH 3076 BK 3082)	015"H 21"W ELLIP METAL
0020/2917	LEN=0032	INSTALLED 2022
0020/2140	015"H 21"W	ELLIP METAL
0020/1440	LEN=0036	INSTALLED 2022
0020/1102	015"H 21"W	ELLIP METAL
0020/0610	LEN=0045	INSTALLED 2022
0020/0082	018" DIA	CIR PLASTIC
003499 FT	LEN=0057	INSTALLED 2022
0020/0000	018" DIA	CIR PLASTIC
0020/0000	LENGTH(AH 3082 BK 3499)	018" DIA CIR PLASTIC
0010/3064	LEN=0040	INSTALLED 2000
0010/2756	018" DIA	CIR PLASTIC
0010/2342	LEN=0040	INSTALLED 2000
0010/2120	018" DIA	CIR PLASTIC
0010/1443	LEN=0040	INSTALLED 2022
0010/1042	018" DIA	CIR PLASTIC
0010/0718	LEN=0040	INSTALLED 2022
0010/0344	018" DIA	CIR CONC
0010/0221	LEN=0041	INSTALLED 2000
0010/0098	OLD LYCOMING	WILLIAMSPORT C
000000 FT	018" DIA	CIR PLASTIC
000000 FT	LEN=0069	INSTALLED 2022
NC FOX	2 0 4 1 1 2 4 0 0 0 0 0 0 0 + 0 0	X HOLLOW RD
		DAUGHERTYS RUN RD
		(SR3015 SEG 0020/1575)
		MFC BEGIN = D
0010/0000	LENGTH(AH 3499 BK 0000)	

EXTRACT DATE: 12/18/2023 ROADWAY MANAGEMENT SYSTEM PAGE NUMBER: 642  
PRINT DATE: 12/19/2023 SLD COUNTY/SR - ANNUAL PRINT COUNTY: LYCOMING  
DIR: B TOTAL LEN: .000 MI. DIST: 03-2 SR: 3016  
LEFT MUN: ANTHONY T RIGHT MUN: WOODWARD T

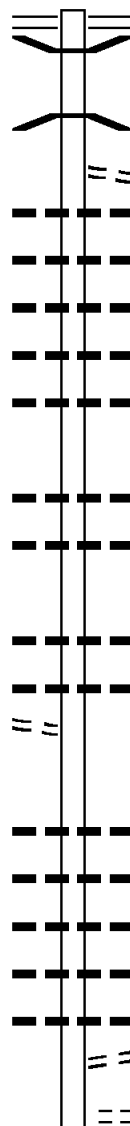
000000 FT



000000 FT  
7010/0000 LENGTH(AH 2970 BK 0000)

DIR: B TOTAL LEN: 8.254 MI. DIST: 03-2 SR: 3015  
 LEFT MUN: ANTHONY T RIGHT MUN: WOODWARD T

043580 FT



043580 FT	DUTCH HILL RD
0180/2444	(SR0973 SEG 0270/1174)
0180/2296	BMSSEN 41/3015/0180/2279
	2 0 41030 0 01 0437+92
	STONY GAP RUN
0180/2279	BMSBG 41/3015/0180/2279
	PAULHAMUS HILL RD
0180/1683	(T400)
	018 " DIA CIR PLASTIC
0180/1612	LEN=0040 INSTALLED UNKN
	018 " DIA CIR PLASTIC
0180/1360	LEN=0040 INSTALLED UNKN
	018 " DIA CIR PLASTIC
0180/1051	LEN=0042 INSTALLED UNKN
	018 " DIA CIR PLASTIC
0180/0539	LEN=0040 INSTALLED UNKN
	018 " DIA CIR PLASTIC
0180/0123	LEN=0040 INSTALLED 2022
041136 FT	2 0 41030 0 01 0414+99
0180/0000	LENGTH(AH 2444 BK 2489)
	018 " DIA CIR PLASTIC
0170/2232	LEN=0041 INSTALLED UNKN
	030 " DIA CIR PLASTIC
0170/1868	LEN=0045 INSTALLED 2011
	048 " DIA CIR PLASTIC
0170/0773	LEN=0042 INSTALLED 2012
	054 " DIA CIRC METAL
0170/0482	LEN=0052 INSTALLED 2002
	018 " DIA CIR PLASTIC
038647 FT	2 0 41030 0 01 0390+30
0170/0000	LENGTH(AH 2489 BK 2693)
	018 " DIA CIR PLASTIC
0160/2661	LEN=0040 INSTALLED 2022
	024 " DIA CIR PLASTIC
0160/2364	LEN=0045 INSTALLED UNKN
	018 " DIA CIR PLASTIC
0160/1941	LEN=0040 INSTALLED 2022
	018 " DIA CIR PLASTIC
0160/1711	LEN=0042 INSTALLED UNKN
	018 " DIA CIR PLASTIC
0160/1530	LEN=0056 INSTALLED 2022
	PAULHAMUS HILL RD
0160/1453	(T400)
	MILL HILL RD
0160/1094	(T661)

WINDY RIDGE RD  
(T661)

0170/0246  
038647 FT

DIR: B TOTAL LEN: 8.254 MI. DIST: 03-2 SR: 3015  
 LEFT MUN: ANTHONY T RIGHT MUN: WOODWARD T

2 0 4 1030 0 01 0363+40 035954 FT  
 CLARK HILL RD  
 (T657) 0160/0000

0160/1002 015 " DIA CIR PLASTIC  
 LEN=0042 INSTALLED UNKN  
 0160/0600 018 " DIA CIR PLASTIC  
 LEN=0045 INSTALLED 2002  
 0160/0292 018 " DIA CIR PLASTIC  
 035954 FT LEN=0048 INSTALLED 2002  
 0160/0000 LENGTH(AH 2693 BK 2332)  
 015"H 21"W ELLIP METAL  
 0150/2305 LEN=0060 INSTALLED 2022  
 BEAUTYS RUN RD  
 0150/1967 (SR3026 SEG 0010/0000)

033622 FT

0150/0705 024 " DIA CIR PLASTIC  
 LEN=0050 INSTALLED 2005  
 033622 FT 2 0 4 1030 0 01 0340+00  
 0150/0000 LENGTH(AH 2332 BK 2518)  
 018 " DIA CIR PLASTIC  
 0140/2410 LEN=0060 INSTALLED 2022  
 018 " DIA CIR PLASTIC  
 0140/2000 LEN=0060 INSTALLED 2020

KIESS HILL RD  
 (SR3023 SEG 0020/0808) 0140/1706

031104 FT

031104 FT 2 0 4 1030 0 01 0314+70  
 0140/0000 LENGTH(AH 2518 BK 2620)  
 018 " DIA CIR PLASTIC  
 0130/1849 LEN=0060 INSTALLED UNKN

ANDERSON RD  
 (T655) 0130/1741

028484 FT

0130/0934 018 " DIA CIRC CONCR  
 LEN=0030 INSTALLED UNKN  
 015"H 21"W ELLIP METAL  
 0130/0365 LEN=0036 INSTALLED UNKN  
 028484 FT 2 0 4 1030 0 01 0288+38  
 0130/0000 LENGTH(AH 2620 BK 2393)  
 WAGNER HILL RD  
 0120/2045 (T655)

018 " DIA CIR PLASTIC

DIR: B TOTAL LEN: 8.254 MI. DIST: 03-2 SR: 3015  
 LEFT MUN: ANTHONY T RIGHT MUN: WOODWARD T

Stationing	Description	Material	Length	Status	Year
026091 FT	0120/1095	018" DIA CIRC CONCR	LEN=0036	INSTALLED	2022
	0120/0777	018" DIA CIRC CONCR	LEN=0032	INSTALLED	UNKN
	0120/0465	018" DIA CIRC CONCR	LEN=0036	INSTALLED	UNKN
	026091 FT	2 0 41030 0 01 0264+34			
	0120/0000	LENGTH(AH 2393 BK 2414)			
023677 FT	0110/0732	024" DIA CIRC CONCR	LEN=0032	INSTALLED	UNKN
	0110/0194	018" DIA CIR PLASTIC	LEN=0028	INSTALLED	2022
023677 FT	0110/0000	LENGTH(AH 2414 BK 2587)			
	0100/2577	018" DIA CIRC CONCR	LEN=0028	INSTALLED	UNKN
021090 FT	0100/0668	018" DIA CIRC CONCR	LEN=0024	INSTALLED	UNKN
	021090 FT	2 0 41030 0 01 0214+22			
	0100/0000	LENGTH(AH 2587 BK 2520)			
0090/2046	0090/2031	ALMOST COUNTRY RD (T375)			
	0090/2020	018" DIA CIR PLASTIC	LEN=0025	INSTALLED	2006
	0090/1728	018" DIA CIR PLASTIC	LEN=0040	INSTALLED	2022
0090/1051	0090/0955	018" DIA CIRC CONCR	LEN=0044	INSTALLED	UNKN
0090/0338	0090/0338	LYCOMING OLD LYCOMING T			
018570 FT	018570 FT	2 0 41030 0 01 0189+02			
	0090/0000	LENGTH(AH 2520 BK 2285)			
		018" DIA CIRC CONCR			

DIR: B TOTAL LEN: 8.254 MI. DIST: 03-2 SR: 3015  
 LEFT MUN: WOODWARD T RIGHT MUN: WOODWARD T

Stationing	Segment	Length	Material	Status
	0080/1550	LEN=0032	018" DIA CIRC CONCR	INSTALLED UNKN
	0080/1010	LEN=0032	018" DIA CIRC CONCR	INSTALLED UNKN
016285 FT	0080/0175	LEN=0032	018" DIA CIRC CONCR	INSTALLED UNKN
	016285 FT	2 0 41030 0 01 0166+60		
	0080/0000	LENGTH(AH 2285 BK 1231)	OLD LYCOMING	
	0070/0972		WOODWARD T	
	0070/0931	(SR3014 SEG 0010/0000)	BOTTLE RUN RD	
015054 FT	0070/0574	LEN=0068	018" DIA CIRC CONCR	INSTALLED UNKN
	015054 FT	2 0 41030 0 00 0150+46		
			018" DIA CIRC CONCR	
		LEN=0054		INSTALLED UNKN
			WOODWARD	
			OLD LYCOMING T	
	0070/0000	LENGTH(AH 1231 BK 2437)		
			024" DIA CIRC CONCR	
	0060/1769	LEN=0055	018" DIA CIRC CONCR	INSTALLED UNKN
	0060/1444	LEN=0036	018" DIA CIRC CONCR	INSTALLED UNKN
			OLD LYCOMING	
	0060/1423		WOODWARD T	
			018" DIA CIRC CONCR	
	0060/1105	LEN=0042	018" DIA CIRC CONCR	INSTALLED UNKN
			018" DIA CIRC CONCR	
	0060/0948	LEN=0060	024" DIA CIRC CONCR	INSTALLED UNKN
			024" DIA CIRC CONCR	
	0060/0547	LEN=0075		INSTALLED UNKN
			GRIMESVILLE RD	
	0060/0511	(TWP)	018" DIA CIRC CONCR	
012617 FT	0060/0266	LEN=0064	018" DIA CIRC CONCR	INSTALLED UNKN
	012617 FT	2 0 41030 0 00 0126+03		
			OLD DAUGHERTYS RUN RD	
			(T382)	
			WOODWARD	
			OLD LYCOMING T	
	0060/0000	LENGTH(AH 2437 BK 2620)		
			018" DIA CIRC CONCR	
	0050/2609	LEN=0090		INSTALLED UNKN
HULINGS RD (T398)	0050/2337			
			018" DIA CIRC CONCR	
	0050/2197	LEN=0060		INSTALLED UNKN
			OLD LYCOMING	



DIR: B TOTAL LEN: 8.254 MI. DIST: 03-2 SR: 3015  
 LEFT MUN: OLD LYCOMING T RIGHT MUN: OLD LYCOMING T

---	---	0050/1890	WOODWARD T
---	---	024 " DIA	CIRC CONCR
---	---	LEN=0064	INSTALLED UNKN
---	---	0050/1851	018 " DIA
---	---	LEN=0070	INSTALLED UNKN
---	---	0050/1656	018 " DIA
---	---	LEN=0044	INSTALLED UNKN
---	---	0050/1281	018 " DIA
---	---	LEN=0054	INSTALLED UNKN
---	---	0050/0671	018 " DIA
---	---	LEN=0057	INSTALLED UNKN
---	---	0050/0353	2 0 41030 0 00 0099+84
---	---	009997 FT	WOODWARD
---	---	0050/0000	OLD LYCOMING T
---	---	5 0050/0000	LENGTH(AH 2620 BK 2353)
---	---	036 " DIA	CIRC CONCR
---	---	0040/2314	LEN=0065 INSTALLED UNKN
---	---	018 " DIA	CIRC CONCR
---	---	0040/1765	LEN=0054 INSTALLED UNKN
---	---	024 " DIA	CIRC CONCR
---	---	0040/1412	LEN=0067 INSTALLED UNKN
---	---	018 " DIA	CIRC CONCR
---	---	0040/0859	LEN=0036 INSTALLED UNKN
---	---	018 " DIA	CIRC CONCR
---	---	0040/0485	LEN=0067 INSTALLED UNKN
---	---	0040/0040	" "
---	---	0040/0015	072 " DIA
---	---	LEN=0055	INSTALLED UNKN
---	---	007644 FT	2 0 41030 0 00 0076+33
---	---	5 0040/0000	LENGTH(AH 2353 BK 2608)
---	---	018 " DIA	CIRC CONCR
---	---	0030/2121	LEN=0057 INSTALLED UNKN
---	---	0030/1475	018 " DIA
---	---	LEN=0049	INSTALLED UNKN
---	---	018 " DIA	CIRC CONCR
---	---	0030/1075	LEN=0063 INSTALLED UNKN
---	---	018 " DIA	CIRC CONCR
---	---	0030/0705	LEN=0055 INSTALLED UNKN
---	---	018 " DIA	CIRC CONCR
---	---	0030/0332	LEN=0070 INSTALLED UNKN
---	---	LOCKCUFF RD	
---	---	0030/0088	(T424)
---	---	005036 FT	2 0 41030 0 00 0050+29
---	---	018 " DIA	CIRC CONCR
---	---	LEN=0060	INSTALLED UNKN
---	---	5 0030/0000	LENGTH(AH 2608 BK 2755)
---	---	018 " DIA	CIRC CONCR

009997 FT

MC GILL HOLLOW RD  
(TBC )

0040/0040

007644 FT

005036 FT

EXTRACT DATE: 12/18/2023  
PRINT DATE: 12/19/2023

ROADWAY MANAGEMENT SYSTEM  
SLD COUNTY/SR - ANNUAL PRINT

PAGE NUMBER: 636  
COUNTY: LYCOMING

DIR: B TOTAL LEN: 8.254 MI.  
LEFT MUN: WOODWARD T

DIST: 03-2 SR: 3015  
RIGHT MUN: WOODWARD T

002281 FT

000000 FT

0020/2441	LEN=0074	INSTALLED UNKN
018 "DIA	CIRC CONCR	
0020/2142	LEN=0043	INSTALLED UNKN
OLD LYCOMING		
0020/2024	WOODWARD T	
018 "DIA	CIRC CONCR	
0020/1750	LEN=0050	INSTALLED UNKN
0020/1625	BMSSEN 41/3015/0020/1610	
2 0 41030 0 00	0038+83	
FROG HOLL. RN		
0020/1610	BMSBG 41/3015/0020/1610	
FOX HOLLOW RD		
0020/1575	(SR3017 SEG 0010/0000)	
018 "DIA	CIRC CONCR	
0020/1355	LEN=0070	INSTALLED UNKN
WOODWARD		
0020/0834	WILLIAMSPORT C	
048 "DIA	CIRC CONCR	
0020/0731	LEN=0079	INSTALLED UNKN
0020/0049	BMSSEN 41/3015/0020/0000	
002281 FT	2 0 41030 0 00	0022+77
DAUGHERTY RN		
BMSBG 41/3015/0020/0000		
WILLIAMSPORT		
WOODWARD T		
0020/0000	LENGTH(AH 2755 BK 2281)	
018 "DIA	CIRC CONCR	
0010/1995	LEN=0055	INSTALLED UNKN
018 "DIA	CIRC CONCR	
0010/1822	LEN=0060	INSTALLED UNKN
WOODWARD		
0010/1518	WILLIAMSPORT C	
018 "DIA	CIRC CONCR	
0010/1234	LEN=0045	INSTALLED UNKN
006 "DIA	CIRC CONCR	
0010/0993	LEN=0184	INSTALLED UNKN
018 "DIA	CIRC CONCR	
0010/0661	LEN=0065	INSTALLED UNKN
018 "DIA	CIRC CONCR	
0010/0303	LEN=0060	INSTALLED UNKN
018 "DIA	CIRC CONCR	
0010/0054	LEN=0092	INSTALLED UNKN
000000 FT	2 0 41030 0 00	0000+00
NC DAUGHERTYS	RUN RD	
FOURTH ST		
(SR2014 SEG 0030/1639)		
(SR2014 SEG 0031/1639)		
MFC BEGIN = D		
0010/0000	LENGTH(AH 2281 BK 0000)	

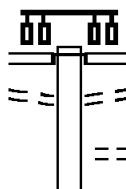
EXTRACT DATE: 12/18/2023 ROADWAY MANAGEMENT SYSTEM PAGE NUMBER: 635  
 PRINT DATE: 12/19/2023 SLD COUNTY/SR - ANNUAL PRINT COUNTY: LYCOMING  
 DIR: B TOTAL LEN: 4.256 MI. DIST: 03-2 SR: 3014  
 LEFT MUN: OLD LYCOMING T RIGHT MUN: OLD LYCOMING T

022471 FT

022471 FT  
 INTER-AHD

FROM 1017/0021 SH  
 (CONN)

0110/1359



0110/1468  
 0110/1359  
 0110/1277

RAMP E RD  
 (SR9401 SEG 0010/0232)  
 LYCOMING CREEK RD  
 (SR1017 SEG 0020/0000)  
 (SR1017 SEG 0021/0000)  
 TO 1017/0011 SH  
 (CONN)  
 SHUMBAT ST  
 (T399)  
 016 " DIA CIRC CONCR

DIR: B TOTAL LEN: 4.256 MI. DIST: 03-2 SR: 3014  
 LEFT MUN: OLD LYCOMING T RIGHT MUN: OLD LYCOMING T

Location	Segment ID	Length	Material	Status
	0110/1137	LEN=0036	GREEN AV	INSTALLED UNKN
	0110/1083	(T438)		
	0110/0919	OP ID 41/0015/1320/0000		
	0110/0875	OP ID 41/0015/1321/0000		
	0110/0805	LEN=0069	DEWEY AV	INSTALLED UNKN
	0110/0782	(T407)		
	0110/0726	LEN=0042	TOWNSHIP AL	INSTALLED UNKN
	0110/0617	(TWP)		
	0110/0518	LEN=0040	018 "DIA	INSTALLED UNKN
	0110/0502	LEN=0036	018 "DIA	INSTALLED UNKN
	0110/0290	LEN=0020	018 "DIA	INSTALLED UNKN
CATHERINE DR (TWP)	0110/0109	021003 FT		
	021003 FT	2 0 41033 0 00 0210+43	FREDERICK AV	
	0110/0000	LENGTH(AH 1468 BK 2301)	018 "DIA	CIRC CONCR
	0100/2267	LEN=0036		INSTALLED UNKN
FRITZ LN (TWP)	0100/2106			
	0100/1819		BEVERLY AV	
SPRING GARDEN ST (T422)	0100/1807			
	0100/1768	LEN=0035	018 "DIA	CIRC CONCR INSTALLED UNKN
FOX ST (T403)	0100/1482			
	0100/1375	LEN=0045	018 "DIA	CIR PLASTIC INSTALLED 2021
	0100/1212	(T376)	DAVID AV	
	0100/1183	LEN=0043	018 "DIA	CIRC CONCR INSTALLED UNKN
SPRING GROVE DR (T501)	0100/1147			
	0100/0843		DORIS AV	
			(T416)	
			018 "DIA	CIRC CONCR

EXTRACT DATE: 12/18/2023  
PRINT DATE: 12/19/2023

ROADWAY MANAGEMENT SYSTEM  
SLD COUNTY/SR - ANNUAL PRINT

PAGE NUMBER: 633  
COUNTY: LYCOMING

DIR: B TOTAL LEN: 4.256 MI.  
LEFT MUN: OLD LYCOMING T

DIST: 03-2 SR: 3014  
RIGHT MUN: OLD LYCOMING T

FINK AV  
(T374)

0100/0586

0100/0814 LEN=0045 INSTALLED UNKN  
==  
0100/0275 SPRING RUN RD  
(T436)  
018" DIA CIRC CONCR  
0100/0240 LEN=0036 INSTALLED UNKN  
018702 FT 2 0 41033 0 00 0187+32  
NC MI LL LN  
PRINCETON AV  
(T387)  
5 0100/0000 LENGTH(AH 2301 BK 1000)

AZTEC LN  
(T454)

0090/0285  
017702 FT

017702 FT 2 0 41033 0 00 0177+42  
024" DIA CIRC CONCR  
LEN=0060 INSTALLED UNKN  
5 0090/0000 LENGTH(AH 1000 BK 2286)

WOODBRYN DR  
(T323)

0080/2036

0080/1865 018" DIA CIRC CONCR  
LEN=0060 INSTALLED UNKN  
0080/1145 BMS EN 41/3014/0080/1111  
0 0 00000 0 00 0000+00  
BOTTLE RUN  
0080/1111 BMSBG 41/3014/0080/1111  
018" DIA CIRC CONCR  
0080/0875 LEN=0052 INSTALLED UNKN

SARAMA LN  
(T371)

0080/0437

015416 FT

0080/0425 024" DIA CIRC CONCR  
LEN=0140 INSTALLED UNKN  
015416 FT 2 0 41033 0 00 0154+42  
5 0080/0000 LENGTH(AH 2286 BK 2466)  
018" DIA CIRC METAL  
0070/2460 LEN=0054 INSTALLED UNKN  
018" DIA CIRC CONCR  
0070/2253 LEN=0045 INSTALLED UNKN  
018" DIA CIRC CONCR  
0070/1990 LEN=0043 INSTALLED UNKN  
036" DIA CIRC CONCR  
0070/1643 LEN=0050 INSTALLED UNKN  
024" DIA CIRC CONCR  
0070/0750 LEN=0090 INSTALLED UNKN  
036" DIA CIRC CONCR  
0070/0430 LEN=0043 INSTALLED UNKN

BENNETT DR

DIR: B TOTAL LEN: 4.256 MI. DIST: 03-2 SR: 3014  
 LEFT MUN: OLD LYCOMING T RIGHT MUN: OLD LYCOMING T

Stationing	Notes	Stationing	Notes
(T446) 0070/0177 012950 FT	==	012950 FT	2 0 4 1033 0 00 0129+92
	---	0070/0000	LENGTH(AH 2466 BK 2242)
	---	0060/1689	042 "DIA CIRC CONCR LEN=0096 INSTALLED UNKN
BENNETT DR (T446) KINLEY RD (T432)	==		
0060/1091	---		
0060/1008	---	0060/0716	086 "DIA CIRC CONCR LEN=0096 INSTALLED UNKN
010708 FT	==	010708 FT	2 0 4 1033 0 00 0107+46
	---	0060/0000	SHOLDER RD (SR3019 SEG 0020/1156) LENGTH(AH 2242 BK 1206)
	---	0050/1180	018 "DIA CIRC CONCR LEN=0220 INSTALLED UNKN
	---	0050/0545	018 "DIA CIRC CONCR LEN=0046 INSTALLED UNKN
	---	0050/0274	022 "DIA CIRC CONCR LEN=0054 INSTALLED UNKN
009502 FT	==	009502 FT	2 0 4 1033 0 00 0095+36
	---	0050/0000	LENGTH(AH 1206 BK 2236)
	---	0040/1640	018"H 18"W ELLIP CONC LEN=0060 INSTALLED UNKN
DUNKLEBERGER RD (T410)	==		
0040/1636	---	0040/1549	BMS EN 41/3014/0040/1522 2 0 4 1033 0 00 0088+19
	---	0040/1522	BOTTLE RUN BMSBG 41/3014/0040/1522
	---	0040/1103	018 "DIA CIRC CONCR LEN=0057 INSTALLED UNKN
	---	0040/0709	OLD EDLER RD (T389)
	---	0040/0661	024 "DIA CIRC CONCR LEN=0052 INSTALLED UNKN
	---	0040/0426	018 "DIA CIRC CONCR LEN=0050 INSTALLED UNKN
	---	0040/0228	018 "DIA CIRC CONCR LEN=0048 INSTALLED UNKN
007266 FT	==	007266 FT	2 0 4 1033 0 00 0072+80
	---	0040/0000	EDLER RD (T389) LENGTH(AH 2236 BK 2615)
	---	0030/2570	042 "DIA CIRC CONCR LEN=0095 INSTALLED UNKN
	---		018 "DIA CIRC CONCR

DIR: B TOTAL LEN: 4.256 MI. DIST: 03-2 SR: 3014  
 LEFT MUN: OLD LYCOMING T RIGHT MUN: OLD LYCOMING T

LOWMILLER RD  
(T408)

0030/0912

2 0 4 1033 0 00 0046+83 004651 FT  
 BOWER RD  
(T404)

0030/0000

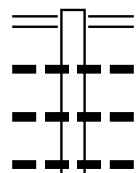
2 0 4 1033 0 00 0018+51 001865 FT  
 BOWER LN  
(T375)

0020/0000

000000 FT

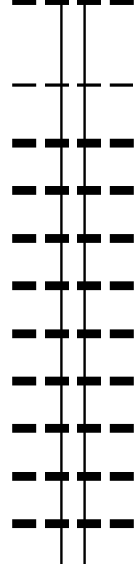
0030/2250	LEN=0046	INSTALLED	UNKN
018 "DIA	CIRC	CONCR	
0030/1926	LEN=0045	INSTALLED	UNKN
024 "DIA	CIRC	CONCR	
0030/1561	LEN=0042	INSTALLED	UNKN
006 "DIA	CIRC	CONCR	
0030/1500	LEN=0070	INSTALLED	UNKN
018 "DIA	CIRC	CONCR	
0030/1076	LEN=0066	INSTALLED	UNKN
018 "DIA	CIRC	CONCR	
0030/0524	LEN=0050	INSTALLED	UNKN
BOTTLE RUN			
STRUCTURE LENGTH 11 FT			
BMSID 41/3014/0030/0086			
0030/0086	004651 FT		
004651 FT			
0030/0000	LENGTH(AH 2615 BK 2786)		
042 "DIA	CIRC	CONCR	
0020/2426	LEN=0047	INSTALLED	UNKN
018 "DIA	CIRC	CONCR	
0020/2049	LEN=0040	INSTALLED	UNKN
018 "DIA	CIRC	CONCR	
0020/1638	LEN=0052	INSTALLED	UNKN
018 "DIA	CIRC	CONCR	
0020/1375	LEN=0051	INSTALLED	UNKN
018 "DIA	CIRC	CONCR	
0020/0650	LEN=0045	INSTALLED	UNKN
018 "DIA	CIRC	CONCR	
0020/0313	LEN=0042	INSTALLED	UNKN
001865 FT			
001865 FT			
0020/0000	LENGTH(AH 2786 BK 1865)		
018 "DIA	CIRC	CONCR	
0010/1520	LEN=0052	INSTALLED	UNKN
018 "DIA	CIRC	CONCR	
0010/1310	LEN=0057	INSTALLED	UNKN
018 "DIA	CIRC	CONCR	
0010/1012	LEN=0050	INSTALLED	UNKN
018 "DIA	CIRC	CONCR	
0010/0618	LEN=0070	INSTALLED	UNKN
000000 FT			
000000 FT			
NC BO			
2 0 4 1033 0 00 0000+00			
TITLE RUN RD			
DAUGHERTYS RUN RD			
(SR3015 SEG 0070/0931)			
MFC BEGIN = D			
0010/0000	LENGTH(AH 1865 BK 0000)		

038952 FT



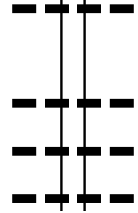
038952 FT SR 0973 SH  
 0170/0978 (SR0973 SEG 0202/0607)  
 018" DIA CIR PLASTIC  
 0170/0561 LEN=0040 INSTALLED UNKN  
 018" DIA CIR PLASTIC  
 0170/0217 LEN=0040 INSTALLED UNKN  
 048" DIA CIR PLASTIC  
 0170/0020 LEN=0050 INSTALLED 2006  
 037974 FT 2 0 41028 0 01 0382+69

037974 FT



5 0170/0000 LENGTH(AH 0978 BK 3311)  
 018" DIA CIR PLASTIC  
 0160/3072 LEN=0040 INSTALLED UNKN  
 018" DIA CIR PLASTIC  
 0160/2690 LEN=0042 INSTALLED UNKN  
 015" DIA CIR PLASTIC  
 0160/2287 LEN=0045 INSTALLED UNKN  
 018" DIA CIR PLASTIC  
 0160/2068 LEN=0036 INSTALLED UNKN  
 018" DIA CIR PLASTIC  
 0160/1800 LEN=0046 INSTALLED UNKN  
 013"H 22"W ELLIPTICAL\*  
 0160/1440 LEN=0042 INSTALLED UNKN  
 018" DIA CIR PLASTIC  
 0160/1016 LEN=0039 INSTALLED 1996  
 018" DIA CIR PLASTIC  
 0160/0590 LEN=0120 INSTALLED UNKN  
 018" DIA CIR PLASTIC  
 0160/0380 LEN=0040 INSTALLED 2023  
 013"H 22"W ELLIP METAL  
 0160/0126 LEN=0039 INSTALLED UNKN

034663 FT



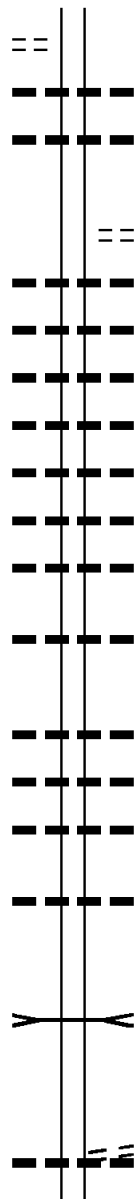
5 0160/0000 LENGTH(AH 3311 BK 2091)  
 018" DIA CIR PLASTIC  
 0150/2026 LEN=0042 INSTALLED UNKN  
 018" DIA CIR PLASTIC  
 0150/1660 LEN=0046 INSTALLED UNKN  
 018" DIA CIR METAL  
 0150/1355 LEN=0042 INSTALLED UNKN



DIR: B TOTAL LEN: 7.377 MI. DIST: 03-2 SR: 3013  
 LEFT MUN: ANTHONY T RIGHT MUN: ANTHONY T

CHESTNUT RIDGE RD  
 (T376)

0150/0940



032572 FT

030455 FT

028475 FT

028021 FT

0150/0459	018 " DIA CIR PLASTIC
	LEN=0034 INSTALLED UNKN
0150/0230	018 " DIA CIR PLASTIC
	LEN=0040 INSTALLED 2023
032572 FT	2 0 41028 0 01 0328+87
	MYERS RD
	(T378)
S 0150/0000	LENGTH(AH 2091 BK 2117)
	024 " DIA CIR PLASTIC
0140/2092	LEN=0039 INSTALLED UNKN
	031 "H 50 "W ELLIP METAL
0140/1873	LEN=0039 INSTALLED UNKN
	018 " DIA CIR PLASTIC
0140/1635	LEN=0039 INSTALLED 2023
	013 "H 22 "W ELLIPTICAL*
0140/1374	LEN=0039 INSTALLED UNKN
	018 " DIA CIR PLASTIC
0140/1055	LEN=0046 INSTALLED UNKN
	018 "H 29 "W ELLIPTICAL*
0140/1032	LEN=0050 INSTALLED UNKN
	018 " DIA CIR PLASTIC
0140/0788	LEN=0039 INSTALLED UNKN
	048 " DIA CIRC CONCR
0140/0040	LEN=0057 INSTALLED UNKN
030455 FT	2 0 41028 0 01 0307+75
S 0140/0000	LENGTH(AH 2117 BK 1980)
	018 " DIA CIR PLASTIC
0130/1421	LEN=0036 INSTALLED UNKN
	018 " DIA CIR PLASTIC
0130/1174	LEN=0039 INSTALLED UNKN
	018 " DIA CIR PLASTIC
0130/1027	LEN=0040 INSTALLED UNKN
	018 " DIA CIR PLASTIC
0130/0415	LEN=0040 INSTALLED 2023
028475 FT	2 0 41028 0 01 0288+00
S 0130/0000	LENGTH(AH 1980 BK 0454)
	QUENSHUKENY
	STRUCTURE LENGTH 11 FT
0120/0209	BMSID 41/3013/0120/0209
028021 FT	2 0 41028 0 01 0283+60
	BRUCE RD
	(T380)
	018 " DIA CIR PLASTIC
	LEN=0038 INSTALLED UNKN
S 0120/0000	LENGTH(AH 0454 BK 2299)
	018 " DIA CIR PLASTIC

DIR: B TOTAL LEN: 7.377 MI. DIST: 03-2 SR: 3013  
 LEFT MUN: ANTHONY T RIGHT MUN: ANTHONY T

CLARK HILL RD  
 (T657)

025722 FT

0100/2806

022596 FT

021384 FT

0110/1820	LEN=0040	018 "DIA	CIR PLASTIC	INSTALLED UNKN
0110/1389	LEN=0046	018 "DIA	CIR PLASTIC	INSTALLED UNKN
0110/0942	LEN=0055	048 "DIA	CIRC METAL	INSTALLED UNKN
0110/0654	LEN=0035	018 "DIA	CIR PLASTIC	INSTALLED UNKN
0110/0618	LEN=0040	018 "DIA	CIR PLASTIC	INSTALLED 2023
025722 FT	2 0 41028	0 01	0260+13	
0110/0000	LENGTH(AH	2299	BK 3126)	
0100/2789	LEN=0040	018 "DIA	CIR PLASTIC	INSTALLED 2023
0100/2761		CLARK HILL RD (T657)		
0100/2598	LEN=0040	018 "DIA	CIR PLASTIC	INSTALLED UNKN
0100/2413	LEN=0040	058 "DIA	CIRC METAL	INSTALLED UNKN
0100/2166	LEN=0046	018 "DIA	CIR PLASTIC	INSTALLED UNKN
0100/1883	LEN=0040	015 "DIA	CIR PLASTIC	INSTALLED 2023
0100/1284	LEN=0035	024 "DIA	CIR PLASTIC	INSTALLED UNKN
0100/0931	LEN=0060	018 "DIA	CIR PLASTIC	INSTALLED 2023
0100/0620	LEN=0033	018 "DIA	CIR PLASTIC	INSTALLED UNKN
0100/0294	LEN=0040	018 "DIA	CIR PLASTIC	INSTALLED 2023
022596 FT	2 0 41028	0 01	0228+76	
0100/0000	LENGTH(AH	3126	BK 1212)	
0090/1030	LEN=0052	018 "DIA	CIRC CONCR	INSTALLED UNKN
0090/0703		KIESS HILL RD (SR3023 SEG 0010/0000)		
0090/0635	LEN=0084	048 "DIA	CIRC METAL	INSTALLED UNKN
0090/0414	LEN=0048	018 "DIA	CIRC CONCR	INSTALLED UNKN
021384 FT	2 0 41028	0 00	0213+40	
0090/0000	LENGTH(AH	1212	BK 2820)	
0080/2534	LEN=0045	018 "DIA	CIRC CONCR	INSTALLED UNKN
		018 "DIA	CIRC CONCR	

DIR: B TOTAL LEN: 7.377 MI. DIST: 03-2 SR: 3013  
 LEFT MUN: ANTHONY T RIGHT MUN: ANTHONY T

018564 FT

016003 FT

JOBS RUN RD (SR3024 SEG 0120/1989) 0060/0227  
 013181 FT

0080/2130	LEN=0045	INSTALLED UNKN
0080/1800	LEN=0045	INSTALLED UNKN
0080/1369	LEN=0045	INSTALLED UNKN
0080/0857	LEN=0045	INSTALLED UNKN
0080/0675	LEN=0050	INSTALLED UNKN
0080/0527	LEN=0050	INSTALLED UNKN
018564 FT	2 0 41028 0 00 0185+05	ANDERSON RD (T655)
0080/0000	LEN=0045	INSTALLED UNKN
0070/2032	LEN=0048	INSTALLED UNKN
0070/1986	LEN=0069	INSTALLED UNKN
0070/1600	BMSSEN 41/3013/0070/1246	2 0 41028 0 00 0172+48
0070/1277	QUENSHUKENEY	BMSBG 41/3013/0070/1246
0070/1246	030 "DIA CIRC CONCR	LEN=0048 INSTALLED UNKN
0070/0560	018 "DIA CIRC CONCR	LEN=0046 INSTALLED UNKN
0070/0195	LEN=0046	INSTALLED UNKN
016003 FT	2 0 41028 0 00 0160+00	0070/0000 LENGTH(AH 2561 BK 2822)
0060/2490	018 "DIA CIRC CONCR	LEN=0040 INSTALLED UNKN
0060/1943	024 "DIA CIRC CONCR	LEN=0058 INSTALLED UNKN
0060/1461	018 "DIA CIRC CONCR	LEN=0039 INSTALLED UNKN
0060/0979	018 "DIA CIRC CONCR	LEN=0045 INSTALLED UNKN
0060/0530	018 "DIA CIRC CONCR	LEN=0045 INSTALLED UNKN
0060/0019	BMSSEN 41/3013/0060/0000	2 0 41028 0 00 0131+73
013181 FT	JOBS RUN	BMSBG 41/3013/0060/0000

EXTRACT DATE: 12/18/2023  
PRINT DATE: 12/19/2023

ROADWAY MANAGEMENT SYSTEM  
SLD COUNTY/SR - ANNUAL PRINT

PAGE NUMBER: 626  
COUNTY: LYCOMING

DIR: B TOTAL LEN: 7.377 MI.  
LEFT MUN: ANTHONY T

DIST: 03-2 SR: 3013  
RIGHT MUN: ANTHONY T

EMERYS CHURCH RD  
(SR3010 SEG 0150/2663) 0050/1287

010522 FT

008035 FT

5	0060/0000	LENGTH(AH 2822 BK 2659)
	018 "DIA	CIRC CONCR
	0050/2400	LEN=0048 INSTALLED UNKN
	018 "DIA	CIRC CONCR
	0050/2205	LEN=0048 INSTALLED UNKN
	018 "DIA	CIRC CONCR
	0050/1905	LEN=0048 INSTALLED UNKN
	ANTHONY	
	0050/1897	WOODWARD T
	018 "DIA	CIRC CONCR
	0050/1367	LEN=0048 INSTALLED UNKN
	0050/1255	BMS EN 41/3013/0050/1245 2 0 41028 0 00 0117+51
	0050/1245	TR. QUENSHUKE BMSBG 41/3013/0050/1245
	0050/1174	TURKEY PATH RD (T375)
	018 "DIA	CIRC CONCR
	0050/1005	LEN=0048 INSTALLED UNKN
	018 "DIA	CIRC CONCR
	0050/0420	LEN=0048 INSTALLED UNKN
	018 "DIA	CIRC CONCR
	0050/0070	LEN=0060 INSTALLED UNKN
	010522 FT	2 0 41028 0 00 0105+03
5	0050/0000	LENGTH(AH 2659 BK 2487)
	018 "DIA	CIRC CONCR
	0040/1909	LEN=0054 INSTALLED UNKN
	015 "DIA	CIRC CONCR
	0040/1249	LEN=0058 INSTALLED UNKN
	018 "DIA	CIRC CONCR
	0040/0690	LEN=0056 INSTALLED UNKN
	0040/0454	GROVE RD (T414)
	040"H 65"W	ELLIP METAL
	0040/0384	LEN=0055 INSTALLED UNKN
	008035 FT	2 0 41028 0 00 0080+11
	018 "DIA	CIRC CONCR
	LEN=0048	INSTALLED UNKN
5	0040/0000	LENGTH(AH 2487 BK 2492)
	0030/1363	BMS EN 41/3013/0030/1308 2 0 41028 0 00 0068+25
	0030/1308	QUENSHUCKENY BMSBG 41/3013/0030/1308
	018 "DIA	CIRC CONCR

DIR: B TOTAL LEN: 7.377 MI. DIST: 03-2 SR: 3013  
 LEFT MUN: WOODWARD T RIGHT MUN: WOODWARD T

Segment ID	Length (FT)	Start Station	End Station	Description	Material	Status
NEW RD (T369)	005543	0030/0584	0030/0553	MAHAFFEY HOLLOW RD	CONCR	UNKN
		0030/0180	005543	(T396)		
NEW RD (T369)	003185	0030/0000	0020/1862	018" DIA CIRC	CONCR	UNKN
		0020/1657	0020/1357	018" DIA CIRC	CONCR	UNKN
YERGER RD (T367)	0010	0020/1105	0020/0911	018" DIA CIRC	CONCR	UNKN
		0020/0398	003185	040" DIA CIRC	CONCR	UNKN
YERGER RD (T367)	0010	0010/3088	0010/2777	018" DIA CIRC	CONCR	UNKN
		0010/2421	0010/1989	018" DIA CIRC	CONCR	UNKN
YERGER RD (T367)	0010	0010/1832	0010/1832	018" DIA CIRC	CONCR	UNKN
		0010/0525	0010/0507	BMS EN 41/3013		
YERGER RD (T367)	000000	0010/0507	0010/0402	TR. QUENSHUKE		
		0010/0205	000000	MC GILL HOLLOW RD		
YERGER RD (T367)	000000	0010/0000	0010/0000	(TBC)		
		0010/0000	0010/0000	FROM 0220/0201 SH		
YERGER RD (T367)	000000	0010/0000	0010/0000	(CONN)		
		0010/0000	0010/0000	SR 0220 SH		
YERGER RD (T367)	000000	0010/0000	0010/0000	(SR 0220 SEG 0201/0000)		
		0010/0000	0010/0000	MFC BEGIN = D		
YERGER RD (T367)	000000	0010/0000	0010/0000	LENGTH(AH 3185 BK 0000)		
		0010/0000	0010/0000			

EXTRACT DATE: 12/18/2023 ROADWAY MANAGEMENT SYSTEM PAGE NUMBER: 624  
PRINT DATE: 12/19/2023 SLD COUNTY/SR - ANNUAL PRINT COUNTY: LYCOMING  
DIR: E TOTAL LEN: .284 MI. DIST: 03-2 SR: 3012  
LEFT MUN: WILLIAMSPORT C RIGHT MUN: WILLIAMSPORT C

000509 FT  
000509 FT



001500 FT  
7122/0000 LENGTH(AH 0283 BK 2908)  
001500 FT

EXTRACT DATE: 12/18/2023  
PRINT DATE: 12/19/2023

ROADWAY MANAGEMENT SYSTEM  
SLD COUNTY/SR - ANNUAL PRINT

PAGE NUMBER: 623  
COUNTY: LYCOMING

DIR: E TOTAL LEN: .284 MI.  
LEFT MUN: WILLIAMSPORT C

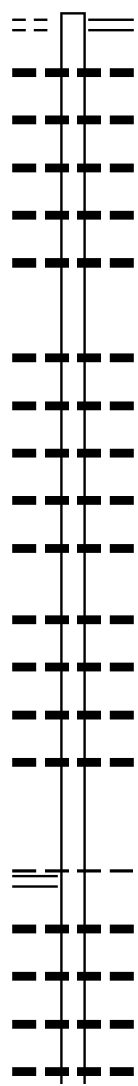
DIST: 03-2 SR: 3012  
RIGHT MUN: WILLIAMSPORT C

Stationing	Length	Unit	Notes
000509	7112	FT	LENGTH(AH 2908 BK 2593)
000509	7102	FT	LENGTH(AH 2593 BK 3213)
000509	7092	FT	LENGTH(AH 3213 BK 2561)
000509	7082	FT	LENGTH(AH 2561 BK 2736)
000509	7072	FT	LENGTH(AH 2736 BK 2547)
000509	7062	FT	LENGTH(AH 2547 BK 1899)
000509	7052	FT	LENGTH(AH 1899 BK 0533)
000509	7042	FT	LENGTH(AH 0533 BK 0802)
000509	7032	FT	LENGTH(AH 0802 BK 0509)
FOX HOLLOW RD (SR3017 SEG 0050/1511)	0022	0509	INTER-AHD RIDGE AV (CITY)
	0022	0287	018" DIA CIRC CONCR LEN=0041 INSTALLED UNKN LC FROM HILLSIDE AV
000000	0022	0099	(CONN)
	000991	FT	2 0 41034 0 01 0203+15 NC GR IMESVILLE RD HILLSIDE AV (CITY)
WILLIAMSPORT	0022	0000	MFC BEGIN = D LENGTH(AH 0509 BK 0991)
	0012	0812	CITY AL (CITY)
	0012	0661	NEWBERRY ST (CITY)
	0012	0528	NEWBERRY ST (CITY)
	0012	0508	CITY AL (CITY)
	0012	0339	GRAND ST (CITY)
	0012	0184	GRAND CT (CITY)
	000000	FT	2 0 41034 0 02 0216+18 NC RI DGE AV FOURTH ST (SR2014 SEG 0060/2221)
	INTER-BK		RIDGE AV (CITY)
LTH AH 000991 BK 000000	000000	FT	MFC BEGIN = D
	7013	0000	LENGTH(AH 0991 BK 0000)

DIR: B TOTAL LEN: 1.916 MI. DIST: 03-2 SR: 3011  
 LEFT MUN: PIATT T RIGHT MUN: WOODWARD T

DEVILS ELBOW RD  
 (T825)

010115 FT  
 0050/1318



010115 FT	ELBOW RD
0050/1318	(SR3010 SEG 0100/0000)
0050/1269	018 " DIA CIR PLASTIC
0050/0886	LEN=0040 INSTALLED 2015
0050/0495	018 " DIA CIR PLASTIC
0050/0375	LEN=0040 INSTALLED 2015
0050/0200	015 " DIA CIR PLASTIC
008797 FT	LEN=0030 INSTALLED 2013
008797 FT	030 " DIA CIR PLASTIC
008797 FT	LEN=0040 INSTALLED 2015
0050/0000	2 0 4 1025 0 01 0159+24
0040/2347	018 " DIA CIR PLASTIC
0040/1992	LEN=0038 INSTALLED 2012
0040/1793	LENGTH(AH 1318 BK 2574)
0040/1682	018 " DIA CIR PLASTIC
0040/0948	LEN=0040 INSTALLED 2012
0040/0655	018 " DIA CIR PLASTIC
0040/0267	LEN=0038 INSTALLED 2012
0040/0088	018 " DIA CIR PLASTIC
006223 FT	LEN=0040 INSTALLED 2015
006223 FT	018 " DIA CIRC CONCR
006223 FT	LEN=0034 INSTALLED UNKN
0040/0000	018 " DIA CIR PLASTIC
0030/2130	LEN=0050 INSTALLED 2012
0030/2050	018 " DIA CIR PLASTIC
0030/1790	LEN=0040 INSTALLED 2015
0030/1460	018 " DIA CIR PLASTIC
	LEN=0040 INSTALLED 2015
	018 " DIA CIR PLASTIC
	LEN=0045 INSTALLED 2012

2 0 4 1025 0 00 0129+20 006223 FT  
 SPOOK HOLLOW RD  
 (SR3009 SEG 0060/2352)  
 PIATT  
 WOODWARD T

0040/0000

0040/0000	LENGTH(AH 2574 BK 2220)
0030/2130	018 " DIA CIR PLASTIC
0030/2050	LEN=0050 INSTALLED 2012
0030/1790	018 " DIA CIR PLASTIC
0030/1460	LEN=0040 INSTALLED 2015
	018 " DIA CIR PLASTIC
	LEN=0040 INSTALLED 2015
	018 " DIA CIR PLASTIC
	LEN=0045 INSTALLED 2012



EXTRACT DATE: 12/18/2023  
PRINT DATE: 12/19/2023

ROADWAY MANAGEMENT SYSTEM  
SLD COUNTY/SR - ANNUAL PRINT

PAGE NUMBER: 621  
COUNTY: LYCOMING

DIR: B TOTAL LEN: 1.916 MI.  
LEFT MUN: WOODWARD T

DIST: 03-2 SR: 3011  
RIGHT MUN: WOODWARD T

MARTINS RD  
(T363)

004003 FT

001801 FT

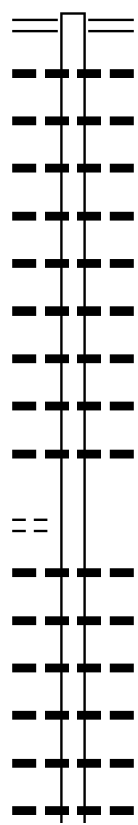
0010/1471

000000 FT

0030/1211	018 " DIA	CIR PLASTIC
	LEN=0040	INSTALLED 2015
0030/1028	036 " DIA	CIR PLASTIC
	LEN=0040	INSTALLED 2015
0030/0770	024 " DIA	CIR PLASTIC
	LEN=0040	INSTALLED 2013
0030/0352	018 " DIA	CIR PLASTIC
	LEN=0040	INSTALLED 2015
004003 FT	2 0 4 1 1 4 7	0 00 0039+97
0030/0000	LENGTH(AH	2220 BK 2202)
0020/2092	018 " DIA	CIR PLASTIC
	LEN=0060	INSTALLED 2015
0020/1856	018 " DIA	CIR PLASTIC
	LEN=0040	INSTALLED 2012
0020/1485	018 " DIA	CIR PLASTIC
	LEN=0040	INSTALLED 2012
0020/1215	018 " DIA	CIR PLASTIC
	LEN=0040	INSTALLED 2012
0020/0925	018 " DIA	CIR PLASTIC
	LEN=0040	INSTALLED 2015
0020/0629	018 " DIA	CIR PLASTIC
	LEN=0050	INSTALLED 2015
0020/0392	018 " DIA	CIR PLASTIC
	LEN=0040	INSTALLED 2015
0020/0094	018 " DIA	CIR PLASTIC
	LEN=0040	INSTALLED 2015
001801 FT	2 0 4 1 1 4 7	0 00 0017+98
	DUFFEY RD	
	(T365)	
0020/0000	LENGTH(AH	2202 BK 1801)
0010/1640	018 " DIA	CIR PLASTIC
	LEN=0060	INSTALLED 2015
0010/0925	030 " DIA	CIR PLASTIC
	LEN=0040	INSTALLED 2015
0010/0500	018 " DIA	CIR PLASTIC
	LEN=0040	INSTALLED 2015
	DUFFEY RD	
	(T365)	
0010/0175	BMSSEN	41/3011/0010/0113
0010/0143	2 0 4 1 1 4 7	0 00 0001+11
	PINE RUN	
0010/0113	BMSBG	41/3011/0010/0113
000000 FT	2 0 4 1 1 4 7	0 00 0000+00
	NC W	
	LINE RD	
	PINE RUN RD	
	(SR3007 SEG	0070/0000)
	MFC BEGIN = E	
0010/0000	LENGTH(AH	1801 BK 0000)

DIR: B TOTAL LEN: 2.785 MI. DIST: 03-2 SR: 3010  
 LEFT MUN: WOODWARD T RIGHT MUN: WOODWARD T

014703 FT



Stationing	Description	Material	Year
014703 FT	QUENSHUKENY RD		
0150/2663	(SR3013 SEG 0050/1287)		
0150/2621	018" DIA	CIR PLASTIC	2014
0150/2113	018" DIA	CIR PLASTIC	2014
0150/1656	018" DIA	CIR PLASTIC	2014
0150/1334	018" DIA	CIR PLASTIC	2014
0150/1065	018" DIA	CIR PLASTIC	2014
0150/0766	018" DIA	CIR PLASTIC	2006
0150/0454	018" DIA	CIR PLASTIC	2006
0150/0258	015" DIA	CIRC METAL	2014
0150/0012	015" DIA	CIRC METAL	2014
012040 FT	015" DIA	CIRC METAL	2014
0150/0000	5' LENGTH (AH 2663 BK 2754)	040"H 40"W CONC STRUCT	UNKN
0140/2713	024" DIA	CIR PLASTIC	UNKN
0140/2603	048" DIA	CIR PLASTIC	2014
0140/2187	018" DIA	CIR PLASTIC	2006
0140/1940	018" DIA	CIRC METAL	2006
0140/1564	015"H 21"W	ELLIP METAL	UNKN
0140/1176	015"H 21"W	ELLIP METAL	2014

2 0 41091 0 01 0092+50 012040 FT  
 LAZY SPRING RD  
 (T386) 0150/0000

EXTRACT DATE: 12/18/2023  
PRINT DATE: 12/19/2023

ROADWAY MANAGEMENT SYSTEM  
SLD COUNTY/SR - ANNUAL PRINT

PAGE NUMBER: 619  
COUNTY: LYCOMING

DIR: B TOTAL LEN: 2.785 MI.  
LEFT MUN: WOODWARD T

DIST: 03-2 SR: 3010  
RIGHT MUN: WOODWARD T

CHAPEL HILL RIDGE RD  
(T388)

Stationing	Length	Material	Installation
009286 FT	0140/0676	013" H 18" W ELLIP METAL	LEN=0030 INSTALLED UNKN
	0140/0367	018" DIA CIR PLASTIC	LEN=0035 INSTALLED 2019
	0140/0066	018" DIA CIR PLASTIC	LEN=0030 INSTALLED 2019
	009286 FT	2 0 4 109 1 0 01 0065+10	NORTHWAY RD ET (T372)
	0140/0000	LENGTH(AH 2754 BK 1507)	
0130/1146	0130/1121	018" DIA CIR PLASTIC	LEN=0080 INSTALLED 2019
	0130/0972	018" DIA CIR PLASTIC	LEN=0040 INSTALLED 2019
	0130/0779	018" DIA CIR PLASTIC	LEN=0042 INSTALLED 2019
	0130/0629	024" DIA CIRC METAL	LEN=0080 INSTALLED 2014
007779 FT	0130/0361	024" DIA CIR PLASTIC	LEN=0058 INSTALLED 2014
	007779 FT	2 0 4 109 1 0 00 0049+49	
	0130/0000	LENGTH(AH 1507 BK 2915)	
	0120/2846	024" DIA CIR PLASTIC	LEN=0065 INSTALLED 2014
	0120/2176	015" H 21" W ELLIP METAL	LEN=0040 INSTALLED UNKN
	0120/1972	018" DIA CIR PLASTIC	LEN=0041 INSTALLED UNKN
	0120/1697	018" DIA CIR PLASTIC	LEN=0037 INSTALLED 2014
	0120/1454	018" DIA CIRC METAL	LEN=0041 INSTALLED UNKN
	0120/1032	018" DIA CIRC METAL	LEN=0041 INSTALLED UNKN
	0120/0673	018" DIA CIR PLASTIC	LEN=0042 INSTALLED 2014
	0120/0400	018" DIA CIR PLASTIC	LEN=0041 INSTALLED 2013
	0120/0340	030" DIA CIR PLASTIC	LEN=0036 INSTALLED 2013
004864 FT	0120/0010	018" DIA CIR PLASTIC	LEN=0038 INSTALLED 2013
	004864 FT	2 0 4 109 1 0 00 0020+42	
	0120/0000	LENGTH(AH 2915 BK 2048)	
	0110/1700	018" DIA CIR PLASTIC	LEN=0037 INSTALLED 2013
		018" DIA CIR PLASTIC	

DIR: B TOTAL LEN: 2.785 MI. DIST: 03-2 SR: 3010  
 LEFT MUN: WOODWARD T RIGHT MUN: WOODWARD T

Stationing	Description	Material	Length	Year
0110/1430	018" DIA CIR PLASTIC	0038	2013	
0110/1196	018" DIA CIR PLASTIC	0040	2013	
0110/0960	018" DIA CIR PLASTIC	0042	2013	
0110/0630	018" DIA CIR PLASTIC	0038	2013	
0110/0312	018" DIA CIR PLASTIC	0038	2013	
0110/0023	015"H 21"W ELLIP METAL	0041	2014	
002816 FT	PINE RUN RD (SR3007 SEG 0100/0000) INTER-BK			
0110/0000	LTH AH 002048 BK 002501	002816 FT		
002816 FT	PINE RUN RD (SR3007 SEG 0100/0000) INTER-AHD			
0100/1985	018" DIA CIR PLASTIC	0045	UNKN	
0100/1435	018" DIA CIRC METAL	0042	2013	
0100/1192	018" DIA CIRC METAL	0046	2013	
0100/0259	015" DIA CIRC METAL	0033	UNKN	
0100/0125	WOODWARD PIATT T	000121 FT		
000121 FT	NC ELBOW RD (SR3011 SEG 0050/1318) INTER-BK			
000121 FT	LENGTH(AH 2695 BK 2624)	000121 FT		
000121 FT	LENGTH(AH 2624 BK 1555)	000121 FT		
000121 FT	LENGTH(AH 1555 BK 0015)	000121 FT		
	BMSSEN 41/3010/0082/0000			
	INTER-AHD DEVILS ELBOW RD (T825)			

PINE RUN RD (SR3007 SEG 0110/0000) 0100/2695

ANTHONY PIATT T

EXTRACT DATE: 12/18/2023  
PRINT DATE: 12/19/2023

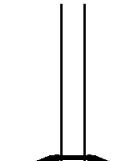
ROADWAY MANAGEMENT SYSTEM  
SLD COUNTY/SR - ANNUAL PRINT

PAGE NUMBER: 617  
COUNTY: LYCOMING

DIR: B TOTAL LEN: 2.785 MI.  
LEFT MUN: PIATT T

DIST: 03-2 SR: 3010  
RIGHT MUN: PIATT T

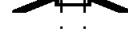
000106 FT



000106 FT 2 0 41025 0 02 0215+72

NC DEVILS ELBOW RD  
INTER-BK DEVILS ELBOW RD  
(TB25)  
TR. TO LARRYS CREEK  
BMSBG 41/3010/0082/0000  
LENGTH(AH 0015 BK 0935)

000106 FT



5 0082/0000  
000106 FT  
7080/0000 LENGTH(AH 0935 BK 2643)

000106 FT



000106 FT  
7074/0000 LENGTH(AH 2643 BK 0088)  
BMSEN 41/3010/0072/0000

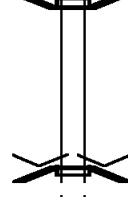
000018 FT



INTER-AHD CANOE RUN RD  
0072/0088 (TB18)  
000018 FT 2 0 41025 0 02 0252+29

INTER-BK VILLAGE: LARRYVILLE  
CANOE RUN RD  
(TB18)  
LARRYS CREEK  
BMSBG 41/3010/0072/0000  
LENGTH(AH 0088 BK 0026)

000018 FT




5 0072/0000  
000018 FT  
7070/0000 LENGTH(AH 0026 BK 2408)

000018 FT



000018 FT  
7060/0000 LENGTH(AH 2408 BK 2443)

000018 FT



000018 FT  
7050/0000 LENGTH(AH 2443 BK 0218)

000018 FT



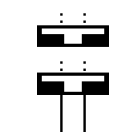
000018 FT  
7046/0000 LENGTH(AH 0218 BK 0754)

000018 FT



000018 FT  
7044/0000 LENGTH(AH 0754 BK 0018)  
INTER-AHD CANOE RUN RD

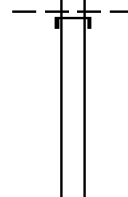
000000 FT



0042/0018 MIFFLIN T  
000000 FT 2 0 41018 0 00 0305+41  
NC CA NOE RUN RD

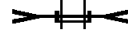
CANOE RUN  
STRUCTURE LENGTH 18 FT  
BMSID 41/3010/0042/0000  
CANOE RUN RD  
(TB18)

000000 FT




5 0042/0000  
000000 FT  
7040/0000 LENGTH(AH 1584 BK 2499)

000000 FT



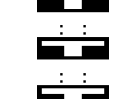
000000 FT  
7030/0000 LENGTH(AH 2499 BK 2284)

000000 FT



000000 FT  
7020/0000 LENGTH(AH 2284 BK 2613)

000000 FT



000000 FT  
7010/0000 LENGTH(AH 2613 BK 0000)

Stationing	Notes	Stationing	Material	Notes
012865 FT		012865 FT	WEST LINE RD	
		0060/2352	(SR3011 SEG 0040/0000)	
			WOODWARD	
		0060/2312	PIATT T	
		0060/2269	060 " DIA CIRC CONCR	LEN=0048 INSTALLED UNKN
		0060/1945	018 " DIA CIRC CONCR	LEN=0032 INSTALLED UNKN
		0060/1375	018 " DIA CIRC CONCR	LEN=0033 INSTALLED UNKN
		0060/0880	018 " DIA CIR PLASTIC	LEN=0040 INSTALLED 2001
		0060/0345	018 " DIA CIRC CONCR	LEN=0032 INSTALLED UNKN
010513 FT		010513 FT	2 0 41025 0 00 0105+54	
		0060/0000	LENGTH(AH 2352 BK 2394)	
		0050/2117	018 " DIA CIRC CONCR	LEN=0042 INSTALLED UNKN
SHINGLE HOLLOW RD (T360)		0050/1975	018 " DIA CIRC CONCR	LEN=0032 INSTALLED UNKN
		0050/1721	018 " DIA CIRC CONCR	LEN=0034 INSTALLED UNKN
FORGE HILL RD (T365)		0050/1229	018 " DIA CIRC CONCR	LEN=0034 INSTALLED UNKN
		0050/1066	018 " DIA CIRC CONCR	LEN=0034 INSTALLED UNKN
		0050/0860	018 " DIA CIR PLASTIC	LEN=0034 INSTALLED UNKN
		0050/0070	018 " DIA CIRC CONCR	LEN=0034 INSTALLED UNKN
008119 FT		008119 FT	2 0 41025 0 00 0081+51	
		0050/0000	LENGTH(AH 2394 BK 2606)	
		0040/1980	015 " DIA CIRC METAL	LEN=0035 INSTALLED UNKN
		0040/1665	018 " DIA CIRC CONCR	LEN=0036 INSTALLED UNKN

DIR: B TOTAL LEN: 2.437 MI. DIST: 03-2 SR: 3009  
 LEFT MUN: PIATT T RIGHT MUN: PIATT T

MARTINS RD  
(T363)

005513 FT

0030/1200

002964 FT

000581 FT

000000 FT

0040/1240	018 " DIA	CIRC CONCR	LEN=0032	INSTALLED UNKN
0040/0880	018 " DIA	CIRC CONCR	LEN=0034	INSTALLED UNKN
0040/0159	018 " DIA	CIR PLASTIC	LEN=0040	INSTALLED 2007
005513 FT	2 0 41025	0 00 0055+35		
0040/0000	LENGTH(AH	2606 BK 2549)		
0030/1355	036 " DIA	CIR PLASTIC	LEN=0040	INSTALLED 2007
0030/1200	MARTINS RD	(T363)		
0030/0474	018 " DIA	CIR PLASTIC	LEN=0040	INSTALLED 2007
0030/0060	018 " DIA	CIR PLASTIC	LEN=0040	INSTALLED 2007
002964 FT	2 0 41025	0 00 0029+76		
0030/0000	LENGTH(AH	2549 BK 2383)		
0020/2291	015"H 21"	W ELLIP METAL	LEN=0034	INSTALLED 2007
0020/2082	024 " DIA	CIRC METAL	LEN=0039	INSTALLED 2013
0020/1525	018 " DIA	CIR PLASTIC	LEN=0036	INSTALLED UNKN
0020/1281	018 " DIA	CIRC METAL	LEN=0034	INSTALLED 2013
0020/1005	TIMBER LN	(TWP )		
0020/0977	018 " DIA	CIR PLASTIC	LEN=0046	INSTALLED 2007
0020/0721	036 " DIA	CIR PLASTIC	LEN=0051	INSTALLED 2007
0020/0297	042 " DIA	CIR PLASTIC	LEN=0053	INSTALLED UNKN
000581 FT	2 0 41025	0 00 0005+67		
0020/0000	018 " DIA	CIR PLASTIC	LEN=0042	INSTALLED 2007
0020/0000	LENGTH(AH	2383 BK 0581)		
0010/0411	018 " DIA	CIRC METAL	LEN=0057	INSTALLED 2013
000000 FT	2 0 41025	0 00 0000+00		
	NC SP	POOK HOLLOW RD		
	SR 0220	SH		
	(SR0220	SEG 0115/0000)		
	MFC BEGIN	= E		
0010/0000	LENGTH(AH	0581 BK 0000)		

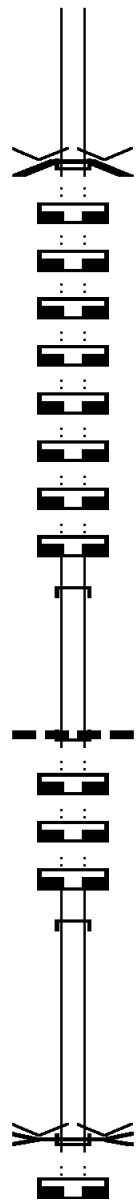
DIR: B TOTAL LEN: .012 MI. DIST: 03-2 SR: 3008  
 LEFT MUN: SUSQUEHANNA T RIGHT MUN: SUSQUEHANNA T

Stationing	Structure Type	Dimensions	Notes
000065 FT	INTER-AHD	7126/0000	LENGTH(AH 1041 BK 0008) VILLAGE DR (TB16)
000057 FT	INTER-BK	0124/0008 000057 FT	1 1 05489 0 00 0037+54 036"H 78"W CONC STRUCT LEN=0039 INSTALLED UNKN VILLAGE DR (TB16)
000057 FT	INTER-AHD	0124/0000 000057 FT	LENGTH(AH 0008 BK 0791) VILLAGE DR (TB16)
000048 FT	INTER-BK	7122/0000 0120/0009 000048 FT	LENGTH(AH 0791 BK 0009) VILLAGE DR (TB16) 1 1 05489 0 00 0030+97 TRB.SUSQ.RIV STRUCTURE LENGTH 9 FT BMSID 41/3008/0120/0000 VILLAGE DR (TB16)
000048 FT	INTER-AHD	0120/0000	LENGTH(AH 0009 BK 2775) VILLAGE DR (TB16)
000048 FT	INTER-AHD	000048 FT 7116/0000	LENGTH(AH 2775 BK 0007) VILLAGE DR (TB16)
000033 FT	INTER-AHD	000048 FT 7114/0000	LENGTH(AH 0007 BK 0015) BMSSEN 41/3008/0110/0000 VILLAGE DR (TB16)
000033 FT	INTER-BK	0110/0015 000033 FT	1 1 05489 0 00 0003+02 VILLAGE DR (TB16) NISBET RUN BMSBG 41/3008/0110/0000
000033 FT	INTER-AHD	0110/0000	LENGTH(AH 0015 BK 0301) VILLAGE DR (TB16)
000033 FT	INTER-AHD	000033 FT 7110/0000	LENGTH(AH 0301 BK 0371) VILLAGE DR (TB16)
000022 FT	INTER-AHD	000033 FT 7104/0000	LENGTH(AH 0371 BK 0011) BMSSEN 41/3008/0100/0000 VILLAGE DR (TB16)
000022 FT	INTER-BK	0100/0011 000022 FT	2 0 41016 0 00 0003+85

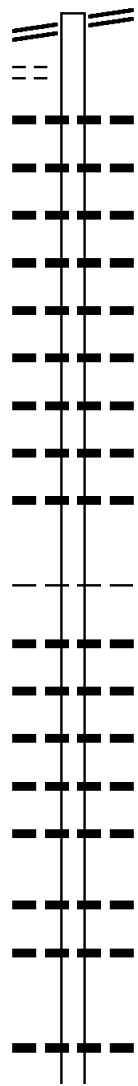


DIR: B TOTAL LEN: .012 MI. DIST: 03-2 SR: 3008  
 LEFT MUN: SUSQUEHANNA T RIGHT MUN: SUSQUEHANNA T

Stationing	Unit	Structure	Notes
000022	FT	INTER-BK	VILLAGE: NISBET VILLAGE DR VILLAGE DR (TB16) TRB.SUSQ.RIV BMSBG 41/3008/0100/0000 LENGTH(AH 0011 BK 2119)
000022	FT	INTER-BK	000022 FT 7100/0000 LENGTH(AH 2119 BK 2489)
000022	FT	INTER-BK	000022 FT 7090/0000 LENGTH(AH 2489 BK 2501)
000022	FT	INTER-BK	000022 FT 7080/0000 LENGTH(AH 2501 BK 2314)
000022	FT	INTER-BK	000022 FT 7070/0000 LENGTH(AH 2314 BK 2697)
000022	FT	INTER-BK	000022 FT 7060/0000 LENGTH(AH 2697 BK 2488)
000022	FT	INTER-BK	000022 FT 7050/0000 LENGTH(AH 2488 BK 2511)
000022	FT	INTER-BK	000022 FT 7040/0000 LENGTH(AH 2511 BK 2016)
000022	FT	INTER-BK	000022 FT 7036/0000 LENGTH(AH 2016 BK 0008)
000014	FT	INTER-AHD	RIVER RD (TB06) 2 0 41016 0 01 0198+12 072 " DIA CIRC METAL LEN=0055 INSTALLED UNKN
000014	FT	INTER-BK	RIVER RD (TB06) LENGTH(AH 0008 BK 0645)
000014	FT	INTER-BK	000014 FT 7028/0000 LENGTH(AH 0645 BK 1532)
000014	FT	INTER-BK	000014 FT 7020/0000 LENGTH(AH 1532 BK 0305)
000014	FT	INTER-BK	000014 FT 7014/0000 LENGTH(AH 0305 BK 0014)
000000	FT	INTER-AHD	RIVER RD (TB06) 2 0 41016 0 01 0220+02 VILLAGE: NISBET
000000	FT	NC R I	RIVER RD BENDER RUN STRUCTURE LENGTH 14 FT BMSID 41/3008/0010/0000
000000	FT	INTER-BK	RIVER RD (TB06) LENGTH(AH 0014 BK 1295)
000000	FT	INTER-BK	000000 FT 7010/0000 LENGTH(AH 1295 BK 0000)



MAIN ST 042095 FT  
 (SR0973 SEG 0150/0000) 0210/2503  
 CHESTNUT GROVE RD 0210/2442  
 (T820)



042095 FT MAIN ST  
 0210/2503 (SR0973 SEG 0150/0000)

0210/2238	018 " DIA	CIR PLASTIC
	LEN=0040	INSTALLED UNKN
	018 " DIA	CIRC METAL
0210/2014	LEN=0030	INSTALLED UNKN
	018 " DIA	CIR PLASTIC
0210/1770	LEN=0040	INSTALLED 2004
	018 " DIA	CIRC METAL
0210/1555	LEN=0031	INSTALLED UNKN
	030 " DIA	CIR PLASTIC
0210/1405	LEN=0040	INSTALLED 2004
	018 " DIA	CIR PLASTIC
0210/1130	LEN=0040	INSTALLED 2020
	018 " DIA	CIRC METAL
0210/0751	LEN=0039	INSTALLED UNKN
	018 " DIA	CIRC METAL
0210/0483	LEN=0035	INSTALLED UNKN
	018 " DIA	CIR PLASTIC
0210/0365	LEN=0040	INSTALLED 2020
039592 FT	2 0 41026	0 00 0507+49
	SALLADASBURG	
	MIFFLIN T	
0210/0000	LENGTH(AH 2503 BK 3165)	
	024 " DIA	CIR PLASTIC
0200/2896	LEN=0035	INSTALLED 2012
	024 " DIA	CIR PLASTIC
0200/2677	LEN=0035	INSTALLED 2012
	018 " DIA	CIRC METAL
0200/2180	LEN=0032	INSTALLED UNKN
	018 " DIA	CIR PLASTIC
0200/1670	LEN=0040	INSTALLED 2004
	024 " DIA	CIR PLASTIC
0200/1307	LEN=0040	INSTALLED 2020
	018 " DIA	CIR PLASTIC
0200/0620	LEN=0040	INSTALLED 2004
	018 " DIA	CIR PLASTIC
0200/0191	LEN=0040	INSTALLED 2020
036427 FT	2 0 41026	0 00 0475+70
0200/0000	LENGTH(AH 3165 BK 1938)	
	024 " DIA	CIRC METAL
0190/1731	LEN=0065	INSTALLED UNKN

039592 FT

036427 FT

DIR: B TOTAL LEN: 7.973 MI. DIST: 03-2 SR: 3007  
 LEFT MUN: MIFFLIN T RIGHT MUN: MIFFLIN T

SEELY RUN RD  
 (T360)

0190/0279

2 0 4 1026 0 00 0456+23 034489 FT  
 LITTLE PINE RUN RD  
 (T368)

0190/0000

2 0 4 1026 0 00 0425+87 031466 FT  
 WURSTER RD  
 (T370)

0180/0000

030141 FT

027199 FT

0190/0959	018 " DIA CIRC METAL LEN=0033	INSTALLED UNKN
0190/0019	030 " DIA CIR PLASTIC LEN=0040	INSTALLED 2020
0190/0000	LENGTH(AH 1938 BK 3023) 018 " DIA CIRC METAL	
0180/2651	LEN=0038	INSTALLED UNKN
0180/1377	018 " DIA CIRC METAL LEN=0028	INSTALLED UNKN
0180/0893	MIFFLIN ANTHONY T	
0180/0405	018 " DIA CIRC METAL LEN=0028	INSTALLED UNKN
0180/0000	LENGTH(AH 3023 BK 1325)	
030141 FT	2 0 4 1026 0 00 0412+52 HENSLER RD (T651) PICNIC WOODS RD (T652)	
0170/0000	LENGTH(AH 1325 BK 2942)	
0160/2095	018 " DIA CIR PLASTIC LEN=0040	INSTALLED 2004
0160/1570	036 " DIA CIRC METAL LEN=0085	INSTALLED 2004
0160/1079	036 " DIA CIR PLASTIC LEN=0040	INSTALLED 2004
0160/0745	036 " H 48 " W ELLIP METAL LEN=0063	INSTALLED UNKN
0160/0245	036 " DIA CIR PLASTIC LEN=0040	INSTALLED UNKN
0160/0000	2 0 4 1026 0 00 0382+42 CHAPEL HILL RIDGE RD (T372)	
0150/1967	LENGTH(AH 2942 BK 2208) 018 " DIA CIRC METAL LEN=0043	INSTALLED UNKN

DIR: B TOTAL LEN: 7.973 MI. DIST: 03-2 SR: 3007  
 LEFT MUN: ANTHONY T RIGHT MUN: ANTHONY T

	0150/1409	024 " DIA	CIR PLASTIC
		LEN=0055	INSTALLED 2012
	0150/0817	030 " DIA	CIR PLASTIC
		LEN=0050	INSTALLED 2019
	0150/0511	018 " DIA	CIR PLASTIC
		LEN=0034	INSTALLED UNKN
	0150/0357	018 " DIA	CIR PLASTIC
		LEN=0031	INSTALLED 2020
	0150/0134	018 " DIA	CIRC METAL
		LEN=0104	INSTALLED UNKN
024991 FT	024991 FT	2 0 4 1026	0 00 0360+00
	0150/0000	LENGTH(AH	2208 BK 2440)
		018 " DIA	CIR PLASTIC
	0140/2410	LEN=0035	INSTALLED 2003
		018 " DIA	CIR PLASTIC
	0140/2140	LEN=0035	INSTALLED 2012
		018 " DIA	CIR PLASTIC
	0140/1971	LEN=0040	INSTALLED 2012
		018 " DIA	CIR PLASTIC
	0140/1640	LEN=0040	INSTALLED 2020
		024 " DIA	CIR PLASTIC
	0140/1232	LEN=0040	INSTALLED 2003
		018 " DIA	CIR PLASTIC
	0140/0913	LEN=0034	INSTALLED 1997
		048"H 60"W	ELLIP METAL
	0140/0672	LEN=0050	INSTALLED 2013
		018 " DIA	CIR PLASTIC
	0140/0318	LEN=0040	INSTALLED 2003
		018 " DIA	CIR PLASTIC
	0140/0035	LEN=0040	INSTALLED 1997
022551 FT	022551 FT	2 0 4 1026	0 00 0335+75
		FINK RD	
		(T649)	
	0140/0000	LENGTH(AH	2440 BK 2240)
		018 " DIA	CIR PLASTIC
	0130/2032	LEN=0035	INSTALLED 2003
		018 " DIA	CIR PLASTIC
	0130/1773	LEN=0030	INSTALLED 2012
		025"H 35"W	ELLIP METAL
	0130/1309	LEN=0040	INSTALLED 2012
		018 " DIA	CIR PLASTIC
	0130/1051	LEN=0035	INSTALLED 1997
		030 " DIA	CIR PLASTIC
	0130/0900	LEN=0040	INSTALLED 2003
		016 " DIA	CIRC METAL
	0130/0665	LEN=0030	INSTALLED 1997
		022 " DIA	CIRC CONCR
	0130/0046	LEN=0042	INSTALLED UNKN
020311 FT	020311 FT	2 0 4 1026	0 00 0313+41

EXTRACT DATE: 12/18/2023  
PRINT DATE: 12/19/2023

ROADWAY MANAGEMENT SYSTEM  
SLD COUNTY/SR - ANNUAL PRINT

PAGE NUMBER: 609  
COUNTY: LYCOMING

DIR: B TOTAL LEN: 7.973 MI.  
LEFT MUN: ANTHONY T

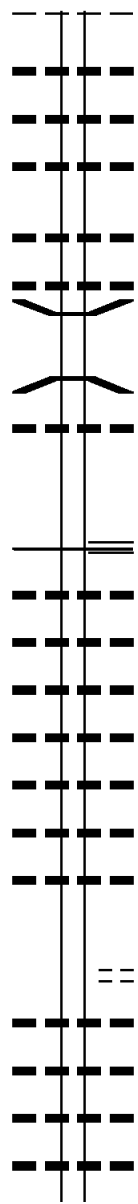
DIST: 03-2 SR: 3007  
RIGHT MUN: ANTHONY T

Stationing	Length	Material	Installation Date
LAZY SPRING RD (TWP)			
0130/0000	018"	DIA CIRC METAL	
0120/2109	018"	DIA CIRC METAL	1997
0120/1923	018"	DIA CIRC PLASTIC	1997
0120/1585	018"	DIA CIRC PLASTIC	2003
0120/0938	018"	DIA CIRC PLASTIC	2012
0120/0720	018"	DIA CIRC PLASTIC	2019
0120/0644	018"	DIA CIRC PLASTIC	2012
0120/0430	018"	DIA CIRC PLASTIC	2019
0120/0242	018"	DIA CIRC METAL	1997
018042 FT			
0120/0000	018"	DIA CIRC METAL	1997
0110/2205	018"	DIA CIRC METAL	2003
0110/1844	018"	DIA CIRC PLASTIC	2019
0110/1531	018"	DIA CIRC METAL	2012
0110/1407	018"	DIA CIRC METAL	1997
0110/1125	018"	DIA CIRC METAL	1997
0110/0842	018"	DIA CIRC PLASTIC	2003
MARTIN RD (T375)			
0110/0789	018"	DIA CIRC PLASTIC	2003
ANTHONY WOODWARD T			
0110/0585	018"	DIA CIRC PLASTIC	2003
LITTLE PINE RD (T368)			
0110/0345	018"	DIA CIRC PLASTIC	2003
2041026000267+56 015800 FT			
ELBOW RD (SR3010 SEG 0100/2695)			
ANTHONY			
0110/0326	018"	DIA CIRC PLASTIC	2012
0110/0307	018"	DIA CIRC PLASTIC	2012
0110/0099	018"	DIA CIRC PLASTIC	2012
015800 FT			

DIR: B TOTAL LEN: 7.973 MI. DIST: 03-2 SR: 3007  
 LEFT MUN: ANTHONY T RIGHT MUN: WOODWARD T

WOODWARD T

0110/0000



0110/0000	LENGTH(AH 2242 BK 2501)
0100/2353	030" DIA CIR PLASTIC
0100/1966	LEN=0050 INSTALLED 2012
0100/1673	018" DIA CIR PLASTIC
0100/0816	LEN=0035 INSTALLED 2003
0100/0554	024" DIA CIR PLASTIC
0100/0288	LEN=0040 INSTALLED 1997
0100/0258	018" DIA CIR PLASTIC
0100/0044	LEN=0040 INSTALLED 2003
013299 FT	042" DIA CIR PLASTIC
013299 FT	LEN=0030 INSTALLED 1997
0100/0000	BMSBG 41/3007/0100/0258
0090/2302	2 0 41026 0 00 0246+21
0090/2074	PINE RUN
0090/1690	BMSBG 41/3007/0100/0258
0090/1353	042"H 00"W MULT METAL
0090/1030	LEN=0044 INSTALLED 1997
0090/0498	2 0 41026 0 00 0243+71
0090/0128	W EMERY'S CHURCH RD
010575 FT	(SR3010 SEG 0110/0000)
0090/0000	MFC BEGIN = E
0080/2104	LENGTH(AH 2501 BK 2724)
0080/1964	018" DIA CIR PLASTIC
0080/1767	LEN=0040 INSTALLED 2000
0080/1281	018" DIA CIR PLASTIC
	LEN=0040 INSTALLED 2000
	016" DIA CIRC METAL
	LEN=0031 INSTALLED 1997
	015" DIA CIRC METAL
	LEN=0032 INSTALLED 1997
	018" DIA CIR PLASTIC
	LEN=0040 INSTALLED 2006
	018" DIA CIRC METAL
	LEN=0038 INSTALLED 1997
	048"H 76"W ELLIP CONC
	LEN=0048 INSTALLED 1997
	2 0 41026 0 00 0215+80
	W NEW RD
	(T369)
	LENGTH(AH 2724 BK 2586)
	024" DIA CIR PLASTIC
	LEN=0040 INSTALLED 2019
	018" DIA CIR PLASTIC
	LEN=0032 INSTALLED 2000
	018" DIA CIR PLASTIC
	LEN=0035 INSTALLED 2000
	018" DIA CIRC METAL
	LEN=0082 INSTALLED 1997
	018" DIA CIR PLASTIC

DIR: B TOTAL LEN: 7.973 MI. DIST: 03-2 SR: 3007  
 LEFT MUN: WOODWARD T RIGHT MUN: WOODWARD T

Stationing	Length	Material	Notes
007989 FT	0080/0908	LEN=0040 045"H 39"W	INSTALLED 2000 CONC STRUCT
	0080/0438	LEN=0030 018"DIA	INSTALLED 1997 CIR PLASTIC
	0080/0225	LEN=0035 20041026	INSTALLED 2000 0000190+25
	007989 FT	VILLAGE: PINE RUN	
	0080/0000	LENTH(AH 036"DIA	2586 BK 2636) CIR PLASTIC
	0070/2527	LEN=0036 018"DIA	INSTALLED 2000 CIR METAL
	0070/2037	LEN=0031 018"DIA	INSTALLED 1997 CIR PLASTIC
	0070/1690	LEN=0040 018"DIA	INSTALLED 2000 CIR PLASTIC
	0070/1415	LEN=0040 024"DIA	INSTALLED 2000 CIR PLASTIC
	0070/1194	LEN=0040 024"DIA	INSTALLED 2006 CIR PLASTIC
	0070/0945	LEN=0040 024"DIA	INSTALLED 2006 CIR PLASTIC
	0070/0587	LEN=0040 018"DIA	INSTALLED 2000 CIR PLASTIC
	0070/0047	LEN=0040	INSTALLED 2000
2041026 000 0164+21	005353 FT		
W LINE RD (SR3011 SEG 0010/0000)	0070/0000	LENTH(AH 018"DIA	2636 BK 3663) CIR PLASTIC
	0060/3134	LEN=0030 018"DIA	INSTALLED 1997 CIR METAL
	0060/2713	LEN=0032 018"DIA	INSTALLED 1997 CIR PLASTIC
	0060/2511	LEN=0040 018"DIA	INSTALLED 2000 CIR METAL
	0060/2359	LEN=0033 018"DIA	INSTALLED 1997 CIR METAL
	0060/1872	LEN=0033 018"DIA	INSTALLED 1997 CIR PLASTIC
	0060/1310	LEN=0040 018"DIA	INSTALLED 2020 CIR PLASTIC
	0060/1122	LEN=0040 018"DIA	INSTALLED 2000 CIR PLASTIC
	0060/0874	LEN=0040 018"DIA	INSTALLED 2000 CIR PLASTIC
	0060/0597	LEN=0040 018"DIA	INSTALLED 2000 CIR PLASTIC
	0060/0330	LEN=0040	INSTALLED 2001
TO 0220/0131 SH (CONN)	0060/0133	FROM 0220/0141 SH (CONN)	
	0060/0133	018"DIA	CIR PLASTIC

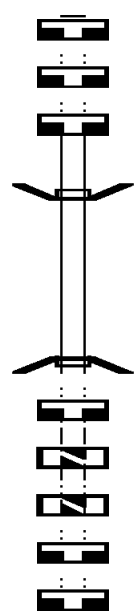
DIR: B TOTAL LEN: 7.973 MI. DIST: 03-2 SR: 3007  
 LEFT MUN: WOODWARD T RIGHT MUN: WOODWARD T

FROM 0220/0130 SH  
 (CONN)

Distance (FT)	Segment ID	Description
001690	0060/0085	LEN=0082 INSTALLED 1997 SR 0220 SH (SR0220 SEG 0141/0000)
001690	0060/0064	2 0 41026 0 00 0128+17 SR 0220 SH (SR0220 SEG 0140/0000)
0050/1592	0060/0000	MFC BEGIN = D LENGTH(AH 3663 BK 1667) 018 " DIA CIRC CONCR
0050/1592	0050/1610	LEN=0095 INSTALLED 1997 TO 0220/0140 SH
0050/1083	0050/1592	(CONN) 030 " DIA CIR PLASTIC
0050/0745	0050/1083	LEN=0041 INSTALLED 1997 (APRA) PENNDOT STOCKPIL PENNDOT STOCKPILE 10
0050/0535	0050/0745	(GOVT) (APRA) HARVEST MOON M H PRIVATE DR
000023	0050/0535	(PRDR) 018 " DIA CIR PLASTIC
000023	0050/0392	LEN=0037 INSTALLED 1997 2 0 41026 0 00 0110+92 YOUNG'S RD
000023	0050/0000	(T343) INTER-BK LEVEL CORNERS RD (TWP)
0040/0023	0050/0000	LENGTH(AH 1667 BK 2519)
0040/0011	000023	7042/0000 LENGTH(AH 2519 BK 0023) BMSSEN 41/3007/0040/0000
000000	0040/0023	INTER-AHD (TWP) BRIDGE POSTED (TONS) WOODWARD
000000	0040/0011	PIATT T 2 0 41026 0 00 0085+50
000000	000000	NC P INTER-BK LEVEL CORNERS RD (TWP)
000000	0040/0000	SGL 25 COMB 40 PINE RUN
000000	000000	BMSBG 41/3007/0040/0000
000000	000000	LENGTH(AH 0023 BK 3365)
000000	7030/0000	LENGTH(AH 3365 BK 2654)
000000	000000	LENGTH(AH 2654 BK 2441)
000000	7020/0000	LENGTH(AH 2441 BK 2441)
000000	000000	LENGTH(AH 2441 BK 0000)
000000	7010/0000	



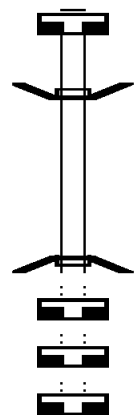
000063 FT  
 000063 FT  
 000063 FT  
 000000 FT  
 000000 FT  
 000000 FT  
 000000 FT  
 000000 FT  
 000000 FT



000063 FT  
 7050/0000 LENGTH(AH 1731 BK 1240)  
 000063 FT  
 7040/0000 LENGTH(AH 1240 BK 0992)  
 000063 FT  
 7034/0000 LENGTH(AH 0992 BK 0063)  
 BMSBN 41/3006/0032/0000  
 INTER-AHD BROOK ST  
 0032/0063 (BORO)  
 000000 FT 2 0 41132 0 00 0047+57  
 NC BR  
 INTER-BK BROOK ST  
 (BORO)  
 MOSQUITO CRK  
 BMSBG 41/3006/0032/0000  
 0032/0000 LENGTH(AH 0063 BK 0119)  
 000000 FT  
 7030/0000 LTH AH 000119 BK 000100  
 000000 FT  
 7026/0000 LTH AH 000100 BK 000100  
 000000 FT  
 7024/0000 LTH AH 000100 BK 002675  
 000000 FT  
 7020/0000 LENGTH(AH 2675 BK 1443)  
 000000 FT  
 7010/0000 LENGTH(AH 1443 BK 0000)

EXTRACT DATE: 12/18/2023 ROADWAY MANAGEMENT SYSTEM PAGE NUMBER: 604  
 PRINT DATE: 12/19/2023 SLD COUNTY/SR - ANNUAL PRINT COUNTY: LYCOMING  
 DIR: B TOTAL LEN: 4.083 MI. DIST: 03-2 SR: 3005  
 LEFT MUN: MIFFLIN T RIGHT MUN: MIFFLIN T

021556 FT  
  
 021544 FT  
  
 021544 FT  
 021544 FT  
 021544 FT



021556 FT  
 7154/0000 LENGTH(AH 0015 BK 0012)  
 BMSBN 41/3005/0152/0000  
 INTER-AHD CANOE RUN RD  
 0152/0012 (TB18)  
 021544 FT 2 0 41089 0 00 0120+83  
 NC CA NOE RUN RD  
 INTER-BK CANOE RUN RD  
 (TB18)  
 MUD RUN  
 BMSBG 41/3005/0152/0000  
 5 0152/0000 LENGTH(AH 0012 BK 2091)  
 021544 FT  
 7150/0000 LENGTH(AH 2091 BK 2009)  
 021544 FT  
 7140/0000 LENGTH(AH 2009 BK 3508)  
 021544 FT  
 7130/0000 LENGTH(AH 3508 BK 2443)

EXTRACT DATE: 12/18/2023  
PRINT DATE: 12/19/2023

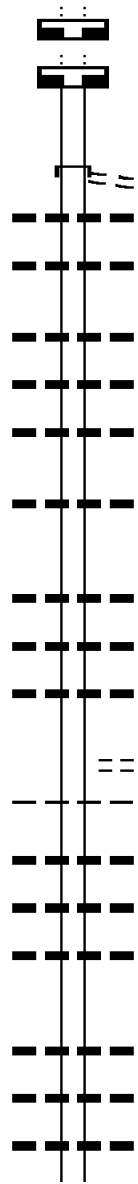
ROADWAY MANAGEMENT SYSTEM  
SLD COUNTY/SR - ANNUAL PRINT

PAGE NUMBER: 603  
COUNTY: LYCOMING

DIR: B TOTAL LEN: 4.083 MI.  
LEFT MUN: MIFFLIN T

DIST: 03-2 SR: 3005  
RIGHT MUN: MIFFLIN T

021544 FT  
021544 FT



021544 FT  
7120/0000 LENGTH(AH 2443 BK 2022)  
021544 FT  
7110/0000 LENGTH(AH 2022 BK 2457)  
INTER-AHD CANOE RUN RD  
(T818)  
CANOE RUN RD  
(T818)  
0100/2457 043"H 84"W ELLIP METAL  
0100/2395 LEN=0030 INSTALLED UNKN  
018 " DIA CIR PLASTIC  
0100/2042 LEN=0040 INSTALLED 2022  
018 " DIA CIR PLASTIC  
0100/1347 LEN=0040 INSTALLED 2022  
015"H 21"W ELLIP METAL  
0100/1125 LEN=0035 INSTALLED 2006  
048 " DIA CIR PLASTIC  
0100/0750 LEN=0050 INSTALLED 2006  
018 " DIA CIR PLASTIC  
0100/0127 LEN=0040 INSTALLED 2006  
019087 FT 2 0 41018 0 00 0190+08  
036 " DIA CIR PLASTIC  
LEN=0050 INSTALLED 2001  
5 0100/0000 LENGTH(AH 2457 BK 2714)  
018 " DIA CIR PLASTIC  
0090/2261 LEN=0040 INSTALLED 2006  
024 " DIA CIR PLASTIC  
0090/2155 LEN=0032 INSTALLED 2001  
NICES HOLLOW RD  
(T328)  
MIFFLIN  
0090/1416 PORTER T  
018 " DIA CIR PLASTIC  
0090/1123 018 " DIA CIR PLASTIC  
0090/1087 LEN=0040 INSTALLED 2022  
018 " DIA CIRC METAL  
0090/0824 LEN=0028 INSTALLED UNKN  
015 " DIA CIR PLASTIC  
0090/0568 LEN=0047 INSTALLED UNKN  
016373 FT 2 0 41018 0 00 0162+71  
018 " DIA CIR PLASTIC  
LEN=0040 INSTALLED 2012  
5 0090/0000 LENGTH(AH 2714 BK 2516)  
048 " DIA CIR PLASTIC  
0080/1985 LEN=0040 INSTALLED 2006  
018 " DIA CIR PLASTIC  
0080/1465 LEN=0040 INSTALLED 2002  
036 " DIA CIR PLASTIC

019087 FT


016373 FT

DIR: B TOTAL LEN: 4.083 MI. DIST: 03-2 SR: 3005  
 LEFT MUN: PORTER T RIGHT MUN: PORTER T

Station	Length	Material	Notes
0080/1255	LEN=0040	018" DIA CIR PLASTIC	INSTALLED 2006
0080/0942	LEN=0040	018" DIA CIR PLASTIC	INSTALLED 2022
0080/0417	LEN=0040	018" DIA CIR PLASTIC	INSTALLED 2002
0080/0200	LEN=0040	018" DIA CIR PLASTIC	INSTALLED 2006
013857 FT	2 0 41018	0 00 0137+33	
0080/0000	LEN=0040	018" DIA CIR PLASTIC	INSTALLED 2006
0070/2196	LEN=0040	018" DIA CIR PLASTIC	INSTALLED 2002
0070/1997	LEN=0040	018" DIA CIR PLASTIC	INSTALLED UNKN
0070/1542	PORTER WATSON T	018" DIA CIR PLASTIC	
0070/1522	LEN=0040	018" DIA CIR PLASTIC	INSTALLED UNKN
0070/1327	LEN=0040	018" DIA CIR PLASTIC	INSTALLED 2002
0070/0957	LEN=0040	018" DIA CIR PLASTIC	INSTALLED 2018
0070/0645	LEN=0040	018" DIA CIR PLASTIC	INSTALLED UNKN
0070/0316	LEN=0040	018" DIA CIR PLASTIC	INSTALLED 2002
0070/0085	LEN=0040	018" DIA CIR PLASTIC	INSTALLED 2002
011643 FT	2 0 41018	0 00 0115+00	
0070/0000	LEN=0040	018" DIA CIR PLASTIC	INSTALLED 2002
0060/1515	LEN=0045	018" DIA CIR PLASTIC	INSTALLED 2006
0060/1204	LEN=0035	018" DIA CIR PLASTIC	INSTALLED UNKN
0060/0927	LEN=0040	018" DIA CIR PLASTIC	INSTALLED 2002
0060/0835	LEN=0040	018" DIA CIR PLASTIC	INSTALLED 2002
0060/0770	LEN=0050	042" DIA CIRC CONCR	INSTALLED UNKN
0060/0498	LEN=0033	018" DIA CIRC CONCR	INSTALLED UNKN
0060/0241	LEN=0033	018" DIA CIRC CONCR	INSTALLED UNKN
010060 FT	2 0 41018	0 00 0099+65	
0060/0000	LEN=0035	018" DIA CIRC CONCR	INSTALLED UNKN
0050/2525	LEN=0035	018" DIA CIRC CONCR	INSTALLED UNKN

FURNACE RUN RD  
(T631)

DIR: B TOTAL LEN: 4.083 MI. DIST: 03-2 SR: 3005  
 LEFT MUN: WATSON T RIGHT MUN: WATSON T



007535 FT

S

PRIVATE DR  
(PRDR)

0040/0393

004999 FT

0050/2362 LEN=0035 INSTALLED UNKN  
 018 "DIA CIRC CONCR  
 0050/2136 LEN=0032 INSTALLED UNKN  
 024 "DIA CIRC CONCR  
 0050/2036 LEN=0048 INSTALLED UNKN  
 018 "DIA CIRC CONCR  
 0050/1510 LEN=0038 INSTALLED UNKN  
 036 "DIA CIRC CONCR  
 0050/1259 LEN=0042 INSTALLED UNKN  
 018 "DIA CIRC CONCR  
 0050/0959 LEN=0034 INSTALLED UNKN  
 018 "DIA CIRC CONCR  
 0050/0762 LEN=0036 INSTALLED UNKN  
 018 "DIA CIRC CONCR  
 0050/0467 LEN=0039 INSTALLED UNKN  
 0050/0025 BMSSEN 41/3005/0050/0000  
 007535 FT 2 0 4 10 18 0 00 0075+17  
 018 "DIA CIRC CONCR  
 LEN=0040 INSTALLED UNKN  
 NICHOLS RUN  
 BMSBG 41/3005/0050/0000  
 WATSON  
 PORTER T  
 LENGTH(AH 2525 BK 2536)  
 0050/0000 018 "DIA CIRC CONCR  
 0040/2207 LEN=0033 INSTALLED UNKN  
 013 "DIA CIR PLASTIC  
 0040/2037 LEN=0030 INSTALLED UNKN  
 042 "DIA CIRC CONCR  
 0040/1853 LEN=0041 INSTALLED UNKN  
 018 "DIA CIRC CONCR  
 0040/1734 LEN=0031 INSTALLED UNKN  
 018 "DIA CIRC CONCR  
 0040/1571 LEN=0030 INSTALLED UNKN  
 018 "DIA CIRC CONCR  
 0040/1100 LEN=0038 INSTALLED UNKN  
 018 "DIA CIRC CONCR  
 0040/0852 LEN=0047 INSTALLED UNKN  
 018 "DIA CIRC CONCR  
 0040/0506 LEN=0033 INSTALLED UNKN  
 0040/0393 (APRA) H A WENSEL INC  
 018 "DIA CIRC CONCR  
 0040/0328 LEN=0037 INSTALLED UNKN  
 048 "DIA CIR PLASTIC  
 0040/0250 LEN=0060 INSTALLED 2006  
 0040/0023 BMSSEN 41/3005/0040/0000  
 004999 FT 2 0 4 10 18 0 00 0049+85  
 NICHOLS RUN  
 BMSBG 41/3005/0040/0000

DIR: B TOTAL LEN: 4.083 MI. DIST: 03-2 SR: 3005  
 LEFT MUN: PORTER T RIGHT MUN: PORTER T

Stationing	Description	Material	Length	Status
003013 FT	0040/0000	LENGTH(AH 2536 BK 1986)		
	018" DIA	CIRC CONC		UNKN
	0030/1430	LEN=0035	INSTALLED	UNKN
	018" DIA	CIRC CONC		UNKN
	0030/1236	LEN=0026	INSTALLED	UNKN
	018" DIA	CIRC CONC		UNKN
	0030/1112	LEN=0030	INSTALLED	UNKN
	018" DIA	CIR PLASTIC		UNKN
	0030/1016	LEN=0040	INSTALLED	UNKN
	018" DIA	CIRC CONC		UNKN
	0030/0640	LEN=0054	INSTALLED	UNKN
	018" DIA	CIRC CONC		UNKN
	0030/0244	LEN=0034	INSTALLED	UNKN
003013 FT	003013 FT	2 0 41018 0 00 0030+06		
	0030/0000	LENGTH(AH 1986 BK 1954)		
	018" DIA	CIRC CONC		UNKN
	0020/1579	LEN=0032	INSTALLED	UNKN
	018" DIA	CIRC CONC		UNKN
	0020/1210	LEN=0037	INSTALLED	UNKN
NOLTEE HILL RD (T310)	0020/1020	042" DIA	CIR PLASTIC	
	0020/0998	LEN=0050	INSTALLED	2004
	018" DIA	CIRC CONC		UNKN
	0020/0698	LEN=0046	INSTALLED	UNKN
	021" DIA	CIRC CONC		UNKN
	0020/0302	LEN=0052	INSTALLED	UNKN
	018" DIA	CIRC METAL		UNKN
	0020/0042	LEN=0070	INSTALLED	UNKN
2 0 41018 0 00 0010+58 001059 FT	001059 FT			
BYPASS DR (T305)	0020/0000	LENGTH(AH 1954 BK 1059)		
	018" DIA	CIRC METAL		UNKN
	0010/0998	LEN=0043	INSTALLED	UNKN
	024" DIA	CIR PLASTIC		UNKN
	0010/0814	LEN=0053	INSTALLED	UNKN
	018" DIA	CIR PLASTIC		UNKN
	0010/0710	LEN=0040	INSTALLED	2018
	SR 0220			
	0010/0642	OP ID 41/0220/0020/0944		
	SR 0220			
	0010/0569	OP ID 41/0220/0021/0984		
	024" DIA	CIRC METAL		UNKN
	0010/0470	LEN=0055	INSTALLED	UNKN
000000 FT	000000 FT	2 0 41018 0 00 0000+00		
	NC NICHOLS RUN RD			
	RAILROAD ST			
	(SR3028 SEG 0014/1064)			
	MFC BEGIN = E			
	0010/0000	LENGTH(AH 1059 BK 0000)		

EXTRACT DATE: 12/18/2023 ROADWAY MANAGEMENT SYSTEM PAGE NUMBER: 599  
 PRINT DATE: 12/19/2023 SLD COUNTY/SR - ANNUAL PRINT COUNTY: LYCOMING  
 DIR: B TOTAL LEN: 7.185 MI. DIST: 03-2 SR: 3004  
 LEFT MUN: DUBOISTOWN B RIGHT MUN: DUBOISTOWN B

037939 FT



037939 FT  
 7160/0000 LENGTH(AH 0578 BK 3008)  
 INTER-AHD VALLEY ST  
 (BORO)  
 EUCLID AV  
 0150/3008 (SR0654 SEG 0220/0000)  
 012 " DIA CIRC CONCR  
 0150/2942 LEN=0040 INSTALLED UNKN  
 ALLEY  
 0150/2477 (BORO)  
 SORTMAN AV  
 0150/2326 (BORO)  
 018 " DIA CIRC METAL  
 0150/1880 LEN=0040 INSTALLED UNKN

EDGEWOOD AV  
 (BORO)

0150/0743

WOODSIDE AV  
 (BORO)  
 DUBOISTOWN

DIR: B TOTAL LEN: 7.185 MI. DIST: 03-2 SR: 3004  
 LEFT MUN: DUBOISTOWN B RIGHT MUN: DUBOISTOWN B

034931 FT

0150/0599 ARMSTRONG T  
 027"H 43"W ELLIP METAL  
 0150/0575 LEN=0040 INSTALLED UNKN  
 018 "DIA CIR PLASTIC  
 0150/0157 LEN=0030 INSTALLED 2007  
 034931 FT 2 0 41015 0 00 0351+24  
 NC VA LLEY ST  
 FRENCH SETTLEMENT RD  
 (T432)

5 0150/0000 LENGTH(AH 3008 BK 2475)  
 MOSQUITO VALLEY RD  
 (T434)

0140/2232 BMSEN 41/3004/0140/207B  
 0140/2129 2 0 41015 0 00 0347+47  
 MOSQUITO CRK

0140/2078 BMSBG 41/3004/0140/207B  
 018 "DIA CIR PLASTIC

0140/1576 LEN=0041 INSTALLED UNKN  
 018 "DIA CIR METAL

0140/1166 LEN=0053 INSTALLED UNKN  
 018 "DIA CIR PLASTIC

0140/0638 LEN=0040 INSTALLED UNKN

032456 FT

032456 FT 2 0 41015 0 00 0324+44  
 5 0140/0000 LENGTH(AH 2475 BK 2504)

018"H 18"W ELLIPTICAL+  
 0130/2404 LEN=0060 INSTALLED UNKN  
 057"H 77"W ELLIP METAL

0130/2017 LEN=0071 INSTALLED UNKN  
 018 "DIA CIR METAL

0130/1599 LEN=0047 INSTALLED UNKN  
 018 "DIA CIR METAL

0130/1092 LEN=0038 INSTALLED UNKN  
 015 "DIA CIR METAL

0130/0630 LEN=0038 INSTALLED UNKN

029952 FT

029952 FT 2 0 41015 0 00 0299+49  
 5 0130/0000 LENGTH(AH 2504 BK 2422)

018 "DIA CIR METAL  
 0120/2158 LEN=0046 INSTALLED UNKN

055"H 77"W ELLIP METAL  
 0120/1412 LEN=0070 INSTALLED UNKN  
 018 "DIA CIR METAL

0120/0925 LEN=0032 INSTALLED UNKN

027530 FT

018 "DIA CIR METAL  
 0120/0283 LEN=0036 INSTALLED UNKN  
 027530 FT 2 0 41015 0 00 0275+27

5 0120/0000 LENGTH(AH 2422 BK 2151)



EXTRACT DATE: 12/18/2023  
PRINT DATE: 12/19/2023

ROADWAY MANAGEMENT SYSTEM  
SLD COUNTY/SR - ANNUAL PRINT

PAGE NUMBER: 597  
COUNTY: LYCOMING

DIR: B TOTAL LEN: 7.185 MI.  
LEFT MUN: ARMSTRONG T

DIST: 03-2 SR: 3004  
RIGHT MUN: ARMSTRONG T

Stationing	Material	Length	Notes
0110/1840	024" DIA CIR PLASTIC	LEN=0040	INSTALLED 2001
0110/1127	048" DIA CIRC METAL	LEN=0050	INSTALLED 2000
0110/0796	015" DIA CIRC METAL	LEN=0045	INSTALLED 2000
0110/0509	015" DIA CIRC METAL	LEN=0038	INSTALLED 2000
025379 FT	2 0 41015 0 00 0253+76		
0110/0000	048" DIA CIRC METAL	LEN=0045	INSTALLED 2000
0100/2462	LENGTH(AH 2151 BK 2513) 048" DIA CIRC METAL	LEN=0042	INSTALLED 2000
0100/1689	015" DIA CIRC METAL	LEN=0045	INSTALLED 2000
0100/1260	015"H 24"W ELLIP METAL	LEN=0050	INSTALLED 2000
022866 FT	018" DIA CIRC METAL	LEN=0040	INSTALLED 2000
0100/0000	2 0 41015 0 00 0228+63		
0090/2203	LENGTH(AH 2513 BK 2558) 018" DIA CIRC METAL	LEN=0052	INSTALLED 2012
0090/1873	013"H 22"W ELLIP METAL	LEN=0043	INSTALLED 2000
0090/1447	013"H 22"W ELLIP METAL	LEN=0040	INSTALLED 2000
0090/0935	013"H 22"W ELLIP METAL	LEN=0040	INSTALLED 2000
0090/0400	013"H 22"W ELLIP METAL	LEN=0060	INSTALLED 2000
020308 FT	2 0 41015 0 00 0203+05		
0090/0000	LENGTH(AH 2558 BK 2569) 013"H 22"W ELLIP METAL	LEN=0043	INSTALLED 2000
0080/0384	ARMSTRONG BASTRESS T		

DIR: B TOTAL LEN: 7.185 MI. DIST: 03-2 SR: 3004  
 LEFT MUN: ARMSTRONG T RIGHT MUN: ARMSTRONG T

017739 FT	0080/0371	013"H 21"W ELLIP METAL
	017739 FT	LEN=0047 INSTALLED 2000
	0080/0000	2 0 41015 0 00 0177+36
		LENGTH(AH 2569 BK 2557)
	0070/2230	013"H 21"W ELLIP METAL
		LEN=0042 INSTALLED 2000
	0070/1290	015"H 18"W ELLIP METAL
		LEN=0040 INSTALLED 2000
015182 FT	015182 FT	2 0 41015 0 00 0151+91
	0070/0000	LENGTH(AH 2557 BK 2483)
		018 "DIA CIRC METAL
	0060/2053	LEN=0055 INSTALLED 2007
012699 FT	012699 FT	2 0 41015 0 00 0127+05
	0060/0000	LENGTH(AH 2483 BK 2804)
		013"H 22"W ELLIP METAL
	0050/2602	LEN=0042 INSTALLED 2000
		013"H 22"W ELLIP METAL
	0050/2124	LEN=0041 INSTALLED 2000
		018 "DIA CIRC PLASTIC
	0050/1356	LEN=0040 INSTALLED 2012
		015 "DIA CIRC METAL
	0050/0638	LEN=0041 INSTALLED 2000
009895 FT	009895 FT	2 0 41015 0 00 0098+97
		MOUNTAIN RD
		(T388)
	0050/0000	LENGTH(AH 2804 BK 2364)
		018 "DIA CIRC METAL
	0040/2348	LEN=0047 INSTALLED 2000
		015"H 18"W ELLIP METAL
	0040/0690	LEN=0052 INSTALLED 2000
		018 "DIA CIRC METAL
	0040/0513	LEN=0038 INSTALLED UNKN
007531 FT	007531 FT	2 0 41015 0 00 0075+33

DIR: B TOTAL LEN: 7.185 MI. DIST: 03-2 SR: 3004  
 LEFT MUN: BASTRESS T RIGHT MUN: BASTRESS T

STROBE LN  
(PRDR)

0030/1416

OLD CHURCH LN  
(PRDR)

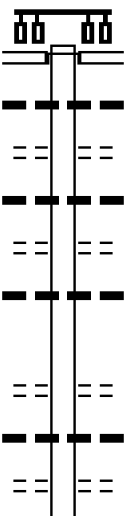
0030/0911

004973 FT

002444 FT

000000 FT

5	0040/0000	LENGTH(AH 2364 BK 2558)
		018 "DIA CIR PLASTIC
	0030/2142	LEN=0040 INSTALLED 2012
		CROSS MTN LN
	0030/1970	(PRDR)
		018 "DIA CIR PLASTIC
	0030/1685	LEN=0035 INSTALLED UNKN
		018 "DIA CIRC METAL
	0030/1405	LEN=0040 INSTALLED UNKN
		016 "DIA CIR PLASTIC
	0030/0653	LEN=0040 INSTALLED UNKN
		018 "DIA CIR PLASTIC
	0030/0350	LEN=0050 INSTALLED 1999
		016 "DIA CIR PLASTIC
	0030/0048	LEN=0040 INSTALLED 1999
	004973 FT	2 0 41015 0 00 0049+74
5	0030/0000	LENGTH(AH 2558 BK 2529)
		018 "DIA CIRC METAL
	0020/2271	LEN=0042 INSTALLED 2000
		024 "DIA CIRC METAL
	0020/1051	LEN=0041 INSTALLED UNKN
		018 "DIA CIR PLASTIC
	0020/0530	LEN=0040 INSTALLED 2012
		018 "DIA CIR PLASTIC
	0020/0074	LEN=0040 INSTALLED 2012
	002444 FT	2 0 41015 0 00 0024+44
5	0020/0000	LENGTH(AH 2529 BK 2444)
		018 "DIA CIRC METAL
	0010/2123	LEN=0036 INSTALLED UNKN
		015"H 21"W ELLIP METAL
	0010/1501	LEN=0040 INSTALLED UNKN
		024 "DIA CIR PLASTIC
	0010/0870	LEN=0042 INSTALLED 1999
		018 "DIA CIR PLASTIC
	0010/0486	LEN=0040 INSTALLED 2012
	000000 FT	2 0 41015 0 00 0000+00
		NC JACKS HOLLOW RD
		NIPPENOSE RD
		(SR0654 SEG 0050/0635)
		MFC BEGIN = E
5	0010/0000	LENGTH(AH 2444 BK 0000)

	002958 FT		002958 FT	
ALLEGHENY ST (SR3028 SEG 0050/2269)	0030/0704		INTER-AHD	MAIN ST (SR0044 SEG 0430/0000) ALLEGHENY ST (SR0044 SEG 0430/0000)
		-- --	0030/0704	021 " DIA CIRC CONCR LEN=0028 INSTALLED UNKN
		-- --	0030/0505	BANK AV (BORO)
		-- --	0030/0471	021 " DIA CIRC CONCR LEN=0028 INSTALLED UNKN
		-- --	0030/0359	SMITH ST (BORO)
		-- --	0030/0234	015 " DIA CIRC CONCR LEN=0028 INSTALLED UNKN
	002254 FT	-- --	0030/0160	2 0 4 10 17 0 01 0107+35 PLUM AL (BORO)
		-- --	002254 FT	LENGTH(AH 0704 BK 1964) 015 " DIA CIRC CONCR
		-- --	0030/0000	LEN=0040 INSTALLED UNKN
		-- --	0020/1814	THOMPSON ST (BORO)
		-- --	0020/1736	024 " DIA CIRC CONCR

EXTRACT DATE: 12/18/2023  
PRINT DATE: 12/19/2023

ROADWAY MANAGEMENT SYSTEM  
SLD COUNTY/SR - ANNUAL PRINT

PAGE NUMBER: 593  
COUNTY: LYCOMING

DIR: B TOTAL LEN: .560 MI.  
LEFT MUN: JERSEY SHORE B

DIST: 03-2 SR: 3003  
RIGHT MUN: JERSEY SHORE B

CEMETERY ST  
(BORO)

MUIR AL  
(BORO)

NELSON ST  
(BORO)

0020/0597

0020/0398

0020/0163

000290 FT

000290 FT

000000 FT

0020/1709	LEN=0026	INSTALLED UNKN
0020/1503	JUNOD AL (BORO)	
0020/1260	LOCUST ST (BORO)	
0020/1239	018 "DIA CIRC CONCR LEN=0026	INSTALLED UNKN
0020/1227	018 "DIA CIRC CONCR LEN=0026	INSTALLED UNKN
0020/1021	CENTER AL (BORO)	
0020/1005	018 "DIA CIRC CONCR LEN=0026	INSTALLED UNKN
0020/0788	ARCH ST (BORO)	
0020/0765	018 "DIA CIRC CONCR LEN=0026	INSTALLED UNKN
0020/0575	018 "DIA CIRC CONCR LEN=0026	INSTALLED UNKN
0020/0297	018 "DIA CIRC CONCR LEN=0027	INSTALLED UNKN
0020/0070	018 "DIA CIRC CONCR LEN=0027	INSTALLED UNKN
000290 FT	2 0 41017 0 01 0087+77 NC MA IN ST INTER-BK RIVER RD (T317)	
000290 FT	5 0020/0000 LENGTH(AH 1964 BK 0100) 000290 FT 7012/0000 LENGTH(AH 0100 BK 0290) BMSBN 41/3003/0010/0000 INTER-AHD RIVER RD (T317)	
0010/0290	PORTER T PORTER	
0010/0145	PINE CREEK T	
000000 FT	2 0 41017 0 00 0000+00 NC RI VER RD INTER-BK RIVER RD (T437)	
0010/0000	PINE CREEK BMSBG 41/3003/0010/0000 MFC BEGIN = D 5 0010/0000 LENGTH(AH 0290 BK 0000)	

SR 0044 SH 017299 FT  
 (SR0044 SEG 0280/0000) 0070/2583

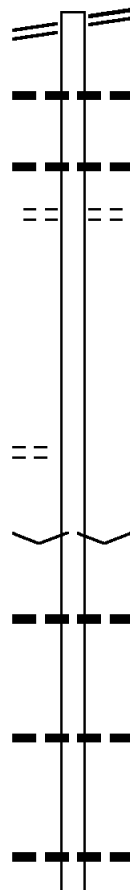
SHED RD  
 (T346)

014716 FT

0060/0716

012236 FT

009768 FT



017299 FT SR 0044 SH  
 0070/2583 (SR0044 SEG 0280/0000)

0070/1972 015"H 21"W ELLIP METAL  
 LEN=0031 INSTALLED 2020

0070/1100 001 "DIA CIRC METAL  
 LEN=0044 INSTALLED UNKN  
 SCHOOL HOUSE RD  
 (T348)

014716 FT 2 0 41013 0 00 0185+31  
 0070/0000 LENGTH(AH 2583 BK 2480)

012236 FT 2 0 41013 0 00 0160+00  
 0060/0000 VILLAGE: OVAL  
 LENGTH(AH 2480 BK 2468)

0050/1824 024 "DIA CIRC METAL  
 LEN=0040 INSTALLED 2000

0050/0600 018 "DIA CIRC METAL  
 LEN=0040 INSTALLED 2000

009768 FT 2 0 41013 0 00 0135+72  
 0050/0000 LENGTH(AH 2468 BK 2557)  
 024"H 00"W MULT METAL  
 0040/2227 LEN=0045 INSTALLED UNKN

Stationing	Material	Length	Notes
0040/1266	015 " DIA CIR PLASTIC	LEN=0032	INSTALLED UNKN
0040/1039	015 " DIA CIRC CONCR	LEN=0030	INSTALLED UNKN
0040/0866	015 " DIA CIRC METAL	LEN=0030	INSTALLED UNKN
007211 FT	2 0 41013 0 00 0110+10		
0040/0000	LENGTH(AH 2557 BK 1775)		
	VAN BUREN RD (T330)		
0030/0817	018 " DIA CIRC CONCR	LEN=0054	INSTALLED UNKN
005436 FT	2 0 41013 0 00 0092+31		
0030/0000	QUARRY RD (SR3001 SEG 0050/0000)	LENGTH(AH 1775 BK 2921)	
0020/2910	018 " DIA CIR PLASTIC	LEN=0085	INSTALLED 2021
0020/2682	036 " DIA CIRC METAL	LEN=0050	INSTALLED UNKN
0020/0559	018 " DIA CIRC METAL	LEN=0035	INSTALLED 2014
002515 FT	2 0 41014 0 00 0025+08		
0020/0000	VILLAGE: ORIOLE	LENGTH(AH 2921 BK 2515)	
0010/1383	018 " DIA CIR PLASTIC	LEN=0040	INSTALLED 2000
0010/0527	018 " DIA CIR PLASTIC	LEN=0035	INSTALLED 2000
	NC MI DDDLE RD		
	SR 0880 SH (SR0880 SEG 0010/1838)		
INTER-BK	DAVIDSON RD (T309)		
000000 FT	MFC BEGIN = D		
0010/0000	LENGTH(AH 2515 BK 0000)		

2 0 41014 0 00 0000+00 000000 FT  
 SR 0880 SH (SR0880 SEG 0010/1838) 0010/0000

DIR: B TOTAL LEN: 2.988 MI. DIST: 03-2 SR: 3001  
 LEFT MUN: LIMESTONE T RIGHT MUN: LIMESTONE T

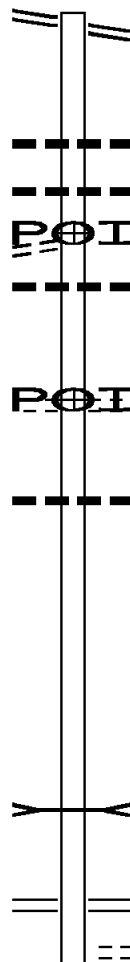
SR 0044 SH 015778 FT  
 (SR0044 SEG 0330/1186) 0060/3074

PRIVATE DR  
 (PRDR)

0060/1643

012704 FT

009218 FT



015778 FT SR 0044 SH  
 0060/3074 (SR0044 SEG 0330/1186)

0060/1670 048 " DIA CIRC CONCR  
 LEN=0160 INSTALLED UNKN  
 0060/1657 048 " DIA CIRC METAL  
 LEN=0162 INSTALLED UNKN

0060/1643 (APRA) HANSON QUARRY  
 024 " DIA CIR PLASTIC  
 0060/1412 LEN=0060 INSTALLED 2006

(APRA) HANSON QUARRY  
 PRIVATE DR  
 (PRDR)  
 0060/0497 2 0 41032 0 01 0034+96  
 012704 FT 018 " DIA CIR PLASTIC  
 LEN=0027 INSTALLED 2014  
 5 0060/0000 LENGTH(AH 3074 BK 3486)

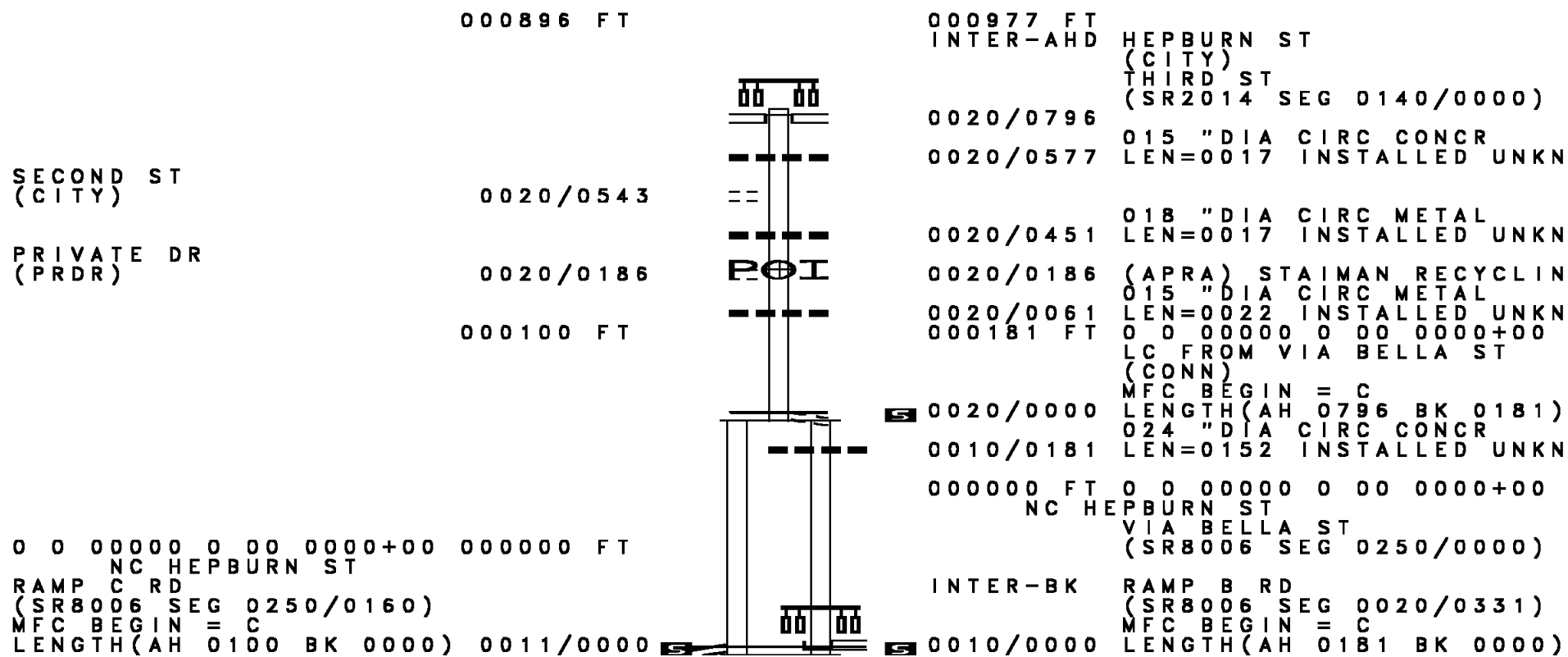
TR ANTES CRK  
 STRUCTURE LENGTH 31 FT  
 0050/0167 BMSID 41/3001/0050/0167  
 009218 FT 2 0 41032 0 00 0000+00  
 MIDDLE RD  
 5 0050/0000 (SR3002 SEG 0030/0000)  
 LENGTH(AH 3486 BK 1701)  
 MAIN RD  
 0040/1453 (T315)



DIR: B TOTAL LEN: 2.988 MI. DIST: 03-2 SR: 3001  
 LEFT MUN: LIMESTONE T RIGHT MUN: LIMESTONE T

	==	0040/1179	CHESTNUT RD (T313)
	---	0040/0768	018" DIA CIR PLASTIC LEN=0040 INSTALLED 2001
007517 FT		007517 FT	2 0 41013 0 00 0075+27
	~	5 0040/0000	VILLAGE: ORIOLE LENGTH(AH 1701 BK 2477)
	==	0030/0252	PINE WOODS RD (T303)
	---	0030/0205	018" DIA CIRC METAL LEN=0032 INSTALLED UNKN
005040 FT		005040 FT	2 0 41013 0 00 0050+47
	~	5 0030/0000	LENGTH(AH 2477 BK 2566)
	~	0020/1945	BMS EN 41/3001/0020/1933 0 0 00000 0 00 0000+00
	~	0020/1933	T. RAUCHTOWN BMS BG 41/3001/0020/1933
	---	0020/1917	043"H 90"W CONC STRUCT LEN=0045 INSTALLED UNKN
	---	0020/0590	018" DIA CIR PLASTIC LEN=0040 INSTALLED 2006
	---	0020/0080	024" DIA CIRC METAL LEN=0047 INSTALLED UNKN
002474 FT		002474 FT	2 0 41013 0 00 0024+77
	~	5 0020/0000	LENGTH(AH 2566 BK 2474)
	==	0010/2094	SHADLE RD (T301)
	==	0010/0623	THOMAS LN (CITY)
000000 FT		000000 FT	2 0 41013 0 00 0000+00
		INTER-BK QUARRY RD	
		GROUPE RD	
		(T425)	
		MFC BEGIN = E	
		5 0010/0000	LENGTH(AH 2474 BK 0000)

DIR: N TOTAL LEN: .185 MI. DIST: 03-2 SR: 2089  
 LEFT MUN: WILLIAMSPORT C RIGHT MUN: WILLIAMSPORT C

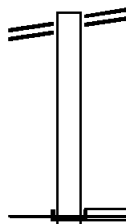


0 0 00000 0 00 0000+00 000000 FT  
 RAMP C RD  
 (SR8006 SEG 0250/0160)  
 MFC BEGIN = C  
 LENGTH(AH 0100 BK 0000) 0011/0000

000977 FT  
 INTER-AHD  
 HEPBURN ST  
 (CITY)  
 THIRD ST  
 (SR2014 SEG 0140/0000)  
 0020/0796  
 0020/0577 015 "DIA CIRC CONCR  
 LEN=0017 INSTALLED UNKN  
 0020/0451 018 "DIA CIRC METAL  
 LEN=0017 INSTALLED UNKN  
 0020/0186 (APRA) STAIMAN RECYCLIN  
 015 "DIA CIRC METAL  
 0020/0061 LEN=0022 INSTALLED UNKN  
 000181 FT 0 0 00000 0 00 0000+00  
 LC FROM VIA BELLA ST  
 (CONN)  
 MFC BEGIN = C  
 0020/0000 LENGTH(AH 0796 BK 0181)  
 0010/0181 024 "DIA CIRC CONCR  
 LEN=0152 INSTALLED UNKN  
 000000 FT 0 0 00000 0 00 0000+00  
 NC HEPBURN ST  
 VIA BELLA ST  
 (SR8006 SEG 0250/0000)  
 INTER-BK RAMP B RD  
 (SR8006 SEG 0020/0331)  
 MFC BEGIN = C  
 0010/0000 LENGTH(AH 0181 BK 0000)






EXTRACT DATE: 12/18/2023 ROADWAY MANAGEMENT SYSTEM PAGE NUMBER: 587  
 PRINT DATE: 12/19/2023 SLD COUNTY/SR - ANNUAL PRINT COUNTY: LYCOMING  
 DIR: B TOTAL LEN: .106 MI. DIST: 03-2 SR: 2087  
 LEFT MUN: JORDAN T RIGHT MUN: JORDAN T

UNITYVILLE RD 000561 FT  
 (SR0042 SEG 0080/0995) 0010/0561  
 000000 FT

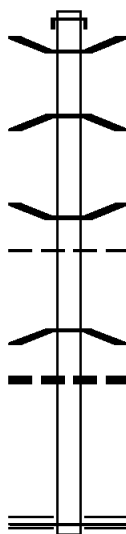


000561 FT UNITYVILLE RD  
 0010/0561 (SR0042 SEG 0080/0995)  
 000000 FT 0 0 00000 0 00 0000+00  
 NC SR 2087 SH  
 MORDAN HOLLOW RD  
 (SR2079 SEG 0010/0439)  
 INTER-BK MORDAN HOLLOW RD  
 (SR2079 SEG 0010/0439)  
 MFC BEGIN = E  
 0010/0000 LENGTH(AH 0561 BK 0000)

EXTRACT DATE: 12/18/2023      ROADWAY MANAGEMENT SYSTEM      PAGE NUMBER: 586  
 PRINT DATE: 12/19/2023      SLD COUNTY/SR - ANNUAL PRINT      COUNTY: LYCOMING  
 DIR: B      TOTAL LEN: .000 MI.      DIST: 03-2      SR: 2086  
 LEFT MUN: SHREWSBURY T      RIGHT MUN: SHREWSBURY T

000000 FT		000000 FT	
000000 FT		7040/0000	LENGTH(AH 3431 BK 2500)
000000 FT		000000 FT	
000000 FT		7030/0000	LENGTH(AH 2500 BK 2500)
000000 FT		000000 FT	
		7020/0000	LENGTH(AH 2500 BK 2500)
		000000 FT	
		7010/0000	LENGTH(AH 2500 BK 0000)

001975 FT

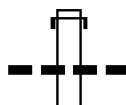


000000 FT

001975 FT AH-SULLIVAN (56)  
 INTER-AHD SR 3001 SH  
 0010/1975 (SR3001 SEG 0010/0000)  
 0010/1843 BMSEN 41/2085/0010/1819  
 2 0 41083 0 00 0018+23  
 SPRING RUN  
 0010/1819 BMSBG 41/2085/0010/1819  
  
 0010/0408 BMSEN 41/2085/0010/0309  
 SHREWSBURY  
 0010/0353 PENN T  
 2 0 41083 0 00 0003+05  
 MUNCY CREEK  
 0010/0309 BMSBG 41/2085/0010/0309  
 018 "DIA CIR PLASTIC  
 0010/0038 LEN=0040 INSTALLED 2002  
 000000 FT 2 0 41083 0 00 0000+00  
 NC ED KIN HILL RD  
 MAIN ST  
 (SR0220 SEG 0650/0000)  
 MFC BEGIN = D  
 0010/0000 LENGTH(AH 1975 BK 0000)

EXTRACT DATE: 12/18/2023 ROADWAY MANAGEMENT SYSTEM PAGE NUMBER: 584  
PRINT DATE: 12/19/2023 SLD COUNTY/SR - ANNUAL PRINT COUNTY: LYCOMING  
DIR: B TOTAL LEN: 3.166 MI. DIST: 03-2 SR: 2083  
LEFT MUN: SHREWSBURY T RIGHT MUN: SHREWSBURY T

016719 FT



016719 FT AH-SULLIVAN (56)  
INTER-AHD SR 3005 SH  
0070/1422 (SR3005 SEG 0010/0000)  
019"H 30"W ELLIP METAL  
0070/1366 LEN=0055 INSTALLED UNKN

DIR: B TOTAL LEN: 3.166 MI. DIST: 03-2 SR: 2083  
 LEFT MUN: SHREWSBURY T RIGHT MUN: SHREWSBURY T

Stationing	Description	Material	Length	Notes
015297 FT	0070/0202	030 " DIA CIR PLASTIC	LEN=0045	INSTALLED 1998
	015297 FT	2 0 41057 0 01 0160+00		
	0070/0000	LENGTH(AH 1422 BK 3381)		
	0060/1650	018 " DIA CIRC CONCR	LEN=0037	INSTALLED UNKN
	0060/1146	014"H 23"W ELLIP METAL	LEN=0037	INSTALLED UNKN
	0060/0932	018 " DIA CIRC CONCR	LEN=0036	INSTALLED UNKN
011916 FT	0060/0257	024 " DIA CIR PLASTIC	LEN=0034	INSTALLED 2007
	011916 FT	2 0 41057 0 00 0118+89		
	0060/0000	LENGTH(AH 3381 BK 3383)		
	0050/3315	014"H 23"W ELLIP METAL	LEN=0040	INSTALLED UNKN
	0050/2864	018 " DIA CIRC CONCR	LEN=0035	INSTALLED UNKN
	0050/2501	018 " DIA CIRC CONCR	LEN=0035	INSTALLED UNKN
	0050/2255	018 " DIA CIR PLASTIC	LEN=0034	INSTALLED UNKN
	0050/2087	018 " DIA CIRC CONCR	LEN=0038	INSTALLED 1998
	0050/1746	018 " DIA CIRC CONCR	LEN=0030	INSTALLED UNKN
	0050/1489	018 " DIA CIRC CONCR	LEN=0038	INSTALLED UNKN
	0050/0910	018 " DIA CIRC CONCR	LEN=0034	INSTALLED UNKN
	0050/0488	018 " DIA CIRC CONCR	LEN=0037	INSTALLED UNKN
2 0 41057 0 00 0085+26 008533 FT	008533 FT			
LAKE RUN RD (T662)	0050/0000	LENGTH(AH 3383 BK 2399)		
	0040/1606	018 " DIA CIRC CONCR	LEN=0030	INSTALLED UNKN
	0040/1287	BMS EN 41/2083/0040/1261		
	0040/1261	2 0 41057 0 00 0061+18		
		LICK RUN		
		BMS BG 41/2083/0040/1261		

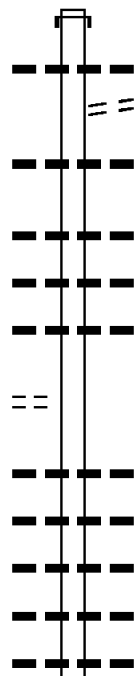
DIR: B TOTAL LEN: 3.166 MI. DIST: 03-2 SR: 2083  
 LEFT MUN: SHREWSBURY T RIGHT MUN: SHREWSBURY T

Stationing	Description	Material	Length	Notes
006134 FT	0040/0268	024" DIA CIRC CONCR	LEN=0033	INSTALLED UNKN
	006134 FT	2 0 41057	0 00 0061+18	
	0040/0000	LENGTH(AH 2399 BK 2382)		
	0030/2036	018" DIA CIRC CONCR	LEN=0042	INSTALLED UNKN
	0030/1602	018" DIA CIRC CONCR	LEN=0040	INSTALLED UNKN
	0030/1080	018" DIA CIRC CONCR	LEN=0040	INSTALLED UNKN
	0030/0799	018" DIA CIRC CONCR	LEN=0036	INSTALLED UNKN
	0030/0439	018" DIA CIRC CONCR	LEN=0033	INSTALLED UNKN
BIRCHSTILL RD (T603)	0030/0089			
003752 FT	0030/0040	048" DIA CIRC CONCR	LEN=0043	INSTALLED UNKN
	003752 FT	2 0 41057	0 00 0037+62	
	0030/0000	LENGTH(AH 2382 BK 1760)		
	0020/1505	018" DIA CIRC CONCR	LEN=0038	INSTALLED UNKN
	0020/1279	018" DIA CIRC CONCR	LEN=0035	INSTALLED UNKN
	0020/0738	018" DIA CIRC CONCR	LEN=0033	INSTALLED UNKN
	0020/0484	014"H 21"W ELLIP METAL	LEN=0035	INSTALLED 2003
	0020/0278	018" DIA CIRC CONCR	LEN=0037	INSTALLED UNKN
	0020/0061	018" DIA CIRC CONCR	LEN=0037	INSTALLED UNKN
001992 FT	001992 FT	2 0 41057	0 00 0019+97	
	0020/0000	LENGTH(AH 1760 BK 1992)		
	0010/1690	015" DIA CIRC CONCR	LEN=0036	INSTALLED UNKN
	0010/1097	POINT BETHEL RD (T602)		
	0010/1036	LC FOR POINT BETHEL RD (CONN)		
	0010/0010	018" DIA CIR PLASTIC	LEN=0057	INSTALLED 2006
000000 FT	000000 FT	2 0 41057	0 00 0000+00	
		SR 0220 SH (SR0220 SEG 0570/0000)		
		NC DEER LAKE RD		
		MFC BEGIN = E		
SR 0220 SH (SR0220 SEG 0570/0000)	0010/0000	0010/0000	LENGTH(AH 1992 BK 0000)	



DIR: B TOTAL LEN: 2.255 MI. DIST: 03-2 SR: 2081  
 LEFT MUN: SHREWSBURY T RIGHT MUN: SHREWSBURY T

011908 FT



011908 FT  
 INTER-AHD HIGHLAND LAKE RD  
 0050/2069 (T660)  
 0050/1755 018 " DIA CIR PLASTIC  
 LEN=0070 INSTALLED UNKN  
 BIRCHSTILL RD  
 0050/1713 (T603)  
 0050/1490 018 " DIA CIR PLASTIC  
 LEN=0038 INSTALLED UNKN  
 0050/0818 036 " DIA CIR PLASTIC  
 LEN=0040 INSTALLED 2003  
 0050/0261 018 " DIA CIR PLASTIC  
 LEN=0040 INSTALLED 2003  
 0050/0052 018 " DIA CIR PLASTIC  
 LEN=0030 INSTALLED 2013  
 009839 FT  
 0050/0000 LENGTH(AH 2069 BK 2815)  
 0040/1934 018 " DIA CIRC METAL  
 LEN=0040 INSTALLED UNKN  
 0040/1530 018 " DIA CIR PLASTIC  
 LEN=0040 INSTALLED 1999  
 0040/1238 018 " DIA CIRC METAL  
 LEN=0040 INSTALLED UNKN  
 0040/0771 018 " DIA CIRC METAL  
 LEN=0040 INSTALLED UNKN  
 0040/0308 018 " DIA CIRC METAL  
 LEN=0036 INSTALLED UNKN

2 0 41104 0 00 0098+43 009839 FT  
 FOX RD  
 (T601) 0050/0000

EXTRACT DATE: 12/18/2023  
PRINT DATE: 12/19/2023

ROADWAY MANAGEMENT SYSTEM  
SLD COUNTY/SR - ANNUAL PRINT

PAGE NUMBER: 580  
COUNTY: LYCOMING

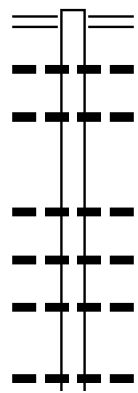
DIR: B TOTAL LEN: 2.255 MI.  
LEFT MUN: SHREWSBURY T

DIST: 03-2 SR: 2081  
RIGHT MUN: SHREWSBURY T

Length (FT)	Material	Notes
007024	048" DIA CIR PLASTIC	LEN=0040 INSTALLED UNKN
007024	2 0 4 1 1 0 4	0 00 0070+27
0040	0040/0052	LENGTH(AH 2815 BK 2508)
0030	018" DIA CIR METAL	LEN=0032 INSTALLED UNKN
0030	018" DIA CIR PLASTIC	LEN=0034 INSTALLED 2003
0030	018" DIA CIR METAL	LEN=0032 INSTALLED UNKN
0030	018" DIA CIR METAL	LEN=0036 INSTALLED UNKN
0030	024" DIA CIR PLASTIC	LEN=0040 INSTALLED 2003
0030	042" DIA CIR PLASTIC	LEN=0048 INSTALLED UNKN
004516	2 0 4 1 1 0 4	0 00 0045+18
0030	0030/0000	LENGTH(AH 2508 BK 2518)
0020	018" DIA CIR METAL	LEN=0036 INSTALLED UNKN
0020	018" DIA CIR PLASTIC	LEN=0040 INSTALLED 2003
0020	018" DIA CIR METAL	LEN=0032 INSTALLED UNKN
0020	019"H 30"W ELLIP METAL	LEN=0040 INSTALLED 2003
0020	018" DIA CIR METAL	LEN=0032 INSTALLED UNKN
0020	018" DIA CIR METAL	LEN=0036 INSTALLED UNKN
0020	018" DIA CIR METAL	LEN=0032 INSTALLED UNKN
001998	2 0 4 1 1 0 4	0 00 0019+99
0020	0020/0000	LENGTH(AH 2518 BK 1998)
0010	018" DIA CIR PLASTIC	LEN=0040 INSTALLED 2003
0010	024" DIA CIR PLASTIC	LEN=0036 INSTALLED 2003
0010	018" DIA CIR PLASTIC	LEN=0030 INSTALLED 2003
0010	018" DIA CIR PLASTIC	LEN=0040 INSTALLED 2003
0010	018" DIA CIR CONCR	LEN=0052 INSTALLED UNKN
000000	2 0 4 1 1 0 4	0 00 0000+00
	NC HI	GH LAND LAKE RD
	SR 0220	SH
	(SR 0220	SEG 0540/0000)
	MFC BEGIN	= E
	0010/0000	LENGTH(AH 1998 BK 0000)

EXTRACT DATE: 12/18/2023      ROADWAY MANAGEMENT SYSTEM      PAGE NUMBER: 579  
 PRINT DATE: 12/19/2023      SLD COUNTY/SR - ANNUAL PRINT      COUNTY: LYCOMING  
 DIR: B      TOTAL LEN: 2.014 MI.      DIST: 03-2      SR: 2079  
 LEFT MUN: JORDAN T      RIGHT MUN: JORDAN T

010632 FT



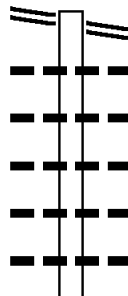
010632 FT	SR 0239 SH
0040/3079	(SR0239 SEG 0082/0000)
	024 " DIA CIR PLASTIC
0040/3072	LEN=0055 INSTALLED 2013
	018 " DIA CIR PLASTIC
0040/2815	LEN=0036 INSTALLED UNKN
	015"H 20"W ELLIP METAL
0040/1876	LEN=0040 INSTALLED UNKN
	013"H 21"W ELLIP METAL
0040/1396	LEN=0050 INSTALLED UNKN
	018 " DIA CIR PLASTIC
0040/1295	LEN=0045 INSTALLED 2021
	018 " DIA CIR PLASTIC
0040/0406	LEN=0038 INSTALLED 2006

DIR: B TOTAL LEN: 2.014 MI. DIST: 03-2 SR: 2079  
 LEFT MUN: JORDAN T RIGHT MUN: JORDAN T

Stationing	Description	Material	Length	Notes
007553 FT	0040/0068	053"H 48"W ELLIP METAL	LEN=0040	INSTALLED UNKN
	007553 FT	2 0 41150 0 00 0076+31		
	0040/0000	LENGTH(AH 3079 BK 1126)		
006427 FT	0030/0410	013"H 22"W ELLIP METAL	LEN=0042	INSTALLED UNKN
	006427 FT	2 0 41150 0 00 0064+61		
	0030/0000	LENGTH(AH 1126 BK 2994)		
OAK RIDGE DR (PRDR)	0020/1838	013"H 22"W ELLIP METAL	LEN=0028	INSTALLED UNKN
	0020/1447	013"H 22"W ELLIP METAL	LEN=0030	INSTALLED UNKN
0020/0852				
003433 FT	0020/0618	019"H 27"W ELLIP METAL	LEN=0040	INSTALLED UNKN
		018 "DIA CIR PLASTIC		
	0020/0186	LEN=0045	INSTALLED 2021	
	003433 FT	2 0 41150 0 00 0034+19		
	0020/0000	LENGTH(AH 2994 BK 3433)		
	0010/3151	013"H 22"W ELLIP METAL	LEN=0037	INSTALLED UNKN
	0010/2226	018 "DIA CIR PLASTIC	LEN=0040	INSTALLED 2018
	0010/1680	018 "DIA CIR PLASTIC	LEN=0040	INSTALLED 2018
	0010/1245	013"H 22"W ELLIPTICAL*	LEN=0035	INSTALLED UNKN
	0010/0920	012"H 24"W ELLIP METAL	LEN=0028	INSTALLED UNKN
	0010/0562	024 "DIA CIRC METAL	LEN=0035	INSTALLED UNKN
	0010/0517	BMSSEN 41/2079/0010/0495	2 0 41150 0 00 0004+66	
	0010/0495	LITTLE MUNCY CREEK	BMSBG 41/2079/0010/0495	
	0010/0444	028"H 20"W ELLIP METAL	LEN=0040	INSTALLED 1999
SR 2087 SH (SR2087 SEG 0010/0000)	0010/0439			
2 0 41150 0 00 0000+00	000000 FT			
UNITYVILLE RD (SR0042 SEG 0080/0000)	0010/0000			
	000000 FT	NC MORDAN HOLLOW RD UNITYVILLE RD (SR0042 SEG 0080/0000)		
	0010/0000	MFC BEGIN = E		
	0010/0000	LENGTH(AH 3433 BK 0000)		

EXTRACT DATE: 12/18/2023 ROADWAY MANAGEMENT SYSTEM PAGE NUMBER: 577  
 PRINT DATE: 12/19/2023 SLD COUNTY/SR - ANNUAL PRINT COUNTY: LYCOMING  
 DIR: B TOTAL LEN: 3.226 MI. DIST: 03-2 SR: 2077  
 LEFT MUN: PENN T RIGHT MUN: PENN T

BEAVER LAKE RD 017031 FT  
 (SR2061 SEG 0320/1717) 0080/2055



017031 FT	BEAVER LAKE RD
0080/2055	(SR2061 SEG 0320/1717)
0080/1924	018 " DIA CIRC CONCR
0080/1412	LEN=0047 INSTALLED UNKN
0080/1237	030 " DIA CIRC CONCR
0080/0989	LEN=0036 INSTALLED UNKN
0080/0792	018 " DIA CIRC CONCR
	LEN=0044 INSTALLED UNKN
	038 " DIA CIR PLASTIC
	LEN=0065 INSTALLED UNKN
	018 " DIA CIRC METAL
	LEN=0040 INSTALLED 2003
	018 " DIA CIRC METAL

DIR: B TOTAL LEN: 3.226 MI. DIST: 03-2 SR: 2077  
 LEFT MUN: PENN T RIGHT MUN: PENN T

014976 FT	0080/0316	LEN=0040	INSTALLED UNKN
	014976 FT	2 0 41087	0 00 0149+83
	0080/0000	LENGTH(AH	2055 BK 2488)
		018 "DIA	CIRC METAL
	0070/2480	LEN=0036	INSTALLED UNKN
		018 "DIA	CIRC CONCR
	0070/2081	LEN=0045	INSTALLED UNKN
		018 "DIA	CIRC CONCR
	0070/1850	LEN=0042	INSTALLED UNKN
		018 "DIA	CIRC CONCR
	0070/1543	LEN=0044	INSTALLED UNKN
		018 "DIA	CIR PLASTIC
	0070/1057	LEN=0040	INSTALLED 2003
		018 "DIA	CIRC CONCR
	0070/0678	LEN=0040	INSTALLED UNKN
		015"H 21"	W ELLIP METAL
012488 FT	0070/0103	LEN=0040	INSTALLED UNKN
	012488 FT	2 0 41087	0 00 0125+21
	0070/0000	LENGTH(AH	2488 BK 2361)
		018 "DIA	CIRC CONCR
	0060/1793	LEN=0037	INSTALLED UNKN
		018 "DIA	CIRC CONCR
	0060/1324	LEN=0033	INSTALLED UNKN
		018 "DIA	CIRC CONCR
	0060/0480	LEN=0040	INSTALLED UNKN
		018 "DIA	CIRC CONCR
	0060/0158	LEN=0048	INSTALLED UNKN
010127 FT	010127 FT	2 0 41087	0 00 0101+60
		RISHEL HOLLOW RD	
		(T706)	
	0060/0000	LENGTH(AH	2361 BK 2319)
		018 "DIA	CIRC CONCR
	0050/1942	LEN=0040	INSTALLED 2002
		043"H 64"	W ELLIP METAL
	0050/1790	LEN=0040	INSTALLED 2023
		018 "DIA	CIRC CONCR
	0050/1458	LEN=0039	INSTALLED UNKN
		018 "DIA	CIR PLASTIC
	0050/1273	LEN=0040	INSTALLED 2003
		018 "DIA	CIRC CONCR
	0050/0485	LEN=0036	INSTALLED UNKN
007808 FT	007808 FT	2 0 41087	0 00 0079+60
		PENN	
		FRANKLIN T	
	0050/0000	LENGTH(AH	2319 BK 2249)
		018 "DIA	CIRC CONCR
	0040/1900	LEN=0040	INSTALLED UNKN

EXTRACT DATE: 12/18/2023  
PRINT DATE: 12/19/2023

ROADWAY MANAGEMENT SYSTEM  
SLD COUNTY/SR - ANNUAL PRINT

PAGE NUMBER: 575  
COUNTY: LYCOMING

DIR: B TOTAL LEN: 3.226 MI.  
LEFT MUN: FRANKLIN T

DIST: 03-2 SR: 2077  
RIGHT MUN: FRANKLIN T

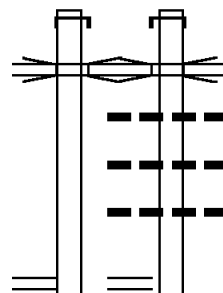
Stationing	Material	Quantity	Notes
005559 FT	018" DIA CIRC CONCR	LEN=0033	INSTALLED UNKN
005559 FT	018" DIA CIRC CONCR	LEN=0050	INSTALLED UNKN
005559 FT	2 0 4 1087 0 00 0055+72		072" DIA CIRC CONCR
0040/0000	018" DIA CIRC CONCR	LEN=0068	INSTALLED UNKN
0040/0000	LENGTH(AH 2249 BK 2120)		
0030/1305	018" DIA CIRC CONCR	LEN=0045	INSTALLED UNKN
0030/0580	036" DIA CIR PLASTIC	LEN=0040	INSTALLED 2007
003439 FT	2 0 4 1087 0 00 0034+52		HARRIMAN RD
0030/0000	(T708)		LENGTH(AH 2120 BK 1881)
0020/1856	018" DIA CIRC CONCR	LEN=0073	INSTALLED UNKN
0020/1466	018" DIA CIRC CONCR	LEN=0029	INSTALLED UNKN
0020/1104	043"H 64"W ELLIP METAL	LEN=0040	INSTALLED 2023
0020/0474	018" DIA CIRC CONCR	LEN=0037	INSTALLED UNKN
0020/0020	018" DIA CIRC CONCR	LEN=0040	INSTALLED UNKN
001558 FT	0020/0000		LENGTH(AH 1881 BK 1558)
0010/1231	BMSSEN 41/2077/0010/1182		2 0 4 1087 0 00 0011+85
0010/1182	BEAVER DAM RUN		BMSBG 41/2077/0010/1182
0010/0227	CIDER LN		(T527)
0010/0120	BMSSEN 41/2077/0010/0057		2 0 4 1087 0 00 0000+61
0010/0057	LITTLE MUNCY CREEK		BMSBG 41/2077/0010/0057
000000 FT	2 0 4 1087 0 00 0000+00		NC BEAVER RUN RD
0010/0000	LAIRDSVILLE RD		(SR0118 SEG 0200/1437)
0010/0000	MFC BEGIN = D		LENGTH(AH 1558 BK 0000)

EXTRACT DATE: 12/18/2023 ROADWAY MANAGEMENT SYSTEM PAGE NUMBER: 574  
 PRINT DATE: 12/19/2023 SLD COUNTY/SR - ANNUAL PRINT COUNTY: LYCOMING

DIR: B TOTAL LEN: 1.143 MI. DIST: 03-2 SR: 2075  
 LEFT MUN: MONTOURSVILLE B RIGHT MUN: MONTOURSVILLE B

LOYALSOCK AV 006035 FT  
 (SR0087 SEG 0005/0000) INTER-AHD 0031/1226  
 I - 180 EB  
 OP ID 41/0180/0384/1731 0031/1190

RAMP J-2 RD  
 (SR8014 SEG 0020/0000)  
 RAMP J-1 RD



006035 FT  
 INTER-AHD 0030/1226 LOYALSOCK AV  
 (SR0087 SEG 0004/0000) I - 180 EB  
 OP ID 41/0180/0384/1731 0030/1190  
 018 " DIA CIRC METAL  
 0030/1000 LEN=0099 INSTALLED UNKN  
 024 " DIA CIRC METAL  
 0030/0796 LEN=0120 INSTALLED UNKN  
 024 " DIA CIRC METAL  
 0030/0795 LEN=0028 INSTALLED UNKN  
 RAMP J-2 RD  
 (SR8014 SEG 0020/0000)  
 RAMP J-1 RD



EXTRACT DATE: 12/18/2023  
PRINT DATE: 12/19/2023

ROADWAY MANAGEMENT SYSTEM  
SLD COUNTY/SR - ANNUAL PRINT

PAGE NUMBER: 573  
COUNTY: LYCOMING

DIR: B TOTAL LEN: 1.143 MI.  
LEFT MUN: MONTOURSVILLE B

DIST: 03-2 SR: 2075  
RIGHT MUN: MONTOURSVILLE B

(SR8014 SEG 0010/1518)  
FAIRVIEW DR  
(SR2043 SEG 0040/2291)

(SR8014 SEG 0010/1518)  
FAIRVIEW DR  
(SR2043 SEG 0040/2291)

0031/0720

0030/0720

LC TO PRIVATE ST  
(CONN)

0031/0086

0030/0493

0030/0492

0030/0304

018 " DIA CIRC METAL  
LEN=0028 INSTALLED UNKN  
018 " DIA CIRC METAL  
LEN=0030 INSTALLED UNKN  
018 " DIA CIRC METAL  
LEN=0065 INSTALLED UNKN

0 0 0000 0 00 0000+00 004809 FT  
PRIVATE ST  
(PRDR)  
CLAIRE RD  
(BORO)

0030/0050  
004809 FT

018 " DIA CIRC METAL  
LEN=0100 INSTALLED UNKN  
1 0 00291 0 00 0047+87  
PRIVATE ST  
(PRDR)  
CLAIRE RD  
(BORO)

MFC BEGIN = C  
LENGTH(AH 1226 BK 1535) 0031/0000

0030/0000

MFC BEGIN = C  
LENGTH(AH 1226 BK 1535)

0020/1370

0020/1248

0020/1205

0020/1038

0020/0956

0020/0881

0020/0607

0020/0580

0020/0433

0020/0280

0020/0250

018 " DIA CIRC METAL  
LEN=0043 INSTALLED UNKN  
PINE ST  
(BORO)  
015 " DIA CIRC METAL  
LEN=0039 INSTALLED UNKN  
012 " DIA CIR PLASTIC  
LEN=0038 INSTALLED UNKN  
PEARL BL  
(BORO)  
018 " DIA CIRC CONCR  
LEN=0038 INSTALLED UNKN  
ARCH ST  
(BORO)  
018 " DIA CIRC CONCR  
LEN=0045 INSTALLED UNKN  
WEAVER ST  
(BORO)  
BORO AL  
(BORO)  
018 " DIA CIRC CONCR  
LEN=0040 INSTALLED UNKN

LC TO PRIVATE ST  
(CONN)  
1 0 00291 0 00 0032+88 003274 FT  
PRIVATE ST  
(PRDR)  
LOYALSOCK AV

003274 FT

NC LOYALSOCK AV

DIR: B TOTAL LEN: 1.143 MI. DIST: 03-2 SR: 2075  
 LEFT MUN: MONTOURSVILLE B RIGHT MUN: MONTOURSVILLE B

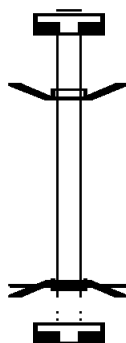
Segment	Start Station	End Station	Description	Material	Length	Notes
(BORO)	0020/0000	0020/0000	LENGTH(AH 1535 BK 3274)	018" DIA CIRC CONCR		
BORO AL (BORO)	0010/2982	0010/3274	NICELY AV (BORO)		LEN=0040	INSTALLED UNKN
BORO AL (BORO)	0010/2866	0010/2647	SIXTH AL (BORO)			
		0010/2414	WELDON ST (BORO)			
		0010/2193	018" DIA CIRC CONCR LEN=0030			INSTALLED UNKN
		0010/2179	BORO AL (BORO)			
		0010/1984	015" DIA CIRC CONCR LEN=0030			INSTALLED UNKN
		0010/1949	SPRUCE ST (BORO)			
		0010/1733	FOURTH ST (BORO)			
		0010/1522	THIRD ST (BORO)			
		0010/1315	015" DIA CIRC METAL LEN=0004			INSTALLED UNKN
		0010/1282	ELM ST (BORO)			
		0010/1089	PETERS AL (BORO)			
		0010/0876	MULBERRY ST (BORO)			
NORTH AL (BORO)	0010/0646	0010/0465	015" DIA CIRC METAL LEN=0055			INSTALLED UNKN
		0010/0441	CHERRY ST (BORO)			
		0010/0225	CRAWFORD AL (BORO)			
000000 FT		000000 FT	1 0 00291 0 00 0000+00			
			NC MO NTONOUR ST BROAD ST (SR2014 SEG 0270/0000)			
			INTER-BK MONTOUR ST (BORO)			
			MFC BEGIN = C			
			LENGTH(AH 3274 BK 0000)			

EXTRACT DATE: 12/18/2023 ROADWAY MANAGEMENT SYSTEM PAGE NUMBER: 571  
 PRINT DATE: 12/19/2023 SLD COUNTY/SR - ANNUAL PRINT COUNTY: LYCOMING  
 DIR: B TOTAL LEN: .003 MI. DIST: 03-2 SR: 2074  
 LEFT MUN: FRANKLIN T RIGHT MUN: FRANKLIN T

000018 FT

000000 FT

000000 FT



000018 FT  
 7014/0000 LENGTH(AH 0905 BK 0018)  
 BMSBN 41/2074/0012/0000  
 INTER-AHD WINTERSTEEN RD  
 0012/0018 (T750)  
 000000 FT 2 0 19057 6 00 0001+39  
 NC W I WINTERSTEEN RD  
 INTER-BK WINTERSTEEN RD  
 (T750)  
 TRIB WEST BRANCH RUN  
 BMSBG 41/2074/0012/0000  
 MFC BEGIN = E  
 5 0012/0000 LENGTH(AH 0018 BK 0068)  
 000000 FT  
 7010/0000 LENGTH(AH 0068 BK 0000)

EXTRACT DATE: 12/18/2023 ROADWAY MANAGEMENT SYSTEM PAGE NUMBER: 570  
PRINT DATE: 12/19/2023 SLD COUNTY/SR - ANNUAL PRINT COUNTY: LYCOMING  
DIR: B TOTAL LEN: 4.508 MI. DIST: 03-2 SR: 2073  
LEFT MUN: PENN T RIGHT MUN: PENN T

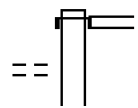
023800 FT

023800 FT  
INTER-AHD

BEAVER LAKE RD  
(SR2061 SEG 0260/0000)  
GREEN VALLEY RD  
(SR2061 SEG 0260/0000)

POUST RD  
(T674)

0100/0321



0100/0504

035"H 48"W ELLIP METAL

DIR: B TOTAL LEN: 4.508 MI. DIST: 03-2 SR: 2073  
 LEFT MUN: PENN T RIGHT MUN: PENN T

Stationing	Material	Length	Notes
	0100/0282	LEN=0050	INSTALLED 2000
		024 " DIA	CIR PLASTIC
023296 FT	0100/0126	LEN=0040	INSTALLED 2003
	023296 FT	2 0 41085	0 01 0235+50
	0100/0000	LENGTH(AH	0504 BK 3194)
		018 " DIA	CIR PLASTIC
	0090/3100	LEN=0040	INSTALLED 2006
		024 " DIA	CIR PLASTIC
	0090/1900	LEN=0044	INSTALLED 2003
		018 " DIA	CIR PLASTIC
020102 FT	0090/0213	LEN=0040	INSTALLED 1997
	020102 FT	2 0 41085	0 00 0200+79
	0090/0000	LENGTH(AH	3194 BK 2371)
		018 " DIA	CIR PLASTIC
FRYMIRE HOLLOW RD (T670)	0080/1221	LEN=0038	INSTALLED UNKN
0080/1134			
		018 " DIA	CIR PLASTIC
017731 FT	0080/0007	LEN=0036	INSTALLED UNKN
	017731 FT	2 0 41085	0 00 0176+82
		S FRYMIRE HOLLOW RD	(T670)
	0080/0000	LENGTH(AH	2371 BK 2641)
		018 " DIA	CIR PLASTIC
	0070/0960	LEN=0040	INSTALLED UNKN
015090 FT	015090 FT	2 0 41085	0 00 0150+91
	0070/0000	LENGTH(AH	2641 BK 2583)
		018 " DIA	CIR PLASTIC
	0060/2523	LEN=0038	INSTALLED UNKN
		018 " DIA	CIR PLASTIC
	0060/2271	LEN=0033	INSTALLED UNKN
		018 " DIA	CIR PLASTIC
	0060/1913	LEN=0033	INSTALLED UNKN

EXTRACT DATE: 12/18/2023  
PRINT DATE: 12/19/2023

ROADWAY MANAGEMENT SYSTEM  
SLD COUNTY/SR - ANNUAL PRINT

PAGE NUMBER: 568  
COUNTY: LYCOMING

DIR: B  
LEFT MUN: PENN T

TOTAL LEN: 4.508 MI.

DIST: 03-2  
RIGHT MUN: PENN T

SR: 2073

Stationing	Material	Length	Material	Length	Material	Length	
012507 FT	0060/1442	018"	DIA	CIR	PLASTIC	LEN=0044	
	0060/1141	018"	DIA	CIR	PLASTIC	LEN=0042	
	0060/0808	018"	DIA	CIR	PLASTIC	LEN=0040	
	0060/0440	018"	DIA	CIR	PLASTIC	LEN=0039	
	0060/0200	LC	FOR	FRANTZ	RD	(CONN)	
	012507 FT	2 0	41085	0 00	0125+57	FRANTZ RD	
	0060/0000	LENGTH	(AH	2583	BK	2567)	(T559)
	0050/1938	018"	DIA	CIR	PLASTIC	LEN=0060	
	0050/1768	018"	DIA	CIR	PLASTIC	LEN=0060	
	0050/1565	018"	DIA	CIR	PLASTIC	LEN=0050	
	0050/1220	018"	DIA	CIRC	METAL	LEN=0040	
	0050/0848	018"	DIA	CIR	PLASTIC	LEN=0050	
	0050/0387	018"	DIA	CIR	PLASTIC	LEN=0048	
009940 FT	009940 FT	2 0	41085	0 00	0099+54	LENGTH(AH	
	0050/0000	LENGTH	(AH	2567	BK	2432)	018"
	0040/2360	018"	DIA	CIR	PLASTIC	LEN=0050	
	0040/1734	018"	DIA	CIR	PLASTIC	LEN=0050	
	0040/1358	048"	DIA	CIRC	CONCR	LEN=0090	
	0040/1165	018"	DIA	CIR	PLASTIC	LEN=0048	
	0040/0508	024"	DIA	CIR	PLASTIC	LEN=0050	
BARTO HOLLOW RD (T650)	0040/0437	007508 FT	2 0	41085	0 00	0074+93	LENGTH(AH
	007508 FT	LENGTH	(AH	2432	BK	2394)	024"
	0030/2280	024"	DIA	CIR	PLASTIC	LEN=0060	
	0030/1699	024"	DIA	CIRC	CONCR	LEN=0045	
		018"	DIA	CIR	PLASTIC	LEN=0045	

DIR: B TOTAL LEN: 4.508 MI. DIST: 03-2 SR: 2073  
 LEFT MUN: PENN T RIGHT MUN: PENN T

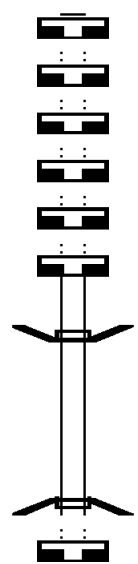
Stationing	Description	Material	Length	Notes
0030/1497	024" DIA CIR PLASTIC	0040	INSTALLED 2003	
0030/0935	024" DIA CIR PLASTIC	0040	INSTALLED 2003	
0030/0030	048" DIA CIR PLASTIC	0040	INSTALLED 2006	
005114 FT	20 41085 0 00 0050+90			GANDERBACK RD (T521)
0030/0000	LENGTH(AH 2394 BK 2573)			
0020/1933	PENN DR (T250)			
0020/1925	018" DIA CIR PLASTIC	0050	INSTALLED UNKN	
0020/1700	BMSSEN 41/2073/0020/1672			20 41085 0 00 0042+07
0020/1672	GREGGS RUN			
0020/1237	BMSBG 41/2073/0020/1672			
0020/0962	018" DIA CIRC METAL	0037	INSTALLED UNKN	
0020/0882	024" DIA CIR PLASTIC	0057	INSTALLED UNKN	
0020/0694	PENN WOLF T			
0020/0082	018" DIA CIR PLASTIC	0040	INSTALLED 2002	
002541 FT	018" DIA CIR PLASTIC	0040	INSTALLED UNKN	
0020/0000	LENGTH(AH 2573 BK 2541)			
0010/2219				
0010/1048				
0010/0401	PRICE LN (T230)			
0010/0046	024" DIA CIRC METAL	0060	INSTALLED 2002	
000000 FT	20 41085 0 00 0000+00			NC BEAVER LAKE RD MAIN ST (SR0220 SEG 0430/1888) MFC BEGIN = D
0010/0000	LENGTH(AH 2541 BK 0000)			

SPERRY DR (T152)

SUNRISE DR (T200)

EXTRACT DATE: 12/18/2023 ROADWAY MANAGEMENT SYSTEM PAGE NUMBER: 566  
 PRINT DATE: 12/19/2023 SLD COUNTY/SR - ANNUAL PRINT COUNTY: LYCOMING  
 DIR: B TOTAL LEN: .028 MI. DIST: 03-2 SR: 2071  
 LEFT MUN: WOLF T RIGHT MUN: WOLF T

000150 FT  
 000150 FT  
 000150 FT  
 000150 FT  
 000150 FT  
 000150 FT  
 000150 FT  
 000000 FT  
 000000 FT



000150 FT  
 7050/0000 LENGTH(AH 3581 BK 3689)  
 000150 FT  
 7044/0000 LENGTH(AH 3689 BK 3600)  
 000150 FT  
 7040/0000 LENGTH(AH 3600 BK 3418)  
 000150 FT  
 7030/0000 LENGTH(AH 3418 BK 2229)  
 000150 FT  
 7020/0000 LENGTH(AH 2229 BK 1337)  
 000150 FT  
 7014/0000 LENGTH(AH 1337 BK 0150)  
 BMSBN 41/2071/0012/0000  
 INTER-AHD PINE RUN RD  
 0012/0150 (TB68)  
 000000 FT 2 0 41068 0 00 0178+41  
 NC PINE RUN RD  
 INTER-BK PINE RUN RD  
 (TB68)  
 MUNCY CREEK  
 BMSBG 41/2071/0012/0000  
 0012/0000 LENGTH(AH 0150 BK 1121)  
 000000 FT  
 7010/0000 LENGTH(AH 1121 BK 0000)



EXTRACT DATE: 12/18/2023 ROADWAY MANAGEMENT SYSTEM PAGE NUMBER: 565  
PRINT DATE: 12/19/2023 SLD COUNTY/SR - ANNUAL PRINT COUNTY: LYCOMING  
DIR: B TOTAL LEN: .000 MI. DIST: 03-2 SR: 2070  
LEFT MUN: MORELAND T RIGHT MUN: MORELAND T

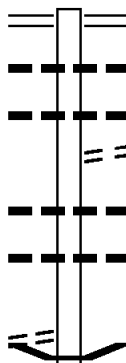
000000 FT  
000000 FT



000000 FT  
7010/0000 LENGTH(AH 1471 BK 2041)  
000000 FT  
7004/0000 LENGTH(AH 2041 BK 0000)

EXTRACT DATE: 12/18/2023 ROADWAY MANAGEMENT SYSTEM PAGE NUMBER: 564  
 PRINT DATE: 12/19/2023 SLD COUNTY/SR - ANNUAL PRINT COUNTY: LYCOMING  
 DIR: B TOTAL LEN: 2.876 MI. DIST: 03-2 SR: 2069  
 LEFT MUN: MORELAND T RIGHT MUN: MORELAND T

015183 FT



015183 FT LAIRDSDVILLE RD  
 0070/1766 (SR0118 SEG 0120/1586)  
 018 " DIA CIRC METAL  
 0070/1725 LEN=0065 INSTALLED UNKN  
 018 " DIA CIRC METAL  
 0070/1186 LEN=0044 INSTALLED UNKN  
 OLD LAIRDSDVILLE RD  
 0070/1150 (T509)  
 018 " DIA CIRC METAL  
 0070/1013 LEN=0047 INSTALLED UNKN  
 013"H 22"W ELLIP METAL  
 0070/0572 LEN=0048 INSTALLED UNKN  
 013417 FT  
 0070/0000 LENGTH(AH 1766 BK 1546)  
 BMSN 41/2069/0060/0937

2 0 41075 0 01 0155+52 013417 FT  
 OLD LAIRDSDVILLE RD  
 (T509) 0070/0000

DIR: B TOTAL LEN: 2.876 MI. DIST: 03-2 SR: 2069  
 LEFT MUN: MORELAND T RIGHT MUN: MORELAND T

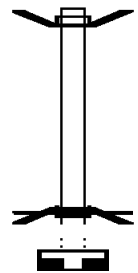
Location	Segment ID	Length (FT)	Material / Notes
	0060/0951		2 0 4 1075 0 01 0149+30 BRIDGE CLOSED
	0060/0936		BROAD RUN BMSBG 41/2069/0060/0937
	0060/0256		018 " DIA CIR PLASTIC LEN=0050 INSTALLED 2012
	0060/0030		030 " DIA CIR PLASTIC LEN=0042 INSTALLED 2000
011871 FT	011871 FT		2 0 4 1075 0 01 0139+94
	0060/0000		LENGTH(AH 1546 BK 1843) 018 " DIA CIR PLASTIC
	0050/1638		LEN=0040 INSTALLED 2013
	0050/1509		018 " DIA CIR PLASTIC LEN=0040 INSTALLED 2013
	0050/1117		018 " DIA CIR PLASTIC LEN=0030 INSTALLED UNKN
	0050/0727		018 " DIA CIRC METAL LEN=0030 INSTALLED UNKN
010028 FT	010028 FT		2 0 4 1075 0 01 0121+58
	0050/0000		LENGTH(AH 1843 BK 2232) 018 " DIA CIRC METAL
	0040/2190		LEN=0032 INSTALLED UNKN
JOB SPRING RD (T642)	0040/1955		==
	0040/1946		013 "H 22 "W ELLIP METAL LEN=0042 INSTALLED UNKN
	0040/1222		030 " DIA CIR PLASTIC LEN=0037 INSTALLED 2007
	0040/1118		018 " DIA CIR PLASTIC LEN=0045 INSTALLED 2012
	0040/0420		018 " DIA CIR PLASTIC LEN=0040 INSTALLED 2022
007796 FT	007796 FT		2 0 4 1075 0 01 0099+32
	0040/0000		LENGTH(AH 2232 BK 2432) 018 " DIA CIRC METAL
	0030/2323		LEN=0030 INSTALLED UNKN
LC FOR CHURCH DR (CONN)	0030/2238		==
	0030/2085		017 "H 29 "W ELLIP METAL LEN=0033 INSTALLED UNKN
	0030/2032		018 " DIA CIRC METAL LEN=0037 INSTALLED UNKN
	0030/1956		018 " DIA CIRC METAL LEN=0044 INSTALLED UNKN
CHURCH DR			

DIR: B TOTAL LEN: 2.876 MI. DIST: 03-2 SR: 2069  
 LEFT MUN: MORELAND T RIGHT MUN: MORELAND T

Stationing	Description	Structure	Length	Material	Notes
0030/1938	BROAD RUN	STRUCTURE	18 FT		
0030/1577	BMSID 41/2069/0030/1577				
0030/1220	DAIRY FARM RD (T660)				
0030/0904	024" DIA CIR PLASTIC	LEN=0033		INSTALLED UNKN	
0030/0423	017"H 28"W ELLIP METAL	LEN=0046		INSTALLED UNKN	
005364 FT	2 0 41075 0 00 0074+63				
0030/0000	LENGTH(AH 2432 BK 2532)				
0020/1044	042" DIA CIR PLASTIC	LEN=0047		INSTALLED 2007	
0020/0739	018" DIA CIR PLASTIC	LEN=0045		INSTALLED 2007	
0020/0357	REECE RD (T445)				
0020/0353	018" DIA CIR PLASTIC	LEN=0040		INSTALLED 2012	
0020/0113	BMSEN 41/2069/0020/0000				
002832 FT	2 0 41075 0 00 0049+32				
0020/0000	L. MUNCY CRK. BMSBG 41/2069/0020/0000				
0010/2462	MFC BEGIN = E LENGTH(AH 2532 BK 2832)				
0010/2405	048"H 00"W MULT PLSTIC	LEN=0028		INSTALLED 2005	
0010/2058	018" DIA CIR PLASTIC	LEN=0040		INSTALLED 2013	
0010/1705	024" DIA CIRC METAL	LEN=0028		INSTALLED UNKN	
0010/1020	036" DIA CIRC METAL	LEN=0040		INSTALLED UNKN	
000000 FT	020"H 32"W ELLIP METAL	LEN=0040		INSTALLED 2012	
0010/0000	000000 FT 2 0 41075 0 00 0021+44				
0010/0000	INTER-BK MORELAND TWP RD				
0010/0000	MORELAND BAPTIST RD (SR2019 SEG 0020/0000)				
0010/0000	MFC BEGIN = D LENGTH(AH 2832 BK 0000)				

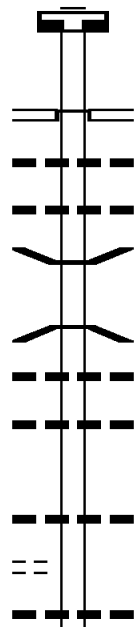
EXTRACT DATE: 12/18/2023      ROADWAY MANAGEMENT SYSTEM      PAGE NUMBER: 561  
 PRINT DATE: 12/19/2023      SLD COUNTY/SR - ANNUAL PRINT      COUNTY: LYCOMING  
 DIR: B      TOTAL LEN: .054 MI.      DIST: 03-2      SR: 2068  
 LEFT MUN: WILLIAMSPORT C      RIGHT MUN: WILLIAMSPORT C

000284 FT  
 000000 FT  
 000000 FT



000284 FT BMS 41/2068/0010/0000  
 INTER-AHD THIRD ST  
 0010/0284 (CITY)  
 000000 FT 1 0 00023 5 00 0038+71  
 NC TH  
 INTER-BK THIRD ST  
 (CITY)  
 LYCOMING CREEK  
 BMSBG 41/2068/0010/0000  
 MFC BEGIN = B  
 0010/0000 LENGTH(AH 0284 BK 0100)  
 000000 FT  
 7008/0000 LENGTH(AH 0100 BK 0000)

009301 FT



009301 FT  
 7064/0000 LENGTH(AH 0100 BK 1660)  
 INTER-AHD DAIRY FARM RD  
 (T660)  
 MORELAND TOWNSHIP RD  
 (SR2069 SEG 0030/1220)  
 0050/1660 018 " DIA CIRC CONCR  
 0050/1495 LEN=0036 INSTALLED UNKN  
 024 " DIA CIR PLASTIC  
 0050/1191 LEN=0040 INSTALLED 2004  
 0050/0506 BMS EN 41/2067/0050/0480  
 2 0 41074 0 00 0069+77  
 BROAD RUN  
 0050/0480 BMSBG 41/2067/0050/0480  
 018 " DIA CIRC METAL  
 0050/0063 LEN=0025 INSTALLED UNKN  
 040"H 48"W ELLIP METAL  
 0050/0014 LEN=0031 INSTALLED UNKN  
 007641 FT 2 0 41074 0 00 0064+96  
 5 0050/0000 LENGTH(AH 1660 BK 1490)  
 015"H 22"W ELLIP METAL  
 0040/1014 LEN=0035 INSTALLED UNKN  
 020"H 28"W ELLIP METAL  
 0040/0867 LEN=0034 INSTALLED UNKN

007641 FT

HARTMAN RD  
 (T632)

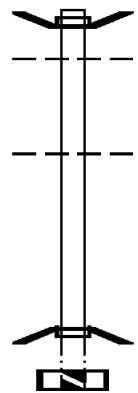
0040/0874

DIR: B TOTAL LEN: 1.762 MI. DIST: 03-2 SR: 2067  
 LEFT MUN: MORELAND T RIGHT MUN: MORELAND T

Stationing	Notes	Length	Material	Installation	Remarks
006151 FT	0040/0700	018"	DIA CIR PLASTIC	INSTALLED	UNKN
	0040/0391	018"	DIA CIR PLASTIC	INSTALLED	2012
	0040/0020	018"	DIA CIR PLASTIC	INSTALLED	UNKN
	006151 FT	2 0	4 1074	0 00	0050+03
	0040/0000	LENGTH(AH 1490 BK 2333)			
	0030/1965	018"	DIA CIR PLASTIC	INSTALLED	2004
	0030/1635	018"	H 25"	W ELLIP METAL	INSTALLED 2005
	0030/1285	024"	DIA CIR PLASTIC	INSTALLED	2004
	0030/1203	013"	H 22"	W ELLIP METAL	INSTALLED UNKN
	0030/0757	024"	DIA CIR PLASTIC	INSTALLED	2013
	0030/0646	REECE RD (T445)			
003818 FT	003818 FT	2 0	4 1074	0 00	0026+66
	0030/0000	LENGTH(AH 2333 BK 2661)			
	0020/2552	030"	DIA CIR PLASTIC	INSTALLED	UNKN
	0020/2103	036"	DIA CIR PLASTIC	INSTALLED	2012
	0020/1444	024"	DIA CIR PLASTIC	INSTALLED	2022
	0020/1215	015"	H 18"	W ELLIP METAL	INSTALLED UNKN
	0020/0959	024"	DIA CIR PLASTIC	INSTALLED	2004
W A RIDER RD (T873)	0020/0014	==			
	001157 FT	2 0	4 1074	0 00	0000+00
	0020/0000	CEMETERY RD (T626)			
	0020/0000	LENGTH(AH 2661 BK 1157)			
000000 FT	000000 FT	2 0	4 1073	0 00	0000+00
	NC WA	LLIS RD (SR0442 SH MFC BEGIN = E)			
	0010/0000	LENGTH(AH 1157 BK 0000)			

EXTRACT DATE: 12/18/2023 ROADWAY MANAGEMENT SYSTEM PAGE NUMBER: 558  
 PRINT DATE: 12/19/2023 SLD COUNTY/SR - ANNUAL PRINT COUNTY: LYCOMING  
 DIR: B TOTAL LEN: .201 MI. DIST: 03-2 SR: 2066  
 LEFT MUN: WILLIAMSPORT C RIGHT MUN: WILLIAMSPORT C

001059 FT













000000 FT

000000 FT

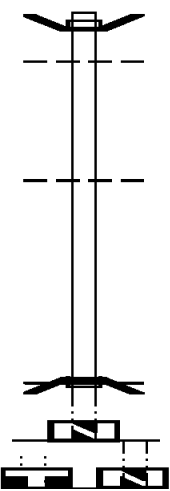
001059 FT BMSEN 41/2066/0010/0000  
 INTER-AHD MAYNARD ST  
 0010/1059 (CITY)  
 WILLIAMSPORT  
 0010/1022 LOYALSOCK T  
  
 LOYALSOCK  
 0010/0041 SOUTH WILLIAMSPORT B  
 000000 FT 1 0 00331 4 00 0002+41  
 NC MA  
 INTER-BK MAYNARD ST  
 (BORO)  
 WEST BR SUSQ RIVER  
 BMSBG 41/2066/0010/0000  
 5 0010/0000 LTH AH 001059 BK 000241  
 000000 FT  
 7006/0000 LTH AH 000241 BK 000000



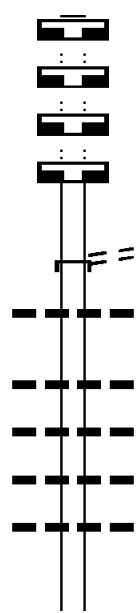
EXTRACT DATE: 12/18/2023      ROADWAY MANAGEMENT SYSTEM      PAGE NUMBER: 557  
 PRINT DATE: 12/19/2023      SLD COUNTY/SR - ANNUAL PRINT      COUNTY: LYCOMING  
 DIR: B      TOTAL LEN: .000 MI.      DIST: 03-2      SR: 2065  
 LEFT MUN: WILLIAMSPORT C      RIGHT MUN: WILLIAMSPORT C

000000 FT		000000 FT	
000000 FT		7060/0000	LENGTH(AH 1700 BK 3000)
000000 FT		000000 FT	
000000 FT		7050/0000	LENGTH(AH 3000 BK 3000)
000000 FT		000000 FT	
000000 FT		7040/0000	LENGTH(AH 3000 BK 1973)
000000 FT		000000 FT	
000000 FT		7030/0000	LENGTH(AH 1973 BK 2695)
000000 FT		000000 FT	
000000 FT		7020/0000	LENGTH(AH 2695 BK 3000)
		000000 FT	
		7010/0000	LENGTH(AH 3000 BK 0000)

EXTRACT DATE: 12/18/2023 ROADWAY MANAGEMENT SYSTEM PAGE NUMBER: 556  
 PRINT DATE: 12/19/2023 SLD COUNTY/SR - ANNUAL PRINT COUNTY: LYCOMING  
 DIR: B TOTAL LEN: .287 MI. DIST: 03-2 SR: 2064  
 LEFT MUN: WILLIAMSPORT C RIGHT MUN: WILLIAMSPORT C

001516 FT		001516 FT BMS EN 41/2064/0010/0000
		INTER-AHD ARCH ST
		0010/1516 (CITY)
		0010/1373 WILLIAMSPORT LOYALSOCK T
000000 FT		LOYALSOCK DUBOISTOWN B
		0010/0036 2 0 41132 7 00 0007+65
		000000 FT NC ARCH ST
		INTER-BK ARCH ST
		(BORO)
		WEST BR SUSQUEHANNA RVR
		BMSBG 41/2064/0010/0000
		MFC BEGIN = C
000000 FT		0010/0000 LTH AH 001516 BK 000765
		000000 FT
		7008/0000 LTH AH 000765 BK 000543
000000 FT		000000 FT
LENGTH(AH 0543 BK 0000) 7007/0000		7006/0000 LTH AH 000543 BK 000000

010004 FT  
 010004 FT  
 010004 FT  
 010004 FT



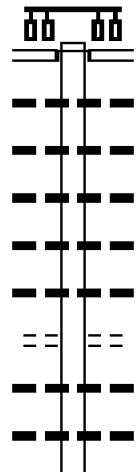
007757 FT

010004 FT  
 7070/0000 LENGTH(AH 0640 BK 3000)  
 010004 FT  
 7064/0000 LENGTH(AH 3000 BK 2015)  
 010004 FT  
 7060/0000 LENGTH(AH 2015 BK 2085)  
 010004 FT  
 7050/0000 LENGTH(AH 2085 BK 2247)  
 INTER-AHD NEUFER HOLLOW RD  
 (T476)  
 MCCOY RD  
 (T474)  
 0040/2247 040 " DIA CIR PLASTIC  
 0040/2245 LEN=0038 INSTALLED UNKN  
 018 " DIA CIR PLASTIC  
 0040/1595 LEN=0036 INSTALLED UNKN  
 024 " DIA CIR PLASTIC  
 0040/1230 LEN=0030 INSTALLED UNKN  
 024 " DIA CIR PLASTIC  
 0040/0787 LEN=0030 INSTALLED UNKN  
 057"H 38"W ELLIP METAL  
 0040/0663 LEN=0031 INSTALLED 2007  
 007757 FT 2 0 41072 0 00 0077+55  
 0040/0000 LENGTH(AH 2247 BK 3000)

DIR: B TOTAL LEN: 1.895 MI. DIST: 03-2 SR: 2063  
 LEFT MUN: MORELAND T RIGHT MUN: MORELAND T

	0030/2390	018 " DIA	CIR PLASTIC
		LEN=0040	INSTALLED UNKN
	0030/2102	018 " DIA	CIR PLASTIC
		LEN=0046	INSTALLED UNKN
	0030/1493	018 " DIA	CIR PLASTIC
		LEN=0035	INSTALLED UNKN
	0030/1350	018 " DIA	CIR PLASTIC
		LEN=0040	INSTALLED UNKN
	0030/0735	015 " DIA	CIR PLASTIC
		LEN=0030	INSTALLED UNKN
	0030/0460	MORELAND	WOLF T
004757 FT	0030/0253	014"H 23"W	ELLIP METAL
		LEN=0030	INSTALLED UNKN
	004757 FT	2 0 41072	0 00 0047+49
	0030/0000	LENGTH(AH 3000	BK 1756)
		072 " DIA	CIRC METAL
	0020/1499	LEN=0040	INSTALLED UNKN
		024 " DIA	CIR PLASTIC
	0020/1412	LEN=0042	INSTALLED 1997
		018 " DIA	CIRC METAL
	0020/0998	LEN=0024	INSTALLED UNKN
		WOLF	
	0020/0982	MUNCY CREEK	T
003001 FT	003001 FT	2 0 41072	0 00 0029+98
	0020/0000	LENGTH(AH 1756	BK 3001)
		018 " DIA	CIR PLASTIC
	0010/2920	LEN=0040	INSTALLED 2002
		018 " DIA	CIRC METAL
	0010/2830	LEN=0040	INSTALLED 1997
		014"H 23"W	ELLIP METAL
	0010/2254	LEN=0040	INSTALLED 2016
		018 " DIA	CIR PLASTIC
	0010/0664	LEN=0040	INSTALLED UNKN
000000 FT	000000 FT	2 0 41072	0 00 0000+00
		NC NE	UFER HOLLOW RD
		SR 0442	SH
		(SR0442	SEG 0070/0035)
		MFC BEGIN	= E
	0010/0000	LENGTH(AH 3001	BK 0000)

001227 FT



001228 FT  
 INTER-AHD BASIN ST  
 (CITY)  
 THIRD ST  
 (SR2014 SEG 0160/0811)

0010/0665	015 " DIA	CIRC	METAL	
0010/0644	LEN=0036	INSTALLED	UNKN	
0010/0632	015 " DIA	CIRC	CONCR	
0010/0631	LEN=0038	INSTALLED	UNKN	
0010/0508	018 " DIA	CIRC	CONCR	
0010/0508	LEN=0010	INSTALLED	UNKN	
0010/0465	015"H 21"W	ELLIP	METAL	
0010/0465	LEN=0036	INSTALLED	UNKN	
0010/0465	018 " DIA	CIRC	CONCR	
0010/0430	LEN=0035	INSTALLED	UNKN	
0010/0402	CHURCH ST	(CITY)		
0010/0243	018 " DIA	CIRC	CONCR	
	LEN=0036	INSTALLED	UNKN	
	018 " DIA	CIRC	METAL	
	LEN=0036	INSTALLED	UNKN	
	018 " DIA	CIRC	CONCR	

EXTRACT DATE: 12/18/2023  
PRINT DATE: 12/19/2023

ROADWAY MANAGEMENT SYSTEM  
SLD COUNTY/SR - ANNUAL PRINT

PAGE NUMBER: 552  
COUNTY: LYCOMING

DIR: E TOTAL LEN: .233 MI.  
LEFT MUN: WILLIAMSPORT C

DIST: 03-2 SR: 2062  
RIGHT MUN: WILLIAMSPORT C

CANAL ST  
(CITY)  
TO VIA BELLA DR  
(CONN)

0010/0164

000562 FT

VIA BELLA DR  
(CITY)

0010/0000

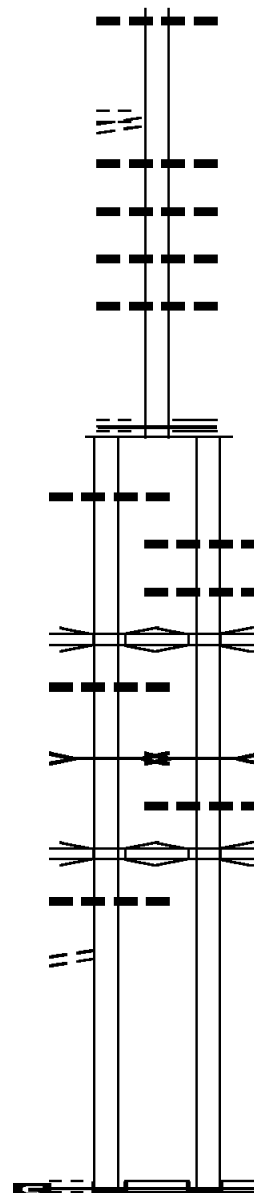
024 "DIA CIRC CONCR  
LEN=0047 INSTALLED UNKN 0005/0555

S.R. 0180 WBL  
OP ID 41/0180/0335/1237 0005/0406  
018 "DIA CIRC CONCR  
LEN=0012 INSTALLED UNKN 0005/0339  
PENN ST. STORM SEWER  
STRUCTURE LENGTH 16 FT  
BMSID 41/2062/0005/0326 0005/0326

S.R. 0180 EBL  
OP ID 41/0180/0334/1327 0005/0314  
018 "DIA CIRC CONCR  
LEN=0026 INSTALLED UNKN 0005/0226  
LC TO BASIN ST  
(CONN) 0005/0053  
1 0 00289 8 00 0020+54 000000 FT

JEFFERSON LN  
(CITY)  
BASIN ST  
(SR2062 SEG 0004/0000)  
RAMP B RD  
(SR8008 SEG 0750/0000)  
MFC BEGIN = C  
LENGTH(AH 0562 BK 0000) 0005/0000

INTER-BK



0010/0207 LEN=0039 INSTALLED UNKN

0010/0128 018 "DIA CIRC CONCR  
LEN=0084 INSTALLED UNKN

0010/0126 018 "DIA CIRC CONCR  
LEN=0036 INSTALLED UNKN

0010/0083 018 "DIA CIRC CONCR  
LEN=0116 INSTALLED UNKN

0010/0045 018 "DIA CIRC CONCR  
LEN=0070 INSTALLED UNKN

000563 FT 1 0 00018 1 00 0000+00  
RAMP A RD  
(SR8008 SEG 0500/0595)  
MFC BEGIN = C  
LENGTH(AH 0665 BK 0563)

5

0004/0523 024 "DIA CIRC CONCR  
LEN=0028 INSTALLED UNKN

0004/0509 024 "DIA CIRC CONCR  
LEN=0047 INSTALLED UNKN

S.R. 0180 WBL  
OP ID 41/0180/0335/1237

PENN ST. STORM SEWER  
STRUCTURE LENGTH 16 FT  
BMSID 41/2062/0005/0326

0004/0403 018 "DIA CIRC METAL  
LEN=0014 INSTALLED UNKN

S.R. 0180 EBL  
OP ID 41/0180/0334/1327

0004/0314 018 "DIA CIRC CONCR  
LEN=0026 INSTALLED UNKN

000000 FT 1 0 00289 8 00 0020+54  
NC BASIN ST

RAMP B RD  
(SR8008 SEG 0750/0000)

BASIN ST  
(SR2062 SEG 0005/0000)

JEFFERSON LN  
(CITY)

MFC BEGIN = C  
LENGTH(AH 0563 BK 0000)

5

EXTRACT DATE: 12/18/2023 ROADWAY MANAGEMENT SYSTEM PAGE NUMBER: 551  
PRINT DATE: 12/19/2023 SLD COUNTY/SR - ANNUAL PRINT COUNTY: LYCOMING  
DIR: B TOTAL LEN: 12.584 MI. DIST: 03-2 SR: 2061  
LEFT MUN: PENN T RIGHT MUN: PENN T

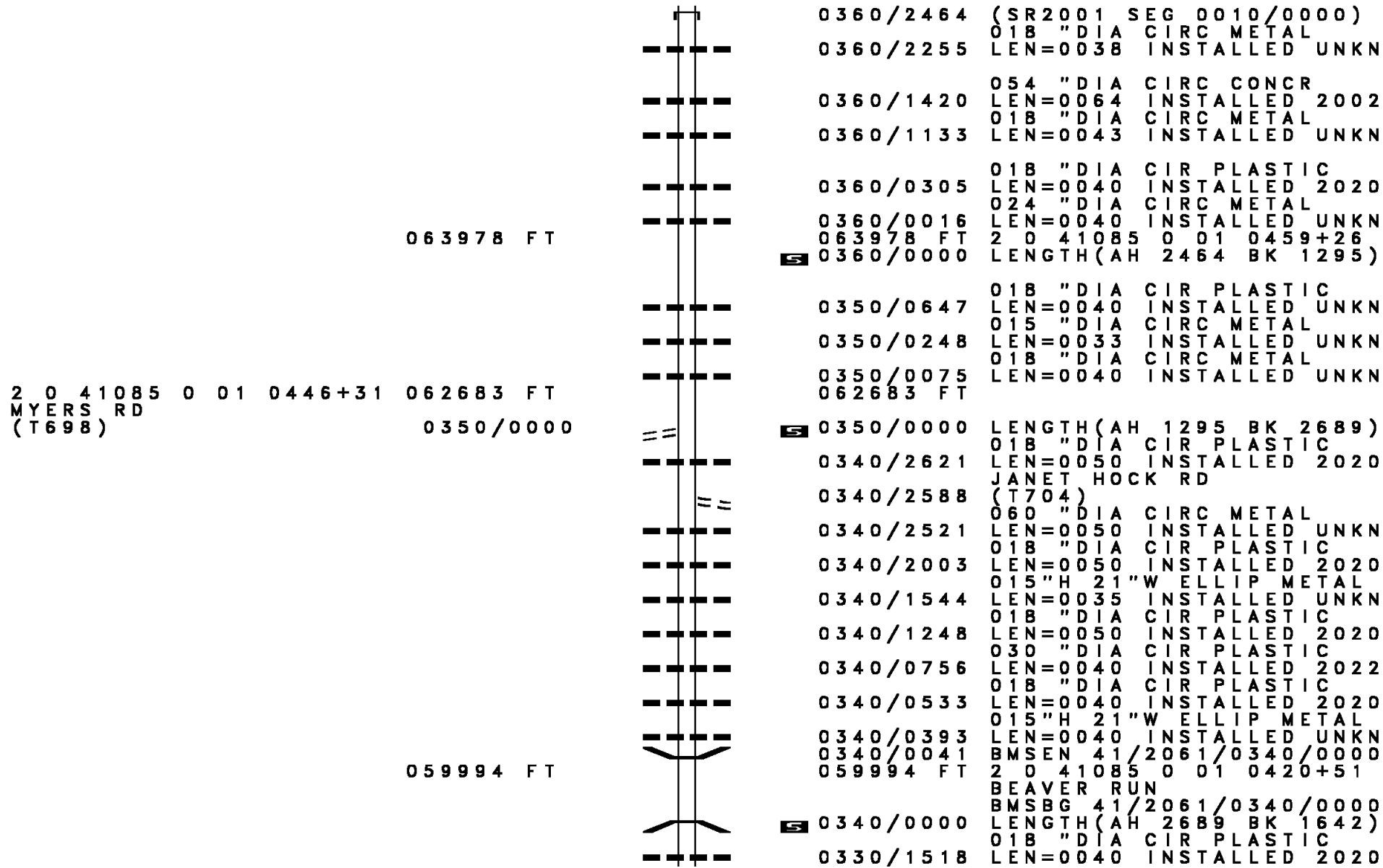
066442 FT



066442 FT AH-SULLIVAN  
INTER-AHD BEAVER LAKE RD

(56)

DIR: B TOTAL LEN: 12.584 MI. DIST: 03-2 SR: 2061  
 LEFT MUN: PENN T RIGHT MUN: PENN T



2 0 41085 0 01 0446+31 062683 FT  
 MYERS RD  
 (T698) 0350/0000



DIR: B TOTAL LEN: 12.584 MI. DIST: 03-2 SR: 2061  
 LEFT MUN: PENN T RIGHT MUN: PENN T

	0330/1260	018 "DIA CIR PLASTIC LEN=0045 INSTALLED 2020
	0330/1004	018 "DIA CIR PLASTIC LEN=0040 INSTALLED 2020
	0330/0668	018 "DIA CIR PLASTIC LEN=0040 INSTALLED 2020
058352 FT	058352 FT	2 0 41085 0 01 0403+90 LOGUE HILL RD (T571)
	5 0330/0000	LENGTH(AH 1642 BK 2858) 018 "DIA CIRC METAL
	0320/2745	LEN=0037 INSTALLED UNKN
	0320/1786	071"H 62"W ELLIP CONC LEN=0060 INSTALLED 1997 BEAVER RUN RD
	0320/1717	(SR2077 SEG 0080/2055) HESS HILL RD
	0320/1644	(T696) 018 "DIA CIR PLASTIC
	0320/1228	LEN=0050 INSTALLED 2000
	0320/0891	018 "DIA CIRC METAL
	0320/0546	LEN=0050 INSTALLED UNKN
	0320/0039	018 "DIA CIRC METAL
055494 FT	055494 FT	LEN=0047 INSTALLED 2000 2 0 41085 0 01 0375+69
	5 0320/0000	LENGTH(AH 2858 BK 1742) 018 "DIA CIRC METAL
	0310/1407	LEN=0050 INSTALLED UNKN
	0310/1159	015"H 21"W ELLIP METAL
	0310/0802	LEN=0045 INSTALLED UNKN
	0310/0406	015"H 21"W ELLIP METAL
053752 FT	053752 FT	LEN=0050 INSTALLED UNKN 018 "DIA CIR PLASTIC
	5 0310/0000	LEN=0055 INSTALLED 2012 2 0 41085 0 01 0357+95 LOOP HILL RD (T692)
	0300/2279	LENGTH(AH 1742 BK 2446) 015"H 21"W ELLIP METAL
	0300/1035	LEN=0043 INSTALLED UNKN 018 "DIA CIRC METAL
		LEN=0050 INSTALLED UNKN

DIR: B TOTAL LEN: 12.584 MI. DIST: 03-2 SR: 2061  
 LEFT MUN: PENN T RIGHT MUN: PENN T

Stationing	Segment	Length	Material	Notes
2 0 4 1085 0 01 0333+75	051306 FT	0300/0035	018 " DIA CIR PLASTIC	LEN=0060 INSTALLED 2000
STRAWBRIDGE HILL RD (T700)	0300/0000	051306 FT	018 " DIA CIR PLASTIC	LEN=0060 INSTALLED 2000
		0300/0000	018 " DIA CIR PLASTIC	LEN=0060 INSTALLED 2000
		0290/1146	018 " DIA CIR PLASTIC	LEN=0044 INSTALLED UNKN
		0290/0350	015 "H 24 "W ELLIP METAL	LEN=0041 INSTALLED UNKN
		0290/0164	019 "H 28 "W ELLIP METAL	LEN=0040 INSTALLED UNKN
049942 FT	049942 FT	0290/0164	018 " DIA CIR PLASTIC	LEN=0040 INSTALLED UNKN
		0290/0000	2 0 4 1085 0 01 0320+05	FRIBLEY CHURCH RD (T567)
		0280/1924	018 " DIA CIR PLASTIC	LEN=0050 INSTALLED UNKN
HOLMES HOLLOW RD (T835)	0280/1852	0280/1924	018 " DIA CIR PLASTIC	LEN=0050 INSTALLED UNKN
		0280/1774	018 " DIA CIR PLASTIC	LEN=0050 INSTALLED UNKN
		0280/1257	018 " DIA CIR PLASTIC	LEN=0040 INSTALLED UNKN
		0280/0927	018 " DIA CIR PLASTIC	LEN=0040 INSTALLED UNKN
		047936 FT	018 " DIA CIR PLASTIC	LEN=0040 INSTALLED UNKN
		047936 FT	2 0 4 1085 0 01 0299+94	LENGTH(AH 2006 BK 2192)
		0280/0000	015 "H 21 "W ELLIP METAL	LEN=0046 INSTALLED UNKN
		0270/2142	015 "H 21 "W ELLIP METAL	LEN=0032 INSTALLED UNKN
		0270/1602	018 " DIA CIR PLASTIC	LEN=0036 INSTALLED UNKN
		0270/1198	024 " DIA CIR PLASTIC	LEN=0055 INSTALLED UNKN
		0270/0603	024 " DIA CIR PLASTIC	LEN=0055 INSTALLED UNKN
		0270/0573	DARK HOLLOW RD (T800)	
		0270/0227	024 " DIA CIR PLASTIC	LEN=0041 INSTALLED UNKN
2 0 4 1085 0 01 0278+15	045744 FT	045744 FT	DR POUST RD (T646)	
POUST RD (T646)	0270/0000	0270/0000	018 " DIA CIR PLASTIC	LEN=0040 INSTALLED UNKN
		0260/3703	018 " DIA CIR PLASTIC	LEN=0040 INSTALLED UNKN

EXTRACT DATE: 12/18/2023  
PRINT DATE: 12/19/2023

ROADWAY MANAGEMENT SYSTEM  
SLD COUNTY/SR - ANNUAL PRINT

PAGE NUMBER: 547  
COUNTY: LYCOMING

DIR: B TOTAL LEN: 12.584 MI.  
LEFT MUN: PENN T

DIST: 03-2 SR: 2061  
RIGHT MUN: PENN T

BEAVER LAKE RD  
(SR2073 SEG 0100/0504) 0260/0000

041987 FT

039707 FT

0260/2874	018 " DIA	CIR PLASTIC
	LEN=0041	INSTALLED UNKN
0260/2522	010 " DIA	CIRC METAL
	LEN=0036	INSTALLED UNKN
0260/2016	015 " DIA	CIRC METAL
	LEN=0040	INSTALLED UNKN
0260/1759	015 "H 21"	W ELLIPTICAL*
	LEN=0045	INSTALLED UNKN
0260/1374	015 " DIA	CIRC METAL
	LEN=0040	INSTALLED UNKN
0260/0951	015 " DIA	CIRC METAL
	LEN=0040	INSTALLED UNKN
0260/0583	015 " DIA	CIRC METAL
	LEN=0090	INSTALLED UNKN
0260/0478	ELECTION	HOUSE HILL RD
	(T565)	
0260/0057	015 "H 21"	W ELLIP METAL
	LEN=0037	INSTALLED UNKN
041987 FT	2 0 41085	0 01 0240+54
	NC BEAVER LAKE RD	
0260/0000	MFC BEGIN = D	
0260/0000	LENGTH(AH 3757	BK 2280)
	036 " DIA	CIRC METAL
0250/2275	LEN=0079	INSTALLED UNKN
0250/2049	024 " DIA	CIR PLASTIC
	LEN=0032	INSTALLED UNKN
0250/1375	015 "H 21"	W ELLIP METAL
	LEN=0036	INSTALLED UNKN
0250/0975	015 "H 21"	W ELLIP METAL
	LEN=0040	INSTALLED UNKN
0250/0806	018 " DIA	CIR PLASTIC
	LEN=0037	INSTALLED UNKN
0250/0455	018 " DIA	CIR PLASTIC
	LEN=0040	INSTALLED UNKN
039707 FT	2 0 41086	0 00 0231+74
	TR. SUGAR RUN	
0250/0000	STRUCTURE LENGTH 9 FT	
	BMSID 41/2061/0250/0000	
0240/2026	LENGTH(AH 2280	BK 2320)
	018 " DIA	CIR PLASTIC
	LEN=0040	INSTALLED UNKN
0240/1257	018 " DIA	CIRC METAL
	LEN=0054	INSTALLED UNKN
0240/1024	018 " DIA	CIRC METAL
	LEN=0056	INSTALLED UNKN
0240/0832	018 " DIA	CIRC METAL
	LEN=0042	INSTALLED UNKN
	058 "H 91"	W ELLIP CONC

DIR: B TOTAL LEN: 12.584 MI. DIST: 03-2 SR: 2061  
 LEFT MUN: PENN T RIGHT MUN: PENN T

Stationing	Length	Material	Installation
0240/0555	LEN=0040	024" DIA CIR PLASTIC	INSTALLED 2000
0240/0027	LEN=0036	024" DIA CIR PLASTIC	INSTALLED 2012
037387 FT	2 0 41086 0 00 0209+16		
0240/0000	LENGTH(AH 2320 BK 1751)	020"H 27"W ELLIP METAL	
0230/1534	LEN=0040	024" DIA CIR METAL	INSTALLED UNKN
0230/1027	LEN=0041	024" DIA CIR METAL	INSTALLED UNKN
0230/0706	SNYDER RD (T712)	022"H 28"W ELLIP METAL	
0230/0696	LEN=0039	060" DIA CIRC METAL	INSTALLED UNKN
0230/0017	LEN=0037	060" DIA CIRC METAL	INSTALLED UNKN
035636 FT	2 0 41086 0 00 0191+20		
0230/0000	LENGTH(AH 1751 BK 2918)	020"H 27"W ELLIP METAL	
0220/2479	LEN=0050	024" DIA CIR PLASTIC	INSTALLED UNKN
0220/2003	LEN=0040	018" DIA CIR PLASTIC	INSTALLED 2005
0220/1676	LEN=0040	024" DIA CIR PLASTIC	INSTALLED UNKN
0220/1404	LEN=0040	024" DIA CIR PLASTIC	INSTALLED 2012
S FRYMIRE HOLLOW RD (T563)	SNYDER RD (T712)		
0220/1387	HUDDY HILL RD (T563)	048" DIA CIR PLASTIC	
0220/1011	LEN=0040	024"H 35"W ELLIP METAL	INSTALLED 1998
0220/0967	LEN=0040	024"H 35"W ELLIP METAL	INSTALLED 2012
2 0 41086 0 00 0163+25	032718 FT		
FRANTZ RD (T559)	0220/0000	LENGTH(AH 2918 BK 2094)	
0210/2060	LEN=0040	020"H 28"W ELLIP METAL	INSTALLED UNKN
0210/1629	LEN=0040	024"H 35"W ELLIPTICAL*	INSTALLED 2012
0210/1247	LEN=0035	018" DIA CIR PLASTIC	INSTALLED 2015
0210/0924	LEN=0040	018" DIA CIR PLASTIC	INSTALLED 2015
0210/0517	LEN=0034	015"H 21"W ELLIP METAL	INSTALLED UNKN
0210/0224	LEN=0031	015" DIA CIRC METAL	INSTALLED UNKN

EXTRACT DATE: 12/18/2023  
PRINT DATE: 12/19/2023

ROADWAY MANAGEMENT SYSTEM  
SLD COUNTY/SR - ANNUAL PRINT

PAGE NUMBER: 545  
COUNTY: LYCOMING

DIR: B  
LEFT MUN: PENN T

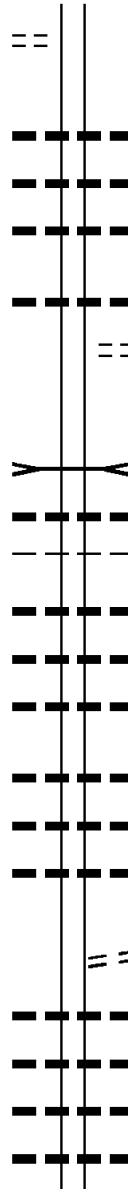
TOTAL LEN: 12.584 MI.

DIST: 03-2  
RIGHT MUN: PENN T

SR: 2061

GANDERBACK RD  
(T521)

0210/0145  
030624 FT



028607 FT

025898 FT

030624 FT	2 0 41086	0 00 0142+28
S 0210/0000	LENGTH(AH 2094 BK 2017)	
0200/1800	036 " DIA CIR PLASTIC	
0200/1456	LEN=0048 INSTALLED 2012	
0200/1254	018 " DIA CIRC METAL	
0200/0559	LEN=0039 INSTALLED UNKN	
0200/0165	021 " DIA CIRC METAL	
028607 FT	LEN=0036 INSTALLED UNKN	
028607 FT	020"H 28"W ELLIP METAL	
	LEN=0036 INSTALLED UNKN	
	DR POUST RD	
	(T646)	
	2 0 41086	0 00 0120+89
	TRIBUTARY TO SUGAR RUN	
	STRUCTURE LENGTH 12 FT	
	BMSID 41/2061/0200/0000	
S 0200/0000	LENGTH(AH 2017 BK 2709)	
0190/2368	018 " DIA CIRC METAL	
0190/2190	LEN=0042 INSTALLED UNKN	
0190/1805	PENN MORELAND T	
0190/1554	024 " DIA CIR PLASTIC	
0190/1270	LEN=0033 INSTALLED UNKN	
0190/0418	018 " DIA CIR PLASTIC	
0190/0140	LEN=0040 INSTALLED 2012	
0190/0015	048 " DIA CIR PLASTIC	
025898 FT	LEN=0060 INSTALLED 2000	
025898 FT	024 " DIA CIR PLASTIC	
	LEN=0036 INSTALLED 2012	
	018 " DIA CIR PLASTIC	
	LEN=0036 INSTALLED UNKN	
	030"H 40"W ELLIP METAL	
	LEN=0050 INSTALLED UNKN	
	2 0 41086	0 00 0097+00
	NEUHARD RD	
	(T646)	
S 0190/0000	LENGTH(AH 2709 BK 2013)	
0180/1625	048 " DIA CIR PLASTIC	
0180/1498	LEN=0042 INSTALLED UNKN	
0180/1264	018 " DIA CIR PLASTIC	
0180/0862	LEN=0040 INSTALLED 2012	
	018 " DIA CIR PLASTIC	
	LEN=0035 INSTALLED 2012	
	024"H 21"W ELLIPTICAL*	
	LEN=0040 INSTALLED 2012	
	015 " DIA CIRC METAL	

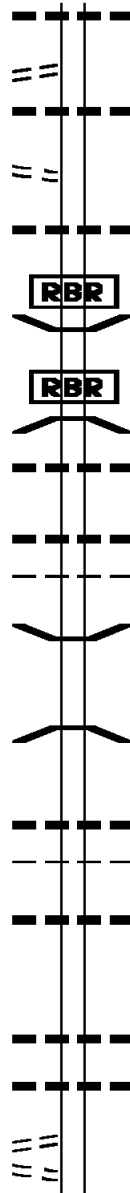
DIR: B TOTAL LEN: 12.584 MI. DIST: 03-2 SR: 2061  
 LEFT MUN: MORELAND T RIGHT MUN: MORELAND T

LC FOR CRAWLEY RD  
 (CONN)

0180/0340

2 0 41086 0 00 0073+67 023885 FT  
 CRAWLEY RD  
 (T668)

0180/0000



0180/0363 LEN=0033 INSTALLED UNKN

0180/0003 018 "DIA CIRC METAL  
 023885 FT LEN=0035 INSTALLED UNKN

5 0180/0000 LENGTH(AH 2013 BK 2859)  
 0170/2515 018 "DIA CIR PLASTIC  
 LEN=0100 INSTALLED 2012

RBR

0170/2280 BMS EN 41/2061/0170/2204  
 2 0 41086 0 00 0067+27  
 P3

RBR

0170/2204 SUGAR RUN  
 BMSBG 41/2061/0170/2204  
 0170/1918 018 "DIA CIRC METAL  
 LEN=0035 INSTALLED UNKN

0170/1236 018 "DIA CIRC METAL  
 LEN=0035 INSTALLED UNKN  
 0170/0646 MORELAND  
 PENN T

021026 FT

0170/0033 BMS EN 41/2061/0170/0000  
 021026 FT 2 0 41086 0 00 0045+09  
 SUGAR RUN  
 5 0170/0000 BMSBG 41/2061/0170/0000  
 LENGTH(AH 2859 BK 1983)

0160/1069 018 "DIA CIRC METAL  
 LEN=0039 INSTALLED UNKN  
 PENN

0160/0825 WOLF T  
 0160/0372 015 "H 18 "W ELLIP METAL  
 019043 FT LEN=0031 INSTALLED UNKN  
 2 0 41086 0 00 0025+26  
 NC GR GREEN VALLEY RD

019043 FT

5 0160/0000 LENGTH(AH 1983 BK 2535)  
 0150/2061 048 "DIA CIRC METAL  
 LEN=0041 INSTALLED UNKN  
 024 "DIA CIR PLASTIC  
 0150/1961 LEN=0040 INSTALLED 2012

LC FOR ECHO VALLEY RD  
 (CONN)  
 ECHO VALLEY RD  
 (PRDR)

0150/1836

0150/1751

EXTRACT DATE: 12/18/2023  
PRINT DATE: 12/19/2023

ROADWAY MANAGEMENT SYSTEM  
SLD COUNTY/SR - ANNUAL PRINT

PAGE NUMBER: 543  
COUNTY: LYCOMING

DIR: B  
LEFT MUN: WOLF T

TOTAL LEN: 12.584 MI.

DIST: 03-2  
RIGHT MUN: WOLF T

SR: 2061

SR	SH	SEG	LEN	UNIT	STATION	DESCRIPTION
					0150/0531	BMSEN 41/2061/0150/0516 2 0 41086 0 00 0005+08
					0150/0516	LITTLE SUGAR RUN
			016508	FT	016508	BMSBG 41/2061/0150/0516 2 0 41086 0 00 0000+00
						LAIRDSVILLE RD (SR0118 SEG 0040/1018)
						NC GR INTER-BK LAIRDSVILLE RD (SR0118 SEG 0040/1018)
						MFC BEGIN = E
			016508	FT	0150/0000	LTH AH 002535 BK 002104
			016508	FT	016508	LTH AH 002104 BK 003201
			016508	FT	7144/0000	LTH AH 002104 BK 003201
			016508	FT	016508	LENGTH(AH 3201 BK 2590)
			016508	FT	7140/0000	LENGTH(AH 3201 BK 2590)
			016508	FT	016508	LENGTH(AH 2590 BK 2481)
			016508	FT	7130/0000	LENGTH(AH 2590 BK 2481)
			016508	FT	016508	LENGTH(AH 2481 BK 2239)
			016508	FT	7120/0000	LENGTH(AH 2481 BK 2239)
			016508	FT	016508	LENGTH(AH 2239 BK 2858)
			016508	FT	7110/0000	LENGTH(AH 2239 BK 2858)
			016508	FT	016508	LENGTH(AH 2858 BK 2992)
			016508	FT	7100/0000	LENGTH(AH 2858 BK 2992)
			016508	FT	016508	LENGTH(AH 2992 BK 0360)
			016508	FT	7090/0000	LENGTH(AH 2992 BK 0360)
			016508	FT	016508	LENGTH(AH 0360 BK 0942)
			016508	FT	7082/0000	LENGTH(AH 0360 BK 0942)
						INTER-AHD CLARKSTOWN RD (T863)
SR 0442	SH				0080/0942	SR 0442 SH (SR0442 SEG 0050/0000)
(SR0442	SEG	0050/0000)	0080/0942		0080/0942	MUNCY CREEK T
						BUCKS ST RD (T439)
			015566	FT	0080/0277	BUCKS ST RD (T439)
					0080/0113	BMSEN 41/2061/0080/0000 2 0 41063 0 00 0155+00
					015566	L. MUNCY CR. BMSBG 41/2061/0080/0000
						LENGTH(AH 0942 BK 1454)
						BITLER HILL RD (T436)
						018 " DIA CIRC CONCR LEN=0044 INSTALLED UNKN
						018 " DIA CIRC CONCR LEN=0050 INSTALLED UNKN

EXTRACT DATE: 12/18/2023  
PRINT DATE: 12/19/2023

ROADWAY MANAGEMENT SYSTEM  
SLD COUNTY/SR - ANNUAL PRINT

PAGE NUMBER: 542  
COUNTY: LYCOMING

DIR: B TOTAL LEN: 12.584 MI.  
LEFT MUN: MUNCY CREEK T

DIST: 03-2 SR: 2061  
RIGHT MUN: MUNCY CREEK T

Station	Structure	Material	Length	Notes
014112 FT	0070/0268	018" DIA CIRC CONCR	LEN=0050	INSTALLED UNKN
	014112 FT	2 0 41063 0 00	0140+61	
	0070/0000	LENGTH(AH 1454 BK 2539)		
	0060/2191	024" DIA CIRC CONCR	LEN=0048	INSTALLED UNKN
	0060/1408	024" DIA CIRC CONCR	LEN=0060	INSTALLED UNKN
011573 FT	0060/0174	018" DIA CIRC CONCR	LEN=0058	INSTALLED UNKN
	011573 FT	2 0 41063 0 00	0115+31	
	0060/0000	LENGTH(AH 2539 BK 2544)		
	0050/2032	048"H 60"W ELLIP CONC	LEN=0065	INSTALLED UNKN
CONFER LN (T598)	0050/1355	060" DIA CIRC CONCR	LEN=0067	INSTALLED UNKN
009029 FT	0050/0395	018" DIA CIRC CONCR	LEN=0043	INSTALLED UNKN
	009029 FT	2 0 41063 0 00	0089+82	
	0050/0000	LENGTH(AH 2544 BK 2512)		
	0040/2339	018" DIA CIRC CONCR	LEN=0050	INSTALLED UNKN
	0040/1884	024" DIA CIRC CONCR	LEN=0083	INSTALLED UNKN
FOGLEMAN RD (T444)	0040/1843	KIESS CROSS RD (T444)		
	0040/1618	036" DIA CIRC CONCR	LEN=0051	INSTALLED UNKN
	0040/0515	018" DIA CIRC CONCR	LEN=0060	INSTALLED UNKN
	0040/0220	015" DIA CIRC CONCR	LEN=0054	INSTALLED UNKN
006517 FT	006517 FT	2 0 41063 0 00	0064+70	
	0040/0000	LENGTH(AH 2512 BK 2485)		

MUNCY EXCHANGE RD



DIR: B TOTAL LEN: 12.584 MI. DIST: 03-2 SR: 2061  
 LEFT MUN: MUNCY CREEK T RIGHT MUN: MUNCY CREEK T









004032 FT

001190 FT

000000 FT

0030/0997	(SR2009 SEG 0090/2822)
0030/0883	OP ID 41/0180/0481/0632 S.R. 0180 WB I - 180 EB
0030/0799	OP ID 41/0180/0480/0636 018"H 17"W ELLIP CONC
0030/0600	LEN=0052 INSTALLED UNKN
004032 FT	2 0 41063 0 00 0039+73
0030/0000	LENGTH(AH 2485 BK 2842)
0020/1240	BMS EN 41/2061/0020/1207 2 0 41063 0 00 0023+41 GLADE RUN
0020/1207	BMSBG 41/2061/0020/1207 LC FROM OLD GLADE RUN R
0020/0950	(CONN) OLD GLADE RUN RD
0020/0857	(T430)
0020/0010	024 " DIA CIRC CONCR LEN=0043 INSTALLED UNKN
001190 FT	2 0 41063 0 00 0011+93 NC CL ARKSTOWN RD MUNCY CREEK MUNCY B
0020/0000	LENGTH(AH 2842 BK 1190)
0010/1081	018 " DIA CIRC CONCR LEN=0040 INSTALLED UNKN BROADWAY ST
0010/0845	(BORO)
0010/0829	015 " DIA CIRC CONCR LEN=0047 INSTALLED UNKN RITTER AL
0010/0626	(BORO) WASHINGTON ST
0010/0396	(BORO) GREEN AL
0010/0211	(BORO)
000000 FT	2 0 41063 0 00 0000+00 015 " DIA CIRC METAL LEN=0039 INSTALLED UNKN NC NEW ST MAIN ST (SR2014 SEG 0490/0537) MFC BEGIN = D
0010/0000	LENGTH(AH 1190 BK 0000)

EXTRACT DATE: 12/18/2023      ROADWAY MANAGEMENT SYSTEM      PAGE NUMBER: 540  
 PRINT DATE: 12/19/2023      SLD COUNTY/SR - ANNUAL PRINT      COUNTY: LYCOMING  
 DIR: B      TOTAL LEN: .000 MI.      DIST: 03-2      SR: 2059  
 LEFT MUN: MONTOURSVILLE B      RIGHT MUN: MONTOURSVILLE B

000000 FT		000000 FT	
000000 FT		7040/0000	LENGTH(AH 1097 BK 1762)
000000 FT		000000 FT	
000000 FT		7030/0000	LENGTH(AH 1762 BK 2532)
000000 FT		000000 FT	
000000 FT		7020/0000	LENGTH(AH 2532 BK 1459)
000000 FT		000000 FT	
000000 FT		7010/0000	LENGTH(AH 1459 BK 0100)
		000000 FT	
		7002/0000	LENGTH(AH 0100 BK 0000)

PENNDOT DISTRICT OFFICE 001477 FT  
 (GOVT) 0010/1477  
 PENNDOT DISTRICT OFFICE 0010/1368  
 (GOVT) 0010/1368  
 PENNDOT DISTRICT OFFICE 0010/1003  
 (GOVT) 0010/1003

000000 FT



001477 FT  
 0010/1470 008 "DIA CAST IRON  
 LEN=0028 INSTALLED UNKN  
 (APRA) PENNDOT STOCKPIL  
 PENNDOT STOCKPILE 01  
 0010/1368 (GOVT)  
 PENNDOT STOCKPILE 01  
 0010/1270 (GOVT)  
 0010/0952 TOMBS LN  
 (BORO)  
 0010/0683 (BORO)  
 012 "DIA CAST IRON  
 0010/0455 LEN=0024 INSTALLED UNKN  
 ARCH ST  
 (BORO)  
 NC JORDAN AV  
 0010/0440 JORDAN AV  
 (BORO)  
 0010/0424 015 "DIA CIRC CONCR  
 LEN=0028 INSTALLED UNKN  
 0010/0208 018 "DIA CIR PLASTIC  
 LEN=0040 INSTALLED UNKN  
 (BORO)  
 0010/0207 (BORO)  
 000000 FT 1 0 00018 4 00 0000+00  
 NC ARCH ST  
 BROAD ST  
 (SR2014 SEG 0270/0482)  
 INTER-BK ARCH ST  
 (BORO)  
 MFC BEGIN = E  
 0010/0000 LENGTH(AH 1477 BK 0000)



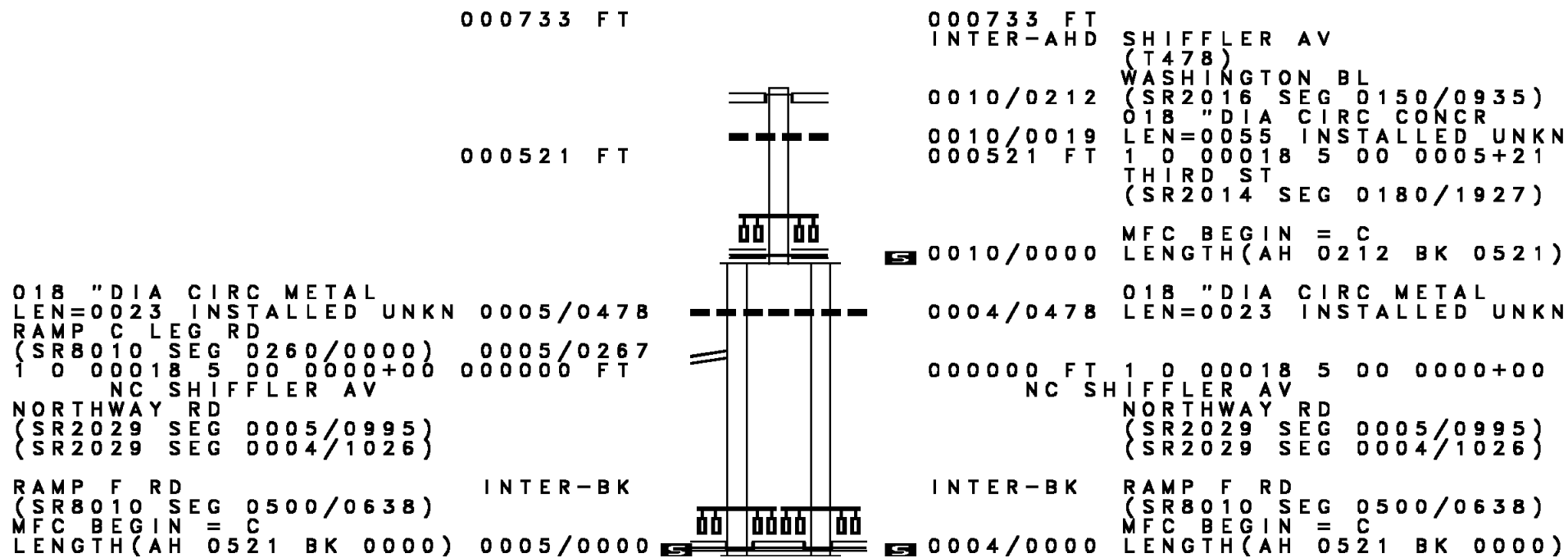
DIR: B TOTAL LEN: 2.968 MI. DIST: 03-2 SR: 2057  
 LEFT MUN: MUNCY T RIGHT MUN: WOLF T

2 0 41095 0 00 0090+28 009041 FT  
 MUNCY  
 WOLF T

LIME BLUFF QUARRY RD  
 (PRDR) 0030/0790  
 2 0 41095 0 00 0046+28 004621 FT  
 E LIME BLUFF RD  
 (SR2042 SEG 0040/2025) 0030/0000

Stationing	Description	Material	Length	Status
009041 FT				
0050/0000		024" DIA CIRC METAL	0050	INSTALLED UNKN
0040/2652		018" DIA CIRC PLASTIC	0035	INSTALLED 2006
0040/1558		018" DIA CIRC PLASTIC	0045	INSTALLED 2006
0040/1378		018" DIA CIRC PLASTIC	0055	INSTALLED UNKN
0040/0520		018" DIA CIRC METAL	0042	INSTALLED UNKN
006133 FT				
0040/0102				
006133 FT				
0040/0000				
0030/1468				
POT				
0030/0790	(APRA) LIME BLUFF QUARR			
004621 FT				
0030/0000				
0020/1572		024"H 00"W MULT CONCR	0041	INSTALLED UNKN
0020/0794		036" DIA CIRC CONCR	0030	INSTALLED UNKN
001981 FT				
0020/0000				
0010/0882		018" DIA CAST IRON	0052	INSTALLED UNKN
0010/0105		018" DIA CIRC CONCR	0042	INSTALLED UNKN
000000 FT				
000000 FT				
0010/0000				





000733 FT

000733 FT  
 INTER-AHD SHIFFLER AV  
 (T478)  
 WASHINGTON BL  
 0010/0212 (SR2016 SEG 0150/0935)  
 018 "DIA CIRC CONCR  
 0010/0019 LEN=0055 INSTALLED UNKN  
 000521 FT 1 0 00018 5 00 0005+21  
 THIRD ST  
 (SR2014 SEG 0180/1927)

000521 FT

0010/0000 MFC BEGIN = C  
 LENGTH(AH 0212 BK 0521)

018 "DIA CIRC METAL  
 LEN=0023 INSTALLED UNKN 0005/0478  
 RAMP C LEG RD  
 (SR8010 SEG 0260/0000) 0005/0267  
 1 0 00018 5 00 0000+00 000000 FT  
 NC SHIFFLER AV  
 NORTHWAY RD  
 (SR2029 SEG 0005/0995)  
 (SR2029 SEG 0004/1026)

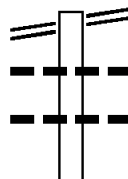
0004/0478 018 "DIA CIRC METAL  
 LEN=0023 INSTALLED UNKN  
 000000 FT 1 0 00018 5 00 0000+00  
 NC SHIFFLER AV  
 NORTHWAY RD  
 (SR2029 SEG 0005/0995)  
 (SR2029 SEG 0004/1026)

RAMP F RD INTER-BK  
 (SR8010 SEG 0500/0638)  
 MFC BEGIN = C  
 LENGTH(AH 0521 BK 0000) 0005/0000

INTER-BK RAMP F RD  
 (SR8010 SEG 0500/0638)  
 MFC BEGIN = C  
 0004/0000 LENGTH(AH 0521 BK 0000)

EXTRACT DATE: 12/18/2023 ROADWAY MANAGEMENT SYSTEM PAGE NUMBER: 535  
 PRINT DATE: 12/19/2023 SLD COUNTY/SR - ANNUAL PRINT COUNTY: LYCOMING  
 DIR: B TOTAL LEN: 2.144 MI. DIST: 03-2 SR: 2055  
 LEFT MUN: MUNCY T RIGHT MUN: MUNCY T

BEACON LIGHT RD 011320 FT  
 (SR2053 SEG 0040/0034) 0040/3110



011320 FT BEACON LIGHT RD  
 0040/3110 (SR2053 SEG 0040/0034)  
 0040/2868 024 " DIA CIRC METAL  
 LEN=0033 INSTALLED UNKN  
 0040/2510 024 " DIA CIRC METAL  
 LEN=0065 INSTALLED UNKN

Stationing	Structure	Description	Notes
008210 FT	0040/0000	MUNCY CREEK T	2 0 41065 0 00 0082+24 LENGTH(AH 3110 BK 3194)
0030/2466	0030/3084	MUNCY CREEK T	
0030/0979	0030/1419	021"H 00"W MULT METAL	LEN=0030 INSTALLED 2003
005016 FT	0030/0000	E LIME BLUFF RD	(SR2042 SEG 0040/0000) LENGTH(AH 3194 BK 2524)
002492 FT	0020/1066	TRIB TO MUNCY CREEK	STRUCTURE LENGTH 13 FT BMSID 41/2055/0020/1066
002492 FT	0020/0550	015"H 22"W ELLIP METAL	LEN=0040 INSTALLED UNKN
0010/1500	0020/0000	018 "DIA CIRC METAL	2 0 41065 0 00 0025+22 LENGTH(AH 2524 BK 1769)
0010/0930	0010/1500	015 "DIA CIR PLASTIC	LEN=0033 INSTALLED 2003
0010/0930	0010/0930	015 "DIA CIR PLASTIC	LEN=0045 INSTALLED UNKN
000723 FT	0010/0160	015"H 22"W ELLIP METAL	LEN=0040 INSTALLED UNKN
000723 FT	0010/0000	018 "DIA CIRC CONCR	2 0 41065 0 00 0007+53 LENGTH(AH 1769 BK 0723)
0004/0380	0004/0380	NC CHIPPEWA RD	LEN=0058 INSTALLED UNKN
000000 FT	0004/0000	MFC BEGIN = E	SR 0405 SH (SR0405 SEG 0170/0499)
0004/0000	0004/0000	MUNCY CREEK T	LENGTH(AH 0723 BK 0000)



EXTRACT DATE: 12/18/2023 ROADWAY MANAGEMENT SYSTEM PAGE NUMBER: 533  
PRINT DATE: 12/19/2023 SLD COUNTY/SR - ANNUAL PRINT COUNTY: LYCOMING  
DIR: B TOTAL LEN: .000 MI. DIST: 03-2 SR: 2054  
LEFT MUN: MILL CREEK T RIGHT MUN: MUNCY T

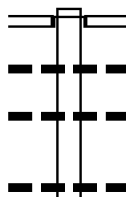
000000 FT



000000 FT  
7010/0000 LENGTH(AH 0404 BK 0000)

EXTRACT DATE: 12/18/2023 ROADWAY MANAGEMENT SYSTEM PAGE NUMBER: 532  
 PRINT DATE: 12/19/2023 SLD COUNTY/SR - ANNUAL PRINT COUNTY: LYCOMING  
 DIR: B TOTAL LEN: 7.489 MI. DIST: 03-2 SR: 2053  
 LEFT MUN: MILL CREEK T RIGHT MUN: MUNCY T

039542 FT



039542 FT  
 INTER-AHD DUTCHTOWN RD  
 (T120)  
 SR 0864 SH  
 0160/1431 (SR0864 SEG 0220/0000)  
 0160/1408 018 " DIA CIR PLASTIC  
 LEN=0111 INSTALLED UNKN  
 0160/1366 018 " DIA CIRC METAL  
 LEN=0044 INSTALLED UNKN  
 0160/0730 018 " DIA CIR PLASTIC  
 LEN=0040 INSTALLED UNKN



DIR: B TOTAL LEN: 7.489 MI. DIST: 03-2 SR: 2053  
 LEFT MUN: MILL CREEK T RIGHT MUN: MUNCY T

Location	Segment ID	Length (FT)	Material	Year
MILL CREEK MUNCY T	0120/1437	024 " DIA	CIR PLASTIC	2002
	0120/1143	LEN=0052	INSTALLED	2002
	0120/0775	018 " DIA	CIRC METAL	UNKN
	0120/0400	LEN=0050	INSTALLED	UNKN
	0120/0180	018 " DIA	CIR PLASTIC	2022
	0120/0005	LEN=0040	INSTALLED	2022
	028181 FT	018 " DIA	CIRC METAL	UNKN
	028181 FT	LEN=0049	INSTALLED	UNKN
	0120/0000	024 " DIA	CIR PLASTIC	2013
	0110/2015	LEN=0046	INSTALLED	2013
	0110/1854	018 " DIA	CIRC METAL	UNKN
	0110/1452	LEN=0042	INSTALLED	UNKN
	0110/1075	018 " DIA	CIRC METAL	UNKN
	0110/0587	LEN=0043	INSTALLED	UNKN
MILL CREEK MUNCY T	0110/0434	018 " DIA	CIRC METAL	UNKN
	025658 FT	LEN=0044	INSTALLED	UNKN
	025658 FT	018 " DIA	CIRC METAL	UNKN
	025658 FT	LEN=0044	INSTALLED	UNKN
WEISTER WOODS RD (T548)	0110/0060	018 " DIA	CIRC METAL	UNKN
	025658 FT	LEN=0043	INSTALLED	UNKN
	0110/0000	018 " DIA	CIRC METAL	UNKN
	0100/2360	LEN=0043	INSTALLED	UNKN
	0100/1818	018 " DIA	CIRC METAL	UNKN
	0100/1456	LEN=0044	INSTALLED	UNKN
	0100/0921	018 " DIA	CIRC METAL	UNKN
	0100/0500	LEN=0050	INSTALLED	2002
	022986 FT	018 " DIA	CIRC METAL	UNKN
	022986 FT	LEN=0054	INSTALLED	UNKN
0100/0000	018 " DIA	CIRC METAL	UNKN	
0090/2180	LEN=0043	INSTALLED	UNKN	
0090/1709	048 " DIA	CIR PLASTIC	UNKN	

DIR: B TOTAL LEN: 7.489 MI. DIST: 03-2 SR: 2053  
 LEFT MUN: MUNCY T RIGHT MUN: MUNCY T

020689 FT

018027 FT

015602 FT

0090/0924	018 " DIA	CIR PLASTIC
	LEN=0050	INSTALLED 2001
0090/0317	018 " DIA	CIR PLASTIC
	LEN=0045	INSTALLED 2001
020689 FT	2 0 41061	0 01 0200+79
0090/0000	LENGTH(AH	2297 BK 2662)
	018 " DIA	CIR PLASTIC
0080/2515	LEN=0040	INSTALLED 2001
	036 " DIA	CIR PLASTIC
0080/2240	LEN=0043	INSTALLED UNKN
	018 " DIA	CIR PLASTIC
0080/1870	LEN=0040	INSTALLED 2001
	018 " DIA	CIR PLASTIC
0080/1560	LEN=0060	INSTALLED 2002
	018 " DIA	CIR PLASTIC
0080/1372	LEN=0040	INSTALLED 2001
	018 " DIA	CIR PLASTIC
0080/0988	LEN=0040	INSTALLED 2001
	HEIDI GREY RD	
0080/0578	(T551)	
	018 " DIA	CIR PLASTIC
0080/0475	LEN=0050	INSTALLED 2001
	042 " DIA	CIR PLASTIC
0080/0245	LEN=0042	INSTALLED UNKN
018027 FT	2 0 41061	0 01 0174+21
0080/0000	LENGTH(AH	2662 BK 2425)
	018 " DIA	CIR PLASTIC
0070/2013	LEN=0045	INSTALLED UNKN
	018 " DIA	CIR PLASTIC
0070/1865	LEN=0050	INSTALLED 2001
	KOCH RD	
0070/1818	(T551)	
	036 " DIA	CIR PLASTIC
0070/1673	LEN=0035	INSTALLED 2001
	018 " DIA	CIR PLASTIC
0070/1550	LEN=0050	INSTALLED 2001
	018 " DIA	CIR PLASTIC
0070/1050	LEN=0033	INSTALLED UNKN
	024 " DIA	CIR PLASTIC
0070/0480	LEN=0038	INSTALLED 2000
	018 " DIA	CIR PLASTIC
0070/0240	LEN=0040	INSTALLED 2000
015602 FT	2 0 41061	0 01 0150+00
0070/0000	LENGTH(AH	2425 BK 2366)
	014"H 20"W	ELLIP METAL
0060/2240	LEN=0048	INSTALLED UNKN
	018 " DIA	CIR PLASTIC
0060/1660	LEN=0040	INSTALLED 2013

DIR: B TOTAL LEN: 7.489 MI. DIST: 03-2 SR: 2053  
 LEFT MUN: MUNCY T RIGHT MUN: MUNCY T

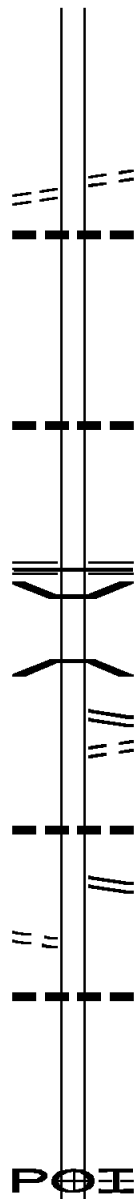
WENTZLER RD  
(T515)

2 0 4 1061 0 01  
 NARBER FRY RD  
(T513)

013236 FT  
 0060/0000

010390 FT

0078+19 008430 FT  
 0040/0000



013236 FT 2 0 4 1061 0 01 0126+40  
 AUCHMUTY RD  
 (T515)  
 0060/0000 LENGTH(AH 2366 BK 2846)  
 014"H 23"W ELLIP METAL  
 0050/2280 LEN=0028 INSTALLED UNKN

0050/0065 018 "DIA CIR PLASTIC  
 010390 FT LEN=0060 INSTALLED 2000  
 2 0 4 1061 0 01 0097+84  
 NC RA RBBITTOWN RD  
 SR 0220 SH  
 (SR0220 SEG 0350/0540)  
 MFC BEGIN = E  
 0050/0000 LENGTH(AH 2846 BK 1960)  
 0040/1638 BMSBN 41/2053/0040/1609  
 2 0 4 1061 0 01 0094+37  
 WOLF RUN  
 0040/1609 BMSBG 41/2053/0040/1609  
 ELLIS ARTLEY RD  
 0040/1110 (SR2040 SEG 0010/0000)  
 TO 2040/0020 SH  
 0040/0987 (CONN)

0040/0206 018 "DIA CIR PLASTIC  
 LEN=0044 INSTALLED 2002  
 CHIPPEWA RD  
 0040/0034 (SR2055 SEG 0040/3110)  
 008430 FT  
 0040/0000 LENGTH(AH 1960 BK 2807)  
 030 "DIA CIR PLASTIC  
 0030/2720 LEN=0036 INSTALLED UNKN

(APRA) PENNDOT STOCKPIL  
 PENNDOT STOCKPILE 14  
 (GOVT)  
 0030/0700

POE

DIR: B TOTAL LEN: 7.489 MI. DIST: 03-2 SR: 2053  
 LEFT MUN: MUNCY T RIGHT MUN: MUNCY T

Stationing / Description	Length (FT)	Material / Details
005623 FT	0030/0194	MUNCY MUNCY CREEK T
	005623 FT	2 0 41061 0 01 0050+50
	0030/0000	LENGTH(AH 2807 BK 2147)
003476 FT	0020/0535	030 " DIA CIR PLASTIC
	003476 FT	LEN=0045 INSTALLED 2000
		2 0 41061 0 01 0029+32
		E LIME BLUFF RD
		(SR2042 SEG 0010/0000)
		NC BEACON LIGHT RD
		BEACON LIGHT RD
		(TB10)
	0020/0000	LENGTH(AH 2147 BK 3126)
	0010/3040	018 " DIA CIRC CONCR
		LEN=0074 INSTALLED UNKN
MIDDLE RD (SR2051 SEG 0010/0000)	0010/1481	
	0010/1391	BMS EN 41/2053/0010/1138
		2 0 41061 0 00 0011+40
		SR 180 EB
	0010/1138	BMSBG 41/2053/0010/1138
	0010/0931	MIDDLE RD
		(TB12)
LOGAN DR (TB06)	0010/0661	
	0010/0085	014 "H 23 "W ELLIP METAL
	000350 FT	LEN=0062 INSTALLED UNKN
		2 0 41061 0 00 0000+00
		NC E LIME BLUFF RD
		JOHN BRADY DR
		(SR2014 SEG 0440/1842)
	0010/0000	LENGTH(AH 3126 BK 0350)
		018 " DIA CIRC CONCR
	0004/0040	LEN=0073 INSTALLED UNKN
	000000 FT	0 0 00000 0 00 0000+00
		NC IN INDUSTRIAL PY
		INDUSTRIAL PARK RD
		(TB11)
		INTER-BK INDUSTRIAL PKWY
		(TB14)
		MFC BEGIN = D
	0004/0000	LENGTH(AH 0350 BK 0000)

EXTRACT DATE: 12/18/2023 ROADWAY MANAGEMENT SYSTEM PAGE NUMBER: 526  
PRINT DATE: 12/19/2023 SLD COUNTY/SR - ANNUAL PRINT COUNTY: LYCOMING  
DIR: B TOTAL LEN: .000 MI. DIST: 03-2 SR: 2052  
LEFT MUN: MILL CREEK T RIGHT MUN: MILL CREEK T

000000 FT



000000 FT  
7010/0000 LENGTH(AH 2507 BK 0000)

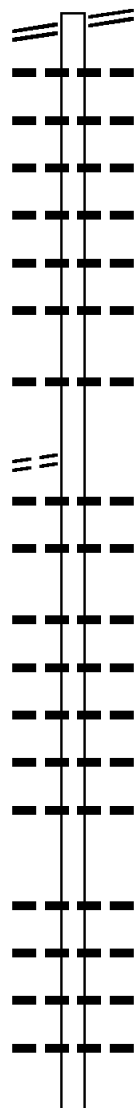


DIR: B TOTAL LEN: 6.320 MI. DIST: 03-2 SR: 2051  
 LEFT MUN: MILL CREEK T RIGHT MUN: MILL CREEK T

SR 0864 SH 033371 FT  
 (SR0864 SEG 0170/0000) 0140/2810

2 0 41054 0 02 0439+06 030561 FT  
 HALLS RD  
 (T593) 0140/0000

026867 FT



033371 FT	SR 0864 SH
0140/2810	(SR0864 SEG 0170/0000)
0140/2716	018 "DIA CIR PLASTIC
0140/2640	LEN=0065 INSTALLED 1998
0140/2539	036 "DIA CIR CONC
0140/1950	LEN=0056 INSTALLED UNKN
0140/1682	018 "DIA CIR PLASTIC
0140/1229	LEN=0052 INSTALLED UNKN
0140/0477	018 "DIA CIR CONC
030561 FT	LEN=0040 INSTALLED UNKN
0140/0000	018 "DIA CIR CONC
0130/3135	LEN=0040 INSTALLED UNKN
0130/2816	LENGTH(AH 2810 BK 3694)
0130/2011	013 "H 22 "W ELLIP METAL
0130/1715	LEN=0048 INSTALLED UNKN
0130/1356	024 "DIA CIR PLASTIC
0130/0991	LEN=0046 INSTALLED UNKN
0130/0574	018 "DIA CIR CONC
026867 FT	LEN=0040 INSTALLED UNKN
0130/0000	2 0 41054 0 02 0476+00
0120/2385	LENGTH(AH 3694 BK 2419)
0120/2135	018 "DIA CIR CONC
0120/1582	LEN=0040 INSTALLED UNKN
0120/1023	018 "DIA CIR CONC
	LEN=0040 INSTALLED UNKN
	018 "DIA CIR CONC
	LEN=0040 INSTALLED UNKN
	048 "DIA CIR CONC
	LEN=0050 INSTALLED UNKN

DIR: B TOTAL LEN: 6.320 MI. DIST: 03-2 SR: 2051  
 LEFT MUN: MILL CREEK T RIGHT MUN: MILL CREEK T

Stationing	Notes	Material/Length	Installation
024448 FT		0120/0029 BMS EN 41/2051/0120/0000	
		024448 FT 2 0 41054 0 02 0499+89	
		CARPENTER RUN	
		BMSBG 41/2051/0120/0000	
		LENGTH(AH 2419 BK 2419)	
		024 " DIA CIR PLASTIC	
		LEN=0050 INSTALLED 2006	
		TALLOW BOTTOM RD	
		0110/2198 (T574)	
		0110/1461 018 " DIA CIR CONCR	
		LEN=0040 INSTALLED UNKN	
		0110/1225 018 " DIA CIR CONCR	
		LEN=0040 INSTALLED UNKN	
		0110/1009 018 " DIA CIR CONCR	
		LEN=0032 INSTALLED UNKN	
		0110/0788 018 " DIA CIR CONCR	
		LEN=0040 INSTALLED UNKN	
		MILL CREEK	
		0110/0393 MUNCY T	
		0110/0309 018 " DIA CIR CONCR	
		LEN=0040 INSTALLED UNKN	
022029 FT		022029 FT 2 0 41054 0 02 0524+38	
		0110/0000 LENGTH(AH 2419 BK 2559)	
		0100/2174 018 " DIA CIR CONCR	
		LEN=0032 INSTALLED UNKN	
		0100/1604 042 " DIA CIR CONCR	
		LEN=0040 INSTALLED UNKN	
		0100/0907 018 " DIA CIR CONCR	
		LEN=0040 INSTALLED UNKN	
		0100/0128 018 " DIA CIR CONCR	
		LEN=0040 INSTALLED UNKN	
019470 FT		019470 FT 2 0 41054 0 02 0549+98	
		0100/0000 LENGTH(AH 2559 BK 2358)	
		0090/1683 018 " DIA CIR CONCR	
		LEN=0035 INSTALLED UNKN	
		0090/1008 018 " DIA CIR CONCR	
		LEN=0035 INSTALLED UNKN	
		0090/0950	
		0090/0486 018 " DIA CIR CONCR	
		LEN=0035 INSTALLED UNKN	
		036 " DIA CIR CONCR	
		0090/0045 LEN=0070 INSTALLED UNKN	
017112 FT		017112 FT 2 0 41054 0 02 0573+57	
		WEISTER WOODS RD	

BUGBEE RD  
(T549)

DIR: B TOTAL LEN: 6.320 MI. DIST: 03-2 SR: 2051  
 LEFT MUN: MUNCY T RIGHT MUN: MUNCY T

GRIGGS RD  
(T547)

0080/0418  
014476 FT

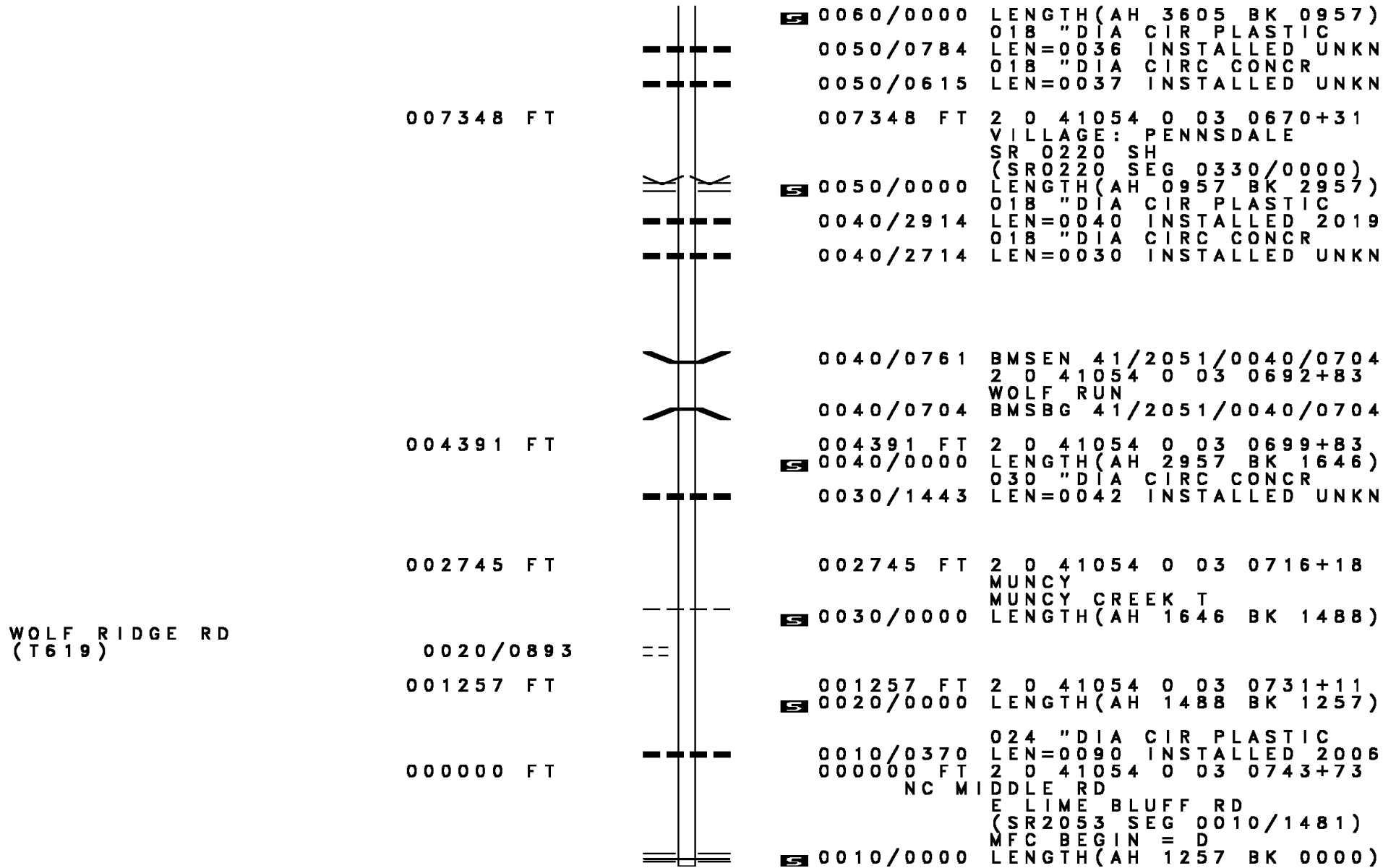
011910 FT

VILLAGE RD  
(T858)



























0060/0110  
008305 FT

==	0090/0000	(T547) LENGTH(AH 2358 BK 2636) 024 "DIA CIRC CONCR
---	0080/2620	LEN=0065 INSTALLED 2007
---	0080/1690	018 "DIA CIRC CONCR LEN=0040 INSTALLED UNKN
---	0080/1235	036 "DIA CIRC CONCR LEN=0040 INSTALLED UNKN
---	0080/0690	018 "DIA CIRC CONCR LEN=0032 INSTALLED UNKN
==	0080/0391	018 "DIA CIRC CONCR LEN=0072 INSTALLED UNKN
---	014476 FT	2 0 41054 0 02 0599+99
---	0080/0000	LENGTH(AH 2636 BK 2566) 036 "DIA CIR PLASTIC
---	0070/2460	LEN=0054 INSTALLED 2000
---	0070/1332	018 "DIA CIRC CONCR LEN=0038 INSTALLED UNKN
---	0070/1004	018 "DIA CIRC CONCR LEN=0032 INSTALLED UNKN
---	0070/0570	018 "DIA CIRC CONCR LEN=0080 INSTALLED UNKN
---	011910 FT	2 0 41054 0 02 0625+70
---	0070/0000	LENGTH(AH 2566 BK 3605) 018 "DIA CIRC CONCR
---	0060/3595	LEN=0032 INSTALLED UNKN
---	0060/3119	018 "DIA CIRC CONCR LEN=0045 INSTALLED UNKN
---	0060/2794	018 "DIA CIRC CONCR LEN=0041 INSTALLED UNKN
---	0060/1259	030 "DIA CIRC CONCR LEN=0048 INSTALLED 1997
==	008305 FT	NC QUAKER CHURCH RD 2 0 41054 0 02 0661+82
---		NC VILLAGE RD VILLAGE RD (T854)

DIR: B TOTAL LEN: 6.320 MI. DIST: 03-2 SR: 2051  
 LEFT MUN: MUNCY T RIGHT MUN: MUNCY T

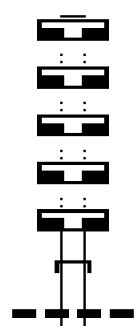


WOLF RIDGE RD  
 (T619)

000057 FT		000057 FT	
000057 FT		7080/0000	LENGTH(AH 1789 BK 3502)
000057 FT		000057 FT	
000057 FT		7070/0000	LENGTH(AH 3502 BK 3039)
000057 FT		000057 FT	
000057 FT		7060/0000	LENGTH(AH 3039 BK 1962)
000057 FT		000057 FT	
000057 FT		7050/0000	LENGTH(AH 1962 BK 4305)
000057 FT		000057 FT	
000057 FT		7040/0000	LENGTH(AH 4305 BK 2831)
000057 FT		000057 FT	
000057 FT		7030/0000	LENGTH(AH 2831 BK 2274)
000057 FT		000057 FT	
000057 FT		7020/0000	LENGTH(AH 2274 BK 1853)
000057 FT		000057 FT	
		7016/0000	LENGTH(AH 1853 BK 0057)
			
			
			
			
			
			
			
			
			
			

EXTRACT DATE: 12/18/2023      ROADWAY MANAGEMENT SYSTEM      PAGE NUMBER: 520  
 PRINT DATE: 12/19/2023      SLD COUNTY/SR - ANNUAL PRINT      COUNTY: LYCOMING  
 DIR: B      TOTAL LEN: 2.334 MI.      DIST: 03-2      SR: 2049  
 LEFT MUN: MUNCY T      RIGHT MUN: MUNCY T

012325 FT  
 012325 FT  
 012325 FT  
 012325 FT  
 012325 FT



012325 FT  
 7090/0000 LENGTH(AH 2093 BK 3041)  
 012325 FT  
 7080/0000 LENGTH(AH 3041 BK 2422)  
 012325 FT  
 7072/0000 LENGTH(AH 2422 BK 0539)  
 012325 FT  
 7070/0000 LENGTH(AH 0539 BK 2006)  
 012325 FT  
 7060/0000 LENGTH(AH 2006 BK 2725)  
 INTER-AHD MALL RD  
 0050/2725 (T857)  
 015"H 21"W ELLIP METAL  
 0050/2694 LEN=0040 INSTALLED 2022

DIR: B TOTAL LEN: 2.334 MI. DIST: 03-2 SR: 2049  
 LEFT MUN: MUNCY T RIGHT MUN: MUNCY T

Stationing	Description	Material	Length	Status
	0050/2537	BUSH HOLLOW RD (T547)		
	0050/1495	024"H 30"W ELLIP METAL	LEN=0042	INSTALLED UNKN
	0050/1156	015" DIA CIRC METAL	LEN=0034	INSTALLED UNKN
	0050/0684	018" DIA CIRC METAL	LEN=0060	INSTALLED UNKN
	0050/0165	015"H 21"W ELLIP METAL	LEN=0040	INSTALLED UNKN
009600 FT	009600 FT	2 0 41055 0 02 0281+42		
	0050/0000	LENGTH(AH 2725 BK 3093)		
	0040/2521	015"H 20"W ELLIP METAL	LEN=0032	INSTALLED UNKN
	0040/2039	018" DIA CIRC METAL	LEN=0040	INSTALLED UNKN
	0040/1184	045" DIA CIRC CONCR	LEN=0064	INSTALLED UNKN
	0040/0261	024" DIA CIRC METAL	LEN=0060	INSTALLED 2001
006507 FT	006507 FT	2 0 41055 0 02 0311+53		
	0040/0000	LENGTH(AH 3093 BK 2852)		
	0030/2610	016"H 20"W ELLIP METAL	LEN=0036	INSTALLED UNKN
	0030/2402	016"H 18"W ELLIP METAL	LEN=0032	INSTALLED UNKN
	0030/0557	018" DIA CIRC CONCR	LEN=0064	INSTALLED UNKN
	0030/0432	MFC BEGIN = E		
	0030/0212	POND RD (T858)		
003655 FT	003655 FT	2 0 41055 0 03 0340+99		
	0030/0000	RAMP D RD (SR8018 SEG 0512/0000)		
	0020/0958	RAMP C RD (SR8018 SEG 0502/1219)		
	0030/0000	LENGTH(AH 2852 BK 1110)		
		TO 8018/0512 SH		

ALEXANDER DR  
 (PRDR)  
 LC FROM ALEXANDER DR  
 (CONN)

EXTRACT DATE: 12/18/2023  
PRINT DATE: 12/19/2023

ROADWAY MANAGEMENT SYSTEM  
SLD COUNTY/SR - ANNUAL PRINT

PAGE NUMBER: 518  
COUNTY: LYCOMING

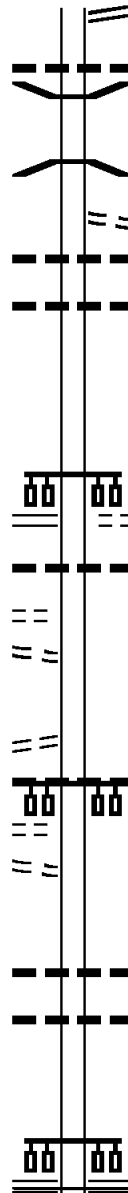
DIR: B TOTAL LEN: 2.334 MI.  
LEFT MUN: MUNCY T

DIST: 03-2 SR: 2049  
RIGHT MUN: MUNCY T

LYCOMING CROSSING DR (PRDR) 0010/2011  
LYCOMING CROSSING DR (PRDR) 0010/1931  
LC TO LYCOMING CROSS (CONN) 0010/1298  
LYCOMING CROSSING DR (PRDR) 0010/1208  
LC FROM LYCOMING CRO (CONN) 0010/1089














002545 FT

000000 FT



0020/0856 (CONN)  
024 " DIA CIRC CONCR  
0020/0850 LEN=0116 INSTALLED UNKN  
0020/0705 BMS EN 41/2049/0020/0397  
0 0 00000 0 00 0000+00  
S.R. 0180  
0020/0397 BMSBG 41/2049/0020/0397  
LC FROM LYCOMING MALL  
(CONN)  
0020/0070 018 " DIA CIRC CONCR  
LEN=0060 INSTALLED UNKN  
018 " DIA CIRC CONCR  
0020/0025 LEN=0130 INSTALLED UNKN  
002545 FT 2 0 41055 0 03 0350+19  
RAMP B RD  
(SR8018 SEG 0020/0000)  
RAMP A RD  
(SR8018 SEG 0012/1070)  
LYCOMING MALL ENTRANCE  
(PRDR)  
S 0020/0000 LENGTH(AH 1110 BK 2545)  
0010/2428 018 " DIA CIR PLASTIC  
LEN=0055 INSTALLED 2001  
0010/1260 018 " DIA CIRC METAL  
LEN=0263 INSTALLED UNKN  
0010/1208  
0010/0058 024 " DIA CIRC CONCR  
LEN=0047 INSTALLED UNKN  
018 " DIA CIRC CONCR  
0010/0030 LEN=0060 INSTALLED UNKN  
000000 FT 2 0 41055 0 03 0377+50  
NC LYCOMING MALL RD  
SR 2014 SH  
(SR2014 SEG 0380/2245)  
S 0010/0000 MFC BEGIN = D  
LENGTH(AH 2545 BK 0000)



000129 FT		000129 FT	
000129 FT		7084/0000	LENGTH(AH 0100 BK 1510)
000129 FT		000129 FT	
000129 FT		7070/0000	LENGTH(AH 1510 BK 3000)
000129 FT		000129 FT	
000129 FT		7060/0000	LENGTH(AH 3000 BK 3000)
000129 FT		000129 FT	
000129 FT		7050/0000	LENGTH(AH 3000 BK 2418)
000129 FT		000129 FT	
000129 FT		7040/0000	LENGTH(AH 2418 BK 2098)
		000129 FT	
		7038/0000	LENGTH(AH 2098 BK 0129)
			BMSEN 41/2048/0032/0000
		INTER-AHD	TURKEY BOTTOM RD
		0032/0129	(T869)
000000 FT		000000 FT	2 0 41069 0 00 0037+28
			NC TU
		INTER-BK	TURKEY BOTTOM RD
			(T869)
			LITTLE MUNCY CREEK
			BMSBG 41/2048/0032/0000
			MFC BEGIN = E
		5 0032/0000	LENGTH(AH 0129 BK 0192)
000000 FT		000000 FT	
000000 FT		7030/0000	LENGTH(AH 0192 BK 2017)
000000 FT		000000 FT	
		7020/0000	LENGTH(AH 2017 BK 1507)
		000000 FT	
		7010/0000	LENGTH(AH 1507 BK 0000)



EXTRACT DATE: 12/18/2023 ROADWAY MANAGEMENT SYSTEM PAGE NUMBER: 515  
PRINT DATE: 12/19/2023 SLD COUNTY/SR - ANNUAL PRINT COUNTY: LYCOMING  
DIR: B TOTAL LEN: .000 MI. DIST: 03-2 SR: 2046  
LEFT MUN: FAIRFIELD T RIGHT MUN: FAIRFIELD T

000000 FT  
000000 FT



000000 FT  
7020/0000 LENGTH(AH 1877 BK 2682)  
000000 FT  
7010/0000 LENGTH(AH 2682 BK 0000)

EXTRACT DATE: 12/18/2023      ROADWAY MANAGEMENT SYSTEM      PAGE NUMBER: 514  
PRINT DATE: 12/19/2023      SLD COUNTY/SR - ANNUAL PRINT      COUNTY: LYCOMING  
DIR: B      TOTAL LEN: .947 MI.      DIST: 03-2      SR: 2045  
LEFT MUN: FAIRFIELD T      RIGHT MUN: FAIRFIELD T

004999 FT

004999 FT  
INTER-AHD RAKESTRAW RD

EXTRACT DATE: 12/18/2023  
PRINT DATE: 12/19/2023

ROADWAY MANAGEMENT SYSTEM  
SLD COUNTY/SR - ANNUAL PRINT

PAGE NUMBER: 513  
COUNTY: LYCOMING

DIR: B TOTAL LEN: .947 MI.  
LEFT MUN: FAIRFIELD T

DIST: 03-2 SR: 2045  
RIGHT MUN: FAIRFIELD T

Stationing	Description	Stationing	Description
		0030/1480	(T560) RAMP D RD (SR8016 SEG 0250/0000)
		0030/1338	RAMP C RD (SR8016 SEG 0500/1257)
		0030/1234	018 "DIA CIRC CONCR LEN=0104 INSTALLED UNKN
		0030/1084	SR 180 WB OP ID 41/0180/0395/1166 I-180 EBL
		0030/0929	OP ID 41/0180/0394/1245 018 "DIA CIRC CONCR
		0030/0764	LEN=0140 INSTALLED UNKN
RAMP A RD (SR8016 SEG 0010/0854)	0030/0695	0030/0695	RAMP B RD (SR8016 SEG 0750/0000)
		0030/0600	018 "DIA CIRC CONCR LEN=0100 INSTALLED UNKN
		0030/0331	018 "DIA CIRC CONCR LEN=0076 INSTALLED UNKN
		0030/0061	018 "DIA CIRC CONCR LEN=0100 INSTALLED UNKN
	003519 FT	003519 FT	1 0 00018 8 00 0035+15 BRUSHY RIDGE RD (T852)
BRUSHY RIDGE RD (SR2026 SEG 0020/1174)	0030/0000	0030/0000	LENGTH(AH 1480 BK 1530)
		0020/0789	024 "DIA CIRC METAL LEN=0175 INSTALLED UNKN
	001989 FT	001989 FT	1 0 00018 8 00 0019+87
		0020/0000	LENGTH(AH 1530 BK 1989) 024 "DIA CIRC METAL
		0010/1782	LEN=0130 INSTALLED UNKN
PRIVATE DR (PRDR)	0010/1525	0010/1525	(APRA) STOPPER ASPHALT CHOATE CR
		0010/1148	(T597)
		0010/0539	018 "DIA CIRC METAL LEN=0113 INSTALLED UNKN
		0010/0292	024 "DIA CIRC METAL LEN=0100 INSTALLED UNKN
TO 2014/0300 SH (CONN)	0010/0115	0010/0115	FROM 2014/0300 SH (CONN)
	000000 FT	000000 FT	1 0 00018 8 00 0000+00 NC FA
		0010/0000	SR 2014 SH (SR2014 SEG 0300/1366) MFC BEGIN = D LENGTH(AH 1989 BK 0000)



DIR: B TOTAL LEN: 1.587 MI. DIST: 03-2 SR: 2044  
 LEFT MUN: MUNCY CREEK T RIGHT MUN: MUNCY CREEK T

2 0 4 1 1 2 1 0 00 0014+40 003347 FT  
 WILLIAMS ST  
 (T478) 0030/0000

BORO AL  
 (BORO) 0010/0950

HORSESHOE AL  
 (BORO) 0010/0613

001111 FT

000000 FT

0030/0759	018 " DIA CIRC METAL LEN=0041 INSTALLED UNKN
003347 FT	
0030/0000	LENGTH(AH 1732 BK 2236) TREV MOR DR
0020/2115	(PRDR) 032"H 48"W PIPE ARCH
0020/1578	LEN=0041 INSTALLED UNKN MUNCY CREEK
0020/1464	MUNCY B
0020/0325	018 " DIA CIRC CONCR LEN=0042 INSTALLED UNKN
0020/0072	018 " DIA CIRC CONCR LEN=0040 INSTALLED UNKN
0020/0038	BMS EN 41/2044/0020/0000
001111 FT	2 0 4 1 1 3 9 0 00 0011+03 GLADE RUN
0020/0000	BMSBG 41/2044/0020/0000 LENGTH(AH 2236 BK 1111)
0010/0968	018 " DIA CIRC CONCR LEN=0027 INSTALLED UNKN
0010/0967	BORO AL (BORO)
0010/0789	018 " DIA CIRC CONCR LEN=0028 INSTALLED UNKN
0010/0527	018 " DIA CIRC CONCR LEN=0024 INSTALLED UNKN
0010/0396	SOUTH WASHINGTON ST (BORO)
0010/0370	024 " DIA CIRC CONCR LEN=0022 INSTALLED UNKN
0010/0215	GREEN AL (BORO)
000000 FT	2 0 4 1 1 3 9 0 00 0000+00 NC PENN ST
INTER-BK	SOUTH MAIN ST (SR2014 SEG 0480/0547)
0010/0000	PENN ST (BORO) MFC BEGIN = D LENGTH(AH 1111 BK 0000)

DIR: B TOTAL LEN: 1.428 MI. DIST: 03-2 SR: 2043  
 LEFT MUN: MONTOURSVILLE B RIGHT MUN: MONTOURSVILLE B

	007540 FT		007540 FT	INTER-AHD	RAMP J-1 RD (SR8014 SEG 0010/1518) LOYALSOCK AV (SR2075 SEG 0030/0720)
				0040/2291	
				0040/2210	018 "DIA CIRC CONCR LEN=0085 INSTALLED UNKN
CHESTNUT ST (BORO)	0040/1963	==		0040/1904	018 "DIA CIRC CONCR LEN=0030 INSTALLED UNKN
				0040/1822	FAIRVIEW CT (BORO)
WALNUT ST (BORO)	0040/1670	==		0040/1500	018 "DIA CIRC METAL LEN=0046 INSTALLED UNKN
				0040/1141	015 "DIA CIRC CONCR LEN=0099 INSTALLED UNKN
TULE ST (BORO)	0040/1103	==		0040/0845	024 "DIA CIRC METAL LEN=0035 INSTALLED UNKN
				0040/0603	024 "DIA CIRC CONCR LEN=0045 INSTALLED UNKN
ALLEN ST (BORO)	0040/0600				
MONROE RD (BORO)	0040/0037				
1 0 00291 7 00 0022+62	005249 FT			005249 FT	



DIR: B TOTAL LEN: 1.428 MI. DIST: 03-2 SR: 2043  
 LEFT MUN: MONTOURSVILLE B RIGHT MUN: MONTOURSVILLE B

Street Name	Segment	Length (FT)	Notes
CYPRESS ST (BORO)	0040/0000	0040/0000	LENGTH(AH 2291 BK 1324) 024 " DIA CIRC CONCR
CLAIRE RD (BORO)	0030/0844	0030/1306	LEN=0045 INSTALLED UNKN
WILLOW ST (BORO)	0030/0475	0030/0828	024 " DIA CIRC CONCR LEN=0045 INSTALLED UNKN
PEARL BLVD (BORO)	0035+75 003925 FT	0030/0464 003925 FT	SUNSET DR (BORO)
NICELY AV (BORO)	0020/1438	0030/0000	LENGTH(AH 1324 BK 2349) ALLENDALE DR (BORO)
CEDAR ST (BORO)	0059+18 001576 FT	0020/2020	BRUSHY RIDGE RD (SR2026 SEG 0010/0000)
MULBERRY ST (BORO)	0010/0869	0020/1260	048"H 72"W ELLIP METAL LEN=0051 INSTALLED 199B
NORTH ST (BORO)	0010/0653	0020/0697	018 " DIA CIRC CONCR LEN=0099 INSTALLED UNKN
CHERRY ST (BORO)	0010/0432	0020/0080	021 " DIA CIRC CONCR LEN=0060 INSTALLED UNKN
BORO AL (BORO)	0010/0219	0010/1144	LENGTH(AH 2349 BK 1576) 018 " DIA CIRC CONCR
	000000 FT	0010/0053	LEN=0042 INSTALLED UNKN
		000000 FT	024 " DIA CIRC CONCR LEN=0050 INSTALLED UNKN
			1 0 00291 7 00 0074+98 NC FA IRVIEW DR BROAD ST (SR2014 SEG 0290/1088) (SR2014 SEG 0291/1088) MFC BEGIN = D
			LENGTH(AH 1576 BK 0000)

Stationing	Length	Description	Material	Status
006439 FT	0040/2025	LIME BLUFF RD	015" DIA CAST IRON	INSTALLED UNKN
	0040/2006	(SR2057 SEG 0030/0000)		
004414 FT	0040/0000	2 0 41140 0 00 0044+47 CHIPPEWA RD	015" DIA CIRC METAL	INSTALLED 2002
	0030/0766	(SR2055 SEG 0030/0000)		
	0030/0503	LENGTH(AH 2025 BK 1073)	015" DIA CIRC METAL	INSTALLED UNKN
	0030/0320		018" DIA CIRC METAL	INSTALLED 2002
2 0 41140 0 00 0034+05 CHIPPEWA LN (T622)	003341 FT			
	0030/0000			
	0030/0000	LENGTH(AH 1073 BK 1380)	018" DIA CIRC METAL	INSTALLED UNKN
	0020/1227			
001961 FT	0020/0416	048" DIA CIRC CONCR		INSTALLED UNKN
	001961 FT	2 0 41140 0 00 0020+00		
	0020/0000	LENGTH(AH 1380 BK 1961)	015" DIA CIRC METAL	INSTALLED UNKN
	0010/1590		018" DIA CIRC METAL	INSTALLED UNKN
	0010/1414		036" DIA CIR PLASTIC	INSTALLED 2019
	0010/0830		030" DIA CIRC METAL	INSTALLED UNKN
	0010/0297		018" DIA CIR PLASTIC	INSTALLED UNKN
	0010/0056			INSTALLED UNKN
		LIME BLUFF RD		
		BEACON LIGHT RD		
		(TB10)		
2 0 41140 0 00 0000+00 BEACON LIGHT RD (SR2053 SEG 0020/0000)	000000 FT	INTER-BK		
	0010/0000	(SR2053 SEG 0020/0000)		
	0010/0000	MFC BEGIN = E		
	0010/0000	LENGTH(AH 1961 BK 0000)		

Stationing	Description	Stationing	Description
015100 FT	BACK ST (SR2030 SEG 0060/0000)	015100 FT	INTER-AHD REEDER RD (SR2030 SEG 0060/0000)
0060/2082		0060/2082	
		0060/1126	SLAUGENWHITE HILL RD (T546)
		0060/0700	018 " DIA CIR PLASTIC LEN=0052 INSTALLED 2013
013018 FT		0060/0168	018 " DIA CIRC METAL LEN=0038 INSTALLED UNKN
		013018 FT	2 0 41112 0 00 0129+89
		0060/0000	LENGTH(AH 2082 BK 1904) 036 " DIA CIRC CONCR
		0050/1636	LEN=0063 INSTALLED UNKN
		0050/1368	018 " DIA CIR PLASTIC LEN=0047 INSTALLED 2000
		0050/0963	018 " DIA CIRC METAL LEN=0064 INSTALLED UNKN
		0050/0753	018 " DIA CIRC METAL LEN=0044 INSTALLED UNKN
		0050/0395	018 " DIA CIR PLASTIC LEN=0050 INSTALLED 2013
011114 FT		011114 FT	2 0 41112 0 00 0110+85 GREEN HOLLOW RD (T619)
		0050/0000	LENGTH(AH 1904 BK 3091) 024 " DIA CIR PLASTIC
		0040/2516	LEN=0041 INSTALLED UNKN
		0040/1138	018 " DIA CIR PLASTIC LEN=0036 INSTALLED UNKN
		0040/0938	018 " DIA CIRC METAL LEN=0040 INSTALLED UNKN
		0040/0655	018 " DIA CIR PLASTIC LEN=0040 INSTALLED UNKN

DIR: B TOTAL LEN: 2.860 MI. DIST: 03-2 SR: 2041  
 LEFT MUN: UPPER FAIRFIELD T RIGHT MUN: UPPER FAIRFIELD T

008023 FT

008023 FT 2 0 4 1112 0 00 0080+02  
 0040/0000 LENGTH(AH 3091 BK 3172)  
 018 " DIA CIR PLASTIC  
 0030/2573 LEN=0045 INSTALLED UNKN  
 018 " DIA CIRC METAL  
 0030/2282 LEN=0040 INSTALLED UNKN  
 018 " DIA CIR PLASTIC  
 0030/1889 LEN=0040 INSTALLED 2000  
 024 " DIA CIR PLASTIC  
 0030/1065 LEN=0044 INSTALLED UNKN

004851 FT

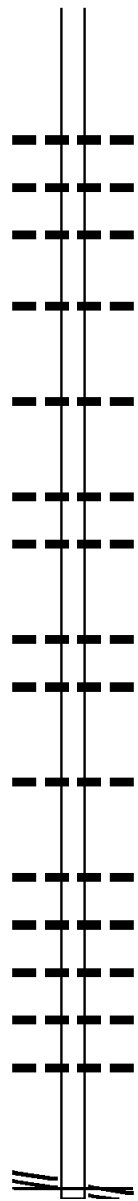
0030/0135 018 " DIA CIR PLASTIC  
 LEN=0040 INSTALLED 2000  
 004851 FT 2 0 4 1112 0 00 0048+38  
 0030/0000 LENGTH(AH 3172 BK 3026)  
 018 " DIA CIR PLASTIC  
 0020/2854 LEN=0036 INSTALLED UNKN  
 018 " DIA CIR PLASTIC  
 0020/2527 LEN=0037 INSTALLED UNKN  
 030 " DIA CIR PLASTIC  
 0020/1550 LEN=0056 INSTALLED 2000  
 018 " DIA CIRC METAL  
 0020/1250 LEN=0042 INSTALLED UNKN

001825 FT

0020/0051 018 " DIA CIR PLASTIC  
 LEN=0052 INSTALLED UNKN  
 001825 FT 2 0 4 1112 0 00 0018+20  
 0020/0000 LENGTH(AH 3026 BK 1825)  
 018 " DIA CIR PLASTIC  
 0010/1645 LEN=0056 INSTALLED UNKN  
 018 " DIA CIRC METAL  
 0010/1302 LEN=0040 INSTALLED UNKN  
 018 " DIA CIR PLASTIC  
 0010/0806 LEN=0044 INSTALLED UNKN  
 018 " DIA CIR PLASTIC  
 0010/0231 LEN=0046 INSTALLED UNKN  
 018 " DIA CIR PLASTIC  
 0010/0058 LEN=0099 INSTALLED 2005

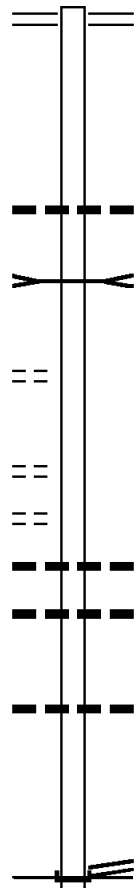
2 0 4 1112 0 00 0000+00 000000 FT  
 SR 0087 SH  
 (SR0087 SEG 0050/0894) 0010/0000

NC CA REY HILL RD  
 SR 0087 SH  
 000000 FT (SR0087 SEG 0050/0894)  
 MFC BEGIN = E  
 0010/0000 LENGTH(AH 1825 BK 0000)



013749 FT

013749 FT SR 0405 SH  
 0070/2472 (SR0405 SEG 0210/1648)



011277 FT

0070/0292 024 " DIA CIR PLASTIC  
 LEN=0050 INSTALLED 2000  
 TR MUNCY CREEK  
 STRUCTURE LENGTH 19 FT  
 0070/0140 BMSID 41/2040/0070/0140  
 011277 FT 2 0 41066 0 00 0024+71  
 0070/0000 LENGTH(AH 2472 BK 2477)

KING ST  
 (TWP )

0060/2406

TRINITY DR  
 (T430)  
 TRINITY DR  
 (T430)

0060/1209

0060/0824

008800 FT

0060/0476 024 " DIA CIR PLASTIC  
 LEN=0040 INSTALLED 2005  
 024 " DIA CIR PLASTIC  
 LEN=0040 INSTALLED UNKN  
 008800 FT 2 0 41066 0 00 0049+47  
 0060/0000 LENGTH(AH 2477 BK 1022)

007778 FT

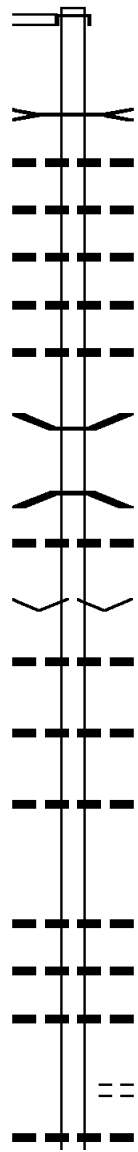
0050/0460 020"H 27"W ELLIP METAL  
 007778 FT LEN=0067 INSTALLED 2005  
 2 0 41066 0 00 0060+10  
 LIME BLUFF RD  
 (SR2057 SEG 0060/0000)  
 NC ELM DR  
 INTER-BK LIME BLUFF RD  
 (SR2057 SEG 0060/0000)  
 MFC BEGIN = D

DIR: B TOTAL LEN: 2.604 MI. DIST: 03-2 SR: 2040  
 LEFT MUN: WOLF T RIGHT MUN: WOLF T

Stationing	Description	Material	Length	Notes
007778 FT				
0040/1765	LIME BLUFF RD (SR2057 SEG 0060/0149)	INTER-AHD	0040/1765	
0040/1715		018" DIA CIR PLASTIC	LEN=0087	INSTALLED 2005 FOR SR 2040 AND 2057 (CONN)
0040/1709		024" DIA CIR PLASTIC	LEN=0032	INSTALLED 2001
006013 FT				
0040/0000			006013 FT	2 0 41149 0 00 0060+04 LENGTH(AH 1765 BK 1960)
004053 FT				
0030/0730		018" DIA CIR PLASTIC	LEN=0047	INSTALLED UNKN
0030/0185		015"H 21"W ELLIP METAL	LEN=0032	INSTALLED UNKN
0030/0000			2 0 41149 0 00 0040+47	LENGTH(AH 1960 BK 2040)
0020/1950		036" DIA CIRC METAL	LEN=0043	INSTALLED UNKN
002013 FT				
0020/0897		030" DIA CIRC METAL	LEN=0032	INSTALLED UNKN
0020/0000			002013 FT	2 0 41149 0 00 0020+10 LENGTH(AH 2040 BK 2013)
0010/1554		018" DIA CIR PLASTIC	LEN=0047	INSTALLED 2000
0010/1201		018" DIA CIR PLASTIC	LEN=0046	INSTALLED 2003
0010/0844		015" DIA CIRC METAL	LEN=0024	INSTALLED UNKN
0010/0277		018" DIA CIRC METAL	LEN=0047	INSTALLED UNKN
0010/0068		015"H 21"W ELLIP METAL	LEN=0045	INSTALLED UNKN
000000 FT			000000 FT	2 0 41149 0 00 0000+00
0010/0000	BEACON LIGHT RD (SR2053 SEG 0040/1110)			
0010/0000		NC EL		
0010/0000		MFC BEGIN = E		
0010/0000				LENGTH(AH 2013 BK 0000)

DIR: B TOTAL LEN: 5.749 MI. DIST: 03-2 SR: 2039  
 LEFT MUN: ELDRED T RIGHT MUN: ELDRED T

SR	SH	030355 FT	030355 FT	SR	SH
(SR0973	SEG 0530/0000)	0130/3938	INTER-AHD	(SR0973	SEG 0530/0000)
			0130/3297		
			0130/2960		
			0130/2703		
			0130/2499		
			0130/2108		
			0130/1813		
			0130/0877		
			0130/0815		
			0130/0375		
			026417 FT		
			0130/0000		
			0120/2330		
			0120/1484		
			0120/0836		
			024038 FT		
			0120/0000		
			0110/2308		
			0110/1788		
			0110/1261		
			0110/0581		
			0110/0567		



TRIBUTARY MILL CREEK  
 STRUCTURE LENGTH 14 FT  
 BMSID 41/2039/0130/3297  
 018 " DIA CIRC CONCR  
 LEN=0040 INSTALLED UNKN  
 018 " DIA CIRC CONCR  
 LEN=0040 INSTALLED UNKN  
 018 " DIA CIRC CONCR  
 LEN=0040 INSTALLED UNKN  
 018 " DIA CIRC CONCR  
 LEN=0050 INSTALLED UNKN  
 048 " DIA CIRC METAL  
 LEN=0050 INSTALLED UNKN

BMS EN 41/2039/0130/0815  
 2 0 41044 0 02 0498+11  
 MILL CREEK  
 BMSBG 41/2039/0130/0815  
 018 " DIA CIRC CONCR  
 LEN=0056 INSTALLED UNKN  
 2 0 41044 0 02 0506+08  
 VILLAGE: WARRENSVILLE  
 LENGTH(AH 3938 BK 2379)  
 048 " DIA CIRC METAL  
 LEN=0048 INSTALLED UNKN

044 "H 72 "W ELLIP METAL  
 LEN=0065 INSTALLED UNKN

048 " DIA CIRC CONCR  
 LEN=0060 INSTALLED UNKN

2 0 41044 0 02 0529+87  
 LENGTH(AH 2379 BK 2465)  
 048 " DIA CIRC CONCR  
 LEN=0052 INSTALLED UNKN  
 018 " DIA CIRC CONCR  
 LEN=0048 INSTALLED UNKN  
 018 " DIA CIRC CONCR  
 LEN=0040 INSTALLED UNKN

MOSTELLER RD  
 (T519)  
 060 " DIA CIRC CONCR  
 LEN=0060 INSTALLED UNKN

DIR: B TOTAL LEN: 5.749 MI. DIST: 03-2 SR: 2039  
 LEFT MUN: ELDRED T RIGHT MUN: ELDRED T

021573 FT

021573 FT	2 0 4 1044	0 02 0554+61
0110/0000	LENGTH(AH	2465 BK 2657)
0100/2490	018 "DIA	CIRC CONCR
0100/2042	LEN=0048	INSTALLED UNKN
0100/1770	018 "DIA	CIRC CONCR
0100/1465	LEN=0040	INSTALLED UNKN
0100/1090	018 "DIA	CIRC CONCR
0100/0726	LEN=0048	INSTALLED UNKN
0100/0333	018 "DIA	CIRC CONCR
0100/0190	LEN=0048	INSTALLED UNKN
018916 FT	2 0 4 1044	0 03 0581+42
0100/0000	LENGTH(AH	2657 BK 1846)
0090/1541	018 "DIA	CIRC CONCR
0090/1513	LEN=0040	INSTALLED UNKN
0090/1353	018 "DIA	CIRC CONCR
0090/0953	LEN=0040	INSTALLED UNKN
0090/0840	018 "DIA	CIRC CONCR
0090/0576	LEN=0040	INSTALLED UNKN
0090/0341	018 "DIA	CIRC CONCR
0090/0256	LEN=0044	INSTALLED UNKN

018916 FT

0090/0195	018 "DIA	CIR PLASTIC
017070 FT	LEN=0068	INSTALLED UNKN
0090/0000	2 0 4 1044	0 03 0599+95
0080/2385	LENGTH(AH	1846 BK 2485)
0080/2100	018 "DIA	CIRC CONCR
0080/1765	LEN=0044	INSTALLED UNKN
0080/1515	018 "DIA	CIRC CONCR
0080/1315	LEN=0050	INSTALLED UNKN
	018 "DIA	CIRC CONCR
	LEN=0060	INSTALLED UNKN
	018 "DIA	CIRC CONCR
	LEN=0050	INSTALLED UNKN
	018 "DIA	CIRC CONCR
	LEN=0050	INSTALLED UNKN

LICK RUN RD (SR2031 SEG 0080/0512) 0090/0256

017070 FT

0080/1315	LEN=0050	INSTALLED UNKN
-----------	----------	----------------



EXTRACT DATE: 12/18/2023  
PRINT DATE: 12/19/2023

ROADWAY MANAGEMENT SYSTEM  
SLD COUNTY/SR - ANNUAL PRINT

PAGE NUMBER: 501  
COUNTY: LYCOMING

DIR: B TOTAL LEN: 5.749 MI.  
LEFT MUN: LOYALSOCK T

DIST: 03-2 SR: 2039  
RIGHT MUN: LOYALSOCK T

Stationing	Notes	Stationing	Material	Status
		0080/1106	018 " DIA CIRC CONCR	LEN=0040 INSTALLED UNKN
		0080/0855	018 " DIA CIRC CONCR	LEN=0040 INSTALLED UNKN
		0080/0507	SMITH HOLLOW RD (PRDR)	
		0080/0451	048 "H 66 "W METAL ARCH	LEN=0048 INSTALLED UNKN
014585 FT		014585 FT	2 0 41044 0 03 0624+72	
		0080/0000	LENGTH(AH 2485 BK 2886)	
		0070/2742	018 " DIA CIRC CONCR	LEN=0040 INSTALLED UNKN
		0070/2415	048 " DIA CIRC CONCR	LEN=0048 INSTALLED UNKN
		0070/2196	018 " DIA CIRC CONCR	LEN=0040 INSTALLED UNKN
		0070/1960	018 " DIA CIRC CONCR	LEN=0050 INSTALLED UNKN
		0070/1793	018 " DIA CIRC CONCR	LEN=0040 INSTALLED UNKN
		0070/1680	LANCE LN (T593)	
		0070/1379	036 " DIA CIRC CONCR	LEN=0213 INSTALLED UNKN
WALTERS RD (T587)		0070/1320	HEIM HILL RD (T587)	
		0070/1116	018 " DIA CIRC CONCR	LEN=0040 INSTALLED UNKN
		0070/0750	018 " DIA CIRC CONCR	LEN=0040 INSTALLED UNKN
		0070/0076	036 " DIA CIRC CONCR	LEN=0048 INSTALLED UNKN
011699 FT		011699 FT	2 0 41044 0 03 0654+02	
		0070/0000	LENGTH(AH 2886 BK 2362)	
		0060/2021	018 " DIA CIRC CONCR	LEN=0040 INSTALLED UNKN
		0060/1824	018 " DIA CIRC CONCR	LEN=0040 INSTALLED UNKN
		0060/1484	018 " DIA CIRC CONCR	LEN=0040 INSTALLED UNKN
		0060/0962	036 " DIA CIRC CONCR	LEN=0040 INSTALLED UNKN
		0060/0724	018 " DIA CIRC CONCR	LEN=0040 INSTALLED UNKN
		0060/0433	024 " DIA CIR PLASTIC	LEN=0050 INSTALLED UNKN
009337 FT		009337 FT	2 0 41044 0 03 0677+11	
			COUNTY FARM RD	

DIR: B TOTAL LEN: 5.749 MI. DIST: 03-2 SR: 2039  
 LEFT MUN: LOYALSOCK T RIGHT MUN: LOYALSOCK T

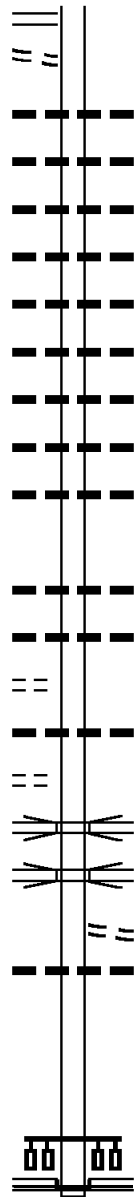
Location / Description	Stationing	Length	Material / Details
	0060/0000		(CNTY) LENGTH(AH 2362 BK 2813)
	0050/1558		CUMMINS ST (T531)
	0050/1312		018" DIA CIRC CONCR LEN=0044 INSTALLED UNKN
	0050/1263		KONKLE RD (T529)
	0050/0920		018" DIA CIRC CONCR LEN=0040 INSTALLED UNKN
MADISON AV (PRDR)	0050/0714		
	0050/0383		015" DIA CIRC METAL LEN=0040 INSTALLED UNKN
SPRUCE BROOK LN (TWP)	0050/0203		
	006524 FT		
	0050/0076		BMS EN 41/2039/0050/0000
	006524 FT		2 0 41044 0 04 0706+32
	0050/0000		MILL CREEK BMSBG 41/2039/0050/0000
	0040/0573		LENGTH(AH 2813 BK 0856) 048" DIA CIRC METAL LEN=0060 INSTALLED UNKN
STARR RD (T508)	0040/0305		
	0040/0244		015" DIA CIRC METAL LEN=0040 INSTALLED UNKN
	005668 FT		2 0 41044 0 04 0715+00
	0040/0000		LENGTH(AH 0856 BK 1542) 015" DIA CIRC METAL
	0030/1519		LEN=0040 INSTALLED UNKN
	0030/1509		MILLWOOD LN (T505)
	0030/1219		015" DIA CIRC METAL LEN=0040 INSTALLED UNKN
	0030/1085		018" DIA CIRC CONCR LEN=0040 INSTALLED UNKN
	0030/0795		030" DIA CIR PLASTIC LEN=0080 INSTALLED 2015
	0030/0382		018" DIA CIRC CONCR LEN=0040 INSTALLED UNKN
TO 2018/0110 SH (CONN)	0030/0073		
	0030/0031		018" DIA CIRC CONCR LEN=0072 INSTALLED UNKN
2 0 41044 0 04 0730+25	004126 FT		
FOUR MILE DR			

MFC BEGIN = D

DIR: B TOTAL LEN: 5.749 MI. DIST: 03-2 SR: 2039  
 LEFT MUN: LOYALSOCK T RIGHT MUN: LOYALSOCK T

(SR2018 SEG 0110/1312) 0030/0000  
 FROM 2018/0110 SH  
 (CONN) 0020/2831

5 0030/0000 LENGTH(AH 1542 BK 2882)



0020/2700 048 " DIA CIRC CONCR  
 LEN=0096 INSTALLED 2013  
 0020/2414 024 " DIA CIRC METAL  
 LEN=0060 INSTALLED UNKN  
 0020/2037 018 " DIA CIRC CONCR  
 LEN=0040 INSTALLED UNKN  
 0020/1749 016 " H 25 " W ELLIP CONC  
 LEN=0045 INSTALLED UNKN  
 0020/1343 018 " DIA CIRC CONCR  
 LEN=0040 INSTALLED UNKN  
 0020/0774 018 " DIA CIRC CONCR  
 LEN=0040 INSTALLED UNKN  
 0020/0508 024 " DIA CIRC METAL  
 LEN=0046 INSTALLED 2013  
 0020/0320 018 " DIA CIRC CONCR  
 LEN=0040 INSTALLED UNKN  
 0020/0152 024 " DIA CIRC METAL  
 LEN=0048 INSTALLED UNKN  
 001244 FT 2 0 41044 0 04 0759+32  
 5 0020/0000 LENGTH(AH 2882 BK 1244)  
 0010/1213 018 " DIA CIRC CONCR  
 LEN=0040 INSTALLED UNKN  
 0010/1064 018 " DIA CIRC CONCR  
 LEN=0040 INSTALLED UNKN

ROBBINS RD  
 (T544)

0010/0773

SAND HILL RD  
 (T823)

0010/0388

0010/0520 048 " DIA CIRC METAL  
 LEN=0164 INSTALLED UNKN

0010/0291 SR 180 WBL  
 OP ID 41/0180/0371/0129  
 SR 180 EBL  
 0010/0206 OP ID 41/0180/0370/0061  
 FROM 2014/0240 SH

0010/0118 (CONN)  
 018 " DIA CIRC METAL  
 0010/0040 LEN=0125 INSTALLED UNKN  
 000000 FT 2 0 41044 0 04 0771+61  
 NC WA ARRENSVILLE RD  
 THIRD ST  
 (SR2014 SEG 0240/0000)

000000 FT

INTER-BK BARNEYS DR  
 (T493)

5 0010/0000 MFC BEGIN = C  
 LENGTH(AH 1244 BK 0000)

EXTRACT DATE: 12/18/2023 ROADWAY MANAGEMENT SYSTEM PAGE NUMBER: 498  
PRINT DATE: 12/19/2023 SLD COUNTY/SR - ANNUAL PRINT COUNTY: LYCOMING  
DIR: E TOTAL LEN: .000 MI. DIST: 03-2 SR: 2038  
LEFT MUN: MUNCY T RIGHT MUN: MUNCY T

000000 FT



000000 FT  
7012/0000 LENGTH(AH 0100 BK 0000)

EXTRACT DATE: 12/18/2023 ROADWAY MANAGEMENT SYSTEM PAGE NUMBER: 497  
PRINT DATE: 12/19/2023 SLD COUNTY/SR - ANNUAL PRINT COUNTY: LYCOMING  
DIR: E TOTAL LEN: .000 MI. DIST: 03-2 SR: 2037  
LEFT MUN: MUNCY T RIGHT MUN: MUNCY T

000000 FT



000000 FT  
7010/0000 LENGTH(AH 0276 BK 0000)

EXTRACT DATE: 12/18/2023 ROADWAY MANAGEMENT SYSTEM PAGE NUMBER: 496  
PRINT DATE: 12/19/2023 SLD COUNTY/SR - ANNUAL PRINT COUNTY: LYCOMING  
DIR: E TOTAL LEN: .591 MI. DIST: 03-2 SR: 2036  
LEFT MUN: MUNCY T RIGHT MUN: MUNCY T

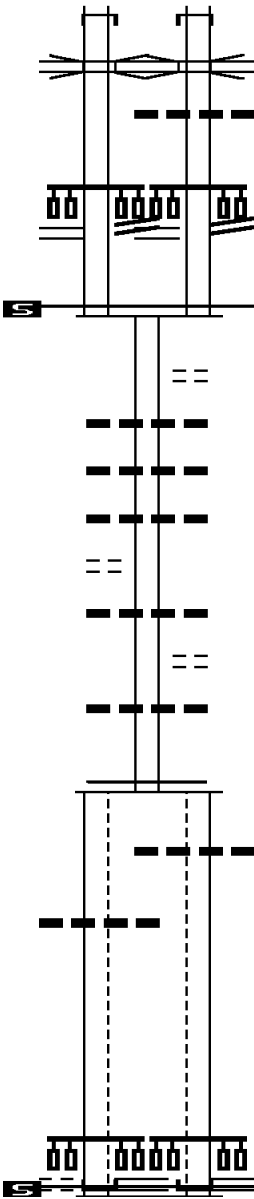
SR 0220 SH

003110 FT  
INTER-AHD

003121 FT  
INTER-AHD SR 0220 SH

DIR: E TOTAL LEN: .591 MI. DIST: 03-2 SR: 2036  
 LEFT MUN: MUNCY T RIGHT MUN: MUNCY T

(SR0220 SEG 0321/0000) 0021/0703  
 S.R. 180 EB  
 OP ID 41/0180/0444/0886 0021/0656  
 RAMP B RD  
 (SR8020 SEG 0750/0000)  
 RAMP A RD  
 (SR8020 SEG 0010/0879)  
 1 0 00355 0 00 0026+22 0021/0374  
 MFC BEGIN = B  
 LENGTH(AH 0703 BK 2093) 0021/0000



0020/0703 (SR0220 SEG 0320/0000)  
 S.R. 180 EB  
 OP ID 41/0180/0444/0886  
 018 " DIA CIRC METAL  
 LEN=0040 INSTALLED 1998  
 RAMP B RD  
 (SR8020 SEG 0750/0000)  
 RAMP A RD  
 (SR8020 SEG 0010/0879)  
 1 0 00355 0 00 0026+22  
 MFC BEGIN = B  
 LENGTH(AH 0703 BK 2093)  
 KRISTI RD  
 (T583)  
 024 " DIA CIRC CONCR  
 LEN=0040 INSTALLED UNKN  
 024 " DIA CIRC CONCR  
 LEN=0018 INSTALLED UNKN  
 024 " DIA CIRC CONCR  
 LEN=0049 INSTALLED UNKN  
 CHAD RD  
 (T510) 0014/0695  
 024 " DIA CIRC CONCR  
 LEN=0047 INSTALLED UNKN  
 KRISTI RD  
 (T583)  
 024 " DIA CIRC CONCR  
 LEN=0020 INSTALLED UNKN  
 2 0 00355 0 00 0005+29  
 MFC BEGIN = B  
 LENGTH(AH 2093 BK 0325)  
 024 " DIA CIRC CONCR  
 LEN=0025 INSTALLED UNKN  
 000000 FT 2 0 00355 0 00 0002+04  
 NC LYCOMING MALL DR  
 LEGION RD  
 (T507)  
 JOHN BRADY DR  
 (SR2014 SEG 0404/0000)  
 LYCOMING MALL DR INTER-BK  
 (SR2014 SEG 0404/0000)  
 MFC BEGIN = B  
 LENGTH(AH 0314 BK 0000) 0013/0000  
 LYCOMING MALL DR  
 (SR2014 SEG 0404/0000)  
 MFC BEGIN = B  
 LENGTH(AH 0325 BK 0000)

CHAD RD  
 (T510)

024 " DIA CIRC CONCR  
 LEN=0025 INSTALLED UNKN 0013/0285  
 2 0 00355 0 00 0002+04 000000 FT  
 NC LYCOMING MALL DR  
 LEGION RD  
 (T507)  
 JOHN BRADY DR  
 (SR2014 SEG 0404/0000)  
 LYCOMING MALL DR INTER-BK  
 (SR2014 SEG 0404/0000)  
 MFC BEGIN = B  
 LENGTH(AH 0314 BK 0000) 0013/0000

EXTRACT DATE: 12/18/2023      ROADWAY MANAGEMENT SYSTEM      PAGE NUMBER: 494  
 PRINT DATE: 12/19/2023      SLD COUNTY/SR - ANNUAL PRINT      COUNTY: LYCOMING  
 DIR: B      TOTAL LEN: .000 MI.      DIST: 03-2      SR: 2035  
 LEFT MUN: MUNCY T      RIGHT MUN: MUNCY T

000000 FT  
 000000 FT  
 000000 FT



000000 FT  
 7020/0000 LENGTH(AH 3437 BK 0639)  
 000000 FT  
 7010/0000 LTH AH 000639 BK 000100  
 000000 FT  
 7006/0000 LTH AH 000100 BK 000000



EXTRACT DATE: 12/18/2023 ROADWAY MANAGEMENT SYSTEM PAGE NUMBER: 493  
PRINT DATE: 12/19/2023 SLD COUNTY/SR - ANNUAL PRINT COUNTY: LYCOMING  
DIR: B TOTAL LEN: .015 MI. DIST: 03-2 SR: 2034  
LEFT MUN: MUNCY T RIGHT MUN: MUNCY T

000078 FT



000078 FT  
7054/0000 LENGTH(AH 2128 BK 0007)  
INTER-AHD VILLAGE RD

EXTRACT DATE: 12/18/2023  
PRINT DATE: 12/19/2023

ROADWAY MANAGEMENT SYSTEM  
SLD COUNTY/SR - ANNUAL PRINT

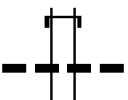




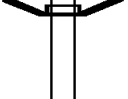


PAGE NUMBER: 492  
COUNTY: LYCOMING

DIR: B  
LEFT MUN: MUNCY T

TOTAL LEN: .015 MI.

DIST: 03-2  
RIGHT MUN: MUNCY T

SR: 2034

000071 FT		0052/0007 (T854) 072"H 72"W CONC STRUCT 0052/0003 LEN=0026 INSTALLED UNKN 000071 FT 2 0 41154 0 00 0022+96 VILLAGE: PENNSDALE NC VILLAGE RD INTER-BK VILLAGE RD (T854)
000071 FT		0052/0000 LENGTH(AH 0007 BK 2295) 000071 FT LTH AH 002295 BK 000111 7050/0000 LTH AH 000111 BK 001744 000071 FT 000071 FT 000071 FT 7042/0000 LENGTH(AH 1744 BK 0039) BMSBN 41/2034/0040/0000
000032 FT		INTER-AHD POND RD 0040/0039 (T858) 000032 FT 2 0 41058 0 02 0093+11 INTER-BK POND RD (T858)
000032 FT		CARPENTERS RUN 0040/0000 BMSBG 41/2034/0040/0000 000032 FT LENGTH(AH 0039 BK 0100) 7034/0000 LENGTH(AH 0100 BK 0013) BMSBN 41/2034/0030/0000
000019 FT		INTER-AHD POND RD 0030/0013 (T858) 000019 FT 2 0 41058 0 01 0060+86 INTER-BK POND RD (T858)
000019 FT		DRY RUN 0030/0000 BMSBG 41/2034/0030/0000 000019 FT LENGTH(AH 0013 BK 0100) 7024/0000 LENGTH(AH 0100 BK 0019) BMSBN 41/2034/0020/0000
000000 FT		INTER-AHD POND RD 0020/0019 (T858) 000000 FT 2 0 41058 0 00 0013+76 NC POND RD INTER-BK POND RD (T858)
000000 FT		MARGARET RUN 0020/0000 BMSBG 41/2034/0020/0000 000000 FT MFC BEGIN = D 7014/0000 LENGTH(AH 0019 BK 0100) LENGTH(AH 0100 BK 0000)

EXTRACT DATE: 12/18/2023 ROADWAY MANAGEMENT SYSTEM PAGE NUMBER: 491  
PRINT DATE: 12/19/2023 SLD COUNTY/SR - ANNUAL PRINT COUNTY: LYCOMING  
DIR: B TOTAL LEN: .000 MI. DIST: 03-2 SR: 2033  
LEFT MUN: MILL CREEK T RIGHT MUN: MILL CREEK T

000000 FT  
000000 FT



000000 FT  
7020/0000 LENGTH(AH 0948 BK 0871)  
000000 FT  
7010/0000 LENGTH(AH 0871 BK 0000)



DIR: B TOTAL LEN: 5.001 MI. DIST: 03-2 SR: 2032  
 LEFT MUN: MILL CREEK T RIGHT MUN: MILL CREEK T

Stationing	Segment	Length	Material	Notes
018613	0080/0801	0052	018" DIA CIRC METAL	INSTALLED UNKN
	0080/0308	0040	018" DIA CIRC METAL	INSTALLED UNKN
	018613 FT	2 0 41054 0 01 0325+33		
	0080/0000	LENGTH(AH 2474 BK 2448)	036" DIA CIR PLASTIC	INSTALLED UNKN
	0070/2165	0040	018" DIA CIRC METAL	INSTALLED UNKN
	0070/1720	0040	018" DIA CIRC METAL	INSTALLED UNKN
	0070/0913		WOODLEY HOLLOW RD (T562)	
016165	016165 FT	2 0 41054 0 01 0300+94		
	0070/0000	LENGTH(AH 2448 BK 2551)	060" DIA CIRC METAL	INSTALLED UNKN
	0060/2339	0040	018" DIA CIR PLASTIC	INSTALLED UNKN
	0060/1569	0040	HEILMAN RD	INSTALLED UNKN
	0060/1140		(T556)	
	0060/1125	0063	015"H 20"W ELLIP METAL	INSTALLED UNKN
	0060/0734	0060	060" DIA CIR PLASTIC	INSTALLED 2021
013614	013614 FT	2 0 41054 0 01 0275+37		
	0060/0000	LENGTH(AH 2551 BK 2626)	018" DIA CIRC METAL	INSTALLED UNKN
	0050/2565	0036	018" DIA CIRC METAL	INSTALLED UNKN
	0050/1696	0036	018" DIA CIRC METAL	INSTALLED UNKN
010988	010988 FT	2 0 41054 0 01 0249+13		
	0050/0000	LENGTH(AH 2626 BK 2525)	030" DIA CIR PLASTIC	INSTALLED 2021
	0040/2493	0060	018" DIA CIR PLASTIC	INSTALLED 2021
	0040/1685	0055	018" DIA CIRC METAL	INSTALLED 2021
			018" DIA CIRC METAL	

REEDER RD  
 (SR2030 SEG 0140/1471)

EXTRACT DATE: 12/18/2023  
PRINT DATE: 12/19/2023

ROADWAY MANAGEMENT SYSTEM  
SLD COUNTY/SR - ANNUAL PRINT

PAGE NUMBER: 488  
COUNTY: LYCOMING

DIR: B TOTAL LEN: 5.001 MI.  
LEFT MUN: UPPER FAIRFIELD T

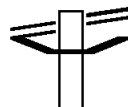
DIST: 03-2 SR: 2032  
RIGHT MUN: UPPER FAIRFIELD T

FOX HOLLOW RD  
(T548)

008463 FT	0040/0808	LEN=0040	INSTALLED UNKN
	008463 FT	2 0 41054 0 01 0223+90	
	0040/0000	LENGTH(AH 2525 BK 2496)	
005967 FT	0030/0808	024 " DIA CIR PLASTIC LEN=0040	INSTALLED UNKN
	0030/0587	018 " DIA CIR PLASTIC LEN=0045	INSTALLED UNKN
	005967 FT	2 0 41054 0 01 0198+96	
	0030/0000	LENGTH(AH 2496 BK 2500)	
	0020/2328	015"H 21"W ELLIP METAL LEN=0050	INSTALLED UNKN
	0020/1894	018"H 24"W ELLIP METAL LEN=0042	INSTALLED UNKN
	0020/1181	018"H 22"W ELLIP METAL LEN=0048	INSTALLED UNKN
	0020/0650	015"H 20"W ELLIP METAL LEN=0040	INSTALLED UNKN
003467 FT	0020/0261	013"H 22"W ELLIP METAL LEN=0050	INSTALLED UNKN
003467 FT	0020/0000	LENGTH(AH 2500 BK 3467)	
	0010/3425	013"H 22"W ELLIP METAL 030"H 42"W ELLIP METAL LEN=0042	INSTALLED UNKN
	0010/2882	018 " DIA CIR PLASTIC LEN=0050	INSTALLED 1996
	0010/2700	018 " DIA CIR PLASTIC LEN=0040	INSTALLED 2004
	0010/2152	013"H 22"W ELLIP METAL LEN=0040	INSTALLED UNKN
	0010/1460	018 " DIA CIRC METAL LEN=0040	INSTALLED UNKN
	0010/1012	018 " DIA CIR PLASTIC LEN=0050	INSTALLED 2004
	0010/0654	018 " DIA CIR PLASTIC LEN=0043	INSTALLED 2004
000000 FT	0010/0068	2 0 41054 0 00 0137+50	
	000000 FT	NC KEHRRER HILL RD	
		SR 0864 SH	
		(SR0864 SEG 0070/0000)	
		MFC BEGIN = E	
	0010/0000	LENGTH(AH 3467 BK 0000)	

EXTRACT DATE: 12/18/2023 ROADWAY MANAGEMENT SYSTEM PAGE NUMBER: 487  
PRINT DATE: 12/19/2023 SLD COUNTY/SR - ANNUAL PRINT COUNTY: LYCOMING  
DIR: B TOTAL LEN: 3.159 MI. DIST: 03-2 SR: 2031  
LEFT MUN: LOYALSOCK T RIGHT MUN: LOYALSOCK T

WARRENSVILLE RD 016679 FT  
(SR2039 SEG 0090/0256) 0080/0512



016679 FT WARRENSVILLE RD  
0080/0512 (SR2039 SEG 0090/0256)  
0080/0446 BMSN 41/2031/0080/0380  
2 0 41133 0 00 0001+14  
MILL CREEK

DIR: B TOTAL LEN: 3.159 MI. DIST: 03-2 SR: 2031  
 LEFT MUN: LOYALSOCK T RIGHT MUN: LOYALSOCK T

Stationing	Structure	Material	Length	Notes
016167 FT	0080/0380	BMSBG 41/2031/0080/0380	2 0 4 1133 0 00 0005+09	
LICK RUN RD (T630)	0080/0000	018 " DIA CIRC METAL	LEN=0075	INSTALLED UNKN
	0070/0740	036 " DIA CIR PLASTIC	LEN=0041	INSTALLED 2004
015003 FT	0070/0110	015003 FT	2 0 4 1137 0 00 0151+30	
	0070/0000	044"H 72"W ELLIP METAL	LEN=0032	INSTALLED UNKN
LOUDENSLAGERS RD (T510)	0060/1644	018 " DIA CIRC METAL	LEN=0038	INSTALLED UNKN
	0060/1411	014"H 22"W ELLIP METAL	LEN=0040	INSTALLED UNKN
	0060/1000	015"H 20"W ELLIP METAL	LEN=0036	INSTALLED UNKN
	0060/0790	018 " DIA CIRC METAL	LEN=0035	INSTALLED UNKN
	0060/0536	015 " DIA CIRC METAL	LEN=0040	INSTALLED UNKN
012484 FT	0060/0250	015 " DIA CIRC METAL	LEN=0040	INSTALLED UNKN
	0060/0000	012484 FT	2 0 4 1137 0 00 0125+91	
	0050/1510	018 " DIA CIRC METAL	LEN=0031	INSTALLED UNKN
	0050/1160	018 " DIA CIRC METAL	LEN=0030	INSTALLED UNKN
	0050/0770	018 " DIA CIRC METAL	LEN=0037	INSTALLED UNKN
009952 FT	009952 FT	2 0 4 1137 0 00 0100+17		
	0050/0000	018 " DIA CIR PLASTIC	LEN=0040	INSTALLED 2011
	0040/2280	020 " DIA CIR PLASTIC	LEN=0037	INSTALLED 2011
GRAMMER RD (T502)	0040/1080	NC PALMER HILL RD		
		018 " DIA CIRC METAL		



DIR: B TOTAL LEN: 3.159 MI. DIST: 03-2 SR: 2031  
 LEFT MUN: LOYALSOCK T RIGHT MUN: LOYALSOCK T

Stationing	Description	Material	Length	Notes
007517 FT	0040/0187	LEN=0031	INSTALLED	UNKN
	007517 FT	2 0 41137	0 00	0075+43
	0040/0000	LENGTH(AH 2435 BK 2548)		
		015 "DIA	CIRC METAL	
	0030/2021	LEN=0045	INSTALLED	UNKN
		015 "DIA	CIRC METAL	
	0030/1760	LEN=0030	INSTALLED	UNKN
		024 "DIA	CIRC METAL	
	0030/1127	LEN=0042	INSTALLED	UNKN
		018 "DIA	CIR PLASTIC	
	0030/0866	LEN=0042	INSTALLED	2005
		024 "DIA	CIR PLASTIC	
	0030/0791	LEN=0035	INSTALLED	2005
		HEPBURN HILL RD		
	0030/0713	(T587)		
004969 FT	004969 FT	2 0 41137	0 00	0049+71
	0030/0000	LENGTH(AH 2548 BK 2465)		
		018 "DIA	CIRC METAL	
	0020/2258	LEN=0064	INSTALLED	UNKN
		014 "H 22 "W	ELLIP METAL	
	0020/1681	LEN=0031	INSTALLED	UNKN
		048 "DIA	CIR PLASTIC	
	0020/1289	LEN=0040	INSTALLED	2012
		028 "DIA	CIRC CONCR	
	0020/0693	LEN=0035	INSTALLED	UNKN
		018 "DIA	CIR PLASTIC	
	0020/0330	LEN=0050	INSTALLED	1999
		024 "DIA	CIRC CONCR	
	0020/0202	LEN=0025	INSTALLED	UNKN
002504 FT	002504 FT	2 0 41137	0 00	0025+05
	0020/0000	LENGTH(AH 2465 BK 2504)		
		018 "DIA	CIR PLASTIC	
	0010/2490	LEN=0045	INSTALLED	2021
		018 "DIA	CIR PLASTIC	
	0010/1281	LEN=0040	INSTALLED	1998
	0010/0823	MFC BEGIN = E		
		018 "DIA	CIRC CONCR	
	0010/0020	LEN=0054	INSTALLED	UNKN
000000 FT	000000 FT	2 0 41137	0 00	0000+00
		FOUR MILE DR		
		(SR2018 SEG 0070/0513)		
		NC FA	IRVIEW RD	
		MFC BEGIN = D		
FOUR MILE DR (SR2018 SEG 0070/0513)	0010/0000	0010/0000	LENGTH(AH 2504 BK 0000)	

DIR: B TOTAL LEN: 5.779 MI. DIST: 03-2 SR: 2030  
 LEFT MUN: UPPER FAIRFIELD T RIGHT MUN: UPPER FAIRFIELD T

Stationing	Notes	Stationing	Notes
030512 FT		030512 FT	HEILMAN RD
		INTER-AHD	(T556)
		0140/1471	KEHRER HILL RD
			(SR2032 SEG 0060/1140)
		0140/1420	018" DIA CIRC METAL
			LEN=0050 INSTALLED UNKN
			018" DIA CIR PLASTIC
		0140/0464	LEN=0045 INSTALLED 2013
029041 FT		029041 FT	2 0 41059 0 02 0291+08
		0140/0000	LENGTH(AH 1471 BK 2478)
			018" DIA CIR PLASTIC
		0130/2475	LEN=0035 INSTALLED UNKN
			018" DIA CIRC METAL
		0130/0988	LEN=0045 INSTALLED UNKN
LAUBACHER RD (T560)			
0130/0737			
026563 FT		026563 FT	2 0 41059 0 02 0266+07
		0130/0000	LENGTH(AH 2478 BK 2498)
			018" DIA CIRC METAL
		0120/2112	LEN=0040 INSTALLED UNKN
			018" DIA CIRC METAL
		0120/1665	LEN=0040 INSTALLED 1998
			024" DIA CIR PLASTIC
		0120/1501	LEN=0042 INSTALLED 2013
			038"H 57"W ELLIP METAL
		0120/0445	LEN=0050 INSTALLED 1996
			048" DIA CIRC CONCR
		0120/0352	LEN=0040 INSTALLED UNKN
024065 FT		024065 FT	2 0 41059 0 02 0240+86
		0120/0000	LENGTH(AH 2498 BK 2526)
DIRT RD (PRDR)			
0110/0738			

DIR: B TOTAL LEN: 5.779 MI. DIST: 03-2 SR: 2030  
 LEFT MUN: UPPER FAIRFIELD T RIGHT MUN: UPPER FAIRFIELD T

Stationing	Notes	Material	Quantity	Unit	Remarks
021539 FT	0110/0536	018" DIA CIRC METAL	LEN=0045	INSTALLED	UNKN
	021539 FT	2 0 41059 0 02 0215+37			
	0110/0000	LENGTH(AH 2526 BK 1888)			
	0100/1723	018" DIA CIR PLASTIC	LEN=0040	INSTALLED	2006
	0100/1650	027" DIA CIR PLASTIC	LEN=0048	INSTALLED	UNKN
0100/1606	FOXFIRE RIDGE RD (PRDR)				
	0100/0994	024" DIA CIR PLASTIC	LEN=0040	INSTALLED	2012
	0100/0539	018" DIA CIRC METAL	LEN=0041	INSTALLED	UNKN
	0100/0015	018" DIA CIR PLASTIC	LEN=0045	INSTALLED	2000
019651 FT	019651 FT	2 0 41059 0 02 0196+32			
	0100/0000	LENGTH(AH 1888 BK 1333)			
0090/0989	DOUGLAS DR (PRDR)				
	0090/0818	BMS EN 41/2030/0090/0800	2 0 41059 0 01 0190+63		
	0090/0800	TR. MILL CREEK			
	0090/0645	BMSBG 41/2030/0090/0800	015"H 21"W ELLIP METAL	LEN=0052	INSTALLED 2000
	0090/0050	018" DIA CIRC METAL	LEN=0033	INSTALLED	UNKN
018318 FT	018318 FT	2 0 41059 0 01 0182+69			
	0090/0000	FOX HOLLOW RD (T548)	LENGTH(AH 1333 BK 1994)		
	0080/1505	018" DIA CIR PLASTIC	LEN=0040	INSTALLED	2013
	0080/0664	013"H 22"W ELLIP METAL	LEN=0031	INSTALLED	UNKN
	0080/0549	018" DIA CIR PLASTIC	LEN=0040	INSTALLED	2013
	0080/0497	048" DIA CIR PLASTIC	LEN=0050	INSTALLED	2013
016324 FT	016324 FT				
0080/0000	0080/0000	LENGTH(AH 1994 BK 1762)			
2 0 41059 0 01 0162+65					
MOUNTAIN RD (T626)					
					013"H 22"W ELLIP METAL

DIR: B TOTAL LEN: 5.779 MI. DIST: 03-2 SR: 2030  
 LEFT MUN: UPPER FAIRFIELD T RIGHT MUN: UPPER FAIRFIELD T

Stationing	Length	Material	Status
014562 FT	0070/0250	018" DIA CIR PLASTIC	INSTALLED UNKN
	0070/0203	018" DIA CIR PLASTIC	INSTALLED UNKN
	014562 FT	2 0 41059 0 01 0145+14	
	0070/0000	LENGTH(AH 1762 BK 2628)	
	0060/1187	018" DIA CIRC METAL	INSTALLED UNKN
	0060/0413	018" DIA CIRC METAL	INSTALLED UNKN
	0060/0357	024" DIA CIR PLASTIC	INSTALLED UNKN
KAISER HOLLOW RD (T627)	0060/0340		
011934 FT	011934 FT	2 0 41059 0 01 0119+02	
		NC RE EDER RD	
		CAREY HILL RD	
		(SR2041 SEG 0060/2082)	
	0060/0000	LENGTH(AH 2628 BK 2850)	
	0050/2753	018" DIA CIR PLASTIC	INSTALLED 2006
	0050/2620	024" DIA CIR PLASTIC	INSTALLED 2006
	0050/1420	018" DIA CIR PLASTIC	INSTALLED UNKN
	0050/1163	015" DIA CIR PLASTIC	INSTALLED UNKN
	0050/0784	018" DIA CIR PLASTIC	INSTALLED 2006
009084 FT	009084 FT	2 0 41059 0 01 0090+59	
		TALLMAN HOLLOW RD	
		(T623)	
	0050/0000	LENGTH(AH 2850 BK 1553)	
	0040/1496	030" DIA CIR PLASTIC	INSTALLED UNKN
	0040/0988	018" DIA CIR PLASTIC	INSTALLED UNKN
	0040/0716	018" DIA CIR PLASTIC	INSTALLED 2013
	0040/0457	018" DIA CIR PLASTIC	INSTALLED 2022
007531 FT	007531 FT	2 0 41059 0 01 0075+08	
	0040/0000	LENGTH(AH 1553 BK 2530)	

EXTRACT DATE: 12/18/2023  
PRINT DATE: 12/19/2023

ROADWAY MANAGEMENT SYSTEM  
SLD COUNTY/SR - ANNUAL PRINT

PAGE NUMBER: 481  
COUNTY: LYCOMING

DIR: B TOTAL LEN: 5.779 MI.  
LEFT MUN: UPPER FAIRFIELD T

DIST: 03-2 SR: 2030  
RIGHT MUN: UPPER FAIRFIELD T

Stationing	Material	Description
005001 FT	0030/2142	018 " DIA CIR PLASTIC LEN=0040 INSTALLED 2013
	0030/1446	018 " DIA CIRC METAL LEN=0032 INSTALLED UNKN
	0030/0820	018 " DIA CIR PLASTIC LEN=0045 INSTALLED UNKN
	0030/0458	018 " DIA CIR PLASTIC LEN=0040 INSTALLED 2013
	0030/0182	018 " DIA CIR PLASTIC LEN=0032 INSTALLED UNKN
	005001 FT	2 0 41059 0 01 0049+82
	0030/0000	LENGTH(AH 2530 BK 2452)
	0020/2294	018 " DIA CIR PLASTIC LEN=0041 INSTALLED 2013
	0020/1946	021 "H 15 "W ELLIP METAL LEN=0036 INSTALLED 2013
	0020/1503	011 " DIA CIR PLASTIC LEN=0034 INSTALLED UNKN
	0020/1388	018 " DIA CIR PLASTIC LEN=0040 INSTALLED 2022
	0020/0771	015 " DIA CIR PLASTIC LEN=0040 INSTALLED UNKN
002549 FT	0020/0477	020 " DIA CIR PLASTIC LEN=0035 INSTALLED UNKN
	002549 FT	2 0 41059 0 01 0025+01
	0020/0000	LENGTH(AH 2452 BK 2549)
	0010/2259	015 "H 21 "W ELLIP METAL LEN=0047 INSTALLED UNKN
PRIVATE DR (PRDR)	0010/1238	POI (APRA) TIADAGHTON VIEW
	0010/0722	018 " DIA CIR PLASTIC LEN=0034 INSTALLED 2012
	0010/0695	BMSSEN 41/2030/0010/0640 2 0 41059 0 01 0006+24 RESSER RUN
	0010/0640	BMSBG 41/2030/0010/0640
000000 FT	0010/0090	018 " DIA CIR PLASTIC LEN=0060 INSTALLED 2021
	000000 FT	2 0 41059 0 00 0000+00
		VILLAGE: LOYALSOCKVILLE
		NC BACK ST
		SR 0087 SH
		(SR0087 SEG 0090/0997)
		MFC BEGIN = E
	0010/0000	LENGTH(AH 2549 BK 0000)

DIR: N TOTAL LEN: 7.124 MI. DIST: 03-2 SR: 2029  
 LEFT MUN: ELDRED T RIGHT MUN: ELDRED T

Stationing	Location	Segment	Material	Length	Year	
037578 FT	PLEASANT VALLEY RD (SR2022 SEG 0170/0990)	0160/1823	015" H 21" W ELLIP METAL	0048	2005	
		0160/1810	018" DIA CIRC METAL	0040	2014	
		0160/1420	048" H 76" W ELLIP CONC	0040	2017	
		0160/1206	018" DIA CIR PLASTIC	0050	2017	
035755 FT		035790 FT	2 0 41133 0 01 0224+95	018" DIA CIR PLASTIC	0040	2017
		0160/0000	LENGTH(AH 1823 BK 2458)	018" DIA CIR PLASTIC	0050	2017
		0150/2049		018" DIA CIRC METAL	0030	UNKN
		0150/1240		018" DIA CIRC METAL	0030	UNKN
0150/1713						
		0150/1101				
033297 FT		033332 FT	2 0 41133 0 01 0200+34	LENGTH(AH 2458 BK 1521)	018" DIA CIR PLASTIC	
		0150/0000	018" DIA CIR PLASTIC	0037	2005	
		0140/1270				
2 0 41133 0 01 0185+11		031776 FT				
HEIM DR		031811 FT				

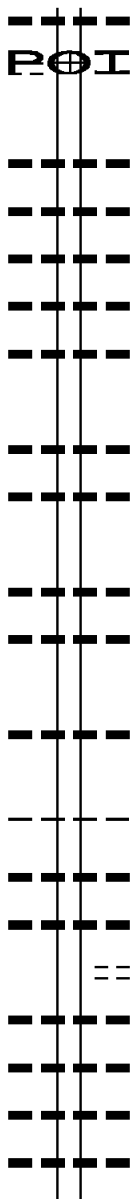
DIR: N TOTAL LEN: 7.124 MI. DIST: 03-2 SR: 2029  
 LEFT MUN: ELDRED T RIGHT MUN: ELDRED T

Stationing	Notes	Material	Length	Installation
0140/0000	==	5 0140/0000	1521	BK 1187
	---	0130/0743	042	" DIA CIR PLASTIC
	---		LEN=0037	INSTALLED 2005
030589 FT	---	0130/0032	036	" DIA CIRC CONCR
	---	030624 FT	LEN=0072	INSTALLED UNKN
	---		2 0 4 1133 0 01 0173+20	
	---		SR 0973 SH	
	---		(SR0973 SEG 0490/0000)	
	---		MFC BEGIN = E	
2 0 4 1045 0 00 0453+03	==	5 0130/0000	1187	BK 0224
QUAIL LN	---	030365 FT		
(T678)	---	0128/0000		
	---	5 0128/0000	0224	BK 2889
	---		018	" DIA CIR PLASTIC
	---	0120/1760	LEN=0060	INSTALLED UNKN
	---		018	" DIA CIR PLASTIC
	---	0120/1295	LEN=0048	INSTALLED UNKN
QUAKER HILL RD	==			
(T617)	---	0120/1192		
	---			
	---	0120/0862		
	---			
	---	0120/0421		
027476 FT	---	027511 FT		
	---	5 0120/0000	2889	BK 1128
	---		018	" DIA CIRC CONCR
	---	0110/0859	LEN=0032	INSTALLED UNKN
	---		030	" DIA CIRC CONCR
	---	0110/0633	LEN=0091	INSTALLED 1999
	---			HARVEY RD
	---	0110/0576		(T504)
	---		024	" DIA CIRC CONCR
	---	0110/0526	LEN=0070	INSTALLED 1999
	---		018	" DIA CIRC CONCR
	---	0110/0170	LEN=0074	INSTALLED 1999
026348 FT	---	026383 FT		
	---	5 0110/0000	2 0 4 1045 0 01 0510+52	
	---		LENGTH(AH 1128 BK 2970)	
	---		018	" DIA CIR PLASTIC
	---	0100/2682	LEN=0038	INSTALLED UNKN
	---		024	" DIA CIRC METAL
	---	0100/2071	LEN=0036	INSTALLED UNKN
	---		018	" DIA CIR PLASTIC
	---	0100/1815	LEN=0040	INSTALLED UNKN
	---		018	" DIA CIR PLASTIC
	---	0100/1454	LEN=0044	INSTALLED UNKN
	---		036	" DIA CIRC CONCR

DIR: N TOTAL LEN: 7.124 MI. DIST: 03-2 SR: 2029  
 LEFT MUN: ELDRED T RIGHT MUN: ELDRED T

PLEASANT HILL RD  
 (T490)

0100/0435  
 023378 FT



0100/0909 LEN=0047 INSTALLED UNKN  
 0100/0435 (APRA) PINECREST VILLAG  
 023413 FT 2 0 41045 0 02 0538+37  
 024 " DIA CIRC METAL  
 LEN=0040 INSTALLED UNKN  
 LENGTH(AH 2970 BK 2236)  
 024 " DIA CIR PLASTIC  
 0100/0000 LEN=0080 INSTALLED UNKN  
 0090/1907 LEN=0080 INSTALLED UNKN  
 018 " DIA CIR PLASTIC  
 0090/1452 LEN=0035 INSTALLED UNKN  
 018 " DIA CIR PLASTIC  
 0090/1288 LEN=0040 INSTALLED UNKN  
 018 " DIA CIR PLASTIC  
 0090/1076 LEN=0040 INSTALLED UNKN  
 024 " DIA CIRC METAL  
 0090/0141 LEN=0040 INSTALLED UNKN  
 030 " DIA CIR PLASTIC  
 021142 FT 0090/0009 LEN=0050 INSTALLED 2016  
 021177 FT 2 0 41045 0 02 0560+81  
 0090/0000 LENGTH(AH 2236 BK 1751)  
 018 " DIA CIR PLASTIC  
 0080/1615 LEN=0040 INSTALLED 2016  
 015 " H 21 " W ELLIP METAL  
 0080/1350 LEN=0040 INSTALLED UNKN  
 018 " DIA CIR PLASTIC  
 0080/0290 LEN=0040 INSTALLED UNKN  
 019426 FT 2 0 41045 0 02 0578+39  
 ELDRED  
 LOYALSOCK T  
 0080/0000 LENGTH(AH 1751 BK 3068)  
 018 " DIA CIRC METAL  
 0070/2975 LEN=0036 INSTALLED UNKN  
 060 " H 88 " W ELLIP CONC  
 0070/2491 LEN=0048 INSTALLED UNKN  
 HARVEY RD  
 (T509)  
 0070/2473 018 " DIA CIR PLASTIC  
 0070/2377 LEN=0040 INSTALLED UNKN  
 018 " DIA CIR PLASTIC  
 0070/2179 LEN=0050 INSTALLED 2016  
 018 " DIA CIR PLASTIC  
 0070/2009 LEN=0036 INSTALLED UNKN  
 018 " DIA CIR PLASTIC  
 0070/1528 LEN=0040 INSTALLED 2016  
 018 " DIA CIR PLASTIC



EXTRACT DATE: 12/18/2023  
PRINT DATE: 12/19/2023

ROADWAY MANAGEMENT SYSTEM  
SLD COUNTY/SR - ANNUAL PRINT

PAGE NUMBER: 477  
COUNTY: LYCOMING

DIR: N TOTAL LEN: 7.124 MI.  
LEFT MUN: LOYALSOCK T

DIST: 03-2 SR: 2029  
RIGHT MUN: LOYALSOCK T

RIVENDELL RD  
(PRDR)

0070/0605

016323 FT

013113 FT

2 0 41045 0 02 0653+55 011851 FT  
NORTHWAY RD ET  
(SR2024 SEG 0080/1499) 0050/0000

0070/1440	LEN=0036	INSTALLED UNKN
	024 "DIA	CIR PLASTIC
0070/1332	LEN=0040	INSTALLED UNKN
	018 "DIA	CIR PLASTIC
0070/0611	LEN=0034	INSTALLED 2005
	018 "DIA	CIR PLASTIC
0070/0012	LEN=0040	INSTALLED 2016
016358 FT	2 0 41045 0 02 0608+66	
0070/0000	LENGTH(AH 3068 BK 3210)	
	015 "DIA	CIR PLASTIC
0060/3064	LEN=0040	INSTALLED UNKN
	018 "DIA	CIR PLASTIC
0060/2555	LEN=0040	INSTALLED UNKN
	030 "DIA	CIRC CONCR
0060/2206	LEN=0040	INSTALLED UNKN
	030 "DIA	CIRC CONCR
0060/1730	LEN=0043	INSTALLED UNKN
	024 "DIA	CIR PLASTIC
0060/1267	LEN=0054	INSTALLED 2016
	018 "DIA	CIR PLASTIC
0060/0919	LEN=0040	INSTALLED UNKN
	018 "DIA	CIR PLASTIC
0060/0594	LEN=0040	INSTALLED UNKN
	018 "DIA	CIR PLASTIC
0060/0338	LEN=0040	INSTALLED UNKN
	018 "DIA	CIRC METAL
0060/0009	LEN=0046	INSTALLED UNKN
013148 FT	2 0 41045 0 02 0640+33	
0060/0000	LENGTH(AH 3210 BK 1262)	
	018 "DIA	CIRC METAL
0050/1082	LEN=0050	INSTALLED UNKN
	MILLER HILL RD	
	(T584)	
0050/0890	066 "DIA	CIRC METAL
	LEN=0061	INSTALLED UNKN
	018 "DIA	CIRC METAL
0050/0546	LEN=0060	INSTALLED UNKN
	018 "DIA	CIRC METAL
0050/0238	LEN=0060	INSTALLED UNKN
011886 FT		
0050/0000	LENGTH(AH 1262 BK 2682)	
	015 "H 21" W	ELLIP CONC
0040/2591	LEN=0045	INSTALLED UNKN
	018 "DIA	CIRC METAL
0040/1960	LEN=0068	INSTALLED UNKN

DIR: N TOTAL LEN: 7.124 MI. DIST: 03-2 SR: 2029  
 LEFT MUN: LOYALSOCK T RIGHT MUN: LOYALSOCK T

009169 FT

006261 FT

0040/1650	018 " DIA CIRC CONCR LEN=0065 INSTALLED UNKN LAMBERT LN
0040/1217	(PRDR)
0040/1139	030"H 42"W ELLIP METAL LEN=0097 INSTALLED 2007
0040/0530	024 " DIA CIR PLASTIC LEN=0060 INSTALLED 2020
0040/0188	024 " DIA CIRC METAL LEN=0055 INSTALLED UNKN
009204 FT	2 0 41045 0 02 0680+37
0040/0000	LENGTH(AH 2682 BK 2908)
0030/2771	018 " DIA CIRC METAL LEN=0055 INSTALLED UNKN MC CONNELL DR
0030/2738	(T722)
0030/2425	034"H 42"W ELLIP METAL LEN=0060 INSTALLED UNKN
0030/2065	024 " DIA CIRC METAL LEN=0075 INSTALLED UNKN
0030/1048	018 " DIA CIRC CONCR LEN=0062 INSTALLED UNKN
0030/0458	018 " DIA CIRC CONCR LEN=0200 INSTALLED UNKN CLARION DR
0030/0424	(T703)
0030/0215	018 " DIA CIRC CONCR LEN=0043 INSTALLED UNKN
0030/0025	018 " DIA CIRC CONCR LEN=0030 INSTALLED UNKN
006296 FT	2 0 41045 0 02 0709+46
0030/0000	FOUR MILE DR (SR2018 SEG 0060/0344)
0020/2917	MFC BEGIN = D LENGTH(AH 2908 BK 3175) BMSSEN 41/2029/0020/2901
0020/2901	2 0 41045 0 03 0716+18 TRIBUTARY MILLERS RUN BMSBG 41/2029/0020/2901
0020/2046	LOYALSOCK DR (T645)
0020/1895	018 " DIA CIRC CONCR LEN=0034 INSTALLED UNKN
	018 " DIA CIRC CONCR

DIR: N TOTAL LEN: 7.124 MI. DIST: 03-2 SR: 2029  
 LEFT MUN: LOYALSOCK T RIGHT MUN: LOYALSOCK T

Stationing	Description	Length	Material	Notes
0020/1170	BECHT RD	0034	024 "DIA CIRC CONCR	INSTALLED 1955
0020/1140	(T704)			
0020/0990	018 "DIA CIRC CONCR	0034	024 "DIA CIRC CONCR	INSTALLED 1955
0020/0800	018 "DIA CIRC CONCR	0042	024 "DIA CIRC CONCR	INSTALLED 1955
0020/0773	LINCOLN DR (T539)			
0020/0350	018 "DIA CIRC CONCR	0035	024 "DIA CIRC CONCR	INSTALLED UNKN
0020/0325	SHERIDAN ST (T616)			
0020/0055	024 "DIA CIRC CONCR	0038	024 "DIA CIRC CONCR	INSTALLED UNKN
0020/0000	LENGTH(AH 3175 BK 1356)			
0010/0695	018 "DIA CIRC CONCR	0011	024 "DIA CIRC CONCR	INSTALLED 1972
0010/0686	024 "DIA CIRC CONCR	0032	024 "DIA CIRC CONCR	INSTALLED 1972
0010/0636	HOMWOOD AV (T536)			
0010/0570	018 "DIA CIRC CONCR	0032	024 "DIA CIRC CONCR	INSTALLED UNKN
0010/0228	FROM 2014/0191 SH (CONN)			
0010/0064	024 "DIA CIRC CONCR	0035	024 "DIA CIRC CONCR	INSTALLED UNKN
0010/0027	024 "DIA CIRC CONCR	0045	024 "DIA CIRC CONCR	INSTALLED 1983
0010/0000	2 0 41045 0 03 0758+56 VILLAGE: FAXON THIRD ST (SR2014 SEG 0190/0255) (SR2014 SEG 0191/0273)			
0010/0000	MFC BEGIN = C LENGTH(AH 1356 BK 1765)			
0004/1715	018 "DIA CIRC CONCR	0030	024 "DIA CIRC CONCR	INSTALLED 1983
0004/1665	TO 2014/0190 SH (CONN)			

HOLY CROSS LN (CITY) 0020/0325

2 0 41045 0 03 0745+08 003086 FT SHERIDAN ST (T616) 0020/0000

TO 2014/0191 SH (CONN) 0010/0189

001730 FT

024 "DIA CIRC CONCR LEN=0030 INSTALLED 1983 0005/1674

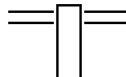
DIR: N TOTAL LEN: 7.124 MI. DIST: 03-2 SR: 2029  
 LEFT MUN: LOYALSOCK T RIGHT MUN: LOYALSOCK T

Segment Description	Stationing	Notes	Stationing	Notes
018 "DIA CIRC CONCR LEN=0072 INSTALLED 1974	0005/1634		0004/1596	LIBERTY LN (PRDR)
			0004/1524	036 "DIA CIRC CONCR LEN=0060 INSTALLED 1983
			0004/1495	LC TO LIBERTY LN (CONN)
018 "DIA CIRC CONCR LEN=0033 INSTALLED 1983	0005/1434		0004/1370	BMSBG 41/2029/0004/1214
BMSBG 41/2029/0004/1214	0005/1401		0004/1214	0 0 00000 0 00 0000+00 MILLER'S RUN
MILLER'S RUN BMSBG 41/2029/0004/1214	0005/1245		0004/1160	BMSBG 41/2029/0004/1214 FROM 8010/0500 SH (CONN)
RAMP F RD (SR8010 SEG 0500/0638)				RAMP F RD (SR8010 SEG 0500/0638)
SHIFFLER AV (SR2056 SEG 0004/0000)				SHIFFLER AV (SR2056 SEG 0004/0000)
(SR2056 SEG 0005/0000)	0005/0995		0004/1026	(SR2056 SEG 0005/0000)
TO 8010/0250 SH (CONN)	0005/0782			
018 "DIA CIRC CONCR LEN=0035 INSTALLED 1983	0005/0712		0004/0760	018 "DIA CIRC CONCR LEN=0051 INSTALLED UNKN
RAMP C RD (SR8010 SEG 0250/0000)	0005/0701		0004/0696	RAMP C RD (SR8010 SEG 0250/0000)
SR 180 WBL			0004/0646	SR 180 WBL
OP ID 41/0180/0345/1764	0005/0623		0004/0562	OP ID 41/0180/0345/1764
SR 180			0004/0485	SR 180
OP ID 41/0180/0344/1639	0005/0537		0004/0404	OP ID 41/0180/0344/1639
COMMERCE PARK DR (T471)	0005/0377		0004/0314	024 "DIA CIRC CONCR LEN=0065 INSTALLED 1983 COMMERCE PARK DR (T471)
018 "DIA CIRC CONCR LEN=0074 INSTALLED 1983	0005/0294			018 "DIA CIRC CONCR LEN=0071 INSTALLED UNKN
2 0 41045 0 03 0776+04			000000 FT	2 0 41045 0 03 0776+04
NC NORTHWAY RD				VILLAGE: FAXON
RAMP D RD (SR8010 SEG 0020/0000)	INTER-BK		NC NO	ORTHWAY RD
MFC BEGIN = C			INTER-BK	RAMP E RD (SR8010 SEG 0010/0797)
LENGTH(AH 1730 BK 0000)	0005/0000		0004/0000	MFC BEGIN = C LENGTH(AH 1765 BK 0000)



EXTRACT DATE: 12/18/2023 ROADWAY MANAGEMENT SYSTEM PAGE NUMBER: 472  
PRINT DATE: 12/19/2023 SLD COUNTY/SR - ANNUAL PRINT COUNTY: LYCOMING  
DIR: B TOTAL LEN: 2.223 MI. DIST: 03-2 SR: 2027  
LEFT MUN: LOYALSOCK T RIGHT MUN: LOYALSOCK T

011735 FT

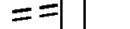


011735 FT NORTHWAY RD ET  
0060/2035 (SR2024 SEG 0050/1244)  
MILLERS RUN  
STRUCTURE LENGTH 15 FT

DIR: B TOTAL LEN: 2.223 MI. DIST: 03-2 SR: 2027  
 LEFT MUN: LOYALSOCK T RIGHT MUN: LOYALSOCK T

POCO FARM RD ET  
 (T612)

0060/1199



2 0 4 1 1 4 8 0 0 0 0 0 9 6 + 7 1 0 0 9 7 0 0 FT  
 POCO FARM RD ET  
 (T612)

0060/0000

2 0 4 1 1 4 8 0 0 0 0 0 8 1 + 6 7 0 0 8 2 0 0 FT  
 PINE SUMMIT RD  
 (T615)

0050/0000

006026 FT

0060/1918 BMSID 41/2027/0060/1918

0060/0965 084 " DIA CIRC METAL  
 LEN=0160 INSTALLED UNKN

0060/0343 018 " DIA CIRC CONCR  
 LEN=0051 INSTALLED UNKN

0060/0070 018 " DIA CIRC CONCR  
 009700 FT LEN=0065 INSTALLED UNKN

5 0060/0000 LENGTH(AH 2035 BK 1500)  
 018 " DIA CIRC CONCR

0050/1386 LEN=0040 INSTALLED UNKN

0050/1150 018 " DIA CIRC CONCR  
 LEN=0036 INSTALLED UNKN

0050/0901 018 " DIA CIRC CONCR  
 LEN=0034 INSTALLED UNKN

0050/0646 018 " DIA CIRC CONCR  
 LEN=0056 INSTALLED UNKN

0050/0011 018 " DIA CIRC CONCR  
 008200 FT LEN=0080 INSTALLED UNKN

5 0050/0000 LENGTH(AH 1500 BK 2174)  
 CRESTVIEW DR (T734)

0040/2152

0040/1229 024 " DIA CIRC CONCR  
 LEN=0048 INSTALLED UNKN

0040/0939 018 " DIA CIRC CONCR  
 LEN=0044 INSTALLED UNKN

0040/0662 036 " DIA CIRC CONCR  
 LEN=0080 INSTALLED UNKN

0040/0427 018 " DIA CIRC CONCR  
 LEN=0052 INSTALLED UNKN

0040/0087 018 " DIA CIRC CONCR  
 LEN=0067 INSTALLED UNKN

5 0040/0000 LENGTH(AH 2174 BK 1212)  
 2 0 4 1 1 4 8 0 0 0 0 0 5 9 + 9 5

0030/0988 018 " DIA CIRC CONCR  
 LEN=0064 INSTALLED UNKN

0030/0369 018 " DIA CIRC CONCR  
 LEN=0046 INSTALLED UNKN  
 POCO TE

DIR: B TOTAL LEN: 2.223 MI. DIST: 03-2 SR: 2027  
 LEFT MUN: LOYALSOCK T RIGHT MUN: LOYALSOCK T

Stationing	Description	Length	Material	Status
004814 FT	MELODY LN (T751)	0030/0000	018" DIA CIRC CONCR	INSTALLED UNKN
0020/1738	BONAIR DR (T738)	0020/1738	018" DIA CIRC CONCR	INSTALLED UNKN
002076 FT		0020/0032	018" DIA CIRC CONCR	INSTALLED UNKN
000000 FT		0010/0026	018" DIA CIRC CONCR	INSTALLED UNKN
0010/0000	FOUR MILE DR (SR2018 SEG 0040/0613)	0010/0000	018" DIA CIRC CONCR	INSTALLED UNKN
0020/0000		0020/0000	018" DIA CIRC CONCR	INSTALLED UNKN
0020/0600		0020/0600	018" DIA CIRC CONCR	INSTALLED UNKN
0020/0993		0020/0993	018" DIA CIRC CONCR	INSTALLED UNKN
0020/1144		0020/1144	018" DIA CIRC CONCR	INSTALLED UNKN
0020/1277		0020/1277	018" DIA CIRC CONCR	INSTALLED UNKN
0020/1757		0020/1757	018" DIA CIRC CONCR	INSTALLED UNKN
0020/2111		0020/2111	018" DIA CIRC CONCR	INSTALLED UNKN
0020/2560		0020/2560	018" DIA CIRC CONCR	INSTALLED UNKN
0030/0327		0030/0327	018" DIA CIRC CONCR	INSTALLED UNKN
004814 FT		004814 FT	018" DIA CIRC CONCR	INSTALLED UNKN





EXTRACT DATE: 12/18/2023 ROADWAY MANAGEMENT SYSTEM PAGE NUMBER: 468  
PRINT DATE: 12/19/2023 SLD COUNTY/SR - ANNUAL PRINT COUNTY: LYCOMING  
DIR: B TOTAL LEN: .000 MI. DIST: 03-2 SR: 2025  
LEFT MUN: LOYALSOCK T RIGHT MUN: LOYALSOCK T

000000 FT  
000000 FT

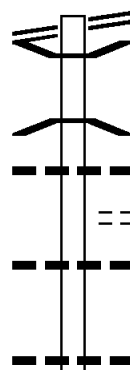


000000 FT  
7020/0000 LENGTH(AH 0882 BK 1146)  
000000 FT  
7010/0000 LENGTH(AH 1146 BK 0000)

EXTRACT DATE: 12/18/2023 ROADWAY MANAGEMENT SYSTEM PAGE NUMBER: 467  
 PRINT DATE: 12/19/2023 SLD COUNTY/SR - ANNUAL PRINT COUNTY: LYCOMING  
 DIR: B TOTAL LEN: 3.087 MI. DIST: 03-2 SR: 2024  
 LEFT MUN: LOYALSOCK T RIGHT MUN: LOYALSOCK T

NORTHWAY RD 016300 FT  
 (SR2029 SEG 0050/0000) 0080/1499

014801 FT



016300 FT NORTHWAY RD  
 0080/1499 (SR2029 SEG 0050/0000)  
 0080/1305 BMSSEN 41/2024/0080/1278  
 2 0 41093 0 00 0161+22  
 MILLERS RUN  
 0080/1278 BMSBG 41/2024/0080/1278  
 018 " DIA CIRC CONCR  
 0080/0880 LEN=0060 INSTALLED UNKN  
 KIMBLE HILL RD  
 (T585)  
 0080/0687 024 " DIA CIR PLASTIC  
 0080/0220 LEN=0050 INSTALLED 2006  
 014801 FT 2 0 41093 0 00 0148+53  
 5 0080/0000 LENGTH(AH 1499 BK 2863)  
 0070/2708 024 " DIA CIR PLASTIC  
 LEN=0040 INSTALLED 1998

EXTRACT DATE: 12/18/2023  
PRINT DATE: 12/19/2023

ROADWAY MANAGEMENT SYSTEM  
SLD COUNTY/SR - ANNUAL PRINT

PAGE NUMBER: 466  
COUNTY: LYCOMING

DIR: B TOTAL LEN: 3.087 MI.  
LEFT MUN: LOYALSOCK T

DIST: 03-2 SR: 2024  
RIGHT MUN: LOYALSOCK T

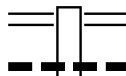
Stationing	Notes	Material	Length	Installation
0070/1560		036 " DIA CIR PLASTIC	LEN=0050	INSTALLED 1998
0070/0974		018 " DIA CIR PLASTIC	LEN=0048	INSTALLED 1998
011938 FT		036 " DIA CIRC METAL	LEN=0030	INSTALLED 2015
011938 FT		2 0 41093 0 00 0119+87		
0070/0000		LENGTH(AH 2863 BK 2421)		
0060/2260		018 " DIA CIR PLASTIC	LEN=0040	INSTALLED 2006
0060/1582		018 " DIA CIR PLASTIC	LEN=0035	INSTALLED 2006
0060/1414		060 " DIA CIRC METAL	LEN=0040	INSTALLED UNKN
PLEASANT HILLS RD (T490)				
0060/1122	POI	(APRA) PINECREST VILLAG		
0060/0998		018 " DIA CIR PLASTIC	LEN=0040	INSTALLED 2017
0060/0488		015 "H 31 "W ELLIP METAL	LEN=0040	INSTALLED UNKN
0060/0109		018 " DIA CIR PLASTIC	LEN=0040	INSTALLED 2006
009517 FT		2 0 41093 0 00 0095+64		
0060/0000		LENGTH(AH 2421 BK 2554)		
0050/1683		024 " DIA CIR PLASTIC	LEN=0040	INSTALLED 2017
0050/1359		036 " DIA CIR PLASTIC	LEN=0040	INSTALLED UNKN
0050/1244		POCO FARM RD (SR2027 SEG 0060/2035)		
0050/1130		018 " DIA CIRC CONCR	LEN=0135	INSTALLED UNKN
0050/0867		024 " DIA CIRC METAL	LEN=0040	INSTALLED UNKN
0050/0023		024 " DIA CIR PLASTIC	LEN=0055	INSTALLED UNKN
006963 FT				
2 0 41093 0 00 0070+00				
LIVERMORE RD (T486)				
0050/0000		LENGTH(AH 2554 BK 2118)		
0040/2078		048 " DIA CIR PLASTIC	LEN=0050	INSTALLED 2014
0040/1714		018 " DIA CIRC CONCR	LEN=0035	INSTALLED UNKN
		018 " DIA CIRC CONCR		

DIR: B TOTAL LEN: 3.087 MI. DIST: 03-2 SR: 2024  
 LEFT MUN: LOYALSOCK T RIGHT MUN: LOYALSOCK T

Stationing	Description	Length	Material	Notes
004845 FT	0040/1294	LEN=0040	INSTALLED UNKN	
	0040/0584	LEN=0030	018 " DIA CIRC METAL	
	0040/0279	LEN=0041	024 " DIA CIR PLASTIC	
	004845 FT	2 0 41093 0 00 0048+29	INSTALLED UNKN	
	0040/0000	LENGTH(AH 2118 BK 1529)	018 " DIA CIR PLASTIC	
	0030/1331	LEN=0040	INSTALLED 2006	
	0030/1300		LOYALSOCK HEPBURN T	
	0030/0684	LEN=0084	024 " DIA CIR PLASTIC	
	0030/0600	LEN=0062	018 " DIA CIRC METAL	
	003316 FT		INSTALLED UNKN	
2 0 41093 0 00 0033+00	003316 FT			
SMOKEY CORNERS RD (T488)	0030/0000	LENGTH(AH 1529 BK 1337)	036 " DIA CIR PLASTIC	
	0020/1283	LEN=0060	INSTALLED 2017	
	0020/1056	LEN=0040	024 " DIA CIRC METAL	
	0020/0753	LEN=0040	018 " DIA CIR PLASTIC	
	0020/0619	LEN=0040	INSTALLED 2006	
	0020/0186	LEN=0054	024 " DIA CIR PLASTIC	
001979 FT	0020/0000	LENGTH(AH 1337 BK 1979)	INSTALLED 2006	
	0010/1905	LEN=0045	024 " DIA CIR PLASTIC	
WILLOW TRACE RD (CNTY)	0010/1778		INSTALLED 2005	
	0010/1594	LEN=0040	024 " DIA CIR PLASTIC	
	0010/0878		INSTALLED UNKN	
	0010/0606		HERITAGE HILL LN (PRDR)	
			018 " DIA CIR PLASTIC	
			INSTALLED UNKN	
			NC NORTHWAY ROAD ET BLOOMINGGROVE RD	
2 0 41093 0 00 0000+00	000000 FT	(SR2023 SEG 0130/0295)		
NORTHWAY RD ET (SR2023 SEG 0130/0295)	0010/0000	MFC BEGIN = D		
	0010/0000	LENGTH(AH 1979 BK 0000)		

EXTRACT DATE: 12/18/2023 ROADWAY MANAGEMENT SYSTEM PAGE NUMBER: 464  
PRINT DATE: 12/19/2023 SLD COUNTY/SR - ANNUAL PRINT COUNTY: LYCOMING  
DIR: N TOTAL LEN: 6.224 MI. DIST: 03-2 SR: 2023  
LEFT MUN: HEPBURN T RIGHT MUN: HEPBURN T

032862 FT



032854 FT SR 0973 SH  
0160/2127 (SR0973 SEG 0430/0000)  
018 "DIA CIRC CONCR  
0160/2020 LEN=0068 INSTALLED UNKN

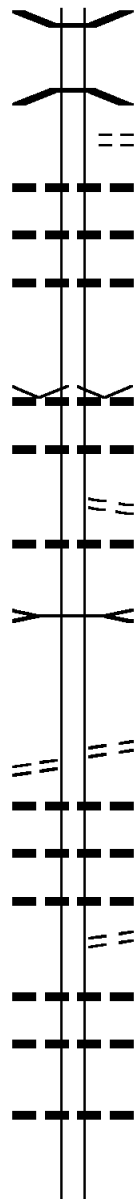
EXTRACT DATE: 12/18/2023  
PRINT DATE: 12/19/2023

ROADWAY MANAGEMENT SYSTEM  
SLD COUNTY/SR - ANNUAL PRINT

PAGE NUMBER: 463  
COUNTY: LYCOMING

DIR: N TOTAL LEN: 6.224 MI.  
LEFT MUN: HEPBURN T

DIST: 03-2 SR: 2023  
RIGHT MUN: HEPBURN T



	0160/1835	BMS EN 41/2023/0160/1802 2 0 4 1045 0 00 0292+52 MILL CREEK
	0160/1802	BMSBG 41/2023/0160/1802 ACADEMY RD
	0160/1261	(T510) 036 " DIA CIRC CONCR
	0160/0919	LEN=0055 INSTALLED UNKN 018 " DIA CIRC CONCR
	0160/0702	LEN=0044 INSTALLED UNKN 018 " DIA CIRC CONCR
030735 FT	0160/0297	LEN=0048 INSTALLED UNKN 2 0 4 1045 0 00 0274+47 VILLAGE: BALLS MILLS
	030727 FT	036 "H 50 "W ELLIP METAL LEN=0055 INSTALLED UNKN
	0160/0000	LENGTH(AH 2127 BK 2223) 018 " DIA CIRC CONCR
	0150/1676	LEN=0070 INSTALLED UNKN SCHOOL HOUSE RD
	0150/1652	(T508) 048 " DIA CIRC CONCR
	0150/1421	LEN=0060 INSTALLED UNKN TRIB. MILL CK
	0150/0955	STRUCTURE LENGTH 17 FT BMSID 41/2023/0150/0955
028512 FT	028504 FT	2 0 4 1045 0 00 0252+26 FACTORY RD
FACTORY RD (T617)	0150/0000	(T617) LENGTH(AH 2223 BK 2837) 018 " DIA CIRC CONCR
	0140/2743	LEN=0056 INSTALLED UNKN 018 " DIA CIRC CONCR
	0140/2331	LEN=0056 INSTALLED UNKN 018 " DIA CIRC CONCR
	0140/2195	LEN=0080 INSTALLED UNKN SCHOOL HOUSE RD
	0140/2176	(T508) 018 " DIA CIRC CONCR
	0140/1867	LEN=0056 INSTALLED UNKN 048 " DIA CIRC CONCR
	0140/1584	LEN=0084 INSTALLED UNKN
	0140/0936	024 " DIA CIRC CONCR LEN=0100 INSTALLED UNKN
025675 FT	025667 FT	2 0 4 1045 0 00 0223+82

DIR: N TOTAL LEN: 6.224 MI. DIST: 03-2 SR: 2023  
 LEFT MUN: HEPBURN T RIGHT MUN: HEPBURN T

Address	Segment	Length	Material	Status
	0140/0000	2837	018" DIA CIRC CONCR	UNKN
	0130/1812	0060	018" DIA CIRC CONCR	UNKN
	0130/1293	0064	018" DIA CIRC CONCR	UNKN
	0130/1017	0060	018" DIA CIRC CONCR	UNKN
LEHMAN DR (T448)	0130/0651			
2041045000 0202+73 023571 FT LOG RUN RD (T613)	0130/0000			
	0130/0295	23563		
	0130/0000			
KELLER LOOP RD (T580)	0120/2389			
	0120/2520			
	0120/2261	0045	018" DIA CIRC METAL	UNKN
	0120/2144			
	0120/1270	0060	018" DIA CIRC CONCR	UNKN
KELLER LOOP RD (T580)	0120/1183			
	0120/1051	0044	024" DIA CIRC CONCR	UNKN
	0120/0940			
021040 FT	021032 FT	0177+55		
	0120/0000			
ALTA VISTA DR (T582)	0110/2723			
	0110/1798	0080	018" DIA CIRC CONCR	UNKN
	0110/1582	0068	018" DIA CIRC CONCR	UNKN
	0110/1289	0048	018" DIA CIRC CONCR	UNKN
	0110/0969	0040	018" DIA CIRC CONCR	UNKN



DIR: N TOTAL LEN: 6.224 MI. DIST: 03-2 SR: 2023  
 LEFT MUN: LOYALSOCK T RIGHT MUN: LOYALSOCK T

Stationing	Segment	Length	Material	Status	Notes
	0110/0699	LEN=0044	" DIA CIRC CONCR	INSTALLED UNKN	
	0110/0315	LEN=0048	" DIA CIRC CONCR	INSTALLED UNKN	
018265 FT	018257 FT	2 0 41045	0 00 0149+77		
	0110/0000	LEN=0060	" DIA CIRC CONCR	INSTALLED UNKN	
	0100/2355	LEN=0060	" DIA CIRC CONCR	INSTALLED UNKN	
	0100/2075	LEN=0050	" DIA CIRC CONCR	INSTALLED UNKN	
	0100/1865	LEN=0050	" DIA CIRC CONCR	INSTALLED UNKN	SEITZER RD
	0100/1721	LEN=0120	" DIA CIRC CONCR	INSTALLED UNKN	(T581)
	0100/1454	LEN=0048	" DIA CIRC CONCR	INSTALLED UNKN	
	0100/1095	LEN=0055	" DIA CIRC CONCR	INSTALLED UNKN	
	0100/0845	LEN=0050	" DIA CIRC CONCR	INSTALLED UNKN	
	0100/0535	LEN=0057	" DIA CIRC CONCR	INSTALLED UNKN	
015808 FT	0100/0076	LEN=0057	" DIA CIRC CONCR	INSTALLED UNKN	
	015800 FT	2 0 41045	0 00 0125+18		
	0100/0000	LEN=0057	" DIA CIRC CONCR	INSTALLED UNKN	
BECKER HILL RD (T579)	0090/1084	LEN=0070	" DIA CIRC CONCR	INSTALLED 2005	
	0090/0722	LEN=0040	" DIA CIRC CONCR	INSTALLED UNKN	
	0090/0398	LEN=0045	" DIA CIRC CONCR	INSTALLED UNKN	
014339 FT	014331 FT	2 0 41045	0 00 0110+48		
	0090/0000	LEN=0045	" DIA CIRC CONCR	INSTALLED UNKN	
	0080/1560	LEN=0069	" DIA CIRC CONCR	INSTALLED 1996	
	0080/1525	LEN=0069	" DIA CIRC CONCR	INSTALLED 1996	MAYBE HILL RD
	0080/1371	LEN=0136	" DIA CIRC CONCR	INSTALLED UNKN	(T583)
	0080/1004	LEN=0060	" DIA CIRC CONCR	INSTALLED UNKN	
	0080/0523	LEN=0048	" DIA CIRC CONCR	INSTALLED UNKN	
CIRCLE RD (T447)	0080/0473	LEN=0048	" DIA CIRC CONCR	INSTALLED UNKN	
		018	" DIA CIRC CONCR		

EXTRACT DATE: 12/18/2023  
PRINT DATE: 12/19/2023

ROADWAY MANAGEMENT SYSTEM  
SLD COUNTY/SR - ANNUAL PRINT

PAGE NUMBER: 460  
COUNTY: LYCOMING

DIR: N TOTAL LEN: 6.224 MI.  
LEFT MUN: LOYALSOCK T

DIST: 03-2 SR: 2023  
RIGHT MUN: LOYALSOCK T

2 0 41045 0 00 0087+93 012086 FT  
CEMETERY RD  
(T444)

0080/0000

---	0080/0147	LEN=0040	INSTALLED	UNKN
---	012078	FT		
==	5 0080/0000	LENGTH(AH 2253 BK 2778)		
---	0070/2546	036 " DIA CIRC PLASTIC		
---	0070/2061	LEN=0060 INSTALLED 2020		
---	0070/1788	018 " DIA CIRC CONCR		
---	0070/1476	LEN=0047 INSTALLED UNKN		
---	0070/1226	018 " DIA CIRC CONCR		
---	0070/1216	LEN=0047 INSTALLED UNKN		
==	0070/0982	018 " DIA CIRC CONCR		
---	0070/0412	LEN=0040 INSTALLED UNKN		
---	0070/0346	042 " DIA CIRC CONCR		
009308 FT	009300	LEN=0030 INSTALLED UNKN		
		NORTHWOOD DR		
		(CITY)		
		018 " DIA CIRC CONCR		
		LEN=0001 INSTALLED UNKN		
		018 " DIA CIRC CONCR		
		LEN=0001 INSTALLED UNKN		
		024 " DIA CIRC CONCR		
		LEN=0035 INSTALLED UNKN		
		2 0 41045 0 00 0060+26		
		LOYALSOCK		
		WILLIAMSPORT C		
	5 0070/0000	LENGTH(AH 2778 BK 1183)		
	0060/1031	018 " DIA CIRC CONCR		
	0060/0786	LEN=0060 INSTALLED UNKN		
	0060/0396	018 " DIA CIRC CONCR		
	0060/0050	LEN=0056 INSTALLED UNKN		
	008125 FT	0060/0050		
	008117	LEN=0050 INSTALLED UNKN		
		018 " DIA CIRC CONCR		
		LEN=0030 INSTALLED UNKN		
		2 0 41045 0 00 0048+16		
		OVERBROOK RD		
		(CITY)		
	5 0060/0000	LENGTH(AH 1183 BK 1187)		
	0050/1074	018 " DIA CIRC CONCR		
	0050/0571	LEN=0026 INSTALLED UNKN		
		018 " DIA CIRC CONCR		
		LEN=0023 INSTALLED UNKN		
VALLAMONT LN (CITY)	0050/0562			
		(APRA) WOLYNIEC CONSTR		
		FREEDOM RD		
ELMIRA ST (CITY)	0050/0428	(CITY)		
		018 " DIA CIRC CONCR		

POE

EXTRACT DATE: 12/18/2023  
PRINT DATE: 12/19/2023

ROADWAY MANAGEMENT SYSTEM  
SLD COUNTY/SR - ANNUAL PRINT

PAGE NUMBER: 459  
COUNTY: LYCOMING

DIR: N TOTAL LEN: 6.224 MI.  
LEFT MUN: WILLIAMSPORT C

DIST: 03-2 SR: 2023  
RIGHT MUN: WILLIAMSPORT C

Location	Segment ID	Length (FT)	Material / Notes
	0050/0405	0130	INSTALLED UNKN
	0050/0391		BMS EN 41/2023/0050/0375 2 0 41045 0 00 0040+12 BR. GRAFIUS
	0050/0375		BMS BG 41/2023/0050/0375 018 " DIA CIRC CONCR
	0050/0075	0026	INSTALLED UNKN
006938 FT	006930 FT		2 0 41045 0 00 0036+28 MARKET ST (CITY) NC BL OOMINGROVE RD GRAMPIAN BL (SR2018 SEG 0010/0000) MFC BEGIN = D
HIGHLAND TE (CITY)	0050/0000		5 0050/0000 LENGTH(AH 1187 BK 2582) MAPLE AL (CITY)
VALLAMONT DR (CITY)	0040/2364		012 " DIA CAST IRON
	0040/2226		LEN=0012 INSTALLED UNKN
BELMONT AV (CITY)	0040/1855		MAPLE AV (CITY) BENEDICT ST (CITY)
	0040/1707		HUFFMAN ST (CITY)
OAKLAND AV (CITY)	0040/1521		BERNDT AV (CITY)
	0040/1277		HUFFMAN AV (CITY)
VERNON AV (CITY)	0040/1152		012 " DIA CIRC CONCR LEN=0026 INSTALLED UNKN
	0040/1120		012 " DIA CIRC CONCR LEN=0026 INSTALLED UNKN
	0040/1040		018 " DIA CIRC CONCR LEN=0026 INSTALLED UNKN
	0040/1038		O'NEIL AV (CITY)
	0040/0798		ELDRED ST (CITY)
HAWTHORNE AV	0040/0778		018 " DIA CIRC CONCR LEN=0036 INSTALLED UNKN

DIR: N TOTAL LEN: 6.224 MI. DIST: 03-2 SR: 2023  
 LEFT MUN: WILLIAMSPORT C RIGHT MUN: WILLIAMSPORT C

(CITY)	0040/0765	==		
GUINTER AV				
(CITY)	0040/0586	==		
			==	0040/0554 MAIDEN LN
GLENWOOD AV				(CITY)
(CITY)	0040/0404	==		
CITY AL				
(CITY)	0040/0207	==		
			---	0040/0203 018 "DIA CIRC CONCR
2 0 41045 0 00 0010+56	004356 FT		---	LEN=0026 INSTALLED UNKN
BRANDON AV				004348 FT
(CITY)	0040/0000	==	5	0040/0000 LENGTH(AH 2582 BK 1056)
			---	018 "DIA CIRC CONCR
PARK CT				LEN=0026 INSTALLED UNKN
(CITY)	0030/0850	==		
			---	018 "DIA CIRC CONCR
HEPBURN ST				LEN=0026 INSTALLED UNKN
(CITY)	0030/0685	==	==	HEPBURN ST
RURAL AV				(CITY)
(CITY)	0030/0655	==		
			==	BRANDON PARK SQ
				(CITY)
			==	BRANDON PL
2 0 41045 0 00 0000+00	003300 FT			(CITY)
HARRIS PL				WASHINGTON BL
(CITY)	0030/0000	==	5	(SR2016 SEG 0090/0000)
			---	LENGTH(AH 1056 BK 1412)
				018 "DIA CAST IRON
			---	LEN=0024 INSTALLED UNKN
SEVENTH ST				
(CITY)	0024/1151	==		
			==	SEVENTH ST
GRAFIUS ST				(CITY)
(CITY)	0024/0900	==		
			==	ROSS ST
				(CITY)
SIXTH ST				
(CITY)	0024/0650	==		
			==	BENNETT ST
				(CITY)
DUBOIS ST				
(CITY)	0024/0404	==		
			==	PACKER ST
				(CITY)
	001888 FT			0024/0289
				001880 FT 1 0 00289 0 03 0553+60



SR 0973 SH 044512 FT  
 (SR0973 SEG 0540/0000) 0200/0838

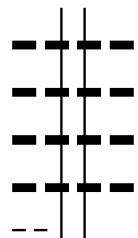
Stationing	Description	Material	Length	Status
0200/0838	INTER-AHD	WARRENSVILLE RD		
0200/0783	018" DIA	CIRC CONCR	0055	INSTALLED UNKN
0200/0669	018" DIA	CIRC CONCR	0185	INSTALLED UNKN
0200/0655	TOWNSHIP AL			
0200/0479	018" DIA	CIRC CONCR	0040	INSTALLED UNKN
0200/0428	MORSE DR			
0200/0121	018" DIA	CIRC CONCR	0055	INSTALLED UNKN
0200/0091	MIDDLE AL			
0200/0069	BMS EN 41/2022/0200/0000			
043674 FT	2 0 41044 0 02 0451+31			
0200/0000	NC WA	WARRENSVILLE RD		
0190/2906	015" DIA	CIRC METAL	0036	INSTALLED UNKN
0190/2346	018" DIA	CIR PLASTIC	0040	INSTALLED 2018
0190/1986	024" DIA	CIR PLASTIC	0045	INSTALLED 2016
0190/1553	018" DIA	CIRC METAL	0040	INSTALLED UNKN
0190/0640	018" DIA	CIR PLASTIC	0045	INSTALLED 2021
0190/0510	015"H 21"W	ELLIP METAL	0040	INSTALLED 2018
0190/0141	018" DIA	CIR PLASTIC	0040	INSTALLED 2005
0190/0032	CALEBS RUN			
040097 FT	STRUCTURE LENGTH 19 FT			
0190/0000	BMS SID 41/2022/0190/0032			
	2 0 41044 0 01 0404+19			
	VILLAGE: WARRENSVILLE			
	LENGTH(AH 3577 BK 3004)			

CALEBS CREEK RD  
 (T850)

DIR: B TOTAL LEN: 8.430 MI. DIST: 03-2 SR: 2022  
 LEFT MUN: ELDRED T RIGHT MUN: ELDRED T

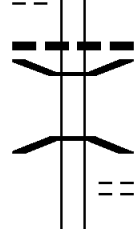
CHAPEL MTN RD  
 (T848)

0180/1640



0180/2824 024 " DIA CIRC METAL  
 LEN=0040 INSTALLED UNKN  
 0180/2576 018 " DIA CIR PLASTIC  
 LEN=0036 INSTALLED 1998  
 0180/2251 019"H 30"W ELLIP METAL  
 LEN=0031 INSTALLED UNKN  
 0180/1770 015"H 21"W ELLIP METAL  
 LEN=0040 INSTALLED UNKN

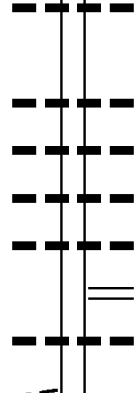
037093 FT



0180/1558 018 " DIA CIR PLASTIC  
 LEN=0050 INSTALLED 2017  
 0180/1322 BMSBN 41/2022/0180/1276  
 2 0 41044 0 01 0386+95  
 MILL CREEK  
 0180/1276 BMSBG 41/2022/0180/1276  
 REEDER RD  
 (T851)  
 0180/0783 015"H 21"W ELLIP METAL  
 LEN=0038 INSTALLED UNKN

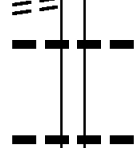
SUGAR CAMP RD  
 (T847)

0170/0286



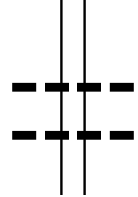
037093 FT 2 0 41044 0 01 0374+00  
 0180/0000 LENGTH(AH 3004 BK 2438)  
 0170/2359 018 " DIA CIRC METAL  
 LEN=0042 INSTALLED UNKN  
 0170/2172 018 " DIA CIRC METAL  
 LEN=0035 INSTALLED UNKN  
 0170/1796 060 " DIA CIRC METAL  
 LEN=0060 INSTALLED UNKN  
 0170/1335 018 " DIA CIR PLASTIC  
 LEN=0040 INSTALLED 2018  
 NORTHWAY RD  
 (SR2029 SEG 0160/1823)  
 0170/0990 018 " DIA CIRC METAL  
 LEN=0036 INSTALLED UNKN  
 0170/0641

034655 FT



0170/0210 018 " DIA CIRC METAL  
 LEN=0068 INSTALLED UNKN  
 034655 FT 2 0 41044 0 01 0349+05  
 0170/0000 LENGTH(AH 2438 BK 2353)  
 0160/2065 021 " DIA CIRC METAL  
 LEN=0040 INSTALLED UNKN

032302 FT



0160/0936 018 " DIA CIRC METAL  
 LEN=0036 INSTALLED UNKN  
 0160/0619 042 " DIA CIR PLASTIC  
 LEN=0050 INSTALLED 2000  
 032302 FT 2 0 41044 0 01 0325+72

DIR: B TOTAL LEN: 8.430 MI. DIST: 03-2 SR: 2022  
 LEFT MUN: ELDRED T RIGHT MUN: ELDRED T

		0160/0000	LENGTH(AH 2353 BK 2655)
		0150/2200	018 "DIA CIR PLASTIC
		0150/1980	LEN=0045 INSTALLED UNKN
		0150/1630	018 "DIA CIR PLASTIC
			LEN=0046 INSTALLED 2015
			030 "DIA CIR PLASTIC
			LEN=0060 INSTALLED 2007
029647 FT		0150/0035	014 "DIA CIR PLASTIC
		029647 FT	LEN=0043 INSTALLED UNKN
			2 0 41044 0 01 0299+39
			BRUCKLACHER RD
			(TB46)
		0150/0000	LENGTH(AH 2655 BK 2371)
		0140/1723	014 "H 23 "W ELLIP METAL
		0140/1392	LEN=0044 INSTALLED UNKN
		0140/0956	014 "H 23 "W ELLIP METAL
			LEN=0042 INSTALLED UNKN
			020 "H 28 "W ELLIP METAL
			LEN=0037 INSTALLED UNKN
027276 FT		0140/0575	ELDRED
		027276 FT	HEPBURN T
			2 0 41044 0 01 0275+38
		0140/0000	LENGTH(AH 2371 BK 2612)
		0130/2509	018 "DIA CIR PLASTIC
		0130/2115	LEN=0040 INSTALLED 2013
			018 "DIA CIRC CONCR
			LEN=0035 INSTALLED UNKN
			ROGER DR
			(TWP)
		0130/1279	014 "H 23 "W ELLIP METAL
			LEN=0036 INSTALLED UNKN
		0130/0961	032 "H 46 "W ELLIP METAL
			LEN=0044 INSTALLED UNKN
024664 FT		0130/0398	018 "DIA CIR PLASTIC
		024664 FT	LEN=0054 INSTALLED UNKN
			2 0 41044 0 01 0249+07
		0130/0000	LENGTH(AH 2612 BK 1781)
		0120/1580	014 "H 23 "W ELLIP METAL
			LEN=0040 INSTALLED UNKN
		0120/0980	018 "DIA CIR PLASTIC
			LEN=0050 INSTALLED UNKN
			018 "DIA CIR PLASTIC
		0120/0816	LEN=0040 INSTALLED UNKN



DIR: B TOTAL LEN: 8.430 MI. DIST: 03-2 SR: 2022  
 LEFT MUN: HEPBURN T RIGHT MUN: HEPBURN T

Stationing	Description	Material	Length	Status
022883 FT	0120/0464	036"H 53"W ELLIP METAL	LEN=0043	INSTALLED UNKN
	0120/0155	018" DIA CIR PLASTIC	LEN=0040	INSTALLED 2018
	022883 FT	2 0 41044 0 01 0231+13		KLUMP RD (T488)
	0120/0000	LENGTH(AH 1781 BK 2881)		018" DIA CIR PLASTIC
	0110/2801	LEN=0060		INSTALLED 2018
	0110/2066	015"H 23"W ELLIP METAL	LEN=0032	INSTALLED UNKN
	0110/1780	018" DIA CIR PLASTIC	LEN=0035	INSTALLED 2013
	0110/1555	018" DIA CIR PLASTIC	LEN=0039	INSTALLED 2013
	0110/1220	018" DIA CIR PLASTIC	LEN=0040	INSTALLED 2018
	0110/0903	024" DIA CIR PLASTIC	LEN=0040	INSTALLED 2018
	0110/0574	018" DIA CIR PLASTIC	LEN=0050	INSTALLED 2018
020002 FT	0110/0161	018" DIA CIR PLASTIC	LEN=0040	INSTALLED 2018
	020002 FT	2 0 41044 0 01 0202+83		ROSE VALLEY RD (T803)
ROSE VALLEY RD (SR1001 SEG 0040/0000)	0110/0000	LENGTH(AH 2881 BK 1274)		TRB. MILL CK. STRUCTURE LENGTH 12 FT
018728 FT	0100/0524	BMSID 41/2022/0100/0524		2 0 41044 0 01 0190+27
	0100/0000	LENGTH(AH 1274 BK 2347)		018" DIA CIR METAL
	0090/2002	LEN=0038		INSTALLED UNKN
	0090/1594	018" DIA CIR METAL	LEN=0040	INSTALLED UNKN
	0090/1344	018" DIA CIR METAL	LEN=0036	INSTALLED UNKN
	0090/0950	018" DIA CIR METAL	LEN=0048	INSTALLED UNKN
016381 FT	0090/0678	014"H 23"W ELLIP METAL	LEN=0040	INSTALLED UNKN
	016381 FT	2 0 41044 0 01 0167+85		LENGTH(AH 2347 BK 2624)
	0090/0000	072" DIA CIRC METAL		LEN=0078 INSTALLED 2013
	0080/2487			

DIR: B TOTAL LEN: 8.430 MI. DIST: 03-2 SR: 2022  
 LEFT MUN: HEPBURN T RIGHT MUN: HEPBURN T

Segment	Start	End	Material	Length	Notes
	0080/1610	0080/1291	018" DIA CIR PLASTIC	LEN=0048	INSTALLED 2016
	0080/1291	0080/0390	024" DIA CIR PLASTIC	LEN=0040	INSTALLED 2001
	0080/0390	0080/0270	018" DIA CIR PLASTIC	LEN=0040	INSTALLED 2018
013757 FT	0080/0270	013757 FT	014"H 23"W ELLIP METAL	LEN=0044	INSTALLED UNKN
	013757 FT	0080/0000	2 0 41044 0 01 0142+78		
	0080/0000	0070/1909	018" DIA CIR PLASTIC	LEN=0040	INSTALLED 2022
	0070/1909	0070/1601	LEN=0043		INSTALLED 2005
	0070/1601	0070/1282	WRIGHT RD (T458)		
	0070/1282	0070/0570	018" DIA CIR PLASTIC	LEN=0040	INSTALLED 2005
	0070/0570	0070/0046	018" DIA CIR PLASTIC	LEN=0043	INSTALLED 2005
011656 FT	0070/0046	011656 FT	018" DIA CIR PLASTIC	LEN=0053	INSTALLED 2001
	011656 FT	0070/0000	2 0 41044 0 01 0119+82		
	0070/0000	0060/2431	LEN=0041		INSTALLED 2006
	0060/2431	0060/1953	015"H 21"W ELLIP METAL		
	0060/1953	0060/1914	BEACH DR (T450)		
	0060/1914	0060/1349	024" DIA CIR PLASTIC	LEN=0052	INSTALLED 2006
	0060/1349	0060/0711	018" DIA CIR PLASTIC	LEN=0052	INSTALLED 2005
	0060/0711	0060/0118	024" DIA CIR PLASTIC	LEN=0042	INSTALLED 2006
009191 FT	0060/0118	009191 FT	014"H 23"W ELLIP METAL	LEN=0055	INSTALLED UNKN
	009191 FT	0060/0000	2 0 41044 0 01 0094+70		
	0060/0000	0050/1292	LEN=0055		INSTALLED UNKN
	0050/1292	0050/0546	072" DIA CIRC METAL	LEN=0075	INSTALLED UNKN
	0050/0546	0050/0257	024" DIA CIRC METAL	LEN=0036	INSTALLED UNKN
	0050/0257		018" DIA CIRC CONCR	LEN=0038	INSTALLED UNKN

DIR: B TOTAL LEN: 8.430 MI. DIST: 03-2 SR: 2022  
 LEFT MUN: HEPBURN T RIGHT MUN: HEPBURN T

2 0 41044 0 00 0074+62 007400 FT  
 CRESCENT HILL RD  
 (T452)

Stationing	Material	Length	Notes
0050/0000	036" DIA CIRC METAL	1791	BK 1442
0040/1400	024" DIA CIRC CONC		UNKN
0040/1009	024" DIA CIRC METAL		UNKN
0040/0810	036" DIA CIRC CONC		UNKN
0040/0501	036" DIA CIRC CONC		UNKN
005958 FT	2 0 41044 0 00 0060+15		
0040/0000	018" DIA CIRC METAL	1442	BK 1019
0030/1007	024" DIA CIR PLASTIC		UNKN
004939 FT	2 0 41044 0 00 0049+99		
0030/0000	024" DIA CIR PLASTIC	1019	BK 2432
0020/1595	018" DIA CIRC METAL		UNKN
0020/1304	024" DIA CIRC METAL		UNKN
0020/0565	036" DIA CIR PLASTIC		UNKN
0020/0327	018" DIA CIRC METAL		UNKN
002507 FT	2 0 41044 0 00 0025+64		
0020/0000	018" DIA CIRC METAL	2432	BK 2507
0010/2232	018" DIA CIRC METAL		UNKN
0010/1422	022"H 34"W ELLIP METAL		UNKN
0010/1158	018" DIA CIR PLASTIC		UNKN
0010/0677	014"H 23"W ELLIP METAL		UNKN
000000 FT	2 0 41044 0 00 0000+54		
	NC PL LEASANT VALLEY RD		
	LYCOMING CREEK RD		
	(SR0973 SEG 0362/0312)		
	MFC BEGIN = D		
0010/0000	018" DIA CIRC METAL	2507	BK 0000

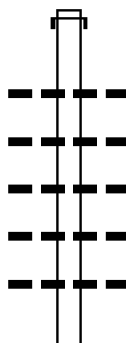
DIR: B TOTAL LEN: 1.524 MI. DIST: 03-2 SR: 2021  
 LEFT MUN: JORDAN T RIGHT MUN: JORDAN T

Stationing	Description	Material	Length	Notes
008049 FT	INTER-AHD			KELLER HOLLOW RD (T537)
0030/1292	LAIRDSVILLE RD (SR0118 SEG 0340/0000)			LAIRDSVILLE RD (SR0118 SEG 0340/0000)
0030/1132		013"H 21"W ELLIP METAL	LEN=0040	INSTALLED 2006
0030/0582		013"H 21"W ELLIP METAL	LEN=0054	INSTALLED 2006
006757 FT		2 0 41082 7 00 0000+00		RICHART GROVE LN (T539)
0030/0000		021 " DIA CIRC METAL	LEN=0003	INSTALLED 2006
0020/2717		030 " DIA CIR PLASTIC	LEN=0040	INSTALLED 2018
0020/1830				
0020/0366	PEISCHEL HILL RD (T531)			
003731 FT		2 0 41081 0 00 0037+30		PEISCHEL HILL RD (T531)
0020/0000		018 " DIA CIRC METAL	LEN=0045	INSTALLED UNKN
0010/1874		030 " DIA CIR PLASTIC	LEN=0037	INSTALLED 2007
000000 FT		2 0 41081 0 00 0000+00		TALMAR RD (SR2019 SEG 0230/0000)
0010/0000	TALMAR RD (SR2019 SEG 0230/0000)	NC LOG CABIN RD		MFC BEGIN = E
0010/0000				LENGTH(AH 3731 BK 0000)



EXTRACT DATE: 12/18/2023 ROADWAY MANAGEMENT SYSTEM PAGE NUMBER: 448  
 PRINT DATE: 12/19/2023 SLD COUNTY/SR - ANNUAL PRINT COUNTY: LYCOMING  
 DIR: B TOTAL LEN: 10.685 MI. DIST: 03-2 SR: 2019  
 LEFT MUN: JORDAN T RIGHT MUN: JORDAN T

056416 FT



056416 FT AH-COLUMBIA (19)  
 INTER-AHD TALMER RD  
 0230/2313 (SR4040 SEG 0010/0000)  
 0230/1663 018 " DIA CIRC METAL  
 LEN=0036 INSTALLED 2015  
 0230/1553 018 " DIA CIR PLASTIC  
 LEN=0040 INSTALLED 2015  
 0230/1283 018 " DIA CIR PLASTIC  
 LEN=0040 INSTALLED 2015  
 0230/1115 024 " DIA CIR PLASTIC  
 LEN=0032 INSTALLED 2015  
 0230/0716 048 " DIA CIR PLASTIC  
 LEN=0040 INSTALLED 2007  
 054103 FT

2 0 41076 0 01 0520+15 054103 FT

DIR: B TOTAL LEN: 10.685 MI. DIST: 03-2 SR: 2019  
 LEFT MUN: JORDAN T RIGHT MUN: JORDAN T

LOG CABIN RD  
 (SR2021 SEG 0010/0000) 0230/0000

0230/0000	LENGTH(AH 2313 BK 2139)
0220/2054	015"H 21"W ELLIP METAL LEN=0040 INSTALLED 2015
0220/0972	HOME BASE LN (T844)
0220/0960	018" DIA CIR PLASTIC LEN=0080 INSTALLED UNKN
0220/0033	020"H 28"W ELLIP METAL LEN=0035 INSTALLED UNKN
051964 FT	2 0 41076 0 01 0499+68
0220/0000	LENGTH(AH 2139 BK 2388)
0210/1745	018" DIA CIRC METAL LEN=0165 INSTALLED UNKN
0210/1257	015" DIA CIRC METAL LEN=0110 INSTALLED UNKN
0210/1088	018" DIA CIR PLASTIC LEN=0060 INSTALLED 1997
0210/1016	UNITYVILLE RD (T529)
0210/0795	036" DIA CIRC CONCR LEN=0040 INSTALLED UNKN
0210/0639	LMAR RD UNITYVILLE RD (SR0042 SEG 0020/1307)
0210/0332	018" DIA CIR PLASTIC LEN=0040 INSTALLED 2012
049576 FT	2 0 41076 0 01 0475+80
0210/0000	VILLAGE: UNITYVILLE 015"H 21"W ELLIP METAL LEN=0050 INSTALLED 2005 LENGTH(AH 2388 BK 2427)
0200/1563	013"H 21"W ELLIP METAL LEN=0035 INSTALLED UNKN
0200/0920	018" DIA CIRC METAL LEN=0035 INSTALLED UNKN
047149 FT	2 0 41076 0 01 0451+53
0200/0000	LENGTH(AH 2427 BK 2619)

DERRICK RD  
 (T736)  
 SALEM SCHOOLHOUSE RD  
 (T880)

0200/0798  
 047149 FT

DIR: B TOTAL LEN: 10.685 MI. DIST: 03-2 SR: 2019  
 LEFT MUN: JORDAN T RIGHT MUN: JORDAN T

Stationing	Notes	Object ID	Description
0190/1960		015 "H 22 "W	ELLIP METAL
0190/1611		LEN=0035	INSTALLED UNKN
0190/1260		018 "DIA	CIR PLASTIC
0190/1032		LEN=0035	INSTALLED 2014
		018 "DIA	CIR PLASTIC
		LEN=0030	INSTALLED 2007
		024 "DIA	CIR PLASTIC
		LEN=0040	INSTALLED 2014
044530 FT		044530 FT	2 0 41076 0 01 0425+21
		5 0190/0000	LENGTH(AH 2619 BK 2418)
		0180/2282	018 "DIA CIR PLASTIC
		0180/2097	LEN=0035 INSTALLED 1996
			024 "DIA CIR PLASTIC
			LEN=0041 INSTALLED 1996
		0180/1406	018 "DIA CIR PLASTIC
			LEN=0033 INSTALLED 2014
		0180/0774	018 "DIA CIRC METAL
			LEN=0045 INSTALLED UNKN
042112 FT		0180/0147	015 "DIA CIRC METAL
		042112 FT	LEN=0035 INSTALLED UNKN
		5 0180/0000	2 0 41076 0 01 0400+91
			LENGTH(AH 2418 BK 1221)
		0170/0809	015 "H 21 "W ELLIP METAL
			LEN=0048 INSTALLED 2007
		0170/0194	WORTHINGTON RD
			(T734)
		0170/0152	048 "DIA CIR PLASTIC
		040891 FT	LEN=0045 INSTALLED UNKN
2 0 41076 0 01 0388+76 040891 FT			
WORTHINGTON RD			
(T734)			
		5 0170/0000	LENGTH(AH 1221 BK 2973)
			018 "DIA CIR PLASTIC
		0160/2422	LEN=0040 INSTALLED 2014
			018 "DIA CIR PLASTIC
		0160/1930	LEN=0032 INSTALLED 2007
			018 "DIA CIR PLASTIC
		0160/1290	LEN=0034 INSTALLED 2007
			013 "H 21 "W ELLIP METAL
		0160/0720	LEN=0040 INSTALLED UNKN
037918 FT		037918 FT	2 0 41076 0 01 0359+15
			ELIZABETH RD



EXTRACT DATE: 12/18/2023  
PRINT DATE: 12/19/2023

ROADWAY MANAGEMENT SYSTEM  
SLD COUNTY/SR - ANNUAL PRINT

PAGE NUMBER: 445  
COUNTY: LYCOMING

DIR: B TOTAL LEN: 10.685 MI.  
LEFT MUN: JORDAN T

DIST: 03-2 SR: 2019  
RIGHT MUN: JORDAN T

GARDNER RD  
(T724)

0150/1297

035224 FT

031980 FT

Segment ID	Length	Material	Notes
0160/0000	015"H 21"W	ELLIP METAL	(T760) LENGTH(AH 2973 BK 2694)
0150/2521	018"DIA	CIR PLASTIC	INSTALLED 2021
0150/2121	018"DIA	CIR METAL	INSTALLED 2014
0150/1675	018"DIA	CIR METAL	INSTALLED UNKN
0150/0932	020"H 28"W	ELLIP METAL	INSTALLED UNKN
0150/0619	020"H 28"W	ELLIP METAL	INSTALLED UNKN
0150/0611	015"DIA	CIR METAL	INSTALLED UNKN
0150/0169	021"H 27"W	ELLIP METAL	INSTALLED UNKN
035224 FT	2 0 41076 0 01 0332+53	GORDNER CHURCH RD	
0150/0000	014"H 22"W	ELLIP METAL	(T716) LENGTH(AH 2694 BK 3244)
0140/3126	024"DIA	CIR PLASTIC	INSTALLED UNKN
0140/2790	020"H 28"W	ELLIP METAL	INSTALLED 2001
0140/2346	018"DIA	CIR PLASTIC	INSTALLED UNKN
0140/1854	018"DIA	CIR PLASTIC	INSTALLED 2014
0140/0230	020"H 28"W	ELLIP METAL	INSTALLED UNKN
0140/0010	018"DIA	CIR PLASTIC	INSTALLED 2007
031980 FT	2 0 41076 0 01 0299+96		
0140/0000	018"DIA	CIR METAL	LENGTH(AH 3244 BK 2445)
0130/2185	018"DIA	CIR METAL	INSTALLED UNKN
0130/1978	024"DIA	CIR PLASTIC	INSTALLED UNKN
0130/1560	018"DIA	CIR METAL	INSTALLED 2014
0130/1121	018"DIA	CIR METAL	INSTALLED UNKN
0130/1111		PINE SUMMIT RD	(SR2017 SEG 0070/1637)

DIR: B TOTAL LEN: 10.685 MI. DIST: 03-2 SR: 2019  
 LEFT MUN: JORDAN T RIGHT MUN: JORDAN T

2 0 41076 0 01 0275+42 029535 FT  
 RIDGE RD  
 (T714) 0130/0000

0130/0813 015"H 21"W ELLIP METAL  
 LEN=0040 INSTALLED 2003  
 0130/0673 015"H 21"W ELLIP METAL  
 LEN=0040 INSTALLED 2003

029535 FT

0130/0000 LENGTH(AH 2445 BK 2783)  
 018 "DIA CIRC METAL

0120/2295 LEN=0035 INSTALLED UNKN  
 JORDAN

0120/2119 FRANKLIN T  
 018 "DIA CIRC METAL

0120/2026 LEN=0030 INSTALLED UNKN

0120/1163 018 "DIA CIR PLASTIC  
 LEN=0040 INSTALLED 2001

0120/0867 030 "DIA CIR PLASTIC  
 LEN=0040 INSTALLED 2007

0120/0482 024 "DIA CIR PLASTIC  
 LEN=0040 INSTALLED 2007

0120/0122 024 "DIA CIR PLASTIC  
 LEN=0060 INSTALLED 2007

026752 FT

026752 FT 2 0 41076 0 01 0247+60  
 GERMAN RD  
 (T690)

0120/0000 LENGTH(AH 2783 BK 2179)  
 060 "DIA CIR PLASTIC

0110/1905 LEN=0050 INSTALLED 2016  
 018 "DIA CIR PLASTIC

0110/1317 LEN=0039 INSTALLED 2014  
 018 "DIA CIR PLASTIC

0110/0955 LEN=0038 INSTALLED 2014

0110/0240 018 "DIA CIRC METAL  
 LEN=0030 INSTALLED UNKN

024573 FT

024573 FT 2 0 41076 0 01 0225+71

0110/0000 LENGTH(AH 2179 BK 2572)  
 060 "DIA CIR PLASTIC

0100/2100 LEN=0045 INSTALLED 2021

REED LN  
 (T680) 0100/2073

0100/0645 020"H 28"W ELLIP METAL  
 LEN=0057 INSTALLED 2014

BARTLOW RD  
 (T487) 0100/0610

018 "DIA CIRC METAL

DIR: B TOTAL LEN: 10.685 MI. DIST: 03-2 SR: 2019  
 LEFT MUN: FRANKLIN T RIGHT MUN: FRANKLIN T

Stationing	Right of Way	Structure	Length	Material	Installation
022001 FT	0100/0438	LEN=0045		INSTALLED	UNKN
	022001 FT	2 0 41076 0 01 0199+87			
	0100/0000	LENGTH(AH 2572 BK 2845)			
	0090/2716	024 " DIA CIR PLASTIC			1999
	0090/2412	018 " DIA CIR PLASTIC			2014
	0090/2030	018 " DIA CIRC METAL			UNKN
MARGEL LN (T677)	0090/1990	==			
	0090/1676	GERMAN RUN STRUCTURE LENGTH 14 FT			
	0090/1506	BMSID 41/2019/0090/1676			
	0090/1250	024 " DIA CIRC METAL			UNKN
	0090/0940	LEN=0040 INSTALLED			UNKN
	0090/0644	018 " DIA CIR PLASTIC			UNKN
	0090/0020	LEN=0047 INSTALLED			UNKN
2 0 41076 0 01 0171+58	019156 FT	0090/0940			UNKN
FUNSTON RD (SR2015 SEG 0100/1001)	0090/0000	018 " DIA CIRC METAL			UNKN
	0090/0000	LEN=0032 INSTALLED			UNKN
	0080/1391	013 "H 21 "W ELLIP METAL			UNKN
	0080/1330	LEN=0050 INSTALLED			UNKN
	0080/0440	018 " DIA CIR PLASTIC			2007
017461 FT	017461 FT	2 0 41076 0 00 0154+58			
	0080/0000	GERMAN RUN STRUCTURE LENGTH 20 FT			
	0070/2675	BMSID 41/2019/0080/0000			
	0070/2300	LENGTH(AH 1695 BK 2886)			
	0070/1670	036 " DIA CIR PLASTIC			2006
		LEN=0040 INSTALLED			2022
		018 " DIA CIR PLASTIC			2006
OXBOW RD (T679)	0070/1241	==			
		048 " DIA CIRC CONCR			

DIR: B TOTAL LEN: 10.685 MI. DIST: 03-2 SR: 2019  
 LEFT MUN: FRANKLIN T RIGHT MUN: FRANKLIN T

Stationing	Notes	Item ID	Length	Material	Status
		0070/1117	LEN=0045	018" DIA CIR PLASTIC	INSTALLED UNKN
014575 FT		0070/0483	LEN=0035	018" DIA CIR PLASTIC	INSTALLED 2014
		014575 FT	2 0 41076	0 00 0125+75	
		0070/0000	LENGTH(AH 2886 BK 2388)	036" DIA CIR PLASTIC	
		0060/2003	LEN=0040	FRANKLIN	INSTALLED 2000
		0060/1895	MORELAND T		
		0060/1215	LEN=0052	024" DIA CIR PLASTIC	INSTALLED 2007
		0060/0950	LEN=0035	018" DIA CIR PLASTIC	INSTALLED 2014
012187 FT		0060/0025	BMS EN 41/2019/0060/0000		
		012187 FT	2 0 41076	0 00 0101+89	
		0060/0000	LENGTH(AH 2388 BK 2525)	012"H 18"W ELLIP METAL	
		0050/2373	LEN=0037	SMITH RD (T676)	INSTALLED UNKN
		0050/1731	TRIB TO GERMAN RUN		
		0050/1378	STRUCTURE LENGTH 19 FT	BMS ID 41/2019/0050/1378	
TOME RD (T665)		0050/1260			
		0050/1208	LEN=0050	018" DIA CIR PLASTIC	INSTALLED UNKN
		0050/0795	LEN=0045	018" DIA CIRC METAL	INSTALLED 1998
009662 FT		0050/0075	LEN=0042	018" DIA CIRC METAL	INSTALLED UNKN
		009662 FT	2 0 41076	0 00 0076+50	
		0050/0000	LENGTH(AH 2525 BK 2667)	ROSS RD (T664)	
		0040/1935	LEN=0040	024" DIA CIR PLASTIC	INSTALLED 2006
		0040/1150	LEN=0036	012"H 18"W ELLIP METAL	INSTALLED UNKN
				012"H 18"W ELLIP METAL	

DIR: B TOTAL LEN: 10.685 MI. DIST: 03-2 SR: 2019  
 LEFT MUN: MORELAND T RIGHT MUN: MORELAND T

Stationing	Description	Material	Length	Notes
006995 FT	0040/0801	018" DIA CIR PLASTIC	LEN=0035	INSTALLED UNKN
	0040/0084	018" DIA CIR PLASTIC	LEN=0050	INSTALLED 2007
	006995 FT	2 0 41076 0 00 0050+90		GARDNER RD (T461)
	0040/0000	LENGTH(AH 2667 BK 2440)		
	0030/2170	018" DIA CIRC METAL	LEN=0035	INSTALLED UNKN
	0030/1842	018" DIA CIR PLASTIC	LEN=0036	INSTALLED 1998
	0030/0820	018" DIA CIRC METAL	LEN=0032	INSTALLED UNKN
004555 FT	0030/0673	WALTERS RD (T638)		
	004555 FT	2 0 41076 0 00 0025+62		
	0030/0000	LENGTH(AH 2440 BK 2435)		
	0020/2327	018" DIA CIR PLASTIC	LEN=0040	INSTALLED 2014
	0020/2020	018" DIA CIR PLASTIC	LEN=0040	INSTALLED 2006
	0020/1519	018" DIA CIR PLASTIC	LEN=0040	INSTALLED 2014
WALLIS BOTTOM RD (T640)	0020/1497			
	0020/0896	018" DIA CIR PLASTIC	LEN=0035	INSTALLED 2006
2 0 41076 0 00 0000+00	002120 FT			
MORELAND TWP RD (SR2069 SEG 0010/0000)	0020/0000			
	0020/0000	LENGTH(AH 2435 BK 2120)		
	0010/1387	018" DIA CIR PLASTIC	LEN=0035	INSTALLED UNKN
	0010/0605	018" H 24" W ELLIP METAL	LEN=0050	INSTALLED UNKN
	0010/0380	018" DIA CIRC METAL	LEN=0050	INSTALLED UNKN
000000 FT	000000 FT	2 0 41075 0 00 0000+00		
		SR 0442 SH (SR0442 SEG 0190/0000)		
SR 0442 SH (SR0442 SEG 0190/0000)	0010/0000	NC MORELAND BAPTIST RD MFC BEGIN = D		
	0010/0000	LENGTH(AH 2120 BK 0000)		

EXTRACT DATE: 12/18/2023      ROADWAY MANAGEMENT SYSTEM      PAGE NUMBER: 440  
 PRINT DATE: 12/19/2023      SLD COUNTY/SR - ANNUAL PRINT      COUNTY: LYCOMING  
 DIR: B      TOTAL LEN: 3.912 MI.      DIST: 03-2      SR: 2018  
 LEFT MUN: LOYALSOCK T      RIGHT MUN: LOYALSOCK T

020653 FT



020653 FT WARRENSVILLE RD  
 0110/1312 (SR2039 SEG 0030/0000)  
                   TO 2039/0020 SH  
 0110/1264 (CONN)  
                   018" DIA CIRC CONCR  
 0110/1262 LEN=0060 INSTALLED UNKN

FROM 2039/0030 SH

DIR: B TOTAL LEN: 3.912 MI. DIST: 03-2 SR: 2018  
 LEFT MUN: LOYALSOCK T RIGHT MUN: LOYALSOCK T

Location	Segment ID	Length	Material	Status
(CONN)	0110/1239			
	0110/0881		SAND HILL RD (TB23)	
	0110/0869		024" DIA CIRC CONCR	LEN=0024 INSTALLED UNKN
MOUNTVIEW AV (T700)	0110/0400			
	0110/0380		018" DIA CIRC CONCR	LEN=0062 INSTALLED UNKN
2 0 41046 0 01 0194+60 019341 FT	019341 FT			
NAST AV (T698)	0110/0000		024" DIA CIRC CONCR	LEN=0070 INSTALLED UNKN
	0100/2107		018" DIA CIRC CONCR	LEN=0045 INSTALLED UNKN
BOND ST (T712)	0100/0899			
CHRISTIE AV (T574)	0100/0421			
	016820 FT			
	016820 FT		2 0 41046 0 01 0169+53	
	0100/0000		SYCAMORE RD (T696)	
	0090/2297		LENGTH(AH 2521 BK 2332)	060" DIA CIRC METAL
BULLET HILL RD (T487)	0090/2235			LEN=0048 INSTALLED UNKN
BULLET HILL RD (T487)	0090/1560			
	0090/1168		018" DIA CIRC CONCR	LEN=0065 INSTALLED UNKN
	0090/1062		018" DIA CIRC CONCR	LEN=0045 INSTALLED UNKN
MADDON RD (T530)	0090/0900			
	0090/0337		018" DIA CIRC CONCR	LEN=0050 INSTALLED UNKN
	0090/0146		015" DIA CIRC METAL	LEN=0040 INSTALLED UNKN
	014488 FT		2 0 41046 0 01 0146+36	
	0090/0000		LENGTH(AH 2332 BK 1314)	015" DIA CIRC METAL
	0080/1016		024" DIA CIR PLASTIC	LEN=0060 INSTALLED UNKN
	0080/0584			
	0080/0253		RICHARDS AV (T702)	

EXTRACT DATE: 12/18/2023  
PRINT DATE: 12/19/2023

ROADWAY MANAGEMENT SYSTEM  
SLD COUNTY/SR - ANNUAL PRINT

PAGE NUMBER: 438  
COUNTY: LYCOMING

DIR: B TOTAL LEN: 3.912 MI.  
LEFT MUN: LOYALSOCK T

DIST: 03-2 SR: 2018  
RIGHT MUN: LOYALSOCK T

Stationing	Notes	Stationing	Notes
013174 FT		013174 FT	2 0 41046 0 01 0133+30 FREDNA AV (T694)
	==	0080/0000	LENGTH(AH 1314 BK 1583) 018 " DIA CIRC CONCR
	---	0070/1342	LEN=0045 INSTALLED UNKN
	---	0070/0963	018 " DIA CIR PLASTIC LEN=0045 INSTALLED 1996
	---	0070/0625	018 " DIA CIRC CONCR LEN=0045 INSTALLED UNKN
FAIRVIEW RD (SR2031 SEG 0010/0000)	0070/0513	0070/0261	BMS EN 41/2018/0070/0240 2 0 41046 0 01 0119+74 BR MILLERS R
		0070/0240	BMSBG 41/2018/0070/0240
	011591 FT	011591 FT	2 0 41046 0 01 0117+22
		0070/0000	LENGTH(AH 1583 BK 0678) 024 " DIA CIRC CONCR
	---	0060/0350	LEN=0055 INSTALLED UNKN NORTHWAY RD (SR2029 SEG 0030/0000)
	010913 FT	0060/0344	BMS EN 41/2018/0060/0000
		0060/0033	2 0 41046 0 00 0109+08
		010913 FT	MILLERS RUN
		0060/0000	BMSBG 41/2018/0060/0000 LENGTH(AH 0678 BK 2873) LAFAYETTE PY
	0050/2454	0050/2454	(T476)
	---	0050/1698	024 "H 36 "W ELLIP CONC LEN=0048 INSTALLED UNKN
VALLEY HEIGHTS DR (PRDR)	0050/1664	0050/1328	SHIFFLER AV (T634)
		0050/1262	024 " DIA CIRC CONCR LEN=0040 INSTALLED UNKN
LEADER DR (PRDR)	0050/1128	0050/0536	048 " DIA CIR PLASTIC LEN=0060 INSTALLED 2021
LEADER DR (PRDR)	0050/1047	0050/0280	012 "H 36 "W ELLIP CONC LEN=0040 INSTALLED UNKN
BENTLEY DR (PRDR)	0050/0383	008040 FT	2 0 41046 0 00 0080+39
	008040 FT		



EXTRACT DATE: 12/18/2023  
PRINT DATE: 12/19/2023

ROADWAY MANAGEMENT SYSTEM  
SLD COUNTY/SR - ANNUAL PRINT

PAGE NUMBER: 437  
COUNTY: LYCOMING

DIR: B TOTAL LEN: 3.912 MI.  
LEFT MUN: LOYALSOCK T

DIST: 03-2 SR: 2018  
RIGHT MUN: LOYALSOCK T

TO 2027/0010 SH  
(CONN) 0040/0892  
FROM 2027/0010 SH  
(CONN) 0040/0729  
POCO FARM RD  
(SR2027 SEG 0010/0000) 0040/0613

SPRING LN  
(CITY) 0030/0401  
004318 FT

Stationing	Notes	Stationing	Notes
0050/0000	WARREN AV (T474)	0040/0613	CHESTNUT ST (CITY)
0040/2085	LENGTH(AH 2873 BK 2092) 018"H 00"W MULT CONCR	0040/0465	LC FROM CHESTNUT ST (CONN)
0040/1809	LOYALSOCK WILLIAMSPORT C	0040/0447	BMSEN 41/2018/0040/0433 2 0 41046 0 00 0063+64
0040/1409	018" DIA CIRC CONCR LEN=0053 INSTALLED UNKN	0040/0433	MCCLURE RUN BMSBG 41/2018/0040/0433 GRAMPIAN BL (CITY)
		005948 FT	NC FOUR MILE DR 2 0 41046 0 00 0059+42
		0040/0000	ALMOND ST (CITY)
		0030/1630	LENGTH(AH 2092 BK 1630) 012"H 18"W ELLIP METAL
		0030/1119	LEN=0045 INSTALLED UNKN
		0030/1100	012"H 18"W ELLIP METAL
		0030/0543	LEN=0012 INSTALLED UNKN
			012"H 18"W ELLIP METAL
			LEN=0024 INSTALLED UNKN
			030" DIA CIRC METAL
			LEN=0030 INSTALLED UNKN
		0030/0284	015" DIA CIRC METAL
		004318 FT	LEN=0016 INSTALLED UNKN
			2 0 41046 0 00 0043+20
			PENN ST (CITY)
		0030/0000	LENGTH(AH 1630 BK 1497)
		0020/1432	015" DIA CIRC METAL
		0020/1207	LEN=0016 INSTALLED UNKN
			024" DIA CIRC METAL
			LEN=0017 INSTALLED UNKN
			015" DIA CIRC METAL
			LEN=0017 INSTALLED UNKN

EXTRACT DATE: 12/18/2023  
PRINT DATE: 12/19/2023

ROADWAY MANAGEMENT SYSTEM  
SLD COUNTY/SR - ANNUAL PRINT

PAGE NUMBER: 436  
COUNTY: LYCOMING

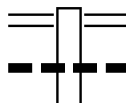
DIR: B TOTAL LEN: 3.912 MI.  
LEFT MUN: WILLIAMSPORT C

DIST: 03-2 SR: 2018  
RIGHT MUN: WILLIAMSPORT C

Stationing	Notes	Material	Length
0020/0828	015" DIA CIR UNKNOWN	LEN=0012	INSTALLED UNKN
0020/0820	015" DIA CIRC METAL	LEN=0035	INSTALLED UNKN
0020/0457	HARDING AV (CITY) FLORENCE ST (CITY)	016"H 16"W BOX CULVERT	LEN=0035 INSTALLED UNKN
0020/0405	015" DIA CIRC METAL	LEN=0012	INSTALLED UNKN
0020/0315	002821 FT	2 0 41046 0 00 0027+14	FRANKLIN ST (CITY)
0020/0000	LENGTH(AH 1497 BK 2821)	015" DIA CIRC METAL	LEN=0038 INSTALLED UNKN
0010/2765	RYAN ST (CITY)	012"H 20"W ELLIP METAL	LEN=0040 INSTALLED UNKN
0010/2378	012"H 18"W ELLIP METAL	LEN=0040	INSTALLED UNKN
0010/2306	MULBERRY ST (CITY)	016" DIA CAST IRON	LEN=0055 INSTALLED UNKN
0010/1956	PACKER ST (CITY)	018" DIA CIRC METAL	LEN=0055 INSTALLED UNKN
0010/1829	024" DIA CIRC METAL	LEN=0055	INSTALLED UNKN
0010/1400	BALDWIN ST (CITY)	0010/0785	
0010/1191	CALVERT AV (CITY)	0010/0564	
0010/0870	HEPBURN ST (CITY)	0010/0545	
0010/0798	000000 FT	0010/0324	
0010/0785	NC GR	000000 FT	2 0 41046 0 00 0000+00
0010/0564	AMPIAN BL MARKET ST (SR2023 SEG 0050/0000)	INTER-BK	HIGHLAND TERRACE RD (CITY)
0010/0545	MFC BEGIN = C	0010/0000	LENGTH(AH 2821 BK 0000)
0010/0324			
000000 FT			
MARKET ST (CITY)			
BLOOMINGROVE RD (SR2023 SEG 0050/0000)			

EXTRACT DATE: 12/18/2023 ROADWAY MANAGEMENT SYSTEM PAGE NUMBER: 435  
PRINT DATE: 12/19/2023 SLD COUNTY/SR - ANNUAL PRINT COUNTY: LYCOMING  
DIR: B TOTAL LEN: 2.424 MI. DIST: 03-2 SR: 2017  
LEFT MUN: JORDAN T RIGHT MUN: JORDAN T

012797 FT



012797 FT MORELAND BAPTIST RD  
0070/1637 (SR2019 SEG 0130/1111)  
018 " DIA CIR PLASTIC  
0070/1130 LEN=0035 INSTALLED 1997  
024 " DIA CIR PLASTIC

DIR: B TOTAL LEN: 2.424 MI. DIST: 03-2 SR: 2017  
 LEFT MUN: JORDAN T RIGHT MUN: JORDAN T

2 0 41077 0 01 0111+95 011160 FT  
 BERGER RD  
 (T489) 0070/0000

0070/1004 LEN=0033 INSTALLED 1997  
 018 "DIA CIR PLASTIC  
 0070/0632 LEN=0040 INSTALLED 2003  
 024 "DIA CIR PLASTIC  
 0070/0033 LEN=0040 INSTALLED 1997  
 011160 FT

5 0070/0000 LENGTH(AH 1637 BK 1583)  
 018 "DIA CIR PLASTIC  
 0060/1003 LEN=0055 INSTALLED 2013

009577 FT

0060/0300 LEN=0043 INSTALLED 2013  
 009577 FT 2 0 41077 0 01 0096+13  
 5 0060/0000 LENGTH(AH 1583 BK 1579)  
 018 "DIA CIR PLASTIC  
 0050/1389 LEN=0040 INSTALLED 1997

0050/0393 024 "DIA CIR PLASTIC  
 LEN=0030 INSTALLED 2013  
 0050/0194 024 "DIA CIR PLASTIC  
 LEN=0042 INSTALLED 1998  
 0050/0036 036 "DIA CIR PLASTIC  
 LEN=0040 INSTALLED 2006  
 007998 FT

2 0 41077 0 01 0080+00 007998 FT  
 GORDNER CHURCH RD  
 (T716) 0050/0000  
 LC FOR GORDNER CHURCH R 0040/1754  
 (CONN)

5 0050/0000 LENGTH(AH 1579 BK 1875)

0040/1618 BMS EN 41/2017/0040/1596  
 0 0 00000 0 00 0000+00  
 TRIB WEST BRANCH CREEK  
 0040/1596 BMSBG 41/2017/0040/1596  
 GORDNER CHURCH RD

0040/1416 (T716)  
 018 "DIA CIR PLASTIC  
 0040/1274 LEN=0032 INSTALLED 2013  
 WATTS RD

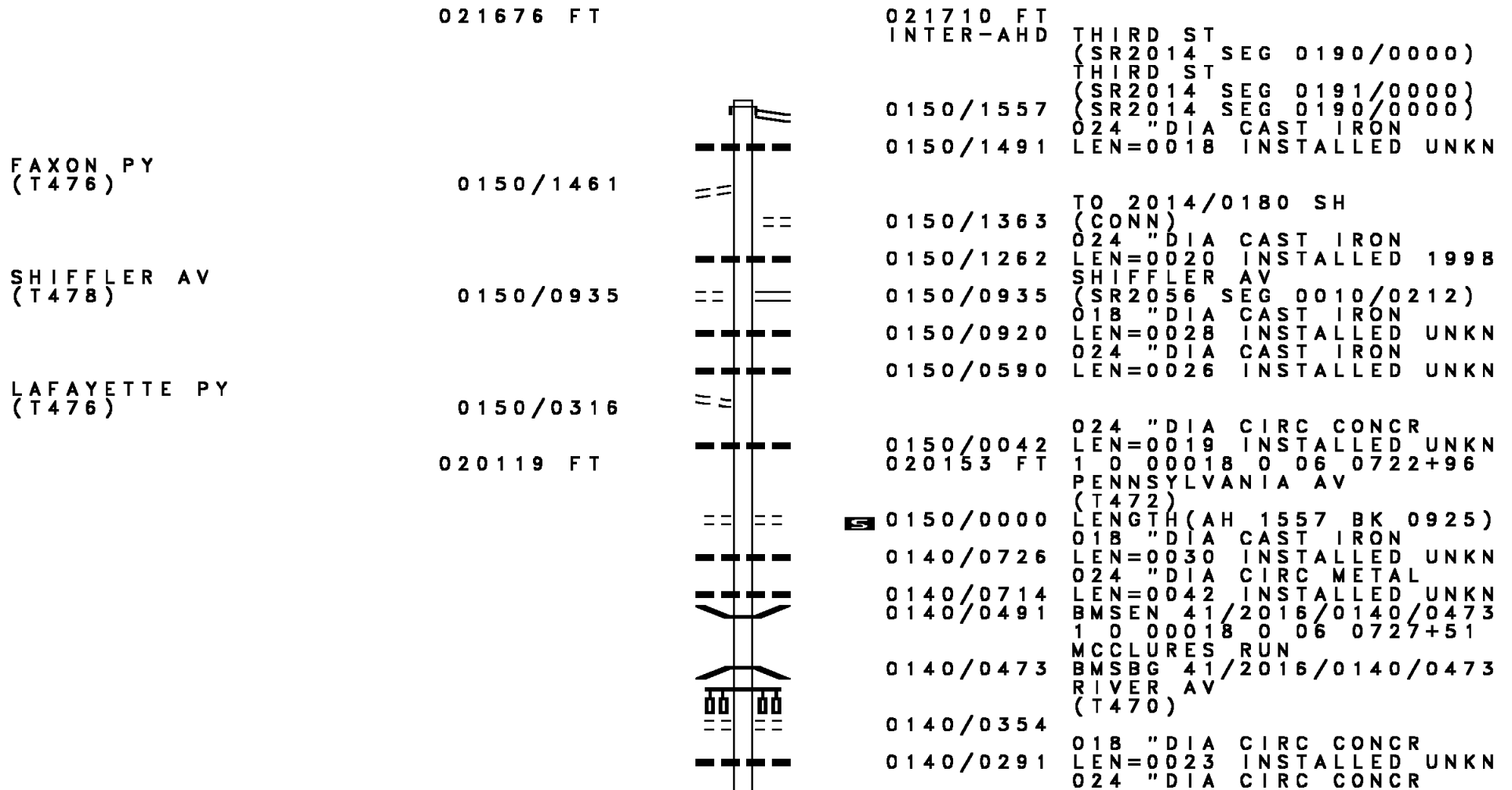
0040/1021 (T718)  
 0040/0551 BMS EN 41/2017/0040/0538  
 0 0 00000 0 00 0000+00  
 TRIB WEST BRANCH RUN

006123 FT

0040/0538 BMSBG 41/2017/0040/0538  
 006123 FT 2 0 41077 0 01 0061+23  
 5 0040/0000 LENGTH(AH 1875 BK 2204)  
 018 "DIA CIR PLASTIC  
 0030/2153 LEN=0034 INSTALLED UNKN  
 015"H 21"W ELLIP METAL  
 0030/1988 LEN=0035 INSTALLED UNKN

DIR: B TOTAL LEN: 2.424 MI. DIST: 03-2 SR: 2017  
 LEFT MUN: JORDAN T RIGHT MUN: JORDAN T

Stationing	Description	Material	Status	Year
0030/1779	018" DIA	CIR PLASTIC	INSTALLED	UNKN
0030/1253	018" DIA	CIR PLASTIC	INSTALLED	2013
0030/0916	024" DIA	CIR PLASTIC	INSTALLED	UNKN
0030/0688	018" DIA	CIR PLASTIC	INSTALLED	UNKN
0030/0150	018" DIA	CIR PLASTIC	INSTALLED	UNKN
003919 FT	2 0 4 1077	0 00 0039+30		
0030/0000	WATTS RD (T718)	LENGTH(AH 2204 BK 2601)		
0020/2220	024" DIA	CIR PLASTIC	INSTALLED	UNKN
0020/1590	018" DIA	CIR PLASTIC	INSTALLED	1997
0020/1067	018" DIA	CIR PLASTIC	INSTALLED	UNKN
0020/0938	018" DIA	CIR PLASTIC	INSTALLED	1997
0020/0757	018" DIA	CIR PLASTIC	INSTALLED	UNKN
0020/0453	018" DIA	CIR PLASTIC	INSTALLED	UNKN
0020/0175	018" DIA	CIR PLASTIC	INSTALLED	2013
001318 FT	2 0 4 1077	0 00 0012+25		
0020/0000	WINTERSTEEN RD (T750)	LENGTH(AH 2601 BK 1318)		
0010/1305	018" DIA	CIR PLASTIC	INSTALLED	1997
0010/1122	024" DIA	CIR PLASTIC	INSTALLED	UNKN
0010/0884	018" DIA	CIR PLASTIC	INSTALLED	2003
0010/0637	024" DIA	CIR PLASTIC	INSTALLED	2003
0010/0261	018" DIA	CIR PLASTIC	INSTALLED	2003
000000 FT	2 0 4 1077	0 00 0000+00		
0010/0000	NC PINE SUMMIT RD INTER-BK	PINE SUMMIT RD (SR4029 SEG 0020/1880)		
0010/0000	MFC BEGIN = BK-COLUMBIA	(19)		
0010/0000	LENGTH(AH 1318 BK 0000)			



DIR: E TOTAL LEN: 4.112 MI. DIST: 03-2 SR: 2016  
 LEFT MUN: LOYALSOCK T RIGHT MUN: LOYALSOCK T

Station	Length	Material	Notes
0140/0089	LEN=0038	018" DIA CAST IRON	INSTALLED UNKN
0140/0022	LEN=0038	018" DIA CAST IRON	INSTALLED UNKN
019228 FT	1 0 00018 0 06 0732+49	CATHERINE ST	(CITY) LOYALSOCK WILLIAMSPORT C
0140/0000	LENGTH(AH 0925 BK 2023)	016" DIA CAST IRON	5
0130/1952	LEN=0030	016" DIA CAST IRON	INSTALLED UNKN
0130/1702		SHERMAN ST	(CITY)
0130/1525		SHERMAN ST	(CITY)
0130/1496		016" DIA CAST IRON	INSTALLED UNKN
0130/1284	LEN=0022	BLACKBERRY AL	(CITY)
0130/1264		018" DIA CAST IRON	INSTALLED UNKN
0130/1062	LEN=0019	CHESTNUT ST	(CITY)
0130/1023		016" DIA CAST IRON	INSTALLED UNKN
0130/0994	LEN=0031	ALMOND ST	(CITY)
0130/0553		016" DIA CAST IRON	INSTALLED UNKN
0130/0548	LEN=0021	016" DIA CAST IRON	INSTALLED UNKN
0130/0525	LEN=0019	016" DIA CAST IRON	INSTALLED UNKN
0130/0501		018" DIA CAST IRON	INSTALLED UNKN
0130/0469	LEN=0030	024" DIA CIRC CONCR	INSTALLED UNKN
0130/0167	LEN=0016	GROVE ST	(CITY)
0130/0072		018" DIA CIRC CONCR	INSTALLED UNKN
017171 FT	017205 FT		
0130/0000	LENGTH(AH 2023 BK 1363)		5
0120/1122		024" DIA CIRC CONCR	

UNKNOWN AL  
 (CITY)  
 SHERMAN ST  
 (CITY)

ALMOND ST  
 (CITY)

1 0 00018 0 06 0752+59  
 GROVE ST  
 (CITY)  
 FURNACE ST  
 (CITY)

DIR: E TOTAL LEN: 4.112 MI. DIST: 03-2 SR: 2016  
 LEFT MUN: WILLIAMSPORT C RIGHT MUN: WILLIAMSPORT C

Street Name	City	Segment	Length (FT)	Project ID	Material	Status
RHOADS AL	(CITY)	0120/0661		0120/1086	LEN=0019	INSTALLED UNKN
				0120/0895	RAILWAY ST (CITY)	
				0120/0834	024 "DIA CIRC CONCR	LEN=0024 INSTALLED UNKN
				0120/0620	018 "DIA CIRC CONCR	LEN=0018 INSTALLED UNKN
				0120/0405	020 "DIA CIRC CONCR	LEN=0020 INSTALLED UNKN
WARD ST	(CITY)	0120/0218		0120/0251	WARD ST (CITY)	
				0120/0206	024 "DIA CIRC CONCR	LEN=0022 INSTALLED UNKN
1 0 00018 0 06 0766+21	CITY AL	0120/0000	015808 FT	015842 FT		
	(CITY)			0120/0000	LENGTH(AH 1363 BK 0642)	
				0110/0570	018 "DIA CIRC CONCR	LEN=0030 INSTALLED UNKN
JACKSON ST	(CITY)	0110/0420		0110/0457	JACKSON ST (CITY)	
				0110/0380	018 "DIA CIRC CONCR	LEN=0030 INSTALLED UNKN
BIRKLE CT	(CITY)	0110/0200		0110/0142	018 "DIA CIRC CONCR	LEN=0015 INSTALLED UNKN
PENN ST	(CITY)	0110/0027	015166 FT	0110/0027	1 0 00018 0 06 0772+63	
				015200 FT	PENN ST (CITY)	
ST BONIFACE ST	(CITY)	0100/0459		0110/0000	LENGTH(AH 0642 BK 0701)	
				0100/0211	FRANKLIN ST (CITY)	
1 0 00018 0 06 0779+61	HENRIETTA ST	0100/0000	014465 FT	014499 FT		
	(CITY)			0100/0000	LENGTH(AH 0701 BK 1968)	
ELIZABETH ST	(CITY)	0090/1588				
					COLLEGE PL	



EXTRACT DATE: 12/18/2023  
PRINT DATE: 12/19/2023

ROADWAY MANAGEMENT SYSTEM  
SLD COUNTY/SR - ANNUAL PRINT

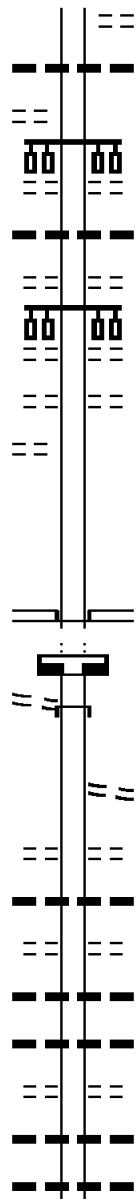
PAGE NUMBER: 429  
COUNTY: LYCOMING

DIR: E TOTAL LEN: 4.112 MI.  
LEFT MUN: WILLIAMSPORT C

DIST: 03-2 SR: 2016  
RIGHT MUN: WILLIAMSPORT C

CORSON AL  
(CITY)

0090/1296



0090/1540 (CITY)  
018" DIA CAST IRON  
0090/1492 LEN=0018 INSTALLED UNKN

MULBERRY ST  
(CITY)

0090/1044  
012" DIA CIRC CONCR  
0090/1028 LEN=0040 INSTALLED UNKN  
STATE ST  
(CITY)

PACKER ST  
(CITY)

0090/0548  
0090/0299 STERLING AV  
(CITY)

BALDWIN ST  
(CITY)

0090/0125  
012497 FT

012531 FT 1 0 00018 0 06 0799+28  
NC WA SHINGTON BL  
MARKET ST  
(SR2023 SEG 0030/0000)

INTER-BK HARRIS PL  
(CITY)  
0090/0000 LENGTH(AH 1968 BK 0385)

HEPBURN ST  
(CITY)

012497 FT  
0080/2181

012531 FT  
7082/0000 LENGTH(AH 0385 BK 2181)  
INTER-AHD HARRIS PL  
(CITY)  
0080/2181 NC HEPBURN ST  
HEPBURN ST  
(CITY)

0080/1435 ELMIRA ST  
(CITY)  
018" DIA CAST IRON  
0080/0998 LEN=0023 INSTALLED UNKN  
CENTER ST  
(CITY)

0080/0996  
016" DIA CAST IRON  
0080/0987 LEN=0021 INSTALLED UNKN  
018" DIA CAST IRON

0080/0944 LEN=0018 INSTALLED UNKN  
CHERRY ST  
(CITY)

0080/0781  
016" DIA CAST IRON  
0080/0773 LEN=0024 INSTALLED UNKN  
018" DIA CAST IRON  
0080/0765 LEN=0024 INSTALLED UNKN

EXTRACT DATE: 12/18/2023  
PRINT DATE: 12/19/2023

ROADWAY MANAGEMENT SYSTEM  
SLD COUNTY/SR - ANNUAL PRINT

PAGE NUMBER: 428  
COUNTY: LYCOMING

DIR: E TOTAL LEN: 4.112 MI.  
LEFT MUN: WILLIAMSPORT C

DIST: 03-2 SR: 2016  
RIGHT MUN: WILLIAMSPORT C

010316 FT

0080/0727	018 " DIA	CIRC METAL
	LEN=0025	INSTALLED UNKN
0080/0652	CITY AL	
	(CITY)	
0080/0636	016 " DIA	CAST IRON
	LEN=0024	INSTALLED UNKN
	016 " DIA	CAST IRON
	LEN=0032	INSTALLED UNKN
0080/0523	LOCUST ST	
	(CITY)	
0080/0517	BMSEN 41/2016/0080/0507	
	1 0 00020 0 00 0020+65	
0080/0507	GRAFIUS RUN	
	BMSBG 41/2016/0080/0507	
0080/0458	018 " DIA	CAST IRON
	LEN=0023	INSTALLED UNKN
	CITY AL	
0080/0393	(CITY)	
0080/0374	018 " DIA	CIRC CONCR
	LEN=0024	INSTALLED UNKN
	MAPLE ST	
0080/0266	(CITY)	
0080/0254	018 " DIA	CAST IRON
	LEN=0050	INSTALLED UNKN
0080/0250	018 " DIA	CIRC CONCR
	LEN=0050	INSTALLED UNKN
0080/0219	018 " DIA	CIRC CONCR
	LEN=0025	INSTALLED UNKN
0080/0207	018 " DIA	CIRC CONCR
	LEN=0026	INSTALLED UNKN
	BANISTER PL	
0080/0134	(CITY)	
010350 FT	1 0 00020 0 00 0025+79	
	WALNUT ST	
	(CITY)	
0080/0000	LENGTH (AH 2181 BK 0848)	
0070/0735	018 " DIA	CAST IRON
	LEN=0030	INSTALLED UNKN
0070/0725	018 " DIA	CAST IRON
	LEN=0024	INSTALLED UNKN
0070/0589	018 " DIA	CAST IRON
	LEN=0022	INSTALLED UNKN
0070/0554	018 " DIA	CAST IRON
	LEN=0024	INSTALLED UNKN
0070/0450	012 " DIA	CAST IRON
	LEN=0025	INSTALLED UNKN
0070/0447	012 " DIA	CAST IRON
	LEN=0025	INSTALLED UNKN
	CITY AL	

EXTRACT DATE: 12/18/2023  
PRINT DATE: 12/19/2023

ROADWAY MANAGEMENT SYSTEM  
SLD COUNTY/SR - ANNUAL PRINT

PAGE NUMBER: 427  
COUNTY: LYCOMING

DIR: E TOTAL LEN: 4.112 MI.  
LEFT MUN: WILLIAMSPORT C

DIST: 03-2 SR: 2016  
RIGHT MUN: WILLIAMSPORT C

STREET	START	END	ITEM	LEN	UNIT	TYPE	STATUS
			0070/0433			(CITY)	
			018 " DIA			CIR PLASTIC	
			0070/0312	0023		INSTALLED	UNKN
			GREEN ST				
			0070/0291			(CITY)	
			018 " DIA			CAST IRON	
			0070/0277	0024		INSTALLED	UNKN
			KAUPP PL				
			0070/0152			(CITY)	
			018 " DIA			CAST IRON	
			0070/0036	0023		INSTALLED	UNKN
009468 FT			009502 FT	1 0 00020	0 00 0034+34		
			CAMPBELL ST				
			(CITY)				
			0070/0000			LENGTH(AH 0848 BK 1456)	
			018 " DIA			CIRC CONCR	
			0060/1388	0024		INSTALLED	UNKN
HERDIC ST (CITY)			0060/1267				
			0060/1241			HERDIC ST (CITY)	
			018 " DIA			CAST IRON	
			0060/0974	0030		INSTALLED	UNKN
			FIRST AV				
			0060/0958			(CITY)	
			018 " DIA			CAST IRON	
			0060/0902	0021		INSTALLED	UNKN
			016 " DIA			CIR PLASTIC	
			0060/0644	0015		INSTALLED	UNKN
			SECOND AV				
			0060/0641			(CITY)	
			016 " DIA			CAST IRON	
			0060/0598	0032		INSTALLED	UNKN
			016 " DIA			CAST IRON	
			0060/0586	0020		INSTALLED	UNKN
			016 " DIA			CAST IRON	
			0060/0322	0030		INSTALLED	UNKN
			THIRD AV				
			0060/0321			(CITY)	
			016 " DIA			CAST IRON	
			0060/0262	0016		INSTALLED	UNKN
			016 " DIA			CAST IRON	
			0060/0018	0020		INSTALLED	UNKN
008012 FT			008046 FT	1 0 00020	0 00 0048+79		
			FOURTH AV				
			(CITY)				
			0060/0000			LENGTH(AH 1456 BK 2794)	
			012 " DIA			CAST IRON	
			0050/2773	0021		INSTALLED	UNKN

DIR: E TOTAL LEN: 4.112 MI. DIST: 03-2 SR: 2016  
 LEFT MUN: WILLIAMSPORT C RIGHT MUN: WILLIAMSPORT C

FIFTH AV  
(CITY)

0050/2519

ALLEY  
(CITY)

0050/2338

005218 FT

---	0050/2528	018 " DIA LEN=0022	CAST IRON INSTALLED	UNKN
==				
---	0050/2502	FIFTH AV (CITY) 024 " DIA	CAST IRON INSTALLED	UNKN
---	0050/2492	018 " DIA	CAST IRON INSTALLED	UNKN
---	0050/2339	018 " DIA LEN=0020	CAST IRON INSTALLED	UNKN
---	0050/2269	016 " DIA LEN=0040 THOMAS AV (CITY)	CAST IRON INSTALLED	UNKN
---	0050/2233	016 " DIA LEN=0020	CAST IRON INSTALLED	UNKN
---	0050/2095	016 " DIA LEN=0030	CIRC CONCR INSTALLED	UNKN
---	0050/2059	SIXTH AV (CITY) 018 " DIA	CAST IRON INSTALLED	UNKN
---	0050/2004	018 " DIA LEN=0018 BRAINE ST (CITY)	CAST IRON INSTALLED	UNKN
---	0050/1834	016 " DIA LEN=0018	CAST IRON INSTALLED	UNKN
---	0050/1803	016 " DIA LEN=0018 SEVENTH AV (CITY)	CAST IRON INSTALLED	UNKN
---	0050/1311	016 " DIA LEN=0024	CAST IRON INSTALLED	UNKN
---	0050/1227	018 " DIA LEN=0022	CAST IRON INSTALLED	UNKN
---	0050/1165	016 " DIA LEN=0020	CAST IRON INSTALLED	UNKN
---	0050/1160	016 " DIA LEN=0020	CAST IRON INSTALLED	UNKN
---	0050/0964	016 " DIA LEN=0010	CAST IRON INSTALLED	UNKN
---	0050/0954	016 " DIA LEN=0020 GRIER ST (CITY)	CAST IRON INSTALLED	UNKN
---	0050/0737	018 " DIA LEN=0014	CIRC CONCR INSTALLED	UNKN
---	0050/0350	015 " DIA LEN=0014	CIRC METAL INSTALLED	UNKN
---	0050/0342	1 0 00020	0 00 0076+82	
---	005252 FT	ROSE ST		

EXTRACT DATE: 12/18/2023  
PRINT DATE: 12/19/2023

ROADWAY MANAGEMENT SYSTEM  
SLD COUNTY/SR - ANNUAL PRINT

PAGE NUMBER: 425  
COUNTY: LYCOMING

DIR: E TOTAL LEN: 4.112 MI.  
LEFT MUN: WILLIAMSPORT C

DIST: 03-2 SR: 2016  
RIGHT MUN: WILLIAMSPORT C

Stationing	Description	Notes
0050/0000	(CITY)	LENGTH(AH 2794 BK 1223)
0040/1197	015 "DIA CIRC CONCR	LEN=0026 INSTALLED UNKN
0040/1187	018 "DIA CIRC CONCR	LEN=0036 INSTALLED UNKN
0040/0823	CEMETERY ST	(CITY)
0040/0445	WILDWOOD BL	(CITY)
0040/0313	CITY AL	(CITY)
0040/0243	018 "DIA CIRC CONCR	LEN=0040 INSTALLED UNKN
0040/0210	KROUSE AV	(CITY)
004029 FT	1 0 00020 0 00 0089+04	PARK AV
0040/0000	(CITY)	LENGTH(AH 1223 BK 1044)
0030/0967	LC TO PARK AV	(CONN)
0030/0914	018 "DIA CIRC CONCR	LEN=0048 INSTALLED UNKN
0030/0675	018 "DIA CIRC CONCR	LEN=0055 INSTALLED UNKN
0030/0600	018 "DIA CIRC CONCR	LEN=0040 INSTALLED UNKN
0030/0367	018 "DIA CIRC CONCR	LEN=0040 INSTALLED UNKN
002951 FT	1 0 00020 0 00 0099+52	OLIVER ST
0030/0323	(CITY)	MFC BEGIN = C
002985 FT	0030/0000	LENGTH(AH 1044 BK 1573)
0021/1477	015 "DIA CIRC CONCR	LEN=0030 INSTALLED UNKN
0020/1477	015 "DIA CIRC CONCR	LEN=0030 INSTALLED UNKN
0021/0808	(APRA) LYC SUPPLY CO	BEEBER ST
0020/0836	(APRA) LYC SUPPLY CO	BEEBER ST

EXTRACT DATE: 12/18/2023  
PRINT DATE: 12/19/2023

ROADWAY MANAGEMENT SYSTEM  
SLD COUNTY/SR - ANNUAL PRINT

PAGE NUMBER: 424  
COUNTY: LYCOMING

DIR: E TOTAL LEN: 4.112 MI.  
LEFT MUN: WILLIAMSPORT C

DIST: 03-2 SR: 2016  
RIGHT MUN: WILLIAMSPORT C

WILLIAMSPORT  
LOYALSOCK T 0021/0713  
024 "DIA CIRC CONCR  
LEN=0041 INSTALLED UNKN 0021/0502

015 "DIA CIRC CONCR  
LEN=0050 INSTALLED UNKN 0021/0086  
1 0 00020 0 00 0115+15 001412 FT  
LENGTH(AH 1539 BK 1412) 0021/0000  
BMS EN 41/2016/0010/0843 0011/1321

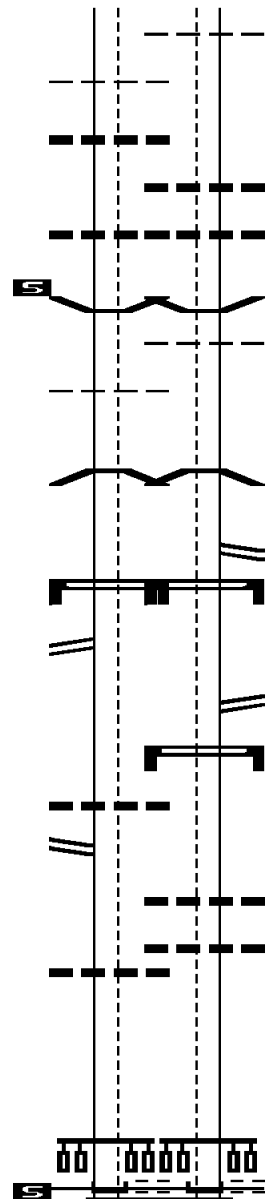
LOYALSOCK  
OLD LYCOMING T 0011/1000  
1 0 00020 0 00 0129+24  
LR 20 RAMP D  
BMSBG 41/2016/0010/0843 0011/0843

SIGN: 3 CHORD TRUSS  
BMSID 41/2016/0010/0681 0011/0681  
RAMP B RD  
(SR8005 SEG 0030/0000) 0011/0486

024 "DIA CIRC CONCR  
LEN=0086 INSTALLED UNKN 0011/0350  
RAMP D RD  
(SR8005 SEG 0010/2081) 0011/0308








018 "DIA CIRC METAL  
LEN=0030 INSTALLED UNKN 0011/0130  
1 0 00020 0 00 0129+24 000000 FT  
NC HIGH ST  
ROOSEVELT AV  
(T434)

LYCOMING CREEK RD INTER-BK  
(SR1017 SEG 0010/0000)  
MFC BEGIN = C  
LENGTH(AH 1412 BK 0000) 0011/0000



0020/0723 WILLIAMSPORT  
LOYALSOCK T  
0020/0499 024 "DIA CIRC CONCR  
LEN=0063 INSTALLED UNKN  
015 "DIA CIRC CONCR  
0020/0086 LEN=0040 INSTALLED UNKN  
001412 FT 1 0 00020 0 00 0115+15  
0020/0000 LENGTH(AH 1573 BK 1412)  
0010/1321 BMS EN 41/2016/0010/0843  
LOYALSOCK  
0010/1028 OLD LYCOMING T  
1 0 00020 0 00 0119+93  
LR 20 RAMP D  
0010/0843 BMSBG 41/2016/0010/0843  
FOY AV  
(SR3036 SEG 0011/1618)  
(SR3036 SEG 0010/1407)  
SIGN: 3 CHORD TRUSS  
0010/0777 BMSID 41/2016/0010/0681  
0010/0681  
FOY AV  
(SR3036 SEG 0010/1407)  
(SR3036 SEG 0011/1618)  
SIGN: CANTILEVER  
0010/0432 BMSID 41/2016/0010/0417  
0010/0417  
0010/0278 018 "DIA CIRC CONCR  
LEN=0084 INSTALLED UNKN  
012"H 18"W ELLIP METAL  
0010/0131 LEN=0057 INSTALLED UNKN  
000000 FT 1 0 00020 0 00 0129+24  
NC HIGH ST  
ROOSEVELT AV  
(T434)  
INTER-BK LYCOMING CREEK RD  
(SR1017 SEG 0011/0000)  
MFC BEGIN = C  
0010/0000 LENGTH(AH 1412 BK 0000)

EXTRACT DATE: 12/18/2023 ROADWAY MANAGEMENT SYSTEM PAGE NUMBER: 423  
 PRINT DATE: 12/19/2023 SLD COUNTY/SR - ANNUAL PRINT COUNTY: LYCOMING  
 DIR: B TOTAL LEN: 5.280 MI. DIST: 03-2 SR: 2015  
 LEFT MUN: FRANKLIN T RIGHT MUN: FRANKLIN T

027881 FT		027881 FT	
027881 FT		7210/0000 LENGTH(AH 1707 BK 3001)	
027881 FT		027881 FT	
027881 FT		7200/0000 LENGTH(AH 3001 BK 3000)	
027881 FT		027881 FT	
027881 FT		7190/0000 LENGTH(AH 3000 BK 3547)	
027881 FT		027881 FT	
027881 FT		7180/0000 LENGTH(AH 3547 BK 0046)	
		027881 FT	
		7176/0000 LENGTH(AH 0046 BK 3560)	
		027881 FT	
		7174/0000 LENGTH(AH 3560 BK 0048)	

EXTRACT DATE: 12/18/2023  
PRINT DATE: 12/19/2023

ROADWAY MANAGEMENT SYSTEM  
SLD COUNTY/SR - ANNUAL PRINT

PAGE NUMBER: 422  
COUNTY: LYCOMING

DIR: B TOTAL LEN: 5.280 MI.  
LEFT MUN: FRANKLIN T

DIST: 03-2 SR: 2015  
RIGHT MUN: FRANKLIN T

Stationing	Notes	Stationing	Notes
027833 FT	RBR	0172/0000	INTER-AHD DARK HOLLOW RD (T800)
		027833 FT	2 0 41100 0 00 0050+03
			P3
			NC DA
			INTER-BK DARK HOLLOW RD (T800)
			BIG RUN
			BMSBG 41/2015/0172/0000
027833 FT	RBR		MFC BEGIN = E
		0172/0000	LENGTH(AH 0048 BK 0278)
027833 FT		027833 FT	7170/0000 LENGTH(AH 0278 BK 3000)
		027833 FT	7160/0000 LENGTH(AH 3000 BK 1611)
027833 FT		027833 FT	7150/0000 LENGTH(AH 1611 BK 0448)
027833 FT		027833 FT	7140/0000 LTH AH 000448 BK 000582
027833 FT		027833 FT	7134/0000 LTH AH 000582 BK 001149
			LAIRDSDVILLE RD
LAIRDSDVILLE RD (SR0118 SEG 0170/0000)		0130/1149	(SR0118 SEG 0170/0000)
			018 "DIA CIRC METAL
		0130/0914	LEN=0045 INSTALLED UNKN
		0130/0695	BMSBG 41/2015/0130/0603
			2 0 41078 0 03 0307+34
			LITTLE MUNCY CREEK
		0130/0603	BMSBG 41/2015/0130/0603
			048 "DIA CIR PLASTIC
		0130/0503	LEN=0052 INSTALLED 2005
			MILL LN
			(T684)
026684 FT		0130/0401	2 0 41078 0 03 0301+31
		026684 FT	5 0130/0000 LENGTH(AH 1149 BK 3788)
			018 "DIA CIR PLASTIC
		0120/2548	LEN=0035 INSTALLED 2013
			018 "DIA CIRC METAL
		0120/2125	LEN=0040 INSTALLED UNKN
			018 "DIA CIRC METAL
		0120/1751	LEN=0040 INSTALLED UNKN
			024 "DIA CIRC METAL
		0120/1208	LEN=0040 INSTALLED UNKN
			018 "DIA CIR PLASTIC
		0120/0929	LEN=0044 INSTALLED 2004



DIR: B TOTAL LEN: 5.280 MI. DIST: 03-2 SR: 2015  
 LEFT MUN: FRANKLIN T RIGHT MUN: FRANKLIN T

OXBOW RD  
(T679)

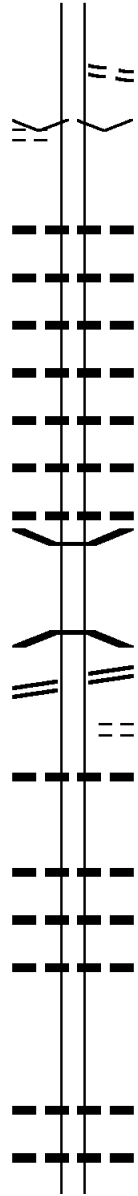
022896 FT  
0120/0000

MORELAND BAPTIST RD  
(SR2019 SEG 0090/0000)

0100/1001

018639 FT

016604 FT



Segment ID	Length (FT)	Material / Notes	Installation Date
0120/0216	022896	BARTLOW RD (T487)	
0120/0000		2 0 41078 0 03 0263+41 VILLAGE: LAIRDSDVILLE LENGTH(AH 3788 BK 2779)	
0110/1855		015"H 21"W METAL ARCH LEN=0040 INSTALLED 2007	
0110/1487		013"H 21"W ELLIP METAL LEN=0036 INSTALLED 1998	
0110/1367		018 "DIA CIR PLASTIC LEN=0040 INSTALLED 2004	
0110/1153		013"H 21"W ELLIP METAL LEN=0040 INSTALLED UNKN	
0110/0919		018 "DIA CIR PLASTIC LEN=0036 INSTALLED 2004	
0110/0678		013"H 17"W ELLIP METAL LEN=0040 INSTALLED UNKN	
0110/0365		013"H 17"W ELLIP METAL LEN=0040 INSTALLED UNKN	
020117 FT		BMSSEN 41/2015/0110/0000 2 0 41078 0 03 0235+71 GERMAN RUN	
0110/0000		BMSBG 41/2015/0110/0000 LENGTH(AH 2779 BK 1478)	
0100/1001		MORELAND BAPTIST RD (SR2019 SEG 0090/0000)	
0100/0481		STARR RD (T485)	
0100/0447		036 "DIA CIR PLASTIC LEN=0050 INSTALLED UNKN	
0100/0000		2 0 41078 0 03 0220+99 LENGTH(AH 1478 BK 2035)	
0090/1920		018 "DIA CIR PLASTIC LEN=0040 INSTALLED 2004	
0090/1533		018 "DIA CIR PLASTIC LEN=0040 INSTALLED 2004	
0090/0945		042 "DIA CIR PLASTIC LEN=0078 INSTALLED 2007	
016604 FT		2 0 41078 0 03 0200+72 LENGTH(AH 2035 BK 1987)	
0090/0000		018 "DIA CIR PLASTIC LEN=0060 INSTALLED UNKN	
0080/1600		024 "DIA CIR PLASTIC LEN=0036 INSTALLED 2004	
0080/1172		018 "DIA CIR PLASTIC	

DIR: B TOTAL LEN: 5.280 MI. DIST: 03-2 SR: 2015  
 LEFT MUN: FRANKLIN T RIGHT MUN: FRANKLIN T

Stationing	Notes	Object ID	Description	Material	Installation
014617 FT		0080/0794	LEN=0040	INSTALLED	2018
		014617 FT	2 0 41078 0 03 0180+93		
		0080/0000	LENGTH(AH 1987 BK 1780)		
			018 " DIA CIR PLASTIC		
		0070/1210	LEN=0052	INSTALLED	2004
			018 " DIA CIRC METAL		
		0070/0840	LEN=0050	INSTALLED	UNKN
			039"H 55"W ELLIP METAL		
012837 FT		0070/0447	LEN=0052	INSTALLED	UNKN
		012837 FT	2 0 41078 0 03 0163+20		
			GERMAN RD		
			(T690)		
			BERGER RD		
			(T489)		
		0070/0000	LENGTH(AH 1780 BK 1907)		
			036"H 60"W ELLIP METAL		
		0060/1440	LEN=0045	INSTALLED	UNKN
			018 " DIA CIRC METAL		
		0060/0976	LEN=0040	INSTALLED	UNKN
			018 " DIA CIRC METAL		
		0060/0300	LEN=0040	INSTALLED	UNKN
010930 FT		010930 FT	2 0 41078 0 03 0143+95		
		0060/0000	LENGTH(AH 1907 BK 1738)		
			018 " DIA CIRC METAL		
		0050/1680	LEN=0060	INSTALLED	UNKN
			036 " DIA CIRC METAL		
		0050/0592	LEN=0040	INSTALLED	UNKN
			021 " DIA CIRC METAL		
		0050/0468	LEN=0040	INSTALLED	UNKN
009192 FT		009192 FT	2 0 41078 0 02 0124+87		
		0050/0000	LENGTH(AH 1738 BK 2489)		
			018 " DIA CIR PLASTIC		
		0040/2013	LEN=0040	INSTALLED	1997
			018 " DIA CIR PLASTIC		
		0040/1815	LEN=0041	INSTALLED	UNKN
			018 " DIA CIRC METAL		
		0040/1062	LEN=0036	INSTALLED	UNKN
			018 " DIA CIR PLASTIC		
		0040/0329	LEN=0035	INSTALLED	UNKN
006703 FT		006703 FT	2 0 41078 0 02 0099+94		
			M KAY RD		
			(T465)		

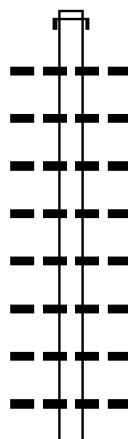
SMITH RD  
(T469)

DIR: B TOTAL LEN: 5.280 MI. DIST: 03-2 SR: 2015  
 LEFT MUN: FRANKLIN T RIGHT MUN: FRANKLIN T

Location / Description	Stationing	Length	Material / Details	Status
	0040/0000	0030	LENGTH(AH 2489 BK 1476) 018 "DIA CIRC METAL	UNKN
	0030/1300		LEN=0030	INSTALLED UNKN
	0030/0269		RITTER RIDGE RD (T714) 013"H 21"W ELLIP METAL	
005227 FT	0030/0143	0033	LEN=0033	INSTALLED UNKN
	005227 FT		2 0 41078 0 02 0085+44	
	0030/0000		LENGTH(AH 1476 BK 2753) 018 "DIA CIRC METAL	
LC FOR GARDNER RD (CONN)	0020/2422		LEN=0100	INSTALLED UNKN
GARDNER RD (T460)	0020/2396		018 "DIA CIRC METAL LEN=0042	INSTALLED UNKN
	0020/1314		018 "DIA CIRC METAL LEN=0042	INSTALLED UNKN
002474 FT	0020/0000		2 0 41078 0 00 0025+85 LENGTH(AH 2753 BK 2474) 018 "DIA CIRC METAL	
	0010/2300		LEN=0032	INSTALLED UNKN
	0010/1819		018 "DIA CIR PLASTIC LEN=0040	INSTALLED UNKN
	0010/1487		018 "DIA CIR PLASTIC LEN=0056	INSTALLED UNKN
SNYDER RD (T461)	0010/1391			
	0010/1186		SULKY RD (T463) 036 "DIA CIRC CONCR	
	0010/1076		LEN=0046	INSTALLED UNKN
	0010/0806		018 "DIA CIRC METAL LEN=0038	INSTALLED UNKN
	0010/0210		015 "DIA CIRC METAL LEN=0036	INSTALLED UNKN
000000 FT	000000 FT		2 0 41078 0 00 0000+00 SR 0442 SH (SR0442 SEG 0290/0000)	
SR 0442 SH (SR0442 SEG 0290/0000)	0010/0000		NC FUNSTON RD MFC BEGIN = D LENGTH(AH 2474 BK 0000)	

EXTRACT DATE: 12/18/2023      ROADWAY MANAGEMENT SYSTEM      PAGE NUMBER: 418  
 PRINT DATE: 12/19/2023      SLD COUNTY/SR - ANNUAL PRINT      COUNTY: LYCOMING  
 DIR: E      TOTAL LEN: 20.105 MI.      DIST: 03-2      SR: 2014  
 LEFT MUN: MUNCY CREEK T      RIGHT MUN: MUNCY CREEK T

100942 FT



098438 FT

106152 FT	AH-NORTHUMBERLAND (49)
INTER-AHD	SUSQUEHANNA TR
0520/2504	(SR1007 SEG 0220/2278)
	024 " DIA CIRC CONCR
0520/2280	LEN=0065 INSTALLED UNKN
	018 " DIA CIRC METAL
0520/1984	LEN=0060 INSTALLED UNKN
	018 " DIA CIRC CONCR
0520/1699	LEN=0045 INSTALLED UNKN
	015 " DIA CIR PLASTIC
0520/1459	LEN=0050 INSTALLED UNKN
	024 " DIA CIRC METAL
0520/1068	LEN=0045 INSTALLED UNKN
	015 " DIA CIR PLASTIC
0520/0651	LEN=0040 INSTALLED UNKN
	036 " DIA CIRC CONCR
0520/0244	LEN=0060 INSTALLED UNKN
	018 " DIA CIR PLASTIC
0520/0064	LEN=0050 INSTALLED 2007
103648 FT	1 0 00018 0 00 0025+04

EXTRACT DATE: 12/18/2023  
PRINT DATE: 12/19/2023

ROADWAY MANAGEMENT SYSTEM  
SLD COUNTY/SR - ANNUAL PRINT

PAGE NUMBER: 417  
COUNTY: LYCOMING

DIR: E TOTAL LEN: 20.105 MI.  
LEFT MUN: MUNCY CREEK T

DIST: 03-2 SR: 2014  
RIGHT MUN: MUNCY CREEK T

PETER GRAY LN  
(T427)

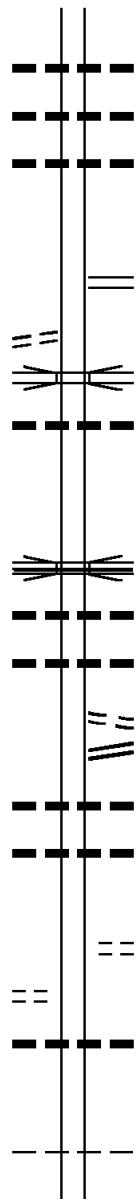
0510/0272

095905 FT

ROSE HILL RD  
(TWP )

0500/0626

093156 FT



5 0520/0000	LENGTH(AH 2504 BK 2533)
	048 "DIA CIRC CONCR
0510/2317	LEN=0040 INSTALLED UNKN
	018 "DIA CIRC CONCR
0510/2117	LEN=0031 INSTALLED UNKN
	018 "DIA CIRC CONCR
0510/1815	LEN=0032 INSTALLED UNKN
RAMP B RD	
0510/0561	(SR8024 SEG 0500/0626)
SR 0180	
0510/0113	OP ID 41/0180/0495/0000
	048 "DIA CIRC CONCR
0510/0080	LEN=0080 INSTALLED UNKN
101115 FT	1 0 00018 0 00 0050+36
SR 0180	
OP ID 41/0180/0494/0000	
NC SU SQUEHANNA TRAIL RD	
5 0510/0000	MFC BEGIN = D
	LENGTH(AH 2533 BK 2749)
	036 "DIA CIRC CONCR
0500/2749	LEN=0076 INSTALLED UNKN
	048 "DIA CIRC CONCR
0500/2659	LEN=0110 INSTALLED UNKN
	TO 8024/0750 SH
0500/2622	(CONN)
RAMP A RD	
0500/2518	(SR8024 SEG 0750/0000)
	018 "DIA CIRC CONCR
0500/2353	LEN=0065 INSTALLED UNKN
	018 "DIA CIRC METAL
0500/2288	LEN=0068 INSTALLED UNKN
MUSSEERS LN	
0500/1096	(T862)
018 "DIA CIRC CONCR	
0500/0251	LEN=0040 INSTALLED UNKN
098366 FT	1 0 00018 0 01 0078+57
NC SU SQUEHANNA TR	
MUNCY CREEK	
MUNCY B	
5 0500/0000	LENGTH(AH 2749 BK 2097)
	018 "DIA CIRC CONCR

DIR: E TOTAL LEN: 20.105 MI. DIST: 03-2 SR: 2014  
 LEFT MUN: MUNCY B RIGHT MUN: MUNCY B

Location	Segment ID	Start Station	End Station	Notes
QUARRY RD (BORO)	0490/1975	0490/2064	LEN=0024	INSTALLED UNKN
		0490/1656		RIDDELL LN (BORO)
		0490/1375	LEN=0024	018" DIA CIRC CONCR INSTALLED UNKN
		0490/0990	LEN=0028	018" DIA CIRC CONCR INSTALLED UNKN
		0490/0982		LINCOLN ST (BORO)
LINCOLN ST (BORO)	0490/0968			
BORO AL (BORO)	0490/0828			
		0490/0696		BORO AL (BORO)
		0490/0640	LEN=0024	012" DIA CIRC CONCR INSTALLED UNKN
NEW ST (SR2061 SEG 0010/0000)	0490/0537			
		0490/0482		PEPPER ST (BORO)
		0490/0262		BORO AL (BORO)
BORO AL (BORO)	0490/0209			
	091059 FT	0490/0010	LEN=0024	012" DIA CIRC CONCR INSTALLED UNKN
		096269 FT	1 0 00018 0 01 0099+38	LAFAYETTE ST (BORO)
		0490/0000		LENGTH(AH 2097 BK 1102) (BORO)
		0480/0826		BORO AL (BORO)
		0480/0640	LEN=0024	018" DIA CIRC CONCR INSTALLED UNKN
PENN ST (SR2044 SEG 0010/0000)	0480/0547			PENN ST (BORO)
		0480/0480	LEN=0024	018" DIA CIRC CONCR INSTALLED UNKN
		0480/0274		BORO AL (BORO)
BORO AL (BORO)	0480/0241			
	089957 FT	095167 FT	1 0 00018 0 01 0110+39	HIGH ST (BORO)
		0480/0000		LENGTH(AH 1102 BK 2270)

BRADY ST  
(BORO)

0470/0928

087687 FT

---	0470/2170	018 " DIA LEN=0040 BORO AL	CIRC CONCR INSTALLED UNKN
==	0470/1998	(BORO) 015 " DIA	CAST IRON
---	0470/1724	LEN=0035 WATER ST	INSTALLED UNKN
	0470/1686	(SR0405	SEG 0120/0000)
---	0470/1660	018 " DIA LEN=0035 NOBEL AL	CIRC CONCR INSTALLED UNKN
==	0470/1451	(BORO) 018 " DIA	CIRC CONCR
---	0470/1325	LEN=0030 BORO AL	INSTALLED UNKN
==	0470/1237	(BORO) 018 " DIA	CIRC CONCR
---	0470/0978	LEN=0030 BORO AL	INSTALLED UNKN
==	0470/0944	(BORO)	
==	0470/0928		
---	0470/0610	018 " DIA LEN=0030 GRANT ST	CIRC CONCR INSTALLED UNKN
==	0470/0576	(BORO) BORO AL	
==	0470/0330	(BORO)	
---	0470/0325	018 " DIA LEN=0030	CIRC CONCR INSTALLED UNKN
---	0470/0050	018 " DIA LEN=0030	CIRC CONCR INSTALLED UNKN
	092897 FT	1 0 00018	0 01 0133+11
	NC MA	IN ST	
		MECHANIC ST	
==	0470/0000	(BORO) LENGTH(AH 2270 BK 1701)	
---	0460/1508	015 " DIA LEN=0042	CIRC CONCR INSTALLED UNKN
---	0460/1299	MUNCY	
---	0460/1275	MUNCY CREEK T BMS EN 41/2014/0460/1228	
		1 0 00018	0 01 0137+68
		GLADE RUN	
---	0460/1228	BMSBG 41/2014/0460/1228	
---	0460/0805	048 " DIA LEN=0045	CIRC METAL INSTALLED UNKN
		015 " DIA	CIRC CONCR

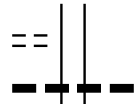




DIR: E TOTAL LEN: 20.105 MI. DIST: 03-2 SR: 2014  
 LEFT MUN: MUNCY T RIGHT MUN: MUNCY T

YETTER RD  
 (T572)

0420/0000



0420/0000 LENGTH(AH 1974 BK 2201)  
 018 " DIA CAST IRON  
 0410/2185 LEN=0180 INSTALLED UNKN

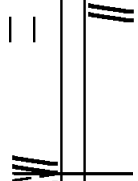
075798 FT



0410/0124 036 " DIA CAST IRON  
 LEN=0075 INSTALLED UNKN  
 081008 FT 1 0 00018 0 03 0252+78  
 0410/0000 LENGTH(AH 2201 BK 2055)

2 0 00018 0 00 0273+00 073743 FT  
 LYCOMING MALL DR  
 (SR2036 SEG 0012/0000)  
 (SR2036 SEG 0013/0000)  
 LEGION RD  
 (T507)

0404/0000



0404/0143 018 " DIA CIRC METAL  
 LEN=0068 INSTALLED UNKN  
 SR 9102 SH  
 0404/0121 (SR9102 SEG 0010/0195)  
 078953 FT

018 " DIA CIRC CONCR  
 LEN=0045 INSTALLED UNKN 0391/3276



NC JOHN BRADY DR  
 MFC BEGIN = C  
 0404/0000 LENGTH(AH 2055 BK 3373)

BMS EN 41/2014/0390/2735 0391/2781  
 0 0 00000 0 00 0000+00  
 CARPENTERS R  
 BMSBG 41/2014/0390/2735 0391/2735



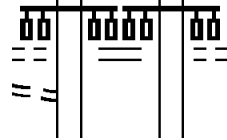
0390/3278 018 " DIA CIRC CONCR  
 LEN=0045 INSTALLED UNKN  
 SR 9102 SH  
 (SR9102 SEG 0010/0000)  
 BMS EN 41/2014/0390/2735  
 0 0 00000 0 00 0000+00  
 CARPENTERS R  
 BMSBG 41/2014/0390/2735

LC TO LYCOMING MALL DR  
 (CONN) 0391/2006  
 MALL ENTRANCE  
 (PRDR)  
 FORT MUNCY NURSERY DR  
 (PRDR)



MALL ENTRANCE  
 (PRDR)  
 FORT MUNCY NURSERY DR  
 (PRDR)

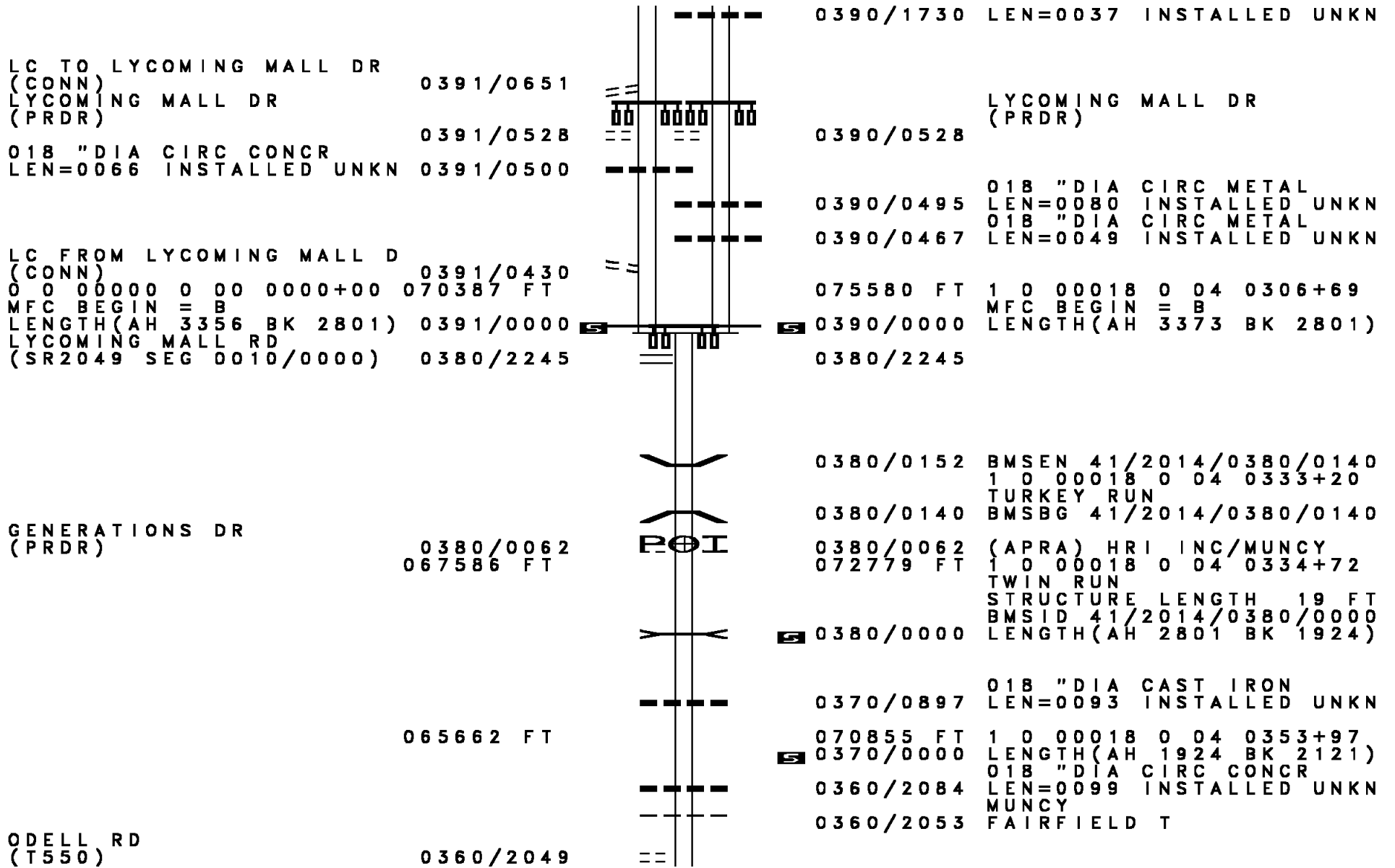
LC FROM LYCOMING MALL D  
 (CONN) 0391/1870  
 0391/1794



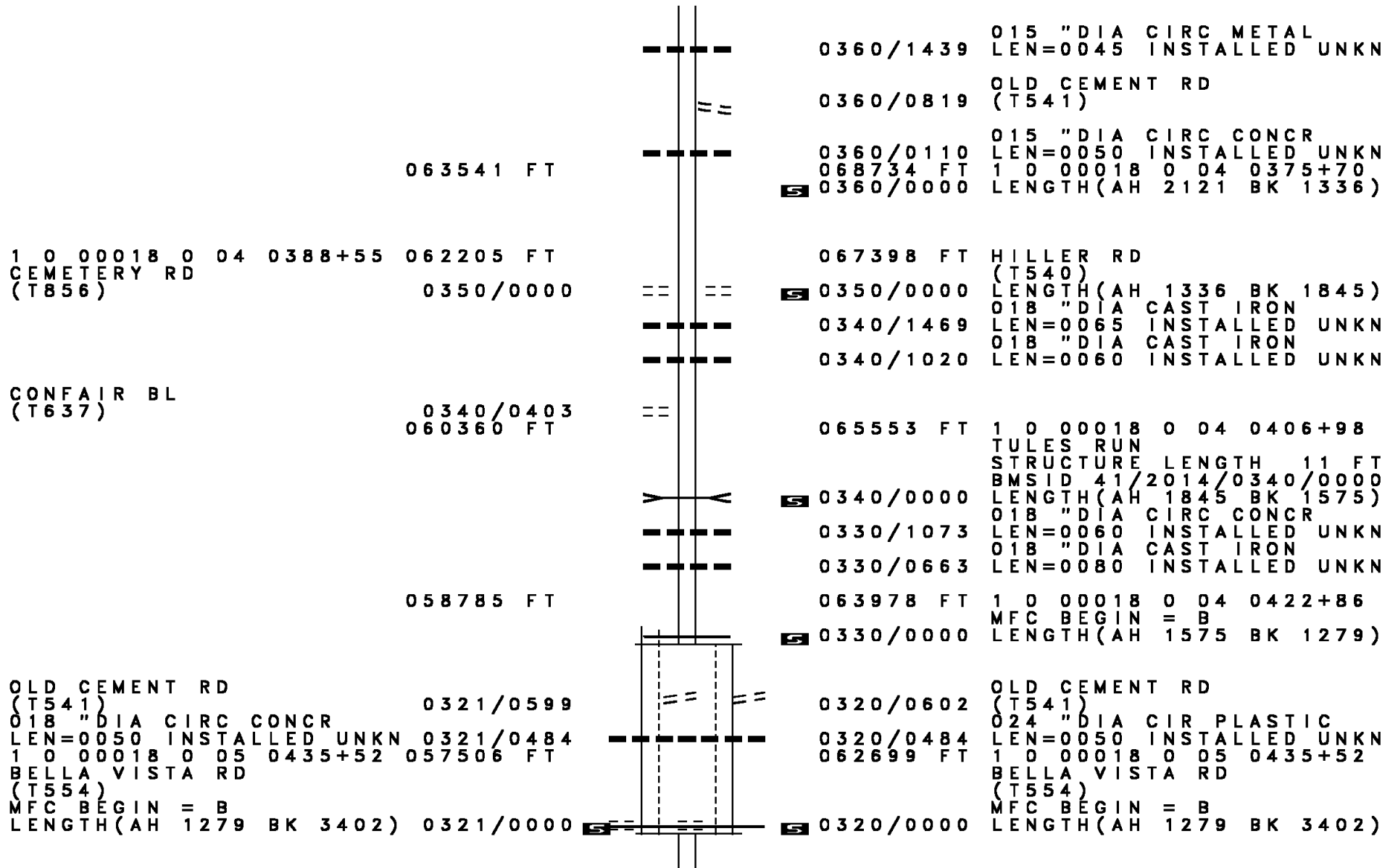
0390/1870

015"H 21"W ELLIP METAL

DIR: E TOTAL LEN: 20.105 MI. DIST: 03-2 SR: 2014  
 LEFT MUN: MUNCY T RIGHT MUN: MUNCY T



DIR: E TOTAL LEN: 20.105 MI. DIST: 03-2 SR: 2014  
 LEFT MUN: FAIRFIELD T RIGHT MUN: FAIRFIELD T





DIR: E TOTAL LEN: 20.105 MI. DIST: 03-2 SR: 2014  
 LEFT MUN: MONTOURSVILLE B RIGHT MUN: MONTOURSVILLE B

Segment ID	Description	Start Station	End Station	Material	Length	Status	Segment ID	Description	Start Station	End Station	Material	Length	Status	
(BORO)	FAIRVIEW DR	0291/1186	0291/1088				0290/1186	(BORO)	FAIRVIEW DR	0290/1186	0290/1088			
(SR2043 SEG 0010/0000)								(SR2043 SEG 0010/0000)						
				018 "DIA CIRC CONCR	0045	INSTALLED UNKN						018 "DIA CIRC CONCR	0045	INSTALLED UNKN
				018 "DIA CAST IRON	0045	INSTALLED UNKN						018 "DIA CAST IRON	0045	INSTALLED UNKN
				018 "DIA CIRC CONCR	0045	INSTALLED UNKN						018 "DIA CIRC CONCR	0045	INSTALLED UNKN
MAPLE ST		0291/0549	0291/0309				0290/0600	MAPLE ST		0290/0600	0290/0549			
(BORO)								(BORO)						
				018 "DIA CIR PLASTIC	0045	INSTALLED UNKN						018 "DIA CIR PLASTIC	0045	INSTALLED UNKN
				018 "DIA CIR PLASTIC	0045	INSTALLED UNKN						018 "DIA CIR PLASTIC	0045	INSTALLED UNKN
1 0 00018 0 06 0523+61 048893 FT							0290/0047	1 0 00018 0 06 0523+61		0290/0047	054089 FT			
WILLOW ST								WILLOW ST						
(BORO)								(BORO)						
WINTERS LN								WINTERS LN						
(BORO)								(BORO)						
LENGTH(AH 2193 BK 1795)		0291/0000	0291/1765				0290/0000	LENGTH(AH 2190 BK 1789)		0290/0000	0280/1714			
018 "DIA CIRC CONCR								018 "DIA CIRC CONCR						
LEN=0022								LEN=0022						
INSTALLED UNKN								INSTALLED UNKN						
018 "DIA CIRC CONCR		0281/1455					0280/1442	018 "DIA CIRC CONCR		0280/1442				
LEN=0022								LEN=0022						
INSTALLED UNKN								INSTALLED UNKN						
HOWARD ST		0281/1052	0281/0895				0280/1052	HOWARD ST		0280/1052	0280/0895			
(BORO)								(BORO)						
018 "DIA CIRC CONCR								018 "DIA CIRC CONCR						
LEN=0022								LEN=0022						
INSTALLED UNKN								INSTALLED UNKN						
018 "DIA CIRC CONCR		0281/0895	0281/0655				0280/0895	018 "DIA CIRC CONCR		0280/0895	0280/0655			
LEN=0022								LEN=0022						
INSTALLED UNKN								INSTALLED UNKN						
018 "DIA CIRC CONCR		0281/0655	0281/0505				0280/0655	018 "DIA CIRC CONCR		0280/0655	0280/0505			
LEN=0022								LEN=0022						
INSTALLED UNKN								INSTALLED UNKN						
TULE ST		0281/0505	0281/0270				0280/0505	TULE ST		0280/0505	0280/0270			
(BORO)								(BORO)						
1 0 00018 0 06 0541+56 047098 FT							0280/0270	1 0 00018 0 06 0541+56		0280/0270	052300 FT			
MFC BEGIN = B								MFC BEGIN = B						
LENGTH(AH 1795 BK 2014)		0281/0000	0281/1723				0280/0000	LENGTH(AH 1789 BK 2014)		0280/0000	0270/1989			
018 "DIA CIRC CONCR								018 "DIA CIRC CONCR						
LEN=0040								LEN=0040						
INSTALLED UNKN								INSTALLED UNKN						
ECKS LN								ECKS LN						
(BORO)								(BORO)						
012 "DIA CAST IRON								012 "DIA CAST IRON						

DIR: E TOTAL LEN: 20.105 MI. DIST: 03-2 SR: 2014  
 LEFT MUN: MONTOURSVILLE B RIGHT MUN: MONTOURSVILLE B

Location	Segment	Stationing	Notes
		0270/1646	LEN=0008 INSTALLED UNKN
		0270/1526	ENTRANCE TO DIST OFF ST (GOVT)
		0270/0888	TOMBS LN (BORO)
		0270/0820	015 " DIA CIR PLASTIC LEN=0015 INSTALLED UNKN
ARCH ST (BORO)		0270/0717	BORO AL (BORO)
	0270/0482	0270/0482	ARCH ST (SR2058 SEG 0010/0000)
BORO AL (BORO)		0270/0244	BORO AL (BORO)
	0270/0214		
		0270/0042	018 " DIA CIRC CONCR LEN=0042 INSTALLED UNKN
		0270/0020	018 " DIA CIRC CONCR LEN=0040 INSTALLED UNKN
	045084 FT	0270/0015	018 " DIA CIRC CONCR LEN=0020 INSTALLED UNKN
		050286 FT	1 0 00018 0 06 0561+64
MONTOUR ST (SR2075 BORO AL (BORO))	ST SEG 0010/0000	0270/0000	MONTOUR ST (BORO)
		0260/1337	LENGTH(AH 2014 BK 1594)
		0260/1286	BORO AL (BORO)
		0260/1120	BORO AL (BORO)
		0260/1116	012 " DIA CIRC CONCR LEN=0010 INSTALLED UNKN
		0260/0917	WASHINGTON ST (BORO)
		0260/0684	LOYDD AV (BORO)
		0260/0659	012 " DIA CIRC CONCR LEN=0010 INSTALLED UNKN
STEWART AL (BORO)		0260/0435	STEWART AL (BORO)
	0260/0396		
		0260/0390	012 " DIA CIRC CONCR LEN=0040 INSTALLED UNKN
		0260/0323	BORO AL (BORO)
			012 " DIA CIRC CONCR

EXTRACT DATE: 12/18/2023  
PRINT DATE: 12/19/2023

ROADWAY MANAGEMENT SYSTEM  
SLD COUNTY/SR - ANNUAL PRINT

PAGE NUMBER: 407  
COUNTY: LYCOMING

DIR: E TOTAL LEN: 20.105 MI.  
LEFT MUN: MONTOURSVILLE B

DIST: 03-2 SR: 2014  
RIGHT MUN: MONTOURSVILLE B

Location	Segment ID	Length (FT)	Material	Status
	0260/0320	0015	BORO AL	INSTALLED UNKN
	0260/0223	012	" DIA CIRC CONCR	
	0260/0033	0030	015 " DIA CIRC CONCR	INSTALLED UNKN
	0260/0025	0040	1 0 00018 0 06 0577+65	INSTALLED UNKN
043490 FT	048692 FT		LOYALSOCK AV (BORO)	
LOYALSOCK AV (BORO)	0260/0000	1594	LENGTH(AH 1594 BK 1504)	
	0250/1484	018	" DIA CIRC CONCR	
	0250/1462	0040	LEN=0040	INSTALLED UNKN
	0250/1260	0040	018 " DIA CIRC CONCR	INSTALLED UNKN
SPRUCE AL (BORO)	0250/1234	0040	CHERRY AL (BORO)	
	0250/1024	0040	018 " DIA CIRC CONCR	INSTALLED UNKN
	0250/1007			
	0250/0981		SWARTZ AL (BORO)	
MAPLE AL (BORO)	0250/0809	0040	018 " DIA CIRC CONCR	INSTALLED UNKN
	0250/0799		BORO AL (BORO)	
	0250/0781			
	0250/0578	0038	018 " DIA CIRC CONCR	INSTALLED UNKN
APPLE AL (BORO)	0250/0324	0040	018 " DIA CIRC CONCR	INSTALLED UNKN
	0250/0310		CHRUCH AL (BORO)	
	0250/0122	0040	018 " DIA CIRC CONCR	INSTALLED UNKN
	0250/0026			
041986 FT	047188 FT		TO 8034/0010 SH (CONN)	
	0250/0000	1504	LENGTH(AH 1504 BK 1111)	
	0240/1060		RAMP A RD (SR8034 SEG 0010/0000)	
	0240/0970	0090	030 " DIA CIRC CONCR	INSTALLED UNKN

EXTRACT DATE: 12/18/2023  
PRINT DATE: 12/19/2023

ROADWAY MANAGEMENT SYSTEM  
SLD COUNTY/SR - ANNUAL PRINT

PAGE NUMBER: 406  
COUNTY: LYCOMING

DIR: E TOTAL LEN: 20.105 MI.  
LEFT MUN: MONTOURSVILLE B

DIST: 03-2 SR: 2014  
RIGHT MUN: MONTOURSVILLE B

TO 2039/0010 SH  
(CONN)

0240/0125  
040875 FT

WARRENSVILLE RD  
(SR2039 SEG 0010/0000) 0240/0000

RAMP L RD  
(SR8012 SEG 0752/0000)  
RAMP K RD  
(SR8012 SEG 0762/0407)  
OLD MONTOURSVILLE RD  
(T460)

0231/2502

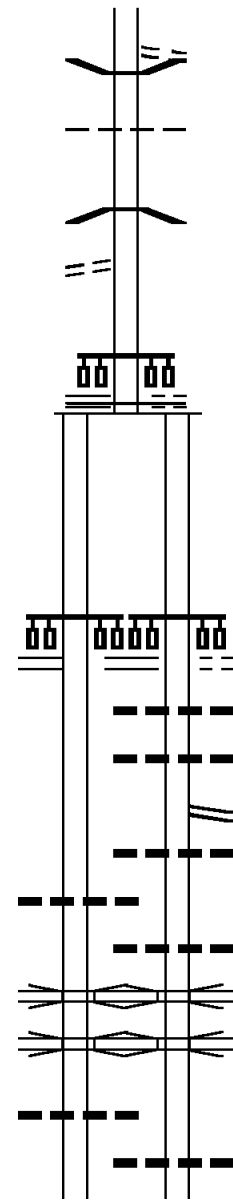
024 "DIA CIRC CONCR  
LEN=0040 INSTALLED UNKN 0231/1434

OP ID 41/0180/0364/0000 0231/1146  
SR 180 WBL

OP ID 41/0180/0365/0000 0231/1023

024 "DIA CIRC CONCR  
LEN=0045 INSTALLED UNKN 0231/0328

RAMP G RD



0240/0868 MILL ST  
(BORO)  
0240/0702 BMS EN 41/2014/0240/0229  
NC BR ROAD ST  
0240/0452 MONTOURSVILLE  
LOYALSOCK T  
1 0 00018 0 06 0601+75  
0240/0229 LOYALSOCK CR  
BMSBG 41/2014/0240/0229  
046077 FT 1 0 00018 0 06 0603+91  
BARNEYS DR  
(T495)  
0240/0000 MFC BEGIN = B  
LENGTH(AH 1111 BK 3851)

RAMP L RD  
(SR8012 SEG 0752/0000)  
RAMP K RD  
(SR8012 SEG 0762/0407)  
OLD MONTOURSVILLE RD  
(T460)  
0230/2536  
0230/2093 018 "DIA CIRC CONCR  
LEN=0040 INSTALLED UNKN  
0230/1783 018 "DIA CIRC CONCR  
LEN=0036 INSTALLED UNKN  
RAMP J RD  
0230/1634 (SR8012 SEG 0010/1087)  
0230/1420 018 "DIA CIRC CONCR  
LEN=0040 INSTALLED UNKN  
0230/1124 018 "DIA CIRC CONCR  
LEN=0032 INSTALLED UNKN  
OP ID 41/0180/0364/0000 0230/1101 I-180 EBL  
SR 180 WBL  
OP ID 41/0180/0365/0000 0230/0973  
024 "DIA CIRC CONCR  
LEN=0100 INSTALLED UNKN  
RAMP G RD





DIR: E TOTAL LEN: 20.105 MI. DIST: 03-2 SR: 2014  
 LEFT MUN: LOYALSOCK T RIGHT MUN: LOYALSOCK T

Item Description	Item ID	Item Length	Item Material	Item Status
LENGTH(AH 1467 BK 1901)	0211/0000			
018 "DIA CIRC CONCR	0201/0953			INSTALLED UNKN
LOYAL PLAZA DR 2 (PRDR)	0201/0874			
LOYAL PLAZA DR 1 (PRDR)	0201/0381			
024 "DIA CAST IRON	0201/0020			INSTALLED UNKN
1 0 00018 0 07 0685+10	032520 FT			
TINSMAN AV (T682)	0201/0000			
LENGTH(AH 1901 BK 2215)	0201/0000			
018 "DIA CAST IRON	0191/1827			INSTALLED UNKN
024 "DIA CAST IRON	0191/1538			INSTALLED UNKN
024 "DIA CIRC CONCR	0191/1482			INSTALLED UNKN
CLAYTON AV (T484)	0191/1475			
024 "DIA CAST IRON	0191/1160			INSTALLED UNKN
	0210/0000			
	0200/1872			
	0200/0957			
	0200/0888			
	0200/0391			
	0200/0388			
	0200/0185			
	0200/0020			
	037699 FT			
	0200/0000			
	0190/1915			
	0190/1784			
	0190/1631			
	0190/1501			
	0190/1475			
	0190/1290			
	0190/1214			

LENGTH(AH 1468 BK 1901)  
 024 "DIA CIRC CONCR  
 LEN=0099 INSTALLED UNKN

036 "DIA CIRC CONCR  
 LEN=0024 INSTALLED UNKN  
 LOYAL PLAZA DR 2 (PRDR)

LOYAL PLAZA DR 1 (PRDR)

036 "DIA CIRC CONCR  
 LEN=0024 INSTALLED UNKN  
 030 "DIA CIRC CONCR  
 LEN=0024 INSTALLED UNKN  
 024 "DIA CAST IRON  
 LEN=0024 INSTALLED UNKN  
 1 0 00018 0 07 0685+10  
 TINSMAN AV (T682)

LENGTH(AH 1901 BK 2215)  
 036 "DIA CIRC CONCR  
 LEN=0024 INSTALLED UNKN

018 "DIA CAST IRON  
 LEN=0024 INSTALLED UNKN  
 030 "DIA CIRC CONCR  
 LEN=0048 INSTALLED UNKN

024 "DIA CAST IRON  
 LEN=0024 INSTALLED UNKN

CLAYTON AV (T484)

018 "DIA CAST IRON  
 LEN=0024 INSTALLED UNKN  
 018 "DIA CAST IRON  
 LEN=0024 INSTALLED UNKN

024 "DIA CAST IRON

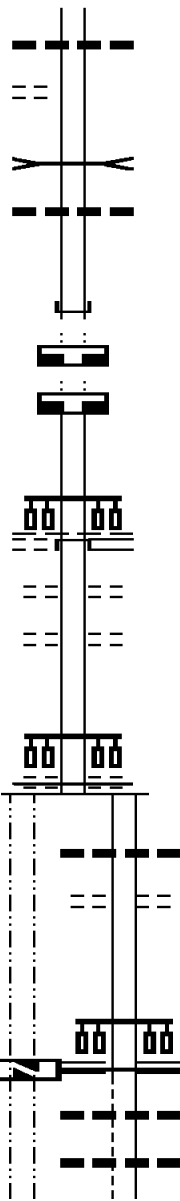
DIR: E TOTAL LEN: 20.105 MI. DIST: 03-2 SR: 2014  
 LEFT MUN: LOYALSOCK T RIGHT MUN: LOYALSOCK T

Stationing / Description	Stationing	Notes	Stationing	Description
PEARSON AV (T482)	0191/1108	== ==	0190/1124	LEN=0024 INSTALLED UNKN
RUSSELL AV (T480)	0191/0744	== ==	0190/1108	PEARSON AV (T482)
S RUSSELL AV (T480)	0191/0724	== ==	0190/0744	RUSSELL AV (T480)
015 "DIA CIRC CONCR LEN=0027 INSTALLED UNKN	0191/0461	---	0190/0724	S RUSSELL AV (T480)
TO 2029/0010 SH (CONN)	0191/0390	==	0190/0419	015 "DIA CAST IRON LEN=0024 INSTALLED UNKN
NORTHWAY RD (SR2029 SEG 0010/0000)	0191/0273	==	0190/0306	FROM 2029/0004 SH (CONN)
012 "DIA CIRC CONCR LEN=0024 INSTALLED UNKN	0191/0250	---	0190/0255	NORTHWAY RD (SR2029 SEG 0010/0000)
FROM 2029/0010 SH (CONN)	0191/0174	==	0190/0118	BMSSEN 41/2014/0190/0063 0 0 00000 0 00 0000+00
BMSSEN 41/2014/0190/0063	0191/0118	---	0190/0063	MILLERS RUN BMSBG 41/2014/0190/0063
MILLERS RUN BMSBG 41/2014/0190/0063	0191/0063	---	035484 FT	1 0 00018 0 07 0707+69 030305 FT
WASHINGTON BL (SR2016 SEG 0150/1557)	0191/0000	---	0190/0000	WASHINGTON BL (SR2016 SEG 0150/1557)
MFC BEGIN = C	0191/0000	---	0190/0000	MFC BEGIN = C
LTH AH 002215 BK 002559	0191/0000	---	0180/2392	LENGTH(AH 2215 BK 2559) 018 "DIA CIRC CONCR LEN=0030 INSTALLED UNKN
FROM 2016/0150 SH (CONN)	0180/2366	==	0180/2148	018 "DIA CIRC METAL LEN=0030 INSTALLED UNKN
PENNSYLVANIA AV (T472)	0180/0957	==	0180/1927	SHIFFLER AV (SR2056 SEG 0010/0000)
		---	0180/1869	018 "DIA CIRC CONCR LEN=0030 INSTALLED UNKN
		---	0180/1676	018 "DIA CIRC CONCR LEN=0030 INSTALLED UNKN
		---	0180/1454	018 "DIA CIRC METAL LEN=0030 INSTALLED UNKN
		---	0180/0994	012 "DIA CIRC CONCR LEN=0040 INSTALLED UNKN

DIR: E TOTAL LEN: 20.105 MI. DIST: 03-2 SR: 2014  
 LEFT MUN: LOYALSOCK T RIGHT MUN: LOYALSOCK T

RIVER AV  
(T470)

0180/0345



0180/0659 018 "DIA CIRC CONCR  
 LEN=0030 INSTALLED UNKN

MCCLURES RUN  
 STRUCTURE LENGTH 16 FT  
 BMSID 41/0180/0344/0414  
 021 "DIA CIRC METAL

027746 FT

0180/0204  
 032925 FT 1 0 00018 7 00 0112+42  
 INTER-BK THIRD ST  
 (CITY)

027746 FT

0180/0000  
 032925 FT LENGTH(AH 2559 BK 2547)

027746 FT

7170/0000 LENGTH(AH 2547 BK 1995)

032925 FT LENGTH(AH 1995 BK 0811)

7162/0000 INTER-AHD THIRD ST  
 (CITY)

BASIN ST  
(CITY)

0160/0811

0160/0811 WILLIAMSPORT C  
 ACADEMY ST  
 (CITY)

026935 FT

0160/0485 EAST ST  
 (CITY)

0160/0247 1 0 00018 7 00 0058+92  
 032114 FT MULBERRY ST  
 (CITY)

0160/0000 MFC BEGIN = C  
 LENGTH(AH 0811 BK 0509)

0150/0453 015 "DIA CAST IRON  
 LEN=0040 INSTALLED UNKN

STATE ST  
 (CITY)

0150/0260 1 0 00018 7 00 0053+85  
 031605 FT MARKET ST  
 (SR2023 SEG 0021/0000)

(SR2023 SEG 0020/0000)

LTH AH 000509 BK 001733 026935 FT  
 7151/0000

0150/0000 MFC BEGIN = C  
 LENGTH(AH 0509 BK 1733)

0140/1701 015 "DIA CAST IRON  
 LEN=0030 INSTALLED UNKN

0140/1605 018 "DIA CIRC CONCR  
 LEN=0219 INSTALLED UNKN

012 "DIA CAST IRON

EXTRACT DATE: 12/18/2023  
PRINT DATE: 12/19/2023

ROADWAY MANAGEMENT SYSTEM  
SLD COUNTY/SR - ANNUAL PRINT

PAGE NUMBER: 401  
COUNTY: LYCOMING

DIR: E TOTAL LEN: 20.105 MI.  
LEFT MUN: WILLIAMSPORT C

DIST: 03-2 SR: 2014  
RIGHT MUN: WILLIAMSPORT C

LTH AH 001733 BK 002948 026935 FT  
7141/0000

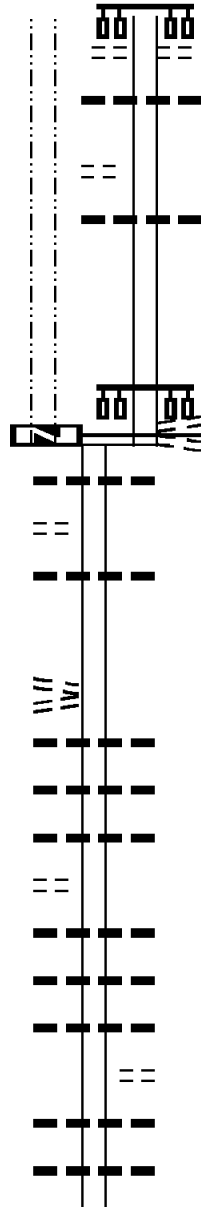
---	---	0140/1510	LEN=0020	INSTALLED UNKN
---	---	0140/1480	018 "DIA	CIRC CONCR
==	==	0140/1472	LEN=0028	INSTALLED UNKN
---	---	0140/1350	COURT ST	
---	---	0140/1350	(CITY)	
---	---	0140/1350	012 "DIA	CIRC METAL
---	---	0140/1223	LEN=0040	INSTALLED UNKN
---	---	0140/1132	PINE ST	
---	---	0140/1132	(CITY)	
---	---	0140/0974	015 "DIA	CIRC CONCR
---	---	0140/0974	LEN=0099	INSTALLED UNKN
---	---	0140/0764	LAUREL ST	
---	---	0140/0764	(CITY)	
---	---	0140/0728	015 "DIA	CIRC CONCR
---	---	0140/0696	LEN=0099	INSTALLED UNKN
---	---	0140/0487	GOVERNMENT PL	
---	---	0140/0471	(CITY)	
---	---	0140/0471	015 "DIA	CAST IRON
---	---	0140/0243	LEN=0099	INSTALLED UNKN
---	---	029872 FT	WEST ST	
---	---	0140/0000	(CITY)	
---	---	0130/2420	OFFICER T. HUGHES LN	
---	---	0130/2408	(CITY)	
---	---	0130/2400	1 0 00018 7 00 0036+54	
---	---	0130/1916	HEPBURN ST	
---	---	0130/1682	(CITY)	
---	---	0130/1442	HEPBURN ST	
---	---	0130/1442	(SR2089 SEG 0020/0796)	
---	---	0130/1442	LENGTH(AH 1733 BK 2948)	
---	---	0130/1442	012 "DIA	CAST IRON
---	---	0130/1442	LEN=0020	INSTALLED UNKN
---	---	0130/1442	ELMIRA ST	
---	---	0130/1442	(CITY)	
---	---	0130/1442	012 "DIA	CIRC CONCR
---	---	0130/1442	LEN=0030	INSTALLED UNKN
---	---	0130/1442	CENTER ST	
---	---	0130/1442	(CITY)	
---	---	0130/1442	SOUTH ST	
---	---	0130/1442	(CITY)	
---	---	0130/1442	LOCUST ST	
---	---	0130/1442	(CITY)	
---	---	0130/1442	WALNUT ST	

LTH AH 002948 BK 000719 026935 FT  
 7131/0000

GRACE ST  
 (CITY) 0120/0357

1 0 00018 7 00 0000+00 026216 FT  
 FOURTH ST  
 (CITY)  
 CAMPBELL ST  
 (CITY) 0120/0000

TRINITY PL  
 (CITY) 0110/1281



(CITY)  
 0130/0907  
 0130/0875 015 "DIA CIRC CONCR  
 LEN=0020 INSTALLED UNKN

ACME PL  
 (CITY)  
 0130/0178 015 "DIA CAST IRON  
 LEN=0023 INSTALLED UNKN  
 026924 FT 1 0 00018 7 00 0007+16  
 CAMPBELL ST  
 (CITY)  
 NC THIRD ST  
 THIRD ST  
 (CITY)  
 MFC BEGIN = B  
 0130/0000 LENGTH(AH 2948 BK 0719)  
 018 "DIA CIRC CONCR  
 0120/0719 LEN=0099 INSTALLED UNKN

0120/0337 012"H 12"W CON BOX CUL  
 026205 FT LEN=0010 INSTALLED UNKN

NC CAMPBELL ST  
 0120/0000 LENGTH(AH 0719 BK 1746)  
 012 "DIA CAST IRON  
 0110/1700 LEN=0015 INSTALLED UNKN  
 012 "DIA CIRC CONCR  
 0110/1514 LEN=0006 INSTALLED UNKN  
 012 "DIA CAST IRON  
 0110/1315 LEN=0018 INSTALLED UNKN

0110/1275 012 "DIA CAST IRON  
 LEN=0013 INSTALLED UNKN  
 012 "DIA CAST IRON  
 0110/1265 LEN=0022 INSTALLED UNKN  
 015 "DIA CIRC CONCR  
 0110/0993 LEN=0030 INSTALLED UNKN  
 MAYNARD ST  
 (CITY)  
 0110/0950 015 "DIA CIRC CONCR  
 LEN=0025 INSTALLED UNKN  
 012 "DIA CIRC CONCR  
 0110/0685 LEN=0007 INSTALLED UNKN  
 012 "DIA CIRC CONCR

DIR: E TOTAL LEN: 20.105 MI. DIST: 03-2 SR: 2014  
 LEFT MUN: WILLIAMSPORT C RIGHT MUN: WILLIAMSPORT C

Location	Segment ID	Length	Material	Status
THIRD AV (CITY)	0110/0660			INSTALLED UNKN
	0110/0635		012 "DIA CIRC CONCR	INSTALLED UNKN
	0110/0103		015 "DIA CAST IRON	INSTALLED UNKN
	0110/0080		012 "DIA CAST IRON	INSTALLED UNKN
	0110/0076		PARK ST (CITY)	INSTALLED UNKN
1 0 00023 0 05 0824+04 024470 FT FIFTH AV (CITY)	0110/0060	024459 FT	012 "DIA CIRC CONCR	INSTALLED UNKN
	0110/0000		LENGTH(AH 1746 BK 2472)	INSTALLED UNKN
SEVENTH AV (CITY)	0100/2453		015 "DIA CAST IRON	INSTALLED UNKN
	0100/1642		SUSQUEHANNA ST (CITY)	INSTALLED UNKN
	0100/1627		018 "DIA CIRC CONCR	INSTALLED UNKN
GRIER ST (CITY)	0100/0899		GRIER ST (CITY)	INSTALLED UNKN
	0100/0748		018 "DIA CIRC CONCR	INSTALLED UNKN
21998 FT ROSE ST (CITY)	0100/0321		018 "DIA CIRC CONCR	INSTALLED UNKN
	0100/0051	021987 FT	018 "DIA CIRC CONCR	INSTALLED UNKN
	0100/0000		LENGTH(AH 2472 BK 2728)	INSTALLED UNKN
	0090/2424		015 "DIA CAST IRON	INSTALLED UNKN
CEMETERY ST (CITY)	0090/2268		018 "DIA CIRC CONCR	INSTALLED UNKN
	0090/2252		015 "DIA CAST IRON	INSTALLED UNKN
	0090/1853		012 "DIA CIRC CONCR	INSTALLED UNKN
	0090/1413		018 "DIA CIRC CONCR	INSTALLED UNKN
	0090/1389		012 "DIA CIRC CONCR	INSTALLED UNKN

DIR: E TOTAL LEN: 20.105 MI. DIST: 03-2 SR: 2014  
 LEFT MUN: WILLIAMSPORT C RIGHT MUN: WILLIAMSPORT C

Street Name	City	Segment ID	Length	Material	Status
BERGER ST	(CITY)	0090/1358	0090/1368	012" DIA CAST IRON	LEN=0021 INSTALLED UNKN
		0090/1018	0090/1012	012" DIA CIRC CONCR	LEN=0013 INSTALLED UNKN
STEVENS ST	(CITY)	0090/0589	0090/0608	015" DIA CIRC CONCR	LEN=0013 INSTALLED UNKN
		0090/0582	0090/0582	012" DIA CIRC CONCR	LEN=0013 INSTALLED UNKN
		019270 FT	0090/0038	018" DIA CAST IRON	LEN=0037 INSTALLED UNKN
OLIVER ST	(CITY)	0080/2240	0090/0000	018" DIA CIRC CONCR	LEN=0031 INSTALLED UNKN
		0080/2098	0080/2098	036"H 48"W ELLIP CONC	LEN=0120 INSTALLED UNKN
BEEBER ST	(CITY)	0080/1876	0080/1876	018" DIA CIRC CONCR	LEN=0012 INSTALLED UNKN
		0080/1499	0080/1499	009"H 22"W CON BOX CUL	LEN=0012 INSTALLED UNKN
CARL STOTZ DR	(CITY)	0080/1241	0080/1189	018" DIA CIRC CONCR	LEN=0012 INSTALLED UNKN
		0080/0813	0080/0813	BMSSEN 41/2014/0080/0396	1 0 00023 0 05 0753+40
		0080/0396	0080/0396	LYCOMING CREEK	BMSBG 41/2014/0080/0396
		0080/0266	0080/0266	SR 15	OP ID 41/0015/1290/0000
		0080/0182	0080/0182	018" DIA CIRC METAL	LEN=0057 INSTALLED UNKN
		0080/0145	0080/0145	015" DIA CIRC CONCR	LEN=0013 INSTALLED UNKN
		0080/0090	0080/0090	RAMP A RD	(SR8003 SEG 0500/0703)
		0080/0031	0080/0031	RAMP B RD	(SR8003 SEG 0250/0000)
		017012 FT	017001 FT	036" DIA CIRC METAL	LEN=0022 INSTALLED UNKN
				1 0 00023 0 05 0749+22	MFC BEGIN = B



EXTRACT DATE: 12/18/2023  
PRINT DATE: 12/19/2023

ROADWAY MANAGEMENT SYSTEM  
SLD COUNTY/SR - ANNUAL PRINT

PAGE NUMBER: 397  
COUNTY: LYCOMING

DIR: E TOTAL LEN: 20.105 MI.  
LEFT MUN: WILLIAMSPORT C

DIST: 03-2 SR: 2014  
RIGHT MUN: WILLIAMSPORT C

Location	Segment ID	Length	Material	Status
	0080/0000	LENGTH(AH 2258 BK 2210)	018" DIA CIRC CONCR	
	0070/2190	LEN=0030	MOORE AV	INSTALLED UNKN
	0070/2160	(CITY)	012" DIA CIRC PLASTIC	
	0070/1895	LEN=0027	RACE ST	INSTALLED UNKN
	0070/1843	(CITY)	012" DIA CIRC PLASTIC	
	0070/1838	LEN=0027		INSTALLED UNKN
FULLERTON AV (CITY)	0070/1652		ARCH ST (CITY)	
	0070/1519		012" DIA CIRC CONCR	
	0070/1437	LEN=0013	015" DIA CIRC CONCR	INSTALLED UNKN
LC FROM ARCH ST (CONN)	0070/1418	LEN=0013		INSTALLED UNKN
	0070/1257	LEN=0013	012" DIA CIRC CONCR	INSTALLED UNKN
	0070/1240	LEN=0013	012" DIA CIRC CONCR	INSTALLED UNKN
CITY AL (CITY)	0070/1238		FUNSTON AV (CITY)	
	0070/1225		015" DIA CIRC CONCR	
	0070/1223	LEN=0026	DIAMOND ST (CITY)	INSTALLED UNKN
	0070/0707		015" DIA CIRC CONCR	
	0070/0666	LEN=0013	HUCKLEBERRY AL (CITY)	INSTALLED UNKN
	0070/0510		018" DIA CIRC CONCR	
	0070/0509	LEN=0026	SENECA AV (CITY)	INSTALLED UNKN
	0070/0188		012" DIA CAST IRON	
	0070/0183	LEN=0027		INSTALLED UNKN
014802 FT	014791 FT		1 0 00023 0 05 0727+46 (APRA) LONZA POPLAR ST (CITY)	
	0070/0000	LENGTH(AH 2210 BK 3747)	MC MINN AV	

EXTRACT DATE: 12/18/2023  
PRINT DATE: 12/19/2023

ROADWAY MANAGEMENT SYSTEM  
SLD COUNTY/SR - ANNUAL PRINT

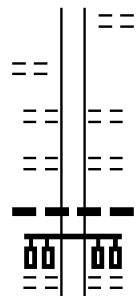
PAGE NUMBER: 396  
COUNTY: LYCOMING

DIR: E TOTAL LEN: 20.105 MI.  
LEFT MUN: WILLIAMSPORT C

DIST: 03-2 SR: 2014  
RIGHT MUN: WILLIAMSPORT C

CITY AL  
(CITY)

0060/3525

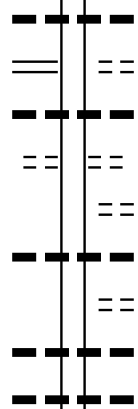


0060/3577 (CITY)

CLARK ST  
(CITY)  
PROSPECT AV  
(CITY)  
012 " DIA CIRC METAL  
LEN=0030 INSTALLED UNKN  
WAYNE AV  
(CITY)

RIDGE AV  
(SR3012 SEG 0012/0000)

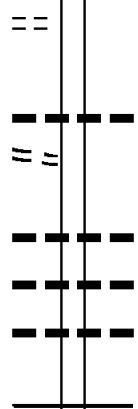
0060/2221



0060/2689  
012 " DIA CIRC METAL  
LEN=0030 INSTALLED UNKN  
0060/2453  
RIDGE AV  
(CITY)  
012 " DIA CIRC CONCR  
LEN=0030 INSTALLED UNKN  
0060/1755  
OLIVER AV  
(CITY)  
0060/1731  
MAHAFFEY ST  
(CITY)  
0060/1259  
012 " DIA CIRC CONCR  
LEN=0033 INSTALLED UNKN  
0060/1189  
FORESMAN ST  
(CITY)  
0060/0758  
018 " DIA CIRC CONCR  
LEN=0035 INSTALLED UNKN  
0060/0709  
018 " DIA CIRC CONCR  
LEN=0045 INSTALLED UNKN  
0060/0316

MILLIONARES LN  
(CITY)

0060/0126  
011055 FT



011044 FT 1 0 00023 0 05 0690+10  
5 0060/0000 LENGTH(AH 3747 BK 2116)  
018 " DIA CIRC CONCR  
LEN=0076 INSTALLED UNKN  
0050/1654

HILLSIDE AV  
(CITY)

0050/1643

0050/0780  
018 " DIA CIRC CONCR  
LEN=0074 INSTALLED UNKN  
0050/0406  
018 " DIA CIRC CONCR  
LEN=0068 INSTALLED UNKN  
018 " DIA CIRC CONCR  
LEN=0077 INSTALLED UNKN  
0050/0044  
008928 FT 1 0 00023 0 05 0668+90  
5 0050/0000 MFC BEGIN = C  
LENGTH(AH 2116 BK 2584)

(APRA) BEAM ENTERPRISES

POI POI

(APRA) BEAM ENTERPRISES

DIR: E TOTAL LEN: 20.105 MI. DIST: 03-2 SR: 2014  
 LEFT MUN: WILLIAMSPORT C RIGHT MUN: WILLIAMSPORT C

Segment Description	Start Station	End Station	Notes	Segment Description	Start Station	End Station	Notes
WAHOO DR (CITY)	0041/2380	0040/2398	== ==	WAHOO DR (CITY)	0040/2398	0040/2398	
030 "DIA CAST IRON LEN=0038 INSTALLED UNKN	0041/2222	0040/2205	--- ---	NICELY LN (CITY)	0040/2205	0040/2205	
NICELY LN (CITY)	0041/2180	0040/2204	== ==	030 "DIA CIRC CONCR LEN=0048 INSTALLED UNKN	0040/2204	0040/2204	
TERRACE LN (CITY)	0041/1514	0040/1668	--- ---	030 "DIA CIRC CONCR LEN=0053 INSTALLED UNKN	0040/1668	0040/1668	
018 "DIA CIRC CONCR LEN=0034 INSTALLED UNKN	0041/1350	0040/1518	== ==	TERRACE LN (CITY)	0040/1518	0040/1518	
(APRA) HRI INC/WILLIAMS LOGUE LN (PRDR)	0041/1346	0040/1346	POI POI	(APRA) HRI INC/WILLIAMS LOGUE LN (PRDR)	0040/1346	0040/1346	
024 "DIA CIRC CONCR LEN=0032 INSTALLED UNKN	0041/0868	0040/1334	--- ---	024 "DIA CIRC CONCR LEN=0012 INSTALLED UNKN	0040/1334	0040/1334	
(APRA) HIGH STEEL PRODU PRIVATE DR (PRDR)	0041/0680	0040/0870	--- ---	018 "DIA CIRC CONCR LEN=0032 INSTALLED UNKN	0040/0870	0040/0870	
TOWNCREST RD (CITY)	0041/0395	0040/0680	POI POI	(APRA) HIGH STEEL PRODU PRIVATE DR (PRDR)	0040/0680	0040/0680	
BMS EN 41/2014/0040/0000	0041/0041	0040/0348	== ==	TOWNCREST RD (CITY)	0040/0395	0040/0395	
1 0 00023 0 05 0643+09 006366 FT	0041/0041	0040/0348	--- ---	030 "DIA CIRC CONCR LEN=0038 INSTALLED UNKN	0040/0348	0040/0348	
OVER DOUGHERTYS RUN	0041/0000	0040/0041	5 5	BMS EN 41/2014/0040/0000	0040/0041	0040/0041	
BMSBG 41/2014/0040/0000	0041/0000	0030/1639	== ==	1 0 00023 0 05 0643+09	0030/1639	0030/1639	
LENGTH(AH 2573 BK 1745)	0041/0000	0030/1639	5 5	OVER DOUGHERTYS RUN	0030/1639	0030/1639	
DAUGHERTYS RUN RD (SR3015 SEG 0010/0000)	0031/1639	0030/1639	== ==	BMSBG 41/2014/0040/0000	0030/1639	0030/1639	
WILLIAMSPORT WOODWARD T	0031/0937	0030/0942	--- ---	LENGTH(AH 2584 BK 1746)	0030/1639	0030/1639	
015 "DIA CIRC CONCR LEN=0034 INSTALLED UNKN	0031/0650	0030/0671	--- ---	DAUGHERTYS RUN RD (SR3015 SEG 0010/0000)	0030/1639	0030/1639	
(APRA) PALMER INDUSTRIA PALMER INDUSTRIAL RD (PRDR)	0031/0400	0030/0400	POI POI	WILLIAMSPORT WOODWARD T	0030/0942	0030/0942	
1 0 00023 0 04 0610+41 004621 FT	0031/0400	0030/0400	--- ---	015 "DIA CIRC CONCR LEN=0050 INSTALLED UNKN	0030/0671	0030/0671	
LENGTH(AH 1745 BK 2905)	0031/0000	0030/0400	5 5	(APRA) PALMER INDUSTRIA PALMER INDUSTRIAL RD (PRDR)	0030/0400	0030/0400	
018 "DIA CIRC CONCR LEN=0040 INSTALLED UNKN	0021/2556	0030/0000	--- ---	1 0 00023 0 04 0610+41	0030/0400	0030/0400	
	0021/2556	0030/0000	5 5	LENGTH(AH 1746 BK 2887)	0030/0000	0030/0000	

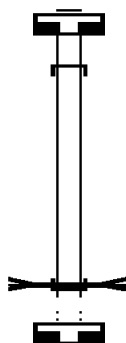


EXTRACT DATE: 12/18/2023 ROADWAY MANAGEMENT SYSTEM PAGE NUMBER: 393  
 PRINT DATE: 12/19/2023 SLD COUNTY/SR - ANNUAL PRINT COUNTY: LYCOMING  
 DIR: B TOTAL LEN: .004 MI. DIST: 03-2 SR: 2013  
 LEFT MUN: MORELAND T RIGHT MUN: MORELAND T

000022 FT

000000 FT

000000 FT



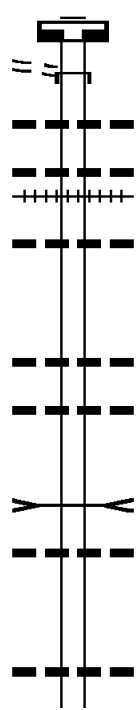
000022 FT  
 7024/0000 LENGTH(AH 0100 BK 0022)  
 INTER-AHD LIUZZA RD  
 0010/0022 (T651)  
 000000 FT 2 0 41071 0 00 0052+42  
 NC LIUZZA RD  
 LAUREL RUN  
 STRUCTURE LENGTH 22 FT  
 BMSID 41/2013/0010/0000  
 INTER-BK LIUZZA RD  
 (T651)  
 MFC BEGIN = E  
 0010/0000 LENGTH(AH 0022 BK 0100)  
 000000 FT  
 7006/0000 LENGTH(AH 0100 BK 0000)

SYLVAN DELL PARK RD  
(T433)

016201 FT  
0090/1455

014746 FT

012370 FT



016201 FT  
7100/0000 LENGTH(AH 2794 BK 1455)  
INTER-AHD SYLVAN DELL RD  
0090/1455 (TWP)  
018 " DIA CIRC METAL  
0090/1397 LEN=0037 INSTALLED 1997  
024 " DIA CIR PLASTIC  
0090/1030 LEN=0043 INSTALLED UNKN  
0090/0783 (AAR 526755A)#TRKS 01  
024 " DIA CIR PLASTIC  
0090/0745 LEN=0040 INSTALLED 2005

014746 FT 2 0 41037 0 01 0335+71  
018 " DIA CIR PLASTIC  
LEN=0040 INSTALLED 2005  
0090/0000 LENGTH(AH 1455 BK 2376)  
018 " DIA CIR PLASTIC  
0080/1845 LEN=0042 INSTALLED UNKN

0080/1080 TRIB TO SUSQ  
STRUCTURE LENGTH 14 FT  
BMSID 41/2012/0080/1080  
018 " DIA CIR PLASTIC  
0080/0708 LEN=0040 INSTALLED 2000

012370 FT 2 0 41006 0 02 0120+33  
0080/0000 LENGTH(AH 2376 BK 2987)  
018 " DIA CIR PLASTIC  
0070/2850 LEN=0038 INSTALLED UNKN  
018 " DIA CIR PLASTIC

DIR: B TOTAL LEN: 3.068 MI. DIST: 03-2 SR: 2012  
 LEFT MUN: ARMSTRONG T RIGHT MUN: ARMSTRONG T

Distance (FT)	Segment ID	Length (FT)	Material / Notes
	0070/2287	LEN=0042	INSTALLED UNKN
	0070/0930	LEN=0041	018 "DIA CIR PLASTIC INSTALLED UNKN
	0070/0425	LEN=0040	018 "DIA CIR PLASTIC INSTALLED UNKN
009383	0070/0010	LEN=0041	018 "DIA CIRC METAL INSTALLED UNKN
	009383 FT	2 0 41006	0 02 0090+24
	0070/0000	LENGTH(AH 2987 BK 2086)	
	0060/1150	LEN=0036	018 "DIA CIR PLASTIC INSTALLED UNKN
007297	0060/0385	LEN=0037	015 "DIA CIRC METAL INSTALLED UNKN
	007297 FT	2 0 41006	0 02 0069+23
	0060/0000	LENGTH(AH 2086 BK 2070)	
	0050/1970	LEN=0042	018 "DIA CIR PLASTIC INSTALLED UNKN
	0050/1090	LEN=0040	018 "DIA CIR PLASTIC INSTALLED 2000
	0050/0730	LEN=0040	018 "DIA CIR PLASTIC INSTALLED UNKN
005227	005227 FT	2 0 41006	0 02 0048+38
	0050/0000	LENGTH(AH 2070 BK 0773)	
	0040/0585	LEN=0037	018 "DIA CIRC METAL INSTALLED UNKN
004454	004454 FT	2 0 41006	0 02 0040+70
	0040/0000	LENGTH(AH 0773 BK 1485)	ARMSTRONG SOUTH WILLIAMSPORT B
	0030/1360	LEN=0060	018 "DIA CIRC CONCR INSTALLED UNKN
	0030/1313	(BORO)	ALLEN ST
	0030/1270	LEN=0052	018 "DIA CIRC CONCR INSTALLED UNKN
	0030/0756	(AAR 526761D)	#TRKS 01
002969	0030/0135	2 0 41006	0 01 0023+50
	002969 FT		CHARLES ST (BORO) E SECOND AV (BORO)

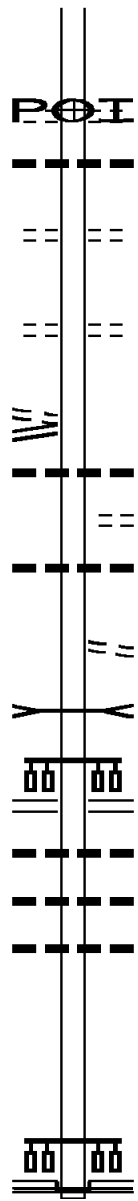
DIR: B TOTAL LEN: 3.068 MI. DIST: 03-2 SR: 2012  
 LEFT MUN: SOUTH WILLIAMSPORT B RIGHT MUN: SOUTH WILLIAMSPORT B

RAMP E RD  
 (SR9417 SEG 0010/0236)  
 E SECOND AV  
 (BORO)

001396 FT

0010/1126

000000 FT






NC SYLVAN DELL RD  
 0030/0000 LENGTH(AH 1485 BK 1573)  
 (APRA) M W FARMER & CO  
 FLEMING ST  
 (BORO)  
 0020/1011 024 " DIA CIRC CONCR  
 0020/0960 LEN=0067 INSTALLED UNKN  
 BORO AL  
 (BORO)  
 0020/0254 2 0 41006 0 01 0007+00  
 001396 FT CHURCH ST  
 (BORO)  
 0020/0000 LENGTH(AH 1573 BK 1396)  
 NC E SECOND AV  
 0010/1120 018 " DIA CIRC CONCR  
 LEN=0034 INSTALLED UNKN  
 FLICKER AL  
 (BORO)  
 0010/0663 012 " DIA CIRC CONCR  
 0010/0556 LEN=0048 INSTALLED UNKN  
 NC MAIN ST  
 (BORO)  
 0010/0543 HAGERMANS RN  
 STRUCTURE LENGTH 11 FT  
 0010/0395 BMSID 41/2012/0010/0395  
 HASTINGS ST  
 (SR0015 SEG 0251/0000)  
 (SR0015 SEG 0250/0000)  
 0010/0330 018 " DIA CIRC CONCR  
 0010/0305 LEN=0016 INSTALLED UNKN  
 024 " DIA CIRC CONCR  
 0010/0292 LEN=0027 INSTALLED UNKN  
 015 " DIA CIRC CONCR  
 0010/0020 LEN=0050 INSTALLED UNKN  
 000000 FT 2 0 41006 0 00 0000+00  
 NC SOUTHERN AV  
 MARKET ST  
 (SR0015 SEG 0250/0000)  
 (SR0015 SEG 0251/0000)  
 INTER-BK SOUTHERN AV  
 (SR0654 SEG 0260/2219)  
 MFC BEGIN = D  
 0010/0000 LENGTH(AH 1396 BK 0000)



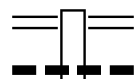


EXTRACT DATE: 12/18/2023      ROADWAY MANAGEMENT SYSTEM      PAGE NUMBER: 388  
 PRINT DATE: 12/19/2023      SLD COUNTY/SR - ANNUAL PRINT      COUNTY: LYCOMING  
 DIR: B      TOTAL LEN: .000 MI.      DIST: 03-2      SR: 2010  
 LEFT MUN: MUNCY CREEK T      RIGHT MUN: MUNCY CREEK T

000000 FT		000000 FT	
000000 FT		7030/0000	LENGTH(AH 1439 BK 1955)
000000 FT		000000 FT	
		7020/0000	LENGTH(AH 1955 BK 2837)
		000000 FT	
		7010/0000	LENGTH(AH 2837 BK 0000)

EXTRACT DATE: 12/18/2023 ROADWAY MANAGEMENT SYSTEM PAGE NUMBER: 387  
 PRINT DATE: 12/19/2023 SLD COUNTY/SR - ANNUAL PRINT COUNTY: LYCOMING  
 DIR: B TOTAL LEN: 3.939 MI. DIST: 03-2 SR: 2009  
 LEFT MUN: MUNCY CREEK T RIGHT MUN: MUNCY CREEK T

020799 FT



020799 FT CLARKSTOWN RD  
 0090/2822 (SR2061 SEG 0030/0997)  
 024 " DIA CIRC METAL  
 0090/2778 LEN=0096 INSTALLED UNKN

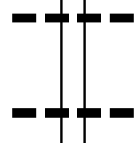
0090/1595 018 " DIA CIRC METAL  
 LEN=0093 INSTALLED UNKN

017977 FT

017977 FT 2 0 41064 0 01 0180+13  
 0090/0000 LENGTH(AH 2822 BK 1222)

0080/0288 018 " DIA CIRC METAL  
 LEN=0073 INSTALLED UNKN  
 018 " DIA CIR PLASTIC

016755 FT



0080/0110 LEN=0065 INSTALLED 2016  
 016755 FT 2 0 41064 0 01 0167+44  
 0080/0000 LENGTH(AH 1222 BK 2800)  
 018 " DIA CIRC METAL  
 0070/2530 LEN=0045 INSTALLED 2004  
 015 "H 21 "W ELLIP METAL

EXTRACT DATE: 12/18/2023  
PRINT DATE: 12/19/2023

ROADWAY MANAGEMENT SYSTEM  
SLD COUNTY/SR - ANNUAL PRINT

PAGE NUMBER: 386  
COUNTY: LYCOMING

DIR: B TOTAL LEN: 3.939 MI.  
LEFT MUN: MUNCY CREEK T

DIST: 03-2 SR: 2009  
RIGHT MUN: MUNCY CREEK T

GLADE RUN RD  
(T584)

0070/0492

013955 FT

012510 FT

009977 FT

0070/2275	LEN=0040	INSTALLED UNKN
0070/1540	036 " DIA CIR PLASTIC LEN=0040	INSTALLED 2004
0070/0823	015"H 21"W ELLIP METAL LEN=0041	INSTALLED 2004
0070/0324	015"H 21"W ELLIP METAL LEN=0034	INSTALLED 2003
0070/0241	BMSBN 41/2009/0070/0208 2 0 41064 0 00 0141+89 GLADE RUN	
0070/0208	BMSBG 41/2009/0070/0208 018 " DIA CIRC CONCR	
0070/0102	LEN=0056	INSTALLED UNKN
013955 FT	2 0 41064 0 00 0139+84 FOGELMAN RD (T444)	
0070/0000	LENGTH(AH 2800 BK 1445)	
0060/0741	018 " DIA CIR PLASTIC LEN=0040	INSTALLED 2016
012510 FT	2 0 41064 0 00 0125+38	
0060/0000	LENGTH(AH 1445 BK 2533)	
0050/2508	018 " DIA CIR PLASTIC LEN=0050	INSTALLED 2006
0050/1328	018 " DIA CIR PLASTIC LEN=0042	INSTALLED UNKN
0050/0854	024 " DIA CIR PLASTIC LEN=0040	INSTALLED 2003
0050/0363	030 " DIA CIR PLASTIC LEN=0046	INSTALLED 2003
009977 FT	2 0 41064 0 00 0100+04	
0050/0000	LENGTH(AH 2533 BK 2553)	
0040/2175	030 " DIA CIR PLASTIC LEN=0088	INSTALLED 2003
0040/1450	024 " DIA CIRC METAL LEN=0049	INSTALLED UNKN
0040/1018	018 " DIA CIR PLASTIC LEN=0042	INSTALLED UNKN
0040/0915	018 " DIA CIR PLASTIC LEN=0040	INSTALLED UNKN
0040/0586	036 " DIA CIR PLASTIC LEN=0050	INSTALLED 1998

EXTRACT DATE: 12/18/2023  
PRINT DATE: 12/19/2023

ROADWAY MANAGEMENT SYSTEM  
SLD COUNTY/SR - ANNUAL PRINT

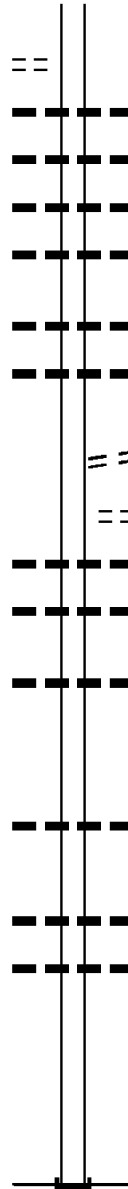
PAGE NUMBER: 385  
COUNTY: LYCOMING

DIR: B TOTAL LEN: 3.939 MI.  
LEFT MUN: MUNCY CREEK T

DIST: 03-2 SR: 2009  
RIGHT MUN: MUNCY CREEK T

2 0 4 1064 0 00 0074+50 007424 FT  
BERRIMAN HOLLOW RD  
(T594)

0040/0000



007424 FT

5 0040/0000 LENGTH(AH 2553 BK 2411)  
018 "DIA CIR PLASTIC  
0030/2391 LEN=0045 INSTALLED 2004  
018 "DIA CIR PLASTIC  
0030/1870 LEN=0040 INSTALLED 2003  
018 "DIA CIR PLASTIC  
0030/1610 LEN=0040 INSTALLED 2003  
018 "DIA CIR PLASTIC  
0030/1290 LEN=0055 INSTALLED 2003  
018 "DIA CIRC METAL  
0030/0398 LEN=0042 INSTALLED UNKN  
018 "DIA CIR PLASTIC  
0030/0030 LEN=0040 INSTALLED 2004  
005013 FT 2 0 4 1064 0 00 0050+31  
5 0030/0000 LENGTH(AH 2411 BK 2501)  
KEPNER HILL RD  
(T596)  
SWANK HILL RD  
(T608)  
024 "DIA CIR PLASTIC  
0020/1868 LEN=0063 INSTALLED UNKN  
018 "DIA CIRC METAL  
0020/1700 LEN=0037 INSTALLED UNKN  
018 "DIA CIRC METAL  
0020/0925 LEN=0039 INSTALLED UNKN  
002512 FT 2 0 4 1064 0 00 0025+21  
5 0020/0000 LENGTH(AH 2501 BK 2512)  
018 "DIA CIR PLASTIC  
0010/2458 LEN=0036 INSTALLED 1999  
018 "DIA CIRC METAL  
0010/1422 LEN=0035 INSTALLED UNKN  
018 "DIA CIR PLASTIC  
0010/1065 LEN=0040 INSTALLED 2001  
000000 FT 2 0 4 1064 0 00 0000+00  
NC MU NUNCY EXCHANGE RD  
INTER-BK SR 1003 SH  
(SR1003 SEG 0190/3161)  
MFC BEGIN = D  
BK-MONTOUR (47)  
5 0010/0000 LENGTH(AH 2512 BK 0000)









EXTRACT DATE: 12/18/2023 ROADWAY MANAGEMENT SYSTEM PAGE NUMBER: 384  
PRINT DATE: 12/19/2023 SLD COUNTY/SR - ANNUAL PRINT COUNTY: LYCOMING  
DIR: B TOTAL LEN: .000 MI. DIST: 03-2 SR: 2008  
LEFT MUN: CLINTON T RIGHT MUN: CLINTON T

000000 FT  
000000 FT



000000 FT  
7020/0000 LENGTH(AH 0466 BK 3469)  
000000 FT  
7010/0000 LENGTH(AH 3469 BK 0000)

EXTRACT DATE: 12/18/2023      ROADWAY MANAGEMENT SYSTEM      PAGE NUMBER: 383  
 PRINT DATE: 12/19/2023      SLD COUNTY/SR - ANNUAL PRINT      COUNTY: LYCOMING  
 DIR: B      TOTAL LEN: .000 MI.      DIST: 03-2      SR: 2007  
 LEFT MUN: CLINTON T      RIGHT MUN: CLINTON T

000000 FT		000000 FT	
000000 FT		7050/0000	LENGTH(AH 2642 BK 2003)
000000 FT		000000 FT	
000000 FT		7040/0000	LENGTH(AH 2003 BK 3077)
000000 FT		000000 FT	
000000 FT		7030/0000	LENGTH(AH 3077 BK 2358)
000000 FT		000000 FT	
000000 FT		7020/0000	LENGTH(AH 2358 BK 2635)
		000000 FT	
		7010/0000	LENGTH(AH 2635 BK 0000)



















EXTRACT DATE: 12/18/2023 ROADWAY MANAGEMENT SYSTEM PAGE NUMBER: 382  
PRINT DATE: 12/19/2023 SLD COUNTY/SR - ANNUAL PRINT COUNTY: LYCOMING  
DIR: B TOTAL LEN: .000 MI. DIST: 03-2 SR: 2006  
LEFT MUN: CLINTON T RIGHT MUN: CLINTON T

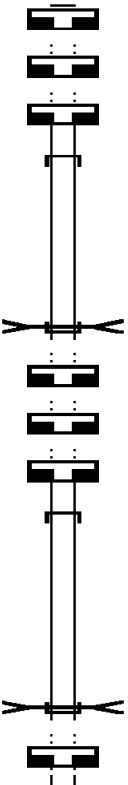


000000 FT



000000 FT  
7010/0000 LENGTH(AH 0754 BK 0000)



000037 FT		000037 FT	
000037 FT		7076/0000	LENGTH(AH 0161 BK 0362)
000037 FT		000037 FT	
000037 FT		7072/0000	LENGTH(AH 0362 BK 1528)
000037 FT		000037 FT	
000037 FT		7070/0000	LENGTH(AH 1528 BK 0975)
000037 FT		000037 FT	
000037 FT		7060/0000	LTH AH 000975 BK 000011
000037 FT		000037 FT	
000037 FT		7058/0000	LTH AH 000011 BK 000416
		000037 FT	
		7054/0000	LENGTH(AH 0416 BK 0037)
			BMSBN 41/2005/0052/0000
		INTER-AHD	PINCHTOWN RD
000000 FT		0052/0037	(T102)
		000000 FT	2 0 41005 1 00 0234+12
		NC PI	PINCHTOWN RD
		INTER-BK	PINCHTOWN RD
			(T102)
			BLACK HOLE CREEK
			BMSBG 41/2005/0052/0000
			MFC BEGIN = D
		5 0052/0000	LENGTH(AH 0037 BK 0069)
000000 FT		000000 FT	
000000 FT		7050/0000	LENGTH(AH 0069 BK 3821)
000000 FT		000000 FT	
000000 FT		7040/0000	LENGTH(AH 3821 BK 2050)
000000 FT		000000 FT	
000000 FT		7030/0000	LENGTH(AH 2050 BK 2522)
000000 FT		000000 FT	
000000 FT		7020/0000	LENGTH(AH 2522 BK 2410)
000000 FT		000000 FT	
		7010/0000	LENGTH(AH 2410 BK 0000)

007055 FT		007055 FT	
007055 FT		7080/0000 LENGTH(AH 2031 BK 1184)	
007055 FT		007055 FT	
007055 FT		7070/0000 LENGTH(AH 1184 BK 1336)	
		007055 FT	
		7064/0000 LENGTH(AH 1336 BK 0013)	
		INTER-AHD ALVIRA RD	
007042 FT		(TBO4)	
		0062/0013	
		007042 FT	
		2 0 41004 0 00 0109+18	
		DRAINAGE	
		STRUCTURE LENGTH 13 FT	
		BMSID 41/2004/0062/0000	
		INTER-BK ALVIRA RD	
		(TBO4)	
		LENGTH(AH 0013 BK 1066)	
007042 FT		0062/0000	
007042 FT		007042 FT	
007042 FT		7060/0000 LENGTH(AH 1066 BK 1856)	
007042 FT		007042 FT	
		7050/0000 LENGTH(AH 1856 BK 1447)	
		007042 FT	
		7044/0000 LENGTH(AH 1447 BK 0017)	
		INTER-AHD ALVIRA RD	
		(TBO4)	
007025 FT		0042/0017	
		007025 FT	
		2 0 41004 0 00 0065+31	
		NC ALVIRA RD	
		TRIB SPRING CREEK	
		STRUCTURE LENGTH 17 FT	
		BMSID 41/2004/0042/0000	
		INTER-BK ALVIRA RD	
		(TBO4)	
		LENGTH(AH 0017 BK 0522)	
007025 FT		0042/0000	
007025 FT		007025 FT	
007025 FT		7040/0000 LTH AH 000522 BK 001005	
007025 FT		007025 FT	

EXTRACT DATE: 12/18/2023  
PRINT DATE: 12/19/2023

ROADWAY MANAGEMENT SYSTEM  
SLD COUNTY/SR - ANNUAL PRINT

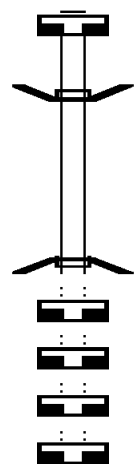
PAGE NUMBER: 379  
COUNTY: LYCOMING

DIR: B TOTAL LEN: 1.336 MI.  
LEFT MUN: WASHINGTON T

DIST: 03-2 SR: 2004  
RIGHT MUN: WASHINGTON T

		7034/0000	LTH AH 001005 BK 002710
		INTER-AHD	ELIMSPORT RD
			(SR2001 SEG 0030/1234)
			ELIMSPORT RD
		0030/2710	(SR2001 SEG 0030/1234)
			018 "DIA CIRC METAL
		0030/2697	LEN=0075 INSTALLED UNKN
			018 "DIA CIRC METAL
		0030/2288	LEN=0035 INSTALLED UNKN
			TRIB TO SPRING CREEK
			STRUCTURE LENGTH 14 FT
		0030/1413	BMSID 41/2004/0030/1413
			021"H 15"W ELLIP METAL
		0030/0395	LEN=0032 INSTALLED 2007
004315 FT		004315 FT	2 0 41007 0 00 0042+34
			FINCK RD
			(T403)
		0030/0000	LENGTH(AH 2710 BK 2382)
			015"H 21"W ELLIP METAL
		0020/2281	LEN=0032 INSTALLED 2015
		0020/2129	BMSEN 41/2004/0020/2118
			2 0 41007 0 00 0040+63
			TRB. SPRING C
		0020/2118	BMSBG 41/2004/0020/2118
			015"H 21"W ELLIP METAL
		0020/0139	LEN=0030 INSTALLED 2015
001933 FT		001933 FT	2 0 41007 0 00 0019+39
			LENGTH(AH 2382 BK 1933)
		0020/0000	024"H 36"W ELLIP METAL
		0010/1835	LEN=0050 INSTALLED 2007
			018 "DIA CIR PLASTIC
		0010/0839	LEN=0030 INSTALLED UNKN
			024 "DIA CIR PLASTIC
		0010/0364	LEN=0040 INSTALLED 2000
000000 FT		000000 FT	2 0 41007 0 00 0000+00
			NC SP
			SPRING CREEK RD
			SULPHUR SPRING RD
			(SR0554 SEG 0050/1095)
			MFC BEGIN = E
		0010/0000	LENGTH(AH 1933 BK 0000)

000042 FT  
  
 000000 FT  
  
 000000 FT  
 000000 FT  
 000000 FT  
 000000 FT



000042 FT  
 7052/0000 LENGTH(AH 2665 BK 0042)  
 INTER-AHD BMSSEN 41/2003/0050/0000  
 0050/0042 PIKES PEAK RD  
 000000 FT (TWP)  
 1 0 00176 0 01 1012+71  
 NC PIKES PEAK RD  
 INTER-BK PIKES PEAK RD  
 (TWP)  
 SPRING CRK.  
 BMSBG 41/2003/0050/0000  
 5 0050/0000 LENGTH(AH 0042 BK 3257)  
 000000 FT  
 7040/0000 LENGTH(AH 3257 BK 2008)  
 000000 FT  
 7030/0000 LENGTH(AH 2008 BK 1991)  
 000000 FT  
 7020/0000 LENGTH(AH 1991 BK 2699)  
 000000 FT  
 7010/0000 LENGTH(AH 2699 BK 0000)

EXTRACT DATE: 12/18/2023 ROADWAY MANAGEMENT SYSTEM PAGE NUMBER: 377  
PRINT DATE: 12/19/2023 SLD COUNTY/SR - ANNUAL PRINT COUNTY: LYCOMING  
DIR: B TOTAL LEN: .023 MI. DIST: 03-2 SR: 2002  
LEFT MUN: WASHINGTON T RIGHT MUN: WASHINGTON T

000124 FT  
000124 FT



000124 FT  
7070/0000 LENGTH(AH 2981 BK 1993)  
000124 FT



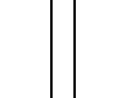



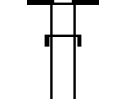
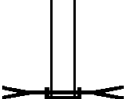
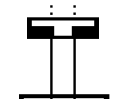

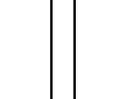




EXTRACT DATE: 12/18/2023  
PRINT DATE: 12/19/2023

ROADWAY MANAGEMENT SYSTEM  
SLD COUNTY/SR - ANNUAL PRINT

PAGE NUMBER: 376  
COUNTY: LYCOMING

DIR: B TOTAL LEN: .023 MI.  
LEFT MUN: WASHINGTON T

DIST: 03-2 SR: 2002  
RIGHT MUN: WASHINGTON T

000124 FT		7060/0000 LENGTH(AH 1993 BK 1149) 000124 FT 7054/0000
000105 FT		INTER-AHD GAP RD 0052/0019 (T384) 000105 FT 2 0 41001 0 00 0448+19 INTER-BK GAP RD (T384) MUD RUN
000105 FT		0052/0000 LENGTH(AH 0019 BK 1904) 000105 FT 7050/0000
000105 FT		000105 FT LENGTH(AH 1904 BK 2931) 7040/0000
000105 FT		000105 FT LENGTH(AH 2931 BK 0748) 7040/0000
000086 FT		000105 FT LENGTH(AH 0748 BK 0019) 7038/0000 INTER-AHD GAP RD (T384)
000086 FT		0036/0019 2 0 41001 0 00 0392+14 000086 FT LAUREL RUN STRUCTURE LENGTH 19 FT BMSID 41/2002/0036/0000
000086 FT		INTER-BK GAP RD (T384) 0036/0000 LENGTH(AH 0019 BK 1773) 000086 FT 7034/0000
000000 FT		000000 FT LENGTH(AH 1773 BK 0086) 7034/0000
000000 FT		INTER-AHD GAP RD 0032/0086 (T384) 000000 FT 1 0 41001 0 00 0373+90 P3
000000 FT		INTER-BK GAP RD (T384) VILLAGE: TEXAS NC GA P RD
000000 FT		0032/0000 LENGTH(AH 0086 BK 0414) 000000 FT 7030/0000
000000 FT		000000 FT LENGTH(AH 0414 BK 3028) 7020/0000
000000 FT		000000 FT LENGTH(AH 3028 BK 2377) 7010/0000
000000 FT		000000 FT LENGTH(AH 2377 BK 0000) 7010/0000

DIR: B TOTAL LEN: 6.337 MI. DIST: 03-2 SR: 2001  
 LEFT MUN: CLINTON T RIGHT MUN: CLINTON T

033461 FT

033461 FT  
 INTER-AHD

SR 0054 SH  
 (SR0054 SEG 0010/0000)  
 SR 0015 SH  
 (SR0015 SEG 0090/0000)

0140/2629

0140/2229

020"H 30"W ELLIP CONC  
 LEN=0050 INSTALLED UNKN

0140/0915

0140/0646

024 " DIA CIR PLASTIC  
 LEN=0040 INSTALLED 2007  
 024 " DIA CIR PLASTIC  
 LEN=0040 INSTALLED 2002

030832 FT

0140/0044

030832 FT  
 0140/0000

018 " DIA CIR PLASTIC  
 LEN=0041 INSTALLED 2012  
 2 0 41008 0 02 0249+81  
 LENGTH(AH 2629 BK 2435)

0130/1170

0130/0925  
 0130/0673

018 " DIA CIR PLASTIC  
 LEN=0026 INSTALLED 1999  
 W BLIND RD  
 (T520)  
 BMSSEN 41/2001/0130/0652  
 2 0 41008 0 01 0231+57  
 BLACK HOLE CREEK  
 BMSBG 41/2001/0130/0652

028397 FT

028397 FT

0130/0000

0120/2624

2 0 41008 0 01 0225+05  
 LENGTH(AH 2435 BK 2649)  
 021 " DIA CIRC METAL  
 LEN=0020 INSTALLED UNKN

0120/1220

015 " DIA CIRC METAL  
 LEN=0040 INSTALLED UNKN

PENTZ LN  
 (PRDR)

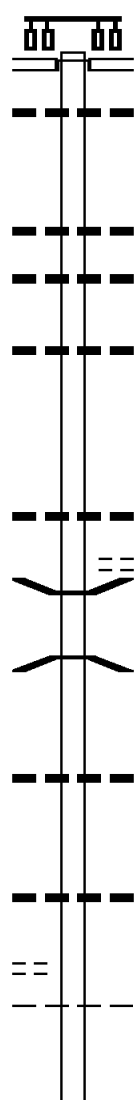
0120/0392

025748 FT

0120/0092

025748 FT  
 0120/0000

CLINTON  
 BRADY T  
 2 0 41008 0 01 0198+30  
 LENGTH(AH 2649 BK 2327)  
 018 " DIA CIR PLASTIC



DIR: B TOTAL LEN: 6.337 MI. DIST: 03-2 SR: 2001  
 LEFT MUN: BRADY T RIGHT MUN: BRADY T

SMITH DR  
(PRDR)

0110/1138

LEN=0054 INSTALLED 2012  
 JAMES RD  
 0110/1973 (T402)

023421 FT

0110/0792 018 " DIA CIRC METAL  
 LEN=0037 INSTALLED UNKN  
 POLLY LN  
 0110/0282 (T400)  
 023421 FT 2 0 41008 0 01 0175+03  
 0110/0000 LENGTH(AH 2327 BK 2574)

SHAFFER PATH RD  
(T396)

0100/1575

0100/2558 015"H 19"W ELLIP METAL  
 LEN=0039 INSTALLED UNKN  
 EDNA LN  
 0100/2070 (T398)  
 0100/2039 021 " DIA CIRC METAL  
 LEN=0036 INSTALLED 2007

020847 FT

0100/1402 015"H 21"W ELLIP METAL  
 LEN=0048 INSTALLED 2001  
 0100/1105 014"H 20"W ELLIP METAL  
 LEN=0037 INSTALLED UNKN  
 TURNBACK RD  
 0100/0309 (T392)  
 TRIBUTARY SPRING CREEK  
 STRUCTURE LENGTH 21 FT  
 0100/0203 BMSID 41/2001/0100/0203  
 020847 FT 2 0 41008 0 01 0149+29  
 0100/0000 LENGTH(AH 2574 BK 2434)

WISE RD  
(T394)

0090/0467  
 018413 FT

0090/1491 018 " DIA CIR PLASTIC  
 LEN=0036 INSTALLED 2001  
 0090/0505 013"H 18"W ELLIP METAL  
 LEN=0046 INSTALLED 1997  
 018413 FT 2 0 41008 0 01 0124+07  
 0090/0000 LENGTH(AH 2434 BK 2419)



DIR: B TOTAL LEN: 6.337 MI. DIST: 03-2 SR: 2001  
 LEFT MUN: BRADY T RIGHT MUN: BRADY T

Stationing	Notes	Object ID	Description	Length	Installation
015994 FT		0080/0131	BRADY WASHINGTON T		
		015994 FT	2 0 41008 0 01 0098+88		
		0080/0000	LENGTH(AH 2419 BK 2471)		
			021 " DIA CIRC METAL		
		0070/2438	LEN=0036 INSTALLED		2007
013523 FT		0070/0239	015"H 21"W ELLIP METAL		
		013523 FT	LEN=0036 INSTALLED UNKN		
			2 0 41008 0 01 0074+03		
			MEADOW BROOK RD		
			(T440)		
		0070/0000	LENGTH(AH 2471 BK 2486)		
0060/2442		0060/2376	024 " DIA CIR PLASTIC		
			LEN=0036 INSTALLED		2001
		0060/2171	021"H 26"W ELLIP METAL		
			LEN=0052 INSTALLED		UNKN
011037 FT		0060/0947	015"H 21"W ELLIP METAL		
			LEN=0037 INSTALLED		UNKN
		0060/0154	015"H 21"W ELLIP METAL		
		011037 FT	LEN=0032 INSTALLED		2001
			2 0 41008 0 01 0049+17		
		0060/0000	LENGTH(AH 2486 BK 2695)		
0050/0998		0050/0458	024 " DIA CIR PLASTIC		
			LEN=0040 INSTALLED		2001
008342 FT		008342 FT	2 0 41008 0 00 0023+33		
		0050/0000	LENGTH(AH 2695 BK 2333)		
		0040/2150	BMSSEN 41/2001/0040/2072		
			2 0 41008 0 00 0020+85		
			TRIBUTARY SPRING CREEK		
		0040/2072	BMSBG 41/2001/0040/2072		
			020 " DIA CIR PLASTIC		
		0040/1695	LEN=0081 INSTALLED		UNKN

GREEN PINE RD  
(TWP )

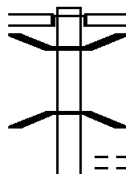
PP&L RD  
(TWP )

DIR: B TOTAL LEN: 6.337 MI. DIST: 03-2 SR: 2001  
 LEFT MUN: WASHINGTON T RIGHT MUN: WASHINGTON T

Location / Segment	Length (FT)	Material / Details
	0040/1529	018" DIA CIR PLASTIC LEN=0036 INSTALLED 2001
	0040/1110	024" DIA CIR PLASTIC LEN=0040 INSTALLED 2001
	0040/0960	015"H 21"W ELLIP METAL LEN=0032 INSTALLED UNKN
	0040/0425	018" DIA CIR PLASTIC LEN=0037 INSTALLED 2006
	0040/0036	014"H 19"W ELLIP METAL LEN=0046 INSTALLED UNKN
006009 FT	006009 FT	2 0 41008 0 00 0000+00 ALVIRA RD (T804)
	0040/0000	LENGTH(AH 2333 BK 2234) 015" DIA CIRC METAL
	0030/1837	LEN=0041 INSTALLED UNKN
SPRING CREEK RD (SR2004 SEG 0030/2710)	0030/1234	
	0030/1159	BMS EN 41/2001/0030/1132 2 0 41004 0 00 0049+13 SPRING CR.
	0030/1132	BMS BG 41/2001/0030/1132
003775 FT	003775 FT	2 0 41004 0 00 0037+80
	0030/0000	LENGTH(AH 2234 BK 1768)
	0020/1011	024" DIA CIRC METAL LEN=0024 INSTALLED UNKN
002007 FT	002007 FT	2 0 41004 0 00 0020+10 015"H 24"W ELLIP METAL LEN=0048 INSTALLED UNKN
	0020/0000	BUD DRICK RD (T428) LENGTH(AH 1768 BK 2007)
	0010/1585	015"H 21"W ELLIP METAL LEN=0035 INSTALLED UNKN
	0010/1038	015" DIA CIRC METAL LEN=0035 INSTALLED 1997
000000 FT	000000 FT	2 0 41004 0 00 0000+00 NC EL IMSPORT RD INTER-BK ELIMSPORT RD (SR0554 SEG 0020/0000) MFC BEGIN = D
SULPHER SPRINGS RD (SR0554 SEG 0020/0000)	0010/0000	LENGTH(AH 2007 BK 0000)

EXTRACT DATE: 12/18/2023      ROADWAY MANAGEMENT SYSTEM      PAGE NUMBER: 371  
 PRINT DATE: 12/19/2023      SLD COUNTY/SR - ANNUAL PRINT      COUNTY: LYCOMING  
 DIR: N      TOTAL LEN: 9.584 MI.      DIST: 03-2      SR: 1017  
 LEFT MUN: LEWIS T      RIGHT MUN: LEWIS T

050563 FT



050605 FT  
 INTER-AHD LYCOMING CREEK RD ET  
 (T843)  
 TROUT RUN RD  
 0250/1901 (SR1002 SEG 0060/1332)  
 0250/1769 BMSEN 41/1017/0250/1728  
 0 0 0000 0 00 0000+00  
 TROUT RUN  
 0250/1728 BMSBG 41/1017/0250/1728  
 MILL ST  
 0250/1490 (T687)

DIR: N TOTAL LEN: 9.584 MI. DIST: 03-2 SR: 1017  
 LEFT MUN: LEWIS T RIGHT MUN: LEWIS T

Distance (FT)	Stationing	Material	Length (FT)	Notes
048662	0250/0910	018" DIA CIRC CONCR	LEN=0060	INSTALLED UNKN
	0250/0335	018" DIA CIRC CONCR	LEN=0060	INSTALLED UNKN
	0250/0180	018" DIA CIRC CONCR	LEN=0060	INSTALLED UNKN
	048704	0 0 00000 0 00 0000+00		VILLAGE: TROUT RUN
046736	0250/0000	LENGTH(AH 1901 BK 1926)		(APRA) BITTNEERS M H PAR
	0240/1460	FUTURE PRIVATE DR		(PRDR)
044658	0240/0783	018" DIA CIRC CONCR	LEN=0060	INSTALLED UNKN
	046778	0 0 00000 0 00 0000+00		
	0240/0000	LENGTH(AH 1926 BK 2078)		
	0230/1580	018" DIA CIRC CONCR	LEN=0060	INSTALLED UNKN
043047	0230/1218	042" DIA CIRC CONCR	LEN=0060	INSTALLED UNKN
	0230/0720	018" DIA CIRC CONCR	LEN=0060	INSTALLED UNKN
	0230/0080	018" DIA CIRC METAL	LEN=0060	INSTALLED UNKN
	044700	0 0 00000 0 00 0000+00		WOLF RUN
042432	0230/0000	STRUCTURE LENGTH 28 FT		BMSID 41/0015/1540/0000
	0220/0780	024" DIA CIRC CONCR	LEN=0060	INSTALLED UNKN
	043089	0 0 00000 0 00 0000+00		MFC BEGIN = D
	0220/0000	LENGTH(AH 1611 BK 0615)		
	0210/0582	024" DIA CIRC CONCR	LEN=0060	INSTALLED UNKN
	0210/0188	018" DIA CIRC CONCR	LEN=0060	INSTALLED UNKN
	042474	1 0 00020 0 03 0636+79		
	0210/0000	LENGTH(AH 0615 BK 2293)		
	0200/1924	018" DIA CIRC CONCR	LEN=0050	INSTALLED UNKN
	0200/1600	018" DIA CIRC CONCR	LEN=0050	INSTALLED UNKN
		024" DIA CIRC CONCR		

DIR: N TOTAL LEN: 9.584 MI. DIST: 03-2 SR: 1017  
 LEFT MUN: LEWIS T RIGHT MUN: LEWIS T

	0200/1353	LEN=0100	INSTALLED UNKN
		036 "DIA	CIRC CONCR
	0200/1080	LEN=0100	INSTALLED UNKN
		018 "DIA	CIRC CONCR
	0200/0662	LEN=0060	INSTALLED UNKN
		024 "DIA	CIRC CONCR
	0200/0240	LEN=0065	INSTALLED UNKN
		024 "DIA	CIRC CONCR
	0200/0075	LEN=0060	INSTALLED UNKN
040139 FT	040181 FT	1 0 00020	0 03 0613+99
	0200/0000	LENGTH(AH	2293 BK 1390)
		VETERANS LN	
	0190/1334	(PRDR)	
		018 "DIA	CIRC CONCR
	0190/1179	LEN=0060	INSTALLED UNKN
		024 "DIA	CIRC CONCR
	0190/0865	LEN=0060	INSTALLED UNKN
		018 "DIA	CIRC CONCR
	0190/0693	LEN=0060	INSTALLED UNKN
		018 "DIA	CIRC CONCR
	0190/0423	LEN=0070	INSTALLED UNKN
		036 "DIA	CIRC CONCR
	0190/0235	LEN=0050	INSTALLED UNKN
038749 FT	038791 FT	1 0 00020	0 02 0591+32
	0190/0000	LENGTH(AH	1390 BK 2218)
		015 "DIA	CIRC CONCR
	0180/1993	LEN=0060	INSTALLED UNKN
		(APRA) BLACK BEAR TRUSS	
		UPPER POWYS RD	
	0180/1631	(T506)	
		024 "DIA	CIRC CONCR
	0180/1473	LEN=0070	INSTALLED UNKN
	0180/0879	BMSSEN 41/1017/0180/0856	
		0 0 00000	0 00 0000+00
		DOUGHERTY RUN	
	0180/0856	BMSBG 41/1017/0180/0856	
		018 "DIA	CIRC CONCR
	0180/0330	LEN=0050	INSTALLED UNKN
036531 FT	036573 FT	1 0 00020	0 02 0570+07
	0180/0000	LENGTH(AH	2218 BK 1761)
		018 "DIA	CIRC CONCR
	0170/1538	LEN=0072	INSTALLED UNKN
		RAMP C RD	
	0170/1287	(SR9413	SEG 0010/0000)
		018 "DIA	CIRC CONCR
	0170/1198	LEN=0104	INSTALLED UNKN
		018 "DIA	CIRC CONCR
	0170/0360	LEN=0068	INSTALLED UNKN
034770 FT	034812 FT	1 0 00020	0 02 0551+89

DIR: N TOTAL LEN: 9.584 MI. DIST: 03-2 SR: 1017  
 LEFT MUN: LEWIS T RIGHT MUN: LEWIS T

Stationing	Notes	Structure / Material
0170/0000	LENGTH(AH 1761 BK 1189)	036" DIA CIRC CONCR
0160/0986	LEN=0100	INSTALLED UNKN
0160/0284	LEN=0072	INSTALLED UNKN
033623 FT	0 0 00000 0 00 0000+00	(APRA) BLACK BEAR TRUSS
		UPPER POWYS RD
		(T506)
0160/0000	LENGTH(AH 1189 BK 3111)	
0150/2160	LEN=0070	INSTALLED UNKN
0150/1760	LEN=0008	INSTALLED UNKN
0150/1650	TRIB LYCOMING CK	STRUCTURE LENGTH 10 FT
0150/1524	BMSID 41/0015/1480/1422	018" DIA CIRC CONCR
0150/1061	LEN=0072	INSTALLED UNKN
0150/0245	LEN=0064	INSTALLED UNKN
030512 FT	024" DIA CIRC CONCR	LEN=0048
0150/0000	INSTALLED UNKN	0 0 00000 0 00 0000+00
0140/2526	LENGTH(AH 3111 BK 2784)	018" DIA CIRC CONCR
0140/0360	LEN=0040	INSTALLED UNKN
0140/0179	BMSEN 41/1017/0140/0000	LEWIS
027728 FT	HEPBURN T	1 0 00020 0 02 0474+67
0140/0000	LYCOMING CREEK	BMSBG 41/1017/0140/0000
0130/2333	LENGTH(AH 2784 BK 2453)	POWYS RD
0130/1718	(T506)	LC TO POWYS RD
	(CONN)	015" DIA CIRC CONCR

033581 FT

ST MICHAELS RD  
 (SR3029 SEG 0052/0450) 0160/0000

030470 FT

027686 FT

DIR: N TOTAL LEN: 9.584 MI. DIST: 03-2 SR: 1017  
 LEFT MUN: HEPBURN T RIGHT MUN: HEPBURN T

Stationing	Description	Material	Length	Status
0130/1592		018" DIA CIRC UNKN	LEN=0040	INSTALLED UNKN
0130/1230		018" DIA CIRC UNKN	LEN=0001	INSTALLED UNKN
0130/0966		018" DIA CIRC UNKN	LEN=0040	INSTALLED UNKN
0130/0576		029"H 42"W ELLIP METAL	LEN=0040	INSTALLED UNKN
025275 FT	025233 FT	1 0 00020 0 02 0449+53		
0130/0000		LENGTH(AH 2453 BK 2342)		
0120/2325		018" DIA CIRC UNKN	LEN=0040	INSTALLED UNKN
0120/1822		030" DIA CIRC UNKN	LEN=0040	INSTALLED UNKN
0120/0767	SAWMILL RD (T496) PRIVATE DR (PRDR)			
0120/0650		(APRA) TEMPO VILLAGE M		
0120/0400		018" DIA CIRC UNKN	LEN=0040	INSTALLED UNKN
0120/0347	LC FOR SAWMILL RD (CONN)			
022891 FT		018" DIA CIRC UNKN	LEN=0040	INSTALLED UNKN
022933 FT		1 0 00020 0 02 0426+29		
0120/0000		LENGTH(AH 2342 BK 2571)		
0110/2340		018" DIA CIRC UNKN	LEN=0056	INSTALLED UNKN
0110/2200		018" DIA CIRC UNKN	LEN=0060	INSTALLED UNKN
0110/1937		018" DIA CIRC UNKN	LEN=0060	INSTALLED UNKN
0110/1712		018" DIA CIRC UNKN	LEN=0032	INSTALLED UNKN
0110/1446		018" DIA CIRC UNKN	LEN=0064	INSTALLED UNKN
0110/1194		018" DIA CIRC UNKN	LEN=0052	INSTALLED UNKN
0110/0014		018" DIA CIRC UNKN	LEN=0048	INSTALLED UNKN
020362 FT	1 0 00020 0 02 0397+69 SR 0973 SH (SR0973 SEG 0362/0000)	LYCOMING CREEK RD (SR0973 SEG 0362/0000)		
0110/0000		MFC BEGIN = C		
020320 FT		LTH AH 002571 BK 000100		
7106/0000	LYCOMING CREEK RD	LTH AH 000100 BK 000898		
INTER-AHD		LYCOMING CREEK RD		

DIR: N TOTAL LEN: 9.584 MI. DIST: 03-2 SR: 1017  
 LEFT MUN: HEPBURN T RIGHT MUN: HEPBURN T

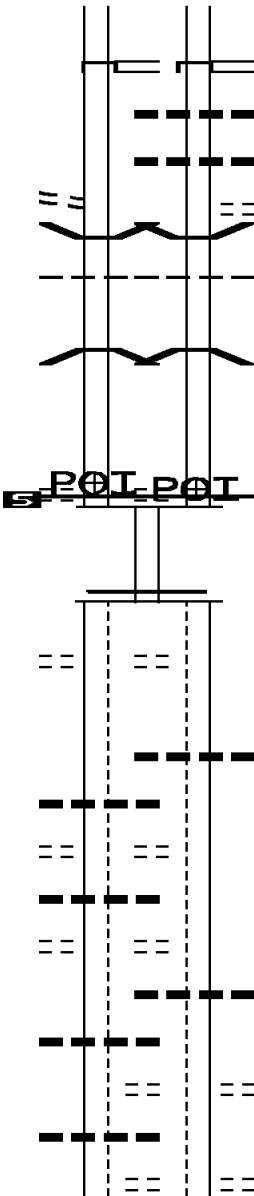
(SR0973 SEG 0370/0000)  
 SR 0973 SH  
 (SR0973 SEG 0370/0000) 0105/0876

W CREEK RD  
 (T492)  
 BMSSEN 41/1017/0104/0137 0105/0478  
 HEPBURN 0105/0304  
 LYCOMING T 0105/0271  
 1 0 00020 0 02 0325+56  
 LYCOMING CREEK  
 BMSBG 41/1017/0104/0137 0105/0135  
 1 0 00020 0 01 0324+21 019444 FT  
 (APRA) MERTES PLUMBING  
 MCKEE RD  
 (T440)  
 MFC BEGIN = C  
 LENGTH(AH 0876 BK 0673) 0105/0000

PLEASANT HILL RD  
 (T663) 0091/2763

015 "DIA CIRC CONCR  
 LEN=0032 INSTALLED UNKN 0091/1597  
 PRIVATE DR  
 (PRDR) 0091/1465  
 015 "DIA CIRC METAL  
 LEN=0032 INSTALLED UNKN 0091/1337  
 BEECH ST  
 (T683) 0091/1154

018 "DIA CIRC METAL  
 LEN=0025 INSTALLED UNKN 0091/1078  
 METZGER AV  
 (T681) 0091/0899  
 015 "DIA CIRC METAL  
 LEN=0032 INSTALLED UNKN 0091/0842  
 KENYON AV  
 (T683) 0091/0668



(SR0973 SEG 0370/0000)  
 SR 0973 SH  
 (SR0973 SEG 0370/0000) 0104/0898

0104/0851  
 0104/0850  
 0104/0436  
 0104/0306  
 0104/0273  
 0104/0137  
 019464 FT

0104/0000

018791 FT  
 0100/0000

PLEASANT HILL RD  
 (T663) 0090/2754

0090/1640  
 018 "DIA CIRC CONCR  
 LEN=0032 INSTALLED UNKN

0090/1478  
 PRIVATE DR  
 (PRDR)

0090/1164  
 BEECH ST  
 (T683)

0090/1103  
 015 "DIA CIRC CONCR  
 LEN=0040 INSTALLED UNKN

0090/0908  
 METZGER AV  
 (T681)

0090/0686  
 KENYON AV  
 (T683)



EXTRACT DATE: 12/18/2023  
PRINT DATE: 12/19/2023

ROADWAY MANAGEMENT SYSTEM  
SLD COUNTY/SR - ANNUAL PRINT

PAGE NUMBER: 365  
COUNTY: LYCOMING

DIR: N TOTAL LEN: 9.584 MI.  
LEFT MUN: LYCOMING T

DIST: 03-2 SR: 1017  
RIGHT MUN: LYCOMING T

Item ID	Material	Length	Notes	Stationing	Notes	Stationing
015	"DIA CIRC CONCR	0032	INSTALLED UNKN	0091/0624		
(APRA)	FAIRLAWN TRAILER				(APRA)	FAIRLAWN TRAILER
GRANT ST					GRANT ST	
(T685)					(T685)	
FAIRLAWN AV					FAIRLAWN AV	
(T685)					(T685)	
018	"DIA CIRC METAL	0032	INSTALLED UNKN	0091/0303		
LEN=0032	INSTALLED UNKN	0091/0303			0090/0283	018 "DIA CIRC CONCR
1 0 00020 0 01 0288+48 015875 FT					015901 FT	LEN=0032 INSTALLED UNKN
BEAUTY AV						1 0 00020 0 01 0288+48
(T687)						BEAUTY AV
LYCOMING						(T687)
OLD LYCOMING T						LYCOMING
LENGTH(AH 2896 BK 1868)						OLD LYCOMING T
0091/0000					0090/0000	LENGTH(AH 2890 BK 1854)
					0080/1838	018 "DIA CIRC CONCR
018	"DIA CIRC METAL	0032	INSTALLED UNKN	0081/1825		LEN=0040 INSTALLED UNKN
LEN=0032	INSTALLED UNKN	0081/1825				
TO 3026/0134 SH						
(CONN)						
BEAUTYS RUN RD						BEAUTYS RUN RD
(SR3026 SEG 0134/1871)						(SR3026 SEG 0134/1871)
0081/1538					0080/1535	
					0080/1519	018 "DIA CIRC CONCR
MARSHALL AV						LEN=0040 INSTALLED UNKN
(T417)						MARSHALL AV
015	"DIA CIRC CONCR	0032	INSTALLED UNKN	0081/1350		(T417)
LEN=0032	INSTALLED UNKN	0081/1350			0080/1504	
JAMISON AV						018 "DIA CIRC CONCR
(T419)						LEN=0040 INSTALLED UNKN
018	"DIA CIRC METAL	0032	INSTALLED UNKN	0081/1147		JAMISON AV
LEN=0032	INSTALLED UNKN	0081/1147				(T419)
018	"DIA CIRC METAL	0032	INSTALLED UNKN	0081/0848		018 "DIA CIRC METAL
LEN=0032	INSTALLED UNKN	0081/0848				LEN=0040 INSTALLED UNKN
JANET AV						
(T421)						
COLVIN RD						JANET AV
(T395)						(T421)
018	"DIA CIRC METAL	0032	INSTALLED UNKN	0081/0648		COLVIN RD
LEN=0032	INSTALLED UNKN	0081/0648				(T395)
					0080/0801	
					0080/0676	
						018 "DIA CIRC CONCR



DIR: N TOTAL LEN: 9.584 MI. DIST: 03-2 SR: 1017  
 LEFT MUN: LOYALSOCK T RIGHT MUN: LOYALSOCK T

Item ID	Description	Length	Material	Stationing	Notes
LEN=0032	INSTALLED UNKN	0071/0042			
1 0 00020 0 01	0254+58	012487 FT			
LENGTH(AH 1520 BK 2405)		0071/0000			
018 "DIA CIRC METAL					
LEN=0032	INSTALLED UNKN	0061/2142			
STROUSE RD					
(T600)		0061/2090			
022"H 36"W ELLIP METAL					
LEN=0052	INSTALLED UNKN	0061/1936			
021 "DIA CIRC METAL					
LEN=0032	INSTALLED UNKN	0061/1556			
018 "DIA CIRC CONCR					
LEN=0032	INSTALLED UNKN	0061/1183			
MOTTERS LN					
(TWP )		0061/1054			
(APRA) ALLISON CRANE &					
ALLISON CRANE RD					
(PRDR)		0061/0955			
(APRA) ALLISON CRANE &					
ALLISON CRANE RD					
(PRDR)		0061/0728			
018 "DIA CIRC CONCR					
LEN=0032	INSTALLED UNKN	0061/0604			
013"H 22"W ELLIP CONC					
LEN=0032	INSTALLED UNKN	0061/0237			
018 "DIA CIRC CONCR					
LEN=0032	INSTALLED UNKN	0061/0039			
1 0 00020 0 01	0230+43	010082 FT			
HATFIELD ST					
(T709)					
LENGTH(AH 2405 BK 1112)		0061/0000			
018 "DIA CIRC CONCR					
LEN=0032	INSTALLED UNKN	0051/1064			
0070/0009					
012528 FT					
0070/0000					
0060/2149					
018 "DIA CIRC CONCR					
LEN=0040	INSTALLED UNKN				
1 0 00020 0 01	0254+58				
LENGTH(AH 1519 BK 2418)					
013"H 22"W ELLIP METAL					
LEN=0032	INSTALLED UNKN				
STROUSE RD					
(T600)					
024"H 42"W ELLIP METAL					
LEN=0040	INSTALLED UNKN				
0060/1597					
018 "DIA CIRC CONCR					
LEN=0032	INSTALLED UNKN				
0060/1159					
013"H 22"W ELLIP CONC					
LEN=0099	INSTALLED UNKN				
MOTTERS LN					
(TWP )					
(APRA) ALLISON CRANE &					
ALLISON CRANE RD					
(PRDR)					
(APRA) ALLISON CRANE &					
ALLISON CRANE RD					
(PRDR)					
018 "DIA CIRC CONCR					
LEN=0032	INSTALLED UNKN				
0060/0559					
013"H 22"W ELLIP CONC					
LEN=0032	INSTALLED UNKN				
0060/0217					
013"H 23"W ELLIP CONC					
LEN=0032	INSTALLED UNKN				
0060/0025					
010110 FT					
0060/0000					
013"H 22"W ELLIP METAL					

EXTRACT DATE: 12/18/2023  
PRINT DATE: 12/19/2023

ROADWAY MANAGEMENT SYSTEM  
SLD COUNTY/SR - ANNUAL PRINT

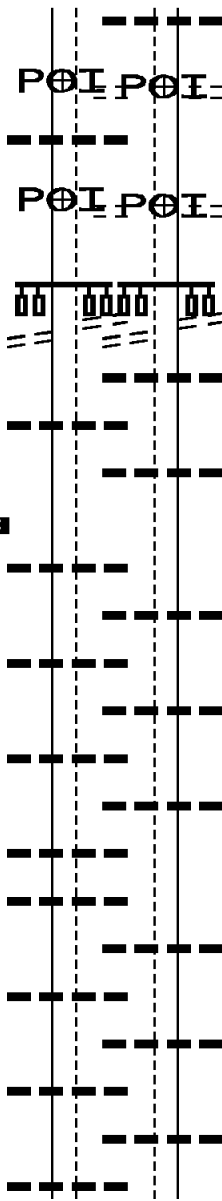
PAGE NUMBER: 362  
COUNTY: LYCOMING

DIR: N TOTAL LEN: 9.584 MI.  
LEFT MUN: LOYALSOCK T

DIST: 03-2 SR: 1017  
RIGHT MUN: LOYALSOCK T

(APRA) GRANT PRODU TEST  
PRIVATE DR  
(PRDR)  
013"H 22"W ELLIP CONC  
LEN=0032 INSTALLED UNKN  
(APRA) GRANT PRODU TEST  
PRIVATE DR  
(PRDR)  
HAYS LN  
(T577)  
HAYS LN  
(T577)

0051/0783  
0051/0690  
0051/0657  
0051/0539  
0051/0351



0050/0915

LEN=0030 INSTALLED UNKN  
(APRA) GRANT PRODU TEST  
PRIVATE DR  
(PRDR)

0050/0789

(APRA) GRANT PRODU TEST  
PRIVATE DR  
(PRDR)  
HAYS LN  
(T577)  
HAYS LN  
(T577)

0050/0548

013"H 22"W ELLIP METAL  
LEN=0030 INSTALLED UNKN

0050/0533

013"H 22"W ELLIP METAL  
LEN=0030 INSTALLED UNKN  
1 0 00020 0 01 0219+20 008970 FT  
LENGTH(AH 1112 BK 2593)

0050/0230

008987 FT  
0050/0000

1 0 00020 0 01 0219+20 008970 FT  
LENGTH(AH 1112 BK 2593)  
022"H 36"W ELLIP CONC  
LEN=0032 INSTALLED UNKN

0041/2543

013"H 22"W ELLIP CONC  
LEN=0032 INSTALLED UNKN

0041/2266

013"H 22"W ELLIP CONC  
LEN=0032 INSTALLED UNKN

0041/2058

013"H 22"W ELLIP METAL  
LEN=0032 INSTALLED UNKN  
015 "DIA CIRC CONCR  
LEN=0032 INSTALLED UNKN

0041/1837

0041/1836

018 "DIA CIRC METAL  
LEN=0032 INSTALLED UNKN

0041/1640

024 "DIA CIRC CONCR  
LEN=0032 INSTALLED UNKN

0041/1401

015 "DIA CIRC CONCR  
LEN=0032 INSTALLED UNKN

0041/1108

0040/2501

030"H 48"W ELLIP METAL  
LEN=0032 INSTALLED UNKN

0040/2218

011"H 18"W ELLIP METAL  
LEN=0032 INSTALLED UNKN

0040/1973

013"H 22"W ELLIP METAL  
LEN=0032 INSTALLED UNKN

0040/1787

013"H 22"W ELLIP METAL  
LEN=0032 INSTALLED UNKN

0040/1595

013"H 22"W ELLIP METAL  
LEN=0032 INSTALLED UNKN

0040/1372

024 "DIA CIRC CONCR  
LEN=0032 INSTALLED UNKN

DIR: N TOTAL LEN: 9.584 MI. DIST: 03-2 SR: 1017  
 LEFT MUN: LOYALSOCK T RIGHT MUN: LOYALSOCK T

Segment Description	Stationing	Notes	Stationing	Segment Description
(APRA) INTEGRATED PRODU PRIVATE DR (PRDR)	0041/0911	POI POI	0040/1086	018 "DIA CIRC CONCR LEN=0032 INSTALLED UNKN
018 "DIA CIRC METAL LEN=0032 INSTALLED UNKN	0041/0867		0040/0890	(APRA) INTEGRATED PRODU PRIVATE DR (PRDR)
018 "DIA CIRC CONCR LEN=0032 INSTALLED UNKN	0041/0658		0040/0844	018 "DIA CIRC CONCR LEN=0032 INSTALLED UNKN
(APRA) INTEGRATED PRODU PRIVATE DR (PRDR)	0041/0489	POI POI	0040/0658	018 "DIA CIRC CONCR LEN=0032 INSTALLED UNKN
1 0 00020 0 01 0193+44 006377 FT HESHBON RD (T613) LIBERTY DR (T575)			0040/0314	018 "DIA CIRC CONCR LEN=0032 INSTALLED UNKN
LENGTH(AH 2593 BK 2282) 0041/0000			006416 FT	1 0 00020 0 01 0193+38 HESHBON RD (T613) LIBERTY DR (T575)
BMSSEN 41/1017/0030/1939 0031/1996			0040/0000	LENGTH(AH 2571 BK 2530) 0040/0000
LOYALSOCK			0030/2212	BMSSEN 41/1017/0030/1939 0030/2212
OLD LYCOMING T 0031/1859			0030/2075	LOYALSOCK
0 0 00000 0 00 0000+00			0030/1939	OLD LYCOMING T
LYCOMING CK. 0031/1723			0030/1485	0 0 00000 0 00 0000+00
BMSBG 41/1017/0030/1939 0031/1233			0030/1459	LYCOMING CK. BMSBG 41/1017/0030/1939
BERRY ST (T415) 0031/1221				BERRY ST (T415)
LC FOR MISNER RD (CONN) 0031/1064				LC FOR MISNER RD (CONN)
018 "DIA CIRC CONCR LEN=0032 INSTALLED UNKN				013 "H 22" W ELLIP CONC LEN=0030 INSTALLED UNKN
AL (TWP ) 0031/1027				AL (TWP )
018 "DIA CIRC CONCR LEN=0048 INSTALLED UNKN				018 "DIA CIRC CONCR LEN=0048 INSTALLED UNKN
SHOLDER AV (T319) 0031/0791				SHOLDER AV (T319)
MISNER RD (T391) 0031/0722				MISNER RD (T391)
015 "DIA CIRC CONCR				024 "DIA CIRC CONCR LEN=0300 INSTALLED UNKN




DIR: N TOTAL LEN: 9.584 MI. DIST: 03-2 SR: 1017  
 LEFT MUN: OLD LYCOMING T RIGHT MUN: OLD LYCOMING T

Segment ID	Description	Start Station	End Station	Notes
0031/0615	FRY AV (T455)	0031/0615	0031/0450	
0031/0208	FRY AV (T445)	0031/0208	0030/0683	
0030/0445	FRY AV (T445)	0030/0445	0030/0247	018" DIA CIRC CONCR
0030/0223	SWEeley AV (T392)	0030/0223	0030/0223	LEN=0023 INSTALLED UNKN
0030/0093	SWEeley AV (T392)	0030/0093	0030/0093	018" DIA CIRC CONCR
0031/0018	SWEeley AV (T392)	0031/0018	003886 FT	LEN=0032 INSTALLED UNKN
0031/0000	SWEeley AV (T392)	0031/0000	0030/0000	1 0 00020 0 01 0170+49 004095 FT
0021/2969	SWEeley AV (T392)	0021/2969	0030/0000	LENGTH(AH 2282 BK 3191)
0021/2680	SWEeley AV (T392)	0021/2680	0020/2716	018" DIA CIRC CONCR
0021/2624	BMSBG 41/1017/0020/2563	0021/2624	0020/2627	LEN=0032 INSTALLED UNKN
0021/2560	BMSBG 41/1017/0020/2563	0021/2560	0020/2627	BMSBG 41/1017/0020/2563
0021/2468	CHATHAM PARK RD (T388)	0021/2468	0020/2563	0 0 00000 0 00 0000+00
0021/2179	MAHAFFEY LN (T388)	0021/2179	0020/2563	BOTTLE RUN
0021/1988	MAHAFFEY LN (T388)	0021/1988	0020/2480	BMSBG 41/1017/0020/2563
0021/1638	CHATHAM LN (T430)	0021/1638	0020/2480	(APRA) PROFESSIONAL PET
0021/1479	CHATHAM LN (T430)	0021/1479	0020/2187	CHATHAM PARK RD
0021/1226	BENT RD (T443)	0021/1226	0020/2022	MAHAFFEY LN (T388)
0021/1154	BLANCHARD AV (T401)	0021/1154	0020/1641	018" DIA CIRC CONCR
0021/1069	SCHOOL ST (TWP)	0021/1069	0020/1504	LEN=0032 INSTALLED UNKN
0021/1069	VESTA AV	0021/1069	0020/1226	CHATHAM LN (T430)
			0020/1142	048" DIA CIRC CONCR
			0020/1069	LEN=0040 INSTALLED UNKN

DIR: N TOTAL LEN: 9.584 MI. DIST: 03-2 SR: 1017  
 LEFT MUN: OLD LYCOMING T RIGHT MUN: OLD LYCOMING T

Segment ID	Description	Length	Material	Status	Notes
0021/0801	VESTA AV	0021	0801	==	
0021/0775	054 "DIA CIRC CONCR	0021	0775	==	
0021/0712	LEN=0032 INSTALLED UNKN	0021	0712	---	
0021/0085	TO 3014/0110 SH (CONN)	0021	0085	==	
000904 FT	1 0 00020 0 00 0138+31	000904			
0021/0000	048 "DIA CIRC CONCR	0021	0000	---	
0011/0822	LEN=0032 INSTALLED UNKN	0011	0822	---	
0011/0518	MILL LN (SR3014 SEG 0110/1468)	0011	0518	---	
0011/0278	RAMP E RD (SR9401 SEG 0010/0232)	0011	0278	---	
0011/0122	LENGTH(AH 3191 BK 0904)	0011	0122	---	
0011/0004	FROM 3014/0110 SH (CONN)	0011	0004	---	
0011/0021	024 "DIA CIRC CONCR	0011	0021	---	
0011/0000	LEN=0032 INSTALLED UNKN	0011	0000	---	
0011/0000	1 0 00020 0 00 0129+24	000000			
0011/0000	NC LYCOMING CREEK RD	0011	0000	---	
0011/0000	ROOSEVELT AV (T434)	0011	0000	---	
0011/0000	018 "DIA CIRC CONCR	0011	0000	---	
0011/0000	LEN=0032 INSTALLED UNKN	0011	0000	---	
0011/0000	1 0 00020 0 00 0129+24	000000			
0011/0000	NC LYCOMING CREEK RD	0011	0000	---	
0011/0000	ROOSEVELT AV (T434)	0011	0000	---	
0011/0000	HIGH ST (SR2016 SEG 0010/0000)	0011	0000	---	
0011/0000	MFC BEGIN = C	0011	0000	---	
0011/0000	LENGTH(AH 0904 BK 0000)	0011	0000	---	
0020/0811	VESTA AV	0020	0811	==	
0020/0784	054 "DIA CIRC CONCR	0020	0784	==	
0020/0710	LEN=0032 INSTALLED UNKN	0020	0710	---	
0020/0063	FROM 9401/0010 SH (CONN)	0020	0063	==	
000911 FT	1 0 00020 0 01 0138+31	000911			
0020/0000	048 "DIA CIRC CONCR	0020	0000	---	
0020/0000	LEN=0032 INSTALLED UNKN	0020	0000	---	
0020/0000	MILL LN (SR3014 SEG 0110/1468)	0020	0000	---	
0020/0000	RAMP E RD (SR9401 SEG 0010/0232)	0020	0000	---	
0020/0000	LENGTH(AH 2975 BK 0911)	0020	0000	---	
0010/0759	RAMP E RD (SR9401 SEG 0010/0000)	0010	0759	---	
0010/0510	024 "DIA CIRC CONCR	0010	0510	---	
0010/0122	LEN=0016 INSTALLED UNKN	0010	0122	---	
0010/0028	048 "DIA CIRC CONCR	0010	0028	---	
0010/0024	LEN=0268 INSTALLED UNKN	0010	0024	---	
0010/0024	018 "DIA CIRC CONCR	0010	0024	---	
0010/0024	LEN=0032 INSTALLED UNKN	0010	0024	---	
0010/0000	ROOSEVELT AV (T434)	0010	0000	---	
0010/0000	1 0 00020 0 00 0129+24	000000			
0010/0000	NC LYCOMING CREEK RD	0010	0000	---	
0010/0000	ROOSEVELT AV (T434)	0010	0000	---	
0010/0000	HIGH ST (SR2016 SEG 0011/0000)	0010	0000	---	
0010/0000	MFC BEGIN = C	0010	0000	---	
0010/0000	LENGTH(AH 0911 BK 0000)	0010	0000	---	

EXTRACT DATE: 12/18/2023      ROADWAY MANAGEMENT SYSTEM      PAGE NUMBER: 358  
 PRINT DATE: 12/19/2023      SLD COUNTY/SR - ANNUAL PRINT      COUNTY: LYCOMING  
 DIR: B      TOTAL LEN: .000 MI.      DIST: 03-2      SR: 1016  
 LEFT MUN: MCNETT T      RIGHT MUN: MCNETT T

000000 FT		000000 FT	
000000 FT		7030/0000	LENGTH(AH 1699 BK 3671)
000000 FT		000000 FT	
		7020/0000	LENGTH(AH 3671 BK 2508)
		000000 FT	
		7010/0000	LENGTH(AH 2508 BK 0000)

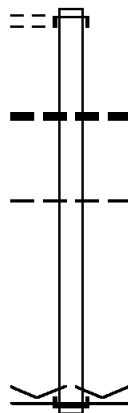


MASTEN RD  
(T846)

002293 FT  
0020/1698

000595 FT

000000 FT



002293 FT  
INTER-AHD ELLENTON MOUNTAIN RD  
0020/1698 (SR1013 SEG 0060/0000)

0020/0540 024 " DIA CIR PLASTIC  
000595 FT LEN=0037 INSTALLED 2006  
1 0 00713 0 00 0006+00

5 0020/0000 LENGTH(AH 1698 BK 0595)  
000000 FT 1 0 00713 0 00 0000+00

NC MC VILWAIN RD  
INTER-BK SR 4003 SH  
(SR4003 SEG 0010/0000)

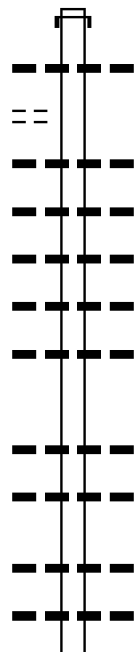
5 0010/0000 MFC BEGIN = D  
BK-SULLIVAN (56)  
LENGTH(AH 0595 BK 0000)

ADAMS RD  
(T836)

027154 FT

0160/1479

024986 FT



027154 FT	027154 FT	AH-BRADFORD	(08)
	INTER-AHD	ELLENTON MOUNTAIN RD	
	0160/2168	(SR3003 SEG 0010/0000)	
		018 " DIA CIR PLASTIC	
	0160/1865	LEN=0041	INSTALLED UNKN
		030 " DIA CIRC METAL	
	0160/1385	LEN=0041	INSTALLED UNKN
		012"H 18"W ELLIP METAL	
	0160/0795	LEN=0046	INSTALLED UNKN
		018 " DIA CIRC METAL	
	0160/0580	LEN=0038	INSTALLED UNKN
		018 " DIA CIRC METAL	
	0160/0304	LEN=0050	INSTALLED UNKN
		018 " DIA CIRC METAL	
	0160/0033	LEN=0036	INSTALLED UNKN
	024986 FT	1 0 00713 0 01 0275+26	
	5 0160/0000	LENGTH(AH 2168 BK 2482)	
		018 " DIA CIRC METAL	
	0150/2168	LEN=0045	INSTALLED UNKN
		018 " DIA CIR PLASTIC	
	0150/1904	LEN=0043	INSTALLED UNKN
		018 " DIA CIRC METAL	
	0150/1266	LEN=0045	INSTALLED 2006
		018 " DIA CIR PLASTIC	
	0150/1020	LEN=0034	INSTALLED UNKN

Stationing	Description	Material	Length	Notes
022504 FT	0150/0395	018" DIA CIRC METAL	LEN=0044	INSTALLED UNKN
	022504 FT	1 0 00713 0 01 0250+62		
	0150/0000	LENGTH(AH 2482 BK 2355)		
	0140/1455	018" DIA CIR PLASTIC	LEN=0040	INSTALLED 2006
	0140/0710	018" DIA CIR PLASTIC	LEN=0055	INSTALLED 2005
	0140/0293	018" DIA CIRC CONCR	LEN=0040	INSTALLED UNKN
	0140/0050	018" DIA CIRC METAL	LEN=0038	INSTALLED UNKN
020149 FT	020149 FT			
0140/0000	0140/0000	LENGTH(AH 2355 BK 2582)		
	0130/2370	018" DIA CIR PLASTIC	LEN=0046	INSTALLED 2005
	0130/1608	018" DIA CIR PLASTIC	LEN=0040	INSTALLED 2006
	0130/1300	018" DIA CIR PLASTIC	LEN=0040	INSTALLED 2006
	0130/1220	024" DIA CIRC METAL	LEN=0043	INSTALLED UNKN
	0130/1085	018" DIA CIR PLASTIC	LEN=0040	INSTALLED UNKN
	0130/0730	018" DIA CIRC METAL	LEN=0044	INSTALLED UNKN
	0130/0550	018" DIA CIRC METAL	LEN=0038	INSTALLED UNKN
	0130/0335	018" DIA CIR PLASTIC	LEN=0044	INSTALLED 2006
	0130/0155	018" DIA CIR PLASTIC	LEN=0043	INSTALLED 2006
	0130/0012	018" DIA CIR PLASTIC	LEN=0040	INSTALLED UNKN
017567 FT	017567 FT	1 0 00713 0 01 0201+84		
	0130/0000	LENGTH(AH 2582 BK 2500)		
	0120/2121	018" DIA CIR PLASTIC	LEN=0040	INSTALLED 2006
	0120/1775	018" DIA CIR PLASTIC	LEN=0043	INSTALLED 2007
	0120/1536	018" DIA CIR PLASTIC	LEN=0032	INSTALLED 2015
	0120/1153	060" DIA CIR PLASTIC	LEN=0085	INSTALLED 2005
		018" DIA CIRC METAL		

1 0 00713 0 01 0226+98  
 YORKTOWN RD  
 (T675)

020149 FT  
 0140/0000

DIR: B TOTAL LEN: 5.143 MI. DIST: 03-2 SR: 1013  
 LEFT MUN: MCNETT T RIGHT MUN: MCNETT T

	0120/0616	LEN=0070	INSTALLED UNKN
		018 "DIA	CIRC METAL
015067 FT	0120/0390	LEN=0058	INSTALLED UNKN
	015067 FT	1 0 00713	0 01 0177+50
	5 0120/0000	LENGTH(AH	2500 BK 2609)
		018 "DIA	CIR PLASTIC
	0110/2033	LEN=0040	INSTALLED 2006
		011"H 18"	W ELLIP METAL
	0110/1590	LEN=0042	INSTALLED UNKN
		015 "DIA	CIRC METAL
	0110/1010	LEN=0048	INSTALLED UNKN
012458 FT	012458 FT	1 0 00713	0 01 0152+09
	5 0110/0000	LENGTH(AH	2609 BK 2905)
		018 "DIA	CIR PLASTIC
	0100/2803	LEN=0052	INSTALLED 2006
		018 "DIA	CIR PLASTIC
	0100/2319	LEN=0008	INSTALLED 2006
		030 "DIA	CIR PLASTIC
	0100/2230	LEN=0040	INSTALLED 2006
		018 "DIA	CIR PLASTIC
	0100/1892	LEN=0040	INSTALLED 2006
		018 "DIA	CIR PLASTIC
	0100/1570	LEN=0035	INSTALLED UNKN
		018 "DIA	CIR PLASTIC
	0100/0654	LEN=0040	INSTALLED UNKN
009553 FT	009553 FT	1 0 00713	0 01 0123+80
		018 "DIA	CIR PLASTIC
		LEN=0040	INSTALLED 2006
	5 0100/0000	LENGTH(AH	2905 BK 2716)
		036 "DIA	CIRC METAL
	0090/1955	LEN=0055	INSTALLED UNKN
		018 "DIA	CIR PLASTIC
	0090/1406	LEN=0040	INSTALLED 2006
		018 "DIA	CIR PLASTIC
	0090/0056	LEN=0051	INSTALLED UNKN
006837 FT	006837 FT	1 0 00713	0 01 0097+35
		WINNES RD	(T679)
	5 0090/0000	LENGTH(AH	2716 BK 1826)
		024 "DIA	CIR PLASTIC
	0080/1459	LEN=0057	INSTALLED 2006

EXTRACT DATE: 12/18/2023  
PRINT DATE: 12/19/2023

ROADWAY MANAGEMENT SYSTEM  
SLD COUNTY/SR - ANNUAL PRINT






PAGE NUMBER: 353  
COUNTY: LYCOMING

DIR: B TOTAL LEN: 5.143 MI.  
LEFT MUN: MCNETT T

DIST: 03-2 SR: 1013  
RIGHT MUN: MCNETT T

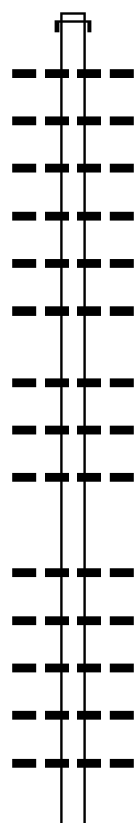
005011 FT	0080/1155	018 " DIA CIRC METAL LEN=0065 INSTALLED UNKN
	0080/0805	024 " DIA CIR PLASTIC LEN=0050 INSTALLED 2006
	0080/0455	018 " DIA CIR PLASTIC LEN=0055 INSTALLED 2006
	005011 FT	1 0 00713 0 01 0076+80
	0080/0000	LENGTH(AH 1826 BK 2568)
	0070/0871	ROCK RUN STRUCTURE LENGTH 23 FT BMSID 41/1013/0070/0871
002443 FT	0070/0065	024 " DIA CIR PLASTIC LEN=0045 INSTALLED 2006
	002443 FT	1 0 00713 0 00 0047+22
	0070/0000	LENGTH(AH 2568 BK 2443)
	0060/2138	018 " DIA CIR PLASTIC LEN=0043 INSTALLED 2006
	0060/1793	024 " DIA CIR PLASTIC LEN=0040 INSTALLED 2006
	0060/0967	018 " DIA CIR PLASTIC LEN=0040 INSTALLED 2006
000000 FT	0060/0215	018 "H 24 "W ELLIP CONC LEN=0040 INSTALLED 2006
	000000 FT	1 0 00713 0 00 0022+85
		VILLAGE: ELLENTON NC EL LENTON MOUNTAIN RD SR 1015 SH (SR1015 SEG 0020/1698)
	INTER-BK	MASTEN RD (TB46)
000000 FT	0060/0000	LENGTH(AH 2443 BK 3000)
000000 FT	000000 FT	7050/0000 LENGTH(AH 3000 BK 2922)
000000 FT	000000 FT	7040/0000 LENGTH(AH 2922 BK 3001)
000000 FT	000000 FT	7030/0000 LENGTH(AH 3001 BK 3001)
000000 FT	000000 FT	7020/0000 LENGTH(AH 3001 BK 2073)
000000 FT	000000 FT	7012/0000 LENGTH(AH 2073 BK 0199)
000000 FT	000000 FT	7010/0000 LENGTH(AH 0199 BK 0000)

EXTRACT DATE: 12/18/2023      ROADWAY MANAGEMENT SYSTEM      PAGE NUMBER: 352  
 PRINT DATE: 12/19/2023      SLD COUNTY/SR - ANNUAL PRINT      COUNTY: LYCOMING  
 DIR: B      TOTAL LEN: .000 MI.      DIST: 03-2      SR: 1012  
 LEFT MUN: JACKSON T      RIGHT MUN: JACKSON T

000000 FT		000000 FT	
000000 FT		7040/0000	LENGTH(AH 0594 BK 2921)
000000 FT		000000 FT	
000000 FT		7030/0000	LENGTH(AH 2921 BK 2998)
000000 FT		000000 FT	
		7020/0000	LENGTH(AH 2998 BK 3370)
		000000 FT	
		7010/0000	LENGTH(AH 3370 BK 0000)



041123 FT



041123 FT AH-TIOGA (58)  
 INTER-AHD SR 2004 SH  
 0180/2778 (SR2004 SEG 0010/0000)  
 0180/2521 018 "DIA CIR PLASTIC  
 LEN=0040 INSTALLED 2016  
 0180/1986 048 "DIA CIR METAL  
 LEN=0056 INSTALLED UNKN  
 024 "DIA CIR PLASTIC  
 0180/1832 018 "DIA CIR PLASTIC  
 LEN=0040 INSTALLED 2016  
 018 "DIA CIR METAL  
 0180/1661 018 "DIA CIR PLASTIC  
 LEN=0043 INSTALLED 2016  
 018 "DIA CIR PLASTIC  
 0180/1473 018 "DIA CIR PLASTIC  
 LEN=0048 INSTALLED UNKN  
 018 "DIA CIR PLASTIC  
 0180/1310 018 "DIA CIR PLASTIC  
 LEN=0040 INSTALLED 2002  
 018 "DIA CIR PLASTIC  
 0180/0667 018 "DIA CIR PLASTIC  
 LEN=0042 INSTALLED UNKN  
 018 "DIA CIR PLASTIC  
 0180/0496 018 "DIA CIR PLASTIC  
 LEN=0040 INSTALLED 2016  
 018 "DIA CIR METAL  
 0180/0159 018 "DIA CIR METAL  
 LEN=0042 INSTALLED UNKN  
 038345 FT 2 0 41043 0 01 0395+55  
 5 0180/0000 LENGTH(AH 2778 BK 2507)  
 018 "DIA CIR METAL  
 0170/2456 018 "DIA CIR METAL  
 LEN=0042 INSTALLED UNKN  
 018 "DIA CIR METAL  
 0170/2128 018 "DIA CIR METAL  
 LEN=0036 INSTALLED UNKN  
 018 "DIA CIR PLASTIC  
 0170/1546 018 "DIA CIR PLASTIC  
 LEN=0040 INSTALLED 2016  
 030 "DIA CIR PLASTIC  
 0170/0993 018 "DIA CIR PLASTIC  
 LEN=0050 INSTALLED 2016  
 024 "DIA CIR PLASTIC  
 0170/0635 018 "DIA CIR PLASTIC  
 LEN=0039 INSTALLED 2016

038345 FT

035838 FT

035838 FT 2 0 41043 0 01 0370+48



DIR: B TOTAL LEN: 7.788 MI. DIST: 03-2 SR: 1010  
 LEFT MUN: MCINTYRE T RIGHT MUN: MCINTYRE T

033836 FT

030711 FT

0170/0000	LENGTH(AH 2507 BK 2002)
0160/1978	024 "DIA CIR PLASTIC LEN=0040 INSTALLED 2002
0160/0914	036 "DIA CIRC METAL LEN=0050 INSTALLED UNKN
0160/0635	013"H 21"W ELLIP METAL LEN=0032 INSTALLED UNKN
0160/0327	018 "DIA CIR PLASTIC LEN=0041 INSTALLED 2016
0160/0059	030 "DIA CIR PLASTIC LEN=0052 INSTALLED 2002
033836 FT	2 0 41043 0 01 0350+48 MCINTYRE JACKSON T
0160/0000	LENGTH(AH 2002 BK 3125)
0150/2859	018 "DIA CIRC METAL LEN=0042 INSTALLED UNKN
0150/2600	018 "DIA CIR PLASTIC LEN=0040 INSTALLED 2016
0150/1835	018 "DIA CIRC METAL LEN=0036 INSTALLED UNKN
0150/1050	018 "DIA CIRC METAL LEN=0032 INSTALLED UNKN
0150/0362	018 "DIA CIR PLASTIC LEN=0040 INSTALLED 2002
0150/0250	024 "DIA CIRC METAL LEN=0042 INSTALLED UNKN
030711 FT	2 0 41043 0 01 0319+17
0150/0000	LENGTH(AH 3125 BK 2686)
0140/2679	018 "DIA CIR PLASTIC LEN=0044 INSTALLED 2016
0140/2380	018 "DIA CIR PLASTIC LEN=0040 INSTALLED 2016
0140/2160	018 "DIA CIR PLASTIC LEN=0040 INSTALLED 2002
0140/1780	018 "DIA CIR PLASTIC LEN=0040 INSTALLED 2002
0140/1210	018 "DIA CIR PLASTIC LEN=0040 INSTALLED 2002
0140/0875	018 "DIA CIR PLASTIC LEN=0040 INSTALLED 2002
0140/0580	018 "DIA CIR PLASTIC LEN=0040 INSTALLED 2002
0140/0343	018 "DIA CIR PLASTIC LEN=0040 INSTALLED 2002



EXTRACT DATE: 12/18/2023  
PRINT DATE: 12/19/2023

ROADWAY MANAGEMENT SYSTEM  
SLD COUNTY/SR - ANNUAL PRINT

PAGE NUMBER: 347  
COUNTY: LYCOMING

DIR: B TOTAL LEN: 7.788 MI.  
LEFT MUN: JACKSON T

DIST: 03-2 SR: 1010  
RIGHT MUN: JACKSON T

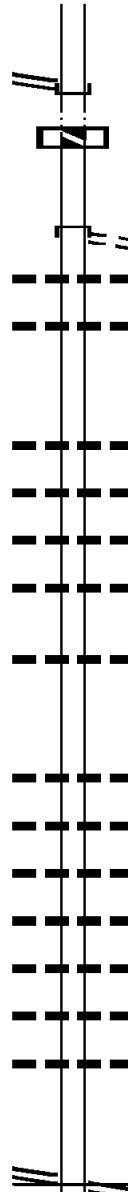
Segment Length (FT)	Segment ID	Material	Length (FT)	Year Installed
020902 FT	0110/0824	018" DIA CIR PLASTIC	0040	2002
	0110/0479	036" DIA CIR PLASTIC	0061	2016
	0110/0388	018" DIA CIR PLASTIC	0048	2006
	0110/0153	018" DIA CIR PLASTIC	0036	2011
	020902 FT	2 0 41043 0 01 0221+07		
	0110/0000	024" DIA CIRC CONCR	2505	1105
	0100/0964	018" DIA CIRC CONCR	0054	UNKN
	0100/0643	018" DIA CIRC CONCR	0044	UNKN
	0100/0490	BMSSEN 41/1010/0100/0470		
		2 0 41043 0 00 0213+67		
019797 FT	0100/0470	BMSBG 41/1010/0100/0470		
	019797 FT	2 0 41043 0 00 0208+85		
	0100/0000	024" DIA CIRC CONCR	1105	1040
018757 FT	018757 FT	2 0 41043 0 00 0198+45		
	0090/0000	018" DIA CIR PLASTIC	1040	2297
	0080/2271	018" DIA CIR PLASTIC	0039	2016
	0080/1855	018" DIA CIR PLASTIC	0040	2011
	0080/1586	018" DIA CIR PLASTIC	0032	2011
	0080/1367	018" DIA CIRC METAL	0035	2013
		018" DIA CIR PLASTIC		
	0080/0530	018" DIA CIR PLASTIC	0050	2013
	0080/0080	018" DIA CIR PLASTIC	0050	2002
	016460 FT	016460 FT	2 0 41043 0 00 0175+48	
016460 FT	0080/0000	MARSHALL RD (T661)		
	0080/0000	024" DIA CIR PLASTIC	2297	2506
	0070/2400	036" DIA CIR PLASTIC	0040	2011
	0070/2330	018" DIA CIR PLASTIC	0045	2013
		018" DIA CIR PLASTIC		
	0070/1482	018" DIA CIR PLASTIC	0034	2011
	0070/0948	018" DIA CIR PLASTIC	0040	2011
		024" DIA CIR PLASTIC		

DIR: B TOTAL LEN: 7.788 MI. DIST: 03-2 SR: 1010  
 LEFT MUN: JACKSON T RIGHT MUN: JACKSON T

Stationing	Material	Length	Notes
013954 FT	0070/0845	LEN=0045	INSTALLED 2007 015"H 21"W ELLIP METAL
	0070/0702	LEN=0035	INSTALLED UNKN 072"DIA CIRC CONCR
	0070/0330	LEN=0040	INSTALLED 2000
	013954 FT	2 0 41043 0 00	0150+83
	0070/0000	LENGTH(AH 2506 BK 2679)	024"DIA CIR PLASTIC
	0060/2502	LEN=0040	INSTALLED UNKN 024"DIA CIR PLASTIC
	0060/2400	LEN=0040	INSTALLED UNKN 018"DIA CIR PLASTIC
	0060/1841	LEN=0032	INSTALLED 2011 018"DIA CIR PLASTIC
	0060/1590	LEN=0039	INSTALLED 2016 018"DIA CIR PLASTIC
	0060/1408	LEN=0032	INSTALLED 2011 018"DIA CIR PLASTIC
	0060/1262	LEN=0034	INSTALLED 2016 036"DIA CIR PLASTIC
	0060/1094	LEN=0082	INSTALLED 2016
FORMAN HOLLOW RD (T663)	0060/1071	018"DIA CIR PLASTIC	
	0060/0633	LEN=0040	INSTALLED 2002
011275 FT	011275 FT	2 0 41043 0 00	0124+04
	0060/0000	LENGTH(AH 2679 BK 2209)	036"DIA CIRC METAL
	0050/1936	LEN=0032	INSTALLED UNKN
	0050/0830	015"H 21"W ELLIP METAL	LEN=0032 INSTALLED UNKN
009066 FT	009066 FT	2 0 41043 0 00	0101+50
	0050/0000	CROSS RD (T826)	LENGTH(AH 2209 BK 2519)
	0040/1642	018"DIA CIR PLASTIC	LEN=0039 INSTALLED 2016
	0040/1240	018"DIA CIR PLASTIC	LEN=0036 INSTALLED 2002
	0040/0939	018"DIA CIR PLASTIC	LEN=0041 INSTALLED UNKN
	0040/0016	018"DIA CIR PLASTIC	LEN=0062 INSTALLED 1996

DIR: B TOTAL LEN: 7.788 MI. DIST: 03-2 SR: 1010  
 LEFT MUN: JACKSON T RIGHT MUN: JACKSON T

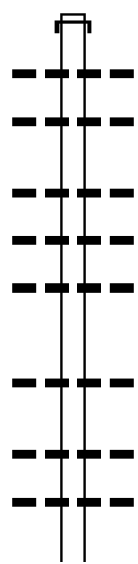
2 0 41043 0 00 0077+00 006547 FT  
 WILLIAMSON TRAIL RD  
 (SR1011 SEG 0100/0000) 0040/0000  
 006547 FT



006547 FT ARING BRANCH RD  
 INTER-BK WILLIAMSON TRAIL RD  
 (SR1011 SEG 0100/0000)  
 0040/0000 LTH AH 002519 BK 001167  
 006547 FT  
 7034/0000 LTH AH 001167 BK 001526  
 INTER-AHD SR 1011 SH  
 (SR1011 SEG 0090/0000)  
 WILLIAMSON TRAIL RD  
 (T822)  
 0030/1526 024 " DIA CIRC METAL  
 0030/1336 LEN=0032 INSTALLED UNKN  
 018 " DIA CIRC METAL  
 0030/0843 LEN=0032 INSTALLED UNKN  
 005021 FT 2 0 41043 0 00 0050+00  
 0030/0000 LENGTH(AH 1526 BK 2518)  
 018 " DIA CIR PLASTIC  
 0020/2490 LEN=0036 INSTALLED 2002  
 015"H 21"W ELLIP METAL  
 0020/2121 LEN=0032 INSTALLED UNKN  
 018 " DIA CIRC METAL  
 0020/1760 LEN=0032 INSTALLED UNKN  
 018 " DIA CIRC METAL  
 0020/1343 LEN=0032 INSTALLED UNKN  
 018 " DIA CIR PLASTIC  
 0020/0471 LEN=0040 INSTALLED 2002  
 002503 FT 2 0 41043 0 00 0025+03  
 0020/0000 LENGTH(AH 2518 BK 2503)  
 018 " DIA CIRC METAL  
 0010/1842 LEN=0038 INSTALLED UNKN  
 018 " DIA CIRC METAL  
 0010/1657 LEN=0035 INSTALLED UNKN  
 024 " DIA CIR PLASTIC  
 0010/1355 LEN=0045 INSTALLED UNKN  
 018 " DIA CIRC METAL  
 0010/1075 LEN=0031 INSTALLED UNKN  
 018 " DIA CIR PLASTIC  
 0010/0820 LEN=0040 INSTALLED 2003  
 018 " DIA CIR PLASTIC  
 0010/0515 LEN=0040 INSTALLED UNKN  
 018 " DIA CIRC METAL  
 0010/0130 LEN=0035 INSTALLED UNKN  
 NC BR ICK CHURCH RD  
 BLOCKHOUSE RD  
 000000 FT (SR1009 SEG 0070/0263)  
 MFC BEGIN = D  
 0010/0000 LENGTH(AH 2503 BK 0000)

2 0 41043 0 00 0000+00 000000 FT  
 BLOCKHOUSE RD  
 (SR1009 SEG 0070/0263) 0010/0000

020352 FT



017817 FT

020352 FT	AH-TIOGA	(58)
INTER-AHD	OLD ROUTE 15 RD	
0080/2535	(SR2005 SEG 0010/0000)	
	018 "DIA CIRC CONCR	
0080/2291	LEN=0042 INSTALLED UNKN	
	018 "DIA CIRC CONCR	
0080/1842	LEN=0045 INSTALLED UNKN	
	018 "DIA CIRC CONCR	
0080/1145	LEN=0044 INSTALLED UNKN	
	024 "DIA CIR PLASTIC	
0080/0848	LEN=0048 INSTALLED UNKN	
	024 "DIA CIR PLASTIC	
0080/0367	LEN=0039 INSTALLED 2011	
017817 FT	1 0 00021 0 02 0725+74	
5 0080/0000	LENGTH(AH 2535 BK 2707)	
	015 "DIA CIRC CONCR	
0070/2251	LEN=0050 INSTALLED UNKN	
	015 "DIA CIRC CONCR	
0070/1497	LEN=0036 INSTALLED UNKN	
	018 "DIA CIRC METAL	
0070/1090	LEN=0044 INSTALLED UNKN	
	018 "DIA CIRC CONCR	



DIR: B TOTAL LEN: 3.855 MI. DIST: 03-2 SR: 1009  
 LEFT MUN: JACKSON T RIGHT MUN: JACKSON T

COVERED BRIDGE RD  
 (T816)

005212 FT

002451 FT

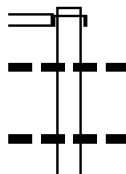
000000 FT

---	0030/2069	LEN=0045	INSTALLED UNKN
---	0030/1653	018 "DIA	CIRC CONCR
---	0030/1169	LEN=0045	INSTALLED 1998
---		021 "DIA	CIRC CONCR
---		LEN=0052	INSTALLED UNKN
---	0030/0284	018 "DIA	CIRC CONCR
---		LEN=0044	INSTALLED UNKN
---	0030/0064	018 "DIA	CIRC CONCR
---		LEN=0044	INSTALLED 1998
---	005212 FT	1 0 00021	0 02 0599+86
---	0030/0000	LENGTH(AH	2465 BK 2761)
---		052"H 78"	W CON BOX CUL
---	0020/2259	LEN=0054	INSTALLED UNKN
---	0020/1387	018 "DIA	CIRC CONCR
---		LEN=0055	INSTALLED UNKN
==			
---	0020/1016	015 "DIA	CIRC CONCR
---		LEN=0045	INSTALLED UNKN
---	0020/0464	018 "DIA	CIRC CONCR
---		LEN=0040	INSTALLED UNKN
---		024 "DIA	CIR PLASTIC
---	0020/0076	LEN=0055	INSTALLED 1996
---	002451 FT	1 0 00021	0 02 0572+45
---	0020/0000	LENGTH(AH	2761 BK 2451)
---		024 "DIA	CIRC CONCR
---	0010/2249	LEN=0050	INSTALLED 1987
---		024 "DIA	CIRC CONCR
---	0010/1925	LEN=0042	INSTALLED 1987
---	0010/1112	BMS EN 41/1009/0010/1094	
---		1 0 00021	0 02 0558+83
---		SCHOOLHOUSE	
---	0010/1094	BMSBG 41/1009/0010/1094	
---		024 "DIA	CIRC CONCR
---	0010/0693	LEN=0050	INSTALLED UNKN
---		015 "DIA	CIRC CONCR
---	0010/0142	LEN=0079	INSTALLED UNKN
---		RAMP B RD	
---	0010/0027	(SR8013	SEG 0760/0000)
---	000000 FT	1 0 00021	0 02 0547+88
---		NC BL	LOCKHOUSE RD
---		RAMP A RD	
---		(SR8013	SEG 0750/0874)
---	INTER-BK	SR 0284	SH
---		(SR0284	SEG 0170/2112)
---		MFC BEGIN	= D
---	0010/0000	LENGTH(AH	2451 BK 0000)



EXTRACT DATE: 12/18/2023 ROADWAY MANAGEMENT SYSTEM PAGE NUMBER: 341  
 PRINT DATE: 12/19/2023 SLD COUNTY/SR - ANNUAL PRINT COUNTY: LYCOMING  
 DIR: B TOTAL LEN: 2.103 MI. DIST: 03-2 SR: 1008  
 LEFT MUN: CASCADE T RIGHT MUN: CASCADE T

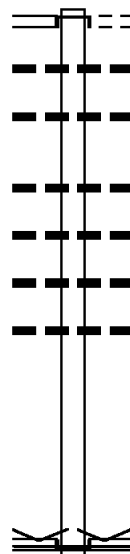
SLACKS RUN RD 011105 FT  
 (SR1006 SEG 0110/0000) 0050/2214



011105 FT  
 INTER-AHD KELLYBURG RD  
 0050/2214 (SR1006 SEG 0110/0000)  
 0050/2163 018 " DIA CIR PLASTIC  
 LEN=0052 INSTALLED UNKN  
 0050/1467 030 " DIA CIR PLASTIC  
 LEN=0044 INSTALLED UNKN  
 024 " DIA CIRC METAL



002624 FT  
 LOWER BARBOURS RD  
 (SR1005 SEG 0030/0000) 0010/2624



000000 FT

002624 FT  
 INTER-AHD PROCTOR RD  
 (SR1005 SEG 0030/0000)  
 BARBOURS CEMETERY RD  
 (TB11)  
 0010/2624 024 " DIA CIRC CONCR  
 0010/2486 LEN=0035 INSTALLED UNKN  
 0010/2097 018 " DIA CIRC METAL  
 LEN=0040 INSTALLED UNKN  
 0010/1327 018"H 24"W ELLIP METAL  
 LEN=0046 INSTALLED UNKN  
 0010/0786 018"H 24"W ELLIP METAL  
 LEN=0038 INSTALLED UNKN  
 0010/0445 018 " DIA CIR UNKNOWN  
 LEN=0037 INSTALLED UNKN  
 0010/0124 018"H 24"W ELLIP METAL  
 LEN=0042 INSTALLED UNKN  
 000000 FT 2 0 4 1105 0 00 0000+00  
 VILLAGE: BARBOURS  
 NC DU DUNWOODY RD  
 SR 0087 SH  
 (SR0087 SEG 0330/0000)  
 INTER-BK DUNWOODY RD  
 (TB84)  
 MFC BEGIN = E  
 0010/0000 LENGTH(AH 2624 BK 0000)

066407 FT

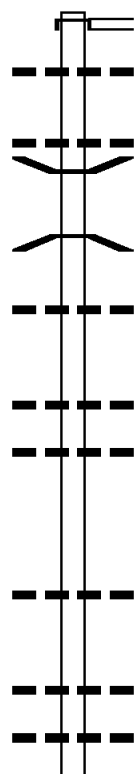
066407 FT  
 INTER-AHD HOPPESTOWN RD  
 (SR1005 SEG 0080/0000)  
 PROCTOR RD  
 (SR1005 SEG 0080/0000)  
 0290/1924 043"H 64"W ELLIP METAL  
 0290/1552 LEN=0040 INSTALLED 2023  
 054 " DIA CIRC METAL  
 0290/0941 LEN=0036 INSTALLED UNKN  
 0290/0802 BMSSEN 41/1006/0290/0774  
 2 0 41051 0 06 0712+12  
 KINGS RUN  
 0290/0774 BMSBG 41/1006/0290/0774

064483 FT

0290/0108 024 " DIA CIRC METAL  
 064483 FT LEN=0040 INSTALLED UNKN  
 0290/0000 2 0 41051 0 06 0704+45  
 LENGTH(AH 1924 BK 2229)  
 018 " DIA CIRC METAL  
 0280/2118 LEN=0040 INSTALLED UNKN  
 036 " DIA CIR PLASTIC  
 0280/1830 LEN=0055 INSTALLED UNKN

062254 FT

0280/0104 024 " DIA CIR PLASTIC  
 062254 FT LEN=0043 INSTALLED UNKN  
 0280/0000 2 0 41051 0 05 0680+48  
 LENGTH(AH 2229 BK 2492)  
 018 " DIA CIRC METAL  
 0270/2412 LEN=0036 INSTALLED UNKN  
 024 " DIA CIRC METAL  
 0270/2270 LEN=0032 INSTALLED UNKN  
 024 " DIA CIR PLASTIC



DIR: B TOTAL LEN: 12.577 MI. DIST: 03-2 SR: 1006  
 LEFT MUN: PLUNKETTS CREEK T RIGHT MUN: PLUNKETTS CREEK T

059762 FT

058270 FT

055792 FT

0270/2040	LEN=0045	INSTALLED	2019
	018" DIA	CIR PLASTIC	
0270/1480	LEN=0040	INSTALLED	2017
	018" DIA	CIR PLASTIC	
0270/0880	LEN=0040	INSTALLED	2017
	018" DIA	CIR PLASTIC	
0270/0652	LEN=0044	INSTALLED	2012
	036" DIA	CIR PLASTIC	
0270/0124	LEN=0040	INSTALLED	UNKN
059762 FT	2 0 4 1 0 5 1	0 0 5 0 6 5 5 + 8 5	
	018" DIA	CIRC CONCR	
	LEN=0040	INSTALLED	UNKN
0270/0000	LENGTH(AH	2492 BK	1492)
	018" DIA	CIRC CONCR	
0260/1490	LEN=0044	INSTALLED	UNKN
	PLUNKETTS	CREEK	
0260/1457	CASCADE	T	
	018" DIA	CIR PLASTIC	
0260/1225	LEN=0032	INSTALLED	UNKN
	018" DIA	CIR PLASTIC	
0260/0990	LEN=0040	INSTALLED	2017
	018" DIA	CIR PLASTIC	
0260/0700	LEN=0060	INSTALLED	UNKN
	018" DIA	CIRC METAL	
0260/0500	LEN=0036	INSTALLED	UNKN
	024" DIA	CIR PLASTIC	
0260/0172	LEN=0060	INSTALLED	2017
058270 FT	2 0 4 1 0 5 1	0 0 4 0 6 4 0 + 9 4	
0260/0000	LENGTH(AH	1492 BK	2478)
	018" DIA	CIR PLASTIC	
0250/2394	LEN=0047	INSTALLED	2011
	018" DIA	CIRC METAL	
0250/1996	LEN=0040	INSTALLED	UNKN
	024" DIA	CIR PLASTIC	
0250/1819	LEN=0040	INSTALLED	1998
	018" DIA	CIR PLASTIC	
0250/1440	LEN=0041	INSTALLED	2012
	024" DIA	CIR PLASTIC	
0250/1317	LEN=0040	INSTALLED	2017
	015" DIA	CIRC METAL	
0250/1210	LEN=0030	INSTALLED	UNKN
	024"H 30"W	ELLIP METAL	
0250/0960	LEN=0041	INSTALLED	UNKN
	024"H 36"W	ELLIP METAL	
0250/0773	LEN=0042	INSTALLED	UNKN
055792 FT	2 0 4 1 0 5 1	0 0 3 0 6 1 6 + 3 7	
0250/0000	LENGTH(AH	2478 BK	2498)



DIR: B TOTAL LEN: 12.577 MI. DIST: 03-2 SR: 1006  
 LEFT MUN: CASCADE T RIGHT MUN: CASCADE T

(T876)

Stationing	Notes	Material
0210/1439	==	
0210/1248	018 " DIA	CIRC METAL
0210/0870	LEN=0032	INSTALLED UNKN
	018 " DIA	CIRC METAL
	LEN=0036	INSTALLED UNKN
046317 FT	0210/0571	018 " DIA
	LEN=0036	INSTALLED UNKN
	046317 FT	2 0 41051 0 03 0520+05
	0210/0000	LENGTH(AH 2434 BK 2475)
		012"H 18"W ELLIP METAL
	0200/2228	LEN=0036
		INSTALLED UNKN
	0200/2010	018 " DIA
		CIR PLASTIC
	0200/1597	LEN=0044
		INSTALLED UNKN
	0200/1524	018 " DIA
		CIR PLASTIC
	0200/1230	LEN=0040
		INSTALLED 2005
	0200/0780	018 " DIA
		CIR PLASTIC
	0200/0588	LEN=0036
		INSTALLED UNKN
043842 FT	0200/0409	018 " DIA
	LEN=0039	INSTALLED 1999
	043842 FT	018 " DIA
		CIRC METAL
		LEN=0036
		INSTALLED UNKN
		024 " DIA
		CIR PLASTIC
		LEN=0040
		INSTALLED 2017
		2 0 41051 0 03 0495+20
		MFC BEGIN = D
	0200/0000	LENGTH(AH 2475 BK 1096)
		024 " DIA
		CIRC CONCR
	0190/0567	LEN=0040
		INSTALLED UNKN
		NC WA WALLIS RUN RD
	0190/0529	(SR1003 SEG 0200/2726)
		018 " DIA
		CIRC CONCR
	0190/0442	LEN=0050
		INSTALLED UNKN
		024 " DIA
		CIRC METAL
042746 FT	0190/0075	LEN=0047
		INSTALLED UNKN
	042746 FT	2 0 41051 0 02 0470+76
	0190/0000	LENGTH(AH 1096 BK 2596)
		018 " DIA
		CIRC CONCR
	0180/2389	LEN=0039
		INSTALLED UNKN
	0180/2249	018 " DIA
		CIRC CONCR
	0180/1977	LEN=0037
		INSTALLED UNKN
		018 " DIA
		CIRC CONCR
	0180/1616	LEN=0072
		INSTALLED UNKN
		018 " DIA
		CIRC CONCR
	0180/1366	LEN=0042
		INSTALLED UNKN
		018 " DIA
		CIRC CONCR
		LEN=0040
		INSTALLED UNKN
		018 " DIA
		CIRC CONCR

DIR: B TOTAL LEN: 12.577 MI. DIST: 03-2 SR: 1006  
 LEFT MUN: CASCADE T RIGHT MUN: CASCADE T

Station	Length	Material	Notes
0180/1171	LEN=0042	018" DIA CIRC CONCR	INSTALLED UNKN
0180/0948	LEN=0040	018" DIA CIRC CONCR	INSTALLED UNKN
0180/0635	LEN=0040	018" DIA CIRC CONCR	INSTALLED UNKN
0180/0310	LEN=0045	018" DIA CIRC CONCR	INSTALLED UNKN
040150 FT	2 0 41051	0 02 0444+78	
0180/0000	LENGTH(AH 2596 BK 2503)	018" DIA CIRC CONCR	
0170/2484	LEN=0060	018" DIA CIRC CONCR	INSTALLED UNKN
0170/2165	LEN=0050	018" DIA CIRC CONCR	INSTALLED UNKN
0170/1859	LEN=0044	018" DIA CIRC CONCR	INSTALLED UNKN
0170/1535	LEN=0047	018" DIA CIRC CONCR	INSTALLED UNKN
0170/0544	LEN=0030	015" DIA CIRC CONCR	INSTALLED UNKN
037647 FT	2 0 41051	0 02 0419+73	
0170/0000	LENGTH(AH 2503 BK 2515)	015" DIA CIRC CONCR	
0160/1728	LEN=0040	024" DIA CIR PLASTIC	INSTALLED 2007
0160/1482	LEN=0044	016" H 25" W ELLIP METAL	
0160/1413	LEN=0044	024" DIA CIRC CONCR	INSTALLED UNKN
0160/1015	LEN=0036	018" DIA CIRC CONCR	INSTALLED UNKN
0160/0717	LEN=0036	018" DIA CIRC CONCR	INSTALLED UNKN
0160/0282	LEN=0040	018" DIA CIR PLASTIC	INSTALLED 2017
0160/0206	LEN=0040	018" DIA CIRC METAL	INSTALLED UNKN
035132 FT	2 0 41051	0 02 0394+53	
0160/0000	LENGTH(AH 2515 BK 2471)	018" DIA CIRC CONCR	
0150/2354	LEN=0040	018" DIA CIRC CONCR	INSTALLED UNKN
0150/2178	LEN=0051	018" DIA CIRC CONCR	INSTALLED UNKN
0150/0500	LEN=0046	013" H 18" W ELLIP METAL	INSTALLED UNKN



DIR: B TOTAL LEN: 12.577 MI. DIST: 03-2 SR: 1006  
 LEFT MUN: CASCADE T RIGHT MUN: CASCADE T

Stationing	Notes	Structure	Material	Length	Remarks
032661 FT					
0150/0000		2 0 41051 0 02	0369+73	2471	BK 2504
0140/1788		018 " DIA	CIRC CONCR	LEN=0032	INSTALLED UNKN
0140/1381		018 " DIA	CIRC CONCR	LEN=0045	INSTALLED UNKN
0140/1033		018 " DIA	CIRC CONCR	LEN=0036	INSTALLED UNKN
0140/0577		018 " DIA	CIRC CONCR	LEN=0036	INSTALLED UNKN
030157 FT		2 0 41051 0 02	0344+60		
0140/0000		2 0 41051 0 02	0344+60	2504	BK 2398
0130/1930	" "				
0130/1112		024 " DIA	CIRC CONCR	LEN=0030	INSTALLED UNKN
027759 FT		2 0 41051 0 02	0320+47		
0130/0000		2 0 41051 0 02	0320+47	2398	BK 2810
0120/2787		036 " DIA	CIR PLASTIC	LEN=0044	INSTALLED UNKN
0120/1934		016 "H 25 "W	ELLIP METAL	LEN=0044	INSTALLED UNKN
024949 FT		2 0 41051 0 02	0292+17		
0120/0054		2 0 41051 0 02	0292+17	2810	BK 2967
0120/0000		018 " DIA	CIRC METAL	LEN=0045	INSTALLED UNKN
0110/2667		018 " DIA	CIRC METAL	LEN=0047	INSTALLED UNKN
0110/2418		SALT RUN			
0110/1893		STRUCTURE LENGTH 19 FT			
0110/1186	" "	BMSID 41/1006/0110/1893			
0110/1173		024 " DIA	CIRC METAL	LEN=0052	INSTALLED UNKN
		012 "H 18 "W	ELLIP METAL		

KELLY RD  
(T635)

MULCAHY RD  
(T874)

DIR: B TOTAL LEN: 12.577 MI. DIST: 03-2 SR: 1006  
 LEFT MUN: CASCADE T RIGHT MUN: CASCADE T

Stationing	Material	Length	Notes
021982 FT	0110/0548	LEN=0044	INSTALLED UNKN
	018 "DIA	CIR PLASTIC	
	0110/0370	LEN=0045	INSTALLED 2019
	021982 FT	2 0 41051 0 01 0261+70	
	NC KE	LLYBURG RD	
		ROSE VALLEY RD	
		(SR1008 SEG 0050/2214)	
	0110/0000	LENGTH(AH 2967 BK 1534)	
	018 "DIA	CIR CONCR	
	0100/1283	LEN=0040	INSTALLED UNKN
	0100/0672	024 "DIA	CIR PLASTIC
	LEN=0050	INSTALLED UNKN	
020448 FT	020448 FT	2 0 41107 0 00 0099+85	
	0100/0000	LENGTH(AH 1534 BK 2562)	
	024 "DIA	CIR PLASTIC	
	0090/2178	LEN=0040	INSTALLED UNKN
017886 FT	0090/0013	BMS EN 41/1006/0090/0000	
	017886 FT	2 0 41107 0 00 0074+24	
		SLACK'S RUN	
		BMSBG 41/1006/0090/0000	
	0090/0000	LENGTH(AH 2562 BK 2420)	
	018 "DIA	CIR METAL	
	0080/1826	LEN=0040	INSTALLED UNKN
	0080/0940	018 "DIA	CIR PLASTIC
	LEN=0040	INSTALLED UNKN	
015466 FT	0080/0127	024 "DIA	CIR PLASTIC
	LEN=0040	INSTALLED UNKN	
	015466 FT	2 0 41107 0 00 0050+22	
	0080/0000	LENGTH(AH 2420 BK 1433)	
	024 "DIA	CIR METAL	
	0070/1216	LEN=0045	INSTALLED UNKN
	018 "DIA	CIR PLASTIC	
	0070/0923	LEN=0050	INSTALLED UNKN
	013 "H 22" W	ELLIP METAL	
	0070/0578	LEN=0045	INSTALLED UNKN
	018 "DIA	CIR PLASTIC	
	0070/0220	LEN=0045	INSTALLED UNKN
	014033 FT		
2 0 41107 0 00 0036+00	014033 FT		
MATTHEWS RD			
(T633)	0070/0000		
	0070/0000	LENGTH(AH 1433 BK 1402)	

EXTRACT DATE: 12/18/2023  
PRINT DATE: 12/19/2023

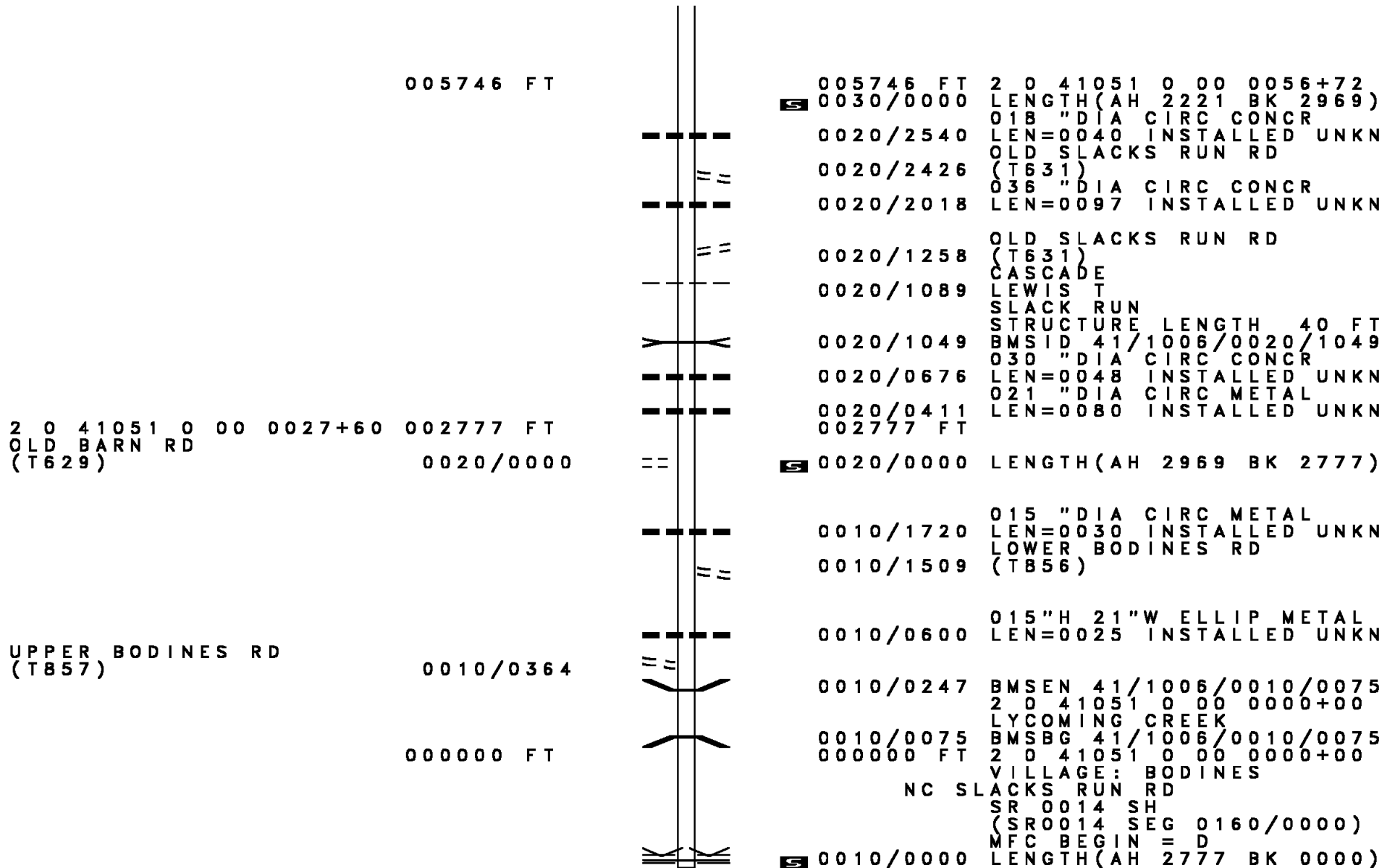
ROADWAY MANAGEMENT SYSTEM  
SLD COUNTY/SR - ANNUAL PRINT

PAGE NUMBER: 331  
COUNTY: LYCOMING

DIR: B TOTAL LEN: 12.577 MI.  
LEFT MUN: CASCADE T

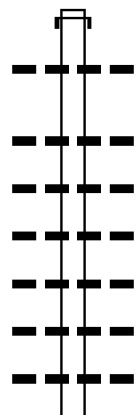
DIST: 03-2 SR: 1006  
RIGHT MUN: CASCADE T

Distance (FT)	Segment ID	Length (FT)	Material	Status	
012631 FT	0060/1363	0040	018" DIA CIR PLASTIC	INSTALLED UNKN	
	0060/1078	0045	018" DIA CIR PLASTIC	INSTALLED UNKN	
	0060/0700	0065	018" DIA CIR PLASTIC	INSTALLED UNKN	
	0060/0365	0041	015" DIA CIRC CONCR	INSTALLED UNKN	
	012631 FT	2 0 41107	0 00 0021+85	SLACKS RUN	
				STRUCTURE LENGTH 15 FT	
				BMSID 41/1006/0060/0000	
		0060/0000	1402	018" DIA CIR PLASTIC	LENGTH(AH BK 2181)
		0050/1790	0040	015" DIA CIR METAL	INSTALLED UNKN
		0050/1486	0039	015" DIA CIRC METAL	INSTALLED UNKN
010450 FT	0050/1104	0040	015" DIA CIRC METAL	INSTALLED UNKN	
	0050/0701	0040	015" DIA CIRC CONCR	INSTALLED UNKN	
	0050/0376	0054	024" DIA CIRC CONCR	INSTALLED UNKN	
	010450 FT	2 0 41107	0 00 0000+00	SLACKS RUN	
				FLANAGAN HILL RD	
				(SR1001 SEG 0270/2541)	
				MFC BEGIN = E	
		0050/0000	2181	048" DIA CIR PLASTIC	LENGTH(AH BK 2483)
		0040/2323	0057	054" DIA CIRC METAL	INSTALLED UNKN
		0040/2135	0058	018" DIA CIRC METAL	INSTALLED UNKN
007967 FT	0040/1895	0047	018" DIA CIR PLASTIC	INSTALLED UNKN	
	0040/1630	0040	018" DIA CIR PLASTIC	INSTALLED UNKN	
	0040/1310	0036	018" DIA CIRC METAL	INSTALLED UNKN	
	0040/0825	0042	018" DIA CIRC METAL	INSTALLED UNKN	
	0040/0498	0036	018" DIA CIRC METAL	INSTALLED UNKN	
	007967 FT	2 0 41051	0 01 0079+69	SLACKS RUN	
				LENGTH(AH BK 2221)	
		0040/0000	2483	018" DIA CIR PLASTIC	INSTALLED UNKN
		0030/1790	0028	024" H 36" W ELLIP METAL	INSTALLED UNKN
		0030/1630	0055	024" H 36" W ELLIP METAL	INSTALLED UNKN



EXTRACT DATE: 12/18/2023      ROADWAY MANAGEMENT SYSTEM      PAGE NUMBER: 329  
 PRINT DATE: 12/19/2023      SLD COUNTY/SR - ANNUAL PRINT      COUNTY: LYCOMING  
 DIR: B      TOTAL LEN: 5.623 MI.      DIST: 03-2      SR: 1005  
 LEFT MUN: PLUNKETTS CREEK T      RIGHT MUN: PLUNKETTS CREEK T

029687 FT



029687 FT	AH-SULLIVAN	(56)
INTER-AHD	PROCTOR MTN RD	
0130/3361	(SR4010 SEG 0010/0000)	
	072 " DIA CIRC METAL	
0130/3120	LEN=0047	INSTALLED UNKN
	018 " DIA CIRC CONCR	
0130/2434	LEN=0040	INSTALLED UNKN
	030 " DIA CIRC CONCR	
0130/2110	LEN=0035	INSTALLED UNKN
	024 " DIA CIR PLASTIC	
0130/1681	LEN=0042	INSTALLED UNKN
	018 " DIA CIR PLASTIC	
0130/1175	LEN=0060	INSTALLED 2005
	018 " DIA CIR PLASTIC	
0130/0847	LEN=0045	INSTALLED 1998
	018 " DIA CIRC CONCR	
0130/0731	LEN=0050	INSTALLED UNKN
	018 " DIA CIR PLASTIC	

EXTRACT DATE: 12/18/2023  
PRINT DATE: 12/19/2023

ROADWAY MANAGEMENT SYSTEM  
SLD COUNTY/SR - ANNUAL PRINT

PAGE NUMBER: 328  
COUNTY: LYCOMING

DIR: B TOTAL LEN: 5.623 MI.  
LEFT MUN: PLUNKETTS CREEK T

DIST: 03-2 SR: 1005  
RIGHT MUN: PLUNKETTS CREEK T

		0130/0439	LEN=0040	INSTALLED	UNKN
		0130/0040	BMSFN 41/1005/0130/0000		
			018 " DIA	CIR	PLASTIC
026326 FT		0130/0021	LEN=0055	INSTALLED	2019
		026326 FT	2 0 41051	0 06	0835+95
			PLUNKETTS CREEK		
			BMSBG 41/1005/0130/0000		
		5 0130/0000	LENGTH(AH 3361	BK 2574)	
			027 " DIA	CIR	PLASTIC
		0120/1736	LEN=0042	INSTALLED	2011
			018 " DIA	CIRC	CONCR
		0120/1245	LEN=0040	INSTALLED	UNKN
			024 " DIA	CIRC	CONCR
		0120/0827	LEN=0040	INSTALLED	UNKN
			018 " DIA	CIRC	CONCR
023752 FT		0120/0493	LEN=0035	INSTALLED	UNKN
		023752 FT	2 0 41051	0 06	0810+23
		5 0120/0000	LENGTH(AH 2574	BK 2512)	
			048 " DIA	CIRC	CONCR
		0110/2500	LEN=0050	INSTALLED	UNKN
			018 " DIA	CIRC	CONCR
		0110/2299	LEN=0050	INSTALLED	UNKN
			018 " DIA	CIRC	CONCR
		0110/1884	LEN=0029	INSTALLED	UNKN
			018 " DIA	CIRC	CONCR
		0110/1674	LEN=0036	INSTALLED	UNKN
			024 " DIA	CIRC	CONCR
		0110/1403	LEN=0033	INSTALLED	UNKN
			018 " DIA	CIRC	CONCR
		0110/0855	LEN=0037	INSTALLED	UNKN
			018 " DIA	CIRC	CONCR
		0110/0535	LEN=0028	INSTALLED	UNKN
			018 " DIA	CIRC	CONCR
021240 FT		0110/0186	LEN=0039	INSTALLED	UNKN
		021240 FT	2 0 41051	0 06	0785+13
		5 0110/0000	LENGTH(AH 2512	BK 2368)	
			018 " DIA	CIRC	CONCR
		0100/2025	LEN=0032	INSTALLED	UNKN
			018 " DIA	CIRC	CONCR
		0100/1744	LEN=0035	INSTALLED	UNKN
			018 " DIA	CIRC	CONCR
		0100/1281	LEN=0040	INSTALLED	1998
			018 " DIA	CIRC	CONCR
		0100/1031	LEN=0030	INSTALLED	UNKN
			024 " DIA	CIRC	CONCR
		0100/0739	LEN=0031	INSTALLED	UNKN
		0100/0213	BMSFN 41/1005/0100/0175		
			2 0 41051	0 06	0763+16
			WOLFE	RUN	

EXTRACT DATE: 12/18/2023  
PRINT DATE: 12/19/2023

ROADWAY MANAGEMENT SYSTEM  
SLD COUNTY/SR - ANNUAL PRINT

PAGE NUMBER: 327  
COUNTY: LYCOMING

DIR: B TOTAL LEN: 5.623 MI.  
LEFT MUN: PLUNKETTS CREEK T

DIST: 03-2 SR: 1005  
RIGHT MUN: PLUNKETTS CREEK T

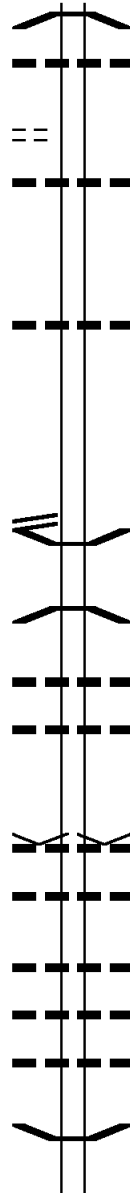
2 0 4 1051 0 06 0761+43 018872 FT  
CABBAGE HOLLOW RD  
(T635) 0100/0000

017263 FT

WALLIS RUN RD  
(SR1006 SEG 0290/1924) 015109 FT  
0080/0000

013148 FT

010880 FT



0100/0175 BMSBG 41/1005/0100/0175  
018"H 24"W ELLIP METAL  
0100/0004 LEN=0060 INSTALLED 1998  
018872 FT

0100/0000 LENGTH(AH 2368 BK 1609)  
015"H 20"W ELLIP CONC  
0090/1027 LEN=0042 INSTALLED UNKN
























017263 FT 2 0 4 1051 0 06 0745+35  
0090/0000 LENGTH(AH 1609 BK 2154)  
024 "DIA CIRC CONCR  
0080/1855 LEN=0110 INSTALLED UNKN

015109 FT 2 0 4 1051 0 06 0723+83  
NC HO PPESTOWN RD  
0080/0000 LENGTH(AH 2154 BK 1961)  
0070/1424 BMSSEN 41/1005/0070/1346  
2 0 4 1053 0 00 0089+95  
PLUNKETTS CREEK  
0070/1346 BMSBG 41/1005/0070/1346

0070/0655 015"H 20"W ELLIP METAL  
LEN=0024 INSTALLED UNKN  
0070/0218 015"H 20"W ELLIP METAL  
LEN=0024 INSTALLED UNKN  
013148 FT 2 0 4 1053 0 00 0089+95  
VILLAGE: PROCTOR  
018 "DIA CIRC METAL  
LEN=0033 INSTALLED UNKN  
0070/0000 LENGTH(AH 1961 BK 2268)  
015 "DIA CIRC METAL  
LEN=0050 INSTALLED UNKN

0062/1712 018 "DIA CIR PLASTIC  
LEN=0040 INSTALLED 2005  
0062/0927 018 "DIA CIR PLASTIC  
LEN=0032 INSTALLED 2005  
0062/0556 015 "DIA CIR PLASTIC  
LEN=0032 INSTALLED UNKN  
010880 FT 2 0 4 1053 0 00 0067+27  
0062/0000 LENGTH(AH 2268 BK 0525)  
0052/0410 BMSSEN 41/1005/0052/0333  
0 0 00000 0 00 0000+00  
PLUNKETTS CREEK

DIR: B TOTAL LEN: 5.623 MI. DIST: 03-2 SR: 1005  
 LEFT MUN: PLUNKETTS CREEK T RIGHT MUN: PLUNKETTS CREEK T

		0052/0333	BMSBG 41/1005/0052/0333
		0052/0111	018 " DIA CIRC CONCR LEN=0040 INSTALLED 1998
		0052/0054	015 " DIA CIRC METAL LEN=0040 INSTALLED 1998
010355 FT		010355 FT	0 0 00000 0 00 0000+00
		0052/0000	LENGTH(AH 0525 BK 0889)
		0050/0278	015 "H 20 "W ELLIP METAL LEN=0030 INSTALLED UNKN
009466 FT		0050/0086	BMSEN 41/1005/0050/0000
		009466 FT	2 0 41053 0 00 0052+77 PLUNKETTS CR
		0050/0000	BMSBG 41/1005/0050/0000 LENGTH(AH 0889 BK 2740)
		0040/2599	038 "H 58 "W ELLIP CONC LEN=0045 INSTALLED UNKN
		0040/2467	015 "H 20 "W ELLIP METAL LEN=0040 INSTALLED UNKN
		0040/1740	018 " DIA CIR PLASTIC LEN=0035 INSTALLED 2012
		0040/1519	030 " DIA CIR PLASTIC LEN=0040 INSTALLED UNKN
		0040/1171	018 " DIA CIRC METAL LEN=0045 INSTALLED UNKN
		0040/0735	BMSEN 41/1005/0040/0718 2 0 41053 0 00 0032+56 DRY RUN
		0040/0718	BMSBG 41/1005/0040/0718
		0040/0420	018 " DIA CIR PLASTIC LEN=0054 INSTALLED 2005 SCAIFE RD
		0040/0159	(T600)
006726 FT		0040/0107	BMSEN 41/1005/0040/0000
		006726 FT	2 0 41053 0 00 0025+71 PLUNKETTS CREEK
		0040/0000	BMSBG 41/1005/0040/0000 LENGTH(AH 2740 BK 2423)
		0030/1968	018 " DIA CIR PLASTIC LEN=0040 INSTALLED 2005
		0030/1326	018 " DIA CIRC METAL LEN=0032 INSTALLED UNKN
		0030/1074	018 " DIA CIRC METAL LEN=0040 INSTALLED UNKN
		0030/0691	024 " DIA CIR PLASTIC LEN=0032 INSTALLED UNKN
		0030/0496	036 " DIA CIRC METAL LEN=0055 INSTALLED UNKN



EXTRACT DATE: 12/18/2023  
PRINT DATE: 12/19/2023

ROADWAY MANAGEMENT SYSTEM  
SLD COUNTY/SR - ANNUAL PRINT

PAGE NUMBER: 325  
COUNTY: LYCOMING

DIR: B TOTAL LEN: 5.623 MI.  
LEFT MUN: PLUNKETTS CREEK T

DIST: 03-2 SR: 1005  
RIGHT MUN: PLUNKETTS CREEK T

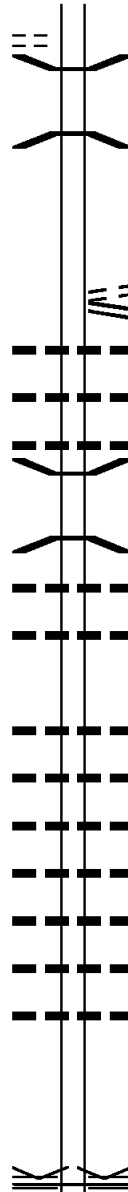
TURKEY FARM RD  
(T599)

0030/0412

004303 FT

002986 FT

000000 FT



0030/0367 BMS EN 41/1005/0030/0041  
2 0 4 1053 0 00 0000+41  
LOYAL SOCK CR

0030/0041 BMSBG 41/1005/0030/0041  
004303 FT 2 0 4 1053 0 00 0000+00  
BARBOURS CEMETERY RD  
(TB11)  
NC PROCTOR RD  
DUNWOODY RD  
(SR1007 SEG 0010/2624)

5 0030/0000 LENGTH(AH 2423 BK 1317)  
024 "DIA CIRC CONCR  
0020/1245 LEN=0060 INSTALLED UNKN  
018 "DIA CIRC CONCR  
0020/1142 LEN=0055 INSTALLED UNKN  
018 "DIA CIRC CONCR  
0020/0982 LEN=0048 INSTALLED UNKN  
0020/0739 BMS EN 41/1005/0020/0685  
2 0 4 1053 1 00 0036+80  
BEAR CREEK

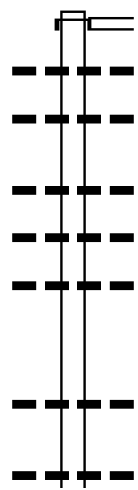
0020/0685 BMSBG 41/1005/0020/0685  
018 "DIA CIRC CONCR  
0020/0412 LEN=0045 INSTALLED UNKN  
018 "DIA CIRC CONCR  
0020/0196 LEN=0055 INSTALLED UNKN  
002986 FT 2 0 4 1053 1 00 0030+00

5 0020/0000 LENGTH(AH 1317 BK 2986)  
018 "DIA CIR PLASTIC  
0010/2674 LEN=0030 INSTALLED UNKN  
018 "DIA CIR PLASTIC  
0010/2180 LEN=0030 INSTALLED UNKN  
018 "DIA CIR PLASTIC  
0010/1892 LEN=0033 INSTALLED UNKN  
018 "DIA CIR PLASTIC  
0010/1605 LEN=0031 INSTALLED UNKN  
018 "DIA CIRC CONCR  
0010/1122 LEN=0030 INSTALLED UNKN  
030 "DIA CIRC CONCR  
0010/0739 LEN=0050 INSTALLED UNKN  
018 "DIA CIRC CONCR  
0010/0339 LEN=0040 INSTALLED UNKN  
000000 FT 2 0 4 1053 1 00 0000+00  
VILLAGE: BARBOURS  
NC LOWER BARBOURS RD  
SR 0087 SH  
(SR0087 SEG 0310/1381)  
MFC BEGIN = D

5 0010/0000 LENGTH(AH 2986 BK 0000)

030989 FT

030989 FT  
 INTER-AHD WALLIS RUN RD  
 (SR1003 SEG 0130/0000)  
 WALLIS RUN RD  
 (SR1003 SEG 0130/0000)  
 0130/2596 036 " DIA CIRC METAL  
 0130/2510 LEN=0042 INSTALLED UNKN  
 024 " DIA CIR PLASTIC  
 0130/1970 LEN=0034 INSTALLED 2011  
 018 " DIA CIR PLASTIC  
 0130/1290 LEN=0056 INSTALLED 2018  
 018 " DIA CIR PLASTIC  
 0130/1100 LEN=0050 INSTALLED 2018  
 012"H 18"W ELLIP METAL  
 0130/0685 LEN=0036 INSTALLED UNKN  
 028393 FT 2 0 41050 0 02 0339+72  
 0130/0000 LENGTH(AH 2596 BK 2213)  
 018 " DIA CIR PLASTIC  
 0120/2195 LEN=0040 INSTALLED 2018  
 018 " DIA CIR PLASTIC  
 0120/1590 LEN=0040 INSTALLED 2018



028393 FT

DIR: B TOTAL LEN: 5.869 MI. DIST: 03-2 SR: 1004  
 LEFT MUN: GAMBLE T RIGHT MUN: GAMBLE T

Stationing	Description	Material	Length	Notes
0120/1210	030 " DIA CIR PLASTIC	LEN=0040	INSTALLED 2021	
0120/0590	018 " DIA CIR PLASTIC	LEN=0040	INSTALLED 2018	
0120/0052	BMSSEN 41/1004/0120/0000	2 0 41050 0 02 0361+88		
026180 FT	MURRAY RUN			
0120/0000	BMSBG 41/1004/0120/0000	LENGTH(AH 2213 BK 2635)		
0110/1590	036 " DIA CIR PLASTIC	LEN=0040	INSTALLED 2012	
0110/0950	024 " DIA CIR PLASTIC	LEN=0040	INSTALLED 2018	
0110/0477	BMSSEN 41/1004/0110/0449	2 0 41050 0 02 0388+99		
0110/0449	MURRAY RUN			
023545 FT	BMSBG 41/1004/0110/0449	2 0 41050 0 02 0388+99		
0110/0000	LENGTH(AH 2635 BK 2245)			
0100/2075	015"H 21"W ELLIP METAL	LEN=0032	INSTALLED UNKN	
0100/1720	013"H 18"W ELLIP METAL	LEN=0046	INSTALLED UNKN	
0100/1350	036 " DIA CIR PLASTIC	LEN=0054	INSTALLED 2006	
0100/0990	024 " DIA CIR PLASTIC	LEN=0055	INSTALLED 2016	
0100/0660	015 " DIA CIRC METAL	LEN=0042	INSTALLED UNKN	
0100/0540	018 " DIA CIR PLASTIC	LEN=0040	INSTALLED 2006	
0100/0330	018 " DIA CIRC METAL	LEN=0038	INSTALLED UNKN	
0100/0130	018 " DIA CIR PLASTIC	LEN=0048	INSTALLED 2006	
021300 FT	LENGTH(AH 2245 BK 2281)			
0100/0000	018 " DIA CIR PLASTIC	LEN=0040	INSTALLED 2018	
0090/1815	013"H 21"W ELLIP METAL	LEN=0033	INSTALLED UNKN	
0090/1465	013"H 21"W ELLIP METAL	LEN=0030	INSTALLED UNKN	
0090/0960	018 " DIA CIR PLASTIC			

2 0 41050 0 02 0412+10 021300 FT  
 WINNER LN  
 (T625) 0100/0000

DIR: B TOTAL LEN: 5.869 MI. DIST: 03-2 SR: 1004  
 LEFT MUN: GAMBLE T RIGHT MUN: GAMBLE T

CALVERT RD  
 (T854)  
 LC FOR CALVERT RD  
 (CONN)

	0090/0358	LEN=0040	INSTALLED 2018
		018 " DIA	CIR PLASTIC
019019 FT	0090/0005	LEN=0040	INSTALLED 2004
	019019 FT	2 0 41050	0 02 0435+13
	0090/0000	LENGTH(AH	2281 BK 1285)
	0080/0310	BMS EN 41/1004/0080/0288	
		0 0 00000	0 00 0000+00
		WEST BRANCH	MURRAY RUN
017734 FT	0080/0288	BMS BG 41/1004/0080/0288	
	017734 FT	2 0 41050	0 02 0448+11
		CALVERT RD	
		(T854)	
		NC S OUTHARD RD	
	0080/0000	LENGTH(AH	1285 BK 2760)
		036 " DIA	CIRC METAL
	0070/2688	LEN=0032	INSTALLED UNKN
		018 " DIA	CIR PLASTIC
	0070/2352	LEN=0040	INSTALLED 2018
	0070/2269		
	0070/2110		
	0070/2074	018 " DIA	CIRC METAL
		LEN=0040	INSTALLED UNKN
	0070/1562	043"H 64"W	ELLIP METAL
		LEN=0050	INSTALLED 1997
	0070/1400	018 " DIA	CIR PLASTIC
		LEN=0040	INSTALLED 2018
	0070/1040	018 " DIA	CIR PLASTIC
		LEN=0040	INSTALLED 2018
	0070/0650	015"H 20"W	ELLIP METAL
		LEN=0040	INSTALLED UNKN
	0070/0300	018 " DIA	CIR PLASTIC
		LEN=0055	INSTALLED UNKN
014974 FT	014974 FT	1 0 00467	0 00 0150+40
		VILLAGE: CALVERT	
	0070/0000	LENGTH(AH	2760 BK 2882)
		018 " DIA	CIR PLASTIC
	0060/2750	LEN=0060	INSTALLED 2017
		018 " DIA	CIRC METAL
	0060/2405	LEN=0030	INSTALLED UNKN
	0060/1435	018 " DIA	CIR PLASTIC
		LEN=0040	INSTALLED 2017
	0060/0740	018 " DIA	CIR PLASTIC
		LEN=0040	INSTALLED 2017

EXTRACT DATE: 12/18/2023  
PRINT DATE: 12/19/2023

ROADWAY MANAGEMENT SYSTEM  
SLD COUNTY/SR - ANNUAL PRINT

PAGE NUMBER: 321  
COUNTY: LYCOMING

DIR: B TOTAL LEN: 5.869 MI.  
LEFT MUN: GAMBLE T

DIST: 03-2 SR: 1004  
RIGHT MUN: GAMBLE T

Stationing	Material	Length	Notes
012092 FT	018 " DIA CIR PLASTIC	0060/0600	LEN=0040 INSTALLED 2017
	LC FOR CEMETERY RD		
	(CONN)	0060/0384	OLD CEMETERY RD
	(T852)	0060/0253	
	018 " DIA CIR METAL	0060/0250	LEN=0050 INSTALLED UNKN
	1 0 00467 0 00 0121+27	012092 FT	
	NC BE ECH VALLEY RD		
	ROSE VALLEY RD		
	(SR1001 SEG 0190/0000)	5 0060/0000	LENGTH(AH 2882 BK 2327)
	018 " DIA CIR PLASTIC	0050/1850	LEN=0050 INSTALLED UNKN
	018 " DIA CIR PLASTIC	0050/1620	LEN=0042 INSTALLED UNKN
	018 " DIA CIR PLASTIC	0050/1330	LEN=0053 INSTALLED UNKN
	018 " DIA CIR PLASTIC	0050/0865	LEN=0060 INSTALLED 2017
	018 " DIA CIR PLASTIC	0050/0740	LEN=0040 INSTALLED 2017
	BMSSEN 41/1004/0050/0405	0050/0423	1 0 00467 0 00 0101+56
	SHOEMAKER RUN		
	BMSBG 41/1004/0050/0405	0050/0405	
	018 " DIA CIR PLASTIC	0050/0016	LEN=0052 INSTALLED UNKN
	1 0 00467 0 00 0097+83	009765 FT	
	5 0050/0000		LENGTH(AH 2327 BK 2133)
	018 " DIA CIR PLASTIC	0040/1800	LEN=0057 INSTALLED UNKN
	024 " DIA CIR PLASTIC	0040/1267	LEN=0070 INSTALLED 2017
	024 " DIA CIRC METAL	0040/0917	LEN=0060 INSTALLED 2017
	015 " DIA CIR PLASTIC	0040/0586	LEN=0045 INSTALLED UNKN
	BMSSEN 41/1004/0040/0000	0040/0013	1 0 00467 0 00 0076+35
	SHOEMAKER RN	007632 FT	
	BMSBG 41/1004/0040/0000	5 0040/0000	LENGTH(AH 2133 BK 1821)
	GAMBLE		
	LEWIS T	0030/1801	
	030 " DIA CIR PLASTIC	0030/1490	LEN=0034 INSTALLED UNKN
	018 " DIA CIRC CONCR	0030/1125	LEN=0038 INSTALLED UNKN

EXTRACT DATE: 12/18/2023  
PRINT DATE: 12/19/2023

ROADWAY MANAGEMENT SYSTEM  
SLD COUNTY/SR - ANNUAL PRINT

PAGE NUMBER: 320  
COUNTY: LYCOMING

DIR: B  
LEFT MUN: LEWIS T

TOTAL LEN: 5.869 MI.

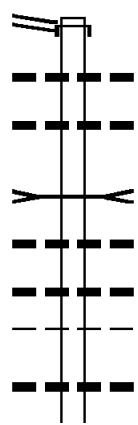
DIST: 03-2  
RIGHT MUN: LEWIS T

SR: 1004

Stationing	Length	Material	Installation	Notes
005811 FT	0030/0500	015 " DIA CIR PLASTIC	LEN=0032 INSTALLED 2011	
	0030/0269	018 " DIA CIR METAL	LEN=0036 INSTALLED UNKN	
	0030/0113	018 " DIA CIR PLASTIC	LEN=0040 INSTALLED 2017	
	005811 FT	1 0 00467 0 00 0058+18		
	0030/0000	LENGTH(AH 1821 BK 2895)		
	0020/2719	018 " DIA CIR METAL	LEN=0041 INSTALLED UNKN	
	0020/2435	018 " DIA CIR PLASTIC	LEN=0038 INSTALLED UNKN	
	0020/1780	018 " DIA CIR PLASTIC	LEN=0044 INSTALLED UNKN	
	0020/1439	018 " DIA CIR PLASTIC	LEN=0039 INSTALLED UNKN	
	0020/1110	018 " DIA CIR PLASTIC	LEN=0040 INSTALLED 1996	
002916 FT	0020/0192	018 " DIA CIR PLASTIC	LEN=0040 INSTALLED UNKN	
	0020/0005	018 " DIA CIR METAL	LEN=0031 INSTALLED UNKN	
	002916 FT	1 0 00467 0 00 0029+88		
	0020/0000	LENGTH(AH 2895 BK 2362)		
	0014/1819	018 " DIA CIR METAL	LEN=0032 INSTALLED UNKN	
LOWER BODINES RD (T856)	0014/0344	015 "H 20"W ELLIP METAL	LEN=0051 INSTALLED UNKN	
000554 FT	0014/0197	2 0 00467 0 00 0006+26		
	0014/0000	LENGTH(AH 2362 BK 0554)		
	0012/0197	BMS EN 41/1004/0012/0045		
		0 0 00000 0 00 0000+00		
		LYCOMING CREEK		
000000 FT	0012/0045	BMSBG 41/1004/0012/0045		
	000000 FT	0 0 00000 0 00 0000+00		
		VILLAGE: FIELD STATION		
		NC FIELD STATION RD		
		SR 0014 SH		
		(SR0014 SEG 0120/0000)		
		MFC BEGIN = D		
	0012/0000	LENGTH(AH 0554 BK 0000)		

EXTRACT DATE: 12/18/2023 ROADWAY MANAGEMENT SYSTEM PAGE NUMBER: 319  
 PRINT DATE: 12/19/2023 SLD COUNTY/SR - ANNUAL PRINT COUNTY: LYCOMING  
 DIR: B TOTAL LEN: 8.847 MI. DIST: 03-2 SR: 1003  
 LEFT MUN: CASCADE T RIGHT MUN: CASCADE T

WALLIS RUN RD 046712 FT  
 (SR1006 SEG 0190/0529) 0200/2726



046712 FT  
 INTER-AHD WALLIS RUN RD  
 0200/2726 (SR1006 SEG 0190/0529)  
 0200/2718 018 " DIA CIRC CONCR  
 0200/2348 LEN=0050 INSTALLED UNKN  
 060 " DIA CIRC METAL  
 LEN=0053 INSTALLED 2015  
 BREWER RUN  
 STRUCTURE LENGTH 12 FT  
 0200/2339 BMSID 41/1003/0200/2339  
 0200/1973 018 " DIA CIRC METAL  
 LEN=0027 INSTALLED 2004  
 0200/1477 018 " DIA CIR PLASTIC  
 LEN=0034 INSTALLED 2004  
 CASCADE  
 0200/1333 GAMBLE T  
 018 " DIA CIR PLASTIC  
 0200/1240 LEN=0040 INSTALLED 2004  
 024 " DIA CIR PLASTIC

EXTRACT DATE: 12/18/2023  
PRINT DATE: 12/19/2023

ROADWAY MANAGEMENT SYSTEM  
SLD COUNTY/SR - ANNUAL PRINT

PAGE NUMBER: 318  
COUNTY: LYCOMING

DIR: B TOTAL LEN: 8.847 MI.  
LEFT MUN: GAMBLE T

DIST: 03-2 SR: 1003  
RIGHT MUN: GAMBLE T

Stationing	Structure	Material	Length	Year
0200/0993	LEN=0040	018" DIA CIR PLASTIC		2019
0200/0590	LEN=0040	018" DIA CIR PLASTIC		2004
0200/0382	LEN=0040	018" DIA CIR PLASTIC		2004
0200/0035	LEN=0032	018" DIA CIR PLASTIC		2004
043986 FT	2 0 41052 0 02 0139+52			
0200/0000	LENGTH(AH 2726 BK 2804)	014"H 23"W ELLIP METAL		
0190/2506	LEN=0037	015" DIA CIRC METAL		2004
0190/1937	LEN=0036	018" DIA CIRC METAL		UNKN
0190/1712	LEN=0035	018" DIA CIRC METAL		2004
0190/1162	BMSID 41/1003/0190/1107	2 0 41052 0 02 0122+49		
0190/1107	SALT RUN	BMSBG 41/1003/0190/1107		
JOE GRAY RUN				
0190/0054	STRUCTURE LENGTH 11 FT			
041182 FT	BMSID 41/1003/0190/0054			
0190/0000	LENGTH(AH 2804 BK 3285)			
0180/2627	LEN=0035	018" DIA CIR PLASTIC		2004
0180/2109	LEN=0040	018" DIA CIR PLASTIC		UNKN
0180/1451	LEN=0032	018" DIA CIR PLASTIC		2004
0180/1127	LEN=0032	014"H 23"W ELLIP METAL		UNKN
0180/0720	LEN=0036	018" DIA CIRC METAL		UNKN
0180/0150	LEN=0033	015" DIA CIRC METAL		UNKN
037897 FT	2 0 41052 0 01 0078+42			
0180/0000	LENGTH(AH 3285 BK 2485)	018" DIA CIRC METAL		
0170/2370	LEN=0040	018" DIA CIRC METAL		UNKN
0170/1704	LEN=0051	018" DIA CIRC METAL		UNKN
0170/1507	LEN=0050	018" DIA CIRC METAL		1998

2 0 41052 0 01 0111+43 041182 FT  
MOSTELLER RD  
(T872) 0190/0000



DIR: B TOTAL LEN: 8.847 MI. DIST: 03-2 SR: 1003  
 LEFT MUN: GAMBLE T RIGHT MUN: GAMBLE T

Stationing	Structure	Material	Length	Notes
	0170/1256	018" DIA CIR PLASTIC	LEN=0053	INSTALLED 2019
035412 FT	0170/0099	018" DIA CIRC METAL	LEN=0080	INSTALLED UNKN
	035412 FT	2 0 41052 0 00 0054+10		
	0170/0000	LENGTH(AH 2485 BK 1759)		
	0160/1602	034"H 53"W ELLIP METAL	LEN=0055	INSTALLED UNKN
	0160/1327	012"H 18"W ELLIP METAL	LEN=0082	INSTALLED UNKN
LOGUE HILL RD (T870)	0160/1288			
	0160/0444	ROARING RUN STRUCTURE LENGTH 11 FT		BMSID 41/1003/0160/0444
2 0 41052 0 00 0035+91	033653 FT			
MURRAY RUN RD (T868)	0160/0000			
	0160/0000	LENGTH(AH 1759 BK 1627)		
	0150/0987	018" DIA CIR PLASTIC	LEN=0037	INSTALLED 2004
	0150/0371	018" DIA CIR PLASTIC	LEN=0040	INSTALLED 2004
032026 FT	032026 FT	2 0 41052 0 00 0019+91		
	0150/0000	LENGTH(AH 1627 BK 1994)		
	0140/1161	014"H 23"W ELLIP METAL	LEN=0040	INSTALLED 2004
	0140/0122	014"H 23"W ELLIP METAL	LEN=0040	INSTALLED 2004
030032 FT	030032 FT	2 0 41052 0 00 0000+00		
	0140/0000	LENGTH(AH 1994 BK 0393)		
2 0 41052 1 00 0000+00	029639 FT			
SOUTHARD RD (SR1004 SEG 0130/2596)	0130/0000			
	0120/2111	LENGTH(AH 0393 BK 2241)		
	0120/2044	BMSSEN 41/1003/0120/2044		
	0120/1635	2 0 41050 0 01 0300+19		
	0120/1479	WALLIS RUN BMSBG 41/1003/0120/2044		
		017"H 20"W ELLIP METAL	LEN=0045	INSTALLED UNKN
		018" DIA CIRC METAL	LEN=0034	INSTALLED UNKN
		015" DIA CIRC CONCR		

EXTRACT DATE: 12/18/2023  
PRINT DATE: 12/19/2023

ROADWAY MANAGEMENT SYSTEM  
SLD COUNTY/SR - ANNUAL PRINT

PAGE NUMBER: 316  
COUNTY: LYCOMING

DIR: B TOTAL LEN: 8.847 MI.  
LEFT MUN: GAMBLE T

DIST: 03-2 SR: 1003  
RIGHT MUN: GAMBLE T

027398 FT

024863 FT

022347 FT

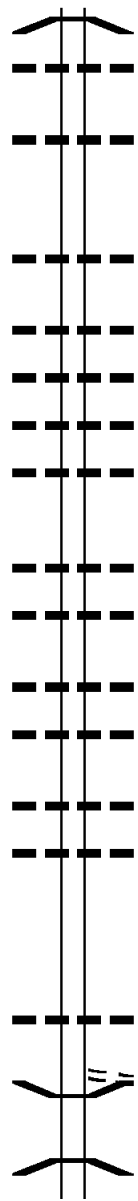
0120/0967	LEN=0039	INSTALLED UNKN
018 "DIA	CIR PLASTIC	
0120/0930	LEN=0049	INSTALLED UNKN
015 "DIA	CIRC CONCR	
0120/0804	LEN=0040	INSTALLED UNKN
015 "DIA	CIRC CONCR	
0120/0490	LEN=0040	INSTALLED UNKN
027398 FT	2 0 41050 0 0 01 0279+88	
5 0120/0000	LENGTH(AH 2241 BK 2535)	
015 "DIA	CIRC CONCR	
0110/2296	LEN=0033	INSTALLED UNKN
015 "DIA	CIR PLASTIC	
0110/2067	LEN=0056	INSTALLED UNKN
015 "DIA	CIRC CONCR	
0110/1820	LEN=0060	INSTALLED UNKN
015 "DIA	CIR PLASTIC	
0110/1421	LEN=0055	INSTALLED UNKN
015 "DIA	CIR PLASTIC	
0110/1099	LEN=0057	INSTALLED UNKN
015 "DIA	CIR PLASTIC	
0110/0823	LEN=0052	INSTALLED UNKN
015 "DIA	CIR PLASTIC	
0110/0435	LEN=0052	INSTALLED UNKN
018 "DIA	CIR PLASTIC	
0110/0036	LEN=0055	INSTALLED UNKN
024863 FT	2 0 41050 0 0 01 0254+44	
5 0110/0000	LENGTH(AH 2535 BK 2516)	
015 "DIA	CIRC CONCR	
0100/2274	LEN=0038	INSTALLED UNKN
015 "DIA	CIRC CONCR	
0100/2005	LEN=0035	INSTALLED UNKN
015 "DIA	CIRC CONCR	
0100/1593	LEN=0035	INSTALLED UNKN
015 "DIA	CIRC CONCR	
0100/1068	LEN=0045	INSTALLED UNKN
018 "DIA	CIR PLASTIC	
0100/0854	LEN=0040	INSTALLED 1999
015 "DIA	CIRC CONCR	
0100/0507	LEN=0036	INSTALLED UNKN
022347 FT	2 0 41050 0 0 01 0229+19	
5 0100/0000	LENGTH(AH 2516 BK 2339)	
015 "DIA	CIRC CONCR	
0090/2200	LEN=0032	INSTALLED UNKN
015 "DIA	CIRC CONCR	
0090/1985	LEN=0032	INSTALLED UNKN
018 "DIA	CIR PLASTIC	
0090/1396	LEN=0046	INSTALLED 2015
0090/1191	BMS EN 41/1003/0090/1173	
2 0 41050 0 0 01 0217+47	JACOBY HOLLOW	

DIR: B TOTAL LEN: 8.847 MI. DIST: 03-2 SR: 1003  
 LEFT MUN: GAMBLE T RIGHT MUN: GAMBLE T

020008 FT

017499 FT

014882 FT



0090/1173	BMSBG 41/1003/0090/1173
018 " DIA	CIRC CONCR
0090/0920	LEN=0040 INSTALLED UNKN
0090/0033	018 " DIA CIRC METAL
020008 FT	LEN=0044 INSTALLED UNKN
5 0090/0000	2 0 41050 0 01 0205+81
	LENGTH(AH 2339 BK 2509)
0080/1830	024 " DIA CIRC CONCR
	LEN=0050 INSTALLED UNKN
0080/1111	018 " DIA CIRC METAL
	LEN=0038 INSTALLED UNKN
0080/0614	018 " DIA CIRC CONCR
	LEN=0040 INSTALLED UNKN
0080/0308	018 " DIA CIRC METAL
	LEN=0036 INSTALLED UNKN
0080/0008	018 " DIA CIRC METAL
017499 FT	LEN=0035 INSTALLED UNKN
5 0080/0000	2 0 41050 0 01 0180+83
	LENGTH(AH 2509 BK 2617)
0070/2230	018 " DIA CIRC CONCR
	LEN=0040 INSTALLED UNKN
0070/1880	018 " DIA CIR PLASTIC
	LEN=0040 INSTALLED UNKN
0070/1131	018 " DIA CIR PLASTIC
	LEN=0058 INSTALLED UNKN
0070/0988	018 " DIA CIRC METAL
	LEN=0060 INSTALLED UNKN
0070/0326	018 " DIA CIR PLASTIC
	LEN=0040 INSTALLED 2005
0070/0013	018 " DIA CIR PLASTIC
014882 FT	LEN=0040 INSTALLED 2013
5 0070/0000	2 0 41050 0 01 0154+78
	LENGTH(AH 2617 BK 2360)
0060/1021	018 " DIA CIRC METAL
	LEN=0060 INSTALLED UNKN
0060/0654	BUTTERNUT GROVE RD
0060/0632	(TB64)
	BMSSEN 41/1003/0060/0530
	2 0 41050 0 01 0136+45
	WALLIS RUN
0060/0530	BMSBG 41/1003/0060/0530
	018 " DIA CIR PLASTIC

DIR: B TOTAL LEN: 8.847 MI. DIST: 03-2 SR: 1003  
 LEFT MUN: GAMBLE T RIGHT MUN: GAMBLE T

012522 FT

0060/0205	LEN=0040	INSTALLED UNKN
	018" DIA	CIR PLASTIC
0060/0135	LEN=0040	INSTALLED UNKN
012522 FT	2 0 41050	0 01 0131+15
5 0060/0000	LENGTH(AH	2360 BK 2552)
	010" DIA	CIR PLASTIC
0050/2457	LEN=0040	INSTALLED UNKN
	018" DIA	CIR PLASTIC
0050/2313	LEN=0040	INSTALLED 2017
	024" DIA	CIR PLASTIC
0050/1843	LEN=0050	INSTALLED 2005
	018" DIA	CIRC CONCR
0050/1518	LEN=0040	INSTALLED UNKN
	024"H 38"	W ELLIP METAL
0050/1191	LEN=0037	INSTALLED UNKN
	018" DIA	CIRC METAL
0050/0978	LEN=0042	INSTALLED UNKN
	018" DIA	CIRC METAL
0050/0445	LEN=0044	INSTALLED UNKN
	STONEY CREEK DR	

==

009970 FT

0050/0418	(TWP)	
	018" DIA	CIR PLASTIC
0050/0283	LEN=0040	INSTALLED 1999
009970 FT	2 0 41050	0 01 0105+41
5 0050/0000	LENGTH(AH	2552 BK 2515)
	018" DIA	CIR PLASTIC
0040/2389	LEN=0050	INSTALLED 2019
	018" DIA	CIRC METAL
0040/2253	LEN=0044	INSTALLED UNKN
	018" DIA	CIR PLASTIC
0040/2053	LEN=0046	INSTALLED 2019
	024" DIA	CIR PLASTIC
0040/1615	LEN=0040	INSTALLED 1999
	060" DIA	CIR PLASTIC
0040/1304	LEN=0060	INSTALLED 2005

007455 FT

	018" DIA	CIR PLASTIC
0040/0635	LEN=0040	INSTALLED 2019
	019"H 30"	W ELLIP METAL
0040/0388	LEN=0037	INSTALLED UNKN
	018" DIA	CIR PLASTIC
0040/0153	LEN=0040	INSTALLED 2019
007455 FT	2 0 41050	0 01 0080+04
5 0040/0000	LENGTH(AH	2515 BK 2390)
	018" DIA	CIR PLASTIC
0030/2369	LEN=0040	INSTALLED 2019
	GAMBLE	
0030/2022	ELDRED T	

018" DIA CIRC METAL

DIR: B TOTAL LEN: 8.847 MI. DIST: 03-2 SR: 1003  
 LEFT MUN: ELDRED T RIGHT MUN: ELDRED T

2 0 4 1050 0 01 0055+93 005065 FT  
 YEAGLE RD  
 (T518)

HARVEY DR  
 (T509)

HENRY DR  
 (T507)

BAXTER RD  
 (T505)

0030/1380	LEN=0044	INSTALLED	1998
0030/0750	018 "DIA	CIR PLASTIC	
	LEN=0040	INSTALLED	2005
0030/0330	018 "DIA	CIRC METAL	
005065 FT	LEN=0040	INSTALLED	UNKN
0030/0000	LENGTH(AH 2390 BK 2045)		
	024 "DIA	CIRC METAL	
0020/1950	LEN=0048	INSTALLED	UNKN
	015 "DIA	CIRC METAL	
0020/1672	LEN=0035	INSTALLED	1998
	018 "DIA	CIRC METAL	
0020/1332	LEN=0035	INSTALLED	1998
	015 "DIA	CIRC METAL	
0020/1150	LEN=0040	INSTALLED	UNKN
0020/0978			
	030 "DIA	CIRC CONCR	
0020/0964	LEN=0053	INSTALLED	1998
	015 "DIA	CIRC METAL	
0020/0767	LEN=0040	INSTALLED	UNKN
	015 "DIA	CIRC METAL	
0020/0519	LEN=0040	INSTALLED	UNKN
003020 FT	2 0 41050 0 01 0035+32		
0020/0000	LENGTH(AH 2045 BK 2084)		
	015 "DIA	CIRC METAL	
0010/1937	LEN=0040	INSTALLED	UNKN
	018 "DIA	CIR PLASTIC	
0010/1558	LEN=0040	INSTALLED	1999
0010/1233			
	018 "DIA	CIR PLASTIC	
0010/1000	LEN=0040	INSTALLED	2005
0010/0267			
000936 FT	2 0 41050 0 00 0014+48		
000936 FT	LENGTH(AH 2084 BK 0936)		
000000 FT	0 0 00000 0 00 0000+00		
	NC WA		
	LLIS RUN RD		
	SR 0973 SH		
	(SR0973 SEG 0570/1991)		
INTER-BK	GAME FARM RD		
	(GOVT)		
	MFC BEGIN = D		
0004/0000	LENGTH(AH 0936 BK 0000)		

EXTRACT DATE: 12/18/2023      ROADWAY MANAGEMENT SYSTEM      PAGE NUMBER: 312  
PRINT DATE: 12/19/2023      SLD COUNTY/SR - ANNUAL PRINT      COUNTY: LYCOMING  
DIR: B      TOTAL LEN: 2.519 MI.      DIST: 03-2      SR: 1002  
LEFT MUN: LEWIS T      RIGHT MUN: LEWIS T

013300 FT

013300 FT

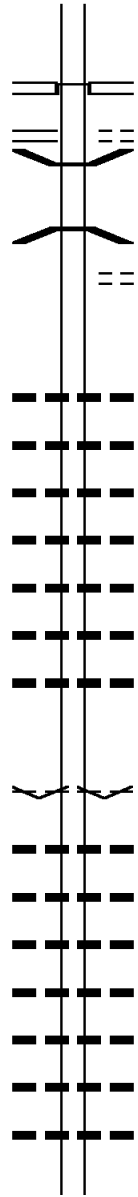
DIR: B TOTAL LEN: 2.519 MI. DIST: 03-2 SR: 1002  
 LEFT MUN: LEWIS T RIGHT MUN: LEWIS T

SR 1017 SH  
 (SR1017 SEG 0250/1901) 0060/1332

011873 FT

009013 FT

007491 FT



INTER-AHD LIBERTY ST  
 (T689)  
 SR 0014 SH  
 (SR0014 SEG 0030/0561)  
 LYCOMING CREEK ROAD EXT  
 (TB43)  
 0060/1427  
 0060/1332  
 0060/0781 BMSSEN 41/1002/0060/0510  
 2 0 41048 0 00 0124+29  
 LYCOMING CREEK  
 0060/0510 BMSBG 41/1002/0060/0510  
 SUSQUE RD  
 (TB40)  
 0060/0465  
 011873 FT 2 0 41048 0 00 0119+13  
 0060/0000 LENGTH(AH 1427 BK 2860)

018 "DIA CIR PLASTIC  
 LEN=0040 INSTALLED UNKN  
 018 "DIA CIRC METAL  
 LEN=0040 INSTALLED UNKN  
 018 "DIA CIR PLASTIC  
 LEN=0041 INSTALLED 2012  
 018 "DIA CIR PLASTIC  
 LEN=0040 INSTALLED UNKN  
 018 "DIA CIR PLASTIC  
 LEN=0050 INSTALLED 2002  
 018 "DIA CIRC METAL  
 LEN=0045 INSTALLED 2002  
 018 "DIA CIR PLASTIC  
 LEN=0040 INSTALLED 2002  
 009013 FT 2 0 41048 0 00 0090+28  
 VILLAGE: TROUT RUN  
 LEWIS  
 GAMBLE T  
 0050/0000 LENGTH(AH 2860 BK 1522)  
 018 "DIA CIRC METAL  
 LEN=0050 INSTALLED UNKN  
 018 "DIA CIRC METAL  
 LEN=0040 INSTALLED UNKN  
 018 "DIA CIR PLASTIC  
 LEN=0050 INSTALLED 2002  
 018 "DIA CIRC METAL  
 LEN=0041 INSTALLED UNKN  
 018 "DIA CIRC METAL  
 LEN=0041 INSTALLED UNKN  
 036 "DIA CIR PLASTIC  
 LEN=0060 INSTALLED 2012  
 036 "DIA CIR PLASTIC  
 LEN=0060 INSTALLED 2002  
 007491 FT 2 0 41048 0 00 0075+04  
 0040/0000 LENGTH(AH 1522 BK 2316)

DIR: B TOTAL LEN: 2.519 MI. DIST: 03-2 SR: 1002  
 LEFT MUN: GAMBLE T RIGHT MUN: GAMBLE T

005175 FT

5

002446 FT

5

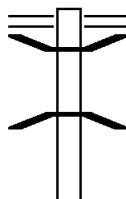
000000 FT

0030/2128	030 " DIA	CIR PLASTIC
	LEN=0050	INSTALLED 2015
0030/1814	030 " DIA	CIR PLASTIC
	LEN=0051	INSTALLED 2012
0030/1582	018 " DIA	CIRC METAL
	LEN=0047	INSTALLED UNKN
0030/1336	024 " DIA	CIR PLASTIC
	LEN=0040	INSTALLED 2002
0030/0942	018 " DIA	CIR PLASTIC
	LEN=0040	INSTALLED 2002
0030/0518	024 " DIA	CIR PLASTIC
	LEN=0040	INSTALLED 2002
0030/0300	018 " DIA	CIR PLASTIC
	LEN=0040	INSTALLED 2002
0030/0088	018 " DIA	CIR PLASTIC
	LEN=0040	INSTALLED 2002
005175 FT	2 0 41048	0 00 0051+84
5 0030/0000	LENGTH(AH	2316 BK 2729)
	018 " DIA	CIRC METAL
0020/2362	LEN=0034	INSTALLED UNKN
	018 " DIA	CIR PLASTIC
0020/2144	LEN=0047	INSTALLED UNKN
	018 " DIA	CIR PLASTIC
0020/1828	LEN=0050	INSTALLED 2002
	018 " DIA	CIR PLASTIC
0020/1505	LEN=0051	INSTALLED 2012
	018 " DIA	CIR PLASTIC
0020/0980	LEN=0040	INSTALLED 2012
002446 FT	2 0 41048	0 00 0024+50
5 0020/0000	LENGTH(AH	2729 BK 2446)
	018 " DIA	CIR PLASTIC
0010/2318	LEN=0040	INSTALLED 2019
0010/1379	024 " DIA	CIR PLASTIC
	LEN=0060	INSTALLED 2016
0010/0766	018 " DIA	CIR PLASTIC
	LEN=0050	INSTALLED 2012
0010/0051	030 " DIA	CIR PLASTIC
	LEN=0056	INSTALLED 2011
000000 FT	2 0 41048	0 00 0000+00
	NC TR	ROUT RUN MTN RD
		ROSE VALLEY RD
		(SR1001 SEG 0100/0000)
		MFC BEGIN = D
5 0010/0000	LENGTH(AH	2446 BK 0000)



EXTRACT DATE: 12/18/2023      ROADWAY MANAGEMENT SYSTEM      PAGE NUMBER: 309  
 PRINT DATE: 12/19/2023      SLD COUNTY/SR - ANNUAL PRINT      COUNTY: LYCOMING  
 DIR: B      TOTAL LEN: 9.826 MI.      DIST: 03-2      SR: 1001  
 LEFT MUN: CASCADE T      RIGHT MUN: CASCADE T

051882 FT



051882 FT      SLACKS RUN RD  
 0270/2541      (SR1006 SEG 0050/0000)  
 0270/2523      BMSEN 41/1001/0270/2500  
                  2 0 41051 0 01 0105+38  
                  SLACK'S RUN  
 0270/2500      BMSBG 41/1001/0270/2500

018 "DIA CIR PLASTIC

DIR: B TOTAL LEN: 9.826 MI. DIST: 03-2 SR: 1001  
 LEFT MUN: CASCADE T RIGHT MUN: CASCADE T

	0270/1515	LEN=0050	INSTALLED	2016
		018 "DIA	CIR PLASTIC	
	0270/1390	LEN=0048	INSTALLED	UNKN
		018 "DIA	CIR PLASTIC	
	0270/1042	LEN=0040	INSTALLED	UNKN
		018 "DIA	CIR PLASTIC	
	0270/0707	LEN=0040	INSTALLED	2016
		024 "DIA	CIR PLASTIC	
	0270/0590	LEN=0045	INSTALLED	2016
		024 "DIA	CIR PLASTIC	
	0270/0541	LEN=0045	INSTALLED	2016
		030 "DIA	CIR PLASTIC	
	0270/0150	LEN=0038	INSTALLED	UNKN
049341 FT	049341 FT	2 0 41051	0 01 0130+29	
	0270/0000	LENGTH(AH	2541 BK 2059)	
		018 "DIA	CIR PLASTIC	
	0260/1762	LEN=0054	INSTALLED	UNKN
		018 "DIA	CIR PLASTIC	
	0260/1500	LEN=0040	INSTALLED	UNKN
		018 "DIA	CIR PLASTIC	
	0260/1125	LEN=0039	INSTALLED	UNKN
		018 "DIA	CIR PLASTIC	
	0260/0640	LEN=0040	INSTALLED	2016
		018 "DIA	CIR PLASTIC	
	0260/0367	LEN=0035	INSTALLED	2016
047282 FT	047282 FT	2 0 41051	0 01 0150+95	
		ROSE VALLEY RD		
		(SR1008	SEG 0010/0000)	
		NC FL ANAGAN HILL RD		
	0260/0000	LENGTH(AH	2059 BK 1624)	
		018 "DIA	CIR PLASTIC	
	0250/0966	LEN=0040	INSTALLED	1998
		018 "DIA	CIR PLASTIC	
	0250/0716	LEN=0045	INSTALLED	1998
		018 "DIA	CIR PLASTIC	
	0250/0410	LEN=0045	INSTALLED	1998
045658 FT	045658 FT	2 0 41106	0 00 0120+44	
	0250/0000	LENGTH(AH	1624 BK 1872)	
		030 "DIA	CIR PLASTIC	
	0240/1508	LEN=0040	INSTALLED	2000
		CASCADE		
		GAMBLE T		
	0240/0381	018 "DIA	CIRC METAL	
		LEN=0043	INSTALLED	1998
043786 FT	043786 FT	2 0 41106	0 00 0101+46	
		MURRAY RUN RD		
		(T868)		

DIR: B TOTAL LEN: 9.826 MI. DIST: 03-2 SR: 1001  
 LEFT MUN: GAMBLE T RIGHT MUN: GAMBLE T

2 0 4 1 1 0 6 0 0 0 0 7 9 + 5 1 0 4 1 5 8 6 FT  
 DUBOIS HOLLOW RD  
 (T627) 0 2 3 0 / 0 0 0 0

0 4 0 5 2 4 FT

0 3 7 6 3 2 FT

0 3 5 6 4 1 FT

0240/0000	LENGTH(AH 1872 BK 2200)
018 "DIA	CIRC METAL
0230/2176	LEN=0054 INSTALLED 1998
0230/1037	018 "DIA CIRC METAL
	LEN=0043 INSTALLED 1998
0230/0783	024 "DIA CIR PLASTIC
	LEN=0055 INSTALLED 2000
0230/0060	018 "DIA CIR PLASTIC
041586 FT	LEN=0045 INSTALLED 1998
0230/0000	LENGTH(AH 2200 BK 1062)
0220/0483	024 "DIA CIR PLASTIC
	LEN=0040 INSTALLED 1998
0220/0015	024 "DIA CIR PLASTIC
040524 FT	LEN=0040 INSTALLED 1998
	2 0 4 1 1 0 6 0 0 0 0 0 6 8 + 8 1
	CALVERT RD
	(T854)
0220/0000	LENGTH(AH 1062 BK 2892)
0210/2478	018 "DIA CIR PLASTIC
	LEN=0040 INSTALLED 2000
0210/0836	024 "DIA CIR PLASTIC
	LEN=0045 INSTALLED UNKN
0210/0752	018 "DIA CIR PLASTIC
	LEN=0040 INSTALLED UNKN
0210/0576	018 "DIA CIR PLASTIC
	LEN=0034 INSTALLED UNKN
0210/0388	024 "DIA CIR PLASTIC
037632 FT	LEN=0040 INSTALLED UNKN
	2 0 4 1 1 0 6 0 0 0 0 3 9 + 9 1
0210/0000	LENGTH(AH 2892 BK 1991)
0200/1834	018 "DIA CIR METAL
	LEN=0040 INSTALLED UNKN
0200/1290	018 "DIA CIRC METAL
	LEN=0039 INSTALLED UNKN
0200/0325	024 "DIA CIR PLASTIC
	LEN=0045 INSTALLED 2000
0200/0183	018 "DIA CIR PLASTIC
035641 FT	LEN=0040 INSTALLED 1998
	2 0 4 1 1 0 6 0 0 0 0 2 0 + 0 0



DIR: B TOTAL LEN: 9.826 MI. DIST: 03-2 SR: 1001  
 LEFT MUN: GAMBLE T RIGHT MUN: GAMBLE T

	0140/1995	LEN=0036	INSTALLED UNKN
		018 "DIA	CIR PLASTIC
	0140/1563	LEN=0040	INSTALLED 2016
		018 "DIA	CIR PLASTIC
	0140/1361	LEN=0040	INSTALLED 2016
		LAKE RD	
	0140/0942	(T847)	
		024 "DIA	CIRC METAL
	0140/0899	LEN=0100	INSTALLED UNKN
		018 "DIA	CIRC METAL
022612 FT	0140/0098	LEN=0035	INSTALLED UNKN
	022612 FT	2 0 41047 0 01	0226+85
	0140/0000	LENGTH(AH	2466 BK 2736)
		018 "DIA	CIR PLASTIC
	0130/1721	LEN=0040	INSTALLED 2016
		036 "DIA	CIR PLASTIC
	0130/1356	LEN=0050	INSTALLED 2016
		016"H 20"W	ELLIP METAL
	0130/1039	LEN=0035	INSTALLED UNKN
019876 FT	019876 FT	2 0 41047 0 01	0199+54
	0130/0000	LENGTH(AH	2736 BK 2426)
		018 "DIA	CIR PLASTIC
	0120/2229	LEN=0044	INSTALLED 2016
		024 "DIA	CIR PLASTIC
	0120/1355	LEN=0050	INSTALLED 2016
		ULMER RD	
	0120/1130	(T693)	
		030 "DIA	CIR PLASTIC
	0120/0827	LEN=0050	INSTALLED 2015
017450 FT	017450 FT	2 0 41047 0 01	0175+30
	0120/0000	LENGTH(AH	2426 BK 2468)
		024 "DIA	CIR PLASTIC
	0110/2220	LEN=0040	INSTALLED 2015
		024 "DIA	CIR PLASTIC
	0110/1566	LEN=0040	INSTALLED 2015
		020"H 26"W	ELLIP METAL
	0110/0604	LEN=0050	INSTALLED UNKN
		TRIMBLE RD	
	0110/0567	(T691)	
014982 FT	014982 FT	2 0 41047 0 01	0150+52

2 0 41047 0 01 0123+21 012250 FT  
 TROUT RUN MTN RD  
 (SR1002 SEG 0010/0000) 0100/0000

010248 FT

007661 FT

	0110/0000	LENGTH(AH 2468 BK 2732)
---	0100/0691	048 " DIA CIR PLASTIC LEN=0040 INSTALLED UNKN
	012250	FT
==	0100/0000	LENGTH(AH 2732 BK 2002)
---	0090/1970	015"H 24"W ELLIP METAL LEN=0050 INSTALLED UNKN
---	0090/1680	024"H 20"W ELLIP METAL LEN=0048 INSTALLED UNKN
---	0090/0500	018 " DIA CIR PLASTIC LEN=0040 INSTALLED 2015
---	0090/0228	018 " DIA CIR PLASTIC LEN=0035 INSTALLED 2015
	010248	FT
---	0090/0000	2 0 41047 0 00 0101+32 LENGTH(AH 2002 BK 2587)
---	0080/2587	018 " DIA CIR PLASTIC LEN=0040 INSTALLED 2015
---	0080/2300	018 " DIA CIR PLASTIC LEN=0040 INSTALLED 2015
---	0080/2104	018 " DIA CIR PLASTIC LEN=0040 INSTALLED 2015
---	0080/1314	018 " DIA CIRC METAL LEN=0034 INSTALLED UNKN
---	0080/0863	018 " DIA CIR PLASTIC LEN=0040 INSTALLED 2015
---	0080/0460	018 " DIA CIR PLASTIC LEN=0040 INSTALLED 2015
---	0080/0033	018 " DIA CIR PLASTIC LEN=0050 INSTALLED 2015
	007661	FT
---	0080/0000	2 0 41047 0 00 0075+49 LENGTH(AH 2587 BK 2547)
---	0070/2306	018 " DIA CIRC METAL LEN=0035 INSTALLED UNKN
---	0070/1760	018 " DIA CIR PLASTIC LEN=0040 INSTALLED 2015
---	0070/1430	018 " DIA CIR PLASTIC LEN=0040 INSTALLED 2015
---	0070/1010	018 " DIA CIR PLASTIC LEN=0032 INSTALLED 2015
---		018 " DIA CIR PLASTIC

EXTRACT DATE: 12/18/2023  
PRINT DATE: 12/19/2023

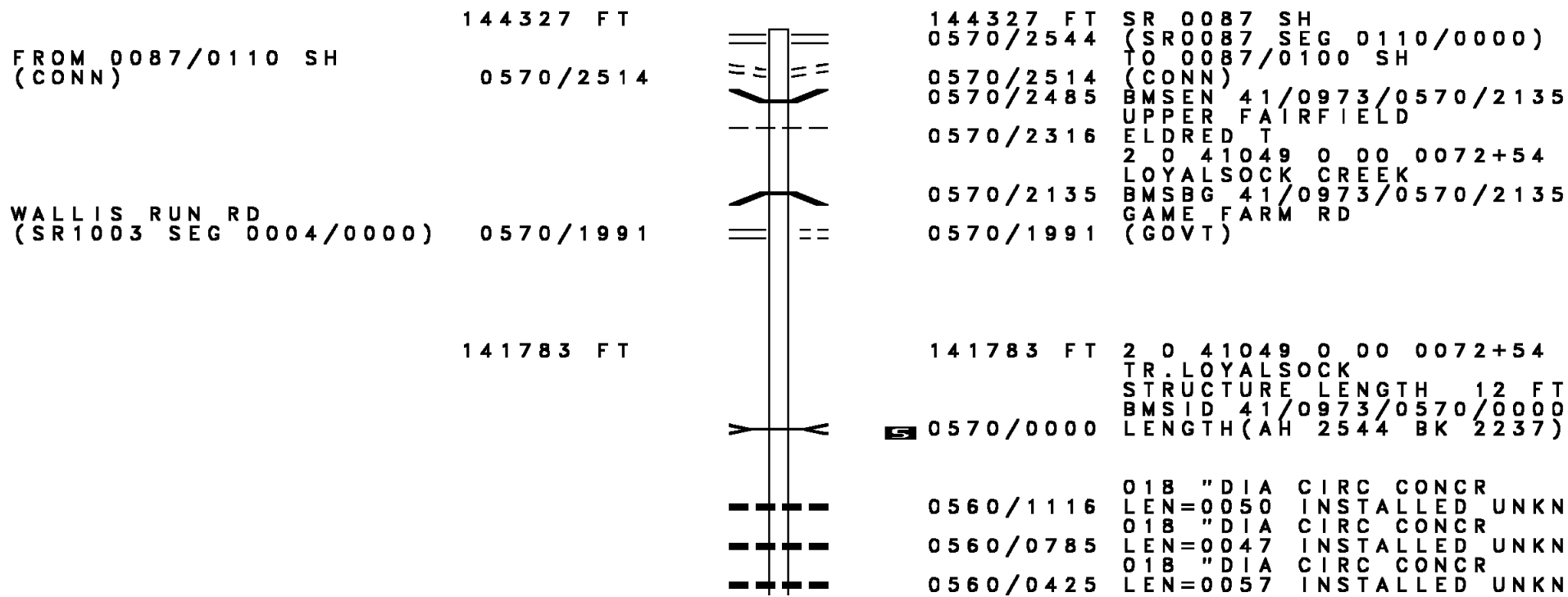
ROADWAY MANAGEMENT SYSTEM  
SLD COUNTY/SR - ANNUAL PRINT

PAGE NUMBER: 303  
COUNTY: LYCOMING

DIR: B TOTAL LEN: 9.826 MI.  
LEFT MUN: GAMBLE T

DIST: 03-2 SR: 1001  
RIGHT MUN: GAMBLE T

Segment Length (FT)	Segment Start	Segment End	Material	Notes
005114	0070/0598	0070/0205	018" DIA CIR PLASTIC	INSTALLED UNKN
005114	0070/0000	0070/0000	015" DIA CIR PLASTIC	INSTALLED UNKN
0060	0060/2298	0060/1870	018" DIA CIR PLASTIC	INSTALLED UNKN
0060	0060/1596	0060/1519	018" DIA CIR PLASTIC	INSTALLED UNKN
0060	0060/1081	0060/0702	018" DIA CIR PLASTIC	INSTALLED UNKN
002602	0060/0300	0060/0000	018" DIA CIR PLASTIC	INSTALLED UNKN
0050	0050/2411	0050/2010	018" DIA CIR PLASTIC	INSTALLED UNKN
0050	0050/1618	0050/1209	018" DIA CIR PLASTIC	INSTALLED UNKN
0050	0050/0795	0050/0360	012"H 24"W ELLIP METAL	INSTALLED UNKN
000100	0050/0041	0050/0000	018" DIA CIR PLASTIC	INSTALLED UNKN
000000	000000	000000	018" DIA CIR METAL	INSTALLED UNKN
000000	0040/0000	000000	ROSE VALLEY RD	INSTALLED 2012
000000	000000	000000	PLEASANT VALLEY RD	INSTALLED 2012
000000	000000	000000	(SR2022 SEG 0110/0000)	INSTALLED 2012
000000	000000	000000	ROSE VALLEY RD	INSTALLED 2012
000000	000000	000000	(T803)	INSTALLED 2012
000000	000000	000000	LENGTH(AH 0100 BK 3415)	INSTALLED 2012
000000	000000	000000	LENGTH(AH 3415 BK 2200)	INSTALLED 2012
000000	000000	000000	LENGTH(AH 2200 BK 2799)	INSTALLED 2012
000000	000000	000000	LENGTH(AH 2799 BK 0000)	INSTALLED 2012



144327 FT  
 FROM 0087/0110 SH  
 (CONN) 0570/2514

WALLIS RUN RD  
 (SR1003 SEG 0004/0000) 0570/1991

141783 FT

144327 FT SR 0087 SH  
 0570/2544 (SR0087 SEG 0110/0000)  
 TO 0087/0100 SH  
 (CONN)  
 0570/2514 BMSSEN 41/0973/0570/2135  
 0570/2485 UPPER FAIRFIELD  
 0570/2316 ELDRED T  
 2 0 41049 0 00 0072+54  
 LOYALSOCK CREEK  
 0570/2135 BMSBG 41/0973/0570/2135  
 0570/1991 GAME FARM RD  
 (GOVT)

141783 FT 2 0 41049 0 00 0072+54  
 TR. LOYALSOCK  
 STRUCTURE LENGTH 12 FT  
 BMSID 41/0973/0570/0000  
 5 0570/0000 LENGTH(AH 2544 BK 2237)

0560/1116 018 " DIA CIRC CONCR  
 LEN=0050 INSTALLED UNKN  
 0560/0785 018 " DIA CIRC CONCR  
 LEN=0047 INSTALLED UNKN  
 0560/0425 018 " DIA CIRC CONCR  
 LEN=0057 INSTALLED UNKN



DIR: B TOTAL LEN: 27.335 MI. DIST: 03-2 SR: 973  
 LEFT MUN: ELDRED T RIGHT MUN: ELDRED T

139546 FT

0560/0168 036 " DIA CIRC CONCR  
 139546 FT LEN=0080 INSTALLED UNKN  
 0560/0000 2 0 41049 0 00 0050+33  
 LENGTH(AH 2237 BK 2640)

0550/1462 024 " DIA CIRC CONCR  
 LEN=0061 INSTALLED UNKN  
 0550/1230 036 " DIA CIRC CONCR  
 LEN=0050 INSTALLED 1997  
 MOSTELLER RD  
 0550/1087 (T519)

136906 FT

0550/0026 018 " DIA CIRC CONCR  
 LEN=0055 INSTALLED UNKN  
 0550/0020 015 " DIA CIRC CONCR  
 136906 FT LEN=0058 INSTALLED UNKN  
 2 0 41049 0 00 0023+87  
 YEAGLE RD  
 (T518)  
 0550/0000 LENGTH(AH 2640 BK 2386)

0540/1925 036 " DIA CIR PLASTIC  
 LEN=0050 INSTALLED UNKN  
 0540/1560 018 " DIA CIRC CONCR  
 LEN=0048 INSTALLED UNKN  
 0540/1284 018 " DIA CIRC CONCR  
 LEN=0051 INSTALLED UNKN  
 0540/1056 024 " DIA CIRC CONCR  
 LEN=0051 INSTALLED UNKN  
 0540/0835 024 " DIA CIRC CONCR  
 LEN=0050 INSTALLED UNKN  
 0540/0457 BMSSEN 41/0973/0540/0442  
 2 0 41049 0 00 0004+49  
 BREWERS RUN  
 0540/0442 BMSBG 41/0973/0540/0442  
 018 " DIA CIRC CONCR  
 0540/0273 LEN=0060 INSTALLED UNKN  
 0540/0193 BMSSEN 41/0973/0540/0136  
 2 0 41049 0 00 0001+37  
 MILL CREEK  
 0540/0136 BMSBG 41/0973/0540/0136  
 024 " DIA CIRC CONCR  
 LEN=0041 INSTALLED UNKN

2 0 41049 0 00 0000+00 134520 FT  
 WARRENSVILLE RD  
 (SR2022 SEG 0200/0838) 0540/0000  
 TOWNSHIP AL  
 (TWP ) 0530/0650

0540/0000 NC SR 0973 SH  
 LENGTH(AH 2386 BK 0719)

018 " DIA CIRC CONCR

DIR: B TOTAL LEN: 27.335 MI. DIST: 03-2 SR: 973  
 LEFT MUN: ELDRED T RIGHT MUN: ELDRED T

Stationing	Right of Way	Segment	Length	Material	Status
133801 FT	0530/0333	LEN=0060	0530/0333	INSTALLED	UNKN
	133801 FT	2 0 41044 0 02 0466+85			
	NC WA	WARRENSVILLE RD			
		(SR2039 SEG 0130/3938)			
	0530/0000	LENGTH(AH 0719 BK 1240)			
		BUSH HILL RD			
	0520/0907	(T631)			
		018" DIA CIRC CONCR			
	0520/0614	LEN=0048		INSTALLED	UNKN
		018" DIA CIRC CONCR			
	0520/0410	LEN=0055		INSTALLED	UNKN
		018" DIA CIRC CONCR			
	0520/0156	LEN=0050		INSTALLED	UNKN
	132561 FT	2 0 41038 0 00 0082+00			
		VILLAGE: WARRENSVILLE			
	0520/0000	LENGTH(AH 1240 BK 2743)			
		018" DIA CIRC CONCR			
	0510/2654	LEN=0060		INSTALLED	UNKN
		018" DIA CIRC CONCR			
	0510/2177	LEN=0056		INSTALLED	UNKN
		018" DIA CIRC CONCR			
	0510/1860	LEN=0045		INSTALLED	UNKN
		018" DIA CIRC CONCR			
	0510/1135	LEN=0050		INSTALLED	UNKN
		018" DIA CIRC CONCR			
	0510/0865	LEN=0050		INSTALLED	UNKN
		018" DIA CIRC CONCR			
	0510/0660	LEN=0053		INSTALLED	UNKN
		015" DIA CIRC CONCR			
	0510/0270	LEN=0048		INSTALLED	1997
		036"H 54"W ELLIP ALUM			
	0510/0073	LEN=0043		INSTALLED	UNKN
	129818 FT				
		0510/0000	LENGTH(AH 2743 BK 2968)		
		021" DIA CIRC CONCR			
	0500/2464	LEN=0048		INSTALLED	UNKN
		024" DIA CIRC CONCR			
	0500/2265	LEN=0045		INSTALLED	UNKN
		021" DIA CIRC CONCR			
	0500/1812	LEN=0048		INSTALLED	UNKN
		021" DIA CIRC CONCR			
	0500/1471	LEN=0080		INSTALLED	UNKN
		018" DIA CIRC CONCR			
	0500/1304	LEN=0044		INSTALLED	UNKN
		018" DIA CIRC CONCR			
	0500/1095	LEN=0043		INSTALLED	UNKN
		018" DIA CIRC CONCR			

HOCKER RD  
(T623)

2 0 41038 0 00 0052+00 129818 FT  
 HOCKER RD  
 (T623) 0510/0000

DIR: B TOTAL LEN: 27.335 MI. DIST: 03-2 SR: 973  
 LEFT MUN: ELDRED T RIGHT MUN: ELDRED T

Segment ID	Start Station	End Station	Length (FT)	Material	Status
	0500/0886	0500/0645	241	018" DIA CIRC CONCR	INSTALLED UNKN
	0500/0645	0500/0456	189	018" DIA CIRC CONCR	INSTALLED UNKN
	0500/0456	0500/0059	400	018" DIA CIRC CONCR	INSTALLED UNKN
	0500/0059	126850 FT	126850	2 0 4 10 3 8 0 0 0 0 0 2 3 + 8 8	
	0500/0000	0490/2431	2431	018" DIA CIRC CONCR	INSTALLED UNKN
	0490/2431	0490/2229	202	018" DIA CIRC CONCR	INSTALLED UNKN
POND LN (T488)	0490/1572	0490/1100	472	018" DIA CIRC CONCR	INSTALLED UNKN
	0490/1100	0490/0503	597	018" DIA CIRC CONCR	INSTALLED UNKN
	0490/0503	124329 FT	124329	2 0 4 10 3 8 0 0 0 0 0 0 0 + 0 0	
NORTHWAY RD (SR2029 SEG 0130/0000)	0490/0000	0490/0000	0	018" DIA CIRC CONCR	INSTALLED UNKN
	0490/0000	0480/1187	1187	036" DIA CIRC CONCR	INSTALLED UNKN
	0480/1187	0480/0792	395	018" DIA CIRC CONCR	INSTALLED UNKN
	0480/0792	122416 FT	122416	2 0 4 10 4 5 0 0 0 0 4 3 1 + 7 8	
HEIM DR (T619)	0480/0000	0470/3133	3133	060" DIA CIRC CONCR	INSTALLED 1997
	0470/3133	0470/2544	589	018" DIA CIRC CONCR	INSTALLED UNKN
	0470/2544	0470/2367	177	018" DIA CIRC CONCR	INSTALLED UNKN
	0470/2367	0470/2096	271	018" DIA CIRC CONCR	INSTALLED UNKN
	0470/2096	0470/2062	34	018" DIA CIRC CONCR	INSTALLED UNKN
	0470/2062	0470/1582	480	018" DIA CIRC CONCR	INSTALLED UNKN
	0470/1582	0470/1112	470	018" DIA CIRC CONCR	INSTALLED UNKN

DIR: B TOTAL LEN: 27.335 MI. DIST: 03-2 SR: 973  
 LEFT MUN: ELDRED T RIGHT MUN: ELDRED T

Station	Length	Notes	Material	Status
0470/0736	LEN=0045		018 " DIA CIRC CONCR	INSTALLED UNKN
0470/0404	LEN=0050		018 " DIA CIRC CONCR	INSTALLED UNKN
118897 FT	118897 FT	HEPBURN T	2 0 4 1045	0 00 0395+94
0470/0097	LEN=0047		018 " DIA CIRC CONCR	INSTALLED UNKN
5 0470/0000	LENGTH(AH 3519 BK 2110)		018 " DIA CIRC CONCR	INSTALLED UNKN
0460/1809	LEN=0047		018 " DIA CIRC CONCR	INSTALLED UNKN
0460/1511	LEN=0046		018 " DIA CIRC CONCR	INSTALLED UNKN
0460/0993	LEN=0048		018 " DIA CIRC CONCR	INSTALLED UNKN
0460/0577	LEN=0048		018 " DIA CIRC CONCR	INSTALLED UNKN
0460/0333	LEN=0052		018 " DIA CIRC CONCR	INSTALLED UNKN
116787 FT	116787 FT		2 0 4 1045	0 00 0374+79
5 0460/0000	LENGTH(AH 2110 BK 2117)		018 " DIA CIRC CONCR	INSTALLED UNKN
0450/1829	LEN=0052		018 " DIA CIRC CONCR	INSTALLED UNKN
0450/1609	LEN=0051		018 " DIA CIRC CONCR	INSTALLED UNKN
0450/1410	LEN=0055		018 " DIA CIRC CONCR	INSTALLED UNKN
0450/1142	LEN=0045		018 " DIA CIRC CONCR	INSTALLED UNKN
0450/0798	MILL CREEK STRUCTURE LENGTH 14 FT	BMSID 41/0973/0450/0798	024 " DIA CIRC CONCR	INSTALLED UNKN
BRUCKLACHER RD (T677)	0450/0572	" "	018 " DIA CIRC CONCR	INSTALLED UNKN
0450/0304	LEN=0052		018 " DIA CIRC CONCR	INSTALLED UNKN
114670 FT	114670 FT		2 0 4 1045	0 00 0353+52
KLUMP RD (T489)	0450/0000	POI	(APRA) BUCKHILL ACRES	LENGTH(AH 2117 BK 2643)
0440/2600	LEN=0055		018 " DIA CIRC CONCR	INSTALLED UNKN
0440/2462	LEN=0045		018 " DIA CIRC CONCR	INSTALLED UNKN

EXTRACT DATE: 12/18/2023  
PRINT DATE: 12/19/2023

ROADWAY MANAGEMENT SYSTEM  
SLD COUNTY/SR - ANNUAL PRINT

PAGE NUMBER: 297  
COUNTY: LYCOMING

DIR: B TOTAL LEN: 27.335 MI.  
LEFT MUN: HEPBURN T

DIST: 03-2 SR: 973  
RIGHT MUN: HEPBURN T

Station	Length	Structure	Material	Status
0440/2134	LEN=0052	SMOKEY CORNERS RD	CONCR	UNKN
0440/1970	LEN=0050	(T488)	CONCR	UNKN
0440/1800	LEN=0048	018" DIA CIRC	CONCR	UNKN
0440/1635	LEN=0040	018" DIA CIRC	CONCR	UNKN
0440/1191	LEN=0051	018" DIA CIRC	CONCR	UNKN
0440/0802	LEN=0051	018" DIA CIRC	CONCR	UNKN
112027 FT	112027 FT	2 0 4 1045 0 00 0327+32		
		TRIBUTARY MILL CREEK		
		STRUCTURE LENGTH 19 FT		
		BMSID 41/0973/0440/0000		
0440/0000	LEN=0264	3 BK 3142)		
0430/2689	LEN=0036	018" DIA CIRC	CONCR	UNKN
0430/2252	LEN=0046	018" DIA CIRC	CONCR	UNKN
0430/1955	LEN=0048	018" DIA CIRC	CONCR	UNKN
0430/1503	LEN=0048	018" DIA CIRC	CONCR	UNKN
ROSE VALLEY RD (T803)	0430/0999			
		TRB. MILL CK.		
		STRUCTURE LENGTH 9 FT		
		BMSID 41/0973/0430/0888		
		ACADEMY RD		
		(T510)		
		018" DIA CIRC	CONCR	
108885 FT	108885 FT	2 0 4 1045 0 00 0295+75		
		BLOOMING GROVE RD		
		(SR2023 SEG 0160/2127)		
0430/0000	LEN=0314	2 BK 2412)		
0420/2383	LEN=0053	018" DIA CIRC	CONCR	UNKN
0420/1949	LEN=0040	018" DIA CIRC	CONCR	UNKN
0420/1430	LEN=0047	036" DIA CIRC	CONCR	UNKN
0420/1140	LEN=0052	018" DIA CIRC	CONCR	UNKN
0420/0870	LEN=0040	060" DIA CIRC	CONCR	UNKN
0420/0536	LEN=0038	018" DIA CIRC	CONCR	UNKN

EXTRACT DATE: 12/18/2023  
PRINT DATE: 12/19/2023

ROADWAY MANAGEMENT SYSTEM  
SLD COUNTY/SR - ANNUAL PRINT

PAGE NUMBER: 296  
COUNTY: LYCOMING

DIR: B TOTAL LEN: 27.335 MI.  
LEFT MUN: HEPBURN T

DIST: 03-2 SR: 973  
RIGHT MUN: HEPBURN T

Stationing	Right-of-Way	Structure	Material	Notes
106473 FT	0420/0149	018" DIA	CIRC CONCR	LEN=0036 INSTALLED UNKN
	106473 FT	1 0 00711	0 00 0124+99	VILLAGE: BALLS MILLS
	0420/0000	LENGTH(AH 2412 BK 1893)	018"H 18"W	UNKN CONC
	0410/1470	024" DIA	CIRC CONCR	LEN=5018 INSTALLED UNKN
	0410/1079	018" DIA	CIRC CONCR	LEN=0050 INSTALLED UNKN
	0410/0779	018" DIA	CIRC CONCR	LEN=0050 INSTALLED UNKN
	0410/0156	018" DIA	CIRC CONCR	LEN=0058 INSTALLED UNKN
1 0 00711 0 00 0106+02 ECKARD RD (TWP )	104580 FT	0410/0000		LENGTH(AH 1893 BK 2942) BMSBN 41/0973/0400/2678
	0410/0000	0400/2705		1 0 00711 0 00 0103+36
	0400/2678			TRIBUTARY MILL CREEK BMSBG 41/0973/0400/2678
VIEWPOINT RD (T696)	0400/2394	0400/2272	018" DIA	CIRC CONCR LEN=0035 INSTALLED UNKN
	0400/1586	0400/1586	018" DIA	CIRC CONCR LEN=0039 INSTALLED UNKN
	0400/1010	0400/1010	048" DIA	CIRC CONCR LEN=0046 INSTALLED UNKN
QUIET VALLEY RD (TWP )	0400/0941	0400/0893	018" DIA	CIRC CONCR LEN=0046 INSTALLED UNKN
	0400/0270	0400/0270	018" DIA	CIRC CONCR LEN=0050 INSTALLED UNKN
	101638 FT	0400/0061		BMSBN 41/0973/0400/0000
	101638 FT	1 0 00711 0 00 0076+48		MILL CREEK
	0400/0000	BMSBG 41/0973/0400/0000		LENGTH(AH 2942 BK 1652)
	0390/0975	018" DIA	CIRC CONCR	LEN=0046 INSTALLED UNKN
	0390/0782	018" DIA	CIRC CONCR	LEN=0054 INSTALLED UNKN
	0390/0719	FACTORY RD (T617)		
		018" DIA	CIRC CONCR	

DIR: B TOTAL LEN: 27.335 MI. DIST: 03-2 SR: 973  
 LEFT MUN: HEPBURN T RIGHT MUN: HEPBURN T

Stationing	Description	Material	Length	Notes
099986 FT	0390/0432	LEN=0050	INSTALLED UNKN	
	0390/0057	BMSFN 41/0973/0390/0000		
	099986 FT	1 0 00711 0 00 0059+94		
		MILL CREEK		
	0390/0000	BMSBG 41/0973/0390/0000		
		LENGTH(AH 1652 BK 2588)		
097398 FT	0380/1406	018 " DIA CIRC CONCR	LEN=0042	INSTALLED UNKN
	0380/0873	018 " DIA CIRC CONCR	LEN=0039	INSTALLED UNKN
	0380/0534	018 " DIA CIRC CONCR	LEN=0042	INSTALLED UNKN
	097398 FT	1 0 00711 0 00 0033+97		
	0380/0000	LENGTH(AH 2588 BK 3405)		
VISTA LN (TWP)	0370/3338	018 " DIA CIRC CONCR	LEN=0046	INSTALLED UNKN
0370/2954	0370/2865	018 " DIA CIRC CONCR	LEN=0070	INSTALLED UNKN
	0370/2430	036 " DIA CIRC CONCR	LEN=0060	INSTALLED UNKN
	0370/2153	030 " DIA CIR PLASTIC	LEN=0046	INSTALLED UNKN
	0370/1585	018 " DIA CIRC CONCR	LEN=0046	INSTALLED UNKN
	0370/1262	018 " DIA CIRC CONCR	LEN=0045	INSTALLED UNKN
	0370/0975	036 " DIA CIRC CONCR	LEN=0044	INSTALLED UNKN
	0370/0962	CREEK RD (T492)		
PRIVATE DRIVE (PRDR)	0370/0254	(APRA) AVEDA TRANSPORTA		
093993 FT	093993 FT	1 0 00711 0 00 0000+00		
		LYCOMING CREEK RD		
		(SR1017 SEG 0105/0876)		
		(SR1017 SEG 0104/0898)		
	NC SR 0973 SH	MFC BEGIN = D		
	0370/0000	LENGTH(AH 3405 BK 1786)		
	0366/1260	018 " DIA CIRC CONCR	LEN=0060	INSTALLED UNKN
	0366/1129	BMSFN 41/0973/0366/1117		
		1 0 0020 0 01 0339+75		
		TRB. LYCOMING		
	0366/1117	BMSBG 41/0973/0366/1117		

DIR: B TOTAL LEN: 27.335 MI. DIST: 03-2 SR: 973  
 LEFT MUN: HEPBURN T RIGHT MUN: HEPBURN T

Left Side	Right Side	Notes
ECKARD RD (T828) 0366/1040	BAIR DR (T685) 0366/1040	018" DIA CIRC CONCR LEN=0055 INSTALLED UNKN
RIDGE RD (T668) 0366/0658 092207 FT	0366/0681	092207 FT 1 0 00020 0 01 0350+86 5 0366/0000 LENGTH(AH 1786 BK 2499) FISHER DR (T686)
	0364/2127	024" DIA CIRC CONCR LEN=0060 INSTALLED UNKN
	0364/1975	OLD 15 RD (T494)
	0364/1909	018" DIA CIRC CONCR LEN=0058 INSTALLED UNKN
RADER AV (T504) 0364/1325	0364/1333	
BELLEVUE ST (T500) 0364/0661		
GRANDVIEW AV (T685) 0364/0638		
	0364/0599	018" DIA CIRC CONCR LEN=0020 INSTALLED UNKN
	0364/0561	BELLEVUE ST (T500)
	0364/0379	018" DIA CIRC CONCR LEN=0050 INSTALLED UNKN
	0364/0009	018" DIA CIRC CONCR LEN=0056 INSTALLED UNKN
089708 FT	089708 FT	1 0 00020 0 02 0377+00 FAIRVIEW ST (T679)
	5 0364/0000	LENGTH(AH 2499 BK 2429)
ELIZABETH ST (T681) 0362/2117		
	0362/1876	018" DIA CIRC CONCR LEN=0063 INSTALLED UNKN
	0362/1525	084" DIA CIRC METAL LEN=0210 INSTALLED UNKN
ROCK RUN RD (T671) 0362/1468		
EAGLE ST (T553) 0362/1442		
	0362/1002	OLD 15 RD (T494)
WHIPPOORWILL LN		



DIR: B TOTAL LEN: 27.335 MI. DIST: 03-2 SR: 973  
 LEFT MUN: HEPBURN T RIGHT MUN: HEPBURN T

Location / Segment	Segment ID	Length (FT)	Material / Notes
(T527)	0362/0397		048 " DIA CIRC CONCR LEN=0082 INSTALLED UNKN
PLEASANT VALLEY RD (SR2022 SEG 0010/0000)	0362/0312		018 " DIA CIRC CONCR LEN=0050 INSTALLED UNKN LONG RUN STRUCTURE LENGTH 16 FT BMSID 41/0973/0362/0206
	0362/0250		018 " DIA CIRC METAL LEN=0035 INSTALLED UNKN
	0362/0206		1 0 00020 0 02 0400+77 VILLAGE: HEPBURNVILLE NC LYCOMING CREEK RD
	0362/0174	087279 FT	MFC BEGIN = C LENGTH(AH 2429 BK 0644)
LYCOMING CREEK RD (SR1017 SEG 0110/0000)	0362/0000		018 " DIA CIRC METAL LEN=0050 INSTALLED UNKN
	0360/0554	086635 FT	2 0 41027 0 02 0526+46 (APRA) SCHMOL M H PARK
SAWMILL RD (T496)	0360/0000		POI LENGTH(AH 0644 BK 2868)
	0350/2778		030 " DIA CIR PLASTIC LEN=0045 INSTALLED 2002
	0350/2656		018 " DIA CIR PLASTIC LEN=0040 INSTALLED 2002
	0350/2436		036 " DIA CIRC METAL LEN=0038 INSTALLED UNKN
	0350/2021		015"H 21"W ELLIP METAL LEN=0034 INSTALLED UNKN
	0350/1595		018 " DIA CIRC METAL LEN=0034 INSTALLED UNKN
PRIVATE DR (PRDR)	0350/1390		POI (APRA) COGAN VALLEY FAR 015 " DIA CIRC METAL
	0350/1166		LEN=0031 INSTALLED UNKN
PRIVATE DR (PRDR)	0350/0805		POI (APRA) COGAN VALLEY FAR 015 " DIA CIRC METAL
	0350/0777		LEN=0044 INSTALLED UNKN
	0350/0211		BMSSEN 41/0973/0350/0000 HEPBURN
	0350/0106	083767 FT	LYCOMING T 2 0 41027 0 02 0497+77 LYCOMING CREEK
	0350/0000		BMSBG 41/0973/0350/0000 LENGTH(AH 2868 BK 0819)
	0342/0327		US 15 NB OP ID 41/0015/1440/0610 US 15

DIR: B TOTAL LEN: 27.335 MI. DIST: 03-2 SR: 973  
 LEFT MUN: LYCOMING T RIGHT MUN: LYCOMING T

Stationing	Notes	Stationing	Notes
082948 FT		0342/0245	OP ID 41/0015/1441/0633
		082948 FT	2 0 41027 0 02 0489+70
			RAMP K RD
		0342/0000	(SR8017 SEG 0500/0834)
			LENGTH(AH 0819 BK 1230)
		0332/0663	024 "DIA CIRC CONCR
			LEN=0110 INSTALLED UNKN
		0332/0425	036 "DIA CIRC CONCR
			LEN=0150 INSTALLED UNKN
			(APRA) SHANNON M H PARK
			MILL HILL RD
DAUBER RD (T417)		0332/0096	(T661)
		081718 FT	0 0 00000 0 00 0000+00
		0332/0000	LENGTH(AH 1230 BK 2739)
			015 "DIA CIRC CONCR
		0320/2280	LEN=0038 INSTALLED UNKN
			018 "DIA CIR PLASTIC
		0320/2030	LEN=0040 INSTALLED 2014
			018 "DIA CIRC METAL
		0320/1752	LEN=0033 INSTALLED UNKN
			018 "DIA CIRC METAL
		0320/1280	LEN=0035 INSTALLED UNKN
			015 "DIA CIRC METAL
		0320/0980	LEN=0039 INSTALLED UNKN
			018 "DIA CIRC METAL
		0320/0489	LEN=0035 INSTALLED UNKN
			018 "DIA CIR PLASTIC
		0320/0207	LEN=0038 INSTALLED 2001
			060 "DIA CIR PLASTIC
		0320/0106	LEN=0050 INSTALLED 2014
		078979 FT	2 0 41027 0 02 0449+54
			VILLAGE: PERRYVILLE
		0320/0000	LENGTH(AH 2739 BK 1791)
			018 "DIA CIR PLASTIC
		0310/1679	LEN=0040 INSTALLED UNKN
			018 "DIA CIR PLASTIC
		0310/1579	LEN=0037 INSTALLED UNKN
			018 "DIA CIRC METAL
		0310/1186	LEN=0041 INSTALLED UNKN
			018 "DIA CIRC METAL
		0310/0868	LEN=0034 INSTALLED UNKN
			018 "DIA CIRC METAL
		0310/0400	LEN=0034 INSTALLED UNKN
			015 "DIA CIRC METAL
		0310/0053	LEN=0064 INSTALLED 2003
		077188 FT	
2 0 41027 0 02 0431+45 077188 FT			
ST MICHAELS RD			
(SR3029 SEG 0010/0000) 0310/0000		0310/0000	LENGTH(AH 1791 BK 3175)
			048"H 00"W MULT METAL
		0300/3027	LEN=0031 INSTALLED UNKN

EXTRACT DATE: 12/18/2023  
PRINT DATE: 12/19/2023

ROADWAY MANAGEMENT SYSTEM  
SLD COUNTY/SR - ANNUAL PRINT

PAGE NUMBER: 291  
COUNTY: LYCOMING

DIR: B TOTAL LEN: 27.335 MI.  
LEFT MUN: LYCOMING T

DIST: 03-2 SR: 973  
RIGHT MUN: LYCOMING T

Stationing	Notes	Material	Length	Year
0300/3004	SNYDER RD (T414)	015" DIA CIR PLASTIC	LEN=0043	INSTALLED 2001
0300/2975		015"H 21"W ELLIP METAL	LEN=0040	INSTALLED UNKN
0300/1965		015"H 21"W ELLIP METAL	LEN=0032	INSTALLED UNKN
0300/1801		018" DIA CIR PLASTIC	LEN=0040	INSTALLED 2022
0300/1496		018" DIA CIR PLASTIC	LEN=0040	INSTALLED 2014
0300/1055		024" DIA CIR PLASTIC	LEN=0040	INSTALLED 2014
0300/0301		2 0 41027 0 02 0399+63		
074013 FT		VILLAGE: QUIGGLEVILLE		
0300/0000		LENGTH(AH 3175 BK 2109)		
0290/1719		072" DIA CIR METAL	LEN=0090	INSTALLED UNKN
0290/1559		015" DIA CIRC METAL	LEN=0055	INSTALLED UNKN
0290/1496		018" DIA CIRC METAL	LEN=0060	INSTALLED UNKN
0290/1069		018" DIA CIRC METAL	LEN=0040	INSTALLED UNKN
0290/0732		024" DIA CIR PLASTIC	LEN=0055	INSTALLED 1997
0290/0295		BMSFN 41/0973/0290/0000		
0290/0071		2 0 41027 0 02 0378+71		
071904 FT		HOAGLAND RUN		
0290/0000		BMSBG 41/0973/0290/0000		
0280/2714		LENGTH(AH 2109 BK 3276)		
0280/2535		024" DIA CIR PLASTIC	LEN=0048	INSTALLED UNKN
0280/1896		018" DIA CIR PLASTIC	LEN=0040	INSTALLED UNKN
0280/1425		018" DIA CIRC METAL	LEN=0039	INSTALLED UNKN
		018" DIA CIRC METAL	LEN=0050	INSTALLED UNKN

DIR: B TOTAL LEN: 27.335 MI. DIST: 03-2 SR: 973  
 LEFT MUN: LYCOMING T RIGHT MUN: LYCOMING T

HORN RD  
 (T688)  
 LC FOR HORN RD  
 (CONN)

0280/1394  
 0280/1283

HORN RD  
 (T688)

0280/0299  
 068628 FT

2 0 4 1027 0 01 0307+58 065023 FT  
 STONY GAP RD  
 (T382)

0270/0000

0280/1104	BMS EN 41/0973/0280/1077 2 0 41027 0 01 0354+21 L. GAP RUN
0280/1077	BMSBG 41/0973/0280/1077
0280/0218	018 "DIA CIRC METAL LEN=0059 INSTALLED UNKN
068628 FT	2 0 41027 0 01 0343+50
0280/0000	LENGTH(AH 3276 BK 3605) 018 "DIA CIR PLASTIC
0270/3550	LEN=0051 INSTALLED 2006
0270/2878	018 "DIA CIRC METAL LEN=0036 INSTALLED UNKN
0270/2533	015"H 21"W ELLIP METAL LEN=0035 INSTALLED UNKN
0270/2029	036 "DIA CIRC METAL LEN=0036 INSTALLED UNKN
0270/1450	015"H 21"W ELLIP METAL LEN=0040 INSTALLED 2018 DAUGHERTY'S RUN RD (SR3015 SEG 0180/2444) LYCOMING
0270/1174	ANTHONY T
0270/0806	018 "DIA CIRC METAL LEN=0040 INSTALLED UNKN
0270/0693	015"H 21"W ELLIP METAL LEN=0041 INSTALLED UNKN
0270/0042	018 "DIA CIR PLASTIC LEN=0040 INSTALLED 2014
065023 FT	
0270/0000	LENGTH(AH 3605 BK 2886) 060 "DIA CIRC CONCR
0260/2846	LEN=0050 INSTALLED UNKN
0260/2476	015"H 21"W ELLIP METAL LEN=0033 INSTALLED 2001
0260/2279	003 "DIA CIRC METAL LEN=0032 INSTALLED UNKN
0260/1880	015"H 21"W ELLIP METAL LEN=0032 INSTALLED UNKN
0260/1683	015"H 21"W ELLIP METAL LEN=0028 INSTALLED UNKN

DIR: B TOTAL LEN: 27.335 MI. DIST: 03-2 SR: 973  
 LEFT MUN: ANTHONY T RIGHT MUN: ANTHONY T

062137 FT

059231 FT

0260/1478	015"H 21"W	ELLIP METAL
	LEN=0035	INSTALLED 2003
0260/1223	015"H 21"W	ELLIP METAL
	LEN=0030	INSTALLED UNKN
0260/0910	058"H 91"W	ELLIP CONC
	LEN=0050	INSTALLED 2002
0260/0529	018" DIA	CIR PLASTIC
	LEN=0044	INSTALLED UNKN
0260/0131	018" DIA	CIRC METAL
	LEN=0032	INSTALLED UNKN
062137 FT	2 0 4 1027 0 01 0278+63	DUTCH HILL RD
	(T380)	
0260/0000	LENGTH(AH 2886 BK 2906)	
	018" DIA	CIRC METAL
0250/2747	LEN=0033	INSTALLED UNKN
	018" DIA	CIR PLASTIC
0250/2622	LEN=0036	INSTALLED 2003
	036" DIA	CIR PLASTIC
0250/2300	LEN=0040	INSTALLED UNKN
	018" DIA	CIRC METAL
0250/1747	LEN=0032	INSTALLED UNKN
	018" DIA	CIR PLASTIC
0250/1335	LEN=0045	INSTALLED 2003
	018" DIA	CIRC METAL
0250/0794	LEN=0053	INSTALLED UNKN
	018" DIA	CIRC METAL
0250/0475	LEN=0036	INSTALLED UNKN
	030" DIA	CIR PLASTIC
0250/0307	LEN=0040	INSTALLED 2001
	018" DIA	CIRC METAL
0250/0020	LEN=0036	INSTALLED UNKN
059231 FT	2 0 4 1027 0 01 0249+88	
0250/0000	LENGTH(AH 2906 BK 2532)	
	018" DIA	CIRC METAL
0240/2271	LEN=0036	INSTALLED UNKN
	018" DIA	CIRC METAL
0240/2038	LEN=0040	INSTALLED UNKN
	018" DIA	CIRC METAL
0240/1710	LEN=0036	INSTALLED UNKN
	018" DIA	CIRC METAL
0240/1328	LEN=0034	INSTALLED UNKN
	015"H 21"W	ELLIP METAL
0240/0965	LEN=0035	INSTALLED 2001
	018" DIA	CIRC METAL
0240/0861	LEN=0040	INSTALLED 2014
	018" DIA	CIRC METAL
0240/0571	LEN=0035	INSTALLED UNKN
	024" DIA	CIRC METAL
0240/0214	LEN=0040	INSTALLED UNKN

DIR: B TOTAL LEN: 27.335 MI. DIST: 03-2 SR: 973  
 LEFT MUN: ANTHONY T RIGHT MUN: ANTHONY T

056699 FT

056699 FT 2 0 41027 0 01 0224+83  
 0240/0000 LENGTH(AH 2532 BK 3761)

0230/2841	018 " DIA	CIRC METAL
	LEN=0037	INSTALLED UNKN
0230/2530	018 " DIA	CIRC METAL
	LEN=0037	INSTALLED UNKN
0230/2217	018 " DIA	CIRC METAL
	LEN=0035	INSTALLED UNKN
0230/1877	018 " DIA	CIR PLASTIC
	LEN=0041	INSTALLED 1998
0230/1667	018 " DIA	CIRC METAL
	LEN=0036	INSTALLED UNKN
0230/1344	018 " DIA	CIRC METAL
	LEN=0035	INSTALLED UNKN
0230/0600	018 " DIA	CIRC METAL
	LEN=0037	INSTALLED UNKN
0230/0373	018 " DIA	CIR PLASTIC
	LEN=0040	INSTALLED 2014
0230/0144	018 " DIA	CIRC METAL
	LEN=0038	INSTALLED UNKN
052938 FT	2 0 41027	0 01 0187+63
0230/0000	LENGTH(AH	3761 BK 1008)
0220/0915	018 " DIA	CIRC CONCR
	LEN=0038	INSTALLED UNKN
0220/0500	018 " DIA	CIRC CONCR
	LEN=0048	INSTALLED UNKN
0220/0168	018 " DIA	CIR PLASTIC
	LEN=0040	INSTALLED 2023
051930 FT	2 0 41027	0 00 0177+30
0220/0000	LENGTH(AH	1008 BK 2754)
0210/2581	018 " DIA	CIRC METAL
	LEN=0036	INSTALLED UNKN
0210/2289	018 " DIA	CIR PLASTIC
	LEN=0040	INSTALLED 2023
0210/1845	BART'S DR	(TWP )
0210/1636	018 " DIA	CIR PLASTIC
	LEN=0033	INSTALLED 2005
0210/1275	042 " DIA	CIR PLASTIC
	LEN=0052	INSTALLED 2005
0210/1169	018 " DIA	CIR PLASTIC
	LEN=0040	INSTALLED 2005
0210/1116	WINDY RIDGE RD	(T661)
	018 " DIA	CIR PLASTIC

WATER CO RD  
 (T374)

0220/0502

051930 FT

EXTRACT DATE: 12/18/2023  
PRINT DATE: 12/19/2023

ROADWAY MANAGEMENT SYSTEM  
SLD COUNTY/SR - ANNUAL PRINT

PAGE NUMBER: 287  
COUNTY: LYCOMING

DIR: B TOTAL LEN: 27.335 MI.  
LEFT MUN: ANTHONY T

DIST: 03-2 SR: 973  
RIGHT MUN: ANTHONY T

Stationing	Length	Material	Notes
0210/0970	LEN=0032	018" DIA CIR PLASTIC	INSTALLED 2005
0210/0612	LEN=0040	018" DIA CIR PLASTIC	INSTALLED 2014
0210/0381	LEN=0040	018" DIA CIR PLASTIC	INSTALLED 2014
049176 FT	2 0 41027 0 00 0147+93		
ANTHONY MIFFLIN T			
0210/0000	LENGTH(AH 2754 BK 1535)	015" DIA CIRC METAL	
0204/1353	LEN=0036	018" DIA CIR PLASTIC	INSTALLED UNKN
0204/1031	LEN=0040	018" DIA CIR PLASTIC	INSTALLED 2014
0204/0610	LEN=0040	018" DIA CIR PLASTIC	INSTALLED 2014
0204/0440	LEN=0033	015"H 21"W ELLIP METAL	INSTALLED UNKN
047641 FT	2 0 41027 0 00 0132+58		
0204/0000	LENGTH(AH 1535 BK 0735)	036" DIA CIRC CONCR	
0202/0723	LEN=0052	QUENSHUKENY RD	INSTALLED UNKN
0202/0607	(SR3013 SEG 0170/0978)		
0202/0381	BMS EN 41/0973/0202/0266	0 0 00000 0 00 0000+00	
0202/0266	BMS BG 41/0973/0202/0266	018" DIA CIRC CONCR	
0202/0264	LEN=0055	024" DIA CIRC CONCR	INSTALLED UNKN
0202/0070	LEN=0048		INSTALLED UNKN
046906 FT	0 0 00000 0 00 0000+00		
0202/0000	LENGTH(AH 0735 BK 1033)		
TRIB TO LARRYS CREEK			
0200/0095	STRUCTURE LENGTH 14 FT		
045873 FT	BMS ID 41/0973/0200/0095		
0200/0000	LENGTH(AH 1033 BK 2887)	024" DIA CIR PLASTIC	
0190/2836	LEN=0040	015"H 21"W ELLIP METAL	INSTALLED 2023
0190/2506	LEN=0030	015"H 21"W ELLIP METAL	INSTALLED UNKN
0190/2335	LEN=0032	015"H 21"W ELLIP METAL	INSTALLED UNKN
0190/1440	LEN=0040	018" DIA CIR PLASTIC	INSTALLED 2005

2 0 41027 0 00 0114+81 045873 FT  
SANTSCHI RD (T661) 0200/0000

DIR: B TOTAL LEN: 27.335 MI. DIST: 03-2 SR: 973  
 LEFT MUN: MIFFLIN T RIGHT MUN: MIFFLIN T

042986 FT

039245 FT

0190/1230	018 " DIA	CIR PLASTIC
	LEN=0040	INSTALLED 2023
0190/0953	018 " DIA	CIR PLASTIC
	LEN=0040	INSTALLED 2023
0190/0330	001"H 21"W	ELLIP METAL
	LEN=0030	INSTALLED UNKN
042986 FT	2 0 41027	0 00 0086+15
NC SR	0973 SH	
	JOBS RUN	RD
	(SR3024	SEG 0010/0000)
0190/0000	LENGTH(AH	2887 BK 3741)
	015"H 21"W	ELLIP METAL
0180/3700	LEN=0032	INSTALLED UNKN
	018 " DIA	CIRC METAL
0180/3162	LEN=0033	INSTALLED UNKN
	042 " DIA	CIR PLASTIC
0180/2950	LEN=0038	INSTALLED 2016
	015"H 21"W	ELLIP METAL
0180/2800	LEN=0040	INSTALLED 2023
	018 " DIA	CIR PLASTIC
0180/2550	LEN=0047	INSTALLED UNKN
	018 " DIA	CIR PLASTIC
0180/2232	LEN=0040	INSTALLED 2023
	018 " DIA	CIR PLASTIC
0180/1916	LEN=0040	INSTALLED 2023
	018 " DIA	CIRC METAL
0180/1305	LEN=0040	INSTALLED 1998
	015 " DIA	CIRC METAL
0180/1072	LEN=0032	INSTALLED UNKN
	018 " DIA	CIR PLASTIC
0180/0097	LEN=0040	INSTALLED 2023
039245 FT	2 0 41027	0 00 0048+43
	SNYDER ST	
	(BORO)	
	MIFFLIN	
	SALLADASBURG B	
0180/0000	LENGTH(AH	3741 BK 1989)
	018 " DIA	CIRC METAL
0170/1805	LEN=0040	INSTALLED UNKN
	018 " DIA	CIRC METAL
0170/1430	LEN=0042	INSTALLED UNKN
	018 " DIA	CIRC CONCR
0170/0730	LEN=0052	INSTALLED UNKN
0170/0465	BMSSEN 41/0973/0170/0391	
	2 0 41027	0 00 0032+71



DIR: B TOTAL LEN: 27.335 MI. DIST: 03-2 SR: 973  
 LEFT MUN: SALLADASBURG B RIGHT MUN: SALLADASBURG B

2 0 4 1027 0 00 0028+63 037256 FT  
 DOCHTER ST  
 (BORO)

BORO AL  
 (BORO) 0170/0000  
 0160/1447

DANDOIS AL  
 (BORO) 0160/0553

FLOOK AL  
 (BORO) 0160/0337

WATER ST  
 (BORO) 0160/0168

035305 FT

Stationing	Structure	Material	Length	Year
0170/0391	2ND FK LYS C	BMSBG 41/0973/0170/0391		
0170/0263	024" DIA CIRC CONCR	LEN=0034	INSTALLED	UNKN
0170/0134	015" DIA CIRC CONCR	LEN=0022	INSTALLED	1997
037256 FT				
0170/0000	LENGTH(AH 1989 BK 1951)	018" DIA CIRC METAL		
0160/1663	LEN=0032	INSTALLED	UNKN	
0160/1390	018" DIA CIRC METAL	LEN=0039	INSTALLED	UNKN
0160/1228	STABLER AL			
0160/1132	018" DIA CIRC METAL	LEN=0041	INSTALLED	UNKN
0160/1010	WAGONER AL			
0160/0904	013"H 22"W ELLIP METAL	LEN=0034	INSTALLED	UNKN
0160/0780	CHURCH ST			
0160/0691	018" DIA CIRC METAL	LEN=0035	INSTALLED	UNKN
0160/0341	018" DIA CIRC CONCR	LEN=0040	INSTALLED	UNKN
0160/0206	018" DIA CIRC CONCR	LEN=0032	INSTALLED	UNKN
0160/0116	BMSEN 41/0973/0160/0000			
035305 FT	2 0 4 1027 0 00 0009+52			
0160/0000	LARRY'S CREEK	BMSBG 41/0973/0160/0000		
0150/0873	LENGTH(AH 1951 BK 0955)	018" DIA CIRC METAL		
0150/0297	LEN=0050	INSTALLED	UNKN	
0150/0075	018" DIA CIRC CONCR	LEN=0045	INSTALLED	UNKN
0150/0041	SENECA DR			
	(TWP)			
	BMSEN 41/0973/0150/0026			
	2 0 4 1027 0 00 0000+16			

EXTRACT DATE: 12/18/2023  
PRINT DATE: 12/19/2023

ROADWAY MANAGEMENT SYSTEM  
SLD COUNTY/SR - ANNUAL PRINT

PAGE NUMBER: 284  
COUNTY: LYCOMING

DIR: B TOTAL LEN: 27.335 MI.  
LEFT MUN: SALLADASBURG B

DIST: 03-2 SR: 973  
RIGHT MUN: SALLADASBURG B

Stationing	Notes	Stationing	Notes
034350 FT		0150/0026	TR LARRYS CR
		034350 FT	BMSBG 41/0973/0150/0026
			2 0 41027 0 00 0000+00
			PINE RUN RD
		0150/0000	(SR3007 SEG 0210/2503)
			LENGTH(AH 0955 BK 1539)
		0140/1270	018" DIA CIRC METAL
			LEN=0031 INSTALLED UNKN
		0140/0964	021"H 15"W METAL ARCH
			LEN=0035 INSTALLED 2004
			SALLADASBURG
		0140/0890	MIFFLIN T
			021" DIA CIRC METAL
		0140/0724	LEN=0034 INSTALLED 2004
			015"H 21"W ELLIP METAL
		0140/0480	LEN=0030 INSTALLED 2000
			021" DIA CIRC METAL
		0140/0204	LEN=0034 INSTALLED 2004
		032811 FT	IN ST
			SR 0287 SH
2 0 41026 0 00 0549+17	032811 FT		(SR0287 SEG 0090/0305)
SR 0287 SH		0140/0000	LTH AH 001539 BK 000344
(SR0287 SEG 0090/0305)	0140/0000	032811 FT	
	032811 FT		LTH AH 000344 BK 000675
			SR 0287 SH
			(SR0287 SEG 0090/0000)
			SR 0287 SH
			(SR0287 SEG 0090/0000)
		0134/0675	BMSSEN 41/0973/0134/0237
		0134/0332	2 0 41020 0 01 0323+58
			LARRYS CREEK
		0134/0237	BMSBG 41/0973/0134/0237
WARREN LN (TWP)	0134/0109		
			021" DIA CIRC METAL
		0134/0012	LEN=0048 INSTALLED UNKN
		032136 FT	2 0 41020 0 01 0321+06
	032136 FT	0134/0000	LENGTH(AH 0675 BK 1304)
			018" DIA CIR PLASTIC
		0132/0849	LEN=0060 INSTALLED 2013
		0132/0532	BMSSEN 41/0973/0132/0469
			0 0 00000 0 00 0000+00
			FIRST FORK
		0132/0469	BMSBG 41/0973/0132/0469
		030832 FT	0 0 00000 0 00 0000+00
		030832 FT	
		0132/0000	LENGTH(AH 1304 BK 0377)
		030455 FT	
2 0 41020 0 01 0304+56	030455 FT		
FIRST FORK RD		0130/0000	LENGTH(AH 0377 BK 2975)
(T842)			
WARREN RD	0130/0000		

DIR: B TOTAL LEN: 27.335 MI. DIST: 03-2 SR: 973  
 LEFT MUN: MIFFLIN T RIGHT MUN: MIFFLIN T

( TWP )

0120/2750

027480 FT

025083 FT

022444 FT

==					
---	0120/1722	015"H 21"W	ELLIP METAL		
		LEN=0038	INSTALLED	1998	
		CANOE RUN RD			
==	0120/1668	(TB18)			
---	0120/1479	024"DIA	CIRC METAL		
		LEN=0045	INSTALLED	UNKN	
---	0120/1107	015"H 20"W	ELLIP METAL		
		LEN=0032	INSTALLED	2011	
---	0120/0462	015"H 21"W	ELLIP METAL		
		LEN=0032	INSTALLED	2011	
---	0120/0208	018"DIA	CIR PLASTIC		
		LEN=0034	INSTALLED	1998	
	027480 FT	2 0 41020	0 01 0274	+98	
5	0120/0000	LENGTH(AH 2975 BK 2397)			
---	0110/1936	015"H 21"W	ELLIP METAL		
		LEN=0034	INSTALLED	UNKN	
---	0110/1589	015"H 21"W	ELLIP METAL		
		LEN=0033	INSTALLED	2003	
---	0110/1338	015"H 21"W	ELLIP METAL		
		LEN=0032	INSTALLED	UNKN	
---	0110/1088	015"H 21"W	ELLIP METAL		
		LEN=0036	INSTALLED	2003	
---	0110/0820	015"H 21"W	ELLIP METAL		
		LEN=0032	INSTALLED	2003	
---	0110/0544	015"H 21"W	ELLIP METAL		
		LEN=0032	INSTALLED	2003	
---	0110/0163	015"H 21"W	ELLIP METAL		
		LEN=0032	INSTALLED	2003	
	025083 FT	2 0 41020	0 01 0251	+27	
5	0110/0000	LENGTH(AH 2397 BK 2639)			
---	0100/2414	015"H 21"W	ELLIP METAL		
		LEN=0033	INSTALLED	2011	
---	0100/2154	024"DIA	CIR PLASTIC		
		LEN=0040	INSTALLED	2003	
---	0100/1803	015"H 21"W	ELLIP METAL		
		LEN=0035	INSTALLED	2003	
---	0100/1058	015"H 21"W	ELLIP METAL		
		LEN=0030	INSTALLED	2003	
---	0100/0370	015"H 21"W	ELLIP METAL		
		LEN=0035	INSTALLED	UNKN	
---	0100/0070	015"H 21"W	ELLIP METAL		
		LEN=0035	INSTALLED	UNKN	
	022444 FT	2 0 41020	0 01 0225	+16	
5	0100/0000	LENGTH(AH 2639 BK 1648)			

DIR: B TOTAL LEN: 27.335 MI. DIST: 03-2 SR: 973  
 LEFT MUN: MIFFLIN T RIGHT MUN: MIFFLIN T

Stationing	Right of Way	Structure ID	Structure Description
020796 FT	---	0090/1168	015"H 21"W ELLIP METAL LEN=0033 INSTALLED UNKN
	---	0090/0590	015"H 18"W ELLIP METAL LEN=0035 INSTALLED 2003
	---	0090/0441	042"H 54"W ELLIP CONC LEN=0046 INSTALLED UNKN
	---	020796 FT	2 0 41020 0 01 0208+86 015"H 21"W ELLIPTICAL* LEN=0040 INSTALLED 2011
	---	0090/0000	CLINE RD (T633) LENGTH(AH 1648 BK 3326) 048"H 60"W ELLIP METAL
	---	0080/3095	LEN=0039 INSTALLED UNKN
	---	0080/2774	015"H 20"W ELLIP METAL LEN=0026 INSTALLED UNKN
	---	0080/2374	015"H 21"W ELLIP METAL LEN=0028 INSTALLED UNKN
	---	0080/1764	036 " DIA CIR PLASTIC LEN=0050 INSTALLED 2007
	---	0080/1348	015"H 21"W ELLIPTICAL* LEN=0035 INSTALLED 2011
	---	0080/1254	024 " DIA CIR PLASTIC LEN=0040 INSTALLED 2005
017470 FT	---	0080/0462	015"H 21"W ELLIPTICAL* LEN=0040 INSTALLED 2011
	---	0080/0210	015"H 21"W ELLIP METAL LEN=0040 INSTALLED UNKN
	---	017470 FT	2 0 41020 0 01 0173+85
	---	0080/0000	LENGTH(AH 3326 BK 2366) 015"H 18"W ELLIP METAL
	---	0070/2085	LEN=0034 INSTALLED UNKN
FIRST FORK RD (SR3018 SEG 0010/0000)	==	0070/1723	MIFFLIN WATSON T
	---	0070/1203	018 " DIA CIRC METAL LEN=0032 INSTALLED UNKN
	---	0070/0626	013"H 21"W ELLIP METAL LEN=0046 INSTALLED 2003
015104 FT	---	0070/0144	015"H 21"W ELLIP METAL LEN=0032 INSTALLED UNKN
	---	015104 FT	2 0 41020 0 01 0150+67
RIDGE RD (T342)	==	0070/0000	RIDGE RD (T342) LENGTH(AH 2366 BK 2570)

DIR: B TOTAL LEN: 27.335 MI. DIST: 03-2 SR: 973  
 LEFT MUN: WATSON T RIGHT MUN: WATSON T

012534 FT

010578 FT

007528 FT

---	0060/1523	048 " DIA	CIR PLASTIC
---	0060/1360	LEN=0049	INSTALLED UNKN
---	0060/0683	020 " DIA	CIR PLASTIC
---	0060/0683	LEN=0030	INSTALLED UNKN
---	0050/1939	018 " DIA	CIR PLASTIC
---	0050/1610	LEN=0032	INSTALLED UNKN
---	0050/1099	2 0 41020	0 01 0125+09
---	0050/0374	LEN=0036	INSTALLED UNKN
---	0050/0093	018 " DIA	CIR METAL
---	010578 FT	LEN=0033	INSTALLED UNKN
---	0050/0000	018 " DIA	CIR METAL
---	0050/0000	LEN=0040	INSTALLED UNKN
---	0040/2813	036 "H 48 "W	ELLIP METAL
---	0040/2760	LEN=0048	INSTALLED UNKN
---	0040/2747	015 "H 21 "W	ELLIP METAL
---	0040/2426	LEN=0036	INSTALLED UNKN
---	0040/1975	018 " DIA	CIR PLASTIC
---	0040/1626	LEN=0032	INSTALLED 2011
---	0040/1223	2 0 41020	0 01 0105+56
---	0040/0804	LEN=0032	INSTALLED 2011
---	0040/0604	TRIBUTARY TO TOMBS RUN	STRUCTURE LENGTH 12 FT
---	0040/0203	BMSID 41/0973/0040/2813	
---	007528 FT	048 " DIA	CIR METAL
---	0040/0000	LEN=0066	INSTALLED UNKN
---	0030/2420	018 " DIA	CIR METAL
---		LEN=0030	INSTALLED UNKN
---		018 " DIA	CIR METAL
---		LEN=0030	INSTALLED UNKN
---		018 " DIA	CIR METAL
---		LEN=0037	INSTALLED UNKN
---		018 " DIA	CIR METAL
---		LEN=0035	INSTALLED UNKN
---		018 " DIA	CIR METAL
---		LEN=0035	INSTALLED UNKN
---		017 "H 20 "W	ELLIP METAL
---		LEN=0035	INSTALLED UNKN
---		018 " DIA	CIR PLASTIC
---		LEN=0034	INSTALLED UNKN
---		018 " DIA	CIR PLASTIC
---		LEN=0040	INSTALLED 2005
---		2 0 41020	0 01 0075+12
---		LEN=0040	INSTALLED 2005
---		LEN=0040	INSTALLED 2007
---		048 " DIA	CIR PLASTIC
---		LEN=0040	INSTALLED 2007

005008 FT

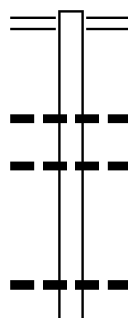
002265 FT

000000 FT

0030/1799	018 " DIA	CIR PLASTIC
	LEN=0040	INSTALLED 2011
0030/1385	018 " DIA	CIRC METAL
	LEN=0033	INSTALLED UNKN
0030/0967	018 " DIA	CIRC METAL
	LEN=0034	INSTALLED UNKN
0030/0398	018 " DIA	CIR PLASTIC
	LEN=0035	INSTALLED 2005
005008 FT	2 0 41020	0 01 0049+97
0030/0000	LENGTH(AH	2520 BK 2743)
	048 " DIA	CIR PLASTIC
0020/2459	LEN=0040	INSTALLED 2006
	018 " DIA	CIR PLASTIC
0020/2205	LEN=0040	INSTALLED 2011
	018 " DIA	CIRC METAL
0020/1683	LEN=0032	INSTALLED UNKN
	018 " DIA	CIRC METAL
0020/1278	LEN=0037	INSTALLED UNKN
	018 " DIA	CIRC METAL
0020/0902	LEN=0032	INSTALLED UNKN
	018 " DIA	CIR PLASTIC
0020/0519	LEN=0036	INSTALLED 2005
	018 " DIA	CIR PLASTIC
0020/0157	LEN=0035	INSTALLED 2003
002265 FT	2 0 41020	0 01 0022+56
0020/0000	LENGTH(AH	2743 BK 2265)
	018 " DIA	CIRC METAL
0010/2085	LEN=0038	INSTALLED UNKN
	TOMBS RUN RD	
0010/1981	(T635)	
0010/1888	BMSSEN 41/0973/0010/1860	
	2 0 41020	0 00 0018+54
	TOMBS RUN	
0010/1860	BMSBG 41/0973/0010/1860	
	018 " DIA	CIR PLASTIC
0010/1158	LEN=0040	INSTALLED 2005
	018 " DIA	CIR PLASTIC
0010/0852	LEN=0037	INSTALLED 2005
	018 " DIA	CIRC METAL
0010/0397	LEN=0037	INSTALLED UNKN
	018 " DIA	CIR PLASTIC
0010/0087	LEN=0035	INSTALLED 2005
000000 FT	2 0 41020	0 00 0000+00
	NC SR	0973 SH
	SR	0044 SH
	(SR0044	SEG 0560/0000)
	MFC BEGIN	= D
0010/0000	LENGTH(AH	2265 BK 0000)

EXTRACT DATE: 12/18/2023 ROADWAY MANAGEMENT SYSTEM PAGE NUMBER: 279  
 PRINT DATE: 12/19/2023 SLD COUNTY/SR - ANNUAL PRINT COUNTY: LYCOMING  
 DIR: B TOTAL LEN: 2.239 MI. DIST: 03-2 SR: 880  
 LEFT MUN: LIMESTONE T RIGHT MUN: LIMESTONE T

011821 FT  
 011486 FT  
  
 010462 FT



011821 FT	SR 0044 SH
0050/0335	(SR0044 SEG 0344/0558)
011486 FT	1 0 00503 1 00 0115+07
0050/0000	LENGTH(AH 0335 BK 1024)
	036 " DIA CIRC METAL
0040/1005	LEN=0035 INSTALLED UNKN
	018 " DIA CIRC CONCR
0040/0662	LEN=0028 INSTALLED UNKN
010462 FT	1 0 00503 0 00 0104+83
0040/0000	LENGTH(AH 1024 BK 1826)
	018 " DIA CIRC CONCR
0032/1482	LEN=0056 INSTALLED UNKN
	018 " DIA CIRC CONCR

EXTRACT DATE: 12/18/2023  
PRINT DATE: 12/19/2023

ROADWAY MANAGEMENT SYSTEM  
SLD COUNTY/SR - ANNUAL PRINT

PAGE NUMBER: 278  
COUNTY: LYCOMING

DIR: B TOTAL LEN: 2.239 MI.  
LEFT MUN: LIMESTONE T

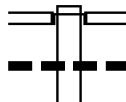
DIST: 03-2 SR: 880  
RIGHT MUN: LIMESTONE T

Stationing	Length	Item Description	Material	Notes
008636 FT	0032/0902	012 " DIA CIRC METAL	INSTALLED UNKN	
	0032/0443	024 " DIA CIRC CONCR	INSTALLED UNKN	
	008636 FT	000000	000000	
	0032/0000	LENGTH(AH 1826 BK 2610)		
	0030/2007	012 " DIA CIRC METAL	INSTALLED UNKN	
	0030/1011	012 " DIA CIRC METAL	INSTALLED UNKN	
	0030/0680	015 "H 24 "W ELLIP METAL	INSTALLED UNKN	
	0030/0506	012 " DIA CIRC METAL	INSTALLED UNKN	
006026 FT	006026 FT	1 0 00503	0 00 0060+22	
	0030/0000	LENGTH(AH 2610 BK 2691)		
	0020/1400	(APRA) CHARLES CONST PRIVATE DR	(PRDR)	
PRIVATE DR (PRDR) GOTTSHALL RD (T311)	0020/1057	(APRA) P-STONE QUARRY		
	0020/0540			
	0020/0519	018 " DIA CIRC CONCR	INSTALLED UNKN	
003335 FT	003335 FT	1 0 00503	0 00 0033+00	
	0020/0000	LENGTH(AH 2691 BK 3335)		
	0010/2900	015 "H 22 "W ELLIP METAL	INSTALLED UNKN	
	0010/1838	MIDDLE RD	(SR3002 SEG 0010/0000)	
DAVIDSON RD (T309)	0010/1838			
	0010/0455	018 " DIA CIRC METAL	INSTALLED UNKN	
000000 FT	000000 FT	1 0 00503	0 00 0000+00	
	INTER-BK	0880 SH RAUCHTOWN RD	(SR0880 SEG 0420/1410)	
		MFC BEGIN = C		
		BK-CLINTON	(18)	
	0010/0000	LENGTH(AH 3335 BK 0000)		



EXTRACT DATE: 12/18/2023      ROADWAY MANAGEMENT SYSTEM      PAGE NUMBER: 277  
 PRINT DATE: 12/19/2023      SLD COUNTY/SR - ANNUAL PRINT      COUNTY: LYCOMING  
 DIR: B      TOTAL LEN: 13.117 MI.      DIST: 03-2      SR: 864  
 LEFT MUN: PICTURE ROCKS B      RIGHT MUN: PICTURE ROCKS B

069258 FT



069258 FT  
INTER-AHD

0310/0641  
0310/0584

ELM ST  
 (BORO)  
 MAIN ST  
 (SR0220 SEG 0480/0997)  
 018 " DIA CIRC CONCR  
 LEN=0030 INSTALLED UNKN  
 018 " DIA CIRC CONCR

DIR: B TOTAL LEN: 13.117 MI. DIST: 03-2 SR: 864  
 LEFT MUN: PICTURE ROCKS B RIGHT MUN: PICTURE ROCKS B

RAILROAD ST  
 (BORO)

068617 FT

0300/1933

066668 FT

064255 FT

0310/0368	LEN=0030	INSTALLED UNKN
	018 "DIA	CIRC CONCR
0310/0156	LEN=0030	INSTALLED UNKN
068617 FT	1 0 00712	0 00 0006+35
	NC LA	AUREL ST
		RAILROAD ST
		(BORO)
0310/0000	LENGTH(AH	0641 BK 1949)
	018 "DIA	CIRC CONCR
0300/1913	LEN=0030	INSTALLED UNKN
	018 "DIA	CIRC CONCR
0300/1743	LEN=0030	INSTALLED UNKN
		SCHOOL AL
		(BORO)
0300/1650	018 "DIA	CIRC CONCR
0300/1629	LEN=0030	INSTALLED UNKN
		COURT ST
		(BORO)
0300/1474	018 "DIA	CIRC CONCR
0300/1441	LEN=0035	INSTALLED UNKN
	018 "DIA	CIRC CONCR
0300/1136	LEN=0057	INSTALLED UNKN
	018 "DIA	CIR PLASTIC
0300/0254	LEN=0040	INSTALLED 2014
		PICTURE ROCKS
0300/0190	WOLF T	
066668 FT	1 0 00712	0 00 0025+84
0300/0000	LENGTH(AH	1949 BK 2413)
	015 "DIA	CIRC METAL
0290/2375	LEN=0046	INSTALLED UNKN
	018 "DIA	CIR PLASTIC
0290/2042	LEN=0047	INSTALLED 2006
	018 "DIA	CIR PLASTIC
0290/1843	LEN=0040	INSTALLED 2006
	015 "DIA	CIRC METAL
0290/1654	LEN=0040	INSTALLED UNKN
	018 "DIA	CIR PLASTIC
0290/1280	LEN=0045	INSTALLED 2006
	018 "DIA	CIR PLASTIC
0290/1086	LEN=0039	INSTALLED 2014
	018 "DIA	CIRC METAL
0290/0976	LEN=0055	INSTALLED UNKN
	015 "DIA	CIRC METAL
0290/0511	LEN=0048	INSTALLED UNKN
	015 "DIA	CIRC METAL
0290/0234	LEN=0037	INSTALLED UNKN
064255 FT	1 0 00712	0 00 0049+93

DIR: B TOTAL LEN: 13.117 MI. DIST: 03-2 SR: 864  
 LEFT MUN: WOLF T RIGHT MUN: WOLF T

061730 FT

059203 FT

5	0290/0000	LENGTH(AH	24	13	BK	2525)
		060" DIA	CIR	PLASTIC		
	0280/2380	LEN=0050	INSTALLED	2015		
		015" DIA	CIRC	METAL		
	0280/2080	LEN=0045	INSTALLED	UNKN		
		015" DIA	CIRC	METAL		
	0280/1776	LEN=0040	INSTALLED	UNKN		
		015"H 21"	W	ELLIP METAL		
	0280/1460	LEN=0050	INSTALLED	UNKN		
		015" DIA	CIRC	METAL		
	0280/1181	LEN=0054	INSTALLED	UNKN		
		018" DIA	CIR	PLASTIC		
	0280/0950	LEN=0069	INSTALLED	2006		
		LAUREL RUN RD				
	0280/0768	(T145)				
		015" DIA	CIRC	METAL		
	0280/0730	LEN=0040	INSTALLED	UNKN		
		018" DIA	CIR	PLASTIC		
	0280/0450	LEN=0045	INSTALLED	2006		
		018" DIA	CIRC	METAL		
	0280/0246	LEN=0054	INSTALLED	UNKN		
	061730 FT	1 0 00712	0 00 0075	+19		
	5	0280/0000	LENGTH(AH	2525	BK	2527)
		018" DIA	CIRC	METAL		
	0270/2426	LEN=0040	INSTALLED	UNKN		
		018" DIA	CIRC	METAL		
	0270/2261	LEN=0040	INSTALLED	UNKN		
		018" DIA	CIRC	METAL		
	0270/2068	LEN=0051	INSTALLED	UNKN		
		018" DIA	CIR	PLASTIC		
	0270/1717	LEN=0051	INSTALLED	2006		
		018" DIA	CIR	PLASTIC		
	0270/1639	LEN=0049	INSTALLED	2014		
		018" DIA	CIR	PLASTIC		
	0270/1557	LEN=0048	INSTALLED	2014		
		018" DIA	CIR	PLASTIC		
	0270/1400	LEN=0054	INSTALLED	2007		
		036" DIA	CIRC	CONCR		
	0270/1026	LEN=0055	INSTALLED	UNKN		
		018" DIA	CIRC	METAL		
	0270/0837	LEN=0043	INSTALLED	UNKN		
		018" DIA	CIR	PLASTIC		
	0270/0615	LEN=0048	INSTALLED	2007		
		018" DIA	CIR	PLASTIC		
	0270/0362	LEN=0040	INSTALLED	2006		
	059203 FT	1 0 00712	0 00 0100	+47		
		018" DIA	CIRC	METAL		
		LEN=0040	INSTALLED	UNKN		
	5	0270/0000	LENGTH(AH	2527	BK	2761)
		024" DIA	CIRC	METAL		

EXTRACT DATE: 12/18/2023  
PRINT DATE: 12/19/2023

ROADWAY MANAGEMENT SYSTEM  
SLD COUNTY/SR - ANNUAL PRINT

PAGE NUMBER: 274  
COUNTY: LYCOMING

DIR: B TOTAL LEN: 13.117 MI.  
LEFT MUN: WOLF T

DIST: 03-2 SR: 864  
RIGHT MUN: WOLF T

Station	Length	Material	Status
0260/2268	LEN=0047	015" DIA CIRC METAL	INSTALLED UNKN
0260/2039	LEN=0040	018" DIA CIR PLASTIC	INSTALLED UNKN
0260/1774	LEN=0048	015" DIA CIRC METAL	INSTALLED 2014
0260/1445	LEN=0045	018" DIA CIR PLASTIC	INSTALLED UNKN
0260/1035	LEN=0060	024" DIA CIR PLASTIC	INSTALLED 2006
0260/0785	LEN=0052	018" DIA CIR PLASTIC	INSTALLED 2006
0260/0379	LEN=0045	015" DIA CIRC METAL	INSTALLED 2006
0260/0132	LEN=0040	1 0 00712 0 00 0128+04	INSTALLED UNKN
056442 FT	056442 FT	LOWER RYNEARSON RD (T140)	
0260/0000	LENGTH(AH 2761 BK 1965)	015" DIA CIRC METAL	
0250/1742	LEN=0040	018" DIA CIRC METAL	INSTALLED UNKN
0250/1510	LEN=0047	018" DIA CIR PLASTIC	INSTALLED UNKN
0250/1255	LEN=0040	015" DIA CIRC METAL	INSTALLED 2006
0250/0961	LEN=0045	024" DIA CIRC METAL	INSTALLED UNKN
0250/0323	LEN=0050	018" DIA CIR PLASTIC	INSTALLED UNKN
0250/0154	LEN=0074	018" DIA CIR PLASTIC	INSTALLED 2014
0250/0050	LEN=0062	018" DIA CIR PLASTIC	INSTALLED 2014
054477 FT	054477 FT		
0250/0000	LENGTH(AH 1965 BK 2699)	048" DIA CIRC METAL	
0240/2606	LEN=0045	018" DIA CIR PLASTIC	INSTALLED UNKN
0240/2187	LEN=0045	018" DIA CIR PLASTIC	INSTALLED 2006
0240/1750	LEN=0042	018" DIA CIR PLASTIC	INSTALLED 2014
0240/1450	LEN=0050	015" DIA CIRC METAL	INSTALLED 2006
0240/1135	LEN=0044	015" DIA CIRC METAL	INSTALLED UNKN
0240/0796	LEN=0050	018" DIA CIR PLASTIC	INSTALLED UNKN

1 0 00712 0 00 0147+25 054477 FT  
PINE TREE RD (T130)  
0250/0000

DIR: B TOTAL LEN: 13.117 MI. DIST: 03-2 SR: 864  
 LEFT MUN: WOLF T RIGHT MUN: WOLF T

Stationing	Length	Description	Material	Year
0240/0467	LEN=0050	020"H 28"W	ELLIP METAL	2006
0240/0190	LEN=0047		INSTALLED UNKN	
0240/0023	BMSSEN 41/0864/0240/0000	1 0 00712 0 00 0174+59		
051778 FT		LAUREL RUN		
0240/0000	BMSBG 41/0864/0240/0000	LENGTH(AH 2699 BK 1978)		
0230/1276	024 "DIA	CIR PLASTIC	INSTALLED UNKN	
0230/1093	018 "DIA	CIR PLASTIC	INSTALLED 2014	
0230/0858	018 "DIA	CIR PLASTIC	INSTALLED 2006	
0230/0628	018 "DIA	CIR PLASTIC	INSTALLED 2006	
0230/0400	030 "DIA	CIR PLASTIC	INSTALLED 2006	
0230/0238	024 "DIA	CIR PLASTIC	INSTALLED 2006	
049800 FT	LEN=0047	1 0 00712 0 00 0194+51		
0230/0000	LENGTH(AH 1978 BK 1383)			
0220/1360	018 "DIA	CIR PLASTIC	INSTALLED 1998	
0220/1000	018 "DIA	CIR PLASTIC	INSTALLED 1998	
0220/0871	029"H 42"W	ELLIP METAL	INSTALLED 2023	
0220/0750	018 "DIA	CIR PLASTIC	INSTALLED 2006	
0220/0502	018 "DIA	CIR PLASTIC	INSTALLED 2006	
0220/0200	018 "DIA	CIR PLASTIC	INSTALLED 2022	
0220/0057	018 "DIA	CIR PLASTIC	INSTALLED 2006	
048417 FT		RABBITTOWN RD		
0220/0000	(SR2053 SEG 0160/1431)	WOLF		
0220/0000	LENGTH(AH 1383 BK 2933)	MILL CREEK T		
0210/2610	018 "DIA	CIR PLASTIC	INSTALLED 1999	
0210/2012	LEN=0056	018 "DIA	CIR PLASTIC	
0210/1990	LEN=0055	INSTALLED 1999		
0208+36 048417 FT		DUTCHTOWN RD		
(T120)				
NUNN RD				
(T609)				
LC FOR NUNN RD				
(CONN)				

EXTRACT DATE: 12/18/2023  
PRINT DATE: 12/19/2023

ROADWAY MANAGEMENT SYSTEM  
SLD COUNTY/SR - ANNUAL PRINT

PAGE NUMBER: 272  
COUNTY: LYCOMING

DIR: B TOTAL LEN: 13.117 MI.  
LEFT MUN: MILL CREEK T

DIST: 03-2 SR: 864  
RIGHT MUN: MILL CREEK T

UPPER RYNEARSON RD  
(T580)

045484 FT  
0210/0000

042771 FT

0210/1515	018 " DIA	CIR PLASTIC
	LEN=0047	INSTALLED 1999
0210/1195	018 " DIA	CIR PLASTIC
	LEN=0045	INSTALLED 1999
0210/0640	018 " DIA	CIR PLASTIC
	LEN=0052	INSTALLED 1999
0210/0280	018 " DIA	CIR PLASTIC
	LEN=0040	INSTALLED 1999
045484 FT	2 0 4 106 1	0 01 0418+34
0210/0000	VILLAGE: HUNTERSVILLE	LENGTH(AH 2933 BK 2713)
	018 " DIA	CIR PLASTIC
0200/2667	LEN=0040	INSTALLED 1999
0200/2421	018 " DIA	CIR PLASTIC
	LEN=0060	INSTALLED 1999
0200/2321	018 " DIA	CIR PLASTIC
	LEN=0044	INSTALLED 1999
0200/2128	018 " DIA	CIR PLASTIC
	LEN=0040	INSTALLED 2019
0200/1450	018 " DIA	CIR PLASTIC
	LEN=0040	INSTALLED 1999
0200/1166	018 " DIA	CIR PLASTIC
	LEN=0040	INSTALLED UNKN
0200/0925	015 " H 21 " W	ELLIP METAL
	LEN=0033	INSTALLED UNKN
0200/0496	018 " DIA	CIRC METAL
	LEN=0045	INSTALLED UNKN
0200/0393	LC FROM LOCKARD RD	(CONN)
0200/0130	018 " DIA	CIR PLASTIC
	LEN=0047	INSTALLED 1999
0200/0020	018 " DIA	CIR PLASTIC
	LEN=0048	INSTALLED 2014
042771 FT	2 0 4 106 1	0 01 0446+75
0200/0000	LOCKARD RD	(T601)
	LENGTH(AH 2713 BK 1910)	018 " DIA
0190/1830	CIR PLASTIC	LEN=0065
	INSTALLED UNKN	
0190/1225	018 " DIA	CIR PLASTIC
	LEN=0058	INSTALLED 1999
0190/0785	015 " DIA	CIRC METAL
	LEN=0043	INSTALLED UNKN
0190/0635	018 " DIA	CIR PLASTIC
	LEN=0040	INSTALLED 2019
0190/0516	SHICK RD	(T574)
	018 " DIA	CIR PLASTIC

DIR: B TOTAL LEN: 13.117 MI. DIST: 03-2 SR: 864  
 LEFT MUN: MILL CREEK T RIGHT MUN: MILL CREEK T

Stationing	Length	Material	Year
040861 FT	0190/0247	LEN=0088 036" DIA CIRC METAL	1998
	0190/0150	LEN=0096 2 0 41061 0 01 0464+48	INSTALLED UNKN
	040861 FT	TOWNSHIP 0575 RT (T575)	
	0190/0000	LENGTH(AH 1910 BK 1690) 018" DIA CIR PLASTIC	
	0180/1373	LEN=0048 018" DIA CIR PLASTIC	1999
	0180/0974	LEN=0042	INSTALLED 2014
0180/0541	0180/0482	018" DIA CIR PLASTIC	INSTALLED UNKN
	0180/0270	018" DIA CIR PLASTIC	INSTALLED 2019
	0180/0023	018" DIA CIR PLASTIC	INSTALLED 2014
039171 FT	039171 FT	LEN=0038	
0180/0000	0180/0000	LENGTH(AH 1690 BK 0553) 018"H 28"W ELLIP METAL	
	0170/0341	LEN=0036 2 0 41054 0 00 0410+45	INSTALLED UNKN
038618 FT	038618 FT	QUAKER CHURCH RD (SR2051 SEG 0140/2810)	
	0170/0000	LENGTH(AH 0553 BK 3424) 020"H 28"W ELLIP METAL	
	0160/3269	LEN=0040 013"H 22"W ELLIP METAL	INSTALLED UNKN
	0160/2882	LEN=0039 018" DIA CIR PLASTIC	INSTALLED UNKN
	0160/2619	LEN=0040 024" DIA CIRC METAL	INSTALLED 2019
	0160/2160	LEN=0043 015"H 21"W ELLIP METAL	INSTALLED UNKN
	0160/1753	LEN=0036 018" DIA CIRC METAL	INSTALLED UNKN
	0160/1500	LEN=0040 043"H 64"W ELLIP METAL	INSTALLED 2019
	0160/1390	LEN=0060 018" DIA CIR PLASTIC	INSTALLED 2019
	0160/1225	LEN=0034 015"H 21"W ELLIP METAL	INSTALLED 2019
	0160/0705	LEN=0045	INSTALLED UNKN
	0160/0030	018" DIA CIR PLASTIC	INSTALLED 2019
035194 FT	035194 FT	2 0 41060 0 01 0225+01	

VANDINE RD  
(T574)

2 0 41061 0 01 0481+97 039171 FT  
 KEHRER HILL RD  
 (SR2032 SEG 0100/3040) 0180/0000

EXTRACT DATE: 12/18/2023  
PRINT DATE: 12/19/2023

ROADWAY MANAGEMENT SYSTEM  
SLD COUNTY/SR - ANNUAL PRINT

PAGE NUMBER: 270  
COUNTY: LYCOMING

DIR: B TOTAL LEN: 13.117 MI.  
LEFT MUN: MILL CREEK T

DIST: 03-2 SR: 864  
RIGHT MUN: MILL CREEK T

032635 FT

030023 FT

029119 FT

0160/0000	LENGTH(AH 3424 BK 2559)
0150/2198	015"H 21"W ELLIP METAL LEN=0036 INSTALLED UNKN
0150/1878	018"DIA CIR PLASTIC LEN=0040 INSTALLED 2022
0150/1361	018"DIA CIR PLASTIC LEN=0040 INSTALLED 2019
0150/1098	024"DIA CIR PLASTIC LEN=0040 INSTALLED 2022
0150/1079	WOODLY HOLLOW RD (T562) 048"DIA CIR PLASTIC
0150/1038	LEN=0060 INSTALLED 2023
0150/0434	015"H 21"W ELLIP METAL LEN=0046 INSTALLED UNKN
0150/0127	018"DIA CIR PLASTIC LEN=0040 INSTALLED 2019
032635 FT	2 0 41060 0 01 0199+47
0150/0000	LENGTH(AH 2559 BK 2612)
0140/2460	018"DIA CIR PLASTIC LEN=0040 INSTALLED 2019
0140/2261	015"H 21"W ELLIP METAL LEN=0040 INSTALLED UNKN
0140/2052	018"DIA CIR PLASTIC LEN=0040 INSTALLED 2022
0140/1761	018"DIA CIR PLASTIC LEN=0040 INSTALLED 2019
0140/1540	018"DIA CIR PLASTIC LEN=0040 INSTALLED 2019
0140/1450	024"DIA CIRC METAL LEN=0050 INSTALLED UNKN
0140/1320	027"H 42"W ELLIP METAL LEN=0045 INSTALLED UNKN
0140/0940	024"DIA CIR PLASTIC LEN=0040 INSTALLED 2019
0140/0448	015"H 21"W ELLIP METAL LEN=0046 INSTALLED UNKN
0140/0190	018"DIA CIR PLASTIC LEN=0040 INSTALLED 2019
030023 FT	2 0 41060 0 01 0173+40
0140/0000	LENGTH(AH 2612 BK 0904)
0130/0285	018"DIA CIRC CONCR LEN=0065 INSTALLED UNKN
029119 FT	2 0 41060 0 00 0153+15
0130/0000	LENGTH(AH 0904 BK 2813) TRIB-MILL CR STRUCTURE LENGTH 9 FT
0120/2719	BMSID 41/0864/0120/2719



DIR: B TOTAL LEN: 13.117 MI. DIST: 03-2 SR: 864  
 LEFT MUN: MILL CREEK T RIGHT MUN: MILL CREEK T

HEILMAN RD  
 (T556)

0120/1056

026306 FT

023691 FT

021298 FT

Segment ID	Start Station	End Station	Description	Material	Status
0120/2694			MILL CREEK UPPER FAIRFIELD T		
0120/1932			021 " DIA CIRC	CONCR	UNKN
0120/1520			LEN=0100 INSTALLED		
0120/1095			024 " DIA CIRC	CONCR	UNKN
0120/1056			LEN=0092 INSTALLED		
0120/0618			018 " DIA CIRC	CONCR	UNKN
0120/0164			LEN=0060 INSTALLED		
0120/0010			FAIRFIELD CENTER RD (T555)		
026306 FT			018 " DIA CIRC	CONCR	UNKN
0120/0000			LEN=0080 INSTALLED		
0110/2277			018 " DIA CIRC	CONCR	UNKN
0110/2120			LEN=0058 INSTALLED		
0110/1821			036 " H 23 " W ELLIP	CONC	UNKN
0110/1165			LEN=0100 INSTALLED		
0110/0547			2 0 41060 0 00 0125+24		
0110/0515			5 LENGTH(AH 2813 BK 2615)		
0110/0013			022 " H 36 " W ELLIP	CONC	UNKN
023691 FT			LEN=0160 INSTALLED		
0110/0000			018 " DIA CIRC	CONCR	UNKN
0100/2144			LEN=0100 INSTALLED		
0100/1210			FAIRFIELD CENTER RD (T555)		
0100/0526			015 " DIA CIRC	CONCR	UNKN
0100/0040			LEN=0080 INSTALLED		
021298 FT			TR. E. MILL CREEK STRUCTURE LENGTH 8 FT		
			BMSID 41/0864/0110/0547		
			BEAGLE CLUB RD (T849)		
			072 " H 38 " W ELLIP	CONC	UNKN
			LEN=0060 INSTALLED		
			2 0 41060 0 00 0099+29		
			5 LENGTH(AH 2615 BK 2393)		
			018 " DIA CIRC	CONCR	UNKN
			LEN=0060 INSTALLED		
			018 " DIA CIRC	CONCR	UNKN
			LEN=0095 INSTALLED		
			018 " DIA CIRC	CONCR	UNKN
			LEN=0090 INSTALLED		
			2 0 41060 0 00 0075+54		

EXTRACT DATE: 12/18/2023  
PRINT DATE: 12/19/2023

ROADWAY MANAGEMENT SYSTEM  
SLD COUNTY/SR - ANNUAL PRINT

PAGE NUMBER: 268  
COUNTY: LYCOMING

DIR: B TOTAL LEN: 13.117 MI.  
LEFT MUN: UPPER FAIRFIELD T

DIST: 03-2 SR: 864  
RIGHT MUN: UPPER FAIRFIELD T

Stationing	Structure	Length	Material	Status
GOOD SHEPHERD RD (T552)				
0100/0000	024" DIA	2393	CIRC CONCR	UNKN
0090/2191	018" DIA	080	CIRC CONCR	UNKN
0090/1730	018" DIA	054	CIRC CONCR	UNKN
0090/1540	018" DIA	055	CIRC CONCR	UNKN
0090/1281	018" DIA	065	CIRC CONCR	UNKN
MILLER RD (T550)				
0090/1224	TR E.	MILL CREEK	STRUCTURE	LENGTH 12 FT
0090/1172	BMSID 41/0864	0090/1172	018" DIA	CIRC CONCR
0090/0820	018" DIA	0132	CIRC CONCR	UNKN
018751 FT 2 0 41060 0 00 0050+16				
0090/0000	018" DIA	2547	CIRC METAL	UNKN
0080/2311	024" DIA	0110	CIRC CONCR	UNKN
0080/1868	024" DIA	0137	CIRC CONCR	UNKN
0080/0941 024" DIA CIRC CONCR				
0080/0500	018" DIA	0060	CIRC CONCR	UNKN
0080/0197	018" DIA	0077	CIRC CONCR	UNKN
016236 FT 2 0 41060 0 00 0024+99				
0080/0000	018" DIA	2515	CIRC CONCR	UNKN
0070/1812 018" DIA CIRC CONCR				
0070/1419	LEN=0055	INSTALLED	UNKN	
E. MILL CREEK				
0070/1308	BMSBG 41/0864	0070/1308	2 0 41060 0 00 0013+00	
013739 FT				
2 0 41060 0 00 0000+00 013739 FT				
KEHRER HILL RD (SR2032 SEG 0010/0000) 0070/0000				
0070/0000	0060/0898	LENGTH(AH 2497	BK 1176)	
BMSSEN 41/0864/0060/0842				
2 0 41054 0 00 0134+03				



EXTRACT DATE: 12/18/2023  
PRINT DATE: 12/19/2023

ROADWAY MANAGEMENT SYSTEM  
SLD COUNTY/SR - ANNUAL PRINT

PAGE NUMBER: 266  
COUNTY: LYCOMING

DIR: B TOTAL LEN: 13.117 MI.  
LEFT MUN: UPPER FAIRFIELD T

DIST: 03-2 SR: 864  
RIGHT MUN: UPPER FAIRFIELD T

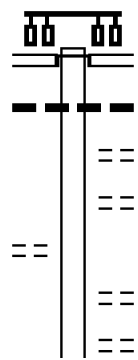
Stationing	Notes	Material	Length
004894 FT		040"H 55"W ELLIP METAL	0030/1562
		LEN=0062 INSTALLED 2011	
		018" DIA CIR PLASTIC	0030/1213
		LEN=0038 INSTALLED UNKN	
		018" DIA CIR PLASTIC	0030/0962
		LEN=0045 INSTALLED UNKN	
		015" DIA CIRC METAL	0030/0750
		LEN=0045 INSTALLED UNKN	
		018" DIA CIR PLASTIC	0030/0280
		LEN=0055 INSTALLED UNKN	
		015" DIA CIRC METAL	0030/0115
		LEN=0042 INSTALLED UNKN	
		2 0 41054 0 00 0048+98	004894 FT
		LENGTH(AH 2563 BK 2388)	0030/0000
		015" DIA CIRC METAL	0020/2244
		LEN=0045 INSTALLED UNKN	
		018" DIA CIR METAL	0020/1968
		LEN=0050 INSTALLED UNKN	
		022"H 36"W METAL ARCH	0020/1817
		LEN=0077 INSTALLED UNKN	
		015" DIA CIRC METAL	0020/1389
		LEN=0032 INSTALLED UNKN	
		015" DIA CIRC METAL	0020/0852
		LEN=0037 INSTALLED UNKN	
		015" DIA CIRC METAL	0020/0325
		LEN=0032 INSTALLED UNKN	
		2 0 41054 0 00 0025+08	002506 FT
		LENGTH(AH 2388 BK 2506)	0020/0000
		015" DIA CIRC METAL	0010/2216
		LEN=0048 INSTALLED UNKN	
		013"H 22"W ELLIP METAL	0010/1778
		LEN=0050 INSTALLED UNKN	
		BMSFN 41/0864/0010/1551	0010/1567
		2 0 41054 0 00 0015+53	
		TRIB TO MILL CREEK	
		BMSBG 41/0864/0010/1551	0010/1551
		018" DIA CIR PLASTIC	0010/1412
		LEN=0050 INSTALLED UNKN	
		018" DIA CIR PLASTIC	0010/0641
		LEN=0041 INSTALLED UNKN	
		018" DIA CIRC CONCR	0010/0024
		LEN=0158 INSTALLED 2014	
		2 0 41054 0 00 0000+00	000000 FT
		NC SR 0864 SH	
		SR 0087 SH	
		(SR 0087 SEG 0050/0000)	
		MFC BEGIN = D	
		LENGTH(AH 2506 BK 0000)	0010/0000

GREEN HOLLOW RD  
(T619)

EXTRACT DATE: 12/18/2023 ROADWAY MANAGEMENT SYSTEM PAGE NUMBER: 265  
 PRINT DATE: 12/19/2023 SLD COUNTY/SR - ANNUAL PRINT COUNTY: LYCOMING  
 DIR: B TOTAL LEN: 11.702 MI. DIST: 03-2 SR: 654  
 LEFT MUN: SOUTH WILLIAMSPORT B RIGHT MUN: SOUTH WILLIAMSPORT B

061788 FT

061788 FT  
 INTER-AHD



SOUTHERN AV  
 (SR2012 SEG 0010/0000)  
 MARKET ST  
 (SR0015 SEG 0251/0000)  
 018 " DIA CAST IRON  
 LEN=0036 INSTALLED UNKN  
 HOWARD ST  
 (BORO)  
 GEORGE ST  
 (BORO)  
 CURTIN ST  
 (BORO)  
 PERCY ST  
 (BORO)

0260/2219

0260/1890

0260/1888

0260/1555

0260/1224

0260/0893

CURTIN ST  
 (BORO)

0260/1303

DIR: B TOTAL LEN: 11.702 MI. DIST: 03-2 SR: 654  
 LEFT MUN: SOUTH WILLIAMSPORT B RIGHT MUN: SOUTH WILLIAMSPORT B

Stationing	Structure	Material	Length	Notes
0260/0566	LOWE ST (BORO)			
0260/0344	TRIB SUSQUEHANNA RIVER			
0260/0340	STRUCTURE LENGTH 9 FT			
0260/0340	BMSID 41/0654/0260/0344			
0260/0231	024" DIA CIRC CONCR			
0260/0200	LEN=0087 INSTALLED UNKN			
059569 FT	SIDNEY ST (BORO)			
0260/0000	018" DIA CIRC CONCR			
0250/1922	LEN=0028 INSTALLED UNKN			
0250/1550	1 0 00331 0 01 0607+42			
0250/1171	BAYARD ST (BORO)			
0250/0864	LENGTH(AH 2219 BK 2288)			
0250/0821	WINTHROP ST (BORO)			
0250/0386	KANE ST (BORO)			
0250/0000	CLINTON ST (BORO)			
0240/2200	024" DIA CIRC CONCR			
0240/2045	LEN=0035 INSTALLED UNKN			
0240/1716	HILL ST (BORO)			
0240/1410	018" DIA CIRC CONCR			
0240/1182	LEN=0025 INSTALLED UNKN			
0240/1067	1 0 00331 0 01 0583+21			
055064 FT	REYNOLDS ST (BORO)			
0240/0284	LENGTH(AH 2288 BK 2217)			
055064 FT	024" DIA CIRC CONCR			
	LEN=0029 INSTALLED UNKN			
	CLARK ST (BORO)			
	FISHER ST (BORO)			
	024" DIA CIRC CONCR			
	LEN=0038 INSTALLED UNKN			
	NC S O SOUTHERN AV			
	SOUTHERN AV (BORO)			
	018" DIA CIRC CONCR			
	LEN=0032 INSTALLED 2006			
	BEECH ST			

POKE ST (BORO)

FACTORY ST (BORO)

EXTRACT DATE: 12/18/2023  
PRINT DATE: 12/19/2023

ROADWAY MANAGEMENT SYSTEM  
SLD COUNTY/SR - ANNUAL PRINT

PAGE NUMBER: 263  
COUNTY: LYCOMING

DIR: B TOTAL LEN: 11.702 MI.  
LEFT MUN: SOUTH WILLIAMSPORT B

DIST: 03-2 SR: 654  
RIGHT MUN: SOUTH WILLIAMSPORT B

==	0240/0000	(BORO)
---	0230/2960	LENGTH(AH 2217 BK 2987)
---	0230/2520	018 "DIA CIRC METAL
00 00		LEN=0034 INSTALLED UNKN
00 00		018 "DIA CIRC METAL
==	0230/2474	LEN=0039 INSTALLED UNKN
---	0230/2364	MAYNARD ST
---	0230/2100	(BORO)
---	0230/1589	018 "DIA CIRC METAL
==	0230/1550	LEN=0043 INSTALLED UNKN
==	0230/1213	024 "DIA CAST IRON
---	0230/1187	LEN=0028 INSTALLED UNKN
---	0230/1012	018 "DIA CAST IRON
==	0230/0883	LEN=0023 INSTALLED UNKN
---	0230/0483	LINDEN ST
---	0230/0192	(BORO)
==	0230/0179	ELM ST
052077 FT	052077 FT	(BORO)
		024 "DIA CIR PLASTIC
		LEN=0099 INSTALLED UNKN
		024 "DIA CIRC CONCR
		LEN=0023 INSTALLED UNKN
		GROVE ST
		(BORO)
		024 "DIA CIRC METAL
		LEN=0032 INSTALLED UNKN
		018 "DIA CIRC CONCR
		LEN=0040 INSTALLED UNKN
		BROWN ST
		(BORO)
		1 0 00331 0 00 0531+28
		NC RIVERSIDE DR
		SOUTH WILLIAMSPORT
		DUBOISTOWN B
	0230/0000	LENGTH(AH 2987 BK 2791)
	0220/2759	018 "DIA CAST IRON
		LEN=0043 INSTALLED UNKN
		ARLINGTON ST
		(BORO)
		018 "DIA CAST IRON
		LEN=0035 INSTALLED UNKN
		GORDON ST
		(BORO)
		018 "DIA CIRC CONCR
		LEN=0040 INSTALLED UNKN
		CLARENDON ST
		(BORO)

RIVERSIDE DR  
(TBC )

0220/2747

EXTRACT DATE: 12/18/2023  
PRINT DATE: 12/19/2023

ROADWAY MANAGEMENT SYSTEM  
SLD COUNTY/SR - ANNUAL PRINT

PAGE NUMBER: 262  
COUNTY: LYCOMING

DIR: B TOTAL LEN: 11.702 MI.  
LEFT MUN: DUBOISTOWN B

DIST: 03-2 SR: 654  
RIGHT MUN: DUBOISTOWN B

SHAFFER ST  
(BORO)

0220/0459

1 0 00331 0 00 0492+30 049286 FT  
VALLEY ST  
(BORO)

0220/0000

ARCH ST  
(BORO)

0210/1695

---	---	0220/2112	018 " DIA	CIRC CONCR
==	==	0220/1691	LEN=0040	INSTALLED UNKN
---	---		SPRING ST	
==	==	0220/1355	(BORO)	
---	---	0220/1170	SUMMER ST	
---	---		(BORO)	
---	---	0220/1023	012 " DIA	CIR PLASTIC
---	---		LEN=0099	INSTALLED UNKN
---	---	0220/1012	018 " DIA	CIRC CONCR
---	---		LEN=0033	INSTALLED UNKN
---	---		WINTER ST	
---	---	0220/0705	(BORO)	
---	---		018 " DIA	CIRC CONCR
---	---	0220/0680	LEN=0060	INSTALLED UNKN
---	---		WESTLAND AV	
---	---	0220/0616	(BORO)	
---	---		018 " DIA	CIRC CONCR
---	---	0220/0473	LEN=0034	INSTALLED UNKN
---	---		024 " DIA	CAST IRON
---	---		LEN=0035	INSTALLED UNKN
---	---	0220/0335	018 " DIA	CAST IRON
---	---	049286 FT	LEN=0037	INSTALLED UNKN
---	---		VALLEY ST	
---	---	0220/0000	(SR3004 SEG 0150/3008)	
---	---		LENGTH(AH 2791 BK 2162)	
---	---	0210/2017	024 " DIA	CIRC CONCR
---	---		LEN=0028	INSTALLED UNKN
---	---	0210/1914	024 " DIA	CIR PLASTIC
---	---	0210/1858	LEN=0028	INSTALLED UNKN
---	---		BMSSEN 41/0654/0210/1785	
---	---		1 0 00331 0 00 0470+76	
---	---	0210/1785	MOSQUITO CREEK	
---	---		BMSBG 41/0654/0210/1785	
---	---	0210/1750	018 " DIA	CIRC CONCR
---	---		LEN=0050	INSTALLED UNKN
---	---	0210/1351	EDGEWOOD AV	
---	---		(BORO)	
---	---	0210/1328	036 " DIA	CIRC CONCR
---	---		LEN=0053	INSTALLED UNKN
---	---	0210/1084	018 " DIA	CIRC CONCR
---	---		LEN=0032	INSTALLED UNKN
---	---	0210/0860	018 " DIA	CIRC CONCR
---	---		LEN=0032	INSTALLED UNKN
---	---	0210/0624	018 " DIA	CIRC CONCR
---	---		LEN=0038	INSTALLED UNKN
---	---		018 " DIA	CIRC CONCR



DIR: B TOTAL LEN: 11.702 MI. DIST: 03-2 SR: 654  
 LEFT MUN: DUBOISTOWN B RIGHT MUN: DUBOISTOWN B

Stationing	Description	Length	Material	Status
0210/0254	LEN=0032	0032	INSTALLED	UNKN
0210/0059	LEN=0032	0032	INSTALLED	UNKN
047124 FT	1 0 00331 0 00 0470+76			
0210/0000	NC EUCLID AV LENGTH(AH 2162 BK 2613)			
0200/2110	LEN=0036	0036	INSTALLED	UNKN
0200/1931	LEN=0032	0032	INSTALLED	UNKN
0200/1872	LEN=0032	0032	INSTALLED	UNKN
0200/1808	LEN=0036	0036	INSTALLED	UNKN
0200/1605	LEN=0036	0036	INSTALLED	UNKN
0200/1455	DUBOISTOWN ARMSTRONG T			
0200/1277	LEN=0042	0042	INSTALLED	UNKN
0200/0816	LEN=0040	0040	INSTALLED	UNKN
0200/0617	LEN=0039	0039	INSTALLED	UNKN
0200/0261	LEN=0045	0045	INSTALLED	UNKN
0200/0071	LEN=0099	0099	INSTALLED	UNKN
044511 FT	1 0 00331 0 00 0444+72			
0200/0000	COCHRAN AV (BORO)			
0200/0000	LEN=0099	0099	INSTALLED	UNKN
0190/0880	LEN=0055	0055	INSTALLED	UNKN
0190/0767	LEN=0050	0050	INSTALLED	UNKN
0190/0680	LEN=0050	0050	INSTALLED	UNKN
0190/0454	LEN=0050	0050	INSTALLED	UNKN
0190/0131	LEN=0055	0055	INSTALLED	UNKN
043492 FT	1 0 00331 0 00 0434+57			
0190/0000	LEN=0099	0099	INSTALLED	UNKN
0180/2366	LEN=0060	0060	INSTALLED	UNKN
0180/2243	LEN=0047	0047	INSTALLED	UNKN
0180/2048	LEN=0036	0036	INSTALLED	UNKN
	018 DIA CIRC METAL			

DIR: B TOTAL LEN: 11.702 MI. DIST: 03-2 SR: 654  
 LEFT MUN: ARMSTRONG T RIGHT MUN: ARMSTRONG T

041019 FT

038535 FT

0180/1784	LEN=0038	INSTALLED	UNKN
	015 "DIA	CAST IRON	
0180/1487	LEN=0045	INSTALLED	UNKN
	015 "DIA	CAST IRON	
0180/1124	LEN=0080	INSTALLED	UNKN
	015 "DIA	CAST IRON	
0180/0844	LEN=0062	INSTALLED	UNKN
	015 "DIA	CIR PLASTIC	
0180/0655	LEN=0055	INSTALLED	UNKN
	015 "DIA	CAST IRON	
0180/0522	LEN=0045	INSTALLED	UNKN
	015 "DIA	CAST IRON	
0180/0141	LEN=0045	INSTALLED	UNKN
041019 FT	1 0 00331	0 00 0409	+93
5 0180/0000	LENGTH(AH	2473 BK	2484)
	018 "DIA	CAST IRON	
0170/2426	LEN=0045	INSTALLED	UNKN
	024 "DIA	CIRC CONCR	
0170/2237	LEN=0055	INSTALLED	2001
	015 "DIA	CAST IRON	
0170/1848	LEN=0045	INSTALLED	UNKN
	030 "DIA	CIRC CONCR	
0170/1674	LEN=0058	INSTALLED	UNKN
	015 "DIA	CAST IRON	
0170/1330	LEN=0045	INSTALLED	UNKN
	018 "DIA	CIRC METAL	
0170/0941	LEN=0042	INSTALLED	UNKN
	024 "DIA	CIR PLASTIC	
0170/0812	LEN=0044	INSTALLED	UNKN
	015 "DIA	CAST IRON	
0170/0546	LEN=0056	INSTALLED	UNKN
	015 "DIA	CAST IRON	
0170/0414	LEN=0045	INSTALLED	UNKN
	024 "DIA	CAST IRON	
0170/0233	LEN=0045	INSTALLED	UNKN
	018 "DIA	CIRC CONCR	
0170/0125	LEN=0051	INSTALLED	UNKN
038535 FT	1 0 00331	0 00 0385	+18
5 0170/0000	MFC BEGIN = C		
	LENGTH(AH	2484 BK	2570)
	015 "DIA	CAST IRON	
0160/2489	LEN=0056	INSTALLED	UNKN
	024 "DIA	CAST IRON	
0160/2376	LEN=0044	INSTALLED	UNKN
	ARMSTRONG		
0160/2323	SUSQUEHANNA T		
	015 "DIA	CIRC CONCR	
0160/2200	LEN=0039	INSTALLED	UNKN
	012 "DIA	CIRC CONCR	
0160/2006	LEN=0048	INSTALLED	UNKN

DIR: B TOTAL LEN: 11.702 MI. DIST: 03-2 SR: 654  
 LEFT MUN: SUSQUEHANNA T RIGHT MUN: SUSQUEHANNA T

RIVERVIEW DR  
 (T327)

0160/0685

035965 FT

RIVERVIEW DR  
 (T327)

0150/1002

033580 FT

---	---	0160/1849	015 " DIA	CIRC CONCR
---	---		LEN=0096	INSTALLED UNKN
---	---	0160/1590	024 " DIA	CAST IRON
---	---		LEN=0046	INSTALLED UNKN
---	---	0160/1390	018 " DIA	CIRC CONCR
---	---		LEN=0054	INSTALLED UNKN
---	---	0160/1245	015 " DIA	CIRC CONCR
---	---		LEN=0052	INSTALLED UNKN
---	---	0160/1058	015 " DIA	CIRC CONCR
---	---		LEN=0044	INSTALLED UNKN
---	---	0160/0689	018 " DIA	CIRC CONCR
---	---		LEN=0052	INSTALLED UNKN
==	---			
---	---	0160/0482	018 " DIA	CIRC CONCR
---	---		LEN=0042	INSTALLED UNKN
---	---	0160/0211	018 " DIA	CIRC CONCR
---	---		LEN=0045	INSTALLED UNKN
---	==		CE-CE RD	
		0160/0132	(PRDR)	
		035965 FT	1 0 00331	0 00 0359+48
---	---	0160/0000	015 " DIA	CAST IRON
---	---		LEN=0056	INSTALLED UNKN
---	---	0150/2099	LENGTH(AH	2570 BK 2385)
---	---		015 " DIA	CIRC CONCR
---	---	0150/1957	LEN=0043	INSTALLED UNKN
---	---		018 " DIA	CIRC CONCR
---	---	0150/1848	LEN=0052	INSTALLED UNKN
---	---		018 " DIA	CIRC CONCR
---	---	0150/1670	LEN=0050	INSTALLED UNKN
---	---		048 " DIA	CIRC CONCR
---	---	0150/1487	LEN=0044	INSTALLED UNKN
---	---		018 " DIA	CIRC CONCR
---	---	0150/1342	LEN=0056	INSTALLED UNKN
---	---		018 " DIA	CIR PLASTIC
---	---	0150/1214	LEN=0047	INSTALLED UNKN
---	---		015 " DIA	CIRC CONCR
---	---	0150/1037	LEN=0044	INSTALLED UNKN
---	---		012 " DIA	CIRC CONCR
---	---		LEN=0125	INSTALLED UNKN
==	---			
---	---	0150/0750	024 " DIA	CIRC CONCR
---	---		LEN=0043	INSTALLED UNKN
---	---	0150/0450	024 " DIA	CIRC CONCR
---	---		LEN=0104	INSTALLED UNKN
---	---	0150/0245	015 " DIA	CIRC CONCR
---	---		LEN=0044	INSTALLED UNKN
		033580 FT	1 0 00331	0 00 0335+63
		0150/0000	LENGTH(AH	2385 BK 2573)

DIR: B TOTAL LEN: 11.702 MI. DIST: 03-2 SR: 654  
 LEFT MUN: SUSQUEHANNA T RIGHT MUN: SUSQUEHANNA T

VILLAGE DR  
 (T816)

0140/1790

031007 FT

NISBET TE  
 (T335)

0130/0665

1 0 00331 0 00 0289+63 028980 FT  
 FIRST AV  
 (T329)

0130/0000

0140/2535	015 " DIA	CIRC CONCR
	LEN=0045	INSTALLED UNKN
0140/2400	015 " DIA	CIRC CONCR
	LEN=0045	INSTALLED UNKN
0140/2185	015 " DIA	CIRC CONCR
	LEN=0036	INSTALLED UNKN
0140/1860	015 " DIA	CAST IRON
	LEN=0047	INSTALLED UNKN
0140/1790	MANLEY LN (PRDR)	
0140/1786	030 " DIA	CIRC CONCR
	LEN=0048	INSTALLED UNKN
0140/1296	012 " DIA	CIRC CONCR
	LEN=0052	INSTALLED UNKN
0140/1094	024 " DIA	CAST IRON
	LEN=0047	INSTALLED UNKN
0140/0856	015 " DIA	CAST IRON
	LEN=0047	INSTALLED UNKN
0140/0548	036 " DIA	CIRC CONCR
	LEN=0053	INSTALLED UNKN
0140/0364	015 " DIA	CIRC CONCR
	LEN=0052	INSTALLED UNKN
0140/0183	015 " DIA	CIRC CONCR
	LEN=0047	INSTALLED UNKN
031007 FT	1 0 00331 1 0 00 0309+90	
	015 " DIA	CIRC CONCR
	LEN=0048	INSTALLED UNKN
	NC SR 0654 SH	
0140/0000	LENGTH(AH 2573 BK 2027)	
	024 " DIA	CIRC METAL
0130/1832	LEN=0047	INSTALLED UNKN
	024 " DIA	CIRC METAL
0130/1554	LEN=0064	INSTALLED UNKN
	015 " DIA	CIRC CONCR
0130/1358	LEN=0040	INSTALLED UNKN
	024 " DIA	CAST IRON
0130/1215	LEN=0049	INSTALLED UNKN
	036 " DIA	CIRC METAL
0130/1080	LEN=0070	INSTALLED UNKN
	015 " DIA	CIRC CONCR
0130/0670	LEN=0050	INSTALLED UNKN
	024 " DIA	CIRC CONCR
0130/0451	LEN=0051	INSTALLED UNKN
	WOODLAND DR (TWP)	
0130/0397		
028980 FT		
0130/0000	LENGTH(AH 2027 BK 2948)	

EXTRACT DATE: 12/18/2023  
PRINT DATE: 12/19/2023

ROADWAY MANAGEMENT SYSTEM  
SLD COUNTY/SR - ANNUAL PRINT

PAGE NUMBER: 257  
COUNTY: LYCOMING

DIR: B TOTAL LEN: 11.702 MI.  
LEFT MUN: SUSQUEHANNA T

DIST: 03-2 SR: 654  
RIGHT MUN: SUSQUEHANNA T

SECOND AV  
(T331)

0120/2163

1 0 00331 0 00 0260+15 026032 FT  
VALLEY RD  
(T392)

0120/0000

023636 FT

ID	DESCRIPTION	LEN	DIA	MATERIAL	STATUS
0120/2908		0060	018"	CIRC METAL	INSTALLED UNKN
0120/1978	CORBIN ROSA DR (PRDR)				
0120/1902		0045	015"	CIRC CONCR	INSTALLED UNKN
0120/1710		0052	018"	CIRC CONCR	INSTALLED UNKN
0120/1353		0037	018"	CIRC CONCR	INSTALLED UNKN
0120/1055		0032	018"	CIRC CONCR	INSTALLED UNKN
0120/0703		0041	018"	CIRC CONCR	INSTALLED UNKN
0120/0341		0038	015"	CIRC CONCR	INSTALLED UNKN
0120/0030		0040	015"	CIRC CONCR	INSTALLED UNKN
026032 FT					
0120/0000	SBET HTS				
0110/2106	LENGTH(AH 2948 BK 2396)	0045	015"	CIRC CONCR	INSTALLED UNKN
0110/1659		0045	018"	CAST IRON	INSTALLED UNKN
0110/1410		0054	018"	CIRC METAL	INSTALLED UNKN
0110/1031	SUSQUEHANNA BASTRESS T BENDER RUN				
0110/0613	STRUCTURE LENGTH 18 FT				
0110/0345	BMSID 41/0654/0110/0613	0065	036"	CIRC CONCR	INSTALLED UNKN
023636 FT					
0110/0000	LENGTH(AH 2396 BK 2523)				
0100/2340		0042	015"	CAST IRON	INSTALLED UNKN
0100/2160		0060	018"	CIRC METAL	INSTALLED UNKN
0100/1786		0066	018"	CAST IRON	INSTALLED UNKN
0100/1484		0044	015"	CIRC CONCR	INSTALLED UNKN
0100/1092		0045	015"	CIRC CONCR	INSTALLED UNKN

EXTRACT DATE: 12/18/2023  
PRINT DATE: 12/19/2023

ROADWAY MANAGEMENT SYSTEM  
SLD COUNTY/SR - ANNUAL PRINT

PAGE NUMBER: 256  
COUNTY: LYCOMING

DIR: B TOTAL LEN: 11.702 MI.  
LEFT MUN: BASTRESS T

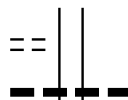
DIST: 03-2 SR: 654  
RIGHT MUN: BASTRESS T

Stationing	Length	Material	Notes
021113 FT	0100/0735	LEN=0042 015" DIA CAST IRON	INSTALLED UNKN
	0100/0300	LEN=0065 015" DIA CAST IRON	INSTALLED UNKN
	021113 FT	1 0 00331 0 00 0210+99	
	0100/0000	LEN=0060 015" DIA CIRC CONCR	INSTALLED UNKN
	0090/2348	LEN=0045 015" DIA CIRC CONCR	INSTALLED UNKN
	0090/2002	LEN=0045 018" DIA CAST IRON	INSTALLED UNKN
	0090/1692	LEN=0045 015" DIA CAST IRON	INSTALLED UNKN
	0090/1488	LEN=0050 018" DIA CIRC CONCR	INSTALLED UNKN
	0090/1188	LEN=0041 027" DIA CAST IRON	INSTALLED UNKN
	0090/0929	LEN=0065 018" DIA CIRC METAL	INSTALLED UNKN
	0090/0635	LEN=0050 018" DIA CIRC METAL	INSTALLED UNKN
018453 FT	0090/0325	LEN=0049 018" DIA CIRC METAL	INSTALLED UNKN
	018453 FT	1 0 00331 0 00 0184+41	
	0090/0000	LEN=0060 015" DIA CIRC CONCR	INSTALLED UNKN
	0080/2450	LEN=0050 015" DIA CAST IRON	INSTALLED UNKN
	0080/2228	LEN=0045 018" DIA CAST IRON	INSTALLED UNKN
	0080/2034	LEN=0048 036" DIA CIRC CONCR	INSTALLED UNKN
ECKS LN (PRDR)	0080/0874	LEN=0053 018" DIA CIRC CONCR	INSTALLED UNKN
	0080/0659	LEN=0047 015" DIA CIRC CONCR	INSTALLED UNKN
	0080/0400	LEN=0043 015" DIA CIRC CONCR	INSTALLED UNKN
015993 FT	0080/0151	LEN=0041 015" DIA CIRC CONCR	INSTALLED UNKN
	015993 FT	1 0 00331 0 00 0159+83	
	0080/0000	LEN=0060 018" DIA CIRC CONCR	INSTALLED UNKN
	0070/1826	LEN=0060 015" DIA CIRC CONCR	INSTALLED UNKN
	0070/1425	LEN=0030 015" DIA CIRC CONCR	INSTALLED UNKN

DIR: B TOTAL LEN: 11.702 MI. DIST: 03-2 SR: 654  
 LEFT MUN: BASTRESS T RIGHT MUN: BASTRESS T

MOUNTAIN SPRING LN  
 (PRDR)

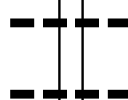
0070/1171



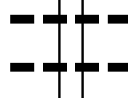
0070/1148 015 "DIA CIRC CONCR  
 LEN=0047 INSTALLED UNKN

013503 FT

013503 FT 1 0 00331 0 00 0134+94  
 S 0070/0000 LENGTH(AH 2490 BK 2456)  
 018 "DIA CIRC CONCR



0060/2163 LEN=0052 INSTALLED UNKN



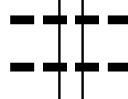
0060/1556 015 "DIA CIRC CONCR  
 LEN=0042 INSTALLED UNKN  
 015 "DIA CIRC CONCR  
 0060/1266 LEN=0051 INSTALLED UNKN

MORGAN VALLEY RD  
 (T323)

0060/0912



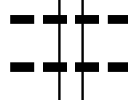
0060/0910 018 "DIA CIRC CONCR  
 LEN=0048 INSTALLED UNKN  
 015 "DIA CIRC CONCR



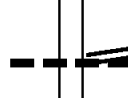
0060/0566 LEN=0046 INSTALLED UNKN  
 018 "DIA CIRC CONCR

011047 FT

0060/0266 018 "DIA CIRC CONCR  
 LEN=0054 INSTALLED UNKN  
 S 011047 FT 1 0 00331 0 00 0110+40  
 0060/0000 LENGTH(AH 2456 BK 1007)  
 018 "DIA CIRC CONCR



0050/0985 LEN=0053 INSTALLED UNKN  
 024 "DIA CIRC OTHER



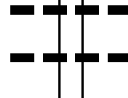
0050/0673 LEN=0077 INSTALLED UNKN  
 JACK'S HOLLOW RD  
 (SR3004 SEG 0010/0000)



0050/0635 024 "DIA CIRC CONCR  
 LEN=0072 INSTALLED UNKN  
 018 "DIA CIRC CONCR

010040 FT

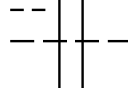
0050/0428 018 "DIA CIRC CONCR  
 LEN=0060 INSTALLED UNKN  
 S 010040 FT 1 0 00331 0 00 0100+33  
 0050/0000 LENGTH(AH 1007 BK 2554)  
 018 "DIA CIRC CONCR



0040/2433 LEN=0050 INSTALLED UNKN  
 018 "DIA CIRC CONCR



0040/2222 LEN=0046 INSTALLED UNKN  
 018 "DIA CIRC CONCR



0040/1874 LEN=0054 INSTALLED UNKN  
 018 "DIA CIRC CONCR

COLD WATER TOWN RD  
 (T344)

0040/1681

0040/1694 LEN=0060 INSTALLED UNKN  
 018 "DIA CIRC CONCR  
 0040/1373 BASTRESS  
 LIMESTONE T  
 018 "DIA CIRC CONCR

DIR: B TOTAL LEN: 11.702 MI. DIST: 03-2 SR: 654  
 LEFT MUN: LIMESTONE T RIGHT MUN: LIMESTONE T

	0040/0957	LEN=0059	INSTALLED	UNKN
		018 "DIA	CIRC CONCR	
	0040/0583	LEN=0058	INSTALLED	UNKN
		018 "DIA	CIRC CONCR	
	0040/0268	LEN=0056	INSTALLED	UNKN
		BREININGER LN		
	0040/0034	(PRDR)		
007486 FT	007486 FT	1 0 00331	0 00	0074+80
	0040/0000	LENGTH(AH	2554 BK	2499)
		018 "DIA	CIRC CONCR	
	0030/2487	LEN=0056	INSTALLED	UNKN
		018 "DIA	CIRC CONCR	
	0030/2077	LEN=0063	INSTALLED	UNKN
		018 "DIA	CIRC CONCR	
	0030/1834	LEN=0055	INSTALLED	UNKN
		STOPPER RD		
	0030/1443	(T319)		
		018 "DIA	CIRC CONCR	
	0030/1433	LEN=0054	INSTALLED	UNKN
		018 "DIA	CIRC CONCR	
	0030/1125	LEN=0048	INSTALLED	UNKN
		084 "DIA	CIRC METAL	
	0030/0737	LEN=0090	INSTALLED	UNKN
004987 FT	004987 FT	1 0 00331	0 00	0049+83
	0030/0000	LENGTH(AH	2499 BK	2453)
		018 "DIA	CIRC CONCR	
	0020/2182	LEN=0054	INSTALLED	UNKN
		018 "DIA	CIRC CONCR	
	0020/1764	LEN=0053	INSTALLED	UNKN
002534 FT	002534 FT	1 0 00331	0 00	0024+79
	0020/0000	LENGTH(AH	2453 BK	2534)
000000 FT	0010/0633	018 "DIA	CIRC CONCR	
		LEN=0042	INSTALLED	UNKN
	000000 FT	1 0 00331	0 00	0000+00
	NC SR	0654 SH		
		SR 0044 SH		
		(SR0044	SEG	0260/1993)
		MFC BEGIN = D		
	0010/0000	LENGTH(AH	2534 BK	0000)





EXTRACT DATE: 12/18/2023  
PRINT DATE: 12/19/2023

ROADWAY MANAGEMENT SYSTEM  
SLD COUNTY/SR - ANNUAL PRINT

PAGE NUMBER: 252  
COUNTY: LYCOMING

DIR: B TOTAL LEN: 8.810 MI.  
LEFT MUN: ARMSTRONG T

DIST: 03-2 SR: 554  
RIGHT MUN: ARMSTRONG T

040639 FT

0190/2500	LEN=0035	INSTALLED UNKN
013"H 22"	W ELLIP METAL	
0190/2177	LEN=0050	INSTALLED UNKN
018"DIA	CAST IRON	
0190/1955	LEN=0050	INSTALLED UNKN
018"DIA	CIR PLASTIC	
0190/1800	LEN=0045	INSTALLED UNKN
018"DIA	CIR PLASTIC	
0190/1690	LEN=0040	INSTALLED 2012
018"DIA	CIR PLASTIC	
0190/1406	LEN=0030	INSTALLED UNKN
018"DIA	CIR PLASTIC	
0190/0824	LEN=0040	INSTALLED 2020
018"DIA	CIR PLASTIC	
0190/0464	LEN=0040	INSTALLED 2020
024"DIA	CIR PLASTIC	
0190/0168	LEN=0046	INSTALLED 2003
040639 FT	1 0 00289 0 01 0420+79	
5 0190/0000	LENGTH(AH 2781 BK 1147)	
018"DIA	CIR PLASTIC	
0180/0980	LEN=0040	INSTALLED 2012
(APRA)	HAWBAKER INC/S W	
PRIVATE DR		
POE		
0180/0629	PRDR	
0180/0626	BMSSEN 41/0554/0180/0585	
1 0 00289 0 01 0415+54		
HAGERMANS	RN	
0180/0585	BMSBG 41/0554/0180/0585	
015"H 24"	W ELLIP CONC	
0180/0325	LEN=0057	INSTALLED UNKN
039492 FT	1 0 00289 0 01 0409+50	
5 0180/0000	LENGTH(AH 1147 BK 1946)	
015"DIA	CIR PLASTIC	
0170/1700	LEN=0048	INSTALLED 2012
018"DIA	CIR PLASTIC	
0170/1310	LEN=0040	INSTALLED 2005
015"H 21"	W ELLIP METAL	
0170/1028	LEN=0037	INSTALLED UNKN
018"DIA	CIR PLASTIC	
0170/0435	LEN=0050	INSTALLED 2005
018"DIA	CIR PLASTIC	
0170/0045	LEN=0040	INSTALLED 2005
037546 FT	1 0 00289 0 01 0390+02	
5 0170/0000	LENGTH(AH 1946 BK 2498)	
024"DIA	CIR PLASTIC	
0160/2270	LEN=0051	INSTALLED 1999
018"DIA	CIR PLASTIC	
0160/2086	LEN=0040	INSTALLED 2000
018"DIA	CIR PLASTIC	
0160/1905	LEN=0060	INSTALLED 2020

DIR: B TOTAL LEN: 8.810 MI. DIST: 03-2 SR: 554  
 LEFT MUN: ARMSTRONG T RIGHT MUN: ARMSTRONG T

035048 FT

032572 FT

030179 FT

028901 FT

0160/1725	018 " DIA	CIR PLASTIC
	LEN=0050	INSTALLED 2005
0160/1535	018 " DIA	CIR PLASTIC
	LEN=0060	INSTALLED 2005
0160/1000	015"H 21"W	ELLIP METAL
	LEN=0041	INSTALLED UNKN
0160/0620	015"H 21"W	ELLIP METAL
	LEN=0040	INSTALLED UNKN
035048 FT	1 0 00289	0 01 0364+83
5 0160/0000	LENGTH(AH	2498 BK 2476)
	018 " DIA	CIR PLASTIC
0150/2120	LEN=0040	INSTALLED 2005
0150/1682	018 " DIA	CIR PLASTIC
	LEN=0037	INSTALLED UNKN
0150/1430	048 " DIA	CIR PLASTIC
	LEN=0100	INSTALLED 2006
0150/1080	018 " DIA	CIR PLASTIC
	LEN=0040	INSTALLED 2020
0150/0690	015"H 21"W	ELLIP METAL
	LEN=0045	INSTALLED UNKN
0150/0370	018 " DIA	CIR PLASTIC
	LEN=0040	INSTALLED 2005
032572 FT	1 0 00289	0 01 0339+87
5 0150/0000	LENGTH(AH	2476 BK 2393)
	018 " DIA	CIR PLASTIC
0140/2135	LEN=0040	INSTALLED 2020
0140/1560	018 " DIA	CIR PLASTIC
	LEN=0040	INSTALLED 2020
0140/0819	BMS EN 41/0554/0140/0798	
	1 0 00289	0 01 0323+79
	HAGERMANS	RUN
0140/0798	BMSBG 41/0554/0140/0798	
	015"H 21"W	ELLIP METAL
0140/0395	LEN=0041	INSTALLED UNKN
030179 FT	1 0 00289	0 01 0316+43
5 0140/0000	LENGTH(AH	2393 BK 1278)
	018 " DIA	CIR PLASTIC
0130/0810	LEN=0041	INSTALLED 2012
0130/0105	018 " DIA	CIR PLASTIC
	LEN=0039	INSTALLED 2012
028901 FT	1 0 00289	0 00 0288+41
5 0130/0000	LENGTH(AH	1278 BK 2412)
	018 " DIA	CIR PLASTIC
0120/2250	LEN=0040	INSTALLED 2012
0120/1630	015 " DIA	CIRC METAL
	LEN=0039	INSTALLED UNKN

EXTRACT DATE: 12/18/2023  
PRINT DATE: 12/19/2023

ROADWAY MANAGEMENT SYSTEM  
SLD COUNTY/SR - ANNUAL PRINT

PAGE NUMBER: 250  
COUNTY: LYCOMING

DIR: B TOTAL LEN: 8.810 MI.  
LEFT MUN: ARMSTRONG T

DIST: 03-2 SR: 554  
RIGHT MUN: ARMSTRONG T

	0120/1320	018 " DIA CIR PLASTIC LEN=0041 INSTALLED UNKN
	0120/0890	018 " DIA CIR PLASTIC LEN=0038 INSTALLED UNKN
026489 FT	0120/0420	015"H 21"W ELLIP METAL LEN=0041 INSTALLED UNKN
	026489 FT	1 0 00289 0 00 0264+34
	0120/0000	LENGTH(AH 2412 BK 2494) 018 " DIA CIR PLASTIC
	0110/2200	LEN=0040 INSTALLED 2005
	0110/1640	018 " DIA CIR PLASTIC LEN=0040 INSTALLED 2005
	0110/1050	018 " DIA CIR PLASTIC LEN=0041 INSTALLED UNKN
	0110/0500	018 " DIA CIR PLASTIC LEN=0060 INSTALLED UNKN
023995 FT	0110/0045	015"H 21"W ELLIP METAL LEN=0040 INSTALLED UNKN
	023995 FT	1 0 00289 0 00 0239+45
	0110/0000	LENGTH(AH 2494 BK 2483)
		SKYLINE DR (FRST) ARMSTRONG WASHINGTON T
	0100/1856	018 " DIA CIR PLASTIC
	0100/1570	LEN=0048 INSTALLED UNKN
	0100/1115	018 " DIA CIR PLASTIC LEN=0048 INSTALLED 2000
	0100/0665	018 " DIA CIR PLASTIC LEN=0044 INSTALLED 2000
021512 FT	0100/0092	018 " DIA CIR PLASTIC LEN=0048 INSTALLED 2000
	021512 FT	1 0 00289 0 00 0214+67
	0100/0000	LENGTH(AH 2483 BK 2529) 015"H 21"W ELLIP METAL
	0090/2030	LEN=0050 INSTALLED UNKN
	0090/0970	018 " DIA CIRC METAL LEN=0050 INSTALLED UNKN
018983 FT	0090/0464	018 " DIA CIR PLASTIC LEN=0049 INSTALLED 2002
	018983 FT	1 0 00289 0 00 0189+43
	0090/0000	LENGTH(AH 2529 BK 2468) 015"H 21"W ELLIP METAL
	0080/2300	LEN=0060 INSTALLED UNKN
	0080/1422	018 " DIA CIR PLASTIC LEN=0040 INSTALLED 2006

EXTRACT DATE: 12/18/2023  
PRINT DATE: 12/19/2023

ROADWAY MANAGEMENT SYSTEM  
SLD COUNTY/SR - ANNUAL PRINT

PAGE NUMBER: 249  
COUNTY: LYCOMING

DIR: B TOTAL LEN: 8.810 MI.  
LEFT MUN: WASHINGTON T

DIST: 03-2 SR: 554  
RIGHT MUN: WASHINGTON T

MOUNTAIN RD  
(TWP )

Stationing	Notes	Material
016515 FT	0080/0720	015"H 21"W ELLIP METAL LEN=0050 INSTALLED UNKN
	0080/0085	015 " DIA CIRC METAL LEN=0040 INSTALLED UNKN
	016515 FT	1 0 00289 0 00 0164+80
	0080/0000	LENGTH(AH 2468 BK 2479) 018 " DIA CIR PLASTIC
	0070/2009	LEN=0040 INSTALLED 1997
	0070/1530	015"H 21"W ELLIP METAL LEN=0040 INSTALLED UNKN
	0070/1005	015"H 21"W ELLIP METAL LEN=0040 INSTALLED UNKN
014036 FT	0070/0469	018 " DIA CIR PLASTIC LEN=0040 INSTALLED 2006
	014036 FT	1 0 00289 0 00 0140+06
	0070/0000	LENGTH(AH 2479 BK 2529) 015"H 21"W ELLIP METAL
	0060/2499	LEN=0040 INSTALLED UNKN
	0060/1971	018 " DIA CIR PLASTIC LEN=0040 INSTALLED 2006
	0060/1562	018 " DIA CIR PLASTIC LEN=0040 INSTALLED 2006
	0060/1124	018 " DIA CIR PLASTIC LEN=0045 INSTALLED 2006
	0060/0645	018 " DIA CIR PLASTIC LEN=0040 INSTALLED 2006
	0060/0190	018 " DIA CIR PLASTIC LEN=0040 INSTALLED 2012
011507 FT	0060/0110	==
	011507 FT	1 0 00289 0 00 0114+82
	0060/0000	LENGTH(AH 2529 BK 2489) 024 " DIA CIR PLASTIC
	0050/1950	LEN=0046 INSTALLED 2012
	0050/1560	015"H 21"W ELLIP METAL LEN=0037 INSTALLED UNKN
	0050/1130	018 " DIA CIR PLASTIC LEN=0055 INSTALLED 2006
	0050/1095	SPRING CREEK RD (SR2004 SEG 0010/0000)
	0050/0750	024 " DIA CIR PLASTIC LEN=0040 INSTALLED 2004
009018 FT	0050/0145	015"H 21"W ELLIP METAL LEN=0042 INSTALLED UNKN
	009018 FT	1 0 00289 0 00 0089+98
	0050/0000	LENGTH(AH 2489 BK 2516) 018 " DIA CIR PLASTIC

DIR: B TOTAL LEN: 8.810 MI. DIST: 03-2 SR: 554  
 LEFT MUN: WASHINGTON T RIGHT MUN: WASHINGTON T

BOWER RD  
(T422)

006502 FT

0030/1380

003899 FT

001692 FT

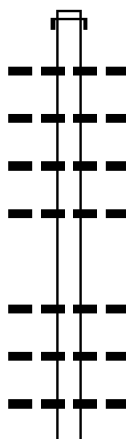
000000 FT

SR 0044 SH  
(SR0044 SEG 0090/0000) 0010/0000

0040/2296	LEN=0038	INSTALLED UNKN
	030 "DIA	CIR PLASTIC
0040/2060	LEN=0040	INSTALLED 2004
	018 "DIA	CIR PLASTIC
0040/1750	LEN=0060	INSTALLED UNKN
	024 "DIA	CIR PLASTIC
0040/1160	LEN=0050	INSTALLED 2020
	018 "DIA	CIR PLASTIC
0040/0544	LEN=0045	INSTALLED 1999
006502 FT	1 0 00289	0 00 0064+87
0040/0000	LENGTH(AH	2516 BK 2603)
	060 "DIA	CIR PLASTIC
0030/2312	LEN=0080	INSTALLED 2020
	015"H 21"W	ELLIP METAL
0030/1403	LEN=0054	INSTALLED UNKN
	060 "DIA	CIR PLASTIC
0030/0580	LEN=0060	INSTALLED 2012
003899 FT	1 0 00289	0 00 0038+89
0030/0000	LENGTH(AH	2603 BK 2207)
	018 "DIA	CIR PLASTIC
0020/2207	LEN=0039	INSTALLED 2012
	018 "DIA	CIR PLASTIC
0020/0590	LEN=0040	INSTALLED 2020
001692 FT	1 0 00289	0 00 0016+86
	ELIMSPORT RD	
	(SR2001	SEG 0010/0000)
	NC SU	LPHUR SPRINGS RD
0020/0000	LENGTH(AH	2207 BK 1692)
	018 "DIA	CIR PLASTIC
0010/0047	LEN=0060	INSTALLED 1997
000000 FT	1 0 00289	0 00 0000+00
	NC EL	IMSPORT RD
	INTER-BK	ELIMSPORT RD
	(SR0044	SEG 0090/0000)
	MFC BEGIN	= D
0010/0000	LENGTH(AH	1692 BK 0000)

EXTRACT DATE: 12/18/2023 ROADWAY MANAGEMENT SYSTEM PAGE NUMBER: 247  
 PRINT DATE: 12/19/2023 SLD COUNTY/SR - ANNUAL PRINT COUNTY: LYCOMING  
 DIR: B TOTAL LEN: 11.162 MI. DIST: 03-2 SR: 442  
 LEFT MUN: FRANKLIN T RIGHT MUN: FRANKLIN T

058887 FT



057477 FT

058935 FT	AH-COLUMBIA	(19)
INTER-AHD	SR 0442 SH	
0300/1410	(SR0442 SEG 0010/0000)	
0300/1123	057"H 83"W ELLIP METAL	INSTALLED 2017
0300/0854	054"H 72"W ELLIP METAL	INSTALLED UNKN
0300/0607	015" DIA CIRC CONCR	INSTALLED UNKN
0300/0235	018" DIA CIR PLASTIC	INSTALLED UNKN
057525 FT	1 0 00303 0 00 0575+05	
0300/0000	LENGTH(AH 1410 BK 2932)	
0290/2430	015" DIA CIRC CONCR	INSTALLED UNKN
0290/2148	018" DIA CIRC CONCR	INSTALLED UNKN
0290/1986	015" DIA CIRC CONCR	INSTALLED UNKN
	018" DIA CIRC CONCR	INSTALLED UNKN

EXTRACT DATE: 12/18/2023  
PRINT DATE: 12/19/2023

ROADWAY MANAGEMENT SYSTEM  
SLD COUNTY/SR - ANNUAL PRINT

PAGE NUMBER: 246  
COUNTY: LYCOMING

DIR: B TOTAL LEN: 11.162 MI.  
LEFT MUN: FRANKLIN T

DIST: 03-2 SR: 442  
RIGHT MUN: FRANKLIN T

1 0 00303 0 00 0545+73 054545 FT  
FUNSTON RD  
(SR2015 SEG 0010/0000) 0290/0000

052413 FT

049896 FT

SOUTH GARDNER RD

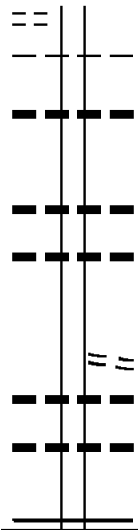
0290/1723	LEN=0044	INSTALLED UNKN
0290/1280	BMSFN 41/0442/0290/1257	
	1 0 00303 0 00 0558+33	
	LAUREL RUN	
0290/1257	BMSBG 41/0442/0290/1257	
	036 "DIA CIRC CONCR	
0290/0950	LEN=0054	INSTALLED UNKN
	015 "H 15 "W ELLIP CONC	
0290/0637	LEN=0045	INSTALLED UNKN
	015 "DIA CIRC CONCR	
0290/0237	LEN=0052	INSTALLED UNKN
054593 FT		
5 0290/0000	LENGTH(AH 2932 BK 2132)	
	018 "DIA CIRC CONCR	
0280/1911	LEN=0048	INSTALLED UNKN
	TEABERRY RD	
0280/1799	(T688)	
	024 "DIA CIRC CONCR	
0280/1652	LEN=0044	INSTALLED UNKN
	036 "DIA CIR PLASTIC	
0280/1318	LEN=0006	INSTALLED 2002
	024 "DIA CIRC CONCR	
0280/0911	LEN=0038	INSTALLED UNKN
	015 "DIA CIRC CONCR	
0280/0312	LEN=0035	INSTALLED UNKN
	015 "DIA CIRC CONCR	
0280/0010	LEN=0048	INSTALLED UNKN
052461 FT	1 0 00303 0 00 0524+54	
5 0280/0000	LENGTH(AH 2132 BK 2517)	
	030 "DIA CIR PLASTIC	
0270/2273	LEN=0020	INSTALLED 2002
	036 "DIA CIRC CONCR	
0270/1592	LEN=0050	INSTALLED UNKN
	018 "DIA CAST IRON	
0270/1032	LEN=0035	INSTALLED UNKN
	054 "H 54 "W CON BOX CUL	
0270/0765	LEN=0038	INSTALLED UNKN
	018 "DIA CAST IRON	
0270/0127	LEN=0042	INSTALLED UNKN
049944 FT	1 0 00303 0 00 0499+45	
5 0270/0000	LENGTH(AH 2517 BK 2580)	
	018 "DIA CIRC METAL	
0260/2376	LEN=0035	INSTALLED UNKN
	018 "DIA CAST IRON	
0260/2203	LEN=0044	INSTALLED UNKN



DIR: B TOTAL LEN: 11.162 MI. DIST: 03-2 SR: 442  
 LEFT MUN: FRANKLIN T RIGHT MUN: FRANKLIN T

(T694)

0260/1484



0260/1469 FRANKLIN MORELAND T  
 048 "DIA CAST IRON  
 LEN=0045 INSTALLED UNKN

047316 FT

0260/0405 018 "DIA CIR PLASTIC  
 LEN=0050 INSTALLED UNKN  
 024 "DIA CIRC CONCR  
 0260/0038 LEN=0080 INSTALLED UNKN  
 047364 FT 1 0 00303 0 00 0473+73  
 DEER RD  
 (T650)

046470 FT

S 0260/0000 LENGTH(AH 2580 BK 0846)  
 036 "DIA CIRC CONCR  
 0250/0437 LEN=0115 INSTALLED UNKN  
 024 "DIA CIRC CONCR  
 0250/0193 LEN=0082 INSTALLED UNKN  
 046518 FT 1 0 00303 0 00 0465+06  
 MFC BEGIN = D  
 S 0250/0000 LENGTH(AH 0846 BK 2686)

015 "DIA CIRC CONCR  
 LEN=0030 INSTALLED UNKN 0241/2392

0240/2430 015 "DIA CIRC CONCR  
 LEN=0100 INSTALLED UNKN

018 "DIA CIRC CONCR  
 LEN=0030 INSTALLED UNKN 0241/2040

0240/2050 018 "DIA CIRC CONCR  
 LEN=0100 INSTALLED UNKN

018 "DIA CIRC CONCR  
 LEN=0020 INSTALLED UNKN 0241/1350

0240/1300 018 "DIA CIRC CONCR  
 LEN=0086 INSTALLED UNKN

015 "DIA CIRC CONCR  
 LEN=0020 INSTALLED UNKN 0241/0965

0240/0961 018 "DIA CIRC CONCR  
 LEN=0086 INSTALLED UNKN

1 0 00303 0 00 0438+43 043832 FT  
 MFC BEGIN = D  
 LENGTH(AH 2638 BK 3724) 0241/0000

043832 FT 1 0 00303 0 00 0438+43  
 MFC BEGIN = D  
 S 0240/0000 LENGTH(AH 2686 BK 3724)  
 024 "DIA CIRC CONCR  
 0230/3400 LEN=0115 INSTALLED UNKN  
 024 "DIA CIRC CONCR  
 0230/2930 LEN=0112 INSTALLED UNKN

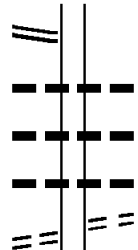
DIR: B TOTAL LEN: 11.162 MI. DIST: 03-2 SR: 442  
 LEFT MUN: MORELAND T RIGHT MUN: MORELAND T

Station	Material	Length	Notes
0230/2730	018 " DIA CIRC CONCR	LEN=0072	INSTALLED UNKN
0230/2234	018 " DIA CIRC CONCR	LEN=0080	INSTALLED UNKN
0230/1624	018 " DIA CIRC CONCR	LEN=0072	INSTALLED UNKN
0230/1065	018 " DIA CIRC CONCR	LEN=0076	INSTALLED UNKN
0230/0818	018 " DIA CIRC CONCR	LEN=0072	INSTALLED 1997
0230/0380	036 " DIA CIRC CONCR	LEN=0074	INSTALLED UNKN
040108 FT	1 0 00303 0 00 0401+10		P HOUSEKNECHT RD
0230/0000	(T662)	LENGTH(AH 3724 BK 1731)	
0220/1682	018 " DIA CIRC CONCR	LEN=0048	INSTALLED UNKN
0220/1408	018 " DIA CIRC CONCR	LEN=0052	INSTALLED UNKN
0220/1389	BILL SONES RD	(T638)	
0220/0997	018 " DIA CAST IRON	LEN=0044	INSTALLED UNKN
0220/0382	042 " DIA CAST IRON	LEN=0040	INSTALLED UNKN
038377 FT	1 0 00303 0 00 0383+75		LENGTH(AH 1731 BK 0993)
0210/0279	018 " DIA CIR PLASTIC	LEN=0036	INSTALLED UNKN
037384 FT	1 0 00303 0 00 0373+80		LENGTH(AH 0993 BK 1206)
0200/0680	018 " DIA CIRC METAL	LEN=0035	INSTALLED UNKN
0200/0203	018 " DIA CIRC METAL	LEN=0035	INSTALLED UNKN
036178 FT	1 0 00303 0 00 0361+71		LENGTH(AH 1206 BK 1223)
0190/0966	024 " DIA CIRC METAL	LEN=0040	INSTALLED UNKN
0190/0736	018 " DIA CIRC METAL	LEN=0044	INSTALLED UNKN
0190/0343	018 " DIA CIRC METAL	LEN=0044	INSTALLED UNKN
034955 FT			

1 0 00303 0 00 0349+45 034955 FT

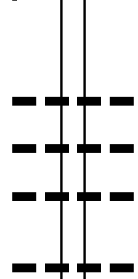
DIR: B TOTAL LEN: 11.162 MI. DIST: 03-2 SR: 442  
 LEFT MUN: MORELAND T RIGHT MUN: MORELAND T

MORELAND BAPTIST RD  
 (SR2019 SEG 0010/0000) 0190/0000



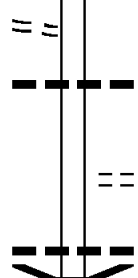
0190/0000 LENGTH(AH 1223 BK 1423)  
 018 "DIA CIR PLASTIC  
 0180/1400 LEN=0010 INSTALLED 2006  
 018 "DIA CIR METAL  
 0180/1085 LEN=0060 INSTALLED UNKN  
 018 "DIA CIR METAL  
 0180/0816 LEN=0048 INSTALLED UNKN  
 HOLLYWOOD RD  
 0180/0801 (T447)

R WAGNER RD  
 (T446) 0180/0801  
 033532 FT



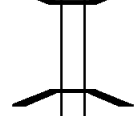
033532 FT 1 0 00303 0 00 0335+22  
 0180/0000 LENGTH(AH 1423 BK 1570)  
 015 "DIA CIR METAL  
 0170/1529 LEN=0044 INSTALLED UNKN  
 018 "DIA CAST IRON  
 0170/1228 LEN=0060 INSTALLED 2002  
 018 "DIA CIR METAL  
 0170/0886 LEN=0060 INSTALLED UNKN  
 018 "DIA CAST IRON  
 0170/0242 LEN=0036 INSTALLED UNKN

R WAGNER RD  
 (T446) 0170/0147  
 031962 FT



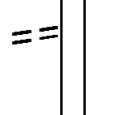
0170/0108 018 "DIA CIR CONCR  
 LEN=0060 INSTALLED UNKN  
 031962 FT 1 0 00303 0 00 0319+53  
 EXCHANGE RD  
 (T853)  
 0170/0000 LENGTH(AH 1570 BK 1291)

R WAGNER RD  
 (T446) 0170/0147  
 031962 FT  
 030671 FT



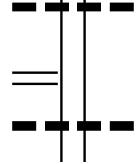
0160/0564 018 "DIA CIR CONCR  
 LEN=0035 INSTALLED UNKN  
 0160/0098 BMSSEN 41/0442/0160/0000  
 030671 FT 1 0 00303 0 00 0306+61  
 LITTLE MUNCY CREEK.  
 BMSBG 41/0442/0160/0000  
 0160/0000 LENGTH(AH 1291 BK 1113)

CEMETERY RD  
 (T626) 0150/1065



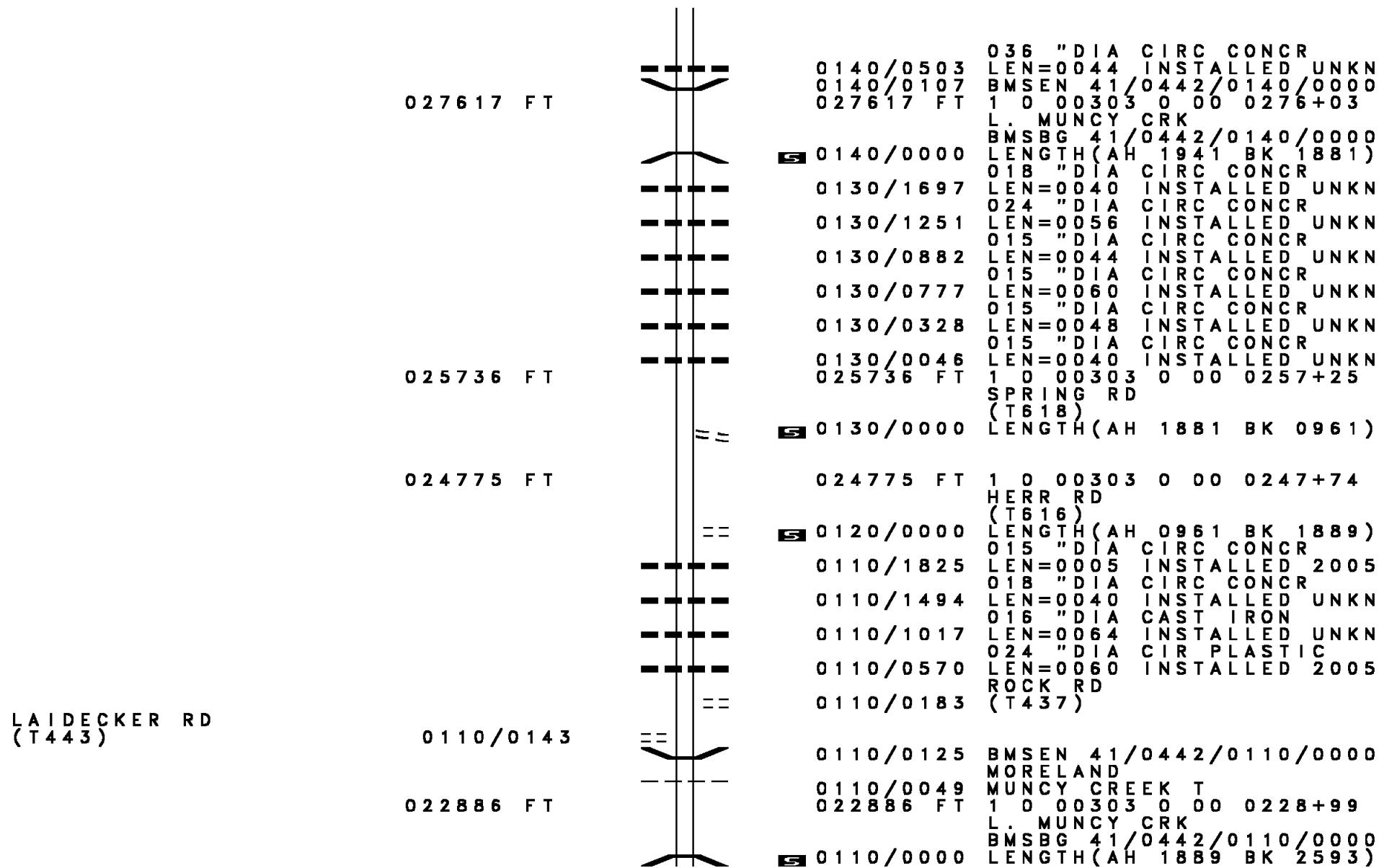
0150/0010 018 "DIA CIR CONCR  
 LEN=0040 INSTALLED UNKN  
 029558 FT

1 0 00303 0 00 0295+53 029558 FT  
 WALLIS RD  
 (SR2067 SEG 0010/0000) 0150/0000



0150/0000 LENGTH(AH 1113 BK 1941)  
 024 "DIA CIR CONCR  
 0140/1917 LEN=0044 INSTALLED UNKN

DIR: B TOTAL LEN: 11.162 MI. DIST: 03-2 SR: 442  
 LEFT MUN: MORELAND T RIGHT MUN: MORELAND T



027617 FT

025736 FT

024775 FT

LA IDECKER RD  
(T443)

0110/0143

022886 FT

0140/0503 036 " DIA CIRC CONCR  
 0140/0107 LEN=0044 INSTALLED UNKN  
 027617 FT BMSSEN 41/0442/0140/0000  
 1 0 00303 0 00 0276+03  
 L. MUNCY CRK  
 5 0140/0000 BMSBG 41/0442/0140/0000  
 LENGTH(AH 1941 BK 1881)  
 0130/1697 018 " DIA CIRC CONCR  
 0130/1251 024 " DIA CIRC CONCR  
 0130/0882 LEN=0056 INSTALLED UNKN  
 0130/0777 015 " DIA CIRC CONCR  
 0130/0328 LEN=0044 INSTALLED UNKN  
 0130/0046 015 " DIA CIRC CONCR  
 025736 FT LEN=0060 INSTALLED UNKN  
 1 0 00303 0 00 0257+25  
 SPRING RD  
 (T618)  
 5 0130/0000 LENGTH(AH 1881 BK 0961)  
 024775 FT 1 0 00303 0 00 0247+74  
 HERR RD  
 (T616)  
 5 0120/0000 LENGTH(AH 0961 BK 1889)  
 0110/1825 015 " DIA CIRC CONCR  
 0110/1494 018 " DIA CIRC CONCR  
 0110/1017 016 " DIA CAST IRON  
 0110/0570 024 " DIA CIR PLASTIC  
 0110/0183 LEN=0064 INSTALLED UNKN  
 LEN=0060 INSTALLED 2005  
 ROCK RD  
 (T437)  
 0110/0125 BMSSEN 41/0442/0110/0000  
 MORELAND  
 0110/0049 MUNCY CREEK T  
 022886 FT 1 0 00303 0 00 0228+99  
 L. MUNCY CRK  
 BMSBG 41/0442/0110/0000  
 5 0110/0000 LENGTH(AH 1889 BK 2593)

DIR: B TOTAL LEN: 11.162 MI. DIST: 03-2 SR: 442  
 LEFT MUN: MUNCY CREEK T RIGHT MUN: MUNCY CREEK T

E SHOEMAKER RD  
 (T441)

020293 FT

0090/1590

017403 FT


015225 FT

0100/1655	015 " DIA	CIRC	CONCR	
	LEN=0055	INSTALLED	UNKN	
0100/1143	036 " DIA	CIRC	CONCR	
	LEN=0072	INSTALLED	UNKN	
0100/0647	015 " DIA	CIRC	CONCR	
	LEN=0044	INSTALLED	UNKN	
0100/0025	040 " DIA	CIRC	CONCR	
	LEN=0190	INSTALLED	UNKN	
020293 FT	1 0 00303	0 00	0203+11	
0100/0000	LENGTH(AH	2593	BK 2890)	
0090/1994	018 " DIA	CAST	IRON	
	LEN=0060	INSTALLED	UNKN	
0090/1600	016 " DIA	CAST	IRON	
	LEN=0064	INSTALLED	UNKN	
0090/1281	SHOEMAKER RD (T441)			
0090/0876	018 " DIA	CIRC	CONCR	
	LEN=0060	INSTALLED	UNKN	
0090/0439	015 " DIA	CIRC	CONCR	
	LEN=0040	INSTALLED	UNKN	
017403 FT	1 0 00303	0 00	0174+27	
0090/0000	LENGTH(AH	2890	BK 2178)	
0080/1466	018 " DIA	CIRC	CONCR	
	LEN=0068	INSTALLED	UNKN	
0080/1344	024 " DIA	CIRC	CONCR	
	LEN=0072	INSTALLED	UNKN	
0080/1244	036 " DIA	CIRC	CONCR	
	LEN=0080	INSTALLED	UNKN	
0080/0815	015 " DIA	CIRC	CONCR	
	LEN=0064	INSTALLED	UNKN	
0080/0724	018 " DIA	CIR	PLASTIC	
	LEN=0064	INSTALLED	2005	
0080/0386	018 " DIA	CIRC	CONCR	
	LEN=0048	INSTALLED	UNKN	
015225 FT	1 0 00303	0 00	0152+53	
0080/0000	TURKEY BOTTOM RD (T869)			
0080/0000	LENGTH(AH	2178	BK 1319)	
0070/1283	036 " DIA	CIRC	METAL	
	LEN=0282	INSTALLED	UNKN	
0070/0575	018 " DIA	CIRC	CONCR	
	LEN=0044	INSTALLED	UNKN	

DIR: B TOTAL LEN: 11.162 MI. DIST: 03-2 SR: 442  
 LEFT MUN: MUNCY CREEK T RIGHT MUN: MUNCY CREEK T

NEUFER HOLLOW RD  
 (SR2063 SEG 0010/0000) 0070/0035

013906 FT



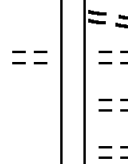
0070/0019 BMS EN 41/0442/0070/0000  
 013906 FT 1 0 00303 0 00 0139+26  
 DRY RUN  
 BMSBG 41/0442/0070/0000  
 5 0070/0000 LENGTH(AH 1319 BK 1440)

012466 FT

012466 FT 1 0 00303 0 00 0124+88  
 5 0060/0000 LENGTH(AH 1440 BK 1881)  
 036 " DIA CIR PLASTIC  
 0050/1374 LEN=0044 INSTALLED 2012  
 BUCK ST  
 (T439)

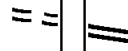
LOWE DR  
 (T429)

0050/0811



0050/1314 TOWNSHIP AL  
 (TWP )  
 0050/0811 TOWNSHIP AL  
 (TWP )  
 0050/0550 TOWNSHIP AL  
 (TWP )  
 0050/0333 TOWNSHIP AL  
 (TWP )  
 024"H 00"W MULT METAL  
 0050/0085 LEN=0048 INSTALLED UNKN  
 TOWNSHIP AL  
 (TWP )

1 0 00303 0 00 0106+10 010585 FT  
 CLARKSTOWN RD  
 (T863) 0050/0000



0050/0059 CLARKSTOWN RD  
 010585 FT (SR2061 SEG 0080/0942)  
 5 0050/0000 LENGTH(AH 1881 BK 3328)

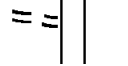
MOBILE HOME RD  
 (PRDR) 0040/1403  
 PRIVATE DR (PRDR) 0040/0987  
 PRIVATE DR (PRDR) 0040/0805

007257 FT



0040/0987 (APRA) MUNCY HOMES  
 0040/0805 (APRA) MUNCY HOMES  
 007257 FT 1 0 00303 0 00 0072+79  
 VILLAGE: CLARKSTOWN  
 5 0040/0000 LENGTH(AH 3328 BK 2043)

MAPLE LN  
 (T826) 0030/0611



018 " DIA CIRC CONCR

EXTRACT DATE: 12/18/2023  
PRINT DATE: 12/19/2023

ROADWAY MANAGEMENT SYSTEM  
SLD COUNTY/SR - ANNUAL PRINT

PAGE NUMBER: 239  
COUNTY: LYCOMING

DIR: B TOTAL LEN: 11.162 MI.  
LEFT MUN: MUNCY CREEK T

DIST: 03-2 SR: 442  
RIGHT MUN: MUNCY CREEK T

Stationing	Structure	Description
005214 FT	0030/0500	LEN=0044 INSTALLED UNKN
	0030/0141	BMSFN 41/0442/0030/0000
	005214 FT	1 0 00303 0 00 0052+34
		LITTLE MUNCY CREEK
		BMSBG 41/0442/0030/0000
	0030/0000	LENGTH(AH 2043 BK 2631)
	0020/2125	CONFER LN (T598)
	0020/2100	015 " DIA CAST IRON LEN=0040 INSTALLED UNKN
		040 " DIA CIR PLASTIC
	0020/0760	LEN=0080 INSTALLED UNKN
		018 " DIA CIRC CONCR
	0020/0548	LEN=0120 INSTALLED UNKN
		KIESS MEMORIAL PARK RD
002583 FT	0020/0483	(PRDR)
	002583 FT	1 0 00303 0 00 0025+70
		072 " DIA CIRC CONCR
	0020/0000	LEN=0080 INSTALLED UNKN
		LENGTH(AH 2631 BK 2583)
		FOGELMAN RD (T444)
	0010/1680	054 "H 72 "W ELLIP CONC
	0010/1608	LEN=0080 INSTALLED UNKN
		015 " DIA CIRC METAL
	0010/1270	LEN=0040 INSTALLED UNKN
		024 " DIA CIRC CONCR
	0010/0368	LEN=0050 INSTALLED UNKN
TO 0405/0170 SH (CONN)	0010/0139	
		018 " DIA CIRC CONCR
	0010/0070	LEN=0030 INSTALLED UNKN
		018 " DIA CIRC CONCR
	0010/0056	LEN=0040 INSTALLED UNKN
000000 FT	000000 FT	1 0 00303 0 00 0000+00
		NC SR 0442 SH
		PENN ST
		(SR2044 SEG 0040/3302)
	INTER-BK	SR 0405 SH
		(SR0405 SEG 0170/0000)
SR 0405 SH (SR0405 SEG 0170/0000)	0010/0000	MFC BEGIN = D
		0010/0000 LENGTH(AH 2583 BK 0000)

123454 FT	123454 FT	INTER-AHD	AH-TIOGA	(58)
	0510/2095	SR 0414	SH	
		(SR0414	SEG 0010/0000)	
	0510/1909	018 " DIA	CIRC METAL	
		LEN=0032	INSTALLED UNKN	
	0510/1082	018 " DIA	CIR PLASTIC	
		LEN=0030	INSTALLED UNKN	
	0510/0814	018 " DIA	CIR PLASTIC	
		LEN=0040	INSTALLED 2017	
	0510/0548	018 " DIA	CIR PLASTIC	
		LEN=0030	INSTALLED UNKN	
	0510/0026	036 " DIA	CIRC METAL	
		LEN=0036	INSTALLED UNKN	
121359 FT	121359 FT	2 0 41022	0 01 0798+41	
	5 0510/0000	LENGTH(AH 2095 BK 1682)		
		018 " DIA	CIR PLASTIC	
	0500/1234	LEN=0030	INSTALLED UNKN	
		014 " H 23 " W	ELLIP METAL	
	0500/0954	LEN=0028	INSTALLED UNKN	
		018 " DIA	CIRC METAL	
	0500/0014	LEN=0030	INSTALLED UNKN	
119677 FT	119677 FT	2 0 41022	0 01 0781+62	
	5 0500/0000	LENGTH(AH 1682 BK 2150)		
		018 " DIA	CIR PLASTIC	
	0490/1970	LEN=0040	INSTALLED 2017	
		018 " DIA	CIR PLASTIC	
	0490/1722	LEN=0040	INSTALLED 2017	
		060 " H 36 " W	BOX CULVERT	
	0490/0442	LEN=0060	INSTALLED UNKN	
117527 FT	117527 FT	2 0 41022	0 01 0760+16	
	5 0490/0000	LENGTH(AH 2150 BK 2408)		
		018 " DIA	CIR PLASTIC	
	0480/2222	LEN=0040	INSTALLED 2017	
		018 " DIA	CIR PLASTIC	
	0480/1912	LEN=0029	INSTALLED 2017	
		018 " DIA	CIR PLASTIC	
	0480/1478	LEN=0028	INSTALLED UNKN	



DIR: B TOTAL LEN: 23.381 MI. DIST: 03-2 SR: 414  
 LEFT MUN: BROWN T RIGHT MUN: BROWN T

115119 FT

---	0480/1042	018 " DIA CIR PLASTIC LEN=0030 INSTALLED UNKN
---	0480/0630	018 " DIA CIR PLASTIC LEN=0025 INSTALLED UNKN
---	5 0480/0000	2 0 4 1022 0 01 0736+13 048 " DIA CIR PLASTIC LEN=0030 INSTALLED UNKN LENGTH(AH 2408 BK 3516)
▬	0470/2711	RETAINING WALL END BMSID 41/0414/0470/2646 018 " DIA CIRC CONCR
---	0470/2677	LEN=0017 INSTALLED 2016 RETAINING WALL BEGIN
▬	0470/2646	BMSID 41/0414/0470/2646 RETAINING WALL END
▬	0470/2564	BMSID 41/0414/0470/2393 RETAINING WALL END
▬	0470/2393	BMSID 41/0414/0470/2121 RETAINING WALL BEGIN
▬	0470/2311	BMSID 41/0414/0470/2393 018 " DIA CIR PLASTIC
---	0470/2165	LEN=0017 INSTALLED 2016 RETAINING WALL BEGIN
▬	0470/2121	BMSID 41/0414/0470/2121 RETAINING WALL END
▬	0470/2112	BMSID 41/0414/0470/1934 RETAINING WALL BEGIN
▬	0470/1925	BMSID 41/0414/0470/1934

111603 FT

---	0470/0239	018 " DIA CIR PLASTIC LEN=0040 INSTALLED 2017
---	5 0470/0000	2 0 4 1022 0 01 0701+04 LENGTH(AH 3516 BK 2349)
---	0460/1876	018 " DIA CIR PLASTIC LEN=0040 INSTALLED 2017 014 "H 23 "W ELLIP METAL
---	0460/1398	LEN=0028 INSTALLED UNKN


109254 FT

---	0460/0650	018 " DIA CIR PLASTIC LEN=0040 INSTALLED 2017
---	0460/0376	021 " DIA CIR PLASTIC LEN=0040 INSTALLED UNKN
---	0460/0015	018 " DIA CIR PLASTIC LEN=0040 INSTALLED 2017
---	109254 FT	2 0 4 1022 0 01 0677+60

DIR: B TOTAL LEN: 23.381 MI. DIST: 03-2 SR: 414  
 LEFT MUN: BROWN T RIGHT MUN: BROWN T

Stationing	Notes	Material	Length	Notes
0460/0000	LENGTH(AH 2349 BK 2655)	018" DIA CIR PLASTIC		
0450/2210	LEN=0045	INSTALLED 2020		
0450/2053	LEN=0045	INSTALLED 2020		
0450/1275	LEN=0045	INSTALLED 2020		
0450/0822	LEN=0040	INSTALLED 2020		
0450/0602	LEN=0040	INSTALLED 2020		
106599 FT	106599 FT	2 0 4 1022 0 01 0651+10		
0450/0000	LENGTH(AH 2655 BK 1926)	024" DIA CIR PLASTIC		
0440/1532	LEN=0050	INSTALLED UNKN		
0440/1012	LEN=0048	INSTALLED UNKN		
0440/0820	LEN=0040	INSTALLED UNKN		
0440/0378	LEN=0040	INSTALLED UNKN		
104673 FT	104673 FT	2 0 4 1022 0 01 0631+88		
0440/0000	LENGTH(AH 1926 BK 0905)	018" DIA CIRC CONCR		
0430/0264	BMS EN 41/0414/0430/0000	2 0 4 1022 0 01 0622+85		
103768 FT	103768 FT	CEDAR RUN		
0430/0000	LENGTH(AH 0905 BK 1332)	BMSBG 41/0414/0430/0000		
0420/1302	LEN=0030	INSTALLED UNKN		
0420/0725	LEN=0051	INSTALLED 2003		
0420/0430	LEN=0040	INSTALLED UNKN		
0420/0010	LEN=0055	INSTALLED 2020		
102436 FT	102436 FT			
2 0 4 1022 0 01 0608+91	102436 FT			
LEETONIA RD				
(SR4009 SEG 0010/0000)	0420/0000			
0420/0000	LENGTH(AH 1332 BK 3360)	015" DIA CIRC METAL		
0410/2807	LEN=0044	INSTALLED UNKN		
0410/2360	LEN=0040	INSTALLED UNKN		

DIR: B TOTAL LEN: 23.381 MI. DIST: 03-2 SR: 414  
 LEFT MUN: BROWN T RIGHT MUN: BROWN T



099076 FT

2 0 4 1022 0 01 0545+50 096112 FT  
 GAMBLE RUN RD  
 (FRST) 0400/0000

094164 FT

0410/1985 018 " DIA CIRC METAL  
 LEN=0040 INSTALLED UNKN  
 0410/1660 018 " DIA CIR PLASTIC  
 LEN=0032 INSTALLED 2004  
 0410/1393 015 " DIA CIRC METAL  
 LEN=0056 INSTALLED UNKN  
 BEULAH LAND RD  
 0410/1329 (T762)  
 015 " DIA CIRC METAL  
 LEN=0036 INSTALLED UNKN  
 0410/1002 018 " DIA CIR PLASTIC  
 LEN=0035 INSTALLED 2004  
 0410/0634 018 " DIA CIR PLASTIC  
 LEN=0040 INSTALLED 2004  
 0410/0405 015 " DIA CIRC METAL  
 LEN=0028 INSTALLED UNKN  
 0410/0236 2 0 41022 2 0 01 0575+22  
 099076 FT VILLAGE: CEDAR RUN  
 015 " DIA CIRC METAL  
 LEN=0044 INSTALLED UNKN  
 0410/0000 LENGTH(AH 3360 BK 2964)  
 024 " DIA CIR PLASTIC  
 0400/2706 LEN=0040 INSTALLED 2020  
 018 " DIA CIR PLASTIC  
 0400/2238 LEN=0040 INSTALLED 2004  
 018 " DIA CIRC METAL  
 0400/1644 LEN=0036 INSTALLED UNKN  
 018 " DIA CIRC METAL  
 0400/1143 LEN=0034 INSTALLED UNKN  
 015 " DIA CIRC METAL  
 0400/0790 LEN=0030 INSTALLED UNKN  
 015 " DIA CIRC METAL  
 0400/0216 LEN=0032 INSTALLED UNKN  
 096112 FT  
 0400/0000 LENGTH(AH 2964 BK 1948)  
 0390/1686 BMSSEN 41/0414/0390/1673  
 2 0 41022 0 01 0543+38  
 GAMBLE RUN  
 0390/1673 BMSBG 41/0414/0390/1673  
 018 " DIA CIRC METAL  
 0390/1104 LEN=0036 INSTALLED UNKN  
 015 " DIA CIRC METAL  
 0390/0808 LEN=0028 INSTALLED UNKN  
 018 " DIA CIR PLASTIC  
 0390/0479 LEN=0034 INSTALLED 2004  
 018 " DIA CIRC METAL  
 0390/0005 LEN=0032 INSTALLED UNKN  
 094164 FT 2 0 41022 0 01 0525+92  
 0390/0000 LENGTH(AH 1948 BK 2432)

DIR: B TOTAL LEN: 23.381 MI. DIST: 03-2 SR: 414  
 LEFT MUN: BROWN T RIGHT MUN: BROWN T

091732 FT

089149 FT

086580 FT

0380/1891	018 " DIA	CIRC METAL
	LEN=0028	INSTALLED UNKN
0380/1682	018 " DIA	CIR PLASTIC
	LEN=0040	INSTALLED 2004
0380/1468	014 "H 23	"W ELLIP METAL
	LEN=0036	INSTALLED UNKN
0380/1232	018 " DIA	CIR PLASTIC
	LEN=0032	INSTALLED 2004
0380/1025	018 " DIA	CIRC METAL
	LEN=0028	INSTALLED UNKN
0380/0767	018 " DIA	CIR PLASTIC
	LEN=0032	INSTALLED 2004
0380/0246	018 " DIA	CIR PLASTIC
	LEN=0036	INSTALLED 2004
091732 FT	2 0 41022	0 01 0501+48
0380/0000	LENGTH(AH	2432 BK 2583)
	042 " DIA	CIR PLASTIC
0370/2292	LEN=0070	INSTALLED 1998
	013 "H 22	"W ELLIP METAL
0370/2050	LEN=0024	INSTALLED UNKN
	014 "H 23	"W ELLIP METAL
0370/1800	LEN=0032	INSTALLED UNKN
	018 " DIA	CIR PLASTIC
0370/1430	LEN=0028	INSTALLED 2004
	018 " DIA	CIR PLASTIC
0370/1217	LEN=0040	INSTALLED 2004
	018 " DIA	CIRC METAL
0370/0738	LEN=0040	INSTALLED UNKN
	018 " DIA	CIRC METAL
0370/0393	LEN=0032	INSTALLED UNKN
089149 FT	2 0 41022	0 01 0476+00
0370/0000	LENGTH(AH	2583 BK 2569)
	014 "H 23	"W ELLIP METAL
0360/2555	LEN=0032	INSTALLED UNKN
	018 " DIA	CIR PLASTIC
0360/1707	LEN=0040	INSTALLED 2004
	014 "H 23	"W ELLIP METAL
0360/1374	LEN=0036	INSTALLED UNKN
	018 " DIA	CIR PLASTIC
0360/0997	LEN=0032	INSTALLED 2004
	048 " DIA	CIRC CONCR
0360/0385	LEN=0045	INSTALLED UNKN
086580 FT	2 0 41022	0 01 0449+70
0360/0000	LENGTH(AH	2569 BK 2507)
	018 " DIA	CIR PLASTIC
0350/2040	LEN=0036	INSTALLED 2004
	018 " DIA	CIRC METAL
0350/1693	LEN=0032	INSTALLED 2004

DIR: B TOTAL LEN: 23.381 MI. DIST: 03-2 SR: 414  
 LEFT MUN: BROWN T RIGHT MUN: BROWN T

	0350/1284	018 " DIA	CIR PLASTIC
		LEN=0032	INSTALLED 2004
	0350/1000	018 " DIA	CIR PLASTIC
		LEN=0040	INSTALLED 2004
	0350/0619	018 " DIA	CIR PLASTIC
		LEN=0036	INSTALLED 2004
	0350/0196	018 " DIA	CIR PLASTIC
		LEN=0036	INSTALLED 2004
084073 FT	084073 FT	2 0 41022	0 01 0424+50
	0350/0000	LENGTH(AH	2507 BK 2505)
		018 " DIA	CIR PLASTIC
	0340/2296	LEN=0032	INSTALLED 2004
		018 " DIA	CIR PLASTIC
	0340/1898	LEN=0029	INSTALLED 2004
		014 "H 23 "W	ELLIP METAL
	0340/1670	LEN=0036	INSTALLED UNKN
		014 "H 23 "W	ELLIP METAL
	0340/0948	LEN=0032	INSTALLED UNKN
		018 " DIA	CIR PLASTIC
	0340/0704	LEN=0031	INSTALLED 2004
		HERRITT RUN	
		STRUCTURE	LENGTH 10 FT
	0340/0282	BMSID 41/0414/0340/0282	
081568 FT	081568 FT	2 0 41022	0 01 0399+32
	0340/0000	LENGTH(AH	2505 BK 1274)
		013 "H 22 "W	ELLIP METAL
	0330/1039	LEN=0040	INSTALLED UNKN
		018 " DIA	CIR PLASTIC
	0330/0691	LEN=0036	INSTALLED 2004
		018 " DIA	CIRC METAL
	0330/0297	LEN=0040	INSTALLED UNKN
		BMSSEN 41/0414/0330/0000	
	0330/0207	BRIDGE POSTED	(TONS)
080294 FT	080294 FT	2 0 41022	0 01 0386+89
		SGL	32 COMB 40
		PINE CREEK	
		BMSBG 41/0414/0330/0000	
	0330/0000	LENGTH(AH	1274 BK 3481)
		036 " DIA	CIRC CONCR
	0320/3120	LEN=0072	INSTALLED UNKN
		018 " DIA	CIRC CONCR
	0320/2603	LEN=0066	INSTALLED UNKN
		018 " DIA	CIRC CONCR
	0320/2385	LEN=0040	INSTALLED UNKN
		018 " DIA	CIRC CONCR
	0320/1767	LEN=0044	INSTALLED UNKN
		018 " DIA	CIRC CONCR

EXTRACT DATE: 12/18/2023  
PRINT DATE: 12/19/2023

ROADWAY MANAGEMENT SYSTEM  
SLD COUNTY/SR - ANNUAL PRINT

PAGE NUMBER: 232  
COUNTY: LYCOMING

DIR: B TOTAL LEN: 23.381 MI.  
LEFT MUN: BROWN T

DIST: 03-2 SR: 414  
RIGHT MUN: BROWN T

Station	Length	Material	Status
0320/1144	LEN=0128	024 "DIA CIRC CONCR	INSTALLED UNKN
0320/1029	LEN=0060	024 "DIA CIRC METAL	INSTALLED UNKN
0320/0748	LEN=0040	018 "DIA CIRC CONCR	INSTALLED UNKN
0320/0580	LEN=0052	018 "DIA CIRC CONCR	INSTALLED UNKN
0320/0314	LEN=0040	018 "DIA CIRC CONCR	INSTALLED UNKN
076813 FT	2 0 41022 2 0 00 0350+14		
0320/0000	LENGTH(AH 3481 BK 1707)	018 "DIA CIRC CONCR	INSTALLED UNKN
0310/1486	LEN=0056	018 "DIA CIRC CONCR	INSTALLED UNKN
0310/1146	LEN=0052	018 "DIA CIRC CONCR	INSTALLED UNKN
0310/0916	LEN=0048	048 "DIA CIRC METAL	INSTALLED UNKN
0310/0662	LEN=0036	018 "DIA CIRC CONCR	INSTALLED UNKN
0310/0490	LEN=0036	018 "DIA CIRC CONCR	INSTALLED UNKN
075106 FT	2 0 41022 2 0 00 0333+02		
0310/0000	LENGTH(AH 1707 BK 3196)	018 "DIA CIRC CONCR	INSTALLED UNKN
0300/3195	LEN=0056	BACK RD (T766)	INSTALLED UNKN
0300/3025	LEN=0050	015 "DIA CAST IRON	INSTALLED UNKN
0300/2919	LEN=0050	018 "DIA CIR PLASTIC	INSTALLED 2006
0300/2730	LEN=0040	018 "DIA CIR PLASTIC	INSTALLED 2006
SLATE RUN RD (T756)			
0300/2387			
0300/2372	LEN=0115	024 "DIA CIRC METAL	INSTALLED UNKN
0300/1941	LEN=0040	BACK RD (T766)	INSTALLED UNKN
0300/1900	LEN=0040	015 "DIA CIRC METAL	INSTALLED UNKN
0300/1173	LEN=0040	018 "DIA CIR PLASTIC	INSTALLED 2006
0300/1014	BMSID 41/0414/0300/0854	RETAINING WALL END	
0300/0854	BMSID 41/0414/0300/0854	RETAINING WALL BEGIN	
0300/0780	LEN=0032	018 "DIA CIRC CONCR	INSTALLED UNKN
0300/0414	LEN=0040	018 "DIA CIRC CONCR	INSTALLED UNKN

EXTRACT DATE: 12/18/2023  
PRINT DATE: 12/19/2023

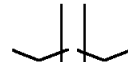
ROADWAY MANAGEMENT SYSTEM  
SLD COUNTY/SR - ANNUAL PRINT

PAGE NUMBER: 231  
COUNTY: LYCOMING

DIR: B TOTAL LEN: 23.381 MI.  
LEFT MUN: BROWN T

DIST: 03-2 SR: 414  
RIGHT MUN: BROWN T

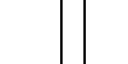
071910 FT



071910 FT 2 0 4 1022 0 00 0300+69

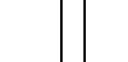
5 0300/0000 VILLAGE: SLATE RUN  
LENGTH(AH 3196 BK 2598)  
018 "DIA CIRC CONCR  
0290/2262 LEN=0036 INSTALLED UNKN  
018 "DIA CIRC CONCR  
0290/1968 LEN=0030 INSTALLED UNKN  
018 "DIA CIRC CONCR  
0290/1632 LEN=0042 INSTALLED UNKN  
024 "DIA CIR PLASTIC  
0290/1366 LEN=0010 INSTALLED 2006  
018 "DIA CIRC CONCR  
0290/1017 LEN=0036 INSTALLED UNKN  
024 "DIA CIR PLASTIC  
0290/0658 LEN=0010 INSTALLED 2006  
024 "DIA CIR PLASTIC  
0290/0390 LEN=0010 INSTALLED 2006  
018 "DIA CIR PLASTIC  
0290/0078 LEN=0032 INSTALLED UNKN

069312 FT



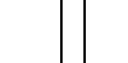
5 0290/0000 2 0 4 1022 0 00 0275+07  
LENGTH(AH 2598 BK 2632)  
018 "DIA CIR PLASTIC  
0280/2360 LEN=0032 INSTALLED UNKN  
018 "DIA CIR PLASTIC  
0280/1998 LEN=0036 INSTALLED UNKN  
018 "DIA CIR PLASTIC  
0280/1589 LEN=0036 INSTALLED UNKN  
018 "DIA CIRC CONCR  
0280/1161 LEN=0036 INSTALLED UNKN  
018 "DIA CIR PLASTIC  
0280/0577 LEN=0036 INSTALLED UNKN  
018 "DIA CIRC CONCR  
0280/0278 LEN=0032 INSTALLED UNKN

066680 FT



5 0280/0000 2 0 4 1022 0 00 0248+79  
018 "DIA CIR PLASTIC  
LENGTH(AH 2632 BK 2111)  
0270/1716 LEN=0028 INSTALLED UNKN  
018 "DIA CIR PLASTIC  
0270/1376 LEN=0036 INSTALLED UNKN  
018 "DIA CIR PLASTIC  
0270/1068 LEN=0036 INSTALLED UNKN  
018 "DIA CIRC CONCR  
0270/0762 LEN=0036 INSTALLED UNKN  
018 "DIA CIRC CONCR  
0270/0458 LEN=0036 INSTALLED UNKN

064569 FT



5 0270/0000 2 0 4 1022 0 00 0227+72  
LENGTH(AH 2111 BK 1684)  
018 "DIA CIRC CONCR

EXTRACT DATE: 12/18/2023  
PRINT DATE: 12/19/2023

ROADWAY MANAGEMENT SYSTEM  
SLD COUNTY/SR - ANNUAL PRINT

PAGE NUMBER: 230  
COUNTY: LYCOMING

DIR: B TOTAL LEN: 23.381 MI.  
LEFT MUN: BROWN T

DIST: 03-2 SR: 414  
RIGHT MUN: BROWN T

Station	Length	Description	Material	Status
0260/1684	LEN=0040	018 "DIA	CIRC CONCR	INSTALLED UNKN
0260/1373	LEN=0040	018 "DIA	CIRC CONCR	INSTALLED UNKN
0260/0885	LEN=0036	018 "DIA	CIRC CONCR	INSTALLED UNKN
0260/0319	LEN=0036	018 "DIA	CIRC CONCR	INSTALLED UNKN
062885 FT	2 0 41022	0 00 0210+91		
0260/0000	LENGTH(AH 1684 BK 2501)	BROWN MCHENRY T		
0250/2336	LEN=0040	018 "DIA	CIRC CONCR	INSTALLED UNKN
0250/2262	LEN=0040	018 "DIA	CIRC CONCR	INSTALLED UNKN
0250/1562	LEN=0040	BONNELL CEMETERY RD		
0250/1548	(T610)	018 "DIA	CIR PLASTIC	
0250/1022	LEN=0040	018 "DIA	CIR PLASTIC	INSTALLED 2000
0250/0726	LEN=0040	015 "DIA	CIRC CONCR	INSTALLED 2000
0250/0422	LEN=0036	BONNELL CEMETERY RD		
0250/0219	(T610)			
STATE FOREST PARKING LT (FRST)				
0250/0193				
060384 FT				
0250/0143	BMS EN 41/0414/0250/0122	2 0 41022 0 00 0187+14		
0250/0122	BMSBG 41/0414/0250/0122	2 0 41022 0 00 0185+94		
060384 FT	LENGTH(AH 2501 BK 2714)			
0250/0000	018 "DIA	CIRC CONCR		
0240/2368	LEN=0056	018 "DIA	CIRC CONCR	INSTALLED UNKN
0240/1956	LEN=0036	018 "DIA	CIRC CONCR	INSTALLED UNKN
0240/1610	LEN=0032	018 "DIA	CIRC CONCR	INSTALLED UNKN
0240/1322	LEN=0040	018 "DIA	CIRC CONCR	INSTALLED UNKN
0240/0688	LEN=0036	018 "DIA	CIRC CONCR	INSTALLED UNKN
0240/0270	LEN=0038	018 "DIA	CIRC CONCR	INSTALLED UNKN
057670 FT	2 0 41022	0 00 0158+69		
057670 FT	018 "DIA	CIRC CONCR		
	LEN=0056			INSTALLED UNKN



DIR: B TOTAL LEN: 23.381 MI. DIST: 03-2 SR: 414  
 LEFT MUN: MCHENRY T RIGHT MUN: MCHENRY T

055157 FT

052152 FT

	0240/0000	LENGTH(AH 2714 BK 2513)
	018 "DIA	CIRC CONCR
	LEN=0048	INSTALLED UNKN
	0230/2284	018 "DIA CIRC CONCR
	LEN=0036	INSTALLED UNKN
	0230/2060	018 "DIA CIRC CONCR
	LEN=0036	INSTALLED UNKN
	0230/1755	018 "DIA CIRC CONCR
	LEN=0040	INSTALLED UNKN
	0230/1450	018 "DIA CIRC CONCR
	LEN=0032	INSTALLED UNKN
	0230/1164	018 "DIA CIRC CONCR
	LEN=0036	INSTALLED UNKN
	0230/0850	018 "DIA CIRC CONCR
	LEN=0036	INSTALLED UNKN
	0230/0548	018 "DIA CIRC CONCR
	LEN=0036	INSTALLED UNKN
	0230/0263	LEN=0036 INSTALLED UNKN
	0230/0014	BMSSEN 41/0414/0230/0000
	055157 FT	2 0 4 1022 0 00 0133+43
		WOLF RUN
		BMSBG 41/0414/0230/0000
	0230/0000	LENGTH(AH 2513 BK 3005)
	018 "DIA	CIR PLASTIC
	LEN=0044	INSTALLED 2005
	0220/2660	018 "DIA CIR PLASTIC
	LEN=0040	INSTALLED 2005
	0220/2248	018 "DIA CIRC METAL
	LEN=0044	INSTALLED 1998
	0220/1645	018 "DIA CIR PLASTIC
	LEN=0040	INSTALLED 2005
	0220/1158	018 "DIA CIR PLASTIC
	LEN=0048	INSTALLED 2005
	0220/0932	018 "DIA CIRC METAL
	LEN=0052	INSTALLED UNKN
	0220/0527	018 "DIA CIRC METAL
	LEN=0055	INSTALLED UNKN
	0220/0144	LEN=0055 INSTALLED UNKN
	052152 FT	2 0 4 1022 0 00 0103+40
	0220/0000	LENGTH(AH 3005 BK 2807)
	018 "DIA	CIRC CONCR
	LEN=0040	INSTALLED 1998
	0210/2530	018 "DIA CIRC CONCR
	LEN=0036	INSTALLED 1998
	0210/2091	018 "DIA CIRC METAL
	LEN=0032	INSTALLED UNKN
	0210/1533	BMSSEN 41/0414/0210/1320
	0210/1332	2 0 4 1022 0 00 0088+50
		ROSS RUN
	0210/1320	BMSBG 41/0414/0210/1320
	018 "DIA	CIR PLASTIC

DIR: B TOTAL LEN: 23.381 MI. DIST: 03-2 SR: 414  
 LEFT MUN: MCHENRY T RIGHT MUN: MCHENRY T

049345 FT

046921 FT

0210/0746	LEN=0040	018 "DIA	CIR PLASTIC	2005
0210/0399	LEN=0036	018 "DIA	CIR PLASTIC	2005
0210/0204	LEN=0036	018 "DIA	CIR PLASTIC	2005
049345 FT	2 0 4 1022	0 00 0075+40		
0210/0000	LENGTH(AH	2807 BK	2424)	
0200/2382	LEN=0040	018 "DIA	CIRC METAL	UNKN
0200/2190	LEN=0040	018 "DIA	CIRC METAL	UNKN
0200/2150	LEN=0040	018 "DIA	CIR PLASTIC	2005
0200/1794	LEN=0040	036 "DIA	CIR PLASTIC	2005
0200/1647	LEN=0040	018 "DIA	CIR PLASTIC	2005
0200/1524	LEN=0036	018 "DIA	CIRC METAL	2005
0200/0755	LEN=0040	018 "DIA	CIRC METAL	UNKN
0200/0336	LEN=0040	018 "DIA	CIRC METAL	UNKN
0200/0175	LEN=0040	018 "DIA	CIRC METAL	2005
046921 FT	2 0 4 1022	0 00 0051+21		
0200/0000	LENGTH(AH	2424 BK	2578)	
0190/2372	LEN=0040	018 "DIA	CIR PLASTIC	2005
0190/2270	LEN=0040	018 "DIA	CIRC CONCR	UNKN
0190/2170	LEN=0040	018 "DIA	CIR PLASTIC	2005
0190/2040	LEN=0036	018 "DIA	CIRC METAL	UNKN
0190/1767	LEN=0036	018 "DIA	CIR PLASTIC	UNKN
0190/1572	LEN=0040	018 "DIA	CIRC METAL	UNKN
0190/1230	LEN=0040	018 "DIA	CIR PLASTIC	1998
0190/0834	LEN=0044	018 "DIA	CIRC METAL	UNKN
0190/0523	LEN=0040	018 "DIA	CIR PLASTIC	2005
0190/0200	LEN=0040	018 "DIA	CIRC METAL	UNKN

EXTRACT DATE: 12/18/2023  
PRINT DATE: 12/19/2023

ROADWAY MANAGEMENT SYSTEM  
SLD COUNTY/SR - ANNUAL PRINT

PAGE NUMBER: 227  
COUNTY: LYCOMING

DIR: B TOTAL LEN: 23.381 MI.  
LEFT MUN: MCHENRY T

DIST: 03-2 SR: 414  
RIGHT MUN: MCHENRY T

044343 FT

	044343 FT	2 0 41022 0 00 0025+48
	0190/0000	LENGTH(AH 2578 BK 2553)
	0180/2095	01B "DIA CIRC PLASTIC
	0180/1962	LEN=0040 INSTALLED 2006
	0180/1815	RETAINING WALL END
	0180/1781	BMSID 41/0414/0180/1492
	0180/1547	01B "DIA CIRC CONCR
	0180/1521	LEN=0040 INSTALLED UNKN
	0180/1492	01B "DIA CIRC CONCR
	0180/1471	LEN=0045 INSTALLED UNKN
	0180/1383	01B "DIA CIRC CONCR
	0180/1122	LEN=0040 INSTALLED UNKN
	0180/0922	01B "DIA CIRC CONCR
	0180/0789	LEN=0045 INSTALLED UNKN
	0180/0745	01B "DIA CIRC CONCR
	0180/0705	LEN=0045 INSTALLED UNKN
	0180/0636	RETAINING WALL BEGIN
	0180/0618	BMSID 41/0414/0180/1492
	0180/0434	RETAINING WALL END
	0180/0063	BMSID 41/0414/0180/1383
	041790 FT	RETAINING WALL BEGIN
	041790 FT	BMSID 41/0414/0180/1383
	041790 FT	RETAINING WALL END
	041790 FT	BMSID 41/0414/0180/0922
	041790 FT	RETAINING WALL BEGIN
	041790 FT	BMSID 41/0414/0180/0922
	041790 FT	RETAINING WALL END
	041790 FT	BMSID 41/0414/0180/0745
	041790 FT	RETAINING WALL BEGIN
	041790 FT	BMSID 41/0414/0180/0745
	041790 FT	RETAINING WALL END
	041790 FT	01B "DIA CIRC METAL
	041790 FT	LEN=0034 INSTALLED UNKN
	041790 FT	RETAINING WALL END
	041790 FT	BMSID 41/0414/0180/0618
	041790 FT	RETAINING WALL BEGIN
	041790 FT	BMSID 41/0414/0180/0618
	041790 FT	RETAINING WALL END
	041790 FT	01B "DIA CIRC METAL
	041790 FT	LEN=0036 INSTALLED UNKN
	041790 FT	BMSID 41/0414/0180/0000
	041790 FT	MILL RUN
	041790 FT	1 0 00757 0 00 0000+00

041790 FT

RAILROAD ST  
(T603)

0170/1827

	0180/0000	LENGTH(AH 2553 BK 1926)
	0170/1827	MILL RUN RD
	0170/1285	(TWP )
	0170/0560	HIGH ST
	0170/0560	(T602)
	0170/0560	01B "DIA CIRC METAL
	0170/0560	LEN=0060 INSTALLED UNKN
	0170/0560	01B "DIA CIRC METAL
	0170/0560	LEN=0040 INSTALLED UNKN



DIR: B TOTAL LEN: 23.381 MI. DIST: 03-2 SR: 414  
 LEFT MUN: MCHENRY T RIGHT MUN: MCHENRY T

1 0 00757 0 01 0324+82 032470 FT  
 HOCKER LN  
 (TWP ) 0140/0000

030366 FT

0140/1165	018 " DIA	CIR PLASTIC
0140/0898	LEN=0035	INSTALLED 1999
0140/0698	015"H 21"	W ELLIP METAL
0140/0257	LEN=0036	INSTALLED UNKN
032470 FT	018 " DIA	CIR PLASTIC
	LEN=0035	INSTALLED 1999
	018 " DIA	CIRC METAL
	LEN=0030	INSTALLED UNKN
0140/0000	LENGTH(AH 2444 BK 2104)	
0130/2076	018 " DIA	CIRC METAL
0130/1681	LEN=0036	INSTALLED UNKN
0130/1447	018 " DIA	CIRC METAL
0130/1114	LEN=0032	INSTALLED UNKN
0130/0889	015"H 21"	W ELLIP METAL
0130/0522	LEN=0040	INSTALLED UNKN
0130/0305	018 " DIA	CIR PLASTIC
0130/0017	LEN=0030	INSTALLED UNKN
030366 FT	018 " DIA	CIRC METAL
	LEN=0030	INSTALLED UNKN
	018 " DIA	CIRC METAL
	LEN=0030	INSTALLED UNKN
	018 " DIA	CIRC METAL
	LEN=0030	INSTALLED UNKN
	018 " DIA	CIRC METAL
	LEN=0036	INSTALLED UNKN
	BMSSEN 41/0414/0130/0000	
	1 0 00757 0 01 0303+92	
	TRUMAN RUN	
	BMSBG 41/0414/0130/0000	
0130/0000	LENGTH(AH 2104 BK 2803)	
0120/2690	TRUMAN RUN RD	
0120/2633	(T760)	
0120/2200	018 " DIA	CIRC CONCR
0120/1971	LEN=0040	INSTALLED 2014
0120/1634	018 " DIA	CIRC METAL
	LEN=0032	INSTALLED UNKN
	018 " DIA	CIRC METAL
	LEN=0030	INSTALLED UNKN
	BMSSEN 41/0414/0120/1610	
	1 0 00757 0 01 0292+10	
	BLUESTONE RUN	
	BMSBG 41/0414/0120/1610	
0120/1610	018 " DIA	CIRC METAL
0120/1080	LEN=0035	INSTALLED 1999
0120/0956	018 " DIA	CIR PLASTIC
0120/0711	LEN=0040	INSTALLED UNKN
0120/0600	018 " DIA	CIRC METAL
	LEN=0040	INSTALLED UNKN
	018 " DIA	CIR PLASTIC
	LEN=0040	INSTALLED UNKN

EXTRACT DATE: 12/18/2023  
PRINT DATE: 12/19/2023

ROADWAY MANAGEMENT SYSTEM  
SLD COUNTY/SR - ANNUAL PRINT

PAGE NUMBER: 224  
COUNTY: LYCOMING

DIR: B TOTAL LEN: 23.381 MI.  
LEFT MUN: MCHENRY T

DIST: 03-2 SR: 414  
RIGHT MUN: MCHENRY T

Stationing	Material	Length	Material	Length	Material	Length
0120/0370	018" DIA	0036	CIR PLASTIC	018" DIA	0036	INSTALLED UNKN
0120/0015	018" DIA	0040	CIR PLASTIC	018" DIA	0040	INSTALLED UNKN
027563 FT	1 0 00757	0 01 0275+93	LENGTH(AH	2803 BK	2599)	
0120/0000	018" DIA	0040	CIR PLASTIC	018" DIA	0040	INSTALLED 1999
0110/2327	018" DIA	0036	CIRC METAL	015"H 21"	W ELLIP METAL	
0110/2050	018" DIA	0040	INSTALLED UNKN	018" DIA	0036	INSTALLED UNKN
0110/1816	018" DIA	0040	INSTALLED UNKN	018" DIA	0040	INSTALLED UNKN
0110/1681	018" DIA	0036	CIR PLASTIC	018" DIA	0036	INSTALLED UNKN
0110/1286	018" DIA	0040	CIR PLASTIC	018" DIA	0040	INSTALLED 1999
0110/0940	018" DIA	0036	CIR PLASTIC	018" DIA	0036	INSTALLED UNKN
0110/0683	018" DIA	0035	CIRC METAL	018" DIA	0035	INSTALLED UNKN
0110/0440	018" DIA	0033	CIRC METAL	018" DIA	0033	INSTALLED UNKN
0110/0130	018" DIA	0035	CIR PLASTIC	018" DIA	0035	INSTALLED 1999
024964 FT	1 0 00757	0 01 0249+95	LENGTH(AH	2599 BK	2491)	
0100/2390	036" DIA	0048	CIRC METAL	018" DIA	0048	INSTALLED UNKN
0100/2240	018" DIA	0040	CIRC METAL	018" DIA	0040	INSTALLED UNKN
0100/2009	018" DIA	0036	CIR PLASTIC	018" DIA	0036	INSTALLED 1999
0100/1441	030" DIA	0090	CIRC METAL	036" DIA	0090	INSTALLED UNKN
0100/1078	036" DIA	0080	CIRC METAL	018" DIA	0080	INSTALLED UNKN
0100/0800	018" DIA	0040	CIRC METAL	018" DIA	0040	INSTALLED UNKN
0100/0604	018" DIA	0050	CIR PLASTIC	018" DIA	0050	INSTALLED UNKN
0100/0554	018" DIA	0040	CIRC METAL	018" DIA	0040	INSTALLED 1999
0100/0440	018" DIA	0040	CIR PLASTIC	018" DIA	0040	INSTALLED UNKN
0100/0250	018" DIA	0040	CIRC METAL	018" DIA	0040	INSTALLED UNKN
022473 FT	1 0 00757	0 01 0225+05	LENGTH(AH	2491 BK	2543)	
0100/0000	018" DIA	0040	CIRC METAL	018" DIA	0040	INSTALLED UNKN
0090/2483	018" DIA	0040	INSTALLED UNKN			

DIR: B TOTAL LEN: 23.381 MI. DIST: 03-2 SR: 414  
 LEFT MUN: MCHENRY T RIGHT MUN: MCHENRY T

019930 FT

0090/2262	018 " DIA	CIRC METAL
	LEN=0040	INSTALLED UNKN
0090/1850	018 " DIA	CIRC METAL
	LEN=0040	INSTALLED UNKN
0090/1568	018 " DIA	CIRC METAL
	LEN=0040	INSTALLED UNKN
0090/1170	018 " DIA	CIRC METAL
	LEN=0032	INSTALLED UNKN
0090/0733	018 " DIA	CIR PLASTIC
	LEN=0040	INSTALLED 1999
019930 FT	1 0 00757	0 01 0199+63
0090/0000	LENGTH(AH	2543 BK 2528)

017402 FT

0080/1150	036 " DIA	CIR PLASTIC
	LEN=0072	INSTALLED 1999
0080/0875	018 " DIA	CIRC METAL
	LEN=0036	INSTALLED UNKN
0080/0145	018 " DIA	CIRC METAL
	LEN=0030	INSTALLED UNKN
0080/0021	BMS EN 41/0414/0080/0000	
017402 FT	1 0 00757	0 01 0174+34
	P3	
	CALLAHAN RUN	
0080/0000	BMSBG 41/0414/0080/0000	
	LENGTH(AH	2528 BK 1900)
	CALLAHAN RUN RD	
	(T608)	
0070/1878		

015502 FT

0070/0600	015 " DIA	CIRC METAL
	LEN=0036	INSTALLED UNKN
0070/0205	018 " DIA	CIRC CONCR
	LEN=0040	INSTALLED UNKN
015502 FT	1 0 00757	0 01 0155+36
0070/0000	VILLAGE: JERSEY MILLS	
	LENGTH(AH	1900 BK 1744)
0064/1089	BMS EN 41/0414/0064/0691	
	0 0 00000	0 00 0000+00
	PINE CREEK	
0064/0691	BMSBG 41/0414/0064/0691	

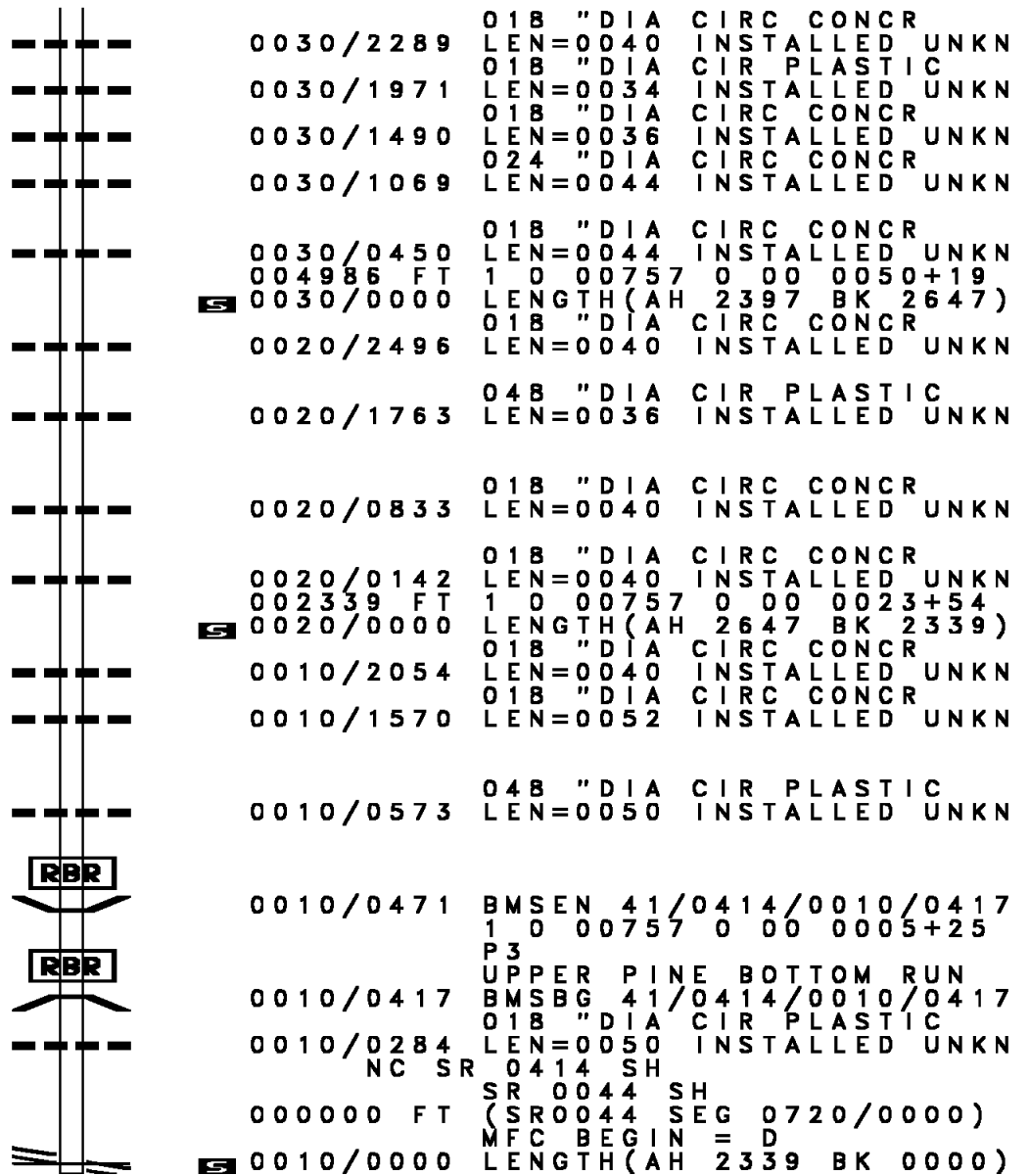
DIR: B TOTAL LEN: 23.381 MI. DIST: 03-2 SR: 414  
 LEFT MUN: MCHENRY T RIGHT MUN: MCHENRY T

SINKING SPRINGS RD  
 (FRST)

013758 FT	0064/0005	018 " DIA	CIRC CONCR
	013758 FT	LEN=0042	INSTALLED UNKN
	0064/0000	0 0 00000	0 00 0000+00
		LENGTH(AH 1744 BK 0943)	
	0060/0581	048 " DIA	CIR PLASTIC
		LEN=0040	INSTALLED UNKN
0060/0476	0060/0005	018 " DIA	CIRC CONCR
	012815 FT	LEN=0040	INSTALLED UNKN
012815 FT	012815 FT	1 0 00757	0 01 0129+00
	0060/0000	LENGTH(AH 0943 BK 2662)	
	0050/2260	018 " DIA	CIRC CONCR
		LEN=0040	INSTALLED UNKN
	0050/2047	018 " DIA	CIRC CONCR
		LEN=0040	INSTALLED UNKN
	0050/1307	018 " DIA	CIRC CONCR
		LEN=0040	INSTALLED UNKN
	0050/1024	018 " DIA	CIRC CONCR
		LEN=0040	INSTALLED UNKN
	0050/0386	018 " DIA	CIRC CONCR
		LEN=0036	INSTALLED UNKN
	0050/0173	018 " DIA	CIRC CONCR
		LEN=0036	INSTALLED UNKN
	0050/0046	024 " DIA	CIRC CONCR
		LEN=0036	INSTALLED UNKN
010153 FT	010153 FT	1 0 00757	0 00 0102+61
	0050/0000	LENGTH(AH 2662 BK 2770)	
	0040/2576	024 " DIA	CIR PLASTIC
		LEN=0010	INSTALLED 2007
	0040/2298	BROWNS RUN	STRUCTURE LENGTH 19 FT
		BMSID 41/0414/0040/2298	
	0040/2096	018 " DIA	CIRC CONCR
		LEN=0048	INSTALLED UNKN
	0040/1869	MCHENRY	CUMMINGS T
		018 " DIA	CIRC CONCR
	0040/1448	LEN=0032	INSTALLED UNKN
		018 " DIA	CIRC CONCR
	0040/1110	LEN=0040	INSTALLED UNKN
		018 " DIA	CIRC CONCR
	0040/0924	LEN=0040	INSTALLED UNKN
	0040/0203	018 " DIA	CIRC CONCR
		LEN=0036	INSTALLED UNKN
007383 FT	007383 FT	1 0 00757	0 00 0074+32
	0040/0000	LENGTH(AH 2770 BK 2397)	



DIR: B TOTAL LEN: 23.381 MI. DIST: 03-2 SR: 414  
 LEFT MUN: CUMMINGS T RIGHT MUN: CUMMINGS T



004986 FT

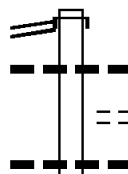
002339 FT

1 0 00757 0 00 0000+00 000000 FT  
 SR 0044 SH  
 (SR0044 SEG 0720/0000) 0010/0000

000000 FT (SR0044 SEG 0720/0000)  
 MFC BEGIN = D  
 0010/0000 LENGTH(AH 2339 BK 0000)

EXTRACT DATE: 12/18/2023 ROADWAY MANAGEMENT SYSTEM PAGE NUMBER: 220  
 PRINT DATE: 12/19/2023 SLD COUNTY/SR - ANNUAL PRINT COUNTY: LYCOMING  
 DIR: B TOTAL LEN: 10.143 MI. DIST: 03-2 SR: 405  
 LEFT MUN: HUGHESVILLE B RIGHT MUN: HUGHESVILLE B

SCHOOL RD 053555 FT  
 (SR0220 SEG 0430/0000) 0250/1862



053555 FT SCHOOL RD  
 INTER-AHD (SR0220 SEG 0430/0000)  
 0250/1862 016" DIA CIRC CONCR  
 0250/1806 LEN=0040 INSTALLED UNKN  
 MILL ST  
 0250/1666 (BORO)  
 0250/1526 018" DIA CIRC CONCR  
 LEN=0020 INSTALLED UNKN

EXTRACT DATE: 12/18/2023  
PRINT DATE: 12/19/2023

ROADWAY MANAGEMENT SYSTEM  
SLD COUNTY/SR - ANNUAL PRINT

PAGE NUMBER: 219  
COUNTY: LYCOMING

DIR: B TOTAL LEN: 10.143 MI.  
LEFT MUN: HUGHESVILLE B

DIST: 03-2 SR: 405  
RIGHT MUN: HUGHESVILLE B

ELDERBERRY AL  
(BORO)

0250/0969

BORO AL  
(BORO)

0250/0196

1 0 00019 0 02 0235+20 051693 FT  
WATER ST  
(BORO)

0250/0000

OAK AL  
(BORO)

0240/0348

1 0 00019 0 02 0220+31 050206 FT  
CEMETERY ST  
(BORO)

0240/0000

048860 FT

0250/1333	015"H 21"W ELLIP METAL LEN=0034 INSTALLED 2006 BLUEBERRY AL
0250/1223	(BORO)
0250/0919	BORO AL (BORO)
0250/0679	016" DIA CIRC CONCR LEN=0036 INSTALLED UNKN WALNUT ST
0250/0654	(BORO)
0250/0330	STRAWBERRY AL (BORO)
051693 FT	WATER ST (SR0118 SEG 0010/0000)
0250/0000	LENGTH(AH 1862 BK 1487) CEDAR AL
0240/1159	(BORO)
0240/0761	ACADEMY ST (BORO)
0240/0373	OAK AL (BORO)
0240/0151	PINE AL (BORO)
0240/0017	012"H 12"W **UNKNOWN** LEN=0054 INSTALLED UNKN BROADWAY ST
050206 FT	(BORO)
0240/0000	LENGTH(AH 1487 BK 1346) 012"H 12"W **UNKNOWN**
0230/1335	LEN=0054 INSTALLED UNKN HEMLOCK ST
0230/1020	(BORO)
0230/0696	PARK ST (BORO)
0230/0367	HICKORY AL (BORO)
0230/0044	018" DIA CIRC CONCR LEN=0044 INSTALLED UNKN LYCOMING ST
0230/0036	(BORO)
048860 FT	1 0 00019 0 02 0206+91 NC MAIN ST

EXTRACT DATE: 12/18/2023  
PRINT DATE: 12/19/2023

ROADWAY MANAGEMENT SYSTEM  
SLD COUNTY/SR - ANNUAL PRINT

PAGE NUMBER: 218  
COUNTY: LYCOMING

DIR: B TOTAL LEN: 10.143 MI.  
LEFT MUN: HUGHESVILLE B

DIST: 03-2 SR: 405  
RIGHT MUN: HUGHESVILLE B

MURRAY FARM LN  
(TWP)

0220/0054  
047225 FT

ELM DR  
(SR2040 SEG 0070/2472) 0210/1648

PRIVATE DR  
(PRDR) 0210/0870

		HUGHESVILLE			
	5 0230/0000	WOLF T	LENGTH(AH	1346 BK 1635)	
---	0220/1505	018 "DIA	CIRC	CONCR	
---	0220/1330	LEN=0044	INSTALLED	UNKN	
---	0220/1150	018 "DIA	CIRC	CONCR	
---	0220/0921	LEN=0044	INSTALLED	UNKN	
---	0220/0750	018 "DIA	CIRC	CONCR	
---	0220/0595	LEN=0044	INSTALLED	UNKN	
---	0220/0392	024 "DIA	CIRC	CONCR	
---	0220/0248	LEN=0070	INSTALLED	UNKN	
---		024 "DIA	CIRC	CONCR	
---		LEN=0070	INSTALLED	UNKN	
---		018 "DIA	CIRC	CONCR	
---		LEN=0070	INSTALLED	UNKN	
---		018 "DIA	CIRC	CONCR	
---		LEN=0070	INSTALLED	UNKN	
==	047225 FT	1 0 00019 0 02 0190+63	(APRA) OAK LYNN MANOR		
		(TBK) SR2059 BOAK AV	(T859)		
POE	5 0220/0000	LENGTH(AH	1635 BK 2642)		
---	0210/2605	018 "DIA	CIRC	CONCR	
---	0210/2393	LEN=0088	INSTALLED	UNKN	
---	0210/2206	018 "DIA	CIRC	CONCR	
---	0210/1957	LEN=0053	INSTALLED	UNKN	
---	0210/1700	018 "DIA	CIRC	CONCR	
---		LEN=0053	INSTALLED	UNKN	
---	0210/1606	024 "DIA	CIRC	CONCR	
---	0210/1380	LEN=0053	INSTALLED	UNKN	
---	0210/1188	048 "DIA	CIRC	CONCR	
---	0210/1000	LEN=0072	INSTALLED	UNKN	
---		018 "DIA	CIRC	CONCR	
---		LEN=0068	INSTALLED	UNKN	
---		024 "DIA	CIRC	CONCR	
---		LEN=0068	INSTALLED	UNKN	
POI	0210/0870	(APRA) M ILLSTONE MOBILE			
---	0210/0732	018 "DIA	CIRC	CONCR	
---		LEN=0060	INSTALLED	UNKN	

DIR: B TOTAL LEN: 10.143 MI. DIST: 03-2 SR: 405  
 LEFT MUN: WOLF T RIGHT MUN: WOLF T

Stationing	Description	Notes
044583 FT		044583 FT 1 0 00019 0 02 0164+36 [S] 0210/0000 LENGTH(AH 2642 BK 3262)
	SAW MILL RD (T380) WOLF MUNCY CREEK T	0200/1980
	018 "DIA CIRC CONCR LEN=0040 INSTALLED UNKN	0200/0801
PRIVATE DR (PRDR)		
0200/0315 041321 FT	POI	0200/0315 (APRA) TRI LATERAL INV 041321 FT 1 0 00019 0 02 0131+75 NC TROUT POND BL [S] 0200/0000 LENGTH(AH 3262 BK 0978)
VAN HORN BL (T541)		
0190/0601	POE	(APRA) LYCOMING VALLEY PRIVATE DR (PRDR)
040343 FT		0190/0494 040343 FT 1 0 00019 0 02 0122+20 [S] 0190/0000 LENGTH(AH 0978 BK 1132) VANDINE LOOP RD (T546)
	018 "DIA CIRC CONCR LEN=0064 INSTALLED 2004 MEADOWBROOK RD (T543)	0180/0316
1 0 00019 0 01 0110+25 039211 FT		0180/0291 039211 FT
COOKIE DR (T700)		[S] 0180/0000 LENGTH(AH 1132 BK 2409)
	015 "DIA CIRC CONCR LEN=0050 INSTALLED UNKN	0170/1901
LIME BLUFF RD (SR2057 SEG 0010/0000)		
0170/1360		0170/1320 018 "DIA CIR PLASTIC LEN=0045 INSTALLED UNKN
		0170/0850 018 "DIA CIRC CONCR LEN=0045 INSTALLED UNKN
CHIPPEWA RD (SR2055 SEG 0004/0000)		
0170/0499		0170/0439 BMS EN 41/0405/0170/0200 018 "DIA CIRC CONCR LEN=0060 INSTALLED UNKN
		0170/0420 024 "DIA CIRC CONCR

EXTRACT DATE: 12/18/2023  
PRINT DATE: 12/19/2023

ROADWAY MANAGEMENT SYSTEM  
SLD COUNTY/SR - ANNUAL PRINT

PAGE NUMBER: 216  
COUNTY: LYCOMING

DIR: B TOTAL LEN: 10.143 MI.  
LEFT MUN: MUNCY CREEK T

DIST: 03-2 SR: 405  
RIGHT MUN: MUNCY CREEK T

Station	Length	Description	Material	Status
0170/0210	0085 FT	MUNCY CREEK	CIRC CONC	INSTALLED UNKN
0170/0200	0085 FT	MUNCY CREEK	CIRC CONC	INSTALLED UNKN
0170/0117	0085 FT	MUNCY CREEK	CIRC CONC	INSTALLED UNKN
0170/0050	0085 FT	MUNCY CREEK	CIRC CONC	INSTALLED UNKN
0170/0000	2409 FT	PENN ST	CIRC CONC	INSTALLED UNKN
0164/2160	0110 FT	MUNCY CREEK BLVD	CIRC CONC	INSTALLED UNKN
0164/2010	0060 FT	MUNCY CREEK BLVD	CIRC CONC	INSTALLED UNKN
0164/1930	0060 FT	MUNCY CREEK BLVD	CIRC CONC	INSTALLED UNKN
0164/1543	0060 FT	MUNCY CREEK BLVD	CIRC CONC	INSTALLED UNKN
0164/1533	0060 FT	MUNCY CREEK BLVD	CIRC CONC	INSTALLED UNKN
0164/0669	034581 FT	MUNCY CREEK BLVD	CIRC CONC	INSTALLED UNKN
0164/0000	2221 FT	MCCORMICK DRAY L	CIRC CONC	INSTALLED UNKN
0150/0700	0100 FT	RAMP H RD	METAL	INSTALLED UNKN
0150/0646	0510 FT	RAMP G RD	METAL	INSTALLED UNKN
0150/0484	0500 FT	RAMP G RD	METAL	INSTALLED UNKN
0150/0104	0475 FT	RAMP E RD	METAL	INSTALLED UNKN
0150/0000	1495 FT	RAMP E RD	METAL	INSTALLED UNKN
0140/0672	0010 FT	RAMP E RD	METAL	INSTALLED UNKN

EXTRACT DATE: 12/18/2023  
PRINT DATE: 12/19/2023

ROADWAY MANAGEMENT SYSTEM  
SLD COUNTY/SR - ANNUAL PRINT

PAGE NUMBER: 215  
COUNTY: LYCOMING

DIR: B TOTAL LEN: 10.143 MI.  
LEFT MUN: MUNCY CREEK T

DIST: 03-2 SR: 405  
RIGHT MUN: MUNCY CREEK T

1 0 00019 0 00 0037+82 032227 FT  
SHADY LN  
(T562)

0140/0000

==

GREEN ST  
(T570)

0130/0653

==

030561 FT

BORO AL  
(BORO)

0120/1931

==

BORO AL  
(BORO)

0120/1146

==

BORO AL  
(BORO)

0120/0876

==

HARMAN AL  
(BORO)

0120/0651

==

0140/0454 RAMP I RD  
(SR8022 SEG 0750/1006)  
RAMP J RD  
0140/0289 (SR8022 SEG 0760/0000)  
032227 FT

5 0140/0000 LENGTH(AH 0859 BK 1666)  
018 "DIA CIR UNKNOWN  
0130/1167 LEN=0030 INSTALLED UNKN  
WILLIAM ST  
0130/0653 (T478)

030561 FT 1 0 00019 0 00 0021+25  
NC SR 0405 SH  
CHESTNUT ST  
(BORO)  
MUNCY CREEK  
MUNCY B

5 0130/0000 LENGTH(AH 1666 BK 2134)

0120/1730 018 "DIA CIRC CONCR  
LEN=0024 INSTALLED UNKN  
0120/1675 015 "DIA CIRC CONCR  
LEN=0045 INSTALLED UNKN

0120/1663 BORO AL  
(BORO)  
0120/1253 BORO AL  
(BORO)

0120/0909 BORO AL  
(BORO)

0120/0853 018 "DIA CIRC CONCR  
LEN=0024 INSTALLED UNKN  
0120/0764 BMS EN 41/0405/0120/0718  
1 0 00019 0 00 0007+11  
NO UNDERPASS INFORMATION  
0120/0718 BMSBG 41/0405/0120/0718

0120/0630 015 "DIA CIR PLASTIC  
LEN=0045 INSTALLED UNKN  
RITTER AL  
0120/0627 (BORO)  
WASHINGTON ST  
0120/0402 (BORO)  
018 "DIA CAST IRON

DIR: B TOTAL LEN: 10.143 MI. DIST: 03-2 SR: 405  
 LEFT MUN: MUNCY B RIGHT MUN: MUNCY B

Station	Length	Description	Material	Status
028427	0120/0380	GREEN AL	LEN=0030	INSTALLED UNKN
	0120/0216	(BORO)		
	028427	1 0 00019 0 00 0000+00		
		MAIN ST		
		(SR2014 SEG 0470/1686)		
	0120/0000	MCCARTY AL	LENGTH(AH 2134 BK 2116)	
	0110/1888	(BORO)		
	0110/1700	015" DIA CAST IRON	LEN=0024	INSTALLED UNKN
	0110/1670	MARKET ST		
		(BORO)		
		015" DIA CAST IRON		
	0110/1267	LEN=0030		INSTALLED UNKN
		SHERMAN ST		
	0110/1235	(BORO)		
		012" DIA CAST IRON		
	0110/0936	LEN=0028		INSTALLED UNKN
		LUMBER COMPANY RD		
	0110/0502	(PRDR)		
		012" DIA CAST IRON		
	0110/0102	LEN=0030		INSTALLED UNKN
	026311	1 0 00240 0 01 0313+72		
		NC WA TER ST		
	0110/0000	LENGTH(AH 2116 BK 3098)		
	0100/2817	024"H 24"W CON BOX CUL		INSTALLED UNKN
	0100/2613	ANGLETOWN RD		
		(T568)		
		048" DIA CIRC CONCR		
	0100/2255	LEN=0060		INSTALLED UNKN
		BMSSEN 41/0405/0100/0000		
		MUNCY		
	0100/2134	MUNCY CREEK T		
		MUNCY CREEK		
	0100/0272	CLINTON T		
	023213	1 0 00240 0 00 0299+81		
		SUSQUE RIVER		
		BMSBG 41/0405/0100/0000		
	0100/0000	LENGTH(AH 3098 BK 1860)		



DIR: B TOTAL LEN: 10.143 MI. DIST: 03-2 SR: 405  
 LEFT MUN: CLINTON T RIGHT MUN: CLINTON T

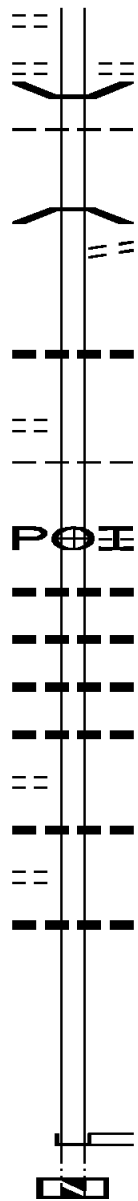
Stationing	Description	Notes
021353 FT		
0090/0000	NORFOLK SOUTHERN OVERPASS IS RR X-ING	1 0 00240 0 00 0259+82 LENGTH(AH 1860 BK 2470)
0080/1731	036 " DIA CIRC METAL	
0080/1703	LEN=0080 INSTALLED UNKN	
0080/1701	012"H 12"W CON BOX CUL	
0080/1701	LEN=0047 INSTALLED UNKN	
0080/1644	ARMSTRONG RD (T536)	
0080/0802	BASTIAN RD (T803)	
018883 FT		
0080/0000	MUNCY CORRECTIONAL INST (GOVT)	1 0 00240 0 00 0235+05 018 " DIA CIR PLASTIC LEN=0090 INSTALLED 2002 LENGTH(AH 2470 BK 2590)
0070/1834	(APRA) HALLIBURTON BLESSING DR (T652)	
0070/1662	018 " DIA CIRC CONCR	
0070/0988	LEN=0065 INSTALLED UNKN	
0070/0228	024 " DIA CIRC CONCR	
016293 FT	TURKEY RUN STRUCTURE LENGTH 26 FT	
016293 FT	BMSID 41/0405/0070/0228	
0070/0000	STATE HOME RD (T425)	1 0 00240 0 00 0209+12 016293 FT LENGTH(AH 2590 BK 3454)
0060/2795	024 " DIA CIRC CONCR	
0060/1784	LEN=0049 INSTALLED UNKN	
0060/1720	KOPPERS LN (PRDR)	
0060/1602	018 " DIA CIRC CONCR	
	LEN=0055 INSTALLED UNKN	
	LC FOR KOPPERS LN (CONN)	

DIR: B TOTAL LEN: 10.143 MI. DIST: 03-2 SR: 405  
 LEFT MUN: CLINTON T RIGHT MUN: CLINTON T

Stationing	Notes	Material	Length	Installation
		024 " DIA CIRC CONCR	0060/1367	LEN=0050 INSTALLED UNKN
012839 FT		024 " DIA CIRC CONCR	0060/0350	LEN=0050 INSTALLED UNKN
		1 0 00240 0 00 0174+67	012839 FT	
		SAEGER STATION RD	0060/0000	LENGTH(AH 3454 BK 2463)
		(T421)	0050/2136	
		024 " DIA CIRC CONCR	0050/1204	LEN=0047 INSTALLED UNKN
		018 " DIA CIRC CONCR	0050/0128	LEN=0052 INSTALLED UNKN
010376 FT		018 " DIA CIRC CONCR	0050/0012	LEN=0050 INSTALLED UNKN
		1 0 00240 0 00 0150+10	010376 FT	
		BRICK CHURCH RD	0050/0000	LENGTH(AH 2463 BK 2532)
		(T532)		
		BMS EN 41/0405/0040/1590	0040/1613	1 0 00240 0 00 0140+68
		TR. SUSQUEHAN	0040/1590	BMSBG 41/0405/0040/1590
PARK DR (T650)		(APRA) LECLERC INC	0040/0761	015 " DIA CIRC CONCR
		015 " DIA CIRC CONCR	0040/0745	LEN=0055 INSTALLED UNKN
007844 FT		1 0 00240 0 00 0124+84	007844 FT	
		LENGTH(AH 2532 BK 2239)	0040/0000	
		015 " DIA CIRC CONCR	0030/2169	LEN=0047 INSTALLED UNKN
SHERWOOD DR (T600)		018 " DIA CIRC CONCR	0030/0519	LEN=0055 INSTALLED UNKN
		018 " DIA CIR PLASTIC	0030/0013	LEN=0047 INSTALLED UNKN
005605 FT		1 0 00240 0 00 0102+52	005605 FT	
PUMKIN CENTER RD		NC SR 0405 SH		

DIR: B TOTAL LEN: 10.143 MI. DIST: 03-2 SR: 405  
 LEFT MUN: CLINTON T RIGHT MUN: CLINTON T

Stationing	Description	Notes	Stationing	Description	Notes
0030/0000	(T530) BROUSE RD		0030/0000	LENGTH(AH 2239 BK 2236)	
0020/1953	(T538)		0020/1953	SAEGER STATION RD	
			0020/1486	(T421)	
			0020/1484	BMSSEN 41/0405/0020/1473	
			0020/1473	CLINTON	
			0020/1209	MONTGOMERY B	
				1 0 00240 0 00 0094+86	
				TRIBUTARY ADAMS CREEK	
				BMSBG 41/0405/0020/1473	
				BURLEY DR	
				(T531)	
				018 "DIA CIRC CONCR	
				LEN=0040 INSTALLED UNKN	
003369 FT	1 0 00240 0 00 0079+99 SCHOOL HOUSE RD		0020/0035		
0020/0000	(T101) CLINTON		003369 FT		
0010/3272	MONTGOMERY B		0020/0000	LENGTH(AH 2236 BK 3369)	
				(APRA) NEWALTA ENVIRONM	
				THOMAS AV	
				(BORO)	
				018 "DIA CIRC CONCR	
				LEN=0030 INSTALLED UNKN	
				018 "DIA CIRC CONCR	
				LEN=0016 INSTALLED UNKN	
				018 "DIA CIRC CONCR	
				LEN=0016 INSTALLED UNKN	
				018 "DIA CIRC CONCR	
				LEN=0016 INSTALLED UNKN	
				015 "DIA CIRC CONCR	
				LEN=0050 INSTALLED UNKN	
				018 "DIA CIRC CONCR	
				LEN=0016 INSTALLED UNKN	
				1 0 00240 0 00 0046+36	
				NC MO MONTGOMERY ST	
				SECOND ST	
				(SR0054 SEG 0100/0000)	
				MONTGOMERY ST	
				(SR0054 SEG 0100/0000)	
				INTER-BK	
				000000 FT	
				000000 FT	
				7008/0000	
				LTH AH 003369 BK 005742	
				BK-NORTHUMBERLAND (49)	
				LTH AH 005742 BK 000000	



EXTRACT DATE: 12/18/2023 ROADWAY MANAGEMENT SYSTEM PAGE NUMBER: 210  
PRINT DATE: 12/19/2023 SLD COUNTY/SR - ANNUAL PRINT COUNTY: LYCOMING  
DIR: B TOTAL LEN: 24.249 MI. DIST: 03-2 SR: 287  
LEFT MUN: PINE T RIGHT MUN: PINE T



EXTRACT DATE: 12/18/2023  
PRINT DATE: 12/19/2023

ROADWAY MANAGEMENT SYSTEM  
SLD COUNTY/SR - ANNUAL PRINT

PAGE NUMBER: 209  
COUNTY: LYCOMING

DIR: B TOTAL LEN: 24.249 MI.  
LEFT MUN: PINE T

DIST: 03-2 SR: 287  
RIGHT MUN: PINE T

ENGLISH RUN RD  
(T776)

0540/1268

1 0 00106 0 00 0582+19 124882 FT  
AIRPORT RD  
(T768)

0540/0000

123084 FT

INTER-AHD	SR	SH
	0287	
	(SR0287	SEG 0010/0000)
	GRANGER LN	
	(T804)	
0540/3155	015 " DIA	CAST IRON
0540/3048	LEN=0042	INSTALLED UNKN
	015 " DIA	CIR PLASTIC
0540/2915	LEN=0040	INSTALLED UNKN
	015 " DIA	CAST IRON
0540/2560	LEN=0040	INSTALLED UNKN
	015 " DIA	CAST IRON
0540/2318	LEN=0043	INSTALLED UNKN
	015 " DIA	CIR PLASTIC
0540/2004	LEN=0044	INSTALLED UNKN
	015 " DIA	CAST IRON
0540/1326	LEN=0038	INSTALLED UNKN
	015 " DIA	CAST IRON
	LEN=0040	INSTALLED UNKN
	015 " DIA	CIR PLASTIC
0540/0677	LEN=0045	INSTALLED UNKN
	015 " DIA	CIR PLASTIC
0540/0345	LEN=0043	INSTALLED UNKN
124882 FT		
5 0540/0000	LENGTH(AH 3155 BK 1798)	
	015 " DIA	CAST IRON
0530/1495	LEN=0043	INSTALLED UNKN
	015 " DIA	CIR PLASTIC
0530/1162	LEN=0049	INSTALLED UNKN
	015 " DIA	CIR PLASTIC
0530/0830	LEN=0050	INSTALLED UNKN
	018 " DIA	CIRC METAL
0530/0489	LEN=0043	INSTALLED UNKN
	HUGHS RUN	
	STRUCTURE LENGTH 14 FT	
0530/0134	BMSID 41/0287/0530/0134	
123084 FT	1 0 00106 0 00 0564+17	
	LOVE RD	
	(T778)	
5 0530/0000	LENGTH(AH 1798 BK 1785)	
	018 " DIA	CIR PLASTIC
0520/1750	LEN=0050	INSTALLED UNKN
	018 " DIA	CIR PLASTIC
0520/1151	LEN=0045	INSTALLED UNKN
	018 " DIA	CIR PLASTIC
0520/0894	LEN=0050	INSTALLED UNKN
	018 " DIA	CIR PLASTIC

DIR: B TOTAL LEN: 24.249 MI. DIST: 03-2 SR: 287  
 LEFT MUN: PINE T RIGHT MUN: PINE T

Station	Length	Material	Status
0520/0562	LEN=0045	015 "DIA CIR PLASTIC	INSTALLED UNKN
0520/0430	LEN=0048	018 "DIA CIR CONC	INSTALLED UNKN
0520/0014	LEN=0070	10000106 000546+26	INSTALLED UNKN
121299 FT			
GREGO RD (T641)			
0520/0000	LENGTH(AH 1785 BK 3099)	018 "DIA CAST IRON	5
0510/2808	LEN=0046	018 "DIA CAST IRON	INSTALLED UNKN
0510/2369	LEN=0110	014 "DIA CAST IRON	INSTALLED UNKN
0510/2215	LEN=0047	018 "DIA CAST IRON	INSTALLED UNKN
0510/2020	LEN=0052	018 "DIA CIR CONC	INSTALLED UNKN
0510/1815	LEN=0048	015 "DIA CIR PLASTIC	INSTALLED UNKN
0510/1481	LEN=0054	018 "DIA CIR CONC	INSTALLED UNKN
0510/1267	LEN=0052	036 "DIA CAST IRON	INSTALLED UNKN
0510/1179	LEN=0060	018 "DIA CIR PLASTIC	INSTALLED UNKN
0510/0805	LEN=0050	018 "DIA CIR CONC	INSTALLED UNKN
0510/0547	LEN=0052	018 "DIA CIR CONC	INSTALLED UNKN
0510/0402	LEN=0050	10000106 000515+29	INSTALLED UNKN
118200 FT			
0510/0000	LENGTH(AH 3099 BK 2431)	024 "DIA CIR METAL	5
0500/2312	LEN=0058	018 "DIA CIR PLASTIC	INSTALLED UNKN
0500/1951	LEN=0052	015 "DIA CIR CONC	INSTALLED UNKN
0500/1708	LEN=0050	015 "DIA CIR CONC	INSTALLED UNKN
0500/1453	LEN=0045	018 "DIA CIR PLASTIC	INSTALLED UNKN
0500/0923	LEN=0052	024 "DIA CIR CONC	INSTALLED UNKN
0500/0804	LEN=0055	018 "DIA CIR PLASTIC	INSTALLED UNKN
0500/0548	LEN=0048	014 "DIA CAST IRON	INSTALLED UNKN

OREGON HILL RD  
 (SR4002 SEG 0060/0447) 0520/0000

EXTRACT DATE: 12/18/2023  
PRINT DATE: 12/19/2023

ROADWAY MANAGEMENT SYSTEM  
SLD COUNTY/SR - ANNUAL PRINT

PAGE NUMBER: 207  
COUNTY: LYCOMING

DIR: B  
LEFT MUN: PINE T

TOTAL LEN: 24.249 MI.

DIST: 03-2  
RIGHT MUN: PINE T

SR: 287

Stationing	Material	Length	Material	Length	Material	Length
	0500/0348	LEN=0045	INSTALLED	UNKN		
		014 "DIA	CAST IRON			
115769 FT	0500/0047	LEN=0045	INSTALLED	UNKN		
	115769 FT	1 0 00106	0 00 0491+00			
	5 0500/0000	LENGTH(AH	2431 BK 1007)			
		018 "DIA	CIR PLASTIC			
	0490/0755	LEN=0044	INSTALLED	UNKN		
		015 "DIA	CIR PLASTIC			
114762 FT	0490/0242	LEN=0045	INSTALLED	UNKN		
	114762 FT	1 0 00106	0 00 0480+93			
	5 0490/0000	LENGTH(AH	1007 BK 2564)			
		015 "DIA	CIR PLASTIC			
	0480/2502	LEN=0045	INSTALLED	UNKN		
		024 "DIA	CIRC CONCR			
	0480/2238	LEN=0050	INSTALLED	UNKN		
		015 "DIA	CIR PLASTIC			
	0480/1915	LEN=0048	INSTALLED	UNKN		
		015 "DIA	CIR PLASTIC			
	0480/1565	LEN=0047	INSTALLED	UNKN		
		015 "DIA	CIR PLASTIC			
	0480/1215	LEN=0048	INSTALLED	UNKN		
		015 "DIA	CIR PLASTIC			
	0480/0867	LEN=0048	INSTALLED	UNKN		
		015 "DIA	CAST IRON			
	0480/0612	LEN=0045	INSTALLED	UNKN		
		015 "DIA	CAST IRON			
112198 FT	0480/0368	LEN=0047	INSTALLED	UNKN		
	112198 FT	1 0 00106	0 00 0455+31			
	5 0480/0000	LENGTH(AH	2564 BK 2399)			
		015 "DIA	CAST IRON			
	0470/2072	LEN=0041	INSTALLED	UNKN		
		018 "DIA	CAST IRON			
	0470/1616	LEN=0043	INSTALLED	2005		
		018 "DIA	CAST IRON			
	0470/1166	LEN=0048	INSTALLED	2005		
		036 "DIA	CIRC METAL			
	0470/0856	LEN=0065	INSTALLED	UNKN		
		018 "DIA	CIR PLASTIC			
	0470/0413	LEN=0052	INSTALLED	UNKN		
		015 "DIA	CAST IRON			
109799 FT	0470/0150	LEN=0045	INSTALLED	UNKN		
	109799 FT	1 0 00106	0 00 0431+33			
	5 0470/0000	LENGTH(AH	2399 BK 2618)			
		024 "DIA	CAST IRON			
	0460/2569	LEN=0047	INSTALLED	UNKN		
		015 "DIA	CAST IRON			
	0460/2327	LEN=0050	INSTALLED	UNKN		
		015 "DIA	CIR PLASTIC			
	0460/1892	LEN=0055	INSTALLED	UNKN		
		015 "DIA	CIR PLASTIC			

DIR: B TOTAL LEN: 24.249 MI. DIST: 03-2 SR: 287  
 LEFT MUN: PINE T RIGHT MUN: PINE T

	0460/1476	LEN=0050	INSTALLED	UNKN
		015 "DIA	CAST IRON	
	0460/0922	LEN=0052	INSTALLED	2005
		015 "DIA	CAST IRON	
	0460/0522	LEN=0045	INSTALLED	2005
		015 "DIA	CIR PLASTIC	
	0460/0271	LEN=0045	INSTALLED	UNKN
107181 FT	107181 FT	1 0 00106	0 00 0405+17	
	5 0460/0000	LENGTH(AH	2618 BK 2494)	
		018 "DIA	CIR PLASTIC	
	0450/2469	LEN=0045	INSTALLED	2005
		030 "DIA	CAST IRON	
	0450/1944	LEN=0060	INSTALLED	UNKN
		015 "DIA	CAST IRON	
	0450/1646	LEN=0045	INSTALLED	UNKN
		015 "DIA	CAST IRON	
	0450/1359	LEN=0048	INSTALLED	UNKN
		015 "DIA	CAST IRON	
	0450/1061	LEN=0045	INSTALLED	UNKN
		015 "DIA	CAST IRON	
	0450/0759	LEN=0043	INSTALLED	UNKN
		015 "DIA	CAST IRON	
	0450/0458	LEN=0040	INSTALLED	UNKN
		015 "DIA	CAST IRON	
	0450/0159	LEN=0040	INSTALLED	UNKN
104687 FT	104687 FT	1 0 00106	0 00 0380+25	
	5 0450/0000	LENGTH(AH	2494 BK 2511)	
		015 "DIA	CAST IRON	
	0440/2407	LEN=0040	INSTALLED	UNKN
		015 "DIA	CAST IRON	
	0440/2172	LEN=0040	INSTALLED	UNKN
		030 "DIA	CAST IRON	
	0440/1523	LEN=0070	INSTALLED	UNKN
		015 "DIA	CAST IRON	
	0440/1291	LEN=0039	INSTALLED	UNKN
		015 "DIA	CAST IRON	
	0440/1010	LEN=0050	INSTALLED	UNKN
		015 "DIA	CIR PLASTIC	
	0440/0740	LEN=0045	INSTALLED	UNKN
	0440/0590	BMSFN 41/0287/0440/0573		
		1 0 00106	0 00 0360+69	
		BONNELL RUN		
	0440/0573	BMSBG 41/0287/0440/0573		
		015 "DIA	CAST IRON	
	0440/0046	LEN=0050	INSTALLED	UNKN
102176 FT	102176 FT	1 0 00106	0 00 0355+18	
	5 0440/0000	LENGTH(AH	2511 BK 2502)	
		015 "DIA	CAST IRON	
	0430/2189	LEN=0046	INSTALLED	UNKN



DIR: B TOTAL LEN: 24.249 MI. DIST: 03-2 SR: 287  
 LEFT MUN: PINE T RIGHT MUN: PINE T

099674 FT

097160 FT

0430/1830	018 " DIA	CIR PLASTIC
	LEN=0045	INSTALLED UNKN
0430/1595	015 " DIA	CAST IRON
	LEN=0042	INSTALLED UNKN
0430/1355	015 " DIA	CIR UNKNOWN
	LEN=0047	INSTALLED UNKN
0430/1027	015 " DIA	CIRC METAL
	LEN=0050	INSTALLED UNKN
0430/0775	015 " DIA	CIRC METAL
	LEN=0050	INSTALLED UNKN
0430/0641	015 " DIA	CIRC METAL
	LEN=0045	INSTALLED UNKN
0430/0411	018 " DIA	CIR PLASTIC
	LEN=0050	INSTALLED UNKN
0430/0156	018 " DIA	CAST IRON
	LEN=0042	INSTALLED UNKN
099674 FT	1 0 00106	0 00 0330+28
0430/0000	LENGTH(AH	2502 BK 2514)
0420/2398	015 " DIA	CAST IRON
	LEN=0048	INSTALLED UNKN
0420/2126	015 " DIA	CIR PLASTIC
	LEN=0046	INSTALLED UNKN
0420/1590	015 " DIA	CIR PLASTIC
	LEN=0068	INSTALLED UNKN
0420/1335	015 " DIA	CIR PLASTIC
	LEN=0049	INSTALLED UNKN
0420/1085	015 " DIA	CIR PLASTIC
	LEN=0068	INSTALLED UNKN
0420/0886	015 " DIA	CAST IRON
	LEN=0045	INSTALLED UNKN
0420/0432	018 " DIA	CIR PLASTIC
	LEN=0045	INSTALLED UNKN
0420/0048	015 " DIA	CAST IRON
	LEN=0043	INSTALLED UNKN
097160 FT	1 0 00106	0 00 0305+26
0420/0000	LENGTH(AH	2514 BK 2501)
0410/2285	015 " DIA	CAST IRON
	LEN=0045	INSTALLED UNKN
0410/2160	015 " DIA	CIR PLASTIC
	LEN=0047	INSTALLED 1997
0410/2019	015 " DIA	CIRC METAL
	LEN=0045	INSTALLED 1997
0410/1685	015 " DIA	CAST IRON
	LEN=0045	INSTALLED UNKN
0410/1302	015 " DIA	CAST IRON
	LEN=0041	INSTALLED UNKN
0410/1133	015 " DIA	CAST IRON
	LEN=0040	INSTALLED UNKN
0410/0826	015 " DIA	CAST IRON
	LEN=0042	INSTALLED UNKN

DIR: B TOTAL LEN: 24.249 MI. DIST: 03-2 SR: 287  
 LEFT MUN: PINE T RIGHT MUN: PINE T

094659 FT

092888 FT

089675 FT

0410/0583	015 "DIA	CAST IRON	LEN=0040	INSTALLED UNKN
0410/0340	015 "DIA	CAST IRON	LEN=0037	INSTALLED UNKN
094659 FT	1 0 00106	0 00 0280+37		
0410/0000	LENGTH(AH	2501 BK 1771)		
0400/1743	015 "DIA	CAST IRON	LEN=0048	INSTALLED UNKN
0400/1344	018 "DIA	CIR PLASTIC	LEN=0047	INSTALLED 2005
0400/1149	018 "DIA	CIR PLASTIC	LEN=0045	INSTALLED 2005
0400/0881	018 "DIA	CAST IRON	LEN=0036	INSTALLED UNKN
0400/0410	018 "DIA	CIRC METAL	LEN=0055	INSTALLED UNKN
0400/0168	FOR SR 0284	AND 0287	(CONN)	
092888 FT	1 0 00106	0 00 0262+75		
0400/0000	SR 0284 SH	(SR0284 SEG 0010/0000)	LENGTH(AH	1771 BK 3213)
0390/2705	015 "DIA	CAST IRON	LEN=0039	INSTALLED UNKN
0390/2453	015 "DIA	CAST IRON	LEN=0040	INSTALLED UNKN
0390/2297	015 "DIA	CAST IRON	LEN=0040	INSTALLED UNKN
0390/2118	018 "DIA	CAST IRON	LEN=0045	INSTALLED UNKN
0390/2016	018 "DIA	CAST IRON	LEN=0044	INSTALLED UNKN
0390/1644	018 "DIA	CAST IRON	LEN=0050	INSTALLED UNKN
0390/1266	015 "DIA	CIR UNKNOWN	LEN=0050	INSTALLED UNKN
0390/1109	018 "DIA	CIR UNKNOWN	LEN=0048	INSTALLED UNKN
0390/0582	015 "H 15" W	**UNKNOWN**	LEN=0050	INSTALLED UNKN
0390/0265	018 "DIA	CIR PLASTIC	LEN=0050	INSTALLED UNKN
0390/0021	018 "DIA	CIR PLASTIC	LEN=0042	INSTALLED UNKN
089675 FT	1 0 00106	0 00 0230+30		
0390/0000	LENGTH(AH	3213 BK 2475)		
0380/1549	018 "DIA	CIR PLASTIC	LEN=0045	INSTALLED UNKN

1 0 00106 0 00 0205+55 087200 FT  
 LITTLE PINE CREEK RD  
 (SR4001 SEG 0270/2867) 0380/0000

WESTPHAL RD  
 (T772)

0370/2333

084248 FT

Stationing	Description	Material	Length	Notes
0380/0000	SR4001 SEG 0270/2867		2475	BK 2952
0370/2581				BMSSEN 41/0287/0370/2386
0370/2386				0 0 0000 0 00 0000+00 LT PINE CRK BMSBG 41/0287/0370/2386
0370/2298		018 " DIA CIRC CONCR		LEN=0070 INSTALLED UNKN
0370/1827		018 " DIA CIRC CONCR		LEN=0044 INSTALLED UNKN
0370/1381		015 " DIA CIR PLASTIC		LEN=0050 INSTALLED UNKN
0370/0633		015 " DIA CAST IRON		LEN=0050 INSTALLED UNKN
0370/0383		015 " DIA CAST IRON		LEN=0037 INSTALLED UNKN
084248 FT				1 0 00106 0 00 0176+15 LICK RUN RD (SR4006 SEG 0010/0000)
0370/0000	SR4006 SEG 0010/0000		2952	BK 2566
0360/2479				BMSSEN 41/0287/0360/2455
0360/2455				1 0 00106 0 00 0174+74 LICK RUN BMSBG 41/0287/0360/2455
0360/2223		015 " DIA CAST IRON		LEN=0050 INSTALLED UNKN
0360/1916		018 " DIA CIRC CONCR		LEN=0045 INSTALLED UNKN
0360/1590		015 " DIA CAST IRON		LEN=0048 INSTALLED UNKN
0360/1339		018 " DIA CAST IRON		LEN=0048 INSTALLED UNKN
0360/1134		015 " DIA CAST IRON		LEN=0045 INSTALLED UNKN
0360/0890		015 " DIA CAST IRON		LEN=0045 INSTALLED UNKN
0360/0568		018 " DIA CIR PLASTIC		LEN=0020 INSTALLED 1999
0360/0344		015 " DIA CAST IRON		LEN=0050 INSTALLED UNKN
0360/0094		015 " DIA CAST IRON		LEN=0050 INSTALLED UNKN

DIR: B TOTAL LEN: 24.249 MI. DIST: 03-2 SR: 287  
 LEFT MUN: PINE T RIGHT MUN: PINE T

081682 FT

081682 FT	1 0 00106	0 00 0150+28
0360/0000	LENGTH(AH	2566 BK 2467)
015 "DIA	CAST IRON	
0350/2332	LEN=0045	INSTALLED UNKN
015 "DIA	CAST IRON	
0350/2024	LEN=0050	INSTALLED UNKN
015 "DIA	CAST IRON	
0350/1752	LEN=0055	INSTALLED UNKN
015 "DIA	CAST IRON	
0350/1118	LEN=0045	INSTALLED UNKN
015 "DIA	CAST IRON	
0350/0945	LEN=0050	INSTALLED UNKN
015 "DIA	CAST IRON	
0350/0543	LEN=0050	INSTALLED UNKN
015 "DIA	CAST IRON	
0350/0321	LEN=0048	INSTALLED UNKN

079215 FT

079215 FT	1 0 00106	0 00 0125+41
0350/0000	LENGTH(AH	2467 BK 2774)
015 "DIA	CAST IRON	
0340/2445	LEN=0047	INSTALLED UNKN
015 "DIA	CAST IRON	
0340/2290	LEN=0050	INSTALLED UNKN
015 "DIA	CAST IRON	
0340/2071	LEN=0046	INSTALLED UNKN
015 "DIA	CAST IRON	
0340/1753	LEN=0046	INSTALLED UNKN
015 "DIA	CAST IRON	
0340/1425	LEN=0040	INSTALLED UNKN
015 "DIA	CAST IRON	
0340/1245	LEN=0037	INSTALLED UNKN
018 "DIA	CAST IRON	
0340/0953	LEN=0042	INSTALLED UNKN
015 "DIA	CAST IRON	
0340/0548	LEN=0040	INSTALLED UNKN
015 "DIA	CAST IRON	
0340/0244	LEN=0047	INSTALLED UNKN

1 0 00106 0 00 0097+45 076441 FT  
 HUGHES RD  
 (SR4003 SEG 0040/2953) 0340/0000

0340/0000	LENGTH(AH	2774 BK 2499)
015 "DIA	CAST IRON	
0330/2110	LEN=0045	INSTALLED UNKN
015 "DIA	CAST IRON	
0330/1756	LEN=0044	INSTALLED UNKN
015 "DIA	CAST IRON	
0330/1345	LEN=0052	INSTALLED UNKN
015 "DIA	CAST IRON	
0330/1198	LEN=0043	INSTALLED UNKN
036 "DIA	CAST IRON	
0330/0667	LEN=0050	INSTALLED UNKN

DIR: B TOTAL LEN: 24.249 MI. DIST: 03-2 SR: 287  
 LEFT MUN: PINE T RIGHT MUN: PINE T

Stationing	Material	Length	Notes
073942 FT	0330/0376	0047	015" DIA CAST IRON INSTALLED UNKN
	073942 FT	1000	1000106 0000072+44
	0330/0000	1761	LENGTH(AH 2499 BK 1761)
	0320/1663	0047	015" DIA CAST IRON INSTALLED UNKN
	0320/1612		COGAN HOUSE T
	0320/1370	0094	024" DIA CIRC METAL INSTALLED UNKN
	0320/1363		BAKER RD (T770)
BAKERS RD (SR4013 SEG 0010/0000) 0320/1358	0320/1076	0043	024" DIA CAST IRON INSTALLED UNKN
	0320/0448	0043	015" DIA CAST IRON INSTALLED UNKN
072181 FT	0320/0040	0042	015" DIA CAST IRON INSTALLED UNKN
	072181 FT	1000	1000106 0000054+83
	0320/0000	1761	LENGTH(AH 1761 BK 2246)
	0310/1970	0043	015" DIA CAST IRON INSTALLED UNKN
	0310/1453	0048	018" DIA CIR PLASTIC INSTALLED 2014
	0310/1093	0042	015" DIA CAST IRON INSTALLED UNKN
	0310/0956	0042	018" DIA CAST IRON INSTALLED UNKN
	0310/0593	0043	015" DIA CAST IRON INSTALLED UNKN
	0310/0412	0043	015" DIA CAST IRON INSTALLED UNKN
069935 FT	0310/0113	0047	015" DIA CAST IRON INSTALLED UNKN
	069935 FT	1000	1000106 0000032+41
	0310/0000	3266	FRENCHTOWN RD (SR4008 SEG 0010/0000) LENGTH(AH 2246 BK 3266)
	0300/2751	0040	018" DIA CAST IRON INSTALLED UNKN
	0300/2083	0043	018" DIA CIR PLASTIC INSTALLED UNKN
	0300/1570	0046	018" DIA CAST IRON INSTALLED UNKN
	0300/1055	0042	018" DIA CAST IRON INSTALLED UNKN

DIR: B TOTAL LEN: 24.249 MI. DIST: 03-2 SR: 287  
 LEFT MUN: COGAN HOUSE T RIGHT MUN: COGAN HOUSE T

HUNTERS LN  
 (PRDR)  
 1 0 00106 0 00 0000+00 0300/0245  
 HUGHES RD 066669 FT  
 (SR4003 SEG 0010/0000) 0300/0000

ROB MAR RD  
 (PRDR)  
 0280/1227

0300/0720	018 " DIA CIRC METAL LEN=0040 INSTALLED 2014
0300/0296	BEECH GROVE RD (SR0184 SEG 0004/0000) 058"H 91"W ELLIP CONC
0300/0271	LEN=0075 INSTALLED 2015
066669 FT	
0300/0000	LENGTH(AH 3266 BK 1071) 018 " DIA CAST IRON
0290/0648	LEN=0048 INSTALLED UNKN
0290/0430	018 " DIA CIR PLASTIC LEN=0048 INSTALLED 2000
0290/0258	015 " DIA CAST IRON LEN=0040 INSTALLED UNKN
065598 FT	1 0 00353 0 02 0689+95 VILLAGE: BROOKSIDE
0290/0000	LENGTH(AH 1071 BK 2501) 045 " DIA CIRC CONCR
0280/2195	LEN=0050 INSTALLED 1997
0280/1857	018 " DIA CIR PLASTIC LEN=0046 INSTALLED UNKN
0280/1658	015 " DIA CAST IRON LEN=0040 INSTALLED UNKN
0280/1507	018 " DIA CIR PLASTIC LEN=0040 INSTALLED UNKN
0280/0940	015 " DIA CAST IRON LEN=0047 INSTALLED UNKN
0280/0725	024 " DIA CAST IRON LEN=0050 INSTALLED UNKN
0280/0347	015 " DIA CAST IRON LEN=0040 INSTALLED UNKN
0280/0080	015 " DIA CAST IRON LEN=0042 INSTALLED UNKN
063097 FT	1 0 00353 0 02 0664+97
0280/0000	LENGTH(AH 2501 BK 2449) 018 " DIA CIRC METAL
0270/2270	LEN=0045 INSTALLED UNKN
0270/1974	018 " DIA CAST IRON LEN=0036 INSTALLED UNKN
0270/1723	018 " DIA CIRC METAL LEN=0045 INSTALLED UNKN
0270/1606	015 " DIA CIR PLASTIC LEN=0044 INSTALLED UNKN
0270/1446	015 " DIA CAST IRON LEN=0042 INSTALLED UNKN

EXTRACT DATE: 12/18/2023  
PRINT DATE: 12/19/2023

ROADWAY MANAGEMENT SYSTEM  
SLD COUNTY/SR - ANNUAL PRINT

PAGE NUMBER: 199  
COUNTY: LYCOMING

DIR: B TOTAL LEN: 24.249 MI.  
LEFT MUN: COGAN HOUSE T

DIST: 03-2 SR: 287  
RIGHT MUN: COGAN HOUSE T

Stationing	Material	Length	Notes
0270/1115	015 " DIA CAST IRON	LEN=0043	INSTALLED UNKN
0270/0919	015 " DIA CAST IRON	LEN=0040	INSTALLED UNKN
0270/0074	015 " DIA CAST IRON	LEN=0044	INSTALLED UNKN
060648 FT	1 0 00353	0 02 0640+51	
0270/0000	5 LENGTH(AH	2449 BK 2557)	
0260/2336	015 " DIA CAST IRON	LEN=0045	INSTALLED UNKN
0260/2062	015 " DIA CAST IRON	LEN=0036	INSTALLED UNKN
0260/1872	015 " DIA CAST IRON	LEN=0040	INSTALLED UNKN
0260/1784	015 " DIA CAST IRON	LEN=0041	INSTALLED UNKN
0260/1313	036 " DIA CAST IRON	LEN=0045	INSTALLED UNKN
0260/1129	015 " DIA CAST IRON	LEN=0041	INSTALLED UNKN
0260/0878	015 " DIA CAST IRON	LEN=0040	INSTALLED UNKN
0260/0574	015 " DIA CAST IRON	LEN=0042	INSTALLED UNKN
0260/0285	015 " DIA CAST IRON	LEN=0040	INSTALLED UNKN
058091 FT	1 0 00353	0 02 0614+97	
0260/0000	5 LENGTH(AH	2557 BK 2299)	
0250/2219	015 " DIA CAST IRON	LEN=0036	INSTALLED UNKN
0250/2028	015 " DIA CAST IRON	LEN=0040	INSTALLED UNKN
0250/1389	015 " DIA CAST IRON	LEN=0035	INSTALLED UNKN
0250/1060	015 " DIA CAST IRON	LEN=0050	INSTALLED UNKN
0250/0673	015 " DIA CAST IRON	LEN=0036	INSTALLED UNKN
0250/0410	018 " DIA CIR PLASTIC	LEN=0010	INSTALLED 2000
055792 FT	1 0 00353	0 02 0592+01	
0250/0000	5 LAWSHE RUN STRUCTURE LENGTH 20 FT BMSID 41/0287/0250/0000 LENGTH(AH 2299 BK 2409)		
0240/1777	018 " DIA CIR PLASTIC	LEN=0010	INSTALLED 2000

DIR: B TOTAL LEN: 24.249 MI. DIST: 03-2 SR: 287  
 LEFT MUN: COGAN HOUSE T RIGHT MUN: COGAN HOUSE T

053383 FT

051165 FT

048184 FT

0240/1512	015 " DIA	CAST IRON	LEN=0055	INSTALLED UNKN
0240/1236	015 " DIA	CAST IRON	LEN=0050	INSTALLED UNKN
0240/0799	015 " DIA	CAST IRON	LEN=0040	INSTALLED UNKN
0240/0684	015 " DIA	CAST IRON	LEN=0039	INSTALLED UNKN
0240/0342	015 " DIA	CAST IRON	LEN=0041	INSTALLED UNKN
053383 FT	1 0 00353	0 02 0567+80	COGAN HOUSE T	
0240/0000	LENGTH(AH	2409 BK 2218)	CUMMINGS T	
0230/2211	015 " DIA	CAST IRON	LEN=0039	INSTALLED UNKN
0230/1906	015 " DIA	CAST IRON	LEN=0042	INSTALLED UNKN
0230/1510	015 " DIA	CAST IRON	LEN=0042	INSTALLED UNKN
0230/1151	016 " DIA	CIRC METAL	LEN=0053	INSTALLED UNKN
0230/0866	015 " DIA	CIR UNKNOWN	LEN=0050	INSTALLED UNKN
0230/0378	015 " DIA	CAST IRON	LEN=0040	INSTALLED UNKN
051165 FT	1 0 00353	0 02 0545+72	STRUCTURE LENGTH 16 FT	
0230/0000	LENGTH(AH	2218 BK 2981)	FUNSTON RUN	
0220/2844	015 " DIA	CAST IRON	LEN=0039	INSTALLED UNKN
0220/2700	015 " DIA	CAST IRON	LEN=0038	INSTALLED UNKN
0220/2248	BMSID 41/0287/0220/2248			
0220/1486	015 " DIA	CAST IRON	LEN=0040	INSTALLED UNKN
0220/0972	BMSFN 41/0287/0220/0922			
0220/0922	1 0 00353	0 02 0520+96	NO UNDERPASS INFORMATION	
0220/0181	BMSBG 41/0287/0220/0922			
048184 FT	015 " DIA	CAST IRON	LEN=0047	INSTALLED UNKN
0220/0000	1 0 00353	0 02 0511+96	LENGTH(AH 2981 BK 2682)	
0210/2300	015 " DIA	CAST IRON	LEN=0045	INSTALLED UNKN
	015 " DIA	CAST IRON		



DIR: B TOTAL LEN: 24.249 MI. DIST: 03-2 SR: 287  
 LEFT MUN: CUMMINGS T RIGHT MUN: CUMMINGS T

0210/2032	LEN=0037	INSTALLED	UNKN
0210/1587	CUMMINGS		
0210/1575	MIFFLIN T		
0210/1342	015 "DIA	CAST IRON	
	LEN=0039	INSTALLED	UNKN
	030 "DIA	CAST IRON	
	LEN=0042	INSTALLED	UNKN
0210/0719	018 "DIA	CAST IRON	
	LEN=0047	INSTALLED	UNKN
	015 "DIA	CAST IRON	
0210/0577	LEN=0037	INSTALLED	UNKN
	015 "DIA	CAST IRON	
0210/0218	LEN=0040	INSTALLED	UNKN
045502 FT	1 0 00353	0 02 0489	+12
0210/0000	LENGTH(AH	2682 BK	1908)
0200/1730	015 "DIA	CIRC CONCR	
	LEN=0045	INSTALLED	UNKN
	015 "DIA	CAST IRON	
0200/1611	LEN=0047	INSTALLED	UNKN
	015 "DIA	CAST IRON	
0200/1391	LEN=0045	INSTALLED	UNKN
	015 "DIA	CAST IRON	
0200/0879	LEN=0040	INSTALLED	UNKN
	015 "DIA	CAST IRON	
0200/0792	LEN=0042	INSTALLED	UNKN
	015 "DIA	CAST IRON	
0200/0486	LEN=0049	INSTALLED	UNKN
	015 "DIA	CIRC CONCR	
0200/0376	LEN=0045	INSTALLED	UNKN
	015 "DIA	CIRC CONCR	
0200/0251	LEN=0042	INSTALLED	UNKN
043594 FT	1 0 00353	0 02 0470	+04
0200/0000	LENGTH(AH	1908 BK	2494)
0190/2444	015 "DIA	CIRC CONCR	
	LEN=0048	INSTALLED	UNKN
	015 "DIA	CIRC CONCR	
0190/2371	LEN=0050	INSTALLED	UNKN
	015 "DIA	CIRC CONCR	
0190/2220	LEN=0050	INSTALLED	UNKN
	015 "DIA	CIRC CONCR	
0190/1918	LEN=0045	INSTALLED	UNKN
	016 "DIA	CIR PLASTIC	
0190/1510	LEN=0041	INSTALLED	UNKN
	015 "DIA	CIRC CONCR	
0190/1116	LEN=0047	INSTALLED	UNKN
	015 "DIA	CIRC CONCR	
0190/0902	LEN=0046	INSTALLED	UNKN

DAM RUN RD  
(T683)

045502 FT

0200/1783

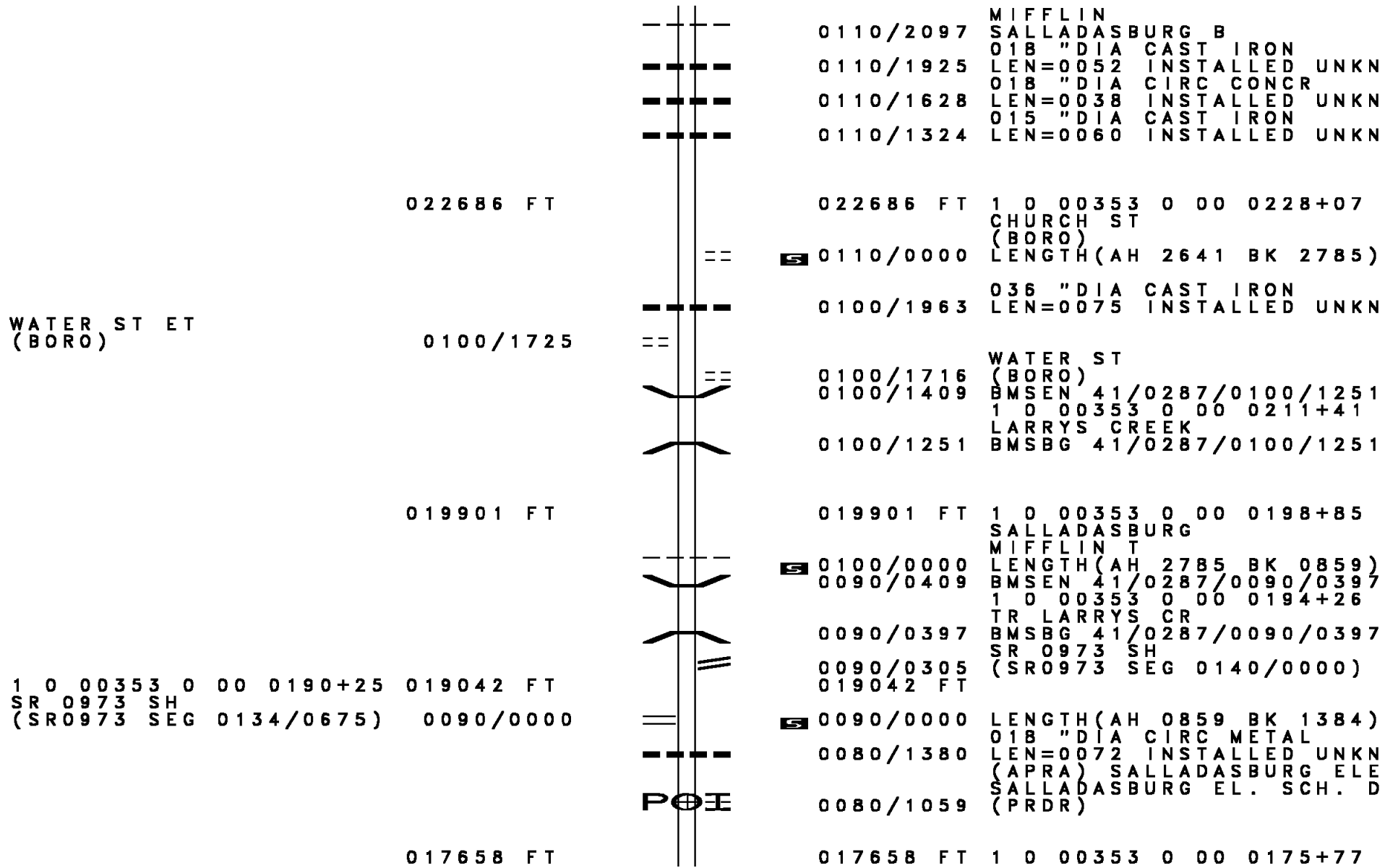
043594 FT



DIR: B TOTAL LEN: 24.249 MI. DIST: 03-2 SR: 287  
 LEFT MUN: MIFFLIN T RIGHT MUN: MIFFLIN T

Stationing	Notes	Material	Length	Notes
0150/2306	015 " DIA	CIRC CONCR	LEN=0045	INSTALLED UNKN
0150/2005	015 " DIA	CIRC CONCR	LEN=0042	INSTALLED UNKN
0150/1809	015 " DIA	CIRC CONCR	LEN=0046	INSTALLED UNKN
0150/1369	018 " DIA	CIRC CONCR	LEN=0041	INSTALLED UNKN
0150/0769	024 " DIA	CIRC CONCR	LEN=0055	INSTALLED UNKN
0150/0339	015 " DIA	CIRC CONCR	LEN=0045	INSTALLED UNKN
030548 FT	1 0 00353 0 01 0334+94			
0150/0000	LENGTH(AH 2519 BK 2501)			
0140/2275	015 " DIA	CIRC CONCR	LEN=0043	INSTALLED UNKN
0140/0791	BMS EN 41/0287/0140/0705			
0140/0705	1 0 00353 0 01 0316+53			
028047 FT	LARRY'S CRK			
028047 FT	BMSBG 41/0287/0140/0705			
0140/0000	1 0 00353 0 01 0310+00			
0130/1567	LENGTH(AH 2501 BK 1961)			
0130/1142	015 " DIA	CIRC CONCR	LEN=0045	INSTALLED UNKN
0130/0571	015 " DIA	CIRC CONCR	LEN=0044	INSTALLED UNKN
026086 FT	015 " DIA	CIRC CONCR	LEN=0041	INSTALLED UNKN
026086 FT	BMS EN 41/0287/0130/0000			
0130/0000	1 0 00353 0 01 0290+21			
0120/0395	SECOND FORK			
025327 FT	BMSBG 41/0287/0130/0000			
0120/0271	LENGTH(AH 1961 BK 0759)			
025327 FT	024 " DIA	CIR PLASTIC	LEN=0045	INSTALLED UNKN
0120/0000	1 0 00353 0 01 0282+47			
0110/2143	DOCHTER RD			
0110/2099	(T643)			
	LENGTH(AH 0759 BK 2641)			
	LC FOR DOCHTER RD			
	(CONN)			
	018 " DIA	CAST IRON	LEN=0053	INSTALLED UNKN

JOES RUN RD  
(T645)



WATER ST ET  
(BORO)

1 0 00353 0 00 0190+25 019042 FT  
 SR 0973 SH  
 (SR0973 SEG 0134/0675) 0090/0000

POE

DIR: B TOTAL LEN: 24.249 MI. DIST: 03-2 SR: 287  
 LEFT MUN: MIFFLIN T RIGHT MUN: MIFFLIN T

ZINCK RD  
(T358)

0070/1508

014983 FT

ZINCK RD  
(T358)

0060/0842

012993 FT

009821 FT

008213 FT

0080/0000 LENGTH(AH 1384 BK 2675)

014983 FT 1 0 00353 0 00 0150+00  
 0070/0000 LENGTH(AH 2675 BK 1990)

0060/0842 ZINCK RD  
(T358)  
 012993 FT 1 0 00353 0 00 0129+68  
 0060/0000 LENGTH(AH 1990 BK 3172)  
 COREY LN  
 (PRDR)  
 COLE LN  
 (PRDR)

0050/0171 BMS EN 41/0287/0050/0159  
 1 0 00353 0 00 0099+69  
 TR LARRYS CR  
 0050/0159 BMSBG 41/0287/0050/0159  
 009821 FT 1 0 00353 0 00 0098+10  
 MIFFLIN  
 PIATT T  
 0050/0000 LENGTH(AH 3172 BK 1608)  
 048 " DIA CAST IRON  
 0040/1460 LEN=0052 INSTALLED UNKN

008213 FT 1 0 00353 0 00 0081+74  
 LARRYVILLE RD  
 (T365)  
 0040/0000 LENGTH(AH 1608 BK 2415)  
 0030/1756 BMS EN 41/0287/0030/1648  
 1 0 00353 0 00 0057+99  
 LARRYS CREEK  
 0030/1648 BMSBG 41/0287/0030/1648

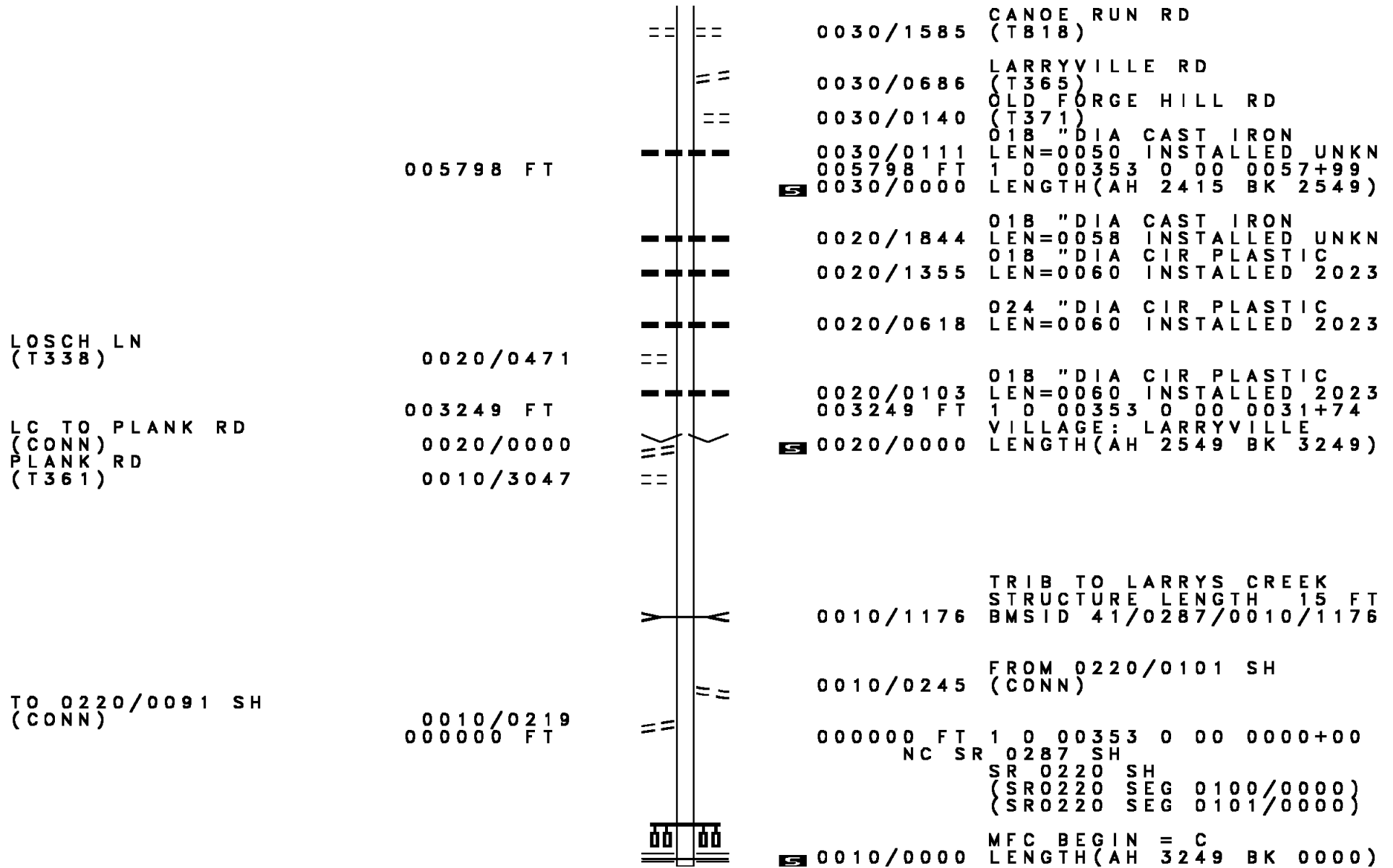
EXTRACT DATE: 12/18/2023  
PRINT DATE: 12/19/2023

ROADWAY MANAGEMENT SYSTEM  
SLD COUNTY/SR - ANNUAL PRINT

PAGE NUMBER: 192  
COUNTY: LYCOMING

DIR: B TOTAL LEN: 24.249 MI.  
LEFT MUN: PIATT T

DIST: 03-2 SR: 287  
RIGHT MUN: PIATT T





DIR: B TOTAL LEN: 9.043 MI. DIST: 03-2 SR: 284  
 LEFT MUN: JACKSON T RIGHT MUN: JACKSON T

	0150/2163	018 " DIA	CIRC CONCR
		LEN=0038	INSTALLED UNKN
	0150/1916	018 " DIA	CIRC CONCR
		LEN=0036	INSTALLED UNKN
	0150/1108	018 " DIA	CIRC CONCR
		LEN=0036	INSTALLED UNKN
	0150/0745	018 " DIA	CIRC CONCR
		LEN=0040	INSTALLED UNKN
040521 FT	040521 FT	1 0 00535	0 00 0405+58
	0150/0000	LENGTH(AH 3261 BK 3120)	
		036 " DIA	CIRC CONCR
	0140/3080	LEN=0024	INSTALLED UNKN
	0140/2511	018 " DIA	CIR PLASTIC
		LEN=0036	INSTALLED UNKN
	0140/2233	024 " DIA	CIRC CONCR
		LEN=0044	INSTALLED UNKN
	0140/2101	GLADYS LN	
		(PRDR)	
	0140/1941	SCHMOUDER DR	
		(PRDR)	
	0140/1391	018 " DIA	CIRC CONCR
		LEN=0040	INSTALLED UNKN
	0140/0884	018 " DIA	CIRC CONCR
		LEN=0032	INSTALLED UNKN
	0140/0648	018 " DIA	CIRC CONCR
		LEN=0040	INSTALLED UNKN
	0140/0324	018 " DIA	CIRC CONCR
		LEN=0036	INSTALLED UNKN
037401 FT	037401 FT	1 0 00535	0 00 0374+38
	0140/0000	LENGTH(AH 3120 BK 2426)	
		018 " DIA	CIRC CONCR
	0130/2395	LEN=0036	INSTALLED UNKN
	0130/1930	018 " DIA	CIRC CONCR
		LEN=0036	INSTALLED UNKN
	0130/1082	024 " DIA	CIRC CONCR
		LEN=0036	INSTALLED UNKN
	0130/0600	018 " DIA	CIRC CONCR
		LEN=0036	INSTALLED UNKN
034975 FT	034975 FT	1 0 00535	0 00 0350+12
	0130/0000	LENGTH(AH 2426 BK 2922)	
		018 " DIA	CIRC CONCR
	0120/2669	LEN=0032	INSTALLED UNKN
	0120/2135	018 " DIA	CIRC CONCR
		LEN=0032	INSTALLED UNKN
	0120/1687	042 " DIA	CIRC CONCR
		LEN=0044	INSTALLED UNKN



EXTRACT DATE: 12/18/2023  
PRINT DATE: 12/19/2023

ROADWAY MANAGEMENT SYSTEM  
SLD COUNTY/SR - ANNUAL PRINT

PAGE NUMBER: 189  
COUNTY: LYCOMING

DIR: B TOTAL LEN: 9.043 MI.  
LEFT MUN: JACKSON T

DIST: 03-2 SR: 284  
RIGHT MUN: JACKSON T

032053 FT

028976 FT

0120/1282	018 " DIA	CIRC CONCR
	LEN=0040	INSTALLED UNKN
0120/0998	018 " DIA	CIRC CONCR
	LEN=0036	INSTALLED UNKN
0120/0693	018 " DIA	CIR PLASTIC
	LEN=0040	INSTALLED 2017
0120/0491	018 " DIA	CIRC CONCR
	LEN=0036	INSTALLED UNKN
0120/0108	018 " DIA	CIRC CONCR
	LEN=0036	INSTALLED UNKN
032053 FT	1 0 00535	0 00 0320+70
	JACKSON	
	PINE T	
0120/0000	LENGTH(AH	2922 BK 3077)
	024 " DIA	CIR PLASTIC
0110/3064	LEN=0040	INSTALLED 2006
0110/2941	018 " DIA	CIR PLASTIC
	LEN=0040	INSTALLED 2011
0110/2730	018 " DIA	CIRC CONCR
	LEN=0040	INSTALLED UNKN
0110/2380	018 " DIA	CIRC CONCR
	LEN=0036	INSTALLED UNKN
0110/1875	024 " DIA	CIRC CONCR
	LEN=0040	INSTALLED UNKN
0110/1029	018 " DIA	CIR PLASTIC
	LEN=0035	INSTALLED 2006
0110/0612	018 " DIA	CIR PLASTIC
	LEN=0040	INSTALLED 2011
0110/0363	018 " DIA	CIR PLASTIC
	LEN=0040	INSTALLED 2011
028976 FT	1 0 00535	0 00 0290+07
0110/0000	LENGTH(AH	3077 BK 3222)
0100/3174	018 " DIA	CIR PLASTIC
	LEN=0036	INSTALLED 2017
0100/3001	018 " DIA	CIR PLASTIC
	LEN=0040	INSTALLED 2016
0100/2613	018 " DIA	CIR PLASTIC
	LEN=0040	INSTALLED 2005
0100/2452	018 " DIA	CIR PLASTIC
	LEN=0044	INSTALLED 2011
0100/2118	018 " DIA	CIR PLASTIC
	LEN=0040	INSTALLED UNKN
0100/1972	018 " DIA	CIR PLASTIC
	LEN=0043	INSTALLED 2011
0100/1694	018 " DIA	CIR PLASTIC
	LEN=0035	INSTALLED 2011
0100/1492	018 " DIA	CIR PLASTIC
	LEN=0040	INSTALLED 2011
	018 " DIA	CIR PLASTIC

DIR: B TOTAL LEN: 9.043 MI. DIST: 03-2 SR: 284  
 LEFT MUN: PINE T RIGHT MUN: PINE T

025754 FT

022503 FT

0100/1294	LEN=0040	INSTALLED	2016
	018" DIA	CIR PLASTIC	
0100/0906	LEN=0040	INSTALLED	2006
	018" DIA	CIR PLASTIC	
0100/0802	LEN=0040	INSTALLED	2011
	018" DIA	CIR PLASTIC	
0100/0607	LEN=0040	INSTALLED	2006
	018" DIA	CIR PLASTIC	
0100/0361	LEN=0040	INSTALLED	2006
0100/0031	BMSSEN 41/0284/0100/0000		
025754 FT	1 0 00535 0 00 0257+83		
	FLICKS RUN		
	BMSBG 41/0284/0100/0000		
0100/0000	LENGTH(AH 3222 BK 3251)		
	018" DIA	CIR PLASTIC	
0090/2593	LEN=0040	INSTALLED	2011
	018" DIA	CIR PLASTIC	
0090/2156	LEN=0040	INSTALLED	2006
	018" DIA	CIR PLASTIC	
0090/2075	LEN=0035	INSTALLED	2011
	018" DIA	CIR PLASTIC	
0090/1846	LEN=0040	INSTALLED	2006
	018" DIA	CIR PLASTIC	
0090/1526	LEN=0030	INSTALLED	2016
	018" DIA	CIR PLASTIC	
0090/1368	LEN=0035	INSTALLED	2011
	018" DIA	CIR PLASTIC	
0090/1258	LEN=0040	INSTALLED	2011
	030" DIA	CIR PLASTIC	
0090/0766	LEN=0040	INSTALLED	2006
	018" DIA	CIR PLASTIC	
0090/0336	LEN=0038	INSTALLED	2016
	018" DIA	CIR PLASTIC	
0090/0190	LEN=0038	INSTALLED	2016
022503 FT	1 0 00535 0 00 0225+34		
0090/0000	LENGTH(AH 3251 BK 2916)		
	018" DIA	CIR PLASTIC	
0080/2721	LEN=0035	INSTALLED	2011
	018" DIA	CIR PLASTIC	
0080/2533	LEN=0040	INSTALLED	2006
	018" DIA	CIR PLASTIC	
0080/2381	LEN=0040	INSTALLED	2011
	018" DIA	CIR PLASTIC	
0080/2166	LEN=0040	INSTALLED	2006
	018" DIA	CIR PLASTIC	
0080/1762	LEN=0040	INSTALLED	2011
	018" DIA	CIR PLASTIC	
0080/1589	LEN=0043	INSTALLED	2011
	018" DIA	CIR PLASTIC	

DIR: B TOTAL LEN: 9.043 MI. DIST: 03-2 SR: 284  
 LEFT MUN: PINE T RIGHT MUN: PINE T

	0080/1397	LEN=0040	INSTALLED	2006
		024" DIA	CIR PLASTIC	
	0080/1073	LEN=0040	INSTALLED	2011
		018" DIA	CIR PLASTIC	
	0080/0625	LEN=0040	INSTALLED	2006
		018" DIA	CIR PLASTIC	
	0080/0379	LEN=0035	INSTALLED	2016
		018" DIA	CIR PLASTIC	
	0080/0257	LEN=0030	INSTALLED	2016
		018" DIA	CIR PLASTIC	
	0080/0073	LEN=0040	INSTALLED	2011
019587 FT	019587 FT	1 0 00535	0 00	0196+18
	0080/0000	LENGTH(AH	2916	BK 0872)
	0074/0457	BMSSEN 41/0284/0074/0361		
		0 0 00000	0 00	0000+00
		BLOCKHOUSE	CREEK	
	0074/0361	BMSBG 41/0284/0074/0361		
		024" DIA	CIRC CONCR	
018715 FT	0074/0170	LEN=0048	INSTALLED	UNKN
	018715 FT	0 0 00000	0 00	0000+00
	0074/0000	LENGTH(AH	0872	BK 2400)
		018" DIA	CIR PLASTIC	
	0070/1575	LEN=0040	INSTALLED	2016
		018" DIA	CIR PLASTIC	
	0070/1356	LEN=0040	INSTALLED	2016
		018" DIA	CIR PLASTIC	
	0070/1179	LEN=0040	INSTALLED	2016
		018" DIA	CIR PLASTIC	
	0070/0650	LEN=0040	INSTALLED	2016
016315 FT	0070/0078	BMSSEN 41/0284/0070/0000		
	016315 FT	1 0 00535	0 00	0163+25
		BLACKS	CREEK	
	0070/0000	BMSBG 41/0284/0070/0000		
		LENGTH(AH	2400	BK 2275)
		018" DIA	CIRC METAL	
	0060/1310	LEN=0036	INSTALLED	2017
		018" DIA	CIR PLASTIC	
	0060/1088	LEN=0040	INSTALLED	2016
		018" DIA	CIR PLASTIC	
	0060/0864	LEN=0040	INSTALLED	2016
		018" DIA	CIR PLASTIC	
	0060/0373	LEN=0040	INSTALLED	2016
014040 FT	014040 FT	1 0 00535	0 00	0140+90
	0060/0000	LENGTH(AH	2275	BK 2051)
		015"H 21"W	ELLIP METAL	
	0050/2025	LEN=0036	INSTALLED	UNKN

EXTRACT DATE: 12/18/2023  
PRINT DATE: 12/19/2023

ROADWAY MANAGEMENT SYSTEM  
SLD COUNTY/SR - ANNUAL PRINT

PAGE NUMBER: 186  
COUNTY: LYCOMING

DIR: B  
LEFT MUN: PINE T

TOTAL LEN: 9.043 MI.

DIST: 03-2  
RIGHT MUN: PINE T

SR: 284

TEXAS CREEK RD  
(T782)

011989 FT

0042/0802


010990 FT

009031 FT

006025 FT

0050/0840	015"H 21"W ELLIP METAL LEN=0036 INSTALLED UNKN
0050/0597	018" DIA CIR PLASTIC LEN=0035 INSTALLED 2014
0050/0136	015"H 21"W ELLIP METAL LEN=0036 INSTALLED UNKN
011989 FT	1 0 00535 0 00 0120+39
5 0050/0000	LENGTH(AH 2051 BK 0999) 018" DIA CIRC CONCR
0042/0840	LEN=0078 INSTALLED UNKN
0042/0682	BMS EN 41/0284/0042/0558 0 0 00000 0 00 0000+00 TEXAS CREEK
0042/0558	BMS BG 41/0284/0042/0558 042" DIA CIRC CONCR
0042/0228	LEN=0075 INSTALLED UNKN
010990 FT	0 0 00000 0 00 0000+00
5 0042/0000	LENGTH(AH 0999 BK 1959) 018" DIA CIR PLASTIC
0040/1897	LEN=0040 INSTALLED UNKN
0040/1375	015"H 21"W ELLIP METAL LEN=0040 INSTALLED 2014
0040/0157	018" DIA CIR PLASTIC LEN=0040 INSTALLED 2011
009031 FT	1 0 00535 0 00 0090+18
5 0040/0000	LENGTH(AH 1959 BK 3006) 013"H 22"W ELLIP METAL
0030/2634	LEN=0045 INSTALLED UNKN
0030/2170	018" DIA CIR PLASTIC LEN=0035 INSTALLED 2011
0030/1849	018" DIA CIR PLASTIC LEN=0040 INSTALLED UNKN
0030/1475	015"H 21"W ELLIP METAL LEN=0040 INSTALLED UNKN
0030/0112	015"H 21"W ELLIP METAL LEN=0030 INSTALLED 2011
006025 FT	1 0 00535 0 00 0060+12
5 0030/0000	LENGTH(AH 3006 BK 2998) 018" DIA CIR PLASTIC
0020/2640	LEN=0035 INSTALLED 2014

DIR: B TOTAL LEN: 9.043 MI. DIST: 03-2 SR: 284  
 LEFT MUN: PINE T RIGHT MUN: PINE T



FOR SR 0284 AND 0287  
 (CONN) 0010/0185

1 0 00535 0 00 0000+00 000000 FT  
 SR 0287 SH  
 (SR0287 SEG 0400/0000) 0010/0000



EXTRACT DATE: 12/18/2023  
PRINT DATE: 12/19/2023

ROADWAY MANAGEMENT SYSTEM  
SLD COUNTY/SR - ANNUAL PRINT

PAGE NUMBER: 183  
COUNTY: LYCOMING

DIR: B TOTAL LEN: 4.903 MI.  
LEFT MUN: FRANKLIN T

DIST: 03-2 SR: 239  
RIGHT MUN: FRANKLIN T

1 0 00321 0 00 0170+59 017056 FT  
MORDAN HOLLOW RD  
(SR2079 SEG 0040/3079) 0082/0000

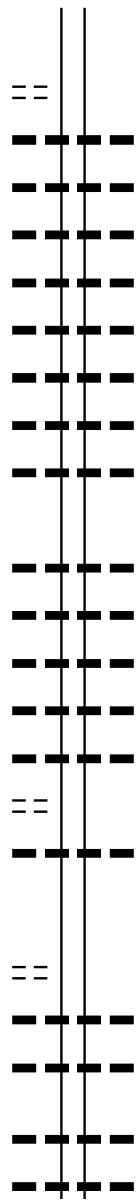
UNKNOWN RD  
(PRDR) 0072/0505  
LC FOR UNKNOWN RD  
(CONN) 0072/0466

015032 FT

0082/3131	024 " DIA	CIR PLASTIC
	LEN=0040	INSTALLED 2001
0082/2860	018 " DIA	CIR PLASTIC
	LEN=0036	INSTALLED UNKN
0082/2819	FRANKLIN	
	JORDAN T	
0082/2720	018 " DIA	CIRC METAL
	LEN=0040	INSTALLED UNKN
0082/2370	018 " DIA	CIR PLASTIC
	LEN=0036	INSTALLED UNKN
0082/2190	018 " DIA	CIR PLASTIC
	LEN=0040	INSTALLED 2001
0082/1920	024 " DIA	CIR PLASTIC
	LEN=0044	INSTALLED UNKN
0082/1648	048 "H 60"	W CON BOX CUL
	LEN=0040	INSTALLED UNKN
0082/1212	030 " DIA	CIR PLASTIC
	LEN=0045	INSTALLED 2001
0082/0818	018 " DIA	CIR PLASTIC
	LEN=0040	INSTALLED 2001
0082/0237	018 " DIA	CIR PLASTIC
017056 FT	LEN=0040	INSTALLED UNKN
0082/0000	LENGTH(AH 3171 BK 2024)	
0072/1998	024 " DIA	CIR PLASTIC
	LEN=0040	INSTALLED 2001
0072/1421	048 " DIA	CIR PLASTIC
	LEN=0060	INSTALLED 2000
0072/1009	018 " DIA	CIRC METAL
	LEN=0036	INSTALLED UNKN
0072/0571	018 " DIA	CIRC METAL
	LEN=0040	INSTALLED UNKN
0072/0366	018 " DIA	CIRC METAL
	LEN=0036	INSTALLED UNKN
0072/0094	024 " DIA	CIR PLASTIC
015032 FT	LEN=0040	INSTALLED 2001
0072/0000	1 0 00321 0 00 0150+40	
	VILLAGE: LUNGERVILLE	
0062/1680	LENGTH(AH 2024 BK 1861)	
	018 " DIA	CIR PLASTIC
	LEN=0040	INSTALLED 2015
0062/1192	018 " DIA	CIR PLASTIC
	LEN=0036	INSTALLED UNKN
0062/0806	018 " DIA	CIRC METAL
	LEN=0036	INSTALLED UNKN

DIR: B TOTAL LEN: 4.903 MI. DIST: 03-2 SR: 239  
 LEFT MUN: JORDAN T RIGHT MUN: JORDAN T

1 0 00321 0 00 0131+83 013171 FT  
 BRADLEY RD  
 (T746) 0062/0000



013171 FT  
 S 0062/0000 LENGTH(AH 1861 BK 2926)  
 048 " DIA CIR PLASTIC  
 0052/2926 LEN=0040 INSTALLED UNKN  
 024 " DIA CIR PLASTIC  
 0052/2330 LEN=0040 INSTALLED 2001  
 018 " DIA CIR PLASTIC  
 0052/2198 LEN=0036 INSTALLED UNKN  
 018 " DIA CIR PLASTIC  
 0052/1932 LEN=0045 INSTALLED 2001  
 018 " DIA CIRC METAL  
 0052/1505 LEN=0036 INSTALLED UNKN  
 018 " DIA CIRC METAL  
 0052/1027 LEN=0036 INSTALLED UNKN  
 018 " DIA CIRC METAL  
 0052/0680 LEN=0048 INSTALLED UNKN  
 048 "H 60 "W CON BOX CUL  
 0052/0344 LEN=0036 INSTALLED UNKN  
 010245 FT 010245 FT 1 0 00321 0 00 0102+59  
 018 " DIA CIRC METAL  
 LEN=0036 INSTALLED UNKN  
 S 0052/0000 LENGTH(AH 2926 BK 2956)  
 018 " DIA CIRC METAL  
 0042/2618 LEN=0036 INSTALLED UNKN  
 018 " DIA CIRC METAL  
 0042/2191 LEN=0036 INSTALLED UNKN  
 018 " DIA CIRC METAL  
 0042/1756 LEN=0036 INSTALLED UNKN  
 018 " DIA CIR PLASTIC  
 0042/1213 LEN=0040 INSTALLED 2015  
 018 " DIA CIR PLASTIC  
 0042/0914 LEN=0040 INSTALLED 2001  
 007289 FT  
 S 0042/0000 LENGTH(AH 2956 BK 2414)  
 018 " DIA CIRC METAL  
 0032/2200 LEN=0040 INSTALLED 2002  
 036 " DIA CIR PLASTIC  
 0032/2029 LEN=0042 INSTALLED UNKN  
 018 " DIA CIR PLASTIC  
 0032/1358 LEN=0035 INSTALLED 2015  
 030 "H 19 "W ELLIP METAL  
 0032/0921 LEN=0040 INSTALLED 2012

010245 FT

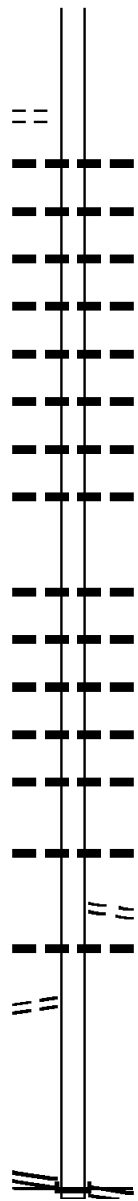
WOODS RD  
 (T748) 0042/1140

1 0 00321 0 00 0073+00 007289 FT  
 BOUDMAND RD  
 (T750) 0042/0000



DIR: B TOTAL LEN: 4.903 MI. DIST: 03-2 SR: 239  
 LEFT MUN: JORDAN T RIGHT MUN: JORDAN T

1 0 00321 0 00 0048+79 004875 FT  
 PETERMAN RD  
 (T752) 0032/0000



004875 FT  
 S 0032/0000 LENGTH(AH 2414 BK 2381)  
 024 "DIA CIR PLASTIC  
 0022/2278 LEN=0060 INSTALLED 2001  
 024 "DIA CIR PLASTIC  
 0022/2082 LEN=0060 INSTALLED 2001  
 018 "DIA CIR PLASTIC  
 0022/1593 LEN=0040 INSTALLED 2001  
 036 "DIA CIR PLASTIC  
 0022/1175 LEN=0036 INSTALLED UNKN  
 018 "DIA CIR PLASTIC  
 0022/0971 LEN=0040 INSTALLED 2001  
 018 "DIA CIR PLASTIC  
 0022/0800 LEN=0040 INSTALLED 2001  
 018 "DIA CIR PLASTIC  
 0022/0598 LEN=0036 INSTALLED UNKN  
 018 "DIA CIR PLASTIC  
 0022/0389 LEN=0036 INSTALLED UNKN  
 002494 FT  
 S 0022/0000 LENGTH(AH 2381 BK 2494)  
 018 "DIA CIR PLASTIC  
 0012/2456 LEN=0036 INSTALLED 2015  
 018 "DIA CIR PLASTIC  
 0012/2184 LEN=0040 INSTALLED 2015  
 024 "DIA CIR PLASTIC  
 0012/1864 LEN=0036 INSTALLED UNKN  
 024 "DIA CIR PLASTIC  
 0012/1344 LEN=0040 INSTALLED 2012  
 018 "DIA CIRC METAL  
 0012/0927 LEN=0036 INSTALLED UNKN  
 018 "DIA CIRC METAL  
 0012/0314 LEN=0036 INSTALLED UNKN  
 FROM 0118/0010 SH  
 0012/0125 (CONN)  
 024 "DIA CIR PLASTIC  
 0012/0092 LEN=0080 INSTALLED 2006  
 ==  
 NC SR 0239 SH  
 LAIRDSVILLE RD  
 (SR0118 SEG 0010/0000)  
 INTER-BK SR 0239/0250 SH  
 (SR0239 SEG 0250/3292)  
 000000 FT MFC BEGIN = D  
 BK-COLUMBIA (19)  
 S 0012/0000 LENGTH(AH 2494 BK 0000)

TO 0118/0380 SH  
 (CONN) 0012/0082

1 0 00321 0 00 0000+00 000000 FT  
 LAIRDSVILLE RD  
 (SR0118 SEG 0380/2734) 0012/0000

Stationing	Length	Description	Material	Status
156292 FT	0660/1786	INTER-AHD	SR 0220 SH	
	0660/1286	018" DIA	CIRC CONCR	INSTALLED UNKN
	0660/0968	018" DIA	CIRC CONCR	INSTALLED UNKN
	0660/0219	036" DIA	CIRC CONCR	INSTALLED UNKN
	0660/0034	018" DIA	CIRC CONCR	INSTALLED UNKN
154506 FT	154489 FT	1 0 00019 0 05 0792+00	MONTAGUE HILL RD	
	0660/0000	LENGTH (AH 1786 BK 1849)	018" DIA	CIRC CONCR
	0650/1504	018" DIA	CIRC CONCR	INSTALLED UNKN
	0650/1194	018" DIA	CIRC CONCR	INSTALLED UNKN
	0650/0437	018" DIA	CIRC CONCR	INSTALLED UNKN
	0650/0386	STRAWBRIDGE HILL RD	(T700)	
	0650/0074	018" DIA	CIRC CONCR	INSTALLED UNKN
1 0 00019 0 05 0773+72	152657 FT	EDKIN HILL RD	(SR2085 SEG 0010/0000)	
	0650/0000	LENGTH (AH 1849 BK 2835)	018" DIA	CIRC CONCR
	0640/2594	018" DIA	CIRC CONCR	INSTALLED UNKN
	0640/2459	018" DIA	CIRC CONCR	INSTALLED UNKN
	0640/2100	018" DIA	CIRC CONCR	INSTALLED UNKN
	0640/1679	018" DIA	CIRC CONCR	INSTALLED UNKN
	0640/0994	018" DIA	CIRC CONCR	INSTALLED UNKN
	0640/0719	018" DIA	CIRC CONCR	INSTALLED UNKN
	0640/0354	018" DIA	CIRC CONCR	INSTALLED UNKN
	0640/0064	018" DIA	CIRC CONCR	INSTALLED UNKN
149822 FT	149805 FT	1 0 00019 0 05 0745+45		
	0640/0000	LENGTH (AH 2835 BK 2487)		

EXTRACT DATE: 12/18/2023  
PRINT DATE: 12/19/2023

ROADWAY MANAGEMENT SYSTEM  
SLD COUNTY/SR - ANNUAL PRINT

PAGE NUMBER: 179  
COUNTY: LYCOMING

DIR: N  
LEFT MUN: PENN T

TOTAL LEN: 29.601 MI.

DIST: 03-2  
RIGHT MUN: PENN T

SR: 220

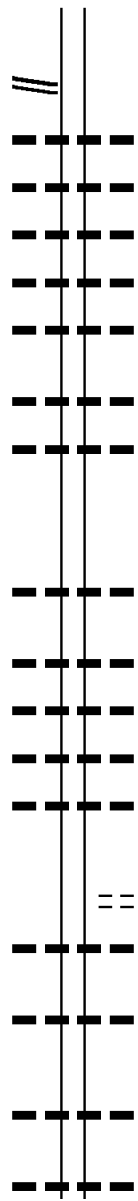
Station	Structure	Material	Status
0630/1997	018 " DIA	CIRC CONCR	INSTALLED UNKN
0630/1646	018 " DIA	CIRC CONCR	INSTALLED UNKN
0630/0949	024 " DIA	CIRC CONCR	INSTALLED UNKN
0630/0079	018 " DIA	CIRC CONCR	INSTALLED UNKN
147335 FT	147318 FT	1 0 00019 0 05 0720+64	
0630/0000	LENGTH(AH 2487 BK 2486)	018 " DIA	CIRC CONCR
0620/2206	018 " DIA	CIRC CONCR	INSTALLED UNKN
0620/1854	018 " DIA	CIRC CONCR	INSTALLED UNKN
0620/1621	018 " DIA	CIRC CONCR	INSTALLED UNKN
0620/0992	GOOSE CREEK STRUCTURE	LENGTH 8 FT	BMSID 41/0220/0620/0992
0620/0738	018 " DIA	CIRC CONCR	INSTALLED UNKN
0620/0291	018 " DIA	CIRC CONCR	INSTALLED UNKN
144849 FT	144832 FT	1 0 00019 0 05 0695+85	(TURNBK) HOLMES HOLLOW R (TWP)
0620/0000	LENGTH(AH 2486 BK 2045)	018 " DIA	CIRC CONCR
0610/2019	018 " DIA	CIRC CONCR	INSTALLED UNKN
0610/1802	018 " DIA	CIRC CONCR	INSTALLED UNKN
0610/1575	024 " DIA	CIRC CONCR	INSTALLED 2005
0610/1355	024 " DIA	CIRC CONCR	INSTALLED UNKN
0610/1090	018 " DIA	CIRC CONCR	INSTALLED UNKN
0610/0789	018 " DIA	CIRC CONCR	INSTALLED UNKN
0610/0545	018 " DIA	CIRC CONCR	INSTALLED UNKN
0610/0282	018 " DIA	CIRC CONCR	INSTALLED UNKN
142804 FT	142787 FT	1 0 00019 0 05 0675+19	
0610/0000	LENGTH(AH 2045 BK 2512)	018 " DIA	CIRC CONCR
0600/2462	018 " DIA	CIRC CONCR	INSTALLED UNKN

DIR: N TOTAL LEN: 29.601 MI. DIST: 03-2 SR: 220  
 LEFT MUN: PENN T RIGHT MUN: PENN T

Stationing	Right of Way	Structure	Material	Status
0600/2219	0600/2219	018" DIA	CIRC CONCR	INSTALLED UNKN
0600/1560	0600/1560	018" DIA	CIRC CONCR	INSTALLED UNKN
0600/1154	0600/1154	018" DIA	CIRC CONCR	INSTALLED 199B
0600/0725	0600/0725	018" DIA	CIRC CONCR	INSTALLED UNKN
0600/0282	0600/0282	018" DIA	CIRC CONCR	INSTALLED UNKN
0600/0152	0600/0152	BMSSEN 41/0220	0600/0000	PENN
140292 FT	140275 FT	SHREWSBURY T		
		1 0 00019 0 05	0649+79	
		MUNCY CREEK		
		BMSBG 41/0220	0600/0000	LENGTH(AH 2512 BK 1821)
0590/1381	0590/1381	018" DIA	CIRC CONCR	INSTALLED UNKN
0590/1116	0590/1116	012" DIA	CIRC CONCR	INSTALLED UNKN
138471 FT	138454 FT	1 0 00019 0 05 0631+82		
0590/0000	0590/0000	ROCK RUN RD (T686)		
		LENGTH(AH 1821 BK 1852)		
0580/1846	0580/1846	018" DIA	CIRC CONCR	INSTALLED UNKN
0580/1672	0580/1672	018" DIA	CIRC CONCR	INSTALLED UNKN
0580/1363	0580/1363	018" DIA	CIRC CONCR	INSTALLED UNKN
0580/0921	0580/0921	018" DIA	CIRC CONCR	INSTALLED UNKN
0580/0378	0580/0378	015" DIA	CIRC CONCR	INSTALLED UNKN
0580/0013	0580/0013	018" DIA	CIRC CONCR	INSTALLED UNKN
136619 FT	136602 FT	1 0 00019 0 05 0612+00		
0580/0000	0580/0000	VILLAGE: GLEN MAWR		
		LENGTH(AH 1852 BK 1875)		
0570/1538	0570/1538	018" DIA	CIRC CONCR	INSTALLED UNKN
0570/1339	0570/1339	018" DIA	CIRC CONCR	INSTALLED UNKN
0570/0854	0570/0854	BMSSEN 41/0220	0570/0826	1 0 00019 0 05 0602+84
		LICK RUN		
0570/0826	0570/0826	BMSBG 41/0220	0570/0826	

DIR: N TOTAL LEN: 29.601 MI. DIST: 03-2 SR: 220  
 LEFT MUN: SHREWSBURY T RIGHT MUN: SHREWSBURY T

1 0 00019 0 05 0595+06 134744 FT  
 DEER LAKE RD  
 (SR2083 SEG 0010/0000) 0570/0000



134727 FT

131745 FT

128960 FT

5	0570/0000	LENGTH(AH	1875	BK	2999)
		018 " DIA	CIRC	CONCR	
	0560/2937	LEN=0040	INSTALLED	UNKN	
		015 " DIA	CIRC	CONCR	
	0560/2467	LEN=0050	INSTALLED	UNKN	
		018 " DIA	CIRC	CONCR	
	0560/2105	LEN=0036	INSTALLED	UNKN	
		018 " DIA	CIRC	CONCR	
	0560/1584	LEN=0060	INSTALLED	UNKN	
		018 " DIA	CIR	PLASTIC	
	0560/1305	LEN=0043	INSTALLED	UNKN	
		015 " DIA	CIRC	CONCR	
	0560/0703	LEN=0072	INSTALLED	UNKN	
		024 " DIA	CIRC	CONCR	
	0560/0237	LEN=0060	INSTALLED	UNKN	
	131728 FT	1 0 00019	0 05	0564+96	
5	0560/0000	LENGTH(AH	2999	BK	2785)
		024 " DIA	CIRC	CONCR	
	0550/1808	LEN=0040	INSTALLED	UNKN	
		018 " DIA	CIRC	CONCR	
	0550/0970	LEN=0037	INSTALLED	UNKN	
		018 " DIA	CIRC	CONCR	
	0550/0657	LEN=0035	INSTALLED	UNKN	
		018 " DIA	CIRC	CONCR	
	0550/0305	LEN=0040	INSTALLED	UNKN	
		018 " DIA	CIRC	CONCR	
	0550/0170	LEN=0050	INSTALLED	UNKN	
	128943 FT	1 0 00019	0 05	0537+00	
5	0550/0000	LENGTH(AH	2785	BK	3180)
		TOWNSHIP	0650	RT	
	0540/2802	(T650)			
		018 " DIA	CIRC	CONCR	
	0540/2717	LEN=0113	INSTALLED	UNKN	
		018 " DIA	CIRC	CONCR	
	0540/2070	LEN=0036	INSTALLED	UNKN	
		018 " DIA	CIRC	CONCR	
	0540/1158	LEN=0040	INSTALLED	UNKN	
		018 " DIA	CIRC	METAL	
	0540/0464	LEN=0036	INSTALLED	UNKN	

EXTRACT DATE: 12/18/2023  
PRINT DATE: 12/19/2023

ROADWAY MANAGEMENT SYSTEM  
SLD COUNTY/SR - ANNUAL PRINT

PAGE NUMBER: 176  
COUNTY: LYCOMING

DIR: N TOTAL LEN: 29.601 MI.  
LEFT MUN: SHREWSBURY T

DIST: 03-2 SR: 220  
RIGHT MUN: SHREWSBURY T

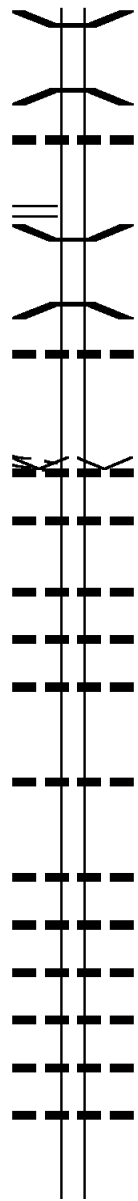
1 0 00019 0 04 0504+74 125780 FT  
HIGHLAND LAKE RD  
(SR2081 SEG 0010/0000) 0540/0000

BIG RUN RD  
(T658)

0530/0000

122313 FT

119817 FT



0540/0135	BMSEN 41/0220/0540/0114 0 0 00000 0 00 0000+00 FOX RUN
0540/0114	BMSBG 41/0220/0540/0114 018 " DIA CIRC CONCR
0540/0028 125763 FT	LEN=0074 INSTALLED UNKN
5 0540/0000 0530/0508	LENGTH(AH 3180 BK 1056) BMSEN 41/0220/0530/0465 1 0 00019 0 04 0498+51 BIG RUN
0530/0465	BMSBG 41/0220/0530/0465 018 " DIA CIRC CONCR
0530/0159 124707 FT	LEN=0064 INSTALLED UNKN 1 0 00019 0 04 0494+53 VILLAGE: TIVOLA
5 0530/0000	LEN=0042 INSTALLED UNKN LENGTH(AH 1056 BK 2411) 018 " DIA CIRC CONCR
0520/2408	LEN=0043 INSTALLED UNKN 018 " DIA CIRC CONCR
0520/1717	LEN=0038 INSTALLED UNKN 018 " DIA CIR PLASTIC
0520/1488	LEN=0060 INSTALLED UNKN 024 " DIA CIR PLASTIC
0520/1262	LEN=0072 INSTALLED UNKN 018 " DIA CIRC CONCR
0520/0128 122296 FT	LEN=0042 INSTALLED UNKN 1 0 00019 0 04 0470+35
5 0520/0000	LENGTH(AH 2411 BK 2496) 012 " DIA CIRC CONCR
0510/2323	LEN=0041 INSTALLED 1998 024 " DIA CIRC CONCR
0510/1853	LEN=0055 INSTALLED UNKN 018 " DIA CIRC CONCR
0510/1409	LEN=0055 INSTALLED UNKN 018 " DIA CIRC CONCR
0510/1060	LEN=0050 INSTALLED UNKN 018 " DIA CIRC CONCR
0510/0595	LEN=0044 INSTALLED UNKN 018 " DIA CIRC CONCR
0510/0401 119800 FT	LEN=0051 INSTALLED UNKN 1 0 00019 0 04 0445+32
5 0510/0000	LENGTH(AH 2496 BK 2330) 018 " DIA CIRC CONCR

DIR: N TOTAL LEN: 29.601 MI. DIST: 03-2 SR: 220  
 LEFT MUN: SHREWSBURY T RIGHT MUN: SHREWSBURY T

0500/2218	LEN=0040	INSTALLED	UNKN
	018 "DIA	CIRC	CONCR
0500/1641	LEN=0036	INSTALLED	UNKN
	018 "DIA	CIRC	CONCR
0500/1316	LEN=0036	INSTALLED	UNKN
	018 "DIA	CIRC	CONCR
0500/0946	LEN=0040	INSTALLED	UNKN
	018 "DIA	CIRC	CONCR
0500/0610	LEN=0040	INSTALLED	UNKN
117487 FT			
117470 FT			
1 0 00019 0 04 0421+95			
NC SR 0220 SH			
ROARING RUN			
STRUCTURE LENGTH 16 FT			
BMSID 41/0220/0500/0000			
0500/0000	LENGTH(AH 2330 BK 1970)		
SHREWSBURY			
PICTURE ROCKS B			
0490/1296	024 "DIA	CIRC	CONCR
0490/1260	LEN=0050	INSTALLED	1997
	018 "DIA	CIRC	CONCR
0490/0993	LEN=0060	INSTALLED	UNKN
	024 "DIA	CIRC	CONCR
0490/0801	LEN=0060	INSTALLED	UNKN
	018 "DIA	CIRC	CONCR
0490/0405	LEN=0055	INSTALLED	UNKN
	018 "DIA	CIRC	CONCR
0490/0128	LEN=0045	INSTALLED	UNKN
115517 FT			
115500 FT			
1 0 00019 0 04 0402+45			
WATER ST			
(BORO)			
0490/0000	LENGTH(AH 1970 BK 2512)		
	018 "DIA	CIRC	CONCR
0480/2512	LEN=0030	INSTALLED	UNKN
	018 "DIA	CIRC	CONCR
0480/2234	LEN=0035	INSTALLED	UNKN
	018 "DIA	CIRC	CONCR
0480/1975	LEN=0035	INSTALLED	UNKN
	018 "DIA	CIRC	CONCR
0480/1839	LEN=0035	INSTALLED	UNKN
	018 "DIA	CIRC	CONCR
0480/1759	LEN=0035	INSTALLED	UNKN
	018 "DIA	CIRC	CONCR
0480/1639	LEN=0035	INSTALLED	UNKN
LADDER AL			
(BORO)			
0480/1614	018 "DIA	CIRC	CONCR
	LEN=0035	INSTALLED	UNKN

ROARING RUN RD  
(T656)

117487 FT

0490/1847

115517 FT





EXTRACT DATE: 12/18/2023  
PRINT DATE: 12/19/2023

ROADWAY MANAGEMENT SYSTEM  
SLD COUNTY/SR - ANNUAL PRINT

PAGE NUMBER: 173  
COUNTY: LYCOMING

DIR: N TOTAL LEN: 29.601 MI.  
LEFT MUN: PICTURE ROCKS B

DIST: 03-2 SR: 220  
RIGHT MUN: PICTURE ROCKS B

Stationing	Material	Length	Notes
111404 FT	0474/0480	018 " DIA	CIR PLASTIC
		LEN=0035	INSTALLED UNKN
	0474/0290	018 " DIA	CIR PLASTIC
		LEN=0035	INSTALLED UNKN
	0474/0170	018 " DIA	CIR PLASTIC
		LEN=0035	INSTALLED UNKN
	0474/0025	024 " DIA	CIRC CONCR
		LEN=0060	INSTALLED UNKN
111387 FT	111387 FT	1 0 00019	0 03 0360+82
		TAYLOR HILL RD (BORO)	
	0474/0000	LENGTH(AH 1601 BK 0687)	
110717 FT	110700 FT	0 0 00000	0 00 0000+00
		NC MA IN ST PICTURE ROCKS WOLF T	
	0472/0000	LENGTH(AH 0687 BK 3214)	
	0460/3107	018 " DIA	CIR PLASTIC
		LEN=0065	INSTALLED 1998
	0460/2751	018 " DIA	CIRC METAL
		LEN=0060	INSTALLED UNKN
	0460/2365	018 " DIA	CIR PLASTIC
		LEN=0055	INSTALLED 1998
	0460/2079	018 " DIA	CIR PLASTIC
		LEN=0060	INSTALLED UNKN
	0460/1735	036 " DIA	CIRC METAL
		LEN=0065	INSTALLED UNKN
	0460/1445	018 " DIA	CIRC CONCR
		LEN=0060	INSTALLED UNKN
	0460/1240	018 " DIA	CIRC CONCR
		LEN=0086	INSTALLED UNKN
	0460/0960	018 " DIA	CIRC CONCR
		LEN=0113	INSTALLED UNKN
		BARTLOW DR (T210)	
	0460/0737	018 " DIA	CIRC CONCR
		LEN=0094	INSTALLED UNKN
	0460/0698	018 " DIA	CIRC CONCR
		LEN=0094	INSTALLED UNKN
107503 FT	107486 FT	1 0 00019	0 03 0321+10
		NC SR	0220 SH
PINE RUN RD (TWP )	0460/0000	LENGTH(AH 3214 BK 2477)	
		018 " DIA	CIRC CONCR
	0450/2374	LEN=0070	INSTALLED UNKN
		018 " DIA	CIRC CONCR
	0450/2076	LEN=0090	INSTALLED UNKN
		018 " DIA	CIRC CONCR
	0450/1768	LEN=0090	INSTALLED UNKN

DIR: N TOTAL LEN: 29.601 MI. DIST: 03-2 SR: 220  
 LEFT MUN: WOLF T RIGHT MUN: WOLF T

Stationing	Notes	Segment	Material	Length	Other
105026 FT		0450/0840	036" DIA CIRC CONCR	LEN=0100	INSTALLED UNKN
		0450/0524	018" DIA CIRC CONCR	LEN=0090	INSTALLED UNKN
		0450/0369	024" DIA CIRC CONCR	LEN=0100	INSTALLED UNKN
		0450/0169	024" DIA CIRC CONCR	LEN=0070	INSTALLED UNKN
		105009 FT	1 0 00019	0 03 0296+20	
		0450/0000	LENGTH(AH 2477 BK 2141)		
102885 FT		0440/1238	018" DIA CIRC METAL	LEN=0045	INSTALLED UNKN
		102868 FT	1 0 00019	0 03 0274+67	
		0440/0000	LENGTH(AH 2141 BK 2103)		
		0430/1888	BEAVER LAKE RD		
		0430/1598	(SR2073 SEG 0010/0000)		
			BMSSEN 41/0220/0430/1364		
			1 0 00019	0 02 0267+26	
		0430/1364	MUNCY CREEK		
			BMSBG 41/0220/0430/1364		
RESERVOIR RD (T190)		0430/0479	018" DIA CIRC METAL	LEN=0040	INSTALLED UNKN
0430/0241		0430/0190	024" DIA CIRC METAL	LEN=0050	INSTALLED UNKN
100782 FT		0430/0065	RACE ST		
		100765 FT	(T290)		
			1 0 00019	0 02 0253+72	
			024" DIA CIRC CONCR	LEN=0050	INSTALLED UNKN
			NC MAIN ST		
			MAIN ST		
			(SR0405 SEG 0250/1862)		
			WOLF HUGHESVILLE B		
		0430/0000	LENGTH(AH 2103 BK 2775)		
		0420/2550	018" DIA CIRC CONCR	LEN=0045	INSTALLED UNKN
		0420/2297	RAILROAD ST		
			(BORO)		
		0420/2082	015" DIA CIRC CONCR	LEN=0045	INSTALLED UNKN
			015" DIA CIRC CONCR		

EXTRACT DATE: 12/18/2023  
PRINT DATE: 12/19/2023

ROADWAY MANAGEMENT SYSTEM  
SLD COUNTY/SR - ANNUAL PRINT

PAGE NUMBER: 171  
COUNTY: LYCOMING

DIR: N TOTAL LEN: 29.601 MI.  
LEFT MUN: HUGHESVILLE B

DIST: 03-2 SR: 220  
RIGHT MUN: HUGHESVILLE B

Stationing	Length	Notes	Material	Status
0420/1980	LEN=0042		015 "DIA	INSTALLED UNKN
0420/1912	LEN=0049		CIRC CONCR	INSTALLED UNKN
0420/1792		BROAD ST (BORO)		
0420/1466	LEN=0051		015 "DIA	CIRC CONCR
0420/1179	LEN=0051	HUGHESVILLE WOLF T		INSTALLED UNKN
0420/0756	LEN=0050		015 "DIA	CIRC CONCR
0420/0437	LEN=0051		015 "DIA	CIRC CONCR
0420/0180	LEN=0080		015 "DIA	CIRC CONCR
097990 FT	1 0 00355			0 02 0269+46
0420/0000	LENGTH(AH	2775 BK 2296)	024 "DIA	CIRC CONCR
0410/1923	LEN=0040		015 "DIA	CIRC CONCR
0410/1662	LEN=0058		018 "DIA	CIRC CONCR
0410/1091	LEN=0060		015 "DIA	CIRC CONCR
0410/0810	LEN=0055		015 "DIA	CIRC CONCR
0410/0411	LEN=0063		015 "DIA	CIRC CONCR
0410/0129	LEN=0044		015 "DIA	CIRC CONCR
095694 FT	1 0 00355			0 02 0246+65
0410/0000	LENGTH(AH	2296 BK 2773)	(SR2057 SEG 0070/2531)	
0400/2347	LEN=0051		015 "DIA	CIRC CONCR
0400/1911	LEN=0050		018 "DIA	CIRC CONCR
0400/1733		SLOWHAND DR (BORO)		
0400/1219				
0400/1068	BMS EN 41/0220/0400/1035			
0400/1035	1 0 00355	0 02 0229+28	WOLF RUN	
0400/0659	BMSBG 41/0220/0400/1035		015 "DIA	CIRC CONCR
0400/0397	LEN=0052		018 "DIA	CIRC CONCR
092921 FT	1 0 00355			0 02 0214+34

098007 FT

095711 FT

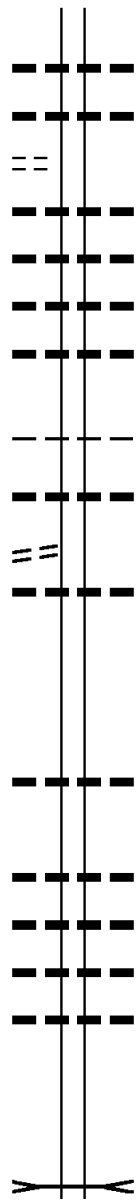
(TBK) SR 2057 WOLF RUN  
(T857)

092938 FT

DIR: N TOTAL LEN: 29.601 MI. DIST: 03-2 SR: 220  
 LEFT MUN: WOLF T RIGHT MUN: WOLF T

HIGHLAND DR  
(T869)

0390/1850



0400/0000 LENGTH(AH 2773 BK 2332)  
 018 "DIA CIRC CONCR  
 0390/2273 LEN=0045 INSTALLED UNKN  
 018 "DIA CIRC CONCR  
 0390/1873 LEN=0050 INSTALLED UNKN

090606 FT

0390/1485 018 "DIA CIRC CONCR  
 LEN=0045 INSTALLED UNKN  
 0390/1097 018 "DIA CIRC CONCR  
 LEN=0050 INSTALLED UNKN  
 0390/0710 018 "DIA CIRC CONCR  
 LEN=0050 INSTALLED UNKN  
 0390/0283 018 "DIA CIRC CONCR  
 LEN=0055 INSTALLED UNKN  
 090589 FT 1 0 00355 0 02 0186+86

ACHMUTY RD  
(T515)

0380/0598

089247 FT

0390/0000 LENGTH(AH 2332 BK 1359)  
 018 "DIA CIRC CONCR  
 0380/1189 LEN=0050 INSTALLED UNKN

0380/0105 018 "DIA CIRC CONCR  
 LEN=0050 INSTALLED UNKN  
 089230 FT 1 0 00355 0 01 0175+42  
 0380/0000 LENGTH(AH 1359 BK 1671)

087576 FT

0370/0038 015 "DIA CIRC CONCR  
 LEN=0055 INSTALLED UNKN  
 087559 FT 1 0 00355 0 01 0161+35  
 0370/0000 LENGTH(AH 1671 BK 2322)  
 018 "DIA CIRC CONCR  
 0360/1931 LEN=0055 INSTALLED UNKN  
 015 "DIA CIRC CONCR  
 0360/1415 LEN=0060 INSTALLED UNKN  
 018 "DIA CIRC CONCR  
 0360/1170 LEN=0050 INSTALLED UNKN  
 018 "DIA CIRC CONCR  
 0360/0927 LEN=0060 INSTALLED UNKN

085254 FT

085237 FT 1 0 00355 0 01 0141+80  
 WHITE OAK RN  
 STRUCTURE LENGTH 12 FT  
 BMSID 41/0220/0360/0000  
 0360/0000 LENGTH(AH 2322 BK 1916)

DIR: N TOTAL LEN: 29.601 MI. DIST: 03-2 SR: 220  
 LEFT MUN: MUNCY T RIGHT MUN: MUNCY T

Location / Segment	Stationing	Length (FT)	Material / Notes
	0350/1839		018 " DIA CIRC CONCR LEN=0045 INSTALLED UNKN
	0350/1492		018 " DIA CIRC CONCR LEN=0045 INSTALLED UNKN
	0350/0989		018 " DIA CIRC CONCR LEN=0048 INSTALLED UNKN
	0350/0565		018 " DIA CIRC PLASTIC LEN=0080 INSTALLED 2000
RABBIT TOWN RD (SR2053 SEG 0050/0000)	0350/0540		BEACON LIGHT RD (SR2053 SEG 0050/0000)
	0350/0195	083338 FT	018 " DIA CIRC CONCR LEN=0050 INSTALLED UNKN
	0350/0000	083321 FT	1 0 00355 0 01 0123+00 LENGTH(AH 1916 BK 2206)
	0340/2040		024 " DIA CIRC CONCR LEN=0050 INSTALLED UNKN
VILLAGE RD (T854)	0340/1702		
	0340/1421		036 " DIA CIRC CONCR LEN=0095 INSTALLED UNKN
	0340/1336		018 " DIA CIRC CONCR LEN=0050 INSTALLED UNKN
LC FOR VILLAGE RD (CONN)	0340/1252		
	0340/1120		018 " DIA CIRC CONCR LEN=0070 INSTALLED UNKN
	0340/0814		018 " DIA CIRC CONCR LEN=0050 INSTALLED UNKN
	0340/0000	081132 FT	1 0 00355 0 00 0095+17 NARBER FRY RD (T513) LENGTH(AH 2206 BK 2644)
	0330/2639		018 " DIA CIRC METAL LEN=0055 INSTALLED UNKN
	0330/2141		015 " DIA CIRC CONCR LEN=0052 INSTALLED UNKN
	0330/1165		TRIBUTARY WOLF RUN STRUCTURE LENGTH 13 FT BMSID 41/0220/0330/1165
	0330/0605		018 " DIA CIRC CONCR LEN=0052 INSTALLED UNKN
	0330/0000	078488 FT	1 0 00355 0 00 0068+76 MIDDLE RD (SR2051 SEG 0050/0000) LENGTH(AH 2644 BK 2851)
	0330/0000		018 " DIA CIRC CONCR

DIR: N TOTAL LEN: 29.601 MI. DIST: 03-2 SR: 220  
 LEFT MUN: MUNCY T RIGHT MUN: MUNCY T

Segment ID	Start Station	End Station	Length (FT)	Material	Notes
0324/2842			0045	018" DIA CIRC CONCR	INSTALLED UNKN
0324/2436			0050	018" DIA CIRC CONCR	INSTALLED UNKN
0324/2075			0050	018" DIA CIRC CONCR	INSTALLED UNKN
0324/1345			0100	DRICK RD	INSTALLED UNKN
0324/1340			(T572)	024" DIA CIR PLASTIC	
0324/0978			0060		INSTALLED 1997
VILLAGE RD (T854)	0324/0835				
			075637 FT		
			075620 FT		
			0324/0000	1 0 00355 0 00 0039+85	MFC BEGIN = C LENGTH(AH 2851 BK 0680)
GATZ RD (T509)	0321/0564				
RAMP D RD (SR8020 SEG 0250/0000)					
RAMP C RD (SR8020 SEG 0500/0915)	0321/0325				
			0320/0411		FROM 8020/0500 SH (CONN)
			0320/0325		RAMP D RD (SR8020 SEG 0250/0000)
			0320/0273		RAMP C RD (SR8020 SEG 0500/0915)
			0320/0051		018" DIA CIRC CONCR
OP ID 41/0180/0445/0979	0321/0051		074940 FT		LEN=0100 INSTALLED 2002
1 0 00355 0 00 0033+05	074957 FT				S.R. 0180 WB
LYCOMING MALL DR (SR2036 SEG 0021/0703)	INTER-BK				OP ID 41/0180/0445/0979
MFC BEGIN = C					1 0 00355 0 00 0033+05
LTH AH 000680 BK 000100	0321/0000		074957 FT		LYCOMING MALL DR (SR2036 SEG 0020/0703)
					MFC BEGIN = C
					LTH AH 000680 BK 000100
SR 0180 SH (SR0180 SEG 0311/0000)	INTER-AHD				LTH AH 000100 BK 001803
WILLIAMSPORT C	0301/1793				SR 0180 SH (SR0180 SEG 0310/0000)
BMSEN 41/0220/0301/1093	0301/1482				WILLIAMSPORT C
1 0 01073 0 00 0211+55					BMSEN 41/0220/0300/1087
					1 0 01073 0 00 0211+56



EXTRACT DATE: 12/18/2023  
PRINT DATE: 12/19/2023

ROADWAY MANAGEMENT SYSTEM  
SLD COUNTY/SR - ANNUAL PRINT

PAGE NUMBER: 166  
COUNTY: LYCOMING

DIR: N TOTAL LEN: 29.601 MI.  
LEFT MUN: WILLIAMSPORT C

DIST: 03-2 SR: 220  
RIGHT MUN: WILLIAMSPORT C

018 "DIA CIRC CONCR LEN=0050 INSTALLED UNKN 0281/0521		0280/1044 (SR8032 SEG 0750/0740)
REACH ROAD OP ID 41/3034/0010/0000 0281/0369		0280/0500 018 "DIA CIRC CONCR LEN=0060 INSTALLED UNKN
1 0 01073 0 00 0150+54 068167 FT LENGTH(AH 2391 BK 2566) 0281/0000	5	REACH ROAD OP ID 41/3034/0010/0000 0280/0370 018 "DIA CIRC CONCR LEN=0075 INSTALLED UNKN
018 "DIA CIRC CONCR LEN=0154 INSTALLED UNKN 0271/2406		0280/0251 018 "DIA CIRC CONCR LEN=0075 INSTALLED UNKN
RAMP B-1 RD (SR8032 SEG 0250/0734) 0271/2200		068059 FT 1 0 01073 0 00 0150+58 LENGTH(AH 2444 BK 2584)
018 "DIA CIRC CONCR LEN=0120 INSTALLED UNKN 0271/2003		0270/2163 RAMP B-2 RD (SR8032 SEG 0010/0000)
018 "DIA CIRC CONCR LEN=0119 INSTALLED UNKN 0271/1606		0270/2003 018 "DIA CIRC CONCR LEN=0075 INSTALLED UNKN
CROSSOVER RD (CONN) 0271/0646		0270/1083 018 "DIA CIRC CONCR LEN=0076 INSTALLED UNKN
036 "DIA CIRC CONCR LEN=0086 INSTALLED UNKN 0271/0132		0270/0700 018 "DIA CIRC CONCR LEN=0060 INSTALLED UNKN
1 0 01073 0 00 0124+80 065601 FT LENGTH(AH 2566 BK 2534) 0271/0000	5	CROSSOVER RD (CONN) 0270/0646 018 "DIA CIRC CONCR LEN=0110 INSTALLED UNKN
		0270/0133 018 "DIA CIRC CONCR LEN=0070 INSTALLED UNKN
		065475 FT 1 0 01073 0 00 0124+82 LENGTH(AH 2584 BK 2518)
		0260/2101 018 "DIA CIRC CONCR LEN=0074 INSTALLED UNKN
		0260/1701 018 "DIA CIRC CONCR LEN=0076 INSTALLED UNKN
		0260/1301 018 "DIA CIRC CONCR LEN=0086 INSTALLED UNKN
		0260/0901 018 "DIA CIRC CONCR LEN=0134 INSTALLED UNKN
018 "DIA CIRC CONCR LEN=0085 INSTALLED UNKN 0261/0522		0260/0101 018 "DIA CIRC CONCR LEN=0134 INSTALLED UNKN
036 "DIA CIRC CONCR LEN=0120 INSTALLED UNKN 0261/0180		062957 FT 1 0 01073 0 00 0099+72 LENGTH(AH 2518 BK 2506)
1 0 01073 0 00 0099+39 063067 FT LENGTH(AH 2534 BK 2498) 0261/0000	5	0260/0000 018 "DIA CIRC CONCR LEN=0060 INSTALLED UNKN
015 "DIA CIRC CONCR LEN=0060 INSTALLED UNKN 0251/2367		



EXTRACT DATE: 12/18/2023  
PRINT DATE: 12/19/2023

ROADWAY MANAGEMENT SYSTEM  
SLD COUNTY/SR - ANNUAL PRINT

PAGE NUMBER: 165  
COUNTY: LYCOMING

DIR: N TOTAL LEN: 29.601 MI.  
LEFT MUN: WILLIAMSPORT C

DIST: 03-2 SR: 220  
RIGHT MUN: WILLIAMSPORT C

Structure ID	Structure Name	Length (FT)	Material	Installation	Notes
0250/2157			018 " DIA	CIRC CONCR	LEN=0108 INSTALLED UNKN
0250/1757			018 " DIA	CIRC CONCR	LEN=0098 INSTALLED UNKN
0250/1357			018 " DIA	CIRC CONCR	LEN=0090 INSTALLED UNKN
0250/0957			018 " DIA	CIRC CONCR	LEN=0082 INSTALLED UNKN
0251/0633	DAUGHERTY'S STRUCTURE	24 FT			LENGTH 24 FT BMSID 41/0220/0250/0618
0250/0618			018 " DIA	CIRC CONCR	LEN=0083 INSTALLED UNKN
0250/0557			018 " DIA	CIRC CONCR	LEN=0083 INSTALLED UNKN
0250/0257			018 " DIA	CIRC CONCR	LEN=0083 INSTALLED UNKN
0251/0000	1 0 01073 0 00 0074+34 060569 FT LENGTH(AH 2498 BK 2456)	060451 FT			1 0 01073 0 00 0074+74 LENGTH(AH 2506 BK 2503)
0250/0000			018 " DIA	CIRC CONCR	LEN=0087 INSTALLED UNKN
0240/2410			018 " DIA	CIRC CONCR	LEN=0088 INSTALLED UNKN
0240/2010			018 " DIA	CIRC CONCR	LEN=0088 INSTALLED UNKN
0241/1908	WILLIAMSPORT WOODWARD T				WOODWARD T
0240/1941			048 " DIA	CIRC METAL	LEN=0070 INSTALLED UNKN
0240/1760			018 " DIA	CIRC CONCR	LEN=0050 INSTALLED UNKN
0240/1619			018 " DIA	CIRC CONCR	LEN=0050 INSTALLED UNKN
0241/1243	CROSSOVER RD (CONN)				CROSSOVER RD (CONN)
0240/1259			018 " DIA	CIRC CONCR	LEN=0050 INSTALLED UNKN
0240/1212			018 " DIA	CIRC CONCR	LEN=0050 INSTALLED UNKN
0240/0807			018 " DIA	CIRC CONCR	LEN=0050 INSTALLED UNKN
0240/0400			018 " DIA	CIRC CONCR	LEN=0050 INSTALLED UNKN
0240/0008			018 " DIA	CIRC CONCR	LEN=0050 INSTALLED UNKN
0240/0000	1 0 01073 0 00 0049+70 058113 FT LENGTH(AH 2456 BK 2751)	057948 FT			1 0 01073 0 00 0049+79 LENGTH(AH 2503 BK 2765)
0240/0000			018 " DIA	CIRC CONCR	LEN=0050 INSTALLED UNKN
0230/2400			018 " DIA	CIRC CONCR	LEN=0050 INSTALLED UNKN
0231/1501	BMS EN 41/0220/0231/1220				1 0 01073 0 00 0033+05 OTHER RR BMSBG 41/0220/0231/1220
0231/1220	1 0 01073 0 00 0034+35 OTHER RR				BMSBG 41/0220/0231/1220
0231/0794	018 " DIA CIRC CONCR				LEN=0065 INSTALLED UNKN
0231/0728	BMS EN 41/0220/0231/0639				BMS EN 41/0220/0230/1135
0230/1428					1 0 01073 0 00 0033+05 OTHER RR BMSBG 41/0220/0230/1135
0230/1135					BMS EN 41/0220/0230/1135
0230/0751					BMS EN 41/0220/0230/0662



DIR: N TOTAL LEN: 29.601 MI. DIST: 03-2 SR: 220  
 LEFT MUN: WOODWARD T RIGHT MUN: WOODWARD T

Stationing	Description	Stationing	Description
(T404)	0211/0697 ==	0210/0522	LOON JUGHANDLE RD (SR9408 SEG 0010/0580)
WEAVER ST (T402)	0211/0346 ==		
018 "DIA CIRC METAL			
LEN=0035 INSTALLED UNKN	0211/0320 ---		
024 "DIA CIRC CONCR			
LEN=0060 INSTALLED UNKN	0211/0026 ---		
1 0 00023 0 03 0532+60	051390 FT		
LOON JUGHANDLE RD (SR9408 SEG 0010/0000)		051257 FT	1 0 00023 0 03 0531+76
LENGTH(AH 1750 BK 3118)	0211/0000 [S] ==	[S] 0210/0000	LENGTH(AH 1763 BK 3120)
CROSSOVER RD (CONN)			CROSSOVER RD (CONN)
048 "DIA CIRC CONCR	0201/2565 <=>	0200/2594	
LEN=0060 INSTALLED UNKN	0201/2457 ---		
		0200/2392	048 "DIA CIRC CONCR
			LEN=0060 INSTALLED UNKN
		0200/2193	013"H 21"W ELLIP CONC
			LEN=0060 INSTALLED UNKN
		0200/1872	024 "DIA CIRC CONCR
			LEN=0113 INSTALLED UNKN
018 "DIA CIRC CONCR			
LEN=0050 INSTALLED UNKN	0201/1848 ---		
GRANDVIEW RD (T400)		0200/1279	GRANDVIEW RD (T400)
018 "DIA CIRC CONCR	0201/1280 == ===		
LEN=0060 INSTALLED UNKN	0201/1242 ---		
		0200/0520	024 "DIA CIRC CONCR
			LEN=0060 INSTALLED UNKN
TO 3013/0010 SH (CONN)	0201/0150 ==		
		0200/0048	018 "DIA CIRC CONCR
		048137 FT	LEN=0060 INSTALLED UNKN
1 0 00023 0 03 0501+35	048272 FT		1 0 00023 0 03 0500+52
QUENESHUKNEY RD (SR3013 SEG 0010/0000)			SAW MILL RD (T394)
LENGTH(AH 3118 BK 3199)	0201/0000 [S] ==	[S] 0200/0000	QUENESHUKNEY RD (SR3013 SEG 0010/0000)
QUENSHAKENEY STRUCTURE LENGTH 24 FT			LENGTH(AH 3120 BK 3138)
BMSID 41/0220/0190/2984	0191/2937 > <	0190/2984	QUENSHAKENEY STRUCTURE LENGTH 24 FT
			BMSID 41/0220/0190/2984
		0190/2729	LC FROM FRONT ST (CONN)
FRONT ST (TWP)	0191/2819 ==	0190/2680	FRONT ST (TWP)
			018 "DIA CIRC CONCR



DIR: N TOTAL LEN: 29.601 MI. DIST: 03-2 SR: 220  
 LEFT MUN: WOODWARD T RIGHT MUN: WOODWARD T

Item ID	Description	Length	Stationing	Notes
042	"DIA CIRC CONCR LEN=0060 INSTALLED UNKN	0181/0415	0180/0425	036 "DIA CIRC CONCR LEN=0050 INSTALLED UNKN
024	"DIA CIRC CONCR LEN=0060 INSTALLED UNKN	0181/0185	0180/0365	(APRA) CARPENTERS M H P PRIVATE DR (PRDR)
1 0 00023 0 03 0435+81	041691 FT	0181/0000	0180/0166	024 "DIA CIRC CONCR LEN=0045 INSTALLED UNKN
LENGTH(AH 3382 BK 2427)	0181/0000	0180/0000	041611 FT	1 0 00023 0 03 0435+15
018	"DIA CIRC CONCR LEN=0065 INSTALLED UNKN	0171/1670	0170/1623	024 "DIA CIRC CONCR LEN=0070 INSTALLED UNKN
NORTHWAY RD (T372)	0171/1619	0170/1180	0170/1079	NORTHWAY RD (T372)
TRB.SUSQ.RVR STRUCTURE LENGTH 12 FT	0171/1216	0170/1180	0170/0185	TRB.SUSQ.RVR STRUCTURE LENGTH 12 FT
BMSID 41/0220/0170/1180	0171/1216	0170/1180	0170/0185	BMSID 41/0220/0170/1180
018	"DIA CIRC CONCR LEN=0065 INSTALLED UNKN	0171/0177	0170/1079	018 "DIA CIRC CONCR LEN=0045 INSTALLED UNKN
1 0 00023 0 03 0411+36	039264 FT	0171/0000	0170/0185	024 "DIA CIRC CONCR LEN=0070 INSTALLED UNKN
BROWNS LN (T373)	0171/0000	0170/0000	0170/185	024 "DIA CIRC CONCR LEN=0070 INSTALLED UNKN
LENGTH(AH 2427 BK 1698)	0171/0000	0170/0000	039175 FT	1 0 00023 0 03 0410+63
018	"DIA CIRC CONCR LEN=0065 INSTALLED UNKN	0161/0652	0160/1675	BROWNS LN (T373)
1 0 00023 0 03 0411+36	039264 FT	0161/0652	0160/1265	LENGTH(AH 2436 BK 1709)
BROWNS LN (T373)	0161/0652	0160/1265	0160/1231	018 "DIA CIRC CONCR LEN=0080 INSTALLED UNKN
LENGTH(AH 2427 BK 1698)	0161/0652	0160/1231	0160/0622	060 "DIA CIRC CONCR LEN=0120 INSTALLED UNKN
018	"DIA CIRC CONCR LEN=0070 INSTALLED UNKN	0161/0652	0160/0460	060 "DIA CIRC CONCR LEN=0120 INSTALLED UNKN
1 0 00023 0 03 0411+36	039264 FT	0161/0652	0160/0202	060 "DIA CIRC CONCR LEN=0120 INSTALLED UNKN
BROWNS LN (T373)	0161/0652	0160/0202		
LENGTH(AH 2427 BK 1698)	0161/0652			
018	"DIA CIRC CONCR LEN=0070 INSTALLED UNKN	0161/0652		
1 0 00023 0 03 0411+36	039264 FT			
BROWNS LN (T373)	0161/0652			
LENGTH(AH 2427 BK 1698)	0161/0652			
018	"DIA CIRC CONCR LEN=0070 INSTALLED UNKN	0161/0652		
1 0 00023 0 03 0411+36	039264 FT			
BROWNS LN (T373)	0161/0652			
LENGTH(AH 2427 BK 1698)	0161/0652			

DIR: N TOTAL LEN: 29.601 MI. DIST: 03-2 SR: 220  
 LEFT MUN: WOODWARD T RIGHT MUN: WOODWARD T

Stationing	Description	Material	Length	Notes
1 0 00023 0 03 0394+16 037566 FT	YOUNGS RD (T343)	0160/0047	037466 FT	018 "DIA CIRC CONCR LEN=0045 INSTALLED UNKN
LENGTH(AH 1698 BK 2043) 0161/0000		0160/0000		1 0 00023 0 03 0393+56 YOUNGS RD (T343) LENGTH(AH 1709 BK 2042)
018 "DIA CIRC CONCR LEN=0050 INSTALLED UNKN 0151/1518		0150/2010		018 "DIA CIRC CONCR LEN=0032 INSTALLED UNKN LC TO YOUNGS RD (CONN)
018 "DIA CIRC CONCR LEN=0063 INSTALLED UNKN 0151/1220		0150/1920		018 "DIA CIRC CONCR LEN=0060 INSTALLED UNKN
CROSSOVER RD (CONN) 0151/1099		0150/1135		018 "DIA CIRC CONCR LEN=0060 INSTALLED UNKN CROSSOVER RD (CONN)
		0150/1084		(APRA) HARVEST MOON M H PRIVATE DR (PRDR)
		0150/0305		(APRA) HARVEST MOON M H PRIVATE DR (PRDR)
1 0 00023 0 03 0373+74 035523 FT	CROSSOVER RD (CONN)	0150/0175	035424 FT	1 0 00023 0 03 0373+15 LENGTH(AH 2042 BK 1853)
LENGTH(AH 2043 BK 1864) 0151/0000		0150/0000		CROSSOVER RD (CONN)
CROSSOVER RD (CONN) 0141/1783		0140/1767		CROSSOVER RD (CONN)
CROSSOVER RD (CONN) 0141/1523		0140/1502		CROSSOVER RD (CONN)
018 "DIA CIRC CONCR LEN=0052 INSTALLED UNKN 0141/1254		0140/1210		018 "DIA CIRC CONCR LEN=0068 INSTALLED UNKN
HARVEST ST (T412) 0141/0719		0140/0808		024"H 40"W ELLIP CONC LEN=0080 INSTALLED UNKN
018 "DIA CIRC CONCR LEN=0050 INSTALLED UNKN 0141/0100				
TO 3007/0060 SH (CONN) 0141/0088				
		0140/0082		FROM 3007/0050 SH (CONN)
		0140/0013		018 "DIA CIRC CONCR LEN=0060 INSTALLED UNKN

DIR: N TOTAL LEN: 29.601 MI. DIST: 03-2 SR: 220  
LEFT MUN: WOODWARD T RIGHT MUN: WOODWARD T

Station	Description	Length	Notes	Station	Description	Length	Notes
03355+10	PINE RUN RD (SR3007 SEG 0060/0064) LENGTH(AH 1864 BK 2040) FROM 3007/0060 SH (CONN)	0141/0000 0131/1960	5	033571	PINE RUN RD (SR3007 SEG 0060/0000) LENGTH(AH 1853 BK 2048)	0140/0000	5
			" "		TO 3007/0050 SH (CONN) TO 3007/0060 SH (CONN)	0130/1963 0130/1820	
0334+83	BMSBG 41/0220/0131/1220 WOODWARD PIATT T	0131/1265 0131/1241		0334+83	BMSBG 41/0220/0130/1165 WOODWARD PIATT T	0130/1209 0130/1186	
0334+83	PINE RUN BMSBG 41/0220/0131/1220	0131/1220		0345+80	PINE RUN BMSBG 41/0220/0130/1165	0130/1165	
0334+83	036 "DIA CIRC CONCR LEN=0070 INSTALLED UNKN	0131/0995	---	0345+80	036 "DIA CIRC CONCR LEN=0076 INSTALLED UNKN	0130/0998	---
0334+83	CROSSOVER RD (CONN) WAGNERS RD (T346) YOUNGS RD (T354)	031619 FT 0131/0000	5	0334+09	CROSSOVER RD (CONN) WAGNERS RD (T346) YOUNGS RD (T354)	031523 FT 0130/0000	5
0334+83	CHRISTIANS RD (T355) 024 "DIA CIRC CONCR LEN=0077 INSTALLED UNKN	0121/1510 0121/1358	==	0334+09	LENGTH(AH 2048 BK 2163) 018 "DIA CIRC CONCR LEN=0090 INSTALLED UNKN	0120/2103	---
0334+83	018 "DIA CIRC CONCR LEN=0068 INSTALLED UNKN CHRISTIANS RD (T355)	0121/0608 0121/0467	---	0334+09	018 "DIA CIRC CONCR LEN=0058 INSTALLED UNKN	0120/1273	---
0313+43	018 "DIA CIRC CONCR LEN=0037 INSTALLED UNKN	0115/1163	---	0312+47	LEVEL CORNER RD (T826) LENGTH(AH 2163 BK 1695)	029360 FT 0120/0000	5

DIR: N TOTAL LEN: 29.601 MI. DIST: 03-2 SR: 220  
 LEFT MUN: PIATT T RIGHT MUN: PIATT T

018 "DIA CIRC CONCR LEN=0045 INSTALLED UNKN	0115/0639	---	0114/0855	018 "DIA CIRC CONCR LEN=0048 INSTALLED UNKN
018 "DIA CIRC CONCR LEN=0050 INSTALLED UNKN	0115/0309	---	0114/0048	018 "DIA CIRC CONCR LEN=0044 INSTALLED UNKN
1 0 00023 0 03 0296+62 027808 FT SPOOK HOLLOW RD (SR3009 SEG 0010/0000) LENGTH(AH 1671 BK 1740)	0115/0000	5	027665 FT 0114/0000	1 0 00023 0 03 0295+62 LENGTH(AH 1695 BK 1867) HUFFMAN RD (T363)
			0110/1349	018 "DIA CIRC CONCR LEN=0050 INSTALLED UNKN
			0110/1068	
1 0 00023 0 03 0278+47 026068 FT MARTINS RD (T363) LENGTH(AH 1740 BK 3681)	0111/0000	5	0110/0093 025798 FT	015"H 25"W ELLIP METAL LEN=0045 INSTALLED UNKN 1 0 00023 0 03 0277+43 HUFFMAN RD (T363)
			0110/0000	LENGTH(AH 1867 BK 3443)
030 "DIA CIRC CONCR LEN=0045 INSTALLED UNKN	0105/2989	---	0104/2700	018 "DIA CIRC CONCR LEN=0100 INSTALLED UNKN
CROSSOVER RD (CONN) MARTINS RD (T363)	0105/2793	==	0104/2659	CROSSOVER RD (CONN)
013"H 22"W ELLIP CONC LEN=0070 INSTALLED UNKN	0105/2406	---		
024 "DIA CIRC CONCR LEN=0050 INSTALLED UNKN	0105/2055	---		
CROSSOVER RD (CONN)	0105/0435	==	0104/0702	018 "DIA CIRC CONCR LEN=0077 INSTALLED UNKN
1 0 00023 0 03 0242+47 022387 FT LENGTH(AH 3681 BK 0542)	0105/0000	5	0104/0408 022355 FT	CROSSOVER RD (CONN)
BMSBG 41/0220/0100/0421	0101/0530	5	0104/0000	1 0 00023 3 00 0000+00 LENGTH(AH 3443 BK 0530)
1 0 00023 3 00 0241+37 LARRY'S CK.			0100/0511	BMSBG 41/0220/0100/0421
BMSBG 41/0220/0100/0421	0101/0440		0100/0421	1 0 00023 3 00 0241+37 LARRY'S CK. BMSBG 41/0220/0100/0421



DIR: N TOTAL LEN: 29.601 MI. DIST: 03-2 SR: 220  
 LEFT MUN: PIATT T RIGHT MUN: PIATT T

Segment ID	Description	Start Station	End Station	Length (FT)	Material	Status	Notes
0100/0344	FROM 0287/0010 SH (CONN)						
0100/0043	018 "DIA CIRC CONCR LEN=0050					INSTALLED UNKN	
021825 FT	1 0 00023 0 03 0237+02	021845 FT					
	SR 0287 SH (SR0287 SEG 0010/0000)						
0100/0000	LENGTH(AH 0542 BK 1522)	0101/0000					
018 "DIA CIRC CONCR LEN=0008		0091/1480					
	INSTALLED UNKN						
	FROM 0287/0010 SH	0091/1349					
	(CONN)						
PLANK RD (T361)		0091/1125					
OTHER							
OVERPASS IS RR X-ING		0091/0952					
0090/1297	TO 0287/0010 SH (CONN)						
0090/1093	OTHER OVERPASS IS RR X-ING						
015 "DIA CIRC CONCR LEN=0040						INSTALLED UNKN	
018 "DIA CIRC CONCR LEN=0040						INSTALLED UNKN	
1 0 00023 0 03 0220+66							
020189 FT							
0090/0000	LENGTH(AH 1636 BK 1682)						
018 "DIA CIRC METAL LEN=0076						INSTALLED UNKN	
018 "DIA CIRC CONCR LEN=0076						INSTALLED UNKN	
0080/1485							
0080/1177							
018 "DIA CIRC CONCR LEN=0090						INSTALLED UNKN	
018 "DIA CIRC CONCR LEN=0083						INSTALLED UNKN	
018 "DIA CIRC CONCR LEN=0080						INSTALLED UNKN	
1 0 00023 0 02 0203+34							
018557 FT							
LENGTH(AH 1766 BK 2835)							
0081/0000							
024 "DIA CIRC CONCR LEN=0080						INSTALLED UNKN	
0071/2513							
0080/0035							
018507 FT							
0080/0000	LENGTH(AH 1682 BK 2798)						
1 0 00023 0 02 0203+34							
018 "DIA CIRC CONCR LEN=0040						INSTALLED UNKN	
018 "DIA CIRC CONCR LEN=0080						INSTALLED UNKN	
0070/2500							
0070/2189							
	SR 3030 SH						

DIR: N TOTAL LEN: 29.601 MI. DIST: 03-2 SR: 220  
 LEFT MUN: PIATT T RIGHT MUN: PIATT T

Structure ID	Description	Length	Material	Status	SR	Notes
0070/2131	STEWARDS RUN	18 FT	CONCR	UNKN	SR3030	SEG 0030/0320
0071/2075	STEWARDS RUN	18 FT	CONCR	UNKN	41/0220/0070	2075
0071/1502	018" DIA CIRC CONCR					
0070/1470	018" DIA CIRC CONCR					
0070/1186	018" DIA CIRC CONCR					
0070/0600	018" DIA CIRC CONCR					
0070/0300	018" DIA CIRC CONCR					
0070/0000	018" DIA CIRC CONCR					
0060/2470	CROSSOVER RD					
0060/2355	CROSSOVER RD					
0060/2187	018" DIA CIRC CONCR					
0060/1887	018" DIA CIRC CONCR					
0060/1565	018" DIA CIRC CONCR					
0060/1287	018" DIA CIRC CONCR					
0060/0987	018" DIA CIRC CONCR					
0060/0686	018" DIA CIRC CONCR					
0060/0538	RAMP M RD					SR8028 SEG 0780/0700
0060/0070	018" DIA CIRC CONCR					
0060/0000	018" DIA CIRC CONCR					
0051/2417	PIATT PORTER T					
0050/2424	NICE HOLLOW					
	STRUCTURE LENGTH	14 FT				



DIR: N TOTAL LEN: 29.601 MI. DIST: 03-2 SR: 220  
 LEFT MUN: PORTER T RIGHT MUN: PORTER T

					0030/2250	LEN=0085	INSTALLED UNKN
						060 "DIA	CIRC CONCR
					0030/2000	LEN=0070	INSTALLED UNKN
024 "DIA CIRC CONCR							
LEN=0091	INSTALLED UNKN	0031/1630					
					0030/1609	018 "DIA	CIRC CONCR
018 "DIA CIRC CONCR						LEN=0097	INSTALLED UNKN
LEN=0060	INSTALLED UNKN	0031/1110					
RAMP H RD							
(SR8026 SEG 0500/0000)		0031/1100					
					0030/1047	RAMP G RD	
						(SR8026 SEG 0750/0549)	
					0030/1044	018 "DIA	CIRC CONCR
						LEN=0090	INSTALLED UNKN
					0030/0565	018 "DIA	CIRC CONCR
						LEN=0050	INSTALLED UNKN
018 "DIA CIRC CONCR							
LEN=0050	INSTALLED UNKN	0031/0560					
SR 3027							
OP ID 41/3027/0020/0000		0031/0499			0030/0496	OP ID 41/3027/0020/0000	
018 "DIA CIRC CONCR							
LEN=0060	INSTALLED UNKN	0031/0251					
					0030/0246	018 "DIA	CIRC CONCR
1 0 01044 0 00 0050+37	005146 FT					LEN=0052	INSTALLED UNKN
LENGTH(AH 2768 BK 2520)	0031/0000				005128 FT	1 0 01044 0 00 0050+43	
					0030/0000	LENGTH(AH 2773 BK 2496)	
						018 "DIA	CIRC CONCR
					0020/2493	LEN=0055	INSTALLED UNKN
024 "DIA CIRC CONCR							
LEN=0060	INSTALLED UNKN	0021/2514					
RAMP F RD							
(SR8026 SEG 0250/0815)		0021/2201					
018 "DIA CIRC CONCR							
LEN=0060	INSTALLED UNKN	0021/2196					
					0020/2060	RAMP E RD	
						(SR8026 SEG 0010/0000)	
					0020/2045	018 "DIA	CIRC CONCR
						LEN=0068	INSTALLED UNKN
					0020/1765	018 "DIA	CIRC CONCR
						LEN=0090	INSTALLED UNKN
					0020/1332	018 "DIA	CIRC METAL
						LEN=0083	INSTALLED UNKN
NICHOLS RUN						NICHOLS RUN	
STRUCTURE LENGTH 19 FT						STRUCTURE LENGTH 19 FT	
BMSID 41/0220/0020/1185	0021/1213				0020/1185	BMSID 41/0220/0020/1185	
BMSEN 41/0220/0021/0984	0021/1024				0020/0984	BMSEN 41/0220/0020/0944	
1 0 01044 0 00 0034+67						1 0 01044 0 00 0034+56	
SR 3005						SR 3005	
BMSBG 41/0220/0021/0984	0021/0984				0020/0944	BMSBG 41/0220/0020/0944	

DIR: N TOTAL LEN: 29.601 MI. DIST: 03-2 SR: 220  
 LEFT MUN: PORTER T RIGHT MUN: PORTER T

018 "DIA CIRC CONCR LEN=0065 INSTALLED UNKN 0021/0930	---	---	0020/0850	018 "DIA CIRC CONCR LEN=0092 INSTALLED UNKN
018 "DIA CIRC CONCR LEN=0060 INSTALLED UNKN 0021/0590	---	---	0020/0587	018 "DIA CIRC CONCR LEN=0060 INSTALLED UNKN
036 "DIA CIRC CONCR LEN=0090 INSTALLED UNKN 0021/0334	---	---	0020/0289	036 "DIA CIRC CONCR LEN=0090 INSTALLED 1998
1 0 01044 0 00 0025+70 002626 FT LENGTH(AH 2520 BK 2626) 0021/0000	---	---	0020/0000	1 0 01044 0 00 0025+88 LENGTH(AH 2496 BK 2632)
018 "DIA CIRC CONCR LEN=0075 INSTALLED UNKN 0011/2083	---	---	0010/2411	048 "DIA CIRC CONCR LEN=0098 INSTALLED UNKN
018 "DIA CIRC CONCR LEN=0070 INSTALLED UNKN 0011/1733	---	---	0010/1778	018 "DIA CIRC CONCR LEN=0064 INSTALLED UNKN
018 "DIA CIRC CONCR LEN=0065 INSTALLED UNKN 0011/1380	---	---	0010/1421	018 "DIA CIRC CONCR LEN=0059 INSTALLED UNKN
018 "DIA CIRC CONCR LEN=0065 INSTALLED UNKN 0011/1030	---	---	0010/1107	018 "DIA CIRC CONCR LEN=0054 INSTALLED UNKN
CROSSOVER RD (CONN) 0011/1011	---	↔	0010/0996	CROSSOVER RD (CONN)
036 "DIA CIRC METAL LEN=0065 INSTALLED UNKN 0011/0852	---	---	0010/0883	OP ID 41/7935/5112/1674 PINE CREEK RAIL TR
OP ID 41/7935/5112/1674 0011/0818	---	---	0010/0458	018 "DIA CIRC CONCR LEN=0046 INSTALLED UNKN
BMS EN 41/0220/0011/0000 0011/0422	---	---	0010/0422	BMS EN 41/0220/0010/0000 PORTER
PORTER 0011/0212	---	---	0010/0197	PINE CREEK T
PINE CREEK T 0011/0212	---	---	000000 FT	1 0 01044 0 00 0000+00
1 0 01044 0 00 0000+00 000000 FT	---	---	INTER-BK	NC SR 0220 SH
NC SR 0220 SH	---	---	0010/0000	FRANK D O'REILLY HW (SRO220 SEG 0360/3186)
FRANK D O'REILLY HW INTER-BK	---	---		PINE CREEK
(SRO220 SEG 0361/3447)	---	---		BMSBG 41/0220/0010/0000
PINE CREEK	---	---		MFC BEGIN = B
BMSBG 41/0220/0011/0000	---	---		BK-CLINTON (18)
MFC BEGIN = B	---	---		LENGTH(AH 2632 BK 0000)
LENGTH(AH 2626 BK 0000) 0011/0000	---	---		



DIR: B TOTAL LEN: 9.643 MI. DIST: 03-2 SR: 184  
 LEFT MUN: COGAN HOUSE T RIGHT MUN: COGAN HOUSE T

Street Name	Segment ID	Length	Material	Notes
ANDERSON LN (TWP)	0212/1955			
	0212/1347		018 " DIA CIRC METAL	LEN=0040 INSTALLED UNKN
	0212/0723		018 " DIA CIRC METAL	LEN=0040 INSTALLED UNKN
	045259 FT		018 " DIA CIRC METAL	LEN=0040 INSTALLED UNKN
	045259 FT		2 0 41040 0 02 0290+12	
	0212/0000		018 " DIA CIRC METAL	LENGTH(AH 2293 BK 2479)
BEECH RIDGE RD (T845)	0202/2453		018 " DIA CIRC METAL	LEN=0048 INSTALLED UNKN
	0202/2172		018 " DIA CIR PLASTIC	LEN=0038 INSTALLED UNKN
	0202/1365		018 " DIA CIRC METAL	LEN=0038 INSTALLED UNKN
	0202/1035		018 " DIA CIRC METAL	LEN=0035 INSTALLED UNKN
	042780 FT		018 " DIA CIRC METAL	LEN=0035 INSTALLED UNKN
	042780 FT		2 0 41040 0 02 0264+60	
PINE LN (TWP)	0192/2438		018 " DIA CIRC METAL	LEN=0035 INSTALLED UNKN
	0192/1646		018 " DIA CIR PLASTIC	LEN=0040 INSTALLED 2004
	0192/0757		015 " DIA CIR PLASTIC	LEN=0042 INSTALLED UNKN
ALDER LN (TWP)	040206 FT		2 0 41040 0 02 0238+21	
	0182/2304		018 " DIA CIR PLASTIC	LEN=0040 INSTALLED 2001
	0182/1150		CEMETERY RD (T800)	
			024 " DIA CIR PLASTIC	

DIR: B TOTAL LEN: 9.643 MI. DIST: 03-2 SR: 184  
 LEFT MUN: COGAN HOUSE T RIGHT MUN: COGAN HOUSE T

Stationing	Notes	Material	Length	Installation
037862 FT	0182/0260	LEN=0052	INSTALLED	2002
	037862 FT	2 0 41040 0 02 0213+87		
	0182/0000	LENGTH(AH 2344 BK 1282)		
		TAYLOR RD		
	0172/1145	(T798)		
	0172/1059	036 "DIA CIRC CONCR	LEN=0046	INSTALLED UNKN
	0172/0788	024 "DIA CIRC PLASTIC	LEN=0012	INSTALLED 2002
		018 "DIA CIRC CONCR		
036580 FT	0172/0160	LEN=0032	INSTALLED	UNKN
	036580 FT	2 0 41040 0 01 0203+17		
	0172/0000	LENGTH(AH 1282 BK 2242)		
	0162/1235	018 "DIA CIRC CONCR	LEN=0060	INSTALLED UNKN
	0162/0210	048 "DIA CIRC CONCR	LEN=0036	INSTALLED UNKN
DAYS RD (T796)	0162/0176			
	034338 FT	2 0 41040 0 01 0180+75		
		018 "DIA CIRC CONCR	LEN=0050	INSTALLED UNKN
		WOLFE RUN RD		
		(T841)		
	0162/0000	LENGTH(AH 2242 BK 2284)		
	0152/1289	018 "DIA CIRC CONCR	LEN=0042	INSTALLED UNKN
	0152/0577	018 "DIA CIRC CONCR	LEN=0042	INSTALLED UNKN
	0152/0328	018 "DIA CIRC CONCR	LEN=0052	INSTALLED UNKN
	0152/0041	018 "DIA CIRC CONCR	LEN=0056	INSTALLED UNKN
2 0 41040 0 01 0158+02 032054 FT	032054 FT			
POST RD (T794)	0152/0000	LENGTH(AH 2284 BK 2577)		
		036 "DIA CIRC CONCR		
	0142/2470	LEN=0056	INSTALLED	UNKN
	0142/2009	036 "DIA CIRC CONCR	LEN=0040	INSTALLED UNKN
		018 "DIA CIRC CONCR		



DIR: B TOTAL LEN: 9.643 MI. DIST: 03-2 SR: 184  
 LEFT MUN: COGAN HOUSE T RIGHT MUN: COGAN HOUSE T

	0142/1322	LEN=0048	INSTALLED	UNKN
		ROSS RD		
		(TWP)		
	0142/0427	018 " DIA	CIRC	CONCR
029477 FT	0142/0322	LEN=0032	INSTALLED	UNKN
	029477 FT	2 0 41040	0 01	0132+13
		VILLAGE: BEECH GROVE		
	0142/0000	LENGTH(AH	2577	BK 0963)
		018 " DIA	CIRC	CONCR
	0132/0928	LEN=0042	INSTALLED	UNKN
028514 FT	028514 FT	2 0 41040	0 00	0119+64
	0132/0000	LENGTH(AH	0963	BK 2368)
		018 " DIA	CIRC	CONCR
	0122/1764	LEN=0034	INSTALLED	1998
		018 " DIA	CIRC	CONCR
	0122/1264	LEN=0042	INSTALLED	UNKN
		018 " DIA	CIRC	CONCR
	0122/0845	LEN=0030	INSTALLED	UNKN
026146 FT	026146 FT	2 0 41040	0 00	0095+79
	0122/0000	LENGTH(AH	2368	BK 2584)
		018 " DIA	CIRC	CONCR
	0112/2463	LEN=0035	INSTALLED	UNKN
		018 " DIA	CIRC	CONCR
	0112/1449	LEN=0032	INSTALLED	UNKN
		018 " DIA	CIRC	CONCR
	0112/1030	LEN=0040	INSTALLED	UNKN
		018 " DIA	CIRC	CONCR
	0112/0584	LEN=0038	INSTALLED	UNKN
023562 FT	023562 FT	2 0 41040	0 00	0069+82
	0112/0000	LENGTH(AH	2584	BK 2034)
		018 " DIA	CIRC	CONCR
	0102/1482	LEN=0034	INSTALLED	UNKN
		018 " DIA	CIRC	CONCR
	0102/0742	LEN=0040	INSTALLED	UNKN
		024 " DIA	CIRC	CONCR
	0102/0387	LEN=0036	INSTALLED	UNKN
021528 FT	021528 FT	2 0 41040	0 00	0049+37
		CALDWELL RD		
		(T619)		
	0102/0000	LENGTH(AH	2034	BK 2478)

019050 FT

019050 FT 2 0 4 1040 0 00 0024+47  
 0092/0000 LENGTH(AH 2478 BK 2418)  
 060 "DIA CIRC METAL  
 0082/2418 LEN=0048 INSTALLED UNKN  
 018 "DIA CIRC CONCR  
 0082/2095 LEN=0048 INSTALLED UNKN  
 018 "DIA CIRC CONCR  
 0082/1770 LEN=0046 INSTALLED UNKN  
 018 "DIA CIRC CONCR  
 0082/1630 LEN=0042 INSTALLED UNKN  
 018 "DIA CIRC CONCR  
 0082/1245 LEN=0042 INSTALLED UNKN

016632 FT

016632 FT 2 0 4 1040 0 00 0000+00  
 0082/0000 LENGTH(AH 2418 BK 0487)  
 018 "DIA CIRC CONCR

016145 FT

0072/0480 LEN=0034 INSTALLED UNKN  
 016145 FT 2 0 4 1040 1 00 0000+00  
 COGAN HOUSE RD  
 (TBC)  
 CAMPBELL RD  
 (T784)  
 0072/0000 LENGTH(AH 0487 BK 3304)  
 024 "DIA CIR PLASTIC  
 0060/3070 LEN=0060 INSTALLED UNKN

0060/1180 024 "DIA CIR PLASTIC  
 LEN=0054 INSTALLED UNKN

1 0 00353 0 02 0831+50 012841 FT  
 LICK RUN RD  
 (SR4006 SEG 0070/1675) 0060/0000

012841 FT  
 0060/0000 LENGTH(AH 3304 BK 3117)  
 030 "DIA CIR PLASTIC  
 0050/2634 LEN=0040 INSTALLED 1998  
 0050/1831 015"H 21"W ELLIP METAL  
 LEN=0030 INSTALLED UNKN  
 018 "DIA CIRC CONCR

EXTRACT DATE: 12/18/2023  
PRINT DATE: 12/19/2023

ROADWAY MANAGEMENT SYSTEM  
SLD COUNTY/SR - ANNUAL PRINT

PAGE NUMBER: 147  
COUNTY: LYCOMING

DIR: B TOTAL LEN: 9.643 MI.  
LEFT MUN: COGAN HOUSE T

DIST: 03-2 SR: 184  
RIGHT MUN: COGAN HOUSE T

FRENCHTOWN RD  
(SR4008 SEG 0040/2859) 0050/1536

009724 FT

007133 FT

0050/1570	LEN=0038	INSTALLED	UNKN
0050/1074	018 "DIA	CIRC METAL	UNKN
0050/0866	LEN=0040	INSTALLED	UNKN
0050/0664	018 "DIA	CIRC METAL	UNKN
0050/0493	LEN=0040	INSTALLED	UNKN
0050/0303	018 "DIA	CIRC METAL	UNKN
009724 FT	1 0 00353	0 02 0799+77	
5 0050/0000	LENGTH(AH	3117 BK 2591)	
0040/2579	018 "DIA	CIRC METAL	UNKN
0040/2304	LEN=0040	INSTALLED	UNKN
0040/2118	018 "DIA	CIR PLASTIC	UNKN
0040/1736	LEN=0040	INSTALLED	UNKN
0040/1514	018 "DIA	CIRC METAL	UNKN
0040/0983	LEN=0040	INSTALLED	UNKN
0040/0246	015 "H 21 "W	ELLIP METAL	UNKN
007133 FT	1 0 00353	0 02 0774+47	
5 0040/0000	HARMAN RD	(T613)	
0030/2284	LENGTH(AH	2591 BK 2397)	
0030/1990	015 "DIA	CIRC CONCR	UNKN
0030/1830	LEN=0028	INSTALLED	UNKN
0030/1304	024 "H 35 "W	ELLIP METAL	UNKN
0030/0916	LEN=0040	INSTALLED	UNKN
0030/0678	015 "H 21 "W	METAL ARCH	1999
0030/0636	LEN=0040	INSTALLED	UNKN
0030/0563	018 "DIA	CIR PLASTIC	UNKN
	018 "DIA	CIR PLASTIC	UNKN
	015 "H 21 "W	ELLIP METAL	UNKN
	LEN=0036	INSTALLED	UNKN
	020 "H 28 "W	ELLIP METAL	UNKN
	LEN=0034	INSTALLED	UNKN
	018 "DIA	CIR PLASTIC	UNKN
	LEN=0034	INSTALLED	UNKN

EXTRACT DATE: 12/18/2023  
PRINT DATE: 12/19/2023

ROADWAY MANAGEMENT SYSTEM  
SLD COUNTY/SR - ANNUAL PRINT

PAGE NUMBER: 146  
COUNTY: LYCOMING

DIR: B TOTAL LEN: 9.643 MI.  
LEFT MUN: COGAN HOUSE T

DIST: 03-2 SR: 184  
RIGHT MUN: COGAN HOUSE T

004736 FT

002222 FT

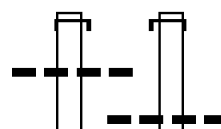
000261 FT

000000 FT

0030/0404	018 " DIA CIRC METAL
LEN=0036	INSTALLED UNKN
0030/0286	018 " DIA CIR PLASTIC
LEN=0034	INSTALLED UNKN
004736 FT	1 0 00353 0 02 0750+43
	VILLAGE: WHITE PINE
0030/0000	LENGTH(AH 2397 BK 2514)
	020"H 28"W ELLIP METAL
0020/2395	LEN=0038 INSTALLED UNKN
0020/2161	018 " DIA CIRC METAL
LEN=0030	INSTALLED UNKN
0020/1990	015"H 21"W ELLIP METAL
LEN=0034	INSTALLED UNKN
0020/1677	015"H 21"W ELLIP METAL
LEN=0030	INSTALLED UNKN
0020/1491	015"H 21"W ELLIP METAL
LEN=0032	INSTALLED UNKN
0020/1228	015"H 21"W ELLIP METAL
LEN=0040	INSTALLED 2012
0020/1057	015"H 21"W ELLIP METAL
LEN=0032	INSTALLED UNKN
	015"H 21"W ELLIP METAL
0020/0038	LEN=0040 INSTALLED 1999
002222 FT	1 0 00353 0 02 0725+21
0020/0000	LENGTH(AH 2514 BK 1961)
	014"H 23"W ELLIP METAL
0010/1613	LEN=0040 INSTALLED 1999
0010/1302	018 " DIA CIR PLASTIC
LEN=0040	INSTALLED 1999
0010/1144	012 " DIA CAST IRON
LEN=0028	INSTALLED UNKN
0010/0965	018 " DIA CIRC METAL
LEN=0040	INSTALLED UNKN
0010/0636	018 " DIA CIRC METAL
LEN=0040	INSTALLED UNKN
0010/0286	018 " DIA CIR PLASTIC
LEN=0045	INSTALLED UNKN
0010/0019	BMSSEN 41/0184/0010/0000
000261 FT	1 0 00353 0 02 0705+53
	TR. SECOND FK
	BMSBG 41/0184/0010/0000
0010/0000	LENGTH(AH 1961 BK 0261)
000000 FT	0 0 00000 0 00 0000+00
	NC BE ECH GROVE RD
	SR 0287 SH
	(SR 0287 SEG 0300/0296)
	MFC BEGIN = D
0004/0000	LENGTH(AH 0261 BK 0000)

EXTRACT DATE: 12/18/2023 ROADWAY MANAGEMENT SYSTEM PAGE NUMBER: 145  
 PRINT DATE: 12/19/2023 SLD COUNTY/SR - ANNUAL PRINT COUNTY: LYCOMING  
 DIR: E TOTAL LEN: 19.494 MI. DIST: 03-2 SR: 180  
 LEFT MUN: MUNCY CREEK T RIGHT MUN: MUNCY CREEK T

AH-NORTHUMBERLAND (49) 102930 FT  
 SR 0180 SH INTER-AHD  
 (SR0180 SEG 0505/0000) 0501/3305  
 018 "DIA CIRC CONCR  
 LEN=0050 INSTALLED UNKN 0501/3300



102920 FT  
 INTER-AHD SR 0180 SH  
 0500/3431 (SR0180 SEG 0504/0000)

0500/3034 018 "DIA CIRC CONCR  
 LEN=0060 INSTALLED UNKN

EXTRACT DATE: 12/18/2023  
PRINT DATE: 12/19/2023

ROADWAY MANAGEMENT SYSTEM  
SLD COUNTY/SR - ANNUAL PRINT

PAGE NUMBER: 144  
COUNTY: LYCOMING

DIR: E TOTAL LEN: 19.494 MI.  
LEFT MUN: MUNCY CREEK T

DIST: 03-2 SR: 180  
RIGHT MUN: MUNCY CREEK T

018 "DIA CIRC CONCR LEN=0035 INSTALLED UNKN 0501/2901	---	---	---	---	0500/2624	018 "DIA CIRC CONCR LEN=0060 INSTALLED UNKN
018 "DIA CIRC CONCR LEN=0050 INSTALLED UNKN 0501/2499	---	---	---	---	0500/2119	030 "DIA CIRC CONCR LEN=0065 INSTALLED 2014
018 "DIA CIRC METAL LEN=0030 INSTALLED UNKN 0501/2020	---	---	---	---	0500/1905	030 "DIA CIRC CONCR LEN=0065 INSTALLED 2014
036 "DIA CIRC METAL LEN=0040 INSTALLED UNKN 0501/1943	---	---	---	---		
018 "DIA CIRC METAL LEN=0080 INSTALLED UNKN 0501/1272	---	---	---	---		
1 0 01073 0 01 1210+79 099625 FT MILEPOST 010.00 LENGTH(AH 3305 BK 1850) 0501/0000	---	---	---	---	099489 FT 1 0 01073 0 01 1210+82 MILEPOST 010.00 LENGTH(AH 3431 BK 1975) 0500/0000	018 "DIA CIRC CONCR LEN=0060 INSTALLED UNKN
CROSSOVER RD (CONN) 0495/1514	---	---	---	---	0494/1746 0494/1624 0494/1249	CROSSOVER RD (CONN) 018 "DIA CIRC CONCR LEN=0060 INSTALLED UNKN
RAMP B RD (SR8024 SEG 0500/0000) 0495/0977	---	---	---	---	0494/1026	RAMP A RD (SR8024 SEG 0750/1104)
BMS EN 41/0180/0495/0000 0495/0110 1 0 01073 0 01 1192+11 097775 FT SR 2014 BMSBG 41/0180/0495/0000 LENGTH(AH 1850 BK 3398) 0495/0000	---	---	---	---	0494/0711 0494/0110 097514 FT	018 "DIA CIRC CONCR LEN=0070 INSTALLED UNKN BMS EN 41/0180/0494/0000 1 0 01073 0 01 1191+18 SR 2014 BMSBG 41/0180/0494/0000 LENGTH(AH 1975 BK 3328)
018 "DIA CIRC CONCR LEN=0040 INSTALLED UNKN 0491/0901	---	---	---	---	0490/2650 0490/1786	018 "DIA CIRC CONCR LEN=0060 INSTALLED UNKN 018 "DIA CIRC CONCR LEN=0100 INSTALLED UNKN

EXTRACT DATE: 12/18/2023  
PRINT DATE: 12/19/2023

ROADWAY MANAGEMENT SYSTEM  
SLD COUNTY/SR - ANNUAL PRINT

PAGE NUMBER: 143  
COUNTY: LYCOMING

DIR: E TOTAL LEN: 19.494 MI.  
LEFT MUN: MUNCY CREEK T

DIST: 03-2 SR: 180  
RIGHT MUN: MUNCY CREEK T

Stationing	Structure	Material	Length	Notes
0490/0878	018" DIA	CIRC CONCR	LEN=0080	INSTALLED UNKN
0490/0400	018" DIA	CIRC CONCR	LEN=0060	INSTALLED UNKN
0490/0371	018" DIA	CIRC CONCR	LEN=0093	INSTALLED UNKN
094186 FT	1 0 01073 0 01	1157+97	MILEPOST 011.00	
0490/0000	048" DIA	CIRC CONCR	LEN=0045	INSTALLED UNKN
0485/2663	048" DIA	CIRC CONCR	LEN=0095	INSTALLED UNKN
0485/2036	018" DIA	CIRC CONCR	LEN=0050	INSTALLED UNKN
0484/2538	018" DIA	CIRC CONCR	LEN=0101	INSTALLED UNKN
0484/1973	GLADE RUN	STRUCTURE LENGTH 33 FT	BMSID 41/0180/0484/1166	0485/1166
0484/1337	018" DIA	CIRC CONCR	LEN=0080	INSTALLED UNKN
0484/0583	018" DIA	CIRC CONCR	LEN=0100	INSTALLED UNKN
0484/0075	1 0 01073 0 01	1131+28	MILEPOST 011.00	
0485/0000	048" DIA	CIRC CONCR	LEN=0045	INSTALLED UNKN
0480/1830	018" DIA	CIRC CONCR	LEN=0070	INSTALLED UNKN
0480/0800	024" DIA	CIRC CONCR	LEN=0135	INSTALLED UNKN
0480/0756	BMSSEN 41/0180/0481/0632	0481/0740		
0480/0744	1 0 01073 0 01	1112+39	MILEPOST 012.00	
0480/0636	BMSBG 41/0180/0481/0632	0481/0632		
088982 FT	1 0 01073 0 01	1106+00	MILEPOST 012.00	
0480/0000	018" DIA	CIRC CONCR	LEN=0001	INSTALLED UNKN
0475/2919	CROSSOVER RD	(CONN)	0475/2895	
0474/2838	CROSSOVER RD	(CONN)		

DIR: E TOTAL LEN: 19.494 MI. DIST: 03-2 SR: 180  
 LEFT MUN: MUNCY CREEK T RIGHT MUN: MUNCY CREEK T

018 "DIA CIRC METAL LEN=0001 INSTALLED UNKN 0475/2258	----				
048 "DIA CIRC CONCR LEN=0127 INSTALLED UNKN 0475/1730	----				
			----	0474/1578	048 "DIA CIRC CONCR LEN=0160 INSTALLED UNKN
			----	0474/1535	018 "DIA CIRC METAL LEN=0040 INSTALLED UNKN
BMS EN 41/0180/0475/1373 0475/1521 1 0 01073 0 01 1089+35 S.R. 2044	=====		=====	0474/1520	BMS EN 41/0180/0474/1381 1 0 01073 0 01 1090+58 S.R. 2044
BMSBG 41/0180/0475/1373 0475/1373	=====		=====	0474/1381	BMSBG 41/0180/0474/1381 RAMP J RD (SR8022 SEG 0760/1193)
RAMP H RD (SR8022 SEG 0510/0000) 0475/0983	=====		=====	0474/1144	
			=====	0474/0741	018 "DIA CIRC CONCR LEN=0075 INSTALLED UNKN RAMP I RD (SR8022 SEG 0750/0000)
RAMP G RD (SR8022 SEG 0500/0973) 0475/0386	=====		=====	0474/0483	
BMS EN 41/0180/0475/0000 0475/0184 1 0 01073 0 01 1075+55 086110 FT S.R. 0405	=====		=====	0474/0184	BMS EN 41/0180/0474/0000 1 0 01073 0 01 1076+77 S.R. 0405
BMSBG 41/0180/0475/0000 LENGTH(AH 2983 BK 2297) 0475/0000	=====		=====	0474/0000	BMSBG 41/0180/0474/0000 LENGTH(AH 2917 BK 2254) SIGN: CANTILEVER
RAMP F RD (SR8022 SEG 0250/0971) 0471/1570	=====		=====	0470/1884	BMSID 41/0180/0470/1884
024 "DIA CIRC CONCR LEN=0050 INSTALLED UNKN 0471/1251	----		----	0470/1235	018 "DIA CIRC CONCR LEN=0070 INSTALLED UNKN RAMP E RD (SR8022 SEG 0010/0000)
			=====	0470/1190	018 "DIA CIRC CONCR LEN=0120 INSTALLED UNKN
030 "DIA CIRC CONCR LEN=0108 INSTALLED UNKN 0471/0362	----		----	0470/0686	
			=====	0470/0289	018 "DIA CIRC CONCR LEN=0070 INSTALLED UNKN SIGN: 3 CHORD TRUSS
1 0 01073 0 01 1052+64 083813 FT MILEPOST 013.00	=====		=====	0470/0235	BMSID 41/0180/0470/0235 1 0 01073 0 01 1054+16 MILEPOST 013.00
LENGTH(AH 2297 BK 2561) 0471/0000	=====		=====	0470/0000	LENGTH(AH 2254 BK 2565) 018 "DIA CIRC CONCR



DIR: E TOTAL LEN: 19.494 MI. DIST: 03-2 SR: 180  
 LEFT MUN: MUNCY CREEK T RIGHT MUN: MUNCY CREEK T

Item ID	Description	Stationing	Material	Length	Status
0464/2493	CROSSOVER RD (CONN)		018 "DIA CIRC CONCR	0070	INSTALLED UNKN
0465/2253					
0464/2262					
0464/2086				0060	INSTALLED UNKN
0465/2063	021 "DIA CIRC CONCR				
0464/1684				0070	INSTALLED UNKN
0464/1285				0070	INSTALLED UNKN
0464/0780				0070	INSTALLED UNKN
0465/0214	BMSBN 41/0180/0465/0000	0465/0214			
0464/0214	MUNCY CREEK				
081246 FT	BMSBG 41/0180/0465/0000				
081246 FT	LENGTH(AH 2561 BK 2711)	0465/0000			
0464/0000					
0460/2670	018 "DIA CIRC CONCR			0084	INSTALLED UNKN
0461/2665					
0460/2171	018 "DIA CIRC CONCR			0084	INSTALLED UNKN
0461/2167					
0460/1670	018 "DIA CIRC CONCR			0075	INSTALLED UNKN
0461/1670					
0460/1569	OP ID 41/2053/0010/1138				
0461/1599					
0460/1235	018 "DIA CIRC CONCR			0084	INSTALLED UNKN
0461/1220					
0460/0674	018 "DIA CIRC CONCR			0084	INSTALLED UNKN
0461/0670					
078535 FT	1 0 01073 0 01 0999+92	078541 FT			
078535 FT	MILEPOST 014.00				
0460/0000	LENGTH(AH 2711 BK 2645)	0461/0000			
0455/2391	024 "DIA CIRC CONCR				
0455/2180	MUNCY CREEK				
0454/2400	MUNCY T				
0454/2389	027 "DIA CIRC CONCR			0132	INSTALLED UNKN

DIR: E TOTAL LEN: 19.494 MI. DIST: 03-2 SR: 180  
 LEFT MUN: MUNCY T RIGHT MUN: MUNCY T

Segment Description	Stationing	Stationing	Stationing	Stationing	Notes
BMSEN 41/0180/0455/1107 1 0 01073 0 01 0984+51 WOLF CREEK	0455/1200	0454/1639	0454/1258	0454/1161	018 "DIA CIRC CONCR LEN=0128 INSTALLED UNKN BMSEN 41/0180/0454/1161 1 0 01073 0 01 0986+27 WOLF RUN
BMSBG 41/0180/0455/1107	0455/1107	0454/0924			BMSBG 41/0180/0454/1161 018 "DIA CIRC CONCR LEN=0138 INSTALLED UNKN
018 "DIA CIRC CONCR LEN=0132 INSTALLED UNKN 1 0 01073 0 01 0973+42 075896 FT LENGTH(AH 2645 BK 2634)	0455/0345	075864 FT	0454/0000	0454/0000	1 0 01073 0 01 0974+71 LENGTH(AH 2671 BK 2609)
018 "DIA CIRC CONCR LEN=0120 INSTALLED UNKN	0451/2428				
027 "DIA CIRC CONCR LEN=0115 INSTALLED UNKN	0451/1513	0450/2335			018 "DIA CIRC CONCR LEN=0075 INSTALLED UNKN
CROSSOVER RD (CONN)	0451/0975	0450/1498	0450/0973		027 "DIA CIRC CONCR LEN=0118 INSTALLED UNKN CROSSOVER RD (CONN)
021 "DIA CIRC CONCR LEN=0104 INSTALLED UNKN SIGN: 3 CHORD TRUSS	0451/0953				
BMSID 41/0180/0451/0425	0451/0425				
018 "DIA CIRC CONCR LEN=0084 INSTALLED UNKN 1 0 01073 0 01 0947+05 073262 FT MILEPOST 015.00	0451/0348	0450/0350	073255 FT	0450/0000	018 "DIA CIRC CONCR LEN=0050 INSTALLED UNKN 1 0 01073 0 01 0948+71 MILEPOST 015.00 LENGTH(AH 2609 BK 2627)
LENGTH(AH 2634 BK 2664)	0451/0000				018 "DIA CIRC CONCR LEN=0100 INSTALLED UNKN
RAMP C RD (SR8020 SEG 0500/0000)	0445/2163	0444/2375			
		0444/1910			RAMP B RD (SR8020 SEG 0750/1080)
BMSEN 41/0180/0445/0979 1 0 01073 0 01 0930+18 SR 220	0445/1171	0444/1175	0444/1078		018 "DIA CIRC METAL LEN=0182 INSTALLED UNKN BMSEN 41/0180/0444/0886 0 0 00000 0 00 0000+00 SR 2036
BMSBG 41/0180/0445/0979	0445/0979	0444/0886			BMSBG 41/0180/0444/0886
RAMP D RD (SR8020 SEG 0250/1080)	0445/0142				

DIR: E TOTAL LEN: 19.494 MI. DIST: 03-2 SR: 180  
 LEFT MUN: MUNCY T RIGHT MUN: MUNCY T

Stationing	Description	Stationing	Description
1 0 01073 0 01 0920+40 070598 FT		070628 FT	1 0 01073 0 01 0922+43
LENGTH(AH 2664 BK 2624) 0445/0000		0444/0000	LENGTH(AH 2627 BK 2630)
			RAMP A RD
		0440/2550	(SR8020 SEG 0010/0000)
		0440/2490	018 "DIA CIRC CONCR
			LEN=0050 INSTALLED UNKN
			SIGN: 3 CHORD TRUSS
BMSID 41/0180/0441/1152 0441/1245		0440/1640	BMSID 41/0180/0440/1640
1 0 01073 0 01 0905+66		0440/1194	BMSID 41/0180/0440/1101
CARPENTER R.			1 0 01073 0 01 0906+92
BMSBG 41/0180/0441/1152 0441/1152		0440/1101	CARPENTERS R
018 "DIA CIRC CONCR			BMSBG 41/0180/0440/1101
LEN=0060 INSTALLED UNKN 0441/0582			
1 0 01073 0 01 0894+18 067974 FT		067998 FT	1 0 01073 0 01 0895+94
MILEPOST 016.00			MILEPOST 016.00
LENGTH(AH 2624 BK 2671) 0441/0000		0440/0000	LENGTH(AH 2630 BK 2632)
			018 "DIA CIRC CONCR
		0434/1998	LEN=0070 INSTALLED UNKN
		0434/1580	018 "DIA CIRC CONCR
			LEN=0090 INSTALLED UNKN
		0434/1150	018 "DIA CIRC CONCR
			LEN=0150 INSTALLED UNKN
		0434/0755	018 "DIA CIRC CONCR
			LEN=0140 INSTALLED UNKN
MARGARET RUN		0434/0423	MARGARET RUN
STRUCTURE LENGTH 14 FT			STRUCTURE LENGTH 14 FT
BMSID 41/0180/0434/0423 0435/0396		0434/0260	BMSID 41/0180/0434/0423
		065366 FT	018 "DIA CIRC CONCR
		0434/0000	LEN=0040 INSTALLED UNKN
1 0 01073 0 01 0867+49 065303 FT			1 0 01073 0 01 0869+43
LENGTH(AH 2671 BK 2672) 0435/0000			LENGTH(AH 2632 BK 2560)
RAMP C RD			
(SR8018 SEG 0502/0000) 0431/2621			
		0430/2068	024 "DIA CIRC CONCR
			LEN=0097 INSTALLED UNKN
RAMP D RD			
(SR8018 SEG 0512/0980) 0431/2007		0430/1739	018 "DIA CIRC CONCR
			LEN=0100 INSTALLED UNKN
S.R. 2049		0430/1633	S.R. 2049
OP ID 41/2049/0020/0397 0431/1676			OP ID 41/2049/0020/0397
		0430/1452	RAMP B RD
			(SR8018 SEG 0020/0811)
		0430/1260	018 "DIA CIRC CONCR
			LEN=0090 INSTALLED UNKN
018 "DIA CIRC CONCR			
LEN=0110 INSTALLED UNKN 0431/1243			

DIR: E TOTAL LEN: 19.494 MI. DIST: 03-2 SR: 180  
 LEFT MUN: MUNCY T RIGHT MUN: MUNCY T

Structure	Length	Material	Notes	Stationing	Structure	Length	Material	Notes	Stationing
				0430/0690	RAMP A RD				
				0430/0670	(SR8018 SEG 0012/0000)				
				0430/0308	018 "DIA CIRC CONCR				
				0430/0105	LEN=0140 INSTALLED UNKN				
					018 "DIA CIRC METAL				
					LEN=0708 INSTALLED UNKN				
					TURKEY RUN				
					STRUCTURE LENGTH 8 FT				
					BMSID 41/0180/0430/0105				
					MILEPOST 017.00				
					0431/0201				
					0431/0047				
					062806 FT				
					1 0 01073 0 01 0841+36				
					062631 FT				
					LENGTH(AH 2672 BK 2617)				
					0431/0000				
					018 "DIA CIRC CONCR				
					LEN=0110 INSTALLED UNKN				
					0425/2556				
					018 "DIA CIRC CONCR				
					LEN=0110 INSTALLED UNKN				
					0425/2205				
					MUNCY				
					FAIRFIELD T				
					0425/2054				
					018 "DIA CIRC CONCR				
					LEN=0110 INSTALLED UNKN				
					0425/1917				
					018 "DIA CIRC CONCR				
					LEN=0060 INSTALLED UNKN				
					0425/1569				
					018 "DIA CIRC CONCR				
					LEN=0060 INSTALLED UNKN				
					0425/0786				
					018 "DIA CIRC CONCR				
					LEN=0060 INSTALLED UNKN				
					0425/0341				
					1 0 01073 0 01 0814+69				
					060014 FT				
					LENGTH(AH 2617 BK 2587)				
					0425/0000				
					018 "DIA CIRC CONCR				
					LEN=0080 INSTALLED UNKN				
					0421/2580				
					0420/2450				
					018 "DIA CIRC METAL				
					LEN=0070 INSTALLED UNKN				
					0420/2090				
					018 "DIA CIRC METAL				
					LEN=0070 INSTALLED UNKN				
					CROSSOVER RD				
					(CONN)				
					0421/2131				
					TWIN RUN				
					STRUCTURE LENGTH 8 FT				
					BMSID 41/0180/0420/1542				
					0421/1555				
					018 "DIA CIRC METAL				
					LEN=0066 INSTALLED UNKN				
					0420/1500				
					018 "DIA CIRC METAL				
					LEN=0066 INSTALLED UNKN				
					0420/0900				
					018 "DIA CIRC METAL				
					LEN=0066 INSTALLED UNKN				
					0420/0500				
					018 "DIA CIRC METAL				
					LEN=0066 INSTALLED UNKN				
					0420/0172				
					018 "DIA CIRC CONCR				
					LEN=0072 INSTALLED UNKN				

DIR: E TOTAL LEN: 19.494 MI. DIST: 03-2 SR: 180  
 LEFT MUN: FAIRFIELD T RIGHT MUN: FAIRFIELD T

Stationing	Description	Length	Material	Status	Stationing	Description	Length	Material	Status
1 0 01073 0 01 0788+79	057427 FT	057427	FT		057495 FT	1 0 01073 0 01 0790+54	057495	FT	
MILEPOST 018.00					MILEPOST 018.00				
LENGTH(AH 2587 BK 2694)	0421/0000	0421	CONCR	INSTALLED	LENGTH(AH 2516 BK 2652)	0420/0000	0420	CONCR	INSTALLED
018 "DIA CIRC CONCR					018 "DIA CIRC CONCR				
LEN=0072	UNKN 0415/2436	0415	UNKN		LEN=0074	UNKN 0414/2403	0414	UNKN	
018 "DIA CIRC CONCR					018 "DIA CIRC CONCR				
LEN=0072	UNKN 0415/1980	0415	UNKN		LEN=0070	UNKN 0414/1970	0414	UNKN	
018 "DIA CIRC CONCR					018 "DIA CIRC CONCR				
LEN=0072	UNKN 0415/1458	0415	UNKN		LEN=0070	UNKN 0414/1489	0414	UNKN	
SR 2047					SR 2047				
OP ID 41/2047/0022/0000	0415/1073	0415			OP ID 41/2047/0022/0000	0414/1082	0414		
018 "DIA CIRC CONCR					018 "DIA CIRC CONCR				
LEN=0070	UNKN 0415/0010	0415	UNKN		LEN=0050	UNKN 0414/0422	0414	UNKN	
1 0 01073 0 01 0761+82	054733 FT	054733	FT		054843 FT	1 0 01073 0 01 0764+05	054843	FT	
LENGTH(AH 2694 BK 2600)	0415/0000	0415	CONCR	INSTALLED	LENGTH(AH 2652 BK 2605)	0414/0000	0414	METAL	INSTALLED
018 "DIA CIRC CONCR					018 "DIA CIRC CONCR				
LEN=0070	UNKN 0415/0010	0415	UNKN		LEN=0070	UNKN 0410/2235	0410	UNKN	
018 "DIA CIRC CONCR					018 "DIA CIRC CONCR				
LEN=0060	UNKN 0411/1318	0411	UNKN		LEN=0070	UNKN 0410/1374	0410	UNKN	
018 "DIA CIRC CONCR					018 "DIA CIRC CONCR				
LEN=0060	UNKN 0411/0885	0411	UNKN		LEN=0070	UNKN 0410/0954	0410	UNKN	
018 "DIA CIRC CONCR					018 "DIA CIRC CONCR				
LEN=0060	UNKN 0411/0449	0411	UNKN		LEN=0070	UNKN 0410/0522	0410	UNKN	
018 "DIA CIRC CONCR					018 "DIA CIRC CONCR				
LEN=0060	UNKN 0411/0115	0411	UNKN		LEN=0070	UNKN 0410/0181	0410	UNKN	
1 0 01073 0 01 0735+79	052133 FT	052133	FT		052238 FT	1 0 01073 0 01 0738+03	052238	FT	
MILEPOST 019.00					MILEPOST 019.00				
LENGTH(AH 2600 BK 3002)	0411/0000	0411	CONCR	INSTALLED	LENGTH(AH 2605 BK 3014)	0410/0000	0410	CONCR	INSTALLED
SIGN: CENTER MOUNTD					018 "DIA CIRC CONCR				
BMSID 41/0180/0405/2741	0405/2741	0405	UNKN		LEN=0103	UNKN 0404/2386	0404	UNKN	

DIR: E TOTAL LEN: 19.494 MI. DIST: 03-2 SR: 180  
 LEFT MUN: FAIRFIELD T RIGHT MUN: FAIRFIELD T

018 "DIA CIRC CONCR LEN=0040 INSTALLED UNKN 0405/2362	0404/1988	018 "DIA CIRC CONCR LEN=0070 INSTALLED UNKN
024 "DIA CIRC CONCR LEN=0040 INSTALLED UNKN 0405/1930		
021 "DIA CIRC CONCR LEN=0093 INSTALLED UNKN 0405/1529		
018 "DIA CIRC CONCR LEN=0040 INSTALLED UNKN 0405/1237		
	0404/0430	018 "DIA CIRC CONCR LEN=0070 INSTALLED UNKN
018 "DIA CIRC CONCR LEN=0060 INSTALLED UNKN 0405/0390		
	0404/0124	018 "DIA CIRC CONCR LEN=0070 INSTALLED UNKN
018 "DIA CIRC CONCR LEN=0060 INSTALLED UNKN 0405/0075		
	0404/0042	018 "DIA CIRC CONCR LEN=0112 INSTALLED UNKN
1 0 01073 0 01 0704+74 049131 FT LENGTH(AH 3002 BK 2237) 0405/0000	049224 FT 0404/0000	1 0 01073 0 01 0707+93 LENGTH(AH 3014 BK 2301) CROSSOVER RD
(CONN) 0401/1788	0400/1818	(CONN)
	0400/1769	018 "DIA CIRC CONCR LEN=0060 INSTALLED UNKN
BENNETTS RUN STRUCTURE LENGTH 12 FT BMSID 41/0180/0400/1613 0401/1673	0400/1613	BENNETTS RUN STRUCTURE LENGTH 12 FT BMSID 41/0180/0400/1613
	0400/1444	018 "DIA CIRC METAL LEN=0060 INSTALLED UNKN
BMSEN 41/0180/0401/1307 0401/1471 1 0 01073 0 01 0696+43	0400/1389	BMSEN 41/0180/0400/1207 1 0 01073 0 01 0697+00
T-852 BMSBG 41/0180/0401/1307 0401/1307	0400/1207	T-852 BMSBG 41/0180/0400/1207
	0400/1190	024 "DIA CIRC METAL LEN=0060 INSTALLED UNKN
SIGN: 3 CHORD TRUSS BMSID 41/0180/0401/1179 0401/1179		
	0400/0860	024 "DIA CIRC METAL LEN=0060 INSTALLED UNKN
024 "DIA CIRC CONCR LEN=0040 INSTALLED UNKN 0401/0842		
	0400/0400	018 "DIA CIRC METAL LEN=0100 INSTALLED UNKN
024 "DIA CIRC METAL LEN=0100 INSTALLED UNKN 0401/0371		
	0400/0052	024 "DIA CIRC METAL LEN=0052 INSTALLED UNKN

DIR: E TOTAL LEN: 19.494 MI. DIST: 03-2 SR: 180  
 LEFT MUN: FAIRFIELD T RIGHT MUN: FAIRFIELD T

Station	Description	Length	Material	Notes
046894	RAMP C RD (SR8016 SEG 0500/0000)	0400/0000	INSTALLED UNKN	
046894	018 "DIA CIRC CONCR	0395/2700	INSTALLED UNKN	
046894	018 "DIA CIRC CONCR	0395/2289	INSTALLED UNKN	
0394	RAMP B RD (SR8016 SEG 0750/0813)	0394/2298		
0394	BMS EN 41/0180/0395/1166	0395/1369		
0394	1 0 01073 0 01 0667+87			
0394	SR 2045			
0394	BMS BG 41/0180/0395/1166	0395/1166		
0394	RAMP D RD (SR8016 SEG 0250/0699)	0395/0421		
0394	018 "DIA CIRC CONCR	0395/0194	INSTALLED UNKN	
044250	1 0 01073 0 01 0656+20	044193 FT		
0394	LENGTH(AH 2701 BK 2614)	0395/0000	INSTALLED UNKN	
0394	024 "DIA CIRC CONCR	0391/2302	INSTALLED UNKN	
0394	024 "DIA CIRC CONCR	0390/2299	INSTALLED UNKN	
0394	018 "DIA CIRC METAL	0390/1734	INSTALLED UNKN	
0394	018 "DIA CIRC METAL	0390/1398	INSTALLED UNKN	
0394	018 "DIA CIRC METAL	0390/0945	INSTALLED UNKN	
0394	018 "DIA CIRC METAL	0390/0800	INSTALLED UNKN	
0394	018 "DIA CIRC METAL	0390/0503	INSTALLED UNKN	
0394	018 "DIA CIRC CONCR	0391/0497	INSTALLED UNKN	
0394	018 "DIA CIRC CONCR	0391/0155	INSTALLED UNKN	
041579	1 0 01073 0 01 0630+04	041579 FT		
0394	LENGTH(AH 2614 BK 2634)	0391/0000	INSTALLED UNKN	
046923	1 0 01073 0 01 0684+74	046923 FT		
0400	LENGTH(AH 2301 BK 2673)	0400/0000	INSTALLED UNKN	
0394	042 "DIA CIRC METAL	0394/0738	INSTALLED UNKN	
0394	018 "DIA CIRC METAL	0394/0690	INSTALLED UNKN	
0394	RAMP A RD (SR8016 SEG 0010/0000)	0394/0626		
0394	024 "DIA CIRC CONCR	0390/2299	INSTALLED UNKN	
0394	018 "DIA CIRC METAL	0390/1734	INSTALLED UNKN	
0394	018 "DIA CIRC METAL	0390/1398	INSTALLED UNKN	
0394	018 "DIA CIRC METAL	0390/0945	INSTALLED UNKN	
0394	018 "DIA CIRC METAL	0390/0800	INSTALLED UNKN	
0394	018 "DIA CIRC METAL	0390/0503	INSTALLED UNKN	
0394	018 "DIA CIRC CONCR	0391/0497	INSTALLED UNKN	
0394	018 "DIA CIRC CONCR	0391/0155	INSTALLED UNKN	
041634	1 0 01073 0 01 0631+84	041634 FT		
0394	LENGTH(AH 2616 BK 3044)	0390/0000	INSTALLED UNKN	





EXTRACT DATE: 12/18/2023  
PRINT DATE: 12/19/2023

ROADWAY MANAGEMENT SYSTEM  
SLD COUNTY/SR - ANNUAL PRINT

PAGE NUMBER: 133  
COUNTY: LYCOMING

DIR: E TOTAL LEN: 19.494 MI.  
LEFT MUN: MONTOURSVILLE B

DIST: 03-2 SR: 180  
RIGHT MUN: MONTOURSVILLE B

CROSSOVER RD  
(CONN)

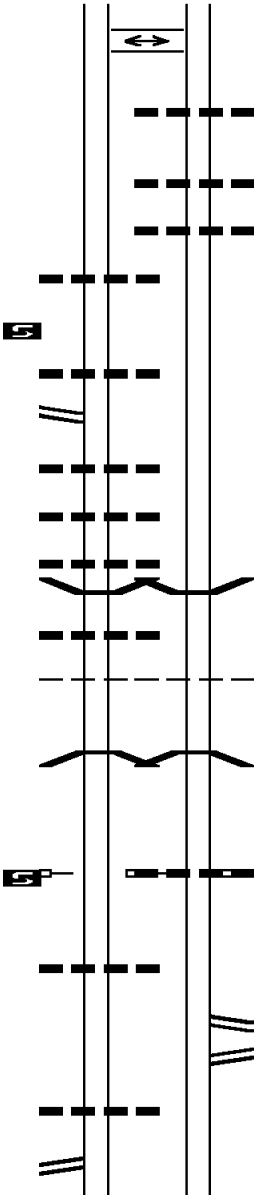
0375/1696

054 "DIA CIRC CONCR  
LEN=0120 INSTALLED UNKN 0375/0130  
1 0 01073 0 01 0552+68 033823 FT  
LENGTH(AH 2471 BK 2780) 0375/0000  
018 "DIA CIRC CONCR  
LEN=0090 INSTALLED UNKN 0371/2596  
RAMP A RD  
(SR8034 SEG 0010/2673) 0371/2340  
018 "DIA CIRC METAL  
LEN=0100 INSTALLED UNKN 0371/2078  
018 "DIA CIRC METAL  
LEN=0100 INSTALLED UNKN 0371/1833  
018 "DIA CIRC METAL  
LEN=0100 INSTALLED UNKN 0371/1525  
BMS EN 41/0180/0371/0129 0371/1027  
018 "DIA CIRC METAL  
LEN=0040 INSTALLED UNKN 0371/1018  
MONTOURSVILLE  
LOYALSOCK T  
1 0 01073 0 01 0525+84  
SR 2039  
BMSBG 41/0180/0371/0129 0371/0129

1 0 01073 0 01 0524+88 031043 FT  
MILEPOST 023.00  
LENGTH(AH 2780 BK 2842) 0371/0000

024 "DIA CIRC CONCR  
LEN=0050 INSTALLED UNKN 0365/1824

018 "DIA CIRC CONCR  
LEN=0080 INSTALLED UNKN 0365/1046  
RAMP G RD  
(SR8012 SEG 0510/0000) 0365/0910



0374/1944

0374/1262

0374/0560

0374/0380

033727 FT  
0374/0000

0370/0959

0370/0468

0370/0061  
031140 FT

0370/0000

0364/1570

0364/1187

CROSSOVER RD  
(CONN)

018 "DIA CIRC METAL  
LEN=0040 INSTALLED UNKN

018 "DIA CIRC METAL  
LEN=0052 INSTALLED UNKN

054 "DIA CIRC CONCR  
LEN=0122 INSTALLED UNKN

1 0 01073 0 01 0552+76  
LENGTH(AH 2697 BK 2587)

BMS EN 41/0180/0370/0061

MONTOURSVILLE  
LOYALSOCK T  
1 0 01073 0 01 0527+70  
SR 2039

BMSBG 41/0180/0370/0061  
1 0 01073 0 01 0527+00

018 "DIA CIRC METAL  
LEN=0028 INSTALLED UNKN  
MILEPOST 023.00  
LENGTH(AH 2587 BK 2735)

RAMP L RD  
(SR8012 SEG 0752/0340)  
RAMP K RD  
(SR8012 SEG 0762/0000)

SIGN: 3 CHORD TRUSS

DIR: E TOTAL LEN: 19.494 MI. DIST: 03-2 SR: 180  
 LEFT MUN: LOYALSOCK T RIGHT MUN: LOYALSOCK T

BMS EN 41/0180/0365/0000	0365/0322		0364/0419	BMS ID 41/0180/0364/0419
1 0 01073 0 00 0500+90	028201 FT		0364/0333	BMS EN 41/0180/0364/0000
SR 2014 WBL			028405 FT	1 0 01073 0 00 0502+11
BMSBG 41/0180/0365/0000				SR 2014 WBL
LENGTH(AH 2842 BK 2429)	0365/0000		0364/0000	BMSBG 41/0180/0364/0000
RAMP H RD				LENGTH(AH 2735 BK 2596)
(SR8012 SEG 0250/0412)	0361/1545		0360/2140	RAMP J RD
				(SR8012 SEG 0010/0000)
				SIGN: 3 CHORD TRUSS
			0360/1213	BMS ID 41/0180/0360/1213
1 0 01073 0 00 0476+63	025772 FT		0360/0325	018 "DIA CIRC CONCR
MILEPOST 024.00			025809 FT	LEN=0070 INSTALLED UNKN
LENGTH(AH 2429 BK 2681)	0361/0000		0360/0000	1 0 01073 0 00 0476+51
BULL RUN				MILEPOST 024.00
STRUCTURE LENGTH 29 FT				LENGTH(AH 2596 BK 2674)
BMS ID 41/0180/0354/2240	0355/2280		0354/2240	BULL RUN
				STRUCTURE LENGTH 29 FT
			0354/1770	BMS ID 41/0180/0354/2240
				018 "DIA CIRC CONCR
				LEN=0065 INSTALLED UNKN
			0354/1120	018 "DIA CIRC CONCR
				LEN=0065 INSTALLED UNKN
CROSSOVER RD			0354/0612	CROSSOVER RD
(CONN)	0355/0626			(CONN)
			0354/0564	018 "DIA CIRC CONCR
				LEN=0065 INSTALLED UNKN
			0354/0064	018 "DIA CIRC CONCR
1 0 01073 0 00 0449+87	023091 FT		023135 FT	LEN=0085 INSTALLED UNKN
LENGTH(AH 2681 BK 2593)	0355/0000		0354/0000	1 0 01073 0 00 0450+20
				LENGTH(AH 2674 BK 2676)
				018 "DIA CIRC CONCR
			0350/2244	LEN=0085 INSTALLED UNKN
				018 "DIA CIRC CONCR
			0350/1733	LEN=0085 INSTALLED UNKN
				018 "DIA CIR PLASTIC
			0350/0467	LEN=0085 INSTALLED UNKN
RAMP F RD				
(SR8010 SEG 0500/0000)	0351/0297			
1 0 01073 0 00 0424+00	020498 FT		020459 FT	1 0 01073 0 00 0423+88
MILEPOST 025.00				MILEPOST 025.00
LENGTH(AH 2593 BK 2352)	0351/0000		0350/0000	LENGTH(AH 2676 BK 2273)
BMS EN 41/0180/0345/2132	0345/2298		0344/2212	BMS EN 41/0180/0344/2046
				RETAINING WALL END

EXTRACT DATE: 12/18/2023  
PRINT DATE: 12/19/2023

ROADWAY MANAGEMENT SYSTEM  
SLD COUNTY/SR - ANNUAL PRINT

PAGE NUMBER: 131  
COUNTY: LYCOMING

DIR: E TOTAL LEN: 19.494 MI.  
LEFT MUN: LOYALSOCK T

DIST: 03-2 SR: 180  
RIGHT MUN: LOYALSOCK T

1 0 01073 0 00 0421+80  
T-481  
BMSBG 41/0180/0345/2132 0345/2132  
BMSEN 41/0180/0345/1764 0345/1962  
1 0 01073 0 00 0417+65  
SR 2029  
BMSBG 41/0180/0345/1764 0345/1764  
RAMP C RD  
(SR8010 SEG 0250/0547) 0345/1420  
018 "DIA CIRC CONCR  
LEN=0060 INSTALLED UNKN 0345/1200

MCCLURES RUN  
STRUCTURE LENGTH 16 FT  
BMSID 41/0180/0344/0414 0345/0263  
LOYALSOCK  
WILLIAMSPORT C 0345/0034

1 0 01073 0 00 0399+96 018146 FT  
LENGTH(AH 2352 BK 2920) 0345/0000

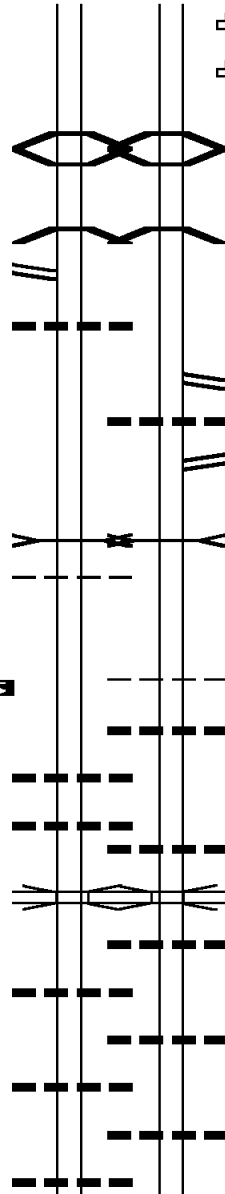
018 "DIA CIRC CONCR  
LEN=0060 INSTALLED UNKN 0341/2690  
048 "DIA CIRC CONCR  
LEN=0060 INSTALLED UNKN 0341/2146

PEDESTRIAN  
OP ID 41/0180/0340/1993 0341/2003

018 "DIA CIRC CONCR  
LEN=0060 INSTALLED UNKN 0341/1880

018 "DIA CIRC CONCR  
LEN=0060 INSTALLED UNKN 0341/1579

018 "DIA CIRC CONCR  
LEN=0060 INSTALLED UNKN 0341/1380



0344/2131 BMSID 41/0180/0344/2121  
RETAINING WALL BEGIN  
0344/2121 BMSID 41/0180/0344/2121  
1 0 01073 0 00 0421+61  
T-481  
0344/2046 BMSBG 41/0180/0344/2046  
0344/1839 BMSEN 41/0180/0344/1639  
1 0 01073 0 00 0417+04  
S.R.2029  
0344/1639 BMSBG 41/0180/0344/1639  
RAMP D RD  
(SR8010 SEG 0020/0261)  
024 "DIA CIRC CONCR  
0344/1204 LEN=0050 INSTALLED UNKN  
RAMP E RD  
0344/0780 (SR8010 SEG 0010/0000)  
MCCLURES RUN  
STRUCTURE LENGTH 16 FT  
0344/0419 BMSID 41/0180/0344/0414  
0344/0414  
018186 FT 1 0 01073 0 00 0400+52  
LOYALSOCK  
WILLIAMSPORT C  
0344/0000 LENGTH(AH 2273 BK 2927)  
024 "DIA CIRC CONCR  
0340/2722 LEN=0050 INSTALLED UNKN  
048 "DIA CIRC CONCR  
0340/2135 LEN=0050 INSTALLED UNKN  
PEDESTRIAN  
0340/1993 OP ID 41/0180/0340/1993  
024 "DIA CIRC CONCR  
0340/1880 LEN=0040 INSTALLED UNKN  
018 "DIA CIRC CONCR  
0340/1594 LEN=0050 INSTALLED UNKN  
024 "DIA CIRC CONCR  
0340/1394 LEN=0052 INSTALLED UNKN

DIR: E TOTAL LEN: 19.494 MI. DIST: 03-2 SR: 180  
 LEFT MUN: WILLIAMSPORT C RIGHT MUN: WILLIAMSPORT C

Left Side Description	Left Side Stationing	Right Side Description	Right Side Stationing
CROSSOVER RD (CONN) SIGN: CANTILEVER BMSID 41/0180/0341/1146	0341/1200 0341/1146	CROSSOVER RD (CONN)	0340/1177
018 "DIA CIRC CONCR LEN=0060 INSTALLED UNKN	0341/1076	018 "DIA CIRC CONCR LEN=0040 INSTALLED UNKN	0340/1080
SIGN: 3 CHORD TRUSS BMSID 41/0180/0341/0232 024"H 10"W CONC STRUCT LEN=0055 INSTALLED UNKN	0341/0232 0341/0120	024 "DIA CIRC CONCR LEN=0035 INSTALLED UNKN	0340/0448
1 0 01073 0 00 0370+92 015226 FT MILEPOST 026.00 LENGTH(AH 2920 BK 2652)	0341/0000	015259 FT 1 0 01073 0 00 0371+15 MILEPOST 026.00 LENGTH(AH 2927 BK 2649) RAMP B RD (SR8008 SEG 0750/0755)	0340/0000 0334/2364
RAMP A RD (SR8008 SEG 0500/0000) BMSEN 41/0180/0335/1237 1 0 01073 0 00 0356+85 BASIN ST. BMSBG 41/0180/0335/1237	0335/1763 0335/1368 0335/1237	BMSEN 41/0180/0334/1327 1 0 01073 0 00 0357+88 BASIN ST. BMSBG 41/0180/0334/1327	0334/1458 0334/1327
SIGN: 3 CHORD TRUSS BMSID 41/0180/0335/0985	0335/0985	018 "DIA CIRC CONCR LEN=0060 INSTALLED UNKN RETAINING WALL END BMSID 41/0180/0334/0953	0334/1286 0334/1049
RAMP C RD (SR8001 SEG 0500/0000)	0335/0332	RETAINING WALL BEGIN BMSID 41/0180/0334/0953	0334/0953
1 0 01073 0 00 0344+46 012574 FT LENGTH(AH 2652 BK 2649)	0335/0000	018 "DIA CIRC CONCR LEN=0050 INSTALLED UNKN	0334/0351
018 "DIA CIRC CONCR LEN=0050 INSTALLED UNKN	0331/2600	RAMP D RD (SR8001 SEG 0754/0548) 1 0 01073 0 00 0344+67 LENGTH(AH 2649 BK 2642)	0334/0298 012610 FT 0334/0000
OTHER IN-PAV 991 SR 15 SPUI	0331/2400M	018 "DIA CIRC CONCR LEN=0050 INSTALLED UNKN OTHER IN-PAV 991 SR 15 SPUI	0330/2592 M 0330/2400
OP ID 41/0015/0264/1262	0331/2336	OP ID 41/0015/0264/1262	0330/2352

DIR: E TOTAL LEN: 19.494 MI. DIST: 03-2 SR: 180  
 LEFT MUN: WILLIAMSPORT C RIGHT MUN: WILLIAMSPORT C

018 "DIA CIRC CONCR LEN=0050 INSTALLED UNKN	0331/1994	0330/1981	018 "DIA CIRC CONCR LEN=0056 INSTALLED UNKN
RAMP B RD (SR8001 SEG 0250/0606)	0331/1709	0330/1752	RAMP A RD (SR8001 SEG 0010/0000)
018 "DIA CIRC CONCR LEN=0065 INSTALLED UNKN	0331/1604	0330/1712	015 "DIA CIRC CONCR LEN=0030 INSTALLED UNKN
018 "DIA CIRC CONCR LEN=0060 INSTALLED UNKN	0331/1314	0330/1284	018 "DIA CIRC CONCR LEN=0056 INSTALLED UNKN
018 "DIA CIRC CONCR LEN=0056 INSTALLED UNKN	0331/0771	0330/0480	SIGN: 3 CHORD TRUSS
BMS EN 41/0180/0331/0146	0331/0256	0330/0210	BMSID 41/0180/0330/0480
1 0 01073 0 00 0319+37			BMS EN 41/0180/0330/0100
RAMP B HEPBURN ST.			1 0 01073 0 00 0319+29
BMSBG 41/0180/0331/0146	0331/0146	0330/0100	RAMP B 2060 HEPBURN ST
1 0 01073 0 00 0317+91	009925 FT	009968 FT	BMSBG 41/0180/0330/0100
MILEPOST 027.00			1 0 01073 0 00 0318+29
LENGTH(AH 2649 BK 2691)	0331/0000	0330/0000	MILEPOST 027.00
GRAFIUS RUN			LENGTH(AH 2642 BK 2729)
STRUCTURE LENGTH 21 FT			GRAFIUS RUN
BMSID 41/0180/0324/2402	0325/2356	0324/2402	STRUCTURE LENGTH 21 FT
018 "DIA CIRC CONCR LEN=0060 INSTALLED UNKN	0325/2344		BMSID 41/0180/0324/2402
RAMP C RD (SR8006 SEG 0250/1006)	0325/2005		
018 "DIA CIRC METAL LEN=0070 INSTALLED UNKN	0325/1980		
		0324/1990	RAMP A RD (SR8006 SEG 0010/0000)
		0324/1957	018 "DIA CIRC CONCR LEN=0055 INSTALLED UNKN
018 "DIA CIRC CONCR LEN=0070 INSTALLED UNKN	0325/1567		
		0324/1656	SIGN: CANTILEVER
		0324/1553	BMSID 41/0180/0324/1656
		0324/1111	018 "DIA CIRC CONCR LEN=0050 INSTALLED UNKN
DRAINAGE STRUCTURE LENGTH 187 FT			DRAINAGE
BMSID 41/0180/0324/1111	0325/0885	0324/1111	STRUCTURE LENGTH 187 FT
SIGN: 3 CHORD TRUSS			BMSID 41/0180/0324/1111
			SIGN: 3 CHORD TRUSS

EXTRACT DATE: 12/18/2023  
PRINT DATE: 12/19/2023

ROADWAY MANAGEMENT SYSTEM  
SLD COUNTY/SR - ANNUAL PRINT

PAGE NUMBER: 128  
COUNTY: LYCOMING

DIR: E TOTAL LEN: 19.494 MI.  
LEFT MUN: WILLIAMSPORT C

DIST: 03-2 SR: 180  
RIGHT MUN: WILLIAMSPORT C

Segment ID	Description	Start Station	End Station	Length (FT)	Material	Notes
BMSID 41/0180/0324/0697		0325/0661	0324/0697			
018 "DIA CIRC CONCR			0324/0505	LEN=0080	INSTALLED UNKN	
1 0 01073 0 00 0291+12		007234 FT	0324/0098	LEN=0080	INSTALLED UNKN	
LENGTH(AH 2691 BK 2563)		0325/0000	0324/0000	007239 FT		
RAMP D-3 RD			0320/2505	LEN=0075	INSTALLED UNKN	
(SR8004 SEG 0500/0000)		0321/2433				
018 "DIA CIRC CONCR			0320/2357	LEN=0040	INSTALLED UNKN	
LEN=0070 INSTALLED UNKN			0320/2356	LEN=0050	INSTALLED UNKN	
BMSEN 41/0180/0321/1359		0321/1453	0320/1960	LEN=0050	INSTALLED UNKN	
1 0 01073 0 00 0278+94						
MAYNARD ST.			0320/1480	BMSEN 41/0180/0320/1386		
BMSBG 41/0180/0321/1359		0321/1359	0320/1386	1 0 01073 0 00 0266+11		
			0320/1000	MAYNARD ST.		
RAMP D-1 RD			0320/0700	BMSBG 41/0180/0320/1386		
(SR8004 SEG 0250/0728)		0321/0673		018 "DIA CIRC CONCR		
018 "DIA CIRC CONCR				LEN=0055 INSTALLED UNKN		
LEN=0040 INSTALLED UNKN				018 "DIA CIRC CONCR		
				LEN=0055 INSTALLED UNKN		
036 "DIA CIRC CONCR			0320/0478	RAMP D-2 RD		
LEN=0030 INSTALLED UNKN			0320/0470	(SR8004 SEG 0010/0000)		
				036 "DIA CIRC CONCR		
				LEN=0080 INSTALLED UNKN		
			0320/0350	018 "DIA CIRC CONCR		
				LEN=0065 INSTALLED UNKN		
			0320/0041	SIGN: 3 CHORD TRUSS		
			004634 FT	BMSID 41/0180/0320/0041		
				1 0 01073 0 00 0265+02		
				018 "DIA CIRC CONCR		
				LEN=0065 INSTALLED UNKN		
				MILEPOST 028.00		
				LENGTH(AH 2605 BK 2872)		
				018 "DIA CIRC CONCR		
				LEN=0065 INSTALLED UNKN		
				018 "DIA CIRC CONCR		
				LEN=0070 INSTALLED UNKN		

EXTRACT DATE: 12/18/2023  
PRINT DATE: 12/19/2023

ROADWAY MANAGEMENT SYSTEM  
SLD COUNTY/SR - ANNUAL PRINT

PAGE NUMBER: 127  
COUNTY: LYCOMING

DIR: E TOTAL LEN: 19.494 MI.  
LEFT MUN: WILLIAMSPORT C

DIST: 03-2 SR: 180  
RIGHT MUN: WILLIAMSPORT C

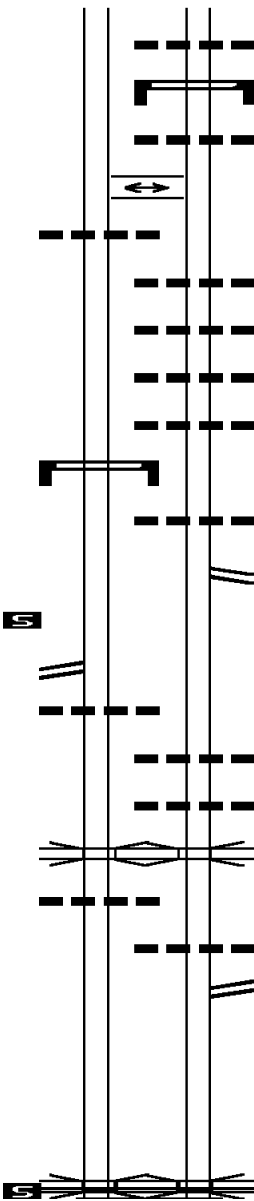
CROSSOVER RD  
(CONN) 0315/1750  
018 "DIA CIR UNKNOWN  
LEN=0080 INSTALLED UNKN 0315/1650

SIGN: 3 CHORD TRUSS  
BMSID 41/0180/0315/0275 0315/0275

1 0 01073 0 00 0235+15 001659 FT  
LENGTH(AH 3012 BK 1659) 0315/0000  
RAMP B RD  
(SR8002 SEG 0520/0000) 0311/1313  
048 "DIA CIRC METAL  
LEN=0050 INSTALLED UNKN 0311/1224

SR8002RAMP A  
OP ID 41/8002/0750/0953 0311/1127  
018 "DIA CIRC CONCR  
LEN=0055 INSTALLED UNKN 0311/0860

1 0 01073 0 00 0218+53 000000 FT  
SR (R-D) 15S  
OP ID 41/8002/0260/0517  
NC SR 0180 SH  
SR 0220 SH INTER-BK  
(SR0220 SEG 0301/1793)  
MFC BEGIN = A  
LENGTH(AH 1659 BK 0000) 0311/0000



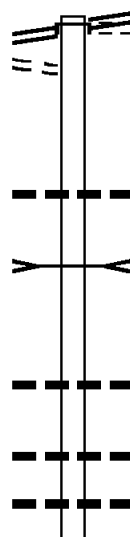
0314/2260 018 "DIA CIRC CONCR  
LEN=0065 INSTALLED UNKN  
SIGN: 3 CHORD TRUSS  
0314/1907 BMSID 41/0180/0314/1907  
018 "DIA CIRC CONCR  
0314/1848 LEN=0075 INSTALLED UNKN  
CROSSOVER RD  
0314/1600 (CONN)  
0314/1490 036 "DIA CIRC CONCR  
LEN=0080 INSTALLED UNKN  
018 "DIA CIRC CONCR  
0314/1458 LEN=0050 INSTALLED UNKN  
018 "DIA CIRC CONCR  
0314/1071 LEN=0080 INSTALLED UNKN  
018 "DIA CIRC CONCR  
0314/0650 LEN=0090 INSTALLED UNKN  
0314/0242 018 "DIA CIRC CONCR  
LEN=0080 INSTALLED UNKN  
RAMP D RD  
0314/0175 (SR8002 SEG 0260/2780)  
001762 FT 1 0 01073 0 00 0236+44  
0314/0000 LENGTH(AH 2872 BK 1762)  
0310/1135 048 "DIA CIRC METAL  
LEN=0250 INSTALLED UNKN  
018 "DIA CIRC CONCR  
0310/1080 LEN=0070 INSTALLED UNKN  
SR8002RAMP A  
0310/1061 OP ID 41/8002/0750/0953  
0310/0634 018 "DIA CIRC CONCR  
LEN=0080 INSTALLED UNKN  
RAMP A RD  
0310/0143 (SR8002 SEG 0750/0000)  
000000 FT 1 0 01073 0 00 0218+90  
SR (R-D) 15S  
OP ID 41/8002/0260/0517  
NC SR 0180 SH  
SR 0220 SH INTER-BK  
(SR0220 SEG 0300/1803)  
MFC BEGIN = A  
0310/0000 LENGTH(AH 1762 BK 0000)

SR 0239 SH  
 (SR0239 SEG 0012/0000)  
 FROM 0239/0012 SH  
 (CONN)

084819 FT

0380/2734  
 0380/2653

082085 FT



084819 FT AH-COLUMBIA (19)  
 INTER-AHD SR 0118 SH  
 (SR0118 SEG 0010/0000)  
 SR 0239 SH  
 (SR0239 SEG 0250/3292)  
 FROM SR 0239 SH  
 (CONN)

0380/2734

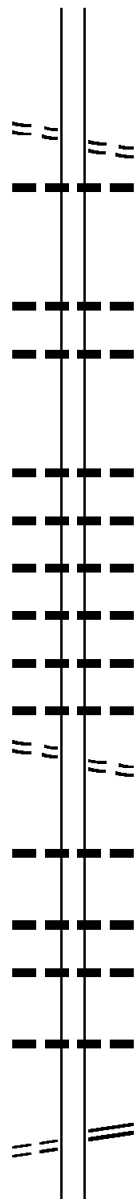
0380/1189 018 "DIA CIRC CONCR  
 LEN=0070 INSTALLED UNKN  
 L. FISHING CREEK  
 STRUCTURE LENGTH 15 FT  
 0380/0684 BMSID 41/0118/0380/0684

082085 FT 2 0 41081 0 00 0170+47  
 0380/0000 LENGTH(AH 2734 BK 2814)  
 018 "DIA CIRC CONCR  
 0370/2674 LEN=0055 INSTALLED UNKN

0370/1880 018 "DIA CIRC CONCR  
 LEN=0050 INSTALLED 1998  
 018 "DIA CIRC CONCR  
 0370/1569 LEN=0045 INSTALLED UNKN



2 0 4 1081 0 00 0142+35 079271 FT  
 PETERMAN RD  
 (T752) 0370/0000



079271 FT PETERMAN RD  
 (T752)  
 0370/0000 LENGTH(AH 2814 BK 2224)  
 018 " DIA CIRC CONCR  
 0360/2162 LEN=0095 INSTALLED UNKN

0360/0962 018 " DIA CIRC CONCR  
 LEN=0050 INSTALLED UNKN  
 0360/0652 018 " DIA CIRC CONCR  
 LEN=0050 INSTALLED UNKN

077047 FT

077047 FT 2 0 4 1081 0 00 0120+08  
 0360/0000 LENGTH(AH 2224 BK 2517)  
 018 " DIA CIRC CONCR  
 0350/2283 LEN=0049 INSTALLED UNKN  
 018 " DIA CIRC CONCR  
 0350/2031 LEN=0048 INSTALLED UNKN  
 018 " DIA CIRC CONCR  
 0350/1731 LEN=0052 INSTALLED UNKN  
 018 " DIA CIRC CONCR  
 0350/1429 LEN=0050 INSTALLED UNKN  
 018 " DIA CIRC CONCR  
 0350/1075 LEN=0078 INSTALLED UNKN  
 018 " DIA CIRC CONCR  
 0350/0721 LEN=0050 INSTALLED UNKN

WOODS RD  
 (T748)

0350/0381  
 074530 FT

WOODS RD  
 (T748)  
 0350/0381  
 074530 FT 2 0 4 1081 0 00 0094+88  
 0350/0000 LENGTH(AH 2517 BK 2717)  
 018 " DIA CIRC CONCR  
 0340/2384 LEN=0050 INSTALLED UNKN  
 018 " DIA CIRC CONCR  
 0340/1775 LEN=0053 INSTALLED UNKN  
 018 " DIA CIRC CONCR  
 0340/1390 LEN=0055 INSTALLED UNKN

071813 FT

KELLER HOLLOW RD  
 (T537)

0340/0000

0340/0560 018 " DIA CIRC CONCR  
 LEN=0046 INSTALLED UNKN  
 071813 FT 2 0 4 1081 0 00 0067+68  
 KELLER HOLLOW RD  
 (SR2021 SEG 0030/1292)  
 0340/0000 LENGTH(AH 2717 BK 2456)

Stationing	Description	Material	Length	Notes
069357 FT	0330/0882	018 " DIA CIRC CONCR	LEN=0065	INSTALLED UNKN
	0330/0265	018 " DIA CIRC CONCR	LEN=0055	INSTALLED UNKN
	0330/0014	018 " DIA CIRC CONCR	LEN=0040	INSTALLED UNKN
	069357 FT	2 0 41082 0 00 0048+95		
	0330/0000	LENGTH(AH 2456 BK 2414)		
	0320/2035	018 " DIA CIRC CONCR	LEN=0045	INSTALLED UNKN
	0320/1639	018 " DIA CIRC CONCR	LEN=0045	INSTALLED UNKN
	0320/1315	018 " DIA CIRC CONCR	LEN=0049	INSTALLED UNKN
	0320/0674	018 " DIA CIRC CONCR	LEN=0055	INSTALLED UNKN
	0320/0373	018 " DIA CIRC CONCR	LEN=0055	INSTALLED UNKN
066943 FT	0320/0069	018 " DIA CIRC CONCR	LEN=0056	INSTALLED UNKN
	066943 FT	2 0 41082 0 00 0024+89		
	0320/0000	LENGTH(AH 2414 BK 2498)		
	0310/2177	018 " DIA CIRC CONCR	LEN=0064	INSTALLED UNKN
	0310/1109	PEISCHEL HILL RD (T531)		
	0310/1033	BMSSEN 41/0118/0310/1002		
		2 0 41082 0 00 0000+00		
	0310/1002	LITTLE MUNCY CREEK		
		BMSBG 41/0118/0310/1002		
	0310/0680	036 " DIA CIRC CONCR	LEN=0052	INSTALLED 1998
	0310/0505	018 " DIA CIRC CONCR	LEN=0049	INSTALLED UNKN
	0310/0194	024 " DIA CIR PLASTIC	LEN=0055	INSTALLED 2005
064445 FT	064445 FT			
	0310/0000	LENGTH(AH 2498 BK 0562)		
	0300/0445	024 " DIA CIRC CONCR	LEN=0055	INSTALLED UNKN
	0300/0230	018 " DIA CIRC CONCR	LEN=0052	INSTALLED UNKN
063883 FT	063883 FT	1 0 00239 0 01 0119+36		





DIR: B TOTAL LEN: 16.064 MI. DIST: 03-2 SR: 118  
 LEFT MUN: FRANKLIN T RIGHT MUN: FRANKLIN T

BALD EAGLE RD  
 (T730)

0230/0787

048004 FT

046505 FT

044215 FT

BEAVER RUN RD  
 (SR2077 SEG 0010/0000)

0200/1437

041794 FT

0230/2501	018 "DIA CIRC CONCR LEN=0054	INSTALLED UNKN
0230/1420	018 "DIA CIRC CONCR LEN=0080	INSTALLED UNKN
0230/0728	BMS EN 41/0118/0230/0644 1 0 00239 0 01 0287+72 LITTLE MUNCY CREEK	
0230/0644	BMSBG 41/0118/0230/0644	
048004 FT	048004 FT 1 0 00239 0 01 0294+16	
0230/0000	LENGTH(AH 2501 BK 1499)	
046505 FT	046505 FT 1 0 00239 0 01 0309+13	
0220/0000	LENGTH(AH 1499 BK 2290)	
0210/2205	036 "DIA CIRC CONCR LEN=0110	INSTALLED UNKN
0210/1701	018 "DIA CIRC CONCR LEN=0054	INSTALLED UNKN
0210/1328	018 "DIA CIRC CONCR LEN=0056	INSTALLED UNKN
0210/0653	018 "DIA CIRC CONCR LEN=0045	INSTALLED UNKN
0210/0220	018 "DIA CIRC CONCR LEN=0050	INSTALLED 1998
044215 FT	044215 FT 1 0 00239 0 01 0332+82	
0210/0000	LENGTH(AH 2290 BK 2421) GERMAN RD	
0200/2239	(T690) 048"H 60"W CON BOX CUL	
0200/2112	LEN=0045	INSTALLED UNKN
0200/1845	024 "DIA CIRC METAL LEN=0068	INSTALLED UNKN
0200/0926	018 "DIA CIRC CONCR LEN=0050	INSTALLED UNKN
041794 FT	041794 FT 1 0 00239 0 02 0390+64	
0200/0000	LENGTH(AH 2421 BK 2685)	

DIR: B TOTAL LEN: 16.064 MI. DIST: 03-2 SR: 118  
 LEFT MUN: FRANKLIN T RIGHT MUN: FRANKLIN T

Stationing	Notes	Structure	Material	Length	Installation
0190/2000		---	018" DIA CIRC METAL	LEN=0050	INSTALLED 1998
0190/0850		---	024" DIA CIRC METAL	LEN=0120	INSTALLED UNKN
039109 FT		---	018" DIA CIRC METAL	LEN=0050	INSTALLED 1998
039109 FT		---	1 0 00239 0 02 0417+44		
0190/0000		---	LENGTH(AH 2685 BK 0705)		
		---	MILL LN		
		---	(T684)		
038404 FT		---	BMSSEN 41/0118/0180/0000		
038404 FT		---	1 0 00239 0 02 0424+48		
		---	LITTLE MUNCY CREEK		
		---	BMSBG 41/0118/0180/0000		
		---	LENGTH(AH 0705 BK 0753)		
DARK HOLLOW RD (T800)		==			
0170/0670		---			
		[RBR]			
		---			
		[RBR]			
		---			
0170/0646		---	BMSSEN 41/0118/0170/0622		
		---	1 0 00239 0 02 0425+98		
		---	P3		
		---	BIG RUN		
0170/0622		---	BMSBG 41/0118/0170/0622		
UNKNOWN AL (TWP)		==			
0170/0476		---			
UNKNOWN AL (TWP)		==			
0170/0315		---			
RUNYAN ST (T579)		---			
0170/0024		---			
037651 FT		---			
037651 FT		---	1 0 00239 0 02 0432+42		
		---	FUNSTON RD		
		---	(SR2015 SEG 0130/1149)		
0170/0000		---	LENGTH(AH 0753 BK 3776)		
		---	036" DIA CIRC CONCR		
0160/3283		---	LEN=0044		INSTALLED UNKN
		---	018" DIA CIRC CONCR		
0160/2956		---	LEN=0030		INSTALLED UNKN
		---	CEMETARY RD		
0160/2923		---	(T682)		
		---	024"H 36"W ELLIP METAL		
0160/2850		---	LEN=0045		INSTALLED UNKN
		---	024" DIA CIRC CONCR		

DIR: B TOTAL LEN: 16.064 MI. DIST: 03-2 SR: 118  
 LEFT MUN: FRANKLIN T RIGHT MUN: FRANKLIN T

Stationing	Notes	Stationing	Notes
		0160/2205	LEN=0069 INSTALLED 1998
		018 "DIA	CIRC CONCR
		0160/1686	LEN=0055 INSTALLED 1998
		036 "DIA	CIRC CONCR
		0160/1380	LEN=0092 INSTALLED 1998
		018 "DIA	CIRC CONCR
		0160/0795	LEN=0050 INSTALLED 1998
033875 FT		033875 FT	1 0 00239 0 02 0470+18
			VILLAGE: LAIRDSVILLE
		0160/0000	LENGTH(AH 3776 BK 2489)
		0150/2250	BMS EN 41/0118/0150/2234
			1 0 00239 0 02 0472+70
			DEER RUN
SPRING HOLLOW RD (T676)		0150/2234	BMSBG 41/0118/0150/2234
0150/2189			
		0150/1515	FRANKLIN MORELAND T
		018 "DIA	CIRC CONCR
		0150/1212	LEN=0100 INSTALLED 1998
		024 "DIA	CIRC CONCR
OLD LAIRDSVILLE RD (T509)		0150/0679	LEN=0062 INSTALLED 1998
0150/0561			
031386 FT		031386 FT	1 0 00239 0 02 0495+07
		0150/0000	LENGTH(AH 2489 BK 2029)
			OLD LAIRDSVILLE RD
TEMPLE RD (T672)		0140/1817	(T509)
0140/1757			
		0140/1248	JAKES RUN STRUCTURE LENGTH 16 FT
			BMSID 41/0118/0140/1248
		0140/1052	DAIRY FARM RD (T660)
029357 FT		029357 FT	1 0 00239 0 02 0515+36
		0140/0000	LENGTH(AH 2029 BK 2981)
		024 "DIA	CIRC CONCR
		0130/2795	LEN=0085 INSTALLED UNKN
		024 "DIA	CIRC CONCR
		0130/2330	LEN=0066 INSTALLED UNKN
		018 "DIA	CIRC CONCR
		0130/1645	LEN=0080 INSTALLED 1998
		018 "DIA	CIRC CONCR
		0130/1302	LEN=0080 INSTALLED UNKN

DIR: B TOTAL LEN: 16.064 MI. DIST: 03-2 SR: 118  
 LEFT MUN: MORELAND T RIGHT MUN: MORELAND T

Stationing	Notes	Material	Length	Installation
026376 FT	0130/0985	018" DIA CIRC CONCR	LEN=0085	INSTALLED 1998
	0130/0636	018" DIA CIRC CONCR	LEN=0082	INSTALLED UNKN
	026376 FT	1 0 00239 0 02 0545+21		
	0130/0000	LENGTH(AH 2981 BK 2389)		
	0120/1586	MORELAND TWP ESTATE (SR2069 SEG 0070/1766)		
023987 FT	0120/0974	072" DIA CIRC METAL	LEN=0164	INSTALLED UNKN
	023987 FT	1 0 00239 0 02 0569+09		
	0120/0000	LENGTH(AH 2389 BK 2521)		
	0110/2025	018" DIA CIR PLASTIC	LEN=0040	INSTALLED UNKN
021466 FT	0110/0875	BROAD RUN STRUCTURE LENGTH 11 FT BMSID 41/0118/0110/0875		
	021466 FT	1 0 00239 0 02 0594+30		
	0110/0000	ART SHANER RD (T666) LENGTH(AH 2521 BK 1693)		
0100/1642	0100/0987	WARRENS RD (T483)		
0100/0827	0100/0827	018" DIA CIRC CONCR	LEN=0076	INSTALLED UNKN
019773 FT	0100/0000	1 0 00239 0 02 0611+30		
	0100/0000	LENGTH(AH 1693 BK 0621)		
019152 FT	0090/0000	1 0 00239 0 02 0617+51		
	0090/0000	LENGTH(AH 0621 BK 2814)		
0080/2134	0080/2134	STAN WARN RD (T645)		
0080/1639	0080/1639	072" DIA CIRC METAL	LEN=0154	INSTALLED UNKN
0080/1110	0080/1110	018" DIA CIRC CONCR	LEN=0074	INSTALLED UNKN
	0080/1110	018" DIA CIRC CONCR		

SHANER RD (T483)  
 STONEY BATTER RD (T666)  
 NEUHARD RD (T646)



DIR: B TOTAL LEN: 16.064 MI. DIST: 03-2 SR: 118  
 LEFT MUN: MORELAND T RIGHT MUN: MORELAND T

Stationing	Description	Length	Material	Notes
016338 FT	0080/0786	LEN=0076	INSTALLED UNKN	
	018" DIA CIRC CONCR			
	0080/0520	LEN=0088	INSTALLED UNKN	
	016338 FT	1 0 00239 0 02 0645+34		
	0080/0000	LENGTH(AH 2814 BK 2770)		
	048" DIA CIRC CONCR			
	0070/2568	LEN=0118	INSTALLED UNKN	
	018" DIA CIRC CONCR			
	0070/2222	LEN=0082	INSTALLED UNKN	
	048" DIA CIRC METAL			
	0070/1517	LEN=0104	INSTALLED UNKN	
	072"H 72"W CON BOX CUL			
	0070/1195	LEN=0143	INSTALLED UNKN	
	LITTLE SUGAR RUN			
	STRUCTURE LENGTH 14 FT			
	0070/0074	BMSID 41/0118/0070/0074		
	013568 FT			
1 0 00239 0 02 0672+74 013568 FT	0070/0000	LENGTH(AH 2770 BK 2775)		
L HARMAN RD (T674)	018" DIA CIRC CONCR			
	0060/2210	LEN=0070	INSTALLED UNKN	
	018" DIA CIRC CONCR			
	0060/1872	LEN=0064	INSTALLED UNKN	
	OLD LAIRDSVILLE RD			
	0060/1658	(T509)		
010793 FT	010793 FT	1 0 00239 0 02 0700+85		
	0060/0000	LENGTH(AH 2775 BK 1242)		
	0050/0869	MORELAND WOLF T		
	018" DIA CIRC CONCR			
	0050/0811	LEN=0068	INSTALLED UNKN	
	018" DIA CIRC CONCR			
	0050/0225	LEN=0068	INSTALLED UNKN	
	0050/0022	BMSSEN 41/0118/0050/0000		
009551 FT	009551 FT	1 0 00239 0 02 0713+43		
	SUGAR RUN			
	0050/0000	BMSBG 41/0118/0050/0000		
	018" DIA CIRC CONCR	LENGTH(AH 1242 BK 2341)		
	0040/1860	LEN=0062	INSTALLED UNKN	
	018" DIA CIRC CONCR			
	0040/1633	LEN=0040	INSTALLED UNKN	
	018" DIA CIRC CONCR			

DIR: B TOTAL LEN: 16.064 MI. DIST: 03-2 SR: 118  
 LEFT MUN: WOLF T RIGHT MUN: WOLF T

GREEN VALLEY RD  
 (SR2061 SEG 0150/0000) 0040/1018

007210 FT

GREGG RUN RD  
 (T270)


0030/0824

004687 FT

002713 FT

PENN DR  
 (T250)

0010/2305



0040/1223 LEN=0040 INSTALLED UNKN  
 0040/1005 024 " DIA CIR PLASTIC  
 LEN=0010 INSTALLED 2007  
 0040/0026 036 " DIA CIRC CONCR  
 LEN=0070 INSTALLED UNKN  
 007210 FT 1 0 00239 0 03 0750+06  
 CONRAD HILL RD  
 (T300)  
 S 0040/0000 LENGTH(AH 2341 BK 2523)  
 CLARKSTOWN RD  
 (TB63)  
 0030/1437 BMSSEN 41/0118/0030/1331  
 0030/1369 1 0 00239 0 03 0761+87  
 SUGAR RUN  
 0030/1331 BMSBG 41/0118/0030/1331  
 0030/1100 018 " DIA CIRC CONCR  
 LEN=0040 INSTALLED UNKN  
 0030/0540 024 " DIA CAST IRON  
 LEN=0045 INSTALLED UNKN  
 0030/0280 024 " DIA CAST IRON  
 LEN=0040 INSTALLED UNKN  
 004687 FT 1 0 00239 0 03 0775+28  
 S 0030/0000 LENGTH(AH 2523 BK 1974)  
 0020/1140 BMSSEN 41/0118/0020/1109  
 1 0 00239 0 03 0783+74  
 GREGG'S CREEK  
 0020/1109 BMSBG 41/0118/0020/1109  
 0020/0743 036 " DIA CAST IRON  
 LEN=0048 INSTALLED UNKN  
 0020/0320 024 " DIA CIRC METAL  
 LEN=0084 INSTALLED UNKN  
 002713 FT 1 0 00239 0 04 0795+02  
 NC LAIRDSVILLE RD  
 S 0020/0000 LENGTH(AH 1974 BK 2713)  
 0010/2205 BMSSEN 41/0118/0010/2028  
 1 0 00239 0 03 0802+42  
 MUNCY CREEK  
 0010/2028 BMSBG 41/0118/0010/2028  
 SIXTH ST

EXTRACT DATE: 12/18/2023  
PRINT DATE: 12/19/2023

ROADWAY MANAGEMENT SYSTEM  
SLD COUNTY/SR - ANNUAL PRINT

PAGE NUMBER: 115  
COUNTY: LYCOMING

DIR: B TOTAL LEN: 16.064 MI.  
LEFT MUN: WOLF T

DIST: 03-2 SR: 118  
RIGHT MUN: WOLF T

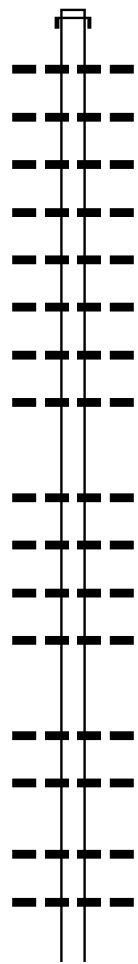
==	==	0010/1993	(TWP )
---	---	0010/1968	024 " DIA CIRC CONCR LEN=0055 INSTALLED UNKN
---	---	0010/1808	018 " DIA CIRC CONCR LEN=0032 INSTALLED 2017 FIFTH ST (BORO) WOLF
==	==	0010/1730	HUGHESVILLE B
---	---	0010/1516	018 " DIA CIRC CONCR LEN=0024 INSTALLED 2017 GORDNER AL
==	==	0010/1508	(BORO)
---	---	0010/1309	018 " DIA CIRC CONCR LEN=0028 INSTALLED UNKN FOURTH ST (BORO)
==	==	0010/1293	(BORO)
---	---	0010/1080	018 " DIA CIRC CONCR LEN=0024 INSTALLED 2017 ELM AL (BORO)
==	==	0010/1078	(BORO)
---	---	0010/0883	018 " DIA CIRC CONCR LEN=0020 INSTALLED 2017 THIRD ST (BORO)
==	==	0010/0863	(BORO)
---	---	0010/0828	018 " DIA CIRC CONCR LEN=0020 INSTALLED 2017
---	---	0010/0654	018 " DIA CIRC CONCR LEN=0024 INSTALLED 2017 HUGHES AL (BORO)
==	==	0010/0643	(BORO)
---	---	0010/0448	018 " DIA CIRC CONCR LEN=0024 INSTALLED 2017 SECOND ST (BORO)
==	==	0010/0434	(BORO)
---	---	0010/0214	SPRUCE ST (BORO)
---	---	0010/0187	018 " DIA CIRC CONCR LEN=0010 INSTALLED UNKN
---	---	0010/0185	018 " DIA CIRC CONCR LEN=0010 INSTALLED UNKN
		000000 FT	1 0 00239 0 04 0822+15 NC WA TER ST MAIN ST (SR0405 SEG 0250/0000)
		INTER-BK	WATER ST (BORO)
		0010/0000	MFC BEGIN = C LENGTH(AH 2713 BK 0000)

000000 FT



DIR: N TOTAL LEN: 18.540 MI. DIST: 03-2 SR: 87  
 LEFT MUN: PLUNKETTS CREEK T RIGHT MUN: PLUNKETTS CREEK T

097889 FT



097889 FT	INTER-AHD	AH-SULLIVAN	(56)
0400/1849	(SR0087)	SR 0087 SH	
		SEG 0010/0000)	
0400/1542	015 "DIA	CIRC CONCR	UNKN
	LEN=0036	INSTALLED	
0400/1167	015 "DIA	CAST IRON	UNKN
	LEN=0036	INSTALLED	
0400/1064	018 "DIA	CIRC CONCR	UNKN
	LEN=0036	INSTALLED	
0400/0908	018 "DIA	CIRC CONCR	UNKN
	LEN=0036	INSTALLED	
0400/0806	015 "DIA	CAST IRON	UNKN
	LEN=0038	INSTALLED	
0400/0656	018 "DIA	CIRC CONCR	UNKN
	LEN=0036	INSTALLED	
0400/0547	015 "DIA	CIRC CONCR	UNKN
	LEN=0036	INSTALLED	
	015 "DIA	CAST IRON	UNKN
	LEN=0036	INSTALLED	
096040 FT	096040 FT	1 0 00291	0 02 1020+03
	0400/0000	LENGTH(AH	1849 BK 1480)
		015 "DIA	CAST IRON
		LEN=0036	INSTALLED
		015 "DIA	CAST IRON
		LEN=0040	INSTALLED
		015 "DIA	CAST IRON
		LEN=0040	INSTALLED
		015 "DIA	CAST IRON
		LEN=0036	INSTALLED
094560 FT	094560 FT	1 0 00291	0 02 1005+24
	0390/0000	LENGTH(AH	1480 BK 2459)
		015 "DIA	CAST IRON
		LEN=0040	INSTALLED
		015 "DIA	CAST IRON
		LEN=0036	INSTALLED
		015 "DIA	CAST IRON
		LEN=0036	INSTALLED
		018 "DIA	CAST IRON
		LEN=0036	INSTALLED
		024 "DIA	CIRC CONCR

DIR: N TOTAL LEN: 18.540 MI. DIST: 03-2 SR: 87  
 LEFT MUN: PLUNKETTS CREEK T RIGHT MUN: PLUNKETTS CREEK T

Station	Length	Material	Status
0380/0594	LEN=0036	036 "DIA CIRC CONCR	INSTALLED UNKN
0380/0250	LEN=0036	036 "DIA CIRC CONCR	INSTALLED UNKN
0380/0047	LEN=0050	036 "DIA CIRC CONCR	INSTALLED UNKN
092101 FT	1 0 00291	0 02 0980+66	
0380/0000	LENGTH(AH 2459 BK 2543)	015 "DIA CAST IRON	INSTALLED UNKN
0370/2256	LEN=0036	036 "DIA CIRC CONCR	INSTALLED UNKN
0370/1995	LEN=0036	036 "DIA CIRC CONCR	INSTALLED UNKN
LC FOR SANDY BOTTOM RD (CONN)	0370/1822	015 "DIA CAST IRON	INSTALLED UNKN
SANDY BOTTOM RD (FRST)	0370/1709	015 "DIA CAST IRON	INSTALLED UNKN
0370/1602	LEN=0036	015 "DIA CAST IRON	INSTALLED UNKN
0370/1338	LEN=0036	015 "DIA CAST IRON	INSTALLED UNKN
0370/0585	LEN=0036	015 "DIA CAST IRON	INSTALLED UNKN
0370/0344	LEN=0100	036 "DIA CAST IRON	INSTALLED UNKN
0370/0039	LEN=0040	015 "DIA CAST IRON	INSTALLED UNKN
089558 FT	1 0 00291	0 02 0955+24	
0370/0000	LENGTH(AH 2543 BK 2520)	018 "DIA CAST IRON	INSTALLED UNKN
0360/2021	LEN=0080	015 "DIA CAST IRON	INSTALLED UNKN
0360/1915	LEN=0050	036 "DIA CAST IRON	INSTALLED UNKN
0360/1584	LEN=0036	036 "DIA CAST IRON	INSTALLED UNKN
0360/1528	LEN=0036	036 "DIA CAST IRON	INSTALLED UNKN
0360/1388	LEN=0036	015 "DIA CAST IRON	INSTALLED UNKN
0360/1227	LEN=0036	015 "DIA CAST IRON	INSTALLED UNKN
0360/0940	LEN=0036	018 "DIA CAST IRON	INSTALLED UNKN
0360/0658	LEN=0036	015 "DIA CAST IRON	INSTALLED UNKN
0360/0304	LEN=0036	015 "DIA CAST IRON	INSTALLED UNKN
0360/0079	LEN=0036	015 "DIA CAST IRON	INSTALLED UNKN

DIR: N TOTAL LEN: 18.540 MI. DIST: 03-2 SR: 87  
 LEFT MUN: PLUNKETTS CREEK T RIGHT MUN: PLUNKETTS CREEK T

087038 FT

	087038 FT	1 0 00291	0 02 0930+05
5	0360/0000	LENGTH(AH	2520 BK 2641)
	0350/2386	015 "DIA	CAST IRON
		LEN=0036	INSTALLED UNKN
	0350/2067	015 "DIA	CAST IRON
		LEN=0036	INSTALLED UNKN
	0350/1912	015 "DIA	CAST IRON
		LEN=0036	INSTALLED UNKN
	0350/1727	015 "DIA	CAST IRON
		LEN=0036	INSTALLED UNKN
	0350/1390	015 "DIA	CAST IRON
		LEN=0036	INSTALLED UNKN
	0350/0890	024 "DIA	CAST IRON
		LEN=0036	INSTALLED UNKN
	0350/0569	015 "DIA	CAST IRON
		LEN=0040	INSTALLED UNKN
	0350/0368	015 "DIA	CAST IRON
	084397 FT	LEN=0030	INSTALLED UNKN

1 0 00291 0 02 0903+65 084397 FT  
 HICKORY LN  
 (T811)

0350/0000

5	0350/0000	LENGTH(AH	2641 BK 2888)
	0340/2845	015 "DIA	CAST IRON
		LEN=0036	INSTALLED UNKN
	0340/2596	018 "DIA	CAST IRON
		LEN=0036	INSTALLED UNKN
	0340/2145	018 "DIA	CAST IRON
		LEN=0036	INSTALLED UNKN
	0340/2020	015 "DIA	CAST IRON
		LEN=0036	INSTALLED UNKN
	0340/1743	015 "DIA	CAST IRON
		LEN=0040	INSTALLED UNKN
	0340/1340	015 "DIA	CAST IRON
		LEN=0050	INSTALLED UNKN
	0340/1134	015 "DIA	CAST IRON
		LEN=0050	INSTALLED UNKN
	0340/0879	018 "DIA	CIRC METAL
		LEN=0120	INSTALLED UNKN
	0340/0871	018 "DIA	CAST IRON
		LEN=0060	INSTALLED UNKN
	0340/0817	018 "DIA	CIR PLASTIC
		LEN=0030	INSTALLED UNKN
	0340/0293	015 "DIA	CAST IRON
		LEN=0036	INSTALLED UNKN

081509 FT

5	0340/0000	LENGTH(AH	2888 BK 2077)
	0330/1576	021 "DIA	CAST IRON
		LEN=0045	INSTALLED UNKN
	0330/1360	015 "DIA	CAST IRON
		LEN=0050	INSTALLED UNKN
		018 "DIA	CAST IRON

EXTRACT DATE: 12/18/2023  
PRINT DATE: 12/19/2023

ROADWAY MANAGEMENT SYSTEM  
SLD COUNTY/SR - ANNUAL PRINT

PAGE NUMBER: 111  
COUNTY: LYCOMING

DIR: N TOTAL LEN: 18.540 MI.  
LEFT MUN: PLUNKETTS CREEK T

DIST: 03-2 SR: 87  
RIGHT MUN: PLUNKETTS CREEK T

Station	Length	Material	Status
0330/1040	LEN=0050	"DIA CAST IRON	INSTALLED UNKN
0330/0718	LEN=0060	"DIA CAST IRON	INSTALLED UNKN
0330/0364	LEN=0036	"DIA CAST IRON	INSTALLED UNKN
0330/0027	LEN=0065	"DIA CAST IRON	INSTALLED UNKN
079432 FT	1 0 00291 0 02 0854+11	DUNWOODY RD	
BARBOURS RD (SR1007 SEG 0010/0000) 0330/0000	5 0330/0000	LENGTH(AH 2077 BK 2981)	
0320/2415	LEN=0050	"DIA CAST IRON	INSTALLED UNKN
0320/2285	LEN=0050	"DIA CAST IRON	INSTALLED UNKN
0320/2135	BMSSEN 41/0087/0320/2074	1 0 00291 0 02 0845+10	
0320/2074	BMSBG 41/0087/0320/2074	"DIA CAST IRON	
0320/2072	LEN=0036	"DIA CAST IRON	INSTALLED UNKN
0320/1955	LEN=0050	"DIA CAST IRON	INSTALLED UNKN
0320/1849	LEN=0036	"DIA CAST IRON	INSTALLED UNKN
0320/1506	LEN=0036	"DIA CAST IRON	INSTALLED UNKN
0320/0874	LEN=0047	"DIA CAST IRON	INSTALLED UNKN
0320/0782	LEN=0036	"DIA CAST IRON	INSTALLED UNKN
0320/0573	LEN=0036	"DIA CAST IRON	INSTALLED UNKN
0320/0371	LEN=0050	"DIA CAST IRON	INSTALLED UNKN
076451 FT	1 0 00291 0 02 0824+30		
5 0320/0000	5 0320/0000	LENGTH(AH 2981 BK 2408)	
0310/1965	LEN=0040	"DIA CAST IRON	INSTALLED UNKN
0310/1794	LEN=0036	"DIA CAST IRON	INSTALLED UNKN
0310/1277	LEN=0036	"DIA CAST IRON	INSTALLED UNKN
0310/1084	LEN=0070	"DIA CAST IRON	INSTALLED UNKN
0310/0541	LEN=0040	"DIA CAST IRON	INSTALLED UNKN

DIR: N TOTAL LEN: 18.540 MI. DIST: 03-2 SR: 87  
 LEFT MUN: PLUNKETTS CREEK T RIGHT MUN: PLUNKETTS CREEK T

074043 FT

071605 FT

069019 FT

0310/0274	015 " DIA	CAST IRON	
	LEN=0040	INSTALLED	UNKN
0310/0096	018 " DIA	CAST IRON	
	LEN=0040	INSTALLED	UNKN
074043 FT	1 0 00291	0 02 0800	+23
0310/0000	LENGTH(AH	2408 BK	2438)
0300/2352	015 " DIA	CAST IRON	
	LEN=0036	INSTALLED	UNKN
0300/2093	015 " DIA	CAST IRON	
	LEN=0050	INSTALLED	UNKN
0300/1872	015 " DIA	CAST IRON	
	LEN=0040	INSTALLED	UNKN
0300/1683	015 " DIA	CAST IRON	
	LEN=0045	INSTALLED	UNKN
0300/1535	015 " DIA	CAST IRON	
	LEN=0040	INSTALLED	UNKN
0300/1422	015 " DIA	CAST IRON	
	LEN=0036	INSTALLED	UNKN
0300/1112	015 " DIA	CAST IRON	
	LEN=0050	INSTALLED	UNKN
0300/0816	015 " DIA	CIRC CONCR	
	LEN=0036	INSTALLED	UNKN
0300/0616	015 " DIA	CIRC CONCR	
	LEN=0050	INSTALLED	UNKN
0300/0265	015 " DIA	CAST IRON	
	LEN=0050	INSTALLED	UNKN
071605 FT	1 0 00291	0 02 0775	+86
0300/0000	LENGTH(AH	2438 BK	2586)
0290/2548	018 " DIA	CAST IRON	
	LEN=0040	INSTALLED	UNKN
0290/2398	015 " DIA	CAST IRON	
	LEN=0050	INSTALLED	UNKN
0290/2054	015 " DIA	CAST IRON	
	LEN=0036	INSTALLED	UNKN
0290/1919	015 " DIA	CIRC CONCR	
	LEN=0040	INSTALLED	UNKN
0290/1752	036 " DIA	CIR PLASTIC	
	LEN=0050	INSTALLED	2018
0290/1567	015 " DIA	CAST IRON	
	LEN=0040	INSTALLED	UNKN
0290/1276	015 " DIA	CAST IRON	
	LEN=0040	INSTALLED	UNKN
0290/0990	015 " DIA	CAST IRON	
	LEN=0036	INSTALLED	UNKN
0290/0636	015 " DIA	CAST IRON	
	LEN=0036	INSTALLED	UNKN
0290/0394	015 " DIA	CAST IRON	
	LEN=0036	INSTALLED	UNKN
069019 FT	1 0 00291	0 02 0750	+01
0290/0000	LENGTH(AH	2586 BK	2544)



DIR: N TOTAL LEN: 18.540 MI. DIST: 03-2 SR: 87  
 LEFT MUN: PLUNKETTS CREEK T RIGHT MUN: PLUNKETTS CREEK T

066475 FT

063799 FT

0280/1806	024 " DIA	CAST IRON	LEN=0040	INSTALLED	UNKN
0280/1543	048 " DIA	CAST IRON	LEN=0040	INSTALLED	UNKN
0280/1310	015 " DIA	CAST IRON	LEN=0040	INSTALLED	UNKN
0280/1046	015 " DIA	CIRC CONC R	LEN=0050	INSTALLED	UNKN
0280/0839	015 " DIA	CAST IRON	LEN=0050	INSTALLED	UNKN
0280/0586	015 " DIA	CAST IRON	LEN=0040	INSTALLED	UNKN
0280/0374	018 " DIA	CAST IRON	LEN=0040	INSTALLED	UNKN
0280/0208	015 " DIA	CAST IRON	LEN=0040	INSTALLED	UNKN
066475 FT	1 0 0029 1	0 02 0724 +58	LENGTH(AH	2544 BK	2676)
0280/0000	027 " DIA	CAST IRON	LEN=0040	INSTALLED	UNKN
0270/2534	015 " DIA	CAST IRON	LEN=0036	INSTALLED	UNKN
0270/2304	015 " DIA	CAST IRON	LEN=0040	INSTALLED	UNKN
0270/2130	015 " DIA	CAST IRON	LEN=0040	INSTALLED	UNKN
0270/1810	015 " DIA	CAST IRON	LEN=0060	INSTALLED	UNKN
0270/1604	015 " DIA	CAST IRON	LEN=0070	INSTALLED	UNKN
0270/1303	015 " DIA	CAST IRON	LEN=0050	INSTALLED	UNKN
0270/1004	015 " DIA	CAST IRON	LEN=0040	INSTALLED	UNKN
0270/0772	015 " DIA	CAST IRON	LEN=0036	INSTALLED	UNKN
0270/0509	015 " DIA	CAST IRON	LEN=0045	INSTALLED	UNKN
0270/0208	1 0 0029 1	0 02 0697 +83	LENGTH(AH	2676 BK	2559)
063799 FT	0270/0000	015 " DIA	CAST IRON	LEN=0045	INSTALLED
0260/2466	015 " DIA	CAST IRON	LEN=0040	INSTALLED	UNKN
0260/2233	015 " DIA	CAST IRON	LEN=0040	INSTALLED	UNKN
0260/1906	015 " DIA	CAST IRON	LEN=0040	INSTALLED	UNKN
0260/1666	018 " DIA	CAST IRON	LEN=0040	INSTALLED	UNKN

DIR: N TOTAL LEN: 18.540 MI. DIST: 03-2 SR: 87  
 LEFT MUN: PLUNKETTS CREEK T RIGHT MUN: PLUNKETTS CREEK T

1 0 00291 0 02 0672+25 061240 FT  
 LOWER MANOR RD  
 (T882) 0260/0000

0260/1392	LEN=0040	INSTALLED	UNKN
	015 "DIA	CIRC CONCR	
0260/0989	LEN=0040	INSTALLED	UNKN
	015 "DIA	CAST IRON	
0260/0530	LEN=0040	INSTALLED	UNKN
	015 "DIA	CAST IRON	
0260/0205	LEN=0040	INSTALLED	UNKN
061240 FT			

0260/0000	LENGTH(AH 2559 BK 2865)		
	015 "DIA	CAST IRON	
0250/2562	LEN=0045	INSTALLED	UNKN

0250/1765	LEN=0060	INSTALLED	UNKN
	024 "DIA	CAST IRON	
0250/1569	LEN=0090	INSTALLED	UNKN
	015 "DIA	CIRC CONCR	
0250/1437	LEN=0040	INSTALLED	UNKN
	015 "DIA	CAST IRON	
0250/1368	LEN=0050	INSTALLED	UNKN
	015 "DIA	CIRC CONCR	
0250/1051	LEN=0040	INSTALLED	UNKN
	018 "DIA	CAST IRON	
0250/0769	LEN=0036	INSTALLED	UNKN
	015 "DIA	CIRC CONCR	
0250/0490	LEN=0036	INSTALLED	UNKN
	015 "DIA	CIRC METAL	

058375 FT

0250/0204	LEN=0050	INSTALLED	UNKN
058375 FT			
0250/0000	LENGTH(AH 2865 BK 2944)		
	018 "DIA	CAST IRON	
0240/2795	LEN=0045	INSTALLED	UNKN
	018 "DIA	CAST IRON	
0240/2546	LEN=0040	INSTALLED	UNKN

UPPER MANOR RD  
 (T695)

0240/2472

0240/1223	LEN=0036	INSTALLED	UNKN
	036 "DIA	CAST IRON	
0240/0778	LEN=0040	INSTALLED	UNKN
	015 "DIA	CAST IRON	
0240/0418	LEN=0060	INSTALLED	UNKN
	024 "DIA	CAST IRON	
0240/0058	LEN=0040	INSTALLED	UNKN

1 0 00291 0 02 0614+18 055431 FT  
 LOYALSOCK MANOR RD

EXTRACT DATE: 12/18/2023  
PRINT DATE: 12/19/2023

ROADWAY MANAGEMENT SYSTEM  
SLD COUNTY/SR - ANNUAL PRINT

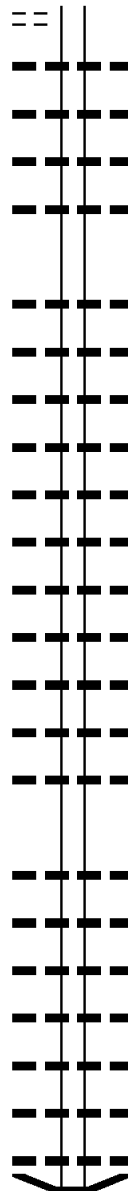
PAGE NUMBER: 107  
COUNTY: LYCOMING

DIR: N TOTAL LEN: 18.540 MI.  
LEFT MUN: PLUNKETTS CREEK T

DIST: 03-2 SR: 87  
RIGHT MUN: PLUNKETTS CREEK T

(T880)

0240/0000



054036 FT

051000 FT

Station	Length	Material	Notes
0240/0000	294.4	BK	1395
0230/1235	0.40	CAST IRON	UNKN
0230/0772	0.55	CAST IRON	UNKN
0230/0519	0.36	CAST IRON	UNKN
0230/0152	0.40	CAST IRON	UNKN
054036 FT	1000	02	0600+24
0230/0000	139.5	BK	3036
0220/2988	0.60	CIRC METAL	UNKN
0220/2583	0.47	CIRC METAL	UNKN
0220/2293	0.44	CIRC METAL	UNKN
0220/1929	0.54	CIRC METAL	UNKN
0220/1524	0.40	CAST IRON	UNKN
0220/1412	0.43	CAST IRON	UNKN
0220/1166	0.42	CAST IRON	UNKN
0220/0934	0.39	CAST IRON	UNKN
0220/0550	0.43	CAST IRON	UNKN
0220/0301	0.43	CAST IRON	UNKN
0220/0020	0.34	CAST IRON	UNKN
051000 FT	1000	02	0569+89
0220/0000	303.6	BK	2240
0210/2074	0.40	CAST IRON	UNKN
0210/1521	0.40	CAST IRON	UNKN
0210/1267	0.40	CAST IRON	UNKN
0210/1173	0.40	CAST IRON	UNKN
0210/0965	0.40	CAST IRON	UNKN
0210/0476	0.36	CIR PLASTIC	UNKN
0210/0230	0.36	CAST IRON	UNKN
0210/0048	4.1	BMS EN	41/0087/0210/0000

EXTRACT DATE: 12/18/2023  
PRINT DATE: 12/19/2023

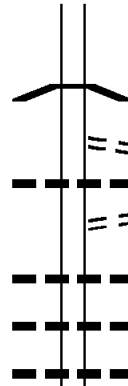
ROADWAY MANAGEMENT SYSTEM  
SLD COUNTY/SR - ANNUAL PRINT

PAGE NUMBER: 106  
COUNTY: LYCOMING

DIR: N TOTAL LEN: 18.540 MI.  
LEFT MUN: PLUNKETTS CREEK T

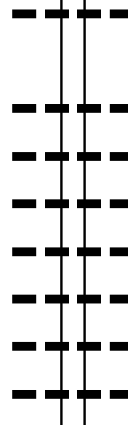
DIST: 03-2 SR: 87  
RIGHT MUN: PLUNKETTS CREEK T

048760 FT



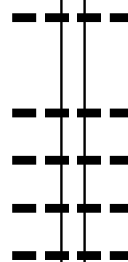
048760 FT 1 0 00291 0 02 0547+50  
LITTLE BEAR CREEK  
BMSBG 41/0087/0210/0000  
5 0210/0000 LENGTH(AH 2240 BK 3163)  
LC FOR LITTLE BEAR CR R  
0200/3080 (CONN)  
015 " DIA CAST IRON  
LEN=0075 INSTALLED UNKN  
LITTLE BEAR CR RD  
0200/2956 (FRST)  
015 " DIA CAST IRON  
LEN=0036 INSTALLED UNKN  
015 " DIA CAST IRON  
0200/2283 LEN=0045 INSTALLED UNKN  
015 " DIA CAST IRON  
0200/2057 LEN=0045 INSTALLED UNKN

045597 FT



0200/0544 030 " DIA CAST IRON  
LEN=0060 INSTALLED UNKN  
045597 FT 1 0 00291 0 02 0515+92  
5 0200/0000 LENGTH(AH 3163 BK 2527)  
015 " DIA CAST IRON  
0190/2496 LEN=0040 INSTALLED UNKN  
015 " DIA CAST IRON  
0190/2233 LEN=0050 INSTALLED UNKN  
015 " DIA CAST IRON  
0190/1820 LEN=0040 INSTALLED UNKN  
015 " DIA CAST IRON  
0190/1650 LEN=0040 INSTALLED UNKN  
015 " DIA CAST IRON  
0190/1287 LEN=0050 INSTALLED UNKN  
015 " DIA CAST IRON  
0190/0992 LEN=0040 INSTALLED UNKN  
015 " DIA CAST IRON  
0190/0690 LEN=0050 INSTALLED UNKN  
018 " DIA CAST IRON

043070 FT



0190/0191 LEN=0165 INSTALLED UNKN  
043070 FT 1 0 00291 0 02 0490+70  
5 0190/0000 LENGTH(AH 2527 BK 2512)  
015 " DIA CAST IRON  
0180/2457 LEN=0100 INSTALLED UNKN  
015 " DIA CAST IRON  
0180/2097 LEN=0050 INSTALLED UNKN  
015 " DIA CAST IRON  
0180/1905 LEN=0070 INSTALLED UNKN  
015 " DIA CAST IRON  
0180/1780 LEN=0150 INSTALLED UNKN

DIR: N TOTAL LEN: 18.540 MI. DIST: 03-2 SR: 87  
 LEFT MUN: PLUNKETTS CREEK T RIGHT MUN: PLUNKETTS CREEK T

	0180/1395	015 " DIA	CAST IRON	
		LEN=0045	INSTALLED	UNKN
	0180/0946	015 " DIA	CAST IRON	
		LEN=0040	INSTALLED	UNKN
	0180/0680	015 " DIA	CAST IRON	
		LEN=0150	INSTALLED	UNKN
	0180/0160	027 " DIA	CAST IRON	
		LEN=0100	INSTALLED	UNKN
040558 FT	040558 FT	1 0 00291	0 02 0465	+63
	0180/0000	LENGTH(AH	2512 BK	2535)
	0170/2497	015 " DIA	CAST IRON	
		LEN=0040	INSTALLED	UNKN
	0170/2410	015 " DIA	CAST IRON	
		LEN=0040	INSTALLED	UNKN
	0170/2291	015 " DIA	CAST IRON	
		LEN=0040	INSTALLED	UNKN
	0170/2022	015 " DIA	CAST IRON	
		LEN=0040	INSTALLED	UNKN
	0170/1827	015 " DIA	CAST IRON	
		LEN=0040	INSTALLED	UNKN
	0170/1699	015 " DIA	CAST IRON	
		LEN=0040	INSTALLED	UNKN
	0170/1528	015 " DIA	CAST IRON	
		LEN=0036	INSTALLED	UNKN
	0170/1387	015 " DIA	CAST IRON	
		LEN=0036	INSTALLED	UNKN
	0170/1117	015 " DIA	CAST IRON	
		LEN=0040	INSTALLED	UNKN
	0170/0922	015 " DIA	CAST IRON	
		LEN=0036	INSTALLED	UNKN
	0170/0618	015 " DIA	CAST IRON	
		LEN=0036	INSTALLED	UNKN
	0170/0298	036 " DIA	CAST IRON	
		LEN=0080	INSTALLED	UNKN
038023 FT	038023 FT	1 0 00291	0 02 0440	+33
	0170/0000	LENGTH(AH	2535 BK	2477)
	0160/2130	018 " DIA	CAST IRON	
		LEN=0040	INSTALLED	UNKN
	0160/1682	018 " DIA	CIRC METAL	
		LEN=0040	INSTALLED	UNKN
	0160/1488	018 " DIA	CIRC METAL	
		LEN=0040	INSTALLED	UNKN
	0160/0783	018 " DIA	CAST IRON	
		LEN=0040	INSTALLED	UNKN
035546 FT	035546 FT	1 0 00291	0 02 0415	+61
	0160/0000	LENGTH(AH	2477 BK	2497)
	0150/2375	015 " DIA	CAST IRON	
		LEN=0040	INSTALLED	UNKN

DIR: N TOTAL LEN: 18.540 MI. DIST: 03-2 SR: 87  
 LEFT MUN: PLUNKETTS CREEK T RIGHT MUN: PLUNKETTS CREEK T

	---	0150/1931	015 " DIA CAST IRON LEN=0040 INSTALLED UNKN
	---	0150/1610	018 " DIA CAST IRON LEN=0060 INSTALLED UNKN
	---	0150/1282	015 " DIA CAST IRON LEN=0040 INSTALLED UNKN
033049 FT	---	0150/0242	015 " DIA CAST IRON LEN=0036 INSTALLED UNKN
		033049 FT	1 0 00291 0 02 0390+69
		0150/0000	LENGTH(AH 2497 BK 3016)
	---	0140/1539	015 " DIA CAST IRON LEN=0060 INSTALLED UNKN
030033 FT		030033 FT	1 0 00291 0 02 0360+59
		0140/0000	LENGTH(AH 3016 BK 1821) (APRA) HOLLY HILL PARK HOLLY HILL PARK (PRDR)
	POE	0130/1495	015 " DIA CAST IRON
	---	0130/1041	LEN=0040 INSTALLED UNKN
028212 FT		028212 FT	1 0 00291 0 02 0342+42
		0130/0000	LENGTH(AH 1821 BK 2280)
	---	0120/0938	PLUNKETTS CREEK UPPER FAIRFIELD T 018 " DIA CIRC CONCR
	---	0120/0686	LEN=0090 INSTALLED UNKN
025932 FT		025932 FT	1 0 00291 0 01 0319+21
		0120/0000	LENGTH(AH 2280 BK 2776)
	---	0110/2012	018 " DIA CIRC CONCR LEN=0120 INSTALLED UNKN
	---	0110/1670	018 " DIA CAST IRON LEN=0110 INSTALLED UNKN
	---	0110/1116	048 " DIA CIRC CONCR LEN=0120 INSTALLED UNKN
	---		018 " DIA CIRC CONCR

DIR: N TOTAL LEN: 18.540 MI. DIST: 03-2 SR: 87  
 LEFT MUN: UPPER FAIRFIELD T RIGHT MUN: UPPER FAIRFIELD T

TO 0973/0570 SH  
 (CONN)

1 0 00291 0 01 0291+50 023156 FT  
 SR 0973 SH  
 (SR0973 SEG 0570/2544)  
 FROM 0973/0570 SH  
 (CONN) 0110/0070  
 0110/0020  
 023156 FT  
 0110/0000  
 0100/1176

021893 FT

020532 FT

0110/0718	LEN=0102	INSTALLED UNKN
0110/0367	015 "DIA	CIRC CONCR
0110/0323	LEN=0093	INSTALLED UNKN
	KAISER HOLLOW RD	(T627)
0110/0070	018 "DIA	CIRC CONCR
0110/0020	LEN=0060	INSTALLED UNKN
023156 FT		
0110/0000	LENGTH(AH 2776 BK 1263)	
0100/0948	018 "DIA	CIRC CONCR
0100/0513	LEN=0048	INSTALLED UNKN
0100/0252	018 "DIA	CIRC CONCR
0100/0077	LEN=0050	INSTALLED UNKN
021893 FT	018 "DIA	CIRC CONCR
0100/0000	LEN=0042	INSTALLED UNKN
	018 "DIA	CIRC CONCR
0090/1012	LEN=0060	INSTALLED UNKN
0090/0997	1 0 00291 0 01 0278+86	LENGTH(AH 1263 BK 1361)
0090/0528	015 "DIA	CIRC CONCR
	LEN=0054	INSTALLED UNKN
	BACK ST	(SR2030 SEG 0010/0000)
0090/0500	BMSBG 41/0087/0090/0500	GRAVEL RUN
0090/0206	024 "DIA	CIR PLASTIC
020532 FT	LEN=0070	INSTALLED 1996
0090/0000	1 0 00291 0 01 0265+15	VILLAGE: SLABTOWN
	LEN=0060	INSTALLED UNKN
0080/2190	018 "DIA	CIRC CONCR
0080/2087	FREDERIC LN	(TWP )
0080/1816	015 "DIA	CIRC CONCR
0080/1262	LEN=0047	INSTALLED UNKN
0080/0962	015 "DIA	CIRC CONCR
0080/0657	LEN=0048	INSTALLED UNKN
	015 "DIA	CIRC CONCR
	LEN=0041	INSTALLED UNKN
	015 "DIA	CIRC CONCR
	LEN=0045	INSTALLED UNKN
	SIEGAL RD	

DIR: N TOTAL LEN: 18.540 MI. DIST: 03-2 SR: 87  
 LEFT MUN: UPPER FAIRFIELD T RIGHT MUN: UPPER FAIRFIELD T

JACKS RD  
(T350)

BURNS RD  
(T622)

	==	0080/0524	(T625)
	---	0080/0507	024" DIA CIRC CONCR
018028 FT	---	0080/0507	LEN=0044 INSTALLED UNKN
	---	018028 FT	1 0 00291 0 01 0240+13
	---	0080/0000	LENGTH(AH 2504 BK 2365)
	---	0070/2065	018" DIA CIRC CONCR
	---	0070/1491	LEN=0015 INSTALLED UNKN
	---	0070/1491	018" DIA CIRC METAL
	---	0070/1491	LEN=0043 INSTALLED UNKN
	==		
0070/1065	---	0070/0991	018" DIA CIRC CONCR
	---	0070/0991	LEN=0115 INSTALLED UNKN
	---	0070/0114	015" DIA CIRC CONCR
015663 FT	---	0070/0114	LEN=0056 INSTALLED UNKN
	---	015663 FT	1 0 00291 0 01 0216+50
	---		TALLMAN HOLLOW RD
	---	0070/0000	(T623)
	---	0070/0000	LENGTH(AH 2365 BK 2939)
	---	0060/2544	015" DIA CIRC CONCR
	---	0060/2544	LEN=0053 INSTALLED UNKN
	---	0060/1966	015" DIA CIRC CONCR
	---	0060/1966	LEN=0127 INSTALLED UNKN
	---	0060/1441	018" DIA CIRC CONCR
	---	0060/1441	LEN=0064 INSTALLED UNKN
	---	0060/1128	015" DIA CIRC CONCR
	---	0060/1128	LEN=0052 INSTALLED UNKN
	---	0060/0674	015" DIA CIRC CONCR
	---	0060/0674	LEN=0038 INSTALLED UNKN
	==		
	RBR		
012724 FT	---	0060/0024	BMS EN 41/0087/0060/0000
	---	012724 FT	1 0 00291 0 01 0187+14
	---		P3
	---		TRIB TO LOYALSOCK CREEK
	---	0060/0000	BMSBG 41/0087/0060/0000
	---	0060/0000	LENGTH(AH 2939 BK 1864)
	---	0050/1430	015" DIA CIRC CONCR
	---	0050/1430	LEN=0060 INSTALLED UNKN
	---	0050/1088	048"H 36"W CON BOX CUL
	---	0050/1088	LEN=0014 INSTALLED UNKN
	---	0050/0894	CAREY HILL RD
	---	0050/0894	(SR2041 SEG 0010/0000)
	---	0050/0579	018" DIA CIRC CONCR
010860 FT	---	0050/0579	LEN=0030 INSTALLED UNKN
	---	010860 FT	1 0 00291 0 01 0168+69

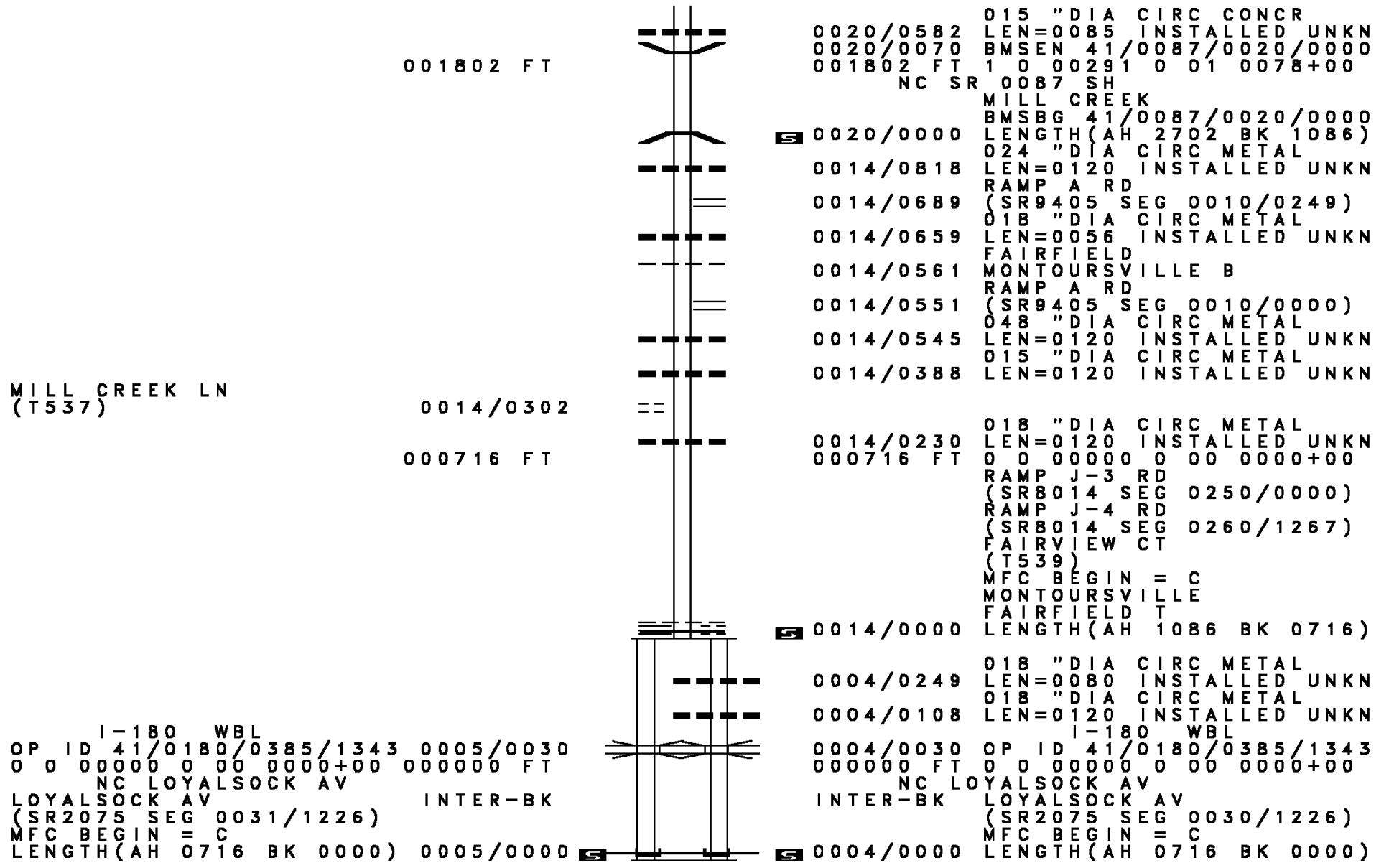


DIR: N TOTAL LEN: 18.540 MI. DIST: 03-2 SR: 87  
 LEFT MUN: UPPER FAIRFIELD T RIGHT MUN: UPPER FAIRFIELD T

Stationing	Description	Material	Length	Status
0050/0000	SR 0864 SH (SR0864 SEG 0010/0000) LENGTH(AH 1864 BK 3333)			
0040/2417	MARKER DR (T613)			
0040/1354	BETTS DR (T621)			
0040/1341	015" DIA CIRC CONCR LEN=0046			INSTALLED UNKN
007527 FT				
007527 FT	1 0 00291 0 01 0135+28 VILLAGE: FARRAGUT UPPER FAIRFIELD FAIRFIELD T			
0040/0000	LENGTH(AH 3333 BK 3023) 015" DIA CIRC CONCR			
0030/3023	LEN=0047			INSTALLED UNKN
0030/1820	015"H 21"W **UNKNOWN** LEN=0045			INSTALLED UNKN
0030/1795	018" DIA CIRC CONCR LEN=0045			INSTALLED UNKN
0030/1198	QUAKER STATE RD (T855)			
004504 FT				
004504 FT	1 0 00291 0 01 0105+03			
0030/0000	LENGTH(AH 3023 BK 2702) 018" DIA CIRC CONCR			
0020/2627	LEN=0045			INSTALLED UNKN
0020/2272	018" DIA CIRC CONCR LEN=0049			INSTALLED UNKN
0020/1938	018" DIA CIRC CONCR LEN=0036			INSTALLED UNKN
0020/1733	018" DIA CIRC CONCR LEN=0063			INSTALLED UNKN
0020/1376	018" DIA CIRC CONCR LEN=0060			INSTALLED UNKN
0020/0921	018" DIA CIRC CONCR LEN=0053			INSTALLED UNKN

LYONS BARR RD (T536)

DIR: N TOTAL LEN: 18.540 MI. DIST: 03-2 SR: 87  
 LEFT MUN: FAIRFIELD T RIGHT MUN: FAIRFIELD T



001802 FT

5

0014/0302

000716 FT

MILL CREEK LN  
(T537)

I-180 WBL  
 OP ID 41/0180/0385/1343 0005/0030  
 0 0 00000 0 00 0000+00 000000 FT  
 NC LOYALSOCK AV  
 LOYALSOCK AV INTER-BK  
 (SR2075 SEG 0031/1226)  
 MFC BEGIN = C  
 LENGTH(AH 0716 BK 0000) 0005/0000

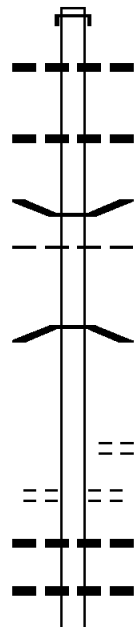
5

5

5

015 " DIA CIRC CONCR  
 LEN=0085 INSTALLED UNKN  
 0020/0582  
 0020/0070 BMSBG 41/0087/0020/0000  
 001802 FT 1 0 00291 0 01 0078+00  
 NC SR 0087 SH  
 MILL CREEK  
 BMSBG 41/0087/0020/0000  
 LENGTH(AH 2702 BK 1086)  
 5 0020/0000  
 024 " DIA CIRC METAL  
 0014/0818 LEN=0120 INSTALLED UNKN  
 RAMP A RD  
 0014/0689 (SR9405 SEG 0010/0249)  
 018 " DIA CIRC METAL  
 0014/0659 LEN=0056 INSTALLED UNKN  
 FAIRFIELD  
 0014/0561 MONTOURSVILLE B  
 RAMP A RD  
 0014/0551 (SR9405 SEG 0010/0000)  
 048 " DIA CIRC METAL  
 0014/0545 LEN=0120 INSTALLED UNKN  
 015 " DIA CIRC METAL  
 0014/0388 LEN=0120 INSTALLED UNKN  
 018 " DIA CIRC METAL  
 0014/0230 LEN=0120 INSTALLED UNKN  
 000716 FT 0 0 00000 0 00 0000+00  
 RAMP J-3 RD  
 (SR8014 SEG 0250/0000)  
 RAMP J-4 RD  
 (SR8014 SEG 0260/1267)  
 FAIRVIEW CT  
 (T539)  
 MFC BEGIN = C  
 MONTOURSVILLE  
 FAIRFIELD T  
 5 0014/0000 LENGTH(AH 1086 BK 0716)  
 018 " DIA CIRC METAL  
 0004/0249 LEN=0080 INSTALLED UNKN  
 018 " DIA CIRC METAL  
 0004/0108 LEN=0120 INSTALLED UNKN  
 I-180 WBL  
 OP ID 41/0180/0385/1343  
 0004/0030 0 0 00000 0 00 0000+00  
 000000 FT 0 0 00000 0 00 0000+00  
 NC LOYALSOCK AV  
 INTER-BK LOYALSOCK AV  
 (SR2075 SEG 0030/1226)  
 MFC BEGIN = C  
 5 0004/0000 LENGTH(AH 0716 BK 0000)

020435 FT



017350 FT

020435 FT AH-NORTHUMBERLAND (49)  
 INTER-AHD SR 0054 SH  
 0110/3085 (SR0054 SEG 0010/0000)  
 0110/2853 018 "DIA CIRC CONCR  
 LEN=0049 INSTALLED UNKN  
 0110/1961 018 "DIA CIRC CONCR  
 LEN=0080 INSTALLED UNKN  
 0110/1034 BMS EN 41/0054/0110/0070  
 MUNCY CREEK  
 0110/0564 MONTGOMERY B  
 1 0 00240 0 00 0030+80  
 W.B.SUSQ.R.  
 0110/0070 BMSBG 41/0054/0110/0070  
 017350 FT 1 0 00240 0 00 0030+80  
 NC SR 0054 SH  
 5 0110/0000 LENGTH(AH 3085 BK 1550)  
 FIRST ST  
 0100/0957 (BORO)  
 BROAD ST  
 0100/0527 (BORO)  
 015 "DIA CIRC CONCR  
 0100/0525 LEN=0034 INSTALLED UNKN  
 036"H 48"W CONCR ARCH  
 0100/0369 LEN=0031 INSTALLED UNKN  
 BORO AL

EXTRACT DATE: 12/18/2023  
PRINT DATE: 12/19/2023

ROADWAY MANAGEMENT SYSTEM  
SLD COUNTY/SR - ANNUAL PRINT

PAGE NUMBER: 98  
COUNTY: LYCOMING

DIR: B TOTAL LEN: 3.870 MI.  
LEFT MUN: MONTGOMERY B

DIST: 03-2 SR: 54  
RIGHT MUN: MONTGOMERY B

1 0 00240 0 00 0046+36 015800 FT  
MONTGOMERY ST  
(SR0405 SEG 0010/0000) 0100/0000

GRAYS AL  
(BORO) 0090/1175

E HOUSTON AV  
(BORO) 0090/0547

014304 FT

ARCH ST  
(BORO) 0080/0629

==	0100/0343	(BORO)	
==	0100/0144	HENRY HAND DR (BORO)	
---	0100/0133	015 "DIA CIRC CONCR	
+++++	0100/0081	LEN=0030 INSTALLED UNKN (AAR 526741S)#TRKS 01	
---	0100/0028	012 "DIA CIRC CONCR	
---	015800 FT	LEN=0032 INSTALLED UNKN	
==	0100/0000	NC SECOND ST	
---	0100/0000	LENGTH(AH 1550 BK 1496) 018 "DIA CIRC CONCR	
---	0090/1441	LEN=0050 INSTALLED UNKN	
==		018 "DIA CIRC CONCR	
---	0090/0950	LEN=0050 INSTALLED UNKN	
---	0090/0949	015 "DIA CIR PLASTIC	
---		LEN=0030 INSTALLED UNKN	
==		NC MONTGOMERY ST	
---	0090/0915	S MAIN ST (BORO)	
---	0090/0560	018 "DIA CIRC CONCR	
---		LEN=0020 INSTALLED UNKN	
==	0090/0556	W HOUSTON AV (BORO)	
==		015 "H 21" W ELLIP METAL	
---	0090/0466	LEN=0020 INSTALLED UNKN	
---	0090/0333	018 "DIA CIRC CONCR	
---		LEN=0020 INSTALLED UNKN	
---	0090/0034	018 "DIA CIRC METAL	
---	014304 FT	LEN=0038 INSTALLED UNKN	
---		1 1 01381 0 01 0143+10	
---		NC N MAIN ST	
---		PENN ST	
==	0090/0000	(BORO)	
---	0080/0630	LENGTH(AH 1496 BK 0883) 018 "DIA CIRC CONCR	
---		LEN=0024 INSTALLED UNKN	
==		012 "DIA CIRC CONCR	
---	0080/0617	LEN=0024 INSTALLED UNKN	
---		018 "DIA CIRC CONCR	
---	0080/0507	LEN=0020 INSTALLED UNKN	
---		024 "DIA CIRC CONCR	
---	0080/0460	LEN=0024 INSTALLED UNKN	
---		018 "DIA CIRC CONCR	
---	0080/0425	LEN=0024 INSTALLED UNKN	

DIR: B TOTAL LEN: 3.870 MI. DIST: 03-2 SR: 54  
 LEFT MUN: MONTGOMERY B RIGHT MUN: MONTGOMERY B

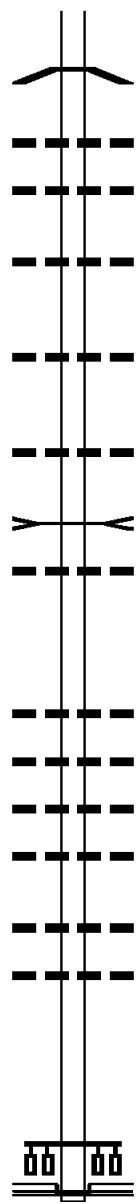
Stationing	Description	Material	Length	Notes
013421 FT				
1 1 01381 0 00 0125+72	SCHOOL HOUSE RD (T101)	012564 FT	0070/0000	
1 1 01381 0 00 0112+50	CLINTON DR (T525)	011324 FT	0060/0000	
1 1 01381 0 00 0088+02	BROUSE RD (T538)	008818 FT	0050/0000	
007343 FT				
013421 FT				
5 0080/0000	NC MAIN ST MONTGOMERY CLINTON T	00883 BK 0857	0070/0674	LENGTH(AH 0883 BK 0857)
0070/0563	018" DIA CIRC METAL	LEN=0054		INSTALLED UNKN
0070/0368	018" DIA CIR PLASTIC	LEN=0038		INSTALLED UNKN
0070/0065	036" DIA CIRC METAL	LEN=0100		INSTALLED UNKN
5 0070/0000	PINCHTOWN RD (T102)	0857 BK 1240	0070/0000	LENGTH(AH 0857 BK 1240)
0060/1229	036" DIA CIRC METAL	LEN=0085		INSTALLED UNKN
0060/1114	024" DIA CIRC CONCR	LEN=0060		INSTALLED UNKN
5 0060/0000	LENGTH(AH 1240 BK 2506)	0050/2379		INSTALLED 2002
0050/2379	018" DIA CIRC METAL	LEN=0008		INSTALLED 2002
0050/2210	030" DIA CIRC CONCR	LEN=0219		INSTALLED UNKN
0050/1880	018" DIA CIRC METAL	LEN=0058		INSTALLED UNKN
5 0050/0000	LENGTH(AH 2506 BK 1475)	0040/1434		INSTALLED UNKN
0040/1434	OLD RD (TB01)			
5 0040/0000	LENGTH(AH 1475 BK 2281)	0030/2225		INSTALLED UNKN
0030/2225	BMSN 41/0054/0030/2217			

DIR: B TOTAL LEN: 3.870 MI. DIST: 03-2 SR: 54  
 LEFT MUN: CLINTON T RIGHT MUN: CLINTON T

005062 FT

002576 FT

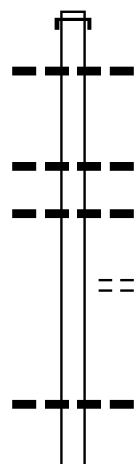
000000 FT



1 1 01381 0 00 0072+81  
 T. BLACK HOLE  
 0030/2217 BMSBG 41/0054/0030/2217  
 015 " DIA CIRC METAL  
 0030/1548 LEN=0054 INSTALLED UNKN  
 015 " DIA CIRC METAL  
 0030/1084 LEN=0046 INSTALLED UNKN  
 015 " DIA CIRC CONCR  
 0030/0325 LEN=0040 INSTALLED UNKN  
 005062 FT 1 1 01381 0 00 0050+53  
 0030/0000 LENGTH(AH 2281 BK 2486)  
 030 " DIA CIR PLASTIC  
 0020/2383 LEN=0022 INSTALLED 2004  
 015 "H 21 "W ELLIP METAL  
 0020/1462 LEN=0039 INSTALLED UNKN  
 HEIVLY CREEK  
 STRUCTURE LENGTH 16 FT  
 0020/1019 BMSID 41/0054/0020/1019  
 015 " DIA CIRC CONCR  
 0020/0718 LEN=0048 INSTALLED UNKN  
 002576 FT 1 1 01381 0 00 0025+71  
 0020/0000 LENGTH(AH 2486 BK 2576)  
 015 " DIA CIRC METAL  
 0010/1937 LEN=0033 INSTALLED UNKN  
 015 " DIA CIRC METAL  
 0010/1652 LEN=0044 INSTALLED UNKN  
 018 " DIA CIRC METAL  
 0010/1425 LEN=0060 INSTALLED UNKN  
 018 " DIA CIRC METAL  
 0010/1080 LEN=0050 INSTALLED UNKN  
 018 " DIA CIRC CONCR  
 0010/0291 LEN=0044 INSTALLED UNKN  
 024 " DIA CIRC METAL  
 0010/0109 LEN=0064 INSTALLED UNKN  
 000000 FT 1 1 01381 0 00 0000+00  
 NC SR 0054 SH  
 SR 0015 SH  
 (SR0015 SEG 0090/0000)  
 INTER-BK ELIMSPORT RD  
 (SR2001 SEG 0140/2629)  
 MFC BEGIN = C  
 0010/0000 LENGTH(AH 2576 BK 0000)

EXTRACT DATE: 12/18/2023 ROADWAY MANAGEMENT SYSTEM PAGE NUMBER: 95  
 PRINT DATE: 12/19/2023 SLD COUNTY/SR - ANNUAL PRINT COUNTY: LYCOMING  
 DIR: B TOTAL LEN: 53.965 MI. DIST: 03-2 SR: 44  
 LEFT MUN: BROWN T RIGHT MUN: BROWN T

284912 FT



284933 FT AH-POTTER (52)  
 INTER-AHD COUDERSPORT PK  
 1130/3652 (SR0044 SEG 0010/0000)  
 015"H 28"W BOX CULVRT\*  
 1130/3548 LEN=0040 INSTALLED 2001  
  
 1130/2612 015"H 18"W ELLIP METAL  
 LEN=0032 INSTALLED UNKN  
 1130/2460 024 "DIA CIRC METAL  
 LEN=0040 INSTALLED 2001  
  
 1130/1818 DAUGHERTY RD  
 (FRST)  
  
 1130/0415 018 "DIA CIR PLASTIC  
 LEN=0035 INSTALLED 2001  
 281281 FT 1 0 00266 0 08 1825+42  
 1130/0000 LENGTH(AH 3652 BK 2469)

281260 FT

DIR: B TOTAL LEN: 53.965 MI. DIST: 03-2 SR: 44  
 LEFT MUN: BROWN T RIGHT MUN: BROWN T

Stationing	Notes	Material	Length	Start	End	Remarks
278791 FT	--- ---	018" DIA CIR PLASTIC	LEN=0035	1120/0869	1120/0714	INSTALLED 2001
	--- ---	015"H 21"W ELLIP METAL	LEN=0028	1120/0714	1120/0000	INSTALLED UNKN
		1 0 00266 0 08 1800+67		278812 FT		
		LENGTH(AH 2469 BK 2529)		5 1120/0000		
276262 FT	--- ---	018" DIA CIRC METAL	LEN=0024	1110/1568	1110/1257	INSTALLED UNKN
	--- ---	015"H 21"W ELLIP METAL	LEN=0028	1110/1257		INSTALLED UNKN
		1 0 00266 0 08 1775+32		276283 FT		
		013"H 22"W ELLIP METAL	LEN=0025	5 1110/0000		INSTALLED UNKN
		LENGTH(AH 2529 BK 2465)		1100/2336		
		018" DIA CIRC METAL	LEN=0025			INSTALLED UNKN
GRADE RD (FRST)	1100/1420	==		1100/1420		SLATE RUN RD (FRST)
		--- ---		1100/1382		018" DIA CIR PLASTIC
		==		1100/1372		LEN=0030 INSTALLED 2001
						LC TO SLATE RUN RD (CONN)
273797 FT		==		1100/0163		TIADAGHTON TR (FRST)
				273818 FT		1 0 00266 0 08 1750+61
				5 1100/0000		LENGTH(AH 2465 BK 2358)
						015"H 21"W ELLIP METAL
				1090/1898		LEN=0036 INSTALLED UNKN
271439 FT		< <		271460 FT		1 0 00266 0 08 1726+97
						VILLAGE: BLACK FOREST



DIR: B TOTAL LEN: 53.965 MI. DIST: 03-2 SR: 44  
 LEFT MUN: BROWN T RIGHT MUN: BROWN T

Stationing	Notes	Material	Length	Installation
1090/0000	LENGTH(AH 2358 BK 2503)	015"H 21"W ELLIP METAL		
1080/2322	LEN=0036	INSTALLED	2001	
1080/1131	018 "DIA CIR PLASTIC	LEN=0026	INSTALLED	UNKN
268936 FT	268957 FT	1 0 00266 0 08 1701+88		
1080/0000	LENGTH(AH 2503 BK 2486)			
1070/1870	018 "DIA CIR PLASTIC	LEN=0040	INSTALLED	2001
266450 FT	1070/0883	OLD MOUNTAIN RD (FRST)		
266471 FT	1 0 00266 0 08 1676+96			
1070/0000	LENGTH(AH 2486 BK 2587)			
1060/1154	015 "DIA CIRC METAL	LEN=0028	INSTALLED	UNKN
1060/0420	013"H 22"W ELLIP METAL	LEN=0030	INSTALLED	UNKN
1060/0246	015"H 18"W ELLIP METAL	LEN=0032	INSTALLED	UNKN
263863 FT	263884 FT	1 0 00266 0 08 1651+03		
1060/0000	LENGTH(AH 2587 BK 3069)			
1050/1955	018 "DIA CIRC METAL	LEN=0028	INSTALLED	UNKN
1050/1520	015"H 18"W ELLIP METAL	LEN=0040	INSTALLED	UNKN
260794 FT	1050/0473	MANOR FORK RD (FRST)		
1050/0265	015"H 21"W ELLIP METAL	LEN=0036	INSTALLED	UNKN
260815 FT	1 0 00266 0 08 1620+27			
1050/0000	LENGTH(AH 3069 BK 3247)			
1040/3030	018 "DIA CIR PLASTIC	LEN=0045	INSTALLED	2001
	015"H 21"W ELLIP METAL			

DIR: B TOTAL LEN: 53.965 MI. DIST: 03-2 SR: 44  
 LEFT MUN: BROWN T RIGHT MUN: BROWN T

TOWER RD  
(FRST)

		1040/2571	LEN=0040	INSTALLED UNKN
	1040/1888	==		
		1040/1373	LEN=0046	015 " DIA CIRC METAL INSTALLED UNKN
		1040/0940	LEN=0045	015 " DIA CIRC METAL INSTALLED UNKN
		1040/0623	LEN=0034	015"H 21"W BOX CULVRT+ INSTALLED UNKN
				TROUT RUN RD
	257547 FT	1040/0515	(FRST)	
		257568 FT	1 0 00266 0 07 1586+60	
		1040/0000	LENGTH(AH 3247 BK 2576)	
		1030/1670	LEN=0035	018 " DIA CIR PLASTIC INSTALLED 2001
		1030/0942	LEN=0036	018 " DIA CIRC METAL INSTALLED UNKN
	254971 FT	254992 FT	1 0 00266 0 07 1560+64	
		1030/0000	LENGTH(AH 2576 BK 2502)	
		1020/1948	LEN=0028	015"H 18"W ELLIP METAL INSTALLED UNKN
		1020/0512	LEN=0040	018 " DIA CIR PLASTIC INSTALLED 2001
				BOYER MILL RD
	252469 FT	1020/0239	(FRST)	
		252490 FT	1 0 00266 0 06 1530+45	
		1020/0000	LENGTH(AH 2502 BK 3406)	
		1010/2415	LEN=0040	018 " DIA CIR PLASTIC INSTALLED UNKN
		1010/1956	LEN=0036	015 " DIA CIRC METAL INSTALLED UNKN
		1010/1426	LEN=0040	018 " DIA CIRC METAL INSTALLED UNKN
BENSON RD (FRST)	1010/1358	==		
		1010/0982		BROWN MCHENRY T
		1010/0972		LITTLE BOYER RD (FRST)

DIR: B TOTAL LEN: 53.965 MI. DIST: 03-2 SR: 44  
 LEFT MUN: MCHENRY T RIGHT MUN: MCHENRY T

1 0 00266 0 05 1496+05 249063 FT  
 MCHENRY  
 CHAPMAN T 1010/0000  
 LEFT BRANCH HYNER RUN R  
 (FRST) 1000/2369

1010/0896	018 " DIA	CIRC CONCR
	LEN=0040	INSTALLED UNKN
1010/0673	018 " DIA	CIR PLASTIC
	LEN=0042	INSTALLED UNKN
1010/0457	018 " DIA	CIR PLASTIC
249084 FT	LEN=0040	INSTALLED 2001
5 1010/0000	LENGTH(AH 3406 BK 2490)	
1000/1645	018 " DIA	CIRC CONCR
	LEN=0040	INSTALLED UNKN
1000/1006	018 " DIA	CIRC CONCR
	LEN=0036	INSTALLED UNKN
1000/0797	018 " DIA	CIRC CONCR
	LEN=0032	INSTALLED UNKN
1000/0138	018 " DIA	CIRC METAL
246594 FT	LEN=0028	INSTALLED UNKN
5 1000/0000	1 0 00266 0 04 1471+00	LENGTH(AH 2490 BK 3559)
0990/2845	018 " DIA	CIRC CONCR
	LEN=0040	INSTALLED UNKN
0990/2144	015 " DIA	CIRC METAL
	LEN=0028	INSTALLED UNKN
0990/1016	018 " DIA	CIRC CONCR
	LEN=0040	INSTALLED UNKN
0990/0619	018 " DIA	CIRC CONCR
	LEN=0032	INSTALLED UNKN
0990/0433	018 " DIA	CIR PLASTIC
243035 FT	LEN=0030	INSTALLED 2001
5 0990/0000	1 0 00266 0 04 1435+20	LENGTH(AH 3559 BK 3541)
0980/3000	018 " DIA	CIRC CONCR
	LEN=0038	INSTALLED UNKN
0980/1728	018 " DIA	CIRC CONCR
	LEN=0032	INSTALLED UNKN
0980/1410	018 " DIA	CIRC CONCR
	LEN=0028	INSTALLED UNKN

246573 FT

243014 FT

DIR: B TOTAL LEN: 53.965 MI. DIST: 03-2 SR: 44  
 LEFT MUN: CHAPMAN T RIGHT MUN: MCHENRY T

Stationing	Right of Way	Structure ID	Structure Description	Material	Status
239473 FT		0980/0379	018" DIA CIRC CONCR	LEN=0040	INSTALLED UNKN
		239494 FT	1 0 00266 0 04 1399+58		
		0980/0000	LENGTH(AH 3541 BK 2997)		
		0970/2320	018" DIA CIRC METAL	LEN=0040	INSTALLED UNKN
		0970/1904	018" DIA CIR PLASTIC	LEN=0042	INSTALLED UNKN
		0970/1409	018" DIA CIR PLASTIC	LEN=0040	INSTALLED 2001
RIGHT BRANCH HYNER RUN (FRST)	0970/1058				
236476 FT		0970/0865	018" DIA CIR PLASTIC	LEN=0048	INSTALLED 2004
		236497 FT	1 0 00266 0 04 1370+00		
		0970/0000	LENGTH(AH 2997 BK 3050)		
		0960/1501	018" DIA CIRC METAL	LEN=0040	INSTALLED UNKN
		0960/0777	013"H 22"W ELLIP METAL	LEN=0040	INSTALLED UNKN
		0960/0035	018" DIA CIR PLASTIC	LEN=0040	INSTALLED 1998
1 0 00266 0 04 1338+75	233426 FT	233447 FT			
CHAPMAN GRUGAN T	0960/0000		LENGTH(AH 3050 BK 3407)		
		0950/2950	018" DIA CIR PLASTIC	LEN=0040	INSTALLED 2001
		0950/1960	018" DIA CIRC METAL	LEN=0040	INSTALLED UNKN
		0950/1220	024" DIA CIR PLASTIC	LEN=0032	INSTALLED UNKN
230019 FT		230040 FT	1 0 00266 0 04 1304+72		
		INTER-BK	COUDERSPORT PK		
			(SR0044 SEG 0030/1963)		
			BK-CLINTON		(18)

DIR: B TOTAL LEN: 53.965 MI. DIST: 03-2 SR: 44  
 LEFT MUN: GRUGAN T RIGHT MUN: MCHENRY T

Stationing	Description	Material / Details
230019 FT	0950/0000	LTH AH 003407 BK 001963
	230040 FT	AH-CLINTON (18)
	7942/0000	LTH AH 001963 BK 000934
	INTER-AHD	COUDERSPORT PK (SR0044 SEG 0030/0000)
	0940/0934	NARROW GAUGE RD (FRST)
229085 FT	0940/0090	018 " DIA CIR PLASTIC LEN=0040 INSTALLED UNKN
	229106 FT	1 0 00266 0 03 1274+41
	0940/0000	LENGTH(AH 0934 BK 3287)
	0930/2348	015"H 32"W ELLIP METAL LEN=0032 INSTALLED UNKN
	0930/1018	FRANCIS CAMP RD (FRST)
	0930/0567	018 " DIA CIR PLASTIC LEN=0044 INSTALLED UNKN
	0930/0355	GLENNA RD (FRST)
225798 FT	225819 FT	1 0 00266 0 03 1241+74
	0930/0000	LENGTH(AH 3287 BK 3025)
	0920/2813	018 " DIA CIRC METAL LEN=0032 INSTALLED UNKN
	0920/2239	018 " DIA CIR PLASTIC LEN=0038 INSTALLED UNKN
	0920/1686	018 " DIA CIR PLASTIC LEN=0040 INSTALLED UNKN
	0920/1224	015"H 18"W ELLIP METAL LEN=0040 INSTALLED UNKN
	0920/0025	024 " DIA CIR PLASTIC LEN=0020 INSTALLED 2006
1 0 00266 0 03 1211+68	222773 FT	
HYNER MOUNTAIN RD (SR1014 SEG 0140/2444)	0920/0000	LENGTH(AH 3025 BK 2194)
	0910/0910	018 " DIA CIR PLASTIC LEN=0040 INSTALLED 2006
220579 FT	220600 FT	1 0 00266 0 03 1189+72

DIR: B TOTAL LEN: 53.965 MI. DIST: 03-2 SR: 44  
 LEFT MUN: GRUGAN T RIGHT MUN: MCHENRY T

GRUGAN  
 GALLAGHER T

0900/2275

0910/0000 LENGTH(AH 2194 BK 2475)

0900/2200 018 "DIA CIRC METAL  
 LEN=0032 INSTALLED UNKN

218104 FT

0900/0270 018 "DIA CIRC METAL  
 LEN=0034 INSTALLED UNKN  
 218125 FT 1 0 00266 0 03 1164+95

0900/0000 LENGTH(AH 2475 BK 3072)

0890/1968 018 "DIA CIR PLASTIC  
 LEN=0040 INSTALLED 1997

1 0 00266 0 03 1134+00 215032 FT  
 ROBBINS RD  
 (FRST)

0890/0000

215053 FT

0890/0000 LENGTH(AH 3072 BK 3415)  
 LEBO RD  
 (FRST)

0880/2929 018 "DIA CIRC METAL  
 LEN=0036 INSTALLED UNKN

0880/2450 018 "DIA CIRC METAL  
 LEN=0042 INSTALLED UNKN

0880/1960 018 "DIA CIR PLASTIC  
 LEN=0030 INSTALLED 2001

0880/1217 015"H 23"W ELLIP METAL  
 LEN=0040 INSTALLED 1996

0880/0705 018 "DIA CIRC METAL  
 LEN=0042 INSTALLED 1996

211617 FT

0880/0025 018 "DIA CIRC METAL  
 LEN=0042 INSTALLED 1996  
 211638 FT 1 0 00266 0 03 1100+02  
 0880/0000 LENGTH(AH 3415 BK 2515)

0870/0825 018 "DIA CIR PLASTIC  
 LEN=0080 INSTALLED UNKN

209102 FT

209123 FT 1 0 00266 0 03 1074+85

DIR: B TOTAL LEN: 53.965 MI. DIST: 03-2 SR: 44  
 LEFT MUN: GALLAGHER T RIGHT MUN: MCHENRY T

Stationing	Notes	Material/Specs	Installation
209102 FT	INTER-BK	COUDERSPORT PK (SR0044 SEG 0020/0615) BK-CLINTON (18)	
	0870/0000	LTH AH 002515 BK 000615	
	209123 FT	AH-CLINTON (18)	
	7866/0000	LTH AH 000615 BK 002834	
	INTER-AHD	COUDERSPORT PK (SR0044 SEG 0020/0000)	
	0864/2834	014"H 20"W ELLIP METAL	
	0864/2537	LEN=0040 INSTALLED UNKN	
	0864/1414	014"H 20"W ELLIP METAL	INSTALLED 2002
	0864/0740	018 "DIA CIRC METAL	INSTALLED 2002
206268 FT	0864/0039	018 "DIA CIRC METAL	INSTALLED UNKN
	206289 FT	1 0 00266 0 02 1039+26	
	0864/0000	LENGTH(AH 2834 BK 2932)	
	0860/2392	015"H 23"W ELLIP METAL	INSTALLED UNKN
	0860/1844	015"H 23"W ELLIP METAL	INSTALLED UNKN
203336 FT	0860/0229	015"H 23"W ELLIP METAL	INSTALLED UNKN
	203357 FT	1 0 00266 0 02 1009+83	
	0860/0000	LENGTH(AH 2932 BK 2975)	
	0850/2313	018 "DIA CIR PLASTIC	INSTALLED 1997
	0850/1720	015"H 18"W ELLIP METAL	INSTALLED 1996
	0850/0950	015"H 18"W ELLIP METAL	INSTALLED 1996
200361 FT	0850/0510	013"H 22"W ELLIP METAL	INSTALLED UNKN
	200382 FT	1 0 00266 0 02 0980+00	
	0850/0000	LENGTH(AH 2975 BK 2969) FRANCIS FARM RD (T681)	
	0840/2620	024 "DIA CIR PLASTIC	
	0840/2406	LEN=0040 INSTALLED 1997	

DIR: B TOTAL LEN: 53.965 MI. DIST: 03-2 SR: 44  
 LEFT MUN: GALLAGHER T RIGHT MUN: MCHENRY T

CARRIER RD  
 (FRST)  
 1 0 00266 0 02 0936+38  
 COUDERSPORT PK  
 (SR0664 SEG 0380/2126)  
 GALLAGHER  
 MCHENRY T

CAMP BLUE JAY DR  
 (PRDR) 0810/1788

197392 FT

197413 FT 1 0 00266 0 02 0950+19  
 0840/0000 LENGTH(AH 2969 BK 1376)  
 0830/1225 018" DIA CIRC METAL  
 0830/0788 024" DIA CIRC METAL  
 LEN=0040 INSTALLED UNKN  
 LEN=0052 INSTALLED UNKN

196037 FT

0830/0000 LENGTH(AH 1376 BK 3470)  
 0820/3241 018" DIA CIRC METAL  
 0820/2720 018" DIA CIR PLASTIC  
 0820/2366 014"H 19"W ELLIP METAL  
 0820/2120 014"H 19"W ELLIP METAL  
 0820/1827 014"H 19"W ELLIP METAL  
 0820/1482 018" DIA CIR PLASTIC  
 0820/1140 015"H 18"W ELLIP METAL  
 0820/0846 018" DIA CIR PLASTIC  
 0820/0557 012"H 14"W ELLIP METAL  
 0820/0008 015"H 20"W ELLIP METAL  
 192546 FT  
 192567 FT 1 0 00266 0 02 0901+39  
 0820/0000 LENGTH(AH 3470 BK 2727)  
 0810/2229 018" DIA CIRC METAL  
 LEN=0036 INSTALLED UNKN

0810/1704 048"H 76"W ELLIP CONC  
 LEN=0040 INSTALLED 2011  
 MCHENRY



EXTRACT DATE: 12/18/2023  
PRINT DATE: 12/19/2023

ROADWAY MANAGEMENT SYSTEM  
SLD COUNTY/SR - ANNUAL PRINT

PAGE NUMBER: 85  
COUNTY: LYCOMING

DIR: B TOTAL LEN: 53.965 MI.  
LEFT MUN: MCHENRY T

DIST: 03-2 SR: 44  
RIGHT MUN: MCHENRY T

Stationing	Distance	Notes	Material
0810/1658		CUMMINGS T	
0810/1540		HANEYVILLE ATV TRAIL RD (FRST)	
0810/0913		018" DIA CIRC PLASTIC	LEN=0044 INSTALLED UNKN
0810/0450		018" DIA CIRC PLASTIC	LEN=0044 INSTALLED UNKN
189819 FT	189840 FT	1 0 00266 0 02 0873+90	
0810/0000		018" DIA CIRC PLASTIC	LEN=0036 INSTALLED UNKN
0800/1889		LENGTH(AH 2727 BK 2412)	
0800/1497		018" DIA CIRC METAL	LEN=0040 INSTALLED UNKN
0800/1122		018" DIA CIRC METAL	LEN=0044 INSTALLED UNKN
0800/0759		018" DIA CIRC METAL	LEN=0044 INSTALLED UNKN
0800/0293		030" DIA CIRC CONCR	LEN=0040 INSTALLED UNKN
187407 FT	187428 FT	1 0 00266 0 02 0849+59	
0800/0000		LENGTH(AH 2412 BK 2664)	
0790/2584		018" DIA CIRC PLASTIC	LEN=0050 INSTALLED 2005
0790/2289		018" DIA CIRC METAL	LEN=0040 INSTALLED UNKN
0790/1807		BMSSEN 41/0044/0790/1788	1 0 00266 0 02 0841+08
0790/1788		U. PINE BOT. R	BMSBG 41/0044/0790/1788
0790/1659		ZINCK FORK RD (FRST)	
0790/1512		015"H 20"W ELLIP METAL	LEN=0040 INSTALLED UNKN
0790/1308		018" DIA CIRC METAL	LEN=0040 INSTALLED UNKN
0790/0990		015"H 20"W ELLIP METAL	LEN=0040 INSTALLED UNKN
0790/0722		015"H 20"W ELLIP METAL	LEN=0036 INSTALLED UNKN
0790/0295		018" DIA CIRC METAL	LEN=0044 INSTALLED UNKN
MANZITTI RD (PRDR)	0790/0040		
184743 FT	184764 FT	1 0 00266 0 02 0822+74	
0790/0000		072"H 84"W CONC STRUCT	LEN=0052 INSTALLED UNKN
		LENGTH(AH 2664 BK 2271)	

EXTRACT DATE: 12/18/2023  
PRINT DATE: 12/19/2023

ROADWAY MANAGEMENT SYSTEM  
SLD COUNTY/SR - ANNUAL PRINT

PAGE NUMBER: 84  
COUNTY: LYCOMING

DIR: B TOTAL LEN: 53.965 MI.  
LEFT MUN: CUMMINGS T

DIST: 03-2 SR: 44  
RIGHT MUN: CUMMINGS T

182472 FT

179924 FT

---	---	0780/2196	024 " DIA	CIRC METAL
---	---		LEN=0052	INSTALLED UNKN
---	---	0780/1708	018 " DIA	CIR PLASTIC
---	---		LEN=0040	INSTALLED UNKN
---	---	0780/1277	018 " DIA	CIRC METAL
---	---		LEN=0036	INSTALLED UNKN
---	---	0780/1180	015"H 20"	W ELLIP METAL
---	---		LEN=0040	INSTALLED UNKN
---	---	0780/0766	018 " DIA	CIRC METAL
---	---		LEN=0036	INSTALLED UNKN
---	---	0780/0536	018 " DIA	CIRC METAL
---	---		LEN=0044	INSTALLED UNKN
---	---	0780/0386	014"H 23"	W ELLIPTICAL*
---	---		LEN=0066	INSTALLED UNKN
---	---	0780/0257	018 " DIA	CIRC METAL
---	---		LEN=0052	INSTALLED UNKN
---	---	182493 FT	1 0 00266	0 02 0799+85
---	---		018 " DIA	CIRC CONCR
---	---		LEN=0033	INSTALLED UNKN
---	---	5 0780/0000	LENGTH(AH	2271 BK 2548)
---	---		018 " DIA	CIRC METAL
---	---	0770/2360	LEN=0060	INSTALLED UNKN
---	---		018 " DIA	CIRC METAL
---	---	0770/2170	LEN=0066	INSTALLED UNKN
---	---		018 " DIA	CIRC METAL
---	---	0770/1954	LEN=0044	INSTALLED UNKN
---	---		018 " DIA	CIRC METAL
---	---	0770/1733	LEN=0040	INSTALLED UNKN
---	---		018 " DIA	CIRC METAL
---	---	0770/1546	LEN=0040	INSTALLED UNKN
---	---		014"H 23"	W ELLIP METAL
---	---	0770/1346	LEN=0044	INSTALLED UNKN
---	---		018 " DIA	CIRC METAL
---	---	0770/1126	LEN=0032	INSTALLED UNKN
---	---		018 " DIA	CIRC METAL
---	---	0770/0845	LEN=0060	INSTALLED UNKN
---	---		018 " DIA	CIRC METAL
---	---	0770/0537	LEN=0040	INSTALLED UNKN
---	---	0770/0248	BMSFN 41/00	44/0770/0224
---	---		1 0 00266	0 02 0777+05
---	---		UPPER PINE	BOTTOM RUN
---	---	0770/0224	BMSBG 41/00	44/0770/0224
---	---	179945 FT	1 0 00266	0 02 0774+17
---	---	5 0770/0000	LENGTH(AH	2548 BK 2410)
---	---		015"H 20"	W ELLIP METAL
---	---	0760/2287	LEN=0036	INSTALLED UNKN
---	---		018 " DIA	CIRC METAL
---	---	0760/2019	LEN=0032	INSTALLED UNKN
---	---		015"H 20"	W ELLIP METAL
---	---	0760/1760	LEN=0040	INSTALLED UNKN

DIR: B TOTAL LEN: 53.965 MI. DIST: 03-2 SR: 44  
 LEFT MUN: CUMMINGS T RIGHT MUN: CUMMINGS T

177514 FT

175081 FT

	0760/1490	BMSEN 41/0044/0760/1457 1 0 00266 0 02 0765+23 U. PINE BOT. R
	0760/1457	BMSBG 41/0044/0760/1457 018 " DIA CIRC METAL
	0760/1232	LEN=0044 INSTALLED UNKN 018 " DIA CIRC METAL
	0760/0920	LEN=0040 INSTALLED UNKN 015 "H 20 "W ELLIP METAL
	0760/0743	LEN=0036 INSTALLED UNKN 018 " DIA CIR PLASTIC
	0760/0362	LEN=0044 INSTALLED UNKN 018 " DIA CIRC METAL
	0760/0125	LEN=0032 INSTALLED UNKN
	177535 FT	1 0 00266 0 02 0749+88
	0760/0000	LENGTH(AH 24 10 BK 2433)
	0750/2203	BMSEN 41/0044/0750/2178 1 0 00266 0 02 0748+07 U. PINE BOT. R
	0750/2178	BMSBG 41/0044/0750/2178 RETAINING WALL END
	0750/2059	BMSID 41/0044/0750/1866 018 " DIA CIRC METAL
	0750/1953	LEN=0052 INSTALLED UNKN RETAINING WALL BEGIN
	0750/1866	BMSID 41/0044/0750/1866
	0750/1131	BMSEN 41/0044/0750/1086 1 0 00266 0 02 0736+84 UPPER PINE BOTTOM RUN
	0750/1086	BMSBG 41/0044/0750/1086 030 " DIA CIRC CONCR
	0750/0953	LEN=0036 INSTALLED UNKN 018 " DIA CIRC METAL
	0750/0870	LEN=0044 INSTALLED UNKN 018 " DIA CIRC METAL
	0750/0742	LEN=0040 INSTALLED UNKN 014 "H 23 "W ELLIP METAL
	0750/0279	LEN=0040 INSTALLED UNKN 018 " DIA CIRC METAL
	0750/0018	LEN=0036 INSTALLED UNKN
	175102 FT	1 0 00266 0 02 0725+36
	0750/0000	LENGTH(AH 24 33 BK 2577) 012 "H 15 "W ELLIP METAL
	0740/2373	LEN=0036 INSTALLED UNKN 018 " DIA CIRC METAL
	0740/1907	LEN=0040 INSTALLED UNKN
	0740/1233	018 " DIA CIR PLASTIC LEN=0040 INSTALLED 2005

EXTRACT DATE: 12/18/2023  
PRINT DATE: 12/19/2023

ROADWAY MANAGEMENT SYSTEM  
SLD COUNTY/SR - ANNUAL PRINT

PAGE NUMBER: 82  
COUNTY: LYCOMING

DIR: B TOTAL LEN: 53.965 MI.  
LEFT MUN: CUMMINGS T

DIST: 03-2 SR: 44  
RIGHT MUN: CUMMINGS T

Stationing	Material	Length	Notes
172504 FT	0740/1030	018" DIA CIRC METAL	LEN=0036 INSTALLED UNKN
	0740/0665	018" DIA CIRC METAL	LEN=0036 INSTALLED UNKN
	0740/0187	018" DIA CIRC METAL	LEN=0036 INSTALLED UNKN
	172525 FT	1 0 00266 0 02 0699+39	
	0740/0000	LENGTH(AH 2577 BK 1869)	
170635 FT	0730/1135	018" DIA CIRC METAL	LEN=0040 INSTALLED UNKN
	0730/0660	018" DIA CIRC METAL	LEN=0040 INSTALLED UNKN
	170656 FT	1 0 00266 0 02 0680+55	
	0730/0000	LENGTH(AH 1869 BK 2707)	
167928 FT	0720/1844	018" DIA CIRC METAL	LEN=0036 INSTALLED UNKN
	0720/1362	018" DIA CIR PLASTIC	LEN=0040 INSTALLED 2014
	0720/0980	018" DIA CIR PLASTIC	LEN=0040 INSTALLED 2005
	0720/0477	018" DIA CIR PLASTIC	LEN=0040 INSTALLED 2014
	167949 FT	1 0 00266 0 02 0653+27	
	0720/0000	SR 0414 SH (SR0414 SEG 0010/0000)	LENGTH(AH 2707 BK 2409)
	0710/2294	018" DIA CIRC METAL	LEN=0046 INSTALLED UNKN
	0710/1365	018" DIA CIR PLASTIC	LEN=0040 INSTALLED 2003
	0710/0702	018" DIA CIR PLASTIC	LEN=0036 INSTALLED UNKN
165519 FT	0710/0027	BMSSEN 41/0044/0710/0000	1 0 00266 0 02 0630+17
	165540 FT	L.PINE BOTT.	
	0710/0000	BMSBG 41/0044/0710/0000	LENGTH(AH 2409 BK 2550)
LOWER PINE BOTTOM RD (FRST)	0700/2368		
	0700/1501	BMSSEN 41/0044/0700/1013	1 0 00266 0 01 0612+33
		PINE CREEK	

DIR: B TOTAL LEN: 53.965 MI. DIST: 03-2 SR: 44  
 LEFT MUN: CUMMINGS T RIGHT MUN: CUMMINGS T

Stationing	Notes	Material	Length	Installation
162969 FT	0700/1013	BMSBG 41/0044/0700/1013	024" DIA	CIRC CONCR
	0700/0534	LEN=0090		INSTALLED UNKN
	162990 FT	1 0 00266 0 01 0601+44		
	0700/0000	LENGTH(AH 2550 BK 2872)		
	0690/2676	018" DIA	CIRC METAL	LEN=0030 INSTALLED UNKN
	0690/2030	018" DIA	CIR PLASTIC	LEN=0040 INSTALLED 2021
	0690/1655	018" DIA	CIR PLASTIC	LEN=0070 INSTALLED 2020
	0690/1266	018" DIA	CIRC METAL	LEN=0044 INSTALLED UNKN
	0690/1084	HILLSIDE DR (TWP)		
SAWMILL DR (TWP)	0690/0740			
	0690/0664	018" DIA	CIRC METAL	LEN=0048 INSTALLED UNKN
160097 FT	160118 FT	1 0 00266 0 01 0572+79		
	0690/0000	LENGTH(AH 2872 BK 2281)		
CHURCH ST (T680)	0680/2045			
	0680/2000	LITTLE PINE CREEK RD (SR4001 SEG 0010/0000)		
	0680/1978	BMSSEN 41/0044/0680/1755		
		1 0 00266 0 01 0568+26		
	0680/1755	LITTLE PINE BMSBG 41/0044/0680/1755		
	0680/1606	BIERLY DR (PRDR)		
SECOND ST (T684)	0680/1502			
	0680/1393	018" DIA	CIRC CONCR	LEN=0083 INSTALLED UNKN
FIRST ST (T682)	0680/1177			
	0680/1103	DAM RUN RD (T683)		
	0680/1052	024" DIA	CIRC CONCR	LEN=0080 INSTALLED UNKN
	0680/0950	018" DIA	CIRC CONCR	LEN=0052 INSTALLED UNKN
	0680/0800	018" DIA	CIRC CONCR	LEN=0040 INSTALLED UNKN
	0680/0472	018" DIA	CIR PLASTIC	LEN=0040 INSTALLED 1998
157816 FT	157837 FT	1 0 00266 0 01 0550+50		

DIR: B TOTAL LEN: 53.965 MI. DIST: 03-2 SR: 44  
 LEFT MUN: CUMMINGS T RIGHT MUN: CUMMINGS T

Stationing	Description	Material	Length	Notes
0680/0000	VILLAGE: WATERVILLE	018" DIA CIRC CONCR	2281 BK 2573)	
0670/2273	LEN=0032	INSTALLED	UNKN	
0670/1772	LEN=0036	INSTALLED	UNKN	
0670/1573	LEN=0032	INSTALLED	UNKN	
0670/1266	LEN=0032	INSTALLED	UNKN	
0670/0166	LEN=0044	INSTALLED	UNKN	
155264 FT	1 0 00266	0 01 0524+36		
0670/0000	LENGTH(AH 2573 BK 2528)	018" DIA CIRC CONCR		
0660/2495	LEN=0050	INSTALLED	UNKN	
0660/2345	LEN=0044	INSTALLED	UNKN	
0660/2036	LEN=0036	INSTALLED	UNKN	
0660/1540	(APRA) PENNDOT STOCKPIL	018" DIA CIR PLASTIC		
0660/1520	LEN=0038	INSTALLED	UNKN	
0660/1123	LEN=0036	INSTALLED	UNKN	
0660/0903	LEN=0032	INSTALLED	UNKN	
0660/0461	LEN=0038	INSTALLED	UNKN	
152736 FT	1 0 00266	0 01 0499+14		
0660/0000	LENGTH(AH 2528 BK 2246)	018" DIA CIRC CONCR		
0650/2228	LEN=0044	INSTALLED	UNKN	
0650/1977	LEN=0060	INSTALLED	UNKN	
0650/1669	LEN=0036	INSTALLED	UNKN	
0650/1219	RETAINING WALL END	BMSID 41/0044/0650/1094		
0650/1148	024" DIA CIR PLASTIC	LEN=0040	INSTALLED UNKN	
0650/1094	RETAINING WALL BEGIN	BMSID 41/0044/0650/1094		
0650/0887	018" DIA CIRC CONCR	LEN=0032	INSTALLED UNKN	
0650/0667	RETAINING WALL END	BMSID 41/0044/0650/0605		

155243 FT

PENNDOT STOCKPILE 09  
(GOVT)

0660/1540

152715 FT

POI

EXTRACT DATE: 12/18/2023  
PRINT DATE: 12/19/2023

ROADWAY MANAGEMENT SYSTEM  
SLD COUNTY/SR - ANNUAL PRINT

PAGE NUMBER: 79  
COUNTY: LYCOMING

DIR: B TOTAL LEN: 53.965 MI.  
LEFT MUN: CUMMINGS T

DIST: 03-2 SR: 44  
RIGHT MUN: CUMMINGS T

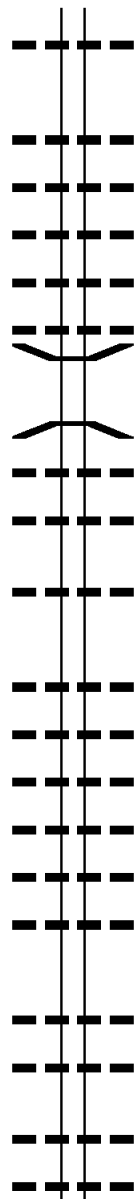
150469 FT

147711 FT

Station	Description	Material	Length	Status
0650/0605	RETAINING WALL BEGIN	BMSID 41/0044/0650/0605		
0650/0386	018" DIA CIRC CONCR	LEN=0044	INSTALLED	UNKN
0650/0100	RETAINING WALL END	BMSID 41/0044/0650/0000		
0650/0050	018" DIA CIRC METAL	LEN=0048	INSTALLED	UNKN
150490 FT	1 0 00266 0 01 0476+73			
0650/0000	RETAINING WALL BEGIN	BMSID 41/0044/0650/0000		
0640/2604	LENGTH(AH 2246 BK 2758)	018" DIA CIRC CONCR	LEN=0032	INSTALLED UNKN
0640/2470	RETAINING WALL END	BMSID 41/0044/0640/2338		
0640/2397	018" DIA CIRC CONCR	LEN=0040	INSTALLED	UNKN
0640/2338	RETAINING WALL BEGIN	BMSID 41/0044/0640/2338		
0640/2138	RETAINING WALL END	BMSID 41/0044/0640/2035		
0640/2074	024" DIA CIR PLASTIC	LEN=0038	INSTALLED	UNKN
0640/2035	RETAINING WALL BEGIN	BMSID 41/0044/0640/2035		
0640/1857	018" DIA CIRC CONCR	LEN=0036	INSTALLED	UNKN
0640/1566	RETAINING WALL END	BMSID 41/0044/0640/1450		
0640/1505	024" DIA CIRC METAL	LEN=0032	INSTALLED	UNKN
0640/1450	RETAINING WALL BEGIN	BMSID 41/0044/0640/1450		
0640/0899	018" DIA CIRC CONCR	LEN=0032	INSTALLED	UNKN
0640/0405	018" DIA CIRC CONCR	LEN=0032	INSTALLED	UNKN
147732 FT	1 0 00266 0 01 0449+22			
0640/0000	LENGTH(AH 2758 BK 2486)	018" DIA CIRC CONCR	LEN=0040	INSTALLED UNKN
0630/2380	015" DIA CIR PLASTIC	LEN=0038	INSTALLED	UNKN
0630/1930	018" DIA CIR PLASTIC	LEN=0032	INSTALLED	1996
0630/1446	018" DIA CIR PLASTIC	LEN=0040	INSTALLED	UNKN
0630/0943	018" DIA CIRC CONCR	LEN=0037	INSTALLED	UNKN
0630/0444	RETAINING WALL END			

DIR: B TOTAL LEN: 53.965 MI. DIST: 03-2 SR: 44  
 LEFT MUN: CUMMINGS T RIGHT MUN: CUMMINGS T

145225 FT



0630/0144	018 " DIA	CIR PLASTIC
145246 FT	LEN=0037	INSTALLED UNKN
0630/0000	1 0 00266	0 01 0424+44
	LENGTH(AH	2486 BK 2486)
0620/2330	015 " DIA	CIRC CONCR
	LEN=0044	INSTALLED UNKN
0620/2085	018 " DIA	CIRC CONCR
	LEN=0040	INSTALLED UNKN
0620/1945	018 " DIA	CIRC CONCR
	LEN=0060	INSTALLED UNKN
0620/1712	018 " DIA	CIRC CONCR
	LEN=0052	INSTALLED UNKN
0620/1514	015 " DIA	CIRC CONCR
	LEN=0045	INSTALLED UNKN
0620/1216	BMSSEN 41/0044/0620/1179	
	1 0 00266	0 01 0411+57
	RAMSEY RUN	
0620/1179	BMSBG 41/0044/0620/1179	
	036 " DIA	CIRC CONCR
0620/1092	LEN=0056	INSTALLED UNKN
	015 " DIA	CIRC CONCR
0620/0836	LEN=0052	INSTALLED UNKN
0620/0112	018 " DIA	CIRC CONCR
	LEN=0056	INSTALLED UNKN
142760 FT	1 0 00266	0 01 0399+62
0620/0000	LENGTH(AH	2486 BK 2392)
0610/2134	015 " DIA	CIRC CONCR
	LEN=0054	INSTALLED UNKN
0610/2035	018 " DIA	CIRC CONCR
	LEN=0056	INSTALLED UNKN
0610/1688	024 " DIA	CIRC METAL
	LEN=0070	INSTALLED UNKN
0610/1435	015 " DIA	CAST IRON
	LEN=0056	INSTALLED UNKN
0610/0992	024 " DIA	CAST IRON
	LEN=0068	INSTALLED UNKN
0610/0514	018 " DIA	CAST IRON
	LEN=0050	INSTALLED UNKN
140368 FT	1 0 00266	0 01 0375+76
0610/0000	LENGTH(AH	2392 BK 2352)
0600/2335	013 " DIA	CAST IRON
	LEN=0076	INSTALLED UNKN
0600/2309	018 " DIA	CIRC CONCR
	LEN=0048	INSTALLED UNKN
0600/1510	018 " DIA	CAST IRON
	LEN=0060	INSTALLED UNKN
0600/1404	015 " DIA	CAST IRON
	LEN=0070	INSTALLED UNKN

142739 FT

140347 FT



EXTRACT DATE: 12/18/2023  
PRINT DATE: 12/19/2023

ROADWAY MANAGEMENT SYSTEM  
SLD COUNTY/SR - ANNUAL PRINT

PAGE NUMBER: 77  
COUNTY: LYCOMING

DIR: B TOTAL LEN: 53.965 MI.  
LEFT MUN: CUMMINGS T

DIST: 03-2 SR: 44  
RIGHT MUN: CUMMINGS T

Stationing	Length	Material	Notes
0600/1314	0600	CAST IRON	UNKN
0600/1150	0600	CAST IRON	UNKN
0600/0540	0600	CAST IRON	UNKN
0600/0282	0600	CAST IRON	UNKN
0600/0065	0600	CAST IRON	UNKN
137995 FT	138016 FT	1 0 00266	0 01 0352+30
0600/0000	0600	LENGTH(AH)	2352 BK 2643)
0590/2472	0590	CAST IRON	UNKN
0590/2258	0590	CAST IRON	UNKN
0590/1988	0590	CIRC CONCR	UNKN
0590/1566	0590	CIRC CONCR	UNKN
0590/1342	0590	CIRC CONCR	UNKN
0590/0992	0590	CAST IRON	UNKN
0590/0832	0590	CIRC CONCR	UNKN
0590/0595	0590	CAST IRON	UNKN
0590/0334	0590	CIRC CONCR	UNKN
0590/0218	0590	CIRC CONCR	UNKN
135352 FT	135373 FT	1 0 00266	0 01 0325+93
0590/0000	0590	LENGTH(AH)	2643 BK 2628)
0580/2412	0580	CIRC CONCR	UNKN
0580/2025	0580	CIRC CONCR	UNKN
0580/1670	0580	CIRC CONCR	UNKN
0580/1436	0580	CIRC CONCR	UNKN
0580/0928	0580	CIRC CONCR	UNKN
0580/0514	0580	CIRC CONCR	UNKN
132724 FT	132745 FT	1 0 00266	0 01 0299+71
0580/0084	0580	CAST OTHER	UNKN

EXTRACT DATE: 12/18/2023  
PRINT DATE: 12/19/2023

ROADWAY MANAGEMENT SYSTEM  
SLD COUNTY/SR - ANNUAL PRINT

PAGE NUMBER: 76  
COUNTY: LYCOMING

DIR: B TOTAL LEN: 53.965 MI.  
LEFT MUN: WATSON T

DIST: 03-2 SR: 44  
RIGHT MUN: WATSON T

130365 FT

128081 FT

125230 FT

	5	0580/0000	LENGTH(AH 2628 BK 2359)
---		0570/1638	015 "DIA CIRC CONCR LEN=0036 INSTALLED UNKN
---		0570/0992	024 "DIA CIRC CONCR LEN=0048 INSTALLED UNKN
---		0570/0604	018 "DIA CIRC CONCR LEN=0044 INSTALLED UNKN
---		0570/0384	018 "DIA CIRC CONCR LEN=0050 INSTALLED UNKN
		130386 FT	1 0 00266 0 01 0276+18
	5	0570/0000	LENGTH(AH 2359 BK 2284)
---		0560/2112	018 "DIA CIRC CONCR LEN=0060 INSTALLED UNKN
---		0560/1590	018 "DIA CIRC CONCR LEN=0048 INSTALLED UNKN
---		0560/1436	036 "DIA CIR PLASTIC LEN=0052 INSTALLED 2011 EDGEWOOD DR
		0560/1401	(T308)
---		0560/0846	024 "DIA CIRC CONCR LEN=0056 INSTALLED UNKN
---		0560/0180	018 "DIA CIRC CONCR LEN=0064 INSTALLED UNKN
		0560/0079	BMS EN 41/0044/0560/0052 1 0 00266 0 01 0253+80 TOMBS RUN
		0560/0052	BMS BG 41/0044/0560/0052 1 0 00266 0 01 0253+39
		128102 FT	SR 0973 SH (SR0973 SEG 0010/0000)
	5	0560/0000	LENGTH(AH 2284 BK 2851)
---		0550/2272	018 "DIA CIRC CONCR LEN=0042 INSTALLED UNKN
---		0550/1708	018 "DIA CIRC CONCR LEN=0040 INSTALLED UNKN
---		0550/1478	018 "DIA CIRC CONCR LEN=0044 INSTALLED UNKN
---		0550/0916	018 "DIA CIRC CONCR LEN=0044 INSTALLED UNKN
---		0550/0504	018 "DIA CIRC CONCR LEN=0055 INSTALLED UNKN
---		0550/0014	018 "DIA CIRC CONCR LEN=0044 INSTALLED UNKN
		125251 FT	1 0 00266 0 01 0225+00
	5	0550/0000	LENGTH(AH 2851 BK 2507)
---		0540/1936	018 "DIA CIRC CONCR LEN=0044 INSTALLED UNKN

DIR: B TOTAL LEN: 53.965 MI. DIST: 03-2 SR: 44  
 LEFT MUN: WATSON T RIGHT MUN: WATSON T

	0540/1708	036 " DIA LEN=0048	CIRC CONCR INSTALLED UNKN
	0540/1334	018 " DIA LEN=0048	CIRC CONCR INSTALLED UNKN
	0540/0605	018 " DIA LEN=0048	CIRC CONCR INSTALLED UNKN
122723 FT	0540/0267	018 " DIA LEN=0048	CIRC CONCR INSTALLED UNKN
	122744 FT	1 0 00266	0 01 0199+30
	0540/0000	LENGTH(AH 2507 BK 2408)	
	0530/2384	024 " DIA LEN=0048	CAST IRON INSTALLED UNKN
	0530/2240	018 " DIA LEN=0048	CIRC CONCR INSTALLED UNKN
	0530/1817	030 " DIA LEN=0056	CIRC CONCR INSTALLED UNKN
	0530/1448	018 " DIA LEN=0056	CIRC CONCR INSTALLED UNKN
	0530/0978	024 " DIA LEN=0052	CIRC CONCR INSTALLED UNKN
120315 FT	0530/0200	024 " DIA LEN=0055	CIR PLASTIC INSTALLED 2006
	120336 FT	1 0 00266	0 01 0174+99
	0530/0000	LENGTH(AH 2408 BK 2570)	
	0520/1806	018 " DIA LEN=0042	CIRC CONCR INSTALLED UNKN
	0520/1468	018 " DIA LEN=0052	CIRC CONCR INSTALLED UNKN
	0520/1174	018 " DIA LEN=0040	CIRC CONCR INSTALLED UNKN
	0520/0880	018 " DIA LEN=0050	CIRC CONCR INSTALLED UNKN
	0520/0502	018 " DIA LEN=0052	CIRC CONCR INSTALLED UNKN
117745 FT	0520/0070	024 " DIA LEN=0060	CIRC CONCR INSTALLED UNKN
	117766 FT	1 0 00266	0 01 0149+05
	0520/0000	LENGTH(AH 2570 BK 2534)	
	0510/2240	018 " DIA LEN=0044	CIRC CONCR INSTALLED UNKN
	0510/1858	018 " DIA LEN=0046	CIRC CONCR INSTALLED UNKN
	0510/1686	018 " DIA LEN=0040	CIRC CONCR INSTALLED UNKN
	0510/1350	018 " DIA LEN=0058	CIRC CONCR INSTALLED UNKN
		024 " DIA	CIRC CONCR

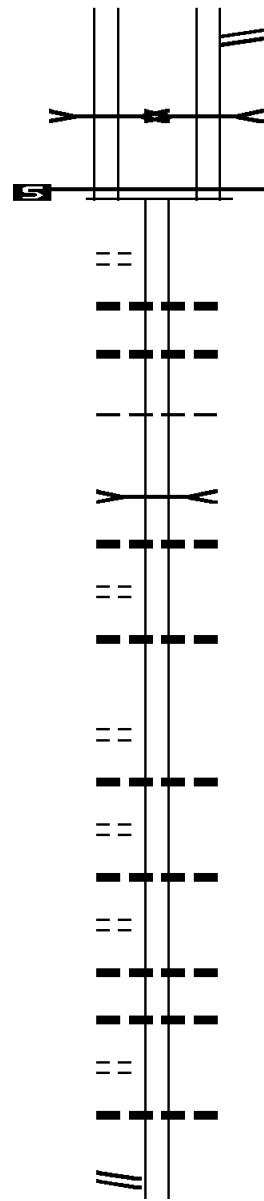
DIR: B TOTAL LEN: 53.965 MI. DIST: 03-2 SR: 44  
 LEFT MUN: WATSON T RIGHT MUN: WATSON T

		0510/1092	LEN=0042	INSTALLED	UNKN
				018 " DIA	CIRC CONCR
115211 FT		0510/0144	LEN=0050	INSTALLED	UNKN
		115232 FT	1 0 00266	0 01	0123+47
		5 0510/0000	LENGTH(AH 2534 BK 2490)		
				018 " DIA	CIRC CONCR
		0500/1666	LEN=0042	INSTALLED	UNKN
				FURNACE	RUN RD
		0500/1233	(T631)		
		0500/1135	BMSFN 41/0044/0500/1115		
			1 0 00266	0 01	0110+79
				FURNACE	RUN
		0500/1115	BMSBG 41/0044/0500/1115		
			036 " DIA	CIRC CONCR	
112721 FT		0500/0542	LEN=0064	INSTALLED	UNKN
		112742 FT	1 0 00266	0 01	0098+33
		5 0500/0000	LENGTH(AH 2490 BK 2424)		
				WATSON	
		0490/1320	PORTER T		
			036 " DIA	CIRC CONCR	
		0490/1172	LEN=0044	INSTALLED	UNKN
			018 " DIA	CIRC CONCR	
		0490/0950	LEN=0042	INSTALLED	UNKN
			024 " DIA	CIRC CONCR	
		0490/0578	LEN=0042	INSTALLED	UNKN
			036 " DIA	CIRC CONCR	
		0490/0016	LEN=0044	INSTALLED	UNKN
110297 FT		110318 FT	1 0 00266	0 01	0073+86
		5 0490/0000	LENGTH(AH 2424 BK 2554)		
				018 " DIA	CIRC CONCR
		0480/1248	LEN=0072	INSTALLED	UNKN
			ECKEL DR		
		0480/1043	(T302)		
			018 " DIA	CIRC CONCR	
		0480/0699	LEN=0042	INSTALLED	UNKN
			018 " DIA	CIRC CONCR	
		0480/0376	LEN=0042	INSTALLED	UNKN
107743 FT		107764 FT	1 0 00266	0 01	0048+09
				018 " DIA	CIRC CONCR
			LEN=0054	INSTALLED	UNKN
		5 0480/0000	LENGTH(AH 2554 BK 1556)		



DIR: B TOTAL LEN: 53.965 MI. DIST: 03-2 SR: 44  
 LEFT MUN: PORTER T RIGHT MUN: PORTER T

NICE HOLLOW  
 STRUCTURE LENGTH 17 FT  
 BMSID 41/0044/0454/0168 0455/0168  
 1 0 01044 2 00 0000+00 103181 FT  
 MFC BEGIN = C  
 LENGTH(AH 1167 BK 0367) 0455/0000  
 1 0 00023 0 01 0142+63 102814 FT  
 BAER ST  
 (TWP ) 0450/0000



0454/0190 SR 9401 SH  
 (SR9402 SEG 0010/0000)  
 NICE HOLLOW  
 STRUCTURE LENGTH 17 FT  
 BMSID 41/0044/0454/0168  
 1 0 01044 2 00 0000+00  
 MFC BEGIN = C  
 LENGTH(AH 1188 BK 0367)  
 0454/0168  
 103181 FT  
 0454/0000  
 102814 FT  
 0450/0000 LENGTH(AH 0367 BK 1359)  
 018 "DIA CIRC CONCR  
 LEN=0060 INSTALLED UNKN  
 0440/1309 018 "DIA CIRC CONCR  
 LEN=0048 INSTALLED UNKN  
 0440/1157  
 0440/0480 PORTER  
 JERSEY SHORE B  
 UNT TO SUSQ. RIVER  
 STRUCTURE LENGTH 10 FT  
 BMSID 41/0044/0440/0475  
 018 "DIA CIRC CONCR  
 0440/0475  
 0440/0292 LEN=0027 INSTALLED UNKN  
 018 "DIA CAST IRON  
 LEN=0040 INSTALLED UNKN  
 101455 FT 1 0 00023 0 01 0129+63  
 0440/0000 LENGTH(AH 1359 BK 1091)  
 0430/0885 018 "DIA CIRC CONCR  
 LEN=0027 INSTALLED UNKN  
 0430/0882 018 "DIA CIRC CONCR  
 LEN=0027 INSTALLED UNKN  
 0430/0769 018 "DIA CIRC CONCR  
 LEN=0027 INSTALLED UNKN  
 0430/0516 018 "DIA CIRC CONCR  
 LEN=0027 INSTALLED UNKN  
 0430/0467 018 "DIA CIRC CONCR  
 LEN=0027 INSTALLED UNKN  
 0430/0440 024 "DIA CIRC CONCR  
 LEN=0027 INSTALLED UNKN  
 0430/0258 018 "DIA CIRC CONCR  
 LEN=0030 INSTALLED UNKN  
 0430/0132 100364 FT  
 100364 FT  
 ALLEGHENY ST  
 (SR3028 SEG 0050/2269)  
 NC MAIN ST

BAILEY AL  
 (BORO) 0440/0260  
 101455 FT  
 MORAN AL  
 (BORO) 0430/0885  
 SHARP AL  
 (BORO) 0430/0769  
 SEMINARY ST  
 (BORO) 0430/0467  
 MC CLINTOCK AL  
 (BORO) 0430/0236  
 1 0 00023 0 01 0118+00 100364 FT  
 ALLEGHENY ST  
 (SR3028 SEG 0050/2269)



DIR: B TOTAL LEN: 53.965 MI. DIST: 03-2 SR: 44  
 LEFT MUN: NIPPENOSE T RIGHT MUN: NIPPENOSE T

OLD FORT RD  
 (T888)

0390/0331



0390/0331  
 0390/0272

FRONT ST  
 (T345)  
 BMSSEN 41/0044/0390/0050  
 1 0 00176 0 00 0092+25  
 NORFOLK SOUTHERN RAI RR  
 BMSBG 41/0044/0390/0050  
 1 0 00176 0 00 0092+70  
 VILLAGE: ANTES FORT  
 STATE ST  
 (T339)

091225 FT



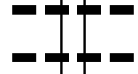
0390/0050  
 091225 FT

5 0390/0000 LENGTH(AH 2273 BK 2236)  
 018 "DIA CIRC CONCR  
 0380/2187 LEN=0045 INSTALLED UNKN



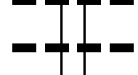
0380/1478

018 "DIA CIRC CONCR  
 LEN=0050 INSTALLED UNKN



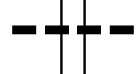
0380/1268

018 "DIA CIRC CONCR  
 LEN=0064 INSTALLED UNKN



0380/0749

030 "DIA CIRC CONCR  
 LEN=0050 INSTALLED UNKN



088989 FT

0380/0470

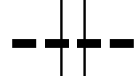
018 "DIA CIRC CONCR  
 LEN=0044 INSTALLED UNKN



5 0380/0000 LENGTH(AH 2236 BK 2382)  
 024 "DIA CIRC CONCR

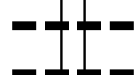
0370/2382

LEN=0060 INSTALLED UNKN



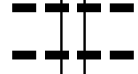
0370/2047

018 "DIA CIRC CONCR  
 LEN=0065 INSTALLED UNKN



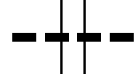
0370/1845

018 "DIA CIRC CONCR  
 LEN=0065 INSTALLED UNKN



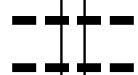
0370/1550

018 "DIA CIRC CONCR  
 LEN=0050 INSTALLED UNKN



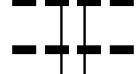
0370/1328

018 "DIA CIRC CONCR  
 LEN=0060 INSTALLED UNKN



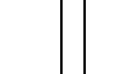
0370/0868

018 "DIA CIRC CONCR  
 LEN=0048 INSTALLED UNKN



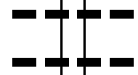
0370/0582

018 "DIA CIRC CONCR  
 LEN=0060 INSTALLED UNKN



0370/0359

018 "DIA CIRC CONCR  
 LEN=0050 INSTALLED UNKN



086607 FT

0370/0138

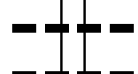
LEN=0042 INSTALLED UNKN



5 0370/0000 LENGTH(AH 2382 BK 2434)  
 018 "DIA CIRC CONCR

0360/2400

LEN=0052 INSTALLED UNKN



0360/2104

018 "DIA CIRC METAL  
 LEN=0075 INSTALLED UNKN



0360/1885

018 "DIA CIRC METAL  
 LEN=0104 INSTALLED UNKN



EXTRACT DATE: 12/18/2023  
PRINT DATE: 12/19/2023

ROADWAY MANAGEMENT SYSTEM  
SLD COUNTY/SR - ANNUAL PRINT

PAGE NUMBER: 69  
COUNTY: LYCOMING

DIR: B TOTAL LEN: 53.965 MI.  
LEFT MUN: NIPPENOSE T

DIST: 03-2 SR: 44  
RIGHT MUN: NIPPENOSE T

Stationing	Notes	Material	Quantity
0360/1710	018 " DIA	CIRC CONCR	LEN=0054 INSTALLED UNKN
0360/1355	018 " DIA	CIRC CONCR	LEN=0040 INSTALLED UNKN
0360/1176	BMSSEN 41/0044/0360/1155		1 0 0 00176 0 00 0151+60
	MORGAN RUN		
0360/1155	BMSBG 41/0044/0360/1155		
0360/0770	018 " DIA	CIRC CONCR	LEN=0045 INSTALLED UNKN
0360/0558	018 " DIA	CIRC CONCR	LEN=0054 INSTALLED UNKN
0360/0285	018 " DIA	CIRC CONCR	LEN=0055 INSTALLED UNKN
084173 FT	1 0 0 00176 0 00 0162+74		
0360/0000	LENGTH(AH 2434 BK 2644)		
0350/2237	018 " DIA	CIRC CONCR	LEN=0052 INSTALLED UNKN
0350/1992	018 " DIA	CIRC CONCR	LEN=0052 INSTALLED UNKN
0350/1687	018 " DIA	CIRC CONCR	LEN=0052 INSTALLED UNKN
0350/1450	018 " DIA	CIRC CONCR	LEN=0052 INSTALLED UNKN
0350/1142	018 " DIA	CIRC CONCR	LEN=0052 INSTALLED UNKN
0350/0909	NIPPENOSE		
0350/0740	LIMESTONE T		
081529 FT	018 " DIA	CIRC CONCR	LEN=0052 INSTALLED UNKN
0350/0000	1 0 0 00176 0 00 0189+03		
	LENGTH(AH 2644 BK 1423)		
	RBR		
0344/0932	BMSSEN 41/0044/0344/0840		0 0 0 00000 0 00 0000+00
	P3		
	ANTES CREEK		
0344/0840	BMSBG 41/0044/0344/0840		
0344/0635	MFC BEGIN = C		
SR 0880 SH			
(SR0880 SEG 0050/0335)	0344/0558		
080106 FT	0344/0075	018 " DIA	CIRC CONCR
	080106 FT	LEN=0060	INSTALLED UNKN
	0344/0000	0 0 0 00000 0 00 0000+00	
		LENGTH(AH 1423 BK 0800)	
	0342/0400	018 " DIA	CIRC CONCR
		LEN=0120	INSTALLED UNKN

EXTRACT DATE: 12/18/2023  
PRINT DATE: 12/19/2023

ROADWAY MANAGEMENT SYSTEM  
SLD COUNTY/SR - ANNUAL PRINT

PAGE NUMBER: 68  
COUNTY: LYCOMING

DIR: B TOTAL LEN: 53.965 MI.  
LEFT MUN: LIMESTONE T

DIST: 03-2 SR: 44  
RIGHT MUN: LIMESTONE T

Stationing	Notes	Stationing	Notes
079306 FT		0342/0092	BMS EN 41/0044/0342/0000
		079306 FT	0 0 00000 0 00 0000+00
			ANTES CREEK
		0342/0000	BMSBG 41/0044/0342/0000
			LENGTH(AH 0800 BK 0518)
078788 FT		0332/0116	018 "DIA CIRC CONCR
		078788 FT	LEN=0056 INSTALLED UNKN
		0332/0000	0 0 00000 0 00 0000+00
			LENGTH(AH 0518 BK 1736)
		0330/1585	018 "DIA CIRC CONCR
			LEN=0060 INSTALLED UNKN
		0330/1292	018 "DIA CIRC CONCR
			LEN=0060 INSTALLED UNKN
QUARRY RD (SR3001 SEG 0060/3074)			
0330/1186			
		0330/0971	018 "DIA CIRC CONCR
			LEN=0080 INSTALLED UNKN
		0330/0782	018 "DIA CIRC CONCR
			LEN=0060 INSTALLED UNKN
		0330/0467	018 "DIA CIRC CONCR
077052 FT			LEN=0060 INSTALLED UNKN
		077052 FT	1 0 00176 0 00 0234+04
		0330/0000	LENGTH(AH 1736 BK 2713)
			015 "DIA CIRC CONCR
		0320/2675	LEN=0060 INSTALLED UNKN
			036 "DIA CIRC CONCR
		0320/2343	LEN=0068 INSTALLED UNKN
			018 "DIA CIRC CONCR
		0320/2203	LEN=0056 INSTALLED UNKN
			018 "DIA CIRC CONCR
		0320/1925	LEN=0050 INSTALLED UNKN
			060"H 90"W ELLIP METAL
		0320/1456	LEN=0080 INSTALLED UNKN
074339 FT		074339 FT	1 0 00176 0 00 0261+67
			COLD WATER TOWN RD
			(T344)
		0320/0000	LENGTH(AH 2713 BK 2360)
			015 "DIA CIRC CONCR
		0310/1820	LEN=0045 INSTALLED UNKN
		0310/0771	018 "DIA CIRC CONCR
			LEN=0065 INSTALLED UNKN
071979 FT		071979 FT	1 0 00176 0 00 0285+29
		0310/0000	LENGTH(AH 2360 BK 2837)

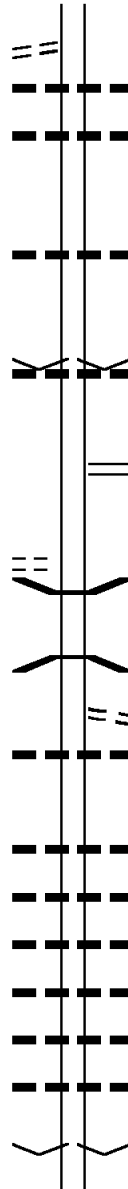
DIR: B TOTAL LEN: 53.965 MI. DIST: 03-2 SR: 44  
 LEFT MUN: LIMESTONE T RIGHT MUN: LIMESTONE T

Segment ID	Start Station	End Station	Length (FT)	Notes	Material / Details
1 0 00176 0 00	0313+68	069142	069142 FT		018 " DIA CIRC CONCR LEN=0045 INSTALLED UNKN
SHED RD (T346) 0300/0000					
				==	5 0300/0000 LENGTH(AH 2837 BK 2863)
				---	018 " DIA CIRC CONCR LEN=0052 INSTALLED UNKN
				---	018 " DIA CIRC CONCR LEN=0050 INSTALLED UNKN
PEARSON RD (T348) 0290/0802					
1 0 00176 0 00	0342+31	066279	066279 FT		018 " DIA CIRC CONCR LEN=0060 INSTALLED UNKN
SCHOOL HOUSE RD (T348) 0290/0000					
				==	5 0290/0000 LENGTH(AH 2863 BK 1452)
				---	015 " DIA CIRC CONCR LEN=0050 INSTALLED UNKN
MIDDLE RD (SR3002 SEG 0070/2583) 064827 FT					
				==	5 0280/0000 LENGTH(AH 1452 BK 3784)
				---	018 " DIA CIRC CONCR LEN=0030 INSTALLED UNKN
				---	018 " DIA CIRC CONCR LEN=0028 INSTALLED UNKN
				---	014 "H 26 "W ELLIP METAL LEN=0045 INSTALLED UNKN
				---	016 "H 25 "W ELLIP METAL LEN=0052 INSTALLED UNKN
				---	021 "H 36 "W ELLIP METAL LEN=0052 INSTALLED UNKN
				---	016 "H 25 "W ELLIP METAL LEN=0052 INSTALLED UNKN
				---	LITTLE LEAGUE RD (T351) 016 "H 25 "W ELLIP METAL LEN=0045 INSTALLED UNKN
				---	0270/2524

DIR: B TOTAL LEN: 53.965 MI. DIST: 03-2 SR: 44  
 LEFT MUN: LIMESTONE T RIGHT MUN: LIMESTONE T

PERRY NIGART RD  
 (T350)

0270/2492



0270/2461 018 "DIA CIRC METAL  
 LEN=0099 INSTALLED UNKN  
 0270/1880 015"H 21"W ELLIP METAL  
 LEN=0040 INSTALLED UNKN

061043 FT

0270/0562 018 "DIA CIRC CONCR  
 LEN=0054 INSTALLED UNKN  
 061043 FT 1 0 00176 0 00 0394+16  
 VILLAGE: OVAL  
 018 "DIA CIRC CONCR  
 LEN=0028 INSTALLED UNKN  
 LENGTH(AH 3784 BK 3013)

0260/1993 SR 0654 SH  
 (SR0654 SEG 0010/0000)

MILL RD  
 (T352)

0260/0952

0260/0811 BMS EN 41/0044/0260/0789  
 1 0 00176 0 00 0416+70  
 BR ANTES CRK  
 0260/0789 BMSBG 41/0044/0260/0789  
 WELLS RD  
 0260/0354 (T317)

058030 FT

0260/0300 018 "DIA CIRC METAL  
 LEN=0060 INSTALLED UNKN  
 058030 FT 1 0 00176 0 00 0424+67  
 0260/0000 LENGTH(AH 3013 BK 1980)

0250/1914 018 "DIA CIRC CONCR  
 LEN=0028 INSTALLED UNKN  
 0250/1684 018 "DIA CIRC CONCR  
 LEN=0028 INSTALLED UNKN  
 0250/1430 018 "DIA CIRC METAL  
 LEN=0028 INSTALLED UNKN  
 0250/1119 018 "DIA CIRC CONCR  
 LEN=0036 INSTALLED UNKN  
 0250/0788 018 "DIA CIRC CONCR  
 LEN=0028 INSTALLED UNKN  
 018 "DIA CIRC METAL

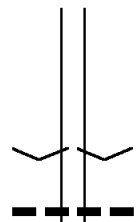
056050 FT

0250/0530 018 "DIA CIRC METAL  
 LEN=0032 INSTALLED UNKN  
 056050 FT 1 0 00176 0 00 0444+66  
 VILLAGE: COLLOMONSVILLE  
 0250/0000 LENGTH(AH 1980 BK 1969)

DIR: B TOTAL LEN: 53.965 MI. DIST: 03-2 SR: 44  
 LEFT MUN: LIMESTONE T RIGHT MUN: LIMESTONE T

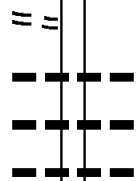
MILL RD  
(T352)

054081 FT



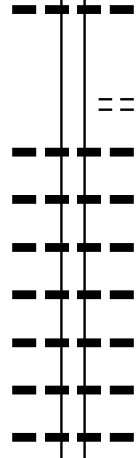
054081 FT 1 0 00176 0 00 0464+38  
 VILLAGE: COLLOMSVILLE  
 0240/0000 LENGTH(AH 1969 BK 2268)  
 036 "DIA CIRC CONCR  
 0230/1695 LEN=0076 INSTALLED UNKN

0230/0888



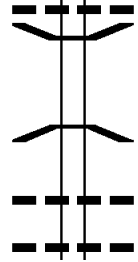
0230/0854 018 "DIA CIRC CONCR  
 LEN=0065 INSTALLED UNKN  
 0230/0460 018 "DIA CIRC CONCR  
 LEN=0056 INSTALLED UNKN  
 018 "DIA CIRC CONCR  
 0230/0095 LEN=0056 INSTALLED UNKN

051813 FT



051813 FT 1 0 00176 0 00 0487+09  
 0230/0000 LENGTH(AH 2268 BK 2961)  
 LORSON RD  
 (T307)  
 0220/2769 018 "DIA CIRC CONCR  
 LEN=0044 INSTALLED UNKN  
 018 "DIA CIRC CONCR  
 0220/2300 LEN=0044 INSTALLED UNKN  
 018 "DIA CIRC METAL  
 0220/2020 LEN=0044 INSTALLED UNKN  
 018 "DIA CIRC METAL  
 0220/1768 LEN=0032 INSTALLED UNKN  
 018 "DIA CIRC METAL  
 0220/1588 LEN=0040 INSTALLED UNKN  
 018 "DIA CIRC METAL  
 0220/1430 LEN=0040 INSTALLED UNKN  
 018 "DIA CIRC METAL  
 0220/1309 LEN=0042 INSTALLED UNKN

048852 FT



0220/0140 018 "DIA CIRC METAL  
 LEN=0046 INSTALLED UNKN  
 0220/0013 BMSFN 41/0044/0220/0000  
 048852 FT 1 0 00176 0 00 0516+87  
 RATG CAMP RN  
 BMSBG 41/0044/0220/0000  
 0220/0000 LENGTH(AH 2961 BK 2121)  
 018 "DIA CIR PLASTIC  
 0210/1490 LEN=0040 INSTALLED 2006  
 018 "DIA CIRC METAL  
 0210/0910 LEN=0040 INSTALLED UNKN

EXTRACT DATE: 12/18/2023  
PRINT DATE: 12/19/2023

ROADWAY MANAGEMENT SYSTEM  
SLD COUNTY/SR - ANNUAL PRINT

PAGE NUMBER: 64  
COUNTY: LYCOMING

DIR: B TOTAL LEN: 53.965 MI.  
LEFT MUN: LIMESTONE T

DIST: 03-2 SR: 44  
RIGHT MUN: LIMESTONE T

Stationing	Material	Length	Notes
046731 FT	0210/0623	018" DIA	CIRC METAL
		LEN=0044	INSTALLED UNKN
	0210/0495	013"H 22"W	ELLIP METAL
		LEN=0040	INSTALLED UNKN
	0210/0335	024" DIA	CIR PLASTIC
		LEN=0050	INSTALLED 2006
	046731 FT	1 0 00176	0 00 0537+96
			SUNNYSIDE RD
			(T386)
	0210/0000	LENGTH(AH	2121 BK 2185)
		018" DIA	CIRC CONCR
	0200/1960	LEN=0040	INSTALLED UNKN
		018" DIA	CIRC CONCR
		LEN=0048	INSTALLED UNKN
	0200/1310	021"H 15"W	METAL ARCH
		LEN=0040	INSTALLED 2006
	0200/0985	018" DIA	CIRC CONCR
		LEN=0044	INSTALLED UNKN
	0200/0685		FORESTRY RD
			(FRST)
	0200/0454	018" DIA	CIRC CONCR
		LEN=0044	INSTALLED UNKN
044546 FT	044546 FT	1 0 00176	0 00 0559+76
	0200/0000	LENGTH(AH	2185 BK 2421)
		018" DIA	CIRC CONCR
		LEN=0044	INSTALLED UNKN
	0190/2380	018" DIA	CIRC CONCR
		LEN=0044	INSTALLED UNKN
	0190/2005	018" DIA	CIRC CONCR
		LEN=0044	INSTALLED UNKN
	0190/1570	018" DIA	CIRC CONCR
		LEN=0044	INSTALLED UNKN
	0190/1220	018" DIA	CIRC CONCR
		LEN=0050	INSTALLED UNKN
	0190/0800	018" DIA	CIRC CONCR
		LEN=0044	INSTALLED UNKN
	0190/0425	018" DIA	CIRC CONCR
		LEN=0044	INSTALLED UNKN
042125 FT	042125 FT	1 0 00176	0 00 0583+95
			018" DIA
			CIRC CONCR
			LEN=0039
			INSTALLED UNKN
	0190/0000	LENGTH(AH	2421 BK 2642)
		024" DIA	CIRC METAL
		LEN=0048	INSTALLED UNKN
	0180/2315	018" DIA	CIRC METAL
		LEN=0048	INSTALLED UNKN
	0180/1740	024" DIA	CIRC METAL
		LEN=0050	INSTALLED UNKN
	0180/1334		LIMESTONE
			WASHINGTON T
	0180/0935		

EXTRACT DATE: 12/18/2023  
PRINT DATE: 12/19/2023

ROADWAY MANAGEMENT SYSTEM  
SLD COUNTY/SR - ANNUAL PRINT

PAGE NUMBER: 63  
COUNTY: LYCOMING

DIR: B TOTAL LEN: 53.965 MI.  
LEFT MUN: LIMESTONE T

DIST: 03-2 SR: 44  
RIGHT MUN: LIMESTONE T

(FRST)

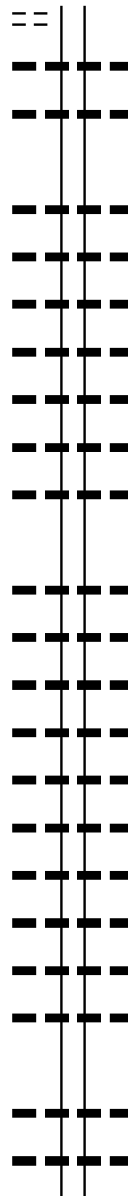
0180/0899

==

039483 FT

037565 FT

035011 FT



0180/0355	018	"	DIA	CIRC	CONCR	LEN=0048	INSTALLED	UNKN
	018	"	DIA	CIRC	PLASTIC	LEN=0055	INSTALLED	2007
0180/0050	100	00176	000	0610	+35	LENGTH(AH	2642	BK 1918)
0180/0000	018	"	DIA	CIRC	METAL	LEN=0012	INSTALLED	2007
0170/1732	018	"	DIA	CIRC	CONCR	LEN=0052	INSTALLED	UNKN
0170/1515	018	"	DIA	CIRC	CONCR	LEN=0042	INSTALLED	UNKN
0170/1282	024	"	DIA	CIRC	PLASTIC	LEN=0008	INSTALLED	2007
0170/1025	018	"	DIA	CIRC	CONCR	LEN=0044	INSTALLED	UNKN
0170/0763	018	"	DIA	CIRC	CONCR	LEN=0044	INSTALLED	UNKN
0170/0559	024	"	DIA	CIRC	PLASTIC	LEN=0060	INSTALLED	2001
0170/0370	100	00176	000	0630	+00	LENGTH(AH	1918	BK 2554)
0170/0000	024	"	DIA	CIRC	METAL	LEN=0056	INSTALLED	UNKN
0160/2510	015	"	H	21	"W	ELLIP	METAL	UNKN
0160/2267	018	"	DIA	CIRC	METAL	LEN=0048	INSTALLED	UNKN
0160/2050	015	"	H	21	"W	ELLIP	METAL	UNKN
0160/1800	015	"	H	21	"W	ELLIP	METAL	UNKN
0160/1485	015	"	H	21	"W	ELLIP	METAL	UNKN
0160/1225	015	"	H	21	"W	ELLIP	METAL	UNKN
0160/1000	018	"	DIA	CIRC	METAL	LEN=0048	INSTALLED	UNKN
0160/0800	018	"	DIA	CIRC	METAL	LEN=0048	INSTALLED	UNKN
0160/0565	015	"	H	21	"W	ELLIP	METAL	UNKN
0160/0332	015	"	H	21	"W	ELLIP	METAL	UNKN
035011 FT	100	00176	000	0655	+03	LENGTH(AH	2554	BK 2310)
0160/0000	018	"	DIA	CIRC	METAL	LEN=0052	INSTALLED	UNKN
0150/2310	015	"	DIA	CIRC	METAL	LEN=0036	INSTALLED	UNKN
0150/2032	018	"	DIA	CIRC	METAL	LEN=0036	INSTALLED	UNKN

DIR: B TOTAL LEN: 53.965 MI. DIST: 03-2 SR: 44  
 LEFT MUN: WASHINGTON T RIGHT MUN: WASHINGTON T

032701 FT

030224 FT

027636 FT

0150/1785	LEN=0052	INSTALLED	UNKN
018 "DIA	CIRC METAL		
0150/1490	LEN=0056	INSTALLED	UNKN
018 "DIA	CIR PLASTIC		
0150/1196	LEN=0054	INSTALLED	2007
018 "DIA	CIRC METAL		
0150/0868	LEN=0052	INSTALLED	UNKN
018 "DIA	CIRC METAL		
0150/0325	LEN=0048	INSTALLED	UNKN
015 "DIA	CIR PLASTIC		
0150/0064	LEN=0048	INSTALLED	UNKN
032701 FT	1 0 00176	0 00 0678	+11
0150/0000	LENGTH(AH	2310 BK	2477)
018 "DIA	CIRC METAL		
0140/2295	LEN=0060	INSTALLED	UNKN
018 "DIA	CIRC METAL		
0140/2066	LEN=0042	INSTALLED	UNKN
018 "DIA	CIRC METAL		
0140/1796	LEN=0036	INSTALLED	UNKN
018 "DIA	CIRC METAL		
0140/1568	LEN=0036	INSTALLED	UNKN
018 "DIA	CIRC METAL		
0140/1160	LEN=0036	INSTALLED	UNKN
018 "DIA	CIRC METAL		
0140/0750	LEN=0036	INSTALLED	UNKN
018 "DIA	CIRC METAL		
0140/0448	LEN=0045	INSTALLED	UNKN
018 "DIA	CIRC METAL		
0140/0178	LEN=0048	INSTALLED	UNKN
030224 FT	1 0 00176	0 00 0702	+86
0140/0000	LENGTH(AH	2477 BK	2588)
018 "DIA	CIR PLASTIC		
0130/2445	LEN=0045	INSTALLED	2007
018 "DIA	CIRC METAL		
0130/1946	LEN=0056	INSTALLED	UNKN
018 "DIA	CIR PLASTIC		
0130/1560	LEN=0070	INSTALLED	2007
015 "H 21	"W ELLIP METAL		
0130/1192	LEN=0045	INSTALLED	UNKN
018 "DIA	CIR PLASTIC		
0130/0690	LEN=0050	INSTALLED	2007
013 "H 18	"W ELLIP METAL		
0130/0150	LEN=0040	INSTALLED	UNKN
027636 FT	1 0 00176	0 00 0728	+72
0130/0000	LENGTH(AH	2588 BK	2583)
013 "H 22	"W ELLIP METAL		
0120/2325	LEN=0040	INSTALLED	UNKN
018 "DIA	CIR PLASTIC		
0120/2170	LEN=0040	INSTALLED	2013
015 "H 21	"W ELLIP METAL		



DIR: B TOTAL LEN: 53.965 MI. DIST: 03-2 SR: 44  
 LEFT MUN: WASHINGTON T RIGHT MUN: WASHINGTON T

IRELAND RD  
(T422)

Stationing	Right of Way	Object ID	Description	Material	Status
	---	0120/1920	LEN=0036	INSTALLED UNKN	
	---	0120/1629	LEN=0054	INSTALLED 2013	
025053 FT	---	0120/0326	LEN=0048	INSTALLED UNKN	
	---	025053 FT	1 0 00176 0 00 0754+53		
	---	0120/0000	LENGTH(AH 2583 BK 1552)		
023501 FT	---	0110/0692	LEN=0042	INSTALLED UNKN	
	---	023501 FT	1 0 00176 0 00 0770+04		
	---	0110/0000	LENGTH(AH 1552 BK 1812)		
	---	0100/1625	LEN=0064	INSTALLED 2005	
	---	0100/1458	LEN=0050	INSTALLED UNKN	
0100/0765	== ==	0100/0765	BOWER RD (T422)		
	---	0100/0725	LEN=0056	INSTALLED UNKN	
021689 FT	---	021689 FT	1 0 00176 0 00 0788+14		
	---	0100/0000	LENGTH(AH 1812 BK 2479)		
	---	0090/1745	LEN=0046	INSTALLED UNKN	
	---	0090/1225	LEN=0040	INSTALLED 2005	
	---	0090/1000	LEN=0040	INSTALLED 2013	
	---	0090/0726	LEN=0040	INSTALLED UNKN	
019210 FT	---	0090/0373	LEN=0044	INSTALLED UNKN	
	---	019210 FT	1 0 00176 0 00 0812+91		
	---		ELIMSPORT RD (SR0554 SEG 0010/0000)		
	==	0090/0000	NC SR 0044 SH		
	---	0080/2330	LEN=0042	INSTALLED UNKN	

DIR: B TOTAL LEN: 53.965 MI. DIST: 03-2 SR: 44  
 LEFT MUN: WASHINGTON T RIGHT MUN: WASHINGTON T

Stationing	Structure / Feature	Description
016488 FT		016488 FT 1 0 00176 0 00 0840+07 0080/0000 LENGTH(AH 2722 BK 3565)
		0070/2704 BMS EN 41/0044/0070/2648 1 0 00176 0 00 0849+25 B-WTDEER HOL
GAP RD (T384)	0070/2169	0070/2648 BMSBG 41/0044/0070/2648 NC ELIMSPORT RD
		0070/1232 018 "DIA CIRC METAL LEN=0039 INSTALLED UNKN
BACK RD (T397)	0070/1226	
		0070/0369 BMS EN 41/0044/0070/0325 1 0 00176 0 00 0872+46 B-WTDEER CK.
		0070/0325 BMSBG 41/0044/0070/0325 024 "DIA CIRC CONCR
		0070/0221 LEN=0060 INSTALLED UNKN 012923 FT 1 0 00176 0 00 0875+65 VILLAGE: ELIMSPORT PIKES PEAK RD (TWP)
		0070/0000 LENGTH(AH 3565 BK 2349) 018"H 33"W ELLIP METAL
		0060/2325 LEN=0056 INSTALLED UNKN
		0060/0308 018 "DIA CIR PLASTIC 010574 FT LEN=0035 INSTALLED 2002
2 0 41002 0 00 0023+47 010574 FT SNOOK RD (T424)	0060/0000	0060/0000 LENGTH(AH 2349 BK 1986)
		008588 FT
2 0 41002 0 00 0043+53 008588 FT MYERS RD (T426)	0050/0000	0050/0000 LENGTH(AH 1986 BK 2099)

DIR: B TOTAL LEN: 53.965 MI. DIST: 03-2 SR: 44  
 LEFT MUN: WASHINGTON T RIGHT MUN: WASHINGTON T

2 0 4 1002 0 00 0064+34 006489 FT  
 HILL RD  
 (T462) 0040/0000

BOB DRICK RD  
 (T464) 0020/0731  
 001900 FT

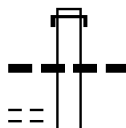
---	0040/1064	018 " DIA CIR PLASTIC LEN=0036 INSTALLED 2013
---	0040/0050 006489 FT	018 " DIA CIR PLASTIC LEN=0036 INSTALLED UNKN
==	5 0040/0000	LENGTH(AH 2099 BK 2687) 018 " DIA CIR PLASTIC
---	0030/2654	LEN=0050 INSTALLED UNKN
==	0030/1599	COOLEY RD (T462)
003802 FT	5 003802 FT 0030/0000	2 0 4 1002 0 00 0091+42 LENGTH(AH 2687 BK 1902) 024 " DIA CIR PLASTIC
---	0020/1892	LEN=0040 INSTALLED 2014
---	0020/1882	048 " DIA CIR PLASTIC LEN=0040 INSTALLED 2014
==	001900 FT	2 0 4 1002 0 00 0110+42 MILL RD (T464)
==	5 0020/0000	LENGTH(AH 1902 BK 1900) 028 " H 40 " W ELLIP METAL
---	0010/1605	LEN=0050 INSTALLED 2013
---	0010/1206	018 " DIA CIRC METAL LEN=0040 INSTALLED 2004
---	0010/0830	015 " H 21 " W ELLIP METAL LEN=0036 INSTALLED UNKN
---	0010/0258	018 " DIA CIRC METAL LEN=0036 INSTALLED UNKN
000000 FT	000000 FT	2 0 4 1002 0 00 0129+40 NC SR 0044 SH INTER-BK SR 0044 SH (SR0044 SEG 0100/3099) MFC BEGIN = D BK-UNION (59)
---	5 0010/0000	LENGTH(AH 1900 BK 0000)

EXTRACT DATE: 12/18/2023      ROADWAY MANAGEMENT SYSTEM      PAGE NUMBER: 58  
 PRINT DATE: 12/19/2023      SLD COUNTY/SR - ANNUAL PRINT      COUNTY: LYCOMING  
 DIR: B      TOTAL LEN: 7.159 MI.      DIST: 03-2      SR: 42  
 LEFT MUN: PENN T      RIGHT MUN: PENN T

MOUNTAIN RD  
 (T708)

037798 FT

0160/2013



037798 FT      AH-SULLIVAN      (56)  
 INTER-AHD      SR 0042 SH  
 0160/2361      (SR0042 SEG 0010/0000)  
                          018 " DIA CIR PLASTIC  
 0160/2134      LEN=0040 INSTALLED 2005

DIR: B TOTAL LEN: 7.159 MI. DIST: 03-2 SR: 42  
 LEFT MUN: PENN T RIGHT MUN: PENN T

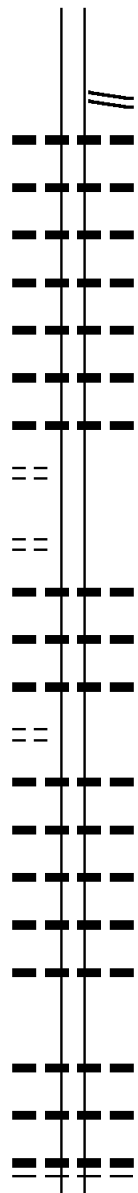
---	0160/1852	PENN FRANKLIN T
---	0160/1745	018 "DIA CIR PLASTIC LEN=0037 INSTALLED UNKN
---	0160/1163	018 "DIA CIR PLASTIC LEN=0038 INSTALLED 2005
---	0160/0546	024 "DIA CIR PLASTIC LEN=0040 INSTALLED UNKN 018 "DIA CIR PLASTIC
---	0160/0119	LEN=0040 INSTALLED 2005
035437 FT	035437 FT	1 0 00321 0 00 0325+19
5	0160/0000	LENGTH(AH 2361 BK 2465) 018 "DIA CIR PLASTIC
---	0150/2215	LEN=0040 INSTALLED 2005
---	0150/1280	018 "DIA CIR PLASTIC LEN=0040 INSTALLED 2005
---	0150/1009	018 "DIA CIR PLASTIC LEN=0040 INSTALLED UNKN
---	0150/0440	018 "DIA CIR PLASTIC LEN=0040 INSTALLED 2005
---	0150/0077	036 "DIA CIRC METAL LEN=0042 INSTALLED UNKN
==	0150/0035	
1 0 00321 0 00 0300+53	032972 FT	
==	0150/0000	LENGTH(AH 2465 BK 2661) 030 "DIA CIR PLASTIC
---	0140/2198	LEN=0046 INSTALLED 2005
---	0140/2157	GROVE LN (T730) 036 "DIA CIR PLASTIC
---	0140/1570	LEN=0054 INSTALLED 1998
---	0140/1431	018 "DIA CIRC METAL LEN=0040 INSTALLED UNKN
---	0140/0708	048 "DIA CIRC CONCR LEN=0048 INSTALLED UNKN
030311 FT	030311 FT	1 0 00321 0 00 0274+36
5	0140/0000	LENGTH(AH 2661 BK 1495) 018 "DIA CIRC METAL
---	0130/1303	LEN=0033 INSTALLED UNKN
---	0130/0187	018 "DIA CIRC METAL LEN=0037 INSTALLED UNKN

SWISHER RD (T711)  
 1 0 00321 0 00 0300+53  
 CLEMAN HOLLOW RD (T720)

DIR: B TOTAL LEN: 7.159 MI. DIST: 03-2 SR: 42  
 LEFT MUN: FRANKLIN T RIGHT MUN: FRANKLIN T

028816 FT

028816 FT 1 0 00321 0 00 0259+73



SR 0239 SH (SR0239 SEG 0102/3457)  
 LENGTH(AH 1495 BK 2592)  
 018 " DIA CIR PLASTIC  
 0120/0000 LEN=0038 INSTALLED UNKN  
 018 " DIA CIR METAL  
 0120/2447 LEN=0040 INSTALLED UNKN  
 018 " DIA CIR PLASTIC  
 0120/1985 LEN=0038 INSTALLED UNKN  
 018 " DIA CIR PLASTIC  
 0120/1514 LEN=0040 INSTALLED UNKN  
 013 " H 22 " W ELLIP METAL  
 0120/1232 LEN=0042 INSTALLED UNKN  
 018 " H 22 " W ELLIPTICAL\*  
 0120/0885 LEN=0037 INSTALLED UNKN  
 013 " H 22 " W ELLIP METAL  
 0120/0579 LEN=0037 INSTALLED UNKN  
 018 " DIA CIR PLASTIC  
 0120/0290 LEN=0044 INSTALLED UNKN

PLEASANTVIEW RD (T573)  
 1 0 00536 0 00 0151+77 026224 FT  
 IROQUOIS RD (T732)  
 0120/0263  
 026224 FT  
 0120/0000

026224 FT  
 LENGTH(AH 2592 BK 2594)  
 018 " DIA CIR PLASTIC  
 0120/0000 LEN=0037 INSTALLED UNKN  
 018 " DIA CIR METAL  
 0110/2560 LEN=0037 INSTALLED UNKN  
 018 " DIA CIR PLASTIC  
 0110/2134 LEN=0037 INSTALLED UNKN  
 018 " DIA CIR PLASTIC  
 0110/1831 LEN=0037 INSTALLED UNKN

DEER VIEW RD (T733)  
 0110/1566

018 " DIA CIR METAL  
 0110/1529 LEN=0035 INSTALLED UNKN  
 018 " DIA CIR PLASTIC  
 0110/1185 LEN=0040 INSTALLED UNKN  
 018 " DIA CIR METAL  
 0110/0883 LEN=0037 INSTALLED UNKN  
 018 " DIA CIR PLASTIC  
 0110/0567 LEN=0033 INSTALLED UNKN  
 018 " DIA CIR PLASTIC  
 0110/0391 LEN=0040 INSTALLED UNKN

023630 FT

023630 FT 1 0 00536 0 00 0125+67  
 LENGTH(AH 2594 BK 2565)  
 018 " DIA CIR METAL  
 0100/2314 LEN=0046 INSTALLED UNKN  
 018 " DIA CIR METAL  
 0100/2150 LEN=0040 INSTALLED UNKN  
 018 " DIA CIR PLASTIC  
 0100/2052 LEN=0040 INSTALLED UNKN  
 FRANKLIN

DIR: B TOTAL LEN: 7.159 MI. DIST: 03-2 SR: 42  
 LEFT MUN: FRANKLIN T RIGHT MUN: FRANKLIN T

Stationing	Length	Description	Material	Status
0100/1470		JORDAN T		
0100/0632		036 " DIA	CIRC CONCR	INSTALLED UNKN
0100/0040		027 " DIA	CIRC CONCR	INSTALLED UNKN
021065 FT	021065 FT	1 0 00536 0 00	0 00 0099+87	
0100/0000		LENGTH(AH 2565 BK 2340)		
0090/2238		024 " DIA	CIRC METAL	INSTALLED UNKN
0090/1525		018 " DIA	CIRC METAL	INSTALLED UNKN
0090/1025		018 " DIA	CIR PLASTIC	INSTALLED 2006
0090/0590		018 " DIA	CIR PLASTIC	INSTALLED 2006
0090/0290		048 " DIA	CIR PLASTIC	INSTALLED 2006
018725 FT	018725 FT	1 0 00536 0 00	0 00 0076+33	
0090/0010		LENGTH(AH 2340 BK 2772)		
0090/0000		024 " DIA	CIRC METAL	INSTALLED UNKN
0080/2392		018 " DIA	CIR PLASTIC	INSTALLED UNKN
0080/1743		018 " DIA	CIR PLASTIC	INSTALLED UNKN
0080/0995		SR 2087 SH (SR2087 SEG 0010/0561)		
0080/0973		018 " DIA	CIR PLASTIC	INSTALLED 2006
015953 FT	015953 FT	1 0 00536 0 00	0 00 0048+44	
0080/0442		MORDAN HOLLOW RD (SR2079 SEG 0010/0000)		
0080/0000		LENGTH(AH 2772 BK 1307)		
0070/1179		018 " DIA	CIRC METAL	INSTALLED UNKN
WHITENIGHT RD (T535)	0070/1133			
1 0 00536 0 00	0035+00	014646 FT		
SHEETS HILL RD (T529)	0070/0000	014646 FT		
0070/0331		W. BR. LITTLE MUNCY CR STRUCTURE LENGTH 19 FT		
0070/0000		BMSID 41/0042/0070/0331		
		MFC BEGIN = D		
		LENGTH(AH 1307 BK 0876)		

DIR: B TOTAL LEN: 7.159 MI. DIST: 03-2 SR: 42  
 LEFT MUN: JORDAN T RIGHT MUN: JORDAN T

Stationing	Description	Material	Length	Status
013770 FT	0064/0693	018" DIA CIR PLASTIC	LEN=0049	INSTALLED UNKN
	0064/0111	024"H 36"W ELLIP METAL	LEN=0045	INSTALLED UNKN
	013770 FT	1 0 00536 0 00 0026+24		
	0064/0000	LENGTH(AH 0876 BK 0411)		
		OLD SR 42		
	0062/0247	(PRDR)		
	0062/0026	024" DIA CIR PLASTIC	LEN=0115	INSTALLED 2016
013359 FT	013359 FT			
	0062/0000	NC SR 0042 SH		
	0062/0000	LENGTH(AH 0411 BK 1635)		
011724 FT	011724 FT	2 0 00239 0 01 0119+36		
		NC LAIRD SVILLE RD		
		(SR0118 SEG 0300/0000)		
	0054/0000	LENGTH(AH 1635 BK 0481)		
		LITTLE MUNCY CREEK		
		STRUCTURE LENGTH 32 FT		
	0052/0387	BMSID 41/0042/0052/0387		
	0052/0150	018" DIA CIR PLASTIC	LEN=0038	INSTALLED 2016
011243 FT	011243 FT	0 0 00000 0 00 0000+00		
	0052/0000	LENGTH(AH 0481 BK 1836)		
	0040/1685	018" DIA CIR PLASTIC	LEN=0045	INSTALLED UNKN
	0040/1280	022" DIA CIRC METAL	LEN=0042	INSTALLED UNKN
	0040/0731	018" DIA CIR PLASTIC	LEN=0052	INSTALLED UNKN
	0040/0363	018" DIA CIRC METAL	LEN=0041	INSTALLED UNKN
009407 FT	009407 FT	1 0 00239 0 00 0093+89		
		018" DIA CIRC METAL	LEN=0042	INSTALLED UNKN
	0040/0000	LENGTH(AH 1836 BK 2537)		
	0030/2102	018" DIA CIRC METAL	LEN=0045	INSTALLED UNKN
	0030/1250	018" DIA CIR PLASTIC	LEN=0040	INSTALLED UNKN
	0030/1052	030" DIA CIR PLASTIC	LEN=0052	INSTALLED UNKN
	0030/0635	018" DIA CIR PLASTIC	LEN=0040	INSTALLED UNKN



DIR: B TOTAL LEN: 7.159 MI. DIST: 03-2 SR: 42  
 LEFT MUN: JORDAN T RIGHT MUN: JORDAN T

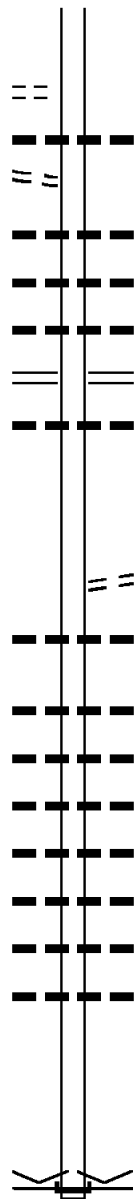
1 0 00239 0 00 0068+40 006870 FT  
 DERRICK RD  
 (T736) 0030/0000

UNITYVILLE RD  
 (T529) 0020/2454

MORELAND BAPTIST RD  
 (SR2019 SEG 0210/0639) 0020/1307

003808 FT

000000 FT



006870 FT  
 0030/0000 LENGTH(AH 2537 BK 3062)  
 048 " DIA CIRC CONCR  
 0020/2930 LEN=0055 INSTALLED UNKN  
 0020/2401 018 " DIA CIR PLASTIC  
 LEN=0051 INSTALLED UNKN  
 0020/1967 024 " DIA CIR PLASTIC  
 LEN=0045 INSTALLED UNKN  
 0020/1517 014 "H 23 "W ELLIP METAL  
 LEN=0038 INSTALLED UNKN  
 0020/1307 TALMAR RD  
 (SR2019 SEG 0210/0639)  
 024 " DIA CIR PLASTIC  
 0020/1291 LEN=0078 INSTALLED UNKN

003808 FT 1 0 00239 0 00 0038+50  
 UNITYVILLE RD  
 (T529)  
 0020/0000 LENGTH(AH 3062 BK 3808)  
 013 "H 22 "W ELLIP METAL  
 0010/3312 LEN=0037 INSTALLED UNKN  
 0010/2483 018 " DIA CIR PLASTIC  
 LEN=0043 INSTALLED UNKN  
 0010/2285 018 " DIA CIR PLASTIC  
 LEN=0036 INSTALLED 1996  
 0010/1944 018 " DIA CIR PLASTIC  
 LEN=0040 INSTALLED 1996  
 0010/1519 018 " DIA CIRC METAL  
 LEN=0040 INSTALLED UNKN  
 0010/1033 012 " DIA CIRC CONCR  
 LEN=0116 INSTALLED 1996  
 0010/0824 018 " DIA CIRC METAL  
 LEN=0037 INSTALLED UNKN  
 0010/0303 018 " DIA CIR PLASTIC  
 LEN=0036 INSTALLED UNKN  
 000000 FT 1 0 00239 0 00 0000+00  
 VILLAGE: UNITYVILLE  
 NC SR 0042 SH  
 INTER-BK SR 0042 SH  
 (SR0042 SEG 0860/2637)  
 MFC BEGIN = C  
 BK-COLUMBIA (19)  
 0010/0000 LENGTH(AH 3808 BK 0000)

EXTRACT DATE: 12/18/2023 ROADWAY MANAGEMENT SYSTEM PAGE NUMBER: 52  
 PRINT DATE: 12/19/2023 SLD COUNTY/SR - ANNUAL PRINT COUNTY: LYCOMING  
 DIR: B TOTAL LEN: 36.176 MI. DIST: 03-2 SR: 15  
 LEFT MUN: JACKSON T RIGHT MUN: JACKSON T

<p>AH-TIOGA (58) 191008 FT          MARINE CORPS LEAG MEM H INTER-AHD          (SR0015 SEG 0013/0000) 1861/2315</p>		<p>190428 FT          INTER-AHD MARINE CORPS LEAG MEM H          1860/2330 (SR0015 SEG 0012/0000)          018 "DIA CIRC CONCR          1860/1957 LEN=0090 INSTALLED UNKN</p>
<p>072 "DIA CIRC CONCR          LEN=0200 INSTALLED UNKN 1861/1758</p>		<p>1860/1758 072 "DIA CIRC CONCR          LEN=0200 INSTALLED UNKN          018 "DIA CIRC CONCR          1860/1310 LEN=0070 INSTALLED UNKN</p>
<p>018 "DIA CIRC CONCR          LEN=0070 INSTALLED UNKN 1861/0642</p>		<p>188098 FT 0 0 00000 0 00 0000+00          1860/0000 LENGTH(AH 2330 BK 2507)</p>
<p>1 0 01036 0 03 1334+96 188693 FT          LENGTH(AH 2315 BK 2502) 1861/0000</p>		

DIR: B TOTAL LEN: 36.176 MI. DIST: 03-2 SR: 15  
 LEFT MUN: JACKSON T RIGHT MUN: JACKSON T

Item ID	Description	Length	Start Station	End Station	Material	Status	Notes
030	"DIA CIRC CONCR	LEN=0080	1851/2336	1850/2298	"DIA CIRC CONCR	INSTALLED UNKN	
	MILEPOST	161.00	1851/1979	1850/1979			
				1850/1700	018 "DIA CIRC CONCR	INSTALLED UNKN	MILEPOST 161.00
				1850/1418	036 "DIA CIRC CONCR	INSTALLED UNKN	
036	"DIA CIRC CONCR	LEN=0070	1851/1405	1850/0855	021 "DIA CIRC CONCR	INSTALLED UNKN	
021	"DIA CIRC CONCR	LEN=0070	1851/0875	1850/0205	018 "DIA CIRC CONCR	INSTALLED UNKN	
				185591 FT	0 0 00000 0 00 0000+00		
1 0 01036 0 03 1309+91		186191 FT	1851/0000	1850/0000	024 "DIA CIRC CONCR	INSTALLED UNKN	LENGTH(AH 2502 BK 2486)
024	"DIA CIRC CONCR	LEN=0060	1841/2480	1840/2470	048 "DIA CIRC CONCR	INSTALLED UNKN	
048	"DIA CIRC CONCR	LEN=0140	1841/2100	1840/2100	048 "DIA CIRC CONCR	INSTALLED UNKN	
				1840/2035	018 "DIA CIRC CONCR	INSTALLED UNKN	
				1840/1445	024 "DIA CIRC CONCR	INSTALLED UNKN	
				1840/1185	048 "DIA CIRC CONCR	INSTALLED UNKN	
048	"DIA CIRC CONCR	LEN=0150	1841/1180	1840/0922	030 "DIA CIRC CONCR	INSTALLED UNKN	
030	"DIA CIRC CONCR	LEN=0130	1841/0910	1840/0730	018 "DIA CIRC CONCR	INSTALLED UNKN	
				1840/0082	018 "DIA CIRC CONCR	INSTALLED UNKN	
1 0 01036 0 03 1285+02		183705 FT	1841/0000	183121 FT	0 0 00000 0 00 0000+00		
018	"DIA CIRC CONCR	LEN=0066	1831/2380	1830/2395	018 "DIA CIRC CONCR	INSTALLED UNKN	LENGTH(AH 2486 BK 2507)
					LEN=0075		

DIR: B TOTAL LEN: 36.176 MI. DIST: 03-2 SR: 15  
 LEFT MUN: JACKSON T RIGHT MUN: JACKSON T

Item ID	Material	Status	Year	Stationing	Length (ft)	Notes
021	"DIA CIRC CONCR	INSTALLED	UNKN	1831/2005		
	MILEPOST			160.00		
018	"DIA CIRC CONCR	INSTALLED	UNKN	1831/1585		
024	"DIA CIRC CONCR	INSTALLED	UNKN	1831/1170		
018	"DIA CIRC CONCR	INSTALLED	UNKN	1831/0735		
021	"DIA CIRC CONCR	INSTALLED	UNKN	1831/0286		
1 0 01036	0 03 1259+92	181198	FT			
	LENGTH(AH 2507 BK 2497)	1831/0000				
024	"DIA CIRC CONCR	INSTALLED	UNKN	1821/2171		
021	"DIA CIRC CONCR	INSTALLED	UNKN	1821/1699		
018	"DIA CIRC CONCR	INSTALLED	UNKN	1821/0780		
024	"DIA CIRC CONCR	INSTALLED	UNKN	1821/0240		
1 0 01036	0 03 1234+93	178701	FT			
	LENGTH(AH 2497 BK 2348)	1821/0000				
BMSBN	41/0015/1811/1862	1811/2027				
0 0 00000	0 00 0000+00					
T-811	BMSBG 41/0015/1811/1862	1811/1862				
	MILEPOST			159.00		
018	"DIA CIRC CONCR	INSTALLED	UNKN	1811/0937		
021	"DIA CIRC CONCR	INSTALLED	UNKN	1830/1959		
	MILEPOST			160.00		
018	"DIA CIRC CONCR	INSTALLED	UNKN	1830/1597		
024	"DIA CIRC CONCR	INSTALLED	UNKN	1830/1172		
024	"DIA CIRC CONCR	INSTALLED	UNKN	1830/0735		
024	"DIA CIRC CONCR	INSTALLED	UNKN	1830/0245		
0 0 00000	0 00 0000+00					
024	"DIA CIRC CONCR	INSTALLED	UNKN	1820/2168		
021	"DIA CIRC CONCR	INSTALLED	UNKN	1820/1746		
021	"DIA CIRC CONCR	INSTALLED	UNKN	1820/1265		
024	"DIA CIRC CONCR	INSTALLED	UNKN	1820/0210		
0 0 00000	0 00 0000+00					
024	"DIA CIRC CONCR	INSTALLED	UNKN	1810/1825		
018	"DIA CIRC CONCR	INSTALLED	UNKN	1810/1800		
	MILEPOST			159.00		
018	"DIA CIRC CONCR	INSTALLED	UNKN	1810/1290		
018	"DIA CIRC CONCR	INSTALLED	UNKN			

DIR: B TOTAL LEN: 36.176 MI. DIST: 03-2 SR: 15  
 LEFT MUN: JACKSON T RIGHT MUN: JACKSON T

Item ID	Description	Stationing	Length	Material	Status	Notes
027	"DIA CIRC CONCR	1811/0537	0084	INSTALLED UNKN		
054	"DIA CIRC CONCR	1811/0035	0100	INSTALLED UNKN		
1 0 01036 0 03 1211+43 176353 FT						
LENGTH(AH 2348 BK 2483)		1811/0000				
030	"DIA CIRC CONCR	1801/1745	0125	INSTALLED UNKN		
CROSSOVER RD (CONN)		1801/1697				
030	"DIA CIRC CONCR	1801/0967	0090	INSTALLED UNKN		
BMS EN 41/0015/1801/0000		1801/0079	0079			
1 0 01036 0 03 1186+57 173870 FT						
BLOCKHOUSE C						
BMSBG 41/0015/1801/0000		1801/0000				
LENGTH(AH 2483 BK 1584)						
SCHOOLHOUSE		1791/0768				
STRUCTURE LENGTH 10 FT						
BMSID 41/0015/1790/0800		1791/0768				
MILEPOST	158.00	1791/0149				
1 0 01036 0 03 1170+75 172286 FT						
LENGTH(AH 1584 BK 1812)		1791/0000				
018	"DIA CIRC CONCR	1781/1470	0110	INSTALLED UNKN		
1810/0922		1810/0922	0090	INSTALLED UNKN		
1810/0534		1810/0534	0110	INSTALLED UNKN		
1810/0037		1810/0037	0084	INSTALLED UNKN		
175728 FT		175728 FT	0000	0000+00		
1810/0000		1810/0000	2305	2450		
1800/2154		1800/2154	0060	INSTALLED UNKN		
1800/1725		1800/1725	0100	INSTALLED UNKN		
1800/0940		1800/0940	0082	INSTALLED UNKN		
1800/0590		1800/0590	0090	INSTALLED UNKN		
1800/0105		1800/0105	0058	INSTALLED UNKN		
1800/0081		1800/0081	0015	1800/0000		
173278 FT		173278 FT	0000	0000+00		
1800/0000		1800/0000	2450	1680		
1790/0800		1790/0800	0015	1790/0800		
1790/0399		1790/0399	0760	0800		
1790/0360		1790/0360	0160	INSTALLED UNKN		
1790/0149		1790/0149	0000	0000+00		
171598 FT		171598 FT	1680	1853		
1790/0000		1790/0000	0110	INSTALLED UNKN		
1780/1572		1780/1572	0750	0000		
1780/1204		1780/1204				





DIR: B TOTAL LEN: 36.176 MI. DIST: 03-2 SR: 15  
 LEFT MUN: COGAN HOUSE T RIGHT MUN: COGAN HOUSE T

Station	Material	Length	Notes
1724/0485	018 "DIA CIRC CONC	0080	INSTALLED UNKN
1724/0140	018 "DIA CIRC CONC	0088	INSTALLED UNKN
159561 FT	000000	000000	000000+00
1724/0000	018 "DIA CIRC METAL	3266	INSTALLED UNKN
1711/2942	018 "DIA CIRC CONC	0084	INSTALLED UNKN
1710/2818	018 "DIA CIRC CONC	0064	INSTALLED UNKN
1710/2526	048 "DIA CIRC CONC	0135	INSTALLED UNKN
1710/2342	018 "DIA CIRC CONC	0076	INSTALLED UNKN
036 "DIA CIRC CONC	024 "DIA CIRC CONC	0088	INSTALLED UNKN
1711/2116	018 "DIA CIRC CONC	0098	INSTALLED UNKN
1710/2072	018 "DIA CIRC CONC	0088	INSTALLED UNKN
1710/1775	018 "DIA CIRC CONC	0087	INSTALLED UNKN
1710/1475	018 "DIA CIRC CONC	0093	INSTALLED UNKN
1710/1325	018 "DIA CIRC CONC	0099	INSTALLED UNKN
1710/1125	018 "DIA CIRC CONC	0082	INSTALLED UNKN
1710/0925	018 "DIA CIRC CONC	0099	INSTALLED UNKN
1710/0425	018 "DIA CIRC METAL	0225	INSTALLED UNKN
1711/0249	030 "DIA CIRC CONC	0200	INSTALLED UNKN
1711/0030	1018+51	157064 FT	
1711/0000	018 "DIA CIRC CONC	2978	INSTALLED UNKN
1704/2466	024 "DIA CIRC CONC	0141	INSTALLED UNKN
1704/2334	TR TO STEAM VALLEY RUN	23 FT	STRUCTURE LENGTH
1704/1960	BMSID 41/0015	1704/2334	
1704/1746	MILEPOST 155.00	1705/2029	
1704/1279	036 "DIA CIRC CONC	0494	INSTALLED UNKN
	018 "DIA CIRC CONC	0100	INSTALLED UNKN
	RAMP D RD		
	(SR8021 SEG 0750/1322)		



DIR: B TOTAL LEN: 36.176 MI. DIST: 03-2 SR: 15  
 LEFT MUN: COGAN HOUSE T RIGHT MUN: COGAN HOUSE T

Segment ID	Material	Length	Stationing	Notes
RAMP C (SR8021 SEG 0500/0000)			1705/1252	
018 "DIA CIRC CONCR		LEN=0077	INSTALLED UNKN 1705/0523	
0 0 00000 0 00 0000+00		154349	FT	
SR 184				
OP ID 41/0184/0234/2245				
LENGTH(AH 2715 BK 2877)			1705/0000	
				1704/1114 024 "DIA CIRC CONCR LEN=0093 INSTALLED UNKN
				1704/0533 024 "DIA CIRC CONCR LEN=0070 INSTALLED UNKN
				153937 FT 1 0 01036 0 02 0996+12
				SR 184
				OP ID 41/0184/0234/2245
				LENGTH(AH 2646 BK 2885)
				1694/2133 024 "DIA CIRC CONCR LEN=0075 INSTALLED UNKN
RAMP B (SR8021 SEG 0250/0893)			1695/2075	
048 "DIA CIR PLASTIC		LEN=0057	INSTALLED UNKN 1695/2070	
				1694/1824 RAMP A RD (SR8021 SEG 0010/0000)
				1694/1758 036 "DIA CIRC CONCR LEN=0092 INSTALLED UNKN
036 "DIA CIRC CONCR		LEN=0068	INSTALLED UNKN 1695/1643	
				1694/1539 030 "DIA CIRC CONCR LEN=0103 INSTALLED UNKN
036 "DIA CIR PLASTIC		LEN=0090	INSTALLED UNKN 1695/1500	
				1694/0345 072"H 60"W METAL ARCH LEN=0128 INSTALLED UNKN
018 "DIA CIRC CONCR		LEN=0181	INSTALLED UNKN 1695/0441	
				151052 FT 1 0 01036 0 02 0964+55
018 "DIA CIRC CONCR		LEN=0083	INSTALLED UNKN 1695/0175	
0 0 00000 0 00 0000+00		151472	FT	
LENGTH(AH 2877 BK 3053)			1695/0000	
018 "DIA CIRC CONCR		LEN=0095	INSTALLED UNKN 1685/3000	
MILEPOST 154.00			1685/2631	
024 "DIA CIRC CONCR		LEN=0256	INSTALLED UNKN 1685/2309	
				1684/2062 MILEPOST 154.00
024 "DIA CIRC CONCR		LEN=0249	INSTALLED UNKN 1685/1987	
				1684/1394 018 "DIA CIRC METAL LEN=0060 INSTALLED UNKN
036 "DIA CIRC CONCR				

DIR: B TOTAL LEN: 36.176 MI. DIST: 03-2 SR: 15  
 LEFT MUN: COGAN HOUSE T RIGHT MUN: COGAN HOUSE T

Item ID	Description	Length	Material	Status	Stationing	Notes
LEN=0410	INSTALLED UNKN	1685/1124				
			060 "DIA CIRC METAL		1684/0835	LEN=0236 INSTALLED UNKN
018	"DIA CIRC CONCR	LEN=0125	INSTALLED UNKN		1685/0225	
0 0 00000	0 00 0000+00	148419 FT			148568 FT	1 0 01036 0 02 0939+94
	LENGTH(AH 3053 BK 2593)	1685/0000			1684/0000	LENGTH(AH 2484 BK 2643)
018	"DIA CIRC CONCR	LEN=0090	INSTALLED UNKN		1675/2425	
018	"DIA CIRC CONCR	LEN=0078	INSTALLED UNKN		1675/2125	
018	"DIA CIRC CONCR	LEN=0091	INSTALLED UNKN		1675/1725	
018	"DIA CIRC CONCR	LEN=0078	INSTALLED UNKN		1675/1325	
048	"H 72"W CON BOX CUL	LEN=0100	INSTALLED UNKN		1675/0850	
					1674/1346	024 "DIA CIRC CONCR LEN=0077 INSTALLED UNKN
					1674/0344	024 "DIA CIRC CONCR LEN=0067 INSTALLED UNKN
0 0 00000	0 00 0000+00	145826 FT			1674/0055	072"H 84"W CON BOX CUL LEN=3202 INSTALLED UNKN
	LENGTH(AH 2593 BK 2147)	1675/0000			145925 FT	1 0 01036 0 02 0913+51
024	"DIA CIRC CONCR	LEN=0118	INSTALLED UNKN		1665/1722	LENGTH(AH 2643 BK 2219)
	MILEPOST 153.00	1665/1566			1664/1638	MILEPOST 153.00
030	"DIA CIRC CONCR	LEN=0084	INSTALLED UNKN		1665/1291	
024	"DIA CIRC CONCR	LEN=0075	INSTALLED UNKN		1665/0777	
					1664/1555	018 "DIA CIRC CONCR LEN=0079 INSTALLED UNKN
042	"DIA CIRC CONCR	LEN=0300	INSTALLED UNKN		1665/0111	
					1664/0615	030 "DIA CIRC CONCR LEN=0088 INSTALLED UNKN
					1664/0121	RAMP H (SR8019 SEG 0750/0536) BMSBG 41/0015/1664/0000
					143706 FT	1 0 01036 0 02 0889+46
0 0 00000	0 00 0000+00	143679 FT			1664/0000	SR 4011 BMSBG 41/0015/1664/0000
	LENGTH(AH 2147 BK 3465)	1665/0000				LENGTH(AH 2219 BK 3719)
LEN=0136	INSTALLED UNKN	1655/3465				

EXTRACT DATE: 12/18/2023  
PRINT DATE: 12/19/2023

ROADWAY MANAGEMENT SYSTEM  
SLD COUNTY/SR - ANNUAL PRINT

PAGE NUMBER: 43  
COUNTY: LYCOMING

DIR: B TOTAL LEN: 36.176 MI.  
LEFT MUN: COGAN HOUSE T

DIST: 03-2 SR: 15  
RIGHT MUN: COGAN HOUSE T

Segment Description	Stationing	Notes
	1654/3184	RAMP E (SR8019 SEG 0010/0000)
	1654/2367	030 "DIA CIRC CONCR LEN=0120 INSTALLED UNKN
048 "DIA CIRC CONCR LEN=0412 INSTALLED UNKN	1655/1926	
RAMP G (SR8019 SEG 0500/0000)	1655/1141	
018 "DIA CIRC CONCR LEN=0092 INSTALLED UNKN	1655/0784	
BMSEN 41/0015/1655/0000	1655/0278	
MILEPOST 152.00 0 0 00000 0 00 0000+00 140214 FT	1655/0053	
SR 4011		
BMSBG 41/0015/1655/0000	139987 FT	1 0 01036 0 02 0854+39
LENGTH(AH 3465 BK 2581)	1655/0000	LENGTH(AH 3719 BK 2168)
015 "DIA CIRC CONCR LEN=0039 INSTALLED UNKN	1645/2550	
048 "DIA CIRC CONCR LEN=0250 INSTALLED UNKN	1645/2006	
018 "DIA CIRC CONCR LEN=0073 INSTALLED UNKN	1645/1805	
RAMP F (SR8019 SEG 0250/1179)	1645/1716	
042 "DIA CIRC CONCR LEN=0113 INSTALLED UNKN	1645/1385	
018 "DIA CIRC CONCR LEN=0086 INSTALLED UNKN	1645/0900	
COGAN HOUSE LEWIS T	1645/0828	
018 "DIA CIRC CONCR LEN=0080 INSTALLED UNKN	1645/0645	
018 "DIA CIRC CONCR	1644/0558	018 "DIA CIRC CONCR LEN=0112 INSTALLED UNKN
	1644/1794	036 "DIA CIRC METAL LEN=0190 INSTALLED UNKN
	1644/1250	018 "DIA CIRC CONCR LEN=0190 INSTALLED UNKN
	1644/0901	024 "DIA CIRC CONCR LEN=0094 INSTALLED UNKN
	1644/0775	COGAN HOUSE LEWIS T

DIR: B TOTAL LEN: 36.176 MI. DIST: 03-2 SR: 15  
 LEFT MUN: LEWIS T RIGHT MUN: LEWIS T

LEN=0081	INSTALLED UNKN	1645/0395	---	---					
018 "DIA	CIRC CONCR		---	---					
LEN=0111	INSTALLED UNKN	1645/0145	---	---					
0 0 00000	0 00 0000+00	137633 FT							
LENGTH(AH 2581 BK 2051)		1645/0000	5	5	137819 FT	1 0 01036	0 02 0832+71		
					1644/0000	LENGTH(AH 2168 BK 2350)			
					1634/2166	048 "DIA CIRC METAL			
						LEN=0140 INSTALLED UNKN			
018 "DIA	CIRC CONCR		---	---					
LEN=0111	INSTALLED UNKN	1635/1960	---	---					
018 "DIA	CIRC CONCR		---	---					
LEN=0097	INSTALLED UNKN	1635/1710	---	---					
018 "DIA	CIRC CONCR		---	---					
LEN=0086	INSTALLED UNKN	1635/1460	---	---					
					1634/1407	024 "DIA	CIRC CONCR		
018 "DIA	CIRC CONCR		---	---		LEN=0096 INSTALLED UNKN			
LEN=0082	INSTALLED UNKN	1635/1160	---	---					
					1634/1057	018 "DIA	CIRC CONCR		
018 "DIA	CIRC CONCR		---	---		LEN=0082 INSTALLED UNKN			
LEN=0100	INSTALLED UNKN	1635/1000	---	---					
					1634/0529	048 "DIA	CIRC CONCR		
018 "DIA	CIRC CONCR		---	---		LEN=0098 INSTALLED UNKN			
LEN=0075	INSTALLED UNKN	1635/0340	---	---					
					1634/0132	024 "DIA	CIRC CONCR		
018 "DIA	CIRC CONCR		---	---		LEN=0080 INSTALLED UNKN			
LEN=0095	INSTALLED UNKN	1635/0090	---	---					
0 0 00000	0 00 0000+00	135582 FT			135469 FT	1 0 01036	0 02 0809+21		
LENGTH(AH 2051 BK 2615)		1635/0000	5	5	1634/0000	LENGTH(AH 2350 BK 2502)			
018 "DIA	CIRC CONCR		---	---					
LEN=0101	INSTALLED UNKN	1625/2540	---	---					
018 "DIA	CIRC CONCR		---	---					
LEN=0103	INSTALLED UNKN	1625/2350	---	---					
					1624/2247	018 "DIA	CIRC CONCR		
018 "DIA	CIRC CONCR		---	---		LEN=0084 INSTALLED UNKN			
LEN=0095	INSTALLED UNKN	1625/2150	---	---					
018 "DIA	CIRC CONCR		---	---					
LEN=0080	INSTALLED UNKN	1625/1995	---	---					
	MILEPOST 151.00	1625/1929	□	□					
018 "DIA	CIRC CONCR		---	---					
LEN=0069	INSTALLED UNKN	1625/1920	---	---					
					1624/1900	024 "DIA	CIRC CONCR		
018 "DIA	CIRC CONCR		---	---		LEN=0084 INSTALLED UNKN			
LEN=0069	INSTALLED UNKN	1625/1845	---	---					
RETAINING WALL END									
BMSID 41/0015/1625/1162		1625/1830	□	□					

DIR: B TOTAL LEN: 36.176 MI. DIST: 03-2 SR: 15  
 LEFT MUN: LEWIS T RIGHT MUN: LEWIS T

Item Description	Stationing	Structure	Length	Material	Notes	Milepost
018 "DIA CIRC CONCR LEN=0065 INSTALLED UNKN	1625/1645	---				151.00
018 "DIA CIRC CONCR LEN=0062 INSTALLED UNKN RETAINING WALL BEGIN BMSID 41/0015/1625/1162	1625/1260 1625/1162	---				
STEAM VALLEY RUN STRUCTURE LENGTH 10 FT BMSID 41/0015/1625/0912	1625/0912	>---<	10 FT			
018 "DIA CIRC CONCR LEN=0108 INSTALLED UNKN	1625/0412	---				
0 0 00000 0 00 0000+00 132967 FT LENGTH(AH 2615 BK 0973)	1625/0000	---	132967 FT			
036 "DIA CIRC CONCR LEN=0140 INSTALLED UNKN	1615/0865	---				
018 "DIA CIRC CONCR LEN=0095 INSTALLED UNKN	1615/0615	---				
018 "DIA CIRC CONCR LEN=0100 INSTALLED UNKN	1615/0415	---				
018 "DIA CIRC CONCR LEN=0095 INSTALLED UNKN	1615/0215	---				
0 0 00000 0 00 0000+00 131994 FT LENGTH(AH 0973 BK 2837)	1615/0000	---	131994 FT			
018 "DIA CIRC CONCR LEN=0089 INSTALLED UNKN	1605/2805	---				
024 "DIA CIRC CONCR LEN=0088 INSTALLED UNKN	1605/2560	---				
018 "DIA CIRC CONCR LEN=0086 INSTALLED UNKN	1605/2315	---				
018 "DIA CIRC CONCR	1604/2266	---				FOUR MILE RD (T685)
	1624/1816					MILEPOST 151.00
	1624/1537	---				024 "DIA CIRC CONCR LEN=0084 INSTALLED UNKN
	1624/1137	---				018 "DIA CIRC CONCR LEN=0092 INSTALLED UNKN
	1624/0538	---				018 "DIA CIRC CONCR LEN=0114 INSTALLED UNKN
	1624/0080	---				024 "DIA CIRC CONCR LEN=0098 INSTALLED UNKN
	1624/0000	---				1 0 01036 0 02 0784+19 LENGTH(AH 2502 BK 0985)
	1614/0740	---				018 "DIA CIRC CONCR LEN=0060 INSTALLED UNKN
	1614/0344	---				018 "DIA CIRC CONCR LEN=0060 INSTALLED UNKN
	1614/0000	---				131982 FT 1 0 01036 0 02 0774+34 LENGTH(AH 0985 BK 3210)
	1604/3171	---				018 "DIA CIRC CONCR LEN=0180 INSTALLED UNKN
	1604/2614	>---<	19 FT			TROUT RUN STRUCTURE LENGTH 19 FT BMSID 41/0015/1604/2614



DIR: B TOTAL LEN: 36.176 MI. DIST: 03-2 SR: 15  
 LEFT MUN: LEWIS T RIGHT MUN: LEWIS T

Station	Material	Length	Notes	Station	Material	Length	Notes
1580/1207	024 " DIA CIRC CONCR	LEN=0084	INSTALLED UNKN	1580/0837	024 " DIA CIRC CONCR	LEN=0084	INSTALLED UNKN
1581/0808	018 " DIA CIRC METAL	LEN=0220	INSTALLED UNKN	1580/0723	MILEPOST	149.00	
1581/0723	MILEPOST	149.00		1580/0482	024 " DIA CIRC CONCR	LEN=0084	INSTALLED UNKN
124130 FT	1 0 01036 0 02 0689+50	124130 FT		1580/0137	024 " DIA CIRC CONCR	LEN=0084	INSTALLED UNKN
1581/0000	LENGTH(AH 2492 BK 2458)	1581/0000		123498 FT	1 0 01036 0 02 0689+50	123498 FT	
1571/2323	036 " DIA CIRC CONCR	LEN=0120	INSTALLED UNKN	1580/0000	LENGTH(AH 2518 BK 2586)	1580/0000	
1571/1870	030 " DIA CIRC METAL	LEN=0140	INSTALLED UNKN				
1571/1003	030 " DIA CIRC METAL	LEN=0190	INSTALLED UNKN				
1571/0628	018 " DIA CIRC METAL	LEN=0150	INSTALLED UNKN				
1571/0271	024 " DIA CIRC METAL	LEN=0140	INSTALLED UNKN				
121672 FT	1 0 01036 0 02 0663+64	121672 FT		1570/0000	LENGTH(AH 2586 BK 2397)	1570/0000	
1571/0000	LENGTH(AH 2458 BK 2665)	1571/0000					
1561/2535	024 " DIA CIRC METAL	LEN=0130	INSTALLED UNKN	1560/2388	BMS EN 41/0015/1560/2220		
					0 0 0000 0 00 0000+00		
				1560/2220	TROUT RUN		
					BMSBG 41/0015/1560/2220		
1561/1978	030 " DIA CIRC CONCR	LEN=0080	INSTALLED UNKN	1560/1847	RAMP D RD		
					(SR8009 SEG 0750/2280)		
				1560/1174	036 " DIA CIRC CONCR	LEN=0082	INSTALLED UNKN
1561/1017	024 " DIA CIRC CONCR	LEN=0052	INSTALLED UNKN				
1561/0391	MILEPOST	148.00		1560/0391	MILEPOST	148.00	
1561/0019	CROSSOVER RD	(CONN)		1560/0021	CROSSOVER RD	(CONN)	
119007 FT	1 0 01036 0 02 0639+67	119007 FT		118515 FT	1 0 01036 0 02 0639+67	118515 FT	
1561/0000	LENGTH(AH 2665 BK 2237)	1561/0000		1560/0000	LENGTH(AH 2397 BK 2305)	1560/0000	
1551/2120	018 " DIA CIRC CONCR	LEN=0012	INSTALLED UNKN				

EXTRACT DATE: 12/18/2023  
PRINT DATE: 12/19/2023

ROADWAY MANAGEMENT SYSTEM  
SLD COUNTY/SR - ANNUAL PRINT

PAGE NUMBER: 38  
COUNTY: LYCOMING

DIR: B TOTAL LEN: 36.176 MI.  
LEFT MUN: LEWIS T

DIST: 03-2 SR: 15  
RIGHT MUN: LEWIS T

030 "DIA CIRC CONCR  
LEN=0084 INSTALLED UNKN 1551/1777

018 "DIA CIRC METAL  
LEN=0124 INSTALLED UNKN 1551/1430  
BMSEN 41/0015/1551/1138 1551/1328  
0 0 00000 0 00 0000+00  
SR 14  
BMSBG 41/0015/1551/1138 1551/1138

RAMP B RD  
(SR8009 SEG 0250/0000) 1551/0243  
1 0 01036 0 02 0616+62 116770 FT  
018 "DIA CIRC METAL  
LEN=0104 INSTALLED UNKN  
NC MARINE CORPS LEAG MEM HW  
LENGTH(AH 2237 BK 2775) 1551/0000

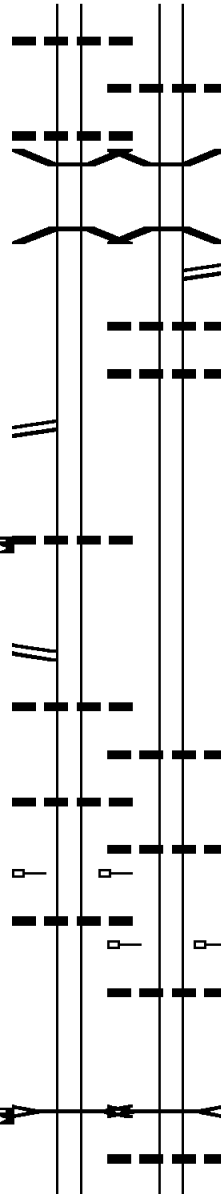
RAMP A RD  
(SR9415 SEG 0010/0209) 1541/1361  
024 "DIA CIRC CONCR  
LEN=0140 INSTALLED 2000 1541/1352

018 "DIA CIRC CONCR  
LEN=0104 INSTALLED 2000 1541/0822

MILEPOST 147.00 1541/0241  
018 "DIA CIRC CONCR  
LEN=0070 INSTALLED 2000 1541/0172

0 0 00000 0 00 0000+00 113995 FT  
WOLF RUN  
STRUCTURE LENGTH 28 FT  
BMSID 41/0015/1540/0000  
LENGTH(AH 2775 BK 1493) 1541/0000

CROSSOVER RD



1550/1800

1550/1469

1550/1259

1550/1079

1550/0814

1550/0450

116210 FT 1 0 01036 0 02 0616+62

1550/0000

1540/1290

1540/0780

1540/0160

1540/0130

113516 FT

1540/0000

1530/1312

030 "DIA CIRC CONCR  
LEN=0076 INSTALLED UNKN

BMSEN 41/0015/1550/1259  
0 0 00000 0 00 0000+00

PA 14  
BMSBG 41/0015/1550/1259

RAMP C RD  
(SR8009 SEG 0010/0000)

018 "DIA CIRC CONCR  
LEN=0070 INSTALLED UNKN

018 "DIA CIRC CONCR  
LEN=0070 INSTALLED UNKN

116210 FT 1 0 01036 0 02 0616+62  
NC MARINE CORPS LEAG MEM HW  
LENGTH(AH 2305 BK 2694)

024 "DIA CIRC CONCR  
LEN=0056 INSTALLED 2000

018 "DIA CIRC CONCR  
LEN=0070 INSTALLED 2000

MILEPOST 147.00  
015 "H 21" W ELLIP CONC  
LEN=0052 INSTALLED 2000

0 0 00000 0 00 0000+00  
WOLF RUN

STRUCTURE LENGTH 28 FT  
BMSID 41/0015/1540/0000

LENGTH(AH 2694 BK 1570)  
018 "DIA CIRC CONCR

LEN=0060 INSTALLED 2000  
CROSSOVER RD



DIR: B TOTAL LEN: 36.176 MI. DIST: 03-2 SR: 15  
 LEFT MUN: LEWIS T RIGHT MUN: LEWIS T

Stationing	Description	Stationing	Description
(CONN) 1531/1275		1530/1303 (CONN)	
018 "DIA CIRC CONCR LEN=0070 INSTALLED 2000	1531/0782	018 "DIA CIRC CONCR LEN=0120 INSTALLED 2000	1530/0812
018 "DIA CIRC CONCR LEN=0070 INSTALLED 2000	1531/0385	018 "DIA CIRC CONCR LEN=0146 INSTALLED 2000	1530/0403
0 0 00000 0 00 0000+00 112502 FT		0 0 00000 0 00 0000+00	111946 FT
018 "DIA CIRC CONCR LEN=0070 INSTALLED 2000	1531/0000	021 "DIA CIRC CONCR LEN=0108 INSTALLED 2000	1530/0000
LENGTH(AH 1493 BK 2810)		LENGTH(AH 1570 BK 2790)	
018 "DIA CIRC CONCR LEN=0065 INSTALLED 2000	1521/2538		
018 "DIA CIRC CONCR LEN=0070 INSTALLED 2000	1521/2122		
018 "DIA CIRC CONCR LEN=0070 INSTALLED 2000	1521/1722		
		018 "DIA CIRC CONCR LEN=0080 INSTALLED 2000	1520/1695
018 "DIA CIRC CONCR LEN=0066 INSTALLED 2000	1521/1514		
		018 "DIA CIRC CONCR LEN=0064 INSTALLED 2000	1520/1495
018 "DIA CIRC CONCR LEN=0066 INSTALLED 2000	1521/1299		
		018 "DIA CIRC CONCR LEN=0064 INSTALLED 2000	1520/1295
042 "DIA CIRC CONCR LEN=0300 INSTALLED 2000	1521/0817	042 "DIA CIRC CONCR LEN=0080 INSTALLED 2000	1520/1052
		018 "DIA CIRC CONCR LEN=0090 INSTALLED 2000	1520/0719
018 "DIA CIRC CONCR LEN=0110 INSTALLED 2000	1521/0337		
		021 "DIA CIRC CONCR LEN=0070 INSTALLED 2000	1520/0282
0 0 00000 0 00 0000+00 109692 FT		0 0 00000 0 00 0000+00	109156 FT
018 "DIA CIRC CONCR LEN=0066 INSTALLED 2000	1521/0000	018 "DIA CIRC CONCR LEN=0068 INSTALLED 2000	1520/0000
LENGTH(AH 2810 BK 2967)		LENGTH(AH 2790 BK 2902)	
018 "DIA CIRC CONCR LEN=0070 INSTALLED 2000	1511/2385		
		021 "DIA CIRC CONCR LEN=0066 INSTALLED 2000	1510/2300
MILEPOST 146.00	1511/2175		
018 "DIA CIRC CONCR LEN=0070 INSTALLED 2000	1511/2020	MILEPOST 146.00	

DIR: B TOTAL LEN: 36.176 MI. DIST: 03-2 SR: 15  
 LEFT MUN: LEWIS T RIGHT MUN: LEWIS T

					1510/1974	018 "DIA CIRC CONCR LEN=0085 INSTALLED 2000
					1510/1425	018 "DIA CIRC CONCR LEN=0070 INSTALLED 2000
024 "DIA CIRC CONCR LEN=0080 INSTALLED 2000	1511/1416					
018 "DIA CIRC CONCR LEN=0070 INSTALLED 2000	1511/0470					
0 0 00000 0 00 0000+00	106725 FT			106254 FT	0 0 00000 0 00 0000+00	DOUGHERTY RUN
DOUGHERTY RUN STRUCTURE LENGTH 14 FT						STRUCTURE LENGTH 14 FT
BMSID 41/0015/1510/0000	1511/0000			1510/0000	BMSID 41/0015/1510/0000	LENGTH(AH 2902 BK 2217)
LENGTH(AH 2967 BK 2134)						
					1500/1266	RAMP C RD (SR9413 SEG 0010/0345)
					1500/0619	018 "DIA CIRC CONCR LEN=0064 INSTALLED 2000
018 "DIA CIRC CONCR LEN=0062 INSTALLED 2000	1501/0611					
024 "DIA CIRC CONCR LEN=0060 INSTALLED 2000	1501/0010					
				104037 FT	0 0 00000 0 00 0000+00	
0 0 00000 0 00 0000+00	104591 FT				018 "DIA CIRC CONCR LEN=0060 INSTALLED 2000	
LENGTH(AH 2134 BK 1569)	1501/0000			1500/0000	LENGTH(AH 2217 BK 1521)	
024 "DIA CIRC CONCR LEN=0064 INSTALLED 2000	1491/1190					
					1490/1172	030 "DIA CIRC CONCR LEN=0140 INSTALLED 2000
018 "DIA CIRC CONCR LEN=0090 INSTALLED 2000	1491/0622					
MILEPOST 145.00	1491/0571			1490/0571		MILEPOST 145.00
030 "DIA CIRC CONCR LEN=0090 INSTALLED 2000	1491/0437					
					1490/0192	018 "DIA CIR PLASTIC LEN=0100 INSTALLED 2000
BMSEN 41/0015/1491/0000	1491/0125			1490/0125	BMSEN 41/0015/1490/0000	
0 0 00000 0 00 0000+00	103022 FT			102516 FT	0 0 00000 0 00 0000+00	
SR 3029					SR 3029	
BMSBG 41/0015/1491/0000	1491/0000			1490/0000	BMSBG 41/0015/1490/0000	
LENGTH(AH 1569 BK 2989)					LENGTH(AH 1521 BK 2906)	
					018 "DIA CIRC CONCR LEN=0050 INSTALLED UNKN	
					018 "DIA CIRC CONCR	

EXTRACT DATE: 12/18/2023  
PRINT DATE: 12/19/2023

ROADWAY MANAGEMENT SYSTEM  
SLD COUNTY/SR - ANNUAL PRINT

PAGE NUMBER: 35  
COUNTY: LYCOMING

DIR: B TOTAL LEN: 36.176 MI.  
LEFT MUN: LEWIS T

DIST: 03-2 SR: 15  
RIGHT MUN: LEWIS T

Structure ID	Material	Length (ft)	Stationing	Notes	Stationing	Material	Length (ft)	Notes	
1480/2450	018 "DIA CIRC CONCR	100		INSTALLED UNKN		1480/2450	018 "DIA CIRC CONCR	100	
1480/2028	018 "DIA CIRC CONCR	100		INSTALLED UNKN		1480/2028	018 "DIA CIRC CONCR	100	
1480/1528	018 "DIA CIRC CONCR	110		INSTALLED 2000		1480/1528	018 "DIA CIRC CONCR	110	
TRIB LYCOMING CK STRUCTURE LENGTH 10 FT BMSID 41/0015/1480/1422 1481/1422						TRIB LYCOMING CK STRUCTURE LENGTH 10 FT BMSID 41/0015/1480/1422			
1481/0802	024 "DIA CIRC CONCR	65		INSTALLED 2000		1480/0808	024 "DIA CIRC CONCR	120	
0 0 0000 0 00 0000+00 100033 FT LENGTH(AH 2989 BK 1932) 1481/0000						0 0 0000 0 00 0000+00 LENGTH(AH 2906 BK 1984) 1480/0000			
1471/1862	024 "DIA CIRC CONCR	65		INSTALLED 2000		1470/1983	030 "DIA CIRC CONCR	170	
1471/1242	018 "DIA CIRC CONCR	65		INSTALLED 2000		1470/1242	018 "DIA CIRC METAL	150	
1471/0927	030 "DIA CIRC CONCR	100		INSTALLED 2000		1470/1242	018 "DIA CIRC METAL	150	
1471/0862	018 "DIA CIRC CONCR	85		INSTALLED 2000		1470/0862	030 "DIA CIRC CONCR	150	
1471/0357	018 "DIA CIRC CONCR	62		INSTALLED 2000		1470/0862	021 "DIA CIRC CONCR	150	
1471/0137	MILEPOST	144.00				1470/0362	021 "DIA CIRC CONCR	70	
0 0 0000 0 00 0000+00 098101 FT LEWIS LYCOMING T LENGTH(AH 1932 BK 2187) 1471/0000						1470/0189	MILEPOST	144.00	
CROSSOVER RD (CONN) 1461/1968						097626 FT	0 0 0000 0 00 0000+00		
1461/1962	024 "DIA CIRC CONCR	75		INSTALLED 2000		1470/0000	LEWIS LYCOMING T		
1460/1962	024 "DIA CIRC CONCR	70		INSTALLED 2000		1470/0000	LENGTH(AH 1984 BK 2200)		
1460/1210	018 "DIA CIRC CONCR	65		INSTALLED 2000		1460/1981	CROSSOVER RD (CONN)		
1460/0762	018 "DIA CIRC CONCR	65		INSTALLED 2000		1460/1981	CROSSOVER RD (CONN)		



DIR: B TOTAL LEN: 36.176 MI. DIST: 03-2 SR: 15  
 LEFT MUN: LYCOMING T RIGHT MUN: LYCOMING T

Stationing	Description	Stationing	Description
BMSEN 41/0015/1441/0633 1441/0753		1440/0728	BMSEN 41/0015/1440/0610
0 0 00000 0 00 0000+00			0 0 00000 0 00 0000+00
SR0973			SR0973
BMSBG 41/0015/1441/0633 1441/0633		1440/0610	BMSBG 41/0015/1440/0610
		1440/0452	018 "DIA CIRC CONCR
018 "DIA CIRC CONCR			LEN=0065 INSTALLED 2000
LEN=0060 INSTALLED 2000 1441/0440		1440/0403	BMSEN 41/0015/1440/0000
BMSEN 41/0015/1441/0000 1441/0403		089773 FT	0 0 00000 0 00 0000+00
0 0 00000 0 00 0000+00 090231 FT			HOAGLAND RUN
HOAGLAND RUN		1440/0000	BMSBG 41/0015/1440/0000
BMSBG 41/0015/1441/0000		1430/2047	LENGTH(AH 2888 BK 2131)
LENGTH(AH 2930 BK 2163) 1441/0000			018 "DIA CIRC CONCR
			LEN=0060 INSTALLED 2000
018 "DIA CIRC CONCR			
LEN=0070 INSTALLED 2000 1431/2047			
018 "DIA CIRC CONCR			
LEN=0080 INSTALLED 2000 1431/1547			
		1430/0647	018 "DIA CIRC CONCR
			LEN=0070 INSTALLED 2000
042 "DIA CIRC CONCR			
LEN=0110 INSTALLED 2000 1431/0050			
		1430/0005	042 "DIA CIRC CONCR
0 0 00000 0 00 0000+00 088068 FT		087642 FT	LEN=0150 INSTALLED 2000
LENGTH(AH 2163 BK 3216) 1431/0000		1430/0000	0 0 00000 0 00 0000+00
018 "DIA CIRC CONCR			LENGTH(AH 2131 BK 3192)
LEN=0070 INSTALLED 2000 1421/3139			
MILEPOST 142.00 1421/2846			
		1420/2822	MILEPOST 142.00
CROSSOVER RD		1420/2268	CROSSOVER RD
(CONN) 1421/2288			(CONN)
018 "DIA CIRC CONCR			
LEN=0070 INSTALLED 2000 1421/2240			
036 "DIA CIRC CONCR			
LEN=0120 INSTALLED 2000 1421/1810		1420/1810	036 "DIA CIRC CONCR
		1420/1386	LEN=0280 INSTALLED 2000
			018 "DIA CIRC METAL
			LEN=0060 INSTALLED 2000
018 "DIA CIRC CONCR			
LEN=0080 INSTALLED 2000 1421/0556			
0 0 00000 0 00 0000+00 084852 FT		084450 FT	0 0 00000 0 00 0000+00
LENGTH(AH 3216 BK 2454) 1421/0000		1420/0000	LENGTH(AH 3192 BK 2453)
036 "DIA CIRC CONCR			036 "DIA CIRC CONCR
LEN=0140 INSTALLED 2000 1411/2439		1410/2439	LEN=0170 INSTALLED 2000
		1410/2113	018 "DIA CIRC CONCR
			LEN=0060 INSTALLED 2000

DIR: B TOTAL LEN: 36.176 MI. DIST: 03-2 SR: 15  
 LEFT MUN: LYCOMING T RIGHT MUN: LYCOMING T

018 "DIA CIRC CONCR LEN=0066 INSTALLED 2000 1411/2087	---	---			
018 "DIA CIRC CONCR LEN=0130 INSTALLED 2000 1411/0738	---	---			
027 "DIA CIRC CONCR LEN=0130 INSTALLED 2000 1411/0247 0 0 00000 0 00 0000+00 082398 FT LENGTH(AH 2454 BK 2543) 1411/0000 MILEPOST 141.00 1401/2490	---	---	5	5	
018 "DIA CIRC CONCR LEN=0130 INSTALLED 2000 1401/2310	---	---			
018 "DIA CIRC CONCR LEN=0064 INSTALLED 2000 1401/1540 CROSSOVER RD (CONN) 1401/1528	---	---			
030 "DIA CIRC CONCR LEN=0120 INSTALLED UNKN 1401/1464	---	---			
018 "DIA CIRC CONCR LEN=0064 INSTALLED 2000 1401/0170 BMS EN 41/0015/1401/0000 1401/0103 0 0 00000 0 00 0000+00 079855 FT T-663 BMSBG 41/0015/1401/0000 LENGTH(AH 2543 BK 2908) 1401/0000	---	---	5	5	
018 "DIA CIRC CONCR LEN=0080 INSTALLED 2000 1391/1893	---	---			
RAMP G RD					
					1410/0720
					1410/0552
					1410/0247
					081997 FT
					1410/0000
					1400/2564
					1400/2420
					1400/2350
					1400/1601
					1400/1540
					1400/1020
					1400/0133
					079380 FT
					1400/0000
					1390/2350
					1390/1836
					1390/1752
					018 "DIA CIRC CONCR LEN=0090 INSTALLED 2000
					018 "DIA CIRC CONCR LEN=0070 INSTALLED 2000
					027 "DIA CIRC CONCR LEN=0156 INSTALLED 2000
					0 0 00000 0 00 0000+00
					LENGTH(AH 2453 BK 2617)
					MILEPOST 141.00
					018 "DIA CIRC CONCR LEN=0075 INSTALLED 2000
					018 "DIA CIRC CONCR LEN=0140 INSTALLED 2000
					CROSSOVER RD (CONN)
					030 "DIA CIRC CONCR LEN=0120 INSTALLED 2000
					018 "DIA CIRC CONCR LEN=0080 INSTALLED 2000
					BMS EN 41/0015/1400/0000
					0 0 00000 0 00 0000+00
					T-663
					BMSBG 41/0015/1400/0000
					LENGTH(AH 2617 BK 2898)
					018 "DIA CIRC CONCR LEN=0086 INSTALLED 2000
					018 "DIA CIRC CONCR LEN=0105 INSTALLED 2000
					RAMP F RD (SR8015 SEG 0750/1354)



DIR: B TOTAL LEN: 36.176 MI. DIST: 03-2 SR: 15  
 LEFT MUN: OLD LYCOMING T RIGHT MUN: OLD LYCOMING T

0 0 00000 0 00 0000+00 073915 FT	---	1370/0001	036 "DIA CIRC CONCR LEN=0176 INSTALLED 2000
027 "DIA CIRC CONCR LEN=0054 INSTALLED 2000 LENGTH(AH 1570 BK 2473)	---	073439 FT 1370/0000	0 0 00000 0 00 0000+00 LENGTH(AH 1576 BK 2424)
	---	1360/1624	018 "DIA CIRC CONCR LEN=0060 INSTALLED 2000
	---	1360/1374	018 "DIA CIRC CONCR LEN=0052 INSTALLED 2000
	---	1360/1133	018 "DIA CIRC CONCR LEN=0166 INSTALLED 2000
	---	1360/1054	066 "DIA CIRC CONCR LEN=0150 INSTALLED 2000
018 "DIA CIRC CONCR LEN=0054 INSTALLED 2000 1361/1037	---	1360/0937	018 "DIA CIRC CONCR LEN=0058 INSTALLED 2000
018 "DIA CIRC CONCR LEN=0054 INSTALLED 2000 1361/0798	---		
018 "DIA CIRC CONCR LEN=0054 INSTALLED 2000 1361/0543	---		
MILEPOST 139.00 1361/0418	---	1360/0418	MILEPOST 139.00
036 "DIA CIRC CONCR LEN=0054 INSTALLED 2000 1361/0321	---	1360/0321	036 "DIA CIRC CONCR LEN=0070 INSTALLED 2000
	---	1360/0001	036 "DIA CIRC CONCR LEN=0060 INSTALLED 2000
0 0 00000 0 00 0000+00 071442 FT	---	071015 FT	0 0 00000 0 00 0000+00
036 "DIA CIRC CONCR LEN=0054 INSTALLED 2000 LENGTH(AH 2473 BK 2666)	---	1360/0000	LENGTH(AH 2424 BK 2673)
018 "DIA CIRC CONCR LEN=0060 INSTALLED 2000 1351/2031	---		
018 "DIA CIRC CONCR LEN=0058 INSTALLED 2000 1351/1577	---		
018 "DIA CIRC CONCR LEN=0050 INSTALLED 2000 1351/1124	---		
018 "DIA CIRC CONCR LEN=0054 INSTALLED 2000 1351/0520	---	1350/0520	018 "DIA CIRC CONCR LEN=0048 INSTALLED 2000
0 0 00000 0 00 0000+00 068776 FT	---	068342 FT	0 0 00000 0 00 0000+00
LENGTH(AH 2666 BK 1891) 1351/0000	---	1350/0000	LENGTH(AH 2673 BK 1895)
018 "DIA CIRC CONCR LEN=0170 INSTALLED 2000 1341/1884	---		
	---	1340/1870	054 "DIA CIRC CONCR LEN=0250 INSTALLED 2000
	---	1340/1435	018 "DIA CIRC METAL LEN=0225 INSTALLED 2000
018 "DIA CIRC METAL	---		



DIR: B TOTAL LEN: 36.176 MI. DIST: 03-2 SR: 15  
 LEFT MUN: OLD LYCOMING T RIGHT MUN: OLD LYCOMING T

Item Description	Stationing	Length	Material	Notes
LEN=0108 INSTALLED 2000	1341/0988		CONCR	
018 "DIA CIRC CONCR				
LEN=0108 INSTALLED 2000	1341/0536		CONCR	
018 "DIA CIRC CONCR				
LEN=0100 INSTALLED 2000	1341/0081		CONCR	
0 0 00000 0 00 0000+00	066885 FT			
LENGTH(AH 1891 BK 3621)	1341/0000			
MILEPOST	138.00			
018 "DIA CIRC METAL				
LEN=0116 INSTALLED 2000	1331/3282		METAL	
RETAINING WALL END				
BMSID 41/0015/1331/0006	1331/2211			
018 "DIA CIRC CONCR				
LEN=0054 INSTALLED 2000	1331/1824		CONCR	
BOTTLE RUN				
STRUCTURE LENGTH 43 FT				
BMSID 41/0015/1330/1755	1331/1780			
018 "DIA CIRC CONCR				
LEN=0054 INSTALLED 2000	1331/1718		CONCR	
018 "DIA CIRC CONCR				
LEN=0054 INSTALLED 2000	1331/1296		CONCR	
BMSSEN 41/0015/1331/0910	1331/1022			
0 0 00000 0 00 0000+00				
T-388 MAHAFFEY LANE				
BMSBG 41/0015/1331/0910	1331/0910			
018 "DIA CIRC CONCR				
LEN=0054 INSTALLED 2000	1331/0853		CONCR	
018 "DIA CIRC CONCR				
LEN=0054 INSTALLED 2000	1331/0462		CONCR	
018 "DIA CIRC CONCR				
LEN=0074 INSTALLED 2000	1331/0039		CONCR	
066447 FT				
1340/0000				
LENGTH(AH 1895 BK 3643)				
RETAINING WALL END				
BMSID 41/0015/1330/0541				
MILEPOST	138.00			
018 "DIA CIRC CONCR				
LEN=0040 INSTALLED 2000	1330/3282		CONCR	
018 "DIA CIRC CONCR				
LEN=0040 INSTALLED 2000	1330/2824		CONCR	
018 "DIA CIRC CONCR				
LEN=0040 INSTALLED 2000	1330/2370		CONCR	
018 "DIA CIRC CONCR				
LEN=0040 INSTALLED 2000	1330/1824		CONCR	
BOTTLE RUN				
STRUCTURE LENGTH 43 FT				
BMSID 41/0015/1330/1755	1330/1755			
018 "DIA CIRC CONCR				
LEN=0040 INSTALLED 2000	1330/1718		CONCR	
018 "DIA CIRC CONCR				
LEN=0060 INSTALLED UNKN	1330/1203		UNKN	
BMSSEN 41/0015/1330/0885	1330/0997			
0 0 00000 0 00 0000+00				
T388				
BMSBG 41/0015/1330/0885	1330/0885			
018 "DIA CIRC CONCR				
LEN=0060 INSTALLED 2000	1330/0809		CONCR	
RETAINING WALL BEGIN				
BMSID 41/0015/1330/0541	1330/0541			



DIR: B TOTAL LEN: 36.176 MI. DIST: 03-2 SR: 15  
 LEFT MUN: OLD LYCOMING T RIGHT MUN: OLD LYCOMING T

(SR8005 SEG 0250/0595) 1301/0061  
 0 0 00000 0 00 0000+00 059180 FT  
 NC LAGANI HANNE TR  
 LENGTH(AH 0605 BK 2640) 1301/0000

SIGN: 4 CHORD TRUSS  
 BMSID 41/0015/1290/2212 1291/2245  
 BMSEN 41/0015/1290/1756 1291/1879  
 0 0 00000 0 00 0000+00  
 SR 3021  
 BMSBG 41/0015/1290/1756 1291/1791

SIGN: 3 CHORD TRUSS  
 BMSID 41/0015/1291/0996 1291/0996  
 SIGN: 3 CHORD TRUSS  
 BMSID 41/0015/1290/0913 1291/0939

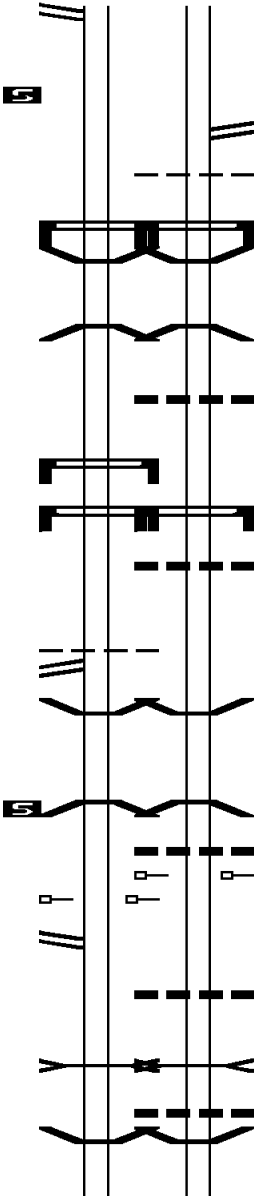
RAMP A RD  
 (SR8003 SEG 0500/0000)  
 OLD LYCOMING  
 WILLIAMSPORT C 1291/0760

BMSEN 41/0015/1290/0000 1291/0093  
 1 0 01036 0 01 0033+45 056540 FT  
 SR 2014  
 BMSBG 41/0015/1290/0000  
 LENGTH(AH 2640 BK 3340) 1291/0000

MILEPOST 136.00 1281/2784  
 RAMP B RD  
 (SR8003 SEG 0250/0700) 1281/2724

SPRING RUN  
 STRUCTURE LENGTH 24 FT  
 BMSID 41/0015/1280/2264 1281/2395

BMSEN 41/0015/1281/1856 1281/2038  
 0 0 00000 0 00 0000+00  
 W.3RD ST



058678 FT 0 0 00000 0 00 0000+00  
 NC LAGANI HANNE TR  
 LENGTH(AH 0617 BK 2602)  
 RAMP G & D RD  
 (SR8005 SEG 0010/0000)  
 OLD LYCOMING  
 WILLIAMSPORT C  
 SIGN: 4 CHORD TRUSS  
 BMSID 41/0015/1290/2212 1290/2212  
 BMSEN 41/0015/1290/1756 1290/1844  
 0 0 00000 0 00 0000+00  
 SR 3021  
 BMSBG 41/0015/1290/1756 1290/1756  
 018 "DIA CIRC CONCR  
 LEN=0060 INSTALLED UNKN  
 OTHER IN-PAV 362

SIGN: 3 CHORD TRUSS  
 BMSID 41/0015/1290/0913 1290/0913  
 018 "DIA CIRC CONCR  
 LEN=0060 INSTALLED UNKN

BMSEN 41/0015/1290/0000 1290/0093  
 1 0 01036 0 01 0033+16 056076 FT  
 SR 2014  
 BMSBG 41/0015/1290/0000  
 LENGTH(AH 2602 BK 3312)  
 012 "DIA CIRC METAL  
 LEN=0099 INSTALLED UNKN  
 MILEPOST 136.00

018 "DIA CIRC METAL  
 LEN=0086 INSTALLED UNKN  
 SPRING RUN  
 STRUCTURE LENGTH 24 FT  
 BMSID 41/0015/1280/2264 1280/2264  
 018 "DIA CIRC METAL  
 LEN=0136 INSTALLED UNKN  
 BMSEN 41/0015/1280/1816 1280/2005  
 0 0 00000 0 00 0000+00  
 W.3RD ST

DIR: B TOTAL LEN: 36.176 MI. DIST: 03-2 SR: 15  
 LEFT MUN: WILLIAMSPORT C RIGHT MUN: WILLIAMSPORT C

Stationing	Description	Stationing	Description
BMSBG 41/0015/1281/1856	1281/1856	1280/1816	BMSBG 41/0015/1280/1816
CROSSOVER RD			CROSSOVER RD
(CONN)			(CONN)
018 "DIA CIRC METAL	1281/1621	1280/1613	RAMP F RD
LEN=0110 INSTALLED UNKN	1281/1578		(SR8002 SEG 0500/0841)
SIGN: 3 CHORD TRUSS			
BMSID 41/0015/1281/1240	1281/1240		
RAMP C RD			
(SR8002 SEG 0250/0000)	1281/1194		
OTHER IN-PAV 362	1281/1009	1280/0988	RAMP E RD
BMSEN 41/0015/1281/0779	1281/0938		(SR8002 SEG 0510/0000)
0 0 0000 0 00 0000+00		1280/0874	BMSEN 41/0015/1280/0725
OTHER RR			0 0 0000 0 00 0000+00
BMSBG 41/0015/1281/0779	1281/0779	1280/0725	OTHER RR
			BMSBG 41/0015/1280/0725
BMSEN 41/0015/1281/0000	1281/0581	1280/0654	SIGN: 3 CHORD TRUSS
1 0 01036 0 01 0000+00	053200 FT	1280/0589	BMSID 41/0015/1280/0654
NC MARINE CORPS LEAG MEM HW		052764 FT	BMSEN 41/0015/1280/0000
RAMP D RD	INTER-BK		1 0 01036 0 01 0000+00
(SR8002 SEG 0260/0000)			NC MA
LYCOMING CREEK			RAMP A RD
BMSBG 41/0015/1281/0000			(SR8002 SEG 0520/1678)
LTH AH 003340 BK 000100	1281/0000	1280/0000	LYCOMING CREEK
	053200 FT	052764 FT	BMSBG 41/0015/1280/0000
LTH AH 000100 BK 001619	7271/0000	7270/0000	LTH AH 000100 BK 001619
BMSEN 41/0015/0264/1262			BMSEN 41/0015/0264/1262
MARKET ST	INTER-AHD		MARKET ST
(SR2023 SEG 0011/0000)	0265/1619	0264/1619	(SR2023 SEG 0010/0000)
RAMP B RD			
(SR8001 SEG 0250/0000)	0265/1567		
TO 8001/0250 SH		0264/1557	RAMP C RD
(CONN)			(SR8001 SEG 0500/0574)
FROM 8001/0500 SH			TO 8001/0250 SH
(CONN)			(CONN)
FROM 8001/0010 SH			FROM 8001/0500 SH
(CONN)			(CONN)
TO 8001/0754 SH			FROM 8001/0010 SH
(CONN)			(CONN)
RAMP A RD	0265/1440	0264/1440	TO 8001/0754 SH
(SR8001 SEG 0010/0564)	0265/1331		(CONN)
		0264/1287	RAMP D RD
			(SR8001 SEG 0754/0000)

EXTRACT DATE: 12/18/2023  
PRINT DATE: 12/19/2023

ROADWAY MANAGEMENT SYSTEM  
SLD COUNTY/SR - ANNUAL PRINT

PAGE NUMBER: 25  
COUNTY: LYCOMING

DIR: B TOTAL LEN: 36.176 MI.  
LEFT MUN: WILLIAMSPORT C

DIST: 03-2 SR: 15  
RIGHT MUN: WILLIAMSPORT C

Stationing	Description	Notes	Stationing	Description	Notes
0 0 00000 0 00 0000+00	BMSBG 41/0015/0265/0153		0 0 00000 0 00 0000+00	BMSBG 41/0015/0264/0153	
SR 180			SR 180		
BMSBG 41/0015/0264/1262	0265/1262		0264/1262	BMSBG 41/0015/0264/1262	
WILLIAMSPORT			WILLIAMSPORT		
LOYALSOCK T	0265/1141		LOYALSOCK T		
			0264/1118	LOYALSOCK T	
			0264/0843	SIGN: 3 CHORD TRUSS	
LOYALSOCK				BMSID 41/0015/0264/0843	
SOUTH WILLIAMSPORT B	0265/0413		0264/0413	LOYALSOCK	
0 0 00000 0 00 0000+00				SOUTH WILLIAMSPORT B	
BMSBG 41/0015/0265/0000				0 0 00000 0 00 0000+00	
W.B.SUSQ.RIV				BMSBG 41/0015/0264/0000	
BMSBG 41/0015/0265/0153	0265/0153		0264/0153	W.BR. SUSQUEHANNA RIVER	
0 0 00000 0 00 0000+00	051581 FT		051145 FT	BMSBG 41/0015/0264/0153	
2ND AVENUE			NC MA	0 0 00000 0 00 0000+00	
BMSBG 41/0015/0265/0000				MARKET ST	
LENGTH(AH 1619 BK 0839)	0265/0000		0264/0000	2ND AVENUE	
				BMSBG 41/0015/0264/0000	
			0250/0809	LENGTH(AH 1619 BK 0890)	
018 "DIA CIRC CONCR				018 "DIA CIRC CONCR	
LEN=0036 INSTALLED UNKN	0251/0745			LEN=0036 INSTALLED UNKN	
INAC	304		0250/0786	SIGN: 3 CHORD TRUSS	
018 "DIA CIRC CONCR	0251/0652M		M 0250/0689	BMSID 41/0015/0250/0786	
LEN=0036 INSTALLED UNKN	0251/0587			INAC	304
018 "DIA CIRC CONCR			0250/0561	018 "DIA CIRC CONCR	
LEN=0040 INSTALLED UNKN	0251/0448			LEN=0036 INSTALLED UNKN	
MATTHEWS BL					
(BORO)	0251/0347				
			0250/0362	RAMP E RD	
				(SR9417 SEG 0010/0000)	
			0250/0330	024 "DIA CIRC CONCR	
014 "H 23" W ELLIP CONC				LEN=0054 INSTALLED UNKN	
LEN=0040 INSTALLED UNKN	0251/0186				
MARKET ST					
(BORO)					
W LINCOLN AV					
(BORO)					
E LINCOLN AV					
(BORO)	0251/0213		0250/0204	E LINCOLN AV	
				(BORO)	
			0250/0163	SIGN: CANTILEVER	
				BMSID 41/0015/0250/0163	
1 0 00289 0 03 0508+88	050742 FT				
W SOUTHERN AV					

DIR: B TOTAL LEN: 36.176 MI. DIST: 03-2 SR: 15  
 LEFT MUN: SOUTH WILLIAMSPORT B RIGHT MUN: SOUTH WILLIAMSPORT B

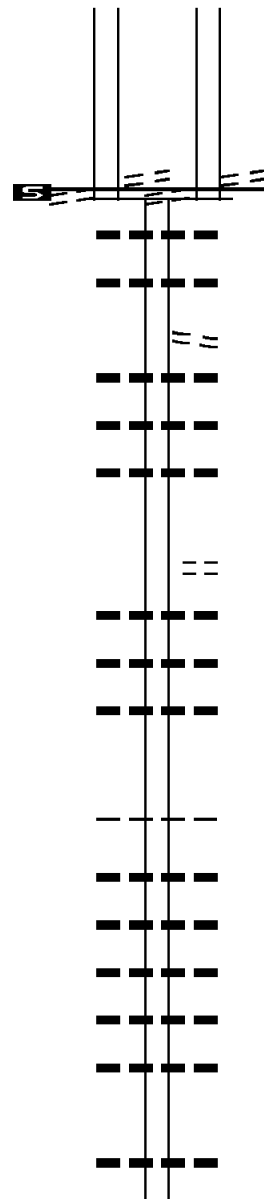
Segment ID	Segment Description	Start Station	End Station	Length (AH BK)	Material	Notes
(SR0654 SEG 0260/2219)	E SOUTHERN AV	050255	050255	0000	FT	1 0 00289 3 00 0032+16
(SR2012 SEG 0010/0000)	E SOUTHERN AV	050255	050255	0000	FT	(SR2012 SEG 0010/0330)
018 "DIA CAST IRON		0251	0251	0000		LEN=0040 INSTALLED UNKN
018 "DIA CIRC CONCR		0240	0240	2151		LEN=0032 INSTALLED UNKN
SIGN: CANTILEVER		0240	0240	2062		BMSID 41/0015/0240/2062
BALD EAGLE AL (BORO)		0241	0241	2007		
018 "DIA CIRC CONCR		0240	0240	1971		LEN=0032 INSTALLED UNKN
018 "DIA CIRC CONCR		0240	0240	1807		LEN=0032 INSTALLED UNKN
SIGN: CANTILEVER		0240	0240	1750		BMSID 41/0015/0240/1750
018 "DIA CIRC CONCR		0240	0240	1647		LEN=0032 INSTALLED UNKN
W PHEASANT AL (BORO)		0241	0241	1635		
E PHEASANT AL (BORO)		0240	0240	1635		
W CENTRAL AV (BORO)		0241	0241	1445		
E CENTRAL AV (BORO)		0240	0240	1445		
018 "DIA CIRC CONCR		0240	0240	1413		LEN=0032 INSTALLED UNKN
W CARDINAL AL (BORO)		0241	0241	1253		
E CARDINAL AL (BORO)		0240	0240	1253		
018 "DIA CIRC CONCR		0240	0240	1242		LEN=0032 INSTALLED UNKN
SIGN: CANTILEVER		0240	0240	1123		BMSID 41/0015/0240/1123
E BLUEBIRD AL (BORO)		0241	0241	1018		
BLUEBIRD AL (BORO)		0240	0240	1016		
018 "DIA CIRC CONCR		0240	0240	1000		LEN=0030 INSTALLED UNKN
W BLUEBIRD AL (BORO)		0241	0241	0984		
W MOUNTAIN AV (BORO)		0241	0241	0824		
E MOUNTAIN AV (BORO)		0240	0240	0827		
015 "DIA CIRC CONCR		0241	0241	0787		LEN=0050 INSTALLED UNKN
018 "DIA CIRC CONCR						

DIR: B TOTAL LEN: 36.176 MI. DIST: 03-2 SR: 15  
 LEFT MUN: SOUTH WILLIAMSPORT B RIGHT MUN: SOUTH WILLIAMSPORT B

018 "DIA CIRC CONCR LEN=0050 INSTALLED UNKN	0241/0779	---	---	---	0240/0788	LEN=0032	INSTALLED UNKN
018 "DIA CAST IRON LEN=0032 INSTALLED UNKN	0241/0425	---	---	---	0240/0613	018 "DIA CIRC CONCR LEN=0032	INSTALLED UNKN
W SIXTH AV (BORO)	0241/0411	==	===		0240/0411	SIXTH AV (BORO)	
018 "DIA CIRC CONCR LEN=0050 INSTALLED UNKN	0241/0375	---	---	---	0240/0207	018 "DIA CIRC CONCR LEN=0040	INSTALLED UNKN
018 "DIA CIRC CONCR LEN=0032 INSTALLED UNKN	0241/0029	---	---	---	0240/0025	018 "DIA CIRC CONCR LEN=0170	INSTALLED UNKN
1 0 00289 0 03 0486+86 048534 FT					048040 FT	1 0 00289 3 00 0010+19	
W SEVENTH AV (BORO)						E SEVENTH AVE (BORO)	
LENGTH(AH 2208 BK 0558) 0241/0000		5	==	===	5	LENGTH(AH 2215 BK 0489)	
					0236/0474	015 "DIA CIRC CONCR LEN=0015	INSTALLED UNKN
					0236/0459	018 "DIA CIRC CONCR LEN=0050	INSTALLED UNKN
					0236/0154	048 "DIA CIRC CONCR LEN=0155	INSTALLED UNKN
1 0 00289 0 03 0481+31 047976 FT							
EIGHTH AV (BORO)							
NC MARKET ST MARKET ST (SR0554 SEG 0210/1781)					047551 FT	1 0 00289 3 00 0005+00	
LENGTH(AH 0558 BK 0962) 0237/0000		5	==	===	5	LENGTH(AH 0489 BK 0500)	
015 "DIA CIRC CONCR LEN=0080 INSTALLED UNKN	0235/0850	---	---	---			
018 "DIA CIRC CONCR LEN=0060 INSTALLED UNKN	0235/0550	---	---	---			
BMSBN 41/0015/0235/0422	0235/0456	---	---	---	0234/0474	BMSBN 41/0015/0234/0444	
1 0 00289 7 00 0004+87						1 0 00289 3 00 0004+40	
HAGERMANS RN						HAGERMANS RN	
BMSBG 41/0015/0235/0422	0235/0422	---	---	---	0234/0444	BMSBG 41/0015/0234/0444	
TO 0015/0234 SH						FROM 0015/0235 SH	
(CONN)	0235/0390	---	---	---	0234/0372	(CONN)	
					0234/0240	018 "DIA CIRC CONCR LEN=0070	INSTALLED UNKN
018 "DIA CIRC CONCR LEN=0070 INSTALLED UNKN	0235/0194	---	---	---			
024 "DIA CIRC CONCR LEN=0030 INSTALLED UNKN	0235/0020	---	---	---			

DIR: B TOTAL LEN: 36.176 MI. DIST: 03-2 SR: 15  
 LEFT MUN: SOUTH WILLIAMSPORT B RIGHT MUN: SOUTH WILLIAMSPORT B

1 0 00289 7 00 0009+02 047014 FT  
 MAIN ST  
 (BORO)  
 MAIN ST  
 (BORO)  
 MFC BEGIN = B  
 LENGTH(AH 0962 BK 1142) 0235/0000



047051 FT 1 0 00289 3 00 0000+00  
 MAIN ST  
 (BORO)  
 NC HASTINGS ST  
 MAIN ST  
 (BORO)  
 MFC BEGIN = B  
 LENGTH(AH 0500 BK 1142)  
 024 " DIA CIRC CONCR  
 LEN=0082 INSTALLED UNKN  
 018 " DIA CIRC CONCR  
 LEN=0100 INSTALLED UNKN  
 TALLMAN AV  
 (BORO)  
 018 " DIA CIRC CONCR  
 LEN=0080 INSTALLED UNKN  
 018 " DIA CIRC METAL  
 LEN=0070 INSTALLED UNKN  
 015 " DIA CIRC CONCR  
 LEN=0080 INSTALLED UNKN  
 045872 FT 045909 FT 1 0 00289 7 00 0019+77  
 FAIRMOUNT AV  
 (BORO)  
 LENGTH(AH 1142 BK 1108)  
 018 " DIA CIRC CONCR  
 LEN=0099 INSTALLED UNKN  
 018 " DIA CIRC CONCR  
 LEN=0060 INSTALLED UNKN  
 024 " DIA CIRC CONCR  
 LEN=0060 INSTALLED UNKN  
 044764 FT 044801 FT 1 0 00289 7 00 0030+88  
 NC EIGHTH AV  
 SOUTH WILLIAMSPORT  
 ARMSTRONG T  
 LENGTH(AH 1108 BK 1452)  
 018 " DIA CIRC METAL  
 LEN=0099 INSTALLED UNKN  
 018 " DIA CIRC METAL  
 LEN=0070 INSTALLED UNKN  
 018 " DIA CAST IRON  
 LEN=0200 INSTALLED UNKN  
 018 " DIA CAST IRON  
 LEN=0010 INSTALLED UNKN  
 018 " DIA CAST IRON  
 LEN=0040 INSTALLED UNKN  
 043312 FT 043349 FT 1 0 00289 7 00 0046+04  
 LENGTH(AH 1452 BK 2879)  
 018 " DIA CAST IRON  
 LEN=0099 INSTALLED UNKN  
 018 " DIA CAST IRON



DIR: B TOTAL LEN: 36.176 MI. DIST: 03-2 SR: 15  
 LEFT MUN: ARMSTRONG T RIGHT MUN: ARMSTRONG T

Station	Length	Material	Notes
0200/2296	LEN=0080	018" DIA CIRC CONCR	INSTALLED UNKN
0200/1762	LEN=0050	018" DIA CIRC CONCR	INSTALLED 2013
0200/1484	LEN=0076	018" DIA CIRC CONCR	INSTALLED 2013
0200/1280	LEN=0085	018" DIA CIRC CONCR	INSTALLED 2013
0200/0969	LEN=0070	018" DIA CIRC CONCR	INSTALLED 2013
0200/0777	OLD PIKE RD (T433)		
0200/0650	LEN=0075	018" DIA CIRC CONCR	INSTALLED 2013
0200/0347	LEN=0115	018" DIA CIRC CONCR	INSTALLED 2013
040470 FT	1 0 00289 7 00 0074+85		
0200/0000	LEN=2879	018" DIA CIRC CONCR	INSTALLED 2013
0190/2544	LEN=0066	018" DIA CIR PLASTIC	INSTALLED 2013
0190/2120	LEN=0066	018" DIA CIR PLASTIC	INSTALLED 2013
0190/1788	RAMP C RD (SR9423 SEG 0010/0380)		
0190/1725	LEN=0066	018" DIA CIRC CONCR	INSTALLED 2013
0190/1566	RAMP C RD (SR9423 SEG 0010/0000)		
0190/1335	LEN=0065	036" DIA CIR PLASTIC	INSTALLED 2013
0190/0590	LEN=0054	018" DIA CIRC CONCR	INSTALLED 2013
0190/0193	LEN=0122	084"H 72"W PIPE ARCH	INSTALLED UNKN
0190/0034	LEN=0052	018" DIA CIRC CONCR	INSTALLED 2013
037890 FT	1 0 00289 7 00 0100+82		
0190/0000	MFC BEGIN = B LENGTH(AH 2580 BK 0616)		
0180/0457	LEN=0025	018" DIA CIR PLASTIC	INSTALLED 2013
0180/0391	SIGN: CENTER MOUNTD BMSID 41/0015/0180/0391		
0180/0080	LEN=0020	018" DIA CIR PLASTIC	INSTALLED 2013
037274 FT	1 0 00289 7 00 0106+86		
0180/0000	LEN=0616	018" DIA CIR PLASTIC	INSTALLED 2013
0170/1817	LEN=0026	018" DIA CIR PLASTIC	INSTALLED 2013

040433 FT

037853 FT

1 0 00289 7 00 0106+86 037237 FT  
 LENGTH(AH 0616 BK 1967) 0181/0000



DIR: B TOTAL LEN: 36.176 MI. DIST: 03-2 SR: 15  
 LEFT MUN: ARMSTRONG T RIGHT MUN: ARMSTRONG T

LEN=0040	INSTALLED	2013	0151/1171	---	---				
018 "DIA	CIRC ALUMIN			---	---				
LEN=0040	INSTALLED	2013	0151/0960	---	---				
						0150/0950	018 "DIA	CIR PLASTIC	
							LEN=0035	INSTALLED	2013
						0150/0800	018 "DIA	CIRC METAL	
							LEN=0035	INSTALLED	2013
018 "DIA	CIR PLASTIC								
LEN=0036	INSTALLED	2013	0151/0781	---	---				
018 "DIA	CIRC METAL								
LEN=0036	INSTALLED	2013	0151/0545	---	---	0150/0545	018 "DIA	CIRC METAL	
							LEN=0035	INSTALLED	2013
						0150/0296	018 "DIA	CIR PLASTIC	
							LEN=0030	INSTALLED	2013
018 "DIA	CIR PLASTIC								
LEN=0036	INSTALLED	2013	0151/0288	---	---				
						0150/0010	024 "DIA	CIR PLASTIC	
							LEN=0032	INSTALLED	2013
1 0 00289	7 01 0167+17	031114	FT						
024 "DIA	CIR PLASTIC					031136	FT	1 0 00289	7 01 0167+17
LEN=0036	INSTALLED	2013				0150/0000	LENGTH(AH	1592	BK 0997)
LENGTH(AH	1625	BK 1024)	0151/0000	5					
						0140/0747	018 "DIA	CIR PLASTIC	
							LEN=0032	INSTALLED	2013
018 "DIA	CIR PLASTIC								
LEN=0040	INSTALLED	2013	0141/0723	---	---				
						0140/0416	024 "DIA	CIR PLASTIC	
							LEN=0032	INSTALLED	2013
024 "DIA	CIR PLASTIC								
LEN=0036	INSTALLED	2013	0141/0395	---	---				
2 0 41037	0 00 0230+89	030090	FT			030139	FT	2 0 41037	0 00 0230+89
LENGTH(AH	1024	BK 2517)	0141/0000	5		0140/0000	LENGTH(AH	0997	BK 2528)
						0130/2484	018 "DIA	CIRC METAL	
							LEN=0036	INSTALLED	2013
018 "DIA	CIRC METAL								
LEN=0036	INSTALLED	2013	0131/2410	---	---				
						0130/2034	018 "DIA	CIR PLASTIC	
							LEN=0036	INSTALLED	2013
018 "DIA	CIR PLASTIC								
LEN=0030	INSTALLED	2013	0131/2011	---	---				
SKY LINE	DR								
(FRST)			0131/0928	==					
ARMSTRONG						0130/0766	ARMSTRONG		
CLINTON T			0131/0766	---	---		CLINTON T		
						0130/0753	024 "DIA	CIR PLASTIC	
							LEN=0040	INSTALLED	2014
018 "DIA	CIR PLASTIC								
LEN=0022	INSTALLED	2014	0131/0725	---	---				
							018 "DIA	CIR PLASTIC	

DIR: B TOTAL LEN: 36.176 MI. DIST: 03-2 SR: 15  
 LEFT MUN: CLINTON T RIGHT MUN: CLINTON T

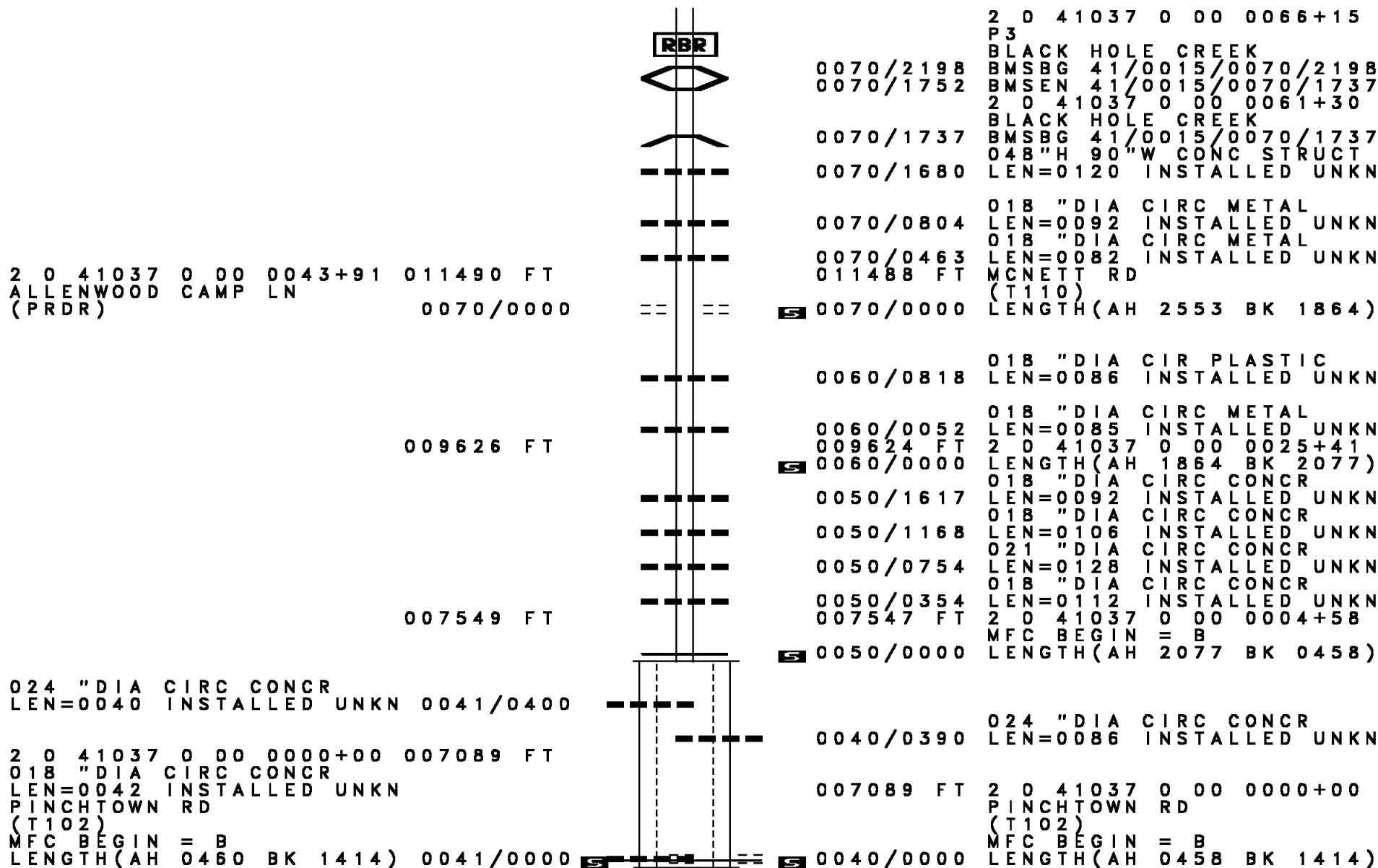
018 "DIA CIR PLASTIC LEN=0022 INSTALLED 2014	0131/0352	---	0130/0382	LEN=0040	INSTALLED 2014
2 0 41037 0 00 0205+23 027573 FT		---	027611 FT	2 0 41037 0 00 0205+23	
018 "DIA CIR PLASTIC LEN=0022 INSTALLED 2014	0131/0000	---	0130/0000	LEN=0040	INSTALLED 2014
LENGTH(AH 2517 BK 2091)		---	0120/1876	LENGTH(AH 2528 BK 2110)	
		---	0120/1604	018 "DIA CIR PLASTIC LEN=0020	INSTALLED 2014
		---	0120/1597	018 "DIA CIR PLASTIC LEN=0024	INSTALLED 2014
018 "DIA CIR PLASTIC LEN=0025 INSTALLED 2014	0121/1561	---	0120/1380	018 "DIA CIR PLASTIC LEN=0020	INSTALLED 2014
		---	0120/1245	018 "DIA CIR PLASTIC LEN=0020	INSTALLED 2014
018 "DIA CIR PLASTIC LEN=0030 INSTALLED 2014	0121/1202	---			
RAMP A RD (SR9421 SEG 0010/0000)	0121/1170	==	0120/1055	018 "DIA CIR PLASTIC LEN=0020	INSTALLED 2014
		---			
018 "DIA CIR PLASTIC LEN=0030 INSTALLED 2014	0121/1006	---			
RAMP A RD (SR9421 SEG 0020/0000)	0121/0922	==	0120/0954	RAMP A RD (SR9421 SEG 0020/0000)	
RAMP A RD (SR9421 SEG 0010/0402)	0121/0902	==	0120/0942	RAMP A RD (SR9421 SEG 0010/0402)	
		---	0120/0899	018 "DIA CIR PLASTIC LEN=0020	INSTALLED 2014
		---	0120/0761	018 "DIA CIR PLASTIC LEN=0020	INSTALLED 2014
018 "DIA CIR PLASTIC LEN=0050 INSTALLED 2014	0121/0690	---			
		---	0120/0632	018 "DIA CIR PLASTIC LEN=0020	INSTALLED 2014
018 "DIA CIR PLASTIC LEN=0040 INSTALLED 2014	0121/0306	---			
		---	025501 FT	2 0 41037 0 00 0183+81	
2 0 41037 0 00 0183+81 025482 FT		==		ARMSTRONG RD (FRST)	
LENGTH(AH 2091 BK 3454)	0121/0000	---	0120/0000	LENGTH(AH 2110 BK 3475)	
(APRA) PENNDOT STOCKPIL		---			
PENNDOT STOCKPILE 13		POI			
(GOVT)	0111/3241	POI			
(APRA) PENNDOT STOCKPIL					
PENNDOT STOCKPILE 13					

DIR: B TOTAL LEN: 36.176 MI. DIST: 03-2 SR: 15  
 LEFT MUN: CLINTON T RIGHT MUN: CLINTON T

Item ID	Description	Year	Length (ft)	Material	Stationing	Notes
(GOVT)					0111/2999	==
018	"DIA CIR PLASTIC	2014	0111/2811	LEN=0032	0110/2876	024 "DIA CIR PLASTIC INSTALLED 2011
018	"DIA CIR PLASTIC	2014	0111/2355	LEN=0030	0110/2414	018 "DIA CIRC METAL INSTALLED 2011
018	"DIA CIRC CONCR	2011	0111/1959	LEN=0030	0110/2037	018 "DIA CIRC CONCR INSTALLED 2011
018	"DIA CIRC CONCR	2011	0111/1669	LEN=0030	0110/1752	018 "DIA CIRC CONCR INSTALLED 2011
018	"DIA CIRC CONCR	2011	0111/1305	LEN=0030	0110/1357	018 "DIA CIRC CONCR INSTALLED 2011
018	"DIA CIRC CONCR	2011	0111/0956	LEN=0030	0110/1026	018 "DIA CIRC CONCR INSTALLED 2011
018	"DIA CIRC CONCR	2011	0111/0608	LEN=0034	0110/0824	018 "DIA CIRC CONCR INSTALLED 2011
018	"DIA CIRC CONCR	2011	0111/0206	LEN=0034	0110/0660	018 "DIA CIRC CONCR INSTALLED 2011
2 0 41037	0 00 0149+27	022028	FT		0110/0010	018 "DIA CIRC CONCR INSTALLED 2011
MFC BEGIN = B					022026	FT
LENGTH(AH 3454 BK 1853)					0110/0000	LENGTH(AH 3475 BK 1853)
					0100/1853	018 "DIA CIRC CONCR INSTALLED 2014
					0100/1823	018 "DIA CIRC CONCR INSTALLED 2014
					0100/1562	018 "DIA CIRC CONCR INSTALLED UNKN
					0100/1240	018 "DIA CIRC METAL INSTALLED UNKN



DIR: B TOTAL LEN: 36.176 MI. DIST: 03-2 SR: 15  
 LEFT MUN: CLINTON T RIGHT MUN: CLINTON T



2 0 4 1037 0 00 0043+91 011490 FT  
 ALLENWOOD CAMP LN  
 (PRDR) 0070/0000

009626 FT

007549 FT

024 "DIA CIRC CONCR  
 LEN=0040 INSTALLED UNKN 0041/0400

2 0 4 1037 0 00 0000+00 007089 FT  
 018 "DIA CIRC CONCR  
 LEN=0042 INSTALLED UNKN  
 PINCHTOWN RD  
 (T102)  
 MFC BEGIN = B  
 LENGTH(AH 0460 BK 1414) 0041/0000


2 0 4 1037 0 00 0066+15  
 P3  
 BLACK HOLE CREEK  
 BMSBG 41/0015/0070/2198  
 BMSSEN 41/0015/0070/1737  
 2 0 4 1037 0 00 0061+30  
 BLACK HOLE CREEK  
 BMSBG 41/0015/0070/1737  
 048"H 90"W CONC STRUCT  
 LEN=0120 INSTALLED UNKN  
 018 "DIA CIRC METAL  
 LEN=0092 INSTALLED UNKN  
 018 "DIA CIRC METAL  
 LEN=0082 INSTALLED UNKN  
 MCNETT RD  
 (T110)  
 LENGTH(AH 2553 BK 1864)  
 018 "DIA CIR PLASTIC  
 LEN=0086 INSTALLED UNKN  
 018 "DIA CIRC METAL  
 LEN=0085 INSTALLED UNKN  
 2 0 4 1037 0 00 0025+41  
 LENGTH(AH 1864 BK 2077)  
 018 "DIA CIRC CONCR  
 LEN=0092 INSTALLED UNKN  
 018 "DIA CIRC CONCR  
 LEN=0106 INSTALLED UNKN  
 021 "DIA CIRC CONCR  
 LEN=0128 INSTALLED UNKN  
 018 "DIA CIRC CONCR  
 LEN=0112 INSTALLED UNKN  
 2 0 4 1037 0 00 0004+58  
 MFC BEGIN = B  
 LENGTH(AH 2077 BK 0458)  
 024 "DIA CIRC CONCR  
 LEN=0086 INSTALLED UNKN  
 2 0 4 1037 0 00 0000+00  
 PINCHTOWN RD  
 (T102)  
 MFC BEGIN = B  
 LENGTH(AH 0458 BK 1414)

Stationing	Description	Material	Length	Notes
0030/1400	018" DIA CIRC CONCR	LEN=0085	INSTALLED UNKN	
0030/0774	CLINTON BRADY T			
005675 FT	0030/0020	030" DIA CIRC CONCR	LEN=0072	INSTALLED UNKN
	005675 FT	2 0 41003 0 00 0056+75		CEMETERY HILL RD (T409)
	0030/0000	LENGTH(AH 1414 BK 3173)		
	0020/3173	018" DIA CIRC CONCR	LEN=0030	INSTALLED UNKN
		(APRA) LYC CO SOLID WAS PRIVATE DR		
	0020/1490	(PRDR) 018" DIA CIRC METAL	LEN=0100	INSTALLED UNKN
ALEXANDER DR (PRDR)	0020/1320	(APRA) LYC CO SOLID WAS		
	002502 FT	002502 FT	2 0 41003 0 00 0025+05	LENGTH(AH 3173 BK 2502)
	0020/0000	018" DIA CIRC CONCR	LEN=0075	INSTALLED UNKN
	0010/2225	018" DIA CIRC CONCR	LEN=0062	INSTALLED UNKN
	0010/1683	FRITZ STATION RD (TB18)		
	0010/1267	018" DIA CIRC CONCR	LEN=0045	INSTALLED UNKN
	0010/1081	018" DIA CIRC CONCR	LEN=0080	INSTALLED UNKN
	0010/0750	018" DIA CIRC CONCR	LEN=0045	INSTALLED UNKN
	0010/0019	018" DIA CIRC CONCR	LEN=0045	INSTALLED UNKN
000000 FT	000000 FT	2 0 41003 0 00 0000+00		NC MA INTER-BK SR 0015 SH (SR0015 SEG 0500/2330) MFC BEGIN = B BK-UNION (59)
	0010/0000	LENGTH(AH 2502 BK 0000)		



EXTRACT DATE: 12/18/2023 ROADWAY MANAGEMENT SYSTEM PAGE NUMBER: 13  
PRINT DATE: 12/19/2023 SLD COUNTY/SR - ANNUAL PRINT COUNTY: LYCOMING  
DIR: B TOTAL LEN: 14.952 MI. DIST: 03-2 SR: 14  
LEFT MUN: MCINTYRE T RIGHT MUN: MCINTYRE T

078948 FT



078948 FT AH-TIOGA (58)  
INTER-AHD SR 0014 SH  
0320/3178 (SR0014 SEG 0010/0000)

DIR: B TOTAL LEN: 14.952 MI. DIST: 03-2 SR: 14  
 LEFT MUN: MCINTYRE T RIGHT MUN: MCINTYRE T

	0320/0658	024 " DIA CIRC METAL LEN=0055 INSTALLED UNKN
	0320/0326	018 " DIA CIRC CONCR LEN=0060 INSTALLED UNKN
075770 FT	075770 FT	1 0 00020 0 05 1431+56
	0320/0000	LENGTH(AH 3178 BK 2245) 024 " DIA CIRC CONCR
	0310/1831	LEN=0065 INSTALLED UNKN
	0310/0140	BMSEN 41/0014/0310/0000 1 0 00020 0 05 1409+13
073525 FT	073525 FT	LYCOMING CREEK.
	0310/0000	BMSBG 41/0014/0310/0000 LENGTH(AH 2245 BK 2534)
	0300/2213	018 " DIA CIRC CONCR LEN=0055 INSTALLED UNKN
	0300/0517	036 " DIA CIRC CONCR LEN=0070 INSTALLED UNKN
	0300/0436	ABBOTTS HOLLOW RD (PRDR)
070991 FT	0300/0015	BMSEN 41/0014/0300/0000 1 0 00020 0 05 1383+79
	070991 FT	ABBOTS RUN
	0300/0000	BMSBG 41/0014/0300/0000 LENGTH(AH 2534 BK 1619)
	0290/1551	POST RD (PRDR)
	069372 FT	1 0 00020 0 05 1366+53
069372 FT	0290/0000	LENGTH(AH 1619 BK 2319)
	0280/1495	018 " DIA CIR UNKNOWN LEN=0060 INSTALLED UNKN
	0280/1225	018 " DIA CAST IRON LEN=0055 INSTALLED UNKN

EXTRACT DATE: 12/18/2023  
PRINT DATE: 12/19/2023

ROADWAY MANAGEMENT SYSTEM  
SLD COUNTY/SR - ANNUAL PRINT

PAGE NUMBER: 11  
COUNTY: LYCOMING

DIR: B TOTAL LEN: 14.952 MI.  
LEFT MUN: MCINTYRE T

DIST: 03-2 SR: 14  
RIGHT MUN: MCINTYRE T

Stationing	Notes	Stationing	Notes
067053 FT		067053 FT	1 0 00020 0 05 1341+81 LANGDON RD (T858)
		0280/0000	LENGTH(AH 2319 BK 1936)
		0270/1647	BMSSEN 41/0014/0270/1507 1 0 00020 0 05 1340+11 LYCOMING CREEK
		0270/1507	BMSBG 41/0014/0270/1507 018 " DIA CIRC PLASTIC
		0270/1102	LEN=0047 INSTALLED UNKN 018 " DIA CIRC CONCR
		0270/0760	LEN=0055 INSTALLED UNKN 018 " DIA CIRC CONCR
		0270/0390	LEN=0060 INSTALLED UNKN 018 " DIA CIRC CONCR
		0270/0139	LEN=0045 INSTALLED UNKN
065117 FT		065117 FT	1 0 00020 0 05 1325+03
		0270/0000	LENGTH(AH 1936 BK 3016) 018 " DIA CIRC CONCR
		0260/2819	LEN=0045 INSTALLED UNKN 018 " DIA CIRC CONCR
		0260/2515	LEN=0045 INSTALLED UNKN 018 " DIA CIRC CONCR
		0260/2344	LEN=0052 INSTALLED UNKN 018 " DIA CIRC PLASTIC
		0260/1915	LEN=0060 INSTALLED UNKN 018 " DIA CIRC CONCR
		0260/1768	LEN=0050 INSTALLED UNKN 018 " DIA CIRC CONCR
		0260/1511	LEN=0050 INSTALLED UNKN 018 " DIA CIRC CONCR
		0260/1166	LEN=0050 INSTALLED UNKN 018 " DIA CIRC CONCR
RED BURN RD (PRDR)		0260/1116	LEN=0060 INSTALLED UNKN
LAUREL HILL WINDMILL FA (PRDR)		0260/0469	(APRA) LAUREL HILL WIND 0260/0402 BMSSEN 41/0014/0260/0368 1 0 00020 0 05 1298+48 RED RUN
		0260/0368	BMSBG 41/0014/0260/0368
GREEN HILL RD (T668)		0260/0245	
		062101 FT	1 0 00020 0 05 1294+87 RED RUN ST (T669)
		0260/0000	LENGTH(AH 3016 BK 2048) 018 " DIA CIRC CONCR

	0250/1427	LEN=0030	INSTALLED	UNKN
	THOMPSON ST			
	==			
	0250/1388	(T671)		
	018 "DIA	CIRC	CONCR	
	0250/0908	LEN=0035	INSTALLED	UNKN
	018 "DIA	CIRC	CONCR	
	0250/0780	LEN=0035	INSTALLED	UNKN
	GREEN ST			
	==			
	0250/0746	(T661)		
	048 "DIA	CIRC	CONCR	
	0250/0579	LEN=0065	INSTALLED	UNKN
	018 "DIA	CIRC	CONCR	
	0250/0178	LEN=0055	INSTALLED	UNKN
060053 FT	060053 FT	1 0 00020	0 05 1274+43	
	VILLAGE:	RALSTON		
	5 0250/0000	LENGTH(AH	2048 BK 2952)	
	015 "DIA	CAST	IRON	
	0240/2905	LEN=0043	INSTALLED	UNKN
	018 "DIA	CIRC	CONCR	
	0240/2475	LEN=0050	INSTALLED	UNKN
	018 "DIA	CIRC	CONCR	
	0240/2200	LEN=0043	INSTALLED	UNKN
		018 "DIA	CIRC	CONCR
	0240/1586	LEN=0044	INSTALLED	UNKN
		012 "DIA	CAST	IRON
	0240/0917	LEN=0044	INSTALLED	UNKN
	012 "DIA	CAST	IRON	
	0240/0785	LEN=0045	INSTALLED	UNKN
	024 "DIA	CAST	IRON	
	0240/0482	LEN=0052	INSTALLED	UNKN
	015 "DIA	CAST	IRON	
	0240/0051	LEN=0045	INSTALLED	UNKN
057101 FT	057101 FT	1 0 00020	0 05 1244+93	
	5 0240/0000	LENGTH(AH	2952 BK 2492)	
	015 "DIA	CAST	IRON	
	0230/2206	LEN=0048	INSTALLED	UNKN
	015 "DIA	CAST	IRON	
	0230/1712	LEN=0049	INSTALLED	UNKN
	015 "DIA	CAST	IRON	
	0230/1305	LEN=0046	INSTALLED	UNKN
	015 "DIA	CAST	IRON	
	0230/0922	LEN=0044	INSTALLED	UNKN
	015 "DIA	CIRC	CONCR	
	0230/0524	LEN=0045	INSTALLED	UNKN
	018 "DIA	CIRC	CONCR	
	0230/0201	LEN=0041	INSTALLED	UNKN
054609 FT	054609 FT	1 0 00020	0 05 1220+03	
	5 0230/0000	LENGTH(AH	2492 BK 2350)	

EXTRACT DATE: 12/18/2023  
PRINT DATE: 12/19/2023

ROADWAY MANAGEMENT SYSTEM  
SLD COUNTY/SR - ANNUAL PRINT

PAGE NUMBER: 9  
COUNTY: LYCOMING

DIR: B TOTAL LEN: 14.952 MI.  
LEFT MUN: MCINTYRE T

DIST: 03-2 SR: 14  
RIGHT MUN: MCINTYRE T

	0220/2057	015 " DIA LEN=0050	CAST IRON INSTALLED UNKN
	0220/1018	018 " DIA LEN=0056	CIRC CONCR INSTALLED UNKN
052259 FT	0220/0027 052259 FT	BMS EN 41/0014/0220/0000 1 0 00020 0 05 1196+54 FROZEN RUN	
	0220/0000	BMSBG 41/0014/0220/0000 LENGTH(AH 2350 BK 2167)	
	0210/2045	015 " DIA LEN=0060	CIRC CONCR INSTALLED UNKN
	0210/1805	024 " DIA LEN=0080	CIRC CONCR INSTALLED UNKN
	0210/1633	018 " DIA LEN=0065	CIRC CONCR INSTALLED UNKN
	0210/1103	018 " DIA LEN=0065	CIRC CONCR INSTALLED UNKN
050092 FT	0210/0535 050092 FT	018 " DIA LEN=0080 1 0 00020 0 05 1176+61	CIRC CONCR INSTALLED UNKN
	0210/0000	LENGTH(AH 2167 BK 2550)	
	0200/2162	018 " DIA LEN=0055	CIRC CONCR INSTALLED UNKN
	0200/2012	018 " DIA LEN=0060	CIRC CONCR INSTALLED UNKN
	0200/1876	018 " DIA LEN=0060	CIRC CONCR INSTALLED UNKN
	0200/1836	DRY RUN RD (T663)	
	0200/1588	018 " DIA LEN=0060	CIRC CONCR INSTALLED UNKN
	0200/1031	048 " DIA LEN=0069	CIRC CONCR INSTALLED UNKN
	0200/0728	018 " DIA LEN=0046	CIRC CONCR INSTALLED UNKN
	0200/0583	018 " DIA LEN=0022	CIRC CONCR INSTALLED UNKN
	0200/0329	DRY RUN RD (T663)	
047542 FT	0200/0297 047542 FT	024 " DIA LEN=0056 1 0 00020 0 05 1152+57	CIR PLASTIC INSTALLED UNKN
	0200/0000	PLEASANT STREAM RD (T665) LENGTH(AH 2550 BK 3383)	
		015 " DIA	CIRC CONCR

DIR: B TOTAL LEN: 14.952 MI. DIST: 03-2 SR: 14  
 LEFT MUN: MCINTYRE T RIGHT MUN: MCINTYRE T

044159 FT

041759 FT

0190/3290	LEN=0078	INSTALLED	UNKN
0190/2600	048 " DIA LEN=0076	CIRC CONCR	INSTALLED UNKN
0190/2356	018 " DIA LEN=0200	CIRC CONCR	INSTALLED UNKN
0190/2172	018 " DIA LEN=0045	CIRC CONCR	INSTALLED UNKN
0190/2001	024 " DIA LEN=0070	CIRC CONCR	INSTALLED UNKN
0190/1537	018 " DIA LEN=0050	CIRC CONCR	INSTALLED UNKN
0190/1374	015 " DIA LEN=0050	CIRC CONCR	INSTALLED UNKN
0190/1140	018 " DIA LEN=0055	CIRC CONCR	INSTALLED UNKN
0190/0771	015 " DIA LEN=0042	CIRC CONCR	INSTALLED UNKN
0190/0631	018 " DIA LEN=0045	CIRC CONCR	INSTALLED UNKN
0190/0470	015 " DIA LEN=0042	CIRC CONCR	INSTALLED UNKN
0190/0252	018 " DIA LEN=0048	CIRC METAL	INSTALLED UNKN
044159 FT	1 0 00020	0 05 1117+04	
5 0190/0000	LENGTH(AH	3383 BK 2400)	
0180/2317	015 " DIA LEN=0035	CIRC CONCR	INSTALLED UNKN
0180/2016	018 " DIA LEN=0048	CIRC CONCR	INSTALLED UNKN
0180/1764	018 " DIA LEN=0045	CIRC CONCR	INSTALLED UNKN
0180/1562	015 " DIA LEN=0078	CIRC CONCR	INSTALLED UNKN
0180/1340	018 " DIA LEN=0062	CIRC CONCR	INSTALLED UNKN
0180/0984	015 " DIA LEN=0045	CIRC CONCR	INSTALLED UNKN
0180/0693	018 " DIA LEN=0045	CIR PLASTIC	INSTALLED UNKN
0180/0427	018 " DIA LEN=0055	CIRC CONCR	INSTALLED UNKN
0180/0174	018 " DIA LEN=0050	CIRC CONCR	INSTALLED UNKN
041759 FT	1 0 00020	0 05 1091+35	
5 0180/0000	MCINTYRE LEWIS T LENGTH(AH	2400 BK 2123)	
0170/1848	018 " DIA LEN=0055	CIRC CONCR	INSTALLED UNKN

DIR: B TOTAL LEN: 14.952 MI. DIST: 03-2 SR: 14  
 LEFT MUN: LEWIS T RIGHT MUN: LEWIS T

039636 FT

037136 FT

0170/1540	048 " DIA	CIRC CONCR
	LEN=0043	INSTALLED UNKN
0170/1420	018 " DIA	CIRC CONCR
	LEN=0045	INSTALLED UNKN
0170/1072	018 " DIA	CIRC CONCR
	LEN=0078	INSTALLED UNKN
0170/0827	018 " DIA	CIRC CONCR
	LEN=0046	INSTALLED UNKN
0170/0453	018 " DIA	CIRC CONCR
	LEN=0043	INSTALLED UNKN
0170/0215	018 " DIA	CIRC CONCR
	LEN=0045	INSTALLED UNKN
039636 FT	1 0 00020	0 05 1069+93
0170/0000	LENGTH(AH	2123 BK 2500)
	018 " DIA	CIRC CONCR
0160/2300	LEN=0047	INSTALLED UNKN
	018 " DIA	CIRC CONCR
0160/1969	LEN=0045	INSTALLED UNKN
	018 " DIA	CIRC CONCR
0160/1690	LEN=0060	INSTALLED UNKN
	018 " DIA	CIRC CONCR
0160/1415	LEN=0046	INSTALLED UNKN
	018 " DIA	CIRC CONCR
0160/1190	LEN=0046	INSTALLED UNKN
	018 " DIA	CIRC CONCR
0160/0580	LEN=0050	INSTALLED UNKN
037136 FT	1 0 00020	0 05 1045+13
	SLACKS RUN RD	(SR1006 SEG 0010/0000)
0160/0000	LENGTH(AH	2500 BK 3000)
	018 " DIA	CIRC CONCR
0150/2744	LEN=0060	INSTALLED UNKN
	018 " DIA	CIRC CONCR
0150/2405	LEN=0044	INSTALLED UNKN
	018 " DIA	CIRC CONCR
0150/2195	LEN=0045	INSTALLED UNKN
	018 " DIA	CIRC CONCR
0150/2018	LEN=0045	INSTALLED UNKN
	018 " DIA	CIRC CONCR
0150/1780	LEN=0046	INSTALLED UNKN
	018 " DIA	CIRC CONCR
0150/1521	LEN=0043	INSTALLED UNKN
	018 " DIA	CIRC CONCR
0150/1033	LEN=0048	INSTALLED UNKN
	018 " DIA	CIRC CONCR
0150/0706	LEN=0081	INSTALLED UNKN
	018 " DIA	CIRC CONCR
0150/0560	LEN=0093	INSTALLED UNKN
	018 " DIA	CIR PLASTIC

DIR: B TOTAL LEN: 14.952 MI. DIST: 03-2 SR: 14  
 LEFT MUN: LEWIS T RIGHT MUN: LEWIS T

034136 FT

031645 FT

029131 FT

0150/0360	LEN=0100	INSTALLED UNKN
	018 "DIA	CIRC CONCR
0150/0235	LEN=0042	INSTALLED UNKN
	018 "DIA	CIRC CONCR
0150/0040	LEN=0045	INSTALLED UNKN
034136 FT	1 0 00020	0 05 1014+79
5 0150/0000	LENGTH(AH	3000 BK 2491)
	018 "DIA	CIRC CONCR
0140/2312	LEN=0045	INSTALLED UNKN
	018 "DIA	CIRC CONCR
0140/2150	LEN=0055	INSTALLED UNKN
	018 "DIA	CIRC CONCR
0140/1756	LEN=0100	INSTALLED UNKN
	018 "DIA	CIRC METAL
0140/1518	LEN=0045	INSTALLED UNKN
	018 "DIA	CAST IRON
0140/1197	LEN=0042	INSTALLED UNKN
	018 "DIA	CAST IRON
0140/0935	LEN=0045	INSTALLED UNKN
	018 "DIA	CAST IRON
0140/0592	LEN=0045	INSTALLED UNKN
	018 "DIA	CIRC METAL
0140/0420	LEN=0045	INSTALLED UNKN
	018 "DIA	CIR PLASTIC
0140/0055	LEN=0050	INSTALLED UNKN
031645 FT	1 0 00020	0 05 0990+09
5 0140/0000	LENGTH(AH	2491 BK 2514)
	018 "DIA	CIR PLASTIC
0130/2229	LEN=0488	INSTALLED UNKN
	018 "DIA	CIRC CONCR
0130/1618	LEN=0040	INSTALLED UNKN
	TR LYCOMING	STRUCTURE LENGTH 13 FT
0130/1315	BMSID 41/0014/0130/1315	
	018 "DIA	CIRC CONCR
0130/0736	LEN=0045	INSTALLED UNKN
	018 "DIA	CIRC CONCR
0130/0569	LEN=0055	INSTALLED UNKN
	018 "DIA	CIRC CONCR
0130/0308	LEN=0050	INSTALLED UNKN
	018 "DIA	CIRC CONCR
0130/0010	LEN=0055	INSTALLED UNKN
029131 FT	1 0 00020	0 05 0965+19
5 0130/0000	LENGTH(AH	2514 BK 2623)
	018 "DIA	CIRC CONCR
0120/2480	LEN=0044	INSTALLED UNKN
	018 "DIA	CIRC CONCR
0120/2225	LEN=0045	INSTALLED UNKN
	018 "DIA	CIRC CONCR



EXTRACT DATE: 12/18/2023  
PRINT DATE: 12/19/2023

ROADWAY MANAGEMENT SYSTEM  
SLD COUNTY/SR - ANNUAL PRINT

PAGE NUMBER: 5  
COUNTY: LYCOMING

DIR: B TOTAL LEN: 14.952 MI.  
LEFT MUN: LEWIS T

DIST: 03-2 SR: 14  
RIGHT MUN: LEWIS T

Station	Length	Material	Status
0120/1990	LEN=0050	018 "DIA CIRC CONC	UNKN
0120/1737	LEN=0050	018 "DIA CIRC CONC	UNKN
0120/1537	LEN=0078	015 "DIA CIRC METAL	UNKN
0120/1312	LEN=0040	018 "DIA CAST IRON	UNKN
0120/1009	LEN=0050	018 "DIA CIRC CONC	UNKN
0120/0772	LEN=0050	024 "DIA CIRC PLASTIC	UNKN
0120/0480	LEN=0050	018 "DIA CIRC CONC	UNKN
0120/0180	LEN=0050	018 "DIA CIRC CONC	UNKN
026508 FT	1 0 00020 0 05 0939+04	FIELD STATION RD	
0120/0000	LENGTH(AH 2623 BK 2904)	(SR1004 SEG 0012/0000)	
0110/2769	LEN=0046	018 "DIA CIRC CONC	UNKN
0110/2399	LEN=0040	024 "DIA CIRC CONC	UNKN
0110/2261	LEN=0039	018 "DIA CIRC METAL	UNKN
0110/2032	LEN=0045	018 "DIA CIRC CONC	UNKN
0110/1868	LEN=0047	018 "DIA CIRC CONC	UNKN
0110/1611	LEN=0045	024 "DIA CIRC CONC	UNKN
0110/1300	LEN=0051	018 "DIA CIRC CONC	UNKN
0110/1160	LEN=0046	024 "DIA CIRC CONC	UNKN
0110/0927	LEN=0044	024 "DIA CIRC CONC	UNKN
0110/0660	LEN=0048	018 "DIA CIRC CONC	UNKN
023604 FT	1 0 00020 0 05 0910+09	UPPER GRAYS RUN RD	
0110/0000	LENGTH(AH 2904 BK 2397)	(T842)	
0100/1990	LEN=0070	018 "DIA CIRC CONC	UNKN
0100/1748	LEN=0070	018 "DIA CIRC CONC	UNKN
		012 "DIA CIRC CONC	

DIR: B TOTAL LEN: 14.952 MI. DIST: 03-2 SR: 14  
 LEFT MUN: LEWIS T RIGHT MUN: LEWIS T

LOWER GRAYS RUN RD  
 (TB41)

0100/0201  
 021207 FT

ENERSTAR INC  
 (PRDR)

0090/2296

018387 FT

0100/0844	LEN=0040	INSTALLED	UNKN
0100/0542	018 " DIA	CIRC CONCR	
0100/0043	LEN=0044	INSTALLED	UNKN
021207 FT	BMS EN 41/0014/0100/0000		
	1 0 00020 0 05 0885+87		
	GRAYS RUN		
0100/0000	BMSBG 41/0014/0100/0000		
	LENGTH(AH 2397 BK 2820)		
0090/2371	018 " DIA	CIRC CONCR	
0090/2296	LEN=0046	INSTALLED	UNKN
0090/2123	(APRA) NUWELD INC		
	018 " DIA	CIRC CONCR	
0090/1522	LEN=0052	INSTALLED	UNKN
	018 " DIA	CIRC CONCR	
0090/0873	LEN=0041	INSTALLED	UNKN
0090/0574	018 " DIA	CIRC CONCR	
0090/0446	LEN=0048	INSTALLED	UNKN
	SUSQUE RD		
	(TB40)		
0090/0380	018 " DIA	CIRC METAL	
018387 FT	LEN=0040	INSTALLED	UNKN
	1 0 00020 0 05 0857+61		
	040"H 72"W	CONC STRUCT	
0090/0000	LEN=0060	INSTALLED	UNKN
	LENGTH(AH 2820 BK 2605)		
0080/2324	036 " DIA	CAST IRON	
0080/2007	LEN=0042	INSTALLED	UNKN
0080/1734	018 " DIA	CAST IRON	
0080/1485	LEN=0044	INSTALLED	UNKN
0080/1227	018 " DIA	CAST IRON	
0080/0950	LEN=0047	INSTALLED	UNKN
0080/0780	018 " DIA	CAST IRON	
0080/0530	LEN=0045	INSTALLED	UNKN
0080/0354	018 " DIA	CIRC CONCR	
	LEN=0040	INSTALLED	UNKN
	012 " DIA	CIRC CONCR	
	LEN=0048	INSTALLED	UNKN
	018 " DIA	CIRC CONCR	
	LEN=0041	INSTALLED	UNKN
	018 " DIA	CIRC CONCR	
	LEN=0043	INSTALLED	UNKN
	018 " DIA	CAST IRON	
	LEN=0050	INSTALLED	UNKN

EXTRACT DATE: 12/18/2023  
PRINT DATE: 12/19/2023

ROADWAY MANAGEMENT SYSTEM  
SLD COUNTY/SR - ANNUAL PRINT

PAGE NUMBER: 3  
COUNTY: LYCOMING

DIR: B TOTAL LEN: 14.952 MI.  
LEFT MUN: LEWIS T

DIST: 03-2 SR: 14  
RIGHT MUN: LEWIS T

HAGERMANS RUN RD  
(FRST)

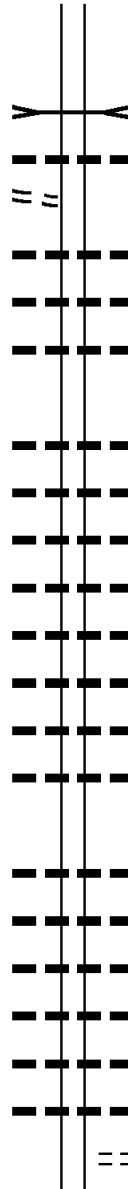
015782 FT

015782 FT

0070/1050

014139 FT

011646 FT



1 0 00020 0 05 0831+48  
HAGERMANS RUN  
STRUCTURE LENGTH 13 FT  
BMSID 41/0014/0080/0000  
LENGTH(AH 2605 BK 1643)  
018 "DIA CIRC CONCR  
LEN=0050 INSTALLED UNKN  
018 "DIA CIRC METAL  
LEN=0052 INSTALLED UNKN  
018 "DIA CIRC CONCR  
LEN=0050 INSTALLED UNKN  
018 "DIA CIRC METAL  
LEN=0040 INSTALLED UNKN  
1 0 00020 0 05 0814+68  
LENGTH(AH 1643 BK 2493)  
018 "DIA CIRC METAL  
LEN=0070 INSTALLED UNKN  
024 "DIA CIRC CONCR  
LEN=0045 INSTALLED UNKN  
024 "DIA CIRC METAL  
LEN=0045 INSTALLED UNKN  
018 "DIA CIRC CONCR  
LEN=0043 INSTALLED UNKN  
018 "DIA CIRC METAL  
LEN=0040 INSTALLED UNKN  
018 "DIA CIRC CONCR  
LEN=0039 INSTALLED UNKN  
018 "DIA CIRC CONCR  
LEN=0047 INSTALLED UNKN  
018 "DIA CIRC CONCR  
LEN=0045 INSTALLED UNKN  
1 0 00020 0 05 0789+19  
LENGTH(AH 2493 BK 2375)  
018 "DIA CIRC CONCR  
LEN=0048 INSTALLED UNKN  
024 "DIA CIRC CONCR  
LEN=0075 INSTALLED UNKN  
018 "DIA CIRC CONCR  
LEN=0050 INSTALLED UNKN  
030 "DIA CIRC CONCR  
LEN=0045 INSTALLED UNKN  
018 "DIA CIRC CONCR  
LEN=0040 INSTALLED UNKN  
018 "DIA CIRC CONCR  
LEN=0056 INSTALLED UNKN  
OAK ST  
(T831)  
018 "DIA CIRC CONCR

DIR: B TOTAL LEN: 14.952 MI. DIST: 03-2 SR: 14  
 LEFT MUN: LEWIS T RIGHT MUN: LEWIS T

009271 FT

---	0050/0721	LEN=0050	INSTALLED	UNKN
---	0050/0296	LEN=0055	INSTALLED	UNKN
---	0050/0108	LEN=0050	INSTALLED	UNKN
---	009271 FT	1 0 00020	0 05 0765+17	
==	5 0050/0000	LENGTH(AH	2375 BK 3172)	
---	0040/3110	LEN=0052	INSTALLED	UNKN
---	0040/3005	LEN=0050	INSTALLED	UNKN
---	0040/2829	LEN=0050	INSTALLED	UNKN
POE	0040/2615	(APRA) PENNDOT	STOCKPIL	
---	0040/2424	LEN=0054	INSTALLED	UNKN
---	0040/2068	LEN=0048	INSTALLED	UNKN
---	0040/1957	LEN=0050	INSTALLED	UNKN
---	0040/1283	LEN=0043	INSTALLED	UNKN
---	0040/0927	LEN=0042	INSTALLED	UNKN
---	0040/0828	LEN=0045	INSTALLED	UNKN
---	0040/0327	LEN=0044	INSTALLED	UNKN
---	0040/0124	LEN=0042	INSTALLED	UNKN
006099 FT	006099 FT	1 0 00020	0 05 0734+27	
---	5 0040/0000	LENGTH(AH	3172 BK 2241)	
---	0030/2009	LEN=0034	INSTALLED	UNKN
---	0030/1762	LEN=0050	INSTALLED	UNKN
---	0030/1471	LEN=0050	INSTALLED	UNKN
---	0030/1283	LEN=0045	INSTALLED	UNKN
LIBERTY ST (T689)	0030/0561	TROUT RUN RD	(SR1002 SEG 0060/1427)	
0030/0445	0030/0445	BMSSEN 41/0014/0030/0400		
---		1 0 00020	0 05 0716+33	

DIR: B TOTAL LEN: 14.952 MI. DIST: 03-2 SR: 14  
 LEFT MUN: LEWIS T RIGHT MUN: LEWIS T

CREAMERY ST  
 (T688)

0030/0170  
 003858 FT

TO 8009/0750 SH  
 (CONN)  
 FROM 8009/0760 SH  
 (CONN)

0020/2154  
 0020/2144

RAMP D RD  
 (SR8009 SEG 0760/1707)

0020/1992

TRUMAN ST  
 (T836)

0020/1465

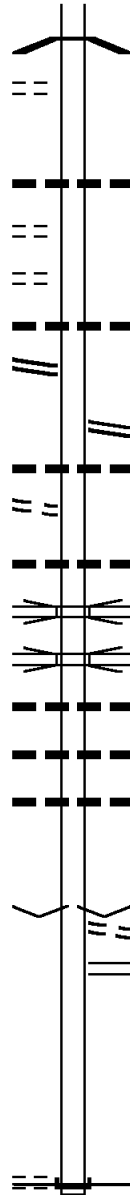
001399 FT

000405 FT

000000 FT

HEMLOCK DR  
 (T550)

0012/0000



0030/0400 TROUT RUN  
 BMSBG 41/0014/0030/0400

003858 FT 1 0 00020 0 05 0712+06  
 0030/0000 LENGTH(AH 2241 BK 2459)  
 018 "DIA CIRC CONCR

0020/2220 LEN=0055 INSTALLED UNKN

0020/2077 018 "DIA CIRC CONCR  
 LEN=0070 INSTALLED UNKN

0020/1486 RAMP C RD  
 (SR8009 SEG 0010/0644)  
 018 "DIA CIRC CONCR

0020/1470 LEN=0150 INSTALLED UNKN

0020/1202 036 "DIA CIRC CONCR  
 LEN=0300 INSTALLED UNKN

0020/1071 OP ID 41/0015/1550/1259  
 SR 15 SB

0020/0964 OP ID 41/0015/1551/1138  
 018 "DIA CIRC CONCR

0020/0797 LEN=0045 INSTALLED UNKN  
 024 "DIA CIRC CONCR

0020/0328 LEN=0139 INSTALLED UNKN  
 018 "DIA CIRC CONCR

0020/0166 LEN=0060 INSTALLED UNKN  
 001399 FT 1 0 00020 0 04 0687+41  
 VILLAGE: TROUT RUN  
 FROM 8009/0250 SH  
 (CONN)

0020/0000 LENGTH(AH 2459 BK 0994)  
 RAMP B RD  
 (SR8009 SEG 0250/0440)

0014/0867 000405 FT 1 0 00020 0 03 0677+47  
 0014/0000 LENGTH(AH 0994 BK 0405)  
 000000 FT 0 0 00000 0 00 0000+00  
 NC SR 0014 SH  
 INTER-BK RAMP A RD  
 (SR9415 SEG 0010/0000)  
 MFC BEGIN = C

0012/0000 0012/0000 LENGTH(AH 0405 BK 0000)