

# **Straight Line Diagram**

## **Lycoming 41**

### **January 2024**

This document was produced by the Pennsylvania Department of Transportation (PENNDOT) as an internal management tool for State maintained highways and is not to be used for other purposes. The printed information was compiled from the Department's computerized Roadway Management System (RMS) and is subject to change without notice. Use of any or all of the printed information for purposes other than those intended by the Department may not satisfy other accuracy and completeness requirements and the Department does not warrant that such printed information is accurate or complete.

ROADWAY MANAGEMENT SYSTEM  
INDEX FOR SR'S LOCATED IN THE COUNTY OF LYCOMING

SR	BGN	PAGE	END	PAGE	SR	BGN	PAGE	END	PAGE	SR	BGN	PAGE	END	PAGE
0014		1		8	2014	263		278		2065	384		384	
0015		9		29	2015	279		282		2066	385		385	
0042		30		33	2016	283		288		2067	386		386	
0044		34		59	2017	289		290		2068	387		387	
0054		60		62	2018	291		293		2069	388		389	
0087		63		71	2019	294		298		2070	390		390	
0118		72		80	2020	299		299		2071	391		391	
0180		81		92	2021	300		300		2073	392		394	
0184		93		97	2022	301		304		2074	395		395	
0220		98		114	2023	305		309		2075	396		397	
0239		115		117	2024	310		311		2077	398		399	
0284		118		122	2025	312		312		2079	400		400	
0287		123		134	2026	313		313		2081	401		402	
0405		135		141	2027	314		315		2083	403		404	
0414		142		152	2028	316		316		2085	405		405	
0442		153		158	2029	317		321		2086	406		406	
0554		159		163	2030	322		324		2087	407		407	
0654		164		170	2031	325		326		2089	408		408	
0864		171		177	2032	327		329		3001	409		410	
0880		178		179	2033	330		330		3002	411		412	
0973		180		194	2034	331		332		3003	413		414	
1001		195		199	2035	333		333		3004	415		418	
1002		200		201	2036	334		334		3005	419		421	
1003		202		206	2037	335		335		3006	422		422	
1004		207		210	2038	336		336		3007	423		427	
1005		211		213	2039	337		340		3008	428		429	
1006		214		219	2040	341		342		3009	430		431	
1007		220		220	2041	343		344		3010	432		434	
1008		221		221	2042	345		345		3011	435		436	
1009		222		223	2043	346		347		3012	437		438	
1010		224		227	2044	348		349		3013	439		442	
1011		228		228	2045	350		350		3014	443		445	
1012		229		229	2046	351		351		3015	446		450	
1013		230		232	2047	352		352		3016	451		451	
1015		233		233	2048	353		353		3017	452		453	
1016		234		234	2049	354		355		3018	454		454	
1017		235		242	2050	356		356		3019	455		455	
2001		243		246	2051	357		359		3020	456		456	
2002		247		248	2052	360		360		3021	457		457	
2003		249		249	2053	361		364		3022	458		458	
2004		250		251	2054	365		365		3023	459		459	
2005		252		252	2055	366		367		3024	460		462	
2006		253		253	2056	368		368		3025	463		463	
2007		254		254	2057	369		370		3026	464		466	
2008		255		255	2058	371		371		3027	467		467	
2009		256		257	2059	372		372		3028	468		470	
2010		258		258	2061	373		379		3029	471		472	
2011		259		259	2062	380		380		3030	473		473	
2012		260		261	2063	381		382		3031	474		474	
2013		262		262	2064	383		383		3034	475		475	





December 30, 2023

## Pennsylvania State Roads - Straight Line Diagrams

Contained within this document are the 2024 Pennsylvania Straight Line Diagrams (SLDs) for State Routes by county within a particular PennDOT district. At the end of each year, PennDOT takes a snapshot of its current SLD database and creates PDF files from the SLD snapshot. The SLDs are a graphical representation of State Routes (SRs) that PennDOT maintains. The information shown on the SLD is generated from data found in PennDOT's Roadway Management System (RMS) database. The data from RMS is constantly being updated to match actual roadway inventory data found on Pennsylvania's state highways. PennDOT's SR system is explained briefly in this document along with symbol definitions for each type of roadway feature or attribute found on the SLD. This PDF version of the SLD contains an individual county list of all state roads found in that county. The SRs found on the list are linked to the actual pages that show the individual SLDs. To find an SLD for a particular road that you want, simply point to that road on the SR index list and click on it to jump to the beginning page of that SLD.

If you have any questions or comments concerning information found in this document, please contact Ty Reed, Chief, Roadway Inventory and Testing Unit, Asset Management Division, Bureau of Operations, by calling (717) 787-7294.

*Additional information on state owned highways is available from your local PENNDOT Engineering District Office, RMS Unit, RMS Coordinator.*

**Straight Line Diagram Disclaimer:** This document is for informational purposes only and may be viewed by anyone. No part of the information contained in this document may be altered or redistributed without prior written consent of PENNDOT. Straight Line Diagram information is provided "as is" without warranty of any kind, either expressed or implied. This information could include technical inaccuracies or errors of omission. Changes may be made periodically to the information herein.

Copyright © 2023 by the Commonwealth of Pennsylvania. All rights reserved.





## **Asset Management Division**

### **Mission Statement**

To protect and preserve Pennsylvania's infrastructure by providing meaningful, timely, and accurate pavement and roadway management, design, standards, strategies, inventory and condition, as well as fair, consistent and efficient application of Commonwealth laws and regulations.

# CUSTOMER SERVICE RATING FORM

## Straight Line Diagram (SLD) – Customer Service Rating

As means to improve customer service, we would like you to rate the product/ service you have received, by circling a “grade” from “A” (excellent) to “E” (fail).

**A**                      **B**                      **C**                      **D**                      **E**

If your rating is not an “A,” please let us know what we could do better.

---

---

---

---

---

Name and Organization (optional)

---

Thank You.

*(Fold along line, and tape or staple together before mailing)*

*(Cut along dashed line)*

---

---

---

Bureau of Operations  
Asset Management Division – PennDOT Annex  
907 Elmerton Avenue  
Harrisburg, PA 17110  
ATTN: Ty Reed

**PENNSYLVANIA DEPARTMENT OF TRANSPORTATION**  
**Bureau of Operations, Asset Management Division**

**Location Referencing System (LRS) – Definitions, Uses & Testing**

The Department's LRS, implemented in 1987, is the mechanism to designate the State highway network, to define roadway lengths, locations, and route connectivity, and to serve as the basis for the collection, storage, and integration of roadway information.

An LRS key is a unique series of numbers that identifies the location of each point or feature along a State route. The fourteen digit number is an integral part of the Roadway Management System (RMS) where roadway data is stored. 07/4016/0100/0857 is an example of an LRS key, which identifies County (CO) = 07, State Route (SR) = 4016, Segment (SEG) = 0100, and Offset = 0857.

**County (CO)**

Each of Pennsylvania's sixty-seven counties is identified by a number.

Name	#	Name	#	Name	#	Name	#
Adams	1	Clinton	18	Lackawanna	35	Potter	52
Allegheny	2	Columbia	19	Lancaster	36	Schuylkill	53
Armstrong	3	Crawford	20	Lawrence	37	Snyder	54
Beaver	4	Cumberland	21	Lebanon	38	Somerset	55
Bedford	5	Dauphin	22	Lehigh	39	Sullivan	56
Berks	6	Delaware	23	Luzerne	40	Susquehanna	57
Blair	7	Elk	24	Lycoming	41	Tioga	58
Bradford	8	Erie	25	McKean	42	Union	59
Bucks	9	Fayette	26	Mercer	43	Venango	60
Butler	10	Forest	27	Mifflin	44	Warren	61
Cambria	11	Franklin	28	Monroe	45	Washington	62
Cameron	12	Fulton	29	Montgomery	46	Wayne	63
Carbon	13	Greene	30	Montour	47	Westmoreland	64
Centre	14	Huntingdon	31	Northampton	48	Wyoming	65
Chester	15	Indiana	32	Northumberland	49	York	66
Clarion	16	Jefferson	33	Perry	50	Philadelphia	67
Clearfield	17	Juniata	34	Pike	51		

**State Route (SR)**

State Routes (SR's) are identified by four-digit numbers. SR numbers are assigned as follows:

- |  |           |
|--|-----------|
| 1. Traffic Routes: Routes designated as Interstates, US or PA Routes | 0001-0999 |
| 2. Quadrant Routes (Non-Traffic Routes)                              | 1001-4999 |
| 3. Relocated Traffic Routes  | 6000-6999 |
| 4. Turned Back, Abandoned, or Null Routes                            | 7000-7999 |
| 5. Interchanges  | 8001-8999 |
| 6. WYE's   | 9101-9199 |
| 7. Rest Areas  | 9201-9299 |
| 8. Truck Escape Ramps  | 9301-9399 |
| 9. Others  | 9401-9499 |
| 10. Park and Rides   | 9501-9599 |

Even/Odd Convention: Even numbers are typically given to SR's in the East/West direction, and odd numbers to SR's that run North/South. This convention applies to Interstate Routes (except those that are Beltways or Spurs), and Quadrant Routes. This convention may or may not apply to PA or US Traffic Routes.

Hierarchy: If two or more traffic routes occupy the same section of roadway, the SR number is based on the "higher" type route, according to the following hierarchy. If the traffic routes are the same hierarchy class, then the SR number is assigned the lower numbered traffic route (Figure 1).

1. Interstates
2. U.S. Routes
3. PA Routes
4. Quadrant Routes

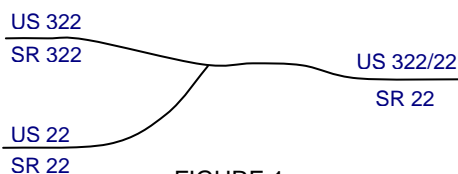


FIGURE 1

Other Numbering Conventions:

1. The first digit of a quadrant route is based on which quadrant of the county the route is located, as shown in the following diagram (Figure 2).
2. The last three digits of a Relocated Traffic Route are the same as the Traffic Route that was relocated.
3. Interchanges are numbered sequentially. Odd numbers are given to interchanges along SR's in the North/South direction; even numbers are given to interchanges along SR's in the East/West direction (Figure 3).
4. WYE's are given odd numbers if the connecting SR is odd numbered, and even numbers if the connecting SR is even numbered.
5. Rest Areas or Truck Escape Ramps are given odd numbers if they connect to the Southbound or Westbound side of an SR, and even numbers if they connect to the Northbound or Eastbound side.

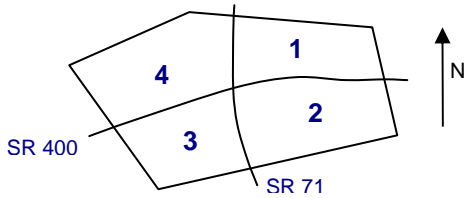


FIGURE 2

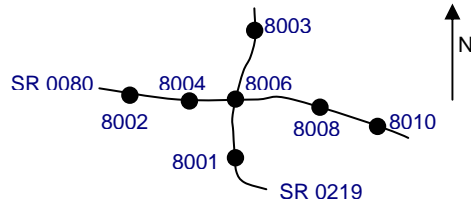


FIGURE 3

**Segment (SEG)**

State routes are divided into segments, which are approximately one-half mile long, and are identified by a four-digit number. Segment begin and end points are placed at physical features where possible. Segment numbers increase in the North or East direction, and typically by 10's (Figure 4). Segments are even numbered on undivided roadways, and in the Northbound or Eastbound direction of divided roadways. Segments are odd numbered in the Southbound or Westbound direction of divided roadways (Figure 5). Interstate segments are associated with the mile posts (Figure 6).

Undivided Roadways

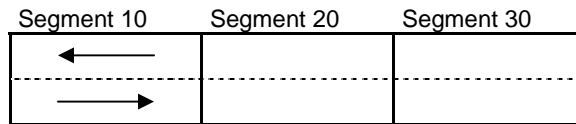


FIGURE 4

Divided Roadways

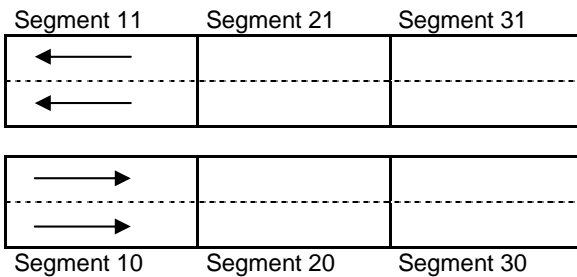


FIGURE 5

Interstate Roadways

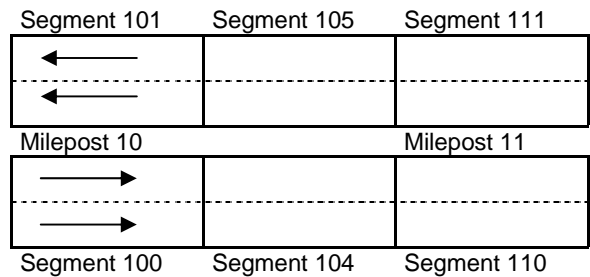


FIGURE 6

Turned Back, Abandoned, and Null Segments are given numbers in the range of 7000-7999. For two coinciding State routes, the route with "lower" hierarchy is "nulled."

Segment numbering restarts on Traffic Routes at County boundaries, except Interstates (Figure 7).

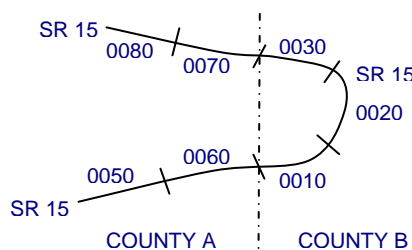


FIGURE 7

## Offset

The offset, a subdivision of the segment, is the distance (in feet) from the beginning of the segment, expressed as a four-digit number. Offsets are measured in the increasing segment direction.

## Segment Markers

Segment markers, which allow for easy identification of the LRS location on the State highway system, indicate the State route and segment number at the point that each segment is entered. If the beginning of a segment occurs at a physical feature, then the point of reference is at the physical feature and not the sign. At intersections, signs are used to identify beginning or ending State routes or segments.



## Users of the LRS

Locations of all intersections, structures, and other points of interest are field verified and inventoried in the RMS. This information can be displayed on Straight Line Diagrams (SLD's) which can be viewed in the RMS, or hardcopy form. SLD books are refreshed and printed annually for distribution to the Department's District and County offices, as well as too many external entities.

A list of those within the Department that use the LRS to identify locations in the RMS and in the field includes personnel from the following organizations: Pavement Testing, County Maintenance, Traffic, Design, Surveys, Construction, Bridge, Permits, Crash Review, Planning and Programming, Posted & Bonded Roads, Tort Liability, and Emergency Management.

Users outside the Department include: County & Municipal governments, County 911, Planning Commissions, Federal Highway Administration, State & Local Police, Local Emergency Management, Delivery Services (UPS, Fed Ex, etc.), Fire Departments, Utility Companies, Contractors, and Consultants.

Without segment markers located in the field, all of these users would have to rely solely on the SLD, which would be extremely cumbersome at best and impossible for some.

## Verification, QA & QC

In order to assure that LRS information is indicated properly in the RMS, on SLD's, and in the field, LRS Quality Assurance (QA) and Quality Commitment (QC) programs are performed each year. The Bureau of Operations, Asset Management Division, Roadway Inventory & Testing Unit (RITU) performs all Statewide QC testing. Field verification and QA is also performed by RITS, except in Engineering Districts 2-0, 11-0, and 12-0, where it is done "in-house." Each Engineering District is responsible for its own LRS completeness and maintenance with respect to the RMS.

Twenty percent of each county is field tested annually as part of the QA program, and five percent of each county is tested for the annual QC program. The goal of the QC program is to maintain at least 90% accuracy between the RMS and the actual field locations of highway features. Annual QC ratings are developed and reported to the Engineering Districts.









































Field testing is performed by two-person teams (a permanent employee that operates the test, and a temporary employee that drives the device) with the use of vans equipped with an on-board computer and a Data Measurement Subsystem. Testing is typically performed during the months of April through November.

Vehicle location and roadway features are displayed on the van's computer screen in SLD format, and the software accepts operator inputs verifying or modifying roadway feature locations, as well as comments. Though the system can function at greater speed, test speeds are typically less than 25 mph to ensure accuracy.

There are five categories of information that is verified and/or modified:

1. State Route Length
2. Segment Length
3. Roadway Geometry (lane count, pavement & shoulder types & widths)
4. Intersecting Feature Location (intersections & bridges)
5. Segment Marker Location

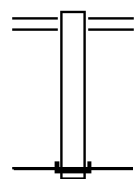
STRAIGHT LINE DIAGRAM (SLD) ANNUAL REFRESH ATTRIBUTE KEY PAGE 1 OF 2

 SEGMENT MARKER	 AHEAD LEFT INTER STATE OWNED	 RAILROAD CROSSING	 INTERSTATE MILEPOST
 TURNBACK	 AHEAD LEFT INTER NON-STATE	 RAILROAD OVER-PASS	 MFC BEGIN
 NULL	 AHEAD RIGHT INTE STATE OWNED	 OVER-PASS	 MUNICIPAL BOUNDARY
 UNDIVIDED HIGHWAY	 AHEAD RIGHT INTE NON-STATE	 BRIDGE END	 VILLAGE BEGIN
 PHYSICALLY DIVIDED	 BACK LEFT INTER STATE OWNED	 BRIDGE BEGIN	AH - LENGTH FORWARD TO NEXT SEGMENT BEGIN BK - LENGTH BACKWARD TO PREVIOUS SEGMENT BEGIN
 PAINT DIVIDED	 BACK LEFT INTER NON-STATE	 TUNNEL	
 INTERSECTION AHEAD	 BACK RIGHT INTER STATE OWNED	 SIGN STRUCTURE	MFC - MAINTENANCE FUNCTIONAL CLASS A = INTERSTATE EXPRESSWAY AND/OR PRINCIPLE ARTERIAL C = MINOR ARTERIAL D = COLLECTOR E = LOCAL ACCESS F = INTERCHANGE RAMP
 INTERSECTION BACK	 BACK RIGHT INTER NON-STATE	 P3 BRIDGE	
 REFERENCE AHEAD/BACK	 T-LEFT INTERSEC STATE OWNED	 RETAINING WALL	
 DIVIDED CONNECTOR	 T-LEFT INTERSEC NON-STATE	 BRIDGE/CULVERT UNDER FILL	NULL AND TURNBACK SEGMENTS ARE DISPLAYED IN THE DEPARTMENT'S ROADWAY MANAGEMENT SYSTEM (RMS) AS 100 FEET IN LENGTH. ACTUAL SEGMENT AND SECTION LENGTHS MAY VARY SIGNIFICANTLY
 CROSS INTERSEC STATE OWNED	 T-RIGHT INTERSEC STATE OWNED	 PIPE (STAMPP)	
 CROSS INTERSEC NON-STATE	 T-RIGHT INTERSEC NON-STATE	 ROTARY INTERSEC	



EXTRACT DATE: 12/18/2023      ROADWAY MANAGEMENT SYSTEM      PAGE NUMBER: 552  
 PRINT DATE: 12/19/2023      SLD COUNTY/SR - ANNUAL PRINT      COUNTY: LYCOMING  
 DIR: N      TOTAL LEN: .072 MI.      DIST: 03-2      SR: 9423  
 LEFT MUN: ARMSTRONG T      RIGHT MUN: ARMSTRONG T

000380 FT  
 000000 FT

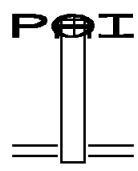


000380 FT      MONTGOMERY PK  
 0010/0380 (SR0015 SEG 0190/1788)  
 000000 FT 0 0 00000 0 00 0000+00  
           NC RAMP C RD  
 INTER-BK      MONTGOMERY PK  
                   (SR0015 SEG 0190/1566)  
                   MFC BEGIN = F  
 0010/0000 LENGTH(AH 0380 BK 0000)



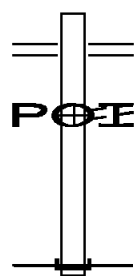
EXTRACT DATE: 12/18/2023 ROADWAY MANAGEMENT SYSTEM PAGE NUMBER: 551  
 PRINT DATE: 12/19/2023 SLD COUNTY/SR - ANNUAL PRINT COUNTY: LYCOMING  
 DIR: S TOTAL LEN: .099 MI. DIST: 03-2 SR: 9421  
 LEFT MUN: CLINTON T RIGHT MUN: CLINTON T

000524 FT  
 000402 FT



000524 FT (APRA) PENNDOT STOCKPIL  
 INTER-AHD PENNDOT STOCKPILE 13  
 0020/0122 (GOVT)  
 000402 FT 0 0 00000 0 00 0000+00  
 MONTGOMERY PK  
 (SR0015 SEG 0120/0954)  
 (SR0015 SEG 0121/0922)  
 0020/0000 LENGTH(AH 0122 BK 0402)

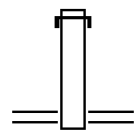
000000 FT



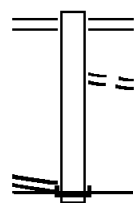
0010/0402 MONTGOMERY PK  
 (SR0015 SEG 0121/0902)  
 (SR0015 SEG 0120/0942)  
 (APRA) PENNDOT STOCKPIL  
 PENNDOT STOCKPILE 13  
 0010/0280 (GOVT)  
 000000 FT 0 0 00000 0 00 0000+00  
 NC RAMP A RD  
 INTER-BK MONTGOMERY PK  
 (SR0015 SEG 0121/1170)  
 MFC BEGIN = F  
 0010/0000 LENGTH(AH 0402 BK 0000)

EXTRACT DATE: 12/18/2023 ROADWAY MANAGEMENT SYSTEM PAGE NUMBER: 550  
 PRINT DATE: 12/19/2023 SLD COUNTY/SR - ANNUAL PRINT COUNTY: LYCOMING  
 DIR: S TOTAL LEN: .095 MI. DIST: 03-2 SR: 9419  
 LEFT MUN: CLINTON T RIGHT MUN: CLINTON T

000499 FT  
 000368 FT



000499 FT  
 INTER-AHD SOMMERS DR  
 0020/0131 (PRDR)  
 000368 FT 0 0 00000 0 00 0000+00  
 MONTGOMERY PK  
 (SR0015 SEG 0090/1322)  
 0020/0000 LENGTH(AH 0131 BK 0368)



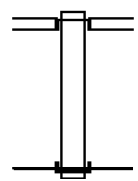
0010/0368 MONTGOMERY PK  
 (SR0015 SEG 0090/1322)  
 SOMMERS DR  
 0010/0237 (PRDR)  
 NC RAMP B RD  
 INTER-BK MONTGOMERY PK  
 000000 FT (SR0015 SEG 0090/1525)  
 MFC BEGIN = F  
 0010/0000 LENGTH(AH 0368 BK 0000)

0 0 00000 0 00 0000+00 000000 FT  
 MONTGOMERY PK  
 (SR0015 SEG 0090/1525) 0010/0000

EXTRACT DATE: 12/18/2023 ROADWAY MANAGEMENT SYSTEM PAGE NUMBER: 549  
 PRINT DATE: 12/19/2023 SLD COUNTY/SR - ANNUAL PRINT COUNTY: LYCOMING  
 DIR: N TOTAL LEN: .045 MI. DIST: 03-2 SR: 9417  
 LEFT MUN: SOUTH WILLIAMSPORT B RIGHT MUN: SOUTH WILLIAMSPORT B

000236 FT

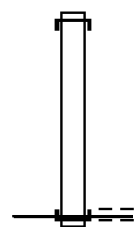
000000 FT



000236 FT  
 INTER-AHD E SECOND AV  
 (SR2012 SEG 0010/1126)  
 MAIN ST  
 (BORO)  
 MAIN ST  
 (SR2012 SEG 0010/1126)  
 000000 FT 0 0 00000 0 00 0000+00  
 NC RAMP E RD  
 INTER-BK HASTINGS ST  
 (SR0015 SEG 0250/0362)  
 MFC BEGIN = F  
 0010/0000 LENGTH(AH 0236 BK 0000)

EXTRACT DATE: 12/18/2023 ROADWAY MANAGEMENT SYSTEM PAGE NUMBER: 548  
 PRINT DATE: 12/19/2023 SLD COUNTY/SR - ANNUAL PRINT COUNTY: LYCOMING  
 DIR: S TOTAL LEN: .040 MI. DIST: 03-2 SR: 9415  
 LEFT MUN: LEWIS T RIGHT MUN: LEWIS T

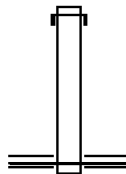
000209 FT  
 000000 FT



000209 FT  
 INTER-AHD DOLLY WILT MEMORIAL HW  
 0010/0209 (SR0015 SEG 1541/1361)  
 000000 FT 0 0 00000 0 00 0000+00  
 NC RAMP A RD  
 HEMLOCK DR  
 (TWP )  
 INTER-BK SR 0014 SH  
 (SR0014 SEG 0012/0000)  
 MFC BEGIN = F  
 0010/0000 LENGTH(AH 0209 BK 0000)

EXTRACT DATE: 12/18/2023      ROADWAY MANAGEMENT SYSTEM      PAGE NUMBER: 547  
 PRINT DATE: 12/19/2023      SLD COUNTY/SR - ANNUAL PRINT      COUNTY: LYCOMING  
 DIR: N      TOTAL LEN: .065 MI.      DIST: 03-2      SR: 9413  
 LEFT MUN: LEWIS T      RIGHT MUN: LEWIS T

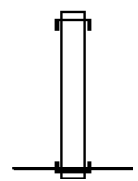
000345 FT  
 000000 FT



000345 FT  
 INTER-AHD DOLLY M WILT MEMORIAL H  
 0010/0345 (SR0015 SEG 1500/1266)  
 000000 FT 0 0 00000 0 00 0000+00  
           NC RAMP C RD  
                   LYCOMING CREEK RD  
                   (SR1017 SEG 0170/1287)  
                   MFC BEGIN = F  
 0010/0000 LENGTH(AH 0345 BK 0000)

EXTRACT DATE: 12/18/2023      ROADWAY MANAGEMENT SYSTEM      PAGE NUMBER: 546  
 PRINT DATE: 12/19/2023      SLD COUNTY/SR - ANNUAL PRINT      COUNTY: LYCOMING  
 DIR: N      TOTAL LEN: .110 MI.      DIST: 03-2      SR: 9408  
 LEFT MUN: WOODWARD T      RIGHT MUN: WOODWARD T

000580 FT  
 000000 FT



000580 FT  
 INTER-AHD SR 0220 SH  
 0010/0580 (SR0220 SEG 0210/0522)  
 000000 FT 0 0 00000 0 00 0000+00  
           NC LOON JUGHANDLE RD  
 INTER-BK SR 0220 SH  
           (SR0220 SEG 0211/0000)  
           MFC BEGIN = F  
 0010/0000 LENGTH(AH 0580 BK 0000)

EXTRACT DATE: 12/18/2023      ROADWAY MANAGEMENT SYSTEM      PAGE NUMBER: 545  
 PRINT DATE: 12/19/2023      SLD COUNTY/SR - ANNUAL PRINT      COUNTY: LYCOMING  
 DIR: N      TOTAL LEN: .047 MI.      DIST: 03-2      SR: 9405  
 LEFT MUN: FAIRFIELD T      RIGHT MUN: FAIRFIELD T

000249 FT

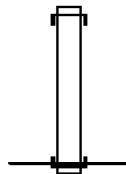
000000 FT



000249 FT LOYALSOCK AV  
 0010/0249 (SR0087 SEG 0014/0689)  
 RADIO CLUB RD  
 0010/0197 (T545)  
 000000 FT 1 0 00291 2 00 0000+00  
 NC RAMP A RD  
 LOYALSOCK AV  
 (SR0087 SEG 0014/0551)  
 MFC BEGIN = F  
 0010/0000 LENGTH(AH 0249 BK 0000)

EXTRACT DATE: 12/18/2023      ROADWAY MANAGEMENT SYSTEM      PAGE NUMBER: 544  
 PRINT DATE: 12/19/2023      SLD COUNTY/SR - ANNUAL PRINT      COUNTY: LYCOMING  
 DIR: E      TOTAL LEN: .046 MI.      DIST: 03-2      SR: 9402  
 LEFT MUN: PORTER T      RIGHT MUN: PORTER T

000245 FT  
 000000 FT

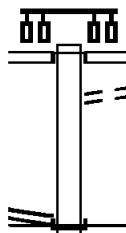


000245 FT  
 INTER-AHD MAIN ST  
 0010/0245 (SR3030 SEG 0010/0155)  
 000000 FT 1 0 00023 0 00 0146+26  
           NC WYE RD  
 INTER-BK SR 0044 SH  
           (SR0044 SEG 0454/0190)  
           MFC BEGIN = F  
 0010/0000 LENGTH(AH 0245 BK 0000)



EXTRACT DATE: 12/18/2023 ROADWAY MANAGEMENT SYSTEM PAGE NUMBER: 543  
 PRINT DATE: 12/19/2023 SLD COUNTY/SR - ANNUAL PRINT COUNTY: LYCOMING  
 DIR: N TOTAL LEN: .044 MI. DIST: 03-2 SR: 9401  
 LEFT MUN: OLD LYCOMING T RIGHT MUN: OLD LYCOMING T

000232 FT

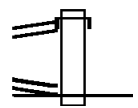


1 0 00020 2 04 0000+00 000000 FT  
 LYCOMING CREEK RD  
 (SR1017 SEG 0010/0759) 0010/0000

000232 FT  
 INTER-AHD MILL LN  
 (SR3014 SEG 0110/1468)  
 LYCOMING CREEK RD  
 (SR1017 SEG 0021/0000)  
 (SR1017 SEG 0020/0000)  
 0010/0232 TO 1017/0020 SH  
 0010/0194 (CONN)  
 NC RAMP E RD  
 INTER-BK LYCOMING CREEK RD  
 000000 FT (SR1017 SEG 0010/0759)  
 MFC BEGIN = F  
 0010/0000 LENGTH(AH 0232 BK 0000)

EXTRACT DATE: 12/18/2023 ROADWAY MANAGEMENT SYSTEM PAGE NUMBER: 542  
 PRINT DATE: 12/19/2023 SLD COUNTY/SR - ANNUAL PRINT COUNTY: LYCOMING  
 DIR: E TOTAL LEN: .037 MI. DIST: 03-2 SR: 9102  
 LEFT MUN: MUNCY T RIGHT MUN: MUNCY T

JOHN BRADY DR 000195 FT  
 (SR2014 SEG 0404/0121) 0010/0195  
 0 0 00000 0 00 0000+00 000000 FT  
 LYCOMING MALL DR  
 (SR2014 SEG 0390/3193) 0010/0000

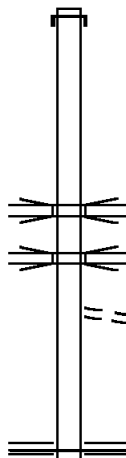


000195 FT  
 INTER-AHD JOHN BRADY DR  
 (SR2014 SEG 0404/0121)  
 000000 FT  
 NC JOHN BRADY DR  
 MFC BEGIN = F  
 0010/0000 LENGTH(AH 0195 BK 0000)

EXTRACT DATE: 12/18/2023 ROADWAY MANAGEMENT SYSTEM PAGE NUMBER: 541  
 PRINT DATE: 12/19/2023 SLD COUNTY/SR - ANNUAL PRINT COUNTY: LYCOMING  
 DIR: W TOTAL LEN: .506 MI. DIST: 03-2 SR: 8034  
 LEFT MUN: MONTOURSVILLE B RIGHT MUN: MONTOURSVILLE B

002673 FT

002673 FT  
 INTER-AHD SR 0180 SH  
 0010/2673 (SR0180 SEG 0371/2340)



000000 FT

0010/0565 OP ID SR 180 WBL 41/0180/0371/0129  
 0010/0500 OP ID SR 180 EBL 41/0180/0370/0061  
 FROM 2014/0250 SH  
 0010/0074 (CONN)  
 000000 FT 1 0 00018 2 00 0000+00  
 NC RAMP A RD  
 BROAD ST  
 (SR2014 SEG 0240/1060)  
 MFC BEGIN = F  
 0010/0000 LENGTH(AH 2673 BK 0000)

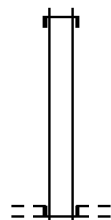
EXTRACT DATE: 12/18/2023 ROADWAY MANAGEMENT SYSTEM PAGE NUMBER: 540  
PRINT DATE: 12/19/2023 SLD COUNTY/SR - ANNUAL PRINT COUNTY: LYCOMING  
DIR: N TOTAL LEN: .568 MI. DIST: 03-2 SR: 8032  
LEFT MUN: WILLIAMSPORT C RIGHT MUN: WILLIAMSPORT C

002999 FT

002999 FT  
INTER-AHD SR 0220 SH

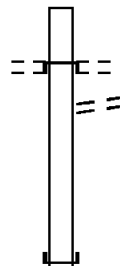
DIR: N TOTAL LEN: .568 MI. DIST: 03-2 SR: 8032  
 LEFT MUN: WILLIAMSPORT C RIGHT MUN: WILLIAMSPORT C

002259 FT



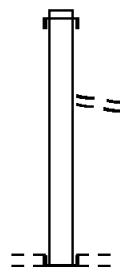
0750/0740 (SR0220 SEG 0280/1044)  
 002259 FT 1 0 01073 2 05 0000+00  
 NC RAMP B-4 RD  
 REACH RD  
 (CITY)  
 INTER-BK RAMP B-2 RD  
 (SR8032 SEG 0010/0793)  
 S 0750/0000 LENGTH(AH 0740 BK 0732)

001527 FT



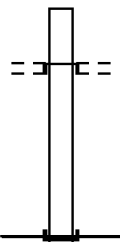
INTER-AHD RAMP B-1 RD  
 (SR8032 SEG 0250/0000)  
 REACH RD  
 (CITY)  
 LC TO REACH RD  
 (CONN)  
 0500/0732  
 0500/0617  
 001527 FT 1 0 01073 2 04 0000+00  
 NC RAMP B-3 RD  
 INTER-BK SR 0220 SH  
 (SR0220 SEG 0281/1150)  
 S 0500/0000 LENGTH(AH 0732 BK 0734)

000793 FT



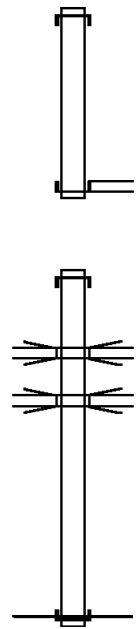
INTER-AHD SR 0220 SH  
 0250/0734 (SR0220 SEG 0271/2200)  
 LC FROM REACH RD  
 (CONN)  
 0250/0080  
 000793 FT 1 0 01073 2 02 0000+00  
 NC RAMP B-1 RD  
 REACH RD  
 (CITY)  
 INTER-BK RAMP B-3 RD  
 (SR8032 SEG 0500/0732)  
 S 0250/0000 LENGTH(AH 0734 BK 0793)

000000 FT



INTER-AHD RAMP B-4  
 (SR8032 SEG 0750/0000)  
 REACH RD  
 (CITY)  
 0010/0793  
 000000 FT 1 0 01073 2 03 0000+00  
 NC RAMP B-2 RD  
 INTER-BK SR 0220 SH  
 (SR0220 SEG 0270/2163)  
 MFC BEGIN = F  
 S 0010/0000 LENGTH(AH 0793 BK 0000)

002763 FT  
002285 FT



002763 FT  
 INTER-AHD SR 0220 SH  
 0250/0478 (SR0220 SEG 0221/1014)  
 002285 FT 1 0 01073 2 01 0000+00  
 NC RAMP A-2 RD  
 WOODWARD ST  
 (T403)  
 INTER-BK FOURTH ST  
 (SR2014 SEG 0011/0000)  
 0250/0000 LENGTH(AH 0478 BK 2285)  
  
 INTER-AHD FOURTH ST  
 0010/2285 (SR2014 SEG 0010/1249)  
  
 S.R.0220 SB  
 0010/1431 OP ID 41/0220/0231/0000  
 S.R.0220 NB  
 0010/1341 OP ID 41/0220/0230/0000  
  
 000000 FT 1 0 01073 2 00 0000+00  
 NC RAMP A-1 RD  
 INTER-BK SR 0220 SH  
 (SR0220 SEG 0220/1044)  
 MFC BEGIN = F  
 0010/0000 LENGTH(AH 2285 BK 0000)

000000 FT

EXTRACT DATE: 12/18/2023 ROADWAY MANAGEMENT SYSTEM PAGE NUMBER: 537  
PRINT DATE: 12/19/2023 SLD COUNTY/SR - ANNUAL PRINT COUNTY: LYCOMING  
DIR: S TOTAL LEN: .862 MI. DIST: 03-2 SR: 8028  
LEFT MUN: PIATT T RIGHT MUN: PIATT T

FROM 0044/0455 SH  
(CONN)

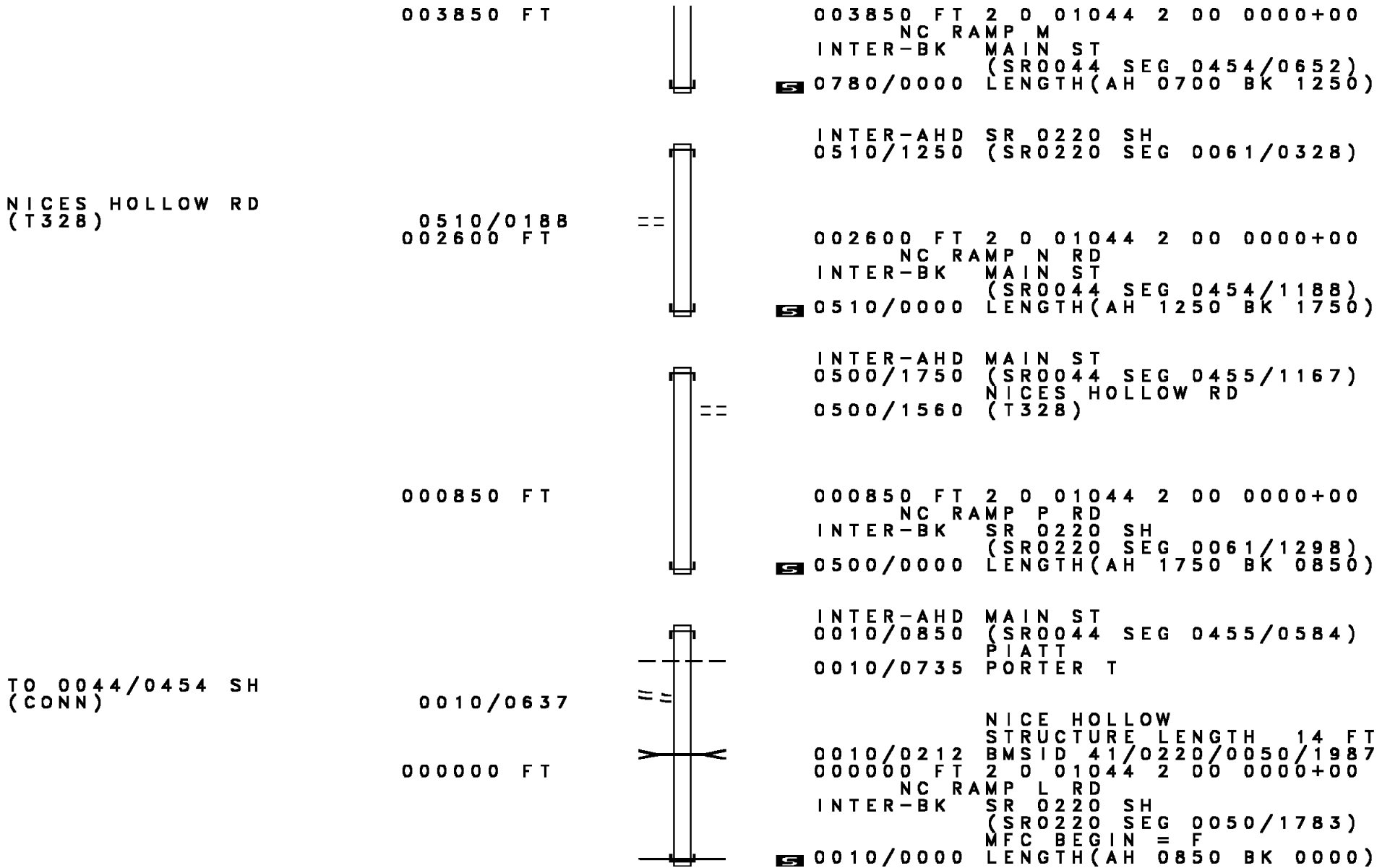
004550 FT

0780/0165



004550 FT  
INTER-AHD SR 0220 SH  
0780/0700 (SR0220 SEG 0060/0538)

DIR: S TOTAL LEN: .862 MI. DIST: 03-2 SR: 8028  
 LEFT MUN: PIATT T RIGHT MUN: PIATT T



003850 FT

003850 FT 2 0 01044 2 00 0000+00  
 NC RAMP M  
 INTER-BK MAIN ST  
 (SR0044 SEG 0454/0652)  
 0780/0000 LENGTH(AH 0700 BK 1250)

NICES HOLLOW RD  
 (T328)

0510/0188  
 002600 FT

INTER-AHD SR 0220 SH  
 0510/1250 (SR0220 SEG 0061/0328)

002600 FT 2 0 01044 2 00 0000+00  
 NC RAMP N RD  
 INTER-BK MAIN ST  
 (SR0044 SEG 0454/1188)  
 0510/0000 LENGTH(AH 1250 BK 1750)

INTER-AHD MAIN ST  
 0500/1750 (SR0044 SEG 0455/1167)  
 NICES HOLLOW RD  
 (T328)

000850 FT

000850 FT 2 0 01044 2 00 0000+00  
 NC RAMP P RD  
 INTER-BK SR 0220 SH  
 (SR0220 SEG 0061/1298)  
 0500/0000 LENGTH(AH 1750 BK 0850)

TO 0044/0454 SH  
 (CONN)

0010/0637

INTER-AHD MAIN ST  
 0010/0850 (SR0044 SEG 0455/0584)  
 PIATT  
 0010/0735 PORTER T

000000 FT

NICE HOLLOW  
 STRUCTURE LENGTH 14 FT  
 BMSID 41/0220/0050/1987  
 0010/0212  
 000000 FT 2 0 01044 2 00 0000+00  
 NC RAMP L RD  
 INTER-BK SR 0220 SH  
 (SR0220 SEG 0050/1783)  
 MFC BEGIN = F  
 0010/0000 LENGTH(AH 0850 BK 0000)



EXTRACT DATE: 12/18/2023      ROADWAY MANAGEMENT SYSTEM      PAGE NUMBER: 535  
PRINT DATE: 12/19/2023      SLD COUNTY/SR - ANNUAL PRINT      COUNTY: LYCOMING  
DIR: S      TOTAL LEN: .551 MI.      DIST: 03-2      SR: 8026  
LEFT MUN: PORTER T      RIGHT MUN: PORTER T

EXTRACT DATE: 12/18/2023  
PRINT DATE: 12/19/2023

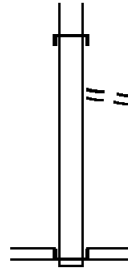
ROADWAY MANAGEMENT SYSTEM  
SLD COUNTY/SR - ANNUAL PRINT

PAGE NUMBER: 534  
COUNTY: LYCOMING

DIR: S TOTAL LEN: .551 MI.  
LEFT MUN: PORTER T

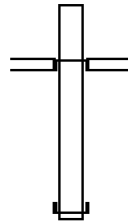
DIST: 03-2 SR: 8026  
RIGHT MUN: PORTER T

002360 FT



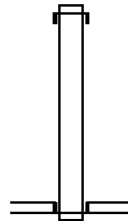
INTER-AHD SR 0220 SH  
0750/0549 (SR0220 SEG 0030/1047)  
FROM 3027/0010 SH  
(CONN)  
0750/0061 1 0 01044 2 02 0000+00  
002360 FT NC RAMP G RD  
THOMAS ST  
(SR3027 SEG 0010/0819)  
INTER-BK RAMP E RD  
(SR8026 SEG 0010/0942)  
5 0750/0000 LENGTH(AH 0549 BK 0603)

001757 FT



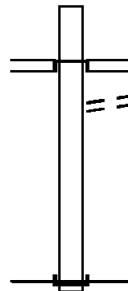
INTER-AHD RAMP F RD  
(SR8026 SEG 0250/0000)  
THOMAS ST  
0500/0603 (SR3027 SEG 0020/0182)  
001757 FT 1 0 01044 2 03 0000+00  
NC RAMP H RD  
INTER-BK SR 0220 SH  
(SR0220 SEG 0031/1100)  
5 0500/0000 LENGTH(AH 0603 BK 0815)

000942 FT



INTER-AHD SR 0220 SH  
0250/0815 (SR0220 SEG 0021/2201)  
000942 FT 1 0 01044 2 01 0000+00  
NC RAMP F RD  
THOMAS ST  
(SR3027 SEG 0020/0182)  
INTER-BK RAMP H RD  
(SR8026 SEG 0500/0603)  
5 0250/0000 LENGTH(AH 0815 BK 0942)

000000 FT



INTER-AHD RAMP G RD  
(SR8026 SEG 0750/0000)  
THOMAS ST  
0010/0942 (SR3027 SEG 0010/0819)  
TO 3027/0010 SH  
0010/0837 (CONN)  
000000 FT 1 0 01044 2 00 0000+00  
NC RAMP E RD  
INTER-BK SR 0220 SH  
(SR0220 SEG 0020/2060)  
MFC BEGIN = F  
5 0010/0000 LENGTH(AH 0942 BK 0000)

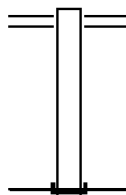
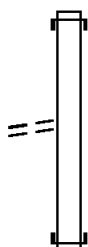
EXTRACT DATE: 12/18/2023 ROADWAY MANAGEMENT SYSTEM PAGE NUMBER: 533  
 PRINT DATE: 12/19/2023 SLD COUNTY/SR - ANNUAL PRINT COUNTY: LYCOMING  
 DIR: S TOTAL LEN: .328 MI. DIST: 03-2 SR: 8024  
 LEFT MUN: MUNCY CREEK T RIGHT MUN: MUNCY CREEK T

FROM 2014/0500 SH  
 (CONN)

001730 FT

0750/0115  
 000626 FT

000000 FT



001730 FT  
 INTER-AHD SR 0180 SH  
 0750/1104 (SR0180 SEG 0494/1026)

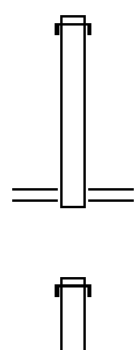
000626 FT 1 0 01073 2 33 0000+00  
 NC RAMP A RD  
 INTER-BK SR 2014 SH  
 (SR2014 SEG 0500/2518)  
 0750/0000 LENGTH(AH 1104 BK 0626)

0500/0626 SR 2014 SH  
 (SR2014 SEG 0510/0561)  
 000000 FT 1 0 01073 2 34 0000+00  
 NC RAMP B RD  
 INTER-BK SR 0180 SH  
 (SR0180 SEG 0495/0977)  
 MFC BEGIN = F  
 0500/0000 LENGTH(AH 0626 BK 0000)

EXTRACT DATE: 12/18/2023      ROADWAY MANAGEMENT SYSTEM      PAGE NUMBER: 532  
 PRINT DATE: 12/19/2023      SLD COUNTY/SR - ANNUAL PRINT      COUNTY: LYCOMING  
 DIR: S      TOTAL LEN: 1.207 MI.      DIST: 03-2      SR: 8022  
 LEFT MUN: MUNCY CREEK T      RIGHT MUN: MUNCY CREEK T

006373 FT


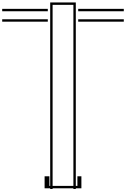


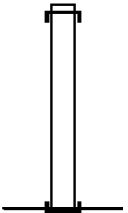
005180 FT



006373 FT  
 INTER-AHD SR 0180 SH  
 0760/1193 (SR0180 SEG 0474/1144)

005180 FT 1 0 01073 2 32 0000+00  
 NC RAMP J RD  
 SR 0405 SH  
 (SR0405 SEG 0140/0289)  
 5 0760/0000 LENGTH(AH 1193 BK 1006)

INTER-AHD SR 0405 SH  
 0750/1006 (SR0405 SEG 0140/0454)

DIR:	S	TOTAL LEN:	1.207 MI.	DIST:	03-2	SR:	8022	
LEFT MUN:	MUNCY CREEK T	RIGHT MUN:	MUNCY CREEK T					
004174	FT		004174	FT	1 0 01073 2 31 0000+00	NC RAMP I RD		
					INTER-BK	SR 0180	SH	
					(SR0180 SEG 0474/0483)			
					0750/0000	LENGTH(AH 1006 BK 1119)		
					0510/1119	SR 0405	SH	
					(SR0405 SEG 0150/0646)			
003055	FT		003055	FT	1 0 01073 2 30 0000+00	NC RAMP H RD		
					INTER-BK	SR 0180	SH	
					(SR0180 SEG 0475/0983)			
					0510/0000	LENGTH(AH 1119 BK 0973)		
					0500/0973	SR 0180	SH	
					(SR0180 SEG 0475/0386)			
002082	FT		002082	FT	1 0 01073 2 29 0000+00	NC RAMP G RD		
					INTER-BK	SR 0405	SH	
					(SR0405 SEG 0150/0484)			
					0500/0000	LENGTH(AH 0973 BK 0971)		
					0250/0971	SR 0180	SH	
					(SR0180 SEG 0471/1570)			
001111	FT		001111	FT	1 0 01073 2 28 0000+00	NC RAMP F RD		
					INTER-BK	SR 0405	SH	
					(SR0405 SEG 0150/0529)			
					0250/0000	LENGTH(AH 0971 BK 1111)		
					0010/1111	SR 0405	SH	
					(SR0405 SEG 0140/0672)			
000000	FT		000000	FT	1 0 01073 2 27 0000+00	NC RAMP E RD		
					INTER-BK	SR 0180	SH	
					(SR0180 SEG 0470/1190)			
					0010/0000	MFC BEGIN = F		
					LENGTH(AH 1111 BK 0000)			

EXTRACT DATE: 12/18/2023 ROADWAY MANAGEMENT SYSTEM PAGE NUMBER: 530  
PRINT DATE: 12/19/2023 SLD COUNTY/SR - ANNUAL PRINT COUNTY: LYCOMING  
DIR: N TOTAL LEN: .828 MI. DIST: 03-2 SR: 8021  
LEFT MUN: COGAN HOUSE T RIGHT MUN: COGAN HOUSE T

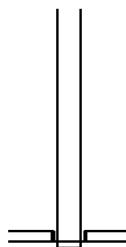
004370 FT



004370 FT  
INTER-AHD MARINE CORPS LEAG MEM H  
0750/1322 (SR0015 SEG 1704/1279)

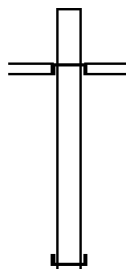
DIR: N TOTAL LEN: .828 MI. DIST: 03-2 SR: 8021  
 LEFT MUN: COGAN HOUSE T RIGHT MUN: COGAN HOUSE T

003048 FT



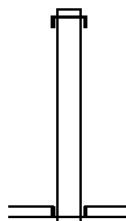
003048 FT 0 0 00000 0 00 0000+00  
 NC RAMP D RD  
 BEECH GROVE RD  
 (SR0184 SEG 0234/2646)  
 INTER-BK RAMP A RD  
 (SR8021 SEG 0010/0950)  
 0750/0000 LENGTH(AH 1322 BK 1205)

001843 FT



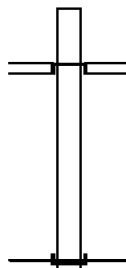
INTER-AHD RAMP B RD  
 (SR8021 SEG 0250/0000)  
 BEECH GROVE RD  
 (SR0184 SEG 0234/2147)  
 0500/1205  
 001843 FT 0 0 00000 0 00 0000+00  
 NC RAMP C RD  
 INTER-BK MARINE CORPS LEAG MEM H  
 (SR0015 SEG 1705/1252)  
 0500/0000 LENGTH(AH 1205 BK 0893)

000950 FT



INTER-AHD MARINE CORPS LEAG MEM H  
 0250/0893 (SR0015 SEG 1695/2075)  
 000950 FT 0 0 00000 0 00 0000+00  
 NC RAMP B RD  
 BEECH GROVE RD  
 (SR0184 SEG 0234/2147)  
 INTER-BK RAMP C RD  
 (SR8021 SEG 0500/1205)  
 0250/0000 LENGTH(AH 0893 BK 0950)

000000 FT



INTER-AHD RAMP D RD  
 (SR8021 SEG 0750/0000)  
 BEECH GROVE RD  
 (SR0184 SEG 0234/2646)  
 0010/0950  
 000000 FT 0 0 00000 0 00 0000+00  
 NC RAMP A RD  
 INTER-BK MARINE CORPS LEAG MEM H  
 (SR0015 SEG 1694/1824)  
 MFC BEGIN = F  
 0010/0000 LENGTH(AH 0950 BK 0000)

EXTRACT DATE: 12/18/2023 ROADWAY MANAGEMENT SYSTEM PAGE NUMBER: 528  
PRINT DATE: 12/19/2023 SLD COUNTY/SR - ANNUAL PRINT COUNTY: LYCOMING  
DIR: S TOTAL LEN: .749 MI. DIST: 03-2 SR: 8020  
LEFT MUN: MUNCY T RIGHT MUN: MUNCY T

003954 FT

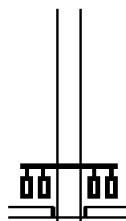


003954 FT  
INTER-AHD SR 0180 SH  
0750/1080 (SR0180 SEG 0444/1910)



DIR: S TOTAL LEN: .749 MI. DIST: 03-2 SR: 8020  
 LEFT MUN: MUNCY T RIGHT MUN: MUNCY T

002874 FT

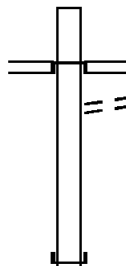


002874 FT 1 0 01073 2 24 0000+00  
 NC RAMP B RD  
 LYCOMING MALL DR  
 (SR2036 SEG 0020/0374)

INTER-BK RAMP A RD  
 (SR8020 SEG 0010/0879)  
 0750/0000 LENGTH(AH 1080 BK 0915)

INTER-AHD RAMP D RD  
 (SR8020 SEG 0250/0000)  
 SR 0220 SH  
 0500/0915 (SR0220 SEG 0320/0325)  
 TO 0220/0320 SH  
 0500/0824 (CONN)

001959 FT

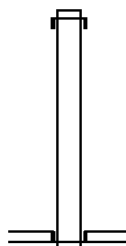


001959 FT 1 0 01073 2 25 0000+00  
 NC RAMP C RD

INTER-BK SR 0180 SH  
 (SR0180 SEG 0445/2163)  
 0500/0000 LENGTH(AH 0915 BK 1080)

INTER-AHD SR 0180 SH  
 0250/1080 (SR0180 SEG 0445/0142)

000879 FT

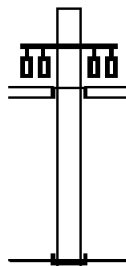


000879 FT 1 0 01073 2 26 0000+00  
 NC RAMP D RD  
 SR 0220 SH  
 (SR0220 SEG 0320/0325)

INTER-BK RAMP C RD  
 (SR8020 SEG 0500/0915)  
 0250/0000 LENGTH(AH 1080 BK 0879)

INTER-AHD RAMP B RD  
 (SR8020 SEG 0750/0000)  
 LYCOMING MALL DR  
 (SR2036 SEG 0020/0374)

000000 FT

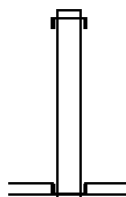


000000 FT 1 0 01073 2 23 0000+00  
 NC RAMP A RD

INTER-BK SR 0180 SH  
 (SR0180 SEG 0440/2550)  
 MFC BEGIN = F  
 0010/0000 LENGTH(AH 0879 BK 0000)

DIR: N TOTAL LEN: .623 MI. DIST: 03-2 SR: 8019  
 LEFT MUN: COGAN HOUSE T RIGHT MUN: COGAN HOUSE T

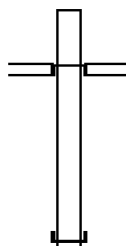
003288 FT



002752 FT

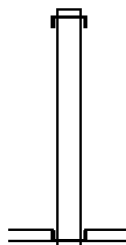
003288 FT  
 INTER-AHD MARINE CORPS LEAG MEM H  
 0750/0536 (SR0015 SEG 1664/0615)  
 002752 FT 0 0 0000 0 00 0000+00  
 NC RAMP H RD  
 SR 4011 SH  
 (SR4011 SEG 0020/2274)  
 INTER-BK RAMP E  
 (SR8019 SEG 0010/0622)  
 0750/0000 LENGTH(AH 0536 BK 0951)

001801 FT



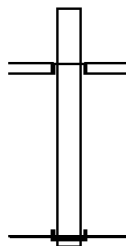
INTER-AHD RAMP F  
 (SR8019 SEG 0250/0000)  
 SR 4011 SH  
 0500/0951 (SR4011 SEG 0010/0086)  
 001801 FT 0 0 0000 0 00 0000+00  
 NC RAMP G RD  
 INTER-BK MARINE CORPS LEAG MEM H  
 (SR0015 SEG 1655/1141)  
 0500/0000 LENGTH(AH 0951 BK 1179)

000622 FT



INTER-AHD MARINE CORPS LEAG MEM H  
 0250/1179 (SR0015 SEG 1645/1716)  
 000622 FT 0 0 0000 0 00 0000+00  
 NC RAMP F RD  
 SR 4011 SH  
 (SR4011 SEG 0010/0086)  
 INTER-BK RAMP G RD  
 (SR8019 SEG 0500/0951)  
 0250/0000 LENGTH(AH 1179 BK 0622)

000000 FT



INTER-AHD RAMP H RD  
 (SR8019 SEG 0750/0000)  
 SR 4011 SH  
 0010/0622 (SR4011 SEG 0020/2274)  
 000000 FT 0 0 0000 0 00 0000+00  
 NC RAMP E RD  
 INTER-BK MARINE CORPS LEAG MEM H  
 (SR0015 SEG 1654/3184)  
 MFC BEGIN = F  
 0010/0000 LENGTH(AH 0622 BK 0000)

EXTRACT DATE: 12/18/2023      ROADWAY MANAGEMENT SYSTEM      PAGE NUMBER: 525  
 PRINT DATE: 12/19/2023      SLD COUNTY/SR - ANNUAL PRINT      COUNTY: LYCOMING  
 DIR: E      TOTAL LEN: .773 MI.      DIST: 03-2      SR: 8018  
 LEFT MUN: MUNCY T      RIGHT MUN: MUNCY T

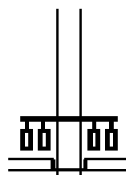
004080 FT



003100 FT

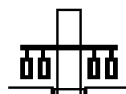
004080 FT  
 INTER-AHD SR 0180 SH  
 0512/0980 (SR0180 SEG 0431/2007)  
 FROM 2049/0020 SH  
 0512/0168 (CONN)  
 003100 FT 0 0 00000 0 00 0000+00

DIR: E TOTAL LEN: .773 MI. DIST: 03-2 SR: 8018  
 LEFT MUN: MUNCY T RIGHT MUN: MUNCY T



NC RAMP D RD  
 LYCOMING MALL RD  
 (SR2049 SEG 0030/0000)

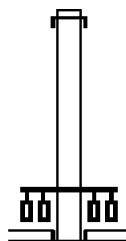
INTER-BK ALEXANDER DR  
 (T500)  
 0512/0000 LENGTH(AH 0980 BK 1219)



INTER-AHD ALEXANDER DR  
 (T500)  
 LYCOMING MALL RD  
 (SR2049 SEG 0030/0000)  
 0502/1219

001881 FT

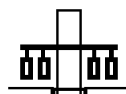
001881 FT 0 0 00000 0 00 0000+00  
 NC RAMP C RD  
 INTER-BK SR 0180 SH  
 (SR0180 SEG 0431/2621)  
 0502/0000 LENGTH(AH 1219 BK 0811)



INTER-AHD SR 0180 SH  
 0020/0811 (SR0180 SEG 0430/1452)  
 001070 FT 0 0 00000 0 00 0000+00  
 NC RAMP B RD  
 LYCOMING MALL RD  
 (SR2049 SEG 0020/0000)

001070 FT

INTER-BK LYCOMING MALL ENTRANCE  
 (PRDR)  
 0020/0000 LENGTH(AH 0811 BK 1070)



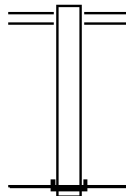
INTER-AHD LYCOMING MALL ENTRANCE  
 (PRDR)  
 LYCOMING MALL RD  
 (SR2049 SEG 0020/0000)  
 0012/1070

000000 FT

000000 FT 0 0 00000 0 00 0000+00  
 NC RAMP A RD  
 INTER-BK SR 0180 SH  
 (SR0180 SEG 0430/0690)  
 MFC BEGIN = F  
 0012/0000 LENGTH(AH 1070 BK 0000)

EXTRACT DATE: 12/18/2023      ROADWAY MANAGEMENT SYSTEM      PAGE NUMBER: 523  
 PRINT DATE: 12/19/2023      SLD COUNTY/SR - ANNUAL PRINT      COUNTY: LYCOMING  
 DIR: S      TOTAL LEN: .158 MI.      DIST: 03-2      SR: 8017  
 LEFT MUN: LYCOMING T      RIGHT MUN: LYCOMING T

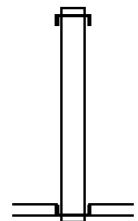
000834 FT  
 000000 FT



000834 FT SR 0973 SH  
 0500/0834 (SR0973 SEG 0342/0000)  
 000000 FT 0 0 00000 0 00 0000+00  
 NC RAMP K RD  
 INTER-BK MARINE CORPS LEAG MEM H  
 (SR0015 SEG 1441/1571)  
 MFC BEGIN = F  
 0500/0000 LENGTH(AH 0834 BK 0000)

DIR: S TOTAL LEN: .686 MI. DIST: 03-2 SR: 8016  
 LEFT MUN: FAIRFIELD T RIGHT MUN: FAIRFIELD T

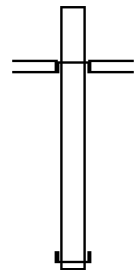
003623 FT



003623 FT  
 INTER-AHD SR 0180 SH  
 0750/0813 (SR0180 SEG 0394/2298)

002810 FT

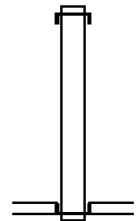
002810 FT 1 0 01073 2 20 0000+00  
 NC RAMP B RD  
 FAIRFIELD RD  
 (SR2045 SEG 0030/0695)  
 INTER-BK RAMP A RD  
 (SR8016 SEG 0010/0854)  
 0750/0000 LENGTH(AH 0813 BK 1257)



INTER-AHD RAMP D  
 (SR8016 SEG 0250/0000)  
 FAIRFIELD RD  
 0500/1257 (SR2045 SEG 0030/1338)

001553 FT

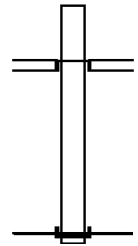
001553 FT 1 0 01073 2 21 0000+00  
 NC RAMP C RD  
 INTER-BK SR 0180 SH  
 (SR0180 SEG 0395/2339)  
 0500/0000 LENGTH(AH 1257 BK 0699)



INTER-AHD SR 0180 SH  
 0250/0699 (SR0180 SEG 0395/0421)

000854 FT

000854 FT 1 0 01073 2 22 0000+00  
 NC RAMP D RD  
 FAIRFIELD RD  
 (SR2045 SEG 0030/1338)  
 INTER-BK RAMP C RD  
 (SR8016 SEG 0500/1257)  
 0250/0000 LENGTH(AH 0699 BK 0854)




INTER-AHD RAMP B  
 (SR8016 SEG 0750/0000)  
 FAIRFIELD RD  
 0010/0854 (SR2045 SEG 0030/0695)

000000 FT

000000 FT 1 0 01073 2 19 0000+00  
 NC RAMP A RD  
 INTER-BK SR 0180 SH  
 (SR0180 SEG 0394/0626)  
 MFC BEGIN = F  
 0010/0000 LENGTH(AH 0854 BK 0000)

EXTRACT DATE: 12/18/2023 ROADWAY MANAGEMENT SYSTEM PAGE NUMBER: 521  
PRINT DATE: 12/19/2023 SLD COUNTY/SR - ANNUAL PRINT COUNTY: LYCOMING  
DIR: N TOTAL LEN: .796 MI. DIST: 03-2 SR: 8015  
LEFT MUN: LYCOMING T RIGHT MUN: LYCOMING T

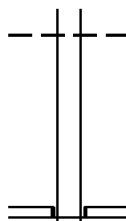
004204 FT



004204 FT  
INTER-AHD MARINE LEAG MEM HW  
0750/1354 (SR0015 SEG 1390/1752)

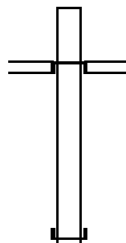
DIR: N TOTAL LEN: .796 MI. DIST: 03-2 SR: 8015  
 LEFT MUN: LYCOMING T RIGHT MUN: LYCOMING T

002850 FT



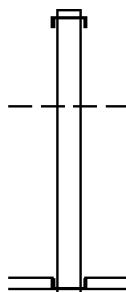
0750/0035 LYCOMING  
 002850 FT OLD LYCOMING T  
 NC RAMP F RD  
 INTER-BK BEAUTY RUN RD  
 (SR3026 SEG 0134/0000)  
 RAMP E RD  
 (SR8015 SEG 0010/0748)  
 0750/0000 LENGTH(AH 1354 BK 0955)

001895 FT



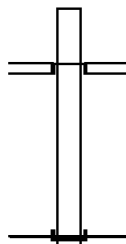
INTER-AHD RAMP H RD  
 (SR8015 SEG 0250/0000)  
 BEAUTY RUN RD  
 (SR3026 SEG 0124/0912)  
 0500/0955  
 001895 FT 0 0 00000 0 00 0000+00  
 NC RAMP G RD  
 INTER-BK MARINE CORPS LEAG MEM H  
 (SR0015 SEG 1391/1521)  
 0500/0000 LENGTH(AH 0955 BK 1147)

000748 FT



INTER-AHD LAGANI-HANNE TR  
 0250/1147 (SR0015 SEG 1381/0938)  
 0250/0204 OLD LYCOMING  
 000748 FT LYCOMING T  
 NC RAMP H RD  
 INTER-BK BEAUTY RUN RD  
 (SR3026 SEG 0124/0912)  
 RAMP G  
 (SR8015 SEG 0500/0955)  
 0250/0000 LENGTH(AH 1147 BK 0748)

000000 FT



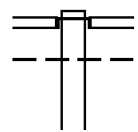
INTER-AHD RAMP F  
 (SR8015 SEG 0750/0000)  
 BEAUTY RUN RD  
 (SR3026 SEG 0134/0000)  
 0010/0748  
 000000 FT 0 0 00000 0 00 0000+00  
 NC RAMP E RD  
 INTER-BK LAGANI-HANNE TR  
 (SR0015 SEG 1380/1149)  
 MFC BEGIN = F  
 0010/0000 LENGTH(AH 0748 BK 0000)



EXTRACT DATE: 12/18/2023      ROADWAY MANAGEMENT SYSTEM      PAGE NUMBER: 519  
 PRINT DATE: 12/19/2023      SLD COUNTY/SR - ANNUAL PRINT      COUNTY: LYCOMING  
 DIR: S      TOTAL LEN: 1.051 MI.      DIST: 03-2      SR: 8014  
 LEFT MUN: FAIRFIELD T      RIGHT MUN: FAIRFIELD T

005547 FT



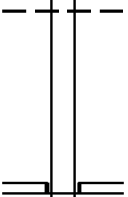

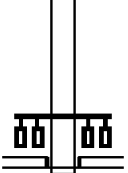
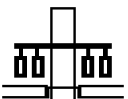
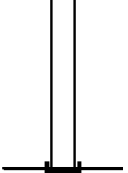
005547 FT  
 INTER-AHD FAIRVIEW CT  
 (T539)  
 LOYALSOCK AV  
 (SR0087 SEG 0014/0000)  
 FAIRFIELD  
 0260/0712 MONTOURSVILLE B  
 004280 FT 1 0 01073 2 18 0000+00



004280 FT

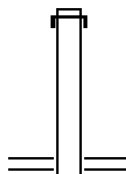
DIR: S TOTAL LEN: 1.051 MI.  
 LEFT MUN: FAIRFIELD T

DIST: 03-2 SR: 8014  
 RIGHT MUN: FAIRFIELD T

		NC RAMP J-4 RD INTER-BK SR 0180 SH (SR0180 SEG 0385/1094) 0260/0000 LENGTH(AH 1267 BK 1591)
		INTER-AHD SR 0180 SH 0250/1591 (SR0180 SEG 0385/0086)
002689 FT		0250/0570 MONTOURSVILLE FAIRFIELD T 002689 FT 1 0 01073 2 17 0000+00 NC RAMP J-3 RD LOYALSOCK AV (SR0087 SEG 0014/0000) INTER-BK FAIRVIEW CT (T539) 0250/0000 LENGTH(AH 1591 BK 1171)
		INTER-AHD SR 0180 SH 0020/1171 (SR0180 SEG 0384/1187)
001518 FT		001518 FT 1 0 01073 2 16 0000+00 NC RAMP J-2 RD LOYALSOCK AV (SR2075 SEG 0030/0720) INTER-BK FAIRVIEW DR (SR2043 SEG 0040/2291) 0020/0000 LENGTH(AH 1171 BK 1518)
		INTER-AHD FAIRVIEW DR (SR2043 SEG 0040/2291) LOYALSOCK AV (SR2075 SEG 0030/0720) 0010/1518
000000 FT		000000 FT 1 0 01073 2 15 0000+00 NC RAMP J-1 RD INTER-BK SR 0180 SH (SR0180 SEG 0384/0319) MFC BEGIN = F 0010/0000 LENGTH(AH 1518 BK 0000)

DIR: S TOTAL LEN: .829 MI. DIST: 03-2 SR: 8013  
 LEFT MUN: JACKSON T RIGHT MUN: JACKSON T

004377 FT

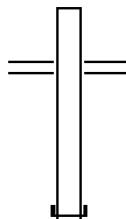


004377 FT  
 INTER-AHD MARINE CORPS LEAG MEM H  
 0760/0800 (SR0015 SEG 1790/0399)

003577 FT

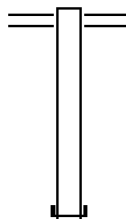
003577 FT 1 0 01036 2 16 0000+00  
 NC RAMP B RD  
 SR 1009 SH  
 (SR1009 SEG 0010/0027)  
 0760/0000 LENGTH(AH 0800 BK 0874)

002703 FT



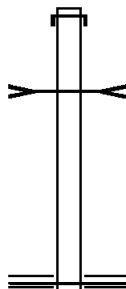
BLOCKHOUSE RD  
 (SR1009 SEG 0010/0000)  
 SR 0284 SH  
 (SR0284 SEG 0170/2112)  
 0750/0874  
 002703 FT 1 0 01036 2 15 0000+00  
 NC RAMP A RD  
 INTER-BK MARINE CORPS LEAG MEM H  
 (SR0015 SEG 1780/1204)  
 0750/0000 LENGTH(AH 0874 BK 1306)

001397 FT



SR 0284 SH  
 (SR0284 SEG 0160/0449)  
 0500/1306  
 001397 FT 1 0 01036 2 13 0000+00  
 NC RAMP C RD  
 INTER-BK MARINE CORPS LEAG MEM H  
 (SR0015 SEG 1771/1456)  
 0500/0000 LENGTH(AH 1306 BK 1397)

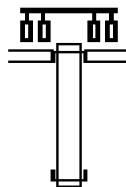
000000 FT



INTER-AHD MARINE CORPS LEAG MEM H  
 0250/1397 (SR0015 SEG 1765/0265)  
 STEA VALL RN  
 STRUCTURE LENGTH 14 FT  
 0250/0906 BMSID 41/0015/1765/0604  
 000000 FT 1 0 01036 2 14 0000+00  
 NC RAMP D RD  
 SR 0284 SH  
 (SR0284 SEG 0160/0198)  
 MFC BEGIN = F  
 0250/0000 LENGTH(AH 1397 BK 0000)

004130 FT

004130 FT  
 INTER-AHD OLD MONTOURSVILLE RD  
 (T460)  
 THIRD ST  
 (SR2014 SEG 0230/2536)  
 (SR2014 SEG 0231/2502)

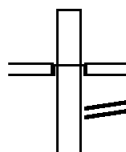
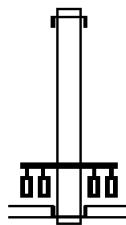


003723 FT

0762/0407  
 003723 FT 0 0 00000 0 00 0000+00  
 NC RAMP K RD  
 INTER-BK SR 0180 SH  
 (SR0180 SEG 0364/1187)  
 0762/0000 LENGTH(AH 0407 BK 0340)

003383 FT


INTER-AHD SR 0180 SH  
 0752/0340 (SR0180 SEG 0364/1570)  
 003383 FT 0 0 00000 0 00 0000+00  
 NC RAMP L RD  
 THIRD ST  
 (SR2014 SEG 0230/2536)  
 INTER-BK OLD MONTOURSVILLE RD  
 (T460)  
 0752/0000 LENGTH(AH 0340 BK 1502)



INTER-AHD RAMP H-LEG RD  
 (SR8012 SEG 0260/0000)  
 THIRD ST  
 0510/1502 (SR2014 SEG 0230/0194)  
 RAMP G-1 RD  
 0510/1465 (SR8012 SEG 0502/0000)


DIR: E TOTAL LEN: .782 MI. DIST: 03-2 SR: 8012  
 LEFT MUN: LOYALSOCK T RIGHT MUN: LOYALSOCK T

001881 FT



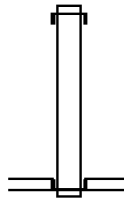
001881 FT 0 0 00000 0 00 0000+00  
 NC RAMP G RD  
 INTER-BK SR 0180 SH  
 (SR0180 SEG 0365/0910)  
 0510/0000 LENGTH(AH 1502 BK 0266)

001615 FT



INTER-AHD THIRD ST  
 0502/0266 (SR2014 SEG 0221/1045)  
 001615 FT 0 0 00000 0 00 0000+00  
 NC RAMP G-1 RD  
 INTER-BK RAMP G RD  
 (SR8012 SEG 0510/1465)  
 0502/0000 LENGTH(AH 0266 BK 0116)

001499 FT



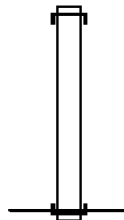
INTER-AHD RAMP H RD  
 0260/0116 (SR8012 SEG 0250/0130)  
 001499 FT 1 0 01073 2 44 0000+00  
 NC RAMP H-LEG RD  
 THIRD ST  
 INTER-BK RAMP G RD  
 (SR2014 SEG 0230/0194)  
 (SR8012 SEG 0510/1502)  
 0260/0000 LENGTH(AH 0116 BK 0412)

RAMP H-LEG RD  
 (SR8012 SEG 0260/0116) 0250/0130  
 001087 FT



INTER-AHD SR 0180 SH  
 0250/0412 (SR0180 SEG 0361/1545)  
 001087 FT 1 0 01073 2 43 0000+00  
 NC RAMP H RD  
 INTER-BK THIRD ST  
 (SR2014 SEG 0230/0104)  
 0250/0000 LENGTH(AH 0412 BK 1087)

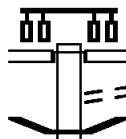
000000 FT



INTER-AHD THIRD ST  
 0010/1087 (SR2014 SEG 0230/1634)  
 000000 FT 1 0 01073 2 45 0000+00  
 NC RAMP J RD  
 INTER-BK SR 0180 SH  
 (SR0180 SEG 0360/2140)  
 MFC BEGIN = F  
 0010/0000 LENGTH(AH 1087 BK 0000)

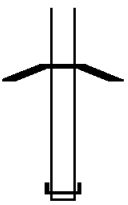
EXTRACT DATE: 12/18/2023      ROADWAY MANAGEMENT SYSTEM      PAGE NUMBER: 514  
 PRINT DATE: 12/19/2023      SLD COUNTY/SR - ANNUAL PRINT      COUNTY: LYCOMING  
 DIR: N      TOTAL LEN: .489 MI.      DIST: 03-2      SR: 8010  
 LEFT MUN: LOYALSOCK T      RIGHT MUN: LOYALSOCK T


002580 FT

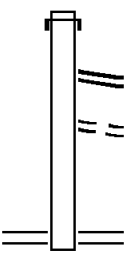



002580 FT  
 INTER-AHD SHIFFLER AV  
 (SR2056 SEG 0004/0000)  
 NORTHWAY RD  
 (SR2029 SEG 0005/0995)  
 (SR2029 SEG 0004/1026)  
 0500/0638 TO 2029/0004 SH  
 0500/0543 (CONN)  
 0500/0535 BMSEN 41/8010/0500/0400

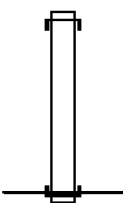
DIR: N TOTAL LEN: .489 MI. DIST: 03-2 SR: 8010  
 LEFT MUN: LOYALSOCK T RIGHT MUN: LOYALSOCK T

001942 FT  1 0 01073 2 00 0001+27  
 TWP.RT.T-481  
 0500/0400 BMSBG 41/8010/0500/0400  
 001942 FT 1 0 01073 2 41 0000+00  
 NC RAMP F RD  
 INTER-BK SR 0180 SH  
 (SR0180 SEG 0351/0297)  
 0500/0000 LENGTH(AH 0638 BK 0337)

001605 FT  INTER-AHD RAMP C RD  
 0260/0337 (SR8010 SEG 0250/0131)  
 001605 FT 1 0 01073 2 38 0000+00  
 NC RAMP C-LEG RD  
 INTER-BK SHIFFLER AV  
 (SR2056 SEG 0005/0267)  
 0260/0000 LENGTH(AH 0337 BK 0547)

001058 FT  INTER-AHD SR 0180 SH  
 0250/0547 (SR0180 SEG 0345/1420)  
 RAMP C-LEG RD  
 0250/0131 (SR8010 SEG 0260/0337)  
 FROM 2029/0005 SH  
 0250/0087 (CONN)  
 001058 FT 1 0 01073 2 37 0000+00  
 NC RAMP C RD  
 NORTHWAY RD  
 (SR2029 SEG 0005/0701)  
 0250/0000 LENGTH(AH 0547 BK 0261)

000797 FT  INTER-AHD SR 0180 SH  
 0020/0261 (SR0180 SEG 0344/1204)  
 000797 FT 1 0 01073 2 39 0000+00  
 NC RAMP D RD  
 INTER-BK NORTHWAY RD  
 (SR2029 SEG 0005/0000)  
 0020/0000 LENGTH(AH 0261 BK 0797)

000000 FT  INTER-AHD NORTHWAY RD  
 0010/0797 (SR2029 SEG 0004/0000)  
 000000 FT 1 0 01073 2 40 0000+00  
 NC RAMP E RD  
 INTER-BK SR 0180 SH  
 (SR0180 SEG 0344/0419)  
 MFC BEGIN = F  
 0010/0000 LENGTH(AH 0797 BK 0000)

EXTRACT DATE: 12/18/2023 ROADWAY MANAGEMENT SYSTEM PAGE NUMBER: 512  
PRINT DATE: 12/19/2023 SLD COUNTY/SR - ANNUAL PRINT COUNTY: LYCOMING  
DIR: N TOTAL LEN: .960 MI. DIST: 03-2 SR: 8009  
LEFT MUN: LEWIS T RIGHT MUN: LEWIS T

005071 FT

TO 0014/0020 SH



005071 FT  
INTER-AHD SR 0014 SH  
0760/1707 (SR0014 SEG 0020/1992)



DIR: N TOTAL LEN: .960 MI. DIST: 03-2 SR: 8009  
 LEFT MUN: LEWIS T RIGHT MUN: LEWIS T

(CONN) 0760/1588  
 TRUMAN ST ==  
 (T836) 0760/1054 ==

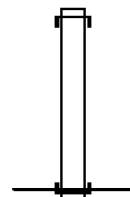
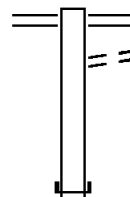
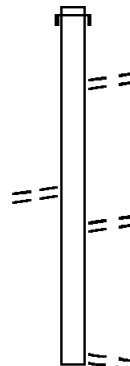
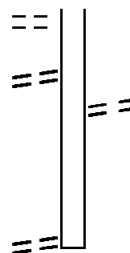
1 0 01036 2 10 0018+50 003364 FT  
 CONFAIR LN ==  
 (T832) 0760/0000 ==

TRUMAN ST  
 (T836) 0750/0582

001084 FT

000644 FT

000000 FT



0760/1015 TRUMAN ST  
 (T836)

003364 FT

5 0760/0000 LENGTH(AH 1707 BK 2280)

INTER-AHD MARINE CORPS LEAG MEM H  
 0750/2280 (SR0015 SEG 1560/1847)

0750/1600 CONFAIR LN  
 (T832)

0750/0544 TRUMAN ST  
 (T836)  
 001084 FT 1 0 01036 2 10 0000+00  
 NC RAMP D RD  
 FROM 0014/0020 SH  
 (CONN)

5 0750/0000 LENGTH(AH 2280 BK 0440)

0250/0440 SR 0014 SH  
 (SR0014 SEG 0014/0867)  
 TO 0014/0020 SH

0250/0310 (CONN)  
 000644 FT 1 0 01036 2 08 0000+00  
 NC RAMP B RD

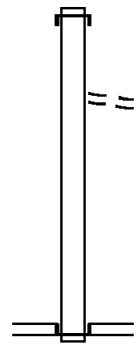
5 0250/0000 INTER-BK MARINE CORPS LEAG MEM H  
 (SR0015 SEG 1551/0243)  
 LENGTH(AH 0440 BK 0644)

INTER-AHD SR 0014 SH  
 0010/0644 (SR0014 SEG 0020/1486)

000000 FT 1 0 01036 2 09 0000+00  
 NC RAMP C RD

5 0010/0000 INTER-BK MARINE CORPS LEAG MEM H  
 (SR0015 SEG 1550/1079)  
 MFC BEGIN = F  
 LENGTH(AH 0644 BK 0000)

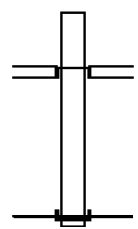
001350 FT



001350 FT  
 INTER-AHD SR 0180 SH  
 0750/0755 (SR0180 SEG 0334/2364)  
 LC FROM JEFFERSON LN  
 (CONN)  
 0750/0070 1 0 01073 2 36 0000+00  
 000595 FT NC RAMP B RD  
 BASIN ST  
 (SR2062 SEG 0005/0000)  
 (SR2062 SEG 0004/0000)  
 JEFFERSON LN  
 (CITY)  
 INTER-BK BASIN ST  
 (SR2062 SEG 0005/0000)  
 0750/0000 LENGTH(AH 0755 BK 0595)

000595 FT

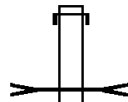
000000 FT



INTER-AHD VIA BELLA DR  
 (CITY)  
 BASIN ST  
 0500/0595 (SR2062 SEG 0010/0000)  
 000000 FT 1 0 01073 2 35 0000+00  
 NC RAMP A RD  
 INTER-BK SR 0180 SH  
 (SR0180 SEG 0335/1763)  
 MFC BEGIN = F  
 0500/0000 LENGTH(AH 0595 BK 0000)

EXTRACT DATE: 12/18/2023 ROADWAY MANAGEMENT SYSTEM PAGE NUMBER: 509  
PRINT DATE: 12/19/2023 SLD COUNTY/SR - ANNUAL PRINT COUNTY: LYCOMING  
DIR: N TOTAL LEN: .469 MI. DIST: 03-2 SR: 8006  
LEFT MUN: WILLIAMSPORT C RIGHT MUN: WILLIAMSPORT C

002474 FT



002474 FT  
INTER-AHD SR 0180 SH  
0250/1006 (SR0180 SEG 0325/2005)  
GRAFIUS RUN  
STRUCTURE LENGTH 21 FT  
0250/0537 BMSID 41/0180/0324/2402

EXTRACT DATE: 12/18/2023  
PRINT DATE: 12/19/2023

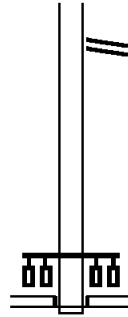
ROADWAY MANAGEMENT SYSTEM  
SLD COUNTY/SR - ANNUAL PRINT

PAGE NUMBER: 508  
COUNTY: LYCOMING

DIR: N TOTAL LEN: .469 MI.  
LEFT MUN: WILLIAMSPORT C

DIST: 03-2 SR: 8006  
RIGHT MUN: WILLIAMSPORT C

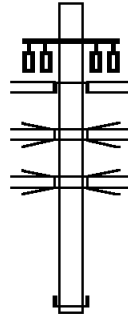
001468 FT



0250/0160 HEPBURN ST  
(SR2089 SEG 0011/0000)  
NC RAMP C RD  
001468 FT 1 0 01073 2 14 0000+00  
NC VIA BELLA DR  
RAMP B RD  
(SR8006 SEG 0020/0331)  
HEPBURN ST  
(SR2089 SEG 0010/0000)

INTER-BK VIA BELLA DR  
(CITY)  
0250/0000 LENGTH(AH 1006 BK 0331)

001137 FT



INTER-AHD HEPBURN ST  
(SR2089 SEG 0010/0000)  
RAMP C RD  
(SR8006 SEG 0250/0000)  
0020/0331  
0020/0250 OP ID I 180 WBL  
S.R. 180 EBL  
0020/0176 OP ID 41/0180/0331/0146  
001137 FT 1 0 01073 2 13 0000+00  
NC RAMP B RD  
INTER-BK RAMP A RD  
(SR8006 SEG 0010/0728)  
0020/0000 LENGTH(AH 0331 BK 1137)

RAMP B RD  
(SR8006 SEG 0020/0000) 0010/0728

000000 FT

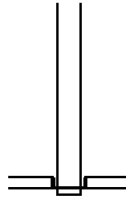


INTER-AHD VIA BELLA DR  
(CITY)  
0010/1004 OP ID I 180 WBL  
S.R. 180 EBL  
0010/0930 OP ID 41/0180/0330/0100  
0010/0548 SIGN: 3 CHORD TRUSS  
BMSID 41/8006/0010/0548  
GRAFIOUS RUN  
STRUCTURE LENGTH 21 FT  
0010/0442 BMSID 41/0180/0324/2402  
000000 FT 1 0 01073 2 12 0000+00  
NC RAMP A RD  
INTER-BK SR 0180 SH  
(SR0180 SEG 0324/1990)  
MFC BEGIN = F  
0010/0000 LENGTH(AH 1137 BK 0000)



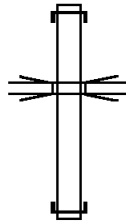
DIR: N TOTAL LEN: 1.259 MI. DIST: 03-2 SR: 8005  
 LEFT MUN: OLD LYCOMING T RIGHT MUN: OLD LYCOMING T

003796 FT



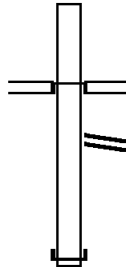
003796 FT 1 0 01036 2 06 0000+00  
 NC RAMP H RD  
 FOY AV  
 (SR3036 SEG 0010/0180)  
 (SR3036 SEG 0011/0178)  
 INTER-BK RAMP B RD  
 (SR8005 SEG 0500/1208)  
 0250/0000 LENGTH(AH 0595 BK 1282)

002514 FT



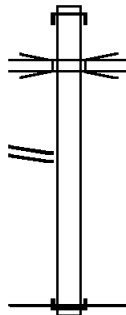
INTER-AHD RAMP G RD  
 0030/1282 (SR8005 SEG 0020/0303)  
 S.R. 2016  
 0030/0470 OP ID 41/2016/0010/0843  
 002514 FT 1 0 00020 2 01 0000+00  
 NC RAMP B RD  
 INTER-BK HIGH ST  
 (SR2016 SEG 0011/0486)  
 0030/0000 LENGTH(AH 1282 BK 0433)

002081 FT



INTER-AHD RAMP A RD  
 (SR8005 SEG 0750/0000)  
 FOY AV  
 (SR3036 SEG 0010/0625)  
 (SR3036 SEG 0011/0625)  
 0020/0433 RAMP B RD  
 0020/0303 (SR8005 SEG 0030/1282)  
 002081 FT 1 0 01036 2 07 0006+44  
 NC RAMP G RD  
 INTER-BK RAMP G & D RD  
 (SR8005 SEG 0010/0495)  
 0020/0000 LENGTH(AH 0433 BK 2081)

RAMP G RD  
 (SR8005 SEG 0020/0000) 0010/0495  
 000000 FT

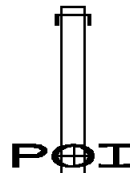


INTER-AHD HIGH ST  
 0010/2081 (SR2016 SEG 0011/0308)  
 S.R. 2016  
 0010/1483 OP ID 41/2016/0010/0843  
 NC RAMP D RD  
 000000 FT 1 0 00020 2 03 0000+00  
 NC RAMP G RD  
 INTER-BK MARINE CORPS LEAG MEM H  
 (SR0015 SEG 1290/2346)  
 MFC BEGIN = F  
 0010/0000 LENGTH(AH 2081 BK 0000)

EXTRACT DATE: 12/18/2023 ROADWAY MANAGEMENT SYSTEM PAGE NUMBER: 505  
PRINT DATE: 12/19/2023 SLD COUNTY/SR - ANNUAL PRINT COUNTY: LYCOMING  
DIR: E TOTAL LEN: .670 MI. DIST: 03-2 SR: 8004  
LEFT MUN: WILLIAMSPORT C RIGHT MUN: WILLIAMSPORT C

003537 FT

002603 FT



003537 FT  
INTER-AHD SR 0180 SH  
0750/0934 (SR0180 SEG 0320/2357)

002603 FT 1 0 01073 2 11 0000+00  
(APRA) MAYNARD ST TO 11  
NC RAMP D-4 RD  
MAYNARD ST

DIR: E TOTAL LEN: .670 MI. DIST: 03-2 SR: 8004  
 LEFT MUN: WILLIAMSPORT C RIGHT MUN: WILLIAMSPORT C

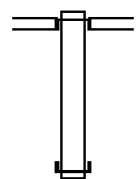




EXTRACT DATE: 12/18/2023 ROADWAY MANAGEMENT SYSTEM PAGE NUMBER: 503  
 PRINT DATE: 12/19/2023 SLD COUNTY/SR - ANNUAL PRINT COUNTY: LYCOMING  
 DIR: S TOTAL LEN: .266 MI. DIST: 03-2 SR: 8003  
 LEFT MUN: WILLIAMSPORT C RIGHT MUN: WILLIAMSPORT C

001403 FT

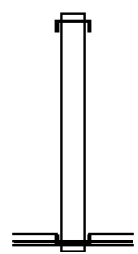
001403 FT  
 INTER-AHD RAMP B RD  
 (SR8003 SEG 0250/0000)  
 FOURTH ST



000700 FT

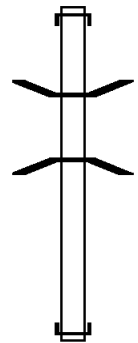
0500/0703 (SR2014 SEG 0080/0090)  
 000700 FT 1 0 01036 2 04 0000+00  
 NC RAMP A RD  
 INTER-BK MARINE CORPS LEAG MEM H  
 (SR0015 SEG 1291/0760)  
 0500/0000 LENGTH(AH 0703 BK 0700)

000000 FT



INTER-AHD MARINE CORPS LEAG MEM H  
 0250/0700 (SR0015 SEG 1281/2724)  
 000000 FT 1 0 01036 2 05 0000+00  
 NC RAMP B RD  
 FOURTH ST  
 (SR2014 SEG 0080/0090)  
 INTER-BK RAMP A RD  
 (SR8003 SEG 0500/0703)  
 MFC BEGIN = F  
 0250/0000 LENGTH(AH 0700 BK 0000)

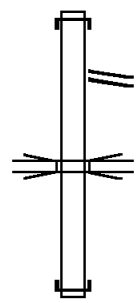
010148 FT



010148 FT  
 INTER-AHD RAMP B RD  
 0750/2255 (SR8002 SEG 0520/1162)

0750/1221 BMS EN 41/8002/0750/0953  
 1 0 01073 2 00 0012+62  
 SR 180  
 0750/0953 BMSBG 41/8002/0750/0953

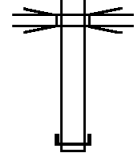
007893 FT



007893 FT 1 0 01073 2 06 0000+00  
 NC RAMP A RD  
 INTER-BK SR 0180 SH  
 (SR0180 SEG 0310/0143)  
 0750/0000 LENGTH(AH 2255 BK 1678)

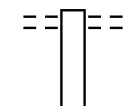
INTER-AHD SR 0015 SH  
 0520/1678 (SR0015 SEG 1280/0000)  
 SR 8002 SH  
 0520/1162 (SR8002 SEG 0750/2255)

006215 FT




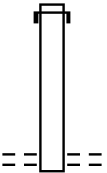
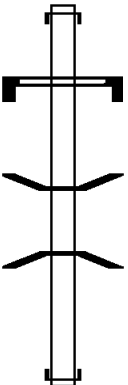
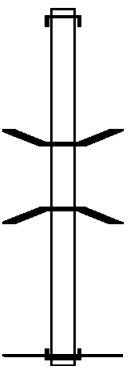
SR8002 RAMP A  
 0520/0206 OP ID 41/8002/0750/0953  
 006215 FT 1 0 01073 2 07 0000+00  
 NC RAMP B RD  
 INTER-BK SR 0180 SH  
 (SR0180 SEG 0311/1313)  
 0520/0000 LENGTH(AH 1678 BK 0678)

005537 FT



THIRD ST  
 0510/0678 (CITY)  
 005537 FT 1 0 01036 2 02 0000+00  
 NC RAMP E RD

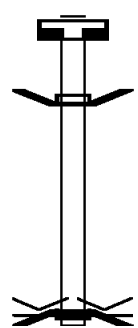
DIR: W TOTAL LEN: 1.922 MI. DIST: 03-2 SR: 8002  
 LEFT MUN: WILLIAMSPORT C RIGHT MUN: WILLIAMSPORT C

		INTER-BK SR 0015 SH (SR0015 SEG 1280/0988) <b>5</b> 0510/0000 LENGTH(AH 0678 BK 0841)
004696 FT		INTER-AHD SR 0015 SH 0500/0841 (SR0015 SEG 1280/1613) 004696 FT 1 0 01036 2 03 0000+00 NC RAMP F RD THIRD ST (CITY) <b>5</b> 0500/0000 LENGTH(AH 0841 BK 2780)
		INTER-AHD SR 0180 SH 0260/2780 (SR0180 SEG 0314/0175) SIGN: 3 CHORD TRUSS BMSID 41/8002/0260/2093 0260/0752 BMS EN 41/8002/0260/0517 1 0 01036 2 01 0005+26 SR 180 0260/0517 BMSBG 41/8002/0260/0517 001916 FT 1 0 01036 2 01 0000+00 NC RAMP D RD INTER-BK SR 0015 SH (SR0015 SEG 1281/0000) <b>5</b> 0260/0000 LENGTH(AH 2780 BK 1916)
001916 FT		
		INTER-AHD SR 0220 SH 0250/1916 (SR0220 SEG 0301/0724) 0250/0340 BMS EN 41/8002/0250/0203 1 0 01036 2 00 0004+54 OTHER RR 0250/0203 BMSBG 41/8002/0250/0203 000000 FT 1 0 01036 2 00 0000+00 NC RAMP C RD INTER-BK SR 0015 SH (SR0015 SEG 1281/1194) MFC BEGIN = F <b>5</b> 0250/0000 LENGTH(AH 1916 BK 0000)
000000 FT		

FROM 0015/0265 SH (CONN)	002292 FT		002292 FT INTER-AHD SR 0180 SH 0754/0548 (SR0180 SEG 0334/0298)
	0754/0093 001744 FT		001744 FT 0 0 00000 0 00 0000+00 NC RAMP D RD INTER-BK MARKET ST (SR0015 SEG 0264/1287) 0754/0000 LENGTH(AH 0548 BK 0574)
TO 0015/0265 SH (CONN)	0500/0487 001170 FT		INTER-AHD MARKET ST 0500/0574 (SR0015 SEG 0264/1557)
			001170 FT 0 0 00000 0 00 0000+00 NC RAMP C RD INTER-BK SR 0180 SH (SR0180 SEG 0335/0332) 0500/0000 LENGTH(AH 0574 BK 0606)
FROM 0015/0264 SH (CONN)	0250/0089 000564 FT		INTER-AHD SR 0180 SH 0250/0606 (SR0180 SEG 0331/1709)
			000564 FT 0 0 00000 0 00 0000+00 NC RAMP B RD INTER-BK MARKET ST (SR0015 SEG 0265/1567) 0250/0000 LENGTH(AH 0606 BK 0564)
TO 0015/0264 SH (CONN)	0010/0469 000000 FT		INTER-AHD MARKET ST 0010/0564 (SR0015 SEG 0265/1331)
			000000 FT 0 0 00000 0 00 0000+00 NC RAMP A RD INTER-BK SR 0180 SH (SR0180 SEG 0330/1752) MFC BEGIN = F 0010/0000 LENGTH(AH 0564 BK 0000)

EXTRACT DATE: 12/18/2023      ROADWAY MANAGEMENT SYSTEM      PAGE NUMBER: 499  
 PRINT DATE: 12/19/2023      SLD COUNTY/SR - ANNUAL PRINT      COUNTY: LYCOMING  
 DIR: B      TOTAL LEN: .069 MI.      DIST: 03-2      SR: 4016  
 LEFT MUN: BROWN T      RIGHT MUN: BROWN T

000366 FT  
  
 000000 FT



000366 FT  
 7010/0000 LENGTH(AH 0393 BK 0366)  
 BMSSEN 41/4016/0010/0000  
 INTER-AHD SLATE RUN RD  
 0010/0366 (T756)  
 000000 FT 2 0 41022 7 00 0000+00  
 VILLAGE: SLATE RUN  
 NC SLATE RUN RD  
 INTER-BK SLATE RUN RD  
 (T756)  
 PINE CREEK  
 BMSBG 41/4016/0010/0000  
 MFC BEGIN = E  
 0010/0000 LENGTH(AH 0366 BK 0000)

EXTRACT DATE: 12/18/2023      ROADWAY MANAGEMENT SYSTEM      PAGE NUMBER: 498  
 PRINT DATE: 12/19/2023      SLD COUNTY/SR - ANNUAL PRINT      COUNTY: LYCOMING  
 DIR: B      TOTAL LEN: .000 MI.      DIST: 03-2      SR: 4014  
 LEFT MUN: COGAN HOUSE T      RIGHT MUN: COGAN HOUSE T

000000	FT		000000	FT	
000000	FT	■	7080/0000	LENGTH(AH 2646 BK 3000)	
		::	000000	FT	
000000	FT	■	7070/0000	LENGTH(AH 3000 BK 3001)	
		::	000000	FT	
000000	FT	■	7060/0000	LENGTH(AH 3001 BK 1826)	
		::	000000	FT	
000000	FT	■	7050/0000	LENGTH(AH 1826 BK 2584)	
		::	000000	FT	
000000	FT	■	7040/0000	LENGTH(AH 2584 BK 2576)	
		::	000000	FT	
000000	FT	■	7030/0000	LENGTH(AH 2576 BK 2507)	
		::	000000	FT	
000000	FT	■	7020/0000	LENGTH(AH 2507 BK 2453)	
		::	000000	FT	
000000	FT	■	7010/0000	LENGTH(AH 2453 BK 0000)	

EXTRACT DATE: 12/18/2023 ROADWAY MANAGEMENT SYSTEM PAGE NUMBER: 497  
 PRINT DATE: 12/19/2023 SLD COUNTY/SR - ANNUAL PRINT COUNTY: LYCOMING  
 DIR: B TOTAL LEN: .716 MI. DIST: 03-2 SR: 4013  
 LEFT MUN: COGAN HOUSE T RIGHT MUN: COGAN HOUSE T

003780 FT

003780 FT  
 INTER-AHD BAKERS RD  
 0020/2089 (T770)  
 ASPEN LN  
 0020/1816 (PRDR)

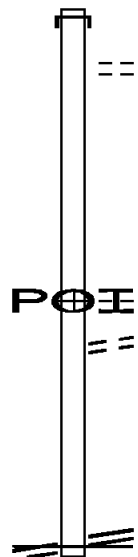
001691 FT

001691 FT 0 0 00000 0 00 0000+00  
 (APRA) PENNDOT STOCKPIL  
 PENNDOT STOCKPILE  
 (GOVT)  
 0020/0000 LENGTH(AH 2089 BK 1691)  
 LEONARDS LN  
 0010/1109 (PRDR)

000000 FT

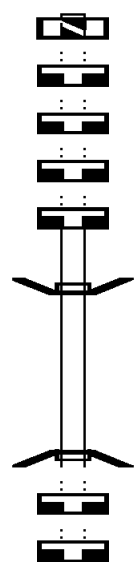
000000 FT 0 0 00000 0 00 0000+00  
 SR 0287 SH  
 (SR0287 SEG 0320/1358)  
 NC BAKERS RD  
 MFC BEGIN = E  
 0010/0000 LENGTH(AH 1691 BK 0000)

SR 0287 SH  
 (SR0287 SEG 0320/1358) 0010/0000



EXTRACT DATE: 12/18/2023 ROADWAY MANAGEMENT SYSTEM PAGE NUMBER: 496  
 PRINT DATE: 12/19/2023 SLD COUNTY/SR - ANNUAL PRINT COUNTY: LYCOMING  
 DIR: B TOTAL LEN: .008 MI. DIST: 03-2 SR: 4012  
 LEFT MUN: JACKSON T RIGHT MUN: JACKSON T

000044 FT  
 000044 FT  
 000044 FT  
 000044 FT  
 000044 FT  
  
 000000 FT  
  
 000000 FT  
 000000 FT

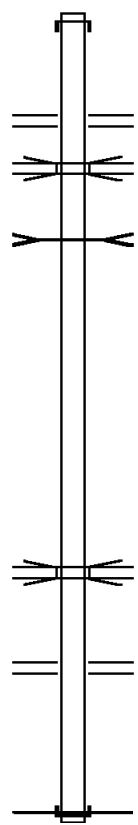


000044 FT  
 7064/0000 LTH AH 000100 BK 002475  
 000044 FT  
 7050/0000 LENGTH(AH 2475 BK 2503)  
 000044 FT  
 7040/0000 LENGTH(AH 2503 BK 2568)  
 000044 FT  
 7030/0000 LENGTH(AH 2568 BK 3645)  
 000044 FT  
 7024/0000 LENGTH(AH 3645 BK 0044)  
 BMSBN 41/4012/0020/0000  
 INTER-AHD BLACKS CREEK RD  
 0020/0044 (TB10)  
 000000 FT 2 0 41113 0 00 0048+12  
 NC BL  
 INTER-BK BLACKS CREEK RD  
 (TB10)  
 BLACKS CREEK  
 BMSBG 41/4012/0020/0000  
 0020/0000 LENGTH(AH 0044 BK 0289)  
 000000 FT  
 7020/0000 LENGTH(AH 0289 BK 4531)  
 000000 FT  
 7010/0000 LENGTH(AH 4531 BK 0000)



004620 FT

004620 FT INTER-AHD STEAM VALLEY RD  
 0020/2345 (T623)  
 RAMP H  
 (SR8019 SEG 0750/0000)  
 RAMP E  
 0020/2274 (SR8019 SEG 0010/0622)  
 SR 15 NB  
 0020/2150 OP ID 41/0015/1664/0000  
 STEAM VALLEY RUN  
 STRUCTURE LENGTH 36 FT  
 0020/2007 BMSID 41/4011/0020/2007



002275 FT

002275 FT 0 0 00000 0 00 0000+00  
 0020/0000 LENGTH(AH 2345 BK 2275)  
 RETAINING WALL END  
 0010/1742 BMSID 41/4011/0010/1226  
 RETAINING WALL BEGIN  
 0010/1226 BMSID 41/4011/0010/1226

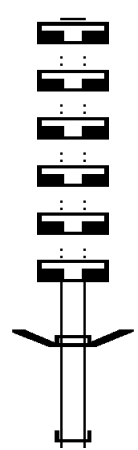
SR 15 SB  
 0010/0442 OP ID 41/0015/1655/0000  
 RAMP G  
 (SR8019 SEG 0500/0951)  
 RAMP F

000000 FT

0010/0086 (SR8019 SEG 0250/0000)  
 000000 FT 0 0 00000 0 00 0000+00  
 NC SR 4011 SH  
 INTER-BK GREEN MOUNTAIN RD  
 (TB42)  
 MFC BEGIN = E  
 0010/0000 LENGTH(AH 2275 BK 0000)

EXTRACT DATE: 12/18/2023 ROADWAY MANAGEMENT SYSTEM PAGE NUMBER: 494  
 PRINT DATE: 12/19/2023 SLD COUNTY/SR - ANNUAL PRINT COUNTY: LYCOMING  
 DIR: B TOTAL LEN: .024 MI. DIST: 03-2 SR: 4010  
 LEFT MUN: COGAN HOUSE T RIGHT MUN: COGAN HOUSE T

000127 FT  
 000127 FT  
 000127 FT  
 000127 FT  
 000127 FT  
 000127 FT  
 000091 FT



000127 FT  
 7142/0000 LENGTH(AH 1562 BK 1862)  
 000127 FT  
 7132/0000 LENGTH(AH 1862 BK 2693)  
 000127 FT  
 7122/0000 LENGTH(AH 2693 BK 2587)  
 000127 FT  
 7112/0000 LENGTH(AH 2587 BK 2337)  
 000127 FT  
 7102/0000 LENGTH(AH 2337 BK 1619)  
 000127 FT  
 7096/0000 LENGTH(AH 1619 BK 0036)  
 BMS EN 41/4010/0094/0000  
 INTER-AHD COGAN HOUSE RD  
 0094/0036 (TWP )  
 000091 FT 0 00000 0 0 0000+00  
 INTER-BK COGAN HOUSE RD  
 (TWP )  
 LARRYS CRK.

EXTRACT DATE: 12/18/2023  
PRINT DATE: 12/19/2023

ROADWAY MANAGEMENT SYSTEM  
SLD COUNTY/SR - ANNUAL PRINT

PAGE NUMBER: 493  
COUNTY: LYCOMING

DIR: B TOTAL LEN: .024 MI.  
LEFT MUN: COGAN HOUSE T

DIST: 03-2 SR: 4010  
RIGHT MUN: COGAN HOUSE T

Distance (FT)	Diagram	Segment Description	Length (FT)	Segment Description
000091	Diagram 1	0094/0000	000091	BMSBG 41/4010/0094/0000
000091	Diagram 2	7092/0000	000091	LENGTH(AH 0036 BK 0643)
000091	Diagram 3	7084/0000	000091	LENGTH(AH 0643 BK 3646)
000037	Diagram 4	INTER-AHD	000037	LENGTH(AH 3646 BK 0054)
000037	Diagram 5	0082/0054	000037	BMSSEN 41/4010/0082/0000
000037	Diagram 6	7072/0000	000037	COGAN HOUSE RD
000037	Diagram 7	7066/0000	000037	(TWP )
000016	Diagram 8	INTER-AHD	000016	1 0 00353 0 07 1065+72
000016	Diagram 9	0064/0021	000016	COGAN HOUSE RD
000016	Diagram 10	7062/0000	000016	(TWP )
000016	Diagram 11	7052/0000	000016	LARRY S CRK.
000016	Diagram 12	7044/0000	000016	BMSBG 41/4010/0082/0000
000000	Diagram 13	INTER-AHD	000000	LENGTH(AH 0054 BK 3041)
000000	Diagram 14	0042/0016	000000	LENGTH(AH 3041 BK 0182)
000000	Diagram 15	000000	000000	LENGTH(AH 0182 BK 0021)
000000	Diagram 16	000000	000000	BMSSEN 41/4010/0064/0000
000000	Diagram 17	000000	000000	COGAN HOUSE RD
000000	Diagram 18	000000	000000	(TWP )
000000	Diagram 19	000000	000000	0 0 0000 0 0 0000+00
000000	Diagram 20	000000	000000	COGAN HOUSE RD
000000	Diagram 21	000000	000000	(TWP )
000000	Diagram 22	000000	000000	WOLF RUN
000000	Diagram 23	000000	000000	BMSBG 41/4010/0064/0000
000000	Diagram 24	000000	000000	LENGTH(AH 0021 BK 2087)
000000	Diagram 25	000000	000000	LENGTH(AH 2087 BK 3315)
000000	Diagram 26	000000	000000	LENGTH(AH 3315 BK 2311)
000000	Diagram 27	000000	000000	LENGTH(AH 2311 BK 0016)
000000	Diagram 28	000000	000000	BMSSEN 41/4010/0042/0000
000000	Diagram 29	000000	000000	COGAN HOUSE RD
000000	Diagram 30	000000	000000	(TWP )
000000	Diagram 31	000000	000000	1 0 00353 0 05 0950+69
000000	Diagram 32	000000	000000	COGAN HOUSE RD
000000	Diagram 33	000000	000000	COGAN HOUSE RD
000000	Diagram 34	000000	000000	(TWP )
000000	Diagram 35	000000	000000	WENDELL RUN
000000	Diagram 36	000000	000000	BMSBG 41/4010/0042/0000
000000	Diagram 37	000000	000000	LENGTH(AH 0016 BK 2635)
000000	Diagram 38	000000	000000	LENGTH(AH 2635 BK 2330)
000000	Diagram 39	000000	000000	LENGTH(AH 2330 BK 2931)
000000	Diagram 40	000000	000000	LENGTH(AH 2931 BK 0000)

EXTRACT DATE: 12/18/2023 ROADWAY MANAGEMENT SYSTEM PAGE NUMBER: 492  
PRINT DATE: 12/19/2023 SLD COUNTY/SR - ANNUAL PRINT COUNTY: LYCOMING

DIR: B TOTAL LEN: 1.539 MI. DIST: 03-2 SR: 4009  
LEFT MUN: BROWN T RIGHT MUN: BROWN T

008126 FT

008126 FT AH-TIOGA (58)  
INTER-AHD LEETONIA RD  
0030/2126 (SR3001 SEG 0010/0000)

006000 FT

006000 FT 2 0 41023 0 00 0060+34  
0030/0000 LENGTH(AH 2126 BK 3000)

003000 FT

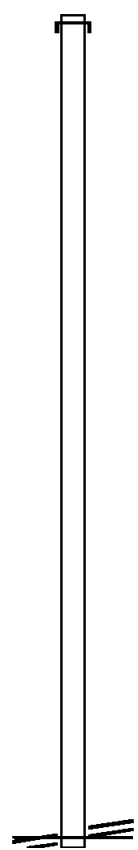
003000 FT 2 0 41023 0 00 0030+17  
0020/0000 LENGTH(AH 3000 BK 3000)

000000 FT

000000 FT 2 0 41023 0 00 0000+00  
SR 0414 SH  
(SR0414 SEG 0420/0000)

SR 0414 SH  
(SR0414 SEG 0420/0000) 0010/0000

NC LEETONIA RD  
MFC BEGIN = E  
0010/0000 LENGTH(AH 3000 BK 0000)



EXTRACT DATE: 12/18/2023 ROADWAY MANAGEMENT SYSTEM PAGE NUMBER: 491  
 PRINT DATE: 12/19/2023 SLD COUNTY/SR - ANNUAL PRINT COUNTY: LYCOMING  
 DIR: B TOTAL LEN: 1.872 MI. DIST: 03-2 SR: 4008  
 LEFT MUN: COGAN HOUSE T RIGHT MUN: COGAN HOUSE T

SR 0184 SH 009884 FT  
 (SR0184 SEG 0050/1536) 0040/2859

009884 FT SR 0184 SH  
 0040/2859 (SR0184 SEG 0050/1536)

007025 FT

007025 FT 2 0 41125 0 01 0073+12  
 0040/0000 LENGTH(AH 2859 BK 3000)

004025 FT

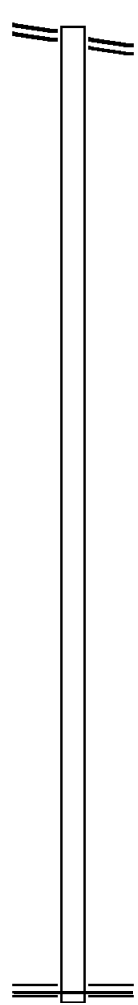
004025 FT 2 0 41125 0 01 0043+01  
 0030/0000 LENGTH(AH 3000 BK 3000)

001025 FT

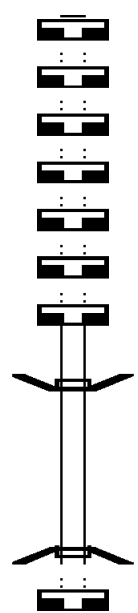
001025 FT 2 0 41125 0 01 0012+95  
 0020/0000 LENGTH(AH 3000 BK 1025)

000000 FT

000000 FT 2 0 41125 0 00 0000+00  
 NC FRENCHTOWN RD  
 SR 0287 SH  
 (SR0287 SEG 0310/0000)  
 MFC BEGIN = E  
 0010/0000 LENGTH(AH 1025 BK 0000)



000063 FT  
 000063 FT  
 000063 FT  
 000063 FT  
 000063 FT  
 000063 FT  
 000063 FT  
 000063 FT  
 000000 FT  
 000000 FT



000063 FT  
 7070/0000 LENGTH(AH 3210 BK 3155)  
 000063 FT  
 7060/0000 LENGTH(AH 3155 BK 2168)  
 000063 FT  
 7050/0000 LENGTH(AH 2168 BK 2174)  
 000063 FT  
 7040/0000 LENGTH(AH 2174 BK 2989)  
 000063 FT  
 7030/0000 LENGTH(AH 2989 BK 1794)  
 000063 FT  
 7020/0000 LENGTH(AH 1794 BK 2334)  
 000063 FT  
 7014/0000 LENGTH(AH 2334 BK 0063)  
 BMSBN 41/4007/0010/0000  
 INTER-AHD COVERED BRIDGE RD  
 0010/0063 (TB16)  
 000000 FT 2 0 41 109 0 00 0003+51  
 NC CO COVERED BRIDGE RD  
 INTER-BK COVERED BRIDGE RD  
 (TB16)  
 BLOCKHOUSE CREEK  
 BMSBG 41/4007/0010/0000  
 0010/0000 LENGTH(AH 0063 BK 0349)  
 000000 FT  
 7010/0000 LENGTH(AH 0349 BK 0000)

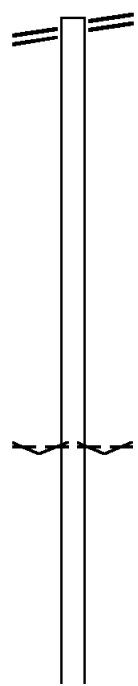
EXTRACT DATE: 12/18/2023 ROADWAY MANAGEMENT SYSTEM PAGE NUMBER: 489  
 PRINT DATE: 12/19/2023 SLD COUNTY/SR - ANNUAL PRINT COUNTY: LYCOMING  
 DIR: B TOTAL LEN: 3.471 MI. DIST: 03-2 SR: 4006  
 LEFT MUN: COGAN HOUSE T RIGHT MUN: COGAN HOUSE T

SR 0184 SH 018326 FT  
 (SR0184 SEG 0060/0000) 0070/1675

016651 FT

013991 FT

011329 FT



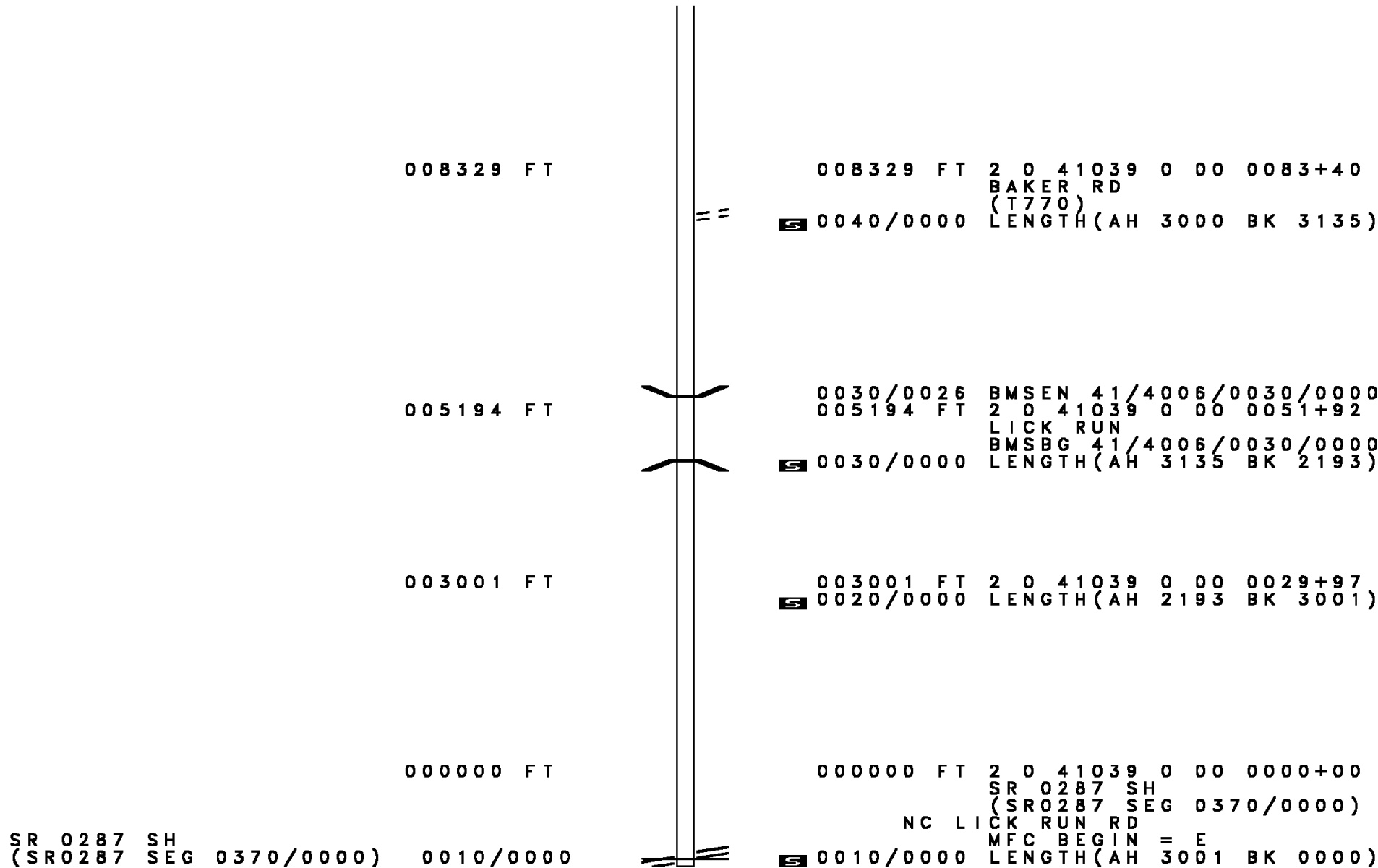
018326 FT SR 0184 SH  
 0070/1675 (SR0184 SEG 0060/0000)

016651 FT 2 0 41039 0 00 0166+49  
 0070/0000 LENGTH(AH 1675 BK 2660)

013991 FT 2 0 41039 0 00 0140+22  
 VILLAGE: WHITE PINE  
 COGAN HOUSE  
 PINE T  
 0060/0000 LENGTH(AH 2660 BK 2662)

011329 FT 2 0 41039 0 00 0113+61  
 0050/0000 LENGTH(AH 2662 BK 3000)

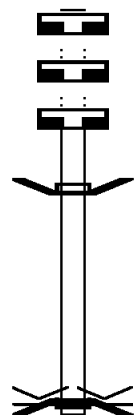
DIR: B TOTAL LEN: 3.471 MI. DIST: 03-2 SR: 4006  
LEFT MUN: PINE T RIGHT MUN: PINE T















EXTRACT DATE: 12/18/2023 ROADWAY MANAGEMENT SYSTEM PAGE NUMBER: 487  
 PRINT DATE: 12/19/2023 SLD COUNTY/SR - ANNUAL PRINT COUNTY: LYCOMING  
 DIR: B TOTAL LEN: .004 MI. DIST: 03-2 SR: 4005  
 LEFT MUN: COGAN HOUSE T RIGHT MUN: COGAN HOUSE T

000023 FT  
 000023 FT  
 000023 FT  
  
 000000 FT



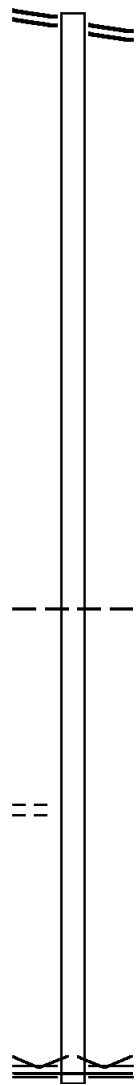
000023 FT  
 7034/0000 LENGTH(AH 0100 BK 2416)  
 000023 FT  
 7020/0000 LENGTH(AH 2416 BK 2393)  
 000023 FT  
 7012/0000 LENGTH(AH 2393 BK 0023)  
 BMSFN 41/4005/0010/0000  
 INTER-AHD WOLFE RUN RD  
 0010/0023 (TB41)  
 000000 FT 2 0 41041 0 00 0003+14  
 VILLAGE: COGAN HOUSE  
 NC WO LFE RUN RD  
 INTER-BK WOLFE RUN RD  
 (TB41)  
 WOLF RUN  
 BMSBG 41/4005/0010/0000  
 MFC BEGIN = E  
 0010/0000 LENGTH(AH 0023 BK 0000)

EXTRACT DATE: 12/18/2023      ROADWAY MANAGEMENT SYSTEM      PAGE NUMBER: 486  
 PRINT DATE: 12/19/2023      SLD COUNTY/SR - ANNUAL PRINT      COUNTY: LYCOMING  
 DIR: B      TOTAL LEN: .000 MI.      DIST: 03-2      SR: 4004  
 LEFT MUN: PINE T      RIGHT MUN: PINE T

000000 FT		000000 FT	
000000 FT		7044/0000	LENGTH(AH 0256 BK 0025)
000000 FT		000000 FT	
000000 FT		7042/0000	LENGTH(AH 0025 BK 2975)
000000 FT		000000 FT	
000000 FT		7040/0000	LENGTH(AH 2975 BK 1549)
000000 FT		000000 FT	
000000 FT		7030/0000	LENGTH(AH 1549 BK 3002)
000000 FT		000000 FT	
000000 FT		7020/0000	LENGTH(AH 3002 BK 2816)
		000000 FT	
		7010/0000	LENGTH(AH 2816 BK 0000)

DIR: B TOTAL LEN: 2.037 MI. DIST: 03-2 SR: 4003  
 LEFT MUN: PINE T RIGHT MUN: PINE T

SR 0287 SH (SR0287 SEG 0340/0000)	010756 FT 0040/2953				010756 FT SR 0287 SH 0040/2953 (SR0287 SEG 0340/0000)
	007803 FT				007803 FT 2 0 41138 0 00 0078+07 S 0040/0000 LENGTH(AH 2953 BK 3001)
	004802 FT				004802 FT 2 0 41138 0 00 0048+00 S 0030/0000 LENGTH(AH 3001 BK 3099)
					0020/1996 PINE COGAN HOUSE T
2 0 41138 0 00 0017+00 LAWSHE RUN RD (T607)	001703 FT 0020/0000				001703 FT S 0020/0000 LENGTH(AH 3099 BK 1703)
	000000 FT				000000 FT 2 0 41138 0 00 0000+00 VILLAGE: BROOKSIDE NC HUGHES RD SR 0287 SH (SR0287 SEG 0300/0000) MFC BEGIN = E S 0010/0000 LENGTH(AH 1703 BK 0000)

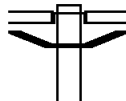


EXTRACT DATE: 12/18/2023      ROADWAY MANAGEMENT SYSTEM      PAGE NUMBER: 484  
 PRINT DATE: 12/19/2023      SLD COUNTY/SR - ANNUAL PRINT      COUNTY: LYCOMING  
 DIR: B      TOTAL LEN: 1.972 MI.      DIST: 03-2      SR: 4002  
 LEFT MUN: PINE T      RIGHT MUN: PINE T

010411 FT

010411 FT  
INTER-AHD

009964 FT

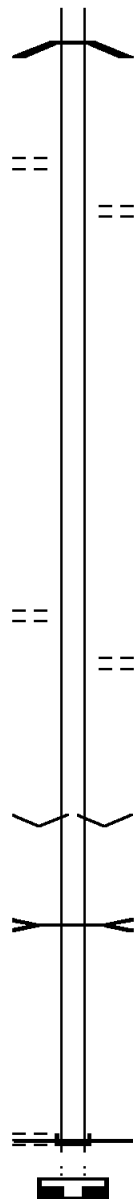


GREGO RD  
 (T641)  
 SR 0287 SH  
 (SR0287 SEG 0520/0000)  
 BMS EN 41/4002/0060/0000  
 2 0 41024 0 00 0128+66  
 HUGHES RUN

DIR: B TOTAL LEN: 1.972 MI. DIST: 03-2 SR: 4002  
 LEFT MUN: PINE T RIGHT MUN: PINE T

AIRPORT RD  
(T768)

0050/1462



0060/0000 BMSBG 41/4002/0060/0000  
 LENGTH(AH 0447 BK 2851)

0050/1440 SKI SAWMILL RD  
(PRDR)

007113 FT

007113 FT 2 0 41024 0 00 0100+16  
 0050/0000 LENGTH(AH 2851 BK 2557)

004556 FT

004556 FT 2 0 41024 0 00 0074+59  
 0040/0000 LENGTH(AH 2557 BK 2475)

ENGLISH RUN RD  
(T776)

0030/1628

0030/1618 ENGLISH RUN RD  
(T776)

002081 FT

002081 FT 2 0 41024 0 00 0049+94  
 VILLAGE: OREGON HILL  
 0030/0000 LENGTH(AH 2475 BK 2081)

TROUT RUN  
 STRUCTURE LENGTH 11 FT  
 0020/1210 BMSID 41/4002/0020/1210

000000 FT

000000 FT 2 0 41024 0 00 0029+15  
 NC OR OREGON HILL RD  
 INTER-BK BIG RUN RD  
 (T764)  
 MFC BEGIN = E

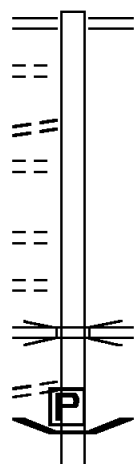
WILSON HILL RD  
(T766)

0020/0000  
 000000 FT

0020/0000  
 000000 FT  
 7010/0000 LENGTH(AH 2898 BK 0000)

EXTRACT DATE: 12/18/2023 ROADWAY MANAGEMENT SYSTEM PAGE NUMBER: 482  
 PRINT DATE: 12/19/2023 SLD COUNTY/SR - ANNUAL PRINT COUNTY: LYCOMING  
 DIR: B TOTAL LEN: 11.758 MI. DIST: 03-2 SR: 4001  
 LEFT MUN: PINE T RIGHT MUN: PINE T

	062081 FT		062081 FT SR 0287 SH
TANNERY DR		==	0270/2867 (SR0287 SEG 0380/0000)
(PRDR)	0270/2445	==	
LC FOR KATHERINE DR		==	
(CONN)	0270/2095	==	
KATHERINE DR		==	
(PRDR)	0270/1885	==	
HILLTOP DR		==	
(PRDR)	0270/1041	==	
SCHOOL HOUSE LN		==	
(T784)	0270/0543	==	
ENGLISH RUN RD		==	
(T776)	0270/0345	==	
	059214 FT	==	

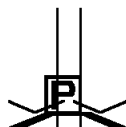


SR 4001  
 0270/0350 OP ID 41/4001/0270/0000  
 BMS EN 41/4001/0270/0000  
 BRIDGE POSTED (TONS)  
 0270/0306  
 059214 FT 2 0 41021 0 04 0605+88

EXTRACT DATE: 12/18/2023 ROADWAY MANAGEMENT SYSTEM PAGE NUMBER: 481  
PRINT DATE: 12/19/2023 SLD COUNTY/SR - ANNUAL PRINT COUNTY: LYCOMING

DIR: B TOTAL LEN: 11.758 MI. DIST: 03-2 SR: 4001  
LEFT MUN: PINE T RIGHT MUN: PINE T

VILLAGE: ENGLISH CENTER  
SGL 03 COMB  
SR 4001  
BMSBG 41/4001/0270/0000  
LENGTH(AH 2867 BK 3045)



0270/0000

056169 FT

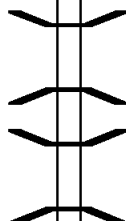
056169 FT 2 0 41021 0 04 0575+37  
0260/0000 LENGTH(AH 3045 BK 2487)

053682 FT

053682 FT 2 0 41021 0 04 0550+44  
0250/0000 LENGTH(AH 2487 BK 2354)

051328 FT

051328 FT 2 0 41021 0 04 0526+82  
0240/0000 LENGTH(AH 2354 BK 2507)



0230/1480 BMSEN 41/4001/0230/1458  
0 0 00000 0 00 0000+00

0230/1458 TR L. PINE CR  
BMSBG 41/4001/0230/1458

0230/0631 BMSEN 41/4001/0230/0605  
0 0 00000 0 00 0000+00

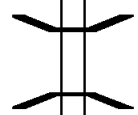
0230/0605 TR L. PINE CR  
BMSBG 41/4001/0230/0605

048821 FT

048821 FT 2 0 41021 0 04 0501+74  
0230/0000 LENGTH(AH 2507 BK 1394)

DIR: B TOTAL LEN: 11.758 MI. DIST: 03-2 SR: 4001  
 LEFT MUN: PINE T RIGHT MUN: PINE T


047427 FT 047427 FT 2 0 41021 0 04 0487+82  
 S 0220/0000 LENGTH(AH 1394 BK 1890)



0210/0523 BMS EN 41/4001/0210/0312  
 0 0 00000 0 00 0000+00  
 LITTLE PINE CREEK

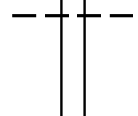
045537 FT 0210/0312 BMSBG 41/4001/0210/0312  
 045537 FT 2 0 41021 0 03 0469+46  
 S 0210/0000 LENGTH(AH 1890 BK 1793)

043744 FT 043744 FT 2 0 41021 0 03 0451+48  
 S 0200/0000 LENGTH(AH 1793 BK 1994)



0190/0069 BMS EN 41/4001/0190/0000  
 041750 FT 2 0 41021 0 03 0431+49  
 OTTER RUN

041750 FT 0190/0000 BMSBG 41/4001/0190/0000  
 S 0190/0000 LENGTH(AH 1994 BK 0771)  
 PINE



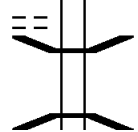
0180/0402 CUMMINGS T  
 040979 FT 2 0 41021 0 02 0423+57  
 S 0180/0000 LENGTH(AH 0771 BK 2640)

040979 FT

038339 FT 038339 FT 2 0 41021 0 02 0397+13  
 S 0170/0000 LENGTH(AH 2640 BK 2537)

FOREST SCHOOL HOUSE RD  
 (PRDR)

0160/0741



0160/0549 BMS EN 41/4001/0160/0533  
 0 0 00000 0 00 0000+00  
 TR L. PINE CREEK  
 0160/0533 BMSBG 41/4001/0160/0533



DIR: B TOTAL LEN: 11.758 MI. DIST: 03-2 SR: 4001  
 LEFT MUN: CUMMINGS T RIGHT MUN: CUMMINGS T

035802 FT

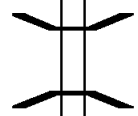
035802 FT 2 0 41021 0 02 0371+65  
 0160/0000 LENGTH(AH 2537 BK 2872)

032930 FT

032930 FT 2 0 41021 0 02 0342+76  
 0150/0000 LENGTH(AH 2872 BK 1267)

031663 FT

031663 FT 2 0 41021 0 01 0324+63  
 0140/0000 LENGTH(AH 1267 BK 2540)



0130/1530 BMSBN 41/4001/0130/1512  
 0 0 0000 0 00 0000+00  
 PANTHER RUN  
 0130/1512 BMSBG 41/4001/0130/1512

029123 FT

029123 FT 2 0 41021 0 01 0298+46  
 VILLAGE: CARSONTOWN  
 0130/0000 LENGTH(AH 2540 BK 2536)

026587 FT

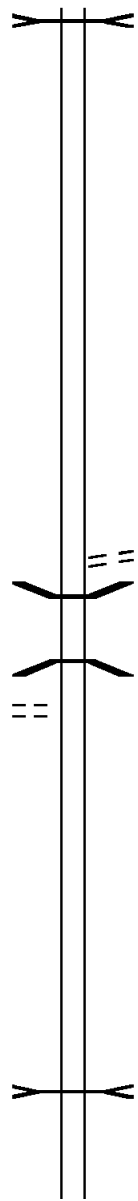
026587 FT 2 0 41021 0 01 0271+90  
 0120/0000 LENGTH(AH 2536 BK 1522)

025065 FT

025065 FT 2 0 41021 0 00 0251+09  
 0110/0000 LENGTH(AH 1522 BK 2463)

LOVE RUN  
 STRUCTURE LENGTH 14 FT

DIR: B TOTAL LEN: 11.758 MI. DIST: 03-2 SR: 4001  
 LEFT MUN: CUMMINGS T RIGHT MUN: CUMMINGS T



022602 FT

0100/0987 BMSID 41/4001/0100/0987  
 022602 FT 2 0 41021 0 00 0225+70  
 0100/0000 LENGTH(AH 2463 BK 2472)

020130 FT

020130 FT 2 0 41021 0 00 0200+50  
 0090/0000 LENGTH(AH 2472 BK 2351)

017779 FT

017779 FT 2 0 41021 0 00 0177+43  
 0080/0000 LENGTH(AH 2351 BK 2645)  
 (PARK)  
 0070/2538  
 0070/2212 BMSID 41/4001/0070/2195  
 0 0 00000 0 00 0000+00  
 BOONE RUN  
 0070/2195 BMSBG 41/4001/0070/2195

BOONE RD  
 (FRST)

0070/2120

015134 FT

015134 FT 2 0 41021 0 00 0151+75  
 0070/0000 LENGTH(AH 2645 BK 2655)

012479 FT

TR L. PINE CR  
 STRUCTURE LENGTH 9 FT  
 0060/0672 BMSID 41/4001/0060/0672  
 012479 FT 2 0 41021 0 00 0125+12  
 0060/0000 LENGTH(AH 2655 BK 2474)

DIR: B TOTAL LEN: 11.758 MI. DIST: 03-2 SR: 4001  
 LEFT MUN: CUMMINGS T RIGHT MUN: CUMMINGS T

010005 FT

010005 FT 2 0 41021 0 00 0100+33  
 S 0050/0000 LENGTH(AH 2474 BK 2410)

007595 FT

007595 FT 2 0 41021 0 00 0076+00  
 S 0040/0000 LENGTH(AH 2410 BK 2542)

005053 FT

005053 FT 2 0 41021 0 00 0050+68  
 S 0030/0000 LENGTH(AH 2542 BK 2579)

002474 FT

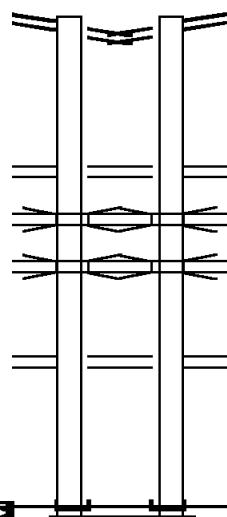
002474 FT 2 0 41021 0 00 0024+85  
 S 0020/0000 LENGTH(AH 2579 BK 2474)  
 RETAINING WALL END  
 H 0010/2271 BMSID 41/4001/0010/2077  
 RETAINING WALL BEGIN  
 H 0010/2077 BMSID 41/4001/0010/2077

000000 FT

000000 FT 2 0 41021 0 00 0000+00  
 NC LI TITTLE PINE CREEK RD  
 SR 0044 SH  
 (SR0044 SEG 0680/2000)  
 MFC BEGIN = D  
 S 0010/0000 LENGTH(AH 2474 BK 0000)

DIR: E TOTAL LEN: .306 MI. DIST: 03-2 SR: 3036  
 LEFT MUN: OLD LYCOMING T RIGHT MUN: OLD LYCOMING T

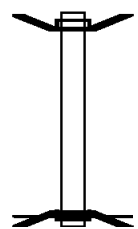
HIGH ST 001618 FT  
 (SR2016 SEG 0010/0432)  
 HIGH ST  
 (SR2016 SEG 0010/0432) 0011/1618  
  
 RAMP A RD  
 (SR8005 SEG 0750/0000)  
 RAMP G RD  
 (SR8005 SEG 0020/0433) 0011/0625  
 SR0015  
 OP ID 41/0015/1310/0000 0011/0507  
 SR 15  
 OP ID 41/0015/1311/0000 0011/0467  
 RAMP B RD  
 (SR8005 SEG 0500/1208)  
 RAMP H RD  
 (SR8005 SEG 0250/0000) 0011/0178  
 1 0 00020 2 02 0000+00 000000 FT  
 NC FOY AV  
 FOY AV INTER-BK  
 (T377)  
 MFC BEGIN = E  
 LENGTH(AH 1618 BK 0000) 0011/0000



001407 FT HIGH ST  
 (SR2016 SEG 0010/0777)  
 HIGH ST  
 (SR2016 SEG 0010/0777) 0010/1407  
  
 RAMP A RD  
 (SR8005 SEG 0750/0000)  
 RAMP G RD  
 (SR8005 SEG 0020/0433) 0010/0625  
 SR0015  
 OP ID 41/0015/1310/0000 0010/0507  
 SR 15  
 OP ID 41/0015/1311/0000 0010/0467  
 RAMP B RD  
 (SR8005 SEG 0500/1208)  
 RAMP H RD  
 (SR8005 SEG 0250/0000) 0010/0180  
 1 0 00020 2 00 0000+00 000000 FT  
 NC FOY AV  
 INTER-BK FOY AV  
 (T377)  
 MFC BEGIN = E  
 LENGTH(AH 1407 BK 0000) 0010/0000

EXTRACT DATE: 12/18/2023 ROADWAY MANAGEMENT SYSTEM PAGE NUMBER: 475  
 PRINT DATE: 12/19/2023 SLD COUNTY/SR - ANNUAL PRINT COUNTY: LYCOMING  
 DIR: B TOTAL LEN: .043 MI. DIST: 03-2 SR: 3034  
 LEFT MUN: WILLIAMSPORT C RIGHT MUN: WILLIAMSPORT C

000226 FT  
 000000 FT



000226 FT BMS EN 41/3034/0010/0000  
 INTER-AHD S REACH RD  
 0010/0226 (CITY)  
 000000 FT 0 0 00000 0 00 0000+00  
 NC REACH RD  
 INTER-BK S REACH RD  
 (CITY)  
 T.R. 220  
 BMSBG 41/3034/0010/0000  
 MFC BEGIN = C  
 0010/0000 LENGTH(AH 0226 BK 0000)

EXTRACT DATE: 12/18/2023 ROADWAY MANAGEMENT SYSTEM PAGE NUMBER: 474  
PRINT DATE: 12/19/2023 SLD COUNTY/SR - ANNUAL PRINT COUNTY: LYCOMING  
DIR: B TOTAL LEN: .000 MI. DIST: 03-2 SR: 3031  
LEFT MUN: PIATT T RIGHT MUN: PIATT T

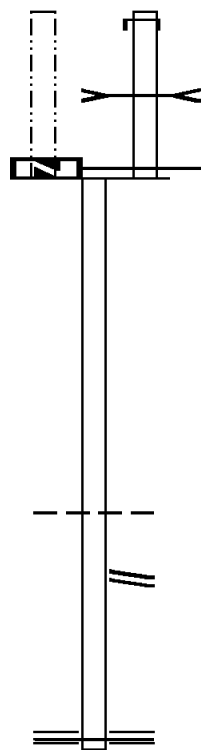
000000 FT  
000000 FT



000000 FT  
7010/0000 LENGTH(AH 2606 BK 0100)  
000000 FT  
7008/0000 LENGTH(AH 0100 BK 0000)

DIR: B TOTAL LEN: .902 MI. DIST: 03-2 SR: 3030  
 LEFT MUN: PIATT T RIGHT MUN: PIATT T

LTH AH 000100 BK 002334 004441 FT  
 7031/0000



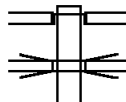
004761 FT INTER-AHD SR 0220 SH  
 0030/0320 (SR0220 SEG 0070/2131)  
 STEWARDS RUN  
 STRUCTURE LENGTH 18 FT  
 BMSID 41/0220/0070/2075  
 0030/0253 1 0 00023 0 02 0193+00  
 004441 FT MFC BEGIN = C  
 0030/0000 LENGTH(AH 0320 BK 2334)

002107 FT 002107 FT 1 0 00023 0 02 0169+66  
 0020/0000 LENGTH(AH 2334 BK 2107)

0010/0158 PIATT PORTER T  
 MAIN ST  
 0010/0155 (SR9402 SEG 0010/0245)  
 000000 FT 1 0 00023 0 01 0151+45  
 NC OL D RT 220  
 COUDERSPORT PK  
 (SR0044 SEG 0455/0385)  
 (SR0044 SEG 0454/0390)  
 MFC BEGIN = C  
 0010/0000 LENGTH(AH 2107 BK 0000)

EXTRACT DATE: 12/18/2023 ROADWAY MANAGEMENT SYSTEM PAGE NUMBER: 472  
PRINT DATE: 12/19/2023 SLD COUNTY/SR - ANNUAL PRINT COUNTY: LYCOMING  
DIR: B TOTAL LEN: 2.088 MI. DIST: 03-2 SR: 3029  
LEFT MUN: LEWIS T RIGHT MUN: LEWIS T

011027 FT

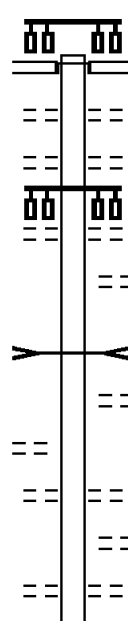


011027 FT  
INTER-AHD UPPER POWYS RD  
(T506)  
LYCOMING CREEK RD  
0052/0450 (SR1017 SEG 0160/0000)  
US 15  
0052/0348 OP ID 41/0015/1490/0000  
SR 15



DIR: B TOTAL LEN: 2.088 MI. DIST: 03-2 SR: 3029  
 LEFT MUN: LEWIS T RIGHT MUN: LEWIS T

	010577 FT				0052/0282 OP ID 41/0015/1491/0000
					010577 FT 0 0 00000 0 00 0000+00
					5 0052/0000 LENGTH(AH 0450 BK 3155)
	007422 FT				007422 FT 2 0 41115 0 01 0075+00
					5 0050/0000 LENGTH(AH 3155 BK 1538)
2 0 41115 0 01 0059+18	005884 FT				005884 FT
BOBST MOUNTAIN RD					
(T414)	0040/0000	==			5 0040/0000 LENGTH(AH 1538 BK 1878)
BRANDY RUN RD	0030/0749	==			
(PRDR)					
	004006 FT	--			0030/0260 LEWIS
					004006 FT LYCOMING T
					2 0 41115 0 01 0040+30
					DAUBER RD
					(T416)
					5 0030/0000 LENGTH(AH 1878 BK 1357)
	002649 FT				002649 FT 2 0 41115 0 01 0026+60
					5 0020/0000 LENGTH(AH 1357 BK 2649)
	000000 FT				000000 FT 2 0 41115 0 00 0000+00
					VILLAGE: QUIGGLEVILLE
					NC ST MICHAELS RD
					SR 0973 SH
					(SR0973 SEG 0310/0000)
					MFC BEGIN = E
					5 0010/0000 LENGTH(AH 2649 BK 0000)

	011494 FT		011494 FT	
MAIN ST (SR0044 SEG 0430/0000)	0050/2269		INTER-AHD	ALLEGHENY ST (SR0044 SEG 0430/0000) MAIN ST (SR3003 SEG 0030/0704)
			0050/2269	CHERRY AL (BORO)
			0050/2037	PENNA AV (BORO)
			0050/1808	BROAD ST (BORO)
			0050/1564	CHARLES PL (BORO)
			0050/1317	LAWSHE RUN STRUCTURE LENGTH 10 FT
			0050/1142	BMSID 41/3028/0050/1142 WILSON ST
TOMB AV (BORO)	0050/0951		0050/1100	(BORO)
			0050/0747	LINCOLN AV (BORO)
			0050/0622	BORO AL (BORO)
CALVERT ST			0050/0499	HEPBURN AL (BORO)

DIR: B TOTAL LEN: 2.177 MI. DIST: 03-2 SR: 3028  
 LEFT MUN: JERSEY SHORE B RIGHT MUN: JERSEY SHORE B

(BORO)	0050/0333	==			
BORO AL (BORO)	0050/0172 009225 FT	==	==	0050/0262	BORO AL (BORO)
CAROTHERS AL (BORO) STAYER ST (BORO)	0040/3102 0040/2880	== ==	==	009225 FT	1 0 00023 0 01 0095+17 WYLIE ST (BORO)
FOUNTAIN ST (BORO) CULVERT ST (BORO) WYE AL (BORO)	0040/2637 0040/2552 0040/2408	== == ==	==	5 0050/0000	LENGTH(AH 2269 BK 3338)
DEPOT ST (BORO)	0040/2249	==	==	0040/2665	MT PLEASANT AV (BORO)
CHARLES ST (BORO)	0040/1766	==	==	0040/2249	LAWSHE RUN STRUCTURE LENGTH 8 FT BMSID 41/3028/0040/2249 KENDALL AV (BORO)
HARRIS ST (BORO)	0040/0998	==	==	0040/1813	(BORO)
BORO AL (BORO)	0030/0846	==	==	0040/1545	KERR AV (BORO)
				0040/1182	HOWARD ST (BORO)
				0040/0591	BASTRESS ST (BORO)
				005887 FT	1 0 00023 0 01 0061+80 OLIVER ST (BORO)
				5 0040/0000	LENGTH(AH 3338 BK 0863)
					NC ALLEGHENY ST
				0030/0494	ALLEGHENY ST (BORO)
				0030/0135	BMSEN 41/3028/0030/0027 1 0 00023 0 00 0052+47 OTHER RR
				0030/0027	BMSBG 41/3028/0030/0027

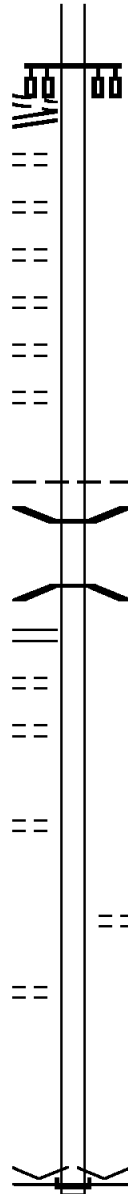
DIR: B TOTAL LEN: 2.177 MI. DIST: 03-2 SR: 3028  
 LEFT MUN: JERSEY SHORE B RIGHT MUN: JERSEY SHORE B

1 0 00023 0 00 0052+21 005024 FT  
 RAILROAD ST  
 (BORO)  
 THOMAS ST  
 (SR3027 SEG 0010/0000) 0030/0000  
 BORO AL  
 (BORO) 0020/1536  
 UNDERWOOD ST  
 (BORO) 0020/1288  
 BORO AL  
 (BORO) 0020/1056  
 HUMES ST  
 (BORO) 0020/0811  
 NICHOLS AL  
 (BORO) 0020/0573  
 BORO AL  
 (BORO) 0020/0046  
 003231 FT

NICHOLS RUN RD  
 (SR3005 SEG 0010/0000) 0014/1064  
 SHORT ST  
 (T308) 0014/0878  
 EYER ST  
 (T322) 0014/0402  
 001765 FT

HOPPLE DR  
 (T331) 0012/0446  
 001175 FT

SOUTH PINE CREEK DR  
 (T300) 0010/0031  
 000000 FT



005024 FT  
 NC BRIDGE ST  
 0030/0000 LENGTH(AH 0863 BK 1793)

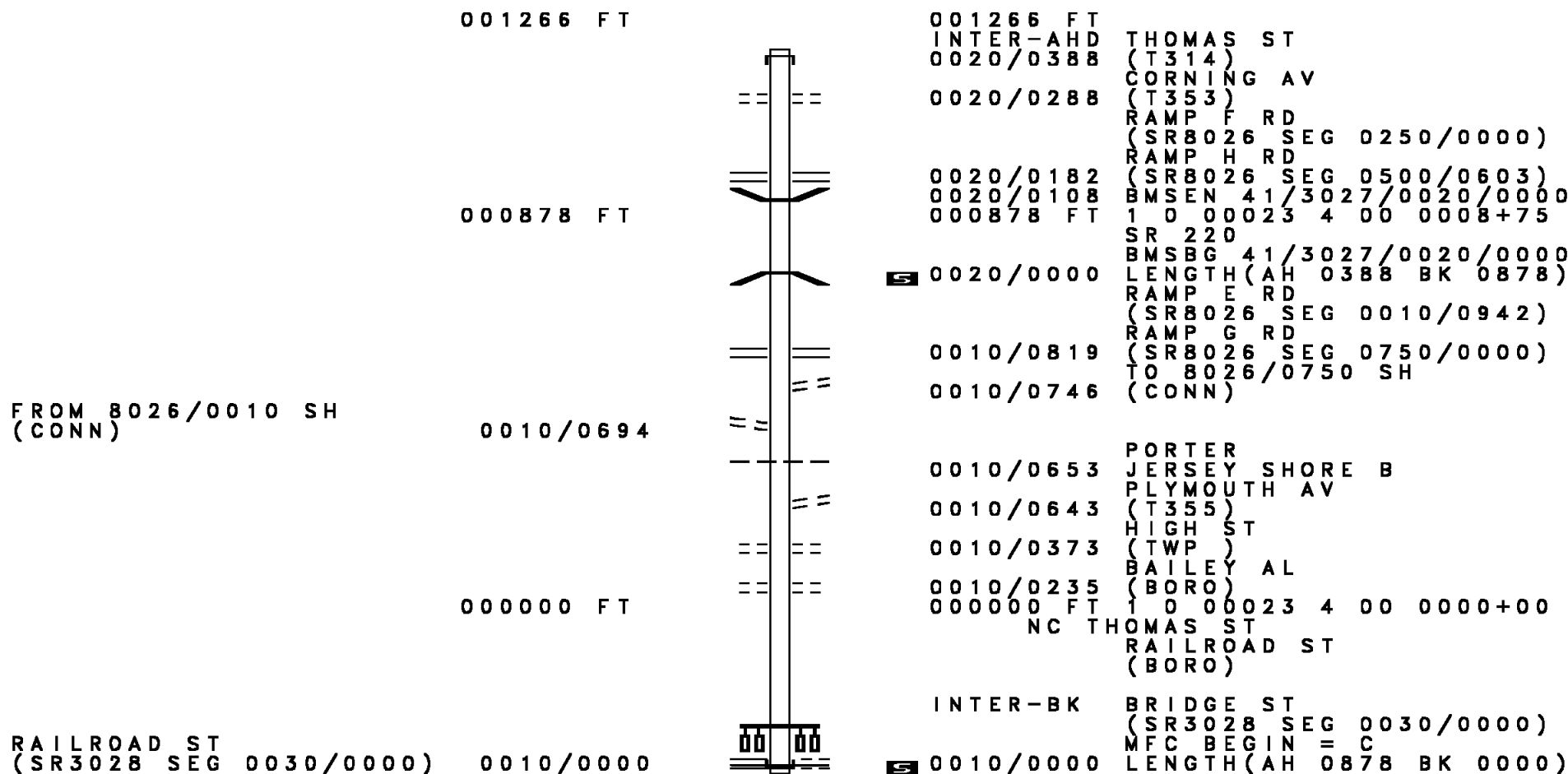
003231 FT 1 0 00023 0 00 0034+13  
 0020/0000 LENGTH(AH 1793 BK 1466)  
 JERSEY SHORE  
 PORTER T  
 0014/1351 BMSSEN 41/3028/0014/1304  
 0014/1330 0 0 00000 0 00 0000+00  
 NICHOLS RUN  
 0014/1304 BMSBG 41/3028/0014/1304

001765 FT 1 0 00023 0 00 0019+47  
 0014/0000 LENGTH(AH 1466 BK 0590)

001175 FT 0 0 00000 0 00 0000+00  
 0012/0000 LENGTH(AH 0590 BK 1175)  
 WINDECKER LN  
 0010/0659 (PRDR)

000000 FT 1 0 00023 0 00 0000+00  
 VILLAGE: STAVERTOWN  
 NC RA ILLROAD ST  
 INTER-BK CENTRAL AV  
 (SR1016 SEG 0070/1701)  
 MFC BEGIN = C  
 BK-CLINTON (18)  
 0010/0000 LENGTH(AH 1175 BK 0000)

DIR: B TOTAL LEN: .240 MI. DIST: 03-2 SR: 3027  
 LEFT MUN: PORTER T RIGHT MUN: PORTER T



001266 FT  
 INTER-AHD  
 0020/0388 THOMAS ST  
 (T314)  
 0020/0288 CORNING AV  
 (T353)  
 RAMP F RD  
 (SR8026 SEG 0250/0000)  
 RAMP H RD  
 (SR8026 SEG 0500/0603)  
 0020/0182  
 0020/0108 BMS EN 41/3027/0020/0000  
 000878 FT 1 0 00023 4 00 0008+75  
 SR 220  
 BMSBG 41/3027/0020/0000  
 S 0020/0000 LENGTH(AH 0388 BK 0878)  
 RAMP E RD  
 (SR8026 SEG 0010/0942)  
 RAMP G RD  
 (SR8026 SEG 0750/0000)  
 0010/0819 TO 8026/0750 SH  
 0010/0746 (CONN)  
 PORTER  
 0010/0653 JERSEY SHORE B  
 PLYMOUTH AV  
 0010/0643 (T355)  
 HIGH ST  
 0010/0373 (TWP)  
 BAILEY AL  
 (BORO)  
 0010/0235  
 000000 FT 1 0 00023 4 00 0000+00  
 NC TH THOMAS ST  
 RAILROAD ST  
 (BORO)  
 INTER-BK BRIDGE ST  
 (SR3028 SEG 0030/0000)  
 MFC BEGIN = C  
 S 0010/0000 LENGTH(AH 0878 BK 0000)

FROM 1017/0081 SH  
 (CONN)

WOODGLEN FARM RD  
 (TWP)

029327 FT

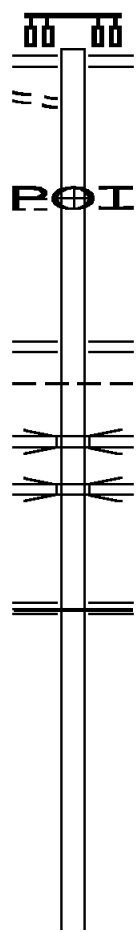
0134/1745

0134/0575  
 027456 FT

026088 FT

025677 FT

023346 FT



029327 FT

0134/1871

0134/0575  
 027456 FT

0134/0000

0124/1224

0124/1162

0124/1117

0124/0912

026088 FT

0124/0000

025677 FT

0120/0000

023346 FT

LYCOMING CREEK RD  
 (SR1017 SEG 0080/1535)  
 (SR1017 SEG 0081/1538)

(APRA) DOYL H SHADDUCK  
 0 0 00000 0 00 0000+00  
 RAMP F RD  
 (SR8015 SEG 0750/0000)  
 RAMP E RD  
 (SR8015 SEG 0010/0748)  
 LENGTH(AH 1871 BK 1368)  
 OLD LYCOMING

LYCOMING T  
 US 15  
 OP ID 41/0015/1390/0423  
 SR 15  
 OP ID 41/0015/1391/0437  
 RAMP G RD  
 (SR8015 SEG 0500/0955)  
 RAMP H RD  
 (SR8015 SEG 0250/0000)  
 MFC BEGIN = C

0 0 00000 0 00 0000+00  
 LENGTH(AH 1368 BK 0411)  
 2 0 41029 0 01 0258+65  
 LENGTH(AH 0411 BK 2331)

2 0 41029 0 01 0235+34

DIR: B TOTAL LEN: 5.554 MI. DIST: 03-2 SR: 3026  
 LEFT MUN: LYCOMING T RIGHT MUN: LYCOMING T

			0110/0000	LENGTH(AH 2331 BK 2614)
020732 FT			020732 FT 2 0 41029 0 01 0209+20	0100/0000 LENGTH(AH 2614 BK 2370)
018362 FT			018362 FT 2 0 41029 0 01 0185+50	0090/0000 LENGTH(AH 2370 BK 2595)
		==	0080/1596	ALMOST COUNTRY LN (T375)
015767 FT			015767 FT 2 0 41029 0 01 0159+55	0080/0000 LENGTH(AH 2595 BK 2393)
		==	0070/0436	
			0070/0361	TRIBUTARY BEAUTYS RUN
			013374 FT	STRUCTURE LENGTH 11 FT
013374 FT			013374 FT 2 0 41029 0 01 0135+58	BMSID 41/3026/0070/0361
			0070/0000	LENGTH(AH 2393 BK 2587)
010787 FT			010787 FT 2 0 41029 0 01 0109+68	0060/0000 LENGTH(AH 2587 BK 2392)

KINLEY RD  
(T414)



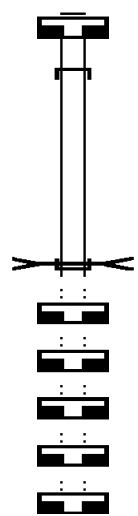
DIR: B TOTAL LEN: 5.554 MI. DIST: 03-2 SR: 3026  
 LEFT MUN: LYCOMING T RIGHT MUN: LYCOMING T

GROVE RD  
(T406)

008395 FT	0050/1012	MAPLE SPRING RD (T404)
0040/0957	008395 FT	2 0 41029 0 01 0085+76
007383 FT	0050/0000	LENGTH(AH 2392 BK 1012)
004982 FT	0040/0875	BMS EN 41/3026/0040/0863 2 0 41029 0 00 0082+51
002508 FT	0040/0863	BR BEAUTYS R BMSBG 41/3026/0040/0863
000000 FT	007383 FT	2 0 41029 0 00 0073+65
	0040/0000	WAGNER HILL RD (T655)
	004982 FT	2 0 41029 0 00 0049+70
	0030/0000	LENGTH(AH 2401 BK 2474)
	002508 FT	2 0 41029 0 00 0025+02
	0020/0000	LENGTH(AH 2474 BK 2508)
	000000 FT	2 0 41029 0 00 0000+00
	0010/0000	NC BEAUTYS RUN RD DAUGHERTY'S RUN RD (SR3015 SEG 0150/1967) MFC BEGIN = D
	0010/0000	LENGTH(AH 2508 BK 0000)



000013 FT  
 000000 FT  
 000000 FT  
 000000 FT  
 000000 FT  
 000000 FT  
 000000 FT

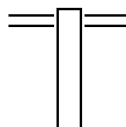


000013 FT  
 7054/0000 LENGTH(AH 0129 BK 0013)  
 INTER-AHD MC GILL HOLLOW RD  
 0052/0013 (TB16)  
 000000 FT 2 0 41116 0 00 0094+16  
 NC MC GILL HOLLOW RD  
 DAUGHERTY R.  
 STRUCTURE LENGTH 13 FT  
 BMSID 41/3025/0052/0000  
 INTER-BK MC GILL HOLLOW RD  
 (TB16)  
 0052/0000 LENGTH(AH 0013 BK 0567)  
 000000 FT  
 7050/0000 LENGTH(AH 0567 BK 2711)  
 000000 FT  
 7040/0000 LENGTH(AH 2711 BK 2253)  
 000000 FT  
 7030/0000 LENGTH(AH 2253 BK 1291)  
 000000 FT  
 7020/0000 LENGTH(AH 1291 BK 2470)  
 000000 FT  
 7010/0000 LENGTH(AH 2470 BK 0000)

EXTRACT DATE: 12/18/2023 ROADWAY MANAGEMENT SYSTEM PAGE NUMBER: 462  
PRINT DATE: 12/19/2023 SLD COUNTY/SR - ANNUAL PRINT COUNTY: LYCOMING

DIR: B TOTAL LEN: 4.523 MI. DIST: 03-2 SR: 3024  
LEFT MUN: ANTHONY T RIGHT MUN: ANTHONY T

023883 FT



023883 FT QUENSHUKENY RD  
0120/1989 (SR3013 SEG 0060/0227)

DIR: B TOTAL LEN: 4.523 MI. DIST: 03-2 SR: 3024  
 LEFT MUN: ANTHONY T RIGHT MUN: ANTHONY T

COHICK LN  
 (TWP )

021894 FT

021894 FT 2 0 41090 0 01 0220+02  
 0120/0000 LENGTH(AH 1989 BK 2089)

0110/1819

==

019805 FT

019805 FT 2 0 41090 0 01 0199+18  
 0110/0000 LENGTH(AH 2089 BK 1632)

018173 FT

018173 FT 2 0 41090 0 01 0182+90  
 STOUT HILL RD  
 (T649)  
 0100/0000 LENGTH(AH 1632 BK 3337)

==

014836 FT

014836 FT 2 0 41090 0 01 0149+45  
 0090/0000 LENGTH(AH 3337 BK 1987)

012849 FT

012849 FT 2 0 41090 0 01 0129+53  
 0080/0000 LENGTH(AH 1987 BK 2581)

2 0 41090 0 01 0103+65 010268 FT  
 CLARK HILL RD  
 (T657) 0070/0000

010268 FT  
 0070/0000 LENGTH(AH 2581 BK 1372)

==

DIR: B TOTAL LEN: 4.523 MI. DIST: 03-2 SR: 3024  
 LEFT MUN: ANTHONY T RIGHT MUN: ANTHONY T

CHESTNUT RIDGE RD  
 (T376)

0060/0613

008896 FT

008896 FT 2 0 41090 0 01 0089+91  
 0060/0000 LENGTH(AH 1372 BK 3026)  
 PICNIC WOODS RD  
 0050/2889 (T651)

005870 FT

005870 FT 2 0 41090 0 01 0059+61  
 0050/0000 LENGTH(AH 3026 BK 1438)

004432 FT

004432 FT 2 0 41090 0 01 0045+21  
 ANTHONY  
 MIFFLIN T  
 0040/0000 LENGTH(AH 1438 BK 1464)

002968 FT

002968 FT 2 0 41090 0 01 0030+57  
 0030/0000 LENGTH(AH 1464 BK 1892)

001076 FT

0020/0114 BMS EN 41/3024/0020/0000  
 001076 FT 2 0 41090 0 00 0010+79  
 LARRYS CREEK  
 BMSBG 41/3024/0020/0000  
 0020/0000 LENGTH(AH 1892 BK 1076)

000000 FT

0010/0127 BMS EN 41/3024/0010/0114  
 2 0 41090 0 00 0001+16  
 TRB-LARRY CR  
 0010/0114 BMSBG 41/3024/0010/0114  
 000000 FT 2 0 41090 0 00 0000+00  
 NC JOBS RUN RD  
 SR 0973 SH  
 (SR 0973 SEG 0190/0000)  
 MFC BEGIN = E  
 0010/0000 LENGTH(AH 1076 BK 0000)

EXTRACT DATE: 12/18/2023      ROADWAY MANAGEMENT SYSTEM      PAGE NUMBER: 459  
 PRINT DATE: 12/19/2023      SLD COUNTY/SR - ANNUAL PRINT      COUNTY: LYCOMING  
 DIR: B      TOTAL LEN: .706 MI.      DIST: 03-2      SR: 3023  
 LEFT MUN: ANTHONY T      RIGHT MUN: ANTHONY T

003730 FT

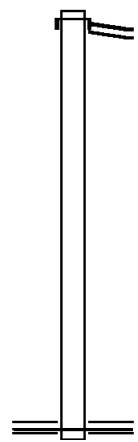
003730 FT  
 INTER-AHD DAUGHERTYS RUN RD  
 (SR3015 SEG 0140/1706)  
 DAUGHERTYS RUN RD  
 (SR3015 SEG 0140/1706)

002922 FT

002922 FT 2 0 41031 0 00 0030+73  
 0020/0000 LENGTH(AH 0808 BK 2922)

000000 FT

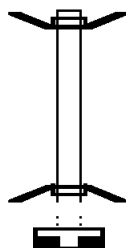
000000 FT 2 0 41031 0 00 0000+00  
 NC KI ESS HILL RD  
 QUENSHUKENY RD  
 (SR3013 SEG 0090/0703)  
 MFC BEGIN = D  
 0010/0000 LENGTH(AH 2922 BK 0000)










EXTRACT DATE: 12/18/2023 ROADWAY MANAGEMENT SYSTEM PAGE NUMBER: 457  
 PRINT DATE: 12/19/2023 SLD COUNTY/SR - ANNUAL PRINT COUNTY: LYCOMING  
 DIR: B TOTAL LEN: .051 MI. DIST: 03-2 SR: 3021  
 LEFT MUN: WILLIAMSPORT C RIGHT MUN: WILLIAMSPORT C

000270 FT  
 000000 FT  
 000000 FT



000270 FT BMSBN 41/3021/0010/0000  
 INTER-AHD MEMORIAL AV  
 0010/0270 (CITY)  
 000000 FT 1 0 00020 4 00 0002+69  
 NC MEMORIAL AV  
 INTER-BK MEMORIAL AV  
 (CITY)  
 LYCOMING CREEK  
 BMSBG 41/3021/0010/0000  
 5 0010/0000 LENGTH(AH 0270 BK 0100)  
 000000 FT  
 7008/0000 LENGTH(AH 0100 BK 0000)

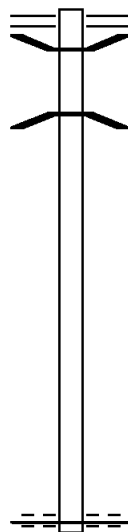
EXTRACT DATE: 12/18/2023      ROADWAY MANAGEMENT SYSTEM      PAGE NUMBER: 456  
 PRINT DATE: 12/19/2023      SLD COUNTY/SR - ANNUAL PRINT      COUNTY: LYCOMING  
 DIR: B      TOTAL LEN: .000 MI.      DIST: 03-2      SR: 3020  
 LEFT MUN: OLD LYCOMING T      RIGHT MUN: OLD LYCOMING T

000000 FT		000000 FT	
000000 FT		7030/0000	LENGTH(AH 2041 BK 3001)
000000 FT		000000 FT	
000000 FT		7020/0000	LENGTH(AH 3001 BK 3135)
000000 FT		000000 FT	
		7012/0000	LENGTH(AH 3135 BK 0725)
		000000 FT	
		7010/0000	LENGTH(AH 0725 BK 0000)



EXTRACT DATE: 12/18/2023 ROADWAY MANAGEMENT SYSTEM PAGE NUMBER: 455  
 PRINT DATE: 12/19/2023 SLD COUNTY/SR - ANNUAL PRINT COUNTY: LYCOMING  
 DIR: B TOTAL LEN: .694 MI. DIST: 03-2 SR: 3019  
 LEFT MUN: OLD LYCOMING T RIGHT MUN: OLD LYCOMING T

003662 FT



003662 FT BOTTLE RUN RD  
 0020/1156 (SR3014 SEG 0060/0000)  
 0020/0920 BMSSEN 41/3019/0020/0904  
 0 0 00000 0 00 0000+00  
 BOTTLE RUN  
 0020/0904 BMSBG 41/3019/0020/0904

002506 FT

002506 FT 2 0 41092 0 00 0025+26  
 0020/0000 LENGTH(AH 1156 BK 2506)

000000 FT

000000 FT 2 0 41092 0 00 0000+00  
 NC SHOLDER RD  
 GRIMESVILLE RD  
 (TWP)  
 MFC BEGIN = E  
 0010/0000 LENGTH(AH 2506 BK 0000)

001351 FT

001311 FT

001311 FT

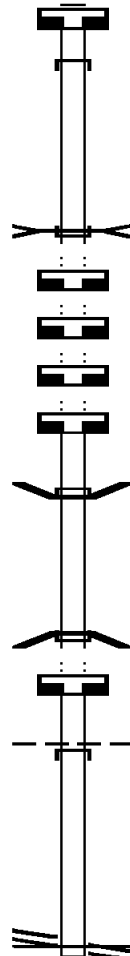
001311 FT

001311 FT

001311 FT

001260 FT

001260 FT



001351 FT  
 7054/0000  
 INTER-AHD  
 0050/0040  
 001311 FT

INTER-BK  
 0050/0000  
 001311 FT  
 7048/0000  
 001311 FT  
 7040/0000  
 001311 FT  
 7030/0000  
 001311 FT  
 7022/0000

INTER-AHD  
 0020/0051  
 001260 FT  
 INTER-BK

0020/0000  
 001260 FT  
 7012/0000  
 INTER-AHD  
 0010/1260

LENGTH(AH 0858 BK 0040)  
 FIRST FORK RD  
 (TB42)  
 2 0 41142 0 00 0133+78  
 FIRST FORK LARRYS CREEK  
 STRUCTURE LENGTH 32 FT  
 BMSID 41/3018/0050/0000  
 FIRST FORK RD  
 (TB42)  
 LENGTH(AH 0040 BK 1431)  
 LENGTH(AH 1431 BK 3000)  
 LENGTH(AH 3000 BK 2524)  
 LENGTH(AH 2524 BK 2964)  
 LENGTH(AH 2964 BK 0051)  
 BMSSEN 41/3018/0020/0000  
 FIRST FORK RD  
 (TB42)  
 2 0 41142 0 00 0034+52  
 FIRST FORK RD  
 (TB42)  
 FIRST FORK  
 BMSBG 41/3018/0020/0000  
 LENGTH(AH 0051 BK 2206)  
 LENGTH(AH 2206 BK 1260)  
 FIRST FORK RD  
 (TB42)  
 WATSON T

2 0 41142 0 00 0000+00 000000 FT  
 SR 0973 SH  
 (SR0973 SEG 0070/1485) 0010/0000

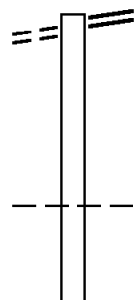
NC FIRST FORK RD  
 SR 0973 SH  
 000000 FT (SR0973 SEG 0070/1485)  
 MFC BEGIN = E  
 0010/0000 LENGTH(AH 1260 BK 0000)

EXTRACT DATE: 12/18/2023      ROADWAY MANAGEMENT SYSTEM      PAGE NUMBER: 453  
 PRINT DATE: 12/19/2023      SLD COUNTY/SR - ANNUAL PRINT      COUNTY: LYCOMING  
 DIR: B      TOTAL LEN: 2.680 MI.      DIST: 03-2      SR: 3017  
 LEFT MUN: WILLIAMSPORT C      RIGHT MUN: WILLIAMSPORT C

RIDGE AV  
(CITY)

014151 FT  
0050/1511

012640 FT



014151 FT GRIMESVILLE RD  
0050/1511 (SR3012 SEG 0022/0509)

012640 FT 2 0 41124 0 01 0125+28  
WILLIAMSPORT  
OLD LYCOMING T  
0050/0000 LENGTH(AH 1511 BK 2983)

DIR: B TOTAL LEN: 2.680 MI. DIST: 03-2 SR: 3017  
 LEFT MUN: OLD LYCOMING T RIGHT MUN: OLD LYCOMING T

WAGNER RD (T412)	0040/1559	==	
FLUMAN LN (T426)	0040/0595	==	
2 0 4 1 1 2 4 0 0 1 0 0 9 6 + 6 4	009657 FT	==	009657 FT
HOOVER RD (T370)	0040/0000	==	5 0040/0000 LENGTH(AH 2983 BK 3076)
2 0 4 1 1 2 4 0 0 1 0 0 6 5 + 2 0	006581 FT	==	006581 FT
PRINCETON AV EXT (T386)	0030/0000	==	5 0030/0000 LENGTH(AH 3076 BK 3082)
2 0 4 1 1 2 4 0 0 1 0 0 3 5 + 2 0	003499 FT	==	003499 FT
WILLIAMSON RD (T395)	0020/0000	==	5 0020/0000 LENGTH(AH 3082 BK 3499)
	000000 FT	---	0010/0221 OLD LYCOMING 000000 FT WILLIAMSPORT C NC FOX HOLLOW RD 2 0 4 1 1 2 4 0 0 0 0 0 0 0 0 + 0 0 DAUGHERTYS RUN RD (SR3015 SEG 0020/1575) MFC BEGIN = D
		==	5 0010/0000 LENGTH(AH 3499 BK 0000)

EXTRACT DATE: 12/18/2023 ROADWAY MANAGEMENT SYSTEM PAGE NUMBER: 451  
PRINT DATE: 12/19/2023 SLD COUNTY/SR - ANNUAL PRINT COUNTY: LYCOMING  
DIR: B TOTAL LEN: .000 MI. DIST: 03-2 SR: 3016  
LEFT MUN: ANTHONY T RIGHT MUN: WOODWARD T

000000 FT



000000 FT  
7010/0000 LENGTH(AH 2970 BK 0000)

EXTRACT DATE: 12/18/2023 ROADWAY MANAGEMENT SYSTEM PAGE NUMBER: 450  
PRINT DATE: 12/19/2023 SLD COUNTY/SR - ANNUAL PRINT COUNTY: LYCOMING  
DIR: B TOTAL LEN: 8.254 MI. DIST: 03-2 SR: 3015  
LEFT MUN: ANTHONY T RIGHT MUN: WOODWARD T

043580 FT



043580 FT DUTCH HILL RD  
0180/2444 (SR0973 SEG 0270/1174)  
0180/2296 BMSN 41/3015/0180/2279  
2 0 41030 0 01 0437+92

DIR: B TOTAL LEN: 8.254 MI. DIST: 03-2 SR: 3015  
 LEFT MUN: ANTHONY T RIGHT MUN: WOODWARD T

				0180/2279	STONY GAP RUN BMSBG 41/3015/0180/2279
				0180/1683	PAULHAMUS HILL RD (T400)
	041136 FT			041136 FT	2 0 41030 0 01 0414+99
				0180/0000	LENGTH(AH 2444 BK 2489)
WINDY RIDGE RD (T661)	0170/0246 038647 FT			038647 FT	2 0 41030 0 01 0390+30
				0170/0000	LENGTH(AH 2489 BK 2693)
				0160/1453	PAULHAMUS HILL RD (T400)
				0160/1094	MILL HILL RD (T661)
2 0 41030 0 01 0363+40 CLARK HILL RD (T657)	035954 FT 0160/0000			035954 FT	
				0160/0000	LENGTH(AH 2693 BK 2332)
				0150/1967	BEAUTYS RUN RD (SR3026 SEG 0010/0000)
	033622 FT			033622 FT	2 0 41030 0 01 0340+00
				0150/0000	LENGTH(AH 2332 BK 2518)
KIESS HILL RD (SR3023 SEG 0020/0808)	0140/1706			031104 FT	2 0 41030 0 01 0314+70
				0140/0000	LENGTH(AH 2518 BK 2620)

DIR: B TOTAL LEN: 8.254 MI. DIST: 03-2 SR: 3015  
 LEFT MUN: ANTHONY T RIGHT MUN: WOODWARD T

ANDERSON RD  
 (T655)

0130/1741 ==

028484 FT

028484 FT 2 0 41030 0 01 0288+38  
 0130/0000 LENGTH(AH 2620 BK 2393)  
 WAGNER HILL RD  
 0120/2045 (T655) ==

026091 FT

026091 FT 2 0 41030 0 01 0264+34  
 0120/0000 LENGTH(AH 2393 BK 2414)

2 0 41030 0 01 0240+09  
 PAULHAMUS RD  
 (T653)

023677 FT  
 0110/0000 ==

023677 FT  
 0110/0000 LENGTH(AH 2414 BK 2587)

TURKEY PATH RD  
 (T373)

021090 FT  
 0090/2046 ==

021090 FT 2 0 41030 0 01 0214+22  
 0100/0000 LENGTH(AH 2587 BK 2520)  
 0090/2031 ALMOST COUNTRY RD  
 (T375) ==

MAHAFFEY HOLLOW RD  
 (T396)

0090/1051 ==

ANTHONY  
 WOODWARD T

0090/0338  
 018570 FT --

LYCOMING  
 OLD LYCOMING T  
 0090/0338  
 018570 FT 2 0 41030 0 01 0189+02  
 0090/0000 LENGTH(AH 2520 BK 2285)



DIR: B TOTAL LEN: 8.254 MI. DIST: 03-2 SR: 3015  
 LEFT MUN: WOODWARD T RIGHT MUN: WOODWARD T

Stationing	Distance	Segment	Notes
016285 FT	016285 FT	0080/0000	2 0 41030 0 01 0166+60 LENGTH(AH 2285 BK 1231) OLD LYCOMING WOODWARD T
		0070/0972	BOTTLE RUN RD
		0070/0931	(SR3014 SEG 0010/0000)
015054 FT	015054 FT	0070/0000	2 0 41030 0 00 0150+46 WOODWARD OLD LYCOMING T LENGTH(AH 1231 BK 2437)
		0060/1423	OLD LYCOMING WOODWARD T
012617 FT	012617 FT	0060/0511	GRIMESVILLE RD (TWP ) 2 0 41030 0 00 0126+03 OLD DAUGHERTYS RUN RD (T382) WOODWARD
		0060/0000	OLD LYCOMING T LENGTH(AH 2437 BK 2620)
HULINGS RD (T398)	0050/2337	0050/1890	OLD LYCOMING WOODWARD T
009997 FT	009997 FT	0050/0000	2 0 41030 0 00 0099+84 WOODWARD OLD LYCOMING T LENGTH(AH 2620 BK 2353)

DIR: B TOTAL LEN: 8.254 MI. DIST: 03-2 SR: 3015  
 LEFT MUN: WOODWARD T RIGHT MUN: WOODWARD T

MC GILL HOLLOW RD  
 (TBC )

0040/0040  
 007644 FT

007644 FT 2 0 41030 0 00 0076+33  
 0040/0000 LENGTH(AH 2353 BK 2608)

005036 FT

0030/0088 LOCKCUFF RD  
 (T424)  
 005036 FT 2 0 41030 0 00 0050+29  
 0030/0000 LENGTH(AH 2608 BK 2755)

002281 FT

0020/2024 OLD LYCOMING  
 WOODWARD T  
 0020/1625 BMSEN 41/3015/0020/1610  
 2 0 41030 0 00 0038+83  
 FROG HOLL. RN  
 0020/1610 BMSBG 41/3015/0020/1610  
 FOX HOLLOW RD  
 0020/1575 (SR3017 SEG 0010/0000)

0020/0834 WOODWARD  
 WILLIAMSPORT C

0020/0049 BMSEN 41/3015/0020/0000  
 002281 FT 2 0 41030 0 00 0022+77  
 DAUGHERTY RN  
 BMSBG 41/3015/0020/0000  
 WILLIAMSPORT  
 WOODWARD T  
 0020/0000 LENGTH(AH 2755 BK 2281)

000000 FT

0010/1518 WOODWARD  
 WILLIAMSPORT C

000000 FT 2 0 41030 0 00 0000+00  
 NC DAUGHERTYS RUN RD  
 FOURTH ST  
 (SR2014 SEG 0030/1639)  
 (SR2014 SEG 0031/1639)  
 MFC BEGIN = D  
 0010/0000 LENGTH(AH 2281 BK 0000)

DIR: B TOTAL LEN: 4.256 MI. DIST: 03-2 SR: 3014  
 LEFT MUN: OLD LYCOMING T RIGHT MUN: OLD LYCOMING T

	022471 FT		022471 FT	
			INTER-AHD	RAMP E RD
				(SR9401 SEG 0010/0232)
				LYCOMING CREEK RD
				(SR1017 SEG 0020/0000)
				(SR1017 SEG 0021/0000)
FROM 1017/0021 SH			0110/1468	TO 1017/0011 SH
(CONN)	0110/1359		0110/1359	(CONN)
				SHUMBAT ST
			0110/1277	(T399)
				GREEN AV
			0110/1083	(T438)
				SR 15
			0110/0919	OP ID 41/0015/1320/0000
				SR 15 SB
			0110/0875	OP ID 41/0015/1321/0000
				DEWEY AV
			0110/0782	(T407)
				TOWNSHIP AL
			0110/0617	(TWP)
CATHERINE DR	0110/0109			
(TWP)	021003 FT		021003 FT	2 0 41033 0 00 0210+43
				FREDERICK AV
				(T439)
			0110/0000	LENGTH(AH 1468 BK 2301)
FRITZ LN	0100/2106			BEVERLY AV
(TWP)				(T405)
SPRING GARDEN ST	0100/1807		0100/1819	
(T422)				
FOX ST	0100/1482			DAVID AV
(T403)				(T376)
SPRING GROVE DR	0100/1147		0100/1212	
(T501)				DORIS AV
FINK AV	0100/0586		0100/0843	(T416)
(T374)				SPRING RUN RD

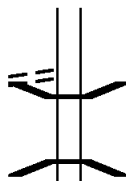
DIR: B TOTAL LEN: 4.256 MI. DIST: 03-2 SR: 3014  
 LEFT MUN: OLD LYCOMING T RIGHT MUN: OLD LYCOMING T

Street Name	Stationing	Length	Notes
	018702 FT	0100/0275 (T436)	018702 FT 2 0 41033 0 00 0187+32 NC MILL LN PRINCETON AV (T387)
		0100/0000	LENGTH(AH 2301 BK 1000)
AZTEC LN (T454)	0090/0285	017702 FT	017702 FT 2 0 41033 0 00 0177+42
		0090/0000	LENGTH(AH 1000 BK 2286)
WOODBRYN DR (T323)	0080/2036		
		0080/1145	BMTEN 41/3014/0080/1111 0 0 00000 0 00 0000+00 BOTTLE RUN
		0080/1111	BMSBG 41/3014/0080/1111
SARAMA LN (T371)	0080/0437	015416 FT	015416 FT 2 0 41033 0 00 0154+42
		0080/0000	LENGTH(AH 2286 BK 2466)
BENNETT DR (T446)	0070/0177	012950 FT	012950 FT 2 0 41033 0 00 0129+92
		0070/0000	LENGTH(AH 2466 BK 2242)
BENNETT DR (T446)	0060/1091		
KINLEY RD (T432)	0060/1008	010708 FT	010708 FT 2 0 41033 0 00 0107+46
		0060/0000	SHOLDER RD (SR3019 SEG 0020/1156) LENGTH(AH 2242 BK 1206)
	009502 FT	009502 FT	009502 FT 2 0 41033 0 00 0095+36
		0050/0000	LENGTH(AH 1206 BK 2236)

DIR: B TOTAL LEN: 4.256 MI. DIST: 03-2 SR: 3014  
 LEFT MUN: OLD LYCOMING T RIGHT MUN: OLD LYCOMING T

DUNKLEBERGER RD  
 (T410)

0040/1636



0040/1549 BMSID 41/3014/0040/1522  
 2 0 41033 0 00 0088+19

BOTTLE RUN

0040/1522 BMSBG 41/3014/0040/1522

OLD EDLER RD  
 (T389)

007266 FT

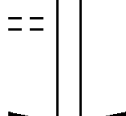
007266 FT 2 0 41033 0 00 0072+80

EDLER RD  
 (T389)

0040/0000 LENGTH(AH 2236 BK 2615)

LOWMILLER RD  
 (T408)

0030/0912



BOTTLE RUN  
 STRUCTURE LENGTH 11 FT  
 BMSID 41/3014/0030/0086

2 0 41033 0 00 0046+83 004651 FT

0030/0086  
 004651 FT

BOWER RD  
 (T404)

0030/0000

0030/0000 LENGTH(AH 2615 BK 2786)

2 0 41033 0 00 0018+51 001865 FT

001865 FT

BOWER LN  
 (T375)

0020/0000

0020/0000 LENGTH(AH 2786 BK 1865)

000000 FT

000000 FT 2 0 41033 0 00 0000+00

NC BOTTLE RUN RD  
 DAUGHERTYS RUN RD  
 (SR3015 SEG 0070/0931)  
 MFC BEGIN = D

0010/0000 LENGTH(AH 1865 BK 0000)

EXTRACT DATE: 12/18/2023 ROADWAY MANAGEMENT SYSTEM PAGE NUMBER: 442  
 PRINT DATE: 12/19/2023 SLD COUNTY/SR - ANNUAL PRINT COUNTY: LYCOMING  
 DIR: B TOTAL LEN: 7.377 MI. DIST: 03-2 SR: 3013  
 LEFT MUN: MIFFLIN T RIGHT MUN: MIFFLIN T

038952 FT	==	038952 FT SR 0973 SH 0170/0978 (SR0973 SEG 0202/0607)
037974 FT	- -	037974 FT 2 0 41028 0 01 0382+69 MIFFLIN ANTHONY T S 0170/0000 LENGTH(AH 0978 BK 3311)
034663 FT		034663 FT 2 0 41028 0 01 0349+70 S 0160/0000 LENGTH(AH 3311 BK 2091)
0150/0940	==	
032572 FT	==	032572 FT 2 0 41028 0 01 0328+87 MYERS RD (T378) S 0150/0000 LENGTH(AH 2091 BK 2117)

CHESTNUT RIDGE RD  
(T376)

DIR: B TOTAL LEN: 7.377 MI. DIST: 03-2 SR: 3013  
 LEFT MUN: ANTHONY T RIGHT MUN: ANTHONY T

CLARK HILL RD  
 (T657)

030455 FT

030455 FT 2 0 41028 0 01 0307+75  
 0140/0000 LENGTH(AH 2117 BK 1980)

028475 FT

028475 FT 2 0 41028 0 01 0288+00  
 0130/0000 LENGTH(AH 1980 BK 0454)

028021 FT

0120/0209 QUENSHUKENY STRUCTURE LENGTH 11 FT  
 BMSID 41/3013/0120/0209  
 028021 FT 2 0 41028 0 01 0283+60  
 BRUCE RD  
 (T380)  
 0120/0000 LENGTH(AH 0454 BK 2299)

025722 FT

025722 FT 2 0 41028 0 01 0260+13  
 0110/0000 LENGTH(AH 2299 BK 3126)

0100/2806

0100/2761 CLARK HILL RD  
 (T657)

022596 FT

022596 FT 2 0 41028 0 01 0228+76  
 0100/0000 LENGTH(AH 3126 BK 1212)  
 KIESS HILL RD  
 (SR3023 SEG 0010/0000)  
 0090/0703 MFC BEGIN = E

021384 FT

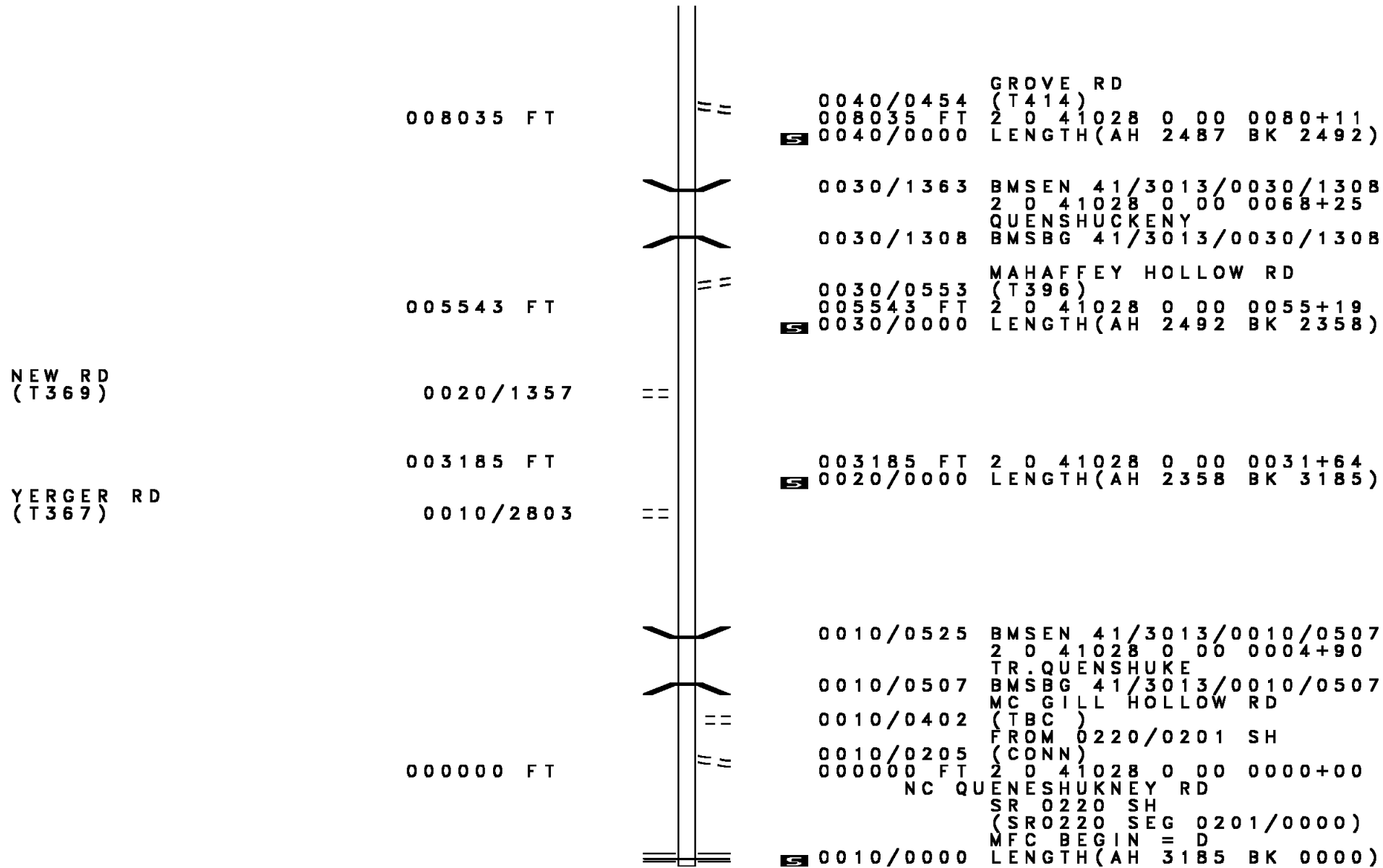
021384 FT 2 0 41028 0 00 0213+40  
 0090/0000 LENGTH(AH 1212 BK 2820)

DIR: B TOTAL LEN: 7.377 MI. DIST: 03-2 SR: 3013  
 LEFT MUN: ANTHONY T RIGHT MUN: ANTHONY T

<p>018564 FT</p>		<p>018564 FT 2 0 41028 0 00 0185+05                  ANDERSON RD                  (T655)                  0080/0000 LENGTH(AH 2820 BK 2561)                  PAULHAMUS RD                  (T653)                  0070/1986                  0070/1277 BMS EN 41/3013/0070/1246                  2 0 41028 0 00 0172+48                  QUENSHUKENEY                  0070/1246 BMSBG 41/3013/0070/1246</p>
<p>016003 FT</p>		<p>016003 FT 2 0 41028 0 00 0160+00                  0070/0000 LENGTH(AH 2561 BK 2822)</p>
<p>JOBS RUN RD                  (SR3024 SEG 0120/1989) 0060/0227                  013181 FT</p>		<p>0060/0019 BMS EN 41/3013/0060/0000                  013181 FT 2 0 41028 0 00 0131+73                  JOBS RUN                  BMSBG 41/3013/0060/0000                  0060/0000 LENGTH(AH 2822 BK 2659)                  ANTHONY                  0050/1897 WOODWARD T</p>
<p>EMERYS CHURCH RD                  (SR3010 SEG 0150/2663) 0050/1287</p>		<p>0050/1255 BMS EN 41/3013/0050/1245                  2 0 41028 0 00 0117+51                  TR. QUENSHUKE                  0050/1245 BMSBG 41/3013/0050/1245                  TURKEY PATH RD                  0050/1174 (T375)</p>
<p>010522 FT</p>		<p>010522 FT 2 0 41028 0 00 0105+03                  0050/0000 LENGTH(AH 2659 BK 2487)</p>



DIR: B TOTAL LEN: 7.377 MI. DIST: 03-2 SR: 3013  
 LEFT MUN: WOODWARD T RIGHT MUN: WOODWARD T



008035 FT

0040/0454 GROVE RD  
 (T414)  
 008035 FT 2 0 41028 0 00 0080+11  
 0040/0000 LENGTH(AH 2487 BK 2492)

0030/1363 BMS EN 41/3013/0030/1308  
 2 0 41028 0 00 0068+25  
 QUENSHUCKENY  
 0030/1308 BMSBG 41/3013/0030/1308

005543 FT

0030/0553 MAHAFFEY HOLLOW RD  
 (T396)  
 005543 FT 2 0 41028 0 00 0055+19  
 0030/0000 LENGTH(AH 2492 BK 2358)

NEW RD  
 (T369)

0020/1357

003185 FT 2 0 41028 0 00 0031+64  
 0020/0000 LENGTH(AH 2358 BK 3185)

YERGER RD  
 (T367)

0010/2803

0010/0525 BMS EN 41/3013/0010/0507  
 2 0 41028 0 00 0004+90

0010/0507 BMSBG 41/3013/0010/0507  
 TR. QUENSHUKE

0010/0402 MC GILL HOLLOW RD  
 (TBC)

000000 FT

0010/0205 (CONN)  
 000000 FT 2 0 41028 0 00 0000+00  
 NC QUENESHUKNEY RD  
 SR 0220 SH  
 (SR0220 SEG 0201/0000)  
 MFC BEGIN = D  
 0010/0000 LENGTH(AH 3185 BK 0000)

EXTRACT DATE: 12/18/2023      ROADWAY MANAGEMENT SYSTEM      PAGE NUMBER: 438  
PRINT DATE: 12/19/2023      SLD COUNTY/SR - ANNUAL PRINT      COUNTY: LYCOMING  
DIR: E      TOTAL LEN: .284 MI.      DIST: 03-2      SR: 3012  
LEFT MUN: WILLIAMSPORT C      RIGHT MUN: WILLIAMSPORT C

000509 FT

001500 FT

EXTRACT DATE: 12/18/2023  
PRINT DATE: 12/19/2023

ROADWAY MANAGEMENT SYSTEM  
SLD COUNTY/SR - ANNUAL PRINT

PAGE NUMBER: 437  
COUNTY: LYCOMING

DIR: E TOTAL LEN: .284 MI.  
LEFT MUN: WILLIAMSPORT C

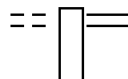
DIST: 03-2 SR: 3012  
RIGHT MUN: WILLIAMSPORT C

Stationing	Direction	Length	Notes
000509	FT	7122/0000	LENGTH(AH 0283 BK 2908)
000509	FT	001500	FT
000509	FT	7112/0000	LENGTH(AH 2908 BK 2593)
000509	FT	001500	FT
000509	FT	7102/0000	LENGTH(AH 2593 BK 3213)
000509	FT	001500	FT
000509	FT	7092/0000	LENGTH(AH 3213 BK 2561)
000509	FT	001500	FT
000509	FT	7082/0000	LENGTH(AH 2561 BK 2736)
000509	FT	001500	FT
000509	FT	7072/0000	LENGTH(AH 2736 BK 2547)
000509	FT	001500	FT
000509	FT	7062/0000	LENGTH(AH 2547 BK 1899)
000509	FT	001500	FT
000509	FT	7052/0000	LENGTH(AH 1899 BK 0533)
000509	FT	001500	FT
000509	FT	7042/0000	LENGTH(AH 0533 BK 0802)
000509	FT	001500	FT
000509	FT	7032/0000	LENGTH(AH 0802 BK 0509)
FOX HOLLOW RD (SR3017 SEG 0050/1511)		0022/0509	INTER-AHD RIDGE AV (CITY) LC FROM HILLSIDE AV (CONN)
000000	FT	000991	FT
WILLIAMSPORT		0022/0000	NC GR IMESVILLE RD HILLSIDE AV (CITY) MFC BEGIN = D
		0022/0000	LENGTH(AH 0509 BK 0991)
		0012/0812	CITY AL (CITY)
		0012/0661	NEWBERRY ST (CITY)
		0012/0528	NEWBERRY ST (CITY)
		0012/0508	CITY AL (CITY)
		0012/0339	GRAND ST (CITY)
		0012/0184	GRAND CT (CITY)
		000000	FT
		000000	FT
		000000	FT
LTH AH 000991 BK 000000		7013/0000	NC RI DGE AV FOURTH ST (SR2014 SEG 0060/2221) RIDGE AV (CITY) MFC BEGIN = D
		0012/0000	LENGTH(AH 0991 BK 0000)

EXTRACT DATE: 12/18/2023 ROADWAY MANAGEMENT SYSTEM PAGE NUMBER: 436  
PRINT DATE: 12/19/2023 SLD COUNTY/SR - ANNUAL PRINT COUNTY: LYCOMING  
DIR: B TOTAL LEN: 1.916 MI. DIST: 03-2 SR: 3011  
LEFT MUN: PIATT T RIGHT MUN: WOODWARD T

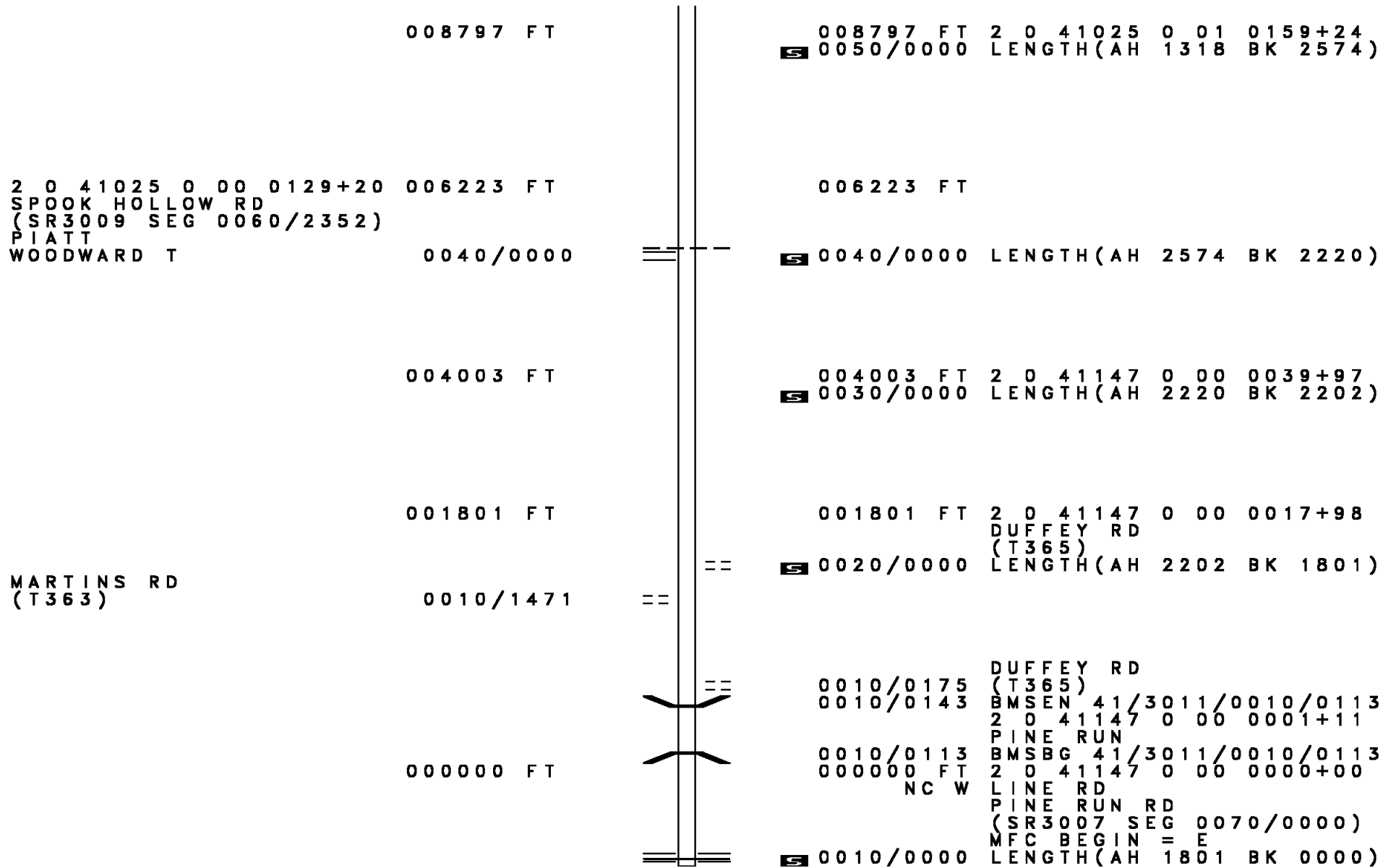
DEVILS ELBOW RD  
(T825)

010115 FT  
0050/1318



010115 FT ELBOW RD  
0050/1318 (SR3010 SEG 0100/0000)

DIR: B TOTAL LEN: 1.916 MI. DIST: 03-2 SR: 3011  
 LEFT MUN: PIATT T RIGHT MUN: WOODWARD T



008797 FT

008797 FT 2 0 41025 0 01 0159+24  
 0050/0000 LENGTH(AH 1318 BK 2574)

2 0 41025 0 00 0129+20 006223 FT  
 SPOOK HOLLOW RD  
 (SR3009 SEG 0060/2352)  
 PIATT  
 WOODWARD T

006223 FT

0040/0000

0040/0000 LENGTH(AH 2574 BK 2220)

004003 FT

004003 FT 2 0 41147 0 00 0039+97  
 0030/0000 LENGTH(AH 2220 BK 2202)

001801 FT

001801 FT 2 0 41147 0 00 0017+98  
 DUFFEY RD  
 (T365)

MARTINS RD  
 (T363)

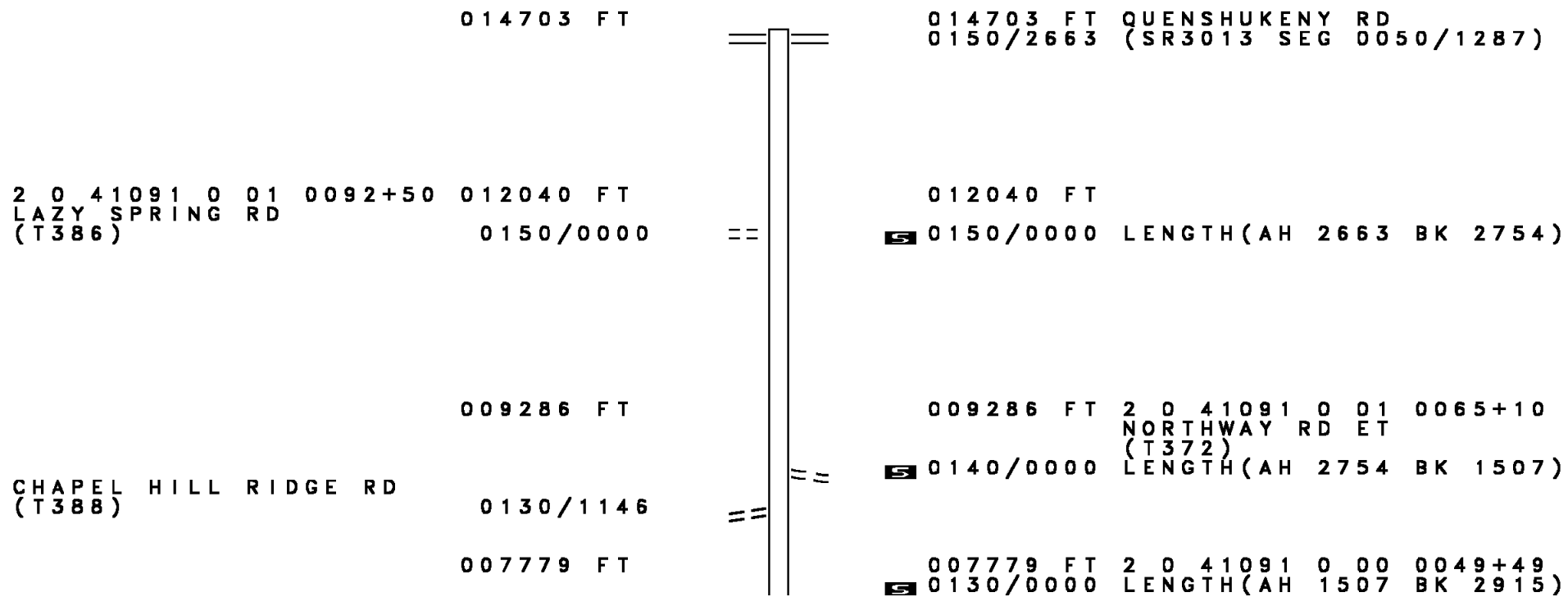
0010/1471

0020/0000 LENGTH(AH 2202 BK 1801)

000000 FT

0010/0175 DUFFEY RD  
 (T365)  
 0010/0143 BMSSEN 41/3011/0010/0113  
 2 0 41147 0 00 0001+11  
 PINE RUN  
 0010/0113 BMSBG 41/3011/0010/0113  
 000000 FT 2 0 41147 0 00 0000+00  
 NC W  
 LINE RD  
 PINE RUN RD  
 (SR3007 SEG 0070/0000)  
 MFC BEGIN = E  
 0010/0000 LENGTH(AH 1801 BK 0000)

EXTRACT DATE: 12/18/2023 ROADWAY MANAGEMENT SYSTEM PAGE NUMBER: 434  
 PRINT DATE: 12/19/2023 SLD COUNTY/SR - ANNUAL PRINT COUNTY: LYCOMING  
 DIR: B TOTAL LEN: 2.785 MI. DIST: 03-2 SR: 3010  
 LEFT MUN: WOODWARD T RIGHT MUN: WOODWARD T



014703 FT

014703 FT QUENSHUKENY RD  
 0150/2663 (SR3013 SEG 0050/1287)

2 0 41091 0 01 0092+50 012040 FT  
 LAZY SPRING RD  
 (T386) 0150/0000

012040 FT  
 0150/0000 LENGTH(AH 2663 BK 2754)

009286 FT

009286 FT 2 0 41091 0 01 0065+10  
 NORTHWAY RD ET  
 (T372)

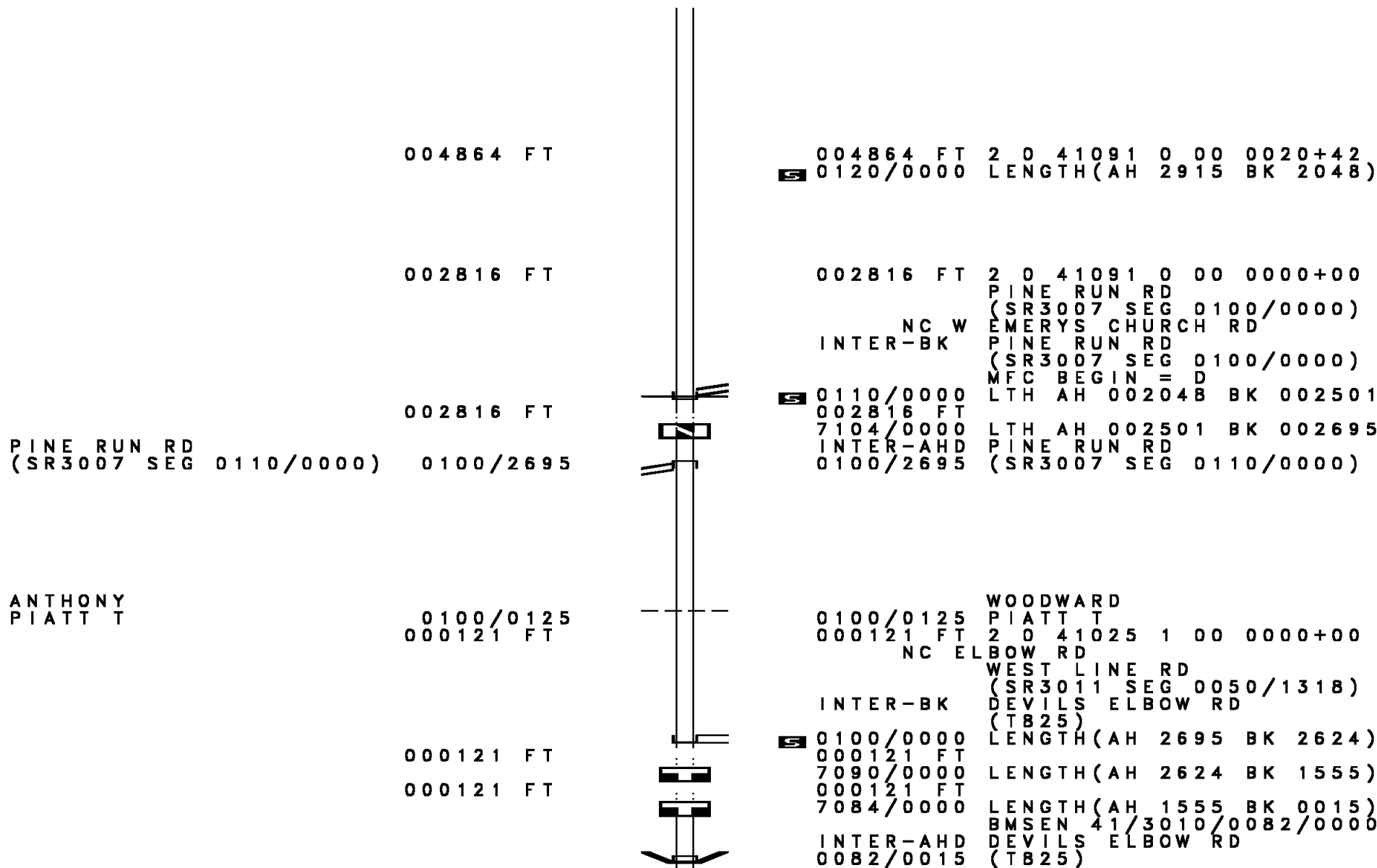
CHAPEL HILL RIDGE RD  
 (T388) 0130/1146

0140/0000 LENGTH(AH 2754 BK 1507)

007779 FT

007779 FT 2 0 41091 0 00 0049+49  
 0130/0000 LENGTH(AH 1507 BK 2915)

DIR: B TOTAL LEN: 2.785 MI. DIST: 03-2 SR: 3010  
 LEFT MUN: WOODWARD T RIGHT MUN: WOODWARD T



EXTRACT DATE: 12/18/2023  
PRINT DATE: 12/19/2023

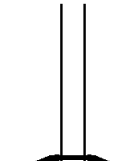
ROADWAY MANAGEMENT SYSTEM  
SLD COUNTY/SR - ANNUAL PRINT

PAGE NUMBER: 432  
COUNTY: LYCOMING

DIR: B TOTAL LEN: 2.785 MI.  
LEFT MUN: PIATT T

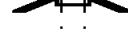
DIST: 03-2 SR: 3010  
RIGHT MUN: PIATT T

000106 FT



000106 FT 2 0 41025 0 02 0215+72  
NC DEVILS ELBOW RD  
INTER-BK DEVILS ELBOW RD

000106 FT



5 0082/0000  
000106 FT LENGTH(AH 0015 BK 0935)

000106 FT



7080/0000 LENGTH(AH 0935 BK 2643)

000106 FT



000106 FT LENGTH(AH 2643 BK 0088)

000018 FT



7074/0000 BMSBG 41/3010/0082/0000

INTER-AHD CANOE RUN RD LENGTH(AH 0072 BK 0000)

0072/0088 (TB18)

000018 FT 2 0 41025 0 02 0252+29

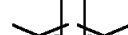
INTER-BK VILLAGE: LARRYVILLE

CANOE RUN RD (TB18)

LARRYS CREEK

BMSBG 41/3010/0072/0000

000018 FT



5 0072/0000 LENGTH(AH 0088 BK 0026)

000018 FT




000018 FT LENGTH(AH 0026 BK 2408)

000018 FT



7070/0000 LENGTH(AH 2408 BK 2443)

000018 FT



000018 FT LENGTH(AH 2443 BK 0218)

000018 FT




7050/0000 LENGTH(AH 0218 BK 0754)

000018 FT



000018 FT LENGTH(AH 0754 BK 0018)

000000 FT



7046/0000 INTER-AHD CANOE RUN RD

000018 FT (TB18)

0042/0018 MIFFLIN T

000000 FT 2 0 41018 0 00 0305+41

NC CANOE RUN RD

CANOE RUN STRUCTURE LENGTH 18 FT

BMSID 41/3010/0042/0000

INTER-BK CANOE RUN RD

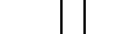
(TB18)

000000 FT



5 0042/0000 LENGTH(AH 0018 BK 1584)

000000 FT



000000 FT LENGTH(AH 1584 BK 2499)

000000 FT



000000 FT LENGTH(AH 2499 BK 2284)

000000 FT



000000 FT LENGTH(AH 2284 BK 2613)

000000 FT



000000 FT LENGTH(AH 2613 BK 0000)

7020/0000

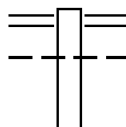
000000 FT

7010/0000



EXTRACT DATE: 12/18/2023 ROADWAY MANAGEMENT SYSTEM PAGE NUMBER: 431  
PRINT DATE: 12/19/2023 SLD COUNTY/SR - ANNUAL PRINT COUNTY: LYCOMING  
DIR: B TOTAL LEN: 2.437 MI. DIST: 03-2 SR: 3009  
LEFT MUN: WOODWARD T RIGHT MUN: WOODWARD T

012865 FT



012865 FT WEST LINE RD  
0060/2352 (SR3011 SEG 0040/0000)  
WOODWARD  
0060/2312 PIATT T

DIR: B TOTAL LEN: 2.437 MI. DIST: 03-2 SR: 3009  
 LEFT MUN: WOODWARD T RIGHT MUN: WOODWARD T

ROAD NAME	START	END	LENGTH	UNIT	SR	STATION	STATION	STATION	STATION
SHINGLE HOLLOW RD (T360)	010513	0050/1975	010513	FT	2 0	41025	0 00	0105+54	
			0060/0000			LENGTH(AH	2352	BK	2394)
FORGE HILL RD (T365)	0050/1229	008119	008119	FT	2 0	41025	0 00	0081+51	
			0050/0000			LENGTH(AH	2394	BK	2606)
MARTINS RD (T363)	0030/1200	002964	002964	FT	2 0	41025	0 00	0029+76	
			0030/0000			LENGTH(AH	2549	BK	2383)
MARTINS RD (T363)	0020/1005	000581	000581	FT	2 0	41025	0 00	0005+67	
			000000			LENGTH(AH	2383	BK	0581)
MARTINS RD (T363)	000000	0010	0010	FT	2 0	41025	0 00	0000+00	
			0010/0000			LENGTH(AH	0581	BK	0000)

MARTINS RD  
(T363)

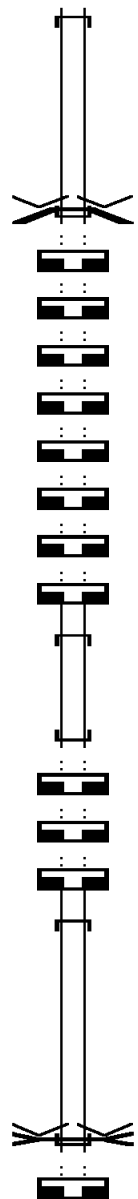
TIMBER LN  
(TWP )

NC SPOOK HOLLOW RD  
 SR 0220 SH  
 (SR0220 SEG 0115/0000)  
 MFC BEGIN = E

Stationing	Unit	Diagram	Stationing	Unit	Description
000065	FT		000065	FT	LENGTH(AH 1041 BK 0008)
			7126	/0000	VILLAGE DR
			INTER-AHD		(TB16)
000057	FT		0124	/0008	1 1 05489 0 00 0037+54
			000057	FT	VILLAGE DR
			INTER-BK		(TB16)
000057	FT		0124	/0000	LENGTH(AH 0008 BK 0791)
			000057	FT	
			7122	/0000	LENGTH(AH 0791 BK 0009)
			INTER-AHD		VILLAGE DR
			0120	/0009	(TB16)
000048	FT		000048	FT	1 1 05489 0 00 0030+97
					TRB.SUSQ.RIV
					STRUCTURE LENGTH 9 FT
					BMSID 41/3008/0120/0000
					VILLAGE DR
					(TB16)
000048	FT		0120	/0000	LENGTH(AH 0009 BK 2775)
			000048	FT	
			7116	/0000	LENGTH(AH 2775 BK 0007)
000048	FT		000048	FT	
			7114	/0000	LENGTH(AH 0007 BK 0015)
					BMSEN 41/3008/0110/0000
					VILLAGE DR
					(TB16)
000033	FT		0110	/0015	1 1 05489 0 00 0003+02
			000033	FT	VILLAGE DR
			INTER-BK		(TB16)
					NISBET RUN
					BMSBG 41/3008/0110/0000
000033	FT		0110	/0000	LENGTH(AH 0015 BK 0301)
			000033	FT	
			7110	/0000	LENGTH(AH 0301 BK 0371)
000033	FT		000033	FT	
			7104	/0000	LENGTH(AH 0371 BK 0011)
					BMSEN 41/3008/0100/0000
					VILLAGE DR
					(TB16)
					INTER-AHD

DIR: B TOTAL LEN: .012 MI. DIST: 03-2 SR: 3008  
 LEFT MUN: SUSQUEHANNA T RIGHT MUN: SUSQUEHANNA T

000022	FT		0100/0011 (TB16)
			000022 FT 2 0 41016 0 00 0003+85
			VILLAGE: NISBET
			NC VILLAGE DR
			INTER-BK VILLAGE DR
			(TB16)
			TRB.SUSQ.RIV
			BMSBG 41/3008/0100/0000
			LENGTH(AH 0011 BK 2119)
000022	FT	5	0100/0000
			000022 FT
			7100/0000 LENGTH(AH 2119 BK 2489)
000022	FT		000022 FT
			7090/0000 LENGTH(AH 2489 BK 2501)
000022	FT		000022 FT
			7080/0000 LENGTH(AH 2501 BK 2314)
000022	FT		000022 FT
			7070/0000 LENGTH(AH 2314 BK 2697)
000022	FT		000022 FT
			7060/0000 LENGTH(AH 2697 BK 2488)
000022	FT		000022 FT
			7050/0000 LENGTH(AH 2488 BK 2511)
000022	FT		000022 FT
			7040/0000 LENGTH(AH 2511 BK 2016)
000022	FT		000022 FT
			7036/0000 LENGTH(AH 2016 BK 0008)
			INTER-AHD RIVER RD
			(TB06)
000014	FT		0030/0008
			000014 FT 2 0 41016 0 01 0198+12
			INTER-BK RIVER RD
			(TB06)
			LENGTH(AH 0008 BK 0645)
000014	FT	5	0030/0000
			000014 FT
			7028/0000 LENGTH(AH 0645 BK 1532)
000014	FT		000014 FT
			7020/0000 LENGTH(AH 1532 BK 0305)
000014	FT		000014 FT
			7014/0000 LENGTH(AH 0305 BK 0014)
			INTER-AHD RIVER RD
			(TB06)
000000	FT		0010/0014
			000000 FT 2 0 41016 0 01 0220+02
			VILLAGE: NISBET
			NC RIVER RD
			BENDER RUN
			STRUCTURE LENGTH 14 FT
			BMSID 41/3008/0010/0000
			INTER-BK RIVER RD
			(TB06)
			LENGTH(AH 0014 BK 1295)
000000	FT	5	0010/0000
			000000 FT
			7010/0000 LENGTH(AH 1295 BK 0000)

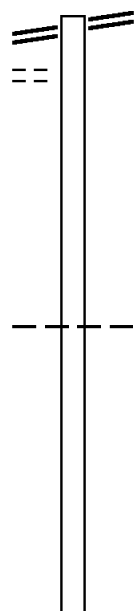


EXTRACT DATE: 12/18/2023 ROADWAY MANAGEMENT SYSTEM PAGE NUMBER: 427  
 PRINT DATE: 12/19/2023 SLD COUNTY/SR - ANNUAL PRINT COUNTY: LYCOMING  
 DIR: B TOTAL LEN: 7.973 MI. DIST: 03-2 SR: 3007  
 LEFT MUN: SALLADASBURG B RIGHT MUN: SALLADASBURG B

MAIN ST 042095 FT  
 (SR0973 SEG 0150/0000) 0210/2503  
 CHESTNUT GROVE RD  
 (T820) 0210/2442

039592 FT

036427 FT



042095 FT MAIN ST  
 0210/2503 (SR0973 SEG 0150/0000)

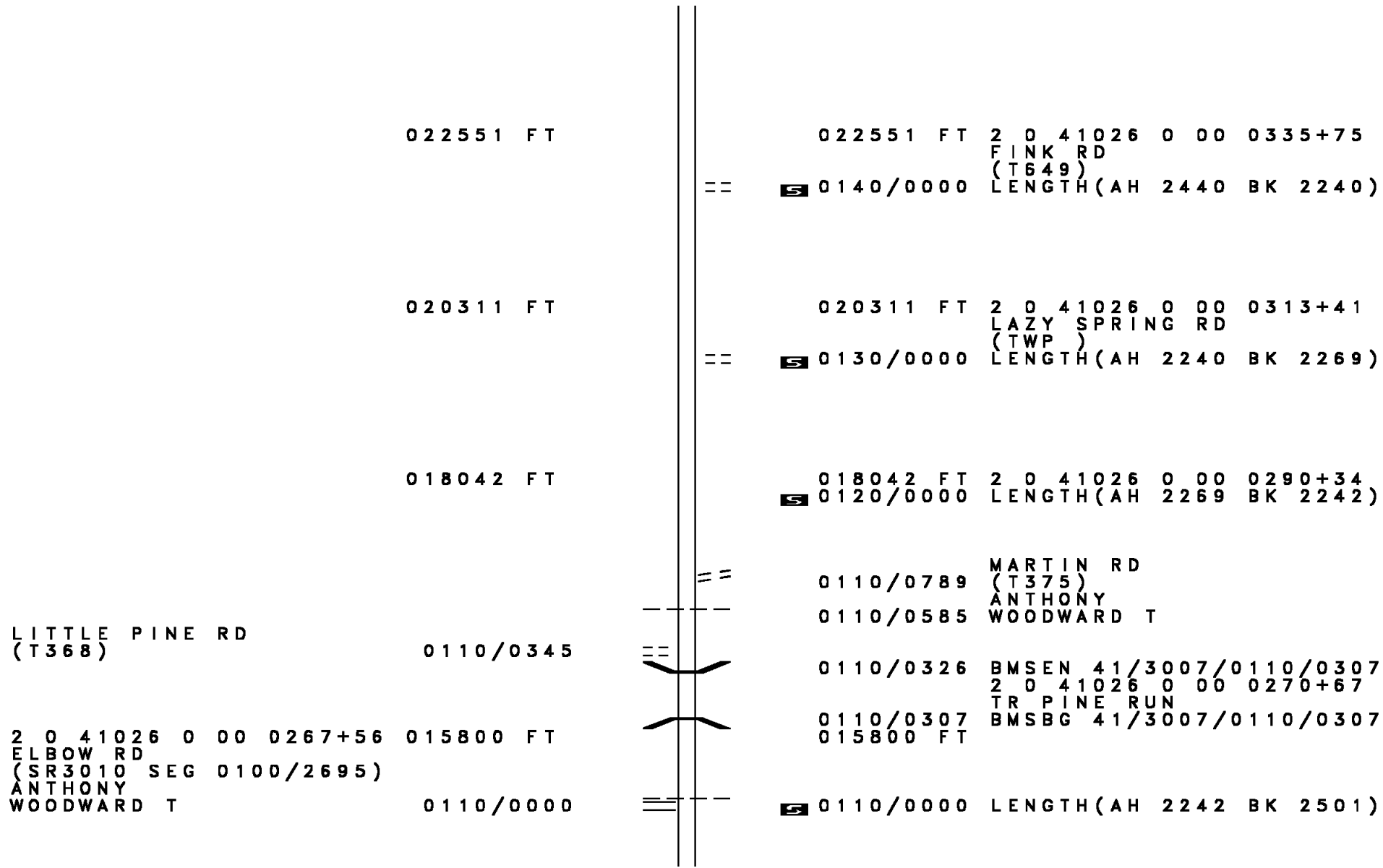
039592 FT 2 0 41026 0 00 0507+49  
 SALLADASBURG  
 MIFFLIN T  
 0210/0000 LENGTH(AH 2503 BK 3165)

036427 FT 2 0 41026 0 00 0475+70  
 0200/0000 LENGTH(AH 3165 BK 1938)

DIR: B TOTAL LEN: 7.973 MI. DIST: 03-2 SR: 3007  
 LEFT MUN: MIFFLIN T RIGHT MUN: MIFFLIN T

SEELY RUN RD (T360)	0190/0279	"	
2 0 4 1026 0 00 0456+23	034489 FT	"	034489 FT
LITTLE PINE RUN RD (T368)	0190/0000	"	5 0190/0000 LENGTH(AH 1938 BK 3023)
-----			
2 0 4 1026 0 00 0425+87	031466 FT	"	0180/0893 MIFFLIN ANTHONY T
WURSTER RD (T370)	0180/0000	"	031466 FT
		"	5 0180/0000 LENGTH(AH 3023 BK 1325)
	030141 FT	"	030141 FT
		"	2 0 4 1026 0 00 0412+52 HENSLE RD (T651) PICNIC WOODS RD (T652)
		"	5 0170/0000 LENGTH(AH 1325 BK 2942)
	027199 FT	"	027199 FT
		"	2 0 4 1026 0 00 0382+42 CHAPEL HILL RIDGE RD (T372)
		"	5 0160/0000 LENGTH(AH 2942 BK 2208)
	024991 FT	"	024991 FT
		"	5 0150/0000 LENGTH(AH 2208 BK 2440)

DIR: B TOTAL LEN: 7.973 MI. DIST: 03-2 SR: 3007  
 LEFT MUN: ANTHONY T RIGHT MUN: ANTHONY T







TO 0220/0131 SH  
 (CONN)

0060/0133  
 001690 FT

FROM 0220/0130 SH  
 (CONN)

0050/1592

000023 FT

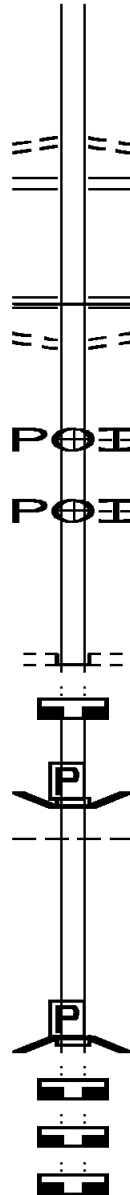
000023 FT

000000 FT

000000 FT

000000 FT

000000 FT



0060/0133  
 0060/0064  
 001690 FT

0060/0000  
 0050/1592

0050/0745

0050/0535  
 000023 FT

0050/0000  
 000023 FT  
 7042/0000

0040/0023

0040/0011  
 000000 FT

0040/0000  
 000000 FT

7030/0000

000000 FT

7020/0000  
 000000 FT

7010/0000

FROM 0220/0141 SH  
 (CONN)  
 SR 0220 SH  
 (SR0220 SEG 0141/0000)  
 2 0 41026 0 00 0128+17  
 SR 0220 SH  
 (SR0220 SEG 0140/0000)  
 MFC BEGIN = D  
 LENGTH(AH 3663 BK 1667)  
 TO 0220/0140 SH  
 (CONN)

(APRA) PENNDOT STOCKPIL  
 PENNDOT STOCKPILE 10  
 (GOVT)  
 (APRA) HARVEST MOON M H  
 PRIVATE DR  
 (PRDR)  
 2 0 41026 0 00 0110+92  
 YOUNG'S RD  
 (T343)  
 LEVEL CORNERS RD  
 (TWP)

LENGTH(AH 1667 BK 2519)  
 BMSBN 41/3007/0040/0000  
 PINE RUN RD  
 (TWP)  
 BRIDGE POSTED (TONS)  
 WOODWARD  
 PIATT T  
 2 0 41026 0 00 0085+50  
 PINE RUN RD  
 LEVEL CORNERS RD  
 (TWP)  
 SGL 25 COMB 40  
 PINE RUN

BMSBG 41/3007/0040/0000  
 LENGTH(AH 0023 BK 3365)  
 LENGTH(AH 3365 BK 2654)  
 LENGTH(AH 2654 BK 2441)  
 LENGTH(AH 2441 BK 0000)

000063 FT		000063 FT	
000063 FT		7050/0000	LENGTH(AH 1731 BK 1240)
000063 FT		000063 FT	
		7040/0000	LENGTH(AH 1240 BK 0992)
		000063 FT	
		7034/0000	LENGTH(AH 0992 BK 0063)
			BMSEN 41/3006/0032/0000
		INTER-AHD	BROOK ST
		0032/0063	(BORO)
000000 FT		000000 FT	2 0 41132 0 00 0047+57
		NC BR	BROOK ST
		INTER-BK	BROOK ST
			(BORO)
		MOSQUITO CRK	
		BMSBG 41/3006/0032/0000	
	5 0032/0000	LENGTH(AH 0063 BK 0119)	
000000 FT	000000 FT		
	7030/0000	LTH AH 000119 BK 000100	
000000 FT	000000 FT		
	7026/0000	LTH AH 000100 BK 000100	
000000 FT	000000 FT		
	7024/0000	LTH AH 000100 BK 002675	
000000 FT	000000 FT		
	7020/0000	LENGTH(AH 2675 BK 1443)	
000000 FT	000000 FT		
	7010/0000	LENGTH(AH 1443 BK 0000)	

021556 FT

021544 FT

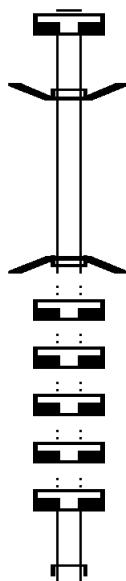
021544 FT

021544 FT

021544 FT

021544 FT

021544 FT



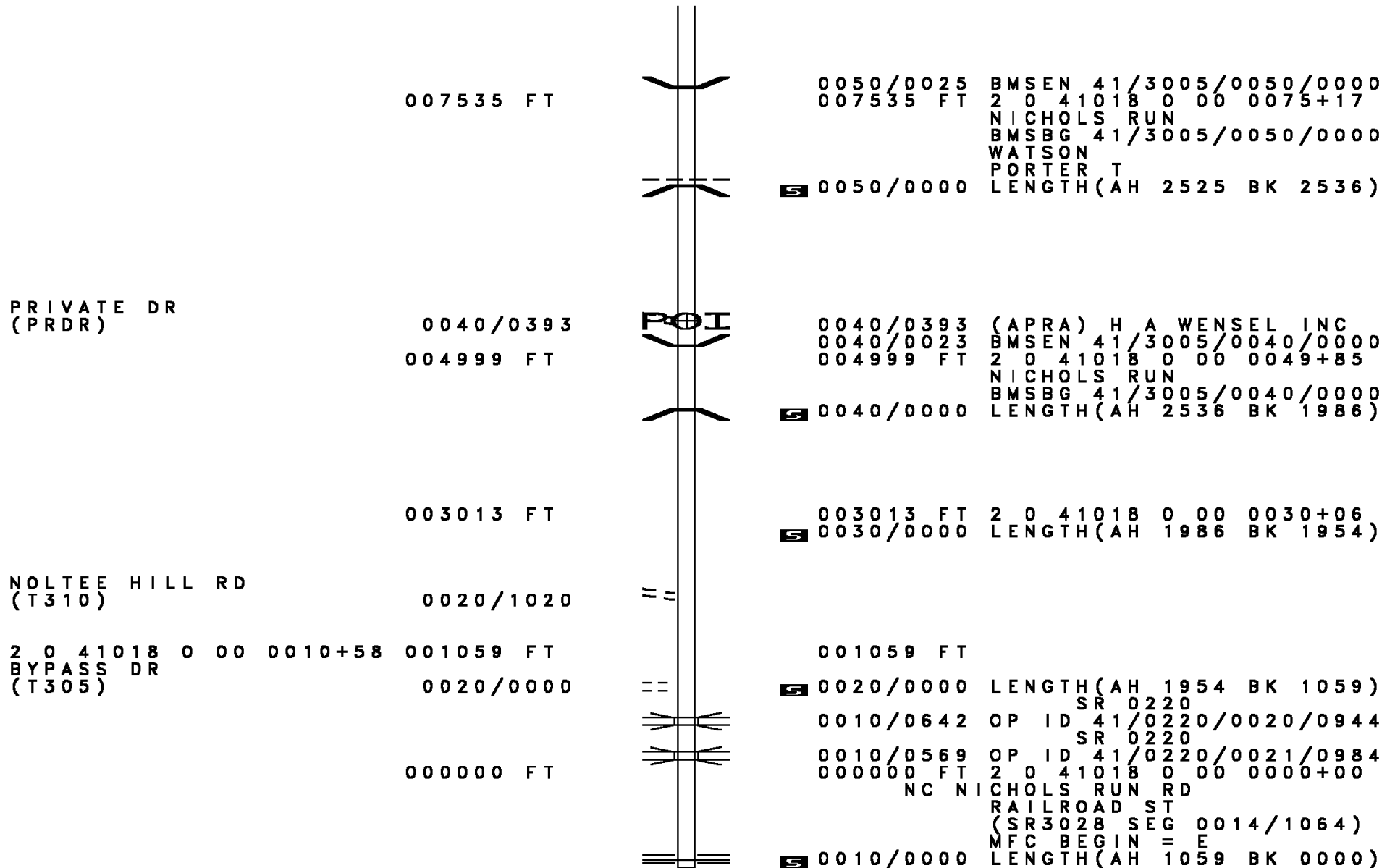
021556 FT  
 7154/0000 LENGTH(AH 0015 BK 0012)  
 BMSBN 41/3005/0152/0000  
 INTER-AHD CANOE RUN RD  
 0152/0012 (TB18)  
 021544 FT 2 0 41089 0 00 0120+83  
 NC CA NOE RUN RD  
 INTER-BK CANOE RUN RD  
 (TB18)  
 MUD RUN  
 BMSBG 41/3005/0152/0000  
 0152/0000 LENGTH(AH 0012 BK 2091)  
 021544 FT  
 7150/0000 LENGTH(AH 2091 BK 2009)  
 021544 FT  
 7140/0000 LENGTH(AH 2009 BK 3508)  
 021544 FT  
 7130/0000 LENGTH(AH 3508 BK 2443)  
 021544 FT  
 7120/0000 LENGTH(AH 2443 BK 2022)  
 021544 FT  
 7110/0000 LENGTH(AH 2022 BK 2457)  
 INTER-AHD CANOE RUN RD  
 (TB18)  
 CANOE RUN RD

DIR: B TOTAL LEN: 4.083 MI. DIST: 03-2 SR: 3005  
 LEFT MUN: MIFFLIN T RIGHT MUN: MIFFLIN T

Stationing	Distance	Right of Way	Property	Notes
		0100/2457		(T818)
019087 FT		019087 FT	2 0 41018 0 00	0190+08
		0100/0000		LENGTH(AH 2457 BK 2714)
		0090/1416		NICES HOLLOW RD (T328)
		0090/1123		MIFFLIN PORTER T
016373 FT		016373 FT	2 0 41018 0 00	0162+71
		0090/0000		LENGTH(AH 2714 BK 2516)
		013857 FT	2 0 41018 0 00	0137+33
		0080/0000		LENGTH(AH 2516 BK 2214)
		0070/1542		PORTER WATSON T
011643 FT		011643 FT	2 0 41018 0 00	0115+00
		0070/0000		TOWNSHIP 0316 RT (T316) LENGTH(AH 2214 BK 1583)
		0060/0835		
010060 FT		010060 FT	2 0 41018 0 00	0099+65
		0060/0000		LENGTH(AH 1583 BK 2525)

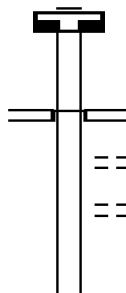
FURNACE RUN RD  
(T631)

DIR: B TOTAL LEN: 4.083 MI. DIST: 03-2 SR: 3005  
 LEFT MUN: WATSON T RIGHT MUN: WATSON T



EXTRACT DATE: 12/18/2023      ROADWAY MANAGEMENT SYSTEM      PAGE NUMBER: 418  
 PRINT DATE: 12/19/2023      SLD COUNTY/SR - ANNUAL PRINT      COUNTY: LYCOMING  
 DIR: B      TOTAL LEN: 7.185 MI.      DIST: 03-2      SR: 3004  
 LEFT MUN: DUBOISTOWN B      RIGHT MUN: DUBOISTOWN B

037939 FT



037939 FT  
 7160/0000 LENGTH(AH 0578 BK 3008)  
 INTER-AHD VALLEY ST  
 (BORO)  
 EUCLID AV  
 0150/3008 (SR0654 SEG 0220/0000)  
 ALLEY  
 0150/2477 (BORO)  
 SORTMAN AV  
 0150/2326 (BORO)

DIR: B TOTAL LEN: 7.185 MI. DIST: 03-2 SR: 3004  
 LEFT MUN: DUBOISTOWN B RIGHT MUN: DUBOISTOWN B

EDGEWOOD AV  
 (BORO)

0150/0743 ==

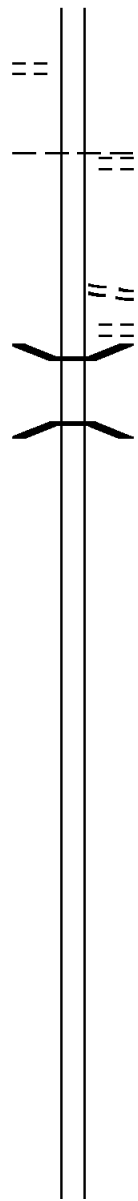
034931 FT

032456 FT

029952 FT

027530 FT

025379 FT



WOODSIDE AV  
 (BORO)  
 DUBOISTOWN  
 ARMSTRONG T  
 0150/0599 2 0 41015 0 00 0351+24  
 034931 FT NC VA LLEY ST  
 FRENCH SETTLEMENT RD  
 (T432)  
 0150/0000 LENGTH(AH 3008 BK 2475)  
 MOSQUITO VALLEY RD  
 (T434)  
 0140/2232 BMS EN 41/3004/0140/2078  
 0140/2129 2 0 41015 0 00 0347+47  
 MOSQUITO CRK  
 0140/2078 BMSBG 41/3004/0140/2078

032456 FT 2 0 41015 0 00 0324+44  
 0140/0000 LENGTH(AH 2475 BK 2504)

029952 FT 2 0 41015 0 00 0299+49  
 0130/0000 LENGTH(AH 2504 BK 2422)

027530 FT 2 0 41015 0 00 0275+27  
 0120/0000 LENGTH(AH 2422 BK 2151)

025379 FT 2 0 41015 0 00 0253+76

DIR: B TOTAL LEN: 7.185 MI. DIST: 03-2 SR: 3004  
LEFT MUN: ARMSTRONG T RIGHT MUN: ARMSTRONG T

BENNARDI DEVELOPMENT RD  
(T435)

022866 FT

0090/1853

020308 FT

017739 FT

015182 FT

012699 FT

0110/0000 LENGTH(AH 2151 BK 2513)

022866 FT 2 0 41015 0 00 0228+63  
0100/0000 LENGTH(AH 2513 BK 2558)

020308 FT 2 0 41015 0 00 0203+05  
0090/0000 LENGTH(AH 2558 BK 2569)

ARMSTRONG  
BASTRESS T  
0080/0384  
017739 FT 2 0 41015 0 00 0177+36  
0080/0000 LENGTH(AH 2569 BK 2557)

015182 FT 2 0 41015 0 00 0151+91  
0070/0000 LENGTH(AH 2557 BK 2483)

012699 FT 2 0 41015 0 00 0127+05  
0060/0000 LENGTH(AH 2483 BK 2804)



DIR: B TOTAL LEN: 7.185 MI. DIST: 03-2 SR: 3004  
 LEFT MUN: BASTRESS T RIGHT MUN: BASTRESS T

STROBE LN  
 (PRDR)  
 OLD CHURCH LN  
 (PRDR)

009895 FT	==	009895 FT	2 0 41015 0 00 0098+97
			MOUNTAIN RD (T388)
		0050/0000	LENGTH(AH 2804 BK 2364)
007531 FT	==	007531 FT	2 0 41015 0 00 0075+33
		0040/0000	LENGTH(AH 2364 BK 2558)
		0030/1970	CROSS MTN LN (PRDR)
004973 FT	==	004973 FT	2 0 41015 0 00 0049+74
		0030/0000	LENGTH(AH 2558 BK 2529)
002444 FT	==	002444 FT	2 0 41015 0 00 0024+44
		0020/0000	LENGTH(AH 2529 BK 2444)
000000 FT	==	000000 FT	2 0 41015 0 00 0000+00
			NC JACKS HOLLOW RD NIPPENOSE RD (SR0654 SEG 0050/0635) MFC BEGIN = E
		0010/0000	LENGTH(AH 2444 BK 0000)

EXTRACT DATE: 12/18/2023      ROADWAY MANAGEMENT SYSTEM      PAGE NUMBER: 414  
PRINT DATE: 12/19/2023      SLD COUNTY/SR - ANNUAL PRINT      COUNTY: LYCOMING  
DIR: B      TOTAL LEN: .560 MI.      DIST: 03-2      SR: 3003  
LEFT MUN: JERSEY SHORE B      RIGHT MUN: JERSEY SHORE B

002958 FT

002958 FT

EXTRACT DATE: 12/18/2023  
PRINT DATE: 12/19/2023

ROADWAY MANAGEMENT SYSTEM  
SLD COUNTY/SR - ANNUAL PRINT

PAGE NUMBER: 413  
COUNTY: LYCOMING

DIR: B TOTAL LEN: .560 MI.  
LEFT MUN: JERSEY SHORE B

DIST: 03-2 SR: 3003  
RIGHT MUN: JERSEY SHORE B

ALLEGHENY ST  
(SR3028 SEG 0050/2269) 0030/0704

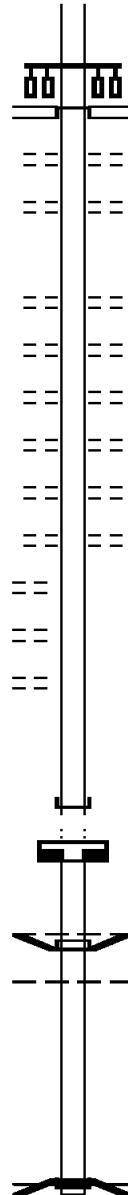
002254 FT

CEMETERY ST  
(BORO)  
MUIR AL  
(BORO)  
NELSON ST  
(BORO)

0020/0597  
0020/0398  
0020/0163  
000290 FT

000290 FT

000000 FT



INTER-AHD MAIN ST  
(SR0044 SEG 0430/0000)  
ALLEGHENY ST  
(SR0044 SEG 0430/0000)  
0030/0704  
BANK AV  
(BORO)  
0030/0471  
SMITH ST  
(BORO)  
0030/0234  
002254 FT 2 0 41017 0 01 0107+35  
PLUM AL  
(BORO)  
5 0030/0000 LENGTH(AH 0704 BK 1964)  
THOMPSON ST  
(BORO)  
0020/1736  
JUNOD AL  
(BORO)  
0020/1503  
LOCUST ST  
(BORO)  
0020/1260  
CENTER AL  
(BORO)  
0020/1021  
ARCH ST  
(BORO)  
0020/0788  
000290 FT 2 0 41017 0 01 0087+77  
INTER-BK MA IN ST  
RIVER RD  
(T317)  
5 0020/0000 LENGTH(AH 1964 BK 0100)  
000290 FT  
7012/0000 LENGTH(AH 0100 BK 0290)  
BMSBN 41/3003/0010/0000  
INTER-AHD RIVER RD  
(T317)  
0010/0290 PORTER T  
PORTER  
0010/0145 PINE CREEK T  
000000 FT 2 0 41017 0 00 0000+00  
INTER-BK NC RI  
RIVER RD  
(T437)  
PINE CREEK  
BMSBG 41/3003/0010/0000  
MFC BEGIN = D  
5 0010/0000 LENGTH(AH 0290 BK 0000)

EXTRACT DATE: 12/18/2023 ROADWAY MANAGEMENT SYSTEM PAGE NUMBER: 412  
 PRINT DATE: 12/19/2023 SLD COUNTY/SR - ANNUAL PRINT COUNTY: LYCOMING  
 DIR: B TOTAL LEN: 3.276 MI. DIST: 03-2 SR: 3002  
 LEFT MUN: LIMESTONE T RIGHT MUN: LIMESTONE T

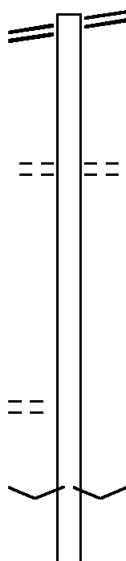
SR 0044 SH 017299 FT  
 (SR0044 SEG 0280/0000) 0070/2583

SHED RD  
 (T346)

014716 FT

0060/0716

012236 FT



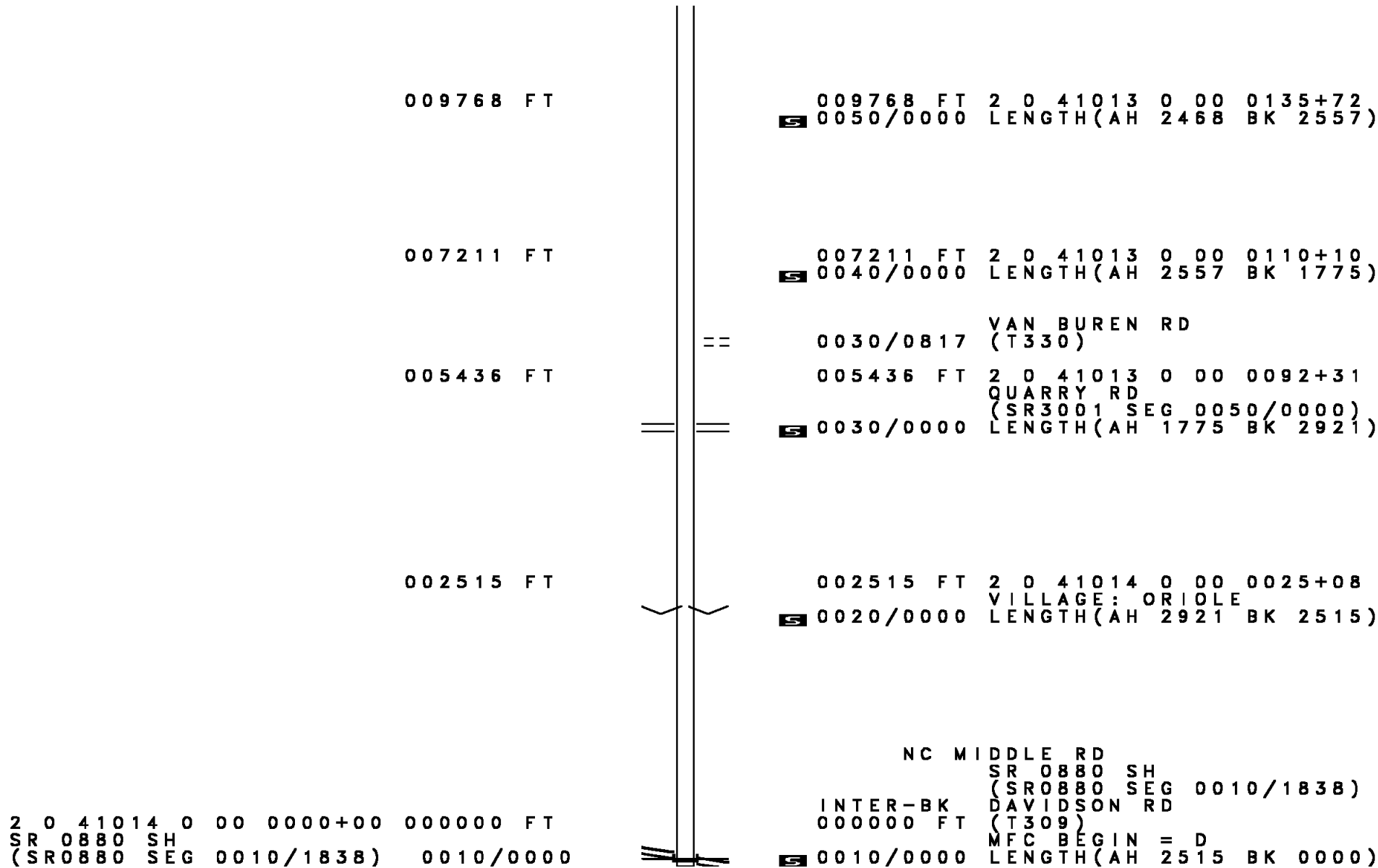
017299 FT SR 0044 SH  
 0070/2583 (SR0044 SEG 0280/0000)

0070/1080 SCHOOL HOUSE RD  
 (T348)

014716 FT 2 0 41013 0 00 0185+31  
 5 0070/0000 LENGTH(AH 2583 BK 2480)

012236 FT 2 0 41013 0 00 0160+00  
 5 0060/0000 VILLAGE: OVAL  
 LENGTH(AH 2480 BK 2468)

DIR: B TOTAL LEN: 3.276 MI. DIST: 03-2 SR: 3002  
 LEFT MUN: LIMESTONE T RIGHT MUN: LIMESTONE T



009768 FT

009768 FT 2 0 41013 0 00 0135+72  
 S 0050/0000 LENGTH(AH 2468 BK 2557)

007211 FT

007211 FT 2 0 41013 0 00 0110+10  
 S 0040/0000 LENGTH(AH 2557 BK 1775)

==

005436 FT

0030/0817 VAN BUREN RD (T330)  
 005436 FT 2 0 41013 0 00 0092+31  
 QUARRY RD (SR3001 SEG 0050/0000)  
 S 0030/0000 LENGTH(AH 1775 BK 2921)

==

002515 FT

002515 FT 2 0 41014 0 00 0025+08  
 S 0020/0000 VILLAGE: ORIOLE LENGTH(AH 2921 BK 2515)

< >

2 0 41014 0 00 0000+00 000000 FT  
 SR 0880 SH (SR0880 SEG 0010/1838) 0010/0000

NC MIDDLE RD  
 SR 0880 SH (SR0880 SEG 0010/1838)  
 INTER-BK DAVIDSON RD  
 000000 FT (T309)  
 MFC BEGIN = D  
 S 0010/0000 LENGTH(AH 2515 BK 0000)

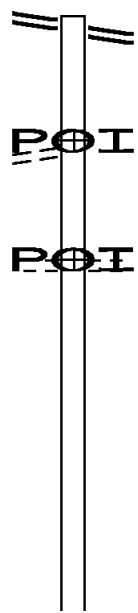
==

EXTRACT DATE: 12/18/2023 ROADWAY MANAGEMENT SYSTEM PAGE NUMBER: 410  
 PRINT DATE: 12/19/2023 SLD COUNTY/SR - ANNUAL PRINT COUNTY: LYCOMING  
 DIR: B TOTAL LEN: 2.988 MI. DIST: 03-2 SR: 3001  
 LEFT MUN: LIMESTONE T RIGHT MUN: LIMESTONE T

SR 0044 SH 015778 FT  
 (SR0044 SEG 0330/1186) 0060/3074

PRIVATE DR 0060/1643  
 (PRDR)

012704 FT



015778 FT SR 0044 SH  
 0060/3074 (SR0044 SEG 0330/1186)



















0060/1643 (APRA) HANSON QUARRY

(APRA) HANSON QUARRY  
 PRIVATE DR

0060/0497 (PRDR)  
 012704 FT 2 0 41032 0 01 0034+96  
 5 0060/0000 LENGTH(AH 3074 BK 3486)

TR ANTES CRK  
 STRUCTURE LENGTH 31 FT

DIR: B TOTAL LEN: 2.988 MI. DIST: 03-2 SR: 3001  
 LEFT MUN: LIMESTONE T RIGHT MUN: LIMESTONE T

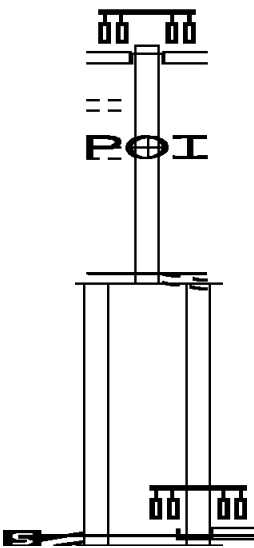
009218 FT		0050/0167 BMSID 41/3001/0050/0167 009218 FT 2 0 41032 0 00 0000+00
		0050/0000 (SR3002 SEG 0030/0000) LENGTH(AH 3486 BK 1701)
		0040/1453 MAIN RD (T315)
		0040/1179 CHESTNUT RD (T313)
007517 FT		007517 FT 2 0 41013 0 00 0075+27 VILLAGE: ORIOLE
		0040/0000 LENGTH(AH 1701 BK 2477)
		0030/0252 PINE WOODS RD (T303)
005040 FT		005040 FT 2 0 41013 0 00 0050+47
		0030/0000 LENGTH(AH 2477 BK 2566)
		0020/1945 BMSEN 41/3001/0020/1933 0 0 00000 0 00 0000+00
		0020/1933 T. RAUCHTOWN BMSBG 41/3001/0020/1933
002474 FT		002474 FT 2 0 41013 0 00 0024+77
		0020/0000 LENGTH(AH 2566 BK 2474)
		0010/2094 SHADLE RD (T301)
		0010/0623 THOMAS LN (CITY)
000000 FT		000000 FT 2 0 41013 0 00 0000+00
		NC QUARRY RD INTER-BK GROUPE RD (T425)
		MFC BEGIN = E 0010/0000 LENGTH(AH 2474 BK 0000)

SECOND ST  
 (CITY)  
 PRIVATE DR  
 (PRDR)

0 0 00000 0 00 0000+00 000000 FT  
 RAMP C RD  
 (SR8006 SEG 0250/0160)  
 MFC BEGIN = C  
 LENGTH(AH 0100 BK 0000) 0011/0000

000896 FT

0020/0543  
 0020/0186  
 000100 FT

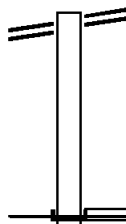


000977 FT  
 INTER-AHD HEPBURN ST  
 (CITY)  
 THIRD ST  
 (SR2014 SEG 0140/0000)  
 0020/0796  
 0020/0186 (APRA) STAIMAN RECYCLIN  
 000181 FT 0 0 00000 0 00 0000+00  
 LC FROM VIA BELLA ST  
 (CONN)  
 MFC BEGIN = C  
 0020/0000 LENGTH(AH 0796 BK 0181)  
 000000 FT 0 0 00000 0 00 0000+00  
 NC HEPBURN ST  
 VIA BELLA ST  
 (SR8006 SEG 0250/0000)  
 INTER-BK RAMP B RD  
 (SR8006 SEG 0020/0331)  
 MFC BEGIN = C  
 0010/0000 LENGTH(AH 0181 BK 0000)








EXTRACT DATE: 12/18/2023 ROADWAY MANAGEMENT SYSTEM PAGE NUMBER: 407  
 PRINT DATE: 12/19/2023 SLD COUNTY/SR - ANNUAL PRINT COUNTY: LYCOMING  
 DIR: B TOTAL LEN: .106 MI. DIST: 03-2 SR: 2087  
 LEFT MUN: JORDAN T RIGHT MUN: JORDAN T

UNITYVILLE RD 000561 FT  
 (SR0042 SEG 0080/0995) 0010/0561  
 000000 FT



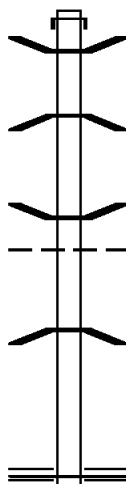
000561 FT UNITYVILLE RD  
 0010/0561 (SR0042 SEG 0080/0995)  
 000000 FT 0 0 00000 0 00 0000+00  
 NC SR 2087 SH  
 MORDAN HOLLOW RD  
 (SR2079 SEG 0010/0439)  
 INTER-BK MORDAN HOLLOW RD  
 (SR2079 SEG 0010/0439)  
 MFC BEGIN = E  
 0010/0000 LENGTH(AH 0561 BK 0000)

EXTRACT DATE: 12/18/2023      ROADWAY MANAGEMENT SYSTEM      PAGE NUMBER: 406  
 PRINT DATE: 12/19/2023      SLD COUNTY/SR - ANNUAL PRINT      COUNTY: LYCOMING  
 DIR: B      TOTAL LEN: .000 MI.      DIST: 03-2      SR: 2086  
 LEFT MUN: SHREWSBURY T      RIGHT MUN: SHREWSBURY T

000000 FT		000000 FT	
000000 FT		7040/0000	LENGTH(AH 3431 BK 2500)
000000 FT		000000 FT	
000000 FT		7030/0000	LENGTH(AH 2500 BK 2500)
000000 FT		000000 FT	
		7020/0000	LENGTH(AH 2500 BK 2500)
		000000 FT	
		7010/0000	LENGTH(AH 2500 BK 0000)

EXTRACT DATE: 12/18/2023 ROADWAY MANAGEMENT SYSTEM PAGE NUMBER: 405  
 PRINT DATE: 12/19/2023 SLD COUNTY/SR - ANNUAL PRINT COUNTY: LYCOMING  
 DIR: B TOTAL LEN: .374 MI. DIST: 03-2 SR: 2085  
 LEFT MUN: SHREWSBURY T RIGHT MUN: SHREWSBURY T

001975 FT



000000 FT

001975 FT AH-SULLIVAN (56)  
 INTER-AHD SR 3001 SH  
 0010/1975 (SR3001 SEG 0010/0000)  
 0010/1843 BMSSEN 41/2085/0010/1819  
 2 0 41083 0 00 0018+23  
 SPRING RUN  
 0010/1819 BMSBG 41/2085/0010/1819  
  
 0010/0408 BMSSEN 41/2085/0010/0309  
 SHREWSBURY  
 0010/0353 PENN T  
 2 0 41083 0 00 0003+05  
 MUNCY CREEK  
 0010/0309 BMSBG 41/2085/0010/0309  
 000000 FT 2 0 41083 0 00 0000+00  
 NC ED KIN HILL RD  
 MAIN ST  
 (SRO220 SEG 0650/0000)  
 MFC BEGIN = D  
 0010/0000 LENGTH(AH 1975 BK 0000)

EXTRACT DATE: 12/18/2023      ROADWAY MANAGEMENT SYSTEM      PAGE NUMBER: 404  
 PRINT DATE: 12/19/2023      SLD COUNTY/SR - ANNUAL PRINT      COUNTY: LYCOMING  
 DIR: B      TOTAL LEN: 3.166 MI.      DIST: 03-2      SR: 2083  
 LEFT MUN: SHREWSBURY T      RIGHT MUN: SHREWSBURY T

016719 FT

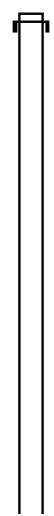
016719 FT    AH-SULLIVAN      (56)  
 INTER-AHD SR 3005 SH  
 0070/1422 (SR3005 SEG 0010/0000)

015297 FT

015297 FT 2 0 41057 0 01 0160+00  
 0070/0000 LENGTH(AH 1422 BK 3381)

011916 FT

011916 FT 2 0 41057 0 00 0118+89  
 0060/0000 LENGTH(AH 3381 BK 3383)



DIR: B TOTAL LEN: 3.166 MI. DIST: 03-2 SR: 2083  
 LEFT MUN: SHREWSBURY T RIGHT MUN: SHREWSBURY T

Stationing / Description	Distance (FT)	Notes / Details
2 0 41057 0 00 0085+26 LAKE RUN RD (T662)	008533 FT 0050/0000	008533 FT [S] 0050/0000 LENGTH(AH 3383 BK 2399)
		0040/1287 BMS EN 41/2083/0040/1261 2 0 41057 0 00 0061+18 LICK RUN
		0040/1261 BMSBG 41/2083/0040/1261
	006134 FT	006134 FT 2 0 41057 0 00 0061+18 [S] 0040/0000 LENGTH(AH 2399 BK 2382)
BIRCHSTILL RD (T603)	0030/0089 003752 FT	003752 FT 2 0 41057 0 00 0037+62 [S] 0030/0000 LENGTH(AH 2382 BK 1760)
	001992 FT	001992 FT 2 0 41057 0 00 0019+97 [S] 0020/0000 LENGTH(AH 1760 BK 1992)
		POINT BETHEL RD (T602) LC FOR POINT BETHEL RD (CONN)
	000000 FT	000000 FT 2 0 41057 0 00 0000+00 SR 0220 SH (SR0220 SEG 0570/0000) NC DEER LAKE RD MFC BEGIN = E
SR 0220 SH (SR0220 SEG 0570/0000)	0010/0000	[S] 0010/0000 LENGTH(AH 1992 BK 0000)

EXTRACT DATE: 12/18/2023      ROADWAY MANAGEMENT SYSTEM      PAGE NUMBER: 402  
PRINT DATE: 12/19/2023      SLD COUNTY/SR - ANNUAL PRINT      COUNTY: LYCOMING  
DIR: B      TOTAL LEN: 2.255 MI.      DIST: 03-2      SR: 2081  
LEFT MUN: SHREWSBURY T      RIGHT MUN: SHREWSBURY T

DIR: B TOTAL LEN: 2.255 MI. DIST: 03-2 SR: 2081  
 LEFT MUN: SHREWSBURY T RIGHT MUN: SHREWSBURY T

2 0 4 1104 0 00 0098+43 009839 FT  
 FOX RD  
 (T601) 0050/0000

==

INTER-AHD HIGHLAND LAKE RD  
 0050/2069 (T660)  
 0050/1713 BIRCHSTILL RD (T603)

009839 FT

5 0050/0000 LENGTH(AH 2069 BK 2815)

007024 FT

5 007024 FT 2 0 4 1104 0 00 0070+27  
 5 0040/0000 LENGTH(AH 2815 BK 2508)

004516 FT

5 004516 FT 2 0 4 1104 0 00 0045+18  
 5 0030/0000 LENGTH(AH 2508 BK 2518)

001998 FT

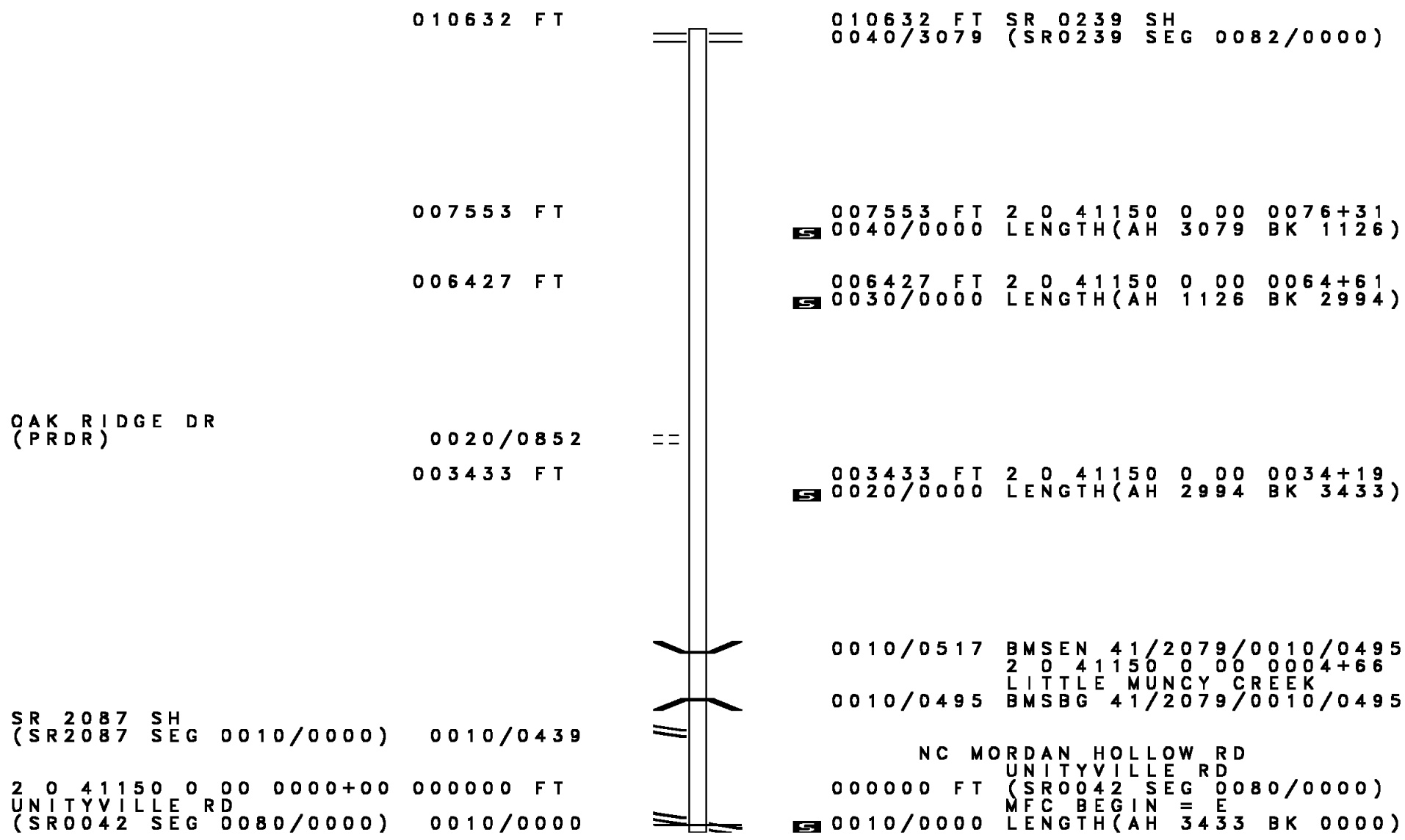
5 001998 FT 2 0 4 1104 0 00 0019+99  
 5 0020/0000 LENGTH(AH 2518 BK 1998)

000000 FT

000000 FT 2 0 4 1104 0 00 0000+00  
 NC HIGHLAND LAKE RD  
 SR 0220 SH  
 (SR0220 SEG 0540/0000)  
 MFC BEGIN = E  
 5 0010/0000 LENGTH(AH 1998 BK 0000)

==

DIR: B TOTAL LEN: 2.014 MI. DIST: 03-2 SR: 2079  
 LEFT MUN: JORDAN T RIGHT MUN: JORDAN T





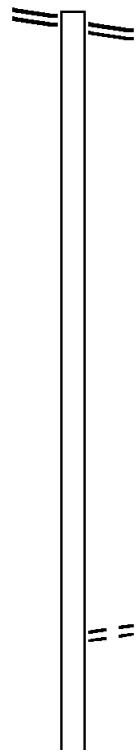
EXTRACT DATE: 12/18/2023 ROADWAY MANAGEMENT SYSTEM PAGE NUMBER: 399  
 PRINT DATE: 12/19/2023 SLD COUNTY/SR - ANNUAL PRINT COUNTY: LYCOMING  
 DIR: B TOTAL LEN: 3.226 MI. DIST: 03-2 SR: 2077  
 LEFT MUN: PENN T RIGHT MUN: PENN T

BEAVER LAKE RD 017031 FT  
 (SR2061 SEG 0320/1717) 0080/2055

014976 FT

012488 FT

010127 FT



017031 FT BEAVER LAKE RD  
 0080/2055 (SR2061 SEG 0320/1717)

014976 FT 2 0 41087 0 00 0149+83  
 0080/0000 LENGTH(AH 2055 BK 2488)

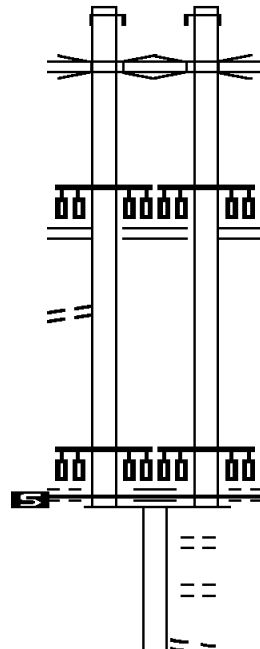
012488 FT 2 0 41087 0 00 0125+21  
 0070/0000 LENGTH(AH 2488 BK 2361)

010127 FT 2 0 41087 0 00 0101+60  
 RISHEL HOLLOW RD  
 (T706)  
 0060/0000 LENGTH(AH 2361 BK 2319)

DIR: B TOTAL LEN: 3.226 MI. DIST: 03-2 SR: 2077  
 LEFT MUN: PENN T RIGHT MUN: PENN T

Stationing	Distance	Notes
007808 FT	007808 FT	2 0 41087 0 00 0079+60 PENN FRANKLIN T
	0050/0000	LENGTH(AH 2319 BK 2249)
005559 FT	005559 FT	2 0 41087 0 00 0055+72
	0040/0000	LENGTH(AH 2249 BK 2120)
003439 FT	003439 FT	2 0 41087 0 00 0034+52 HARRIMAN RD (T708)
	0030/0000	LENGTH(AH 2120 BK 1881)
2 0 41087 0 00 0015+62 REED RD (T527)	001558 FT	001558 FT
	0020/0000	LENGTH(AH 1881 BK 1558)
	0010/1231	BMSSEN 41/2077/0010/1182 2 0 41087 0 00 0011+85 BEAVER DAM RUN
	0010/1182	BMSBG 41/2077/0010/1182
	0010/0227	CIDER LN (T527)
	0010/0120	BMSSEN 41/2077/0010/0057 2 0 41087 0 00 0000+61 LITTLE MUNCY CREEK
000000 FT	0010/0057	BMSBG 41/2077/0010/0057
	000000 FT	2 0 41087 0 00 0000+00 NC BEAVER RUN RD LAIRDSVILLE RD (SR0118 SEG 0200/1437) MFC BEGIN = D
	0010/0000	LENGTH(AH 1558 BK 0000)

LOYALSOCK AV 006035 FT  
 (SR0087 SEG 0005/0000) INTER-AHD 0031/1226  
 I - 180 EB  
 OP ID 41/0180/0384/1731 0031/1190  
 RAMP J-2 RD  
 (SR8014 SEG 0020/0000)  
 RAMP J-1 RD  
 (SR8014 SEG 0010/1518)  
 FAIRVIEW DR  
 (SR2043 SEG 0040/2291) 0031/0720  
 LC TO PRIVATE ST  
 (CONN) 0031/0086  
 0 0 00000 0 00 0000+00 004809 FT  
 PRIVATE ST  
 (PRDR)  
 CLAIRE RD  
 (BORO)  
 MFC BEGIN = C  
 LENGTH(AH 1226 BK 1535) 0031/0000



006035 FT  
 INTER-AHD 0030/1226  
 0030/1190  
 0030/0720  
 004809 FT  
 0030/0000  
 0020/1248  
 0020/0956  
 0020/0607

LOYALSOCK AV  
 (SR0087 SEG 0004/0000)  
 I - 180 EB  
 OP ID 41/0180/0384/1731  
 RAMP J-2 RD  
 (SR8014 SEG 0020/0000)  
 RAMP J-1 RD  
 (SR8014 SEG 0010/1518)  
 FAIRVIEW DR  
 (SR2043 SEG 0040/2291)  
 1 0 00291 0 00 0047+87  
 PRIVATE ST  
 (PRDR)  
 CLAIRE RD  
 (BORO)  
 MFC BEGIN = C  
 LENGTH(AH 1226 BK 1535)  
 PINE ST  
 (BORO)  
 PEARL BL  
 (BORO)  
 ARCH ST  
 (BORO)

EXTRACT DATE: 12/18/2023  
PRINT DATE: 12/19/2023

ROADWAY MANAGEMENT SYSTEM  
SLD COUNTY/SR - ANNUAL PRINT

PAGE NUMBER: 396  
COUNTY: LYCOMING

DIR: B TOTAL LEN: 1.143 MI.  
LEFT MUN: MONTOURSVILLE B

DIST: 03-2 SR: 2075  
RIGHT MUN: MONTOURSVILLE B

LC TO PRIVATE ST  
(CONN) 0020/0143  
1 0 00291 0 00 0032+88 003274 FT  
PRIVATE ST  
(PRDR)  
LOYALSOCK AV  
(BORO) 0020/0000  
(BORO) 0010/2982  
  
BORO AL  
(BORO) 0010/2866

NORTH AL  
(BORO) 0010/0646  
  
000000 FT

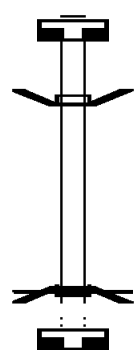
WEAVER ST  
(BORO) 0020/0433  
BORO AL  
(BORO) 0020/0280  
  
003274 FT  
  
NC LOYALSOCK AV  
5 0020/0000 LENGTH(AH 1535 BK 3274)  
  
NICELY AV  
(BORO) 0010/2883  
  
SIXTH AL  
(BORO) 0010/2647  
WELDON ST  
(BORO) 0010/2414  
BORO AL  
(BORO) 0010/2179  
SPRUCE ST  
(BORO) 0010/1949  
FOURTH ST  
(BORO) 0010/1733  
THIRD ST  
(BORO) 0010/1522  
ELM ST  
(BORO) 0010/1282  
PETERS AL  
(BORO) 0010/1089  
MULBERRY ST  
(BORO) 0010/0876  
  
CHERRY ST  
(BORO) 0010/0441  
CRAWFORD AL  
(BORO) 0010/0225  
000000 FT 1 0 00291 0 00 0000+00  
NC MONTOUR ST  
BROAD ST  
(SR2014 SEG 0270/0000)  
  
INTER-BK MONTOUR ST  
(BORO)  
MFC BEGIN = C  
5 0010/0000 LENGTH(AH 3274 BK 0000)

EXTRACT DATE: 12/18/2023 ROADWAY MANAGEMENT SYSTEM PAGE NUMBER: 395  
 PRINT DATE: 12/19/2023 SLD COUNTY/SR - ANNUAL PRINT COUNTY: LYCOMING  
 DIR: B TOTAL LEN: .003 MI. DIST: 03-2 SR: 2074  
 LEFT MUN: FRANKLIN T RIGHT MUN: FRANKLIN T

000018 FT

000000 FT

000000 FT



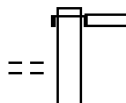
000018 FT  
 7014/0000 LENGTH(AH 0905 BK 0018)  
 BMSBN 41/2074/0012/0000  
 INTER-AHD WINTERSTEEN RD  
 0012/0018 (T750)  
 000000 FT 2 0 19057 6 00 0001+39  
 NC W I WINTERSTEEN RD  
 INTER-BK WINTERSTEEN RD  
 (T750)  
 TRIB WEST BRANCH RUN  
 BMSBG 41/2074/0012/0000  
 MFC BEGIN = E  
 5 0012/0000 LENGTH(AH 0018 BK 0068)  
 000000 FT  
 7010/0000 LENGTH(AH 0068 BK 0000)

EXTRACT DATE: 12/18/2023 ROADWAY MANAGEMENT SYSTEM PAGE NUMBER: 394  
 PRINT DATE: 12/19/2023 SLD COUNTY/SR - ANNUAL PRINT COUNTY: LYCOMING  
 DIR: B TOTAL LEN: 4.508 MI. DIST: 03-2 SR: 2073  
 LEFT MUN: PENN T RIGHT MUN: PENN T

POUST RD  
 (T674)

023800 FT

0100/0321  
 023296 FT



023800 FT  
 INTER-AHD BEAVER LAKE RD  
 (SR2061 SEG 0260/0000)  
 GREEN VALLEY RD  
 0100/0504 (SR2061 SEG 0260/0000)  
 023296 FT 2 0 41085 0 01 0235+50

DIR: B TOTAL LEN: 4.508 MI. DIST: 03-2 SR: 2073  
 LEFT MUN: PENN T RIGHT MUN: PENN T

FRYMIRE HOLLOW RD  
 (T670)

020102 FT

0100/0000 LENGTH(AH 0504 BK 3194)

020102 FT 2 0 41085 0 00 0200+79  
 0090/0000 LENGTH(AH 3194 BK 2371)

0080/1134

017731 FT

017731 FT 2 0 41085 0 00 0176+82  
 S FRYMIRE HOLLOW RD  
 (T670)  
 0080/0000 LENGTH(AH 2371 BK 2641)

015090 FT

015090 FT 2 0 41085 0 00 0150+91  
 0070/0000 LENGTH(AH 2641 BK 2583)

012507 FT

0060/0200 LC FOR FRANTZ RD  
 (CONN)  
 012507 FT 2 0 41085 0 00 0125+57  
 FRANTZ RD  
 (T559)  
 0060/0000 LENGTH(AH 2583 BK 2567)

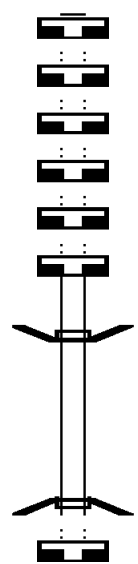
DIR: B TOTAL LEN: 4.508 MI. DIST: 03-2 SR: 2073  
 LEFT MUN: PENN T RIGHT MUN: PENN T

Stationing	Distance	Notes	Stationing	Distance	Notes
009940 FT			009940 FT	2 0 4 1085 0 00	0099+54
			0050/0000		LENGTH(AH 2567 BK 2432)
BARTO HOLLOW RD (T650)	0040/0437		007508 FT	2 0 4 1085 0 00	0074+93
	007508 FT		0040/0000		LENGTH(AH 2432 BK 2394)
	005114 FT		005114 FT	2 0 4 1085 0 00	0050+90
					GANDERBACK RD (T521)
			0030/0000		LENGTH(AH 2394 BK 2573)
			0020/1933		PENN DR (T250)
			0020/1700		BMSSEN 41/2073/0020/1672 2 0 4 1085 0 00 0042+07
			0020/1672		GREGGS RUN BMSBG 41/2073/0020/1672
			0020/0882		PENN WOLF T
	002541 FT		002541 FT	2 0 4 1085 0 00	0025+46
SPERRY DR (T152)	0010/2219		0020/0000		LENGTH(AH 2573 BK 2541)
SUNRISE DR (T200)	0010/1048				
	000000 FT		0010/0401		PRICE LN (T230)
			000000 FT	2 0 4 1085 0 00	0000+00
					NC BEAVER LAKE RD MAIN ST (SRO220 SEG 0430/1888) MFC BEGIN = D
			0010/0000		LENGTH(AH 2541 BK 0000)



EXTRACT DATE: 12/18/2023 ROADWAY MANAGEMENT SYSTEM PAGE NUMBER: 391  
 PRINT DATE: 12/19/2023 SLD COUNTY/SR - ANNUAL PRINT COUNTY: LYCOMING  
 DIR: B TOTAL LEN: .028 MI. DIST: 03-2 SR: 2071  
 LEFT MUN: WOLF T RIGHT MUN: WOLF T

000150 FT  
 000150 FT  
 000150 FT  
 000150 FT  
 000150 FT  
 000150 FT  
 000150 FT  
 000000 FT  
 000000 FT



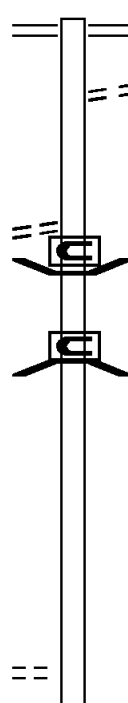



000150 FT  
 7050/0000 LENGTH(AH 3581 BK 3689)  
 000150 FT  
 7044/0000 LENGTH(AH 3689 BK 3600)  
 000150 FT  
 7040/0000 LENGTH(AH 3600 BK 3418)  
 000150 FT  
 7030/0000 LENGTH(AH 3418 BK 2229)  
 000150 FT  
 7020/0000 LENGTH(AH 2229 BK 1337)  
 000150 FT  
 7014/0000 LENGTH(AH 1337 BK 0150)  
 BMSBN 41/2071/0012/0000  
 INTER-AHD PINE RUN RD  
 0012/0150 (TB68)  
 000000 FT 2 0 41068 0 00 0178+41  
 NC PINE RUN RD  
 INTER-BK PINE RUN RD  
 (TB68)  
 MUNCY CREEK  
 BMSBG 41/2071/0012/0000  
 0012/0000 LENGTH(AH 0150 BK 1121)  
 000000 FT  
 7010/0000 LENGTH(AH 1121 BK 0000)

EXTRACT DATE: 12/18/2023 ROADWAY MANAGEMENT SYSTEM PAGE NUMBER: 390  
PRINT DATE: 12/19/2023 SLD COUNTY/SR - ANNUAL PRINT COUNTY: LYCOMING  
DIR: B TOTAL LEN: .000 MI. DIST: 03-2 SR: 2070  
LEFT MUN: MORELAND T RIGHT MUN: MORELAND T

000000 FT  
000000 FT



000000 FT  
7010/0000 LENGTH(AH 1471 BK 2041)  
000000 FT  
7004/0000 LENGTH(AH 2041 BK 0000)

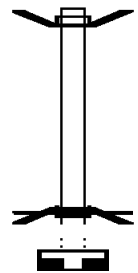
	015183 FT		015183 FT LAIRDSDVILLE RD 0070/1766 (SR0118 SEG 0120/1586)
			0070/1150 OLD LAIRDSDVILLE RD (T509)
2 0 41075 0 01 0155+52	013417 FT		013417 FT
OLD LAIRDSDVILLE RD (T509)	0070/0000		 0070/0000 LENGTH(AH 1766 BK 1546) BMSBN 41/2069/0060/0937
			0060/0951 2 0 41075 0 01 0149+30 BRIDGE CLOSED BROAD RUN
			0060/0936 BMSBG 41/2069/0060/0937
	011871 FT		011871 FT 2 0 41075 0 01 0139+94  0060/0000 LENGTH(AH 1546 BK 1843)
	010028 FT		010028 FT 2 0 41075 0 01 0121+58  0050/0000 LENGTH(AH 1843 BK 2232)
JOB SPRING RD (T642)	0040/1955		

DIR: B TOTAL LEN: 2.876 MI. DIST: 03-2 SR: 2069  
 LEFT MUN: MORELAND T RIGHT MUN: MORELAND T

Structure / Segment	Length (FT)	Start Station	End Station	Notes
LC FOR CHURCH DR (CONN) CHURCH DR (T644)	007796 FT	0030/2238	0030/1938	007796 FT 2 0 41075 0 01 0099+32 [S] 0040/0000 LENGTH(AH 2232 BK 2432)
WALLIS RD (SR2067 SEG 0050/1660)	0030/1220	0030/1577	0030/1200	BROAD RUN STRUCTURE LENGTH 18 FT BMSID 41/2069/0030/1577 DAIRY FARM RD (T660)
REECE RD (T445)	005364 FT	0020/0357	0020/0113	005364 FT 2 0 41075 0 00 0074+63 [S] 0030/0000 LENGTH(AH 2432 BK 2532) 0020/0113 BMSEN 41/2069/0020/0000 002832 FT 2 0 41075 0 00 0049+32 L. MUNCY CRK. BMSBG 41/2069/0020/0000 MFC BEGIN = E [S] 0020/0000 LENGTH(AH 2532 BK 2832)
MORELAND BAPTIST RD (SR2019 SEG 0020/0000)	000000 FT	0010/0000	0010/0000	000000 FT 2 0 41075 0 00 0021+44 INTER-BK NC MORELAND TWP RD MORELAND BAPTIST RD (SR2019 SEG 0020/0000) MFC BEGIN = D [S] 0010/0000 LENGTH(AH 2832 BK 0000)

EXTRACT DATE: 12/18/2023      ROADWAY MANAGEMENT SYSTEM      PAGE NUMBER: 387  
 PRINT DATE: 12/19/2023      SLD COUNTY/SR - ANNUAL PRINT      COUNTY: LYCOMING  
 DIR: B      TOTAL LEN: .054 MI.      DIST: 03-2      SR: 2068  
 LEFT MUN: WILLIAMSPORT C      RIGHT MUN: WILLIAMSPORT C

000284 FT  
 000000 FT  
 000000 FT



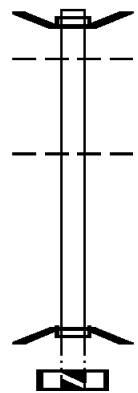
000284 FT BMSBN 41/2068/0010/0000  
 INTER-AHD THIRD ST  
 0010/0284 (CITY)  
 000000 FT 1 0 00023 5 00 0038+71  
 NC TH  
 INTER-BK THIRD ST  
 (CITY)  
 LYCOMING CREEK  
 BMSBG 41/2068/0010/0000  
 MFC BEGIN = B  
 0010/0000 LENGTH(AH 0284 BK 0100)  
 000000 FT  
 7008/0000 LENGTH(AH 0100 BK 0000)

DIR: B TOTAL LEN: 1.762 MI. DIST: 03-2 SR: 2067  
 LEFT MUN: MORELAND T RIGHT MUN: MORELAND T

Stationing	Notes	Stationing	Notes
009301 FT		009301 FT	7064/0000 LENGTH(AH 0100 BK 1660)
			INTER-AHD DAIRY FARM RD (T660)
		0050/1660	MORELAND TOWNSHIP RD (SR2069 SEG 0030/1220)
		0050/0506	BMS EN 41/2067/0050/0480
			2 0 41074 0 00 0069+77
			BROAD RUN
007641 FT		0050/0480	BMSBG 41/2067/0050/0480
		007641 FT	2 0 41074 0 00 0064+96
		0050/0000	LENGTH(AH 1660 BK 1490)
HARTMAN RD (T632)			
0040/0874	==		
006151 FT		006151 FT	2 0 41074 0 00 0050+03
		0040/0000	LENGTH(AH 1490 BK 2333)
		0030/0646	REECE RD (T445)
003818 FT		003818 FT	2 0 41074 0 00 0026+66
		0030/0000	LENGTH(AH 2333 BK 2661)
W A RIDER RD (T873)			
0020/0014	==		
001157 FT		001157 FT	2 0 41074 0 00 0000+00
			CEMETERY RD (T626)
		0020/0000	LENGTH(AH 2661 BK 1157)
000000 FT		000000 FT	2 0 41073 0 00 0000+00
			NC WA LLIS RD SR 0442 SH (SR0442 SEG 0150/0000)
			MFC BEGIN = E
		0010/0000	LENGTH(AH 1157 BK 0000)

EXTRACT DATE: 12/18/2023 ROADWAY MANAGEMENT SYSTEM PAGE NUMBER: 385  
 PRINT DATE: 12/19/2023 SLD COUNTY/SR - ANNUAL PRINT COUNTY: LYCOMING  
 DIR: B TOTAL LEN: .201 MI. DIST: 03-2 SR: 2066  
 LEFT MUN: WILLIAMSPORT C RIGHT MUN: WILLIAMSPORT C

001059 FT













000000 FT

000000 FT

001059 FT BMS EN 41/2066/0010/0000  
 INTER-AHD MAYNARD ST  
 0010/1059 (CITY)  
 WILLIAMSPORT  
 0010/1022 LOYALSOCK T  
  
 LOYALSOCK  
 0010/0041 SOUTH WILLIAMSPORT B  
 000000 FT 1 0 00331 4 00 0002+41  
 NC MA  
 INTER-BK MAYNARD ST  
 (BORO)  
 WEST BR SUSQ RIVER  
 BMSBG 41/2066/0010/0000  
 5 0010/0000 LTH AH 001059 BK 000241  
 000000 FT  
 7006/0000 LTH AH 000241 BK 000000

EXTRACT DATE: 12/18/2023      ROADWAY MANAGEMENT SYSTEM      PAGE NUMBER: 384  
 PRINT DATE: 12/19/2023      SLD COUNTY/SR - ANNUAL PRINT      COUNTY: LYCOMING  
 DIR: B      TOTAL LEN: .000 MI.      DIST: 03-2      SR: 2065  
 LEFT MUN: WILLIAMSPORT C      RIGHT MUN: WILLIAMSPORT C

000000 FT		000000 FT	
000000 FT		7060/0000	LENGTH(AH 1700 BK 3000)
000000 FT		000000 FT	
000000 FT		7050/0000	LENGTH(AH 3000 BK 3000)
000000 FT		000000 FT	
000000 FT		7040/0000	LENGTH(AH 3000 BK 1973)
000000 FT		000000 FT	
000000 FT		7030/0000	LENGTH(AH 1973 BK 2695)
000000 FT		000000 FT	
000000 FT		7020/0000	LENGTH(AH 2695 BK 3000)
		000000 FT	
		7010/0000	LENGTH(AH 3000 BK 0000)



EXTRACT DATE: 12/18/2023 ROADWAY MANAGEMENT SYSTEM PAGE NUMBER: 383  
 PRINT DATE: 12/19/2023 SLD COUNTY/SR - ANNUAL PRINT COUNTY: LYCOMING  
 DIR: B TOTAL LEN: .287 MI. DIST: 03-2 SR: 2064  
 LEFT MUN: WILLIAMSPORT C RIGHT MUN: WILLIAMSPORT C

<p>001516 FT</p> <p>000000 FT</p> <p>000000 FT</p> <p>000000 FT</p> <p>LENGTH(AH 0543 BK 0000) 7007/0000</p>		<p>001516 FT BMS EN 41/2064/0010/0000        INTER-AHD ARCH ST        0010/1516 (CITY)        WILLIAMSPORT        0010/1373 LOYALSOCK T</p> <p>0010/0036 LOYALSOCK        DUBOISTOWN B        000000 FT 2 0 41132 7 00 0007+65        NC ARCH ST        INTER-BK ARCH ST        (BORO)        WEST BR SUSQUEHANNA RVR        BMSBG 41/2064/0010/0000        MFC BEGIN = C</p> <p>0010/0000 LTH AH 001516 BK 000765        000000 FT        7008/0000 LTH AH 000765 BK 000543        000000 FT        7006/0000 LTH AH 000543 BK 000000</p>
--	--	--

EXTRACT DATE: 12/18/2023 ROADWAY MANAGEMENT SYSTEM PAGE NUMBER: 382  
PRINT DATE: 12/19/2023 SLD COUNTY/SR - ANNUAL PRINT COUNTY: LYCOMING  
DIR: B TOTAL LEN: 1.895 MI. DIST: 03-2 SR: 2063  
LEFT MUN: MORELAND T RIGHT MUN: MORELAND T

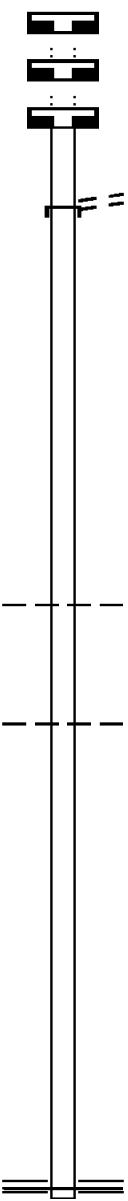
010004 FT  
010004 FT



010004 FT  
7070/0000 LENGTH(AH 0640 BK 3000)  
010004 FT

DIR: B TOTAL LEN: 1.895 MI. DIST: 03-2 SR: 2063  
 LEFT MUN: MORELAND T RIGHT MUN: MORELAND T

010004 FT  
 010004 FT



7064/0000 LENGTH(AH 3000 BK 2015)  
 010004 FT  
 7060/0000 LENGTH(AH 2015 BK 2085)  
 010004 FT  
 7050/0000 LENGTH(AH 2085 BK 2247)  
 INTER-AHD NEUFER HOLLOW RD  
 (T476)  
 MCCOY RD  
 (T474)  
 0040/2247

007757 FT

007757 FT 2 0 41072 0 00 0077+55  
 0040/0000 LENGTH(AH 2247 BK 3000)

004757 FT

MORELAND  
 WOLF T  
 0030/0460  
 004757 FT 2 0 41072 0 00 0047+49  
 0030/0000 LENGTH(AH 3000 BK 1756)

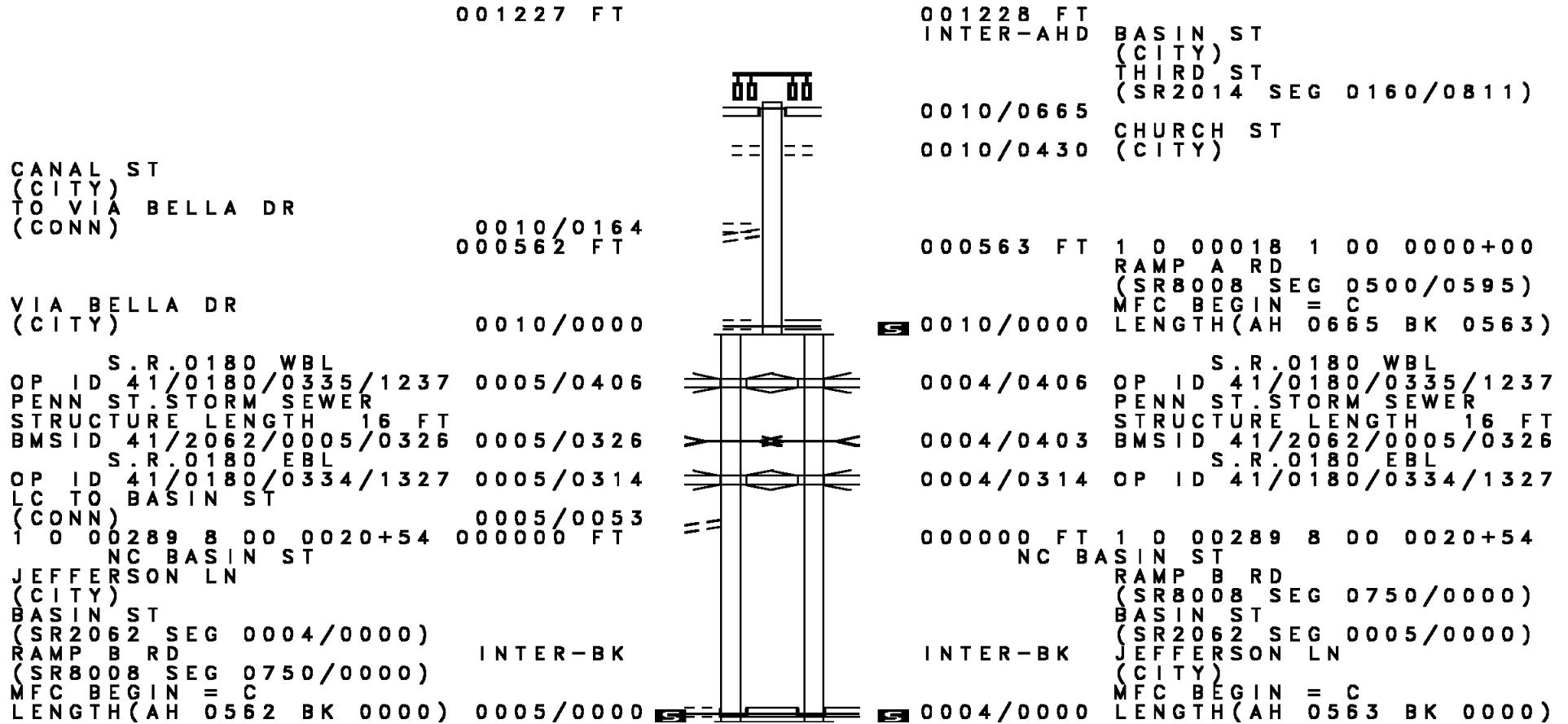
0020/0982 WOLF MUNCY CREEK T

003001 FT

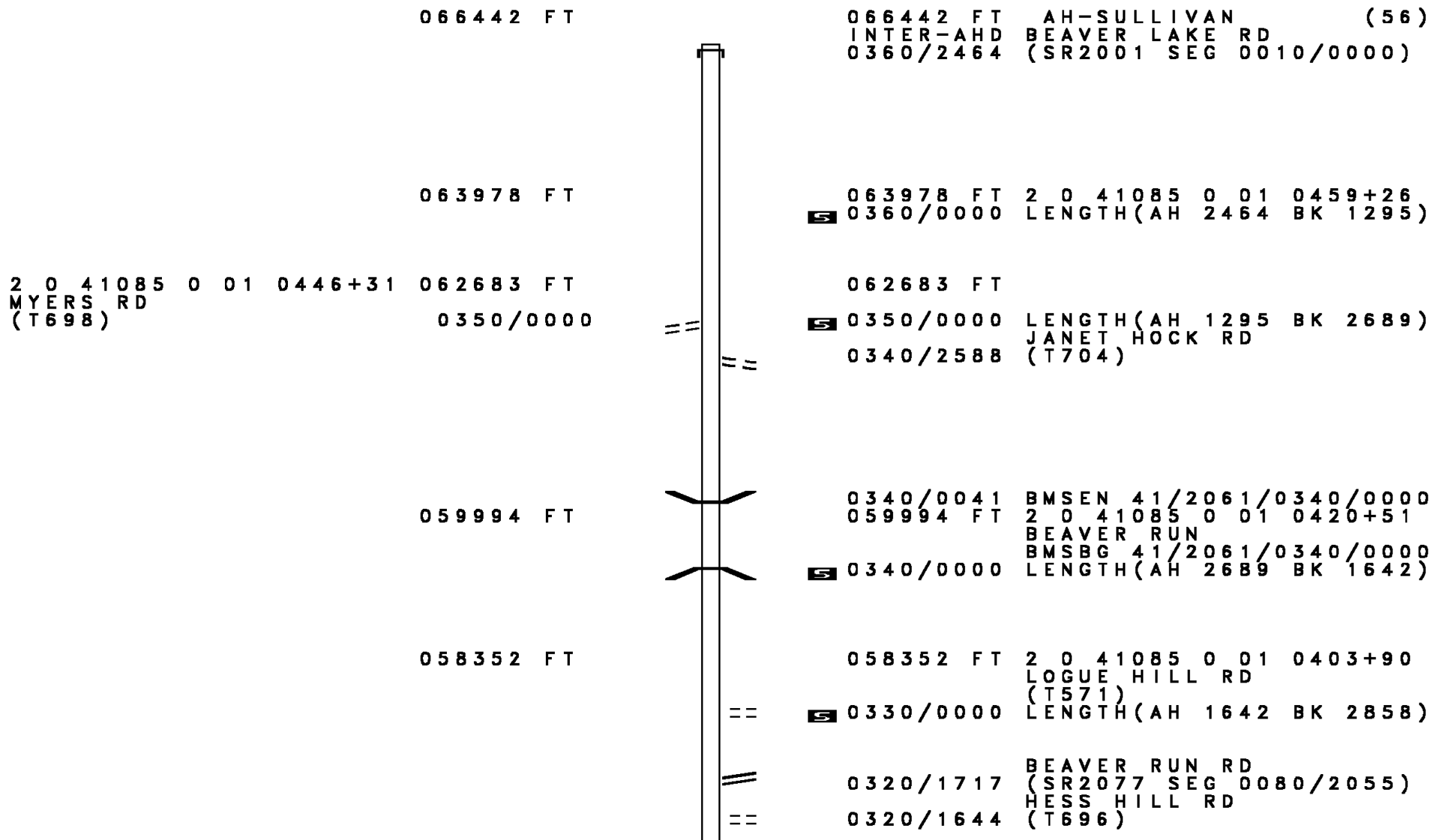
003001 FT 2 0 41072 0 00 0029+98  
 0020/0000 LENGTH(AH 1756 BK 3001)

000000 FT

000000 FT 2 0 41072 0 00 0000+00  
 NC NEUFER HOLLOW RD  
 SR 0442 SH  
 (SR0442 SEG 0070/0035)  
 MFC BEGIN = E  
 0010/0000 LENGTH(AH 3001 BK 0000)



DIR: B TOTAL LEN: 12.584 MI. DIST: 03-2 SR: 2061  
 LEFT MUN: PENN T RIGHT MUN: PENN T



DIR: B TOTAL LEN: 12.584 MI. DIST: 03-2 SR: 2061  
 LEFT MUN: PENN T RIGHT MUN: PENN T

055494 FT		055494 FT	2 0 41085 0 01 0375+69
		5 0320/0000	LENGTH(AH 2858 BK 1742)
053752 FT		053752 FT	2 0 41085 0 01 0357+95
			LOOP HILL RD
		5 0310/0000	(T692) LENGTH(AH 1742 BK 2446)
2 0 41085 0 01 0333+75	051306 FT	051306 FT	
STRAWBRIDGE HILL RD	0300/0000	5 0300/0000	LENGTH(AH 2446 BK 1364)
(T700)			
049942 FT		049942 FT	2 0 41085 0 01 0320+05
			FRIBLEY CHURCH RD
		5 0290/0000	(T567) LENGTH(AH 1364 BK 2006)
HOLMES HOLLOW RD	0280/1852		
(T835)			
047936 FT		047936 FT	2 0 41085 0 01 0299+94
		5 0280/0000	LENGTH(AH 2006 BK 2192)
2 0 41085 0 01 0278+15	045744 FT	0270/0573	DARK HOLLOW RD
POUST RD	0270/0000	045744 FT	(T800) DR POUST RD
(T646)		5 0270/0000	(T646) LENGTH(AH 2192 BK 3757)

DIR: B TOTAL LEN: 12.584 MI. DIST: 03-2 SR: 2061  
 LEFT MUN: PENN T RIGHT MUN: PENN T

Stationing	Segment	Length (FT)	Notes
041987	FT	041987	ELECTION HOUSE HILL RD (T565)
0260/0000	(SR2073 SEG 0100/0504)	0260	NC BEAVER LAKE RD MFC BEGIN = D
0260/0000		0260	LENGTH(AH 3757 BK 2280)
039707	FT	039707	TR. SUGAR RUN STRUCTURE LENGTH 9 FT
0250/0000		0250	BMSID 41/2061/0250/0000 LENGTH(AH 2280 BK 2320)
037387	FT	037387	0209+16
0240/0000		0240	LENGTH(AH 2320 BK 1751)
0230/0706		0230	SNYDER RD (T712)
035636	FT	035636	0191+20
0230/0000		0230	LENGTH(AH 1751 BK 2918)
0220/1387		0220	SNYDER RD (T712)
0220/1011		0220	HUDDY HILL RD (T563)
032718	FT	032718	

DIR: B TOTAL LEN: 12.584 MI. DIST: 03-2 SR: 2061  
 LEFT MUN: PENN T RIGHT MUN: PENN T

FRANTZ RD (T559)	0220/0000	==	5 0220/0000	LENGTH(AH 2918 BK 2094)
GANDERBACK RD (T521)	0210/0145 030624 FT	==	5 0210/0000	030624 FT 2 0 41086 0 00 0142+28 LENGTH(AH 2094 BK 2017)
	028607 FT	==	5 0200/0000	DR POUST RD (T646) 2 0 41086 0 00 0120+89 TRIBUTARY TO SUGAR RUN STRUCTURE LENGTH 12 FT BMSID 41/2061/0200/0000 LENGTH(AH 2017 BK 2709) PENN 0190/2190 MORELAND T
	025898 FT	==	5 0190/0000	025898 FT 2 0 41086 0 00 0097+00 NEUHARD RD (T646) LENGTH(AH 2709 BK 2013)
LC FOR CRAWLEY RD (CONN) 2 0 41086 0 00 0073+67 CRAWLEY RD (T668)	0180/0340 023885 FT 0180/0000	== ==	5 0180/0000	023885 FT LENGTH(AH 2013 BK 2859)
		==	5 0170/2280	BMS EN 41/2061/0170/2204 2 0 41086 0 00 0067+27 P3





DIR: B TOTAL LEN: 12.584 MI. DIST: 03-2 SR: 2061  
 LEFT MUN: MORELAND T RIGHT MUN: MORELAND T

LC FOR ECHO VALLEY RD  
 (CONN)  
 ECHO VALLEY RD  
 (PRDR)

				0170/2204	SUGAR RUN BMSBG 41/2061/0170/2204
				0170/0646	MORELAND PENN T
021026	FT			0170/0033	BMSEN 41/2061/0170/0000
				021026	FT 2 0 41086 0 00 0045+09
				0170/0000	SUGAR RUN BMSBG 41/2061/0170/0000 LENGTH(AH 2859 BK 1983)
				0160/0825	PENN WOLF T
019043	FT			019043	FT 2 0 41086 0 00 0025+26
				0160/0000	NC GREENVALLEY RD LENGTH(AH 1983 BK 2535)
0150/1836					
0150/1751					
				0150/0531	BMSEN 41/2061/0150/0516
					2 0 41086 0 00 0005+08
				0150/0516	LITTLE SUGAR RUN BMSBG 41/2061/0150/0516
016508	FT			016508	FT 2 0 41086 0 00 0000+00
					LAIRDSVILLE RD (SR0118 SEG 0040/1018)
					NC GREEN VALLEY RD INTER-BK LAIRDSVILLE RD (SR0118 SEG 0040/1018)
				0150/0000	MFC BEGIN = E LTH AH 002535 BK 002104
016508	FT			016508	FT
016508	FT			7144/0000	LTH AH 002104 BK 003201
				016508	FT
				7140/0000	LENGTH(AH 3201 BK 2590)
016508	FT			016508	FT
				7130/0000	LENGTH(AH 2590 BK 2481)
016508	FT			016508	FT
				7120/0000	LENGTH(AH 2481 BK 2239)

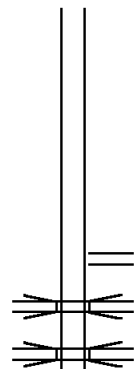
DIR: B TOTAL LEN: 12.584 MI. DIST: 03-2 SR: 2061  
 LEFT MUN: MUNCY CREEK T RIGHT MUN: MUNCY CREEK T

Stationing	Description	Stationing	Description
016508 FT		016508 FT	
016508 FT		7110/0000	LENGTH(AH 2239 BK 2858)
016508 FT		016508 FT	
016508 FT		7100/0000	LENGTH(AH 2858 BK 2992)
016508 FT		016508 FT	
		7090/0000	LENGTH(AH 2992 BK 0360)
		016508 FT	
		7082/0000	LENGTH(AH 0360 BK 0942)
		INTER-AHD	CLARKSTOWN RD
			(T863)
SR 0442 SH			SR 0442 SH
(SR0442 SEG 0050/0000)	0080/0942	0080/0942	(SR0442 SEG 0050/0000)
			MUNCY CREEK T
			BUCKS ST RD
			(T439)
015566 FT		0080/0277	BMSBN 41/2061/0080/0000
		0080/0113	2 0 41063 0 00 0155+00
		015566 FT	L. MUNCY CR.
			BMSBG 41/2061/0080/0000
		0080/0000	LENGTH(AH 0942 BK 1454)
			BITLER HILL RD
		0070/1414	(T436)
014112 FT		014112 FT	2 0 41063 0 00 0140+61
		0070/0000	LENGTH(AH 1454 BK 2539)
011573 FT		011573 FT	2 0 41063 0 00 0115+31
		0060/0000	LENGTH(AH 2539 BK 2544)
CONFER LN			
(T598)	0050/1355		
009029 FT		009029 FT	2 0 41063 0 00 0089+82
		0050/0000	LENGTH(AH 2544 BK 2512)
FOGLEMAN RD			
(T444)	0040/1843	0040/1843	KIESS CROSS RD
			(T444)

DIR: B TOTAL LEN: 12.584 MI. DIST: 03-2 SR: 2061  
 LEFT MUN: MUNCY CREEK T RIGHT MUN: MUNCY CREEK T

006517 FT

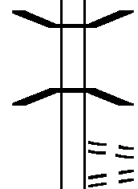
006517 FT 2 0 41063 0 00 0064+70  
 0040/0000 LENGTH(AH 2512 BK 2485)



0030/0997 MUNCY EXCHANGE RD  
 (SR2009 SEG 0090/2822)  
 S.R. 0180 WB  
 0030/0883 OP ID 41/0180/0481/0632  
 I - 180 EB  
 0030/0799 OP ID 41/0180/0480/0636

004032 FT

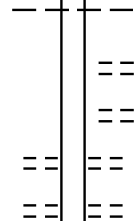
004032 FT 2 0 41063 0 00 0039+73  
 0030/0000 LENGTH(AH 2485 BK 2842)



0020/1240 BMS EN 41/2061/0020/1207  
 2 0 41063 0 00 0023+41  
 GLADE RUN  
 0020/1207 BMSBG 41/2061/0020/1207  
 LC FROM OLD GLADE RUN R  
 (CONN)  
 0020/0950 OLD GLADE RUN RD  
 (T430)  
 0020/0857

001190 FT

001190 FT 2 0 41063 0 00 0011+93  
 NC CLARKSTOWN RD  
 MUNCY CREEK  
 MUNCY B  
 0020/0000 LENGTH(AH 2842 BK 1190)  
 BROADWAY ST











0010/0845 (BORO)  
 RITTER AL  
 (BORO)  
 0010/0626 WASHINGTON ST  
 (BORO)  
 0010/0396 GREEN AL  
 (BORO)

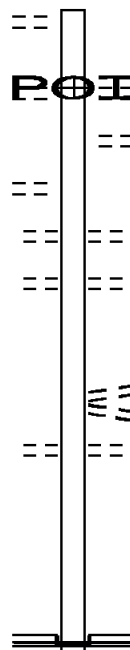
000000 FT

000000 FT 2 0 41063 0 00 0000+00  
 NC NEW ST  
 MAIN ST  
 (SR2014 SEG 0490/0537)  
 MFC BEGIN = D  
 0010/0000 LENGTH(AH 1190 BK 0000)















EXTRACT DATE: 12/18/2023      ROADWAY MANAGEMENT SYSTEM      PAGE NUMBER: 372  
 PRINT DATE: 12/19/2023      SLD COUNTY/SR - ANNUAL PRINT      COUNTY: LYCOMING  
 DIR: B      TOTAL LEN: .000 MI.      DIST: 03-2      SR: 2059  
 LEFT MUN: MONTOURSVILLE B      RIGHT MUN: MONTOURSVILLE B

000000 FT		000000 FT	
000000 FT		7040/0000	LENGTH(AH 1097 BK 1762)
000000 FT		000000 FT	
000000 FT		7030/0000	LENGTH(AH 1762 BK 2532)
000000 FT		000000 FT	
000000 FT		7020/0000	LENGTH(AH 2532 BK 1459)
000000 FT		000000 FT	
000000 FT		7010/0000	LENGTH(AH 1459 BK 0100)
		000000 FT	
		7002/0000	LENGTH(AH 0100 BK 0000)

PENNDOT DISTRICT OFFICE 001477 FT  
 (GOVT) 0010/1477  
 PENNDOT DISTRICT OFFICE  
 (GOVT) 0010/1368  
 PENNDOT DISTRICT OFFICE  
 (GOVT) 0010/1003  
 000000 FT



001477 FT  
 (APRA) PENNDOT STOCKPIL  
 PENNDOT STOCKPILE 01  
 (GOVT)  
 0010/1368 PENNDOT STOCKPILE 01  
 (GOVT)  
 0010/1270 (GOVT)  
 TOMBS LN  
 (BORO)  
 BORO AL  
 (BORO)  
 ARCH ST  
 (BORO)  
 NC JORDAN AV  
 JORDAN AV  
 (BORO)  
 BORO AL  
 (BORO)  
 0010/0440 (BORO)  
 0010/0207 (BORO)  
 000000 FT 1 0 00018 4 00 0000+00  
 NC ARCH ST  
 BROAD ST  
 (SR2014 SEG 0270/0482)  
 ARCH ST  
 (BORO)  
 MFC BEGIN = E  
 0010/0000 LENGTH(AH 1477 BK 0000)

015672 FT		015672 FT	
015672 FT		7120/0000	LENGTH(AH 1714 BK 3578)
015672 FT		015672 FT	
015672 FT		7110/0000	LENGTH(AH 3578 BK 3833)
015672 FT		015672 FT	
015672 FT		7100/0000	LENGTH(AH 3833 BK 1583)
015672 FT		015672 FT	
015672 FT		7090/0000	LENGTH(AH 1583 BK 2451)
015672 FT		015672 FT	
		7080/0000	LTH AH 002451 BK 000100
		015672 FT	
		7074/0000	LTH AH 000100 BK 002531
			SR 0220 SH
		0070/2531	(SR0220 SEG 0410/0000)


SLOWHAND DR  
(PRDR)

0070/1127

== ==

0070/1127 CEMETERY DR  
(T400)

013141 FT

013141 FT 2 0 41066 0 00 0086+21  
 0070/0000 LENGTH(AH 2531 BK 2563)

WOLF  
MUNCY T

0060/1409

-- --

ELLIS ARTLEY RD  
(SR2040 SEG 0040/1765)  
FOR SR 2040 AND 2057  
(CONN)

0060/0149

==

0060/0034

==

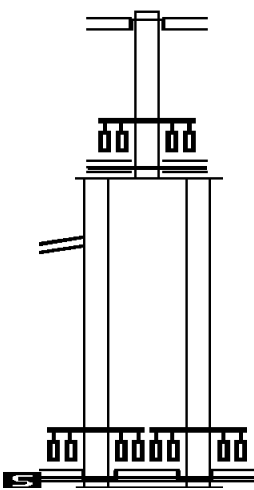
DIR: B TOTAL LEN: 2.968 MI. DIST: 03-2 SR: 2057  
 LEFT MUN: MUNCY T RIGHT MUN: WOLF T

Stationing	Description	Stationing	Description
010578 FT		010578 FT	2 0 41066 0 00 0061+20 ELM DR (SR2040 SEG 0050/0000) LENGTH(AH 2563 BK 1537)
2 0 41095 0 00 0090+28	MUNCY WOLF T	009041 FT	009041 FT
0050/0000		0050/0000	LENGTH(AH 1537 BK 2908)
006133 FT		006133 FT	2 0 41095 0 00 0061+37 LENGTH(AH 2908 BK 1512)
LIME BLUFF QUARRY RD (PRDR)		0030/0790	WOLF MUNCY CREEK T
2 0 41095 0 00 0046+28	E LIME BLUFF RD (SR2042 SEG 0040/2025)	0030/0790	(APRA) LIME BLUFF QUARR
0030/0000		004621 FT	004621 FT
001981 FT		0030/0000	LENGTH(AH 1512 BK 2640)
000000 FT		001981 FT	2 0 41095 0 00 0019+84 LENGTH(AH 2640 BK 1981)
		000000 FT	2 0 41095 0 00 0000+00 NC LIME BLUFF RD SR 0405 SH (SR0405 SEG 0170/1360) MFC BEGIN = D
		0010/0000	LENGTH(AH 1981 BK 0000)

POI

000733 FT

000521 FT



RAMP C LEG RD  
 (SR8010 SEG 0260/0000) 0005/0267  
 1 0 00018 5 00 0000+00 000000 FT  
 NC SHIFFLER AV  
 NORTHWAY RD  
 (SR2029 SEG 0005/0995)  
 (SR2029 SEG 0004/1026)  
 RAMP F RD INTER-BK  
 (SR8010 SEG 0500/0638)  
 MFC BEGIN = C  
 LENGTH(AH 0521 BK 0000) 0005/0000

000733 FT  
 INTER-AHD SHIFFLER AV  
 (T478)  
 WASHINGTON BL  
 0010/0212 (SR2016 SEG 0150/0935)  
 000521 FT 1 0 00018 5 00 0005+21  
 THIRD ST  
 (SR2014 SEG 0180/1927)  
 MFC BEGIN = C  
 0010/0000 LENGTH(AH 0212 BK 0521)  
 000000 FT 1 0 00018 5 00 0000+00  
 NC SHIFFLER AV  
 NORTHWAY RD  
 (SR2029 SEG 0005/0995)  
 (SR2029 SEG 0004/1026)  
 INTER-BK RAMP F RD  
 (SR8010 SEG 0500/0638)  
 MFC BEGIN = C  
 0004/0000 LENGTH(AH 0521 BK 0000)



EXTRACT DATE: 12/18/2023 ROADWAY MANAGEMENT SYSTEM PAGE NUMBER: 367  
PRINT DATE: 12/19/2023 SLD COUNTY/SR - ANNUAL PRINT COUNTY: LYCOMING  
DIR: B TOTAL LEN: 2.144 MI. DIST: 03-2 SR: 2055  
LEFT MUN: MUNCY T RIGHT MUN: MUNCY T

BEACON LIGHT RD

011320 FT

011320 FT BEACON LIGHT RD

DIR: B TOTAL LEN: 2.144 MI. DIST: 03-2 SR: 2055  
 LEFT MUN: MUNCY T RIGHT MUN: MUNCY T

(SR2053 SEG 0040/0034) 0040/3110 0040/3110 (SR2053 SEG 0040/0034)

008210 FT

008210 FT 2 0 41065 0 00 0082+24  
 0040/0000 LENGTH(AH 3110 BK 3194)  
 MUNCY  
 0030/3084 MUNCY CREEK T

SHAWNEE DR  
 (T623)

0030/2466

CHIPPEWA LN  
 (T622)

0030/0979

005016 FT

005016 FT 2 0 41065 0 00 0050+32  
 E LIME BLUFF RD  
 (SR2042 SEG 0040/0000)  
 0030/0000 LENGTH(AH 3194 BK 2524)

TRIB TO MUNCY CREEK  
 STRUCTURE LENGTH 13 FT  
 BMSID 41/2055/0020/1066

002492 FT

002492 FT 2 0 41065 0 00 0025+22  
 0020/0000 LENGTH(AH 2524 BK 1769)

000723 FT

000723 FT 2 0 41065 0 00 0007+53  
 0010/0000 LENGTH(AH 1769 BK 0723)

0 0 00000 0 00 0000+00 000000 FT  
 SR 0405 SH  
 (SR0405 SEG 0170/0499) 0004/0000

NC CHIPPEWA RD  
 SR 0405 SH  
 000000 FT (SR0405 SEG 0170/0499)  
 MFC BEGIN = E  
 0004/0000 LENGTH(AH 0723 BK 0000)

EXTRACT DATE: 12/18/2023 ROADWAY MANAGEMENT SYSTEM PAGE NUMBER: 365  
PRINT DATE: 12/19/2023 SLD COUNTY/SR - ANNUAL PRINT COUNTY: LYCOMING  
DIR: B TOTAL LEN: .000 MI. DIST: 03-2 SR: 2054  
LEFT MUN: MILL CREEK T RIGHT MUN: MUNCY T

000000 FT



000000 FT  
7010/0000 LENGTH(AH 0404 BK 0000)

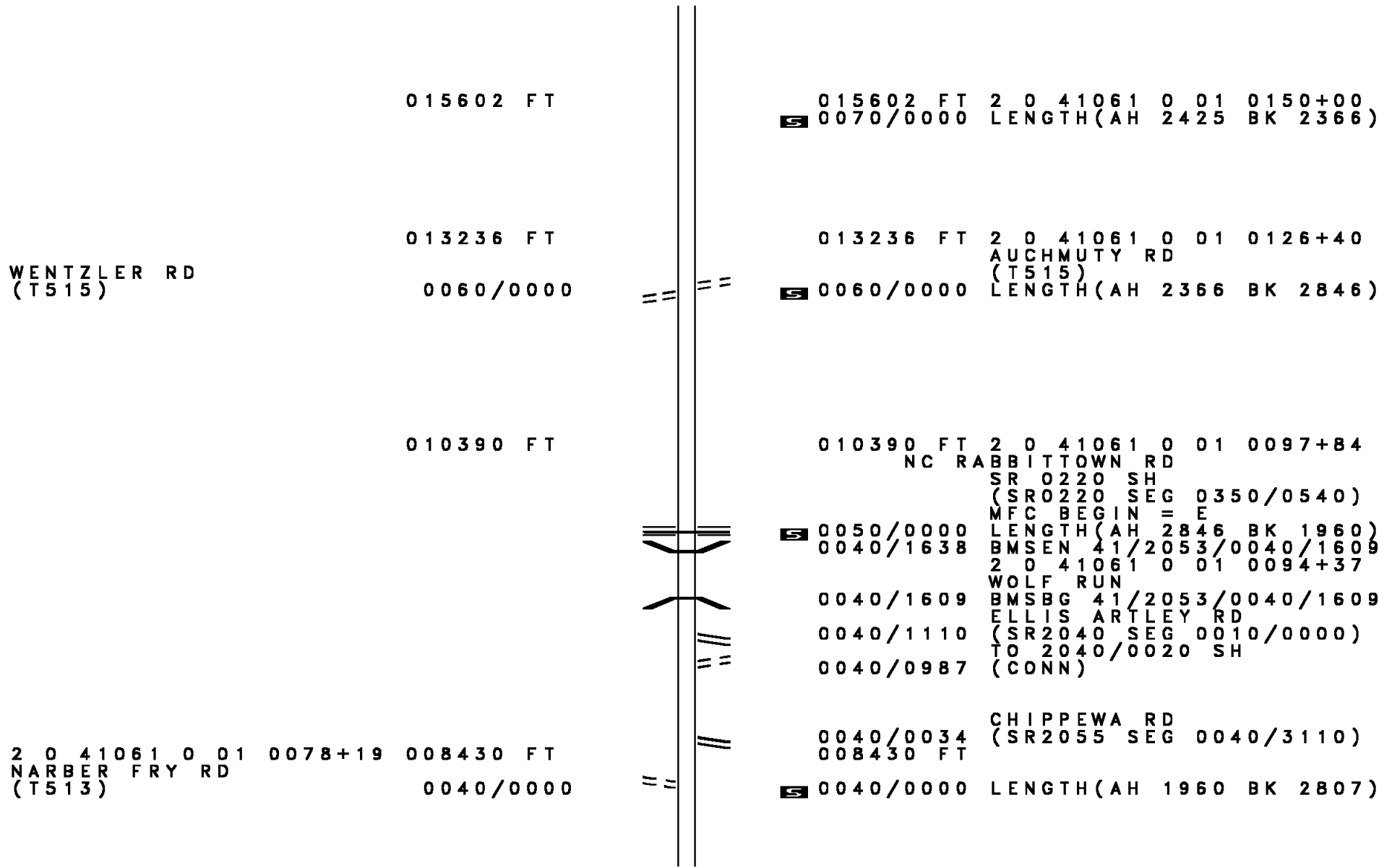
DIR: B TOTAL LEN: 7.489 MI. DIST: 03-2 SR: 2053  
 LEFT MUN: MILL CREEK T RIGHT MUN: MUNCY T

	039542 FT		039542 FT	INTER-AHD DUTCHTOWN RD (T120) SR 0864 SH (SR0864 SEG 0220/0000)
			0160/1431	
	038111 FT		038111 FT	2 0 41061 0 01 0374+90 VILLAGE: HUNTERSVILLE
LOCKARD RD (T601)			0160/0000	LENGTH(AH 1431 BK 2490)
	0150/2293	==		
			0150/1775	LOWER RYNEARSON RD (T135)
	035621 FT		035621 FT	2 0 41061 0 01 0349+97
			0150/0000	LENGTH(AH 2490 BK 2305)
DIGGON RD (T599)			0140/1335	
	033316 FT		033316 FT	2 0 41061 0 01 0326+89 HORN HILL RD (T140)
			0140/0000	LENGTH(AH 2305 BK 2827)
			0130/1559	PINE RUN RD (T868)
	030489 FT		030489 FT	2 0 41061 0 01 0298+66

DIR: B TOTAL LEN: 7.489 MI. DIST: 03-2 SR: 2053  
 LEFT MUN: MILL CREEK T RIGHT MUN: MUNCY T

Location / Segment	Segment ID	Length (FT)	Notes
HIGHVIEW TE (PRDR)	0120/1469	028181	SR 2053, AH 2827, BK 2308
MILL CREEK MUNCY T	0110/0434	025658	SR 2057, AH 2523, BK 2672
WEISTER WOODS RD (T548)	0100/1456	022986	SR 2053, AH 2672, BK 2297
	0080/0578	018027	SR 2053, AH 2662, BK 2425
	0070/1818		SR 2053, AH 2662, BK 2425

DIR: B TOTAL LEN: 7.489 MI. DIST: 03-2 SR: 2053  
 LEFT MUN: MUNCY T RIGHT MUN: MUNCY T



015602 FT

015602 FT 2 0 41061 0 01 0150+00  
 5 0070/0000 LENGTH(AH 2425 BK 2366)

013236 FT

WENTZLER RD  
 (T515)

0060/0000

013236 FT 2 0 41061 0 01 0126+40  
 AUCHMUTY RD  
 (T515)  
 5 0060/0000 LENGTH(AH 2366 BK 2846)

010390 FT

010390 FT 2 0 41061 0 01 0097+84  
 NC RA BBITTOWN RD  
 SR 0220 SH  
 (SR0220 SEG 0350/0540)  
 MFC BEGIN = E  
 5 0050/0000 LENGTH(AH 2846 BK 1960)  
 0040/1638 BMSBN 41/2053/0040/1609  
 2 0 41061 0 01 0094+37  
 WOLF RUN  
 0040/1609 BMSBG 41/2053/0040/1609  
 ELLIS ARTLEY RD  
 0040/1110 (SR2040 SEG 0010/0000)  
 TO 2040/0020 SH  
 0040/0987 (CONN)

2 0 41061 0 01 0078+19 008430 FT  
 NARBUR FRY RD  
 (T513) 0040/0000

CHIPPEWA RD  
 (SR2055 SEG 0040/3110)  
 0040/0034  
 008430 FT  
 5 0040/0000 LENGTH(AH 1960 BK 2807)

EXTRACT DATE: 12/18/2023 ROADWAY MANAGEMENT SYSTEM PAGE NUMBER: 361  
 PRINT DATE: 12/19/2023 SLD COUNTY/SR - ANNUAL PRINT COUNTY: LYCOMING  
 DIR: B TOTAL LEN: 7.489 MI. DIST: 03-2 SR: 2053  
 LEFT MUN: MUNCY T RIGHT MUN: MUNCY T

Stationing	Description	Stationing	Description
	POE	0030/0700	(APRA) PENNDOT STOCKPIL PENNDOT STOCKPILE 14 (GOVT) MUNCY
005623 FT		0030/0194	MUNCY CREEK T
		005623 FT	2 0 41061 0 01 0050+50
		0030/0000	LENGTH(AH 2807 BK 2147)
003476 FT		003476 FT	2 0 41061 0 01 0029+32
			E LIME BLUFF RD (SR2042 SEG 0010/0000)
			NC BEACON LIGHT RD BEACON LIGHT RD (TB10)
		0020/0000	LENGTH(AH 2147 BK 3126)
MIDDLE RD (SR2051 SEG 0010/0000)	0010/1481	0010/1391	BMS EN 41/2053/0010/1138 2 0 41061 0 00 0011+40
			SR 180 EB
		0010/1138	BMSBG 41/2053/0010/1138
			MIDDLE RD
		0010/0931	(TB12)
LOGAN DR (TB06)	0010/0661	000350 FT	2 0 41061 0 00 0000+00
	000350 FT		NC E LIME BLUFF RD JOHN BRADY DR (SR2014 SEG 0440/1842)
	000000 FT	0010/0000	LENGTH(AH 3126 BK 0350)
		000000 FT	0 0 00000 0 00 0000+00
			NC IN INDUSTRIAL PY INDUSTRIAL PARK RD (TB11)
			INTER-BK INDUSTRIAL PKWY (TB14)
		0004/0000	MFC BEGIN = D LENGTH(AH 0350 BK 0000)

EXTRACT DATE: 12/18/2023 ROADWAY MANAGEMENT SYSTEM PAGE NUMBER: 360  
PRINT DATE: 12/19/2023 SLD COUNTY/SR - ANNUAL PRINT COUNTY: LYCOMING  
DIR: B TOTAL LEN: .000 MI. DIST: 03-2 SR: 2052  
LEFT MUN: MILL CREEK T RIGHT MUN: MILL CREEK T

000000 FT



000000 FT  
7010/0000 LENGTH(AH 2507 BK 0000)



EXTRACT DATE: 12/18/2023 ROADWAY MANAGEMENT SYSTEM PAGE NUMBER: 359  
PRINT DATE: 12/19/2023 SLD COUNTY/SR - ANNUAL PRINT COUNTY: LYCOMING

DIR: B TOTAL LEN: 6.320 MI. DIST: 03-2 SR: 2051  
LEFT MUN: MILL CREEK T RIGHT MUN: MILL CREEK T

SR 0864 SH 033371 FT  
(SR0864 SEG 0170/0000) 0140/2810

033371 FT SR 0864 SH  
0140/2810 (SR0864 SEG 0170/0000)

2 0 41054 0 02 0439+06 030561 FT  
HALLS RD  
(T593) 0140/0000

030561 FT  
S 0140/0000 LENGTH(AH 2810 BK 3694)

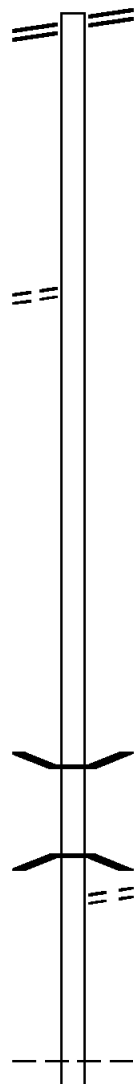
026867 FT

026867 FT 2 0 41054 0 02 0476+00  
S 0130/0000 LENGTH(AH 3694 BK 2419)

024448 FT

0120/0029 BMS EN 41/2051/0120/0000  
024448 FT 2 0 41054 0 02 0499+89  
CARPENTER RUN  
S 0120/0000 BMSBG 41/2051/0120/0000  
LENGTH(AH 2419 BK 2419)  
TALLOW BOTTOM RD  
0110/2198 (T574)

0110/0393 MILL CREEK  
MUNCY T



DIR: B TOTAL LEN: 6.320 MI. DIST: 03-2 SR: 2051  
 LEFT MUN: MILL CREEK T RIGHT MUN: MILL CREEK T

022029 FT

022029 FT 2 0 41054 0 02 0524+38  
 S 0110/0000 LENGTH(AH 2419 BK 2559)

019470 FT

019470 FT 2 0 41054 0 02 0549+98  
 S 0100/0000 LENGTH(AH 2559 BK 2358)

BUGBEE RD  
 (T549)

0090/0950 ==

017112 FT

017112 FT 2 0 41054 0 02 0573+57  
 WEISTER WOODS RD  
 (T547)  
 S 0090/0000 LENGTH(AH 2358 BK 2636) ==

GRIGGS RD  
 (T547)

0080/0418 ==  
 014476 FT

014476 FT 2 0 41054 0 02 0599+99  
 S 0080/0000 LENGTH(AH 2636 BK 2566)

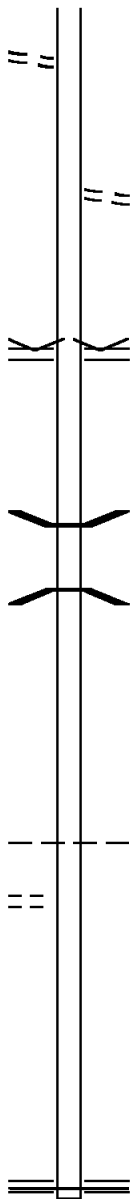
011910 FT

011910 FT 2 0 41054 0 02 0625+70  
 S 0070/0000 LENGTH(AH 2566 BK 3605)

DIR: B TOTAL LEN: 6.320 MI. DIST: 03-2 SR: 2051  
 LEFT MUN: MUNCY T RIGHT MUN: MUNCY T

VILLAGE RD  
 (T858)

0060/0110  
 008305 FT



NC QUAKER CHURCH RD  
 008305 FT 2 0 41054 0 02 0661+82  
 NC VILLAGE RD

VILLAGE RD  
 (T854)  
 0060/0000 LENGTH(AH 3605 BK 0957)

007348 FT

007348 FT 2 0 41054 0 03 0670+31  
 VILLAGE: PENNSDALE

SR 0220 SH  
 (SR0220 SEG 0330/0000)  
 0050/0000 LENGTH(AH 0957 BK 2957)

004391 FT

0040/0761 BMS EN 41/2051/0040/0704  
 2 0 41054 0 03 0692+83  
 WOLF RUN

0040/0704 BMSBG 41/2051/0040/0704  
 004391 FT 2 0 41054 0 03 0699+83  
 0040/0000 LENGTH(AH 2957 BK 1646)

002745 FT

002745 FT 2 0 41054 0 03 0716+18  
 MUNCY

MUNCY CREEK T  
 0030/0000 LENGTH(AH 1646 BK 1488)


















WOLF RIDGE RD  
 (T619)

0020/0893  
 001257 FT





























001257 FT 2 0 41054 0 03 0731+11  
 0020/0000 LENGTH(AH 1488 BK 1257)


000000 FT


000000 FT 2 0 41054 0 03 0743+73  
 NC MIDDLE RD  
 E LIME BLUFF RD  
 (SR2053 SEG 0010/1481)  
 MFC BEGIN = D  
 0010/0000 LENGTH(AH 1257 BK 0000)

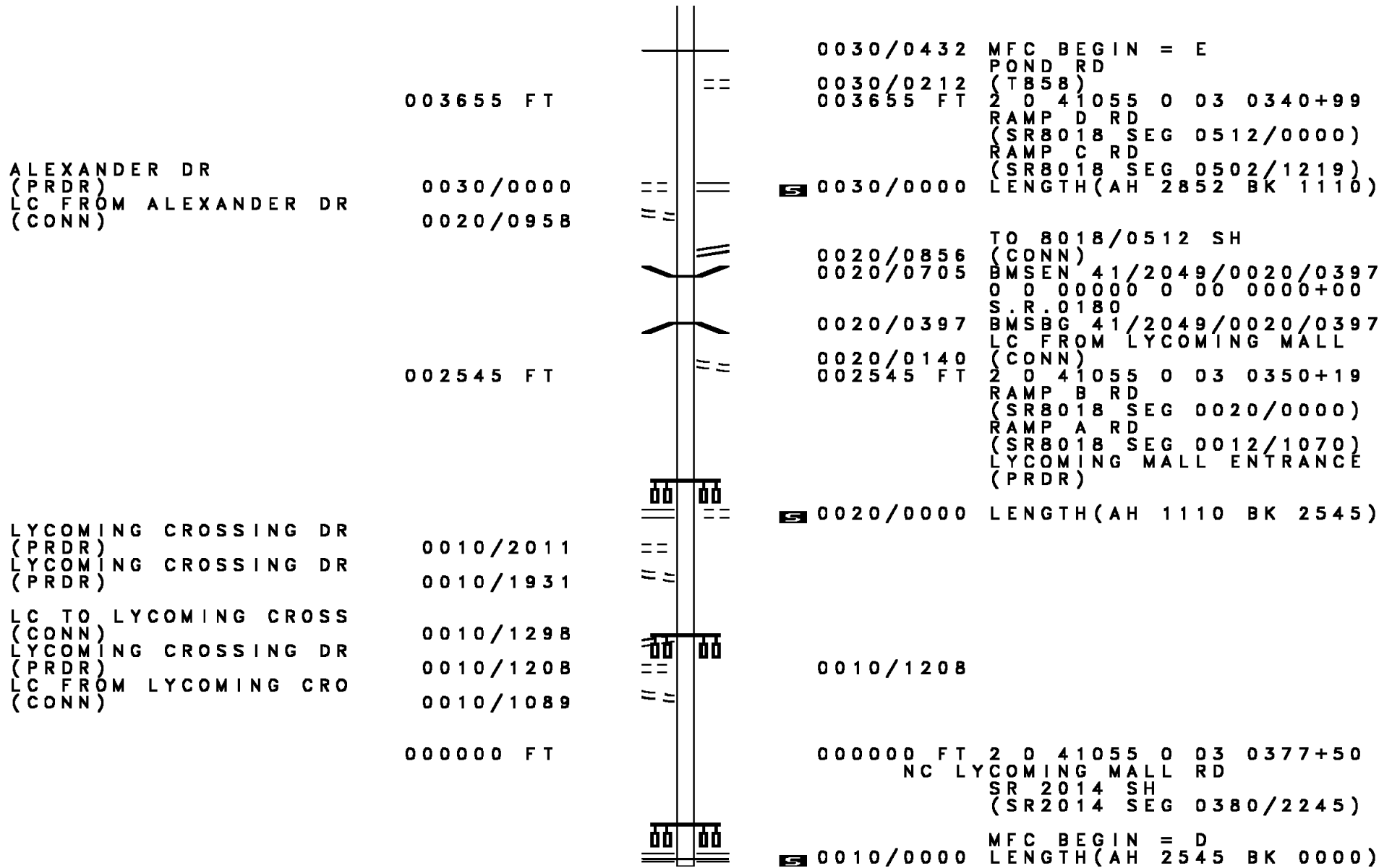
000057 FT		000057 FT	
000057 FT		7080/0000	LENGTH(AH 1789 BK 3502)
000057 FT		000057 FT	
000057 FT		7070/0000	LENGTH(AH 3502 BK 3039)
000057 FT		000057 FT	
000057 FT		7060/0000	LENGTH(AH 3039 BK 1962)
000057 FT		000057 FT	
000057 FT		7050/0000	LENGTH(AH 1962 BK 4305)
000057 FT		000057 FT	
000057 FT		7040/0000	LENGTH(AH 4305 BK 2831)
000057 FT		000057 FT	
000057 FT		7030/0000	LENGTH(AH 2831 BK 2274)
000057 FT		000057 FT	
000057 FT		7020/0000	LENGTH(AH 2274 BK 1853)
000057 FT		000057 FT	
		7016/0000	LENGTH(AH 1853 BK 0057)
			
000000 FT			














EXTRACT DATE: 12/18/2023 ROADWAY MANAGEMENT SYSTEM PAGE NUMBER: 355  
 PRINT DATE: 12/19/2023 SLD COUNTY/SR - ANNUAL PRINT COUNTY: LYCOMING  
 DIR: B TOTAL LEN: 2.334 MI. DIST: 03-2 SR: 2049  
 LEFT MUN: MUNCY T RIGHT MUN: MUNCY T

012325 FT		012325 FT	7090/0000	LENGTH(AH 2093 BK 3041)
012325 FT		012325 FT	012325 FT	7080/0000 LENGTH(AH 3041 BK 2422)
012325 FT		012325 FT	7072/0000	LENGTH(AH 2422 BK 0539)
012325 FT		012325 FT	012325 FT	7070/0000 LENGTH(AH 0539 BK 2006)
012325 FT		012325 FT	012325 FT	7060/0000 LENGTH(AH 2006 BK 2725)
			INTER-AHD	MALL RD
			0050/2725	(T857)
			0050/2537	BUSH HOLLOW RD (T547)
				
				
				
				
				
				
				
				
				
				
				
				
				
				
				
				
				
				
				
				

009600 FT  009600 FT 2 0 41055 0 02 0281+42  
 0050/0000 LENGTH(AH 2725 BK 3093)

006507 FT  006507 FT 2 0 41055 0 02 0311+53  
 0040/0000 LENGTH(AH 3093 BK 2852)



000129 FT		000129 FT	
000129 FT		7084/0000	LENGTH(AH 0100 BK 1510)
000129 FT		000129 FT	
000129 FT		7070/0000	LENGTH(AH 1510 BK 3000)
000129 FT		000129 FT	
000129 FT		7060/0000	LENGTH(AH 3000 BK 3000)
000129 FT		000129 FT	
000129 FT		7050/0000	LENGTH(AH 3000 BK 2418)
000129 FT		000129 FT	
000129 FT		7040/0000	LENGTH(AH 2418 BK 2098)
		000129 FT	
		7038/0000	LENGTH(AH 2098 BK 0129)
			BMSEN 41/2048/0032/0000
		INTER-AHD	TURKEY BOTTOM RD
		0032/0129	(T869)
000000 FT		000000 FT	2 0 41069 0 00 0037+28
			NC TU
		INTER-BK	TURKEY BOTTOM RD
			(T869)
			LITTLE MUNCY CREEK
			BMSBG 41/2048/0032/0000
			MFC BEGIN = E
		5 0032/0000	LENGTH(AH 0129 BK 0192)
000000 FT		000000 FT	
000000 FT		7030/0000	LENGTH(AH 0192 BK 2017)
000000 FT		000000 FT	
		7020/0000	LENGTH(AH 2017 BK 1507)
		000000 FT	
		7010/0000	LENGTH(AH 1507 BK 0000)

000308 FT		000308 FT	7060/0000	LENGTH(AH 1547 BK 2642)	
000308 FT		000308 FT	7050/0000	LENGTH(AH 2642 BK 1270)	
000308 FT		000308 FT	7040/0000	LENGTH(AH 1270 BK 3159)	
000308 FT		000308 FT	7030/0000	LENGTH(AH 3159 BK 0095)	
000308 FT		000308 FT	7024/0000	LENGTH(AH 0095 BK 0308)	
			INTER-AHD	CEMETERY RD	
000000 FT			0022/0308	(TB56)	
			000000 FT	2 0 41056 0 00 0036+10	
			NC CEMETERY RD		
			INTER-BK	CEMETERY RD	
				(TB56)	
				SR 180	
				BMSBG 41/2047/0022/0000	
000000 FT		0022/0000	LENGTH(AH 0308 BK 0460)		
000000 FT		000000 FT			
000000 FT		7020/0000	LENGTH(AH 0460 BK 2862)		
000000 FT		000000 FT			
		7010/0000	LENGTH(AH 2862 BK 0000)		



EXTRACT DATE: 12/18/2023 ROADWAY MANAGEMENT SYSTEM PAGE NUMBER: 351  
PRINT DATE: 12/19/2023 SLD COUNTY/SR - ANNUAL PRINT COUNTY: LYCOMING  
DIR: B TOTAL LEN: .000 MI. DIST: 03-2 SR: 2046  
LEFT MUN: FAIRFIELD T RIGHT MUN: FAIRFIELD T

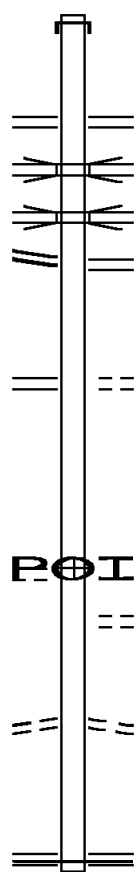
000000 FT  
000000 FT



000000 FT  
7020/0000 LENGTH(AH 1877 BK 2682)  
000000 FT  
7010/0000 LENGTH(AH 2682 BK 0000)

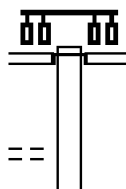
DIR: B TOTAL LEN: .947 MI. DIST: 03-2 SR: 2045  
 LEFT MUN: FAIRFIELD T RIGHT MUN: FAIRFIELD T

	004999 FT		004999 FT	INTER-AHD RAKESTRAW RD (T560)
			0030/1480	RAMP D RD (SR8016 SEG 0250/0000)
				RAMP C RD (SR8016 SEG 0500/1257)
			0030/1338	SR 180 WB
			0030/1084	OP ID 41/0180/0395/1166 I-180 EBL
			0030/0929	OP ID 41/0180/0394/1245
RAMP A RD (SR8016 SEG 0010/0854)	0030/0695		0030/0695	RAMP B RD (SR8016 SEG 0750/0000)
	003519 FT		003519 FT	1 0 00018 8 00 0035+15
BRUSHY RIDGE RD (SR2026 SEG 0020/1174)	0030/0000		0030/0000	BRUSHY RIDGE RD (T852) LENGTH(AH 1480 BK 1530)
	001989 FT		001989 FT	1 0 00018 8 00 0019+87
PRIVATE DR (PRDR)	0010/1525		0020/0000	LENGTH(AH 1530 BK 1989)
			0010/1525	(APRA) STOPPER ASPHALT CHOATE CR
			0010/1148	(T597)
TO 2014/0300 SH (CONN)	0010/0115		0010/0115	FROM 2014/0300 SH (CONN)
	000000 FT		000000 FT	1 0 00018 8 00 0000+00
				NC FAIRFIELD RD SR 2014 SH (SR2014 SEG 0300/1366)
			0010/0000	MFC BEGIN = D LENGTH(AH 1989 BK 0000)



EXTRACT DATE: 12/18/2023 ROADWAY MANAGEMENT SYSTEM PAGE NUMBER: 349  
 PRINT DATE: 12/19/2023 SLD COUNTY/SR - ANNUAL PRINT COUNTY: LYCOMING  
 DIR: B TOTAL LEN: 1.587 MI. DIST: 03-2 SR: 2044  
 LEFT MUN: MUNCY CREEK T RIGHT MUN: MUNCY CREEK T

SR 0405 SH  
 (SR0405 SEG 0170/0000) 0040/3302  
 PENNCREST DR  
 (T693) 0040/2130



008381 FT  
 INTER-AHD  
 0040/3302  
 SR 0405 SH  
 (SR0405 SEG 0170/0000)  
 SR 0442 SH  
 (SR0442 SEG 0010/0000)

DIR: B TOTAL LEN: 1.587 MI. DIST: 03-2 SR: 2044  
 LEFT MUN: MUNCY CREEK T RIGHT MUN: MUNCY CREEK T

WEST END RD  
 (T691)

0040/0757

==

005079 FT



I-180 WB  
 0040/0110 OP ID 41/0180/0475/1373  
 005079 FT 2 0 41121 0 00 0031+77



I-180 EB  
 5 0040/0000 OP ID 41/0180/0474/1381  
 LENGTH(AH 3302 BK 1732)

2 0 41121 0 00 0014+40  
 WILLIAMS ST  
 (T478)

003347 FT

==

0030/0000

5 0030/0000 LENGTH(AH 1732 BK 2236)  
 TREVOR DR  
 (PRDR)

==

0020/2115

--

0020/1464 MUNCY CREEK  
 MUNCY B

001111 FT



0020/0038 BMS EN 41/2044/0020/0000  
 001111 FT 2 0 41139 0 00 0011+03  
 GLADE RUN



5 0020/0000 BMSBG 41/2044/0020/0000  
 LENGTH(AH 2236 BK 1111)  
 BORO AL

==

0010/0967 (BORO)

BORO AL  
 (BORO)  
 HORSESHOE AL  
 (BORO)

0010/0950

==

0010/0613

==

==

0010/0396 SOUTH WASHINGTON ST  
 (BORO)  
 GREEN AL

==

000000 FT

0010/0215 (BORO)  
 000000 FT 2 0 41139 0 00 0000+00  
 NC PENN ST  
 SOUTH MAIN ST  
 (SR2014 SEG 0480/0547)

INTER-BK PENN ST  
 (BORO)



5 0010/0000 MFC BEGIN = D  
 LENGTH(AH 1111 BK 0000)

EXTRACT DATE: 12/18/2023      ROADWAY MANAGEMENT SYSTEM      PAGE NUMBER: 347  
 PRINT DATE: 12/19/2023      SLD COUNTY/SR - ANNUAL PRINT      COUNTY: LYCOMING  
 DIR: B      TOTAL LEN: 1.428 MI.      DIST: 03-2      SR: 2043  
 LEFT MUN: MONTOURSVILLE B      RIGHT MUN: MONTOURSVILLE B

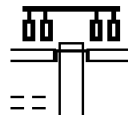
007540 FT

007540 FT  
INTER-AHD

RAMP J-1 RD  
 (SR8014 SEG 0010/1518)  
 LOYALSOCK AV  
 (SR2075 SEG 0030/0720)

CHESTNUT ST  
(BORO)

0040/1963



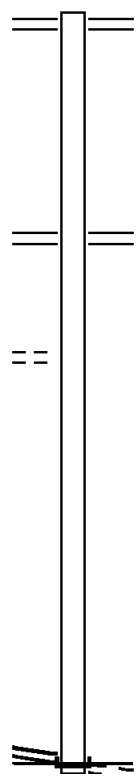
0040/2291

DIR: B TOTAL LEN: 1.428 MI. DIST: 03-2 SR: 2043  
 LEFT MUN: MONTOURSVILLE B RIGHT MUN: MONTOURSVILLE B

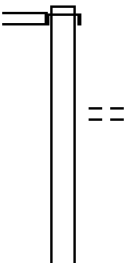
					==	0040/1822	FAIRVIEW CT (BORO)
WALNUT ST (BORO)		0040/1670			==		
TULE ST (BORO)		0040/1103			==		
ALLEN ST (BORO)		0040/0600			==		
MONROE RD (BORO)		0040/0037			==		
1 0 00291 7 00 0022+62		005249 FT				005249 FT	
CYPRESS ST (BORO)		0040/0000			==	5 0040/0000	LENGTH(AH 2291 BK 1324)
CLAIRE RD (BORO)		0030/0844			==		
WILLOW ST (BORO)		0030/0475			==		
1 0 00291 7 00 0035+75		003925 FT			==	0030/0464 003925 FT	SUNSET DR (BORO)
PEARL BLVD (BORO)		0030/0000			==	5 0030/0000	LENGTH(AH 1324 BK 2349)
					==	0020/2020	ALLENDALE DR (BORO)
					==	0020/1687	BRUSHY RIDGE RD (SR2026 SEG 0010/0000)
NICELY AV (BORO)		0020/1438			==		
1 0 00291 7 00 0059+18		001576 FT				001576 FT	
CEDAR ST (BORO)		0020/0000			==	5 0020/0000	LENGTH(AH 2349 BK 1576)
MULBERRY ST (BORO)		0010/0869			==		
NORTH ST (BORO)		0010/0653			==		
CHERRY ST (BORO)		0010/0432			==		
BORO AL (BORO)		0010/0219			==		
		000000 FT				000000 FT	1 0 00291 7 00 0074+98
							NC FAIRVIEW DR BROAD ST (SR2014 SEG 0290/1088) (SR2014 SEG 0291/1088) MFC BEGIN = D
					==	5 0010/0000	LENGTH(AH 1576 BK 0000)

DIR: B TOTAL LEN: 1.220 MI. DIST: 03-2 SR: 2042  
 LEFT MUN: MUNCY CREEK T RIGHT MUN: MUNCY CREEK T

	006439 FT		006439 FT	LIME BLUFF RD (SR2057 SEG 0030/0000)
			004414 FT	2 0 41140 0 00 0044+47 CHIPPEWA RD (SR2055 SEG 0030/0000) S 0040/0000 LENGTH(AH 2025 BK 1073)
2 0 41140 0 00 0034+05 CHIPPEWA LN (T622)	003341 FT 0030/0000		003341 FT	S 0030/0000 LENGTH(AH 1073 BK 1380)
	001961 FT		S 001961 FT	2 0 41140 0 00 0020+00 S 0020/0000 LENGTH(AH 1380 BK 1961)
				NC E LIME BLUFF RD BEACON LIGHT RD (TB10) INTER-BK E LIME BLUFF RD 000000 FT (SR2053 SEG 0020/0000) MFC BEGIN = E S 0010/0000 LENGTH(AH 1961 BK 0000)
2 0 41140 0 00 0000+00 BEACON LIGHT RD (SR2053 SEG 0020/0000)	000000 FT 0010/0000			



EXTRACT DATE: 12/18/2023      ROADWAY MANAGEMENT SYSTEM      PAGE NUMBER: 344  
 PRINT DATE: 12/19/2023      SLD COUNTY/SR - ANNUAL PRINT      COUNTY: LYCOMING  
 DIR: B      TOTAL LEN: 2.860 MI.      DIST: 03-2      SR: 2041  
 LEFT MUN: UPPER FAIRFIELD T      RIGHT MUN: UPPER FAIRFIELD T

BACK ST (SR2030 SEG 0060/0000)	015100 FT 0060/2082		015100 FT INTER-AHD REEDER RD 0060/2082 (SR2030 SEG 0060/0000)
	013018 FT		0060/1126 SLAUGENWHITE HILL RD (T546)
			013018 FT 2 0 41112 0 00 0129+89 0060/0000 LENGTH(AH 2082 BK 1904)



DIR: B TOTAL LEN: 2.860 MI. DIST: 03-2 SR: 2041  
LEFT MUN: UPPER FAIRFIELD T RIGHT MUN: UPPER FAIRFIELD T

011114 FT

011114 FT 2 0 41112 0 00 0110+85  
GREEN HOLLOW RD  
(T619)  
5 0050/0000 LENGTH(AH 1904 BK 3091)

008023 FT

008023 FT 2 0 41112 0 00 0080+02  
5 0040/0000 LENGTH(AH 3091 BK 3172)

004851 FT

004851 FT 2 0 41112 0 00 0048+38  
5 0030/0000 LENGTH(AH 3172 BK 3026)

001825 FT

001825 FT 2 0 41112 0 00 0018+20  
5 0020/0000 LENGTH(AH 3026 BK 1825)

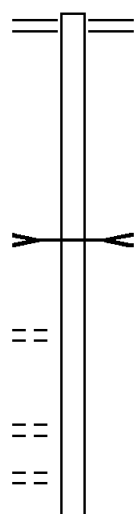
2 0 41112 0 00 0000+00 000000 FT  
SR 0087 SH  
(SR0087 SEG 0050/0894) 0010/0000

NC CAREY HILL RD  
SR 0087 SH  
000000 FT (SR0087 SEG 0050/0894)  
MFC BEGIN = E  
5 0010/0000 LENGTH(AH 1825 BK 0000)

EXTRACT DATE: 12/18/2023 ROADWAY MANAGEMENT SYSTEM PAGE NUMBER: 342  
 PRINT DATE: 12/19/2023 SLD COUNTY/SR - ANNUAL PRINT COUNTY: LYCOMING  
 DIR: B TOTAL LEN: 2.604 MI. DIST: 03-2 SR: 2040  
 LEFT MUN: WOLF T RIGHT MUN: WOLF T

013749 FT

013749 FT SR 0405 SH  
0070/2472 (SR0405 SEG 0210/1648)



011277 FT

TR MUNCY CREEK  
 STRUCTURE LENGTH 19 FT  
 BMSID 41/2040/0070/0140  
 011277 FT 2 0 41066 0 00 0024+71  
 0070/0000 LENGTH(AH 2472 BK 2477)

KING ST  
(TWP )

0060/2406

==

TRINITY DR  
(T430)  
TRINITY DR  
(T430)

0060/1209

==

0060/0824

==

DIR: B TOTAL LEN: 2.604 MI. DIST: 03-2 SR: 2040  
 LEFT MUN: WOLF T RIGHT MUN: WOLF T

Stationing	Description	Stationing	Description
008800 FT		008800 FT	2 0 41066 0 00 0049+47
		0060/0000	LENGTH(AH 2477 BK 1022)
007778 FT		007778 FT	2 0 41066 0 00 0060+10
			LIME BLUFF RD
			(SR2057 SEG 0060/0000)
			NC ELM DR
		INTER-BK	LIME BLUFF RD
			(SR2057 SEG 0060/0000)
			MFC BEGIN = D
007778 FT		0050/0000	LTH AH 001022 BK 000110
		007778 FT	
		7044/0000	LTH AH 000110 BK 001765
		INTER-AHD	LIME BLUFF RD
LIME BLUFF RD			(SR2057 SEG 0060/0149)
(SR2057 SEG 0060/0149)	0040/1765	0040/1765	MUNCY T
			FOR SR 2040 AND 2057
		0040/1709	(CONN)
006013 FT		006013 FT	2 0 41149 0 00 0060+04
		0040/0000	LENGTH(AH 1765 BK 1960)
004053 FT		004053 FT	2 0 41149 0 00 0040+47
		0030/0000	LENGTH(AH 1960 BK 2040)
002013 FT		002013 FT	2 0 41149 0 00 0020+10
		0020/0000	LENGTH(AH 2040 BK 2013)
000000 FT		000000 FT	2 0 41149 0 00 0000+00
			BEACON LIGHT RD
			(SR2053 SEG 0040/1110)
			NC ELM LIS ARTLEY RD
			MFC BEGIN = E
BEACON LIGHT RD		0010/0000	LENGTH(AH 2013 BK 0000)
(SR2053 SEG 0040/1110)	0010/0000		

EXTRACT DATE: 12/18/2023 ROADWAY MANAGEMENT SYSTEM PAGE NUMBER: 340  
PRINT DATE: 12/19/2023 SLD COUNTY/SR - ANNUAL PRINT COUNTY: LYCOMING  
DIR: B TOTAL LEN: 5.749 MI. DIST: 03-2 SR: 2039  
LEFT MUN: ELDRED T RIGHT MUN: ELDRED T

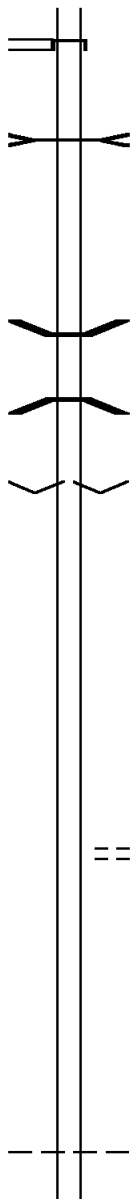
030355 FT

030355 FT

DIR: B TOTAL LEN: 5.749 MI. DIST: 03-2 SR: 2039  
 LEFT MUN: ELDRED T RIGHT MUN: ELDRED T

SR 0973 SH  
 (SR0973 SEG 0530/0000) 0130/3938

INTER-AHD SR 0973 SH  
 0130/3938 (SR0973 SEG 0530/0000)



TRIBUTARY MILL CREEK  
 STRUCTURE LENGTH 14 FT  
 BMSID 41/2039/0130/3297

0130/3297

0130/0877 BMS EN 41/2039/0130/0815  
 2 0 41044 0 02 0498+11

0130/0815 BMS BG 41/2039/0130/0815

026417 FT

026417 FT 2 0 41044 0 02 0506+08  
 VILLAGE: WARRENSVILLE  
 0130/0000 LENGTH(AH 3938 BK 2379)

024038 FT

024038 FT 2 0 41044 0 02 0529+87  
 0120/0000 LENGTH(AH 2379 BK 2465)

021573 FT

0110/0581 MOSTELLER RD  
 (T519)  
 021573 FT 2 0 41044 0 02 0554+61  
 0110/0000 LENGTH(AH 2465 BK 2657)

018916 FT

018916 FT 2 0 41044 0 03 0581+42  
 0100/0000 LENGTH(AH 2657 BK 1846)  
 ELDRED  
 0090/1513 LOYALSOCK T

DIR: B TOTAL LEN: 5.749 MI. DIST: 03-2 SR: 2039  
 LEFT MUN: ELDRED T RIGHT MUN: ELDRED T

LICK RUN RD  
 (SR2031 SEG 0080/0512) 0090/0256  
 017070 FT

017070 FT 2 0 41044 0 03 0599+95  
 0090/0000 LENGTH(AH 1846 BK 2485)

014585 FT

SMITH HOLLOW RD  
 (PRDR)  
 0080/0507 014585 FT 2 0 41044 0 03 0624+72  
 0080/0000 LENGTH(AH 2485 BK 2886)

WALTERS RD  
 (T587)

0070/1378

0070/1680 LANCE LN  
 (T593)

0070/1320 HEIM HILL RD  
 (T587)

011699 FT

011699 FT 2 0 41044 0 03 0654+02  
 0070/0000 LENGTH(AH 2886 BK 2362)

009337 FT

009337 FT 2 0 41044 0 03 0677+11  
 COUNTY FARM RD  
 (CNTY)  
 0060/0000 LENGTH(AH 2362 BK 2813)

MADISON AV  
 (PRDR)  
 SPRUCE BROOK LN  
 (TWP)

0050/0714

0050/0203

0050/1558 CUMMINS ST  
 (T531)  
 0050/1263 KONKLE RD  
 (T529)

DIR: B TOTAL LEN: 5.749 MI. DIST: 03-2 SR: 2039  
 LEFT MUN: LOYALSOCK T RIGHT MUN: LOYALSOCK T

STARR RD  
(T508)

006524 FT

0040/0305  
005668 FT

TO 2018/0110 SH  
(CONN)  
2 0 41044 0 04 0730+25  
FOUR MILE DR  
(SR2018 SEG 0110/1312)  
FROM 2018/0110 SH  
(CONN)

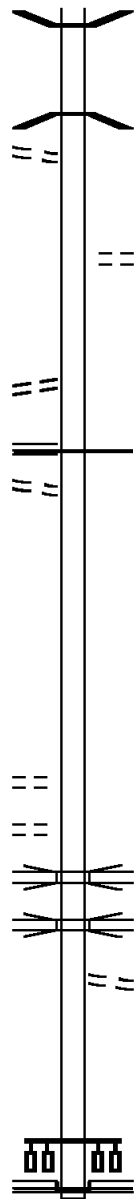
0030/0073  
004126 FT  
0030/0000  
0020/2831

ROBBINS RD  
(T544)  
SAND HILL RD  
(T823)

001244 FT

0010/0773  
0010/0388

000000 FT



0050/0076 BMS EN 41/2039/0050/0000  
006524 FT 2 0 41044 0 04 0706+32  
MILL CREEK  
BMSBG 41/2039/0050/0000  
5 0050/0000 LENGTH(AH 2813 BK 0856)

005668 FT 2 0 41044 0 04 0715+00  
5 0040/0000 LENGTH(AH 0856 BK 1542)  
MILLWOOD LN  
(T505)  
0030/1509

004126 FT  
5 0030/0000 MFC BEGIN = D  
LENGTH(AH 1542 BK 2882)

001244 FT 2 0 41044 0 04 0759+32  
5 0020/0000 LENGTH(AH 2882 BK 1244)

0010/0291 OP ID SR 180 WBL  
41/0180/0371/0129  
SR 180 EBL  
0010/0206 OP ID 41/0180/0370/0061  
FROM 2014/0240 SH  
0010/0118 (CONN)  
000000 FT 2 0 41044 0 04 0771+61  
NC WA WARRENSVILLE RD  
THIRD ST  
(SR2014 SEG 0240/0000)

INTER-BK BARNEYS DR  
(T493)  
MFC BEGIN = C  
5 0010/0000 LENGTH(AH 1244 BK 0000)

EXTRACT DATE: 12/18/2023 ROADWAY MANAGEMENT SYSTEM PAGE NUMBER: 336  
PRINT DATE: 12/19/2023 SLD COUNTY/SR - ANNUAL PRINT COUNTY: LYCOMING  
DIR: E TOTAL LEN: .000 MI. DIST: 03-2 SR: 2038  
LEFT MUN: MUNCY T RIGHT MUN: MUNCY T

000000 FT



000000 FT  
7012/0000 LENGTH(AH 0100 BK 0000)



EXTRACT DATE: 12/18/2023 ROADWAY MANAGEMENT SYSTEM PAGE NUMBER: 335  
PRINT DATE: 12/19/2023 SLD COUNTY/SR - ANNUAL PRINT COUNTY: LYCOMING  
DIR: E TOTAL LEN: .000 MI. DIST: 03-2 SR: 2037  
LEFT MUN: MUNCY T RIGHT MUN: MUNCY T

000000 FT



000000 FT  
7010/0000 LENGTH(AH 0276 BK 0000)

<p>SR 0220 SH                  (SR0220 SEG 0321/0000)                  S.R. 180 EB                  OP ID 41/0180/0444/0886                  RAMP B RD                  (SR8020 SEG 0750/0000)                  RAMP A RD                  (SR8020 SEG 0010/0879)                  1 0 00355 0 00 0026+22                  MFC BEGIN = B                  LENGTH(AH 0703 BK 2093)</p> <p>CHAD RD                  (T510)</p> <p>2 0 00355 0 00 0002+04                  NC LYCOMING MALL DR                  LEGION RD                  (T507)                  JOHN BRADY DR                  (SR2014 SEG 0404/0000)                  LYCOMING MALL DR                  (SR2014 SEG 0404/0000)                  MFC BEGIN = B                  LENGTH(AH 0314 BK 0000)</p>	<p>003110 FT                  INTER-AHD                  0021/0703                  0021/0656                  0021/0374                  002407 FT                  0021/0000                  0014/0695                  000314 FT                  000000 FT                  INTER-BK                  0013/0000</p>		<p>003121 FT                  INTER-AHD                  0020/0703                  0020/0656                  0020/0374                  002418 FT                  0020/0000                  0014/1258                  0014/0522                  000325 FT                  0014/0000                  000000 FT                  INTER-BK                  0012/0000</p>	<p>SR 0220 SH                  (SR0220 SEG 0320/0000)                  S.R. 180 EB                  OP ID 41/0180/0444/0886                  RAMP B RD                  (SR8020 SEG 0750/0000)                  RAMP A RD                  (SR8020 SEG 0010/0879)                  1 0 00355 0 00 0026+22                  MFC BEGIN = B                  LENGTH(AH 0703 BK 2093)</p> <p>KRISTI RD                  (T583)</p> <p>KRISTI RD                  (T583)                  2 0 00355 0 00 0005+29                  MFC BEGIN = B                  LENGTH(AH 2093 BK 0325)</p> <p>2 0 00355 0 00 0002+04                  NC LYCOMING MALL DR                  LEGION RD                  (T507)                  JOHN BRADY DR                  (SR2014 SEG 0404/0000)                  LYCOMING MALL DR                  (SR2014 SEG 0404/0000)                  MFC BEGIN = B                  LENGTH(AH 0325 BK 0000)</p>
---	--	--	--	--

EXTRACT DATE: 12/18/2023      ROADWAY MANAGEMENT SYSTEM      PAGE NUMBER: 333  
 PRINT DATE: 12/19/2023      SLD COUNTY/SR - ANNUAL PRINT      COUNTY: LYCOMING  
 DIR: B      TOTAL LEN: .000 MI.      DIST: 03-2      SR: 2035  
 LEFT MUN: MUNCY T      RIGHT MUN: MUNCY T

000000 FT  
 000000 FT  
 000000 FT



000000 FT  
 7020/0000 LENGTH(AH 3437 BK 0639)  
 000000 FT  
 7010/0000 LTH AH 000639 BK 000100  
 000000 FT  
 7006/0000 LTH AH 000100 BK 000000

EXTRACT DATE: 12/18/2023      ROADWAY MANAGEMENT SYSTEM      PAGE NUMBER: 332  
PRINT DATE: 12/19/2023      SLD COUNTY/SR - ANNUAL PRINT      COUNTY: LYCOMING  
DIR: B      TOTAL LEN: .015 MI.      DIST: 03-2      SR: 2034  
LEFT MUN: MUNCY T      RIGHT MUN: MUNCY T

000078 FT

000078 FT

EXTRACT DATE: 12/18/2023  
PRINT DATE: 12/19/2023

ROADWAY MANAGEMENT SYSTEM  
SLD COUNTY/SR - ANNUAL PRINT

PAGE NUMBER: 331  
COUNTY: LYCOMING

DIR: B  
LEFT MUN: MUNCY T

TOTAL LEN: .015 MI.

DIST: 03-2  
RIGHT MUN: MUNCY T

SR: 2034

		7054/0000	LENGTH(AH 2128 BK 0007)
		INTER-AHD	VILLAGE RD
		0052/0007	(T854)
000071	FT	000071	FT 2 0 41154 0 00 0022+96
			VILLAGE: PENNSDALE
		NC V	VILLAGE RD
		INTER-BK	VILLAGE RD
			(T854)
000071	FT	5 0052/0000	LENGTH(AH 0007 BK 2295)
		000071	FT
000071	FT	7050/0000	LTH AH 002295 BK 000111
		000071	FT
000071	FT	7044/0000	LTH AH 000111 BK 001744
		000071	FT
		7042/0000	LENGTH(AH 1744 BK 0039)
		INTER-AHD	POND RD
		0040/0039	(T858)
000032	FT	000032	FT 2 0 41058 0 02 0093+11
		INTER-BK	POND RD
			(T858)
			CARPENTERS RUN
		5 0040/0000	BMSBG 41/2034/0040/0000
000032	FT	000032	FT LENGTH(AH 0039 BK 0100)
		7034/0000	LENGTH(AH 0100 BK 0013)
		INTER-AHD	POND RD
		0030/0013	(T858)
000019	FT	000019	FT 2 0 41058 0 01 0060+86
		INTER-BK	POND RD
			(T858)
			DRY RUN
		5 0030/0000	BMSBG 41/2034/0030/0000
000019	FT	000019	FT LENGTH(AH 0013 BK 0100)
		7024/0000	LENGTH(AH 0100 BK 0019)
		INTER-AHD	POND RD
		0020/0019	(T858)
000000	FT	000000	FT 2 0 41058 0 00 0013+76
		NC P	OND RD
		INTER-BK	POND RD
			(T858)
			MARGARET RUN
		5 0020/0000	BMSBG 41/2034/0020/0000
000000	FT	000000	FT MFC BEGIN = D
		7014/0000	LENGTH(AH 0019 BK 0100)
			LENGTH(AH 0100 BK 0000)

EXTRACT DATE: 12/18/2023 ROADWAY MANAGEMENT SYSTEM PAGE NUMBER: 330  
PRINT DATE: 12/19/2023 SLD COUNTY/SR - ANNUAL PRINT COUNTY: LYCOMING  
DIR: B TOTAL LEN: .000 MI. DIST: 03-2 SR: 2033  
LEFT MUN: MILL CREEK T RIGHT MUN: MILL CREEK T

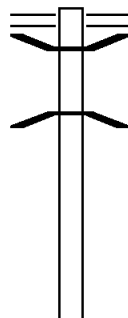
000000 FT  
000000 FT



000000 FT  
7020/0000 LENGTH(AH 0948 BK 0871)  
000000 FT  
7010/0000 LENGTH(AH 0871 BK 0000)

EXTRACT DATE: 12/18/2023 ROADWAY MANAGEMENT SYSTEM PAGE NUMBER: 329  
PRINT DATE: 12/19/2023 SLD COUNTY/SR - ANNUAL PRINT COUNTY: LYCOMING  
DIR: B TOTAL LEN: 5.001 MI. DIST: 03-2 SR: 2032  
LEFT MUN: MILL CREEK T RIGHT MUN: MILL CREEK T

026403 FT



026403 FT SR 0864 SH  
0100/3040 (SR0864 SEG 0180/0000)  
0100/2881 BMS EN 41/2032/0100/2844  
2 0 41054 0 01 0401+37  
MILL CREEK  
0100/2844 BMSBG 41/2032/0100/2844

DIR: B TOTAL LEN: 5.001 MI. DIST: 03-2 SR: 2032  
 LEFT MUN: MILL CREEK T RIGHT MUN: MILL CREEK T

2 0 4 1054 0 01 0372+81 023363 FT  
 BURNS RD  
 (T611)  
 BIDDLE RD  
 (T629)

023363 FT

0100/0000

5 0100/0000 LENGTH(AH 3040 BK 2276)

021087 FT

5 021087 FT 2 0 4 1054 0 01 0350+03  
 0090/0000 LENGTH(AH 2276 BK 2474)  
 0080/2054 BMSEN 41/2032/0080/2043  
 2 0 4 1054 0 01 0345+71  
 TRIBUTARY TO MILL CREEK  
 0080/2043 BMSBG 41/2032/0080/2043  
 TR. MILL. CK.  
 0080/1641 STRUCTURE LENGTH 17 FT  
 BMSID 41/2032/0080/1641

018613 FT

5 018613 FT 2 0 4 1054 0 01 0325+33  
 0080/0000 LENGTH(AH 2474 BK 2448)

0070/0913 WOODLEY HOLLOW RD  
 (T562)

016165 FT

5 016165 FT 2 0 4 1054 0 01 0300+94  
 MILL CREEK  
 UPPER FAIRFIELD T  
 0070/0000 LENGTH(AH 2448 BK 2551)

REEDER RD  
 (SR2030 SEG 0140/1471) 0060/1140

0060/1140 HEILMAN RD  
 (T556)

013614 FT

5 013614 FT 2 0 4 1054 0 01 0275+37  
 0060/0000 LENGTH(AH 2551 BK 2626)



EXTRACT DATE: 12/18/2023 ROADWAY MANAGEMENT SYSTEM PAGE NUMBER: 327  
PRINT DATE: 12/19/2023 SLD COUNTY/SR - ANNUAL PRINT COUNTY: LYCOMING

DIR: B TOTAL LEN: 5.001 MI. DIST: 03-2 SR: 2032  
LEFT MUN: UPPER FAIRFIELD T RIGHT MUN: UPPER FAIRFIELD T

010988 FT

010988 FT 2 0 41054 0 01 0249+13  
S 0050/0000 LENGTH(AH 2626 BK 2525)

008463 FT

008463 FT 2 0 41054 0 01 0223+90  
S 0040/0000 LENGTH(AH 2525 BK 2496)

005967 FT

005967 FT 2 0 41054 0 01 0198+96  
S 0030/0000 LENGTH(AH 2496 BK 2500)

FOX HOLLOW RD  
(T548)

0020/0261  
003467 FT

==

003467 FT 2 0 41054 0 01 0173+98  
S 0020/0000 LENGTH(AH 2500 BK 3467)

000000 FT

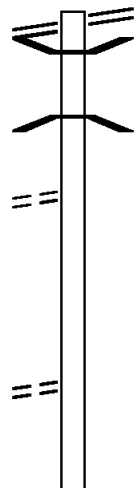
000000 FT 2 0 41054 0 00 0137+50  
NC KEHRER HILL RD  
SR 0864 SH  
(SR0864 SEG 0070/0000)  
MFC BEGIN = E  
S 0010/0000 LENGTH(AH 3467 BK 0000)

WARRENSVILLE RD 016679 FT  
 (SR2039 SEG 0090/0256) 0080/0512

LICK RUN RD 016167 FT  
 (T630) 0080/0000

LOUDENSLAGERS RD 015003 FT  
 (T510) 0060/1415

012484 FT



016679 FT WARRENSVILLE RD  
 0080/0512 (SR2039 SEG 0090/0256)  
 0080/0446 BMSBG 41/2031/0080/0380  
 2 0 41133 0 00 0001+14  
 MILL CREEK  
 0080/0380 BMSBG 41/2031/0080/0380  
 016167 FT 2 0 41133 0 00 0005+09  
 NC LICK RUN RD  
 0080/0000 LENGTH(AH 0512 BK 1164)

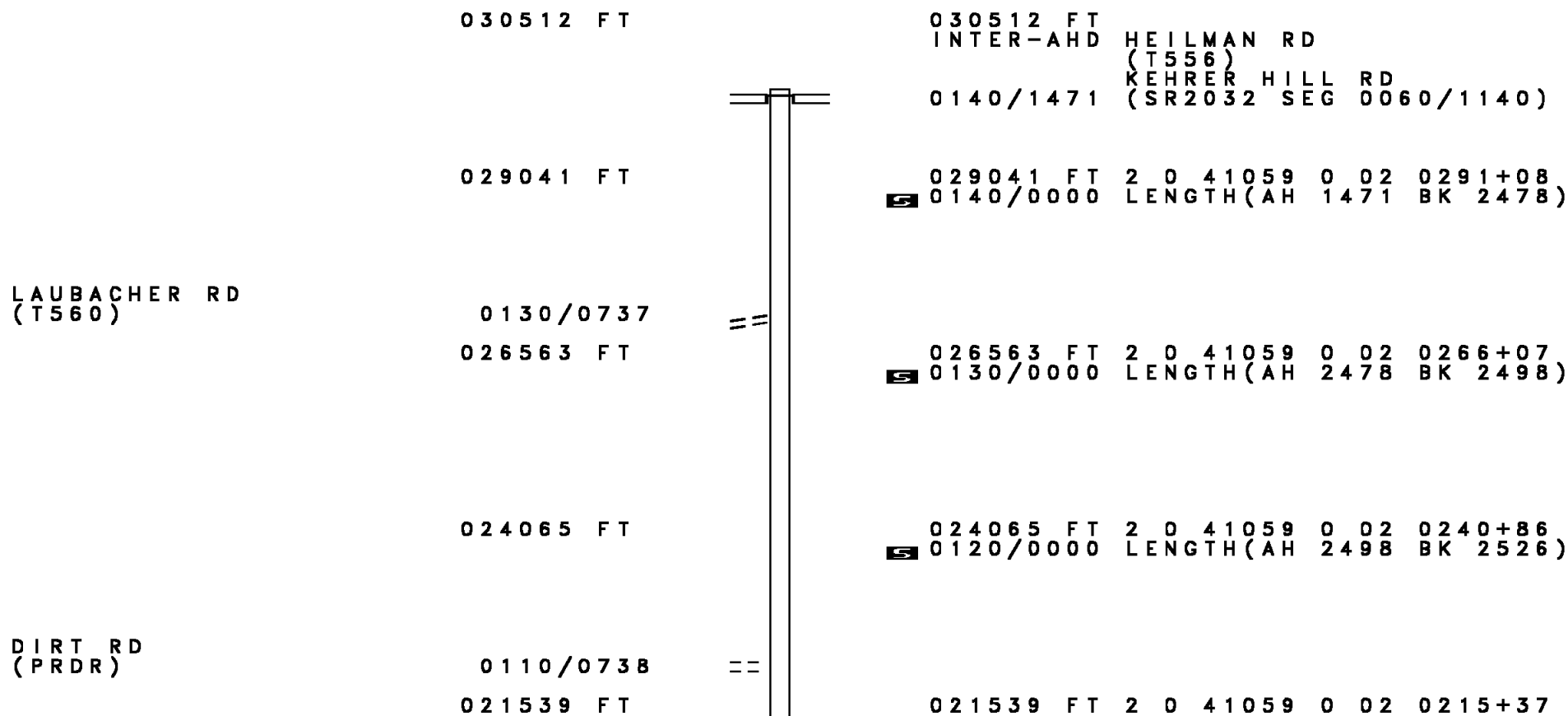
015003 FT 2 0 41137 0 00 0151+30  
 0070/0000 LENGTH(AH 1164 BK 2519)

012484 FT 2 0 41137 0 00 0125+91

DIR: B TOTAL LEN: 3.159 MI. DIST: 03-2 SR: 2031  
 LEFT MUN: LOYALSOCK T RIGHT MUN: LOYALSOCK T

Stationing / Description	Distance (FT)	Segment / Notes
		0060/0000 LENGTH(AH 2519 BK 2532)
	009952 FT	009952 FT 2 0 41137 0 00 0100+17 0050/0000 LENGTH(AH 2532 BK 2435)
GRAMMER RD (T502)	0040/1080	NC PALMER HILL RD
	007517 FT	007517 FT 2 0 41137 0 00 0075+43 0040/0000 LENGTH(AH 2435 BK 2548)
	004969 FT	0030/0713 HEPBURN HILL RD (T587) 004969 FT 2 0 41137 0 00 0049+71 0030/0000 LENGTH(AH 2548 BK 2465)
	002504 FT	002504 FT 2 0 41137 0 00 0025+05 0020/0000 LENGTH(AH 2465 BK 2504)
HIDDEN VALLEY DR (TWP)	0010/1670	
	000000 FT	0010/0823 MFC BEGIN = E 000000 FT 2 0 41137 0 00 0000+00 FOUR MILE DR (SR2018 SEG 0070/0513) NC FAIRVIEW RD MFC BEGIN = D
FOUR MILE DR (SR2018 SEG 0070/0513)	0010/0000	0010/0000 LENGTH(AH 2504 BK 0000)

DIR: B TOTAL LEN: 5.779 MI. DIST: 03-2 SR: 2030  
 LEFT MUN: UPPER FAIRFIELD T RIGHT MUN: UPPER FAIRFIELD T



DIR: B TOTAL LEN: 5.779 MI. DIST: 03-2 SR: 2030  
 LEFT MUN: UPPER FAIRFIELD T RIGHT MUN: UPPER FAIRFIELD T

FOXFIRE RIDGE RD  
 (PRDR)

0100/1606 ==

0110/0000 LENGTH(AH 2526 BK 1888)

019651 FT

019651 FT 2 0 41059 0 02 0196+32

DOUGLAS DR  
 (PRDR)

0090/0989 ==

0100/0000 LENGTH(AH 1888 BK 1333)

0090/0818 BMS EN 41/2030/0090/0800  
 2 0 41059 0 01 0190+63

TR. MILL CREEK  
 0090/0800 BMSBG 41/2030/0090/0800

018318 FT

018318 FT 2 0 41059 0 01 0182+69  
 FOX HOLLOW RD

(T548)  
 0090/0000 LENGTH(AH 1333 BK 1994)

2 0 41059 0 01 0162+65  
 MOUNTAIN RD  
 (T626)

016324 FT  
 0080/0000 ==

016324 FT

0080/0000 LENGTH(AH 1994 BK 1762)

014562 FT

014562 FT 2 0 41059 0 01 0145+14  
 0070/0000 LENGTH(AH 1762 BK 2628)

KAISER HOLLOW RD  
 (T627)

0060/0340  
 011934 FT ==

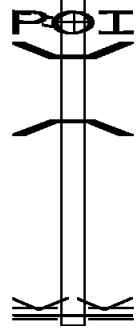
011934 FT 2 0 41059 0 01 0119+02  
 NC REEDER RD

CAREY HILL RD  
 (SR2041 SEG 0060/2082)  
 0060/0000 LENGTH(AH 2628 BK 2850)

DIR: B TOTAL LEN: 5.779 MI. DIST: 03-2 SR: 2030  
 LEFT MUN: UPPER FAIRFIELD T RIGHT MUN: UPPER FAIRFIELD T

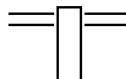
009084 FT		009084 FT	2 0 41059 0 01	0090+59
			TALLMAN HOLLOW RD	
	==	5 0050/0000	(T623) LENGTH(AH 2850 BK 1553)	
007531 FT		007531 FT	2 0 41059 0 01	0075+08
		5 0040/0000	LENGTH(AH 1553 BK 2530)	
005001 FT		005001 FT	2 0 41059 0 01	0049+82
		5 0030/0000	LENGTH(AH 2530 BK 2452)	
002549 FT		002549 FT	2 0 41059 0 01	0025+01
		5 0020/0000	LENGTH(AH 2452 BK 2549)	
0010/1238		0010/1238	(APRA) TIADAGHTON VIEW	
		0010/0695	BMS EN 41/2030/0010/0640	
			2 0 41059 0 01 0006+24	
			RESSER RUN	
		0010/0640	BMSBG 41/2030/0010/0640	
000000 FT		000000 FT	2 0 41059 0 00	0000+00
			VILLAGE: LOYALSOCKVILLE	
			NC BACK ST	
			SR 0087 SH	
			(SR0087 SEG 0090/0997)	
			MFC BEGIN = E	
		5 0010/0000	LENGTH(AH 2549 BK 0000)	

PRIVATE DR  
(PRDR)



EXTRACT DATE: 12/18/2023 ROADWAY MANAGEMENT SYSTEM PAGE NUMBER: 321  
PRINT DATE: 12/19/2023 SLD COUNTY/SR - ANNUAL PRINT COUNTY: LYCOMING  
DIR: N TOTAL LEN: 7.124 MI. DIST: 03-2 SR: 2029  
LEFT MUN: ELDRED T RIGHT MUN: ELDRED T

037578 FT



037613 FT PLEASANT VALLEY RD  
0160/1823 (SR2022 SEG 0170/0990)

DIR: N TOTAL LEN: 7.124 MI. DIST: 03-2 SR: 2029  
 LEFT MUN: ELDRED T RIGHT MUN: ELDRED T

Stationing	Right of Way	Property	Length	Notes
035755 FT		035790 FT	2 0 41133 0 01 0224+95	
		0160/0000	LENGTH(AH 1823 BK 2458)	
RIDGE TOP RD (T677)	0150/1713			
033297 FT		033332 FT	2 0 41133 0 01 0200+34	
		0150/0000	LENGTH(AH 2458 BK 1521)	
2 0 41133 0 01 0185+11	031776 FT	031811 FT		
HEIM DR (T619)	0140/0000	0140/0000	LENGTH(AH 1521 BK 1187)	
030589 FT		030624 FT	2 0 41133 0 01 0173+20	
			SR 0973 SH (SR0973 SEG 0490/0000)	
2 0 41045 0 00 0453+03	030365 FT	0130/0000	MFC BEGIN = E	
QUAIL LN (T678)	0128/0000	030400 FT	LENGTH(AH 1187 BK 0224)	
		0128/0000	LENGTH(AH 0224 BK 2889)	
QUAKER HILL RD (T617)	0120/1192			
		0120/0862	QUIGEL LN (TWP)	
		0120/0421	LICK RUN RD (T630)	
027476 FT		027511 FT	2 0 41045 0 01 0499+24	
		0120/0000	LENGTH(AH 2889 BK 1128)	
		0110/0576	HARVEY RD (T504)	
026348 FT		026383 FT	2 0 41045 0 01 0510+52	
		0110/0000	LENGTH(AH 1128 BK 2970)	



DIR: N TOTAL LEN: 7.124 MI. DIST: 03-2 SR: 2029  
 LEFT MUN: ELDRED T RIGHT MUN: ELDRED T

PLEASANT HILL RD  
 (T490)

0100/0435  
 023378 FT

POI

0100/0435 (APRA) PINECREST VILLAG  
 023413 FT 2 0 41045 0 02 0538+37  
 0100/0000 LENGTH(AH 2970 BK 2236)

021142 FT

021177 FT 2 0 41045 0 02 0560+81  
 0090/0000 LENGTH(AH 2236 BK 1751)

019391 FT

019426 FT 2 0 41045 0 02 0578+39  
 ELDRED  
 LOYALSOCK T  
 0080/0000 LENGTH(AH 1751 BK 3068)  
 HARVEY RD  
 (T509)

RIVENDELL RD  
 (PRDR)

0070/0605  
 016323 FT

==

016358 FT 2 0 41045 0 02 0608+66  
 0070/0000 LENGTH(AH 3068 BK 3210)

013113 FT

013148 FT 2 0 41045 0 02 0640+33  
 0060/0000 LENGTH(AH 3210 BK 1262)  
 MILLER HILL RD  
 (T584)

==

DIR: N TOTAL LEN: 7.124 MI. DIST: 03-2 SR: 2029  
 LEFT MUN: LOYALSOCK T RIGHT MUN: LOYALSOCK T

2 0 41045 0 02 0653+55 011851 FT  
 NORTHWAY RD ET  
 (SR2024 SEG 0080/1499) 0050/0000

011886 FT  
 0050/0000 LENGTH(AH 1262 BK 2682)

009169 FT

0040/1217 LAMBERT LN  
 (PRDR)  
 009204 FT 2 0 41045 0 02 0680+37  
 0040/0000 LENGTH(AH 2682 BK 2908)  
 MC CONNELL DR  
 (T722)  
 0030/2738

006261 FT

0030/0424 CLARION DR  
 (T703)  
 006296 FT 2 0 41045 0 02 0709+46  
 FOUR MILE DR  
 (SR2018 SEG 0060/0344)  
 0030/0000 MFC BEGIN = D  
 0020/2917 LENGTH(AH 2908 BK 3175)  
 BMSSEN 41/2029/0020/2901  
 2 0 41045 0 03 0716+18  
 TRIBUTARY MILLERS RUN  
 0020/2901 BMSBG 41/2029/0020/2901

0020/2046 LOYALSOCK DR  
 (T645)

0020/1140 BECHT RD  
 (T704)  
 0020/0773 LINCOLN DR  
 (T539)

HOLY CROSS LN  
 (CITY) 0020/0325  
 2 0 41045 0 03 0745+08 003086 FT  
 SHERIDAN ST  
 (T616) 0020/0000

0020/0325 SHERIDAN ST  
 (T616)  
 003121 FT  
 0020/0000 LENGTH(AH 3175 BK 1356)  
 HOMEWOOD AV

EXTRACT DATE: 12/18/2023  
PRINT DATE: 12/19/2023

ROADWAY MANAGEMENT SYSTEM  
SLD COUNTY/SR - ANNUAL PRINT

PAGE NUMBER: 317  
COUNTY: LYCOMING

DIR: N TOTAL LEN: 7.124 MI.  
LEFT MUN: LOYALSOCK T

DIST: 03-2 SR: 2029  
RIGHT MUN: LOYALSOCK T

TO 2014/0191 SH  
(CONN)

0010/0189  
001730 FT

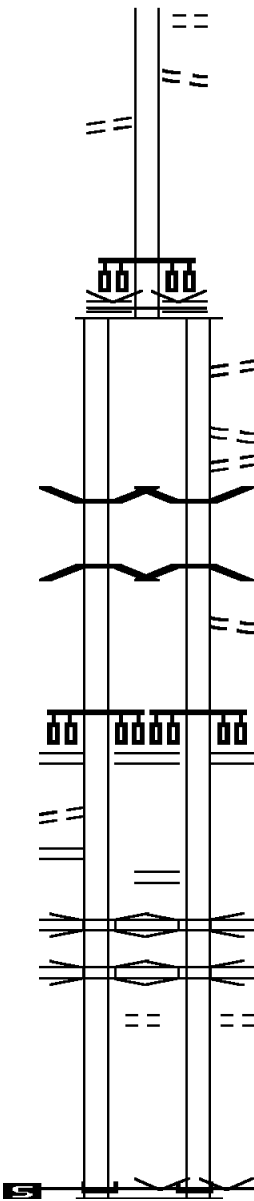
BMSEN 41/2029/0004/1214 0005/1401  
0 0 00000 0 00 0000+00  
MILLER'S RUN  
BMSBG 41/2029/0004/1214 0005/1245

RAMP F RD  
(SR8010 SEG 0500/0638)  
SHIFFLER AV  
(SR2056 SEG 0004/0000)  
(SR2056 SEG 0005/0000)




















TO 8010/0250 SH  
(CONN)  
RAMP C RD  
(SR8010 SEG 0250/0000) 0005/0995  
0005/0782  
0005/0701

SR 180 WBL  
OP ID 41/0180/0345/1764 0005/0623  
SR 180  
OP ID 41/0180/0344/1639 0005/0537  
COMMERCE PARK DR  
(T471) 0005/0377

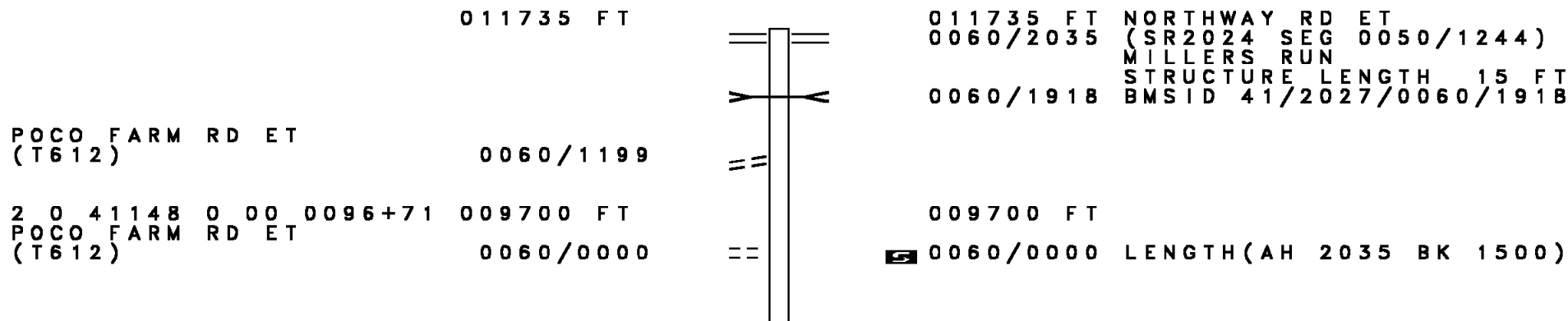
2 0 41045 0 03 0776+04 000000 FT  
NC NORTHWAY RD  
RAMP D RD INTER-BK  
(SR8010 SEG 0020/0000)  
MFC BEGIN = C  
LENGTH(AH 1730 BK 0000) 0005/0000



0010/0636 (T536)  
FROM 2014/0191 SH  
0010/0228 (CONN)  
001765 FT 2 0 41045 0 03 0758+56  
VILLAGE: FAXON  
THIRD ST  
(SR2014 SEG 0190/0255)  
(SR2014 SEG 0191/0273)  
MFC BEGIN = C  
LENGTH(AH 1356 BK 1765)  
TO 2014/0190 SH  
(CONN)  
LIBERTY LN  
(PRDR)  
LC TO LIBERTY LN  
(CONN)  
BMSEN 41/2029/0004/1214  
0 0 00000 0 00 0000+00  
MILLER'S RUN  
BMSBG 41/2029/0004/1214  
FROM 8010/0500 SH  
(CONN)  
RAMP F RD  
(SR8010 SEG 0500/0638)  
SHIFFLER AV  
(SR2056 SEG 0004/0000)  
(SR2056 SEG 0005/0000)  
0004/1665  
0004/1596  
0004/1495  
0004/1370  
0004/1214  
0004/1160  
0004/1026  
RAMP C RD  
(SR8010 SEG 0250/0000)  
SR 180 WBL  
OP ID 41/0180/0345/1764  
SR 180  
OP ID 41/0180/0344/1639  
COMMERCE PARK DR  
(T471)  
2 0 41045 0 03 0776+04  
NC NORTHWAY RD  
RAMP E RD  
(SR8010 SEG 0010/0797)  
MFC BEGIN = C  
LENGTH(AH 1765 BK 0000)













000070 FT		000070 FT	LENGTH(AH 1679 BK 1013)
000070 FT		7100/0000	
000070 FT		000070 FT	
000070 FT		7090/0000	LENGTH(AH 1013 BK 3006)
000070 FT		000070 FT	
000070 FT		7080/0000	LENGTH(AH 3006 BK 2138)
000070 FT		000070 FT	
000070 FT		7070/0000	LENGTH(AH 2138 BK 1871)
000070 FT		000070 FT	
000070 FT		7060/0000	LENGTH(AH 1871 BK 2509)
000070 FT		000070 FT	
000070 FT		7050/0000	LENGTH(AH 2509 BK 2603)
000070 FT		000070 FT	
000070 FT		7040/0000	LENGTH(AH 2603 BK 2570)
000070 FT		000070 FT	
000070 FT		7030/0000	LENGTH(AH 2570 BK 2109)
000070 FT		000070 FT	
000070 FT		7020/0000	LENGTH(AH 2109 BK 3143)
		000070 FT	
		7014/0000	LENGTH(AH 3143 BK 0070)
			BMSSEN 41/2028/0012/0000
		INTER-AHD	QUAKER STATE RD
		0012/0070	(TB55)
000000 FT		000000 FT	2 0 41055 0 00 0003+75
			NC QUAKER STATE RD
		INTER-BK	QUAKER STATE RD
			(TB55)
			E. MILL CREEK
			BMSBG 41/2028/0012/0000
000000 FT		0012/0000	LENGTH(AH 0070 BK 0376)
		000000 FT	
		7010/0000	LENGTH(AH 0376 BK 0000)

EXTRACT DATE: 12/18/2023 ROADWAY MANAGEMENT SYSTEM PAGE NUMBER: 315  
 PRINT DATE: 12/19/2023 SLD COUNTY/SR - ANNUAL PRINT COUNTY: LYCOMING  
 DIR: B TOTAL LEN: 2.223 MI. DIST: 03-2 SR: 2027  
 LEFT MUN: LOYALSOCK T RIGHT MUN: LOYALSOCK T



DIR: B TOTAL LEN: 2.223 MI. DIST: 03-2 SR: 2027  
 LEFT MUN: LOYALSOCK T RIGHT MUN: LOYALSOCK T

Stationing	Segment	Length	Notes
2 0 4 1148 0 00 0081+67	008200 FT		
PINE SUMMIT RD (T615)	0050/0000	==	008200 FT
		==	0050/0000 LENGTH(AH 1500 BK 2174) CRESTVIEW DR
			0040/2152 (T734)
	006026 FT		006026 FT 2 0 4 1148 0 00 0059+95
		==	0040/0000 LENGTH(AH 2174 BK 1212)
2 0 4 1148 0 00 0047+48	004814 FT		POCO TE
MELODY LN (T751)	0030/0000	==	(PRDR)
		==	0030/0327
		==	004814 FT
		==	0030/0000 LENGTH(AH 1212 BK 2738)
BONAIR DR (T738)	0020/1738	==	KIMBLE HILL RD
		==	(T585)
		==	0020/2030
		==	WINDFIELD DR
	002076 FT		(T728)
		==	0020/1144
		==	002076 FT 2 0 4 1148 0 00 0020+13
		==	0020/0000 LENGTH(AH 2738 BK 2076)
		==	0010/0801 DEVON RD
		==	(TWP)
		==	0010/0316 LOYALSOCK
		==	WILLIAMSPORT C
		==	TO 2018/0040 SH
		==	(CONN)
		==	FROM 2018/0040 SH
		==	(CONN)
	000000 FT		2 0 4 1148 0 00 0000+00
		==	0010/0216 FOUR MILE DR
		==	(SR2018 SEG 0040/0613)
		==	NC PO CO FARM RD
		==	INTER-BK CHESTNUT ST
		==	(CITY)
FOUR MILE DR (SR2018 SEG 0040/0613)	0010/0000	==	MFC BEGIN = D
		==	0010/0000 LENGTH(AH 2076 BK 0000)

001984 FT		001984 FT	7080/0000	LENGTH(AH 2566 BK 2431)
001984 FT		001984 FT	7070/0000	LENGTH(AH 2431 BK 2205)
001984 FT		001984 FT	7060/0000	LENGTH(AH 2205 BK 2159)
001984 FT		001984 FT	7050/0000	LENGTH(AH 2159 BK 1528)
001984 FT		001984 FT	7040/0000	LENGTH(AH 1528 BK 2476)
001984 FT		001984 FT	7030/0000	LENGTH(AH 2476 BK 1174)
		INTER-AHD		BRUSHY RIDGE RD (T852) FAIRFIELD RD (SR2045 SEG 0030/0000)
		0020/1174		(APRA) WMSPORT CRANE & PRIVATE DR (PRDR)
		000810 FT	000810 FT	2 0 41152 0 00 0000+00 FAIRFIELD MONTOURSVILLE B
		0020/0000	0020/0000	LENGTH(AH 1174 BK 0810)
		000000 FT	000000 FT	2 0 41155 0 00 0000+00 NC BRUSHY RIDGE RD FAIRVIEW DR (SR2043 SEG 0020/1687) MFC BEGIN = D
		0010/0000	0010/0000	LENGTH(AH 0810 BK 0000)

POE

EXTRACT DATE: 12/18/2023 ROADWAY MANAGEMENT SYSTEM PAGE NUMBER: 312  
PRINT DATE: 12/19/2023 SLD COUNTY/SR - ANNUAL PRINT COUNTY: LYCOMING  
DIR: B TOTAL LEN: .000 MI. DIST: 03-2 SR: 2025  
LEFT MUN: LOYALSOCK T RIGHT MUN: LOYALSOCK T

000000 FT  
000000 FT

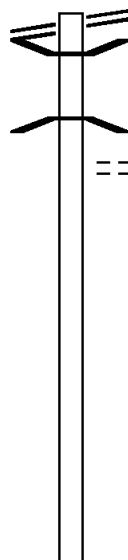


000000 FT  
7020/0000 LENGTH(AH 0882 BK 1146)  
000000 FT  
7010/0000 LENGTH(AH 1146 BK 0000)



EXTRACT DATE: 12/18/2023      ROADWAY MANAGEMENT SYSTEM      PAGE NUMBER: 311  
 PRINT DATE: 12/19/2023      SLD COUNTY/SR - ANNUAL PRINT      COUNTY: LYCOMING  
 DIR: B      TOTAL LEN: 3.087 MI.      DIST: 03-2      SR: 2024  
 LEFT MUN: LOYALSOCK T      RIGHT MUN: LOYALSOCK T

NORTHWAY RD      016300 FT  
 (SR2029 SEG 0050/0000)      0080/1499



014801 FT

011938 FT

016300 FT NORTHWAY RD  
 0080/1499 (SR2029 SEG 0050/0000)  
 0080/1305 BMSEN 41/2024/0080/1278  
 2 0 41093 0 00 0161+22  
 MILLERS RUN  
 0080/1278 BMSBG 41/2024/0080/1278  
 KIMBLE HILL RD  
 0080/0687 (T585)  
 014801 FT 2 0 41093 0 00 0148+53  
 0080/0000 LENGTH(AH 1499 BK 2863)

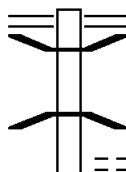
011938 FT 2 0 41093 0 00 0119+87  
 0070/0000 LENGTH(AH 2863 BK 2421)

DIR: B TOTAL LEN: 3.087 MI. DIST: 03-2 SR: 2024  
 LEFT MUN: LOYALSOCK T RIGHT MUN: LOYALSOCK T

Left Side Description	Left Side Stationing	Left Side Length	Right Side Description	Right Side Stationing	Right Side Length
PLEASANT HILLS RD (T490)	0060/1122	009517 FT	0060/1122 (APRA) PINECREST VILLAG		
			009517 FT 2 0 41093 0 00 0095+64		
			0060/0000 LENGTH(AH 2421 BK 2554)		
			POCO FARM RD		
			0050/1244 (SR2027 SEG 0060/2035)		
			006963 FT		
2 0 41093 0 00 0070+00 LIVERMORE RD (T486)	006963 FT	0050/0000	0050/0000 LENGTH(AH 2554 BK 2118)		
			004845 FT 2 0 41093 0 00 0048+29		
			0040/0000 LENGTH(AH 2118 BK 1529)		
			LOYALSOCK		
			0030/1300 HEPBURN T		
2 0 41093 0 00 0033+00 SMOKEY CORNERS RD (T488)	003316 FT	0030/0000	003316 FT		
			0030/0000 LENGTH(AH 1529 BK 1337)		
			001979 FT 2 0 41093 0 00 0019+69		
			0020/0000 LENGTH(AH 1337 BK 1979)		
WILLOW TRACE RD (CNTY)	0010/1778				
			HERITAGE HILL LN (PRDR)		
			0010/0878		
			NC NORTHWAY ROAD ET BLOOMINGROVE RD		
2 0 41093 0 00 0000+00 NORTHWAY RD ET (SR2023 SEG 0130/0295)	000000 FT	0010/0000	000000 FT (SR2023 SEG 0130/0295)		
			MFC BEGIN = D		
			0010/0000 LENGTH(AH 1979 BK 0000)		

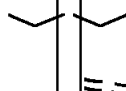
DIR: N TOTAL LEN: 6.224 MI. DIST: 03-2 SR: 2023  
 LEFT MUN: HEPBURN T RIGHT MUN: HEPBURN T

032862 FT



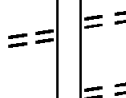
032854 FT SR 0973 SH  
 0160/2127 (SR0973 SEG 0430/0000)  
 0160/1835 BMS EN 41/2023/0160/1802  
 2 0 41045 0 00 0292+52  
 MILL CREEK  
 0160/1802 BMSBG 41/2023/0160/1802  
 ACADEMY RD  
 0160/1261 (T510)

030735 FT



030727 FT 2 0 41045 0 00 0274+47  
 VILLAGE: BALLS MILLS  
 0160/0000 LENGTH(AH 2127 BK 2223)  
 SCHOOL HOUSE RD  
 0150/1652 (T508)  
 TRIB. MILL CK  
 STRUCTURE LENGTH 17 FT  
 0150/0955 BMSID 41/2023/0150/0955

028512 FT



FACTORY RD  
 (T617)

0150/0000

028504 FT 2 0 41045 0 00 0252+26  
 FACTORY RD  
 (T617)  
 0150/0000 LENGTH(AH 2223 BK 2837)  
 SCHOOL HOUSE RD  
 0140/2176 (T508)

025675 FT



025667 FT 2 0 41045 0 00 0223+82  
 0140/0000 LENGTH(AH 2837 BK 2104)

LEHMAN DR  
 (T448)

0130/0651

NORTHWAY ROAD RD

DIR: N TOTAL LEN: 6.224 MI. DIST: 03-2 SR: 2023  
 LEFT MUN: HEPBURN T RIGHT MUN: HEPBURN T

Stationing	Segment	Length	Notes
2 0 41045 0 00 0202+73	LOG RUN RD (T613)	023571 FT	
		0130/0000	
	KELLER LOOP RD (T580)	0120/2389	
	KELLER LOOP RD (T580)	0120/1183	
		021040 FT	
	ALTA VISTA DR (T582)	0110/2723	
		018265 FT	
		015808 FT	
	BECKER HILL RD (T579)	0090/1084	
		014339 FT	
		0130/0295 (SR2024 SEG 0010/0000)	
		023563 FT	
		0130/0000 LENGTH(AH 2104 BK 2531)	
		0120/2520 HEPBURN LOYALSOCK T	
		0120/2144 SHAW RD (TWP)	
		0120/0940 KELLER LOOP RD (T580)	
		021032 FT 2 0 41045 0 00 0177+55	
		0120/0000 KELLER LOOP RD (T580) LENGTH(AH 2531 BK 2775)	
		018257 FT 2 0 41045 0 00 0149+77	
		0110/0000 LENGTH(AH 2775 BK 2457)	
		0100/1865 SEITZER RD (T581)	
		015800 FT 2 0 41045 0 00 0125+18	
		0100/0000 LENGTH(AH 2457 BK 1469)	
		014331 FT 2 0 41045 0 00 0110+48	
		0090/0000 LENGTH(AH 1469 BK 2253)	

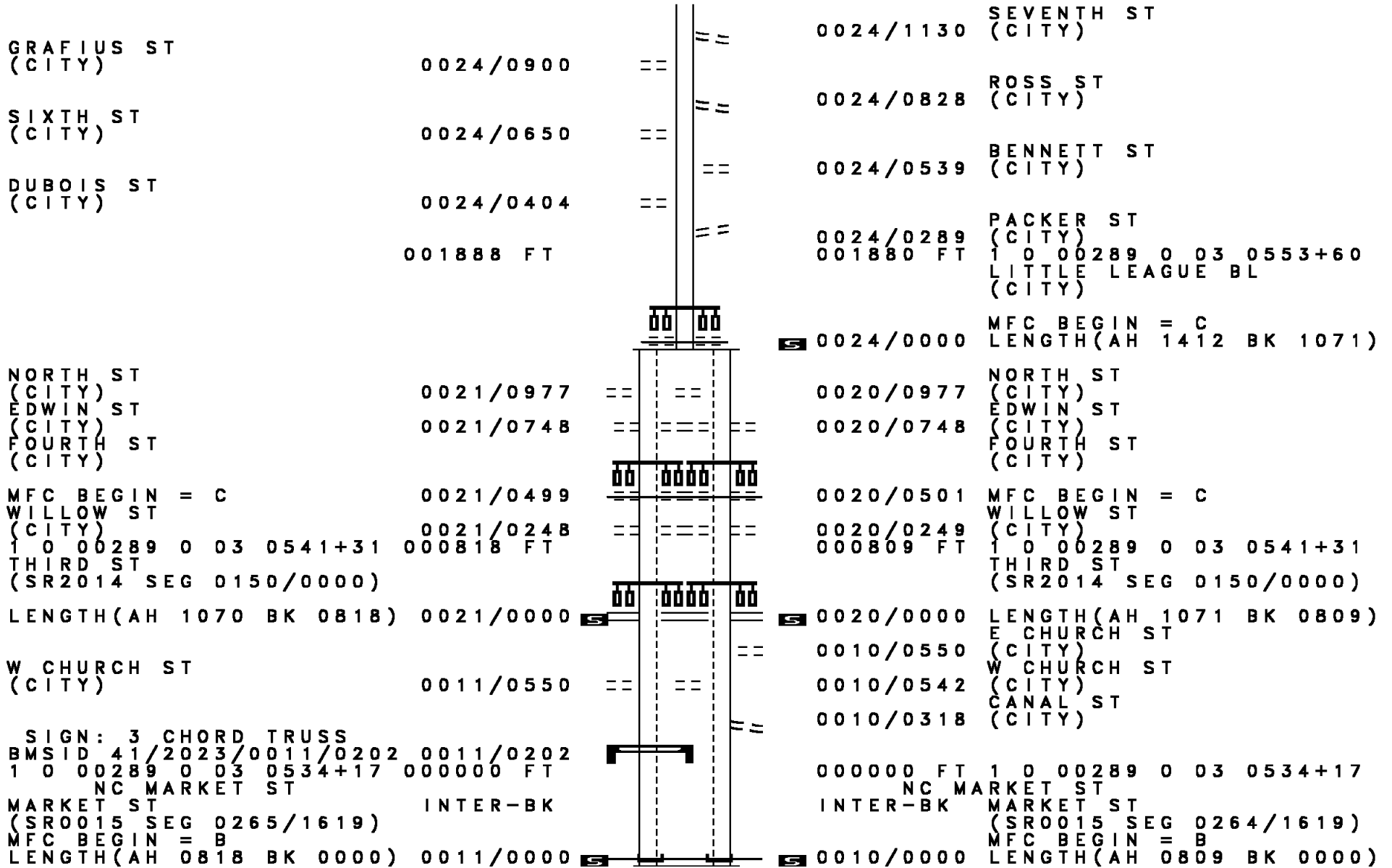
DIR: N TOTAL LEN: 6.224 MI. DIST: 03-2 SR: 2023  
 LEFT MUN: LOYALSOCK T RIGHT MUN: LOYALSOCK T

Location / Description	Stationing	Length (FT)	Notes / Details
	0080/1525		MAYBE HILL RD (T583)
CIRCLE RD (T447)	0080/0473	012078	
2 0 4 1045 0 00 0087+93	012086		CEMETERY RD (T444)
	0080/0000		LENGTH(AH 2253 BK 2778)
	0070/1216		NORTHWOOD DR (CITY)
009308 FT	009300		2 0 4 1045 0 00 0060+26 LOYALSOCK WILLIAMSPORT C
	0070/0000		LENGTH(AH 2778 BK 1183)
008125 FT	008117		2 0 4 1045 0 00 0048+16 OVERBROOK RD (CITY)
	0060/0000		LENGTH(AH 1183 BK 1187)
VALLAMONT LN (CITY)	0050/0562		
	0050/0442		(APRA) WOLYNIEC CONSTR FREEDOM RD (CITY)
ELMIRA ST (CITY)	0050/0428		
	0050/0391		BMS EN 41/2023/0050/0375 2 0 4 1045 0 00 0040+12 BR. GRAFIUS
006938 FT	0050/0375		BMSBG 41/2023/0050/0375 2 0 4 1045 0 00 0036+28 MARKET ST (CITY)
	0050/0000		NC BL OOMINGROVE RD GRAMPIAN BL (SR2018 SEG 0010/0000) MFC BEGIN = D LENGTH(AH 1187 BK 2582) MAPLE AL (CITY)
HIGHLAND TE (CITY)	0040/2364		

DIR: N TOTAL LEN: 6.224 MI. DIST: 03-2 SR: 2023  
 LEFT MUN: WILLIAMSPORT C RIGHT MUN: WILLIAMSPORT C

VALLAMONT DR (CITY)	0040/2216	==	==	0040/2142	MAPLE AV (CITY)
				0040/1922	BENEDICT ST (CITY)
BELMONT AV (CITY)	0040/1855	==	==	0040/1707	HUFFMAN ST (CITY)
				0040/1521	BERNDT AV (CITY)
OAKLAND AV (CITY)	0040/1487	==	==	0040/1277	HUFFMAN AV (CITY)
VERNON AV (CITY)	0040/1128	==	==	0040/1038	O'NEIL AV (CITY)
				0040/0798	ELDRED ST (CITY)
HAWTHORNE AV (CITY)	0040/0765	==	==	0040/0554	MAIDEN LN (CITY)
GUINTER AV (CITY)	0040/0586	==	==	0040/0404	GLENWOOD AV (CITY)
				0040/0207	CITY AL (CITY)
	2 0 4 1045 0 00 0010+56	004356	FT	004348	FT
BRANDON AV (CITY)	0040/0000	==	5	0040/0000	LENGTH(AH 2582 BK 1056)
PARK CT (CITY)	0030/0850	==	==	0030/0685	HEPBURN ST (CITY)
HEPBURN ST (CITY)	0030/0685	==	==	0030/0493	BRANDON PARK SQ (CITY)
RURAL AV (CITY)	0030/0655	==	==	0030/0315	BRANDON PL (CITY)
				003292	FT WASHINGTON BL
2 0 4 1045 0 00 0000+00	003300	FT	5	0030/0000	(SR2016 SEG 0090/0000)
HARRIS PL (CITY)	0030/0000	==	5	0030/0000	LENGTH(AH 1056 BK 1412)
SEVENTH ST (CITY)	0024/1151	==			

DIR: N TOTAL LEN: 6.224 MI. DIST: 03-2 SR: 2023  
 LEFT MUN: WILLIAMSPORT C RIGHT MUN: WILLIAMSPORT C



GRAFIUS ST (CITY) 0024/0900

SIXTH ST (CITY) 0024/0650

DUBOIS ST (CITY) 0024/0404

001888 FT

NORTH ST (CITY) 0021/0977

EDWIN ST (CITY) 0021/0748

FOURTH ST (CITY)

MFC BEGIN = C 0021/0499

WILLOW ST (CITY) 0021/0248

1 0 00289 0 03 0541+31 000818 FT

THIRD ST (SR2014 SEG 0150/0000) 0021/0000

W CHURCH ST (CITY) 0011/0550

SIGN: 3 CHORD TRUSS BMSID 41/2023/0011/0202 0011/0202

1 0 00289 0 03 0534+17 000000 FT

MARKET ST (SR0015 SEG 0265/1619) INTER-BK

MFC BEGIN = B LENGTH(AH 0818 BK 0000) 0011/0000

0024/1130 SEVENTH ST (CITY)

0024/0828 ROSS ST (CITY)

0024/0539 BENNETT ST (CITY)

0024/0289 PACKER ST (CITY)

001880 FT 1 0 00289 0 03 0553+60 LITTLE LEAGUE BL (CITY)

0024/0000 MFC BEGIN = C LENGTH(AH 1412 BK 1071)

0020/0977 NORTH ST (CITY)

0020/0748 EDWIN ST (CITY)

0020/0501 FOURTH ST (CITY)

0020/0249 MFC BEGIN = C WILLOW ST (CITY)

000809 FT 1 0 00289 0 03 0541+31

THIRD ST (SR2014 SEG 0150/0000)

0020/0000 LENGTH(AH 1071 BK 0809) E CHURCH ST (CITY)

0010/0550 W CHURCH ST (CITY)

0010/0542 CANAL ST (CITY)

0010/0318 MARKET ST (CITY)

000000 FT 1 0 00289 0 03 0534+17 NC MARKET ST

INTER-BK MARKET ST (SR0015 SEG 0264/1619)

MFC BEGIN = B LENGTH(AH 0809 BK 0000)

DIR: B TOTAL LEN: 8.430 MI. DIST: 03-2 SR: 2022  
 LEFT MUN: ELDRED T RIGHT MUN: ELDRED T

SR 0973 SH (SR0973 SEG 0540/0000)	044512 FT 0200/0838		044512 FT INTER-AHD WARRENSVILLE RD 0200/0838 (SR0973 SEG 0540/0000) TOWNSHIP AL (TWP ) 0200/0655 (TWP ) MORSE DR (TWP ) 0200/0428 (TWP ) MIDDLE AL (TWP ) 0200/0091 (TWP ) 0200/0069 BMSEN 41/2022/0200/0000 043674 FT 2 0 41044 0 02 0451+31 NC WA WARRENSVILLE RD MILL CREEK BMSBG 41/2022/0200/0000 0200/0000 LENGTH(AH 0838 BK 3577)
CALEBS CREEK RD (T850)	040097 FT 0190/0000		CALEBS RUN STRUCTURE LENGTH 19 FT BMSID 41/2022/0190/0032 040097 FT 2 0 41044 0 01 0404+19 VILLAGE: WARRENSVILLE 0190/0000 LENGTH(AH 3577 BK 3004)
CHAPEL MTN RD (T848)	0180/1640		0180/1322 BMSEN 41/2022/0180/1276 2 0 41044 0 01 0386+95 MILL CREEK 0180/1276 BMSBG 41/2022/0180/1276



DIR: B TOTAL LEN: 8.430 MI. DIST: 03-2 SR: 2022  
 LEFT MUN: ELDRED T RIGHT MUN: ELDRED T

SUGAR CAMP RD  
 (T847)

037093 FT	==	0180/0783 REEDER RD (T851)
		037093 FT 2 0 41044 0 01 0374+00
		5 0180/0000 LENGTH(AH 3004 BK 2438)
	==	0170/0990 NORTHWAY RD (SR2029 SEG 0160/1823)
0170/0286 034655 FT	==	034655 FT 2 0 41044 0 01 0349+05
		5 0170/0000 LENGTH(AH 2438 BK 2353)
032302 FT		032302 FT 2 0 41044 0 01 0325+72
		5 0160/0000 LENGTH(AH 2353 BK 2655)
029647 FT		029647 FT 2 0 41044 0 01 0299+39
		BRUCKLACHER RD (T846)
	==	5 0150/0000 LENGTH(AH 2655 BK 2371)
027276 FT	--	0140/0575 ELDRED HEPBURN T
		027276 FT 2 0 41044 0 01 0275+38
		5 0140/0000 LENGTH(AH 2371 BK 2612)
	==	0130/1971 ROGER DR (TWP)

DIR: B TOTAL LEN: 8.430 MI. DIST: 03-2 SR: 2022  
 LEFT MUN: HEPBURN T RIGHT MUN: HEPBURN T

Stationing	Description	Stationing	Description
024664 FT		024664 FT	2 0 41044 0 01 0249+07
		0130/0000	LENGTH(AH 2612 BK 1781)
022883 FT		022883 FT	2 0 41044 0 01 0231+13
			KLUMP RD (T488)
		0120/0000	LENGTH(AH 1781 BK 2881)
020002 FT		020002 FT	2 0 41044 0 01 0202+83
ROSE VALLEY RD (SR1001 SEG 0040/0000)			ROSE VALLEY RD (T803)
0110/0000		0110/0000	LENGTH(AH 2881 BK 1274)
018728 FT		0100/0524	TRB.MILL CK. STRUCTURE LENGTH 12 FT BMSID 41/2022/0100/0524
		018728 FT	2 0 41044 0 01 0190+27
		0100/0000	LENGTH(AH 1274 BK 2347)
016381 FT		016381 FT	2 0 41044 0 01 0167+85
		0090/0000	LENGTH(AH 2347 BK 2624)
013757 FT		013757 FT	2 0 41044 0 01 0142+78
		0080/0000	LENGTH(AH 2624 BK 2101)
		0070/1601	WRIGHT RD (T458)

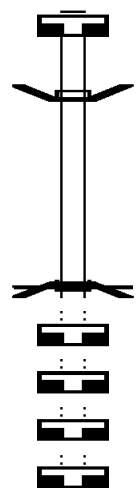
DIR: B TOTAL LEN: 8.430 MI. DIST: 03-2 SR: 2022  
 LEFT MUN: HEPBURN T RIGHT MUN: HEPBURN T

011656 FT		011656 FT	2 0 41044 0 01	0119+82
		0070/0000	LENGTH(AH 2101 BK 2465)	
	==	0060/1953	BEACH DR (T450)	
009191 FT		009191 FT	2 0 41044 0 01	0094+70
		0060/0000	LENGTH(AH 2465 BK 1791)	
2 0 41044 0 00 0074+62		007400 FT		
CRESCENT HILL RD				
(T452)		0050/0000		
	==	0050/0000	LENGTH(AH 1791 BK 1442)	
005958 FT		005958 FT	2 0 41044 0 00	0060+15
		0040/0000	LENGTH(AH 1442 BK 1019)	
004939 FT		004939 FT	2 0 41044 0 00	0049+99
		0030/0000	LENGTH(AH 1019 BK 2432)	
002507 FT		002507 FT	2 0 41044 0 00	0025+64
		0020/0000	LENGTH(AH 2432 BK 2507)	
000000 FT		000000 FT	2 0 41044 0 00	0000+54
		NC PL	LEASANT VALLEY RD	
			LYCOMING CREEK RD	
			(SR0973 SEG 0362/0312)	
			MFC BEGIN = D	
		0010/0000	LENGTH(AH 2507 BK 0000)	

DIR: B TOTAL LEN: 1.524 MI. DIST: 03-2 SR: 2021  
 LEFT MUN: JORDAN T RIGHT MUN: JORDAN T


	008049 FT		008049 FT	
LAIRDSVILLE RD (SR0118 SEG 0340/0000)	0030/1292		INTER-AHD	KELLER HOLLOW RD (T537)
				LAIRDSVILLE RD (SR0118 SEG 0340/0000)
				KELLER HOLLOW RD (T537)
	006757 FT			
				2 0 41082 7 00 0000+00
				RICHART GROVE LN (T539)
			5	0030/0000 LENGTH(AH 1292 BK 3026)
PEISCHEL HILL RD (T531)	0020/0366 003731 FT			
				2 0 41081 0 00 0037+30
				PEISCHEL HILL RD (T531)
			5	0020/0000 LENGTH(AH 3026 BK 3731)
	000000 FT			
TALMAR RD (SR2019 SEG 0230/0000)	0010/0000			2 0 41081 0 00 0000+00
				TALMAR RD (SR2019 SEG 0230/0000)
				NC LOG CABIN RD
				MFC BEGIN = E
			5	0010/0000 LENGTH(AH 3731 BK 0000)

000021 FT  
  
 000000 FT  
  
 000000 FT  
 000000 FT  
 000000 FT  
 000000 FT



000021 FT  
 7052/0000 LENGTH(AH 2055 BK 0021)  
 INTER-AHD ECKARD RD  
 0050/0021 (T828)  
 000000 FT 2 0 41128 0 00 0098+95  
 NC EC ECKARD RD  
 INTER-BK ECKARD RD  
 (T828)  
 TRIBUTARY MILL CREEK  
 BMSBG 41/2020/0050/0000  
 MFC BEGIN = E  
 5 0050/0000 LENGTH(AH 0021 BK 1984)  
 000000 FT  
 7040/0000 LENGTH(AH 1984 BK 2666)  
 000000 FT  
 7030/0000 LENGTH(AH 2666 BK 2849)  
 000000 FT  
 7020/0000 LENGTH(AH 2849 BK 2325)  
 000000 FT  
 7010/0000 LENGTH(AH 2325 BK 0000)

DIR: B TOTAL LEN: 10.685 MI. DIST: 03-2 SR: 2019  
 LEFT MUN: JORDAN T RIGHT MUN: JORDAN T



DIR: B TOTAL LEN: 10.685 MI. DIST: 03-2 SR: 2019  
 LEFT MUN: JORDAN T RIGHT MUN: JORDAN T

044530 FT		044530 FT 2 0 41076 0 01 0425+21
		0190/0000 LENGTH(AH 2619 BK 2418)
042112 FT		042112 FT 2 0 41076 0 01 0400+91
		0180/0000 LENGTH(AH 2418 BK 1221)
2 0 41076 0 01 0388+76 040891 FT	==	0170/0194 WORTHINGTON RD
WORTHINGTON RD		(T734)
(T734)	==	040891 FT
0170/0000	==	0170/0000 LENGTH(AH 1221 BK 2973)
037918 FT		037918 FT 2 0 41076 0 01 0359+15
	==	ELIZABETH RD
	==	(T760)
	==	0160/0000 LENGTH(AH 2973 BK 2694)
GARDNER RD		
(T724)	==	0150/1297
035224 FT		035224 FT 2 0 41076 0 01 0332+53
	==	GORDNER CHURCH RD
	==	(T716)
	==	0150/0000 LENGTH(AH 2694 BK 3244)

DIR: B TOTAL LEN: 10.685 MI. DIST: 03-2 SR: 2019  
 LEFT MUN: JORDAN T RIGHT MUN: JORDAN T

	031980 FT		031980 FT 2 0 41076 0 01 0299+96 [S] 0140/0000 LENGTH(AH 3244 BK 2445)
		=	0130/1111 PINE SUMMIT RD (SR2017 SEG 0070/1637)
2 0 41076 0 01 0275+42 029535 FT RIDGE RD (T714)	0130/0000	=	029535 FT [S] 0130/0000 LENGTH(AH 2445 BK 2783)
		-	0120/2119 JORDAN FRANKLIN T
	026752 FT		026752 FT 2 0 41076 0 01 0247+60 GERMAN RD (T690)
		=	[S] 0120/0000 LENGTH(AH 2783 BK 2179)
	024573 FT		024573 FT 2 0 41076 0 01 0225+71 [S] 0110/0000 LENGTH(AH 2179 BK 2572)
REED LN (T680)	0100/2073	=	
BARTLOW RD (T487)	0100/0610	=	
	022001 FT		022001 FT 2 0 41076 0 01 0199+87 [S] 0100/0000 LENGTH(AH 2572 BK 2845)
MAGARGEL LN			



DIR: B TOTAL LEN: 10.685 MI. DIST: 03-2 SR: 2019  
 LEFT MUN: FRANKLIN T RIGHT MUN: FRANKLIN T

(T677)	0090/1990	==		
		><	0090/1676	GERMAN RUN STRUCTURE LENGTH 14 FT BMSID 41/2019/0090/1676
2 0 41076 0 01 0171+58 019156 FT FUNSTON RD (SR2015 SEG 0100/1001)	0090/0000	==	019156 FT	FUNSTON RD (SR2015 SEG 0100/1001) LENGTH(AH 2845 BK 1695)
	017461 FT		017461 FT	2 0 41076 0 00 0154+58 GERMAN RUN STRUCTURE LENGTH 20 FT BMSID 41/2019/0080/0000
		><	0080/0000	LENGTH(AH 1695 BK 2886)
OXBOW RD (T679)	0070/1241	==		
	014575 FT		014575 FT	2 0 41076 0 00 0125+75 LENGTH(AH 2886 BK 2388)
		- -	0060/1895	FRANKLIN MORELAND T
	012187 FT	><	0060/0025	BMSEN 41/2019/0060/0000
		><	012187 FT	2 0 41076 0 00 0101+89 GERMAN RUN BMSBG 41/2019/0060/0000
		><	0060/0000	LENGTH(AH 2388 BK 2525)
		==	0050/1731	SMITH RD (T676)
		><	0050/1378	TRIB TO GERMAN RUN STRUCTURE LENGTH 19 FT BMSID 41/2019/0050/1378
TOME RD				

DIR: B TOTAL LEN: 10.685 MI. DIST: 03-2 SR: 2019  
 LEFT MUN: MORELAND T RIGHT MUN: MORELAND T

(T665)	0050/1260	==	
	009662 FT		009662 FT 2 0 41076 0 00 0076+50 ROSS RD (T664)
		==	5 0050/0000 LENGTH(AH 2525 BK 2667)
	006995 FT		006995 FT 2 0 41076 0 00 0050+90 GARDNER RD (T461)
		==	5 0040/0000 LENGTH(AH 2667 BK 2440)
	004555 FT		0030/0673 WALTERS RD (T638)
		==	5 0030/0000 LENGTH(AH 2440 BK 2435)
WALLIS BOTTOM RD (T640)	0020/1497	==	
2 0 41076 0 00 0000+00 MORELAND TWP RD (SR2069 SEG 0010/0000)	002120 FT 0020/0000	==	002120 FT 5 0020/0000 LENGTH(AH 2435 BK 2120)
	000000 FT		000000 FT 2 0 41075 0 00 0000+00 SR 0442 SH (SR0442 SEG 0190/0000)
SR 0442 SH (SR0442 SEG 0190/0000)	0010/0000	==	NC MORELAND BAPTIST RD MFC BEGIN = D 5 0010/0000 LENGTH(AH 2120 BK 0000)

DIR: B TOTAL LEN: 3.912 MI. DIST: 03-2 SR: 2018  
 LEFT MUN: LOYALSOCK T RIGHT MUN: LOYALSOCK T

	020653 FT		020653 FT	WARRENSVILLE RD
			0110/1312	(SR2039 SEG 0030/0000)
			0110/1264	TO 2039/0020 SH
FROM 2039/0030 SH				(CONN)
(CONN)	0110/1239			
MOUNTVIEW AV			0110/0881	SAND HILL RD
(T700)				(TB23)
2 0 41046 0 01 0194+60	0110/0400		019341 FT	
NAST AV				
(T698)	0110/0000		0110/0000	LENGTH(AH 1312 BK 2521)
BOND ST				
(T712)	0100/0899			
CHRISTIE AV				
(T574)	0100/0421			
	016820 FT		016820 FT	2 0 41046 0 01 0169+53
				SYCAMORE RD
				(T696)
			0100/0000	LENGTH(AH 2521 BK 2332)
BULLET HILL RD				
(T487)	0090/2235			
BULLET HILL RD				
(T487)	0090/1560			
MADDON RD				
(T530)	0090/0900			
	014488 FT		014488 FT	2 0 41046 0 01 0146+36
			0090/0000	LENGTH(AH 2332 BK 1314)
	013174 FT		0080/0253	RICHARDS AV
				(T702)
			013174 FT	2 0 41046 0 01 0133+30
				FREDNA AV
				(T694)
			0080/0000	LENGTH(AH 1314 BK 1583)



EXTRACT DATE: 12/18/2023  
PRINT DATE: 12/19/2023

ROADWAY MANAGEMENT SYSTEM  
SLD COUNTY/SR - ANNUAL PRINT

PAGE NUMBER: 291  
COUNTY: LYCOMING

DIR: B TOTAL LEN: 3.912 MI.  
LEFT MUN: WILLIAMSPORT C

DIST: 03-2 SR: 2018  
RIGHT MUN: WILLIAMSPORT C

SPRING LN  
(CITY)

005948 FT

0030/0401  
004318 FT

002821 FT

CALVERT AV  
(CITY)

0010/0564

000000 FT

MARKET ST  
(CITY)  
BLOOMINGROVE RD  
(SR2023 SEG 0050/0000)

0010/0000



0040/0433 BMSBG 41/2018/0040/0433  
GRAMPIAN BL  
(CITY)

NC FOUR MILE DR  
005948 FT 2 0 41046 0 00 0059+42  
ALMOND ST  
(CITY)

5 0040/0000 LENGTH(AH 2092 BK 1630)

004318 FT 2 0 41046 0 00 0043+20  
PENN ST  
(CITY)

5 0030/0000 LENGTH(AH 1630 BK 1497)

HARDING AV  
(CITY)  
FLORENCE ST  
(CITY)

0020/0457  
002821 FT 2 0 41046 0 00 0027+14  
FRANKLIN ST  
(CITY)

5 0020/0000 LENGTH(AH 1497 BK 2821)

RYAN ST  
(CITY)  
MULBERRY ST  
(CITY)

0010/2378

0010/1829

PACKER ST  
(CITY)  
BALDWIN ST  
(CITY)

0010/1191

0010/0785

CALVERT AV  
(CITY)  
HEPBURN ST  
(CITY)

0010/0545

0010/0324

000000 FT 2 0 41046 0 00 0000+00  
NC GRAMPIAN BL  
MARKET ST  
(SR2023 SEG 0050/0000)

INTER-BK HIGHLAND TERRACE RD  
(CITY)

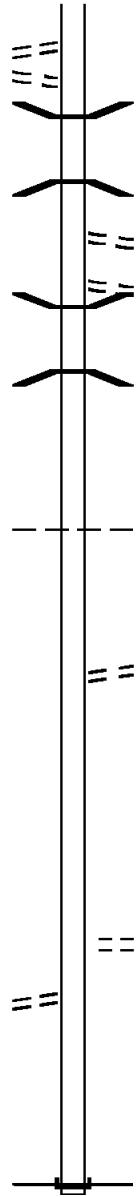
5 0010/0000 MFC BEGIN = C  
LENGTH(AH 2821 BK 0000)

EXTRACT DATE: 12/18/2023 ROADWAY MANAGEMENT SYSTEM PAGE NUMBER: 290  
 PRINT DATE: 12/19/2023 SLD COUNTY/SR - ANNUAL PRINT COUNTY: LYCOMING  
 DIR: B TOTAL LEN: 2.424 MI. DIST: 03-2 SR: 2017  
 LEFT MUN: JORDAN T RIGHT MUN: JORDAN T

	012797 FT		012797 FT MORELAND BAPTIST RD 0070/1637 (SR2019 SEG 0130/1111)
2 0 41077 0 01 0111+95	011160 FT		011160 FT
BERGER RD	0070/0000		0070/0000 LENGTH(AH 1637 BK 1583)
(T489)			
	009577 FT		009577 FT 2 0 41077 0 01 0096+13 0060/0000 LENGTH(AH 1583 BK 1579)
2 0 41077 0 01 0080+00	007998 FT		007998 FT

DIR: B TOTAL LEN: 2.424 MI. DIST: 03-2 SR: 2017  
 LEFT MUN: JORDAN T RIGHT MUN: JORDAN T

GORDNER CHURCH RD  
 (T716) 0050/0000  
 LC FOR GORDNER CHURCH R  
 (CONN) 0040/1754



006123 FT

003919 FT

001318 FT

CHURCH RD ET  
 (T467) 0010/0884  
 000000 FT

0050/0000 LENGTH(AH 1579 BK 1875)  
 0040/1618 BMS EN 41/2017/0040/1596  
 0 0 00000 0 00 0000+00  
 TRIB WEST BRANCH CREEK  
 0040/1596 BMSBG 41/2017/0040/1596  
 GORDNER CHURCH RD  
 0040/1416 (T716)  
 WATTS RD  
 0040/1021 (T718)  
 0040/0551 BMS EN 41/2017/0040/0538  
 0 0 00000 0 00 0000+00  
 TRIB WEST BRANCH RUN  
 0040/0538 BMSBG 41/2017/0040/0538  
 2 0 41077 0 01 0061+23  
 006123 FT  
 0040/0000 LENGTH(AH 1875 BK 2204)

0030/0916 JORDAN  
 FRANKLIN T  
 003919 FT 2 0 41077 0 00 0039+30  
 WATTS RD  
 (T718)  
 0030/0000 LENGTH(AH 2204 BK 2601)

001318 FT 2 0 41077 0 00 0012+25  
 WINTERSTEEN RD  
 (T750)  
 0020/0000 LENGTH(AH 2601 BK 1318)

000000 FT 2 0 41077 0 00 0000+00  
 NC PINE SUMMIT RD  
 INTER-BK PINE SUMMIT RD  
 (SR4029 SEG 0020/1880)  
 MFC BEGIN = E  
 BK-COLUMBIA (19)  
 0010/0000 LENGTH(AH 1318 BK 0000)

EXTRACT DATE: 12/18/2023 ROADWAY MANAGEMENT SYSTEM PAGE NUMBER: 288  
 PRINT DATE: 12/19/2023 SLD COUNTY/SR - ANNUAL PRINT COUNTY: LYCOMING  
 DIR: E TOTAL LEN: 4.112 MI. DIST: 03-2 SR: 2016  
 LEFT MUN: LOYALSOCK T RIGHT MUN: LOYALSOCK T

021676 FT

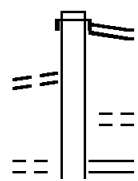
021710 FT  
 INTER-AHD

FAXON PY  
 (T476)

0150/1461

SHIFFLER AV  
 (T478)

0150/0935



0150/1557

THIRD ST  
 (SR2014 SEG 0190/0000)  
 THIRD ST  
 (SR2014 SEG 0191/0000)  
 (SR2014 SEG 0190/0000)

0150/1363

TO 2014/0180 SH  
 (CONN)

0150/0935

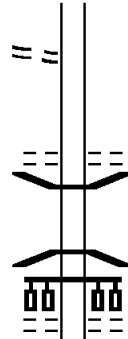
SHIFFLER AV  
 (SR2056 SEG 0010/0212)



DIR: E TOTAL LEN: 4.112 MI. DIST: 03-2 SR: 2016  
 LEFT MUN: LOYALSOCK T RIGHT MUN: LOYALSOCK T

LAFAYETTE PY  
 (T476)

0150/0316  
 020119 FT



020153 FT 1 0 00018 0 06 0722+96  
 PENNSYLVANIA AV  
 (T472)  
 5 0150/0000 LENGTH(AH 1557 BK 0925)  
 0140/0491 BMSBN 41/2016/0140/0473  
 1 0 00018 0 06 0727+51  
 MCCLURES RUN  
 0140/0473 BMSBG 41/2016/0140/0473  
 RIVER AV  
 (T470)

019194 FT

0140/0354  
 019228 FT 1 0 00018 0 06 0732+49  
 CATHERINE ST  
 (CITY)  
 LOYALSOCK  
 WILLIAMSPORT C  
 5 0140/0000 LENGTH(AH 0925 BK 2023)

UNKNOWN AL  
 (CITY)  
 SHERMAN ST  
 (CITY)

0130/1702  
 0130/1525

0130/1525  
 SHERMAN ST  
 (CITY)  
 0130/1496  
 BLACKBERRY AL  
 (CITY)  
 0130/1264  
 CHESTNUT ST  
 (CITY)  
 0130/1023  
 ALMOND ST  
 (CITY)  
 0130/0553

ALMOND ST  
 (CITY)

0130/0501

1 0 00018 0 06 0752+59 017171 FT  
 GROVE ST  
 (CITY)  
 FURNACE ST  
 (CITY)

0130/0000  
 0120/1122

0130/0072  
 017205 FT GROVE ST  
 (CITY)  
 5 0130/0000 LENGTH(AH 2023 BK 1363)

RHOADS AL  
 (CITY)

0120/0661

0120/0895 RAILWAY ST  
 (CITY)

WARD ST  
 (CITY)

0120/0218

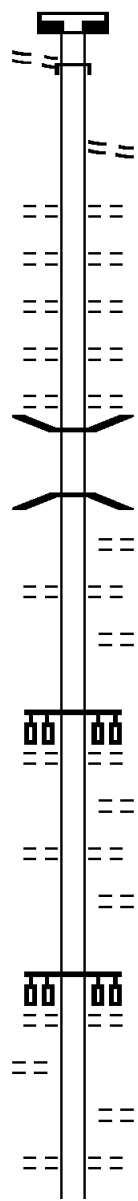
0120/0251 WARD ST  
 (CITY)



DIR: E TOTAL LEN: 4.112 MI. DIST: 03-2 SR: 2016  
 LEFT MUN: WILLIAMSPORT C RIGHT MUN: WILLIAMSPORT C

HEPBURN ST  
 (CITY)

0080/2181



7082/0000 LENGTH(AH 0385 BK 2181)  
 INTER-AHD HARRIS PL  
 0080/2181 (CITY)  
 NC HEPBURN ST

0080/2035 HEPBURN ST  
 (CITY)

0080/1435 ELMIRA ST  
 (CITY)

0080/0996 CENTER ST  
 (CITY)

0080/0781 CHERRY ST  
 (CITY)

0080/0652 CITY AL  
 (CITY)

0080/0523 LOCUST ST  
 (CITY)

0080/0517 BMSSEN 41/2016/0080/0507  
 1 0 00020 0 00 0020+65

0080/0507 GRAFIUS RUN  
 BMSBG 41/2016/0080/0507

0080/0393 CITY AL  
 (CITY)

0080/0266 MAPLE ST  
 (CITY)

0080/0134 BANISTER PL  
 (CITY)

010316 FT

010350 FT 1 0 00020 0 00 0025+79  
 WALNUT ST  
 (CITY)

0080/0000 LENGTH(AH 2181 BK 0848)  
 CITY AL

0070/0433 (CITY)

0070/0291 GREEN ST  
 (CITY)

0070/0152 KAUPP PL  
 (CITY)

009468 FT

009502 FT 1 0 00020 0 00 0034+34  
 CAMPBELL ST  
 (CITY)

0070/0000 LENGTH(AH 0848 BK 1456)

HERDIC ST  
 (CITY)

0060/1267

0060/1241 HERDIC ST  
 (CITY)

0060/0958 FIRST AV  
 (CITY)

SECOND AV

DIR: E TOTAL LEN: 4.112 MI. DIST: 03-2 SR: 2016  
 LEFT MUN: WILLIAMSPORT C RIGHT MUN: WILLIAMSPORT C

		==	==	0060/0641	(CITY)				
		==	==	0060/0321	THIRD AV				
	008012 FT			008046 FT	(CITY)	1 0 00020	0 00	0048+79	
		==	==	0060/0000	FOURTH AV				
FIFTH AV				0060/0000	(CITY)				
(CITY)	0050/2519	==	==	0060/0000	LENGTH(AH 1456 BK 2794)				
				0050/2502	FIFTH AV				
ALLEY		==	==	0050/2502	(CITY)				
(CITY)	0050/2338	==	==	0050/2269	THOMAS AV				
				0050/2269	(CITY)				
		==	==	0050/2059	SIXTH AV				
				0050/2059	(CITY)				
		==	==	0050/1834	BRAINE ST				
				0050/1834	(CITY)				
		==	==	0050/1625	SEVENTH AV				
				0050/1625	(CITY)				
		==	==	0050/0737	GRIER ST				
				0050/0737	(CITY)				
	005218 FT			005252 FT	ROSE ST	1 0 00020	0 00	0076+82	
		==	==	0050/0000	(CITY)				
				0050/0000	LENGTH(AH 2794 BK 1223)				
		==	==	0040/0823	CEMETERY ST				
				0040/0823	(CITY)				
		==	==	0040/0445	WILDWOOD BL				
				0040/0445	(CITY)				
		==	==	0040/0313	CITY AL				
				0040/0313	(CITY)				
		==	==	0040/0210	KROUSE AV				
				0040/0210	(CITY)				
	003995 FT			004029 FT	PARK AV	1 0 00020	0 00	0089+04	
		==	==	0040/0000	(CITY)				
				0040/0000	LENGTH(AH 1223 BK 1044)				
		==	==	0030/0967	LC TO PARK AV				
				0030/0967	(CONN)				
CITY AL									
(CITY)	0030/0914	==	==						
DALE PL									
(CITY)	0030/0675	==	==						
CITY AL									
(CITY)	0030/0367	==	==						

DIR: E TOTAL LEN: 4.112 MI. DIST: 03-2 SR: 2016  
 LEFT MUN: WILLIAMSPORT C RIGHT MUN: WILLIAMSPORT C

002951 FT

002985 FT 1 0 00020 0 00 0099+52  
 OLIVER ST  
 (CITY)

0030/0000 MFC BEGIN = C  
 LENGTH(AH 1044 BK 1573)

(APRA) LYC SUPPLY CO  
 BEEBER ST  
 (CITY)

0021/0808

POT POT

0020/0836

(APRA) LYC SUPPLY CO  
 BEEBER ST  
 (CITY)  
 WILLIAMSPORT  
 LOYALSOCK T

WILLIAMSPORT  
 LOYALSOCK T

0021/0713

1 0 00020 0 00 0115+15 001412 FT  
 LENGTH(AH 1539 BK 1412) 0021/0000  
 BMSEN 41/2016/0010/0843 0011/1321

001412 FT 1 0 00020 0 00 0115+15  
 0020/0000 LENGTH(AH 1573 BK 1412)  
 0010/1321 BMSEN 41/2016/0010/0843  
 LOYALSOCK  
 OLD LYCOMING T

LOYALSOCK  
 OLD LYCOMING T

0011/1000

1 0 00020 0 00 0129+24  
 LR 20 RAMP D  
 BMSBG 41/2016/0010/0843 0011/0843

1 0 00020 0 00 0119+93  
 LR 20 RAMP D  
 0010/0843 BMSBG 41/2016/0010/0843  
 FOY AV  
 (SR3036 SEG 0011/1618)  
 (SR3036 SEG 0010/1407)  
 0010/0777 SIGN: 3 CHORD TRUSS  
 0010/0681 BMSID 41/2016/0010/0681

SIGN: 3 CHORD TRUSS

BMSID 41/2016/0010/0681 0011/0681  
 RAMP B RD  
 (SR8005 SEG 0030/0000) 0011/0486

FOY AV  
 (SR3036 SEG 0010/1407)  
 (SR3036 SEG 0011/1618)  
 0010/0432 SIGN: CANTILEVER  
 0010/0417 BMSID 41/2016/0010/0417

RAMP D RD

(SR8005 SEG 0010/2081) 0011/0308  
 1 0 00020 0 00 0129+24 000000 FT

000000 FT 1 0 00020 0 00 0129+24

NC HIGH ST  
 ROOSEVELT AV  
 (T434)

NC HIGH ST  
 ROOSEVELT AV  
 (T434)

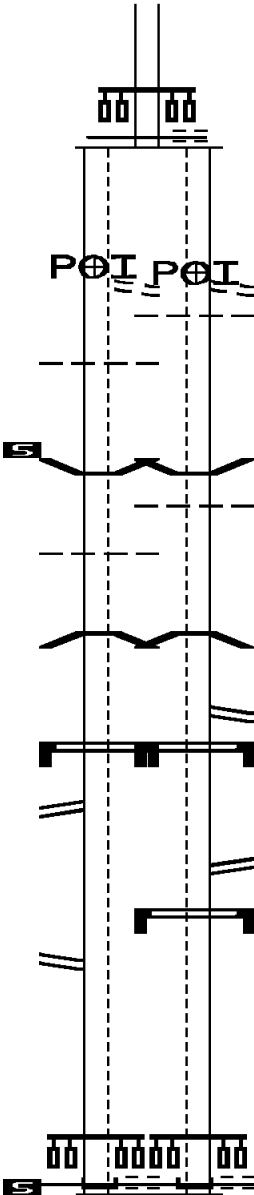
LYCOMING CREEK RD  
 (SR1017 SEG 0010/0000)

INTER-BK









INTER-BK

MFC BEGIN = C  
 LENGTH(AH 1412 BK 0000) 0011/0000

0010/0000 MFC BEGIN = C  
 LENGTH(AH 1412 BK 0000)



EXTRACT DATE: 12/18/2023      ROADWAY MANAGEMENT SYSTEM      PAGE NUMBER: 282  
 PRINT DATE: 12/19/2023      SLD COUNTY/SR - ANNUAL PRINT      COUNTY: LYCOMING  
 DIR: B      TOTAL LEN: 5.280 MI.      DIST: 03-2      SR: 2015  
 LEFT MUN: FRANKLIN T      RIGHT MUN: FRANKLIN T

027881	FT		027881	FT	
027881	FT		7210/0000	LENGTH(AH 1707	BK 3001)
027881	FT		027881	FT	
027881	FT		7200/0000	LENGTH(AH 3001	BK 3000)
027881	FT		027881	FT	
027881	FT		7190/0000	LENGTH(AH 3000	BK 3547)
027881	FT		027881	FT	
027881	FT		7180/0000	LENGTH(AH 3547	BK 0046)
027881	FT		027881	FT	
027881	FT		7176/0000	LENGTH(AH 0046	BK 3560)
027881	FT		027881	FT	

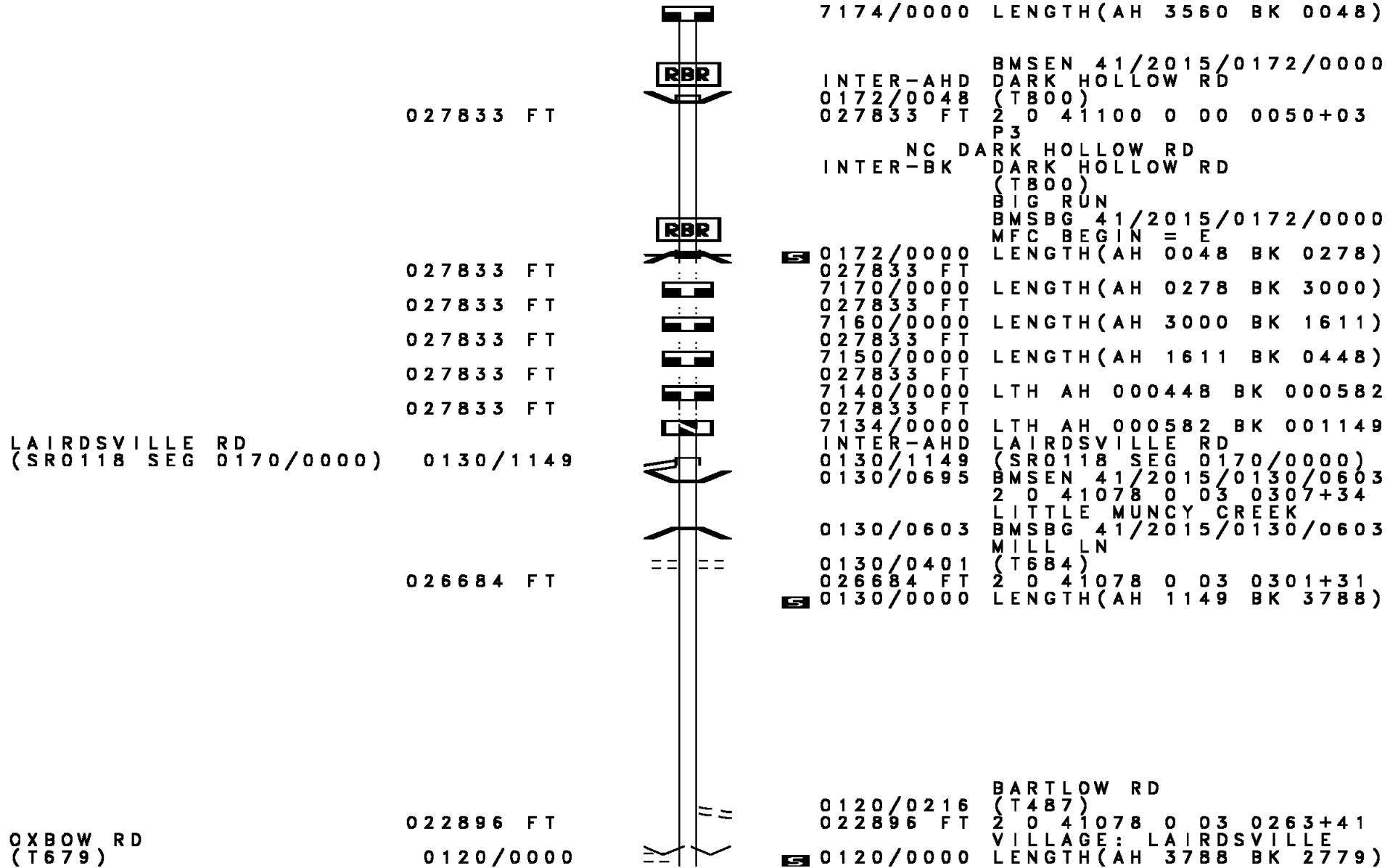
EXTRACT DATE: 12/18/2023  
PRINT DATE: 12/19/2023

ROADWAY MANAGEMENT SYSTEM  
SLD COUNTY/SR - ANNUAL PRINT

PAGE NUMBER: 281  
COUNTY: LYCOMING

DIR: B TOTAL LEN: 5.280 MI.  
LEFT MUN: FRANKLIN T

DIST: 03-2 SR: 2015  
RIGHT MUN: FRANKLIN T



7174/0000 LENGTH(AH 3560 BK 0048)

027833 FT INTER-AHD DARK HOLLOW RD  
0172/0048 (T800)  
027833 FT 2 0 41100 0 00 0050+03

027833 FT INTER-BK DARK HOLLOW RD  
(T800)  
BIG RUN

027833 FT BMSBG 41/2015/0172/0000  
MFC BEGIN = E

027833 FT LENGTH(AH 0048 BK 0278)

027833 FT 7170/0000 LENGTH(AH 0278 BK 3000)

027833 FT 7160/0000 LENGTH(AH 3000 BK 1611)

027833 FT 7150/0000 LENGTH(AH 1611 BK 0448)

027833 FT 7140/0000 LTH AH 000448 BK 000582

027833 FT 7134/0000 LTH AH 000582 BK 001149

LAIRDSVILLE RD  
(SR0118 SEG 0170/0000) 0130/1149

0130/1149 INTER-AHD LAIRDSVILLE RD  
(SR0118 SEG 0170/0000)  
0130/0695 BMSBG 41/2015/0130/0603

0130/0603 2 0 41078 0 03 0307+34  
LITTLE MUNCY CREEK  
BMSBG 41/2015/0130/0603

026684 FT 0130/0401 (T684)  
026684 FT 2 0 41078 0 03 0301+31

0130/0000 LENGTH(AH 1149 BK 3788)

022896 FT 0120/0216 BARTLOW RD  
(T487)  
022896 FT 2 0 41078 0 03 0263+41

OXBOW RD  
(T679) 0120/0000

0120/0000 VILLAGE: LAIRDSVILLE  
LENGTH(AH 3788 BK 2779)

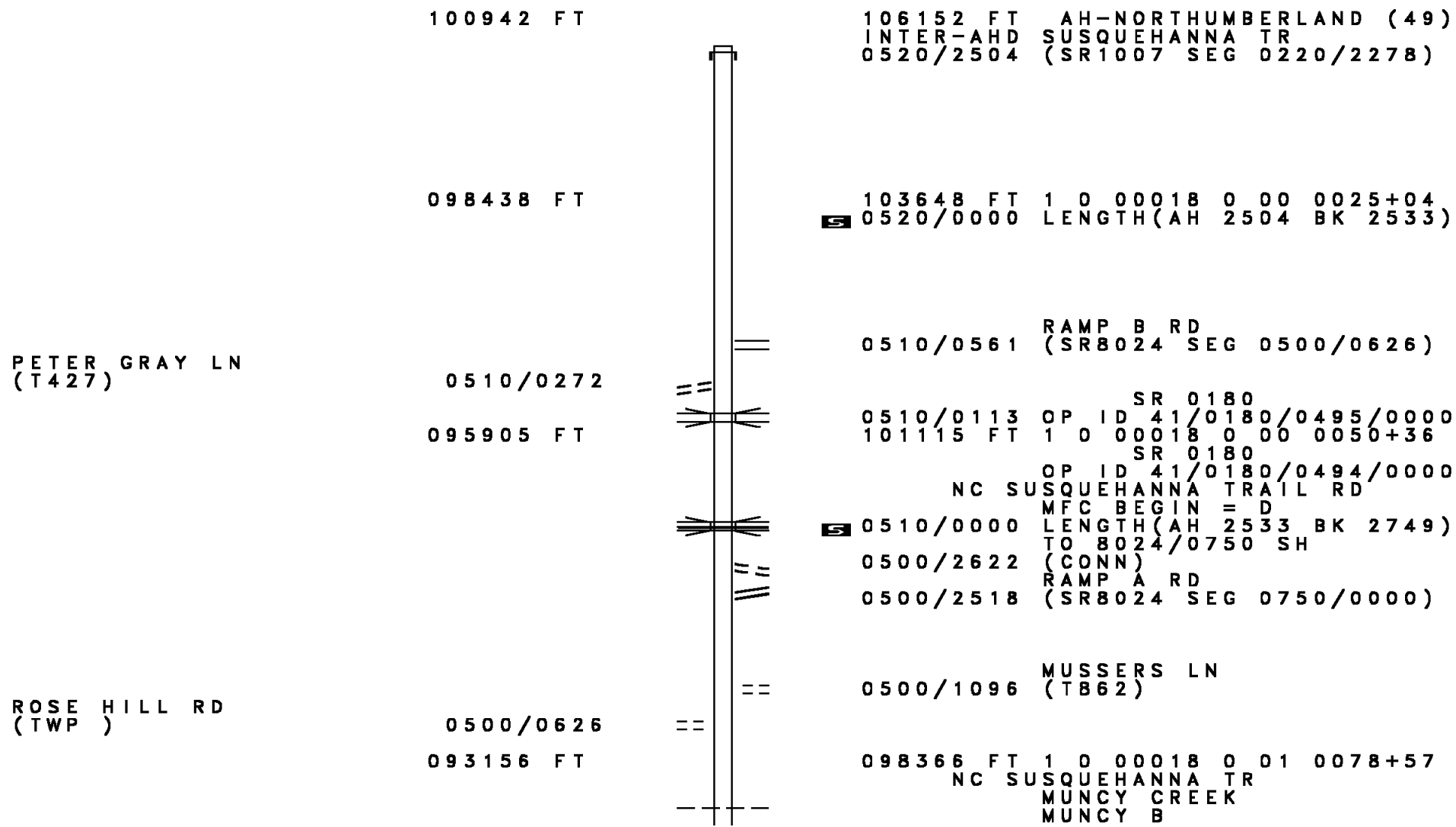
DIR: B TOTAL LEN: 5.280 MI. DIST: 03-2 SR: 2015  
 LEFT MUN: FRANKLIN T RIGHT MUN: FRANKLIN T

Stationing	Distance	Notes	Stationing	Distance	Notes
	020117 FT		0110/0022	020117 FT	BMS EN 41/2015/0110/0000 2 0 41078 0 03 0235+71
					GERMAN RUN
MORELAND BAPTIST RD (SR2019 SEG 0090/0000)	0100/1001		0110/0000	0100/1001	BMSBG 41/2015/0110/0000 LENGTH(AH 2779 BK 1478)
	018639 FT				MORELAND BAPTIST RD (SR2019 SEG 0090/0000)
					STARR RD (T485)
	016604 FT		0100/0481	018639 FT	2 0 41078 0 03 0220+99
					LENGTH(AH 1478 BK 2035)
	014617 FT		016604 FT	0090/0000	2 0 41078 0 03 0200+72
					LENGTH(AH 2035 BK 1987)
	012837 FT		014617 FT	0080/0000	2 0 41078 0 03 0180+93
					LENGTH(AH 1987 BK 1780)
	010930 FT		012837 FT	0070/0000	2 0 41078 0 03 0163+20
SMITH RD (T469)	0060/1371				GERMAN RD (T690)
					BERGER RD (T489)
					LENGTH(AH 1780 BK 1907)
	010930 FT		010930 FT	0060/0000	2 0 41078 0 03 0143+95
					LENGTH(AH 1907 BK 1738)



DIR: B TOTAL LEN: 5.280 MI. DIST: 03-2 SR: 2015  
 LEFT MUN: FRANKLIN T RIGHT MUN: FRANKLIN T

Stationing / Description	Length (FT)	SR / Segment	Start Station	End Station	Notes
	009192 FT	SR 0050/0000	2 0 41078 0 02 0124+87	009192 FT	LENGTH(AH 1738 BK 2489)
	006703 FT	SR 0040/0000	2 0 41078 0 02 0099+94	006703 FT	M KAY RD (T465) LENGTH(AH 2489 BK 1476)
	005227 FT	SR 0030/0000	2 0 41078 0 02 0085+44	005227 FT	RITTER RIDGE RD (T714) LENGTH(AH 1476 BK 2753)
LC FOR GARDNER RD (CONN) GARDNER RD (T460)	0020/2422 0020/2364				
	002474 FT	SR 0020/0000	2 0 41078 0 00 0025+85	002474 FT	LENGTH(AH 2753 BK 2474)
SNYDER RD (T461)	0010/1391				
	000000 FT				
SR 0442 SH (SR0442 SEG 0290/0000)	0010/0000	SR 0442 SH (SR0442 SEG 0290/0000)	2 0 41078 0 00 0000+00	000000 FT	NC FUNSTON RD MFC BEGIN = D LENGTH(AH 2474 BK 0000)



EXTRACT DATE: 12/18/2023  
PRINT DATE: 12/19/2023

ROADWAY MANAGEMENT SYSTEM  
SLD COUNTY/SR - ANNUAL PRINT

PAGE NUMBER: 277  
COUNTY: LYCOMING

DIR: E TOTAL LEN: 20.105 MI.  
LEFT MUN: MUNCY CREEK T

DIST: 03-2 SR: 2014  
RIGHT MUN: MUNCY CREEK T

ROADWAY	ADDRESS	STATUS	ADDRESS	STATUS	DESCRIPTION
QUARRY RD (BORO)	0490/1975	==	0500/0000	5	LENGTH(AH 2749 BK 2097)
		==	0490/1656		RIDDELL LN (BORO)
		==	0490/0982		LINCOLN ST (BORO)
LINCOLN ST (BORO)	0490/0968	==			
BORO AL (BORO)	0490/0828	==			
		==	0490/0696		BORO AL (BORO)
NEW ST (SR2061 SEG 0010/0000)	0490/0537	==			
		==	0490/0482		PEPPER ST (BORO)
		==	0490/0262		BORO AL (BORO)
BORO AL (BORO)	0490/0209	==			
	091059 FT	==	096269 FT		1 0 00018 0 01 0099+38 LAFAYETTE ST (BORO)
		==	0490/0000	5	LENGTH(AH 2097 BK 1102)
		==	0480/0826		BORO AL (BORO)
		==			PENN ST (BORO)
PENN ST (SR2044 SEG 0010/0000)	0480/0547	==	0480/0547		
		==	0480/0274		BORO AL (BORO)
BORO AL (BORO)	0480/0241	==			
	089957 FT	==	095167 FT		1 0 00018 0 01 0110+39 HIGH ST (BORO)
		==	0480/0000	5	LENGTH(AH 1102 BK 2270)
		==	0470/1998		BORO AL (BORO)
		==			WATER ST (SR0405 SEG 0120/0000)
		==	0470/1686		
		==	0470/1451		NOBEL AL (BORO)
		==	0470/1237		BORO AL (BORO)
		==	0470/0944		BORO AL (BORO)

DIR: E TOTAL LEN: 20.105 MI. DIST: 03-2 SR: 2014  
 LEFT MUN: MUNCY B RIGHT MUN: MUNCY B

BRADY ST  
 (BORO)

0470/0928

==

==

0470/0576

GRANT ST  
 (BORO)

==

0470/0330

BORO AL  
 (BORO)

087687 FT

092897 FT 1 0 00018 0 01 0133+11  
 NC MA IN ST

==

5 0470/0000

MECHANIC ST  
 (BORO)

==

0460/1299

LENGTH(AH 2270 BK 1701)  
 MUNCY

==

0460/1275

MUNCY CREEK T  
 BMSSEN 41/2014/0460/1228

==

0460/1228

1 0 00018 0 01 0137+68  
 GLADE RUN

==

0460/1228

BMSBG 41/2014/0460/1228

085986 FT

5 091196 FT 1 0 00018 0 01 0150+17

LENGTH(AH 1701 BK 1561)

==

0450/0623

BMSSEN 41/2014/0450/0336  
 1 0 00018 0 01 0162+50

==

0450/0336

MUNCY CREEK  
 BMSBG 41/2014/0450/0336

1 0 00018 0 01 0165+83 084425 FT  
 SHADDUCK RD  
 (T809)

0450/0000

==

5 0450/0000

INDUSTRIAL PARK RD  
 (T811)

E LIME BLUFF RD  
 (SR2053 SEG 0010/0000)

0440/1842

==

0440/1842

LENGTH(AH 1561 BK 2663)

STAR LITE DR  
 (T805)

0440/0907

==

0440/0037

INDUSTRIAL PY  
 (SR2053 SEG 0010/0000)

081762 FT

086972 FT

BMSSEN 41/2014/0440/0000  
 1 0 00018 0 02 0192+98

==

5 0440/0000

WOLF RUN  
 BMSBG 41/2014/0440/0000

==

0430/1182

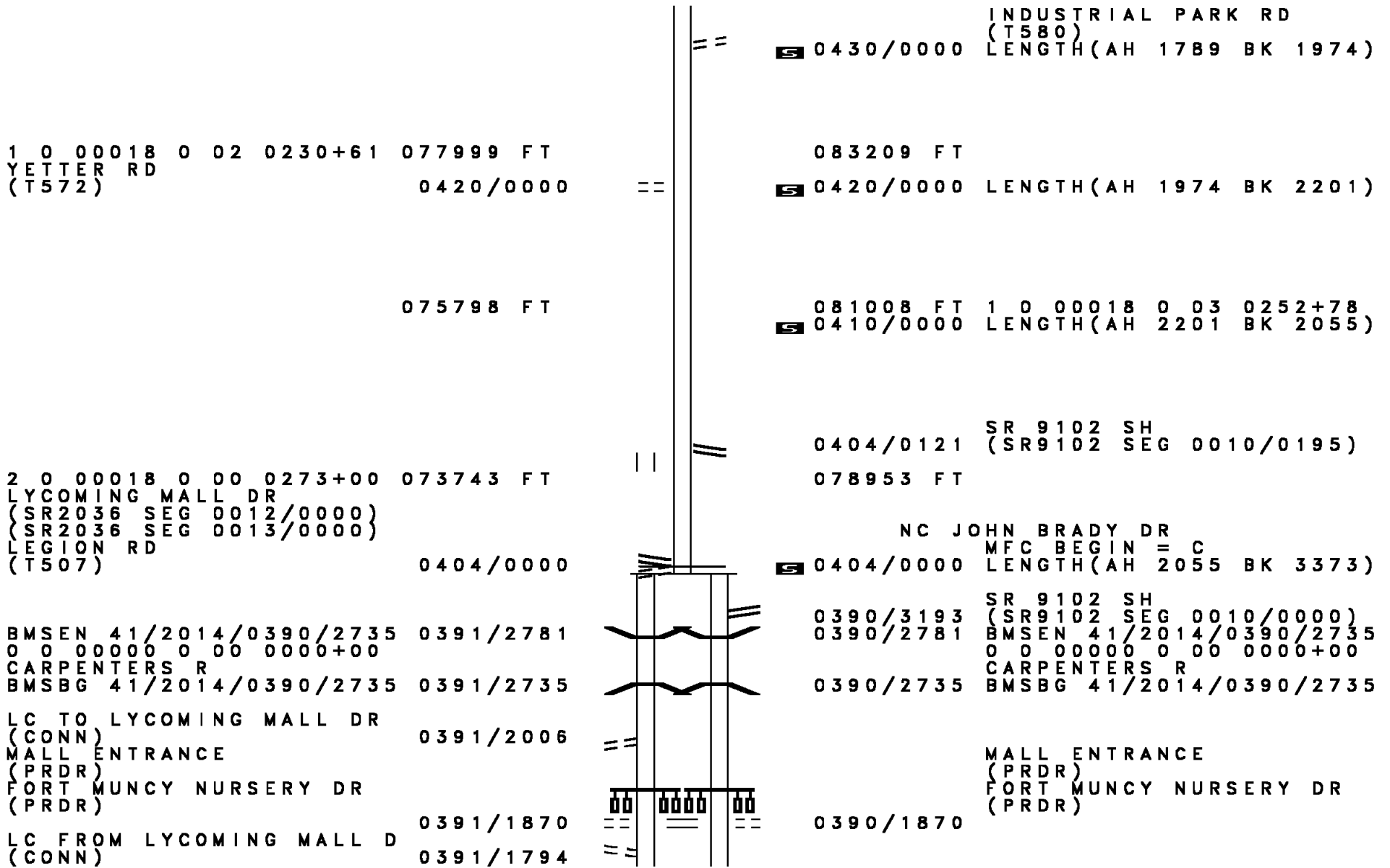
LENGTH(AH 2663 BK 1789)

079973 FT

085183 FT

MUNCY CREEK  
 MUNCY T

1 0 00018 0 02 0210+46



1 0 00018 0 02 0230+61 077999 FT  
 YETTER RD  
 (T572) 0420/0000

INDUSTRIAL PARK RD  
 (T580)  
 0430/0000 LENGTH(AH 1789 BK 1974)

083209 FT  
 0420/0000 LENGTH(AH 1974 BK 2201)

075798 FT  
 081008 FT 1 0 00018 0 03 0252+78  
 0410/0000 LENGTH(AH 2201 BK 2055)

2 0 00018 0 00 0273+00 073743 FT  
 LYCOMING MALL DR  
 (SR2036 SEG 0012/0000)  
 (SR2036 SEG 0013/0000)  
 LEGION RD  
 (T507) 0404/0000

SR 9102 SH  
 0404/0121 (SR9102 SEG 0010/0195)  
 078953 FT

NC JOHN BRADY DR  
 MFC BEGIN = C  
 0404/0000 LENGTH(AH 2055 BK 3373)

BMSEN 41/2014/0390/2735 0391/2781  
 0 0 00000 0 00 0000+00  
 CARPENTERS R  
 BMSBG 41/2014/0390/2735 0391/2735

SR 9102 SH  
 (SR9102 SEG 0010/0000)  
 0390/3193  
 0390/2781 BMSEN 41/2014/0390/2735  
 0 0 00000 0 00 0000+00  
 0390/2735 CARPENTERS R  
 BMSBG 41/2014/0390/2735

LC TO LYCOMING MALL DR  
 (CONN) 0391/2006  
 MALL ENTRANCE  
 (PRDR)  
 FORT MUNCY NURSERY DR  
 (PRDR)

MALL ENTRANCE  
 (PRDR)  
 FORT MUNCY NURSERY DR  
 (PRDR)

LC FROM LYCOMING MALL D  
 (CONN) 0391/1870  
 0391/1794

0390/1870

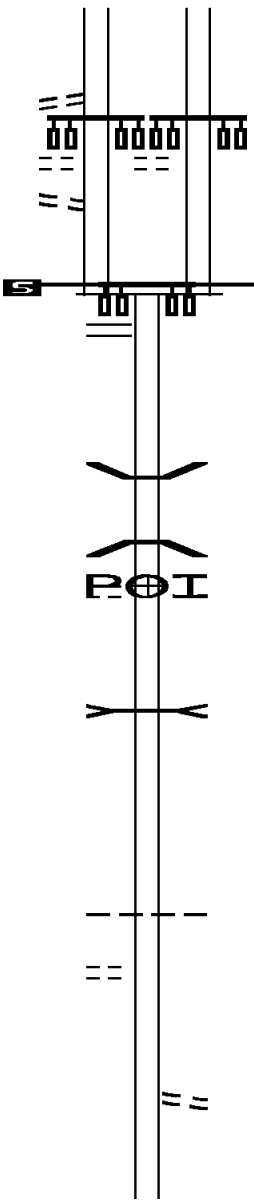
DIR: E TOTAL LEN: 20.105 MI. DIST: 03-2 SR: 2014  
 LEFT MUN: MUNCY T RIGHT MUN: MUNCY T

LC TO LYCOMING MALL DR  
 (CONN) 0391/0651  
 LYCOMING MALL DR  
 (PRDR)  
 LC FROM LYCOMING MALL D  
 (CONN) 0391/0528  
 0 0 00000 0 00 0000+00 070387 FT  
 MFC BEGIN = B  
 LENGTH(AH 3356 BK 2801) 0391/0430  
 LYCOMING MALL RD  
 (SR2049 SEG 0010/0000) 0391/0000  
 0380/2245

GENERATIONS DR  
 (PRDR) 0380/0062  
 067586 FT

ODELL RD  
 (T550) 0360/2049

063541 FT



0390/0528  
 075580 FT 1 0 00018 0 04 0306+69  
 MFC BEGIN = B  
 LENGTH(AH 3373 BK 2801) 0390/0000  
 0380/2245  
 0380/0152 BMSID 41/2014/0380/0140  
 1 0 00018 0 04 0333+20  
 TURKEY RUN  
 0380/0140 BMSBG 41/2014/0380/0140  
 0380/0062 (APRA) HRI INC/MUNCY  
 072779 FT 1 0 00018 0 04 0334+72  
 TWIN RUN  
 STRUCTURE LENGTH 19 FT  
 BMSID 41/2014/0380/0000  
 LENGTH(AH 2801 BK 1924) 0380/0000  
 065662 FT 070855 FT 1 0 00018 0 04 0353+97  
 LENGTH(AH 1924 BK 2121) 0370/0000  
 MUNCY  
 0360/2053 FAIRFIELD T  
 0360/0819 OLD CEMENT RD  
 (T541)  
 068734 FT 1 0 00018 0 04 0375+70  
 LENGTH(AH 2121 BK 1336) 0360/0000

DIR: E TOTAL LEN: 20.105 MI. DIST: 03-2 SR: 2014  
 LEFT MUN: FAIRFIELD T RIGHT MUN: FAIRFIELD T

1 0 00018 0 04 0388+55 062205 FT CEMETERY RD (T856)	0350/0000	==	==	5 0350/0000	067398 FT HILLER RD (T540) LENGTH(AH 1336 BK 1845)
CONFAIR BL (T637)	0340/0403 060360 FT	==			065553 FT 1 0 00018 0 04 0406+98 TULES RUN STRUCTURE LENGTH 11 FT BMSID 41/2014/0340/0000 5 0340/0000 LENGTH(AH 1845 BK 1575)
	058785 FT				063978 FT 1 0 00018 0 04 0422+86 MFC BEGIN = B 5 0330/0000 LENGTH(AH 1575 BK 1279)
OLD CEMENT RD (T541)	0321/0599	==	==		0320/0602 OLD CEMENT RD (T541)
1 0 00018 0 05 0435+52 057506 FT BELLA VISTA RD (T554) MFC BEGIN = B LENGTH(AH 1279 BK 3402)	0321/0000	5	==	5 0320/0000	062699 FT 1 0 00018 0 05 0435+52 BELLA VISTA RD (T554) MFC BEGIN = B LENGTH(AH 1279 BK 3402)
HALES LYON RD (PRDR)	0310/2050	==			
	054104 FT		==		0310/0752 RAWLE ST (T546)
				5 0310/0000	059297 FT 1 0 00018 0 05 0469+55 LENGTH(AH 3402 BK 3018)
					0300/1480 BMS EN 41/2014/0300/1462

DIR: E TOTAL LEN: 20.105 MI. DIST: 03-2 SR: 2014  
 LEFT MUN: FAIRFIELD T RIGHT MUN: FAIRFIELD T

Stationing / Description	Stationing / Description	Stationing / Description	Stationing / Description
1 0 00018 0 05 0485+12 TO 2045/0010 SH (CONN)	0300/1462	0300/1462	BENNETTS RUN BMSBG 41/2014/0300/1462 HANSON SAND AND GRAVEL (PRDR)
FAIRFIELD RD (SR2045 SEG 0010/0000) FROM 2045/0010 SH (CONN)	0300/1366 0300/1245		
	051086 FT	0300/0149 056279 FT	NC LYCOMING MALL DR FAIRFIELD MONTOURSVILLE B 1 0 00018 0 05 0499+73 MFC BEGIN = B LENGTH(AH 3018 BK 2190)
READING LN (BORO)	0291/1752	0290/1752	READING LN (BORO)
STREIBEIGH LN (BORO)	0291/1186	0290/1186	STREIBEIGH LN (BORO)
FAIRVIEW DR (SR2043 SEG 0010/0000)	0291/1088	0290/1088	FAIRVIEW DR (SR2043 SEG 0010/0000)
MAPLE ST (BORO)	0291/0549	0290/0549	MAPLE ST (BORO)
1 0 00018 0 06 0523+61 048893 FT		054089 FT	1 0 00018 0 06 0523+61
WILLOW ST (BORO)			WILLOW ST (BORO)
WINTERS LN (BORO)			WINTERS LN (BORO)
LENGTH(AH 2193 BK 1795)	0291/0000	0290/0000	LENGTH(AH 2190 BK 1789)
HOWARD ST (BORO)	0281/1052	0280/1052	HOWARD ST (BORO)
TULE ST (BORO)	0281/0270	0280/0270	TULE ST (BORO)
1 0 00018 0 06 0541+56 047098 FT		052300 FT	1 0 00018 0 06 0541+56
MFC BEGIN = B			MFC BEGIN = B
LENGTH(AH 1795 BK 2014)	0281/0000	0280/0000	LENGTH(AH 1789 BK 2014)
		0270/1936	ECKS LN (BORO)
WALNUT ST (BORO)	0270/1723	0270/1723	
		0270/1526	ENTRANCE TO DIST OFF ST (GOVT)
			TOMBS LN



DIR: E TOTAL LEN: 20.105 MI. DIST: 03-2 SR: 2014  
 LEFT MUN: MONTOURSVILLE B RIGHT MUN: MONTOURSVILLE B

Location	Segment ID	Length (FT)	Notes
ARCH ST (BORO)	0270/0482		
BORO AL (BORO)	0270/0214	045084	
MONTOUR ST (SR2075 SEG 0010/0000) BORO AL (BORO)	0270/0000		0260/1337
STEWART AL (BORO)	0260/0396		
LOYALSOCK AV (BORO)	0250/1484		
SPRUCE AL (BORO)	0250/1007		
MAPLE AL (BORO)	0250/0781		
APPLE AL			
	0270/0888		(BORO)
	0270/0717		(BORO) AL
	0270/0482		(BORO) ARCH ST (SR2058 SEG 0010/0000) BORO AL (BORO)
	0270/0244		(BORO)
	050286 FT		1 0 00018 0 06 0561+64 MONTOUR ST (BORO)
	0270/0000		LENGTH(AH 2014 BK 1594)
	0260/1286		(BORO) AL (BORO)
	0260/1120		(BORO) AL (BORO)
	0260/0917		(BORO) WASHINGTON ST
	0260/0684		(BORO) LOYDD AV
	0260/0435		(BORO) STEWART AL (BORO)
	0260/0323		(BORO) AL (BORO)
	0260/0223		(BORO) AL (BORO)
	048692 FT		1 0 00018 0 06 0577+65 LOYALSOCK AV (BORO)
	0260/0000		LENGTH(AH 1594 BK 1504)
	0250/1484		
	0250/1234		(BORO) AL (BORO) CHERRY AL
	0250/0981		(BORO) AL (BORO)
	0250/0799		(BORO) AL (BORO)

EXTRACT DATE: 12/18/2023  
PRINT DATE: 12/19/2023

ROADWAY MANAGEMENT SYSTEM  
SLD COUNTY/SR - ANNUAL PRINT

PAGE NUMBER: 270  
COUNTY: LYCOMING

DIR: E TOTAL LEN: 20.105 MI.  
LEFT MUN: MONTOURSVILLE B

DIST: 03-2 SR: 2014  
RIGHT MUN: MONTOURSVILLE B

(BORO) 0250/0556

TO 8034/0010 SH  
(CONN)

0250/0026  
041986 FT

TO 2039/0010 SH  
(CONN)

0240/0125  
040875 FT

WARRENSVILLE RD  
(SR2039 SEG 0010/0000)

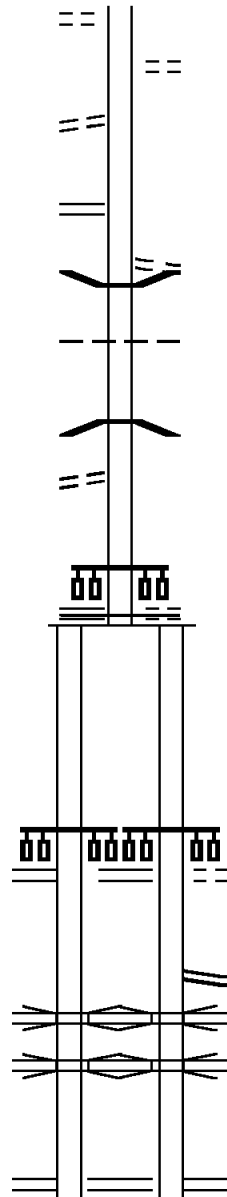
0240/0000

RAMP L RD  
(SR8012 SEG 0752/0000)  
RAMP K RD  
(SR8012 SEG 0762/0407)  
OLD MONTOURSVILLE RD  
(T460)

0231/2502

OP ID I-180 EBL  
41/0180/0364/0000 0231/1146  
SR 180 WBL  
OP ID 41/0180/0365/0000 0231/1023

RAMP G RD  
(SR8012 SEG 0510/1502)  
RAMP H LEG RD  
(SR8012 SEG 0260/0000) 0231/0194



0250/0310 CHRUCH AL  
(BORO)

047188 FT 1 0 00018 0 06 0592+75  
S 0250/0000 LENGTH(AH 1504 BK 1111)

0240/1060 RAMP A RD  
(SR8034 SEG 0010/0000)

0240/0868 MILL ST  
(BORO)  
0240/0702 BMSSEN 41/2014/0240/0229  
NC BR ROAD ST

0240/0452 MONTOURSVILLE  
LOYALSOCK T  
1 0 00018 0 06 0601+75  
LOYALSOCK CR

0240/0229 BMSBG 41/2014/0240/0229

046077 FT 1 0 00018 0 06 0603+91  
BARNEYS DR  
(T495)

S 0240/0000 MFC BEGIN = B  
LENGTH(AH 1111 BK 3851)

RAMP L RD  
(SR8012 SEG 0752/0000)  
RAMP K RD  
(SR8012 SEG 0762/0407)  
OLD MONTOURSVILLE RD  
(T460)

0230/2536

0230/1634 RAMP J RD  
(SR8012 SEG 0010/1087)

0230/1101 OP ID I-180 EBL  
41/0180/0364/0000

0230/0973 OP ID SR 180 WBL  
41/0180/0365/0000

0230/0194 RAMP G RD  
(SR8012 SEG 0510/1502)  
RAMP H LEG RD  
(SR8012 SEG 0260/0000)

DIR: E TOTAL LEN: 20.105 MI. DIST: 03-2 SR: 2014  
 LEFT MUN: LOYALSOCK T RIGHT MUN: LOYALSOCK T

0 0 00000 0 00 0000+00 037044 FT		0230/0104	RAMP H RD
SIGN: 4 CHORD TRUSS		042226 FT	(SR8012 SEG 0250/0000)
BMSID 41/2014/0230/0000			1 0 00018 0 06 0642+39
LENGTH(AH 3831 BK 1156) 0231/0000	5	0230/0000	SIGN: 4 CHORD TRUSS
RAMP G-1 RD			BMSID 41/2014/0230/0000
(SR8012 SEG 0502/0266) 0221/1045			LENGTH(AH 3851 BK 1158)
0 0 00000 0 00 0000+00 035888 FT		0220/0359	SIGN: CANTILEVER
LENGTH(AH 1156 BK 1467) 0221/0000	5	041068 FT	BMSID 41/2014/0220/0359
WILMONT DR		0220/0000	1 0 00018 0 06 0653+96
(T491)			LENGTH(AH 1158 BK 1468)
			WILMONT DR
COUNTRY CLUB DR		0210/1386	(T491)
(T498)			COUNTRY CLUB DR
		0210/1301	(T498)
BULL RUN			BULL RUN
STRUCTURE LENGTH 18 FT			STRUCTURE LENGTH 18 FT
BMSID 41/2014/0210/0056 0211/0056		0210/0056	BMSID 41/2014/0210/0056
1 0 00018 0 07 0666+08 034421 FT		039600 FT	1 0 00018 0 07 0666+08
WESTMINSTER DR			WESTMINSTER DR
(T494)			(T494)
LENGTH(AH 1467 BK 1901) 0211/0000	5	0210/0000	LENGTH(AH 1468 BK 1901)
LOYAL PLAZA DR 2			LOYAL PLAZA DR 2
(PRDR)		0200/0888	(PRDR)
LOYAL PLAZA DR 1			LOYAL PLAZA DR 1
(PRDR)		0200/0391	(PRDR)
		037699 FT	
1 0 00018 0 07 0685+10 032520 FT			1 0 00018 0 07 0685+10
TINSMAN AV		0200/0000	TINSMAN AV
(T682)			(T682)
LENGTH(AH 1901 BK 2215) 0201/0000	5		LENGTH(AH 1901 BK 2215)
CLAYTON AV			CLAYTON AV
(T484)		0190/1475	(T484)
PEARSON AV		0190/1108	PEARSON AV
(T482)			(T482)
RUSSELL AV		0190/0744	RUSSELL AV
(T480)			(T480)

DIR: E TOTAL LEN: 20.105 MI. DIST: 03-2 SR: 2014  
 LEFT MUN: LOYALSOCK T RIGHT MUN: LOYALSOCK T

Left Side Description	Left Side Stationing	Right Side Stationing	Right Side Description
S RUSSELL AV (T480) TO 2029/0010 SH (CONN)	0191/0724 0191/0390	0190/0724	S RUSSELL AV (T480) FROM 2029/0004 SH (CONN)
NORTHWAY RD (SR2029 SEG 0010/0000)	0191/0273	0190/0306	NORTHWAY RD (SR2029 SEG 0010/0000)
FROM 2029/0010 SH (CONN)	0191/0174	0190/0255	
BMS EN 41/2014/0190/0063 0 0 00000 0 00 0000+00	0191/0118	0190/0118	BMS EN 41/2014/0190/0063 0 0 00000 0 00 0000+00
MILLERS RUN			MILLERS RUN
BMSBG 41/2014/0190/0063 1 0 00018 0 07 0707+69 030305 FT	0191/0063	0190/0063	BMSBG 41/2014/0190/0063 1 0 00018 0 07 0707+69
WASHINGTON BL (SR2016 SEG 0150/1557)			WASHINGTON BL (SR2016 SEG 0150/1557)
MFC BEGIN = C			MFC BEGIN = C
LTH AH 002215 BK 002559 FROM 2016/0150 SH (CONN)	0191/0000 0180/2366	0190/0000	LENGTH(AH 2215 BK 2559) SHIFFLER AV (SR2056 SEG 0010/0000)
PENNSYLVANIA AV (T472)	0180/0957	0180/1927	
RIVER AV (T470)	0180/0345		
	027746 FT	0180/0220	MCCLURES RUN STRUCTURE LENGTH 16 FT
	027746 FT	032925 FT	BMSID 41/0180/0344/0414 1 0 00018 7 00 0112+42
	027746 FT	INTER-BK	THIRD ST (CITY)
		0180/0000	LENGTH(AH 2559 BK 2547)
		032925 FT	
		7170/0000	LENGTH(AH 2547 BK 1995)
		032925 FT	
		7162/0000	LENGTH(AH 1995 BK 0811)
		INTER-AHD	THIRD ST (CITY)
BASIN ST (CITY)	0160/0811	0160/0811	BASIN ST (SR2062 SEG 0010/0665) WILLIAMSPORT C ACADEMY ST

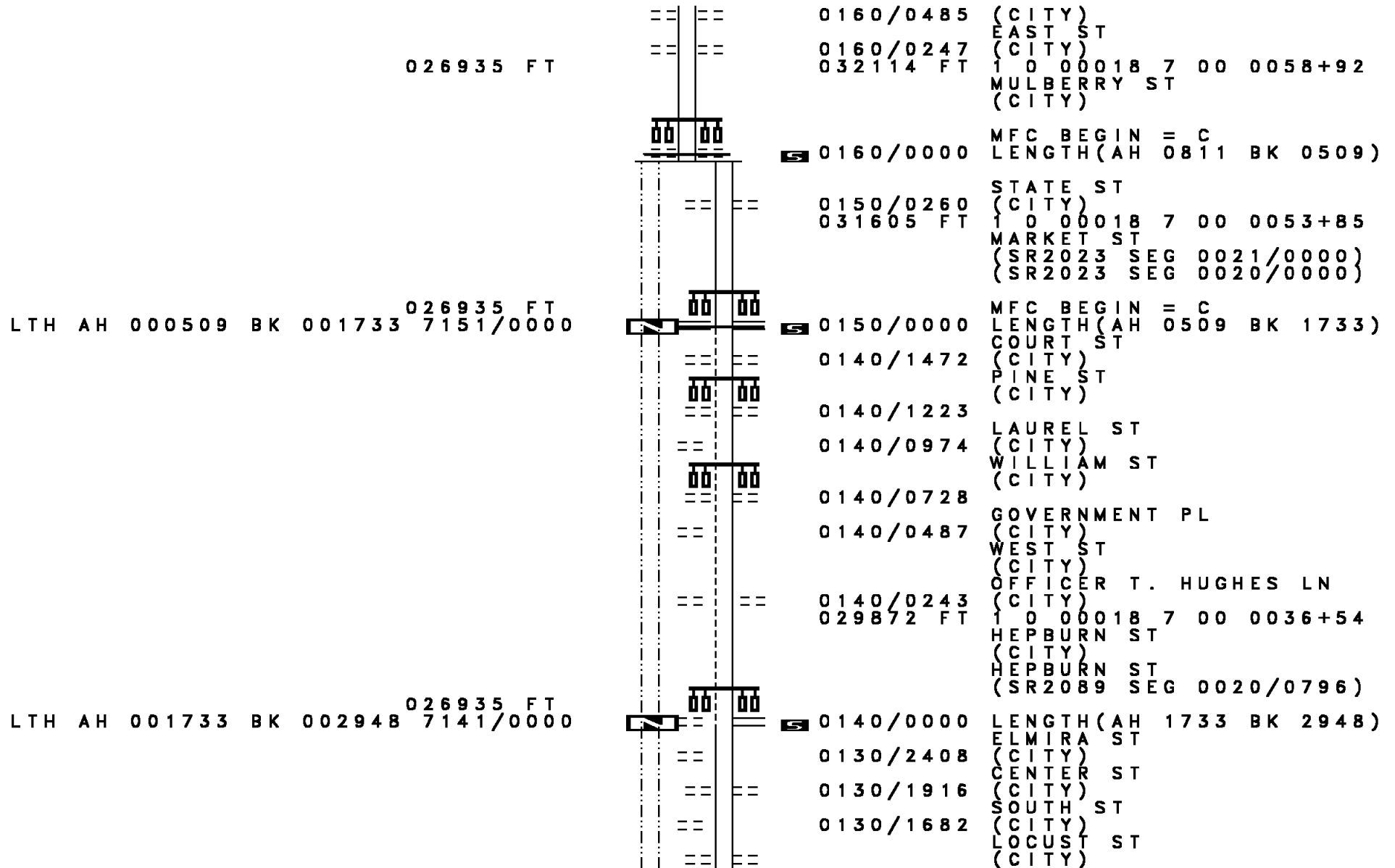
EXTRACT DATE: 12/18/2023  
PRINT DATE: 12/19/2023

ROADWAY MANAGEMENT SYSTEM  
SLD COUNTY/SR - ANNUAL PRINT

PAGE NUMBER: 267  
COUNTY: LYCOMING

DIR: E TOTAL LEN: 20.105 MI.  
LEFT MUN: WILLIAMSPORT C

DIST: 03-2 SR: 2014  
RIGHT MUN: WILLIAMSPORT C



EXTRACT DATE: 12/18/2023  
PRINT DATE: 12/19/2023

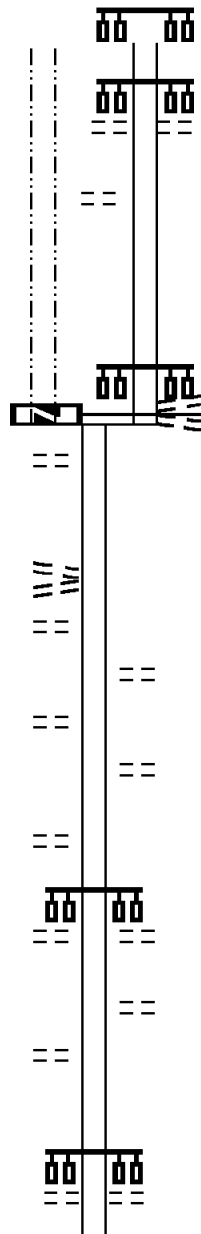
ROADWAY MANAGEMENT SYSTEM  
SLD COUNTY/SR - ANNUAL PRINT

PAGE NUMBER: 266  
COUNTY: LYCOMING

DIR: E TOTAL LEN: 20.105 MI.  
LEFT MUN: WILLIAMSPORT C

DIST: 03-2 SR: 2014  
RIGHT MUN: WILLIAMSPORT C

LTH AH 002948 BK 000719 026935 FT  
GRACE ST 7131/0000  
(CITY) 0120/0357  
1 0 00018 7 00 0000+00 026216 FT  
FOURTH ST  
(CITY)  
CAMPBELL ST 0120/0000  
(CITY)  
TRINITY PL 0110/1281  
(CITY)  
THIRD AV 0110/0660  
(CITY)  
1 0 00023 0 05 0824+04 024470 FT  
FIFTH AV  
(CITY) 0110/0000  
SEVENTH AV 0100/1642  
(CITY)  
GRIER ST 0100/0748  
(CITY) 021998 FT  
CEMETERY ST



0130/1442 WALNUT ST  
(CITY)  
0130/0907  
0130/0178 ACME PL  
(CITY)  
026924 FT 1 0 00018 7 00 0007+16  
CAMPBELL ST  
(CITY)  
NC THIRD ST  
THIRD ST  
(CITY)  
MFC BEGIN = B  
0130/0000 LENGTH(AH 2948 BK 0719)  
026205 FT  
NC CAMPBELL ST  
0120/0000 LENGTH(AH 0719 BK 1746)  
MAYNARD ST  
(CITY) 0110/0950  
PARK ST  
(CITY) 0110/0076  
024459 FT  
0110/0000 LENGTH(AH 1746 BK 2472)  
SUSQUEHANNA ST  
(CITY) 0100/1642  
GRIER ST  
(CITY) 0100/0899  
021987 FT 1 0 00023 0 05 0799+28  
ROSE ST  
(CITY)  
0100/0000 LENGTH(AH 2472 BK 2728)

DIR: E TOTAL LEN: 20.105 MI. DIST: 03-2 SR: 2014  
 LEFT MUN: WILLIAMSPORT C RIGHT MUN: WILLIAMSPORT C

Location / City	Segment ID	Length (FT)	Notes / Details
(CITY)	0090/2268		
BERGER ST (CITY)	0090/1358		
STEVENS ST (CITY)	0090/0589		
	019270 FT		
OLIVER ST (CITY)			019259 FT 1 0 00023 0 05 0772+17
BEEBER ST (CITY)	0080/2240		0090/0000 LENGTH(AH 2728 BK 2258)
CARL STOTZ DR (CITY)	0080/1241		
			0080/0813 BMSBN 41/2014/0080/0396
			1 0 00023 0 05 0753+40
			LYCOMING CREEK
			0080/0396 BMSBG 41/2014/0080/0396
			SR 15
			0080/0266 OP ID 41/0015/1290/0000
			RAMP A RD
			(SR8003 SEG 0500/0703)
			RAMP B RD
			(SR8003 SEG 0250/0000)
	017012 FT		0080/0090
			017001 FT 1 0 00023 0 05 0749+22
			MFC BEGIN = B
			0080/0000 LENGTH(AH 2258 BK 2210)
			MOORE AV
			0070/2160 (CITY)
			RACE ST
			0070/1843 (CITY)
FULLERTON AV (CITY)	0070/1652		
			ARCH ST (CITY)
			0070/1519
LC FROM ARCH ST (CONN) CITY AL (CITY)	0070/1418		
	0070/1238		
			0070/1225 FUNSTON AV (CITY)
			DIAMOND ST (CITY)
			0070/0707 HUCKLEBERRY AL

DIR: E TOTAL LEN: 20.105 MI. DIST: 03-2 SR: 2014  
 LEFT MUN: WILLIAMSPORT C RIGHT MUN: WILLIAMSPORT C

Segment	Start Station	End Station	Length (FT)	Notes
		0070/0510		(CITY)
		0070/0188		SENECA AV
	014802 FT	014791 FT		(CITY)
				1 0 00023 0 05 0727+46
				(APRA) LONZA
				POPLAR ST
				(CITY)
		0070/0000		LENGTH(AH 2210 BK 3747)
		0060/3577		MC MINN AV
				(CITY)
CITY AL (CITY)	0060/3525			
		0060/3353		CLARK ST
				(CITY)
		0060/3023		PROSPECT AV
				(CITY)
				WAYNE AV
				(CITY)
RIDGE AV (SR3012 SEG 0012/0000)	0060/2221			
		0060/2689		RIDGE AV
				(CITY)
		0060/2221		OLIVER AV
				(CITY)
		0060/1731		MAHAFFEY ST
				(CITY)
		0060/1259		FORESMAN ST
				(CITY)
		0060/0758		
				(CITY)
MILLIONAIRES LN (CITY)	0060/0126			
	011055 FT			
		011044 FT		1 0 00023 0 05 0690+10
		0060/0000		LENGTH(AH 3747 BK 2116)
HILLSIDE AV (CITY)	0050/1643			
		008928 FT		1 0 00023 0 05 0668+90
	008939 FT			MFC BEGIN = C
		0050/0000		LENGTH(AH 2116 BK 2584)
(APRA) BEAM ENTERPRISES WAHOO DR (CITY)	0041/2380			
NICELY LN (CITY)	0041/2180			
		0040/2398		(APRA) BEAM ENTERPRISES
				WAHOO DR
		0040/2205		(CITY)
				NICELY LN
				(CITY)
TERRACE LN				TERRACE LN

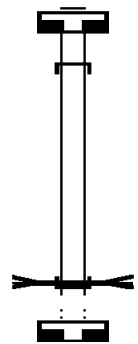


DIR: E TOTAL LEN: 20.105 MI. DIST: 03-2 SR: 2014  
 LEFT MUN: WILLIAMSPORT C RIGHT MUN: WILLIAMSPORT C

Left Side Description	Left Side Stationing	Left Side Length	Left Side Units	Right Side Description	Right Side Stationing	Right Side Length	Right Side Units
(CITY) HRI INC/WILLIAMS LOGUE LN (PRDR)	0041/1514			(CITY) HRI INC/WILLIAMS LOGUE LN (PRDR)	0040/1518		
(APRA) HIGH STEEL PRODU PRIVATE DR (PRDR) TOWNCREST RD (CITY)	0041/1346			(APRA) HIGH STEEL PRODU PRIVATE DR (PRDR) TOWNCREST RD (CITY)	0040/1346		
BMSSEN 41/2014/0040/0000 1 0 00023 0 05 0643+09 006366 FT	0041/0680			BMSSEN 41/2014/0040/0000 1 0 00023 0 05 0643+09 006344 FT	0040/0680		
BMSBG 41/2014/0040/0000 LENGTH(AH 2573 BK 1745) DAUGHERTYS RUN RD (SR3015 SEG 0010/0000)	0041/0395			BMSBG 41/2014/0040/0000 LENGTH(AH 2584 BK 1746) DAUGHERTYS RUN RD (SR3015 SEG 0010/0000)	0040/0395		
WILLIAMSPORT WOODWARD T (APRA) PALMER INDUSTRIA PALMER INDUSTRIAL RD (PRDR)	0041/0000			WILLIAMSPORT WOODWARD T (APRA) PALMER INDUSTRIA PALMER INDUSTRIAL RD (PRDR)	0040/0000		
1 0 00023 0 04 0610+41 004621 FT	0031/1639			1 0 00023 0 04 0610+41 004598 FT	0030/1639		
LENGTH(AH 1745 BK 2905)	0031/0937			LENGTH(AH 1746 BK 2887)	0030/0942		
1 0 00023 0 04 0582+40 001716 FT	0031/0400			1 0 00023 0 04 0581+76	0030/0400		
ANTLERS LN (T331) LENGTH(AH 2905 BK 1716)	0021/0000			ANTLERS LN (T331) LENGTH(AH 2887 BK 1711)	0020/0000		
1 0 00023 0 04 0565+32 000000 FT	0011/0000			1 0 00023 0 04 0564+76	0010/1249		
WOODWARD ST (T403) RAMP A-2 RD (SR8030 SEG 0250/0000) MFC BEGIN = C				WOODWARD ST (T403) RAMP A-1 RD (SR8030 SEG 0010/2285)			
LENGTH(AH 1716 BK 0000)				LENGTH(AH 1711 BK 0000)			

EXTRACT DATE: 12/18/2023      ROADWAY MANAGEMENT SYSTEM      PAGE NUMBER: 262  
 PRINT DATE: 12/19/2023      SLD COUNTY/SR - ANNUAL PRINT      COUNTY: LYCOMING  
 DIR: B      TOTAL LEN: .004 MI.      DIST: 03-2      SR: 2013  
 LEFT MUN: MORELAND T      RIGHT MUN: MORELAND T

000022 FT  
 000000 FT  
 000000 FT



000022 FT  
 7024/0000 LENGTH(AH 0100 BK 0022)  
 INTER-AHD LIUZZA RD  
 0010/0022 (T651)  
 000000 FT 2 0 41071 0 00 0052+42  
           NC LIUZZA RD  
           LAUREL RUN  
           STRUCTURE LENGTH 22 FT  
           BMSID 41/2013/0010/0000  
 INTER-BK LIUZZA RD  
           (T651)  
           MFC BEGIN = E  
 0010/0000 LENGTH(AH 0022 BK 0100)  
 000000 FT  
 7006/0000 LENGTH(AH 0100 BK 0000)

DIR: B TOTAL LEN: 3.068 MI. DIST: 03-2 SR: 2012  
 LEFT MUN: ARMSTRONG T RIGHT MUN: ARMSTRONG T

SYLVAN DELL PARK RD  
 (T433)

016201 FT

0090/1455

014746 FT

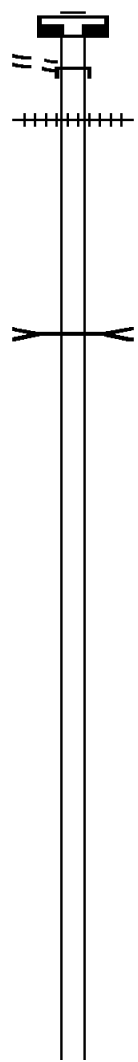
012370 FT

009383 FT

007297 FT

005227 FT

004454 FT



016201 FT

7100/0000 LENGTH(AH 2794 BK 1455)  
 INTER-AHD SYLVAN DELL RD  
 0090/1455 (TWP)

0090/0783 (AAR 526755A)#TRKS 01

014746 FT 2 0 41037 0 01 0335+71  
 0090/0000 LENGTH(AH 1455 BK 2376)

TRIB TO SUSQ  
 STRUCTURE LENGTH 14 FT  
 0080/1080 BMSID 41/2012/0080/1080

012370 FT 2 0 41006 0 02 0120+33  
 0080/0000 LENGTH(AH 2376 BK 2987)

009383 FT 2 0 41006 0 02 0090+24  
 0070/0000 LENGTH(AH 2987 BK 2086)

007297 FT 2 0 41006 0 02 0069+23  
 0060/0000 LENGTH(AH 2086 BK 2070)




005227 FT 2 0 41006 0 02 0048+38  
 0050/0000 LENGTH(AH 2070 BK 0773)

004454 FT 2 0 41006 0 02 0040+70





EXTRACT DATE: 12/18/2023      ROADWAY MANAGEMENT SYSTEM      PAGE NUMBER: 258  
 PRINT DATE: 12/19/2023      SLD COUNTY/SR - ANNUAL PRINT      COUNTY: LYCOMING  
 DIR: B      TOTAL LEN: .000 MI.      DIST: 03-2      SR: 2010  
 LEFT MUN: MUNCY CREEK T      RIGHT MUN: MUNCY CREEK T

000000 FT		000000 FT	
000000 FT		7030/0000	LENGTH(AH 1439 BK 1955)
000000 FT		000000 FT	
		7020/0000	LENGTH(AH 1955 BK 2837)
		000000 FT	
		7010/0000	LENGTH(AH 2837 BK 0000)

020799 FT

020799 FT CLARKSTOWN RD  
 0090/2822 (SR2061 SEG 0030/0997)

017977 FT

017977 FT 2 0 41064 0 01 0180+13  
 0090/0000 LENGTH(AH 2822 BK 1222)

016755 FT

016755 FT 2 0 41064 0 01 0167+44  
 0080/0000 LENGTH(AH 1222 BK 2800)

GLADE RUN RD  
 (T584)

0070/0492

0070/0241 BMS EN 41/2009/0070/0208  
 2 0 41064 0 00 0141+89  
 GLADE RUN

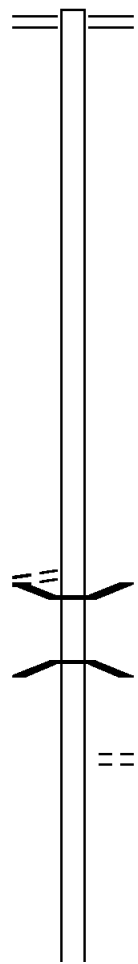
013955 FT

0070/0208 BMSBG 41/2009/0070/0208  
 013955 FT 2 0 41064 0 00 0139+84  
 FOGELMAN RD  
 (T444)

0070/0000 LENGTH(AH 2800 BK 1445)

012510 FT

012510 FT 2 0 41064 0 00 0125+38  
 0060/0000 LENGTH(AH 1445 BK 2533)



DIR: B TOTAL LEN: 3.939 MI. DIST: 03-2 SR: 2009  
 LEFT MUN: MUNCY CREEK T RIGHT MUN: MUNCY CREEK T

009977 FT		009977 FT 2 0 41064 0 00 0100+04
		0050/0000 LENGTH(AH 2533 BK 2553)
2 0 41064 0 00 0074+50 007424 FT		007424 FT
BERRIMAN HOLLOW RD		0040/0000 LENGTH(AH 2553 BK 2411)
(T594) 0040/0000	==	
005013 FT		005013 FT 2 0 41064 0 00 0050+31
		0030/0000 LENGTH(AH 2411 BK 2501)
	==	KEPNER HILL RD
		0020/2114 (T596)
	==	SWANK HILL RD
		0020/1901 (T608)
002512 FT		002512 FT 2 0 41064 0 00 0025+21
		0020/0000 LENGTH(AH 2501 BK 2512)
000000 FT		000000 FT 2 0 41064 0 00 0000+00
		NC MUN MUNCY EXCHANGE RD
		INTER-BK SR 1003 SH
		(SR1003 SEG 0190/3161)
		MFC BEGIN = D
		BK-MONTOUR (47)
		0010/0000 LENGTH(AH 2512 BK 0000)











EXTRACT DATE: 12/18/2023 ROADWAY MANAGEMENT SYSTEM PAGE NUMBER: 255  
PRINT DATE: 12/19/2023 SLD COUNTY/SR - ANNUAL PRINT COUNTY: LYCOMING  
DIR: B TOTAL LEN: .000 MI. DIST: 03-2 SR: 2008  
LEFT MUN: CLINTON T RIGHT MUN: CLINTON T

000000 FT  
000000 FT



000000 FT  
7020/0000 LENGTH(AH 0466 BK 3469)  
000000 FT  
7010/0000 LENGTH(AH 3469 BK 0000)

EXTRACT DATE: 12/18/2023      ROADWAY MANAGEMENT SYSTEM      PAGE NUMBER: 254  
 PRINT DATE: 12/19/2023      SLD COUNTY/SR - ANNUAL PRINT      COUNTY: LYCOMING  
 DIR: B      TOTAL LEN: .000 MI.      DIST: 03-2      SR: 2007  
 LEFT MUN: CLINTON T      RIGHT MUN: CLINTON T



















000000 FT		000000 FT	
000000 FT		7050/0000	LENGTH(AH 2642 BK 2003)
000000 FT		000000 FT	
000000 FT		7040/0000	LENGTH(AH 2003 BK 3077)
000000 FT		000000 FT	
000000 FT		7030/0000	LENGTH(AH 3077 BK 2358)
000000 FT		000000 FT	
000000 FT		7020/0000	LENGTH(AH 2358 BK 2635)
		000000 FT	
		7010/0000	LENGTH(AH 2635 BK 0000)

EXTRACT DATE: 12/18/2023 ROADWAY MANAGEMENT SYSTEM PAGE NUMBER: 253  
PRINT DATE: 12/19/2023 SLD COUNTY/SR - ANNUAL PRINT COUNTY: LYCOMING  
DIR: B TOTAL LEN: .000 MI. DIST: 03-2 SR: 2006  
LEFT MUN: CLINTON T RIGHT MUN: CLINTON T

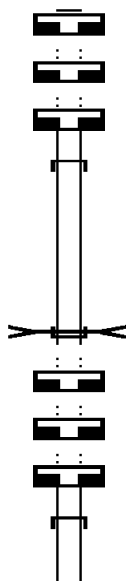
000000 FT



000000 FT  
7010/0000 LENGTH(AH 0754 BK 0000)

000037 FT		000037 FT	
000037 FT		7076/0000	LENGTH(AH 0161 BK 0362)
000037 FT		000037 FT	
000037 FT		7072/0000	LENGTH(AH 0362 BK 1528)
000037 FT		000037 FT	
000037 FT		7070/0000	LENGTH(AH 1528 BK 0975)
000037 FT		000037 FT	
000037 FT		7060/0000	LTH AH 000975 BK 000011
000037 FT		000037 FT	
000037 FT		7058/0000	LTH AH 000011 BK 000416
		000037 FT	
		7054/0000	LENGTH(AH 0416 BK 0037)
			BMSBN 41/2005/0052/0000
		INTER-AHD	PINCHTOWN RD
000000 FT		0052/0037	(T102)
		000000 FT	2 0 41005 1 00 0234+12
		NC P I	PINCHTOWN RD
		INTER-BK	PINCHTOWN RD
			(T102)
			BLACK HOLE CREEK
			BMSBG 41/2005/0052/0000
			MFC BEGIN = D
000000 FT		0052/0000	LENGTH(AH 0037 BK 0069)
000000 FT		000000 FT	
000000 FT		7050/0000	LENGTH(AH 0069 BK 3821)
000000 FT		000000 FT	
000000 FT		7040/0000	LENGTH(AH 3821 BK 2050)
000000 FT		000000 FT	
000000 FT		7030/0000	LENGTH(AH 2050 BK 2522)
000000 FT		000000 FT	
000000 FT		7020/0000	LENGTH(AH 2522 BK 2410)
000000 FT		000000 FT	
		7010/0000	LENGTH(AH 2410 BK 0000)

007055 FT  
 007055 FT  
 007055 FT  
 007042 FT  
 007042 FT  
 007042 FT  
 007042 FT  
 007025 FT



007055 FT  
 7080/0000 LENGTH(AH 2031 BK 1184)  
 007055 FT  
 7070/0000 LENGTH(AH 1184 BK 1336)  
 007055 FT  
 7064/0000 LENGTH(AH 1336 BK 0013)  
 INTER-AHD ALVIRA RD  
 0062/0013 (TBO4)  
 007042 FT 2 0 41004 0 00 0109+18  
 DRAINAGE  
 STRUCTURE LENGTH 13 FT  
 BMSID 41/2004/0062/0000  
 INTER-BK ALVIRA RD  
 (TBO4)  
 0062/0000 LENGTH(AH 0013 BK 1066)  
 007042 FT  
 7060/0000 LENGTH(AH 1066 BK 1856)  
 007042 FT  
 7050/0000 LENGTH(AH 1856 BK 1447)  
 007042 FT  
 7044/0000 LENGTH(AH 1447 BK 0017)  
 INTER-AHD ALVIRA RD  
 0042/0017 (TBO4)  
 007025 FT 2 0 41004 0 00 0065+31  
 NC ALVIRA RD

DIR: B TOTAL LEN: 1.336 MI. DIST: 03-2 SR: 2004  
 LEFT MUN: WASHINGTON T RIGHT MUN: WASHINGTON T

			TRIB SPRING CREEK
			STRUCTURE LENGTH 17 FT
			BMSID 41/2004/0042/0000
		INTER-BK	ALVIRA RD
			(T804)
		0042/0000	LENGTH(AH 0017 BK 0522)
007025 FT		007025 FT	
		7040/0000	LTH AH 000522 BK 001005
007025 FT		007025 FT	
		7034/0000	LTH AH 001005 BK 002710
		INTER-AHD	ELIMSPORT RD
			(SR2001 SEG 0030/1234)
		0030/2710	ELIMSPORT RD
			(SR2001 SEG 0030/1234)
			TRIB TO SPRING CREEK
			STRUCTURE LENGTH 14 FT
			BMSID 41/2004/0030/1413
		0030/1413	
004315 FT		004315 FT	2 0 41007 0 00 0042+34
			FINCK RD
			(T403)
		0030/0000	LENGTH(AH 2710 BK 2382)
		0020/2129	BMSEN 41/2004/0020/2118
			2 0 41007 0 00 0040+63
			TRB. SPRING C
		0020/2118	BMSBG 41/2004/0020/2118
001933 FT		001933 FT	2 0 41007 0 00 0019+39
		0020/0000	LENGTH(AH 2382 BK 1933)
000000 FT		000000 FT	2 0 41007 0 00 0000+00
			NC SP
			SPRING CREEK RD
			SULPHUR SPRING RD
			(SR0554 SEG 0050/1095)
			MFC BEGIN = E
		0010/0000	LENGTH(AH 1933 BK 0000)

000042 FT

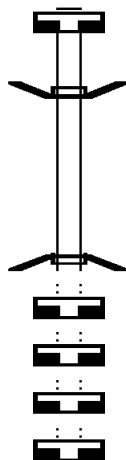
000000 FT

000000 FT

000000 FT

000000 FT

000000 FT



000042 FT  
 7052/0000 LENGTH(AH 2665 BK 0042)  
 INTER-AHD BMSSEN 41/2003/0050/0000  
 0050/0042 PIKES PEAK RD  
 000000 FT (TWP)  
 1 0 00176 0 01 1012+71  
 NC PIKES PEAK RD  
 INTER-BK PIKES PEAK RD  
 (TWP)  
 SPRING CRK.  
 BMSBG 41/2003/0050/0000  
 0050/0000 LENGTH(AH 0042 BK 3257)  
 000000 FT  
 7040/0000 LENGTH(AH 3257 BK 2008)  
 000000 FT  
 7030/0000 LENGTH(AH 2008 BK 1991)  
 000000 FT  
 7020/0000 LENGTH(AH 1991 BK 2699)  
 000000 FT  
 7010/0000 LENGTH(AH 2699 BK 0000)

EXTRACT DATE: 12/18/2023 ROADWAY MANAGEMENT SYSTEM PAGE NUMBER: 248  
PRINT DATE: 12/19/2023 SLD COUNTY/SR - ANNUAL PRINT COUNTY: LYCOMING  
DIR: B TOTAL LEN: .023 MI. DIST: 03-2 SR: 2002  
LEFT MUN: WASHINGTON T RIGHT MUN: WASHINGTON T










000124 FT  
000124 FT



000124 FT  
7070/0000 LENGTH(AH 2981 BK 1993)  
000124 FT

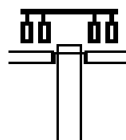


DIR: B TOTAL LEN: .023 MI. DIST: 03-2 SR: 2002  
 LEFT MUN: WASHINGTON T RIGHT MUN: WASHINGTON T

000124 FT		7060/0000	LENGTH(AH 1993 BK 1149)
		000124 FT	
		7054/0000	LENGTH(AH 1149 BK 0019)
			BMSEN 41/2002/0052/0000
000105 FT		INTER-AHD	GAP RD
		0052/0019	(T384)
		000105 FT	2 0 41001 0 00 0448+19
		INTER-BK	GAP RD
			(T384)
			MUD RUN
			BMSBG 41/2002/0052/0000
000105 FT		0052/0000	LENGTH(AH 0019 BK 1904)
		000105 FT	
000105 FT		7050/0000	LENGTH(AH 1904 BK 2931)
		000105 FT	
000105 FT		7040/0000	LENGTH(AH 2931 BK 0748)
		000105 FT	
		7038/0000	LENGTH(AH 0748 BK 0019)
		INTER-AHD	GAP RD
000086 FT		0036/0019	(T384)
		000086 FT	2 0 41001 0 00 0392+14
			LAUREL RUN
			STRUCTURE LENGTH 19 FT
			BMSID 41/2002/0036/0000
		INTER-BK	GAP RD
			(T384)
000086 FT		0036/0000	LENGTH(AH 0019 BK 1773)
		000086 FT	
		7034/0000	LENGTH(AH 1773 BK 0086)
			BMSEN 41/2002/0032/0000
000000 FT		INTER-AHD	GAP RD
		0032/0086	(T384)
		000000 FT	1 0 41001 0 00 0373+90
			P3
			VILLAGE: TEXAS
		INTER-BK	GAP RD
			(T384)
			WHITE DEER HOLE CR
			BMSBG 41/2002/0032/0000
			MFC BEGIN = E
000000 FT		0032/0000	LENGTH(AH 0086 BK 0414)
		000000 FT	
000000 FT		7030/0000	LENGTH(AH 0414 BK 3028)
		000000 FT	
000000 FT		7020/0000	LENGTH(AH 3028 BK 2377)
		000000 FT	
		7010/0000	LENGTH(AH 2377 BK 0000)

EXTRACT DATE: 12/18/2023 ROADWAY MANAGEMENT SYSTEM PAGE NUMBER: 246  
PRINT DATE: 12/19/2023 SLD COUNTY/SR - ANNUAL PRINT COUNTY: LYCOMING  
DIR: B TOTAL LEN: 6.337 MI. DIST: 03-2 SR: 2001  
LEFT MUN: CLINTON T RIGHT MUN: CLINTON T

033461 FT




033461 FT  
INTER-AHD

0140/2629

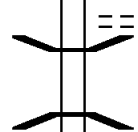
SR 0054 SH  
(SR0054 SEG 0010/0000)  
SR 0015 SH  
(SR0015 SEG 0090/0000)

DIR: B TOTAL LEN: 6.337 MI. DIST: 03-2 SR: 2001  
 LEFT MUN: CLINTON T RIGHT MUN: CLINTON T



030832 FT

030832 FT 2 0 41008 0 02 0249+81  
 S 0140/0000 LENGTH(AH 2629 BK 2435)



W BLIND RD  
 (T520)  
 0130/0925 BMSSEN 41/2001/0130/0652  
 0130/0673 2 0 41008 0 01 0231+57  
 BLACK HOLE CREEK  
 0130/0652 BMSBG 41/2001/0130/0652

028397 FT

028397 FT 2 0 41008 0 01 0225+05  
 S 0130/0000 LENGTH(AH 2435 BK 2649)

PENTZ LN  
 (PRDR)

0120/0392

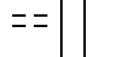


CLINTON  
 BRADY T  
 0120/0092 2 0 41008 0 01 0198+30  
 S 0120/0000 LENGTH(AH 2649 BK 2327)  
 JAMES RD  
 0110/1973 (T402)

025748 FT

SMITH DR  
 (PRDR)

0110/1138



POLLY LN  
 (T400)  
 0110/0282 2 0 41008 0 01 0175+03  
 S 0110/0000 LENGTH(AH 2327 BK 2574)  
 EDNA LN  
 0100/2070 (T398)

023421 FT

SHAFFER PATH RD  
 (T396)

0100/1575



0100/0309 TURNBACK RD  
 (T392)

DIR: B TOTAL LEN: 6.337 MI. DIST: 03-2 SR: 2001  
 LEFT MUN: BRADY T RIGHT MUN: BRADY T

ROADWAY	START	END	STRUCTURE	LENGTH	SPRING CREEK
	020847 FT	0100/0203	BMSID 41/2001/0100/0203	21 FT	
		020847 FT	2 0 41008 0 01 0149+29		
		0100/0000	LENGTH(AH 2574 BK 2434)		
WISE RD (T394)	0090/0467	018413 FT			
		018413 FT	2 0 41008 0 01 0124+07		
		0090/0000	LENGTH(AH 2434 BK 2419)		
	015994 FT	0080/0131	BRADY WASHINGTON T		
		015994 FT	2 0 41008 0 01 0098+88		
		0080/0000	LENGTH(AH 2419 BK 2471)		
	013523 FT	013523 FT	2 0 41008 0 01 0074+03		
			MEADOW BROOK RD (T440)		
GREEN PINE RD (TWP)	0060/2442	0070/0000	LENGTH(AH 2471 BK 2486)		
	011037 FT	011037 FT	2 0 41008 0 01 0049+17		
		0060/0000	LENGTH(AH 2486 BK 2695)		

DIR: B TOTAL LEN: 6.337 MI. DIST: 03-2 SR: 2001  
 LEFT MUN: WASHINGTON T RIGHT MUN: WASHINGTON T

PP&L RD  
 (TWP )

0050/0998 ==

008342 FT

008342 FT 2 0 41008 0 00 0023+33  
 S 0050/0000 LENGTH(AH 2695 BK 2333)  
 0040/2150 BMSEN 41/2001/0040/2072  
 2 0 41008 0 00 0020+85  
 TRIBUTARY SPRING CREEK  
 0040/2072 BMSBG 41/2001/0040/2072

006009 FT

006009 FT 2 0 41008 0 00 0000+00  
 ALVIRA RD  
 (T804)  
 S 0040/0000 LENGTH(AH 2333 BK 2234)

SPRING CREEK RD  
 (SR2004 SEG 0030/2710) 0030/1234

0030/1159 BMSEN 41/2001/0030/1132  
 2 0 41004 0 00 0049+13  
 SPRING CR.  
 0030/1132 BMSBG 41/2001/0030/1132

003775 FT

003775 FT 2 0 41004 0 00 0037+80  
 S 0030/0000 LENGTH(AH 2234 BK 1768)

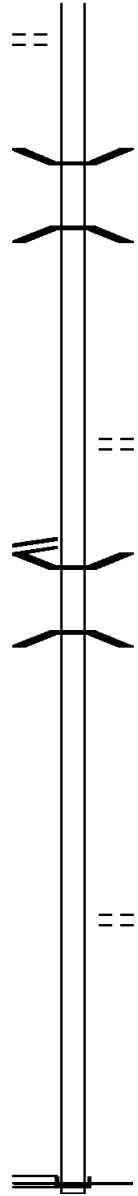
002007 FT

002007 FT 2 0 41004 0 00 0020+10  
 BUD DRICK RD  
 (T428)  
 S 0020/0000 LENGTH(AH 1768 BK 2007)

000000 FT

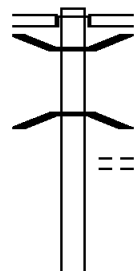
000000 FT 2 0 41004 0 00 0000+00  
 NC ELIMSPORT RD  
 INTER-BK ELIMSPORT RD  
 (SR0554 SEG 0020/0000)  
 MFC BEGIN = D  
 S 0010/0000 LENGTH(AH 2007 BK 0000)

SULPHER SPRINGS RD  
 (SR0554 SEG 0020/0000) 0010/0000



EXTRACT DATE: 12/18/2023 ROADWAY MANAGEMENT SYSTEM PAGE NUMBER: 242  
 PRINT DATE: 12/19/2023 SLD COUNTY/SR - ANNUAL PRINT COUNTY: LYCOMING  
 DIR: N TOTAL LEN: 9.584 MI. DIST: 03-2 SR: 1017  
 LEFT MUN: LEWIS T RIGHT MUN: LEWIS T

050563 FT



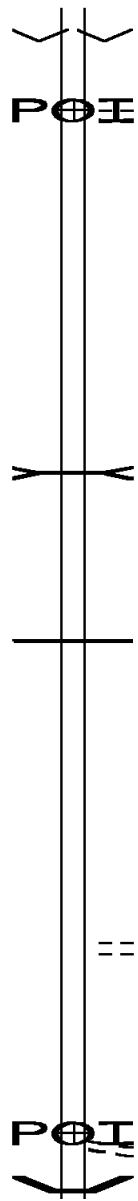
048662 FT

050605 FT  
 INTER-AHD LYCOMING CREEK RD ET  
 (T843)  
 TROUT RUN RD  
 0250/1901 (SR1002 SEG 0060/1332)  
 0250/1769 BMSEN 41/1017/0250/1728  
 0 0 00000 0 00 0000+00  
 TROUT RUN  
 0250/1728 BMSBG 41/1017/0250/1728  
 MILL ST  
 0250/1490 (T687)

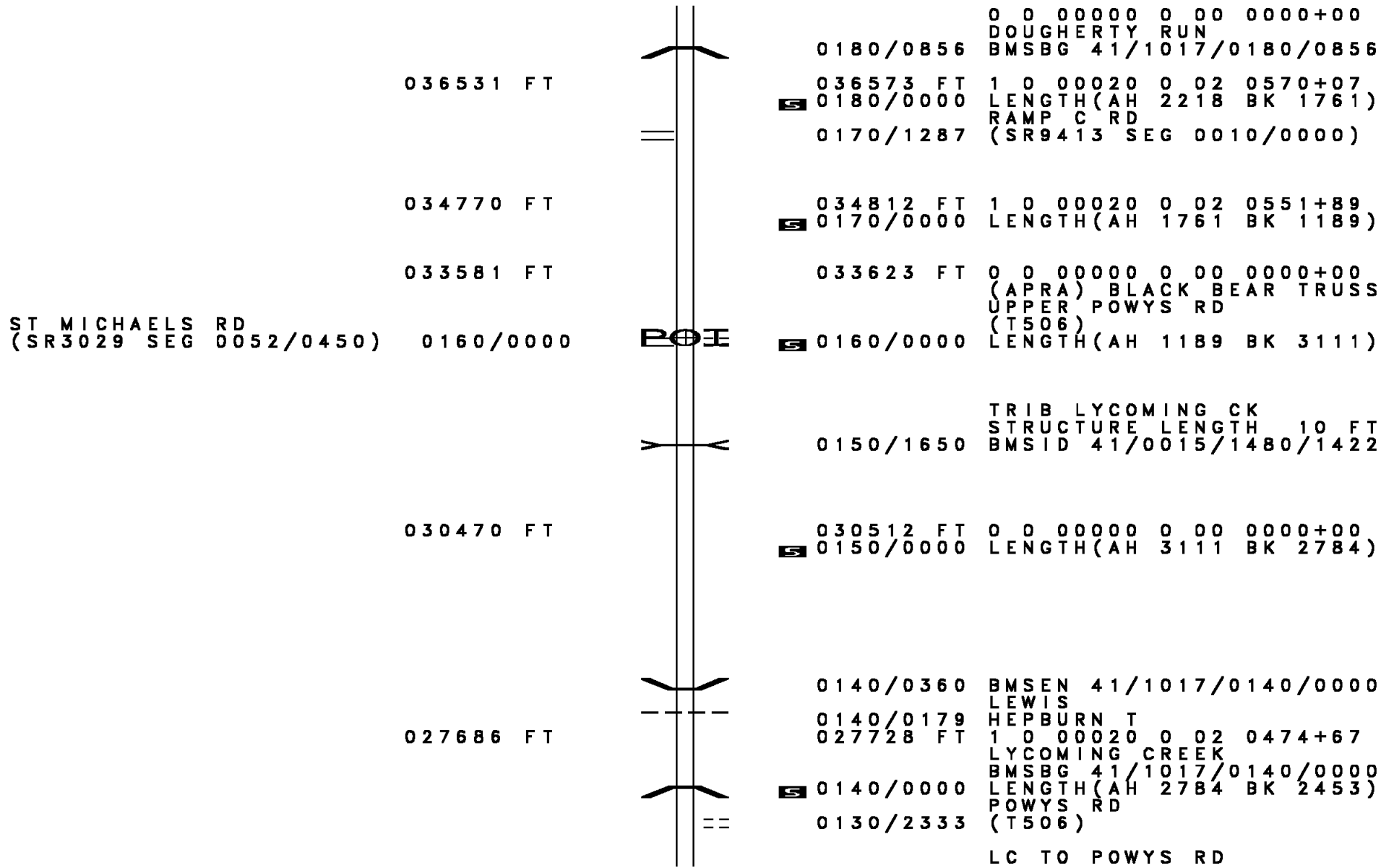
048704 FT 0 0 00000 0 00 0000+00

EXTRACT DATE: 12/18/2023 ROADWAY MANAGEMENT SYSTEM PAGE NUMBER: 241  
 PRINT DATE: 12/19/2023 SLD COUNTY/SR - ANNUAL PRINT COUNTY: LYCOMING  
 DIR: N TOTAL LEN: 9.584 MI. DIST: 03-2 SR: 1017  
 LEFT MUN: LEWIS T RIGHT MUN: LEWIS T

		0250/0000	VILLAGE: TROUT RUN LENGTH(AH 1901 BK 1926) (APRA) BITTNER'S M H PAR FUTURE PRIVATE DR
		0240/1460	(PRDR)
046736 FT		046778 FT	0 0 00000 0 00 0000+00
		0240/0000	LENGTH(AH 1926 BK 2078)
044658 FT		044700 FT	0 0 00000 0 00 0000+00
			WOLF RUN STRUCTURE LENGTH 28 FT BMSID 41/0015/1540/0000
		0230/0000	LENGTH(AH 2078 BK 1611)
043047 FT		043089 FT	0 0 00000 0 00 0000+00
			MFC BEGIN = D
		0220/0000	LENGTH(AH 1611 BK 0615)
042432 FT		042474 FT	1 0 00020 0 03 0636+79
		0210/0000	LENGTH(AH 0615 BK 2293)
040139 FT		040181 FT	1 0 00020 0 03 0613+99
		0200/0000	LENGTH(AH 2293 BK 1390) VETERANS LN
		0190/1334	(PRDR)
038749 FT		038791 FT	1 0 00020 0 02 0591+32
		0190/0000	LENGTH(AH 1390 BK 2218) (APRA) BLACK BEAR TRUSS UPPER POWYS RD
		0180/1631	(T506)
		0180/0879	BMS EN 41/1017/0180/0856



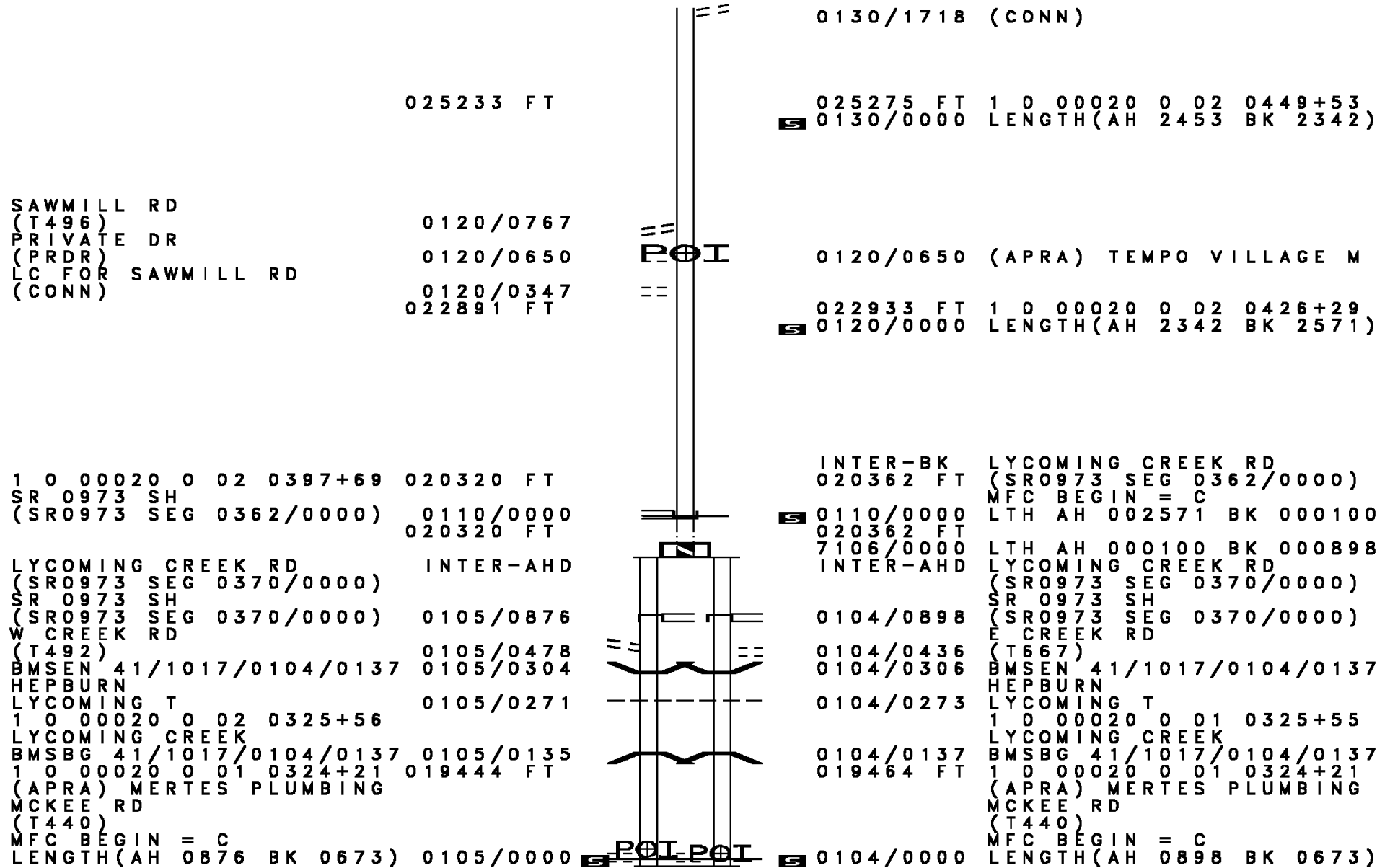
DIR: N TOTAL LEN: 9.584 MI. DIST: 03-2 SR: 1017  
 LEFT MUN: LEWIS T RIGHT MUN: LEWIS T



ST MICHAELS RD  
 (SR3029 SEG 0052/0450) 0160/0000



DIR: N TOTAL LEN: 9.584 MI. DIST: 03-2 SR: 1017  
 LEFT MUN: HEPBURN T RIGHT MUN: HEPBURN T



DIR: N TOTAL LEN: 9.584 MI. DIST: 03-2 SR: 1017  
 LEFT MUN: LYCOMING T RIGHT MUN: LYCOMING T

Stationing	Right of Way	Property	Stationing	Right of Way	Property
018771 FT			018791 FT		1 0 00020 0 01 0317+24
			0100/0000		MFC BEGIN = C LENGTH(AH 0673 BK 2890)
PLEASANT HILL RD (T663)	0091/2763 ==		0090/2754		PLEASANT HILL RD (T663)
PRIVATE DR (PRDR)	0091/1465 ==		0090/1478		PRIVATE DR (PRDR)
BEECH ST (T683)	0091/1154 ==		0090/1164		BEECH ST (T683)
METZGER AV (T681)	0091/0899 ==		0090/0908		METZGER AV (T681)
KENYON AV (T683)	0091/0668 ==		0090/0686		KENYON AV (T683)
(APRA) FAIRLAWN TRAILER			0090/0600		(APRA) FAIRLAWN TRAILER
GRANT ST (T685)	0091/0593 ==	POI POI	0090/0600		GRANT ST (T685)
FAIRLAWN AV (T685)	0091/0347 ==		0090/0347		FAIRLAWN AV (T685)
1 0 00020 0 01 0288+48 015875 FT			015901 FT		1 0 00020 0 01 0288+48
BEAUTY AV (T687)					BEAUTY AV (T687)
LYCOMING					LYCOMING
OLD LYCOMING T					OLD LYCOMING T
LENGTH(AH 2896 BK 1868) TO 3026/0134 SH	0091/0000		0090/0000		LENGTH(AH 2890 BK 1854)
(CONN)	0081/1637				
BEAUTYS RUN RD (SR3026 SEG 0134/1871)	0081/1538		0080/1535		BEAUTYS RUN RD (SR3026 SEG 0134/1871)
MARSHALL AV (T417)	0081/1518		0080/1504		MARSHALL AV (T417)
JAMISON AV (T419)	0081/1168		0080/1153		JAMISON AV (T419)
JANET AV (T421)	0081/0817		0080/0801		JANET AV (T421)
COLVIN RD (T395)	0081/0690 ==		0080/0676		COLVIN RD (T395)
HAYES AV (T423)	0081/0467 ==		0080/0451		HAYES AV (T423)
1 0 00020 0 01 0269+72 014007 FT			014047 FT		1 0 00020 0 01 0269+75
CALDWELL AV (T425)					CALDWELL AV (T425)
DECKMAN HOLLOW RD (T393)					DECKMAN HOLLOW RD (T393)

EXTRACT DATE: 12/18/2023  
PRINT DATE: 12/19/2023

ROADWAY MANAGEMENT SYSTEM  
SLD COUNTY/SR - ANNUAL PRINT

PAGE NUMBER: 237  
COUNTY: LYCOMING

DIR: N TOTAL LEN: 9.584 MI.  
LEFT MUN: OLD LYCOMING T

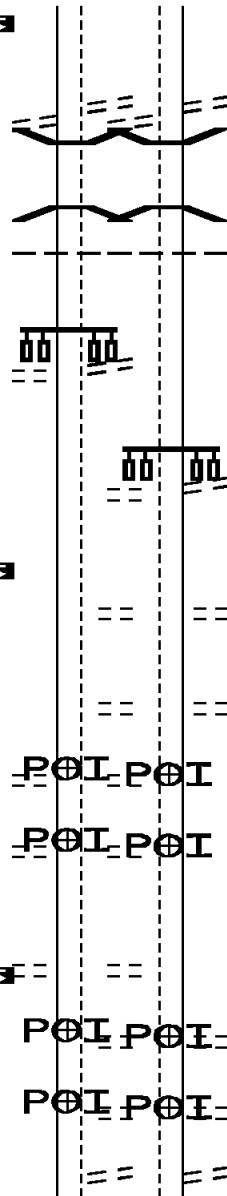
DIST: 03-2 SR: 1017  
RIGHT MUN: OLD LYCOMING T

LENGTH(AH 1868 BK 1520) 0081/0000  
COTTAGE AV  
(TWP)  
COTTAGE AV  
(TWP)  
BMSSEN 41/1017/0070/0877 0071/1340  
0 0 00000 0 00 0000+00 0071/1114  
LYCOMING CREEK  
BMSBG 41/1017/0070/0877 0071/0864  
OLD LYCOMING  
LOYALSOCK T 0071/0649  
LOG RUN RD  
(T607)  
HESHBON RD  
(T613)

1 0 00020 0 01 0254+58 012487 FT  
LENGTH(AH 1520 BK 2405) 0071/0000  
STROUSE RD  
(T600) 0061/2090

MOTTERS LN  
(TWP)  
(APRA) ALLISON CRANE & 0061/1054  
ALLISON CRANE RD  
(PRDR)  
(APRA) ALLISON CRANE & 0061/0955  
ALLISON CRANE RD  
(PRDR)  
(APRA) ALLISON CRANE & 0061/0728  
ALLISON CRANE RD  
(PRDR)

1 0 00020 0 01 0230+43 010082 FT  
HATFIELD ST  
(T709)  
LENGTH(AH 2405 BK 1112) 0061/0000  
(APRA) GRANT PRODU TEST  
PRIVATE DR  
(PRDR)  
(APRA) GRANT PRODU TEST 0051/0783  
PRIVATE DR  
(PRDR)  
(APRA) GRANT PRODU TEST 0051/0657  
PRIVATE DR  
(PRDR)  
HAYS LN  
(T577)  
HAYS LN



0080/0000 LENGTH(AH 1854 BK 1519)  
COTTAGE AV  
(TWP)  
COTTAGE AV  
(TWP)  
BMSSEN 41/1017/0070/0877 0070/1354  
0 0 00000 0 00 0000+00 0070/1127  
LYCOMING CREEK  
BMSBG 41/1017/0070/0877 0070/0877  
OLD LYCOMING  
LOYALSOCK T 0070/0647

LOG RUN RD  
(T607)  
HESHBON RD  
(T613)  
0070/0619  
012528 FT  
1 0 00020 0 01 0254+58  
LENGTH(AH 1519 BK 2418) 0070/0000  
STROUSE RD  
(T600) 0060/2089

MOTTERS LN  
(TWP)  
(APRA) ALLISON CRANE & 0060/1067  
ALLISON CRANE RD  
(PRDR)  
(APRA) ALLISON CRANE & 0060/0955  
ALLISON CRANE RD  
(PRDR)  
(APRA) ALLISON CRANE & 0060/0728  
ALLISON CRANE RD  
(PRDR)

010110 FT 1 0 00020 0 01 0230+43  
HATFIELD ST  
(T709)  
LENGTH(AH 2418 BK 1123) 0060/0000  
(APRA) GRANT PRODU TEST  
PRIVATE DR  
(PRDR)  
(APRA) GRANT PRODU TEST 0050/0789  
PRIVATE DR  
(PRDR)  
(APRA) GRANT PRODU TEST 0050/0659  
PRIVATE DR  
(PRDR)  
HAYS LN  
(T577)  
HAYS LN

EXTRACT DATE: 12/18/2023  
PRINT DATE: 12/19/2023

ROADWAY MANAGEMENT SYSTEM  
SLD COUNTY/SR - ANNUAL PRINT

PAGE NUMBER: 236  
COUNTY: LYCOMING

DIR: N TOTAL LEN: 9.584 MI.  
LEFT MUN: LOYALSOCK T

DIST: 03-2 SR: 1017  
RIGHT MUN: LOYALSOCK T

(T577)

1 0 00020 0 01 0219+20 008970 FT  
LENGTH(AH 1112 BK 2593) 0051/0000

00 0000 00

== ==

POI POI

(APRA) INTEGRATED PRODU  
PRIVATE DR  
(PRDR) 0041/0911  
(APRA) INTEGRATED PRODU  
PRIVATE DR  
(PRDR) 0041/0489  
1 0 00020 0 01 0193+44 006377 FT  
HESHBON RD  
(T613)  
LIBERTY DR  
(T575)  
LENGTH(AH 2593 BK 2282) 0041/0000  
BMSSEN 41/1017/0030/1939 0031/1996  
LOYALSOCK  
OLD LYCOMING T 0031/1859  
0 0 00000 0 00 0000+00  
LYCOMING CK.  
BMSBG 41/1017/0030/1939 0031/1723  
BERRY ST  
(T415) 0031/1233  
LC FOR MISNER RD  
(CONN) 0031/1221  
AL  
(TWP) 0031/1027  
SHOLDER AV  
(T319) 0031/0791  
MISNER RD  
(T391) 0031/0722  
FRY AV  
(T455) 0031/0450  
FRY AV  
(T445) 0031/0208

1 0 00020 0 01 0170+49 004095 FT  
SWEELEY AV  
(T392)  
LENGTH(AH 2282 BK 3191) 0031/0000  
SWEELEY AV  
(T392) 0021/2969  
BMSSEN 41/1017/0020/2563 0021/2624  
0 0 00000 0 00 0000+00

5

5

5

5

0050/0548  
008987 FT  
0050/0000

POI POI

POI POI

5 5

5 5

== ==

== ==

== ==

== ==

== ==

== ==

== ==

5 5

(T577)

1 0 00020 0 01 0219+20  
LENGTH(AH 1123 BK 2571)

(APRA) INTEGRATED PRODU  
PRIVATE DR  
(PRDR) 0040/0890  
(APRA) INTEGRATED PRODU  
PRIVATE DR  
(PRDR) 0040/0494  
1 0 00020 0 01 0193+38  
HESHBON RD  
(T613)  
LIBERTY DR  
(T575)  
LENGTH(AH 2571 BK 2530)  
BMSSEN 41/1017/0030/1939 0030/2212  
LOYALSOCK  
OLD LYCOMING T 0030/2075  
0 0 00000 0 00 0000+00  
LYCOMING CK.  
BMSBG 41/1017/0030/1939 0030/1939  
BERRY ST  
(T415) 0030/1485  
LC FOR MISNER RD  
(CONN) 0030/1459  
AL  
(TWP) 0030/1261  
SHOLDER AV  
(T319) 0030/1027  
MISNER RD  
(T391) 0030/0929  
FRY AV  
(T455) 0030/0683  
FRY AV  
(T445) 0030/0445  
SWEELEY AV  
(T392) 0030/0223  
1 0 00020 0 01 0168+26  
SWEELEY AV  
(T392) 0030/0000  
LENGTH(AH 2530 BK 2975)

BMSSEN 41/1017/0020/2563  
0 0 00000 0 00 0000+00

5

5

EXTRACT DATE: 12/18/2023  
PRINT DATE: 12/19/2023

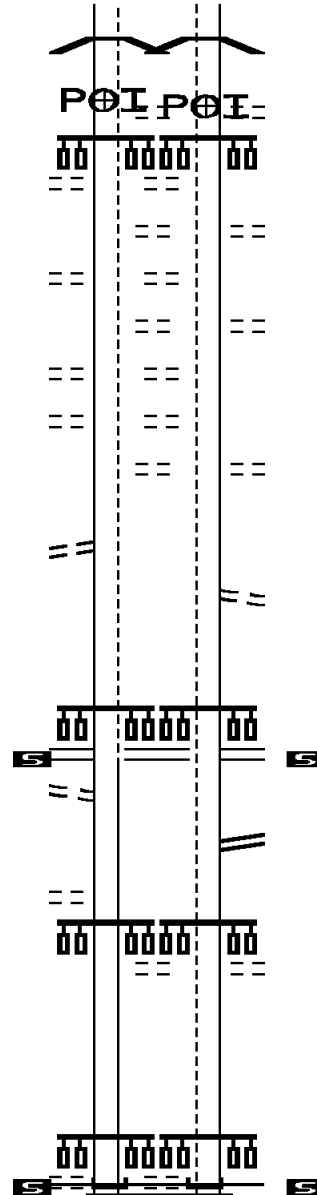
ROADWAY MANAGEMENT SYSTEM  
SLD COUNTY/SR - ANNUAL PRINT

PAGE NUMBER: 235  
COUNTY: LYCOMING

DIR: N TOTAL LEN: 9.584 MI.  
LEFT MUN: OLD LYCOMING T




DIST: 03-2 SR: 1017  
RIGHT MUN: OLD LYCOMING T

BOTTLE RUN  
BMSBG 41/1017/0020/2563 0021/2560  
(APRA) PROFESSIONAL PET  
CHATHAM PARK RD  
(T388) 0021/2468  
MAHAFFEY LN  
(T388) 0021/2179  
CHATHAM LN 0021/1638  
(T430)  
BENT RD 0021/1226  
(T443)  
BLANCHARD AV 0021/1154  
(T401)  
SCHOOL ST 0021/1069  
(TWP)  
VESTA AV 0021/0801  
(T429)  
VESTA AV 0021/0775  
(T429)  
TO 3014/0110 SH  
(CONN) 0021/0085  
1 0 00020 0 00 0138+31 000904 FT  
MILL LN  
(SR3014 SEG 0110/1468)  
RAMP E RD  
(SR9401 SEG 0010/0232)  
LENGTH(AH 3191 BK 0904) 0021/0000  
FROM 3014/0110 SH 0011/0822  
(CONN)  
ALL TURN ST  
(T451) 0011/0278  
ROOSEVELT AV  
(T434)  
1 0 00020 0 00 0129+24 000000 FT  
NC LYCOMING CREEK RD  
ROOSEVELT AV  
(T434)  
HIGH ST INTER-BK  
(SR2016 SEG 0010/0000)  
MFC BEGIN = C  
LENGTH(AH 0904 BK 0000) 0011/0000



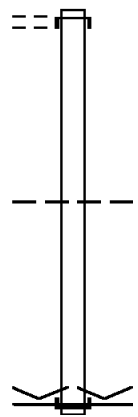
BOTTLE RUN  
BMSBG 41/1017/0020/2563 0020/2563  
(APRA) PROFESSIONAL PET  
CHATHAM PARK RD  
(T388) 0020/2480  
MAHAFFEY LN  
(T388) 0020/2187  
CHATHAM LN 0020/1641  
(T430)  
BENT RD 0020/1226  
(T443)  
BLANCHARD AV 0020/1142  
(T401)  
SCHOOL ST 0020/1069  
(TWP)  
VESTA AV 0020/0811  
(T429)  
VESTA AV 0020/0784  
(T429)  
FROM 9401/0010 SH  
(CONN) 0020/0063  
1 0 00020 0 01 0138+31 000911 FT  
MILL LN  
(SR3014 SEG 0110/1468)  
RAMP E RD  
(SR9401 SEG 0010/0232)  
LENGTH(AH 2975 BK 0911) 0020/0000  
RAMP E RD 0010/0759  
(SR9401 SEG 0010/0000)  
ROOSEVELT AV  
(T434) 0010/0024  
000000 FT  
1 0 00020 0 00 0129+24  
NC LYCOMING CREEK RD  
ROOSEVELT AV  
(T434)  
HIGH ST INTER-BK  
(SR2016 SEG 0011/0000)  
MFC BEGIN = C  
LENGTH(AH 0911 BK 0000) 0010/0000

EXTRACT DATE: 12/18/2023      ROADWAY MANAGEMENT SYSTEM      PAGE NUMBER: 234  
 PRINT DATE: 12/19/2023      SLD COUNTY/SR - ANNUAL PRINT      COUNTY: LYCOMING  
 DIR: B      TOTAL LEN: .000 MI.      DIST: 03-2      SR: 1016  
 LEFT MUN: MCNETT T      RIGHT MUN: MCNETT T

000000 FT		000000 FT	
000000 FT		7030/0000	LENGTH(AH 1699 BK 3671)
000000 FT		000000 FT	
		7020/0000	LENGTH(AH 3671 BK 2508)
		000000 FT	
		7010/0000	LENGTH(AH 2508 BK 0000)

MASTEN RD  
 (T846)

002293 FT  
 0020/1698  
  
 000595 FT  
  
 000000 FT



002293 FT  
 INTER-AHD ELLENTON MOUNTAIN RD  
 0020/1698 (SR1013 SEG 0060/0000)

000595 FT 1 0 00713 0 00 0006+00  
 MCNETT  
 PINE T  
 0020/0000 LENGTH(AH 1698 BK 0595)  
 000000 FT 1 0 00713 0 00 0000+00  
 VILLAGE: ELLENTON  
 NC MC WILWAIN RD  
 INTER-BK SR 4003 SH  
 (SR4003 SEG 0010/0000)  
 MFC BEGIN = D  
 BK-SULLIVAN (56)  
 0010/0000 LENGTH(AH 0595 BK 0000)

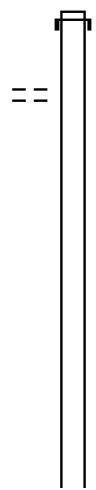
EXTRACT DATE: 12/18/2023      ROADWAY MANAGEMENT SYSTEM      PAGE NUMBER: 232  
 PRINT DATE: 12/19/2023      SLD COUNTY/SR - ANNUAL PRINT      COUNTY: LYCOMING  
 DIR: B      TOTAL LEN: 5.143 MI.      DIST: 03-2      SR: 1013  
 LEFT MUN: MCNETT T      RIGHT MUN: MCNETT T

ADAMS RD  
(T836)

027154 FT

027154 FT    AH-BRADFORD    (08)  
 INTER-AHD    ELLENTON MOUNTAIN RD  
 0160/2168    (SR3003 SEG 0010/0000)

0160/1479



024986 FT

024986 FT    1 0 00713 0 01 0275+26  
 0160/0000    LENGTH(AH 2168 BK 2482)

022504 FT

022504 FT    1 0 00713 0 01 0250+62  
 0150/0000    LENGTH(AH 2482 BK 2355)



EXTRACT DATE: 12/18/2023 ROADWAY MANAGEMENT SYSTEM PAGE NUMBER: 231  
PRINT DATE: 12/19/2023 SLD COUNTY/SR - ANNUAL PRINT COUNTY: LYCOMING

DIR: B TOTAL LEN: 5.143 MI. DIST: 03-2 SR: 1013  
LEFT MUN: MCNETT T RIGHT MUN: MCNETT T

1 0 00713 0 01 0226+98 020149 FT  
YORKTOWN RD  
(T675) 0140/0000

020149 FT

5 0140/0000 LENGTH(AH 2355 BK 2582)

017567 FT

5 0130/0000 LENGTH(AH 2582 BK 2500) 017567 FT 1 0 00713 0 01 0201+84

015067 FT

5 0120/0000 LENGTH(AH 2500 BK 2609) 015067 FT 1 0 00713 0 01 0177+50

012458 FT

5 0110/0000 LENGTH(AH 2609 BK 2905) 012458 FT 1 0 00713 0 01 0152+09

009553 FT

5 0100/0000 LENGTH(AH 2905 BK 2716) 009553 FT 1 0 00713 0 01 0123+80

DIR: B TOTAL LEN: 5.143 MI. DIST: 03-2 SR: 1013  
 LEFT MUN: MCNETT T RIGHT MUN: MCNETT T

006837 FT

006837 FT 1 0 00713 0 01 0097+35  
 WINNES RD  
 (T679)  
 0090/0000 LENGTH(AH 2716 BK 1826)

005011 FT

005011 FT 1 0 00713 0 01 0076+80  
 0080/0000 LENGTH(AH 1826 BK 2568)

002443 FT

ROCK RUN  
 STRUCTURE LENGTH 23 FT  
 BMSID 41/1013/0070/0871  
 0070/0871  
 002443 FT 1 0 00713 0 00 0047+22  
 0070/0000 LENGTH(AH 2568 BK 2443)

000000 FT

000000 FT 1 0 00713 0 00 0022+85  
 VILLAGE: ELLENTON  
 NC EL LENTON MOUNTAIN RD  
 SR 1015 SH  
 (SR1015 SEG 0020/1698)

000000 FT

INTER-BK MASTEN RD  
 (TB46)  
 0060/0000 LENGTH(AH 2443 BK 3000)

000000 FT

000000 FT LENGTH(AH 3000 BK 2922)

000000 FT

7040/0000 LENGTH(AH 2922 BK 3001)

000000 FT

000000 FT LENGTH(AH 3001 BK 3001)

000000 FT

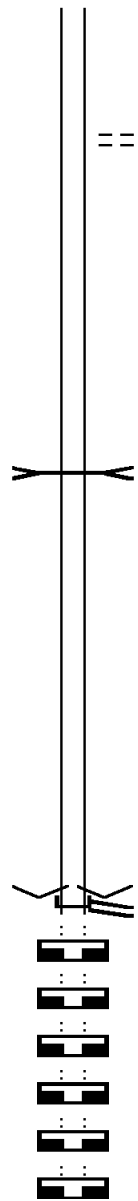
7020/0000 LENGTH(AH 3001 BK 2073)

000000 FT






000000 FT LENGTH(AH 2073 BK 0199)

000000 FT

000000 FT LENGTH(AH 0199 BK 0000)

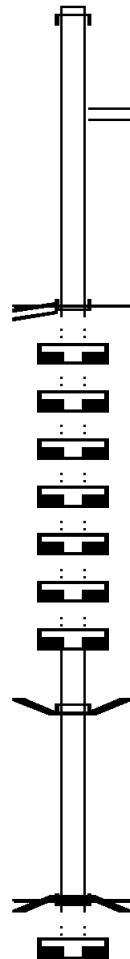


EXTRACT DATE: 12/18/2023      ROADWAY MANAGEMENT SYSTEM      PAGE NUMBER: 229  
 PRINT DATE: 12/19/2023      SLD COUNTY/SR - ANNUAL PRINT      COUNTY: LYCOMING  
 DIR: B      TOTAL LEN: .000 MI.      DIST: 03-2      SR: 1012  
 LEFT MUN: JACKSON T      RIGHT MUN: JACKSON T

000000 FT		000000 FT	
000000 FT		7040/0000	LENGTH(AH 0594 BK 2921)
000000 FT		000000 FT	
000000 FT		7030/0000	LENGTH(AH 2921 BK 2998)
000000 FT		000000 FT	
		7020/0000	LENGTH(AH 2998 BK 3370)
		000000 FT	
		7010/0000	LENGTH(AH 3370 BK 0000)

BRICK CHURCH RD  
 (SR1010 SEG 0030/1526)

001394 FT  
 001183 FT  
 000016 FT  
 0090/0000  
 000016 FT  
 000016 FT  
 000016 FT  
 000016 FT  
 000016 FT  
 000016 FT  
 000016 FT  
 000016 FT  
 000000 FT  
 000000 FT



001394 FT AH-TIOGA (58)  
 INTER-AHD WILLIAMSON TRAIL  
 0100/0211 (SR2007 SEG 0010/0000)  
 001183 FT 2 0 41043 1 00 0000+00  
 ROARING BRANCH RD  
 (SR1010 SEG 0040/0000)  
 0100/0000 LENGTH(AH 0211 BK 1167)  
 000016 FT 2 0 41043 0 00 0065+26  
 NC WI WILLIAMSON TRAIL RD  
 INTER-BK WILLIAMSON TRAIL RD  
 (TB22)  
 MFC BEGIN = D  
 0090/0000 LENGTH(AH 1167 BK 2942)  
 000016 FT  
 7080/0000 LENGTH(AH 2942 BK 3327)  
 000016 FT  
 7070/0000 LENGTH(AH 3327 BK 2653)  
 000016 FT  
 7060/0000 LENGTH(AH 2653 BK 1898)  
 000016 FT  
 7050/0000 LENGTH(AH 1898 BK 1347)  
 000016 FT  
 7040/0000 LENGTH(AH 1347 BK 2058)  
 000016 FT  
 7030/0000 LENGTH(AH 2058 BK 1359)  
 000016 FT  
 7022/0000 LENGTH(AH 1359 BK 0016)  
 BMS EN 41/1011/0020/0000  
 INTER-AHD LAUREL HILL RD  
 0020/0016 (TB24)  
 000000 FT 2 0 41122 0 00 0026+18  
 NC LAUREL HILL RD  
 INTER-BK LAUREL HILL RD  
 (TB24)  
 TRB.BLOCKHSE  
 BMSBG 41/1011/0020/0000  
 MFC BEGIN = E  
 0020/0000 LENGTH(AH 0016 BK 2614)  
 000000 FT  
 7010/0000 LENGTH(AH 2614 BK 0000)

EXTRACT DATE: 12/18/2023      ROADWAY MANAGEMENT SYSTEM      PAGE NUMBER: 227  
 PRINT DATE: 12/19/2023      SLD COUNTY/SR - ANNUAL PRINT      COUNTY: LYCOMING  
 DIR: B      TOTAL LEN: 7.788 MI.      DIST: 03-2      SR: 1010  
 LEFT MUN: MCINTYRE T      RIGHT MUN: MCINTYRE T

041123 FT

041123 FT    AH-TIOGA      (58)  
 INTER-AHD SR 2004 SH  
 0180/2778 (SR2004 SEG 0010/0000)

038345 FT

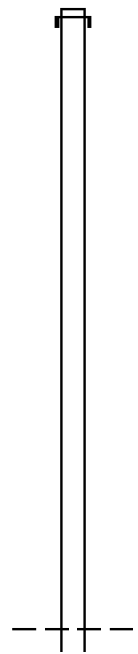
038345 FT    2 0 41043 0 01 0395+55  
 0180/0000 LENGTH(AH 2778 BK 2507)

035838 FT

035838 FT    2 0 41043 0 01 0370+48  
 0170/0000 LENGTH(AH 2507 BK 2002)

033836 FT

033836 FT    2 0 41043 0 01 0350+48  
 MCINTYRE



DIR: B TOTAL LEN: 7.788 MI. DIST: 03-2 SR: 1010  
 LEFT MUN: MCINTYRE T RIGHT MUN: MCINTYRE T

DAY RD  
 (T832)

	—+—	0160/0000	JACKSON T LENGTH(AH 2002 BK 3125)
030711 FT		030711 FT 2 0 41043 0 01 0319+17 0150/0000	LENGTH(AH 3125 BK 2686)
028025 FT	⎵	0140/0067 BMSID 41/1010/0140/0000 028025 FT 2 0 41043 0 01 0292+29	ROARING BRAN
	⎵	0140/0000	BMSBG 41/1010/0140/0000 LENGTH(AH 2686 BK 2242)
0130/2188	=		
025783 FT		025783 FT 2 0 41043 0 01 0269+99 0130/0000	LENGTH(AH 2242 BK 2376)
023407 FT		023407 FT 2 0 41043 0 01 0246+08	DRAINAGE STRUCTURE LENGTH 20 FT BMSID 41/1010/0120/0000
	⎶	0120/0000	LENGTH(AH 2376 BK 2505)

DIR: B TOTAL LEN: 7.788 MI. DIST: 03-2 SR: 1010  
 LEFT MUN: JACKSON T RIGHT MUN: JACKSON T

KEHLER SCHOOL RD  
 (T830)

0110/0960

020902 FT

020902 FT 2 0 41043 0 01 0221+07  
 0110/0000 LENGTH(AH 2505 BK 1105)

0100/0490 BMS EN 41/1010/0100/0470  
 2 0 41043 0 00 0213+67  
 ROARING BR.

019797 FT

0100/0470 BMSBG 41/1010/0100/0470  
 019797 FT 2 0 41043 0 00 0208+85  
 0100/0000 LENGTH(AH 1105 BK 1040)

018757 FT

018757 FT 2 0 41043 0 00 0198+45  
 0090/0000 LENGTH(AH 1040 BK 2297)

016460 FT

016460 FT 2 0 41043 0 00 0175+48  
 MARSHALL RD  
 (T661)  
 0080/0000 LENGTH(AH 2297 BK 2506)

013954 FT

013954 FT 2 0 41043 0 00 0150+83  
 0070/0000 LENGTH(AH 2506 BK 2679)

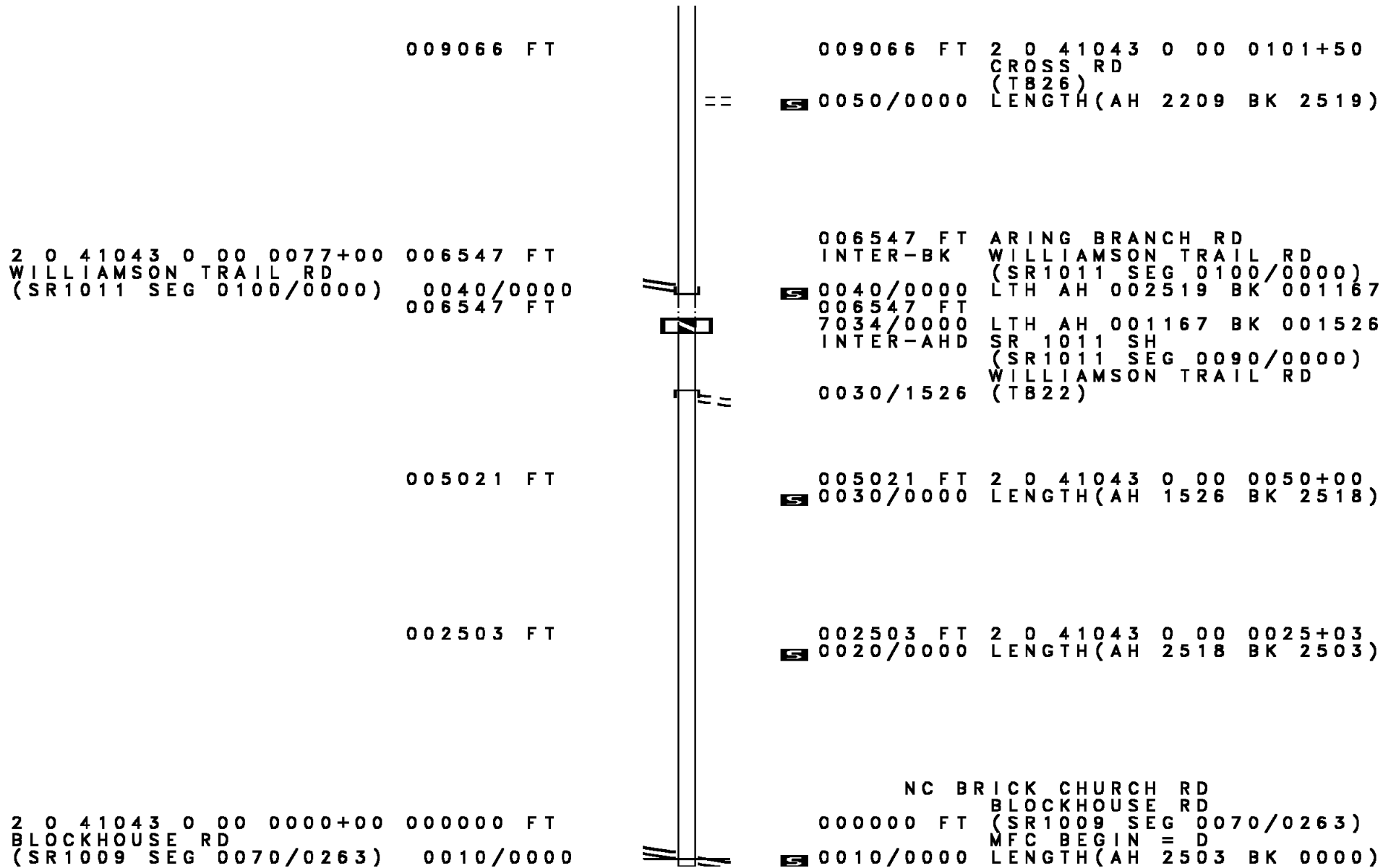
FORMAN HOLLOW RD  
 (T663)

0060/1071

011275 FT

011275 FT 2 0 41043 0 00 0124+04  
 0060/0000 LENGTH(AH 2679 BK 2209)

DIR: B TOTAL LEN: 7.788 MI. DIST: 03-2 SR: 1010  
 LEFT MUN: JACKSON T RIGHT MUN: JACKSON T







DIR: B TOTAL LEN: 3.855 MI. DIST: 03-2 SR: 1009  
 LEFT MUN: JACKSON T RIGHT MUN: JACKSON T

COVERED BRIDGE RD  
(T816)

0040/1137

== ==

0040/1137

LAUREL HILL RD  
(T824)

0040/0406 BMS EN 41/1009/0040/0367  
 0 0 00000 0 00 0000+00

007677 FT

0040/0367 BMSBG 41/1009/0040/0367  
 007677 FT 1 0 00021 0 02 0624+42  
 5 0040/0000 LENGTH(AH 2513 BK 2465)

005212 FT

005212 FT 1 0 00021 0 02 0599+86  
 5 0030/0000 LENGTH(AH 2465 BK 2761)

COVERED BRIDGE RD  
(T816)

0020/1195

==

002451 FT

002451 FT 1 0 00021 0 02 0572+45  
 5 0020/0000 LENGTH(AH 2761 BK 2451)

0010/1112 BMS EN 41/1009/0010/1094  
 1 0 00021 0 02 0558+83  
 SCHOOLHOUSE

0010/1094 BMSBG 41/1009/0010/1094

000000 FT

0010/0027 RAMP B RD  
 (SR8013 SEG 0760/0000)  
 000000 FT 1 0 00021 0 02 0547+88  
 NC BL LOCKHOUSE RD

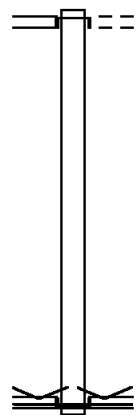
RAMP A RD  
 (SR8013 SEG 0750/0874)  
 INTER-BK SR 0284 SH  
 (SR0284 SEG 0170/2112)  
 MFC BEGIN = D

5 0010/0000 LENGTH(AH 2451 BK 0000)



EXTRACT DATE: 12/18/2023 ROADWAY MANAGEMENT SYSTEM PAGE NUMBER: 220  
 PRINT DATE: 12/19/2023 SLD COUNTY/SR - ANNUAL PRINT COUNTY: LYCOMING  
 DIR: B TOTAL LEN: .497 MI. DIST: 03-2 SR: 1007  
 LEFT MUN: PLUNKETTS CREEK T RIGHT MUN: PLUNKETTS CREEK T

002624 FT  
 LOWER BARBOURS RD  
 (SR1005 SEG 0030/0000) 0010/2624



002624 FT  
 INTER-AHD PROCTOR RD  
 (SR1005 SEG 0030/0000)  
 BARBOURS CEMETERY RD  
 (T811) 0010/2624

000000 FT

000000 FT 2 0 41105 0 00 0000+00  
 VILLAGE: BARBOURS  
 NC DUNWOODY RD  
 SR 0087 SH  
 (SR0087 SEG 0330/0000)  
 INTER-BK DUNWOODY RD  
 (T884)  
 MFC BEGIN = E  
 0010/0000 LENGTH(AH 2624 BK 0000)

EXTRACT DATE: 12/18/2023 ROADWAY MANAGEMENT SYSTEM PAGE NUMBER: 219  
 PRINT DATE: 12/19/2023 SLD COUNTY/SR - ANNUAL PRINT COUNTY: LYCOMING  
 DIR: B TOTAL LEN: 12.577 MI. DIST: 03-2 SR: 1006  
 LEFT MUN: PLUNKETTS CREEK T RIGHT MUN: PLUNKETTS CREEK T

066407 FT

066407 FT  
 INTER-AHD HOPPESTOWN RD  
 (SR1005 SEG 0080/0000)  
 PROCTOR RD  
 (SR1005 SEG 0080/0000)

0290/1924  
 0290/0802 BMSEN 41/1006/0290/0774  
 2 0 41051 0 06 0712+12  
 KINGS RUN  
 0290/0774 BMSBG 41/1006/0290/0774

064483 FT

064483 FT 2 0 41051 0 06 0704+45  
 0290/0000 LENGTH(AH 1924 BK 2229)

062254 FT

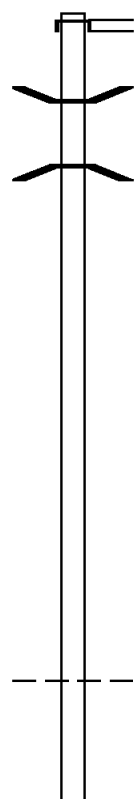
062254 FT 2 0 41051 0 05 0680+48  
 0280/0000 LENGTH(AH 2229 BK 2492)

059762 FT

059762 FT 2 0 41051 0 05 0655+85  
 0270/0000 LENGTH(AH 2492 BK 1492)  
 PLUNKETTS CREEK  
 0260/1457 CASCADE T

058270 FT

058270 FT 2 0 41051 0 04 0640+94



DIR: B TOTAL LEN: 12.577 MI. DIST: 03-2 SR: 1006  
 LEFT MUN: PLUNKETTS CREEK T RIGHT MUN: PLUNKETTS CREEK T

CHAPMAN RD  
 (T882)

055792 FT

0260/0000 LENGTH(AH 1492 BK 2478)

055792 FT 2 0 41051 0 03 0616+37  
 0250/0000 LENGTH(AH 2478 BK 2498)

0240/1850 ==

053294 FT

053294 FT 2 0 41051 0 03 0590+78  
 0240/0000 LENGTH(AH 2498 BK 2500)

050794 FT

050794 FT 2 0 41051 0 03 0564+86  
 WALLIS RUN  
 STRUCTURE LENGTH 32 FT  
 BMSID 41/1006/0230/0000  
 0230/0000 LENGTH(AH 2500 BK 2043)

048751 FT

048751 FT 2 0 41051 0 03 0544+41  
 0220/0000 LENGTH(AH 2043 BK 2434)

0210/1618 BMSEN 41/1006/0210/1605  
 2 0 41051 0 03 0536+07

FRYMIRE RD  
 (T876)

0210/1439 ==

0210/1605 T.WALLIS RUN  
 BMSBG 41/1006/0210/1605

046317 FT

046317 FT 2 0 41051 0 03 0520+05



DIR: B TOTAL LEN: 12.577 MI. DIST: 03-2 SR: 1006  
 LEFT MUN: CASCADE T RIGHT MUN: CASCADE T

032661 FT

032661 FT 2 0 41051 0 02 0369+73  
 S 0150/0000 LENGTH(AH 2471 BK 2504)

030157 FT

030157 FT 2 0 41051 0 02 0344+60  
 S 0140/0000 LENGTH(AH 2504 BK 2398)

KELLY RD  
 (T635)

0130/1930

==

027759 FT

027759 FT 2 0 41051 0 02 0320+47  
 S 0130/0000 LENGTH(AH 2398 BK 2810)

024949 FT

024949 FT 2 0 41051 0 02 0292+17  
 S 0120/0000 LENGTH(AH 2810 BK 2967)

SALT RUN  
 STRUCTURE LENGTH 19 FT  
 BMSID 41/1006/0110/1893

MULCAHY RD  
 (T874)

0110/1186

==

021982 FT

021982 FT 2 0 41051 0 01 0261+70  
 NC KELLYBURG RD  
 ROSE VALLEY RD  
 (SR1008 SEG 0050/2214)  
 S 0110/0000 LENGTH(AH 2967 BK 1534)

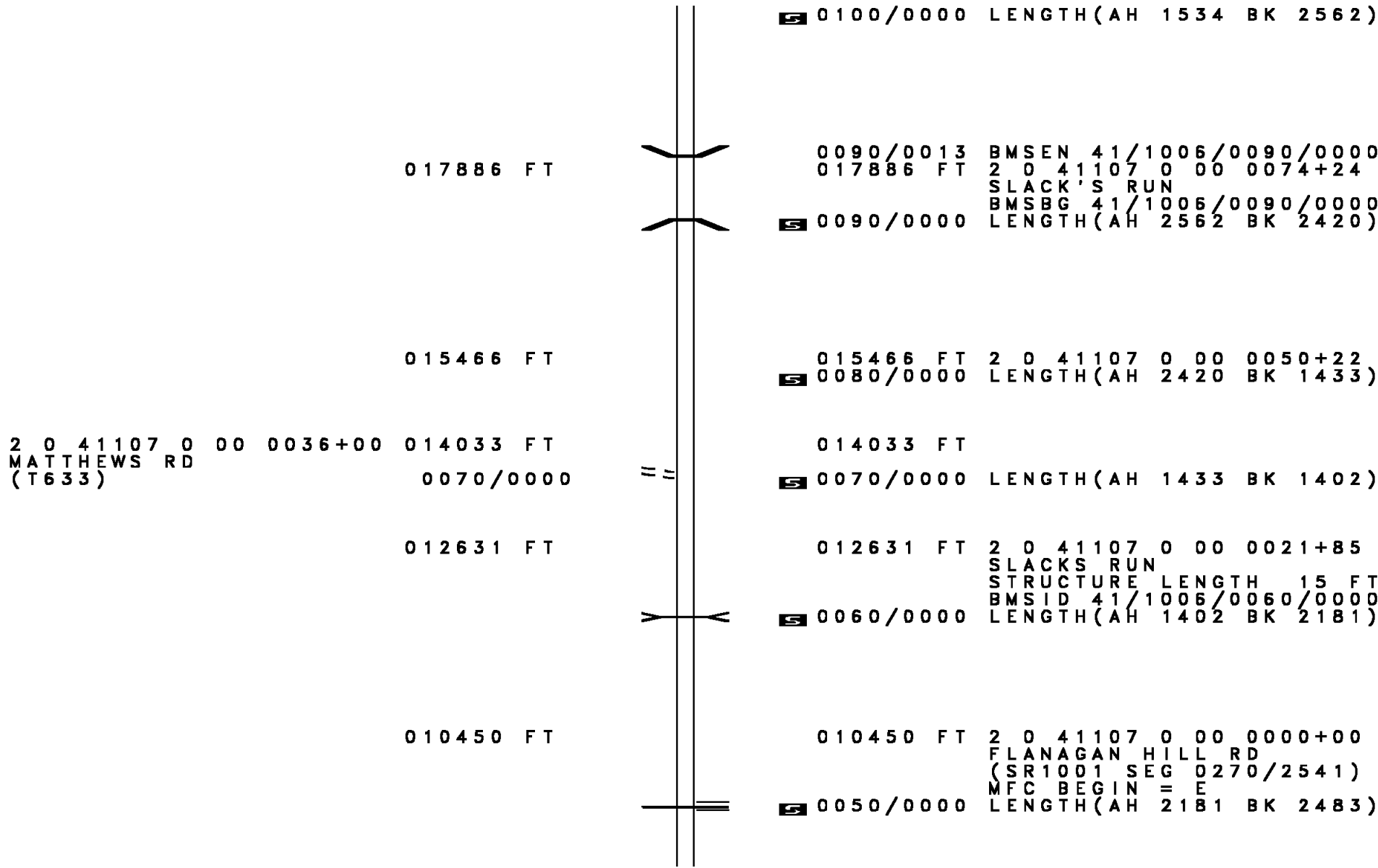
==

020448 FT

020448 FT 2 0 41107 0 00 0099+85



DIR: B TOTAL LEN: 12.577 MI. DIST: 03-2 SR: 1006  
 LEFT MUN: CASCADE T RIGHT MUN: CASCADE T



0100/0000 LENGTH(AH 1534 BK 2562)

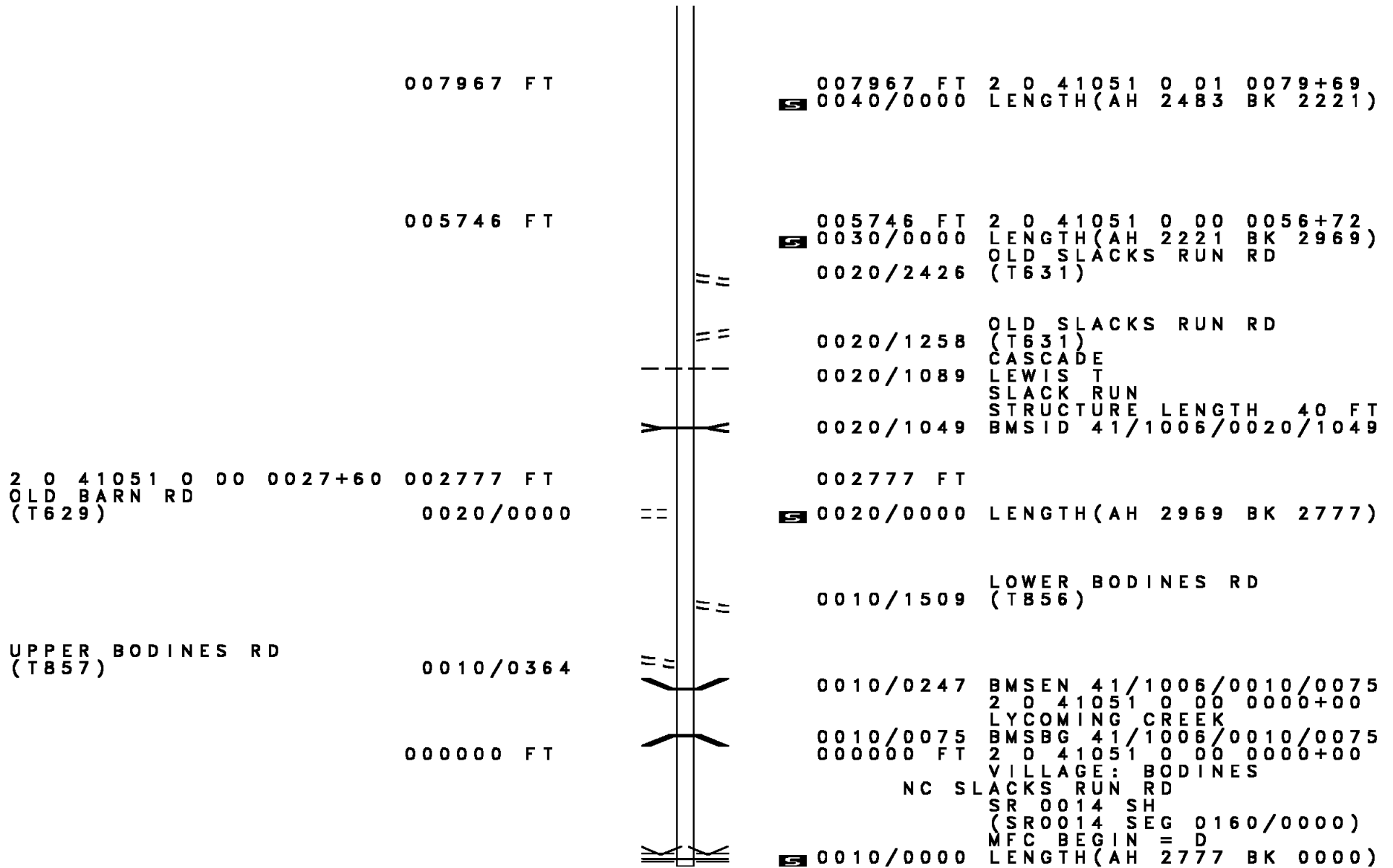
017886 FT 0090/0013 BMS EN 41/1006/0090/0000  
 017886 FT 2 0 41107 0 00 0074+24  
 SLACK'S RUN  
 BMSBG 41/1006/0090/0000  
 0090/0000 LENGTH(AH 2562 BK 2420)

015466 FT 015466 FT 2 0 41107 0 00 0050+22  
 0080/0000 LENGTH(AH 2420 BK 1433)

2 0 41107 0 00 0036+00 MATTHEWS RD (T633) 014033 FT 014033 FT  
 0070/0000 0070/0000 LENGTH(AH 1433 BK 1402)

012631 FT 012631 FT 2 0 41107 0 00 0021+85  
 SLACKS RUN  
 STRUCTURE LENGTH 15 FT  
 BMSID 41/1006/0060/0000  
 0060/0000 LENGTH(AH 1402 BK 2181)

010450 FT 010450 FT 2 0 41107 0 00 0000+00  
 FLANAGAN HILL RD  
 (SR1001 SEG 0270/2541)  
 MFC BEGIN = E  
 0050/0000 LENGTH(AH 2181 BK 2483)



DIR: B TOTAL LEN: 5.623 MI. DIST: 03-2 SR: 1005  
LEFT MUN: PLUNKETTS CREEK T RIGHT MUN: PLUNKETTS CREEK T

029687 FT

029687 FT AH-SULLIVAN (56)  
INTER-AHD PROCTOR MTN RD  
0130/3361 (SR4010 SEG 0010/0000)

026326 FT

0130/0040 BMS EN 41/1005/0130/0000  
026326 FT 2 0 41051 0 06 0835+95  
PLUNKETTS CREEK  
BMSBG 41/1005/0130/0000  
0130/0000 LENGTH(AH 3361 BK 2574)

023752 FT

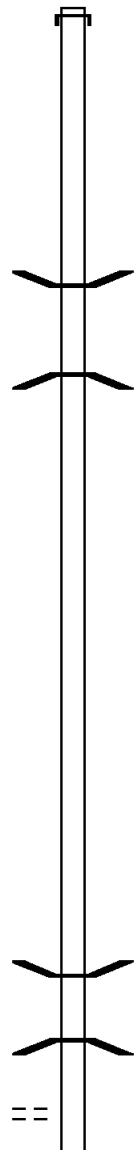
023752 FT 2 0 41051 0 06 0810+23  
0120/0000 LENGTH(AH 2574 BK 2512)

021240 FT

021240 FT 2 0 41051 0 06 0785+13  
0110/0000 LENGTH(AH 2512 BK 2368)

2 0 41051 0 06 0761+43 018872 FT  
CABBAGE HOLLOW RD  
(T635) 0100/0000

0100/0213 BMS EN 41/1005/0100/0175  
2 0 41051 0 06 0763+16  
WOLFE RUN  
0100/0175 BMSBG 41/1005/0100/0175  
018872 FT  
0100/0000 LENGTH(AH 2368 BK 1609)



DIR: B TOTAL LEN: 5.623 MI. DIST: 03-2 SR: 1005  
 LEFT MUN: PLUNKETTS CREEK T RIGHT MUN: PLUNKETTS CREEK T

Stationing	Notes	Stationing	Notes
017263 FT		017263 FT 2 0 41051 0 06 0745+35	5 0090/0000 LENGTH(AH 1609 BK 2154)
015109 FT		015109 FT 2 0 41051 0 06 0723+83	5 0080/0000 LENGTH(AH 2154 BK 1961)
WALLIS RUN RD (SR1006 SEG 0290/1924)	0080/0000	NC HOPPESTOWN RD	0070/1424 BMSBN 41/1005/0070/1346
		2 0 41053 0 00 0089+95	5 0070/1346 BMSBG 41/1005/0070/1346
		PLUNKETTS CREEK	
013148 FT		013148 FT 2 0 41053 0 00 0089+95	5 0070/0000 LENGTH(AH 1961 BK 2268)
		VILLAGE: PROCTOR	
010880 FT		010880 FT 2 0 41053 0 00 0067+27	5 0062/0000 LENGTH(AH 2268 BK 0525)
		0052/0410 BMSBN 41/1005/0052/0333	0 0 00000 0 00 0000+00
		PLUNKETTS CREEK	
010355 FT		0052/0333 BMSBG 41/1005/0052/0333	5 010355 FT 0 0 00000 0 00 0000+00
		0052/0000 LENGTH(AH 0525 BK 0889)	
009466 FT		0050/0086 BMSBN 41/1005/0050/0000	5 0050/0000 LENGTH(AH 0889 BK 2740)
		009466 FT 2 0 41053 0 00 0052+77	
		PLUNKETTS CR	
		BMSBG 41/1005/0050/0000	
		0040/0735 BMSBN 41/1005/0040/0718	

DIR: B TOTAL LEN: 5.623 MI. DIST: 03-2 SR: 1005  
 LEFT MUN: PLUNKETTS CREEK T RIGHT MUN: PLUNKETTS CREEK T

TURKEY FARM RD  
 (T599)

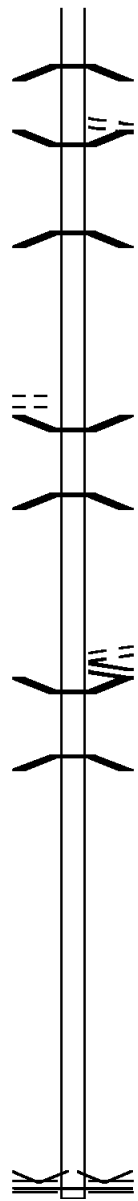
006726 FT

0030/0412

004303 FT

002986 FT

000000 FT



2 0 41053 0 00 0032+56  
 DRY RUN  
 0040/0718 BMSBG 41/1005/0040/0718  
 SCAIFE RD  
 (T600)  
 0040/0159 BMSSEN 41/1005/0040/0000  
 0040/0107 2 0 41053 0 00 0025+71  
 006726 FT PLUNKETTS CREEK  
 BMSBG 41/1005/0040/0000  
 0040/0000 LENGTH(AH 2740 BK 2423)

0030/0367 BMSSEN 41/1005/0030/0041  
 2 0 41053 0 00 0000+41  
 LOYALSOCK CR  
 0030/0041 BMSBG 41/1005/0030/0041  
 004303 FT 2 0 41053 0 00 0000+00  
 BARBOURS CEMETERY RD  
 (TB11)  
 NC PROCTOR RD  
 DUNWOODY RD  
 (SR1007 SEG 0010/2624)  
 0030/0000 LENGTH(AH 2423 BK 1317)  
 0020/0739 BMSSEN 41/1005/0020/0685  
 2 0 41053 1 00 0036+80  
 BEAR CREEK  
 0020/0685 BMSBG 41/1005/0020/0685

002986 FT 2 0 41053 1 00 0030+00  
 0020/0000 LENGTH(AH 1317 BK 2986)

000000 FT 2 0 41053 1 00 0000+00  
 VILLAGE: BARBOURS  
 NC LOWER BARBOURS RD  
 SR 0087 SH  
 (SR0087 SEG 0310/1381)  
 MFC BEGIN = D  
 0010/0000 LENGTH(AH 2986 BK 0000)

EXTRACT DATE: 12/18/2023 ROADWAY MANAGEMENT SYSTEM PAGE NUMBER: 210  
PRINT DATE: 12/19/2023 SLD COUNTY/SR - ANNUAL PRINT COUNTY: LYCOMING

DIR: B TOTAL LEN: 5.869 MI. DIST: 03-2 SR: 1004  
LEFT MUN: GAMBLE T RIGHT MUN: GAMBLE T

030989 FT

030989 FT  
INTER-AHD WALLIS RUN RD  
(SR1003 SEG 0130/0000)  
WALLIS RUN RD  
0130/2596 (SR1003 SEG 0130/0000)



DIR: B TOTAL LEN: 5.869 MI. DIST: 03-2 SR: 1004  
LEFT MUN: GAMBLE T RIGHT MUN: GAMBLE T

028393 FT

028393 FT 2 0 41050 0 02 0339+72  
5 0130/0000 LENGTH(AH 2596 BK 2213)

026180 FT

0120/0052 BMS EN 41/1004/0120/0000  
2 0 41050 0 02 0361+88  
MURRAY RUN  
5 0120/0000 BMSBG 41/1004/0120/0000  
LENGTH(AH 2213 BK 2635)

023545 FT

0110/0477 BMS EN 41/1004/0110/0449  
2 0 41050 0 02 0388+99  
MURRAY RUN  
0110/0449 BMSBG 41/1004/0110/0449  
023545 FT 2 0 41050 0 02 0388+99  
5 0110/0000 LENGTH(AH 2635 BK 2245)

2 0 41050 0 02 0412+10 021300 FT  
WINNER LN  
(T625) 0100/0000

021300 FT  
5 0100/0000 LENGTH(AH 2245 BK 2281)

019019 FT

019019 FT 2 0 41050 0 02 0435+13  
5 0090/0000 LENGTH(AH 2281 BK 1285)

DIR: B TOTAL LEN: 5.869 MI. DIST: 03-2 SR: 1004  
 LEFT MUN: GAMBLE T RIGHT MUN: GAMBLE T

CALVERT RD  
 (T854)  
 LC FOR CALVERT RD  
 (CONN)

017734 FT

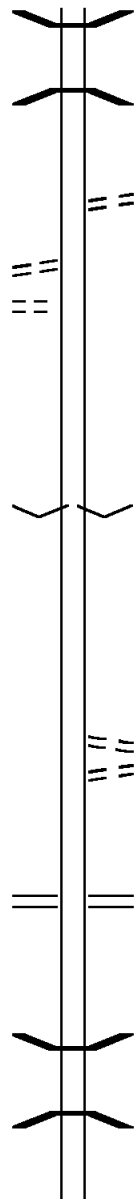
0070/2269

0070/2110

014974 FT

012092 FT

009765 FT



0080/0310 BMS EN 41/1004/0080/0288  
 0 0 00000 0 00 0000+00

WEST BRANCH MURRAY RUN  
 0080/0288 BMSBG 41/1004/0080/0288  
 017734 FT 2 0 41050 0 02 0448+11

CALVERT RD  
 (T854)  
 NC SOUTHARD RD  
 0080/0000 LENGTH(AH 1285 BK 2760)

014974 FT 1 0 00467 0 00 0150+40  
 VILLAGE: CALVERT

0070/0000 LENGTH(AH 2760 BK 2882)

0060/0384 LC FOR CEMETERY RD  
 (CONN)

0060/0253 OLD CEMETERY RD  
 (T852)

012092 FT 1 0 00467 0 00 0121+27  
 NC BEECH VALLEY RD  
 ROSE VALLEY RD

(SR1001 SEG 0190/0000)  
 0060/0000 LENGTH(AH 2882 BK 2327)

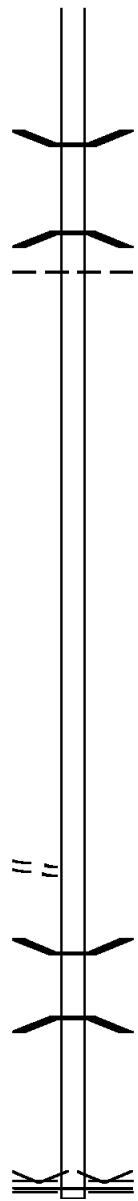
0050/0423 BMS EN 41/1004/0050/0405  
 1 0 00467 0 00 0101+56

SHOEMAKER RUN  
 0050/0405 BMSBG 41/1004/0050/0405

009765 FT 1 0 00467 0 00 0097+83  
 0050/0000 LENGTH(AH 2327 BK 2133)



DIR: B TOTAL LEN: 5.869 MI. DIST: 03-2 SR: 1004  
 LEFT MUN: GAMBLE T RIGHT MUN: GAMBLE T



007632 FT	0040/0013	BMSEN 41/1004/0040/0000
	007632 FT	1 0 00467 0 00 0076+35
		SHOEMAKER RN
	0040/0000	BMSBG 41/1004/0040/0000
	0030/1801	LENGTH(AH 2133 BK 1821)
		GAMBLE
		LEWIS T
005811 FT	005811 FT	1 0 00467 0 00 0058+18
	0030/0000	LENGTH(AH 1821 BK 2895)
002916 FT	002916 FT	1 0 00467 0 00 0029+88
	0020/0000	LENGTH(AH 2895 BK 2362)
0014/0197	000554 FT	000554 FT 2 0 00467 0 00 0006+26
	0014/0000	LENGTH(AH 2362 BK 0554)
	0012/0197	BMSEN 41/1004/0012/0045
		0 0 00000 0 00 0000+00
		LYCOMING CREEK
	0012/0045	BMSBG 41/1004/0012/0045
000000 FT	000000 FT	0 0 00000 0 00 0000+00
		VILLAGE: FIELD STATION
		NC FIELD STATION RD
		SR 0014 SH
		(SR0014 SEG 0120/0000)
		MFC BEGIN = D
	0012/0000	LENGTH(AH 0554 BK 0000)

LOWER BODINES RD  
(T856)

EXTRACT DATE: 12/18/2023 ROADWAY MANAGEMENT SYSTEM PAGE NUMBER: 206  
PRINT DATE: 12/19/2023 SLD COUNTY/SR - ANNUAL PRINT COUNTY: LYCOMING  
DIR: B TOTAL LEN: 8.847 MI. DIST: 03-2 SR: 1003  
LEFT MUN: CASCADE T RIGHT MUN: CASCADE T

046712 FT

046712 FT

DIR: B TOTAL LEN: 8.847 MI. DIST: 03-2 SR: 1003  
LEFT MUN: CASCADE T RIGHT MUN: CASCADE T

WALLIS RUN RD  
(SR1006 SEG 0190/0529) 0200/2726

INTER-AHD WALLIS RUN RD  
0200/2726 (SR1006 SEG 0190/0529)  
BREWER RUN  
STRUCTURE LENGTH 12 FT  
0200/2339 BMSID 41/1003/0200/2339

0200/1333 CASCADE  
GAMBLE T

043986 FT

043986 FT 2 0 41052 0 02 0139+52  
0200/0000 LENGTH(AH 2726 BK 2804)

0190/1162 BMSID 41/1003/0190/1107  
2 0 41052 0 02 0122+49  
SALT RUN  
0190/1107 BMSBG 41/1003/0190/1107

2 0 41052 0 01 0111+43 041182 FT  
MOSTELLER RD  
(T872) 0190/0000

JOE GRAY RUN  
STRUCTURE LENGTH 11 FT  
0190/0054 BMSID 41/1003/0190/0054  
041182 FT  
0190/0000 LENGTH(AH 2804 BK 3285)

037897 FT

037897 FT 2 0 41052 0 01 0078+42  
0180/0000 LENGTH(AH 3285 BK 2485)

035412 FT

035412 FT 2 0 41052 0 00 0054+10  
0170/0000 LENGTH(AH 2485 BK 1759)

DIR: B TOTAL LEN: 8.847 MI. DIST: 03-2 SR: 1003  
 LEFT MUN: GAMBLE T RIGHT MUN: GAMBLE T

Segment	Station	Length (FT)	Notes
LOGUE HILL RD (T870)	0160/1288		
2 0 4 1052 0 00 0035+91	033653 FT		ROARING RUN STRUCTURE LENGTH 11 FT BMSID 41/1003/0160/0444
MURRAY RUN RD (T868)	0160/0000		
	032026 FT		0160/0000 LENGTH(AH 1759 BK 1627)
	030032 FT		032026 FT 2 0 4 1052 0 00 0019+91 0150/0000 LENGTH(AH 1627 BK 1994)
2 0 4 1052 1 00 0000+00	029639 FT		030032 FT 2 0 4 1052 0 00 0000+00 0140/0000 LENGTH(AH 1994 BK 0393)
SOUTHARD RD (SR1004 SEG 0130/2596)	0130/0000		
	027398 FT		0130/0000 LENGTH(AH 0393 BK 2241) 0120/2111 BMSSEN 41/1003/0120/2044 2 0 4 1050 0 01 0300+19 WALLIS RUN
	024863 FT		0120/2044 BMSBG 41/1003/0120/2044
	027398 FT		027398 FT 2 0 4 1050 0 01 0279+88 0120/0000 LENGTH(AH 2241 BK 2535)
	024863 FT		024863 FT 2 0 4 1050 0 01 0254+44 0110/0000 LENGTH(AH 2535 BK 2516)

DIR: B TOTAL LEN: 8.847 MI. DIST: 03-2 SR: 1003  
 LEFT MUN: GAMBLE T RIGHT MUN: GAMBLE T

022347 FT

022347 FT 2 0 41050 0 01 0229+19  
 0100/0000 LENGTH(AH 2516 BK 2339)

0090/1191 BMS EN 41/1003/0090/1173  
 2 0 41050 0 01 0217+47  
 JACOBY HOLLOW  
 0090/1173 BMSBG 41/1003/0090/1173

020008 FT

020008 FT 2 0 41050 0 01 0205+81  
 0090/0000 LENGTH(AH 2339 BK 2509)

017499 FT

017499 FT 2 0 41050 0 01 0180+83  
 0080/0000 LENGTH(AH 2509 BK 2617)

014882 FT

014882 FT 2 0 41050 0 01 0154+78  
 0070/0000 LENGTH(AH 2617 BK 2360)

012522 FT

0060/0654 BUTTERNUT GROVE RD  
 (T864)  
 0060/0632 BMS EN 41/1003/0060/0530  
 2 0 41050 0 01 0136+45  
 WALLIS RUN  
 0060/0530 BMSBG 41/1003/0060/0530  
 012522 FT 2 0 41050 0 01 0131+15  
 0060/0000 LENGTH(AH 2360 BK 2552)

DIR: B TOTAL LEN: 8.847 MI. DIST: 03-2 SR: 1003  
 LEFT MUN: GAMBLE T RIGHT MUN: GAMBLE T

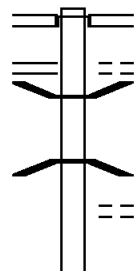
Stationing	Right of Way	Property	Length	Notes
009970 FT	==	STONEY CREEK DR (TWP)	0050/0418	009970 FT 2 0 41050 0 01 0105+41
			0050/0000	LENGTH(AH 2552 BK 2515)
007455 FT			007455 FT 2 0 41050 0 01 0080+04	
			0040/0000	LENGTH(AH 2515 BK 2390)
		GAMBLE ELDRED T	0030/2022	
005065 FT			005065 FT	
2 0 41050 0 01 0055+93			0030/0000	LENGTH(AH 2390 BK 2045)
YEAGLE RD (T518)	==			
HARVEY DR (T509)			0020/0978	
			003020 FT 2 0 41050 0 01 0035+32	
			0020/0000	LENGTH(AH 2045 BK 2084)
HENRY DR (T507)			0010/1233	
			0010/0267	
BAXTER RD (T505)	==		000936 FT 2 0 41050 0 00 0014+48	
			0010/0000	LENGTH(AH 2084 BK 0936)
000000 FT			000000 FT 0 0 00000 0 00 0000+00	
		NC WA LLLIS RUN RD		
		SR 0973 SH		
		(SR0973 SEG 0570/1991)		
		INTER-BK GAME FARM RD		
		(GOVT)		
		MFC BEGIN = D		
			0004/0000	LENGTH(AH 0936 BK 0000)

EXTRACT DATE: 12/18/2023 ROADWAY MANAGEMENT SYSTEM PAGE NUMBER: 201  
 PRINT DATE: 12/19/2023 SLD COUNTY/SR - ANNUAL PRINT COUNTY: LYCOMING  
 DIR: B TOTAL LEN: 2.519 MI. DIST: 03-2 SR: 1002  
 LEFT MUN: LEWIS T RIGHT MUN: LEWIS T

SR 1017 SH  
 (SR1017 SEG 0250/1901) 0060/1332

013300 FT

011873 FT



013300 FT  
 INTER-AHD LIBERTY ST  
 (T689)  
 SR 0014 SH  
 (SR0014 SEG 0030/0561)  
 LYCOMING CREEK ROAD EXT  
 (TB43)  
 BMSSEN 41/1002/0060/0510  
 2 0 41048 0 00 0124+29  
 LYCOMING CREEK  
 BMSBG 41/1002/0060/0510  
 SUSQUE RD  
 (TB40)  
 0060/0465  
 011873 FT 2 0 41048 0 00 0119+13  
 0060/0000 LENGTH(AH 1427 BK 2860)

DIR: B TOTAL LEN: 2.519 MI. DIST: 03-2 SR: 1002  
 LEFT MUN: LEWIS T RIGHT MUN: LEWIS T

009013 FT

009013 FT 2 0 41048 0 00 0090+28  
 VILLAGE: TROUT RUN

LEWIS

GAMBLE T

0050/0000 LENGTH(AH 2860 BK 1522)

007491 FT

007491 FT 2 0 41048 0 00 0075+04  
 0040/0000 LENGTH(AH 1522 BK 2316)

005175 FT

005175 FT 2 0 41048 0 00 0051+84  
 0030/0000 LENGTH(AH 2316 BK 2729)

002446 FT

002446 FT 2 0 41048 0 00 0024+50  
 0020/0000 LENGTH(AH 2729 BK 2446)

000000 FT

000000 FT 2 0 41048 0 00 0000+00  
 NC TROUT RUN MTN RD

ROSE VALLEY RD

(SR1001 SEG 0100/0000)

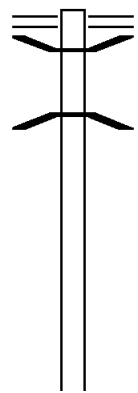
MFC BEGIN = D

0010/0000 LENGTH(AH 2446 BK 0000)



EXTRACT DATE: 12/18/2023      ROADWAY MANAGEMENT SYSTEM      PAGE NUMBER: 199  
 PRINT DATE: 12/19/2023      SLD COUNTY/SR - ANNUAL PRINT      COUNTY: LYCOMING  
 DIR: B      TOTAL LEN: 9.826 MI.      DIST: 03-2      SR: 1001  
 LEFT MUN: CASCADE T      RIGHT MUN: CASCADE T

051882 FT



051882 FT SLACKS RUN RD  
 0270/2541 (SR1006 SEG 0050/0000)  
 0270/2523 BMSEN 41/1001/0270/2500  
           2 0 41051 0 01 0105+38  
           SLACK'S RUN  
 0270/2500 BMSBG 41/1001/0270/2500

049341 FT

049341 FT 2 0 41051 0 01 0130+29  
 5 0270/0000 LENGTH(AH 2541 BK 2059)

DIR: B TOTAL LEN: 9.826 MI. DIST: 03-2 SR: 1001  
 LEFT MUN: CASCADE T RIGHT MUN: CASCADE T

Stationing	Distance	Right of Way	Property	Length	Area	Block
047282 FT	047282 FT	2 0 41051 0 01	ROSE VALLEY RD (SR1008 SEG 0010/0000)	0150+95		
			NC FLANAGAN HILL RD			
		5 0260/0000	LENGTH(AH 2059 BK 1624)			
045658 FT	045658 FT	2 0 41106 0 00		0120+44		
		5 0250/0000	LENGTH(AH 1624 BK 1872)			
043786 FT	043786 FT	2 0 41106 0 00	CASCADE GAMBLE T MURRAY RUN RD (TB68)	0101+46		
		5 0240/0000	LENGTH(AH 1872 BK 2200)			
2 0 41106 0 00 0079+51 DUBOIS HOLLOW RD (T627)	041586 FT					
		5 0230/0000	LENGTH(AH 2200 BK 1062)			
040524 FT	040524 FT	2 0 41106 0 00	CALVERT RD (TB54)	0068+81		
		5 0220/0000	LENGTH(AH 1062 BK 2892)			
037632 FT	037632 FT	2 0 41106 0 00		0039+91		
		5 0210/0000	LENGTH(AH 2892 BK 1991)			

DIR: B TOTAL LEN: 9.826 MI. DIST: 03-2 SR: 1001  
LEFT MUN: GAMBLE T RIGHT MUN: GAMBLE T

035641 FT	035641 FT	2 0 41106 0 00 0020+00
	5 0200/0000	LENGTH(AH 1991 BK 2000)
2 0 41106 0 00 0000+00	033641 FT	033641 FT BEECH VALLEY RD
FIELD STATION RD		(SR1004 SEG 0060/0000)
(SR1004 SEG 0060/0000)	0190/0000	5 0190/0000
		LENGTH(AH 2000 BK 0700)
032941 FT	032941 FT	2 0 41047 0 01 0330+30
	5 0180/0000	LENGTH(AH 0700 BK 2524)
030417 FT	030417 FT	2 0 41047 0 01 0305+01
	5 0170/0000	LENGTH(AH 2524 BK 2574)
027843 FT	027843 FT	2 0 41047 0 01 0279+22
	5 0160/0000	LENGTH(AH 2574 BK 2765)
025078 FT	025078 FT	2 0 41047 0 01 0251+52
	5 0150/0000	LENGTH(AH 2765 BK 2466)
	0140/0942	LAKE RD
		(T847)

DIR: B TOTAL LEN: 9.826 MI. DIST: 03-2 SR: 1001  
 LEFT MUN: GAMBLE T RIGHT MUN: GAMBLE T

022612 FT

022612 FT 2 0 41047 0 01 0226+85  
 0140/0000 LENGTH(AH 2466 BK 2736)

019876 FT

019876 FT 2 0 41047 0 01 0199+54  
 0130/0000 LENGTH(AH 2736 BK 2426)

== 0120/1130 ULMER RD  
 (T693)

017450 FT

017450 FT 2 0 41047 0 01 0175+30  
 0120/0000 LENGTH(AH 2426 BK 2468)

== 0110/0567 TRIMBLE RD  
 (T691)  
 014982 FT 2 0 41047 0 01 0150+52  
 0110/0000 LENGTH(AH 2468 BK 2732)

014982 FT

2 0 41047 0 01 0123+21 012250 FT  
 TROUT RUN MTN RD  
 (SR1002 SEG 0010/0000) 0100/0000

012250 FT  
 0100/0000 LENGTH(AH 2732 BK 2002)

010248 FT

010248 FT 2 0 41047 0 00 0101+32  
 0090/0000 LENGTH(AH 2002 BK 2587)

DIR: B TOTAL LEN: 9.826 MI. DIST: 03-2 SR: 1001  
 LEFT MUN: GAMBLE T RIGHT MUN: GAMBLE T

007661 FT

007661 FT 2 0 41047 0 00 0075+49  
 0080/0000 LENGTH(AH 2587 BK 2547)

005114 FT

005114 FT 2 0 41047 0 00 0050+06  
 0070/0000 LENGTH(AH 2547 BK 2512)

0060/1596 GAMBLE  
 HEPBURN T

002602 FT

002602 FT 2 0 41047 0 00 0024+98  
 0060/0000 LENGTH(AH 2512 BK 2502)

000100 FT

000100 FT 2 0 41047 0 00 0000+00  
 0050/0000 LENGTH(AH 2502 BK 0100)

000000 FT

000000 FT 2 0 41047 1 00 0000+00  
 NC ROSE VALLEY RD  
 PLEASANT VALLEY RD  
 (SR2022 SEG 0110/0000)

INTER-BK ROSE VALLEY RD  
 (TB03)

000000 FT

0040/0000 LENGTH(AH 0100 BK 3415)

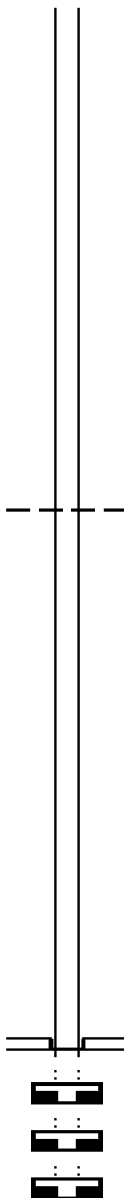
000000 FT

000000 FT  
 7030/0000 LENGTH(AH 3415 BK 2200)

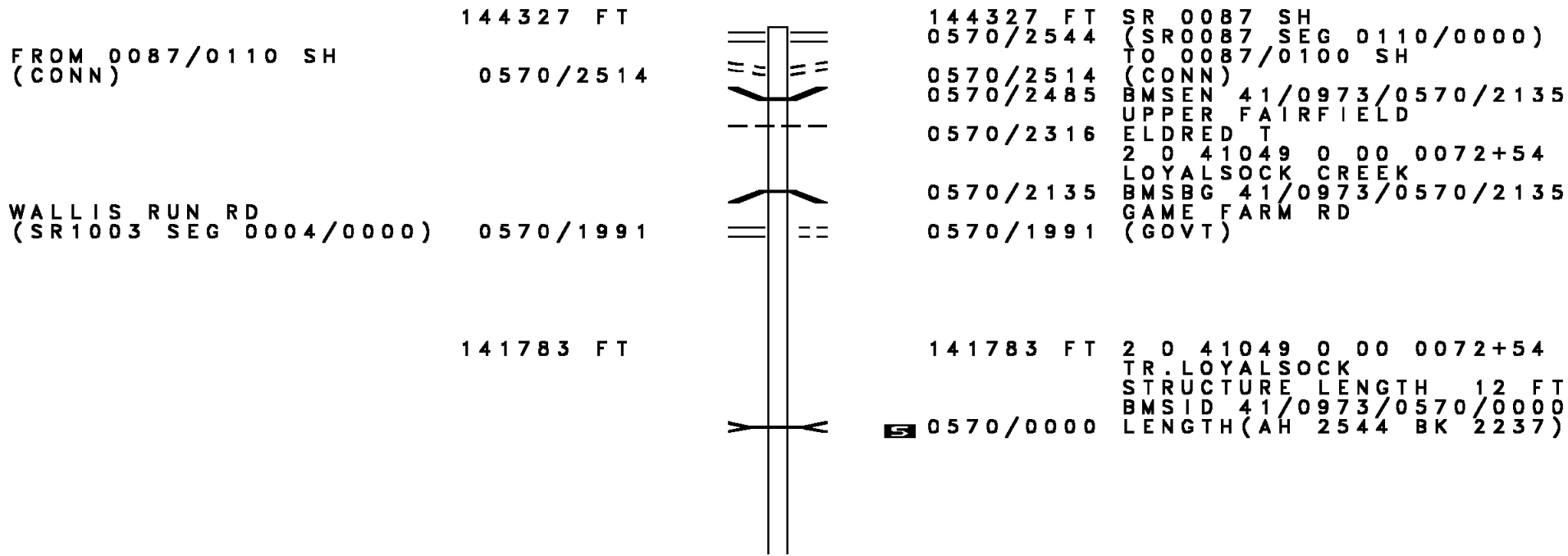
000000 FT

000000 FT  
 7020/0000 LENGTH(AH 2200 BK 2799)

000000 FT  
 7010/0000 LENGTH(AH 2799 BK 0000)



EXTRACT DATE: 12/18/2023 ROADWAY MANAGEMENT SYSTEM PAGE NUMBER: 194  
 PRINT DATE: 12/19/2023 SLD COUNTY/SR - ANNUAL PRINT COUNTY: LYCOMING  
 DIR: B TOTAL LEN: 27.335 MI. DIST: 03-2 SR: 973  
 LEFT MUN: UPPER FAIRFIELD T RIGHT MUN: UPPER FAIRFIELD T



DIR: B TOTAL LEN: 27.335 MI. DIST: 03-2 SR: 973  
 LEFT MUN: ELDRED T RIGHT MUN: ELDRED T

	139546 FT			139546 FT	2 0 41049 0 00 0050+33
				5 0560/0000	LENGTH(AH 2237 BK 2640)
			==	0550/1087	MOSTELLER RD (T519)
	136906 FT			136906 FT	2 0 41049 0 00 0023+87
			==	5 0550/0000	YEAGLE RD (T518) LENGTH(AH 2640 BK 2386)
				0540/0457	BMS EN 41/0973/0540/0442 2 0 41049 0 00 0004+49
				0540/0442	BREWERS RUN BMSBG 41/0973/0540/0442
				0540/0193	BMS EN 41/0973/0540/0136 2 0 41049 0 00 0001+37
				0540/0136	MILL CREEK BMSBG 41/0973/0540/0136
2 0 41049 0 00 0000+00	134520 FT			134520 FT	
WARRENSVILLE RD				NC SR 0973 SH	
(SR2022 SEG 0200/0838)	0540/0000		==	5 0540/0000	LENGTH(AH 2386 BK 0719)
TOWNSHIP AL	0530/0650				
(TWP )					
	133801 FT			133801 FT	2 0 41044 0 02 0466+85
				NC WA WARRENSVILLE RD	
				WARRENSVILLE RD	
				(SR2039 SEG 0130/3938)	
				5 0530/0000	LENGTH(AH 0719 BK 1240)
				0520/0907	BUSH HILL RD (T631)
	132561 FT			132561 FT	2 0 41038 0 00 0082+00
HOCKER RD				VILLAGE: WARRENSVILLE	
(T623)	0520/0000		==	5 0520/0000	LENGTH(AH 1240 BK 2743)

DIR: B TOTAL LEN: 27.335 MI. DIST: 03-2 SR: 973  
 LEFT MUN: ELDRED T RIGHT MUN: ELDRED T

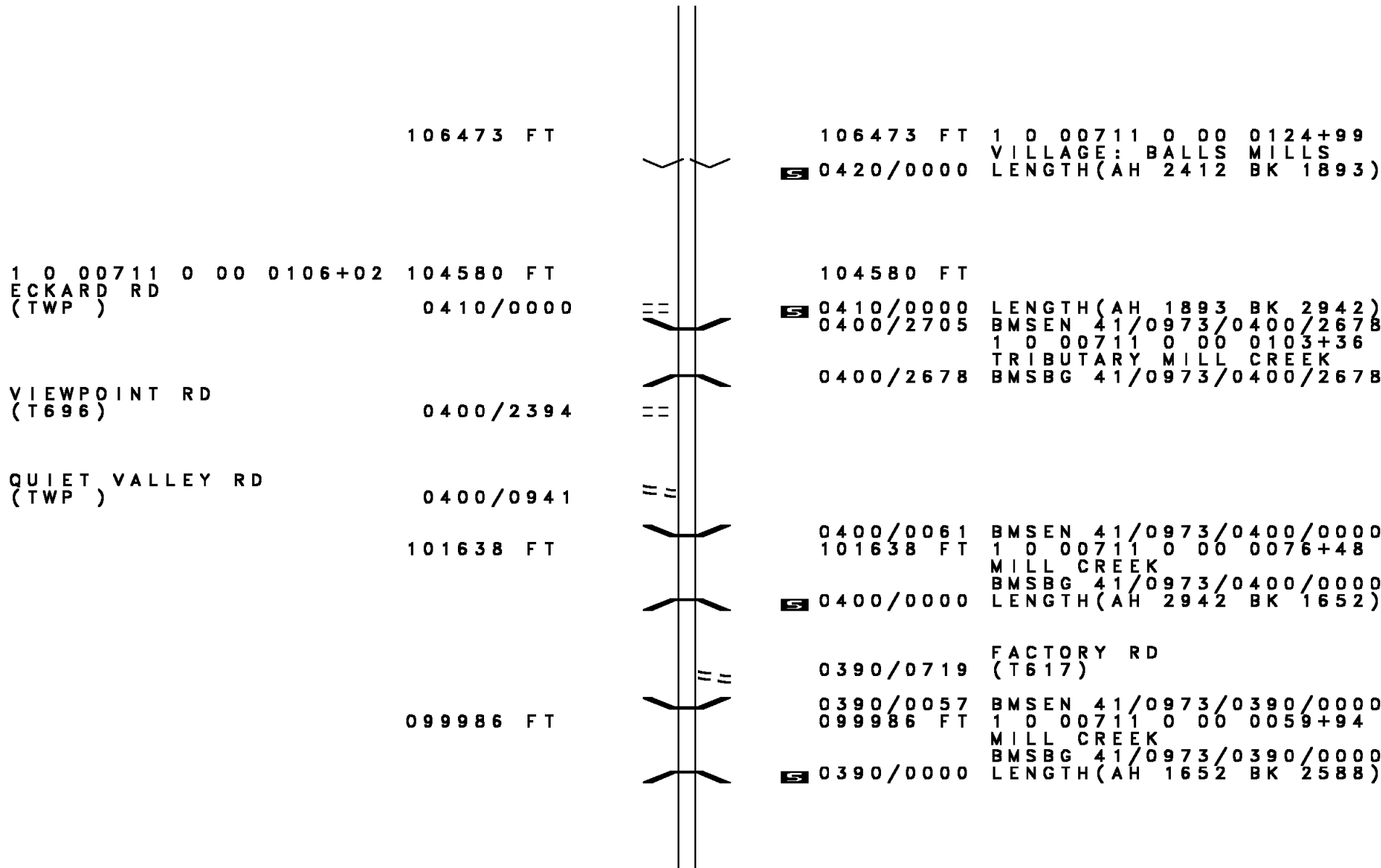
Stationing	Left Side Description	Right Side Description
2 0 4 1038 0 00 0052+00	129818 FT HOCKER RD (T623) 0510/0000	129818 FT 0510/0000 LENGTH(AH 2743 BK 2968)
	126850 FT	126850 FT 2 0 4 1038 0 00 0023+88 0500/0000 LENGTH(AH 2968 BK 2521)
POND LN (T488)	0490/1572	
	124329 FT	124329 FT
NORTHWAY RD (SR2029 SEG 0130/0000)	0490/0000	2 0 4 1038 0 00 0000+00 NORTHWAY RD (SR2029 SEG 0130/0000) 0490/0000 LENGTH(AH 2521 BK 1913)
		CARAWAY DR (T489)
2 0 4 1045 0 00 0431+78	122416 FT HEIM DR (T619) 0480/0000	122416 FT 0480/0000 LENGTH(AH 1913 BK 3519)
		PHEASANT LN (T676)
		DUNKARD CHURCH RD (T675)
	118897 FT	ELDRED HEPBURN T 0470/0097 118897 FT 2 0 4 1045 0 00 0395+94



DIR: B TOTAL LEN: 27.335 MI. DIST: 03-2 SR: 973  
 LEFT MUN: ELDRED T RIGHT MUN: ELDRED T

ROAD NAME	START STATION	END STATION	LENGTH (FT)	DESCRIPTION
	0470/0000			LENGTH(AH 3519 BK 2110)
	116787 FT			
	0460/0000			LENGTH(AH 2110 BK 2117)
	116787 FT			
BRUCKLACHER RD (T677)	0450/0572			MILL CREEK STRUCTURE LENGTH 14 FT BMSID 41/0973/0450/0798
KLUMP RD (T489)	114670 FT			
	0450/0000			POINT (APRA) BUCKHILL ACRES LENGTH(AH 2117 BK 2643)
	0440/1970			SMOKEY CORNERS RD (T488)
	112027 FT			
	0440/0000			TRIBUTARY MILL CREEK STRUCTURE LENGTH 19 FT BMSID 41/0973/0440/0000 LENGTH(AH 2643 BK 3142)
ROSE VALLEY RD (T803)	0430/0999			
	0430/0888			TRB. MILL CK. STRUCTURE LENGTH 9 FT BMSID 41/0973/0430/0888
	108885 FT			ACADEMY RD (T510)
	0430/0406			BLOOMINGGROVE RD (SR2023 SEG 0160/2127)
	0430/0000			LENGTH(AH 3142 BK 2412)

DIR: B TOTAL LEN: 27.335 MI. DIST: 03-2 SR: 973  
 LEFT MUN: HEPBURN T RIGHT MUN: HEPBURN T



DIR: B TOTAL LEN: 27.335 MI. DIST: 03-2 SR: 973  
 LEFT MUN: HEPBURN T RIGHT MUN: HEPBURN T

Left Side	Right Side
VISTA LN (TWP)	097398 FT 0370/2954
PRIVATE DRIVE (PRDR)	0370/0962 CREEK RD (T492)
ECKARD RD (T828) RIDGE RD (T668)	0370/0254 (APRA) AVEDA TRANSPORTA 093993 FT 1 0 00711 0 00 0000+00 LYCOMING CREEK RD (SR1017 SEG 0105/0876) (SR1017 SEG 0104/0898) NC SR 0973 SH MFC BEGIN = D 0370/0000 LENGTH(AH 3405 BK 1786) 0366/1129 BMS EN 41/0973/0366/1117 1 0 00020 0 01 0339+75 TRB. LYCOMING 0366/1117 BMSBG 41/0973/0366/1117 BAIR DR (T685) 0366/1040 0366/0658
RADER AV (T504)	092207 FT 0366/0000 LENGTH(AH 1786 BK 2499) FISHER DR 0364/2127 (T686) 0364/1909 OLD 15 RD (T494)
BELLEVIEW ST (T500) GRANDVIEW AV (T685)	0364/1325 0364/0661 0364/0638
	0364/0561 BELLEVIEW ST (T500) 089708 FT 1 0 00020 0 02 0377+00 FAIRVIEW ST



DAUBER RD  
(T417)

0332/0096  
081718 FT

POE

(APRA) SHANNON M H PARK  
MILL HILL RD  
(T661)  
0 0 00000 0 00 0000+00  
5 0332/0000 LENGTH(AH 1230 BK 2739)

078979 FT

078979 FT 2 0 41027 0 02 0449+54  
5 0320/0000 VILLAGE: PERRYVILLE  
LENGTH(AH 2739 BK 1791)

2 0 41027 0 02 0431+45 077188 FT  
ST MICHAELS RD  
(SR3029 SEG 0010/0000) 0310/0000

077188 FT  
5 0310/0000 LENGTH(AH 1791 BK 3175)  
0300/3004 SNYDER RD  
(T414)

HORNBERGER RD  
(T679)  
HORNBERGER RD  
(T679)  
SIDE HILL LN  
(TWP)  
HOAGLAND RD  
(T799)

074013 FT  
0300/0000  
0290/1559  
0290/1269  
0290/1104

074013 FT 2 0 41027 0 02 0399+63  
5 0300/0000 VILLAGE: QUIGGLEVILLE  
LENGTH(AH 3175 BK 2109)

071904 FT

0290/0071 BMSN 41/0973/0290/0000  
071904 FT 2 0 41027 0 02 0378+71  
HOAGLAND RUN

DIR: B TOTAL LEN: 27.335 MI. DIST: 03-2 SR: 973  
 LEFT MUN: LYCOMING T RIGHT MUN: LYCOMING T

HORN RD  
 (T688)  
 LC FOR HORN RD  
 (CONN)

0280/1394  
 0280/1283

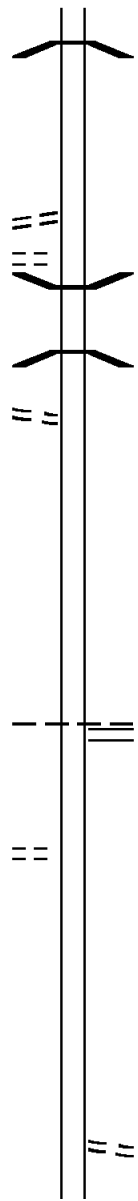
HORN RD  
 (T688)

0280/0299  
 068628 FT

2 0 4 1027 0 01 0307+58  
 STONY GAP RD  
 (T382)

065023 FT  
 0270/0000

062137 FT



0290/0000 BMSBG 41/0973/0290/0000  
 LENGTH(AH 2109 BK 3276)

0280/1104 BMSBG 41/0973/0280/1077  
 2 0 4 1027 0 01 0354+21  
 L. GAP RUN  
 0280/1077 BMSBG 41/0973/0280/1077

068628 FT 2 0 4 1027 0 01 0343+50  
 0280/0000 LENGTH(AH 3276 BK 3605)

DAUGHERTY'S RUN RD  
 (SR3015 SEG 0180/2444)  
 LYCOMING  
 ANTHONY T  
 0270/1174

065023 FT

0270/0000 LENGTH(AH 3605 BK 2886)

062137 FT 2 0 4 1027 0 01 0278+63  
 DUTCH HILL RD  
 (T380)

0260/0000 LENGTH(AH 2886 BK 2906)

DIR: B TOTAL LEN: 27.335 MI. DIST: 03-2 SR: 973  
 LEFT MUN: ANTHONY T RIGHT MUN: ANTHONY T

059231 FT

059231 FT 2 0 41027 0 01 0249+88  
 0250/0000 LENGTH(AH 2906 BK 2532)

056699 FT

056699 FT 2 0 41027 0 01 0224+83  
 0240/0000 LENGTH(AH 2532 BK 3761)

052938 FT

052938 FT 2 0 41027 0 01 0187+63  
 0230/0000 LENGTH(AH 3761 BK 1008)

WATER CO RD  
 (T374)

0220/0502  
 051930 FT

==

051930 FT 2 0 41027 0 00 0177+30  
 0220/0000 LENGTH(AH 1008 BK 2754)

==

0210/1845 BART'S DR  
 (TWP)

==

0210/1116 WINDY RIDGE RD  
 (T661)

049176 FT

049176 FT 2 0 41027 0 00 0147+93  
 ANTHONY  
 MIFFLIN T  
 0210/0000 LENGTH(AH 2754 BK 1535)

DIR: B TOTAL LEN: 27.335 MI. DIST: 03-2 SR: 973  
 LEFT MUN: MIFFLIN T RIGHT MUN: MIFFLIN T

Stationing	Description	Stationing	Description
047641 FT		047641 FT	2 0 41027 0 00 0132+58
		0204/0000	LENGTH(AH 1535 BK 0735)
		0202/0607	QUENSHUKENY RD
		0202/0381	(SR3013 SEG 0170/0978)
			BMSSEN 41/0973/0202/0266
			0 0 00000 0 00 0000+00
			LARRY'S CREEK
046906 FT		0202/0266	BMSBG 41/0973/0202/0266
		046906 FT	0 0 00000 0 00 0000+00
		0202/0000	LENGTH(AH 0735 BK 1033)
			TRIB TO LARRYS CREEK
			STRUCTURE LENGTH 14 FT
2 0 41027 0 00 0114+81	045873 FT	0200/0095	BMSID 41/0973/0200/0095
SANTSCHI RD		045873 FT	
(T661)			
		0200/0000	LENGTH(AH 1033 BK 2887)
042986 FT		042986 FT	2 0 41027 0 00 0086+15
			NC SR 0973 SH
			JOBS RUN RD
			(SR3024 SEG 0010/0000)
		0190/0000	LENGTH(AH 2887 BK 3741)
039245 FT		039245 FT	2 0 41027 0 00 0048+43
			SNYDER ST
			(BORO)
			MIFFLIN
			SALLADASBURG B
		0180/0000	LENGTH(AH 3741 BK 1989)





DIR: B TOTAL LEN: 27.335 MI. DIST: 03-2 SR: 973  
 LEFT MUN: MIFFLIN T RIGHT MUN: MIFFLIN T

WARREN LN  
 (TWP )

0134/0109  
 032136 FT

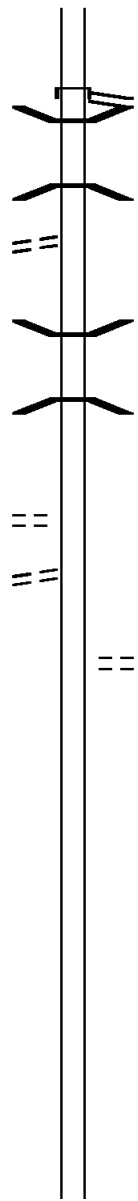
2 0 4 1020 0 01 0304+56  
 FIRST FORK RD  
 (T842)  
 WARREN RD  
 (TWP )

030832 FT  
 0130/0000  
 0120/2750

027480 FT

025083 FT

022444 FT



INTER-AHD SR 0287 SH  
 (SR0287 SEG 0090/0000)  
 SR 0287 SH  
 0134/0675 (SR0287 SEG 0090/0000)  
 0134/0332 BMSSEN 41/0973/0134/0237  
 2 0 41020 0 01 0323+58  
 LARRYS CREEK  
 0134/0237 BMSBG 41/0973/0134/0237

032136 FT 2 0 41020 0 01 0321+06  
 0134/0000 LENGTH(AH 0675 BK 1304)

0132/0532 BMSSEN 41/0973/0132/0469  
 0 0 0000 0 00 0000+00  
 FIRST FORK

0132/0469 BMSBG 41/0973/0132/0469  
 030832 FT 0 0 0000 0 00 0000+00  
 0132/0000 LENGTH(AH 1304 BK 0377)  
 030455 FT

0130/0000 LENGTH(AH 0377 BK 2975)

0120/1668 CANOE RUN RD  
 (T818)

027480 FT 2 0 41020 0 01 0274+98  
 0120/0000 LENGTH(AH 2975 BK 2397)

025083 FT 2 0 41020 0 01 0251+27  
 0110/0000 LENGTH(AH 2397 BK 2639)

022444 FT 2 0 41020 0 01 0225+16

DIR: B TOTAL LEN: 27.335 MI. DIST: 03-2 SR: 973  
 LEFT MUN: MIFFLIN T RIGHT MUN: MIFFLIN T

Stationing	Segment	Description	Length (ft)	Start Station	End Station	Notes
				0100+00	0000	LENGTH(AH 2639 BK 1648)
020796			FT	020796	FT	2 0 4 1020 0 01 0208+86 CLINE RD
				0090+00	0000	LENGTH(AH 1648 BK 3326) (T633)
017470			FT	017470	FT	2 0 4 1020 0 01 0173+85
				0080+00	0000	LENGTH(AH 3326 BK 2366)
FIRST FORK RD (SR3018 SEG 0010/0000)	0070/1485			0070	1723	MIFFLIN WATSON T
015104			FT	015104	FT	2 0 4 1020 0 01 0150+67
RIDGE RD (T342)	0060/2556			0070	0000	LENGTH(AH 2366 BK 2570) RIDGE RD (T342)
012534			FT	012534	FT	2 0 4 1020 0 01 0125+09
				0060	0000	LENGTH(AH 2570 BK 1956)
010578			FT	010578	FT	2 0 4 1020 0 01 0105+56

DIR: B TOTAL LEN: 27.335 MI. DIST: 03-2 SR: 973  
 LEFT MUN: WATSON T RIGHT MUN: WATSON T

007528 FT

0050/0000 LENGTH(AH 1956 BK 3050)  
 TRIBUTARY TO TOMBS RUN  
 STRUCTURE LENGTH 12 FT  
 0040/2813 BMSID 41/0973/0040/2813

007528 FT 2 0 41020 0 01 0075+12  
 0040/0000 LENGTH(AH 3050 BK 2520)

005008 FT

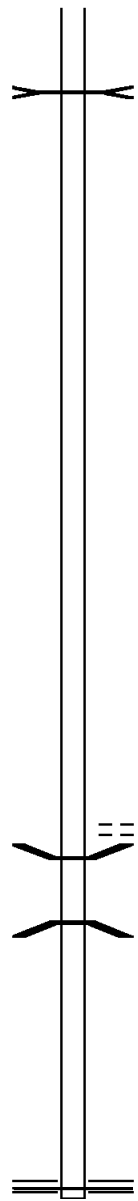
005008 FT 2 0 41020 0 01 0049+97  
 0030/0000 LENGTH(AH 2520 BK 2743)

002265 FT

002265 FT 2 0 41020 0 01 0022+56  
 0020/0000 LENGTH(AH 2743 BK 2265)  
 TOMBS RUN RD  
 0010/1981 (T635)  
 0010/1888 BMSSEN 41/0973/0010/1860  
 2 0 41020 0 00 0018+54  
 TOMBS RUN  
 0010/1860 BMSBG 41/0973/0010/1860

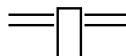
000000 FT

000000 FT 2 0 41020 0 00 0000+00  
 NC SR 0973 SH  
 SR 0044 SH  
 (SR0044 SEG 0560/0000)  
 MFC BEGIN = D  
 0010/0000 LENGTH(AH 2265 BK 0000)



EXTRACT DATE: 12/18/2023 ROADWAY MANAGEMENT SYSTEM PAGE NUMBER: 179  
PRINT DATE: 12/19/2023 SLD COUNTY/SR - ANNUAL PRINT COUNTY: LYCOMING  
DIR: B TOTAL LEN: 2.239 MI. DIST: 03-2 SR: 880  
LEFT MUN: LIMESTONE T RIGHT MUN: LIMESTONE T

011821 FT  
011486 FT



011821 FT SR 0044 SH  
0050/0335 (SR0044 SEG 0344/0558)  
011486 FT 1 0 00503 1 00 0115+07

DIR: B TOTAL LEN: 2.239 MI. DIST: 03-2 SR: 880  
 LEFT MUN: LIMESTONE T RIGHT MUN: LIMESTONE T

PRIVATE DR  
 (PRDR)  
 GOTTSALL RD  
 (T311)

DAVIDSON RD  
 (T309)

010462 FT

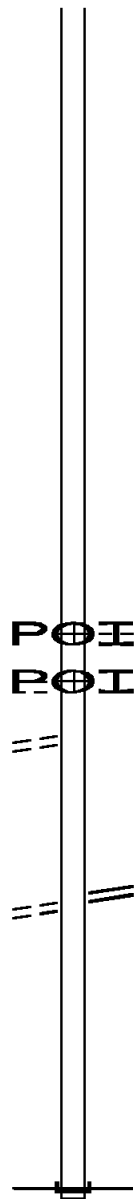
008636 FT

006026 FT

0020/1057  
 0020/0540  
 003335 FT

0010/1838

000000 FT



0050/0000 LENGTH(AH 0335 BK 1024)

010462 FT 1 0 00503 0 00 0104+83  
 0040/0000 LENGTH(AH 1024 BK 1826)

008636 FT 0 0 00000 0 00 0000+00  
 0032/0000 LENGTH(AH 1826 BK 2610)

006026 FT 1 0 00503 0 00 0060+22  
 0030/0000 LENGTH(AH 2610 BK 2691)

(APRA) CHARLES CONST  
 PRIVATE DR  
 (PRDR)

0020/1400 (APRA) P-STONE QUARRY

003335 FT 1 0 00503 0 00 0033+00  
 0020/0000 LENGTH(AH 2691 BK 3335)

0010/1838 MIDDLE RD  
 (SR3002 SEG 0010/0000)

000000 FT 1 0 00503 0 00 0000+00  
 NC SR 0880 SH  
 INTER-BK RAUCHTOWN RD  
 (SR0880 SEG 0420/1410)  
 MFC BEGIN = C  
 BK-CLINTON (18)  
 0010/0000 LENGTH(AH 3335 BK 0000)

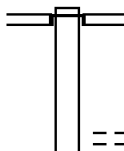
EXTRACT DATE: 12/18/2023 ROADWAY MANAGEMENT SYSTEM PAGE NUMBER: 177  
PRINT DATE: 12/19/2023 SLD COUNTY/SR - ANNUAL PRINT COUNTY: LYCOMING

DIR: B TOTAL LEN: 13.117 MI. DIST: 03-2 SR: 864  
LEFT MUN: PICTURE ROCKS B RIGHT MUN: PICTURE ROCKS B

069258 FT

069258 FT  
INTER-AHD ELM ST  
(BORO)  
MAIN ST  
0310/0641 (SR0220 SEG 0480/0997)  
068617 FT 1 0 00712 0 00 0006+35  
NC LAUREL ST  
RAILROAD ST  
(BORO)

068617 FT



DIR: B TOTAL LEN: 13.117 MI. DIST: 03-2 SR: 864  
 LEFT MUN: PICTURE ROCKS B RIGHT MUN: PICTURE ROCKS B

RAILROAD ST  
 (BORO)

0300/1933 ==

== 0300/1650 SCHOOL AL  
 (BORO)  
 == 0300/1474 COURT ST  
 (BORO)

066668 FT

0300/0190 PICTURE ROCKS  
 WOLF T  
 066668 FT 1 0 00712 0 00 0025+84  
 0300/0000 LENGTH(AH 1949 BK 2413)

064255 FT

064255 FT 1 0 00712 0 00 0049+93  
 0290/0000 LENGTH(AH 2413 BK 2525)

061730 FT

== 0280/0768 LAUREL RUN RD  
 (T145)  
 061730 FT 1 0 00712 0 00 0075+19  
 0280/0000 LENGTH(AH 2525 BK 2527)

059203 FT

059203 FT 1 0 00712 0 00 0100+47  
 0270/0000 LENGTH(AH 2527 BK 2761)

056442 FT

056442 FT 1 0 00712 0 00 0128+04





DIR: B TOTAL LEN: 13.117 MI. DIST: 03-2 SR: 864  
 LEFT MUN: MILL CREEK T RIGHT MUN: MILL CREEK T

Stationing	Description	Stationing	Description
(T580) 0210/0000		0210/0000	LENGTH(AH 2933 BK 2713)
042771 FT		0200/0393	LC FROM LOCKARD RD (CONN)
		042771 FT	2 0 41061 0 01 0446+75
			LOCKARD RD (T601)
		0200/0000	LENGTH(AH 2713 BK 1910)
040861 FT		0190/0516	SHICK RD (T574)
		040861 FT	2 0 41061 0 01 0464+48
			TOWNSHIP 0575 RT (T575)
		0190/0000	LENGTH(AH 1910 BK 1690)
VANDINE RD (T574)		039171 FT	
2 0 41061 0 01 0481+97	0180/0541		
KEHRER HILL RD	039171 FT		
(SR2032 SEG 0100/3040)	0180/0000	0180/0000	LENGTH(AH 1690 BK 0553)
	038618 FT	038618 FT	2 0 41054 0 00 0410+45
			QUAKER CHURCH RD (SR2051 SEG 0140/2810)
		0170/0000	LENGTH(AH 0553 BK 3424)
035194 FT		035194 FT	2 0 41060 0 01 0225+01
		0160/0000	LENGTH(AH 3424 BK 2559)
		0150/1079	WOODLY HOLLOW RD (T562)

DIR: B TOTAL LEN: 13.117 MI. DIST: 03-2 SR: 864  
 LEFT MUN: MILL CREEK T RIGHT MUN: MILL CREEK T

032635 FT

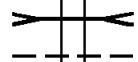
032635 FT 2 0 41060 0 01 0199+47  
 0150/0000 LENGTH(AH 2559 BK 2612)

030023 FT

030023 FT 2 0 41060 0 01 0173+40  
 0140/0000 LENGTH(AH 2612 BK 0904)

029119 FT

029119 FT 2 0 41060 0 00 0153+15  
 0130/0000 LENGTH(AH 0904 BK 2813)



TR. E. MILL CREEK  
 STRUCTURE LENGTH 9 FT  
 BMSID 41/0864/0120/2719  
 MILL CREEK  
 0120/2719  
 0120/2694 UPPER FAIRFIELD T

HEILMAN RD  
 (T556)

0120/1056



0120/1056 FAIRFIELD CENTER RD  
 (T555)

026306 FT

026306 FT 2 0 41060 0 00 0125+24  
 0120/0000 LENGTH(AH 2813 BK 2615)



0110/1821 FAIRFIELD CENTER RD  
 (T555)

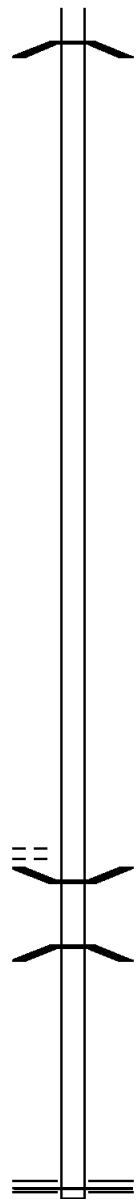


023691 FT

TR. E. MILL CREEK  
 STRUCTURE LENGTH 8 FT  
 BMSID 41/0864/0110/0547  
 BEAGLE CLUB RD  
 (T849)  
 0110/0547  
 0110/0515  
 023691 FT 2 0 41060 0 00 0099+29  
 0110/0000 LENGTH(AH 2615 BK 2393)

Stationing	Segment	Length	Notes
021298 FT	0100/0000	0075+54	GOOD SHEPHERD RD (T552) LENGTH(AH 2393 BK 2547)
018751 FT	0090/1224		MILLER RD (T550)
018751 FT	0090/1172	12 FT	TR E. MILL CREEK STRUCTURE LENGTH 12 FT BMSID 41/0864/0090/1172
016236 FT	0090/0000	0050+16	LENGTH(AH 2547 BK 2515)
016236 FT	0080/0000	0024+99	LENGTH(AH 2515 BK 2497)
013739 FT	0070/1419	0013+00	BMSEN 41/0864/0070/1308 2 0 41060 0 00 0013+00
013739 FT	0070/1308		E. MILL CREEK BMSBG 41/0864/0070/1308
013739 FT	0070/0000	1176	LENGTH(AH 2497 BK 1176)
012563 FT	0060/0898	0134+03	BMSEN 41/0864/0060/0842 2 0 41054 0 00 0134+03
012563 FT	0060/0842		MILL CREEK BMSBG 41/0864/0060/0842
012563 FT	0060/0000	2656	LENGTH(AH 1176 BK 2656)
0050/1807	0050/1308		SIMPLER HOLLOW RD (T544) BMSEN 41/0864/0050/1209 2 0 41054 0 00 0099+15

DIR: B TOTAL LEN: 13.117 MI. DIST: 03-2 SR: 864  
 LEFT MUN: UPPER FAIRFIELD T RIGHT MUN: UPPER FAIRFIELD T



009907 FT

MILL CREEK  
 0050/1209 BMSBG 41/0864/0050/1209  
 009907 FT 2 0 41054 0 00 0099+15  
 0050/0000 LENGTH(AH 2656 BK 2450)

007457 FT

007457 FT 2 0 41054 0 00 0074+63  
 0040/0000 LENGTH(AH 2450 BK 2563)

004894 FT

004894 FT 2 0 41054 0 00 0048+98  
 0030/0000 LENGTH(AH 2563 BK 2388)

002506 FT

002506 FT 2 0 41054 0 00 0025+08  
 0020/0000 LENGTH(AH 2388 BK 2506)

GREEN HOLLOW RD  
 (T619)

0010/1778

0010/1567 BMSEN 41/0864/0010/1551  
 2 0 41054 0 00 0015+53  
 TRIB TO MILL CREEK  
 0010/1551 BMSBG 41/0864/0010/1551

000000 FT

000000 FT 2 0 41054 0 00 0000+00  
 NC SR 0864 SH  
 SR 0087 SH  
 (SR0087 SEG 0050/0000)  
 MFC BEGIN = D  
 0010/0000 LENGTH(AH 2506 BK 0000)

EXTRACT DATE: 12/18/2023 ROADWAY MANAGEMENT SYSTEM PAGE NUMBER: 170  
PRINT DATE: 12/19/2023 SLD COUNTY/SR - ANNUAL PRINT COUNTY: LYCOMING  
DIR: B TOTAL LEN: 11.702 MI. DIST: 03-2 SR: 654  
LEFT MUN: SOUTH WILLIAMSPORT B RIGHT MUN: SOUTH WILLIAMSPORT B

061788 FT

061788 FT  
INTER-AHD SOUTHERN AV

DIR: B TOTAL LEN: 11.702 MI. DIST: 03-2 SR: 654  
 LEFT MUN: SOUTH WILLIAMSPORT B RIGHT MUN: SOUTH WILLIAMSPORT B

Street Name	Stationing	Distance	Notes
			(SR2012 SEG 0010/0000) MARKET ST (SR0015 SEG 0251/0000)
	0260/2219		
	0260/1888		HOWARD ST (BORO)
	0260/1555		GEORGE ST (BORO)
CURTIN ST (BORO)	0260/1303		
	0260/1224		CURTIN ST (BORO)
	0260/0893		PERCY ST (BORO)
	0260/0566		LOWE ST (BORO)
	0260/0344		TRIB SUSQUEHANNA RIVER STRUCTURE LENGTH 9 FT BMSID 41/0654/0260/0344 SIDNEY ST (BORO)
	059569 FT		
	0260/0231		
	059569 FT		1 0 00331 0 01 0607+42 BAYARD ST (BORO)
POKE ST (BORO)	0250/1922		5 0260/0000 LENGTH(AH 2219 BK 2288) WINTHROP ST (BORO)
	0250/1922		
	0250/1550		KANE ST (BORO)
	0250/1171		CLINTON ST (BORO)
	0250/0821		HILL ST (BORO)
	057281 FT		
	057281 FT		1 0 00331 0 01 0583+21 REYNOLDS ST (BORO)
	0250/0000		5 0250/0000 LENGTH(AH 2288 BK 2217) CLARK ST (BORO)
	0240/2045		FISHER ST (BORO)
	0240/1716		(BORO)
	NC S		SOUTHERN AV SOUTHERN AV (BORO)
	0240/1182		
FACTORY ST (BORO)	0240/0284		
	055064 FT		
	055064 FT		1 0 00331 0 01 0561+09

DIR: B TOTAL LEN: 11.702 MI. DIST: 03-2 SR: 654  
 LEFT MUN: SOUTH WILLIAMSPORT B RIGHT MUN: SOUTH WILLIAMSPORT B

Street Name	Address Range	Length (FT)	Notes
BEECH ST (BORO)	0240/0000		LENGTH (AH 2217 BK 2987)
MAYNARD ST (BORO)	0230/2474		
LINDEN ST (BORO)	0230/1550		
ELM ST (BORO)	0230/1213		
GROVE ST (BORO)	0230/0883		
BROWN ST (BORO)	0230/0179	052077 FT	1 0 00331 0 00 0531+28
RIVERSIDE DR (TBC)	0220/2747		NC RIVERSIDE DR SOUTH WILLIAMSPORT DUBOISTOWN B
ARLINGTON ST (BORO)	0220/2684		LENGTH (AH 2987 BK 2791)
GORDON ST (BORO)	0220/2412		
CLARENDON ST (BORO)	0220/2142		
SPRING ST (BORO)	0220/1691		
SUMMER ST (BORO)	0220/1355		
WINTER ST (BORO)	0220/1012		
WESTLAND AV (BORO)	0220/0680		
SHAFFER ST (BORO)	0220/0459	049286 FT	
VALLEY ST (BORO)	0220/0000		1 0 00331 0 00 0492+30 049286 FT
ARCH ST (BORO)	0210/1695		
VALLEY ST (SR3004 SEG)	0210/1858		049286 FT (SR3004 SEG 0150/3008)
MOSQUITO CREEK	0210/1785		LENGTH (AH 2791 BK 2162) BMS EN 41/0654/0210/1785 1 0 00331 0 00 0470+76
EDGEWOOD AV			BMSBG 41/0654/0210/1785



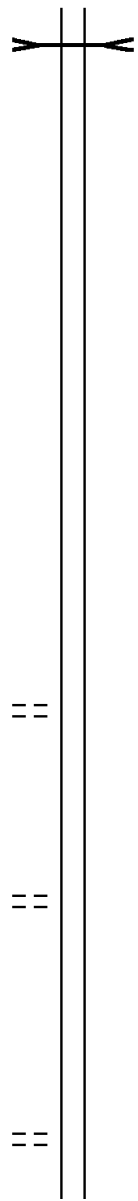
DIR: B TOTAL LEN: 11.702 MI. DIST: 03-2 SR: 654  
 LEFT MUN: DUBOISTOWN B RIGHT MUN: DUBOISTOWN B

Stationing	Right of Way	Property	Notes
	0210/1351	(BORO)	
047124 FT	047124 FT	1 0 00331 0 00 0470+76	
		NC EUCLID AV	
	0210/0000	LENGTH(AH 2162 BK 2613)	
	0200/1455	DUBOISTOWN ARMSTRONG T	
044511 FT	044511 FT		
1 0 00331 0 00 0444+72 COCHRAN AV (BORO)	0200/0000	LENGTH(AH 2613 BK 1019)	
043492 FT	043492 FT	1 0 00331 0 00 0434+57	
	0190/0000	LENGTH(AH 1019 BK 2473)	
041019 FT	041019 FT	1 0 00331 0 00 0409+93	
	0180/0000	LENGTH(AH 2473 BK 2484)	
038535 FT	038535 FT	1 0 00331 0 00 0385+18	
	0170/0000	MFC BEGIN = C LENGTH(AH 2484 BK 2570)	
	0160/2323	ARMSTRONG SUSQUEHANNA T	
RIVERVIEW DR (T327)	0160/0685		
	0160/0132	CE-CE RD (PRDR)	

DIR: B TOTAL LEN: 11.702 MI. DIST: 03-2 SR: 654  
 LEFT MUN: SUSQUEHANNA T RIGHT MUN: SUSQUEHANNA T

Left Side	Right Side
035965 FT	035965 FT 1 0 00331 0 00 0359+48 [S] 0160/0000 LENGTH(AH 2570 BK 2385)
RIVERVIEW DR (T327)	
0150/1002	
033580 FT	033580 FT 1 0 00331 0 00 0335+63 [S] 0150/0000 LENGTH(AH 2385 BK 2573)
VILLAGE DR (T816)	MANLEY LN (PRDR)
0140/1790	0140/1790
031007 FT	031007 FT 1 0 00331 0 00 0309+90 NC SR 0654 SH [S] 0140/0000 LENGTH(AH 2573 BK 2027)
NISBET TE (T335)	WOODLAND DR (TWP)
1 0 00331 0 00 0289+63 028980 FT	0130/0397
FIRST AV (T329)	028980 FT
0130/0000	[S] 0130/0000 LENGTH(AH 2027 BK 2948)
SECOND AV (T331)	CORBIN ROSA DR (PRDR)
0120/2163	0120/1978
1 0 00331 0 00 0260+15 026032 FT	026032 FT
VALLEY RD (T392)	NC NISBET HTS
0120/0000	[S] 0120/0000 LENGTH(AH 2948 BK 2396)
	SUSQUEHANNA BASTRESS T BENDER RUN
	0110/1031

DIR: B TOTAL LEN: 11.702 MI. DIST: 03-2 SR: 654  
 LEFT MUN: BASTRESS T RIGHT MUN: BASTRESS T



Distance (FT)	Structure Length (FT)	BMSID	Start Station	End Station	Notes
023636	18	41/0654/0110/0613	0110/0613	0110/0613	
023636	1 0 00331 0 00		0236+21		
0110/0000	LENGTH(AH 2396 BK 2523)				
021113	1 0 00331 0 00		0210+99		
0100/0000	LENGTH(AH 2523 BK 2660)				
018453	1 0 00331 0 00		0184+41		
0090/0000	LENGTH(AH 2660 BK 2460)				
0080/0659	1 0 00331 0 00		0159+83		
015993	LENGTH(AH 2460 BK 2490)				
0070/1171	1 0 00331 0 00		0134+94		
013503	LENGTH(AH 2490 BK 2456)				
0060/0912					

ECKS LN  
(PRDR)

MOUNTAIN SPRING LN  
(PRDR)

MORGAN VALLEY RD  
(T323)

DIR: B TOTAL LEN: 11.702 MI.  
 LEFT MUN: BASTRESS T

DIST: 03-2 SR: 654  
 RIGHT MUN: BASTRESS T

COLD WATER TOWN RD  
 (T344)

011047 FT

011047 FT 1 0 00331 0 00 0110+40  
 0060/0000 LENGTH(AH 2456 BK 1007)  
 JACK'S HOLLOW RD  
 0050/0635 (SR3004 SEG 0010/0000)

010040 FT

010040 FT 1 0 00331 0 00 0100+33  
 0050/0000 LENGTH(AH 1007 BK 2554)

0040/1681

0040/1373 BASTRESS  
 LIMESTONE T

007486 FT

0040/0034 BREININGER LN  
 (PRDR)  
 007486 FT 1 0 00331 0 00 0074+80  
 0040/0000 LENGTH(AH 2554 BK 2499)

004987 FT

0030/1443 STOPPER RD  
 (T319)  
 004987 FT 1 0 00331 0 00 0049+83  
 0030/0000 LENGTH(AH 2499 BK 2453)

002534 FT

002534 FT 1 0 00331 0 00 0024+79  
 0020/0000 LENGTH(AH 2453 BK 2534)

000000 FT

000000 FT 1 0 00331 0 00 0000+00  
 NC SR 0654 SH  
 SR 0044 SH  
 (SR0044 SEG 0260/1993)  
 MFC BEGIN = D  
 0010/0000 LENGTH(AH 2534 BK 0000)

EXTRACT DATE: 12/18/2023 ROADWAY MANAGEMENT SYSTEM PAGE NUMBER: 163  
PRINT DATE: 12/19/2023 SLD COUNTY/SR - ANNUAL PRINT COUNTY: LYCOMING  
DIR: B TOTAL LEN: 8.810 MI. DIST: 03-2 SR: 554  
LEFT MUN: SOUTH WILLIAMSPORT B RIGHT MUN: SOUTH WILLIAMSPORT B

046517 FT

046517 FT  
INTER-AHD MARKET ST

DIR: B TOTAL LEN: 8.810 MI. DIST: 03-2 SR: 554  
 LEFT MUN: SOUTH WILLIAMSPORT B RIGHT MUN: SOUTH WILLIAMSPORT B

EIGHTH AV  
 (BORO)

0210/1781	==	0210/1781	(SR0015 SEG 0237/0000) MONTGOMERY PK (SR0015 SEG 0237/0000)
		0210/0168	BMS EN 41/0554/0210/0137 1 0 00289 0 02 0464+81
		0210/0137	HAGERMAN'S R BMSBG 41/0554/0210/0137
044736 FT	==	0210/0074	MAIN ST (BORO)
		044736 FT	1 0 00289 0 02 0463+61
			NC MARKET ST SOUTH WILLIAMSPORT
	---	0210/0000	ARMSTRONG T LENGTH(AH 1781 BK 1316)
043420 FT		043420 FT	1 0 00289 0 02 0449+52
		0200/0000	LENGTH(AH 1316 BK 2781)
040639 FT		040639 FT	1 0 00289 0 01 0420+79
		0190/0000	LENGTH(AH 2781 BK 1147) (APRA) HAWBAKER INC/S W PRIVATE DR
	POE	0180/0629	(PRDR)
		0180/0626	BMS EN 41/0554/0180/0585 1 0 00289 0 01 0415+54
039492 FT		0180/0585	HAGERMAN'S RN BMSBG 41/0554/0180/0585
		039492 FT	1 0 00289 0 01 0409+50
		0180/0000	LENGTH(AH 1147 BK 1946)
037546 FT		037546 FT	1 0 00289 0 01 0390+02
		0170/0000	LENGTH(AH 1946 BK 2498)

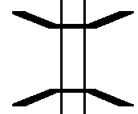
DIR: B TOTAL LEN: 8.810 MI. DIST: 03-2 SR: 554  
 LEFT MUN: ARMSTRONG T RIGHT MUN: ARMSTRONG T

035048 FT

035048 FT 1 0 00289 0 01 0364+83  
 0160/0000 LENGTH(AH 2498 BK 2476)

032572 FT

032572 FT 1 0 00289 0 01 0339+87  
 0150/0000 LENGTH(AH 2476 BK 2393)



0140/0819 BMS EN 41/0554/0140/0798  
 1 0 00289 0 01 0323+79

0140/0798 BMSBG 41/0554/0140/0798

030179 FT

030179 FT 1 0 00289 0 01 0316+43  
 0140/0000 LENGTH(AH 2393 BK 1278)

028901 FT

028901 FT 1 0 00289 0 00 0288+41  
 0130/0000 LENGTH(AH 1278 BK 2412)

026489 FT

026489 FT 1 0 00289 0 00 0264+34  
 0120/0000 LENGTH(AH 2412 BK 2494)

023995 FT

023995 FT 1 0 00289 0 00 0239+45





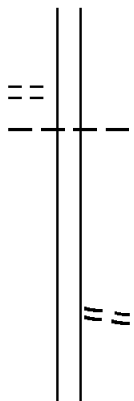


<p>058887 FT</p> <p>057477 FT</p> <p>1 0 00303 0 00 0545+73 054545 FT          FUNSTON RD          (SR2015 SEG 0010/0000) 0290/0000</p> <p>052413 FT</p> <p>049896 FT</p>		<p>058935 FT AH-COLUMBIA (19)          INTER-AHD SR 0442 SH          0300/1410 (SR0442 SEG 0010/0000)</p> <p>057525 FT 1 0 00303 0 00 0575+05          0300/0000 LENGTH(AH 1410 BK 2932)</p> <p>0290/1280 BMS EN 41/0442/0290/1257          1 0 00303 0 00 0558+33          LAUREL RUN          0290/1257 BMSBG 41/0442/0290/1257</p> <p>054593 FT          0290/0000 LENGTH(AH 2932 BK 2132)          TEABERRY RD          0280/1799 (T688)</p> <p>052461 FT 1 0 00303 0 00 0524+54          0280/0000 LENGTH(AH 2132 BK 2517)</p> <p>049944 FT 1 0 00303 0 00 0499+45          0270/0000 LENGTH(AH 2517 BK 2580)</p>
---	--	--

DIR: B TOTAL LEN: 11.162 MI. DIST: 03-2 SR: 442  
 LEFT MUN: FRANKLIN T RIGHT MUN: FRANKLIN T

SOUTH GARDNER RD  
 (T694)

0260/1484



0260/1469 FRANKLIN  
 MORELAND T

047316 FT

047364 FT 1 0 00303 0 00 0473+73

DEER RD  
 (T650)

046470 FT

0260/0000 LENGTH(AH 2580 BK 0846)

046518 FT 1 0 00303 0 00 0465+06

MFC BEGIN = D

0250/0000 LENGTH(AH 0846 BK 2686)

1 0 00303 0 00 0438+43 043832 FT  
 MFC BEGIN = D  
 LENGTH(AH 2638 BK 3724) 0241/0000

043832 FT 1 0 00303 0 00 0438+43

MFC BEGIN = D

0240/0000 LENGTH(AH 2686 BK 3724)

040108 FT

040108 FT 1 0 00303 0 00 0401+10

P HOUSEKNECHT RD  
 (T662)

WALTERS RD  
 (T639)

0220/1411

0230/0000 LENGTH(AH 3724 BK 1731)

0220/1389 BILL SONES RD  
 (T638)

DIR: B TOTAL LEN: 11.162 MI. DIST: 03-2 SR: 442  
 LEFT MUN: MORELAND T RIGHT MUN: MORELAND T

Stationing	Description	Stationing	Description
038377 FT		038377 FT	1 0 00303 0 00 0383+75
		0220/0000	LENGTH(AH 1731 BK 0993)
037384 FT		037384 FT	1 0 00303 0 00 0373+80
		0210/0000	LENGTH(AH 0993 BK 1206)
036178 FT		036178 FT	1 0 00303 0 00 0361+71
		0200/0000	LENGTH(AH 1206 BK 1223)
1 0 00303 0 00 0349+45	034955 FT	034955 FT	
MORELAND BAPTIST RD	0190/0000	0190/0000	LENGTH(AH 1223 BK 1423)
(SR2019 SEG 0010/0000)			
R WAGNER RD	0180/0801	0180/0801	HOLLYWOOD RD
(T446)			(T447)
	033532 FT	033532 FT	1 0 00303 0 00 0335+22
		0180/0000	LENGTH(AH 1423 BK 1570)
R WAGNER RD	0170/0147	031962 FT	1 0 00303 0 00 0319+53
(T446)	031962 FT		EXCHANGE RD
			(T853)
		0170/0000	LENGTH(AH 1570 BK 1291)
	030671 FT	0160/0098	BMSBN 41/0442/0160/0000
		030671 FT	1 0 00303 0 00 0306+61
			LITTLE MUNCY CREEK.
		0160/0000	BMSBG 41/0442/0160/0000
CEMETERY RD	0150/1065		LENGTH(AH 1291 BK 1113)
(T626)			
1 0 00303 0 00 0295+53	029558 FT	029558 FT	
WALLIS RD	0150/0000	0150/0000	LENGTH(AH 1113 BK 1941)
(SR2067 SEG 0010/0000)			

DIR: B TOTAL LEN: 11.162 MI. DIST: 03-2 SR: 442  
 LEFT MUN: MORELAND T RIGHT MUN: MORELAND T

			0140/0107	BMSEN 41/0442/0140/0000
	027617 FT		027617 FT	1 0 00303 0 00 0276+03
				L. MUNCY CRK
			0140/0000	BMSBG 41/0442/0140/0000
				LENGTH(AH 1941 BK 1881)
	025736 FT		025736 FT	1 0 00303 0 00 0257+25
				SPRING RD
			0130/0000	(T618) LENGTH(AH 1881 BK 0961)
	024775 FT		024775 FT	1 0 00303 0 00 0247+74
				HERR RD
			0120/0000	(T616) LENGTH(AH 0961 BK 1889)
			0110/0183	ROCK RD
				(T437)
LAIDECKER RD			0110/0143	
(T443)			0110/0125	BMSEN 41/0442/0110/0000
			0110/0049	MORELAND
	022886 FT		022886 FT	MUNCY CREEK T
				1 0 00303 0 00 0228+99
				L. MUNCY CRK
			0110/0000	BMSBG 41/0442/0110/0000
				LENGTH(AH 1889 BK 2593)
	020293 FT		020293 FT	1 0 00303 0 00 0203+11
			0100/0000	LENGTH(AH 2593 BK 2890)
E SHOEMAKER RD				

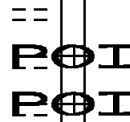
DIR: B TOTAL LEN: 11.162 MI. DIST: 03-2 SR: 442  
 LEFT MUN: MUNCY CREEK T RIGHT MUN: MUNCY CREEK T

(T441)	0090/1590	==		
			0090/1281	SHOEMAKER RD (T441)
	017403 FT		017403 FT	1 0 00303 0 00 0174+27
			0090/0000	LENGTH(AH 2890 BK 2178)
	015225 FT		015225 FT	1 0 00303 0 00 0152+53
			0080/0000	TURKEY BOTTOM RD (T869) LENGTH(AH 2178 BK 1319)
NEUFER HOLLOW RD (SR2063 SEG 0010/0000)	0070/0035	==	0070/0019	BMSBN 41/0442/0070/0000
	013906 FT		013906 FT	1 0 00303 0 00 0139+26
			0070/0000	DRY RUN BMSBG 41/0442/0070/0000 LENGTH(AH 1319 BK 1440)
	012466 FT		012466 FT	1 0 00303 0 00 0124+88
			0060/0000	LENGTH(AH 1440 BK 1881) BUCK ST (T439)
LOWE DR (T429)	0050/0811	==	0050/1314	TOWNSHIP AL (TWP)
			0050/0811	TOWNSHIP AL (TWP)
			0050/0550	TOWNSHIP AL (TWP)
			0050/0333	TOWNSHIP AL (TWP)
			0050/0059	TOWNSHIP AL (TWP)
1 0 00303 0 00 0106+10	010585 FT		010585 FT	CLARKSTOWN RD (SR2061 SEG 0080/0942)
CLARKSTOWN RD (T863)	0050/0000	==	0050/0000	LENGTH(AH 1881 BK 3328)

DIR: B TOTAL LEN: 11.162 MI. DIST: 03-2 SR: 442  
 LEFT MUN: MUNCY CREEK T RIGHT MUN: MUNCY CREEK T

MOBILE HOME RD  
 (PRDR)  
 PRIVATE DR  
 (PRDR)  
 PRIVATE DR  
 (PRDR)

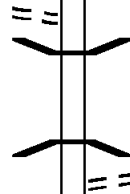
0040/1403  
 0040/0987  
 0040/0805  
 007257 FT



0040/0987 (APRA) MUNCY HOMES  
 0040/0805 (APRA) MUNCY HOMES  
 007257 FT 1 0 00303 0 00 0072+79  
 VILLAGE: CLARKSTOWN  
 0040/0000 LENGTH(AH 3328 BK 2043)

MAPLE LN  
 (T826)

0030/0611  
 005214 FT



0030/0141 BMSBN 41/0442/0030/0000  
 005214 FT 1 0 00303 0 00 0052+34  
 LITTLE MUNCY CREEK  
 0030/0000 BMSBG 41/0442/0030/0000  
 LENGTH(AH 2043 BK 2631)  
 0020/2125 CONFER LN  
 (T598)

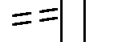
002583 FT

0020/0483 KIESS MEMORIAL PARK RD  
 (PRDR)  
 002583 FT 1 0 00303 0 00 0025+70  
 0020/0000 LENGTH(AH 2631 BK 2583)

0010/1680 FOGELMAN RD  
 (T444)

TO 0405/0170 SH  
 (CONN)

0010/0139  
 000000 FT



000000 FT 1 0 00303 0 00 0000+00  
 NC SR 0442 SH  
 PENN ST  
 (SR2044 SEG 0040/3302)

SR 0405 SH  
 (SR0405 SEG 0170/0000) 0010/0000



INTER-BK SR 0405 SH  
 (SR0405 SEG 0170/0000)  
 MFC BEGIN = D  
 0010/0000 LENGTH(AH 2583 BK 0000)

EXTRACT DATE: 12/18/2023 ROADWAY MANAGEMENT SYSTEM PAGE NUMBER: 152  
 PRINT DATE: 12/19/2023 SLD COUNTY/SR - ANNUAL PRINT COUNTY: LYCOMING  
 DIR: B TOTAL LEN: 23.381 MI. DIST: 03-2 SR: 414  
 LEFT MUN: BROWN T RIGHT MUN: BROWN T

123454 FT

123454 FT AH-TIOGA (58)  
 INTER-AHD SR 0414 SH  
 0510/2095 (SR0414 SEG 0010/0000)

121359 FT

121359 FT 2 0 41022 0 01 0798+41  
 S 0510/0000 LENGTH(AH 2095 BK 1682)

119677 FT

119677 FT 2 0 41022 0 01 0781+62  
 S 0500/0000 LENGTH(AH 1682 BK 2150)

117527 FT

117527 FT 2 0 41022 0 01 0760+16  
 S 0490/0000 LENGTH(AH 2150 BK 2408)

115119 FT

115119 FT 2 0 41022 0 01 0736+13  
 S 0480/0000 LENGTH(AH 2408 BK 3516)

RETAINING WALL END  
 BMSID 41/0414/0470/2646  
 RETAINING WALL BEGIN  
 BMSID 41/0414/0470/2646



DIR: B TOTAL LEN: 23.381 MI. DIST: 03-2 SR: 414  
 LEFT MUN: BROWN T RIGHT MUN: BROWN T

		RETAINING WALL END
▬	0470/2564	BMSID 41/0414/0470/2393
		RETAINING WALL END
▬	0470/2393	BMSID 41/0414/0470/2121
		RETAINING WALL BEGIN
▬	0470/2311	BMSID 41/0414/0470/2393
		RETAINING WALL BEGIN
▬	0470/2121	BMSID 41/0414/0470/2121
		RETAINING WALL END
▬	0470/2112	BMSID 41/0414/0470/1934
		RETAINING WALL BEGIN
▬	0470/1925	BMSID 41/0414/0470/1934

111603 FT

111603 FT 2 0 41022 0 01 0701+04  
 0470/0000 LENGTH(AH 3516 BK 2349)

109254 FT

109254 FT 2 0 41022 0 01 0677+60  
 0460/0000 LENGTH(AH 2349 BK 2655)

106599 FT

106599 FT 2 0 41022 0 01 0651+10  
 0450/0000 LENGTH(AH 2655 BK 1926)

104673 FT

104673 FT 2 0 41022 0 01 0631+88  
 0440/0000 LENGTH(AH 1926 BK 0905)

103768 FT

0430/0264 BMSEN 41/0414/0430/0000  
 103768 FT 2 0 41022 0 01 0622+85  
 CEDAR RUN  
 BMSBG 41/0414/0430/0000  
 0430/0000 LENGTH(AH 0905 BK 1332)

DIR: B TOTAL LEN: 23.381 MI. DIST: 03-2 SR: 414  
 LEFT MUN: BROWN T RIGHT MUN: BROWN T

2 0 4 1022 0 01 0608+91 102436 FT  
 LEETONIA RD  
 (SR4009 SEG 0010/0000) 0420/0000

102436 FT  
 0420/0000 LENGTH(AH 1332 BK 3360)

099076 FT

0410/1329 BEULAH LAND RD  
 (T762)  
 099076 FT 2 0 4 1022 0 01 0575+22  
 VILLAGE: CEDAR RUN  
 0410/0000 LENGTH(AH 3360 BK 2964)

2 0 4 1022 0 01 0545+50 096112 FT  
 GAMBLE RUN RD  
 (FRST) 0400/0000

096112 FT  
 0400/0000 LENGTH(AH 2964 BK 1948)  
 0390/1686 BMSSEN 41/0414/0390/1673  
 2 0 4 1022 0 01 0543+38  
 GAMBLE RUN  
 0390/1673 BMSBG 41/0414/0390/1673

094164 FT

094164 FT 2 0 4 1022 0 01 0525+92  
 0390/0000 LENGTH(AH 1948 BK 2432)

091732 FT

091732 FT 2 0 4 1022 0 01 0501+48  
 0380/0000 LENGTH(AH 2432 BK 2583)

DIR: B TOTAL LEN: 23.381 MI. DIST: 03-2 SR: 414  
 LEFT MUN: BROWN T RIGHT MUN: BROWN T

089149 FT

089149 FT 2 0 41022 0 01 0476+00  
 S 0370/0000 LENGTH(AH 2583 BK 2569)

086580 FT

086580 FT 2 0 41022 0 01 0449+70  
 S 0360/0000 LENGTH(AH 2569 BK 2507)

084073 FT

084073 FT 2 0 41022 0 01 0424+50  
 S 0350/0000 LENGTH(AH 2507 BK 2505)

081568 FT



HERRITT RUN  
 STRUCTURE LENGTH 10 FT  
 BMSID 41/0414/0340/0282  
 081568 FT 2 0 41022 0 01 0399+32  
 S 0340/0000 LENGTH(AH 2505 BK 1274)

080294 FT



BMSEN 41/0414/0330/0000  
 BRIDGE POSTED (TONS)  
 080294 FT 2 0 41022 0 01 0386+89  
 SGL 32 COMB 40  
 PINE CREEK  
 BMSBG 41/0414/0330/0000  
 S 0330/0000 LENGTH(AH 1274 BK 3481)

DIR: B TOTAL LEN: 23.381 MI. DIST: 03-2 SR: 414  
 LEFT MUN: BROWN T RIGHT MUN: BROWN T

SLATE RUN RD  
 (T756)

076813 FT

076813 FT 2 0 41022 0 00 0350+14  
 0320/0000 LENGTH(AH 3481 BK 1707)

075106 FT

075106 FT 2 0 41022 0 00 0333+02  
 0310/0000 LENGTH(AH 1707 BK 3196)  
 BACK RD  
 (T766)

0300/2387

==

0300/1941 BACK RD  
 (T766)

071910 FT

0300/1014 RETAINING WALL END  
 BMSID 41/0414/0300/0854  
 0300/0854 RETAINING WALL BEGIN  
 BMSID 41/0414/0300/0854  
 071910 FT 2 0 41022 0 00 0300+69  
 VILLAGE: SLATE RUN  
 0300/0000 LENGTH(AH 3196 BK 2598)

069312 FT

069312 FT 2 0 41022 0 00 0275+07  
 0290/0000 LENGTH(AH 2598 BK 2632)

066680 FT

066680 FT 2 0 41022 0 00 0248+79  
 0280/0000 LENGTH(AH 2632 BK 2111)





DIR: B TOTAL LEN: 23.381 MI. DIST: 03-2 SR: 414  
 LEFT MUN: BROWN T RIGHT MUN: BROWN T

Stationing	Description	Stationing	Description
064569 FT		064569 FT	2 0 41022 0 00 0227+72
		0270/0000	LENGTH(AH 2111 BK 1684)
062885 FT		062885 FT	2 0 41022 0 00 0210+91
		0260/0000	LENGTH(AH 1684 BK 2501)
		0250/2336	BROWN MCHENRY T
		0250/1548	BONNELL CEMETERY RD (T610)
		0250/0219	BONNELL CEMETERY RD (T610)
STATE FOREST PARKING LT (FRST)	0250/0193	0250/0143	BMSEN 41/0414/0250/0122 2 0 41022 0 00 0187+14
		0250/0122	BONNELL RUN
060384 FT		0250/0122	BMSBG 41/0414/0250/0122
		060384 FT	2 0 41022 0 00 0185+94
		0250/0000	LENGTH(AH 2501 BK 2714)
057670 FT		057670 FT	2 0 41022 0 00 0158+69
		0240/0000	LENGTH(AH 2714 BK 2513)
055157 FT		0230/0014	BMSEN 41/0414/0230/0000
		055157 FT	2 0 41022 0 00 0133+43
			WOLF RUN



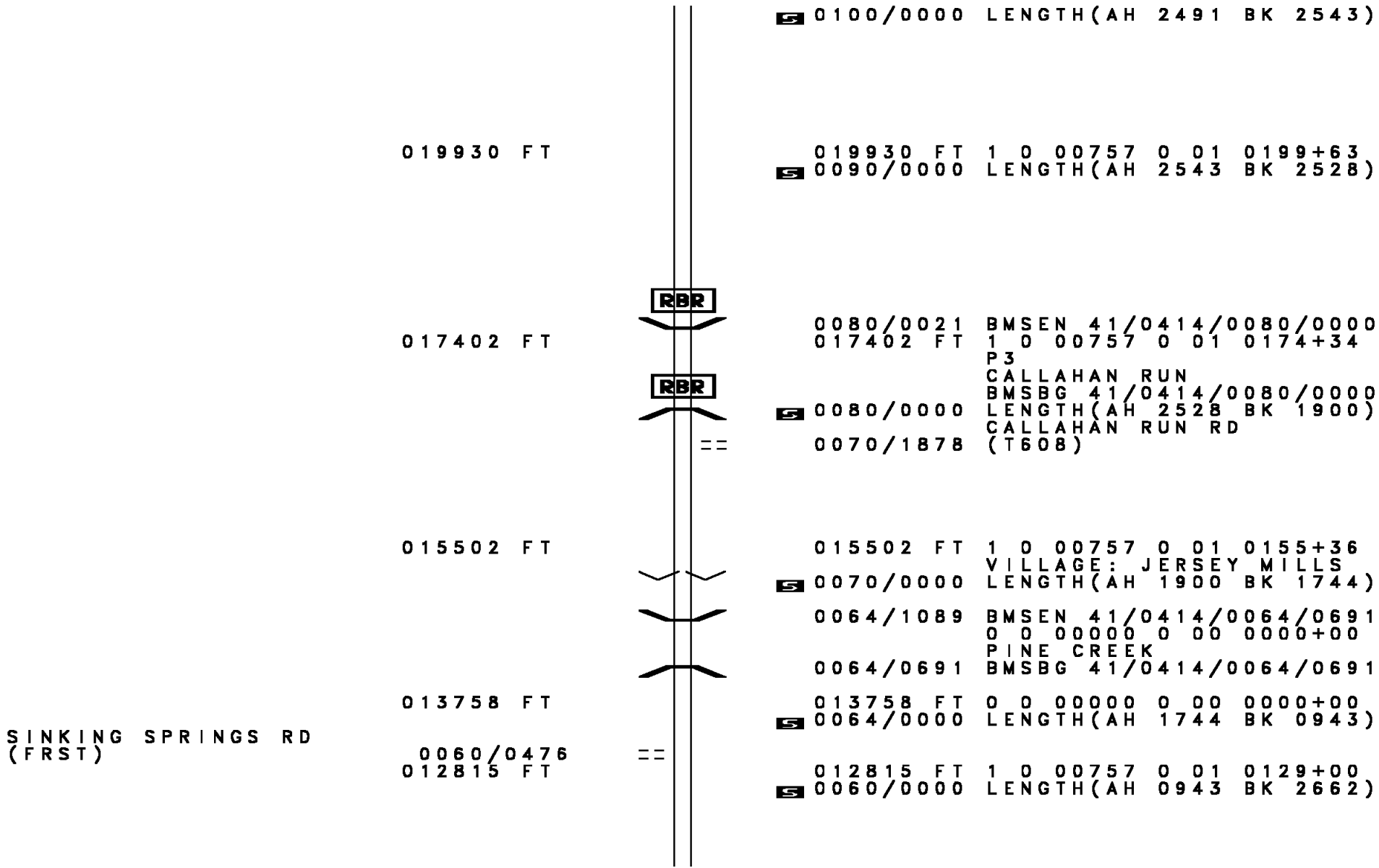


DIR: B TOTAL LEN: 23.381 MI. DIST: 03-2 SR: 414  
 LEFT MUN: MCHENRY T RIGHT MUN: MCHENRY T

1 0 00757 0 01 0324+82 032470 FT HOCKER LN (TWP )		032470 FT		032470 FT
	0140/0000	==	5	0140/0000 LENGTH(AH 2444 BK 2104)
	030366 FT			0130/0017 BMSBN 41/0414/0130/0000 030366 FT 1 0 00757 0 01 0303+92 TRUMAN RUN
			5	0130/0000 BMSBG 41/0414/0130/0000 LENGTH(AH 2104 BK 2803) TRUMAN RUN RD
		==		0120/2690 (T760)
				0120/1634 BMSBN 41/0414/0120/1610 1 0 00757 0 01 0292+10 BLUESTONE RUN
				0120/1610 BMSBG 41/0414/0120/1610
	027563 FT			027563 FT 1 0 00757 0 01 0275+93 5 0120/0000 LENGTH(AH 2803 BK 2599)
	024964 FT		5	024964 FT 1 0 00757 0 01 0249+95 0110/0000 LENGTH(AH 2599 BK 2491)
	022473 FT			022473 FT 1 0 00757 0 01 0225+05



DIR: B TOTAL LEN: 23.381 MI. DIST: 03-2 SR: 414  
 LEFT MUN: MCHENRY T RIGHT MUN: MCHENRY T



019930 FT

0100/0000 LENGTH(AH 2491 BK 2543)

019930 FT 1 0 00757 0 01 0199+63  
 0090/0000 LENGTH(AH 2543 BK 2528)

017402 FT

RBR

0080/0021 BMSEN 41/0414/0080/0000  
 017402 FT 1 0 00757 0 01 0174+34  
 P3

RBR

0080/0000 CALLAHAN RUN  
 BMSBG 41/0414/0080/0000  
 LENGTH(AH 2528 BK 1900)  
 CALLAHAN RUN RD  
 (T608)  
 0070/1878

015502 FT

015502 FT 1 0 00757 0 01 0155+36  
 VILLAGE: JERSEY MILLS  
 0070/0000 LENGTH(AH 1900 BK 1744)

0064/1089 BMSEN 41/0414/0064/0691  
 0 0 00000 0 00 0000+00  
 PINE CREEK

0064/0691 BMSBG 41/0414/0064/0691

013758 FT

013758 FT 0 0 00000 0 00 0000+00  
 0064/0000 LENGTH(AH 1744 BK 0943)

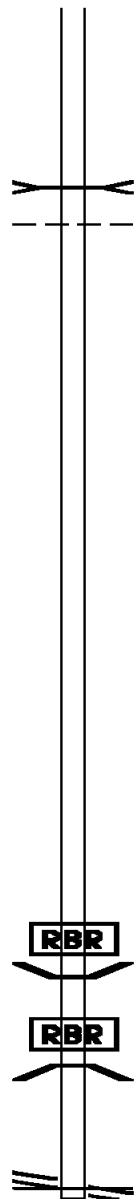
SINKING SPRINGS RD  
 (FRST)

0060/0476  
 012815 FT

==

012815 FT 1 0 00757 0 01 0129+00  
 0060/0000 LENGTH(AH 0943 BK 2662)

DIR: B TOTAL LEN: 23.381 MI. DIST: 03-2 SR: 414  
 LEFT MUN: MCHENRY T RIGHT MUN: MCHENRY T



010153 FT

010153 FT 1 0 00757 0 00 0102+61  
 0050/0000 LENGTH(AH 2662 BK 2770)  
 BROWNS RUN  
 STRUCTURE LENGTH 19 FT  
 0040/2298 BMSID 41/0414/0040/2298  
 MCHENRY  
 0040/1869 CUMMINGS T

007383 FT

007383 FT 1 0 00757 0 00 0074+32  
 0040/0000 LENGTH(AH 2770 BK 2397)

004986 FT

004986 FT 1 0 00757 0 00 0050+19  
 0030/0000 LENGTH(AH 2397 BK 2647)

002339 FT

002339 FT 1 0 00757 0 00 0023+54  
 0020/0000 LENGTH(AH 2647 BK 2339)

RBR

0010/0471 BMS EN 41/0414/0010/0417  
 1 0 00757 0 00 0005+25

RBR

P3  
 UPPER PINE BOTTOM RUN  
 0010/0417 BMSBG 41/0414/0010/0417  
 NC SR 0414 SH

1 0 00757 0 00 0000+00 000000 FT  
 SR 0044 SH  
 (SR0044 SEG 0720/0000) 0010/0000

000000 FT (SR0044 SEG 0720/0000)  
 MFC BEGIN = D  
 0010/0000 LENGTH(AH 2339 BK 0000)

DIR: B TOTAL LEN: 10.143 MI. DIST: 03-2 SR: 405  
 LEFT MUN: HUGHESVILLE B RIGHT MUN: HUGHESVILLE B

SCHOOL RD 053555 FT  
 (SR0220 SEG 0430/0000) 0250/1862

ELDERBERRY AL  
 (BORO) 0250/0969

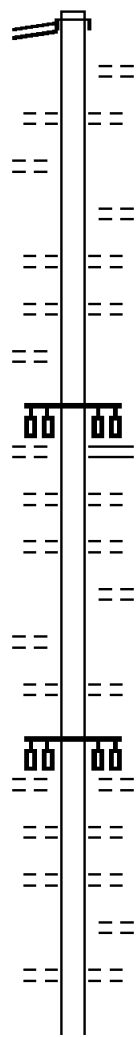
BORO AL  
 (BORO) 0250/0196

1 0 00019 0 02 0235+20 051693 FT  
 WATER ST (BORO) 0250/0000

OAK AL  
 (BORO) 0240/0348

1 0 00019 0 02 0220+31 050206 FT  
 CEMETERY ST (BORO) 0240/0000

048860 FT



053555 FT  
 INTER-AHD SCHOOL RD  
 0250/1862 (SR0220 SEG 0430/0000)  
 0250/1666 MILL ST  
 (BORO)  
 0250/1223 BLUEBERRY AL  
 (BORO)

0250/0919 BORO AL  
 (BORO)  
 0250/0654 WALNUT ST  
 (BORO)  
 0250/0330 STRAWBERRY AL  
 (BORO)

051693 FT WATER ST  
 (SR0118 SEG 0010/0000)  
 0250/0000 LENGTH(AH 1862 BK 1487)  
 CEDAR AL  
 (BORO)  
 0240/1159 ACADEMY ST  
 (BORO)  
 0240/0761 OAK AL  
 (BORO)  
 0240/0373 (BORO)

0240/0151 PINE AL  
 (BORO)  
 050206 FT BROADWAY ST  
 (BORO)

0240/0000 LENGTH(AH 1487 BK 1346)  
 HEMLOCK ST  
 (BORO)  
 0230/1020 PARK ST  
 (BORO)  
 0230/0696 HICKORY AL  
 (BORO)  
 0230/0367 LYCOMING ST  
 (BORO)  
 0230/0036 (BORO)  
 048860 FT 1 0 00019 0 02 0206+91  
 NC MAIN ST

DIR: B TOTAL LEN: 10.143 MI. DIST: 03-2 SR: 405  
 LEFT MUN: HUGHESVILLE B RIGHT MUN: HUGHESVILLE B

Property Description	Segment ID	Length (FT)	Notes
			HUGHESVILLE WOLF T
	0230/0000		LENGTH(AH 1346 BK 1635)
MURRAY FARM LN (TWP)	0220/0054	047225 FT	
		047225 FT	1 0 00019 0 02 0190+63 (APRA) OAK LYNN MANOR (TBK) SR2059 BOAK AV (TB59)
	0220/0000		LENGTH(AH 1635 BK 2642)
ELM DR (SR2040 SEG 0070/2472)	0210/1648		
PRIVATE DR (PRDR)	0210/0870	044583 FT	
	0210/0870		(APRA) MILLSTONE MOBILE
	0210/0000		044583 FT 1 0 00019 0 02 0164+36 LENGTH(AH 2642 BK 3262)
			SAW MILL RD (T380) WOLF
	0200/1980		MUNCY CREEK T
PRIVATE DR (PRDR)	0200/0315	041321 FT	
	0200/0315		(APRA) TRI LATERIAL INV
			041321 FT 1 0 00019 0 02 0131+75 NC TROUT POND BL
	0200/0000		LENGTH(AH 3262 BK 0978)
VAN HORN BL (T541)	0190/0601		
	0190/0494	040343 FT	(APRA) LYCOMING VALLEY PRIVATE DR (PRDR)
	0190/0000		040343 FT 1 0 00019 0 02 0122+20 LENGTH(AH 0978 BK 1132) VANDINE LOOP RD (T546)
	0180/1055		

DIR: B TOTAL LEN: 10.143 MI. DIST: 03-2 SR: 405  
 LEFT MUN: MUNCY CREEK T RIGHT MUN: MUNCY CREEK T

Stationing	Segment	Length	Notes
0110+25	039211 FT	0180/0000	MEADOWBROOK RD (T543)
0110+25	039211 FT	0180/0000	LENGTH(AH 1132 BK 2409)
0170/1360	0170/1360		LIME BLUFF RD (SR2057 SEG 0010/0000)
0170/0499	0170/0499		CHIPPEWA RD (SR2055 SEG 0004/0000)
036802 FT	036802 FT		0170/0439 BMS EN 41/0405/0170/0200 1 0 00019 0 01 0085+80 MUNCY CREEK 0170/0200 BMSBG 41/0405/0170/0200 FROM 0442/0010 SH 0170/0117 (CONN) 036802 FT 1 0 00019 0 01 0085+80 SR 0442 SH (SR0442 SEG 0010/0000)
0170/0000	0170/0000		PENN ST (SR2044 SEG 0040/3302) LENGTH(AH 2409 BK 2221)
034581 FT	034581 FT		MUNCY CREEK BLVD (TWP)
0164/0000	0164/0000		0164/0669 034581 FT 0 0 00000 0 00 0000+00 (APRA) MCCORMICK DRAY L LENGTH(AH 2221 BK 1495)
0150/0529	0150/0529		RAMP H RD (SR8022 SEG 0510/1119)
033086 FT	033086 FT		RAMP G RD (SR8022 SEG 0500/0000) L.R. 1073 WB OP ID 41/0180/0475/0000 1 0 01061 0 00 0000+00 S.R. 0180 EB OP ID 41/0180/0474/0000 LENGTH(AH 1495 BK 0859) RAMP E RD

EXTRACT DATE: 12/18/2023  
PRINT DATE: 12/19/2023

ROADWAY MANAGEMENT SYSTEM  
SLD COUNTY/SR - ANNUAL PRINT

PAGE NUMBER: 138  
COUNTY: LYCOMING

DIR: B TOTAL LEN: 10.143 MI.  
LEFT MUN: MUNCY CREEK T

DIST: 03-2 SR: 405  
RIGHT MUN: MUNCY CREEK T

1 0 00019 0 00 0037+82 032227 FT  
SHADY LN  
(T562) 0140/0000

GREEN ST  
(T570) 0130/0653  
030561 FT

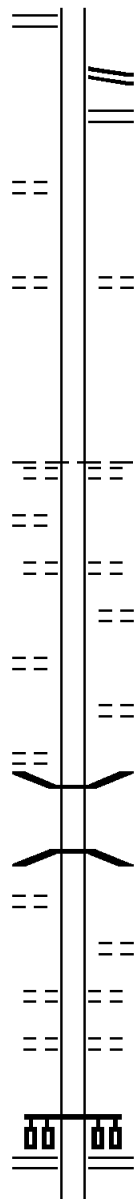
BORO AL  
(BORO) 0120/1931

BORO AL  
(BORO) 0120/1146

BORO AL  
(BORO) 0120/0876

HARMAN AL  
(BORO) 0120/0651

028427 FT



0140/0672 (SR8022 SEG 0010/1111)  
RAMP I RD

0140/0454 (SR8022 SEG 0750/1006)  
RAMP J RD

0140/0289 (SR8022 SEG 0760/0000)  
032227 FT

5 0140/0000 LENGTH(AH 0859 BK 1666)

0130/0653 WILLIAM ST  
(T478)

030561 FT 1 0 00019 0 00 0021+25  
NC SR 0405 SH

5 0130/0000 CHESTNUT ST  
(BORO)  
MUNCY CREEK  
MUNCY B  
LENGTH(AH 1666 BK 2134)

0120/1663 BORO AL  
(BORO)  
0120/1253 BORO AL  
(BORO)

0120/0909 BORO AL  
(BORO)

0120/0764 BMS EN 41/0405/0120/0718  
1 0 00019 0 00 0007+11  
NO UNDERPASS INFORMATIO  
0120/0718 BMSBG 41/0405/0120/0718

0120/0627 RITTER AL  
(BORO)  
WASHINGTON ST  
(BORO)

0120/0216 GREEN AL  
(BORO)  
1 0 00019 0 00 0000+00  
MAIN ST  
(SR2014 SEG 0470/1686)

5 0120/0000 LENGTH(AH 2134 BK 2116)  
MCCARTY AL

DIR: B TOTAL LEN: 10.143 MI. DIST: 03-2 SR: 405  
 LEFT MUN: MUNCY B RIGHT MUN: MUNCY B

BORO AL  
 (BORO)

0110/1256

AQUATIC RD  
 (T813)

0100/2613

023213 FT

021353 FT

ARMSTRONG RD  
 (T536)

0080/1644

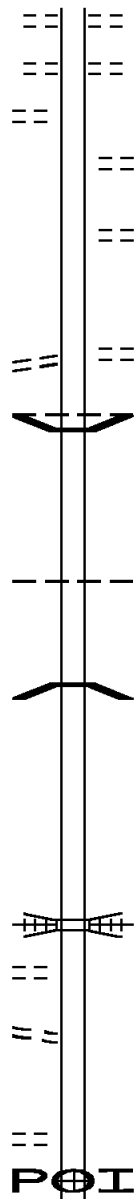
BASTIAN RD  
 (T803)

0080/0802

1 0 00240 0 00 0235+05  
 MUNCY CORRECTIONAL INST  
 (GOVT)

018883 FT

0080/0000




0110/1888 (BORO)  
 MARKET ST  
 0110/1670 (BORO)  
 0110/1235 SHERMAN ST  
 (BORO)  
 0110/0502 LUMBER COMPANY RD  
 (PRDR)  
 026311 FT 1 0 00240 0 01 0313+72  
 NC WATER ST  
 0110/0000 LENGTH(AH 2116 BK 3098)  
 ANGLETOWN RD  
 (T568)  
 BMSBN 41/0405/0100/0000  
 MUNCY  
 MUNCY CREEK T  
 0100/2134  
 0100/0272 MUNCY CREEK  
 CLINTON T  
 023213 FT 1 0 00240 0 00 0299+81  
 SUSQUE. RIVER  
 BMSBG 41/0405/0100/0000  
 0100/0000 LENGTH(AH 3098 BK 1860)  
 021353 FT 1 0 00240 0 00 0259+82  
 0090/0000 LENGTH(AH 1860 BK 2470)  
 0080/1731 NORFOLK SOUTHERN  
 OVERPASS IS RR X-ING  
 018883 FT  
 0080/0000 LENGTH(AH 2470 BK 2590)  
 (APRA) HALLIBURTON

POI

DIR: B TOTAL LEN: 10.143 MI. DIST: 03-2 SR: 405  
 LEFT MUN: CLINTON T RIGHT MUN: CLINTON T

1 0 00240 0 00 0209+12 016293 FT  
 STATE HOME RD  
 (T425) 0070/0000



PARK DR  
 (T650)

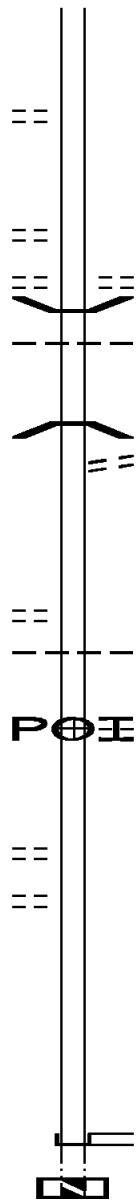
0040/0761  
 007844 FT

POI



DIR: B TOTAL LEN: 10.143 MI. DIST: 03-2 SR: 405  
 LEFT MUN: CLINTON T RIGHT MUN: CLINTON T

Location / Description	Stationing	Length	Notes
SHERWOOD DR (T600)	0030/1021	==	
PUMKIN CENTER RD (T530)	005605 FT	==	005605 FT 1 0 00240 0 00 0102+52
BROUSE RD (T538)	0030/0000	==	NC SR 0405 SH LENGTH(AH 2239 BK 2236)
	0020/1953	==	SAEGER STATION RD (T421)
	0020/1486	==	BMSSEN 41/0405/0020/1473
	0020/1484	==	CLINTON MONTGOMERY B
	0020/1473	==	1 0 00240 0 00 0094+86
	0020/1209	==	TRIBUTARY ADAMS CREEK BMSBG 41/0405/0020/1473
			BURLEY DR (T531)
SCHOOL HOUSE RD (T101)	003369 FT	==	003369 FT
CLINTON MONTGOMERY B	0020/0000	==	LENGTH(AH 2236 BK 3369)
	0010/3272	==	(APRA) NEWALTA ENVIRONM
			THOMAS AV (BORO)
HIGH ST (BORO)	0010/1810	==	
HEILMAN ST (BORO)	0010/1387	==	
	000000 FT		000000 FT 1 0 00240 0 00 0046+36
			NC MO MONTGOMERY ST
			SECOND ST (SRO054 SEG 0100/0000)
			INTER-BK MONTGOMERY ST (SRO054 SEG 0100/0000)
	000000 FT		0010/0000 LTH AH 003369 BK 005742
			000000 FT BK-NORTHUMBERLAND (49)
			7008/0000 LTH AH 005742 BK 000000



EXTRACT DATE: 12/18/2023 ROADWAY MANAGEMENT SYSTEM PAGE NUMBER: 134  
 PRINT DATE: 12/19/2023 SLD COUNTY/SR - ANNUAL PRINT COUNTY: LYCOMING  
 DIR: B TOTAL LEN: 24.249 MI. DIST: 03-2 SR: 287  
 LEFT MUN: PINE T RIGHT MUN: PINE T

128037 FT

128037 FT AH-TIOGA (58)  
 INTER-AHD SR 0287 SH  
 (SR0287 SEG 0010/0000)  
 GRANGER LN  
 0540/3155 (T804)

ENGLISH RUN RD  
 (T776)

0540/1268

==

1 0 00106 0 00 0582+19  
 AIRPORT RD  
 (T768)

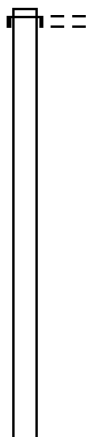
124882 FT

0540/0000

==

124882 FT

5 0540/0000 LENGTH(AH 3155 BK 1798)



DIR: B TOTAL LEN: 24.249 MI. DIST: 03-2 SR: 287  
 LEFT MUN: PINE T RIGHT MUN: PINE T

Stationing	Structure	Length	Offset	Notes
123084 FT	HUGHS RUN STRUCTURE	14 FT	0530/0134	BMSID 41/0287/0530/0134
	LOVE RD (T778)		1 0 00106 0 00	0564+17
			0530/0000	LENGTH(AH 1798 BK 1785)
121299 FT			121299 FT	1 0 00106 0 00 0546+26
OREGON HILL RD (SR4002 SEG 0060/0447)	GREGO RD (T641)		0520/0000	LENGTH(AH 1785 BK 3099)
118200 FT			118200 FT	1 0 00106 0 00 0515+29
			0510/0000	LENGTH(AH 3099 BK 2431)
115769 FT			115769 FT	1 0 00106 0 00 0491+00
			0500/0000	LENGTH(AH 2431 BK 1007)
114762 FT			114762 FT	1 0 00106 0 00 0480+93
			0490/0000	LENGTH(AH 1007 BK 2564)
112198 FT			112198 FT	1 0 00106 0 00 0455+31
			0480/0000	LENGTH(AH 2564 BK 2399)

DIR: B TOTAL LEN: 24.249 MI. DIST: 03-2 SR: 287  
 LEFT MUN: PINE T RIGHT MUN: PINE T

109799 FT

109799 FT 1 0 00106 0 00 0431+33  
 S 0470/0000 LENGTH(AH 2399 BK 2618)

107181 FT

107181 FT 1 0 00106 0 00 0405+17  
 S 0460/0000 LENGTH(AH 2618 BK 2494)

104687 FT

104687 FT 1 0 00106 0 00 0380+25  
 S 0450/0000 LENGTH(AH 2494 BK 2511)

102176 FT

0440/0590 BMS EN 41/0287/0440/0573  
 1 0 00106 0 00 0360+69  
 BONNELL RUN  
 0440/0573 BMSBG 41/0287/0440/0573  
 102176 FT 1 0 00106 0 00 0355+18  
 S 0440/0000 LENGTH(AH 2511 BK 2502)

099674 FT

099674 FT 1 0 00106 0 00 0330+28  
 S 0430/0000 LENGTH(AH 2502 BK 2514)

DIR: B TOTAL LEN: 24.249 MI. DIST: 03-2 SR: 287  
 LEFT MUN: PINE T RIGHT MUN: PINE T

097160 FT

097160 FT 1 0 00106 0 00 0305+26  
 0420/0000 LENGTH(AH 2514 BK 2501)

094659 FT

094659 FT 1 0 00106 0 00 0280+37  
 0410/0000 LENGTH(AH 2501 BK 1771)

092888 FT

0400/0168 FOR SR 0284 AND 0287  
 (CONN)  
 092888 FT 1 0 00106 0 00 0262+75  
 SR 0284 SH  
 (SR0284 SEG 0010/0000)  
 0400/0000 LENGTH(AH 1771 BK 3213)

089675 FT

089675 FT 1 0 00106 0 00 0230+30  
 0390/0000 LENGTH(AH 3213 BK 2475)

1 0 00106 0 00 0205+55 087200 FT  
 LITTLE PINE CREEK RD  
 (SR4001 SEG 0270/2867) 0380/0000

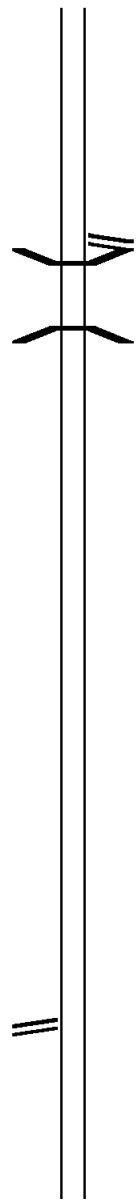
087200 FT  
 0380/0000 LENGTH(AH 2475 BK 2952)  
 0370/2581 BMSSEN 41/0287/0370/2386  
 0 0 00000 0 00 0000+00  
 LT PINE CRK

WESTPHAL RD  
 (T772)

0370/2333

0370/2386 BMSBG 41/0287/0370/2386

DIR: B TOTAL LEN: 24.249 MI. DIST: 03-2 SR: 287  
 LEFT MUN: PINE T RIGHT MUN: PINE T



084248 FT

084248 FT 1 0 00106 0 00 0176+15  
 LICK RUN RD  
 (SR4006 SEG 0010/0000)  
 0370/0000 LENGTH(AH 2952 BK 2566)  
 0360/2479 BMSSEN 41/0287/0360/2455  
 1 0 00106 0 00 0174+74  
 LICK RUN  
 0360/2455 BMSBG 41/0287/0360/2455

081682 FT

081682 FT 1 0 00106 0 00 0150+28  
 0360/0000 LENGTH(AH 2566 BK 2467)

079215 FT

079215 FT 1 0 00106 0 00 0125+41  
 0350/0000 LENGTH(AH 2467 BK 2774)

1 0 00106 0 00 0097+45 076441 FT  
 HUGHES RD  
 (SR4003 SEG 0040/2953) 0340/0000

076441 FT  
 0340/0000 LENGTH(AH 2774 BK 2499)

DIR: B TOTAL LEN: 24.249 MI. DIST: 03-2 SR: 287  
 LEFT MUN: PINE T RIGHT MUN: PINE T

Stationing	Segment	Length (FT)	Right of Way	Property
073942		073942	1 0 00106 0 00	0072+44
	BAKERS RD (SR4013 SEG 0010/0000)	0320/1358	5 0330/0000	LENGTH(AH 2499 BK 1761) PINE COGAN HOUSE T BAKER RD (T770)
072181		072181	1 0 00106 0 00	0054+83
			5 0320/0000	LENGTH(AH 1761 BK 2246)
069935		069935	1 0 00106 0 00	0032+41
			5 0310/0000	FRENCHTOWN RD (SR4008 SEG 0010/0000) LENGTH(AH 2246 BK 3266)
066669		066669		BEECH GROVE RD (SR0184 SEG 0004/0000)
	HUNTERS LN (PRDR)	0300/0245		
	1 0 00106 0 00 0000+00	066669		
	HUGHES RD (SR4003 SEG 0010/0000)	0300/0000	5 0300/0000	LENGTH(AH 3266 BK 1071)
065598		065598	1 0 00353 0 02	0689+95
			5 0290/0000	VILLAGE: BROOKSIDE LENGTH(AH 1071 BK 2501)
0280		0280		
	ROB MAR RD (PRDR)	0280/1227		

DIR: B TOTAL LEN: 24.249 MI. DIST: 03-2 SR: 287  
 LEFT MUN: COGAN HOUSE T RIGHT MUN: COGAN HOUSE T

063097 FT

063097 FT 1 0 00353 0 02 0664+97  
 S 0280/0000 LENGTH(AH 2501 BK 2449)

060648 FT

060648 FT 1 0 00353 0 02 0640+51  
 S 0270/0000 LENGTH(AH 2449 BK 2557)

058091 FT

058091 FT 1 0 00353 0 02 0614+97  
 S 0260/0000 LENGTH(AH 2557 BK 2299)

055792 FT

055792 FT 1 0 00353 0 02 0592+01  
 LAWSHE RUN  
 STRUCTURE LENGTH 20 FT  
 BMSID 41/0287/0250/0000  
 S 0250/0000 LENGTH(AH 2299 BK 2409)

053383 FT

053383 FT 1 0 00353 0 02 0567+80  
 COGAN HOUSE  
 CUMMINGS T  
 S 0240/0000 LENGTH(AH 2409 BK 2218)

051165 FT

051165 FT 1 0 00353 0 02 0545+72



DIR: B TOTAL LEN: 24.249 MI. DIST: 03-2 SR: 287  
 LEFT MUN: CUMMINGS T RIGHT MUN: CUMMINGS T

DAM RUN RD  
 (T683)

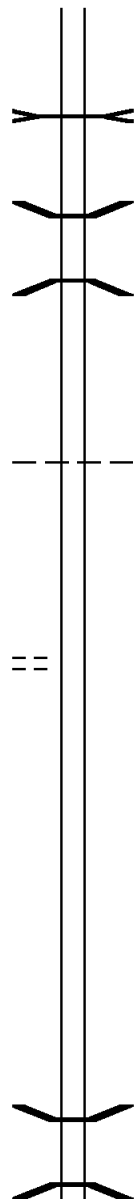
048184 FT

045502 FT

0200/1783

043594 FT

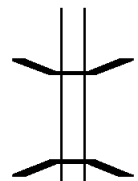
041100 FT



0230/0000 LENGTH(AH 2218 BK 2981)  
 FUNSTON RUN  
 STRUCTURE LENGTH 16 FT  
 0220/2248 BMSID 41/0287/0220/2248  
 0220/0972 BMSEN 41/0287/0220/0922  
 1 0 00353 0 02 0520+96  
 NO UNDERPASS INFORMATIO  
 0220/0922 BMSBG 41/0287/0220/0922  
 048184 FT 1 0 00353 0 02 0511+96  
 0220/0000 LENGTH(AH 2981 BK 2682)  
 CUMMINGS  
 MIFFLIN T  
 0210/1587  
 045502 FT 1 0 00353 0 02 0489+12  
 0210/0000 LENGTH(AH 2682 BK 1908)  
 043594 FT 1 0 00353 0 02 0470+04  
 0200/0000 LENGTH(AH 1908 BK 2494)  
 041100 FT 1 0 00353 0 02 0445+10  
 0190/0000 LENGTH(AH 2494 BK 2536)  
 0180/1101 BMSEN 41/0287/0180/1084  
 1 0 00353 0 01 0425+73  
 LITTLE HARBOR RUN  
 0180/1084 BMSBG 41/0287/0180/1084

DIR: B TOTAL LEN: 24.249 MI. DIST: 03-2 SR: 287  
LEFT MUN: MIFFLIN T RIGHT MUN: MIFFLIN T

038564 FT



0180/0063 BMS EN 41/0287/0180/0000  
038564 FT 1 0 00353 0 01 0414+99  
SECOND FORK  
BMSBG 41/0287/0180/0000  
5 0180/0000 LENGTH(AH 2536 BK 3005)

035559 FT

5 035559 FT 1 0 00353 0 01 0384+99  
5 0170/0000 LENGTH(AH 3005 BK 2492)

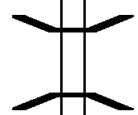
033067 FT

5 033067 FT 1 0 00353 0 01 0360+00  
5 0160/0000 LENGTH(AH 2492 BK 2519)

030548 FT

5 030548 FT 1 0 00353 0 01 0334+94  
5 0150/0000 LENGTH(AH 2519 BK 2501)

028047 FT

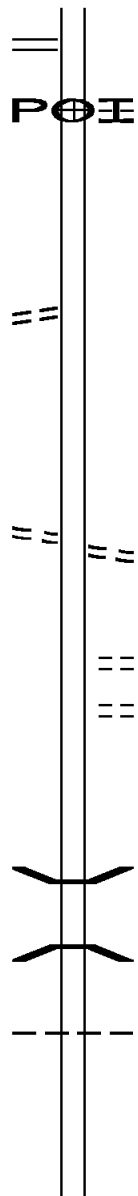


0140/0791 BMS EN 41/0287/0140/0705  
1 0 00353 0 01 0316+53  
LARRY'S CRK  
0140/0705 BMSBG 41/0287/0140/0705  
5 028047 FT 1 0 00353 0 01 0310+00  
5 0140/0000 LENGTH(AH 2501 BK 1961)



DIR: B TOTAL LEN: 24.249 MI. DIST: 03-2 SR: 287  
 LEFT MUN: MIFFLIN T RIGHT MUN: MIFFLIN T

SR	SH	SEG	START	END	LENGTH	FT	DESCRIPTION
SR0973	SH	0134/0675	0090	0000	0090	0000	LENGTH(AH 0859 BK 1384) (APRA) SALLADASBURG ELE SALLADASBURG EL. SCH. D (PRDR)
			017658		017658	FT	
			0070	1508	0070	1508	LENGTH(AH 1384 BK 2675)
			014983		014983	FT	
			0070	0000	0070	0000	LENGTH(AH 2675 BK 1990)
			0060	0842	0060	0842	ZINCK RD (T358)
			012993		012993	FT	
			0060	0000	0060	0000	LENGTH(AH 1990 BK 3172) COREY LN (PRDR)
			0050	2688	0050	2688	COLE LN (PRDR)
			0050	2560	0050	2560	COLE LN (PRDR)
			0050	0171	0050	0171	BMSEN 41/0287/0050/0159 1 0 00353 0 00 0099+69 TR LARRYS CR
			009821		009821	FT	
			0050	0159	0050	0159	BMSBG 41/0287/0050/0159 1 0 00353 0 00 0098+10 MIFFLIN PIATT T
			0050	0000	0050	0000	LENGTH(AH 3172 BK 1608)
			008213		008213	FT	
			008213		008213	FT	1 0 00353 0 00 0081+74 LARRYVILLE RD





EXTRACT DATE: 12/18/2023 ROADWAY MANAGEMENT SYSTEM PAGE NUMBER: 122  
PRINT DATE: 12/19/2023 SLD COUNTY/SR - ANNUAL PRINT COUNTY: LYCOMING  
DIR: B TOTAL LEN: 9.043 MI. DIST: 03-2 SR: 284  
LEFT MUN: JACKSON T RIGHT MUN: JACKSON T

047747 FT

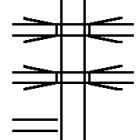


047747 FT  
INTER-AHD SR 1009 SH  
(SR1009 SEG 0010/0000)  
RAMP A RD  
0170/2112 (SR8013 SEG 0750/0874)

DIR: B TOTAL LEN: 9.043 MI. DIST: 03-2 SR: 284  
 LEFT MUN: JACKSON T RIGHT MUN: JACKSON T

045635 FT

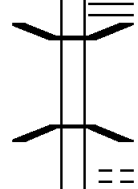
045635 FT 1 0 00535 0 00 0456+83  
 0170/0000 LENGTH(AH 2112 BK 1853)



0160/0877 OP ID SR 0015 41/0015/1770/0655  
 S.R. 0015  
 0160/0661 OP ID 41/0015/1771/0325  
 RAMP C RD  
 0160/0449 (SR8013 SEG 0500/1306)  
 RAMP D RD

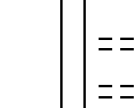
043782 FT

0160/0198 (SR8013 SEG 0250/0000)  
 0160/0021 BMSEN 41/0284/0160/0000  
 043782 FT 1 0 00535 0 00 0438+18  
 STEAM VALLEY  
 BMSBG 41/0284/0160/0000  
 0160/0000 LENGTH(AH 1853 BK 3261)  
 HOMER HOLLOW RD  
 0150/3129 (T806)



040521 FT

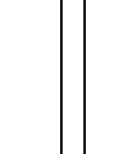
040521 FT 1 0 00535 0 00 0405+58  
 0150/0000 LENGTH(AH 3261 BK 3120)



0140/2101 GLADYS LN  
 (PRDR)  
 0140/1941 SCHMOUDER DR  
 (PRDR)

037401 FT

037401 FT 1 0 00535 0 00 0374+38  
 0140/0000 LENGTH(AH 3120 BK 2426)



EXTRACT DATE: 12/18/2023 ROADWAY MANAGEMENT SYSTEM PAGE NUMBER: 120  
PRINT DATE: 12/19/2023 SLD COUNTY/SR - ANNUAL PRINT COUNTY: LYCOMING

DIR: B TOTAL LEN: 9.043 MI. DIST: 03-2 SR: 284  
LEFT MUN: JACKSON T RIGHT MUN: JACKSON T

034975 FT

034975 FT 1 0 00535 0 00 0350+12  
5 0130/0000 LENGTH(AH 2426 BK 2922)

032053 FT

032053 FT 1 0 00535 0 00 0320+70  
JACKSON  
PINE T  
5 0120/0000 LENGTH(AH 2922 BK 3077)

028976 FT

028976 FT 1 0 00535 0 00 0290+07  
5 0110/0000 LENGTH(AH 3077 BK 3222)

025754 FT

0100/0031 BMS EN 41/0284/0100/0000  
025754 FT 1 0 00535 0 00 0257+83  
FLICKS RUN  
BMSBG 41/0284/0100/0000  
5 0100/0000 LENGTH(AH 3222 BK 3251)



DIR: B TOTAL LEN: 9.043 MI. DIST: 03-2 SR: 284  
 LEFT MUN: PINE T RIGHT MUN: PINE T

022503 FT

022503 FT 1 0 00535 0 00 0225+34  
 0090/0000 LENGTH(AH 3251 BK 2916)

019587 FT

019587 FT 1 0 00535 0 00 0196+18  
 0080/0000 LENGTH(AH 2916 BK 0872)  
 0074/0457 BMSSEN 41/0284/0074/0361  
 0 0 00000 0 00 0000+00  
 BLOCKHOUSE CREEK

018715 FT

0074/0361 BMSBG 41/0284/0074/0361  
 018715 FT 0 0 00000 0 00 0000+00  
 0074/0000 LENGTH(AH 0872 BK 2400)

016315 FT

0070/0078 BMSSEN 41/0284/0070/0000  
 016315 FT 1 0 00535 0 00 0163+25  
 BLACKS CREEK  
 BMSBG 41/0284/0070/0000  
 0070/0000 LENGTH(AH 2400 BK 2275)

014040 FT

014040 FT 1 0 00535 0 00 0140+90  
 0060/0000 LENGTH(AH 2275 BK 2051)

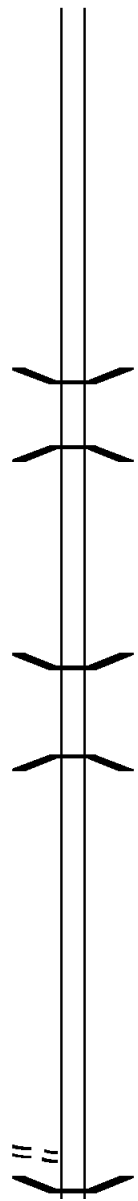
011989 FT

011989 FT 1 0 00535 0 00 0120+39  
 0050/0000 LENGTH(AH 2051 BK 0999)

TEXAS CREEK RD  
 (T782)

0042/0802

0042/0682 BMSSEN 41/0284/0042/0558

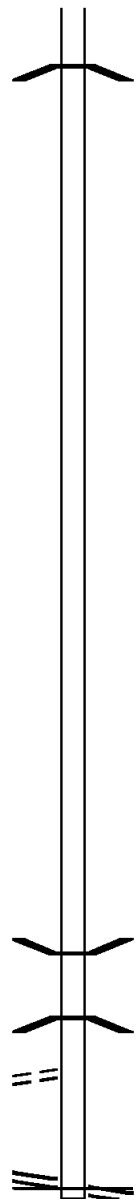


DIR: B TOTAL LEN: 9.043 MI. DIST: 03-2 SR: 284  
 LEFT MUN: PINE T RIGHT MUN: PINE T

010990 FT		0 0 00000 0 00 0000+00
		TEXAS CREEK
	0042/0558	BMSBG 41/0284/0042/0558
	010990 FT	0 0 00000 0 00 0000+00
	5 0042/0000	LENGTH(AH 0999 BK 1959)
009031 FT		0 0 00535 0 00 0090+18
	5 0040/0000	LENGTH(AH 1959 BK 3006)
006025 FT		0 0 00535 0 00 0060+12
	5 0030/0000	LENGTH(AH 3006 BK 2998)
003027 FT		0 0 00535 0 00 0030+27
	5 0020/0000	LENGTH(AH 2998 BK 3027)
	0010/0673	BMSEN 41/0284/0010/0624
		1 0 00535 0 00 0005+96
		BONNELL RUN
	0010/0624	BMSBG 41/0284/0010/0624
		NC SR 0284 SH
		SR 0287 SH
	000000 FT	(SR0287 SEG 0400/0000)
		MFC BEGIN = D
	5 0010/0000	LENGTH(AH 3027 BK 0000)

FOR SR 0284 AND 0287  
 (CONN) 0010/0185


1 0 00535 0 00 0000+00 000000 FT  
 SR 0287 SH  
 (SR0287 SEG 0400/0000) 0010/0000



EXTRACT DATE: 12/18/2023 ROADWAY MANAGEMENT SYSTEM PAGE NUMBER: 117  
PRINT DATE: 12/19/2023 SLD COUNTY/SR - ANNUAL PRINT COUNTY: LYCOMING

DIR: B TOTAL LEN: 4.903 MI. DIST: 03-2 SR: 239  
LEFT MUN: FRANKLIN T RIGHT MUN: FRANKLIN T

SR 0042 SH 025888 FT  
(SR0042 SEG 0130/0000) 0102/3457



025888 FT  
INTER-AHD SR 0042 SH  
0102/3457 (SR0042 SEG 0130/0000)

DIR: B TOTAL LEN: 4.903 MI.  
LEFT MUN: FRANKLIN T

DIST: 03-2 SR: 239  
RIGHT MUN: FRANKLIN T

022431 FT

022431 FT 1 0 00321 0 00 0224+83  
S 0102/0000 LENGTH(AH 3457 BK 2204)

020227 FT

020227 FT 1 0 00321 0 00 0202+59  
S 0092/0000 LENGTH(AH 2204 BK 3171)  
FRANKLIN  
0082/2819 JORDAN T

1 0 00321 0 00 0170+59 017056 FT  
MORDAN HOLLOW RD  
(SR2079 SEG 0040/3079) 0082/0000

017056 FT  
S 0082/0000 LENGTH(AH 3171 BK 2024)

UNKNOWN RD  
(PRDR)  
LC FOR UNKNOWN RD  
(CONN)

0072/0505  
0072/0466  
015032 FT

015032 FT 1 0 00321 0 00 0150+40  
S 0072/0000 VILLAGE: LUNGERVILLE  
LENGTH(AH 2024 BK 1861)

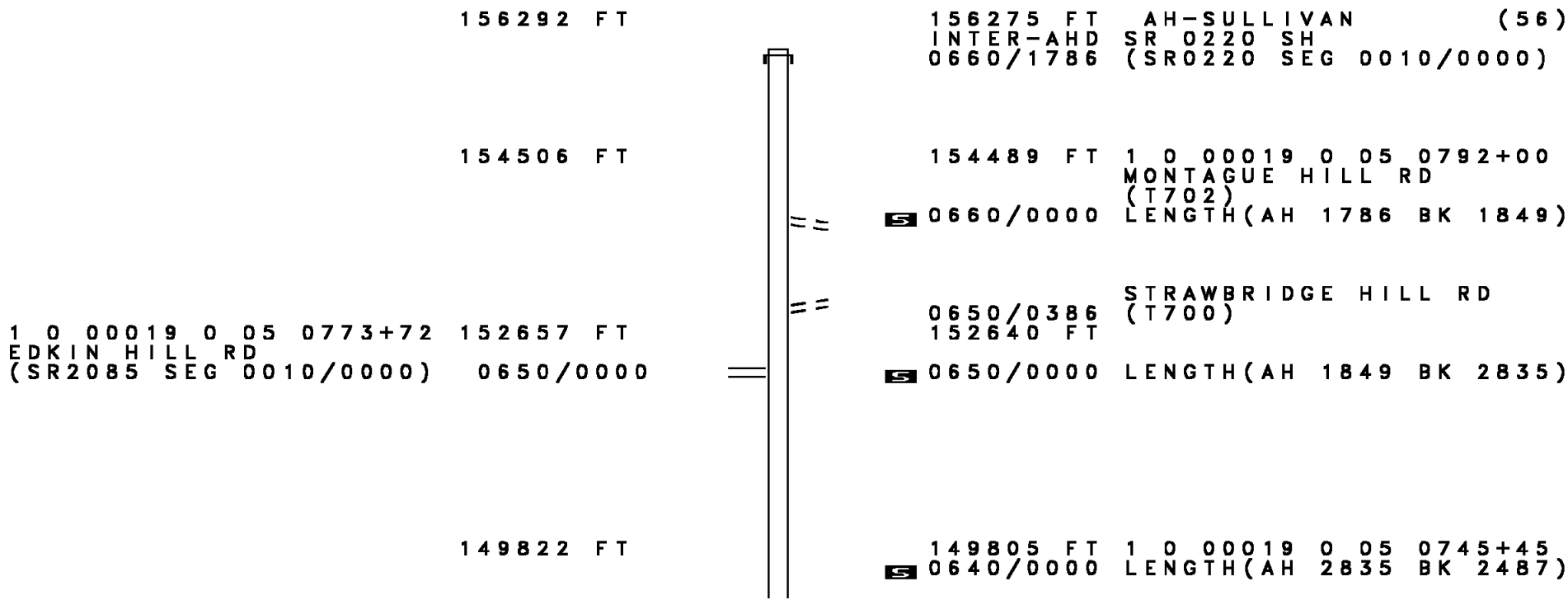
1 0 00321 0 00 0131+83 013171 FT  
BRADLEY RD  
(T746) 0062/0000

013171 FT  
S 0062/0000 LENGTH(AH 1861 BK 2926)

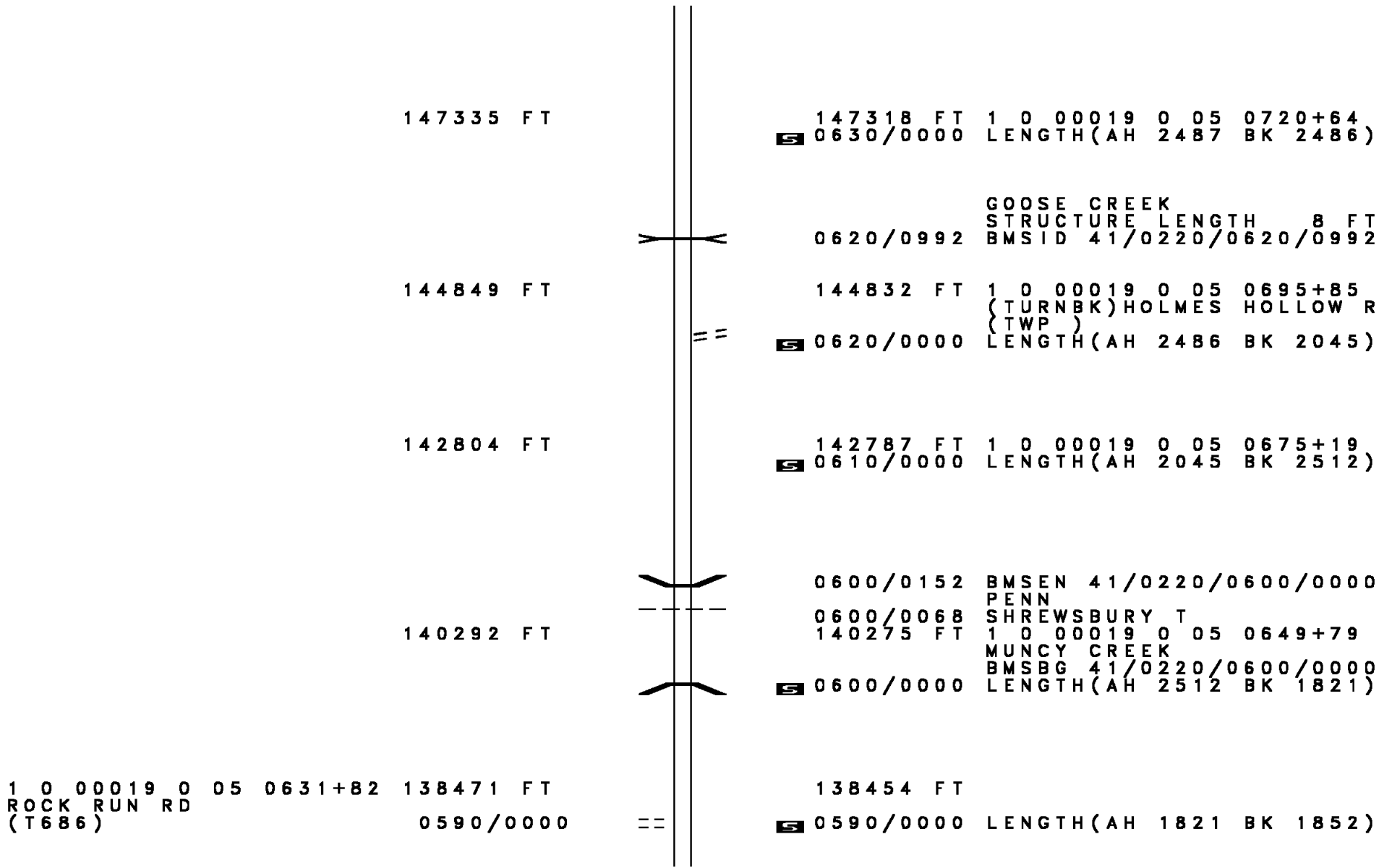
DIR: B TOTAL LEN: 4.903 MI. DIST: 03-2 SR: 239  
 LEFT MUN: JORDAN T RIGHT MUN: JORDAN T

	010245 FT				010245 FT 1 0 00321 0 00 0102+59	
					0052/0000 LENGTH(AH 2926 BK 2956)	
WOODS RD (T748)	0042/1140	==				
1 0 00321 0 00 0073+00	007289 FT				007289 FT	
BOUDMAND RD (T750)	0042/0000	==			0042/0000 LENGTH(AH 2956 BK 2414)	
1 0 00321 0 00 0048+79	004875 FT				004875 FT	
PETERMAN RD (T752)	0032/0000	==			0032/0000 LENGTH(AH 2414 BK 2381)	
	002494 FT				002494 FT 1 0 00321 0 00 0024+48	
					0022/0000 LENGTH(AH 2381 BK 2494)	
TO 0118/0380 SH (CONN)	0012/0082	==			0012/0125 FROM 0118/0010 SH (CONN)	
					NC SR 0239 SH	
					LAIRDSVILLE RD	
					(SR0118 SEG 0010/0000)	
					INTER-BK SR 0239/0250 SH	
					(SR0239 SEG 0250/3292)	
1 0 00321 0 00 0000+00	000000 FT				000000 FT MFC BEGIN = D	
LAIRDSVILLE RD (SR0118 SEG 0380/2734)	0012/0000	==			BK-COLUMBIA (19)	
					0012/0000 LENGTH(AH 2494 BK 0000)	

EXTRACT DATE: 12/18/2023 ROADWAY MANAGEMENT SYSTEM PAGE NUMBER: 114  
 PRINT DATE: 12/19/2023 SLD COUNTY/SR - ANNUAL PRINT COUNTY: LYCOMING  
 DIR: N TOTAL LEN: 29.601 MI. DIST: 03-2 SR: 220  
 LEFT MUN: PENN T RIGHT MUN: PENN T



DIR: N TOTAL LEN: 29.601 MI. DIST: 03-2 SR: 220  
 LEFT MUN: PENN T RIGHT MUN: PENN T









DIR: N TOTAL LEN: 29.601 MI. DIST: 03-2 SR: 220  
 LEFT MUN: PICTURE ROCKS B RIGHT MUN: PICTURE ROCKS B

LAUREL RUN RD  
 (SR0864 SEG 0310/0641) 0480/0997

BENNETT LN  
 (BORO) 0480/0283

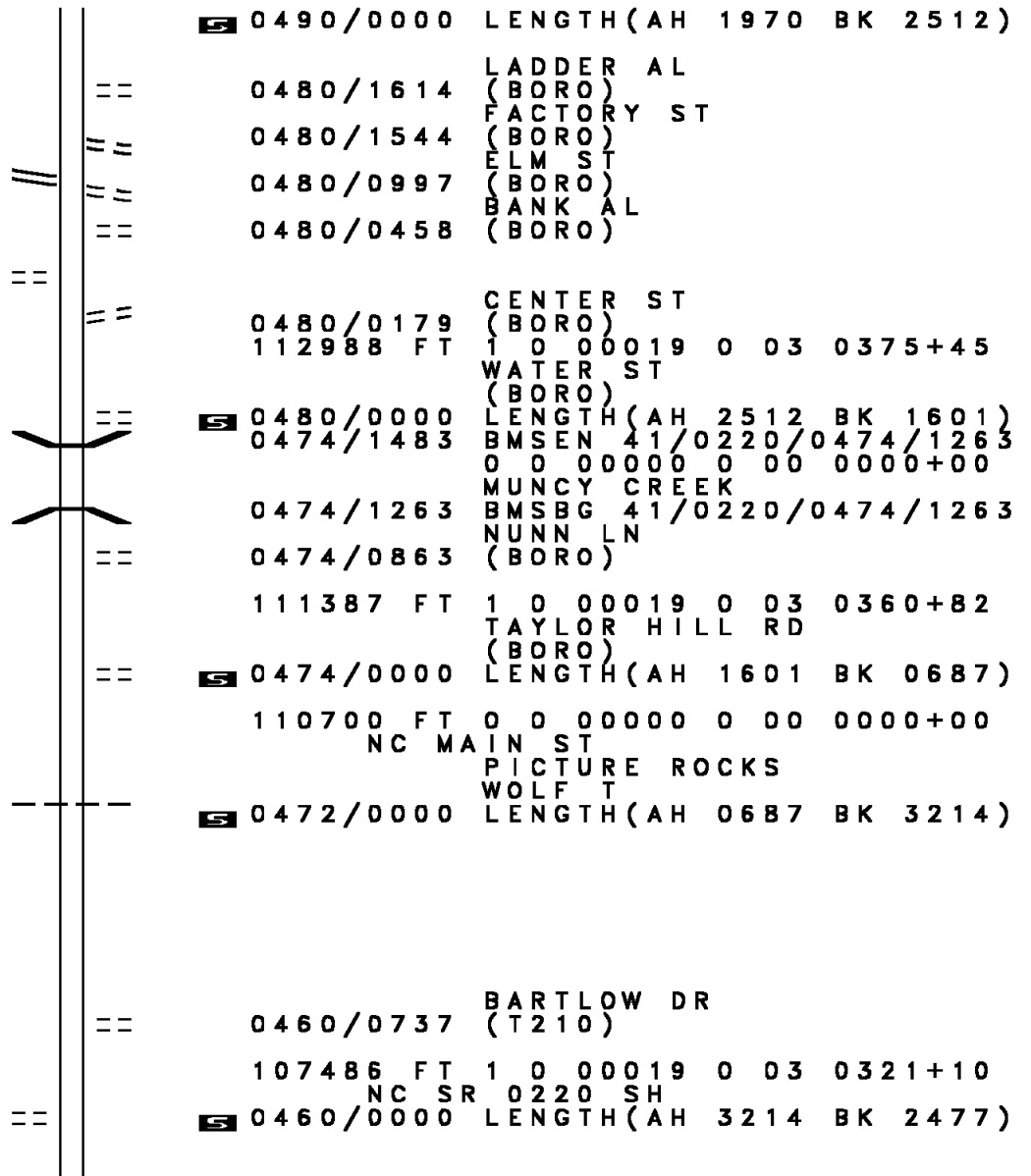
113005 FT

111404 FT

110717 FT

107503 FT

PINE RUN RD  
 (TWP ) 0460/0000



5 0490/0000 LENGTH(AH 1970 BK 2512)

0480/1614 LADDER AL  
 (BORO)

0480/1544 FACTORY ST  
 (BORO)

0480/0997 ELM ST  
 (BORO)

0480/0458 BANK AL  
 (BORO)

0480/0179 CENTER ST  
 (BORO) 1 0 00019 0 03 0375+45  
 112988 FT WATER ST  
 (BORO)

5 0480/0000 LENGTH(AH 2512 BK 1601)  
 0474/1483 BMSBN 41/0220/0474/1263  
 0 0 00000 0 00 0000+00

0474/1263 MUNCY CREEK  
 BMSBG 41/0220/0474/1263

0474/0863 NUNN LN  
 (BORO)

111387 FT 1 0 00019 0 03 0360+82  
 TAYLOR HILL RD  
 (BORO)

5 0474/0000 LENGTH(AH 1601 BK 0687)

110700 FT 0 0 00000 0 00 0000+00  
 NC MAIN ST

PICTURE ROCKS  
 WOLF T

5 0472/0000 LENGTH(AH 0687 BK 3214)

0460/0737 BARTLOW DR  
 (T210)

107486 FT 1 0 00019 0 03 0321+10  
 NC SR 0220 SH

5 0460/0000 LENGTH(AH 3214 BK 2477)

DIR: N TOTAL LEN: 29.601 MI. DIST: 03-2 SR: 220  
 LEFT MUN: WOLF T RIGHT MUN: WOLF T

RESERVOIR RD  
(T190)

105026 FT

105009 FT 1 0 00019 0 03 0296+20  
 0450/0000 LENGTH(AH 2477 BK 2141)

102885 FT

102868 FT 1 0 00019 0 03 0274+67  
 0440/0000 LENGTH(AH 2141 BK 2103)  
 BEAVER LAKE RD  
 0430/1888 (SR2073 SEG 0010/0000)  
 0430/1598 BMSEN 41/0220/0430/1364  
 1 0 00019 0 02 0267+26  
 MUNCY CREEK  
 0430/1364 BMSBG 41/0220/0430/1364

0430/0241

100782 FT

0430/0065 RACE ST  
 (T290)  
 100765 FT 1 0 00019 0 02 0253+72  
 NC MAIN ST  
 MAIN ST  
 (SR0405 SEG 0250/1862)  
 WOLF  
 HUGHESVILLE B  
 0430/0000 LENGTH(AH 2103 BK 2775)  
 RAILROAD ST  
 0420/2297 (BORO)  
 BROAD ST  
 0420/1792 (BORO)

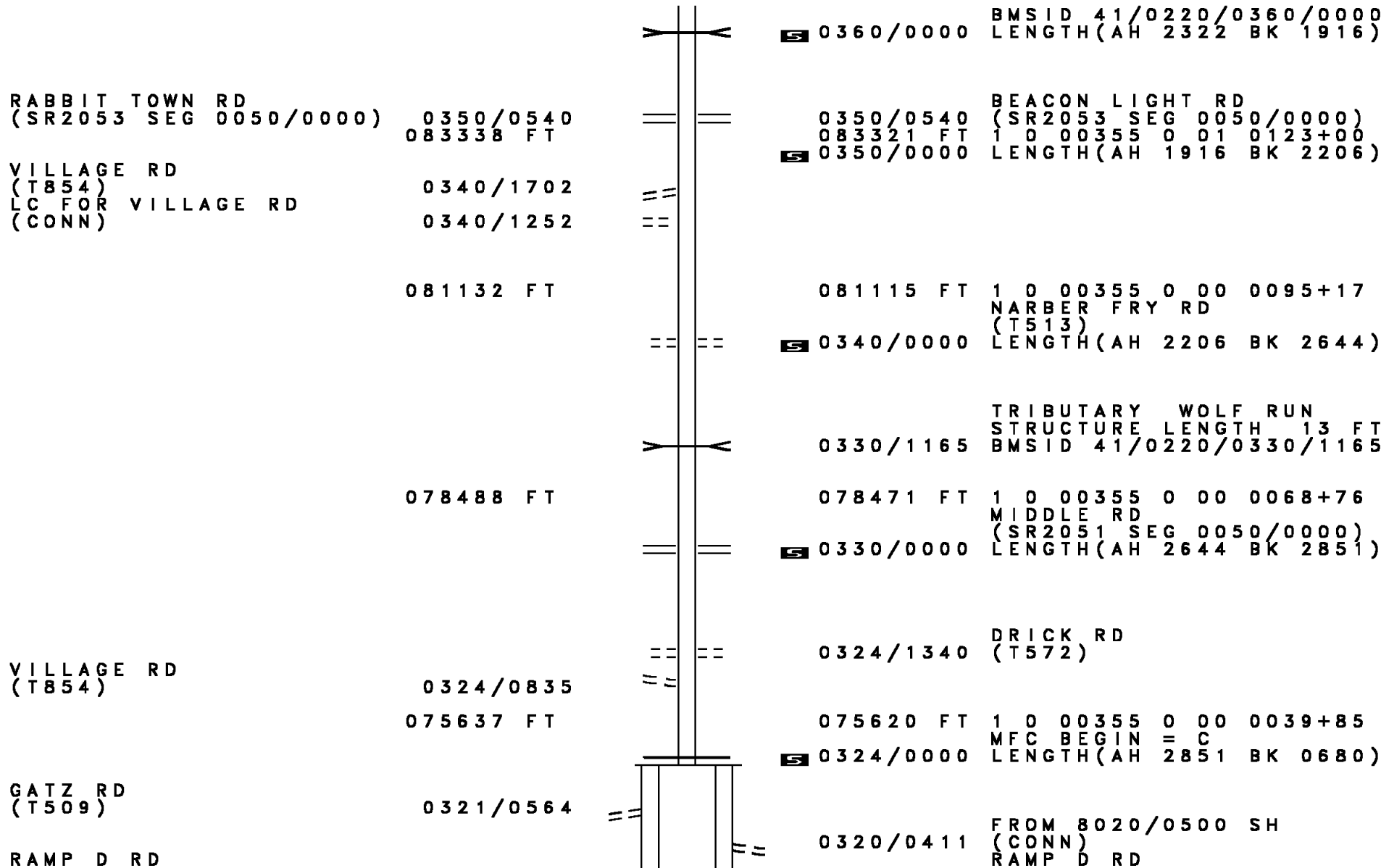
098007 FT

0420/1179 HUGHESVILLE  
 WOLF T  
 097990 FT 1 0 00355 0 02 0269+46  
 0420/0000 LENGTH(AH 2775 BK 2296)

DIR: N TOTAL LEN: 29.601 MI. DIST: 03-2 SR: 220  
 LEFT MUN: WOLF T RIGHT MUN: WOLF T

Stationing	Right of Way	Structure	Length	Notes
095711 FT	095694 FT	LIME BLUFF RD	17 FT	(SR2057 SEG 0070/2531)
	0410/0000		2296 FT	BK 2773
	0400/1733	SLOWHAND DR (BORO)		
(TBK) SR 2057 WOLF RUN (T857)	0400/1219			
	0400/1068	BMSBN 41/0220/0400/1035		
	0400/1035	WOLF RUN BMSBG 41/0220/0400/1035		
	092938 FT			
HIGHLAND DR (T869)	0390/1850			
	092921 FT			
	0400/0000		2773 FT	BK 2332
	090606 FT			
	090589 FT	WOLF MUNCY T		
	0390/0000		2332 FT	BK 1359
ACHMUTY RD (T515)	0380/0598			
	089247 FT			
	089230 FT			
	0380/0000		1359 FT	BK 1671
	087576 FT			
	087559 FT			
	0370/0000		1671 FT	BK 2322
	085254 FT			
	085237 FT	WHITE OAK RN		
		STRUCTURE	12 FT	

DIR: N TOTAL LEN: 29.601 MI. DIST: 03-2 SR: 220  
 LEFT MUN: MUNCY T RIGHT MUN: MUNCY T



EXTRACT DATE: 12/18/2023  
PRINT DATE: 12/19/2023

ROADWAY MANAGEMENT SYSTEM  
SLD COUNTY/SR - ANNUAL PRINT

PAGE NUMBER: 106  
COUNTY: LYCOMING

DIR: N TOTAL LEN: 29.601 MI.  
LEFT MUN: MUNCY T

DIST: 03-2 SR: 220  
RIGHT MUN: MUNCY T

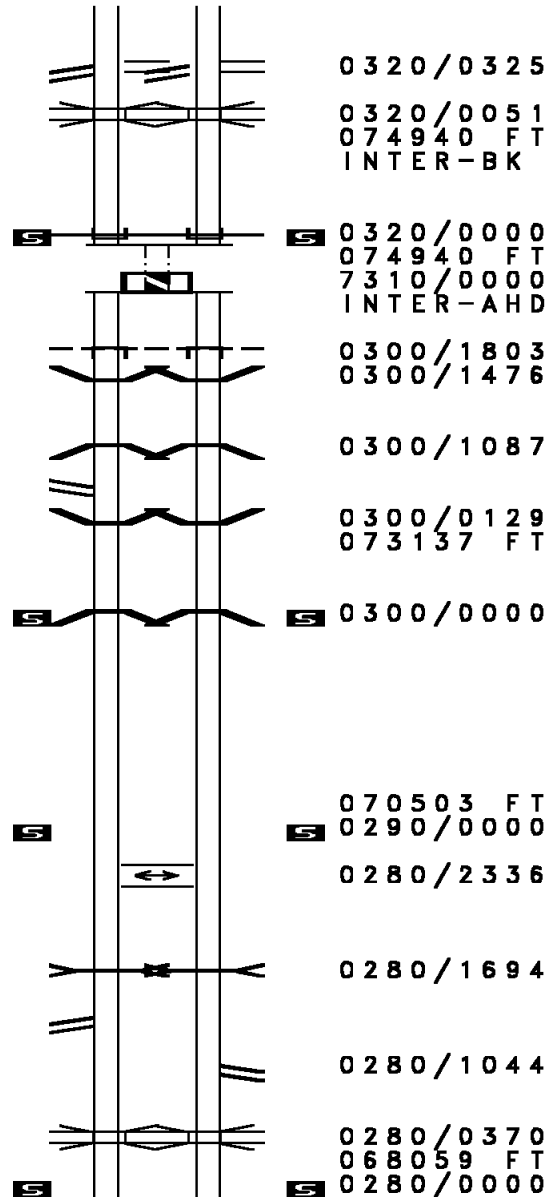
(SR8020 SEG 0250/0000)  
RAMP C RD  
(SR8020 SEG 0500/0915) 0321/0325  
S.R. 0180 WB  
OP ID 41/0180/0445/0979 0321/0051  
1 0 00355 0 00 0033+05 074957 FT  
LYCOMING MALL DR INTER-BK  
(SR2036 SEG 0021/0703)  
MFC BEGIN = C  
LTH AH 000680 BK 000100 0321/0000  
074957 FT

SR 0180 SH INTER-AHD  
(SR0180 SEG 0311/0000)  
WILLIAMSPORT C 0301/1793  
BMS EN 41/0220/0301/1093 0301/1482  
1 0 01073 0 00 0211+55  
LYCOMING CK.  
BMSBG 41/0220/0301/1093 0301/1093  
RAMP C RD  
(SR8002 SEG 0250/1916) 0301/0724  
BMS EN 41/0220/0301/0000 0301/0133  
1 0 01073 0 00 0200+56 073164 FT  
ARCH STREET  
BMSBG 41/0220/0301/0000  
LENGTH(AH 1793 BK 2606) 0301/0000

1 0 01073 0 00 0174+52 070558 FT  
LENGTH(AH 2606 BK 2391) 0291/0000  
CROSSOVER RD  
(CONN) 0281/2300

FOX HOLLOW R  
STRUCTURE LENGTH 18 FT  
BMSID 41/0220/0280/1694 0281/1651  
RAMP B-3 RD  
(SR8032 SEG 0500/0000) 0281/1150

REACH ROAD  
OP ID 41/3034/0010/0000 0281/0369  
1 0 01073 0 00 0150+54 068167 FT  
LENGTH(AH 2391 BK 2566) 0281/0000



(SR8020 SEG 0250/0000)  
RAMP C RD  
(SR8020 SEG 0500/0915)  
S.R. 0180 WB  
OP ID 41/0180/0445/0979  
1 0 00355 0 00 0033+05  
LYCOMING MALL DR  
(SR2036 SEG 0020/0703)  
MFC BEGIN = C  
LTH AH 000680 BK 000100  
074940 FT  
7310/0000  
INTER-AHD

SR 0180 SH  
(SR0180 SEG 0310/0000)  
WILLIAMSPORT C  
BMS EN 41/0220/0300/1087  
1 0 01073 0 00 0211+56  
LYCOMING CK.  
BMSBG 41/0220/0300/1087  
BMS EN 41/0220/0300/0000  
1 0 01073 0 00 0200+66  
ARCH STREET  
BMSBG 41/0220/0300/0000  
LENGTH(AH 1803 BK 2634)

070503 FT  
0290/0000  
0280/2336  
1 0 01073 0 00 0174+94  
LENGTH(AH 2634 BK 2444)  
CROSSOVER RD  
(CONN)

FOX HOLLOW R  
STRUCTURE LENGTH 18 FT  
BMSID 41/0220/0280/1694  
RAMP B-4 RD  
(SR8032 SEG 0750/0740)

REACH ROAD  
OP ID 41/3034/0010/0000  
1 0 01073 0 00 0150+58  
LENGTH(AH 2444 BK 2584)

DIR: N TOTAL LEN: 29.601 MI. DIST: 03-2 SR: 220  
 LEFT MUN: WILLIAMSPORT C RIGHT MUN: WILLIAMSPORT C

RAMP B-1 RD  
 (SR8032 SEG 0250/0734) 0271/2200

0270/2163 RAMP B-2 RD  
 (SR8032 SEG 0010/0000)

CROSSOVER RD  
 (CONN) 0271/0646

0270/0646 CROSSOVER RD  
 (CONN)

1 0 01073 0 00 0124+80 065601 FT  
 LENGTH(AH 2566 BK 2534) 0271/0000

065475 FT 1 0 01073 0 00 0124+82  
 0270/0000 LENGTH(AH 2584 BK 2518)

1 0 01073 0 00 0099+39 063067 FT  
 LENGTH(AH 2534 BK 2498) 0261/0000

062957 FT 1 0 01073 0 00 0099+72  
 0260/0000 LENGTH(AH 2518 BK 2506)

DAUGHERTY'S  
 STRUCTURE LENGTH 24 FT  
 BMSID 41/0220/0250/0618 0251/0633

0250/0618 DAUGHERTY'S  
 STRUCTURE LENGTH 24 FT  
 BMSID 41/0220/0250/0618

1 0 01073 0 00 0074+34 060569 FT  
 LENGTH(AH 2498 BK 2456) 0251/0000

060451 FT 1 0 01073 0 00 0074+74  
 0250/0000 LENGTH(AH 2506 BK 2503)

WILLIAMSPORT  
 WOODWARD T 0241/1908

WILLIAMSPORT  
 WOODWARD T 0240/1941

CROSSOVER RD  
 (CONN) 0241/1243

0240/1259 CROSSOVER RD  
 (CONN)

1 0 01073 0 00 0049+70 058113 FT  
 LENGTH(AH 2456 BK 2751) 0241/0000

057948 FT 1 0 01073 0 00 0049+79  
 0240/0000 LENGTH(AH 2503 BK 2765)

BMS EN 41/0220/0231/1220 0231/1501  
 1 0 01073 0 00 0034+35  
 OTHER RR  
 BMS BG 41/0220/0231/1220 0231/1220

0230/1428 BMS EN 41/0220/0230/1135  
 1 0 01073 0 00 0033+05  
 OTHER RR  
 BMS BG 41/0220/0230/1135

DIR: N TOTAL LEN: 29.601 MI. DIST: 03-2 SR: 220  
 LEFT MUN: WOODWARD T RIGHT MUN: WOODWARD T

BMSEN 41/0220/0231/0639 0231/0728		0230/0751	BMSEN 41/0220/0230/0662
1 0 01073 0 00 0028+51			1 0 01073 0 00 0022+19
TWP.RT.331			TWP.RT.331
BMSBG 41/0220/0231/0639 0231/0639		0230/0662	BMSBG 41/0220/0230/0662
BMSEN 41/0220/0231/0000 0231/0167		0230/0084	BMSEN 41/0220/0230/0000
1 0 01073 0 00 0022+14 055362 FT		055183 FT	1 0 01073 0 00 0022+19
RAMP A-1			NO UNDERPASS INFORMATION
BMSBG 41/0220/0231/0000		0230/0000	BMSBG 41/0220/0230/0000
LENGTH(AH 2751 BK 2222) 0231/0000			LENGTH(AH 2765 BK 2163)
		0220/1044	RAMP A-1 RD (SR8030 SEG 0010/0000)
RAMP A-2 RD (SR8030 SEG 0250/0478) 0221/1014			
1 0 01073 0 00 0000+00 053140 FT		053020 FT	1 0 01073 0 00 0000+00
SCHOOL ST			SCHOOL ST
(T410)		0220/0000	(T410)
LENGTH(AH 2222 BK 1750) 0221/0000			LENGTH(AH 2163 BK 1763)
STEWART ST			
(T408) 0211/1395			
JUNE ST			
(T406) 0211/1024			
JAMISON ST			
(T404) 0211/0697		0210/0522	LOON JUGHANDLE RD (SR9408 SEG 0010/0580)
WEAVER ST			
(T402) 0211/0346			
1 0 00023 0 03 0532+60 051390 FT		051257 FT	1 0 00023 0 03 0531+76
LOON JUGHANDLE RD		0210/0000	LENGTH(AH 1763 BK 3120)
(SR9408 SEG 0010/0000)			CROSSOVER RD
LENGTH(AH 1750 BK 3118) 0211/0000		0200/2594	(CONN)
CROSSOVER RD			
(CONN) 0201/2565			
GRANDVIEW RD		0200/1279	GRANDVIEW RD
(T400) 0201/1280			(T400)
TO 3013/0010 SH			
(CONN) 0201/0150		048137 FT	1 0 00023 0 03 0500+52
1 0 00023 0 03 0501+35 048272 FT			SAW MILL RD (T394)



EXTRACT DATE: 12/18/2023  
PRINT DATE: 12/19/2023

ROADWAY MANAGEMENT SYSTEM  
SLD COUNTY/SR - ANNUAL PRINT

PAGE NUMBER: 103  
COUNTY: LYCOMING

DIR: N TOTAL LEN: 29.601 MI.  
LEFT MUN: WOODWARD T

DIST: 03-2 SR: 220  
RIGHT MUN: WOODWARD T

QUENESHUKNEY RD  
(SR3013 SEG 0010/0000)  
LENGTH(AH 3118 BK 3199) 0201/0000  
QUENSHAKENEY  
STRUCTURE LENGTH 24 FT  
BMSID 41/0220/0190/2984 0191/2937  
  
FRONT ST  
(TWP ) 0191/2819

1 0 00023 0 03 0468+40 045073 FT  
CROSSOVER RD  
(CONN)  
LENGTH(AH 3199 BK 3382) 0191/0000  
  
CROSSOVER RD  
(CONN) 0181/3229  
  
CROSSOVER RD  
(CONN) 0181/1852

1 0 00023 0 03 0435+81 041691 FT  
LENGTH(AH 3382 BK 2427) 0181/0000  
  
NORTHWAY RD  
(T372) 0171/1619  
TRB.SUSQ.RVR  
STRUCTURE LENGTH 12 FT  
BMSID 41/0220/0170/1180 0171/1216

1 0 00023 0 03 0411+36 039264 FT  
BROWNS LN



QUENESHUKNEY RD  
(SR3013 SEG 0010/0000)  
LENGTH(AH 3120 BK 3138) 0200/0000  
QUENSHAKENEY  
STRUCTURE LENGTH 24 FT  
BMSID 41/0220/0190/2984  
LC FROM FRONT ST  
(CONN)  
FRONT ST  
(TWP ) 0190/2680

044999 FT 1 0 00023 0 03 0468+10  
CROSSOVER RD  
(CONN)  
LENGTH(AH 3138 BK 3388) 0190/0000  
FRONT ST  
(TWP ) 0180/3324  
CROSSOVER RD  
(CONN) 0180/3210  
  
CROSSOVER RD  
(CONN) 0180/1852

(APRA) CARPENTERS M H P  
PRIVATE DR  
(PRDR) 0180/0365  
041611 FT 1 0 00023 0 03 0435+15  
LENGTH(AH 3388 BK 2436) 0180/0000  
  
NORTHWAY RD  
(T372) 0170/1623  
TRB.SUSQ.RVR  
STRUCTURE LENGTH 12 FT  
BMSID 41/0220/0170/1180 0170/1180

039175 FT 1 0 00023 0 03 0410+63  
BROWNS LN

DIR: N TOTAL LEN: 29.601 MI. DIST: 03-2 SR: 220  
 LEFT MUN: WOODWARD T RIGHT MUN: WOODWARD T

Stationing / Description	Length / Offset	Notes	Stationing / Description	Length / Offset	Notes
(T373) LENGTH(AH 2427 BK 1698)	0171/0000	S	(T373) LENGTH(AH 2436 BK 1709)	0170/0000	S
1 0 00023 0 03 0394+16	037566 FT		1 0 00023 0 03 0393+56	037466 FT	
YOUNGS RD (T343)			YOUNGS RD (T343)		
LENGTH(AH 1698 BK 2043)	0161/0000	S	LENGTH(AH 1709 BK 2042)	0160/0000	S
CROSSOVER RD (CONN)	0151/1099		CROSSOVER RD (CONN)	0150/1920	
			CROSSOVER RD (CONN)	0150/1084	
			(APRA) HARVEST MOON M H PRIVATE DR	0150/0305	
			(PRDR) (APRA) HARVEST MOON M H PRIVATE DR	0150/0175	
1 0 00023 0 03 0373+74	035523 FT		1 0 00023 0 03 0373+15	035424 FT	
LENGTH(AH 2043 BK 1864)	0151/0000	S	LENGTH(AH 2042 BK 1853)	0150/0000	S
CROSSOVER RD (CONN)	0141/1783		CROSSOVER RD (CONN)	0140/1767	
CROSSOVER RD (CONN)	0141/1523		CROSSOVER RD (CONN)	0140/1502	
HARVEST ST (T412)	0141/0719	==			
TO 3007/0060 SH (CONN)	0141/0088	==			
			FROM 3007/0050 SH (CONN)	0140/0082	
1 0 00023 0 03 0355+10	033659 FT		1 0 00023 0 03 0354+62	033571 FT	
PINE RUN RD (SR3007 SEG 0060/0064)			PINE RUN RD (SR3007 SEG 0060/0000)		
LENGTH(AH 1864 BK 2040)	0141/0000	S	LENGTH(AH 1853 BK 2048)	0140/0000	S
FROM 3007/0060 SH (CONN)	0131/1960	==	TO 3007/0050 SH (CONN)	0130/1963	
			TO 3007/0060 SH (CONN)	0130/1820	

DIR: N TOTAL LEN: 29.601 MI. DIST: 03-2 SR: 220  
 LEFT MUN: WOODWARD T RIGHT MUN: WOODWARD T

Stationing	Description	Length	Stationing	Description	Length
BMSEN 41/0220/0131/1220		0131/1265	0130/1209	BMSEN 41/0220/0130/1165	
WOODWARD				WOODWARD	
PIATT T		0131/1241	0130/1186	PIATT T	
1 0 00023 0 03 0334+83				1 0 00023 0 03 0345+80	
PINE RUN				PINE RUN	
BMSBG 41/0220/0131/1220		0131/1220	0130/1165	BMSBG 41/0220/0130/1165	
1 0 00023 0 03 0334+83		031619 FT	031523 FT	1 0 00023 0 03 0334+09	
CROSSOVER RD				CROSSOVER RD	
(CONN)				(CONN)	
WAGNERS RD				WAGNERS RD	
(T346)				(T346)	
YOUNGS RD				YOUNGS RD	
(T354)				(T354)	
LENGTH(AH 2040 BK 2140)		0131/0000	0130/0000	LENGTH(AH 2048 BK 2163)	
CHRISTIANS RD					
(T355)		0121/1510			
CHRISTIANS RD					
(T355)		0121/0467			
1 0 00023 0 03 0313+43		029479 FT	029360 FT	1 0 00023 0 03 0312+47	
LENGTH(AH 2140 BK 1671)		0121/0000	0120/0000	LEVEL CORNER RD	
				(T826)	
				LENGTH(AH 2163 BK 1695)	
1 0 00023 0 03 0296+62		027808 FT	027665 FT	1 0 00023 0 03 0295+62	
SPOOK HOLLOW RD			0114/0000	LENGTH(AH 1695 BK 1867)	
(SR3009 SEG 0010/0000)				HUFFMAN RD	
LENGTH(AH 1671 BK 1740)		0115/0000	0110/1349	(T363)	
1 0 00023 0 03 0278+47		026068 FT	025798 FT	1 0 00023 0 03 0277+43	
MARTINS RD				HUFFMAN RD	
(T363)				(T363)	
LENGTH(AH 1740 BK 3681)		0111/0000	0110/0000	LENGTH(AH 1867 BK 3443)	
CROSSOVER RD					
(CONN)					
MARTINS RD					
(T363)		0105/2793	0104/2659	CROSSOVER RD	
				(CONN)	

CROSSOVER RD  
 (CONN) 0105/0435  
 1 0 00023 0 03 0242+47 022387 FT  
 LENGTH(AH 3681 BK 0542) 0105/0000  
 BMSEN 41/0220/0100/0421 0101/0530  
 1 0 00023 3 00 0241+37  
 LARRY'S CK.  
 BMSBG 41/0220/0100/0421 0101/0440

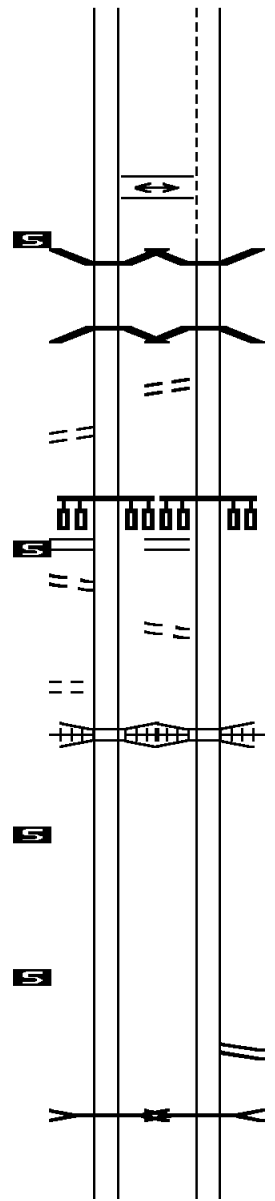
TO 0287/0010 SH  
 (CONN) 0101/0255  
 1 0 00023 0 03 0237+02 021845 FT  
 SR 0287 SH  
 (SR0287 SEG 0010/0000)  
 LENGTH(AH 0542 BK 1522) 0101/0000  
 FROM 0287/0010 SH  
 (CONN) 0091/1349

PLANK RD  
 (T361) 0091/1125  
 OTHER  
 OVERPASS IS RR X-ING 0091/0952

1 0 00023 0 03 0221+80 020323 FT  
 LENGTH(AH 1522 BK 1766) 0091/0000

1 0 00023 0 02 0203+34 018557 FT  
 LENGTH(AH 1766 BK 2835) 0081/0000

STEWARDS RUN  
 STRUCTURE LENGTH 18 FT  
 BMSID 41/0220/0070/2075 0071/2079



0104/0408  
 022355 FT  
 0104/0000  
 0100/0511  
 0100/0421  
 0100/0344

021825 FT  
 0100/0000  
 0090/1297

020189 FT  
 0090/0000

018507 FT  
 0080/0000

0070/2131  
 0070/2075

CROSSOVER RD  
 (CONN)  
 1 0 00023 3 00 0000+00  
 LENGTH(AH 3443 BK 0530)  
 BMSEN 41/0220/0100/0421  
 1 0 00023 3 00 0241+37  
 LARRY'S CK.  
 BMSBG 41/0220/0100/0421  
 FROM 0287/0010 SH  
 (CONN)

1 0 00023 0 03 0237+02  
 SR 0287 SH  
 (SR0287 SEG 0010/0000)

LENGTH(AH 0530 BK 1636)  
 TO 0287/0010 SH  
 (CONN)

OTHER  
 OVERPASS IS RR X-ING

1 0 00023 0 03 0220+66  
 LENGTH(AH 1636 BK 1682)

1 0 00023 0 02 0203+34  
 LENGTH(AH 1682 BK 2798)

SR 3030 SH  
 (SR3030 SEG 0030/0320)  
 STEWARDS RUN  
 STRUCTURE LENGTH 18 FT  
 BMSID 41/0220/0070/2075

DIR: N TOTAL LEN: 29.601 MI. DIST: 03-2 SR: 220  
 LEFT MUN: PIATT T RIGHT MUN: PIATT T

1 0 01044 0 00 0155+15 015722 FT  
 LENGTH(AH 2835 BK 2481) 0071/0000  
 CROSSOVER RD  
 (CONN) 0061/2361  
 SIGN STRUCTURE  
 BMSID 41/0220/0061/1900 0061/1900

RAMP P & NP RD  
 (SR8028 SEG 0500/0000) 0061/1298

RAMP NP & N RD  
 (SR8028 SEG 0510/1250) 0061/0328  
 1 0 01044 0 00 0130+45 013241 FT  
 SR 44

OP ID 41/0044/0454/0997  
 LENGTH(AH 2481 BK 2538) 0061/0000  
 PIATT  
 PORTER T 0051/2417  
 NICE HOLLOW  
 STRUCTURE LENGTH 14 FT  
 BMSID 41/0220/0050/1987 0051/1987

1 0 01044 0 00 0104+76 010703 FT  
 LENGTH(AH 2538 BK 2789) 0051/0000

BMSEN 41/0220/0041/1967 0041/2335  
 PORTER  
 JERSEY SHORE B 0041/2182  
 JERSEY SHORE  
 PORTER T 0041/2119  
 1 0 01044 0 00 0096+90  
 OTHER RR  
 BMSBG 41/0220/0041/1967 0041/1967

1 0 01044 0 00 0077+46 007914 FT  
 LENGTH(AH 2789 BK 2768) 0041/0000

015709 FT 1 0 01044 0 00 0154+89  
 0070/0000 LENGTH(AH 2798 BK 2470)  
 CROSSOVER RD  
 0060/2355 (CONN)

0060/0538 RAMP M RD  
 (SR8028 SEG 0780/0700)

013239 FT 1 0 01044 0 00 0130+19  
 SR 44

OP ID 41/0044/0454/0997  
 LENGTH(AH 2470 BK 2551) 0060/0000  
 PIATT  
 PORTER T 0050/2424  
 NICE HOLLOW  
 STRUCTURE LENGTH 14 FT  
 BMSID 41/0220/0050/1987 0050/1987  
 RAMP L RD  
 0050/1783 (SR8028 SEG 0010/0000)

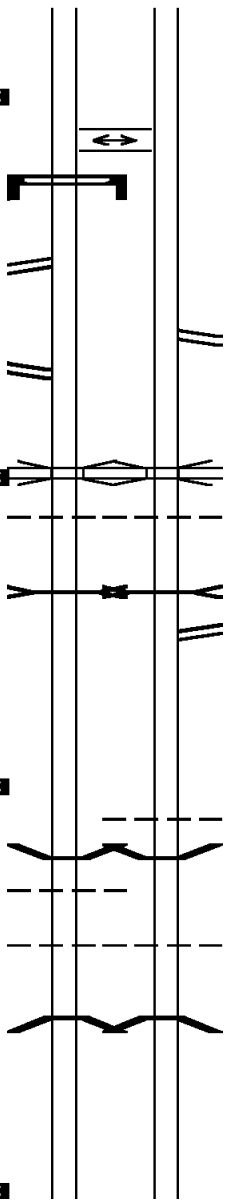
010688 FT 1 0 01044 0 00 0105+10  
 0050/0000 LENGTH(AH 2551 BK 2787)  
 PORTER

0040/2256 JERSEY SHORE B  
 0040/2254 BMSEN 41/0220/0040/1886

0040/2033 JERSEY SHORE  
 PORTER T

1 0 01044 0 00 0095+75  
 OTHER RR  
 BMSBG 41/0220/0040/1886

007901 FT 1 0 01044 0 00 0077+70  
 0040/0000 LENGTH(AH 2787 BK 2773)



DIR: N TOTAL LEN: 29.601 MI. DIST: 03-2 SR: 220  
 LEFT MUN: PORTER T RIGHT MUN: PORTER T

CROSSOVER RD (CONN)	0031/2685	0030/2677	CROSSOVER RD (CONN)
RAMP H RD (SR8026 SEG 0500/0000)	0031/1100	0030/1047	RAMP G RD (SR8026 SEG 0750/0549)
SR 3027		SR 3027	
OP ID 41/3027/0020/0000	0031/0499	OP ID 41/3027/0020/0000	0030/0496
1 0 01044 0 00 0050+37	005146 FT	1 0 01044 0 00 0050+43	005128 FT
LENGTH(AH 2768 BK 2520)	0031/0000	LENGTH(AH 2773 BK 2496)	0030/0000
RAMP F RD (SR8026 SEG 0250/0815)	0021/2201	RAMP E RD (SR8026 SEG 0010/0000)	0020/2060
NICHOLS RUN STRUCTURE LENGTH 19 FT		NICHOLS RUN STRUCTURE LENGTH 19 FT	
BMSID 41/0220/0020/1185	0021/1213	BMSID 41/0220/0020/1185	0020/1185
BMSEN 41/0220/0021/0984	0021/1024	BMSEN 41/0220/0020/0944	0020/0984
1 0 01044 0 00 0034+67		1 0 01044 0 00 0034+56	
SR 3005		SR 3005	
BMSBG 41/0220/0021/0984	0021/0984	BMSBG 41/0220/0020/0944	0020/0944
1 0 01044 0 00 0025+70	002626 FT	1 0 01044 0 00 0025+88	002632 FT
LENGTH(AH 2520 BK 2626)	0021/0000	LENGTH(AH 2496 BK 2632)	0020/0000
CROSSOVER RD (CONN)	0011/1011	0010/0996	CROSSOVER RD (CONN)
PINE CREEK RAIL TR		PINE CREEK RAIL TR	
OP ID 41/7935/5112/1674	0011/0818	OP ID 41/7935/5112/1674	0010/0883
BMSEN 41/0220/0011/0000	0011/0422	BMSEN 41/0220/0010/0000	0010/0422
PORTER		PORTER	
PINE CREEK T	0011/0212	PINE CREEK T	0010/0197
1 0 01044 0 00 0000+00	000000 FT	1 0 01044 0 00 0000+00	000000 FT
NC SR 0220 SH		NC SR 0220 SH	
FRANK D O'REILLY HW INTER-BK		FRANK D O'REILLY HW INTER-BK	
(SR0220 SEG 0361/3447)		(SR0220 SEG 0360/3186)	
PINE CREEK		PINE CREEK	
BMSBG 41/0220/0011/0000		BMSBG 41/0220/0010/0000	
MFC BEGIN = B		MFC BEGIN = B	
LENGTH(AH 2626 BK 0000)	0011/0000	LENGTH(AH 2632 BK 0000)	0010/0000

STEAM MILL RD  
(T622)

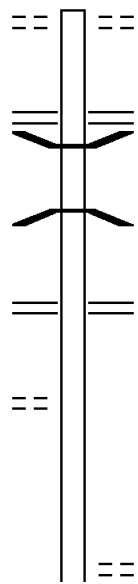
050915 FT  
0234/2876

LANE RD  
(T624)

0234/1026

048039 FT

047552 FT



050915 FT STEAM VALLEY RD  
0234/2876 (T623)  
RAMP D  
(SR8021 SEG 0750/0000)  
RAMP A  
(SR8021 SEG 0010/0950)  
BMSSEN 41/0184/0234/2245  
0 0 00000 0 00 0000+00  
S. R. 0015 NORTH  
0234/2245 BMSBG 41/0184/0234/2245  
RAMP C RD  
(SR8021 SEG 0500/1205)  
RAMP B RD  
0234/2147 (SR8021 SEG 0250/0000)

048039 FT 0 0 00000 0 00 0000+00  
0234/0000 LENGTH(AH 2876 BK 0487)  
047552 FT 1 0 00353 0 08 1236+35  
COGAN HOUSE RD  
(TBC)

DIR: B TOTAL LEN: 9.643 MI. DIST: 03-2 SR: 184  
 LEFT MUN: COGAN HOUSE T RIGHT MUN: COGAN HOUSE T

ANDERSON LN  
 (TWP )

0212/1955 ==

0222/0000 LENGTH(AH 0487 BK 2293)

045259 FT

045259 FT 2 0 41040 0 02 0290+12  
 0212/0000 LENGTH(AH 2293 BK 2479)

BEECH RIDGE RD  
 (T845)

0202/1989 ==

042780 FT

042780 FT 2 0 41040 0 02 0264+60  
 0202/0000 LENGTH(AH 2479 BK 2574)

PINE LN  
 (TWP )

0192/0757 ==

040206 FT

040206 FT 2 0 41040 0 02 0238+21  
 0192/0000 LENGTH(AH 2574 BK 2344)

ALDER LN  
 (TWP )

0182/2304 ==

== 0182/1150 CEMETERY RD  
 (T800)

037862 FT

037862 FT 2 0 41040 0 02 0213+87  
 0182/0000 LENGTH(AH 2344 BK 1282)

== 0172/1145 TAYLOR RD  
 (T798)

036580 FT

036580 FT 2 0 41040 0 01 0203+17  
 0172/0000 LENGTH(AH 1282 BK 2242)



DIR: B TOTAL LEN: 9.643 MI. DIST: 03-2 SR: 184  
 LEFT MUN: COGAN HOUSE T RIGHT MUN: COGAN HOUSE T

DAYS RD  
 (T796)

0162/0176 ==  
 034338 FT

034338 FT 2 0 41040 0 01 0180+75  
 WOLFE RUN RD  
 (TB41)  
 0162/0000 LENGTH(AH 2242 BK 2284)

2 0 41040 0 01 0158+02 032054 FT ==  
 POST RD  
 (T794) 0152/0000

032054 FT  
 0152/0000 LENGTH(AH 2284 BK 2577)

029477 FT ==  
 0142/0427

ROSS RD  
 (TWP)  
 029477 FT 2 0 41040 0 01 0132+13  
 VILLAGE: BEECH GROVE  
 0142/0000 LENGTH(AH 2577 BK 0963)

028514 FT

028514 FT 2 0 41040 0 00 0119+64  
 0132/0000 LENGTH(AH 0963 BK 2368)

026146 FT

026146 FT 2 0 41040 0 00 0095+79  
 0122/0000 LENGTH(AH 2368 BK 2584)

023562 FT

023562 FT 2 0 41040 0 00 0069+82  
 0112/0000 LENGTH(AH 2584 BK 2034)

DIR: B TOTAL LEN: 9.643 MI. DIST: 03-2 SR: 184  
 LEFT MUN: COGAN HOUSE T RIGHT MUN: COGAN HOUSE T

021528 FT

== ==

021528 FT 2 0 41040 0 00 0049+37  
 CALDWELL RD  
 (T619)

5 0102/0000 LENGTH(AH 2034 BK 2478)

019050 FT

5 019050 FT 2 0 41040 0 00 0024+47  
 5 0092/0000 LENGTH(AH 2478 BK 2418)

016632 FT

016145 FT

5 016632 FT 2 0 41040 0 00 0000+00  
 5 0082/0000 LENGTH(AH 2418 BK 0487)  
 016145 FT 2 0 41040 1 00 0000+00

COGAN HOUSE RD  
 (TBC)  
 CAMPBELL RD  
 (T784)

5 0072/0000 LENGTH(AH 0487 BK 3304)

|||

1 0 00353 0 02 0831+50 012841 FT  
 LICK RUN RD  
 (SR4006 SEG 0070/1675) 0060/0000

==

012841 FT  
 5 0060/0000 LENGTH(AH 3304 BK 3117)

FRENCHTOWN RD  
 (SR4008 SEG 0040/2859) 0050/1536

==

DIR: B TOTAL LEN: 9.643 MI. DIST: 03-2 SR: 184  
 LEFT MUN: COGAN HOUSE T RIGHT MUN: COGAN HOUSE T

009724 FT

009724 FT 1 0 00353 0 02 0799+77  
 0050/0000 LENGTH(AH 3117 BK 2591)

007133 FT

007133 FT 1 0 00353 0 02 0774+47  
 HARMAN RD  
 (T613)  
 0040/0000 LENGTH(AH 2591 BK 2397)

004736 FT

004736 FT 1 0 00353 0 02 0750+43  
 VILLAGE: WHITE PINE  
 0030/0000 LENGTH(AH 2397 BK 2514)

002222 FT

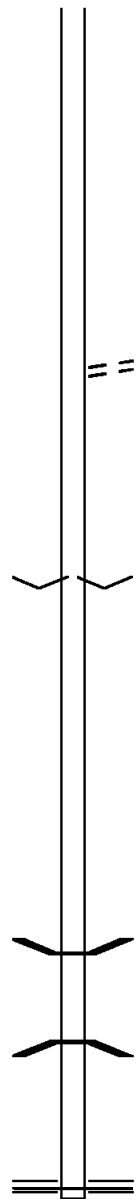
002222 FT 1 0 00353 0 02 0725+21  
 0020/0000 LENGTH(AH 2514 BK 1961)

000261 FT

0010/0019 BMS EN 41/0184/0010/0000  
 000261 FT 1 0 00353 0 02 0705+53

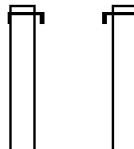
000000 FT

TR. SECOND FK  
 BMSBG 41/0184/0010/0000  
 0010/0000 LENGTH(AH 1961 BK 0261)  
 000000 FT 0 0 00000 0 00 0000+00  
 NC BE ECH GROVE RD  
 SR 0287 SH  
 (SR0287 SEG 0300/0296)  
 MFC BEGIN = D  
 0004/0000 LENGTH(AH 0261 BK 0000)



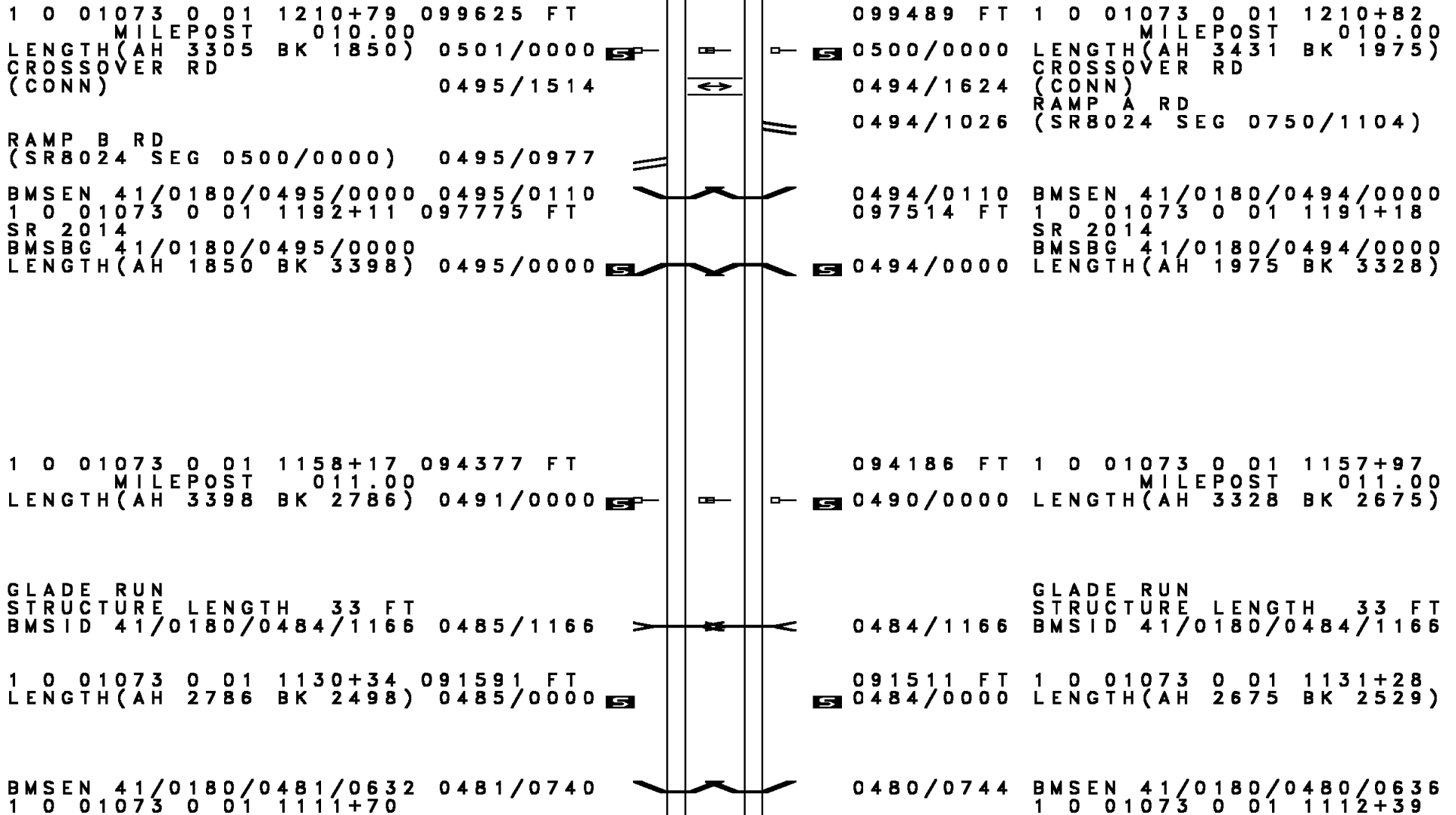
EXTRACT DATE: 12/18/2023 ROADWAY MANAGEMENT SYSTEM PAGE NUMBER: 92  
PRINT DATE: 12/19/2023 SLD COUNTY/SR - ANNUAL PRINT COUNTY: LYCOMING  
DIR: E TOTAL LEN: 19.494 MI. DIST: 03-2 SR: 180  
LEFT MUN: MUNCY CREEK T RIGHT MUN: MUNCY CREEK T

AH-NORTHUMBERLAND (49) 102930 FT  
SR 0180 SH INTER-AHD  
(SR0180 SEG 0505/0000) 0501/3305



102920 FT  
INTER-AHD SR 0180 SH  
0500/3431 (SR0180 SEG 0504/0000)

DIR: E TOTAL LEN: 19.494 MI. DIST: 03-2 SR: 180  
 LEFT MUN: MUNCY CREEK T RIGHT MUN: MUNCY CREEK T



EXTRACT DATE: 12/18/2023  
PRINT DATE: 12/19/2023

ROADWAY MANAGEMENT SYSTEM  
SLD COUNTY/SR - ANNUAL PRINT

PAGE NUMBER: 90  
COUNTY: LYCOMING

DIR: E TOTAL LEN: 19.494 MI.  
LEFT MUN: MUNCY CREEK T

DIST: 03-2 SR: 180  
RIGHT MUN: MUNCY CREEK T

Stationing	Segment	Length	Notes	Stationing	Segment	Length	Notes
S.R. 2061 BMSBG 41/0180/0481/0632	0481/0632	089093 FT		0480/0636	S.R. 2061 BMSBG 41/0180/0480/0636	088982 FT	
1 0 01073 0 01 1105+40					1 0 01073 0 01 1106+00		
MILEPOST 012.00					MILEPOST 012.00		
LENGTH(AH 2498 BK 2983)	0481/0000			0480/0000	LENGTH(AH 2529 BK 2917)		
CROSSOVER RD					CROSSOVER RD		
(CONN)	0475/2895			0474/2838	(CONN)		
BMSEN 41/0180/0475/1373	0475/1521			0474/1520	BMSEN 41/0180/0474/1381		
1 0 01073 0 01 1089+35					1 0 01073 0 01 1090+58		
S.R. 2044					S.R. 2044		
BMSBG 41/0180/0475/1373	0475/1373			0474/1381	BMSBG 41/0180/0474/1381		
				0474/1144	RAMP J RD		
RAMP H RD					(SR8022 SEG 0760/1193)		
(SR8022 SEG 0510/0000)	0475/0983			0474/0483	RAMP I RD		
					(SR8022 SEG 0750/0000)		
RAMP G RD				0474/0184	BMSEN 41/0180/0474/0000		
(SR8022 SEG 0500/0973)	0475/0386			086065 FT	1 0 01073 0 01 1076+77		
BMSEN 41/0180/0475/0000	0475/0184				S.R. 0405		
1 0 01073 0 01 1075+55	086110 FT			0474/0000	BMSBG 41/0180/0474/0000		
S.R. 0405					LENGTH(AH 2917 BK 2254)		
BMSBG 41/0180/0475/0000	0475/0000			0470/1884	SIGN: CANTILEVER		
LENGTH(AH 2983 BK 2297)					BMSID 41/0180/0470/1884		
RAMP F RD				0470/1190	RAMP E RD		
(SR8022 SEG 0250/0971)	0471/1570				(SR8022 SEG 0010/0000)		
				0470/0235	SIGN: 3 CHORD TRUSS		
1 0 01073 0 01 1052+64	083813 FT			083811 FT	BMSID 41/0180/0470/0235		
MILEPOST 013.00					1 0 01073 0 01 1054+16		
LENGTH(AH 2297 BK 2561)	0471/0000			0470/0000	MILEPOST 013.00		
CROSSOVER RD					LENGTH(AH 2254 BK 2565)		
(CONN)	0465/2253			0464/2262	CROSSOVER RD		
					(CONN)		
BMSEN 41/0180/0465/0000	0465/0214			0464/0214	BMSEN 41/0180/0464/0000		
1 0 01073 0 01 1027+09	081252 FT			081246 FT	1 0 01073 0 01 1028+42		

DIR: E TOTAL LEN: 19.494 MI. DIST: 03-2 SR: 180  
 LEFT MUN: MUNCY CREEK T RIGHT MUN: MUNCY CREEK T

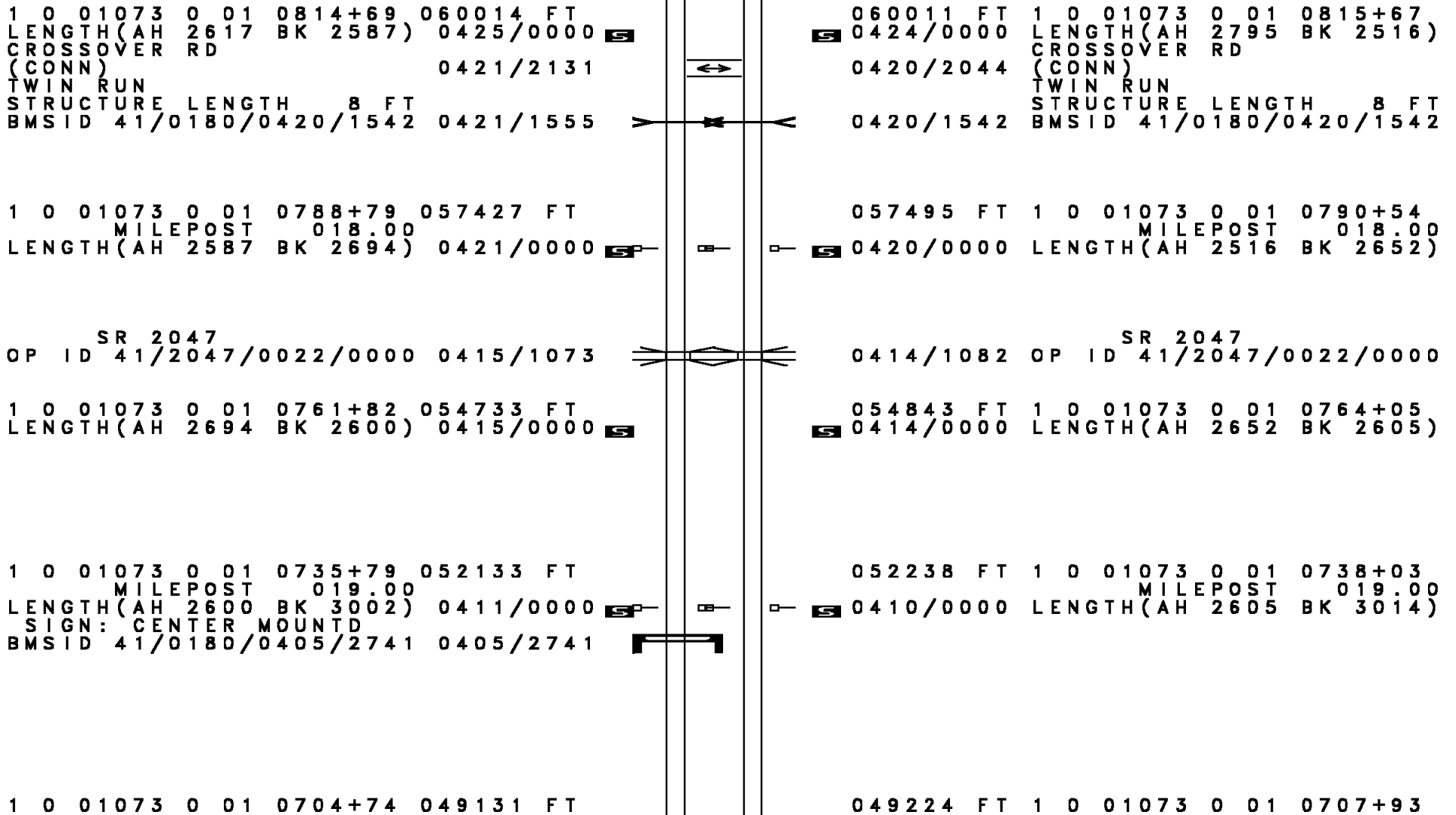
MUNCY CREEK BMSBG 41/0180/0465/0000 LENGTH(AH 2561 BK 2711) 0465/0000		MUNCY CREEK BMSBG 41/0180/0464/0000 LENGTH(AH 2565 BK 2711) 0464/0000
OP ID S.R.2053 41/2053/0010/1138 0461/1599		OP ID S.R.2053 41/2053/0010/1138 0460/1569
1 0 01073 0 01 0999+92 078541 FT MILEPOST 014.00 LENGTH(AH 2711 BK 2645) 0461/0000 MUNCY CREEK MUNCY T 0455/2180		078535 FT 1 0 01073 0 01 1001+35 MILEPOST 014.00 LENGTH(AH 2711 BK 2671) 0460/0000 MUNCY CREEK MUNCY T 0454/2400
BMSEN 41/0180/0455/1107 0455/1200 1 0 01073 0 01 0984+51 WOLF CREEK BMSBG 41/0180/0455/1107 0455/1107		0454/1258 BMSEN 41/0180/0454/1161 1 0 01073 0 01 0986+27 WOLF RUN BMSBG 41/0180/0454/1161
1 0 01073 0 01 0973+42 075896 FT LENGTH(AH 2645 BK 2634) 0455/0000		075864 FT 1 0 01073 0 01 0974+71 LENGTH(AH 2671 BK 2609) 0454/0000
CROSSOVER RD (CONN) 0451/0975 SIGN: 3 CHORD TRUSS BMSID 41/0180/0451/0425 0451/0425 1 0 01073 0 01 0947+05 073262 FT MILEPOST 015.00 LENGTH(AH 2634 BK 2664) 0451/0000 RAMP C RD (SR8020 SEG 0500/0000) 0445/2163		CROSSOVER RD (CONN) 0450/0973 073255 FT 1 0 01073 0 01 0948+71 MILEPOST 015.00 LENGTH(AH 2609 BK 2627) 0450/0000
BMSEN 41/0180/0445/0979 0445/1171 1 0 01073 0 01 0930+18 SR 220 BMSBG 41/0180/0445/0979 0445/0979		0444/1910 RAMP B RD (SR8020 SEG 0750/1080) 0444/1078 BMSEN 41/0180/0444/0886 0 0 00000 0 00 0000+00 SR 2036 BMSBG 41/0180/0444/0886
RAMP D RD (SR8020 SEG 0250/1080) 0445/0142 1 0 01073 0 01 0920+40 070598 FT		070628 FT 1 0 01073 0 01 0922+43

DIR: E TOTAL LEN: 19.494 MI. DIST: 03-2 SR: 180  
 LEFT MUN: MUNCY T RIGHT MUN: MUNCY T

Stationing	Structure	Length	Notes
0445/0000			Length (AH 2664 BK 2624)
0444/0000			Length (AH 2627 BK 2630)
0440/2550			RAMP A RD (SR8020 SEG 0010/0000)
0440/1640			SIGN: 3 CHORD TRUSS
0440/1194			BMSID 41/0180/0440/1640
0441/1245			BMSID 41/0180/0440/1101
0441/1152			1 0 01073 0 01 0905+66
0440/1101			1 0 01073 0 01 0906+92
0441/1152			CARPENTER R.
0440/1101			CARPENTERS R
0440/1101			BMSBG 41/0180/0440/1101
067998 FT			1 0 01073 0 01 0895+94
0441/0000			MILEPOST 016.00
0440/0000			Length (AH 2630 BK 2632)
0435/0396			MARGARET RUN
0435/0000			STRUCTURE LENGTH 14 FT
0431/2621			BMSID 41/0180/0434/0423
0431/2007			1 0 01073 0 01 0867+49
0431/1676			065303 FT
0430/1633			LENGTH (AH 2671 BK 2672)
0430/1452			RAMP C RD
0430/0690			(SR8018 SEG 0502/0000)
0430/0105			0431/0000
0430/0000			0434/0000
0425/2054			LENGTH (AH 2632 BK 2560)
0424/2160			RAMP D RD
			(SR8018 SEG 0512/0980)
			S.R. 2049
			OP ID 41/2049/0020/0397
			0430/1633
			0430/1452
			0430/0690
			0430/0105
			062806 FT
			0430/0000
			0424/2160
			MUNCY FAIRFIELD T
			STRUCTURE LENGTH 8 FT
			BMSID 41/0180/0430/0105
			1 0 01073 0 01 0843+64
			MILEPOST 017.00
			LENGTH (AH 2560 BK 2795)
			MUNCY FAIRFIELD T



DIR: E TOTAL LEN: 19.494 MI. DIST: 03-2 SR: 180  
LEFT MUN: MUNCY T RIGHT MUN: MUNCY T



EXTRACT DATE: 12/18/2023  
PRINT DATE: 12/19/2023

ROADWAY MANAGEMENT SYSTEM  
SLD COUNTY/SR - ANNUAL PRINT

PAGE NUMBER: 86  
COUNTY: LYCOMING

DIR: E TOTAL LEN: 19.494 MI.  
LEFT MUN: FAIRFIELD T

DIST: 03-2 SR: 180  
RIGHT MUN: FAIRFIELD T

LENGTH(AH 3002 BK 2237) 0405/0000  
CROSSOVER RD (CONN) 0401/1788  
BENNETTS RUN STRUCTURE LENGTH 12 FT  
BMSID 41/0180/0400/1613 0401/1673  
BMSEN 41/0180/0401/1307 0401/1471  
1 0 01073 0 01 0696+43  
T-852  
BMSBG 41/0180/0401/1307 0401/1307  
SIGN: 3 CHORD TRUSS  
BMSID 41/0180/0401/1179 0401/1179

1 0 01073 0 01 0683+30 046894 FT  
MILEPOST 020.00  
LENGTH(AH 2237 BK 2701) 0401/0000  
RAMP C RD (SR8016 SEG 0500/0000) 0395/2339

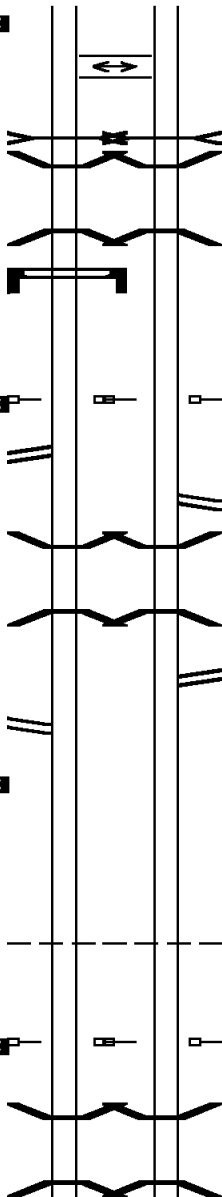
BMSEN 41/0180/0395/1166 0395/1369  
1 0 01073 0 01 0667+87  
SR 2045  
BMSBG 41/0180/0395/1166 0395/1166

RAMP D RD (SR8016 SEG 0250/0699) 0395/0421  
1 0 01073 0 01 0656+20 044193 FT  
LENGTH(AH 2701 BK 2614) 0395/0000

FAIRFIELD MONTOURSVILLE B 0391/0555

1 0 01073 0 01 0630+04 041579 FT  
MILEPOST 021.00  
LENGTH(AH 2614 BK 2634) 0391/0000

BMSEN 41/0180/0385/1343 0385/1526  
1 0 01073 0 01 0617+12  
SR 87  
BMSBG 41/0180/0385/1343 0385/1343



0404/0000 LENGTH(AH 3014 BK 2301)  
CROSSOVER RD (CONN) 0400/1818  
BENNETTS RUN STRUCTURE LENGTH 12 FT  
BMSID 41/0180/0400/1613 0400/1613  
BMSEN 41/0180/0400/1207 0400/1389  
1 0 01073 0 01 0697+00  
T-852  
BMSBG 41/0180/0400/1207 0400/1207

046923 FT 1 0 01073 0 01 0684+74  
MILEPOST 020.00  
LENGTH(AH 2301 BK 2673) 0400/0000  
RAMP B RD (SR8016 SEG 0750/0813) 0394/2298

0394/1448 BMSEN 41/0180/0394/1245  
1 0 01073 0 01 0670+27  
SR 2045  
BMSBG 41/0180/0394/1245 0394/1245

RAMP A RD (SR8016 SEG 0010/0000) 0394/0626  
044250 FT 1 0 01073 0 01 0657+88  
LENGTH(AH 2673 BK 2616) 0394/0000

FAIRFIELD MONTOURSVILLE B 0390/0800

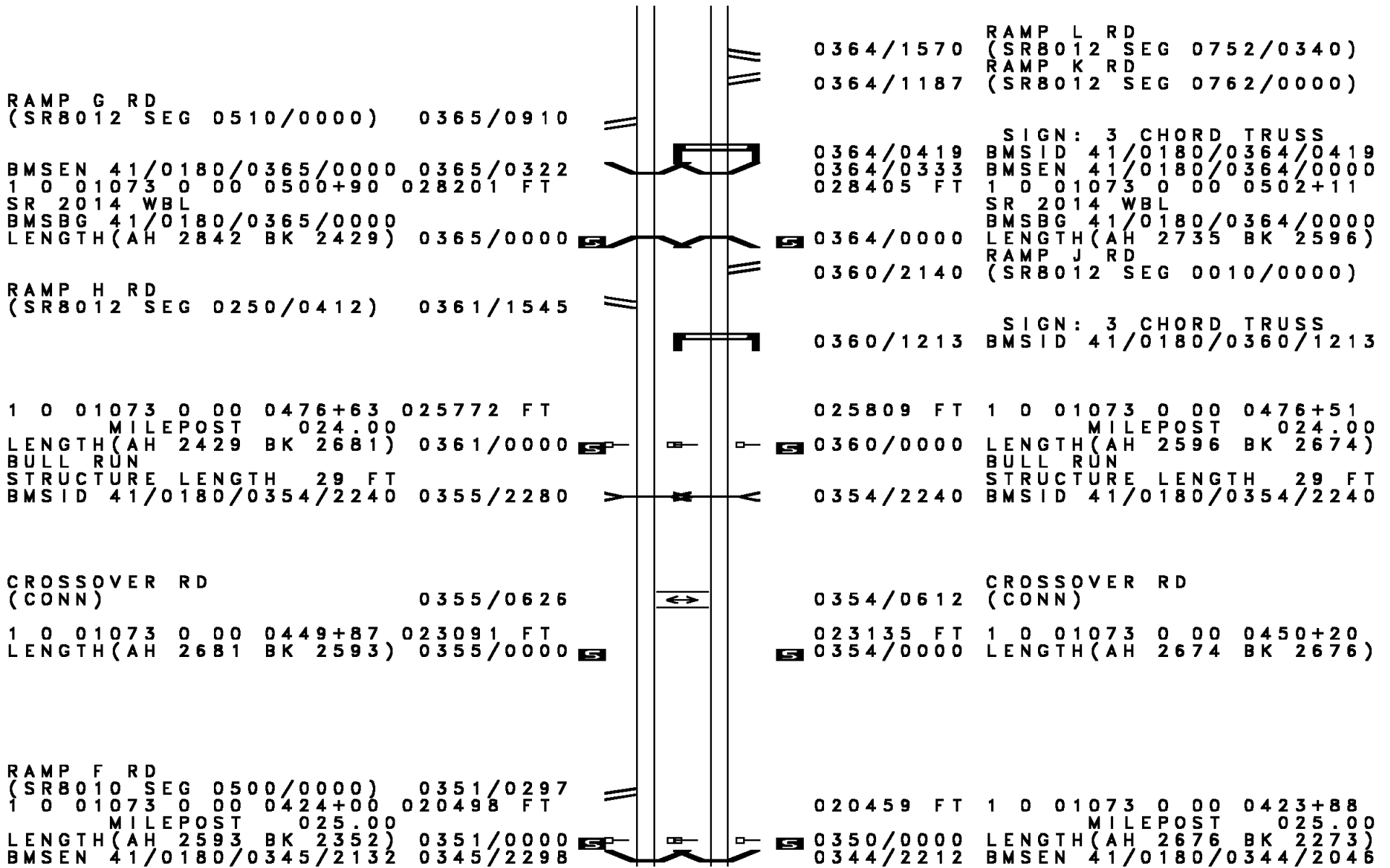
041634 FT 1 0 01073 0 01 0631+84  
MILEPOST 021.00  
LENGTH(AH 2616 BK 3044) 0390/0000

0384/1914 BMSEN 41/0180/0384/1731  
1 0 01073 0 01 0618+76  
SR 2075 S 10  
BMSBG 41/0180/0384/1731 0384/1731

DIR: E TOTAL LEN: 19.494 MI. DIST: 03-2 SR: 180  
 LEFT MUN: MONTOURSVILLE B RIGHT MUN: MONTOURSVILLE B

RAMP J-4 RD (SR8014 SEG 0260/0000) 0385/1094		0384/1187 RAMP J-2 RD (SR8014 SEG 0020/1171)
RAMP J-3 RD (SR8014 SEG 0250/1591) 0385/0086 1 0 01073 0 01 0603+75 038945 FT LENGTH(AH 2634 BK 2651) 0385/0000		RAMP J-1 RD (SR8014 SEG 0010/0000) 0384/0319 038590 FT 1 0 01073 0 01 0601+34 0384/0000 LENGTH(AH 3044 BK 2166)
1 0 01073 0 01 0577+37 036294 FT MILEPOST 022.00 LENGTH(AH 2651 BK 2471) 0381/0000		SIGN: 3 CHORD TRUSS BMSID 41/0180/0380/1059 0380/1059
DRAINAGE STRUCTURE LENGTH 12 FT BMSID 41/0180/0374/2372 0375/2122 CROSSOVER RD (CONN) 0375/1696		036424 FT 1 0 01073 0 01 0579+73 MILEPOST 022.00 0380/0000 LENGTH(AH 2166 BK 2697)
1 0 01073 0 01 0552+68 033823 FT LENGTH(AH 2471 BK 2780) 0375/0000		0374/2372 BMSID 41/0180/0374/2372 0374/1944 (CONN)
RAMP A RD (SR8034 SEG 0010/2673) 0371/2340		033727 FT 1 0 01073 0 01 0552+76 0374/0000 LENGTH(AH 2697 BK 2587)
BMSEN 41/0180/0371/0129 0371/1027 MONTOURSVILLE LOYALSOCK T 0371/0505 1 0 01073 0 01 0525+84 SR 2039 BMSBG 41/0180/0371/0129 0371/0129 1 0 01073 0 01 0524+88 031043 FT MILEPOST 023.00 LENGTH(AH 2780 BK 2842) 0371/0000		0370/0959 BMSEN 41/0180/0370/0061 MONTOURSVILLE LOYALSOCK T 0370/0468 1 0 01073 0 01 0527+70 SR 2039 BMSBG 41/0180/0370/0061 1 0 01073 0 01 0527+00 MILEPOST 023.00 0370/0061 BMSBG 41/0180/0370/0061 031140 FT 1 0 01073 0 01 0527+00 0370/0000 LENGTH(AH 2587 BK 2735)

DIR: E TOTAL LEN: 19.494 MI. DIST: 03-2 SR: 180  
 LEFT MUN: LOYALSOCK T RIGHT MUN: LOYALSOCK T



RAMP G RD  
 (SR8012 SEG 0510/0000) 0365/0910

BMS EN 41/0180/0365/0000 0365/0322  
 1 0 01073 0 00 0500+90 028201 FT  
 SR 2014 WBL  
 BMSBG 41/0180/0365/0000  
 LENGTH(AH 2842 BK 2429) 0365/0000

RAMP H RD  
 (SR8012 SEG 0250/0412) 0361/1545

1 0 01073 0 00 0476+63 025772 FT  
 MILEPOST 024.00  
 LENGTH(AH 2429 BK 2681) 0361/0000  
 BULL RUN  
 STRUCTURE LENGTH 29 FT  
 BMSID 41/0180/0354/2240 0355/2280

CROSSOVER RD  
 (CONN) 0355/0626

1 0 01073 0 00 0449+87 023091 FT  
 LENGTH(AH 2681 BK 2593) 0355/0000

RAMP F RD  
 (SR8010 SEG 0500/0000) 0351/0297  
 1 0 01073 0 00 0424+00 020498 FT  
 MILEPOST 025.00  
 LENGTH(AH 2593 BK 2352) 0351/0000  
 BMS EN 41/0180/0345/2132 0345/2298

0364/1570 RAMP L RD  
 (SR8012 SEG 0752/0340)  
 0364/1187 RAMP K RD  
 (SR8012 SEG 0762/0000)

0364/0419 SIGN: 3 CHORD TRUSS  
 BMSID 41/0180/0364/0419  
 0364/0333 BMS EN 41/0180/0364/0000  
 028405 FT 1 0 01073 0 00 0502+11  
 SR 2014 WBL  
 BMSBG 41/0180/0364/0000  
 0364/0000 LENGTH(AH 2735 BK 2596)  
 0360/2140 RAMP J RD  
 (SR8012 SEG 0010/0000)

0360/1213 SIGN: 3 CHORD TRUSS  
 BMSID 41/0180/0360/1213

025809 FT 1 0 01073 0 00 0476+51  
 MILEPOST 024.00  
 0360/0000 LENGTH(AH 2596 BK 2674)  
 BULL RUN  
 STRUCTURE LENGTH 29 FT  
 0354/2240 BMSID 41/0180/0354/2240

0354/0612 CROSSOVER RD  
 (CONN)

023135 FT 1 0 01073 0 00 0450+20  
 0354/0000 LENGTH(AH 2674 BK 2676)

020459 FT 1 0 01073 0 00 0423+88  
 MILEPOST 025.00  
 0350/0000 LENGTH(AH 2676 BK 2273)  
 0344/2212 BMS EN 41/0180/0344/2046



DIR: E TOTAL LEN: 19.494 MI. DIST: 03-2 SR: 180  
 LEFT MUN: WILLIAMSPORT C RIGHT MUN: WILLIAMSPORT C

BMSBG 41/0180/0335/1237	0335/1237		0334/1327	BMSBG 41/0180/0334/1327
				RETAINING WALL END
SIGN: 3 CHORD TRUSS			0334/1049	BMSID 41/0180/0334/0953
BMSID 41/0180/0335/0985	0335/0985			
			0334/0953	RETAINING WALL BEGIN
				BMSID 41/0180/0334/0953
RAMP C RD (SR8001 SEG 0500/0000)	0335/0332			
			0334/0298	RAMP D RD
1 0 01073 0 00 0344+46	012574 FT		012610 FT	(SR8001 SEG 0754/0548)
LENGTH(AH 2652 BK 2649)	0335/0000		0334/0000	1 0 01073 0 00 0344+67
OTHER IN-PAV 991	0331/2400		0330/2400	LENGTH(AH 2649 BK 2642)
SR 15 SPU				OTHER IN-PAV 991
OP ID 41/0015/0264/1262	0331/2336		0330/2352	SR 15 SPU
				OP ID 41/0015/0264/1262
			0330/1752	RAMP A RD
RAMP B RD (SR8001 SEG 0250/0606)	0331/1709			(SR8001 SEG 0010/0000)
			0330/0480	SIGN: 3 CHORD TRUSS
BMSEN 41/0180/0331/0146	0331/0256		0330/0210	BMSID 41/0180/0330/0480
1 0 01073 0 00 0319+37				BMSEN 41/0180/0330/0100
RAMP B HEPBURN ST.				1 0 01073 0 00 0319+29
BMSBG 41/0180/0331/0146	0331/0146		0330/0100	RAMP B 2060 HEPBURN ST
1 0 01073 0 00 0317+91	009925 FT		009968 FT	BMSBG 41/0180/0330/0100
MILEPOST 027.00				1 0 01073 0 00 0318+29
LENGTH(AH 2649 BK 2691)	0331/0000		0330/0000	MILEPOST 027.00
GRAFIUS RUN				LENGTH(AH 2642 BK 2729)
STRUCTURE LENGTH 21 FT				GRAFIUS RUN
BMSID 41/0180/0324/2402	0325/2356		0324/2402	STRUCTURE LENGTH 21 FT
RAMP C RD (SR8006 SEG 0250/1006)	0325/2005			BMSID 41/0180/0324/2402
			0324/1990	RAMP A RD
				(SR8006 SEG 0010/0000)
			0324/1656	SIGN: CANTILEVER
				BMSID 41/0180/0324/1656
DRAINAGE				DRAINAGE
STRUCTURE LENGTH 187 FT				STRUCTURE LENGTH 187 FT
BMSID 41/0180/0324/1111	0325/0885		0324/1111	BMSID 41/0180/0324/1111
SIGN: 3 CHORD TRUSS				SIGN: 3 CHORD TRUSS
BMSID 41/0180/0324/0697	0325/0661		0324/0697	BMSID 41/0180/0324/0697
1 0 01073 0 00 0291+12	007234 FT		007239 FT	1 0 01073 0 00 0291+06
LENGTH(AH 2691 BK 2563)	0325/0000		0324/0000	LENGTH(AH 2729 BK 2605)

DIR: E TOTAL LEN: 19.494 MI. DIST: 03-2 SR: 180  
 LEFT MUN: WILLIAMSPORT C RIGHT MUN: WILLIAMSPORT C

Segment / Feature	Stationing	Length	Notes
RAMP D-3 RD (SR8004 SEG 0500/0000)	0321/2433		
BMS EN 41/0180/0321/1359	0321/1453		
MAYNARD ST			
BMS BG 41/0180/0321/1359	0321/1359		
RAMP D-1 RD (SR8004 SEG 0250/0728)	0321/0673		
MILEPOST 028.00			
LENGTH (AH 2563 BK 3012)	0321/0000	004671 FT	
CROSSOVER RD (CONN)	0315/1750		
SIGN: 3 CHORD TRUSS			
BMS ID 41/0180/0315/0275	0315/0275		
LENGTH (AH 3012 BK 1659)	0315/0000	001659 FT	
RAMP B RD (SR8002 SEG 0520/0000)	0311/1313		
SR8002 RAMP A			
OP ID 41/8002/0750/0953	0311/1127		
SR (R-D) 15S			
OP ID 41/8002/0260/0517			
NC SR 0180 SH			
SR 0220 SH INTER-BK			
(SR0220 SEG 0301/1793)			
MFC BEGIN = A			
LENGTH (AH 1659 BK 0000)	0311/0000	000000 FT	
RAMP D-4 RD (SR8004 SEG 0750/0934)	0320/2357		
BMS EN 41/0180/0320/1386	0320/1480		
MAYNARD ST			
BMS BG 41/0180/0320/1386	0320/1386		
RAMP D-2 RD (SR8004 SEG 0010/0000)	0320/0478		
SIGN: 3 CHORD TRUSS			
BMS ID 41/0180/0320/0041	0320/0041		
MILEPOST 028.00			
LENGTH (AH 2605 BK 2872)	0320/0000	004634 FT	
SIGN: 3 CHORD TRUSS			
BMS ID 41/0180/0314/1907	0314/1907		
CROSSOVER RD (CONN)	0314/1600		
RAMP D RD (SR8002 SEG 0260/2780)	0314/0175		
SR (R-D) 15S			
OP ID 41/8002/0750/0953	0314/0000	001762 FT	
SR8002 RAMP A			
OP ID 41/8002/0750/0953	0310/1061		
RAMP A RD (SR8002 SEG 0750/0000)	0310/0143		
SR (R-D) 15S			
OP ID 41/8002/0260/0517	0310/0000	000000 FT	
NC SR 0180 SH			
SR 0220 SH INTER-BK			
(SR0220 SEG 0300/1803)			
MFC BEGIN = A			
LENGTH (AH 1762 BK 0000)	0310/0000	000000 FT	

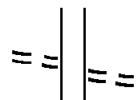




DIR: B TOTAL LEN: 16.064 MI. DIST: 03-2 SR: 118  
 LEFT MUN: JORDAN T RIGHT MUN: JORDAN T

WOODS RD  
(T748)

0350/0381  
074530 FT

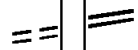


WOODS RD  
(T748)  
0350/0381 2 0 41081 0 00 0094+88  
074530 FT  
5 0350/0000 LENGTH(AH 2517 BK 2717)

071813 FT

KELLER HOLLOW RD  
(T537)

0340/0000



071813 FT 2 0 41081 0 00 0067+68  
KELLER HOLLOW RD  
5 0340/0000 (SR2021 SEG 0030/1292)  
LENGTH(AH 2717 BK 2456)

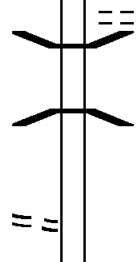
069357 FT

069357 FT 2 0 41082 0 00 0048+95  
5 0330/0000 LENGTH(AH 2456 BK 2414)

066943 FT

066943 FT 2 0 41082 0 00 0024+89  
5 0320/0000 LENGTH(AH 2414 BK 2498)

2 0 41082 0 00 0000+00 064445 FT  
KELLER HOLLOW RD  
(T537) 0310/0000  
063883 FT



PEISCHEL HILL RD  
(T531)  
0310/1109 BMSSEN 41/0118/0310/1002  
0310/1033 2 0 41082 0 00 0000+00  
LITTLE MUNCY CREEK  
0310/1002 BMSBG 41/0118/0310/1002  
064445 FT  
5 0310/0000 LENGTH(AH 2498 BK 0562)  
063883 FT 1 0 00239 0 01 0119+36

DIR: B TOTAL LEN: 16.064 MI. DIST: 03-2 SR: 118  
 LEFT MUN: JORDAN T RIGHT MUN: JORDAN T

Stationing / Description	Stationing / Description	Stationing / Description	Stationing / Description
SR 0042 SH (SR0042 SEG 0062/0000)	0290/0312	063883 FT	INTER-BK SR 0042 SH (SR0042 SEG 0054/0000) LAIRDSVILLE RD (SR0042 SEG 0054/0000) LTH AH 000562 BK 000100
	063571 FT	0290/0000	LTH AH 000100 BK 000312 LAIRDSVILLE RD (SR0042 SEG 0062/0000) BMS EN 41/0118/0290/0000 1 0 00239 0 01 0138+80 LITTLE MUNCY CREEK BMS BG 41/0118/0290/0000 LENGTH(AH 0312 BK 2546)
	061025 FT	061025 FT	1 0 00239 0 01 0164+19 LENGTH(AH 2546 BK 2592)
	058433 FT	0270/1985	PUDERBACH HOLLOW RD (T740)
PENNDOT STOCKPILE 16 (GOVT)	0260/1500	0270/0725	LUDWICK RUN STRUCTURE LENGTH 12 FT BMS ID 41/0118/0270/0725
WHITENIGHT RD (T535) TEMPLE RD (T738)	0260/1095	058433 FT	1 0 00239 0 01 0190+06 LENGTH(AH 2592 BK 2466)
	055967 FT	0260/1372	(APRA) PENNDOT STOCKPIL TEMPLE RD (T738) L. MUNCY CRK. STRUCTURE LENGTH 40 FT BMS ID 41/0118/0260/1127
		0260/1127	BMS ID 41/0118/0260/1127
		055967 FT	1 0 00239 0 01 0214+67 JORDAN

DIR: B TOTAL LEN: 16.064 MI. DIST: 03-2 SR: 118  
 LEFT MUN: JORDAN T RIGHT MUN: JORDAN T

CLEMAN HOLLOW RD  
 (T720)

0250/0918

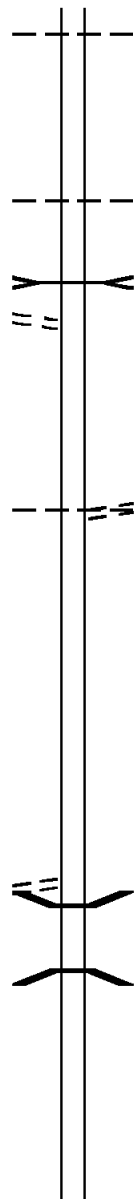
053110 FT

BALD EAGLE RD  
 (T730)

0230/0787

048004 FT

046505 FT



0260/0000 FRANKLIN T  
 LENGTH(AH 2466 BK 2857)

0250/0986 FRANKLIN  
 JORDAN T  
 LITTLE INDIAN RUN  
 STRUCTURE LENGTH 25 FT

0250/0974 BMSID 41/0118/0250/0974

053110 FT 1 0 00239 0 01 0243+19  
 SALEM SCHOOL HOUSE RD  
 (T880)  
 JORDAN  
 FRANKLIN T

0250/0000 LENGTH(AH 2857 BK 2605)

050505 FT 1 0 00239 0 01 0269+20  
 0240/0000 LENGTH(AH 2605 BK 2501)

0230/0728 BMS EN 41/0118/0230/0644  
 1 0 00239 0 01 0287+72  
 LITTLE MUNCY CREEK

0230/0644 BMSBG 41/0118/0230/0644

048004 FT 1 0 00239 0 01 0294+16  
 0230/0000 LENGTH(AH 2501 BK 1499)

046505 FT 1 0 00239 0 01 0309+13  
 0220/0000 LENGTH(AH 1499 BK 2290)



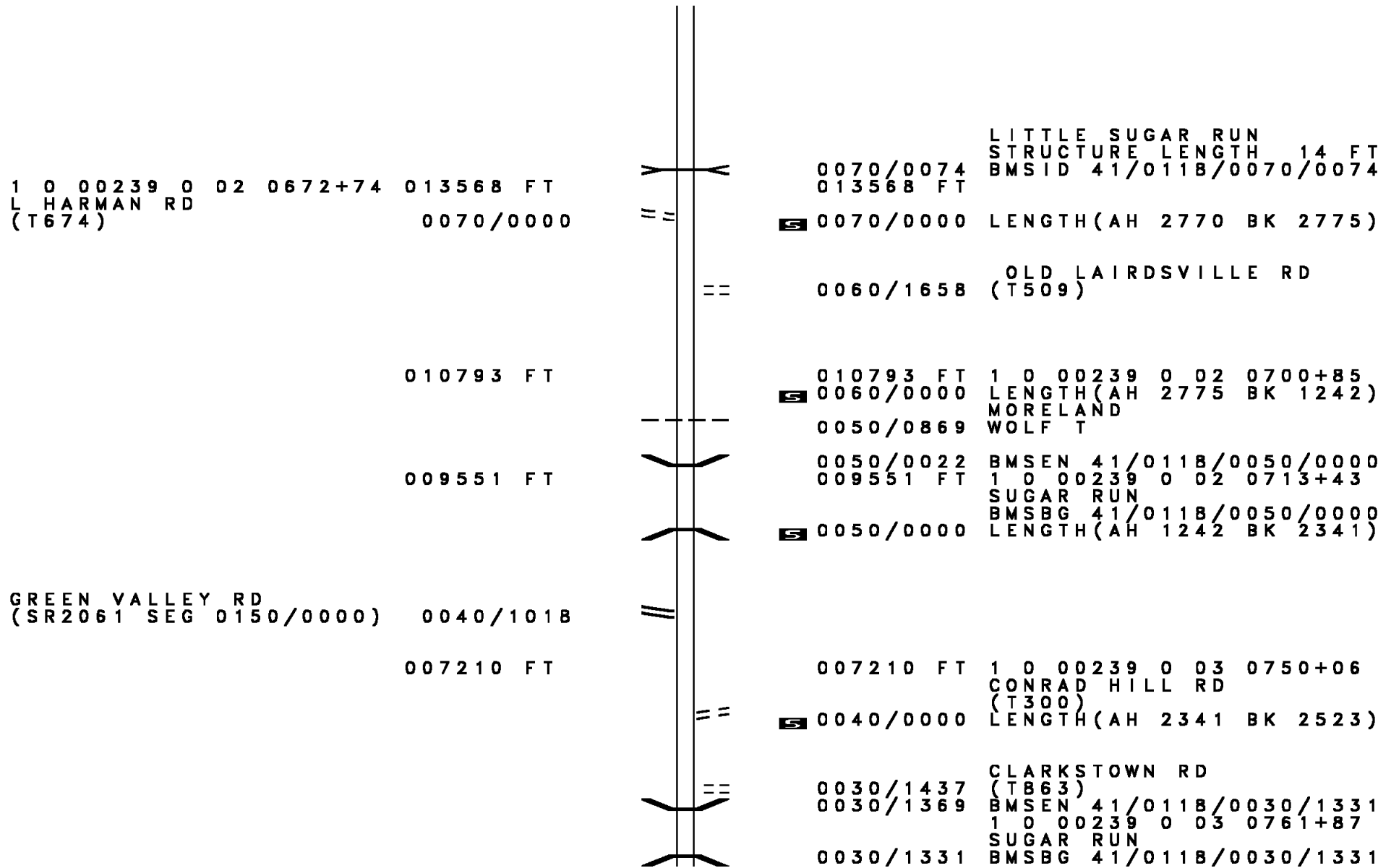
DIR: B TOTAL LEN: 16.064 MI. DIST: 03-2 SR: 118  
 LEFT MUN: FRANKLIN T RIGHT MUN: FRANKLIN T

Stationing (Left)	Stationing (Right)	Description
037651 FT	037651 FT	1 0 00239 0 02 0432+42 FUNSTON RD (SR2015 SEG 0130/1149)
	0170/0000	LENGTH(AH 0753 BK 3776)
	0160/2923	CEMETARY RD (T682)
033875 FT	033875 FT	1 0 00239 0 02 0470+18 VILLAGE: LAIRDSVILLE
	0160/0000	LENGTH(AH 3776 BK 2489)
	0150/2250	BMSEN 41/0118/0150/2234 1 0 00239 0 02 0472+70 DEER RUN
SPRING HOLLOW RD (T676)	0150/2234	BMSBG 41/0118/0150/2234
	0150/1515	FRANKLIN MORELAND T
OLD LAIRDSVILLE RD (T509)	0150/0561 031386 FT	
	031386 FT	1 0 00239 0 02 0495+07 LENGTH(AH 2489 BK 2029)
	0140/1817	OLD LAIRDSVILLE RD (T509)
TEMPLE RD (T672)	0140/1757	
	0140/1248	JAKES RUN STRUCTURE LENGTH 16 FT BMSID 41/0118/0140/1248
	0140/1052	DAIRY FARM RD (T660)
029357 FT	029357 FT	1 0 00239 0 02 0515+36
	0140/0000	LENGTH(AH 2029 BK 2981)

DIR: B TOTAL LEN: 16.064 MI. DIST: 03-2 SR: 118  
 LEFT MUN: MORELAND T RIGHT MUN: MORELAND T

	026376 FT		026376 FT	1 0 00239 0 02 0545+21
			0130/0000	LENGTH(AH 2981 BK 2389)
			0120/1586	MORELAND TWP ESTATE (SR2069 SEG 0070/1766)
	023987 FT		023987 FT	1 0 00239 0 02 0569+09
			0120/0000	LENGTH(AH 2389 BK 2521)
			0110/0875	BROAD RUN STRUCTURE LENGTH 11 FT BMSID 41/0118/0110/0875
	021466 FT		021466 FT	1 0 00239 0 02 0594+30
			0110/0000	ART SHANER RD (T666) LENGTH(AH 2521 BK 1693)
SHANER RD (T483)	0100/1642			
STONEY BATTER RD (T666)	0100/0987		0100/0987	WARRENS RD (T483)
	019773 FT		019773 FT	1 0 00239 0 02 0611+30
			0100/0000	LENGTH(AH 1693 BK 0621)
	019152 FT		019152 FT	1 0 00239 0 02 0617+51
			0090/0000	LENGTH(AH 0621 BK 2814)
NEUHARD RD (T646)	0080/2134		0080/2134	STAN WARN RD (T645)
	016338 FT		016338 FT	1 0 00239 0 02 0645+34
			0080/0000	LENGTH(AH 2814 BK 2770)

DIR: B TOTAL LEN: 16.064 MI. DIST: 03-2 SR: 118  
 LEFT MUN: MORELAND T RIGHT MUN: MORELAND T



DIR: B TOTAL LEN: 16.064 MI. DIST: 03-2 SR: 118  
 LEFT MUN: WOLF T RIGHT MUN: WOLF T

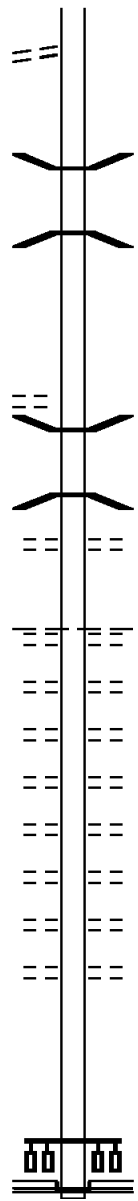
GREGG RUN RD  
 (T270)

0030/0824  
 004687 FT

PENN DR  
 (T250)

0010/2305

000000 FT



004687 FT 1 0 00239 0 03 0775+28  
 0030/0000 LENGTH(AH 2523 BK 1974)  
 0020/1140 BMS EN 41/0118/0020/1109  
 1 0 00239 0 03 0783+74  
 GREGG'S CREEK  
 0020/1109 BMSBG 41/0118/0020/1109  
 002713 FT 1 0 00239 0 04 0795+02  
 NC LAIRDSVILLE RD  
 0020/0000 LENGTH(AH 1974 BK 2713)  
 0010/2205 BMS EN 41/0118/0010/2028  
 1 0 00239 0 03 0802+42  
 MUNCY CREEK  
 0010/2028 BMSBG 41/0118/0010/2028  
 SIXTH ST  
 0010/1993 (TWP)  
 FIFTH ST  
 (BORO)  
 WOLF  
 0010/1730 HUGHESVILLE B  
 GORDNER AL  
 0010/1508 (BORO)  
 FOURTH ST  
 0010/1293 (BORO)  
 ELM AL  
 0010/1078 (BORO)  
 THIRD ST  
 0010/0863 (BORO)  
 HUGHES AL  
 0010/0643 (BORO)  
 SECOND ST  
 0010/0434 (BORO)  
 SPRUCE ST  
 0010/0214 (BORO)  
 000000 FT 1 0 00239 0 04 0822+15  
 NC WA  
 MAIN ST  
 (SR0405 SEG 0250/0000)  
 INTER-BK WATER ST  
 (BORO)  
 MFC BEGIN = C  
 0010/0000 LENGTH(AH 2713 BK 0000)



EXTRACT DATE: 12/18/2023      ROADWAY MANAGEMENT SYSTEM      PAGE NUMBER: 71  
 PRINT DATE: 12/19/2023      SLD COUNTY/SR - ANNUAL PRINT      COUNTY: LYCOMING  
 DIR: N      TOTAL LEN: 18.540 MI.      DIST: 03-2      SR: 87  
 LEFT MUN: PLUNKETTS CREEK T      RIGHT MUN: PLUNKETTS CREEK T

097889 FT

097889 FT    AH-SULLIVAN      (56)  
 INTER-AHD SR 0087 SH  
 0400/1849 (SR0087 SEG 0010/0000)

096040 FT

096040 FT    1 0 00291 0 02 1020+03  
 0400/0000 LENGTH(AH 1849 BK 1480)

094560 FT

094560 FT    1 0 00291 0 02 1005+24  
 0390/0000 LENGTH(AH 1480 BK 2459)



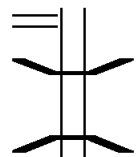
DIR: N TOTAL LEN: 18.540 MI. DIST: 03-2 SR: 87  
 LEFT MUN: PLUNKETTS CREEK T RIGHT MUN: PLUNKETTS CREEK T

	092101 FT			092101 FT	1 0 00291 0 02 0980+66	
				5 0380/0000	LENGTH(AH 2459 BK 2543)	
LC FOR SANDY BOTTOM RD						
(CONN)	0370/1822	==				
SANDY BOTTOM RD						
(FRST)	0370/1709	==				
	089558 FT			089558 FT	1 0 00291 0 02 0955+24	
				5 0370/0000	LENGTH(AH 2543 BK 2520)	
	087038 FT			087038 FT	1 0 00291 0 02 0930+05	
				5 0360/0000	LENGTH(AH 2520 BK 2641)	
1 0 00291 0 02 0903+65	084397 FT			084397 FT		
HICKORY LN				5 0350/0000	LENGTH(AH 2641 BK 2888)	
(T811)	0350/0000	==				
	081509 FT			081509 FT	1 0 00291 0 02 0874+83	
				5 0340/0000	LENGTH(AH 2888 BK 2077)	
	079432 FT			079432 FT	1 0 00291 0 02 0854+11	
BARBOURS RD					DUNWOODY RD	
					(T884)	

DIR: N TOTAL LEN: 18.540 MI.  
 LEFT MUN: PLUNKETTS CREEK T

DIST: 03-2 SR: 87  
 RIGHT MUN: PLUNKETTS CREEK T

(SR1007 SEG 0010/0000) 0330/0000



0330/0000 LENGTH(AH 2077 BK 2981)  
 0320/2135 BMS EN 41/0087/0320/2074  
 1 0 00291 0 02 0845+10  
 BIG BEAR CK.  
 0320/2074 BMSBG 41/0087/0320/2074

076451 FT

076451 FT 1 0 00291 0 02 0824+30  
 0320/0000 LENGTH(AH 2981 BK 2408)

LOWER BARBOURS RD  
 (SR1005 SEG 0010/0000) 0310/1381



074043 FT

074043 FT 1 0 00291 0 02 0800+23  
 0310/0000 LENGTH(AH 2408 BK 2438)

071605 FT

071605 FT 1 0 00291 0 02 0775+86  
 0300/0000 LENGTH(AH 2438 BK 2586)

069019 FT

069019 FT 1 0 00291 0 02 0750+01  
 0290/0000 LENGTH(AH 2586 BK 2544)

066475 FT

066475 FT 1 0 00291 0 02 0724+58  
 0280/0000 LENGTH(AH 2544 BK 2676)

DIR: N TOTAL LEN: 18.540 MI. DIST: 03-2 SR: 87  
 LEFT MUN: PLUNKETTS CREEK T RIGHT MUN: PLUNKETTS CREEK T

063799 FT

063799 FT 1 0 00291 0 02 0697+83  
 0270/0000 LENGTH(AH 2676 BK 2559)

1 0 00291 0 02 0672+25 061240 FT  
 LOWER MANOR RD  
 (T882) 0260/0000

061240 FT  
 0260/0000 LENGTH(AH 2559 BK 2865)

==

UPPER MANOR RD  
 (T695) 058375 FT  
 0240/2472

058375 FT 1 0 00291 0 02 0643+61  
 0250/0000 LENGTH(AH 2865 BK 2944)

==

1 0 00291 0 02 0614+18 055431 FT  
 LOYALSOCK MANOR RD  
 (T880) 0240/0000

055431 FT  
 0240/0000 LENGTH(AH 2944 BK 1395)

==

054036 FT

054036 FT 1 0 00291 0 02 0600+24  
 0230/0000 LENGTH(AH 1395 BK 3036)

DIR: N TOTAL LEN: 18.540 MI. DIST: 03-2 SR: 87  
 LEFT MUN: PLUNKETTS CREEK T RIGHT MUN: PLUNKETTS CREEK T

051000 FT

051000 FT 1 0 00291 0 02 0569+89  
 0220/0000 LENGTH(AH 3036 BK 2240)

048760 FT

0210/0048 BMSEN 41/0087/0210/0000  
 048760 FT 1 0 00291 0 02 0547+50  
 LITTLE BEAR CREEK  
 BMSBG 41/0087/0210/0000  
 0210/0000 LENGTH(AH 2240 BK 3163)  
 LC FOR LITTLE BEAR CR R  
 (CONN)  
 LITTLE BEAR CR RD  
 0200/3080 (FRST)  
 0200/2956

045597 FT

045597 FT 1 0 00291 0 02 0515+92  
 0200/0000 LENGTH(AH 3163 BK 2527)

043070 FT

043070 FT 1 0 00291 0 02 0490+70  
 0190/0000 LENGTH(AH 2527 BK 2512)

040558 FT

040558 FT 1 0 00291 0 02 0465+63  
 0180/0000 LENGTH(AH 2512 BK 2535)

DIR: N TOTAL LEN: 18.540 MI. DIST: 03-2 SR: 87  
LEFT MUN: PLUNKETTS CREEK T RIGHT MUN: PLUNKETTS CREEK T

038023 FT

038023 FT 1 0 00291 0 02 0440+33  
S 0170/0000 LENGTH(AH 2535 BK 2477)

035546 FT

035546 FT 1 0 00291 0 02 0415+61  
S 0160/0000 LENGTH(AH 2477 BK 2497)

033049 FT

033049 FT 1 0 00291 0 02 0390+69  
S 0150/0000 LENGTH(AH 2497 BK 3016)

030033 FT

030033 FT 1 0 00291 0 02 0360+59  
S 0140/0000 LENGTH(AH 3016 BK 1821)  
(APRA) HOLLY HILL PARK  
HOLLY HILL PARK  
0130/1495 (PRDR)

POE

028212 FT

028212 FT 1 0 00291 0 02 0342+42  
S 0130/0000 LENGTH(AH 1821 BK 2280)

0120/0938 PLUNKETTS CREEK  
UPPER FAIRFIELD T



DIR: N TOTAL LEN: 18.540 MI. DIST: 03-2 SR: 87  
 LEFT MUN: UPPER FAIRFIELD T RIGHT MUN: UPPER FAIRFIELD T

BURNS RD  
 (T622)

015663 FT

015663 FT 1 0 00291 0 01 0216+50  
 TALLMAN HOLLOW RD  
 (T623)  
 0070/0000 LENGTH(AH 2365 BK 2939)

0060/0443

==

RBR

012724 FT

0060/0024 BMSBN 41/0087/0060/0000  
 012724 FT 1 0 00291 0 01 0187+14  
 P3  
 TRIB TO LOYALSOCK CREEK  
 BMSBG 41/0087/0060/0000  
 0060/0000 LENGTH(AH 2939 BK 1864)

010860 FT

0050/0894 CAREY HILL RD  
 (SR2041 SEG 0010/0000)  
 010860 FT 1 0 00291 0 01 0168+69  
 SR 0864 SH  
 (SR0864 SEG 0010/0000)  
 0050/0000 LENGTH(AH 1864 BK 3333)

0040/2417 MARKER DR  
 (T613)

0040/1354 BETTS DR  
 (T621)

007527 FT

007527 FT 1 0 00291 0 01 0135+28  
 VILLAGE: FARRAGUT  
 UPPER FAIRFIELD  
 FAIRFIELD T  
 0040/0000 LENGTH(AH 3333 BK 3023)



DIR: N TOTAL LEN: 18.540 MI. DIST: 03-2 SR: 87  
 LEFT MUN: FAIRFIELD T RIGHT MUN: FAIRFIELD T

LYONS BARR RD  
 (T536)

0030/1795 ==

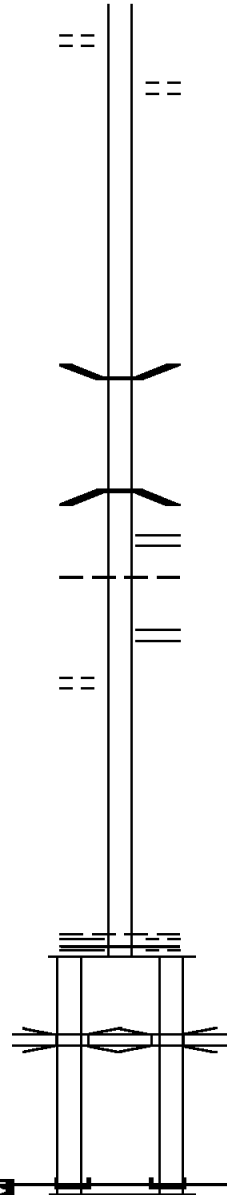
004504 FT

001802 FT

MILL CREEK LN  
 (T537)

0014/0302 ==  
 000716 FT

I-180 WBL  
 OP ID 41/0180/0385/1343 0005/0030  
 0 0 00000 0 00 0000+00 000000 FT  
 NC LOYALSOCK AV  
 LOYALSOCK AV INTER-BK  
 (SR2075 SEG 0031/1226)  
 MFC BEGIN = C  
 LENGTH(AH 0716 BK 0000) 0005/0000



0030/1198 QUAKER STATE RD  
 (T855)

004504 FT 1 0 00291 0 01 0105+03  
 0030/0000 LENGTH(AH 3023 BK 2702)

0020/0070 BMS EN 41/0087/0020/0000  
 001802 FT 1 0 00291 0 01 0078+00  
 NC SR 0087 SH

MILL CREEK  
 BMSBG 41/0087/0020/0000  
 0020/0000 LENGTH(AH 2702 BK 1086)

RAMP A RD  
 0014/0689 (SR9405 SEG 0010/0249)

0014/0561 MONTOURSVILLE B

RAMP A RD  
 0014/0551 (SR9405 SEG 0010/0000)

000716 FT 0 0 00000 0 00 0000+00  
 RAMP J-3 RD  
 (SR8014 SEG 0250/0000)  
 RAMP J-4 RD  
 (SR8014 SEG 0260/1267)  
 FAIRVIEW CT  
 (T539)

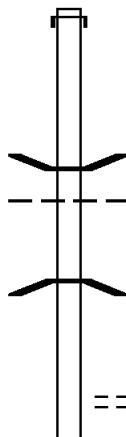
MFC BEGIN = C  
 MONTOURSVILLE  
 FAIRFIELD T  
 0014/0000 LENGTH(AH 1086 BK 0716)

I-180 WBL  
 OP ID 41/0180/0385/1343 0004/0030  
 0 0 00000 0 00 0000+00  
 NC LOYALSOCK AV  
 INTER-BK LOYALSOCK AV  
 (SR2075 SEG 0030/1226)  
 MFC BEGIN = C  
 LENGTH(AH 0716 BK 0000) 0004/0000

EXTRACT DATE: 12/18/2023      ROADWAY MANAGEMENT SYSTEM      PAGE NUMBER: 62  
 PRINT DATE: 12/19/2023      SLD COUNTY/SR - ANNUAL PRINT      COUNTY: LYCOMING  
 DIR: B      TOTAL LEN: 3.870 MI.      DIST: 03-2      SR: 54  
 LEFT MUN: MUNCY CREEK T      RIGHT MUN: MUNCY CREEK T

020435 FT

020435 FT AH-NORTHUMBERLAND (49)  
 INTER-AHD SR 0054 SH  
 0110/3085 (SR0054 SEG 0010/0000)



017350 FT

0110/1034 BMS EN 41/0054/0110/0070  
 MUNCY CREEK  
 0110/0564 MONTGOMERY B  
 1 0 00240 0 00 0030+80  
 W.B.SUSQ.R.  
 0110/0070 BMSBG 41/0054/0110/0070  
 017350 FT 1 0 00240 0 00 0030+80  
 NC SR 0054 SH  
 0110/0000 LENGTH(AH 3085 BK 1550)  
 FIRST ST  
 0100/0957 (BORO)  
 BROAD ST

DIR: B TOTAL LEN: 3.870 MI. DIST: 03-2 SR: 54  
 LEFT MUN: MONTGOMERY B RIGHT MUN: MONTGOMERY B

1 0 00240 0 00 0046+36 015800 FT  
 MONTGOMERY ST  
 (SR0405 SEG 0010/0000) 0100/0000  
 GRAYS AL  
 (BORO) 0090/1175

E HOUSTON AV  
 (BORO) 0090/0547  
 014304 FT

ARCH ST  
 (BORO) 0080/0629  
 013421 FT

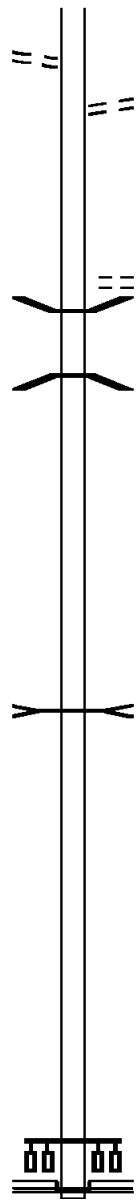
1 1 01381 0 00 0125+72 012564 FT  
 SCHOOL HOUSE RD  
 (T101) 0070/0000

1 1 01381 0 00 0112+50 011324 FT  
 CLINTON DR  
 (T525) 0060/0000

== == 0100/0527 (BORO)  
 == == 0100/0343 (BORO) AL  
 == == 0100/0144 (BORO) HENRY HAND DR  
 ++++ 0100/0081 (AAR 526741S)#TRKS 01  
 015800 FT  
 == 0100/0000 NC SECOND ST LENGTH(AH 1550 BK 1496)  
 == == NC MONTGOMERY ST  
 == == 0090/0915 S MAIN ST (BORO)  
 == == 0090/0556 W HOUSTON AV (BORO)  
 == == 014304 FT 1 1 01381 0 01 0143+10  
 NC N MAIN ST  
 PENN ST  
 (BORO)  
 == == 0090/0000 LENGTH(AH 1496 BK 0883)  
 == == 013421 FT 1 1 01381 0 01 0134+25  
 NC MA IN ST  
 == == 0080/0000 LENGTH(AH 0883 BK 0857)  
 MONTGOMERY  
 --- 0070/0674 CLINTON T  
 012564 FT  
 == == 0070/0000 LENGTH(AH 0857 BK 1240)  
 PINCHTOWN RD  
 == == 0060/1229 (T102)  
 011324 FT  
 == == 0060/0000 LENGTH(AH 1240 BK 2506)

DIR: B TOTAL LEN: 3.870 MI. DIST: 03-2 SR: 54  
 LEFT MUN: CLINTON T RIGHT MUN: CLINTON T

1 1 01381 0 00 0088+02 008818 FT  
 BROUSE RD  
 (T538) 0050/0000



008818 FT  
 0050/0000 LENGTH(AH 2506 BK 1475)  
 OLD RD  
 0040/1434 (T801)

007343 FT

007343 FT 1 1 01381 0 00 0073+30  
 SNAURYTOWN RD  
 (T522)  
 0040/0000 LENGTH(AH 1475 BK 2281)  
 0030/2225 BMSEN 41/0054/0030/2217  
 1 1 01381 0 00 0072+81  
 T. BLACK HOLE  
 0030/2217 BMSBG 41/0054/0030/2217

005062 FT

005062 FT 1 1 01381 0 00 0050+53  
 0030/0000 LENGTH(AH 2281 BK 2486)



HEIVLY CREEK  
 STRUCTURE LENGTH 16 FT  
 0020/1019 BMSID 41/0054/0020/1019

002576 FT

002576 FT 1 1 01381 0 00 0025+71  
 0020/0000 LENGTH(AH 2486 BK 2576)

000000 FT

000000 FT 1 1 01381 0 00 0000+00  
 NC SR 0054 SH  
 SR 0015 SH  
 (SR0015 SEG 0090/0000)

INTER-BK ELIMSPORT RD  
 (SR2001 SEG 0140/2629)  
 MFC BEGIN = C

0010/0000 LENGTH(AH 2576 BK 0000)

EXTRACT DATE: 12/18/2023 ROADWAY MANAGEMENT SYSTEM PAGE NUMBER: 59  
PRINT DATE: 12/19/2023 SLD COUNTY/SR - ANNUAL PRINT COUNTY: LYCOMING  
DIR: B TOTAL LEN: 53.965 MI. DIST: 03-2 SR: 44  
LEFT MUN: BROWN T RIGHT MUN: BROWN T

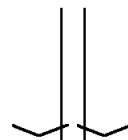


DIR: B TOTAL LEN: 53.965 MI. DIST: 03-2 SR: 44  
 LEFT MUN: BROWN T RIGHT MUN: BROWN T

					INTER-AHD COUDERSPORT PK 1130/3652 (SR0044 SEG 0010/0000)
				=	1130/1818 DAUGHERTY RD (FRST)
	281260 FT				281281 FT 1 0 00266 0 08 1825+42 S 1130/0000 LENGTH(AH 3652 BK 2469)
	278791 FT				278812 FT 1 0 00266 0 08 1800+67 S 1120/0000 LENGTH(AH 2469 BK 2529)
	276262 FT				276283 FT 1 0 00266 0 08 1775+32 S 1110/0000 LENGTH(AH 2529 BK 2465)
GRADE RD (FRST)	1100/1420			=	1100/1420 SLATE RUN RD (FRST)
				=	1100/1372 LC TO SLATE RUN RD (CONN)
	273797 FT			=	1100/0163 TIADAGHTON TR (FRST)
					273818 FT 1 0 00266 0 08 1750+61 S 1100/0000 LENGTH(AH 2465 BK 2358)

DIR: B TOTAL LEN: 53.965 MI. DIST: 03-2 SR: 44  
 LEFT MUN: BROWN T RIGHT MUN: BROWN T

271439 FT



271460 FT 1 0 00266 0 08 1726+97  
 VILLAGE: BLACK FOREST  
 1090/0000 LENGTH(AH 2358 BK 2503)

268936 FT

268957 FT 1 0 00266 0 08 1701+88  
 1080/0000 LENGTH(AH 2503 BK 2486)

== 1070/0883 OLD MOUNTAIN RD (FRST)

266450 FT

266471 FT 1 0 00266 0 08 1676+96  
 1070/0000 LENGTH(AH 2486 BK 2587)

263863 FT

263884 FT 1 0 00266 0 08 1651+03  
 1060/0000 LENGTH(AH 2587 BK 3069)

== 1050/0473 MANOR FORK RD (FRST)

260794 FT

260815 FT 1 0 00266 0 08 1620+27  
 1050/0000 LENGTH(AH 3069 BK 3247)

TOWER RD (FRST)

1040/1888 ==

DIR: B TOTAL LEN: 53.965 MI. DIST: 03-2 SR: 44  
 LEFT MUN: BROWN T RIGHT MUN: BROWN T

257547 FT

==

1040/0515 TROUT RUN RD  
 (FRST)  
 257568 FT 1 0 00266 0 07 1586+60  
 1040/0000 LENGTH(AH 3247 BK 2576)

254971 FT

254992 FT 1 0 00266 0 07 1560+64  
 1030/0000 LENGTH(AH 2576 BK 2502)

252469 FT

==

1020/0239 BOYER MILL RD  
 (FRST)  
 252490 FT 1 0 00266 0 06 1530+45  
 1020/0000 LENGTH(AH 2502 BK 3406)

BENSON RD  
 (FRST)

1010/1358

==

1010/0982 BROWN MCHENRY T  
 1010/0972 LITTLE BOYER RD  
 (FRST)

1 0 00266 0 05 1496+05 249063 FT  
 MCHENRY  
 CHAPMAN T 1010/0000  
 LEFT BRANCH HYNER RUN R  
 (FRST) 1000/2369

249084 FT  
 1010/0000 LENGTH(AH 3406 BK 2490)

246573 FT

246594 FT 1 0 00266 0 04 1471+00



DIR: B TOTAL LEN: 53.965 MI.  
LEFT MUN: CHAPMAN T

DIST: 03-2 SR: 44  
RIGHT MUN: MCHENRY T

5 1000/0000 LENGTH(AH 2490 BK 3559)

243014 FT

243035 FT 1 0 00266 0 04 1435+20  
5 0990/0000 LENGTH(AH 3559 BK 3541)

239473 FT

239494 FT 1 0 00266 0 04 1399+58  
5 0980/0000 LENGTH(AH 3541 BK 2997)

RIGHT BRANCH HYNER RUN  
(FRST)

0970/1058

==

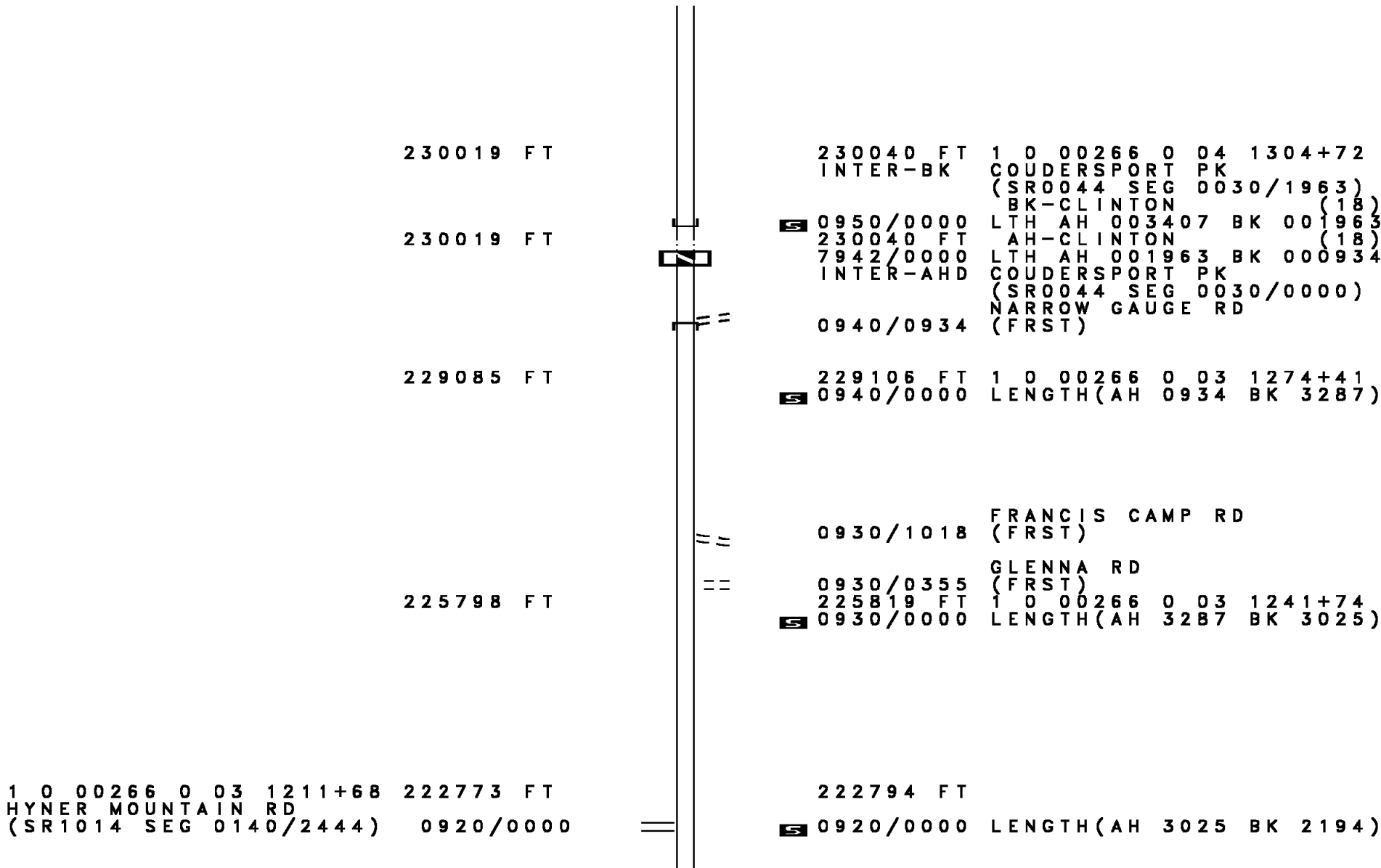
236476 FT

236497 FT 1 0 00266 0 04 1370+00  
5 0970/0000 LENGTH(AH 2997 BK 3050)

1 0 00266 0 04 1338+75 233426 FT  
CHAPMAN  
GRUGAN T 0960/0000

233447 FT  
5 0960/0000 LENGTH(AH 3050 BK 3407)

DIR: B TOTAL LEN: 53.965 MI. DIST: 03-2 SR: 44  
 LEFT MUN: GRUGAN T RIGHT MUN: MCHENRY T



230019 FT

230040 FT 1 0 00266 0 04 1304+72  
 INTER-BK COUDERSPORT PK  
 (SR0044 SEG 0030/1963)  
 BK-CLINTON (18)

230019 FT

0950/0000 LTH AH 003407 BK 001963  
 230040 FT AH-CLINTON (18)  
 7942/0000 LTH AH 001963 BK 000934  
 INTER-AHD COUDERSPORT PK  
 (SR0044 SEG 0030/0000)  
 NARROW GAUGE RD  
 0940/0934 (FRST)

229085 FT

229106 FT 1 0 00266 0 03 1274+41  
 0940/0000 LENGTH(AH 0934 BK 3287)

225798 FT

0930/1018 FRANCIS CAMP RD  
 (FRST)  
 GLENNA RD  
 0930/0355 (FRST)  
 225819 FT 1 0 00266 0 03 1241+74  
 0930/0000 LENGTH(AH 3287 BK 3025)

1 0 00266 0 03 1211+68 222773 FT  
 HYNER MOUNTAIN RD  
 (SR1014 SEG 0140/2444) 0920/0000

222794 FT  
 0920/0000 LENGTH(AH 3025 BK 2194)

DIR: B TOTAL LEN: 53.965 MI. DIST: 03-2 SR: 44  
 LEFT MUN: GRUGAN T RIGHT MUN: MCHENRY T

GRUGAN  
 GALLAGHER T

220579 FT

0900/2275

218104 FT

1 0 00266 0 03 1134+00 215032 FT  
 ROBBINS RD  
 (FRST) 0890/0000

211617 FT

209102 FT

220600 FT 1 0 00266 0 03 1189+72  
 0910/0000 LENGTH(AH 2194 BK 2475)

218125 FT 1 0 00266 0 03 1164+95  
 0900/0000 LENGTH(AH 2475 BK 3072)

215053 FT  
 0890/0000 LENGTH(AH 3072 BK 3415)  
 LEBO RD  
 (FRST) 0880/2929

211638 FT 1 0 00266 0 03 1100+02  
 0880/0000 LENGTH(AH 3415 BK 2515)

209123 FT 1 0 00266 0 03 1074+85  
 INTER-BK COUDERSPORT PK  
 (SR0044 SEG 0020/0615)

DIR: B TOTAL LEN: 53.965 MI. DIST: 03-2 SR: 44  
 LEFT MUN: GALLAGHER T RIGHT MUN: MCHENRY T

209102 FT



0870/0000 BK-CLINTON (18)  
 LTH AH 002515 BK 000615  
 209123 FT AH-CLINTON (18)  
 7866/0000 LTH AH 000615 BK 002834  
 INTER-AHD COUDERSPORT PK  
 0864/2834 (SR0044 SEG 0020/0000)

206268 FT

206289 FT 1 0 00266 0 02 1039+26  
 0864/0000 LENGTH(AH 2834 BK 2932)

203336 FT

203357 FT 1 0 00266 0 02 1009+83  
 0860/0000 LENGTH(AH 2932 BK 2975)

200361 FT

=

200382 FT 1 0 00266 0 02 0980+00  
 0850/0000 LENGTH(AH 2975 BK 2969)  
 FRANCIS FARM RD  
 0840/2620 (T681)

197392 FT

197413 FT 1 0 00266 0 02 0950+19  
 0840/0000 LENGTH(AH 2969 BK 1376)

DIR: B TOTAL LEN: 53.965 MI. DIST: 03-2 SR: 44  
 LEFT MUN: GALLAGHER T RIGHT MUN: MCHENRY T

Stationing	Segment	Length	Notes
0830/0293	(FRST)	196037 FT	
0830/0000	COUDERSPORT PK (SR0664 SEG 0380/2126) GALLAGHER MCHENRY T	0830/0000	LENGTH(AH 1376 BK 3470)
192546 FT		192567 FT	1 0 00266 0 02 0901+39 LENGTH(AH 3470 BK 2727)
0810/1788	CAMP BLUE JAY DR (PRDR)	0810/1658	MCHENRY CUMMINGS T
		0810/1540	HANEYVILLE ATV TRAIL RD (FRST)
189819 FT		189840 FT	1 0 00266 0 02 0873+90 LENGTH(AH 2727 BK 2412)
187407 FT		187428 FT	1 0 00266 0 02 0849+59 LENGTH(AH 2412 BK 2664)
		0790/1807	BMS EN 41/0044/0790/1788 1 0 00266 0 02 0841+08
		0790/1788	U. PINE BOT. R BMSBG 41/0044/0790/1788
		0790/1659	ZINCK FORK RD (FRST)

DIR: B TOTAL LEN: 53.965 MI. DIST: 03-2 SR: 44  
 LEFT MUN: CUMMINGS T RIGHT MUN: CUMMINGS T

MANZITTI RD  
 (PRDR)

0790/0040 ==  
 184743 FT

184764 FT 1 0 00266 0 02 0822+74  
 0790/0000 LENGTH(AH 2664 BK 2271)

182472 FT

182493 FT 1 0 00266 0 02 0799+85  
 0780/0000 LENGTH(AH 2271 BK 2548)

179924 FT

0770/0248 BMS EN 41/0044/0770/0224  
 1 0 00266 0 02 0777+05  
 UPPER PINE BOTTOM RUN  
 0770/0224 BMSBG 41/0044/0770/0224  
 179945 FT 1 0 00266 0 02 0774+17  
 0770/0000 LENGTH(AH 2548 BK 2410)

177514 FT

0760/1490 BMS EN 41/0044/0760/1457  
 1 0 00266 0 02 0765+23  
 U. PINE BOT. R  
 0760/1457 BMSBG 41/0044/0760/1457

177535 FT 1 0 00266 0 02 0749+88  
 0760/0000 LENGTH(AH 2410 BK 2433)  
 0750/2203 BMS EN 41/0044/0750/2178  
 1 0 00266 0 02 0748+07  
 U. PINE BOT. R  
 0750/2178 BMSBG 41/0044/0750/2178  
 RETAINING WALL END  
 0750/2059 BMSID 41/0044/0750/1866  
 RETAINING WALL BEGIN  
 0750/1866 BMSID 41/0044/0750/1866

0750/1131 BMS EN 41/0044/0750/1086  
 1 0 00266 0 02 0736+84  
 UPPER PINE BOTTOM RUN  
 0750/1086 BMSBG 41/0044/0750/1086

DIR: B TOTAL LEN: 53.965 MI. DIST: 03-2 SR: 44  
 LEFT MUN: CUMMINGS T RIGHT MUN: CUMMINGS T

175081 FT

175102 FT 1 0 00266 0 02 0725+36  
 S 0750/0000 LENGTH(AH 2433 BK 2577)

172504 FT

172525 FT 1 0 00266 0 02 0699+39  
 S 0740/0000 LENGTH(AH 2577 BK 1869)

170635 FT

170656 FT 1 0 00266 0 02 0680+55  
 S 0730/0000 LENGTH(AH 1869 BK 2707)

167928 FT

167949 FT 1 0 00266 0 02 0653+27  
 SR 0414 SH  
 (SR0414 SEG 0010/0000)  
 S 0720/0000 LENGTH(AH 2707 BK 2409)

165519 FT

0710/0027 BMS EN 41/0044/0710/0000  
 165540 FT 1 0 00266 0 02 0630+17  
 L. PINE BOTT.  
 BMSBG 41/0044/0710/0000  
 S 0710/0000 LENGTH(AH 2409 BK 2550)

LOWER PINE BOTTOM RD  
 (FRST)

0700/2368

0700/1501 BMS EN 41/0044/0700/1013  
 1 0 00266 0 01 0612+33  
 PINE CREEK  
 BMSBG 41/0044/0700/1013

DIR: B TOTAL LEN: 53.965 MI. DIST: 03-2 SR: 44  
 LEFT MUN: CUMMINGS T RIGHT MUN: CUMMINGS T

Location / Stationing	Distance (FT)	Segment / Stationing	Length (AH) / Block (BK)	Notes
	162969 FT			
		162990 FT	1 0 00266 0 01 0601+44	
		0700/0000	LENGTH(AH 2550 BK 2872)	
SAWMILL DR (TWP)	0690/0740	0690/1084		HILLSIDE DR (TWP)
	160097 FT			
		160118 FT	1 0 00266 0 01 0572+79	
CHURCH ST (T680)	0680/2045	0690/0000	LENGTH(AH 2872 BK 2281)	
		0680/2000		LITTLE PINE CREEK RD (SR4001 SEG 0010/0000)
		0680/1978		BMSBN 41/0044/0680/1755
			1 0 00266 0 01 0568+26	
		0680/1755		LITTLE PINE BMSBG 41/0044/0680/1755
		0680/1606		BIERLY DR (PRDR)
SECOND ST (T684)	0680/1502			
FIRST ST (T682)	0680/1177			
		0680/1103		DAM RUN RD (T683)
	157816 FT			
		157837 FT	1 0 00266 0 01 0550+50	
		0680/0000	VILLAGE: WATERVILLE LENGTH(AH 2281 BK 2573)	
	155243 FT			
		155264 FT	1 0 00266 0 01 0524+36	
		0670/0000	LENGTH(AH 2573 BK 2528)	
PENNDOT STOCKPILE 09 (GOVT)	0660/1540	0660/1540		(APRA) PENNDOT STOCKPIL





DIR: B TOTAL LEN: 53.965 MI. DIST: 03-2 SR: 44  
LEFT MUN: CUMMINGS T RIGHT MUN: CUMMINGS T

152715 FT

152736 FT 1 0 00266 0 01 0499+14  
S 0660/0000 LENGTH(AH 2528 BK 2246)

0650/1219 RETAINING WALL END  
BMSID 41/0044/0650/1094  
0650/1094 RETAINING WALL BEGIN  
BMSID 41/0044/0650/1094  
0650/0667 RETAINING WALL END  
BMSID 41/0044/0650/0605  
0650/0605 RETAINING WALL BEGIN  
BMSID 41/0044/0650/0605  
0650/0100 RETAINING WALL END  
BMSID 41/0044/0650/0000  
150469 FT 150490 FT 1 0 00266 0 01 0476+73

150469 FT

0650/0000 RETAINING WALL BEGIN  
BMSID 41/0044/0650/0000  
S 0650/0000 LENGTH(AH 2246 BK 2758)  
0640/2470 RETAINING WALL END  
BMSID 41/0044/0640/2338  
0640/2338 RETAINING WALL BEGIN  
BMSID 41/0044/0640/2338  
0640/2138 RETAINING WALL END  
BMSID 41/0044/0640/2035  
0640/2035 RETAINING WALL BEGIN  
BMSID 41/0044/0640/2035  
0640/1566 RETAINING WALL END  
BMSID 41/0044/0640/1450  
0640/1450 RETAINING WALL BEGIN  
BMSID 41/0044/0640/1450

147711 FT

147732 FT 1 0 00266 0 01 0449+22  
S 0640/0000 LENGTH(AH 2758 BK 2486)

145225 FT

145246 FT 1 0 00266 0 01 0424+44  
S 0630/0000 LENGTH(AH 2486 BK 2486)

EXTRACT DATE: 12/18/2023 ROADWAY MANAGEMENT SYSTEM PAGE NUMBER: 46  
PRINT DATE: 12/19/2023 SLD COUNTY/SR - ANNUAL PRINT COUNTY: LYCOMING

DIR: B TOTAL LEN: 53.965 MI.  
LEFT MUN: CUMMINGS T

DIST: 03-2 SR: 44  
RIGHT MUN: CUMMINGS T

142739 FT

0620/1216 BMS EN 41/0044/0620/1179  
1 0 00266 0 01 0411+57  
RAMSEY RUN  
0620/1179 BMSBG 41/0044/0620/1179

142760 FT 1 0 00266 0 01 0399+62  
S 0620/0000 LENGTH(AH 2486 BK 2392)

140347 FT

140368 FT 1 0 00266 0 01 0375+76  
S 0610/0000 LENGTH(AH 2392 BK 2352)

0600/1314 CUMMINGS  
WATSON T

137995 FT

138016 FT 1 0 00266 0 01 0352+30  
S 0600/0000 LENGTH(AH 2352 BK 2643)

135352 FT

135373 FT 1 0 00266 0 01 0325+93  
S 0590/0000 LENGTH(AH 2643 BK 2628)

132724 FT

132745 FT 1 0 00266 0 01 0299+71  
S 0580/0000 LENGTH(AH 2628 BK 2359)

130365 FT

130386 FT 1 0 00266 0 01 0276+18

DIR: B TOTAL LEN: 53.965 MI. DIST: 03-2 SR: 44  
 LEFT MUN: WATSON T RIGHT MUN: WATSON T

		0570/0000	LENGTH(AH 2359 BK 2284)
		0560/1401	EDGEWOOD DR (T308)
		0560/0079	BMS EN 41/0044/0560/0052 1 0 00266 0 01 0253+80 TOMBS RUN
128081 FT		0560/0052	BMSBG 41/0044/0560/0052 128102 FT 1 0 00266 0 01 0253+39 SR 0973 SH (SR0973 SEG 0010/0000)
		0560/0000	LENGTH(AH 2284 BK 2851)
125230 FT		0550/0000	125251 FT 1 0 00266 0 01 0225+00 LENGTH(AH 2851 BK 2507)
122723 FT		0540/0000	122744 FT 1 0 00266 0 01 0199+30 LENGTH(AH 2507 BK 2408)
120315 FT		0530/0000	120336 FT 1 0 00266 0 01 0174+99 LENGTH(AH 2408 BK 2570)

DIR: B TOTAL LEN: 53.965 MI. DIST: 03-2 SR: 44  
 LEFT MUN: WATSON T RIGHT MUN: WATSON T

117745 FT

117766 FT 1 0 00266 0 01 0149+05  
 S 0520/0000 LENGTH(AH 2570 BK 2534)

115211 FT

115232 FT 1 0 00266 0 01 0123+47  
 S 0510/0000 LENGTH(AH 2534 BK 2490)

0500/1233 FURNACE RUN RD  
 (T631)  
 0500/1135 BMSSEN 41/0044/0500/1115  
 1 0 00266 0 01 0110+79  
 0500/1115 FURNACE RUN  
 BMSBG 41/0044/0500/1115

112721 FT

112742 FT 1 0 00266 0 01 0098+33  
 S 0500/0000 LENGTH(AH 2490 BK 2424)

0490/1320 WATSON  
 PORTER T

110297 FT

110318 FT 1 0 00266 0 01 0073+86  
 S 0490/0000 LENGTH(AH 2424 BK 2554)

0480/1043 ECKEL DR  
 (T302)

107743 FT

107764 FT 1 0 00266 0 01 0048+09  
 S 0480/0000 LENGTH(AH 2554 BK 1556)

106187 FT

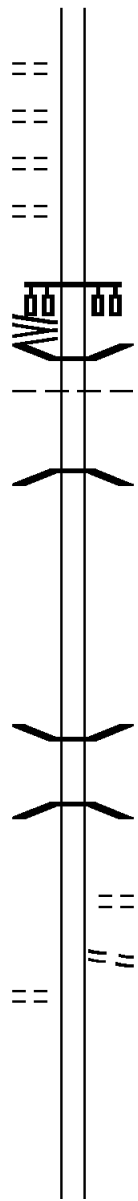
106208 FT 1 0 00266 0 00 0018+56  
 S 0470/0000 LENGTH(AH 1556 BK 1839)

DIR: B TOTAL LEN: 53.965 MI. DIST: 03-2 SR: 44  
 LEFT MUN: PORTER T RIGHT MUN: PORTER T

Stationing / Description	Stationing / Description	Stationing / Description	Stationing / Description
104348 FT	0460/0574 (T300)	MINNIER DR	
	104369 FT	1 0 00266 0 00 0000+00	
	INTER-BK	COUDERSPORT PK	
		COUDERSPORT PK	
		(SR0044 SEG 0010/1544)	
		MFC BEGIN = D	
		BK-CLINTON (18)	
104348 FT	0460/0000	LTH AH 001839 BK 000100	
	104369 FT	AH-CLINTON (18)	
	7456/0000	LTH AH 000100 BK 001188	
BMS EN 41/0044/0454/0997	INTER-AHD	BMS EN 41/0044/0454/0997	
RAMP P RD (SR8028 SEG 0500/1750)	INTER-AHD	RAMP N RD (SR8028 SEG 0510/0000)	
PIATT T 0455/1167	0454/1188	PIATT T 1 0 01044 2 00 0009+97	
1 0 01044 2 00 0009+97		SR 220	
SR 220	0455/0976	BMSBG 41/0044/0454/0997	
BMSBG 41/0044/0454/0997	0455/0770	FROM 8028/0010 SH (CONN)	
TO 8028/0780 SH (CONN)		RAMP M RD (SR8028 SEG 0780/0000)	
RAMP L RD (SR8028 SEG 0010/0850)	0455/0584		
PIATT PORTER T 0455/0416	0454/0441	PIATT PORTER T SR 3030 SH (SR3030 SEG 0010/0000)	
SR 3030 SH (SR3030 SEG 0010/0000)	0455/0385	SR 9401 SH (SR9401 SEG 0010/0000)	
		SR 9402 SH (SR9402 SEG 0010/0000)	
NICE HOLLOW STRUCTURE LENGTH 17 FT		NICE HOLLOW STRUCTURE LENGTH 17 FT	
BMSID 41/0044/0454/0168 0455/0168	0454/0168	BMSID 41/0044/0454/0168	
1 0 01044 2 00 0000+00 103181 FT	103181 FT	1 0 01044 2 00 0000+00	
MFC BEGIN = C		MFC BEGIN = C	
LENGTH(AH 1167 BK 0367) 0455/0000	0454/0000	LENGTH(AH 1188 BK 0367)	
1 0 00023 0 01 0142+63 102814 FT	102814 FT		
BAER ST (TWP ) 0450/0000	0450/0000	LENGTH(AH 0367 BK 1359)	
		PORTER JERSEY SHORE B	
	0440/0480	UNT TO SUSQ. RIVER	
	0440/0475	STRUCTURE LENGTH 10 FT	
BAILEY AL (BORO) 0440/0260		BMSID 41/0044/0440/0475	
101455 FT	101455 FT	1 0 00023 0 01 0129+63	

DIR: B TOTAL LEN: 53.965 MI. DIST: 03-2 SR: 44  
 LEFT MUN: JERSEY SHORE B RIGHT MUN: JERSEY SHORE B

MORAN AL (BORO) 0430/0885 ==  
 SHARP AL (BORO) 0430/0769 ==  
 SEMINARY ST (BORO) 0430/0467 ==  
 MC CLINTOCK AL (BORO) 0430/0236 ==  
 1 0 00023 0 01 0118+00 100364 FT  
 ALLEGHENY ST (SR3028 SEG 0050/2269)  
 MAIN ST (SR3003 SEG 0030/0704) 0430/0000



0440/0000 LENGTH(AH 1359 BK 1091)

100364 FT

NC MAIN ST

0430/0000 LENGTH(AH 1091 BK 2047)  
 0420/1918 BMSSEN 41/0044/0420/1473  
 JERSEY SHORE  
 0420/1694 NIPPENOSE T  
 1 0 00176 0 00 0005+79  
 SUSQ. RIVER  
 0420/1473 BMSBG 41/0044/0420/1473

098317 FT

098317 FT 1 0 00176 0 00 0021+00  
 0420/0000 LENGTH(AH 2047 BK 2645)

095672 FT

0410/0648 BMSSEN 41/0044/0410/0132  
 1 0 00176 0 00 0046+32  
 SUSQUE. RIVER  
 0410/0132 BMSBG 41/0044/0410/0132  
 095672 FT 1 0 00176 0 00 0047+64  
 LONG LN  
 (T347)

0410/0000 LENGTH(AH 2645 BK 2174)  
 MAIN ST  
 (T346)

OLD FORT RD (T888) 0400/1505 ==


093498 FT

093498 FT 1 0 00176 0 00 0069+67  
 0400/0000 LENGTH(AH 2174 BK 2273)

DIR: B TOTAL LEN: 53.965 MI. DIST: 03-2 SR: 44  
 LEFT MUN: NIPPENOSE T RIGHT MUN: NIPPENOSE T

OLD FORT RD  
 (T888)

0390/0331



0390/0331  
 0390/0272

FRONT ST  
 (T345)  
 BMSSEN 41/0044/0390/0050  
 1 0 00176 0 00 0092+25  
 NORFOLK SOUTHERN RAI RR  
 BMSBG 41/0044/0390/0050  
 1 0 00176 0 00 0092+70  
 VILLAGE: ANTES FORT  
 STATE ST  
 (T339)

091225 FT



0390/0050  
 091225 FT

0390/0000 LENGTH(AH 2273 BK 2236)

088989 FT



088989 FT 1 0 00176 0 00 0114+91  
 0380/0000 LENGTH(AH 2236 BK 2382)

086607 FT



086607 FT 1 0 00176 0 00 0138+57  
 0370/0000 LENGTH(AH 2382 BK 2434)

084173 FT



0360/1176 BMSSEN 41/0044/0360/1155  
 1 0 00176 0 00 0151+60  
 MORGAN RUN  
 0360/1155 BMSBG 41/0044/0360/1155  
 084173 FT 1 0 00176 0 00 0162+74  
 0360/0000 LENGTH(AH 2434 BK 2644)

081529 FT



0350/0909 NIPPENOSE  
 LIMESTONE T

081529 FT 1 0 00176 0 00 0189+03

DIR: B TOTAL LEN: 53.965 MI. DIST: 03-2 SR: 44  
 LEFT MUN: NIPPENOSE T RIGHT MUN: NIPPENOSE T

SR 0880 SH  
 (SR0880 SEG 0050/0335) 0344/0558  
 080106 FT

079306 FT

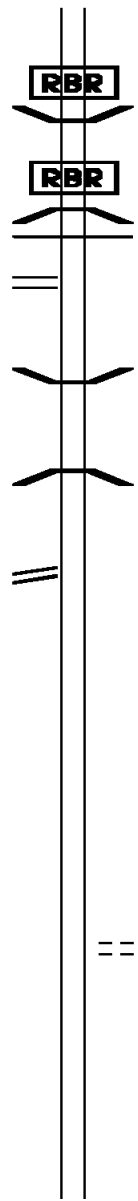
078788 FT

QUARRY RD  
 (SR3001 SEG 0060/3074) 0330/1186

077052 FT

074339 FT

071979 FT



0350/0000 LENGTH(AH 2644 BK 1423)

0344/0932 BMS EN 41/0044/0344/0840  
 0 0 00000 0 00 0000+00  
 P3

0344/0840 ANTES CREEK  
 0344/0635 BMSBG 41/0044/0344/0840  
 MFC BEGIN = C

080106 FT 0 0 00000 0 00 0000+00  
 0344/0000 LENGTH(AH 1423 BK 0800)

0342/0092 BMS EN 41/0044/0342/0000  
 079306 FT 0 0 00000 0 00 0000+00  
 ANTES CREEK

0342/0000 BMSBG 41/0044/0342/0000  
 078788 FT LENGTH(AH 0800 BK 0518)  
 0 0 00000 0 00 0000+00

0332/0000 LENGTH(AH 0518 BK 1736)

077052 FT 1 0 00176 0 00 0234+04  
 0330/0000 LENGTH(AH 1736 BK 2713)

074339 FT 1 0 00176 0 00 0261+67  
 COLD WATER TOWN RD  
 (T344)  
 0320/0000 LENGTH(AH 2713 BK 2360)

071979 FT 1 0 00176 0 00 0285+29  
 0310/0000 LENGTH(AH 2360 BK 2837)



DIR: B TOTAL LEN: 53.965 MI. DIST: 03-2 SR: 44  
 LEFT MUN: LIMESTONE T RIGHT MUN: LIMESTONE T

1 0 00176 0 00 0313+68 069142 FT SHED RD (T346)	0300/0000	=	069142 FT S 0300/0000 LENGTH(AH 2837 BK 2863)
		=	
1 0 00176 0 00 0342+31 066279 FT SCHOOL HOUSE RD (T348)	0290/0000	=	0290/0802 PEARSON RD (T348) 066279 FT S 0290/0000 LENGTH(AH 2863 BK 1452)
		=	
1 0 00176 0 00 0356+75 064827 FT MIDDLE RD (SR3002 SEG 0070/2583)	0280/0000	=	064827 FT S 0280/0000 LENGTH(AH 1452 BK 3784)
		=	
PERRY NIGART RD (T350)	0270/2492	=	0270/2541 LITTLE LEAGUE RD (T351)
		=	
	061043 FT	~	061043 FT 1 0 00176 0 00 0394+16 VILLAGE: OVAL S 0270/0000 LENGTH(AH 3784 BK 3013)
		=	0260/1993 SR 0654 SH (SR0654 SEG 0010/0000)
MILL RD			

DIR: B TOTAL LEN: 53.965 MI. DIST: 03-2 SR: 44  
 LEFT MUN: LIMESTONE T RIGHT MUN: LIMESTONE T

(T352)


0260/0952



0260/0811 BMS EN 41/0044/0260/0789  
 1 0 00176 0 00 0416+70

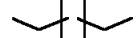
0260/0789 BR ANTES CRK  
 BMSBG 41/0044/0260/0789  
 WELLS RD

058030 FT



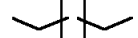
0260/0354 (T317)  
 058030 FT 1 0 00176 0 00 0424+67  
 0260/0000 LENGTH(AH 3013 BK 1980)

056050 FT



056050 FT 1 0 00176 0 00 0444+66  
 VILLAGE: COLLOMONSVILLE  
 0250/0000 LENGTH(AH 1980 BK 1969)

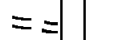
054081 FT



054081 FT 1 0 00176 0 00 0464+38  
 VILLAGE: COLLOMONSVILLE  
 0240/0000 LENGTH(AH 1969 BK 2268)

MILL RD  
 (T352)

0230/0888



051813 FT

051813 FT 1 0 00176 0 00 0487+09  
 0230/0000 LENGTH(AH 2268 BK 2961)  
 LORSON RD  
 0220/2769 (T307)

048852 FT



0220/0013 BMS EN 41/0044/0220/0000  
 048852 FT 1 0 00176 0 00 0516+87  
 RATG CAMP RN  
 BMSBG 41/0044/0220/0000  
 0220/0000 LENGTH(AH 2961 BK 2121)

DIR: B TOTAL LEN: 53.965 MI. DIST: 03-2 SR: 44  
 LEFT MUN: LIMESTONE T RIGHT MUN: LIMESTONE T

046731 FT

046731 FT 1 0 00176 0 00 0537+96  
 SUNNYSIDE RD  
 (T386)  
 0210/0000 LENGTH(AH 2121 BK 2185)

044546 FT

0200/0454 FORESTRY RD  
 (FRST)  
 044546 FT 1 0 00176 0 00 0559+76  
 0200/0000 LENGTH(AH 2185 BK 2421)

042125 FT

042125 FT 1 0 00176 0 00 0583+95  
 0190/0000 LENGTH(AH 2421 BK 2642)

VAN DYKE RD  
 (FRST)

0180/0899

0180/0935 LIMESTONE  
 WASHINGTON T

039483 FT

039483 FT 1 0 00176 0 00 0610+35  
 0180/0000 LENGTH(AH 2642 BK 1918)

037565 FT

037565 FT 1 0 00176 0 00 0630+00  
 0170/0000 LENGTH(AH 1918 BK 2554)

DIR: B TOTAL LEN: 53.965 MI. DIST: 03-2 SR: 44  
 LEFT MUN: WASHINGTON T RIGHT MUN: WASHINGTON T

035011 FT

035011 FT 1 0 00176 0 00 0655+03  
 0160/0000 LENGTH(AH 2554 BK 2310)

032701 FT

032701 FT 1 0 00176 0 00 0678+11  
 0150/0000 LENGTH(AH 2310 BK 2477)

030224 FT

030224 FT 1 0 00176 0 00 0702+86  
 0140/0000 LENGTH(AH 2477 BK 2588)

027636 FT

027636 FT 1 0 00176 0 00 0728+72  
 0130/0000 LENGTH(AH 2588 BK 2583)

025053 FT

025053 FT 1 0 00176 0 00 0754+53  
 0120/0000 LENGTH(AH 2583 BK 1552)

023501 FT

023501 FT 1 0 00176 0 00 0770+04  
 0110/0000 LENGTH(AH 1552 BK 1812)

IRELAND RD  
 (T422)

0100/0765 ==

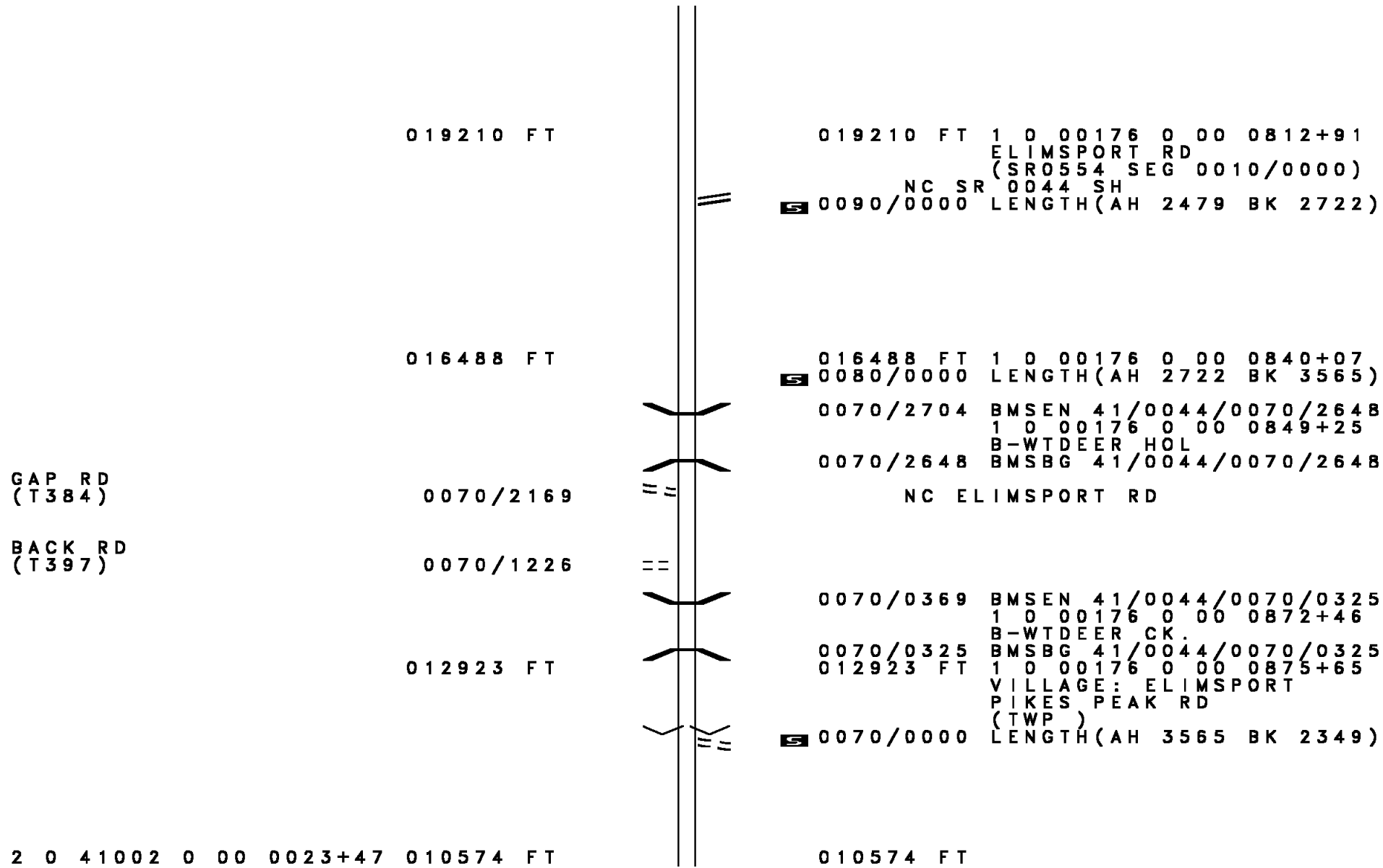
==

0100/0765 BOWER RD  
 (T422)

021689 FT

021689 FT 1 0 00176 0 00 0788+14  
 0100/0000 LENGTH(AH 1812 BK 2479)

DIR: B TOTAL LEN: 53.965 MI. DIST: 03-2 SR: 44  
 LEFT MUN: WASHINGTON T RIGHT MUN: WASHINGTON T



DIR: B TOTAL LEN: 53.965 MI. DIST: 03-2 SR: 44  
 LEFT MUN: WASHINGTON T RIGHT MUN: WASHINGTON T

SNOOK RD (T424)	0060/0000	==	5 0060/0000	LENGTH(AH 2349 BK 1986)
2 0 4 1002 0 00 0043+53	008588 FT			008588 FT
MYERS RD (T426)	0050/0000	==	5 0050/0000	LENGTH(AH 1986 BK 2099)
2 0 4 1002 0 00 0064+34	006489 FT			006489 FT
HILL RD (T462)	0040/0000	==	5 0040/0000	LENGTH(AH 2099 BK 2687)
		==	0030/1599	COOLEY RD (T462)
	003802 FT			003802 FT
			5 0030/0000	LENGTH(AH 2687 BK 1902)
2 0 4 1002 0 00 0110+42				
BOB DRICK RD (T464)	0020/0731	==		
	001900 FT			001900 FT
		==	5 0020/0000	LENGTH(AH 1902 BK 1900)
				MILL RD (T464)
	000000 FT			
				2 0 4 1002 0 00 0129+40
				NC SR 0044 SH
				INTER-BK SR 0044 SH
				(SR0044 SEG 0100/3099)
				MFC BEGIN = D
				BK-UNION (59)
			5 0010/0000	LENGTH(AH 1900 BK 0000)

EXTRACT DATE: 12/18/2023 ROADWAY MANAGEMENT SYSTEM PAGE NUMBER: 33  
 PRINT DATE: 12/19/2023 SLD COUNTY/SR - ANNUAL PRINT COUNTY: LYCOMING  
 DIR: B TOTAL LEN: 7.159 MI. DIST: 03-2 SR: 42  
 LEFT MUN: PENN T RIGHT MUN: PENN T

MOUNTAIN RD  
(T708)

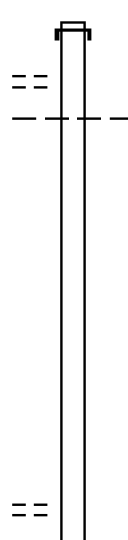
037798 FT

0160/2013

035437 FT

SWISHER RD  
(T711)

1 0 00321 0 00 0300+53 0150/0035 032972 FT



037798 FT AH-SULLIVAN (56)  
 INTER-AHD SR 0042 SH  
 0160/2361 (SR0042 SEG 0010/0000)

0160/1852 PENN  
 FRANKLIN T

035437 FT 1 0 00321 0 00 0325+19  
 0160/0000 LENGTH(AH 2361 BK 2465)

032972 FT

DIR: B TOTAL LEN: 7.159 MI. DIST: 03-2 SR: 42  
 LEFT MUN: FRANKLIN T RIGHT MUN: FRANKLIN T

Left Side Description	Left Side Stationing	Right Side Stationing	Right Side Description
CLEMAN HOLLOW RD (T720)	0150/0000	0150/0000	LENGTH(AH 2465 BK 2661) GROVE LN
		0140/2157	(T730)
	030311 FT	030311 FT	1 0 00321 0 00 0274+36
		0140/0000	LENGTH(AH 2661 BK 1495)
	028816 FT	028816 FT	1 0 00321 0 00 0259+73
			SR 0239 SH (SR0239 SEG 0102/3457)
		0130/0000	LENGTH(AH 1495 BK 2592)
PLEASANTVIEW RD (T573)	0120/0263	026224 FT	
1 0 00536 0 00 0151+77	026224 FT		
IROQUOIS RD (T732)	0120/0000	0120/0000	LENGTH(AH 2592 BK 2594)
DEER VIEW RD (T733)	0110/1566		
	023630 FT	023630 FT	1 0 00536 0 00 0125+67
		0110/0000	LENGTH(AH 2594 BK 2565)
		0100/1470	FRANKLIN JORDAN T
	021065 FT	021065 FT	1 0 00536 0 00 0099+87
		0100/0000	LENGTH(AH 2565 BK 2340)



DIR: B TOTAL LEN: 7.159 MI. DIST: 03-2 SR: 42  
 LEFT MUN: JORDAN T RIGHT MUN: JORDAN T

Stationing	Segment	Length (FT)	Notes
018725	0090/0000	018725 FT	1 0 00536 0 00 0076+33 LENGTH(AH 2340 BK 2772)
015953	0080/0995	015953 FT	SR 2087 SH (SR2087 SEG 0010/0561)
015953	0080/0000	015953 FT	1 0 00536 0 00 0048+44 MORDAN HOLLOW RD (SR2079 SEG 0010/0000) LENGTH(AH 2772 BK 1307)
0070/1133	0070/0331	0070 FT	W. BR. LITTLE MUNCY CR STRUCTURE LENGTH 19 FT BMSID 41/0042/0070/0331
0035+00	0070/0000	014646 FT	MFC BEGIN = D LENGTH(AH 1307 BK 0876)
013770	0064/0000	013770 FT	1 0 00536 0 00 0026+24 LENGTH(AH 0876 BK 0411) OLD SR 42
013359	0062/0247	013359 FT	(PRDR)
0000+00	0062/0000	013359 FT	NC SR 0042 SH LENGTH(AH 0411 BK 1635)
011724	0054/0000	011724 FT	2 0 00239 0 01 0119+36 NC LAIRDSDVILLE RD LAIRDSDVILLE RD (SR0118 SEG 0300/0000) LENGTH(AH 1635 BK 0481)
011243	0052/0387	011243 FT	LITTLE MUNCY CREEK STRUCTURE LENGTH 32 FT BMSID 41/0042/0052/0387
	0052/0000	011243 FT	0 0 00000 0 00 0000+00 LENGTH(AH 0481 BK 1836)



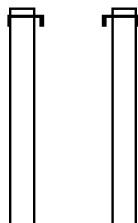
EXTRACT DATE: 12/18/2023 ROADWAY MANAGEMENT SYSTEM PAGE NUMBER: 29  
 PRINT DATE: 12/19/2023 SLD COUNTY/SR - ANNUAL PRINT COUNTY: LYCOMING  
 DIR: B TOTAL LEN: 36.176 MI. DIST: 03-2 SR: 15  
 LEFT MUN: JACKSON T RIGHT MUN: JACKSON T

AH-TIOGA (58) 191008 FT  
 MARINE CORPS LEAG MEM H INTER-AHD  
 (SR0015 SEG 0013/0000) 1861/2315

190428 FT  
 INTER-AHD MARINE CORPS LEAG MEM H  
 1860/2330 (SR0015 SEG 0012/0000)

1 0 01036 0 03 1334+96 188693 FT  
 LENGTH(AH 2315 BK 2502) 1861/0000

188098 FT 0 0 00000 0 00 0000+00  
 1860/0000 LENGTH(AH 2330 BK 2507)



DIR: B TOTAL LEN: 36.176 MI. DIST: 03-2 SR: 15  
LEFT MUN: JACKSON T RIGHT MUN: JACKSON T


MILEPOST	161.00	1851/1979				1850/1979	MILEPOST	161.00
1 0 01036 0 03 1309+91 186191 FT						185591 FT	0 0 00000 0 00 0000+00	
LENGTH(AH 2502 BK 2486) 1851/0000						1850/0000	LENGTH(AH 2507 BK 2470)	
1 0 01036 0 03 1285+02 183705 FT						183121 FT	0 0 00000 0 00 0000+00	
LENGTH(AH 2486 BK 2507) 1841/0000						1840/0000	LENGTH(AH 2470 BK 2531)	
MILEPOST 160.00 1831/1686						1830/1686	MILEPOST 160.00	
1 0 01036 0 03 1259+92 181198 FT						180590 FT	0 0 00000 0 00 0000+00	
LENGTH(AH 2507 BK 2497) 1831/0000						1830/0000	LENGTH(AH 2531 BK 2557)	
1 0 01036 0 03 1234+93 178701 FT						178033 FT	0 0 00000 0 00 0000+00	
LENGTH(AH 2497 BK 2348) 1821/0000						1820/0000	LENGTH(AH 2557 BK 2305)	
BMSBG 41/0015/1811/1862 1811/2027						1810/1964	BMSBG 41/0015/1810/1825	
0 0 00000 0 00 0000+00							0 0 00000 0 00 0000+00	
T-811							T-811	
BMSBG 41/0015/1811/1862 1811/1862						1810/1825	BMSBG 41/0015/1810/1825	
MILEPOST 159.00 1811/1302						1810/1302	MILEPOST 159.00	
1 0 01036 0 03 1211+43 176353 FT						175728 FT	0 0 00000 0 00 0000+00	
LENGTH(AH 2348 BK 2483) 1811/0000						1810/0000	LENGTH(AH 2305 BK 2450)	
CROSSOVER RD							CROSSOVER RD	
(CONN) 1801/1697						1800/1665	(CONN)	


DIR: B TOTAL LEN: 36.176 MI. DIST: 03-2 SR: 15  
 LEFT MUN: JACKSON T RIGHT MUN: JACKSON T


Stationing	Description	Length	Stationing	Description	Length
1801/0079	BMSEN 41/0015/1801/0000	173870 FT	1800/0081	BMSEN 41/0015/1800/0000	173278 FT
1186+57	BLOCKHOUSE C		000000	BLOCKHOUSE	
1801/0000	BMSBG 41/0015/1801/0000	1801/0000	1800/0000	BMSBG 41/0015/1800/0000	1800/0000
1801/0000	LENGTH(AH 2483 BK 1584)		1800/0000	LENGTH(AH 2450 BK 1680)	
1791/0768	SCHOOLHOUSE		1790/0800	SCHOOLHOUSE	
1791/0768	STRUCTURE LENGTH 10 FT		1790/0800	STRUCTURE LENGTH 10 FT	
1791/0149	BMSID 41/0015/1790/0800	1791/0768	1790/0399	BMSID 41/0015/1790/0800	1790/0399
1791/0149	MILEPOST 158.00		1790/0399	RAMP B RD	
1170+75	1791/0149		1790/0149	(SR8013 SEG 0760/0800)	
172286 FT	1791/0000		171598 FT	MILEPOST 158.00	
1791/0000	LENGTH(AH 1584 BK 1812)		1790/0000	000000	
			1790/0000	LENGTH(AH 1680 BK 1853)	
			1780/1204	RAMP A RD	
			1780/1204	(SR8013 SEG 0750/0000)	
170474 FT	1781/0000		169745 FT	000000	
1781/0000	LENGTH(AH 1812 BK 1734)		1780/0000	LENGTH(AH 1853 BK 1835)	
1771/1456	RAMP C RD				
1771/1456	(SR8013 SEG 0500/0000)				
1771/0529	BMSEN 41/0015/1771/0325	1771/0529	1770/0874	BMSEN 41/0015/1770/0655	1770/0874
1771/0325	000000		1770/0655	000000	
1771/0325	S.R. 0284		1770/0655	SR 0284	
1771/0325	BMSBG 41/0015/1771/0325	1771/0325	1770/0655	BMSBG 41/0015/1770/0655	1770/0655
168740 FT	1771/0000		167910 FT	000000	
1771/0000	LENGTH(AH 1734 BK 1387)		1770/0000	LENGTH(AH 1835 BK 1218)	
1765/0604	STEAVALL RN				
1765/0604	STRUCTURE LENGTH 14 FT				
1765/0265	BMSID 41/0015/1765/0604	1765/0604	166692 FT	000000	
1765/0265	RAMP D RD		1764/0000	LENGTH(AH 1218 BK 1382)	
1765/0265	(SR8013 SEG 0250/1397)	1765/0265	1754/1118	MILEPOST 157.00	
167353 FT	1755/1422				
1765/0000	1755/1422				
1755/1422	LENGTH(AH 1387 BK 1686)				
1755/1422	MILEPOST 157.00				
165667 FT	1755/0000		165310 FT	000000	
1755/0000	LENGTH(AH 1686 BK 1496)		1754/0000	LENGTH(AH 1382 BK 1455)	


DIR: B TOTAL LEN: 36.176 MI. DIST: 03-2 SR: 15  
 LEFT MUN: JACKSON T RIGHT MUN: JACKSON T


JACKSON  
 COGAN HOUSE T 1745/0882


1 0 01036 0 02 1089+58 164171 FT  
 LENGTH(AH 1496 BK 1005) 1745/0000 


1 0 01036 0 02 1079+53 163166 FT  
 LENGTH(AH 1005 BK 3153) 1735/0000 

MILEPOST 156.00 1725/1516 


1 0 01036 0 02 1048+00 160013 FT  
 LENGTH(AH 3153 BK 2949) 1725/0000 

1 0 01036 0 02 1018+51 157064 FT  
 LENGTH(AH 2949 BK 2715) 1711/0000 



MILEPOST 155.00 1705/2029 

RAMP C  
 (SR8021 SEG 0500/0000) 1705/1252 

0 0 00000 0 00 0000+00 154349 FT  
 SR 184  
 OP ID 41/0184/0234/2245





JACKSON  
 COGAN HOUSE T 1744/0679

1744/0467  
 163855 FT  
 1744/0000  162827 FT  
 1734/0000 

162827 FT 0 0 00000 0 00 0000+00  
 1734/0000 LENGTH(AH 1028 BK 3266)

1724/1629 MILEPOST 156.00

159561 FT 0 0 00000 0 00 0000+00  
 1724/0000  LENGTH(AH 3266 BK 2978)

156583 FT 1 0 01036 0 02 1022+63  
 1710/0000  LENGTH(AH 2978 BK 2646)

1704/2334 TR TO STEAM VALLEY RUN  
 STRUCTURE LENGTH 23 FT  
 BMSID 41/0015/1704/2334  
 1704/1960 MILEPOST 155.00

1704/1279 RAMP D RD  
 (SR8021 SEG 0750/1322)

153937 FT 1 0 01036 0 02 0996+12  
 SR 184  
 OP ID 41/0184/0234/2245

DIR: B TOTAL LEN: 36.176 MI. DIST: 03-2 SR: 15  
LEFT MUN: COGAN HOUSE T RIGHT MUN: COGAN HOUSE T

LENGTH(AH 2715 BK 2877) 1705/0000 [S] 1704/0000 LENGTH(AH 2646 BK 2885)

RAMP B (SR8021 SEG 0250/0893) 1695/2075  
1694/1824 RAMP A RD (SR8021 SEG 0010/0000)

0 0 00000 0 00 0000+00 151472 FT  
LENGTH(AH 2877 BK 3053) 1695/0000 [S] 151052 FT 1 0 01036 0 02 0964+55  
MILEPOST 154.00 1685/2631 [S] 1694/0000 LENGTH(AH 2885 BK 2484)  
1684/2062 MILEPOST 154.00

0 0 00000 0 00 0000+00 148419 FT  
LENGTH(AH 3053 BK 2593) 1685/0000 [S] 148568 FT 1 0 01036 0 02 0939+94  
1684/0000 LENGTH(AH 2484 BK 2643)

0 0 00000 0 00 0000+00 145826 FT  
LENGTH(AH 2593 BK 2147) 1675/0000 [S] 145925 FT 1 0 01036 0 02 0913+51  
MILEPOST 153.00 1665/1566 [S] 1674/0000 LENGTH(AH 2643 BK 2219)  
1664/1638 MILEPOST 153.00

0 0 00000 0 00 0000+00 143679 FT  
LENGTH(AH 2147 BK 3465) 1665/0000 [S] 1664/0615 RAMP H (SR8019 SEG 0750/0536)  
1664/0121 BMSSEN 41/0015/1664/0000  
143706 FT 1 0 01036 0 02 0889+46  
SR 4011  
BMSBG 41/0015/1664/0000  
1664/0000 LENGTH(AH 2219 BK 3719)  
RAMP E (SR8019 SEG 0010/0000)  
1654/3184

RAMP G

DIR: B TOTAL LEN: 36.176 MI. DIST: 03-2 SR: 15  
 LEFT MUN: COGAN HOUSE T RIGHT MUN: COGAN HOUSE T

Segment / Feature	Stationing	Length (FT)	Start Station	End Station	Notes
(SR8019 SEG 0500/0000)	1655/1141				
BMS EN 41/0015/1655/0000	1655/0278				
MILEPOST	152.00				
SR 4011					
BMS BG 41/0015/1655/0000	1655/0053				
LENGTH(AH 3465 BK 2581)	1655/0000	140214	0000+00		
RAMP F (SR8019 SEG 0250/1179)	1645/1716				
COGAN HOUSE LEWIS T	1645/0828				
BMS BG 41/0015/1655/0000	1645/0000	137633	0000+00		
LENGTH(AH 2581 BK 2051)	1645/0000				
COGAN HOUSE LEWIS T	1644/0775				
BMS BG 41/0015/1655/0000	1644/0000	137819	0000+00		
LENGTH(AH 2168 BK 2350)	1644/0000				
BMS BG 41/0015/1655/0000	1635/0000	135582	0000+00		
LENGTH(AH 2051 BK 2615)	1635/0000				
MILEPOST	151.00				
RETAINING WALL END	1625/1929				
BMS ID 41/0015/1625/1162	1625/1830				
RETAINING WALL BEGIN	1625/1162				
BMS ID 41/0015/1625/1162	1625/1162				
STEAM VALLEY RUN STRUCTURE LENGTH 10 FT	1625/0912				
BMS ID 41/0015/1625/0912	1625/0912				
BMS BG 41/0015/1655/0000	1625/0000	132967	0000+00		
LENGTH(AH 2615 BK 0973)	1625/0000				
BMS BG 41/0015/1655/0000	1624/0000	132967	0000+00		
LENGTH(AH 2502 BK 0985)	1624/0000				
BMS BG 41/0015/1655/0000	1615/0000	131994	0000+00		
LENGTH(AH 0973 BK 2837)	1615/0000				
BMS BG 41/0015/1655/0000	1614/0000	131982	0000+00		
LENGTH(AH 0985 BK 3210)	1614/0000				
TROUT RUN STRUCTURE LENGTH 19 FT	1604/2614				
BMS ID 41/0015/1604/2614	1604/2614				
FOUR MILE RD (T685)	1604/2266				



MILEPOST	150.00	1605/0728			1604/0728	MILEPOST	150.00
0 0 0000 0 00	0000+00	129157 FT			128772 FT	1 0 01036 0 02	0742+24
LENGTH(AH 2837 BK 2535)		1605/0000			1604/0000	LENGTH(AH 3210 BK 2756)	
1 0 01036 0 02	0714+68	126622 FT			126016 FT	1 0 01036 0 02	0714+68
LENGTH(AH 2535 BK 2492)		1591/0000			1590/0000	LENGTH(AH 2756 BK 2518)	
MILEPOST	149.00	1581/0723			1580/0723	MILEPOST	149.00
1 0 01036 0 02	0689+50	124130 FT			123498 FT	1 0 01036 0 02	0689+50
LENGTH(AH 2492 BK 2458)		1581/0000			1580/0000	LENGTH(AH 2518 BK 2586)	
1 0 01036 0 02	0663+64	121672 FT			120912 FT	1 0 01036 0 02	0663+64
LENGTH(AH 2458 BK 2665)		1571/0000			1570/0000	LENGTH(AH 2586 BK 2397)	
					1560/2388	BMSSEN 41/0015/1560/2220	
						0 0 00000 0 00	0000+00
						TROUT RUN	
					1560/2220	BMSBG 41/0015/1560/2220	
					1560/1847	RAMP D RD	
						(SR8009 SEG 0750/2280)	
MILEPOST	148.00	1561/0391			1560/0391	MILEPOST	148.00
CROSSOVER RD		1561/0019			1560/0021	CROSSOVER RD	
(CONN)					118515 FT	(CONN)	
1 0 01036 0 02	0639+67	119007 FT			1560/0000	1 0 01036 0 02	0639+67
LENGTH(AH 2665 BK 2237)		1561/0000				LENGTH(AH 2397 BK 2305)	

DIR: B TOTAL LEN: 36.176 MI. DIST: 03-2 SR: 15  
 LEFT MUN: LEWIS T RIGHT MUN: LEWIS T

BMSID 41/0015/1551/1138 1551/1328 1550/1469 BMSID 41/0015/1550/1259  
 0 0 00000 0 00 0000+00  
 SR 14 PA 14  
 BMSBG 41/0015/1551/1138 1551/1138 1550/1259 BMSBG 41/0015/1550/1259  
 RAMP C RD (SR8009 SEG 0010/0000)

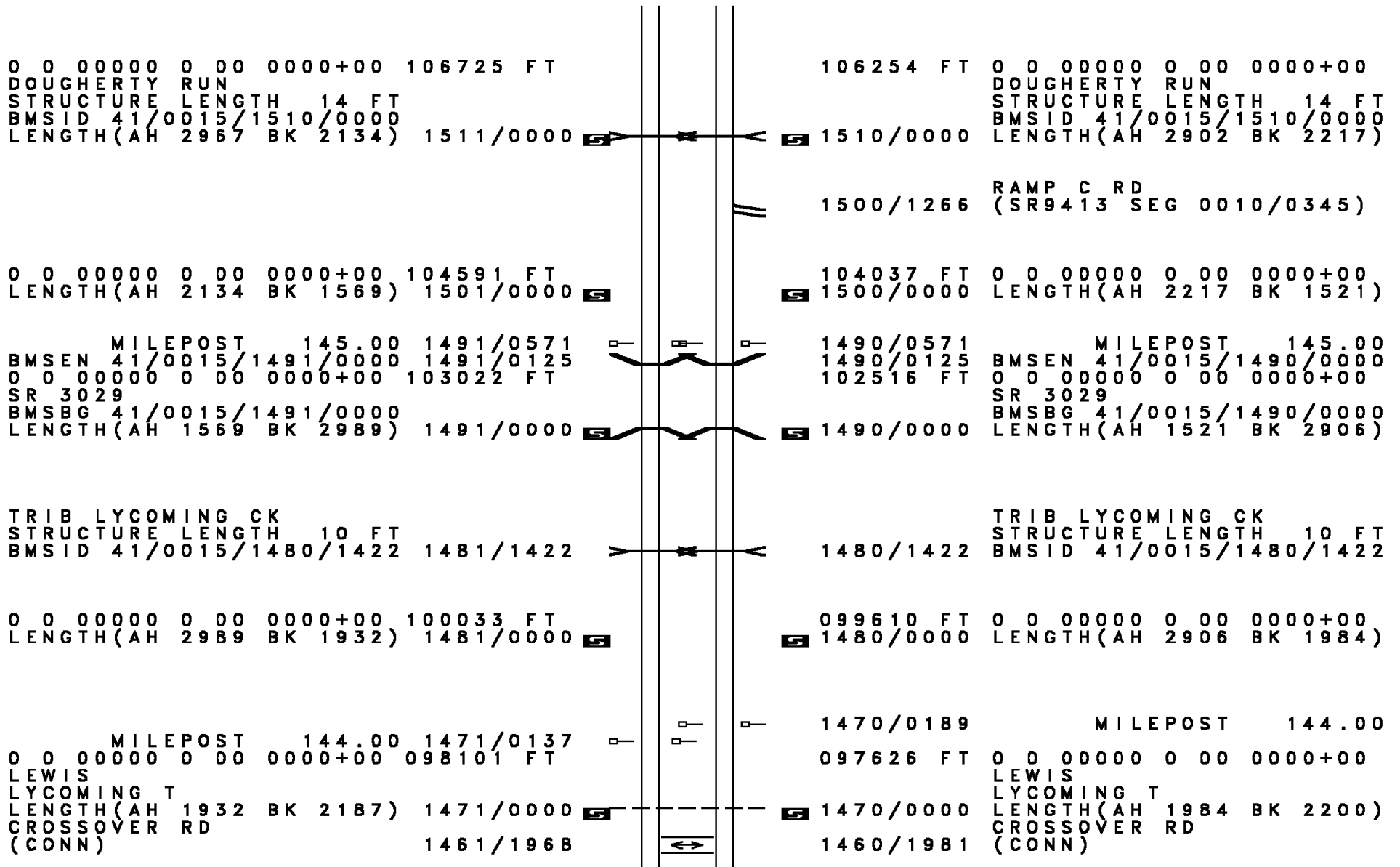
RAMP B RD (SR8009 SEG 0250/0000) 1551/0243 116210 FT 1 0 01036 0 02 0616+62  
 1 0 01036 0 02 0616+62 116770 FT NC MARINE CORPS LEAG MEM HW  
 LENGTH(AH 2237 BK 2775) 1551/0000 1550/0000 LENGTH(AH 2305 BK 2694)

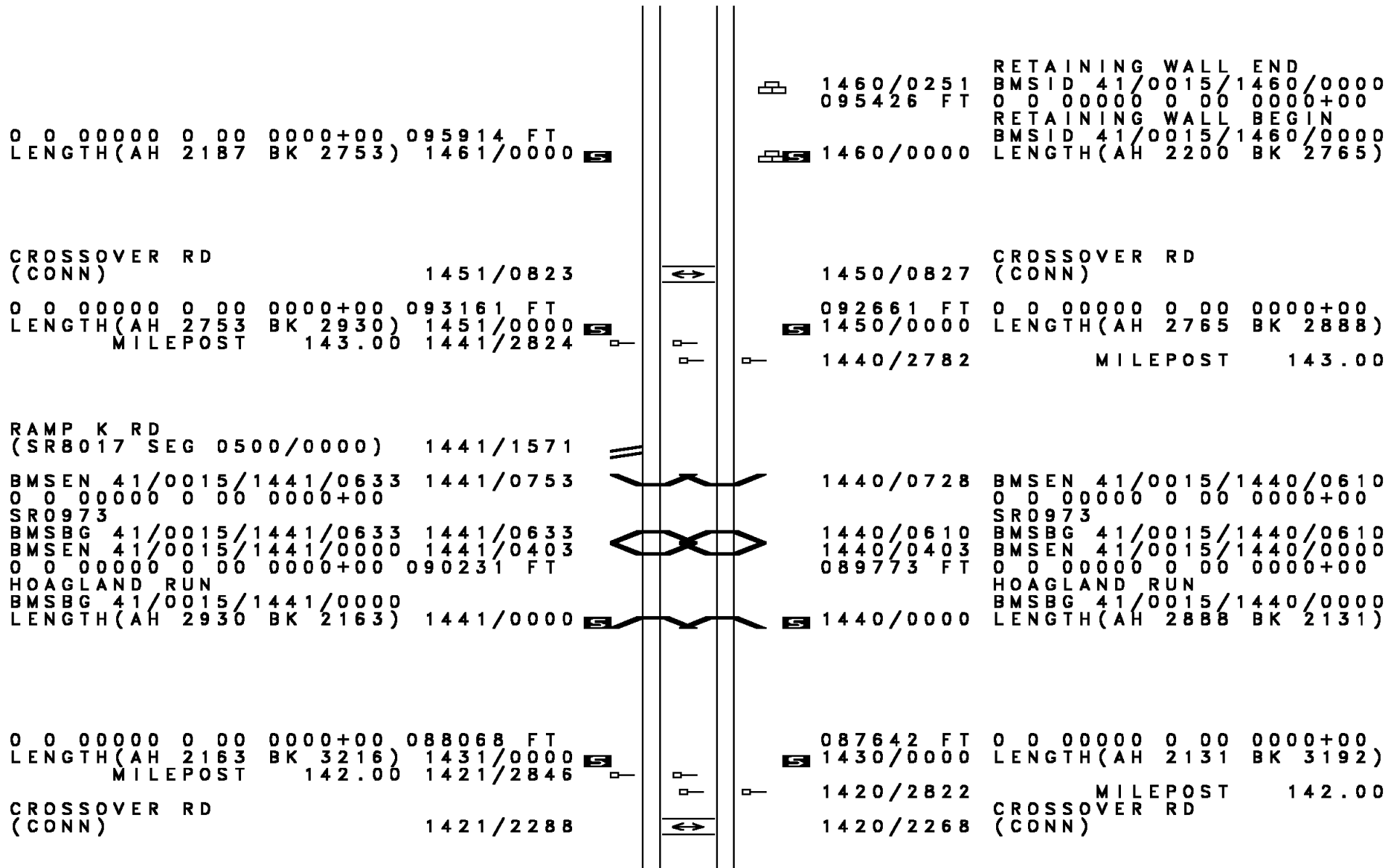
RAMP A RD (SR9415 SEG 0010/0209) 1541/1361  
 MILEPOST 147.00 1541/0241 1540/0160 MILEPOST 147.00  
 0 0 00000 0 00 0000+00 113995 FT 113516 FT 0 0 00000 0 00 0000+00  
 WOLF RUN WOLF RUN  
 STRUCTURE LENGTH 28 FT STRUCTURE LENGTH 28 FT  
 BMSID 41/0015/1540/0000 BMSID 41/0015/1540/0000  
 LENGTH(AH 2775 BK 1493) 1541/0000 1540/0000 LENGTH(AH 2694 BK 1570)  
 CROSSOVER RD CROSSOVER RD  
 (CONN) 1531/1275 (CONN)

0 0 00000 0 00 0000+00 112502 FT 111946 FT 0 0 00000 0 00 0000+00  
 LENGTH(AH 1493 BK 2810) 1531/0000 1530/0000 LENGTH(AH 1570 BK 2790)

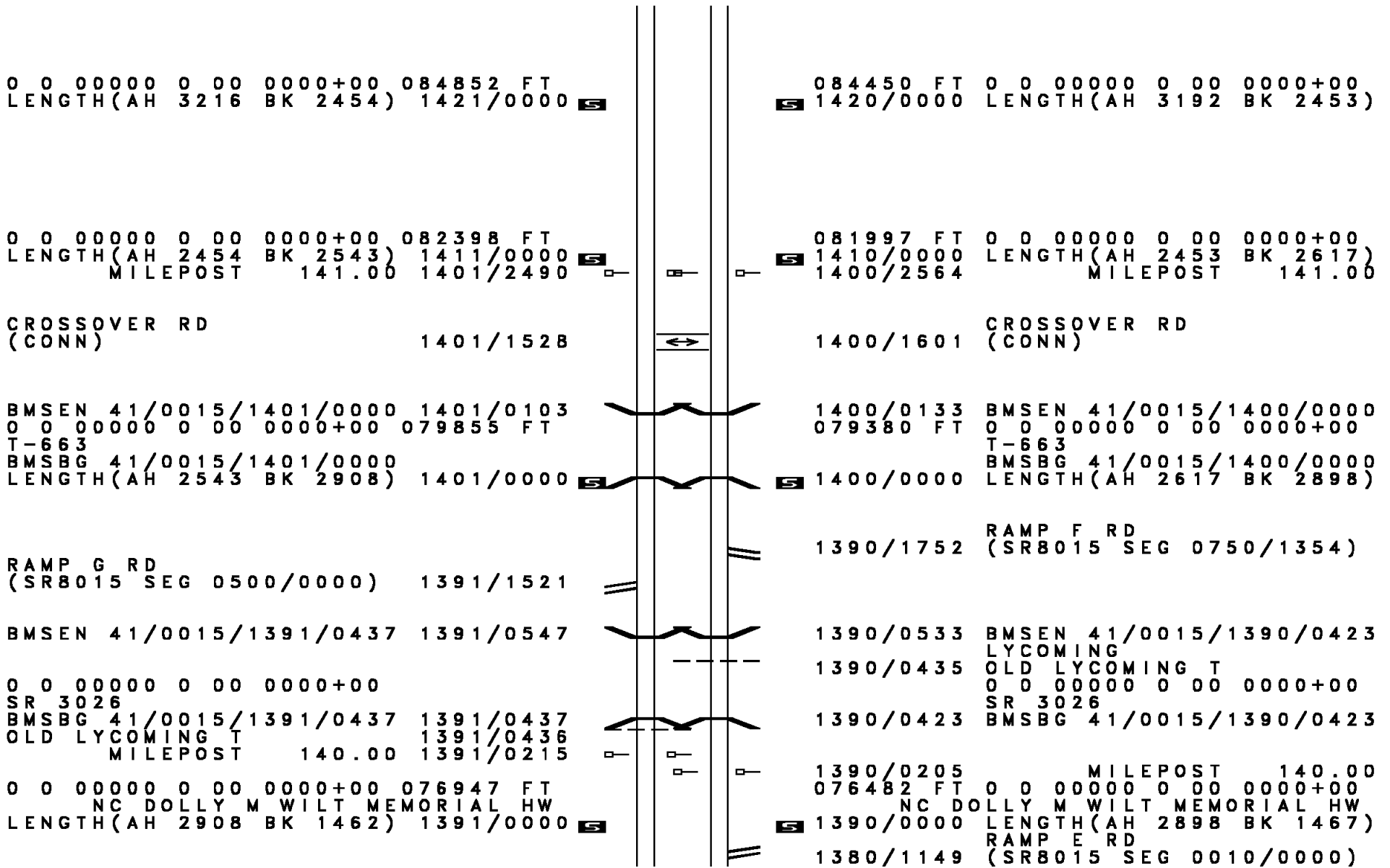
0 0 00000 0 00 0000+00 109692 FT 109156 FT 0 0 00000 0 00 0000+00  
 LENGTH(AH 2810 BK 2967) 1521/0000 1520/0000 LENGTH(AH 2790 BK 2902)  
 MILEPOST 146.00 1511/2175 1510/2110 MILEPOST 146.00

DIR: B TOTAL LEN: 36.176 MI. DIST: 03-2 SR: 15  
 LEFT MUN: LEWIS T RIGHT MUN: LEWIS T





DIR: B TOTAL LEN: 36.176 MI. DIST: 03-2 SR: 15  
 LEFT MUN: LYCOMING T RIGHT MUN: LYCOMING T





EXTRACT DATE: 12/18/2023  
PRINT DATE: 12/19/2023

ROADWAY MANAGEMENT SYSTEM  
SLD COUNTY/SR - ANNUAL PRINT

PAGE NUMBER: 17  
COUNTY: LYCOMING

DIR: B TOTAL LEN: 36.176 MI.  
LEFT MUN: OLD LYCOMING T

DIST: 03-2 SR: 15  
RIGHT MUN: OLD LYCOMING T

BOTTLE RUN  
STRUCTURE LENGTH 43 FT  
BMSID 41/0015/1330/1755 1331/1780  
BMSEN 41/0015/1331/0910 1331/1022  
0 0 00000 0 00 0000+00  
T-388 MAHAFFEY LANE  
BMSBG 41/0015/1331/0910 1331/0910

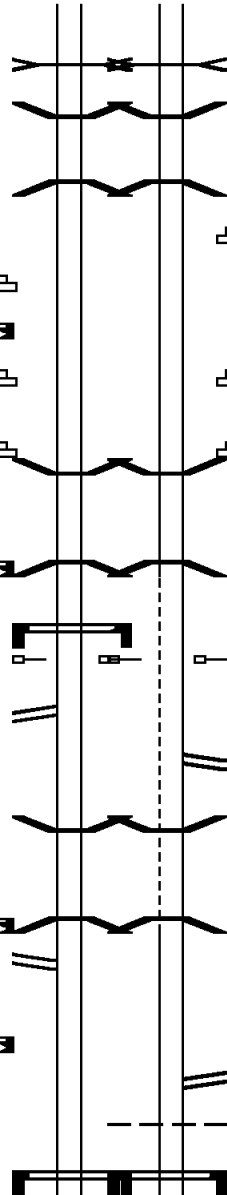
RETAINING WALL BEGIN  
BMSID 41/0015/1331/0006 1331/0006  
0 0 00000 0 00 0000+00 063264 FT  
LENGTH(AH 3621 BK 1320) 1331/0000  
RETAINING WALL END  
BMSID 41/0015/1320/0650 1321/1320

RETAINING WALL BEGIN  
BMSID 41/0015/1320/0650 1321/0650  
BMSEN 41/0015/1321/0000 1321/0105  
0 0 00000 0 00 0000+00 061944 FT  
SR 3014  
BMSBG 41/0015/1321/0000  
LENGTH(AH 1320 BK 2159) 1321/0000

SIGN: 4 CHORD TRUSS  
BMSID 41/0015/1311/1565 1311/1565  
MILEPOST 137.00 1311/1530  
RAMP B RD  
(SR8005 SEG 0500/0000) 1311/1257

BMSEN 41/0015/1311/0000 1311/0119  
0 0 00000 0 00 0000+00 059785 FT  
3036 FOY AVE  
BMSBG 41/0015/1311/0000  
LENGTH(AH 2159 BK 0605) 1311/0000  
RAMP H RD  
(SR8005 SEG 0250/0595) 1301/0061  
0 0 00000 0 00 0000+00 059180 FT  
NC LAGANI HANNE TR  
LENGTH(AH 0605 BK 2640) 1301/0000

SIGN: 4 CHORD TRUSS  
BMSID 41/0015/1290/2212 1291/2245



BOTTLE RUN  
STRUCTURE LENGTH 43 FT  
BMSID 41/0015/1330/1755 1330/1755  
BMSEN 41/0015/1330/0997 1330/0997  
0 0 00000 0 00 0000+00  
T388  
BMSBG 41/0015/1330/0885 1330/0885  
RETAINING WALL BEGIN  
BMSID 41/0015/1330/0541 1330/0541

0 0 00000 0 00 0000+00 062804 FT  
LENGTH(AH 3643 BK 1345) 1330/0000  
RETAINING WALL END  
BMSID 41/0015/1320/0650 1320/1345

RETAINING WALL BEGIN  
BMSID 41/0015/1320/0650 1320/0650  
BMSEN 41/0015/1320/0000 1320/0105  
0 0 00000 0 00 0000+00 061459 FT  
SR 3014  
BMSBG 41/0015/1320/0000  
LENGTH(AH 1345 BK 2164) 1320/0000

MILEPOST 137.00  
RAMP A RD  
(SR8005 SEG 0750/1048) 1310/1135

BMSEN 41/0015/1310/0000 1310/0000  
0 0 00000 0 00 0000+00 059295 FT  
3036 FOY AVE  
BMSBG 41/0015/1310/0000  
LENGTH(AH 2164 BK 0617) 1310/0000  
0 0 00000 0 00 0000+00 058678 FT  
NC LAGANI HANNE TR  
LENGTH(AH 0617 BK 2602) 1300/0000  
RAMP G & D RD  
(SR8005 SEG 0010/0000) 1290/2346  
OLD LYCOMING  
WILLIAMSPORT C  
SIGN: 4 CHORD TRUSS  
BMSID 41/0015/1290/2212 1290/2212

EXTRACT DATE: 12/18/2023  
PRINT DATE: 12/19/2023

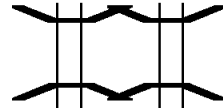
ROADWAY MANAGEMENT SYSTEM  
SLD COUNTY/SR - ANNUAL PRINT

PAGE NUMBER: 16  
COUNTY: LYCOMING

DIR: B TOTAL LEN: 36.176 MI.  
LEFT MUN: OLD LYCOMING T

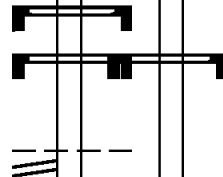
DIST: 03-2 SR: 15  
RIGHT MUN: OLD LYCOMING T

BMS EN 41/0015/1290/1756 1291/1879  
0 0 00000 0 00 0000+00  
SR 3021  
BMSBG 41/0015/1290/1756 1291/1791



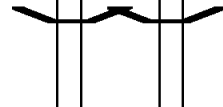
1290/1844 BMS EN 41/0015/1290/1756  
0 0 00000 0 00 0000+00  
SR 3021  
BMSBG 41/0015/1290/1756

SIGN: 3 CHORD TRUSS  
BMSID 41/0015/1291/0996 1291/0996  
SIGN: 3 CHORD TRUSS  
BMSID 41/0015/1290/0913 1291/0939  
RAMP A RD  
(SR8003 SEG 0500/0000)  
OLD LYCOMING  
WILLIAMSPORT C 1291/0760



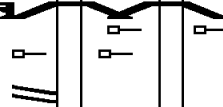
M 1290/0974 OTHER IN-PAV 362  
SIGN: 3 CHORD TRUSS  
BMSID 41/0015/1290/0913

BMS EN 41/0015/1290/0000 1291/0093  
1 0 01036 0 01 0033+45 056540 FT  
SR 2014  
BMSBG 41/0015/1290/0000  
LENGTH(AH 2640 BK 3340) 1291/0000



1290/0093 BMS EN 41/0015/1290/0000  
056076 FT 1 0 01036 0 01 0033+16  
SR 2014  
BMSBG 41/0015/1290/0000  
LENGTH(AH 2602 BK 3312)  
MILEPOST 136.00

MILEPOST 136.00 1281/2784  
RAMP B RD  
(SR8003 SEG 0250/0700) 1281/2724  
SPRING RUN



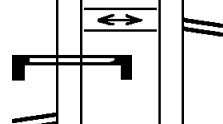
1290/0000  
1280/2784

STRUCTURE LENGTH 24 FT  
BMSID 41/0015/1280/2264 1281/2395  
BMS EN 41/0015/1281/1856 1281/2038  
0 0 00000 0 00 0000+00  
W. 3RD ST  
BMSBG 41/0015/1281/1856 1281/1856



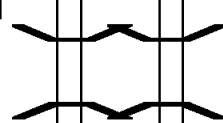
SPRING RUN  
STRUCTURE LENGTH 24 FT  
BMSID 41/0015/1280/2264  
BMS EN 41/0015/1280/1816  
0 0 00000 0 00 0000+00  
W. 3RD ST  
BMSBG 41/0015/1280/1816

CROSSOVER RD  
(CONN) 1281/1621  
SIGN: 3 CHORD TRUSS  
BMSID 41/0015/1281/1240 1281/1240  
RAMP C RD  
(SR8002 SEG 0250/0000) 1281/1194



1280/1613  
RAMP F RD  
(SR8002 SEG 0500/0841)

OTHER IN-PAV 362 1281/1009 M  
BMS EN 41/0015/1281/0779 1281/0938  
0 0 00000 0 00 0000+00  
OTHER RR  
BMSBG 41/0015/1281/0779 1281/0779



1280/0988  
RAMP E RD  
(SR8002 SEG 0510/0000)  
1280/0874 BMS EN 41/0015/1280/0725  
0 0 00000 0 00 0000+00  
OTHER RR  
BMSBG 41/0015/1280/0725

BMS EN 41/0015/1281/0000 1281/0581  
1 0 01036 0 01 0000+00 053200 FT



1280/0654 BMSID 41/0015/1280/0654  
1280/0589 BMS EN 41/0015/1280/0000  
052764 FT 1 0 01036 0 01 0000+00



EXTRACT DATE: 12/18/2023  
PRINT DATE: 12/19/2023

ROADWAY MANAGEMENT SYSTEM  
SLD COUNTY/SR - ANNUAL PRINT

PAGE NUMBER: 15  
COUNTY: LYCOMING

DIR: B TOTAL LEN: 36.176 MI.  
LEFT MUN: WILLIAMSPORT C

DIST: 03-2 SR: 15  
RIGHT MUN: WILLIAMSPORT C

NC MARINE CORPS LEAG MEM HW  
RAMP D RD INTER-BK  
(SR8002 SEG 0260/0000)  
LYCOMING CREEK  
BMSBG 41/0015/1281/0000  
LTH AH 003340 BK 000100 1281/0000  
053200 FT  
LTH AH 000100 BK 001619 7271/0000  
BMSSEN 41/0015/0264/1262  
MARKET ST INTER-AHD  
(SR2023 SEG 0011/0000) 0265/1619  
RAMP B RD  
(SR8001 SEG 0250/0000) 0265/1567

TO 8001/0250 SH  
(CONN)  
FROM 8001/0500 SH  
(CONN)  
FROM 8001/0010 SH  
(CONN)

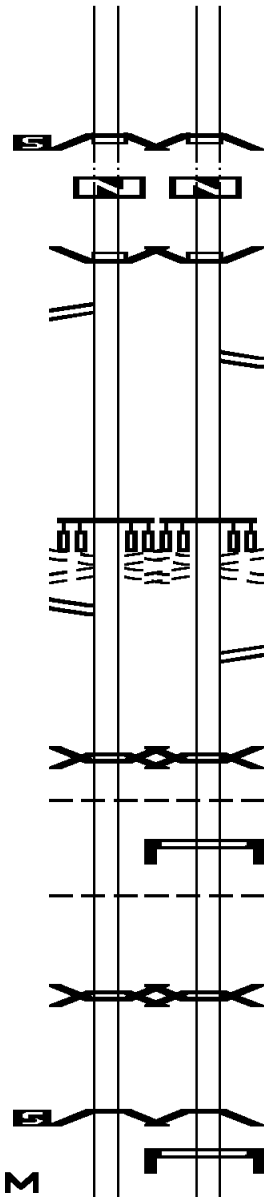
TO 8001/0754 SH  
(CONN) 0265/1440  
RAMP A RD  
(SR8001 SEG 0010/0564) 0265/1331

0 0 00000 0 00 0000+00  
BMSSEN 41/0015/0265/0153  
SR 180  
BMSBG 41/0015/0264/1262 0265/1262  
WILLIAMSPORT  
LOYALSOCK T 0265/1141

LOYALSOCK  
SOUTH WILLIAMSPORT B 0265/0413  
0 0 00000 0 00 0000+00  
BMSSEN 41/0015/0265/0000  
W.B.SUSQ.RIV  
BMSBG 41/0015/0265/0153 0265/0153

0 0 00000 0 00 0000+00 051581 FT  
2ND AVENUE  
BMSBG 41/0015/0265/0000  
LENGTH(AH 1619 BK 0839) 0265/0000

IN AC 304 0251/0652M



NC MARINE CORPS LEAG MEM HW  
INTER-BK RAMP A RD  
(SR8002 SEG 0520/1678)  
LYCOMING CREEK  
BMSBG 41/0015/1280/0000  
LTH AH 003312 BK 000100 1280/0000  
052764 FT  
LTH AH 000100 BK 001619 7270/0000  
BMSSEN 41/0015/0264/1262  
MARKET ST INTER-AHD  
(SR2023 SEG 0010/0000) 0264/1619

0264/1557 RAMP C RD  
(SR8001 SEG 0500/0574)  
TO 8001/0250 SH  
(CONN)  
FROM 8001/0500 SH  
(CONN)  
FROM 8001/0010 SH  
(CONN)

TO 8001/0754 SH  
(CONN) 0264/1440

0264/1287 RAMP D RD  
(SR8001 SEG 0754/0000)  
0 0 00000 0 00 0000+00  
BMSSEN 41/0015/0264/0153  
SR 180  
BMSBG 41/0015/0264/1262 0264/1262  
WILLIAMSPORT  
LOYALSOCK T 0264/1118

0264/0843 SIGN: 3 CHORD TRUSS  
BMSID 41/0015/0264/0843  
LOYALSOCK  
SOUTH WILLIAMSPORT B 0264/0413  
0 0 00000 0 00 0000+00  
BMSSEN 41/0015/0264/0000  
W.BR. SUSQUEHANNA RIVER  
BMSBG 41/0015/0264/0153 0264/0153  
051145 FT 0 0 00000 0 00 0000+00  
NC MARKET ST

0264/0000 BMSBG 41/0015/0264/0000  
LENGTH(AH 1619 BK 0890)  
SIGN: 3 CHORD TRUSS  
BMSID 41/0015/0250/0786  
IN AC 304 M 0250/0689



DIR: B TOTAL LEN: 36.176 MI. DIST: 03-2 SR: 15  
 LEFT MUN: SOUTH WILLIAMSPORT B RIGHT MUN: SOUTH WILLIAMSPORT B

LENGTH(AH 2208 BK 0558) 0241/0000		0240/0000	LENGTH(AH 2215 BK 0489)
1 0 00289 0 03 0481+31 047976 FT			
EIGHTH AV			
(BORO)			
NC MARKET ST			
MARKET ST			
(SR0554 SEG 0210/1781)		047551 FT	1 0 00289 3 00 0005+00
LENGTH(AH 0558 BK 0962) 0237/0000		0236/0000	LENGTH(AH 0489 BK 0500)
BMSBN 41/0015/0235/0422 0235/0456		0234/0474	BMSBN 41/0015/0234/0444
1 0 00289 7 00 0004+87			1 0 00289 3 00 0004+40
HAGERMANS RN			HAGERMANS RN
BMSBG 41/0015/0235/0422 0235/0422		0234/0444	BMSBG 41/0015/0234/0444
TO 0015/0234 SH			FROM 0015/0235 SH
(CONN) 0235/0390		0234/0372	(CONN)
		047051 FT	1 0 00289 3 00 0000+00
1 0 00289 7 00 0009+02 047014 FT			MAIN ST
MAIN ST			(BORO)
(BORO)			NC HASTINGS ST
MAIN ST			MAIN ST
(BORO)			(BORO)
MFC BEGIN = B			MFC BEGIN = B
LENGTH(AH 0962 BK 1142) 0235/0000		0234/0000	LENGTH(AH 0500 BK 1142)
			TALLMAN AV
		0230/0673	(BORO)
045872 FT		045909 FT	1 0 00289 7 00 0019+77
			FAIRMOUNT AV
			(BORO)
		0230/0000	LENGTH(AH 1142 BK 1108)
044764 FT		044801 FT	1 0 00289 7 00 0030+88
			NC EIGHTH AV
			SOUTH WILLIAMSPORT
			ARMSTRONG T
		0220/0000	LENGTH(AH 1108 BK 1452)
043312 FT		043349 FT	1 0 00289 7 00 0046+04
		0210/0000	LENGTH(AH 1452 BK 2879)
		0200/0777	OLD PIKE RD
			(T433)

DIR: B TOTAL LEN: 36.176 MI. DIST: 03-2 SR: 15  
 LEFT MUN: ARMSTRONG T RIGHT MUN: ARMSTRONG T

Stationing	Length	Notes	Stationing	Length	Notes
040433 FT			040470 FT	1 0 00289 7 00	0074+85
			0200/0000	LENGTH(AH 2879 BK 2580)	
			0190/1788	RAMP C RD (SR9423 SEG 0010/0380)	
			0190/1566	RAMP C RD (SR9423 SEG 0010/0000)	
037853 FT			037890 FT	1 0 00289 7 00	0100+82
			0190/0000	MFC BEGIN = B LENGTH(AH 2580 BK 0616)	
1 0 00289 7 00 0106+86 037237 FT			0180/0391	SIGN: CENTER MOUNTD BMSID 41/0015/0180/0391	
LENGTH(AH 0616 BK 1967) 0181/0000			037274 FT	1 0 00289 7 00	0106+86
			0180/0000	LENGTH(AH 0616 BK 1963)	
1 0 00289 7 00 0126+23 035270 FT			035311 FT	1 0 00289 7 00	0126+03
LENGTH(AH 1967 BK 2531) 0171/0000			0170/0000	LENGTH(AH 1963 BK 2583)	
			0160/0835	SCENIC VIEW DR (PARK)	
1 0 00289 7 00 0152+06 032739 FT			0160/0486	SCENIC VIEW DR (PARK)	
LENGTH(AH 2531 BK 1625) 0161/0000			032728 FT	1 0 00289 7 00	0152+06
			0160/0000	LENGTH(AH 2583 BK 1592)	
1 0 00289 7 01 0167+17 031114 FT			031136 FT	1 0 00289 7 01	0167+17
LENGTH(AH 1625 BK 1024) 0151/0000			0150/0000	LENGTH(AH 1592 BK 0997)	
2 0 41037 0 00 0230+89 030090 FT			030139 FT	2 0 41037 0 00	0230+89
LENGTH(AH 1024 BK 2517) 0141/0000			0140/0000	LENGTH(AH 0997 BK 2528)	

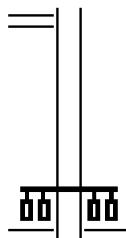


DIR: B TOTAL LEN: 36.176 MI. DIST: 03-2 SR: 15  
 LEFT MUN: CLINTON T RIGHT MUN: CLINTON T

(SR9419 SEG 0010/0368) 0090/1322

017483 FT

ELIMSPORT RD  
 (SR2001 SEG 0140/2629) 0090/0000



017481 FT 2 0 41037 0 00 0104+00  
 NC MONTGOMERY PK  
 SR 0054 SH  
 (SR0054 SEG 0010/0000)

0090/0000 LENGTH(AH 2692 BK 3440)

2 0 41037 0 00 0069+62 014043 FT  
 W BLIND RD  
 (T520) 0080/0000

== ==

014041 FT E BLIND RD  
 (T519)  
 0080/0000 LENGTH(AH 3440 BK 2553)

RBR



0070/2259 BMS EN 41/0015/0070/2198  
 2 0 41037 0 00 0066+15

RBR



P3  
 BLACK HOLE CREEK  
 0070/2198 BMSBG 41/0015/0070/2198  
 0070/1752 BMS EN 41/0015/0070/1737  
 2 0 41037 0 00 0061+30



0070/1737 BLACK HOLE CREEK  
 BMSBG 41/0015/0070/1737

2 0 41037 0 00 0043+91 011490 FT  
 ALLENWOOD CAMP LN  
 (PRDR) 0070/0000

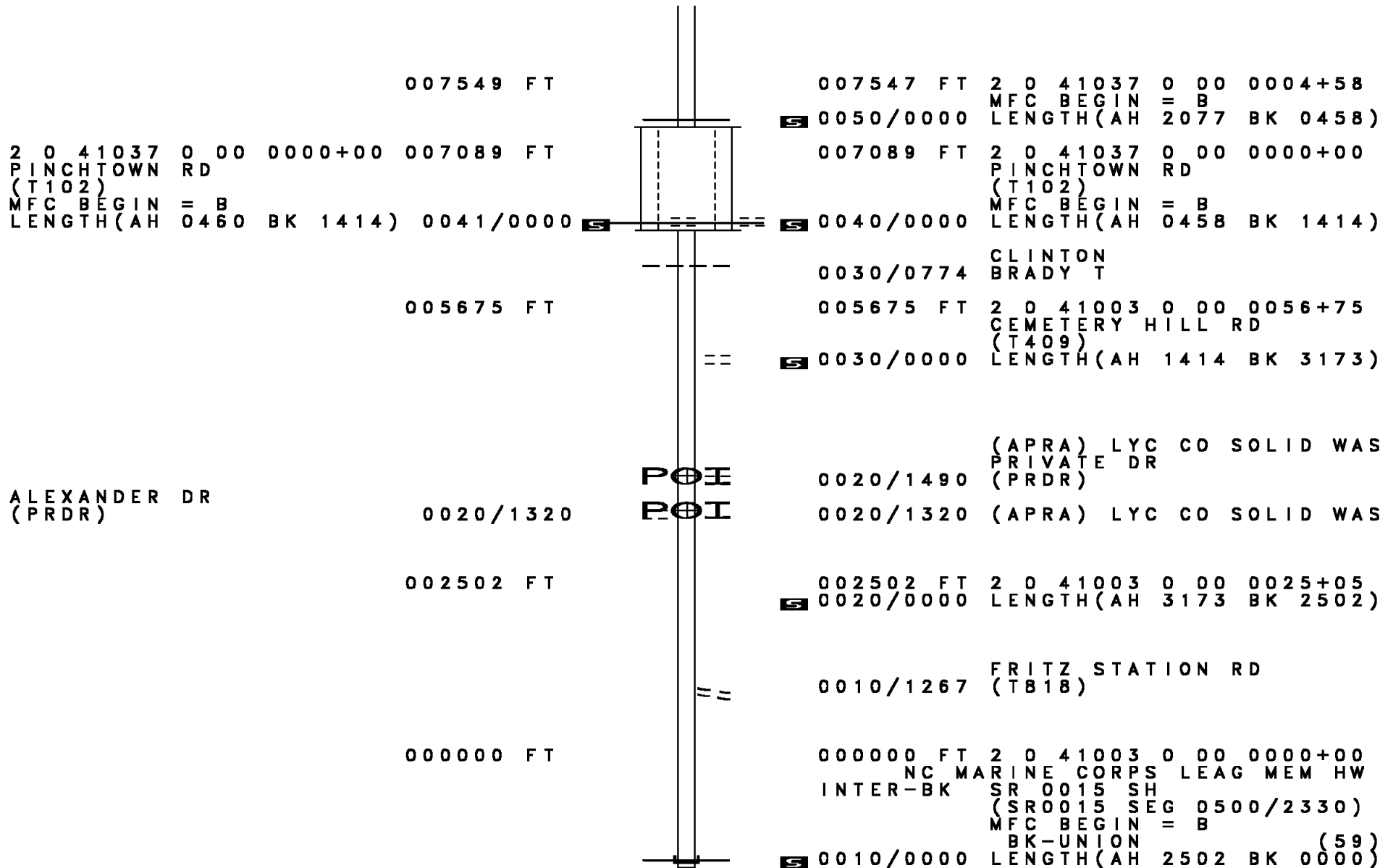
== ==

011488 FT MCNETT RD  
 (T110)  
 0070/0000 LENGTH(AH 2553 BK 1864)

009626 FT

009624 FT 2 0 41037 0 00 0025+41  
 0060/0000 LENGTH(AH 1864 BK 2077)

DIR: B TOTAL LEN: 36.176 MI. DIST: 03-2 SR: 15  
 LEFT MUN: CLINTON T RIGHT MUN: CLINTON T



2 0 4 1037 0 00 0000+00 007089 FT  
 PINCHTOWN RD  
 (T102)  
 MFC BEGIN = B  
 LENGTH(AH 0460 BK 1414)

ALEXANDER DR  
 (PRDR)

007547 FT 2 0 4 1037 0 00 0004+58  
 MFC BEGIN = B  
 S 0050/0000 LENGTH(AH 2077 BK 0458)  
 007089 FT 2 0 4 1037 0 00 0000+00  
 PINCHTOWN RD  
 (T102)  
 MFC BEGIN = B  
 S 0040/0000 LENGTH(AH 0458 BK 1414)  
 CLINTON  
 BRADY T  
 0030/0774  
 005675 FT 2 0 4 1003 0 00 0056+75  
 CEMETERY HILL RD  
 (T409)  
 S 0030/0000 LENGTH(AH 1414 BK 3173)  
 (APRA) LYC CO SOLID WAS  
 PRIVATE DR  
 (PRDR)  
 0020/1490  
 0020/1320 (APRA) LYC CO SOLID WAS  
 002502 FT 2 0 4 1003 0 00 0025+05  
 S 0020/0000 LENGTH(AH 3173 BK 2502)  
 FRITZ STATION RD  
 (T818)  
 0010/1267  
 000000 FT 2 0 4 1003 0 00 0000+00  
 NC MARINE CORPS LEAG MEM HW  
 INTER-BK SR 0015 SH  
 (SR0015 SEG 0500/2330)  
 MFC BEGIN = B  
 BK-UNION (59)  
 S 0010/0000 LENGTH(AH 2502 BK 0000)

EXTRACT DATE: 12/18/2023 ROADWAY MANAGEMENT SYSTEM PAGE NUMBER: 8  
PRINT DATE: 12/19/2023 SLD COUNTY/SR - ANNUAL PRINT COUNTY: LYCOMING  
DIR: B TOTAL LEN: 14.952 MI. DIST: 03-2 SR: 14  
LEFT MUN: MCINTYRE T RIGHT MUN: MCINTYRE T

078948 FT



078948 FT AH-TIOGA (58)  
INTER-AHD SR 0014 SH  
0320/3178 (SR0014 SEG 0010/0000)



DIR: B TOTAL LEN: 14.952 MI. DIST: 03-2 SR: 14  
 LEFT MUN: MCINTYRE T RIGHT MUN: MCINTYRE T

075770 FT

075770 FT 1 0 00020 0 05 1431+56  
 0320/0000 LENGTH(AH 3178 BK 2245)

073525 FT

0310/0140 BMSSEN 41/0014/0310/0000  
 073525 FT 1 0 00020 0 05 1409+13  
 LYCOMING CREEK  
 0310/0000 BMSBG 41/0014/0310/0000  
 LENGTH(AH 2245 BK 2534)

070991 FT

0300/0436 ABBOTTS HOLLOW RD  
 (PRDR)  
 0300/0015 BMSSEN 41/0014/0300/0000  
 070991 FT 1 0 00020 0 05 1383+79  
 ABBOTS RUN  
 0300/0000 BMSBG 41/0014/0300/0000  
 LENGTH(AH 2534 BK 1619)  
 POST RD  
 0290/1551 (PRDR)

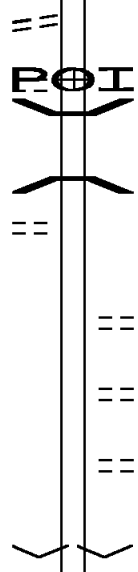
069372 FT

069372 FT 1 0 00020 0 05 1366+53  
 0290/0000 LENGTH(AH 1619 BK 2319)

067053 FT

067053 FT 1 0 00020 0 05 1341+81  
 LANGDON RD  
 (T858)  
 0280/0000 LENGTH(AH 2319 BK 1936)  
 0270/1647 BMSSEN 41/0014/0270/1507  
 1 0 00020 0 05 1340+11  
 LYCOMING CREEK  
 0270/1507 BMSBG 41/0014/0270/1507

Stationing / Description	Stationing	Length	Width	Depth	Area	Volume
	065117 FT	0270/0000	10	00020	005	1325+03
RED BURN RD (PRDR)	0260/1116					
LAUREL HILL WINDMILL FA (PRDR)	0260/0469					
	0260/0402					
	0260/0368					
GREEN HILL RD (T668)	0260/0245					
	062101 FT	0260/0000	10	00020	005	1294+87
		0250/1388				
		0250/0746				
	060053 FT	060053 FT	10	00020	005	1274+43
		0250/0000				
	057101 FT	0240/0000	10	00020	005	1244+93



DIR: B TOTAL LEN: 14.952 MI. DIST: 03-2 SR: 14  
 LEFT MUN: MCINTYRE T RIGHT MUN: MCINTYRE T

054609 FT

054609 FT 1 0 00020 0 05 1220+03  
 0230/0000 LENGTH(AH 2492 BK 2350)

052259 FT

0220/0027 BMS EN 41/0014/0220/0000  
 052259 FT 1 0 00020 0 05 1196+54  
 FROZEN RUN  
 BMSBG 41/0014/0220/0000  
 0220/0000 LENGTH(AH 2350 BK 2167)

050092 FT

050092 FT 1 0 00020 0 05 1176+61  
 0210/0000 LENGTH(AH 2167 BK 2550)  
 DRY RUN RD  
 0200/1836 (T663)

047542 FT

0200/0329 DRY RUN RD  
 (T663)  
 047542 FT 1 0 00020 0 05 1152+57  
 PLEASANT STREAM RD  
 (T665)  
 0200/0000 LENGTH(AH 2550 BK 3383)

044159 FT

044159 FT 1 0 00020 0 05 1117+04  
 0190/0000 LENGTH(AH 3383 BK 2400)

DIR: B TOTAL LEN: 14.952 MI. DIST: 03-2 SR: 14  
 LEFT MUN: MCINTYRE T RIGHT MUN: MCINTYRE T

041759 FT

041759 FT 1 0 00020 0 05 1091+35  
 MCINTYRE  
 LEWIS T  
 0180/0000 LENGTH(AH 2400 BK 2123)

039636 FT

039636 FT 1 0 00020 0 05 1069+93  
 0170/0000 LENGTH(AH 2123 BK 2500)

037136 FT

037136 FT 1 0 00020 0 05 1045+13  
 SLACKS RUN RD  
 (SR1006 SEG 0010/0000)  
 0160/0000 LENGTH(AH 2500 BK 3000)

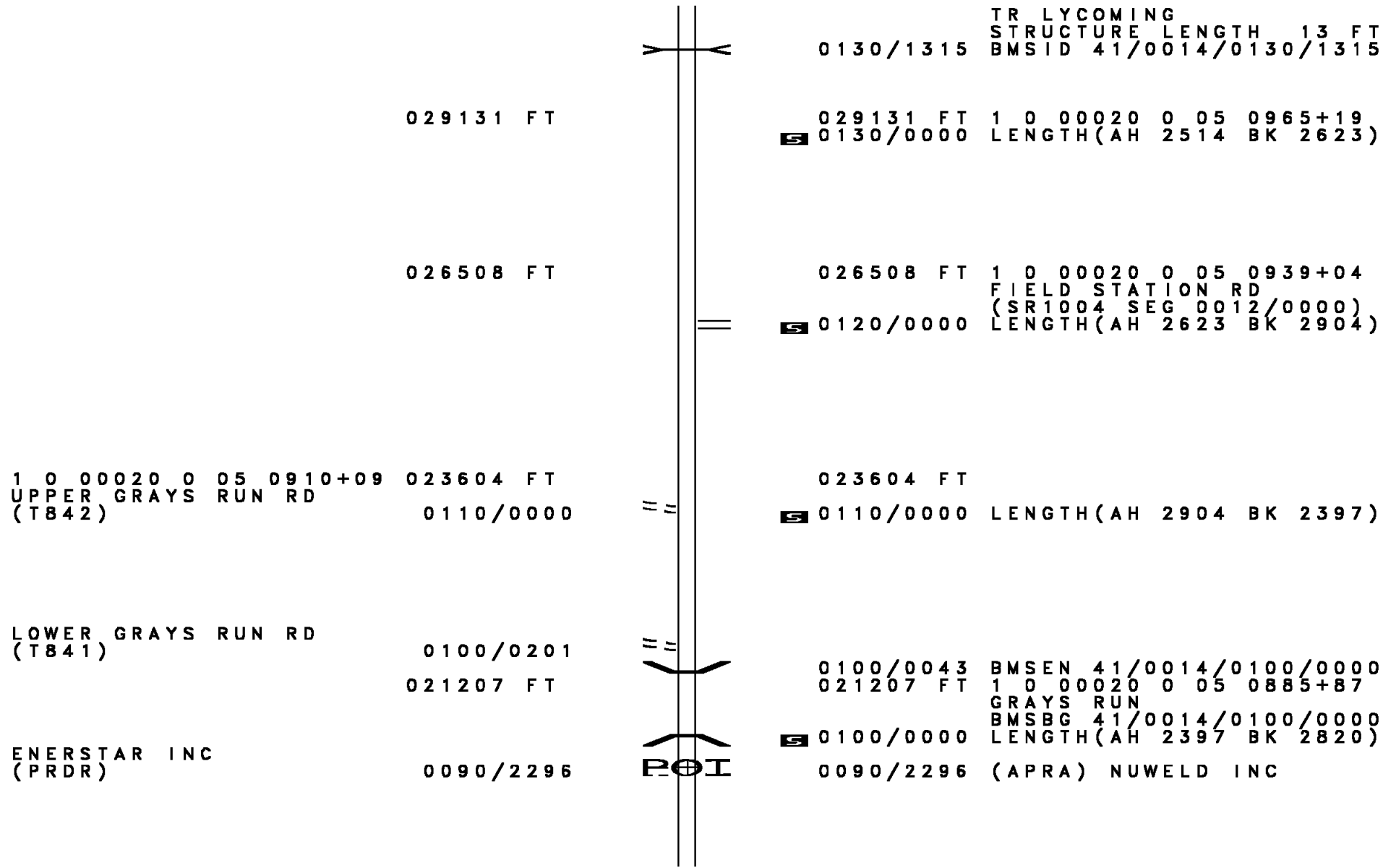
034136 FT

034136 FT 1 0 00020 0 05 1014+79  
 0150/0000 LENGTH(AH 3000 BK 2491)

031645 FT

031645 FT 1 0 00020 0 05 0990+09  
 0140/0000 LENGTH(AH 2491 BK 2514)

DIR: B TOTAL LEN: 14.952 MI. DIST: 03-2 SR: 14  
 LEFT MUN: LEWIS T RIGHT MUN: LEWIS T



TR LYCOMING  
 STRUCTURE LENGTH 13 FT  
 BMSID 41/0014/0130/1315

029131 FT

029131 FT 1 0 00020 0 05 0965+19  
 5 0130/0000 LENGTH(AH 2514 BK 2623)

026508 FT

026508 FT 1 0 00020 0 05 0939+04  
 5 0120/0000 FIELD STATION RD  
 (SR1004 SEG 0012/0000)  
 LENGTH(AH 2623 BK 2904)

1 0 00020 0 05 0910+09 023604 FT  
 UPPER GRAYS RUN RD  
 (T842) 0110/0000

023604 FT  
 5 0110/0000 LENGTH(AH 2904 BK 2397)

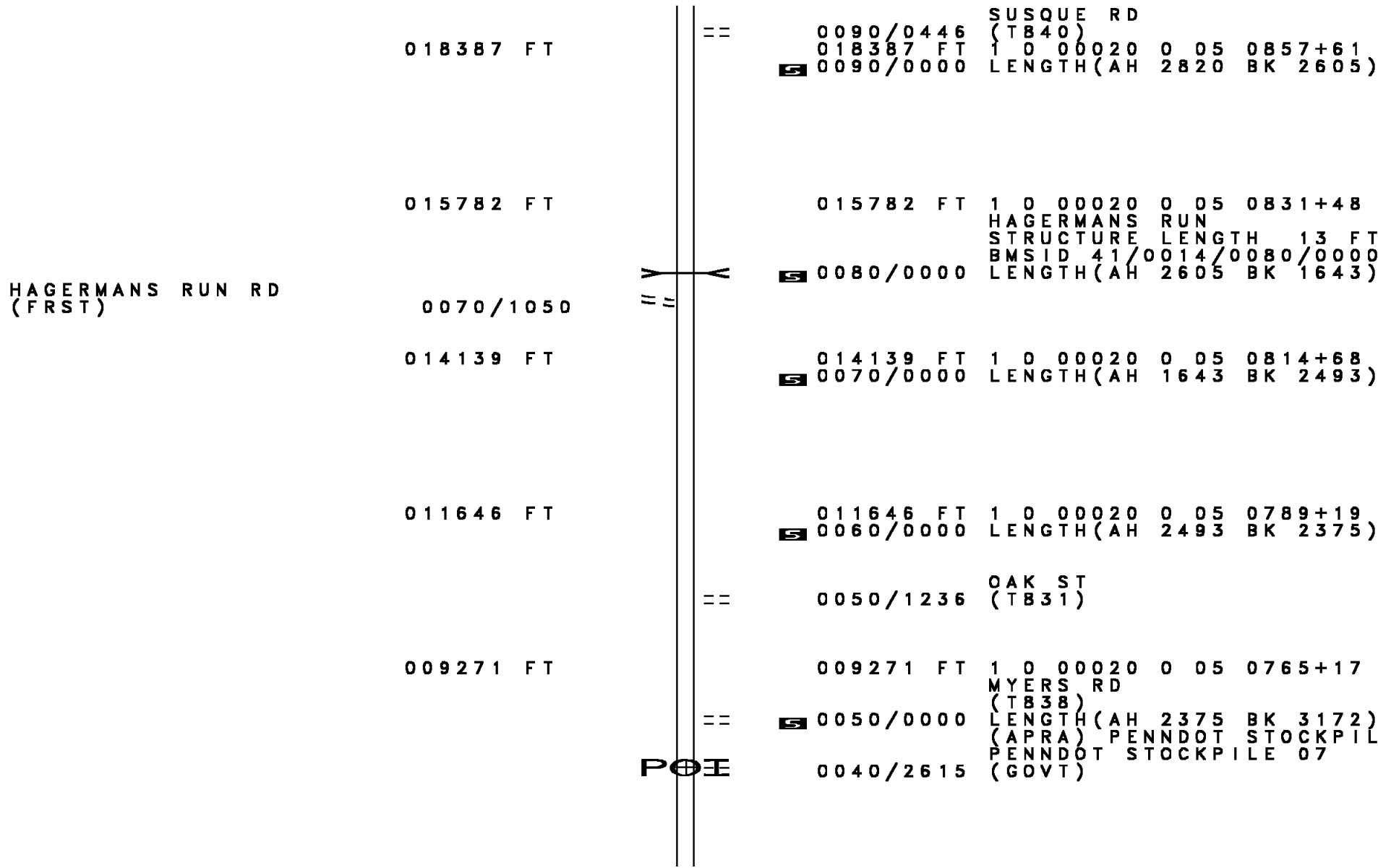
LOWER GRAYS RUN RD  
 (T841) 0100/0201  
 021207 FT

0100/0043 BMSEN 41/0014/0100/0000  
 021207 FT 1 0 00020 0 05 0885+87  
 GRAYS RUN  
 5 0100/0000 BMSBG 41/0014/0100/0000  
 LENGTH(AH 2397 BK 2820)

ENERSTAR INC  
 (PRDR) 0090/2296

0090/2296 (APRA) NUWELD INC

DIR: B TOTAL LEN: 14.952 MI. DIST: 03-2 SR: 14  
 LEFT MUN: LEWIS T RIGHT MUN: LEWIS T



018387 FT

==

0090/0446 SUSQUE RD  
 (TB40)  
 018387 FT 1 0 00020 0 05 0857+61  
 5 0090/0000 LENGTH(AH 2820 BK 2605)

015782 FT

015782 FT

1 0 00020 0 05 0831+48  
 HAGERMANS RUN  
 STRUCTURE LENGTH 13 FT  
 BMSID 41/0014/0080/0000

HAGERMANS RUN RD  
 (FRST)

0070/1050

==

5 0080/0000 LENGTH(AH 2605 BK 1643)

014139 FT

014139 FT 1 0 00020 0 05 0814+68  
 5 0070/0000 LENGTH(AH 1643 BK 2493)

011646 FT

011646 FT 1 0 00020 0 05 0789+19  
 5 0060/0000 LENGTH(AH 2493 BK 2375)

==

0050/1236 OAK ST  
 (TB31)

009271 FT

009271 FT 1 0 00020 0 05 0765+17  
 MYERS RD  
 (TB38)  
 5 0050/0000 LENGTH(AH 2375 BK 3172)  
 (APRA) PENNDOT STOCKPIL  
 PENNDOT STOCKPILE 07  
 (GOVT)

POE

DIR: B TOTAL LEN: 14.952 MI. DIST: 03-2 SR: 14  
 LEFT MUN: LEWIS T RIGHT MUN: LEWIS T

Stationing / Description	Stationing / Description	Stationing / Description	Stationing / Description
006099 FT	006099 FT	1 0 00020 0 05 0734+27	0040/0000 LENGTH(AH 3172 BK 2241)
LIBERTY ST (T689)	0030/0561	TROUT RUN RD (SR1002 SEG 0060/1427)	0030/0445 BMSSEN 41/0014/0030/0400
CREAMERY ST (T688)	0030/0170	1 0 00020 0 05 0716+33	0030/0400 BMSBG 41/0014/0030/0400
TO 8009/0750 SH (CONN)	003858 FT	003858 FT 1 0 00020 0 05 0712+06	0030/0000 LENGTH(AH 2241 BK 2459)
FROM 8009/0760 SH (CONN)	0020/2154		
RAMP D RD (SR8009 SEG 0760/1707)	0020/2144		
	0020/1992		
TRUMAN ST (T836)	0020/1465	0020/1486 RAMP C RD (SR8009 SEG 0010/0644)	
		0020/1071 OP ID US 15 41/0015/1550/1259	
		0020/0964 OP ID SR 15 SB 41/0015/1551/1138	
	001399 FT	001399 FT 1 0 00020 0 04 0687+41	VILLAGE: TROUT RUN FROM 8009/0250 SH (CONN)
		0020/0000 LENGTH(AH 2459 BK 0994)	RAMP B RD (SR8009 SEG 0250/0440)
	000405 FT	000405 FT 1 0 00020 0 03 0677+47	
	000000 FT	0014/0000 LENGTH(AH 0994 BK 0405)	000000 FT 0 0 00000 0 00 0000+00
		INTER-BK SR 0014 SH RAMP A RD (SR9415 SEG 0010/0000)	
HEMLOCK DR (T550)	0012/0000	MFC BEGIN = C	0012/0000 LENGTH(AH 0405 BK 0000)