

Straight Line Diagram

(Including Drain Pipes)

Montour 47

January 2024

This document was produced by the Pennsylvania Department of Transportation (PENNDOT) as an internal management tool for State maintained highways and is not to be used for other purposes. The printed information was compiled from the Department's computerized Roadway Management System (RMS) and is subject to change without notice. Use of any or all of the printed information for purposes other than those intended by the Department may not satisfy other accuracy and completeness requirements and the Department does not warrant that such printed information is accurate or complete.



December 30, 2023

Pennsylvania State Roads - Straight Line Diagrams

Contained within this document are the 2024 Pennsylvania Straight Line Diagrams (SLDs) for State Routes by county within a particular PennDOT district. At the end of each year, PennDOT takes a snapshot of its current SLD database and creates PDF files from the SLD snapshot. The SLDs are a graphical representation of State Routes (SRs) that PennDOT maintains. The information shown on the SLD is generated from data found in PennDOT's Roadway Management System (RMS) database. The data from RMS is constantly being updated to match actual roadway inventory data found on Pennsylvania's state highways. PennDOT's SR system is explained briefly in this document along with symbol definitions for each type of roadway feature or attribute found on the SLD. This PDF version of the SLD contains an individual county list of all state roads found in that county. The SRs found on the list are linked to the actual pages that show the individual SLDs. To find an SLD for a particular road that you want, simply point to that road on the SR index list and click on it to jump to the beginning page of that SLD.

If you have any questions or comments concerning information found in this document, please contact Ty Reed, Chief, Roadway Inventory and Testing Unit, Asset Management Division, Bureau of Operations, by calling (717) 787-7294.

Additional information on state owned highways is available from your local PENNDOT Engineering District Office, RMS Unit, RMS Coordinator.

Straight Line Diagram Disclaimer: This document is for informational purposes only and may be viewed by anyone. No part of the information contained in this document may be altered or redistributed without prior written consent of PENNDOT. Straight Line Diagram information is provided "as is" without warranty of any kind, either expressed or implied. This information could include technical inaccuracies or errors of omission. Changes may be made periodically to the information herein.

Copyright © 2023 by the Commonwealth of Pennsylvania. All rights reserved.



Asset Management Division

Mission Statement

To protect and preserve Pennsylvania's infrastructure by providing meaningful, timely, and accurate pavement and roadway management, design, standards, strategies, inventory and condition, as well as fair, consistent and efficient application of Commonwealth laws and regulations.

CUSTOMER SERVICE RATING FORM

Straight Line Diagram (SLD) – Customer Service Rating

As means to improve customer service, we would like you to rate the product/ service you have received, by circling a “grade” from “A” (excellent) to “E” (fail).

A **B** **C** **D** **E**

If your rating is not an “A,” please let us know what we could do better.

Name and Organization (optional)

Thank You.

(Fold along line, and tape or staple together before mailing)

(Cut along dashed line)

Bureau of Operations
Asset Management Division – PennDOT Annex
907 Elmerton Avenue
Harrisburg, PA 17110
ATTN: Ty Reed

PENNSYLVANIA DEPARTMENT OF TRANSPORTATION
Bureau of Operations, Asset Management Division

Location Referencing System (LRS) – Definitions, Uses & Testing

The Department's LRS, implemented in 1987, is the mechanism to designate the State highway network, to define roadway lengths, locations, and route connectivity, and to serve as the basis for the collection, storage, and integration of roadway information.

An LRS key is a unique series of numbers that identifies the location of each point or feature along a State route. The fourteen digit number is an integral part of the Roadway Management System (RMS) where roadway data is stored. 07/4016/0100/0857 is an example of an LRS key, which identifies County (CO) = 07, State Route (SR) = 4016, Segment (SEG) = 0100, and Offset = 0857.

County (CO)

Each of Pennsylvania's sixty-seven counties is identified by a number.

Name	#	Name	#	Name	#	Name	#
Adams	1	Clinton	18	Lackawanna	35	Potter	52
Allegheny	2	Columbia	19	Lancaster	36	Schuylkill	53
Armstrong	3	Crawford	20	Lawrence	37	Snyder	54
Beaver	4	Cumberland	21	Lebanon	38	Somerset	55
Bedford	5	Dauphin	22	Lehigh	39	Sullivan	56
Berks	6	Delaware	23	Luzerne	40	Susquehanna	57
Blair	7	Elk	24	Lycoming	41	Tioga	58
Bradford	8	Erie	25	McKean	42	Union	59
Bucks	9	Fayette	26	Mercer	43	Venango	60
Butler	10	Forest	27	Mifflin	44	Warren	61
Cambria	11	Franklin	28	Monroe	45	Washington	62
Cameron	12	Fulton	29	Montgomery	46	Wayne	63
Carbon	13	Greene	30	Montour	47	Westmoreland	64
Centre	14	Huntingdon	31	Northampton	48	Wyoming	65
Chester	15	Indiana	32	Northumberland	49	York	66
Clarion	16	Jefferson	33	Perry	50	Philadelphia	67
Clearfield	17	Juniata	34	Pike	51		

State Route (SR)

State Routes (SR's) are identified by four-digit numbers. SR numbers are assigned as follows:

- | | |
|--|-----------|
| 1. Traffic Routes: Routes designated as Interstates, US or PA Routes | 0001-0999 |
| 2. Quadrant Routes (Non-Traffic Routes) | 1001-4999 |
| 3. Relocated Traffic Routes | 6000-6999 |
| 4. Turned Back, Abandoned, or Null Routes | 7000-7999 |
| 5. Interchanges | 8001-8999 |
| 6. WYE's | 9101-9199 |
| 7. Rest Areas | 9201-9299 |
| 8. Truck Escape Ramps | 9301-9399 |
| 9. Others | 9401-9499 |
| 10. Park and Rides | 9501-9599 |

Even/Odd Convention: Even numbers are typically given to SR's in the East/West direction, and odd numbers to SR's that run North/South. This convention applies to Interstate Routes (except those that are Beltways or Spurs), and Quadrant Routes. This convention may or may not apply to PA or US Traffic Routes.

Hierarchy: If two or more traffic routes occupy the same section of roadway, the SR number is based on the "higher" type route, according to the following hierarchy. If the traffic routes are the same hierarchy class, then the SR number is assigned the lower numbered traffic route (Figure 1).

1. Interstates
2. U.S. Routes
3. PA Routes
4. Quadrant Routes



FIGURE 1

Other Numbering Conventions:

1. The first digit of a quadrant route is based on which quadrant of the county the route is located, as shown in the following diagram (Figure 2).
2. The last three digits of a Relocated Traffic Route are the same as the Traffic Route that was relocated.
3. Interchanges are numbered sequentially. Odd numbers are given to interchanges along SR's in the North/South direction; even numbers are given to interchanges along SR's in the East/West direction (Figure 3).
4. WYE's are given odd numbers if the connecting SR is odd numbered, and even numbers if the connecting SR is even numbered.
5. Rest Areas or Truck Escape Ramps are given odd numbers if they connect to the Southbound or Westbound side of an SR, and even numbers if they connect to the Northbound or Eastbound side.

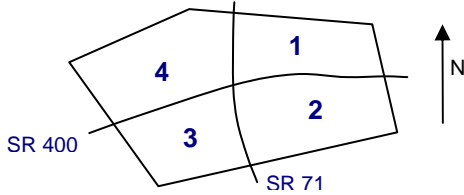


FIGURE 2

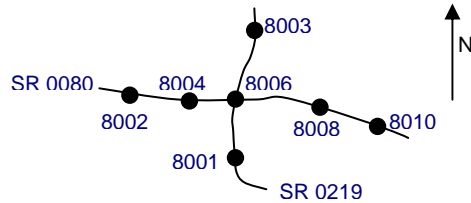


FIGURE 3

Segment (SEG)

State routes are divided into segments, which are approximately one-half mile long, and are identified by a four-digit number. Segment begin and end points are placed at physical features where possible. Segment numbers increase in the North or East direction, and typically by 10's (Figure 4). Segments are even numbered on undivided roadways, and in the Northbound or Eastbound direction of divided roadways. Segments are odd numbered in the Southbound or Westbound direction of divided roadways (Figure 5). Interstate segments are associated with the mile posts (Figure 6).

Undivided Roadways



FIGURE 4

Divided Roadways



FIGURE 5

Interstate Roadways



FIGURE 6

Turned Back, Abandoned, and Null Segments are given numbers in the range of 7000-7999. For two coinciding State routes, the route with "lower" hierarchy is "nulled."

Segment numbering restarts on Traffic Routes at County boundaries, except Interstates (Figure 7).

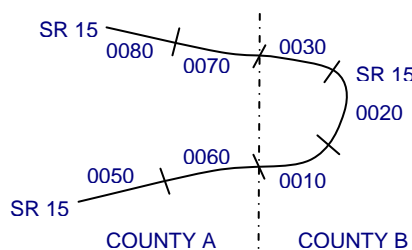


FIGURE 7

Offset

The offset, a subdivision of the segment, is the distance (in feet) from the beginning of the segment, expressed as a four-digit number. Offsets are measured in the increasing segment direction.

Segment Markers

Segment markers, which allow for easy identification of the LRS location on the State highway system, indicate the State route and segment number at the point that each segment is entered. If the beginning of a segment occurs at a physical feature, then the point of reference is at the physical feature and not the sign. At intersections, signs are used to identify beginning or ending State routes or segments.



Users of the LRS

Locations of all intersections, structures, and other points of interest are field verified and inventoried in the RMS. This information can be displayed on Straight Line Diagrams (SLD's) which can be viewed in the RMS, or hardcopy form. SLD books are refreshed and printed annually for distribution to the Department's District and County offices, as well as too many external entities.

A list of those within the Department that use the LRS to identify locations in the RMS and in the field includes personnel from the following organizations: Pavement Testing, County Maintenance, Traffic, Design, Surveys, Construction, Bridge, Permits, Crash Review, Planning and Programming, Posted & Bonded Roads, Tort Liability, and Emergency Management.

Users outside the Department include: County & Municipal governments, County 911, Planning Commissions, Federal Highway Administration, State & Local Police, Local Emergency Management, Delivery Services (UPS, Fed Ex, etc.), Fire Departments, Utility Companies, Contractors, and Consultants.

Without segment markers located in the field, all of these users would have to rely solely on the SLD, which would be extremely cumbersome at best and impossible for some.

Verification, QA & QC

In order to assure that LRS information is indicated properly in the RMS, on SLD's, and in the field, LRS Quality Assurance (QA) and Quality Commitment (QC) programs are performed each year. The Bureau of Operations, Asset Management Division, Roadway Inventory & Testing Unit (RITU) performs all Statewide QC testing. Field verification and QA is also performed by RITS, except in Engineering Districts 2-0, 11-0, and 12-0, where it is done "in-house." Each Engineering District is responsible for its own LRS completeness and maintenance with respect to the RMS.

Twenty percent of each county is field tested annually as part of the QA program, and five percent of each county is tested for the annual QC program. The goal of the QC program is to maintain at least 90% accuracy between the RMS and the actual field locations of highway features. Annual QC ratings are developed and reported to the Engineering Districts.

Field testing is performed by two-person teams (a permanent employee that operates the test, and a temporary employee that drives the device) with the use of vans equipped with an on-board computer and a Data Measurement Subsystem. Testing is typically performed during the months of April through November.

Vehicle location and roadway features are displayed on the van's computer screen in SLD format, and the software accepts operator inputs verifying or modifying roadway feature locations, as well as comments. Though the system can function at greater speed, test speeds are typically less than 25 mph to ensure accuracy.

There are five categories of information that is verified and/or modified:

1. State Route Length
2. Segment Length
3. Roadway Geometry (lane count, pavement & shoulder types & widths)
4. Intersecting Feature Location (intersections & bridges)
5. Segment Marker Location

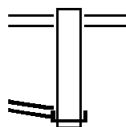
STRAIGHT LINE DIAGRAM (SLD) ANNUAL REFRESH ATTRIBUTE KEY PAGE 1 OF 2

 SEGMENT MARKER	 AHEAD LEFT INTER STATE OWNED	 RAILROAD CROSSING	 INTERSTATE MILEPOST
 TURNBACK	 AHEAD LEFT INTER NON-STATE	 RAILROAD OVER-PASS	 MFC BEGIN
 NULL	 AHEAD RIGHT INTE STATE OWNED	 OVER-PASS	 MUNICIPAL BOUNDARY
 UNDIVIDED HIGHWAY	 AHEAD RIGHT INTE NON-STATE	 BRIDGE END	 VILLAGE BEGIN
 PHYSICALLY DIVIDED	 BACK LEFT INTER STATE OWNED	 BRIDGE BEGIN	AH - LENGTH FORWARD TO NEXT SEGMENT BEGIN BK - LENGTH BACKWARD TO PREVIOUS SEGMENT BEGIN
 PAINT DIVIDED	 BACK LEFT INTER NON-STATE	 TUNNEL	
 INTERSECTION AHEAD	 BACK RIGHT INTER STATE OWNED	 SIGN STRUCTURE	MFC - MAINTENANCE FUNCTIONAL CLASS A = INTERSTATE EXPRESSWAY AND/OR PRINCIPLE ARTERIAL C = MINOR ARTERIAL D = COLLECTOR E = LOCAL ACCESS F = INTERCHANGE RAMP
 INTERSECTION BACK	 BACK RIGHT INTER NON-STATE	 P3 BRIDGE	
 REFERENCE AHEAD/BACK	 T-LEFT INTERSEC STATE OWNED	 RETAINING WALL	
 DIVIDED CONNECTOR	 T-LEFT INTERSEC NON-STATE	 BRIDGE/CULVERT UNDER FILL	NULL AND TURNBACK SEGMENTS ARE DISPLAYED IN THE DEPARTMENT'S ROADWAY MANAGEMENT SYSTEM (RMS) AS 100 FEET IN LENGTH. ACTUAL SEGMENT AND SECTION LENGTHS MAY VARY SIGNIFICANTLY
 CROSS INTERSEC STATE OWNED	 T-RIGHT INTERSEC STATE OWNED	 PIPE (STAMPP)	
 CROSS INTERSEC NON-STATE	 T-RIGHT INTERSEC NON-STATE	 ROTARY INTERSEC	

DIR: N TOTAL LEN: .086 MI. DIST: 03-3 SR: 9401
 LEFT MUN: VALLEY T RIGHT MUN: VALLEY T

000456 FT

1 0 00240 2 01 0000+00 000222 FT
 CONTINENTAL BL
 (SR0054 SEG 0180/2061) 0750/0000

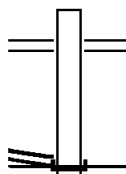


000456 FT

0750/0234
 000222 FT
 INTER-BK
 [S] 0750/0000

CONTINENTAL BL
 (SR0054 SEG 0181/2203)
 (SR0054 SEG 0180/2227)
 MP B RD
 CONTINENTAL BL
 (SR0054 SEG 0180/2061)
 LENGTH(AH 0234 BK 0222)

1 0 00240 2 00 0000+00 000000 FT
 CONTINENTAL BL
 (SR0054 SEG 0181/0728) 0250/0000

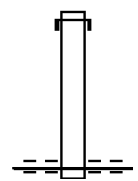


0250/0222
 INTER-BK
 000000 FT
 [S] 0250/0000

CONTINENTAL BL
 (SR0054 SEG 0180/0572)
 (SR0054 SEG 0181/0563)
 NC RAMP A RD
 CONTINENTAL BL
 (SR0054 SEG 0181/0728)
 MFC BEGIN = F
 LENGTH(AH 0222 BK 0000)

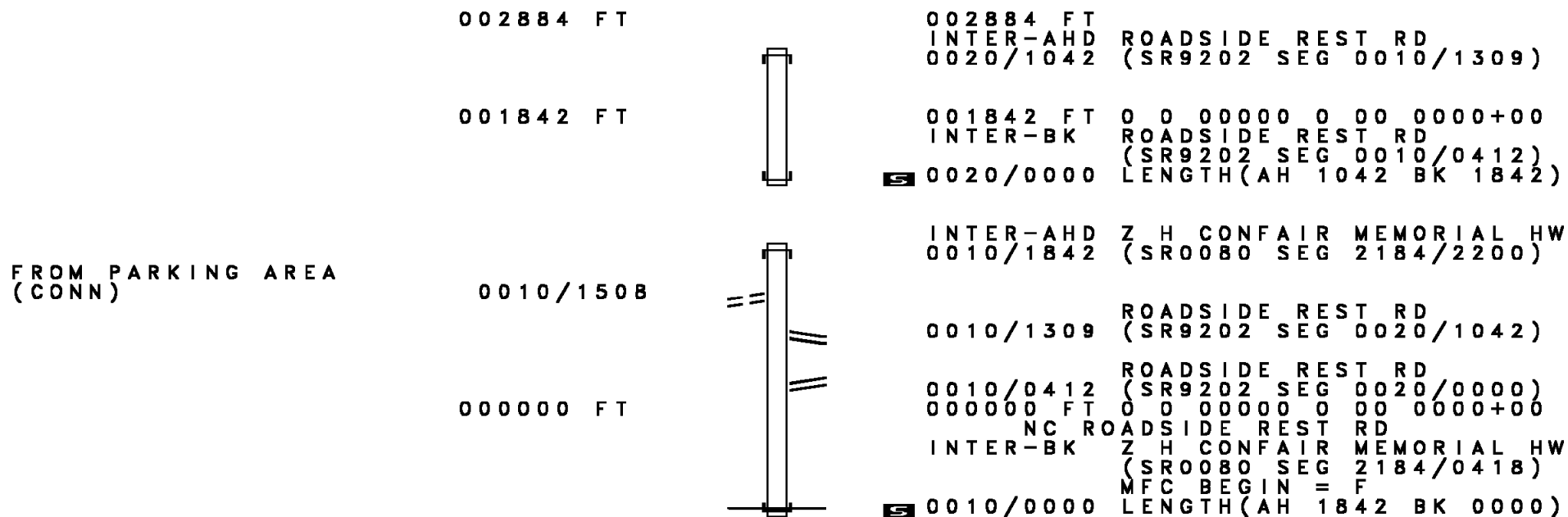
EXTRACT DATE: 12/18/2023 ROADWAY MANAGEMENT SYSTEM PAGE NUMBER: 172
 PRINT DATE: 12/19/2023 SLD COUNTY/SR - ANNUAL PRINT COUNTY: MONTOUR
 DIR: B TOTAL LEN: .060 MI. DIST: 03-3 SR: 9203
 LEFT MUN: VALLEY T RIGHT MUN: VALLEY T

000315 FT
 000000 FT

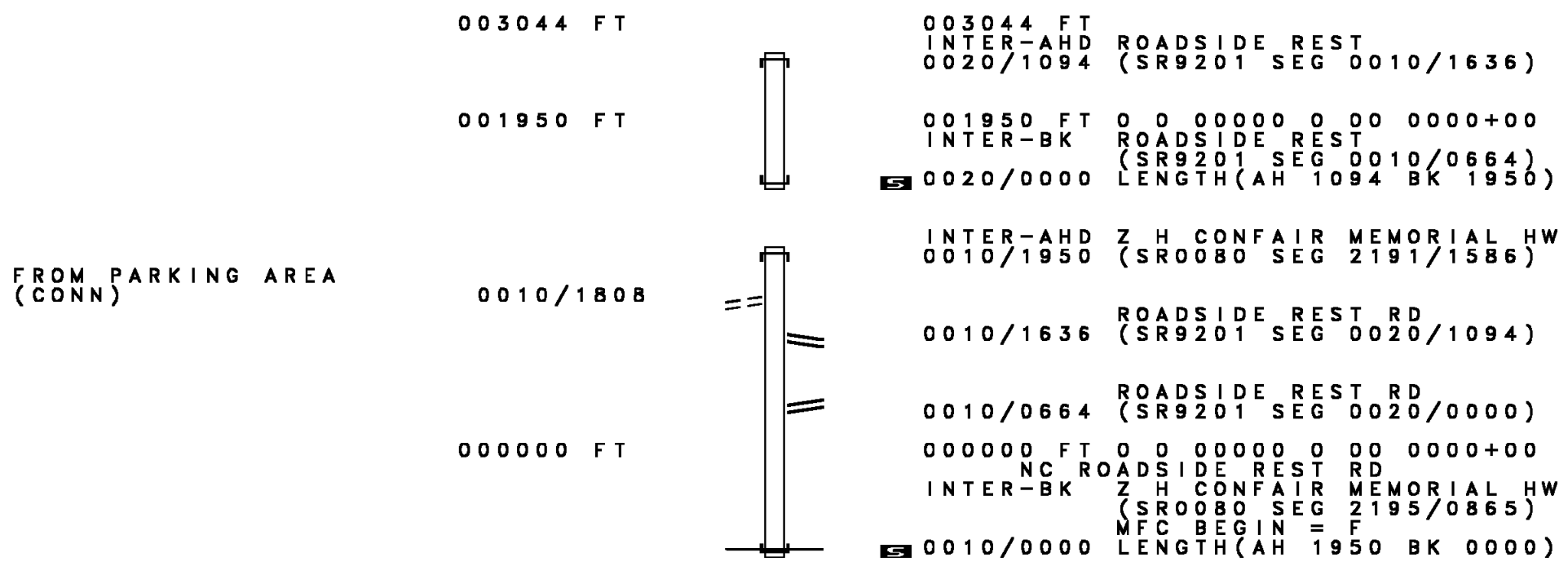


000315 FT
 INTER-AHD ROADSIDE REST PS
 0010/0315 (PARK)
 000000 FT 0 0 00000 0 00 0000+00
 NC ROADSIDE REST RD
 ROADSIDE REST RD
 (T340)
 MFC BEGIN = F
 0010/0000 LENGTH(AH 0315 BK 0000)

EXTRACT DATE: 12/18/2023 ROADWAY MANAGEMENT SYSTEM PAGE NUMBER: 171
 PRINT DATE: 12/19/2023 SLD COUNTY/SR - ANNUAL PRINT COUNTY: MONTOUR
 DIR: E TOTAL LEN: .546 MI. DIST: 03-3 SR: 9202
 LEFT MUN: LIBERTY T RIGHT MUN: LIBERTY T



EXTRACT DATE: 12/18/2023 ROADWAY MANAGEMENT SYSTEM PAGE NUMBER: 170
 PRINT DATE: 12/19/2023 SLD COUNTY/SR - ANNUAL PRINT COUNTY: MONTOUR
 DIR: E TOTAL LEN: .577 MI. DIST: 03-3 SR: 9201
 LEFT MUN: LIBERTY T RIGHT MUN: LIBERTY T



003044 FT INTER-AHD ROADSIDE REST
 0020/1094 (SR9201 SEG 0010/1636)

001950 FT INTER-BK ROADSIDE REST
 0020/0000 (SR9201 SEG 0010/0664)
 LENGTH(AH 1094 BK 1950)

0010/1808 INTER-AHD Z H CONFAIR MEMORIAL HW
 0010/1950 (SR0080 SEG 2191/1586)

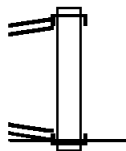
0010/1636 ROADSIDE REST RD
 (SR9201 SEG 0020/1094)

0010/0664 ROADSIDE REST RD
 (SR9201 SEG 0020/0000)

000000 FT INTER-BK ROADSIDE REST RD
 000000 FT 0 0 00000 0 00 0000+00
 NC ROADSIDE REST RD
 INTER-BK Z H CONFAIR MEMORIAL HW
 (SR0080 SEG 2195/0865)
 MFC BEGIN = F
 0010/0000 LENGTH(AH 1950 BK 0000)

EXTRACT DATE: 12/18/2023 ROADWAY MANAGEMENT SYSTEM PAGE NUMBER: 169
 PRINT DATE: 12/19/2023 SLD COUNTY/SR - ANNUAL PRINT COUNTY: MONTOUR
 DIR: N TOTAL LEN: .061 MI. DIST: 03-3 SR: 9101
 LEFT MUN: VALLEY T RIGHT MUN: VALLEY T

SR 0642 SH 000322 FT
 (SR0642 SEG 0180/0344) 0500/0322
 1 0 00505 2 00 0000+00 000000 FT
 CONTINENTAL BL
 (SR0054 SEG 0241/0266) 0500/0000

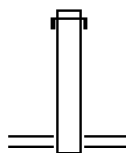


000322 FT
 INTER-AHD SR 0642 SH
 0500/0322 (SR0642 SEG 0180/0344)
 NC WYE RD
 INTER-BK CONTINENTAL BL
 000000 FT (SR0054 SEG 0241/0266)
 MFC BEGIN = F
 0500/0000 LENGTH(AH 0322 BK 0000)

DIR: E TOTAL LEN: 1.014 MI. DIST: 03-3 SR: 8002
 LEFT MUN: VALLEY T RIGHT MUN: VALLEY T

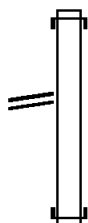
005355 FT

005123 FT



005355 FT INTER-AHD RAMP C RD
 0760/0232 (SR8002 SEG 0750/0256)
 005123 FT 1 0 01009 2 05 0000+00
 NC RAMP CC RD
 CONTINENTAL BL
 (SR0054 SEG 0201/0497)
 0760/0000 LENGTH(AH 0232 BK 0891)

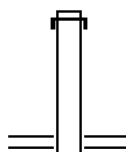
RAMP CC RD
 (SR8002 SEG 0760/0232) 0750/0256
 004232 FT



INTER-AHD Z H CONFAIR MEMORIAL HW
 0750/0891 (SR0080 SEG 2240/0450)

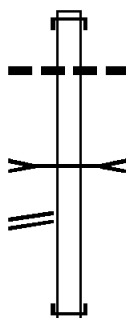
004232 FT 1 0 01009 2 02 0000+00
 NC RAMP C RD
 INTER-BK CONTINENTAL BL
 (SR0054 SEG 0201/0712)
 0750/0000 LENGTH(AH 0891 BK 0278)

003954 FT



INTER-AHD RAMP B RD
 0510/0278 (SR8002 SEG 0500/0380)
 003954 FT 1 0 01009 2 03 0004+32
 NC RAMP BB RD
 CONTINENTAL BL
 (SR0054 SEG 0191/1038)
 0510/0000 LENGTH(AH 0278 BK 1702)

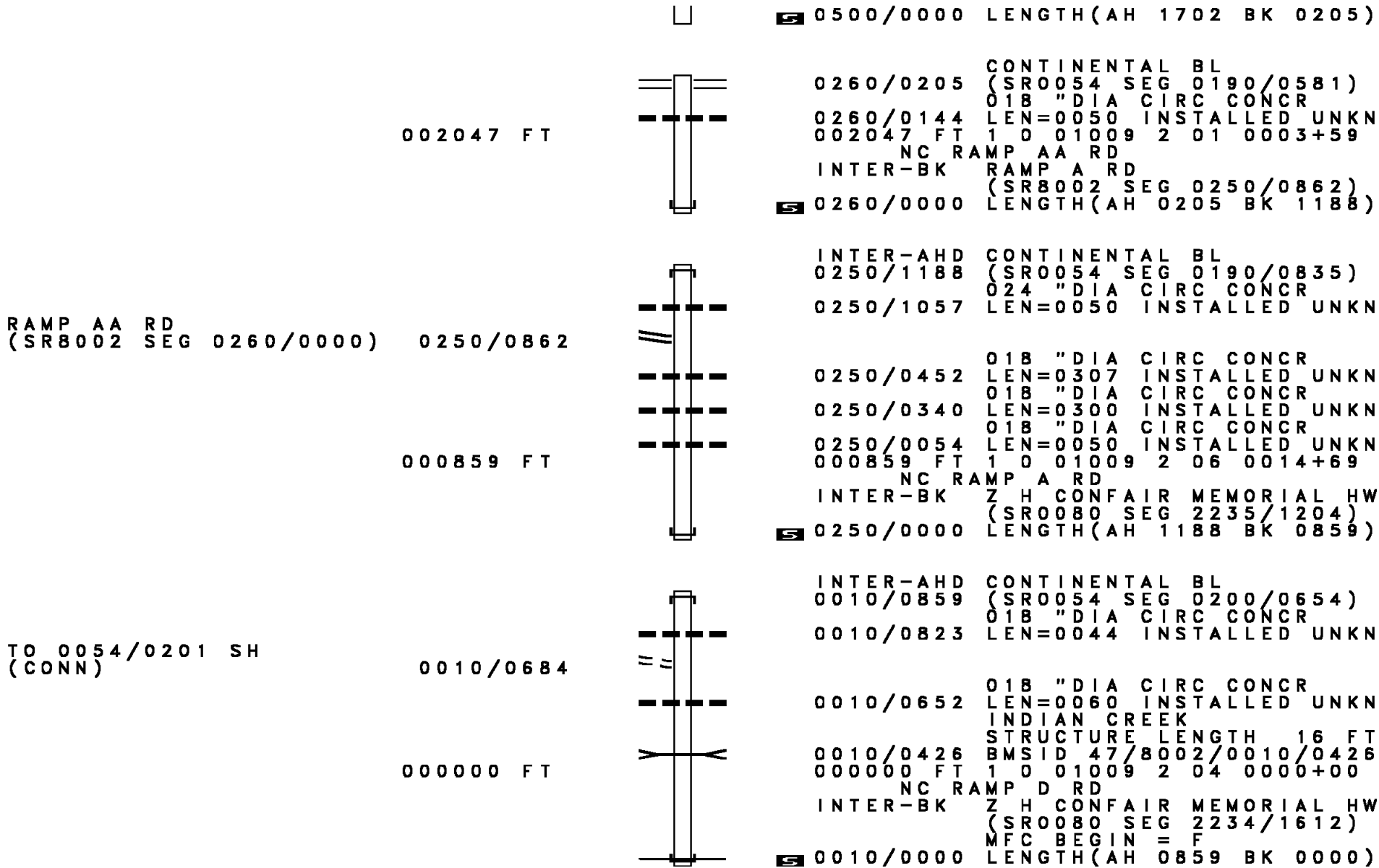
RAMP BB RD
 (SR8002 SEG 0510/0278) 0500/0380
 002252 FT



INTER-AHD Z H CONFAIR MEMORIAL HW
 0500/1702 (SR0080 SEG 2235/2485)
 0500/1441 018 "DIA CIRC CONCR
 LEN=0192 INSTALLED UNKN

INDIAN CREEK
 STRUCTURE LENGTH 15 FT
 0500/0598 BMSID 47/8002/0500/0598

002252 FT 1 0 01009 2 02 0019+72
 NC RAMP B RD
 INTER-BK CONTINENTAL BL
 (SR0054 SEG 0191/1321)



0500/0000 LENGTH(AH 1702 BK 0205)

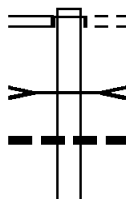
002047 FT
 0260/0205 CONTINENTAL BL (SR0054 SEG 0190/0581)
 018 " DIA CIRC CONCR
 0260/0144 LEN=0050 INSTALLED UNKN
 002047 FT 1 0 01009 2 01 0003+59
 NC RAMP AA RD
 INTER-BK RAMP A RD
 (SR8002 SEG 0250/0862)
 0260/0000 LENGTH(AH 0205 BK 1188)

RAMP AA RD (SR8002 SEG 0260/0000) 0250/0862
 000859 FT
 INTER-AHD CONTINENTAL BL (SR0054 SEG 0190/0835)
 0250/1188 024 " DIA CIRC CONCR
 0250/1057 LEN=0050 INSTALLED UNKN
 0250/0452 018 " DIA CIRC CONCR
 LEN=0307 INSTALLED UNKN
 0250/0340 018 " DIA CIRC CONCR
 LEN=0300 INSTALLED UNKN
 0250/0054 018 " DIA CIRC CONCR
 LEN=0050 INSTALLED UNKN
 000859 FT 1 0 01009 2 06 0014+69
 NC RAMP A RD
 INTER-BK Z H CONFAIR MEMORIAL HW
 (SR0080 SEG 2235/1204)
 0250/0000 LENGTH(AH 1188 BK 0859)

TO 0054/0201 SH (CONN) 0010/0684
 000000 FT
 INTER-AHD CONTINENTAL BL (SR0054 SEG 0200/0654)
 0010/0859 018 " DIA CIRC CONCR
 0010/0823 LEN=0044 INSTALLED UNKN
 0010/0652 018 " DIA CIRC CONCR
 LEN=0060 INSTALLED UNKN
 INDIAN CREEK
 STRUCTURE LENGTH 16 FT
 0010/0426 BMSID 47/8002/0010/0426
 000000 FT 1 0 01009 2 04 0000+00
 NC RAMP D RD
 INTER-BK Z H CONFAIR MEMORIAL HW
 (SR0080 SEG 2234/1612)
 MFC BEGIN = F
 0010/0000 LENGTH(AH 0859 BK 0000)

EXTRACT DATE: 12/18/2023 ROADWAY MANAGEMENT SYSTEM PAGE NUMBER: 166
 PRINT DATE: 12/19/2023 SLD COUNTY/SR - ANNUAL PRINT COUNTY: MONTOUR
 DIR: B TOTAL LEN: 2.562 MI. DIST: 03-3 SR: 4008
 LEFT MUN: ANTHONY T RIGHT MUN: ANTHONY T

013527 FT
 SHOWERS RD
 (SR1010 SEG 0060/0000) 0070/3160



013527 FT AH-NORTHUMBERLAND (49)
 INTER-AHD GEARHART HOLLOW RD
 (SR1010 SEG 0060/0000)
 YEAGLE RD
 (T437)
 0070/3160 CO LIN BR CHILLISQUAQ C
 STRUCTURE LENGTH 20 FT
 0070/3139 BMSID 47/4008/0070/3139
 036 " DIA CIRC METAL
 0070/3089 LEN=0100 INSTALLED UNKN
 018 " DIA CIRC METAL

DIR: B TOTAL LEN: 2.562 MI. DIST: 03-3 SR: 4008
LEFT MUN: ANTHONY T RIGHT MUN: ANTHONY T

---	0070/2462	LEN=0040	INSTALLED	2000
---	0070/2092	LEN=0036	INSTALLED	UNKN
---	0070/1905	LEN=0040	INSTALLED	UNKN
---	0070/1374	LEN=0060	INSTALLED	UNKN
---	0070/0670	LEN=0038	INSTALLED	UNKN
---	0070/0151	LEN=0046	INSTALLED	UNKN
---	010367 FT	1 0 00586 0 00 0103+42		
---	0070/0000	LENGTH(AH 3160 BK 3253)		
---	0060/2990	LEN=0040	INSTALLED	2000
---	0060/2650	LEN=0040	INSTALLED	2000
---	0060/2300	LEN=0035	INSTALLED	2000
---	0060/1916	LEN=0040	INSTALLED	2000
---	0060/0615	WATSON RD (T344)		
---	0060/0521	BMSBN 47/4008/0060/0500		
---	0060/0500	BMSBG 47/4008/0060/0500		
---	0060/0143	LEN=0040	INSTALLED	UNKN
---	0060/0000	LENGTH(AH 3253 BK 2647)		
---	0050/1626	LEN=0060	INSTALLED	2013
---	0050/1439	LEN=0055	INSTALLED	2000
---	0050/0350	LEN=0040	INSTALLED	2013
---	004467 FT	1 0 00586 0 00 0044+20		

010367 FT

1 0 00586 0 00 0070+26 007114 FT
COMLY RD
(SR4001 SEG 0110/1563) 0060/0000

004467 FT

EXTRACT DATE: 12/18/2023
PRINT DATE: 12/19/2023

ROADWAY MANAGEMENT SYSTEM
SLD COUNTY/SR - ANNUAL PRINT

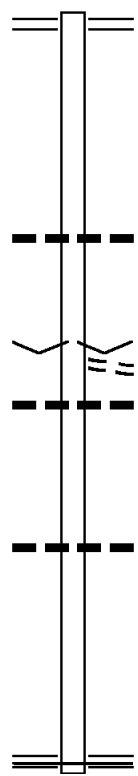
PAGE NUMBER: 164
COUNTY: MONTOUR

DIR: B TOTAL LEN: 2.562 MI.
LEFT MUN: ANTHONY T

DIST: 03-3 SR: 4008
RIGHT MUN: ANTHONY T

Distance (FT)	Stationing	Description
	0050/0000	(T429)
	0040/0931	LENGTH(AH 2647 BK 1379) BMSSEN 47/4008/0040/0910 1 0 00586 0 00 0039+48 TRB TO BR CHILLISQUAQ C
	0040/0910	BMSBG 47/4008/0040/0910
003088 FT	0040/0067	018 "DIA CIR PLASTIC LEN=0040 INSTALLED 2013
	003088 FT	1 0 00586 0 00 0030+00
	0040/0000	LENGTH(AH 1379 BK 3039)
	0030/2158	018 "DIA CIRC METAL LEN=0040 INSTALLED UNKN SCHOOL HOUSE LN
	0030/2134	(T428)
	0030/0990	018 "DIA CIR PLASTIC LEN=0040 INSTALLED 2013
000049 FT	0030/0026	018 "DIA CIRC CONCR LEN=0072 INSTALLED UNKN
	000049 FT	1 0 00586 0 00 0000+00 EXCHANGE RD (SR0044 SEG 0120/2151)
		NC GE ARHART RD INTER-BK EXCHANGE RD (SR0044 SEG 0120/2151)
000049 FT	0030/0000	LTH AH 003039 BK 000885
000049 FT	000049 FT	7022/0000 LTH AH 000885 BK 000741
000049 FT	000049 FT	7024/0000
		LENGTH(AH 0741 BK 0049) BMSSEN 47/4008/0022/0000
		INTER-AHD COTNER RD (T830)
000000 FT	0022/0049	LIMESTONE T
	000000 FT	2 0 47030 0 00 0033+97
		NC CO TNER RD INTER-BK COTNER RD (T830)
		CHILLISQUAQUE CREEK
000000 FT	0022/0000	BMSBG 47/4008/0022/0000
	000000 FT	LENGTH(AH 0049 BK 1537)
000000 FT	7020/0000	LENGTH(AH 1537 BK 1880)
000000 FT	000000 FT	7010/0000
		LENGTH(AH 1880 BK 0000)

005906 FT



005906 FT STRICK RD
 0020/2723 (SR4003 SEG 0070/0000)

003183 FT

0020/0278 018 " DIA CIR PLASTIC
 003183 FT LEN=0030 INSTALLED UNKN
 2 0 47020 0 00 0031+90
 VILLAGE: CALIFORNIA
 DERRY RD
 (T317)

0020/0000 LENGTH(AH 2723 BK 3183)
 0010/2856 015"H 18"W ELLIP METAL
 LEN=0031 INSTALLED UNKN

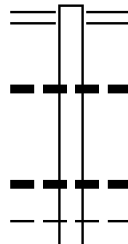
0010/1280 018 " DIA CIR PLASTIC
 LEN=0040 INSTALLED 2006

000000 FT

000000 FT 2 0 47020 0 00 0000+00
 NC CA CALIFORNIA RD
 COUNTY LINE RD
 (SR4001 SEG 0020/2135)
 MFC BEGIN = E
 0010/0000 LENGTH(AH 3183 BK 0000)

EXTRACT DATE: 12/18/2023 ROADWAY MANAGEMENT SYSTEM PAGE NUMBER: 161
 PRINT DATE: 12/19/2023 SLD COUNTY/SR - ANNUAL PRINT COUNTY: MONTOUR
 DIR: B TOTAL LEN: 5.047 MI. DIST: 03-3 SR: 4003
 LEFT MUN: ANTHONY T RIGHT MUN: ANTHONY T

026648 FT



026648 FT CONTINENTAL BL
 0100/3050 (SR0054 SEG 0040/0000)
 0100/2175 018 " DIA CIR PLASTIC
 LEN=0042 INSTALLED 2012
 0100/1228 018 " DIA CIR PLASTIC
 LEN=0036 INSTALLED 2012
 ANTHONY
 0100/1222 LIMESTONE T

DIR: B TOTAL LEN: 5.047 MI. DIST: 03-3 SR: 4003
 LEFT MUN: ANTHONY T RIGHT MUN: ANTHONY T

Location / Description	Stationing	Length	Material / Details
	0100/0943	018" DIA	CIR PLASTIC
	0100/0839	LEN=0040	INSTALLED 2017
		(AAR 534960B)	#TRKS 01
	0100/0728	018" DIA	CIRC METAL
		LEN=0036	INSTALLED 2013
	0100/0565	018" DIA	CIR PLASTIC
	023598 FT	LEN=0034	INSTALLED UNKN
		2 0 47018 0 01	0214+33
		MORDAN RD	
		(T336)	
	0100/0000	LENGTH(AH 3050 BK 1478)	
	0090/1302	024" DIA	CIR PLASTIC
		LEN=0034	INSTALLED 2012
OTTAWA RD (T346)	022120 FT	022120 FT	2 0 47018 0 01 0199+70
	0090/0000	VILLAGE: OTTAWA	
		LENGTH(AH 1478 BK 2611)	
		FAIRVIEW RD	
		(T407)	
	0080/1992	036"H 06"W	ELLIP CONC
	0080/1774	LEN=0040	INSTALLED UNKN
2 0 47018 0 01 0173+64	019509 FT	019509 FT	
WALTER RD (T342)	0080/0000	0080/0000	LENGTH(AH 2611 BK 3420)
		0070/2219	015"H 21"W ELLIP METAL
		LEN=0033	INSTALLED UNKN
		0070/1695	018" DIA CIR PLASTIC
		LEN=0040	INSTALLED 2020
HARRIS CR (TWP)	0070/0951		
		0070/0741	015"H 21"W ELLIP METAL
		LEN=0033	INSTALLED UNKN
CALIFORNIA CR (TWP)	0070/0488		
2 0 47018 0 01 0139+37	016089 FT	016089 FT	
CALIFORNIA CR (SR4006 SEG 0020/2723)	0070/0000	0070/0000	LENGTH(AH 3420 BK 3074)
		018" DIA	CIRC METAL
		LEN=0075	INSTALLED UNKN

EXTRACT DATE: 12/18/2023
PRINT DATE: 12/19/2023

ROADWAY MANAGEMENT SYSTEM
SLD COUNTY/SR - ANNUAL PRINT

PAGE NUMBER: 159
COUNTY: MONTOUR

DIR: B TOTAL LEN: 5.047 MI.
LEFT MUN: LIMESTONE T

DIST: 03-3 SR: 4003
RIGHT MUN: LIMESTONE T

SHADY HILL RD
(T405)

013015 FT
0060/0000

LAIACKER RD
(T401)

0040/1711

006756 FT

0060/2122	018 " DIA CIRC METAL LEN=0030 INSTALLED UNKN
0060/1672	018 " DIA CIRC METAL LEN=0032 INSTALLED UNKN
0060/1477	019"H 30"W ELLIP METAL LEN=0036 INSTALLED UNKN
0060/0873	BUSH RD (TB36)
013015 FT	2 0 47018 0 01 0108+55
0060/0000	VILLAGE: CALIFORNIA LENGTH(AH 3074 BK 3644)
0050/3554	030 "DIA CIRC METAL LEN=0034 INSTALLED UNKN
0050/1080	030 " DIA CIR PLASTIC LEN=0040 INSTALLED 2012
0050/0514	018 " DIA CIRC METAL LEN=0036 INSTALLED UNKN
009371 FT	2 0 47018 0 01 0072+04
0050/0000	LENGTH(AH 3644 BK 2615)
0040/2196	BMSSEN 47/4003/0040/2173 2 0 47018 0 00 0067+04
0040/2173	LIMESTONE RN BMSBG 47/4003/0040/2173
0040/1755	018 " DIA CIRC CONCR LEN=0052 INSTALLED UNKN
0040/1711	LAIACKER RD (T401)
0040/1510	018 " DIA CIRC CONCR LEN=0052 INSTALLED UNKN
0040/1288	018 " DIA CIRC CONCR LEN=0052 INSTALLED UNKN
0040/0890	018 " DIA CIRC CONCR LEN=0072 INSTALLED UNKN
0040/0638	BMSSEN 47/4003/0040/0604 2 0 47018 0 00 0051+38
0040/0604	LIMESTONE R BMSBG 47/4003/0040/0604
006756 FT	2 0 47018 0 00 0045+00

DIR: B TOTAL LEN: 5.047 MI. DIST: 03-3 SR: 4003
 LEFT MUN: LIMESTONE T RIGHT MUN: LIMESTONE T

Stationing	Description	Material	Length	Notes
		018" DIA CIR PLASTIC	0040	INSTALLED UNKN
		018" DIA CIR PLASTIC	0030	INSTALLED UNKN
		018" DIA CIR PLASTIC	0030	INSTALLED UNKN
004690 FT		BMSBG 47/4003/0030/0000	0030	LIMESTONE RUN
	ZIEGLER RD (T320)	018" DIA CIR PLASTIC	0030	INSTALLED 1999
0020/2378		018" DIA CIR PLASTIC	0020	INSTALLED 2018
		018" DIA CIRC METAL	0020	INSTALLED UNKN
2 0 47018 0 00 0000+00	LANDIS RD (T837)	LIMESTONE RD	002250	
0020/0000		015"H 21"W ELLIP METAL	0020	INSTALLED UNKN
	BYPASS RD (T394)		0010	
	PFLEEGOR RD (T394)		0010	
		BMSBG 47/4003/0010/1398	0010	LIMESTONE RUN
000000 FT		BMSBG 47/4003/0010/1398	0010	LIMESTONE RUN
		VILLAGE: LIMESTONEVILLE		
	NC STRICK RD			
	BROADWAY RD			
	INTER-BK QUARRY RD (T395)			
		MFC BEGIN = E		
		018" DIA CIR PLASTIC	0010	INSTALLED UNKN

EXTRACT DATE: 12/18/2023 ROADWAY MANAGEMENT SYSTEM PAGE NUMBER: 157
PRINT DATE: 12/19/2023 SLD COUNTY/SR - ANNUAL PRINT COUNTY: MONTOUR
DIR: B TOTAL LEN: .000 MI. DIST: 03-3 SR: 4002
LEFT MUN: ANTHONY T RIGHT MUN: ANTHONY T

000000 FT



000000 FT
7010/0000 LENGTH(AH 3653 BK 0000)

DIR: B TOTAL LEN: 4.349 MI. DIST: 03-3 SR: 4001
 LEFT MUN: ANTHONY T RIGHT MUN: ANTHONY T

022963 FT



022963 FT GEARHART RD
 0110/1563 (SR4008 SEG 0060/0000)
 0110/1536 BMSEN 47/4001/0110/1494
 ANTHONY
 0110/1510 LIMESTONE T
 O O 00000 O O 00 0000+00
 CO LI BR CHILLISQUAQUE
 0110/1494 BMSBG 47/4001/0110/1494

021400 FT

2 0 47019 0 01 0213+96 021400 FT
 STILES RD
 (T344)
 COMLEY RD
 (SR1012 SEG 0040/2185)
 LIMESTONE
 LEWIS T

0110/0000

NC COMLY RD
 0110/0000 LENGTH(AH 1563 BK 1410)
 024 " DIA CIRC METAL
 0100/0893 LEN=0040 INSTALLED UNKN
 019990 FT 2 0 47019 0 01 0199+85
 0100/0000 LENGTH(AH 1410 BK 2563)

019990 FT

030 " DIA CIR PLASTIC

DIR: B TOTAL LEN: 4.349 MI. DIST: 03-3 SR: 4001
 LEFT MUN: LEWIS T RIGHT MUN: LIBERTY T

Stationing	Length	Notes	Material	Length	Notes
017427 FT	0090/0835		LEN=0040	017427 FT	INSTALLED 2006
				2 0 47019 0 01 0174+24	
				0090/0000	LENGTH(AH 2563 BK 1363)
2 0 47019 0 01 0160+59	016064 FT		0080/0414	016064 FT	018 "DIA CIR PLASTIC LEN=0036 INSTALLED UNKN
CONTINENTIAL BL					CONTINENTIAL BL
(SR0044 SEG 0010/0000)	0080/0000			016064 FT	(SR0044 SEG 0130/3915) MFC BEGIN = E
				0080/0000	LENGTH(AH 1363 BK 1550)
OLD STATE RD (T631)	0070/0147				
	014514 FT			014514 FT	2 0 47019 0 01 0145+11 COTNER RD (T830)
				0070/0000	LENGTH(AH 1550 BK 2318)
				0060/1490	024 "DIA CIR PLASTIC LEN=0035 INSTALLED 2006
				0060/1175	018 "DIA CIR PLASTIC LEN=0032 INSTALLED 1990
OLD SWAMP RD (T629)	0060/0082				
	012196 FT			0060/0082	MILL RD (T328)
				012196 FT	2 0 47019 0 01 0121+98 (AAR 534958A)#TRKS 01
				0060/0000	LENGTH(AH 2318 BK 1585)
				0050/1560	018 "DIA CIR PLASTIC LEN=0034 INSTALLED UNKN
				0050/0690	BMS EN 47/4001/0050/0647 2 0 47019 0 00 0112+51
				0050/0647	BEAVER RUN BMSBG 47/4001/0050/0647
2 0 47019 0 00 0106+04	010611 FT			010611 FT	
SCHUYLER RD					
(T517)	0050/0000			0050/0000	LENGTH(AH 1585 BK 3071)
				0040/2376	018 "DIA CIR PLASTIC LEN=0032 INSTALLED UNKN
				0040/1925	OTTAWA RD (T346)

DIR: B TOTAL LEN: 4.349 MI. DIST: 03-3 SR: 4001
 LEFT MUN: LEWIS T RIGHT MUN: LIBERTY T

Stationing	Description	Material	Length	Installation
0040/1284		048 " DIA CIR PLASTIC	LEN=0040	INSTALLED 2009
007540 FT				
007540 FT	2 0 47019 0 00 0075+40			
0040/0000		LENGTH(AH 3071 BK 2599)		
0030/1085		024 " DIA CIR PLASTIC	LEN=0040	INSTALLED 2006
004941 FT				
004941 FT	2 0 47019 0 00 0049+47			
0030/0000		LENGTH(AH 2599 BK 2728)		
0020/2320		018 " DIA CIR PLASTIC	LEN=0036	INSTALLED UNKN
0020/2135		CALIFORNIA RD		
0020/2120		(SR4006 SEG 0010/0000)		
		018 " DIA CIR PLASTIC	LEN=0042	INSTALLED UNKN
0020/0900		024 " DIA CIRC METAL	LEN=0038	INSTALLED UNKN
002213 FT				
002213 FT	2 0 47019 0 00 0022+16			
0020/0000		MYER RD		
		(T403)		
		LENGTH(AH 2728 BK 2213)		
000000 FT				
000000 FT		018 " DIA CIRC METAL	LEN=0032	INSTALLED UNKN
		2 0 47019 0 00 0000+00		
		DERRY RD		
		(T317)		
		NC CO COUNTY LINE RD		
		INTER-BK COUNTY LINE RD		
		(T316)		
		MFC BEGIN = D		
		LENGTH(AH 2213 BK 0000)		
PARADISE RD				
(SR1016 SEG 0120/3261)				
0010/0000				

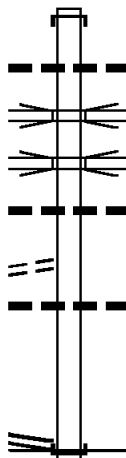
DIR: B TOTAL LEN: .210 MI. DIST: 03-3 SR: 3013
 LEFT MUN: LIBERTY T RIGHT MUN: LIBERTY T

001108 FT

FOR SR 1020 AND 3013
 (CONN)

0010/0449

2 0 49057 6 00 0128+88 000000 FT
 MEXICO RD
 (SR1020 SEG 0050/2235) 0010/0000



001108 FT AH-NORTHUMBERLAND (49)
 INTER-AHD FOLLMER RD
 0010/1108 (SR1029 SEG 0030/0000)
 024 "DIA CIRC CONCR
 0010/0862 LEN=0048 INSTALLED UNKN
 I-80 WB
 0010/0792 OP ID 47/0080/2165/0012
 I-80 EB
 0010/0635 OP ID 47/0080/2164/0010
 018 "DIA CIRC CONCR
 0010/0628 LEN=0035 INSTALLED UNKN

 0010/0316 036 "DIA CIR PLASTIC
 LEN=0060 INSTALLED 2017
 NC MEXICO RD
 INTER-BK CREEK RD
 (SR1029 SEG 0020/3408)
 000000 FT MFC BEGIN = E
 BK-NORTHUMBERLAND (49)
 0010/0000 LENGTH(AH 1108 BK 0000)

WASHINGTONVILLE RD 028886 FT
 (SR0254 SEG 0100/0000) 0110/3497

2 0 47003 0 00 0253+45 025389 FT
 KEEFER MILL RD
 (T347) 0110/0000

028886 FT	WASHINGTONVILLE RD
0110/3497	(SR0254 SEG 0100/0000)
0110/3479	018 " DIA CIRC METAL
0110/3242	LEN=0045 INSTALLED UNKN
0110/2938	018 " DIA CIR PLASTIC
	LEN=0057 INSTALLED 2006
	DERRY
	LIMESTONE T
0110/1813	LIMESTONE
	LIBERTY T
0110/1577	036 " DIA CIRC METAL
	LEN=0052 INSTALLED UNKN
0110/0042	018 " DIA CIRC METAL
025389 FT	LEN=0045 INSTALLED UNKN
0110/0000	LENGTH(AH 3497 BK 3348)
0100/2770	036 " DIA CIR PLASTIC
0100/2751	LEN=0048 INSTALLED 2023
	KEEFER MILL RD
	(T347)
0100/1959	018 " DIA CIR PLASTIC
	LEN=0040 INSTALLED 2023
0100/1229	018 " DIA CIR PLASTIC
	LEN=0040 INSTALLED 2023
0100/1010	018 " DIA CIR PLASTIC
	LEN=0045 INSTALLED UNKN
0100/0764	018 " DIA CIR PLASTIC
	LEN=0040 INSTALLED 2023
	036 " DIA CIR PLASTIC

DIR: B TOTAL LEN: 5.471 MI. DIST: 03-3 SR: 3012
 LEFT MUN: LIBERTY T RIGHT MUN: LIBERTY T

022041 FT

0100/0304 LEN=0040 INSTALLED 2023
 018 "DIA CIR PLASTIC
 0100/0187 LEN=0040 INSTALLED 2023
 022041 FT 2 0 47003 0 00 0220+07
 0100/0000 LENGTH(AH 3348 BK 2482)

019559 FT

0090/1510 024 "DIA CIR PLASTIC
 LEN=0040 INSTALLED 2006
 018 "DIA CIRC CONCR
 0090/0925 LEN=0052 INSTALLED UNKN
 0090/0255 024 "DIA CIR PLASTIC
 LEN=0045 INSTALLED UNKN
 018 "DIA CIR PLASTIC
 0090/0045 LEN=0040 INSTALLED 2023
 019559 FT 2 0 47003 0 00 0195+33
 0090/0000 LENGTH(AH 2482 BK 2481)

017078 FT

0080/1819 018 "DIA CIR PLASTIC
 LEN=0040 INSTALLED 2023
 018 "DIA CIR PLASTIC
 0080/1684 LEN=0040 INSTALLED 2023
 024 "DIA CIR PLASTIC
 0080/1086 LEN=0040 INSTALLED 2023
 0080/0139 030 "DIA CIR PLASTIC
 LEN=0040 INSTALLED 2006
 017078 FT 2 0 47003 0 00 0170+07
 0080/0000 LENGTH(AH 2481 BK 2552)
 018 "DIA CIR PLASTIC
 0070/2494 LEN=0040 INSTALLED 2006
 018 "DIA CIR PLASTIC
 0070/2214 LEN=0040 INSTALLED 2023

014526 FT

0070/1564 018 "DIA CIRC METAL
 LEN=0040 INSTALLED UNKN
 018 "DIA CIR PLASTIC
 0070/1206 LEN=0034 INSTALLED UNKN
 018 "DIA CIR PLASTIC
 0070/0851 LEN=0034 INSTALLED UNKN
 014526 FT 2 0 47003 0 00 0145+15
 NAREHOOD RD
 (SR3003 SEG 0100/0000)
 0070/0000 LENGTH(AH 2552 BK 0952)
 T CHILLIQ CK
 STRUCTURE LENGTH 10 FT
 BMSID 47/3012/0060/0849

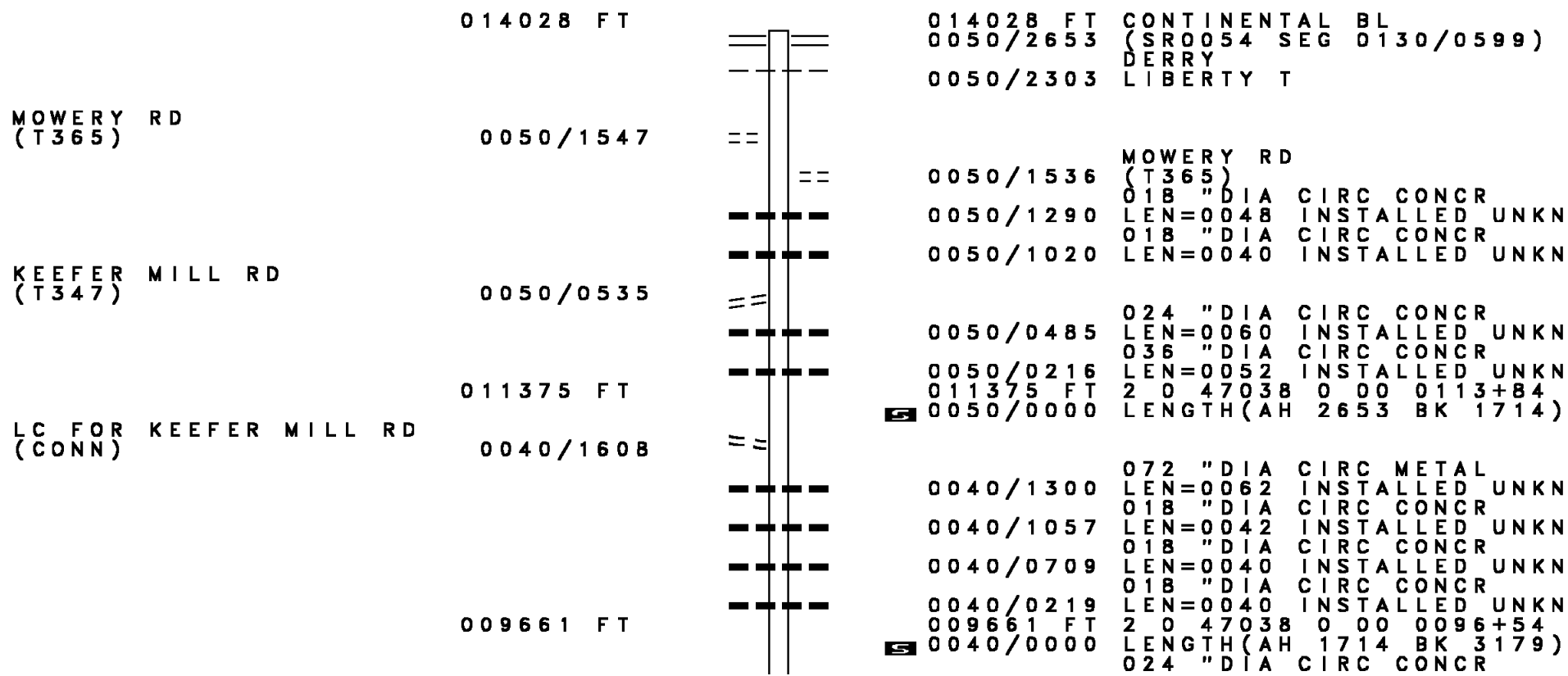
DIR: B TOTAL LEN: 5.471 MI. DIST: 03-3 SR: 3012
 LEFT MUN: LIBERTY T RIGHT MUN: LIBERTY T

Stationing	Notes	Material	Length	Installation
013574 FT	POI 0060/0705	(APRA) HANSON INC HANSON DR (PRDR)	2 0 47003 0 00 0135+66	INSTALLED 2023
	0060/0000	LENGTH(AH 0952 BK 2040)		
	0050/1323	018 " DIA CIR PLASTIC LEN=0040		INSTALLED 2023
	0050/0669	018 " DIA CIR PLASTIC LEN=0040		INSTALLED 2023
	0050/0521	018 " DIA CIR PLASTIC LEN=0040		INSTALLED UNKN
011534 FT	0050/0379	018 " DIA CIR PLASTIC LEN=0036		INSTALLED 2002
	011534 FT	2 0 47003 0 00 0115+26		
	0050/0000	LENGTH(AH 2040 BK 3013)		
	0040/2925	018 " DIA CIR PLASTIC LEN=0036		INSTALLED UNKN
	0040/2470	024 " DIA CIR PLASTIC LEN=0040		INSTALLED 2002
	0040/1782	018 " DIA CIR PLASTIC LEN=0040		INSTALLED 2023
	0040/1417	018 " DIA CIR PLASTIC LEN=0040		INSTALLED 2018
	0040/0880	018 " DIA CIRC METAL LEN=0040		INSTALLED 2001
	0040/0652	018 " DIA CIR PLASTIC LEN=0035		INSTALLED 2023
008521 FT	008521 FT	2 0 47003 0 00 0085+13		
	0040/0000	LENGTH(AH 3013 BK 2573)		
	0030/1527	018 " DIA CIRC METAL LEN=0030		INSTALLED 2001
	0030/0914	018 " DIA CIRC METAL LEN=0040		INSTALLED 2001
	0030/0600	024 " DIA CIR PLASTIC LEN=0040		INSTALLED UNKN
005948 FT	0030/0016	018 " DIA CIR PLASTIC LEN=0040		INSTALLED 2002
	005948 FT	2 0 47003 0 00 0059+40		
	0030/0000	KELLY'S DAM RD (T325) LENGTH(AH 2573 BK 3437)		

DIR: B TOTAL LEN: 5.471 MI. DIST: 03-3 SR: 3012
 LEFT MUN: LIBERTY T RIGHT MUN: LIBERTY T

---	0020/2821	018 " DIA LEN=0040	CIR PLASTIC INSTALLED UNKN
---	0020/2179	018 " DIA LEN=0031	CIRC METAL INSTALLED 2002
---	0020/1990	018 " DIA LEN=0032	CIRC METAL INSTALLED 2001
---	0020/1660	018 " DIA LEN=0034	CIR PLASTIC INSTALLED 2002
---	0020/1535	018 " DIA LEN=0040	CIR PLASTIC INSTALLED 2023
---	0020/1350	018 " DIA LEN=0040	CIR PLASTIC INSTALLED 2002
---	0020/1015	024 " DIA LEN=0040	CIR PLASTIC INSTALLED 2023
---	0020/0730	018 " DIA LEN=0036	CIR PLASTIC INSTALLED UNKN
---	0020/0600	024 " DIA LEN=0040	CIRC METAL INSTALLED UNKN
---	0020/0525	018 " DIA LEN=0030	CIR PLASTIC INSTALLED UNKN
---	0020/0384	018 " DIA LEN=0035	CIR PLASTIC INSTALLED 2006
---	0020/0011	018 " DIA LEN=0031	CIR PLASTIC INSTALLED 2001
002511 FT	002511 FT	2 0 47003	0 00 0025+07
	0020/0000	LENGTH(AH 3437 BK 2511)	
---	0010/1945	018 " DIA LEN=0034	CIR PLASTIC INSTALLED UNKN
==	0010/1650	DANNYS RD (T312)	
---	0010/1610	018 " DIA LEN=0042	CIR PLASTIC INSTALLED UNKN
---	0010/0790	018 " DIA LEN=0042	CIR PLASTIC INSTALLED UNKN
---	0010/0510	018 " DIA LEN=0042	CIR PLASTIC INSTALLED UNKN
FOUST RD (T594) LIBERTY EAST CHILLISQUAQUE T	0010/0496		
	0010/0468		
000000 FT	0010/0080	018 " DIA LEN=0040	CIR PLASTIC INSTALLED 2006
	000000 FT	2 0 47003	0 00 0000+00
		NC MEXICO RD FOLLMER RD (SR1029 SEG 0040/0000) MFC BEGIN = E	
	0010/0000	LENGTH(AH 2511 BK 0000)	

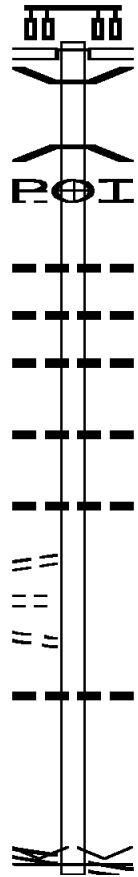
DIR: B TOTAL LEN: 2.657 MI. DIST: 03-3 SR: 3010
 LEFT MUN: DERRY T RIGHT MUN: DERRY T



DIR: B TOTAL LEN: 2.657 MI. DIST: 03-3 SR: 3010
 LEFT MUN: LIBERTY T RIGHT MUN: LIBERTY T

	0030/3115	LEN=0050	INSTALLED UNKN
	0030/2232	048 " DIA LEN=0052	CIRC CONCR INSTALLED UNKN
	0030/1271	060 " DIA LEN=0060	CIR PLASTIC INSTALLED UNKN
	0030/0998	018 " DIA LEN=0040	CIRC CONCR INSTALLED UNKN
	0030/0535	018 " DIA LEN=0040	CIRC CONCR INSTALLED UNKN
	0030/0128	024 " DIA LEN=0045	CIRC CONCR INSTALLED UNKN
006482 FT	006482 FT	2 0 47038	0 00 0064+98
	0030/0000	LENGTH(AH	3179 BK 3375)
	0020/2250	030 " DIA LEN=0048	CIR PLASTIC INSTALLED UNKN
	0020/1536	048 " DIA LEN=0040	CIRC CONCR INSTALLED UNKN
	0020/0664	013 "H 22 "W LEN=0036	ELLIP METAL INSTALLED UNKN
	0020/0263	018 " DIA LEN=0030	CIRC METAL INSTALLED UNKN
	0020/0144	018 " DIA LEN=0036	CIR PLASTIC INSTALLED UNKN
003107 FT	003107 FT	2 0 47038	0 00 0030+40
	0020/0000	LENGTH(AH	3375 BK 3107)
	0010/2620	018 " DIA LEN=0030	CIR PLASTIC INSTALLED UNKN
	0010/2013	018 " DIA LEN=0035	CIR PLASTIC INSTALLED UNKN
	0010/1210	048 " DIA LEN=0036	CIR PLASTIC INSTALLED UNKN
	0010/0711	018 " DIA LEN=0035	CIR PLASTIC INSTALLED UNKN
	0010/0520	018 " DIA LEN=0040	CIR PLASTIC INSTALLED UNKN
000000 FT	000000 FT	2 0 47038	0 00 0000+00
		NC ST	ECKERMILL RD
			NAREHOOD RD
			(SR3003 SEG 0094/0000)
			MFC BEGIN = E
	0010/0000	LENGTH(AH	3107 BK 0000)

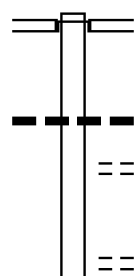
Location / Description	Segment ID	Length (FT)	Notes / Details
	003732	FT	
	0010/3732		SHERATON RD (T344)
	0010/3664		CONTINENTAL BL (SR0054 SEG 0211/0000) (SR0054 SEG 0210/0000)
	0010/3616		BMSSEN 47/3009/0010/3616 0 0 00000 0 00 0000+00 MAUSES RUN
PENNDOT STOCKPILE 06 (GOVT)	0010/3240		BMSBG 47/3009/0010/3616 (APRA) PENNDOT STOCKPIL
	0010/2547		036 " DIA CIRC CONCR LEN=0072 INSTALLED UNKN
	0010/2249		018 " DIA CIR PLASTIC LEN=0040 INSTALLED 2002
	0010/2053		018 " DIA CIRC METAL LEN=0040 INSTALLED UNKN
	0010/1415		018 " DIA CIRC METAL LEN=0040 INSTALLED UNKN
	0010/0791		036 " DIA CIRC METAL LEN=0036 INSTALLED UNKN
RACE ST (T366)	0010/0635		
BENNETT ST (T364)	0010/0628		
KINDT RD (T369)	0010/0606		
	000000	FT	
LIBERTY VALLEY RD (SR0642 SEG 0170/3052)	0010/0000		043"H 68"W METAL ARCH LEN=0050 INSTALLED 2002 2 0 47024 0 00 0000+00 VILLAGE: MAUSDALE NC OLD VALLEY SCHOOL RD LIBERTY VALLEY RD (SR0642 SEG 0170/3052) MFC BEGIN = E 5 0010/0000 LENGTH(AH 3732 BK 0000)



EXTRACT DATE: 12/18/2023 ROADWAY MANAGEMENT SYSTEM PAGE NUMBER: 145
 PRINT DATE: 12/19/2023 SLD COUNTY/SR - ANNUAL PRINT COUNTY: MONTOUR
 DIR: B TOTAL LEN: 1.894 MI. DIST: 03-3 SR: 3008
 LEFT MUN: VALLEY T RIGHT MUN: VALLEY T

009998 FT

009998 FT
 INTER-AHD MC CRACKEN RD
 (T405)
 CONTINENTAL BL
 (SR0054 SEG 0190/0000)



0040/1676
 0040/0739 027"H 43"W ELLIP METAL
 LEN=0060 INSTALLED 2021
 ROBERTS LN
 (T337)
 0040/0442
 008322 FT 2 0 47027 0 00 0083+01
 OLD FURNACE RD
 (T362)
 0040/0000 LENGTH(AH 1676 BK 3303)

008322 FT

DIR: B TOTAL LEN: 1.894 MI. DIST: 03-3 SR: 3008
 LEFT MUN: VALLEY T RIGHT MUN: VALLEY T

OLD TREEFARM LN
 (TWP)

0030/1343

005019 FT

002201 FT

FOR SR 3007 AND 3008
 (CONN)

0010/0109

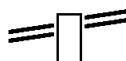
2 0 47027 0 00 0000+00 000000 FT
 KLONDIKE RD
 (SR3007 SEG 0020/1314) 0010/0000

0030/3282	018 " DIA	CIR PLASTIC
	LEN=0042	INSTALLED UNKN
0030/2939	SHELTIE LN	
	(TWP)	
0030/2438	060 " DIA	CIRC METAL
	LEN=0040	INSTALLED UNKN
0030/1448	036 " DIA	CIRC METAL
	LEN=0036	INSTALLED UNKN
0030/0660	018 " DIA	CIR PLASTIC
	LEN=0040	INSTALLED 2006
0030/0000	005019 FT	2 0 47027 0 00 0050+03
	LENGTH(AH	3303 BK 2818)
0020/2642	036 " DIA	CIR PLASTIC
	LEN=0039	INSTALLED 2021
0020/2223	018 " DIA	CIR PLASTIC
	LEN=0034	INSTALLED UNKN
0020/2001	018 " DIA	CIRC METAL
	LEN=0032	INSTALLED 1999
0020/1267	048 " DIA	CIR PLASTIC
	LEN=0040	INSTALLED 2020
0020/0284	018 " DIA	CIR PLASTIC
	LEN=0036	INSTALLED 2019
0020/0228	018 " DIA	CIR PLASTIC
	LEN=0040	INSTALLED UNKN
0020/0000	002201 FT	2 0 47027 0 00 0021+87
	VALLEY	
	LIBERTY T	
	LENGTH(AH	2818 BK 2201)
0010/0594	024 " DIA	CIRC CONCR
	LEN=0038	INSTALLED UNKN
0010/0000	NC VALLEY RD	
	INTER-BK KLONDIKE RD	
	000000 FT (SR3007 SEG	0020/1314)
	MFC BEGIN = E	
	LENGTH(AH	2201 BK 0000)

EXTRACT DATE: 12/18/2023 ROADWAY MANAGEMENT SYSTEM PAGE NUMBER: 143
PRINT DATE: 12/19/2023 SLD COUNTY/SR - ANNUAL PRINT COUNTY: MONTOUR

DIR: B TOTAL LEN: 2.407 MI. DIST: 03-3 SR: 3007
LEFT MUN: VALLEY T RIGHT MUN: VALLEY T

CONTINENTAL BL 012707 FT
(SR0054 SEG 0150/1149) 0050/2245



012707 FT CONTINENTAL BL
0050/2245 (SR0054 SEG 0150/1149)

DIR: B TOTAL LEN: 2.407 MI. DIST: 03-3 SR: 3007
 LEFT MUN: VALLEY T RIGHT MUN: VALLEY T

HILKERT RD
(T367)

0050/0044
 010462 FT

LC FOR HILKERT RD
(CONN)

0040/3044

007365 FT

004859 FT

0050/1375	018 "DIA LEN=0040	CIRC METAL INSTALLED UNKN
0050/0590	018 "DIA LEN=0040	CIRC METAL INSTALLED UNKN
0050/0025	018 "DIA LEN=0054	CIRC METAL INSTALLED UNKN
010462 FT	2 0 47035	0 01 0103+75
0050/0000	VALLEY LIBERTY T LENGTH(AH	2245 BK 3097)
0040/2970	018 "DIA LEN=0045	CIR PLASTIC INSTALLED UNKN
0040/2205	018 "DIA LEN=0036	CIRC METAL INSTALLED UNKN
0040/1945	018 "DIA LEN=0038	CIR PLASTIC INSTALLED UNKN
0040/1625	018 "DIA LEN=0040	CIRC METAL INSTALLED 1999
0040/1005	018 "DIA LEN=0036	CIRC METAL INSTALLED UNKN
0040/0795	018 "DIA LEN=0032	CIRC METAL INSTALLED UNKN
0040/0735	030 "DIA LEN=0045	CIR PLASTIC INSTALLED UNKN
0040/0575	024 "DIA LEN=0040	CIR PLASTIC INSTALLED 1999
007365 FT	2 0 47035	0 01 0073+42
0040/0000	LENGTH(AH	3097 BK 2506)
0030/2100	042 "DIA LEN=0058	CIR PLASTIC INSTALLED 2011
0030/1705	018 "DIA LEN=0040	CIRC METAL INSTALLED UNKN
0030/1100	018 "DIA LEN=0036	CIR PLASTIC INSTALLED 2000
0030/0765	018 "DIA LEN=0040	CIR PLASTIC INSTALLED 1999
0030/0040	018 "DIA LEN=0034	CIRC METAL INSTALLED UNKN
004859 FT	2 0 47035	0 01 0048+88
0030/0000	LENGTH(AH	2506 BK 2649)
	018 "DIA	CIRC METAL

EXTRACT DATE: 12/18/2023
PRINT DATE: 12/19/2023

ROADWAY MANAGEMENT SYSTEM
SLD COUNTY/SR - ANNUAL PRINT

PAGE NUMBER: 141
COUNTY: MONTOUR

DIR: B TOTAL LEN: 2.407 MI.
LEFT MUN: LIBERTY T

DIST: 03-3 SR: 3007
RIGHT MUN: LIBERTY T

OAK GROVE RD
(T332)

0020/0386

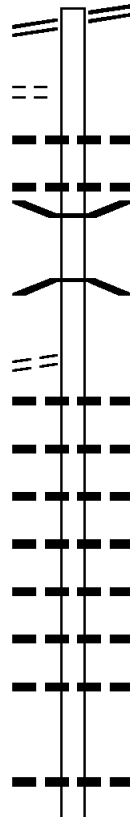
002210 FT

000000 FT

0020/2190	LEN=0036	INSTALLED UNKN
	024 "DIA	CIRC METAL
0020/2015	LEN=0034	INSTALLED UNKN
	030 "DIA	CIRC METAL
0020/1430	LEN=0045	INSTALLED UNKN
	FOR SR 3007 AND 3008	
0020/1405	(CONN)	
	VALLEY RD	
0020/1314	(SR3008	SEG 0010/0000)
	060 "DIA	CIRC METAL
0020/1200	LEN=0042	INSTALLED UNKN
	014 "H 22 "	W ELLIP METAL
0020/1000	LEN=0036	INSTALLED UNKN
	018 "DIA	CIRC METAL
0020/0610	LEN=0034	INSTALLED UNKN
	036 "DIA	CIR PLASTIC
0020/0400	LEN=0040	INSTALLED UNKN
	024 "DIA	CIR PLASTIC
0020/0360	LEN=0044	INSTALLED 2019
	018 "DIA	CIR PLASTIC
0020/0115	LEN=0048	INSTALLED UNKN
002210 FT	2 0 47035	0 01 0022+94
0020/0000	LENGTH(AH	2649 BK 2210)
	018 "DIA	CIRC CONCR
0010/2035	LEN=0052	INSTALLED UNKN
	018 "DIA	CIRC CONCR
0010/1700	LEN=0048	INSTALLED UNKN
	SR 80	WBL
0010/1632	OP ID 47/0080/2215/1263	
	018 "DIA	CIRC CONCR
0010/1554	LEN=0048	INSTALLED UNKN
	I-80	EBL
0010/1476	OP ID 47/0080/2214/1297	
0010/1011	BMS EN 47/3007/0010/0992	
	2 0 47035	0 00 0009+86
	TRIB MAUSES CREEK	
0010/0992	BMSBG 47/3007/0010/0992	
	0010/0383	BMS EN 47/3007/0010/0356
	2 0 47035	0 00 0003+54
	MAUSES CREEK	
0010/0356	BMSBG 47/3007/0010/0356	
000000 FT	2 0 47035	0 00 0000+00
	NC KL	LONDIKE RD
	LIBERTY VALLEY DR	
	(SR0642	SEG 0130/0000)
	MFC BEGIN	= E
0010/0000	LENGTH(AH	2210 BK 0000)

LIBERTY VALLEY RD 013966 FT
 (SR0642 SEG 0090/0954) 0060/1662
 SHOLES RD
 (T330) 0060/1040
 2 0 47046 0 00 0123+00 012304 FT
 MAUGER RD
 (T331) 0060/0000

009883 FT



013966 FT LIBERTY VALLEY RD
 0060/1662 (SR0642 SEG 0090/0954)
 0060/0990 018 " DIA CIRC METAL
 LEN=0048 INSTALLED UNKN
 0060/0800 018 " DIA CIRC METAL
 LEN=0060 INSTALLED UNKN
 0060/0638 BMSSEN 47/3006/0060/0380
 2 0 47046 0 00 0123+00
 1-80 WBL
 0060/0380 BMSBG 47/3006/0060/0380
 012304 FT
 5 0060/0000 LENGTH(AH 1662 BK 2421)
 0050/2339 018 " DIA CIR PLASTIC
 LEN=0048 INSTALLED 2013
 0050/2037 036 " DIA CIRC METAL
 LEN=0055 INSTALLED UNKN
 0050/1540 024 " DIA CIRC METAL
 LEN=0040 INSTALLED UNKN
 0050/1213 018 " DIA CIRC METAL
 LEN=0022 INSTALLED UNKN
 0050/0916 018 " DIA CIRC METAL
 LEN=0022 INSTALLED UNKN
 0050/0511 036 " DIA CIRC METAL
 LEN=0064 INSTALLED UNKN
 0050/0118 018 " DIA CIR PLASTIC
 LEN=0040 INSTALLED UNKN
 009883 FT 2 0 47046 0 00 0098+84
 5 0050/0000 LENGTH(AH 2421 BK 2517)
 036 " DIA CIRC METAL
 0040/2142 LEN=0090 INSTALLED UNKN

DIR: B TOTAL LEN: 2.645 MI. DIST: 03-3 SR: 3006
 LEFT MUN: LIBERTY T RIGHT MUN: LIBERTY T

Stationing	Material	Length	Notes
0040/0905	018 " DIA CIRC METAL	LEN=0040	INSTALLED UNKN
007366 FT	018 " DIA CIRC METAL	LEN=0036	INSTALLED UNKN
007366 FT	2 0 47046 0 00 0073+73		
0040/0000	018 " DIA CIRC METAL	LEN=0040	INSTALLED UNKN
0030/2027	018 " DIA CIRC METAL	LEN=0034	INSTALLED UNKN
0030/0569	024 " DIA CIRC METAL	LEN=0035	INSTALLED 2003
0030/0052	018 " DIA CIRC METAL	LEN=0044	INSTALLED UNKN
004918 FT	2 0 47046 0 00 0049+31		STARNER RD (T366)
0030/0000	018 " DIA CIRC METAL	LEN=0030	INSTALLED UNKN
0020/2392	024 " DIA CIRC METAL	LEN=0040	INSTALLED UNKN
0020/0934	036 " DIA CIRC METAL	LEN=0036	INSTALLED UNKN
0020/0612	018 " DIA CIRC METAL	LEN=0046	INSTALLED UNKN
002500 FT	2 0 47046 0 00 0025+07		
0020/0000	018 " DIA CIRC METAL	LEN=0020	INSTALLED UNKN
0010/2114	018 " DIA CIRC METAL	LEN=0040	INSTALLED UNKN
0010/1635	018 " DIA CIRC METAL	LEN=0036	INSTALLED UNKN
0010/0175	BMS EN 47/3006/0010/0156		BEAVER RUN
0010/0156	BMS BG 47/3006/0010/0156		NC ST
000000 FT	NAREHOOD RD		(SR3003 SEG 0020/2371)
0010/0000	MFC BEGIN = E		LENGTH(AH 2500 BK 0000)

2 0 47046 0 00 0000+00 000000 FT
 NAREHOOD RD
 (SR3003 SEG 0020/2371) 0010/0000









EXTRACT DATE: 12/18/2023 ROADWAY MANAGEMENT SYSTEM PAGE NUMBER: 138
PRINT DATE: 12/19/2023 SLD COUNTY/SR - ANNUAL PRINT COUNTY: MONTOUR
DIR: B TOTAL LEN: .000 MI. DIST: 03-3 SR: 3005
LEFT MUN: LIBERTY T RIGHT MUN: LIBERTY T

000000 FT
000000 FT



000000 FT
7020/0000 LENGTH(AH 2667 BK 2293)
000000 FT
7010/0000 LENGTH(AH 2293 BK 0000)

DIR: B TOTAL LEN: 1.900 MI. DIST: 03-3 SR: 3004
 LEFT MUN: LIBERTY T RIGHT MUN: LIBERTY T

010032 FT		010032 FT	7090/0000	LENGTH(AH 2431 BK 3325)
010032 FT		010032 FT	7080/0000	LENGTH(AH 3325 BK 2516)
010032 FT		010032 FT	7070/0000	LENGTH(AH 2516 BK 0406)
010032 FT		010032 FT	7064/0000	LENGTH(AH 0406 BK 0018)
				BMSBN 47/3004/0060/0000
				INTER-AHD MOORESBURG RD
010014 FT		0060/0018	(T741)	
		010014 FT	2 0 47041 0 00	0035+84
			NC MO	MOORESBURG RD
			INTER-BK	MOORESBURG RD
				(T741)
				TRIBUTARY TO BEAVER RU
				BMSBG 47/3004/0060/0000
010014 FT		0060/0000	LENGTH(AH 0018 BK 2248)	
010014 FT		010014 FT	7060/0000	LENGTH(AH 2248 BK 1342)
010014 FT		010014 FT	7050/0000	LENGTH(AH 1342 BK 2050)
			INTER-AHD	MOORESBURG RD
				(T741)
PURPLE HEART HW				PURPLE HEART HW
(SR0045 SEG 0060/0000)	0040/2050			(SR0045 SEG 0060/0000)
				036 " DIA CIRC CONCR
			0040/1299	LEN=0038 INSTALLED UNKN
				015 " DIA CIRC CONCR
BEAVER RUN RD			0040/0301	LEN=0045 INSTALLED UNKN
(T318)	0040/0197			

DIR: B TOTAL LEN: 1.900 MI. DIST: 03-3 SR: 3004
 LEFT MUN: LIBERTY T RIGHT MUN: LIBERTY T

007964 FT	==	0040/0177 007964 FT 5 0040/0000	BEAVER RUN RD (T318) 2 0 47026 0 00 0079+68 LENGTH(AH 2050 BK 1682)
006282 FT	^	0030/0026 006282 FT 5 0030/0000	BMS EN 47/3004/0030/0000 2 0 47026 0 00 0062+81 BEAVER RUN BMSBG 47/3004/0030/0000 LENGTH(AH 1682 BK 3137)
	^	0020/2545	018 "DIA CIRC PLASTIC LEN=0038 INSTALLED 2006
	---	0020/1277	030 "DIA CIRC CONCR LEN=0030 INSTALLED UNKN
003145 FT	---	0020/0121 003145 FT 5 0020/0000	036 "DIA CIRC CONCR LEN=0033 INSTALLED UNKN 2 0 47026 0 00 0031+45 RINE RD (T843) LENGTH(AH 3137 BK 3145)
	---	0010/2503	024 "DIA CIRC METAL LEN=0033 INSTALLED 1997
	^	0010/1327	BMS EN 47/3004/0010/1284 2 0 47026 0 00 0012+83
	^	0010/1284	BR. BEAVER R BMSBG 47/3004/0010/1284
	==	0010/0628	BRIDGE RD (T308)
000000 FT	---	0010/0290 000000 FT NC PO	018 "DIA CIRC METAL LEN=0040 INSTALLED UNKN 2 0 47026 0 00 0000+00 TTSGROVE RD LIBERTY VALLEY RD (SR0642 SEG 0020/0000)
	---	0010/0000	INTER-BK BRIDGE RD (T308) MFC BEGIN = E LENGTH(AH 3145 BK 0000)

DIR: B TOTAL LEN: 4.498 MI. DIST: 03-3 SR: 3003
 LEFT MUN: LIMESTONE T RIGHT MUN: LIMESTONE T

023749 FT

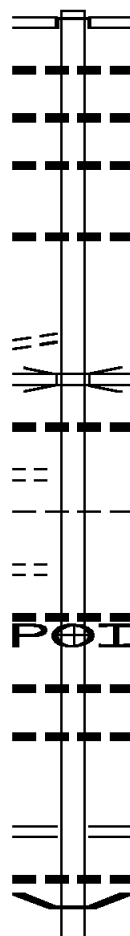
023749 FT
 INTER-AHD

2 0 47004 0 00 0216+30 021626 FT
 QUARRY RD
 (T395) 0110/0000

HANSON DR
 (PRDR) 0100/1345

HANSON DR
 (PRDR) 0100/0764

019699 FT



HAGENBUCH RD
 (T326)
 BROADWAY RD
 (SR0254 SEG 0050/0000)
 0110/2123 018 " DIA CIRC METAL
 0110/1925 LEN=0060 INSTALLED UNKN
 0110/1721 018 " DIA CIRC METAL
 0110/1534 LEN=0042 INSTALLED UNKN
 078"H 52"W ELLIP METAL
 LEN=0049 INSTALLED UNKN
 015 " DIA CIRC METAL
 0110/0743 LEN=0038 INSTALLED UNKN
 021626 FT
 0110/0000 LENGTH(AH 2123 BK 1927)
 0100/1427 OP ID 47/3003/0100/1427
 024 " DIA CIR PLASTIC
 0100/1412 LEN=0047 INSTALLED UNKN
 LIMESTONE
 LIBERTY T
 0100/0955
 0100/0735 018 " DIA CIR PLASTIC
 LEN=0054 INSTALLED 2013
 0100/0722 (APRA) HANSON INC
 0100/0404 018 " DIA CIR PLASTIC
 LEN=0040 INSTALLED 2013
 018 " DIA CIRC METAL
 0100/0058 LEN=0060 INSTALLED UNKN
 019699 FT 2 0 47004 0 00 0197+45
 MEXICO RD
 (SR3012 SEG 0070/0000)
 0100/0000 LENGTH(AH 1927 BK 2100)
 015 " DIA CIRC CONCR
 0098/1563 LEN=0033 INSTALLED UNKN
 0098/1359 BMSSEN 47/3003/0098/1346
 2 0 47004 0 00 0189+91

EXTRACT DATE: 12/18/2023
PRINT DATE: 12/19/2023

ROADWAY MANAGEMENT SYSTEM
SLD COUNTY/SR - ANNUAL PRINT

PAGE NUMBER: 134
COUNTY: MONTOUR

DIR: B TOTAL LEN: 4.498 MI.
LEFT MUN: LIBERTY T

DIST: 03-3 SR: 3003
RIGHT MUN: LIBERTY T

Stationing	Notes	Stationing	Notes
		0098/1346	T BEAVER RUN BMSBG 47/3003/0098/1346
017599 FT		0098/0581	015 "DIA CIRC METAL LEN=0030 INSTALLED UNKN
		017599 FT	2 0 47004 0 00 0176+45
		0098/0000	LENGTH(AH 2100 BK 0441)
		0094/0136	BMSSEN 47/3003/0094/0032
			0 0 00000 0 00 0000+00
			CHILLISQUAQUE CREEK
017158 FT		0094/0032	BMSBG 47/3003/0094/0032
		017158 FT	0 0 00000 0 00 0000+00
			STECKERMILL RD
			(SR3010 SEG 0010/0000)
016772 FT		0094/0000	LENGTH(AH 0441 BK 0386)
		016772 FT	0 0 00000 0 00 0000+00
		0084/0000	LENGTH(AH 0386 BK 1038)
			024 "DIA CIRC CONCR
		0080/0968	LEN=0041 INSTALLED UNKN
			015 "DIA CIRC CONCR
		0080/0548	LEN=0039 INSTALLED UNKN
			018 "DIA CIRC CONCR
		0080/0342	LEN=0040 INSTALLED UNKN
			024 "DIA CIRC CONCR
		0080/0007	LEN=0066 INSTALLED UNKN
		015734 FT	
2 0 47004 0 00 0157+34 JACKSON RD (T381)		0080/0000	LENGTH(AH 1038 BK 1935)
			018 "DIA CIRC CONCR
		0070/1109	LEN=0052 INSTALLED UNKN
			015 "DIA CIRC CONCR
		0070/0584	LEN=0037 INSTALLED UNKN
			018 "DIA CIR PLASTIC
		0070/0146	LEN=0040 INSTALLED 2006
013799 FT		013799 FT	2 0 47004 0 00 0137+92
			HAGENBUCH LOOP RD
			(T848)
		0070/0000	LENGTH(AH 1935 BK 1587)
			024 "DIA CIR PLASTIC
		0060/1549	LEN=0080 INSTALLED 2006
		0060/1360	BMSSEN 47/3003/0060/1343
			2 0 47004 0 00 0135+50
			T BEAVER RUN
		0060/1343	BMSBG 47/3003/0060/1343
			01B "DIA CIRC CONCR
		0060/0916	LEN=0050 INSTALLED UNKN
			018 "DIA CIRC CONCR
		0060/0523	LEN=0036 INSTALLED UNKN
			015 "DIA CIRC CONCR






DIR: B TOTAL LEN: 4.498 MI. DIST: 03-3 SR: 3003
 LEFT MUN: LIBERTY T RIGHT MUN: LIBERTY T

012212 FT	0060/0092	LEN=0036	INSTALLED UNKN
	012212 FT	2 0 47004	0 00 0121+93
		OAK GROVE RD	
		(T332)	
	0060/0000	LENGTH(AH 1587 BK 2156)	
	0050/1507	048 " DIA	CIRC CONCR
		LEN=0044	INSTALLED UNKN
010056 FT	0050/0583	018 " DIA	CIR PLASTIC
	010056 FT	LEN=0034	INSTALLED 2006
		2 0 47004	0 00 0100+45
	0050/0000	LENGTH(AH 2156 BK 1906)	
	0040/1782	015 " DIA	CIRC CONCR
		LEN=0038	INSTALLED UNKN
	0040/1394	015 " DIA	CIRC CONCR
		LEN=0037	INSTALLED UNKN
	0040/1035	032 " DIA	CIRC CONCR
		LEN=0040	INSTALLED UNKN
	0040/0698	015 " DIA	CIRC CONCR
		LEN=0036	INSTALLED UNKN
	0040/0387	018 " DIA	CIRC CONCR
		LEN=0040	INSTALLED UNKN
008150 FT	0040/0015	018 " DIA	CIR PLASTIC
	008150 FT	LEN=0052	INSTALLED UNKN
		2 0 47004	0 00 0081+45
		JACKSON RD	
		(T381)	
	0040/0000	LENGTH(AH 1906 BK 2339)	
	0030/2301	018 " DIA	CIRC CONCR
		LEN=0042	INSTALLED UNKN
	0030/1989	024 " DIA	CIR PLASTIC
		LEN=0039	INSTALLED 2006
	0030/1342	BMS EN 47/3003/0030/1330	
		2 0 47004	0 00 0071+44
		T. BEAVER RUN	
	0030/1330	BMSBG 47/3003/0030/1330	
		R & H AV	
		(T387)	
	0030/1323	R & H AV	
		(T387)	
	0030/0898	BMS EN 47/3003/0030/0811	
	0030/0836	2 0 47004	0 00 0066+13
		BEAVER RUN	
	0030/0811	BMSBG 47/3003/0030/0811	
		024 " DIA	CIR PLASTIC
	0030/0472	LEN=0039	INSTALLED UNKN
		018 " DIA	CIR PLASTIC

DIR: B TOTAL LEN: 4.498 MI. DIST: 03-3 SR: 3003
 LEFT MUN: LIBERTY T RIGHT MUN: LIBERTY T

Stationing	Description	Material	Length	Notes
005811 FT		0030/0011	LEN=0040	INSTALLED 2014
		005811 FT	2 0 47004 0 00	0058+02
		0030/0000	LENGTH(AH 2339 BK 3680)	018 " DIA CIR PLASTIC
		0020/3500	LEN=0125	INSTALLED UNKN
		0020/2885	024 " DIA CIR METAL	LEN=0039 INSTALLED UNKN
		0020/2397	024 " DIA CIR PLASTIC	LEN=0050 INSTALLED UNKN
KELLYS DAM RD (T325)	0020/2375			
		0020/2371	STUMP RD	(SR3006 SEG 0010/0000)
		0020/2290	024 " DIA CIR PLASTIC	LEN=0050 INSTALLED 2006
		0020/1718	018 " DIA CIR CONC	LEN=0044 INSTALLED UNKN
		0020/1678	OP ID 47/0080/2181/0093	SR 80 WB
		0020/1421	018 " DIA CIR PLASTIC	LEN=0042 INSTALLED 1999
		0020/1240	OP ID 47/0080/2180/0019	I-80 EB
		0020/1022	024 " DIA CIR PLASTIC	LEN=0050 INSTALLED 2014
		0020/0326	048 " DIA CIRC METAL	LEN=0040 INSTALLED UNKN
2 0 47004 0 00 0021+23 VANSANT RD (T359)	002131 FT	0020/0000		
		0020/0000	LENGTH(AH 3680 BK 2131)	036 " DIA CIR PLASTIC
		0010/1920	LEN=0058	INSTALLED 2006
LC FOR VANSANT RD (CONN)	0010/1909			
		0010/1302	BMS EN 47/3003/0010/1272	2 0 47004 0 00 0012+64
		0010/1272	BEAVER RUN	BMSBG 47/3003/0010/1272
		0010/0842	018 " DIA CIR PLASTIC	LEN=0039 INSTALLED UNKN
	000000 FT	000000 FT	2 0 47004 0 00	0000+00
		NC NA	AREHOOD RD	LIBERTY VALLEY DR
		0010/0000	(SR0642 SEG 0030/0000)	MFC BEGIN = D
		0010/0000	LENGTH(AH 2131 BK 0000)	

EXTRACT DATE: 12/18/2023 ROADWAY MANAGEMENT SYSTEM PAGE NUMBER: 131
 PRINT DATE: 12/19/2023 SLD COUNTY/SR - ANNUAL PRINT COUNTY: MONTOUR
 DIR: B TOTAL LEN: .000 MI. DIST: 03-3 SR: 3002
 LEFT MUN: MAYBERRY T RIGHT MUN: MAYBERRY T

000000 FT		000000 FT	
000000 FT		7040/0000	LENGTH(AH 3530 BK 0617)
000000 FT		000000 FT	
000000 FT		7030/0000	LENGTH(AH 0617 BK 2003)
000000 FT		000000 FT	
		7020/0000	LENGTH(AH 2003 BK 2494)
		000000 FT	
		7010/0000	LENGTH(AH 2494 BK 0000)

EXTRACT DATE: 12/18/2023 ROADWAY MANAGEMENT SYSTEM PAGE NUMBER: 130
 PRINT DATE: 12/19/2023 SLD COUNTY/SR - ANNUAL PRINT COUNTY: MONTOUR
 DIR: B TOTAL LEN: .000 MI. DIST: 03-3 SR: 3001
 LEFT MUN: MAYBERRY T RIGHT MUN: MAYBERRY T

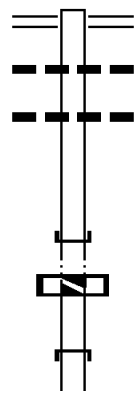
000000 FT		000000 FT	
000000 FT	■	7054/0000	LENGTH(AH 0324 BK 1917)
000000 FT	■	000000 FT	
000000 FT	■	7050/0000	LENGTH(AH 1917 BK 2319)
000000 FT	■	000000 FT	
000000 FT	■	7040/0000	LTH AH 002319 BK 000381
000000 FT	■	000000 FT	
000000 FT	■	7032/0000	LTH AH 000381 BK 002691
000000 FT	■	000000 FT	
000000 FT	■	7030/0000	LENGTH(AH 2691 BK 2631)
000000 FT	■	000000 FT	
000000 FT	■	7020/0000	LENGTH(AH 2631 BK 2795)
000000 FT	■	000000 FT	
	■	7010/0000	LENGTH(AH 2795 BK 0000)

EXTRACT DATE: 12/18/2023 ROADWAY MANAGEMENT SYSTEM PAGE NUMBER: 129
 PRINT DATE: 12/19/2023 SLD COUNTY/SR - ANNUAL PRINT COUNTY: MONTOUR
 DIR: B TOTAL LEN: .808 MI. DIST: 03-3 SR: 2119
 LEFT MUN: MAYBERRY T RIGHT MUN: MAYBERRY T

004267 FT

 003589 FT

 003589 FT



004267 FT SUSQUEHANNA RD
 0040/0678 (SR2102 SEG 0020/0000)
 018 " DIA CIR PLASTIC
 0040/0634 LEN=0102 INSTALLED UNKN
 018 " DIA CIR PLASTIC
 0040/0242 LEN=0040 INSTALLED 2016
 003589 FT 2 0 47001 0 00 0346+15
 INTER-BK LITTLE ROARING CREEK RD
 (SR2001 SEG 0060/1765)
 BK-NORTHUMBERLAND (49)
 5 0040/0000 LTH AH 000678 BK 000100
 003589 FT
 7032/0000 LTH AH 000100 BK 003104
 AH-NORTHUMBERLAND (49)
 INTER-AHD LITTLE ROARING CREEK RD
 0030/3104 (SR2001 SEG 0060/0000)

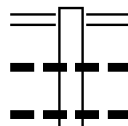
DIR: B TOTAL LEN: .808 MI. DIST: 03-3 SR: 2119
 LEFT MUN: MAYBERRY T RIGHT MUN: MAYBERRY T

Stationing	Description	Material	Length
0030/2376	018" DIA	CIRC METAL	LEN=0035
0030/2227	018" DIA	CIR PLASTIC	LEN=0040
0030/1625	018" DIA	CIR PLASTIC	LEN=0004
0030/1434	018" DIA	CIR PLASTIC	LEN=0040
0030/1244	018" DIA	CIR PLASTIC	LEN=0040
0030/0887	018" DIA	CIR PLASTIC	LEN=0050
0030/0865	MAYBERRY RD		
0030/0810	060" DIA	CIRC METAL	LEN=0050
000485 FT	0030/0177	024" DIA	CIR PLASTIC
	000485 FT	2 0 49046 6 00	0076+50
	INTER-BK	NC ROARING CREEK RD	
000485 FT	0030/0000	LITTLE ROARING CREEK RD	(SR2001 SEG 0050/1439)
	000485 FT	BK-NORTHUMBERLAND	(49)
	7022/0000	LTH AH	003104 BK 000100
	INTER-AHD	LTH AH	000100 BK 000359
	0020/0359	AH-NORTHUMBERLAND	(49)
	0020/0336	LITTLE ROARING CREEK RD	(SR2001 SEG 0040/0000)
000126 FT	0020/0224	018" DIA	CIR PLASTIC
	000126 FT	LEN=0040	INSTALLED 2002
	INTER-BK	060" DIA	CIRC METAL
	000126 FT	LEN=0044	INSTALLED 2001
	7012/0000	2 0 49046 6 00	0039+80
	INTER-AHD	LITTLE ROARING CREEK RD	(SR2001 SEG 0030/1127)
	0010/0126	BK-NORTHUMBERLAND	(49)
	INTER-BK	LTH AH	000359 BK 000100
	000000 FT	LTH AH	000100 BK 000126
	000000 FT	AH-NORTHUMBERLAND	(49)
	0010/0000	LITTLE ROARING CREEK RD	(SR2001 SEG 0020/0000)
	000000 FT	NC LITTLE ROARING CREEK RD	
	0010/0000	SHARP RIDGE RD	(SR2111 SEG 0030/0000)
	000000 FT	MFC BEGIN = E	
	0010/0000	LENGTH(AH	0126 BK 0000)

2 0 49046 6 00 0007+90 000000 FT
 SHARP RIDGE RD
 (SR2111 SEG 0030/0000) 0010/0000

EXTRACT DATE: 12/18/2023 ROADWAY MANAGEMENT SYSTEM PAGE NUMBER: 127
 PRINT DATE: 12/19/2023 SLD COUNTY/SR - ANNUAL PRINT COUNTY: MONTOUR
 DIR: B TOTAL LEN: 4.814 MI. DIST: 03-3 SR: 2111
 LEFT MUN: MAYBERRY T RIGHT MUN: MAYBERRY T

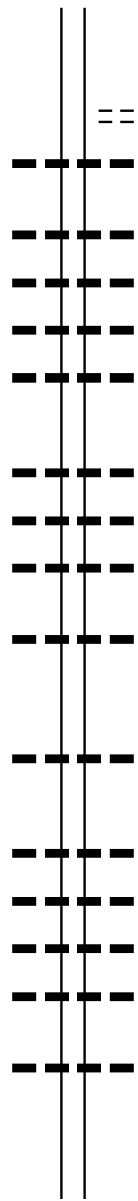
025420 FT



025420 FT SUSQUEHANNA RD
 0100/0945 (SR2102 SEG 0050/0000)
 018 " DIA CIRC CONCR
 0100/0872 LEN=0054 INSTALLED UNKN
 024 " DIA CIRC METAL
 0100/0345 LEN=0080 INSTALLED UNKN

DIR: B TOTAL LEN: 4.814 MI. DIST: 03-3 SR: 2111
 LEFT MUN: MAYBERRY T RIGHT MUN: MAYBERRY T

024475 FT



024475 FT 2 0 47001 0 00 0245+10
 0100/0000 LENGTH(AH 0945 BK 2904)

ROARING CREEK RD
 (T313)
 0090/2199 018 "DIA CIR PLASTIC
 0090/2170 LEN=0042 INSTALLED 2011

0090/1415 018 "DIA CIR PLASTIC
 LEN=0056 INSTALLED UNKN
 018 "DIA CIRC METAL
 0090/1025 LEN=0042 INSTALLED UNKN
 018 "DIA CIR PLASTIC
 0090/0810 LEN=0042 INSTALLED UNKN
 018 "DIA CIR PLASTIC

021571 FT

0090/0505 018 "DIA CIR PLASTIC
 021571 FT 2 0 47001 0 00 0216+22
 0090/0000 LENGTH(AH 2904 BK 3038)

0080/3015 018 "DIA CIR PLASTIC
 LEN=0042 INSTALLED UNKN
 018 "DIA CIR PLASTIC
 0080/2495 LEN=0042 INSTALLED UNKN
 018 "DIA CIRC METAL
 0080/2195 LEN=0040 INSTALLED UNKN

018 "DIA CIRC METAL
 0080/1455 LEN=0042 INSTALLED UNKN

018533 FT

0080/0090 024 "DIA CIR PLASTIC
 LEN=0048 INSTALLED 2015
 018533 FT 2 0 47001 0 00 0185+37
 0080/0000 LENGTH(AH 3038 BK 2577)

018 "DIA CIR PLASTIC
 0070/2360 LEN=0040 INSTALLED UNKN
 018 "DIA CIR PLASTIC
 0070/1980 LEN=0060 INSTALLED UNKN
 018 "DIA CIRC METAL
 0070/1580 LEN=0045 INSTALLED UNKN
 018 "DIA CIR PLASTIC
 0070/1220 LEN=0040 INSTALLED 2011

015956 FT

018 "DIA CIRC METAL
 0070/0505 LEN=0040 INSTALLED UNKN
 015956 FT 2 0 47001 0 00 0159+60
 0070/0000 LENGTH(AH 2577 BK 2470)

018 "DIA CIRC METAL

DIR: B TOTAL LEN: 4.814 MI. DIST: 03-3 SR: 2111
 LEFT MUN: MAYBERRY T RIGHT MUN: MAYBERRY T

Stationing	Length	Material	Status
0060/1435	LEN=0042	018" DIA CIR PLASTIC	INSTALLED UNKN
0060/0180	LEN=0050	018" DIA CIR PLASTIC	INSTALLED 2003
013486 FT			
0060/0000	LENGTH(AH 2470 BK 2784)	018" DIA CIRC METAL	INSTALLED UNKN
0050/2240	LEN=0040	018" DIA CIRC METAL	INSTALLED UNKN
0050/0750	LEN=0050	018" DIA CIRC METAL	INSTALLED UNKN
0050/0415	LEN=0042	018" DIA CIR PLASTIC	INSTALLED UNKN
010702 FT		ROARING CREEK RD	
0050/0106	LENGTH(AH 2784 BK 2120)	018" DIA CIR PLASTIC	INSTALLED UNKN
010702 FT		2 0 47001 0 00 0107+06	
0050/0000	LENGTH(AH 2784 BK 2120)	018" DIA CIR PLASTIC	INSTALLED UNKN
0040/0950	LEN=0036	018" DIA CIR PLASTIC	INSTALLED 2015
0040/0595	LEN=0036	018" DIA CIRC METAL	INSTALLED UNKN
0040/0365	LEN=0048	018" DIA CIRC METAL	INSTALLED UNKN
0040/0305			
008582 FT			
0040/0000	LENGTH(AH 2120 BK 2317)	048" DIA CIRC METAL	INSTALLED UNKN
0030/1870	LEN=0050	018" DIA CIRC METAL	INSTALLED UNKN
0030/0825	LEN=0040	018" DIA CIR PLASTIC	INSTALLED UNKN
0030/0455	LEN=0034	060" DIA CIR PLASTIC	INSTALLED 2014
0030/0145	LEN=0065	060" DIA CIR PLASTIC	INSTALLED 2017
006265 FT			
0030/0000	LENGTH(AH 2317 BK 3049)	MFC BEGIN = D	

2 0 47001 0 00 0134+90 013486 FT
 WONDERVIEW RD
 (T404)

TWINHOLLOW LN
 (TWP)

2 0 47001 0 00 0062+77 006265 FT
 LITTLE ROARING CREEK RD
 (SR2119 SEG 0010/0000)

DIR: B TOTAL LEN: 4.814 MI. DIST: 03-3 SR: 2111
 LEFT MUN: MAYBERRY T RIGHT MUN: MAYBERRY T

HART RD
(T784)

0020/1539 ==

0020/2410 018 " DIA CIR PLASTIC
 LEN=0040 INSTALLED UNKN
 0020/2180 018 " DIA CIR PLASTIC
 LEN=0034 INSTALLED UNKN
 0020/1820 015 " DIA CIRC METAL
 LEN=0034 INSTALLED UNKN
 0020/1555 018 " DIA CIR PLASTIC
 LEN=0034 INSTALLED 2015

MUTCHLER RD
(T525)

0010/2823 ==

0020/0880 018 " DIA CIR PLASTIC
 LEN=0034 INSTALLED UNKN
 0020/0600 018 " DIA CIR PLASTIC
 LEN=0033 INSTALLED 2004
 0020/0320 018 " DIA CIR PLASTIC
 LEN=0036 INSTALLED UNKN
 0020/0025 036 " DIA CIRC CONCR
 LEN=0036 INSTALLED UNKN
 003216 FT 2 0 47001 0 00 0032+33
 TWIN PONDS RD
 (T307)
 S 0020/0000 LENGTH(AH 3049 BK 3216)

KABODDLE RD
(T521)

0010/0725 ==

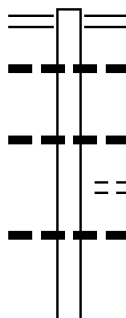
0010/2795 018 " DIA CIRC METAL
 LEN=0052 INSTALLED UNKN
 0010/2275 018 " DIA CIRC METAL
 LEN=0034 INSTALLED UNKN
 0010/1700 024 " DIA CIR PLASTIC
 LEN=0045 INSTALLED UNKN
 0010/1460 018 " DIA CIRC METAL
 LEN=0040 INSTALLED UNKN
 0010/1045 018 " DIA CIRC METAL
 LEN=0034 INSTALLED UNKN
 0010/0735 018 " DIA CIR PLASTIC
 LEN=0060 INSTALLED 2004

000000 FT

0010/0715 ==
 SUNSET RD
 (T305)
 036 " DIA CIRC CONCR
 LEN=0056 INSTALLED UNKN
 000000 FT 2 0 47001 0 00 0000+00
 NC SHARP RIDGE RD
 INTER-BK SHARP RIDGE RD
 (SR2001 SEG 0012/0334)
 MFC BEGIN = E
 BK-NORTHUMBERLAND (49)
 S 0010/0000 LENGTH(AH 3216 BK 0000)

EXTRACT DATE: 12/18/2023 ROADWAY MANAGEMENT SYSTEM PAGE NUMBER: 123
 PRINT DATE: 12/19/2023 SLD COUNTY/SR - ANNUAL PRINT COUNTY: MONTOUR
 DIR: B TOTAL LEN: 2.016 MI. DIST: 03-3 SR: 2109
 LEFT MUN: MAYBERRY T RIGHT MUN: MAYBERRY T

010643 FT



010643 FT SHARP RIDGE RD
 0040/2164 (SR2111 SEG 0050/0000)
 018 "DIA CIRC CONCR
 0040/2124 LEN=0070 INSTALLED UNKN
 015 "DIA CIRC CONCR
 0040/1352 LEN=0036 INSTALLED UNKN
 PINE TREE RD
 0040/1142 (T311)
 016"H 21"W ELLIP METAL
 0040/1083 LEN=0035 INSTALLED UNKN

015 "DIA CIRC CONCR

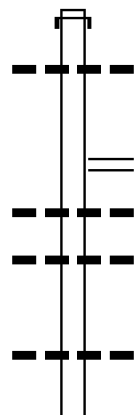
DIR: B TOTAL LEN: 2.016 MI. DIST: 03-3 SR: 2109
 LEFT MUN: MAYBERRY T RIGHT MUN: MAYBERRY T

Stationing	Notes	Material	Length	Status
008479 FT		0040/0130	LEN=0034	INSTALLED UNKN
		008479 FT	2 0 47033 0 00 0085+36	
		0040/0000	LENGTH(AH 2164 BK 2440)	
		0030/1244	018 "DIA CIR PLASTIC	LEN=0040 INSTALLED 2016
		0030/0940	015 "DIA CIRC CONCR	LEN=0030 INSTALLED UNKN
2 0 47033 0 00 0060+90 006039 FT	TWIN PONDS RD (T307)	006039 FT		
		0030/0000	0030/0000	LENGTH(AH 2440 BK 2910)
		0020/2706	036 "DIA CIR PLASTIC	LEN=0040 INSTALLED 2004
		0020/1580		
		0020/0661	018 "DIA CIRC METAL	LEN=0040 INSTALLED UNKN
003129 FT		003129 FT	2 0 47033 0 00 0031+60	
		0020/0000	BILLMAN RD (T303)	LENGTH(AH 2910 BK 3129)
		0010/2993	024 "DIA CIRC CONCR	LEN=0037 INSTALLED UNKN
		0010/2045	018 "DIA CIRC METAL	LEN=0050 INSTALLED UNKN
		0010/1760	018 "DIA CIRC METAL	LEN=0036 INSTALLED UNKN
		0010/0468	018 "DIA CIRC CONCR	LEN=0036 INSTALLED UNKN
		0010/0025	018 "DIA CIRC CONCR	LEN=0038 INSTALLED UNKN
000000 FT		000000 FT	2 0 47033 0 00 0000+00	
			NC HIGH RD	
			ELYSBURG RD	
			(SR0054 SEG 0290/0286)	
			MFC BEGIN = E	
		0010/0000	LENGTH(AH 3129 BK 0000)	

EXTRACT DATE: 12/18/2023 ROADWAY MANAGEMENT SYSTEM PAGE NUMBER: 121
 PRINT DATE: 12/19/2023 SLD COUNTY/SR - ANNUAL PRINT COUNTY: MONTOUR
 DIR: B TOTAL LEN: 1.652 MI. DIST: 03-3 SR: 2102
 LEFT MUN: MAYBERRY T RIGHT MUN: MAYBERRY T

008721 FT

008506 FT



008721 FT AH-COLUMBIA (19)
 INTER-AHD MT ZION RD
 0050/0215 (SR3012 SEG 0010/0000)
 024 "DIA CIRC CONCR
 0050/0033 LEN=0050 INSTALLED UNKN
 008506 FT 2 0 47001 1 00 0000+00
 SHARP RIDGE RD
 (SR2111 SEG 0100/0945)
 0050/0000 LENGTH(AH 0215 BK 3476)
 018 "DIA CIRC CONCR
 0040/3228 LEN=0048 INSTALLED UNKN
 024 "DIA CIRC CONCR
 0040/2964 LEN=0040 INSTALLED UNKN
 018 "DIA CIRC METAL
 0040/1772 LEN=0033 INSTALLED UNKN
 018 "DIA CIR PLASTIC

005030 FT

002502 FT

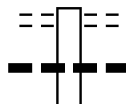
000096 FT

000000 FT

0040/1165	LEN=0033	018 "DIA	INSTALLED UNKN
0040/0832	LEN=0040	024 "DIA	INSTALLED UNKN
0040/0704	LEN=0040		INSTALLED 2011
0040/0099	LEN=0036	018 "DIA	CIR PLASTIC
005030 FT	2 0 47001	0 01 0290+00	
0040/0000	LENGTH(AH	3476 BK 2528)	
0030/2365	LEN=0032	018 "DIA	INSTALLED UNKN
0030/2093	LEN=0030	018 "DIA	INSTALLED 2013
0030/1936	LEN=0040	036 "DIA	CIR METAL
0030/1556	LEN=0036	018 "DIA	INSTALLED UNKN
0030/0852	TRIB SUSQUEHANNA RIVER	STRUCTURE LENGTH 12 FT	
0030/0595	BMSID 47/2102/0030/0852	WONDERVIEW RD	
0030/0345	(T404)	015 "DIA	CIRC METAL
0030/0132	LEN=0040	018 "DIA	INSTALLED UNKN
002502 FT	2 0 47001	0 01 0315+24	
0030/0000	LENGTH(AH	2528 BK 2406)	
0020/2232	LEN=0036	015 "DIA	INSTALLED UNKN
0020/1667	LEN=0033	015 "DIA	INSTALLED UNKN
0020/1036	LEN=0036	015 "DIA	CIRC METAL
0020/0590	LEN=0030	015 "DIA	CIRC METAL
000096 FT	2 0 47001	0 01 0339+49	
000000 FT	LENGTH(AH	2406 BK 0096)	
000000 FT	2 0 47001	7 00 0001+07	
0010/0000	NC SU	INTER-BK	
0010/0000	LENGTH(AH	0096 BK 0000)	

EXTRACT DATE: 12/18/2023 ROADWAY MANAGEMENT SYSTEM PAGE NUMBER: 119
 PRINT DATE: 12/19/2023 SLD COUNTY/SR - ANNUAL PRINT COUNTY: MONTOUR
 DIR: B TOTAL LEN: .365 MI. DIST: 03-3 SR: 2054
 LEFT MUN: DANVILLE B RIGHT MUN: DANVILLE B

001927 FT



001927 FT FRONT ST
 0010/1927 (BORO)
 0010/1905 018" DIA CIRC CONCR
 LEN=0100 INSTALLED UNKN
 FRIENDSHIP AL

DIR: B TOTAL LEN: .365 MI. DIST: 03-3 SR: 2054
 LEFT MUN: DANVILLE B RIGHT MUN: DANVILLE B

Street Name	Segment	Stationing	Notes
MARKET ST (SR2006 SEG 0011/0000)	0010/1561	0010/1745 (BORO) 0010/1732	018" DIA CIRC CONCR LEN=0034 INSTALLED UNKN MARKET ST (BORO)
LIBRARY AV (BORO)	0010/1375	0010/1561 0010/1422	018" DIA CIRC CONCR LEN=0042 INSTALLED UNKN
CANAL ST (BORO)	0010/0855	0010/1227 0010/1193	012" DIA CIRC CONCR LEN=0034 INSTALLED UNKN MAHONING ST (BORO)
BORO AL (BORO)	0010/0558	0010/0972 0010/0943	012" DIA CIRC CONCR LEN=0035 INSTALLED UNKN PENN ST (BORO)
MULBERRY ST (BORO)	0010/0187	0010/0879	018" DIA CIRC CONCR LEN=0034 INSTALLED UNKN
TO 0011/0070 SH (CONN)	0010/0146 000000 FT	0010/0700	012" DIA CIRC CONCR LEN=0034 INSTALLED UNKN SECHLER RUN STRUCTURE LENGTH 24 FT BMSID 47/2054/0010/0670
BLOOM ST (SR0011 SEG 0070/0000)	0010/0000	0010/0522 0010/0415 0010/0251 0010/0220	018" DIA CIRC CONCR LEN=0034 INSTALLED UNKN 018" DIA CIRC CONCR LEN=0034 INSTALLED UNKN (AAR 264159Y)#TRKS 01 018" DIA CIRC CONCR LEN=0034 INSTALLED UNKN
		0010/0160	018" DIA CIRC CONCR LEN=0034 INSTALLED UNKN
		000000 FT NC MI	1 0 00182 0 00 0027+19 LL ST NORTHUMBERLAND ST (SR0011 SEG 0070/0000)
		INTER-BK	MILL ST (BORO) MFC BEGIN = C
		0010/0000	LENGTH(AH 1927 BK 0000)

EXTRACT DATE: 12/18/2023 ROADWAY MANAGEMENT SYSTEM PAGE NUMBER: 117
PRINT DATE: 12/19/2023 SLD COUNTY/SR - ANNUAL PRINT COUNTY: MONTOUR
DIR: B TOTAL LEN: .000 MI. DIST: 03-3 SR: 2018
LEFT MUN: COOPER T RIGHT MUN: WEST HEMLOCK T

000000 FT



000000 FT
7010/0000 LENGTH(AH 0100 BK 0000)

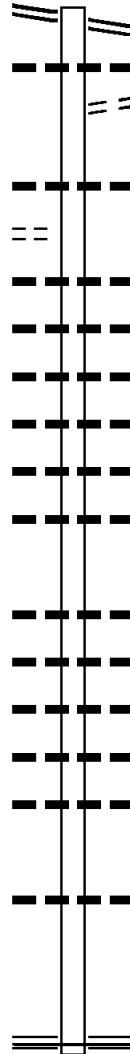
GROVANIA DR 006213 FT
 (SR4002 SEG 0130/0000) 0020/3211

MT ZION DR 0020/2491
 (T323)

003002 FT

000000 FT

RIDGE DR 0010/0000
 (SR2006 SEG 0160/0000)



006213 FT GROVANIA DR
 0020/3211 (SR4002 SEG 0130/0000)
 018 "DIA CIRC METAL
 0020/3145 LEN=0070 INSTALLED UNKN
 FOR SR 2017 AND 4002
 0020/3144 (CONN)
 015 "DIA CIR PLASTIC
 0020/2528 LEN=0040 INSTALLED UNKN
 018 "DIA CIR PLASTIC
 0020/2330 LEN=0040 INSTALLED UNKN
 024 "DIA CIR PLASTIC
 0020/1939 LEN=0050 INSTALLED UNKN
 015 "DIA CIR PLASTIC
 0020/1348 LEN=0040 INSTALLED UNKN
 036 "DIA CIR PLASTIC
 0020/0953 LEN=0060 INSTALLED 2023
 018 "DIA CIR PLASTIC
 0020/0607 LEN=0035 INSTALLED UNKN
 018 "DIA CIR PLASTIC
 0020/0290 LEN=0040 INSTALLED UNKN
 003002 FT 2 0 47034 0 00 0030+13
 0020/0000 LENGTH(AH 3211 BK 3002)
 018 "DIA CIRC METAL
 0010/2750 LEN=0040 INSTALLED UNKN
 018 "DIA CIRC METAL
 0010/2247 LEN=0040 INSTALLED UNKN
 018 "DIA CIR PLASTIC
 0010/1904 LEN=0040 INSTALLED UNKN
 018 "DIA CIR PLASTIC
 0010/1536 LEN=0040 INSTALLED UNKN
 018 "DIA CIR PLASTIC
 0010/1247 LEN=0040 INSTALLED UNKN
 013 "H 22 "W ELLIP METAL
 0010/0314 LEN=0040 INSTALLED UNKN
 000000 FT 2 0 47034 0 00 0000+00
 NC CO UNTY LINE DR
 COUNTY LINE DR
 (SR2006 SEG 0160/0000)
 MFC BEGIN = E
 0010/0000 LENGTH(AH 3002 BK 0000)

EXTRACT DATE: 12/18/2023 ROADWAY MANAGEMENT SYSTEM PAGE NUMBER: 115
PRINT DATE: 12/19/2023 SLD COUNTY/SR - ANNUAL PRINT COUNTY: MONTOUR
DIR: B TOTAL LEN: 1.343 MI. DIST: 03-3 SR: 2016
LEFT MUN: WEST HEMLOCK T RIGHT MUN: WEST HEMLOCK T

007093 FT



007093 FT AH-COLUMBIA (19)
INTER-AHD DERRS RD
0030/3309 (SR4019 SEG 0010/0000)
024 " DIA CIR PLASTIC

EXTRACT DATE: 12/18/2023
PRINT DATE: 12/19/2023

ROADWAY MANAGEMENT SYSTEM
SLD COUNTY/SR - ANNUAL PRINT

PAGE NUMBER: 114
COUNTY: MONTOUR

DIR: B TOTAL LEN: 1.343 MI.
LEFT MUN: WEST HEMLOCK T

DIST: 03-3 SR: 2016
RIGHT MUN: WEST HEMLOCK T

Stationing	Length	Material	Year
0030/3305	LEN=0040	INSTALLED	2020
0030/2730	LEN=0048	INSTALLED	UNKN
0030/2260	LEN=0050	INSTALLED	UNKN
0030/1780	LEN=0040	INSTALLED	UNKN
0030/1505	LEN=0060	INSTALLED	2007
0030/1461	LEN=0072	W ELLIP CONC	
0030/1303	LEN=0034	INSTALLED	2000
0030/0785	LEN=0042	INSTALLED	UNKN
0030/0178	LEN=0046	INSTALLED	2019
003784 FT	2 0 47014	0 00 0030+00	
0030/0000	LENGTH(AH 3309 BK 3000)		
0020/2825	LEN=0040	INSTALLED	UNKN
0020/2250	LEN=0042	INSTALLED	UNKN
0020/1700	LEN=0042	INSTALLED	UNKN
0020/1475	LEN=0042	INSTALLED	UNKN
0020/1045	LEN=0040	INSTALLED	2007
0020/0515	LEN=0040	INSTALLED	2008
000784 FT	2 0 47014	0 00 0000+00	
0020/0000	LENGTH(AH 3000 BK 0784)		
0010/0675	LEN=0060	CIRC METAL	
0010/0570	LEN=0042	INSTALLED	UNKN
0010/0290	LEN=0100	INSTALLED	2003
0010/0065	LEN=0080	INSTALLED	2003
000000 FT	2 0 47014	1 00 0000+00	
SR 0642 SH	(SR0642 SEG 0290/0000)		
0010/0000	LENGTH(AH 0784 BK 0000)		

SR 0642 SH
(SR0642 SEG 0290/0000) 0010/0000

EXTRACT DATE: 12/18/2023 ROADWAY MANAGEMENT SYSTEM PAGE NUMBER: 113
PRINT DATE: 12/19/2023 SLD COUNTY/SR - ANNUAL PRINT COUNTY: MONTOUR
DIR: B TOTAL LEN: .000 MI. DIST: 03-3 SR: 2015
LEFT MUN: WEST HEMLOCK T RIGHT MUN: WEST HEMLOCK T

000000 FT



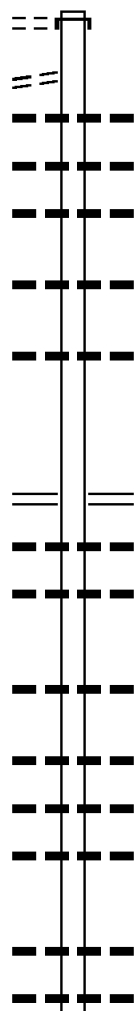
000000 FT
7010/0000 LENGTH(AH 2616 BK 0000)

DAHL RD
 (T828)
 SNYDERS DR
 (T334)

028352 FT
 0100/2857
 0100/2850

025495 FT

022376 FT



028352 FT
 INTER-AHD STYER RD
 0100/2857 (T389)

0100/2818 018 " DIA CIR PLASTIC
 LEN=0050 INSTALLED 2018
 0100/2379 018 " DIA CIRC METAL
 LEN=0040 INSTALLED UNKN
 0100/1954 018 " DIA CIRC METAL
 LEN=0036 INSTALLED UNKN

0100/1339 018 " DIA CIR PLASTIC
 LEN=0040 INSTALLED 2004
 0100/0727 018 " DIA CIRC METAL
 LEN=0046 INSTALLED UNKN

025495 FT 2 0 47013 0 01 0259+94
 NC HEDGE RD
 COLUMBIA HILL RD
 (SR2007 SEG 0100/1152)

0100/0000 LENGTH(AH 2857 BK 3119)
 0090/2711 018 " DIA CIRC METAL
 LEN=0040 INSTALLED UNKN
 0090/2503 024 " DIA CIRC METAL
 LEN=0080 INSTALLED UNKN

0090/1558 024 " DIA CIRC METAL
 LEN=0050 INSTALLED UNKN

0090/0898 018 " DIA CIR PLASTIC
 LEN=0040 INSTALLED 2022
 0090/0621 024 " DIA CIR PLASTIC
 LEN=0044 INSTALLED 2004
 0090/0026 018 " DIA CIR PLASTIC
 LEN=0040 INSTALLED 2004

022376 FT 2 0 47013 0 01 0228+88
 0090/0000 LENGTH(AH 3119 BK 2527)

0080/2180 018 " DIA CIRC METAL
 LEN=0035 INSTALLED UNKN
 0080/1978 018 " DIA CIRC METAL
 LEN=0035 INSTALLED UNKN

DIR: B TOTAL LEN: 5.370 MI. DIST: 03-3 SR: 2014
 LEFT MUN: WEST HEMLOCK T RIGHT MUN: WEST HEMLOCK T

Stationing	Description	Material	Length	Notes
019849 FT	0080/1117	018" DIA CIRC METAL	LEN=0030	INSTALLED UNKN
	0080/0783	018" DIA CIR PLASTIC	LEN=0035	INSTALLED 2004
	0080/0525	018" DIA CIRC METAL	LEN=0035	INSTALLED UNKN
	019849 FT	2 0 47013 0 01 0203+71		
	0080/0000	LENGTH(AH 2527 BK 2448)		
	0070/2401	018" DIA CIRC METAL	LEN=0035	INSTALLED UNKN
	0070/1930	024" DIA CIR PLASTIC	LEN=0047	INSTALLED 2004
	0070/1532	018" DIA CIR PLASTIC	LEN=0040	INSTALLED 2004
	0070/1122	018" DIA CIR PLASTIC	LEN=0050	INSTALLED 2018
	0070/0893	018" DIA CIRC METAL	LEN=0052	INSTALLED UNKN
017401 FT	0070/0102	064" DIA CIRC METAL	LEN=0040	INSTALLED UNKN
	017401 FT	2 0 47013 0 01 0179+33		
	0070/0000	LENGTH(AH 2448 BK 2423)		
	0060/1881	018" DIA CIR PLASTIC	LEN=0040	INSTALLED 2003
	0060/1251	018" DIA CIRC METAL	LEN=0034	INSTALLED UNKN
	0060/0737	018" DIA CIRC METAL	LEN=0038	INSTALLED UNKN
014978 FT	014978 FT	2 0 47013 0 01 0155+20		
		JERSEYTOWN RD		
		(SR0642 SEG 0260/0000)		
	NC ST	INE RD		
	INTER-BK	JERSEYTOWN RD		
		(SR0642 SEG 0260/0000)		
014978 FT	0060/0000	LTH AH 002423 BK 000672		
	014978 FT			
	7052/0000	LTH AH 000672 BK 002999		
	INTER-AHD	JERSEYTOWN RD		
	0050/2999	(SR0642 SEG 0260/0672)		
	0050/2953	018" DIA CIRC CONCR	LEN=0060	INSTALLED UNKN
	0050/2601	015" DIA CIRC CONCR	LEN=0072	INSTALLED UNKN
	0050/2009	015" DIA CIRC CONCR	LEN=0036	INSTALLED UNKN
JERSEYTOWN RD (SR0642 SEG 0260/0672)	0050/2999	WEST HEMLOCK		

DIR: B TOTAL LEN: 5.370 MI. DIST: 03-3 SR: 2014
 LEFT MUN: WEST HEMLOCK T RIGHT MUN: WEST HEMLOCK T

	--	0050/1928	DERRY T	018 " DIA	CIRC CONCR
	---	0050/1753	LEN=0033	INSTALLED	UNKN
	---	0050/1532	018 " DIA	CIRC CONCR	
	---	0050/1229	LEN=0034	INSTALLED	UNKN
	---	0050/1157	018 " DIA	CIRC CONCR	
	==	0050/1157	BLEEHILL RD		
	---	0050/0782	(T392)	024 " DIA	CIRC CONCR
	---	0050/0782	LEN=0040	INSTALLED	UNKN
	---	0050/0142	018 " DIA	CIRC CONCR	
011979 FT	---	011979 FT	LEN=0041	INSTALLED	UNKN
	---	0050/0000	2 0 47013 0 00 0119+80		
	---	0040/2564	LENGTH(AH 2999 BK 2704)	018 " DIA	CIRC CONCR
	---	0040/2214	LEN=0036	INSTALLED	UNKN
	---	0040/1673	018 " DIA	CIR PLASTIC	
	---	0040/1306	LEN=0056	INSTALLED	2023
	---	0040/1159	018 " DIA	CIR PLASTIC	
	---	0040/0929	LEN=0060	INSTALLED	UNKN
	---	0040/0407	018 " DIA	CIRC CONCR	
	---	0040/0152	LEN=0036	INSTALLED	UNKN
009275 FT	---	009275 FT	018 " DIA	CIRC CONCR	
	---	0040/0000	LEN=0038	INSTALLED	UNKN
	---	0030/3055	024 " DIA	CIRC CONCR	
BILL HIME RD (T382)	==	0030/3055	LEN=0048	INSTALLED	UNKN
	---	0030/2658	018 " DIA	CIR PLASTIC	
	---	0030/2289	LEN=0050	INSTALLED	2023
	---	0030/1921	018 " DIA	CIRC CONCR	
	---	0030/1526	LEN=0040	INSTALLED	UNKN
	---	0030/1269	018 " DIA	CIRC CONCR	
	---		LEN=0090	INSTALLED	UNKN
	---		018 " DIA	CIRC CONCR	
	---		LEN=0048	INSTALLED	UNKN
	---		018 " DIA	CIR PLASTIC	

DIR: B TOTAL LEN: 5.370 MI. DIST: 03-3 SR: 2014
 LEFT MUN: WEST HEMLOCK T RIGHT MUN: DERRY T

Location	Segment ID	Length (FT)	Material	Status	Notes
WOODSIDE RD (T385)	0030/0392	006045	018" DIA CIRC CONCR	INSTALLED	2023
	0030/0032	006045	018" DIA CIRC CONCR	INSTALLED	UNKN
	0020/2760	0020/2603	015" DIA CIRC CONCR	INSTALLED	UNKN
CRAWFORD RD (T396) WEST HEMLOCK DERRY T	0020/1381	003068	018" DIA CIRC CONCR	INSTALLED	UNKN
	0020/1104	003068	018" DIA CIRC CONCR	INSTALLED	UNKN
	0020/0020	0010/2804	018" DIA CIR PLASTIC	INSTALLED	UNKN
DERRY T	0020/0000	0010/2804	018" DIA CIRC CONCR	INSTALLED	UNKN
	0010/1850	000000	018" DIA CIRC CONCR	INSTALLED	UNKN
	0010/0107	000000	018" DIA CIRC CONCR	INSTALLED	UNKN
	0010/0024	000000	018" DIA CIRC CONCR	INSTALLED	UNKN
INTER-BK		000000	MFC BEGIN = E		
0010/0000		000000	LENGTH(AH 3068 BK 0000)		

EXTRACT DATE: 12/18/2023 ROADWAY MANAGEMENT SYSTEM PAGE NUMBER: 108
PRINT DATE: 12/19/2023 SLD COUNTY/SR - ANNUAL PRINT COUNTY: MONTOUR
DIR: B TOTAL LEN: 1.211 MI. DIST: 03-3 SR: 2013
LEFT MUN: COOPER T RIGHT MUN: COOPER T

006393 FT

006393 FT

EXTRACT DATE: 12/18/2023
PRINT DATE: 12/19/2023

ROADWAY MANAGEMENT SYSTEM
SLD COUNTY/SR - ANNUAL PRINT

PAGE NUMBER: 107
COUNTY: MONTOUR

DIR: B TOTAL LEN: 1.211 MI.
LEFT MUN: COOPER T

DIST: 03-3 SR: 2013
RIGHT MUN: COOPER T

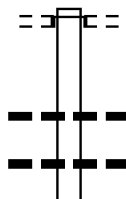
003007 FT

000000 FT

INTER-AHD	MT ZION DR	MT ZION DR
	(T323)	
	RIDGE DR	
0020/3386	(SR2006	SEG 0190/0000)
	013"H 22"W	ELLIP METAL
0020/3364	LEN=0050	INSTALLED UNKN
	018" DIA	CIRC METAL
0020/3062	LEN=0040	INSTALLED UNKN
	018" DIA	CIRC METAL
0020/2736	LEN=0040	INSTALLED UNKN
	018" DIA	CIR PLASTIC
0020/1589	LEN=0045	INSTALLED 2019
	018" DIA	CIR PLASTIC
0020/1351	LEN=0050	INSTALLED 2019
	018" DIA	CIRC METAL
0020/1172	LEN=0050	INSTALLED UNKN
	018" DIA	CIRC METAL
0020/1046	LEN=0045	INSTALLED UNKN
	018" DIA	CIRC METAL
0020/0293	LEN=0055	INSTALLED UNKN
003007 FT	2 0 47007	0 00 0030+07
0020/0000	LENGTH(AH 3386 BK 3007)	
	015"H 21"W	ELLIP METAL
0010/2926	LEN=0044	INSTALLED UNKN
	015"H 21"W	ELLIP METAL
0010/2638	LEN=0040	INSTALLED UNKN
	015"H 21"W	ELLIP METAL
0010/1947	LEN=0032	INSTALLED UNKN
	036" DIA	CIR PLASTIC
0010/1494	LEN=0070	INSTALLED UNKN
	018" DIA	CIR PLASTIC
0010/1401	LEN=0045	INSTALLED UNKN
	018" DIA	CIRC METAL
0010/1220	LEN=0055	INSTALLED UNKN
	018" DIA	CIR PLASTIC
0010/0768	LEN=0045	INSTALLED UNKN
	018" DIA	CIRC METAL
0010/0516	LEN=0050	INSTALLED 1997
	048" DIA	CIR PLASTIC
0010/0314	LEN=0060	INSTALLED 2004
000000 FT	2 0 47007	0 00 0000+00
	NC MT	
	ZION DR	
	RIVER DR	
	(SR2006	SEG 0110/0000)
	MFC BEGIN = E	
0010/0000	LENGTH(AH 3007 BK 0000)	

EXTRACT DATE: 12/18/2023 ROADWAY MANAGEMENT SYSTEM PAGE NUMBER: 106
 PRINT DATE: 12/19/2023 SLD COUNTY/SR - ANNUAL PRINT COUNTY: MONTOUR
 DIR: B TOTAL LEN: 1.600 MI. DIST: 03-3 SR: 2012
 LEFT MUN: WEST HEMLOCK T RIGHT MUN: WEST HEMLOCK T

008447 FT



008447 FT AH-COLUMBIA (19)
 INTER-AHD FROSTY VALLEY RD
 (SR4006 SEG 0010/0000)
 COUNTY LINE RD
 0030/3870 (T412)
 0030/2925 024 " DIA CIRC METAL
 LEN=0042 INSTALLED UNKN
 0030/2715 018 " DIA CIR PLASTIC
 LEN=0040 INSTALLED UNKN

DIR: B TOTAL LEN: 1.600 MI. DIST: 03-3 SR: 2012
 LEFT MUN: WEST HEMLOCK T RIGHT MUN: WEST HEMLOCK T

Stationing	Length	Material	Notes
0030/1635	060"	DIA CIRC METAL	LEN=0030 INSTALLED UNKN
0030/1460	018"	DIA CIR PLASTIC	LEN=0060 INSTALLED UNKN
0030/0685	024"	DIA CIR PLASTIC	LEN=0036 INSTALLED UNKN
0030/0090	018"	DIA CIRC METAL	LEN=0045 INSTALLED UNKN
004577 FT	2 0 47009	0 00 0045+67	WEST HEMLOCK VALLEY T
0030/0000	024"	DIA CIR PLASTIC	LENGTH(AH 3870 BK 3191)
0020/3000	018"	DIA CIR PLASTIC	LEN=0045 INSTALLED UNKN
0020/2445	024"	DIA CIR PLASTIC	LEN=0045 INSTALLED UNKN
0020/2405	018"	DIA CIR PLASTIC	LEN=0045 INSTALLED UNKN
FAIRFIELD LN (T384)	0020/1260	018"	DIA CIR PLASTIC LEN=0044 INSTALLED 2014
STRAWBERRY LN (T382)	0020/0696	2 0 47009	0 00 0013+76 KASEVILLE RD (SR2005 SEG 0040/3099)
001386 FT	0020/0000	018"	DIA CIR PLASTIC LENGTH(AH 3191 BK 1386)
	0010/1386	060"	DIA CIRC METAL LEN=0076 INSTALLED UNKN
	0010/1135	018"	DIA CIR PLASTIC LEN=0070 INSTALLED 2001
000000 FT	0010/0025	018"	DIA CIR PLASTIC LEN=0065 INSTALLED 2014
	000000 FT	2 0 47009	0 00 0000+00 VILLAGE: CASEVILLE NC FR ROSTY VALLEY RD COLUMBIA HILL RD (SR2007 SEG 0050/0000)
	INTER-BK	SIDLER LN (T351)	MFC BEGIN = E
	0010/0000	018"	DIA CIR PLASTIC LENGTH(AH 1386 BK 0000)

EXTRACT DATE: 12/18/2023 ROADWAY MANAGEMENT SYSTEM PAGE NUMBER: 104
 PRINT DATE: 12/19/2023 SLD COUNTY/SR - ANNUAL PRINT COUNTY: MONTOUR
 DIR: B TOTAL LEN: .374 MI. DIST: 03-3 SR: 2010
 LEFT MUN: DANVILLE B RIGHT MUN: DANVILLE B

001976 FT
 001976 FT
 001976 FT



001976 FT
 7060/0000 LENGTH(AH 1187 BK 3161)
 001976 FT
 7050/0000 LENGTH(AH 3161 BK 2478)
 001976 FT
 7040/0000 LENGTH(AH 2478 BK 2390)

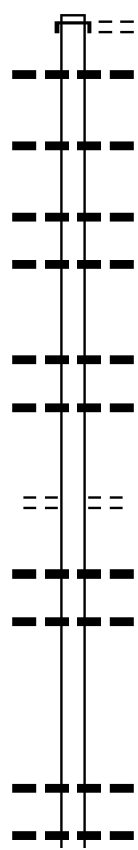
DIR: B TOTAL LEN: .374 MI. DIST: 03-3 SR: 2010
 LEFT MUN: DANVILLE B RIGHT MUN: DANVILLE B

Stationing	Notes	Stationing	Notes
001976 FT		001976 FT	
001976 FT		7030/0000	LENGTH(AH 2390 BK 0036)
001976 FT		001976 FT	
001976 FT		7022/0000	LENGTH(AH 0036 BK 1360)
		001976 FT	
		7020/0000	LENGTH(AH 1360 BK 1976)
CHERRY ST (BORO)	0010/1976	INTER-AHD	BLOOM ST
		0010/1976	(SR2008 SEG 0004/0000)
			C ST
BORO AL (BORO)	0010/1810	0010/1915	(BORO)
			JEFFERSON CT (BORO)
VINE ST (BORO)	0010/1657		
		0010/1570	018" DIA CIRC METAL LEN=0025 INSTALLED UNKN
		0010/1512	B ST (BORO)
BORO AL (BORO)	0010/1498		
ASH ST (BORO)	0010/1317	0010/1317	STEEB ST (BORO)
		0010/1282	018" DIA CIRC METAL LEN=0025 INSTALLED UNKN
		0010/1123	A ST (BORO)
		0010/1092	018" DIA CIRC CONCR LEN=0028 INSTALLED UNKN
BORO AL (BORO)	0010/1082		
		0010/0774	LAUREL ST (BORO)
		0010/0673	CHURCH ST (BORO)
KLINE ST (BORO)	0010/0648		
		0010/0513	BORO AL (BORO)
PINE ST (BORO)	0010/0371	0010/0371	PINE ST (BORO)
	000000 FT	000000 FT	2 0 47040 0 00 0000+00
			WALNUT ST (SR0011 SEG 0070/0452)
			L OOM ST
		INTER-BK	BLOOM ST (SR0011 SEG 0070/0452)
FERRY ST (BORO)	0010/0000		MFC BEGIN = C
		0010/0000	LENGTH(AH 1976 BK 0000)

022158 FT

022158 FT
 INTER-AHD

VALLEY RD
 (T416)
 GROVANIA DR
 (T413)



0110/3320 015 " DIA CIRC CONCR
 LEN=0060 INSTALLED 2004

0110/3097 015 " DIA CIRC CONCR
 LEN=0038 INSTALLED 2004

0110/2272 018 " DIA CIR PLASTIC
 LEN=0040 INSTALLED 2021

0110/1498 015 " DIA CIRC CONCR
 LEN=0050 INSTALLED 2004

0110/1305 012 " DIA CIRC CONCR
 LEN=0033 INSTALLED UNKN

0110/0397 015 " DIA CIRC METAL
 LEN=0200 INSTALLED UNKN

0110/0012 2 0 47042 0 00 0161+13
 018838 FT STELTZ RD
 (T414)

5 0110/0000 LENGTH(AH 3320 BK 2066)

0100/1274 018 " DIA CIRC METAL
 LEN=0032 INSTALLED UNKN

0100/0692 048 " DIA CIRC CONCR
 LEN=0042 INSTALLED UNKN

016772 FT 2 0 47042 0 00 0140+98

5 0100/0000 LENGTH(AH 2066 BK 2298)

0090/1180 060 " DIA CIR PLASTIC
 LEN=0060 INSTALLED 2022

0090/0945 018 " DIA CIR PLASTIC
 LEN=0040 INSTALLED 2021

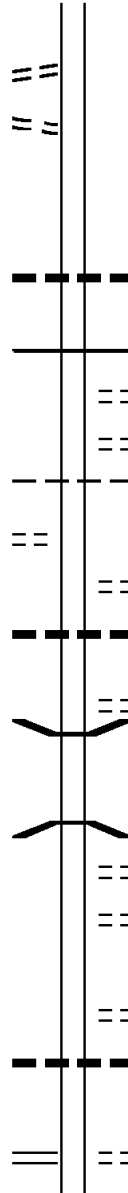
018838 FT

016772 FT

DIR: B TOTAL LEN: 4.197 MI. DIST: 03-3 SR: 2008
 LEFT MUN: COOPER T RIGHT MUN: COOPER T

LC FOR TOWER DR
 (CONN)
 2 0 47042 0 00 0118+56
 TOWER DR
 (T410)

0090/0262
 014474 FT
 0090/0000



014474 FT

0090/0000 LENGTH(AH 2298 BK 2250)

012224 FT

0080/0498
 012224 FT

060 " DIA CIRC METAL
 LEN=0057 INSTALLED 2004
 2 0 47042 0 00 0095+60
 MFC BEGIN = D
 LENGTH(AH 2250 BK 2423)
 DICKSON AV

0080/0000

0070/2303

(T423)
 LEONA LN

0070/2010

(T422)
 COOPER

0070/1721

MAHONING T

HEATHER HILLS DR
 (T406)

0070/1658

0070/1205

RIDGE DR
 (T412)

0070/1196

024 " DIA CIRC METAL
 LEN=0063 INSTALLED UNKN

009801 FT

0070/0463
 0070/0014
 009801 FT

RIDGEVIEW ST
 (PRDR)
 BMS EN 47/2008/0070/0000
 2 0 47042 0 00 0070+87
 TRIB SECHLER RUN

0070/0000

0060/0699

BMSBG 47/2008/0070/0000
 LENGTH(AH 2423 BK 0948)
 BYRD AV
 (T392)
 LINDBERGH AV
 (T391)

008853 FT

0060/0347
 008853 FT

2 0 47042 0 00 0061+49
 DEIHL ST
 (T350)

0060/0000

0050/0020
 008302 FT

LENGTH(AH 0948 BK 0551)
 024 " DIA CIRC CONCR
 LEN=0047 INSTALLED UNKN
 2 0 47042 0 00 0055+92
 VILLAGE POINT LN
 (PRDR)

KASEVILLE RD
 (SR2005 SEG 0010/0000)

0050/0000

0050/0000

LENGTH(AH 0551 BK 0799)
 LC FROM WOODBINE LN

DIR: B TOTAL LEN: 4.197 MI. DIST: 03-3 SR: 2008
 LEFT MUN: MAHONING T RIGHT MUN: MAHONING T

Street Name	Segment ID	Length (FT)	Material / Details
PROSSEDA DR (T390)	0040/0429		(CONN) WOODBINE LN
	0040/0379		(TWP) 015" DIA CIRC CONCR
	0040/0376	007503 FT	LEN=0039 INSTALLED UNKN
ORCHARD AV (TWP)	0040/0010		BMSSEN 47/2008/0040/0000
	007503 FT		2 0 47010 0 00 0047+43
	0040/0000		SECHLER RUN BMSBG 47/2008/0040/0000
MEADOW AV (T354)	0030/1370		LENGTH(AH 0799 BK 1686)
	0030/0704		015" DIA CIRC CONCR
	0030/0643		LEN=0060 INSTALLED UNKN
LOMBARD AV (T339)	0030/0351		JASON ST (TWP)
	0030/0339		024" DIA CIRC CONCR
	0030/0036	005817 FT	LEN=0054 INSTALLED UNKN
CASHNERS LN	0030/0000		JACKSON ST (T463)
	0020/2592		024" DIA CIRC METAL
	0020/2500		LEN=0038 INSTALLED UNKN
CASHNERS LN	0020/2275		2 0 47010 0 00 0030+51
	0020/2146		SCHOOL HOUSE RD (SR2003 SEG 0050/1583)
	0020/1790		LENGTH(AH 1686 BK 3204)
CASHNERS LN	0020/1250		SCHWAB AV (T393)
	0020/1152		036"H 48"W ELLIP CONC
	0020/0887		LEN=0036 INSTALLED 2004
CASHNERS LN	0020/0887		048" DIA CIRC CONCR
	0020/0887		LEN=0035 INSTALLED UNKN
	0020/0887		018" DIA CIRC CONCR
CASHNERS LN	0020/0887		LEN=0038 INSTALLED UNKN
	0020/0887		018" DIA CIR PLASTIC
	0020/0887		LEN=0035 INSTALLED UNKN
CASHNERS LN	0020/0887		024" DIA CIRC METAL
	0020/0887		LEN=0104 INSTALLED UNKN
	0020/0887		015" DIA CIRC METAL
CASHNERS LN	0020/0887		LEN=0040 INSTALLED UNKN
	0020/0887		CASHNERS LN (TWP)
	0020/0887		024" DIA CIRC METAL

EXTRACT DATE: 12/18/2023
PRINT DATE: 12/19/2023

ROADWAY MANAGEMENT SYSTEM
SLD COUNTY/SR - ANNUAL PRINT

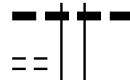
PAGE NUMBER: 99
COUNTY: MONTOUR

DIR: B TOTAL LEN: 4.197 MI.
LEFT MUN: MAHONING T

DIST: 03-3 SR: 2008
RIGHT MUN: MAHONING T

KINGSLEY AV
(T341)

0020/0659



0020/0683 LEN=0035 INSTALLED UNKN



0020/0523 LEVANS LN
(TWP)
018 " DIA CIRC CONCR
LEN=0225 INSTALLED UNKN



0020/0315 SHADY LN
(T347)
018 " DIA CIRC CONCR
LEN=0044 INSTALLED UNKN

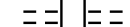


0020/0021 JADE AV
(T338)
LEN=0044 INSTALLED UNKN

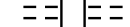
002613 FT



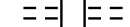
002613 FT 2 0 47042 0 00 0023+90



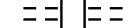
0020/0000 LENGTH(AH 3204 BK 2425)
ARDMOOR AV



0010/2075 (T336)
HUNTINGTON AV



0010/1710 (T334)
GLENBROOK AV



0010/1370 (T332)
ACADEMY AV



0010/1018 (T337)
018 " DIA CIRC CONCR



0010/0914 LEN=0008 INSTALLED UNKN
015 " DIA CIRC METAL



0010/0910 LEN=0050 INSTALLED UNKN
018 " DIA CIRC CONCR



0010/0686 LEN=0200 INSTALLED UNKN
EUCLID AV



0010/0683 (T394)
024 " DIA CIRC METAL

DREXEL AV
(T328)

0010/0377



0010/0360 LEN=0200 INSTALLED UNKN
LINE AV



0010/0016 (T419)
LEN=0044 INSTALLED UNKN

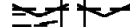
000188 FT



000188 FT 2 0 47042 0 00 0000+00

POPLAR AV
(T342)
LINE AV
(T415)

0010/0000
000000 FT



0010/0000 LENGTH(AH 2425 BK 0188)
000000 FT 0 0 00000 0 00 0000+00

CHERRY ST
(BORO)

0004/0000



0004/0000 INTER-BK BLOOM ST
(SR2010 SEG 0010/1976)
MFC BEGIN = C
LENGTH(AH 0188 BK 0000)

ROAD NAME	START POINT (FT)	END POINT (FT)	ITEM ID	DESCRIPTION	LENGTH (FT)	STATUS
ROBINSON RD (T416)	030450	0100/2832	0100/2941	INTER-AHD COLUMBIA HILL RD (SR4017 SEG 0010/0000)		
			0100/2496	015 " DIA CIRC METAL	LEN=0033	INSTALLED UNKN
			0100/1721	018 " DIA CIRC METAL	LEN=0050	INSTALLED 2003
STINE RD (SR2014 SEG 0100/0000)	0100/1152	0100/1152	0100/1152	HEDGE RD (SR2014 SEG 0100/0000)		
			0100/0726	018 " DIA CIRC METAL	LEN=0031	INSTALLED UNKN
	027509		0100/0095	018 " DIA CIRC METAL	LEN=0030	INSTALLED UNKN
			027509 FT	2 0 47008 0 01 0275+40		
			0100/0000	LENGTH(AH 2941 BK 3204)		
			0090/3138	018 " DIA CIRC METAL	LEN=0032	INSTALLED UNKN
			0090/2444	018 " DIA CIR PLASTIC	LEN=0036	INSTALLED UNKN
			0090/2005	018 " DIA CIRC METAL	LEN=0038	INSTALLED UNKN
			0090/1301	018 " DIA CIR PLASTIC	LEN=0051	INSTALLED UNKN
			0090/1087	018 " DIA CIR PLASTIC	LEN=0050	INSTALLED UNKN

DIR: B TOTAL LEN: 5.767 MI. DIST: 03-3 SR: 2007
 LEFT MUN: WEST HEMLOCK T RIGHT MUN: WEST HEMLOCK T

Stationing	Length	Material	Notes
2 0 47008 0 01 0243+35 024305 FT KITCHEN RD (T389)	0090/0000	024305 FT STYER RD (T389)	LENGTH(AH 3204 BK 3531)
	0080/1947	018 "DIA CIR PLASTIC	LEN=0040 INSTALLED UNKN
	0080/0651	018 "DIA CIR PLASTIC	LEN=0038 INSTALLED UNKN
020774 FT	0080/0023	015"H 21"W ELLIP METAL	LEN=0030 INSTALLED 2002
WELLIVER RD (T379)	0080/0000	2 0 47008 0 01 0208+15 HARTMAN RD (T379)	LENGTH(AH 3531 BK 1689)
	0074/1668	018 "DIA CIRC METAL	LEN=0025 INSTALLED UNKN
	0074/1212	018 "DIA CIR PLASTIC	LEN=0031 INSTALLED UNKN
019085 FT	019085 FT	2 0 47008 0 01 0191+27	LENGTH(AH 1689 BK 2432)
	0074/0000	019"H 30"W ELLIPTICAL*	LEN=0040 INSTALLED UNKN
	0070/2302	018 "DIA CIR PLASTIC	LEN=0038 INSTALLED 2002
OAK LEAF LN (PRDR)	0070/1957	018 "DIA CIRC METAL	LEN=0031 INSTALLED UNKN
	0070/1701	018 "DIA CIR PLASTIC	LEN=0041 INSTALLED UNKN
	0070/1007	018 "DIA CIR PLASTIC	LEN=0041 INSTALLED UNKN
	0070/0337	018 "DIA CIR PLASTIC	LEN=0041 INSTALLED UNKN
016653 FT	0070/0084	WEST HEMLOCK VALLEY T	
	016653 FT	2 0 47008 0 01 0166+97	LENGTH(AH 2432 BK 2338)
	0070/0000		

DIR: B TOTAL LEN: 5.767 MI. DIST: 03-3 SR: 2007
 LEFT MUN: VALLEY T RIGHT MUN: VALLEY T

0030/1472	LEN=0040	INSTALLED	2005
0030/1368	CHEROKEE RD (T341)		
0030/1203	018 " DIA	CIR PLASTIC	
0030/0734	LEN=0032	INSTALLED	UNKN
	024 " DIA	CIR PLASTIC	
	LEN=0049	INSTALLED	2014
006507 FT	2 0 47008 0 00 0065+10		
0030/0000	LENGTH(AH 2725 BK 2920)		
	042 " DIA	CIR PLASTIC	
0020/2861	LEN=0050	INSTALLED	2004
	024 " DIA	CIR PLASTIC	
0020/2312	LEN=0041	INSTALLED	2001
	015 " DIA	CIRC METAL	
0020/1546	LEN=0035	INSTALLED	UNKN
	015 " DIA	CIRC METAL	
0020/1215	LEN=0035	INSTALLED	UNKN
	015 " DIA	CIRC METAL	
0020/0451	LEN=0033	INSTALLED	UNKN
	030 " DIA	CIR PLASTIC	
0020/0230	LEN=0054	INSTALLED	2005
003587 FT	2 0 47008 0 00 0035+92		
	018 " DIA	CIR PLASTIC	
0020/0000	LEN=0050	INSTALLED	2018
	LENGTH(AH 2920 BK 3587)		
	018 " DIA	CIRC METAL	
0010/3568	LEN=0037	INSTALLED	UNKN
	018 " DIA	CIRC METAL	
0010/3066	LEN=0034	INSTALLED	UNKN
	018 " DIA	CIRC METAL	
0010/2500	LEN=0031	INSTALLED	UNKN
	018 " DIA	CIRC METAL	
0010/2006	LEN=0034	INSTALLED	UNKN
	018 " DIA	CIR PLASTIC	
0010/1380	LEN=0039	INSTALLED	UNKN
	018 " DIA	CIR PLASTIC	
0010/0842	LEN=0041	INSTALLED	UNKN
	018 " DIA	CIR PLASTIC	
0010/0260	LEN=0040	INSTALLED	2017
	018 " DIA	CIR PLASTIC	
0010/0060	LEN=0068	INSTALLED	UNKN
	NC CO LUMBIA HILL RD		
	SR 0642 SH		
000000 FT	(SR0642 SEG 0180/0709)		
	MFC BEGIN = E		
0010/0000	LENGTH(AH 3587 BK 0000)		

MEADOWBROOK RD
(T386)

006507 FT

003587 FT

0020/0000

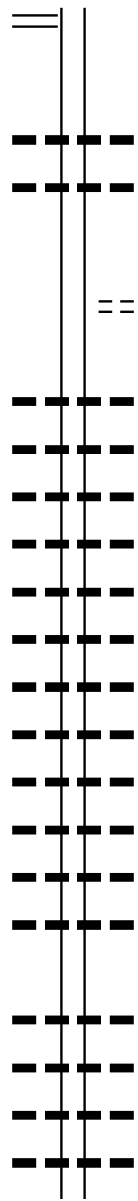
2 0 47008 0 00 0000+00 000000 FT
 SR 0642 SH
 (SR0642 SEG 0180/0709) 0010/0000

Street Name	Start Station	End Station	Length (FT)	Material	Notes
	049444	047344	2000	INTER-AHD	RIDGE DR (T412) MONTOUR BL
		0200/3518		018" DIA	SEG 0140/0000
		0200/3208		LEN=0033	INSTALLED UNKN
		0200/3003		015" DIA	CIRC METAL
		0200/2882		LEN=0034	INSTALLED UNKN
				018" DIA	CIR PLASTIC
				LEN=0078	INSTALLED UNKN
				018" DIA	CIRC METAL
		0200/1948		LEN=0035	INSTALLED UNKN
				018" DIA	CIR PLASTIC
		0200/1577		LEN=0057	INSTALLED 2021
				060" DIA	CIR PLASTIC
		0200/0996		LEN=0050	INSTALLED UNKN
TOBY RUN RD (T319)	0200/0822				
	045926	0200/0493		018" DIA	CIRC METAL
		043826		LEN=0042	INSTALLED UNKN
		0200/0000		2 0 47005 0 01 0460+17	LENGTH(AH 3518 BK 3337)
				042" DIA	CIRC METAL
		0190/3138		LEN=0070	INSTALLED 2003
				018" DIA	CIRC METAL
		0190/3024		LEN=0046	INSTALLED 2003
				018" DIA	CIRC METAL
		0190/2519		LEN=0040	INSTALLED UNKN
				036" DIA	CIR PLASTIC
		0190/2425		LEN=0060	INSTALLED 2007
RED BARN LN (BORO)	0190/1657				
		0190/1562		018" DIA	CIRC METAL
				LEN=0042	INSTALLED UNKN
		0190/0753		018" DIA	CIRC METAL
				LEN=0033	INSTALLED UNKN
				024" DIA	CIR PLASTIC
		0190/0620		LEN=0040	INSTALLED 2021
MT ZION DR (T323)	042589	040489		2 0 47005 0 01 0426+77	MT ZION DR (T323)

DIR: B TOTAL LEN: 9.364 MI. DIST: 03-3 SR: 2006
 LEFT MUN: COOPER T RIGHT MUN: COOPER T

(SR2013 SEG 0020/3386) 0190/0000

0190/0000 LENGTH(AH 3337 BK 3067)



039522 FT

==

0180/1607 018 "DIA CIR PLASTIC
 LEN=0040 INSTALLED 2020
 0180/1312 018 "DIA CIRC METAL
 LEN=0034 INSTALLED UNKN

SCENIC VIEW DR
 (TWP)

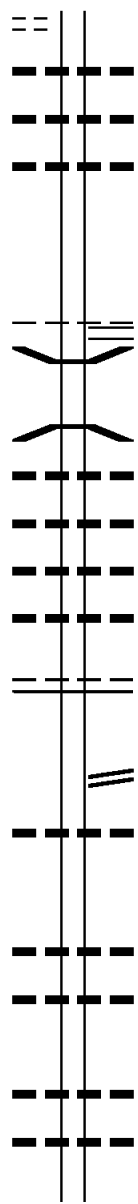
0180/0069 2 0 47005 0 00 0393+70
 037422 FT
 0180/0000 LENGTH(AH 3067 BK 3009)
 018 "DIA CIR PLASTIC
 0170/2935 LEN=0040 INSTALLED UNKN
 018 "DIA CIR PLASTIC
 0170/2768 LEN=0054 INSTALLED UNKN
 018 "DIA CIR PLASTIC
 0170/2554 LEN=0040 INSTALLED UNKN
 018 "DIA CIR PLASTIC
 0170/2307 LEN=0040 INSTALLED UNKN
 018 "DIA CIRC METAL
 0170/2114 LEN=0034 INSTALLED UNKN
 024 "DIA CIRC METAL
 0170/1948 LEN=0050 INSTALLED UNKN
 018 "DIA CIRC METAL
 0170/1750 LEN=0040 INSTALLED 2003
 018 "DIA CIRC METAL
 0170/1588 LEN=0047 INSTALLED UNKN
 018 "DIA CIR PLASTIC
 0170/1216 LEN=0035 INSTALLED UNKN
 018 "DIA CIR PLASTIC
 0170/1067 LEN=0048 INSTALLED UNKN
 018 "DIA CIR PLASTIC
 0170/0600 LEN=0039 INSTALLED UNKN
 018 "DIA CIRC METAL
 0170/0128 LEN=0041 INSTALLED UNKN
 036513 FT
 034413 FT
 0170/0000 LENGTH(AH 3009 BK 2423)
 018 "DIA CIRC METAL
 0160/2230 LEN=0048 INSTALLED UNKN
 060 "DIA CIRC METAL
 0160/2049 LEN=0050 INSTALLED UNKN
 018 "DIA CIR PLASTIC
 0160/1953 LEN=0053 INSTALLED 2011
 021 "H 15 "W ELLIP METAL
 0160/1450 LEN=0036 INSTALLED 1996

CHARLESTON DR

DIR: B TOTAL LEN: 9.364 MI. DIST: 03-3 SR: 2006
LEFT MUN: COOPER T RIGHT MUN: COOPER T

(T317)

0160/1029



0160/1019 036 " DIA CIR PLASTIC
LEN=0043 INSTALLED 2009
0160/0558 018 " DIA CIRC METAL
LEN=0045 INSTALLED UNKN
0160/0015 018 " DIA CIRC METAL
LEN=0064 INSTALLED UNKN
031990 FT 2 0 47005 0 00 0340+65
NC RIDGE DR
COUNTY LINE DR
(SR2017 SEG 0010/0000)
COOPER
MONTOUR T
5 0160/0000 LENGTH(AH 2423 BK 1537)
0150/1512 BMS EN 47/2006/0150/1498
2 0 47005 0 00 0339+98
TRIB SUSQUEHANNA RIVER
0150/1498 BMSBG 47/2006/0150/1498
0150/1100 018 " DIA CIR PLASTIC
LEN=0039 INSTALLED UNKN
0150/0790 018 " DIA CIRC METAL
LEN=0049 INSTALLED UNKN
0150/0348 018 " DIA CIR PLASTIC
LEN=0040 INSTALLED 2021
0150/0096 015 " DIA CIR PLASTIC
LEN=0039 INSTALLED UNKN
MFC BEGIN = E
MONTOUR
0150/0038 COOPER T
030453 FT 2 0 47005 0 00 0324+87
LEGION RD
5 0150/0000 LENGTH(AH 1537 BK 3063)
060"H 72"W CON BOX CUL
0140/2989 LEN=0048 INSTALLED UNKN
0140/1755 024 " DIA CIR PLASTIC
LEN=0040 INSTALLED UNKN
0140/1453 030 " DIA CIR PLASTIC
LEN=0045 INSTALLED UNKN
0140/0402 018 " DIA CIRC METAL
LEN=0040 INSTALLED UNKN
0140/0322 024 " DIA CIR PLASTIC
LEN=0039 INSTALLED UNKN
027390 FT 2 0 47005 0 00 0294+81
5 0140/0000 LENGTH(AH 3063 BK 2963)

034090 FT

032553 FT

029490 FT

DIR: B TOTAL LEN: 9.364 MI. DIST: 03-3 SR: 2006
 LEFT MUN: COOPER T RIGHT MUN: COOPER T

026527 FT

0130/2536	036 " DIA	CIR PLASTIC
	LEN=0040	INSTALLED 2016
0130/2202	018 " DIA	CIRC METAL
	LEN=0030	INSTALLED UNKN
0130/1996	018 " DIA	CIRC METAL
	LEN=0030	INSTALLED UNKN
0130/1260	018 " DIA	CIR PLASTIC
	LEN=0027	INSTALLED UNKN
0130/0650	024 " DIA	CIR PLASTIC
	LEN=0039	INSTALLED UNKN
024427 FT	2 0 47005	0 00 0265+19
	T N BR SUSQU	
	STRUCTURE	LENGTH 8 FT
0130/0000	BMSID 47/2006/0130/0000	LENGTH(AH 2963 BK 3021)
	RETAINING WALL END	
0120/3021	BMSID 47/2006/0120/2995	RETAINING WALL BEGIN
0120/2995	BMSID 47/2006/0120/2995	RETAINING WALL BEGIN
0120/2615	018 " DIA	CIR PLASTIC
	LEN=0031	INSTALLED UNKN
0120/1525	018 " DIA	CIR PLASTIC
	LEN=0035	INSTALLED 1997
0120/1105	018 " DIA	CIR PLASTIC
	LEN=0034	INSTALLED 1997

023506 FT

0120/0106	018 " DIA	CIRC METAL
	LEN=0033	INSTALLED UNKN
021406 FT	2 0 47005	0 00 0234+94
0120/0000	LENGTH(AH 3021 BK 2261)	
0110/2002	018 " DIA	CIRC METAL
	LEN=0040	INSTALLED UNKN
0110/1823	018 " DIA	CIR PLASTIC
	LEN=0031	INSTALLED 1998
0110/1742	018 " DIA	CIR PLASTIC
	LEN=0030	INSTALLED UNKN
0110/1547	018 " DIA	CIRC METAL
	LEN=0030	INSTALLED UNKN
0110/1437	018 " DIA	CIR PLASTIC
	LEN=0027	INSTALLED UNKN
0110/1262	018 " DIA	CIR PLASTIC
	LEN=0030	INSTALLED UNKN
0110/1089	018 " DIA	CIRC METAL
	LEN=0032	INSTALLED UNKN

DIR: B TOTAL LEN: 9.364 MI. DIST: 03-3 SR: 2006
 LEFT MUN: COOPER T RIGHT MUN: COOPER T

2 0 47005 0 00 0212+30 021245 FT
 MT ZION DR
 (SR2013 SEG 0010/0000) 0110/0000

TOWNSHIP 0408 RT
 (T408)

0100/0820

018376 FT

015953 FT

0110/0735	018 " DIA	CIRC METAL	LEN=0035	INSTALLED UNKN
0110/0541	018"H 29"	W ELLIP METAL	LEN=0039	INSTALLED UNKN
0110/0228	018 " DIA	CIR PLASTIC	LEN=0034	INSTALLED 2021
019145 FT				
5 0110/0000	LENGTH(AH 2261 BK 2869)			
0100/2820	036"H 58"	W ELLIP METAL	LEN=0038	INSTALLED UNKN
0100/2350	015 " DIA	CIRC METAL	LEN=0034	INSTALLED UNKN
0100/1969	030 " DIA	CIR PLASTIC	LEN=0040	INSTALLED UNKN
0100/1828	018 " DIA	CIRC METAL	LEN=0035	INSTALLED UNKN
0100/1457	020"H 29"	W ELLIP METAL	LEN=0034	INSTALLED UNKN
0100/0833	024 " DIA	CIR PLASTIC	LEN=0039	INSTALLED UNKN
0100/0810	COOPER MAHONING T			
0100/0486	018 " DIA	CIR PLASTIC	LEN=0044	INSTALLED UNKN
0100/0310	036 " DIA	CIR PLASTIC	LEN=0038	INSTALLED UNKN
016276 FT	2 0 47005 0 00 0183+64			
5 0100/0000	LENGTH(AH 2869 BK 2423)			
0090/2317	018 " DIA	CIR PLASTIC	LEN=0040	INSTALLED 2013
0090/2211	018 " DIA	CIR PLASTIC	LEN=0040	INSTALLED 2013
0090/1930	015 " DIA	CIRC CONCR	LEN=0040	INSTALLED UNKN
0090/1358	018 " DIA	CIR PLASTIC	LEN=0043	INSTALLED 2013
0090/0750	018 " DIA	CIR PLASTIC	LEN=0049	INSTALLED 2021
0090/0093	018 " DIA	CIR PLASTIC	LEN=0040	INSTALLED 2013
013853 FT	2 0 47005 0 00 0159+45			
5 0090/0000	LENGTH(AH 2423 BK 1942)			
0080/1418	018 " DIA	CIRC METAL	LEN=0036	INSTALLED UNKN

DIR: B TOTAL LEN: 9.364 MI. DIST: 03-3 SR: 2006
 LEFT MUN: MAHONING T RIGHT MUN: MAHONING T

Stationing	Description	Material	Length	Notes
	0080/1244	018" DIA CIRC METAL	LEN=0036	INSTALLED UNKN
	0080/0997	018" DIA CIR PLASTIC	LEN=0033	INSTALLED UNKN
014011 FT	011911 FT	2 0 47005 0 00 0140+07		
	0080/0000	LENGTH(AH 1942 BK 1298)		
	0070/0912	018" DIA CIRC METAL	LEN=0038	INSTALLED UNKN
012713 FT	010613 FT	2 0 47005 0 00 0127+11		
	0070/0000	(AAR 264149T)#TRKS 01		
	0060/2060	018" DIA CIR PLASTIC	LEN=0040	INSTALLED 2013
009970 FT	0060/0188	018" DIA CIRC METAL	LEN=0040	INSTALLED UNKN
	007870 FT	2 0 47005 0 00 0099+76		
	0060/0000	024" DIA CIR PLASTIC	LEN=0038	INSTALLED UNKN
		LENGTH(AH 2743 BK 1441)		
	0050/0818	024" DIA CIR PLASTIC	LEN=0040	INSTALLED 2012
	0050/0524	018" DIA CIR PLASTIC	LEN=0036	INSTALLED 2012
	0050/0129	024" DIA CIR PLASTIC	LEN=0036	INSTALLED 2012
	0050/0078	018" DIA CIR PLASTIC	LEN=0033	INSTALLED 2021
	0050/0035	024" DIA CIRC METAL	LEN=0040	INSTALLED UNKN
008529 FT	006429 FT	2 0 47005 0 00 0085+39		
CLINIC RD (T806)	0050/0000	NC RIVER DR		
	0050/0000	LENGTH(AH 1441 BK 1298)		
	0040/1224	060"H 72"W CONC STRUCT	LEN=0045	INSTALLED UNKN
	0040/1142	015" DIA CIRC METAL	LEN=0070	INSTALLED UNKN
2 0 47005 0 00 0072+75	007231 FT			
	005131 FT			

DIR: B TOTAL LEN: 9.364 MI. DIST: 03-3 SR: 2006
 LEFT MUN: MAHONING T RIGHT MUN: MAHONING T

Location	Start Station	End Station	Notes
GATEHOUSE DR (TWP)	0040/0000	0040/0000	LENGTH(AH 1298 BK 1353)
		0030/0700	084"H 38"W ELLIP METAL LEN=0075 INSTALLED UNKN
		0030/0587	018"DIA CIRC METAL LEN=0074 INSTALLED UNKN
	005878 FT	0030/0548	MAHONING DANVILLE B
		003778 FT	2 0 47005 0 00 0058+87 PUMP HOUSE RD (BORO)
GULICKS CT (BORO)	0020/2915	0030/0000	LENGTH(AH 1353 BK 3299)
		0020/2890	018"DIA CIR PLASTIC LEN=0035 INSTALLED 2013 FISHER CT
		0020/2795	(BORO)
		0020/2564	018"DIA CIRC CONCR LEN=0032 INSTALLED UNKN PARK AV
		0020/2282	(BORO)
		0020/2235	018"DIA CIRC CONCR LEN=0017 INSTALLED UNKN
		0020/2085	018"DIA CIRC CONCR LEN=0024 INSTALLED UNKN
	WALL ST (BORO)	0020/2005	0020/1747
		0020/1736	018"DIA CIRC CONCR LEN=0027 INSTALLED UNKN FAUST ST
		0020/1387	(BORO)
		0020/1177	004"DIA CIRC CONCR LEN=0020 INSTALLED UNKN MOWERY ST
BORO AL (BORO)		0020/1139	0020/1139
		0020/1118	024"DIA CIRC CONCR LEN=0020 INSTALLED UNKN HONEYMOON ST
		0020/0854	(BORO)
BORO AL (BORO)	0020/0823	0020/0829	024"DIA CIRC CONCR LEN=0030 INSTALLED UNKN
	BORO AL (BORO)	0020/0708	BORO AL (BORO)

DIR: B TOTAL LEN: 9.364 MI. DIST: 03-3 SR: 2006
 LEFT MUN: DANVILLE B RIGHT MUN: DANVILLE B

Location / Segment	Segment ID	Length / Description	Material / Notes
(BORO)	0020/0647	==	
	0020/0474	024 " DIA CIRC CONCR LEN=0019	INSTALLED UNKN
	0020/0335	==	
	0020/0315	024 " DIA CIRC CONCR LEN=0020	INSTALLED UNKN
BORO AL (BORO)	0020/0303 002579 FT	==	
	000479 FT	2 0 47005 0 00	0025+87
	0020/0000	LENGTH(AH 3299 BK 0479)	
	0012/0468	024 " DIA CIRC CONCR LEN=0041	INSTALLED UNKN
COOKS CT (BORO)	0012/0152	==	
	0012/0138	024 " DIA CIRC CONCR LEN=0020	INSTALLED UNKN
RAILROAD ST (BORO)	0012/0019 002100 FT	==	
	000000 FT	2 0 47005 0 00	0020+98
		NC MARKET ST RAILROAD ST (BORO) MFC BEGIN = D DANVILLE	
	0012/0000	LTH AH 000479 BK 002100	
IRON ST (BORO)	0011/1707	==	
CEDAR ST (BORO)	0011/1355	==	
GROVES CT (BORO)	0011/1185	==	
CHURCH ST (BORO)	0011/0997	==	
PINE ST (BORO)	0011/0718	==	
FERRY ST (BORO)	0011/0364	==	
	2 0 47005 0 00	0000+00	000000 FT
		NC MARKET ST	
MILL ST (SR2054 SEG 0010/1561)			
MARKET ST (BORO)	INTER-BK		
		000000 FT	
MFC BEGIN = C LENGTH(AH 2100 BK 0000)	0011/0000	7010/0000	LTH AH 002100 BK 000000

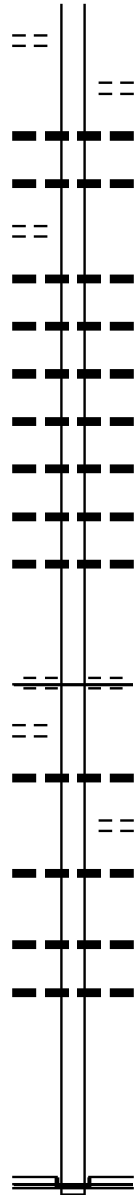
DIR: B TOTAL LEN: 2.232 MI. DIST: 03-3 SR: 2005
 LEFT MUN: VALLEY T RIGHT MUN: VALLEY T

Stationing	Location	Length	Material	Notes
011785 FT	FROSTY VALLEY RD	0040/3099	(SR2012 SEG 0020/0000)	
		0040/2984	058"H 91"W ELLIP METAL	LEN=0050 INSTALLED UNKN
		0040/1380	018 "DIA CIRC METAL	LEN=0070 INSTALLED UNKN
0040/1376	CHEROKEE RD (T341)	0040/1140	018 "DIA CIRC METAL	LEN=0040 INSTALLED UNKN
		0040/0968	018 "DIA CIR PLASTIC	LEN=0048 INSTALLED 2004
		0040/0662	030 "DIA CIR PLASTIC	LEN=0075 INSTALLED UNKN
		0040/0240	018 "DIA CIRC METAL	LEN=0040 INSTALLED 2004
008686 FT	GARMAN RD (T345)	008686 FT	2 0 47010 0 01 0086+59	
		0040/0000	LENGTH(AH 3099 BK 3102)	
		0030/2587	018 "DIA CIRC METAL	LEN=0040 INSTALLED 2005
		0030/2232	015 "DIA CIRC METAL	LEN=0040 INSTALLED UNKN
		0030/1693	018 "DIA CIRC METAL	LEN=0045 INSTALLED UNKN
	ROCK RIDGE TR (T346)	0030/1055	VALLEY	
	MAHONING T	0030/0925	018 "DIA CIRC CONCR	LEN=0040 INSTALLED UNKN
0030/0506	HOMESTEAD CT (TWP)	0030/0165		
2 0 47010 0 01 0055+67		005584 FT		

DIR: B TOTAL LEN: 2.232 MI. DIST: 03-3 SR: 2005
 LEFT MUN: MAHONING T RIGHT MUN: MAHONING T

WELSH RD
 (T327)

0030/0000



0030/0000 LENGTH(AH 3102 BK 2452)
 SKYWARD DR
 0020/2338 (T455)
 018 " DIA CIR CONCR
 0020/2271 LEN=0058 INSTALLED 2004
 018 " DIA CIR PLASTIC
 0020/2073 LEN=0055 INSTALLED UNKN

WOODLAND DR
 (TWP)

0020/1893

0020/1667 030 " DIA CIR PLASTIC
 LEN=0045 INSTALLED 2004
 018 " DIA CIR PLASTIC
 0020/1336 LEN=0060 INSTALLED 2004
 018 " DIA CIR PLASTIC
 0020/1074 LEN=0060 INSTALLED 2003
 018 " DIA CIR PLASTIC
 0020/0626 LEN=0056 INSTALLED 2004
 018 " DIA CIR PLASTIC
 0020/0465 LEN=0060 INSTALLED 2004
 018 " DIA CIR METAL
 0020/0259 LEN=0055 INSTALLED UNKN
 015"H 21"W ELLIP METAL
 0020/0033 LEN=0065 INSTALLED UNKN
 003132 FT 2 0 47010 0 01 0031+67
 RED LN
 (T333)

003132 FT

FAIRVIEW DR
 (T454)

0010/2590

0020/0000 LENGTH(AH 2452 BK 3132)
 018 " DIA CIR PLASTIC
 0010/2323 LEN=0040 INSTALLED 2020
 FROSTY HILLS DR
 0010/2113 (T352)
 015"H 21"W ELLIP METAL
 0010/1876 LEN=0040 INSTALLED UNKN
 018 " DIA CIR PLASTIC
 0010/0981 LEN=0040 INSTALLED 2020
 015"H 21"W ELLIP METAL
 0010/0595 LEN=0057 INSTALLED UNKN
 000000 FT 2 0 47010 0 01 0000+00
 NC KA SEVILLE RD

000000 FT

INTER-BK VILLAGE POINT LN
 (PRDR)
 MFC BEGIN = D
 0010/0000 LENGTH(AH 3132 BK 0000)

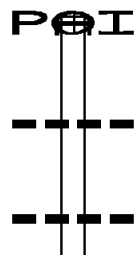
DIR: B TOTAL LEN: .575 MI. DIST: 03-3 SR: 2003
 LEFT MUN: MAHONING T RIGHT MUN: MAHONING T

BROOK RD
(T349)

003034 FT	003034 FT	BLOOM RD
	0050/1583	(SR2008 SEG 0030/0000)
	0050/1404	REEDY ST
	0050/1290	(BORO)
		048 " DIA CIRC METAL
		LEN=0044 INSTALLED UNKN
0050/1270	0050/1179	HOLLOW DR
		(BORO)
001451 FT	001451 FT	2 0 47010 0 00 0014+55
	0050/0000	LENGTH(AH 1583 BK 1451)
	0040/0712	ANN DR
	0040/0627	(T361)
		BMSSEN 47/2003/0040/0599
		2 0 47010 0 00 0006+20
		SECHLER RUN
	0040/0599	BMSBG 47/2003/0040/0599
		018 " DIA CIR PLASTIC
	0040/0339	LEN=0064 INSTALLED UNKN
000000 FT	000000 FT	2 0 47010 0 00 0000+00
		NC SCHOOL HOUSE RD
		MONTOUR BL
		(SR0011 SEG 0110/0447)
		(SR0011 SEG 0111/0441)
		MFC BEGIN = D
000000 FT	0040/0000	LTH AH 001451 BK 000447
000000 FT	000000 FT	
000000 FT	7032/0000	LTH AH 000447 BK 001392
000000 FT	000000 FT	
000000 FT	7030/0000	LENGTH(AH 1392 BK 3080)
000000 FT	000000 FT	
000000 FT	7020/0000	LENGTH(AH 3080 BK 3312)
000000 FT	000000 FT	
	7010/0000	LENGTH(AH 3312 BK 0000)

EXTRACT DATE: 12/18/2023 ROADWAY MANAGEMENT SYSTEM PAGE NUMBER: 83
 PRINT DATE: 12/19/2023 SLD COUNTY/SR - ANNUAL PRINT COUNTY: MONTOUR
 DIR: B TOTAL LEN: 2.106 MI. DIST: 03-3 SR: 2001
 LEFT MUN: VALLEY T RIGHT MUN: VALLEY T

011121 FT



011121 FT (APRA) SHADY OAKS
 INTER-AHD CAMELTOWN HILL RD
 0040/2450 (T520)

0040/1365 018 " DIA CIRC METAL
 LEN=0035 INSTALLED UNKN

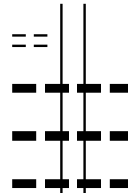
0040/0245 018 " DIA CIRC METAL
 008671 FT LEN=0036 INSTALLED UNKN

2 0 47045 0 00 0087+04 008671 FT

DIR: B TOTAL LEN: 2.106 MI. DIST: 03-3 SR: 2001
 LEFT MUN: VALLEY T RIGHT MUN: VALLEY T

WAGON WHEEL RD
 (T375)

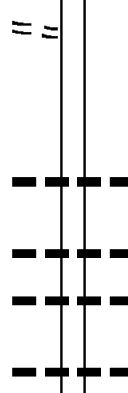
0040/0000



0040/0000 LENGTH(AH 2450 BK 1988)
 018 " DIA CIRC METAL
 0030/1730 LEN=0036 INSTALLED UNKN
 018 " DIA CIRC METAL
 0030/1385 LEN=0044 INSTALLED UNKN
 018 " DIA CIRC METAL
 0030/0830 LEN=0032 INSTALLED UNKN

TWIN PINE RD
 (PRDR)

0030/0805
 006683 FT



006683 FT 2 0 47045 0 00 0067+22
 0030/0000 LENGTH(AH 1988 BK 3655)
 018 " DIA CIRC METAL
 0020/2990 LEN=0036 INSTALLED UNKN
 018 " DIA CIRC METAL
 0020/2280 LEN=0032 INSTALLED UNKN
 018 " DIA CIRC METAL
 0020/2170 LEN=0032 INSTALLED UNKN
 018 " DIA CIRC METAL
 0020/1450 LEN=0036 INSTALLED UNKN

COUNTRY RD
 (T381)

0020/0721
 003028 FT



003028 FT 2 0 47045 0 00 0030+46
 0020/0000 LENGTH(AH 3655 BK 3028)
 018 " DIA CIRC METAL
 0010/2825 LEN=0045 INSTALLED UNKN
 014"H 22"W ELLIP METAL
 0010/2350 LEN=0045 INSTALLED UNKN
 018 " DIA CIR PLASTIC
 0010/2065 LEN=0045 INSTALLED UNKN
 FOX FIRE LN
 0010/1529 (TWP)
 CALVARY LN
 (PRDR)
 018 " DIA CIRC METAL
 0010/0810 LEN=0036 INSTALLED UNKN
 000000 FT 2 0 47045 0 00 0000+00
 NC CA MELTOWN HILL RD
 MCCRACKEN RD
 (T405)
 MFC BEGIN = E
 0010/0000 LENGTH(AH 3028 BK 0000)

DIR: B TOTAL LEN: 3.222 MI. DIST: 03-3 SR: 1011
 LEFT MUN: ANTHONY T RIGHT MUN: ANTHONY T

017013 FT

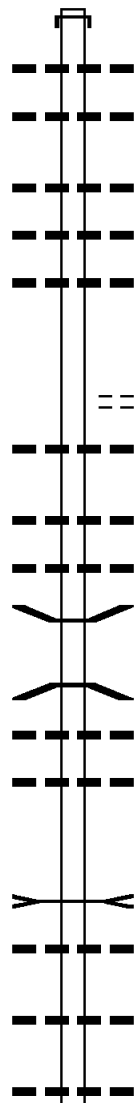
017013 FT
 INTER-AHD EXCHANGE RD
 (T853)
 0060/2899 018 " DIA CIRC METAL
 LEN=0040 INSTALLED UNKN
 0060/2547 036 " DIA CIR PLASTIC
 LEN=0088 INSTALLED UNKN
 0060/2105 018 " DIA CIRC METAL
 LEN=0040 INSTALLED UNKN
 0060/1340 024 " DIA CIR PLASTIC
 LEN=0040 INSTALLED UNKN
 0060/0904 018 " DIA CIR PLASTIC
 LEN=0040 INSTALLED UNKN
 0060/0768 018 " DIA CIR PLASTIC
 LEN=0040 INSTALLED 2019

014114 FT

014114 FT 1 0 00453 0 04 0141+33
 SNEAKY HOLLOW RD
 (T439)
 0060/0000 LENGTH(AH 2899 BK 2668)
 018 " DIA CIR PLASTIC
 LEN=0040 INSTALLED UNKN
 0050/2624 018 " DIA CIRC METAL
 LEN=0040 INSTALLED UNKN
 0050/1946 018 " DIA CIR PLASTIC
 LEN=0040 INSTALLED UNKN
 0050/1732 018 " DIA CIR PLASTIC
 LEN=0040 INSTALLED UNKN

011446 FT

0050/0895 BMS EN 47/1011/0050/0882
 1 0 00453 0 04 0123+48
 T. CHILLISQ C
 0050/0882 BMSBG 47/1011/0050/0882
 018 " DIA CIR PLASTIC
 LEN=0040 INSTALLED 2019
 0050/0750 018 " DIA CIRC METAL
 LEN=0040 INSTALLED UNKN
 011446 FT 1 0 00453 0 04 0114+68
 TRIB WEST BR CHILLIS CR
 STRUCTURE LENGTH 25 FT
 BMSID 47/1011/0050/0000
 0050/0000 LENGTH(AH 2668 BK 3922)
 015 "H 21 "W METAL ARCH
 LEN=0043 INSTALLED 2000
 0040/3714 024 " DIA CIR PLASTIC
 LEN=0040 INSTALLED 2000
 0040/2844 018 " DIA CIRC METAL
 LEN=0040 INSTALLED 2000
 0040/2097 018 " DIA CIRC METAL
 LEN=0040 INSTALLED 2000



DIR: B TOTAL LEN: 3.222 MI. DIST: 03-3 SR: 1011
 LEFT MUN: ANTHONY T RIGHT MUN: ANTHONY T

Stationing	Description	Material	Length	Notes
0040/1183	030 " DIA CIR PLASTIC	LEN=0040	INSTALLED UNKN	
0040/0919	024 " DIA CIRC METAL	LEN=0040	INSTALLED UNKN	
007524 FT	SHETLER RD	(T435)		
0040/0552	1 0 00453 0 03 0075+74			
007524 FT	LENGTH(AH 3922 BK 1928)			
0040/0000	FOGGY MOUNTAIN RD			
0030/1450	018 " DIA CIR PLASTIC	LEN=0040	INSTALLED 2018	
0030/1174	018 " DIA CIRC METAL	LEN=0030	INSTALLED UNKN	
005596 FT	1 0 00453 0 01 0055+04			
0030/0000	LENGTH(AH 1928 BK 1811)			
0020/1536	015"H 21"W METAL ARCH	LEN=0037	INSTALLED 2000	
0020/1272	015"H 21"W ELLIP METAL	LEN=0035	INSTALLED UNKN	
0020/0474	015"H 21"W METAL ARCH	LEN=0040	INSTALLED 2000	
003785 FT	0020/0000	LENGTH(AH 1811 BK 3785)		
0020/0000	012"H 18"W ELLIP METAL	LEN=0030	INSTALLED UNKN	
0010/3507	018 " DIA CIRC METAL	LEN=0030	INSTALLED UNKN	
0010/2826	018 " DIA CIRC METAL	LEN=0030	INSTALLED UNKN	
0010/1832	018 " DIA CIRC METAL	LEN=0030	INSTALLED UNKN	
0010/0663	042 " DIA CIRC METAL	LEN=0050	INSTALLED 1998	
0010/0450	018 " DIA CIR PLASTIC	LEN=0060	INSTALLED 2023	
000000 FT	1 0 00453 0 00 0000+00			
	NC FOX HOLLOW RD			
	WHITE HALL RD			
	(SRO044 SEG 0080/0000)			
	MFC BEGIN = D			
0010/0000	LENGTH(AH 3785 BK 0000)			

1 0 00453 0 00 0037+84
 DENNEN HILL RD
 (T432)

003785 FT
 0020/0000

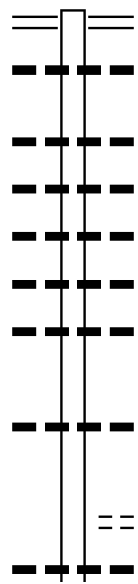
000000 FT

DIR: B TOTAL LEN: .594 MI. DIST: 03-3 SR: 1009
 LEFT MUN: DERRY T RIGHT MUN: DERRY T

Stationing	Description	Stationing	Description
002346 FT		002346 FT	2 0 47017 0 00 0076+51 E.BR.CHI.CK BMSBG 47/1009/0070/0000
		0070/0000	LENGTH(AH 0749 BK 2274)
		0060/1898	018 " DIA CIR PLASTIC LEN=0040 INSTALLED UNKN
2 0 47017 0 00 0099+30		000072 FT	AMM RD
STRAWBERRY RIDGE RD		INTER-BK	STRAWBERRY RIDGE RD
(SR1002 SEG 0050/1437)		0060/0000	(SR1002 SEG 0050/1437)
000072 FT		000072 FT	LTH AH 002274 BK 000581
000072 FT		7052/0000	LTH AH 000581 BK 002562
000072 FT		000072 FT	LENGTH(AH 2562 BK 3233)
000072 FT		7050/0000	LENGTH(AH 3233 BK 2243)
000072 FT		000072 FT	LENGTH(AH 2243 BK 1198)
000072 FT		7040/0000	LENGTH(AH 1198 BK 0901)
000072 FT		000072 FT	LENGTH(AH 0901 BK 0028)
000072 FT		7030/0000	BMSSEN 47/1009/0016/0000
000072 FT		000072 FT	GREENLEAF DR
000072 FT		7020/0000	(TB17)
		000072 FT	2 0 47017 0 00 0201+11
		7018/0000	GREENLEAF DR
000044 FT		INTER-AHD	(TB17)
		0016/0028	MUD CREEK
		000044 FT	BMSBG 47/1009/0016/0000
		INTER-BK	LENGTH(AH 0028 BK 0476)
			LENGTH(AH 0476 BK 0044)
000044 FT		000044 FT	BMSSEN 47/1009/0012/0000
		7014/0000	GREENLEAF DR
			(TB17)
		INTER-AHD	2 0 47017 0 00 0206+23
		0012/0044	GREENLEAF DR
		000000 FT	GREENLEAF DR
		INTER-BK	(TB17)
			MUD CREEK
			BMSBG 47/1009/0012/0000
000000 FT		0012/0000	LENGTH(AH 0044 BK 0580)
		000000 FT	LENGTH(AH 0580 BK 0000)
		7010/0000	

EXTRACT DATE: 12/18/2023 ROADWAY MANAGEMENT SYSTEM PAGE NUMBER: 77
 PRINT DATE: 12/19/2023 SLD COUNTY/SR - ANNUAL PRINT COUNTY: MONTOUR
 DIR: B TOTAL LEN: 2.293 MI. DIST: 03-3 SR: 1008
 LEFT MUN: ANTHONY T RIGHT MUN: ANTHONY T

012105 FT



012105 FT MUNCY EXCHANGE RD
 0040/3342 (SR1003 SEG 0140/0000)
 018 " DIA CIR PLASTIC
 0040/3330 LEN=0060 INSTALLED 2017
 018 " DIA CIR PLASTIC
 0040/2440 LEN=0040 INSTALLED 2017
 024 " DIA CIR PLASTIC
 0040/1940 LEN=0040 INSTALLED 2014
 048 " DIA CIR PLASTIC
 0040/1625 LEN=0060 INSTALLED 2016
 018 " DIA CIR PLASTIC
 0040/1330 LEN=0040 INSTALLED 2006
 018 " DIA CIR PLASTIC
 0040/0960 LEN=0048 INSTALLED 2006
 018 " DIA CIRC METAL
 0040/0030 LEN=0040 INSTALLED UNKN
 008763 FT 20 47032 0 00 0085+86
 HAGERMAN RD
 (T355)
 0040/0000 LENGTH(AH 3342 BK 2611)
 018 " DIA CIR PLASTIC
 0030/2030 LEN=0040 INSTALLED 2006

008763 FT

DIR: B TOTAL LEN: 2.293 MI. DIST: 03-3 SR: 1008
 LEFT MUN: ANTHONY T RIGHT MUN: ANTHONY T

LARSON RD
 (T354)
 MINGLE RD
 (T433)

MINGLE RD
 (T433)

0030/1478

006152 FT

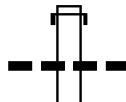
0020/0219
 003120 FT

000000 FT

0030/1620	024 "DIA CIR PLASTIC LEN=0040 INSTALLED 2021
0030/0190	024 "DIA CIR PLASTIC LEN=0040 INSTALLED 2006
006152 FT	2 0 47032 0 00 0060+15
0030/0000	LENGTH(AH 2611 BK 3032)
0020/2750	024 "DIA CIR PLASTIC LEN=0040 INSTALLED 2006
0020/1895	018 "DIA CIRC METAL LEN=0065 INSTALLED UNKN
0020/0283	BMS EN 47/1008/0020/0264 2 0 47032 0 00 0032+97
0020/0264	CHILLISQUAQUE CREEK BMSBG 47/1008/0020/0264
003120 FT	2 0 47032 0 00 0031+30 FOSTER RD (T344)
0020/0000	LENGTH(AH 3032 BK 3120)
0010/2965	018 "DIA CIR PLASTIC LEN=0045 INSTALLED 2006
0010/1975	018 "DIA CIR PLASTIC LEN=0038 INSTALLED 2006
0010/0390	024 "DIA CIRC METAL LEN=0062 INSTALLED UNKN
000000 FT	2 0 47032 0 00 0000+00 NC HICKORY RD GEARHART RD (SR4008 SEG 0070/0000) MFC BEGIN = E
0010/0000	LENGTH(AH 3120 BK 0000)

EXTRACT DATE: 12/18/2023 ROADWAY MANAGEMENT SYSTEM PAGE NUMBER: 74
 PRINT DATE: 12/19/2023 SLD COUNTY/SR - ANNUAL PRINT COUNTY: MONTOUR
 DIR: B TOTAL LEN: 4.607 MI. DIST: 03-3 SR: 1006
 LEFT MUN: ANTHONY T RIGHT MUN: ANTHONY T

024325 FT



024325 FT AH-COLUMBIA (19)
 INTER-AHD SR 4025 SH
 0080/3357 (SR4025 SEG 0010/0000)
 024 " DIA CIR PLASTIC
 0080/3350 LEN=0040 INSTALLED UNKN
 024 " DIA CIR PLASTIC

DIR: B TOTAL LEN: 4.607 MI. DIST: 03-3 SR: 1006
 LEFT MUN: ANTHONY T RIGHT MUN: ANTHONY T

---	0080/3140	LEN=0040	INSTALLED UNKN
---	0080/2490	018 " DIA LEN=0040	CIR PLASTIC INSTALLED 2007
---	0080/1887	018 " DIA LEN=0069	CIR PLASTIC INSTALLED 2007
---	0080/1415	018 " DIA LEN=0047	CIR PLASTIC INSTALLED UNKN
---	0080/1410	018 " DIA LEN=0057	CIRC METAL INSTALLED 2007
==		CRAWFORD RD (T396)	
		NC ANTS HILL RD	
---	0080/0445	018 " DIA LEN=0043	CIR PLASTIC INSTALLED 2007
==	020968 FT	2 0 47016 0 01 0210+50	STRAWBERRY RIDGE RD (SR1002 SEG 0090/0000)
==	5 0080/0000	LENGTH(AH 3357 BK 2840)	048 " DIA CIR METAL
---	0070/2805	LEN=0052	INSTALLED UNKN
---	0070/1685	024 " DIA LEN=0040	CIR PLASTIC INSTALLED 2007
---	0070/1555	018 " DIA LEN=0046	CIR PLASTIC INSTALLED 2007
---	0070/1455	024 " DIA LEN=0049	CIR PLASTIC INSTALLED 2007
---	0070/0955	018 " DIA LEN=0040	CIRC METAL INSTALLED UNKN
---	0070/0270	024 " DIA LEN=0048	CIR PLASTIC INSTALLED 2007
	0070/0023	BMSSEN 47/1006/0070/0000	
	018128 FT	2 0 47016 0 00 0180+97	WHITE HALL CREEK BMSBG 47/1006/0070/0000
	5 0070/0000	LENGTH(AH 2840 BK 3063)	048 " DIA CIR METAL
---	0060/2980	LEN=0042	INSTALLED UNKN
==	0060/2942	MAGARGLE RD (T378)	

FOR SR 1002 AND 1006
(CONN)

0080/0110
020968 FT

018128 FT

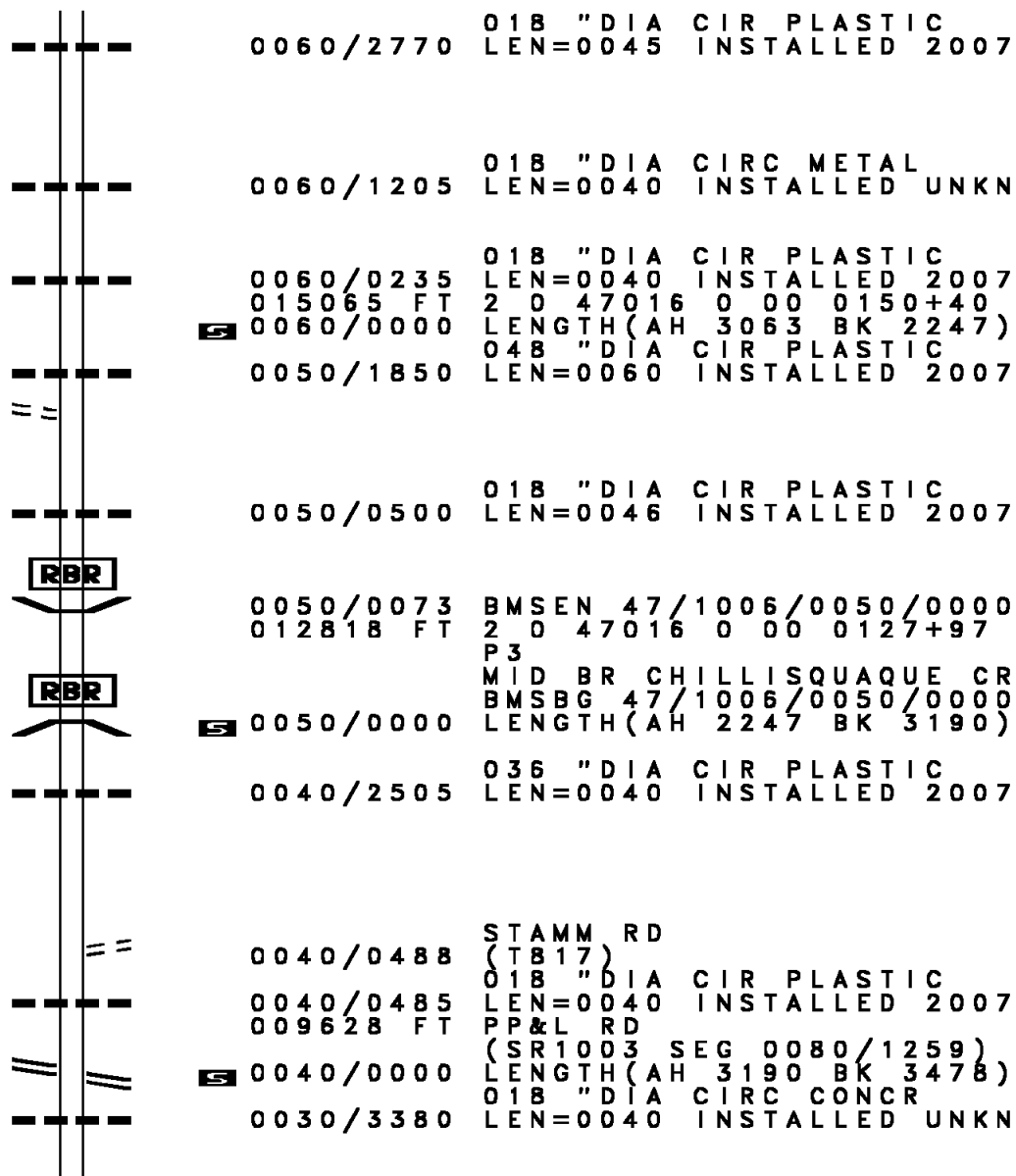
MAGARGLE RD
(T378)

0060/2821

DIR: B TOTAL LEN: 4.607 MI. DIST: 03-3 SR: 1006
 LEFT MUN: ANTHONY T RIGHT MUN: ANTHONY T

SPORTSMAN RD
 (T423)

2 0 47016 0 00 0096+26 009628 FT
 PP&L RD
 (SR1003 SEG 0080/1259) 0040/0000



015065 FT

0050/1528

012818 FT

5

5

5

018 "DIA CIR PLASTIC
 LEN=0045 INSTALLED 2007

018 "DIA CIRC METAL
 LEN=0040 INSTALLED UNKN

018 "DIA CIR PLASTIC
 LEN=0040 INSTALLED 2007

2 0 47016 0 00 0150+40

LENGTH(AH 3063 BK 2247)

048 "DIA CIR PLASTIC
 LEN=0060 INSTALLED 2007

018 "DIA CIR PLASTIC
 LEN=0046 INSTALLED 2007

BMS EN 47/1006/0050/0000
 2 0 47016 0 00 0127+97

P3

MID BR CHILLISQUAQUE CR

BMSBG 47/1006/0050/0000
 LENGTH(AH 2247 BK 3190)

036 "DIA CIR PLASTIC
 LEN=0040 INSTALLED 2007

STAMM RD
 (TB17)

018 "DIA CIR PLASTIC
 LEN=0040 INSTALLED 2007

PP&L RD
 (SR1003 SEG 0080/1259)

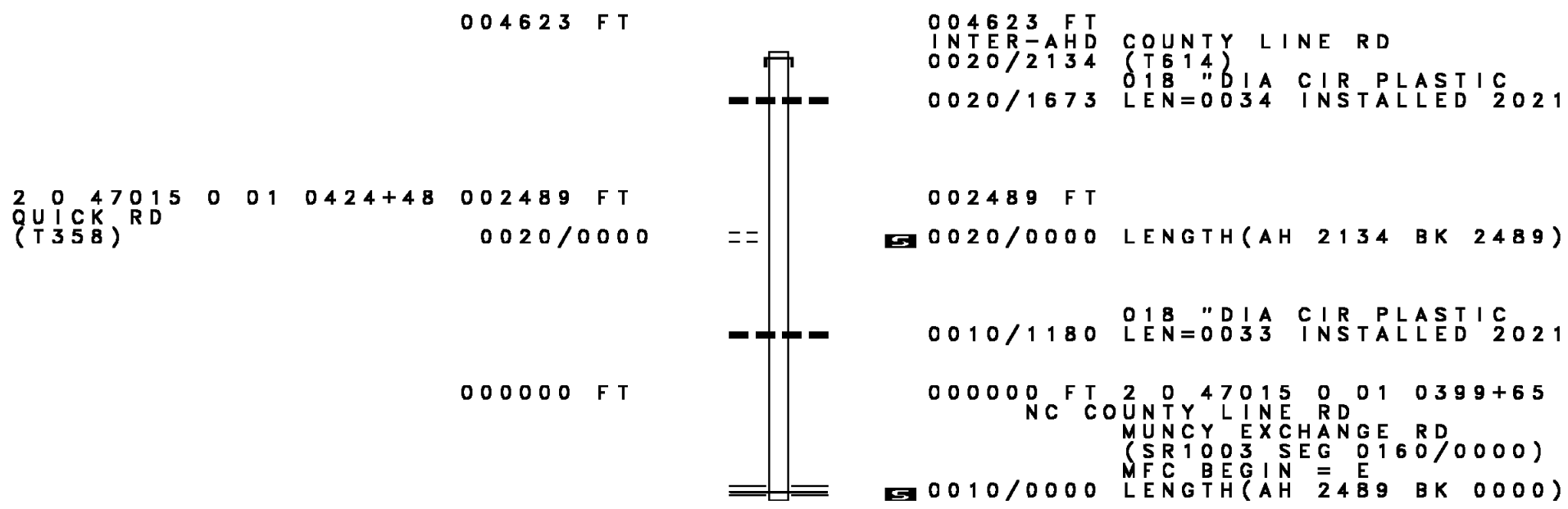
LENGTH(AH 3190 BK 3478)

018 "DIA CIRC CONCR
 LEN=0040 INSTALLED UNKN

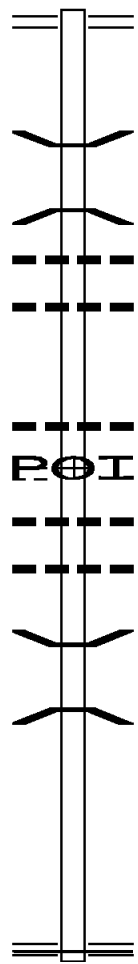
DIR: B TOTAL LEN: 4.607 MI. DIST: 03-3 SR: 1006
 LEFT MUN: ANTHONY T RIGHT MUN: ANTHONY T

Stationing	Description	Material	Status
0030/2365	018" DIA	CIRC METAL	INSTALLED UNKN
0030/1885	018" DIA	CIR PLASTIC	INSTALLED UNKN
0030/1469	018" DIA	CIRC CONCR	INSTALLED UNKN
0030/1165	018" DIA	CIRC METAL	INSTALLED UNKN
0030/0865	018" DIA	CIRC METAL	INSTALLED UNKN
0030/0552	BMS EN 47/1006/0030/0509		
006150 FT	2 0 47016 0 00 0066+42		
0030/0509	W. BR. CHILLISQUAQUE CR		
006150 FT	BMSBG 47/1006/0030/0509		
0030/0000	2 0 47016 0 00 0061+36		
0020/3355	018" DIA	CIRC CONCR	INSTALLED UNKN
0020/2535	018" DIA	CIRC METAL	INSTALLED UNKN
0020/2175	018" DIA	CIRC CONCR	INSTALLED UNKN
0020/1860	042" DIA	CIRC CONCR	INSTALLED UNKN
0020/1120	018" DIA	CIRC CONCR	INSTALLED UNKN
002435 FT	0020/0000		
0020/0000	LENGTH(AH 3715 BK 2435)		
0010/2005	042" DIA	CIRC CONCR	INSTALLED UNKN
0010/0627	BMS EN 47/1006/0010/0570		
000000 FT	2 0 47016 0 00 0005+63		
0010/0570	P3 MCKEE RUN		
000000 FT	BMSBG 47/1006/0010/0570		
	2 0 47016 0 00 0000+00		
	NC PR RESERVE RD		
	CONTINENTAL BL		
	(SRO054 SEG 0030/0000)		
	MFC BEGIN = E		
	0010/0000		
	LENGTH(AH 2435 BK 0000)		

EXTRACT DATE: 12/18/2023 ROADWAY MANAGEMENT SYSTEM PAGE NUMBER: 70
 PRINT DATE: 12/19/2023 SLD COUNTY/SR - ANNUAL PRINT COUNTY: MONTOUR
 DIR: B TOTAL LEN: .876 MI. DIST: 03-3 SR: 1005
 LEFT MUN: ANTHONY T RIGHT MUN: ANTHONY T



005897 FT



005897 FT PP&L RD
 0020/2554 (SR1003 SEG 0070/0000)

0020/0879 BMS EN 47/1004/0020/0826
 2 0 47039 0 00 0043+32
 CHILLISQUAQUE CREEK

0020/0826 BMSBG 47/1004/0020/0826
 018 "DIA CIRC CONCR
 024 "DIA CIR PLASTIC

0020/0398 LEN=0052 INSTALLED 2000
 0020/0276 LEN=0060 INSTALLED 2011
 003343 FT 2 0 47039 0 00 0035+07
 S 0020/0000 LENGTH(AH 2554 BK 1529)

003343 FT

018 "DIA CIR PLASTIC
 0014/0890 LEN=0040 INSTALLED UNKN

PENNDOT STOCKPILE 05
 (GOVT)

0014/0650

P O I

0014/0650 (APRA) PENNDOT STOCKPIL
 024 "DIA CIRC CONCR
 018 "DIA CIR PLASTIC

0014/0308 LEN=0032 INSTALLED UNKN
 0014/0115 LEN=0030 INSTALLED UNKN
 001814 FT 2 0 47039 0 00 0019+78
 S 0014/0000 LENGTH(AH 1529 BK 1011)

001814 FT

0012/0671 BMS EN 47/1004/0012/0605
 0 0 00000 0 00 0000+00
 CHILLISQUAQUE CREEK

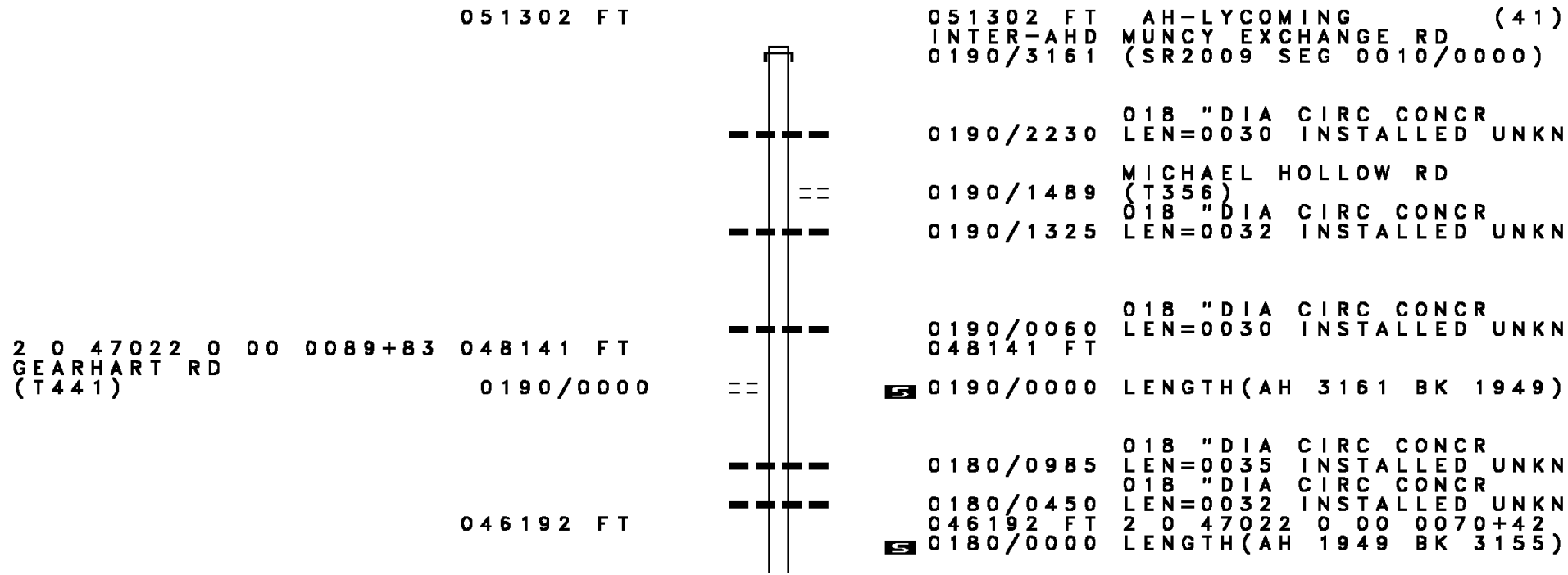
0012/0605 BMSBG 47/1004/0012/0605
 000803 FT 0 0 00000 0 00 0000+00
 S 0012/0000 LENGTH(AH 1011 BK 0803)

000803 FT

000000 FT 2 0 47039 0 00 0000+00
 NC AR ROWHEAD RD
 CONTINENTAL BL
 (SRO054 SEG 0050/0000)
 MFC BEGIN = E

000000 FT

S 0010/0000 LENGTH(AH 0803 BK 0000)



DIR: B TOTAL LEN: 9.716 MI. DIST: 03-3 SR: 1003
 LEFT MUN: ANTHONY T RIGHT MUN: ANTHONY T

Stationing	Length	Material	Notes
	0170/2460	018 " DIA CIRC CONCR	LEN=0031 INSTALLED UNKN
2 0 47022 0 00 0039+00 043037 FT YEAGLE RD (T437)	0170/0255 043037 FT	018 " DIA CIR PLASTIC	LEN=0032 INSTALLED UNKN
	0170/0000	LENGTH(AH 3155 BK 3869)	018 " DIA CIRC CONCR
	0160/3405	LEN=0032	INSTALLED UNKN
	0160/2055	018 " DIA CIRC CONCR	LEN=0030 INSTALLED UNKN
	0160/1550	018 " DIA CIRC CONCR	LEN=0036 INSTALLED UNKN
	0160/0360	018 " DIA CIRC CONCR	LEN=0032 INSTALLED UNKN
039168 FT	0160/0050 039168 FT	018 " DIA CIRC CONCR	LEN=0042 INSTALLED UNKN
	0160/0000	LENGTH(AH 3869 BK 2915)	018 " H 26 " W ELLIP METAL
	0150/2785	LEN=0036	INSTALLED UNKN
	0150/2769	FAIRVIEW RD	(T361)
LARSON RD (T354)	0150/2495	018 " DIA CIRC METAL	LEN=0048 INSTALLED UNKN
	0150/2448		
	0150/1290	018 " DIA CIR PLASTIC	LEN=0047 INSTALLED 2012
036253 FT	0150/0445 036253 FT	018 " DIA CIRC METAL	LEN=0048 INSTALLED UNKN
	0150/0000	LENGTH(AH 2915 BK 2779)	018 " DIA CIRC METAL

DIR: B TOTAL LEN: 9.716 MI. DIST: 03-3 SR: 1003
 LEFT MUN: ANTHONY T RIGHT MUN: ANTHONY T

2 0 47015 0 01 0342+16 033474 FT
 HICKORY RD
 (SR1008 SEG 0040/3342) 0140/0000

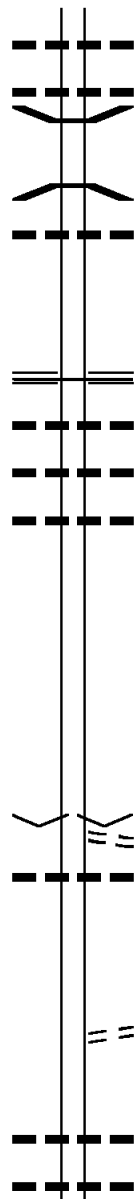
2 0 47015 0 01 0312+48 030505 FT
 BETZ RD
 (T429) 0130/0000

028171 FT

0140/2695	LEN=0046	018 "DIA	CIR PLASTIC	INSTALLED UNKN
0140/2430	LEN=0042	018 "DIA	CIR PLASTIC	INSTALLED UNKN
0140/2075	LEN=0046	018 "DIA	CIRC METAL	INSTALLED UNKN
0140/1680	LEN=0046	018 "DIA	CIRC METAL	INSTALLED UNKN
0140/1350	LEN=0042	018 "DIA	CIR PLASTIC	INSTALLED UNKN
0140/0965	LEN=0042	018 "DIA	CIR PLASTIC	INSTALLED UNKN
0140/0525	LEN=0051	018 "DIA	CIR PLASTIC	INSTALLED 2012
033474 FT				
0140/0000	LENGTH(AH 2779 BK 2969)	018 "DIA	CIR PLASTIC	
0130/2905	LEN=0058	024 "DIA	CIR PLASTIC	INSTALLED 2012
0130/2437	(T431)	024 "DIA	CIR PLASTIC	
0130/2415	LEN=0035	024 "DIA	CIR PLASTIC	INSTALLED 2012
0130/0750	LEN=0045	024 "DIA	CIR PLASTIC	INSTALLED 2012
0130/0480	LEN=0045	024 "DIA	CIR PLASTIC	INSTALLED 2012
0130/0190	LEN=0052	030 "DIA	CIR PLASTIC	INSTALLED 2012
030505 FT				
0130/0000	LENGTH(AH 2969 BK 2334)			
0120/0714	LEN=0040	036 "DIA	CIR PLASTIC	INSTALLED 2007
0120/0405	LEN=0034	018 "H 30" W	ELLIP METAL	INSTALLED UNKN
028171 FT				
0120/0000	LENGTH(AH 2334 BK 2347)	018 "H 30" W	ELLIP METAL	
0110/2175	LEN=0036	018 "H 30" W	ELLIP METAL	INSTALLED UNKN
0110/1455	LEN=0036	018 "DIA	CIR PLASTIC	INSTALLED 2012

DIR: B TOTAL LEN: 9.716 MI. DIST: 03-3 SR: 1003
 LEFT MUN: ANTHONY T RIGHT MUN: ANTHONY T

025824 FT



0110/1040	018 " DIA	CIR PLASTIC	LEN=0056	INSTALLED UNKN
0110/0785	018 " DIA	CIR PLASTIC	LEN=0093	INSTALLED 2012
0110/0226	BMSSEN 47/1003/0110/0185		2 0 47015 0 01 0267+38	
0110/0185	W BR CHILLISQUAQUE CREE		BMSBG 47/1003/0110/0185	
0110/0025	018 " DIA	CIRC METAL	LEN=0045	INSTALLED UNKN
025824 FT	2 0 47015 0 01 0265+54			
	NC MU	UNCY EXCHANGE RD		
		WHITE HALL RD		
		(SR0044 SEG 0090/0000)		
		MFC BEGIN = D		
0110/0000	LENGTH(AH 2347 BK 3295)			
0100/3280	018 " DIA	CIR CONC	LEN=0056	INSTALLED UNKN
0100/3100	036 " DIA	CIR PLASTIC	LEN=0040	INSTALLED 2005
0100/2800	024 " DIA	CIR PLASTIC	LEN=0055	INSTALLED UNKN
022529 FT	2 0 47015 0 01 0232+61			
	VILLAGE: EXCHANGE			
	PPL FARM RD			
	(T443)			
0100/0000	LENGTH(AH 3295 BK 1918)			
0090/1345	036 " DIA	CIR PLASTIC	LEN=0040	INSTALLED UNKN
020611 FT	2 0 47015 0 01 0213+50			
	MC CORMICK RD			
	(T376)			
0090/0000	LENGTH(AH 1918 BK 2857)			
0080/1820	018 " DIA	CIR PLASTIC	LEN=0048	INSTALLED 2012
0080/1275	018 " DIA	CIRC METAL	LEN=0059	INSTALLED UNKN

DIR: B TOTAL LEN: 9.716 MI. DIST: 03-3 SR: 1003
 LEFT MUN: ANTHONY T RIGHT MUN: ANTHONY T

Stationing	Segment	Length	Material	Notes
	0080/1259		PRESERVE RD	
	0080/1060		(SR1006 SEG 0040/0000) 024 " DIA CIR PLASTIC	
017754 FT	0080/0000	017754 FT	LEN=0040	INSTALLED UNKN
	0070/1785		024 " DIA CIR PLASTIC	
	0070/0790		LEN=0040	INSTALLED 2011
	0070/0025		024 " DIA CIRC METAL	
	015236 FT		LEN=0036	INSTALLED UNKN
2 0 47015 0 01 0159+87	0070/0000	015236 FT	018 " DIA CIR PLASTIC	
ARROWHEAD RD			LEN=0052	INSTALLED UNKN
(SR1004 SEG 0020/2554)	0070/0000		LENGTH(AH 2518 BK 2654)	
012582 FT	0060/0000	012582 FT	2 0 47015 0 01 0133+12	
			ANTHONY DERRY T	
	0050/0685		LEN=0042	INSTALLED UNKN
	010331 FT			
2 0 47015 0 01 0110+63	0050/0000	010331 FT	LENGTH(AH 2251 BK 2520)	
DELONG RD				
(T348)				
	0040/1878		018 " DIA CIR PLASTIC	
	0040/1856		LEN=0050	INSTALLED 2004
			(AAR 534963W)#TRKS 01	
	0040/0806		BMS EN 47/1003/0040/0739	
			2 0 47015 0 01 0092+82	

EXTRACT DATE: 12/18/2023
PRINT DATE: 12/19/2023

ROADWAY MANAGEMENT SYSTEM
SLD COUNTY/SR - ANNUAL PRINT

PAGE NUMBER: 63
COUNTY: MONTOUR

DIR: B TOTAL LEN: 9.716 MI.
LEFT MUN: DERRY T

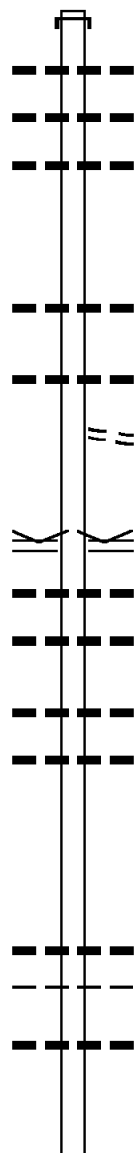
DIST: 03-3 SR: 1003
RIGHT MUN: DERRY T

Stationing (Left)	Stationing (Right)	Description
	0040/0739	CHILLISQUAQUE CREEK BMSBG 47/1003/0040/0739 (APRA) PP&L
	0040/0620	MCMICHAEL RD (T378)
007811 FT	007811 FT	2 0 47015 0 01 0085+42
	0040/0000	LENGTH(AH 2520 BK 2643)
	005168 FT	2 0 47015 0 01 0058+97
005168 FT	005168 FT	STRAWBERRY RIDGE RD (SR1002 SEG 0030/0000)
	0030/0000	LENGTH(AH 2643 BK 1765)
	0020/1740	018 "DIA CIRC CONCR LEN=0036 INSTALLED UNKN
	0020/1170	018 "DIA CIRC CONCR LEN=0068 INSTALLED UNKN
	0020/0965	GRAY RD (T418)
	0020/0165	018 "DIA CIRC CONCR LEN=0073 INSTALLED UNKN
003403 FT	003403 FT	2 0 47015 0 00 0033+90
	0020/0000	LENGTH(AH 1765 BK 3403)
	0010/1392	GRAY RD (T416)
	0010/1251	BMSSEN 47/1003/0010/1172 2 0 47015 0 00 0011+86
	0010/1172	MUD CREEK BMSBG 47/1003/0010/1172
	0010/0300	018 "DIA CIRC CONCR LEN=0058 INSTALLED UNKN
000000 FT	000000 FT	2 0 47015 0 00 0000+00
		NC P&L RD WASHINGTONVILLE RD (SRO254 SEG 0120/0177)
	0010/0000	MFC BEGIN = E LENGTH(AH 3403 BK 0000)

DIR: B TOTAL LEN: 4.520 MI. DIST: 03-3 SR: 1002
 LEFT MUN: ANTHONY T RIGHT MUN: ANTHONY T

023865 FT

023865 FT AH-COLUMBIA (19)
 INTER-AHD SR 4038 SH
 0090/3272 (SR4038 SEG 0010/0000)
 018 "DIA CIR PLASTIC
 0090/3084 LEN=0062 INSTALLED UNKN
 024 "DIA CIR PLASTIC
 0090/2760 LEN=0060 INSTALLED 2005
 018 "DIA CIRC METAL
 0090/2580 LEN=0054 INSTALLED UNKN



0090/0992 036 "DIA CIR PLASTIC
 LEN=0050 INSTALLED 2005

0090/0284 018 "DIA CIR PLASTIC
 LEN=0054 INSTALLED 2005
 FOR SR 1002 AND 1006

020593 FT

0090/0088 (CONN)
 020593 FT 2 0 47031 0 00 0000+00
 VILLAGE: STRAWBERRY RDG
 ANTS HILL RD

PRESERVE RD (SR1006 SEG 0080/0000) 0090/0000

0090/0000 LENGTH(AH 3272 BK 2923)

024 "DIA CIR PLASTIC

0080/2738 LEN=0040 INSTALLED 2006

024 "DIA CIR PLASTIC

0080/2535 LEN=0046 INSTALLED UNKN

018 "DIA CIR PLASTIC

0080/1849 LEN=0040 INSTALLED 2006

018 "DIA CIR PLASTIC

0080/1660 LEN=0040 INSTALLED 2005

017670 FT

017670 FT 1 0 00587 0 00 0070+66

0080/0000 LENGTH(AH 2923 BK 2643)

024 "DIA CIR PLASTIC

0070/2315 LEN=0040 INSTALLED 2021

ANTHONY

0070/1793 DERRY T

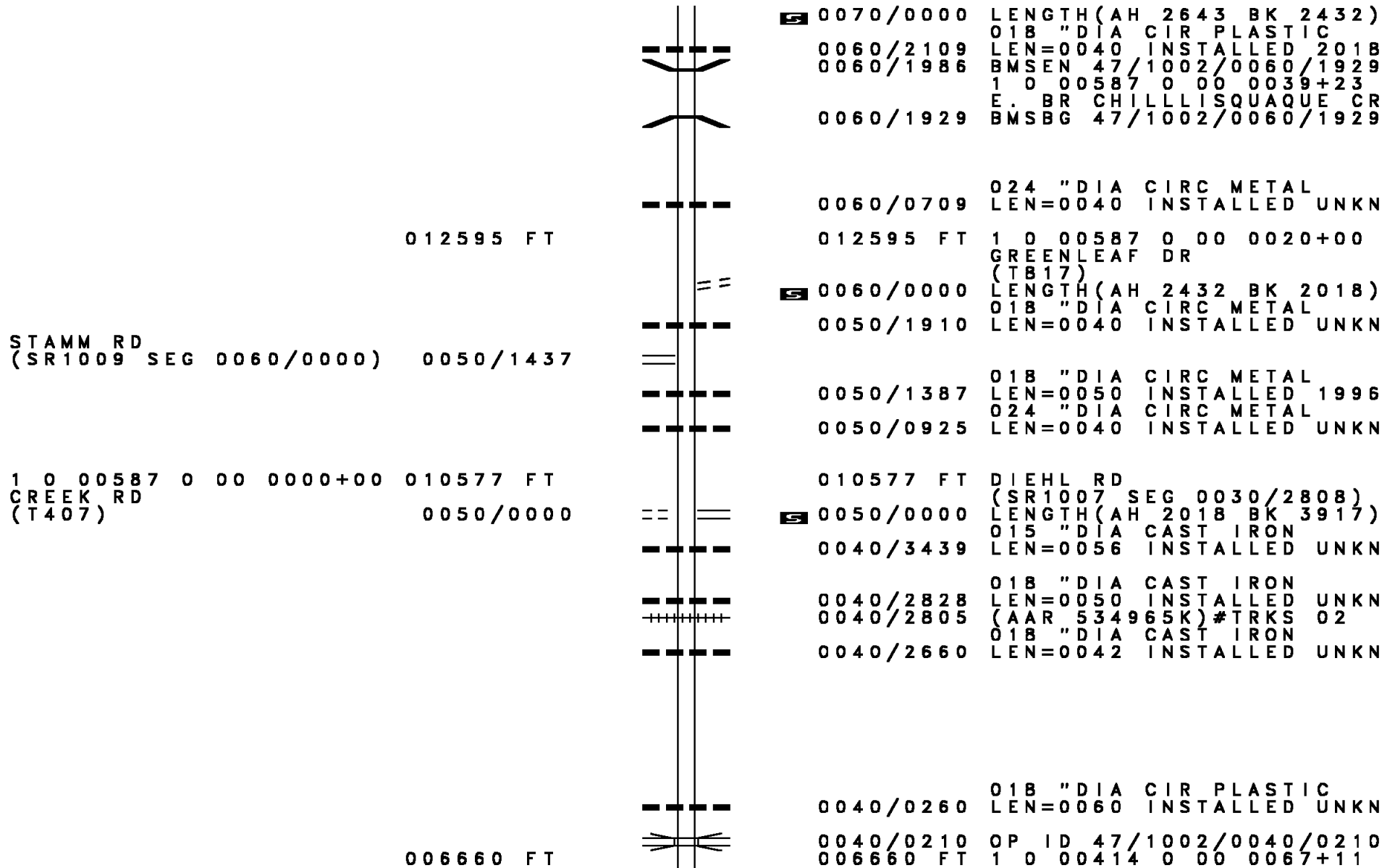
024 "DIA CIR PLASTIC

0070/1357 LEN=0040 INSTALLED 2005

015027 FT

015027 FT 1 0 00587 0 00 0045+07

DIR: B TOTAL LEN: 4.520 MI. DIST: 03-3 SR: 1002
 LEFT MUN: DERRY T RIGHT MUN: DERRY T

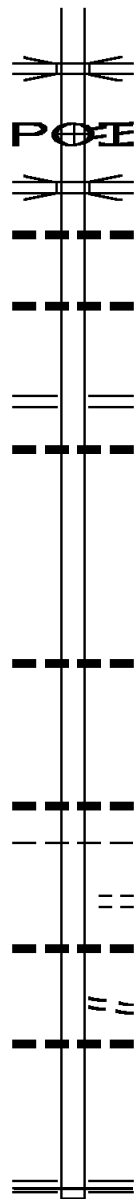


DIR: B TOTAL LEN: 4.520 MI. DIST: 03-3 SR: 1002
 LEFT MUN: DERRY T RIGHT MUN: DERRY T

004566 FT

002512 FT

000000 FT



0040/0000 LENGTH(AH 3917 BK 2094)
 0030/1835 OP ID 47/1002/0030/1835
 (APRA) PPL
 PPL RD
 0030/1773 (PRDR)
 0030/1275 OP ID 47/1002/0030/1275
 024 "DIA CIR PLASTIC
 0030/0880 LEN=0010 INSTALLED 2005
 0030/0018 018 "DIA CIRC CONCR
 LEN=0092 INSTALLED UNKN
 004566 FT 1 0 00414 0 00 0046+18
 PP&L RD
 (SR1003 SEG 0030/0000)
 0030/0000 LENGTH(AH 2094 BK 2054)
 018 "DIA CIRC CONCR
 0020/2010 LEN=0060 INSTALLED UNKN
 002512 FT 1 0 00414 0 00 0025+41
 0020/0000 LENGTH(AH 2054 BK 2512)
 024 "DIA CIR PLASTIC
 0010/2388 LEN=0050 INSTALLED 1998
 0010/0597 018 "DIA CIR PLASTIC
 LEN=0040 INSTALLED 2004
 DERRY
 0010/0407 WASHINGTONVILLE B
 CHURCH ST
 (BORO)
 0010/0362 012 "DIA CIRC CONCR
 LEN=0056 INSTALLED UNKN
 FROM 0054/0080 SH
 (CONN)
 0010/0130 018 "DIA CIRC CONCR
 LEN=0110 INSTALLED UNKN
 000000 FT 1 0 00414 0 00 0000+00
 NC ST
 TRAWBERRY RIDGE RD
 WATER ST
 (SR0054 SEG 0080/3005)
 MFC BEGIN = D
 0010/0000 LENGTH(AH 2512 BK 0000)

DIR: B TOTAL LEN: 13.522 MI. DIST: 03-3 SR: 642
 LEFT MUN: WEST HEMLOCK T RIGHT MUN: WEST HEMLOCK T

BILL HIME RD
(T418)

066132 FT

0280/0000

063704 FT

CENTURY RD
(SR2014 SEG 0050/2999) 0260/0672

WEST HEMLOCK
DERRY T

0260/0172
061162 FT

0280/0899	LEN=0040	INSTALLED UNKN
	018 "DIA	CIRC METAL
0280/0314	LEN=0040	INSTALLED UNKN
066132 FT	1 0 00505	0 02 0253+67
	SHULTZ RD	
	(T420)	
0280/0000	LENGTH(AH	2059 BK 2428)
	024 "DIA	CIR PLASTIC
0270/2428	LEN=0053	INSTALLED 2003
	040 "DIA	CIR PLASTIC
0270/2144	LEN=0052	INSTALLED 2003
	024 "DIA	CIRC METAL
0270/1902	LEN=0040	INSTALLED UNKN
	024 "DIA	CIRC METAL
0270/1593	LEN=0040	INSTALLED UNKN
	018 "DIA	CIR PLASTIC
0270/0966	LEN=0043	INSTALLED UNKN
	018 "DIA	CIR PLASTIC
0270/0679	LEN=0048	INSTALLED UNKN
	024 "DIA	CIR PLASTIC
0270/0512	LEN=0046	INSTALLED UNKN
063704 FT	1 0 00505	0 02 0229+48
0270/0000	LENGTH(AH	2428 BK 2542)
	018 "DIA	CIRC METAL
0260/2297	LEN=0039	INSTALLED 2003
	030 "DIA	CIR PLASTIC
0260/2140	LEN=0047	INSTALLED 2003
	018 "DIA	CIR PLASTIC
0260/1905	LEN=0052	INSTALLED UNKN
	018 "DIA	CIRC METAL
0260/1589	LEN=0040	INSTALLED UNKN
	018 "DIA	CIRC METAL
0260/1281	LEN=0039	INSTALLED UNKN
	018 "DIA	CIRC METAL
0260/0931	LEN=0048	INSTALLED UNKN
0260/0586	BMS EN 47/0642/0260/0553	
	1 0 00505	0 02 0209+84
	MAHONING CR	
0260/0553	BMSBG 47/0642/0260/0553	
	018 "DIA	CIR PLASTIC
0260/0231	LEN=0050	INSTALLED UNKN
061162 FT	1 0 00505	0 02 0204+51
	STINE RD	
	(SR2014 SEG 0060/0000)	
0260/0000	LENGTH(AH	2542 BK 2870)

DIR: B TOTAL LEN: 13.522 MI. DIST: 03-3 SR: 642
 LEFT MUN: DERRY T RIGHT MUN: VALLEY T

DERRY
VALLEY T

RHOADES HILL RD
(T387)

0250/0583

058292 FT

0240/1730

055695 FT

STRUCTURE	LENGTH	10 FT
MAHONING CK. BMSID 47/0642/0250/2712	0250/2712	10 FT
015 " DIA CIRC METAL LEN=0048 INSTALLED UNKN	0250/2105	
015 " DIA CIRC METAL LEN=0046 INSTALLED UNKN	0250/1861	
018 " DIA CIR PLASTIC LEN=0043 INSTALLED UNKN	0250/1256	
048 " DIA CIR PLASTIC LEN=0058 INSTALLED 2006	0250/0983	
KITCHEN RD (T389)	0250/0882	
WEST HEMLOCK VALLEY T	0250/0583	
018 " DIA CIRC METAL LEN=0039 INSTALLED UNKN	0250/0492	
018 " DIA CIR PLASTIC LEN=0045 INSTALLED 2003	0250/0254	
1 0 00505 0 02 0175+74 LENGTH(AH 2870 BK 2597)	0250/0000	
018 " DIA CIR PLASTIC LEN=0053 INSTALLED UNKN	0240/2551	
018 " DIA CIR PLASTIC LEN=0040 INSTALLED UNKN	0240/2131	
018 " DIA CIRC METAL LEN=0043 INSTALLED UNKN	0240/1730	
018 " DIA CIRC METAL LEN=0039 INSTALLED UNKN	0240/1515	
018 " DIA CIRC METAL LEN=0040 INSTALLED UNKN	0240/0715	
018 " DIA CIR PLASTIC LEN=0041 INSTALLED 2015	0240/0410	
BMSFN 47/0642/0240/0081 1 0 00505 0 02 0150+48	0240/0091	
MAHONING CREEK BMSBG 47/0642/0240/0081 1 0 00505 0 02 0149+71	0240/0081	
WELLIVER RD (T379)	0240/0000	
LENGTH(AH 2597 BK 3344)		
018 " DIA CIRC METAL LEN=0059 INSTALLED UNKN	0230/2538	
018 " DIA CIR PLASTIC LEN=0046 INSTALLED 2015	0230/2260	
018 " DIA CIR PLASTIC		

DIR: B TOTAL LEN: 13.522 MI. DIST: 03-3 SR: 642
 LEFT MUN: VALLEY T RIGHT MUN: VALLEY T

Stationing	Notes	Item	Length	Material	Year
		0230/1946	LEN=0052	INSTALLED	2020
		018 "DIA		CIR PLASTIC	
		0230/1717	LEN=0051	INSTALLED	2003
		018 "DIA		CIRC METAL	
		0230/1449	LEN=0039	INSTALLED	UNKN
		018 "DIA		CIRC CONCR	
		0230/1240	LEN=0042	INSTALLED	UNKN
		018 "DIA		CIR PLASTIC	
		0230/0847	LEN=0046	INSTALLED	2015
		CREEK RD			
		0230/0552	(T390)		
		015 "DIA		CIRC CONCR	
		0230/0394	LEN=0055	INSTALLED	UNKN
052351 FT		0230/0052	BMSSEN 47/0642/0230/0000		
		052351 FT	1 0 00505 0 02 0116+30		
			MAHONING CR		
		0230/0000	BMSBG 47/0642/0230/0000		
			LENGTH(AH 3344 BK 2875)		
		0220/2632	018 "DIA	CIR PLASTIC	
			LEN=0060	INSTALLED	2021
HESS HILL RD (T377)		0220/2612			
			018 "DIA	CIRC METAL	
		0220/2326	LEN=0043	INSTALLED	UNKN
			018 "DIA	CIRC METAL	
		0220/2036	LEN=0043	INSTALLED	UNKN
			015 "DIA	CIRC METAL	
		0220/1370	LEN=0060	INSTALLED	UNKN
			036 "DIA	CIR PLASTIC	
		0220/1046	LEN=0060	INSTALLED	2012
VALLEY VIEW RD (T391)		0220/0585			
049476 FT			1 0 00505 0 02 0087+53		
		0220/0000	LENGTH(AH 2875 BK 1463)		
			018 "DIA	CIRC CONCR	
		0210/1285	LEN=0072	INSTALLED	UNKN
			036 "DIA	CIRC CONCR	
		0210/1136	LEN=0145	INSTALLED	UNKN
			CREEK RD		
		0210/1120	(T390)		
			018 "DIA	CIRC CONCR	
		0210/0919	LEN=0120	INSTALLED	UNKN
		0210/0669	BMSSEN 47/0642/0210/0415		
			1 0 00505 0 01 0077+04		
			SR 80		
		0210/0415	BMSBG 47/0642/0210/0415		
			018 "DIA	CIRC CONCR	
		0210/0240	LEN=0076	INSTALLED	UNKN
048013 FT		048013 FT	1 0 00505 0 01 0072+94		

DIR: B TOTAL LEN: 13.522 MI. DIST: 03-3 SR: 642
 LEFT MUN: VALLEY T RIGHT MUN: VALLEY T

BOGART RD
(T392)

0200/1474

BOGART RD
(T392)

0190/1470

044687 FT

041716 FT

Stationing	Notes	Material	Length	Year
0210/0000	NORMAR RD (T394)	LENGTH(AH 1463 BK 3326)		
0200/2921	LITTERER RD (T393)			
0200/2667	BROOKSIDE DR (T395)			
0200/2575	036" DIA CIRC PLASTIC	LEN=0056	INSTALLED	2012
0200/2114	018" DIA CIRC PLASTIC	LEN=0050	INSTALLED	UNKN
0200/1532	018" DIA CIRC PLASTIC	LEN=0115	INSTALLED	2003
0200/1454	MEADOWBROOK RD (T386)			
0200/0997	015" DIA CIRC METAL	LEN=0039	INSTALLED	UNKN
044687 FT	1 0 00505 0 01 0039+65			
0200/0000	LENGTH(AH 3326 BK 2971)			
0190/2892	030" DIA CIRC METAL	LEN=0050	INSTALLED	UNKN
0190/2489	018" DIA CIRC PLASTIC	LEN=0050	INSTALLED	2020
0190/2320	048" DIA CIRC PLASTIC	LEN=0050	INSTALLED	2003
0190/1999	018" DIA CIRC PLASTIC	LEN=0049	INSTALLED	2021
0190/1692	024" DIA CIRC PLASTIC	LEN=0063	INSTALLED	UNKN
0190/1431	018" DIA CIRC METAL	LEN=0049	INSTALLED	UNKN
0190/1366	018" DIA CIRC METAL	LEN=0045	INSTALLED	UNKN
0190/0591	BMS EN 47/0642/0190/0512	1 0 00505 0 01 0015+04		
0190/0512	MAHONING CR			
041716 FT	BMSBG 47/0642/0190/0512			
0190/0000	LENGTH(AH 2971 BK 0807)			
0180/0709	COLUMBIA HILL RD (SR2007 SEG 0010/0000)			
	WYE RD (SR9101 SEG 0500/0322)			

DIR: B TOTAL LEN: 13.522 MI. DIST: 03-3 SR: 642
 LEFT MUN: VALLEY T RIGHT MUN: VALLEY T

TO 0054/0241 SH
 (CONN)

0180/0245

040909 FT

CHURCH HILL RD
 (T339)
 CONTINENTAL BL
 (SR0054 SEG 0231/0000)

040909 FT

0170/3646

FROM 0054/0220 SH
 (CONN)

0170/3477

OLD VALLEY SCHOOL RD
 (SR3009 SEG 0010/0000)

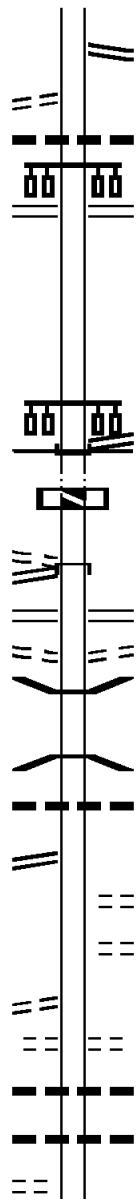
0170/3052

RACE ST
 (T366)

0170/2718

KINDT RD
 (T369)

0170/1731



0180/0344 WYE RD
 (SR9101 SEG 0500/0322)

0180/0118 018 "DIA CIRC CONCR
 LEN=0150 INSTALLED UNKN
 CONTINENTAL BL
 (SR0054 SEG 0241/0000)

0180/0105 0180/0105
 040909 FT 1 0 00505 0 00 0000+00
 CONTINENTAL BL
 (SR0054 SEG 0241/0000)
 (SR0054 SEG 0240/0000)
 NC DANVILLE RD

INTER-BK CONTINENTAL BL
 (SR0054 SEG 0240/0000)
 MFC BEGIN = D

0180/0000 LTH AH 000807 BK 001741
 040909 FT
 7172/0000 LTH AH 001741 BK 003646

INTER-AHD CONTINENTAL BL
 (SR0054 SEG 0231/0000)
 CONTINENTAL BL
 (SR0054 SEG 0230/0000)
 TO 0054/0230 SH
 (CONN)

0170/3477
 0170/3368 BMSSEN 47/0642/0170/3279
 1 0 00259 0 01 0407+74
 MAUSES CREEK
 0170/3279 BMSBG 47/0642/0170/3279
 018 "DIA CIRC METAL
 0170/3086 LEN=0090 INSTALLED UNKN

0170/2941 BALSCHI RD
 (T365)

0170/2836 RACE RD
 (T366)

0170/2531 BENNETT ST
 (T364)

0170/2518 015 "DIA CIRC CONCR
 LEN=0070 INSTALLED UNKN

0170/2323 048 "DIA CIRC CONCR
 LEN=0080 INSTALLED UNKN

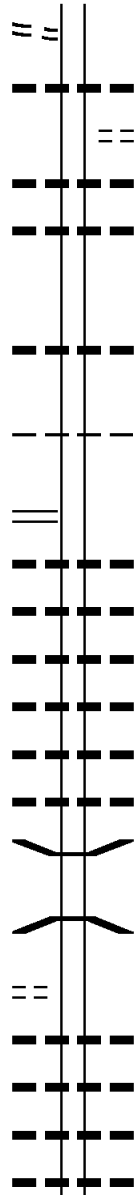
DIR: B TOTAL LEN: 13.522 MI. DIST: 03-3 SR: 642
 LEFT MUN: VALLEY T RIGHT MUN: VALLEY T

Stationing	Notes	Segment ID	Length	Material	Status
		0170/1339	0070	015" DIA CIRC CONCR	INSTALLED UNKN
		0170/0799	0042	015" DIA CIRC CONCR	INSTALLED UNKN
		0170/0460		THISTLE WY (T320)	
037263 FT		0170/0125	0048	018" DIA CIRC CONCR	INSTALLED UNKN
		037263 FT	100259		0 01 0374+90
		0170/0000		VILLAGE: MAUSDALE	
		0160/3183		LENGTH(AH 3646 BK 3256)	
			0046	015" DIA CIRC CONCR	INSTALLED UNKN
		0160/1497	0049	048" DIA CIRC CONCR	INSTALLED UNKN
OLD FURNACE RD (T362)		0160/1235			
		0160/1038	0054	015" DIA CIRC CONCR	INSTALLED UNKN
		0160/0821	0047	015" DIA CIRC CONCR	INSTALLED UNKN
034007 FT		0160/0498	0045	015" DIA CIRC CONCR	INSTALLED UNKN
		034007 FT	100259		0 01 0342+34
		0160/0000		KLEIN RD (T360)	
		0150/1952	0052	LENGTH(AH 3256 BK 2331)	
		0150/1633	0052	015" DIA CIRC CONCR	INSTALLED UNKN
		0150/1149	0055	036" DIA CIRC CONCR	INSTALLED UNKN
		0150/0578	0042	015" DIA CIRC CONCR	INSTALLED UNKN
		0150/0224	0046	018" DIA CIRC CONCR	INSTALLED UNKN
031676 FT		0150/0031	0046	018" DIA CIRC CONCR	INSTALLED UNKN
		031676 FT	100259		0 01 0319+00
		0150/0000		LENGTH(AH 2331 BK 2470)	
		0140/2027	0040	015" DIA CIRC CONCR	INSTALLED UNKN
		0140/1380	0047	015" DIA CIRC CONCR	INSTALLED UNKN

DIR: B TOTAL LEN: 13.522 MI. DIST: 03-3 SR: 642
 LEFT MUN: VALLEY T RIGHT MUN: VALLEY T

TYLER RD
 (PRDR)

0140/1334



0140/0889	060 " DIA	CIRC	CONCR	LEN=0062	INSTALLED	UNKN
0140/0865	LANDAU RD					
	(T358)					
0140/0452	018 " DIA	CIRC	CONCR	LEN=0048	INSTALLED	UNKN
0140/0179	015 " DIA	CIRC	CONCR	LEN=0052	INSTALLED	UNKN
029206 FT	1 0 00259	0 01	0294+00			
0140/0000	LENGTH(AH	2470	BK 2202)			
0130/1320	024 " DIA	CIR	PLASTIC	LEN=0051	INSTALLED	2008
0130/0278	VALLEY					
027004 FT	LIBERTY T					
0130/0000	LENGTH(AH	2202	BK 2208)			
0120/2143	018 " DIA	CIRC	CONCR	LEN=0061	INSTALLED	UNKN
0120/1901	036 " DIA	CIRC	CONCR	LEN=0042	INSTALLED	UNKN
0120/1663	015 " DIA	CIRC	CONCR	LEN=0044	INSTALLED	UNKN
0120/1353	015 " DIA	CIRC	CONCR	LEN=0047	INSTALLED	UNKN
0120/0856	018 " DIA	CIRC	CONCR	LEN=0043	INSTALLED	UNKN
0120/0693	015 " DIA	CIRC	CONCR	LEN=0048	INSTALLED	UNKN
0120/0051	BMSEN 47/0642/0120/0040					
	1 0 00259	0 01	0250+68			
0120/0040	MAUSES CREEK					
024796 FT	BMSBG 47/0642/0120/0040					
0120/0000	LENGTH(AH	2208	BK 2103)			
0110/1770	015 " DIA	CIRC	CONCR	LEN=0050	INSTALLED	UNKN
0110/1330	018 " DIA	CIRC	CONCR	LEN=0047	INSTALLED	UNKN
0110/0950	015 " DIA	CIRC	CONCR	LEN=0049	INSTALLED	UNKN
0110/0850	048 " DIA	CIRC	CONCR	LEN=0057	INSTALLED	UNKN

1 0 00259 0 01 0272+38 027004 FT
 KLONDIKE RD
 (SR3007 SEG 0010/0000) 0130/0000

1 0 00259 0 01 0250+33 024796 FT
 CASHNER RD
 (T328) 0120/0000

DIR: B TOTAL LEN: 13.522 MI. DIST: 03-3 SR: 642
 LEFT MUN: LIBERTY T RIGHT MUN: LIBERTY T

Stationing	Notes	Stationing	Notes
022693 FT		022693 FT	1 0 00259 0 01 0229+20 MOORESBURG RD (T741)
		0110/0000	LENGTH(AH 2103 BK 1549)
		0100/1342	015 " DIA CIRC CONCR LEN=0057 INSTALLED UNKN
		0100/1011	015 " DIA CIRC CONCR LEN=0050 INSTALLED UNKN
		0100/0212	015 " DIA CIR PLASTIC LEN=0050 INSTALLED UNKN
021144 FT		021144 FT	1 0 00259 0 01 0213+76
		0100/0000	LENGTH(AH 1549 BK 2373)
		0090/2204	015 " DIA CIRC CONCR LEN=0045 INSTALLED UNKN
		0090/1694	015 " DIA CIRC CONCR LEN=0044 INSTALLED UNKN
		0090/1412	015 " DIA CIRC CONCR LEN=0052 INSTALLED UNKN
SHOLES RD (T330)		0090/1275	SHOLES RD (T330)
STUMP RD (SR3006 SEG 0060/1662)		0090/0954	
		0090/0705	018 " DIA CIR PLASTIC LEN=0054 INSTALLED UNKN
		0090/0694	CHURCH RD (T324)
CHURCH ST (T324)		0090/0465	018 " DIA CIRC CONCR LEN=0110 INSTALLED UNKN
		0090/0337	018 " DIA CIR PLASTIC LEN=0043 INSTALLED 2004
018771 FT		018771 FT	1 0 00259 0 01 0190+08 VILLAGE: MOORESBURG
		0090/0000	LENGTH(AH 2373 BK 2148)
		0080/2116	018 " DIA CIRC CONCR LEN=0053 INSTALLED UNKN
		0080/1973	018 " DIA CIRC CONCR LEN=0051 INSTALLED UNKN
		0080/1806	018 " DIA CIRC METAL LEN=0056 INSTALLED UNKN
		0080/1350	032 " DIA CIRC CONCR LEN=0091 INSTALLED UNKN
		0080/0961	BEAVER RUN STRUCTURE LENGTH 9 FT BMSID 47/0642/0080/0961

EXTRACT DATE: 12/18/2023
PRINT DATE: 12/19/2023

ROADWAY MANAGEMENT SYSTEM
SLD COUNTY/SR - ANNUAL PRINT

PAGE NUMBER: 50
COUNTY: MONTOUR

DIR: B TOTAL LEN: 13.522 MI.
LEFT MUN: LIBERTY T

DIST: 03-3 SR: 642
RIGHT MUN: LIBERTY T


Stationing	Notes	Stationing	Notes
016623 FT		016623 FT	1 0 00259 0 01 0168+64
		0080/0000	LENGTH(AH 2148 BK 1819)
		0070/1120	018 "DIA CIRC METAL LEN=0045 INSTALLED UNKN
		0070/0627	022"H 36"W ELLIP METAL LEN=0126 INSTALLED UNKN
		0070/0130	018 "DIA CIRC PLASTIC LEN=0057 INSTALLED UNKN
014804 FT		014804 FT	1 0 00259 0 00 0147+50
			PURPLE HEART HW (SRO045 SEG 0070/2541)
		0070/0000	MFC BEGIN = C LENGTH(AH 1819 BK 3296)
		0060/3069	036 "DIA CIRC METAL LEN=0069 INSTALLED UNKN
		0060/2698	018 "DIA CIRC METAL LEN=0049 INSTALLED UNKN
		0060/2323	018 "DIA CIR PLASTIC LEN=0051 INSTALLED UNKN
		0060/1427	036 "DIA CAST IRON LEN=0107 INSTALLED UNKN
		0060/1034	018 "DIA CIRC METAL LEN=0049 INSTALLED UNKN
		0060/0852	032 "DIA CIRC METAL LEN=0053 INSTALLED UNKN
011508 FT		011508 FT	1 0 00259 0 00 0114+64
			BEAVER RUN RD (T318)
		0060/0000	LENGTH(AH 3296 BK 1405)
		0050/1371	018 "DIA CIR PLASTIC LEN=0055 INSTALLED UNKN
COLBY LN (PRDR)		0050/0848	018 "DIA CIRC CONCR LEN=0050 INSTALLED UNKN
		0050/0654	018 "DIA CIRC CONCR LEN=0050 INSTALLED UNKN
010103 FT		010103 FT	1 0 00259 0 00 0100+75
		0050/0000	LENGTH(AH 1405 BK 2095)
		0040/1726	015 "DIA CIRC CONCR LEN=0054 INSTALLED UNKN
		0040/1323	015 "DIA CIRC CONCR LEN=0045 INSTALLED UNKN
		0040/0744	015 "DIA CIRC CONCR LEN=0047 INSTALLED UNKN
		0040/0165	015 "DIA CIRC CONCR LEN=0048 INSTALLED UNKN
008008 FT		008008 FT	1 0 00259 0 00 0079+94

DIR: B TOTAL LEN: 13.522 MI. DIST: 03-3 SR: 642
 LEFT MUN: LIBERTY T RIGHT MUN: LIBERTY T

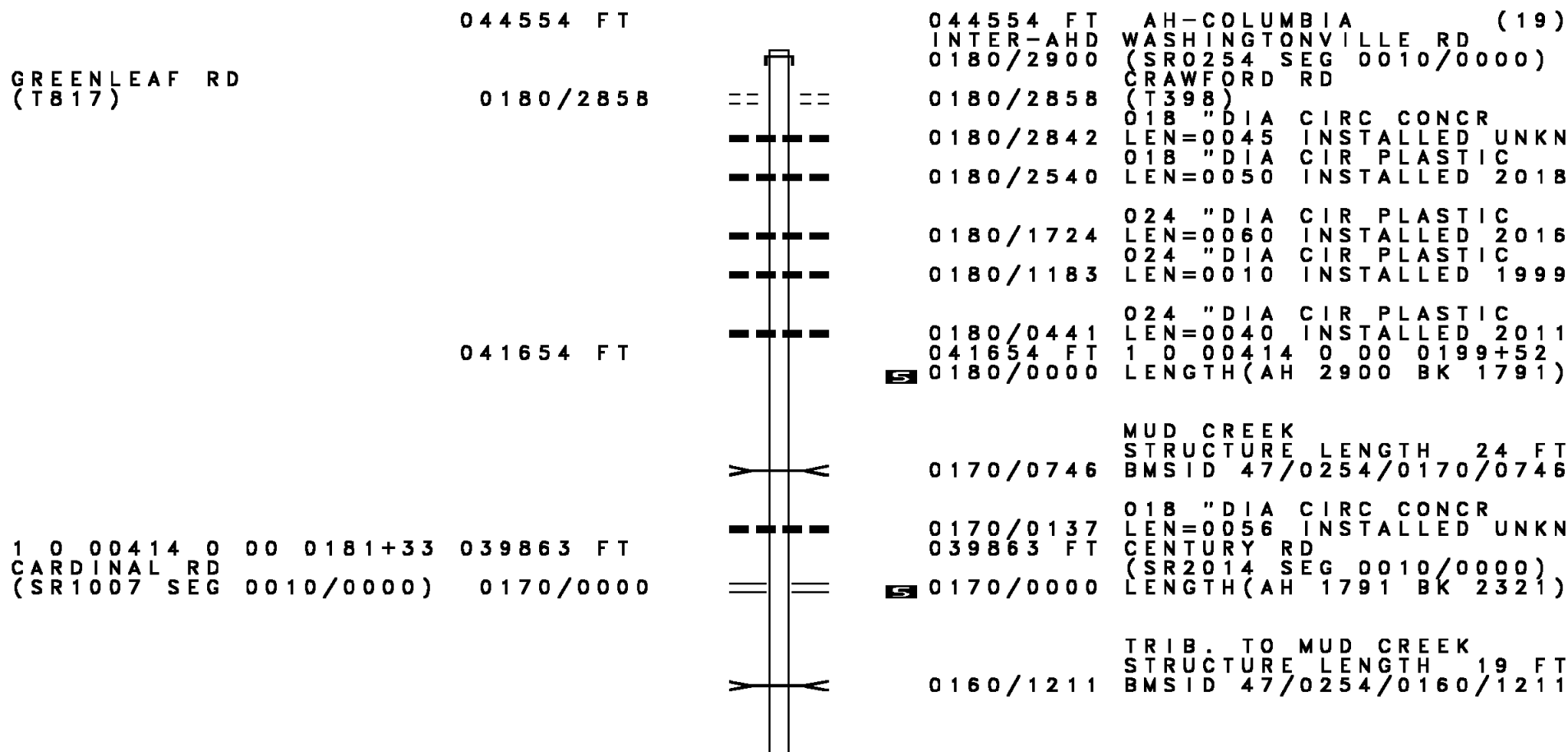
1 0 00259 0 00 0060+15 006012 FT
 NAREHOOD RD
 (SR3003 SEG 0010/0000) 0030/0000

1 0 00259 0 00 0033+37 003341 FT
 BRIDGE RD
 (T308) 0020/0000

000000 FT



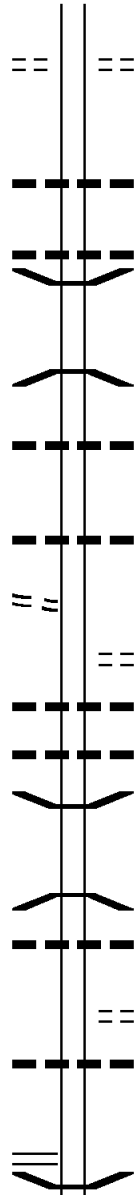
DIR: B TOTAL LEN: 8.438 MI. DIST: 03-3 SR: 254
 LEFT MUN: DERRY T RIGHT MUN: DERRY T



DIR: B TOTAL LEN: 8.438 MI. DIST: 03-3 SR: 254
 LEFT MUN: DERRY T RIGHT MUN: DERRY T

1 0 00513 0 00 0116+40 037542 FT
 CROMLEY DR
 (T392) 0160/0000

037542 FT CROMLEY RD
 (T392)
 0160/0000 LENGTH(AH 2321 BK 2711)



034831 FT

0150/1265 048 "DIA CIRC CONCR
 LEN=0052 INSTALLED UNKN
 0150/0423 018 "DIA CIRC CONCR
 LEN=0064 INSTALLED UNKN
 0150/0014 BMSSEN 47/0254/0150/0000
 034831 FT 1 0 00513 0 00 0089+29
 T.MUD CREEK
 BMSBG 47/0254/0150/0000
 0150/0000 LENGTH(AH 2711 BK 2208)
 0140/1530 018 "DIA CIRC CONCR
 LEN=0048 INSTALLED UNKN

1 0 00513 0 00 0067+52 032623 FT
 DEGREEN RD
 (T417) 0140/0000

0140/0589 030 "DIA CIRC CONCR
 032623 FT LEN=0048 INSTALLED UNKN
 0140/0000 LENGTH(AH 2208 BK 1394)
 BLEE HILL RD
 (T510)
 0130/1252 018 "DIA CIRC CONCR
 LEN=0052 INSTALLED UNKN
 0130/1231 018 "DIA CIRC CONCR
 LEN=0052 INSTALLED UNKN
 0130/0888

031229 FT

0130/0021 BMSSEN 47/0254/0130/0000
 031229 FT 1 0 00513 0 00 0053+25
 T.MUD CREEK
 BMSBG 47/0254/0130/0000
 0130/0000 LENGTH(AH 1394 BK 2612)
 0120/2049 024 "DIA CIRC CONCR
 LEN=0052 INSTALLED UNKN
 0120/1364 STEFFENS RD
 (T374)
 0120/1340 024 "DIA CIRC CONCR
 LEN=0052 INSTALLED UNKN

PPL RD
 (SR1003 SEG 0010/0000) 0120/0177

0120/0021 BMSSEN 47/0254/0120/0000

DIR: B TOTAL LEN: 8.438 MI. DIST: 03-3 SR: 254
 LEFT MUN: DERRY T RIGHT MUN: DERRY T

Stationing	Notes	Stationing	Notes
028617 FT		028617 FT	1 0 00513 0 00 0027+15 TRIB MUD CRK BMSBG 47/0254/0120/0000
		0120/0000	LENGTH(AH 2612 BK 2716)
		0110/1920	030 " DIA CIRC CONCR LEN=0052 INSTALLED UNKN
		0110/1694	024 " DIA CIRC CONCR LEN=0053 INSTALLED UNKN
		0110/1271	036 " DIA CIRC CONCR LEN=0056 INSTALLED UNKN
		0110/0737	030 " DIA CIRC CONCR LEN=0052 INSTALLED UNKN
		0110/0449	024 " DIA CIRC CONCR LEN=0050 INSTALLED UNKN
025901 FT		025901 FT	1 0 00513 0 00 0000+00 NC WA SHINGTONVILLE RD CONTINENTAL BL (SR0054 SEG 0100/0000)
		0110/0000	LENGTH(AH 2716 BK 2717)
		0100/2490	BMSSEN 47/0254/0100/2406 1 0 00585 0 01 0277+52 MUD CREEK
		0100/2406	BMSBG 47/0254/0100/2406
MILL RD (T415)		0100/2295	BMSSEN 47/0254/0100/2186 1 0 00585 0 01 0275+33 CHILLISQUAQUE CREEK
		0100/2186	BMSBG 47/0254/0100/2186
		0100/1756	018 " DIA CIRC METAL LEN=0042 INSTALLED UNKN
		0100/1036	018 " DIA CIRC METAL LEN=0036 INSTALLED UNKN
		0100/0576	018 " DIA CIRC METAL LEN=0038 INSTALLED UNKN
FAIRVIEW RD (T407)		0100/0141	(APRA) BLUE SPRINGS TER 012"H 18"W ELLIP METAL
		0100/0100	LEN=0083 INSTALLED UNKN
023184 FT		023184 FT	1 0 00585 0 01 0253+64 MEXICO RD (SR3012 SEG 0110/3497)
		0100/0000	LENGTH(AH 2717 BK 1926) DERRY
		0090/1541	LIMESTONE T
		0090/1392	018 " DIA CIRC METAL LEN=0037 INSTALLED UNKN

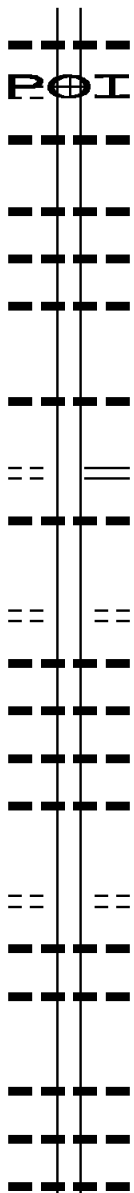
DIR: B TOTAL LEN: 8.438 MI. DIST: 03-3 SR: 254
 LEFT MUN: LIMESTONE T RIGHT MUN: LIMESTONE T

Location	Stationing	Length	Material	Status
	0090/0847	012" H 18" W	ELLIP METAL	LEN=0035 INSTALLED UNKN
021258 FT	021258 FT	1 0 00585 0 01 0234+34		
	0090/0000	024" DIA	CIRC METAL	LEN=0046 INSTALLED UNKN
	0080/1837	018" DIA	CIR PLASTIC	LEN=0060 INSTALLED 2018
019312 FT	0080/0570	018" DIA	CIR PLASTIC	LEN=0066 INSTALLED UNKN
	019312 FT	1 0 00585 0 01 0214+83		
		KEEFER MILL RD (T345)		
ROYER RD (T422)	0080/0000	018" DIA	CIRC METAL	LEN=0045 INSTALLED UNKN
	0080/0000	024" DIA	CIRC METAL	LEN=0075 INSTALLED UNKN
	0070/3240	018" DIA	CIR PLASTIC	LEN=0060 INSTALLED 2017
	0070/3129	018" DIA	CIRC METAL	LEN=0044 INSTALLED UNKN
	0070/2797	024" DIA	CIRC METAL	LEN=0045 INSTALLED UNKN
	0070/2335	018" DIA	CIRC METAL	LEN=0040 INSTALLED UNKN
	0070/2170	024" DIA	CIRC METAL	LEN=0072 INSTALLED UNKN
	0070/1630	024" DIA	CIRC METAL	LEN=0040 INSTALLED UNKN
	0070/0709	018" DIA	CIRC METAL	LEN=0046 INSTALLED UNKN
1 0 00585 0 01 0177+93	015634 FT	0070/0532		
KILN RD (T338)	0070/0000	015634 FT		
	0070/0000	018" DIA	CIRC METAL	LEN=0075 INSTALLED UNKN
	0060/1322	015" H 21" W	ELLIP METAL	LEN=0045 INSTALLED UNKN
	0060/1028	018" DIA	CIRC METAL	LEN=0040 INSTALLED UNKN
	0060/0630	018" DIA	CIRC METAL	LEN=0040 INSTALLED UNKN
014266 FT	014266 FT	1 0 00585 0 01 0164+23		
KRICK RD (T401)	0050/3379	0060/0000		LEN=0046 INSTALLED UNKN

DIR: B TOTAL LEN: 8.438 MI. DIST: 03-3 SR: 254
 LEFT MUN: LIMESTONE T RIGHT MUN: LIMESTONE T

PRIVATE DRIVE
 (PRDR)

0050/2367



0050/2950	018 " DIA	CIRC METAL
	LEN=0052	INSTALLED UNKN
0050/2367	(APRA) HRI INC	
	048 " DIA	CIRC METAL
	LEN=0060	INSTALLED UNKN
0050/2068		
0050/1424	018 " DIA	CIR PLASTIC
	LEN=0047	INSTALLED 2011
0050/1135	018 " DIA	CIR PLASTIC
	LEN=0036	INSTALLED 2011
0050/0976	048 " DIA	CIRC CONCR
	LEN=0060	INSTALLED UNKN
0050/0015	018 " DIA	CIR PLASTIC
	LEN=0051	INSTALLED UNKN
010760 FT	NAREHOOD RD	
0050/0000	(SR3003 SEG 0110/2123)	
	LENGTH(AH 3506 BK 2226)	
	018 " DIA	CIR PLASTIC
	LEN=0055	INSTALLED UNKN
0040/2220		
0040/1303	STARLIGHT LN	
	(PRDR)	
	024 " DIA	CIR PLASTIC
	LEN=0080	INSTALLED 2011
0040/1292	018 " DIA	CIRC METAL
	LEN=0040	INSTALLED UNKN
0040/0872	018 " DIA	CIR PLASTIC
	LEN=0040	INSTALLED 2011
0040/0643	018 " DIA	CIRC METAL
	LEN=0045	INSTALLED UNKN
0040/0150	1 0 00585 0 00 0085+30	
008534 FT	LENGTH(AH 2226 BK 2892)	
0040/0000	N LIMESTONE ESTATE LN	
	(PRDR)	
	018 " DIA	CIRC METAL
	LEN=0045	INSTALLED UNKN
0030/2285	018 " DIA	CIR PLASTIC
	LEN=0045	INSTALLED UNKN
0030/2029		
0030/0966	018 " DIA	CIRC METAL
	LEN=0040	INSTALLED UNKN
0030/0793	018 " DIA	CIRC METAL
	LEN=0040	INSTALLED UNKN
0030/0401	018 " DIA	CIR PLASTIC
	LEN=0040	INSTALLED 2011

1 0 00585 0 00 0107+55 010760 FT
 HAGENBUCH RD
 (T326)

ROCK LN
 (PRDR)

0040/1303

S LIMESTONE ESTATE LN
 (PRDR)

0030/2819

EXTRACT DATE: 12/18/2023
PRINT DATE: 12/19/2023

ROADWAY MANAGEMENT SYSTEM
SLD COUNTY/SR - ANNUAL PRINT

PAGE NUMBER: 43
COUNTY: MONTOUR

DIR: B TOTAL LEN: 8.438 MI.
LEFT MUN: LIMESTONE T

DIST: 03-3 SR: 254
RIGHT MUN: LIMESTONE T

Location	Segment	Length (FT)	Material	Length (FT)	Notes
STRICK RD (SR4003 SEG 0010/0000)	0030/0033	005642	018" DIA CIR PLASTIC	0030/0033	LEN=0099 INSTALLED 2011
	0030/0000		1 0 00585 0 00 0056+40	0030/0000	QUARRY RD (T395) LENGTH(AH 2892 BK 1763)
PFLEEGOR RD (T394)	0020/0866	003879	015"H 21"W ELLIP METAL	0020/0866	LEN=0048 INSTALLED UNKN
	0020/0086		BMS EN 47/0254/0020/0000	0020/0086	1 0 00585 0 00 0038+82 P3 LIMESTONE RUN
DEVIL DOG LN (PRDR)	0020/0000	0010/3305	BMSBG 47/0254/0020/0000	0020/0000	LENGTH(AH 1763 BK 3879)
	0010/3172		030" DIA CIRC METAL	0010/3172	LEN=0040 INSTALLED UNKN
DEVIL DOG LN (PRDR)	0010/2751		018" DIA CIRC METAL	0010/2751	LEN=0045 INSTALLED UNKN
	0010/2660		060" DIA CIRC METAL	0010/2660	LEN=0045 INSTALLED UNKN
	0010/2530		018" DIA CIRC METAL	0010/2530	LEN=0040 INSTALLED UNKN
	0010/2362		018" DIA CIRC METAL	0010/2362	LEN=0042 INSTALLED UNKN
	0010/1709		030" DIA CIRC METAL	0010/1709	LEN=0041 INSTALLED UNKN
	0010/1378		ATR 386	0010/1378	
	0010/1176		018" DIA CIR PLASTIC	0010/1176	LEN=0040 INSTALLED 2011
	0010/0697		018" DIA CIRC METAL	0010/0697	LEN=0042 INSTALLED 1997
	0010/0681		BUGGY LN (PRDR)	0010/0681	
	000000 FT	0010/0320		018" DIA CIRC METAL	0010/0320
	000000 FT		1 0 00585 0 00 0000+00	000000 FT	NC BR ROADWAY RD
	0010/0000		SR 0254 SH (SR0254 SEG 0160/1718)	0010/0000	MFC BEGIN = D BK-NORTHUMBERLAND (49) LENGTH(AH 3879 BK 0000)

DIR: E TOTAL LEN: 11.720 MI. DIST: 03-3 SR: 80
 LEFT MUN: WEST HEMLOCK T RIGHT MUN: WEST HEMLOCK T

AH-COLUMBIA (19) 061642 FT
 Z H CONFAIR MEMORIAL HW INTER-AHD
 (SR0080 SEG 2283/0000) 2275/3170

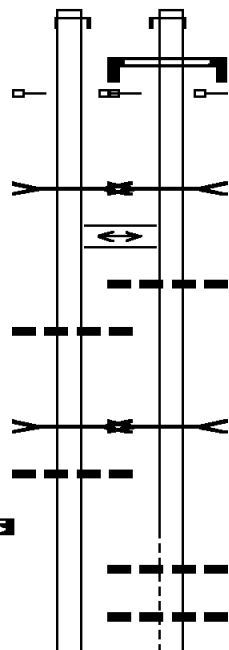
MILEPOST 228.00 2275/2650

TRIB KASE RU
 STRUCTURE LENGTH 12 FT
 BMSID 47/0080/2275/1974 2275/1974
 CROSSOVER RD
 (CONN) 2275/1618

024 "DIA CIRC CONCR
 LEN=0085 INSTALLED UNKN 2275/1269

KASE RUN
 STRUCTURE LENGTH 10 FT
 BMSID 47/0080/2275/0603 2275/0603
 012"H 72"W CONC STRUCT
 LEN=0078 INSTALLED 1998 2275/0111
 1 0 01009 0 00 0584+73 058472 FT
 LENGTH(AH 3170 BK 2640) 2275/0000

018 "DIA CIRC CONCR



061883 FT
 INTER-AHD
 2274/3158

2274/3037
 2274/2662

2274/2086

2274/1643

2274/1286

2274/0609

058725 FT
 2274/0000

2270/2590

2270/2056

Z H CONFAIR MEMORIAL HW
 (SR0080 SEG 2282/0000)
 SIGN: CENTER MOUNTD
 BMSID 47/0080/2274/3057
 MILEPOST 228.00

TR KASE RUN
 STRUCTURE LENGTH 12 FT
 BMSID 47/0080/2274/2086
 CROSSOVER RD
 (CONN)
 018 "DIA CIRC CONCR
 LEN=0080 INSTALLED 1998

KASE RUN
 STRUCTURE LENGTH 10 FT
 BMSID 47/0080/2274/0609

1 0 01009 0 00 0586+93
 LENGTH(AH 3158 BK 2683)
 036 "DIA CIRC CONCR
 LEN=0120 INSTALLED UNKN
 018 "DIA CIRC CONCR
 LEN=0054 INSTALLED UNKN

DIR: E TOTAL LEN: 11.720 MI. DIST: 03-3 SR: 80
 LEFT MUN: WEST HEMLOCK T RIGHT MUN: WEST HEMLOCK T

Item Description	Stationing	Item Description	Stationing
LEN=0054 INSTALLED UNKN	2271/1995	018 "DIA CIRC CONCR LEN=0054 INSTALLED UNKN	2270/1756
018 "DIA CIRC CONCR LEN=0054 INSTALLED UNKN WEST HEMLOCK VALLEY T	2271/1701 2271/1675	WEST HEMLOCK VALLEY T 018 "DIA CIRC CONCR LEN=0054 INSTALLED UNKN	2270/1702 2270/1455
018 "DIA CIRC CONCR LEN=0054 INSTALLED UNKN	2271/1344	048 "DIA CIRC CONCR LEN=0162 INSTALLED UNKN	2270/0987
048 "DIA CIRC CONCR LEN=0115 INSTALLED 1998 036 "DIA CIRC CONCR LEN=0127 INSTALLED UNKN	2271/0925 2271/0396	036 "DIA CIRC CONCR LEN=0150 INSTALLED UNKN	2270/0305
1 0 01009 0 00 0558+30 055832 FT MILEPOST 227.00		1 0 01009 0 00 0560+11 MILEPOST 227.00	056042 FT
LENGTH(AH 2640 BK 2674) 018 "DIA CIRC CONCR LEN=0518 INSTALLED 1998	2271/0000 2265/2596	LENGTH(AH 2683 BK 2570) 018 "DIA CIRC CONCR LEN=0054 INSTALLED UNKN 018 "DIA CIRC CONCR LEN=0054 INSTALLED UNKN	2270/0000 2264/2485 2264/2184
018 "DIA CIRC CONCR LEN=0068 INSTALLED UNKN	2265/2292	018 "DIA CIRC CONCR LEN=0054 INSTALLED UNKN	2264/1886
018 "DIA CIRC CONCR LEN=0065 INSTALLED UNKN	2265/1992	018 "DIA CIRC CONCR LEN=0054 INSTALLED UNKN	2264/1584
018 "DIA CIRC CONCR LEN=0070 INSTALLED UNKN	2265/1692	018 "DIA CIRC CONCR LEN=0054 INSTALLED UNKN	2264/1282
018 "DIA CIRC CONCR LEN=0075 INSTALLED UNKN	2265/1391	030 "DIA CIRC CONCR LEN=0054 INSTALLED UNKN	2264/0984
036 "DIA CIRC CONCR LEN=0078 INSTALLED UNKN	2265/1081		
SR 2007 OP ID 47/2007/0050/1675 018 "DIA CIRC CONCR LEN=0083 INSTALLED UNKN	2265/1003 2265/0678	SR 2007 OP ID 47/2007/0050/1675	2264/0893
024 "DIA CIRC CONCR LEN=0084 INSTALLED UNKN	2265/0372	018 "DIA CIRC CONCR LEN=0095 INSTALLED UNKN	2264/0584

DIR: E TOTAL LEN: 11.720 MI. DIST: 03-3 SR: 80
 LEFT MUN: VALLEY T RIGHT MUN: VALLEY T

Item ID	Description	Stationing	Length	Material	Status	Notes
018	"DIA CIRC CONCR	2264/0251	0086	INSTALLED	UNKN	
024	"DIA CIRC CONCR	2260/2667	0093	INSTALLED	UNKN	
018	"DIA CIRC CONCR	2261/2397	0090	INSTALLED	UNKN	
018	"DIA CIRC CONCR	2261/2102	0090	INSTALLED	UNKN	
	CROSSOVER RD (CONN)	2261/1801				
BMS	SEN 47/0080/2261/1270	2261/1402				
KASE	RUN					
BMS	SBG 47/0080/2261/1270	2261/1270				
018	"DIA CIRC CONCR	2261/0600	0054	INSTALLED	UNKN	
	MILEPOST 226.00					
018	"DIA CIRC CONCR	2260/0568	0088	INSTALLED	UNKN	
	MILEPOST 226.00					
018	"DIA CIRC CONCR	2254/2622	0054	INSTALLED	UNKN	
018	"DIA CIRC CONCR	2255/2566	0070	INSTALLED	1998	
018	"DIA CIRC CONCR	2255/2267	0054	INSTALLED	UNKN	
018	"DIA CIRC CONCR	2255/1963	0054	INSTALLED	UNKN	
BMS	SEN 47/0080/2255/1020	2255/1065				
MAHONING	CK.					
BMS	SBG 47/0080/2255/1020	2255/1020				
018	"DIA CIRC CONCR	2254/1570	0086	INSTALLED	UNKN	
	MILEPOST 226.00					
018	"DIA CIRC CONCR	2254/2322	0054	INSTALLED	UNKN	
018	"DIA CIRC CONCR	2254/2021	0054	INSTALLED	UNKN	
018	"DIA CIRC CONCR	2254/1111	0086	INSTALLED	UNKN	
	MILEPOST 226.00					
018	"DIA CIRC CONCR	2254/1066	0054	INSTALLED	UNKN	
	MILEPOST 226.00					
018	"DIA CIRC CONCR	2254/0723	0054	INSTALLED	UNKN	

DIR: E TOTAL LEN: 11.720 MI. DIST: 03-3 SR: 80
 LEFT MUN: VALLEY T RIGHT MUN: VALLEY T

Item ID	Description	Material	Length	Stationing	Notes
018	"DIA CIRC CONCR	LEN=0054	INSTALLED UNKN	2255/0319	
1 0 01009	0 00 0479+01	047903	FT		
SR	642				
OP ID	47/0642/0210/0415				
LENGTH(AH	2583 BK 2624)	2255/0000			
018	"DIA CIRC CONCR	LEN=0050	INSTALLED UNKN	2251/2584	
018	"DIA CIRC CONCR	LEN=0054	INSTALLED UNKN	2251/2288	
018	"DIA CIRC CONCR	LEN=0060	INSTALLED UNKN	2251/1999	
018	"DIA CIRC CONCR	LEN=0054	INSTALLED UNKN	2251/1682	
018	"DIA CIRC CONCR	LEN=0081	INSTALLED UNKN	2251/1187	
018	"DIA CIRC CONCR	LEN=0054	INSTALLED UNKN	2251/0797	
018	"DIA CIRC CONCR	LEN=0055	INSTALLED UNKN	2251/0449	
1 0 01009	0 00 0452+38	045279	FT		
MILEPOST	225.00				
LENGTH(AH	2624 BK 2781)	2251/0000			
060	"DIA CIRC CONCR	LEN=0130	INSTALLED UNKN	2245/2562	
018	"DIA CIRC CONCR	LEN=0060	INSTALLED UNKN	2245/1947	
072	"DIA CIRC CONCR	LEN=0099	INSTALLED UNKN	2245/1415	
2254/0371	030 "DIA CIRC CONCR	LEN=0053	INSTALLED UNKN		
048081	FT	1 0 01009	0 00 0480+58		
SR	642				
OP ID	47/0642/0210/0415				
LENGTH(AH	2682 BK 2590)	2254/0000			
018	"DIA CIRC CONCR	LEN=0070	INSTALLED UNKN	2250/2549	
018	"DIA CIRC CONCR	LEN=0053	INSTALLED UNKN	2250/2248	
018	"DIA CIRC CONCR	LEN=0053	INSTALLED UNKN	2250/1940	
018	"DIA CIRC CONCR	LEN=0070	INSTALLED UNKN	2250/1682	
018	"DIA CIRC CONCR	LEN=0077	INSTALLED UNKN	2250/1651	
024	"DIA CIRC CONCR	LEN=0113	INSTALLED UNKN	2250/1151	
018	"DIA CIRC CONCR	LEN=0054	INSTALLED UNKN	2250/0647	
018	"DIA CIRC CONCR	LEN=0053	INSTALLED UNKN	2250/0348	
1 0 01009	0 00 0454+51	045491	FT		
MILEPOST	225.00				
LENGTH(AH	2590 BK 2675)	2250/0000			
060	"DIA CIRC CONCR	LEN=0134	INSTALLED UNKN	2244/2397	
060	"H 72"W ELLIP METAL	LEN=0073	INSTALLED UNKN	2244/1244	
024	"DIA CIRC CONCR				

DIR: E TOTAL LEN: 11.720 MI. DIST: 03-3 SR: 80
 LEFT MUN: VALLEY T RIGHT MUN: VALLEY T

Stationing	Description	Length	Material	Status	Stationing	Description	Length	Material	Status
0424+58	042498 FT	2245/0000			0427+89	042789 FT	2244/0000		
036	"DIA CIRC CONCR	LEN=0099	INSTALLED UNKN		2240/2500	018 "DIA CIRC CONCR	LEN=0054	INSTALLED UNKN	
2241/2275					2240/2228	018 "DIA CIRC CONCR	LEN=0028	INSTALLED UNKN	
CROSSOVER RD (CONN)	2241/1669				2240/2173	027"H 43"W ELLIP METAL	LEN=0100	INSTALLED UNKN	
018 "DIA CIR PLASTIC	LEN=0080	INSTALLED UNKN	2241/1120		2240/1699	018 "DIA CIRC CONCR	LEN=0091	INSTALLED UNKN	
048 "DIA CIRC CONCR	LEN=0066	INSTALLED UNKN	2241/0690		2240/1574	CROSSOVER RD (CONN)			
024 "DIA CIRC CONCR	LEN=0102	INSTALLED 1998	2241/0430		2240/1449	036"H 58"W ELLIP METAL	LEN=0083	INSTALLED UNKN	
0401+71	040186 FT	2241/0000			2240/0709	048 "DIA CIRC CONCR	LEN=0098	INSTALLED UNKN	
RAMP B RD (SR8002 SEG 0500/1702)	2235/2485				2240/0450	RAMP C RD (SR8002 SEG 0750/0891)			
BMSBG 47/0080/2235/1876	2235/2091				2240/0409	024 "DIA CIRC CONCR	LEN=0136	INSTALLED 1998	
SR 54 BMSBG 47/0080/2235/1876	2235/1876				040186 FT	1 0 01009 0 00 0401+71			
006 "DIA CIR PLASTIC	LEN=0043	INSTALLED 1998	2235/1488		2240/0000	LENGTH(MILEPOST 224.00)			
RAMP A RD (SR8002 SEG 0250/0000)	2235/1204				2234/2168	BMSBG 47/0080/2234/1953			
					2234/1953	1 0 01009 0 00 0394+70			
					2234/1612	SR 54 BMSBG 47/0080/2234/1953			
					2234/1514	RAMP D RD (SR8002 SEG 0010/0000)			
					2234/1113	018 "DIA CIRC CONCR	LEN=0136	INSTALLED UNKN	
					2234/0708	048 "DIA CIRC CONCR	LEN=0088	INSTALLED UNKN	

DIR: E TOTAL LEN: 11.720 MI. DIST: 03-3 SR: 80
 LEFT MUN: VALLEY T RIGHT MUN: VALLEY T

Stationing	Description	Stationing	Description
1 0 01009 0 00 0372+32 037262 FT		2234/0428	024 " DIA CIRC CONCR
LENGTH(AH 2596 BK 2640) 2235/0000		037549 FT	LEN=0092 INSTALLED UNKN
CROSSOVER RD		2234/0000	1 0 01009 0 00 0375+33
(CONN) 2231/2409			LENGTH(AH 2637 BK 2642)
		2230/2390	CROSSOVER RD
			(CONN)
		2230/2321	018 " DIA CIRC CONCR
018 " DIA CIRC CONCR			LEN=0050 INSTALLED UNKN
LEN=0050 INSTALLED UNKN 2231/2291			
018 " DIA CIRC CONCR		2230/2021	018 " DIA CIRC CONCR
LEN=0050 INSTALLED UNKN 2231/1991			LEN=0050 INSTALLED UNKN
		2230/1721	018 " DIA CIRC CONCR
			LEN=0050 INSTALLED UNKN
018 " DIA CIRC CONCR			
LEN=0050 INSTALLED UNKN 2231/1642			
TRIBUTARY MAUSES CREEK			
STRUCTURE LENGTH 12 FT			
BMSID 47/0080/2231/1085 2231/1085		2230/1155	T MAUSES CK.
018 " DIA CIRC CONCR			STRUCTURE LENGTH 12 FT
LEN=0050 INSTALLED UNKN 2231/0694			BMSID 47/0080/2230/1155
TR MAUSES R			
STRUCTURE LENGTH 15 FT			
BMSID 47/0080/2231/0084 2231/0084		2230/0175	MAUSES CREEK
1 0 01009 0 00 0345+85 034622 FT			STRUCTURE LENGTH 15 FT
MILEPOST 223.00		034907 FT	BMSID 47/0080/2230/0175
LENGTH(AH 2640 BK 2573) 2231/0000			1 0 01009 0 00 0348+91
		2230/0000	MILEPOST 223.00
			LENGTH(AH 2642 BK 2639)
		2224/2275	018 " DIA CIRC CONCR
			LEN=0050 INSTALLED UNKN
018 " DIA CIRC CONCR			
LEN=0050 INSTALLED UNKN 2225/1982		2224/1970	018 " DIA CIRC CONCR
			LEN=0050 INSTALLED UNKN
018 " DIA CIRC CONCR			
LEN=0050 INSTALLED UNKN 2225/1680		2224/1665	018 " DIA CIRC CONCR
			LEN=0050 INSTALLED UNKN
018 " DIA CIRC CONCR			
LEN=0050 INSTALLED UNKN 2225/1380		2224/1363	018 " DIA CIRC CONCR
			LEN=0050 INSTALLED UNKN
		2224/1062	018 " DIA CIRC CONCR
			LEN=0050 INSTALLED UNKN
018 " DIA CIRC CONCR			
LEN=0062 INSTALLED UNKN 2225/1029		2224/0675	018 " DIA CIRC CONCR
			LEN=0095 INSTALLED UNKN

DIR: E TOTAL LEN: 11.720 MI. DIST: 03-3 SR: 80
 LEFT MUN: VALLEY T RIGHT MUN: VALLEY T

Stationing	Material	Length	Notes
2224/0435	018 "DIA CIRC CONCR	LEN=0044	INSTALLED UNKN
2224/0081	018 "DIA CIRC CONCR	LEN=0072	INSTALLED UNKN
032268 FT	1 0 01009 0 00 0320+10 032049 FT	032268 FT	1 0 01009 0 00 0322+69
2224/0000	LENGTH(AH 2639 BK 2632)	2224/0000	SR 3007
2220/2342	018 "DIA CIRC CONCR	LEN=0042	INSTALLED UNKN
2220/2006	018 "DIA CIRC CONCR	LEN=0078	INSTALLED UNKN
2221/1770	018 "DIA CIRC CONCR	LEN=0049	INSTALLED UNKN
2220/1658	018 "DIA CIRC CONCR	LEN=0050	INSTALLED UNKN
2221/1470	018 "DIA CIRC CONCR	LEN=0050	INSTALLED UNKN
2220/1356	018 "DIA CIRC CONCR	LEN=0050	INSTALLED UNKN
2221/1170	018 "DIA CIRC CONCR	LEN=0050	INSTALLED UNKN
2220/1056	018 "DIA CIRC CONCR	LEN=0088	INSTALLED UNKN
2220/0756	018 "DIA CIRC CONCR	LEN=0076	INSTALLED UNKN
2220/0395	036 "DIA CIRC CONCR	LEN=0024	INSTALLED UNKN
2221/0330	VALLEY LIBERTY T	2221/0330	2220/0340 LIBERTY T
2221/0228	018 "DIA CIRC CONCR	LEN=0060	INSTALLED UNKN
2220/0206	018 "DIA CIRC CONCR	LEN=0088	INSTALLED UNKN
029636 FT	1 0 01009 0 00 0293+68 029409 FT	029636 FT	1 0 01009 0 00 0296+11
2221/0000	MILEPOST 222.00	2221/0000	MILEPOST 222.00
2215/2615	018 "DIA CIRC CONCR	LEN=0105	INSTALLED UNKN
2214/2531	018 "DIA CIRC CONCR	LEN=0096	INSTALLED UNKN
2215/2371	018 "DIA CIRC CONCR	LEN=0082	INSTALLED UNKN
2214/2351	018 "DIA CIRC CONCR	LEN=0094	INSTALLED UNKN
2215/2020	018 "DIA CIRC CONCR	LEN=0050	INSTALLED UNKN
2214/1433	BMS EN 47/0080/2215/1263	2214/1297	BMS EN 47/0080/2214/1297
1 0 01009 0 00 0279+78	1 0 01009 0 00 0279+78	1 0 01009 0 00 0282+66	1 0 01009 0 00 0282+66
SR 3007	SR 3007	SR 3007	SR 3007
BMSBG 47/0080/2215/1263	BMSBG 47/0080/2215/1263	BMSBG 47/0080/2214/1297	BMSBG 47/0080/2214/1297

DIR: E TOTAL LEN: 11.720 MI. DIST: 03-3 SR: 80
 LEFT MUN: LIBERTY T RIGHT MUN: LIBERTY T

Item ID	Material	Status	Length	Start Station	End Station	Notes
018	" DIA CIRC CONCR	INSTALLED	0054	2215/0864	---	
018	" DIA CIRC CONCR	INSTALLED	0078	2215/0614	---	
018	" DIA CIRC CONCR	INSTALLED	0076	2215/0370	---	
1 0 01009	0 00 0267+18	026757 FT				
LENGTH(AH 2652 BK 2640)		2215/0000				
018	" DIA CIRC CONCR	INSTALLED	0100	2211/2577	---	
024	" DIA CIRC CONCR	INSTALLED	0070	2211/2295	---	
018	" DIA CIRC CONCR	INSTALLED	0093	2211/2000	---	
				2210/2200	---	024 " DIA CIRC CONCR LEN=0104 INSTALLED UNKN
				2210/1846	---	018 " DIA CIRC CONCR LEN=0098 INSTALLED UNKN
				2210/1621	---	060 " DIA CIRC CONCR LEN=0024 INSTALLED UNKN
				2210/1546	---	018 " DIA CIRC CONCR LEN=0106 INSTALLED UNKN
				2210/1246	---	018 " DIA CIRC CONCR LEN=0080 INSTALLED UNKN
018	" DIA CIRC CONCR	INSTALLED	0050	2211/1147	---	
				2210/0896	---	018 " DIA CIRC CONCR LEN=0073 INSTALLED UNKN
018	" DIA CIRC CONCR	INSTALLED	0050	2211/0852	---	
018	" DIA CIRC CONCR	INSTALLED	0050	2211/0550	---	
				2210/0546	---	018 " DIA CIRC CONCR LEN=0088 INSTALLED UNKN
018	" DIA CIRC CONCR	INSTALLED	0050	2211/0252	---	
				2210/0196	---	018 " DIA CIRC CONCR LEN=0050 INSTALLED UNKN
1 0 01009	0 00 0240+85	024117 FT				
MILEPOST 221.00						
LENGTH(AH 2640 BK 2607)		2211/0000				
				2210/0000	---	1 0 01009 0 00 0243+31 MILEPOST 221.00 LENGTH(AH 2645 BK 2590) 060 " DIA CIRC METAL LEN=0100 INSTALLED UNKN
				2204/2488	---	018 " DIA CIRC CONCR LEN=0062 INSTALLED UNKN
				2204/2463	---	018 " DIA CIRC CONCR LEN=0064 INSTALLED UNKN
				2204/2163	---	
018	" DIA CIRC CONCR					

DIR: E TOTAL LEN: 11.720 MI. DIST: 03-3 SR: 80
 LEFT MUN: LIBERTY T RIGHT MUN: LIBERTY T

Stationing	Description	Stationing	Description
LEN=0050	INSTALLED UNKN 2205/1828	2204/1813	018 "DIA CIRC CONCR LEN=0050 INSTALLED UNKN
048 "DIA CIRC CONCR LEN=0140	INSTALLED UNKN 2205/0840	2204/0940	018 "DIA CIRC CONCR LEN=0112 INSTALLED UNKN
018 "DIA CIRC CONCR LEN=0116	INSTALLED UNKN 2205/0713	2204/0810	060 "DIA CIRC CONCR LEN=0100 INSTALLED UNKN
018 "DIA CIR PLASTIC LEN=0050	INSTALLED UNKN 2205/0590		
CROSSOVER RD (CONN)	2205/0475	2204/0491	CROSSOVER RD (CONN)
018 "DIA CIRC CONCR LEN=0056	INSTALLED UNKN 2205/0060	2204/0340	018 "DIA CIRC CONCR LEN=0057 INSTALLED UNKN
1 0 01009 0 00 0215+10 021510 FT		2204/0040	018 "DIA CIRC CONCR LEN=0050 INSTALLED UNKN
SR 3006		021760 FT	1 0 01009 0 00 0217+37
OP ID 47/3006/0060/0380			SR 3006
LENGTH(AH 2607 BK 2663)	2205/0000	2204/0000	OP ID 47/3006/0060/0380
036 "DIA CIRC CONCR LEN=0086	INSTALLED UNKN 2201/2309		LENGTH(AH 2590 BK 2686)
018 "DIA CIRC CONCR LEN=0050	INSTALLED UNKN 2201/1959	2200/2303	036 "DIA CIRC CONCR LEN=0100 INSTALLED UNKN
018 "DIA CIR PLASTIC LEN=0071	INSTALLED UNKN 2201/1658	2200/1878	018 "DIA CIRC CONCR LEN=0050 INSTALLED UNKN
018 "DIA CIRC CONCR LEN=0050	INSTALLED UNKN 2201/1359	2200/1578	018 "DIA CIRC CONCR LEN=0050 INSTALLED UNKN
		2200/1276	018 "DIA CIRC CONCR LEN=0050 INSTALLED UNKN
		2200/0893	018 "DIA CIRC CONCR LEN=0075 INSTALLED UNKN
1 0 01009 0 00 0187+25 018847 FT		019074 FT	1 0 01009 0 00 0190+51
LENGTH(AH 2663 BK 2626)	2201/0000		MILEPOST 220.00
MILEPOST 220.00	2195/2626	2200/0000	LENGTH(AH 2686 BK 2644)
018 "DIA CIRC CONCR			

DIR: E TOTAL LEN: 11.720 MI. DIST: 03-3 SR: 80
 LEFT MUN: LIBERTY T RIGHT MUN: LIBERTY T

LEN=0063	INSTALLED UNKN	2195/2370	---	---		
024 "DIA	CIRC CONCR		---	---		
LEN=0081	INSTALLED UNKN	2195/2027	---	---		
					2194/1942	024 "DIA CIRC CONCR LEN=0162 INSTALLED UNKN
018 "DIA	CIRC CONCR		---	---		
LEN=0050	INSTALLED UNKN	2195/1776	---	---		
024 "DIA	CIRC CONCR		---	---		
LEN=0066	INSTALLED UNKN	2195/1531	---	---		
					2194/1472	018 "DIA CIRC CONCR LEN=0050 INSTALLED UNKN
036 "DIA	CIRC CONCR		---	---		
LEN=0148	INSTALLED UNKN	2195/1210	---	---		
					2194/1122	018 "DIA CIR PLASTIC LEN=0089 INSTALLED UNKN
ROADSIDE REST RD						
(SR9201 SEG 0010/0000)						
(APRA) ROADSIDE REST RD		2195/0865				
024 "DIA	CIRC CONCR		---	---		
LEN=0094	INSTALLED UNKN	2195/0507	---	---		
					2194/0834	030 "DIA CIRC CONCR LEN=0134 INSTALLED UNKN
1 0 01009 0 00 0161+19 016221 FT					2194/0272	030 "DIA CIRC CONCR LEN=0116 INSTALLED UNKN
LENGTH(AH 2626 BK 2640)		2195/0000			016430 FT	1 0 01009 0 00 0164+05
024 "DIA	CIRC CONCR		---	---	2194/0000	LENGTH(AH 2644 BK 2670)
LEN=0094	INSTALLED UNKN	2191/2520	---	---		
					2190/2398	024 "DIA CIRC CONCR LEN=0126 INSTALLED UNKN
024 "DIA	CIRC CONCR		---	---		
LEN=0080	INSTALLED UNKN	2191/2030	---	---	2190/2138	018 "DIA CIRC CONCR LEN=0052 INSTALLED UNKN
					2190/1673	030 "DIA CIRC CONCR LEN=0177 INSTALLED UNKN
036 "DIA	CIRC CONCR		---	---		
LEN=0138	INSTALLED UNKN	2191/1602	---	---		
ROADSIDE REST RD						
(SR9201 SEG 0010/1950)		2191/1586				
					2190/1407	036 "DIA CIRC CONCR LEN=0156 INSTALLED UNKN
					2190/0975	018 "DIA CIRC CONCR LEN=0063 INSTALLED UNKN
018 "DIA	CIRC CONCR		---	---		
LEN=0050	INSTALLED UNKN	2191/0965	---	---		
					2190/0673	018 "DIA CIRC CONCR LEN=0076 INSTALLED UNKN
018 "DIA	CIRC CONCR		---	---		
LEN=0052	INSTALLED UNKN	2191/0616	---	---		

DIR: E TOTAL LEN: 11.720 MI. DIST: 03-3 SR: 80
 LEFT MUN: LIBERTY T RIGHT MUN: LIBERTY T

Segment ID	Material	Length	Stationing	Notes
018	"DIA CIRC CONCR	LEN=0062	INSTALLED UNKN 2191/0120	
1 0 01009	0 00 0134+50	013581 FT		
	MILEPOST	219.00		
	LENGTH(AH 2640 BK 2197)	2191/0000		
024	"DIA CIRC CONCR	LEN=0122	INSTALLED UNKN 2190/0373	
1 0 01009	0 00 0137+71	013760 FT		
	MILEPOST	219.00		
	LENGTH(AH 2670 BK 2629)	2190/0000		
024	"DIA CIRC CONCR	LEN=0118	INSTALLED UNKN 2184/2247	
	ROADSIDE REST RD			
	(SR9202 SEG 0010/1842)			
024	"DIA CIRC CONCR	LEN=0102	INSTALLED UNKN 2185/2020	
018	"DIA CIRC CONCR	LEN=0052	INSTALLED UNKN 2184/1747	
018	"DIA CIRC CONCR	LEN=0050	INSTALLED UNKN 2185/1600	
018	"DIA CIRC CONCR	LEN=0097	INSTALLED UNKN 2184/1571	
018	"DIA CIRC CONCR	LEN=0050	INSTALLED UNKN 2185/1310	
018	"DIA CIRC CONCR	LEN=0050	INSTALLED UNKN 2184/1149	
018	"DIA CIRC CONCR	LEN=0050	INSTALLED UNKN 2185/1011	
018	"DIA CIRC CONCR	LEN=0095	INSTALLED UNKN 2184/0781	
	(APRA) ROADSIDE REST RD			
	ROADSIDE REST RD			
	(SR9202 SEG 0010/0000)			
018	"DIA CIRC CONCR	LEN=0136	INSTALLED UNKN 2184/0418	
048	"DIA CIRC CONCR	LEN=0100	INSTALLED UNKN 2185/0075	
1 0 01009	0 00 0112+28	011384 FT		
	MILEPOST	218.00		
	LENGTH(AH 2197 BK 2722)	2185/0000		
018	"DIA CIRC CONCR	LEN=0186	INSTALLED UNKN 2181/2722	
018	"DIA CIRC CONCR	LEN=0096	INSTALLED UNKN 2180/2509	
018	"DIA CIRC CONCR	LEN=0050	INSTALLED UNKN 2184/0396	
1 0 01009	0 00 0111+53	011131 FT		
	MILEPOST	218.00		
	LENGTH(AH 2629 BK 2659)	2184/0000		
018	"DIA CIRC CONCR	LEN=0050	INSTALLED UNKN 2181/2145	
036	"DIA CIRC CONCR	LEN=0094	INSTALLED UNKN 2181/1950	
018	"DIA CIRC CONCR	LEN=0138	INSTALLED UNKN 2180/1789	
030	"DIA CIRC CONCR	LEN=0138	INSTALLED UNKN 2180/1789	

DIR: E TOTAL LEN: 11.720 MI. DIST: 03-3 SR: 80
 LEFT MUN: LIBERTY T RIGHT MUN: LIBERTY T

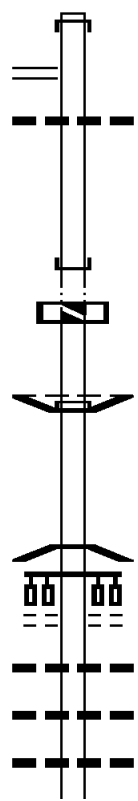
Stationing / Description	Stationing / Description	Stationing / Description	Stationing / Description
LEN=0050 INSTALLED UNKN 2181/1550	2180/1260	018 "DIA CIRC CONCR LEN=0055 INSTALLED UNKN	
018 "DIA CIRC CONCR LEN=0050 INSTALLED UNKN 2181/1200	2180/1060	018 "DIA CIRC CONCR LEN=0054 INSTALLED UNKN	
024 "DIA CIRC CONCR LEN=0086 INSTALLED UNKN 2181/0830	2180/0759	018 "DIA CIRC CONCR LEN=0065 INSTALLED UNKN	
BR BEAVER R STRUCTURE LENGTH 19 FT BMSID 47/0080/2181/0354 2181/0354	2180/0299	BR BEAVER RN STRUCTURE LENGTH 20 FT BMSID 47/0080/2180/0299	
BMSEN 47/0080/2181/0093 2181/0203	2180/0129	BMSEN 47/0080/2180/0019	
1 0 01009 0 00 0087+46	2180/0019	1 0 01009 0 00 0085+09	
SR 3003	008472 FT	SR 3003	
BMSBG 47/0080/2181/0093 2181/0093	008472 FT	BMSBG 47/0080/2180/0019	
1 0 01009 0 00 0086+56 008662 FT	008472 FT	1 0 01009 0 00 0084+91	
MILEPOST 218.00		MILEPOST 218.00	
LENGTH(AH 2722 BK 2926) 2181/0000	2180/0000	LENGTH(AH 2659 BK 2619)	
SIGN: CENTER MOUNTD			
BMSID 47/0080/2175/2865 2175/2865			
CROSSOVER RD		CROSSOVER RD	
(CONN) 2175/2711	2174/2441	(CONN)	
018 "DIA CIRC CONCR LEN=0050 INSTALLED UNKN 2175/2565			
024 "DIA CIRC CONCR LEN=0130 INSTALLED UNKN 2175/2030			
	2174/1918	030 "DIA CIRC CONCR LEN=0188 INSTALLED UNKN	
	2174/1628	018 "DIA CIRC CONCR LEN=0064 INSTALLED UNKN	
018 "DIA CIRC CONCR LEN=0050 INSTALLED UNKN 2175/1305			
018 "DIA CIRC CONCR LEN=0050 INSTALLED UNKN 2175/1005			
	2174/1000	018 "DIA CIRC CONCR LEN=0050 INSTALLED UNKN	
024 "DIA CIRC CONCR LEN=0070 INSTALLED UNKN 2175/0660			
	2174/0650	036 "DIA CIRC CONCR LEN=0050 INSTALLED UNKN	
	2174/0350	018 "DIA CIRC CONCR LEN=0049 INSTALLED UNKN	
	2174/0050	018 "DIA CIRC CONCR LEN=0050 INSTALLED UNKN	
1 0 01009 0 00 0057+29 005736 FT	005853 FT	1 0 01009 0 00 0058+74	
LENGTH(AH 2926 BK 2553) 2175/0000	2174/0000	LENGTH(AH 2619 BK 2641)	
		018 "DIA CIRC CONCR	

DIR: E TOTAL LEN: 11.720 MI. DIST: 03-3 SR: 80
 LEFT MUN: LIBERTY T RIGHT MUN: LIBERTY T

Stationing	Description	Stationing	Description
2170/2389	LEN=0076 INSTALLED UNKN	2170/2389	LEN=0076 INSTALLED UNKN
048 "DIA CIRC CONCR LEN=0120 INSTALLED UNKN 2171/2407		024 "DIA CIRC METAL LEN=0096 INSTALLED UNKN	
018 "DIA CIRC CONCR LEN=0052 INSTALLED UNKN 2171/1889		018 "DIA CIRC CONCR LEN=0080 INSTALLED UNKN	
BMSSEN 47/0080/2171/1099 2171/1395 1 0 01009 0 00 0042+75		BMSSEN 47/0080/2170/0947 1 0 01009 0 00 0041+48	
CHILLISQUAQUE CREEK BMSBG 47/0080/2171/1099 2171/1099		CHILLISQUAQUE BMSBG 47/0080/2170/0947	
036 "DIA CIRC CONCR LEN=0122 INSTALLED UNKN 2171/0644		036 "DIA CIRC CONCR LEN=0108 INSTALLED UNKN	
060 "DIA CIRC CONCR LEN=0090 INSTALLED UNKN 2171/0121		060 "DIA CIRC CONCR LEN=0092 INSTALLED UNKN	
1 0 01009 0 00 0031+76 003183 FT		003212 FT 1 0 01009 0 00 0032+11	
MILEPOST 217.00		MILEPOST 217.00	
LENGTH(AH 2553 BK 3183) 2171/0000		LENGTH(AH 2641 BK 3212) 2170/0000	
036 "DIA CIRC CONCR LEN=0090 INSTALLED UNKN 2165/2900			
036 "DIA CIRC CONCR LEN=0092 INSTALLED UNKN 2165/2352			
018 "DIA CIRC CONCR LEN=0050 INSTALLED UNKN 2165/1675			
CROSSOVER RD (CONN) 2165/1314		2164/1650	018 "DIA CIRC CONCR LEN=0092 INSTALLED UNKN
		2164/1318	CROSSOVER RD (CONN)
		2164/1120	060 "DIA CIRC CONCR LEN=0090 INSTALLED UNKN
060 "DIA CIRC CONCR LEN=0144 INSTALLED UNKN 2165/0980			
BMSSEN 47/0080/2165/0012 2165/0120 1 0 01009 0 00 0000+06		2164/0118	BMSSEN 47/0080/2164/0010 1 0 01009 0 00 0000+00
S.R. 3013		SR 3013	
BMSBG 47/0080/2165/0012 2165/0012		2164/0010	BMSBG 47/0080/2164/0010 1 0 01009 0 00 0000+00
1 0 01009 0 00 0000+00 000000 FT		000000 FT	
NC Z H CONFAIR MEMORIAL HW		NC Z H CONFAIR MEMORIAL HW	
Z H CONFAIR MEMORIAL HW INTER-BK		INTER-BK	
(SRO080 SEG 2161/2065)			
MFC BEGIN = A			
LENGTH(AH 3183 BK 0000) 2165/0000		2164/0000	MFC BEGIN = A BK-NORTHUMBERLAND (49) LENGTH(AH 3212 BK 0000)

HIGH RD
 (SR2109 SEG 0010/0000)

067506 FT
 0290/0286
 067027 FT
 067027 FT



067448 FT AH-NORTHUMBERLAND (49)
 INTER-AHD ELYSBURG RD
 0290/0479 (SR0054 SEG 0330/0000)

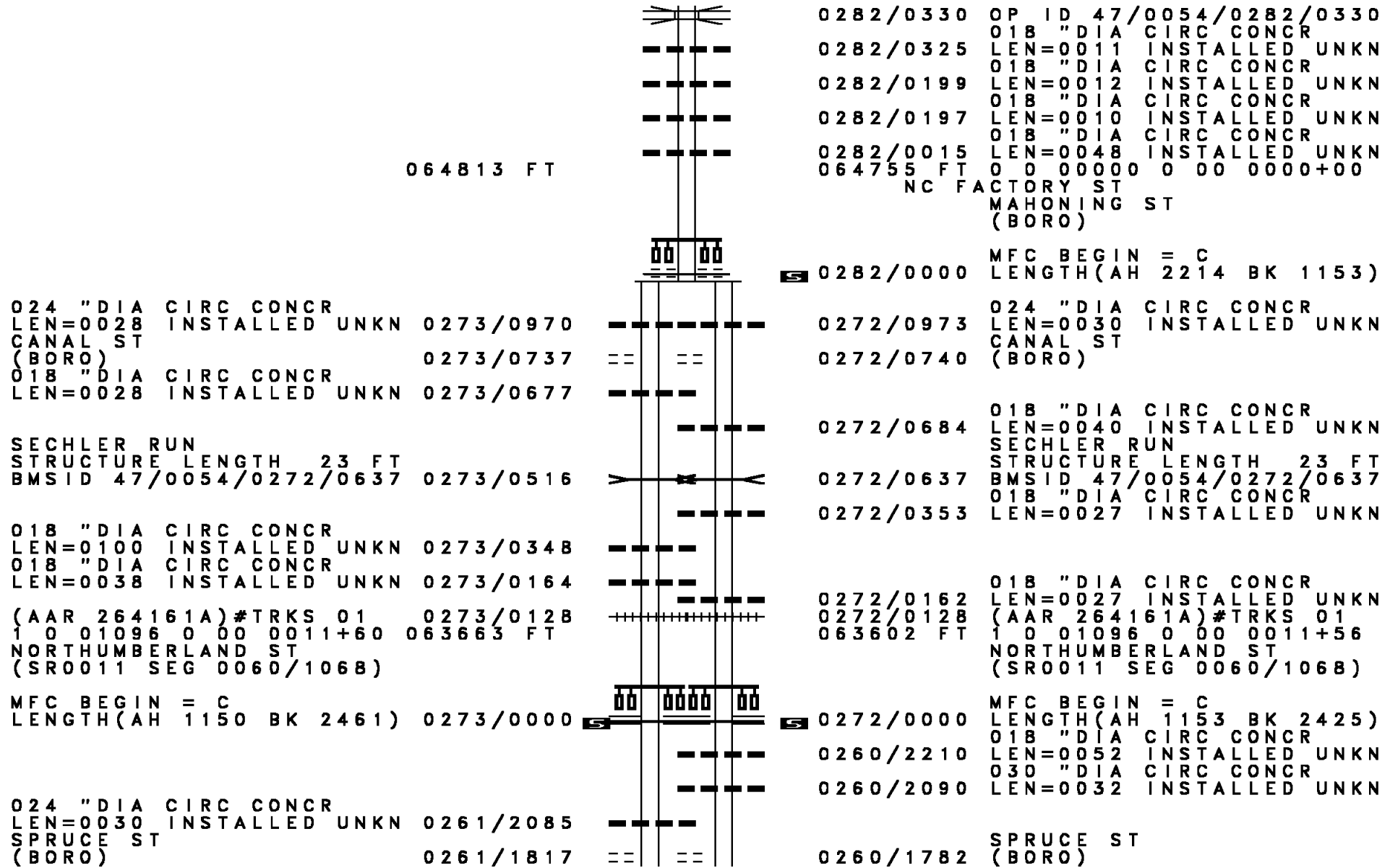
018 " DIA CIRC CONCR
 LEN=0070 INSTALLED UNKN
 066969 FT 1 0 00182 0 00 0216+80
 NC ELYSBURG RD
 INTER-BK ELYSBURG RD
 (SR0054 SEG 0324/1591)
 BK-NORTHUMBERLAND (49)

0290/0000 LTH AH 000479 BK 000100
 066969 FT AH-NORTHUMBERLAND (49)
 7284/0000 LTH AH 000100 BK 002214
 BMSSEN 47/0054/0282/0765
 INTER-AHD ELYSBURG RD
 (SR0054 SEG 0190/0000)
 0282/2214 DANVILLE B

0 0 00000 0 00 0000+00
 N. BR. SUSQ. RIVER
 0282/0765 BMSBG 47/0054/0282/0765
 FRONT ST
 (BORO)

018 " DIA CIRC CONCR
 LEN=0011 INSTALLED UNKN
 018 " DIA CIRC CONCR
 LEN=0011 INSTALLED UNKN
 018 " DIA CIRC CONCR
 LEN=0011 INSTALLED UNKN
 MARKET STREET

DIR: B TOTAL LEN: 12.785 MI. DIST: 03-3 SR: 54
 LEFT MUN: DANVILLE B RIGHT MUN: DANVILLE B



064813 FT

0282/0330 OP ID 47/0054/0282/0330
 018 "DIA CIRC CONCR
 0282/0325 LEN=0011 INSTALLED UNKN
 018 "DIA CIRC CONCR
 0282/0199 LEN=0012 INSTALLED UNKN
 018 "DIA CIRC CONCR
 0282/0197 LEN=0010 INSTALLED UNKN
 018 "DIA CIRC CONCR
 0282/0015 LEN=0048 INSTALLED UNKN
 064755 FT 0 0 00000 0 00 0000+00
 NC F A
 MAHONING ST
 (BORO)

0282/0000 MFC BEGIN = C
 LENGTH(AH 2214 BK 1153)

024 "DIA CIRC CONCR
 LEN=0028 INSTALLED UNKN 0273/0970
 CANAL ST
 (BORO)
 018 "DIA CIRC CONCR
 LEN=0028 INSTALLED UNKN 0273/0737
 0273/0677

0272/0973 024 "DIA CIRC CONCR
 LEN=0030 INSTALLED UNKN
 CANAL ST
 (BORO)
 0272/0740

SECHLER RUN
 STRUCTURE LENGTH 23 FT
 BMSID 47/0054/0272/0637 0273/0516

0272/0684 018 "DIA CIRC CONCR
 LEN=0040 INSTALLED UNKN
 SECHLER RUN
 STRUCTURE LENGTH 23 FT
 0272/0637 BMSID 47/0054/0272/0637
 018 "DIA CIRC CONCR
 0272/0353 LEN=0027 INSTALLED UNKN

018 "DIA CIRC CONCR
 LEN=0100 INSTALLED UNKN 0273/0348
 018 "DIA CIRC CONCR
 LEN=0038 INSTALLED UNKN 0273/0164

0272/0162 018 "DIA CIRC CONCR
 LEN=0027 INSTALLED UNKN
 0272/0128 (AAR 264161A)#TRKS 01
 063602 FT 1 0 01096 0 00 0011+56
 NORTHUMBERLAND ST
 (SR0011 SEG 0060/1068)

MFC BEGIN = C
 LENGTH(AH 1150 BK 2461) 0273/0000

0272/0000 MFC BEGIN = C
 LENGTH(AH 1153 BK 2425)
 0260/2210 018 "DIA CIRC CONCR
 LEN=0052 INSTALLED UNKN
 0260/2090 030 "DIA CIRC CONCR
 LEN=0032 INSTALLED UNKN

024 "DIA CIRC CONCR
 LEN=0030 INSTALLED UNKN 0261/2085
 SPRUCE ST
 (BORO)
 0261/1817

0260/1782 SPRUCE ST
 (BORO)

EXTRACT DATE: 12/18/2023
PRINT DATE: 12/19/2023

ROADWAY MANAGEMENT SYSTEM
SLD COUNTY/SR - ANNUAL PRINT

PAGE NUMBER: 27
COUNTY: MONTOUR

DIR: B TOTAL LEN: 12.785 MI.
LEFT MUN: DANVILLE B

DIST: 03-3 SR: 54
RIGHT MUN: DANVILLE B

PED. WALKWAY		PED. WALKWAY					
OP ID	47/0054/0260/1700	0261/1737	0260/1700	OP ID	47/0054/0260/1700	0260/1430	0260/1280
BRANCH OF MAHONING CREE STRUCTURE LENGTH 10 FT BMSID 47/0054/0261/1218 FERRY ST (BORO)				BRANCH OF MAHONING CREE STRUCTURE LENGTH 10 FT BMSID 47/0054/0261/1218 FERRY ST (BORO)			
018 "DIA CIRC CONCR LEN=0006 INSTALLED UNKN 0261/1115				024 "DIA CIRC CONCR LEN=0050 INSTALLED UNKN			
024 "DIA CIRC CONCR LEN=0030 INSTALLED UNKN 0261/0870 MONTOUR ST (BORO)				024 "DIA CIRC CONCR LEN=0032 INSTALLED UNKN			
018 "DIA CIRC CONCR LEN=0032 INSTALLED UNKN 0261/0445				MONTOUR ST (BORO)			
018 "DIA CIRC CONCR LEN=0048 INSTALLED UNKN 0261/0100				018 "DIA CIRC CONCR LEN=0032 INSTALLED UNKN			
1 0 00240 0 00 0024+63 061202 FT DANVILLE MAHONING T				061177 FT 1 0 00240 0 00 0024+34 DANVILLE MAHONING T			
LENGTH(AH 2461 BK 2921) 0261/0000				LENGTH(AH 2425 BK 2886) 0260/0000			
015 "DIA CIRC CONCR LEN=0056 INSTALLED UNKN 0251/2880				015 "DIA CIRC CONCR LEN=0056 INSTALLED UNKN			
EYER RD (T410) 018 "DIA CIRC CONCR LEN=0056 INSTALLED UNKN 0251/2771				0250/2840			
018 "DIA CIRC CONCR LEN=0056 INSTALLED UNKN 0251/2700				018 "DIA CIRC CONCR LEN=0064 INSTALLED UNKN			
018 "DIA CIRC CONCR LEN=0056 INSTALLED UNKN 0251/2080				0250/2085			
036 "DIA CIRC CONCR LEN=0064 INSTALLED UNKN 0251/1495				048 "DIA CIRC CONCR LEN=0056 INSTALLED UNKN			
024 "DIA CIRC CONCR LEN=0060 INSTALLED UNKN 0251/1000				0250/1430			

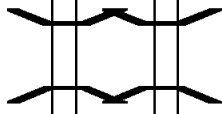













DIR: B TOTAL LEN: 12.785 MI. DIST: 03-3 SR: 54
 LEFT MUN: MAHONING T RIGHT MUN: MAHONING T

018 "DIA CIRC CONCR LEN=0060 INSTALLED UNKN 0251/0685	---	0250/0990	030 "DIA CIRC CONCR LEN=0072 INSTALLED UNKN
	---	0250/0710	024 "DIA CIRC CONCR LEN=0072 INSTALLED UNKN
018 "DIA CIRC CONCR LEN=0060 INSTALLED UNKN 0251/0355	---	0250/0360	018 "DIA CIRC CONCR LEN=0090 INSTALLED UNKN
1 0 00240 0 00 0053+64 058281 FT EYER RD (T410)	---	058291 FT	1 0 00240 0 00 0053+35 EYER RD (T410)
LENGTH(AH 2921 BK 2304) 0251/0000	==	0250/0000	LENGTH(AH 2886 BK 2289)
024 "DIA CIRC CONCR LEN=0068 INSTALLED UNKN 0241/2080	---	0240/2030	036 "DIA CIRC CONCR LEN=0060 INSTALLED UNKN
024 "DIA CIRC CONCR LEN=0068 INSTALLED UNKN 0241/1595	---	0240/1570	030 "DIA CIRC CONCR LEN=0088 INSTALLED UNKN
024 "DIA CIRC CONCR LEN=0072 INSTALLED UNKN 0241/1240	---	0240/1215	030 "DIA CIRC CONCR LEN=0088 INSTALLED UNKN
018 "DIA CIRC CONCR LEN=0072 INSTALLED UNKN 0241/0850	---	0240/0815	018 "DIA CIRC CONCR LEN=0080 INSTALLED UNKN
MAHONING VALLEY T 018 "DIA CIRC CONCR LEN=0132 INSTALLED UNKN 0241/0320	---	0240/0801	MAHONING VALLEY T
WYE RD (SR9101 SEG 0500/0000)	---	0240/0315	018 "DIA CIRC CONCR LEN=0090 INSTALLED UNKN
WYE RD (SR9101 SEG 0500/0000) 0241/0266	==	056002 FT	1 0 00240 0 00 0076+29 LIBERTY VALLEY RD (SR0642 SEG 0180/0000)
1 0 00240 0 00 0076+62 055977 FT LIBERTY VALLEY RD (SR0642 SEG 0180/0105)	==	0240/0000	LENGTH(AH 2289 BK 1741)
LENGTH(AH 2304 BK 1756) 0241/0000	==	0231/1698	
FROM 0642/0180 SH (CONN)	==	0231/1680	
018 "DIA CIRC CONCR LEN=0080 INSTALLED UNKN 0231/1680	---		024 "DIA CIRC CONCR

DIR: B TOTAL LEN: 12.785 MI. DIST: 03-3 SR: 54
 LEFT MUN: VALLEY T RIGHT MUN: VALLEY T

Stationing / Description	Stationing / Description	Stationing / Description	Stationing / Description
BMSBN 47/0054/0231/1219 0231/1269 1 0 00240 0 00 0081+84 MAHONING CR BMSBG 47/0054/0231/1219 0231/1219	0230/1655 0230/1349	LEN=0116 INSTALLED UNKN BMSBN 47/0054/0230/1298 1 0 00240 0 00 0080+79 MAHONING CRK BMSBG 47/0054/0230/1298 024 "DIA CIRC CONCR	0230/1298 0230/0840 0230/0545
018 "DIA CIRC CONCR LEN=0064 INSTALLED UNKN 0231/0530	0230/0441 054261 FT	FROM 0642/0170 SH (CONN) 1 0 00240 0 00 0093+70 CHURCH LN (T339) LIBERTY VALLEY RD (SR0642 SEG 0170/3646)	0230/0000
1 0 00240 0 00 0094+15 054221 FT CHURCH LN (T339) LIBERTY VALLEY RD (SR0642 SEG 0170/3646) LENGTH(AH 1756 BK 1971) 0231/0000 018 "DIA CIRC CONCR LEN=0048 INSTALLED UNKN 0221/1925	0220/1915 0220/1870	018 "DIA CIRC CONCR LEN=0100 INSTALLED UNKN TO 0642/0170 SH (CONN)	0220/0000
024 "DIA CIRC CONCR LEN=0060 INSTALLED UNKN 0221/1175	0220/1170	036 "DIA CIRC CONCR LEN=0090 INSTALLED UNKN	
018 "DIA CIRC CONCR LEN=0060 INSTALLED UNKN 0221/0745	052260 FT	1 0 00240 0 00 0113+55 ROADSIDE REST RD (T340) LENGTH(AH 2001 BK 1964)	0220/0000
1 0 00240 0 00 0113+55 052250 FT ROADSIDE REST RD (T340) LENGTH(AH 1971 BK 2005) 0221/0000 018 "DIA CIRC CONCR LEN=0060 INSTALLED UNKN 0211/1895	0210/1860 0210/1500	018 "DIA CIRC CONCR LEN=0112 INSTALLED UNKN 072"H 42"W CON BOX CUL LEN=0040 INSTALLED UNKN	
072"H 42"W ELLIP CONC LEN=0070 INSTALLED UNKN 0211/1500	0210/0820	036 "DIA CIRC CONCR LEN=0080 INSTALLED UNKN	
036 "DIA CIRC CONCR LEN=0060 INSTALLED UNKN 0211/0825			

DIR: B TOTAL LEN: 12.785 MI. DIST: 03-3 SR: 54
 LEFT MUN: VALLEY T RIGHT MUN: VALLEY T

BMS EN 47/0054/0210/0098 0211/0102		0210/0108	BMS EN 47/0054/0210/0098
1 0 00240 0 01 0134+28			1 0 00240 0 01 0134+28
T. MAUSES RUN			T. MAUSES RUN
BMSBG 47/0054/0210/0098 0211/0092		0210/0098	BMSBG 47/0054/0210/0098
1 0 00240 0 01 0135+49 050245 FT		050296 FT	1 0 00240 0 01 0135+10
SHERATON RD			SHERATON RD
(T344)			(T344)
OLD VALLEY SCHOOL RD			OLD VALLEY SCHOOL RD
(SR3009 SEG 0010/3732)			(SR3009 SEG 0010/3732)
LENGTH(AH 2005 BK 1326) 0211/0000		0210/0000	LENGTH(AH 1964 BK 1369)
015 "DIA CIRC CONCR			036 "DIA CIRC CONCR
LEN=0056 INSTALLED UNKN 0201/1280		0200/1255	LEN=0076 INSTALLED UNKN
036 "DIA CIRC CONCR			
LEN=0060 INSTALLED UNKN 0201/1220			
018 "DIA CIRC CONCR			
LEN=0060 INSTALLED UNKN 0201/1060			
RAMP C RD			
(SR8002 SEG 0750/0000) 0201/0712			
RAMP CC RD			
(SR8002 SEG 0760/0000)			
FROM 8002/0010 SH			
(CONN) 0201/0497		0200/0654	RAMP D RD
018 "DIA CIRC CONCR			(SR8002 SEG 0010/0859)
LEN=0052 INSTALLED UNKN 0201/0440		0200/0495	RAMP CC RD
018 "DIA CIRC CONCR			(SR8002 SEG 0760/0000)
LEN=0064 INSTALLED UNKN 0201/0225		0200/0240	018 "DIA CIRC CONCR
I-80 EBL			LEN=0112 INSTALLED UNKN
OP ID 47/0080/2234/1953 0201/0102		0200/0102	OP ID 47/0080/2234/1953
1 0 00240 0 01 0148+66 048919 FT			I-80 EBL
I-80 WBL			INDIAN CREEK
OP ID 47/0080/2235/1876			STRUCTURE LENGTH 18 FT
MFC BEGIN = B			BMSID 47/0054/0200/0067
LENGTH(AH 1326 BK 1519) 0201/0000		0200/0067	1 0 00240 0 01 0148+70
INDIAN CREEK			I-80 WBL
STRUCTURE LENGTH 18 FT			OP ID 47/0080/2235/1876
BMSID 47/0054/0200/0067 0191/1485		0200/0000	MFC BEGIN = B
018 "DIA CIRC CONCR			LENGTH(AH 1369 BK 1488)
LEN=0060 INSTALLED UNKN 0191/1425			
RAMP B RD			

DIR: B TOTAL LEN: 12.785 MI. DIST: 03-3 SR: 54
 LEFT MUN: VALLEY T RIGHT MUN: VALLEY T

Stationing	Description	Stationing	Description
(SR8002 SEG 0500/0000) 0191/1321		0190/1170	018 "DIA CIRC CONCR LEN=0068 INSTALLED UNKN
018 "DIA CIRC CONCR LEN=0052 INSTALLED UNKN 0191/1170		0190/1030	RAMP BB RD (SR8002 SEG 0510/0000)
RAMP BB RD (SR8002 SEG 0510/0000) 0191/1038		0190/0835	RAMP A RD (SR8002 SEG 0250/1188)
024 "DIA CIR PLASTIC LEN=0036 INSTALLED 2004 0191/0965		0190/0675	024 "DIA CIRC CONCR LEN=0076 INSTALLED UNKN
024 "DIA CIRC CONCR LEN=0048 INSTALLED UNKN 0191/0670		0190/0581	RAMP AA RD (SR8002 SEG 0260/0205)
RAMP AA RD (SR8002 SEG 0260/0205) 0191/0567			
018 "DIA CIRC CONCR LEN=0064 INSTALLED UNKN 0191/0530			
018 "DIA CIRC CONCR LEN=0100 INSTALLED UNKN 0191/0165			
LC TO MCCRAKEN RD (CONN) 0191/0089			
1 0 00240 0 01 0163+79 047400 FT		047439 FT	1 0 00240 0 01 0163+68
MCCRACKEN RD (T405)			MCCRACKEN RD (T405)
VALLEY RD (SR3008 SEG 0040/1676)		0190/0000	VALLEY RD (SR3008 SEG 0040/1676)
LENGTH(AH 1519 BK 3099) 0191/0000			LENGTH(AH 1488 BK 3138)
018 "DIA CIRC CONCR LEN=0036 INSTALLED UNKN 0181/3040			
018 "DIA CIRC CONCR LEN=0036 INSTALLED UNKN 0181/2905			
		0180/2755	018 "DIA CIRC CONCR LEN=0032 INSTALLED UNKN
018 "DIA CIRC CONCR LEN=0036 INSTALLED UNKN 0181/2700			
018 "DIA CIRC CONCR LEN=0036 INSTALLED UNKN 0181/2500			
018 "DIA CIRC CONCR LEN=0036 INSTALLED UNKN 0181/2300			
RAMP B RD (SR9401 SEG 0750/0234) 0181/2203		0180/2227	RAMP B RD (SR9401 SEG 0750/0234)
		0180/2145	018 "DIA CIRC CONCR LEN=0064 INSTALLED UNKN
018 "DIA CIRC CONCR LEN=0036 INSTALLED UNKN 0181/2130			
		0180/2061	RAMP B RD (SR9401 SEG 0750/0000)
			018 "DIA CIRC CONCR

DIR: B TOTAL LEN: 12.785 MI. DIST: 03-3 SR: 54
 LEFT MUN: VALLEY T RIGHT MUN: VALLEY T

018 "DIA CIRC CONCR LEN=0036 INSTALLED UNKN	0181/1840	0180/1860	LEN=0044	INSTALLED UNKN
018 "DIA CIRC CONCR LEN=0036 INSTALLED UNKN	0181/1375	0180/1410	018 "DIA CIRC CONCR LEN=0060	INSTALLED UNKN
018 "DIA CIRC CONCR LEN=0036 INSTALLED UNKN	0181/1185	0180/0880	018 "DIA CIRC CONCR LEN=0060	INSTALLED UNKN
018 "DIA CIRC CONCR LEN=0044 INSTALLED UNKN	0181/0865			
RAMP A RD (SR9401 SEG 0250/0000)	0181/0728			
048 "DIA CIRC CONCR LEN=0075 INSTALLED UNKN	0181/0615			
PONDEROSA LN (PRDR) RAMP A RD (SR9401 SEG 0250/0222)	0181/0563	0180/0580	048 "DIA CIRC CONCR LEN=0096	INSTALLED UNKN
018 "DIA CIRC CONCR LEN=0040 INSTALLED UNKN	0181/0510	0180/0572	PONDEROSA LN (PRDR) RAMP A RD (SR9401 SEG 0250/0222)	
018 "DIA CIRC CONCR LEN=0040 INSTALLED UNKN	0181/0240			
024 "DIA CIRC CONCR LEN=0060 INSTALLED UNKN	0181/0110			
1 0 00240 0 01 0194+94 044301 FT MFC BEGIN = C LENGTH(AH 3099 BK 1794)	0181/0000	0180/0080	024 "DIA CIRC CONCR LEN=0060	INSTALLED UNKN
		044301 FT	1 0 00240 0 01 0195+04 MFC BEGIN = C LENGTH(AH 3138 BK 1794)	
		0180/0000	018 "DIA CIRC CONCR LEN=0090	INSTALLED UNKN
		0170/1625	018 "DIA CIRC CONCR LEN=0076	INSTALLED UNKN
		0170/1350	015 "DIA CAST IRON LEN=0068	INSTALLED UNKN
		0170/0860	018 "DIA CAST IRON LEN=0090	INSTALLED UNKN
		0170/0440	SILVERBROOK LN (PRDR)	
		0170/0137	1 0 00240 0 02 0212+99 LENGTH(AH 1794 BK 1928)	
042507 FT		042507 FT	018 "DIA CAST IRON LEN=0110	INSTALLED UNKN
		0170/0000	015 "DIA CIRC CONCR LEN=0048	INSTALLED UNKN
		0160/1845		
		0160/1415		

DIR: B TOTAL LEN: 12.785 MI. DIST: 03-3 SR: 54
 LEFT MUN: VALLEY T RIGHT MUN: VALLEY T

BLUE SCHOOL RD
 (T368)

0160/0779

1 0 00240 0 02 0232+83 040579 FT
 HENDRICKSON RD
 (T371)

0160/0000

SUGARCAMP RD
 (T370)

0140/0077

034499 FT

0160/0885	015 "DIA LEN=0060	CIRC CONCR INSTALLED UNKN
0160/0275 040579 FT	015 "DIA LEN=0056	CIRC CONCR INSTALLED UNKN
5 0160/0000	LENGTH(AH 1928 BK 3208)	
0150/2190	015 "DIA LEN=0072	CIRC CONCR INSTALLED UNKN
0150/1205	018 "DIA LEN=0073	CIRC CONCR INSTALLED UNKN
0150/1149	KLONDIKE RD (SR3007 SEG 0050/2245)	
0150/0790	015 "DIA LEN=0060	CIRC CONCR INSTALLED UNKN
0150/0480	015 "DIA LEN=0064	CIRC CONCR INSTALLED UNKN
0150/0230 037371 FT	015 "DIA LEN=0072	CIRC CONCR INSTALLED UNKN
5 0150/0000	1 0 00240 0 02 0264+45 LENGTH(AH 3208 BK 2872)	
0140/2415	015 "DIA LEN=0072	CIRC CONCR INSTALLED UNKN
0140/2070	024 "DIA LEN=0200	CAST IRON INSTALLED UNKN
0140/1760	018 "DIA LEN=0056	CAST IRON INSTALLED UNKN
0140/1275	015 "DIA LEN=0104	CIRC CONCR INSTALLED UNKN
0140/0990	015 "DIA LEN=0104	CIRC CONCR INSTALLED UNKN
0140/0670	015 "DIA LEN=0076	CIRC CONCR INSTALLED UNKN
0140/0485	015 "DIA LEN=0060	CIRC CONCR INSTALLED UNKN
0140/0014 034499 FT	BMS EN 47/0054/0140/0000 1 0 00240 0 02 0292+78 B. CHILLISQ00	
5 0140/0000	BMSBG 47/0054/0140/0000 LENGTH(AH 2872 BK 2687)	
0130/2460	015 "DIA LEN=0060	CIRC CONCR INSTALLED UNKN

HILLSIDE RD
(T384)

0130/0680

031812 FT

028600 FT

0130/1640	015 " DIA	CIRC CONCR	LEN=0052	INSTALLED	UNKN
0130/1450	VALLEY	DERRY T			
0130/1305	018 " DIA	CAST IRON	LEN=0056	INSTALLED	UNKN
0130/1140	015 " DIA	CAST IRON	LEN=0050	INSTALLED	UNKN
0130/0940	015 " DIA	CAST IRON	LEN=0052	INSTALLED	UNKN
0130/0663	BMS EN 47/0054	/0130/0640	1 0 00240 0 02 0313+00		
0130/0640	STONY BROOK	BMSBG 47/0054	/0130/0640		
0130/0599	STECKERMILL RD	(SR3010 SEG 0050/2653)			
0130/0420	015 " DIA	CAST IRON	LEN=0070	INSTALLED	UNKN
0130/0290	015 " DIA	CAST IRON	LEN=0060	INSTALLED	UNKN
0130/0000	1 0 00240 0 02 0319+57	LENGTH(AH 2687 BK 3212)			
0120/3115	015 " DIA	CAST IRON	LEN=0052	INSTALLED	UNKN
0120/3053	TO 0642/0170	(CONN)			
0120/2920	015 " DIA	CAST IRON	LEN=0052	INSTALLED	UNKN
0120/2565	018 " DIA	CAST IRON	LEN=0056	INSTALLED	UNKN
0120/2556	MOWERY RD	(T365)			
0120/1850	015 " DIA	CAST IRON	LEN=0048	INSTALLED	UNKN
0120/1230	015 " DIA	CAST IRON	LEN=0060	INSTALLED	UNKN
0120/0910	015 " DIA	CAST IRON	LEN=0054	INSTALLED	UNKN
0120/0605	015 " DIA	CAST IRON	LEN=0054	INSTALLED	UNKN
0120/0014	BMS EN 47/0054	/0120/0000	1 0 00240 0 02 0351+50		
0120/0000	T. CHILLI, CK.	BMSBG 47/0054	/0120/0000		
0120/0000	LENGTH(AH 3212 BK 2180)				

DIR: B TOTAL LEN: 12.785 MI. DIST: 03-3 SR: 54
 LEFT MUN: DERRY T RIGHT MUN: DERRY T

Stationing	Length	Notes	Stationing	Length	Notes
1 0 00240 0 02 0373+48	026420 FT	SHED RD (T376)	0110/0771		BMS EN 47/0054/0110/0756 1 0 00240 0 02 0365+77 T. CHILLI. CK.
	0110/0000		0110/0756		BMSBG 47/0054/0110/0756 018 "DIA CIRC METAL
			0110/0285		LEN=0049 INSTALLED UNKN 024 "DIA CIRC CONCR
			0110/0035		LEN=0056 INSTALLED UNKN
			0110/0000		LENGTH(AH 2180 BK 1791) 048"H 72"W CON BOX CUL
			0100/1250		LEN=0046 INSTALLED UNKN
			0100/0615		015 "DIA CIRC CONCR LEN=0056 INSTALLED UNKN
1 0 00240 0 02 0391+40	024629 FT	WASHINGTONVILLE RD (SR0254 SEG 0110/0000)	024629 FT		BROADWAY RD (SR0254 SEG 0110/0000)
	0100/0000		0100/0000		LENGTH(AH 1791 BK 2116)
			0090/1832		BMS EN 47/0054/0090/1733 1 0 00240 0 02 0395+27 MUD CREEK
			0090/1733		BMSBG 47/0054/0090/1733
					MILL RD (T415) NC CONTINENTAL BL DERRY
FRONT ST (BORO)	0090/0955		0090/0955		WASHINGTONVILLE B 015 "DIA CIRC CONCR
			0090/0735		LEN=0032 INSTALLED UNKN PEARL AL
			0090/0716		(BORO)
			0090/0505		015 "DIA CIRC CONCR LEN=0032 INSTALLED UNKN
			0090/0476		MARKET ST (BORO)
			0090/0450		015 "DIA CIRC CONCR LEN=0032 INSTALLED UNKN
PEACH AL (BORO)	0090/0239				
			0090/0030		015 "DIA CIRC CONCR LEN=0032 INSTALLED UNKN
THIRD ST	022513 FT		022513 FT		1 0 00240 0 02 0412+68 NC WATER ST

DIR: B TOTAL LEN: 12.785 MI. DIST: 03-3 SR: 54
 LEFT MUN: WASHINGTONVILLE B RIGHT MUN: WASHINGTONVILLE B

Location / Segment	Segment ID	Length (FT)	Material / Details
(BORO)	0090/0000		5 0090/0000 LENGTH(AH 2116 BK 3498) 015 " DIA CIRC CONCR
TO 1002/0010 SH (CONN)	0080/3341		0080/3465 LEN=0076 INSTALLED UNKN 018 " DIA CIRC CONCR LEN=0072 INSTALLED UNKN
STRAWBERRY RIDGE RD (SR1002 SEG 0010/0000)	0080/3005		0080/3025 LEN=0056 INSTALLED UNKN 015 " DIA CIRC CONCR LEN=0056 INSTALLED UNKN
	0080/2935		048 " DIA CIRC CONCR LEN=0090 INSTALLED UNKN
	0080/2295		BUSH RD (SR4004 SEG 0060/3307) WASHINGTONVILLE DERRY T
	0080/0132		018 " DIA CIRC CONCR LEN=0052 INSTALLED UNKN
019015 FT	0080/0131		BMSSEN 47/0054/0080/0000 1 0 00240 0 02 0447+35 CHILLIQUAQUE CREEK
	019015 FT		BMSBG 47/0054/0080/0000
	5 0080/0000		5 0080/0000 LENGTH(AH 3498 BK 2501)
	0070/1615		015 " DIA CIRC CONCR LEN=0058 INSTALLED UNKN
	0070/0875		024 " DIA CIRC CONCR LEN=0052 INSTALLED UNKN
	0070/0360		015 " DIA CIRC CONCR LEN=0047 INSTALLED UNKN
016514 FT	0070/0030		015 " DIA CIRC CONCR LEN=0048 INSTALLED UNKN
	016514 FT		1 0 00240 0 02 0472+65 DELONG RD (T348)
	5 0070/0000		5 0070/0000 LENGTH(AH 2501 BK 2270) 015 " DIA CIRC CONCR
	0060/2245		LEN=0044 INSTALLED UNKN 018 " DIA CIRC CONCR
	0060/1835		LEN=0040 INSTALLED UNKN 015 " DIA CIRC CONCR

DIR: B TOTAL LEN: 12.785 MI. DIST: 03-3 SR: 54
 LEFT MUN: DERRY T RIGHT MUN: DERRY T

---	0060/1650	LEN=0044	INSTALLED	UNKN
---	0060/1315	015 "DIA	CIRC CONCR	
---		LEN=0068	INSTALLED	UNKN
---	0060/0400	015 "DIA	CIRC CONCR	
---	0060/0135	LEN=0056	INSTALLED	UNKN
---		048"H 36"W	CON BOX CUL	
---		LEN=0052	INSTALLED	UNKN
---	0060/0010	018 "DIA	CIR PLASTIC	
---	014244 FT	LEN=0070	INSTALLED	UNKN
+	5 0060/0000	1 0 00240 0 02 0495+30	(AAR 534961H) #TRKS 01	
+		LENGTH(AH 2270 BK 3419)		
---	0050/3395	018 "DIA	CIRC CONCR	
---		LEN=0056	INSTALLED	UNKN
---	0050/2690	036 "DIA	CIRC CONCR	
---	0050/2350	LEN=0084	INSTALLED	UNKN
---		015 "DIA	CIRC CONCR	
---		LEN=0056	INSTALLED	UNKN
---	0050/1452	DERRY		
---	0050/1145	ANTHONY T		
---	0050/0580	015 "DIA	CIRC CONCR	
---	010825 FT	LEN=0052	INSTALLED	UNKN
---		015 "DIA	CIRC CONCR	
---		LEN=0060	INSTALLED	UNKN
1 0 00240 0 02 0529+60	010825 FT			
ARROWHEAD RD				
(SR1004 SEG 0010/0000)	0050/0000			
5 0050/0000		LENGTH(AH 3419 BK 2932)		
---	0040/2910	015 "DIA	CIRC CONCR	
---	0040/2385	LEN=0056	INSTALLED	UNKN
---		015 "DIA	CIRC CONCR	
---		LEN=0052	INSTALLED	UNKN
---	0040/1080	018 "DIA	CIRC CONCR	
---		LEN=0044	INSTALLED	UNKN
---	0040/0040	018 "DIA	CIRC CONCR	
---	007893 FT	LEN=0070	INSTALLED	UNKN
		1 0 00240 0 02 0559+00		
		STRICK RD		
5 0040/0000		(SR4003 SEG 0100/3050)		
0030/2350		LENGTH(AH 2932 BK 2529)		
		BMSSEN 47/0054/0030/2313		
		1 0 00240 0 02 0560+82		

014244 FT

1 0 00240 0 02 0529+60 010825 FT
 ARROWHEAD RD
 (SR1004 SEG 0010/0000) 0050/0000

007893 FT

DIR: B TOTAL LEN: 12.785 MI. DIST: 03-3 SR: 54
 LEFT MUN: ANTHONY T RIGHT MUN: ANTHONY T


1 0 00240 0 02 0584+20 005364 FT
 PRESERVE RD
 (SR1006 SEG 0010/0000) 0030/0000

003308 FT

FOR SR 0044 AND 0054
 (CONN) 0010/0144

000000 FT

SR 0044 SH
 (SR0044 SEG 0130/0000) 0010/0000



0030/2313 CHILLISQUAQUE CREEK
 BMSBG 47/0054/0030/2313

0030/1555 018 "DIA CIRC CONCR
 LEN=0200 INSTALLED UNKN

0030/0850 024 "DIA CIRC CONCR
 LEN=0044 INSTALLED UNKN

005364 FT

0030/0000 LENGTH(AH 2529 BK 2056)
 018 "DIA CIRC CONCR

0020/2005 LEN=0064 INSTALLED UNKN

0020/0661 GARDNER RD
 (T517)

003308 FT 1 0 00240 0 02 0604+74
 0020/0000 LENGTH(AH 2056 BK 3308)

0010/2680 018 "DIA CIRC CONCR
 LEN=0048 INSTALLED UNKN

0010/2400 018 "DIA CIRC CONCR
 LEN=0052 INSTALLED UNKN

0010/1750 015 "DIA CIRC CONCR
 LEN=0052 INSTALLED UNKN

0010/0900 015 "DIA CIRC CONCR
 LEN=0064 INSTALLED UNKN

0010/0575 ANTHONY
 LIMESTONE T

0010/0505 015 "DIA CIRC CONCR
 LEN=0052 INSTALLED UNKN

0010/0120 018 "DIA CIRC CONCR
 LEN=0076 INSTALLED UNKN

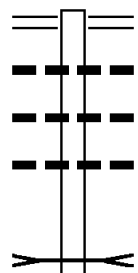
000000 FT 1 0 00240 0 02 0637+80
 NC CO CONTINENTAL BL
 COTNER RD

INTER-BK (T830)
 SR 0044 SH

(SR0044 SEG 0130/0000)
 MFC BEGIN = C

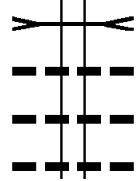
0010/0000 BK-NORTHUMBERLAND (49)
 LENGTH(AH 3308 BK 0000)

017183 FT



017183 FT LIBERTY VALLEY RD
 0070/2541 (SR0642 SEG 0070/0000)
 036 "DIA CIRC CONCR
 0070/2486 LEN=0141 INSTALLED UNKN
 018 "DIA CIRC CONCR
 0070/2227 LEN=0045 INSTALLED UNKN
 018 "DIA CIRC CONCR
 0070/1656 LEN=0045 INSTALLED UNKN
 T BEAVER RUN
 STRUCTURE LENGTH 17 FT
 0070/1009 BMSID 47/0045/0070/1009

014642 FT



014642 FT 2 0 47002 0 00 0146+37
 BEAVER RUN
 STRUCTURE LENGTH 21 FT
 BMSID 47/0045/0070/0000
 5 0070/0000 LENGTH(AH 2541 BK 2478)
 018 "DIA CIRC CONCR
 0060/2374 LEN=0045 INSTALLED UNKN
 018 "DIA CIRC CONCR
 0060/2063 LEN=0042 INSTALLED UNKN
 018 "DIA CIRC CONCR
 0060/1845 LEN=0045 INSTALLED UNKN

DIR: B TOTAL LEN: 3.254 MI. DIST: 03-3 SR: 45
 LEFT MUN: LIBERTY T RIGHT MUN: LIBERTY T

Stationing	Length	Description	Material	Status
012164 FT	0060/1154	018" DIA	CIRC CONCR	INSTALLED UNKN
	0060/0678	018" DIA	CIRC CONCR	INSTALLED UNKN
	0060/0323	018" DIA	CIRC CONCR	INSTALLED UNKN
	012164 FT	20 47002 0 00	0121+55	
		MOORESBURG RD (T741)		
POTTSGROVE RD (SR3004 SEG 0040/2050)	0060/0000	018" DIA	CIRC CONCR	INSTALLED UNKN
	0050/1402	018" DIA	CIRC CONCR	INSTALLED UNKN
	0050/1100	018" DIA	CIRC CONCR	INSTALLED UNKN
	0050/0835	018" DIA	CIRC CONCR	INSTALLED UNKN
	0050/0310	018" DIA	CIRC CONCR	INSTALLED UNKN
BEAVER RUN RD (T318)	0050/0038			
	0050/0027	018" DIA	CIRC CONCR	INSTALLED UNKN
	010266 FT	20 47002 0 00	0102+66	
		CLARK RD (T319)		
	0050/0000	018" DIA	CIRC CONCR	INSTALLED UNKN
	0040/1830	018" DIA	CIRC CONCR	INSTALLED UNKN
	0040/1576	018" DIA	CIRC CONCR	INSTALLED UNKN
	0040/1196	018" DIA	CIRC CONCR	INSTALLED UNKN
	0040/0696	024" DIA	CIRC CONCR	INSTALLED UNKN
	0040/0385	018" DIA	CIRC CONCR	INSTALLED UNKN
	0040/0381			
	0040/0004	018" DIA	CIRC CONCR	INSTALLED UNKN
	007516 FT	20 47002 0 00	0075+00	
		RINE RD (T843)		
	0040/0000	018" DIA	CIRC CONCR	INSTALLED UNKN
	0030/2268	018" DIA	CIRC CONCR	INSTALLED UNKN
		RIDGE RD (T844)		
	0040/0000	018" DIA	CIRC CONCR	INSTALLED UNKN
	0030/2268	018" DIA	CIRC CONCR	INSTALLED UNKN
		BMSSEN 47/0045/0030/2231		
		20 47002 0 00	0072+31	

EXTRACT DATE: 12/18/2023
PRINT DATE: 12/19/2023

ROADWAY MANAGEMENT SYSTEM
SLD COUNTY/SR - ANNUAL PRINT

PAGE NUMBER: 13
COUNTY: MONTOUR

DIR: B TOTAL LEN: 3.254 MI.
LEFT MUN: LIBERTY T

DIST: 03-3 SR: 45
RIGHT MUN: LIBERTY T

Stationing	Description	Material	Length
0030/2231	B. BEAVER RUN	BMSBG 47/0045/0030/2231	
0030/1107	018" DIA	CIRC CONCR	LEN=0045 INSTALLED UNKN
0030/0850	018" DIA	CIRC CONCR	LEN=0045 INSTALLED UNKN
0030/0373	018" DIA	CIRC CONCR	LEN=0043 INSTALLED UNKN
0030/0108	018" DIA	CIRC CONCR	LEN=0045 INSTALLED UNKN
005008 FT	2 0 47002	0 00 0049+96	
0030/0000	LENGTH(AH 2508 BK 2273)		
0020/2045	018" DIA	CIRC CONCR	LEN=0045 INSTALLED UNKN
0020/1837	018" DIA	CIRC CONCR	LEN=0045 INSTALLED UNKN
0020/1504	024" DIA	CIRC CONCR	LEN=0050 INSTALLED UNKN
0020/1073	036" DIA	CIRC CONCR	LEN=0078 INSTALLED UNKN
0020/0521	018" DIA	CIRC CONCR	LEN=0042 INSTALLED UNKN
0020/0300	018" DIA	CIRC CONCR	LEN=0040 INSTALLED UNKN
0020/0025	024" DIA	CIRC CONCR	LEN=0060 INSTALLED UNKN
002735 FT	2 0 47002	0 00 0027+27	
0020/0000	CENTER RD (T306)		
0020/0000	LENGTH(AH 2273 BK 2735)		
0010/2159	018" DIA	CIRC CONCR	LEN=0048 INSTALLED UNKN
0010/1501	018" DIA	CIRC CONCR	LEN=0048 INSTALLED UNKN
0010/1212	024" DIA	CIRC CONCR	LEN=0070 INSTALLED UNKN
0010/0820	VORIS RD (T304)		
0010/0258	036" DIA	CIRC CONCR	LEN=0050 INSTALLED UNKN
000000 FT	2 0 47002	0 00 0000+00	
	NC PU PURPLE HEART HW		
	INTER-BK PURPLE HEART HW		
	(SRO045 SEG 0130/2239)		
	MFC BEGIN = C		
	BK-NORTHUMBERLAND (49)		
0010/0000	LENGTH(AH 2735 BK 0000)		

DIR: B TOTAL LEN: 5.976 MI. DIST: 03-3 SR: 44
 LEFT MUN: LIMESTONE T RIGHT MUN: LIMESTONE T

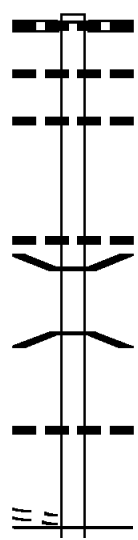
031551 FT

031551 FT AH-NORTHUMBERLAND (49)
 INTER-AHD SR 0044 SH
 (SR0044 SEG 0010/0000)
 015 "DIA CIRC CONCR
 LEN=0054 INSTALLED UNKN
 COUNTY LINE RD
 0130/3915 (SR4001 SEG 0080/0000)
 018 "DIA CIRC CONCR
 0130/3627 LEN=0044 INSTALLED UNKN
 015 "DIA CIRC CONCR
 0130/3062 LEN=0042 INSTALLED UNKN

0130/1640 024 "DIA CIRC CONCR
 LEN=0070 INSTALLED UNKN
 0130/1146 BMSFN 47/0044/0130/1101
 1 0 00240 0 02 0648+89
 CHILLISQUAQUE CREEK
 0130/1101 BMSBG 47/0044/0130/1101

0130/0160 024 "DIA CIRC CONCR
 027636 FT LEN=0048 INSTALLED UNKN

NC CONTINENTAL BL
 MFC BEGIN = C



1 0 00240 0 02 0637+80 027636 FT
 COTNER RD
 (T830)
 CONTINENTAL BL

EXTRACT DATE: 12/18/2023
PRINT DATE: 12/19/2023

ROADWAY MANAGEMENT SYSTEM
SLD COUNTY/SR - ANNUAL PRINT

PAGE NUMBER: 11
COUNTY: MONTOUR

DIR: B TOTAL LEN: 5.976 MI.
LEFT MUN: LIMESTONE T

DIST: 03-3 SR: 44
RIGHT MUN: LIMESTONE T

(SR0054 SEG 0010/0000) 0130/0000
FOR SR 0044 AND 0054
(CONN) 0120/2889

0130/0000	LENGTH(AH 3915 BK 3036)
0120/2884	018 "DIA CIRC CONCR LEN=0065 INSTALLED UNKN LIMESTONE
0120/2665	ANTHONY T
0120/2151	GEARHART RD (SR4008 SEG 0030/0000)
0120/2130	018 "DIA CIRC CONCR LEN=0044 INSTALLED UNKN
0120/0609	036 "DIA CIRC CONCR LEN=0045 INSTALLED UNKN
024600 FT	024600 FT 1 0 00249 0 00 0030+20
0120/0000	LENGTH(AH 3036 BK 2805)
0110/1833	018 "DIA CIRC CONCR LEN=0040 INSTALLED UNKN
0110/1120	BMS EN 47/0044/0110/1103 1 0 00249 0 00 0047+12 MCKEE RUN
0110/1103	BMSBG 47/0044/0110/1103
0110/0538	018 "DIA CIRC CONCR LEN=0030 INSTALLED UNKN WALTIMYER RD
0110/0511	(T353)
0110/0019	018 "DIA CIRC CONCR LEN=0030 INSTALLED UNKN
021795 FT	021795 FT 1 0 00249 0 00 0058+19 MOYER RD (T430)
0110/0000	LENGTH(AH 2805 BK 2659)
0100/2522	036 "DIA CIRC CONCR LEN=0053 INSTALLED UNKN
0100/2275	018 "DIA CIRC CONCR LEN=0048 INSTALLED UNKN
0100/2078	018 "DIA CIRC CONCR LEN=0040 INSTALLED UNKN
0100/1881	018 "DIA CIRC CONCR LEN=0040 INSTALLED UNKN
0100/1670	018 "DIA CIRC CONCR LEN=0048 INSTALLED UNKN
	018 "DIA CIRC CONCR

DIR: B TOTAL LEN: 5.976 MI. DIST: 03-3 SR: 44
 LEFT MUN: ANTHONY T RIGHT MUN: ANTHONY T

ROBB LN
 (PRDR)

0100/0436
 019136 FT

1 0 00249 0 00 0103+02 017308 FT
 PPL RD
 (SR1003 SEG 0110/0000) 0090/0000

014510 FT

0100/1322	LEN=0038	INSTALLED UNKN
	018 "DIA	CIRC CONCR
0100/0836	LEN=0048	INSTALLED UNKN
	018 "DIA	CIRC CONCR
0100/0451	LEN=0046	INSTALLED UNKN
0100/0240	018 "DIA	CIRC CONCR
019136 FT	LEN=0045	INSTALLED UNKN
	1 0 00249 0 00 0085+00	SCHOOL HOUSE LN
	(T428)	
0100/0000	LENGTH(AH 2659 BK 1828)	
	018 "DIA	CIRC CONCR
0090/1759	LEN=0100	INSTALLED UNKN
	024 "DIA	CIRC CONCR
0090/1382	LEN=0048	INSTALLED UNKN
	018 "DIA	CIRC CONCR
0090/1116	LEN=0026	INSTALLED UNKN
	018 "DIA	CIRC CONCR
0090/0845	LEN=0026	INSTALLED UNKN
	018 "DIA	CIRC CONCR
0090/0663	LEN=0026	INSTALLED UNKN
	018 "DIA	CIRC CONCR
0090/0517	LEN=0026	INSTALLED UNKN
0090/0262	BMSSEN 47/0044/0090/0212	
	1 0 00249 0 00 0100+98	
	W BR CHILLISQUAKE CR	
0090/0212	BMSBG 47/0044/0090/0212	
	018 "DIA	CIR PLASTIC
0090/0027	LEN=0040	INSTALLED 2005
017308 FT	MUNCY EXCHANGE RD	
	(SR1003 SEG 0110/0000)	
0090/0000	LENGTH(AH 1828 BK 2798)	
	DENNEN HILL RD	
	(T432)	
0080/0060	030 "DIA	CIRC CONCR
014510 FT	LEN=0055	INSTALLED 1998
	1 0 00249 0 00 0131+01	
	VILLAGE: EXCHANGE	
	FOX HOLLOW RD	
	(SR1011 SEG 0010/0000)	
0080/0000	LENGTH(AH 2798 BK 2085)	

EXTRACT DATE: 12/18/2023
PRINT DATE: 12/19/2023

ROADWAY MANAGEMENT SYSTEM
SLD COUNTY/SR - ANNUAL PRINT

PAGE NUMBER: 9
COUNTY: MONTOUR

DIR: B TOTAL LEN: 5.976 MI.
LEFT MUN: ANTHONY T

DIST: 03-3 SR: 44
RIGHT MUN: ANTHONY T

1 0 00249 0 00 0152+00 012425 FT
MC CORMICK RD
(T381) 0070/0000

0070/1925	024 " DIA LEN=0070	CIRC CONCR INSTALLED UNKN
0070/1183	018 " DIA LEN=0048	CIRC CONCR INSTALLED UNKN
0070/0777	018 " DIA LEN=0041	CIRC CONCR INSTALLED UNKN
012425 FT	SHALE RD (T380)	
0070/0000	LENGTH(AH 2085 BK 1820)	
0060/1052	018 " DIA LEN=0045	CIRC CONCR INSTALLED UNKN
0060/0783	T.CHILLI.CK. STRUCTURE LENGTH 12 FT BMSID 47/0044/0060/0783	
0060/0012	018 " DIA LEN=0040	CIRC CONCR INSTALLED UNKN
010605 FT	1 0 00249 0 00 0169+93 LENGTH(AH 1820 BK 2091)	
0050/1312	018 " DIA LEN=0036	CIRC CONCR INSTALLED UNKN
0050/1012	018 " DIA LEN=0044	CIRC CONCR INSTALLED UNKN
0050/0631	018 " DIA LEN=0040	CIRC CONCR INSTALLED UNKN
0050/0368	018 " DIA LEN=0036	CIRC CONCR INSTALLED UNKN
0050/0029	BMSSEN 47/0044/0050/0000	
008514 FT	1 0 00249 0 00 0190+69 MID BR CHILLISQUAQUE CR BMSBG 47/0044/0050/0000 LENGTH(AH 2091 BK 2498)	
0040/1932	018 " DIA LEN=0040	CIRC CONCR INSTALLED UNKN
0040/1617	018 " DIA LEN=0040	CIRC CONCR INSTALLED UNKN
0040/1421	018 " DIA LEN=0040	CIRC CONCR INSTALLED UNKN
0040/1177	018 " DIA LEN=0040	CIRC CONCR INSTALLED UNKN
0040/0981	018 " DIA LEN=0040	CIRC CONCR INSTALLED UNKN
0040/0318	018 " DIA LEN=0040	CIRC CONCR INSTALLED UNKN
006016 FT	1 0 00249 0 00 0216+11	

006016 FT

EXTRACT DATE: 12/18/2023
PRINT DATE: 12/19/2023

ROADWAY MANAGEMENT SYSTEM
SLD COUNTY/SR - ANNUAL PRINT

PAGE NUMBER: 8
COUNTY: MONTOUR

DIR: B TOTAL LEN: 5.976 MI.
LEFT MUN: ANTHONY T

DIST: 03-3 SR: 44
RIGHT MUN: ANTHONY T

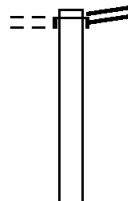
Stationing	Length	Material	Status
FOGGY MOUNTAIN RD (T361)			
0040/0000	0040	018" DIA CIRC CONCR	INSTALLED UNKN
0030/2187	0044	018" DIA CIRC CONCR	INSTALLED UNKN
0030/1727	0040	018" DIA CIRC CONCR	INSTALLED UNKN
0030/0324	0040	018" DIA CIRC CONCR	INSTALLED UNKN
0030/0010	0090	048" DIA CIRC CONCR	INSTALLED UNKN
003484 FT	100249	000243+10	
0030/0000	2532	018" DIA CIRC CONCR	INSTALLED UNKN
0020/1332	0050	018" DIA CIRC CONCR	INSTALLED UNKN
0020/1052	0040	048" DIA CIRC CONCR	INSTALLED UNKN
0020/0822	0040	018" DIA CIRC CONCR	INSTALLED UNKN
0020/0626	0090	018" DIA CIRC CONCR	INSTALLED UNKN
0020/0322	0220	018" DIA CIR PLASTIC	INSTALLED UNKN
KATYS CHURCH RD (T397)			
0020/0308	0080	018" DIA CIRC CONCR	INSTALLED UNKN
0020/0050	00249	000260+71	
001520 FT	1964	060" DIA CIR PLASTIC	INSTALLED UNKN
0020/0000	1520	024" DIA CIRC CONCR	INSTALLED UNKN
NC EXCHANGE RD			
0010/1250	0060	024" DIA CIRC CONCR	INSTALLED UNKN
0010/0850	0048	024" DIA CIRC METAL	INSTALLED UNKN
0010/0573	0048	024" DIA CIRC CONCR	INSTALLED UNKN
000000 FT	100249	000276+01	
VILLAGE: WHITE HALL			
0010/0000	0046	018" DIA CIRC CONCR	INSTALLED UNKN
NC WHITEHALL RD (SR0044 SH SEG 0260/1751)			
INTER-BK	0044	MFC BEGIN = D	
0010/0000	1520	BK-COLUMBIA (19)	INSTALLED UNKN

EXTRACT DATE: 12/18/2023 ROADWAY MANAGEMENT SYSTEM PAGE NUMBER: 7
PRINT DATE: 12/19/2023 SLD COUNTY/SR - ANNUAL PRINT COUNTY: MONTOUR
DIR: N TOTAL LEN: 7.002 MI. DIST: 03-3 SR: 11
LEFT MUN: COOPER T RIGHT MUN: COOPER T

GROVANIA DR
(T413)

036969 FT

0160/3328

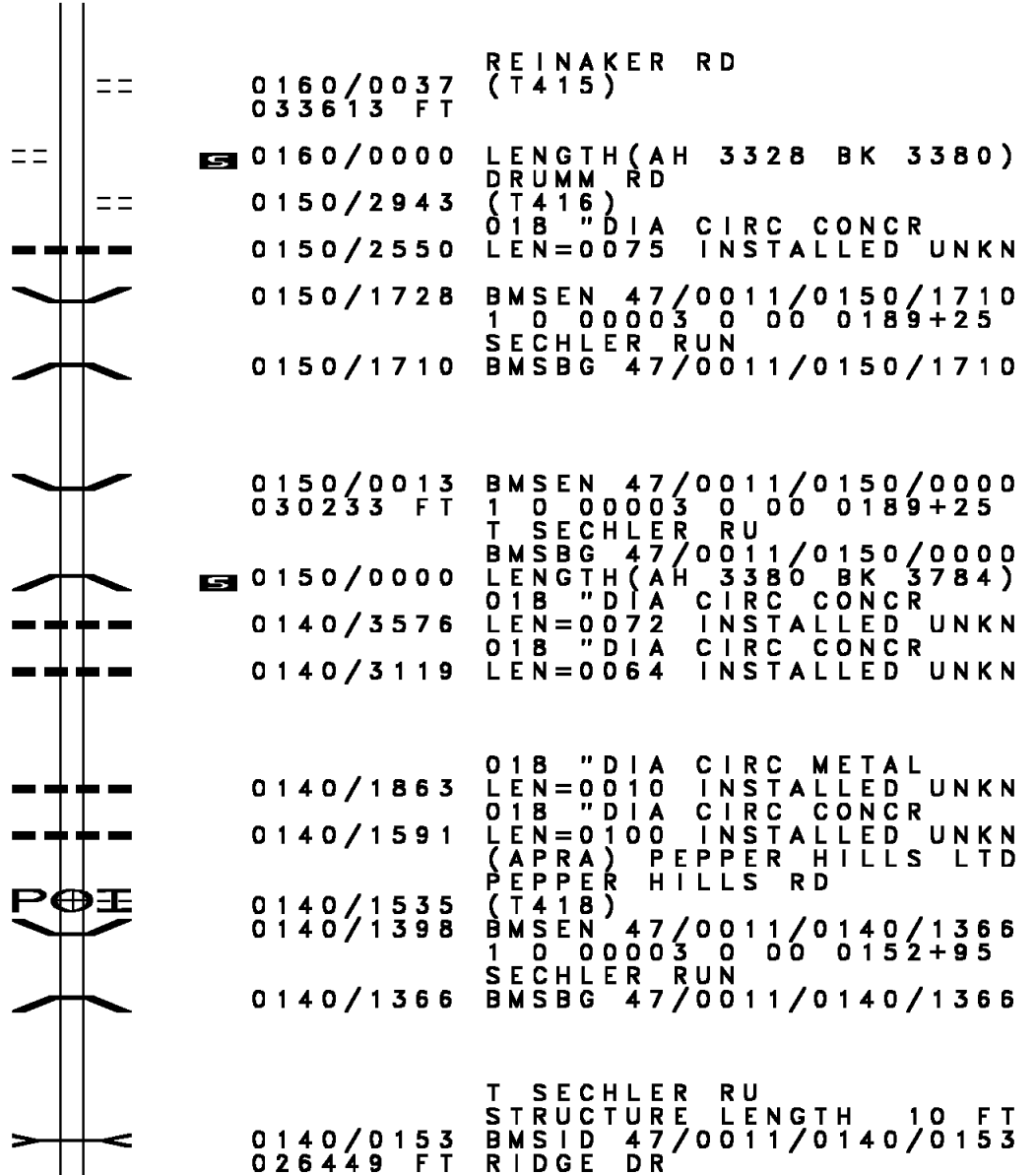


036941 FT AH-COLUMBIA (19)
INTER-AHD MONTOUR BL
(SR0011 SEG 0010/0000)
GROVANIA DR
0160/3328 (SR4002 SEG 0130/2746)

DIR: N TOTAL LEN: 7.002 MI. DIST: 03-3 SR: 11
 LEFT MUN: COOPER T RIGHT MUN: COOPER T

1 0 00003 0 00 0222+98 033641 FT
 STELZ RD
 (T414)

0160/0000



0160/0037 REINAKE RD
 033613 FT (T415)

0160/0000 LENGTH(AH 3328 BK 3380)
 DRUMM RD
 (T416)

0150/2943 018 " DIA CIRC CONCR
 0150/2550 LEN=0075 INSTALLED UNKN

0150/1728 BMSSEN 47/0011/0150/1710
 1 0 00003 0 00 0189+25
 SECHLER RUN
 0150/1710 BMSBG 47/0011/0150/1710

0150/0013 BMSSEN 47/0011/0150/0000
 030233 FT 1 0 00003 0 00 0189+25
 T SECHLER RU
 BMSBG 47/0011/0150/0000

0150/0000 LENGTH(AH 3380 BK 3784)
 018 " DIA CIRC CONCR
 0140/3576 LEN=0072 INSTALLED UNKN
 018 " DIA CIRC CONCR
 0140/3119 LEN=0064 INSTALLED UNKN

0140/1863 018 " DIA CIRC METAL
 LEN=0010 INSTALLED UNKN
 0140/1591 018 " DIA CIRC CONCR
 LEN=0100 INSTALLED UNKN
 (APRA) PEPPER HILLS LTD
 PEPPER HILLS RD

POE

0140/1535 0140/1398 BMSSEN 47/0011/0140/1366
 1 0 00003 0 00 0152+95
 SECHLER RUN
 0140/1366 BMSBG 47/0011/0140/1366

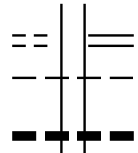
T SECHLER RU
 STRUCTURE LENGTH 10 FT
 0140/0153 BMSID 47/0011/0140/0153
 026449 FT RIDGE DR

1 0 00003 0 00 0151+43 026477 FT

DIR: N TOTAL LEN: 7.002 MI. DIST: 03-3 SR: 11
 LEFT MUN: COOPER T RIGHT MUN: COOPER T

RIDGE DR
 (T412)

0140/0000



0140/0000 (SR2006 SEG 0200/3518)
 LENGTH(AH 3784 BK 2657)
 COOPER
 MAHONING T
 018 " DIA CIRC CONCR
 LEN=0072 INSTALLED UNKN

023820 FT



0130/2529
 0130/1952 048 " DIA CIRC CONCR
 LEN=0072 INSTALLED UNKN
 023792 FT 1 0 00003 0 00 0124+94
 0130/0000 LENGTH(AH 2657 BK 2410)
 0120/1847 BMSSEN 47/0011/0120/1803
 1 0 00003 0 00 0118+86
 SECHLER RUN
 0120/1803 BMSBG 47/0011/0120/1803

WOODBINE LN
 (T372)

0120/1730



0120/1730
 0120/1169 018 " DIA CIRC CONCR
 LEN=0070 INSTALLED UNKN
 018 " DIA CIRC CONCR
 LEN=0103 INSTALLED UNKN
 0120/0625 BMSSEN 47/0011/0120/0247
 0120/0298 0 0 00000 0 00 0000+00
 SECHLER RUN
 0120/0247 BMSBG 47/0011/0120/0247
 021382 FT 1 0 00003 0 00 0100+92
 MFC BEGIN = B
 0120/0000 LENGTH(AH 2410 BK 1403)

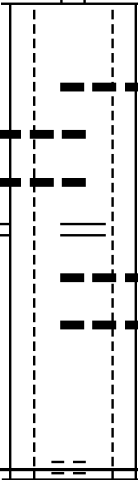
021410 FT



0110/0526 018 " DIA CIRC CONCR
 LEN=0068 INSTALLED UNKN

018 " DIA CIRC CONCR
 LEN=0114 INSTALLED UNKN 0111/0516
 036 " DIA CIRC CONCR
 LEN=0156 INSTALLED UNKN 0111/0463
 SCHOOL HOUSE RD
 (SR2003 SEG 0040/0000) 0111/0441

1 0 00003 0 00 0086+98 019992 FT
 NC MONTOUR BL
 CLINIC RD
 (T806)
 MFC BEGIN = B
 LENGTH(AH 1418 BK 0704) 0111/0000



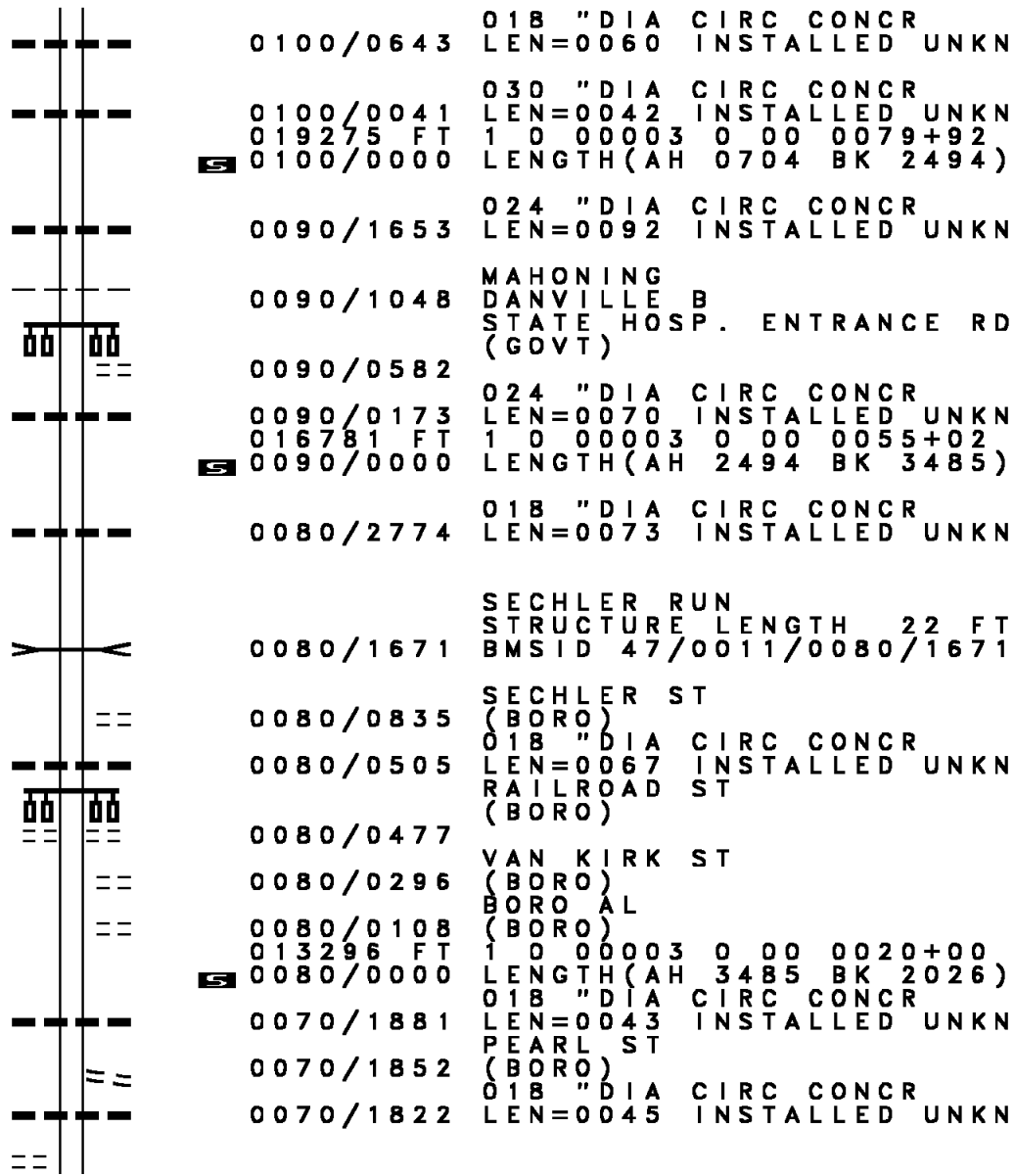
0110/0447 SCHOOL HOUSE RD
 (SR2003 SEG 0040/0000)
 036 " DIA CIRC CONCR
 LEN=0036 INSTALLED UNKN
 024"H 24"W CON BOX CUL
 0110/0421 LEN=0004 INSTALLED UNKN
 0110/0417 1 0 00003 0 00 0086+98
 019979 FT NC MONTOUR BL
 CLINIC RD
 (T806)
 MFC BEGIN = B
 0110/0000 LENGTH(AH 1403 BK 0704)

DIR: N TOTAL LEN: 7.002 MI. DIST: 03-3 SR: 11
 LEFT MUN: MAHONING T RIGHT MUN: MAHONING T

019288 FT

016794 FT

013309 FT



A ST
(BORO)

0070/1777

BLOOM ST
 (SR2010 SEG 0010/0000)
 FERRY ST
 (BORO)

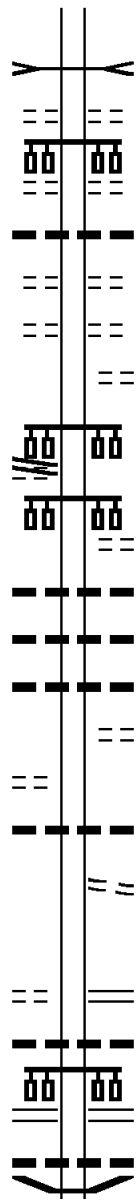
BORO AL
 (BORO)

MILL ST
 (BORO)

0070/0452

011283 FT

0070/0000



ID	Structure / Feature	Length	Material / Status
0070/1633	T SECHLER RU STRUCTURE	12 FT	
0070/1244	BMSID 47/0011/0070/1633 GRAHAM'S CT (BORO)		
0070/1062	CHURCH ST (BORO)		
0070/0964	018 "DIA CIRC CONCR LEN=0035		INSTALLED UNKN
0070/0920	AL (BORO)		
0070/0785	PINE ST (BORO)		
0070/0609	BEER'S CT (BORO)		
0070/0452	NC WALNUT ST		
0070/0426	FERRY ST (BORO)		
0070/0395	018 "DIA CIRC CONCR LEN=0064		INSTALLED UNKN
0070/0355	018 "DIA CIRC CONCR LEN=0171		INSTALLED UNKN
0070/0248	024 "DIA CIRC CONCR LEN=0045		INSTALLED UNKN
0070/0211	JACOBS LN (BORO)		
0070/0168	018 "DIA CIRC CONCR LEN=0046		INSTALLED UNKN
0070/0075	FROM 2054/0010 SH (CONN)		
0070/0053	1 0 00003 0 00 0000+00		
0070/0000	NC BL BLOOM ST MILL ST (SR2054 SEG 0010/0000)		
0060/1161	LENGTH(AH 2026 BK 1396) 018 "DIA CIRC CONCR		INSTALLED UNKN
0060/1068	LEN=0041		INSTALLED UNKN
0060/0975	CONTINENTAL BL (SR0054 SEG 0272/0000)		
0060/0961	018 "DIA CIRC CONCR LEN=0041		INSTALLED UNKN
	BMSEN 47/0011/0060/0891		

EXTRACT DATE: 12/18/2023
PRINT DATE: 12/19/2023

ROADWAY MANAGEMENT SYSTEM
SLD COUNTY/SR - ANNUAL PRINT

PAGE NUMBER: 2
COUNTY: MONTOUR

DIR: N TOTAL LEN: 7.002 MI.
LEFT MUN: DANVILLE B

DIST: 03-3 SR: 11
RIGHT MUN: DANVILLE B

MONTOUR ST
(BORO)

0060/0612

009887 FT

009014 FT

BALD TOP RD
(T330)

0040/0105

006475 FT

1 0 00002 0 00 0107+71
MAHONING CREEK
0060/0891 BMSBG 47/0011/0060/0891
018 "DIA CIRC CONCR
LEN=0039 INSTALLED UNKN
015 "DIA CIRC CONCR
LEN=0035 INSTALLED UNKN
0060/0742
018 "DIA CIRC CONCR
LEN=0039 INSTALLED UNKN
009874 FT
1 0 00002 0 00 0098+72
0060/0000 LENGTH(AH 1396 BK 0873)
012"H 18"W ELLIP CONC
LEN=0070 INSTALLED UNKN
0050/0524
012"H 18"W ELLIP METAL
LEN=0068 INSTALLED UNKN
009001 FT
1 0 00002 0 00 0090+00
0050/0000 LENGTH(AH 0873 BK 2539)
018 "DIA CIRC CONCR
LEN=0084 INSTALLED UNKN
0040/2517
018 "DIA CIRC CONCR
LEN=0078 INSTALLED UNKN
0040/2176
018 "DIA CIRC CONCR
LEN=0109 INSTALLED UNKN
0040/1885
018"H 00"W MULT CONC
LEN=0092 INSTALLED UNKN
0040/0989
015 "DIA CIRC CONCR
LEN=0092 INSTALLED UNKN
0040/0339
018 "DIA CIRC CONCR
LEN=0089 INSTALLED UNKN
0040/0041
018 "DIA CIRC CONCR
LEN=0082 INSTALLED UNKN
006462 FT
1 0 00002 0 00 0064+02
NC NO RTHUMBERLAND ST
DANVILLE
MAHONING T
0040/0000 LENGTH(AH 2539 BK 2674)
018 "DIA CIRC CONCR
LEN=0074 INSTALLED UNKN
0030/2562
015 "DIA CIRC CONCR
LEN=0067 INSTALLED UNKN
0030/2282
015 "DIA CIRC CONCR
LEN=0065 INSTALLED UNKN
0030/2039
018 "DIA CIRC CONCR
LEN=0069 INSTALLED UNKN
0030/1690

DIR: N TOTAL LEN: 7.002 MI. DIST: 03-3 SR: 11
 LEFT MUN: MAHONING T RIGHT MUN: MAHONING T

Stationing	Description	Material	Status	Notes
0030/1453	015 " DIA	CIRC CONCR	INSTALLED UNKN	
0030/1169	015 " DIA	CIRC CONCR	INSTALLED UNKN	
0030/0836	018 " DIA	CIRC CONCR	INSTALLED UNKN	
0030/0600	018 " DIA	CIRC CONCR	INSTALLED UNKN	
0030/0333	015 " DIA	CIRC CONCR	INSTALLED UNKN	
0030/0010	BMS EN 47/0011/0030/0000			
003788 FT	T SUSQUE RIV			
0030/0000	BMSBG 47/0011/0030/0000			
0020/1670	018 " DIA	CIRC CONCR	INSTALLED UNKN	
0020/1472	018 " DIA	CIRC CONCR	INSTALLED UNKN	
0020/1284	015 " DIA	CIRC CONCR	INSTALLED UNKN	
0020/0869	018 " DIA	CIRC CONCR	INSTALLED UNKN	
0020/0580	015 " DIA	CIRC CONCR	INSTALLED UNKN	
0020/0222	015 " DIA	CIRC CONCR	INSTALLED UNKN	
001761 FT	MFC BEGIN = B			
0020/0000	LENGTH(AH 2027 BK 1761)			
0011/1321	036 " DIA	CIRC CONCR	INSTALLED UNKN	
0011/0882	018 " DIA	CIRC CONCR	INSTALLED UNKN	
0011/0158	024 " DIA	CIRC CONCR	INSTALLED UNKN	
0010/1321	036 " DIA	CIRC CONCR	INSTALLED UNKN	
0010/0879	018 " DIA	CIRC CONCR	INSTALLED UNKN	
0010/0151	024 " DIA	CIRC CONCR	INSTALLED UNKN	
0011/0000	LENGTH(AH 1774 BK 0000)			
0010/0000	LENGTH(AH 1761 BK 0000)			

1 0 00002 0 00 0000+00 000000 FT
 NC NORTHUMBERLAND HW
 SR 0011 SH INTER-BK
 (SR0011 SEG 0231/0724)
 MFC BEGIN = B
 LENGTH(AH 1774 BK 0000)

NC NORTHUMBERLAND HW
 INTER-BK
 SR 0011 SH
 (SR0011 SEG 0230/0720)
 MFC BEGIN = B
 BK-NORTHUMBERLAND (49)
 LENGTH(AH 1761 BK 0000)