

# **Straight Line Diagram**

## **Montour 47**

### **January 2024**

This document was produced by the Pennsylvania Department of Transportation (PENNDOT) as an internal management tool for State maintained highways and is not to be used for other purposes. The printed information was compiled from the Department's computerized Roadway Management System (RMS) and is subject to change without notice. Use of any or all of the printed information for purposes other than those intended by the Department may not satisfy other accuracy and completeness requirements and the Department does not warrant that such printed information is accurate or complete.





December 30, 2023

## Pennsylvania State Roads - Straight Line Diagrams

Contained within this document are the 2024 Pennsylvania Straight Line Diagrams (SLDs) for State Routes by county within a particular PennDOT district. At the end of each year, PennDOT takes a snapshot of its current SLD database and creates PDF files from the SLD snapshot. The SLDs are a graphical representation of State Routes (SRs) that PennDOT maintains. The information shown on the SLD is generated from data found in PennDOT's Roadway Management System (RMS) database. The data from RMS is constantly being updated to match actual roadway inventory data found on Pennsylvania's state highways. PennDOT's SR system is explained briefly in this document along with symbol definitions for each type of roadway feature or attribute found on the SLD. This PDF version of the SLD contains an individual county list of all state roads found in that county. The SRs found on the list are linked to the actual pages that show the individual SLDs. To find an SLD for a particular road that you want, simply point to that road on the SR index list and click on it to jump to the beginning page of that SLD.

If you have any questions or comments concerning information found in this document, please contact Ty Reed, Chief, Roadway Inventory and Testing Unit, Asset Management Division, Bureau of Operations, by calling (717) 787-7294.

*Additional information on state owned highways is available from your local PENNDOT Engineering District Office, RMS Unit, RMS Coordinator.*

**Straight Line Diagram Disclaimer:** This document is for informational purposes only and may be viewed by anyone. No part of the information contained in this document may be altered or redistributed without prior written consent of PENNDOT. Straight Line Diagram information is provided "as is" without warranty of any kind, either expressed or implied. This information could include technical inaccuracies or errors of omission. Changes may be made periodically to the information herein.

Copyright © 2023 by the Commonwealth of Pennsylvania. All rights reserved.



## **Asset Management Division**

### **Mission Statement**

To protect and preserve Pennsylvania's infrastructure by providing meaningful, timely, and accurate pavement and roadway management, design, standards, strategies, inventory and condition, as well as fair, consistent and efficient application of Commonwealth laws and regulations.

# CUSTOMER SERVICE RATING FORM

## Straight Line Diagram (SLD) – Customer Service Rating

As means to improve customer service, we would like you to rate the product/ service you have received, by circling a “grade” from “A” (excellent) to “E” (fail).

**A**                      **B**                      **C**                      **D**                      **E**

If your rating is not an “A,” please let us know what we could do better.

---

---

---

---

---

Name and Organization (optional)

---

Thank You.

*(Fold along line, and tape or staple together before mailing)*

*(Cut along dashed line)*

---

---

---

Bureau of Operations  
Asset Management Division – PennDOT Annex  
907 Elmerton Avenue  
Harrisburg, PA 17110  
ATTN: Ty Reed

**PENNSYLVANIA DEPARTMENT OF TRANSPORTATION**  
**Bureau of Operations, Asset Management Division**

**Location Referencing System (LRS) – Definitions, Uses & Testing**

The Department's LRS, implemented in 1987, is the mechanism to designate the State highway network, to define roadway lengths, locations, and route connectivity, and to serve as the basis for the collection, storage, and integration of roadway information.

An LRS key is a unique series of numbers that identifies the location of each point or feature along a State route. The fourteen digit number is an integral part of the Roadway Management System (RMS) where roadway data is stored. 07/4016/0100/0857 is an example of an LRS key, which identifies County (CO) = 07, State Route (SR) = 4016, Segment (SEG) = 0100, and Offset = 0857.

**County (CO)**

Each of Pennsylvania's sixty-seven counties is identified by a number.

Name	#	Name	#	Name	#	Name	#
Adams	1	Clinton	18	Lackawanna	35	Potter	52
Allegheny	2	Columbia	19	Lancaster	36	Schuylkill	53
Armstrong	3	Crawford	20	Lawrence	37	Snyder	54
Beaver	4	Cumberland	21	Lebanon	38	Somerset	55
Bedford	5	Dauphin	22	Lehigh	39	Sullivan	56
Berks	6	Delaware	23	Luzerne	40	Susquehanna	57
Blair	7	Elk	24	Lycoming	41	Tioga	58
Bradford	8	Erie	25	McKean	42	Union	59
Bucks	9	Fayette	26	Mercer	43	Venango	60
Butler	10	Forest	27	Mifflin	44	Warren	61
Cambria	11	Franklin	28	Monroe	45	Washington	62
Cameron	12	Fulton	29	Montgomery	46	Wayne	63
Carbon	13	Greene	30	Montour	47	Westmoreland	64
Centre	14	Huntingdon	31	Northampton	48	Wyoming	65
Chester	15	Indiana	32	Northumberland	49	York	66
Clarion	16	Jefferson	33	Perry	50	Philadelphia	67
Clearfield	17	Juniata	34	Pike	51		

**State Route (SR)**

State Routes (SR's) are identified by four-digit numbers. SR numbers are assigned as follows:

- |  |           |
|--|-----------|
| 1. Traffic Routes: Routes designated as Interstates, US or PA Routes | 0001-0999 |
| 2. Quadrant Routes (Non-Traffic Routes)                              | 1001-4999 |
| 3. Relocated Traffic Routes  | 6000-6999 |
| 4. Turned Back, Abandoned, or Null Routes                            | 7000-7999 |
| 5. Interchanges  | 8001-8999 |
| 6. WYE's   | 9101-9199 |
| 7. Rest Areas  | 9201-9299 |
| 8. Truck Escape Ramps  | 9301-9399 |
| 9. Others  | 9401-9499 |
| 10. Park and Rides   | 9501-9599 |

Even/Odd Convention: Even numbers are typically given to SR's in the East/West direction, and odd numbers to SR's that run North/South. This convention applies to Interstate Routes (except those that are Beltways or Spurs), and Quadrant Routes. This convention may or may not apply to PA or US Traffic Routes.

Hierarchy: If two or more traffic routes occupy the same section of roadway, the SR number is based on the "higher" type route, according to the following hierarchy. If the traffic routes are the same hierarchy class, then the SR number is assigned the lower numbered traffic route (Figure 1).

1. Interstates
2. U.S. Routes
3. PA Routes
4. Quadrant Routes

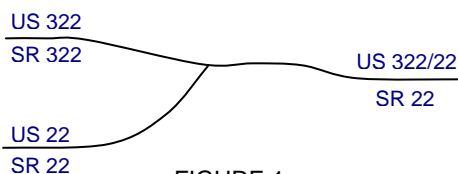


FIGURE 1

Other Numbering Conventions:

1. The first digit of a quadrant route is based on which quadrant of the county the route is located, as shown in the following diagram (Figure 2).
2. The last three digits of a Relocated Traffic Route are the same as the Traffic Route that was relocated.
3. Interchanges are numbered sequentially. Odd numbers are given to interchanges along SR's in the North/South direction; even numbers are given to interchanges along SR's in the East/West direction (Figure 3).
4. WYE's are given odd numbers if the connecting SR is odd numbered, and even numbers if the connecting SR is even numbered.
5. Rest Areas or Truck Escape Ramps are given odd numbers if they connect to the Southbound or Westbound side of an SR, and even numbers if they connect to the Northbound or Eastbound side.

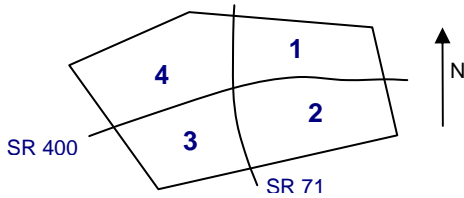


FIGURE 2

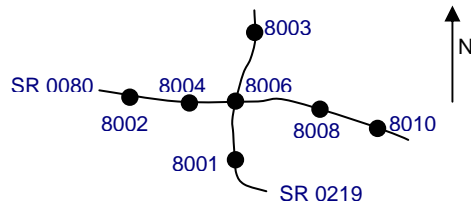


FIGURE 3

**Segment (SEG)**

State routes are divided into segments, which are approximately one-half mile long, and are identified by a four-digit number. Segment begin and end points are placed at physical features where possible. Segment numbers increase in the North or East direction, and typically by 10's (Figure 4). Segments are even numbered on undivided roadways, and in the Northbound or Eastbound direction of divided roadways. Segments are odd numbered in the Southbound or Westbound direction of divided roadways (Figure 5). Interstate segments are associated with the mile posts (Figure 6).

Undivided Roadways

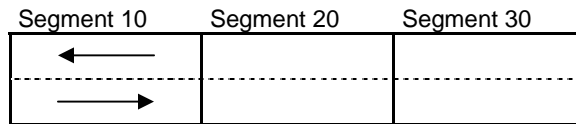


FIGURE 4

Divided Roadways

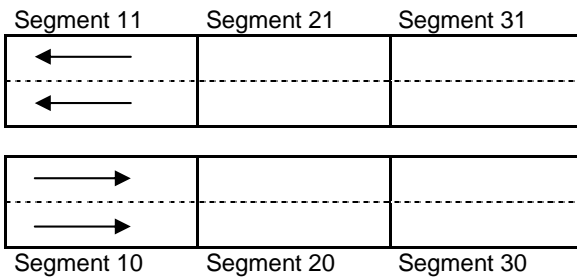


FIGURE 5

Interstate Roadways

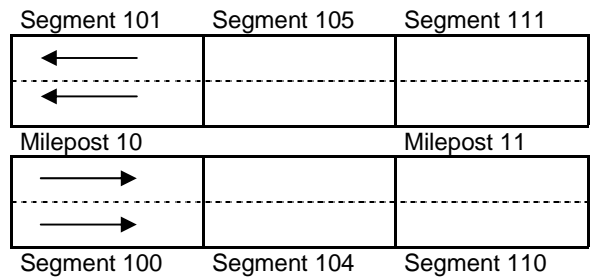


FIGURE 6

Turned Back, Abandoned, and Null Segments are given numbers in the range of 7000-7999. For two coinciding State routes, the route with "lower" hierarchy is "nulled."

Segment numbering restarts on Traffic Routes at County boundaries, except Interstates (Figure 7).

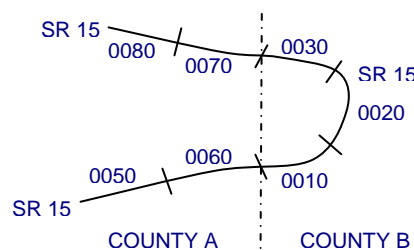


FIGURE 7

## Offset

The offset, a subdivision of the segment, is the distance (in feet) from the beginning of the segment, expressed as a four-digit number. Offsets are measured in the increasing segment direction.

## Segment Markers

Segment markers, which allow for easy identification of the LRS location on the State highway system, indicate the State route and segment number at the point that each segment is entered. If the beginning of a segment occurs at a physical feature, then the point of reference is at the physical feature and not the sign. At intersections, signs are used to identify beginning or ending State routes or segments.



## Users of the LRS

Locations of all intersections, structures, and other points of interest are field verified and inventoried in the RMS. This information can be displayed on Straight Line Diagrams (SLD's) which can be viewed in the RMS, or hardcopy form. SLD books are refreshed and printed annually for distribution to the Department's District and County offices, as well as too many external entities.

A list of those within the Department that use the LRS to identify locations in the RMS and in the field includes personnel from the following organizations: Pavement Testing, County Maintenance, Traffic, Design, Surveys, Construction, Bridge, Permits, Crash Review, Planning and Programming, Posted & Bonded Roads, Tort Liability, and Emergency Management.

Users outside the Department include: County & Municipal governments, County 911, Planning Commissions, Federal Highway Administration, State & Local Police, Local Emergency Management, Delivery Services (UPS, Fed Ex, etc.), Fire Departments, Utility Companies, Contractors, and Consultants.

Without segment markers located in the field, all of these users would have to rely solely on the SLD, which would be extremely cumbersome at best and impossible for some.

## Verification, QA & QC

In order to assure that LRS information is indicated properly in the RMS, on SLD's, and in the field, LRS Quality Assurance (QA) and Quality Commitment (QC) programs are performed each year. The Bureau of Operations, Asset Management Division, Roadway Inventory & Testing Unit (RITU) performs all Statewide QC testing. Field verification and QA is also performed by RITS, except in Engineering Districts 2-0, 11-0, and 12-0, where it is done "in-house." Each Engineering District is responsible for its own LRS completeness and maintenance with respect to the RMS.

Twenty percent of each county is field tested annually as part of the QA program, and five percent of each county is tested for the annual QC program. The goal of the QC program is to maintain at least 90% accuracy between the RMS and the actual field locations of highway features. Annual QC ratings are developed and reported to the Engineering Districts.

Field testing is performed by two-person teams (a permanent employee that operates the test, and a temporary employee that drives the device) with the use of vans equipped with an on-board computer and a Data Measurement Subsystem. Testing is typically performed during the months of April through November.









































Vehicle location and roadway features are displayed on the van's computer screen in SLD format, and the software accepts operator inputs verifying or modifying roadway feature locations, as well as comments. Though the system can function at greater speed, test speeds are typically less than 25 mph to ensure accuracy.

There are five categories of information that is verified and/or modified:

1. State Route Length
2. Segment Length
3. Roadway Geometry (lane count, pavement & shoulder types & widths)
4. Intersecting Feature Location (intersections & bridges)
5. Segment Marker Location



STRAIGHT LINE DIAGRAM (SLD) ANNUAL REFRESH ATTRIBUTE KEY PAGE 1 OF 2

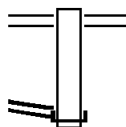
 SEGMENT MARKER	 AHEAD LEFT INTER STATE OWNED	 RAILROAD CROSSING	 INTERSTATE MILEPOST
 TURNBACK	 AHEAD LEFT INTER NON-STATE	 RAILROAD OVER-PASS	 MFC BEGIN
 NULL	 AHEAD RIGHT INTE STATE OWNED	 OVER-PASS	 MUNICIPAL BOUNDARY
 UNDIVIDED HIGHWAY	 AHEAD RIGHT INTE NON-STATE	 BRIDGE END	 VILLAGE BEGIN
 PHYSICALLY DIVIDED	 BACK LEFT INTER STATE OWNED	 BRIDGE BEGIN	AH - LENGTH FORWARD TO NEXT SEGMENT BEGIN BK - LENGTH BACKWARD TO PREVIOUS SEGMENT BEGIN
 PAINT DIVIDED	 BACK LEFT INTER NON-STATE	 TUNNEL	
 INTERSECTION AHEAD	 BACK RIGHT INTER STATE OWNED	 SIGN STRUCTURE	MFC - MAINTENANCE FUNCTIONAL CLASS A = INTERSTATE EXPRESSWAY AND/OR PRINCIPLE ARTERIAL C = MINOR ARTERIAL D = COLLECTOR E = LOCAL ACCESS F = INTERCHANGE RAMP
 INTERSECTION BACK	 BACK RIGHT INTER NON-STATE	 P3 BRIDGE	
 REFERENCE AHEAD/BACK	 T-LEFT INTERSEC STATE OWNED	 RETAINING WALL	
 DIVIDED CONNECTOR	 T-LEFT INTERSEC NON-STATE	 BRIDGE/CULVERT UNDER FILL	NULL AND TURNBACK SEGMENTS ARE DISPLAYED IN THE DEPARTMENT'S ROADWAY MANAGEMENT SYSTEM (RMS) AS 100 FEET IN LENGTH. ACTUAL SEGMENT AND SECTION LENGTHS MAY VARY SIGNIFICANTLY
 CROSS INTERSEC STATE OWNED	 T-RIGHT INTERSEC STATE OWNED	 PIPE (STAMPP)	
 CROSS INTERSEC NON-STATE	 T-RIGHT INTERSEC NON-STATE	 ROTARY INTERSEC	



DIR: N TOTAL LEN: .086 MI. DIST: 03-3 SR: 9401  
 LEFT MUN: VALLEY T RIGHT MUN: VALLEY T

000456 FT

1 0 00240 2 01 0000+00 000222 FT  
 CONTINENTAL BL  
 (SR0054 SEG 0180/2061) 0750/0000

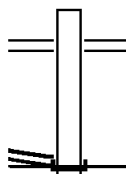


000456 FT

0750/0234  
 000222 FT  
 INTER-BK  
 [S] 0750/0000

CONTINENTAL BL  
 (SR0054 SEG 0181/2203)  
 (SR0054 SEG 0180/2227)  
 MP B RD  
 CONTINENTAL BL  
 (SR0054 SEG 0180/2061)  
 LENGTH(AH 0234 BK 0222)

1 0 00240 2 00 0000+00 000000 FT  
 CONTINENTAL BL  
 (SR0054 SEG 0181/0728) 0250/0000

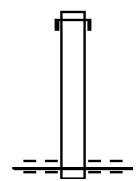


0250/0222  
 INTER-BK  
 000000 FT  
 [S] 0250/0000

CONTINENTAL BL  
 (SR0054 SEG 0180/0572)  
 (SR0054 SEG 0181/0563)  
 NC RAMP A RD  
 CONTINENTAL BL  
 (SR0054 SEG 0181/0728)  
 MFC BEGIN = F  
 LENGTH(AH 0222 BK 0000)

EXTRACT DATE: 12/18/2023      ROADWAY MANAGEMENT SYSTEM      PAGE NUMBER: 130  
 PRINT DATE: 12/19/2023      SLD COUNTY/SR - ANNUAL PRINT      COUNTY: MONTOUR  
 DIR: B      TOTAL LEN: .060 MI.      DIST: 03-3      SR: 9203  
 LEFT MUN: VALLEY T      RIGHT MUN: VALLEY T

000315 FT  
 000000 FT



000315 FT  
 INTER-AHD ROADSIDE REST PS  
 0010/0315 (PARK)  
 000000 FT 0 0 00000 0 00 0000+00  
           NC ROADSIDE REST RD  
                   ROADSIDE REST RD  
                   (T340)  
                   MFC BEGIN = F  
 0010/0000 LENGTH(AH 0315 BK 0000)

EXTRACT DATE: 12/18/2023 ROADWAY MANAGEMENT SYSTEM PAGE NUMBER: 129  
 PRINT DATE: 12/19/2023 SLD COUNTY/SR - ANNUAL PRINT COUNTY: MONTOUR  
 DIR: E TOTAL LEN: .546 MI. DIST: 03-3 SR: 9202  
 LEFT MUN: LIBERTY T RIGHT MUN: LIBERTY T

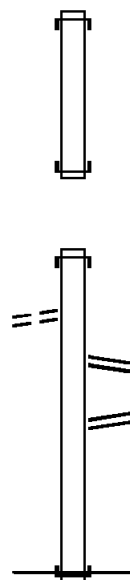
FROM PARKING AREA  
(CONN)

002884 FT

001842 FT

0010/1508

000000 FT



002884 FT  
 INTER-AHD ROADSIDE REST RD  
 0020/1042 (SR9202 SEG 0010/1309)

001842 FT 0 0 00000 0 00 0000+00  
 INTER-BK ROADSIDE REST RD  
 (SR9202 SEG 0010/0412)  
 0020/0000 LENGTH(AH 1042 BK 1842)

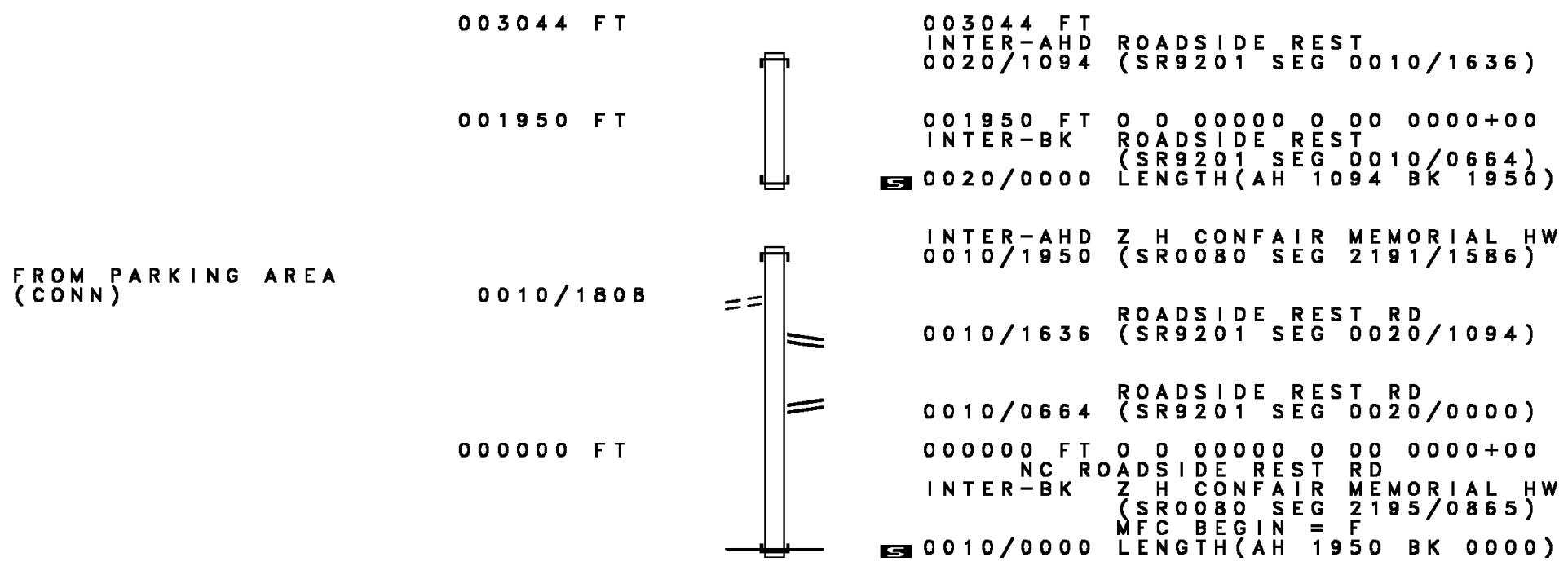
INTER-AHD Z H CONFAIR MEMORIAL HW  
 0010/1842 (SR0080 SEG 2184/2200)

0010/1309 ROADSIDE REST RD  
 (SR9202 SEG 0020/1042)

0010/0412 ROADSIDE REST RD  
 (SR9202 SEG 0020/0000)  
 000000 FT 0 0 00000 0 00 0000+00

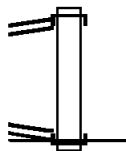
NC ROADSIDE REST RD  
 INTER-BK Z H CONFAIR MEMORIAL HW  
 (SR0080 SEG 2184/0418)  
 MFC BEGIN = F  
 0010/0000 LENGTH(AH 1842 BK 0000)

EXTRACT DATE: 12/18/2023 ROADWAY MANAGEMENT SYSTEM PAGE NUMBER: 128  
 PRINT DATE: 12/19/2023 SLD COUNTY/SR - ANNUAL PRINT COUNTY: MONTOUR  
 DIR: E TOTAL LEN: .577 MI. DIST: 03-3 SR: 9201  
 LEFT MUN: LIBERTY T RIGHT MUN: LIBERTY T



EXTRACT DATE: 12/18/2023 ROADWAY MANAGEMENT SYSTEM PAGE NUMBER: 127  
 PRINT DATE: 12/19/2023 SLD COUNTY/SR - ANNUAL PRINT COUNTY: MONTOUR  
 DIR: N TOTAL LEN: .061 MI. DIST: 03-3 SR: 9101  
 LEFT MUN: VALLEY T RIGHT MUN: VALLEY T

SR 0642 SH 000322 FT  
 (SR0642 SEG 0180/0344) 0500/0322  
 1 0 00505 2 00 0000+00 000000 FT  
 CONTINENTAL BL  
 (SR0054 SEG 0241/0266) 0500/0000

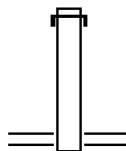


000322 FT  
 INTER-AHD SR 0642 SH  
 0500/0322 (SR0642 SEG 0180/0344)  
 NC WYE RD  
 INTER-BK CONTINENTAL BL  
 000000 FT (SR0054 SEG 0241/0266)  
 MFC BEGIN = F  
 0500/0000 LENGTH(AH 0322 BK 0000)

DIR: E TOTAL LEN: 1.014 MI. DIST: 03-3 SR: 8002  
 LEFT MUN: VALLEY T RIGHT MUN: VALLEY T

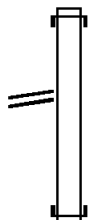
005355 FT

005123 FT



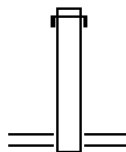
005355 FT  
 INTER-AHD RAMP C RD  
 0760/0232 (SR8002 SEG 0750/0256)  
 005123 FT 1 0 01009 2 05 0000+00  
 NC RAMP CC RD  
 CONTINENTAL BL  
 (SR0054 SEG 0201/0497)  
 0760/0000 LENGTH(AH 0232 BK 0891)

RAMP CC RD  
 (SR8002 SEG 0760/0232) 0750/0256  
 004232 FT



INTER-AHD Z H CONFAIR MEMORIAL HW  
 0750/0891 (SR0080 SEG 2240/0450)  
 004232 FT 1 0 01009 2 02 0000+00  
 NC RAMP C RD  
 INTER-BK CONTINENTAL BL  
 (SR0054 SEG 0201/0712)  
 0750/0000 LENGTH(AH 0891 BK 0278)

003954 FT

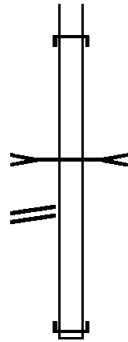


INTER-AHD RAMP B RD  
 0510/0278 (SR8002 SEG 0500/0380)  
 003954 FT 1 0 01009 2 03 0004+32  
 NC RAMP BB RD  
 CONTINENTAL BL  
 (SR0054 SEG 0191/1038)  
 0510/0000 LENGTH(AH 0278 BK 1702)



DIR: E TOTAL LEN: 1.014 MI. DIST: 03-3 SR: 8002  
 LEFT MUN: VALLEY T RIGHT MUN: VALLEY T

RAMP BB RD (SR8002 SEG 0510/0278) 0500/0380  
 002252 FT

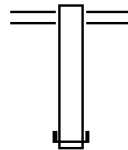


INTER-AHD Z H CONFAIR MEMORIAL HW  
 0500/1702 (SR0080 SEG 2235/2485)

INDIAN CREEK STRUCTURE LENGTH 15 FT  
 0500/0598 BMSID 47/8002/0500/0598


002252 FT 1 0 01009 2 02 0019+72  
 NC RAMP B RD  
 INTER-BK CONTINENTAL BL  
 (SR0054 SEG 0191/1321)  
 0500/0000 LENGTH(AH 1702 BK 0205)

002047 FT



CONTINENTAL BL  
 0260/0205 (SR0054 SEG 0190/0581)  
 002047 FT 1 0 01009 2 01 0003+59  
 NC RAMP AA RD  
 INTER-BK RAMP A RD  
 (SR8002 SEG 0250/0862)  
 0260/0000 LENGTH(AH 0205 BK 1188)

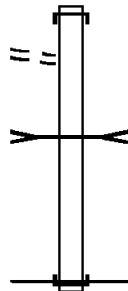
RAMP AA RD (SR8002 SEG 0260/0000) 0250/0862  
 000859 FT



INTER-AHD CONTINENTAL BL  
 0250/1188 (SR0054 SEG 0190/0835)

000859 FT 1 0 01009 2 06 0014+69  
 NC RAMP A RD  
 INTER-BK Z H CONFAIR MEMORIAL HW  
 (SR0080 SEG 2235/1204)  
 0250/0000 LENGTH(AH 1188 BK 0859)

TO 0054/0201 SH (CONN) 0010/0684

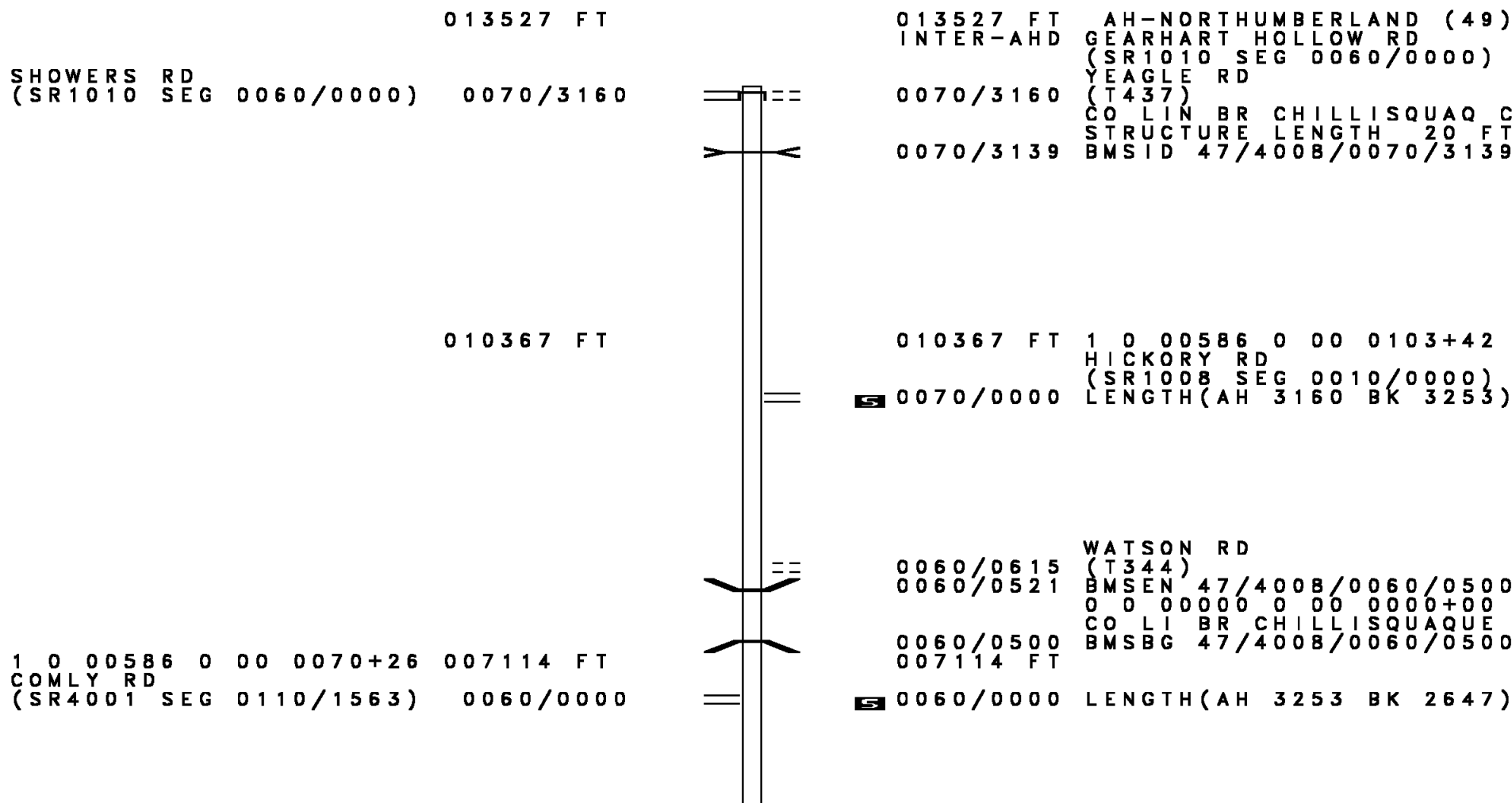


INTER-AHD CONTINENTAL BL  
 0010/0859 (SR0054 SEG 0200/0654)

000000 FT

INDIAN CREEK STRUCTURE LENGTH 16 FT  
 0010/0426 BMSID 47/8002/0010/0426  
 000000 FT 1 0 01009 2 04 0000+00  
 NC RAMP D RD  
 INTER-BK Z H CONFAIR MEMORIAL HW  
 (SR0080 SEG 2234/1612)  
 MFC BEGIN = F  
 0010/0000 LENGTH(AH 0859 BK 0000)

DIR: B TOTAL LEN: 2.562 MI. DIST: 03-3 SR: 4008  
 LEFT MUN: ANTHONY T RIGHT MUN: ANTHONY T



004467 FT		004467 FT	1 0 00586 0 00 0044+20
			BETZ RD
			(T429)
		0050/0000	LENGTH(AH 2647 BK 1379)
		0040/0931	BMSSEN 47/4008/0040/0910
			1 0 00586 0 00 0039+48
			TRB TO BR CHILLISQUAQ C
		0040/0910	BMSBG 47/4008/0040/0910
003088 FT		003088 FT	1 0 00586 0 00 0030+00
		0040/0000	LENGTH(AH 1379 BK 3039)
			SCHOOL HOUSE LN
		0030/2134	(T428)
000049 FT		000049 FT	1 0 00586 0 00 0000+00
			EXCHANGE RD
			(SR0044 SEG 0120/2151)
			NC GE ARHART RD
			INTER-BK EXCHANGE RD
			(SR0044 SEG 0120/2151)
		0030/0000	LTH AH 003039 BK 000885
000049 FT		000049 FT	
		7022/0000	LTH AH 000885 BK 000741
000049 FT		000049 FT	
		7024/0000	LENGTH(AH 0741 BK 0049)
			BMSSEN 47/4008/0022/0000
			INTER-AHD COTNER RD
			(T830)
		0022/0049	LIMESTONE T
000000 FT		000000 FT	2 0 47030 0 00 0033+97
			NC CO TNER RD
			INTER-BK COTNER RD
			(T830)
			CHILLISQUAQUE CREEK
			BMSBG 47/4008/0022/0000
		0022/0000	LENGTH(AH 0049 BK 1537)
000000 FT		000000 FT	
		7020/0000	LENGTH(AH 1537 BK 1880)
000000 FT		000000 FT	
		7010/0000	LENGTH(AH 1880 BK 0000)

EXTRACT DATE: 12/18/2023 ROADWAY MANAGEMENT SYSTEM PAGE NUMBER: 122  
 PRINT DATE: 12/19/2023 SLD COUNTY/SR - ANNUAL PRINT COUNTY: MONTOUR  
 DIR: B TOTAL LEN: 1.119 MI. DIST: 03-3 SR: 4006  
 LEFT MUN: LIMESTONE T RIGHT MUN: LIMESTONE T

005906 FT

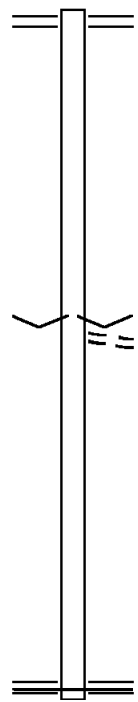
005906 FT STRICK RD  
 0020/2723 (SR4003 SEG 0070/0000)

003183 FT

003183 FT 2 0 47020 0 00 0031+90  
 VILLAGE: CALIFORNIA  
 DERRY RD  
 (T317)  
 0020/0000 LENGTH(AH 2723 BK 3183)

000000 FT

000000 FT 2 0 47020 0 00 0000+00  
 NC CA LIFORNIA RD  
 COUNTY LINE RD  
 (SR4001 SEG 0020/2135)  
 MFC BEGIN = E  
 0010/0000 LENGTH(AH 3183 BK 0000)



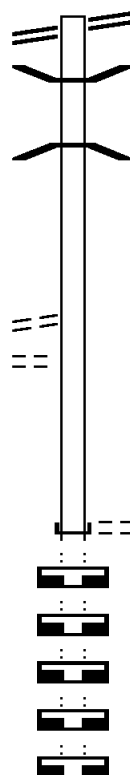
DIR: B TOTAL LEN: .626 MI. DIST: 03-3 SR: 4004  
 LEFT MUN: DERRY T RIGHT MUN: DERRY T

CONTINENTAL BL 003307 FT  
 (SR0054 SEG 0080/2295) 0060/3307

LC FOR BUSH RD  
 (CONN)  
 FAIRVIEW RD  
 (T407)

0060/0549  
 0060/0023  
 000000 FT

000000 FT  
 000000 FT  
 000000 FT  
 000000 FT  
 000000 FT  
 000000 FT



003307 FT CONTINENTAL BL  
 0060/3307 (SR0054 SEG 0080/2295)  
 0060/2657 BMSBN 47/4004/0060/2575  
 2 0 47036 0 02 0165+59  
 CHILLISQUAQUE CREEK  
 0060/2575 BMSBG 47/4004/0060/2575

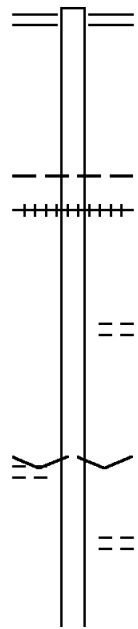
000000 FT 2 0 47036 0 01 0137+00  
 NC BUSH RD  
 FAIRVIEW RD  
 (T407)  
 INTER-BK BUSH RD  
 (TB36)

0060/0000 LENGTH(AH 3307 BK 1476)  
 000000 FT  
 7050/0000 LENGTH(AH 1476 BK 3191)  
 000000 FT  
 7040/0000 LENGTH(AH 3191 BK 3416)  
 000000 FT  
 7030/0000 LENGTH(AH 3416 BK 2337)  
 000000 FT  
 7020/0000 LENGTH(AH 2337 BK 3141)  
 000000 FT  
 7010/0000 LENGTH(AH 3141 BK 0000)

EXTRACT DATE: 12/18/2023      ROADWAY MANAGEMENT SYSTEM      PAGE NUMBER: 120  
 PRINT DATE: 12/19/2023      SLD COUNTY/SR - ANNUAL PRINT      COUNTY: MONTOUR  
 DIR: B      TOTAL LEN: 5.047 MI.      DIST: 03-3      SR: 4003  
 LEFT MUN: ANTHONY T      RIGHT MUN: ANTHONY T

026648 FT

026648 FT CONTINENTAL BL  
0100/3050 (SR0054 SEG 0040/0000)



023598 FT

0100/1222 ANTHONY  
0100/0839 LIMESTONE T  
(AAR 534960B)#TRKS 01  
023598 FT 2 0 47018 0 01 0214+33  
MORDAN RD  
(T336)  
5 0100/0000 LENGTH(AH 3050 BK 1478)

OTTAWA RD  
(T346)

022120 FT  
0090/0000

022120 FT 2 0 47018 0 01 0199+70  
5 0090/0000 VILLAGE: OTTAWA  
LENGTH(AH 1478 BK 2611)  
0080/1992 FAIRVIEW RD  
(T407)

DIR: B TOTAL LEN: 5.047 MI. DIST: 03-3 SR: 4003  
 LEFT MUN: LIMESTONE T RIGHT MUN: LIMESTONE T

2 0 47018 0 01 0173+64 019509 FT WALTER RD (T342)	0080/0000	==	019509 FT 5 0080/0000 LENGTH(AH 2611 BK 3420)
HARRIS CR (TWP )	0070/0951	==	
CALIFORNIA CR (TWP )	0070/0488	==	
2 0 47018 0 01 0139+37 016089 FT CALIFORNIA CR (SR4006 SEG 0020/2723)	0070/0000	==	016089 FT 5 0070/0000 LENGTH(AH 3420 BK 3074)
			BUSH RD (TB36)
SHADY HILL RD (T405)	013015 FT 0060/0000	==	013015 FT 2 0 47018 0 01 0108+55 VILLAGE: CALIFORNIA 5 0060/0000 LENGTH(AH 3074 BK 3644)
	009371 FT		
			5 009371 FT 2 0 47018 0 01 0072+04 0050/0000 LENGTH(AH 3644 BK 2615) 0040/2196 BMSBN 47/4003/0040/2173 2 0 47018 0 00 0067+04 LIMESTONE RN
LAIDACKER RD (T401)	0040/1711	==	0040/2173 BMSBG 47/4003/0040/2173 LAIDACKER RD (T401)

EXTRACT DATE: 12/18/2023 ROADWAY MANAGEMENT SYSTEM PAGE NUMBER: 118  
PRINT DATE: 12/19/2023 SLD COUNTY/SR - ANNUAL PRINT COUNTY: MONTOUR

DIR: B TOTAL LEN: 5.047 MI. DIST: 03-3 SR: 4003  
LEFT MUN: LIMESTONE T RIGHT MUN: LIMESTONE T

Station	Distance	Description	Station	Distance	Description
			0040/0638		BMSEN 47/4003/0040/0604 2 0 47018 0 00 0051+38
			0040/0604		LIMESTONE R BMSBG 47/4003/0040/0604
	006756 FT		006756 FT		2 0 47018 0 00 0045+00
			5 0040/0000		LENGTH(AH 2615 BK 2066)
			0030/0013		BMSEN 47/4003/0030/0000 2 0 47018 0 00 0024+54
	004690 FT		004690 FT		LIMESTONE RUN
			5 0030/0000		BMSBG 47/4003/0030/0000 LENGTH(AH 2066 BK 2440)
ZIEGLER RD (T320)	0020/2378				
			002250 FT		LIMESTONE RD
2 0 47018 0 00 0000+00	002250 FT		5 0020/0000		(T422) LENGTH(AH 2440 BK 2250)
LANDIS RD (T837)	0020/0000				
BYPASS RD (T394)	0010/1724				
PFLEEGOR RD (T394)	0010/1577				
			0010/1437		BMSEN 47/4003/0010/1398 2 0 47037 0 00 0045+01
			0010/1398		LIMESTONE RUN BMSBG 47/4003/0010/1398
	000000 FT		000000 FT		2 0 47037 0 00 0058+97
					VILLAGE: LIMESTONEVILLE NC STRICK RD BROADWAY RD (SR0254 SEG 0030/0000)
			INTER-BK		QUARRY RD (T395)
			5 0010/0000		MFC BEGIN = E LENGTH(AH 2250 BK 0000)



EXTRACT DATE: 12/18/2023 ROADWAY MANAGEMENT SYSTEM PAGE NUMBER: 117  
PRINT DATE: 12/19/2023 SLD COUNTY/SR - ANNUAL PRINT COUNTY: MONTOUR  
DIR: B TOTAL LEN: .000 MI. DIST: 03-3 SR: 4002  
LEFT MUN: ANTHONY T RIGHT MUN: ANTHONY T

000000 FT

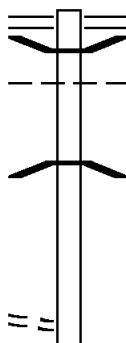


000000 FT  
7010/0000 LENGTH(AH 3653 BK 0000)

EXTRACT DATE: 12/18/2023 ROADWAY MANAGEMENT SYSTEM PAGE NUMBER: 116  
PRINT DATE: 12/19/2023 SLD COUNTY/SR - ANNUAL PRINT COUNTY: MONTOUR

DIR: B TOTAL LEN: 4.349 MI. DIST: 03-3 SR: 4001  
LEFT MUN: ANTHONY T RIGHT MUN: ANTHONY T

022963 FT



022963 FT GEARHART RD  
0110/1563 (SR4008 SEG 0060/0000)  
0110/1536 BMS EN 47/4001/0110/1494  
ANTHONY  
0110/1510 LIMESTONE T  
0 0 00000 0 00 0000+00  
CO LI BR CHILLISQUAQUE  
0110/1494 BMSBG 47/4001/0110/1494

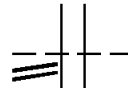
2 0 47019 0 01 0213+96 021400 FT  
STILES RD  
(T344)  
COMLEY RD

021400 FT

DIR: B TOTAL LEN: 4.349 MI. DIST: 03-3 SR: 4001  
 LEFT MUN: LIMESTONE T RIGHT MUN: LIMESTONE T

(SR1012 SEG 0040/2185)  
 LIMESTONE  
 LEWIS T

0110/0000



NC COMLY RD  
 0110/0000 LENGTH(AH 1563 BK 1410)

019990 FT

019990 FT 2 0 47019 0 01 0199+85  
 0100/0000 LENGTH(AH 1410 BK 2563)

017427 FT

017427 FT 2 0 47019 0 01 0174+24  
 0090/0000 LENGTH(AH 2563 BK 1363)

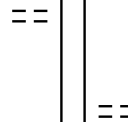
2 0 47019 0 01 0160+59 016064 FT  
 CONTINENTIAL BL  
 (SR0044 SEG 0010/0000) 0080/0000



016064 FT CONTINENTIAL BL  
 (SR0044 SEG 0130/3915)  
 MFC BEGIN = E  
 0080/0000 LENGTH(AH 1363 BK 1550)

OLD STATE RD  
 (T631)

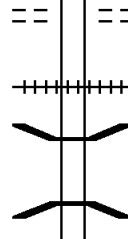
0070/0147  
 014514 FT



014514 FT 2 0 47019 0 01 0145+11  
 COTNER RD  
 (T830)  
 0070/0000 LENGTH(AH 1550 BK 2318)

OLD SWAMP RD  
 (T629)

0060/0082  
 012196 FT



0060/0082 MILL RD  
 (T328)  
 012196 FT 2 0 47019 0 01 0121+98  
 (AAR 534958A)#TRKS 01  
 0060/0000 LENGTH(AH 2318 BK 1585)  
 0050/0690 BMS EN 47/4001/0050/0647  
 2 0 47019 0 00 0112+51  
 BEAVER RUN  
 0050/0647 BMSBG 47/4001/0050/0647

DIR: B TOTAL LEN: 4.349 MI. DIST: 03-3 SR: 4001  
LEFT MUN: LEWIS T RIGHT MUN: LIBERTY T

Stationing	Segment	Length	Notes	Stationing	Segment	Length	Notes
2 0 47019 0 00 0106+04	010611 FT				010611 FT		
SCHUYLER RD					0050/0000	LENGTH(AH 1585 BK 3071)	
(T517)	0050/0000	==					
					0040/1925	OTTAWA RD	
					(T346)		
	007540 FT				007540 FT	2 0 47019 0 00 0075+40	
					0040/0000	LENGTH(AH 3071 BK 2599)	
2 0 47019 0 00 0049+47	004941 FT				004941 FT		
MILHEIM RD					0030/0000	LENGTH(AH 2599 BK 2728)	
(T605)	0030/0000	==				CALIFORNIA RD	
					0020/2135	(SR4006 SEG 0010/0000)	
	002213 FT				002213 FT	2 0 47019 0 00 0022+16	
						MYER RD	
					0020/0000	(T403)	
						LENGTH(AH 2728 BK 2213)	
	000000 FT				000000 FT	2 0 47019 0 00 0000+00	
						DERRY RD	
						(T317)	
						NC CO COUNTY LINE RD	
						INTER-BK COUNTY LINE RD	
						(T316)	
PARADISE RD						MFC BEGIN = D	
(SR1016 SEG 0120/3261)	0010/0000	==			0010/0000	LENGTH(AH 2213 BK 0000)	

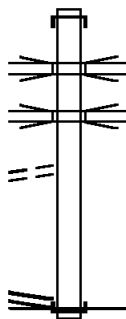
EXTRACT DATE: 12/18/2023 ROADWAY MANAGEMENT SYSTEM PAGE NUMBER: 113  
 PRINT DATE: 12/19/2023 SLD COUNTY/SR - ANNUAL PRINT COUNTY: MONTOUR  
 DIR: B TOTAL LEN: .210 MI. DIST: 03-3 SR: 3013  
 LEFT MUN: LIBERTY T RIGHT MUN: LIBERTY T

FOR SR 1020 AND 3013  
 (CONN)

2 0 49057 6 00 0128+88 000000 FT  
 MEXICO RD  
 (SR1020 SEG 0050/2235) 0010/0000

001108 FT

0010/0449



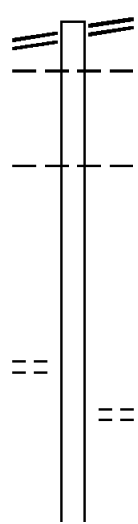
001108 FT AH-NORTHUMBERLAND (49)  
 INTER-AHD FOLLMER RD  
 0010/1108 (SR1029 SEG 0030/0000)  
 I-80 WB  
 0010/0792 OP ID 47/0080/2165/0012  
 I-80 EB  
 0010/0635 OP ID 47/0080/2164/0010

NC MEXICO RD  
 INTER-BK CREEK RD  
 (SR1029 SEG 0020/3408)  
 000000 FT MFC BEGIN = E  
 BK-NORTHUMBERLAND (49)  
 0010/0000 LENGTH(AH 1108 BK 0000)

EXTRACT DATE: 12/18/2023 ROADWAY MANAGEMENT SYSTEM PAGE NUMBER: 112  
 PRINT DATE: 12/19/2023 SLD COUNTY/SR - ANNUAL PRINT COUNTY: MONTOUR  
 DIR: B TOTAL LEN: 5.471 MI. DIST: 03-3 SR: 3012  
 LEFT MUN: DERRY T RIGHT MUN: DERRY T

WASHINGTONVILLE RD 028886 FT  
 (SR0254 SEG 0100/0000) 0110/3497

2 0 47003 0 00 0253+45 025389 FT  
 KEEFER MILL RD  
 (T347) 0110/0000



028886 FT WASHINGTONVILLE RD  
 0110/3497 (SR0254 SEG 0100/0000)  
 DERRY  
 0110/2938 LIMESTONE T

0110/1813 LIMESTONE  
 LIBERTY T

025389 FT  
 5 0110/0000 LENGTH (AH 3497 BK 3348)  
 KEEFER MILL RD  
 0100/2751 (T347)

DIR: B TOTAL LEN: 5.471 MI. DIST: 03-3 SR: 3012  
 LEFT MUN: LIBERTY T RIGHT MUN: LIBERTY T

022041 FT

022041 FT 2 0 47003 0 00 0220+07  
 0100/0000 LENGTH(AH 3348 BK 2482)

019559 FT



019559 FT 2 0 47003 0 00 0195+33  
 0090/0000 LENGTH(AH 2482 BK 2481)

017078 FT

017078 FT 2 0 47003 0 00 0170+07  
 0080/0000 LENGTH(AH 2481 BK 2552)

014526 FT

014526 FT 2 0 47003 0 00 0145+15  
 NAREHOOD RD  
 (SR3003 SEG 0100/0000)  
 0070/0000 LENGTH(AH 2552 BK 0952)



POI

T CHILLIQ CK  
 STRUCTURE LENGTH 10 FT  
 0060/0849 BMSID 47/3012/0060/0849  
 (APRA) HANSON INC  
 HANSON DR

013574 FT

013574 FT 2 0 47003 0 00 0135+66  
 0060/0000 LENGTH(AH 0952 BK 2040)

011534 FT

011534 FT 2 0 47003 0 00 0115+26

DIR: B TOTAL LEN: 5.471 MI. DIST: 03-3 SR: 3012  
 LEFT MUN: LIBERTY T RIGHT MUN: LIBERTY T

			0050/0000	LENGTH(AH 2040 BK 3013)
	008521 FT		0040/0000	008521 FT 2 0 47003 0 00 0085+13 LENGTH(AH 3013 BK 2573)
	005948 FT		0030/0000	005948 FT 2 0 47003 0 00 0059+40 KELLY'S DAM RD (T325) LENGTH(AH 2573 BK 3437)
	002511 FT		0020/0000	002511 FT 2 0 47003 0 00 0025+07 LENGTH(AH 3437 BK 2511)
			0010/1650	DANNYS RD (T312)
FOUST RD (T594) LIBERTY EAST CHILLISQUAQUE T	0010/0496			
	0010/0468			
	000000 FT		0010/0000	000000 FT 2 0 47003 0 00 0000+00 NC MEXICO RD FOLLMER RD (SR1029 SEG 0040/0000) MFC BEGIN = E LENGTH(AH 2511 BK 0000)

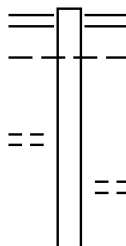


EXTRACT DATE: 12/18/2023      ROADWAY MANAGEMENT SYSTEM      PAGE NUMBER: 109  
 PRINT DATE: 12/19/2023      SLD COUNTY/SR - ANNUAL PRINT      COUNTY: MONTOUR  
 DIR: B      TOTAL LEN: 2.657 MI.      DIST: 03-3      SR: 3010  
 LEFT MUN: DERRY T      RIGHT MUN: DERRY T

MOWERY RD  
 (T365)

014028 FT

0050/1547



014028 FT CONTINENTAL BL  
 0050/2653 (SR0054 SEG 0130/0599)  
 DERRY  
 0050/2303 LIBERTY T

0050/1536 MOWERY RD  
 (T365)

DIR: B TOTAL LEN: 2.657 MI. DIST: 03-3 SR: 3010  
 LEFT MUN: LIBERTY T RIGHT MUN: LIBERTY T

KEEFER MILL RD  
 (T347)

0050/0535  
 011375 FT

==

011375 FT 2 0 47038 0 00 0113+84  
 0050/0000 LENGTH(AH 2653 BK 1714)

LC FOR KEEFER MILL RD  
 (CONN)

0040/1608

==

009661 FT

009661 FT 2 0 47038 0 00 0096+54  
 0040/0000 LENGTH(AH 1714 BK 3179)

006482 FT

006482 FT 2 0 47038 0 00 0064+98  
 0030/0000 LENGTH(AH 3179 BK 3375)

003107 FT

003107 FT 2 0 47038 0 00 0030+40  
 0020/0000 LENGTH(AH 3375 BK 3107)

000000 FT

000000 FT 2 0 47038 0 00 0000+00  
 NC ST ECKERMILL RD  
 NAREHOOD RD  
 (SR3003 SEG 0094/0000)  
 MFC BEGIN = E  
 0010/0000 LENGTH(AH 3107 BK 0000)

==

DIR: B TOTAL LEN: .707 MI. DIST: 03-3 SR: 3009  
 LEFT MUN: VALLEY T RIGHT MUN: VALLEY T

	003732 FT		003732 FT	INTER-AHD	SHERATON RD (T344) CONTINENTAL BL (SR0054 SEG 0211/0000) (SR0054 SEG 0210/0000)
			0010/3732		
			0010/3664		BMS EN 47/3009/0010/3616 0 0 00000 0 00 0000+00
			0010/3616		MAUSES RUN
			0010/3240		BMSBG 47/3009/0010/3616
PENNDOT STOCKPILE 06 (GOVT)			0010/3240	POI	(APRA) PENNDOT STOCKPIL
RACE ST (T366)			0010/0635		
BENNETT ST (T364)			0010/0628		
KINDT RD (T369)			0010/0606		
			000000 FT		
LIBERTY VALLEY RD (SR0642 SEG 0170/3052)			0010/0000		000000 FT 2 0 47024 0 00 0000+00 VILLAGE: MAUSDALE NC OLD VALLEY SCHOOL RD LIBERTY VALLEY RD (SR0642 SEG 0170/3052) MFC BEGIN = E 0010/0000 LENGTH(AH 3732 BK 0000)




EXTRACT DATE: 12/18/2023      ROADWAY MANAGEMENT SYSTEM      PAGE NUMBER: 106  
PRINT DATE: 12/19/2023      SLD COUNTY/SR - ANNUAL PRINT      COUNTY: MONTOUR  
DIR: B      TOTAL LEN: 1.894 MI.      DIST: 03-3      SR: 3008  
LEFT MUN: VALLEY T      RIGHT MUN: VALLEY T

009998 FT

009998 FT

DIR: B TOTAL LEN: 1.894 MI. DIST: 03-3 SR: 3008  
 LEFT MUN: VALLEY T RIGHT MUN: VALLEY T

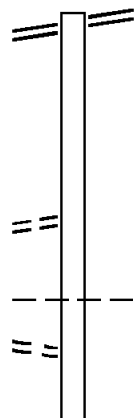


EXTRACT DATE: 12/18/2023 ROADWAY MANAGEMENT SYSTEM PAGE NUMBER: 104  
 PRINT DATE: 12/19/2023 SLD COUNTY/SR - ANNUAL PRINT COUNTY: MONTOUR  
 DIR: B TOTAL LEN: 2.407 MI. DIST: 03-3 SR: 3007  
 LEFT MUN: VALLEY T RIGHT MUN: VALLEY T

CONTINENTAL BL 012707 FT  
 (SR0054 SEG 0150/1149) 0050/2245

HILKERT RD 0050/0044  
 (T367) 010462 FT

LC FOR HILKERT RD 0040/3044  
 (CONN)



012707 FT CONTINENTAL BL  
 0050/2245 (SR0054 SEG 0150/1149)

010462 FT 2 0 47035 0 01 0103+75  
 VALLEY  
 LIBERTY T  
 LENGTH(AH 2245 BK 3097)

5

OAK GROVE RD  
(T332)

007365 FT

007365 FT 2 0 47035 0 01 0073+42  
 0040/0000 LENGTH(AH 3097 BK 2506)

004859 FT

004859 FT 2 0 47035 0 01 0048+88  
 0030/0000 LENGTH(AH 2506 BK 2649)

0020/1405 FOR SR 3007 AND 3008  
 (CONN)  
 VALLEY RD  
 0020/1314 (SR3008 SEG 0010/0000)

0020/0386  
 002210 FT

002210 FT 2 0 47035 0 01 0022+94  
 0020/0000 LENGTH(AH 2649 BK 2210)

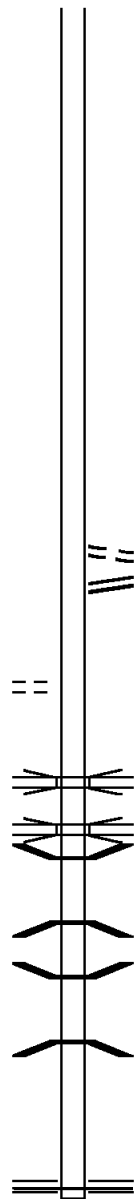
SR 80 WBL  
 0010/1632 OP ID 47/0080/2215/1263  
 I-80 EBL  
 0010/1476 OP ID 47/0080/2214/1297  
 0010/1011 BMS EN 47/3007/0010/0992  
 2 0 47035 0 00 0009+86  
 TRIB MAUSES CREEK  
 0010/0992 BMSBG 47/3007/0010/0992

0010/0383 BMS EN 47/3007/0010/0356  
 2 0 47035 0 00 0003+54  
 MAUSES CREEK

000000 FT

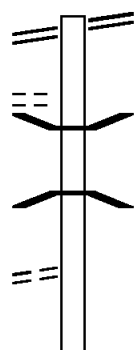
0010/0356 BMSBG 47/3007/0010/0356  
 000000 FT 2 0 47035 0 00 0000+00

NC KL ONDIKE RD  
 LIBERTY VALLEY DR  
 (SR0642 SEG 0130/0000)  
 MFC BEGIN = E  
 0010/0000 LENGTH(AH 2210 BK 0000)



EXTRACT DATE: 12/18/2023 ROADWAY MANAGEMENT SYSTEM PAGE NUMBER: 102  
 PRINT DATE: 12/19/2023 SLD COUNTY/SR - ANNUAL PRINT COUNTY: MONTOUR  
 DIR: B TOTAL LEN: 2.645 MI. DIST: 03-3 SR: 3006  
 LEFT MUN: LIBERTY T RIGHT MUN: LIBERTY T

LIBERTY VALLEY RD 013966 FT  
 (SR0642 SEG 0090/0954) 0060/1662  
 SHOLES RD 0060/1040  
 (T330)  
 2 0 47046 0 00 0123+00 012304 FT  
 MAUGER RD  
 (T331) 0060/0000



013966 FT LIBERTY VALLEY RD  
 0060/1662 (SR0642 SEG 0090/0954)  
 0060/0638 BMS EN 47/3006/0060/0380  
 2 0 47046 0 00 0123+00  
 1-80 WBL  
 0060/0380 BMSBG 47/3006/0060/0380  
 012304 FT  
 0060/0000 LENGTH(AH 1662 BK 2421)



DIR: B TOTAL LEN: 2.645 MI. DIST: 03-3 SR: 3006  
LEFT MUN: LIBERTY T RIGHT MUN: LIBERTY T

STARNER RD  
(T366)

009883 FT

009883 FT 2 0 47046 0 00 0098+84  
S 0050/0000 LENGTH(AH 2421 BK 2517)

007366 FT

007366 FT 2 0 47046 0 00 0073+73  
S 0040/0000 LENGTH(AH 2517 BK 2448)

004918 FT

004918 FT 2 0 47046 0 00 0049+31  
STARNER RD  
(T366)  
S 0030/0000 LENGTH(AH 2448 BK 2418)

002500 FT

002500 FT 2 0 47046 0 00 0025+07  
S 0020/0000 LENGTH(AH 2418 BK 2500)

2 0 47046 0 00 0000+00 000000 FT  
NAREHOOD RD  
(SR3003 SEG 0020/2371) 0010/0000

0010/0175 BMS EN 47/3006/0010/0156  
2 0 47046 0 00 0001+44  
BEAVER RUN  
0010/0156 BMSBG 47/3006/0010/0156  
NC ST UMP RD  
NAREHOOD RD  
000000 FT (SR3003 SEG 0020/2371)  
MFC BEGIN = E  
S 0010/0000 LENGTH(AH 2500 BK 0000)

EXTRACT DATE: 12/18/2023 ROADWAY MANAGEMENT SYSTEM PAGE NUMBER: 100  
PRINT DATE: 12/19/2023 SLD COUNTY/SR - ANNUAL PRINT COUNTY: MONTOUR  
DIR: B TOTAL LEN: .000 MI. DIST: 03-3 SR: 3005  
LEFT MUN: LIBERTY T RIGHT MUN: LIBERTY T

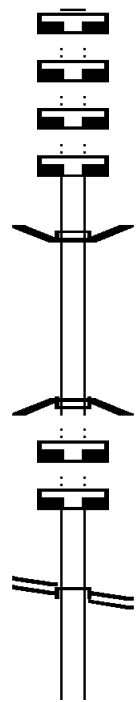
000000 FT  
000000 FT



000000 FT  
7020/0000 LENGTH(AH 2667 BK 2293)  
000000 FT  
7010/0000 LENGTH(AH 2293 BK 0000)

DIR: B TOTAL LEN: 1.900 MI. DIST: 03-3 SR: 3004  
 LEFT MUN: LIBERTY T RIGHT MUN: LIBERTY T

010032 FT  
 010032 FT  
 010032 FT  
 010032 FT  
  
 010014 FT  
  
 010014 FT  
 010014 FT



010032 FT  
 7090/0000 LENGTH(AH 2431 BK 3325)  
 010032 FT  
 7080/0000 LENGTH(AH 3325 BK 2516)  
 010032 FT  
 7070/0000 LENGTH(AH 2516 BK 0406)  
 010032 FT  
 7064/0000 LENGTH(AH 0406 BK 0018)  
 BMSBN 47/3004/0060/0000  
 INTER-AHD MOORESBURG RD  
 0060/0018 (T741)  
 010014 FT 2 0 47041 0 00 0035+84  
 NC MOORESBURG RD  
 INTER-BK MOORESBURG RD  
 (T741)  
 TRIBUTARY TO BEAVER RU  
 BMSBG 47/3004/0060/0000  
 0060/0000 LENGTH(AH 0018 BK 2248)  
 010014 FT  
 7060/0000 LENGTH(AH 2248 BK 1342)  
 010014 FT  
 7050/0000 LENGTH(AH 1342 BK 2050)  
 INTER-AHD MOORESBURG RD  
 (T741)  
 PURPLE HEART HW  
 0040/2050 (SR0045 SEG 0060/0000)

PURPLE HEART HW  
 (SR0045 SEG 0060/0000) 0040/2050

DIR: B TOTAL LEN: 1.900 MI. DIST: 03-3 SR: 3004  
 LEFT MUN: LIBERTY T RIGHT MUN: LIBERTY T

BEAVER RUN RD  
 (T318)

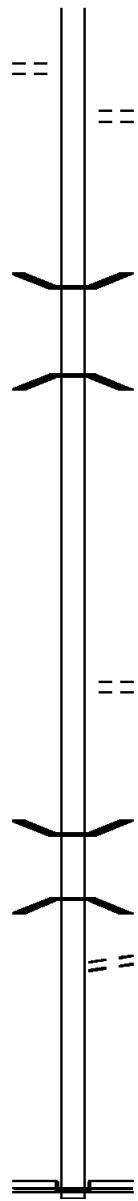
0040/0197 ==

007964 FT ==

006282 FT

003145 FT

000000 FT



BEAVER RUN RD  
 (T318)  
 2 0 47026 0 00 0079+68  
 0040/0177  
 007964 FT  
 0040/0000 LENGTH(AH 2050 BK 1682)

BMS EN 47/3004/0030/0000  
 2 0 47026 0 00 0062+81  
 0030/0026  
 006282 FT  
 BEAVER RUN  
 BMSBG 47/3004/0030/0000  
 0030/0000 LENGTH(AH 1682 BK 3137)

2 0 47026 0 00 0031+45  
 003145 FT  
 RINE RD  
 (T843)  
 0020/0000 LENGTH(AH 3137 BK 3145)

BMS EN 47/3004/0010/1284  
 2 0 47026 0 00 0012+83  
 0010/1327  
 BR. BEAVER R  
 BMSBG 47/3004/0010/1284  
 0010/1284

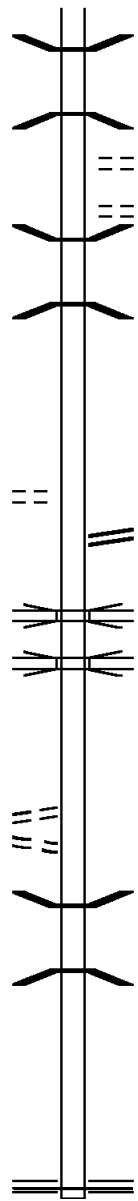
BRIDGE RD  
 (T308)  
 2 0 47026 0 00 0000+00  
 0010/0628  
 NC PO TTSGROVE RD  
 LIBERTY VALLEY RD  
 (SR0642 SEG 0020/0000)  
 INTER-BK BRIDGE RD  
 (T308)  
 MFC BEGIN = E  
 0010/0000 LENGTH(AH 3145 BK 0000)

Station	Description	Station	Description
023749 FT		023749 FT	INTER-AHD HAGENBUCH RD (T326)
		0110/2123	BROADWAY RD (SR0254 SEG 0050/0000)
2 0 47004 0 00 0216+30	021626 FT	021626 FT	
QUARRY RD (T395)	0110/0000	0110/0000	LENGTH(AH 2123 BK 1927)
HANSON DR (PRDR)	0100/1345	0100/1427	OP ID 47/3003/0100/1427
HANSON DR (PRDR)	0100/0764	0100/0955	LIMESTONE LIBERTY T
	019699 FT	0100/0722	(APRA) HANSON INC
		019699 FT	2 0 47004 0 00 0197+45
			MEXICO RD (SR3012 SEG 0070/0000)
		0100/0000	LENGTH(AH 1927 BK 2100)
		0098/1359	BMS EN 47/3003/0098/1346
			2 0 47004 0 00 0189+91
		0098/1346	T BEAVER RUN BMSBG 47/3003/0098/1346
017599 FT		017599 FT	2 0 47004 0 00 0176+45
		0098/0000	LENGTH(AH 2100 BK 0441)
		0094/0136	BMS EN 47/3003/0094/0032
			0 0 00000 0 00 0000+00
			CHILLISQUAQUE CREEK

DIR: B TOTAL LEN: 4.498 MI. DIST: 03-3 SR: 3003  
 LEFT MUN: LIBERTY T RIGHT MUN: LIBERTY T

Stationing	Right of Way	Structure	Structure	Stationing	Description
017158 FT				0094/0032	BMSBG 47/3003/0094/0032
				017158 FT	0 0 00000 0 00 0000+00
					STECKERMILL RD
					(SR3010 SEG 0010/0000)
016772 FT				0094/0000	LENGTH(AH 0441 BK 0386)
				016772 FT	0 0 00000 0 00 0000+00
				0084/0000	LENGTH(AH 0386 BK 1038)
2 0 47004 0 00 0157+34				015734 FT	
JACKSON RD					
(T381)				0080/0000	LENGTH(AH 1038 BK 1935)
013799 FT				013799 FT	2 0 47004 0 00 0137+92
					HAGENBUCH LOOP RD
					(T848)
				0070/0000	LENGTH(AH 1935 BK 1587)
				0060/1360	BMSSEN 47/3003/0060/1343
					2 0 47004 0 00 0135+50
					T BEAVER RUN
				0060/1343	BMSBG 47/3003/0060/1343
012212 FT				012212 FT	2 0 47004 0 00 0121+93
					OAK GROVE RD
					(T332)
				0060/0000	LENGTH(AH 1587 BK 2156)
010056 FT				010056 FT	2 0 47004 0 00 0100+45
				0050/0000	LENGTH(AH 2156 BK 1906)
008150 FT				008150 FT	2 0 47004 0 00 0081+45
					JACKSON RD
					(T381)
				0040/0000	LENGTH(AH 1906 BK 2339)

DIR: B TOTAL LEN: 4.498 MI. DIST: 03-3 SR: 3003  
 LEFT MUN: LIBERTY T RIGHT MUN: LIBERTY T



0030/1342 BMS EN 47/3003/0030/1330  
 2 0 47004 0 00 0071+44  
 T. BEAVER RUN  
 0030/1330 BMSBG 47/3003/0030/1330  
 R & H AV  
 == (T387)  
 R & H AV  
 == (T387)  
 0030/0898 BMS EN 47/3003/0030/0811  
 0030/0836 2 0 47004 0 00 0066+13  
 BEAVER RUN  
 0030/0811 BMSBG 47/3003/0030/0811  
 005811 FT 2 0 47004 0 00 0058+02  
 5 0030/0000 LENGTH(AH 2339 BK 3680)

0020/2375 == STUMP RD  
 0020/2371 (SR3006 SEG 0010/0000)

0020/1678 SR 80 WB  
 OP ID 47/0080/2181/0093  
 I-80 EB  
 0020/1240 OP ID 47/0080/2180/0019

002131 FT  
 5 0020/0000 LENGTH(AH 3680 BK 2131)

0010/1302 BMS EN 47/3003/0010/1272  
 2 0 47004 0 00 0012+64  
 BEAVER RUN  
 0010/1272 BMSBG 47/3003/0010/1272

000000 FT 2 0 47004 0 00 0000+00  
 NC NA AREHOOD RD  
 LIBERTY VALLEY DR  
 (SR0642 SEG 0030/0000)  
 MFC BEGIN = D  
 5 0010/0000 LENGTH(AH 2131 BK 0000)






KELLYS DAM RD  
 (T325)

2 0 47004 0 00 0021+23 002131 FT  
 VANSANT RD  
 (T359) 0020/0000  
 LC FOR VANSANT RD  
 (CONN) 0010/1909

005811 FT

000000 FT

EXTRACT DATE: 12/18/2023      ROADWAY MANAGEMENT SYSTEM      PAGE NUMBER: 94  
 PRINT DATE: 12/19/2023      SLD COUNTY/SR - ANNUAL PRINT      COUNTY: MONTOUR  
 DIR: B      TOTAL LEN: .000 MI.      DIST: 03-3      SR: 3002  
 LEFT MUN: MAYBERRY T      RIGHT MUN: MAYBERRY T

000000 FT		000000 FT	
000000 FT		7040/0000	LENGTH(AH 3530 BK 0617)
000000 FT		000000 FT	
000000 FT		7030/0000	LENGTH(AH 0617 BK 2003)
000000 FT		000000 FT	
		7020/0000	LENGTH(AH 2003 BK 2494)
		000000 FT	
		7010/0000	LENGTH(AH 2494 BK 0000)



EXTRACT DATE: 12/18/2023      ROADWAY MANAGEMENT SYSTEM      PAGE NUMBER: 93  
 PRINT DATE: 12/19/2023      SLD COUNTY/SR - ANNUAL PRINT      COUNTY: MONTOUR  
 DIR: B      TOTAL LEN: .000 MI.      DIST: 03-3      SR: 3001  
 LEFT MUN: MAYBERRY T      RIGHT MUN: MAYBERRY T

000000 FT		000000 FT	
000000 FT	■	7054/0000	LENGTH(AH 0324 BK 1917)
000000 FT	■	000000 FT	
000000 FT	■	7050/0000	LENGTH(AH 1917 BK 2319)
000000 FT	■	000000 FT	
000000 FT	■	7040/0000	LTH AH 002319 BK 000381
000000 FT	■	000000 FT	
000000 FT	■	7032/0000	LTH AH 000381 BK 002691
000000 FT	■	000000 FT	
000000 FT	■	7030/0000	LENGTH(AH 2691 BK 2631)
000000 FT	■	000000 FT	
000000 FT	■	7020/0000	LENGTH(AH 2631 BK 2795)
000000 FT	■	000000 FT	
	■	7010/0000	LENGTH(AH 2795 BK 0000)



EXTRACT DATE: 12/18/2023      ROADWAY MANAGEMENT SYSTEM      PAGE NUMBER: 91  
 PRINT DATE: 12/19/2023      SLD COUNTY/SR - ANNUAL PRINT      COUNTY: MONTOUR  
 DIR: B      TOTAL LEN: 4.814 MI.      DIST: 03-3      SR: 2111  
 LEFT MUN: MAYBERRY T      RIGHT MUN: MAYBERRY T

025420 FT



024475 FT

025420 FT SUSQUEHANNA RD  
 0100/0945 (SR2102 SEG 0050/0000)

024475 FT 2 0 47001 0 00 0245+10  
 0100/0000 LENGTH(AH 0945 BK 2904)

0090/2199 ROARING CREEK RD  
 (T313)

DIR: B TOTAL LEN: 4.814 MI. DIST: 03-3 SR: 2111  
 LEFT MUN: MAYBERRY T RIGHT MUN: MAYBERRY T

021571 FT

021571 FT 2 0 47001 0 00 0216+22  
 S 0090/0000 LENGTH(AH 2904 BK 3038)

018533 FT

018533 FT 2 0 47001 0 00 0185+37  
 S 0080/0000 LENGTH(AH 3038 BK 2577)

015956 FT

015956 FT 2 0 47001 0 00 0159+60  
 S 0070/0000 LENGTH(AH 2577 BK 2470)

2 0 47001 0 00 0134+90 013486 FT  
 WONDERSVIEW RD  
 (T404) 0060/0000

013486 FT  
 S 0060/0000 LENGTH(AH 2470 BK 2784)

010702 FT

0050/0106 ROARING CREEK RD  
 (T313)  
 010702 FT 2 0 47001 0 00 0107+06  
 HIGH RD  
 (SR2109 SEG 0040/2164)  
 S 0050/0000 LENGTH(AH 2784 BK 2120)

DIR: B TOTAL LEN: 4.814 MI. DIST: 03-3 SR: 2111  
 LEFT MUN: MAYBERRY T RIGHT MUN: MAYBERRY T

Location / Segment	Segment ID	Length (FT)	Start Station	End Station	Notes
TWINHOLLOW LN (TWP)	0040/0305	008582	2 0 47001 0 00 0085+86	0040/0000	LENGTH(AH 2120 BK 2317)
LITTLE ROARING CREEK RD (SR2119 SEG 0010/0000)	0062+77 006265	006265	0062+77	0030/0000	MFC BEGIN = D LENGTH(AH 2317 BK 3049)
HART RD (T784)	0020/1539	003216	2 0 47001 0 00 0032+33	0020/0000	TWIN PONDS RD (T307) LENGTH(AH 3049 BK 3216)
MUTCHLER RD (T525)	0010/2823	0010/0725	0010/0715	0010/0000	SUNSET RD (T305) INTER-BK SHARP RIDGE RD (SR2001 SEG 0012/0334) MFC BEGIN = E BK-NORTHUMBERLAND (49) LENGTH(AH 3216 BK 0000)
KABODDLE RD (T521)	0010/0725	000000	000000	0010/0000	

DIR: B TOTAL LEN: 2.016 MI. DIST: 03-3 SR: 2109  
 LEFT MUN: MAYBERRY T RIGHT MUN: MAYBERRY T

010643 FT		010643 FT SHARP RIDGE RD 0040/2164 (SR2111 SEG 0050/0000)
	==	0040/1142 PINE TREE RD (T311)
008479 FT		008479 FT 2 0 47033 0 00 0085+36 S 0040/0000 LENGTH(AH 2164 BK 2440)
2 0 47033 0 00 0060+90 006039 FT TWIN PONDS RD (T307)	==	006039 FT S 0030/0000 LENGTH(AH 2440 BK 2910)
SUNSET RD (T305)	==	0020/1580
003129 FT	==	003129 FT 2 0 47033 0 00 0031+60 BILLMAN RD (T303) S 0020/0000 LENGTH(AH 2910 BK 3129)
000000 FT		000000 FT 2 0 47033 0 00 0000+00 NC HIGH RD ELYSBURG RD (SRO054 SEG 0290/0286) MFC BEGIN = E S 0010/0000 LENGTH(AH 3129 BK 0000)

DIR: B TOTAL LEN: 1.652 MI. DIST: 03-3 SR: 2102  
 LEFT MUN: MAYBERRY T RIGHT MUN: MAYBERRY T

008721 FT

008721 FT AH-COLUMBIA (19)

008506 FT

INTER-AHD MT ZION RD  
 0050/0215 (SR3012 SEG 0010/0000)  
 008506 FT 2 0 47001 1 00 0000+00  
 SHARP RIDGE RD  
 (SR2111 SEG 0100/0945)  
 0050/0000 LENGTH(AH 0215 BK 3476)

005030 FT

005030 FT 2 0 47001 0 01 0290+00  
 0040/0000 LENGTH(AH 3476 BK 2528)

002502 FT

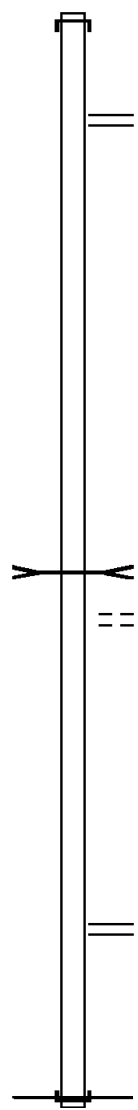
TRIB SUSQUEHANNA RIVER  
 STRUCTURE LENGTH 12 FT  
 0030/0852 BMSID 47/2102/0030/0852  
 WONDERVIEW RD  
 (T404)  
 002502 FT 2 0 47001 0 01 0315+24  
 0030/0000 LENGTH(AH 2528 BK 2406)

000096 FT

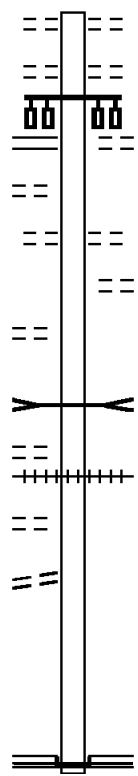
000096 FT 2 0 47001 0 01 0339+49  
 LITTLE ROARING CR RD  
 (SR2119 SEG 0040/0678)  
 0020/0000 LENGTH(AH 2406 BK 0096)

000000 FT

000000 FT 2 0 47001 7 00 0001+07  
 NC SU  
 INTER-BK BOYD STATION RD  
 (SR2002 SEG 0040/3458)  
 MFC BEGIN = D  
 BK-NORTHUMBERLAND (49)  
 0010/0000 LENGTH(AH 0096 BK 0000)



	001927 FT		001927 FT	FRONT ST
		==	0010/1927	(BORO)
		==	0010/1745	FRIENDSHIP AL
		==		(BORO)
MARKET ST		==	0010/1561	MARKET ST
(SR2006 SEG 0011/0000)	0010/1561	==		(BORO)
LIBRARY AV	0010/1375	==		
(BORO)		==		
		==	0010/1193	MAHONING ST
		==	0010/0943	(BORO)
		==		PENN ST
CANAL ST	0010/0855	==		(BORO)
(BORO)		==		
		==	0010/0670	SECHLER RUN
		==		STRUCTURE LENGTH 24 FT
BORO AL	0010/0558	==		BMSID 47/2054/0010/0670
(BORO)		==		
		==	0010/0251	(AAR 264159Y)#TRKS 01
MULBERRY ST	0010/0187	==		
(BORO)		==		
TO 0011/0070 SH	0010/0146	==		
(CONN)	000000 FT	==		
		==	000000 FT	1 0 00182 0 00 0027+19
		==		NC MI
		==		LL ST
		==		NORTHUMBERLAND ST
		==		(SR0011 SEG 0070/0000)
		==		MILL ST
		==		(BORO)
		==		MFC BEGIN = C
BLOOM ST	0010/0000	==	0010/0000	LENGTH(AH 1927 BK 0000)
(SR0011 SEG 0070/0000)		==		





EXTRACT DATE: 12/18/2023      ROADWAY MANAGEMENT SYSTEM      PAGE NUMBER: 85  
PRINT DATE: 12/19/2023      SLD COUNTY/SR - ANNUAL PRINT      COUNTY: MONTOUR  
DIR: B      TOTAL LEN: .000 MI.      DIST: 03-3      SR: 2018  
LEFT MUN: COOPER T      RIGHT MUN: WEST HEMLOCK T

000000 FT



000000 FT  
7010/0000 LENGTH(AH 0100 BK 0000)

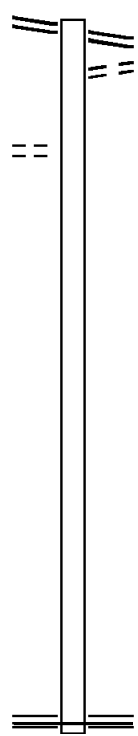
GROVANIA DR 006213 FT  
 (SR4002 SEG 0130/0000) 0020/3211

MT ZION DR 0020/2491  
 (T323)

003002 FT

000000 FT

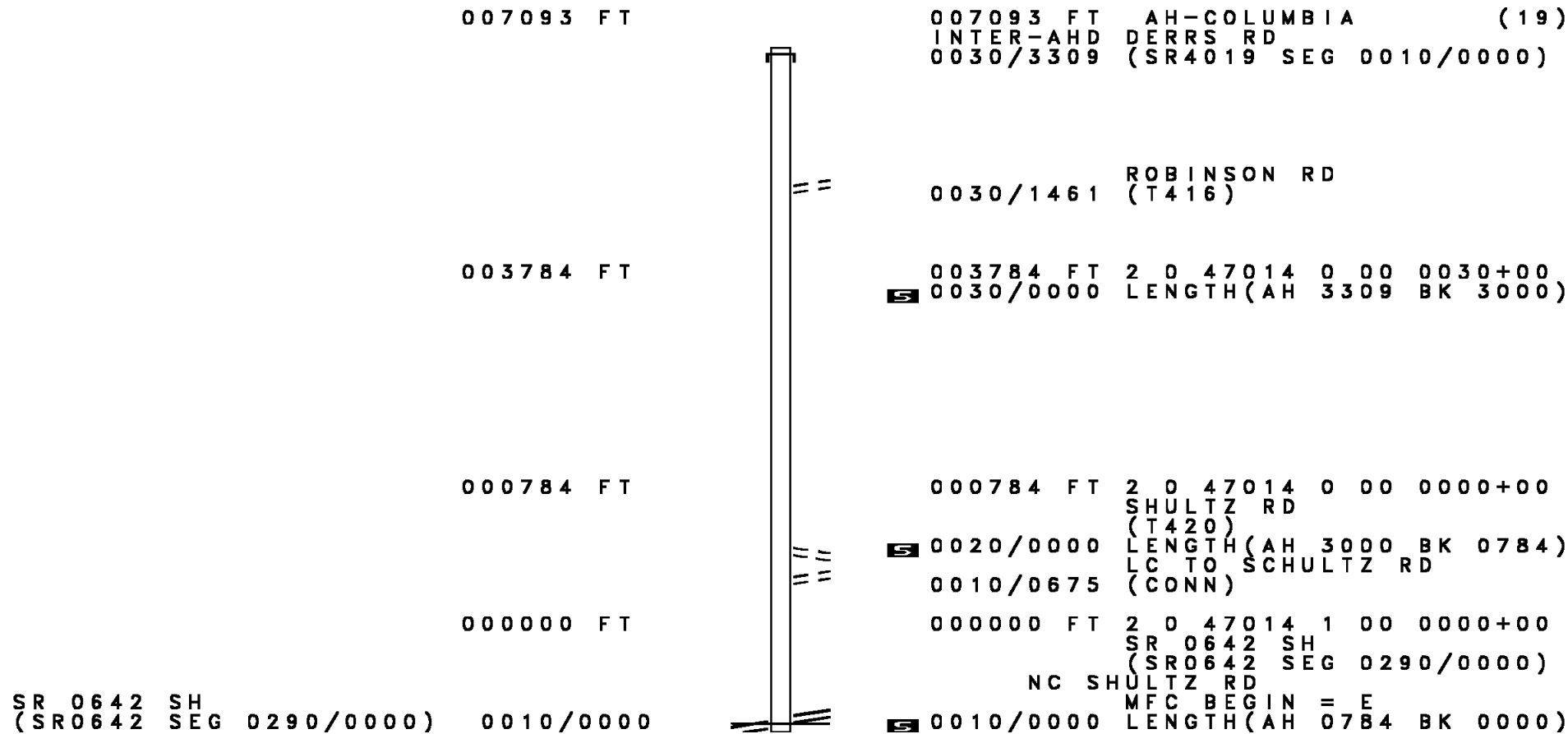
RIDGE DR 0010/0000  
 (SR2006 SEG 0160/0000)



006213 FT GROVANIA DR  
 0020/3211 (SR4002 SEG 0130/0000)  
 0020/3144 FOR SR 2017 AND 4002  
 (CONN)

003002 FT 2 0 47034 0 00 0030+13  
 0020/0000 LENGTH(AH 3211 BK 3002)

000000 FT 2 0 47034 0 00 0000+00  
 NC CO COUNTY LINE DR  
 COUNTY LINE DR  
 (SR2006 SEG 0160/0000)  
 MFC BEGIN = E  
 0010/0000 LENGTH(AH 3002 BK 0000)



EXTRACT DATE: 12/18/2023 ROADWAY MANAGEMENT SYSTEM PAGE NUMBER: 82  
PRINT DATE: 12/19/2023 SLD COUNTY/SR - ANNUAL PRINT COUNTY: MONTOUR  
DIR: B TOTAL LEN: .000 MI. DIST: 03-3 SR: 2015  
LEFT MUN: WEST HEMLOCK T RIGHT MUN: WEST HEMLOCK T

000000 FT



000000 FT  
7010/0000 LENGTH(AH 2616 BK 0000)

EXTRACT DATE: 12/18/2023 ROADWAY MANAGEMENT SYSTEM PAGE NUMBER: 81  
 PRINT DATE: 12/19/2023 SLD COUNTY/SR - ANNUAL PRINT COUNTY: MONTOUR  
 DIR: B TOTAL LEN: 5.370 MI. DIST: 03-3 SR: 2014  
 LEFT MUN: WEST HEMLOCK T RIGHT MUN: WEST HEMLOCK T

DAHL RD  
 (T828)  
 SNYDERS DR  
 (T334)

028352 FT  
 0100/2857  
 0100/2850

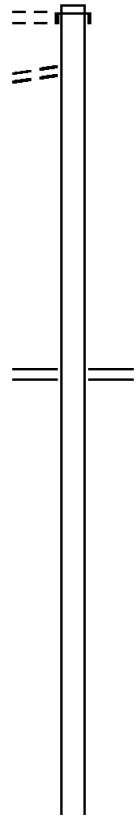
028352 FT  
 INTER-AHD STYER RD  
 0100/2857 (T389)

025495 FT

025495 FT 2 0 47013 0 01 0259+94  
 NC HEDGE RD  
 COLUMBIA HILL RD  
 (SR2007 SEG 0100/1152)  
 0100/0000 LENGTH(AH 2857 BK 3119)

022376 FT

022376 FT 2 0 47013 0 01 0228+88  
 0090/0000 LENGTH(AH 3119 BK 2527)



DIR: B TOTAL LEN: 5.370 MI. DIST: 03-3 SR: 2014  
 LEFT MUN: WEST HEMLOCK T RIGHT MUN: WEST HEMLOCK T

Stationing	Description	Stationing	Description
019849 FT		019849 FT	2 0 47013 0 01 0203+71
		0080/0000	LENGTH(AH 2527 BK 2448)
017401 FT		017401 FT	2 0 47013 0 01 0179+33
		0070/0000	LENGTH(AH 2448 BK 2423)
014978 FT		014978 FT	2 0 47013 0 01 0155+20
			JERSEYTOWN RD
			(SR0642 SEG 0260/0000)
			NC ST
			INTER-BK JERSEYTOWN RD
			(SR0642 SEG 0260/0000)
014978 FT		0060/0000	LTH AH 002423 BK 000672
		014978 FT	
		7052/0000	LTH AH 000672 BK 002999
		INTER-AHD	JERSEYTOWN RD
JERSEYTOWN RD		0050/2999	(SR0642 SEG 0260/0672)
(SR0642 SEG 0260/0672)			
			WEST HEMLOCK
		0050/1928	DERRY T
			BLEEHILL RD
		0050/1157	(T392)
011979 FT		011979 FT	2 0 47013 0 00 0119+80
		0050/0000	LENGTH(AH 2999 BK 2704)
009275 FT		009275 FT	2 0 47013 0 00 0092+71
			CAMELTOWN RD

DIR: B TOTAL LEN: 5.370 MI. DIST: 03-3 SR: 2014  
 LEFT MUN: WEST HEMLOCK T RIGHT MUN: DERRY T

BILL HIME RD (T382)	0030/3055	==	==	0040/0000	(T520) LENGTH(AH 2704 BK 3230)
	006045 FT			006045 FT	2 0 47013 0 00 0060+43 SMITH RD
WOODSIDE RD (T385)	0020/2603	==	==	0030/0000	(T385) LENGTH(AH 3230 BK 2977)
	003068 FT			003068 FT	2 0 47013 0 00 0030+70 AURAND RD
CRAWFORD RD (T396) WEST HEMLOCK DERRY T	0010/2804	==	==	0020/0000	(T394) LENGTH(AH 2977 BK 3068)
	000000 FT			000000 FT	2 0 47013 0 00 0000+00 NC CENTURY RD WASHINGTONVILLE RD (SR0254 SEG 0170/0000)
				INTER-BK	DIEHL RD (SR1007 SEG 0010/0000)
				0010/0000	MFC BEGIN = E LENGTH(AH 3068 BK 0000)

EXTRACT DATE: 12/18/2023      ROADWAY MANAGEMENT SYSTEM      PAGE NUMBER: 78  
 PRINT DATE: 12/19/2023      SLD COUNTY/SR - ANNUAL PRINT      COUNTY: MONTOUR  
 DIR: B      TOTAL LEN: 1.211 MI.      DIST: 03-3      SR: 2013  
 LEFT MUN: COOPER T      RIGHT MUN: COOPER T

006393 FT

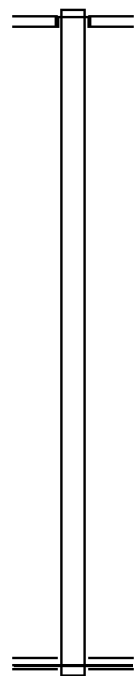
006393 FT  
 INTER-AHD MT ZION DR  
 (T323)  
 RIDGE DR  
 0020/3386 (SR2006 SEG 0190/0000)

003007 FT

003007 FT 2 0 47007 0 00 0030+07  
 0020/0000 LENGTH(AH 3386 BK 3007)

000000 FT

000000 FT 2 0 47007 0 00 0000+00  
 NC MT ZION DR  
 RIVER DR  
 (SR2006 SEG 0110/0000)  
 MFC BEGIN = E  
 0010/0000 LENGTH(AH 3007 BK 0000)





DIR: B TOTAL LEN: 1.600 MI. DIST: 03-3 SR: 2012  
 LEFT MUN: WEST HEMLOCK T RIGHT MUN: WEST HEMLOCK T

008447 FT

008447 FT AH-COLUMBIA (19)  
 INTER-AHD FROSTY VALLEY RD  
 (SR4006 SEG 0010/0000)  
 COUNTY LINE RD  
 (T412)

0030/3870

004577 FT

004577 FT 2 0 47009 0 00 0045+67  
 WEST HEMLOCK  
 VALLEY T  
 0030/0000 LENGTH(AH 3870 BK 3191)

5

FAIRFIELD LN  
 (T384)  
 STRAWBERRY LN  
 (T382)

0020/1260

0020/0696

001386 FT

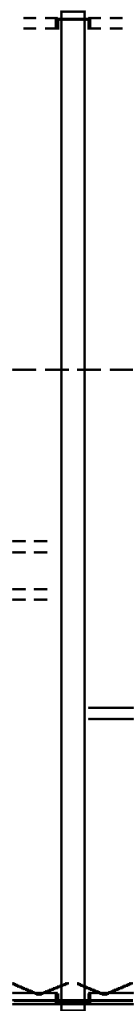
001386 FT 2 0 47009 0 00 0013+76  
 KASEVILLE RD  
 (SR2005 SEG 0040/3099)  
 0020/0000 LENGTH(AH 3191 BK 1386)

5

000000 FT

000000 FT 2 0 47009 0 00 0000+00  
 VILLAGE: CASEVILLE  
 NC FR FROSTY VALLEY RD  
 COLUMBIA HILL RD  
 (SR2007 SEG 0050/0000)  
 INTER-BK SIDLER LN  
 (T351)  
 MFC BEGIN = E  
 0010/0000 LENGTH(AH 1386 BK 0000)

5



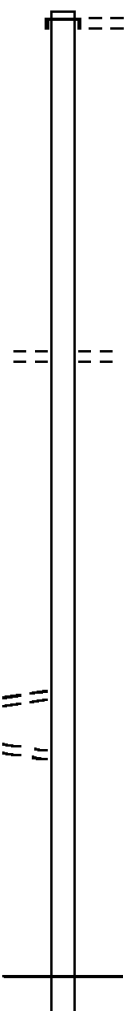
DIR: B TOTAL LEN: .374 MI. DIST: 03-3 SR: 2010  
 LEFT MUN: DANVILLE B RIGHT MUN: DANVILLE B

Station	Length	Unit	Station	Length	Unit	Notes
	001976	FT		001976	FT	
	001976	FT		7060/0000	LENGTH(AH 1187 BK 3161)	
	001976	FT		001976	FT	
	001976	FT		7050/0000	LENGTH(AH 3161 BK 2478)	
	001976	FT		001976	FT	
	001976	FT		7040/0000	LENGTH(AH 2478 BK 2390)	
	001976	FT		001976	FT	
	001976	FT		7030/0000	LENGTH(AH 2390 BK 0036)	
	001976	FT		001976	FT	
	001976	FT		7022/0000	LENGTH(AH 0036 BK 1360)	
	001976	FT		001976	FT	
	001976	FT		7020/0000	LENGTH(AH 1360 BK 1976)	
CHERRY ST (BORO)	0010/1976		==	INTER-AHD	BLOOM ST	
				0010/1976	(SR2008 SEG 0004/0000)	
BORO AL (BORO)	0010/1810		==		C ST	
				0010/1915	(BORO)	
VINE ST (BORO)	0010/1657		==		JEFFERSON CT	
				0010/1728	(BORO)	
BORO AL (BORO)	0010/1498		==		B ST	
ASH ST (BORO)	0010/1317		==	0010/1512	(BORO)	
					STEEB ST	
BORO AL (BORO)	0010/1082		==	0010/1317	(BORO)	
					A ST	
				0010/1123	(BORO)	
KLINE ST (BORO)	0010/0648		==		LAUREL ST	
				0010/0774	(BORO)	
				0010/0673	CHURCH ST	
PINE ST (BORO)	0010/0371		==		(BORO)	
	000000	FT	==	0010/0513	BORO AL	
				0010/0371	(BORO)	
				000000	FT	2 0 47040 0 00 0000+00
					WALNUT ST	
					(SR0011 SEG 0070/0452)	
					L O O M ST	
					INTER-BK	
					BLOOM ST	
					(SR0011 SEG 0070/0452)	
FERRY ST (BORO)	0010/0000		==		MFC BEGIN = C	
				0010/0000	LENGTH(AH 1976 BK 0000)	

DIR: B TOTAL LEN: 4.197 MI. DIST: 03-3 SR: 2008  
 LEFT MUN: COOPER T RIGHT MUN: COOPER T

022158 FT

022158 FT  
 INTER-AHD VALLEY RD  
 (T416)  
 GROVANIA DR  
 (T413)



018838 FT

018838 FT 2 0 47042 0 00 0161+13  
 STELTZ RD  
 (T414)  
 0110/0000 LENGTH(AH 3320 BK 2066)

016772 FT

016772 FT 2 0 47042 0 00 0140+98  
 0100/0000 LENGTH(AH 2066 BK 2298)

LC FOR TOWER DR  
 (CONN)  
 2 0 47042 0 00 0118+56 0090/0262  
 TOWER DR 014474 FT  
 (T410) 0090/0000

014474 FT  
 0090/0000 LENGTH(AH 2298 BK 2250)

012224 FT

012224 FT 2 0 47042 0 00 0095+60  
 MFC BEGIN = D  
 0080/0000 LENGTH(AH 2250 BK 2423)  
 DICKSON AV

DIR: B TOTAL LEN: 4.197 MI. DIST: 03-3 SR: 2008  
 LEFT MUN: COOPER T RIGHT MUN: COOPER T

HEATHER HILLS DR  
 (T406)

0070/1658

KASEVILLE RD  
 (SR2005 SEG 0010/0000)

0050/0000

PROSSEDA DR  
 (T390)

0030/1647

ORCHARD AV  
 (TWP)

0030/0643

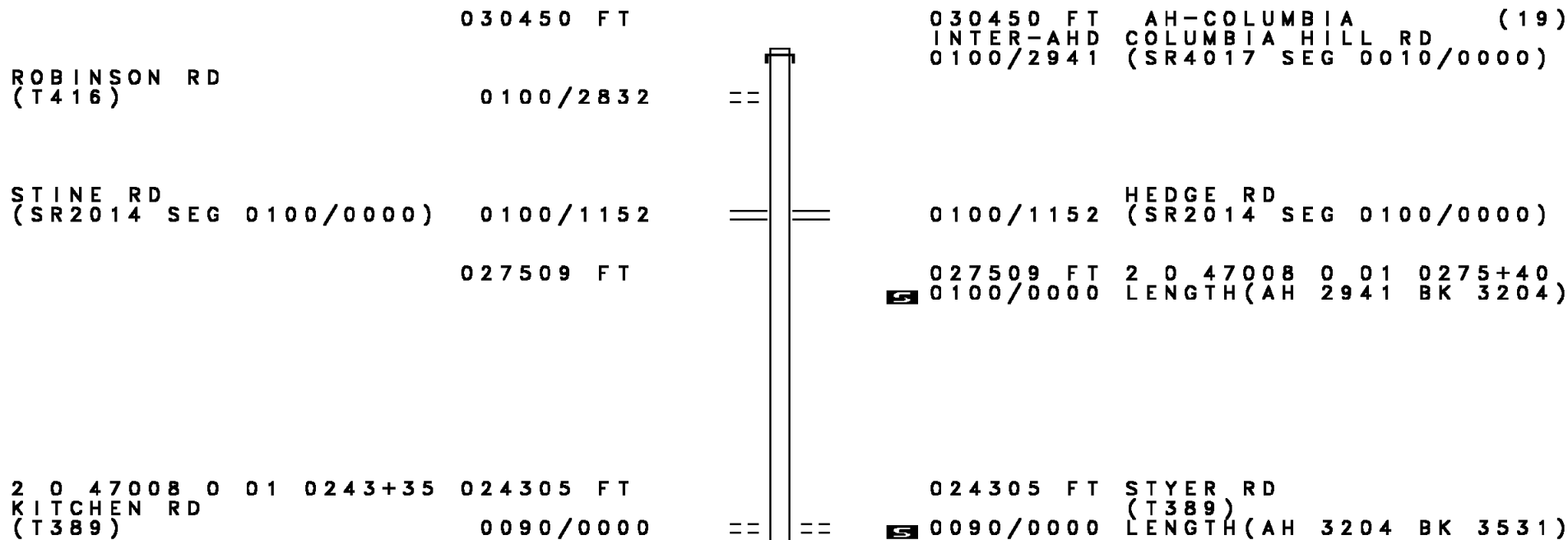
005817 FT

==	0070/2303	(T423)	
==	0070/2010	LEONA LN (T422)	
--	0070/1721	COOPER MAHONING T	
==	0070/1205	RIDGE DR (T412)	
==	0070/0463	RIDGEVIEW ST (PRDR)	
009801 FT	0070/0014	BMSEN 47/2008/0070/0000	
	009801 FT	2 0 47042 0 00 0070+87	
		TRIB SECHLER RUN	
		BMSBG 47/2008/0070/0000	
	0070/0000	LENGTH(AH 2423 BK 0948)	
		BYRD AV	
	0060/0699	(T392)	
		LINDBERGH AV	
008853 FT	0060/0347	(T391)	
	008853 FT	2 0 47042 0 00 0061+49	
		DEIHL ST	
		(T350)	
	0060/0000	LENGTH(AH 0948 BK 0551)	
008302 FT	008302 FT	2 0 47042 0 00 0055+92	
		VILLAGE POINT LN	
		(PRDR)	
	0050/0000	LENGTH(AH 0551 BK 0799)	
		LC FROM WOODBINE LN	
	0040/0429	(CONN)	
		WOODBINE LN	
	0040/0379	(TWP)	
007503 FT	0040/0010	BMSEN 47/2008/0040/0000	
	007503 FT	2 0 47010 0 00 0047+43	
		SECHLER RUN	
		BMSBG 47/2008/0040/0000	
	0040/0000	LENGTH(AH 0799 BK 1686)	
		JASON ST	
	0030/0704	(TWP)	
		JACKSON ST	
	0030/0339	(T463)	
005817 FT	005817 FT	2 0 47010 0 00 0030+51	
		SCHOOL HOUSE RD	

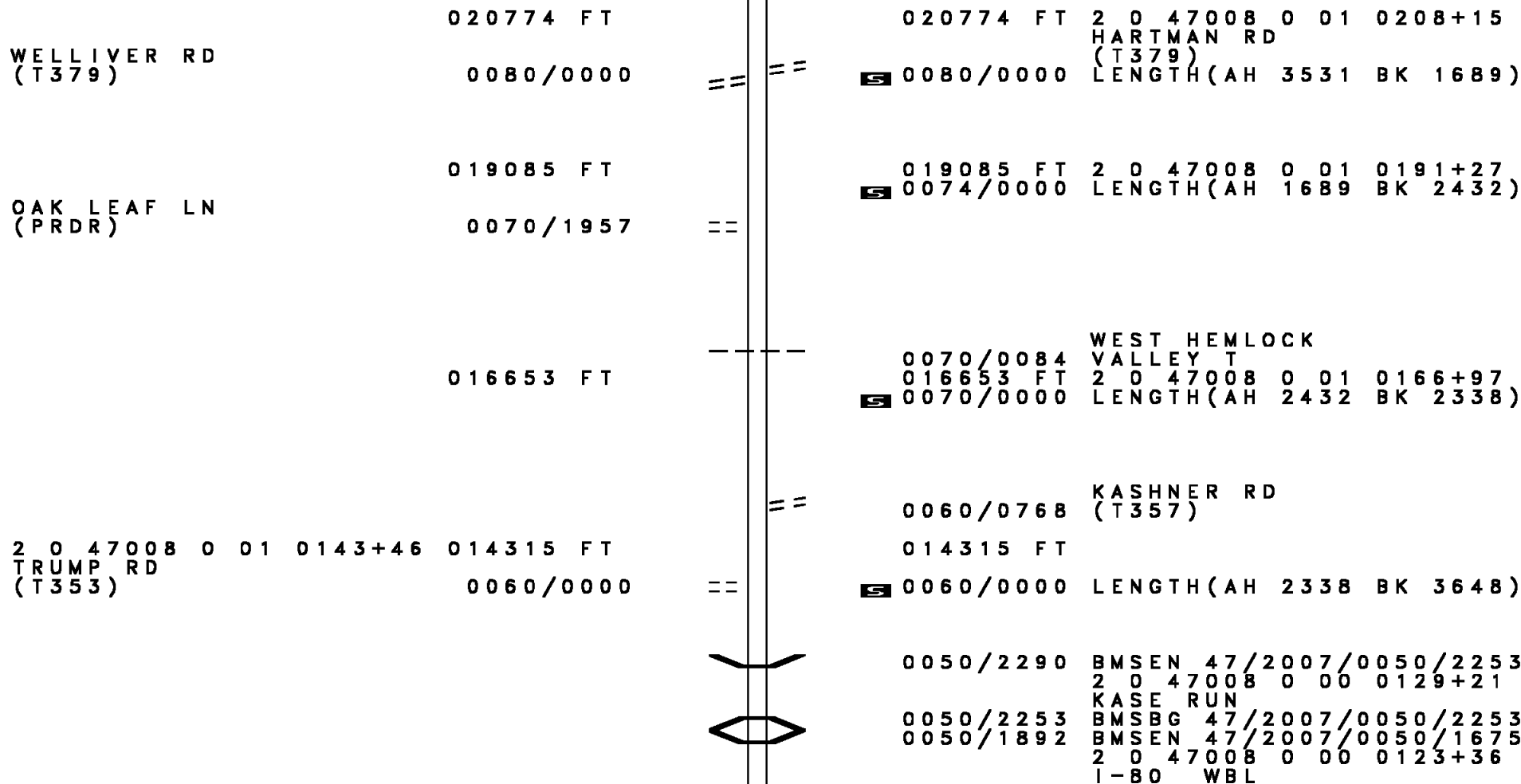
DIR: B TOTAL LEN: 4.197 MI. DIST: 03-3 SR: 2008  
 LEFT MUN: MAHONING T RIGHT MUN: MAHONING T

Street Name	Segment ID	Length	Notes
MEADOW AV (T354)	0020/3016		SR2003 SEG 0050/1583 LENGTH(AH 1686 BK 3204)
	0020/2592		SCHWAB AV (T393)
LOMBARD AV (T339)	0020/1261		
	0020/0887		CASHNERS LN (TWP)
KINGSLEY AV (T341)	0020/0659		
	0020/0523		LEVANS LN (TWP)
	0020/0277		SHADY LN (T347)
	002613 FT		2 0 47042 0 00 0023+90
			JADE AV (T338)
	SR 0020/0000		LENGTH(AH 3204 BK 2425)
			ARDMOOR AV (T336)
	0010/2075		HUNTINGTON AV (T334)
	0010/1710		GLENBROOK AV (T332)
	0010/1370		ACADEMY AV (T337)
	0010/1018		
	0010/0683		EUCLID AV (T394)
DREXEL AV (T328)	0010/0377		
	000188 FT		LINE AV (T419)
			2 0 47042 0 00 0000+00
			VILLAGE: MECHANICSVILLE
			NC BLOOM RD
POPLAR AV (T342)			MAHONING
LINE AV (T415)	0010/0000		DANVILLE B
	000000 FT		LENGTH(AH 2425 BK 0188)
			0 0 00000 0 00 0000+00
			NC BLOOM ST
			INTER-BK BLOOM ST
			(SR2010 SEG 0010/1976)
CHERRY ST (BORO)	0004/0000		MFC BEGIN = C
			SR 0004/0000 LENGTH(AH 0188 BK 0000)

EXTRACT DATE: 12/18/2023 ROADWAY MANAGEMENT SYSTEM PAGE NUMBER: 72  
 PRINT DATE: 12/19/2023 SLD COUNTY/SR - ANNUAL PRINT COUNTY: MONTOUR  
 DIR: B TOTAL LEN: 5.767 MI. DIST: 03-3 SR: 2007  
 LEFT MUN: WEST HEMLOCK T RIGHT MUN: WEST HEMLOCK T



DIR: B TOTAL LEN: 5.767 MI. DIST: 03-3 SR: 2007  
 LEFT MUN: WEST HEMLOCK T RIGHT MUN: WEST HEMLOCK T



DIR: B TOTAL LEN: 5.767 MI. DIST: 03-3 SR: 2007  
 LEFT MUN: VALLEY T RIGHT MUN: VALLEY T

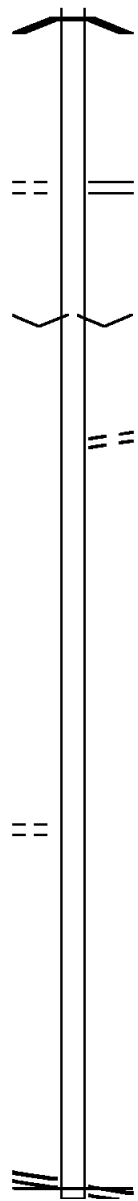
2 0 47008 0 00 0106+66 010667 FT  
 SIDLER LN  
 (T351) 0050/0000

009232 FT

006507 FT

2 0 47008 0 00 0035+92 003587 FT  
 MEADOWBROOK RD  
 (T386) 0020/0000

2 0 47008 0 00 0000+00 000000 FT  
 SR 0642 SH  
 (SR0642 SEG 0180/0709) 0010/0000



0050/1675 BMSBG 47/2007/0050/1675

010667 FT FROSTY VALLEY RD  
 (SR2012 SEG 0010/0000)  
 0050/0000 LENGTH(AH 3648 BK 1435)

009232 FT 2 0 47008 0 00 0092+33  
 VILLAGE: KASEVILLE  
 0040/0000 LENGTH(AH 1435 BK 2725)

0030/1368 CHEROKEE RD  
 (T341)

006507 FT 2 0 47008 0 00 0065+10  
 0030/0000 LENGTH(AH 2725 BK 2920)

003587 FT  
 0020/0000 LENGTH(AH 2920 BK 3587)

NC COLUMBIA HILL RD  
 SR 0642 SH  
 000000 FT (SR0642 SEG 0180/0709)  
 MFC BEGIN = E  
 0010/0000 LENGTH(AH 3587 BK 0000)



EXTRACT DATE: 12/18/2023 ROADWAY MANAGEMENT SYSTEM PAGE NUMBER: 69  
PRINT DATE: 12/19/2023 SLD COUNTY/SR - ANNUAL PRINT COUNTY: MONTOUR  
DIR: B TOTAL LEN: 9.364 MI. DIST: 03-3 SR: 2006  
LEFT MUN: COOPER T RIGHT MUN: COOPER T

049444 FT



047344 FT  
INTER-AHD RIDGE DR  
(T412)  
MONTOUR BL  
0200/3518 (SR0011 SEG 0140/0000)

DIR: B TOTAL LEN: 9.364 MI. DIST: 03-3 SR: 2006  
 LEFT MUN: COOPER T RIGHT MUN: COOPER T

TOBY RUN RD (T319)	0200/0822	==	
	045926 FT		043826 FT 2 0 47005 0 01 0460+17 S 0200/0000 LENGTH(AH 3518 BK 3337)
RED BARN LN (BORO)	0190/1657	==	
	042589 FT		040489 FT 2 0 47005 0 01 0426+77
MT ZION DR (SR2013 SEG 0020/3386)	0190/0000	==	MT ZION DR (T323) S 0190/0000 LENGTH(AH 3337 BK 3067)
	039522 FT	==	SCENIC VIEW DR (TWP) 037422 FT 2 0 47005 0 00 0393+70 S 0180/0000 LENGTH(AH 3067 BK 3009)
	036513 FT		034413 FT 2 0 47005 0 00 0363+84 S 0170/0000 LENGTH(AH 3009 BK 2423)

DIR: B TOTAL LEN: 9.364 MI. DIST: 03-3 SR: 2006  
 LEFT MUN: COOPER T RIGHT MUN: COOPER T

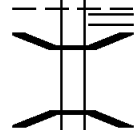
CHARLESTON DR  
 (T317)

0160/1029 ==

034090 FT

031990 FT 2 0 47005 0 00 0340+65

NC RIDGE DR  
 COUNTY LINE DR  
 (SR2017 SEG 0010/0000)  
 COOPER  
 MONTOUR T



0160/0000 LENGTH(AH 2423 BK 1537)  
 0150/1512 BMS EN 47/2006/0150/1498  
 2 0 47005 0 00 0339+98  
 TRIB SUSQUEHANNA RIVER  
 0150/1498 BMS BG 47/2006/0150/1498

032553 FT

0150/0038 MFC BEGIN = E  
 MONTOUR  
 COOPER T  
 030453 FT 2 0 47005 0 00 0324+87

LEGION RD  
 (SR4002 SEG 0010/0000)  
 LENGTH(AH 1537 BK 3063)


0150/0000

029490 FT

027390 FT 2 0 47005 0 00 0294+81  
 0140/0000 LENGTH(AH 3063 BK 2963)

026527 FT

024427 FT 2 0 47005 0 00 0265+19  
 T N BR SUSQU  
 STRUCTURE LENGTH 8 FT  
 BMS ID 47/2006/0130/0000



DIR: B TOTAL LEN: 9.364 MI. DIST: 03-3 SR: 2006  
 LEFT MUN: COOPER T RIGHT MUN: COOPER T

0130/0000 LENGTH(AH 2963 BK 3021)  
 RETAINING WALL END  
 0120/3021 BMSID 47/2006/0120/2995  
 RETAINING WALL BEGIN  
 0120/2995 BMSID 47/2006/0120/2995

023506 FT

021406 FT 2 0 47005 0 00 0234+94  
 0120/0000 LENGTH(AH 3021 BK 2261)

2 0 47005 0 00 0212+30 021245 FT  
 MT ZION DR  
 (SR2013 SEG 0010/0000) 0110/0000

019145 FT

0110/0000 LENGTH(AH 2261 BK 2869)

TOWNSHIP 0408 RT  
 (T408)

0100/0820

==

0100/0810 COOPER  
 MAHONING T

018376 FT

016276 FT 2 0 47005 0 00 0183+64  
 0100/0000 LENGTH(AH 2869 BK 2423)

015953 FT

013853 FT 2 0 47005 0 00 0159+45  
 0090/0000 LENGTH(AH 2423 BK 1942)

DIR: B TOTAL LEN: 9.364 MI. DIST: 03-3 SR: 2006  
 LEFT MUN: MAHONING T RIGHT MUN: MAHONING T

Stationing	Distance	Right of Way	Length	Remarks
014011 FT		011911 FT	2 0 47005 0 00 0140+07	
		0080/0000	LENGTH(AH 1942 BK 1298)	
012713 FT		010613 FT	2 0 47005 0 00 0127+11	
		(AAR 264149T) #TRKS 01		
		0070/0000	LENGTH(AH 1298 BK 2743)	
009970 FT		007870 FT	2 0 47005 0 00 0099+76	
		0060/0000	LENGTH(AH 2743 BK 1441)	
008529 FT		006429 FT	2 0 47005 0 00 0085+39	
CLINIC RD (T806)		NC RIVER DR		
0050/0000	==	0050/0000	LENGTH(AH 1441 BK 1298)	
2 0 47005 0 00 0072+75		005131 FT		
GATEHOUSE DR (TWP )		0040/0000	LENGTH(AH 1298 BK 1353)	
005878 FT		0030/0548	MAHONING DANVILLE B	
		003778 FT	2 0 47005 0 00 0058+87	
		(BORO)	PUMP HOUSE RD	
		0030/0000	LENGTH(AH 1353 BK 3299)	
GULICKS CT (BORO)		0020/2915		
		0020/2795	FISHER CT (BORO)	
		0020/2282	PARK AV (BORO)	
WALL ST (BORO)		0020/2005		
		0020/1747	WALL ST (BORO)	
		0020/1387	FAUST ST (BORO)	
BORO AL			MOWERY ST	

DIR: B TOTAL LEN: 9.364 MI. DIST: 03-3 SR: 2006  
 LEFT MUN: DANVILLE B RIGHT MUN: DANVILLE B

(BORO)	0020/1139	==	==	0020/1139 (BORO)
				HONEYMOON ST
BORO AL (BORO)	0020/0823	==	==	0020/0854 (BORO)
BORO AL (BORO)	0020/0647	==	==	0020/0708 BORO AL (BORO)
BORO AL (BORO)	0020/0303	==	==	0020/0335 SNYDERS LN (BORO)
	002579 FT			000479 FT 2 0 47005 0 00 0025+87
COOKS CT (BORO)	0012/0152	==	==	NASSAU ST (BORO)
RAILROAD ST (BORO)	0012/0019	==	==	5 0020/0000 LENGTH(AH 3299 BK 0479)
	002100 FT			000000 FT 2 0 47005 0 00 0020+98
				NC MARKET ST RAILROAD ST (BORO) MFC BEGIN = D DANVILLE
IRON ST (BORO)	0011/1707	==	==	5 0012/0000 LTH AH 000479 BK 002100
CEDAR ST (BORO)	0011/1355	==	==	
GROVES CT (BORO)	0011/1185	==	==	
CHURCH ST (BORO)	0011/0997	==	==	
PINE ST (BORO)	0011/0718	==	==	
FERRY ST (BORO)	0011/0364	==	==	
2 0 47005 0 00 0000+00	000000 FT			
NC MARKET ST				
MILL ST (SR2054 SEG 0010/1561)				
MARKET ST (BORO)	INTER-BK			
MFC BEGIN = C				
LENGTH(AH 2100 BK 0000)	0011/0000			000000 FT 7010/0000 LTH AH 002100 BK 000000

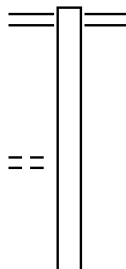
EXTRACT DATE: 12/18/2023      ROADWAY MANAGEMENT SYSTEM      PAGE NUMBER: 63  
 PRINT DATE: 12/19/2023      SLD COUNTY/SR - ANNUAL PRINT      COUNTY: MONTOUR  
 DIR: B      TOTAL LEN: 2.232 MI.      DIST: 03-3      SR: 2005  
 LEFT MUN: VALLEY T      RIGHT MUN: VALLEY T

CHEROKEE RD  
 (T341)

011785 FT

0040/1376

008686 FT



011785 FT FROSTY VALLEY RD  
 0040/3099 (SR2012 SEG 0020/0000)

008686 FT 2 0 47010 0 01 0086+59

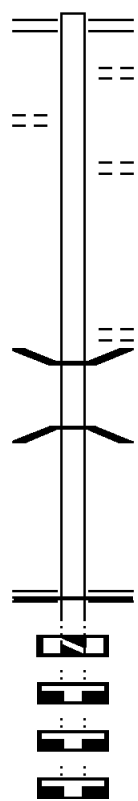
DIR: B TOTAL LEN: 2.232 MI. DIST: 03-3 SR: 2005  
 LEFT MUN: VALLEY T RIGHT MUN: VALLEY T

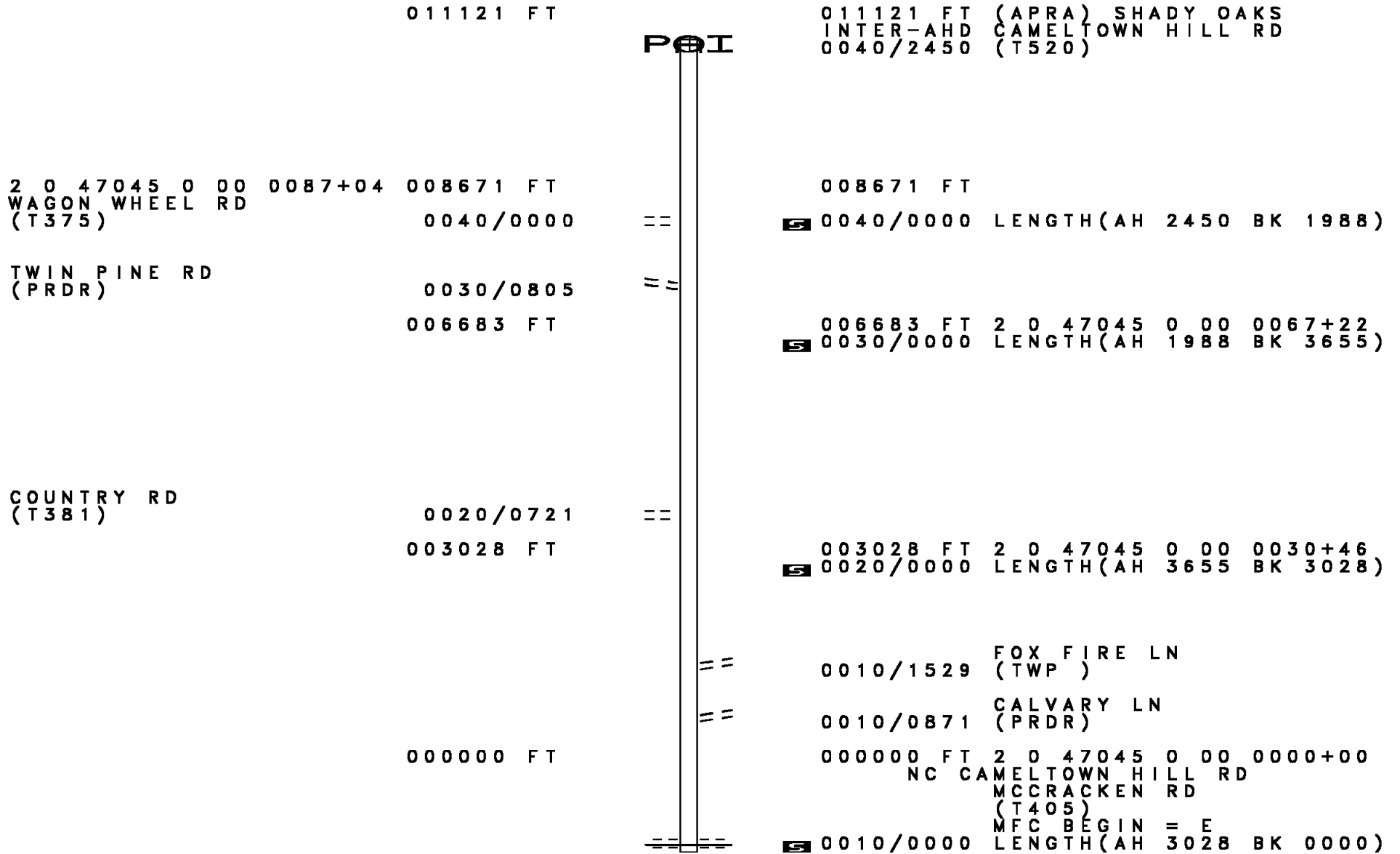
Property Address	Parcel ID	Length (FT)	Notes
	0040/0000		GARMAN RD (T345) LENGTH(AH 3099 BK 3102)
	0030/1055		ROCK RIDGE TR (T346)
	0030/0925		VALLEY MAHONING T
HOMESTEAD CT (TWP)	0030/0165		
2047010 0 01 0055+67	005584 FT		
WELSH RD (T327)	0030/0000		LENGTH(AH 3102 BK 2452)
	0020/2338		SKYWARD DR (T455)
WOODLAND DR (TWP)	0020/1893		
	003132 FT		
	003132 FT		2047010 0 01 0031+67 RED LN (T333)
FAIRVIEW DR (T454)	0010/2590		MFC BEGIN = E LENGTH(AH 2452 BK 3132)
	0010/2113		FROSTY HILLS DR (T352)
	000000 FT		
	000000 FT		2047010 0 01 0000+00 NC KA SEVILLE RD BLOOM RD (SR2008 SEG 0050/0000)
	0010/0000		INTER-BK VILLAGE POINT LN (PRDR) MFC BEGIN = D LENGTH(AH 3132 BK 0000)



BROOK RD  
(T349)

003034 FT	==	003034 FT BLOOM RD
	==	0050/1583 (SR2008 SEG 0030/0000)
	==	REEDY ST
0050/1270	==	0050/1404 (BORO)
	==	HOLLOW DR
	==	0050/1179 (BORO)
001451 FT		001451 FT 2 0 47010 0 00 0014+55
		5 0050/0000 LENGTH(AH 1583 BK 1451)
	==	ANN DR
	==	0040/0712 (T361)
	==	0040/0627 BMSEN 47/2003/0040/0599
		2 0 47010 0 00 0006+20
		SECHLER RUN
000000 FT		0040/0599 BMSBG 47/2003/0040/0599
		000000 FT 2 0 47010 0 00 0000+00
		NC SC SCHOOL HOUSE RD
		MONTOUR BL
		(SR0011 SEG 0110/0447)
		(SR0011 SEG 0111/0441)
		MFC BEGIN = D
000000 FT	5	0040/0000 LTH AH 001451 BK 000447
000000 FT		000000 FT
000000 FT		7032/0000 LTH AH 000447 BK 001392
000000 FT		000000 FT
000000 FT		7030/0000 LENGTH(AH 1392 BK 3080)
000000 FT		000000 FT
000000 FT		7020/0000 LENGTH(AH 3080 BK 3312)
000000 FT		000000 FT
		7010/0000 LENGTH(AH 3312 BK 0000)





EXTRACT DATE: 12/18/2023 ROADWAY MANAGEMENT SYSTEM PAGE NUMBER: 59  
 PRINT DATE: 12/19/2023 SLD COUNTY/SR - ANNUAL PRINT COUNTY: MONTOUR  
 DIR: B TOTAL LEN: 3.222 MI. DIST: 03-3 SR: 1011  
 LEFT MUN: ANTHONY T RIGHT MUN: ANTHONY T

017013 FT

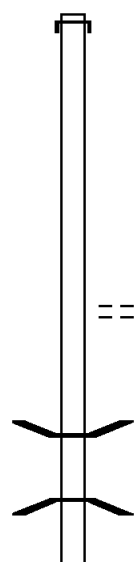
017013 FT  
 INTER-AHD EXCHANGE RD  
 0060/2899 (T853)

014114 FT

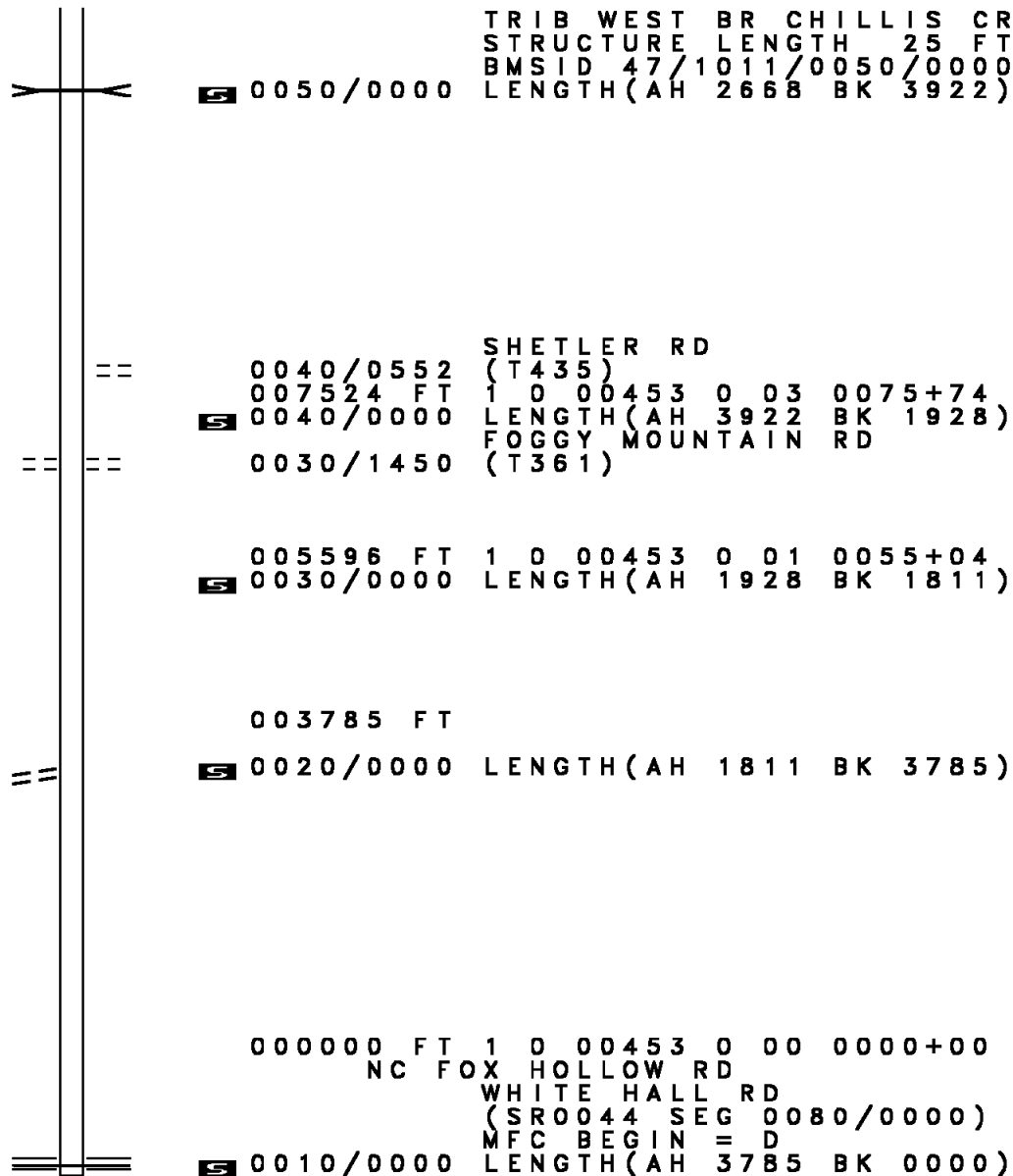
014114 FT 1 0 00453 0 04 0141+33  
 SNEAKY HOLLOW RD  
 (T439)  
 0060/0000 LENGTH(AH 2899 BK 2668)

011446 FT

0050/0895 BMS EN 47/1011/0050/0882  
 1 0 00453 0 04 0123+48  
 T. CHILLISQ C  
 0050/0882 BMSBG 47/1011/0050/0882  
 011446 FT 1 0 00453 0 04 0114+68



DIR: B TOTAL LEN: 3.222 MI. DIST: 03-3 SR: 1011  
 LEFT MUN: ANTHONY T RIGHT MUN: ANTHONY T



TRIB WEST BR CHILLIS CR  
 STRUCTURE LENGTH 25 FT  
 BMSID 47/1011/0050/0000  
 LENGTH(AH 2668 BK 3922)

007524 FT

0040/0552 SHETLER RD  
 (T435)  
 007524 FT 1 0 00453 0 03 0075+74  
 0040/0000 LENGTH(AH 3922 BK 1928)  
 FOGGY MOUNTAIN RD  
 0030/1450 (T361)

005596 FT

005596 FT 1 0 00453 0 01 0055+04  
 0030/0000 LENGTH(AH 1928 BK 1811)

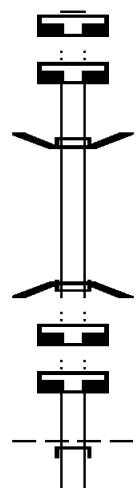
1 0 00453 0 00 0037+84 003785 FT  
 DENNEN HILL RD  
 (T432) 0020/0000

003785 FT  
 0020/0000 LENGTH(AH 1811 BK 3785)

000000 FT

000000 FT 1 0 00453 0 00 0000+00  
 NC FOX HOLLOW RD  
 WHITE HALL RD  
 (SRO044 SEG 0080/0000)  
 MFC BEGIN = D  
 0010/0000 LENGTH(AH 3785 BK 0000)

003138 FT  
 003138 FT  
  
 003095 FT  
  
 003095 FT  
 003095 FT



003138 FT  
 7090/0000 LENGTH(AH 2984 BK 1175)  
 003138 FT  
 7084/0000 LENGTH(AH 1175 BK 0043)  
 INTER-AHD BMSBN 47/1009/0082/0000  
 0082/0043 STAMM RD  
 (TB17)  
 003095 FT 2 0 47 017 0 00 0041+52  
 INTER-BK STAMM RD  
 (TB17)  
 MIDDLE BR CHILLISQUAQ C  
 BMSBG 47/1009/0082/0000  
 LENGTH(AH 0043 BK 2033)  
 0082/0000  
 003095 FT  
 7080/0000 LENGTH(AH 2033 BK 0668)  
 003095 FT  
 7072/0000 LENGTH(AH 0668 BK 0749)  
 INTER-AHD STAMM RD  
 (TB17)  
 0070/0749 DERRY T

EXTRACT DATE: 12/18/2023  
 PRINT DATE: 12/19/2023

ROADWAY MANAGEMENT SYSTEM  
 SLD COUNTY/SR - ANNUAL PRINT

PAGE NUMBER: 56  
 COUNTY: MONTOUR

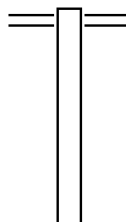
DIR: B TOTAL LEN: .594 MI.  
 LEFT MUN: DERRY T

DIST: 03-3 SR: 1009  
 RIGHT MUN: DERRY T

Stationing	Description	Stationing	Description
002346 FT		0070/0042	BMSEN 47/1009/0070/0000
		002346 FT	2 0 47017 0 00 0076+51
			E.BR.CHICK
		5 0070/0000	BMSBG 47/1009/0070/0000
			LENGTH(AH 0749 BK 2274)
		000072 FT	AMM RD
2 0 47017 0 00 0099+30	000072 FT	INTER-BK	STRAWBERRY RIDGE RD
STRAWBERRY RIDGE RD			(SR1002 SEG 0050/1437)
(SR1002 SEG 0050/1437)	0060/0000	5 0060/0000	LTH AH 002274 BK 000581
	000072 FT	000072 FT	
		7052/0000	LTH AH 000581 BK 002562
	000072 FT	000072 FT	
		7050/0000	LENGTH(AH 2562 BK 3233)
	000072 FT	000072 FT	
		7040/0000	LENGTH(AH 3233 BK 2243)
	000072 FT	000072 FT	
		7030/0000	LENGTH(AH 2243 BK 1198)
	000072 FT	000072 FT	
		7020/0000	LENGTH(AH 1198 BK 0901)
	000072 FT	000072 FT	
		7018/0000	LENGTH(AH 0901 BK 0028)
			BMSEN 47/1009/0016/0000
		INTER-AHD	GREENLEAF DR
	000044 FT	0016/0028	(TB17)
		000044 FT	2 0 47017 0 00 0201+11
		INTER-BK	GREENLEAF DR
			(TB17)
			MUD CREEK
		5 0016/0000	BMSBG 47/1009/0016/0000
	000044 FT	000044 FT	LENGTH(AH 0028 BK 0476)
		7014/0000	LENGTH(AH 0476 BK 0044)
			BMSEN 47/1009/0012/0000
		INTER-AHD	GREENLEAF DR
	000000 FT	0012/0044	(TB17)
		000000 FT	2 0 47017 0 00 0206+23
		INTER-BK	GREENLEAF DR
			(TB17)
			MUD CREEK
		5 0012/0000	BMSBG 47/1009/0012/0000
	000000 FT	000000 FT	LENGTH(AH 0044 BK 0580)
		7010/0000	LENGTH(AH 0580 BK 0000)

EXTRACT DATE: 12/18/2023 ROADWAY MANAGEMENT SYSTEM PAGE NUMBER: 55  
PRINT DATE: 12/19/2023 SLD COUNTY/SR - ANNUAL PRINT COUNTY: MONTOUR  
DIR: B TOTAL LEN: 2.293 MI. DIST: 03-3 SR: 1008  
LEFT MUN: ANTHONY T RIGHT MUN: ANTHONY T

012105 FT



012105 FT MUNCY EXCHANGE RD  
0040/3342 (SR1003 SEG 0140/0000)

DIR: B TOTAL LEN: 2.293 MI. DIST: 03-3 SR: 1008  
 LEFT MUN: ANTHONY T RIGHT MUN: ANTHONY T

Stationing	Segment Description	Length	Start Station	End Station	Notes
008763 FT		008763 FT	2 0 47032 0 00	0085+86	HAGERMAN RD (T355)
		0040/0000			LENGTH(AH 3342 BK 2611)
LARSON RD (T354) MINGLE RD (T433)		0030/1478			
006152 FT		006152 FT	2 0 47032 0 00	0060+15	
		0030/0000			LENGTH(AH 2611 BK 3032)
		0020/0283			BMSEN 47/1008/0020/0264
		0020/0264			2 0 47032 0 00 0032+97 CHILLISQUAQUE CREEK
MINGLE RD (T433)		0020/0219 003120 FT			BMSBG 47/1008/0020/0264
		003120 FT	2 0 47032 0 00	0031+30	FOSTER RD (T344)
		0020/0000			LENGTH(AH 3032 BK 3120)
000000 FT		000000 FT	2 0 47032 0 00	0000+00	
		0010/0000			NC HICKORY RD GEARHART RD (SR4008 SEG 0070/0000) MFC BEGIN = E LENGTH(AH 3120 BK 0000)

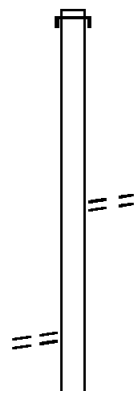




EXTRACT DATE: 12/18/2023 ROADWAY MANAGEMENT SYSTEM PAGE NUMBER: 52  
 PRINT DATE: 12/19/2023 SLD COUNTY/SR - ANNUAL PRINT COUNTY: MONTOUR  
 DIR: B TOTAL LEN: 4.607 MI. DIST: 03-3 SR: 1006  
 LEFT MUN: ANTHONY T RIGHT MUN: ANTHONY T

024325 FT

024325 FT AH-COLUMBIA (19)  
 INTER-AHD SR 4025 SH  
 0080/3357 (SR4025 SEG 0010/0000)



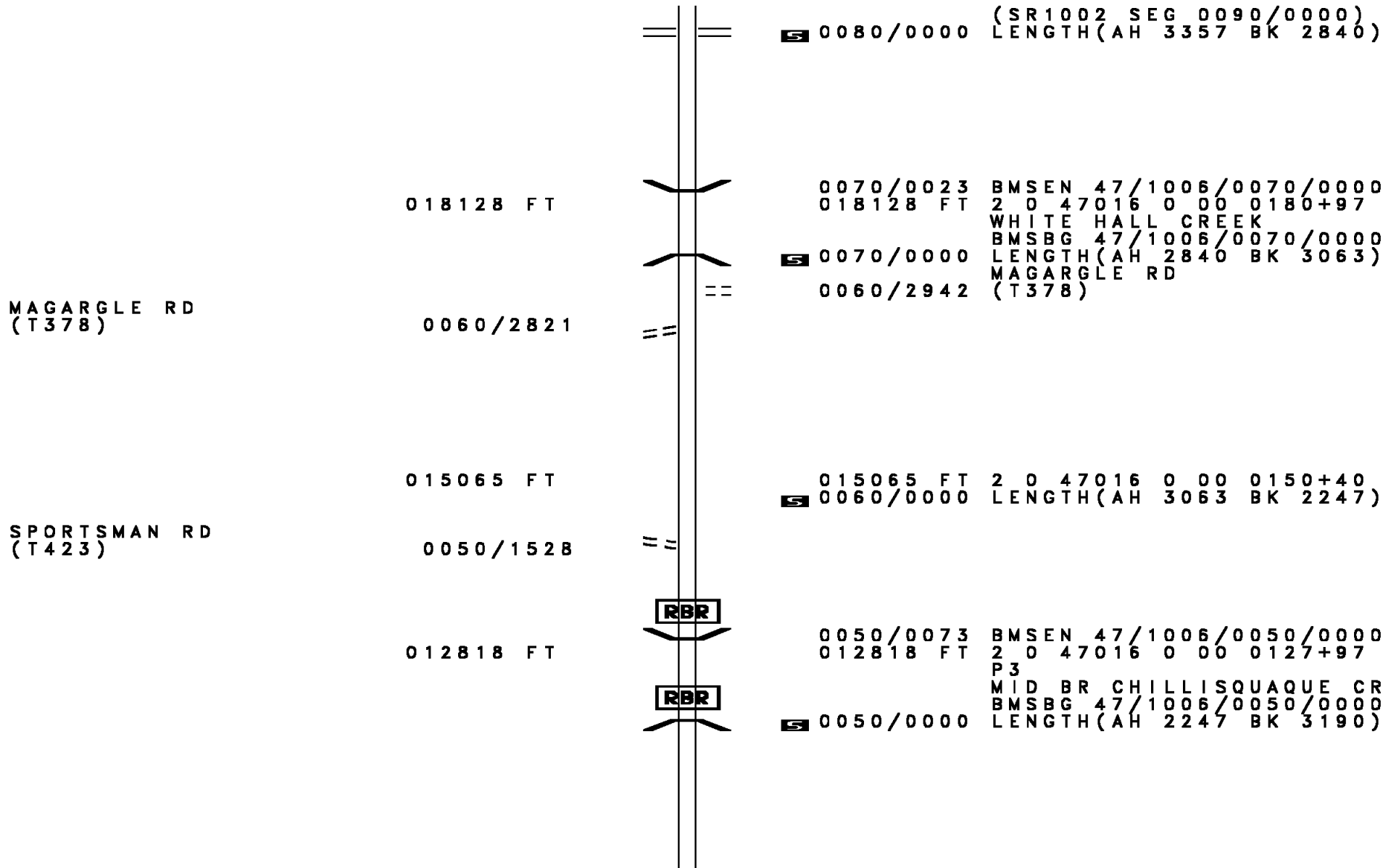
CRAWFORD RD  
 (T396)  
 NC ANTS HILL RD

FOR SR 1002 AND 1006  
 (CONN)

0080/0110  
 020968 FT

020968 FT 2 0 47016 0 01 0210+50  
 STRAWBERRY RIDGE RD

DIR: B TOTAL LEN: 4.607 MI. DIST: 03-3 SR: 1006  
 LEFT MUN: ANTHONY T RIGHT MUN: ANTHONY T



DIR: B TOTAL LEN: 4.607 MI. DIST: 03-3 SR: 1006  
 LEFT MUN: ANTHONY T RIGHT MUN: ANTHONY T

2 0 47016 0 00 0096+26 009628 FT  
 PP&L RD  
 (SR1003 SEG 0080/1259) 0040/0000

0040/0488 STAMM RD  
 (TB17)  
 009628 FT PP&L RD  
 (SR1003 SEG 0080/1259)  
 0040/0000 LENGTH(AH 3190 BK 3478)

006150 FT

0030/0552 BMS EN 47/1006/0030/0509  
 2 0 47016 0 00 0066+42  
 W. BR. CHILLISQUAQUE CR  
 0030/0509 BMSBG 47/1006/0030/0509  
 006150 FT 2 0 47016 0 00 0061+36  
 0030/0000 LENGTH(AH 3478 BK 3715)

2 0 47016 0 00 0024+30 002435 FT  
 WALTIMYER RD  
 (T353) 0020/0000

002435 FT  
 0020/0000 LENGTH(AH 3715 BK 2435)

RBR

0010/0627 BMS EN 47/1006/0010/0570  
 2 0 47016 0 00 0005+63

RBR

000000 FT

0010/0570 MCKEE RUN  
 BMSBG 47/1006/0010/0570  
 000000 FT 2 0 47016 0 00 0000+00  
 NC PR RESERVE RD  
 CONTINENTAL BL  
 (SRO054 SEG 0030/0000)  
 MFC BEGIN = E  
 0010/0000 LENGTH(AH 2435 BK 0000)

EXTRACT DATE: 12/18/2023 ROADWAY MANAGEMENT SYSTEM PAGE NUMBER: 49  
 PRINT DATE: 12/19/2023 SLD COUNTY/SR - ANNUAL PRINT COUNTY: MONTOUR  
 DIR: B TOTAL LEN: .876 MI. DIST: 03-3 SR: 1005  
 LEFT MUN: ANTHONY T RIGHT MUN: ANTHONY T

004623 FT

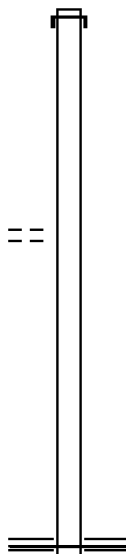
004623 FT  
 INTER-AHD COUNTY LINE RD  
 0020/2134 (T614)

2 0 47015 0 01 0424+48 002489 FT  
 QUICK RD  
 (T358) 0020/0000

002489 FT  
 0020/0000 LENGTH(AH 2134 BK 2489)

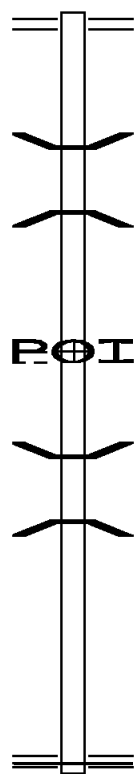
000000 FT

000000 FT 2 0 47015 0 01 0399+65  
 NC COUNTY LINE RD  
 MUNCY EXCHANGE RD  
 (SR1003 SEG 0160/0000)  
 MFC BEGIN = E  
 0010/0000 LENGTH(AH 2489 BK 0000)



PENNDOT STOCKPILE 05  
(GOVT)

005897 FT



005897 FT PP&L RD  
 0020/2554 (SR1003 SEG 0070/0000)

0020/0879 BMS EN 47/1004/0020/0826  
 2 0 47039 0 00 0043+32  
 CHILLISQUAQUE CREEK

0020/0826 BMSBG 47/1004/0020/0826

003343 FT

003343 FT 2 0 47039 0 00 0035+07  
 S 0020/0000 LENGTH(AH 2554 BK 1529)

0014/0650

POI

0014/0650 (APRA) PENNDOT STOCKPIL

001814 FT

001814 FT 2 0 47039 0 00 0019+78  
 S 0014/0000 LENGTH(AH 1529 BK 1011)

0012/0671 BMS EN 47/1004/0012/0605  
 0 0 00000 0 00 0000+00  
 CHILLISQUAQUE CREEK

0012/0605 BMSBG 47/1004/0012/0605

000803 FT

000803 FT 0 0 00000 0 00 0000+00  
 S 0012/0000 LENGTH(AH 1011 BK 0803)

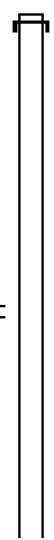
000000 FT

000000 FT 2 0 47039 0 00 0000+00  
 NC AR ROWHEAD RD  
 CONTINENTAL BL  
 (SRO054 SEG 0050/0000)  
 MFC BEGIN = E  
 S 0010/0000 LENGTH(AH 0803 BK 0000)

EXTRACT DATE: 12/18/2023 ROADWAY MANAGEMENT SYSTEM PAGE NUMBER: 47  
 PRINT DATE: 12/19/2023 SLD COUNTY/SR - ANNUAL PRINT COUNTY: MONTOUR  
 DIR: B TOTAL LEN: 9.716 MI. DIST: 03-3 SR: 1003  
 LEFT MUN: ANTHONY T RIGHT MUN: ANTHONY T

051302 FT

051302 FT AH-LYCOMING (41)  
 INTER-AHD MUNCY EXCHANGE RD  
 0190/3161 (SR2009 SEG 0010/0000)



0190/1489 MICHAEL HOLLOW RD (T356)

2 0 47022 0 00 0089+83 048141 FT  
 GEARHART RD  
 (T441) 0190/0000

048141 FT  
 5 0190/0000 LENGTH(AH 3161 BK 1949)

046192 FT

046192 FT 2 0 47022 0 00 0070+42  
 5 0180/0000 LENGTH(AH 1949 BK 3155)

DIR: B TOTAL LEN: 9.716 MI. DIST: 03-3 SR: 1003  
 LEFT MUN: ANTHONY T RIGHT MUN: ANTHONY T

2 0 47022 0 00 0039+00 043037 FT  
 YEAGLE RD  
 (T437) 0170/0000

043037 FT  
 0170/0000 LENGTH(AH 3155 BK 3869)

039168 FT

039168 FT 2 0 47022 0 00 0000+00  
 COUNTY LINE RD  
 (SR1005 SEG 0010/0000)  
 0160/0000 LENGTH(AH 3869 BK 2915)  
 FAIRVIEW RD  
 (T361)  
 0150/2769

LARSON RD  
 (T354) 0150/2448

036253 FT

036253 FT 2 0 47015 0 01 0370+22  
 0150/0000 LENGTH(AH 2915 BK 2779)

2 0 47015 0 01 0342+16 033474 FT  
 HICKORY RD  
 (SR1008 SEG 0040/3342) 0140/0000

033474 FT  
 0140/0000 LENGTH(AH 2779 BK 2969)  
 WALBURN RD



DIR: B TOTAL LEN: 9.716 MI. DIST: 03-3 SR: 1003  
LEFT MUN: ANTHONY T RIGHT MUN: ANTHONY T

Stationing	Segment Description	Length	Notes
		0130/2437	(T431)
2 0 47015 0 01 0312+48	BETZ RD (T429)	030505 FT	
		0130/0000	LENGTH(AH 2969 BK 2334)
		028171 FT	
		0120/0000	LENGTH(AH 2334 BK 2347)
		025824 FT	
		0110/0226	BMS EN 47/1003/0110/0185
		0110/0185	W BR CHILLISQUAQUE CREE
		025824 FT	BMSBG 47/1003/0110/0185
			NC MUNY EXCHANGE RD
			WHITE HALL RD
			(SR0044 SEG 0090/0000)
			MFC BEGIN = D
		0110/0000	LENGTH(AH 2347 BK 3295)
		022529 FT	
		022529 FT	VILLAGE: EXCHANGE
			PPL FARM RD
			(T443)
		0100/0000	LENGTH(AH 3295 BK 1918)

DIR: B TOTAL LEN: 9.716 MI. DIST: 03-3 SR: 1003  
 LEFT MUN: ANTHONY T RIGHT MUN: ANTHONY T

020611 FT	020611 FT	2 0 47015 0 01 0213+50
		MC CORMICK RD
		(T376)
	0090/0000	LENGTH(AH 1918 BK 2857)
	0080/1259	PRESERVE RD
		(SR1006 SEG 0040/0000)
017754 FT	017754 FT	2 0 47015 0 01 0184+99
	0080/0000	LENGTH(AH 2857 BK 2518)
2 0 47015 0 01 0159+87 015236 FT	015236 FT	
ARROWHEAD RD		
(SR1004 SEG 0020/2554) 0070/0000	0070/0000	LENGTH(AH 2518 BK 2654)
012582 FT	012582 FT	2 0 47015 0 01 0133+12
		ANTHONY
		DERRY T
	0060/0000	LENGTH(AH 2654 BK 2251)
2 0 47015 0 01 0110+63 010331 FT	010331 FT	
DELONG RD		
(T348) 0050/0000	0050/0000	LENGTH(AH 2251 BK 2520)

EXTRACT DATE: 12/18/2023  
PRINT DATE: 12/19/2023

ROADWAY MANAGEMENT SYSTEM  
SLD COUNTY/SR - ANNUAL PRINT

PAGE NUMBER: 43  
COUNTY: MONTOUR

DIR: B TOTAL LEN: 9.716 MI.  
LEFT MUN: DERRY T

DIST: 03-3 SR: 1003  
RIGHT MUN: DERRY T

	+++++	0040/1856 (AAR 534963W)#TRKS 01
	⎵	0040/0806 BMS EN 47/1003/0040/0739
		2 0 47015 0 01 0092+82
	⎵	CHILLISQUAKE CREEK
		0040/0739 BMSBG 47/1003/0040/0739
		(APRA) PP&L
	POE	MCMICHAEL RD
		0040/0620 (T378)
007811 FT		007811 FT 2 0 47015 0 01 0085+42
		5 0040/0000 LENGTH(AH 2520 BK 2643)
005168 FT		005168 FT 2 0 47015 0 01 0058+97
		STRAWBERRY RIDGE RD
		(SR1002 SEG 0030/0000)
	==	5 0030/0000 LENGTH(AH 2643 BK 1765)
		0020/0965 GRAY RD
	==	(T418)
003403 FT		003403 FT 2 0 47015 0 00 0033+90
		5 0020/0000 LENGTH(AH 1765 BK 3403)
		0010/1392 GRAY RD
	==	(T416)
		0010/1251 BMS EN 47/1003/0010/1172
	⎵	2 0 47015 0 00 0011+86
		MUD CREEK
	⎵	0010/1172 BMSBG 47/1003/0010/1172
000000 FT		000000 FT 2 0 47015 0 00 0000+00
		NC PP&L RD
		WASHINGTONVILLE RD
		(SR0254 SEG 0120/0177)
		MFC BEGIN = E
	==	5 0010/0000 LENGTH(AH 3403 BK 0000)

EXTRACT DATE: 12/18/2023 ROADWAY MANAGEMENT SYSTEM PAGE NUMBER: 42  
PRINT DATE: 12/19/2023 SLD COUNTY/SR - ANNUAL PRINT COUNTY: MONTOUR  
DIR: B TOTAL LEN: 4.520 MI. DIST: 03-3 SR: 1002  
LEFT MUN: ANTHONY T RIGHT MUN: ANTHONY T

023865 FT




023865 FT AH-COLUMBIA (19)  
INTER-AHD SR 4038 SH  
0090/3272 (SR4038 SEG 0010/0000)

DIR: B TOTAL LEN: 4.520 MI. DIST: 03-3 SR: 1002  
 LEFT MUN: ANTHONY T RIGHT MUN: ANTHONY T

Segment Description	Segment ID	Length (FT)	Start Station	End Station	Notes
PRESERVE RD (SR1006 SEG 0080/0000)	0090/0000	020593	0090/0000	0090/0088	FOR SR 1002 AND 1006 (CONN) 2 0 47031 0 00 0000+00 VILLAGE: STRAWBERRY RDG ANTS HILL RD (SR1006 SEG 0080/0000) LENGTH(AH 3272 BK 2923)
	0080/0000	017670	0080/0000	0070/1793	1 0 00587 0 00 0070+66 LENGTH(AH 2923 BK 2643) ANTHONY DERRY T
	0070/0000	015027	0060/1986	0060/1929	1 0 00587 0 00 0045+07 LENGTH(AH 2643 BK 2432) BMS EN 47/1002/0060/1929 1 0 00587 0 00 0039+23 E. BR CHILLISQUAQUE CR BMSBG 47/1002/0060/1929
STAMM RD (SR1009 SEG 0060/0000)	0050/1437	012595	0050/1437	0060/0000	1 0 00587 0 00 0020+00 GREENLEAF DR (T817) LENGTH(AH 2432 BK 2018)
CREEK RD (T407)	0050/0000	010577	0050/0000	0040/2805	DIEHL RD (SR1007 SEG 0030/2808) LENGTH(AH 2018 BK 3917) (AAR 534965K)#TRKS 02

DIR: B TOTAL LEN: 4.520 MI. DIST: 03-3 SR: 1002  
 LEFT MUN: DERRY T RIGHT MUN: DERRY T



006660 FT  
 0040/0210 OP ID 47/1002/0040/0210  
 006660 FT 1 0 00414 0 00 0067+11  
 5 0040/0000 LENGTH(AH 3917 BK 2094)

0030/1835 OP ID 47/1002/0030/1835  
 (APRA) PPL  
 PPL RD  
 (PRDR)  
 POE  
 0030/1773

0030/1275 OP ID 47/1002/0030/1275

004566 FT  
 004566 FT 1 0 00414 0 00 0046+18  
 PP&L RD  
 (SR1003 SEG 0030/0000)  
 5 0030/0000 LENGTH(AH 2094 BK 2054)

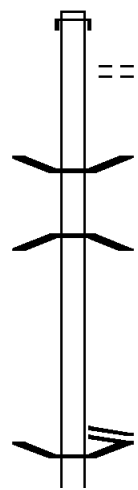
002512 FT  
 5 002512 FT 1 0 00414 0 00 0025+41  
 5 0020/0000 LENGTH(AH 2054 BK 2512)

0010/0407 DERRY WASHINGTONVILLE B  
 CHURCH ST  
 (BORO)  
 FROM 0054/0080 SH  
 0010/0130 (CONN)  
 000000 FT 1 0 00414 0 00 0000+00  
 NC ST STRAWBERRY RIDGE RD  
 WATER ST  
 (SRO054 SEG 0080/3005)  
 MFC BEGIN = D  
 5 0010/0000 LENGTH(AH 2512 BK 0000)

EXTRACT DATE: 12/18/2023      ROADWAY MANAGEMENT SYSTEM      PAGE NUMBER: 39  
 PRINT DATE: 12/19/2023      SLD COUNTY/SR - ANNUAL PRINT      COUNTY: MONTOUR  
 DIR: B      TOTAL LEN: 13.522 MI.      DIST: 03-3      SR: 642  
 LEFT MUN: WEST HEMLOCK T      RIGHT MUN: WEST HEMLOCK T

071394 FT

071394 FT    AH-COLUMBIA      (19)  
 INTER-AHD DANVILLE RD  
 0290/3203    (SR0642 SEG 0010/0000)  
 0290/3126    HOLLOW RD  
               (T533)



0290/1718    BMS EN 47/0642/0290/1706  
               0 0 00000 0 00 0000+00  
               MAHONING CK  
 0290/1706    BMSBG 47/0642/0290/1706

068191 FT

068191 FT    1 0 00505 0 02 0274+76  
               SHORT RD  
               (SR2016 SEG 0010/0000)  
 0290/0000    LENGTH(AH 3203 BK 2059)  
 0280/1884    BMS EN 47/0642/0280/1867  
               0 0 00000 0 00 0000+00

DIR: B TOTAL LEN: 13.522 MI. DIST: 03-3 SR: 642  
 LEFT MUN: WEST HEMLOCK T RIGHT MUN: WEST HEMLOCK T

Location / Segment	Start Station	End Station	Length (FT)	Notes
	0280/1867	0280/1867		MAHONING CK BMSBG 47/0642/0280/1867
BILL HIME RD (T418)	0280/0000	066132	066132 FT	1 0 00505 0 02 0253+67 SHULTZ RD (T420) LENGTH(AH 2059 BK 2428)
	0270/0000	063704	063704 FT	1 0 00505 0 02 0229+48 LENGTH(AH 2428 BK 2542)
CENTURY RD (SR2014 SEG 0050/2999)	0260/0672	0260/0586	0260/0586	BMSEN 47/0642/0260/0553 1 0 00505 0 02 0209+84
WEST HEMLOCK DERRY T	0260/0172	0260/0553	0260/0553	MAHONING CR BMSBG 47/0642/0260/0553
	0260/0000	061162	061162 FT	1 0 00505 0 02 0204+51 STINE RD (SR2014 SEG 0060/0000) LENGTH(AH 2542 BK 2870)
	0250/2712	0250/2712	0250/2712	MAHONING CK. STRUCTURE LENGTH 10 FT BMSID 47/0642/0250/2712
DERRY VALLEY T	0250/0583	0250/0882	0250/0882	KITCHEN RD (T389)
	058292	0250/0583	058292 FT	WEST HEMLOCK VALLEY T 1 0 00505 0 02 0175+74

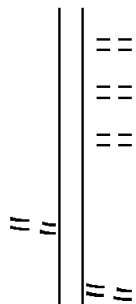




DIR: B TOTAL LEN: 13.522 MI. DIST: 03-3 SR: 642  
 LEFT MUN: VALLEY T RIGHT MUN: VALLEY T

BOGART RD  
(T392)

0200/1474



0210/0000 (T394) LENGTH(AH 1463 BK 3326)  
 LITTERER RD  
 0200/2921 (T393)  
 0200/2667 (T395) BROOKSIDE DR

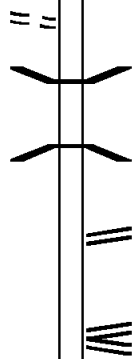
0200/1454 MEADOWBROOK RD  
(T386)

044687 FT

044687 FT 1 0 00505 0 01 0039+65  
 0200/0000 LENGTH(AH 3326 BK 2971)

BOGART RD  
(T392)

0190/1470



0190/0591 BMS EN 47/0642/0190/0512  
 1 0 00505 0 01 0015+04  
 MAHONING CR

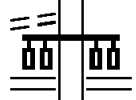
041716 FT

0190/0512 BMSBG 47/0642/0190/0512  
 041716 FT 1 0 00505 0 01 0009+92  
 0190/0000 LENGTH(AH 2971 BK 0807)  
 COLUMBIA HILL RD

0180/0709 (SR2007 SEG 0010/0000)  
 WYE RD  
 (SR9101 SEG 0500/0322)

TO 0054/0241 SH  
(CONN)

0180/0245



0180/0344 (SR9101 SEG 0500/0322)

040909 FT

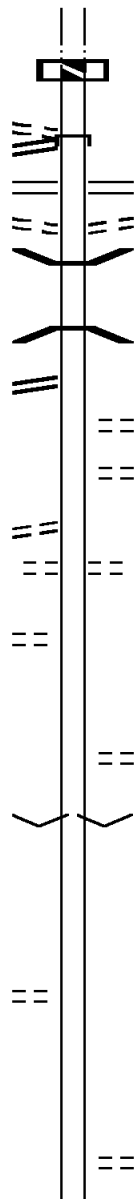
0180/0105 CONTINENTAL BL  
 040909 FT (SR0054 SEG 0241/0000)  
 1 0 00505 0 00 0000+00  
 CONTINENTAL BL  
 (SR0054 SEG 0241/0000)  
 (SR0054 SEG 0240/0000)

NC DANVILLE RD

INTER-BK CONTINENTAL BL  
 (SR0054 SEG 0240/0000)  
 MFC BEGIN = D

DIR: B TOTAL LEN: 13.522 MI. DIST: 03-3 SR: 642  
 LEFT MUN: VALLEY T RIGHT MUN: VALLEY T

040909 FT  
 CHURCH HILL RD  
 (T339)  
 CONTINENTAL BL  
 (SR0054 SEG 0231/0000) 0170/3646  
 FROM 0054/0220 SH  
 (CONN) 0170/3477  
 OLD VALLEY SCHOOL RD  
 (SR3009 SEG 0010/0000) 0170/3052  
 RACE ST  
 (T366) 0170/2718  
 KINDT RD  
 (T369) 0170/1731  
 037263 FT  
 OLD FURNACE RD  
 (T362) 0160/1235



0180/0000 LTH AH 000807 BK 001741  
 040909 FT  
 7172/0000 LTH AH 001741 BK 003646  
 INTER-AHD CONTINENTAL BL  
 0170/3646 (SR0054 SEG 0231/0000)  
 CONTINENTAL BL  
 0170/3587 (SR0054 SEG 0230/0000)  
 TO 0054/0230 SH  
 0170/3477 (CONN)  
 0170/3368 BMSSEN 47/0642/0170/3279  
 1 0 00259 0 01 0407+74  
 MAUSES CREEK  
 0170/3279 BMSBG 47/0642/0170/3279  
 BALSCHI RD  
 (T365)  
 RACE RD  
 (T366)  
 0170/2941  
 0170/2836  
 BENNETT ST  
 (T364)  
 0170/2531  
 THISTLE WY  
 (T320)  
 0170/0460  
 037263 FT 1 0 00259 0 01 0374+90  
 VILLAGE: MAUSDALE  
 0170/0000 LENGTH(AH 3646 BK 3256)  
 034007 FT 1 0 00259 0 01 0342+34  
 KLEIN RD  
 (T360)  
 0160/0000 LENGTH(AH 3256 BK 2331)

DIR: B TOTAL LEN: 13.522 MI. DIST: 03-3 SR: 642  
 LEFT MUN: VALLEY T RIGHT MUN: VALLEY T

Stationing	Segment	Length	Notes
031676	FT		
0150/0000		031676 FT	1 0 00259 0 01 0319+00 LENGTH(AH 2331 BK 2470)
0140/1334			TYLER RD (PRDR)
029206	FT		
0140/0000		029206 FT	1 0 00259 0 01 0294+00 LENGTH(AH 2470 BK 2202)
027004	FT		
0130/0000		0130/0278	VALLEY LIBERTY T
0130/0000		027004 FT	LENGTH(AH 2202 BK 2208)
024796	FT		
0120/0000		0120/0051	BMSBN 47/0642/0120/0040 1 0 00259 0 01 0250+68 MAUSES CREEK
0120/0000		0120/0040	BMSBG 47/0642/0120/0040
0120/0000		024796 FT	LENGTH(AH 2208 BK 2103)
022693	FT		
0110/0000		022693 FT	1 0 00259 0 01 0229+20 MOORESBURG RD (T741) LENGTH(AH 2103 BK 1549)

DIR: B TOTAL LEN: 13.522 MI. DIST: 03-3 SR: 642  
 LEFT MUN: LIBERTY T RIGHT MUN: LIBERTY T

	021144 FT			021144 FT	1 0 00259 0 01 0213+76
				5 0100/0000	LENGTH(AH 1549 BK 2373)
SHOLES RD (T330)	0090/1275	==		0090/1275	SHOLES RD (T330)
STUMP RD (SR3006 SEG 0060/1662)	0090/0954	==			
CHURCH ST (T324)	0090/0635	==		0090/0694	CHURCH RD (T324)
	018771 FT			018771 FT	1 0 00259 0 01 0190+08
				5 0090/0000	VILLAGE: MOORESBURG LENGTH(AH 2373 BK 2148)
				0080/0961	BEAVER RUN STRUCTURE LENGTH 9 FT BMSID 47/0642/0080/0961
	016623 FT			016623 FT	1 0 00259 0 01 0168+64
				5 0080/0000	LENGTH(AH 2148 BK 1819)
	014804 FT			014804 FT	1 0 00259 0 00 0147+50
				5 0070/0000	PURPLE HEART HW (SR0045 SEG 0070/2541) MFC BEGIN = C LENGTH(AH 1819 BK 3296)
	011508 FT			011508 FT	1 0 00259 0 00 0114+64
					BEAVER RUN RD (T318)

DIR: B TOTAL LEN: 13.522 MI. DIST: 03-3 SR: 642  
 LEFT MUN: LIBERTY T RIGHT MUN: LIBERTY T

COLBY LN  
 (PRDR)

0050/0848 ==  
 010103 FT

0060/0000 LENGTH(AH 3296 BK 1405)  
 010103 FT 1 0 00259 0 00 0100+75  
 0050/0000 LENGTH(AH 1405 BK 2095)

008008 FT


008008 FT 1 0 00259 0 00 0079+94  
 0040/0000 LENGTH(AH 2095 BK 1996)

1 0 00259 0 00 0060+15 006012 FT  
 NAREHOOD RD  
 (SR3003 SEG 0010/0000) 0030/0000



006012 FT  
 0030/0000 LENGTH(AH 1996 BK 2671)  
 DRAINAGE  
 STRUCTURE LENGTH 17 FT  
 0020/2360 BMSID 47/0642/0020/2360

1 0 00259 0 00 0033+37 003341 FT  
 BRIDGE RD  
 (T308) 0020/0000 ==



003341 FT POTTS GROVE RD  
 (SR3004 SEG 0010/0000)  
 0020/0000 LENGTH(AH 2671 BK 3341)

000000 FT ==



0010/1166 CENTER RD  
 (T360)  
 000000 FT 1 0 00259 0 00 0000+00  
 NC LIBERTY VALLEY DR  
 INTER-BK SR 0642 SH  
 (SR0642 SEG 0130/2614)  
 MFC BEGIN = D  
 BK-NORTHUMBERLAND (49)  
 0010/0000 LENGTH(AH 3341 BK 0000)

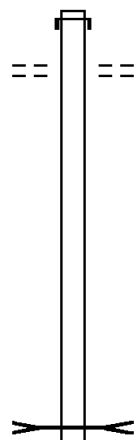
EXTRACT DATE: 12/18/2023 ROADWAY MANAGEMENT SYSTEM PAGE NUMBER: 31  
 PRINT DATE: 12/19/2023 SLD COUNTY/SR - ANNUAL PRINT COUNTY: MONTOUR  
 DIR: B TOTAL LEN: 8.438 MI. DIST: 03-3 SR: 254  
 LEFT MUN: DERRY T RIGHT MUN: DERRY T

GREENLEAF RD  
(T817)

044554 FT

0180/2858

041654 FT



044554 FT AH-COLUMBIA (19)  
 INTER-AHD WASHINGTONVILLE RD  
 0180/2900 (SR0254 SEG 0010/0000)  
 CRAWFORD RD  
 0180/2858 (T398)

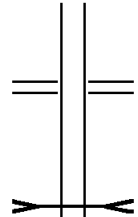
041654 FT 1 0 00414 0 00 0199+52  
 0180/0000 LENGTH(AH 2900 BK 1791)

MUD CREEK  
 STRUCTURE LENGTH 24 FT  
 0170/0746 BMSID 47/0254/0170/0746

DIR: B TOTAL LEN: 8.438 MI. DIST: 03-3 SR: 254  
 LEFT MUN: DERRY T RIGHT MUN: DERRY T

1 0 00414 0 00 0181+33 039863 FT  
 CARDINAL RD  
 (SR1007 SEG 0010/0000) 0170/0000

039863 FT CENTURY RD  
 (SR2014 SEG 0010/0000)  
 0170/0000 LENGTH(AH 1791 BK 2321)



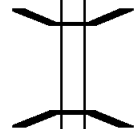
1 0 00513 0 00 0116+40 037542 FT  
 CROMLEY DR  
 (T392) 0160/0000

0160/1211 TRIB. TO MUD CREEK  
 STRUCTURE LENGTH 19 FT  
 BMSID 47/0254/0160/1211  
 037542 FT CROMLEY RD  
 (T392)  
 0160/0000 LENGTH(AH 2321 BK 2711)



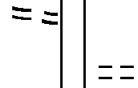
034831 FT

0150/0014 BMSID 47/0254/0150/0000  
 034831 FT 1 0 00513 0 00 0089+29  
 T. MUD CREEK  
 BMSBG 47/0254/0150/0000  
 0150/0000 LENGTH(AH 2711 BK 2208)



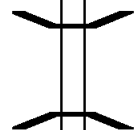
1 0 00513 0 00 0067+52 032623 FT  
 DEGREEN RD  
 (T417) 0140/0000

032623 FT  
 0140/0000 LENGTH(AH 2208 BK 1394)  
 BLEE HILL RD  
 (T510)  
 0130/1252



031229 FT

0130/0021 BMSID 47/0254/0130/0000  
 031229 FT 1 0 00513 0 00 0053+25  
 T. MUD CREEK  
 BMSBG 47/0254/0130/0000  
 0130/0000 LENGTH(AH 1394 BK 2612)



STEFFENS RD



DIR: B TOTAL LEN: 8.438 MI. DIST: 03-3 SR: 254  
 LEFT MUN: DERRY T RIGHT MUN: DERRY T

PPL RD  
 (SR1003 SEG 0010/0000) 0120/0177

028617 FT

0120/1364 (T374)

0120/0021 BMS EN 47/0254/0120/0000  
 028617 FT 1 0 00513 0 00 0027+15

0120/0000 LENGTH(AH 2612 BK 2716)  
 TRIB MUD CRK  
 BMSBG 47/0254/0120/0000

025901 FT

025901 FT 1 0 00513 0 00 0000+00  
 NC WASHINGTONVILLE RD  
 CONTINENTAL BL  
 (SR0054 SEG 0100/0000)

0110/0000 LENGTH(AH 2716 BK 2717)  
 0100/2490 BMS EN 47/0254/0100/2406

1 0 00585 0 01 0277+52  
 MUD CREEK  
 BMSBG 47/0254/0100/2406

MILL RD  
 (T415)

0100/2333

0100/2295 BMS EN 47/0254/0100/2186  
 1 0 00585 0 01 0275+33

CHILLISQUAQUE CREEK  
 BMSBG 47/0254/0100/2186

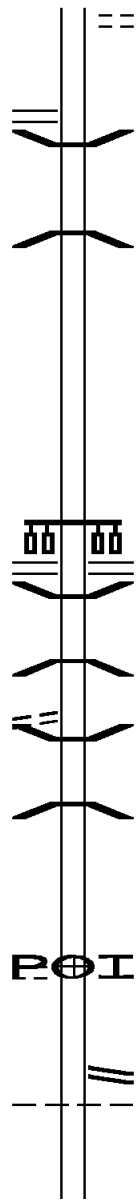
FAIRVIEW RD  
 (T407)

0100/0141  
 023184 FT

0100/0141 (APRA) BLUE SPRINGS TER  
 023184 FT 1 0 00585 0 01 0253+64

0100/0000 LENGTH(AH 2717 BK 1926)  
 MEXICO RD  
 (SR3012 SEG 0110/3497)

0090/1541 DERRY  
 LIMESTONE T



DIR: B TOTAL LEN: 8.438 MI. DIST: 03-3 SR: 254  
 LEFT MUN: DERRY T RIGHT MUN: DERRY T

Left Side Description	Left Side Stationing	Right Side Stationing	Right Side Description
	021258 FT	021258 FT 1 0 00585 0 01 0234+34	0090/0000 LENGTH(AH 1926 BK 1946)
ROYER RD (T422)	019312 FT 0080/0000	019312 FT 1 0 00585 0 01 0214+83 KEEFER MILL RD (T345)	0080/0000 LENGTH(AH 1946 BK 3678)
1 0 00585 0 01 0177+93 KILN RD (T338)	015634 FT 0070/0000	015634 FT	0070/0000 LENGTH(AH 3678 BK 1368)
KRICK RD (T401)	014266 FT 0050/3379	014266 FT 1 0 00585 0 01 0164+23	0060/0000 LENGTH(AH 1368 BK 3506)
PRIVATE DRIVE (PRDR)	0050/2367	POI	0050/2367 (APRA) HRI INC
1 0 00585 0 00 0107+55 HAGENBUCH RD (T326)	010760 FT 0050/0000	010760 FT NAREHOOD RD (SR3003 SEG 0110/2123)	0050/0000 LENGTH(AH 3506 BK 2226)
ROCK LN (PRDR)	0040/1303	0040/1303	STARLIGHT LN (PRDR)

DIR: B TOTAL LEN: 8.438 MI. DIST: 03-3 SR: 254  
 LEFT MUN: LIMESTONE T RIGHT MUN: LIMESTONE T

Left Side Description	Left Side Length	Right Side Description	Right Side Length
S LIMESTONE ESTATE LN (PRDR)	008534 FT 0030/2819	008534 FT 1 0 00585 0 00 0085+30 0040/0000 LENGTH(AH 2226 BK 2892) N LIMESTONE ESTATE LN 0030/2819 (PRDR)	
STRICK RD (SR4003 SEG 0010/0000)	005642 FT 0030/0000	005642 FT 1 0 00585 0 00 0056+40 QUARRY RD (T395) 0030/0000 LENGTH(AH 2892 BK 1763)	
		<b>RBR</b>	
	003879 FT	0020/0086 BMS EN 47/0254/0020/0000 003879 FT 1 0 00585 0 00 0038+82 P3	
		<b>RBR</b>	
PFLEEGOR RD (T394)	0010/3305	0020/0000 BMSBG 47/0254/0020/0000 LENGTH(AH 1763 BK 3879)	
DEVIL DOG LN (PRDR)	0010/1059	M0010/1378 ATR 386	
		0010/0681 BUGGY LN (PRDR)	
	000000 FT	000000 FT 1 0 00585 0 00 0000+00 NC BR ROADWAY RD INTER-BK SR 0254 SH (SR0254 SEG 0160/1718) MFC BEGIN = D BK-NORTHUMBERLAND (49)	
		0010/0000 LENGTH(AH 3879 BK 0000)	

AH-COLUMBIA (19) 061642 FT  
 Z H CONFAIR MEMORIAL HW INTER-AHD  
 (SR0080 SEG 2283/0000) 2275/3170

MILEPOST 228.00 2275/2650

TRIB KASE RU  
 STRUCTURE LENGTH 12 FT  
 BMSID 47/0080/2275/1974 2275/1974  
 CROSSOVER RD  
 (CONN) 2275/1618

KASE RUN  
 STRUCTURE LENGTH 10 FT  
 BMSID 47/0080/2275/0603 2275/0603

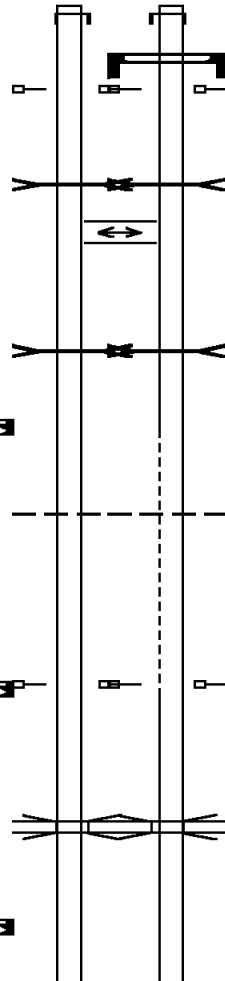
1 0 01009 0 00 0584+73 058472 FT  
 LENGTH(AH 3170 BK 2640) 2275/0000

WEST HEMLOCK VALLEY T 2271/1675

1 0 01009 0 00 0558+30 055832 FT  
 MILEPOST 227.00  
 LENGTH(AH 2640 BK 2674) 2271/0000

SR 2007  
 OP ID 47/2007/0050/1675 2265/1003

1 0 01009 0 00 0531+53 053158 FT  
 LENGTH(AH 2674 BK 2672) 2265/0000



061883 FT  
 INTER-AHD Z H CONFAIR MEMORIAL HW  
 2274/3158 (SR0080 SEG 2282/0000)

2274/3037 SIGN: CENTER MOUNTD  
 2274/2662 BMSID 47/0080/2274/3057  
 MILEPOST 228.00

TR KASE RUN  
 STRUCTURE LENGTH 12 FT  
 BMSID 47/0080/2274/2086 2274/2086  
 CROSSOVER RD  
 (CONN) 2274/1643

KASE RUN  
 STRUCTURE LENGTH 10 FT  
 BMSID 47/0080/2274/0609 2274/0609

058725 FT 1 0 01009 0 00 0586+93  
 2274/0000 LENGTH(AH 3158 BK 2683)

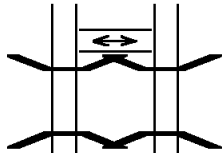


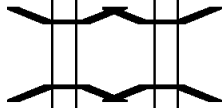







WEST HEMLOCK VALLEY T 2270/1702

056042 FT 1 0 01009 0 00 0560+11  
 MILEPOST 227.00  
 2270/0000 LENGTH(AH 2683 BK 2570)

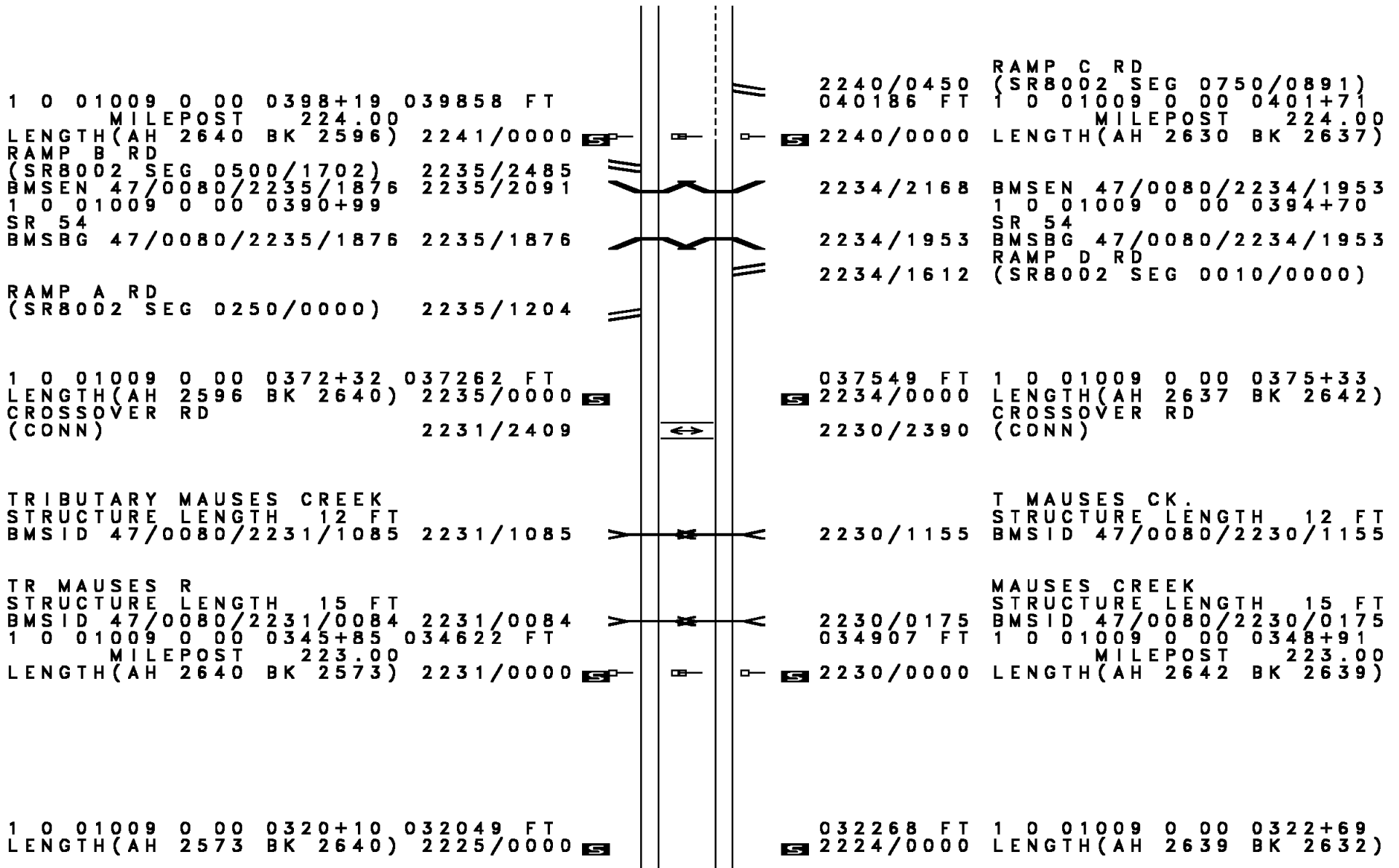
SR 2007  
 OP ID 47/2007/0050/1675 2264/0893

053472 FT 1 0 01009 0 00 0534+38  
 2264/0000 LENGTH(AH 2570 BK 2709)

DIR: E TOTAL LEN: 11.720 MI. DIST: 03-3 SR: 80  
 LEFT MUN: VALLEY T RIGHT MUN: VALLEY T

CROSSOVER RD (CONN) BMSEN 47/0080/2261/1270 2261/1801 1 0 01009 0 00 0517+82 KASE RUN BMSBG 47/0080/2261/1270 2261/1270		2260/1782 2260/1368  2260/1236	CROSSOVER RD (CONN) BMSEN 47/0080/2260/1236 1 0 01009 0 00 0519+64 PRIVATE RD BMSBG 47/0080/2260/1236
1 0 01009 0 00 0505+03 050486 FT MILEPOST 226.00 LENGTH(AH 2672 BK 2583) 2261/0000		050763 FT 1 0 01009 0 00 0507+31 MILEPOST 226.00 LENGTH(AH 2709 BK 2682) 2260/0000	
BMSEN 47/0080/2255/1020 2255/1065 1 0 01009 0 00 0489+30 MAHONING CK. BMSBG 47/0080/2255/1020 2255/1020		2254/1111 2254/1066	BMSEN 47/0080/2254/1066 1 0 01009 0 00 0491+24 MAHONING CK. BMSBG 47/0080/2254/1066
1 0 01009 0 00 0479+01 047903 FT SR 642 OP ID 47/0642/0210/0415 LENGTH(AH 2583 BK 2624) 2255/0000		048081 FT 1 0 01009 0 00 0480+58 SR 642 OP ID 47/0642/0210/0415 LENGTH(AH 2682 BK 2590) 2254/0000	
1 0 01009 0 00 0452+38 045279 FT MILEPOST 225.00 LENGTH(AH 2624 BK 2781) 2251/0000		045491 FT 1 0 01009 0 00 0454+51 MILEPOST 225.00 LENGTH(AH 2590 BK 2675) 2250/0000	
1 0 01009 0 00 0424+58 042498 FT LENGTH(AH 2781 BK 2640) 2245/0000		042816 FT 1 0 01009 0 00 0427+89 LENGTH(AH 2675 BK 2630) 2244/0000	
CROSSOVER RD (CONN) 2241/1669		2240/1574	CROSSOVER RD (CONN)

DIR: E TOTAL LEN: 11.720 MI. DIST: 03-3 SR: 80  
 LEFT MUN: VALLEY T RIGHT MUN: VALLEY T



1 0 01009 0 00 0398+19 039858 FT  
 MILEPOST 224.00  
 LENGTH(AH 2640 BK 2596) 2241/0000  
 RAMP B RD  
 (SR8002 SEG 0500/1702) 2235/2485  
 BMS EN 47/0080/2235/1876 2235/2091  
 1 0 01009 0 00 0390+99  
 SR 54  
 BMSBG 47/0080/2235/1876 2235/1876

RAMP A RD  
 (SR8002 SEG 0250/0000) 2235/1204

1 0 01009 0 00 0372+32 037262 FT  
 LENGTH(AH 2596 BK 2640) 2235/0000  
 CROSSOVER RD  
 (CONN) 2231/2409

TRIBUTARY MAUSES CREEK  
 STRUCTURE LENGTH 12 FT  
 BMSID 47/0080/2231/1085 2231/1085

TR MAUSES R  
 STRUCTURE LENGTH 15 FT  
 BMSID 47/0080/2231/0084 2231/0084  
 1 0 01009 0 00 0345+85 034622 FT  
 MILEPOST 223.00  
 LENGTH(AH 2640 BK 2573) 2231/0000

1 0 01009 0 00 0320+10 032049 FT  
 LENGTH(AH 2573 BK 2640) 2225/0000

2240/0450 RAMP C RD  
 040186 FT (SR8002 SEG 0750/0891)  
 1 0 01009 0 00 0401+71  
 MILEPOST 224.00  
 2240/0000 LENGTH(AH 2630 BK 2637)  
 2234/2168 BMS EN 47/0080/2234/1953  
 1 0 01009 0 00 0394+70  
 SR 54  
 2234/1953 BMSBG 47/0080/2234/1953  
 2234/1612 RAMP D RD  
 (SR8002 SEG 0010/0000)

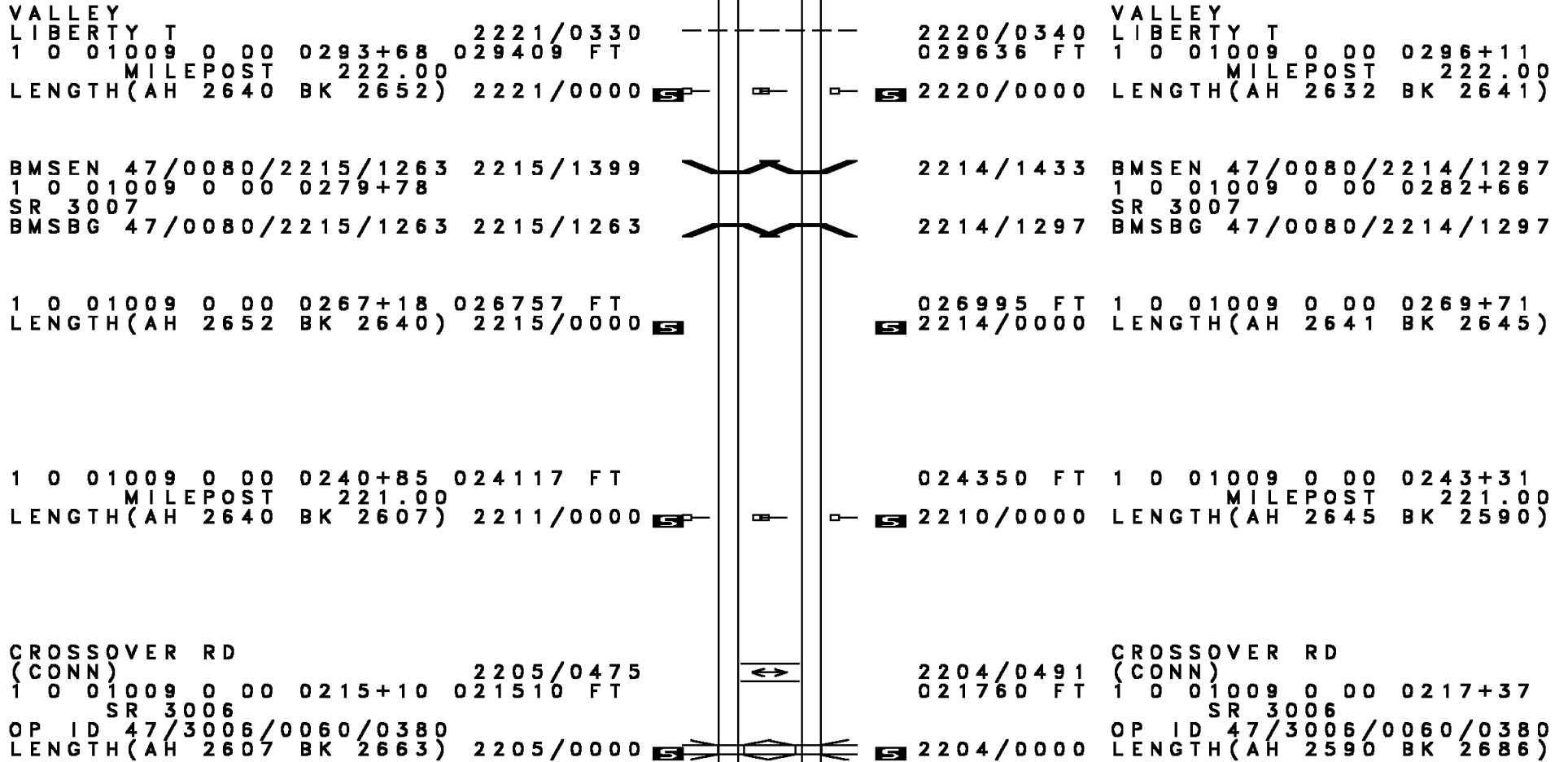
037549 FT 1 0 01009 0 00 0375+33  
 2234/0000 LENGTH(AH 2637 BK 2642)  
 2230/2390 CROSSOVER RD  
 (CONN)

T MAUSES CK.  
 STRUCTURE LENGTH 12 FT  
 BMSID 47/0080/2230/1155

MAUSES CREEK  
 STRUCTURE LENGTH 15 FT  
 BMSID 47/0080/2230/0175  
 034907 FT 1 0 01009 0 00 0348+91  
 MILEPOST 223.00  
 2230/0000 LENGTH(AH 2642 BK 2639)

032268 FT 1 0 01009 0 00 0322+69  
 2224/0000 LENGTH(AH 2639 BK 2632)

DIR: E TOTAL LEN: 11.720 MI. DIST: 03-3 SR: 80  
 LEFT MUN: VALLEY T RIGHT MUN: VALLEY T



DIR: E TOTAL LEN: 11.720 MI. DIST: 03-3 SR: 80  
 LEFT MUN: LIBERTY T RIGHT MUN: LIBERTY T

1 0 01009 0 00 0187+25 018847 FT 019074 FT 1 0 01009 0 00 0190+51  
 LENGTH(AH 2663 BK 2626) 2201/0000 MILEPOST 220.00  
 MILEPOST 220.00 2195/2626 2200/0000 LENGTH(AH 2686 BK 2644)

ROADSIDE REST RD  
 (SR9201 SEG 0010/0000)  
 (APRA) ROADSIDE REST RD 2195/0865 POT

1 0 01009 0 00 0161+19 016221 FT 016430 FT 1 0 01009 0 00 0164+05  
 LENGTH(AH 2626 BK 2640) 2195/0000 2194/0000 LENGTH(AH 2644 BK 2670)

ROADSIDE REST RD  
 (SR9201 SEG 0010/1950) 2191/1586

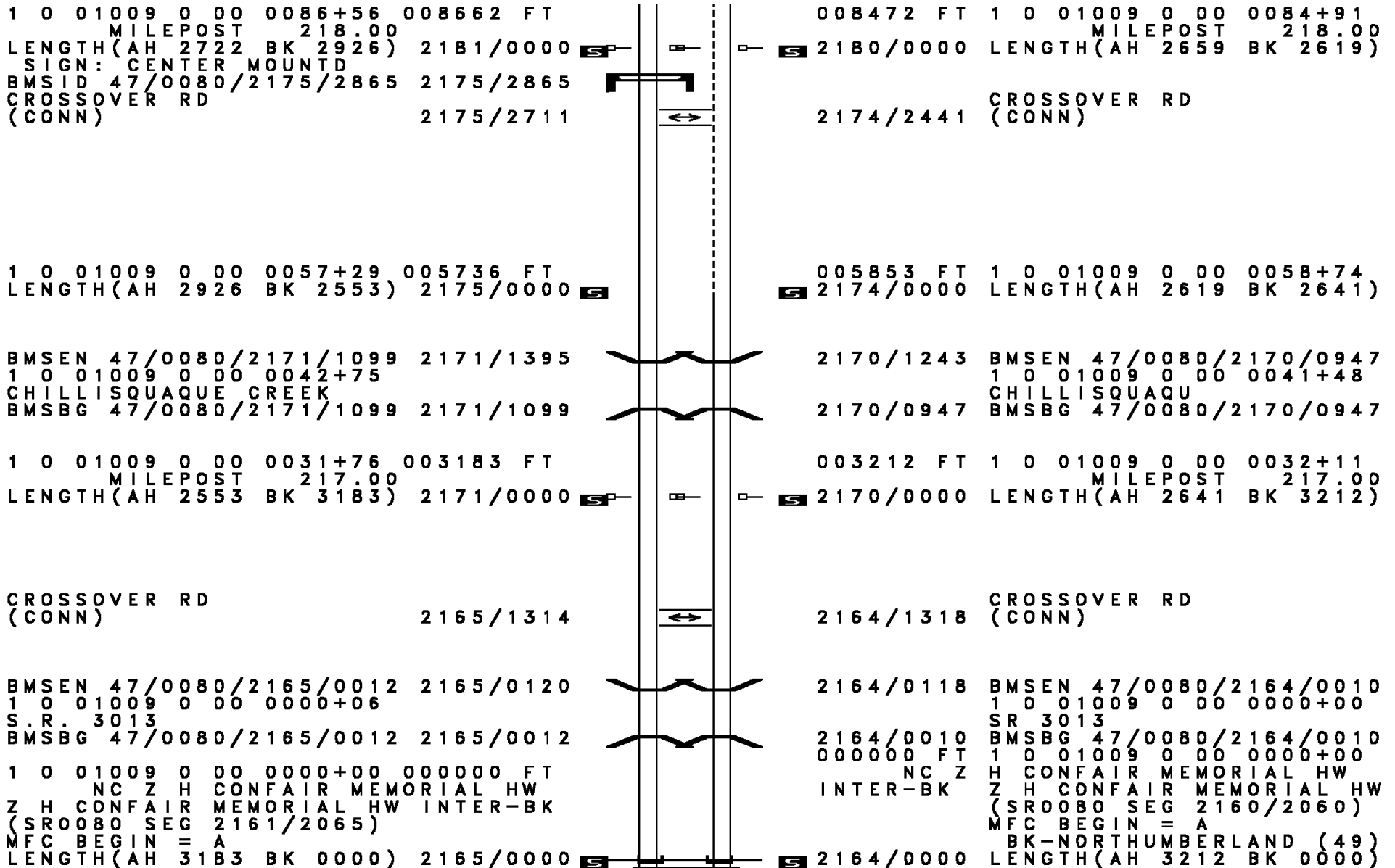
1 0 01009 0 00 0134+50 013581 FT 013760 FT 1 0 01009 0 00 0137+71  
 MILEPOST 219.00 MILEPOST 219.00  
 LENGTH(AH 2640 BK 2197) 2191/0000 2190/0000 LENGTH(AH 2670 BK 2629)  
 ROADSIDE REST RD  
 (SR9202 SEG 0010/1842) 2184/2200

1 0 01009 0 00 0112+28 011384 FT (APRA) ROADSIDE REST RD  
 ROADSIDE REST RD  
 (SR9202 SEG 0010/0000)  
 LENGTH(AH 2197 BK 2722) 2185/0000 2184/0418 011131 FT 1 0 01009 0 00 0111+53  
 2184/0000 LENGTH(AH 2629 BK 2659)

BR BEAVER R STRUCTURE LENGTH 19 FT BR BEAVER RN STRUCTURE LENGTH 20 FT  
 BMSID 47/0080/2181/0354 2181/0354 2180/0299 BMSID 47/0080/2180/0299  
 BMSEN 47/0080/2181/0093 2181/0203 2180/0129 BMSEN 47/0080/2180/0019  
 1 0 01009 0 00 0087+46 SR 3003 1 0 01009 0 00 0085+09  
 SR 3003  
 BMSBG 47/0080/2181/0093 2181/0093 2180/0019 BMSBG 47/0080/2180/0019



DIR: E TOTAL LEN: 11.720 MI. DIST: 03-3 SR: 80  
 LEFT MUN: LIBERTY T RIGHT MUN: LIBERTY T



EXTRACT DATE: 12/18/2023 ROADWAY MANAGEMENT SYSTEM PAGE NUMBER: 20  
 PRINT DATE: 12/19/2023 SLD COUNTY/SR - ANNUAL PRINT COUNTY: MONTOUR  
 DIR: B TOTAL LEN: 12.785 MI. DIST: 03-3 SR: 54  
 LEFT MUN: MAYBERRY T RIGHT MUN: MAYBERRY T

HIGH RD  
 (SR2109 SEG 0010/0000) 0290/0286  
 067027 FT



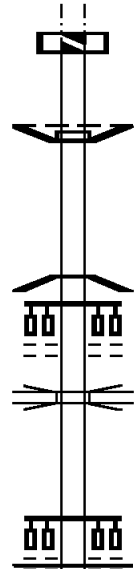
067448 FT AH-NORTHUMBERLAND (49)  
 INTER-AHD ELYSBURG RD  
 0290/0479 (SR0054 SEG 0330/0000)

066969 FT 1 0 00182 0 00 0216+80  
 NC ELYSBURG RD  
 INTER-BK ELYSBURG RD  
 (SR0054 SEG 0324/1591)  
 BK-NORTHUMBERLAND (49)  
 0290/0000 LTH AH 000479 BK 000100

DIR: B TOTAL LEN: 12.785 MI. DIST: 03-3 SR: 54  
 LEFT MUN: DANVILLE B RIGHT MUN: DANVILLE B

067027 FT

066969 FT AH-NORTHUMBERLAND (49)  
 7284/0000 LTH AH 000100 BK 002214  
 INTER-AHD ELYSBURG RD  
 0282/2214 DANVILLE B (SRO054 SEG 0190/0000)



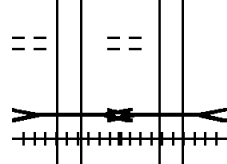
0 0 00000 0 00 0000+00  
 N. BR. SUSQ. RIVER  
 0282/0765 BMSBG 47/0054/0282/0765  
 FRONT ST (BORO)

064813 FT

0282/0714 MARKET STREET  
 0282/0330 OP ID 47/0054/0282/0330  
 064755 FT 0 0 00000 0 00 0000+00  
 NC FACTORY ST  
 MAHONING ST (BORO)

0282/0000 MFC BEGIN = C  
 LENGTH(AH 2214 BK 1153)

CANAL ST (BORO) 0273/0737 == ==  
 SECHLER RUN STRUCTURE LENGTH 23 FT  
 BMSID 47/0054/0272/0637 0273/0516  
 (AAR 264161A)#TRKS 01 0273/0128  
 1 0 01096 0 00 0011+60 063663 FT  
 NORTHUMBERLAND ST (SR0011 SEG 0060/1068)

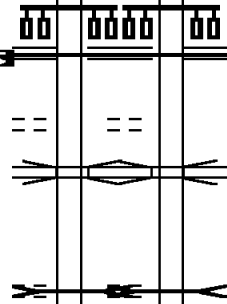


0272/0740 CANAL ST (BORO)  
 SECHLER RUN STRUCTURE LENGTH 23 FT  
 BMSID 47/0054/0272/0637 0272/0637  
 (AAR 264161A)#TRKS 01 0272/0128  
 1 0 01096 0 00 0011+56 063602 FT  
 NORTHUMBERLAND ST (SR0011 SEG 0060/1068)

MFC BEGIN = C LENGTH(AH 1150 BK 2461) 0273/0000

0272/0000 MFC BEGIN = C LENGTH(AH 1153 BK 2425)

SPRUCE ST (BORO) 0261/1817 == ==  
 PED. WALKWAY  
 OP ID 47/0054/0260/1700 0261/1737  
 BRANCH OF MAHONING CREEK STRUCTURE LENGTH 10 FT  
 BMSID 47/0054/0261/1218  
 FERRY ST (BORO) 0261/1218



0260/1782 SPRUCE ST (BORO)  
 PED. WALKWAY  
 OP ID 47/0054/0260/1700 0260/1700  
 BRANCH OF MAHONING CREEK STRUCTURE LENGTH 10 FT  
 BMSID 47/0054/0261/1218  
 FERRY ST (BORO) 0260/1208

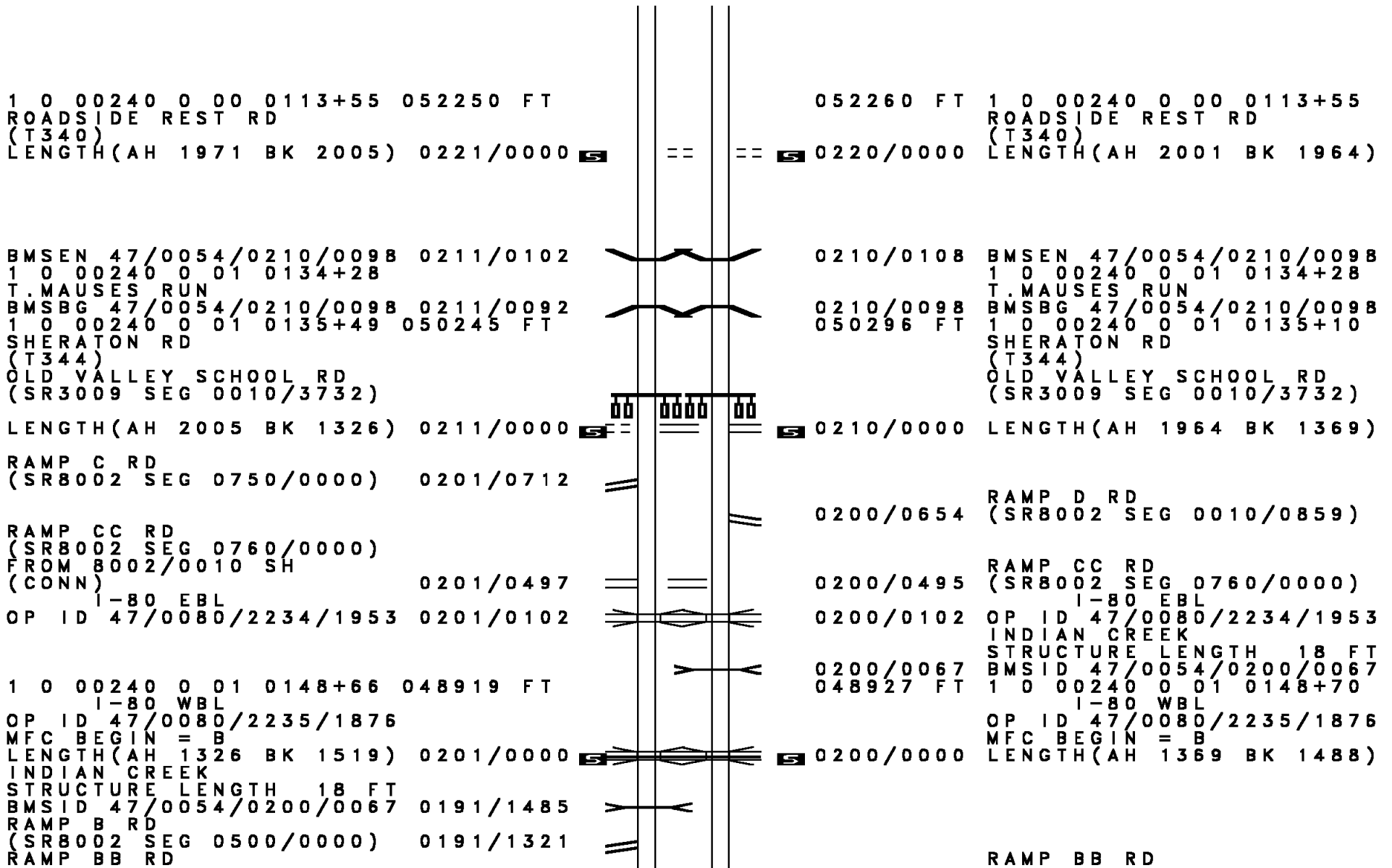
MONTOUR ST (BORO) 0261/0555 == ==

0260/0550 MONTOUR ST (BORO)

DIR: B TOTAL LEN: 12.785 MI. DIST: 03-3 SR: 54  
LEFT MUN: DANVILLE B RIGHT MUN: DANVILLE B

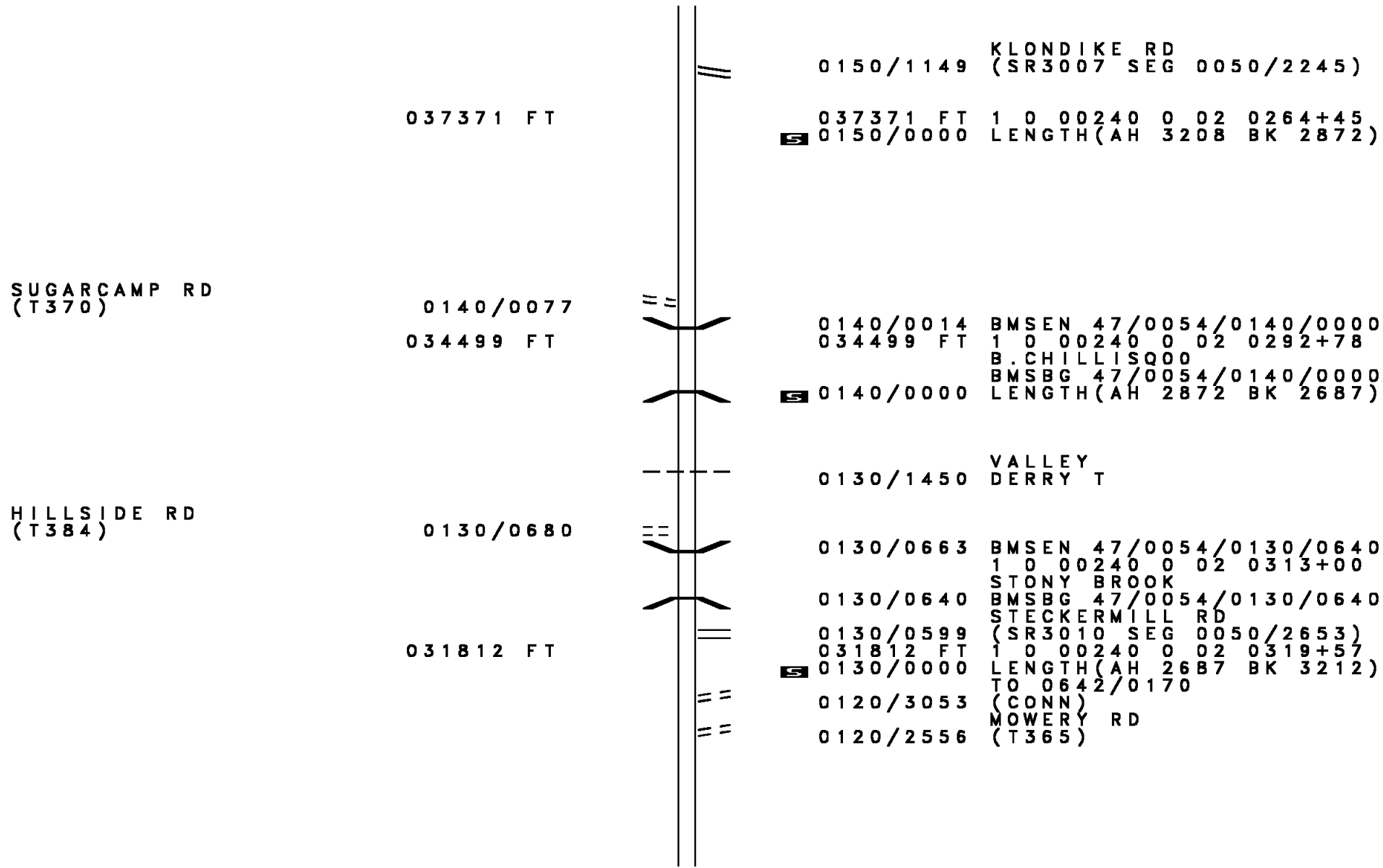
1 0 00240 0 00 0024+63 061202 FT DANVILLE MAHONING T LENGTH(AH 2461 BK 2921) 0261/0000 EYER RD (T410) 0251/2771 ==	061177 FT	1 0 00240 0 00 0024+34 DANVILLE MAHONING T LENGTH(AH 2425 BK 2886)
1 0 00240 0 00 0053+64 058281 FT EYER RD (T410) LENGTH(AH 2921 BK 2304) 0251/0000	058291 FT	1 0 00240 0 00 0053+35 EYER RD (T410) LENGTH(AH 2886 BK 2289)
MAHONING VALLEY T WYE RD (SR9101 SEG 0500/0000) WYE RD (SR9101 SEG 0500/0000) 1 0 00240 0 00 0076+62 055977 FT LIBERTY VALLEY RD (SR0642 SEG 0180/0105)	0241/0795 0241/0266 055977 FT	MAHONING VALLEY T 0240/0801
LENGTH(AH 2304 BK 1756) 0241/0000 FROM 0642/0180 SH (CONN) BMSBN 47/0054/0231/1219 0231/1698 1 0 00240 0 00 0081+84 0231/1269 MAHONING CRK BMSBG 47/0054/0231/1219 0231/1219	0241/0000 0231/1698 0231/1269 0231/1219	056002 FT LIBERTY VALLEY RD (SR0642 SEG 0180/0000) LENGTH(AH 2289 BK 1741) 0240/0000 0230/1349 BMSBN 47/0054/0230/1298 1 0 00240 0 00 0080+79 MAHONING CRK 0230/1298 BMSBG 47/0054/0230/1298
1 0 00240 0 00 0094+15 054221 FT CHURCH LN (T339) LIBERTY VALLEY RD (SR0642 SEG 0170/3646) LENGTH(AH 1756 BK 1971) 0231/0000	0230/0441 054261 FT 0231/0000 0220/1870	FROM 0642/0170 SH (CONN) 1 0 00240 0 00 0093+70 CHURCH LN (T339) LIBERTY VALLEY RD (SR0642 SEG 0170/3587) LENGTH(AH 1741 BK 2001) TO 0642/0170 SH (CONN)

DIR: B TOTAL LEN: 12.785 MI. DIST: 03-3 SR: 54  
 LEFT MUN: VALLEY T RIGHT MUN: VALLEY T





DIR: B TOTAL LEN: 12.785 MI. DIST: 03-3 SR: 54  
 LEFT MUN: VALLEY T RIGHT MUN: VALLEY T



037371 FT

0150/1149 KLONDIKE RD  
 (SR3007 SEG 0050/2245)

037371 FT 1 0 00240 0 02 0264+45  
 0150/0000 LENGTH(AH 3208 BK 2872)

SUGARCAMP RD  
 (T370)

0140/0077  
 034499 FT

0140/0014 BMSBG 47/0054/0140/0000  
 034499 FT 1 0 00240 0 02 0292+78  
 B.CHILLISQ00  
 0140/0000 BMSBG 47/0054/0140/0000  
 LENGTH(AH 2872 BK 2687)

HILLSIDE RD  
 (T384)

0130/0680  
 031812 FT

0130/1450 VALLEY  
 DERRY T

0130/0663 BMSBG 47/0054/0130/0640  
 1 0 00240 0 02 0313+00  
 STONY BROOK

0130/0640 BMSBG 47/0054/0130/0640  
 STECKERMILL RD








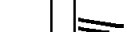
0130/0599 (SR3010 SEG 0050/2653)  
 031812 FT 1 0 00240 0 02 0319+57

0130/0000 LENGTH(AH 2687 BK 3212)  
 TO 0642/0170

0120/3053 (CONN)

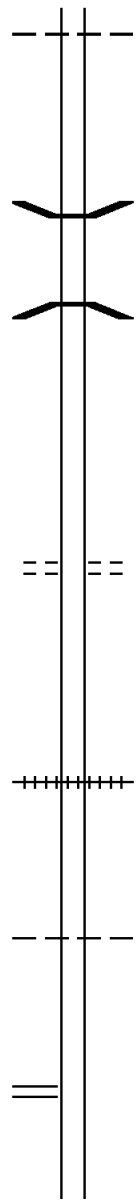
0120/2556 MOWERY RD  
 (T365)

DIR: B TOTAL LEN: 12.785 MI. DIST: 03-3 SR: 54  
 LEFT MUN: DERRY T RIGHT MUN: DERRY T

	028600 FT		0120/0014 BMSSEN 47/0054/0120/0000 028600 FT 1 0 00240 0 02 0351+50 T.CHILLI.CK.
			0120/0000 BMSBG 47/0054/0120/0000 LENGTH(AH 3212 BK 2180)
			0110/0771 BMSSEN 47/0054/0110/0756 1 0 00240 0 02 0365+77 T.CHILLI.CK.
			0110/0756 BMSBG 47/0054/0110/0756 026420 FT
1 0 00240 0 02 0373+48 026420 FT SHED RD (T376)	0110/0000	==	0110/0000 LENGTH(AH 2180 BK 1791)
			024629 FT BROADWAY RD (SR0254 SEG 0110/0000)
1 0 00240 0 02 0391+40 024629 FT WASHINGTONVILLE RD (SR0254 SEG 0110/0000)	0100/0000	==	0100/0000 LENGTH(AH 1791 BK 2116) 0090/1832 BMSSEN 47/0054/0090/1733 1 0 00240 0 02 0395+27 MUD CREEK
			0090/1733 BMSBG 47/0054/0090/1733
			MILL RD (T415) NC CONTINENTAL BL DERRY
FRONT ST (BORO)	0090/0955	==	0090/0955 WASHINGTONVILLE B PEAR AL
		==	0090/0716 (BORO)
		==	0090/0476 MARKET ST (BORO)
PEACH AL (BORO)	0090/0239 022513 FT	==	022513 FT 1 0 00240 0 02 0412+68 NC WATER ST
THIRD ST (BORO)	0090/0000	==	0090/0000 LENGTH(AH 2116 BK 3498)
TO 1002/0010 SH (CONN)	0080/3341	==	
STRAWBERRY RIDGE RD (SR1002 SEG 0010/0000)	0080/3005	==	
			BUSH RD (SR4004 SEG 0060/3307)



DIR: B TOTAL LEN: 12.785 MI. DIST: 03-3 SR: 54  
 LEFT MUN: WASHINGTONVILLE B RIGHT MUN: WASHINGTONVILLE B



0080/2295 WASHINGTONVILLE  
 DERRY T

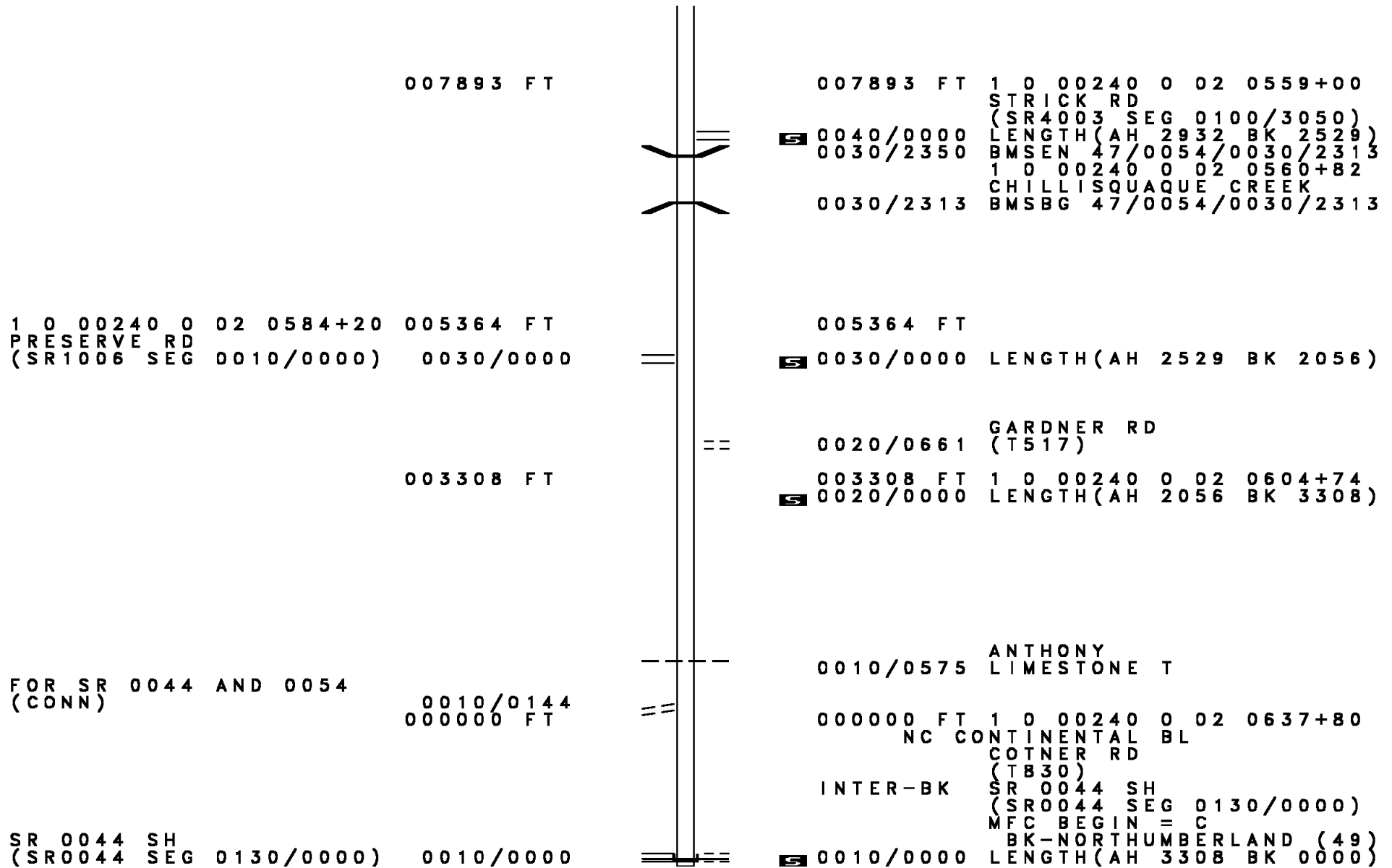
019015 FT 0080/0131 BMS EN 47/0054/0080/0000  
 019015 FT 1 0 00240 0 02 0447+35  
 CHILLIQUAQUE CREEK  
 BMSBG 47/0054/0080/0000  
 0080/0000 LENGTH(AH 3498 BK 2501)

016514 FT 016514 FT 1 0 00240 0 02 0472+65  
 DELONG RD  
 (T348)  
 0070/0000 LENGTH(AH 2501 BK 2270)

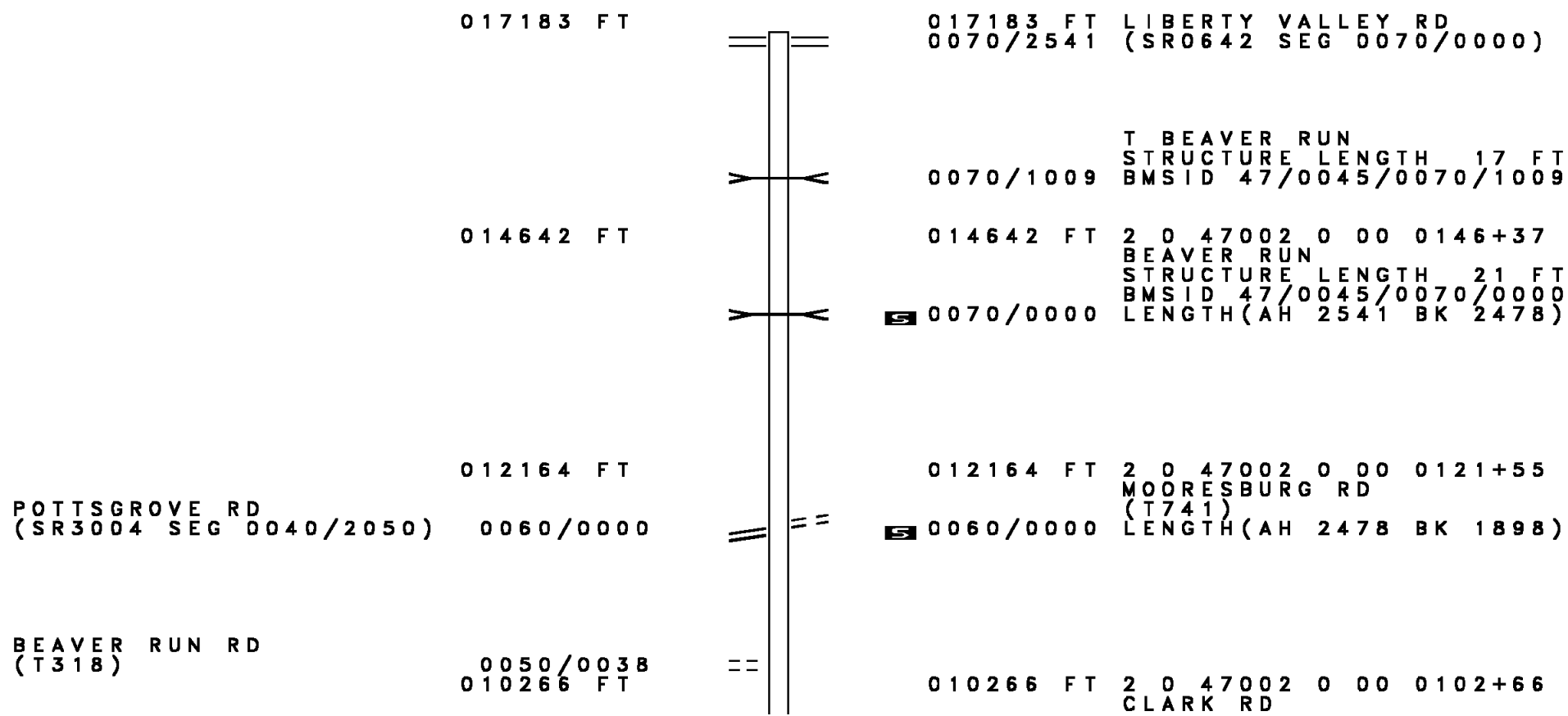
014244 FT 014244 FT 1 0 00240 0 02 0495+30  
 (AAR 534961H)#TRKS 01  
 0060/0000 LENGTH(AH 2270 BK 3419)

0050/1452 DERRY  
 ANTHONY T

1 0 00240 0 02 0529+60 010825 FT  
 ARROWHEAD RD  
 (SR1004 SEG 0010/0000) 0050/0000  
 010825 FT  
 0050/0000 LENGTH(AH 3419 BK 2932)



EXTRACT DATE: 12/18/2023 ROADWAY MANAGEMENT SYSTEM PAGE NUMBER: 11  
 PRINT DATE: 12/19/2023 SLD COUNTY/SR - ANNUAL PRINT COUNTY: MONTOUR  
 DIR: B TOTAL LEN: 3.254 MI. DIST: 03-3 SR: 45  
 LEFT MUN: LIBERTY T RIGHT MUN: LIBERTY T



DIR: B TOTAL LEN: 3.254 MI. DIST: 03-3 SR: 45  
 LEFT MUN: LIBERTY T RIGHT MUN: LIBERTY T

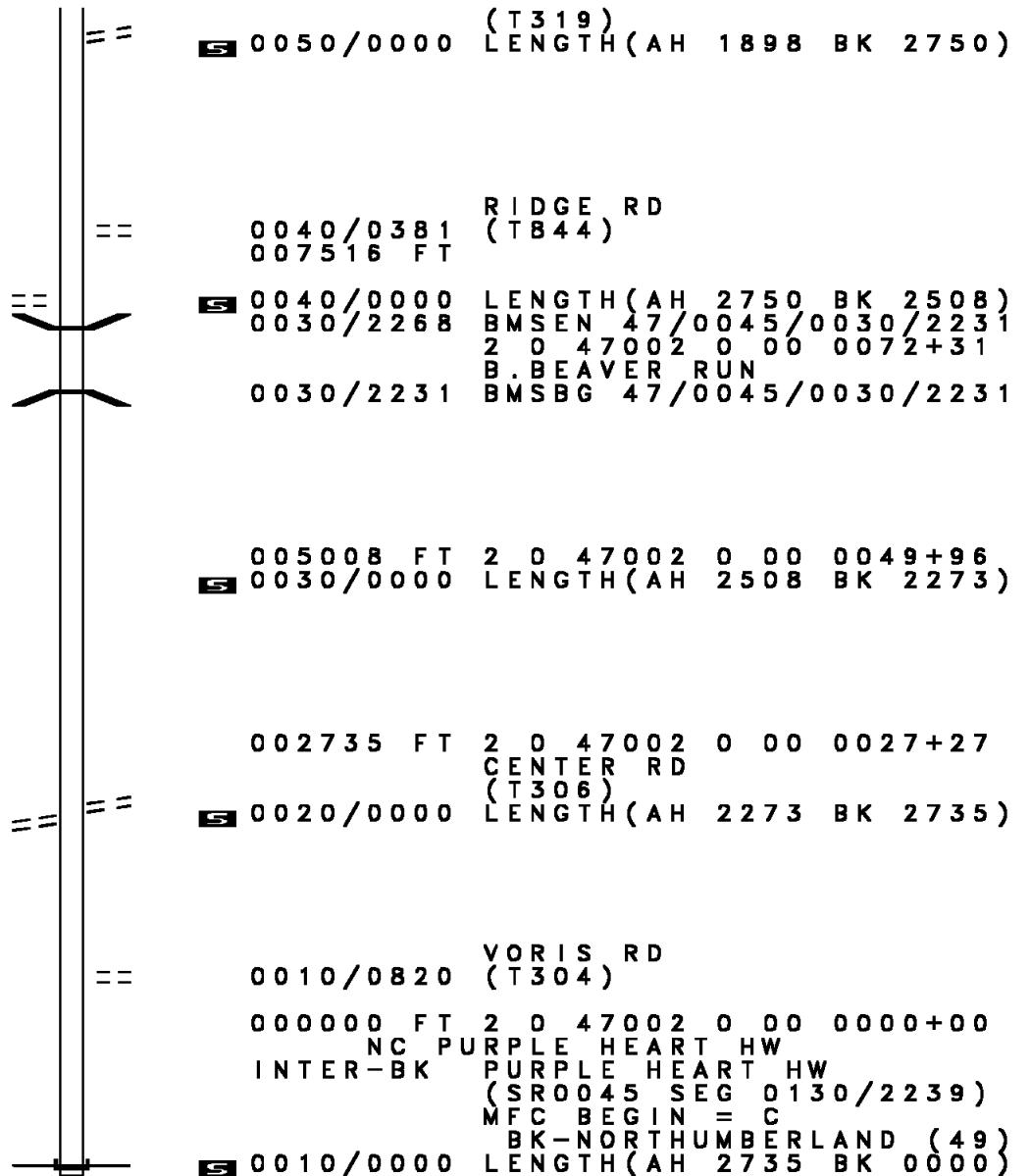
2 0 47002 0 00 0075+00 007516 FT  
 RINE RD  
 (T843) 0040/0000

CENTER RD  
 (T306) 0020/0000

005008 FT

002735 FT

000000 FT



(T319)  
 S 0050/0000 LENGTH(AH 1898 BK 2750)

0040/0381 RIDGE RD  
 007516 FT (T844)

S 0040/0000 LENGTH(AH 2750 BK 2508)  
 0030/2268 BMSSEN 47/0045/0030/2231  
 2 0 47002 0 00 0072+31  
 B. BEAVER RUN  
 0030/2231 BMSBG 47/0045/0030/2231

S 0030/0000 005008 FT 2 0 47002 0 00 0049+96  
 LENGTH(AH 2508 BK 2273)

002735 FT 2 0 47002 0 00 0027+27  
 CENTER RD  
 (T306)  
 S 0020/0000 LENGTH(AH 2273 BK 2735)

0010/0820 VORIS RD  
 (T304)  
 000000 FT 2 0 47002 0 00 0000+00  
 NC PU PURPLE HEART HW  
 INTER-BK PURPLE HEART HW  
 (SRO045 SEG 0130/2239)  
 MFC BEGIN = C  
 BK-NORTHUMBERLAND (49)  
 S 0010/0000 LENGTH(AH 2735 BK 0000)

EXTRACT DATE: 12/18/2023 ROADWAY MANAGEMENT SYSTEM PAGE NUMBER: 9  
PRINT DATE: 12/19/2023 SLD COUNTY/SR - ANNUAL PRINT COUNTY: MONTOUR  
DIR: B TOTAL LEN: 5.976 MI. DIST: 03-3 SR: 44  
LEFT MUN: LIMESTONE T RIGHT MUN: LIMESTONE T

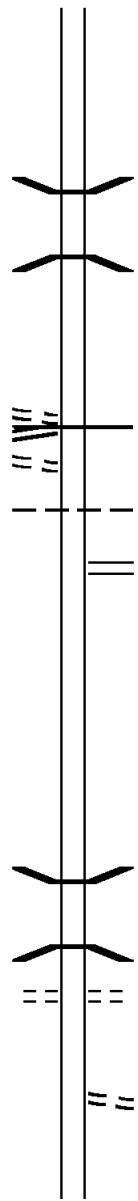
031551 FT



031551 FT AH-NORTHUMBERLAND (49)  
INTER-AHD SR 0044 SH  
(SR0044 SEG 0010/0000)  
COUNTY LINE RD  
0130/3915 (SR4001 SEG 0080/0000)

DIR: B TOTAL LEN: 5.976 MI. DIST: 03-3 SR: 44  
 LEFT MUN: LIMESTONE T RIGHT MUN: LIMESTONE T

1 0 00240 0 02 0637+80 027636 FT  
 COTNER RD  
 (T830)  
 CONTINENTAL BL  
 (SR0054 SEG 0010/0000) 0130/0000  
 FOR SR 0044 AND 0054 0120/2889  
 (CONN)



0130/1146 BMSEN 47/0044/0130/1101  
 1 0 00240 0 02 0648+89  
 CHILLISQUAQUE CREEK  
 0130/1101 BMSBG 47/0044/0130/1101

027636 FT

NC CONTINENTAL BL  
 MFC BEGIN = C  
 0130/0000 LENGTH(AH 3915 BK 3036)

0120/2665 LIMESTONE  
 ANTHONY T  
 0120/2151 GEARHART RD  
 (SR4008 SEG 0030/0000)

024600 FT

024600 FT 1 0 00249 0 00 0030+20  
 0120/0000 LENGTH(AH 3036 BK 2805)

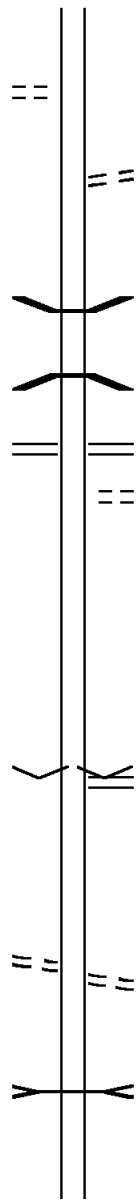
021795 FT

0110/1120 BMSEN 47/0044/0110/1103  
 1 0 00249 0 00 0047+12  
 MCKEE RUN  
 0110/1103 BMSBG 47/0044/0110/1103  
 WALTMYER RD  
 (T353)  
 0110/0511 1 0 00249 0 00 0058+19  
 021795 FT MOYER RD  
 (T430)  
 0110/0000 LENGTH(AH 2805 BK 2659)

DIR: B TOTAL LEN: 5.976 MI. DIST: 03-3 SR: 44  
 LEFT MUN: ANTHONY T RIGHT MUN: ANTHONY T

ROBB LN  
 (PRDR)

0100/0436  
 019136 FT



019136 FT 1 0 00249 0 00 0085+00  
 SCHOOL HOUSE LN  
 (T428)  
 S 0100/0000 LENGTH(AH 2659 BK 1828)

1 0 00249 0 00 0103+02 017308 FT  
 PPL RD  
 (SR1003 SEG 0110/0000) 0090/0000

0090/0262 BMSEN 47/0044/0090/0212  
 1 0 00249 0 00 0100+98  
 W BR CHILLISQUAQUE CR  
 0090/0212 BMSBG 47/0044/0090/0212  
 017308 FT MUNCY EXCHANGE RD  
 (SR1003 SEG 0110/0000)  
 S 0090/0000 LENGTH(AH 1828 BK 2798)  
 DENNEN HILL RD  
 (T432)

014510 FT

014510 FT 1 0 00249 0 00 0131+01  
 VILLAGE: EXCHANGE  
 FOX HOLLOW RD  
 (SR1011 SEG 0010/0000)  
 S 0080/0000 LENGTH(AH 2798 BK 2085)

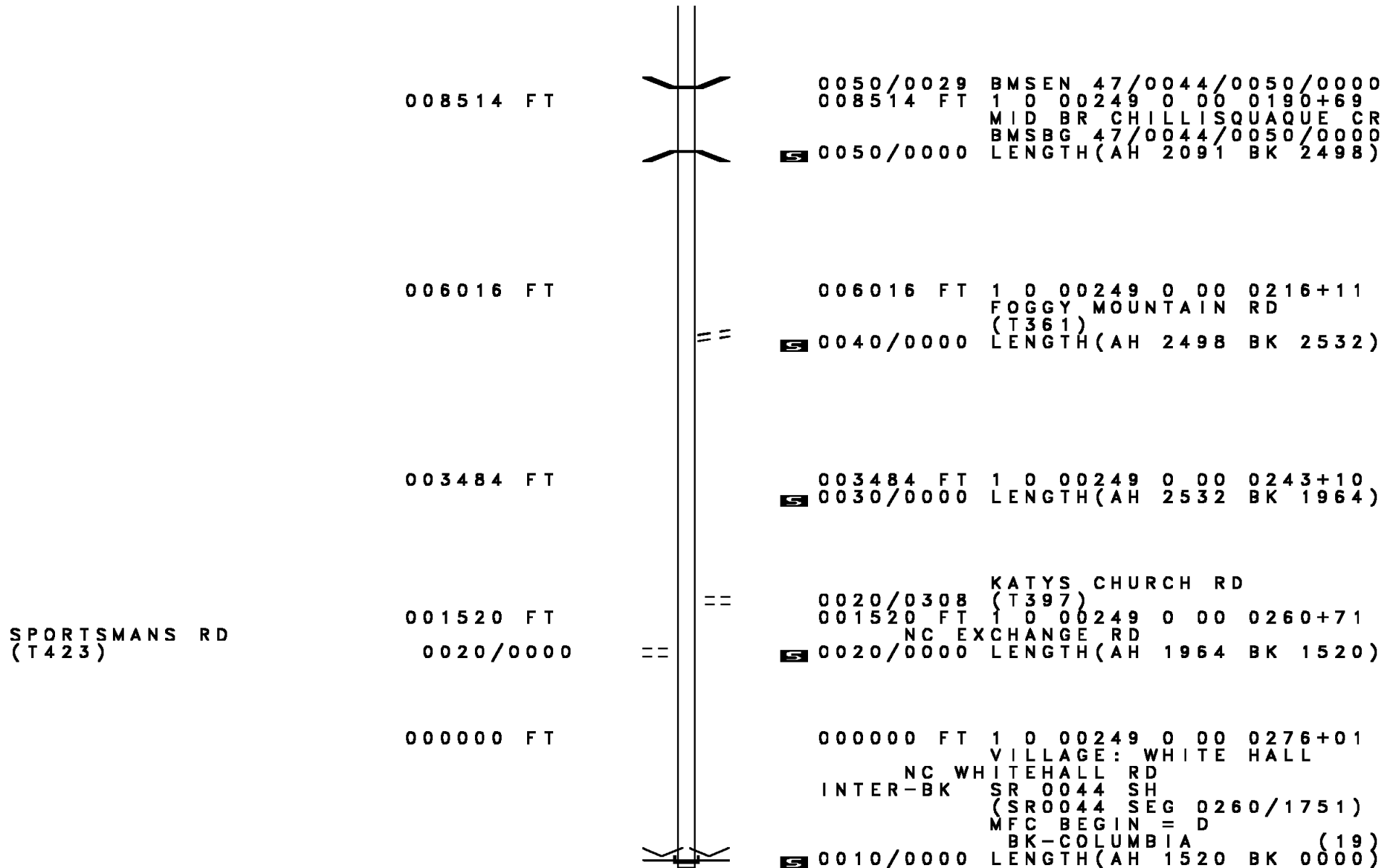
1 0 00249 0 00 0152+00 012425 FT  
 MC CORMICK RD  
 (T381) 0070/0000

012425 FT SHALE RD  
 (T380)  
 S 0070/0000 LENGTH(AH 2085 BK 1820)

010605 FT

0060/0783 T.CHILLI.CK.  
 STRUCTURE LENGTH 12 FT  
 BMSID 47/0044/0060/0783  
 010605 FT 1 0 00249 0 00 0169+93  
 S 0060/0000 LENGTH(AH 1820 BK 2091)

DIR: B TOTAL LEN: 5.976 MI. DIST: 03-3 SR: 44  
 LEFT MUN: ANTHONY T RIGHT MUN: ANTHONY T



008514 FT

0050/0029 BMS EN 47/0044/0050/0000  
 008514 FT 1 0 00249 0 00 0190+69  
 MID BR CHILLISQUAQUE CR  
 BMSBG 47/0044/0050/0000  
 0050/0000 LENGTH(AH 2091 BK 2498)

006016 FT

006016 FT 1 0 00249 0 00 0216+11  
 FOGGY MOUNTAIN RD  
 (T361)  
 0040/0000 LENGTH(AH 2498 BK 2532)

003484 FT

003484 FT 1 0 00249 0 00 0243+10  
 0030/0000 LENGTH(AH 2532 BK 1964)

SPORTSMANS RD  
 (T423)

001520 FT

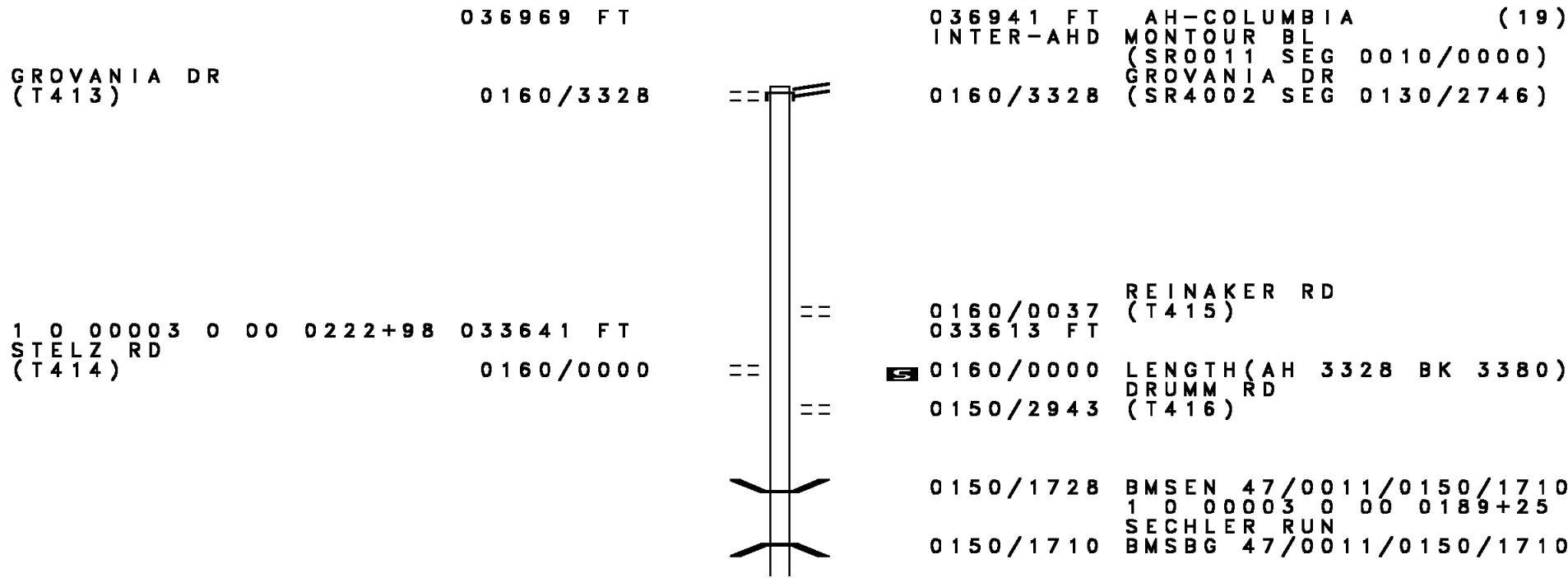
0020/0308 KATYS CHURCH RD  
 (T397)  
 001520 FT 1 0 00249 0 00 0260+71  
 NC EXCHANGE RD  
 0020/0000 LENGTH(AH 1964 BK 1520)

000000 FT

000000 FT 1 0 00249 0 00 0276+01  
 VILLAGE: WHITE HALL  
 NC WHITEHALL RD  
 INTER-BK SR 0044 SH  
 (SR0044 SEG 0260/1751)  
 MFC BEGIN = D  
 BK-COLUMBIA (19)  
 0010/0000 LENGTH(AH 1520 BK 0000)



EXTRACT DATE: 12/18/2023 ROADWAY MANAGEMENT SYSTEM PAGE NUMBER: 5  
 PRINT DATE: 12/19/2023 SLD COUNTY/SR - ANNUAL PRINT COUNTY: MONTOUR  
 DIR: N TOTAL LEN: 7.002 MI. DIST: 03-3 SR: 11  
 LEFT MUN: COOPER T RIGHT MUN: COOPER T



036969 FT

036941 FT AH-COLUMBIA (19)  
 INTER-AHD MONTOUR BL  
 (SR0011 SEG 0010/0000)  
 GROVANIA DR  
 (SR4002 SEG 0130/2746)

GROVANIA DR  
 (T413)

0160/3328

0160/3328

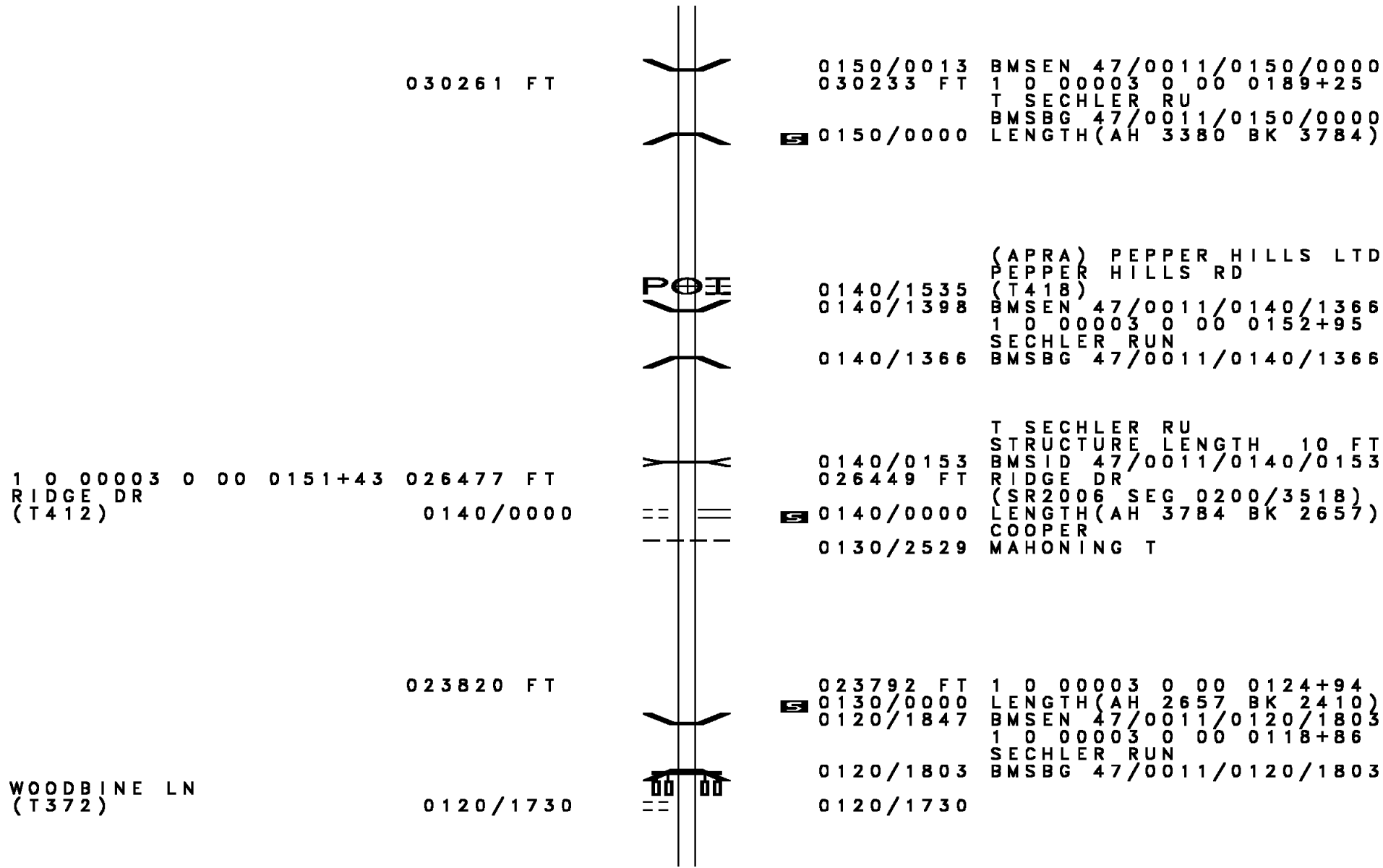
1 0 00003 0 00 0222+98 033641 FT  
 STELZ RD  
 (T414)

0160/0000

0160/0037 REINAUER RD  
 033613 FT (T415)  
 0160/0000 LENGTH (AH 3328 BK 3380)  
 DRUMM RD  
 (T416)  
 0150/2943

0150/1728 BMSBG 47/0011/0150/1710  
 1 0 00003 0 00 0189+25  
 SECHLER RUN  
 0150/1710 BMSBG 47/0011/0150/1710

DIR: N TOTAL LEN: 7.002 MI. DIST: 03-3 SR: 11  
 LEFT MUN: COOPER T RIGHT MUN: COOPER T



030261 FT

0150/0013 BMS EN 47/0011/0150/0000  
 030233 FT 1 0 00003 0 00 0189+25  
 T SECHLER RU  
 BMSBG 47/0011/0150/0000  
 0150/0000 LENGTH(AH 3380 BK 3784)

POE

(APRA) PEPPER HILLS LTD  
 PEPPER HILLS RD  
 (T418)  
 0140/1535 BMS EN 47/0011/0140/1366  
 0140/1398 1 0 00003 0 00 0152+95  
 SECHLER RUN  
 0140/1366 BMSBG 47/0011/0140/1366

1 0 00003 0 00 0151+43 026477 FT  
 RIDGE DR  
 (T412) 0140/0000

T SECHLER RU  
 STRUCTURE LENGTH 10 FT  
 0140/0153 BMSID 47/0011/0140/0153  
 026449 FT RIDGE DR  
 (SR2006 SEG 0200/3518)  
 0140/0000 LENGTH(AH 3784 BK 2657)  
 COOPER  
 0130/2529 MAHONING T

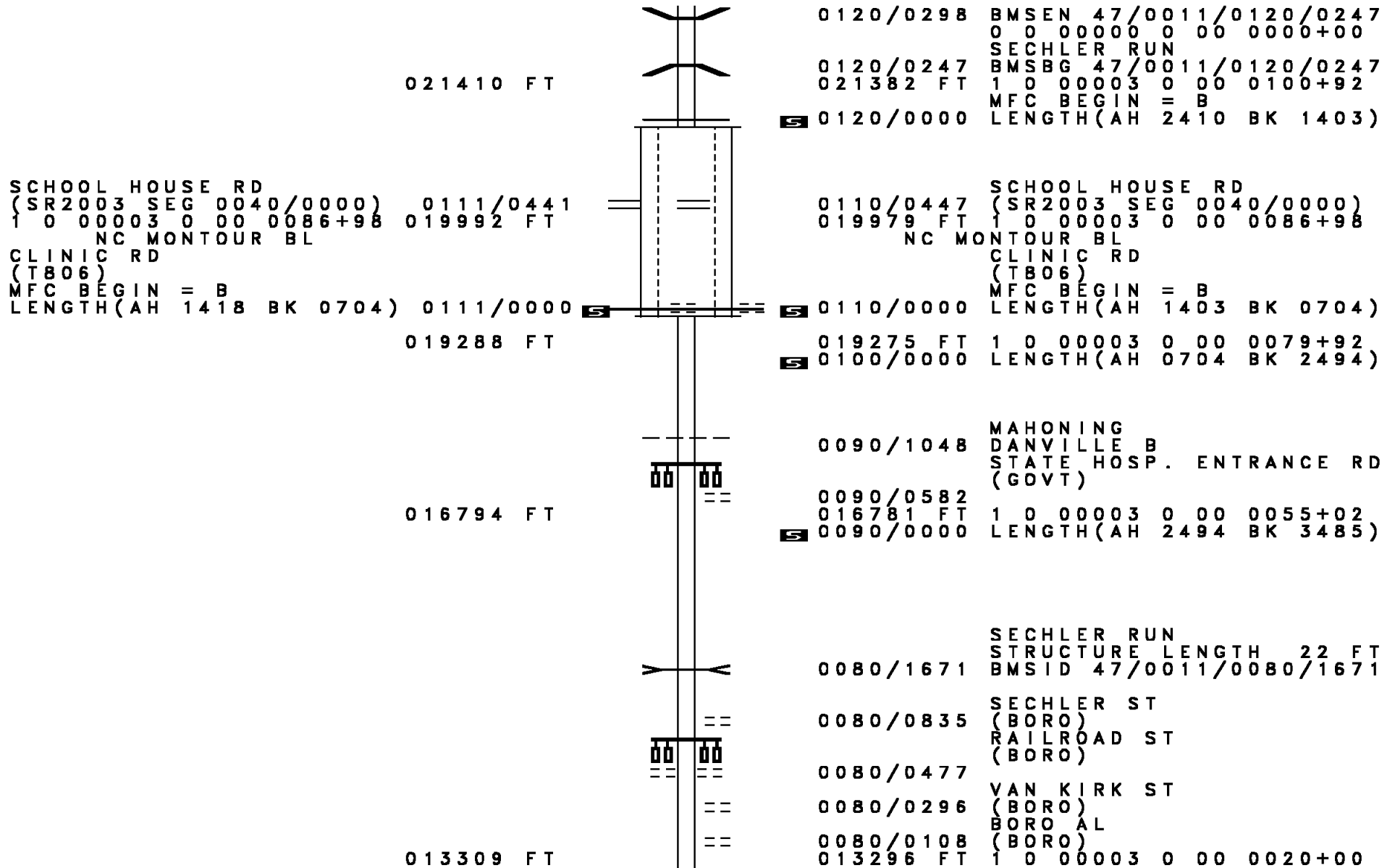
023820 FT

023792 FT 1 0 00003 0 00 0124+94  
 0130/0000 LENGTH(AH 2657 BK 2410)  
 0120/1847 BMS EN 47/0011/0120/1803  
 1 0 00003 0 00 0118+86  
 SECHLER RUN  
 0120/1803 BMSBG 47/0011/0120/1803

WOODBINE LN  
 (T372) 0120/1730

0120/1730

DIR: N TOTAL LEN: 7.002 MI. DIST: 03-3 SR: 11  
 LEFT MUN: MAHONING T RIGHT MUN: MAHONING T



0120/0298 BMS EN 47/0011/0120/0247  
 0 0 00000 0 00 0000+00  
 SECHLER RUN  
 0120/0247 BMSBG 47/0011/0120/0247  
 021382 FT 1 0 00003 0 00 0100+92  
 MFC BEGIN = B  
 0120/0000 LENGTH(AH 2410 BK 1403)

021410 FT

SCHOOL HOUSE RD  
 (SR2003 SEG 0040/0000) 0111/0441  
 1 0 00003 0 00 0086+98 019992 FT  
 NC MONTOUR BL  
 CLINIC RD  
 (T806)  
 MFC BEGIN = B  
 LENGTH(AH 1418 BK 0704) 0111/0000  
 019288 FT

0110/0447 SCHOOL HOUSE RD  
 (SR2003 SEG 0040/0000)  
 019979 FT 1 0 00003 0 00 0086+98  
 NC MONTOUR BL  
 CLINIC RD  
 (T806)  
 MFC BEGIN = B  
 0110/0000 LENGTH(AH 1403 BK 0704)  
 019275 FT 1 0 00003 0 00 0079+92  
 0100/0000 LENGTH(AH 0704 BK 2494)

0090/1048 MAHONING  
 DANVILLE B  
 STATE HOSP. ENTRANCE RD  
 (GOVT)  
 016794 FT  
 0090/0582  
 016781 FT 1 0 00003 0 00 0055+02  
 0090/0000 LENGTH(AH 2494 BK 3485)

0080/1671 SECHLER RUN  
 STRUCTURE LENGTH 22 FT  
 BMSID 47/0011/0080/1671

0080/0835 SECHLER ST  
 (BORO)  
 RAILROAD ST  
 (BORO)

0080/0477

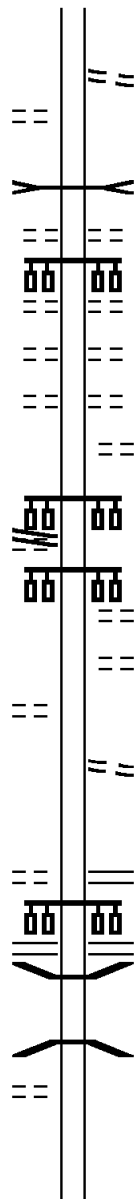
0080/0296 VAN KIRK ST  
 (BORO)  
 BORO AL  
 (BORO)

013309 FT  
 0080/0108  
 013296 FT 1 0 00003 0 00 0020+00

DIR: N TOTAL LEN: 7.002 MI. DIST: 03-3 SR: 11  
 LEFT MUN: DANVILLE B RIGHT MUN: DANVILLE B

A ST  
 (BORO)

0070/1777



0080/0000 LENGTH(AH 3485 BK 2026)  
 PEARL ST  
 0070/1852 (BORO)

0070/1633 T SECHLER RU  
 STRUCTURE LENGTH 12 FT  
 BMSID 47/0011/0070/1633  
 GRAHAM'S CT

0070/1244 (BORO)  
 CHURCH ST  
 (BORO)

0070/1062

0070/0920 AL  
 (BORO)  
 PINE ST  
 (BORO)

0070/0785 BEER'S CT  
 (BORO)

BLOOM ST  
 (SR2010 SEG 0010/0000)  
 FERRY ST  
 (BORO)

0070/0452

0070/0452 NC WALNUT ST  
 FERRY ST  
 (BORO)

0070/0426 JACOBS LN  
 (BORO)

BORO AL  
 (BORO)

0070/0168

011283 FT

0070/0053 FROM 2054/0010 SH  
 (CONN)  
 011270 FT 1 0 00003 0 00 0000+00  
 NC BL

MILL ST  
 (BORO)

0070/0000

0070/0000 LENGTH(AH 2026 BK 1396)  
 CONTINENTAL BL  
 (SR2054 SEG 0010/0000)  
 (SR0054 SEG 0272/0000)

0060/1068 BMSEN 47/0011/0060/0891  
 0060/0961 1 0 00002 0 00 0107+71  
 MAHONING CREEK

0060/0891 BMSBG 47/0011/0060/0891

MONTOUR ST  
 (BORO)

0060/0612

009887 FT

009874 FT 1 0 00002 0 00 0098+72  
 0060/0000 LENGTH(AH 1396 BK 0873)

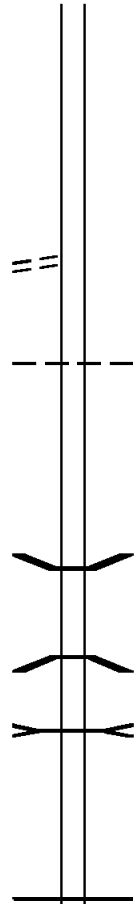
DIR: N TOTAL LEN: 7.002 MI. DIST: 03-3 SR: 11  
LEFT MUN: DANVILLE B RIGHT MUN: DANVILLE B

009014 FT

009001 FT 1 0 00002 0 00 0090+00  
S 0050/0000 LENGTH(AH 0873 BK 2539)

BALD TOP RD  
(T330)

0040/0105  
006475 FT



006462 FT 1 0 00002 0 00 0064+02  
NC NORTHUMBERLAND ST

DANVILLE  
MAHONING T  
S 0040/0000 LENGTH(AH 2539 BK 2674)

003801 FT

0030/0010 BMS EN 47/0011/0030/0000  
003788 FT 1 0 00002 0 00 0037+78

T SUSQUE RIV  
S 0030/0000 BMSBG 47/0011/0030/0000  
LENGTH(AH 2674 BK 2027)

TRIB TO SUSQ  
STRUCTURE LENGTH 8 FT  
0020/1670 BMSID 47/0011/0020/1670

001774 FT

001761 FT 1 0 00002 0 00 0017+50

MFC BEGIN = B  
S 0020/0000 LENGTH(AH 2027 BK 1761)

1 0 00002 0 00 0000+00 000000 FT  
NC NORTHUMBERLAND HW  
SR 0011 SH INTER-BK  
(SRO011 SEG 0231/0724)  
MFC BEGIN = B  
LENGTH(AH 1774 BK 0000) 0011/0000

000000 FT 1 0 00002 0 00 0000+00  
NC NORTHUMBERLAND HW

INTER-BK SR 0011 SH  
(SRO011 SEG 0230/0720)  
MFC BEGIN = B  
BK-NORTHUMBERLAND (49)  
S 0010/0000 LENGTH(AH 1761 BK 0000)