

# **Straight Line Diagram**

**(Including Drain Pipes)**

## **Northumberland**

### **49**

## **January 2024**

This document was produced by the Pennsylvania Department of Transportation (PENNDOT) as an internal management tool for State maintained highways and is not to be used for other purposes. The printed information was compiled from the Department's computerized Roadway Management System (RMS) and is subject to change without notice. Use of any or all of the printed information for purposes other than those intended by the Department may not satisfy other accuracy and completeness requirements and the Department does not warrant that such printed information is accurate or complete.

ROADWAY MANAGEMENT SYSTEM  
 INDEX FOR SR'S LOCATED IN THE COUNTY OF NORTHUMBERLAND

| SR   | BGN | PAGE | END | PAGE | SR   | BGN | PAGE | END | PAGE | SR   | BGN | PAGE | END | PAGE |
|------|-----|------|-----|------|------|-----|------|-----|------|------|-----|------|-----|------|
| 0011 | 1   |      | 9   |      | 1043 | 276 |      | 276 |      | 3014 | 405 |      | 405 |      |
| 0044 | 10  |      | 20  |      | 1045 | 277 |      | 277 |      | 3015 | 406 |      | 406 |      |
| 0045 | 21  |      | 25  |      | 2001 | 278 |      | 280 |      | 3016 | 407 |      | 412 |      |
| 0054 | 26  |      | 48  |      | 2002 | 281 |      | 282 |      | 3017 | 413 |      | 414 |      |
| 0061 | 49  |      | 77  |      | 2003 | 283 |      | 284 |      | 3018 | 415 |      | 419 |      |
| 0080 | 78  |      | 84  |      | 2004 | 285 |      | 285 |      | 3019 | 420 |      | 420 |      |
| 0125 | 85  |      | 92  |      | 2005 | 286 |      | 289 |      | 3020 | 421 |      | 421 |      |
| 0147 | 93  |      | 119 |      | 2006 | 290 |      | 293 |      | 3022 | 422 |      | 422 |      |
| 0180 | 120 |      | 128 |      | 2007 | 294 |      | 294 |      | 3024 | 423 |      | 428 |      |
| 0225 | 129 |      | 148 |      | 2008 | 295 |      | 296 |      | 4001 | 429 |      | 433 |      |
| 0254 | 149 |      | 155 |      | 2009 | 297 |      | 297 |      | 4002 | 434 |      | 435 |      |
| 0405 | 156 |      | 178 |      | 2010 | 298 |      | 300 |      | 4003 | 436 |      | 436 |      |
| 0487 | 179 |      | 184 |      | 2011 | 301 |      | 301 |      | 4004 | 437 |      | 447 |      |
| 0642 | 185 |      | 190 |      | 2012 | 302 |      | 302 |      | 4005 | 448 |      | 451 |      |
| 0890 | 191 |      | 198 |      | 2013 | 303 |      | 303 |      | 4006 | 452 |      | 457 |      |
| 0901 | 199 |      | 203 |      | 2014 | 304 |      | 304 |      | 4007 | 458 |      | 458 |      |
| 1001 | 204 |      | 207 |      | 2015 | 305 |      | 305 |      | 4008 | 459 |      | 459 |      |
| 1002 | 208 |      | 208 |      | 2016 | 306 |      | 309 |      | 4009 | 460 |      | 460 |      |
| 1003 | 209 |      | 209 |      | 2017 | 310 |      | 310 |      | 4010 | 461 |      | 463 |      |
| 1004 | 210 |      | 210 |      | 2018 | 311 |      | 313 |      | 4011 | 464 |      | 464 |      |
| 1005 | 211 |      | 212 |      | 2019 | 314 |      | 314 |      | 4012 | 465 |      | 474 |      |
| 1006 | 213 |      | 215 |      | 2020 | 315 |      | 318 |      | 4013 | 475 |      | 478 |      |
| 1007 | 216 |      | 223 |      | 2021 | 319 |      | 321 |      | 4015 | 479 |      | 481 |      |
| 1008 | 224 |      | 224 |      | 2022 | 322 |      | 323 |      | 4016 | 482 |      | 484 |      |
| 1010 | 225 |      | 227 |      | 2023 | 324 |      | 326 |      | 4017 | 485 |      | 487 |      |
| 1011 | 228 |      | 231 |      | 2024 | 327 |      | 327 |      | 4018 | 488 |      | 491 |      |
| 1012 | 232 |      | 233 |      | 2025 | 328 |      | 329 |      | 4019 | 492 |      | 495 |      |
| 1013 | 234 |      | 235 |      | 2026 | 330 |      | 334 |      | 4020 | 496 |      | 499 |      |
| 1014 | 236 |      | 236 |      | 2027 | 335 |      | 335 |      | 4021 | 500 |      | 500 |      |
| 1015 | 237 |      | 239 |      | 2028 | 336 |      | 337 |      | 4022 | 501 |      | 506 |      |
| 1016 | 240 |      | 243 |      | 2029 | 338 |      | 338 |      | 4024 | 507 |      | 509 |      |
| 1017 | 244 |      | 244 |      | 2032 | 339 |      | 340 |      | 4026 | 510 |      | 515 |      |
| 1018 | 245 |      | 245 |      | 2034 | 341 |      | 342 |      | 4028 | 516 |      | 516 |      |
| 1019 | 246 |      | 246 |      | 2038 | 343 |      | 345 |      | 8001 | 517 |      | 518 |      |
| 1020 | 247 |      | 248 |      | 2040 | 346 |      | 347 |      | 8002 | 519 |      | 521 |      |
| 1021 | 249 |      | 249 |      | 2044 | 348 |      | 358 |      | 8003 | 522 |      | 523 |      |
| 1022 | 250 |      | 250 |      | 2046 | 359 |      | 359 |      | 8004 | 524 |      | 525 |      |
| 1023 | 251 |      | 251 |      | 3001 | 360 |      | 361 |      | 8005 | 526 |      | 527 |      |
| 1024 | 252 |      | 256 |      | 3002 | 362 |      | 362 |      | 8006 | 528 |      | 529 |      |
| 1025 | 257 |      | 259 |      | 3003 | 363 |      | 364 |      | 8007 | 530 |      | 531 |      |
| 1026 | 260 |      | 260 |      | 3004 | 365 |      | 373 |      | 8008 | 532 |      | 533 |      |
| 1027 | 261 |      | 262 |      | 3005 | 374 |      | 376 |      | 8009 | 534 |      | 535 |      |
| 1028 | 263 |      | 263 |      | 3006 | 377 |      | 379 |      | 8010 | 536 |      | 537 |      |
| 1029 | 264 |      | 266 |      | 3007 | 380 |      | 382 |      | 8013 | 538 |      | 539 |      |
| 1031 | 267 |      | 268 |      | 3008 | 383 |      | 385 |      | 9401 | 540 |      | 540 |      |
| 1033 | 269 |      | 269 |      | 3009 | 386 |      | 386 |      | 9402 | 541 |      | 541 |      |
| 1035 | 270 |      | 271 |      | 3010 | 387 |      | 399 |      | 9403 | 542 |      | 542 |      |
| 1037 | 272 |      | 273 |      | 3011 | 400 |      | 401 |      | 9405 | 543 |      | 543 |      |
| 1039 | 274 |      | 274 |      | 3012 | 402 |      | 402 |      | 9407 | 544 |      | 544 |      |
| 1041 | 275 |      | 275 |      | 3013 | 403 |      | 404 |      | 9502 | 545 |      | 545 |      |



December 30, 2023

## Pennsylvania State Roads - Straight Line Diagrams

Contained within this document are the 2024 Pennsylvania Straight Line Diagrams (SLDs) for State Routes by county within a particular PennDOT district. At the end of each year, PennDOT takes a snapshot of its current SLD database and creates PDF files from the SLD snapshot. The SLDs are a graphical representation of State Routes (SRs) that PennDOT maintains. The information shown on the SLD is generated from data found in PennDOT's Roadway Management System (RMS) database. The data from RMS is constantly being updated to match actual roadway inventory data found on Pennsylvania's state highways. PennDOT's SR system is explained briefly in this document along with symbol definitions for each type of roadway feature or attribute found on the SLD. This PDF version of the SLD contains an individual county list of all state roads found in that county. The SRs found on the list are linked to the actual pages that show the individual SLDs. To find an SLD for a particular road that you want, simply point to that road on the SR index list and click on it to jump to the beginning page of that SLD.

If you have any questions or comments concerning information found in this document, please contact Ty Reed, Chief, Roadway Inventory and Testing Unit, Asset Management Division, Bureau of Operations, by calling (717) 787-7294.

*Additional information on state owned highways is available from your local PENNDOT Engineering District Office, RMS Unit, RMS Coordinator.*

**Straight Line Diagram Disclaimer:** This document is for informational purposes only and may be viewed by anyone. No part of the information contained in this document may be altered or redistributed without prior written consent of PENNDOT. Straight Line Diagram information is provided "as is" without warranty of any kind, either expressed or implied. This information could include technical inaccuracies or errors of omission. Changes may be made periodically to the information herein.

Copyright © 2023 by the Commonwealth of Pennsylvania. All rights reserved.



## **Asset Management Division**

### **Mission Statement**

To protect and preserve Pennsylvania's infrastructure by providing meaningful, timely, and accurate pavement and roadway management, design, standards, strategies, inventory and condition, as well as fair, consistent and efficient application of Commonwealth laws and regulations.

# CUSTOMER SERVICE RATING FORM

## Straight Line Diagram (SLD) – Customer Service Rating

As means to improve customer service, we would like you to rate the product/ service you have received, by circling a “grade” from “A” (excellent) to “E” (fail).

**A**                      **B**                      **C**                      **D**                      **E**

If your rating is not an “A,” please let us know what we could do better.

---

---

---

---

---

Name and Organization (optional)

---

Thank You.

*(Fold along line, and tape or staple together before mailing)*

*(Cut along dashed line)*

---

---

---

Bureau of Operations  
Asset Management Division – PennDOT Annex  
907 Elmerton Avenue  
Harrisburg, PA 17110  
ATTN: Ty Reed

**PENNSYLVANIA DEPARTMENT OF TRANSPORTATION**  
**Bureau of Operations, Asset Management Division**

**Location Referencing System (LRS) – Definitions, Uses & Testing**

The Department's LRS, implemented in 1987, is the mechanism to designate the State highway network, to define roadway lengths, locations, and route connectivity, and to serve as the basis for the collection, storage, and integration of roadway information.

An LRS key is a unique series of numbers that identifies the location of each point or feature along a State route. The fourteen digit number is an integral part of the Roadway Management System (RMS) where roadway data is stored. 07/4016/0100/0857 is an example of an LRS key, which identifies County (CO) = 07, State Route (SR) = 4016, Segment (SEG) = 0100, and Offset = 0857.

**County (CO)**

Each of Pennsylvania's sixty-seven counties is identified by a number.

| Name       | #  | Name       | #  | Name           | #  | Name         | #  |
|------------|----|------------|----|----------------|----|--------------|----|
| Adams      | 1  | Clinton    | 18 | Lackawanna     | 35 | Potter       | 52 |
| Allegheny  | 2  | Columbia   | 19 | Lancaster      | 36 | Schuylkill   | 53 |
| Armstrong  | 3  | Crawford   | 20 | Lawrence       | 37 | Snyder       | 54 |
| Beaver     | 4  | Cumberland | 21 | Lebanon        | 38 | Somerset     | 55 |
| Bedford    | 5  | Dauphin    | 22 | Lehigh         | 39 | Sullivan     | 56 |
| Berks      | 6  | Delaware   | 23 | Luzerne        | 40 | Susquehanna  | 57 |
| Blair      | 7  | Elk        | 24 | Lycoming       | 41 | Tioga        | 58 |
| Bradford   | 8  | Erie       | 25 | McKean         | 42 | Union        | 59 |
| Bucks      | 9  | Fayette    | 26 | Mercer         | 43 | Venango      | 60 |
| Butler     | 10 | Forest     | 27 | Mifflin        | 44 | Warren       | 61 |
| Cambria    | 11 | Franklin   | 28 | Monroe         | 45 | Washington   | 62 |
| Cameron    | 12 | Fulton     | 29 | Montgomery     | 46 | Wayne        | 63 |
| Carbon     | 13 | Greene     | 30 | Montour        | 47 | Westmoreland | 64 |
| Centre     | 14 | Huntingdon | 31 | Northampton    | 48 | Wyoming      | 65 |
| Chester    | 15 | Indiana    | 32 | Northumberland | 49 | York         | 66 |
| Clarion    | 16 | Jefferson  | 33 | Perry          | 50 | Philadelphia | 67 |
| Clearfield | 17 | Juniata    | 34 | Pike           | 51 |              |    |

**State Route (SR)**

State Routes (SR's) are identified by four-digit numbers. SR numbers are assigned as follows:

- |  |           |
|--|-----------|
| 1. Traffic Routes: Routes designated as Interstates, US or PA Routes | 0001-0999 |
| 2. Quadrant Routes (Non-Traffic Routes)                              | 1001-4999 |
| 3. Relocated Traffic Routes  | 6000-6999 |
| 4. Turned Back, Abandoned, or Null Routes                            | 7000-7999 |
| 5. Interchanges  | 8001-8999 |
| 6. WYE's   | 9101-9199 |
| 7. Rest Areas  | 9201-9299 |
| 8. Truck Escape Ramps  | 9301-9399 |
| 9. Others  | 9401-9499 |
| 10. Park and Rides   | 9501-9599 |

Even/Odd Convention: Even numbers are typically given to SR's in the East/West direction, and odd numbers to SR's that run North/South. This convention applies to Interstate Routes (except those that are Beltways or Spurs), and Quadrant Routes. This convention may or may not apply to PA or US Traffic Routes.

Hierarchy: If two or more traffic routes occupy the same section of roadway, the SR number is based on the "higher" type route, according to the following hierarchy. If the traffic routes are the same hierarchy class, then the SR number is assigned the lower numbered traffic route (Figure 1).

- Interstates
- U.S. Routes
- PA Routes
- Quadrant Routes

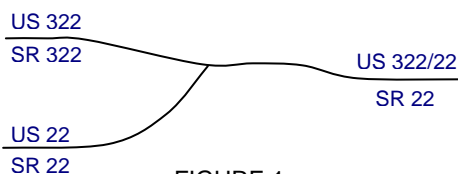


FIGURE 1

Other Numbering Conventions:

1. The first digit of a quadrant route is based on which quadrant of the county the route is located, as shown in the following diagram (Figure 2).
2. The last three digits of a Relocated Traffic Route are the same as the Traffic Route that was relocated.
3. Interchanges are numbered sequentially. Odd numbers are given to interchanges along SR's in the North/South direction; even numbers are given to interchanges along SR's in the East/West direction (Figure 3).
4. WYE's are given odd numbers if the connecting SR is odd numbered, and even numbers if the connecting SR is even numbered.
5. Rest Areas or Truck Escape Ramps are given odd numbers if they connect to the Southbound or Westbound side of an SR, and even numbers if they connect to the Northbound or Eastbound side.

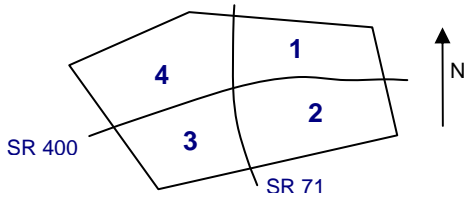


FIGURE 2

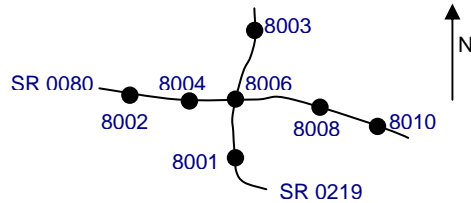


FIGURE 3

**Segment (SEG)**

State routes are divided into segments, which are approximately one-half mile long, and are identified by a four-digit number. Segment begin and end points are placed at physical features where possible. Segment numbers increase in the North or East direction, and typically by 10's (Figure 4). Segments are even numbered on undivided roadways, and in the Northbound or Eastbound direction of divided roadways. Segments are odd numbered in the Southbound or Westbound direction of divided roadways (Figure 5). Interstate segments are associated with the mile posts (Figure 6).

Undivided Roadways

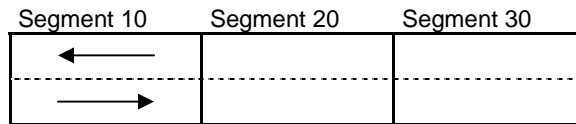


FIGURE 4

Divided Roadways

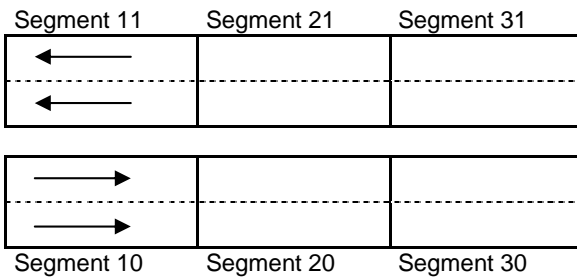


FIGURE 5

Interstate Roadways

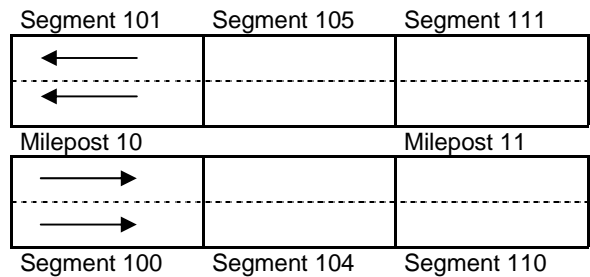


FIGURE 6

Turned Back, Abandoned, and Null Segments are given numbers in the range of 7000-7999. For two coinciding State routes, the route with "lower" hierarchy is "nulled."

Segment numbering restarts on Traffic Routes at County boundaries, except Interstates (Figure 7).

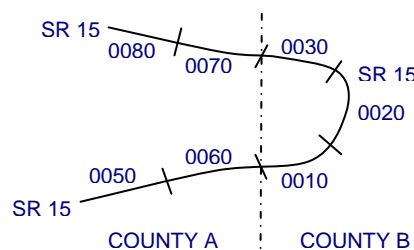


FIGURE 7

## Offset

The offset, a subdivision of the segment, is the distance (in feet) from the beginning of the segment, expressed as a four-digit number. Offsets are measured in the increasing segment direction.

## Segment Markers

Segment markers, which allow for easy identification of the LRS location on the State highway system, indicate the State route and segment number at the point that each segment is entered. If the beginning of a segment occurs at a physical feature, then the point of reference is at the physical feature and not the sign. At intersections, signs are used to identify beginning or ending State routes or segments.



## Users of the LRS

Locations of all intersections, structures, and other points of interest are field verified and inventoried in the RMS. This information can be displayed on Straight Line Diagrams (SLD's) which can be viewed in the RMS, or hardcopy form. SLD books are refreshed and printed annually for distribution to the Department's District and County offices, as well as too many external entities.

A list of those within the Department that use the LRS to identify locations in the RMS and in the field includes personnel from the following organizations: Pavement Testing, County Maintenance, Traffic, Design, Surveys, Construction, Bridge, Permits, Crash Review, Planning and Programming, Posted & Bonded Roads, Tort Liability, and Emergency Management.

Users outside the Department include: County & Municipal governments, County 911, Planning Commissions, Federal Highway Administration, State & Local Police, Local Emergency Management, Delivery Services (UPS, Fed Ex, etc.), Fire Departments, Utility Companies, Contractors, and Consultants.

Without segment markers located in the field, all of these users would have to rely solely on the SLD, which would be extremely cumbersome at best and impossible for some.

## Verification, QA & QC

In order to assure that LRS information is indicated properly in the RMS, on SLD's, and in the field, LRS Quality Assurance (QA) and Quality Commitment (QC) programs are performed each year. The Bureau of Operations, Asset Management Division, Roadway Inventory & Testing Unit (RITU) performs all Statewide QC testing. Field verification and QA is also performed by RITS, except in Engineering Districts 2-0, 11-0, and 12-0, where it is done "in-house." Each Engineering District is responsible for its own LRS completeness and maintenance with respect to the RMS.

Twenty percent of each county is field tested annually as part of the QA program, and five percent of each county is tested for the annual QC program. The goal of the QC program is to maintain at least 90% accuracy between the RMS and the actual field locations of highway features. Annual QC ratings are developed and reported to the Engineering Districts.

Field testing is performed by two-person teams (a permanent employee that operates the test, and a temporary employee that drives the device) with the use of vans equipped with an on-board computer and a Data Measurement Subsystem. Testing is typically performed during the months of April through November.









































Vehicle location and roadway features are displayed on the van's computer screen in SLD format, and the software accepts operator inputs verifying or modifying roadway feature locations, as well as comments. Though the system can function at greater speed, test speeds are typically less than 25 mph to ensure accuracy.

There are five categories of information that is verified and/or modified:

1. State Route Length
2. Segment Length
3. Roadway Geometry (lane count, pavement & shoulder types & widths)
4. Intersecting Feature Location (intersections & bridges)
5. Segment Marker Location



STRAIGHT LINE DIAGRAM (SLD) ANNUAL REFRESH ATTRIBUTE KEY PAGE 1 OF 2

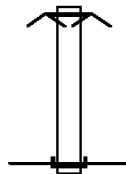
|  |  |   |   |
|--|--|---|---|
|  SEGMENT MARKER               |  AHEAD LEFT INTER STATE OWNED   |  RAILROAD CROSSING           |  INTERSTATE MILEPOST   |
|  TURNBACK                     |  AHEAD LEFT INTER NON-STATE     |  RAILROAD OVER-PASS          |  MFC BEGIN   |
|  NULL                         |  AHEAD RIGHT INTE STATE OWNED   |  OVER-PASS                   |  MUNICIPAL BOUNDARY  |
|  UNDIVIDED HIGHWAY            |  AHEAD RIGHT INTE NON-STATE     |  BRIDGE END                  |  VILLAGE BEGIN   |
|  PHYSICALLY DIVIDED           |  BACK LEFT INTER STATE OWNED    |  BRIDGE BEGIN                | AH - LENGTH FORWARD TO NEXT SEGMENT BEGIN<br>BK - LENGTH BACKWARD TO PREVIOUS SEGMENT BEGIN   |
|  PAINT DIVIDED                |  BACK LEFT INTER NON-STATE      |  TUNNEL                      |   |
|  INTERSECTION AHEAD           |  BACK RIGHT INTER STATE OWNED   |  SIGN STRUCTURE              | MFC - MAINTENANCE FUNCTIONAL CLASS<br>A = INTERSTATE EXPRESSWAY AND/OR PRINCIPLE ARTERIAL<br>C = MINOR ARTERIAL<br>D = COLLECTOR<br>E = LOCAL ACCESS<br>F = INTERCHANGE RAMP  |
|  INTERSECTION BACK            |  BACK RIGHT INTER NON-STATE     |  P3 BRIDGE                   |   |
|  REFERENCE AHEAD/BACK       |  T-LEFT INTERSEC STATE OWNED  |  RETAINING WALL            |   |
|  DIVIDED CONNECTOR          |  T-LEFT INTERSEC NON-STATE    |  BRIDGE/CULVERT UNDER FILL | NULL AND TURNBACK SEGMENTS ARE DISPLAYED IN THE DEPARTMENT'S ROADWAY MANAGEMENT SYSTEM (RMS) AS 100 FEET IN LENGTH. ACTUAL SEGMENT AND SECTION LENGTHS MAY VARY SIGNIFICANTLY |
|  CROSS INTERSEC STATE OWNED |  T-RIGHT INTERSEC STATE OWNED |  PIPE (STAMPP)             |   |
|  CROSS INTERSEC NON-STATE   |  T-RIGHT INTERSEC NON-STATE   |  ROTARY INTERSEC           |   |



EXTRACT DATE: 12/18/2023      ROADWAY MANAGEMENT SYSTEM      PAGE NUMBER: 545  
 PRINT DATE: 12/19/2023      SLD COUNTY/SR - ANNUAL PRINT      COUNTY: NORTHUMBERLAND  
 DIR: B      TOTAL LEN: .064 MI.      DIST: 03-4      SR: 9502  
 LEFT MUN: POINT T      RIGHT MUN: POINT T

000338 FT

000000 FT



000338 FT END OF PARK AND RIDE  
ROAD CLOSED AHEAD

000000 FT 0 0 00000 0 00 0000+00  
NC PARK AND RIDE RD

INTER-BK RIDGE RD  
(SR1024 SEG 0004/1240)  
MFC BEGIN = F

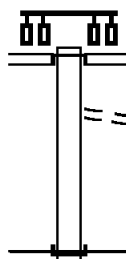
0010/0000 LENGTH(AH 0338 BK 0000)

EXTRACT DATE: 12/18/2023 ROADWAY MANAGEMENT SYSTEM PAGE NUMBER: 544  
 PRINT DATE: 12/19/2023 SLD COUNTY/SR - ANNUAL PRINT COUNTY: NORTHUMBERLAND

DIR: N TOTAL LEN: .048 MI. DIST: 03-4 SR: 9407  
 LEFT MUN: COAL T RIGHT MUN: COAL T

000256 FT

000256 FT  
 INTER-AHD HAKES ST  
 (TWP )  
 SR 0061 SH  
 (SR0061 SEG 0131/0358)  
 (SR0061 SEG 0130/0370)  
 0010/0256 LUKE FIDLRE PATCH RD  
 (TWP )  
 0010/0170 0 0 00000 0 00 0000+00  
 000000 FT NC RAMP A RD  
 INTER-BK SR 0061 SH  
 (SR0061 SEG 0130/0195)  
 MFC BEGIN = F  
 0010/0000 LENGTH(AH 0256 BK 0000)

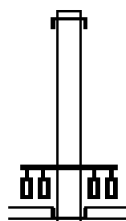


000000 FT

DIR: S TOTAL LEN: .107 MI. DIST: 03-4 SR: 9405  
 LEFT MUN: COAL T RIGHT MUN: COAL T

000564 FT

000455 FT

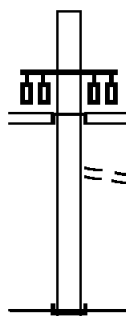


000564 FT  
 INTER-AHD OLD AMES PLAZA DR  
 0020/0109 (PRDR)  
 000455 FT 0 0 00000 0 00 0000+00  
 SR 0061 SH  
 (SR0061 SEG 0120/2275)  
 (SR0061 SEG 0121/2257)

INTER-BK RAMP D  
 (SR9403 SEG 0010/0213)  
 0020/0000 LENGTH(AH 0109 BK 0455)

INTER-AHD RAMP D RD  
 (SR9403 SEG 0010/0213)  
 SR 0061 SH  
 (SR0061 SEG 0120/2275)  
 (SR0061 SEG 0121/2257)

000000 FT



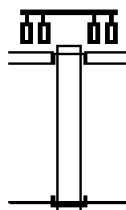
0010/0455  
 0010/0318 OLD AMES PLAZA DR  
 000000 FT (PRDR)  
 000000 FT 0 0 00000 0 00 0000+00  
 NC RAMP C RD  
 INTER-BK SR 0061 SH  
 (SR0061 SEG 0121/2610)  
 MFC BEGIN = F  
 0010/0000 LENGTH(AH 0455 BK 0000)

EXTRACT DATE: 12/18/2023 ROADWAY MANAGEMENT SYSTEM PAGE NUMBER: 542  
 PRINT DATE: 12/19/2023 SLD COUNTY/SR - ANNUAL PRINT COUNTY: NORTHUMBERLAND

DIR: N TOTAL LEN: .040 MI. DIST: 03-4 SR: 9403  
 LEFT MUN: COAL T RIGHT MUN: COAL T

000213 FT

000000 FT



000213 FT  
 INTER-AHD RAMP C RD  
 (SR9405 SEG 0020/0000)  
 SR 0061 SH  
 (SR0061 SEG 0121/2257)  
 (SR0061 SEG 0120/2275)

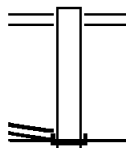
0010/0213  
 000000 FT 0 0 00000 0 00 0000+00  
 NC RAMP D  
 INTER-BK SR 0061 SH  
 (SR0061 SEG 0120/2136)  
 MFC BEGIN = F

5 0010/0000 LENGTH(AH 0213 BK 0000)

EXTRACT DATE: 12/18/2023 ROADWAY MANAGEMENT SYSTEM PAGE NUMBER: 541  
PRINT DATE: 12/19/2023 SLD COUNTY/SR - ANNUAL PRINT COUNTY: NORTHUMBERLAND

DIR: E TOTAL LEN: .078 MI. DIST: 03-4 SR: 9402  
LEFT MUN: MOUNT CARMEL T RIGHT MUN: MOUNT CARMEL T

000412 FT



1 0 00161 2 05 0000+00 000000 FT  
FIFTH ST  
(SR0061 SEG 0003/0344) 0010/0000

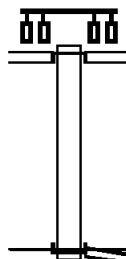
000412 FT FIFTH ST  
(SR0061 SEG 0002/0042)  
0010/0412 (SR0061 SEG 0003/0042)  
NC RAMP A RD  
INTER-BK FIFTH ST  
000000 FT (SR0061 SEG 0003/0344)  
MFC BEGIN = F  
0010/0000 LENGTH(AH 0412 BK 0000)

EXTRACT DATE: 12/18/2023 ROADWAY MANAGEMENT SYSTEM PAGE NUMBER: 540  
 PRINT DATE: 12/19/2023 SLD COUNTY/SR - ANNUAL PRINT COUNTY: NORTHUMBERLAND

DIR: W TOTAL LEN: .095 MI. DIST: 03-4 SR: 9401  
 LEFT MUN: COAL T RIGHT MUN: COAL T

000503 FT

000000 FT



000503 FT  
 INTER-AHD OLD K-MART PLAZA DR  
 (PRDR)  
 SR 0061 SH  
 (SR0061 SEG 0121/0459)  
 (SR0061 SEG 0120/0460)  
 0010/0503  
 000000 FT 0 0 00000 0 00 0000+00  
 NC RAMP E RD  
 RAMP B RD  
 (SR8001 SEG 0760/1000)  
 INTER-BK SR 0061 SH  
 (SR0061 SEG 0120/0000)  
 MFC BEGIN = F  
 0010/0000 LENGTH(AH 0503 BK 0000)



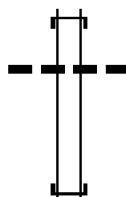
EXTRACT DATE: 12/18/2023      ROADWAY MANAGEMENT SYSTEM      PAGE NUMBER: 539  
PRINT DATE: 12/19/2023      SLD COUNTY/SR - ANNUAL PRINT      COUNTY: NORTHUMBERLAND  
DIR: W      TOTAL LEN: .322 MI.      DIST: 03-4      SR: 8013  
LEFT MUN: SUNBURY CITY C      RIGHT MUN: SUNBURY CITY C

001400 FT

001699 FT  
INTER-AHD 2ND ST

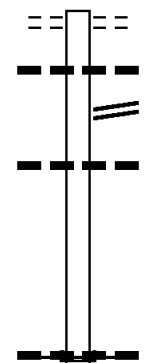
DIR: W TOTAL LEN: .322 MI. DIST: 03-4 SR: 8013  
 LEFT MUN: SUNBURY CITY C RIGHT MUN: SUNBURY CITY C

001264 FT



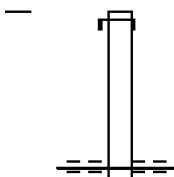
0772/0136 (CITY)  
 018 " DIA CIRC CONCR  
 0772/0077 LEN=0050 INSTALLED UNKN  
 001563 FT 0 0 00000 0 00 0000+00  
 NC RAMP F RD  
 INTER-BK RAMP G RD  
 (SR8013 SEG 0762/0348)  
 0772/0000 LENGTH(AH 0136 BK 0442)

000822 FT



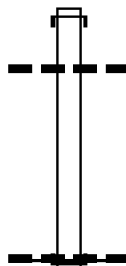
0762/0442 2ND ST  
 (CITY)  
 018 " DIA CIRC CONCR  
 0762/0350 LEN=0040 INSTALLED UNKN  
 RAMP F RD  
 0762/0348 (SR8013 SEG 0772/0000)  
 018 " DIA CIRC CONCR  
 0762/0189 LEN=0100 INSTALLED UNKN  
 001121 FT 0 0 00000 0 00 0000+00  
 018 " DIA CIRC CONCR  
 LEN=0000 INSTALLED UNKN  
 NC RAMP G RD  
 INTER-BK SR 0061 SH  
 (SR0061 SEG 0581/0000)  
 MFC BEGIN = F  
 0762/0000 LENGTH(AH 0442 BK 0299)

INTER-AHD SR 0061 SH  
 0752/0299 (SR0061 SEG 0577/0910)  
 000822 FT 0 0 00000 0 00 0000+00  
 NC RAMP RD



2ND ST  
 (CITY)  
 MFC BEGIN = B  
 0752/0000 LENGTH(AH 0299 BK 0822)

000000 FT



INTER-AHD SR 0061 SH  
 0500/0822 (SR0061 SEG 0580/0000)  
 018 " DIA CIRC CONCR  
 0500/0275 LEN=0200 INSTALLED UNKN  
 000000 FT 0 0 00000 0 00 0000+00  
 018 " DIA CIRC CONCR  
 LEN=0100 INSTALLED UNKN  
 NC RAMP H RD  
 INTER-BK FRONT ST  
 (SR4021 SEG 0010/0311)  
 MFC BEGIN = F  
 0500/0000 LENGTH(AH 0822 BK 0000)

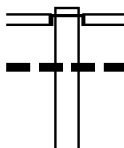
EXTRACT DATE: 12/18/2023 ROADWAY MANAGEMENT SYSTEM PAGE NUMBER: 537  
PRINT DATE: 12/19/2023 SLD COUNTY/SR - ANNUAL PRINT COUNTY: NORTHUMBERLAND

DIR: S TOTAL LEN: .671 MI. DIST: 03-4 SR: 8010  
LEFT MUN: WEST CHILLISQUAQUE T RIGHT MUN: WEST CHILLISQUAQUE T


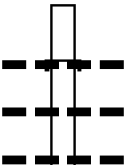
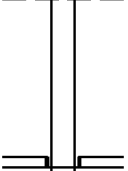
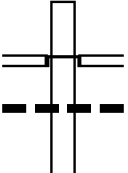
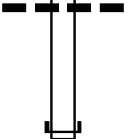
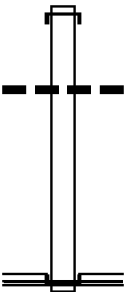
003542 FT

003542 FT  
INTER-AHD RAMP P RD  
(SR8010 SEG 0500/0000)  
MAIN ST  
0750/0721 (SR0045 SEG 0070/2269)  
01B "DIA CIRC CONCR  
0750/0356 LEN=0070 INSTALLED UNKN  
002821 FT 1 0 01073 2 22 0000+00  
NC RAMP O RD  
INTER-BK SR 0147 SH

002821 FT



DIR: S TOTAL LEN: .671 MI. DIST: 03-4 SR: 8010  
 LEFT MUN: WEST CHILLISQUAQUE T RIGHT MUN: WEST CHILLISQUAQUE T

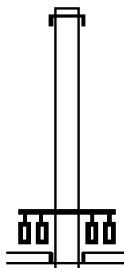
|           |  |   |
|-----------|--|---|
|           |   | 0750/0000 (SR0147 SEG 0722/2631)<br>LENGTH(AH 0721 BK 0793)   |
|           |    | INTER-AHD SR 0147 SH<br>(SR0147 SEG 0732/0932)<br>027 "DIA CIRC CONCR<br>0500/0793 LEN=0090 INSTALLED UNKN<br>021 "DIA CIRC CONCR<br>0500/0643 LEN=0130 INSTALLED UNKN<br>018 "DIA CIRC CONCR<br>0500/0112 LEN=0090 INSTALLED UNKN<br>002028 FT 1 0 01073 2 23 0000+00<br>NC RAMP P RD<br>MAIN ST         |
| 002028 FT |    | INTER-BK<br>(SR0045 SEG 0070/2269)<br>RAMP O RD<br>(SR8010 SEG 0750/0721)<br>0500/0000 LENGTH(AH 0793 BK 1099)  |
|           |   | INTER-AHD RAMP N RD<br>(SR8010 SEG 0010/0000)<br>MAIN ST<br>0250/1099 (SR0045 SEG 0070/1751)<br>024 "DIA CIRC CONCR<br>0250/1060 LEN=0115 INSTALLED UNKN<br>027 "DIA CIRC CONCR<br>0250/0305 LEN=0130 INSTALLED UNKN<br>000929 FT 1 0 01073 2 20 0000+00<br>NC RAMP M RD                                  |
| 000929 FT |  | INTER-BK SR 0147 SH<br>(SR0147 SEG 0733/1126)<br>0250/0000 LENGTH(AH 1099 BK 0929)  |
|           |  | INTER-AHD SR 0147 SH<br>(SR0147 SEG 0723/2257)<br>024 "DIA CIRC CONCR<br>0010/0100 LEN=0080 INSTALLED UNKN<br>000000 FT 1 0 01073 2 21 0000+00<br>NC RAMP N RD<br>MAIN ST<br>(SR0045 SEG 0070/1751)<br>INTER-BK RAMP M RD<br>(SR8010 SEG 0250/1099)<br>MFC BEGIN = F<br>0010/0000 LENGTH(AH 0929 BK 0000) |
| 000000 FT |  |   |

EXTRACT DATE: 12/18/2023 ROADWAY MANAGEMENT SYSTEM PAGE NUMBER: 535  
PRINT DATE: 12/19/2023 SLD COUNTY/SR - ANNUAL PRINT COUNTY: NORTHUMBERLAND

DIR: N TOTAL LEN: .959 MI. DIST: 03-4 SR: 8009  
LEFT MUN: POINT T RIGHT MUN: POINT T

005065 FT

003909 FT

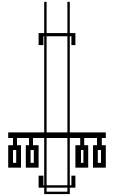
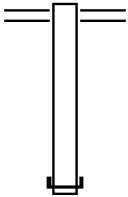
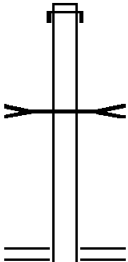
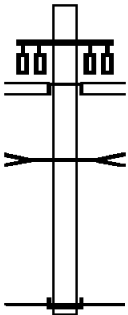


005065 FT  
INTER-AHD SR 0147 SH  
0750/1156 (SR0147 SEG 0652/1109)

003909 FT 0 0 00000 0 00 0000+00  
NC RAMP U RD  
RIDGE RD  
(SR1024 SEG 0004/2460)

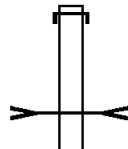
INTER-BK RAMP T RD  
(SR8009 SEG 0010/0850)  
5 0750/0000 LENGTH(AH 1156 BK 0597)

DIR: N TOTAL LEN: .959 MI. DIST: 03-4 SR: 8009  
 LEFT MUN: POINT T RIGHT MUN: POINT T

|           |  |  |
|-----------|--|--|
| 003312 FT |    | INTER-AHD SR 0147 SH<br>0510/0597 (SR0147 SEG 0653/0423)<br>003312 FT 0 0 00000 0 00 0000+00<br>NC RAMP W-1 RD<br><br>INTER-BK RIDGE RD<br>(SR1024 SEG 0004/1964)<br>0510/0000 LENGTH(AH 0597 BK 1126)   |
| 002186 FT |    | 0500/1126 RIDGE RD<br>(SR1024 SEG 0004/1677)<br><br>002186 FT 0 0 00000 0 00 0000+00<br>NC RAMP V RD<br>INTER-BK SR 0147 SH<br>(SR0147 SEG 0653/1347)<br>0500/0000 LENGTH(AH 1126 BK 1336)   |
| 000850 FT |   | INTER-AHD SR 0147 SH<br>0250/1336 (SR0147 SEG 0643/1549)<br><br>DRAINAGE<br>STRUCTURE LENGTH 11 FT<br>0250/0700 BMSID 49/0147/0642/2528<br><br>000850 FT 0 0 00000 0 00 0000+00<br>NC RAMP W RD<br>RIDGE RD<br>(SR1024 SEG 0004/1846)<br>0250/0000 LENGTH(AH 1336 BK 0850)   |
| 000000 FT |  | INTER-AHD RAMP U RD<br>(SR8009 SEG 0750/0000)<br>RIDGE RD<br>(SR1024 SEG 0004/2460)<br><br>0010/0850<br><br>DRAINAGE<br>STRUCTURE LENGTH 11 FT<br>0010/0455 BMSID 49/0147/0642/2528<br>000000 FT 0 0 00000 0 00 0000+00<br>NC RAMP T RD<br>INTER-BK SR 0147 SH<br>(SR0147 SEG 0642/2044)<br>MFC BEGIN = F<br>0010/0000 LENGTH(AH 0850 BK 0000) |

EXTRACT DATE: 12/18/2023 ROADWAY MANAGEMENT SYSTEM PAGE NUMBER: 533  
PRINT DATE: 12/19/2023 SLD COUNTY/SR - ANNUAL PRINT COUNTY: NORTHUMBERLAND  
DIR: E TOTAL LEN: .705 MI. DIST: 03-4 SR: 8008  
LEFT MUN: DELAWARE T RIGHT MUN: DELAWARE T

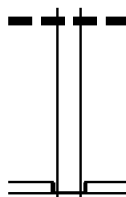
003723 FT



003723 FT  
INTER-AHD SR 0180 SH  
0750/0802 (SR0180 SEG 0590/1602)  
0750/0180 TRIBUTARY MUDDY RUN  
STRUCTURE LENGTH 12 FT  
BMSID 49/0180/0590/1002  
018 " DIA CIRC CONCR

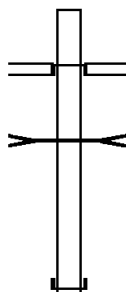
DIR: E TOTAL LEN: .705 MI. DIST: 03-4 SR: 8008  
 LEFT MUN: DELAWARE T RIGHT MUN: DELAWARE T

002921 FT



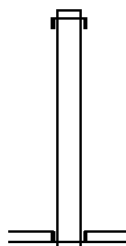
0750/0066 LEN=0015 INSTALLED UNKN  
 002921 FT 1 0 01073 2 06 0000+00  
 NC RAMP I RD  
 SUSQUEHANNA TR  
 (SR1007 SEG 0030/0000)  
 INTER-BK RAMP G RD  
 (SR8008 SEG 0010/1048)  
 0750/0000 LENGTH(AH 0802 BK 0938)

001983 FT



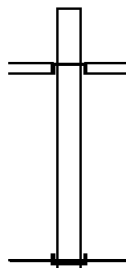
INTER-AHD RAMP H RD  
 (SR8008 SEG 0250/0000)  
 SUSQUEHANNA TR  
 0500/0938 (SR1007 SEG 0030/0465)  
 TRIBUTARY MUDDY RUN  
 STRUCTURE LENGTH 12 FT  
 0500/0653 BMSID 49/0180/0590/1002  
 001983 FT 1 0 01073 2 07 0000+00  
 NC RAMP J RD  
 INTER-BK SR 0180 SH  
 (SR0180 SEG 0591/1636)  
 0500/0000 LENGTH(AH 0938 BK 0935)

001048 FT



INTER-AHD SR 0180 SH  
 0250/0935 (SR0180 SEG 0585/2356)  
 001048 FT 1 0 01073 2 05 0000+00  
 NC RAMP H RD  
 SUSQUEHANNA TR  
 (SR1007 SEG 0030/0465)  
 INTER-BK RAMP J RD  
 (SR8008 SEG 0500/0938)  
 0250/0000 LENGTH(AH 0935 BK 1048)

000000 FT



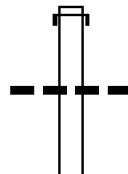
INTER-AHD RAMP I RD  
 (SR8008 SEG 0750/0000)  
 SUSQUEHANNA TR  
 0010/1048 (SR1007 SEG 0030/0000)  
 000000 FT 1 0 01073 2 04 0000+00  
 NC RAMP G RD  
 INTER-BK SR 0180 SH  
 (SR0180 SEG 0584/2810)  
 MFC BEGIN = F  
 0010/0000 LENGTH(AH 1048 BK 0000)



EXTRACT DATE: 12/18/2023      ROADWAY MANAGEMENT SYSTEM      PAGE NUMBER: 531  
 PRINT DATE: 12/19/2023      SLD COUNTY/SR - ANNUAL PRINT      COUNTY: NORTHUMBERLAND  
 DIR: N      TOTAL LEN: .650 MI.      DIST: 03-4      SR: 8007  
 LEFT MUN: TURBOT T      RIGHT MUN: TURBOT T

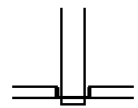
003430 FT

002562 FT

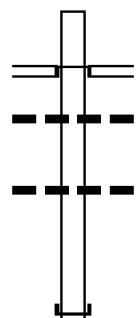


003430 FT  
 INTER-AHD SR 0147 SH  
 0750/0868 (SR0147 SEG 0822/0911)  
 021 " DIA CIRC CONCR  
 0750/0065 LEN=0085 INSTALLED UNKN  
 002562 FT 1 0 01073 2 08 0000+00  
 NC RAMP J RD  
 BROADWAY ST

DIR: N TOTAL LEN: .650 MI. DIST: 03-4 SR: 8007  
 LEFT MUN: TURBOT T RIGHT MUN: TURBOT T

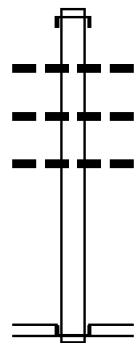


INTER-BK RAMP L RD  
 (SR0254 SEG 0060/0538)  
 (SR8007 SEG 0010/0860)  
 0750/0000 LENGTH(AH 0868 BK 0884)



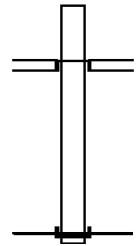
001678 FT

INTER-AHD RAMP M RD  
 (SR8007 SEG 0250/0000)  
 BROADWAY ST  
 (SR0254 SEG 0060/0103)  
 0500/0884 036 " DIA CIRC CONCR  
 0500/0828 LEN=0085 INSTALLED UNKN  
 024 " DIA CIRC CONCR  
 0500/0085 LEN=0164 INSTALLED UNKN  
 001678 FT 1 0 01073 2 09 0000+00  
 NC RAMP K RD  
 INTER-BK SR 0147 SH  
 (SR0147 SEG 0823/1015)  
 0500/0000 LENGTH(AH 0884 BK 0818)



000860 FT

INTER-AHD SR 0147 SH  
 (SR0147 SEG 0813/1060)  
 018 " DIA CIRC CONCR  
 0250/0800 LEN=0120 INSTALLED UNKN  
 018 " DIA CIRC CONCR  
 0250/0590 LEN=0120 INSTALLED UNKN  
 018 " DIA CIRC CONCR  
 0250/0085 LEN=0120 INSTALLED UNKN  
 000860 FT 1 0 01073 2 11 0000+00  
 NC RAMP M RD  
 BROADWAY ST  
 (SR0254 SEG 0060/0103)  
 INTER-BK RAMP K RD  
 (SR8007 SEG 0500/0884)  
 0250/0000 LENGTH(AH 0818 BK 0860)



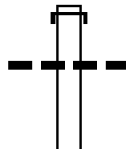
000000 FT

INTER-AHD RAMP J RD  
 (SR8007 SEG 0750/0000)  
 BROADWAY ST  
 (SR0254 SEG 0060/0538)  
 0010/0860 000000 FT 1 0 01073 2 10 0000+00  
 NC RAMP L RD  
 INTER-BK SR 0147 SH  
 (SR0147 SEG 0812/0948)  
 MFC BEGIN = F  
 0010/0000 LENGTH(AH 0860 BK 0000)

EXTRACT DATE: 12/18/2023      ROADWAY MANAGEMENT SYSTEM      PAGE NUMBER: 529  
 PRINT DATE: 12/19/2023      SLD COUNTY/SR - ANNUAL PRINT      COUNTY: NORTHUMBERLAND  
 DIR: E      TOTAL LEN: .628 MI.      DIST: 03-4      SR: 8006  
 LEFT MUN: DELAWARE T      RIGHT MUN: DELAWARE T

003316 FT

002715 FT



003316 FT  
 INTER-AHD SR 0180 SH  
 0750/0601 (SR0180 SEG 0544/1287)  
                   01B "DIA CIRC CONCR  
 0750/0060 LEN=0080 INSTALLED UNKN  
 002715 FT 1 0 01073 2 02 0000+00  
                   NC RAMP E RD  
                   SR 0054 SH

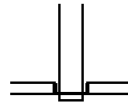
EXTRACT DATE: 12/18/2023  
PRINT DATE: 12/19/2023

ROADWAY MANAGEMENT SYSTEM  
SLD COUNTY/SR - ANNUAL PRINT

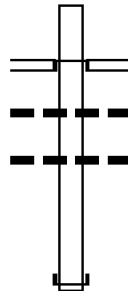
PAGE NUMBER: 528  
COUNTY: NORTHUMBERLAND

DIR: E TOTAL LEN: .628 MI.  
LEFT MUN: DELAWARE T

DIST: 03-4 SR: 8006  
RIGHT MUN: DELAWARE T

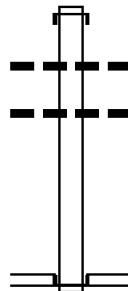


INTER-BK RAMP C RD (SR0054 SEG 0130/2058)  
0750/0000 (SR8006 SEG 0010/0840)  
LENGTH(AH 0601 BK 0923)



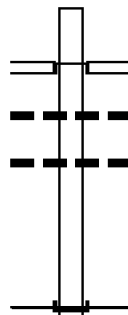
001792 FT

INTER-AHD RAMP D RD (SR8006 SEG 0250/0000)  
0500/0923 (SR0054 SH SEG 0140/0000)  
0500/0843 01B "DIA CIRC CONCR  
LEN=0080 INSTALLED UNKN  
0500/0450 01B "DIA CIRC CONCR  
LEN=0060 INSTALLED UNKN  
001792 FT 1 0 01073 2 03 0000+00  
NC RAMP F RD  
INTER-BK SR 0180 SH  
0500/0000 (SR0180 SEG 0545/1505)  
LENGTH(AH 0923 BK 0952)



000840 FT

INTER-AHD SR 0180 SH (SR0180 SEG 0541/2283)  
0250/0952 01B "DIA CIRC CONCR  
0250/0475 LEN=0055 INSTALLED UNKN  
01B "DIA CIRC CONCR  
0250/0043 LEN=0080 INSTALLED UNKN  
000840 FT 1 0 01073 2 01 0000+00  
NC RAMP D RD  
SR 0054 SH  
INTER-BK (SR0054 SEG 0140/0000)  
RAMP F RD  
0250/0000 (SR8006 SEG 0500/0923)  
LENGTH(AH 0952 BK 0840)



000000 FT

INTER-AHD RAMP E RD (SR8006 SEG 0750/0000)  
0010/0840 (SR0054 SH SEG 0130/2058)  
0010/0795 01B "DIA CIRC CONCR  
LEN=0070 INSTALLED UNKN  
0010/0370 01B "DIA CIRC CONCR  
LEN=0080 INSTALLED UNKN  
000000 FT 1 0 01073 2 00 0000+00  
NC RAMP C RD  
INTER-BK SR 0180 SH  
(SR0180 SEG 0540/2504)  
MFC BEGIN = F  
0010/0000 LENGTH(AH 0840 BK 0000)

EXTRACT DATE: 12/18/2023 ROADWAY MANAGEMENT SYSTEM PAGE NUMBER: 527  
PRINT DATE: 12/19/2023 SLD COUNTY/SR - ANNUAL PRINT COUNTY: NORTHUMBERLAND

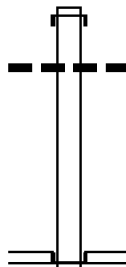
DIR: N TOTAL LEN: .764 MI. DIST: 03-4 SR: 8005  
LEFT MUN: TURBOT T RIGHT MUN: TURBOT T

004032 FT

004032 FT  
INTER-AHD SR 0147 SH  
0750/1040 (SR0147 SEG 0802/0173)  
036 " DIA CIRC CONCR  
0750/1030 LEN=0098 INSTALLED UNKN

002992 FT

002992 FT 1 0 01073 2 12 0000+00  
NC RAMP N  
MAHONING ST  
INTER-BK (SR0642 SEG 0070/2339)  
RAMP Q  
(SR8005 SEG 0010/0865)



EXTRACT DATE: 12/18/2023  
PRINT DATE: 12/19/2023

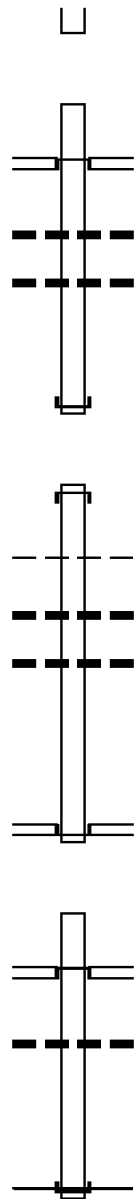
ROADWAY MANAGEMENT SYSTEM  
SLD COUNTY/SR - ANNUAL PRINT

PAGE NUMBER: 526  
COUNTY: NORTHUMBERLAND

DIR: N TOTAL LEN: .764 MI.  
LEFT MUN: TURBOT T

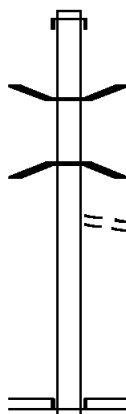
DIST: 03-4 SR: 8005  
RIGHT MUN: TURBOT T

|           |   |           |  |
|-----------|---|-----------|--|
|           | □ | 0750/0000 | LENGTH(AH 1040 BK 1000)  |
|           |   | INTER-AHD | RAMP R<br>(SR8005 SEG 0250/0000)                               |
|           |   | 0500/1000 | MAHONING ST<br>(SR0642 SEG 0070/1755)                          |
|           |   | 0500/0108 | 042 " DIA CIRC CONCR<br>LEN=0100 INSTALLED UNKN                |
|           |   | 0500/0050 | 018 " DIA CIRC CONCR<br>LEN=0100 INSTALLED UNKN                |
| 001992 FT |   | 001992 FT | 1 0 01073 2 13 0000+00   |
|           |   | INTER-BK  | NC RAMP P<br>SR 0147 SH<br>(SR0147 SEG 0803/0340)              |
|           |   | 0500/0000 | LENGTH(AH 1000 BK 1127)  |
|           |   | INTER-AHD | SR 0147 SH<br>(SR0147 SEG 0793/0991)                           |
|           |   | 0250/1127 |  |
|           |   | 0250/0406 | WEST CHILLISQUAQUE<br>TURBOT T                                 |
|           |   | 0250/0390 | 042 " DIA CIRC CONCR<br>LEN=0105 INSTALLED UNKN                |
|           |   | 0250/0045 | 024 " DIA CIRC CONCR<br>LEN=0110 INSTALLED UNKN                |
| 000865 FT |   | 000865 FT | 1 0 01073 2 15 0000+00   |
|           |   | INTER-BK  | NC RAMP R<br>MAHONING ST<br>(SR0642 SEG 0070/1755)             |
|           |   | 0250/0000 | RAMP P RD<br>(SR8005 SEG 0500/1000)<br>LENGTH(AH 1127 BK 0865) |
|           |   | INTER-AHD | RAMP N RD<br>(SR8005 SEG 0750/0000)                            |
|           |   | 0010/0865 | MAHONING ST<br>(SR0642 SEG 0070/2339)                          |
|           |   | 0010/0165 | 018 " DIA CIRC CONCR<br>LEN=0052 INSTALLED UNKN                |
| 000000 FT |   | 000000 FT | 1 0 01073 2 14 0000+00   |
|           |   | INTER-BK  | NC RAMP Q<br>SR 0147 SH<br>(SR0147 SEG 0792/1163)              |
|           |   | 0010/0000 | MFC BEGIN = F<br>LENGTH(AH 0865 BK 0000)                       |



EXTRACT DATE: 12/18/2023 ROADWAY MANAGEMENT SYSTEM PAGE NUMBER: 525  
 PRINT DATE: 12/19/2023 SLD COUNTY/SR - ANNUAL PRINT COUNTY: NORTHUMBERLAND  
 DIR: S TOTAL LEN: .810 MI. DIST: 03-4 SR: 8004  
 LEFT MUN: TURBOT T RIGHT MUN: TURBOT T

004275 FT

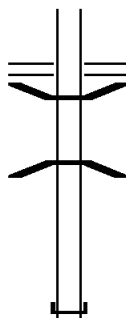


003032 FT

004275 FT  
 INTER-AHD Z H CONFAIR MEMORIAL HW  
 0750/1243 (SR0080 SEG 2150/2123)  
 0750/0223 BMS EN 49/8004/0750/0172  
 1 0 01009 2 00 0002+82  
 LIMESTONE R  
 0750/0172 BMSBG 49/8004/0750/0172  
 FROM 0254/0120 SH  
 0750/0141 (CONN)  
 003032 FT 1 0 01009 2 08 0000+00  
 NC RAMP K RD  
 SR 0254 SH  
 (SR0254 SEG 0121/0544)  
 (SR0254 SEG 0120/0542)  
 INTER-BK RAMP L RD  
 (SR8004 SEG 0010/0994)  
 0750/0000 LENGTH(AH 1243 BK 0901)

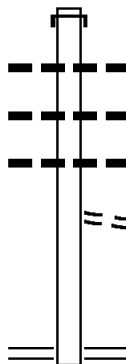
DIR: S TOTAL LEN: .810 MI. DIST: 03-4 SR: 8004  
 LEFT MUN: TURBOT T RIGHT MUN: TURBOT T

002131 FT



SR 0254 SH  
 (SR0254 SEG 0121/1353)  
 (SR0254 SEG 0120/1352)  
 0500/0901 BMSSEN 49/8004/0500/0767  
 0500/0813 00000000 00000000+00  
 LIMESTONE R  
 0500/0767 BMSBG 49/8004/0500/0767  
 002131 FT 1 0 01009 2 10 0011+97  
 NC RAMP J RD  
 INTER-BK Z H CONFAIR MEMORIAL HW  
 (SR0080 SEG 2155/0039)  
 0500/0000 LENGTH(AH 0901 BK 1137)

000994 FT



INTER-AHD Z H CONFAIR MEMORIAL HW  
 0250/1137 (SR0080 SEG 2151/0604)  
 018 "DIA CIRC CONCR  
 0250/0728 LEN=0050 INSTALLED UNKN  
 018 "DIA CIRC CONCR  
 0250/0431 LEN=0050 INSTALLED UNKN  
 018 "DIA CIRC CONCR  
 0250/0135 LEN=0050 INSTALLED UNKN  
 FROM 0254/0121 SH  
 0250/0080 (CONN)  
 000994 FT 1 0 01009 2 11 0016+99  
 NC RAMP M RD  
 SR 0254 SH  
 (SR0254 SEG 0121/1163)  
 (SR0254 SEG 0120/1150)  
 0250/0000 LENGTH(AH 1137 BK 0994)

000000 FT



INTER-AHD RAMP K RD  
 (SR8004 SEG 0750/0000)  
 SR 0254 SH  
 (SR0254 SEG 0120/0542)  
 0010/0994 (SR0254 SEG 0121/0544)  
 TO 0254/0121 SH  
 0010/0840 (CONN)  
 018 "DIA CIRC CONCR  
 0010/0155 LEN=0050 INSTALLED UNKN  
 000000 FT 1 0 01009 2 09 0000+00  
 NC RAMP L RD  
 INTER-BK Z H CONFAIR MEMORIAL HW  
 (SR0080 SEG 2144/2534)  
 MFC BEGIN = F  
 0010/0000 LENGTH(AH 0994 BK 0000)



EXTRACT DATE: 12/18/2023      ROADWAY MANAGEMENT SYSTEM      PAGE NUMBER: 523  
PRINT DATE: 12/19/2023      SLD COUNTY/SR - ANNUAL PRINT      COUNTY: NORTHUMBERLAND  
DIR: N      TOTAL LEN: .608 MI.      DIST: 03-4      SR: 8003  
LEFT MUN: WEST CHILLISQUAQUE T      RIGHT MUN: WEST CHILLISQUAQUE T

003212 FT

003212 FT  
INTER-AHD SR 0147 SH

EXTRACT DATE: 12/18/2023  
PRINT DATE: 12/19/2023

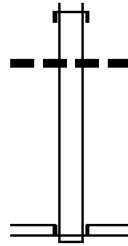
ROADWAY MANAGEMENT SYSTEM  
SLD COUNTY/SR - ANNUAL PRINT

PAGE NUMBER: 522  
COUNTY: NORTHUMBERLAND

DIR: N TOTAL LEN: .608 MI.  
LEFT MUN: WEST CHILLISQUAQUE T

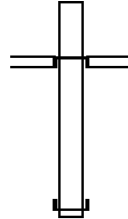
DIST: 03-4 SR: 8003  
RIGHT MUN: WEST CHILLISQUAQUE T

002435 FT



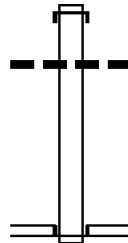
0750/0777 (SR0147 SEG 0762/0744)  
018 "DIA CIRC CONCR  
0750/0531 LEN=0118 INSTALLED UNKN  
002435 FT 1 0 01073 2 19 0000+00  
NC RAMP D RD  
INDUSTRIAL PARK RD  
(SR1022 SEG 0030/1639)  
INTER-BK RAMP C RD  
(SR8003 SEG 0010/0825)  
0750/0000 LENGTH(AH 0777 BK 0750)

001685 FT



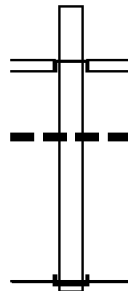
INTER-AHD RAMP B RD  
(SR8003 SEG 0250/0000)  
INDUSTRIAL PARK RD  
0500/0750 (SR1022 SEG 0030/1161)  
001685 FT 1 0 01073 2 16 0000+00  
NC RAMP A RD  
INTER-BK SR 0147 SH  
(SR0147 SEG 0763/0795)  
0500/0000 LENGTH(AH 0750 BK 0860)

000825 FT



INTER-AHD SR 0147 SH  
0250/0860 (SR0147 SEG 0753/1294)  
018 "DIA CIRC CONCR  
0250/0512 LEN=0118 INSTALLED UNKN  
000825 FT 1 0 01073 2 17 0000+00  
NC RAMP B RD  
INDUSTRIAL PARK RD  
(SR1022 SEG 0030/1161)  
INTER-BK RAMP A RD  
(SR8003 SEG 0500/0750)  
0250/0000 LENGTH(AH 0860 BK 0825)

000000 FT



INTER-AHD RAMP D RD  
(SR8003 SEG 0750/0000)  
INDUSTRIAL PARK RD  
0010/0825 (SR1022 SEG 0030/1639)  
018 "DIA CIRC CONCR  
0010/0160 LEN=0090 INSTALLED UNKN  
000000 FT 1 0 01073 2 18 0000+00  
NC RAMP C RD  
INTER-BK SR 0147 SH  
(SR0147 SEG 0752/1237)  
MFC BEGIN = F  
0010/0000 LENGTH(AH 0825 BK 0000)

EXTRACT DATE: 12/18/2023 ROADWAY MANAGEMENT SYSTEM PAGE NUMBER: 521  
PRINT DATE: 12/19/2023 SLD COUNTY/SR - ANNUAL PRINT COUNTY: NORTHUMBERLAND  
DIR: S TOTAL LEN: 1.997 MI. DIST: 03-4 SR: 8002  
LEFT MUN: TURBOT T RIGHT MUN: TURBOT T

010545 FT

010545 FT

DIR: S TOTAL LEN: 1.997 MI. DIST: 03-4 SR: 8002  
 LEFT MUN: TURBOT T RIGHT MUN: TURBOT T

009553 FT



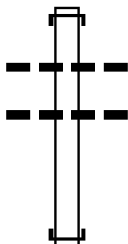
INTER-AHD SR 0147 SH  
 0762/0992 (SR0147 SEG 0850/1612)  
 009553 FT 0 0 00000 0 00 0000+00  
 NC RAMP F  
 INTER-BK Z H CONFAIR MEMORIAL HW  
 (SR0080 SEG 2114/2262)  
 5 0762/0000 LENGTH(AH 0992 BK 1461)

008092 FT



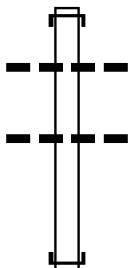
INTER-AHD Z H CONFAIR MEMORIAL HW  
 0752/1461 (SR0080 SEG 2120/0197)  
 008092 FT 0 0 00000 0 00 0000+00  
 NC RAMP E RD  
 INTER-BK SR 0147 SH  
 (SR0147 SEG 0850/0867)  
 5 0752/0000 LENGTH(AH 1461 BK 1041)

007051 FT



INTER-AHD Z H CONFAIR MEMORIAL HW  
 0512/1041 (SR0080 SEG 2115/2332)  
 0512/0510 01B "DIA CIRC CONCR  
 LEN=0050 INSTALLED UNKN  
 0512/0125 01B "DIA CIRC CONCR  
 LEN=0050 INSTALLED UNKN  
 007051 FT 0 0 00000 0 00 0000+00  
 NC RAMP D RD  
 INTER-BK SR 0180 SH  
 (SR0180 SEG 0595/2234)  
 5 0512/0000 LENGTH(AH 1041 BK 1533)

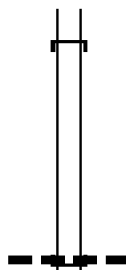
005518 FT



INTER-AHD SR 0180 SH  
 0502/1533 (SR0180 SEG 0595/1410)  
 0502/1384 01B "DIA CIRC CONCR  
 LEN=0150 INSTALLED UNKN  
 0502/0491 01B "DIA CIRC CONCR  
 LEN=0050 INSTALLED UNKN  
 005518 FT 0 0 00000 0 00 0000+00  
 NC RAMP C RD  
 INTER-BK Z H CONFAIR MEMORIAL HW  
 (SR0080 SEG 2121/0164)  
 5 0502/0000 LENGTH(AH 1533 BK 1027)

DIR: S TOTAL LEN: 1.997 MI. DIST: 03-4 SR: 8002  
 LEFT MUN: TURBOT T RIGHT MUN: TURBOT T

004491 FT

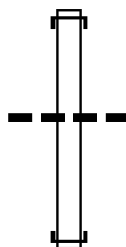


INTER-AHD SR 0180 SH  
 0260/1027 (SR0180 SEG 0594/2206)

004491 FT 1 0 01009 2 01 0000+00  
 018 "DIA CIRC CONCR  
 LEN=0000 INSTALLED UNKN

NC RAMP B RD  
 INTER-BK Z H CONFAIR MEMORIAL HW  
 (SR0080 SEG 2115/1566)  
 0260/0000 LENGTH(AH 1027 BK 1588)

002903 FT




INTER-AHD Z H CONFAIR MEMORIAL HW  
 0250/1588 (SR0080 SEG 2115/0808)

018 "DIA CIRC CONCR  
 0250/0469 LEN=0050 INSTALLED UNKN  
 002903 FT 1 0 01009 2 00 0000+00

NC RAMP A RD  
 INTER-BK SR 0180 SH  
 (SR0180 SEG 0594/1406)  
 0250/0000 LENGTH(AH 1588 BK 1010)

001893 FT

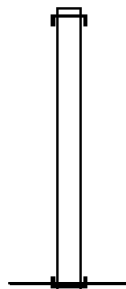


INTER-AHD Z H CONFAIR MEMORIAL HW  
 0020/1010 (SR0080 SEG 2114/1464)

001893 FT 1 0 01009 2 06 0000+00

NC RAMP G RD  
 INTER-BK SR 0147 SH  
 (SR0147 SEG 0851/1685)  
 0020/0000 LENGTH(AH 1010 BK 1893)

000000 FT



INTER-AHD SR 0147 SH  
 0010/1893 (SR0147 SEG 0851/0504)

000000 FT 1 0 01009 2 07 0000+00

NC RAMP H RD  
 INTER-BK Z H CONFAIR MEMORIAL HW  
 (SR0080 SEG 2114/0835)  
 MFC BEGIN = F  
 0010/0000 LENGTH(AH 1893 BK 0000)

EXTRACT DATE: 12/18/2023      ROADWAY MANAGEMENT SYSTEM      PAGE NUMBER: 518  
PRINT DATE: 12/19/2023      SLD COUNTY/SR - ANNUAL PRINT      COUNTY: NORTHUMBERLAND  
DIR: S      TOTAL LEN: .495 MI.      DIST: 03-4      SR: 8001  
LEFT MUN: COAL T      RIGHT MUN: COAL T

SR 0061 SH

002611 FT

002611 FT  
INTER-AHD RAMP E RD

EXTRACT DATE: 12/18/2023  
PRINT DATE: 12/19/2023

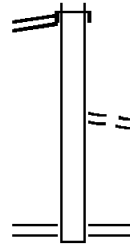
ROADWAY MANAGEMENT SYSTEM  
SLD COUNTY/SR - ANNUAL PRINT

PAGE NUMBER: 517  
COUNTY: NORTHUMBERLAND

DIR: S TOTAL LEN: .495 MI.  
LEFT MUN: COAL T

DIST: 03-4 SR: 8001  
RIGHT MUN: COAL T

(SR0061 SEG 0120/0000) 0760/1000

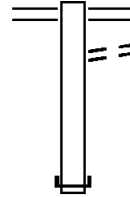


001611 FT

0760/1000 (SR9401 SEG 0010/0000)

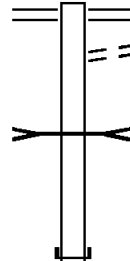
0760/0084 FROM 2026/0010 SH  
(CONN)  
001611 FT 1 0 00161 2 01 0000+00  
NC RAMP B RD  
HICKORY RD  
(SR2026 SEG 0010/0421)  
0760/0000 LENGTH(AH 1000 BK 0572)

001039 FT



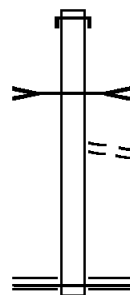
0750/0572 HICKORY RD  
(SR2026 SEG 0010/0421)  
TO 2026/0010 SH  
(CONN)  
0750/0488  
001039 FT 1 0 00161 2 02 0000+00  
NC RAMP C RD  
INTER-BK SR 0061 SH  
(SR0061 SEG 0110/1002)  
0750/0000 LENGTH(AH 0572 BK 0616)

000423 FT



0520/0616 SR 0901 SH  
(SR0901 SEG 0012/0285)  
TO 0901/0022 SH  
0520/0503 (CONN)  
COAL RUN  
STRUCTURE LENGTH 22 FT  
0520/0386 BMSID 49/8001/0500/0164  
000423 FT 1 0 00161 2 00 0000+00  
NC RAMP A RD  
INTER-BK SR 0061 SH  
(SR0061 SEG 0111/1245)  
0520/0000 LENGTH(AH 0616 BK 0423)

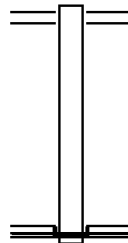
000000 FT



INTER-AHD SR 0061 SH  
0500/0423 (SR0061 SEG 0111/1000)  
COAL RUN  
STRUCTURE LENGTH 22 FT  
0500/0164 BMSID 49/8001/0500/0164  
FROM 0901/0012 SH  
(CONN)  
0500/0109  
000000 FT 1 0 00161 2 03 0000+00  
NC RAMP D RD  
SR 0901 SH  
(SR0901 SEG 0012/0285)  
MFC BEGIN = F  
0500/0000 LENGTH(AH 0423 BK 0000)

EXTRACT DATE: 12/18/2023      ROADWAY MANAGEMENT SYSTEM      PAGE NUMBER: 516  
 PRINT DATE: 12/19/2023      SLD COUNTY/SR - ANNUAL PRINT      COUNTY: NORTHUMBERLAND  
 DIR: B      TOTAL LEN: .130 MI.      DIST: 03-4      SR: 4028  
 LEFT MUN: UPPER AUGUSTA T      RIGHT MUN: UPPER AUGUSTA T

000685 FT  
 000000 FT

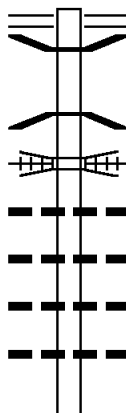


000685 FT SR 0890 SH  
 0010/0685 (SR0890 SEG 0220/1155)  
 000000 FT 0 0 00000 0 00 0000+00  
           NC GRANT ST  
           VAN HORN ST  
           (SR4011 SEG 0010/0351)  
 INTER-BK GRANT ST  
           (T504)  
           MFC BEGIN = E  
 0010/0000 LENGTH(AH 0685 BK 0000)



EXTRACT DATE: 12/18/2023 ROADWAY MANAGEMENT SYSTEM PAGE NUMBER: 515  
 PRINT DATE: 12/19/2023 SLD COUNTY/SR - ANNUAL PRINT COUNTY: NORTHUMBERLAND  
 DIR: B TOTAL LEN: 7.885 MI. DIST: 03-4 SR: 4026  
 LEFT MUN: SHAMOKIN T RIGHT MUN: SHAMOKIN T

041631 FT



039924 FT

|           |                         |
|-----------|-------------------------|
| 041631 FT | SR 0061 SH              |
| 0190/1707 | (SR0061 SEG 0250/1196)  |
| 0190/1569 | BMSFN 49/4026/0190/1532 |
|           | 2 0 49033 0 00 0416+16  |
|           | BENNY'S RUN             |
| 0190/1532 | BMSBG 49/4026/0190/1532 |
|           | ABANDONED PROPERTIES--0 |
| 0190/1294 | OVERPASS IS RR X-ING    |
|           | 018 "DIA CIR PLASTIC    |
| 0190/1100 | LEN=0040 INSTALLED UNKN |
|           | 015"H 21"W ELLIP METAL  |
| 0190/0740 | LEN=0040 INSTALLED UNKN |
|           | 018 "DIA CIR PLASTIC    |
| 0190/0319 | LEN=0040 INSTALLED 1999 |
|           | 018 "DIA CIR PLASTIC    |
| 0190/0061 | LEN=0033 INSTALLED UNKN |
| 039924 FT | 2 0 49033 0 00 0400+62  |
| 0190/0000 | LENGTH(AH 1707 BK 1883) |

DIR: B TOTAL LEN: 7.885 MI. DIST: 03-4 SR: 4026  
 LEFT MUN: SHAMOKIN T RIGHT MUN: SHAMOKIN T

| Stationing                             | Description             | Material      | Length                  | Notes                                  |
|--|-------------------------|---------------|-------------------------|--|
| 0180/1500                              | 015" DIA                | CIR PLASTIC   | LEN=0040                | INSTALLED UNKN                         |
| 0180/1360                              | 036"H 00"               | W MULT PLSTIC | LEN=0040                | INSTALLED 2008                         |
| 0180/0604                              | 024" DIA                | CIRC METAL    | LEN=0040                | INSTALLED UNKN                         |
| 0180/0457                              | 024" DIA                | CIR PLASTIC   | LEN=0036                | INSTALLED UNKN                         |
| 0180/0275                              | 018" DIA                | CIR PLASTIC   | LEN=0046                | INSTALLED UNKN                         |
| 0180/0101                              | 018" DIA                | CIR PLASTIC   | LEN=0038                | INSTALLED UNKN                         |
| 038041 FT                              | 2 0 49033               | 0 00 0381+78  |                         | BADMANS HILL RD (SR2013 SEG 0010/0000) |
| 0180/0000                              |                         |               | LENGTH(AH 1883 BK 2072) |  |
| 0172/0859                              | 054"H 72"W              | ELLIP METAL   | LEN=0041                | INSTALLED UNKN                         |
| SCHOOL HOUSE RD (SR2022 SEG 0040/1924) |                         |               |                         |  |
| 0172/0811                              | 018" DIA                | CIR PLASTIC   | LEN=0058                | INSTALLED UNKN                         |
| 035969 FT                              | 2 0 49033               | 0 00 0361+06  |                         | LENGTH(AH 2072 BK 0717)                |
| 0172/0000                              |                         |               |                         | BMSSEN 49/4026/0162/0331               |
| 0162/0358                              |                         |               |                         | 0 0 00000 0 00 0000+00                 |
|  |                         |               |                         | BENNY'S RUN                            |
| 0162/0331                              | BMSBG 49/4026/0162/0331 |               |                         | 0 0 00000 0 00 0000+00                 |
| 035252 FT                              |                         |               |                         | LENGTH(AH 0717 BK 2152)                |
| 0160/1470                              | 018" DIA                | CIR PLASTIC   | LEN=0040                | INSTALLED 1999                         |
| 0160/1100                              | 018" DIA                | CIR PLASTIC   | LEN=0034                | INSTALLED UNKN                         |
| 0160/0645                              | 018" DIA                | CIR PLASTIC   | LEN=0030                | INSTALLED UNKN                         |
| 0160/0398                              | 018" DIA                | CIR PLASTIC   | LEN=0033                | INSTALLED UNKN                         |
| 0160/0187                              | 018" DIA                | CIR PLASTIC   | LEN=0032                | INSTALLED UNKN                         |
| 033100 FT                              | 2 0 49033               | 0 00 0331+87  |                         | LENGTH(AH 2152 BK 3025)                |
| 0160/0000                              |                         |               |                         | 018" DIA CIR PLASTIC                   |
| 0150/3015                              |                         |               |                         | LEN=0037 INSTALLED UNKN                |
|  | 024" DIA                | CIR PLASTIC   |                         |  |

DIR: B TOTAL LEN: 7.885 MI. DIST: 03-4 SR: 4026  
 LEFT MUN: SHAMOKIN T RIGHT MUN: SHAMOKIN T

| Stationing                                 | Material                 | Quantity                | Notes          |
|--|--------------------------|-------------------------|----------------|
| 0150/2622                                  | 024" DIA CIR PLASTIC     | LEN=0040                | INSTALLED UNKN |
| 0150/2118                                  | 018" DIA CIR PLASTIC     | LEN=0045                | INSTALLED UNKN |
| 0150/1890                                  | 024" DIA CIR PLASTIC     | LEN=0032                | INSTALLED UNKN |
| 0150/1688                                  | 024" DIA CIR PLASTIC     | LEN=0040                | INSTALLED UNKN |
| 0150/1146                                  | 024" DIA CIR PLASTIC     | LEN=0040                | INSTALLED UNKN |
| 030075 FT                                  |                          |                         |                |
| 030075 FT                                  | 048" DIA CIR PLASTIC     | 2 0 49033 0 00 0301+62  |                |
| 0150/0000                                  | 018" DIA CIR PLASTIC     | LEN=0040                | INSTALLED UNKN |
| 0140/1671                                  | 024" DIA CIR PLASTIC     | LENGTH(AH 3025 BK 1908) |                |
| 0140/1145                                  | 024" DIA CIR PLASTIC     | LEN=0036                | INSTALLED UNKN |
|  |                          | LEN=0030                | INSTALLED UNKN |
| HOLLOW RD (SR4015 SEG 0010/0000) 0140/0487 |                          |                         |                |
| 0140/0369                                  | 030" DIA CIR PLASTIC     | LEN=0096                | INSTALLED UNKN |
| 028167 FT                                  |                          |                         |                |
| 0140/0000                                  | 018" DIA CIR PLASTIC     | 2 0 49033 0 00 0283+11  |                |
| 0132/0527                                  | BMSSEN 49/4026/0132/0505 | LENGTH(AH 1908 BK 0955) |                |
|  | BENNY'S RUN              | 0 0 00000 0 00 0000+00  |                |
| 0132/0505                                  | BMSBG 49/4026/0132/0505  |                         |                |
|  | 018" DIA CIR PLASTIC     | LEN=0053                | INSTALLED UNKN |
| 027212 FT                                  |                          |                         |                |
| 0132/0000                                  | 018" DIA CIRC CONCR      | 0 0 00000 0 00 0000+00  |                |
|  | 018" DIA CIRC CONCR      | LEN=0040                | INSTALLED 2003 |
|  | 018" DIA CIRC CONCR      | LEN=0032                | INSTALLED UNKN |
| 0130/1201                                  |                          |                         |                |
| 0130/0806                                  |                          |                         |                |
| 025734 FT                                  |                          |                         |                |
| 025734 FT                                  | TR BENNY'S RUN           | 2 0 49033 0 00 0258+15  |                |
|  | STRUCTURE LENGTH 9 FT    |                         |                |
| 0130/0000                                  | BMSID 49/4026/0130/0000  | LENGTH(AH 1478 BK 1763) |                |
|  | 018" DIA CIRC CONCR      | LEN=0032                | INSTALLED UNKN |
|  | 018" DIA CIRC CONCR      | LEN=0036                | INSTALLED UNKN |
|  | 048" DIA CIR PLASTIC     |                         |                |

DIR: B TOTAL LEN: 7.885 MI. DIST: 03-4 SR: 4026  
 LEFT MUN: SHAMOKIN T RIGHT MUN: SHAMOKIN T

2 0 49033 0 00 0240+47 023971 FT  
 HOSTA RD  
 (T716)

0120/0112 LEN=0046 INSTALLED UNKN  
 023971 FT

0120/0000 LENGTH(AH 1763 BK 2026)

0110/1224 018 "DIA CIR PLASTIC  
 LEN=0040 INSTALLED 1997

0110/0774 024 "DIA CIR PLASTIC  
 LEN=0040 INSTALLED 2007

0110/0543 018 "DIA CIR PLASTIC  
 LEN=0040 INSTALLED 2007

0110/0241 SIBLING LN  
 (TWP)  
 021945 FT 2 0 49033 0 00 0220+23  
 0110/0000 LENGTH(AH 2026 BK 2627)

0100/1515 024 "DIA CIR PLASTIC  
 LEN=0042 INSTALLED UNKN

019318 FT 2 0 49033 0 00 0193+99  
 0100/0000 LENGTH(AH 2627 BK 2385)

0090/2384 018 "DIA CIRC METAL  
 LEN=0026 INSTALLED UNKN

0090/1361 BMS EN 49/4026/0090/1353  
 0 0 00000 0 00 0000+00  
 SHAMOKIN CREEK

0090/1353 BMSBG 49/4026/0090/1353  
 072"H 84"W CON BOX CUL

0090/1324 LEN=0055 INSTALLED UNKN

0090/0372 018 "DIA CIRC CONCR  
 016933 FT LEN=0036 INSTALLED UNKN

0090/0000 LENGTH(AH 2385 BK 2459)

0080/2350 024 "DIA CIR PLASTIC  
 LEN=0038 INSTALLED UNKN

0080/0689 036 "DIA CIRC CONCR  
 LEN=0045 INSTALLED UNKN

2 0 49033 0 00 0170+16 016933 FT  
 ELM RD  
 (T455)

0090/0000

DIR: B TOTAL LEN: 7.885 MI. DIST: 03-4 SR: 4026  
 LEFT MUN: SHAMOKIN T RIGHT MUN: SHAMOKIN T

| SR  | Segment   | Length (FT) | Material  | Length (FT) | Notes   |
|---|-----------|-------------|-----------|-------------|---|
|   | 014474    | 014474      | 0080/0049 | 0080/0049   | 018" DIA CIR PLASTIC<br>LEN=0040 INSTALLED 1999     |
|   |           |             | 014474    | 014474      | 2 0 49033 0 00 0145+69<br>CEDAR RD<br>(T447)        |
|   |           |             | 0080/0000 | 0080/0000   | LENGTH(AH 2459 BK 1606)                             |
|   | 012868    | 012868      | 0070/0170 | 0070/0170   | BMS EN 49/4026/0070/0152<br>2 0 49033 0 00 0130+80  |
|   |           |             | 0070/0152 | 0070/0152   | LITTLE SHAMOKIN CREEK<br>BMSBG 49/4026/0070/0152    |
|   |           |             | 012868    | 012868      | 2 0 49033 0 00 0129+45<br>BIRCH RD<br>(T445)        |
| SR 4024 SH<br>(SR4024 SEG 0070/1741)          | 0070/0000 | 0070/0000   | 0070/0000 | 0070/0000   | LENGTH(AH 1606 BK 2631)                             |
|   | 010237    | 010237      | 0060/0055 | 0060/0055   | 024" DIA CIR PLASTIC<br>LEN=0040 INSTALLED 1997     |
| 2 0 49033 0 00 0102+91<br>POPLAR RD<br>(T694) | 0060/0000 | 0060/0000   | 0060/0000 | 0060/0000   | LENGTH(AH 2631 BK 1964)                             |
|   |           |             | 0050/1630 | 0050/1630   | 048" DIA CIR PLASTIC<br>LEN=0062 INSTALLED 2013     |
|   |           |             | 0050/0940 | 0050/0940   | 018" DIA CIR PLASTIC<br>LEN=0038 INSTALLED UNKN     |
|   |           |             | 0050/0650 | 0050/0650   | 048" DIA CIR PLASTIC<br>LEN=0050 INSTALLED 2013     |
|   | 008273    | 008273      | 008273    | 008273      | 2 0 49033 0 00 0083+38<br>SHAMOKIN<br>ROCKEFELLER T |
|   |           |             | 0050/0000 | 0050/0000   | LENGTH(AH 1964 BK 1889)                             |
|   |           |             | 0040/1640 | 0040/1640   | 018" DIA CIR PLASTIC<br>LEN=0040 INSTALLED 2003     |
|   |           |             | 0040/1420 | 0040/1420   | 018" DIA CIR PLASTIC<br>LEN=0038 INSTALLED 2007     |
|   | 006384    | 006384      | 0040/0560 | 0040/0560   | 045" DIA CIR PLASTIC<br>LEN=0040 INSTALLED 2013     |
|   |           |             | 006384    | 006384      | 2 0 49033 0 00 0064+60                              |

EXTRACT DATE: 12/18/2023  
PRINT DATE: 12/19/2023

ROADWAY MANAGEMENT SYSTEM  
SLD COUNTY/SR - ANNUAL PRINT

PAGE NUMBER: 510  
COUNTY: NORTHUMBERLAND

DIR: B TOTAL LEN: 7.885 MI.  
LEFT MUN: ROCKEFELLER T

DIST: 03-4 SR: 4026  
RIGHT MUN: ROCKEFELLER T

2 0 49033 0 00 0040+50 003960 FT  
RENNIS RD  
(T542) 0030/0000

002019 FT

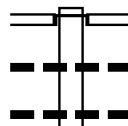
000000 FT

SR 0890 SH  
(SR0890 SEG 0080/0000) 0010/0000

|                        |                          |
|------------------------|--------------------------|
| 0040/0000              | LENGTH(AH 1889 BK 2424)  |
| 018 "DIA               | CIR PLASTIC              |
| 0030/1896              | LEN=0040 INSTALLED 2007  |
| 024 "DIA               | CIR PLASTIC              |
| 0030/1853              | LEN=0047 INSTALLED 2007  |
| 018 "DIA               | CIR PLASTIC              |
| 0030/1255              | LEN=0040 INSTALLED 2007  |
| 018 "DIA               | CIR PLASTIC              |
| 0030/0710              | LEN=0040 INSTALLED 2007  |
| 036"H 72"W             | ELLIP METAL              |
| 0030/0170              | LEN=0034 INSTALLED UNKN  |
| 003960 FT              |                          |
| 0030/0000              | LENGTH(AH 2424 BK 1941)  |
| 015"H 21"W             | ELLIP METAL              |
| 0020/1372              | LEN=0036 INSTALLED 2007  |
| 024 "DIA               | CIR PLASTIC              |
| 0020/1210              | LEN=0044 INSTALLED 2007  |
| 015"H 21"W             | ELLIP METAL              |
| 0020/0508              | LEN=0034 INSTALLED 2007  |
| 015"H 21"W             | ELLIP METAL              |
| 0020/0160              | LEN=0040 INSTALLED 2007  |
| 002019 FT              | 2 0 49033 0 00 0021+16   |
| 0020/0000              | LENGTH(AH 1941 BK 2019)  |
| 036 "DIA               | CIR PLASTIC              |
| 0010/1860              | LEN=0036 INSTALLED 2007  |
| 018 "DIA               | CIR PLASTIC              |
| 0010/1643              | LEN=0038 INSTALLED 2007  |
| 018 "DIA               | CIR PLASTIC              |
| 0010/1040              | LEN=0052 INSTALLED 2007  |
| 015"H 21"W             | ELLIP METAL              |
| 0010/0610              | LEN=0034 INSTALLED 2007  |
| 015"H 21"W             | ELLIP METAL              |
| 0010/0446              | LEN=0036 INSTALLED UNKN  |
| RBR                    |                          |
| 0010/0216              | BMS EN 49/4026/0010/0165 |
| 0 0 00000 0 00 0000+00 | P3                       |
| 0010/0165              | LITTLE SHAMOKIN CREEK    |
| 000000 FT              | BMSBG 49/4026/0010/0165  |
|                        | 2 0 49033 0 00 0001+04   |
|                        | SR 0890 SH               |
|                        | (SR0890 SEG 0080/0000)   |
|                        | NC IRISH VALLEY RD       |
|                        | MFC BEGIN = D            |
| 0010/0000              | LENGTH(AH 2019 BK 0000)  |

EXTRACT DATE: 12/18/2023 ROADWAY MANAGEMENT SYSTEM PAGE NUMBER: 509  
 PRINT DATE: 12/19/2023 SLD COUNTY/SR - ANNUAL PRINT COUNTY: NORTHUMBERLAND  
 DIR: B TOTAL LEN: 3.362 MI. DIST: 03-4 SR: 4024  
 LEFT MUN: SHAMOKIN T RIGHT MUN: SHAMOKIN T

017753 FT



017753 FT  
 INTER-AHD BIRCH RD  
 (T445)  
 IRISH VALLEY RD  
 0070/1741 (SR4026 SEG 0070/0000)  
 0070/1700 018 "DIA CIR PLASTIC  
 LEN=0066 INSTALLED UNKN  
 0070/1520 018 "DIA CIR PLASTIC  
 LEN=0026 INSTALLED UNKN

DIR: B TOTAL LEN: 3.362 MI. DIST: 03-4 SR: 4024  
 LEFT MUN: SHAMOKIN T RIGHT MUN: SHAMOKIN T

| Stationing  | Length    | Material                | Notes                   |
|---|-----------|-------------------------|-------------------------|
| ASH RD (T443) 0070/1158   |           |                         |                         |
|   | 0070/1123 | 018 " DIA CIR PLASTIC   | LEN=0037 INSTALLED 2011 |
|   | 0070/0545 | 018 " DIA CIR PLASTIC   | LEN=0031 INSTALLED 2011 |
|   | 0070/0240 | 018 " DIA CIR PLASTIC   | LEN=0036 INSTALLED 2011 |
| 2 0 49110 0 01 0154+00 016012 FT<br>PINE HILL RD (T536) 0070/0000 | 016012 FT |                         |                         |
|   | 0070/0000 | LENGTH(AH 1741 BK 3505) | 024 " DIA CIR PLASTIC   |
|   | 0060/2940 | LEN=0044                | INSTALLED 2011          |
|   | 0060/1400 | 018 " DIA CIRC CONCR    | LEN=0030 INSTALLED UNKN |
|   | 0060/0775 | 018 " DIA CIR PLASTIC   | LEN=0033 INSTALLED 2005 |
|   | 0060/0390 | 018 " DIA CIR PLASTIC   | LEN=0031 INSTALLED 2011 |
|   | 0060/0277 | 018 " DIA CIRC CONCR    | LEN=0030 INSTALLED 1996 |
| 012507 FT   | 012507 FT | 2 0 49110 0 01 0118+80  | POPLAR RD (T694)        |
|   | 0060/0000 | LENGTH(AH 3505 BK 3587) | SHAMOKIN ROCKEFELLER T  |
|   | 0050/3018 |                         |                         |
|   | 0050/2339 | 018 " DIA CIR PLASTIC   | LEN=0040 INSTALLED 2011 |
|   | 0050/1828 | 018 " DIA CIR PLASTIC   | LEN=0040 INSTALLED 2011 |
|   | 0050/1457 | 015 " DIA CIR PLASTIC   | LEN=0041 INSTALLED UNKN |
|   | 0050/1019 | 018 " DIA CIR PLASTIC   | LEN=0037 INSTALLED 2011 |
|   | 0050/0628 | 018 " DIA CIRC CONCR    | LEN=0030 INSTALLED UNKN |
|   | 0050/0044 | 018 " DIA CIRC CONCR    | LEN=0049 INSTALLED UNKN |
| 2 0 49110 0 01 0083+00 008920 FT<br>HOLLOW RD (T552) 0050/0000    | 008920 FT |                         |                         |
|   | 0050/0000 | LENGTH(AH 3587 BK 1450) | 030 " DIA CIRC CONCR    |
|   | 0040/1255 | LEN=0065                | INSTALLED UNKN          |



EXTRACT DATE: 12/18/2023  
PRINT DATE: 12/19/2023

ROADWAY MANAGEMENT SYSTEM  
SLD COUNTY/SR - ANNUAL PRINT

PAGE NUMBER: 507  
COUNTY: NORTHUMBERLAND

DIR: B TOTAL LEN: 3.362 MI.  
LEFT MUN: ROCKEFELLER T

DIST: 03-4 SR: 4024  
RIGHT MUN: ROCKEFELLER T

007470 FT

007470 FT 2 0 49110 0 01 0068+46

RENNS RD  
(T542)

==

0040/0000 LENGTH(AH 1450 BK 2381)

0030/1187 048 "DIA CIRC CONCR  
LEN=0067 INSTALLED UNKN

005089 FT

0030/0010 024 "DIA CIRC CONCR  
LEN=0038 INSTALLED UNKN

005089 FT 2 0 49110 0 01 0045+00  
0030/0000 LENGTH(AH 2381 BK 1914)

0020/1770 018 "DIA CIR PLASTIC  
LEN=0032 INSTALLED 2011

0020/1670 018 "DIA CIR PLASTIC  
LEN=0027 INSTALLED 2011

0020/0978 018 "DIA CIR PLASTIC  
LEN=0041 INSTALLED 2007

003175 FT

003175 FT 2 0 49110 0 01 0025+51  
VILLAGE: SPRINGTOWN

0020/0000 LENGTH(AH 1914 BK 3175)

0010/2153 018 "DIA CIR PLASTIC  
LEN=0051 INSTALLED 2005

0010/1453 024 "DIA CIR PLASTIC  
LEN=0045 INSTALLED 2011

0010/1053 036 "DIA CIR PLASTIC  
LEN=0035 INSTALLED 2011

0010/0713 018 "DIA CIR PLASTIC  
LEN=0037 INSTALLED 2011

0010/0497 018 "DIA CIR PLASTIC  
LEN=0044 INSTALLED 2011

0010/0020 018 "DIA CIRC CONCR  
LEN=0100 INSTALLED UNKN

000000 FT

000000 FT 2 0 49110 0 00 0000+00

SR 0890 SH  
(SR0890 SEG 0100/0874)

NC CHERRY ST  
MFC BEGIN = E

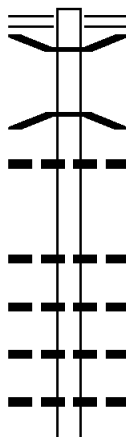
SR 0890 SH  
(SR0890 SEG 0100/0874) 0010/0000

0010/0000 LENGTH(AH 3175 BK 0000)

EXTRACT DATE: 12/18/2023 ROADWAY MANAGEMENT SYSTEM PAGE NUMBER: 506  
 PRINT DATE: 12/19/2023 SLD COUNTY/SR - ANNUAL PRINT COUNTY: NORTHUMBERLAND

DIR: B TOTAL LEN: 6.508 MI. DIST: 03-4 SR: 4022  
 LEFT MUN: ROCKEFELLER T RIGHT MUN: ROCKEFELLER T

034364 FT



033966 FT

|             |                          |
|-------------|--------------------------|
| 034364 FT   | SR 0890 SH               |
| 0154/0398   | (SR0890 SEG 0090/0000)   |
| 0154/0255   | BMSSEN 49/4022/0154/0202 |
|             | 0 0 00000 0 00 0000+00   |
|             | LITTLE SHAMOKIN CREEK    |
| 0154/0202   | BMSBG 49/4022/0154/0202  |
|             | 018 " DIA CIRC CONCR     |
| 0154/0174   | LEN=0041 INSTALLED 2011  |
| 033966 FT   | 0 0 00000 0 00 0000+00   |
| 5 0154/0000 | LENGTH(AH 0398 BK 2025)  |
|             | 018 " DIA CIR PLASTIC    |
| 0150/1947   | LEN=0040 INSTALLED 2001  |
|             | 018 " DIA CIR PLASTIC    |
| 0150/1766   | LEN=0040 INSTALLED 2001  |
|             | 018 " DIA CIR PLASTIC    |
| 0150/1268   | LEN=0040 INSTALLED 2006  |
|             | 018 " DIA CIR PLASTIC    |
| 0150/0904   | LEN=0060 INSTALLED 2006  |
|             | 018 " DIA CIR PLASTIC    |

DIR: B TOTAL LEN: 6.508 MI. DIST: 03-4 SR: 4022  
LEFT MUN: ROCKEFELLER T RIGHT MUN: ROCKEFELLER T

031941 FT

0150/0619 LEN=0040 INSTALLED 2001  
018 "DIA CIR PLASTIC  
0150/0247 LEN=0040 INSTALLED 2006  
031941 FT 2 0 49023 0 02 0324+77  
5 0150/0000 LENGTH(AH 2025 BK 2526)  
060"H 36"W CONCR ARCH  
0140/2360 LEN=0015 INSTALLED 1996  
018 "DIA CIR PLASTIC  
0140/2315 LEN=0055 INSTALLED 1996  
018 "DIA CIR PLASTIC  
0140/2205 LEN=0050 INSTALLED 2006  
024 "DIA CIR PLASTIC  
0140/1964 LEN=0050 INSTALLED 2003  
MOUNTAIN RD  
(T712)

NC SR

029415 FT

4022 SH  
018 "DIA CIR PLASTIC  
0140/1208 LEN=0040 INSTALLED 2006  
018 "DIA CIRC METAL  
0140/0392 LEN=0040 INSTALLED 1996  
029415 FT 2 0 49023 0 02 0299+04  
5 0140/0000 LENGTH(AH 2526 BK 2286)


027129 FT

0130/1461 018 "DIA CIR PLASTIC  
LEN=0050 INSTALLED 2006  
018 "DIA CIR PLASTIC  
0130/1234 LEN=0050 INSTALLED 2006  
024 "DIA CIR PLASTIC  
0130/0937 LEN=0040 INSTALLED 2006  
018 "DIA CIR PLASTIC  
0130/0369 LEN=0040 INSTALLED 2001  
027129 FT 2 0 49023 0 02 0275+75  
ROCKEFELLER  
LOWER AUGUSTA T

025330 FT

5 0130/0000 LENGTH(AH 2286 BK 1799)  
024 "DIA CIR PLASTIC  
0120/1593 LEN=0040 INSTALLED 2006  
018 "DIA CIR PLASTIC  
0120/1164 LEN=0045 INSTALLED 2001  
024 "DIA CIR PLASTIC  
0120/1100 LEN=0045 INSTALLED 2015  
018 "DIA CIR PLASTIC  
0120/0952 LEN=0035 INSTALLED 2001  
018 "DIA CIR PLASTIC  
0120/0746 LEN=0050 INSTALLED 2006  
018 "DIA CIR PLASTIC  
0120/0263 LEN=0040 INSTALLED 2006  
025330 FT 2 0 49023 0 02 0257+91  
DORNSIFE MTN RD

DIR: B TOTAL LEN: 6.508 MI. DIST: 03-4 SR: 4022  
 LEFT MUN: LOWER AUGUSTA T RIGHT MUN: LOWER AUGUSTA T



EXTRACT DATE: 12/18/2023  
PRINT DATE: 12/19/2023

ROADWAY MANAGEMENT SYSTEM  
SLD COUNTY/SR - ANNUAL PRINT

PAGE NUMBER: 503  
COUNTY: NORTHUMBERLAND

DIR: B TOTAL LEN: 6.508 MI.  
LEFT MUN: LOWER AUGUSTA T

DIST: 03-4 SR: 4022  
RIGHT MUN: LOWER AUGUSTA T

| Stationing                | Structure | Material                         | Year |
|---------------------------|-----------|----------------------------------|------|
| 017374 FT                 | 0090/1060 | 042"H 64"W ELLIP METAL           | 1996 |
|                           | 0090/0623 | 018" DIA CIR PLASTIC             | 2004 |
|                           | 0090/0369 | 2 0 49023 0 01 0174+58           | 1996 |
|                           | 017374 FT | LENGTH(AH 3625 BK 1673)          |      |
|                           | 0090/0000 | BOILE RUN                        |      |
|                           | 0080/1440 | BMSBG 49/4022/0080/1416          |      |
|                           | 0080/1416 | 018" DIA CIRC METAL              |      |
| 2 0 49023 0 01 0157+80    | 0080/0313 | LEN=0045 INSTALLED               | 1996 |
| JOHNSON RD (T418)         | 015701 FT |                                  |      |
|                           | 0080/0000 | LENGTH(AH 1673 BK 3024)          |      |
|                           | 0070/2972 | 060" DIA CIR PLASTIC             | 2019 |
|                           | 0070/2636 | 018" DIA CIR PLASTIC             | 1996 |
|                           | 0070/2031 | BOILE RUN STRUCTURE LENGTH 28 FT |      |
|                           | 0070/1103 | BMSID 49/4022/0070/2031          |      |
|                           | 0070/1048 | LITTLE MOUNTAIN RD (T433)        |      |
|                           | 0070/0783 | 048" DIA CIRC METAL              | 1996 |
|                           | 0070/0234 | LEN=0035 INSTALLED               | 1996 |
| 2 0 49023 0 01 0127+48    | 012677 FT | 010"H 18"W ELLIP METAL           | 1996 |
| CRISSINGER HILL RD (T392) | 0070/0000 | LEN=0120 INSTALLED               | 1996 |
|                           | 0060/1777 | 024" DIA CIR PLASTIC             | 1996 |
|                           | 0060/1538 | LEN=0035 INSTALLED               | 1996 |
|                           | 0060/1193 | 018" DIA CIR PLASTIC             | 1996 |
|                           | 0060/0410 | LEN=0040 INSTALLED               | 1996 |
|                           | 0060/0018 | 015"H 36"W ELLIP METAL           | 1996 |

EXTRACT DATE: 12/18/2023  
PRINT DATE: 12/19/2023

ROADWAY MANAGEMENT SYSTEM  
SLD COUNTY/SR - ANNUAL PRINT

PAGE NUMBER: 502  
COUNTY: NORTHUMBERLAND

DIR: B TOTAL LEN: 6.508 MI.  
LEFT MUN: LOWER AUGUSTA T

DIST: 03-4 SR: 4022  
RIGHT MUN: LOWER AUGUSTA T

2 0 49023 0 01 0107+00 010698 FT  
DITTY RD  
(T390) 0060/0000

010698 FT  
S 0060/0000 LENGTH(AH 1979 BK 2888)  
018 " DIA CIRC METAL  
LEN=0042 INSTALLED 1996  
015"H 20"W ELLIP METAL  
0050/1908 LEN=0045 INSTALLED 1996  
018 " DIA CIRC METAL  
0050/1604 LEN=0042 INSTALLED 1996  
018 " DIA CIRC METAL  
0050/1371 LEN=0042 INSTALLED 1996  
018 " DIA CIR PLASTIC  
0050/1161 LEN=0036 INSTALLED 1996  
018 " DIA CIR PLASTIC  
0050/0915 LEN=0038 INSTALLED 1996  
018 " DIA CIRC METAL  
0050/0684 LEN=0042 INSTALLED 1996  
048 " DIA CIRC METAL  
0050/0456 LEN=0048 INSTALLED 1996  
018 " DIA CIR PLASTIC

007810 FT

0050/0107 LEN=0045 INSTALLED 1996  
007810 FT 2 0 49023 0 01 0078+57  
S 0050/0000 LENGTH(AH 2888 BK 1590)  
LITTLE MOUNTAIN RD  
(T433)  
060 " DIA CIRC CONCR  
0040/1490 LEN=0060 INSTALLED 1996  
0040/1102 BMSSEN 49/4022/0040/1071  
2 0 49023 0 00 0073+16  
BOILE RUN  
0040/1071 BMSBG 49/4022/0040/1071  
018 " DIA CIRC CONCR  
0040/0952 LEN=0065 INSTALLED 1996  
018 " DIA CIRC CONCR  
0040/0726 LEN=0050 INSTALLED 1996  
018 " DIA CIRC CONCR  
0040/0383 LEN=0050 INSTALLED 1996  
048"H 76"W ELLIP CONC  
0040/0022 LEN=0032 INSTALLED 1996  
006220 FT

2 0 49023 0 00 0062+23 006220 FT  
SCHOOL HOUSE RD  
(T435) 0040/0000

0040/0000 S LENGTH(AH 1590 BK 1273)  
015"H 20"W ELLIP METAL  
0030/0956 LEN=0030 INSTALLED 2007  
015"H 20"W ELLIP METAL  
0030/0853 LEN=0033 INSTALLED 1996  
018 " DIA CIR PLASTIC  
0030/0644 LEN=0030 INSTALLED 2007  
015"H 20"W ELLIP METAL

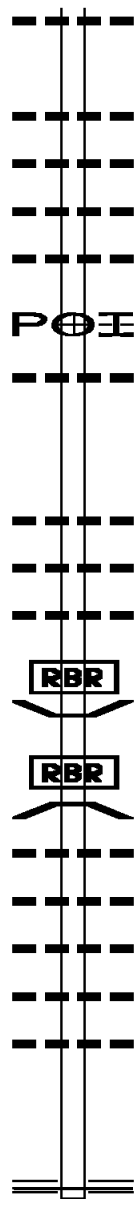
EXTRACT DATE: 12/18/2023  
PRINT DATE: 12/19/2023

ROADWAY MANAGEMENT SYSTEM  
SLD COUNTY/SR - ANNUAL PRINT

PAGE NUMBER: 501  
COUNTY: NORTHUMBERLAND

DIR: B TOTAL LEN: 6.508 MI.  
LEFT MUN: LOWER AUGUSTA T

DIST: 03-4 SR: 4022  
RIGHT MUN: LOWER AUGUSTA T



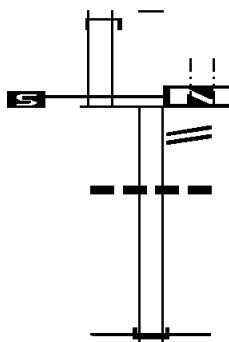
|           |             |                          |                        |
|-----------|-------------|--------------------------|------------------------|
| 004947 FT | 0030/0426   | LEN=0035                 | INSTALLED 2007         |
|           | 004947 FT   | 2 0 49023 0 00 0049+50   | 018 "DIA CIR PLASTIC   |
|           |             | LEN=0040                 | INSTALLED 2004         |
|           | 5 0030/0000 | LENGTH(AH 1273 BK 2361)  | 015"H 20"W ELLIP METAL |
|           | 0020/1907   | LEN=0035                 | INSTALLED 2007         |
|           | 0020/1699   | LEN=0050                 | INSTALLED 2007         |
|           | 0020/1368   | LEN=0040                 | INSTALLED 2007         |
|           |             | (APRA) ROY ADAMS & SONS  | ROY ADAMS & SONS INC   |
|           |             | (PRDR)                   |                        |
|           | 0020/1043   | 018 "DIA CIR PLASTIC     |                        |
|           | 0020/1042   | LEN=0050                 | INSTALLED 2007         |
| 002586 FT | 002586 FT   | 2 0 49023 0 00 0025+89   | 018 "DIA CIR PLASTIC   |
|           |             | LEN=0035                 | INSTALLED 2007         |
|           | 5 0020/0000 | LENGTH(AH 2361 BK 2586)  | 018 "DIA CIR PLASTIC   |
|           | 0010/2409   | LEN=0044                 | INSTALLED 2007         |
|           | 0010/1848   | LEN=0035                 | INSTALLED 1996         |
|           |             |                          | RBR                    |
|           |             |                          | RBR                    |
|           | 0010/1619   | BMS EN 49/4022/0010/1591 | 2 0 49023 0 00 0015+94 |
|           |             | P3                       |                        |
|           |             | BOILE RUN                |                        |
|           | 0010/1591   | BMSBG 49/4022/0010/1591  |                        |
|           |             | 018 "DIA CIRC METAL      |                        |
|           | 0010/1565   | LEN=0040                 | INSTALLED 2007         |
|           |             | 018 "DIA CIR PLASTIC     |                        |
|           | 0010/1024   | LEN=0036                 | INSTALLED 2007         |
|           |             | 018 "DIA CIR PLASTIC     |                        |
|           | 0010/0464   | LEN=0044                 | INSTALLED 2007         |
|           |             | 018 "DIA CIR PLASTIC     |                        |
|           | 0010/0178   | LEN=0055                 | INSTALLED 1996         |
|           |             | 042 "DIA CIRC METAL      |                        |
|           | 0010/0040   | LEN=0060                 | INSTALLED 1996         |
| 000000 FT | 000000 FT   | 2 0 49023 0 00 0000+00   |                        |
|           |             | NC BO                    | YLES RUN RD            |
|           |             | SR 0147 SH               | (SR0147 SEG 0350/0000) |
|           |             | MFC BEGIN = E            |                        |
|           | 5 0010/0000 | LENGTH(AH 2586 BK 0000)  |                        |

EXTRACT DATE: 12/18/2023 ROADWAY MANAGEMENT SYSTEM PAGE NUMBER: 500  
 PRINT DATE: 12/19/2023 SLD COUNTY/SR - ANNUAL PRINT COUNTY: NORTHUMBERLAND

DIR: B TOTAL LEN: .132 MI. DIST: 03-4 SR: 4021  
 LEFT MUN: SUNBURY CITY C RIGHT MUN: SUNBURY CITY C

FRONT ST INTER-AHD  
 (SR0061 SEG 0576/0276) 0021/0386  
 0 0 00000 0 00 0000+00 000311 FT  
 MFC BEGIN = B  
 LENGTH(AH 0386 BK 0311) 0021/0000

000000 FT



000311 FT  
 7020/0000 LTH AH 000100 BK 000311  
 RAMP H RD  
 0010/0311 (SR8013 SEG 0500/0000)  
 015 "DIA CIRC CONCR  
 0010/0001 LEN=0040 INSTALLED UNKN  
 000000 FT 0 0 00000 0 00 0000+00  
 NC FRONT ST  
 INTER-BK OVERPASS = SR 6  
 (SR0147 SEG 0520/1624)  
 MFC BEGIN = B  
 0010/0000 LENGTH(AH 0311 BK 0000)



DIR: B TOTAL LEN: 5.566 MI. DIST: 03-4 SR: 4020  
 LEFT MUN: ROCKEFELLER T RIGHT MUN: ROCKEFELLER T

| Stationing             | Notes     | Stationing | Notes                    |
|------------------------|-----------|------------|--------------------------|
| 029387 FT              |           | 029387 FT  | SR 0890 SH               |
|                        |           | 0130/0537  | (SR0890 SEG 0120/0000)   |
|                        |           | 0130/0319  | BMS EN 49/4020/0130/0264 |
|                        |           |            | 2 0 49022 0 00 0291+03   |
|                        |           |            | LITTLE SHAMOKIN CREEK    |
|                        |           | 0130/0264  | BMSBG 49/4020/0130/0264  |
|                        |           |            | 018 " DIA CIR PLASTIC    |
|                        |           | 0130/0172  | LEN=0020 INSTALLED 2002  |
|                        |           |            | 018 " DIA CIR PLASTIC    |
|                        |           | 0130/0028  | LEN=0046 INSTALLED 2003  |
| 028850 FT              |           | 028850 FT  | 2 0 49022 0 00 0288+48   |
|                        |           |            | DORNSIFE MTN RD          |
|                        |           |            | (SR4019 SEG 0110/2038)   |
|                        |           |            | 015 " DIA CIRC METAL     |
|                        |           |            | LEN=0060 INSTALLED UNKN  |
|                        |           | 0130/0000  | LENGTH(AH 0537 BK 2235)  |
|                        |           |            | 048"H 72"W CONCR ARCH    |
|                        |           | 0120/2000  | LEN=0048 INSTALLED 2001  |
| HOUSER RD<br>(T536)    |           |            |                          |
| CLEARVIEW DR<br>(T528) |           |            |                          |
|                        | 0120/1198 |            |                          |
|                        | 0120/0649 |            |                          |
|                        |           |            |                          |
|                        | 026615 FT | 026615 FT  | 2 0 49022 0 00 0265+86   |
| VICTOR RD<br>(T530)    |           |            | VILLAGE: AUGUSTAVILLE    |
|                        | 0120/0000 | 0120/0000  | LENGTH(AH 2235 BK 2401)  |
|                        |           |            | 018 " DIA CIR PLASTIC    |
|                        |           | 0110/1986  | LEN=0036 INSTALLED 2006  |
| WHITMER DR<br>(T529)   |           |            |                          |
|                        | 0110/1467 |            |                          |
|                        |           |            |                          |
|                        |           | 0110/0546  | 036 " DIA CIR PLASTIC    |
|                        |           |            | LEN=0040 INSTALLED 2006  |
|                        |           |            | ROCKEFELLER              |
|                        |           | 0110/0172  | LOWER AUGUSTA T          |
| 024214 FT              |           | 024214 FT  | 2 0 49022 0 00 0241+93   |
|                        |           |            | 021"H 48"W BOX CULVRT*   |
|                        |           |            | LEN=0060 INSTALLED 2006  |
|                        |           | 0110/0000  | LENGTH(AH 2401 BK 2024)  |
|                        |           |            |                          |
|                        |           | 0100/0574  | 030 " DIA CIR PLASTIC    |
|                        |           |            | LEN=0060 INSTALLED 2006  |

EXTRACT DATE: 12/18/2023  
PRINT DATE: 12/19/2023

ROADWAY MANAGEMENT SYSTEM  
SLD COUNTY/SR - ANNUAL PRINT

PAGE NUMBER: 498  
COUNTY: NORTHUMBERLAND

DIR: B TOTAL LEN: 5.566 MI.  
LEFT MUN: LOWER AUGUSTA T

DIST: 03-4 SR: 4020  
RIGHT MUN: LOWER AUGUSTA T

| Stationing | Notes   | Structure | Material   | Length   | Installation   |
|------------|---|-----------|--|----------|----------------|
| 022190 FT  |   | 0100/0297 | 024 " DIA CIR PLASTIC  | LEN=0040 | INSTALLED 2006 |
|            |   | 022190 FT | 2 0 49022 0 00 0221+76   |          |                |
|            |   | 0100/0000 | LENGTH(AH 2024 BK 1847)  |          |                |
|            |   | 0090/1300 | 018 " DIA CIR PLASTIC  | LEN=0035 | INSTALLED 2006 |
| 020343 FT  | 2 0 49022 0 00 0203+35<br>MILE RUN RD<br>(T420) | 0090/0264 | 036 " DIA CIR PLASTIC  | LEN=0060 | INSTALLED 2006 |
|            |   | 020343 FT |  |          |                |
|            |   | 0090/0000 | LENGTH(AH 1847 BK 1987)  |          |                |
|            |   | 0080/1614 | 024 " DIA CIR PLASTIC  | LEN=0040 | INSTALLED 2006 |
| 018356 FT  |   | 0080/0699 | CHRISTMAS RD<br>(T422)   |          |                |
|            |   | 0080/0145 | 048 " DIA CIR PLASTIC  | LEN=0050 | INSTALLED 2012 |
|            |   | 018356 FT | 2 0 49022 0 00 0183+40<br>VALLEY RD<br>(T396)                      |          |                |
|            |   | 0080/0000 | LENGTH(AH 1987 BK 2146)  |          |                |
|            |   | 0070/1381 | HALLOWING RUN<br>STRUCTURE LENGTH 26 FT<br>BMSID 49/4020/0070/1381 |          |                |
| 016210 FT  |   | 0070/0172 | 018 " DIA CIR PLASTIC  | LEN=0040 | INSTALLED 2000 |
|            |   | 016210 FT | 2 0 49022 0 00 0161+98   |          |                |
|            |   | 0070/0000 | LENGTH(AH 2146 BK 2872)  |          |                |
|            |   | 0060/2255 | 042 " DIA CIR PLASTIC  | LEN=0039 | INSTALLED 2006 |
| 0060/1146  | BOONE LN<br>(PRDR)                              | 0060/1303 | 018 " DIA CIRC METAL   | LEN=0032 | INSTALLED 2000 |
|            |   | 0060/1051 | 020"H 28"W ELLIP METAL   | LEN=0040 | INSTALLED UNKN |
|            |   |           | 024 " DIA CIR PLASTIC  |          |                |

EXTRACT DATE: 12/18/2023  
PRINT DATE: 12/19/2023

ROADWAY MANAGEMENT SYSTEM  
SLD COUNTY/SR - ANNUAL PRINT

PAGE NUMBER: 497  
COUNTY: NORTHUMBERLAND

DIR: B TOTAL LEN: 5.566 MI.  
LEFT MUN: LOWER AUGUSTA T

DIST: 03-4 SR: 4020  
RIGHT MUN: LOWER AUGUSTA T

CHURCH RD  
(T394)

2 0 49022 0 00 0076+52 007635 FT  
BOYER HILL RD  
(SR4017 SEG 0010/0000) 0040/0000

013338 FT

0050/0276

010744 FT

|           |                         |                   |
|-----------|-------------------------|-------------------|
| 0060/0020 | LEN=0040                | INSTALLED 2000    |
| 013338 FT | 2 0 49022 0 00 0133+32  | VILLAGE: MILE RUN |
|           |                         | BOY SCOUT RD      |
|           |                         | (T441)            |
| 0060/0000 | LENGTH(AH 2872 BK 2594) |                   |
| 0050/2300 | 018 "DIA CIR PLASTIC    |                   |
| 0050/1959 | LEN=0040 INSTALLED 2006 |                   |
|           | 018 "DIA CIR PLASTIC    |                   |
| 0050/1198 | LEN=0040 INSTALLED 2000 |                   |
|           | 060 "DIA CIR PLASTIC    |                   |
|           | LEN=0050 INSTALLED 2012 |                   |
| 0050/0970 | 018 "DIA CIR PLASTIC    |                   |
|           | LEN=0040 INSTALLED 2019 |                   |
| 0050/0600 | 018 "DIA CIR PLASTIC    |                   |
|           | LEN=0045 INSTALLED 2006 |                   |
| 0050/0020 | 018 "DIA CIR PLASTIC    |                   |
| 010744 FT | LEN=0030 INSTALLED UNKN |                   |
|           | 2 0 49022 0 00 0107+41  | HICKORY HOLLOW RD |
|           |                         | (T393)            |
| 0050/0000 | LENGTH(AH 2594 BK 3109) |                   |
| 0040/3040 | 030 "DIA CIR PLASTIC    |                   |
| 0040/2615 | LEN=0040 INSTALLED 2019 |                   |
|           | 024 "DIA CIR PLASTIC    |                   |
|           | LEN=0047 INSTALLED 2013 |                   |
| 0040/2190 | 018 "DIA CIR PLASTIC    |                   |
|           | LEN=0040 INSTALLED 2000 |                   |
| 0040/1870 | 036 "DIA CIRC METAL     |                   |
|           | LEN=0036 INSTALLED UNKN |                   |
| 0040/1012 | 018 "DIA CIR PLASTIC    |                   |
|           | LEN=0040 INSTALLED 2006 |                   |
| 007635 FT |                         |                   |
| 0040/0000 | LENGTH(AH 3109 BK 2574) |                   |
| 0030/2531 | 048 "DIA CIR PLASTIC    |                   |
|           | LEN=0050 INSTALLED 2006 |                   |
| 0030/1854 | BMSEN 49/4020/0030/1775 |                   |
|           | 2 0 49022 0 00 0068+28  | P3                |
|           |                         | HALLOWING RUN     |
| 0030/1775 | BMSBG 49/4020/0030/1775 |                   |

EXTRACT DATE: 12/18/2023  
PRINT DATE: 12/19/2023

ROADWAY MANAGEMENT SYSTEM  
SLD COUNTY/SR - ANNUAL PRINT

PAGE NUMBER: 496  
COUNTY: NORTHUMBERLAND

DIR: B TOTAL LEN: 5.566 MI.  
LEFT MUN: LOWER AUGUSTA T

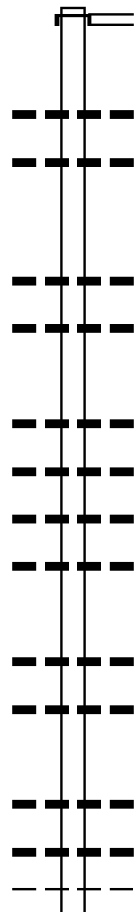
DIST: 03-4 SR: 4020  
RIGHT MUN: LOWER AUGUSTA T

| Segment Length | Stationing | Description  |
|----------------|------------|--|
|                | 0030/1672  | CRISSINGER HILL RD (T392)  |
|                | 0030/1637  | 024" DIA CIR PLASTIC<br>LEN=0040 INSTALLED 2000  |
|                | 0030/1400  | 018" DIA CIR PLASTIC<br>LEN=0040 INSTALLED 2000  |
|                | 0030/0773  | 018" DIA CIR PLASTIC<br>LEN=0040 INSTALLED 2000  |
|                | 0030/0577  | 018" DIA CIR PLASTIC<br>LEN=0040 INSTALLED 2019  |
|                | 0030/0281  | 024" DIA CIR PLASTIC<br>LEN=0040 INSTALLED 2000  |
| 005061 FT      | 005061 FT  | 2 0 49022 0 00 0050+50<br>VILLAGE: ASHERTON<br>ARCHERY CLUB RD (T439)                                |
|                | 0030/0000  | LENGTH(AH 2574 BK 2600)<br>030" DIA CIR PLASTIC  |
|                | 0020/2332  | LEN=0040 INSTALLED 2000  |
|                | 0020/1806  | 018" DIA CIR PLASTIC<br>LEN=0050 INSTALLED 2000  |
|                | 0020/1320  | 018" DIA CIR PLASTIC<br>LEN=0040 INSTALLED 2006  |
|                | 0020/0772  | 018" DIA CIR PLASTIC<br>LEN=0040 INSTALLED 2000  |
| 002461 FT      | 002461 FT  | 2 0 49022 0 00 0024+56   |
|                | 0020/0000  | LENGTH(AH 2600 BK 2461)<br>036" DIA CIRC METAL   |
|                | 0010/2318  | LEN=0048 INSTALLED UNKN  |
|                | 0010/1712  | 024" DIA CIR PLASTIC<br>LEN=0040 INSTALLED 2000  |
|                | 0010/1045  | BMS EN 49/4020/0010/1014<br>2 0 49022 0 00 0010+16<br>HALLOWING RUN                                  |
|                | 0010/1014  | BMS BG 49/4020/0010/1014   |
|                | 0010/0721  | 018" DIA CIR PLASTIC<br>LEN=0040 INSTALLED 2001  |
|                | 0010/0046  | 024" DIA CIR PLASTIC<br>LEN=0040 INSTALLED 2019  |
| 000000 FT      | 000000 FT  | 2 0 49022 0 00 0000+00<br>NC HA LLOWING RUN RD<br>SR 0147 SH (SR0147 SEG 0390/0000)<br>MFC BEGIN = D |
|                | 0010/0000  | LENGTH(AH 2461 BK 0000)  |

DIR: B TOTAL LEN: 5.368 MI. DIST: 03-4 SR: 4019  
 LEFT MUN: ROCKEFELLER T RIGHT MUN: ROCKEFELLER T

028343 FT

028343 FT  
 INTER-AHD HALLOWING RUN RD  
 (SR4020 SEG 0130/0000)  
 HALLOWING RUN RD  
 (SR4020 SEG 0130/0000)



0110/2038  
 0110/1031 024 " DIA CIR PLASTIC  
 LEN=0040 INSTALLED 2004  
 018 " DIA CIR PLASTIC  
 0110/0617 LEN=0040 INSTALLED 2004

026305 FT

026305 FT 2 0 49115 0 00 0081+63  
 0110/0000 LENGTH(AH 2038 BK 2554)  
 018 " DIA CIR PLASTIC  
 0100/2389 LEN=0033 INSTALLED 2004  
 018 " DIA CIRC METAL  
 0100/2240 LEN=0040 INSTALLED UNKN

0100/1294 018 " DIA CIR PLASTIC  
 LEN=0045 INSTALLED UNKN  
 018 " DIA CIR PLASTIC  
 0100/0993 LEN=0046 INSTALLED 2004  
 018 " DIA CIR PLASTIC  
 0100/0760 LEN=0040 INSTALLED 2004  
 018 " DIA CIR PLASTIC

023751 FT

0100/0335 LEN=0040 INSTALLED 2004  
 023751 FT 2 0 49115 0 00 0056+07  
 048 " DIA CIR PLASTIC  
 LEN=0051 INSTALLED 2004  
 0100/0000 LENGTH(AH 2554 BK 2478)  
 018 " DIA CIRC METAL  
 0090/2380 LEN=0048 INSTALLED UNKN

0090/1285 018 " DIA CIR PLASTIC  
 LEN=0039 INSTALLED UNKN  
 060 " DIA CIRC METAL  
 0090/0726 LEN=0100 INSTALLED 2004

2 0 49115 0 00 0031+27 021273 FT

021273 FT ROCKEFELLER

DIR: B TOTAL LEN: 5.368 MI. DIST: 03-4 SR: 4019  
 LEFT MUN: ROCKEFELLER T RIGHT MUN: ROCKEFELLER T

| ROAD NAME              | SEGMENT                                 | START     | END                    | DESCRIPTION             | LENGTH                  | UNIT           | INSTALL DATE   |                |
|------------------------|---|-----------|------------------------|-------------------------|-------------------------|----------------|----------------|----------------|
| CHRISTMAS RD<br>(T422) | 0090/0000                               | 0090/0000 | 0090/0000              | LOWER AUGUSTA T         | 2478                    | BK             | 3494           |                |
|                        |   | 0080/3430 | 0080/3430              | 030 " DIA CIR PLASTIC   | LEN=0050                |                | INSTALLED 2004 |                |
|                        |   | 0080/3007 | 0080/3007              | 018 " DIA CIR PLASTIC   | LEN=0050                |                | INSTALLED 2004 |                |
|                        |   | 0080/1023 | 0080/1023              | 024 " DIA CIR PLASTIC   | LEN=0035                |                | INSTALLED UNKN |                |
|                        |   | 0080/0648 | 0080/0648              | 024 " DIA CIR PLASTIC   | LEN=0040                |                | INSTALLED 2004 |                |
|                        | BOYLES RUN RD<br>(SR4022 SEG 0110/2879) | 0080/0373 | 0080/0373              | MFC BEGIN = D           |                         |                |                |                |
|                        |   |           | 0080/0372              | 0080/0372               | 018 " DIA CIR PLASTIC   | LEN=0045       |                | INSTALLED 2004 |
|                        |   |           | 0080/0072              | 0080/0072               | 036 " DIA CIR PLASTIC   | LEN=0040       |                | INSTALLED 1996 |
|                        |   | 017779 FT | 017779 FT              | 017779 FT               | 2 0 49023 0 01 0257+75  |                |                |                |
|                        |   |           | 0080/0000              | 0080/0000               | MOUNTAIN RD             |                |                |                |
|                        |   | 0070/3158 | 0070/3158              | (SR4022 SEG 0120/0000)  |                         |                |                |                |
|                        |   | 0070/1968 | 0070/1968              | MFC BEGIN = E           | LENGTH(AH 3494 BK 3299) |                |                |                |
|                        |   | 0070/1683 | 0070/1683              | 018 " DIA CIR PLASTIC   | LEN=0072                |                | INSTALLED UNKN |                |
|                        |   | 0070/1400 | 0070/1400              | 018 " DIA CIR PLASTIC   | LEN=0050                |                | INSTALLED UNKN |                |
|                        |   | 0070/1110 | 0070/1110              | 018 " DIA CIR PLASTIC   | LEN=0047                |                | INSTALLED UNKN |                |
|                        | 0070/0625                               | 0070/0625 | 018 " DIA CIR PLASTIC  | LEN=0048                |                         | INSTALLED UNKN |                |                |
|                        | 0070/0361                               | 0070/0361 | 018 " DIA CIR PLASTIC  | LEN=0055                |                         | INSTALLED UNKN |                |                |
|                        | 0070/0120                               | 0070/0120 | 018 " DIA CIR PLASTIC  | LEN=0053                |                         | INSTALLED UNKN |                |                |
| 014480 FT              | 014480 FT                               | 014480 FT | 018 " DIA CIR PLASTIC  | LEN=0040                |                         | INSTALLED UNKN |                |                |
|                        | 0070/0000                               | 0070/0000 | 2 0 49079 0 00 0079+22 | LENGTH(AH 3299 BK 2637) |                         |                |                |                |
|                        | 0060/2585                               | 0060/2585 | 018 " DIA CIR PLASTIC  | LEN=0053                |                         | INSTALLED UNKN |                |                |
|                        | 0060/2355                               | 0060/2355 | 018 " DIA CIR PLASTIC  | LEN=0050                |                         | INSTALLED 2012 |                |                |

DIR: B TOTAL LEN: 5.368 MI. DIST: 03-4 SR: 4019  
 LEFT MUN: LOWER AUGUSTA T RIGHT MUN: LOWER AUGUSTA T

011843 FT

009016 FT

|           |                        |                |
|-----------|------------------------|----------------|
| 0060/2014 | 018 " DIA              | CIR PLASTIC    |
|           | LEN=0050               | INSTALLED UNKN |
| 0060/1749 | 018 " DIA              | CIR PLASTIC    |
|           | LEN=0042               | INSTALLED UNKN |
| 0060/1412 | 018 " DIA              | CIR PLASTIC    |
|           | LEN=0047               | INSTALLED UNKN |
| 0060/1061 | 018 " DIA              | CIR PLASTIC    |
|           | LEN=0047               | INSTALLED UNKN |
| 0060/0760 | 018 " DIA              | CIR PLASTIC    |
|           | LEN=0048               | INSTALLED UNKN |
| 0060/0280 | LOWER AUGUSTA          |                |
| 011843 FT | LITTLE MAHANOY T       |                |
|           | 2 0 49079 0 00 0053+00 |                |
|           | MOUNTAIN DR            |                |
|           | (T438)                 |                |
| 0060/0000 | LENGTH(AH              | 2637 BK 2827)  |
|           | 018 " DIA              | CIR PLASTIC    |
| 0050/2596 | LEN=0060               | INSTALLED UNKN |
| 0050/2265 | 018 " DIA              | CIR PLASTIC    |
|           | LEN=0060               | INSTALLED UNKN |
| 0050/1978 | 015 " DIA              | CIR PLASTIC    |
|           | LEN=0055               | INSTALLED UNKN |
| 0050/1685 | 018 " DIA              | CIR PLASTIC    |
|           | LEN=0053               | INSTALLED UNKN |
| 0050/1324 | 018 " DIA              | CIR PLASTIC    |
|           | LEN=0060               | INSTALLED UNKN |
| 0050/1060 | 018 " DIA              | CIR PLASTIC    |
|           | LEN=0058               | INSTALLED UNKN |
| 0050/0567 | 018 " DIA              | CIR PLASTIC    |
|           | LEN=0054               | INSTALLED UNKN |
| 0050/0283 | 018 " DIA              | CIR PLASTIC    |
|           | LEN=0050               | INSTALLED UNKN |
| 0050/0049 | 018 " DIA              | CIR PLASTIC    |
|           | LEN=0052               | INSTALLED UNKN |
| 009016 FT | 2 0 49079 0 00 0024+94 |                |
| 0050/0000 | LENGTH(AH              | 2827 BK 2513)  |
|           | 018 " DIA              | CIR PLASTIC    |
| 0040/2125 | LEN=0060               | INSTALLED UNKN |
| 0040/1823 | 018 " DIA              | CIR PLASTIC    |
|           | LEN=0060               | INSTALLED UNKN |
| 0040/1551 | 018 " DIA              | CIR PLASTIC    |
|           | LEN=0060               | INSTALLED UNKN |
| 0040/1262 | 018 " DIA              | CIR PLASTIC    |
|           | LEN=0060               | INSTALLED UNKN |
| 0040/0846 | 018 " DIA              | CIR PLASTIC    |
|           | LEN=0060               | INSTALLED UNKN |
| 0040/0391 | 018 " DIA              | CIR PLASTIC    |
|           | LEN=0078               | INSTALLED UNKN |
| 0040/0120 | 018 " DIA              | CIR PLASTIC    |
|           | LEN=0053               | INSTALLED UNKN |

EXTRACT DATE: 12/18/2023  
PRINT DATE: 12/19/2023

ROADWAY MANAGEMENT SYSTEM  
SLD COUNTY/SR - ANNUAL PRINT

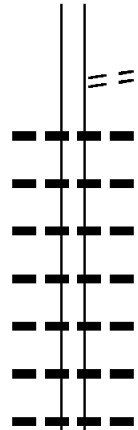
PAGE NUMBER: 492  
COUNTY: NORTHUMBERLAND

DIR: B TOTAL LEN: 5.368 MI.  
LEFT MUN: LITTLE MAHANOY T

DIST: 03-4 SR: 4019  
RIGHT MUN: LITTLE MAHANOY T

006503 FT

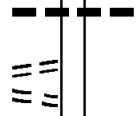
006503 FT 2 0 49079 0 00 0000+00



STATE RD  
(TB38)  
[S] 0040/0000 LENGTH(AH 2513 BK 2518)  
018 " DIA CIR PLASTIC  
0030/2511 LEN=0060 INSTALLED UNKN  
018 " DIA CIR PLASTIC  
0030/2100 LEN=0046 INSTALLED UNKN  
018 " DIA CIR PLASTIC  
0030/1818 LEN=0045 INSTALLED UNKN  
018 " DIA CIR PLASTIC  
0030/1500 LEN=0045 INSTALLED UNKN  
018 " DIA CIR PLASTIC  
0030/0995 LEN=0048 INSTALLED UNKN  
018 " DIA CIR PLASTIC  
0030/0449 LEN=0045 INSTALLED UNKN  
072 "H 72 "W PIPE ARCH  
0030/0055 LEN=0090 INSTALLED UNKN  
003985 FT 2 0 49138 0 00 0039+73  
[S] 0030/0000 LENGTH(AH 2518 BK 2521)

003985 FT

0020/1100 018 " DIA CIR PLASTIC  
LEN=0061 INSTALLED UNKN



LC TO UNKNOWN RD  
(CONN)  
UNKNOWN RD  
(TWP )

0020/0867  
0020/0336  
001464 FT

001464 FT 2 0 49138 0 00 0014+53  
UNT MAHANOY CREEK  
STRUCTURE LENGTH 12 FT  
BMSID 49/4019/0020/0000  
[S] 0020/0000 LENGTH(AH 2521 BK 1464)  
018 " DIA CIR PLASTIC  
0010/1240 LEN=0048 INSTALLED UNKN  
018 " DIA CIR PLASTIC  
0010/0846 LEN=0050 INSTALLED UNKN  
018 " DIA CIR PLASTIC  
0010/0540 LEN=0055 INSTALLED UNKN  
018 " DIA CIR PLASTIC  
0010/0234 LEN=0048 INSTALLED UNKN  
018 " DIA CIR PLASTIC  
0010/0080 LEN=0092 INSTALLED UNKN  
000000 FT 2 0 49138 0 00 0000+00

000000 FT

SR 0225 SH  
(SR0225 SEG 0230/0000) 0010/0000

SR 0225 SH  
(SR0225 SEG 0230/0000)  
NC DO ORNSIFE MTN RD  
MFC BEGIN = D  
[S] 0010/0000 LENGTH(AH 1464 BK 0000)

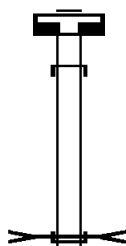


EXTRACT DATE: 12/18/2023 ROADWAY MANAGEMENT SYSTEM PAGE NUMBER: 491  
 PRINT DATE: 12/19/2023 SLD COUNTY/SR - ANNUAL PRINT COUNTY: NORTHUMBERLAND

DIR: B TOTAL LEN: 4.002 MI. DIST: 03-4 SR: 4018  
 LEFT MUN: ROCKEFELLER T RIGHT MUN: ROCKEFELLER T

021129 FT

021114 FT



021129 FT  
 7114/0000 LENGTH(AH 0100 BK 0015)  
 INTER-AHD SEVEN POINTS RD  
 0100/0015 (T543)  
 021114 FT 2 0 49028 0 01 0262+03  
 NC SEVEN POINTS RD  
 S. BR. PLUM CREEK  
 STRUCTURE LENGTH 10 FT  
 BMSID 49/4018/0100/0000  
 INTER-BK SEVEN POINTS RD  
 (T543)

DIR: B TOTAL LEN: 4.002 MI. DIST: 03-4 SR: 4018  
 LEFT MUN: ROCKEFELLER T RIGHT MUN: ROCKEFELLER T

| SR         | SH | SEG | START  | END  | LENGTH | DESCRIPTION                                |
|------------|----|-----|--------|------|--------|--|
|            |    |     | 021114 |      | FT     | MFC BEGIN = E                              |
|            |    |     | 021114 |      | FT     | LENGTH(AH 0015 BK 0100)                    |
|            |    |     | 7094   |      | 0000   | LENGTH(AH 0100 BK 2059)                    |
|            |    |     |        |      |        | INTER-AHD SEVEN POINTS RD                  |
| SR 0890    | SH |     | 0090   | 2059 |        | (SR0890 SEG 0170/0311) SR 0890 SH          |
|            |    |     | 0090   | 2030 |        | (SR0890 SEG 0170/0311) 018" DIA CIRC CONCR |
|            |    |     |        |      |        | LEN=0067 INSTALLED 1996                    |
| MINNIER RD |    |     | 0090   | 1223 |        | (T537) ==                                  |
|            |    |     | 0090   | 1020 |        | 024" DIA CIRC CONCR                        |
|            |    |     |        |      |        | LEN=0053 INSTALLED 1996                    |
|            |    |     | 0090   | 0565 |        | 018" DIA CIRC CONCR                        |
|            |    |     | 019055 |      | FT     | LEN=0032 INSTALLED 1996                    |
|            |    |     | 0090   | 0000 |        | 2 0 49028 0 00 0189+76                     |
|            |    |     |        |      |        | LENGTH(AH 2059 BK 1929)                    |
|            |    |     | 0080   | 1370 |        | 018" DIA CIRC CONCR                        |
|            |    |     |        |      |        | LEN=0046 INSTALLED 1996                    |
|            |    |     | 0080   | 0909 |        | COMFORT RD (T538)                          |
| KRATZER RD |    |     | 0080   | 0584 |        | (T539) ==                                  |
|            |    |     | 0080   | 0053 |        | BMS EN 49/4018/0080/0000                   |
|            |    |     | 017126 |      | FT     | 2 0 49028 0 00 0170+49                     |
|            |    |     |        |      |        | LITTLE SHAMOKIN CREEK                      |
|            |    |     | 0080   | 0000 |        | BMSBG 49/4018/0080/0000                    |
|            |    |     |        |      |        | LENGTH(AH 1929 BK 2586)                    |
|            |    |     | 0070   | 2091 |        | 018" DIA CIRC CONCR                        |
|            |    |     |        |      |        | LEN=0050 INSTALLED 1996                    |
|            |    |     | 0070   | 1600 |        | 018" DIA CIRC CONCR                        |
|            |    |     |        |      |        | LEN=0068 INSTALLED 1996                    |
|            |    |     | 0070   | 1268 |        | 018" DIA CIR PLASTIC                       |
|            |    |     |        |      |        | LEN=0040 INSTALLED 1996                    |
|            |    |     | 0070   | 0505 |        | 060" DIA CIRC CONCR                        |
|            |    |     | 014540 |      | FT     | LEN=0062 INSTALLED 1998                    |
|            |    |     |        |      |        | 2 0 49028 0 00 0144+45                     |
|            |    |     |        |      |        | WALLEN RD (T532)                           |
|            |    |     | 0070   | 0000 |        | LENGTH(AH 2586 BK 2385)                    |
|            |    |     | 0060   | 2330 |        | 024" DIA CIRC CONCR                        |
|            |    |     |        |      |        | LEN=0044 INSTALLED 1996                    |
|            |    |     | 0060   | 1382 |        | 018" DIA CIRC CONCR                        |
|            |    |     |        |      |        | LEN=0063 INSTALLED 1996                    |
| CONRAD RD  |    |     |        |      |        |  |

DIR: B TOTAL LEN: 4.002 MI. DIST: 03-4 SR: 4018  
 LEFT MUN: ROCKEFELLER T RIGHT MUN: ROCKEFELLER T

| Stationing                       | Segment   | Material                 | Length   | Notes          |
|----------------------------------|-----------|--------------------------|----------|----------------|
| (T534)                           | 0060/1313 | ==                       |          |                |
|                                  | 0060/0540 | 024" DIA CIRC CONCR      | LEN=0042 | INSTALLED 1996 |
|                                  | 0060/0166 | 018" DIA CIRC CONCR      | LEN=0041 | INSTALLED 1996 |
| 2 0 49028 0 00 0120+75 012155 FT | 012155 FT |                          |          |                |
| CIDER PRESS RD                   |           |                          |          |                |
| (T722)                           | 0060/0000 | ==                       |          |                |
|                                  | 0050/1852 | 018" DIA CIRC CONCR      | LEN=0054 | INSTALLED 1996 |
|                                  | 0050/1483 | 024" DIA CIR PLASTIC     | LEN=0040 | INSTALLED 1996 |
|                                  | 0050/1076 | 024" DIA CIRC CONCR      | LEN=0050 | INSTALLED 1996 |
|                                  | 0050/0474 | 018" DIA CIRC CONCR      | LEN=0043 | INSTALLED 1996 |
| 010102 FT                        | 010102 FT |                          |          |                |
|                                  | 0050/0000 | LENGTH(AH 2385 BK 2053)  |          |                |
|                                  | 0040/2418 | 018" DIA CIR PLASTIC     | LEN=0063 | INSTALLED 1996 |
|                                  | 0040/1682 | 018" DIA CIRC CONCR      | LEN=0036 | INSTALLED 1996 |
|                                  | 0040/1195 | 024" DIA CIR PLASTIC     | LEN=0050 | INSTALLED 1996 |
|                                  | 0040/0821 | 024" DIA CIRC CONCR      | LEN=0036 | INSTALLED 1996 |
|                                  | 0040/0580 | 018" DIA CIR PLASTIC     | LEN=0035 | INSTALLED 1996 |
|                                  | 0040/0073 | 018" DIA CIRC CONCR      | LEN=0042 | INSTALLED 1996 |
| 2 0 49028 0 00 0076+10 007648 FT | 007648 FT |                          |          |                |
| TRESSLER RD                      |           |                          |          |                |
| (T398)                           | 0040/0000 | ==                       |          |                |
|                                  | 0030/2183 | LENGTH(AH 2454 BK 2338)  |          |                |
|                                  | 0030/2120 | MILLER RD (T479)         |          |                |
|                                  | 0030/1610 | 030" DIA CIR PLASTIC     | LEN=0050 | INSTALLED 1996 |
|                                  | 0030/1182 | 018" DIA CIRC CONCR      | LEN=0032 | INSTALLED 1996 |
|                                  | 0030/1171 | BMS EN 49/4018/0030/1171 |          |                |
|                                  | 0030/0765 | 2 0 49028 0 00 0064+61   |          |                |
|                                  |           | TR. INDIAN SPRING CREEK  |          |                |
|                                  |           | BMS BG 49/4018/0030/1171 |          |                |
|                                  |           | 018" DIA CIRC CONCR      | LEN=0036 | INSTALLED 1996 |
| 005310 FT                        | 005310 FT |                          |          |                |
|                                  |           | 2 0 49028 0 00 0052+91   |          |                |

EXTRACT DATE: 12/18/2023  
PRINT DATE: 12/19/2023

ROADWAY MANAGEMENT SYSTEM  
SLD COUNTY/SR - ANNUAL PRINT

PAGE NUMBER: 488  
COUNTY: NORTHUMBERLAND

DIR: B TOTAL LEN: 4.002 MI.  
LEFT MUN: ROCKEFELLER T

DIST: 03-4 SR: 4018  
RIGHT MUN: ROCKEFELLER T

002501 FT

000000 FT

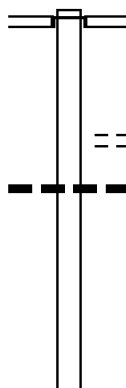
| Station   | Description   |
|-----------|---|
| 0030/0000 | ROCKEFELLER UPPER AUGUSTA T   |
| 0020/2800 | LENGTH(AH 2338 BK 2809)   |
| 0020/2330 | 024 "DIA CIRC CONCR<br>LEN=0044 INSTALLED 1996  |
| 0020/2315 | BMSSEN 49/4018/0020/2315<br>2 0 49028 0 00 0048+06  |
| 0020/2020 | TR. TO INDIAN SPRINGS C<br>BMSBG 49/4018/0020/2315<br>018 "DIA CIRC CONCR<br>LEN=0033 INSTALLED 1996    |
| 0020/1393 | 018 "H 48 "W CONCR ARCH<br>LEN=0040 INSTALLED 1996  |
| 0020/1167 | BMSSEN 49/4018/0020/1143<br>2 0 49028 0 00 0036+37  |
| 0020/1143 | INDIAN SPRINGS<br>BMSBG 49/4018/0020/1143   |
| 0020/1065 | SHOCK RD<br>(T396)  |
| 0020/0950 | 018 "DIA CIRC CONCR<br>LEN=0044 INSTALLED 1996  |
| 0020/0231 | 024 "DIA CIRC CONCR<br>LEN=0040 INSTALLED 1996  |
| 002501 FT | 2 0 49028 0 00 0024+96  |
| 0020/0000 | LENGTH(AH 2809 BK 2501)   |
| 0010/1969 | 024 "DIA CIRC CONCR<br>LEN=0045 INSTALLED 1996  |
| 0010/1462 | 024 "DIA CIRC CONCR<br>LEN=0035 INSTALLED 1996  |
| 0010/1195 | 024 "DIA CIR PLASTIC<br>LEN=0042 INSTALLED 1996   |
| 0010/1054 | 030 "DIA CIR PLASTIC<br>LEN=0050 INSTALLED 1996   |
| 0010/0831 | 018 "DIA CIRC CONCR<br>LEN=0046 INSTALLED 1996  |
| 0010/0676 | BMSSEN 49/4018/0010/0649<br>2 0 49028 0 00 0006+53  |
| 0010/0649 | UNT TO SUSQ. RIVER<br>BMSBG 49/4018/0010/0649   |
| 0010/0033 | 018 "DIA CIRC CONCR<br>LEN=0065 INSTALLED 1996  |
| 000000 FT | 2 0 49028 0 00 0000+00  |
| 0010/0000 | NC BRUSH VALLEY RD<br>SR 0147 SH<br>(SR 0147 SEG 0490/0000)<br>MFC BEGIN = D<br>LENGTH(AH 2501 BK 0000) |

EXTRACT DATE: 12/18/2023 ROADWAY MANAGEMENT SYSTEM PAGE NUMBER: 487  
 PRINT DATE: 12/19/2023 SLD COUNTY/SR - ANNUAL PRINT COUNTY: NORTHUMBERLAND

DIR: B TOTAL LEN: 3.199 MI. DIST: 03-4 SR: 4017  
 LEFT MUN: UPPER AUGUSTA T RIGHT MUN: UPPER AUGUSTA T

016893 FT

016893 FT  
 INTER-AHD MEADOW VIEW  
 (TWP )  
 SR 0147 SH  
 0070/2603 (SR0147 SEG 0470/0498)



0070/1357 SHOCK RD  
 (T396)  
 048"H 72"W ELLIP METAL  
 0070/1251 LEN=0050 INSTALLED UNKN

014290 FT

014290 FT 2 0 49025 0 00 0125+12  
 0070/0000 LENGTH(AH 2603 BK 2211)

024"H 36"W ELLIP METAL

DIR: B TOTAL LEN: 3.199 MI. DIST: 03-4 SR: 4017  
 LEFT MUN: UPPER AUGUSTA T RIGHT MUN: UPPER AUGUSTA T

|           |           |               |                |
|-----------|-----------|---------------|----------------|
|           | 0060/1049 | LEN=0040      | INSTALLED UNKN |
|           |           | 024 "DIA      | CIR PLASTIC    |
|           | 0060/0747 | LEN=0050      | INSTALLED 2007 |
|           |           | 018 "DIA      | CIR PLASTIC    |
|           | 0060/0570 | LEN=0052      | INSTALLED UNKN |
|           |           | 018 "DIA      | CIR PLASTIC    |
|           | 0060/0360 | LEN=0055      | INSTALLED 2007 |
|           |           | 018 "DIA      | CIR PLASTIC    |
| 012079 FT | 0060/0213 | LEN=0052      | INSTALLED 2007 |
|           | 012079 FT | 2 0 49025     | 0 00 0103+00   |
|           |           | 018 "DIA      | CIR PLASTIC    |
|           |           | LEN=0050      | INSTALLED UNKN |
|           | 0060/0000 | LENGTH(AH     | 2211 BK 1019)  |
|           |           | UPPER AUGUSTA |                |
|           | 0050/0908 | LOWER AUGUSTA | T              |
|           |           | 018 "DIA      | CIRC CONCR     |
|           | 0050/0780 | LEN=0037      | INSTALLED UNKN |
|           |           | 024 "DIA      | CIR PLASTIC    |
|           | 0050/0415 | LEN=0049      | INSTALLED UNKN |
|           |           | SHIPMAN RD    |                |
|           | 0050/0108 | (T477)        |                |
|           |           | 018 "DIA      | CIR PLASTIC    |
| 011060 FT | 0050/0049 | LEN=0068      | INSTALLED UNKN |
|           | 011060 FT | 2 0 49025     | 0 00 0092+80   |
|           |           | MILE RUN RD   |                |
|           |           | (T420)        |                |
|           | 0050/0000 | LENGTH(AH     | 1019 BK 2442)  |
|           |           | 018 "DIA      | CIR PLASTIC    |
|           | 0040/2400 | LEN=0051      | INSTALLED UNKN |
|           |           | 018 "DIA      | CIRC METAL     |
|           | 0040/2000 | LEN=0032      | INSTALLED UNKN |
|           |           | 018 "DIA      | CIR PLASTIC    |
|           | 0040/1372 | LEN=0044      | INSTALLED UNKN |
|           |           | 018 "DIA      | CIR PLASTIC    |
|           | 0040/1134 | LEN=0039      | INSTALLED UNKN |
|           |           | 018 "DIA      | CIRC METAL     |
| 008618 FT | 0040/0527 | LEN=0040      | INSTALLED UNKN |
|           | 008618 FT | 2 0 49026     | 0 00 0086+23   |
|           | 0040/0000 | LENGTH(AH     | 2442 BK 2370)  |
|           |           | 018 "DIA      | CIR PLASTIC    |
|           | 0030/1948 | LEN=0034      | INSTALLED 2003 |
|           |           | 018 "DIA      | CIRC METAL     |
|           | 0030/1580 | LEN=0035      | INSTALLED UNKN |
|           |           | 018 "DIA      | CIR PLASTIC    |
|           | 0030/1004 | LEN=0040      | INSTALLED UNKN |
|           |           | 018 "DIA      | CIR PLASTIC    |
|           | 0030/0512 | LEN=0040      | INSTALLED 2004 |
|           |           | 018 "DIA      | CIR PLASTIC    |

EXTRACT DATE: 12/18/2023  
PRINT DATE: 12/19/2023

ROADWAY MANAGEMENT SYSTEM  
SLD COUNTY/SR - ANNUAL PRINT

PAGE NUMBER: 485  
COUNTY: NORTHUMBERLAND

DIR: B TOTAL LEN: 3.199 MI.  
LEFT MUN: LOWER AUGUSTA T

DIST: 03-4 SR: 4017  
RIGHT MUN: LOWER AUGUSTA T

2 0 49026 0 00 0062+38 006248 FT  
RILAND RD  
(T471)

0030/0000

---|---

0030/0062 LEN=0042 INSTALLED 2004  
006248 FT

==

0030/0000 LENGTH(AH 2370 BK 2697)  
018 " DIA CIRC METAL  
0020/2388 LEN=0034 INSTALLED UNKN  
018 " DIA CIRC METAL  
0020/2052 LEN=0037 INSTALLED UNKN

---|---

---|---

---|---

---|---

0020/1041 018 " DIA CIRC METAL  
LEN=0042 INSTALLED 2004  
018 " DIA CIRC METAL  
0020/0739 LEN=0038 INSTALLED UNKN

---|---

2 0 49026 0 00 0035+55 003551 FT  
JEWS HOLLOW RD  
(T469)

0020/0000

==

0020/0015 030 " DIA CIR PLASTIC  
003551 FT LEN=0080 INSTALLED 2018  
0020/0000 LENGTH(AH 2697 BK 3551)  
018 " DIA CIRC METAL  
0010/3384 LEN=0040 INSTALLED UNKN  
018 " DIA CIRC METAL  
0010/3114 LEN=0038 INSTALLED UNKN  
018 " DIA CIRC METAL  
0010/2875 LEN=0042 INSTALLED UNKN  
018 " DIA CIRC METAL  
0010/2456 LEN=0041 INSTALLED UNKN  
018 " DIA CIRC METAL  
0010/2137 LEN=0038 INSTALLED UNKN

---|---

---|---

---|---

---|---

---|---

---|---

0010/1461 018 " DIA CIRC METAL  
LEN=0040 INSTALLED UNKN

---|---

---|---

0010/0750 018 " DIA CIR PLASTIC  
LEN=0040 INSTALLED 2005  
018 " DIA CIRC METAL  
0010/0562 LEN=0037 INSTALLED UNKN

==

RAKER RD  
(T467)

0010/0185

---|---

000000 FT

0010/0125 018 " DIA CIR PLASTIC  
LEN=0050 INSTALLED UNKN  
000000 FT 2 0 49026 0 00 0000+00

HALLOWING RUN RD  
(SR4020 SEG 0040/0000)  
NC BOYER HILL RD  
INTER-BK HALLOWING RUN RD  
(SR4020 SEG 0040/0000)  
MFC BEGIN = E

---|---

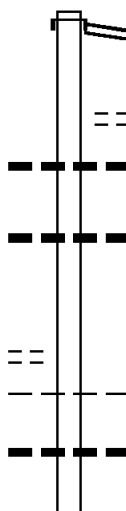
0010/0000 LENGTH(AH 3551 BK 0000)

DIR: B TOTAL LEN: 3.741 MI. DIST: 03-4 SR: 4016  
 LEFT MUN: SHAMOKIN T RIGHT MUN: SHAMOKIN T

019750 FT

019273 FT

2 0 49030 0 01 0160+70 016879 FT  
 MAPLE RD  
 (T495) 0080/0000



019750 FT  
 INTER-AHD

0090/0477  
 019273 FT

0090/0000  
 0080/1900

0080/1167

016879 FT

0080/0000  
 0070/2297  
 0070/1791

SR 4013 SH  
 (SR4013 SEG 0100/1572)  
 SR 4013 SH  
 (SR4013 SEG 0100/1572)  
 2 0 49030 1 00 0184+87  
 SPRUCE RD  
 (T696)  
 LENGTH(AH 0477 BK 2394)  
 024 "DIA CIR PLASTIC  
 LEN=0036 INSTALLED 1996  
 018 "DIA CIR PLASTIC  
 LEN=0030 INSTALLED 1999  
 016879 FT  
 LENGTH(AH 2394 BK 2444)  
 SHAMOKIN  
 ROCKEFELLER T  
 018 "DIA CIR PLASTIC  
 LEN=0030 INSTALLED 1999



EXTRACT DATE: 12/18/2023  
PRINT DATE: 12/19/2023

ROADWAY MANAGEMENT SYSTEM  
SLD COUNTY/SR - ANNUAL PRINT

PAGE NUMBER: 483  
COUNTY: NORTHUMBERLAND

DIR: B TOTAL LEN: 3.741 MI.  
LEFT MUN: ROCKEFELLER T

DIST: 03-4 SR: 4016  
RIGHT MUN: ROCKEFELLER T

ROSS RD  
(T706)

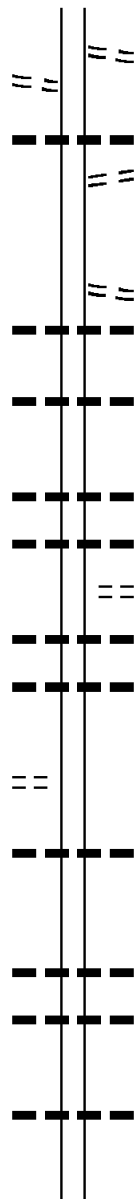
0070/0581

014435 FT

2 0 49030 0 01 0099+56 010878 FT  
KLINGER RD  
(T697)

0060/0000

008072 FT



0070/0704 FOR 4016E TO 4016E  
(CONN)

0070/0571 018 " DIA CIR PLASTIC  
LEN=0140 INSTALLED 1999  
FOR 4016E TO 4016E

0070/0494 (CONN)  
014435 FT 2 0 49030 0 01 0134+74  
MILTS RD  
(T704)

0070/0000 LENGTH(AH 2444 BK 3557)

0060/3482 024 " DIA CIR PLASTIC  
LEN=0080 INSTALLED 1999

0060/2783 024 " DIA CIR PLASTIC  
LEN=0040 INSTALLED 1999

0060/1879 015"H 21"W ELLIP METAL  
LEN=0040 INSTALLED 2005

0060/1529 018 " DIA CIR PLASTIC  
LEN=0030 INSTALLED 1999  
TWIN HILL RD

0060/0933 (T696)  
018 " DIA CIR PLASTIC  
LEN=0060 INSTALLED 1999

0060/0922 036 " DIA CIR PLASTIC  
LEN=0050 INSTALLED 1999

0060/0684 010878 FT

0060/0000 LENGTH(AH 3557 BK 2806)

0050/2142 048 " DIA CIR PLASTIC  
LEN=0040 INSTALLED 1996

0050/0932 024 " DIA CIR PLASTIC  
LEN=0045 INSTALLED 1996  
015"H 21"W ELLIP METAL

0050/0588 LEN=0040 INSTALLED 2005

008072 FT 2 0 49030 0 01 0071+49

0050/0000 LENGTH(AH 2806 BK 2983)

0040/2948 024 " DIA CIR PLASTIC  
LEN=0060 INSTALLED 1999

018 " DIA CIR PLASTIC

EXTRACT DATE: 12/18/2023  
PRINT DATE: 12/19/2023

ROADWAY MANAGEMENT SYSTEM  
SLD COUNTY/SR - ANNUAL PRINT

PAGE NUMBER: 482  
COUNTY: NORTHUMBERLAND

DIR: B TOTAL LEN: 3.741 MI.  
LEFT MUN: ROCKEFELLER T

DIST: 03-4 SR: 4016  
RIGHT MUN: ROCKEFELLER T

CARROLL RD  
(T686)

0040/0748

005089 FT

002419 FT

000906 FT

000000 FT

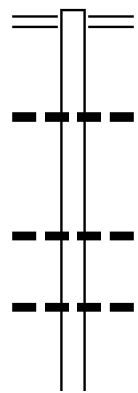
SR 0890 SH  
(SR0890 SEG 0200/0754) 0010/0000

|           |                          |                        |
|-----------|--------------------------|------------------------|
| 0040/2035 | LEN=0045                 | INSTALLED 1996         |
| 0040/1376 | BMS EN 49/4016/0040/1353 | 2 0 49030 0 01 0055+18 |
|           | TR. PLUM CREEK           |                        |
| 0040/1353 | BMSBG 49/4016/0040/1353  |                        |
| 0040/0052 | BMS EN 49/4016/0040/0000 | 2 0 49030 0 01 0041+60 |
| 005089 FT | PLUM CREEK               |                        |
|           | BMSBG 49/4016/0040/0000  |                        |
| 0040/0000 | LENGTH(AH 2983 BK 2670)  | AIRPORT RD             |
| 0030/2427 | (T545)                   | 015"H 20"W ELLIP METAL |
| 0030/2165 | LEN=0040                 | INSTALLED 2005         |
| 0030/1772 | 018 "DIA                 | CIR PLASTIC            |
|           | LEN=0040                 | INSTALLED 1999         |
|           | 018 "DIA                 | CIR PLASTIC            |
|           | LEN=0050                 | INSTALLED 1999         |
| 002419 FT | 2 0 49030 0 01 0015+05   |                        |
| 0030/0000 | LENGTH(AH 2670 BK 1513)  |                        |
|           | 018 "DIA                 | CIR PLASTIC            |
| 0020/1174 | LEN=0045                 | INSTALLED 1999         |
|           | 018 "DIA                 | CIR PLASTIC            |
| 0020/0785 | LEN=0055                 | INSTALLED 1996         |
|           | 018 "DIA                 | CIRC METAL             |
| 0020/0367 | LEN=0135                 | INSTALLED 1996         |
| 000906 FT | 2 0 49030 0 01 0000+00   | ST LUKES RD            |
|           | (T718)                   |                        |
| 0020/0000 | LENGTH(AH 1513 BK 0906)  |                        |
|           | 018 "DIA                 | CIR PLASTIC            |
| 0010/0906 | LEN=0110                 | INSTALLED UNKN         |
|           | 018 "DIA                 | CIR PLASTIC            |
| 0010/0144 | LEN=0045                 | INSTALLED 1996         |
| 000000 FT | 2 0 49030 0 00 0000+00   |                        |
|           | SR 0890 SH               |                        |
|           | (SR0890 SEG 0200/0754)   |                        |
|           | NC PL                    | PLUM CREEK RD          |
|           | MFC BEGIN = E            |                        |
| 0010/0000 | LENGTH(AH 0906 BK 0000)  |                        |

EXTRACT DATE: 12/18/2023      ROADWAY MANAGEMENT SYSTEM      PAGE NUMBER: 481  
 PRINT DATE: 12/19/2023      SLD COUNTY/SR - ANNUAL PRINT      COUNTY: NORTHUMBERLAND  
 DIR: B      TOTAL LEN: 3.868 MI.      DIST: 03-4      SR: 4015  
 LEFT MUN: SHAMOKIN T      RIGHT MUN: SHAMOKIN T

020423 FT

019327 FT



020423 FT SR 0061 SH  
 0080/1096 (SR0061 SEG 0340/0000)

0080/0010 042"H 60"W ELLIP METAL  
 LEN=0040 INSTALLED UNKN  
 019327 FT 2 0 49128 0 01 0194+04  
 0080/0000 LENGTH(AH 1096 BK 3449)

0070/2734 036 "DIA CIR PLASTIC  
 LEN=0059 INSTALLED 2006

0070/1870 024 "DIA CIR PLASTIC  
 LEN=0005 INSTALLED 2006


018 "DIA CIRC CONCR

DIR: B TOTAL LEN: 3.868 MI. DIST: 03-4 SR: 4015  
 LEFT MUN: SHAMOKIN T RIGHT MUN: SHAMOKIN T

2 0 49128 0 01 0159+69 015878 FT  
 OLD READING RD  
 (T485) 0070/0000

2 0 49128 0 00 0134+62 013397 FT  
 IRIS RD  
 (T738) 0060/0000

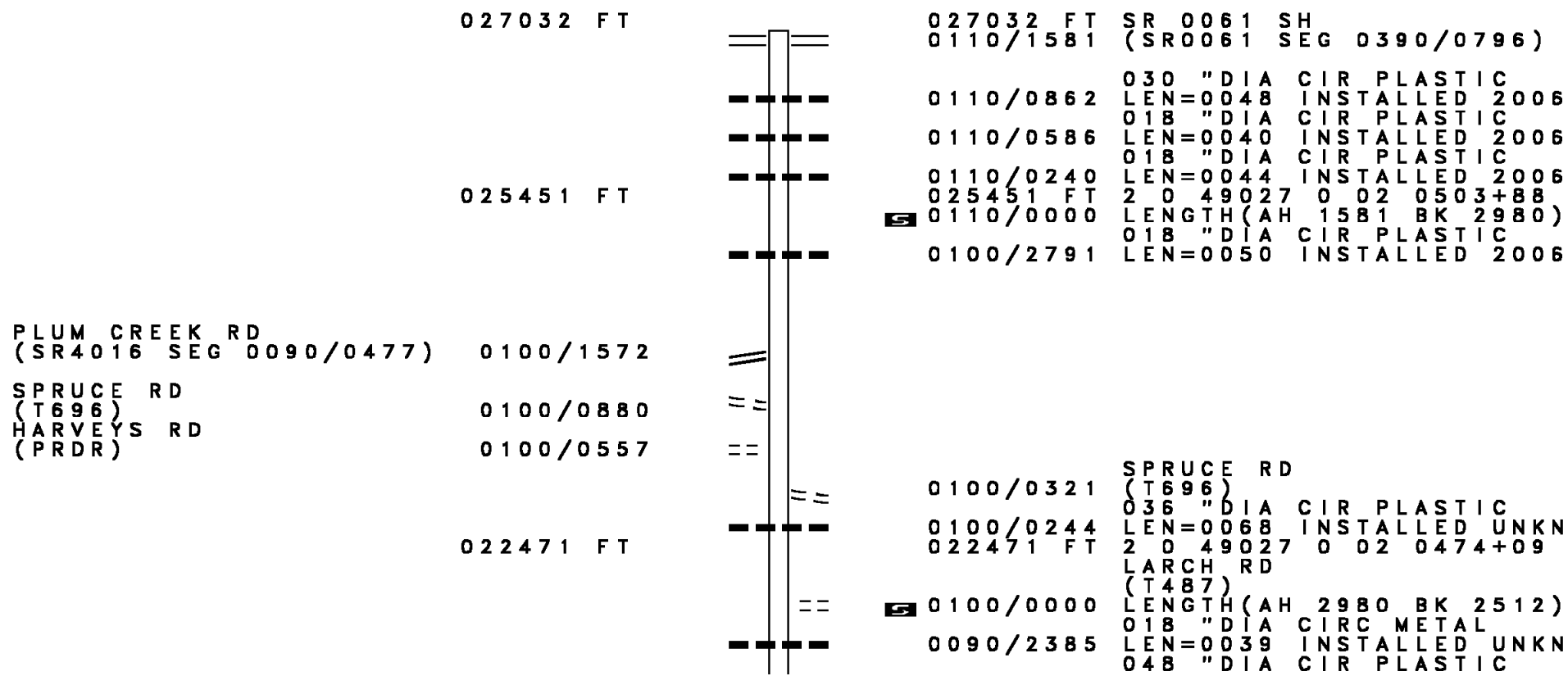
2 0 49128 0 00 0102+00 010161 FT  
 ELM RD  
 (T455) 0050/0000



DIR: B TOTAL LEN: 3.868 MI. DIST: 03-4 SR: 4015  
 LEFT MUN: SHAMOKIN T RIGHT MUN: SHAMOKIN T

| Stationing                       | Description | Material                               | Length | Installation   |
|----------------------------------|-------------|--|--------|----------------|
| 006861 FT                        | 0040/0567   | 018" DIA CIR PLASTIC                   | 0040   | INSTALLED 2002 |
|                                  | 006861 FT   | 2 0 49128 0 00 0069+18                 |        |                |
|                                  | 0040/0000   | SCHOOL HOUSE RD (SR2022 SEG 0010/0000) |        |                |
|                                  | 0030/2420   | 018" DIA CIR PLASTIC                   | 0050   | INSTALLED 2012 |
|                                  | 0030/1977   | 018" DIA CIR PLASTIC                   | 0032   | INSTALLED 2006 |
|                                  | 0030/0579   | 024" DIA CIR PLASTIC                   | 0035   | INSTALLED UNKN |
|                                  | 0030/0423   | 036" DIA CIR PLASTIC                   | 0045   | INSTALLED 2006 |
|                                  | 0030/0110   | 018" DIA CIR PLASTIC                   | 0055   | INSTALLED 1997 |
| 2 0 49128 0 00 0044+48 004418 FT | 004418 FT   |  |        |                |
| CHESTNUT RD (T451)               | 0030/0000   | 018" DIA CIR PLASTIC                   |        |                |
|                                  | 0030/0000   | LENGTH(AH 2443 BK 2475)                |        |                |
|                                  | 0020/1964   | 018" DIA CIR PLASTIC                   | 0036   | INSTALLED 2012 |
|                                  | 0020/0931   | 018" DIA CIR PLASTIC                   | 0044   | INSTALLED 2012 |
|                                  | 0020/0260   | 018" DIA CIR PLASTIC                   | 0060   | INSTALLED 2012 |
| 001943 FT                        | 001943 FT   | 2 0 49128 0 00 0019+60                 |        |                |
|                                  | 0020/0000   | LENGTH(AH 2475 BK 1943)                |        |                |
|                                  | 0010/1250   | 060" DIA CIR PLASTIC                   | 0070   | INSTALLED 2012 |
|                                  | 0010/1110   | 018" DIA CIR PLASTIC                   | 0047   | INSTALLED 2012 |
|                                  | 0010/0104   | BMS EN 49/4015/0010/0088               |        |                |
|                                  | 0010/0088   | 2 0 49128 0 00 0000+96                 |        |                |
| 000000 FT                        | 000000 FT   | BENNY'S RUN                            |        |                |
|                                  | 000000 FT   | BMSBG 49/4015/0010/0088                |        |                |
|                                  |             | 2 0 49128 0 00 0000+00                 |        |                |
|                                  |             | NC HO LLOW RD                          |        |                |
|                                  |             | IRISH VALLEY RD (SR4026 SEG 0140/0487) |        |                |
|                                  |             | MFC BEGIN = E                          |        |                |
|                                  | 0010/0000   | LENGTH(AH 1943 BK 0000)                |        |                |

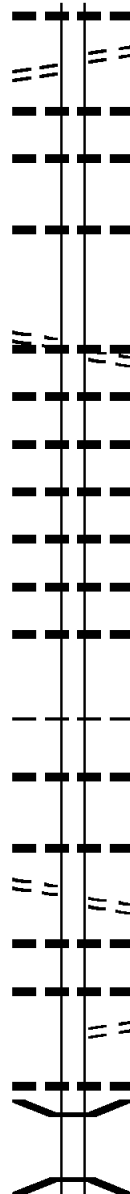
DIR: B TOTAL LEN: 5.120 MI. DIST: 03-4 SR: 4013  
 LEFT MUN: SHAMOKIN T RIGHT MUN: SHAMOKIN T



DIR: B TOTAL LEN: 5.120 MI. DIST: 03-4 SR: 4013  
 LEFT MUN: SHAMOKIN T RIGHT MUN: SHAMOKIN T

SPRUCE RD  
(T696)

0090/1911



0090/1995 LEN=0060 INSTALLED 2002  
 SPRUCE RD  
 0090/1911 (T696)  
 018 " DIA CIR PLASTIC  
 0090/1375 LEN=0040 INSTALLED UNKN  
 030 " DIA CIR PLASTIC  
 0090/0939 LEN=0035 INSTALLED UNKN  
 018 " DIA CIR PLASTIC  
 0090/0135 LEN=0032 INSTALLED UNKN  
 018 " DIA CIR PLASTIC  
 019959 FT LEN=0040 INSTALLED UNKN  
 SPRUCE RD  
 (T696)  
 0090/0000 LENGTH(AH 2512 BK 1776)  
 018 " DIA CIR PLASTIC  
 0080/1220 LEN=0040 INSTALLED UNKN  
 018 " DIA CIR PLASTIC  
 0080/1043 LEN=0038 INSTALLED UNKN  
 018 " DIA CIR PLASTIC  
 0080/0885 LEN=0038 INSTALLED UNKN  
 018 " DIA CIR PLASTIC  
 0080/0715 LEN=0040 INSTALLED UNKN  
 024 " DIA CIR PLASTIC  
 0080/0314 LEN=0041 INSTALLED UNKN  
 018 " DIA CIR PLASTIC  
 0080/0005 LEN=0041 INSTALLED UNKN  
 018183 FT 2 0 49027 0 02 0431+24  
 SHAMOKIN  
 ROCKEFELLER T  
 0080/0000 LENGTH(AH 1776 BK 3249)  
 018 " DIA CIR PLASTIC  
 0070/2765 LEN=0042 INSTALLED UNKN  
 048 " DIA CIR PLASTIC  
 0070/1872 LEN=0060 INSTALLED 2021  
 MILTS RD  
 (T704)  
 0070/1583 024 " DIA CIR PLASTIC  
 0070/1575 LEN=0035 INSTALLED UNKN  
 024 " DIA CIR PLASTIC  
 0070/1151 LEN=0040 INSTALLED 1999  
 CASTERLINE RD  
 (T481)  
 018 " DIA CIR PLASTIC  
 0070/1012 LEN=0040 INSTALLED 1999  
 0070/0692 BMS EN 49/4013/0070/0669  
 2 0 49027 0 02 0405+54  
 PLUM CREEK  
 0070/0669 BMS BG 49/4013/0070/0669

2 0 49027 0 02 0448+99 019959 FT  
 SPRUCE RD  
(T696)

0090/0000

018183 FT

MILTS RD  
(T704)

0070/1583

EXTRACT DATE: 12/18/2023  
PRINT DATE: 12/19/2023

ROADWAY MANAGEMENT SYSTEM  
SLD COUNTY/SR - ANNUAL PRINT

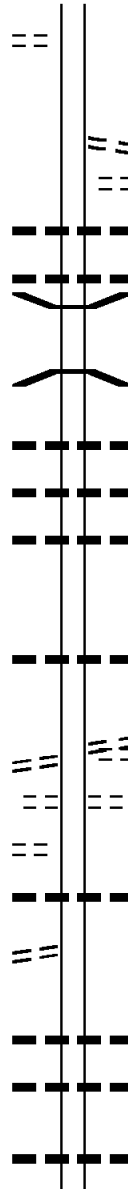
PAGE NUMBER: 476  
COUNTY: NORTHUMBERLAND

DIR: B TOTAL LEN: 5.120 MI.  
LEFT MUN: ROCKEFELLER T

DIST: 03-4 SR: 4013  
RIGHT MUN: ROCKEFELLER T

BRIAR POND RD  
(T481)

0070/0193  
014934 FT



014934 FT 2 0 49027 0 02 0398+82  
KLINE RD  
(T480)  
[S] 0070/0000 LENGTH(AH 3249 BK 2250)  
LC FOR KLINE RD  
0060/2065 (CONN)  
018 " DIA CIR PLASTIC  
LEN=0042 INSTALLED UNKN  
018 " DIA CIR PLASTIC  
0060/1973 LEN=0040 INSTALLED UNKN  
0060/1501 BMSSEN 49/4013/0060/1331  
0060/1353 2 0 49027 0 02 0389+60  
PLUM CREEK  
0060/1331 BMSBG 49/4013/0060/1331  
018 " DIA CIR PLASTIC  
LEN=0040 INSTALLED UNKN  
018 " DIA CIR PLASTIC  
0060/0681 LEN=0041 INSTALLED UNKN  
018 " DIA CIR PLASTIC  
0060/0475 LEN=0042 INSTALLED UNKN  
018 " DIA CIR PLASTIC  
0060/0328 LEN=0042 INSTALLED UNKN  
012684 FT 2 0 49027 0 02 0376+25  
[S] 0060/0000 LENGTH(AH 2250 BK 2175)  
024 " DIA CIR PLASTIC  
LEN=0060 INSTALLED UNKN  
0050/1488 TREVA RD  
(TWP )  
0050/0975 LAHR RD  
(T478)  
BECK RD  
(T710)  
024 " DIA CIR PLASTIC  
LEN=0040 INSTALLED UNKN  
0050/0565  
010509 FT 2 0 49027 0 02 0354+46  
[S] 0050/0000 LENGTH(AH 2175 BK 2914)  
036 " DIA CIR PLASTIC  
LEN=0044 INSTALLED 2011  
024 " DIA CIR PLASTIC  
LEN=0040 INSTALLED UNKN  
0040/2475  
0040/1885  
018 " DIA CIR PLASTIC  
LEN=0040 INSTALLED UNKN  
0040/1256

012684 FT

SEVEN POINTS RD  
(TWP )

0050/0975

TWIN HILL RD  
(T695)

0050/0677

CENTER RD  
(T477)

0050/0304  
010509 FT



EXTRACT DATE: 12/18/2023  
PRINT DATE: 12/19/2023

ROADWAY MANAGEMENT SYSTEM  
SLD COUNTY/SR - ANNUAL PRINT

PAGE NUMBER: 475  
COUNTY: NORTHUMBERLAND

DIR: B TOTAL LEN: 5.120 MI.  
LEFT MUN: ROCKEFELLER T

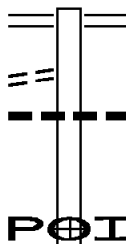
DIST: 03-4 SR: 4013  
RIGHT MUN: ROCKEFELLER T

| Stationing                                  | Notes | Material                          | Length         |
|---|-------|-----------------------------------|----------------|
| 007595 FT                                   |       | 030 " DIA CIR PLASTIC             | LEN=0043       |
|   |       | INSTALLED UNKN                    |                |
|   |       | 2 0 49027 0 02 0325+33            |                |
|   |       | VILLAGE: SEVEN POINTS             |                |
|   |       | 0040/0000 LENGTH(AH 2914 BK 2324) |                |
|   |       | 030 " DIA CIR PLASTIC             |                |
|   |       | LEN=0040                          | INSTALLED UNKN |
|   |       | PINE HILL RD                      |                |
|   |       | (T546)                            |                |
|   |       | 0030/0825                         |                |
|   |       | 018 " DIA CIR PLASTIC             |                |
|   |       | LEN=0041                          | INSTALLED UNKN |
| 2 0 49027 0 02 0302+11<br>HEIM RD<br>(T562) |       | 0030/0581                         |                |
|   |       | 005271 FT                         |                |
|   |       | 0030/0000 LENGTH(AH 2324 BK 2669) |                |
|   |       | 018 " DIA CIR PLASTIC             |                |
|   |       | LEN=0053                          | INSTALLED UNKN |
|   |       | HOLLOW RD                         |                |
|   |       | (T552)                            |                |
|   |       | 0020/2348                         |                |
|   |       | 054 " DIA CIRC CONCR              |                |
|   |       | LEN=0064                          | INSTALLED 2004 |
|   |       | 0020/2205                         |                |
|   |       | 018 " DIA CIRC METAL              |                |
|   |       | LEN=0040                          | INSTALLED UNKN |
|   |       | 0020/1179                         |                |
|   |       | 030 " DIA CIR PLASTIC             |                |
|   |       | LEN=0041                          | INSTALLED UNKN |
| 002602 FT                                   |       | 2 0 49027 0 02 0275+30            |                |
|   |       | 0020/0000 LENGTH(AH 2669 BK 2602) |                |
|   |       | 018 " DIA CIR PLASTIC             |                |
|   |       | LEN=0036                          | INSTALLED UNKN |
|   |       | 0010/2068                         |                |
|   |       | 015 " DIA CIRC METAL              |                |
|   |       | LEN=0038                          | INSTALLED UNKN |
|   |       | 0010/1765                         |                |
|   |       | 015 " DIA CIRC METAL              |                |
|   |       | LEN=0034                          | INSTALLED UNKN |
|   |       | 0010/1469                         |                |
|   |       | 018 " DIA CIR PLASTIC             |                |
|   |       | LEN=0032                          | INSTALLED UNKN |
|   |       | 0010/1034                         |                |
|   |       | 018 " DIA CIR PLASTIC             |                |
|   |       | LEN=0045                          | INSTALLED UNKN |
| 000000 FT                                   |       | 2 0 49027 0 02 0249+34            |                |
|   |       | VILLAGE: AUGUSTAVILLE             |                |
|   |       | NC CA PTAIN BLOOM RD              |                |
|   |       | SR 0890 SH                        |                |
|   |       | (SR0890 SEG 0130/0000)            |                |
|   |       | MFC BEGIN = D                     |                |
|   |       | 0010/0000 LENGTH(AH 2602 BK 0000) |                |

EXTRACT DATE: 12/18/2023 ROADWAY MANAGEMENT SYSTEM PAGE NUMBER: 474  
 PRINT DATE: 12/19/2023 SLD COUNTY/SR - ANNUAL PRINT COUNTY: NORTHUMBERLAND  
 DIR: B TOTAL LEN: 12.661 MI. DIST: 03-4 SR: 4012  
 LEFT MUN: RALPHO T RIGHT MUN: RALPHO T

MONTOUR RD  
 (T501)

066849 FT  
 0280/0791  
 065749 FT



066849 FT VALLEY AV  
 0280/1100 (SR0487 SEG 0010/1855)  
 0280/0740 012 " DIA CIRC CONCR  
 LEN=0055 INSTALLED UNKN  
 065749 FT 1 0 00283 0 01 0656+65  
 5 0280/0000 LENGTH(AH 1100 BK 3276)  
 (APRA) PENNDOT STOCKPIL  
 PENNDOT STOCKPILE 09

EXTRACT DATE: 12/18/2023  
PRINT DATE: 12/19/2023

ROADWAY MANAGEMENT SYSTEM  
SLD COUNTY/SR - ANNUAL PRINT

PAGE NUMBER: 473  
COUNTY: NORTHUMBERLAND

DIR: B TOTAL LEN: 12.661 MI.  
LEFT MUN: RALPHO T

DIST: 03-4 SR: 4012  
RIGHT MUN: RALPHO T

W CENTER ST  
(T825)

0270/0613  
062473 FT

1 0 00283 0 01 0587+23 059575 FT  
CHURCH RD

| Station   | Material                 | Length                  | Status                     |
|-----------|--------------------------|-------------------------|----------------------------|
| 0270/3035 | (GOVT)                   |                         |                            |
| 0270/2817 | 018" DIA                 | LEN=0060                | CIRC CONCR INSTALLED UNKN  |
| 0270/2600 | 018" DIA                 | LEN=0055                | CIRC CONCR INSTALLED UNKN  |
| 0270/2430 | 024" DIA                 | LEN=0052                | CIRC CONCR INSTALLED 2006  |
| 0270/1583 | 024" DIA                 | LEN=0060                | CIR PLASTIC INSTALLED 2006 |
| 0270/1470 | 024" DIA                 | LEN=0077                | CIR PLASTIC INSTALLED UNKN |
| 0270/1172 | 018" DIA                 | LEN=0110                | CIRC CONCR INSTALLED 1999  |
| 0270/0649 | 018" DIA                 | LEN=0049                | CIRC CONCR INSTALLED UNKN  |
| 0270/0418 | 018" DIA                 | LEN=0036                | CIRC CONCR INSTALLED UNKN  |
| 062473 FT | 1 0 00283 3 0 01 0624+14 |                         | SHAMROCK RD                |
| 0270/0000 | (SR2010 SEG 0090/2590)   | LENGTH(AH 3276 BK 2898) |                            |
| 0260/2683 | 015" DIA                 | LEN=0043                | CIRC METAL INSTALLED UNKN  |
| 0260/2565 | 018" DIA                 | LEN=0041                | CIRC CONCR INSTALLED UNKN  |
| 0260/2402 | 018" DIA                 | LEN=0038                | CIRC CONCR INSTALLED UNKN  |
| 0260/2269 | 018" DIA                 | LEN=0038                | CIRC CONCR INSTALLED UNKN  |
| 0260/1779 | 018" DIA                 | LEN=0041                | CIRC CONCR INSTALLED UNKN  |
| 0260/1620 | 030" DIA                 | LEN=0045                | CIRC CONCR INSTALLED UNKN  |
| 0260/1489 | 018" DIA                 | LEN=0040                | CIRC CONCR INSTALLED UNKN  |
| 0260/1212 | 018" DIA                 | LEN=0055                | CIRC CONCR INSTALLED UNKN  |
| 0260/1112 | 018" DIA                 | LEN=0037                | CIRC CONCR INSTALLED UNKN  |
| 0260/0575 | 018" DIA                 | LEN=0045                | CIRC CONCR INSTALLED UNKN  |
| 0260/0364 | 018" DIA                 | LEN=0040                | CIRC CONCR INSTALLED UNKN  |
| 0260/0074 | 018" DIA                 | LEN=0038                | CIRC CONCR INSTALLED UNKN  |
| 059575 FT |                          |                         |                            |

DIR: B TOTAL LEN: 12.661 MI. DIST: 03-4 SR: 4012  
 LEFT MUN: RALPHO T RIGHT MUN: RALPHO T

| Segment ID                         | Start Station | End Station | Length | Material / Notes        |
|------------------------------------|---------------|-------------|--------|-------------------------|
| (T771)                             | 0260/0000     | 0250/1958   | 0098   | 018" DIA CIRC CONCR     |
|                                    |               | 0250/1779   | 0018   | 018" DIA CIRC CONCR     |
| ROADARMEL LN<br>(T770)             | 0250/1243     | 0250/1080   | 0163   | BMSBG 49/4012/0250/1032 |
|                                    |               | 0250/1055   | 0028   | RALPHO SHAMOKIN T       |
|                                    |               | 0250/1032   | 0023   | 1 0 00283 0 01 0585+19  |
|                                    |               | 0250/0982   | 0050   | SHAMOKIN CREEK          |
|                                    |               | 0250/0920   | 0062   | BMSBG 49/4012/0250/1032 |
|                                    |               | 0250/0891   | 0041   | (AAR 000963*)#TRKS 01   |
|                                    |               |             |        | 018" DIA CAST IRON      |
|                                    |               |             |        | LEN=0040 INSTALLED 2003 |
|                                    |               |             |        | 036" DIA CIRC CONCR     |
|                                    |               |             |        | LEN=0045 INSTALLED UNKN |
| 1 0 00283 0 01 0575+78             | 057558 FT     |             |        |                         |
| SR 2008 SH                         |               |             |        |                         |
| (SR2008 SEG 0010/0000)             | 0250/0000     |             |        |                         |
|                                    |               |             |        | TTLE RD                 |
|                                    |               |             |        | NC BO                   |
|                                    |               |             |        | 5 0250/0000             |
|                                    |               | 0240/2740   | 0070   | LENGTH(AH 2017 BK 3185) |
|                                    |               | 0240/2497   | 0023   | 030" DIA CIR PLASTIC    |
|                                    |               | 0240/2291   | 0018   | LEN=0070 INSTALLED 2005 |
|                                    |               | 0240/1864   | 0057   | 018" DIA CIRC CONCR     |
|                                    |               | 0240/1790   | 0007   | LEN=0070 INSTALLED UNKN |
|                                    |               | 0240/1728   | 0006   | 018" DIA CIRC CONCR     |
|                                    |               | 0240/1508   | 0022   | LEN=0070 INSTALLED UNKN |
|                                    |               | 0240/1103   | 0045   | 018" DIA CIRC CONCR     |
|                                    |               | 0240/0622   | 0041   | LEN=0060 INSTALLED UNKN |
|                                    |               | 0240/0039   | 0063   | 030"H 42"W ELLIP METAL  |
|                                    |               |             |        | LEN=0055 INSTALLED UNKN |
|                                    |               |             |        | 013" DIA CIRC CONCR     |
|                                    |               |             |        | LEN=0052 INSTALLED UNKN |
|                                    |               |             |        | 030" DIA CIRC CONCR     |
|                                    |               |             |        | LEN=0037 INSTALLED UNKN |
|                                    |               |             |        | 024" DIA CIRC CONCR     |
|                                    |               |             |        | LEN=0060 INSTALLED UNKN |
|                                    |               |             |        | 018" DIA CIR PLASTIC    |
|                                    |               |             |        | LEN=0065 INSTALLED UNKN |
|                                    |               |             |        | 018" DIA CIRC CONCR     |
|                                    |               |             |        | LEN=0045 INSTALLED UNKN |
|                                    |               |             |        | 1 0 00283 0 01 0543+99  |
|                                    |               |             |        | POPPY RD                |
|                                    |               |             |        | (T766)                  |
| LOGAN RD<br>(SR2005 SEG 0010/0000) | 054373 FT     |             |        |                         |
| RALPHO                             |               |             |        |                         |
| SHAMOKIN T                         | 0240/0000     |             |        |                         |
|                                    |               |             |        | 5 0240/0000             |
|                                    |               |             |        | LENGTH(AH 3185 BK 1825) |

DIR: B TOTAL LEN: 12.661 MI. DIST: 03-4 SR: 4012  
 LEFT MUN: SHAMOKIN T RIGHT MUN: SHAMOKIN T

| Stationing      | Length    | Material                | Year           |
|-----------------|-----------|-------------------------|----------------|
| 052548 FT       | 0230/0325 | 018" DIA CIRC CONCR     | INSTALLED UNKN |
|                 | 052548 FT | 1 0 00283 0 01 0525+77  |                |
|                 | 0230/0000 | LENGTH(AH 1825 BK 2435) |                |
|                 | 0220/2244 | 018" DIA CIRC CONCR     | INSTALLED UNKN |
|                 | 0220/1827 | 036" DIA CIR PLASTIC    | INSTALLED 2004 |
|                 | 0220/1592 | 018" DIA CIRC CONCR     | INSTALLED UNKN |
|                 | 0220/1462 | 030" DIA CIRC CONCR     | INSTALLED UNKN |
|                 | 0220/1280 | 018" DIA CIR PLASTIC    | INSTALLED UNKN |
| 050113 FT       | 0220/0590 | 048" DIA CIRC CONCR     | INSTALLED UNKN |
|                 | 050113 FT | 1 0 00283 0 01 0501+46  |                |
|                 | 0220/0000 | LENGTH(AH 2435 BK 2795) |                |
|                 | 0210/2150 | 024" DIA CIR PLASTIC    | INSTALLED 2005 |
|                 | 0210/1820 | 018" DIA CIRC CONCR     | INSTALLED UNKN |
|                 | 0210/1675 | 024" DIA CIRC CONCR     | INSTALLED UNKN |
|                 | 0210/1435 | 018" DIA CIRC CONCR     | INSTALLED UNKN |
|                 | 0210/1245 | 018" DIA CIRC CONCR     | INSTALLED UNKN |
|                 | 0210/1020 | 018" DIA CIRC CONCR     | INSTALLED UNKN |
|                 | 0210/0800 | 018" DIA CIRC CONCR     | INSTALLED UNKN |
|                 | 0210/0610 | 018" DIA CIR PLASTIC    | INSTALLED UNKN |
| OLIVE RD (T513) | 0210/0472 |                         |                |
| 047318 FT       | 0210/0280 | 018" DIA CIRC CONCR     | INSTALLED 1997 |
|                 | 047318 FT | 1 0 00283 0 01 0473+55  |                |
|                 | 0210/0000 | LENGTH(AH 2795 BK 2564) |                |
|                 | 0200/2277 | 018" DIA CIRC CONCR     | INSTALLED UNKN |
|                 | 0200/1097 | 018" DIA CIRC CONCR     | INSTALLED UNKN |
|                 | 0200/0883 | 018" DIA CIRC CONCR     | INSTALLED UNKN |

DIR: B TOTAL LEN: 12.661 MI. DIST: 03-4 SR: 4012  
 LEFT MUN: SHAMOKIN T RIGHT MUN: SHAMOKIN T

044754 FT

0200/0718 018 " DIA CIRC CONCR  
 LEN=0036 INSTALLED UNKN  
 0200/0608 018 " DIA CIRC CONCR  
 LEN=0045 INSTALLED UNKN  
 0200/0040 018 " DIA CIRC CONCR  
 LEN=0033 INSTALLED UNKN  
 044754 FT 1 0 00283 0 01 0447+95

042775 FT

SHORT RD  
 (SR2007 SEG 0030/0642)  
 LENGTH(AH 2564 BK 1979)  
 0200/0000 018 " DIA CIRC CONCR  
 LEN=0044 INSTALLED UNKN  
 0190/1789 018 " DIA CIRC CONCR  
 LEN=0040 INSTALLED UNKN  
 0190/1722 018 " DIA CIRC CONCR  
 LEN=0037 INSTALLED UNKN  
 0190/1494 018 " DIA CIRC CONCR  
 LEN=0038 INSTALLED UNKN  
 0190/1176 018 " DIA CIRC CONCR  
 LEN=0040 INSTALLED UNKN  
 042775 FT 1 0 00283 0 01 0428+12  
 0190/0000 LENGTH(AH 1979 BK 2668)

040107 FT

SHAMOKIN  
 SNYDERTOWN B  
 0180/0933 024 " DIA CIRC CONCR  
 LEN=0040 INSTALLED UNKN  
 0180/0728 024 " DIA CIRC CONCR  
 LEN=0040 INSTALLED UNKN  
 0180/0019 024 " DIA CIRC CONCR  
 LEN=0040 INSTALLED UNKN  
 040107 FT 1 0 00283 0 01 0401+37  
 0180/0000 LENGTH(AH 2668 BK 2676)  
 0170/2382 018 " DIA CIRC CONCR  
 LEN=0040 INSTALLED UNKN  
 0170/2008 018 " DIA CIRC CONCR  
 LEN=0040 INSTALLED UNKN  
 0170/1654 018 " DIA CIRC CONCR  
 LEN=0035 INSTALLED UNKN  
 0170/1308 018 " DIA CIRC CONCR  
 LEN=0038 INSTALLED UNKN  
 0170/1033 024 " DIA CIRC CONCR  
 LEN=0043 INSTALLED UNKN  
 0170/0109 BMS EN 49/4012/0170/0092  
 1 0 00283 0 01 0375+50

EXTRACT DATE: 12/18/2023  
PRINT DATE: 12/19/2023

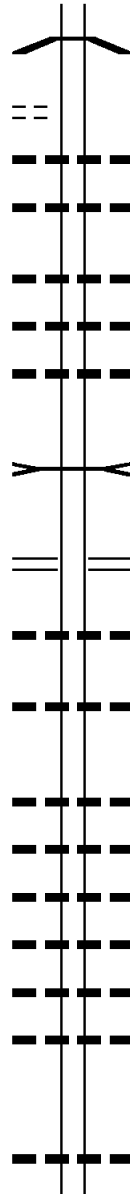
ROADWAY MANAGEMENT SYSTEM  
SLD COUNTY/SR - ANNUAL PRINT

PAGE NUMBER: 469  
COUNTY: NORTHUMBERLAND

DIR: B TOTAL LEN: 12.661 MI.  
LEFT MUN: SNYDERTOWN B

DIST: 03-4 SR: 4012  
RIGHT MUN: SNYDERTOWN B

1 0 00283 0 01 0374+54 037431 FT  
BELAS HOLLOW RD  
(BORO) 0170/0000



0170/0092 TRIB TO SHAMOKIN CREEK  
037431 FT BMSBG 49/4012/0170/0092

5 0170/0000 LENGTH(AH 2676 BK 3213)  
024 "DIA CIRC CONCR  
LEN=0038 INSTALLED UNKN  
0160/2647 024 "DIA CIRC CONCR  
LEN=0036 INSTALLED UNKN  
0160/2409 024 "DIA CIRC CONCR  
LEN=0045 INSTALLED UNKN  
0160/1578 015 "DIA CIRC CONCR  
LEN=0045 INSTALLED UNKN  
0160/1303 018 "DIA CIRC CONCR  
LEN=0038 INSTALLED UNKN  
0160/0975

TR. SHAMOKIN CREEK  
STRUCTURE LENGTH 16 FT  
0160/0120 BMSID 49/4012/0160/0120  
034218 FT 1 0 00283 0 01 0342+40  
MAIN ST  
(SR4005 SEG 0060/0000)  
5 0160/0000 LENGTH(AH 3213 BK 1683)  
018 "DIA CIRC CONCR  
LEN=0030 INSTALLED UNKN  
0150/1084

018 "DIA CIRC METAL  
LEN=0040 INSTALLED UNKN  
032535 FT 1 0 00283 0 01 0325+55  
5 0150/0000 LENGTH(AH 1683 BK 2531)  
018 "DIA CIRC CONCR  
LEN=0040 INSTALLED UNKN  
0140/2367 018 "DIA CIRC CONCR  
LEN=0036 INSTALLED UNKN  
0140/1977 018 "DIA CIRC CONCR  
LEN=0036 INSTALLED UNKN  
0140/1781 018 "DIA CIRC CONCR  
LEN=0046 INSTALLED UNKN  
0140/1245 018 "DIA CIRC CONCR  
LEN=0057 INSTALLED UNKN  
0140/0800 018 "DIA CIRC CONCR  
LEN=0036 INSTALLED UNKN  
0140/0336 018 "DIA CIRC CONCR  
LEN=0036 INSTALLED UNKN  
030004 FT 1 0 00283 0 01 0300+23  
5 0140/0000 LENGTH(AH 2531 BK 2526)  
018 "DIA CIRC CONCR  
LEN=0040 INSTALLED UNKN  
0130/1913 018 "DIA CIRC CONCR

034218 FT

032535 FT

030004 FT

DIR: B TOTAL LEN: 12.661 MI. DIST: 03-4 SR: 4012  
 LEFT MUN: SNYDERTOWN B RIGHT MUN: SNYDERTOWN B

| Stationing                  | Description | Material   | Length | Status         |
|-----------------------------|-------------|--|--------|----------------|
| 0130/1624                   |             | 018" DIA CIRC CONCR                                | 0046   | INSTALLED UNKN |
| 0130/0815                   |             | 018" DIA CIRC CONCR                                | 0044   | INSTALLED UNKN |
| 0130/0255                   |             | 018" DIA CIRC CONCR                                | 0032   | INSTALLED UNKN |
| 027478 FT                   |             | 1 0 00283 0 01 0274+00                             |        |                |
| 0130/0000                   |             | LENGTH(AH 2526 BK 1968)                            |        |                |
| 0120/1820                   |             | 024" DIA CIRC METAL                                | 0040   | INSTALLED UNKN |
| 0120/0886                   |             | 036" DIA CIRC CONCR                                | 0046   | INSTALLED UNKN |
| 0120/0631                   |             | 030" DIA CIRC CONCR                                | 0042   | INSTALLED UNKN |
| 0120/0008                   |             | 015" DIA CIRC CONCR                                | 0040   | INSTALLED UNKN |
| 025510 FT                   |             | 1 0 00283 0 01 0255+24                             |        |                |
| 0120/0000                   |             | SNYDERTOWN UPPER AUGUSTA T LENGTH(AH 1968 BK 2377) |        |                |
| CHEVANIK RD (T716)          | 0110/1685   | 042"H 72"W CONC STRUCT                             | 0052   | INSTALLED UNKN |
| 0110/1627                   |             | 018" DIA CIRC CONCR                                | 0042   | INSTALLED UNKN |
| 0110/0939                   |             | ANTHRACITE RD (T722)                               |        |                |
| 0110/0490                   |             | 018" DIA CIRC METAL                                | 0052   | INSTALLED UNKN |
| 0110/0447                   |             | 018" DIA CIRC METAL                                | 0052   | INSTALLED UNKN |
| 0110/0277                   |             | 018" DIA CIRC METAL                                | 0052   | INSTALLED UNKN |
| 023133 FT                   |             | 1 0 00283 0 01 0231+55                             |        |                |
| ZIMMERMANS HOLLOW RD (T517) | 0110/0000   | LENGTH(AH 2377 BK 2907)                            |        |                |
| 0100/2871                   |             | 048" DIA CIR PLASTIC                               | 0048   | INSTALLED UNKN |
| 0100/2449                   |             | 018" DIA CIR PLASTIC                               | 0040   | INSTALLED 2021 |
| 0100/2118                   |             | 018" DIA CIR PLASTIC                               | 0038   | INSTALLED UNKN |
| 0100/1585                   |             | 018" DIA CIR PLASTIC                               | 0060   | INSTALLED 2021 |
| 0100/1468                   |             | 018" DIA CIR PLASTIC                               | 0040   | INSTALLED 2021 |



DIR: B TOTAL LEN: 12.661 MI. DIST: 03-4 SR: 4012  
 LEFT MUN: UPPER AUGUSTA T RIGHT MUN: UPPER AUGUSTA T

COLD RUN HOLLOW RD  
 (T698)

|           |                        |   |
|-----------|------------------------|---|
|           | 0100/1000              | 018 " DIA CIR PLASTIC<br>LEN=0040 INSTALLED 2021  |
|           | 0100/0860              | 018 " DIA CIR PLASTIC<br>LEN=0040 INSTALLED 2021  |
|           | 0100/0678              | 018 " DIA CIR PLASTIC<br>LEN=0040 INSTALLED 2021  |
| 020226 FT | 0100/0012<br>020226 FT | BMS EN 49/4012/0100/0000<br>1 0 00283 0 01 0202+35<br>T SHAMOKIN C                              |
|           | 0100/0000              | BMSBG 49/4012/0100/0000<br>LENGTH(AH 2907 BK 2383)  |
|           | 0090/0887              | BMS EN 49/4012/0090/0875<br>1 0 00283 0 01 0187+33<br>T. SHAMOKIN C                             |
|           | 0090/0875              | BMSBG 49/4012/0090/0875   |
| 0090/0803 | ==                     |   |
| 017843 FT | 0090/0073<br>017843 FT | 018 " DIA CIR PLASTIC<br>LEN=0070 INSTALLED 2021<br>1 0 00283 0 01 0178+56<br>MILL RD<br>(T699) |
|           | 0090/0000              | LENGTH(AH 2383 BK 2841)   |
|           | 0080/2451              | 018 " DIA CIR PLASTIC<br>LEN=0040 INSTALLED 2021  |
|           | 0080/1794              | 024 " DIA CIR PLASTIC<br>LEN=0050 INSTALLED 2021  |
|           | 0080/1744              | 018 " DIA CIR PLASTIC<br>LEN=0050 INSTALLED 2021  |
|           | 0080/1434              | 018 " DIA CIR PLASTIC<br>LEN=0055 INSTALLED 2021  |
|           | 0080/1269              | 018 " DIA CIR PLASTIC<br>LEN=0050 INSTALLED 2021  |
|           | 0080/0741              | 036 " DIA CIRC CONCR<br>LEN=0054 INSTALLED 1998   |
| 015002 FT | 015002 FT              | 1 0 00283 0 00 0149+97  |
|           | 0080/0000              | LENGTH(AH 2841 BK 2450)   |
|           | 0070/2210              | 048 " DIA CIRC CONCR<br>LEN=0084 INSTALLED UNKN   |

015 " DIA CAST IRON

EXTRACT DATE: 12/18/2023  
PRINT DATE: 12/19/2023

ROADWAY MANAGEMENT SYSTEM  
SLD COUNTY/SR - ANNUAL PRINT

PAGE NUMBER: 466  
COUNTY: NORTHUMBERLAND

DIR: B TOTAL LEN: 12.661 MI.  
LEFT MUN: UPPER AUGUSTA T

DIST: 03-4 SR: 4012  
RIGHT MUN: UPPER AUGUSTA T

| Stationing         | Structure ID | Material               | Status                  |
|--------------------|--------------|------------------------|-------------------------|
| 012552 FT          | 0070/0943    | 015" DIA CAST IRON     | INSTALLED UNKN          |
|                    | 0070/0358    | 015" DIA CAST IRON     | INSTALLED UNKN          |
|                    | 012552 FT    | 1 0 00283 0 00 0125+47 | DEICKIS RUN             |
|                    | 0070/0000    | STRUCTURE LENGTH 11 FT | BMSID 49/4012/0070/0000 |
|                    | 0060/1488    | 015" DIA CIRC CONCR    | INSTALLED UNKN          |
|                    | 0060/1095    | 015" DIA CIRC CONCR    | INSTALLED UNKN          |
|                    | 0060/0996    | 015" DIA CIRC CONCR    | INSTALLED UNKN          |
|                    | 0060/0414    | 018" DIA CIRC CONCR    | INSTALLED UNKN          |
| 010174 FT          | 0060/0004    | 018" DIA CIRC CONCR    | INSTALLED UNKN          |
|                    | 010174 FT    | 1 0 00283 0 00 0101+95 | BLACK MILL RD           |
|                    | 0060/0000    | (SR4009 SEG 0030/1083) | MFC BEGIN = D           |
| CLAYPOND RD (T732) | 0050/2385    | 042" DIA CAST IRON     | INSTALLED UNKN          |
|                    | 0050/1931    | 030" DIA CIRC CONCR    | INSTALLED UNKN          |
|                    | 0050/1060    | 018" DIA CIRC CONCR    | INSTALLED UNKN          |
| 007617 FT          | 0050/0480    | 048" DIA CAST IRON     | INSTALLED UNKN          |
|                    | 007617 FT    | 1 0 00283 0 00 0076+32 | 048" DIA CAST IRON      |
| CLAYPOND RD (T732) | 0040/3085    | LEN=0045               | INSTALLED UNKN          |
|                    | 0040/2477    | LEN=0052               | INSTALLED UNKN          |
|                    | 0040/2075    | LEN=0050               | INSTALLED UNKN          |
|                    | 0040/1586    | 042" DIA CAST IRON     | INSTALLED UNKN          |
|                    | 0040/0889    | 015" DIA CIRC CONCR    | INSTALLED UNKN          |
|                    |              | 018" DIA CIRC CONCR    |                         |

EXTRACT DATE: 12/18/2023  
PRINT DATE: 12/19/2023

ROADWAY MANAGEMENT SYSTEM  
SLD COUNTY/SR - ANNUAL PRINT

PAGE NUMBER: 465  
COUNTY: NORTHUMBERLAND

DIR: B TOTAL LEN: 12.661 MI.  
LEFT MUN: UPPER AUGUSTA T

DIST: 03-4 SR: 4012  
RIGHT MUN: UPPER AUGUSTA T

| Segment ID | Length (FT) | Material   | Notes                   |
|------------|-------------|--|-------------------------|
| 0040/0422  | 0048        | 015" DIA CIRC CONCR                                | INSTALLED UNKN          |
| 0040/0203  | 0044        | 015" DIA CIRC CONCR                                | INSTALLED UNKN          |
| 004329 FT  |             |  |                         |
| 0040/0000  | 0000        | NC S NYDERTOWN RD                                  | LENGTH(AH 3288 BK 2177) |
| 0030/2167  | 0060        | 018" DIA CIRC PLASTIC                              | INSTALLED 2021          |
| 0030/1665  | 0072        | 018" DIA CIRC PLASTIC                              | INSTALLED 2021          |
| 0030/1378  | 0106        | 018" DIA CIRC PLASTIC                              | INSTALLED 2021          |
| 0030/1140  | 0080        | 018" DIA CIRC PLASTIC                              | INSTALLED 2021          |
| 0030/0957  | 0080        | UPPER AUGUSTA<br>SUNBURY CITY C                    | INSTALLED 2021          |
| 0030/0835  | 0080        | 018" DIA CIRC PLASTIC                              | INSTALLED 2021          |
| 0030/0383  | 0060        | 036" DIA CIRC METAL                                | INSTALLED UNKN          |
| 002152 FT  |             |  |                         |
| 0030/0000  | 0000        | 018" DIA CIRC CONCR                                | LENGTH(AH 2177 BK 0641) |
| 0020/0622  | 0044        | 015" DIA CIRC CONCR                                | INSTALLED UNKN          |
| 001511 FT  |             |  |                         |
| 0020/0000  | 0000        | LINE ST<br>(CITY)                                  | LENGTH(AH 0641 BK 1511) |
| 0010/0866  | 0032        | 015" DIA CIRC CONCR                                | INSTALLED UNKN          |
| 0010/0843  | 0032        | RACE ST<br>(CITY)                                  | INSTALLED UNKN          |
| 0010/0839  | 0032        | 015" DIA CIRC CONCR                                | INSTALLED UNKN          |
| 0010/0334  | 0000        |  |                         |
| 000000 FT  |             |  |                         |
| 0010/0241  | 0000        | HIGHLAND AV<br>(CITY)                              | LENGTH(AH 1511 BK 0000) |
| 000000 FT  |             |  |                         |
| 000000 FT  |             | NC EL  | LENGTH(AH 1511 BK 0000) |
| 000000 FT  |             |  |                         |
| 0010/0000  | 0000        | INTER-BK<br>ELEVANTH ST<br>(CITY)<br>MFC BEGIN = C | LENGTH(AH 1511 BK 0000) |

1 0 00283 0 00 0021+63 002152 FT  
REAGAN ST  
(SR4010 SEG 0030/1599) 0030/0000

PURDY ST  
(CITY)

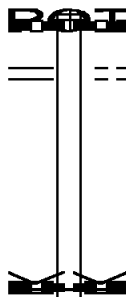


EXTRACT DATE: 12/18/2023 ROADWAY MANAGEMENT SYSTEM PAGE NUMBER: 464  
PRINT DATE: 12/19/2023 SLD COUNTY/SR - ANNUAL PRINT COUNTY: NORTHUMBERLAND

DIR: B TOTAL LEN: .129 MI. DIST: 03-4 SR: 4011  
LEFT MUN: UPPER AUGUSTA T RIGHT MUN: UPPER AUGUSTA T

PENNDOT STOCKPILE 01  
(GOVT)  
GRANT ST  
(SR4028 SEG 0010/0000)

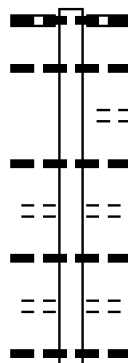
000680 FT  
0010/0680  
0010/0351  
000000 FT



000680 FT (APRA) PENNDOT STOCKPIL  
015"H 21"W ELLIP METAL  
LEN=0050 INSTALLED 2004  
DEWART ST  
0010/0680 (T503)  
GRANT ST  
0010/0351 (T504)  
000000 FT 2 0 49108 0 00 0000+00  
VILLAGE: HAMILTON  
015 " DIA CIRC CONCR  
LEN=0042 INSTALLED 1996  
NC VA NHORN ST  
STATE ST  
(SR0061 SEG 0510/0418)  
MFC BEGIN = E  
0010/0000 LENGTH(AH 0680 BK 0000)

EXTRACT DATE: 12/18/2023      ROADWAY MANAGEMENT SYSTEM      PAGE NUMBER: 463  
 PRINT DATE: 12/19/2023      SLD COUNTY/SR - ANNUAL PRINT      COUNTY: NORTHUMBERLAND  
 DIR: B      TOTAL LEN: .978 MI.      DIST: 03-4      SR: 4010  
 LEFT MUN: SUNBURY CITY C      RIGHT MUN: SUNBURY CITY C

005163 FT



|           |              |                |
|-----------|--------------|----------------|
| 005163 FT | 018 " DIA    | CIRC METAL     |
|           | LEN=0030     | INSTALLED UNKN |
|           | ELEVENTH ST  |                |
| 0030/1599 | (SR4012      | SEG 0030/0000) |
|           | 014"H 21"W   | ELLIP METAL    |
| 0030/1570 | LEN=0030     | INSTALLED UNKN |
|           | LUCAS LN     |                |
|           | (CITY)       |                |
| 0030/1415 | 018 " DIA    | CIR PLASTIC    |
|           | LEN=0012     | INSTALLED UNKN |
| 0030/1278 | FAIRMOUNT AV |                |
|           | (CITY)       |                |
| 0030/1232 | 018 " DIA    | CIR PLASTIC    |
|           | LEN=0073     | INSTALLED UNKN |
| 0030/1205 | OBBERDORF ST |                |
|           | (CITY)       |                |
| 0030/0945 | 012 " DIA    | CIR PLASTIC    |
|           | LEN=0010     | INSTALLED UNKN |
| 0030/0935 |              |                |

EXTRACT DATE: 12/18/2023  
PRINT DATE: 12/19/2023

ROADWAY MANAGEMENT SYSTEM  
SLD COUNTY/SR - ANNUAL PRINT

PAGE NUMBER: 462  
COUNTY: NORTHUMBERLAND

DIR: B TOTAL LEN: .978 MI.  
LEFT MUN: SUNBURY CITY C

DIST: 03-4 SR: 4010  
RIGHT MUN: SUNBURY CITY C

003564 FT

001813 FT

|     |     |           |   |
|-----|-----|-----------|---|
| ==  | ==  | 0030/0720 | CENTER AV<br>(CITY)   |
| ==  | ==  | 0030/0497 | CATAWISSA AV<br>(SR4006 SEG 0020/0000)                                    |
| --- | --- | 0030/0480 | 012 "DIA CAST IRON<br>LEN=0022 INSTALLED UNKN<br>CADWALLADER AV           |
| ==  | ==  | 0030/0316 | (CITY)  |
| ==  | ==  | 003564 FT | 2 0 49 136 0 00 0035+63<br>CHAMP AV                                       |
| ==  | ==  | 0030/0000 | (CITY)<br>LENGTH(AH 1599 BK 1751)   |
| --- | --- | 0020/1591 | 012 "DIA CAST IRON<br>LEN=0030 INSTALLED UNKN<br>NINTH ST                 |
| ==  | ==  | 0020/1559 | (CITY)  |
| ==  | ==  | 0020/1364 | EIGHTH AL<br>(CITY)   |
| ==  | ==  | 0020/1174 | EIGHTH ST<br>(CITY)   |
| ==  | ==  | 0020/0965 | SEVENTH ST<br>(CITY)  |
| --- | --- | 0020/0805 | 012 "DIA CAST IRON<br>LEN=0015 INSTALLED UNKN<br>012 "DIA CIR PLASTIC     |
| --- | --- | 0020/0785 | LEN=0015 INSTALLED UNKN<br>SIXTH ST                                       |
| ==  | ==  | 0020/0761 | (CITY)  |
| ==  | ==  | 0020/0574 | KREAMER AV<br>(CITY)  |
| --- | --- | 0020/0445 | 015 "DIA CAST IRON<br>LEN=0015 INSTALLED UNKN<br>012 "DIA CAST IRON       |
| --- | --- | 0020/0415 | LEN=0015 INSTALLED UNKN<br>FIFTH ST                                       |
| ==  | ==  | 0020/0383 | (CITY)  |
| --- | --- | 0020/0360 | 008 "DIA CIRC OTHER<br>LEN=0015 INSTALLED UNKN<br>018 "DIA CIR UNKNOWN    |
| --- | --- | 0020/0260 | LEN=0015 INSTALLED UNKN<br>AWL ST   |
| ==  | ==  | 0020/0192 | (CITY)  |
| --- | --- | 0020/0038 | 018 "DIA CIRC CONCR<br>LEN=0015 INSTALLED UNKN<br>2 0 49 136 0 00 0018+24 |
| ==  | ==  | 001813 FT | FOURTH ST<br>(SR4004 SEG 0030/0000)                                       |
| --- | --- | 0020/0000 | LENGTH(AH 1751 BK 1813)<br>008 "DIA CIRC METAL                            |

DIR: B TOTAL LEN: .978 MI. DIST: 03-4 SR: 4010  
 LEFT MUN: SUNBURY CITY C RIGHT MUN: SUNBURY CITY C

THIRD ST  
(CITY)

0010/1474

SECOND ST  
(CITY)

0010/0678

EDISON AV  
(CITY)

0010/0490

RIVER AV  
(CITY)

0010/0301

SUSQUEHANNA AV  
(CITY)

0010/0106

000000 FT

|           |   |                |
|-----------|---|----------------|
| 0010/1650 | LEN=0015  | INSTALLED UNKN |
| 0010/1644 | SPEECE AV<br>(CITY)   |                |
| 0010/1375 | 015 "DIA CIRC METAL<br>LEN=0015   | INSTALLED UNKN |
| 0010/1294 | NORFOLK SOUTHERN<br>OVERPASS IS RR X-ING                                      |                |
| 0010/1191 | 015 "DIA CIRC METAL<br>LEN=0033   | INSTALLED UNKN |
| 0010/0975 | 012 "DIA CIRC METAL<br>LEN=0015   | INSTALLED UNKN |
| 0010/0890 | 012 "DIA CIRC METAL<br>LEN=0020   | INSTALLED UNKN |
| 0010/0887 | CITY AL<br>(CITY)   |                |
| 0010/0725 | SECOND ST<br>(CITY)   |                |
| 0010/0667 | 012 "DIA CIRC METAL<br>LEN=0020   | INSTALLED UNKN |
| 0010/0560 | CITY AL<br>(CITY)   |                |
| 0010/0470 | 012 "DIA CAST IRON<br>LEN=0015  | INSTALLED UNKN |
| 0010/0407 | BALDY ST<br>(CITY)  |                |
| 0010/0306 | 018 "DIA CIRC CONCR<br>LEN=0020   | INSTALLED UNKN |
| 0010/0288 | 018 "DIA CIRC CONCR<br>LEN=0015   | INSTALLED UNKN |
| 0010/0256 | CITY AL<br>(CITY)   |                |
| 0010/0093 | 018 "DIA CIRC CONCR<br>LEN=0020   | INSTALLED UNKN |
| 000000 FT | 2 0 49136 0 00 0000+00<br>NC RE AGAN ST<br>FRONT ST<br>(SR0405 SEG 0006/0000) |                |
| 0010/0000 | MFC BEGIN = C<br>LENGTH(AH 1813 BK 0000)                                      |                |

EXTRACT DATE: 12/18/2023  
PRINT DATE: 12/19/2023

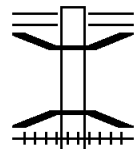
ROADWAY MANAGEMENT SYSTEM  
SLD COUNTY/SR - ANNUAL PRINT

PAGE NUMBER: 460  
COUNTY: NORTHUMBERLAND

DIR: B TOTAL LEN: .948 MI.  
LEFT MUN: UPPER AUGUSTA T

DIST: 03-4 SR: 4009  
RIGHT MUN: UPPER AUGUSTA T

005008 FT



003925 FT

002154 FT

000000 FT

005008 FT SNYDERTOWN RD  
0030/1083 (SR4012 SEG 0060/0000)  
0030/0533 BMSSEN 49/4009/0030/0344  
2 0 49031 0 00 0043+67  
SHAMOKIN CREEK  
0030/0344 BMSBG 49/4009/0030/0344  
0030/0160 (AAR 591727V) #TRKS 01  
003925 FT 2 0 49031 0 00 0039+00  
SAW MILL RD  
(T509)  
MAPLE ST  
(T550)  
5 0030/0000 LENGTH(AH 1083 BK 1771)  
018 "DIA CIR PLASTIC  
0020/1543 LEN=0130 INSTALLED UNKN  
018 "DIA CIR PLASTIC  
0020/1000 LEN=0048 INSTALLED 1996  
024 "DIA CIR PLASTIC  
0020/0958 LEN=0052 INSTALLED UNKN  
HEMLOCK ST  
0020/0929 (T446)  
018 "DIA CIR PLASTIC  
0020/0902 LEN=0043 INSTALLED UNKN  
018 "DIA CIR PLASTIC  
0020/0646 LEN=0040 INSTALLED UNKN  
018 "DIA CIR PLASTIC  
0020/0201 LEN=0036 INSTALLED UNKN  
002154 FT 2 0 49031 0 00 0021+40  
5 0020/0000 LENGTH(AH 1771 BK 2154)  
018 "DIA CIR PLASTIC  
0010/2136 LEN=0040 INSTALLED 2014  
018 "DIA CIR PLASTIC  
0010/1813 LEN=0038 INSTALLED UNKN  
018 "DIA CIR PLASTIC  
0010/1365 LEN=0033 INSTALLED UNKN  
018 "DIA CIR PLASTIC  
0010/1131 LEN=0048 INSTALLED UNKN  
WOODLAND DR  
0010/0326 (T541)  
048 "DIA CIRC CONCR  
0010/0100 LEN=0043 INSTALLED UNKN  
000000 FT 2 0 49031 0 00 0000+00  
NC BLACK MILL RD  
STATE ST  
(SR0061 SEG 0500/0000)  
MFC BEGIN = D  
5 0010/0000 LENGTH(AH 2154 BK 0000)

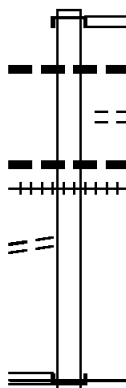


EXTRACT DATE: 12/18/2023 ROADWAY MANAGEMENT SYSTEM PAGE NUMBER: 459  
 PRINT DATE: 12/19/2023 SLD COUNTY/SR - ANNUAL PRINT COUNTY: NORTHUMBERLAND

DIR: B TOTAL LEN: .204 MI. DIST: 03-4 SR: 4008  
 LEFT MUN: UPPER AUGUSTA T RIGHT MUN: UPPER AUGUSTA T

001078 FT

001078 FT  
 INTER-AHD FOURTH ST  
 (SR4004 SEG 0060/0000)  
 FOURTH ST  
 0010/1078 (SR4004 SEG 0060/0000)  
 018 " DIA CIRC CONCR  
 0010/0842 LEN=0035 INSTALLED UNKN  
 WEST ST  
 0010/0790 (T526)  
 018 " DIA CIRC CONCR  
 0010/0255 LEN=0028 INSTALLED UNKN  
 0010/0214 (AAR 534781K)#TRKS 01



TO 0405/0016 SH  
 (CONN)

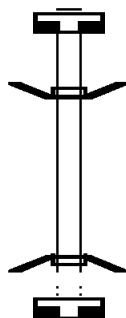
0010/0090  
 000000 FT

BRIDGE AV  
 (SR0405 SEG 0016/0000) 0010/0000

000000 FT 2 0 49047 0 00 0000+00  
 NC SH IKELLAMY AV  
 INTER-BK FRONT ST  
 (SR0405 SEG 0016/0000)  
 MFC BEGIN = C  
 0010/0000 LENGTH(AH 1078 BK 0000)

EXTRACT DATE: 12/18/2023 ROADWAY MANAGEMENT SYSTEM PAGE NUMBER: 458  
 PRINT DATE: 12/19/2023 SLD COUNTY/SR - ANNUAL PRINT COUNTY: NORTHUMBERLAND  
 DIR: B TOTAL LEN: .032 MI. DIST: 03-4 SR: 4007  
 LEFT MUN: UPPER AUGUSTA T RIGHT MUN: UPPER AUGUSTA T

000167 FT



000000 FT

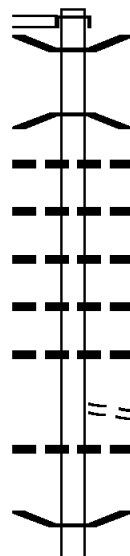
000000 FT

000167 FT  
 7014/0000 LENGTH(AH 0100 BK 0167)  
 BMSBN 49/4007/0010/0000  
 INTER-AHD ANTHRACITE RD  
 0010/0167 (T722)  
 000000 FT 2 0 49032 0 00 0062+29  
 NC AN THRACITE RD  
 INTER-BK ANTHRACITE RD  
 (T722)  
 SHAMOKIN CREEK  
 BMSBG 49/4007/0010/0000  
 0010/0000 LENGTH(AH 0167 BK 0100)  
 000000 FT  
 7008/0000 LENGTH(AH 0100 BK 0000)

EXTRACT DATE: 12/18/2023 ROADWAY MANAGEMENT SYSTEM PAGE NUMBER: 457  
 PRINT DATE: 12/19/2023 SLD COUNTY/SR - ANNUAL PRINT COUNTY: NORTHUMBERLAND

DIR: B TOTAL LEN: 6.762 MI. DIST: 03-4 SR: 4006  
 LEFT MUN: RUSH T RIGHT MUN: RUSH T

MILE POST RD 035703 FT  
 (SR4004 SEG 0190/0000) 0164/1275



034428 FT

033404 FT  
 INTER-AHD SUNBURY RD  
 0164/1275 (SR4004 SEG 0190/0000)  
 0164/1120 BMSSEN 49/4006/0164/1101  
 2 0 49041 0 01 0354+79  
 BR GRAVEL RN  
 0164/1101 BMSBG 49/4006/0164/1101  
 015 " DIA CIR PLASTIC  
 0164/0945 LEN=0036 INSTALLED UNKN  
 018 " DIA CIR PLASTIC  
 0164/0840 LEN=0036 INSTALLED 1996  
 018 " DIA CIR PLASTIC  
 0164/0675 LEN=0041 INSTALLED 1996  
 018 " DIA CIRC CONCR  
 0164/0415 LEN=0042 INSTALLED 1996  
 018 " DIA CIRC CONCR  
 0164/0120 LEN=0082 INSTALLED 1996  
 GRAVEL RUN RD  
 0164/0061 (T716)  
 018 " DIA CIRC CONCR  
 0164/0010 LEN=0045 INSTALLED UNKN  
 032129 FT 2 0 49041 0 01 0343+53  
 0164/0000 LENGTH(AH 1275 BK 0733)  
 0160/0616 BMSSEN 49/4006/0160/0589  
 NC SUNBURY RD

EXTRACT DATE: 12/18/2023  
PRINT DATE: 12/19/2023

ROADWAY MANAGEMENT SYSTEM  
SLD COUNTY/SR - ANNUAL PRINT

PAGE NUMBER: 456  
COUNTY: NORTHUMBERLAND

DIR: B  
LEFT MUN: RUSH T

TOTAL LEN: 6.762 MI.

DIST: 03-4  
RIGHT MUN: RUSH T

SR: 4006

| Stationing | Material                 | Length | Notes |
|------------|--------------------------|--------|-------|
| 0160/0599  | RUSH UPPER AUGUSTA T     |        |       |
| 0160/0589  | GRAVEL RUN               |        |       |
| 033695 FT  | BMSBG 49/4006/0160/0589  |        |       |
| 031396 FT  | 2 0 49041 0 00 0337+00   |        |       |
| 0160/0000  | CHURCH ST (T537)         |        |       |
| 0150/2524  | LENGTH(AH 0733 BK 2536)  |        |       |
| 0150/2350  | 018 " DIA CIRC CONCR     |        |       |
| 0150/2030  | LEN=0044 INSTALLED 1996  |        |       |
| 0150/1735  | 018 " DIA CIRC CONCR     |        |       |
| 0150/1158  | LEN=0041 INSTALLED 1996  |        |       |
| 0150/0925  | 018 " DIA CIRC CONCR     |        |       |
| 0150/0725  | LEN=0045 INSTALLED 1996  |        |       |
| 0150/0250  | 018 " DIA CIRC CONCR     |        |       |
| 028860 FT  | LEN=0050 INSTALLED 1996  |        |       |
| 0150/0000  | 018 " DIA CIR PLASTIC    |        |       |
| 0140/1723  | LEN=0048 INSTALLED 2012  |        |       |
| 0140/0950  | 018 " DIA CIR PLASTIC    |        |       |
| 0140/0535  | LEN=0050 INSTALLED 2012  |        |       |
| 0140/0050  | 018 " DIA CIR PLASTIC    |        |       |
| 026982 FT  | LEN=0040 INSTALLED 2012  |        |       |
| 0140/0000  | 042 " DIA CIR PLASTIC    |        |       |
| 0130/1225  | LEN=0040 INSTALLED 2012  |        |       |
| 0130/0940  | 018 " DIA CIR PLASTIC    |        |       |
| 0130/0452  | LEN=0040 INSTALLED 2012  |        |       |
|            | 048 "H 70" W ELLIP METAL |        |       |
|            | LEN=0054 INSTALLED 1996  |        |       |
|            | 2 0 49041 0 00 0292+65   |        |       |
|            | CAMPBELL RD (T535)       |        |       |
|            | LENGTH(AH 1878 BK 1876)  |        |       |
|            | 042 " DIA CIR PLASTIC    |        |       |
|            | LEN=0046 INSTALLED 2012  |        |       |
|            | 018 " DIA CIR PLASTIC    |        |       |
|            | LEN=0043 INSTALLED 1996  |        |       |
|            | 018 " DIA CIR PLASTIC    |        |       |
|            | LEN=0039 INSTALLED 1996  |        |       |
|            | 018 " DIA CIR PLASTIC    |        |       |

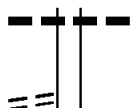
BASSETT RD  
(T708)

0130/0974

DIR: B TOTAL LEN: 6.762 MI. DIST: 03-4 SR: 4006  
 LEFT MUN: UPPER AUGUSTA T RIGHT MUN: UPPER AUGUSTA T

2 0 49041 0 00 0273+50 027405 FT  
 CLEMENS RD  
 (T532)

0130/0000



0130/0099 LEN=0042 INSTALLED 1996  
 025106 FT

5 0130/0000 LENGTH(AH 1876 BK 2251)



0120/1490 014"H 22"W ELLIP METAL  
 LEN=0034 INSTALLED UNKN



0120/1350 018"DIA CIR PLASTIC  
 LEN=0028 INSTALLED 2012



0120/0635 018"DIA CIR PLASTIC  
 LEN=0040 INSTALLED 2012

025154 FT

022855 FT 2 0 49041 0 00 0251+80  
 MT VIEW RD



5 0120/0000 LENGTH(AH 2251 BK 1829)



0110/0530 018"DIA CIR PLASTIC  
 LEN=0035 INSTALLED 2012

023325 FT

021026 FT 2 0 49041 0 00 0233+20  
 COLD RUN RD



5 0110/0000 LENGTH(AH 1829 BK 3962)



0100/3930 018"DIA CIR PLASTIC  
 LEN=0038 INSTALLED 2012



0100/1304 018"DIA CIR PLASTIC  
 LEN=0035 INSTALLED 2012

019363 FT

017064 FT 2 0 49041 0 00 0193+60  
 COLD RUN HOLLOW RD



5 0100/0000 LENGTH(AH 3962 BK 1256)



0090/0063 018"DIA CIR PLASTIC  
 LEN=0044 INSTALLED 2012

2 0 49041 0 00 0181+08 018107 FT  
 MT PLEASANT RD

DIR: B TOTAL LEN: 6.762 MI. DIST: 03-4 SR: 4006  
 LEFT MUN: UPPER AUGUSTA T RIGHT MUN: UPPER AUGUSTA T

| Location                                     | Stationing | Notes | Material    | Length                  | Installation                                      |
|--|------------|-------|-------------|-------------------------|---|
| (T842)                                       | 0090/0000  | ==    | 5 0090/0000 | LENGTH(AH 1256 BK 3067) |   |
|  |            | ---   |             | 018 " DIA CIR PLASTIC   |   |
|  |            | ---   |             | 0080/3010               | LEN=0075 INSTALLED 1998                           |
| EPLER RD<br>(T690)                           | 0080/1712  | ==    |             |                         |   |
|  | 015040 FT  | ---   |             | 0080/0098               | 014"H 22"W ELLIP METAL<br>LEN=0040 INSTALLED 1996 |
|  |            | ---   |             | 012741 FT               | 2 0 49041 0 00 0149+95                            |
|  |            | ---   | 5 0080/0000 | LENGTH(AH 3067 BK 2523) |   |
|  |            | ---   |             | 018 " DIA CIR PLASTIC   |   |
|  |            | ---   |             | 0070/2150               | LEN=0040 INSTALLED 1997                           |
|  |            | ---   |             |                         | 014"H 21"W ELLIP METAL<br>LEN=0030 INSTALLED 1996 |
| 2 0 49041 0 00 0124+35<br>TOWER RD<br>(T696) | 012517 FT  | ---   |             | 0070/0480               |   |
|  |            | ---   |             | 010218 FT               |   |
|  | 0070/0000  | ==    | 5 0070/0000 | LENGTH(AH 2523 BK 2539) |   |
|  |            | ---   |             | 015 " DIA CAST IRON     |   |
|  |            | ---   |             | 0060/2345               | LEN=0039 INSTALLED 1996                           |
|  |            | ---   |             | 0060/1510               | 018 " DIA CIRC METAL<br>LEN=0039 INSTALLED 1996   |
|  | 009978 FT  | ---   |             | 007679 FT               | 2 0 49041 0 00 0099+24                            |
|  |            | ---   | 5 0060/0000 | LENGTH(AH 2539 BK 2033) |   |
|  |            | ---   |             | 012 " DIA CIRC METAL    |   |
|  |            | ---   |             | 0050/1935               | LEN=0049 INSTALLED 1996                           |
|  |            | ---   |             | 0050/0980               | 018 " DIA CIRC METAL<br>LEN=0035 INSTALLED 1996   |
|  | 007945 FT  | ---   |             | 0050/0170               | 024 " DIA CIRC METAL<br>LEN=0054 INSTALLED 1996   |
|  |            | ---   |             | 005646 FT               | 2 0 49041 0 00 0079+13                            |
|  |            | ---   | 5 0050/0000 | LENGTH(AH 2033 BK 2101) |   |
|  |            | ---   |             | 018 " DIA CIRC CONCR    |   |

DIR: B TOTAL LEN: 6.762 MI. DIST: 03-4 SR: 4006  
 LEFT MUN: UPPER AUGUSTA T RIGHT MUN: UPPER AUGUSTA T

| Location            | Segment ID | Length  | Material  | Year |
|---------------------|------------|---|-----------|------|
|                     | 0040/2025  | LEN=0050                                      | INSTALLED | 1996 |
|                     | 0040/1620  | LEN=0045                                      | INSTALLED | 1996 |
|                     | 0040/1400  | LEN=0045                                      | INSTALLED | 1996 |
|                     | 0040/1080  | LEN=0041                                      | INSTALLED | 1996 |
|                     | 0040/0690  | LEN=0050                                      | INSTALLED | 1996 |
|                     | 0040/0340  | LEN=0053                                      | INSTALLED | 1996 |
|                     | 0040/0068  | LEN=0044                                      | INSTALLED | 1996 |
| 005844 FT           | 003545 FT  | 2 0 49041 0 00 0058+35                        |           |      |
|                     | 0040/0000  | LENGTH(AH 2101 BK 2112)                       |           |      |
|                     | 0030/1760  | LEN=0082                                      | INSTALLED | 1996 |
|                     | 0030/1290  | LEN=0048                                      | INSTALLED | 1996 |
| ARMORY RD (TWP)     | 0030/1043  |   |           |      |
|                     | 0030/0998  | LEN=0052                                      | INSTALLED | 1996 |
|                     | 0030/0938  | MFC BEGIN = D                                 |           |      |
|                     | 0030/0719  | MOUNTAIN TRAIL RD (T653)                      |           |      |
|                     | 0030/0040  | LEN=0040                                      | INSTALLED | 1996 |
| 003732 FT           | 001433 FT  | 2 0 49041 0 00 0037+46                        |           |      |
|                     | 0030/0000  | LENGTH(AH 2112 BK 1433)                       |           |      |
|                     | 0020/1404  | LEN=0024                                      | INSTALLED | 1996 |
|                     | 0020/1396  | NC MI LE HILL RD UPPER AUGUSTA SUNBURY CITY C |           |      |
| WHITICKER AV (CITY) | 0020/1378  |   |           |      |
| PACKER ST (CITY)    | 0020/1189  |   |           |      |
|                     | 0020/1173  | PACKER ST (CITY)                              |           |      |
| GREENOUGH ST (CITY) | 0020/0801  |   |           |      |
|                     | 0020/0781  | GREENOUGH ST (CITY)                           |           |      |
|                     | 0020/0379  | MASSER ST (CITY)                              |           |      |
|                     | 0020/0372  | 009 "DIA CAST IRON                            |           |      |
|                     |            | LEN=0010                                      | INSTALLED | 1996 |

EXTRACT DATE: 12/18/2023  
PRINT DATE: 12/19/2023

ROADWAY MANAGEMENT SYSTEM  
SLD COUNTY/SR - ANNUAL PRINT

PAGE NUMBER: 452  
COUNTY: NORTHUMBERLAND

DIR: B TOTAL LEN: 6.762 MI.  
LEFT MUN: SUNBURY CITY C

DIST: 03-4 SR: 4006  
RIGHT MUN: SUNBURY CITY C

002299 FT

0020/0345 009 "DIA CAST IRON  
LEN=0015 INSTALLED 1996  
006 "DIA CIR PLASTIC  
0020/0098 LEN=0008 INSTALLED 1996  
009 "DIA CIR PLASTIC  
0020/0001 LEN=0021 INSTALLED 1996  
000000 FT 2 0 49041 0 00 0023+12  
NC CA TAWISSA AV  
REAGAN ST  
(SR4010 SEG 0030/0497)  
MFC BEGIN = C  
SUNBURY CITY

0020/0000 LTH AH 001433 BK 002299

AUGUSTA ST 0011/2093  
(CITY) ==  
AUGUSTA ST 0011/2068 ==  
(CITY) ==  
008 "DIA CAST IRON  
LEN=0015 INSTALLED 1996 0011/1830 ---  
LINE ST  
(CITY) ==  
MALICK AV 0011/1828 ==  
(CITY) ==  
012 "DIA CIRC METAL  
LEN=0010 INSTALLED 1996 0011/1548 ---  
RACE ST  
(CITY) ==  
RACE ST 0011/1238 ==  
(CITY) ==  
ALLEY 0011/1158 ==  
(CITY) ==  
ALLEY 0011/0963 ==  
(CITY) ==  
ALLEY 0011/0819 ==  
(CITY) ==  
012 "DIA CIR PLASTIC  
LEN=0020 INSTALLED 1996 0011/0691 ---  
012 "DIA CIR UNKNOWN  
LEN=0007 INSTALLED 1996 0011/0360 ---  
PURDY ST  
(CITY) ==  
CITY AL 0011/0342 ==  
(CITY) ==  
012 "DIA CIRC CONCR  
LEN=0010 INSTALLED 1996 0011/0028 ---  
2 0 49041 0 00 0000+00 000000 FT  
NC CATAWISSA AV  
MARKET ST  
(SR0061 SEG 0540/0165)  
MFC BEGIN = C  
LENGTH(AH 2299 BK 0000) 0011/0000

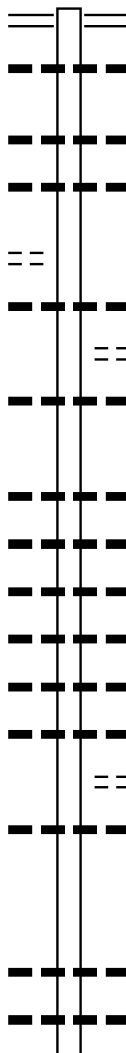
000000 FT  
7010/0000 LTH AH 002299 BK 000000



DIR: B TOTAL LEN: 4.843 MI. DIST: 03-4 SR: 4005  
 LEFT MUN: RUSH T RIGHT MUN: RUSH T

READER RD  
(T537)

025571 FT



025571 FT CENTER RD  
 0100/2758 (SR4004 SEG 0220/0000)  
 018 "DIA CIR PLASTIC  
 LEN=0055 INSTALLED UNKN  
 0100/2730 015 "DIA CIRC CONCR  
 LEN=0052 INSTALLED UNKN  
 060"H 36"W CONCR ARCH  
 0100/1887 LEN=0065 INSTALLED UNKN  
 0100/1019 ==  
 0100/0772 024 "DIA CIRC CONCR  
 LEN=0035 INSTALLED UNKN  
 PAUL RD  
 0100/0546 (T538)  
 030 "DIA CIR PLASTIC  
 LEN=0035 INSTALLED UNKN  
 022813 FT 2 0 49074 0 01 0120+67  
 5 0100/0000 LENGTH(AH 2758 BK 3201)  
 018 "DIA CIRC CONCR  
 0090/3010 LEN=0035 INSTALLED UNKN  
 018 "DIA CIRC CONCR  
 0090/2753 LEN=0035 INSTALLED UNKN  
 018 "DIA CIRC CONCR  
 0090/2192 LEN=0035 INSTALLED UNKN  
 018 "DIA CIRC CONCR  
 0090/1838 LEN=0035 INSTALLED UNKN  
 018 "DIA CIRC CONCR  
 0090/1414 LEN=0035 INSTALLED UNKN  
 036 "DIA CIR PLASTIC  
 0090/0872 LEN=0074 INSTALLED 2000  
 DERR RD  
 0090/0836 (T541)  
 048 "DIA CIR PLASTIC  
 0090/0827 LEN=0066 INSTALLED UNKN  
 019612 FT 2 0 49074 0 01 0088+65  
 5 0090/0000 LENGTH(AH 3201 BK 2438)  
 0080/1604 018 "DIA CIR PLASTIC  
 LEN=0045 INSTALLED UNKN  
 018 "DIA CIR PLASTIC  
 0080/1303 LEN=0040 INSTALLED UNKN  
 018 "DIA CIR PLASTIC

DIR: B TOTAL LEN: 4.843 MI. DIST: 03-4 SR: 4005  
 LEFT MUN: RUSH T RIGHT MUN: RUSH T

2 0 49074 0 00 0060+15 017174 FT  
 MURPHY RD  
 (T517) 0080/0000

014102 FT

|              |                         |                |
|--------------|-------------------------|----------------|
| 0080/0720    | LEN=0042                | INSTALLED UNKN |
| 018 " DIA    | CIR PLASTIC             |                |
| 0080/0475    | LEN=0040                | INSTALLED UNKN |
| 017174 FT    |                         |                |
| 0080/0000    | LENGTH(AH 2438 BK 3072) |                |
| 018 " DIA    | CIR PLASTIC             |                |
| 0070/3023    | LEN=0040                | INSTALLED UNKN |
| 018 " DIA    | CIR PLASTIC             |                |
| 0070/2761    | LEN=0040                | INSTALLED 2005 |
| 018 " DIA    | CIR PLASTIC             |                |
| 0070/2529    | LEN=0045                | INSTALLED UNKN |
| 018 " DIA    | CIR PLASTIC             |                |
| 0070/2180    | LEN=0060                | INSTALLED UNKN |
| 024 " DIA    | CIR PLASTIC             |                |
| 0070/2041    | LEN=0090                | INSTALLED UNKN |
| 024 " DIA    | CIR PLASTIC             |                |
| 0070/1560    | LEN=0070                | INSTALLED 2000 |
| 018 " DIA    | CIRC METAL              |                |
| 0070/1314    | LEN=0045                | INSTALLED UNKN |
| 018 " DIA    | CIR PLASTIC             |                |
| 0070/1043    | LEN=0045                | INSTALLED UNKN |
| 018 " DIA    | CIR PLASTIC             |                |
| 0070/0488    | LEN=0042                | INSTALLED UNKN |
| 036 " DIA    | CIRC METAL              |                |
| 0070/0127    | LEN=0065                | INSTALLED UNKN |
| 014102 FT    | 2 0 49074 0 00 0030+00  |                |
| 0070/0000    | LENGTH(AH 3072 BK 2934) |                |
| 042 " DIA    | CIR PLASTIC             |                |
| 0060/2846    | LEN=0070                | INSTALLED 2000 |
| 018 " DIA    | CIR PLASTIC             |                |
| 0060/2463    | LEN=0050                | INSTALLED UNKN |
| 018 " DIA    | CIR PLASTIC             |                |
| 0060/2208    | LEN=0050                | INSTALLED UNKN |
| 036 " DIA    | CIR PLASTIC             |                |
| 0060/1951    | LEN=0035                | INSTALLED UNKN |
| 060 " DIA    | CIRC METAL              |                |
| 0060/1198    | LEN=0080                | INSTALLED UNKN |
| 024 " DIA    | CIR PLASTIC             |                |
| 0060/0970    | LEN=0060                | INSTALLED UNKN |
| NC OR        | RICHARD RD              |                |
| 0060/0728    | RUSH                    |                |
| SNYDERTOWN B |                         |                |
| 018 " DIA    | CIR PLASTIC             |                |
| 0060/0602    | LEN=0050                | INSTALLED UNKN |
| 018 " DIA    | CIR PLASTIC             |                |
| 0060/0200    | LEN=0045                | INSTALLED UNKN |
| 018 " DIA    | CIR PLASTIC             |                |
| 0060/0060    | LEN=0050                | INSTALLED UNKN |

EXTRACT DATE: 12/18/2023  
PRINT DATE: 12/19/2023

ROADWAY MANAGEMENT SYSTEM  
SLD COUNTY/SR - ANNUAL PRINT

PAGE NUMBER: 449  
COUNTY: NORTHUMBERLAND

DIR: B TOTAL LEN: 4.843 MI.  
LEFT MUN: SNYDERTOWN B

DIST: 03-4 SR: 4005  
RIGHT MUN: SNYDERTOWN B

| Location                                      | Segment   | Length (FT) | Material                | Notes   |
|---|-----------|-------------|-------------------------|---|
| MOWERY LN<br>(BORO)                           | 0060/0024 | 011168      | 018" DIA CIR PLASTIC    | LEN=0045 INSTALLED UNKN   |
|   | 0060/0000 |             | 2 0 49074 0 00 0000+00  | SNYDERTOWN RD.<br>(SR4012 SEG 0160/0000)                                  |
|   | 0050/1317 |             | 015" DIA CAST IRON      | LEN=0327 INSTALLED UNKN   |
|   | 0050/0993 |             | 015" DIA CAST IRON      | LEN=0025 INSTALLED UNKN   |
| LC FOR CAMP RD<br>(CONN)<br>CAMP RD<br>(BORO) | 0050/0808 |             | 015" DIA CAST IRON      | LEN=0124 INSTALLED UNKN   |
|   | 0050/0663 |             | 018" DIA CAST IRON      | LEN=0025 INSTALLED UNKN   |
|   | 009424    | 009424      | 2 0 49034 0 00 0316+78  | TR TO SHAMOKIN CREEK<br>STRUCTURE LENGTH 21 FT<br>BMSID 49/4005/0050/0000 |
|   | 0050/0000 |             | 0050/0000               | LENGTH(AH 1744 BK 1551)   |
| FURMAN RD<br>(BORO)                           | 0040/0645 |             | BMSEN 49/4005/0040/0568 | 2 0 49034 0 00 0306+81  |
|   | 0040/0568 |             | SHAMOKIN CREEK          | BMSBG 49/4005/0040/0568   |
|   | 0040/0169 |             | 0040/0169               |   |
|   | 0040/0104 |             | 0040/0104               |   |
| FURMAN RD<br>(BORO)                           | 0040/0060 | 007873      | (AAR 591722L)#TRKS 01   |   |
|   | 0040/0000 |             | 0040/0000               | LENGTH(AH 1551 BK 2166)   |
|   | 0030/2020 |             | 018" DIA CIR PLASTIC    | LEN=0080 INSTALLED 2012   |
|   | 0030/1936 |             | FRIEDLINE RD<br>(BORO)  |   |
|   | 0030/1639 |             | 018" DIA CIR PLASTIC    | LEN=0060 INSTALLED 2012   |
|   | 0030/1202 |             | 018" DIA CIR PLASTIC    | LEN=0060 INSTALLED 2012   |
|   | 0030/0812 |             | 018" DIA CIR PLASTIC    | LEN=0036 INSTALLED 2012   |
|   | 0030/0614 |             | CLARK RD<br>(BORO)      |   |
|   | 0030/0567 |             | 018" DIA CIR PLASTIC    | LEN=0040 INSTALLED 2012   |

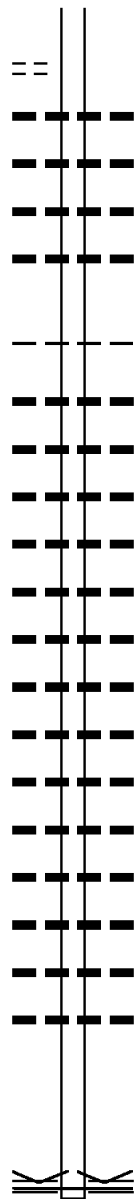
DIR: B TOTAL LEN: 4.843 MI. DIST: 03-4 SR: 4005  
 LEFT MUN: SNYDERTOWN B RIGHT MUN: SNYDERTOWN B

2 0 49034 0 00 0280+00 005707 FT  
 FOX RD  
 (BORO)

0030/0000

003663 FT

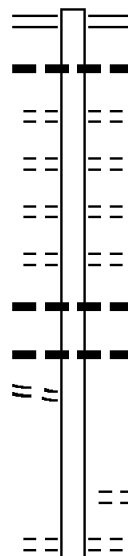
000000 FT



005707 FT  
 5 0030/0000 LENGTH(AH 2166 BK 2044)  
 030 "DIA CIR PLASTIC  
 LEN=0040 INSTALLED 2012  
 0020/1987 030 "DIA CIR PLASTIC  
 LEN=0060 INSTALLED 2012  
 0020/1436 024 "DIA CIR PLASTIC  
 LEN=0045 INSTALLED UNKN  
 0020/1016 018 "DIA CIR PLASTIC  
 LEN=0040 INSTALLED 2012  
 0020/0535 2 0 49034 0 00 0258+87  
 003663 FT SNYDERTOWN  
 SHAMOKIN T  
 5 0020/0000 LENGTH(AH 2044 BK 3663)  
 018 "DIA CIR PLASTIC  
 0010/3550 LEN=0055 INSTALLED 2012  
 015 "DIA CIR PLASTIC  
 0010/3195 LEN=0050 INSTALLED 2011  
 036 "DIA CIR PLASTIC  
 0010/2971 LEN=0070 INSTALLED 2011  
 015 "DIA CIR PLASTIC  
 0010/2573 LEN=0040 INSTALLED 2011  
 018 "DIA CIR PLASTIC  
 0010/2380 LEN=0038 INSTALLED 2011  
 018 "DIA CIR PLASTIC  
 0010/2128 LEN=0040 INSTALLED 2011  
 018 "DIA CIR PLASTIC  
 0010/1819 LEN=0035 INSTALLED UNKN  
 018 "DIA CIR PLASTIC  
 0010/1661 LEN=0040 INSTALLED 2011  
 018 "DIA CIR PLASTIC  
 0010/1417 LEN=0040 INSTALLED 2011  
 018 "DIA CIR PLASTIC  
 0010/1336 LEN=0040 INSTALLED 2011  
 018 "DIA CIR PLASTIC  
 0010/0824 LEN=0040 INSTALLED 2011  
 018 "DIA CIR PLASTIC  
 0010/0731 LEN=0040 INSTALLED 2011  
 018 "DIA CIR PLASTIC  
 0010/0471 LEN=0040 INSTALLED 2011  
 018 "DIA CIRC METAL  
 0010/0047 LEN=0075 INSTALLED UNKN  
 000000 FT 2 0 49034 0 00 0222+30  
 VILLAGE: STONINGTON  
 NC MA IN ST  
 SR 0061 SH  
 (SR 0061 SEG 0380/0449)  
 MFC BEGIN = D  
 5 0010/0000 LENGTH(AH 3663 BK 0000)

EXTRACT DATE: 12/18/2023      ROADWAY MANAGEMENT SYSTEM      PAGE NUMBER: 447  
 PRINT DATE: 12/19/2023      SLD COUNTY/SR - ANNUAL PRINT      COUNTY: NORTHUMBERLAND  
 DIR: B      TOTAL LEN: 13.742 MI.      DIST: 03-4      SR: 4004  
 LEFT MUN: RIVERSIDE B      RIGHT MUN: RIVERSIDE B

072556 FT



|             |                         |
|-------------|-------------------------|
| 072556 FT   | SUNBURY RD              |
| 0310/2849   | (SR4001 SEG 0130/0000)  |
|             | 018 " DIA CIR PLASTIC   |
| 0310/2790   | LEN=0050 INSTALLED 1997 |
|             | EIGHTH ST               |
| 0310/2484   | (BORO)                  |
|             | NINTH ST                |
| 0310/2026   | (BORO)                  |
|             | TENTH ST                |
| 0310/1565   | (BORO)                  |
|             | ELEVENTH ST             |
| 0310/1107   | (BORO)                  |
|             | 018 " DIA CIR PLASTIC   |
| 0310/0954   | LEN=0041 INSTALLED 1996 |
|             | 018 " DIA CIR PLASTIC   |
| 0310/0740   | LEN=0060 INSTALLED 1996 |
| 069707 FT   | 2 0 49040 0 02 0702+99  |
|             | AVE F                   |
|             | (BORO)                  |
| 5 0310/0000 | LENGTH(AH 2849 BK 2222) |
|             | HIGHLAND DR             |
| 0300/1679   | (BORO)                  |

AVE F  
(BORO)

0310/0194  
069707 FT

DIR: B TOTAL LEN: 13.742 MI. DIST: 03-4 SR: 4004  
 LEFT MUN: RIVERSIDE B RIGHT MUN: RIVERSIDE B

LC FOR BLUE HILL DR  
 (CONN)  
 BLUE HILL DR  
 (BORO)

0300/1375  
 0300/1272

067485 FT

KIPPS RUN RD  
 (SR4002 SEG 0032/1415)

0290/0601

065389 FT

062648 FT

061698 FT

|           |  |
|-----------|--|
| 0300/0834 | 036 " DIA CIR PLASTIC<br>LEN=0050 INSTALLED 1996<br>SABRA WY<br>(PRDR) |
| 0300/0618 |  |
| 067485 FT | 2 0 49040 0 02 0682+15   |
| 0300/0000 | LENGTH(AH 2222 BK 2096)  |
| 0290/0704 | 048 " DIA CIR PLASTIC<br>LEN=0075 INSTALLED 2008                       |
| 0290/0028 | NC AVE G<br>024 " DIA CIR PLASTIC<br>LEN=0060 INSTALLED 1997           |
| 065389 FT | 2 0 49040 0 02 0660+36   |
| 0290/0000 | LENGTH(AH 2096 BK 2741)  |
| 0284/1910 | 024 " DIA CIR PLASTIC<br>LEN=0042 INSTALLED 1996<br>RIVERSIDE          |
| 0284/1851 | RUSH T   |
| 0284/1410 | 036 " DIA CIR PLASTIC<br>LEN=0041 INSTALLED 1996                       |
| 0284/0760 | 018 " DIA CIR PLASTIC<br>LEN=0050 INSTALLED 2000                       |
| 0284/0400 | 018 " DIA CIR PLASTIC<br>LEN=0040 INSTALLED 1996                       |
| 0284/0195 | 018 " DIA CIR PLASTIC<br>LEN=0052 INSTALLED 1997                       |
| 062648 FT | 2 0 49040 0 02 0632+42   |
| 0284/0000 | LENGTH(AH 2741 BK 0950)  |
| 0280/0699 | 036 " DIA CIR PLASTIC<br>LEN=0060 INSTALLED 1996                       |
| 0280/0047 | 018 " DIA CIR PLASTIC<br>LEN=0054 INSTALLED 1996                       |
| 061698 FT | 2 0 49040 0 01 0618+25   |
| 0280/0000 | HUMMER RD<br>(T551)<br>LENGTH(AH 0950 BK 2302)                         |
| 0270/2214 | 072 " DIA CIRC METAL<br>LEN=0105 INSTALLED 1996                        |

DIR: B TOTAL LEN: 13.742 MI. DIST: 03-4 SR: 4004  
 LEFT MUN: RUSH T RIGHT MUN: RUSH T

| Stationing | Description | Material                 | Length   | Installation   |
|------------|-------------|--------------------------|----------|----------------|
| 0270/1395  |             | 018" DIA CIR PLASTIC     | LEN=0055 | INSTALLED 1996 |
| 0270/0747  |             | 018" DIA CIR PLASTIC     | LEN=0053 | INSTALLED 1997 |
| 0270/0015  |             | 024" DIA CIR PLASTIC     | LEN=0047 | INSTALLED 1996 |
| 059396 FT  |             | 2 0 49040 0 01 0595+14   |          |                |
|            |             | MOSER RD                 |          |                |
|            |             | (T547)                   |          |                |
| 0270/0000  |             | LENGTH(AH 2302 BK 3195)  |          |                |
| 0260/3175  |             | 024" DIA CIR PLASTIC     | LEN=0074 | INSTALLED 1996 |
| 0260/1314  |             | 024" DIA CIR PLASTIC     | LEN=0045 | INSTALLED 1996 |
| 0260/0473  |             | 018" DIA CIR PLASTIC     | LEN=0054 | INSTALLED 1996 |
| 0260/0040  |             | 018" DIA CIR PLASTIC     | LEN=0075 | INSTALLED 1997 |
| 056201 FT  |             | HILL RD                  |          |                |
|            |             | (SR2005 SEG 0100/2817)   |          |                |
| 0260/0000  |             | LENGTH(AH 3195 BK 3014)  |          |                |
| 0250/2007  |             | 018" DIA CIR PLASTIC     | LEN=0054 | INSTALLED 1996 |
| 0250/1985  |             | RUSHTOWN RD              |          |                |
|            |             | (SR2006 SEG 0010/0000)   |          |                |
| 0250/0890  |             | 024" DIA CIR PLASTIC     | LEN=0051 | INSTALLED 1996 |
| 0250/0315  |             | 024" DIA CIR PLASTIC     | LEN=0070 | INSTALLED 1996 |
| 053187 FT  |             | 2 0 49040 0 01 0533+22   |          |                |
|            |             | VILLAGE: RUSHTOWN        |          |                |
| 0250/0000  |             | LENGTH(AH 3014 BK 1221)  |          |                |
| 0240/0957  |             | PATTON RD                |          |                |
|            |             | (T733)                   |          |                |
| 0240/0777  |             | BMS EN 49/4004/0240/0750 |          |                |
|            |             | 2 0 49040 0 01 0528+48   |          |                |
|            |             | WILSON RUN               |          |                |
| 0240/0750  |             | BMS BG 49/4004/0240/0750 |          |                |

DIR: B TOTAL LEN: 13.742 MI. DIST: 03-4 SR: 4004  
 LEFT MUN: RUSH T RIGHT MUN: RUSH T

| Stationing       | Notes     | Material   | Length   | Installation   |
|------------------|-----------|--|----------|----------------|
| 051966 FT        | 0240/0300 | 030" DIA CIR PLASTIC   | LEN=0047 | INSTALLED 1996 |
|                  | 051966 FT | 2 0 49040 0 01 0521+02                                       |          |                |
|                  | 0240/0000 | LENGTH(AH 1221 BK 3183)                                      |          |                |
|                  | 0230/2246 | 018" DIA CIR PLASTIC   | LEN=0042 | INSTALLED 1996 |
|                  | 0230/2073 | 018" DIA CIR PLASTIC   | LEN=0042 | INSTALLED 1996 |
|                  | 0230/1237 | 018" DIA CIRC METAL  | LEN=0060 | INSTALLED 1996 |
|                  | 0230/1086 | BETTS RD (T731)  |          |                |
| 048783 FT        | 048783 FT | 2 0 49040 0 01 0489+19                                       |          |                |
|                  | 0230/0000 | LENGTH(AH 3183 BK 2434)                                      |          |                |
|                  | 0220/1105 | 018" DIA CIR PLASTIC   | LEN=0042 | INSTALLED 1996 |
| MOLTER RD (T726) | 0220/0526 |  |          |                |
| 046349 FT        | 046349 FT | 2 0 49040 0 01 0464+85                                       |          |                |
|                  | 0220/0000 | ORCHARD RD (SR4005 SEG 0100/2758)<br>LENGTH(AH 2434 BK 2526) |          |                |
|                  | 0210/1653 | 014"H 20"W ELLIP METAL                                       | LEN=0042 | INSTALLED 1996 |
|                  | 0210/0885 | 048" DIA CIR PLASTIC   | LEN=0051 | INSTALLED 1996 |
|                  | 0210/0526 | 042" DIA CIRC CONCR  | LEN=0048 | INSTALLED 1996 |
|                  | 0210/0413 | 018" DIA CIR PLASTIC   | LEN=0041 | INSTALLED 1996 |
| 043823 FT        | 043823 FT | 2 0 49040 0 01 0439+61                                       |          |                |
|                  | 0210/0000 | LENGTH(AH 2526 BK 2609)                                      |          |                |
|                  | 0200/2074 | 048"H 60"W ELLIP METAL                                       | LEN=0042 | INSTALLED 1996 |
|                  | 0200/1927 | 018" DIA CIR PLASTIC   | LEN=0088 | INSTALLED 1996 |
|                  | 0200/1740 | 018" DIA CIR PLASTIC   | LEN=0060 | INSTALLED 1996 |
|                  | 0200/1205 | 018" DIA CIR PLASTIC   | LEN=0041 | INSTALLED 1996 |



DIR: B TOTAL LEN: 13.742 MI. DIST: 03-4 SR: 4004  
 LEFT MUN: RUSH T RIGHT MUN: RUSH T

2 0 49040 0 01 0413+55 041214 FT  
 SUNBURY RD  
 (SR4001 SEG 0010/0000) 0200/0000

PLOPPERT RD  
 (T722) 0190/0728

037986 FT

WOLVERTON RD  
 (T718) 0180/1009

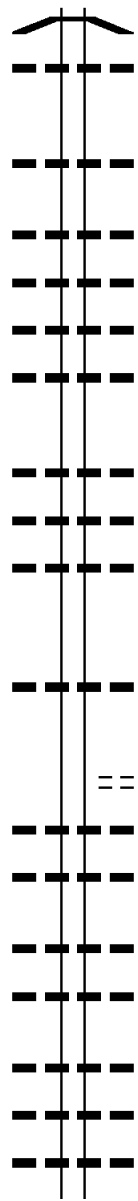
|           |                          |                |
|-----------|--------------------------|----------------|
| 0200/1115 | 018 " DIA                | CIR PLASTIC    |
|           | LEN=0042                 | INSTALLED 1996 |
| 0200/0712 | 018 " DIA                | CIR PLASTIC    |
|           | LEN=0042                 | INSTALLED 1996 |
| 0200/0110 | 018 " DIA                | CIR PLASTIC    |
|           | LEN=0042                 | INSTALLED 1996 |
| 041214 FT | 048 " DIA                | CIR PLASTIC    |
|           | LEN=0070                 | INSTALLED 1996 |
| 0200/0000 | LENGTH(AH 2609 BK 3228)  |                |
|           | 018 " DIA                | CIR PLASTIC    |
|           | LEN=0040                 | INSTALLED 1996 |
| 0190/3129 | 018 " DIA                | CIR PLASTIC    |
|           | LEN=0041                 | INSTALLED 1996 |
| 0190/2781 | 018 " DIA                | CIR PLASTIC    |
|           | LEN=0042                 | INSTALLED 1996 |
| 0190/2390 | 018 " DIA                | CIR PLASTIC    |
|           | LEN=0043                 | INSTALLED 1996 |
| 0190/2344 | 036 " DIA                | CIR PLASTIC    |
|           | LEN=0040                 | INSTALLED 1996 |
| 0190/1926 | 018 " DIA                | CIR PLASTIC    |
|           | LEN=0048                 | INSTALLED UNKN |
| 0190/1870 | 018 " DIA                | CIR PLASTIC    |
|           | LEN=0047                 | INSTALLED 1996 |
| 0190/1823 | 024 " DIA                | CIR PLASTIC    |
|           | LEN=0038                 | INSTALLED 1996 |
| 0190/0480 | 018 " DIA                | CIR PLASTIC    |
|           | LEN=0040                 | INSTALLED 1996 |
| 0190/0181 | 018 " DIA                | CIRC METAL     |
|           | LEN=0040                 | INSTALLED 1996 |
| 037986 FT | 2 0 49040 0 01 0380+94   |                |
|           | NC SUNBURY RD            |                |
|           | SUNBURY RD               |                |
|           | (SR4006 SEG 0164/1275)   |                |
|           | MFC BEGIN = D            |                |
| 0190/0000 | LENGTH(AH 3228 BK 1414)  |                |
|           | 018 " DIA                | CIR PLASTIC    |
|           | LEN=0080                 | INSTALLED 2005 |
| 0180/1380 | 018 " DIA                | CIR PLASTIC    |
|           | LEN=0040                 | INSTALLED 2005 |
| 0180/1010 | BMS EN 49/4004/0180/0728 |                |
|           | RUSH                     |                |
| 0180/0757 | UPPER AUGUSTA T          |                |
|           | 2 0 49040 0 00 0372+97   |                |
| 0180/0742 | GRAVEL RUN               |                |

DIR: B TOTAL LEN: 13.742 MI. DIST: 03-4 SR: 4004  
 LEFT MUN: UPPER AUGUSTA T RIGHT MUN: UPPER AUGUSTA T

036572 FT

034509 FT

032074 FT



|             |                          |
|-------------|--------------------------|
| 0180/0728   | BMSBG 49/4004/0180/0728  |
|             | 018 " DIA CIR PLASTIC    |
| 0180/0317   | LEN=0040 INSTALLED 1996  |
| 036572 FT   | 2 0 49040 0 00 0365+84   |
| S 0180/0000 | LENGTH(AH 14 14 BK 2063) |
|             | 018 " DIA CIR PLASTIC    |
|             | LEN=0040 INSTALLED 2005  |
| 0170/1919   | 018 " DIA CIR PLASTIC    |
|             | LEN=0040 INSTALLED 2013  |
| 0170/1227   | 018 " DIA CIR PLASTIC    |
|             | LEN=0042 INSTALLED 2013  |
| 0170/0839   | 018 " DIA CIR PLASTIC    |
|             | LEN=0046 INSTALLED 2005  |
| 0170/0513   | 018 " DIA CIR PLASTIC    |
|             | LEN=0050 INSTALLED 2005  |
| 0170/0171   | 2 0 49040 0 00 0345+17   |
| 034509 FT   | LENGTH(AH 2063 BK 2435)  |
| S 0170/0000 | 018 " DIA CIR PLASTIC    |
|             | LEN=0040 INSTALLED 2005  |
| 0160/2220   | 018 " DIA CIR PLASTIC    |
|             | LEN=0060 INSTALLED 1996  |
| 0160/1863   | 030 " DIA CIRC CONCR     |
|             | LEN=0050 INSTALLED 1996  |
| 0160/1537   | 018 " DIA CIR PLASTIC    |
|             | LEN=0035 INSTALLED 2013  |
| 0160/0118   | 2 0 49040 0 00 0320+78   |
| 032074 FT   | BASSETT RD               |
|             | (T708)                   |
| S 0160/0000 | LENGTH(AH 2435 BK 3277)  |
|             | 018 " DIA CIR PLASTIC    |
| 0150/2730   | LEN=0038 INSTALLED 2013  |
|             | 048 " DIA CIR PLASTIC    |
| 0150/2570   | LEN=0124 INSTALLED 2004  |
| 0150/1895   | 018 " DIA CIR PLASTIC    |
|             | LEN=0035 INSTALLED 2012  |
|             | 036 " DIA CIR PLASTIC    |
| 0150/1774   | LEN=0040 INSTALLED 1996  |
| 0150/1150   | 018 " DIA CIR PLASTIC    |
|             | LEN=0032 INSTALLED 2012  |
|             | 018 " DIA CIR PLASTIC    |
| 0150/0799   | LEN=0040 INSTALLED 1996  |
|             | 072 " DIA CIRC METAL     |
| 0150/0541   | LEN=0050 INSTALLED 2004  |
|             | 036 " DIA CIR PLASTIC    |

EXTRACT DATE: 12/18/2023  
PRINT DATE: 12/19/2023

ROADWAY MANAGEMENT SYSTEM  
SLD COUNTY/SR - ANNUAL PRINT

PAGE NUMBER: 441  
COUNTY: NORTHUMBERLAND

DIR: B TOTAL LEN: 13.742 MI.  
LEFT MUN: UPPER AUGUSTA T

DIST: 03-4 SR: 4004  
RIGHT MUN: UPPER AUGUSTA T

| Stationing             | Length                   | Material                | Year |
|------------------------|--------------------------|-------------------------|------|
| 0150/0450              | LEN=0060                 | INSTALLED               | 2017 |
| 018 "DIA               | CIR PLASTIC              |                         |      |
| 0150/0273              | LEN=0035                 | INSTALLED               | 2012 |
| 036 "DIA               | CIR PLASTIC              |                         |      |
| 0150/0027              | LEN=0033                 | INSTALLED               | 2011 |
| 028797 FT              | 2 0 49040 0 00 0288+02   |                         |      |
|                        | KELLER RD                |                         |      |
|                        | (T706)                   |                         |      |
| 5 0150/0000            | LENGTH(AH 3277 BK 3090)  |                         |      |
| 0140/2805              | LEN=0045                 | INSTALLED               | 2012 |
| 024 "DIA               | CIR PLASTIC              |                         |      |
| 0140/2500              | LEN=0050                 | INSTALLED               | 2012 |
| 024 "DIA               | CIR PLASTIC              |                         |      |
| 0140/2372              | LEN=0050                 | INSTALLED               | 2012 |
| 036 "DIA               | CIR PLASTIC              |                         |      |
| 0140/1968              | LEN=0035                 | INSTALLED               | 2012 |
| 018 "DIA               | CIR PLASTIC              |                         |      |
| 0140/1660              | LEN=0035                 | INSTALLED               | 2012 |
| 018 "DIA               | CIR PLASTIC              |                         |      |
| 0140/0865              | LEN=0035                 | INSTALLED               | 2012 |
| 015 "DIA               | CIR PLASTIC              |                         |      |
| 0140/0440              | LEN=0033                 | INSTALLED               | 1996 |
| 018 "DIA               | CIR PLASTIC              |                         |      |
| 0140/0125              | LEN=0040                 | INSTALLED               | 1996 |
| 0140/0032              | BMSSEN 49/4004/0140/0000 |                         |      |
| 025707 FT              | 2 0 49040 0 00 0256+98   |                         |      |
|                        | TRIB NORTH BR SUSQ RIVE  |                         |      |
|                        | BMSBG 49/4004/0140/0000  |                         |      |
| 5 0140/0000            | LENGTH(AH 3090 BK 1898)  |                         |      |
| 018 "DIA               | CIR PLASTIC              |                         |      |
| 0130/1770              | LEN=0040                 | INSTALLED               | 2012 |
|                        | CLEMENS RD               |                         |      |
|                        | (T532)                   |                         |      |
| 0130/1021              | 048 "DIA                 | CIRC CONCR              |      |
| 0130/0988              | LEN=0078                 | INSTALLED               | 1996 |
| 018 "DIA               | CIR PLASTIC              |                         |      |
| 0130/0393              | LEN=0055                 | INSTALLED               | 2005 |
| 0130/0106              | BMSSEN 49/4004/0130/0090 |                         |      |
|                        | 0 0 00000 0 00 0000+00   |                         |      |
|                        | TRIB TO SUSQ             |                         |      |
| 0130/0090              | BMSBG 49/4004/0130/0090  |                         |      |
| 023809 FT              |                          |                         |      |
| 2 0 49040 0 00 0238+00 |                          |                         |      |
| RIVERVIEW RD           |                          |                         |      |
| (T302)                 |                          |                         |      |
| 0130/0000              | 5 0130/0000              | LENGTH(AH 1898 BK 3248) |      |
|                        | 018 "DIA                 | CIR PLASTIC             |      |
|                        | LEN=0040                 | INSTALLED               | 1996 |
|                        | 018 "DIA                 | CIR PLASTIC             |      |

DIR: B TOTAL LEN: 13.742 MI. DIST: 03-4 SR: 4004  
 LEFT MUN: UPPER AUGUSTA T RIGHT MUN: UPPER AUGUSTA T

ELDA ST  
(T592)

0120/1063

020561 FT

018121 FT

016246 FT

|           |                         |                |
|-----------|-------------------------|----------------|
| 0120/2597 | LEN=0045                | INSTALLED 2012 |
| 018 "DIA  | CIR PLASTIC             |                |
| 0120/2310 | LEN=0040                | INSTALLED 2012 |
| 036 "DIA  | CIR PLASTIC             |                |
| 0120/1640 | LEN=0041                | INSTALLED 2012 |
| 024 "DIA  | CIR PLASTIC             |                |
| 0120/1200 | LEN=0050                | INSTALLED UNKN |
| 020561 FT | 2 0 49040 0 00          | 0205+59        |
|           | MT PLEASANT RD          |                |
|           | (T691)                  |                |
|           | MFC BEGIN = E           |                |
| 0120/0000 | LENGTH(AH 3248 BK 2440) |                |
| 0110/1695 | 024 "DIA                | CIR PLASTIC    |
|           | LEN=0058                | INSTALLED 2013 |
|           | EPLER RD                |                |
| 0110/1240 | (T690)                  |                |
|           | 048 "DIA                | CIRC CONCR     |
| 0110/0938 | LEN=0066                | INSTALLED 1996 |
|           | 018 "DIA                | CIR PLASTIC    |
| 0110/0570 | LEN=0040                | INSTALLED 2013 |
|           | 018 "DIA                | CIR PLASTIC    |
| 0110/0212 | LEN=0040                | INSTALLED 2013 |
| 018121 FT | 2 0 49040 0 00          | 0181+15        |
| 0110/0000 | LENGTH(AH 2440 BK 1875) |                |
|           | 018 "DIA                | CIR PLASTIC    |
| 0100/1771 | LEN=0045                | INSTALLED 2005 |
|           | 018 "DIA                | CIR PLASTIC    |
| 0100/1478 | LEN=0050                | INSTALLED 2013 |
|           | 048 "DIA                | CIRC CONCR     |
| 0100/1299 | LEN=0048                | INSTALLED 1996 |
|           | 030 "DIA                | CIR PLASTIC    |
| 0100/1052 | LEN=0045                | INSTALLED 2013 |
|           | 018 "DIA                | CIR PLASTIC    |
| 0100/0443 | LEN=0039                | INSTALLED 1996 |
|           | 018 "DIA                | CIR PLASTIC    |
| 0100/0210 | LEN=0045                | INSTALLED UNKN |
|           | 024 "DIA                | CIR PLASTIC    |
| 0100/0104 | LEN=0040                | INSTALLED 1996 |
| 016246 FT | 2 0 49040 0 00          | 0162+37        |
| 0100/0000 | LENGTH(AH 1875 BK 2038) |                |
|           | 018 "DIA                | CIR PLASTIC    |
| 0090/1905 | LEN=0045                | INSTALLED 2013 |
|           | 018 "DIA                | CIR PLASTIC    |

EXTRACT DATE: 12/18/2023  
PRINT DATE: 12/19/2023

ROADWAY MANAGEMENT SYSTEM  
SLD COUNTY/SR - ANNUAL PRINT

PAGE NUMBER: 439  
COUNTY: NORTHUMBERLAND

DIR: B TOTAL LEN: 13.742 MI.  
LEFT MUN: UPPER AUGUSTA T

DIST: 03-4 SR: 4004  
RIGHT MUN: UPPER AUGUSTA T

014208 FT

2 0 49040 0 00 0113+00 011282 FT  
RENN'S RD  
(T533) 0080/0000

|             |                         |              |                |
|-------------|-------------------------|--------------|----------------|
| 0090/1840   | LEN=0035                | INSTALLED    | 1996           |
| 018 " DIA   | CIR PLASTIC             |              |                |
| 0090/1330   | LEN=0040                | INSTALLED    | 2013           |
| 036 " DIA   | CIR PLASTIC             |              |                |
| 0090/0770   | LEN=0050                | INSTALLED    | 2012           |
| 024 " DIA   | CIR PLASTIC             |              |                |
| 0090/0620   | LEN=0045                | INSTALLED    | 1996           |
| 018 " DIA   | CIR PLASTIC             |              |                |
| 0090/0174   | LEN=0034                | INSTALLED    | 2013           |
| 014208 FT   | 2 0 49040               | 0 00 0141+96 |                |
| 5 0090/0000 | LENGTH(AH               | 2038 BK      | 2926)          |
| 0080/2195   | 018 " DIA               | CIR PLASTIC  | INSTALLED 1996 |
| 0080/2030   | LEN=0040                | INSTALLED    | 1996           |
| 018 " DIA   | CIR PLASTIC             |              |                |
| 0080/1445   | LEN=0035                | INSTALLED    | 2013           |
| 018 " DIA   | CIR PLASTIC             |              |                |
| 0080/1200   | LEN=0040                | INSTALLED    | 2013           |
| 018 " DIA   | CIR PLASTIC             |              |                |
| 0080/0915   | LEN=0040                | INSTALLED    | 2013           |
| 0080/0469   | BMSEN 49/4004/0080/0452 | 0 0 00000    | 0 00 0000+00   |
| 0080/0452   | TRIB SUSQER             |              |                |
| 0080/0004   | BMSBG 49/4004/0080/0452 |              |                |
| 011282 FT   | 024 " DIA               | CIR PLASTIC  | INSTALLED 2013 |
| 5 0080/0000 | LEN=0040                | INSTALLED    | 2013           |
| 0070/3458   | LENGTH(AH               | 2926 BK      | 3839)          |
| 018 " DIA   | CIR PLASTIC             |              |                |
| 0070/3120   | LEN=0045                | INSTALLED    | 2011           |
| 018 " DIA   | CIR PLASTIC             |              |                |
| 0070/2820   | LEN=0040                | INSTALLED    | 2004           |
| 018 " DIA   | CIR PLASTIC             |              |                |
| 0070/2710   | LEN=0040                | INSTALLED    | UNKN           |
| 018 " DIA   | CIR PLASTIC             |              |                |
| 0070/2330   | LEN=0040                | INSTALLED    | 1996           |
| 036 " DIA   | CIRC CONCR              |              |                |
| 0070/1995   | LEN=0044                | INSTALLED    | 1996           |
| 018 " DIA   | CIR PLASTIC             |              |                |
| 0070/1520   | LEN=0035                | INSTALLED    | 2013           |
| 018 " DIA   | CIR PLASTIC             |              |                |
| 0070/1382   | LEN=0040                | INSTALLED    | 2013           |
| 018 " DIA   | CIR PLASTIC             |              |                |
| 0070/1267   | LEN=0038                | INSTALLED    | 2014           |
| 018 " DIA   | CIR PLASTIC             |              |                |
| 0070/1267   | LEN=0040                | INSTALLED    | 2013           |
| 018 " DIA   | CIR PLASTIC             |              |                |

EXTRACT DATE: 12/18/2023  
PRINT DATE: 12/19/2023

ROADWAY MANAGEMENT SYSTEM  
SLD COUNTY/SR - ANNUAL PRINT

PAGE NUMBER: 438  
COUNTY: NORTHUMBERLAND

DIR: B TOTAL LEN: 13.742 MI.  
LEFT MUN: UPPER AUGUSTA T

DIST: 03-4 SR: 4004  
RIGHT MUN: UPPER AUGUSTA T

SHIKELLAMY AV  
(SR4008 SEG 0010/1078)  
NORTH ST  
(T525)

|           |           |                |                |
|-----------|-----------|----------------|----------------|
| 007443 FT | 0070/1050 | LEN=0040       | INSTALLED 2013 |
|           |           | 018 "DIA       | CIR PLASTIC    |
|           | 0070/0880 | LEN=0035       | INSTALLED 2013 |
|           |           | 036 "DIA       | CIRC CONCR     |
|           | 0070/0710 | LEN=0040       | INSTALLED 1996 |
|           | 007443 FT | 2 0 49040      | 0 00 0074+62   |
|           |           | NC MI          | LE POST RD     |
|           |           |                | MILE POST RD   |
|           |           | (TWP)          |                |
|           | 0070/0000 | LENGTH(AH 3839 | BK 0946)       |
|           |           | 024 "DIA       | CIRC METAL     |
|           | 0060/0900 | LEN=0042       | INSTALLED 2014 |
|           |           | 024 "DIA       | CIRC METAL     |
|           | 0060/0690 | LEN=0045       | INSTALLED UNKN |
|           |           | 018 "DIA       | CIRC CONCR     |
|           | 0060/0500 | LEN=0041       | INSTALLED 1996 |
| 006497 FT | 006497 FT | 2 0 49040      | 0 00 0065+05   |
|           |           | NC SH          | IKELLAMY AV    |
|           |           | MFC BEGIN      | = D            |
|           | 0060/0000 | LENGTH(AH 0946 | BK 0719)       |
|           |           | 014 "H 20 "W   | ELLIP METAL    |
|           | 0050/0200 | LEN=0052       | INSTALLED 1996 |
|           |           | UPPER AUGUSTA  |                |
|           |           | SUNBURY CITY   | C              |
| 005778 FT | 005778 FT | 2 0 49040      | 0 00 0057+00   |
|           | 0050/0000 | LENGTH(AH 0719 | BK 1388)       |
|           |           | 014 "H 21 "W   | ELLIP METAL    |
|           | 0040/0045 | LEN=0045       | INSTALLED UNKN |
| 004390 FT | 004390 FT | 2 0 49040      | 0 00 0043+00   |
|           |           | JEFFERSON ST   |                |
|           |           | (CITY)         |                |
|           | 0040/0000 | LENGTH(AH 1388 | BK 2056)       |
|           |           | 018 "DIA       | CIRC METAL     |
|           | 0030/2027 | LEN=0036       | INSTALLED 1996 |
|           |           | 018 "DIA       | CIRC METAL     |
|           | 0030/1565 | LEN=0030       | INSTALLED 1996 |
|           |           | LINCOLN ST     |                |
|           |           | (CITY)         |                |
|           | 0030/1535 | PACKER ST      |                |
|           |           | (CITY)         |                |
|           |           | 0030/1005      | GREENOUGH ST   |
|           |           | (CITY)         |                |
|           | 0030/0638 | MASSER ST      |                |

EXTRACT DATE: 12/18/2023  
PRINT DATE: 12/19/2023

ROADWAY MANAGEMENT SYSTEM  
SLD COUNTY/SR - ANNUAL PRINT

PAGE NUMBER: 437  
COUNTY: NORTHUMBERLAND

DIR: B TOTAL LEN: 13.742 MI.  
LEFT MUN: SUNBURY CITY C

DIST: 03-4 SR: 4004  
RIGHT MUN: SUNBURY CITY C

CITY ST  
(CITY)

PENNSYLVANIA AV  
(CITY)

002334 FT

0020/0619

001409 FT

0010/0822

000000 FT

```
== ==
0030/0280 (CITY)
018 "DIA CIRC CONCR
0030/0040 LEN=0027 INSTALLED 1996
002334 FT 2 0 49040 0 00 0023+43
REAGAN ST
(SR4010 SEG 0020/0000)
S 0030/0000 LENGTH(AH 2056 BK 0925)
0020/0390 012 "DIA CAST IRON
LEN=0040 INSTALLED 1996
LINE ST
0020/0367 (CITY)
0020/0242 010 "DIA CAST IRON
LEN=0026 INSTALLED 1996
001409 FT 2 0 49040 0 00 0014+13
VINE ST
(CITY)
S 0020/0000 LENGTH(AH 0925 BK 1409)
0010/1409 018 "H 01 "W **UNKNOWN**
LEN=0040 INSTALLED 1996
DRIESBACH ST
(CITY)
0010/1261 RACE ST
(CITY)
0010/1097 (CITY)
AL
(CITY)
0010/0848 012 "DIA CIRC CONCR
0010/0840 LEN=0015 INSTALLED 1996
ARCH ST
(CITY)
0010/0551 006 "DIA CIR PLASTIC
LEN=0020 INSTALLED 1996
WOODLAWN AV
(CITY)
0010/0282 018 "DIA CIRC METAL
LEN=0020 INSTALLED 1996
000000 FT 2 0 49040 0 00 0000+00
NC FO
URTH ST
MARKET ST
(SR0061 SEG 0550/0768)
INTER-BK FOURTH ST
(CITY)
MFC BEGIN = C
S 0010/0000 LENGTH(AH 1409 BK 0000)
```

EXTRACT DATE: 12/18/2023 ROADWAY MANAGEMENT SYSTEM PAGE NUMBER: 436  
PRINT DATE: 12/19/2023 SLD COUNTY/SR - ANNUAL PRINT COUNTY: NORTHUMBERLAND  
DIR: B TOTAL LEN: .000 MI. DIST: 03-4 SR: 4003  
LEFT MUN: RIVERSIDE B RIGHT MUN: RIVERSIDE B

000000 FT



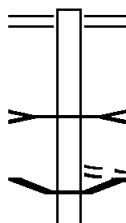
000000 FT  
7010/0000 LENGTH(AH 2377 BK 0000)



EXTRACT DATE: 12/18/2023 ROADWAY MANAGEMENT SYSTEM PAGE NUMBER: 435  
PRINT DATE: 12/19/2023 SLD COUNTY/SR - ANNUAL PRINT COUNTY: NORTHUMBERLAND

DIR: B TOTAL LEN: 1.374 MI. DIST: 03-4 SR: 4002  
LEFT MUN: RIVERSIDE B RIGHT MUN: RIVERSIDE B

007253 FT



007253 FT AVE G  
0032/1415 (SR4004 SEG 0290/0601)  
KIPPS RUN  
STRUCTURE LENGTH 19 FT  
0032/0661 BMSID 49/4002/0010/0735  
PINE SWAMP HOLLOW RD  
(BORO)  
0032/0300 BMSEN 49/4002/0010/1223  
0032/0192 2 0 49043 0 00 0014+19

EXTRACT DATE: 12/18/2023  
PRINT DATE: 12/19/2023

ROADWAY MANAGEMENT SYSTEM  
SLD COUNTY/SR - ANNUAL PRINT

PAGE NUMBER: 434  
COUNTY: NORTHUMBERLAND

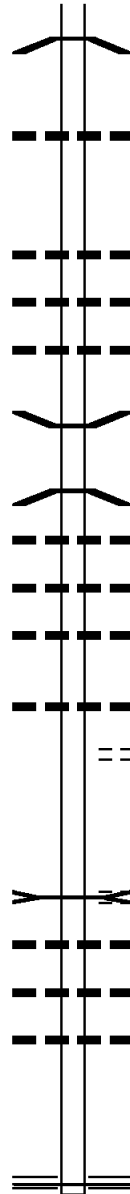
DIR: B TOTAL LEN: 1.374 MI.  
LEFT MUN: RIVERSIDE B

DIST: 03-4 SR: 4002  
RIGHT MUN: RIVERSIDE B

005838 FT

003335 FT

000000 FT



WILSON RUN  
BMSBG 49/4002/0010/1223  
005838 FT 2 0 49043 0 00 0014+19  
0032/0000 LENGTH(AH 1415 BK 2503)  
018 " DIA CIR PLASTIC  
0022/2413 LEN=0050 INSTALLED 2006  
  
018 " DIA CIR PLASTIC  
LEN=0050 INSTALLED UNKN  
018 " DIA CIR PLASTIC  
0022/0580 LEN=0041 INSTALLED UNKN  
018 " DIA CIRC CONCR  
0022/0348 LEN=0061 INSTALLED 1997  
003335 FT 2 0 49043 0 00 0039+32  
0022/0000 LENGTH(AH 2503 BK 3335)  
0012/3335 BMSSEN 49/4002/0030/0000  
2 0 49043 0 01 0073+40  
WILSON RUN  
BMSBG 49/4002/0030/0000  
018 " DIA CIRC CONCR  
0012/2991 LEN=0050 INSTALLED UNKN  
018 " DIA CIR PLASTIC  
0012/2441 LEN=0038 INSTALLED 2006  
024 " DIA CIR PLASTIC  
0012/2337 LEN=0040 INSTALLED UNKN  
  
018 " DIA CIR PLASTIC  
LEN=0040 INSTALLED 2006  
KIPPS RUN CT  
0012/1445 (PRDR)  
  
KIPPS RUN  
STRUCTURE LENGTH 32 FT  
BMSID 49/4002/0030/2505  
BOYCE RD  
0012/0798 (BORO)  
030 " DIA CIR PLASTIC  
LEN=0070 INSTALLED 2006  
018 " DIA CIR PLASTIC  
0012/0280 LEN=0040 INSTALLED UNKN  
018 " DIA CIR PLASTIC  
0012/0031 LEN=0050 INSTALLED 2006  
000000 FT 2 0 49043 0 01 0073+40  
NC KIPPS RUN RD  
SUNBURY RD  
(SR4001 SEG 0090/0000)  
MFC BEGIN = E  
0012/0000 LENGTH(AH 3335 BK 0000)

EXTRACT DATE: 12/18/2023  
PRINT DATE: 12/19/2023

ROADWAY MANAGEMENT SYSTEM  
SLD COUNTY/SR - ANNUAL PRINT

PAGE NUMBER: 433  
COUNTY: NORTHUMBERLAND

DIR: B TOTAL LEN: 5.096 MI.  
LEFT MUN: RIVERSIDE B

DIST: 03-4 SR: 4001  
RIGHT MUN: RIVERSIDE B

| Street Name                               | Stationing             | Notes  |
|---|------------------------|--|
|   | 026909 FT              |  |
| D & H AV (BORO)                           | 0140/1015              | SR 54 SH (SR0054 SEG 0190/0302)<br>SR 54 SH (SR0054 SEG 0190/0302)         |
|   | 0140/0934              | 018" DIA CIRC CONCR<br>LEN=0040 INSTALLED UNKN                             |
|   | 0140/0819              | LL ST<br>MILL ST<br>(BORO)   |
|   | 0140/0765              | 018" DIA CIR PLASTIC<br>LEN=0060 INSTALLED 2012                            |
| BORO ST (BORO)                            | 0140/0590              |  |
| 2 0 49040 1 00 0737+29 CHESTNUT ST (BORO) | 025894 FT<br>0140/0000 | FACTORY ST (BORO)  |
|   | 0140/0000              | LENGTH(AH 1015 BK 0566)<br>AVE H (BORO)                                    |
|   | 0130/0455              | BORO AL (BORO)   |
|   | 0130/0233              | 018" DIA CIR PLASTIC<br>LEN=0080 INSTALLED 2012                            |
| MONTOUR ST (BORO)                         | 0130/0215              |  |
|   | 0130/0005              | 018" DIA CIR PLASTIC<br>LEN=0040 INSTALLED UNKN                            |
|   | 0130/0001              | 018" DIA CIR PLASTIC<br>LEN=0001 INSTALLED UNKN                            |
|   | 025328 FT              | 2 0 49040 0 02 0731+45<br>AVE G (SR4004 SEG 0310/2849)                     |
|   | 0130/0000              | LENGTH(AH 0566 BK 3088)<br>018" DIA CIR PLASTIC<br>LEN=0116 INSTALLED 2012 |
| LOGAN ST (BORO)                           | 0120/2957              |  |
| LINE ST (BORO)                            | 0120/2863              |  |
| AVE F (BORO)                              | 0120/2639              |  |

EXTRACT DATE: 12/18/2023  
PRINT DATE: 12/19/2023

ROADWAY MANAGEMENT SYSTEM  
SLD COUNTY/SR - ANNUAL PRINT

PAGE NUMBER: 432  
COUNTY: NORTHUMBERLAND

DIR: B TOTAL LEN: 5.096 MI.  
LEFT MUN: RIVERSIDE B

DIST: 03-4 SR: 4001  
RIGHT MUN: RIVERSIDE B

| Location                       | Segment ID | Start | End | Notes   |
|--------------------------------|------------|-------|-----|---|
| BORO AL (BORO)                 | 0120/2410  | ==    | --- |   |
|                                |            | ---   | --- | 0120/2210 018" DIA CIR PLASTIC<br>LEN=0082 INSTALLED 2012   |
|                                |            | ==    | ==  | AVE E (BORO)  |
|                                |            | ---   | --- | 0120/2187 018" DIA CIR PLASTIC<br>LEN=0091 INSTALLED 2012   |
|                                |            | ==    | ==  | BORO AL (BORO)  |
|                                |            | ---   | --- | 0120/1963 018" DIA CIR PLASTIC<br>LEN=0054 INSTALLED UNKN   |
|                                |            | ==    | ==  | AVE D (BORO)  |
|                                |            | ---   | --- | 0120/1750 036" DIA CIRC METAL<br>LEN=0045 INSTALLED UNKN    |
| BORO AL (BORO)                 | 0120/1495  | ==    | ==  | BLUE HILL DR (BORO)   |
|                                |            | ---   | --- | 0120/1400 018" DIA CIR PLASTIC<br>LEN=0030 INSTALLED UNKN   |
| AVE C (BORO)                   | 0120/1277  | ==    | --- |   |
|                                |            | ---   | --- | 0120/1050 018" DIA CIR PLASTIC<br>LEN=0030 INSTALLED 2012   |
| AVE B (BORO)                   | 0120/0834  | ==    | --- |   |
|                                |            | ---   | --- | 0120/0660 018" DIA CIR PLASTIC<br>LEN=0030 INSTALLED 2012   |
| AVE A (BORO)                   | 0120/0391  | ==    | --- |   |
|                                | 022240 FT  |       |     | 022240 FT 2 0 49043 0 02 0138+22                            |
|                                |            |       |     | 5 0120/0000 LENGTH(AH 3088 BK 1307)                         |
|                                |            | ---   | --- | 0110/0050 018"H 00"W MULT PLSTIC<br>LEN=0075 INSTALLED UNKN |
|                                | 020933 FT  |       |     | 020933 FT 2 0 49043 0 02 0125+15                            |
|                                |            |       |     | 5 0110/0000 LENGTH(AH 1307 BK 2173)                         |
| CHEROKEE PHARMACEUTICAL (PRDR) | 0100/2070  | POI   | --- | (APRA) MERCK & CO   |
|                                |            | ---   | --- | 0100/1906 018" DIA CIR PLASTIC<br>LEN=0032 INSTALLED 2012   |
|                                |            | ---   | --- | 0100/1680 018" DIA CIR PLASTIC<br>LEN=0033 INSTALLED 2012   |
|                                |            | ---   | --- | 0100/0630 018" DIA CIR PLASTIC<br>LEN=0032 INSTALLED UNKN   |
|                                |            |       |     | 015" DIA CIR PLASTIC  |

EXTRACT DATE: 12/18/2023  
PRINT DATE: 12/19/2023

ROADWAY MANAGEMENT SYSTEM  
SLD COUNTY/SR - ANNUAL PRINT

PAGE NUMBER: 431  
COUNTY: NORTHUMBERLAND

DIR: B TOTAL LEN: 5.096 MI.  
LEFT MUN: RIVERSIDE B

DIST: 03-4 SR: 4001  
RIGHT MUN: RIVERSIDE B

| Address              | Length    | Notes  |
|----------------------|-----------|--|
|                      | 018760 FT | 0100/0140 LEN=0030 INSTALLED UNKN<br>018760 FT 2 0 49043 0 02 0103+41<br>018 "DIA CIR PLASTIC<br>LEN=0104 INSTALLED 2012<br>WHITEKNIGHT RD<br>(BORO) |
|                      |           | 0100/0000 LENGTH(AH 2173 BK 2994)  |
|                      |           | 018 "DIA CIR PLASTIC<br>LEN=0030 INSTALLED UNKN  |
| DOUGLAS DR<br>(BORO) | 0090/1964 | ==   |
| JANICE DR<br>(BORO)  | 0090/1642 | ==   |
|                      |           | 0090/1550 018 "DIA CIR PLASTIC<br>LEN=0183 INSTALLED UNKN<br>MAPLE ST<br>(BORO)  |
| DONALD DR<br>(BORO)  | 0090/1071 | ==   |
|                      |           | 0090/0911 OAK ST<br>(BORO)   |
|                      |           | 0090/0760 018 "DIA CIR PLASTIC<br>LEN=0030 INSTALLED UNKN  |
|                      |           | 0090/0091 BMS EN 49/4001/0090/0066<br>2 0 49043 0 01 0074+03<br>KIPPS RUN  |
| SUDOL RD<br>(BORO)   | 0090/0027 | ==   |
|                      | 015766 FT | 0090/0066 BMSBG 49/4001/0090/0066  |
|                      |           | 015766 FT 2 0 49043 0 01 0073+40<br>KIPPS RUN RD<br>(SR4002 SEG 0012/0000)<br>MFC BEGIN = C  |
|                      |           | 0090/0000 LENGTH(AH 2994 BK 3323)  |
|                      |           | 018 "DIA CIR PLASTIC<br>LEN=0040 INSTALLED 2012  |
|                      |           | 018 "DIA CIR PLASTIC<br>LEN=0036 INSTALLED 2012  |
|                      |           | 018 "DIA CIR PLASTIC<br>LEN=0034 INSTALLED UNKN  |
|                      |           | 018 "DIA CIR PLASTIC<br>LEN=0028 INSTALLED UNKN  |
|                      |           | 018 "DIA CIR PLASTIC<br>LEN=0027 INSTALLED UNKN  |
|                      |           | 018 "DIA CIR PLASTIC<br>LEN=0030 INSTALLED UNKN  |
|                      |           | 018 "DIA CIR PLASTIC   |

EXTRACT DATE: 12/18/2023  
PRINT DATE: 12/19/2023

ROADWAY MANAGEMENT SYSTEM  
SLD COUNTY/SR - ANNUAL PRINT

PAGE NUMBER: 430  
COUNTY: NORTHUMBERLAND

DIR: B TOTAL LEN: 5.096 MI.  
LEFT MUN: RIVERSIDE B

DIST: 03-4 SR: 4001  
RIGHT MUN: RIVERSIDE B

| Stationing | Notes     | Material                | Quantity |
|------------|-----------|-------------------------|----------|
| 012443 FT  | 0080/0130 | LEN=0034 INSTALLED UNKN |          |
|            | 0080/0010 | 036 "DIA CIR PLASTIC    |          |
|            | 012443 FT | LEN=0042 INSTALLED 2011 |          |
|            | 0080/0000 | 2 0 49105 0 00 0124+07  |          |
|            |           | LENGTH(AH 3323 BK 2427) |          |
|            | 0070/2006 | 018 "DIA CIR PLASTIC    |          |
|            | 0070/1744 | LEN=0040 INSTALLED 2006 |          |
|            | 0070/1393 | 018 "DIA CIR PLASTIC    |          |
|            | 0070/1130 | LEN=0040 INSTALLED 2006 |          |
|            | 0070/0907 | 018 "DIA CIR PLASTIC    |          |
|            | 0070/0615 | LEN=0040 INSTALLED 2006 |          |
|            | 0070/0313 | 018 "DIA CIR PLASTIC    |          |
| 010016 FT  | 0070/0032 | LEN=0026 INSTALLED 2012 |          |
|            | 010016 FT | 2 0 49105 0 00 0099+83  |          |
|            | 0070/0000 | LENGTH(AH 2427 BK 0971) |          |
|            | 0060/0730 | 018 "DIA CIR PLASTIC    |          |
|            | 0060/0407 | LEN=0048 INSTALLED 2006 |          |
|            | 0060/0018 | 018 "DIA CIR PLASTIC    |          |
| 009045 FT  | 0060/0000 | LEN=0030 INSTALLED 2011 |          |
|            | 009045 FT | BMSID 49/4001/0060/0000 |          |
|            |           | 2 0 49105 0 00 0090+13  |          |
|            |           | TRIB NO BR SUSQ RVR     |          |
|            | 0060/0000 | BMSBG 49/4001/0060/0000 |          |
|            |           | LENGTH(AH 0971 BK 1214) |          |
|            | 0050/0760 | 018 "DIA CIR PLASTIC    |          |
|            | 0050/0360 | LEN=0050 INSTALLED 2012 |          |
| 007831 FT  | 0050/0000 | 018 "DIA CIR PLASTIC    |          |
|            | 007831 FT | LEN=0050 INSTALLED 2011 |          |
|            |           | 2 0 49105 0 00 0078+04  |          |
|            |           | N. SUSQ. RV. TB         |          |
|            |           | STRUCTURE LENGTH 11 FT  |          |
|            | 0050/0000 | BMSID 49/4001/0050/0000 |          |
|            |           | LENGTH(AH 1214 BK 2854) |          |
|            |           | RIVERSIDE               |          |
|            | 0040/2827 | RUSH T                  |          |
|            | 0040/2614 | 018 "DIA CIR PLASTIC    |          |
|            | 0040/2290 | LEN=0040 INSTALLED 2011 |          |
|            | 0040/2084 | 018 "DIA CIR PLASTIC    |          |
|            |           | LEN=0040 INSTALLED 2011 |          |
|            |           | 018 "DIA CIR PLASTIC    |          |

EXTRACT DATE: 12/18/2023  
PRINT DATE: 12/19/2023

ROADWAY MANAGEMENT SYSTEM  
SLD COUNTY/SR - ANNUAL PRINT

PAGE NUMBER: 429  
COUNTY: NORTHUMBERLAND

DIR: B TOTAL LEN: 5.096 MI.  
LEFT MUN: RUSH T

DIST: 03-4 SR: 4001  
RIGHT MUN: RUSH T

| Stationing             | Length                    | Description | Material    | Year |
|------------------------|---------------------------|-------------|-------------|------|
| 0040/1658              | LEN=0044                  | 015"H 21"W  | ELLIPTICAL* | 2006 |
| 0040/1320              | LEN=0040                  | 015"H 21"W  | ELLIPTICAL* | 2011 |
| 0040/1047              | LEN=0040                  | 018"DIA     | CIR PLASTIC | 2011 |
| 0040/0814              | LEN=0048                  | 018"DIA     | CIR PLASTIC | 2006 |
| 0040/0417              | LEN=0080                  | 018"DIA     | CIR PLASTIC | 2006 |
| 0040/0109              | LEN=0050                  | 018"DIA     | CIR PLASTIC | 2006 |
| 004977 FT              | 2 0 49105 0 00 0049+59    |             |             |      |
| 0040/0000              | 5 LENGTH(AH 2854 BK 1112) | 024"DIA     | CIR PLASTIC |      |
| 0030/1064              | LEN=0046                  | 018"DIA     | CIR PLASTIC | UNKN |
| 0030/0897              | LEN=0052                  | 018"DIA     | CIR PLASTIC | 2006 |
| 0030/0501              | LEN=0050                  | 018"DIA     | CIR PLASTIC | 2003 |
| 003865 FT              | 003865 FT                 |             |             |      |
| 0030/0000              | 5 LENGTH(AH 1112 BK 1335) | 018"DIA     | CIR PLASTIC |      |
| 0020/1165              | LEN=0041                  | 018"DIA     | CIR PLASTIC | UNKN |
| 0020/0690              | LEN=0040                  | 018"DIA     | CIR PLASTIC | 2006 |
| 0020/0290              | LEN=0040                  | 018"DIA     | CIR PLASTIC | 2006 |
| 002530 FT              | 2 0 49105 0 00 0025+20    |             |             |      |
| 0020/0000              | 5 LENGTH(AH 1335 BK 2530) | 018"DIA     | CIR PLASTIC |      |
| 0010/2396              | LEN=0050                  | 018"DIA     | CIR PLASTIC | 2006 |
| 0010/1987              | LEN=0050                  | 018"DIA     | CIR PLASTIC | 2011 |
| 0010/1656              | LEN=0050                  | 024"DIA     | CIR PLASTIC | 2011 |
| 0010/1177              | LEN=0050                  | 018"DIA     | CIR PLASTIC | 2006 |
| 0010/0757              | LEN=0050                  | 018"DIA     | CIR PLASTIC | 2006 |
| 0010/0460              | LEN=0033                  | 018"DIA     | CIR PLASTIC | 2011 |
| 0010/0066              | LEN=0045                  | 018"DIA     | CIR PLASTIC | 2006 |
| 000000 FT              | 2 0 49105 0 00 0000+00    |             |             |      |
|                        | CENTER RD                 |             |             |      |
|                        | (SR4004 SEG 0200/0000)    |             |             |      |
| SUNBURY RD             | NC SUNBURY RD             |             |             |      |
| (SR4004 SEG 0200/0000) | MFC BEGIN = D             |             |             |      |
| 0010/0000              | 5 LENGTH(AH 2530 BK 0000) |             |             |      |

EXTRACT DATE: 12/18/2023 ROADWAY MANAGEMENT SYSTEM PAGE NUMBER: 428  
 PRINT DATE: 12/19/2023 SLD COUNTY/SR - ANNUAL PRINT COUNTY: NORTHUMBERLAND

DIR: B TOTAL LEN: 7.574 MI. DIST: 03-4 SR: 3024  
 LEFT MUN: LOWER MAHANNOY T RIGHT MUN: LOWER MAHANNOY T

039991 FT

039991 FT  
 INTER-AHD

FLYING EAGLE RD  
 (T352)

SR 0225 SH  
 (SR0225 SEG 0010/1115)

0150/1459

018 " DIA CIRC CONCR

0150/1268

LEN=0060 INSTALLED UNKN

TRIB MAHANTANGO CRK

0150/0890

STRUCTURE LENGTH 16 FT  
 BMSID 49/3024/0150/0890

038532 FT

2 0 49001 0 00 0386+00 038532 FT

WITMER RD  
 (T309)

0150/0000

5 0150/0000

LENGTH(AH 1459 BK 3571)

015 " DIA CIRC METAL

0140/3553

LEN=0060 INSTALLED UNKN

0140/2573

018 " DIA CIR PLASTIC

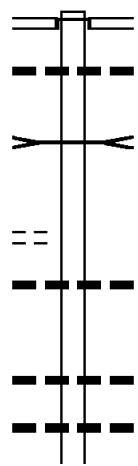
LEN=0042 INSTALLED UNKN

0140/2014

018 " DIA CIR PLASTIC

LEN=0034 INSTALLED UNKN

024 " DIA CIR PLASTIC





DIR: B TOTAL LEN: 7.574 MI. DIST: 03-4 SR: 3024  
 LEFT MUN: LOWER MAHANOY T RIGHT MUN: LOWER MAHANOY T

HERBS LN  
(T344)

0140/1618

```

    ---|---| 0140/1937 LEN=0040 INSTALLED UNKN
    ---|---| 018 "DIA CIR PLASTIC
    ---|---| 0140/1821 LEN=0033 INSTALLED UNKN
    ==
    ---|---| 0140/1377 018 "DIA CIR PLASTIC
    ---|---| LEN=0047 INSTALLED UNKN
    ---|---| 0140/1272 013"H 22"W ELLIP METAL
    ---|---| LEN=0040 INSTALLED UNKN
    ---|---| 0140/0718 060 "DIA CIR PLASTIC
    ---|---| LEN=0040 INSTALLED 2023
    
```

034961 FT

```

    ---|---| 0140/0032 015 "DIA CIRC METAL
    ---|---| LEN=0035 INSTALLED UNKN
    ---|---| 034961 FT 2 0 49001 0 00 0350+34
    ---|---| 0140/0000 LENGTH(AH 3571 BK 3227)
    ---|---| 015 "DIA CIR METAL
    ---|---| 0130/3050 LEN=0042 INSTALLED UNKN
    ---|---| 048 "DIA CIR PLASTIC
    ---|---| 0130/2800 LEN=0050 INSTALLED UNKN
    
```

ROYS LN  
(T342)

0130/0976

```

    ---|---| 0130/1098 018 "DIA CIR PLASTIC
    ---|---| LEN=0040 INSTALLED 2015
    ==
    ---|---| 0130/0966 018 "DIA CIR PLASTIC
    ---|---| LEN=0040 INSTALLED 2015
    ---|---| 0130/0872 036 "DIA CIRC METAL
    ---|---| LEN=0040 INSTALLED UNKN
    
```

SPOTTS HILL RD  
(T334)

0130/0187  
031734 FT

```

    ==
    ---|---| 031734 FT 2 0 49001 0 00 0317+85
    ---|---| HELENS LN
    ---|---| (T362)
    ---|---| 0130/0000 LENGTH(AH 3227 BK 3148)
    ---|---| 018 "DIA CIR PLASTIC
    ---|---| 0120/3058 LEN=0040 INSTALLED 2015
    ---|---| 036 "DIA CIR PLASTIC
    ---|---| 0120/2603 LEN=0041 INSTALLED UNKN
    ---|---|
    ---|---| 0120/0912 018 "DIA CIR PLASTIC
    ---|---| LEN=0040 INSTALLED 2015
    ---|---| 018 "DIA CIR PLASTIC
    
```

EXTRACT DATE: 12/18/2023  
PRINT DATE: 12/19/2023

ROADWAY MANAGEMENT SYSTEM  
SLD COUNTY/SR - ANNUAL PRINT

PAGE NUMBER: 426  
COUNTY: NORTHUMBERLAND

DIR: B TOTAL LEN: 7.574 MI.  
LEFT MUN: LOWER MAHANOY T

DIST: 03-4 SR: 3024  
RIGHT MUN: LOWER MAHANOY T

2 0 49001 0 00 0286+17 028586 FT  
GAME FARM RD  
(T340) 0120/0000

SMALL CUT RD  
(T332) 0110/0256  
026506 FT

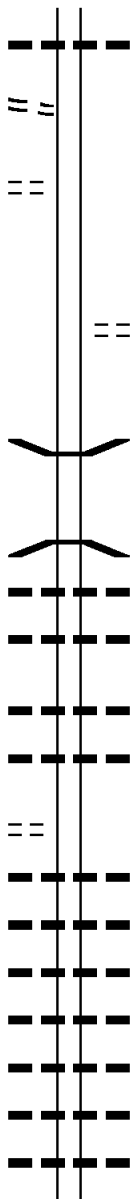
CEMETERY RD  
(T326) 0090/3016

|           |                         |                          |
|-----------|-------------------------|--------------------------|
| 0120/0463 | LEN=0036                | INSTALLED 2015           |
| 0120/0063 | 018 "DIA CIR PLASTIC    | LEN=0040 INSTALLED 2015  |
| 028586 FT |                         |                          |
| 0120/0000 | LENGTH(AH 3148 BK 2080) | 018 "DIA CIR PLASTIC     |
| 0110/2053 | LEN=0040                | INSTALLED UNKN           |
| 0110/0909 | 018 "DIA CIR PLASTIC    | LEN=0040 INSTALLED 2015  |
| 0110/0651 | 018 "DIA CIR PLASTIC    | LEN=0090 INSTALLED 2015  |
| 026506 FT | 2 0 49001 0 00 0265+42  | TRIB. MAHANTANGO CREEK   |
| 0110/0000 | STRUCTURE LENGTH 14 FT  | BMSID 49/3024/0110/0000  |
| 0100/1821 | LENGTH(AH 2080 BK 2500) | 018 "DIA CIR PLASTIC     |
| 0100/1038 | LEN=0040                | INSTALLED UNKN           |
| 0100/0712 | 018 "DIA CIR PLASTIC    | LEN=0040 INSTALLED 2015  |
| 0100/0412 | 018 "DIA CIR PLASTIC    | LEN=0040 INSTALLED 2015  |
| 0100/0270 | 018 "DIA CIR PLASTIC    | LEN=0040 INSTALLED 2015  |
| 024006 FT | 0100/0011               | BMSSEN 49/3024/0100/0000 |
| 0100/0000 | 024006 FT               | 2 0 49001 0 00 0240+31   |
| 0100/0000 | TR TO MAHANTANGO CREEK  | BMSBG 49/3024/0100/0000  |
| 0090/2984 | LENGTH(AH 2500 BK 3055) | 018 "DIA CIR PLASTIC     |
| 0090/2520 | LEN=0060                | INSTALLED 2015           |
| 0090/2371 | 036 "DIA CIR PLASTIC    | LEN=0041 INSTALLED UNKN  |
| 0090/1672 | 018 "DIA CIR PLASTIC    | LEN=0032 INSTALLED 2014  |
|           | 018 "DIA CIR PLASTIC    | LEN=0040 INSTALLED 2014  |

DIR: B TOTAL LEN: 7.574 MI. DIST: 03-4 SR: 3024  
 LEFT MUN: LOWER MAHANOY T RIGHT MUN: LOWER MAHANOY T

NEW RD  
 (T318)  
 2 0 49001 0 00 0209+68  
 FISHERY RD  
 (T316)

0090/0303  
 020951 FT  
 0090/0000



0090/0982 018 "DIA CIR PLASTIC  
 LEN=0040 INSTALLED 2014

020951 FT

5 0090/0000 LENGTH(AH 3055 BK 3319)

0080/1686 DIEBLER DAM RD  
 (T303)

0080/0019 BMS EN 49/3024/0080/0000  
 017632 FT 2 0 49001 0 00 0176+25  
 DEPPEN'S RUN

5 0080/0000 BMSBG 49/3024/0080/0000  
 LENGTH(AH 3319 BK 1785)  
 018 "DIA CIR PLASTIC

0070/1351 018 "DIA CIR PLASTIC  
 LEN=0040 INSTALLED 2014

0070/0961 018 "DIA CIR PLASTIC  
 LEN=0040 INSTALLED UNKN

0070/0313 048 "DIA CIR PLASTIC  
 LEN=0064 INSTALLED UNKN

0070/0027 018 "DIA CIR PLASTIC  
 015847 FT LEN=0040 INSTALLED 2014

5 0070/0000 LENGTH(AH 1785 BK 2806)  
 018 "DIA CIR PLASTIC

0060/2733 018 "DIA CIR PLASTIC  
 LEN=0040 INSTALLED 2014

0060/2533 018 "DIA CIR PLASTIC  
 LEN=0040 INSTALLED 2014

0060/2320 018 "DIA CIR PLASTIC  
 LEN=0041 INSTALLED UNKN

0060/2100 054 "DIA CIR PLASTIC  
 LEN=0080 INSTALLED 2011

0060/1781 024 "DIA CIR PLASTIC  
 LEN=0060 INSTALLED UNKN

0060/1463 018 "DIA CIR PLASTIC  
 LEN=0042 INSTALLED UNKN

0060/1293 018 "DIA CIR PLASTIC  
 LEN=0040 INSTALLED UNKN

018 "DIA CIR PLASTIC

2 0 49001 0 00 0158+75 015847 FT  
 ADAMS RD  
 (T308) 0070/0000

EXTRACT DATE: 12/18/2023  
PRINT DATE: 12/19/2023

ROADWAY MANAGEMENT SYSTEM  
SLD COUNTY/SR - ANNUAL PRINT

PAGE NUMBER: 424  
COUNTY: NORTHUMBERLAND

DIR: B TOTAL LEN: 7.574 MI.  
LEFT MUN: LOWER MAHANNOY T

DIST: 03-4 SR: 3024  
RIGHT MUN: LOWER MAHANNOY T

2 0 49001 0 00 0130+61 013041 FT  
SHOOP RD  
(T306) 0060/0000

|           |                         |                |
|-----------|-------------------------|----------------|
| 0060/1109 | LEN=0040                | INSTALLED UNKN |
|           | 024 "DIA                | CIR PLASTIC    |
| 0060/0612 | LEN=0048                | INSTALLED 2014 |
|           | 018 "DIA                | CIR PLASTIC    |
| 0060/0010 | LEN=0036                | INSTALLED UNKN |
| 013041 FT |                         |                |
| 0060/0000 | LENGTH(AH 2806 BK 2184) |                |
|           | 018 "DIA                | CIR PLASTIC    |
| 0050/1735 | LEN=0046                | INSTALLED 2014 |
|           | 018 "DIA                | CIR PLASTIC    |
| 0050/1098 | LEN=0041                | INSTALLED UNKN |
|           | 018 "DIA                | CIR PLASTIC    |
| 0050/0764 | LEN=0040                | INSTALLED UNKN |
| 010857 FT |                         |                |
| 010857 FT | 2 0 49001 0 00 0108+71  |                |
| 0050/0000 | LENGTH(AH 2184 BK 3102) |                |
|           | 038"H 60"W              | ELLIP METAL    |
| 0040/3052 | LEN=0041                | INSTALLED UNKN |
|           | 024 "DIA                | CIR PLASTIC    |
| 0040/2988 | LEN=0040                | INSTALLED UNKN |
|           | 018 "DIA                | CIR PLASTIC    |
| 0040/2761 | LEN=0040                | INSTALLED UNKN |
|           | 018 "DIA                | CIR PLASTIC    |
| 0040/2576 | LEN=0040                | INSTALLED 2015 |
|           | 024 "DIA                | CIR PLASTIC    |
| 0040/2340 | LEN=0034                | INSTALLED UNKN |
|           | 036 "DIA                | CIRC METAL     |
| 0040/1926 | LEN=0042                | INSTALLED UNKN |
|           | KOPPYS LN               |                |
| 0040/1892 | (T304)                  |                |
|           | 018 "DIA                | CIR PLASTIC    |
| 0040/1068 | LEN=0040                | INSTALLED UNKN |
|           | 018 "DIA                | CIR PLASTIC    |
| 0040/0977 | LEN=0040                | INSTALLED 2014 |
|           | 018 "DIA                | CIRC METAL     |
| 0040/0884 | LEN=0040                | INSTALLED 2014 |
| 007755 FT |                         |                |
| 007755 FT | 2 0 49001 0 00 0077+67  |                |
|           | KIWANIS FARM RD         |                |
|           | (T302)                  |                |
| 0040/0000 | LENGTH(AH 3102 BK 2728) |                |
|           | 036"H 58"W              | ELLIP METAL    |
| 0030/1508 | LEN=0060                | INSTALLED UNKN |

MALTA RD  
(SR3017 SEG 0010/0000) 0040/0000

EXTRACT DATE: 12/18/2023  
PRINT DATE: 12/19/2023

ROADWAY MANAGEMENT SYSTEM  
SLD COUNTY/SR - ANNUAL PRINT

PAGE NUMBER: 423  
COUNTY: NORTHUMBERLAND

DIR: B TOTAL LEN: 7.574 MI.  
LEFT MUN: LOWER MAHANNOY T

DIST: 03-4 SR: 3024  
RIGHT MUN: LOWER MAHANNOY T

ZERBE RD  
(T301)






| Stationing | Notes                   | Material    | Length                  | Status         |
|------------|-------------------------|-------------|-------------------------|----------------|
| 0030/1240  | 018" DIA                | CIR PLASTIC | LEN=0038                | INSTALLED UNKN |
| 0030/1037  | 018" DIA                | CIR PLASTIC | LEN=0035                | INSTALLED UNKN |
| 0030/0947  | TRAUGER RD (PRDR)       |             |                         |                |
| 0030/0898  | 018" DIA                | CIR PLASTIC | LEN=0040                | INSTALLED UNKN |
| 0030/0730  | 030" DIA                | CIR PLASTIC | LEN=0040                | INSTALLED 2015 |
| 0030/0258  | 024" DIA                | CIR PLASTIC | LEN=0051                | INSTALLED UNKN |
| 005027 FT  | 2 0 49001               |             | 0 00 0050+35            |                |
| 0030/0000  | VILLAGE: MALTA          |             | LENGTH(AH 2728 BK 2502) |                |
| 0020/1596  | 018" DIA                | CIR PLASTIC | LEN=0038                | INSTALLED UNKN |
| 0020/1170  |                         |             |                         |                |
| 0020/0390  | 024" DIA                | CIR PLASTIC | LEN=0040                | INSTALLED UNKN |
| 002525 FT  | 2 0 49001               |             | 0 00 0025+29            |                |
| 0020/0000  |                         |             | LENGTH(AH 2502 BK 2525) |                |
| 0010/2394  | 018" DIA                | CIR PLASTIC | LEN=0060                | INSTALLED UNKN |
| 0010/2308  | 018" DIA                | CIR PLASTIC | LEN=0037                | INSTALLED UNKN |
| 0010/1762  | 018" DIA                | CIR PLASTIC | LEN=0040                | INSTALLED 2015 |
| 0010/1414  | 018" DIA                | CIR PLASTIC | LEN=0052                | INSTALLED 2015 |
| 0010/1114  | 030" DIA                | CIR PLASTIC | LEN=0060                | INSTALLED UNKN |
| 0010/1000  | 018" DIA                | CIR PLASTIC | LEN=0040                | INSTALLED UNKN |
| 0010/0574  | 018" DIA                | CIR PLASTIC | LEN=0037                | INSTALLED 2015 |
| 0010/0203  | 018" DIA                | CIR PLASTIC | LEN=0036                | INSTALLED 2015 |
| 0010/0019  | 018" DIA                | CIR PLASTIC | LEN=0080                | INSTALLED 2015 |
| 000000 FT  | 2 0 49001               |             | 0 00 0000+00            |                |
|            | NC MA HANTANGO CREEK RD |             |                         |                |
|            | SR 0147 SH              |             |                         |                |
|            | (SR 0147 SEG 0010/1081) |             |                         |                |
|            | MFC BEGIN = D           |             |                         |                |
| 0010/0000  |                         |             | LENGTH(AH 2525 BK 0000) |                |

EXTRACT DATE: 12/18/2023 ROADWAY MANAGEMENT SYSTEM PAGE NUMBER: 422  
 PRINT DATE: 12/19/2023 SLD COUNTY/SR - ANNUAL PRINT COUNTY: NORTHUMBERLAND

DIR: B TOTAL LEN: .000 MI. DIST: 03-4 SR: 3022  
 LEFT MUN: JORDAN T RIGHT MUN: JORDAN T

|           |                       |                                   |  |
|-----------|-----------------------|-----------------------------------|--|
| 000000 FT |                       | 000000 FT                         |  |
| 000000 FT | █                     | 7110/0000 LENGTH(AH 3097 BK 2756) |  |
| 000000 FT | ██                    | 000000 FT                         |  |
| 000000 FT | ███                   | 7100/0000 LENGTH(AH 2756 BK 2632) |  |
| 000000 FT | ████                  | 000000 FT                         |  |
| 000000 FT | █████                 | 7090/0000 LENGTH(AH 2632 BK 2504) |  |
| 000000 FT | ██████                | 000000 FT                         |  |
| 000000 FT | ███████               | 7080/0000 LENGTH(AH 2504 BK 2279) |  |
| 000000 FT | ████████              | 000000 FT                         |  |
| 000000 FT | █████████             | 7070/0000 LENGTH(AH 2279 BK 3215) |  |
| 000000 FT | ██████████            | 000000 FT                         |  |
| 000000 FT | ███████████           | 7060/0000 LENGTH(AH 3215 BK 2888) |  |
| 000000 FT | ████████████          | 000000 FT                         |  |
| 000000 FT | █████████████         | 7050/0000 LENGTH(AH 2888 BK 2825) |  |
| 000000 FT | ██████████████        | 000000 FT                         |  |
| 000000 FT | ███████████████       | 7040/0000 LENGTH(AH 2825 BK 2181) |  |
| 000000 FT | ████████████████      | 000000 FT                         |  |
| 000000 FT | █████████████████     | 7030/0000 LENGTH(AH 2181 BK 2459) |  |
| 000000 FT | ██████████████████    | 000000 FT                         |  |
| 000000 FT | ███████████████████   | 7020/0000 LENGTH(AH 2459 BK 2551) |  |
| 000000 FT | ████████████████████  | 000000 FT                         |  |
|           | █████████████████████ | 7010/0000 LENGTH(AH 2551 BK 0000) |  |

EXTRACT DATE: 12/18/2023      ROADWAY MANAGEMENT SYSTEM      PAGE NUMBER: 421  
 PRINT DATE: 12/19/2023      SLD COUNTY/SR - ANNUAL PRINT      COUNTY: NORTHUMBERLAND  
 DIR: B      TOTAL LEN: .000 MI.      DIST: 03-4      SR: 3020  
 LEFT MUN: JORDAN T      RIGHT MUN: JORDAN T

|           |  |           |                         |
|-----------|--|-----------|-------------------------|
| 000000 FT |  | 000000 FT |                         |
| 000000 FT |  | 7040/0000 | LENGTH(AH 3556 BK 3101) |
| 000000 FT |  | 000000 FT |                         |
| 000000 FT |  | 7030/0000 | LENGTH(AH 3101 BK 2706) |
| 000000 FT |  | 000000 FT |                         |
|           |  | 7020/0000 | LENGTH(AH 2706 BK 3337) |
|           |  | 000000 FT |                         |
|           |  | 7010/0000 | LENGTH(AH 3337 BK 0000) |

EXTRACT DATE: 12/18/2023      ROADWAY MANAGEMENT SYSTEM      PAGE NUMBER: 420  
 PRINT DATE: 12/19/2023      SLD COUNTY/SR - ANNUAL PRINT      COUNTY: NORTHUMBERLAND  
 DIR: B      TOTAL LEN: .000 MI.      DIST: 03-4      SR: 3019  
 LEFT MUN: JORDAN T      RIGHT MUN: JORDAN T

000000 FT  
 000000 FT  
 000000 FT



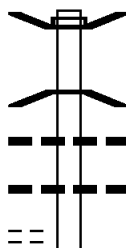
000000 FT  
 7014/0000 LENGTH(AH 0578 BK 0017)  
 000000 FT  
 7012/0000 LENGTH(AH 0017 BK 0710)  
 000000 FT  
 7010/0000 LENGTH(AH 0710 BK 0000)



EXTRACT DATE: 12/18/2023 ROADWAY MANAGEMENT SYSTEM PAGE NUMBER: 419  
PRINT DATE: 12/19/2023 SLD COUNTY/SR - ANNUAL PRINT COUNTY: NORTHUMBERLAND

DIR: B TOTAL LEN: 5.966 MI. DIST: 03-4 SR: 3018  
LEFT MUN: JORDAN T RIGHT MUN: JORDAN T

031503 FT



031503 FT AH-SCHUYLKILL (53)  
BMS EN 49/3018/0120/2630  
INTER-AHD SR 4016 SH  
0120/2736 (SR4016 SEG 0004/0000)  
0 0 00000 0 00 0000+00  
MAHANTANGO CREEK  
0120/2630 BMSBG 49/3018/0120/2630  
018 "DIA CIRC CONCR  
0120/2140 LEN=0044 INSTALLED UNKN  
018 "DIA CIRC CONCR  
0120/1910 LEN=0044 INSTALLED UNKN

OLD STATE RD  
(T740)

0120/1459

EXTRACT DATE: 12/18/2023  
PRINT DATE: 12/19/2023

ROADWAY MANAGEMENT SYSTEM  
SLD COUNTY/SR - ANNUAL PRINT

PAGE NUMBER: 418  
COUNTY: NORTHUMBERLAND

DIR: B TOTAL LEN: 5.966 MI.  
LEFT MUN: JORDAN T

DIST: 03-4 SR: 3018  
RIGHT MUN: JORDAN T

2 0 49007 0 04 0297+81 028767 FT  
HOOFLANDER RD  
(SR3016 SEG 0170/2202) 0120/0000

ERDMANS FARM RD  
(T424)

HEBE BYPASS RD

|           |  |
|-----------|--|
| 0120/1230 | BMS EN 49/3018/0120/1195<br>2 0 49007 0 04 0309+91<br>SNOW CREEK               |
| 0120/1195 | BMSBG 49/3018/0120/1195  |
| 0120/0470 | 018 "DIA CIRC CONCR<br>LEN=0040 INSTALLED UNKN                                 |
| 0120/0321 | 024 "DIA CIR PLASTIC<br>LEN=0050 INSTALLED 2013                                |
| 0120/0000 | LENGTH(AH 2736 BK 2330)<br>024 "DIA CIRC CONCR                                 |
| 0110/2316 | LEN=0080 INSTALLED UNKN  |
| 0110/2273 | 024 "DIA CIRC CONCR<br>LEN=0074 INSTALLED UNKN                                 |
| 0110/1778 | 054 "DIA CIRC METAL<br>LEN=0043 INSTALLED 2006                                 |
| 0110/1056 | 024 "DIA CIR PLASTIC<br>LEN=0048 INSTALLED 2013                                |
| 0110/0496 | 036 "DIA CIRC CONCR<br>LEN=0130 INSTALLED UNKN                                 |
| 0110/0000 | 2 0 49007 0 03 0274+13<br>HOFFMAN FARM LN<br>(PRDR)<br>LENGTH(AH 2330 BK 2478) |
| 0100/1371 | 018 "DIA CIRC CONCR<br>LEN=0040 INSTALLED UNKN                                 |
| 0100/1269 | 018 "DIA CIRC CONCR<br>LEN=0060 INSTALLED UNKN                                 |
| 0100/1124 | 036 "DIA CIRC METAL<br>LEN=0055 INSTALLED UNKN                                 |
| 0100/0000 | 023959 FT 2 0 49007 0 03 0249+35<br>LENGTH(AH 2478 BK 2177)                    |
| 0090/2077 | 030 "DIA CIRC CONCR<br>LEN=0066 INSTALLED UNKN                                 |
| 0090/1954 | 018 "DIA CIR PLASTIC<br>LEN=0035 INSTALLED 2005                                |
| 0090/0700 | 018 "DIA CIR PLASTIC<br>LEN=0060 INSTALLED 2013                                |

026437 FT

0100/1667

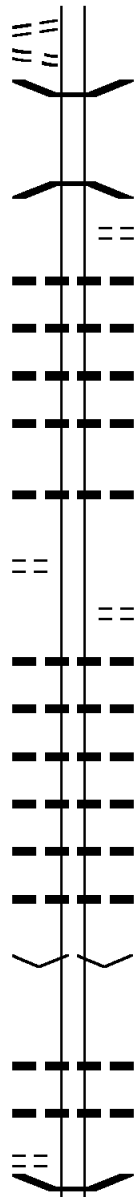
023959 FT

DIR: B TOTAL LEN: 5.966 MI. DIST: 03-4 SR: 3018  
 LEFT MUN: JORDAN T RIGHT MUN: JORDAN T

(T327) 0090/0230  
 LC FOR HEBE BYPASS RD 0090/0147  
 (CONN) 021782 FT

2 0 49007 0 02 0198+14 019264 FT  
 CHURCH RD  
 (T406) 0080/0000

WINDING HOLLOW RD  
 (T402) 0060/0106



0090/0022 BMS EN 49/3018/0090/0000  
 021782 FT 2 0 49007 0 02 0223+26  
 TRIB MAHANTANGO CREEK  
 BMSBG 49/3018/0090/0000  
 LENGTH(AH 2177 BK 2518)  
 GREEN ACRES LN  
 0090/0000 (T414)  
 0080/2354 018 " DIA CIR PLASTIC  
 LEN=0040 INSTALLED 2013  
 0080/1819 018 " DIA CIR PLASTIC  
 LEN=0040 INSTALLED 2013  
 0080/1527 018 " DIA CIR PLASTIC  
 LEN=0040 INSTALLED 2013  
 0080/1185 018 " DIA CIRC CONCR  
 LEN=0040 INSTALLED UNKN  
 0080/0535 018 " DIA CIR PLASTIC  
 019264 FT LEN=0034 INSTALLED 2013  
 0080/0000 LENGTH(AH 2518 BK 2387)  
 HEBE HEIGHTS RD  
 (T416)  
 0070/1947 018 " DIA CIR PLASTIC  
 LEN=0036 INSTALLED UNKN  
 0070/1686 018 " DIA CIRC CONCR  
 LEN=0040 INSTALLED UNKN  
 0070/1219 018 " DIA CIRC CONCR  
 LEN=0040 INSTALLED UNKN  
 0070/0782 018 " DIA CIRC CONCR  
 LEN=0044 INSTALLED UNKN  
 0070/0315 036 " DIA CIRC CONCR  
 LEN=0052 INSTALLED UNKN  
 0070/0130 024 " DIA CIRC CONCR  
 016877 FT LEN=0050 INSTALLED UNKN  
 2 0 49007 0 02 0174+63  
 VILLAGE: HEBE  
 0070/0000 LENGTH(AH 2387 BK 1531)  
 0060/0574 018 " DIA CIR PLASTIC  
 LEN=0045 INSTALLED 2005  
 0060/0154 018 " DIA CIR PLASTIC  
 LEN=0050 INSTALLED 2013  
 0060/0011 BMS EN 49/3018/0060/0000

EXTRACT DATE: 12/18/2023  
PRINT DATE: 12/19/2023

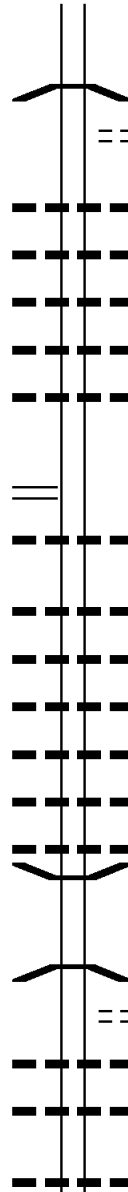
ROADWAY MANAGEMENT SYSTEM  
SLD COUNTY/SR - ANNUAL PRINT

PAGE NUMBER: 416  
COUNTY: NORTHUMBERLAND

DIR: B TOTAL LEN: 5.966 MI.  
LEFT MUN: JORDAN T

DIST: 03-4 SR: 3018  
RIGHT MUN: JORDAN T

015346 FT



015346 FT

0060/0000

0050/2919

0050/2298

0050/1814

0050/1367

0050/1003

0050/0640

012402 FT

0050/0000

0040/2762

0040/2035

0040/1615

0040/1235

0040/0967

0040/0705

0040/0310

0040/0013

009159 FT

0040/0000

0030/1910

0030/1492

0030/1043

0030/0153

2 0 49007 0 02 0159+06  
TR TO MAHANTANGO CREEK  
BMSBG 49/3018/0060/0000  
LENGTH(AH 1531 BK 2944)  
SPAIN RD

018 "DIA CIR PLASTIC  
LEN=0032 INSTALLED 2013  
018 "DIA CIR PLASTIC  
LEN=0040 INSTALLED 2003  
018 "DIA CIRC CONCR  
LEN=0045 INSTALLED UNKN  
018 "DIA CIR PLASTIC  
LEN=0040 INSTALLED 2003  
018 "DIA CIR PLASTIC  
LEN=0040 INSTALLED 2003

2 0 49007 0 02 0129+48 012402 FT  
JACKSON TOWNSHIP RD  
(SR3013 SEG 0010/0000) 0050/0000

LENGTH(AH 2944 BK 3243)  
018 "DIA CIRC CONCR  
LEN=0036 INSTALLED UNKN  
018 "DIA CIR PLASTIC  
LEN=0038 INSTALLED 2013  
018 "DIA CIRC CONCR  
LEN=0042 INSTALLED 2005  
018 "DIA CIRC CONCR  
LEN=0036 INSTALLED UNKN  
018 "DIA CIRC CONCR  
LEN=0036 INSTALLED UNKN  
018 "DIA CIRC CONCR  
LEN=0045 INSTALLED UNKN  
018 "DIA CIR PLASTIC  
LEN=0045 INSTALLED UNKN

009159 FT

BMSSEN 49/3018/0040/0000  
2 0 49007 0 02 0097+30  
TR TO MAHANTANGO CREEK  
BMSBG 49/3018/0040/0000  
LENGTH(AH 3243 BK 2001)  
MAHANTANGO CREEK RD

(T317)  
018 "DIA CIR PLASTIC  
LEN=0057 INSTALLED UNKN  
018 "DIA CIRC CONCR  
LEN=0032 INSTALLED UNKN  
018 "DIA CIR PLASTIC  
LEN=0040 INSTALLED 2013

DIR: B TOTAL LEN: 5.966 MI. DIST: 03-4 SR: 3018  
 LEFT MUN: JORDAN T RIGHT MUN: JORDAN T

| Location                   | Stationing | Notes | Stationing | Notes   |
|----------------------------|------------|-------|------------|---|
|                            | 007158 FT  |       | 007158 FT  | 2 0 49007 0 02 0076+70  |
|                            |            |       | 0030/0000  | LENGTH(AH 2001 BK 3725)   |
|                            |            |       | 0020/3454  | 018 "DIA CIRC CONCR<br>LEN=0105 INSTALLED UNKN  |
| MEETING HOUSE RD<br>(T378) | 0020/3184  | ==    | 0020/2780  | 018 "DIA CIRC CONCR<br>LEN=0065 INSTALLED UNKN  |
|                            |            |       | 0020/2286  | 018 "DIA CIRC CONCR<br>LEN=0064 INSTALLED UNKN  |
|                            |            |       | 0020/1908  | 018 "DIA CIRC CONCR<br>LEN=0066 INSTALLED UNKN  |
| PARK RD<br>(T313)          | 0020/1844  | ==    |            | TR TO MAHANTANGO CREEK<br>STRUCTURE LENGTH 11 FT  |
|                            |            |       | 0020/1311  | BMSID 49/3018/0020/1311   |
| TROUTMANS LN<br>(T329)     | 0020/1171  | ==    | 0020/1071  | 024 "DIA CIR PLASTIC<br>LEN=0068 INSTALLED 2013   |
|                            |            |       | 0020/0450  | 018 "DIA CIRC CONCR<br>LEN=0086 INSTALLED UNKN  |
|                            | 003433 FT  |       | 003433 FT  | 2 0 49007 0 01 0033+00  |
|                            |            |       | 0020/0000  | LENGTH(AH 3725 BK 3433)   |
|                            |            |       | 0010/3185  | 015 "DIA CIRC CONCR<br>LEN=0050 INSTALLED UNKN  |
|                            |            |       | 0010/3029  | 018 "DIA CIRC CONCR<br>LEN=0033 INSTALLED UNKN  |
|                            |            |       | 0010/2213  | 018 "DIA CIR PLASTIC<br>LEN=0040 INSTALLED 2013   |
|                            |            |       | 0010/0888  | 036 "DIA CIR PLASTIC<br>LEN=0040 INSTALLED 2005   |
| CEMETERY HILL RD<br>(T356) | 0010/0603  | ==    | 0010/0196  | BMS EN 49/3018/0010/0000  |
|                            | 000000 FT  |       | 000000 FT  | 2 0 49007 0 00 0000+00  |
|                            |            |       |            | NC KL LINGERSTOWN RD<br>INTER-BK MARKET ST<br>(SR1026 SEG 0010/1514)<br>MAHANTANGO CREEK<br>BMSBG 49/3018/0010/0000<br>MFC BEGIN = D<br>BK-DAUPHIN (22) |
|                            |            |       | 0010/0000  | LENGTH(AH 3433 BK 0000)   |

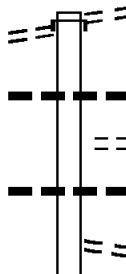
EXTRACT DATE: 12/18/2023 ROADWAY MANAGEMENT SYSTEM PAGE NUMBER: 414  
 PRINT DATE: 12/19/2023 SLD COUNTY/SR - ANNUAL PRINT COUNTY: NORTHUMBERLAND

DIR: B TOTAL LEN: 1.812 MI. DIST: 03-4 SR: 3017  
 LEFT MUN: LOWER MAHANOEY T RIGHT MUN: LOWER MAHANOEY T

MOUNTAIN RD  
(T802)

009566 FT

0040/1356



008210 FT

009566 FT  
INTER-AHD

0040/1356

0040/0655

0040/0342

0040/0290

0040/0051

008210 FT

TURKEY HILL RD  
(T408)  
MOUNTAIN RD  
(T802)

024 " DIA CIRC METAL  
LEN=0046 INSTALLED UNKN  
FISHERY RD

024 " DIA CIR PLASTIC  
LEN=0040 INSTALLED UNKN  
ADAMS RD

(T308)  
2 0 49003 0 00 0081+88

EXTRACT DATE: 12/18/2023  
PRINT DATE: 12/19/2023

ROADWAY MANAGEMENT SYSTEM  
SLD COUNTY/SR - ANNUAL PRINT

PAGE NUMBER: 413  
COUNTY: NORTHUMBERLAND

DIR: B TOTAL LEN: 1.812 MI.  
LEFT MUN: LOWER MAHANOY T

DIST: 03-4 SR: 3017  
RIGHT MUN: LOWER MAHANOY T

|                      |                          |
|----------------------|--------------------------|
| 0040/0000            | LENGTH(AH 1356 BK 3269)  |
| 018 "DIA CIR PLASTIC |                          |
| 0030/2671            | LEN=0030 INSTALLED 2014  |
| 0030/1923            | 012 "DIA CIR PLASTIC     |
| 0030/1485            | LEN=0040 INSTALLED UNKN  |
|                      | 018 "DIA CIR PLASTIC     |
|                      | LEN=0030 INSTALLED UNKN  |
| 0030/0200            | 018 "DIA CIR PLASTIC     |
| 004941 FT            | LEN=0033 INSTALLED UNKN  |
| 0030/0000            | 2 0 49003 0 00 0049+40   |
| 0020/2335            | LENGTH(AH 3269 BK 2654)  |
|                      | 018 "DIA CIR PLASTIC     |
| 0020/1656            | LEN=0050 INSTALLED 2014  |
| 0020/1422            | 018 "DIA CIR PLASTIC     |
| 0020/1070            | LEN=0040 INSTALLED 2014  |
|                      | 018 "DIA CIR PLASTIC     |
|                      | LEN=0041 INSTALLED UNKN  |
| 0020/0195            | WITMER FARM LN           |
| 0020/0008            | (PRDR)                   |
| 002287 FT            | 024 "DIA CIR PLASTIC     |
| 0020/0000            | LEN=0050 INSTALLED 2014  |
| 0010/1765            | LENGTH(AH 2654 BK 2287)  |
| 0010/1536            | 018 "DIA CIR PLASTIC     |
|                      | LEN=0036 INSTALLED 2014  |
|                      | 018 "DIA CIR PLASTIC     |
|                      | LEN=0035 INSTALLED 2014  |
| 0010/0848            | 030 "DIA CIR PLASTIC     |
|                      | LEN=0040 INSTALLED 1999  |
| 0010/0450            | 030 "DIA CIR PLASTIC     |
| 000000 FT            | LEN=0036 INSTALLED UNKN  |
|                      | 2 0 49003 0 00 0000+00   |
|                      | VILLAGE: MALTA           |
|                      | NC MA LTA RD             |
|                      | MAHANTANGO CREEK RD      |
|                      | (SR3024 SEG 0040/0000)   |
|                      | INTER-BK KIWANIS FARM RD |
|                      | (T302)                   |
|                      | MFC BEGIN = E            |
| 0010/0000            | LENGTH(AH 2287 BK 0000)  |

004941 FT

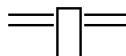
2 0 49003 0 00 0023+03 002287 FT  
ZERBE RD  
(T301)

0020/0000

000000 FT

EXTRACT DATE: 12/18/2023 ROADWAY MANAGEMENT SYSTEM PAGE NUMBER: 412  
PRINT DATE: 12/19/2023 SLD COUNTY/SR - ANNUAL PRINT COUNTY: NORTHUMBERLAND  
DIR: B TOTAL LEN: 7.991 MI. DIST: 03-4 SR: 3016  
LEFT MUN: JORDAN T RIGHT MUN: JORDAN T

042191 FT



042191 FT KLINGERSTOWN RD  
0170/2202 (SR3018 SEG 0120/0000)



DIR: B TOTAL LEN: 7.991 MI. DIST: 03-4 SR: 3016  
 LEFT MUN: JORDAN T RIGHT MUN: JORDAN T

| Stationing             | Notes | Stationing | Notes   |
|------------------------|-------|------------|---|
| 039989 FT              |       | 039989 FT  | 2 0 49008 0 02 0400+65                          |
|                        |       | 0170/0000  | LENGTH(AH 2202 BK 2163)                         |
|                        |       | 0160/1890  | 018 "DIA CIR PLASTIC<br>LEN=0040 INSTALLED UNKN |
| 037826 FT              |       | 037826 FT  | 2 0 49008 0 02 0379+14                          |
|                        |       | 0160/0000  | LENGTH(AH 2163 BK 3726)                         |
|                        |       | 0150/3033  | 036 "DIA CIR PLASTIC<br>LEN=0033 INSTALLED 2019 |
|                        |       | 0150/2788  | ERDMANS FARM RD<br>(T424)                       |
|                        |       | 0150/2659  | 024 "DIA CIR PLASTIC<br>LEN=0040 INSTALLED UNKN |
|                        |       | 0150/2296  | 018 "DIA CIR PLASTIC<br>LEN=0050 INSTALLED UNKN |
|                        |       | 0150/2176  | 024 "DIA CIR PLASTIC<br>LEN=0055 INSTALLED UNKN |
|                        |       | 0150/1957  | 054 "DIA CIRC METAL<br>LEN=0070 INSTALLED 2019  |
|                        |       | 0150/1451  | 018 "DIA CIR PLASTIC<br>LEN=0050 INSTALLED UNKN |
|                        |       | 0150/1012  | 018 "DIA CIR PLASTIC<br>LEN=0060 INSTALLED UNKN |
| SNOWDALE RD<br>(T345)  |       | 0150/0423  | " "   |
|                        |       | 0150/0178  | 018 "DIA CIR PLASTIC<br>LEN=0040 INSTALLED UNKN |
| 034100 FT              |       | 034100 FT  | 2 0 49008 0 01 0341+10                          |
|                        |       | 0150/0000  | LENGTH(AH 3726 BK 1621)                         |
|                        |       | 0140/1473  | 018 "DIA CIR PLASTIC<br>LEN=0040 INSTALLED UNKN |
|                        |       | 0140/0975  | 018 "DIA CIR PLASTIC<br>LEN=0040 INSTALLED UNKN |
| 2 0 49008 0 01 0324+89 |       | 032479 FT  | 018 "DIA CIR PLASTIC                            |
| GREENBRIER RD          |       |            | LEN=0060 INSTALLED UNKN                         |
| (SR3007 SEG 0010/0000) |       | 0140/0000  | LENGTH(AH 1621 BK 2975)                         |
|                        |       |            | 018 "DIA CIR PLASTIC                            |

DIR: B TOTAL LEN: 7.991 MI. DIST: 03-4 SR: 3016  
 LEFT MUN: JORDAN T RIGHT MUN: JORDAN T

| Stationing | Right of Way | Material   | Status         |
|------------|--------------|--|----------------|
|            | 0130/2300    | LEN=0040   | INSTALLED UNKN |
|            | 0130/0609    | 018 " DIA CIR PLASTIC<br>LEN=0040                    | INSTALLED UNKN |
|            | 0130/0455    | 018 " DIA CIR PLASTIC<br>LEN=0040                    | INSTALLED UNKN |
|            | 0130/0218    | 018 " DIA CIR PLASTIC<br>LEN=0035                    | INSTALLED UNKN |
| 029504 FT  | 029504 FT    | 2 0 49008 0 01 0294+84                               |                |
|            | 0130/0000    | LENGTH(AH 2975 BK 2665)                              |                |
|            | 0120/2288    | 018 " DIA CIR PLASTIC<br>LEN=0046                    | INSTALLED UNKN |
|            | 0120/1100    | 018 " DIA CIR PLASTIC<br>LEN=0040                    | INSTALLED UNKN |
|            | 0120/0732    | 018 " DIA CIR PLASTIC<br>LEN=0050                    | INSTALLED UNKN |
|            | 0120/0313    | 018 " DIA CIR PLASTIC<br>LEN=0040                    | INSTALLED UNKN |
| 026839 FT  | 026839 FT    | 2 0 49008 0 01 0267+91                               |                |
|            | 0120/0000    | LENGTH(AH 2665 BK 2366)                              |                |
|            | 0110/1760    | 018 " DIA CIR PLASTIC<br>LEN=0040                    | INSTALLED UNKN |
|            | 0110/0880    | 018 " DIA CIR PLASTIC<br>LEN=0048                    | INSTALLED UNKN |
|            | 0110/0024    | 018 " DIA CIR PLASTIC<br>LEN=0045                    | INSTALLED UNKN |
| 024473 FT  | 024473 FT    | 2 0 49008 0 01 0244+00                               |                |
|            | 0110/0000    | FISHER RIDGE RD<br>(T326)<br>LENGTH(AH 2366 BK 3586) |                |
|            | 0100/2713    | 018 " DIA CIR PLASTIC<br>LEN=0040                    | INSTALLED UNKN |
|            | 0100/2019    | 018 " DIA CIR PLASTIC<br>LEN=0040                    | INSTALLED UNKN |
|            | 0100/1721    | 018 " DIA CIR PLASTIC<br>LEN=0050                    | INSTALLED UNKN |
|            | 0100/1384    | 018 " DIA CIR PLASTIC<br>LEN=0040                    | INSTALLED UNKN |
|            | 0100/0829    | 018 " DIA CIR PLASTIC<br>LEN=0040                    | INSTALLED 1996 |

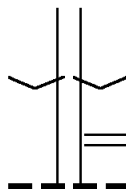
DIR: B TOTAL LEN: 7.991 MI. DIST: 03-4 SR: 3016  
 LEFT MUN: JORDAN T RIGHT MUN: JORDAN T

| Stationing                              | Description | Material                | Length   | Notes          |
|---|-------------|-------------------------|----------|----------------|
| 020887 FT                               | 0100/0418   | 018" DIA CIR PLASTIC    | LEN=0040 | INSTALLED UNKN |
|   | 020887 FT   | 2 0 49008 0 01 0209+80  |          | CRICKETS LN    |
|   | 0100/0000   | LENGTH(AH 3586 BK 2923) |          |                |
|   | 0090/2900   | 026" DIA CIR PLASTIC    | LEN=0040 | INSTALLED UNKN |
|   | 0090/2503   | 018" DIA CIR PLASTIC    | LEN=0040 | INSTALLED UNKN |
|   | 0090/2181   | 018" DIA CIR PLASTIC    | LEN=0040 | INSTALLED UNKN |
|   | 0090/1505   | 018" DIA CIR PLASTIC    | LEN=0040 | INSTALLED UNKN |
|   | 0090/1182   | 018" DIA CIR PLASTIC    | LEN=0031 | INSTALLED UNKN |
| 017964 FT                               | 017964 FT   | 2 0 49008 0 01 0179+49  |          |                |
| HOOFLANDER RD<br>(SR3003 SEG 0010/0000) | 0090/0000   | NC HOOFLANDER RD        |          |                |
|   | 0080/1666   | LENGTH(AH 2923 BK 2233) |          |                |
|   | 0080/1645   | BMSBG 49/3016/0080/1645 |          |                |
|   | 0080/1129   | 2 0 49008 0 01 0167+57  |          |                |
|   | 0080/1002   | TR. TO MOUSE RUN        |          |                |
|   | 0080/0987   | BMSBG 49/3016/0080/0987 |          |                |
|   | 0080/0769   | SCHWARTZ RD             |          |                |
| URBAN SCHOOL HOUSE RD<br>(T380)         | 0080/0738   | (T377)                  |          |                |
|   | 0080/0500   | BMSBG 49/3016/0080/0987 |          |                |
|   | 0080/0077   | 2 0 49008 0 01 0167+57  |          |                |
| 015731 FT                               | 015731 FT   | TR TO MOUSE RUN         |          |                |
|   | 0080/0000   | BMSBG 49/3016/0080/0987 |          |                |
|   | 0070/1760   | SCHOOL HOUSE RD         |          |                |
| GUN CLUB RD<br>(T341)                   | 0070/1452   | (T380)                  |          |                |
|   | 0070/0859   | 015" DIA CIRC CONCR     | LEN=0070 | INSTALLED UNKN |
|   | 0070/0671   | 018" DIA CIR PLASTIC    | LEN=0060 | INSTALLED UNKN |
|   |             | 018" DIA CIR PLASTIC    | LEN=0040 | INSTALLED 2020 |
|   |             | 2 0 49008 0 01 0157+40  |          |                |
|   |             | LENGTH(AH 2233 BK 1952) |          |                |
|   |             | 018" DIA CIRC CONCR     | LEN=0063 | INSTALLED UNKN |

DIR: B TOTAL LEN: 7.991 MI. DIST: 03-4 SR: 3016  
 LEFT MUN: JORDAN T RIGHT MUN: JORDAN T

GUN CLUB RD  
 (T341)

013779 FT



013779 FT 2 0 49008 0 00 0137+47  
 VILLAGE: URBAN  
 0070/0000 LENGTH(AH 1952 BK 1766)  
 0060/1448 JORDAN TOWNSHIP RD  
 (SR3013 SEG 0050/1707)  
 0060/1412 015"H 21"W ELLIP METAL  
 LEN=0040 INSTALLED UNKN

012013 FT



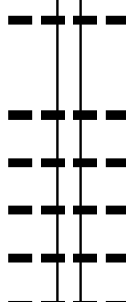
012013 FT 2 0 49008 0 00 0119+90  
 0060/0000 LENGTH(AH 1766 BK 2540)  
 0050/2013 015"H 21"W ELLIP METAL  
 LEN=0040 INSTALLED UNKN

0050/1371



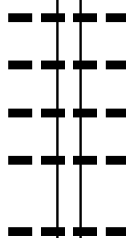
0050/1349 018 "DIA CIR PLASTIC  
 LEN=0040 INSTALLED UNKN  
 0050/1096 018 "DIA CIR PLASTIC  
 LEN=0050 INSTALLED UNKN

009473 FT



0050/0305 018 "DIA CIR PLASTIC  
 LEN=0040 INSTALLED 2012  
 009473 FT 2 0 49008 0 00 0094+57  
 0050/0000 LENGTH(AH 2540 BK 2476)  
 0040/2164 015"H 21"W ELLIP METAL  
 LEN=0030 INSTALLED UNKN  
 0040/1860 015 "DIA CIR PLASTIC  
 LEN=0035 INSTALLED UNKN  
 0040/1306 018 "DIA CIR PLASTIC  
 LEN=0040 INSTALLED UNKN  
 0040/0783 015"H 24 "W ELLIP METAL  
 LEN=0036 INSTALLED UNKN  
 0040/0272 015"H 21 "W ELLIP METAL  
 LEN=0035 INSTALLED UNKN

006997 FT



006997 FT 2 0 49008 0 00 0069+88  
 0040/0000 LENGTH(AH 2476 BK 2699)  
 0030/2108 018 "DIA CIR PLASTIC  
 LEN=0040 INSTALLED UNKN  
 0030/1840 015 "DIA CIR PLASTIC  
 LEN=0048 INSTALLED UNKN  
 0030/1502 018 "DIA CIR PLASTIC  
 LEN=0035 INSTALLED UNKN  
 0030/1143 018 "DIA CIR PLASTIC  
 LEN=0040 INSTALLED 2019  
 0030/0372 018 "DIA CIR PLASTIC  
 LEN=0060 INSTALLED 2019

EXTRACT DATE: 12/18/2023  
PRINT DATE: 12/19/2023

ROADWAY MANAGEMENT SYSTEM  
SLD COUNTY/SR - ANNUAL PRINT

PAGE NUMBER: 407  
COUNTY: NORTHUMBERLAND

DIR: B TOTAL LEN: 7.991 MI.  
LEFT MUN: JORDAN T

DIST: 03-4 SR: 3016  
RIGHT MUN: JORDAN T

| Distance (FT) | Segment ID | Material / Description                      |
|---------------|------------|---|
| 004298        | 0030/0343  | DUBENDORF RD (T354)                         |
|               | 0030/0010  | DUBENDORF RD (T354)                         |
|               | 004298     | 036"H 00"W MULT METAL INSTALLED 1998        |
|               | 0030/0000  | LEN=0040 2 0 49008 0 00 0042+97             |
|               | 0020/2028  | LENGTH(AH 2699 BK 2460) 018"DIA CIR PLASTIC |
|               | 0020/1774  | LEN=0034 024"DIA CIR PLASTIC INSTALLED UNKN |
|               | 0020/1475  | LEN=0036 036"DIA CIRC METAL INSTALLED 1998  |
| 001838        | 0020/0263  | 015"H 21"W ELLIP METAL INSTALLED UNKN       |
|               | 0020/0035  | 018"DIA CIR PLASTIC INSTALLED UNKN          |
|               | 001838     | LEN=0040 2 0 49008 0 00 0018+44             |
|               | 0020/0000  | DUBENDORF RD (T354) LENGTH(AH 2460 BK 1838) |
|               | 0010/1810  | 018"DIA CIR PLASTIC INSTALLED UNKN          |
|               | 0010/1497  | 015"H 21"W ELLIP METAL INSTALLED UNKN       |
|               | 0010/1077  | 015"H 21"W ELLIP METAL INSTALLED UNKN       |
|               | 0010/0857  | 018"DIA CIRC METAL INSTALLED UNKN           |
|               | 0010/0260  | 018"DIA CIRC CONCR INSTALLED UNKN           |
|               | 0010/0134  | LEN=0049 BMSSEN 49/3016/0010/0107           |
|               |            | 0 0 00000 0 00 0000+00                      |
|               |            | FIDDLERS RUN BMSBG 49/3016/0010/0107        |
|               | 0010/0107  | JORDAN LOWER MAHANOY T                      |
|               | 0010/0090  | 018"DIA CIRC CONCR INSTALLED UNKN           |
|               | 000000     | LEN=0036 2 0 49008 0 00 0000+00             |
|               |            | VILLAGE: MANDATA NC URBAN RD                |
|               |            | GOLD ST (SRO225 SEG 0080/0000)              |
|               | 0010/0000  | MFC BEGIN = D LENGTH(AH 1838 BK 0000)       |

EXTRACT DATE: 12/18/2023 ROADWAY MANAGEMENT SYSTEM PAGE NUMBER: 406  
PRINT DATE: 12/19/2023 SLD COUNTY/SR - ANNUAL PRINT COUNTY: NORTHUMBERLAND  
DIR: B TOTAL LEN: .000 MI. DIST: 03-4 SR: 3015  
LEFT MUN: JACKSON T RIGHT MUN: JACKSON T

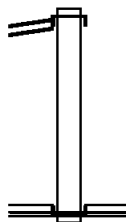
000000 FT  
000000 FT



000000 FT  
7020/0000 LENGTH(AH 3002 BK 2092)  
000000 FT  
7010/0000 LENGTH(AH 2092 BK 0000)

EXTRACT DATE: 12/18/2023 ROADWAY MANAGEMENT SYSTEM PAGE NUMBER: 405  
 PRINT DATE: 12/19/2023 SLD COUNTY/SR - ANNUAL PRINT COUNTY: NORTHUMBERLAND  
 DIR: B TOTAL LEN: .065 MI. DIST: 03-4 SR: 3014  
 LEFT MUN: JACKSON T RIGHT MUN: JACKSON T

GOLD ST 000343 FT  
 (SR0225 SEG 0080/1550) 0010/0343  
 000000 FT



000343 FT  
 INTER-AHD GOLD ST  
 0010/0343 (SR0225 SEG 0080/1550)  
 000000 FT 1 0 00336 8 00 0003+63  
 NC SR 3014 SH  
 SR 3012 SH  
 (SR3012 SEG 0010/0235)  
 INTER-BK MANDATA RD  
 (T350)  
 MFC BEGIN = C  
 0010/0000 LENGTH(AH 0343 BK 0000)

DIR: B TOTAL LEN: 2.287 MI. DIST: 03-4 SR: 3013  
 LEFT MUN: JORDAN T RIGHT MUN: JORDAN T

| Stationing | Length    | Description             | Material             | Installation            |
|------------|-----------|-------------------------|----------------------|-------------------------|
| 012073     | 012073 FT | URBAN RD                |                      |                         |
| 0050/1707  |           | (SR3016 SEG 0060/1448)  | 018" DIA CIR PLASTIC |                         |
| 0050/1392  |           | FISHER RIDGE RD         |                      | LEN=0036 INSTALLED 2003 |
| 0050/0776  |           | (T326)                  |                      |                         |
| 0050/0128  |           | 030" DIA CIR PLASTIC    |                      | LEN=0040 INSTALLED 2005 |
| 010366     | 010366 FT |                         |                      |                         |
| 0050/0000  |           | RAUPSTAL RD             |                      |                         |
| 0103+72    | 010366 FT | (T325)                  |                      |                         |
| 0050/0000  |           | LENGTH(AH 1707 BK 2036) | 018" DIA CIRC METAL  |                         |
| 0040/1775  |           | LEN=0036 INSTALLED 1996 |                      |                         |
| 0040/1202  |           | 018" DIA CIR PLASTIC    |                      | LEN=0048 INSTALLED 2006 |
| 0040/1044  |           | 018" DIA CIR PLASTIC    |                      | LEN=0040 INSTALLED 2006 |
| 0040/0825  |           | 018" DIA CIR PLASTIC    |                      | LEN=0045 INSTALLED 2006 |
| 0040/0569  |           | 018" DIA CIR PLASTIC    |                      | LEN=0045 INSTALLED 2006 |
| 008330     | 008330 FT | SCHWARTZ RD             |                      |                         |
| 0083+21    | 008330 FT | (T377)                  |                      |                         |
| 0040/0000  |           | LENGTH(AH 2036 BK 2860) |                      |                         |
| 0040/0000  |           |                         |                      |                         |



DIR: B TOTAL LEN: 2.287 MI. DIST: 03-4 SR: 3013  
 LEFT MUN: JORDAN T RIGHT MUN: JORDAN T

STONE HOUSE RD  
(T328)

0030/0234

005470 FT

TURKEY VALLEY RD  
(T315)

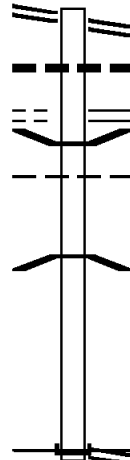
0020/1014

002503 FT

000000 FT

|           |                            |                               |
|-----------|----------------------------|-------------------------------|
| 0030/2379 | 018 " DIA<br>LEN=0037      | CIR PLASTIC<br>INSTALLED 1996 |
| 0030/1629 | 018 " DIA<br>LEN=0045      | CIR PLASTIC<br>INSTALLED 1996 |
| 0030/1344 | 018 " DIA<br>LEN=0040      | CIR PLASTIC<br>INSTALLED 2005 |
| 0030/1104 | 018 " DIA<br>LEN=0007      | CIR PLASTIC<br>INSTALLED 2006 |
| 0030/0658 | 018 " DIA<br>LEN=0040      | CIR PLASTIC<br>INSTALLED 2005 |
| 0030/0271 | 018 " DIA<br>LEN=0075      | CIRC METAL<br>INSTALLED 1996  |
| 0030/0005 | 018 " DIA<br>LEN=0040      | CIR PLASTIC<br>INSTALLED 2005 |
| 005470 FT | 2 0 49075 0 00 0054+00     | HEBE BY-PASS RD<br>(T327)     |
| 0030/0000 | LENGTH(AH 2860 BK 2967)    |                               |
| 0020/2779 | 018 " DIA<br>LEN=0042      | CIRC CONCR<br>INSTALLED 1996  |
| 0020/2374 | 015 " H 20 " W<br>LEN=0045 | ELLIP METAL<br>INSTALLED 1996 |
| 0020/2006 | SHORT RD<br>(T400)         |                               |
| 0020/0911 | 018 " DIA<br>LEN=0040      | CIR PLASTIC<br>INSTALLED 2005 |
| 002503 FT | 2 0 49075 0 00 0025+00     |                               |
| 0020/0000 | LENGTH(AH 2967 BK 2503)    |                               |
| 0010/0794 | 024 " DIA<br>LEN=0032      | CIR PLASTIC<br>INSTALLED 1996 |
| 000000 FT | 2 0 49075 0 00 0000+00     |                               |
|           | NC JACKSON TOWNSHIP RD     |                               |
|           | SR 3018 SH                 |                               |
|           | (SR3018 SEG 0050/0000)     |                               |
|           | MFC BEGIN = E              |                               |
| 0010/0000 | LENGTH(AH 2503 BK 0000)    |                               |

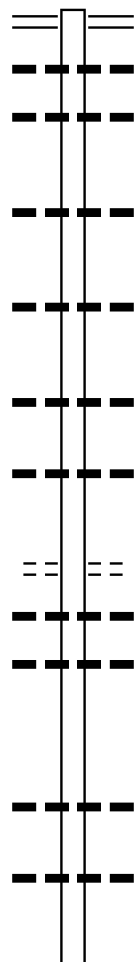
SR 0225 SH 000533 FT  
 (SR0225 SEG 0090/0000) 0010/0533  
  
 MANDATA RD  
 (T350) 0010/0235  
  
 000000 FT



000533 FT SR 0225 SH  
 0010/0533 (SR0225 SEG 0090/0000)  
 015 " DIA CAST IRON  
 0010/0340 LEN=0055 INSTALLED UNKN  
 SR 3014 SH  
 0010/0235 (SR3014 SEG 0010/0000)  
 0010/0168 BMSSEN 49/3012/0010/0137  
 JACKSON  
 0010/0150 LOWER MAHANOY T  
 1 0 00336 5 00 0000+60  
 FIDDLERS RUN  
 0010/0137 BMSBG 49/3012/0010/0137  
 000000 FT 1 0 00336 5 00 0000+00  
 NC SR 3012 SH  
 SR 0147 SH  
 (SR0147 SEG 0210/0000)  
 SR 0147 SH  
 (SR0147 SEG 0210/0000)  
 MFC BEGIN = C  
 0010/0000 LENGTH(AH 0533 BK 0000)

DIR: B TOTAL LEN: 2.813 MI. DIST: 03-4 SR: 3011  
 LEFT MUN: UPPER MAHANoy T RIGHT MUN: UPPER MAHANoy T

014853 FT



014853 FT SCHWABEN CREEK RD  
 0060/0875 (SR3010 SEG 0280/2218)  
 018 "DIA CIR PLASTIC  
 0060/0823 LEN=0038 INSTALLED 2014  
 018 "DIA CIR PLASTIC  
 0060/0464 LEN=0034 INSTALLED 2014  
 013978 FT 2 0 49120 0 01 0150+35  
 0060/0000 LENGTH(AH 0875 BK 3032)  
 018 "DIA CIR PLASTIC  
 0050/2821 LEN=0048 INSTALLED UNKN  
  
 0050/1669 024 "DIA CIRC CONCR  
 LEN=0036 INSTALLED UNKN  
  
 0050/0704 015 "DIA CIRC CONCR  
 LEN=0030 INSTALLED UNKN  
  
 0050/0015 018 "DIA CIR PLASTIC  
 010946 FT LEN=0080 INSTALLED 2005  
 2 0 49120 0 01 0118+90  
 OLD STATE RD  
 (T740)  
 0050/0000 LENGTH(AH 3032 BK 1360)  
 018 "DIA CIRC CONCR  
 0040/1192 LEN=0040 INSTALLED UNKN  
 018 "DIA CIR PLASTIC  
 0040/0757 LEN=0035 INSTALLED 2014  
  
 009586 FT 2 0 49120 0 01 0094+86  
 0040/0000 LENGTH(AH 1360 BK 3502)  
  
 0030/2899 015 "DIA CIRC CONCR  
 LEN=0040 INSTALLED UNKN  
  
 0030/2299 018 "DIA CIRC CONCR  
 LEN=0036 INSTALLED UNKN

013978 FT

010946 FT

009586 FT

EXTRACT DATE: 12/18/2023  
PRINT DATE: 12/19/2023

ROADWAY MANAGEMENT SYSTEM  
SLD COUNTY/SR - ANNUAL PRINT

PAGE NUMBER: 400  
COUNTY: NORTHUMBERLAND

DIR: B TOTAL LEN: 2.813 MI.  
LEFT MUN: UPPER MAHANOY T

DIST: 03-4 SR: 3011  
RIGHT MUN: UPPER MAHANOY T

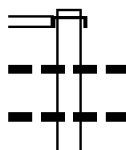
| Stationing                | Notes | Material                 | Length    | Notes                   |
|---------------------------|-------|--------------------------|-----------|-------------------------|
| 006084 FT                 |       | 018" DIA CIRC CONCR      | 0030/1055 | LEN=0036 INSTALLED UNKN |
|                           |       | PUMPKIN CTR RD           | 0030/0679 | (T346)                  |
|                           |       | 2 0 49120 0 01 0061+20   | 006084 FT | LENGTH(AH 3502 BK 3246) |
|                           |       | 024" DIA CIR PLASTIC     | 0030/0000 |                         |
|                           |       | 018" DIA CIR PLASTIC     | 0020/3188 | LEN=0044 INSTALLED 2005 |
|                           |       | 018" DIA CIR PLASTIC     | 0020/2594 | LEN=0040 INSTALLED 2005 |
|                           |       | 015" DIA CIRC CONCR      | 0020/2059 | LEN=0036 INSTALLED UNKN |
|                           |       | 015" DIA CIRC CONCR      | 0020/1598 | LEN=0036 INSTALLED UNKN |
| SLIDING HILL RD<br>(T468) |       | 015" DIA CIRC CONCR      | 0020/1275 | LEN=0035 INSTALLED UNKN |
|                           |       | 060" DIA CIR PLASTIC     | 0020/0832 | LEN=0050 INSTALLED 2020 |
|                           |       | 018" DIA CIR PLASTIC     | 0020/0404 | LEN=0028 INSTALLED 2014 |
|                           |       | 030" DIA CIR PLASTIC     | 0020/0107 | LEN=0045 INSTALLED UNKN |
|                           |       | 2 0 49120 0 01 0028+74   | 0020/0028 | 002838 FT               |
| HEIM HILL RD<br>(T343)    |       | 015" DIA CIRC CONCR      | 0020/0000 | LENGTH(AH 3246 BK 2838) |
|                           |       | 018" DIA CIR PLASTIC     | 0010/2375 | LEN=0036 INSTALLED UNKN |
|                           |       | 018" DIA CIR PLASTIC     | 0010/1835 | LEN=0038 INSTALLED 2014 |
|                           |       | 018" DIA CIR PLASTIC     | 0010/1575 | LEN=0060 INSTALLED 2019 |
|                           |       | 018" DIA CIRC CONCR      | 0010/1047 | LEN=0040 INSTALLED UNKN |
|                           |       | 018" DIA CIR PLASTIC     | 0010/0871 | LEN=0040 INSTALLED 2014 |
|                           |       | 018" DIA CIR PLASTIC     | 0010/0411 | LEN=0044 INSTALLED 2005 |
|                           |       | BMSSEN 49/3011/0010/0238 | 0010/0265 | 2 0 49120 0 00 0002+39  |
|                           |       | TR. TO MAHANTANGO CREEK  | 0010/0238 | BMSBG 49/3011/0010/0238 |
|                           |       | 2 0 49120 0 00 0000+00   | 000000 FT |                         |
|                           |       | NC SA LEM RD             |           |                         |
|                           |       | INTER-BK TOWNSHIP RT     |           |                         |
|                           |       | (TWP)                    |           |                         |
|                           |       | MFC BEGIN = E            |           |                         |
|                           |       | 018" DIA CIRC CONCR      | 0010/0000 | LENGTH(AH 2838 BK 0000) |

EXTRACT DATE: 12/18/2023 ROADWAY MANAGEMENT SYSTEM PAGE NUMBER: 399  
PRINT DATE: 12/19/2023 SLD COUNTY/SR - ANNUAL PRINT COUNTY: NORTHUMBERLAND

DIR: B TOTAL LEN: 16.885 MI. DIST: 03-4 SR: 3010  
LEFT MUN: UPPER MAHANOEY T RIGHT MUN: UPPER MAHANOEY T

STITZER RD 089152 FT  
(SR0125 SEG 0020/0000) 0370/0660

088492 FT



089152 FT  
INTER-AHD STITZER RD  
0370/0660 (SR0125 SEG 0020/0000)  
0370/0465 018 " DIA CIR PLASTIC  
0370/0280 018 " DIA CIR PLASTIC  
088492 FT LEN=0040 INSTALLED UNKN  
LEN=0050 INSTALLED UNKN  
2 0 49010 0 04 0671+23

DIR: B TOTAL LEN: 16.885 MI. DIST: 03-4 SR: 3010  
 LEFT MUN: UPPER MAHANOY T RIGHT MUN: UPPER MAHANOY T

| Location                           | Segment ID | Length (FT) | Notes  |
|------------------------------------|------------|-------------|--|
|                                    | 0370/0000  |             | HOWERTERS RD (T373) LENGTH(AH 0660 BK 1884)  |
| MOUNTAIN PAPS RD (T494)            | 0360/0772  | 086608      | 024 " DIA CIR PLASTIC LEN=0045 INSTALLED UNKN<br>086608 FT 2 0 49010 0 04 0652+51<br>LENGTH(AH 1884 BK 2668)   |
| MASSERS RD (T395)                  | 0350/1504  | 083940      | 018 " DIA CIR PLASTIC LEN=0060 INSTALLED 1999<br>0350/0814 BMS EN 49/3010/0350/0801<br>2 0 49010 0 04 0633+96<br>TRIBUTARY MAHANTANGO CR<br>0350/0801 BMSBG 49/3010/0350/0801  |
|                                    | 0340/2160  |             | 018 " DIA CIR PLASTIC LEN=0027 INSTALLED UNKN  |
| WINDMILL RD (SR2025 SEG 0010/0000) | 0340/1155  | 081395      | 024 " DIA CIR PLASTIC LEN=0030 INSTALLED UNKN<br>PAUL RD (T490)<br>018 " DIA CIR PLASTIC LEN=0050 INSTALLED 1999<br>081395 FT 2 0 49010 0 04 0600+63<br>LENGTH(AH 2545 BK 2405)<br>CIDER PRESS RD (TB11)<br>TR. TO MAHANTANGO CREEK<br>STRUCTURE LENGTH 12 FT<br>BMSID 49/3010/0330/1740 |
|                                    | 0330/1740  |             | 021 " DIA CIRC METAL   |

EXTRACT DATE: 12/18/2023  
PRINT DATE: 12/19/2023

ROADWAY MANAGEMENT SYSTEM  
SLD COUNTY/SR - ANNUAL PRINT

PAGE NUMBER: 397  
COUNTY: NORTHUMBERLAND

DIR: B TOTAL LEN: 16.885 MI.  
LEFT MUN: UPPER MAHANNOY T

DIST: 03-4 SR: 3010  
RIGHT MUN: UPPER MAHANNOY T

| Stationing                   | Notes | Structure ID | Material   | Length    | Status |
|------------------------------|-------|--------------|--|-----------|--------|
| 078990 FT                    |       | 0330/0110    | LEN=0060   | INSTALLED | UNKN   |
|                              |       | 078990 FT    | 2 0 49010 0 03 0575+59   |           |        |
|                              |       | 0330/0000    | LENGTH(AH 2405 BK 2559)  |           |        |
|                              |       | 0320/1746    | TR. TO MAHANTANGO CREEK<br>STRUCTURE LENGTH 14 FT<br>BMSID 49/3010/0320/1746 |           |        |
|                              |       | 0320/0650    | 036 " DIA CIR PLASTIC<br>LEN=0055  | INSTALLED | 2011   |
|                              |       | 0320/0636    | UPPER MAHANNOY TWP RD<br>(T488)  |           |        |
| 076431 FT                    |       | 0320/0115    | 018 " DIA CIR PLASTIC<br>LEN=0060  | INSTALLED | UNKN   |
|                              |       | 076431 FT    | 2 0 49010 0 02 0550+10   |           |        |
|                              |       | 0320/0000    | LENGTH(AH 2559 BK 3150)  |           |        |
|                              |       | 0310/2830    | 018 " DIA CIR PLASTIC<br>LEN=0050  | INSTALLED | UNKN   |
|                              |       | 0310/0843    | 018 " DIA CIR PLASTIC<br>LEN=0038  | INSTALLED | UNKN   |
| SCHOOL RD<br>(T484)          |       | 0310/0032    |  |           |        |
| 073281 FT                    |       | 073281 FT    | 2 0 49010 0 02 0518+75   |           |        |
|                              |       | 0310/0000    | OLD STATE RD<br>(T740)<br>LENGTH(AH 3150 BK 2818)                            |           |        |
|                              |       | 0300/2601    | 018 " DIA CIR PLASTIC<br>LEN=0050  | INSTALLED | UNKN   |
|                              |       | 0300/2156    | 042 " DIA CIR PLASTIC<br>LEN=0045  | INSTALLED | 2011   |
|                              |       | 0300/1586    | 018 " DIA CIR PLASTIC<br>LEN=0045  | INSTALLED | UNKN   |
|                              |       | 0300/1154    | 015 " DIA CIRC METAL<br>LEN=0044   | INSTALLED | UNKN   |
|                              |       | 0300/0103    | 018 " DIA CIR PLASTIC<br>LEN=0030  | INSTALLED | UNKN   |
| LC TO OWLS HEAD RD<br>(CONN) |       | 0300/0086    |  |           |        |
| 070463 FT                    |       | 070463 FT    | 2 0 49010 0 02 0490+82   |           |        |
| OWLS HEAD RD<br>(T482)       |       | 0300/0000    |  |           |        |
|                              |       | 0300/0000    | LENGTH(AH 2818 BK 2496)  |           |        |

DIR: B TOTAL LEN: 16.885 MI. DIST: 03-4 SR: 3010  
 LEFT MUN: UPPER MAHANOY T RIGHT MUN: UPPER MAHANOY T

|           |           |                          |                |
|-----------|-----------|--------------------------|----------------|
| ---       | 0290/2316 | 018 " DIA                | CIR PLASTIC    |
| ---       |           | LEN=0036                 | INSTALLED UNKN |
| ---       | 0290/1830 | 018 " DIA                | CIR PLASTIC    |
| ---       |           | LEN=0048                 | INSTALLED UNKN |
| ---       | 0290/1457 | 018 " DIA                | CIR PLASTIC    |
| ---       |           | LEN=0040                 | INSTALLED UNKN |
| ---       | 0290/1384 | 018 " DIA                | CIR PLASTIC    |
| ---       |           | LEN=0028                 | INSTALLED UNKN |
| ---       | 0290/1170 | 018 " DIA                | CIR PLASTIC    |
| ---       |           | LEN=0040                 | INSTALLED UNKN |
| ---       | 0290/0557 | 024 " DIA                | CIR PLASTIC    |
| ---       |           | LEN=0033                 | INSTALLED UNKN |
| ==        | 0290/0398 | CROSS COUNTRY RD         |                |
| 067967 FT | 0290/0015 | (T478)                   |                |
|           | 067967 FT | BMSSEN 49/3010/0290/0000 |                |
|           |           | 2 0 49010 0 02 0465+43   |                |
|           |           | TRIB SCHWABEN CREEK      |                |
|           |           | BMSBG 49/3010/0290/0000  |                |
|           | 0290/0000 | LENGTH(AH 2496 BK 2684)  |                |
|           |           | SALEM RD                 |                |
|           | 0280/2218 | (SR3011 SEG 0060/0875)   |                |
| ---       | 0280/2169 | 030 " DIA                | CIRC CONCR     |
| ---       |           | LEN=0045                 | INSTALLED UNKN |
| ---       | 0280/2083 | 030 " DIA                | CIRC CONCR     |
| ---       |           | LEN=0040                 | INSTALLED UNKN |
| ---       | 0280/1750 | 018 " DIA                | CIRC CONCR     |
| ---       |           | LEN=0045                 | INSTALLED UNKN |
| ---       | 0280/1440 | 015 " DIA                | CIRC METAL     |
| ---       |           | LEN=0048                 | INSTALLED UNKN |
| ---       | 0280/0917 | 036 " DIA                | CIRC CONCR     |
| ---       |           | LEN=0040                 | INSTALLED UNKN |
| ---       | 0280/0350 | 018 " DIA                | CIRC CONCR     |
| 065283 FT | 065283 FT | LEN=0045 INSTALLED UNKN  |                |
|           |           | 2 0 49010 0 02 0438+60   |                |
|           |           | VILLAGE: LECK KILL       |                |
|           |           | SLIDING HILL RD          |                |
|           |           | (T468)                   |                |
|           | 0280/0000 | LENGTH(AH 2684 BK 3478)  |                |
| ---       | 0270/3471 | 018 " DIA                | CIR PLASTIC    |
| ---       |           | LEN=0040                 | INSTALLED 2017 |
| ---       | 0270/3007 | 018 " DIA                | CIRC CONCR     |
| ---       |           | LEN=0044                 | INSTALLED UNKN |
| ---       | 0270/2770 | 018 " DIA                | CIRC CONCR     |
| ---       |           | LEN=0045                 | INSTALLED UNKN |
| ==        | 0270/1706 |                          |                |

GOBBLER RUN RD  
(T460)



EXTRACT DATE: 12/18/2023  
PRINT DATE: 12/19/2023

ROADWAY MANAGEMENT SYSTEM  
SLD COUNTY/SR - ANNUAL PRINT

PAGE NUMBER: 395  
COUNTY: NORTHUMBERLAND

DIR: B TOTAL LEN: 16.885 MI.  
LEFT MUN: UPPER MAHANOY T

DIST: 03-4 SR: 3010  
RIGHT MUN: UPPER MAHANOY T

| Stationing | Description            | Material                 | Length                  | Year           |
|------------|------------------------|--------------------------|-------------------------|----------------|
| 061805 FT  |                        | 036 " DIA CIR PLASTIC    | LEN=0044                | 2013           |
| 061805 FT  |                        | 036 " DIA CIR PLASTIC    | LEN=0040                | 2019           |
| 061805 FT  | 2 0 49010 0 02 0404+07 | CLAY HILL RD             |                         |                |
| 0270/0000  | (T465)                 | LENGTH(AH 3478 BK 2890)  |                         |                |
| 0260/2738  |                        | 015 " DIA CIRC CONCR     | LEN=0055                | INSTALLED UNKN |
| 0260/2424  |                        | 024 " DIA CIR PLASTIC    | LEN=0060                | INSTALLED 2017 |
| 0260/2150  |                        | 024 " DIA CIR PLASTIC    | LEN=0080                | INSTALLED 2017 |
| 0260/1403  |                        | ROUND TOP RD             |                         |                |
| 0260/1403  | (T466)                 |                          |                         |                |
| 0260/0523  |                        | 024 " DIA CIR PLASTIC    | LEN=0042                | INSTALLED 2017 |
| 0260/0175  |                        | 018 " DIA CIR PLASTIC    | LEN=0040                | INSTALLED 2017 |
| 058915 FT  |                        | 0260/0000                | LENGTH(AH 2890 BK 2723) |                |
| 058915 FT  |                        | 0250/2405                |                         |                |
| 0250/2386  |                        | 018 " DIA CIRC CONCR     | LEN=0099                | INSTALLED UNKN |
| 0250/2156  |                        | 018 " DIA CIRC CONCR     | LEN=0099                | INSTALLED UNKN |
| 0250/1551  |                        | 018 " DIA CIR PLASTIC    | LEN=0040                | INSTALLED 2017 |
| 0250/1130  |                        | 018 " DIA CIR PLASTIC    | LEN=0040                | INSTALLED 2017 |
| 0250/1120  |                        | PLEASANT DR              |                         |                |
| 0250/1120  | (T367)                 |                          |                         |                |
| 0250/0956  |                        | BMSSEN 49/3010/0250/0941 |                         |                |
| 0250/0941  | 2 0 49010 0 01 0357+59 | T. SCHWABEN CREEK        |                         |                |
| 0250/0941  |                        | BMSBG 49/3010/0250/0941  |                         |                |
| 0250/0600  |                        | 018 " DIA CIR PLASTIC    | LEN=0060                | INSTALLED 2017 |
| 0250/0178  |                        |                          |                         |                |
| 056192 FT  |                        | 0250/0024                | LEN=0060                | INSTALLED 2017 |
| 056192 FT  |                        | 2 0 49010 0 01 0348+10   |                         |                |

EXTRACT DATE: 12/18/2023  
PRINT DATE: 12/19/2023

ROADWAY MANAGEMENT SYSTEM  
SLD COUNTY/SR - ANNUAL PRINT

PAGE NUMBER: 394  
COUNTY: NORTHUMBERLAND

DIR: B TOTAL LEN: 16.885 MI.  
LEFT MUN: UPPER MAHANOY T

DIST: 03-4 SR: 3010  
RIGHT MUN: UPPER MAHANOY T

LINE RD  
(T454)

053504 FT

0230/1884

051354 FT

| Station   | Description              | Material                 | Length | Notes          |
|-----------|--------------------------|--------------------------|--------|----------------|
| 0250/0000 | SNYDER RD (T460)         | 036" H 00" W MULT PLSTIC | 0050   | INSTALLED 2004 |
| 0240/2500 |                          | 015" DIA CIRC CONCR      | 0040   | INSTALLED UNKN |
| 0240/1848 |                          | 018" DIA CIRC CONCR      | 0040   | INSTALLED UNKN |
| 0240/1140 |                          | 018" DIA CIRC CONCR      | 0045   | INSTALLED UNKN |
| 0240/0801 |                          |                          |        |                |
| 053504 FT | MOYER RD (T454)          | 030" DIA CIR PLASTIC     | 0040   | INSTALLED 2012 |
| 0240/0000 |                          |                          |        |                |
| 0230/2058 | UPPER MAHANOY            |                          |        |                |
| 0230/2011 | WASHINGTON T             |                          |        |                |
| 0230/1658 |                          | 018" DIA CIRC CONCR      | 0040   | INSTALLED UNKN |
| 0230/1277 |                          | 018" DIA CIRC CONCR      | 0036   | INSTALLED UNKN |
| 0230/0960 |                          | 018" DIA CIRC CONCR      | 0036   | INSTALLED UNKN |
| 0230/0625 |                          | 018" DIA CIRC CONCR      | 0036   | INSTALLED UNKN |
| 0230/0370 |                          | 018" DIA CIRC CONCR      | 0036   | INSTALLED UNKN |
| 0230/0180 |                          | 018" DIA CIRC CONCR      | 0036   | INSTALLED UNKN |
| 051354 FT |                          |                          |        |                |
| 0230/0000 |                          | 042" DIA CIR PLASTIC     | 0040   | INSTALLED 2019 |
| 0220/1763 |                          | 024" DIA CIR PLASTIC     | 0048   | INSTALLED 2013 |
| 0220/0988 |                          | 015" DIA CIRC METAL      | 0048   | INSTALLED UNKN |
| 0220/0700 | GREENBRIER RD            |                          |        |                |
| 0220/0473 | (SR3007 SEG 0060/2570)   |                          |        |                |
| 0220/0142 | BMSSEN 49/3010/0220/0129 |                          |        |                |
|           | 2 0 49010 0 01 0280+50   |                          |        |                |
|           | T. TO SCHWABEN CREEK     |                          |        |                |

EXTRACT DATE: 12/18/2023  
PRINT DATE: 12/19/2023

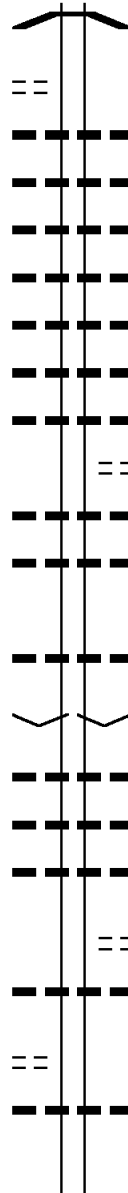
ROADWAY MANAGEMENT SYSTEM  
SLD COUNTY/SR - ANNUAL PRINT

PAGE NUMBER: 393  
COUNTY: NORTHUMBERLAND

DIR: B TOTAL LEN: 16.885 MI.  
LEFT MUN: WASHINGTON T

DIST: 03-4 SR: 3010  
RIGHT MUN: WASHINGTON T

2 0 49010 0 01 0279+28 049302 FT  
BRIER SCHOOL RD  
(T458) 0220/0000



0220/0129 BMSBG 49/3010/0220/0129  
049302 FT

5 0220/0000 LENGTH(AH 2052 BK 3412)  
012 " DIA CIR PLASTIC  
0210/3341 LEN=0050 INSTALLED UNKN  
015 " DIA CIR CONCR  
0210/2840 LEN=0040 INSTALLED UNKN  
018 " DIA CIR CONCR  
0210/2635 LEN=0040 INSTALLED UNKN  
018 " DIA CIR CONCR  
0210/2350 LEN=0040 INSTALLED UNKN  
015 " DIA CIR CONCR  
0210/2085 LEN=0035 INSTALLED UNKN  
015 " DIA CIR CONCR  
0210/1920 LEN=0035 INSTALLED UNKN  
036 " DIA CIR PLASTIC  
0210/1610 LEN=0040 INSTALLED 2012  
MUTT RD  
(T446)  
0210/1525 018 " DIA CIR CONCR  
0210/1500 LEN=0033 INSTALLED UNKN  
018 " DIA CIR METAL  
0210/1095 LEN=0030 INSTALLED UNKN

045890 FT

0210/0055 018 " DIA CIR CONCR  
045890 FT LEN=0025 INSTALLED UNKN  
2 0 49010 0 01 0245+00  
VILLAGE: GREENBRIER  
5 0210/0000 LENGTH(AH 3412 BK 2135)  
015 "H 21" W ELLIP METAL  
0200/2020 LEN=0040 INSTALLED UNKN  
018 " DIA CIR CONCR  
0200/1910 LEN=0035 INSTALLED UNKN  
036 " DIA CIR CONCR  
0200/1770 LEN=0045 INSTALLED UNKN

BUSH HEAD RD  
(T440)

043755 FT  
0200/0000

0200/0999 SCHALUM RD  
(T444)  
018 " DIA CIR CONCR  
0200/0464 LEN=0028 INSTALLED UNKN  
043755 FT 2 0 49010 0 01 0224+25  
NC SR 3010 SH  
5 0200/0000 LENGTH(AH 2135 BK 1699)  
042 " DIA CIR CONCR  
0190/1540 LEN=0050 INSTALLED UNKN

EXTRACT DATE: 12/18/2023  
PRINT DATE: 12/19/2023

ROADWAY MANAGEMENT SYSTEM  
SLD COUNTY/SR - ANNUAL PRINT

PAGE NUMBER: 392  
COUNTY: NORTHUMBERLAND

DIR: B TOTAL LEN: 16.885 MI.  
LEFT MUN: WASHINGTON T

DIST: 03-4 SR: 3010  
RIGHT MUN: WASHINGTON T

| Stationing                           | Description              | Material                 | Length    | Status                   |
|--------------------------------------|--------------------------|--------------------------|-----------|--------------------------|
| 042056 FT                            |                          | 018 " DIA CIRC METAL     | 0190/0095 | LEN=0030 INSTALLED UNKN  |
|                                      |                          | 042056 FT                | 0190/0000 | 2 0 49010 0 01 0207+00   |
|                                      |                          | 018 "H 29" W ELLIP METAL | 0180/0666 | LENGTH(AH 1699 BK 1085)  |
|                                      |                          | 0180/0221                | 0180/0666 | LEN=0040 INSTALLED UNKN  |
|                                      |                          | (T442)                   | 0180/0089 | MIDDLECREEK RD           |
|                                      |                          | 018 " DIA CIRC METAL     | 040971 FT | LEN=0030 INSTALLED UNKN  |
| 2 0 49010 0 01 0196+27               | COVERED BRIDGE RD (T438) | 0180/0000                | 0180/0000 | LENGTH(AH 1085 BK 2614)  |
|                                      |                          | 0170/2520                | 0170/2520 | 018 " DIA CIRC CONCR     |
|                                      |                          | 0170/1894                | 0170/1894 | LEN=0032 INSTALLED UNKN  |
|                                      |                          | 0170/1325                | 0170/1325 | 015 " DIA CIRC METAL     |
|                                      |                          | 0170/0470                | 0170/0470 | LEN=0022 INSTALLED UNKN  |
|                                      |                          | 038357 FT                | 038357 FT | 018 " DIA CIRC CONCR     |
|                                      |                          | 0170/0000                | 0170/0000 | LEN=0028 INSTALLED UNKN  |
|                                      |                          | 0160/1050                | 0160/1050 | 018 " DIA CIRC METAL     |
| CRISSINGER RD (T426)                 |                          | 0160/0695                | 0160/0695 | LEN=0045 INSTALLED UNKN  |
|                                      |                          | 0160/0347                | 0160/0347 | 2 0 49010 0 00 0170+26   |
|                                      |                          | 0160/0263                | 0160/0263 | CRISSINGER RD            |
|                                      |                          | 037281 FT                | 037281 FT | (T426)                   |
|                                      |                          | 0160/0000                | 0160/0000 | LENGTH(AH 2614 BK 1076)  |
|                                      |                          | 0150/0940                | 0150/0940 | 018 " DIA CIRC METAL     |
|                                      |                          | 0150/0636                | 0150/0636 | LEN=0065 INSTALLED UNKN  |
|                                      |                          | 0150/0457                | 0150/0457 | 018 " DIA CIRC METAL     |
|                                      |                          | 0150/0438                | 0150/0438 | LEN=0055 INSTALLED UNKN  |
| CHERRYTOWN RD (SR3008 SEG 0060/2553) |                          | 0150/0381                | 0150/0381 | BMSSEN 49/3010/0160/0263 |
|                                      |                          |                          |           | 2 0 49010 0 00 0162+07   |
|                                      |                          |                          |           | SCHWABEN CREEK           |
|                                      |                          |                          |           | BMSBG 49/3010/0160/0263  |
|                                      |                          |                          |           | 2 0 49010 0 00 0159+00   |
|                                      |                          |                          |           | VILLAGE: REBUCK          |
|                                      |                          |                          |           | LENGTH(AH 1076 BK 1039)  |
|                                      |                          |                          |           | 018 " DIA CIR PLASTIC    |
|                                      |                          |                          |           | LEN=0060 INSTALLED 2012  |
|                                      |                          |                          |           | 018 " DIA CIRC CONCR     |
|                                      |                          |                          |           | LEN=0055 INSTALLED UNKN  |
|                                      |                          |                          |           | BMSSEN 49/3010/0150/0438 |
|                                      |                          |                          |           | 2 0 49010 0 00 0153+31   |
|                                      |                          |                          |           | T. SCHWABEN CREEK        |
|                                      |                          |                          |           | BMSBG 49/3010/0150/0438  |

DIR: B TOTAL LEN: 16.885 MI. DIST: 03-4 SR: 3010  
 LEFT MUN: WASHINGTON T RIGHT MUN: WASHINGTON T

| Stationing     | Material  | Length           | Notes                      |
|----------------|-----------|------------------|----------------------------|
| 036242 FT      | 0150/0120 | 018" DIA         | CIRC CONCR INSTALLED UNKN  |
|                | 0150/0017 | 018" DIA         | CIR PLASTIC INSTALLED 2012 |
|                | 036242 FT | 2 0 49010        | 0 00 0149+04               |
|                | 0150/0000 | LENGTH(AH        | 1039 BK 1141)              |
| 035101 FT      | 0140/0440 | 036" DIA         | CAST IRON INSTALLED UNKN   |
|                | 0140/0060 | 018" DIA         | CIRC CONCR INSTALLED UNKN  |
|                | 035101 FT | 2 0 49010        | 0 00 0137+63               |
|                |           | HOLLOW RD (T430) |                            |
|                | 0140/0000 | LENGTH(AH        | 1141 BK 2427)              |
|                | 0130/1890 | 018" DIA         | CIRC CONCR INSTALLED 2012  |
|                | 0130/1731 | 018" DIA         | CIR PLASTIC INSTALLED 2012 |
|                | 0130/1579 | 018" DIA         | CIRC CONCR INSTALLED UNKN  |
|                | 0130/1139 | 036" DIA         | CAST IRON INSTALLED UNKN   |
|                | 0130/0648 | 018" DIA         | CIRC CONCR INSTALLED UNKN  |
| HILL RD (T428) | 0130/0607 | 018" DIA         | CAST IRON INSTALLED UNKN   |
| 032674 FT      | 0130/0062 | 018" DIA         | CIRC CONCR INSTALLED UNKN  |
|                | 032674 FT | 2 0 49010        | 0 00 0113+79               |
|                |           | WOLFE RD (T387)  |                            |
|                | 0130/0000 | LENGTH(AH        | 2427 BK 3297)              |
|                | 0120/3094 | 018" DIA         | CIRC CONCR INSTALLED UNKN  |
|                | 0120/2768 | 018" DIA         | CIRC CONCR INSTALLED UNKN  |
|                | 0120/2471 | 018" DIA         | CIRC CONCR INSTALLED UNKN  |
|                | 0120/2197 | 018" DIA         | CIRC CONCR INSTALLED UNKN  |
|                | 0120/1570 | 018" DIA         | CIRC CONCR INSTALLED UNKN  |
|                | 0120/1290 | 018" DIA         | CIRC CONCR INSTALLED UNKN  |
| 029377 FT      | 029377 FT | 2 0 49010        | 0 00 0080+30               |

DIR: B TOTAL LEN: 16.885 MI. DIST: 03-4 SR: 3010  
 LEFT MUN: WASHINGTON T RIGHT MUN: WASHINGTON T

LATSHA RD  
(T414)

0110/1267

TAYLOR RD  
(T379)

0110/0172  
027342 FT

2 0 49010 0 00 0030+77 024404 FT  
 SHEEP LANE RD  
(T411)

0100/0000

|           |  |
|-----------|--|
| 0120/0000 | SLUTTER VALLEY RD<br>(SR3005 SEG 0090/2069)<br>LENGTH(AH 3297 BK 2035)<br>036 "DIA CIRC CONCR<br>LEN=0099 INSTALLED UNKN |
| 0110/2005 | 042 "DIA CIRC CONCR<br>LEN=0072 INSTALLED UNKN   |
| 0110/0770 | 0110/0048 BMS EN 49/3010/0110/0000<br>027342 FT 2 0 49010 0 00 0060+00<br>SCHWABEN CREEK<br>BMSBG 49/3010/0110/0000      |
| 0110/0000 | LENGTH(AH 2035 BK 2938)<br>018 "DIA CIRC CONCR<br>LEN=0052 INSTALLED UNKN  |
| 0100/2625 | 018 "DIA CIRC CONCR<br>LEN=0040 INSTALLED UNKN   |
| 0100/2305 | 018 "DIA CIRC CONCR<br>LEN=0045 INSTALLED UNKN   |
| 0100/1525 | 018 "DIA CIRC CONCR<br>LEN=0045 INSTALLED UNKN   |
| 0100/1200 | SHEEP LANE RD<br>(T411)<br>042 "DIA CAST IRON<br>LEN=0050 INSTALLED UNKN   |
| 0100/0332 | 018 "DIA CIRC CONCR<br>LEN=0050 INSTALLED UNKN   |
| 0100/0036 | 024404 FT  |
| 0100/0000 | LENGTH(AH 2938 BK 3078)<br>024 "DIA CIRC CONCR<br>LEN=0060 INSTALLED UNKN  |
| 0090/2830 | WASHINGTON<br>JACKSON T<br>SMELTZ RD<br>(T361)   |
| 0090/1570 | NC SCHWABEN CREEK RD<br>RED CROSS RD<br>(T386)   |
| 0090/1480 | 0090/0400 (T386)   |

EXTRACT DATE: 12/18/2023  
PRINT DATE: 12/19/2023

ROADWAY MANAGEMENT SYSTEM  
SLD COUNTY/SR - ANNUAL PRINT

PAGE NUMBER: 389  
COUNTY: NORTHUMBERLAND

DIR: B TOTAL LEN: 16.885 MI.  
LEFT MUN: JACKSON T

DIST: 03-4 SR: 3010  
RIGHT MUN: JACKSON T

| SR                     | SEG | LEN       | DESCRIPTION | SR          | SEG                      | LEN | DESCRIPTION |
|------------------------|-----|-----------|-------------|-------------|--------------------------|-----|-------------|
|                        |     | 021326 FT |             | 0090/0241   | BMS EN 49/3010/0090/0209 |     |             |
|                        |     |           |             |             | 2 0 49010 0 00 0002+24   |     |             |
|                        |     |           |             |             | MOUSE RUN                |     |             |
|                        |     |           |             | 0090/0209   | BMSBG 49/3010/0090/0209  |     |             |
|                        |     |           |             | 021326 FT   | 2 0 49010 0 00 0000+00   |     |             |
|                        |     |           |             |             | SR 0225 SH               |     |             |
|                        |     |           |             |             | (SR0225 SEG 0170/0000)   |     |             |
| SR 0225 SH             |     | 0090/0000 |             | 5 0090/0000 | MFC BEGIN = D            |     |             |
| (SR0225 SEG 0170/0000) |     |           |             |             | LENGTH(AH 3078 BK 2983)  |     |             |
| OTTO STATION RD        |     | 0080/2462 |             |             |                          |     |             |
| (SR3001 SEG 0010/0000) |     |           |             |             |                          |     |             |
|                        |     |           |             | 0080/2355   | 018 " DIA CIRC CONCR     |     |             |
|                        |     |           |             |             | LEN=0045 INSTALLED 2012  |     |             |
|                        |     |           |             | 0080/2220   | RIDGE RD                 |     |             |
|                        |     |           |             |             | (T360)                   |     |             |
|                        |     |           |             | 0080/2165   | 018 " DIA CIR PLASTIC    |     |             |
|                        |     |           |             |             | LEN=0040 INSTALLED 2012  |     |             |
|                        |     |           |             | 0080/1995   | 018 " DIA CIR PLASTIC    |     |             |
|                        |     |           |             |             | LEN=0040 INSTALLED UNKN  |     |             |
|                        |     |           |             | 0080/1215   | 018 " DIA CIR PLASTIC    |     |             |
|                        |     |           |             |             | LEN=0033 INSTALLED UNKN  |     |             |
|                        |     |           |             | 0080/0846   | 018 " DIA CIR PLASTIC    |     |             |
|                        |     |           |             |             | LEN=0040 INSTALLED 2012  |     |             |
|                        |     |           |             | 0080/0350   | 018 " DIA CIR PLASTIC    |     |             |
|                        |     |           |             |             | LEN=0040 INSTALLED 2012  |     |             |
|                        |     |           |             | 0080/0090   | 018 " DIA CIR PLASTIC    |     |             |
|                        |     |           |             | 018343 FT   | LEN=0030 INSTALLED 2012  |     |             |
|                        |     |           |             |             | 1 0 00336 4 00 0182+86   |     |             |
|                        |     |           |             |             | VILLAGE: RED CROSS       |     |             |
|                        |     |           |             |             | MUTH HILL RD             |     |             |
|                        |     |           |             |             | (T364)                   |     |             |
|                        |     |           |             | 5 0080/0000 | LENGTH(AH 2983 BK 2053)  |     |             |
|                        |     |           |             | 0070/1482   | 018 " DIA CIR PLASTIC    |     |             |
|                        |     |           |             |             | LEN=0048 INSTALLED 2012  |     |             |
| MUTH HILL RD           |     | 0070/1407 |             |             |                          |     |             |
| (T364)                 |     |           |             |             |                          |     |             |
|                        |     |           |             | 0070/0018   | 018 " DIA CIR PLASTIC    |     |             |
|                        |     |           |             |             | LEN=0065 INSTALLED 2012  |     |             |
|                        |     |           |             | 016290 FT   | 1 0 00336 4 00 0162+55   |     |             |
|                        |     |           |             |             | NC AM                    |     |             |
|                        |     |           |             | 5 0070/0000 | LENGTH(AH 2053 BK 3268)  |     |             |
|                        |     |           |             |             | 018 " DIA CIR PLASTIC    |     |             |
|                        |     |           |             | 0060/3123   | LEN=0030 INSTALLED 2012  |     |             |
|                        |     |           |             |             | 018 " DIA CIR PLASTIC    |     |             |
|                        |     |           |             | 0060/2797   | LEN=0040 INSTALLED 2012  |     |             |
|                        |     |           |             |             | 018 " DIA CIR PLASTIC    |     |             |
| CREEK HILL RD          |     | 016290 FT |             |             |                          |     |             |
| (T377)                 |     | 0070/0000 |             |             |                          |     |             |

DIR: B TOTAL LEN: 16.885 MI. DIST: 03-4 SR: 3010  
 LEFT MUN: JACKSON T RIGHT MUN: JACKSON T

|     |     |           |               |           |       |
|-----|-----|-----------|---------------|-----------|-------|
| --- | --- | 0060/2615 | LEN=0035      | INSTALLED | 2012  |
| --- | --- | 0060/2425 | LEN=0040      | INSTALLED | 2012  |
| --- | --- | 0060/1969 | LEN=0040      | INSTALLED | 2012  |
| --- | --- | 0060/1095 | LEN=0045      | INSTALLED | UNKN  |
| --- | --- | 0060/0622 | LEN=0052      | INSTALLED | 2012  |
| --- | --- | 0060/0100 | LEN=0040      | INSTALLED | 2012  |
| --- | --- | 0060/0020 | LEN=0045      | INSTALLED | 2012  |
| --- | --- | 013022 FT | 1 0 00336     | 4 00 0129 | +90   |
| --- | --- | 0060/0000 | LENGTH(AH     | 3268 BK   | 2737) |
| --- | --- | 0050/2120 | LEN=0050      | INSTALLED | 2012  |
| --- | --- | 0050/1488 | LEN=0040      | INSTALLED | 2012  |
| --- | --- | 0050/1225 | LEN=0036      | INSTALLED | 2012  |
| --- | --- | 0050/0813 | LEN=0055      | INSTALLED | 2012  |
| --- | --- | 0050/0613 | LEN=0050      | INSTALLED | 2012  |
| --- | ==  | 0050/0604 | HERNDON RD    | (T359)    |       |
| --- | --- | 0050/0240 | LEN=0045      | INSTALLED | 2012  |
| --- | --- | 010285 FT | POTTSVILLE ST | (T350)    |       |
| --- | ==  | 0050/0000 | LENGTH(AH     | 2737 BK   | 2755) |
| --- | --- | 0040/1650 | LEN=0036      | INSTALLED | 2012  |
| --- | --- | 0040/0454 | LEN=0060      | INSTALLED | 2007  |
| --- | --- | 007530 FT | 1 0 00336     | 4 00 0075 | +12   |
| --- | --- | 0040/0000 | LENGTH(AH     | 2755 BK   | 3026) |
| --- | --- | 0030/2850 | LEN=0060      | INSTALLED | 2012  |
| --- | --- | 0030/2315 | LEN=0036      | INSTALLED | 2012  |
| --- | --- | 0030/2315 | LEN=0036      | INSTALLED | 2012  |
| --- | --- | 0030/2315 | LEN=0036      | INSTALLED | 2012  |

013022 FT

1 0 00336 4 00 0102+55 010285 FT  
 POTTSVILLE ST  
 (T359) 0050/0000

007530 FT



DIR: B TOTAL LEN: 16.885 MI. DIST: 03-4 SR: 3010  
 LEFT MUN: JACKSON T RIGHT MUN: JACKSON T

LUBOLD RD  
(T349)

0030/1556

004504 FT

002509 FT

UPPER RD  
(T343)

0010/0348

000000 FT

|     |           |               |                |
|-----|-----------|---------------|----------------|
| --- | 0030/1815 | LEN=0036      | INSTALLED 2012 |
| --- |           | 030 "DIA      | CIR PLASTIC    |
| --- | 0030/1640 | LEN=0050      | INSTALLED 2002 |
| ==  |           |               |                |
| --- | 0030/0842 | 018 "DIA      | CIR PLASTIC    |
| --- |           | LEN=0050      | INSTALLED 2012 |
| --- | 0030/0655 | 024 "DIA      | CIR PLASTIC    |
| --- |           | LEN=0060      | INSTALLED 2012 |
| --- | 0030/0575 | 018 "DIA      | CIR PLASTIC    |
| --- |           | LEN=0060      | INSTALLED 2012 |
| --- | 0030/0553 | 015 "DIA      | CIR PLASTIC    |
| --- |           | LEN=0040      | INSTALLED 2012 |
| --- | 0030/0240 | 015 "DIA      | CIR PLASTIC    |
| --- |           | LEN=0050      | INSTALLED 2012 |
| --- | 004504 FT | 1 0 00336     | 4 00 0045+00   |
| ==  |           | SWEPPS RD     |                |
| --- | 0030/0000 | LENGTH(AH     | 3026 BK 1995)  |
| --- |           | 024 "DIA      | CIR PLASTIC    |
| --- | 0020/1525 | LEN=0040      | INSTALLED 2012 |
| --- |           | 024 "DIA      | CIR PLASTIC    |
| --- | 0020/1095 | LEN=0050      | INSTALLED 2012 |
| --- |           | 018 "DIA      | CIR PLASTIC    |
| --- | 0020/0875 | LEN=0040      | INSTALLED 2012 |
| --- | 002509 FT | 1 0 00336     | 4 00 0025+07   |
| --- | 0020/0000 | LENGTH(AH     | 1995 BK 2509)  |
| --- |           | 018 "DIA      | CIR PLASTIC    |
| --- | 0010/2424 | LEN=0042      | INSTALLED UNKN |
| --- |           | 018 "DIA      | CIR PLASTIC    |
| --- | 0010/1996 | LEN=0050      | INSTALLED 2012 |
| --- |           | 024 "DIA      | CIR PLASTIC    |
| --- | 0010/1704 | LEN=0040      | INSTALLED 2012 |
| --- |           | 018 "DIA      | CIR PLASTIC    |
| --- | 0010/1060 | LEN=0040      | INSTALLED 2012 |
| --- |           | 018 "DIA      | CIR PLASTIC    |
| --- | 0010/0690 | LEN=0040      | INSTALLED 2012 |
| ==  |           |               |                |
| --- | 0010/0073 | 018 "DIA      | CIR PLASTIC    |
| --- |           | LEN=0040      | INSTALLED UNKN |
| --- | 000000 FT | 1 0 00336     | 4 00 0000+00   |
|     |           | NC HERNDON RD |                |
|     |           | SR 0147 SH    |                |
|     |           | (SR0147 SEG   | 0240/1384)     |
|     |           | MFC BEGIN = E |                |
| --- | 0010/0000 | LENGTH(AH     | 2509 BK 0000)  |

DIR: B TOTAL LEN: .000 MI. DIST: 03-4 SR: 3009  
 LEFT MUN: WASHINGTON T RIGHT MUN: WASHINGTON T

|        |    |           |        |    |                         |
|--------|----|-----------|--------|----|-------------------------|
| 000000 | FT |           | 000000 | FT |                         |
| 000000 | FT | 7150/0000 | 000000 | FT | LENGTH(AH 3015 BK 2774) |
| 000000 | FT | 7140/0000 | 000000 | FT | LENGTH(AH 2774 BK 3216) |
| 000000 | FT | 7130/0000 | 000000 | FT | LENGTH(AH 3216 BK 1924) |
| 000000 | FT | 7120/0000 | 000000 | FT | LENGTH(AH 1924 BK 2734) |
| 000000 | FT | 7110/0000 | 000000 | FT | LENGTH(AH 2734 BK 2543) |
| 000000 | FT | 7100/0000 | 000000 | FT | LENGTH(AH 2543 BK 2293) |
| 000000 | FT | 7090/0000 | 000000 | FT | LENGTH(AH 2293 BK 2632) |
| 000000 | FT | 7080/0000 | 000000 | FT | LENGTH(AH 2632 BK 2464) |
| 000000 | FT | 7070/0000 | 000000 | FT | LENGTH(AH 2464 BK 0928) |
| 000000 | FT | 7060/0000 | 000000 | FT | LENGTH(AH 0928 BK 2483) |
| 000000 | FT | 7050/0000 | 000000 | FT | LENGTH(AH 2483 BK 3873) |
| 000000 | FT | 7040/0000 | 000000 | FT | LENGTH(AH 3873 BK 2243) |
| 000000 | FT | 7030/0000 | 000000 | FT | LENGTH(AH 2243 BK 0393) |
| 000000 | FT | 7022/0000 | 000000 | FT | LENGTH(AH 0393 BK 1329) |
| 000000 | FT | 7020/0000 | 000000 | FT | LENGTH(AH 1329 BK 3027) |
| 000000 | FT | 7010/0000 | 000000 | FT | LENGTH(AH 3027 BK 0000) |

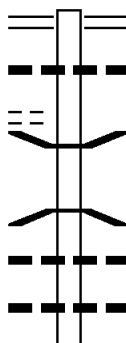
EXTRACT DATE: 12/18/2023 ROADWAY MANAGEMENT SYSTEM PAGE NUMBER: 385  
 PRINT DATE: 12/19/2023 SLD COUNTY/SR - ANNUAL PRINT COUNTY: NORTHUMBERLAND

DIR: B TOTAL LEN: 3.248 MI. DIST: 03-4 SR: 3008  
 LEFT MUN: WASHINGTON T RIGHT MUN: WASHINGTON T

KIEFFER RD  
 (T346)

017150 FT

0060/2100



017150 FT SCHWABEN CREEK RD  
 0060/2553 (SR3010 SEG 0150/0381)  
 018 " DIA CIR PLASTIC  
 0060/2386 LEN=0040 INSTALLED 2018

0060/1935 BMS EN 49/3008/0060/1922  
 20 49024 0 02 0166+90  
 TR. SCHWABEN CREEK

0060/1922 BMSBG 49/3008/0060/1922  
 018 " DIA CIR PLASTIC

0060/1390 LEN=0040 INSTALLED 2016  
 072 " DIA CIRC METAL

0060/0952 LEN=0050 INSTALLED 2020  
 018 " DIA CIR PLASTIC

DIR: B TOTAL LEN: 3.248 MI. DIST: 03-4 SR: 3008  
 LEFT MUN: WASHINGTON T RIGHT MUN: WASHINGTON T

2 0 49024 0 02 0147+54 014597 FT  
 LINE MOUNTAIN RD  
 (T389) 0060/0000

|           |             |                         |                         |
|-----------|-------------|-------------------------|-------------------------|
| ---       | 0060/0554   | LEN=0045                | INSTALLED 2004          |
| ---       | 0060/0282   | 018 "DIA                | CIR PLASTIC             |
| ---       | 014597 FT   | LEN=0044                | INSTALLED 2018          |
|           | 5 0060/0000 | LENGTH(AH 2553 BK 2900) |                         |
| ---       | 0050/1633   | 018 "DIA                | CIR PLASTIC             |
| ---       | 0050/0763   | LEN=0040                | INSTALLED 2018          |
| ==        | 0050/0746   | 018 "DIA                | CIR PLASTIC             |
|           |             | LEN=0040                | INSTALLED 2018          |
|           |             | HOLLOW RD               |                         |
|           |             | (T430)                  |                         |
| 011697 FT | 011697 FT   | 2 0 49024 0 02 0118+49  | LATSHA RD               |
|           |             | (T414)                  |                         |
|           | 5 0050/0000 | LENGTH(AH 2900 BK 3514) |                         |
| ---       | 0040/2901   | 018 "DIA                | CIR PLASTIC             |
| ---       | 0040/2258   | LEN=0040                | INSTALLED 2018          |
| ---       | 0040/1881   | 018 "DIA                | CIR PLASTIC             |
| ---       | 0040/1380   | LEN=0035                | INSTALLED 2004          |
|           |             | 018 "DIA                | CIR PLASTIC             |
|           |             | LEN=0041                | INSTALLED 2005          |
|           |             | 018 "DIA                | CIR PLASTIC             |
|           |             | LEN=0055                | INSTALLED 2018          |
| 008183 FT | 0040/0380   | 018 "DIA                | CIR PLASTIC             |
|           | 008183 FT   | LEN=0040                | INSTALLED 2016          |
|           | 5 0040/0000 | 2 0 49024 0 02 0083+31  | LENGTH(AH 3514 BK 2979) |
| ---       | 0030/2979   | 072 "DIA                | CIRC METAL              |
| ---       | 0030/2450   | LEN=0051                | INSTALLED UNKN          |
| ---       | 0030/2224   | 018 "DIA                | CIR PLASTIC             |
| ---       | 0030/1630   | LEN=0040                | INSTALLED 2018          |
| ---       | 0030/1487   | 024 "DIA                | CIR PLASTIC             |
| ---       | 0030/1392   | LEN=0040                | INSTALLED 2018          |
|           |             | 018 "DIA                | CIR PLASTIC             |
|           |             | LEN=0040                | INSTALLED 2018          |
|           |             | 024 "DIA                | CIR PLASTIC             |
|           |             | LEN=0040                | INSTALLED 2018          |
|           |             | 018 "DIA                | CIR PLASTIC             |
|           |             | LEN=0040                | INSTALLED 2018          |

EXTRACT DATE: 12/18/2023  
PRINT DATE: 12/19/2023

ROADWAY MANAGEMENT SYSTEM  
SLD COUNTY/SR - ANNUAL PRINT

PAGE NUMBER: 383  
COUNTY: NORTHUMBERLAND

DIR: B TOTAL LEN: 3.248 MI.  
LEFT MUN: WASHINGTON T

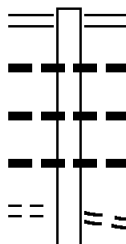
DIST: 03-4 SR: 3008  
RIGHT MUN: WASHINGTON T

|           |           |                   |               |      |
|-----------|-----------|-------------------|---------------|------|
|           | 0030/1235 | LEN=0040          | INSTALLED     | 2018 |
|           |           | 018 "DIA          | CIR PLASTIC   |      |
|           | 0030/1107 | LEN=0040          | INSTALLED     | 2018 |
|           |           | 018 "DIA          | CIR PLASTIC   |      |
|           | 0030/0828 | LEN=0040          | INSTALLED     | 2018 |
|           |           | MOSLOCK RD        |               |      |
|           | 0030/0792 | (T381)            |               |      |
|           |           | 036 "DIA          | CIRC METAL    |      |
| 005204 FT | 0030/0569 | LEN=0040          | INSTALLED     | UNKN |
|           | 005204 FT | 2 0 49024         | 0 02 0053+48  |      |
|           | 0030/0000 | LENGTH(AH         | 2979 BK 1770) |      |
|           |           | 036 "DIA          | CIR PLASTIC   |      |
|           | 0024/1770 | LEN=0040          | INSTALLED     | 2018 |
|           |           | 036 "DIA          | CIRC METAL    |      |
|           | 0024/1356 | LEN=0042          | INSTALLED     | UNKN |
|           |           | 018 "DIA          | CIR PLASTIC   |      |
|           | 0024/0960 | LEN=0040          | INSTALLED     | 2018 |
|           |           | WASHINGTON        |               |      |
|           | 0024/0254 | JACKSON T         |               |      |
|           |           | 024 "DIA          | CIR PLASTIC   |      |
| 003434 FT | 0024/0245 | LEN=0050          | INSTALLED     | 2004 |
|           | 003434 FT | 2 0 49024         | 0 02 0035+68  |      |
|           | 0024/0000 | LENGTH(AH         | 1770 BK 1592) |      |
|           |           | 018 "DIA          | CIR PLASTIC   |      |
|           | 0020/1476 | LEN=0042          | INSTALLED     | UNKN |
|           |           | 024 "DIA          | CIR PLASTIC   |      |
|           | 0020/1115 | LEN=0040          | INSTALLED     | 2018 |
|           |           | 018 "DIA          | CIR PLASTIC   |      |
|           | 0020/0920 | LEN=0040          | INSTALLED     | UNKN |
|           |           | MOSLOCK RD        |               |      |
|           | 0020/0761 | (T381)            |               |      |
|           |           | 018 "DIA          | CIR PLASTIC   |      |
| 001842 FT | 0020/0029 | LEN=0048          | INSTALLED     | 2004 |
|           | 001842 FT | 2 0 49024         | 0 01 0018+80  |      |
|           | 0020/0000 | LENGTH(AH         | 1592 BK 1842) |      |
|           |           | 018 "DIA          | CIRC CONCR    |      |
|           | 0010/1518 | LEN=0034          | INSTALLED     | UNKN |
|           |           | 018 "DIA          | CIR PLASTIC   |      |
|           | 0010/0619 | LEN=0040          | INSTALLED     | UNKN |
|           |           | 018 "DIA          | CIRC CONCR    |      |
| 000000 FT | 0010/0035 | LEN=0354          | INSTALLED     | UNKN |
|           | 000000 FT | 2 0 49024         | 0 00 0000+00  |      |
|           |           | NC CHERRY TOWN RD |               |      |
|           |           | SR 0225 SH        |               |      |
|           |           | (SR0225 SEG       | 0200/0000)    |      |
|           |           | MFC BEGIN = E     |               |      |
|           | 0010/0000 | LENGTH(AH         | 1842 BK 0000) |      |

EXTRACT DATE: 12/18/2023 ROADWAY MANAGEMENT SYSTEM PAGE NUMBER: 382  
 PRINT DATE: 12/19/2023 SLD COUNTY/SR - ANNUAL PRINT COUNTY: NORTHUMBERLAND

DIR: B TOTAL LEN: 2.925 MI. DIST: 03-4 SR: 3007  
 LEFT MUN: WASHINGTON T RIGHT MUN: WASHINGTON T

015442 FT



015442 FT SCHWABEN CREEK RD  
 0060/2570 (SR3010 SEG 0220/0473)  
 018 " DIA CIR PLASTIC  
 0060/2472 LEN=0150 INSTALLED 2002  
 036 " DIA CIR PLASTIC  
 0060/2109 LEN=0040 INSTALLED 2012  
 018 " DIA CIR PLASTIC  
 0060/1772 LEN=0040 INSTALLED 2012  
 ROTHERMAL RD  
 0060/1256 (T365)  
 018 " DIA CIR PLASTIC

ROTHERMAL RD  
 (T365)

0060/1256

EXTRACT DATE: 12/18/2023  
PRINT DATE: 12/19/2023

ROADWAY MANAGEMENT SYSTEM  
SLD COUNTY/SR - ANNUAL PRINT

PAGE NUMBER: 381  
COUNTY: NORTHUMBERLAND

DIR: B TOTAL LEN: 2.925 MI.  
LEFT MUN: WASHINGTON T

DIST: 03-4 SR: 3007  
RIGHT MUN: WASHINGTON T

2 0 49069 0 00 0128+65 012872 FT  
HUNTERS JUNCTION RD  
(T343) 0060/0000

010555 FT

2 0 49069 0 00 0084+44 008440 FT  
MIDDLECREEK RD  
(T442) 0040/0000

|       |             |                                |           |      |
|-------|-------------|--------------------------------|-----------|------|
| -- -- | 0060/1200   | LEN=0060                       | INSTALLED | 2012 |
| -- -- | 0060/0550   | LEN=0040                       | INSTALLED | 2012 |
| -- -- | 0060/0135   | LEN=0064                       | INSTALLED | 2004 |
| -- -- | 012872 FT   | HUNTERS JUNCTION RD<br>(T341)  |           |      |
| == == | 5 0060/0000 | LENGTH(AH 2570 BK 2317)        |           |      |
| -- -- | 0050/2239   | LEN=0035                       | INSTALLED | 2002 |
| -- -- | 0050/2045   | LEN=0040                       | INSTALLED | 2002 |
| -- -- | 0050/1579   | LEN=0040                       | INSTALLED | 2002 |
| -- -- | 0050/1289   | LEN=0045                       | INSTALLED | 2002 |
| -- -- | 0050/0990   | LEN=0040                       | INSTALLED | 2002 |
| -- -- | 0050/0645   | LEN=0035                       | INSTALLED | UNKN |
| -- -- | 0050/0307   | LEN=0040                       | INSTALLED | 2012 |
| -- -- | 0050/0042   | LEN=0040                       | INSTALLED | 2012 |
|       | 010555 FT   | 2 0 49069 0 00 0105+74         |           |      |
|       | 5 0050/0000 | LENGTH(AH 2317 BK 2115)        |           |      |
| -- -- | 0040/1858   | LEN=0040                       | INSTALLED | 2012 |
| -- -- | 0040/1502   | LEN=0045                       | INSTALLED | 2012 |
| -- -- | 0040/0815   | LEN=0035                       | INSTALLED | 2012 |
|       |             | CHESTNUT RIDGE RD<br>(T351)    |           |      |
| -- -- | 0040/0230   | WASHINGTON<br>UPPER MAHANNOY T |           |      |
|       | 008440 FT   |                                |           |      |
| == == | 5 0040/0000 | LENGTH(AH 2115 BK 3157)        |           |      |
| -- -- | 0030/2970   | LEN=0035                       | INSTALLED | 2011 |
| -- -- | 0030/2254   | LEN=0035                       | INSTALLED | 2011 |
| -- -- | 0030/1912   | LEN=0030                       | INSTALLED | 2011 |
| -- -- | 0030/1569   | LEN=0040                       | INSTALLED | 2011 |

DIR: B TOTAL LEN: 2.925 MI. DIST: 03-4 SR: 3007  
 LEFT MUN: WASHINGTON T RIGHT MUN: JORDAN T

| Location                                | Segment ID | Length (FT) | Material  | Installation Date |
|---|------------|-------------|---|-------------------|
| WASHINGTON<br>JORDAN T                  | 0030/1255  | 0040        | 018" DIA CIR PLASTIC  | 2011              |
|   | 0030/1066  | 0040        | 018" DIA CIR PLASTIC  | 2011              |
|   | 0030/0787  | 0040        | 018" DIA CIR PLASTIC  | 2011              |
|   | 0030/0423  | 0040        | 018" DIA CIR PLASTIC  | 2011              |
|   | 0030/0059  | 0042        | 018" DIA CIR PLASTIC  | 2011              |
|   | 005283 FT  | 2049069     | 000052+86   |                   |
|   | 0030/0000  | 3157        | BK 3227)  |                   |
|   | 0020/2836  | 0040        | 018" DIA CIR PLASTIC  | 2012              |
|   | 0020/2564  | 0045        | 018" DIA CIR PLASTIC  | 2011              |
|   | 0020/2080  | 0035        | 018" DIA CIR PLASTIC  | 2011              |
| WASHINGTON<br>JORDAN T                  | 0020/1879  |             | UPPER MAHANAY<br>JORDAN T   |                   |
|   | 0020/1874  | 0035        | 018" DIA CIR PLASTIC  | 2011              |
|   | 0020/1473  | 0035        | 018" DIA CIR PLASTIC  | 2011              |
|   | 0020/0972  | 0032        | 018" DIA CIR PLASTIC  | 2011              |
|   | 0020/0619  | 0030        | 018" DIA CIR PLASTIC  | 2011              |
|   | 002056 FT  | 2049069     | 000020+57   |                   |
|   | 0020/0000  | 3227        | BK 2056)  |                   |
|   | 0010/1786  | 0030        | 018" DIA CIR PLASTIC  | 2011              |
|   | 0010/1441  | 0032        | 018" DIA CIR PLASTIC  | 2011              |
|   | 0010/1034  | 0036        | 018" DIA CIR PLASTIC  | 2011              |
| SWINEHART RD<br>(T412)                  | 0010/0856  |             |   |                   |
|   | 0010/0833  | 0035        | 018" DIA CIR PLASTIC  | 2011              |
|   | 0010/0562  | 0036        | 018" DIA CIR PLASTIC  | 2011              |
| HOOFLANDER RD<br>(SR3016 SEG 0140/0000) | 000000 FT  | 2049069     | 000000+00   |                   |
|   | 0010/0000  |             | HOOFLANDER RD<br>(SR3016 SEG 0140/0000)<br>NC GR EENBRIAR RD<br>MFC BEGIN = D |                   |
|   | 0010/0000  | 2056        | BK 0000)  |                   |



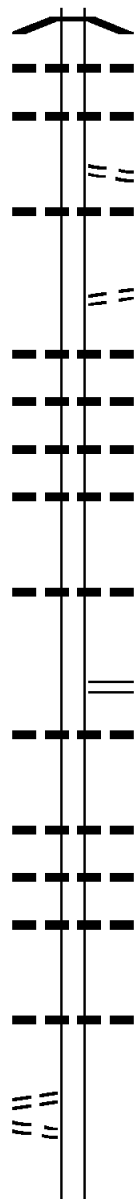
EXTRACT DATE: 12/18/2023      ROADWAY MANAGEMENT SYSTEM      PAGE NUMBER: 379  
 PRINT DATE: 12/19/2023      SLD COUNTY/SR - ANNUAL PRINT      COUNTY: NORTHUMBERLAND  
 DIR: B      TOTAL LEN: 2.893 MI.      DIST: 03-4      SR: 3006  
 LEFT MUN: JACKSON T      RIGHT MUN: JACKSON T

015276 FT



015276 FT SR 0225 SH  
 0070/1911 (SR0225 SEG 0200/1406)  
 036 " DIA CIR PLASTIC  
 0070/1450 LEN=0100 INSTALLED UNKN  
 0070/1374 BMSN 49/3006/0070/1216  
 2 0 49019 0 02 0147+22  
 MAHANNOY CREEK

DIR: B TOTAL LEN: 2.893 MI. DIST: 03-4 SR: 3006  
 LEFT MUN: JACKSON T RIGHT MUN: JACKSON T



013365 FT

011075 FT

008832 FT

LC FOR ROCK RD  
 (CONN)  
 ROCK RD  
 (T387)

0040/0867  
 0040/0508  
 006771 FT

|           |                         |
|-----------|-------------------------|
| 0070/1216 | BMSBG 49/3006/0070/1216 |
| 0070/0673 | 018 "DIA CIR PLASTIC    |
| 0070/0355 | LEN=0038 INSTALLED UNKN |
| 0070/0036 | 018 "DIA CIR PLASTIC    |
| 0070/0035 | LEN=0038 INSTALLED UNKN |
| 013365 FT | GRIVELY HILL RD         |
| 0070/0000 | (T372)                  |
| 0060/2254 | 018 "DIA CIRC METAL     |
| 0060/2240 | LEN=0048 INSTALLED UNKN |
| 0060/2130 | 2 0 49019 0 02 0134+86  |
| 0060/1732 | LC FOR GRIVELY HILL RD  |
| 0060/1221 | (CONN)                  |
| 0060/0224 | 018 "DIA CIR PLASTIC    |
| 011075 FT | LEN=0040 INSTALLED 2018 |
| 0060/0000 | 018 "DIA CIR PLASTIC    |
| 0050/2146 | LEN=0040 INSTALLED 2002 |
| 0050/1050 | 024 "DIA CIR PLASTIC    |
| 0050/0585 | LEN=0070 INSTALLED 2002 |
| 0050/0375 | 018 "DIA CIR PLASTIC    |
| 0050/0000 | LEN=0036 INSTALLED UNKN |
| 0040/1597 | 036 "DIA CIRC CONCR     |
| 006771 FT | LEN=0058 INSTALLED UNKN |
|           | 2 0 49019 0 02 0112+60  |
|           | OTTO STATION RD         |
|           | (SR3001 SEG 0060/2386)  |
|           | LEN=0060 INSTALLED 2002 |
|           | 024 "DIA CIR PLASTIC    |
|           | LEN=0040 INSTALLED 2023 |
|           | 042 "DIA CIRC CONCR     |
|           | LEN=0040 INSTALLED 2003 |
|           | 018 "DIA CIR PLASTIC    |
|           | LEN=0044 INSTALLED 2002 |
|           | 2 0 49019 0 02 0090+19  |
|           | LC FOR ROCK RD          |
|           | (CONN)                  |
|           | ROCK RD                 |
|           | (T387)                  |
|           | LEN=0040 INSTALLED 2002 |
|           | 042 "DIA CIRC CONCR     |
|           | LEN=0108 INSTALLED UNKN |
|           | 2 0 49019 0 02 0069+60  |
|           | STUMP RD                |

DIR: B TOTAL LEN: 2.893 MI. DIST: 03-4 SR: 3006  
 LEFT MUN: JACKSON T RIGHT MUN: JACKSON T

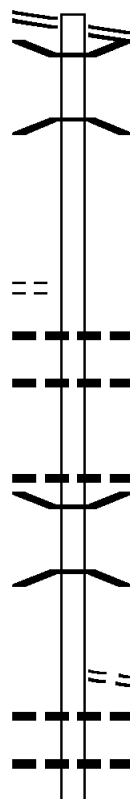
|                                      |     |   |           |   |
|--------------------------------------|-----|---|-----------|---|
|                                      | ==  | 5 | 0040/0000 | (T371)<br>LENGTH(AH 2061 BK 2206)<br>018 "DIA CIR PLASTIC |
|                                      | --- |   | 0030/2043 | LEN=0045 INSTALLED 2002<br>018 "DIA CIR PLASTIC           |
|                                      | --- |   | 0030/1763 | LEN=0045 INSTALLED 2002<br>018 "DIA CIR PLASTIC           |
|                                      | --- |   | 0030/0470 | 036 "DIA CIR PLASTIC<br>LEN=0050 INSTALLED 2023           |
| 004565 FT                            | --- |   | 004565 FT | 2 0 49019 0 02 0048+00                                    |
|                                      | --- | 5 | 0030/0000 | LENGTH(AH 2206 BK 1120)                                   |
|                                      | ==  |   | 0020/0475 | CREEK HILL RD<br>(T377)                                   |
|                                      | --- |   | 0020/0193 | 060 "DIA CIR PLASTIC<br>LEN=0068 INSTALLED 2023           |
|                                      | --- |   | 0020/0025 | 050 "DIA CIRC METAL<br>LEN=0060 INSTALLED UNKN            |
| 003445 FT                            | --- |   | 003445 FT | 2 0 49019 0 01 0033+64                                    |
|                                      | --- | 5 | 0020/0000 | LENGTH(AH 1120 BK 3445)<br>018 "DIA CIR PLASTIC           |
|                                      | --- |   | 0010/3263 | LEN=0040 INSTALLED 2023                                   |
|                                      | --- |   | 0010/2030 | 018 "DIA CIR PLASTIC<br>LEN=0040 INSTALLED 2002           |
|                                      | --- |   | 0010/1796 | 018 "DIA CIR PLASTIC<br>LEN=0050 INSTALLED 2002           |
|                                      | --- |   | 0010/1643 | 018 "DIA CIR PLASTIC<br>LEN=0055 INSTALLED 2002           |
|                                      | --- |   | 0010/1539 | 018 "DIA CIR PLASTIC<br>LEN=0060 INSTALLED 2023           |
|                                      | --- |   | 0010/0732 | 018 "DIA CIR PLASTIC<br>LEN=0047 INSTALLED 2002           |
|                                      | ==  |   | 0010/0158 | FOR SR 0147 AND 3006<br>(CONN)                            |
|                                      | --- |   | 0010/0101 | 018 "DIA CIRC METAL<br>LEN=0070 INSTALLED UNKN            |
|                                      | --- |   | 0010/0072 | 018 "DIA CIR PLASTIC<br>LEN=0074 INSTALLED UNKN           |
| 000000 FT                            | --- |   | 000000 FT | 2 0 49019 0 00 0000+00                                    |
|                                      |     |   |           | SR 0147 SH<br>(SR0147 SEG 0310/1402)                      |
|                                      |     |   |           | NC HERNDON BYPASS RD<br>MFC BEGIN = E                     |
| SR 0147 SH<br>(SR0147 SEG 0310/1402) |     | 5 | 0010/0000 | LENGTH(AH 3445 BK 0000)                                   |

DIR: B TOTAL LEN: 3.631 MI. DIST: 03-4 SR: 3005  
 LEFT MUN: WASHINGTON T RIGHT MUN: WASHINGTON T

SCHWABEN CREEK RD 019174 FT  
 (SR3010 SEG 0120/0000) 0090/2069

2 0 49109 0 01 0172+26 017105 FT  
 BORDNER RD 0090/0000  
 (T367)

015423 FT



019174 FT SCHWABEN CREEK RD  
 0090/2069 (SR3010 SEG 0120/0000)  
 0090/1840 BMSSEN 49/3005/0090/1775  
 2 0 49109 0 01 0190+10  
 SCHWABEN CREEK  
 0090/1775 BMSBG 49/3005/0090/1775

017105 FT  
 S 0090/0000 LENGTH(AH 2069 BK 1682)  
 0080/1651 042"H 64"W ELLIP METAL  
 0080/1467 LEN=0040 INSTALLED 2007  
 018 "DIA CIR PLASTIC  
 LEN=0032 INSTALLED UNKN

0080/0560 030 " DIA CIR PLASTIC  
 0080/0241 LEN=0054 INSTALLED 2006  
 BMSSEN 49/3005/0080/0225  
 2 0 49109 0 01 0156+79  
 TR TO SCHWABEN CREEK  
 0080/0225 BMSBG 49/3005/0080/0225  
 015423 FT 2 0 49109 0 01 0154+18  
 SHAFFER RD  
 (T358)

S 0080/0000 LENGTH(AH 1682 BK 3454)  
 0070/3098 018 " DIA CIR PLASTIC  
 LEN=0041 INSTALLED UNKN  
 0070/2868 018 " DIA CIR PLASTIC  
 LEN=0036 INSTALLED 2006  
 018 " DIA CIR PLASTIC

EXTRACT DATE: 12/18/2023  
PRINT DATE: 12/19/2023

ROADWAY MANAGEMENT SYSTEM  
SLD COUNTY/SR - ANNUAL PRINT

PAGE NUMBER: 375  
COUNTY: NORTHUMBERLAND

DIR: B TOTAL LEN: 3.631 MI.  
LEFT MUN: WASHINGTON T

DIST: 03-4 SR: 3005  
RIGHT MUN: WASHINGTON T

FERSTER VALLEY RD  
(T355)

011969 FT

0060/1351

010182 FT

008791 FT

|     |           |                         |                        |
|-----|-----------|-------------------------|------------------------|
| --- | 0070/2606 | LEN=0040                | INSTALLED 2006         |
| --- | 0070/2275 | 018 "DIA                | CIR PLASTIC            |
| --- | 0070/1330 | LEN=0040                | INSTALLED 2005         |
| --- | 0070/1050 | 015 "DIA                | CIRC CONCR             |
| --- | 0070/0445 | LEN=0034                | INSTALLED UNKN         |
| ==  | 011969 FT | 2 0 49109               | 0 01 0121+03           |
| --- | 0070/0000 | SPRING RD               | (T357)                 |
| --- | 0060/1707 | LENGTH(AH 3454 BK 1787) | 018 "DIA               |
| --- | 0060/1339 | LEN=0055                | INSTALLED UNKN         |
| ==  | 0060/1351 | 024 "DIA                | CIR PLASTIC            |
| --- | 0060/0855 | LEN=0050                | INSTALLED 2020         |
| --- | 0060/0773 | 036 "DIA                | CIR PLASTIC            |
| --- | 0060/0290 | LEN=0040                | INSTALLED 2006         |
| --- | 010182 FT | REED RD                 | (T345)                 |
| --- | 0060/0000 | 018 "DIA                | CIR PLASTIC            |
| --- | 0050/0927 | LEN=0036                | INSTALLED UNKN         |
| --- | 0050/0599 | 2 0 49109               | 0 01 0102+68           |
| --- | 0050/0006 | LENGTH(AH 1787 BK 1391) | 024 "DIA               |
| --- | 008791 FT | LEN=0050                | INSTALLED UNKN         |
| --- | 0050/0000 | TR TO SCHWABEN CREEK    | STRUCTURE LENGTH 11 FT |
| --- | 0040/1990 | BMSID 49/3005/0050/0599 | 036 "DIA               |
| --- | 0040/1444 | LEN=0061                | INSTALLED 2007         |
| --- | 0040/1375 | 2 0 49109               | 0 00 0088+09           |
| --- | 0040/1251 | LENGTH(AH 1391 BK 2224) | 018 "DIA               |
| --- | 0040/1249 | LEN=0040                | INSTALLED UNKN         |
| --- |           | 013 "H 22 "             | W ELLIP METAL          |
| --- |           | LEN=0032                | INSTALLED UNKN         |
| --- |           | 015 "DIA                | CIRC METAL             |
| --- |           | LEN=0040                | INSTALLED UNKN         |
| --- |           | 024 "DIA                | CIR PLASTIC            |
| --- |           | LEN=0038                | INSTALLED UNKN         |
| --- |           | HOCH RD                 | (T349)                 |

EXTRACT DATE: 12/18/2023  
PRINT DATE: 12/19/2023

ROADWAY MANAGEMENT SYSTEM  
SLD COUNTY/SR - ANNUAL PRINT

PAGE NUMBER: 374  
COUNTY: NORTHUMBERLAND

DIR: B TOTAL LEN: 3.631 MI.  
LEFT MUN: WASHINGTON T

DIST: 03-4 SR: 3005  
RIGHT MUN: WASHINGTON T

2 0 49109 0 00 0065+86 006567 FT  
SMELTZ RD  
(T361) 0040/0000

0040/0640 018 "DIA CIRC CONCR  
LEN=0032 INSTALLED 2014  
006567 FT  
S 0040/0000 LENGTH(AH 2224 BK 1529)

005038 FT

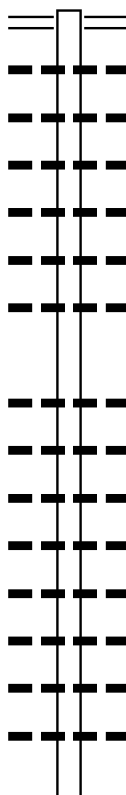
0030/0547 013"H 22"W ELLIP METAL  
LEN=0040 INSTALLED UNKN  
0030/0213 013"H 22"W ELLIP METAL  
LEN=0030 INSTALLED UNKN  
S 0030/0000 2 0 49109 0 00 0050+49  
LENGTH(AH 1529 BK 3733)  
0020/3425 015 "DIA CIRC CONCR  
LEN=0030 INSTALLED UNKN  
0020/3111 015 "DIA CIRC CONCR  
LEN=0030 INSTALLED UNKN  
0020/2564 014"H 22"W ELLIP METAL  
LEN=0036 INSTALLED UNKN  
0020/2162 018 "DIA CIR PLASTIC  
LEN=0041 INSTALLED UNKN  
0020/1952 018 "DIA CIRC CONCR  
LEN=0030 INSTALLED UNKN  
0020/1390 018 "DIA CIRC METAL  
LEN=0034 INSTALLED UNKN  
0020/1016 018 "DIA CIRC CONCR  
LEN=0030 INSTALLED UNKN

2 0 49109 0 00 0012+97 001305 FT  
ROBIN RD  
(T384) 0020/0000

0020/0007 018 "DIA CIRC CONCR  
LEN=0030 INSTALLED UNKN  
001305 FT  
S 0020/0000 LENGTH(AH 3733 BK 1305)  
0010/0957 015"H 22"W ELLIP METAL  
LEN=0040 INSTALLED UNKN  
0010/0293 BMS EN 49/3005/0010/0274  
2 0 49109 0 00 0002+70  
MOUSE CREEK  
0010/0274 BMSBG 49/3005/0010/0274  
018"H 22"W ELLIP METAL  
LEN=0041 INSTALLED UNKN  
000000 FT 2 0 49109 0 00 0000+00  
NC SL LUTTER VALLEY RD  
HOOFLANDER RD  
(SR3003 SEG 0010/2665)  
MFC BEGIN = E  
S 0010/0000 LENGTH(AH 1305 BK 0000)

DIR: B TOTAL LEN: 12.201 MI. DIST: 03-4 SR: 3004  
 LEFT MUN: EAST CAMERON T RIGHT MUN: EAST CAMERON T

064422 FT



|           |                         |
|-----------|-------------------------|
| 064422 FT | STITZER RD              |
| 0270/2495 | (SRO125 SEG 0160/0000)  |
| 0270/1910 | 015 "DIA CIR PLASTIC    |
| 0270/1557 | LEN=0040 INSTALLED UNKN |
| 0270/1204 | 015 "DIA CIR METAL      |
| 0270/0795 | LEN=0039 INSTALLED UNKN |
| 0270/0445 | 018 "DIA CIR PLASTIC    |
| 0270/0010 | LEN=0070 INSTALLED 2006 |
| 061927 FT | 018 "DIA CIR PLASTIC    |
| 0270/0000 | LEN=0039 INSTALLED UNKN |
| 0260/2330 | 018 "DIA CIR PLASTIC    |
| 0260/1960 | LEN=0040 INSTALLED 2005 |
| 0260/1628 | 018 "DIA CIR PLASTIC    |
| 0260/1245 | LEN=0040 INSTALLED 2004 |
| 0260/0943 | 018 "DIA CIR PLASTIC    |
| 0260/0692 | LEN=0040 INSTALLED 2004 |
| 0260/0440 | 018 "DIA CIR METAL      |
| 059098 FT | LEN=0040 INSTALLED 2005 |
|           | 018 "DIA CIR PLASTIC    |
|           | LEN=0040 INSTALLED UNKN |
|           | 018 "DIA CIR PLASTIC    |
|           | LEN=0060 INSTALLED 2005 |
|           | 018 "DIA CIR PLASTIC    |
|           | LEN=0040 INSTALLED UNKN |
|           | 018 "DIA CIR PLASTIC    |
|           | LEN=0120 INSTALLED UNKN |
|           | 2 0 4914 1 0 02 0596+59 |
|           | UPPER RD                |

061927 FT

059098 FT

EXTRACT DATE: 12/18/2023  
PRINT DATE: 12/19/2023

ROADWAY MANAGEMENT SYSTEM  
SLD COUNTY/SR - ANNUAL PRINT

PAGE NUMBER: 372  
COUNTY: NORTHUMBERLAND

DIR: B TOTAL LEN: 12.201 MI.  
LEFT MUN: EAST CAMERON T

DIST: 03-4 SR: 3004  
RIGHT MUN: EAST CAMERON T

UPPER RD  
(SR2044 SEG 0190/1144) 0260/0000

056476 FT

053513 FT

| NC PO     | INT             | BREEZE | RD             | LENGTH(AH | BK             |
|-----------|-----------------|--------|----------------|-----------|----------------|
| 0260/0000 | 018             | "DIA   | CIR PLASTIC    | 2829      | 2622)          |
| 0250/2440 | 018             | "DIA   | CIR PLASTIC    | LEN=0040  | INSTALLED UNKN |
| 0250/2030 | 018             | "DIA   | CIR PLASTIC    | LEN=0040  | INSTALLED 2002 |
| 0250/1485 | 018             | "DIA   | CIRC METAL     | LEN=0040  | INSTALLED UNKN |
| 0250/1120 | 018             | "DIA   | CIR PLASTIC    | LEN=0050  | INSTALLED 2002 |
| 0250/0940 | 018             | "DIA   | CIR PLASTIC    | LEN=0050  | INSTALLED UNKN |
| 0250/0728 | 028             | "H 41  | "W ELLIP METAL | LEN=0040  | INSTALLED UNKN |
| 0250/0150 | 021             | "H 14  | "W ELLIP METAL | LEN=0040  | INSTALLED UNKN |
| 056476 FT | 2 0             | 49141  | 0 02 0570+60   | LENGTH(AH | 2622 BK 2963)  |
| 0250/0000 | 014             | "H 21  | "W ELLIP METAL | LEN=0040  | INSTALLED 2002 |
| 0240/2607 | 014             | "H 24  | "W ELLIP METAL | LEN=0050  | INSTALLED UNKN |
| 0240/1758 | 015             | "DIA   | CIR PLASTIC    | LEN=0050  | INSTALLED 2002 |
| 0240/1490 | FOUR RD         |        |                |           |                |
| 0240/1129 | (PRDR)          |        |                |           |                |
| 0240/1059 | 036             | "DIA   | CIRC CONCR     | LEN=0050  | INSTALLED UNKN |
| 0240/0925 | 018             | "DIA   | CIRC METAL     | LEN=0045  | INSTALLED UNKN |
| 0240/0668 | 018             | "DIA   | CIR PLASTIC    | LEN=0040  | INSTALLED 2021 |
| 0240/0367 | 018             | "DIA   | CIRC METAL     | LEN=0036  | INSTALLED UNKN |
| 053513 FT | 2 0             | 49141  | 0 02 0541+23   | CREEK RD  |                |
| 0240/0000 | (T399)          |        |                |           |                |
| 0230/2485 | 048             | "H 72  | "W ELLIP CONC  | LENGTH(AH | 2963 BK 2487)  |
| 0230/2337 | BOYERS GROVE RD |        |                |           |                |
| 0230/2037 | 036             | "DIA   | CIRC METAL     | LEN=0042  | INSTALLED UNKN |
| 0230/1470 | 018             | "DIA   | CIR PLASTIC    | LEN=0040  | INSTALLED 2002 |
| 0230/1250 | 018             | "DIA   | CIR PLASTIC    | LEN=0040  | INSTALLED 2002 |



EXTRACT DATE: 12/18/2023  
PRINT DATE: 12/19/2023

ROADWAY MANAGEMENT SYSTEM  
SLD COUNTY/SR - ANNUAL PRINT

PAGE NUMBER: 371  
COUNTY: NORTHUMBERLAND

DIR: B TOTAL LEN: 12.201 MI.  
LEFT MUN: EAST CAMERON T

DIST: 03-4 SR: 3004  
RIGHT MUN: EAST CAMERON T

| Stationing | Material                 | Length   | Notes          |
|------------|--------------------------|----------|----------------|
| 0230/0872  | 036" DIA CIR PLASTIC     | LEN=0042 | INSTALLED UNKN |
| 0230/0040  | 036" DIA CIR PLASTIC     | LEN=0040 | INSTALLED 2004 |
| 051026 FT  | 2 0 49141 0 02 0516+33   |          | EAST CAMERON T |
| 0230/0000  | WEST CAMERON T           |          |                |
| 0220/1125  | 015" DIA CIR PLASTIC     | LEN=0050 | INSTALLED 2002 |
| 0220/1060  | 018" DIA CIR PLASTIC     | LEN=0040 | INSTALLED UNKN |
| 0220/1030  | 018" DIA CIR PLASTIC     | LEN=0040 | INSTALLED 2002 |
| 0220/0705  | 024" DIA CIR PLASTIC     | LEN=0040 | INSTALLED 2002 |
| 0220/0150  | 040" DIA CIR PLASTIC     | LEN=0040 | INSTALLED UNKN |
| 049356 FT  | 2 0 49141 0 02 0499+67   |          |                |
| 0220/0000  | LENGTH(AH 1670 BK 2473)  |          |                |
| 0210/1990  | 048" DIA CIR PLASTIC     | LEN=0040 | INSTALLED UNKN |
| 0210/1520  | 018" DIA CIR PLASTIC     | LEN=0040 | INSTALLED 2002 |
| 0210/1185  | 018" DIA CIR PLASTIC     | LEN=0040 | INSTALLED 2002 |
| 0210/0643  | 024" DIA CIR PLASTIC     | LEN=0040 | INSTALLED 2002 |
| 0210/0544  | 024" DIA CIR PLASTIC     | LEN=0040 | INSTALLED 2002 |
| 046883 FT  | 2 0 49141 0 02 0474+98   |          |                |
| 0210/0000  | LENGTH(AH 2473 BK 2431)  |          |                |
| 0200/2255  | 015" DIA CIRC METAL      | LEN=0040 | INSTALLED UNKN |
| 0200/1980  | 018" DIA CIR PLASTIC     | LEN=0040 | INSTALLED 2002 |
| 0200/1500  | 048" DIA CIR PLASTIC     | LEN=0036 | INSTALLED UNKN |
| 0200/0620  | 015" H 22" W ELLIP METAL | LEN=0040 | INSTALLED UNKN |
| 0200/0500  | 015" H 22" W ELLIP METAL | LEN=0040 | INSTALLED UNKN |
| 0200/0362  | 015" DIA CIR PLASTIC     | LEN=0040 | INSTALLED 2002 |
| 044452 FT  | 2 0 49141 0 02 0450+71   |          |                |
| 0200/0000  | 030" DIA CIR PLASTIC     | LEN=0036 | INSTALLED UNKN |
| 0200/0000  | LENGTH(AH 2431 BK 2486)  |          |                |

EXTRACT DATE: 12/18/2023  
PRINT DATE: 12/19/2023

ROADWAY MANAGEMENT SYSTEM  
SLD COUNTY/SR - ANNUAL PRINT

PAGE NUMBER: 370  
COUNTY: NORTHUMBERLAND

DIR: B TOTAL LEN: 12.201 MI.  
LEFT MUN: WEST CAMERON T

DIST: 03-4 SR: 3004  
RIGHT MUN: WEST CAMERON T

| Stationing  | Material   | Quantity  | Notes |
|---|--|-----------|-------|
| 041966 FT   | 030 " DIA CIR PLASTIC<br>LEN=0040 INSTALLED 2002                           | 0190/1865 |       |
|   | 015 " DIA CIR PLASTIC<br>LEN=0040 INSTALLED 2002                           | 0190/1258 |       |
|   | 024 " DIA CIRC METAL<br>LEN=0090 INSTALLED UNKN                            | 0190/0851 |       |
| 041966 FT   | 2 0 49141 0 02 0425+89<br>048 " DIA CIR PLASTIC<br>LEN=0063 INSTALLED UNKN | 041966 FT |       |
|   | 5 0190/0000 LENGTH(AH 2486 BK 2594)  |           |       |
|   | 015 " DIA CIR PLASTIC<br>LEN=0040 INSTALLED 2002                           | 0180/1670 |       |
|   | 024 " DIA CIR PLASTIC<br>LEN=0039 INSTALLED UNKN                           | 0180/1367 |       |
|   | 018 " DIA CIR PLASTIC<br>LEN=0040 INSTALLED 2002                           | 0180/0770 |       |
|   | 018 " DIA CIR PLASTIC<br>LEN=0040 INSTALLED 2002                           | 0180/0550 |       |
| 039372 FT   | 048 " DIA CIR PLASTIC<br>LEN=0050 INSTALLED UNKN                           | 0180/0185 |       |
|   | 2 0 49141 0 02 0399+99   | 039372 FT |       |
|   | 5 0180/0000 LENGTH(AH 2594 BK 1130)  |           |       |
| 2 0 49141 0 02 0388+71 038242 FT<br>BLACKS LN<br>(T482) | 018 " DIA CIRC METAL<br>LEN=0045 INSTALLED UNKN                            | 0170/0035 |       |
|   | RATTLESNAKE RD<br>(T480)   | 038242 FT |       |
| 0170/0000   | 5 0170/0000 LENGTH(AH 1130 BK 2922)  |           |       |
|   | 018 " DIA CIRC METAL<br>LEN=0042 INSTALLED UNKN                            | 0160/2910 |       |
|   | 015 " H 20 " W ELLIP METAL<br>LEN=0040 INSTALLED UNKN                      | 0160/2468 |       |
|   | 048 " DIA CIR PLASTIC<br>LEN=0042 INSTALLED UNKN                           | 0160/2147 |       |
|   | 018 " DIA CIR PLASTIC<br>LEN=0040 INSTALLED 2002                           | 0160/1950 |       |
|   | 030 " DIA CIR PLASTIC<br>LEN=0050 INSTALLED 2002                           | 0160/1590 |       |
|   | 018 " DIA CIRC METAL<br>LEN=0036 INSTALLED UNKN                            | 0160/1310 |       |
|   | 015 " H 22 " W ELLIP METAL<br>LEN=0034 INSTALLED UNKN                      | 0160/1188 |       |
|   | 018 " DIA CIRC METAL<br>LEN=0036 INSTALLED UNKN                            | 0160/0925 |       |

EXTRACT DATE: 12/18/2023  
PRINT DATE: 12/19/2023

ROADWAY MANAGEMENT SYSTEM  
SLD COUNTY/SR - ANNUAL PRINT

PAGE NUMBER: 369  
COUNTY: NORTHUMBERLAND

DIR: B TOTAL LEN: 12.201 MI.  
LEFT MUN: WEST CAMERON T

DIST: 03-4 SR: 3004  
RIGHT MUN: WEST CAMERON T

CHURCH LN  
(T397)

035320 FT

0150/2599

032412 FT

2 0 49141 0 01 0295+94 029423 FT  
DIDIEUM LN  
(T472)

0140/0000

028445 FT

|           |                         |                |
|-----------|-------------------------|----------------|
| 0160/0522 | 018 " DIA               | CIR PLASTIC    |
|           | LEN=0040                | INSTALLED 2002 |
| 0160/0256 | 018 " DIA               | CIR PLASTIC    |
|           | LEN=0042                | INSTALLED UNKN |
| 0160/0050 | 018 " DIA               | CIR PLASTIC    |
|           | LEN=0040                | INSTALLED 2020 |
| 035320 FT | 2 0 49141 0 02 0359+51  |                |
| 0160/0000 | LENGTH(AH 2922 BK 2908) |                |
|           | 042 " DIA               | CIR PLASTIC    |
|           | LEN=0055                | INSTALLED 2002 |
| 0150/2650 | 018 " DIA               | CIRC METAL     |
|           | LEN=0039                | INSTALLED UNKN |
| 0150/1795 | 060 " DIA               | CIRC CONCR     |
|           | LEN=0070                | INSTALLED UNKN |
| 0150/1456 | 018 " DIA               | CIR PLASTIC    |
|           | LEN=0040                | INSTALLED 2002 |
| 0150/1136 | 018 " DIA               | CIR PLASTIC    |
|           | LEN=0050                | INSTALLED 2002 |
| 0150/0990 | 018 " DIA               | CIR PLASTIC    |
|           | LEN=0040                | INSTALLED 2002 |
| 0150/0585 | 018 " DIA               | CIR PLASTIC    |
|           | LEN=0040                | INSTALLED 2002 |
| 0150/0199 | 018 " DIA               | CIR PLASTIC    |
|           | LEN=0040                | INSTALLED 2002 |
| 032412 FT | 2 0 49141 0 01 0325+59  |                |
| 0150/0000 | LENGTH(AH 2908 BK 2989) |                |
|           | 036 " DIA               | CIRC CONCR     |
|           | LEN=0130                | INSTALLED UNKN |
| 0140/2750 | 018 " DIA               | CIRC METAL     |
|           | LEN=0039                | INSTALLED UNKN |
| 0140/1780 | 018 " DIA               | CIRC METAL     |
|           | LEN=0039                | INSTALLED UNKN |
| 0140/1470 | 024 " DIA               | CIRC CONCR     |
|           | LEN=0051                | INSTALLED UNKN |
| 0140/1058 | 018 " DIA               | CIRC METAL     |
|           | LEN=0039                | INSTALLED UNKN |
| 0140/0357 | 018 " DIA               | CIRC METAL     |
|           | LEN=0039                | INSTALLED UNKN |
| 029423 FT | 2 0 49141 0 01 0295+94  |                |
| 0140/0000 | LENGTH(AH 2989 BK 0978) |                |
|           | 060 " DIA               | CIRC CONCR     |
|           | LEN=0090                | INSTALLED UNKN |
| 0130/0960 | 018 " DIA               | CIR PLASTIC    |
|           | LEN=0024                | INSTALLED 2004 |
| 0130/0430 | 018 " DIA               | CIRC METAL     |
|           | LEN=0040                | INSTALLED UNKN |
| 0130/0185 | 2 0 49141 0 01 0286+14  |                |
| 028445 FT |                         |                |

DIR: B TOTAL LEN: 12.201 MI. DIST: 03-4 SR: 3004  
 LEFT MUN: WEST CAMERON T RIGHT MUN: WEST CAMERON T

025978 FT

023435 FT

|     |            |           |           |      |       |
|-----|------------|-----------|-----------|------|-------|
|     | 0130/0000  | LENGTH(AH | 0978      | BK   | 2467) |
|     | 018 "DIA   | CIR       | PLASTIC   |      |       |
| --- | 0120/2430  | LEN=0040  | INSTALLED | 2004 |       |
|     | 018 "DIA   | CIR       | PLASTIC   |      |       |
| --- | 0120/2180  | LEN=0040  | INSTALLED | 2005 |       |
|     | 018 "DIA   | CIR       | PLASTIC   |      |       |
| --- | 0120/1800  | LEN=0040  | INSTALLED | 2005 |       |
|     | 036 "DIA   | CIR       | PLASTIC   |      |       |
| --- | 0120/1360  | LEN=0050  | INSTALLED | 2005 |       |
|     | 018 "DIA   | CIR       | PLASTIC   |      |       |
| --- | 0120/1055  | LEN=0040  | INSTALLED | 2005 |       |
|     | 018 "DIA   | CIRC      | METAL     |      |       |
| --- | 0120/0630  | LEN=0036  | INSTALLED | UNKN |       |
|     | 048 "DIA   | CIR       | PLASTIC   |      |       |
| --- | 0120/0375  | LEN=0054  | INSTALLED | 2005 |       |
|     | 2 0 4914 1 | 0 01      | 0261+43   |      |       |
|     | 025978 FT  |           |           |      |       |
|     | 0120/0000  | LENGTH(AH | 2467      | BK   | 2543) |
|     | 018 "DIA   | CIR       | PLASTIC   |      |       |
| --- | 0110/2290  | LEN=0040  | INSTALLED | 2005 |       |
|     | 024 "DIA   | CIR       | PLASTIC   |      |       |
| --- | 0110/1950  | LEN=0040  | INSTALLED | 2005 |       |
|     | 018 "DIA   | CIR       | PLASTIC   |      |       |
| --- | 0110/1775  | LEN=0040  | INSTALLED | 2005 |       |
|     | 018 "DIA   | CIR       | PLASTIC   |      |       |
| --- | 0110/1455  | LEN=0040  | INSTALLED | 2005 |       |
|     | 048 "DIA   | CIR       | PLASTIC   |      |       |
| --- | 0110/1170  | LEN=0045  | INSTALLED | 2001 |       |
|     | 015 "DIA   | CIRC      | METAL     |      |       |
| --- | 0110/0740  | LEN=0036  | INSTALLED | UNKN |       |
|     | 015 "DIA   | CIRC      | METAL     |      |       |
| --- | 0110/0465  | LEN=0036  | INSTALLED | UNKN |       |
|     | 018 "DIA   | CIR       | PLASTIC   |      |       |
| --- | 0110/0100  | LEN=0036  | INSTALLED | UNKN |       |
|     | 023435 FT  |           |           |      |       |
|     | 2 0 4914 1 | 0 01      | 0235+96   |      |       |
|     | 0110/0000  | LENGTH(AH | 2543      | BK   | 2514) |
|     | 036 "DIA   | CIR       | PLASTIC   |      |       |
| --- | 0100/2400  | LEN=0030  | INSTALLED | 2005 |       |
|     | 018 "DIA   | CIR       | PLASTIC   |      |       |
| --- | 0100/1830  | LEN=0040  | INSTALLED | UNKN |       |
|     | 018 "DIA   | CIR       | PLASTIC   |      |       |
| --- | 0100/1475  | LEN=0030  | INSTALLED | 2005 |       |
|     | 018 "DIA   | CIRC      | METAL     |      |       |
| --- | 0100/1090  | LEN=0090  | INSTALLED | UNKN |       |
|     | 018 "DIA   | CIRC      | METAL     |      |       |
| --- | 0100/0820  | LEN=0036  | INSTALLED | UNKN |       |
|     | 018 "DIA   | CIR       | PLASTIC   |      |       |
| --- | 0100/0520  | LEN=0030  | INSTALLED | UNKN |       |
|     | 018 "DIA   | CIR       | PLASTIC   |      |       |
| --- | 0100/0300  | LEN=0040  | INSTALLED | 2005 |       |
|     | 018 "DIA   | CIR       | PLASTIC   |      |       |

DIR: B TOTAL LEN: 12.201 MI. DIST: 03-4 SR: 3004  
 LEFT MUN: WEST CAMERON T RIGHT MUN: WEST CAMERON T

020921 FT

019111 FT

015880 FT

|           |                 |                |
|-----------|-----------------|----------------|
| 0100/0190 | LEN=0040        | INSTALLED 2005 |
| 018 "DIA  | CIR PLASTIC     |                |
| 0100/0100 | LEN=0040        | INSTALLED 2005 |
| 020921 FT | 2 0 4914 1 0 01 | 0210+78        |
| 0100/0000 | LENGTH(AH       | 2514 BK 1810)  |
| 024 "DIA  | CIRC METAL      |                |
| 0090/1525 | LEN=0045        | INSTALLED UNKN |
| 0090/0730 | 018 "DIA        | CIR PLASTIC    |
| 0090/0730 | LEN=0040        | INSTALLED 2005 |
| 0090/0377 | 018 "DIA        | CIR PLASTIC    |
| 0090/0377 | LEN=0040        | INSTALLED 2005 |
| 0090/0255 | 018 "DIA        | CIR PLASTIC    |
| 0090/0255 | LEN=0045        | INSTALLED UNKN |
| 0090/0195 | 018 "DIA        | CIR PLASTIC    |
| 0090/0195 | LEN=0040        | INSTALLED 2005 |
| 019111 FT | 2 0 4914 1 0 01 | 0192+65        |
| 0090/0000 | LENGTH(AH       | 1810 BK 3231)  |
| 0080/3215 | 018 "DIA        | CIR PLASTIC    |
| 0080/3215 | LEN=0040        | INSTALLED 2005 |
| 0080/2935 | 018 "DIA        | CIRC CONCR     |
| 0080/2935 | LEN=0040        | INSTALLED UNKN |
| 0080/2660 | 018 "DIA        | CIRC CONCR     |
| 0080/2660 | LEN=0036        | INSTALLED UNKN |
| 0080/2460 | 024 "DIA        | CIRC CONCR     |
| 0080/2460 | LEN=0033        | INSTALLED UNKN |
| 0080/1930 | 018 "DIA        | CIRC CONCR     |
| 0080/1930 | LEN=0033        | INSTALLED UNKN |
| 0080/1220 | 024 "DIA        | CIRC CONCR     |
| 0080/1220 | LEN=0040        | INSTALLED UNKN |
| 0080/0730 | 018 "DIA        | CIRC CONCR     |
| 0080/0730 | LEN=0036        | INSTALLED UNKN |
| 0080/0190 | 018 "DIA        | CIRC CONCR     |
| 0080/0190 | LEN=0036        | INSTALLED UNKN |
| 015880 FT | 2 0 4914 1 0 00 | 0159+10        |
| 0080/0000 | LENGTH(AH       | 3231 BK 2368)  |
| 0070/2180 | 030 "DIA        | CIR PLASTIC    |
| 0070/2180 | LEN=0036        | INSTALLED UNKN |
| 0070/1865 | 018 "DIA        | CIRC CONCR     |
| 0070/1865 | LEN=0038        | INSTALLED UNKN |
| 0070/1520 | 018 "DIA        | CIRC CONCR     |
| 0070/1520 | LEN=0035        | INSTALLED UNKN |
| 0070/1345 | 024 "DIA        | CIRC CONCR     |
| 0070/1345 | LEN=0036        | INSTALLED UNKN |
| 0070/1040 | 018 "DIA        | CIRC CONCR     |
| 0070/1040 | LEN=0036        | INSTALLED UNKN |
| 0070/0830 | 018 "DIA        | CIRC CONCR     |
| 0070/0830 | LEN=0036        | INSTALLED UNKN |
| 018 "DIA  | CIRC CONCR      |                |

EXTRACT DATE: 12/18/2023  
PRINT DATE: 12/19/2023

ROADWAY MANAGEMENT SYSTEM  
SLD COUNTY/SR - ANNUAL PRINT

PAGE NUMBER: 366  
COUNTY: NORTHUMBERLAND

DIR: B TOTAL LEN: 12.201 MI.  
LEFT MUN: WEST CAMERON T

DIST: 03-4 SR: 3004  
RIGHT MUN: WEST CAMERON T

|           |             |                                  |                |
|-----------|-------------|----------------------------------|----------------|
|           | 0070/0550   | LEN=0036                         | INSTALLED UNKN |
|           |             | 030 "DIA                         | CIRC CONCR     |
| 013512 FT | 0070/0095   | LEN=0038                         | INSTALLED UNKN |
|           | 013512 FT   | 2 0 49141                        | 0 00 0135+37   |
|           | 5 0070/0000 | LENGTH(AH                        | 2368 BK 2353)  |
|           |             | 024 "DIA                         | CIRC CONCR     |
|           | 0060/1680   | LEN=0038                         | INSTALLED UNKN |
|           |             | 018 "DIA                         | CIRC CONCR     |
|           | 0060/1113   | LEN=0038                         | INSTALLED UNKN |
|           |             | 030 "DIA                         | CIRC CONCR     |
|           | 0060/0904   | LEN=0045                         | INSTALLED UNKN |
|           |             | 018 "DIA                         | CIRC CONCR     |
| 011159 FT | 0060/0499   | LEN=0036                         | INSTALLED UNKN |
|           | 011159 FT   | 2 0 49141                        | 0 00 0111+79   |
|           |             | WEST CAMERON<br>LITTLE MAHANDY T |                |
|           | 5 0060/0000 | LENGTH(AH                        | 2353 BK 3042)  |
|           |             | 018 "DIA                         | CIRC CONCR     |
|           | 0050/2840   | LEN=0060                         | INSTALLED UNKN |
|           |             | 024 "DIA                         | CIRC CONCR     |
|           | 0050/2045   | LEN=0040                         | INSTALLED UNKN |
|           |             | 018 "DIA                         | CIRC CONCR     |
|           | 0050/1805   | LEN=0036                         | INSTALLED UNKN |
|           |             | 018 "DIA                         | CIRC CONCR     |
|           | 0050/1300   | LEN=0036                         | INSTALLED UNKN |
|           |             | 018 "DIA                         | CIRC CONCR     |
|           | 0050/0960   | LEN=0002                         | INSTALLED 2005 |
|           |             | 018 "DIA                         | CIRC CONCR     |
|           | 0050/0710   | LEN=0036                         | INSTALLED UNKN |
|           |             | 018 "DIA                         | CIRC CONCR     |
| 008117 FT | 0050/0315   | LEN=0060                         | INSTALLED UNKN |
|           | 008117 FT   | 2 0 49141                        | 0 00 0081+27   |
|           |             | 018 "DIA                         | CIRC CONCR     |
|           | 5 0050/0000 | LENGTH(AH                        | 3042 BK 2594)  |
|           |             | 018 "DIA                         | CIRC CONCR     |
|           | 0040/2440   | LEN=0036                         | INSTALLED UNKN |
|           |             | 048 "H 40 "W                     | PIPE ARCH      |
|           | 0040/1420   | LEN=0060                         | INSTALLED UNKN |
|           |             | 018 "DIA                         | CIRC CONCR     |
|           | 0040/1160   | LEN=0038                         | INSTALLED 2006 |
|           |             | 018 "DIA                         | CIRC CONCR     |
|           | 0040/0890   | LEN=0038                         | INSTALLED UNKN |
|           |             | 024 "DIA                         | CIRC CONCR     |
|           | 0040/0560   | LEN=0036                         | INSTALLED UNKN |
|           |             | 024 "DIA                         | CIRC CONCR     |

EXTRACT DATE: 12/18/2023  
PRINT DATE: 12/19/2023

ROADWAY MANAGEMENT SYSTEM  
SLD COUNTY/SR - ANNUAL PRINT

PAGE NUMBER: 365  
COUNTY: NORTHUMBERLAND

DIR: B TOTAL LEN: 12.201 MI.  
LEFT MUN: LITTLE MAHANOY T

DIST: 03-4 SR: 3004  
RIGHT MUN: LITTLE MAHANOY T

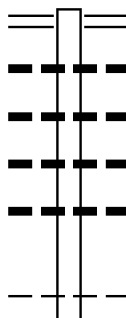
| Stationing | Notes | Material                | Length                  | Status         |
|------------|-------|-------------------------|-------------------------|----------------|
| 005523 FT  |       | 0040/0300               | LEN=0036                | INSTALLED UNKN |
|            |       | 005523 FT               | 2 0 49141 0 00 0055+25  |                |
|            |       | 024 "DIA                | CIRC CONCR              |                |
|            |       | LEN=0036                | INSTALLED UNKN          |                |
|            |       | LENGTH(AH               | 2594 BK 2567)           |                |
|            |       | 024 "DIA                | CIRC CONCR              |                |
|            |       | LEN=0036                | INSTALLED UNKN          |                |
|            |       | 024 "DIA                | CIRC CONCR              |                |
|            |       | LEN=0036                | INSTALLED UNKN          |                |
|            |       | 024 "DIA                | CIRC CONCR              |                |
|            |       | LEN=0036                | INSTALLED UNKN          |                |
|            |       | 024 "DIA                | CIRC CONCR              |                |
|            |       | LEN=0036                | INSTALLED UNKN          |                |
|            |       | 024 "DIA                | CIRC CONCR              |                |
|            |       | LEN=0036                | INSTALLED UNKN          |                |
|            |       | 024 "DIA                | CIR PLASTIC             |                |
|            |       | LEN=0036                | INSTALLED UNKN          |                |
|            |       | 024 "DIA                | CIRC CONCR              |                |
|            |       | LEN=0056                | INSTALLED UNKN          |                |
|            |       | 018 "DIA                | CIRC CONCR              |                |
|            |       | LEN=0036                | INSTALLED UNKN          |                |
| 002956 FT  |       | 0030/0120               | 2 0 49141 0 00 0029+50  |                |
|            |       | 002956 FT               |                         |                |
|            |       | LENGTH(AH               | 2567 BK 1841)           |                |
|            |       | 018 "DIA                | CIR PLASTIC             |                |
|            |       | LEN=0040                | INSTALLED 2005          |                |
|            |       | 018 "DIA                | CIRC METAL              |                |
|            |       | LEN=0036                | INSTALLED UNKN          |                |
|            |       | 018 "DIA                | CIR PLASTIC             |                |
|            |       | LEN=0040                | INSTALLED 2005          |                |
|            |       | 018 "DIA                | CIR PLASTIC             |                |
|            |       | LEN=0040                | INSTALLED UNKN          |                |
| 001115 FT  |       | 0020/0415               | 2 0 49141 0 00 0011+50  |                |
|            |       | 001115 FT               |                         |                |
|            |       | VILLAGE: HUNTERS STA    |                         |                |
|            |       | LENGTH(AH               | 1841 BK 1115)           |                |
|            |       | CREEK RD                |                         |                |
|            |       | (T405)                  |                         |                |
|            |       | 024 "DIA                | CAST IRON               |                |
|            |       | LEN=0008                | INSTALLED UNKN          |                |
|            |       | 0010/0862               | BMSBN 49/3004/0010/0640 |                |
|            |       | 0010/0700               | 2 0 49141 0 00 0006+39  |                |
|            |       | ZERBE RUN               |                         |                |
|            |       | 0010/0640               | BMSBG 49/3004/0010/0640 |                |
|            |       | 036 "DIA                | CIRC METAL              |                |
|            |       | LEN=0120                | INSTALLED UNKN          |                |
| 000000 FT  |       | 000000 FT               | 2 0 49141 0 00 0000+00  |                |
|            |       | VILLAGE: HUNTER STATION |                         |                |
|            |       | NC LOWER RD             |                         |                |
|            |       | SR 0225 SH              |                         |                |
|            |       | (SR0225 SEG 0270/0826)  |                         |                |
|            |       | MFC BEGIN = E           |                         |                |
|            |       | 0010/0000               | LENGTH(AH 1115 BK 0000) |                |

SR 0225 SH  
(SR0225 SEG 0270/0826) 0010/0000

EXTRACT DATE: 12/18/2023 ROADWAY MANAGEMENT SYSTEM PAGE NUMBER: 364  
 PRINT DATE: 12/19/2023 SLD COUNTY/SR - ANNUAL PRINT COUNTY: NORTHUMBERLAND

DIR: B TOTAL LEN: 1.532 MI. DIST: 03-4 SR: 3003  
 LEFT MUN: JACKSON T RIGHT MUN: JACKSON T

008088 FT



006824 FT

|           |                          |
|-----------|--------------------------|
| 008088 FT | SR 0225 SH               |
| 0040/1264 | (SR0225 SEG 0140/0000)   |
| 0040/1185 | 024 "DIA CIRC CONCR UNKN |
| 0040/1016 | LEN=0055 INSTALLED UNKN  |
| 0040/0531 | 018 "DIA CIRC CONCR UNKN |
| 0040/0233 | LEN=0035 INSTALLED UNKN  |
| 006824 FT | 018 "DIA CIRC CONCR UNKN |
| 0040/0000 | LEN=0030 INSTALLED UNKN  |
|           | 018 "DIA CIR PLASTIC     |
|           | LEN=0033 INSTALLED 2002  |
|           | 2 0 49009 0 00 0068+18   |
|           | LENGTH(AH 1264 BK 1170)  |
|           | JACKSON                  |
| 0030/1108 | WASHINGTON T             |




DIR: B TOTAL LEN: 1.532 MI. DIST: 03-4 SR: 3003  
 LEFT MUN: JACKSON T RIGHT MUN: JACKSON T

2 0 49009 0 00 0056+40 005654 FT  
 MOUSE RD  
 (T382) 0030/0000






2 0 49009 0 00 0033+23 003328 FT  
 DERL RD  
 (T347) 0020/0000

URBAN SCHOOL HOUSE RD  
 (T380) 0010/1378

URBAN RD  
 (SR3016 SEG 0090/0000) 0010/0000

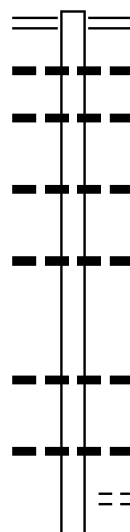


EXTRACT DATE: 12/18/2023      ROADWAY MANAGEMENT SYSTEM      PAGE NUMBER: 362  
 PRINT DATE: 12/19/2023      SLD COUNTY/SR - ANNUAL PRINT      COUNTY: NORTHUMBERLAND  
 DIR: B      TOTAL LEN: .000 MI.      DIST: 03-4      SR: 3002  
 LEFT MUN: JACKSON T      RIGHT MUN: JACKSON T

|           |  |           |                         |
|-----------|--|-----------|-------------------------|
| 000000 FT |  | 000000 FT |                         |
| 000000 FT |  | 7040/0000 | LENGTH(AH 2909 BK 3199) |
| 000000 FT |  | 000000 FT |                         |
| 000000 FT |  | 7030/0000 | LENGTH(AH 3199 BK 3368) |
| 000000 FT |  | 000000 FT |                         |
|           |  | 7020/0000 | LENGTH(AH 3368 BK 1933) |
|           |  | 000000 FT |                         |
|           |  | 7010/0000 | LENGTH(AH 1933 BK 0000) |

DIR: B TOTAL LEN: 2.477 MI. DIST: 03-4 SR: 3001  
 LEFT MUN: JACKSON T RIGHT MUN: JACKSON T

013079 FT



010693 FT

013079 FT HERNDON BYPASS RD  
 0060/2386 (SR3006 SEG 0060/0000)  
 0060/2127 024 "DIA CIR PLASTIC  
 LEN=0047 INSTALLED 2004  
 0060/1788 036 "DIA CIRC METAL  
 LEN=0066 INSTALLED 2008  
 0060/0920 018 "DIA CIR PLASTIC  
 LEN=0032 INSTALLED 2013  
 0060/0277 018 "DIA CIR PLASTIC  
 LEN=0034 INSTALLED 2013  
 010693 FT 2 0 49020 0 01 0108+47  
 0060/0000 LENGTH(AH 2386 BK 2597)  
 0050/1990 030 "DIA CIR PLASTIC  
 LEN=0036 INSTALLED 1996  
 0050/1106 024 "DIA CIR PLASTIC  
 LEN=0038 INSTALLED 2013  
 0050/0869 GRIVELY HILL RD  
 (T372)

DIR: B TOTAL LEN: 2.477 MI. DIST: 03-4 SR: 3001  
 LEFT MUN: JACKSON T RIGHT MUN: JACKSON T

| Stationing                     | Description | Material                 | Length | Notes                   |
|--------------------------------|-------------|--------------------------|--------|-------------------------|
| 008096 FT                      | 008096 FT   | 2 0 49020 0 01 0081+73   | 2597   | BK 2488                 |
|                                | 0050/0000   | 048 " DIA CIRC CONCR     |        |                         |
|                                | 0040/1928   | LEN=0039                 |        | INSTALLED 1996          |
|                                | 0040/0934   | 018 " DIA CIR PLASTIC    |        | LEN=0041 INSTALLED 1996 |
|                                | 0040/0612   | 018 " DIA CIR PLASTIC    |        | LEN=0040 INSTALLED 2012 |
| 005608 FT                      | 005608 FT   | 2 0 49020 0 00 0056+06   | 2488   | BK 1780                 |
|                                | 0040/0000   | 018 " DIA CIR PLASTIC    |        |                         |
|                                | 0030/1289   | 018 " DIA CIR PLASTIC    |        | LEN=0028 INSTALLED 1996 |
|                                | 0030/0790   | 018 " DIA CIR PLASTIC    |        | LEN=0038 INSTALLED 2012 |
|                                | 0030/0430   | 018 " DIA CIR PLASTIC    |        | LEN=0030 INSTALLED 2013 |
| 003828 FT                      | 0030/0127   | BMSSEN 49/3001/0030/0000 |        |                         |
|                                | 003828 FT   | 2 0 49020 0 00 0038+26   |        |                         |
|                                | 0030/0000   | MAHANNOY CREEK           |        |                         |
|                                | 0020/0890   | BMSBG 49/3001/0030/0000  |        |                         |
|                                | 0020/0890   | LENGTH(AH 1780 BK 1332)  |        |                         |
|                                | 0020/0890   | 036 " DIA CIR PLASTIC    |        | LEN=0035 INSTALLED 2012 |
| MUTH HILL RD<br>(T364)         | 0020/0319   |                          |        |                         |
|                                | 002496 FT   | 2 0 49020 0 00 0024+95   | 1332   | BK 2496                 |
|                                | 0020/0000   | 018 " DIA CIR PLASTIC    |        |                         |
|                                | 0010/2414   | 018 " DIA CIR PLASTIC    |        | LEN=0040 INSTALLED 2013 |
|                                | 0010/2065   | 018 " DIA CIR PLASTIC    |        | LEN=0034 INSTALLED 2013 |
|                                | 0010/1730   | 018 " DIA CIR PLASTIC    |        | LEN=0032 INSTALLED 2013 |
|                                | 0010/1427   | 018 " DIA CIR PLASTIC    |        | LEN=0032 INSTALLED 2013 |
|                                | 0010/0593   | 018 " DIA CIR PLASTIC    |        | LEN=0035 INSTALLED 2013 |
|                                | 0010/0164   | 018 " DIA CIR PLASTIC    |        | LEN=0031 INSTALLED 2006 |
| FOR SR 3001 AND 3010<br>(CONN) | 0010/0095   |                          |        |                         |
| 2 0 49020 0 00 0000+00         | 000000 FT   | NC OTTO STATION RD       |        |                         |
| AMISH SCHOOL RD                | 000000 FT   | AMISH SCHOOL RD          |        |                         |
| (SR3010 SEG 0080/2462)         | 0010/0000   | (SR3010 SEG 0080/2462)   |        |                         |
|                                | 0010/0000   | MFC BEGIN = E            |        |                         |
|                                | 0010/0000   | LENGTH(AH 2496 BK 0000)  |        |                         |

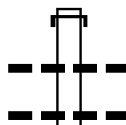
DIR: B TOTAL LEN: .020 MI. DIST: 03-4 SR: 2046  
 LEFT MUN: EAST CAMERON T RIGHT MUN: EAST CAMERON T

|           |  |           |                         |                         |
|-----------|--|-----------|-------------------------|-------------------------|
| 000103 FT |  | 000103 FT |                         |                         |
| 000103 FT |  | 7020/0000 | LENGTH(AH 3667 BK 2548) |                         |
|           |  | 000103 FT | 7018/0000               | LENGTH(AH 2548 BK 0082) |
|           |  | INTER-AHD |                         | BMSBN 49/2046/0016/0000 |
| 000021 FT |  | 0016/0082 |                         | BOYERS GROVE RD         |
|           |  | 000021 FT |                         | (TWP)                   |
|           |  | INTER-BK  |                         | 2 0 49078 0 00 0005+10  |
|           |  |           |                         | BOYERS GROVE RD         |
|           |  |           |                         | (TWP)                   |
|           |  |           |                         | MAHANOEY CREEK          |
|           |  |           | BMSBG 49/2046/0016/0000 |                         |
| 000021 FT |  | 0016/0000 | LENGTH(AH 0082 BK 0058) |                         |
|           |  | 000021 FT |                         |                         |
|           |  | 7014/0000 | LENGTH(AH 0058 BK 0021) |                         |
|           |  | INTER-AHD | BMSBN 49/2046/0012/0000 |                         |
|           |  | 0012/0021 | BOYERS GROVE RD         |                         |
| 000000 FT |  | 000000 FT | (TWP)                   |                         |
|           |  |           | 2 0 49078 0 00 0004+32  |                         |
|           |  | NC BO     | BOYERS GROVE RD         |                         |
|           |  | INTER-BK  | BOYERS GROVE RD         |                         |
|           |  |           | (TWP)                   |                         |
|           |  |           | TR TO MAHANOEY CREEK    |                         |
|           |  |           | BMSBG 49/2046/0012/0000 |                         |
|           |  |           | MFC BEGIN = E           |                         |
| 000000 FT |  | 0012/0000 | LENGTH(AH 0021 BK 0390) |                         |
|           |  | 000000 FT |                         |                         |
|           |  | 7010/0000 | LENGTH(AH 0390 BK 0000) |                         |

EXTRACT DATE: 12/18/2023 ROADWAY MANAGEMENT SYSTEM PAGE NUMBER: 358  
PRINT DATE: 12/19/2023 SLD COUNTY/SR - ANNUAL PRINT COUNTY: NORTHUMBERLAND

DIR: B TOTAL LEN: 13.809 MI. DIST: 03-4 SR: 2044  
LEFT MUN: EAST CAMERON T RIGHT MUN: EAST CAMERON T

072909 FT



072909 FT AH-SCHUYLKILL (53)  
INTER-AHD HIGH RD  
0300/3079 (SR4024 SEG 0010/0000)  
0300/2830 018 "DIA CIRC CONCR  
LEN=0042 INSTALLED UNKN  
0300/2651 018 "DIA CIRC CONCR  
LEN=0060 INSTALLED UNKN

EXTRACT DATE: 12/18/2023  
PRINT DATE: 12/19/2023

ROADWAY MANAGEMENT SYSTEM  
SLD COUNTY/SR - ANNUAL PRINT

PAGE NUMBER: 357  
COUNTY: NORTHUMBERLAND

DIR: B TOTAL LEN: 13.809 MI.  
LEFT MUN: EAST CAMERON T

DIST: 03-4 SR: 2044  
RIGHT MUN: EAST CAMERON T

| Stationing | Length                  | Material         | Status         |
|------------|-------------------------|------------------|----------------|
| 0300/2316  | 0042                    | DIA CIRC CONCR   | INSTALLED UNKN |
| 0300/1897  | (TWP)                   | SLEEPY HOLLOW RD |                |
| 0300/1884  | 0045                    | DIA CIRC CONCR   | INSTALLED UNKN |
| 0300/1650  | 0039                    | DIA CIRC CONCR   | INSTALLED UNKN |
| 0300/1344  | 0042                    | DIA CIRC CONCR   | INSTALLED UNKN |
| 0300/1101  | 0039                    | DIA CIRC CONCR   | INSTALLED UNKN |
| 0300/0838  | 0039                    | DIA CIRC CONCR   | INSTALLED UNKN |
| 0300/0595  | 0042                    | DIA CIRC CONCR   | INSTALLED UNKN |
| 0300/0080  | 0050                    | DIA CIRC CONCR   | INSTALLED UNKN |
| 069830 FT  | 2 0 49012 0 01 0699+43  |                  |                |
| 0300/0000  | LENGTH(AH 3079 BK 2591) |                  |                |
| 0290/2227  | 0057                    | DIA CIRC CONCR   | INSTALLED UNKN |
| 0290/1937  | 0042                    | DIA CIRC CONCR   | INSTALLED UNKN |
| 0290/1644  | 0045                    | DIA CIRC CONCR   | INSTALLED UNKN |
| 0290/1440  | 0045                    | DIA CIRC CONCR   | INSTALLED UNKN |
| 0290/1265  | 0042                    | DIA CIRC CONCR   | INSTALLED UNKN |
| 0290/0560  | 0045                    | DIA CIRC CONCR   | INSTALLED UNKN |
| 0290/0220  | 0045                    | DIA CAST IRON    | INSTALLED UNKN |
| 067239 FT  | 2 0 49012 0 01 0673+54  |                  |                |
| 0290/0000  | LENGTH(AH 2591 BK 2269) |                  |                |
| 0280/1879  | 0045                    | DIA CIRC CONCR   | INSTALLED UNKN |
| 0280/1629  | 0042                    | DIA CIRC CONCR   | INSTALLED UNKN |
| 0280/1300  | 0042                    | DIA CIRC CONCR   | INSTALLED UNKN |
| 0280/0710  | 0042                    | DIA CIRC CONCR   | INSTALLED UNKN |
| 0280/0445  | 0045                    | DIA CIRC CONCR   | INSTALLED UNKN |
| 064970 FT  |                         |                  |                |
| 0280/0000  | LENGTH(AH 2269 BK 2866) |                  |                |

2 0 49012 0 01 0650+87 064970 FT  
DOUTYVILLE RD  
(T405) 0280/0000

EXTRACT DATE: 12/18/2023  
PRINT DATE: 12/19/2023

ROADWAY MANAGEMENT SYSTEM  
SLD COUNTY/SR - ANNUAL PRINT

PAGE NUMBER: 356  
COUNTY: NORTHUMBERLAND

DIR: B TOTAL LEN: 13.809 MI.  
LEFT MUN: EAST CAMERON T

DIST: 03-4 SR: 2044  
RIGHT MUN: EAST CAMERON T

2 0 49012 0 01 0622+17 062104 FT  
DOUTYVILLE RD  
(T405) 0270/0000

059281 FT

056860 FT

|           |                        |               |          |                |
|-----------|------------------------|---------------|----------|----------------|
| 0270/2188 | 018 " DIA              | CIRC CONCR    | LEN=0042 | INSTALLED UNKN |
| 0270/1966 | 018 " DIA              | CIRC CONCR    | LEN=0039 | INSTALLED UNKN |
| 0270/1034 | 018 " DIA              | CIRC CONCR    | LEN=0039 | INSTALLED UNKN |
| 0270/0669 | 018 " DIA              | CIRC CONCR    | LEN=0045 | INSTALLED UNKN |
| 0270/0133 | 018 " DIA              | CIRC CONCR    | LEN=0042 | INSTALLED UNKN |
| 062104 FT |                        |               |          |                |
| 0270/0000 | LENGTH(AH              | 2866 BK 2823) |          |                |
| 0260/2680 | 018 " DIA              | CIRC CONCR    | LEN=0042 | INSTALLED UNKN |
| 0260/2240 | 048 " DIA              | CIRC METAL    | LEN=0100 | INSTALLED UNKN |
| 0260/1982 | 018 " DIA              | CIRC CONCR    | LEN=0050 | INSTALLED UNKN |
| 0260/1490 | 018 " DIA              | CIRC CONCR    | LEN=0050 | INSTALLED UNKN |
| 0260/1155 | 018 " DIA              | CIRC CONCR    | LEN=0042 | INSTALLED UNKN |
| 0260/0450 | 018 " DIA              | CIRC CONCR    | LEN=0042 | INSTALLED UNKN |
| 059281 FT | 2 0 49012 0 01 0593+96 |               |          |                |
| 0260/0000 | LENGTH(AH              | 2823 BK 2421) |          |                |
| 0250/2027 | 018 " DIA              | CIRC CONCR    | LEN=0040 | INSTALLED UNKN |
| 0250/1940 | BATES RD               | (T403)        |          |                |
| 0250/1800 | 018 " DIA              | CIRC CONCR    | LEN=0045 | INSTALLED UNKN |
| 0250/1430 | 024 " DIA              | CIRC CONCR    | LEN=0045 | INSTALLED UNKN |
| 0250/0655 | 018 " DIA              | CIRC CONCR    | LEN=0036 | INSTALLED UNKN |
| 0250/0440 | 018 " DIA              | CIRC CONCR    | LEN=0039 | INSTALLED UNKN |
| 056860 FT | 2 0 49012 0 01 0569+77 |               |          |                |
| 0250/0000 | VILLAGE: DOUTYVILLE    |               |          |                |
| 0240/1815 | LENGTH(AH              | 2421 BK 1946) |          |                |
|           | 018 " DIA              | CIRC CONCR    | LEN=0042 | INSTALLED UNKN |
|           | 018 " DIA              | CIRC CONCR    | LEN=0042 | INSTALLED UNKN |



EXTRACT DATE: 12/18/2023  
PRINT DATE: 12/19/2023

ROADWAY MANAGEMENT SYSTEM  
SLD COUNTY/SR - ANNUAL PRINT

PAGE NUMBER: 355  
COUNTY: NORTHUMBERLAND

DIR: B TOTAL LEN: 13.809 MI.  
LEFT MUN: EAST CAMERON T

DIST: 03-4 SR: 2044  
RIGHT MUN: EAST CAMERON T

|           |            |           |                |
|-----------|------------|-----------|----------------|
| 0240/1596 | LEN=0042   | INSTALLED | UNKN           |
| 0240/0858 | LEN=0042   | INSTALLED | UNKN           |
| 0240/0448 | LEN=0042   | INSTALLED | UNKN           |
| 0240/0033 | LEN=0042   | INSTALLED | 2011           |
| 054914 FT | 2 0 49012  | 0 01      | 0550+33        |
| 0240/0000 | LENGTH(AH  | 1946 BK   | 2959)          |
| 0230/2791 | LEN=0060   | INSTALLED | UNKN           |
| 0230/2502 | LEN=0044   | INSTALLED | 2011           |
| 0230/2338 | LEN=0039   | INSTALLED | UNKN           |
| 0230/2230 | LEN=0036   | INSTALLED | UNKN           |
| 0230/1928 | LEN=0039   | INSTALLED | UNKN           |
| 0230/1513 | LEN=0042   | INSTALLED | UNKN           |
| 0230/1250 | LEN=0040   | INSTALLED | UNKN           |
| 0230/0737 | LEN=0042   | INSTALLED | UNKN           |
| 0230/0091 | LEN=0039   | INSTALLED | UNKN           |
| 051955 FT | 2 0 49012  | 0 00      | 0519+75        |
| 0230/0000 | LENGTH(AH  | 2959 BK   | 2675)          |
| 0220/2637 | LEN=0040   | INSTALLED | 2005           |
| 0220/2189 | LEN=0036   | INSTALLED | UNKN           |
| 0220/1774 | LEN=0042   | INSTALLED | 2011           |
| 0220/1480 | LEN=0080   | INSTALLED | UNKN           |
| 0220/0315 | LEN=0036   | INSTALLED | UNKN           |
| 0220/0087 | LEN=0060   | INSTALLED | 2005           |
| 049280 FT | STITZER RD | (SR0125   | SEG 0140/0000) |
| 0220/0000 | LENGTH(AH  | 2675 BK   | 2667)          |

2 0 49012 0 00 0493+00 049280 FT  
STITZER RD  
(SR0125 SEG 0140/0000) 0220/0000

EXTRACT DATE: 12/18/2023  
PRINT DATE: 12/19/2023

ROADWAY MANAGEMENT SYSTEM  
SLD COUNTY/SR - ANNUAL PRINT

PAGE NUMBER: 354  
COUNTY: NORTHUMBERLAND

DIR: B TOTAL LEN: 13.809 MI.  
LEFT MUN: EAST CAMERON T

DIST: 03-4 SR: 2044  
RIGHT MUN: EAST CAMERON T

| Stationing | Material                        | Length       | Notes               |
|------------|---------------------------------|--------------|---------------------|
| 0210/2615  | 018" DIA CAST IRON              | LEN=0045     | INSTALLED UNKN      |
| 0210/2421  | 018" DIA CIRC CONCR             | LEN=0030     | INSTALLED UNKN      |
| 0210/2205  | 018" DIA CIRC CONCR             | LEN=0030     | INSTALLED UNKN      |
| 0210/1911  | 018" DIA CIRC METAL             | LEN=0020     | INSTALLED UNKN      |
| 0210/1648  | 018" DIA CIR PLASTIC            | LEN=0020     | INSTALLED UNKN      |
| 0210/1405  | 018" DIA CIRC CONCR             | LEN=0030     | INSTALLED UNKN      |
| 0210/1050  | 018" DIA CIRC CONCR             | LEN=0030     | INSTALLED UNKN      |
| 0210/0787  | 018" DIA CIR PLASTIC            | LEN=0036     | INSTALLED UNKN      |
| 0210/0700  | 018" DIA CIR UNKNOWN            | LEN=0001     | INSTALLED UNKN      |
| 0210/0120  | 018" DIA CIRC METAL             | LEN=0048     | INSTALLED UNKN      |
| 046613 FT  | 2 0 49012                       | 0 00 0466+32 | VILLAGE: GOWEN CITY |
| 0210/0000  | LENGTH(AH 2667 BK 2438)         |              |                     |
| 0200/2076  | 018" DIA CIRC CONCR             | LEN=0039     | INSTALLED UNKN      |
| 0200/1606  | 018" DIA CIRC CONCR             | LEN=0039     | INSTALLED UNKN      |
| 0200/1369  | 018" DIA CIRC CONCR             | LEN=0039     | INSTALLED UNKN      |
| 0200/0964  | 018" DIA CIRC CONCR             | LEN=0039     | INSTALLED UNKN      |
| 0200/0675  | 018" DIA CIRC CONCR             | LEN=0036     | INSTALLED UNKN      |
| 0200/0307  | 018" DIA CIR PLASTIC            | LEN=0036     | INSTALLED UNKN      |
| 044175 FT  | 2 0 49012                       | 0 00 0443+93 |                     |
| 0200/0000  | LENGTH(AH 2438 BK 2335)         |              |                     |
| 0190/1750  | 018" DIA CIR UNKNOWN            | LEN=0001     | INSTALLED UNKN      |
| 0190/1460  | 018" DIA CIRC CONCR             | LEN=0039     | INSTALLED UNKN      |
| 0190/1246  | 018" DIA CIRC CONCR             | LEN=0042     | INSTALLED UNKN      |
| 0190/1144  | LOWER RD (SR3004 SEG 0260/0000) |              |                     |
| 0190/1140  | 018" DIA CAST IRON              | LEN=0075     | INSTALLED UNKN      |
| 0190/1012  | 018" DIA CAST IRON              | LEN=0060     | INSTALLED UNKN      |
|            | 018" DIA CIRC CONCR             |              |                     |

DIR: B TOTAL LEN: 13.809 MI. DIST: 03-4 SR: 2044  
 LEFT MUN: EAST CAMERON T RIGHT MUN: EAST CAMERON T

041840 FT

```

    0190/0810 LEN=0039 INSTALLED UNKN
    018 "DIA CIRC CONCR
    0190/0535 LEN=0036 INSTALLED UNKN
    018 "DIA CIRC CONCR
    0190/0135 LEN=0039 INSTALLED UNKN
    041840 FT 2 0 49012 0 00 0418+67
    5 0190/0000 LENGTH(AH 2335 BK 2587)
    018 "DIA CIRC CONCR
    0180/2242 LEN=0042 INSTALLED UNKN
    018 "DIA CIRC CONCR
    0180/1990 LEN=0042 INSTALLED UNKN
    018 "DIA CIRC CONCR
    0180/1684 LEN=0150 INSTALLED UNKN
  
```

039253 FT

```

    018 "DIA CIR PLASTIC
    0180/0955 LEN=0048 INSTALLED UNKN
    018 "DIA CIRC CONCR
    0180/0732 LEN=0042 INSTALLED UNKN
    039253 FT 2 0 49012 0 00 0392+69
    5 0180/0000 LENGTH(AH 2587 BK 2325)
    018 "DIA CIRC CONCR
    0170/2171 LEN=0045 INSTALLED UNKN
    018 "DIA CIRC CONCR
    0170/1879 LEN=0040 INSTALLED UNKN
    018 "DIA CIRC CONCR
    0170/1600 LEN=0042 INSTALLED UNKN
    018 "DIA CIRC CONCR
    0170/1288 LEN=0039 INSTALLED UNKN
    018 "DIA CIRC CONCR
    0170/0931 LEN=0039 INSTALLED UNKN
    018 "DIA CIRC CONCR
    0170/0694 LEN=0045 INSTALLED UNKN
  
```

036928 FT

```

    036928 FT 2 0 49012 0 00 0369+43
    EAST CAMERON
    WEST CAMERON T
    5 0170/0000 LENGTH(AH 2325 BK 2968)
    018 "DIA CIRC CONCR
    0160/2581 LEN=0042 INSTALLED UNKN
    018 "DIA CIRC CONCR
    0160/2188 LEN=0042 INSTALLED UNKN
    018 "DIA CIRC CONCR
    0160/1724 LEN=0045 INSTALLED UNKN
    018 "DIA CIRC CONCR
    0160/1591 LEN=0045 INSTALLED UNKN
    018 "DIA CIRC CONCR
    0160/1420 LEN=0039 INSTALLED UNKN
    018 "DIA CIRC METAL
    0160/1235 LEN=0065 INSTALLED UNKN
  
```

DIR: B TOTAL LEN: 13.809 MI. DIST: 03-4 SR: 2044  
 LEFT MUN: WEST CAMERON T RIGHT MUN: WEST CAMERON T

033960 FT

|           |              |                |
|-----------|--------------|----------------|
| 0160/0990 | 015" H 21" W | ELLIP METAL    |
|           | LEN=0039     | INSTALLED UNKN |
| 0160/0422 | 018" DIA     | CIRC CONCR     |
|           | LEN=0065     | INSTALLED UNKN |
| 0160/0043 | 018" DIA     | CIRC CONCR     |
|           | LEN=0042     | INSTALLED UNKN |
| 033960 FT | 2 0 49012    | 0 00 0339+76   |
| 0160/0000 | LENGTH(AH    | 2968 BK 2472)  |
|           | 018" DIA     | CIRC CONCR     |
| 0150/2205 | LEN=0050     | INSTALLED UNKN |
|           | 018" DIA     | CIRC CONCR     |
| 0150/2110 | LEN=0100     | INSTALLED UNKN |

031488 FT

|           |           |                |
|-----------|-----------|----------------|
| 0150/1467 | 018" DIA  | CIRC CONCR     |
|           | LEN=0050  | INSTALLED UNKN |
| 0150/1115 | 018" DIA  | CIRC CONCR     |
|           | LEN=0039  | INSTALLED UNKN |
| 0150/0914 | 018" DIA  | CIRC CONCR     |
|           | LEN=0042  | INSTALLED UNKN |
| 0150/0417 | 018" DIA  | CIRC CONCR     |
|           | LEN=0045  | INSTALLED UNKN |
| 0150/0176 | 018" DIA  | CIRC CONCR     |
|           | LEN=0039  | INSTALLED UNKN |
| 031488 FT | 2 0 49012 | 0 00 0315+04   |
| 0150/0000 | LENGTH(AH | 2472 BK 2525)  |
|           | 018" DIA  | CIRC CONCR     |
| 0140/2118 | LEN=0050  | INSTALLED UNKN |

028963 FT

|           |           |                |
|-----------|-----------|----------------|
| 0140/1349 | 018" DIA  | CIRC CONCR     |
|           | LEN=0042  | INSTALLED UNKN |
| 0140/1114 | 018" DIA  | CIRC CONCR     |
|           | LEN=0045  | INSTALLED UNKN |
| 0140/0837 | 018" DIA  | CIRC CONCR     |
|           | LEN=0039  | INSTALLED UNKN |
| 0140/0486 | 018" DIA  | CIRC CONCR     |
|           | LEN=0045  | INSTALLED UNKN |
| 028963 FT | 2 0 49012 | 0 00 0289+79   |
| 0140/0000 | 018" DIA  | CIRC CONCR     |
|           | LEN=0050  | INSTALLED UNKN |
| 0140/0000 | LENGTH(AH | 2525 BK 2587)  |
|           | 018" DIA  | CIRC CONCR     |
| 0130/2300 | LEN=0060  | INSTALLED UNKN |
| 0130/1587 | 018" DIA  | CIRC CONCR     |
|           | LEN=0048  | INSTALLED UNKN |
| 0130/0979 | 018" DIA  | CIRC CONCR     |
|           | LEN=0039  | INSTALLED UNKN |
| 0130/0572 | 018" DIA  | CIRC CONCR     |
|           | LEN=0039  | INSTALLED UNKN |

DIR: B TOTAL LEN: 13.809 MI. DIST: 03-4 SR: 2044  
 LEFT MUN: WEST CAMERON T RIGHT MUN: WEST CAMERON T

| Stationing | Material  | Quantity | Unit | Description             |
|------------|-----------|----------|------|-------------------------|
| 026376 FT  | 0130/0312 | 0045     | LN   | 018" DIA CIRC CONCR     |
|            | 026376 FT | 0000     | LN   | INSTALLED UNKN          |
|            | 0130/0000 | 20       | LN   | LENGTH(AH 2587 BK 2268) |
|            | 0120/2140 | 0042     | LN   | 018" DIA CIRC CONCR     |
|            | 0120/1864 | 0042     | LN   | INSTALLED UNKN          |
|            | 0120/1402 | 0039     | LN   | 018" DIA CIRC CONCR     |
|            | 0120/1150 | 0039     | LN   | INSTALLED UNKN          |
|            | 0120/0652 | 0050     | LN   | 018" DIA CIR PLASTIC    |
|            | 0120/0446 | 0042     | LN   | INSTALLED UNKN          |
| 024108 FT  | 0120/0042 | 0042     | LN   | 018" DIA CIRC CONCR     |
|            | 024108 FT | 0000     | LN   | INSTALLED UNKN          |
|            | 0120/0000 | 20       | LN   | LENGTH(AH 2268 BK 2203) |
|            | 0110/1955 | 0042     | LN   | 018" DIA CIRC CONCR     |
|            | 0110/1550 | 0042     | LN   | INSTALLED UNKN          |
|            | 0110/1150 | 0052     | LN   | 018" DIA CIRC CONCR     |
|            | 0110/0980 | 0052     | LN   | INSTALLED UNKN          |
|            | 0110/0861 | 0050     | LN   | 018" DIA CIRC CONCR     |
| 021905 FT  | 0110/0325 | 0080     | LN   | 018" DIA CIRC METAL     |
|            | 021905 FT | 0000     | LN   | INSTALLED UNKN          |
|            | 0110/0000 | 20       | LN   | LENGTH(AH 2203 BK 2366) |
|            | 0100/2320 | 0042     | LN   | 018" DIA CIRC CONCR     |
|            | 0100/2140 | 0042     | LN   | INSTALLED UNKN          |
|            | 0100/1930 | 0045     | LN   | 015"H 21"W ELLIP METAL  |
|            | 0100/1345 | 0042     | LN   | 018" DIA CIRC CONCR     |
|            | 0100/1200 | 0042     | LN   | INSTALLED UNKN          |
|            | 0100/0980 | 0042     | LN   | 018" DIA CIRC CONCR     |
|            | 0100/0660 | 0042     | LN   | INSTALLED UNKN          |

DIR: B TOTAL LEN: 13.809 MI. DIST: 03-4 SR: 2044  
 LEFT MUN: WEST CAMERON T RIGHT MUN: WEST CAMERON T

019539 FT

```

0100/0495 018 "DIA CIRC CONCR
LEN=0051 INSTALLED UNKN
0100/0050 012 "DIA CIR PLASTIC
LEN=0120 INSTALLED UNKN
019539 FT 2 0 49012 0 00 0195+57
CHURCH LN
(T397)
5 0100/0000 LENGTH(AH 2366 BK 2261)
018 "DIA CIRC CONCR
0090/2027 LEN=0078 INSTALLED UNKN
018 "DIA CIRC CONCR
0090/1684 LEN=0036 INSTALLED UNKN
018 "DIA CIRC CONCR
0090/1203 LEN=0040 INSTALLED UNKN
018 "DIA CIRC CONCR
0090/0910 LEN=0048 INSTALLED UNKN
    
```

017278 FT

```

0090/0220 018 "DIA CIRC CONCR
LEN=0070 INSTALLED UNKN
017278 FT 2 0 49012 0 00 0173+16
GOTTSHALL LN
(T472)
5 0090/0000 LENGTH(AH 2261 BK 2173)
018 "DIA CIRC CONCR
0080/2100 LEN=0057 INSTALLED UNKN
018 "DIA CIRC CONCR
0080/1850 LEN=0057 INSTALLED UNKN
018 "DIA CIRC CONCR
0080/1550 LEN=0057 INSTALLED UNKN
018 "DIA CIRC CONCR
0080/1240 LEN=0057 INSTALLED UNKN
018 "DIA CIRC CONCR
0080/0900 LEN=0057 INSTALLED UNKN
018 "DIA CIRC CONCR
0080/0600 LEN=0057 INSTALLED UNKN
018 "DIA CIRC CONCR
    
```

015105 FT

```

0080/0290 LEN=0057 INSTALLED UNKN
015105 FT 2 0 49012 0 00 0151+38
VILLAGE: GOTTSCHALLS
5 0080/0000 LENGTH(AH 2173 BK 2132)
018 "DIA CIRC CONCR
0070/2120 LEN=0057 INSTALLED UNKN
018 "DIA CIRC CONCR
0070/1830 LEN=0057 INSTALLED UNKN
018 "DIA CIRC CONCR
0070/1530 LEN=0057 INSTALLED UNKN
018 "DIA CIRC CONCR
0070/1230 LEN=0057 INSTALLED UNKN
018 "DIA CIRC CONCR
0070/0945 LEN=0057 INSTALLED UNKN
    
```

DIR: B TOTAL LEN: 13.809 MI. DIST: 03-4 SR: 2044  
 LEFT MUN: WEST CAMERON T RIGHT MUN: WEST CAMERON T

012973 FT

010779 FT

008883 FT

006575 FT

|           |           |           |          |  |
|-----------|-----------|-----------|----------|--|
| 0070/0645 | 018 " DIA | CIRC      | CONCR    |  |
|           | LEN=0057  | INSTALLED | UNKN     |  |
| 0070/0360 | 018 " DIA | CIRC      | CONCR    |  |
|           | LEN=0057  | INSTALLED | UNKN     |  |
| 0070/0041 | 018 " DIA | CIRC      | CONCR    |  |
|           | LEN=0057  | INSTALLED | UNKN     |  |
| 012973 FT | 2 0 49012 | 0 00      | 0130+00  |  |
| 0070/0000 | LENGTH(AH | 2132      | BK 2194) |  |
|           | 018 " DIA | CIRC      | CONCR    |  |
| 0060/1890 | LEN=0048  | INSTALLED | UNKN     |  |
|           | 018 " DIA | CIRC      | METAL    |  |
| 0060/1502 | LEN=0048  | INSTALLED | UNKN     |  |
|           | 018 " DIA | CIRC      | CONCR    |  |
| 0060/1227 | LEN=0057  | INSTALLED | UNKN     |  |
|           | 018 " DIA | CIR       | PLASTIC  |  |
| 0060/0675 | LEN=0060  | INSTALLED | UNKN     |  |
|           | 018 " DIA | CIRC      | CONCR    |  |
| 0060/0400 | LEN=0060  | INSTALLED | UNKN     |  |
| 010779 FT | 2 0 49012 | 0 00      | 0107+63  |  |
|           | NC UP     | PER       | RD       |  |
|           | WEST      | CAMERON   |          |  |
|           | ZERBE     | T         |          |  |
| 0060/0000 | LENGTH(AH | 2194      | BK 1896) |  |
|           | 018 " DIA | CIR       | PLASTIC  |  |
| 0050/1705 | LEN=0010  | INSTALLED | 2006     |  |
| 0050/0100 | 018 " DIA | CIRC      | CONCR    |  |
|           | LEN=0042  | INSTALLED | UNKN     |  |
| 008883 FT | 2 0 49012 | 0 00      | 0088+70  |  |
|           | GAP       | RD        |          |  |
|           | (TWP      | )         |          |  |
| 0050/0000 | LENGTH(AH | 1896      | BK 2308) |  |
|           | 018 " DIA | CIRC      | CONCR    |  |
| 0040/1900 | LEN=0048  | INSTALLED | UNKN     |  |
|           | 018 " DIA | CIRC      | CONCR    |  |
| 0040/1490 | LEN=0042  | INSTALLED | UNKN     |  |
|           | 018 " DIA | CIRC      | CONCR    |  |
| 0040/1170 | LEN=0048  | INSTALLED | UNKN     |  |
| 006575 FT | 2 0 49012 | 0 00      | 0065+65  |  |
| 0040/0000 | LENGTH(AH | 2308      | BK 2358) |  |

DIR: B TOTAL LEN: 13.809 MI. DIST: 03-4 SR: 2044  
 LEFT MUN: ZERBE T RIGHT MUN: ZERBE T

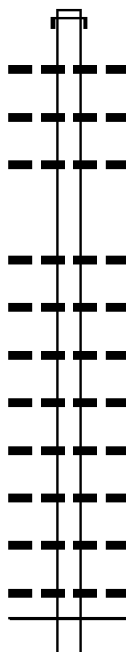
| Stationing                         | Notes     | Material                          | Length                             |
|------------------------------------|-----------|-----------------------------------|------------------------------------|
| 004217 FT                          |           |                                   | 2 0 49012 0 00 0042+10             |
| 0030/0000                          | 5         | LENGTH(AH 2358 BK 1552)           |                                    |
| 0020/0275                          |           | 018 "DIA CIRC CONCR               | LEN=0048 INSTALLED UNKN            |
| 0020/0022                          |           | BMSSEN 49/2044/0020/0000          |                                    |
| 002665 FT                          |           | 2 0 49012 0 00 0026+60            |                                    |
| 0020/0000                          | 5         | BR ZERBE RUN                      | BMSBG 49/2044/0020/0000            |
|                                    |           | LENGTH(AH 1552 BK 2665)           |                                    |
| 0010/2500                          |           | 018 "DIA CIRC CONCR               | LEN=0042 INSTALLED UNKN            |
| 0010/2360                          |           | 024 "DIA CIRC METAL               | LEN=0038 INSTALLED UNKN            |
| 0010/2190                          |           | 024 "DIA CIRC CONCR               | LEN=0057 INSTALLED UNKN            |
| 0010/2040                          |           | 018 "DIA CIRC CONCR               | LEN=0048 INSTALLED UNKN            |
| 0010/1750                          |           | 018 "DIA CIRC CONCR               | LEN=0054 INSTALLED UNKN            |
| 0010/1360                          |           | 018 "DIA CIRC CONCR               | LEN=0054 INSTALLED UNKN            |
| 0010/1050                          |           | 018 "DIA CIRC CONCR               | LEN=0054 INSTALLED UNKN            |
| 0010/0845                          |           | ELEVENTH ST                       | (T500)                             |
| 0010/0700                          |           | 018 "DIA CIRC CONCR               | LEN=0060 INSTALLED UNKN            |
| 0010/0520                          |           | 030 "DIA CIRC CONCR               | LEN=0070 INSTALLED UNKN            |
| COAL ST (T409)                     | 0010/0507 |                                   |                                    |
| CAROL ST (TWP)                     | 0010/0257 | 018 "DIA CIRC METAL               | LEN=0042 INSTALLED UNKN            |
| TENTH ST (T502)                    | 0010/0090 | 018 "DIA CIRC CONCR               | LEN=0070 INSTALLED UNKN            |
| 000000 FT                          |           | 2 0 49012 0 00 0000+00            |                                    |
| SHAMOKIN ST (SR0225 SEG 0390/0000) | 0010/0000 | VILLAGE: TREVORTON                | SHAMOKIN ST (SR0225 SEG 0390/0000) |
|                                    |           | NC FRANKLIN AV                    | MFC BEGIN = D                      |
|                                    | 5         | 0010/0000 LENGTH(AH 2665 BK 0000) |                                    |



DIR: B TOTAL LEN: 1.205 MI. DIST: 03-4 SR: 2040  
 LEFT MUN: MOUNT CARMEL T RIGHT MUN: MOUNT CARMEL T

006365 FT

004848 FT



| Stationing | Description | Material / Notes        |
|------------|-------------|-------------------------|
| 006365 FT  | INTER-AHD   | AH-COLUMBIA (19)        |
| 0050/1517  |             | ASHLAND RD              |
| 0050/1131  |             | (SR3004 SEG 0010/0000)  |
| 0050/0759  |             | 013"H 22"W ELLIP METAL  |
|            |             | LEN=0065 INSTALLED UNKN |
|            |             | 013"H 22"W ELLIP METAL  |
|            |             | LEN=0075 INSTALLED UNKN |
|            |             | 013"H 22"W ELLIP METAL  |
|            |             | LEN=0060 INSTALLED UNKN |
|            |             | 2 0 49073 0 01 0048+55  |
|            |             | LENGTH(AH 1517 BK 2377) |
|            |             | 013"H 22"W ELLIP METAL  |
|            |             | LEN=0048 INSTALLED UNKN |
|            |             | 018 "DIA CIRC METAL     |
|            |             | LEN=0060 INSTALLED UNKN |
|            |             | 018 "DIA CIRC METAL     |
|            |             | LEN=0048 INSTALLED UNKN |
|            |             | 013"H 22"W ELLIP METAL  |
|            |             | LEN=0060 INSTALLED UNKN |
|            |             | 018 "DIA CIR PLASTIC    |
|            |             | LEN=0053 INSTALLED 2007 |
|            |             | 018 "DIA CIR PLASTIC    |
|            |             | LEN=0048 INSTALLED 2007 |
|            |             | 018 "DIA CIR PLASTIC    |
|            |             | LEN=0050 INSTALLED 2007 |
|            |             | 018 "DIA CIR PLASTIC    |
|            |             | LEN=0050 INSTALLED 2007 |
|            |             | MFC BEGIN = E           |
|            |             | 018 "DIA CIR PLASTIC    |

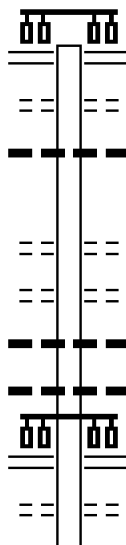
DIR: B TOTAL LEN: 1.205 MI. DIST: 03-4 SR: 2040  
 LEFT MUN: MOUNT CARMEL T RIGHT MUN: MOUNT CARMEL T

| Location                        | Segment   | Length (FT) | Material                                  | Notes |
|---------------------------------|-----------|-------------|---|-------|
|                                 | 002471    | 0045        | INSTALLED 2023                            |       |
|                                 | 002471    | 2049073     | 0010024+71                                |       |
|                                 | 0040/0000 |             | MOUNT CARMEL                              |       |
|                                 | 0040/0000 |             | MOUNT CARMEL B                            |       |
| HILLSIDE DR (BORO)              | 0030/0547 |             | LENGTH(AH 2377 BK 0858)                   |       |
|                                 | 0030/0460 | 018"        | DIA CIR PLASTIC                           |       |
|                                 | 0030/0460 | 0045        | INSTALLED UNKN                            |       |
|                                 | 0030/0005 | 018"        | DIA CIRC CONCR                            |       |
| 20490730000016+35               | 001613    | 0060        | INSTALLED UNKN                            |       |
| SEVENTH ST (BORO)               | 0030/0000 |             | NC ASHLAND RD                             |       |
| TURNPIKE ST (BORO)              | 0030/0000 |             | LENGTH(AH 0858 BK 0827)                   |       |
|                                 | 0020/0827 | 018"        | DIA CIRC CONCR                            |       |
|                                 | 0020/0827 | 0043        | INSTALLED UNKN                            |       |
|                                 | 0020/0780 | 018"        | DIA CIRC CONCR                            |       |
|                                 | 0020/0780 | 0043        | INSTALLED UNKN                            |       |
| PEACH AL (BORO)                 | 0020/0611 |             |   |       |
|                                 | 0020/0449 | 018"        | DIA CIRC CONCR                            |       |
|                                 | 0020/0449 | 0042        | INSTALLED UNKN                            |       |
|                                 | 0020/0411 |             | CHESTNUT ST (BORO)                        |       |
| LEMON AL (BORO)                 | 0020/0210 |             |   |       |
|                                 | 0020/0031 | 018"        | DIA CIRC CONCR                            |       |
|                                 | 000786    | 0046        | INSTALLED UNKN                            |       |
|                                 | 000786    | 2049073     | 0000008+00                                |       |
|                                 | 0020/0000 |             | MARKET ST (BORO)                          |       |
|                                 | 0020/0000 |             | NC SEVENTH ST (BORO)                      |       |
|                                 | 0020/0000 |             | LENGTH(AH 0827 BK 0786)                   |       |
|                                 | 0010/0447 | 018"        | DIA CIR PLASTIC                           |       |
|                                 | 0010/0447 | 0050        | INSTALLED UNKN                            |       |
|                                 | 0010/0400 |             | SIXTH ST (BORO)                           |       |
|                                 | 000000    | 2049073     | 0000000+00                                |       |
|                                 | 000000    |             | NC MARKET ST (SR2023 SEG 0060/1215)       |       |
|                                 | 0010/0000 |             | INTER-BK MARKET ST (SR0061 SEG 0006/0000) |       |
| FIFTH ST (SR0061 SEG 0007/0000) | 0010/0000 |             | MFC BEGIN = D                             |       |
| FIFTH ST (SR0061 SEG 0006/0000) | 0010/0000 |             | LENGTH(AH 0786 BK 0000)                   |       |

EXTRACT DATE: 12/18/2023 ROADWAY MANAGEMENT SYSTEM PAGE NUMBER: 345  
 PRINT DATE: 12/19/2023 SLD COUNTY/SR - ANNUAL PRINT COUNTY: NORTHUMBERLAND  
 DIR: B TOTAL LEN: 2.244 MI. DIST: 03-4 SR: 2038  
 LEFT MUN: MOUNT CARMEL B RIGHT MUN: MOUNT CARMEL B


011847 FT

011430 FT



011847 FT MARKET ST  
 (SR0061 SEG 0007/0801)  
 (SR0061 SEG 0006/0801)  
 0070/0417 ORANGE AL  
 (TWP )  
 0070/0202 018 " DIA CIR PLASTIC  
 LEN=0039 INSTALLED UNKN  
 011430 FT 2 0 49017 0 01 0130+78  
 HICKORY ST  
 (TWP )  
 0070/0000 LENGTH (AH 0417 BK 2797)  
 APPLE ST  
 (BORO )  
 0060/2597 015 " DIA CIR PLASTIC  
 0060/2445 LEN=0024 INSTALLED UNKN  
 015 " DIA CIR PLASTIC  
 0060/2440 LEN=0011 INSTALLED UNKN  
 OAK ST  
 (SR2029 SEG 0021/0803)  
 0060/2397 PEAR ST  
 (BORO )  
 0060/2196 012 " DIA CIR PLASTIC

DIR: B TOTAL LEN: 2.244 MI. DIST: 03-4 SR: 2038  
LEFT MUN: MOUNT CARMEL B RIGHT MUN: MOUNT CARMEL B



008633 FT

007258 FT

BEAVERDALE ST  
(T455)  
BEAVERDALE ST

0040/1027

EXTRACT DATE: 12/18/2023  
PRINT DATE: 12/19/2023

ROADWAY MANAGEMENT SYSTEM  
SLD COUNTY/SR - ANNUAL PRINT

PAGE NUMBER: 343  
COUNTY: NORTHUMBERLAND

DIR: B TOTAL LEN: 2.244 MI.  
LEFT MUN: MOUNT CARMEL T

DIST: 03-4 SR: 2038  
RIGHT MUN: MOUNT CARMEL T

| Location / Stationing | Length (FT) | Notes / Details   |
|-----------------------|-------------|---|
| (T455) BEAVERDALE ST  | 0040/0559   | ==  |
| (TWP) STATE ST        | 0040/0476   | ==  |
| (T412)                | 0040/0124   | ==  |
|                       | 005365 FT   | 0040/0120 036"H 58"W ELLIP METAL<br>LEN=0085 INSTALLED UNKN<br>2 0 49017 0 00 0069+70<br>VILLAGE: CONNORSVILLE<br>MFC BEGIN = C                             |
| BACK ST (T410)        | 0040/0000   | 5 0040/0000 LENGTH(AH 1893 BK 1602)   |
|                       | 003763 FT   | 0030/0995 018" DIA CIRC METAL<br>LEN=0046 INSTALLED UNKN  |
|                       | 003763 FT   | 0030/0217 018" DIA CIRC CONCR<br>LEN=0033 INSTALLED UNKN<br>2 0 49017 0 00 0052+94<br>CARDINAL DR   |
|                       |             | 5 0030/0000 LENGTH(AH 1602 BK 2306)   |
|                       |             | 0020/2260 018" DIA CIRC CONCR<br>LEN=0064 INSTALLED UNKN  |
|                       |             | 0020/1965 018" DIA CIRC CONCR<br>LEN=0060 INSTALLED UNKN  |
|                       |             | 0020/1250 018" DIA CIRC CONCR<br>LEN=0066 INSTALLED UNKN  |
|                       |             | 0020/0595 018" DIA CIRC CONCR<br>LEN=0064 INSTALLED UNKN  |
|                       | 001457 FT   | 0020/0292 018" DIA CIRC CONCR<br>LEN=0065 INSTALLED UNKN<br>001457 FT 2 0 49017 0 00 0029+32  |
|                       |             | 5 0020/0000 LENGTH(AH 2306 BK 1457)   |
|                       |             | 0012/0840 018" DIA CIR PLASTIC<br>LEN=0050 INSTALLED UNKN   |
|                       | 000000 FT   | 0012/0050 018" DIA CIR PLASTIC<br>LEN=0120 INSTALLED UNKN<br>000000 FT 0 0 00000 0 00 0000+00<br>NC LO CUST GAP HWY<br>SR 0054 SH<br>(SR0054 SEG 0572/0000) |
|                       |             | INTER-BK SR 2034 SH<br>(SR2034 SEG 0052/0893)   |
|                       |             | 5 0012/0000 MFC BEGIN = D<br>LENGTH(AH 1457 BK 0000)  |

DIR: B TOTAL LEN: 1.488 MI. DIST: 03-4 SR: 2034  
 LEFT MUN: MOUNT CARMEL T RIGHT MUN: MOUNT CARMEL T

007858 FT

007858 FT  
 INTER-AHD

SR 2038 SH  
 (SR2038 SEG 0012/0000)  
 SR 0054 SH  
 (SR0054 SEG 0572/0000)

0052/0893

018 " DIA CIR PLASTIC  
 LEN=0060 INSTALLED UNKN  
 0 0 00000 0 00 0000+00  
 LENGTH(AH 0893 BK 1850)  
 BMSSEN 49/2034/0040/1709  
 2 0 49087 0 00 0068+31  
 SHAMOKIN CREEK  
 BMSBG 49/2034/0040/1709

006965 FT

0052/0504  
 006965 FT  
 0052/0000  
 0040/1774

5

0040/1709

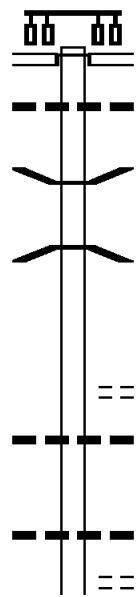
NEVADA DR  
 (T505)  
 018 " DIA CIRC CONCR  
 LEN=0055 INSTALLED UNKN  
 2 0 49087 0 00 0051+14  
 LENGTH(AH 1850 BK 3292)  
 018 " DIA CIRC CONCR  
 LEN=0056 INSTALLED UNKN  
 ARIZONA DR  
 (T506)

005115 FT

0040/0205  
 0040/0094  
 005115 FT  
 0040/0000

5

0030/3172  
 0030/2910



EXTRACT DATE: 12/18/2023  
PRINT DATE: 12/19/2023

ROADWAY MANAGEMENT SYSTEM  
SLD COUNTY/SR - ANNUAL PRINT

PAGE NUMBER: 341  
COUNTY: NORTHUMBERLAND

DIR: B TOTAL LEN: 1.488 MI.  
LEFT MUN: MOUNT CARMEL T

DIST: 03-4 SR: 2034  
RIGHT MUN: MOUNT CARMEL T

2 0 49087 0 00 0018+23 001823 FT  
OAK LN  
(T493) 0030/0000

POPLAR DR  
(T491) 0020/0078  
000842 FT

000000 FT

|           |  |
|-----------|--|
| 0030/2767 | 018 " DIA CIRC CONCR<br>LEN=0065 INSTALLED UNKN                                |
| 0030/2645 | 018 " DIA CIRC CONCR<br>LEN=0060 INSTALLED UNKN                                |
| 0030/2442 | 018 " DIA CIRC CONCR<br>LEN=0064 INSTALLED UNKN                                |
| 0030/2151 | WASHINGTON DR<br>(T503)  |
| 0030/1508 | UTAH DR<br>(T514)  |
| 0030/1457 | 018 " DIA CIRC CONCR<br>LEN=0070 INSTALLED UNKN                                |
| 0030/0304 | 018 " DIA CIRC CONCR<br>LEN=0048 INSTALLED UNKN                                |
| 0030/0038 | 018 " DIA CIRC CONCR<br>LEN=0060 INSTALLED UNKN                                |
| 0030/0000 | LENGTH(AH 3292 BK 0981)  |
| 0020/0203 | 018 " DIA CIR PLASTIC<br>LEN=0051 INSTALLED UNKN                               |
| 000842 FT | 2 0 49087 0 00 0008+45<br>VILLAGE: SHADY ACRES                                 |
| 0020/0000 | NC BR ENNANS FARM RD<br>LENGTH(AH 0981 BK 0842)<br>MOUNT CARMEL                |
| 0010/0693 | KULPMONT B   |
| 0010/0557 | FIR ST<br>(BORO)   |
| 0010/0496 | 048 " DIA CIRC CONCR<br>LEN=0060 INSTALLED UNKN                                |
| 0010/0369 | SCOTT ST<br>(BORO)   |
| 0010/0187 | OAK ST<br>(BORO)   |
| 000000 FT | 2 0 49087 0 00 0000+00<br>NC SIXTH ST  |
| INTER-BK  | CHESTNUT ST<br>(SR0061 SEG 0050/1303)  |
| 0010/0000 | SIXTH ST<br>(SR2026 SEG 0110/0925)<br>MFC BEGIN = D<br>LENGTH(AH 0842 BK 0000) |

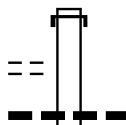
EXTRACT DATE: 12/18/2023 ROADWAY MANAGEMENT SYSTEM PAGE NUMBER: 340  
PRINT DATE: 12/19/2023 SLD COUNTY/SR - ANNUAL PRINT COUNTY: NORTHUMBERLAND

DIR: B TOTAL LEN: 1.320 MI. DIST: 03-4 SR: 2032  
LEFT MUN: MOUNT CARMEL T RIGHT MUN: MOUNT CARMEL T

COUNTY LINE RD  
(TWP )

006970 FT

0030/1933



006970 FT AH-COLUMBIA (19)  
INTER-AHD WILBURTON RD  
0030/2016 (SR3006 SEG 0010/0000)

0030/1787 018 "DIA CIRC CONCR  
LEN=0060 INSTALLED UNKN



EXTRACT DATE: 12/18/2023  
PRINT DATE: 12/19/2023

ROADWAY MANAGEMENT SYSTEM  
SLD COUNTY/SR - ANNUAL PRINT

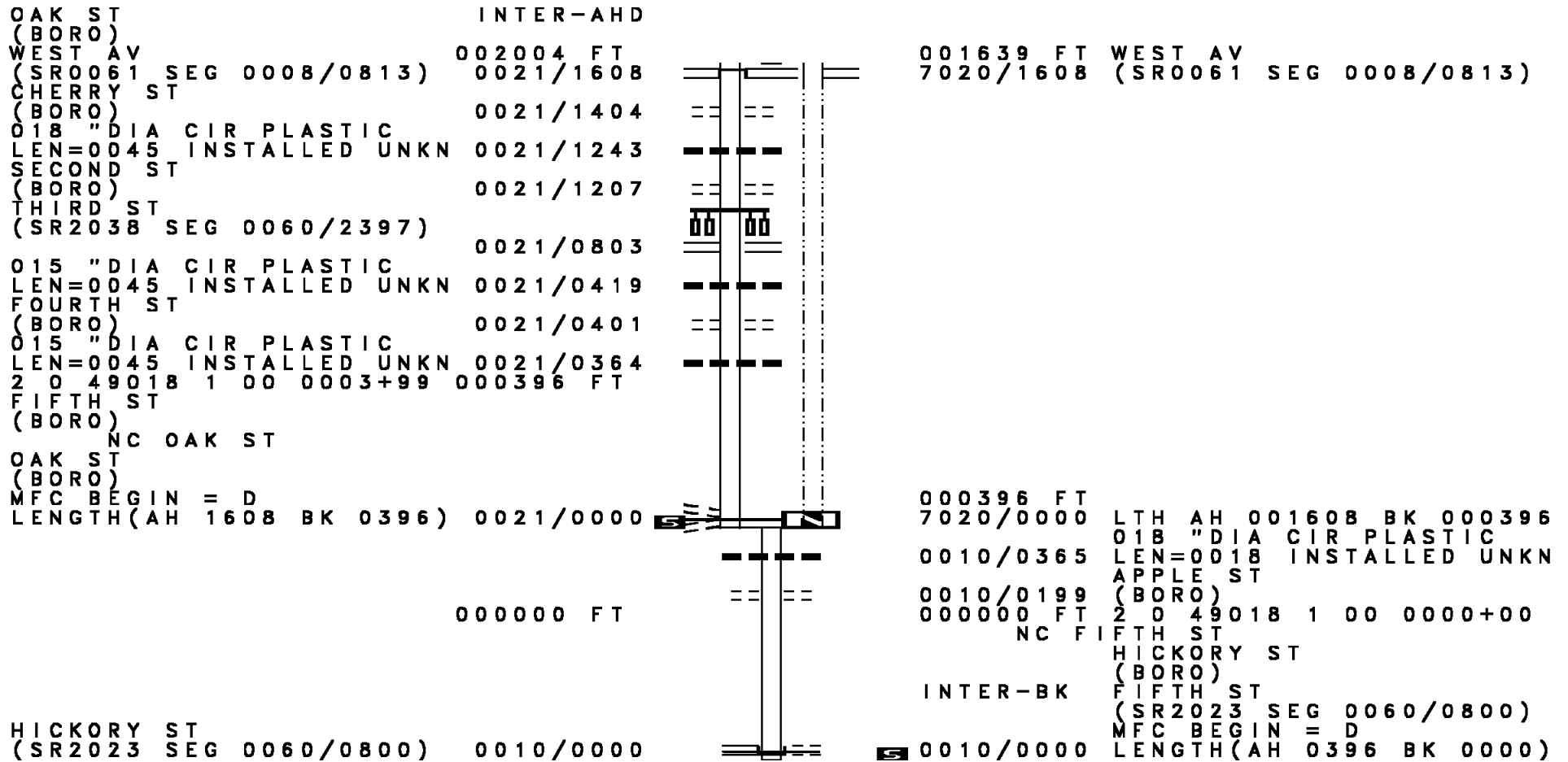
PAGE NUMBER: 339  
COUNTY: NORTHUMBERLAND

DIR: B TOTAL LEN: 1.320 MI.  
LEFT MUN: MOUNT CARMEL T

DIST: 03-4 SR: 2032  
RIGHT MUN: MOUNT CARMEL T

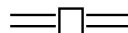
WOODLAND RD  
(TWP )

| Segment ID | Length | Start Point | End Point | Material              | Notes                   |
|------------|--------|-------------|-----------|-----------------------|-------------------------|
| 0030/1443  |        |             |           | 018 " DIA CIRC CONCR  | LEN=0060 INSTALLED UNKN |
| 0030/1157  |        |             |           | 018 " DIA CIRC CONCR  | LEN=0055 INSTALLED UNKN |
| 0030/0828  |        |             |           | 018 " DIA CIRC CONCR  | LEN=0055 INSTALLED UNKN |
| 0030/0604  |        |             |           | 018 " DIA CIRC CONCR  | LEN=0050 INSTALLED UNKN |
| 004954 FT  |        |             |           | 018 " DIA CIRC CONCR  | LEN=0050 INSTALLED UNKN |
| 0030/0000  |        |             |           | 018 " DIA CIRC CONCR  | LEN=0045 INSTALLED UNKN |
| 0020/2424  |        |             |           | 018 " DIA CIRC CONCR  | LEN=0060 INSTALLED UNKN |
| 0020/2322  |        |             |           | 018 " DIA CIRC CONCR  | LEN=0055 INSTALLED UNKN |
| 0020/2026  |        |             |           | 018 " DIA CIRC CONCR  | LEN=0066 INSTALLED UNKN |
| 0020/1224  |        |             |           | 018 " DIA CIRC CONCR  | LEN=0075 INSTALLED UNKN |
| 0020/0968  |        |             |           | 024 " DIA CIRC CONCR  | LEN=0075 INSTALLED UNKN |
| 002303 FT  |        |             |           | 024 " DIA CIRC CONCR  | LEN=0040 INSTALLED 2004 |
| 0020/0107  |        |             |           | 024 " DIA CIRC CONCR  | LEN=0075 INSTALLED UNKN |
| 002303 FT  |        |             |           | 024 " DIA CIRC CONCR  | LEN=0075 INSTALLED UNKN |
| 0020/0000  |        |             |           | 024 " DIA CIRC CONCR  | LEN=0075 INSTALLED UNKN |
| 0010/1550  |        |             |           | 018 " DIA CIRC CONCR  | LEN=0075 INSTALLED UNKN |
| 0010/1269  |        |             |           | 018 " DIA CIRC CONCR  | LEN=0075 INSTALLED UNKN |
| 0010/1099  |        |             |           | 018 " DIA CIRC CONCR  | LEN=0075 INSTALLED UNKN |
| 0010/0667  |        |             |           | VINE ST               | (T471)                  |
| 0010/0358  |        |             |           | PENNSYLVANIA AV       | (T473)                  |
| 0010/0175  |        |             |           | 024 " DIA CIR PLASTIC | LEN=0040 INSTALLED 2004 |
| 000000 FT  |        |             |           | 024 " DIA CIR PLASTIC | LEN=0040 INSTALLED 2004 |
| 0010/0000  |        |             |           | VILLAGE: DIAMONDTOWN  | LBURTON RD              |
| 0010/0000  |        |             |           | MT CARMEL AV          | (SR0061 SEG 0012/0000)  |
| 0010/0000  |        |             |           | MFC BEGIN = D         | LEN=0000                |
| 0010/0000  |        |             |           | LEN=0000              | LENGTH(AH 2303 BK 0000) |



EXTRACT DATE: 12/18/2023 ROADWAY MANAGEMENT SYSTEM PAGE NUMBER: 337  
PRINT DATE: 12/19/2023 SLD COUNTY/SR - ANNUAL PRINT COUNTY: NORTHUMBERLAND  
DIR: B TOTAL LEN: 1.084 MI. DIST: 03-4 SR: 2028  
LEFT MUN: MOUNT CARMEL T RIGHT MUN: MOUNT CARMEL T

005724 FT



005724 FT SR 0054 SH  
0030/2995 (SR0054 SEG 0510/0000)

EXTRACT DATE: 12/18/2023  
PRINT DATE: 12/19/2023

ROADWAY MANAGEMENT SYSTEM  
SLD COUNTY/SR - ANNUAL PRINT

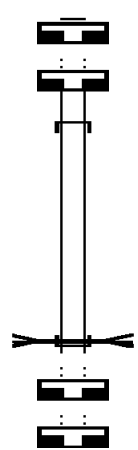
PAGE NUMBER: 336  
COUNTY: NORTHUMBERLAND

DIR: B TOTAL LEN: 1.084 MI.  
LEFT MUN: MOUNT CARMEL T

DIST: 03-4 SR: 2028  
RIGHT MUN: MOUNT CARMEL T

|           |           |  |
|-----------|-----------|--|
|           | 0030/2590 | 018 "DIA CIRC CONCR<br>LEN=0048 INSTALLED 1998   |
|           | 0030/2548 | OP ID 49/2028/0030/2548                          |
|           | 0030/1900 | 018 "DIA CIR PLASTIC<br>LEN=0038 INSTALLED UNKN  |
| 002729 FT | 0030/0126 | NORTH ST<br>(T484)                               |
|           | 002729 FT | 2 0 49090 0 01 0028+63                           |
|           | NC SR     | 2028 SH  |
|           | 0030/0000 | LENGTH(AH 2995 BK 1386)                          |
|           | 0020/1217 | 021 "DIA CIRC CONCR<br>LEN=0034 INSTALLED UNKN   |
|           | 0020/1189 | MOUNT CARMEL<br>MARION HEIGHTS B                 |
|           | 0020/1182 | ROSENTHAL ST<br>(BORO)                           |
|           | 0020/0782 | MORNINGTON ST<br>(BORO)                          |
|           | 0020/0758 | 018 "DIA CIRC CONCR<br>LEN=0032 INSTALLED UNKN   |
|           | 0020/0392 | WOODLAND ST<br>(BORO)                            |
| 001343 FT | 0020/0370 | 018 "DIA CIRC CONCR<br>LEN=0031 INSTALLED UNKN   |
|           | 001343 FT | 2 0 49090 0 00 0013+40                           |
|           |           | BELGRADE ST<br>(BORO)                            |
|           | 0020/0000 | LENGTH(AH 1386 BK 1343)                          |
|           | 0010/1330 | 018 "DIA CIRC CONCR<br>LEN=0031 INSTALLED UNKN   |
|           | 0010/0921 | BRUNSWICK ST<br>(BORO)                           |
|           | 0010/0502 | RUSSEL ST<br>(BORO)                              |
|           | 0010/0488 | 018 "DIA CIRC CONCR<br>LEN=0030 INSTALLED UNKN   |
|           | 0010/0071 | MARION HEIGHTS<br>MOUNT CARMEL T                 |
| 000000 FT | 000000 FT | 2 0 49090 0 00 0000+00                           |
|           | NC PA     | ARK AV<br>MORGARTON RD<br>(SR2026 SEG 0080/0000) |
|           | 0010/0000 | MFC BEGIN = D<br>LENGTH(AH 1343 BK 0000)         |

000019 FT  
 000019 FT  
 000000 FT  
 000000 FT  
 000000 FT



000019 FT  
 7030/0000 LENGTH(AH 2730 BK 0588)  
 000019 FT  
 7024/0000 LENGTH(AH 0588 BK 0019)  
 INTER-AHD CIDER PRESS RD  
 0022/0019 (TB11)  
 000000 FT 2 0 49011 0 00 0034+31  
 NC C I DER PRESS RD  
 LITTLE MAHANTANGO CREEK  
 STRUCTURE LENGTH 19 FT  
 BMSID 49/2027/0022/0000  
 INTER-BK CIDER PRESS RD  
 (TB11)  
 MFC BEGIN = E  
 0022/0000 LENGTH(AH 0019 BK 0816)  
 000000 FT  
 7020/0000 LENGTH(AH 0816 BK 2625)  
 000000 FT  
 7010/0000 LENGTH(AH 2625 BK 0000)

EXTRACT DATE: 12/18/2023 ROADWAY MANAGEMENT SYSTEM PAGE NUMBER: 334  
PRINT DATE: 12/19/2023 SLD COUNTY/SR - ANNUAL PRINT COUNTY: NORTHUMBERLAND  
DIR: B TOTAL LEN: 4.163 MI. DIST: 03-4 SR: 2026  
LEFT MUN: KULPMONT B RIGHT MUN: KULPMONT B

021980 FT

021980 FT  
INTER-AHD

SIXTH ST  
(SR2034 SEG 0010/0000)  
CHESTNUT ST  
(SR0061 SEG 0050/1303)



EXTRACT DATE: 12/18/2023  
PRINT DATE: 12/19/2023

ROADWAY MANAGEMENT SYSTEM  
SLD COUNTY/SR - ANNUAL PRINT

PAGE NUMBER: 333  
COUNTY: NORTHUMBERLAND

DIR: B TOTAL LEN: 4.163 MI.  
LEFT MUN: KULPMONT B

DIST: 03-4 SR: 2026  
RIGHT MUN: KULPMONT B

| Location                     | Stationing | Notes  |
|------------------------------|------------|--|
|                              | 0110/0925  | MAPLE ST   |
|                              | 0110/0729  | (BORO)   |
|                              | 0110/0699  | 018" DIA CIRC CONCR<br>LEN=0035 INSTALLED UNKN                 |
|                              | 0110/0544  | SPRUCE ST<br>(BORO)  |
|                              | 0110/0516  | 018" DIA CIRC CONCR<br>LEN=0035 INSTALLED UNKN                 |
|                              | 0110/0360  | WALNUT ST<br>(BORO)  |
|                              | 0110/0181  | PINE ST<br>(BORO)  |
| 021055 FT                    | 021055 FT  | 2 0 49085 0 02 0216+33   |
|                              | 0110/0000  | ASH ST<br>(BORO)<br>LENGTH(AH 0925 BK 1271)<br>LAMPLIGHT ACRES |
|                              | 0100/0978  | (TWP)  |
|                              | 0100/0790  | 018" DIA CIRC CONCR<br>LEN=0045 INSTALLED UNKN                 |
|                              | 0100/0255  | 018" DIA CIRC CONCR<br>LEN=0050 INSTALLED UNKN                 |
| 019784 FT                    | 019784 FT  | 2 0 49085 0 02 0203+40   |
|                              |            | NC S I XTH ST  |
| KULPMONT<br>MARION HEIGHTS B | 0100/0000  | KULPMONT<br>MOUNT CARMEL T<br>LENGTH(AH 1271 BK 0900)          |
|                              | 0090/0879  | 018" DIA CIRC CONCR<br>LEN=0055 INSTALLED UNKN                 |
|                              | 0090/0705  | 018" DIA CIRC CONCR<br>LEN=0055 INSTALLED UNKN                 |
|                              | 0090/0430  | 024" DIA CIRC CONCR<br>LEN=0075 INSTALLED UNKN                 |
|                              | 0090/0235  | 024" DIA CIRC CONCR<br>LEN=0060 INSTALLED UNKN                 |
| CLERMONT ST<br>(TWP)         | 0090/0124  |  |
|                              | 0090/0088  | 018" DIA CIRC CONCR<br>LEN=0055 INSTALLED UNKN                 |
| 018884 FT                    | 018884 FT  | 2 0 49085 0 02 0194+38   |
| MINE ST<br>(TWP)             | 0090/0000  | NC MORGARTON ST  |
| WARSAW ST<br>(BORO)          | 0080/0677  | LENGTH(AH 0900 BK 0822)  |
|                              | 0080/0649  | 018" DIA CIRC CONCR<br>LEN=0055 INSTALLED UNKN                 |
| FERN ST<br>(BORO)            | 0080/0547  |  |
| MELROSE ST                   |            |  |

DIR: B TOTAL LEN: 4.163 MI. DIST: 03-4 SR: 2026  
 LEFT MUN: MARION HEIGHTS B RIGHT MUN: MOUNT CARMEL T

| Location / Segment             | Segment ID  | Length | Material / Notes   |
|--------------------------------|-------------|--------|--|
| (BORO)                         | 0080/0414   | ==     |  |
| COAL ST (BORO)                 | 0080/0283   | ==     |  |
| NORTH ST (BORO)                | 0080/0156   | ==     |  |
| MARION HEIGHTS                 | 0080/0153   | ---    |  |
| MOUNT CARMEL T                 | 018062 FT   | ---    |  |
| PARK AV (SR2028 SEG 0010/0000) | 0080/0000   | ==     | 5 018062 FT 2 0 49085 0 02 0186+14 NC SR 2026 SH LENGTH(AH 0822 BK 3881) |
|                                | 0070/3012   | ---    | 018 "DIA CIR PLASTIC LEN=0065 INSTALLED UNKN                             |
|                                | 0070/2577   | ---    | 018 "DIA CIR PLASTIC LEN=0040 INSTALLED 2017                             |
|                                | 0070/2269   | ---    | 015 "DIA CIR PLASTIC LEN=0055 INSTALLED UNKN                             |
|                                | 0070/1944   | ---    | 018 "DIA CIR PLASTIC LEN=0055 INSTALLED UNKN                             |
|                                | 0070/1447   | ---    | 018 "DIA CIR PLASTIC LEN=0060 INSTALLED UNKN                             |
|                                | 0070/1176   | ---    | 018 "DIA CIR PLASTIC LEN=0055 INSTALLED UNKN                             |
|                                | 0070/0692   | ---    | 018 "DIA CIR PLASTIC LEN=0050 INSTALLED UNKN                             |
|                                | 0070/0025   | ---    | 018 "DIA CIR PLASTIC LEN=0050 INSTALLED 2000                             |
| 014181 FT                      | 014181 FT   | ---    | 2 0 49085 0 02 0147+07   |
|                                | 5 0070/0000 | ---    | LENGTH(AH 3881 BK 1966)  |
|                                | 0060/1500   | ---    | 018 "DIA CIR PLASTIC LEN=0050 INSTALLED 2000                             |
|                                | 0060/1232   | ---    | 018 "DIA CIR PLASTIC LEN=0040 INSTALLED UNKN                             |
|                                | 0060/1011   | ---    | 024 "DIA CIR PLASTIC LEN=0075 INSTALLED UNKN                             |
|                                | 0060/0992   | ==     | HICKORY RIDGE RD (TWP)   |
|                                | 0060/0606   | ---    | 018 "DIA CIR METAL LEN=0055 INSTALLED UNKN                               |
|                                | 0060/0347   | ---    | 018 "DIA CIR PLASTIC LEN=0050 INSTALLED 2017                             |
|                                | 0060/0058   | ---    | 018 "DIA CIR PLASTIC LEN=0048 INSTALLED UNKN                             |
| 012215 FT                      | 012215 FT   | ---    | 2 0 49085 0 02 0127+28 MOUNT CARMEL                                      |



EXTRACT DATE: 12/18/2023  
PRINT DATE: 12/19/2023

ROADWAY MANAGEMENT SYSTEM  
SLD COUNTY/SR - ANNUAL PRINT

PAGE NUMBER: 331  
COUNTY: NORTHUMBERLAND

DIR: B TOTAL LEN: 4.163 MI.  
LEFT MUN: MOUNT CARMEL T

DIST: 03-4 SR: 2026  
RIGHT MUN: MOUNT CARMEL T

LOWER PATCH RD  
(TWP )

0050/1405

LOWER PATCH RD  
(TWP )

0050/0481

009417 FT

007004 FT

| Item ID   | Length    | Material     | Year | Notes   |
|-----------|-----------|--------------|------|---------|
| 0060/0000 | 036"      | COAL T DIA   | 1966 | BK 2798 |
| 0050/2512 | 0050      | CIR PLASTIC  | 2000 |         |
| 0050/2201 | 0060      | CIR PLASTIC  | 2017 |         |
| 0050/1616 | 0040      | CIR PLASTIC  | 2000 |         |
| 0050/1385 | 0060      | CIR PLASTIC  | 2017 |         |
| 0050/1101 | 0030      | CIRC CONCR   | UNKN |         |
| 0050/0705 | 0040      | CIRC METAL   | UNKN |         |
| 0050/0412 | 0045      | CIR PLASTIC  | UNKN |         |
| 0050/0070 | 0050      | CIR PLASTIC  | 2000 |         |
| 009417 FT | 2 0 49085 | 0 02 0099+23 |      |         |
| 0050/0000 | 018"      | CIR PLASTIC  | 2000 |         |
| 0040/2262 | 0060      | CIR PLASTIC  | 2000 |         |
| 0040/1560 | 0050      | CIR PLASTIC  | 2000 |         |
| 0040/1133 | 0057      | CIR PLASTIC  | 2000 |         |
| 0040/0932 | 0045      | CIR PLASTIC  | 2000 |         |
| 0040/0533 | 0040      | CIR PLASTIC  | UNKN |         |
| 0040/0164 | 0055      | CIR PLASTIC  | UNKN |         |
| 007004 FT | 2 0 49085 | 0 02 0075+03 |      |         |
| 0040/0000 | 018"      | CIR PLASTIC  | 2000 |         |
| 0030/2204 | 0040      | CIR PLASTIC  | 2000 |         |
| 0030/1899 | 0020      | CIR PLASTIC  | 2000 |         |
| 0030/1549 | 0040      | CIR PLASTIC  | 2000 |         |
| 0030/1272 | 0051      | CIRC CONCR   | UNKN |         |
| 0030/0684 | 0045      | CIRC METAL   | UNKN |         |

EXTRACT DATE: 12/18/2023  
PRINT DATE: 12/19/2023

ROADWAY MANAGEMENT SYSTEM  
SLD COUNTY/SR - ANNUAL PRINT

PAGE NUMBER: 330  
COUNTY: NORTHUMBERLAND

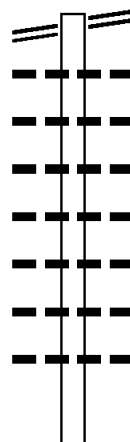
DIR: B TOTAL LEN: 4.163 MI.  
LEFT MUN: COAL T

DIST: 03-4 SR: 2026  
RIGHT MUN: COAL T

| Location / Description                                | Start Station | End Station | Length (FT) | Material / Notes   |
|---|---------------|-------------|-------------|--|
|   |               |             | 004506 FT   | 018 " DIA CIRC CONCR<br>LEN=0050 INSTALLED UNKN<br>0030/0384<br>0030/0041 BMSSEN 49/2026/0030/0000<br>004506 FT 2 0 49085 0 01 0049+67<br>COAL RUN<br>BMSBG 49/2026/0030/0000<br>LENGTH(AH 2498 BK 2493) |
|   |               |             | 0020/0828   | 018 " DIA CIR PLASTIC<br>LEN=0060 INSTALLED 2017   |
|   |               |             | 0020/0705   | 018 " DIA CIR PLASTIC<br>LEN=0040 INSTALLED 2001   |
| EAST ST<br>(TWP )                                     |               | 0020/0684   |             |  |
|   |               |             | 0020/0243   | 018 " DIA CIR UNKNOWN<br>LEN=0180 INSTALLED UNKN   |
| 2 0 49085 0 00 0024+33<br>FIDDLERS GREEN RD<br>(TWP ) |               | 0020/0000   |             | LENGTH(AH 2493 BK 2013)  |
|   |               |             | 0010/2000   | 018 " DIA CIR PLASTIC<br>LEN=0060 INSTALLED 2017   |
|   |               |             | 0010/1947   | 018 " DIA CIRC METAL<br>LEN=0050 INSTALLED UNKN  |
|   |               |             | 0010/1608   | 018 " DIA CIR PLASTIC<br>LEN=0053 INSTALLED 2016   |
|   |               |             | 0010/1270   | 018 " DIA CIRC CONCR<br>LEN=0060 INSTALLED 1997  |
| TO 8001/0760 SH<br>(CONN)                             |               | 0010/0535   |             |  |
|   |               |             | 0010/0421   | RAMP B RD<br>(SR8001 SEG 0760/0000)<br>RAMP C RD<br>(SR8001 SEG 0750/0572)   |
| FROM 8001/0750 SH<br>(CONN)                           |               | 0010/0298   |             |  |
|   |               |             | 0010/0066   | 024 " DIA CIRC CONCR<br>LEN=0100 INSTALLED UNKN  |
|   |               | 000000 FT   |             | 2 0 49085 0 00 0000+00<br>VILLAGE: COAL RUN<br>SR 61<br>OP ID 49/0061/0110/0718<br>NC HI CKORY RD<br>INTER-BK SR 0901 SH<br>(SR0901 SEG 0012/0000)<br>MFC BEGIN = D                                      |
|   |               |             | 0010/0000   | LENGTH(AH 2013 BK 0000)  |

EXTRACT DATE: 12/18/2023 ROADWAY MANAGEMENT SYSTEM PAGE NUMBER: 329  
 PRINT DATE: 12/19/2023 SLD COUNTY/SR - ANNUAL PRINT COUNTY: NORTHUMBERLAND  
 DIR: B TOTAL LEN: 1.868 MI. DIST: 03-4 SR: 2025  
 LEFT MUN: UPPER MAHANoy T RIGHT MUN: UPPER MAHANoy T

STITZER RD 009864 FT  
 (SR0125 SEG 0060/1412) 0040/2377



007487 FT

| Length    | Material               | Notes          |
|-----------|------------------------|----------------|
| 009864 FT | STITZER RD             |                |
| 0040/2377 | (SR0125 SEG 0060/1412) |                |
| 0040/2060 | 018" DIA CIR PLASTIC   | INSTALLED UNKN |
| 0040/1747 | 018" DIA CIR PLASTIC   | INSTALLED UNKN |
| 0040/1400 | 018" DIA CIR PLASTIC   | INSTALLED UNKN |
| 0040/1100 | 018" DIA CIR PLASTIC   | INSTALLED UNKN |
| 0040/0790 | 018" DIA CIR PLASTIC   | INSTALLED UNKN |
| 0040/0390 | 018" DIA CIR PLASTIC   | INSTALLED UNKN |
| 0040/0020 | 018" DIA CIR PLASTIC   | INSTALLED UNKN |
| 007487 FT | 2 0 49077              | 0 00 0075+27   |
| 0040/0000 | LENGTH(AH              | 2377 BK 2502)  |
|           | 018" DIA CIR PLASTIC   |                |

EXTRACT DATE: 12/18/2023  
PRINT DATE: 12/19/2023

ROADWAY MANAGEMENT SYSTEM  
SLD COUNTY/SR - ANNUAL PRINT

PAGE NUMBER: 328  
COUNTY: NORTHUMBERLAND

DIR: B TOTAL LEN: 1.868 MI.  
LEFT MUN: UPPER MAHANOY T

DIST: 03-4 SR: 2025  
RIGHT MUN: UPPER MAHANOY T

|           |           |                        |                |
|-----------|-----------|------------------------|----------------|
| ---       | 0030/2190 | LEN=0045               | INSTALLED UNKN |
| ---       |           | 018 "DIA               | CIR PLASTIC    |
| ---       | 0030/1850 | LEN=0050               | INSTALLED UNKN |
| ---       |           | MOUNTAIN PAPS RD       |                |
| ==        | 0030/1499 | (T494)                 |                |
| ---       |           | 018 "DIA               | CIR PLASTIC    |
| ---       | 0030/1470 | LEN=0050               | INSTALLED UNKN |
| ---       |           | 018 "DIA               | CIR PLASTIC    |
| ---       | 0030/0916 | LEN=0050               | INSTALLED UNKN |
| ---       |           | 018 "DIA               | CIR PLASTIC    |
| ---       | 0030/0553 | LEN=0060               | INSTALLED 2012 |
| ---       |           | 018 "DIA               | CIR PLASTIC    |
| ---       | 0030/0270 | LEN=0042               | INSTALLED 199B |
| 004985 FT | 004985 FT | 2 0 49077              | 0 00 0049+98   |
| 5         | 0030/0000 | LENGTH(AH              | 2502 BK 2489)  |
| ---       |           | 015 "DIA               | CIR PLASTIC    |
| ---       | 0020/2299 | LEN=0040               | INSTALLED 199B |
| ---       |           | 018 "DIA               | CIR PLASTIC    |
| ---       | 0020/1690 | LEN=0048               | INSTALLED 199B |
| ---       |           | 018 "DIA               | CIR PLASTIC    |
| ---       | 0020/1297 | LEN=0052               | INSTALLED UNKN |
| ---       |           | 024 "DIA               | CIR PLASTIC    |
| ---       | 0020/0880 | LEN=0090               | INSTALLED 2012 |
| ==        |           |                        |                |
| ---       |           | 018 "DIA               | CIR PLASTIC    |
| ---       | 0020/0633 | LEN=0038               | INSTALLED 199B |
| ---       |           | 015 "DIA               | CIR PLASTIC    |
| 002496 FT | 0020/0300 | LEN=0051               | INSTALLED 2012 |
| ---       | 002496 FT | 2 0 49077              | 0 00 0025+01   |
| 5         | 0020/0000 | LENGTH(AH              | 2489 BK 2496)  |
| ---       |           | 018 "DIA               | CIR PLASTIC    |
| ---       | 0010/1785 | LEN=0035               | INSTALLED 2012 |
| ---       |           | 018 "DIA               | CIR PLASTIC    |
| ---       | 0010/1385 | LEN=0030               | INSTALLED 2012 |
| ---       |           |                        |                |
| ---       |           | 018 "DIA               | CIR PLASTIC    |
| 000000 FT | 0010/0093 | LEN=0042               | INSTALLED 199B |
| ---       | 000000 FT | 2 0 49077              | 0 00 0000+00   |
|           | NC WI     | NDMILL RD              |                |
|           | INTER-BK  | SCHWABEN CREEK RD      |                |
|           |           | (SR3010 SEG 0340/1155) |                |
|           |           | PAUL RD                |                |
|           |           | (T490)                 |                |
|           |           | MFC BEGIN = E          |                |
| 5         | 0010/0000 | LENGTH(AH              | 2496 BK 0000)  |

LINE MOUNTAIN RD  
(T389)

0020/0787

002496 FT

000000 FT

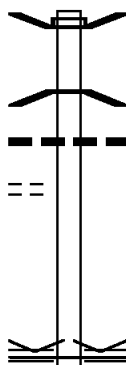
EXTRACT DATE: 12/18/2023 ROADWAY MANAGEMENT SYSTEM PAGE NUMBER: 327  
 PRINT DATE: 12/19/2023 SLD COUNTY/SR - ANNUAL PRINT COUNTY: NORTHUMBERLAND

DIR: B TOTAL LEN: .148 MI. DIST: 03-4 SR: 2024  
 LEFT MUN: RALPHO T RIGHT MUN: RALPHO T

BERKS RD  
 (T798)

000784 FT

0010/0271  
 000000 FT



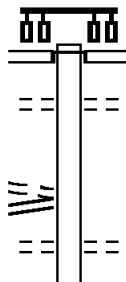
000784 FT AH-COLUMBIA (19)  
 BMS EN 49/2024/0010/0728  
 INTER-AHD SR 3008 SH  
 0010/0784 (SR3008 SEG 0010/0000)  
 2 0 49038 0 01 0266+07  
 S. BR. ROARING CREEK  
 0010/0728 BMSBG 49/2024/0010/0728  
 018 " DIA CIR PLASTIC  
 0010/0335 LEN=0044 INSTALLED UNKN

000000 FT 2 0 49038 0 01 0259+04  
 VILLAGE: BEAR GAP  
 NC BEAR GAP DR  
 SR 0054 SH  
 (SR0054 SEG 0430/0000)  
 MFC BEGIN = E  
 0010/0000 LENGTH(AH 0784 BK 0000)

EXTRACT DATE: 12/18/2023 ROADWAY MANAGEMENT SYSTEM PAGE NUMBER: 326  
 PRINT DATE: 12/19/2023 SLD COUNTY/SR - ANNUAL PRINT COUNTY: NORTHUMBERLAND

DIR: B TOTAL LEN: 2.244 MI. DIST: 03-4 SR: 2023  
 LEFT MUN: MOUNT CARMEL B RIGHT MUN: MOUNT CARMEL B

011848 FT  
 MARKET ST  
 (SR0061 SEG 0007/0000)  
 (SR0061 SEG 0006/0000) 0060/1215  
 HICKORY ST  
 (BORO)  
 FIFTH ST  
 (SR2029 SEG 0010/0000) 0060/0800  
 010633 FT



011848 FT  
 INTER-AHD FIFTH ST  
 (SR0061 SEG 0006/0000)  
 MARKET ST  
 (SR2040 SEG 0010/0000)  
 0060/1215  
 0060/1000 ORANGE ST  
 (BORO)  
 NC FIFTH ST  
 SIXTH ST  
 (BORO)  
 0060/0400  
 010633 FT 2 0 49018 0 01 0109+59

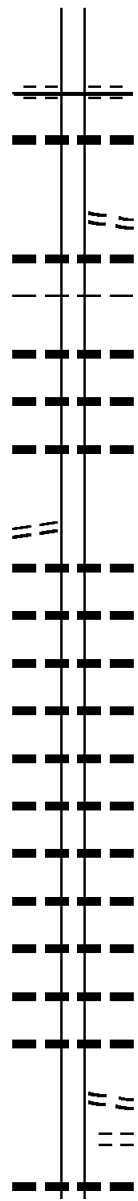
EXTRACT DATE: 12/18/2023  
PRINT DATE: 12/19/2023

ROADWAY MANAGEMENT SYSTEM  
SLD COUNTY/SR - ANNUAL PRINT

PAGE NUMBER: 325  
COUNTY: NORTHUMBERLAND

DIR: B TOTAL LEN: 2.244 MI.  
LEFT MUN: MOUNT CARMEL B

DIST: 03-4 SR: 2023  
RIGHT MUN: MOUNT CARMEL B



2 0 49018 0 01 0093+52 009043 FT  
CEMETERY RD  
(T489) 0050/0000

| Stationing | Structure               | Material                | Status                  |
|------------|-------------------------|-------------------------|-------------------------|
| 0060/0000  | SEVENTH ST (BORO)       | MFC BEGIN = E           |                         |
| 0050/1560  | 018" DIA CIRC CONCR     | LENGTH(AH 1215 BK 1590) | LEN=0030 INSTALLED UNKN |
| 0050/1490  | HICKORY ST (BORO)       | 018" DIA CAST IRON      | LEN=0065 INSTALLED UNKN |
| 0050/1050  | MOUNT CARMEL            | 018" DIA CIRC CONCR     | LEN=0062 INSTALLED UNKN |
| 0050/0917  | MOUNT CARMEL T          | 018" DIA CAST IRON      | LEN=0060 INSTALLED UNKN |
| 0050/0500  |                         | 018" DIA CAST IRON      | LEN=0057 INSTALLED UNKN |
| 0050/0242  |                         |                         |                         |
| 0050/0036  |                         |                         |                         |
| 009043 FT  |                         |                         |                         |
| 0050/0000  | LENGTH(AH 1590 BK 3403) | 018" DIA CIRC CONCR     | LEN=0057 INSTALLED UNKN |
| 0040/3222  | 018" DIA CIRC CONCR     |                         | LEN=0055 INSTALLED UNKN |
| 0040/2932  | 018" DIA CIRC CONCR     |                         | LEN=0070 INSTALLED UNKN |
| 0040/2668  | 018" DIA CAST IRON      |                         | LEN=0108 INSTALLED UNKN |
| 0040/2559  | 018" DIA CIRC CONCR     |                         | LEN=0063 INSTALLED UNKN |
| 0040/2176  | 018" DIA CIRC CONCR     |                         | LEN=0060 INSTALLED UNKN |
| 0040/1994  | 024" DIA CIR PLASTIC    |                         | LEN=0057 INSTALLED UNKN |
| 0040/1776  | 018" DIA CIRC CONCR     |                         | LEN=0061 INSTALLED UNKN |
| 0040/1583  | 018" DIA CAST IRON      |                         | LEN=0060 INSTALLED UNKN |
| 0040/1382  | 018" DIA CIRC CONCR     |                         | LEN=0057 INSTALLED UNKN |
| 0040/1101  | 024" DIA CAST IRON      |                         | LEN=0064 INSTALLED UNKN |
| 0040/0905  | TOWNSHIP 0489 RT        |                         |                         |
| 0040/0878  | (T489)                  |                         |                         |
| 0040/0375  | CEMETERY DR (PRDR)      |                         |                         |
| 0040/0313  | 018" DIA CIRC CONCR     |                         | LEN=0055 INSTALLED UNKN |

EXTRACT DATE: 12/18/2023  
PRINT DATE: 12/19/2023

ROADWAY MANAGEMENT SYSTEM  
SLD COUNTY/SR - ANNUAL PRINT

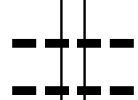
PAGE NUMBER: 324  
COUNTY: NORTHUMBERLAND

DIR: B TOTAL LEN: 2.244 MI.  
LEFT MUN: MOUNT CARMEL T

DIST: 03-4 SR: 2023  
RIGHT MUN: MOUNT CARMEL T

005640 FT

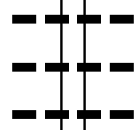
005640 FT 2 0 49018 0 01 0059+42  
5 0040/0000 LENGTH(AH 3403 BK 1337)



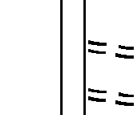
0030/0592 018 " DIA CIRC CONCR  
LEN=0060 INSTALLED UNKN  
0030/0313 018 " DIA CIRC CONCR  
LEN=0057 INSTALLED UNKN  
TOWNSHIP 0441 RT

004303 FT

004303 FT 2 0 49018 0 01 0046+00  
5 0030/0000 LENGTH(AH 1337 BK 3103)




0020/3103 018 " DIA CIR PLASTIC  
LEN=0064 INSTALLED UNKN  
0020/2788 018 " DIA CIR PLASTIC  
LEN=0060 INSTALLED 2001  
0020/2543 018 " DIA CIR PLASTIC  
LEN=0060 INSTALLED 2001



0020/1919 TOWNSHIP 0445 RT  
(T445)  
0020/1624 TOWNSHIP 0443 RT  
(T443)  
0020/1390 018 " DIA CIR PLASTIC  
LEN=0063 INSTALLED UNKN  
0020/1065 018 " DIA CIR PLASTIC  
LEN=0063 INSTALLED UNKN

001200 FT

0020/0066 BMS EN 49/2023/0020/0000  
001200 FT 2 0 49018 0 00 0011+63



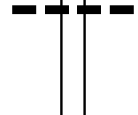
VILLAGE: MERRIAN  
READING, BLUE MOUNTA RR  
5 0020/0000 BMSBG 49/2023/0020/0000  
LENGTH(AH 3103 BK 1200)



0012/0486 BMS EN 49/2023/0012/0399  
0 0 00000 0 00 0000+00  
READING, BLUE MOUNTA RR  
0012/0399 BMSBG 49/2023/0012/0399  
018 " DIA CIRC CONCR

000000 FT

0012/0125 000000 FT 0 0 00000 0 00 0000+00  
NC MT CARMEL-MERRIAM HW  
SR 0054 SH  
(SR0054 SEG 0652/0000)



INTER-BK SR 0901 SH  
(SR0901 SEG 0132/0000)  
MFC BEGIN = D  
5 0012/0000 LENGTH(AH 1200 BK 0000)

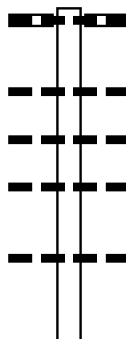




EXTRACT DATE: 12/18/2023 ROADWAY MANAGEMENT SYSTEM PAGE NUMBER: 323  
 PRINT DATE: 12/19/2023 SLD COUNTY/SR - ANNUAL PRINT COUNTY: NORTHUMBERLAND

DIR: B TOTAL LEN: 1.748 MI. DIST: 03-4 SR: 2022  
 LEFT MUN: SHAMOKIN T RIGHT MUN: SHAMOKIN T

009232 FT



007308 FT

009232 FT 018 " DIA CIR PLASTIC  
 LEN=0045 INSTALLED UNKN  
 IRISH VALLEY RD  
 0040/1924 (SR4026 SEG 0172/0811)  
 0040/1281 018 " DIA CIR PLASTIC  
 LEN=0035 INSTALLED UNKN  
 0040/1107 018 " DIA CIR PLASTIC  
 LEN=0040 INSTALLED UNKN  
 0040/0895 018 " DIA CIR PLASTIC  
 LEN=0035 INSTALLED UNKN  
 0040/0280 018 " DIA CIR PLASTIC  
 LEN=0040 INSTALLED UNKN  
 007308 FT 2 0 49129 0 00 0073+41  
 TRIB. TO SHAMOKIN CREEK  
 STRUCTURE LENGTH 18 FT

DIR: B TOTAL LEN: 1.748 MI. DIST: 03-4 SR: 2022  
 LEFT MUN: SHAMOKIN T RIGHT MUN: SHAMOKIN T

DOGWOOD RD  
(T453)

FIG RD  
(T459)

HOLLOW RD

(SR4015 SEG 0040/0000) 0010/0000

0030/2030

0030/1409

005162 FT

002438 FT

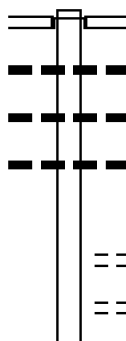
000000 FT

|           |  |
|-----------|--|
| 0040/0000 | BMSID 49/2022/0040/0000<br>LENGTH(AH 1924 BK 2146)   |
| 0030/1529 | 060 " DIA CIR PLASTIC<br>LEN=0060 INSTALLED 2008   |
| 0030/1395 | 018 " DIA CIR PLASTIC<br>LEN=0035 INSTALLED UNKN   |
| 0030/1228 | 018 " DIA CIR PLASTIC<br>LEN=0034 INSTALLED UNKN   |
| 0030/0835 | 018 " DIA CIR PLASTIC<br>LEN=0040 INSTALLED UNKN   |
| 0030/0382 | 018 " DIA CIR PLASTIC<br>LEN=0040 INSTALLED UNKN   |
| 005162 FT | 2 0 49129 0 00 0051+85   |
| 0030/0000 | 018 " DIA CIR PLASTIC<br>LEN=0045 INSTALLED UNKN   |
| 0020/2382 | LENGTH(AH 2146 BK 2724)<br>018 " DIA CIR PLASTIC<br>LEN=0050 INSTALLED UNKN                                    |
| 0020/1830 | 018 " DIA CIR PLASTIC<br>LEN=0035 INSTALLED UNKN   |
| 0020/1570 | 042 " DIA CIR PLASTIC<br>LEN=0052 INSTALLED 2008   |
| 0020/0791 | 018 " DIA CIR PLASTIC<br>LEN=0040 INSTALLED UNKN   |
| 0020/0512 | 018 " DIA CIR PLASTIC<br>LEN=0034 INSTALLED UNKN   |
| 0020/0006 | 018 " DIA CIR PLASTIC<br>LEN=0039 INSTALLED UNKN   |
| 002438 FT | 2 0 49129 0 00 0024+49   |
| 0020/0000 | 018 " DIA CIR PLASTIC<br>LEN=0040 INSTALLED UNKN   |
| 0010/2069 | 018 " DIA CIR PLASTIC<br>LEN=0032 INSTALLED UNKN   |
| 0010/1075 | 018 " DIA CIR PLASTIC<br>LEN=0036 INSTALLED UNKN   |
| 0010/0870 | 018 " DIA CIR PLASTIC<br>LEN=0036 INSTALLED UNKN   |
| 000000 FT | 2 0 49129 0 00 0000+00   |
| 0010/0000 | NC SCHOOL HOUSE RD<br>INTER-BK HOLLOW RD<br>(SR4015 SEG 0040/0000)<br>MFC BEGIN = E<br>LENGTH(AH 2438 BK 0000) |

EXTRACT DATE: 12/18/2023 ROADWAY MANAGEMENT SYSTEM PAGE NUMBER: 321  
 PRINT DATE: 12/19/2023 SLD COUNTY/SR - ANNUAL PRINT COUNTY: NORTHUMBERLAND

DIR: B TOTAL LEN: 2.238 MI. DIST: 03-4 SR: 2021  
 LEFT MUN: MOUNT CARMEL T RIGHT MUN: MOUNT CARMEL T

011818 FT



011472 FT

011818 FT  
 INTER-AHD MARSHALL ST  
 (T421)  
 SR 0054 SH  
 (SR0054 SEG 0592/1914)  
 0060/0346 048 " DIA CIRC CONCR  
 0060/0242 LEN=0085 INSTALLED UNKN  
 018 " DIA CIR PLASTIC  
 0060/0220 LEN=0008 INSTALLED 2013  
 018 " DIA CIRC CONCR  
 0060/0023 LEN=0065 INSTALLED UNKN  
 011472 FT 2 0 49016 0 01 0114+67  
 SPRING ST  
 (T410)  
 0060/0000 LENGTH(AH 0346 BK 1001)  
 HICKORY LN  
 (T479)  
 0050/0857 SPORT LN

DIR: B TOTAL LEN: 2.238 MI. DIST: 03-4 SR: 2021  
 LEFT MUN: MOUNT CARMEL T RIGHT MUN: MOUNT CARMEL T

TOWNSHIP 0417 RT  
 (T417)

0050/0442

BORDELL AL  
 (T417)

0050/0074

010471 FT

BORDELL AL  
 (T400)

0040/2527

OAK ST  
 (T479)

0040/2376

007807 FT

|     |     |           |                          |                |
|-----|-----|-----------|--------------------------|----------------|
| ==  | ==  | 0050/0633 | (T419)                   |                |
| --- | --- | 0050/0630 | 018" DIA CIR PLASTIC     |                |
|     |     |           | LEN=0050                 | INSTALLED 2022 |
| ==  | ==  | 0050/0413 | FIG LN (T417)            |                |
| --- | --- | 0050/0376 | 015" DIA CAST IRON       |                |
|     |     |           | LEN=0045                 | INSTALLED UNKN |
|     | ==  | 0050/0374 | SPORT LN (T480)          |                |
| ==  | ==  |           |                          |                |
| --- | --- | 0050/0010 | 018" DIA CIR PLASTIC     |                |
|     |     | 010471 FT | LEN=0048                 | INSTALLED 2013 |
|     |     |           | 2 0 49016 0 00 0104+78   |                |
|     |     |           | MIDAVELLY RD             |                |
|     | ==  | 0050/0000 | (T479)                   |                |
|     |     |           | LENGTH(AH 1001 BK 2664)  |                |
| ==  | ==  |           |                          |                |
| --- | --- | 0040/2459 | 018" DIA CIR PLASTIC     |                |
|     |     |           | LEN=0040                 | INSTALLED 2006 |
|     |     |           | MAPLE ST                 |                |
| ==  | ==  | 0040/2376 | (TWP)                    |                |
| --- | --- | 0040/1967 | 018" DIA CIR PLASTIC     |                |
|     |     |           | LEN=0040                 | INSTALLED 2006 |
|     |     |           |                          |                |
|     |     | 0040/0011 | BMS EN 49/2021/0040/0000 |                |
|     |     | 007807 FT | 2 0 49016 0 00 0078+02   |                |
|     |     |           | VILLAGE: LOCUST GAP      |                |
|     |     |           | NC MA RSHALL ST          |                |
|     |     |           | LOCUST CREEK             |                |
|     |     | 0040/0000 | BMSBG 49/2021/0040/0000  |                |
|     |     |           | LENGTH(AH 2664 BK 2677)  |                |
| --- | --- | 0030/1585 | 018" DIA CIR PLASTIC     |                |
|     |     |           | LEN=0050                 | INSTALLED 2006 |
| --- | --- | 0030/0954 | 018" DIA CIR PLASTIC     |                |
|     |     |           | LEN=0070                 | INSTALLED 2013 |
| --- | --- | 0030/0788 | 018" DIA CIR PLASTIC     |                |
|     |     |           | LEN=0050                 | INSTALLED 2013 |
| --- | --- | 0030/0600 | 018" DIA CIR PLASTIC     |                |
|     |     |           | LEN=0050                 | INSTALLED 2013 |

EXTRACT DATE: 12/18/2023  
PRINT DATE: 12/19/2023

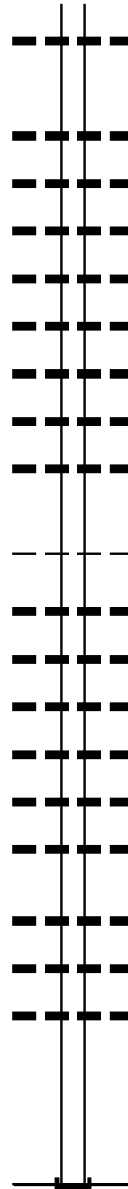
ROADWAY MANAGEMENT SYSTEM  
SLD COUNTY/SR - ANNUAL PRINT

PAGE NUMBER: 319  
COUNTY: NORTHUMBERLAND

DIR: B TOTAL LEN: 2.238 MI.  
LEFT MUN: MOUNT CARMEL T

DIST: 03-4 SR: 2021  
RIGHT MUN: MOUNT CARMEL T

005130 FT



|             |               |                |
|-------------|---------------|----------------|
| 0030/0193   | 018 " DIA     | CIR PLASTIC    |
| 005130 FT   | LEN=0040      | INSTALLED 2001 |
| 5 0030/0000 | 2 0 49016     | 0 00 0050+80   |
|             | LENGTH(AH     | 2677 BK 1836)  |
|             | 018 " DIA     | CIR PLASTIC    |
| 0020/1795   | LEN=0045      | INSTALLED 2001 |
|             | 018 " DIA     | CIR PLASTIC    |
| 0020/1785   | LEN=0045      | INSTALLED UNKN |
|             | 018 " DIA     | CIR PLASTIC    |
| 0020/1536   | LEN=0050      | INSTALLED 2013 |
|             | 018 " DIA     | CIR PLASTIC    |
| 0020/1041   | LEN=0048      | INSTALLED 2013 |
|             | 018 " DIA     | CIR PLASTIC    |
| 0020/0889   | LEN=0040      | INSTALLED 2013 |
|             | 018 " DIA     | CIR PLASTIC    |
| 0020/0653   | LEN=0050      | INSTALLED 2013 |
|             | 018 " DIA     | CIR PLASTIC    |
| 0020/0425   | LEN=0055      | INSTALLED 2001 |
|             | 018 " DIA     | CIR PLASTIC    |
| 0020/0176   | LEN=0055      | INSTALLED 2001 |
| 003294 FT   | 2 0 49016     | 0 00 0032+88   |
|             | MOUNT CARMEL  |                |
|             | EAST CAMERON  |                |
| 5 0020/0000 | LENGTH(AH     | 1836 BK 3294)  |
|             | 018 "H 22" W  | ELLIP ALUM     |
| 0010/3111   | LEN=0045      | INSTALLED UNKN |
|             | 018 " DIA     | CIR PLASTIC    |
| 0010/2734   | LEN=0060      | INSTALLED 2001 |
|             | 018 " DIA     | CIR PLASTIC    |
| 0010/2429   | LEN=0055      | INSTALLED 2001 |
|             | 018 " DIA     | CIR PLASTIC    |
| 0010/2172   | LEN=0060      | INSTALLED 2013 |
|             | 018 " DIA     | CIR PLASTIC    |
| 0010/1866   | LEN=0050      | INSTALLED 2013 |
|             | 018 " DIA     | CIR PLASTIC    |
| 0010/1413   | LEN=0060      | INSTALLED 2001 |
|             | 018 " DIA     | CIR PLASTIC    |
| 0010/0737   | LEN=0060      | INSTALLED 2001 |
|             | 018 " DIA     | CIR PLASTIC    |
| 0010/0407   | LEN=0050      | INSTALLED 2001 |
|             | 018 " DIA     | CIR PLASTIC    |
| 0010/0080   | LEN=0040      | INSTALLED 2013 |
| 000000 FT   | 2 0 49016     | 0 00 0000+00   |
|             | NC GAP        |                |
|             | RD            |                |
|             | INTER-BK      |                |
|             | GAP RD        |                |
|             | (SR4023 SEG   | 0010/0908)     |
|             | MFC BEGIN =   | D              |
|             | BK-SCHUYLKILL | (53)           |
| 5 0010/0000 | LENGTH(AH     | 3294 BK 0000)  |

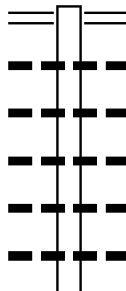
003294 FT

000000 FT

EXTRACT DATE: 12/18/2023 ROADWAY MANAGEMENT SYSTEM PAGE NUMBER: 318  
 PRINT DATE: 12/19/2023 SLD COUNTY/SR - ANNUAL PRINT COUNTY: NORTHUMBERLAND

DIR: B TOTAL LEN: 3.815 MI. DIST: 03-4 SR: 2020  
 LEFT MUN: RALPHO T RIGHT MUN: RALPHO T

020145 FT



| Segment   | Length (FT) | Reading   | Turnpike Rd    |
|-----------|-------------|-----------|----------------|
| 0090/2616 |             | (SR2016   | SEG 0080/0595) |
| 0090/2602 | LEN=0060    | 018 " DIA | CIR PLASTIC    |
| 0090/2160 | LEN=0040    | 024 " DIA | CIR PLASTIC    |
| 0090/1844 | LEN=0040    | 018 " DIA | CIR PLASTIC    |
| 0090/1585 | LEN=0040    | 018 " DIA | CIR PLASTIC    |
| 0090/1062 | LEN=0040    | 018 " DIA | CIR PLASTIC    |
|           |             | 024 " DIA | CIR PLASTIC    |

DIR: B TOTAL LEN: 3.815 MI. DIST: 03-4 SR: 2020  
 LEFT MUN: RALPHO T RIGHT MUN: RALPHO T

| Stationing                       | Length                | Material                | Year |
|----------------------------------|-----------------------|-------------------------|------|
| 017529 FT                        | 0090/0541             | LEN=0050 INSTALLED      | 2002 |
|                                  | 024 " DIA CIR PLASTIC |                         |      |
|                                  | 0090/0201             | LEN=0045 INSTALLED      | 1998 |
|                                  | 017529 FT             | 2 0 49036 0 00 0175+50  |      |
|                                  | 0090/0000             | LENGTH(AH 2616 BK 1796) |      |
|                                  | 024 " DIA CIR PLASTIC |                         |      |
|                                  | 0080/1754             | LEN=0040 INSTALLED      | UNKN |
|                                  | 030 " DIA CIR PLASTIC |                         |      |
|                                  | 0080/1351             | LEN=0035 INSTALLED      | 2012 |
|                                  | 018 " DIA CIR PLASTIC |                         |      |
|                                  | 0080/0991             | LEN=0040 INSTALLED      | 2002 |
|                                  | 018 " DIA CIR PLASTIC |                         |      |
|                                  | 0080/0844             | LEN=0040 INSTALLED      | 2002 |
|                                  | 018 " DIA CIR PLASTIC |                         |      |
|                                  | 0080/0634             | LEN=0040 INSTALLED      | 2002 |
|                                  | 015 " DIA CIR PLASTIC |                         |      |
|                                  | 0080/0309             | LEN=0032 INSTALLED      | 2002 |
|                                  | 018 " DIA CIR PLASTIC |                         |      |
|                                  | 0080/0153             | LEN=0050 INSTALLED      | 2002 |
|                                  | 018 " DIA CIR PLASTIC |                         |      |
| 2 0 49036 0 00 0157+60 015733 FT | 0080/0033             | LEN=0060 INSTALLED      | 1998 |
| CRAZE RD                         | 015733 FT             |                         |      |
| (T792)                           | 0080/0000             | LENGTH(AH 1796 BK 1751) |      |
|                                  | 018 " DIA CIR PLASTIC |                         |      |
|                                  | 0070/1426             | LEN=0050 INSTALLED      | 2002 |
|                                  | 024 " DIA CIR PLASTIC |                         |      |
|                                  | 0070/1192             | LEN=0045 INSTALLED      | 2002 |
|                                  | WINDOM LN             |                         |      |
|                                  | 0070/1015             | (T791)                  |      |
|                                  | 018 " DIA CIR PLASTIC |                         |      |
|                                  | 0070/0944             | LEN=0040 INSTALLED      | 2002 |
|                                  | 018 " DIA CIR PLASTIC |                         |      |
|                                  | 0070/0697             | LEN=0045 INSTALLED      | 2002 |
|                                  | 018 " DIA CIR PLASTIC |                         |      |
|                                  | 0070/0309             | LEN=0095 INSTALLED      | 2002 |
|                                  | 018 " DIA CIR PLASTIC |                         |      |
| 2 0 49036 0 00 0139+58 013982 FT | 0070/0009             | LEN=0060 INSTALLED      | 1998 |
| FREDERICK RD                     | 013982 FT             |                         |      |
| (T787)                           | 0070/0000             | LENGTH(AH 1751 BK 2352) |      |
|                                  | 024 " DIA CIR PLASTIC |                         |      |
|                                  | 0060/1187             | LEN=0040 INSTALLED      | UNKN |
|                                  | 018 " DIA CIR PLASTIC |                         |      |
|                                  | 0060/0806             | LEN=0040 INSTALLED      | 2002 |
|                                  | 018 " DIA CIR PLASTIC |                         |      |
|                                  | 0060/0211             | LEN=0035 INSTALLED      | 2012 |
|                                  | 018 " DIA CIR PLASTIC |                         |      |

DIR: B TOTAL LEN: 3.815 MI. DIST: 03-4 SR: 2020  
 LEFT MUN: RALPHO T RIGHT MUN: RALPHO T

2 0 49036 0 00 0115+00 011630 FT  
 DRUMHELLER RD  
 (T786) 0060/0000

BLUE CHURCH RD  
 (T457) 0040/1559

EMWORTH AV  
 (T455) 0030/1250

COOLIDGE ST  
 (T452) 0030/0598

|           |                         |                |
|-----------|-------------------------|----------------|
| 0060/0142 | LEN=0035                | INSTALLED 2012 |
| 018 "DIA  | CIR PLASTIC             |                |
| 0060/0003 | LEN=0040                | INSTALLED 2012 |
| 011630 FT |                         |                |
| 0060/0000 | LENGTH(AH 2352 BK 2090) |                |
| 018 "DIA  | CIR PLASTIC             |                |
| 0050/2030 | LEN=0040                | INSTALLED UNKN |
| 018 "DIA  | CIR PLASTIC             |                |
| 0050/1660 | LEN=0035                | INSTALLED UNKN |
| 018 "DIA  | CIR PLASTIC             |                |
| 0050/0803 | LEN=0035                | INSTALLED 2012 |
| 018 "DIA  | CIR PLASTIC             |                |
| 0050/0716 | LEN=0040                | INSTALLED 1998 |
| 024 "DIA  | CIR PLASTIC             |                |
| 0050/0042 | LEN=0035                | INSTALLED 1998 |
| 009540 FT | 2 0 49036 0 00 0093+81  |                |
| 0050/0000 | LENGTH(AH 2090 BK 3039) |                |
| 024 "DIA  | CIR PLASTIC             |                |
| 0040/2952 | LEN=0035                | INSTALLED UNKN |
| 018 "DIA  | CIR PLASTIC             |                |
| 0040/2795 | LEN=0040                | INSTALLED 2002 |
| 018 "DIA  | CIR PLASTIC             |                |
| 0040/2150 | LEN=0035                | INSTALLED 2012 |
| 024 "DIA  | CIR PLASTIC             |                |
| 0040/1522 | LEN=0040                | INSTALLED 2012 |
| 018 "DIA  | CIR PLASTIC             |                |
| 0040/0191 | LEN=0040                | INSTALLED 1998 |
| 006501 FT | 2 0 49036 0 00 0064+71  |                |
| 0040/0000 | LENGTH(AH 3039 BK 2196) |                |
| 024 "DIA  | CIR PLASTIC             |                |
| 0030/1874 | LEN=0040                | INSTALLED 2012 |
| 018 "DIA  | CIR PLASTIC             |                |
| 0030/1497 | LEN=0040                | INSTALLED 2012 |
| 018 "DIA  | CIR PLASTIC             |                |
| 0030/0087 | BLUE SPRUCE LN          |                |
| (TWP)     |                         |                |
| 018 "DIA  | CIR PLASTIC             |                |

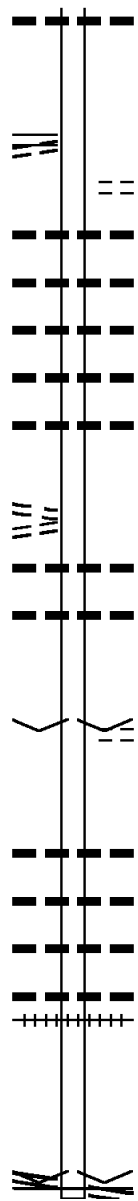


DIR: B TOTAL LEN: 3.815 MI. DIST: 03-4 SR: 2020  
 LEFT MUN: RALPHO T RIGHT MUN: RALPHO T

2 0 49036 0 00 0042+85 004305 FT  
 AIRPORT RD  
 (SR2018 SEG 0010/0000)  
 OVERLOOK BL  
 (T451)

OVERLOOK BL  
 (T451)  
 OVERLOOK BL  
 (T451)

SR 0061 SH  
 (SR0061 SEG 0240/0000) 0010/0000



0030/0011 LEN=0045 INSTALLED 2012  
 004305 FT

0030/0000 LENGTH(AH 2196 BK 2030)  
 RED HILL LN  
 (T453)  
 0020/1559 018 " DIA CIR PLASTIC  
 LEN=0040 INSTALLED 2012  
 0020/1400 018 " DIA CIRC CONCR  
 LEN=0035 INSTALLED UNKN  
 0020/1115 018 " DIA CIR PLASTIC  
 LEN=0070 INSTALLED 2004  
 0020/0833 018 " DIA CIR PLASTIC  
 LEN=0040 INSTALLED 2004  
 0020/0625 036 " DIA CIR PLASTIC  
 LEN=0110 INSTALLED 2012

0020/0581

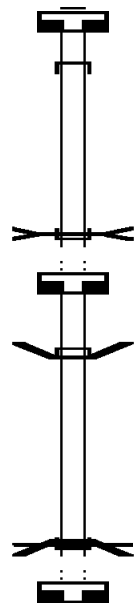
018 " DIA CIR PLASTIC  
 LEN=0050 INSTALLED 2012  
 030 " DIA CIRC CONCR  
 0020/0470 LEN=0027 INSTALLED UNKN  
 0020/0070 2 0 49036 0 00 0022+67  
 002275 FT VILLAGE: OVERLOOK  
 ORCHARD ST  
 (T456)

0020/0000 LENGTH(AH 2030 BK 2275)

0010/1015 024 " DIA CIR PLASTIC  
 LEN=0040 INSTALLED 2012  
 0010/0595 018 " DIA CIR PLASTIC  
 LEN=0030 INSTALLED 2012  
 0010/0483 018 " DIA CIR PLASTIC  
 LEN=0030 INSTALLED 2012  
 0010/0297 018 " DIA CIR PLASTIC  
 LEN=0030 INSTALLED 2012  
 0010/0122 (AAR 5348 35N)#TRKS 02  
 000000 FT 2 0 49036 0 00 0000+00  
 VILLAGE: CABLE  
 NC MOUNTAIN RD  
 SR 0061 SH  
 (SR0061 SEG 0240/0000)  
 MFC BEGIN = D

0010/0000 LENGTH(AH 2275 BK 0000)

000046 FT  
 000023 FT  
 000023 FT  
 000000 FT  
 000000 FT



000046 FT  
 7024/0000 LENGTH(AH 0100 BK 0023)  
 INTER-AHD MAIN ST  
 (TWP )  
 0020/0023  
 000023 FT 2 0 49 111 0 02 0034+70  
 QUAKER RUN  
 STRUCTURE LENGTH 21 FT  
 BMSID 49/2019/0020/0000  
 INTER-BK MAIN ST  
 (TWP )  
 S 0020/0000 LENGTH(AH 0023 BK 0100)  
 000023 FT  
 7014/0000 LENGTH(AH 0100 BK 0023)  
 BMSEN 49/2019/0010/0000  
 INTER-AHD MAIN ST  
 (TWP )  
 0010/0023  
 000000 FT 2 0 49 111 0 01 0029+59  
 NC MA IN ST  
 INTER-BK MAIN ST  
 (TWP )  
 QUAKER RUN  
 BMSBG 49/2019/0010/0000  
 MFC BEGIN = D  
 S 0010/0000 LENGTH(AH 0023 BK 0100)  
 000000 FT  
 7008/0000 LENGTH(AH 0100 BK 0000)

DIR: B TOTAL LEN: 4.099 MI. DIST: 03-4 SR: 2018  
 LEFT MUN: RALPHO T RIGHT MUN: RALPHO T

021645 FT

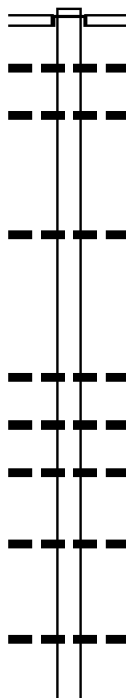
021645 FT  
 INTER-AHD ALL SAINTS RD  
 (T462)  
 SR 0054 SH  
 (SR0054 SEG 0410/0000)  
 0100/2184 018 "DIA CIR PLASTIC  
 0100/1832 LEN=0038 INSTALLED UNKN  
 018 "DIA CIR PLASTIC  
 0100/1365 LEN=0053 INSTALLED 2001

019461 FT

0100/0008 060 "DIA CIR PLASTIC  
 LEN=0040 INSTALLED UNKN  
 019461 FT 2 0 49037 0 01 0195+67  
 0100/0000 LENGTH(AH 2184 BK 2512)

016949 FT

0090/1569 024 "DIA CIR PLASTIC  
 LEN=0040 INSTALLED 2001  
 018 "DIA CIR PLASTIC  
 0090/1336 LEN=0036 INSTALLED 2001  
 018 "DIA CIR PLASTIC  
 0090/1213 LEN=0030 INSTALLED 2001  
 0090/0514 018 "DIA CIR PLASTIC  
 LEN=0040 INSTALLED 2001  
 016949 FT 2 0 49037 0 01 0170+64  
 0090/0000 LENGTH(AH 2512 BK 2762)  
 018 "DIA CIR PLASTIC  
 0080/2560 LEN=0042 INSTALLED 2001



2 0 49037 0 01 0143+12 014187 FT  
 STONY LN  
 (T788) 0080/0000

011815 FT

009906 FT

007865 FT

|           |  |
|-----------|--|
| 0080/1020 | 036 " DIA CIR PLASTIC<br>LEN=0045 INSTALLED 2012                 |
| 0080/0733 | 024 " DIA CIR PLASTIC<br>LEN=0062 INSTALLED 2001                 |
| 014187 FT |  |
| 0080/0000 | LENGTH(AH 2762 BK 2372)  |
| 0070/1759 | 018 " DIA CIR PLASTIC<br>LEN=0050 INSTALLED 2012                 |
| 0070/1462 | 018 " DIA CIR PLASTIC<br>LEN=0050 INSTALLED 2001                 |
| 0070/0730 | 018 " DIA CIR PLASTIC<br>LEN=0036 INSTALLED 2001                 |
| 0070/0461 | 018 " DIA CIR PLASTIC<br>LEN=0038 INSTALLED 2001                 |
| 0070/0242 | 018 " DIA CIR PLASTIC<br>LEN=0036 INSTALLED 2001                 |
| 011815 FT | 2 0 49037 0 01 0119+47   |
| 0070/0000 | LENGTH(AH 2372 BK 1909)  |
| 0060/1660 | 018 " DIA CIR PLASTIC<br>LEN=0075 INSTALLED UNKN                 |
| 0060/0880 | 018 " DIA CIR PLASTIC<br>LEN=0040 INSTALLED 2001                 |
| 0060/0528 | 018 " DIA CIR PLASTIC<br>LEN=0044 INSTALLED 2001                 |
| 0060/0225 | READING TURNPIKE RD<br>(SR2016 SEG 0050/0000)                    |
| 0060/0025 | BMSSEN 49/2018/0060/0000   |
| 009906 FT | 2 0 49037 0 01 0100+44   |
| 0060/0000 | MILLER RUN<br>BMSBG 49/2018/0060/0000<br>LENGTH(AH 1909 BK 2041) |
| 0050/1335 | 030 " DIA CIR PLASTIC<br>LEN=0070 INSTALLED 2012                 |
| 0050/1150 | MOORE RD<br>(T776)   |
| 0050/0161 | 024 " DIA CIR PLASTIC<br>LEN=0050 INSTALLED 2001                 |
| 007865 FT | 2 0 49037 0 01 0080+05   |
| 0050/0000 | LENGTH(AH 2041 BK 2684)  |

| Location           | Stationing | Length | Material                | Installation            |
|--------------------|------------|--------|-------------------------|-------------------------|
|                    | 0040/1417  |        | BLUE CHURCH RD (T457)   |                         |
|                    | 0040/0530  | 0060   | 036" DIA CIR PLASTIC    | INSTALLED 2012          |
| 005181 FT          | 005181 FT  | 20     | 49037 0 01 0053+24      |                         |
|                    | 0040/0000  |        | LENGTH(AH 2684 BK 1683) |                         |
|                    | 0030/1495  |        | 018" DIA CIR PLASTIC    | LEN=0040 INSTALLED 2012 |
| MARLEY RD (T835)   | 0030/1173  |        | TR. MILLER RUN          |                         |
|                    | 0030/0645  |        | STRUCTURE LENGTH 13 FT  | BMSID 49/2018/0030/0645 |
| SWIFT RD (T764)    | 0030/0590  |        |                         |                         |
|                    | 0030/0190  |        | 018" DIA CIRC CONCR     | LEN=0041 INSTALLED UNKN |
| 003498 FT          | 003498 FT  | 20     | 49037 0 00 0035+07      |                         |
|                    | 0030/0000  |        | LENGTH(AH 1683 BK 1460) |                         |
|                    | 0020/1198  |        | 018" DIA CIR PLASTIC    | LEN=0036 INSTALLED 2012 |
|                    | 0020/0978  |        | 018" DIA CIR PLASTIC    | LEN=0040 INSTALLED UNKN |
|                    | 0020/0640  |        | 018" DIA CIR PLASTIC    | LEN=0042 INSTALLED 2012 |
|                    | 0020/0471  |        | 018" DIA CIR PLASTIC    | LEN=0050 INSTALLED 2001 |
|                    | 0020/0221  |        | 015" DIA CIR PLASTIC    | LEN=0040 INSTALLED 2012 |
| 002038 FT          | 002038 FT  | 20     | 49037 0 00 0020+43      |                         |
|                    | 0020/0000  |        | LENGTH(AH 1460 BK 2038) |                         |
|                    | 0010/1750  |        | 018" DIA CIR PLASTIC    | LEN=0040 INSTALLED 2001 |
|                    | 0010/1394  |        | 018" DIA CIR PLASTIC    | LEN=0036 INSTALLED UNKN |
|                    | 0010/1212  |        | 024" DIA CIR PLASTIC    | LEN=0040 INSTALLED 2012 |
|                    | 0010/0552  |        | 018" DIA CIR PLASTIC    | LEN=0044 INSTALLED UNKN |
| 000000 FT          | 000000 FT  | 20     | 49037 0 00 0000+00      |                         |
|                    |            |        | VILLAGE: OVERLOOK       |                         |
|                    |            |        | NC AIRPORT RD           |                         |
|                    |            |        | MOUNTAIN RD             |                         |
|                    |            |        | (SR2020 SEG 0030/0000)  |                         |
| OVERLOOK BL (T451) | 0010/0000  |        | MFC BEGIN = E           |                         |
|                    | 0010/0000  |        | LENGTH(AH 2038 BK 0000) |                         |

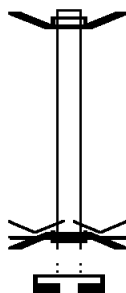
EXTRACT DATE: 12/18/2023 ROADWAY MANAGEMENT SYSTEM PAGE NUMBER: 310  
 PRINT DATE: 12/19/2023 SLD COUNTY/SR - ANNUAL PRINT COUNTY: NORTHUMBERLAND

DIR: B TOTAL LEN: .006 MI. DIST: 03-4 SR: 2017  
 LEFT MUN: COAL T RIGHT MUN: COAL T

000031 FT

000000 FT

000000 FT



000031 FT BMS EN 49/2017/0010/0000  
 INTER-AHD HAKES ST  
 0010/0031 (TWP)  
 000000 FT 2 0 49122 0 00 0046+27  
 VILLAGE: MARSHALLTON  
 NC FE ENEY ST  
 INTER-BK HAKES ST  
 (TWP)  
 COAL RUN  
 BMSBG 49/2017/0010/0000  
 MFC BEGIN = C  
 0010/0000 LENGTH(AH 0031 BK 0100)  
 000000 FT  
 7008/0000 LENGTH(AH 0100 BK 0000)

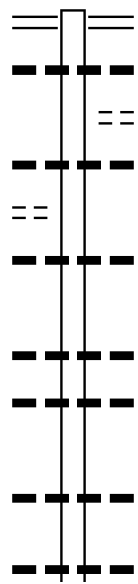
DIR: B TOTAL LEN: 4.506 MI. DIST: 03-4 SR: 2016  
 LEFT MUN: RALPHO T RIGHT MUN: RALPHO T

HOWER RD  
 (T801)

023794 FT

0100/0479

022818 FT



|           |                         |
|-----------|-------------------------|
| 023794 FT | SR 0054 SH              |
| 0100/0976 | (SR0054 SEG 0420/1033)  |
| 0100/0939 | 018 " DIA CIR PLASTIC   |
|           | LEN=0048 INSTALLED 2012 |
|           | SCHOCH RD               |
| 0100/0585 | (T797)                  |
| 0100/0541 | 018 " DIA CIRC CONCR    |
|           | LEN=0055 INSTALLED UNKN |
|           | 024 " DIA CIR PLASTIC   |
| 0100/0071 | LEN=0041 INSTALLED 1996 |
| 022818 FT | 2 0 49035 0 00 0229+88  |
| 0100/0000 | LENGTH(AH 0976 BK 2523) |
|           | 018 " DIA CIR PLASTIC   |
| 0090/1949 | LEN=0033 INSTALLED 1996 |
|           | 018 " DIA CIR PLASTIC   |
| 0090/1681 | LEN=0061 INSTALLED UNKN |
|           | 018 " DIA CIR PLASTIC   |
| 0090/0718 | LEN=0040 INSTALLED 1999 |
|           | 018 " DIA CIR PLASTIC   |
| 0090/0070 | LEN=0040 INSTALLED 2012 |

EXTRACT DATE: 12/18/2023  
PRINT DATE: 12/19/2023

ROADWAY MANAGEMENT SYSTEM  
SLD COUNTY/SR - ANNUAL PRINT

PAGE NUMBER: 308  
COUNTY: NORTHUMBERLAND

DIR: B TOTAL LEN: 4.506 MI.  
LEFT MUN: RALPHO T

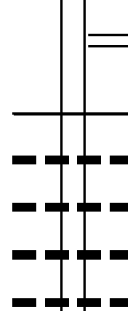
DIST: 03-4 SR: 2016  
RIGHT MUN: RALPHO T

020295 FT



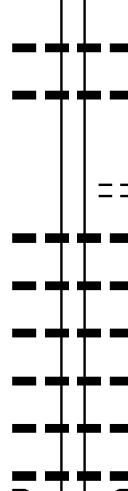
020295 FT 2 0 49035 0 00 0204+72  
S 0090/0000 LENGTH(AH 2523 BK 1940)  
018 "DIA CIR PLASTIC  
0080/1421 LEN=0045 INSTALLED 2012

018355 FT



0080/0595 MOUNTAIN RD  
018355 FT (SR2020 SEG 0090/2616)  
2 0 49035 0 00 0185+40  
S 0080/0000 LENGTH(AH 1940 BK 2312)  
018 "DIA CIR PLASTIC  
0070/2110 LEN=0040 INSTALLED 2012  
024 "DIA CIR PLASTIC  
0070/1867 LEN=0050 INSTALLED 1999  
018 "DIA CIR PLASTIC  
0070/1698 LEN=0040 INSTALLED 2012  
018 "DIA CIR PLASTIC  
0070/1312 LEN=0046 INSTALLED 2012

016043 FT



0070/0667 036 "DIA CIR PLASTIC  
LEN=0060 INSTALLED 1999  
018 "DIA CIR PLASTIC  
0070/0112 LEN=0032 INSTALLED UNKN  
016043 FT 2 0 49035 0 00 0162+37  
CRAZE RD  
(T792)  
S 0070/0000 LENGTH(AH 2312 BK 2718)  
018 "DIA CIR PLASTIC  
0060/2493 LEN=0042 INSTALLED UNKN  
018 "DIA CIR PLASTIC  
0060/2257 LEN=0050 INSTALLED 1999  
018 "DIA CIR PLASTIC  
0060/2018 LEN=0041 INSTALLED 1999  
018 "DIA CIR PLASTIC  
0060/1642 LEN=0047 INSTALLED 2012  
018 "DIA CIR PLASTIC  
0060/1325 LEN=0040 INSTALLED 2012  
018 "DIA CIR PLASTIC  
0060/0911 LEN=0042 INSTALLED 2012  
0060/0618 BMSSEN 49/2016/0060/0601  
2 0 49035 0 00 0139+26

013325 FT



0060/0601 MILLERS RUN  
BMSBG 49/2016/0060/0601  
018 "DIA CIR PLASTIC  
0060/0207 LEN=0042 INSTALLED 2012  
013325 FT 2 0 49035 0 00 0135+20  
FREDERICK RD  
(T787)  
S 0060/0000 LENGTH(AH 2718 BK 3423)  
018 "DIA CIR PLASTIC



DIR: B TOTAL LEN: 4.506 MI. DIST: 03-4 SR: 2016  
 LEFT MUN: RALPHO T RIGHT MUN: RALPHO T

|           |                         |                        |             |                |
|-----------|-------------------------|------------------------|-------------|----------------|
| 0050/3151 | LEN=0035                | 018 "DIA               | CIR PLASTIC | INSTALLED 2012 |
| 0050/2603 | LEN=0042                | 018 "DIA               | CIR PLASTIC | INSTALLED 2012 |
| 0050/1801 | LEN=0037                | 018 "DIA               | CIR PLASTIC | INSTALLED 2012 |
| 0050/1196 | LEN=0042                | 018 "DIA               | CIR PLASTIC | INSTALLED 1999 |
| 0050/1025 | (T786)                  | DRUMHELLER RD          |             |                |
| 0050/0185 | LEN=0040                | 018 "DIA               | CIR PLASTIC | INSTALLED 2021 |
| 009902 FT | 009902 FT               | 2 0 49035 0 00 0101+07 |             |                |
| 0050/0000 | SR 2018 SH              | (SR2018 SEG 0060/0225) |             |                |
| 0040/3232 | LEN=0062                | 024 "DIA               | CIR PLASTIC | INSTALLED 2002 |
| 0040/2203 | LEN=0043                | 018 "DIA               | CIR PLASTIC | INSTALLED 1999 |
| 0040/1391 | LEN=0040                | 018 "DIA               | CIR PLASTIC | INSTALLED 2012 |
| 0040/1191 | LEN=0040                | 048 "DIA               | CIR PLASTIC | INSTALLED UNKN |
| 0040/0529 | LEN=0042                | 018 "DIA               | CIR PLASTIC | INSTALLED 1999 |
| 0040/0085 | LEN=0042                | 018 "DIA               | CIR PLASTIC | INSTALLED 1999 |
| 0040/0000 | LENGTH(AH 3271 BK 2696) |                        |             |                |
| 0030/2527 | LEN=0045                | 018 "DIA               | CIR PLASTIC | INSTALLED 2002 |
| 0030/1925 | LEN=0048                | 024 "DIA               | CIR PLASTIC | INSTALLED 2012 |
| 0030/1804 | (T835)                  | MARLEY RD              |             |                |
| 0030/1458 | LEN=0033                | 018 "DIA               | CIR PLASTIC | INSTALLED 2012 |
| 0030/1326 | LEN=0041                | 054 "H 84 "W           | ELLIP METAL | INSTALLED UNKN |

009902 FT

2 0 49035 0 00 0068+50 006631 FT  
 ROMANSKI RD  
 (T461) 0040/0000

SUGAR HOLLOW RD  
 (T463) 0030/1411

EXTRACT DATE: 12/18/2023  
PRINT DATE: 12/19/2023

ROADWAY MANAGEMENT SYSTEM  
SLD COUNTY/SR - ANNUAL PRINT

PAGE NUMBER: 306  
COUNTY: NORTHUMBERLAND

DIR: B TOTAL LEN: 4.506 MI.  
LEFT MUN: RALPHO T

DIST: 03-4 SR: 2016  
RIGHT MUN: RALPHO T

CLARK RD  
(T465)

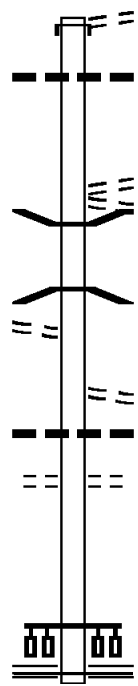
0030/0151  
003935 FT

001875 FT

000000 FT

|     |             |  |
|-----|-------------|--|
| --- | 0030/0902   | 018 "DIA CIR PLASTIC<br>LEN=0042 INSTALLED 2002                            |
| --- | 0030/0160   | 018 "DIA CIR PLASTIC<br>LEN=0072 INSTALLED 2002                            |
| ==  | 0030/0029   | BMSSEN 49/2016/0030/0000   |
| --- | 003935 FT   | 2 0 49035 0 00 0041+30   |
| --- | 5 0030/0000 | MILLERS RUN<br>BMSBG 49/2016/0030/0000                                     |
| --- | 0020/1519   | LENGTH(AH 2696 BK 2060)<br>018 "DIA CIR PLASTIC<br>LEN=0050 INSTALLED 2002 |
| --- | 0020/0822   | 018 "DIA CIR PLASTIC<br>LEN=0048 INSTALLED 2012                            |
| --- | 0020/0517   | 018 "DIA CIR PLASTIC<br>LEN=0053 INSTALLED 2002                            |
| --- | 0020/0283   | 018 "DIA CIR PLASTIC<br>LEN=0050 INSTALLED 2002                            |
| --- | 0020/0032   | BMSSEN 49/2016/0020/0000   |
| --- | 001875 FT   | 2 0 49035 0 00 0020+58   |
| --- | 5 0020/0000 | MILLERS RUN<br>BMSBG 49/2016/0020/0000                                     |
| --- | 0010/1486   | LENGTH(AH 2060 BK 1875)<br>018 "DIA CIR PLASTIC<br>LEN=0060 INSTALLED 2002 |
| --- | 0010/0981   | SWIFT RD<br>(T764)   |
| --- | 0010/0938   | BMSSEN 49/2016/0010/0864   |
| --- | 0010/0902   | RALPHO<br>SHAMOKIN T   |
| --- | 0010/0864   | 2 0 49035 0 00 0010+64   |
| --- | 0010/0626   | SHAMOKIN CREEK<br>BMSBG 49/2016/0010/0864                                  |
| --- | 0010/0529   | 018 "DIA CIR PLASTIC<br>LEN=0042 INSTALLED 2002                            |
| --- | 0010/0270   | 024 "DIA CIRC CONCR<br>LEN=0032 INSTALLED UNKN                             |
| --- | 0010/0059   | 024 "DIA CIRC CONCR<br>LEN=0034 INSTALLED UNKN                             |
| --- | 000000 FT   | (AAR 5348 31L)#TRKS 01   |
| --- |             | 2 0 49035 0 00 0001+90   |
| --- |             | NC READING TURNPIKE RD   |
| --- |             | SR 0061 SH   |
| --- |             | (SRO061 SEG 0281/0000)   |
| --- |             | (SRO061 SEG 0280/0000)   |
| --- |             | MFC BEGIN = E  |
| --- | 5 0010/0000 | LENGTH(AH 1875 BK 0000)  |

001651 FT



STEVENS ST  
(TWP )

0010/0544

000000 FT

001651 FT INTER-AHD TOWNSHIP 0779 RT  
 (T779)  
 STATE HOSPITAL DR  
 0010/1651 (TWP )  
 0010/1367 018 " DIA CIRC CONCR  
 LEN=0040 INSTALLED UNKN  
 STATE HOSPITAL DR  
 (TWP )  
 NC KE LLEY DR  
 KELLEY DR  
 0010/1118 (TWP )  
 0010/1079 BMS EN 49/2015/0010/0804  
 2 0 49084 0 01 0004+65  
 SHAMOKIN CREEK  
 0010/0804 BMSBG 49/2015/0010/0804

STEVENS ST  
 0010/0508 (TWP )  
 018 " DIA CIRC CONCR  
 0010/0356 LEN=0025 INSTALLED UNKN  
 CENTER ST  
 0010/0325 (TWP )  
 000000 FT 2 0 49084 0 00 0000+00  
 NC HO SPITAL RD  
 SR 0061 SH  
 (SR0061 SEG 0211/0000)  
 (SR0061 SEG 0210/0000)

0010/0000 MFC BEGIN = E  
 LENGTH(AH 1651 BK 0000)

EXTRACT DATE: 12/18/2023 ROADWAY MANAGEMENT SYSTEM PAGE NUMBER: 304  
PRINT DATE: 12/19/2023 SLD COUNTY/SR - ANNUAL PRINT COUNTY: NORTHUMBERLAND  
DIR: B TOTAL LEN: .000 MI. DIST: 03-4 SR: 2014  
LEFT MUN: RALPHO T RIGHT MUN: RALPHO T

000000 FT



000000 FT  
7008/0000 LENGTH(AH 0100 BK 0000)

EXTRACT DATE: 12/18/2023  
PRINT DATE: 12/19/2023

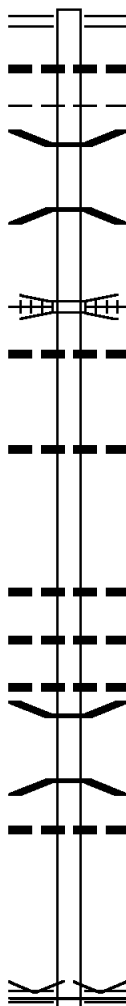
ROADWAY MANAGEMENT SYSTEM  
SLD COUNTY/SR - ANNUAL PRINT

PAGE NUMBER: 303  
COUNTY: NORTHUMBERLAND

DIR: B TOTAL LEN: .885 MI.  
LEFT MUN: RALPHO T

DIST: 03-4 SR: 2013  
RIGHT MUN: RALPHO T

004674 FT












004674 FT SR 0061 SH  
0030/0886 (SR0061 SEG 0240/1535)  
018 "DIA CIR UNKNOWN  
0030/0866 LEN=0075 INSTALLED UNKN  
RALPHO  
0030/0565 SHAMOKIN T  
0030/0392 BMSSEN 49/2013/0030/0303  
0 0 00000 0 00 0000+00  
SHAMOKIN CREEK  
0030/0303 BMSBG 49/2013/0030/0303  
003788 FT 2 0 49082 0 00 0037+60  
5 0030/0000 LENGTH(AH 0886 BK 1499)  
ABANDONED PROPERTIES--0  
0020/1434 OVERPASS IS RR X-ING  
018 "DIA CIR PLASTIC  
0020/1323 LEN=0035 INSTALLED 2002  
  
018 "DIA CIR PLASTIC  
0020/0235 LEN=0040 INSTALLED UNKN  
002289 FT 2 0 49082 0 00 0022+85  
5 0020/0000 LENGTH(AH 1499 BK 2289)  
  
015 "DIA CIR PLASTIC  
0010/1145 LEN=0056 INSTALLED UNKN  
024 "DIA CIR PLASTIC  
0010/0876 LEN=0052 INSTALLED 2002  
024 "DIA CIR PLASTIC  
0010/0740 LEN=0052 INSTALLED 2002  
0010/0264 BMSSEN 49/2013/0010/0242  
2 0 49082 0 00 0002+41  
BENNY'S RUN  
0010/0242 BMSBG 49/2013/0010/0242  
015 "DIA CIRC CONCR  
0010/0088 LEN=0032 INSTALLED UNKN  
000000 FT 2 0 49082 0 00 0000+00  
VILLAGE: WEIGH SCALES  
NC BA DMANS HILL RD  
IRISH VALLEY RD  
(SR4026 SEG 0180/0000)  
MFC BEGIN = D  
5 0010/0000 LENGTH(AH 2289 BK 0000)

003788 FT

002289 FT

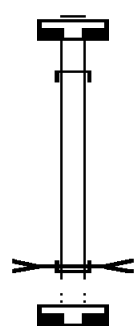
000000 FT

EXTRACT DATE: 12/18/2023 ROADWAY MANAGEMENT SYSTEM PAGE NUMBER: 302  
 PRINT DATE: 12/19/2023 SLD COUNTY/SR - ANNUAL PRINT COUNTY: NORTHUMBERLAND  
 DIR: B TOTAL LEN: .005 MI. DIST: 03-4 SR: 2012  
 LEFT MUN: RALPHO T RIGHT MUN: RALPHO T

|           |  |                                       |   |
|-----------|--|---------------------------------------|---|
| 000027 FT |    | 000027 FT<br>7024/0000                | LENGTH(AH 0100 BK 0015)<br>BMSSEN 49/2012/0020/0000                 |
|           |   | INTER-AHD<br>0020/0015                | WEST CENTER ST<br>(TB25)  |
| 000012 FT |  | 000012 FT<br>INTER-BK                 | 2 0 49124 0 01 0100+75<br>WEST CENTER ST<br>(TB25)                  |
|           |  |                                       | DEIBLER CREEK<br>BMSBG 49/2012/0020/0000                            |
| 000012 FT |  | 0020/0000<br>000012 FT<br>7014/0000   | LENGTH(AH 0015 BK 0100)<br>BMSSEN 49/2012/0010/0000                 |
|           |  | INTER-AHD<br>0010/0012                | WEST CENTER ST<br>(TB25)  |
| 000000 FT |  | 000000 FT<br>NC CENTER ST<br>INTER-BK | 2 0 49124 0 00 0085+79<br>WEST CENTER ST<br>(TB25)                  |
|           |  |                                       | TR. DEIBLER CREEK<br>BMSBG 49/2012/0010/0000                        |
| 000000 FT |  | 0010/0000<br>000000 FT<br>7004/0000   | MFC BEGIN = D<br>LENGTH(AH 0012 BK 0100)<br>LENGTH(AH 0100 BK 0000) |

EXTRACT DATE: 12/18/2023      ROADWAY MANAGEMENT SYSTEM      PAGE NUMBER: 301  
 PRINT DATE: 12/19/2023      SLD COUNTY/SR - ANNUAL PRINT      COUNTY: NORTHUMBERLAND  
 DIR: B      TOTAL LEN: .003 MI.      DIST: 03-4      SR: 2011  
 LEFT MUN: RALPHO T      RIGHT MUN: RALPHO T

000016 FT  
 000000 FT  
 000000 FT



000016 FT  
 7014/0000 LENGTH(AH 0100 BK 0016)  
 INTER-AHD MARLEY RD  
 0010/0016 (T835)  
 000000 FT 2 0 49135 0 00 0021+34  
                   NC MA RLEY RD  
                   MILLER RUN  
                   STRUCTURE LENGTH 16 FT  
                   BMSID 49/2011/0010/0000  
 INTER-BK MARLEY RD  
                   (T835)  
 0010/0000 LENGTH(AH 0016 BK 0100)  
 000000 FT  
 7004/0000 LENGTH(AH 0100 BK 0000)

DIR: B TOTAL LEN: 4.200 MI. DIST: 03-4 SR: 2010  
 LEFT MUN: RALPHO T RIGHT MUN: RALPHO T

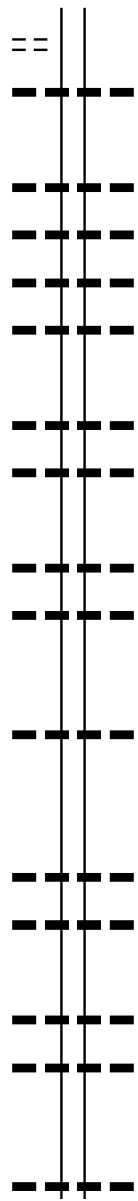
| Stationing                       | Notes | Stationing | Notes                   |
|----------------------------------|-------|------------|-------------------------|
| 022175 FT                        |       | 022175 FT  | BOTTLE RD               |
|                                  |       | 0090/2590  | (SR4012 SEG 0270/0000)  |
|                                  |       | 0090/2394  | BMSBN 49/2010/0090/2296 |
|                                  |       |            | RALPHO                  |
|                                  |       | 0090/2345  | SHAMOKIN T              |
|                                  |       |            | 0 0 00000 0 00 0000+00  |
|                                  |       |            | SHAMOKIN CREEK          |
|                                  |       | 0090/2296  | BMSBG 49/2010/0090/2296 |
| ROSE RD<br>(T768)                |       | 0090/1945  | (AAR 591715B) #TRKS 01  |
|                                  |       |            | MULBERRY RD             |
| 0090/2236                        |       | 0090/1889  | (T499)                  |
|                                  |       |            | 048 " DIA CIRC PLASTIC  |
|                                  |       | 0090/1843  | LEN=0040 INSTALLED 1997 |
|                                  |       |            | 024 " DIA CIRC CONCR    |
|                                  |       | 0090/0860  | LEN=0040 INSTALLED 1997 |
|                                  |       |            | 015 " DIA CIRC CONCR    |
|                                  |       | 0090/0766  | LEN=0025 INSTALLED 1997 |
| 019585 FT                        |       | 019585 FT  | 2 0 49116 0 01 0279+95  |
|                                  |       | 0090/0000  | LENGTH(AH 2590 BK 2021) |
|                                  |       |            | 015 " DIA CIRC CONCR    |
|                                  |       | 0080/1846  | LEN=0025 INSTALLED 1997 |
| ROSE RD<br>(T768)                |       |            | 024 " DIA CIRC CONCR    |
|                                  |       | 0080/1488  | LEN=0025 INSTALLED 1997 |
|                                  |       |            | 018 " DIA CIRC CONCR    |
|                                  |       | 0080/0716  | LEN=0025 INSTALLED 1997 |
|                                  |       |            | 018 " DIA CIRC CONCR    |
|                                  |       | 0080/0355  | LEN=0025 INSTALLED 1997 |
| 2 0 49116 0 01 0258+60 017564 FT |       | 017564 FT  |                         |



DIR: B TOTAL LEN: 4.200 MI. DIST: 03-4 SR: 2010  
 LEFT MUN: SHAMOKIN T RIGHT MUN: SHAMOKIN T

POPPY RD  
 (T766)

0080/0000



|           |   |
|-----------|---|
| 0080/0000 | LENGTH(AH 2021 BK 2225)                           |
| 0070/1997 | 024 " DIA CIRC CONCR<br>LEN=0040 INSTALLED 1997   |
| 0070/1078 | 018 " DIA CIR PLASTIC<br>LEN=0025 INSTALLED 1997  |
| 0070/0620 | 018 " DIA CIR PLASTIC<br>LEN=0025 INSTALLED 1997  |
| 0070/0560 | 018 " DIA CIRC CONCR<br>LEN=0025 INSTALLED 1997   |
| 0070/0028 | 018 " DIA CIRC CONCR<br>LEN=0035 INSTALLED 1997   |
| 015339 FT | 2 0 49116 0 01 0236+34                            |
| 0070/0000 | LENGTH(AH 2225 BK 2638)<br>018 " DIA CIR PLASTIC  |
| 0060/2040 | LEN=0035 INSTALLED 2000                           |
| 0060/1706 | 012 " DIA CIRC CONCR<br>LEN=0070 INSTALLED 1997   |
| 0060/0768 | 033"H 00"W MULT PLSTIC<br>LEN=0040 INSTALLED 1997 |
| 0060/0627 | 024 " DIA CIRC METAL<br>LEN=0040 INSTALLED 1997   |
| 012701 FT | 012701 FT 2 0 49116 0 01 0209+95                  |
| 0060/0000 | LENGTH(AH 2638 BK 2500)<br>060 " DIA CIRC CONCR   |
| 0050/2280 | LEN=0042 INSTALLED 1997                           |
| 0050/0780 | 018 " DIA CIR PLASTIC<br>LEN=0030 INSTALLED 1997  |
| 0050/0476 | 015 " DIA CIRC CONCR<br>LEN=0035 INSTALLED 1997   |
| 010201 FT | 2 0 49116 0 01 0184+94                            |
| 0050/0000 | LENGTH(AH 2500 BK 2337)<br>048 " DIA CIR PLASTIC  |
| 0040/1820 | LEN=0060 INSTALLED 2008                           |
| 0040/1475 | 048 " DIA CIR PLASTIC<br>LEN=0060 INSTALLED 2008  |
| 0040/0028 | 018 " DIA CIRC CONCR<br>LEN=0070 INSTALLED 1997   |

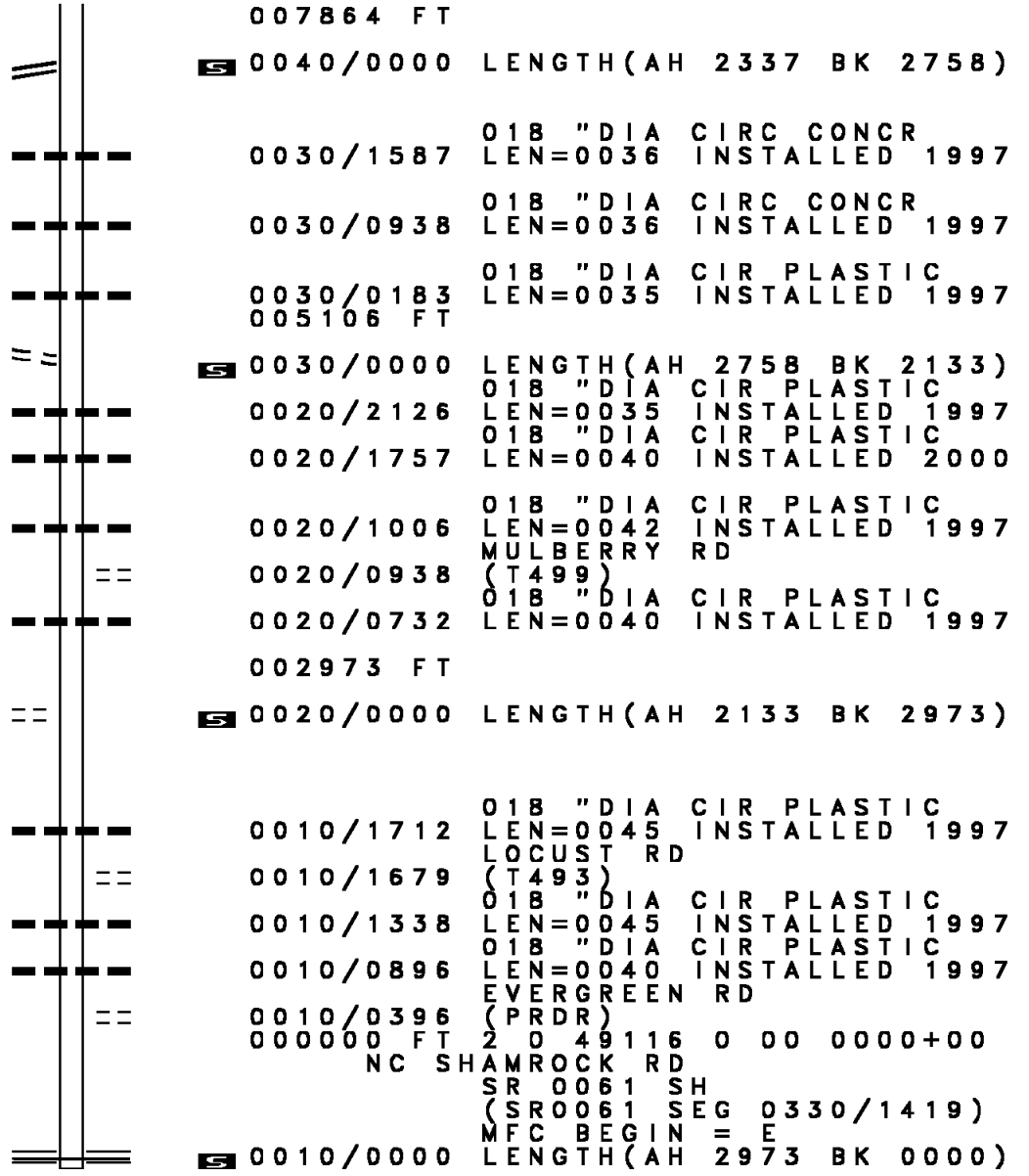
DIR: B TOTAL LEN: 4.200 MI. DIST: 03-4 SR: 2010  
 LEFT MUN: SHAMOKIN T RIGHT MUN: SHAMOKIN T

2 0 49116 0 01 0161+56 007864 FT  
 SHORT RD  
 (SR2007 SEG 0010/0000) 0040/0000

2 0 49116 0 01 0133+78 005106 FT  
 HOLLY RD  
 (T770) 0030/0000

2 0 49116 0 00 0029+64 002973 FT  
 OAK RD  
 (T501) 0020/0000

000000 FT



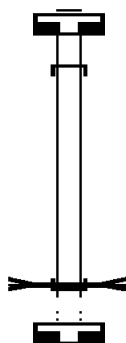
2 0 49116 0 00 0000+00  
 NC SHAMROCK RD  
 SR 0061 SH  
 (SR0061 SEG 0330/1419)  
 MFC BEGIN = E  
 0010/0000 LENGTH(AH 2973 BK 0000)

EXTRACT DATE: 12/18/2023 ROADWAY MANAGEMENT SYSTEM PAGE NUMBER: 297  
 PRINT DATE: 12/19/2023 SLD COUNTY/SR - ANNUAL PRINT COUNTY: NORTHUMBERLAND  
 DIR: B TOTAL LEN: .005 MI. DIST: 03-4 SR: 2009  
 LEFT MUN: RALPHO T RIGHT MUN: RALPHO T

000028 FT

000000 FT

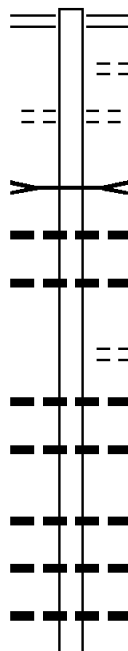
000000 FT



000028 FT  
 7014/0000 LENGTH(AH 0100 BK 0028)  
 INTER-AHD TURKEY HILL RD  
 0010/0028 (TB30)  
 000000 FT 2 0 49134 0 00 0026+97  
 NC TU RKEY HILL RD  
 TRIBUTARY SHAMOKIN CREE  
 STRUCTURE LENGTH 28 FT  
 BMSID 49/2009/0010/0000  
 INTER-BK TURKEY HILL RD  
 (TB30)  
 MFC BEGIN = E  
 0010/0000 LENGTH(AH 0028 BK 0100)  
 000000 FT  
 7008/0000 LENGTH(AH 0100 BK 0000)

DIR: B TOTAL LEN: 1.682 MI. DIST: 03-4 SR: 2008  
 LEFT MUN: RALPHO T RIGHT MUN: RALPHO T

008883 FT



008883 FT MARKET ST  
 0040/3358 (SR0054 SEG 0340/2513)  
 FOURTH ST  
 0040/3136 (T521)  
 THIRD AV  
 0040/2654 (T520)  
 TRIB TO SHAMOKIN CREEK  
 STRUCTURE LENGTH 14 FT  
 0040/2413 BMSID 49/2008/0040/2413  
 048"H 00"W MULT METAL  
 0040/2400 LEN=0040 INSTALLED UNKN  
 018 " DIA CIRC METAL  
 0040/2110 LEN=0040 INSTALLED 1997  
 NORTH SCENIC DR  
 0040/1309 (T753)  
 030 " DIA CIR PLASTIC  
 0040/1288 LEN=0050 INSTALLED 2013  
 014"H 23"W ELLIP METAL  
 0040/1066 LEN=0051 INSTALLED 1997  
 018 " DIA CIR PLASTIC  
 0040/0280 LEN=0040 INSTALLED 2013  
 018 " DIA CIR PLASTIC  
 0040/0141 LEN=0044 INSTALLED 1997  
 018 " DIA CIRC CONCR  
 0040/0023 LEN=0061 INSTALLED 1997  
 DEERFIELD DR

EXTRACT DATE: 12/18/2023  
PRINT DATE: 12/19/2023

ROADWAY MANAGEMENT SYSTEM  
SLD COUNTY/SR - ANNUAL PRINT

PAGE NUMBER: 295  
COUNTY: NORTHUMBERLAND

DIR: B TOTAL LEN: 1.682 MI.  
LEFT MUN: RALPHO T

DIST: 03-4 SR: 2008  
RIGHT MUN: RALPHO T

2 0 49039 0 00 0052+47 005525 FT  
SOUTHVIEW DR  
(T513)

0040/0000

| Stationing | Segment | Material                | Length                  | Notes                   |
|------------|---------|-------------------------|-------------------------|-------------------------|
| 0040/0014  | (T611)  |                         |                         |                         |
| 005525 FT  |         |                         |                         |                         |
| 0040/0000  | 5       | 018" DIA CIRC METAL     | 3358                    | BK 2766                 |
| 0030/2740  |         | LEN=0054                |                         | INSTALLED 1997          |
| 0030/2612  |         | 014"H 23"W ELLIP METAL  |                         | LEN=0040 INSTALLED 1997 |
| 0030/2206  |         | TURKEY HILL RD          |                         | (T830)                  |
| 0030/2190  |         | 014"H 23"W ELLIP METAL  |                         | LEN=0054 INSTALLED 1997 |
| 0030/1606  |         | 014"H 23"W ELLIPTICAL*  |                         | LEN=0040 INSTALLED 1997 |
| 0030/1475  |         | 018" DIA CIRC METAL     |                         | LEN=0040 INSTALLED 1997 |
| 0030/1081  |         | 048" DIA CIRC METAL     |                         | LEN=0042 INSTALLED 1997 |
| 002759 FT  |         | 018" DIA CIRC METAL     |                         | LEN=0048 INSTALLED 1997 |
| 002759 FT  |         | 2 0 49039 0 00 0024+81  |                         |                         |
| 0030/0000  | 5       | LENGTH(AH 2766 BK 2511) |                         |                         |
| 0020/2089  |         | 014"H 23"W ELLIP METAL  |                         | LEN=0040 INSTALLED 1997 |
| 0020/1555  |         | 038"H 56"W ELLIP METAL  |                         | LEN=0044 INSTALLED 1997 |
| 0020/0979  |         | 048" DIA CIR PLASTIC    |                         | LEN=0060 INSTALLED 2023 |
| 0020/0849  |         | 018" DIA CIRC CONCR     |                         | LEN=0040 INSTALLED 1997 |
| 0020/0681  |         | 022"H 34"W ELLIP METAL  |                         | LEN=0054 INSTALLED 1997 |
| 0020/0389  |         | 014"H 23"W ELLIP METAL  |                         | LEN=0049 INSTALLED 1997 |
| 000248 FT  |         | 2 0 49039 0 00 0000+00  |                         |                         |
| 000248 FT  | 5       | LENGTH(AH 2511 BK 0248) |                         |                         |
| 0010/0060  |         | 027"H 42"W ELLIP METAL  |                         | LEN=0060 INSTALLED 1997 |
| 000000 FT  |         | 2 0 49039 1 00 0000+00  |                         |                         |
|            |         | NC PENN AV              |                         |                         |
|            |         | BOTTLE RD               |                         |                         |
|            |         | (SR4012 SEG 0250/0000)  |                         |                         |
|            |         | SR 4012 SH              |                         |                         |
|            |         | (SR4012 SEG 0250/0000)  |                         |                         |
|            |         | MFC BEGIN = D           |                         |                         |
|            | 5       | 0010/0000               | LENGTH(AH 0248 BK 0000) |                         |

REED RD  
(T692)

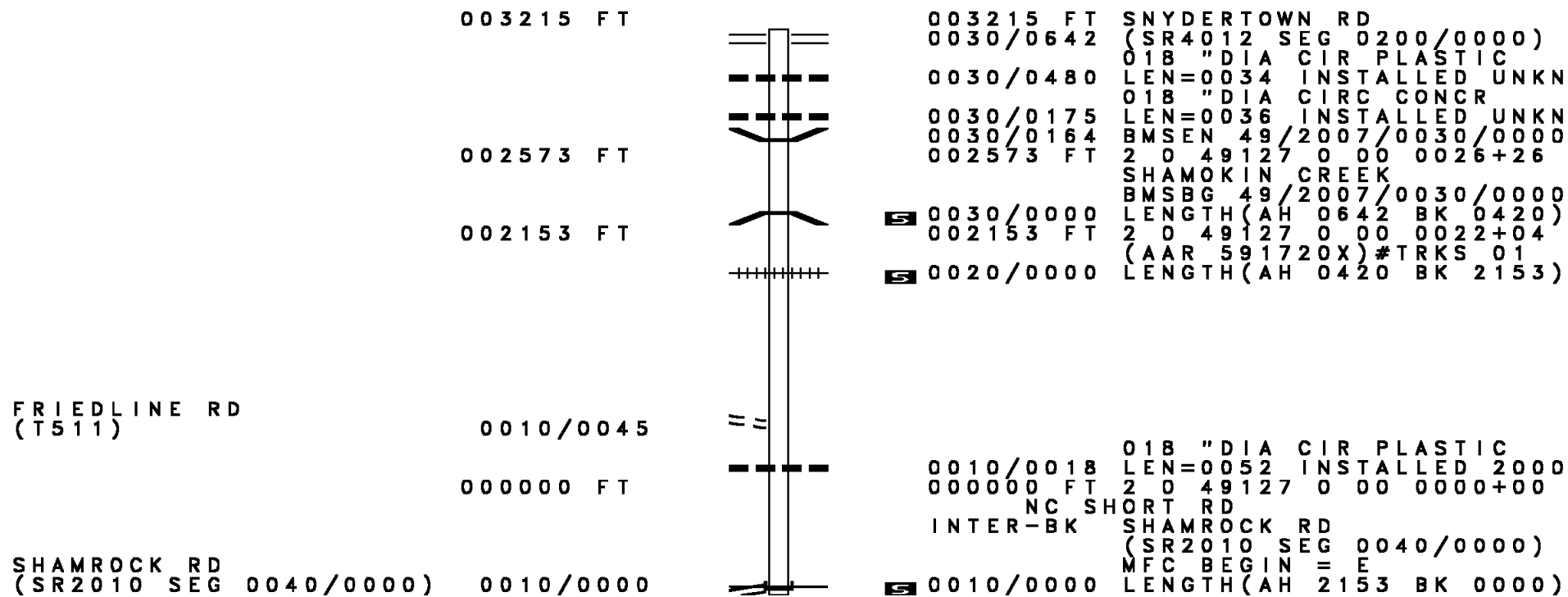
0020/0849

000248 FT

000000 FT

INTER-BK

DIR: B TOTAL LEN: .609 MI. DIST: 03-4 SR: 2007  
 LEFT MUN: SHAMOKIN T RIGHT MUN: SHAMOKIN T



003215 FT

003215 FT SNYDERTOWN RD  
 0030/0642 (SR4012 SEG 0200/0000)

0030/0480 018 " DIA CIR PLASTIC  
 LEN=0034 INSTALLED UNKN

0030/0175 018 " DIA CIRC CONCR  
 LEN=0036 INSTALLED UNKN

002573 FT

0030/0164 BMSSEN 49/2007/0030/0000  
 002573 FT 2 0 49127 0 00 0026+26

002153 FT

0030/0000 SHAMOKIN CREEK  
 002153 FT BMSBG 49/2007/0030/0000

0020/0000 LENGTH(AH 0642 BK 0420)  
 (AAR 591720X)#TRKS 01

FRIEDLINE RD  
 (T511)

0010/0045

0010/0018 018 " DIA CIR PLASTIC  
 000000 FT LENGTH(AH 0642 BK 0420)

000000 FT

INTER-BK SHORT RD SHAMROCK RD

SHAMROCK RD  
 (SR2010 SEG 0040/0000)

0010/0000

0010/0000 (SR2010 SEG 0040/0000)  
 MFC BEGIN = E LENGTH(AH 2153 BK 0000)

DIR: B TOTAL LEN: 5.119 MI. DIST: 03-4 SR: 2006  
 LEFT MUN: RUSH T RIGHT MUN: RUSH T

|                                       |           |           |  |                         |  |
|---------------------------------------|-----------|-----------|--|-------------------------|--|
|                                       | 027029 FT |           | 027029 FT  |                         |  |
| ELYSBURG RD<br>(SR0054 SEG 0312/0000) | 0110/2511 |           | INTER-AHD MUTCHLER RD<br>(T525)<br>ELYSBURG RD<br>(SR0054 SEG 0312/0000) |                         |  |
|                                       |           |           | 0110/2511  | 018 " DIA CIRC CONCR    |  |
|                                       |           |           | 0110/2385  | LEN=0020 INSTALLED 1996 |  |
|                                       |           |           | 0110/2140  | 018 " DIA CIRC CONCR    |  |
|                                       |           |           | 0110/2086  | LEN=0020 INSTALLED 1996 |  |
|                                       |           |           | 0110/1834  | GOBORA RD<br>(T780)     |  |
|                                       |           |           |  | 018 " DIA CIRC METAL    |  |
|                                       |           |           |  | LEN=0035 INSTALLED UNKN |  |
|                                       |           |           |  | 018 " DIA CIR PLASTIC   |  |
|                                       |           |           | 0110/0869  | LEN=0032 INSTALLED UNKN |  |
|                                       |           |           | 018 " DIA CIR PLASTIC  |                         |  |
|                                       |           | 0110/0716 | LEN=0045 INSTALLED UNKN  |                         |  |
|                                       |           |           | 024518 FT 2 0 49093 0 01 0250+38   |                         |  |
|                                       | 024518 FT |           | 5 0110/0000 LENGTH(AH 2511 BK 2693)                                      |                         |  |
|                                       |           |           | 018 " DIA CIR PLASTIC  |                         |  |
|                                       |           |           | 0100/2690 LEN=0038 INSTALLED UNKN  |                         |  |

DIR: B TOTAL LEN: 5.119 MI. DIST: 03-4 SR: 2006  
 LEFT MUN: RUSH T RIGHT MUN: RUSH T

021825 FT

018353 FT

|           |               |                |
|-----------|---------------|----------------|
| 0100/2074 | 018 "DIA      | CIR PLASTIC    |
|           | LEN=0040      | INSTALLED UNKN |
| 0100/1760 | 018 "DIA      | CIR PLASTIC    |
|           | LEN=0045      | INSTALLED UNKN |
| 0100/1549 | 018 "DIA      | CIR PLASTIC    |
|           | LEN=0045      | INSTALLED UNKN |
| 0100/1157 | 018 "DIA      | CIR PLASTIC    |
|           | LEN=0045      | INSTALLED UNKN |
| 0100/0876 | 018 "DIA      | CIR PLASTIC    |
|           | LEN=0048      | INSTALLED UNKN |
| 0100/0571 | 048 "DIA      | CIRC CONCR     |
|           | LEN=0070      | INSTALLED UNKN |
| 0100/0325 | 060 "DIA      | CIRC CONCR     |
|           | LEN=0095      | INSTALLED UNKN |
| 0100/0148 | 018 "DIA      | CIR PLASTIC    |
|           | LEN=0043      | INSTALLED UNKN |
| 021825 FT | 2 0 49093     | 0 01 0223+45   |
|           | POND RD       |                |
|           | (T520)        |                |
| 0100/0000 | LENGTH(AH     | 2693 BK 3472)  |
| 0090/3394 | 018 "DIA      | CIR PLASTIC    |
|           | LEN=0038      | INSTALLED UNKN |
| 0090/3185 | 018 "DIA      | CIR PLASTIC    |
|           | LEN=0038      | INSTALLED UNKN |
| 0090/2877 | 018 "DIA      | CIR PLASTIC    |
|           | LEN=0036      | INSTALLED UNKN |
| 0090/2620 | 018 "DIA      | CIR PLASTIC    |
|           | LEN=0036      | INSTALLED UNKN |
| 0090/2270 | 018 "DIA      | CIR PLASTIC    |
|           | LEN=0036      | INSTALLED UNKN |
| 0090/1889 | 018 "DIA      | CIR PLASTIC    |
|           | LEN=0035      | INSTALLED UNKN |
| 0090/1612 | 018 "DIA      | CIR PLASTIC    |
|           | LEN=0045      | INSTALLED UNKN |
| 0090/1409 | RUSH LANE     |                |
|           | (PRDR)        |                |
| 0090/1014 | 018 "DIA      | CIR PLASTIC    |
|           | LEN=0036      | INSTALLED UNKN |
| 018353 FT | 2 0 49093     | 0 01 0187+81   |
|           | 060 "DIA      | CIRC CONCR     |
|           | LEN=0068      | INSTALLED UNKN |
| 0090/0000 | MFC BEGIN = E |                |
|           | LENGTH(AH     | 3472 BK 1286)  |
| 0080/0288 | 018 "DIA      | CIR PLASTIC    |
|           | LEN=0037      | INSTALLED UNKN |



EXTRACT DATE: 12/18/2023  
PRINT DATE: 12/19/2023

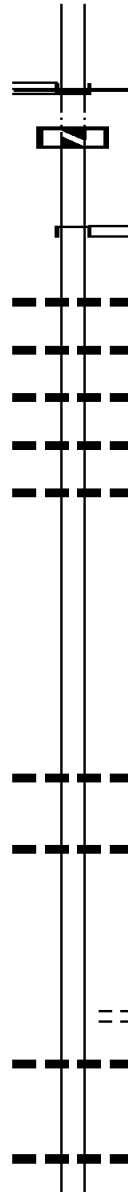
ROADWAY MANAGEMENT SYSTEM  
SLD COUNTY/SR - ANNUAL PRINT

PAGE NUMBER: 291  
COUNTY: NORTHUMBERLAND

DIR: B TOTAL LEN: 5.119 MI.  
LEFT MUN: RUSH T

DIST: 03-4 SR: 2006  
RIGHT MUN: RUSH T

2 0 49093 0 01 0174+95 017067 FT  
LOGAN RUN RD  
(SR2005 SEG 0040/0000) 0080/0000  
017067 FT



INTER-BK RUSHTOWN RD  
017067 FT (SR2005 SEG 0040/0000)  
MFC BEGIN = D  
0080/0000 LTH AH 001286 BK 000585  
017067 FT  
7078/0000 LTH AH 000585 BK 002467  
INTER-AHD RUSHTOWN RD  
(SR2005 SEG 0030/1459)  
LOGAN RUN RD  
(SR2005 SEG 0030/1459)  
0070/2467  
0070/1735 018 "DIA CIR PLASTIC  
LEN=0037 INSTALLED UNKN  
0070/1449 018 "DIA CIR PLASTIC  
LEN=0034 INSTALLED UNKN  
0070/1261 012 "DIA CIRC CONCR  
LEN=0036 INSTALLED UNKN  
0070/0876 018 "DIA CIR PLASTIC  
LEN=0058 INSTALLED UNKN  
0070/0327 018 "DIA CIR PLASTIC  
LEN=0052 INSTALLED UNKN  
014600 FT 2 0 49093 0 01 0150+01  
0070/0000 LENGTH(AH 2467 BK 2333)  
012267 FT 2 0 49093 0 01 0126+42  
0060/0000 LENGTH(AH 2333 BK 2089)  
0050/2084 018 "DIA CIRC CONCR  
LEN=0035 INSTALLED UNKN  
0050/1484 042 "DIA CIR PLASTIC  
LEN=0040 INSTALLED 2008  
010178 FT 2 0 49093 0 01 0105+30  
BELLAS HOLLOW RD  
(T519)  
0050/0000 LENGTH(AH 2089 BK 2860)  
0040/2840 018 "DIA CIR PLASTIC  
LEN=0057 INSTALLED UNKN  
0040/1794 015 "DIA CIRC METAL  
LEN=0037 INSTALLED UNKN

DIR: B TOTAL LEN: 5.119 MI. DIST: 03-4 SR: 2006  
 LEFT MUN: RUSH T RIGHT MUN: RUSH T

UNION CORNER RD  
 (T539)

0040/0091  
 007318 FT

004878 FT

002538 FT

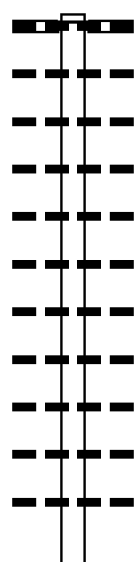
000000 FT

|           |  |
|-----------|--|
| 0040/1058 | 018 " DIA CIR PLASTIC<br>LEN=0040 INSTALLED UNKN |
| 0040/0753 | 018 " DIA CIR PLASTIC<br>LEN=0045 INSTALLED UNKN |
| 0040/0620 | 018 " DIA CIR PLASTIC<br>LEN=0042 INSTALLED UNKN |
| 0040/0579 | GRUBB HILL RD<br>(T540)<br>018 " DIA CIRC CONCR  |
| 0040/0425 | LEN=0030 INSTALLED UNKN                          |
| 007318 FT | 2 0 49093 0 01 0076+78                           |
| 0040/0000 | LENGTH(AH 2860 BK 2440)                          |
| 0030/1170 | 030 " DIA CIRC METAL<br>LEN=0110 INSTALLED UNKN  |
| 004878 FT | 2 0 49093 0 00 0049+22                           |
| 0030/0000 | LENGTH(AH 2440 BK 2340)                          |
| 0020/1454 | 018 " DIA CIR PLASTIC<br>LEN=0038 INSTALLED 1999 |
| 0020/0010 | 042 " DIA CIRC CONCR<br>LEN=0042 INSTALLED 1999  |
| 002538 FT | 2 0 49093 0 00 0025+61                           |
| 0020/0000 | LENGTH(AH 2340 BK 2538)                          |
| 0010/0024 | 015 " DIA CIRC METAL<br>LEN=0070 INSTALLED 1996  |
| 000000 FT | 2 0 49093 0 00 0000+00                           |
| NC RU     | SHTOWN RD<br>CENTER RD<br>(SR4004 SEG 0250/1985) |
| INTER-BK  | RUSHTOWN RD<br>(T785)                            |
| 0010/0000 | MFC BEGIN = E<br>LENGTH(AH 2538 BK 0000)         |

DIR: B TOTAL LEN: 4.282 MI. DIST: 03-4 SR: 2005  
 LEFT MUN: RUSH T RIGHT MUN: RUSH T

022611 FT

022611 FT  
 INTER-AHD



019794 FT

| Length    | Description                      | Material               | Status    | Notes    |
|-----------|----------------------------------|------------------------|-----------|----------|
| 0100/2817 | RUSHTOWN RD (T785)               | 018" DIA CIR PLASTIC   | INSTALLED | UNKN     |
| 0100/2456 | CENTER RD (SR4004 SEG 0260/0000) | 018" DIA CIRC CONCR    | INSTALLED | UNKN     |
| 0100/2160 |                                  | 018" DIA CIR PLASTIC   | INSTALLED | UNKN     |
| 0100/1854 |                                  | 018" DIA CIR PLASTIC   | INSTALLED | UNKN     |
| 0100/1530 |                                  | 018" DIA CIR PLASTIC   | INSTALLED | UNKN     |
| 0100/1202 |                                  | 018" DIA CIR PLASTIC   | INSTALLED | 2008     |
| 0100/0890 |                                  | 018" DIA CIR PLASTIC   | INSTALLED | UNKN     |
| 0100/0646 |                                  | 018" DIA CIR PLASTIC   | INSTALLED | UNKN     |
| 0100/0330 |                                  | 018" DIA CIR PLASTIC   | INSTALLED | UNKN     |
| 0100/0134 |                                  | 018" DIA CIR PLASTIC   | INSTALLED | 2008     |
| 0100/0034 |                                  | 036"H 60"W ELLIP METAL | INSTALLED | UNKN     |
| 019794 FT |                                  | 2 0 49045              | 0 00      | 0194+83  |
| 0100/0000 |                                  | LENGT H(AH             | 2817      | BK 2635) |

DIR: B TOTAL LEN: 4.282 MI. DIST: 03-4 SR: 2005  
 LEFT MUN: RUSH T RIGHT MUN: RUSH T

|           |           |  |  |
|-----------|-----------|--|--|
|           | 0090/2434 | 018 " DIA<br>LEN=0040                              | CIR PLASTIC<br>INSTALLED UNKN          |
|           | 0090/2142 | 018 " DIA<br>LEN=0048                              | CIR PLASTIC<br>INSTALLED UNKN          |
|           | 0090/1346 | 018 " DIA<br>LEN=0040                              | CIRC CONCR<br>INSTALLED UNKN           |
|           | 0090/0839 | 018 " DIA<br>LEN=0040                              | CIR PLASTIC<br>INSTALLED UNKN          |
|           | 0090/0156 | BMS EN 49/2005/0090/0140<br>2 0 49045 0 00 0170+01 | LOGAN RUN                              |
| 017159 FT | 0090/0140 | BMSBG 49/2005/0090/0140<br>017159 FT<br>NC HI      | LOGAN RUN RD<br>(SR2003 SEG 0010/0000) |
|           | 0090/0000 | LENGTH(AH 2635 BK 2315)                            |  |
|           | 0080/1162 | 018 " DIA<br>LEN=0028                              | CIR PLASTIC<br>INSTALLED UNKN          |
|           | 0080/0674 | 018 " DIA<br>LEN=0044                              | CIR PLASTIC<br>INSTALLED UNKN          |
|           | 0080/0160 | 018 " DIA<br>LEN=0036                              | CIR PLASTIC<br>INSTALLED UNKN          |
|           | 0080/0030 | 018 " DIA<br>LEN=0040                              | CIR PLASTIC<br>INSTALLED UNKN          |
| 014844 FT | 014844 FT | 2 0 49045 0 00 0145+36                             | BOWDEN RD<br>(SR2004 SEG 0010/0000)    |
|           | 0080/0000 | LENGTH(AH 2315 BK 1971)                            |  |
|           | 0070/1585 | 018 " DIA<br>LEN=0036                              | CIR PLASTIC<br>INSTALLED UNKN          |
|           | 0070/1319 | BMS EN 49/2005/0070/1304<br>2 0 49045 0 00 0138+92 | LOGAN RUN                              |
|           | 0070/1304 | BMSBG 49/2005/0070/1304                            |  |
|           | 0070/1041 | 018 " DIA<br>LEN=0040                              | CIR PLASTIC<br>INSTALLED UNKN          |
|           | 0070/0768 | 018 " DIA<br>LEN=0038                              | CIR PLASTIC<br>INSTALLED UNKN          |
|           | 0070/0286 | 018 " DIA<br>LEN=0036                              | CIR PLASTIC<br>INSTALLED UNKN          |
| 012873 FT | 012873 FT | 2 0 49045 0 00 0125+78                             | LENGTH(AH 1971 BK 2466)                |
|           | 0070/0000 | LENGTH(AH 1971 BK 2466)                            |  |
|           | 0060/2168 | 018 " DIA<br>LEN=0034                              | CIR PLASTIC<br>INSTALLED UNKN          |
|           |           | 018 " DIA  | CIR PLASTIC                            |

DIR: B TOTAL LEN: 4.282 MI. DIST: 03-4 SR: 2005  
 LEFT MUN: RUSH T RIGHT MUN: RUSH T

010407 FT

007873 FT

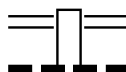
|     |             |                          |                         |      |
|-----|-------------|--------------------------|-------------------------|------|
| --- | 0060/1875   | LEN=0028                 | INSTALLED               | UNKN |
| --- | 0060/1850   | LEN=0040                 | INSTALLED               | UNKN |
| --- | 0060/1500   | LEN=0040                 | INSTALLED               | UNKN |
| --- | 0060/1006   | LEN=0042                 | INSTALLED               | UNKN |
| --- | 0060/0722   | LEN=0042                 | INSTALLED               | UNKN |
| --- | 0060/0502   | LEN=0042                 | INSTALLED               | UNKN |
| --- | 0060/0302   | LEN=0042                 | INSTALLED               | UNKN |
| --- | 0060/0016   | LEN=0063                 | INSTALLED               | UNKN |
| --- | 010407 FT   | 2 0 49045 0 00 0100+94   | UNION CORNER RD         |      |
| ==  | 5 0060/0000 | LENGTH(AH 2466 BK 2534)  | (T539)                  |      |
| --- | 0050/2522   | LEN=0050                 | INSTALLED               | UNKN |
| --- | 0050/2485   | LEN=0028                 | INSTALLED               | 200B |
| --- | 0050/1730   | 048"H 60"W ELLIP METAL   | INSTALLED               | 2012 |
| --- | 0050/1204   | LEN=0040                 | INSTALLED               | UNKN |
| --- | 0050/0460   | 018 " DIA                | CIR PLASTIC             | UNKN |
| --- | 0050/0309   | LEN=0035                 | INSTALLED               | UNKN |
| --- | 007873 FT   | 2 0 49045 0 00 0075+45   |                         |      |
| --- | 5 0050/0000 | LENGTH(AH 2534 BK 2871)  |                         |      |
| --- | 0040/2860   | 018 " DIA                | CIR PLASTIC             | UNKN |
| --- | 0040/2331   | LEN=0040                 | INSTALLED               | UNKN |
| --- | 0040/1885   | 018 " DIA                | CIR PLASTIC             | UNKN |
| --- | 0040/1662   | LEN=0040                 | INSTALLED               | UNKN |
| --- | 0040/1530   | 018 " DIA                | CIR PLASTIC             | UNKN |
| --- | 0040/1439   | LEN=0035                 | INSTALLED               | UNKN |
| --- | 0040/1415   | BMSSEN 49/2005/0040/1415 | 2 0 49045 0 00 0060+81  |      |
| --- | 0040/1415   | LOGAN RUN                | BMSBG 49/2005/0040/1415 |      |

DIR: B TOTAL LEN: 4.282 MI. DIST: 03-4 SR: 2005  
 LEFT MUN: RUSH T RIGHT MUN: RUSH T

| Stationing | Segment | Length | Notes | Material               | Status                  |
|------------|---------|--------|-------|------------------------|-------------------------|
| 005002     | FT      |        |       | 018 " DIA CIR PLASTIC  | INSTALLED 2008          |
|            |         |        |       | LEN=0040               |                         |
|            |         |        |       | 030 " DIA CIR PLASTIC  |                         |
|            |         |        |       | LEN=0045               |                         |
|            |         |        |       | 018 " DIA CIR PLASTIC  | INSTALLED 2008          |
|            |         |        |       | LEN=0045               |                         |
|            |         |        |       | 018 " DIA CIR PLASTIC  | INSTALLED UNKN          |
|            |         |        |       | LEN=0045               |                         |
|            |         |        |       | 2 0 49045 0 00 0046+50 |                         |
|            |         |        |       | RUSHTOWN RD            |                         |
|            |         |        |       | (SR2006 SEG 0080/0000) |                         |
|            |         |        |       | NC LOGAN RUN RD        |                         |
|            |         |        |       | 5 0040/0000            | LENGTH(AH 2871 BK 2044) |
|            |         |        |       | 018 " DIA CIR PLASTIC  |                         |
|            |         |        |       | LEN=0078               | INSTALLED UNKN          |
|            |         |        |       | 0030/1985              |                         |
|            |         |        |       | NC RUSHTOWN RD         |                         |
|            |         |        |       | 018 " DIA CIR PLASTIC  |                         |
|            |         |        |       | LEN=0050               | INSTALLED UNKN          |
|            |         |        |       | 0030/1396              |                         |
|            |         |        |       | 018 " DIA CIR PLASTIC  |                         |
|            |         |        |       | LEN=0060               | INSTALLED UNKN          |
|            |         |        |       | 0030/0072              |                         |
|            |         |        |       | 2 0 49045 0 00 0026+35 |                         |
|            |         |        |       | KABOODLE RD            |                         |
|            |         |        |       | (T521)                 |                         |
|            |         |        |       | 5 0030/0000            | LENGTH(AH 2044 BK 2652) |
|            |         |        |       | 018 " DIA CIR PLASTIC  |                         |
|            |         |        |       | LEN=0060               | INSTALLED UNKN          |
|            |         |        |       | 0020/2531              |                         |
|            |         |        |       | 018 " DIA CIR PLASTIC  |                         |
|            |         |        |       | LEN=0050               | INSTALLED UNKN          |
|            |         |        |       | 0020/2232              |                         |
|            |         |        |       | 018 " DIA CIR PLASTIC  |                         |
|            |         |        |       | LEN=0048               | INSTALLED UNKN          |
|            |         |        |       | 0020/1886              |                         |
|            |         |        |       | RUSH                   |                         |
|            |         |        |       | 0020/1865              | SHAMOKIN T              |
|            |         |        |       | 024 " DIA CIR PLASTIC  |                         |
|            |         |        |       | LEN=0078               | INSTALLED UNKN          |
|            |         |        |       | 0020/1720              |                         |
|            |         |        |       | 018 " DIA CIR PLASTIC  |                         |
|            |         |        |       | LEN=0051               | INSTALLED UNKN          |
|            |         |        |       | 0020/1426              |                         |
|            |         |        |       | 018 " DIA CIR PLASTIC  |                         |
|            |         |        |       | LEN=0044               | INSTALLED UNKN          |
|            |         |        |       | 0020/1006              |                         |
|            |         |        |       | 018 " DIA CIR PLASTIC  |                         |
|            |         |        |       | LEN=0045               | INSTALLED UNKN          |
|            |         |        |       | 0020/0428              |                         |
|            |         |        |       | 000306 FT              |                         |
|            |         |        |       | 2 0 49045 0 00 0000+00 |                         |
|            |         |        |       | 000306 FT              |                         |
|            |         |        |       | OLIVE RD               |                         |
|            |         |        |       | (T513)                 |                         |
|            |         |        |       | 0020/0000              |                         |
|            |         |        |       | 2 0 49045 1 00 0000+00 |                         |
|            |         |        |       | 000000 FT              |                         |
|            |         |        |       | SNYDERTOWN RD          |                         |
|            |         |        |       | (SR4012 SEG 0240/0000) |                         |
|            |         |        |       | POPPY RD               |                         |
|            |         |        |       | (T776)                 |                         |
|            |         |        |       | 0010/0000              |                         |
|            |         |        |       | NC LOGAN RUN RD        |                         |
|            |         |        |       | SNYDERTOWN RD          |                         |
|            |         |        |       | (SR4012 SEG 0240/0000) |                         |
|            |         |        |       | MFC BEGIN = D          |                         |
|            |         |        |       | 5 0010/0000            | LENGTH(AH 0306 BK 0000) |

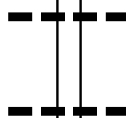
DIR: B TOTAL LEN: 1.145 MI. DIST: 03-4 SR: 2004  
 LEFT MUN: RUSH T RIGHT MUN: RUSH T

006046 FT



006046 FT ELYSBURG RD  
 0020/3031 (SR0054 SEG 0270/1991)  
 024 " DIA CIRC CONCR  
 0020/2855 LEN=0048 INSTALLED 1997

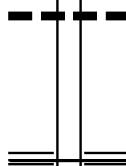
003015 FT



0020/0182 018 " DIA CIR PLASTIC  
 LEN=0025 INSTALLED UNKN  
 003015 FT 2 0 49139 0 00 0030+05  
 0020/0000 LENGTH(AH 3031 BK 3015)  
 018 " DIA CIR PLASTIC  
 0010/2491 LEN=0040 INSTALLED 1997

0010/1327 018 " DIA CIR PLASTIC  
 LEN=0033 INSTALLED 1997

000000 FT



0010/0224 084 " DIA CIRC METAL  
 LEN=0050 INSTALLED 2021  
 000000 FT 2 0 49139 0 00 0000+00  
 NC BOWDEN RD  
 LOGAN RUN RD  
 (SR2005 SEG 0080/0000)  
 MFC BEGIN = E  
 0010/0000 LENGTH(AH 3015 BK 0000)

DIR: B TOTAL LEN: 2.019 MI. DIST: 03-4 SR: 2003  
 LEFT MUN: RUSH T RIGHT MUN: RUSH T

MOSER RD  
(T547)

010658 FT

010658 FT  
INTER-AHD

BOYD STATION RD  
(SR2002 SEG 0010/0000)  
ELYSBURG RD  
(SR0054 SEG 0240/0000)  
015 " DIA CIRC METAL  
LEN=0036 INSTALLED UNKN

0040/1802

0040/2366  
0040/2310

008292 FT

0040/0032  
008292 FT

BMS EN 49/2003/0040/0000  
2 0 49071 0 01 0084+19  
LOGAN RUN  
BMSBG 49/2003/0040/0000  
LENGTH(AH 2366 BK 3388)

5 0040/0000

0030/2630

014 "H 21 "W ELLIP METAL  
LEN=0030 INSTALLED UNKN  
018 " DIA CIR PLASTIC  
LEN=0050 INSTALLED UNKN  
018 " DIA CIR PLASTIC  
LEN=0046 INSTALLED UNKN

0030/2220

0030/1828

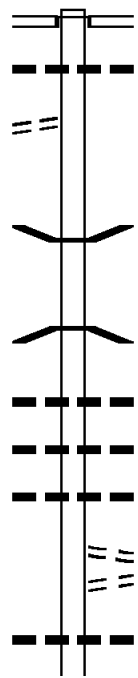
WARNER RD  
(T549)  
LC FOR WARNER RD  
(CONN)

0030/1704

0030/1627

018 " DIA CIR PLASTIC  
LEN=0043 INSTALLED UNKN  
018 " DIA CIR PLASTIC

0030/1536





EXTRACT DATE: 12/18/2023  
PRINT DATE: 12/19/2023

ROADWAY MANAGEMENT SYSTEM  
SLD COUNTY/SR - ANNUAL PRINT

PAGE NUMBER: 283  
COUNTY: NORTHUMBERLAND

DIR: B TOTAL LEN: 2.019 MI.  
LEFT MUN: RUSH T

DIST: 03-4 SR: 2003  
RIGHT MUN: RUSH T

004904 FT

002347 FT

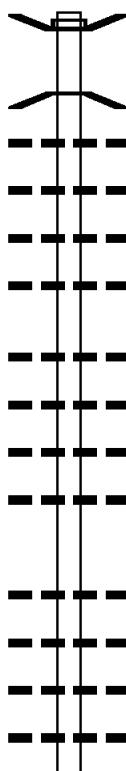
000000 FT

HILL RD  
(SR2005 SEG 0090/0000) 0010/0000

|                        |                          |                |
|------------------------|--------------------------|----------------|
| 0030/1296              | LEN=0050                 | INSTALLED UNKN |
| 018 "DIA               | CIR PLASTIC              |                |
| 0030/0932              | LEN=0034                 | INSTALLED UNKN |
| 018 "DIA               | CIR PLASTIC              |                |
| 0030/0676              | LEN=0032                 | INSTALLED UNKN |
| 018 "DIA               | CIR PLASTIC              |                |
| 0030/0404              | LEN=0031                 | INSTALLED UNKN |
| 064"H 43"              | W ELLIP METAL            |                |
| 0030/0006              | LEN=0036                 | INSTALLED 2007 |
| 004904 FT              | 2 0 49071 0 00 0049+14   |                |
| 5 0030/0000            | LENGTH(AH 3388 BK 2557)  |                |
| 018 "DIA               | CIR PLASTIC              |                |
| 0020/2237              | LEN=0048                 | INSTALLED UNKN |
| 018 "DIA               | CIR PLASTIC              |                |
| 0020/2079              | LEN=0040                 | INSTALLED UNKN |
| 018 "DIA               | CIR PLASTIC              |                |
| 0020/1837              | LEN=0040                 | INSTALLED UNKN |
| 018 "DIA               | CIR PLASTIC              |                |
| 0020/1586              | LEN=0032                 | INSTALLED UNKN |
| 018 "DIA               | CIR PLASTIC              |                |
| 0020/1444              | LEN=0037                 | INSTALLED UNKN |
| 018 "DIA               | CIR PLASTIC              |                |
| 0020/1161              | LEN=0034                 | INSTALLED UNKN |
| 024 "DIA               | CIR PLASTIC              |                |
| 0020/0785              | LEN=0040                 | INSTALLED 1998 |
| 018 "DIA               | CIR PLASTIC              |                |
| 0020/0492              | LEN=0036                 | INSTALLED UNKN |
| 018 "DIA               | CIR PLASTIC              |                |
| 0020/0249              | LEN=0032                 | INSTALLED UNKN |
| 002347 FT              | 2 0 49071 0 00 0023+45   |                |
| 5 0020/0000            | LENGTH(AH 2557 BK 2347)  |                |
| 018 "DIA               | CIR PLASTIC              |                |
| 0010/2183              | LEN=0060                 | INSTALLED UNKN |
| 018 "DIA               | CIR PLASTIC              |                |
| 0010/1380              | LEN=0032                 | INSTALLED UNKN |
| 0010/0480              | BMS EN 49/2003/0010/0459 |                |
| 0 0 00000 0 00 0000+00 | LOGANS RUN               |                |
| 0010/0459              | BMSBG 49/2003/0010/0459  |                |
| 018 "DIA               | CIR PLASTIC              |                |
| 0010/0025              | LEN=0060                 | INSTALLED UNKN |
| 000000 FT              | 2 0 49071 0 00 0000+00   |                |
| NC LOGAN RUN RD        | LOGAN RUN RD             |                |
| (SR2005 SEG 0090/0000) | MFC BEGIN = D            |                |
| 5 0010/0000            | LENGTH(AH 2347 BK 0000)  |                |

DIR: B TOTAL LEN: 2.155 MI. DIST: 03-4 SR: 2002  
 LEFT MUN: RUSH T RIGHT MUN: RUSH T

011379 FT



011379 FT AH-MONTOUR (47)  
 INTER-AHD BMSSEN 49/2002/0040/3433  
 0040/3458 SUSQUEHANNA RD  
 (SR2102 SEG 0010/0000)  
 2 0 49046 0 05 0127+89  
 LITTLE ROARING CREEK  
 0040/3433 BMSBG 49/2002/0040/3433  
 0040/2996 018 " DIA CIR PLASTIC  
 LEN=0040 INSTALLED 2003  
 0040/2498 018 " DIA CIR PLASTIC  
 LEN=0040 INSTALLED 2003  
 0040/2023 024 " DIA CIR PLASTIC  
 LEN=0040 INSTALLED 2003  
 0040/1900 018 " DIA CIR PLASTIC  
 LEN=0040 INSTALLED 2012  
 0040/1151 018 " DIA CIR PLASTIC  
 LEN=0047 INSTALLED UNKN  
 0040/0840 029"H 45"W ELLIP CONC  
 LEN=0048 INSTALLED 2003  
 0040/0441 015 " DIA CIR PLASTIC  
 LEN=0040 INSTALLED 2003  
 0040/0020 018 " DIA CIR PLASTIC  
 LEN=0038 INSTALLED 2003  
 007921 FT 2 0 49046 0 05 0162+31  
 0040/0000 LENGTH(AH 3458 BK 2830)  
 0030/2444 015 " DIA CIR PLASTIC  
 LEN=0035 INSTALLED 2003  
 0030/1974 015 " DIA CIR PLASTIC  
 LEN=0040 INSTALLED 2003  
 0030/1465 018 " DIA CIR PLASTIC  
 LEN=0047 INSTALLED UNKN  
 0030/1388 024 " DIA CIR PLASTIC  
 LEN=0050 INSTALLED 2003  
 018 " DIA CIR PLASTIC

007921 FT

EXTRACT DATE: 12/18/2023  
PRINT DATE: 12/19/2023

ROADWAY MANAGEMENT SYSTEM  
SLD COUNTY/SR - ANNUAL PRINT

PAGE NUMBER: 281  
COUNTY: NORTHUMBERLAND

DIR: B  
LEFT MUN: RUSH T

TOTAL LEN: 2.155 MI.

DIST: 03-4  
RIGHT MUN: RUSH T

SR: 2002

005091 FT

003139 FT

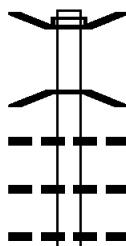
000000 FT

|           |                         |                |
|-----------|-------------------------|----------------|
| 0030/1129 | LEN=0040                | INSTALLED 2003 |
| 0030/0922 | 015 "DIA                | CIR PLASTIC    |
| 0030/0128 | LEN=0050                | INSTALLED 2003 |
| 0030/0014 | 018 "DIA                | CIR PLASTIC    |
| 005091 FT | LEN=0040                | INSTALLED 2003 |
|           | 2 0 49046               | 0 05 0190+49   |
|           | REED RD                 |                |
|           | (T774)                  |                |
| 0030/0000 | LENGTH(AH 2830 BK 1952) |                |
| 0020/1932 | 018 "DIA                | CIR PLASTIC    |
| 0020/1138 | LEN=0040                | INSTALLED 2003 |
| 0020/1010 | 015 "DIA                | CIR PLASTIC    |
| 0020/0929 | LEN=0040                | INSTALLED 2003 |
| 0020/0491 | 015 "DIA                | CIR PLASTIC    |
| 003139 FT | LEN=0040                | INSTALLED 2003 |
|           | TRIB NO BRANCH SUSQ RVR |                |
|           | STRUCTURE LENGTH 14 FT  |                |
|           | BMSID 49/2002/0020/0491 |                |
|           | 2 0 49046               | 0 05 0209+99   |
| 0020/0000 | 018 "DIA                | CIR PLASTIC    |
| 0010/2898 | LEN=0050                | INSTALLED 2003 |
| 0010/2492 | LENGTH(AH 1952 BK 3139) |                |
| 0010/1923 | 040"H 64"W              | ELLIP METAL    |
| 0010/1520 | LEN=0054                | INSTALLED UNKN |
| 0010/1189 | 015 "DIA                | CIR PLASTIC    |
| 0010/1145 | LEN=0040                | INSTALLED 2003 |
|           | 015 "DIA                | CIR PLASTIC    |
|           | LEN=0032                | INSTALLED 2003 |
|           | 024 "DIA                | CIR PLASTIC    |
|           | LEN=0060                | INSTALLED UNKN |
|           | BMSFN 49/2002/0010/1145 |                |
|           | 2 0 49046               | 0 05 0229+87   |
|           | LOGAN RUN               |                |
|           | BMSBG 49/2002/0010/1145 |                |
| 000000 FT | 2 0 49046               | 0 05 0241+41   |
|           | NC BO                   |                |
|           | YD STATION RD           |                |
|           | ELYSBURG RD             |                |
|           | (SR0054 SEG 0240/0000)  |                |
| INTER-BK  | LOGAN RUN RD            |                |
|           | (SR2003 SEG 0040/2366)  |                |
|           | MFC BEGIN = D           |                |
| 0010/0000 | LENGTH(AH 3139 BK 0000) |                |

EXTRACT DATE: 12/18/2023 ROADWAY MANAGEMENT SYSTEM PAGE NUMBER: 280  
 PRINT DATE: 12/19/2023 SLD COUNTY/SR - ANNUAL PRINT COUNTY: NORTHUMBERLAND

DIR: B TOTAL LEN: 1.601 MI. DIST: 03-4 SR: 2001  
 LEFT MUN: RUSH T RIGHT MUN: RUSH T

008453 FT



008453 FT AH-MONTOUR (47)  
 INTER-AHD BMSBG 49/2001/0060/1719  
 0060/1765 LITTLE ROARING CREEK RD  
 (SR2119 SEG 0040/0000)  
 2 0 49046 0 03 0124+93  
 L. ROARG CK  
 0060/1719 BMSBG 49/2001/0060/1719  
 018 " DIA CIR PLASTIC  
 0060/1540 LEN=0050 INSTALLED 1997  
 030 " DIA CIR PLASTIC  
 0060/1177 LEN=0050 INSTALLED 1997  
 015 " DIA CIRC METAL  
 0060/0815 LEN=0050 INSTALLED 1997

DIR: B TOTAL LEN: 1.601 MI. DIST: 03-4 SR: 2001  
 LEFT MUN: RUSH T RIGHT MUN: RUSH T

|           |   |           |   |
|-----------|---|-----------|---|
|           |   | 0060/0450 | 018 " DIA CIR PLASTIC<br>LEN=0050 INSTALLED 1997  |
|           |   | 0060/0363 | 018 " DIA CIR PLASTIC<br>LEN=0050 INSTALLED 1997  |
| 006688 FT |   | 0060/0038 | BMSSEN 49/2001/0060/0000                          |
|           |   | 006688 FT | 2 0 49046 0 03 0107+63                            |
|           |   | INTER-BK  | LITTLE ROARING CREEK RD<br>(SR2119 SEG 0030/3104) |
|           |   |           | L. ROARING CREEK                                  |
|           |   |           | BMSBG 49/2001/0060/0000                           |
|           |   |           | BK-MONTOUR (47)                                   |
| 006688 FT | 5 | 0060/0000 | LTH AH 001765 BK 003104                           |
|           |   | 006688 FT |   |
|           |   | 7052/0000 | LTH AH 003104 BK 001439                           |
|           |   |           | AH-MONTOUR (47)                                   |
|           |   | INTER-AHD | LITTLE ROARING CREEK RD                           |
|           |   | 0050/1439 | (SR2119 SEG 0030/0000)                            |
|           |   |           | LITTLE ROARING CREEK                              |
|           |   |           | STRUCTURE LENGTH 30 FT                            |
|           |   | 0050/1406 | BMSID 49/2001/0050/1406                           |
|           |   |           |   |
|           |   | 0050/0511 | 018 " DIA CIR PLASTIC<br>LEN=0060 INSTALLED 1997  |
|           |   | 0050/0105 | 018 " DIA CIR PLASTIC<br>LEN=0045 INSTALLED UNKN  |
| 005249 FT |   | 005249 FT | 2 0 49046 0 02 0062+24                            |
|           |   | NC L      | LITTLE ROARING CREEK RD                           |
|           | 5 | 0050/0000 | LENGTH(AH 1439 BK 1879)                           |
|           |   |           | 018 " DIA CIR PLASTIC                             |
|           |   | 0040/1829 | LEN=0040 INSTALLED 1997                           |
|           |   |           | 018 " DIA CIR PLASTIC                             |
|           |   | 0040/1539 | LEN=0042 INSTALLED 1997                           |
|           |   |           | 018 " DIA CIR PLASTIC                             |
|           |   | 0040/1282 | LEN=0045 INSTALLED 1997                           |
|           |   |           | 024 " DIA CIR PLASTIC                             |
|           |   | 0040/0865 | LEN=0048 INSTALLED 1997                           |
|           |   |           | 018 " DIA CIR PLASTIC                             |
|           |   | 0040/0560 | LEN=0045 INSTALLED 1997                           |
|           |   |           | 018 " DIA CIR PLASTIC                             |
|           |   | 0040/0355 | LEN=0045 INSTALLED 1997                           |
| 003370 FT |   | 003370 FT | 2 0 49046 0 02 0043+39                            |
|           |   | INTER-BK  | ROARING CREEK RD                                  |
|           |   |           | (SR2119 SEG 0020/0359)                            |
|           |   |           | BK-MONTOUR (47)                                   |
| 003370 FT | 5 | 0040/0000 | LTH AH 001879 BK 000359                           |
|           |   | 003370 FT |   |
|           |   | 7032/0000 | LTH AH 000359 BK 001127                           |
|           |   |           | AH-MONTOUR (47)                                   |
|           |   | INTER-AHD | ROARING CREEK RD                                  |
|           |   | 0030/1127 | (SR2119 SEG 0020/0000)                            |

DIR: B TOTAL LEN: 1.601 MI. DIST: 03-4 SR: 2001  
 LEFT MUN: RUSH T RIGHT MUN: RUSH T

SCISLY RD  
 (T782)

002243 FT

0030/0000

000334 FT

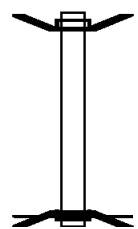
000334 FT

000000 FT

|           |                          |             |                        |                |
|-----------|--------------------------|-------------|------------------------|----------------|
| 0030/1082 | 018 " DIA                | CIRC METAL  | LEN=0050               | INSTALLED 1997 |
| 0030/0707 | 018 " DIA                | CIR PLASTIC | LEN=0040               | INSTALLED 1997 |
| 0030/0566 | 018 " DIA                | CIR PLASTIC | LEN=0038               | INSTALLED 1997 |
| 0030/0145 | BMS EN 49/2001/0030/0132 |             | 2 0 49046 0 01 0029+84 |                |
| 0030/0132 | TRIB LITTLE ROARING CRK  |             |                        |                |
| 002243 FT | BMSBG 49/2001/0030/0132  |             | 2 0 49046 0 01 0028+53 |                |
| 0030/0000 | NC RO                    |             |                        |                |
| 0030/0000 | MFC BEGIN = E            |             |                        |                |
| 0020/1588 | LENGTH(AH 1127 BK 1909)  |             |                        |                |
| 0020/1120 | 018 " DIA                | CIRC METAL  | LEN=0035               | INSTALLED 1997 |
| 0020/0911 | 018 " DIA                | CIR PLASTIC | LEN=0035               | INSTALLED 1997 |
| 0020/0348 | 013 "H 22 "W             | ELLIP METAL | LEN=0035               | INSTALLED 1997 |
| 0020/0238 | 018 " DIA                | CIR PLASTIC | LEN=0035               | INSTALLED 1997 |
| 0020/0238 | 018 " DIA                | CIR PLASTIC | LEN=0075               | INSTALLED 1997 |
| 000334 FT | BMS EN 49/2001/0020/0000 |             | 2 0 49046 0 01 0009+31 |                |
| 000334 FT | INTER-BK                 |             |                        |                |
| 000334 FT | LITTLE ROARING CREEK RD  |             |                        |                |
| 000334 FT | (SR2119 SEG 0010/0126)   |             |                        |                |
| 000334 FT | LITTLE ROARING CREEK     |             |                        |                |
| 000334 FT | BMSBG 49/2001/0020/0000  |             |                        |                |
| 000334 FT | BK-MONTOUR (47)          |             |                        |                |
| 000334 FT | LTH AH 001909 BK 000100  |             |                        |                |
| 000334 FT | 7014/0000                |             |                        |                |
| 000334 FT | LTH AH 000100 BK 000334  |             |                        |                |
| 000334 FT | AH-MONTOUR (47)          |             |                        |                |
| 000334 FT | LITTLE ROARING CREEK RD  |             |                        |                |
| 000334 FT | (SR2111 SEG 0010/0000)   |             |                        |                |
| 000334 FT | L ROARING CR             |             |                        |                |
| 000334 FT | STRUCTURE LENGTH 8 FT    |             |                        |                |
| 000000 FT | BMSID 49/2001/0012/0322  |             | 0 0 00000 0 00 0000+00 |                |
| 000000 FT | NC LI                    |             |                        |                |
| 000000 FT | TITTLE ROARING CREEK RD  |             |                        |                |
| 000000 FT | ELYSBURG RD              |             |                        |                |
| 000000 FT | (SRO054 SEG 0322/0866)   |             |                        |                |
| 000000 FT | MFC BEGIN = D            |             |                        |                |
| 0012/0000 | LENGTH(AH 0334 BK 0000)  |             |                        |                |

EXTRACT DATE: 12/18/2023      ROADWAY MANAGEMENT SYSTEM      PAGE NUMBER: 277  
 PRINT DATE: 12/19/2023      SLD COUNTY/SR - ANNUAL PRINT      COUNTY: NORTHUMBERLAND  
 DIR: B      TOTAL LEN: .053 MI.      DIST: 03-4      SR: 1045  
 LEFT MUN: DELAWARE T      RIGHT MUN: DELAWARE T

000278 FT  
 000000 FT



000278 FT BMS EN 49/1045/0010/0000  
 INTER-AHD SULPHUR RD  
 0010/0278 (T666)  
 000000 FT 0 0 00000 0 00 0000+00  
           NC SU LPHUR RD  
 INTER-BK SULPHUR RD  
           (T666)  
           I-180  
           BMSBG 49/1045/0010/0000  
           MFC BEGIN = E  
 0010/0000 LENGTH(AH 0278 BK 0000)

EXTRACT DATE: 12/18/2023      ROADWAY MANAGEMENT SYSTEM      PAGE NUMBER: 276  
 PRINT DATE: 12/19/2023      SLD COUNTY/SR - ANNUAL PRINT      COUNTY: NORTHUMBERLAND  
 DIR: B      TOTAL LEN: .000 MI.      DIST: 03-4      SR: 1043  
 LEFT MUN: LEWIS T      RIGHT MUN: LEWIS T

000000 FT  
 000000 FT  
 000000 FT



000000 FT  
 7020/0000 LTH AH 006841 BK 000172  
 000000 FT  
 7010/0000 LTH AH 000172 BK 006050  
 000000 FT  
 7008/0000 LTH AH 006050 BK 000000



EXTRACT DATE: 12/18/2023 ROADWAY MANAGEMENT SYSTEM PAGE NUMBER: 275  
PRINT DATE: 12/19/2023 SLD COUNTY/SR - ANNUAL PRINT COUNTY: NORTHUMBERLAND  
DIR: B TOTAL LEN: .000 MI. DIST: 03-4 SR: 1041  
LEFT MUN: LEWIS T RIGHT MUN: LEWIS T

000000 FT



000000 FT  
7010/0000 LENGTH(AH 1054 BK 0000)

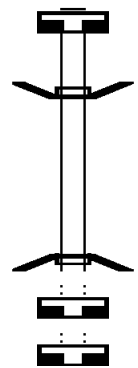
EXTRACT DATE: 12/18/2023 ROADWAY MANAGEMENT SYSTEM PAGE NUMBER: 274  
 PRINT DATE: 12/19/2023 SLD COUNTY/SR - ANNUAL PRINT COUNTY: NORTHUMBERLAND  
 DIR: B TOTAL LEN: .005 MI. DIST: 03-4 SR: 1039  
 LEFT MUN: LEWIS T RIGHT MUN: LEWIS T

000027 FT

000000 FT

000000 FT

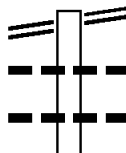
000000 FT



000027 FT  
 7022/0000 LENGTH(AH 3021 BK 0027)  
 BMSSEN 49/1039/0020/0000  
 INTER-AHD KOCH RD  
 0020/0027 (TB95)  
 000000 FT 2 0 49095 0 00 0028+42  
 NC KOCH RD  
 INTER-BK KOCH RD  
 (TB95)  
 MUDDY RUN  
 BMSBG 49/1039/0020/0000  
 0020/0000 LENGTH(AH 0027 BK 2013)  
 000000 FT  
 7012/0000 LENGTH(AH 2013 BK 0828)  
 000000 FT  
 7010/0000 LENGTH(AH 0828 BK 0000)

EXTRACT DATE: 12/18/2023 ROADWAY MANAGEMENT SYSTEM PAGE NUMBER: 273  
 PRINT DATE: 12/19/2023 SLD COUNTY/SR - ANNUAL PRINT COUNTY: NORTHUMBERLAND  
 DIR: B TOTAL LEN: 1.210 MI. DIST: 03-4 SR: 1037  
 LEFT MUN: POINT T RIGHT MUN: POINT T

RIDGE RD 006390 FT  
 (SR1024 SEG 0060/0000) 0030/1976



006390 FT RIDGE RD  
 0030/1976 (SR1024 SEG 0060/0000)  
 024 " DIA CIR PLASTIC  
 0030/1920 LEN=0050 INSTALLED 2002  
 012 " DIA CIRC CONCR  
 0030/1705 LEN=0032 INSTALLED UNKN  
 024 " DIA CIR PLASTIC

EXTRACT DATE: 12/18/2023  
PRINT DATE: 12/19/2023

ROADWAY MANAGEMENT SYSTEM  
SLD COUNTY/SR - ANNUAL PRINT

PAGE NUMBER: 272  
COUNTY: NORTHUMBERLAND

DIR: B TOTAL LEN: 1.210 MI.  
LEFT MUN: POINT T

DIST: 03-4 SR: 1037  
RIGHT MUN: POINT T

| Stationing | Length                  | Material                            | Notes          |
|------------|-------------------------|-------------------------------------|----------------|
| 0030/1400  | LEN=0046                | 018" DIA CIRC CONCR                 | INSTALLED UNKN |
| 0030/1180  | LEN=0042                | 018" DIA CIRC PLASTIC               | INSTALLED UNKN |
| 0030/0895  | LEN=0041                | 036" DIA CIRC CONCR                 | INSTALLED UNKN |
| 0030/0330  | LEN=0042                | 2004905200000044+28                 | INSTALLED UNKN |
| 004414 FT  |                         | ROUSH RD (T692)                     |                |
| 0030/0000  | LENGTH(AH 1976 BK 1510) | 048" DIA CIRC METAL                 | INSTALLED 2012 |
| 0020/1275  | LEN=0035                | PETERS RD (PRDR)                    |                |
| 0020/1209  | LEN=0040                | 018" DIA CIRC PLASTIC               | INSTALLED 2002 |
| 0020/1136  | LEN=0040                | 018" DIA CIRC PLASTIC               | INSTALLED UNKN |
| 0020/0990  | LEN=0040                | 018" DIA CIRC PLASTIC               | INSTALLED UNKN |
| 0020/0610  | LEN=0040                | 018" DIA CIRC PLASTIC               | INSTALLED 2020 |
| 0020/0470  | LEN=0030                | 018" DIA CIRC PLASTIC               | INSTALLED 1998 |
| 0020/0240  | LEN=0030                | 018" DIA CIRC PLASTIC               | INSTALLED 1998 |
| 002904 FT  |                         | 2004905200000029+13                 |                |
| 0020/0000  | LENGTH(AH 1510 BK 2904) | 012" DIA CIRC CONCR                 | INSTALLED UNKN |
| 0010/2825  | LEN=0049                | 018" DIA CIRC PLASTIC               | INSTALLED UNKN |
| 0010/2505  | LEN=0050                | 018" DIA CIRC PLASTIC               | INSTALLED UNKN |
| 0010/1950  | LEN=0041                | 018" DIA CIRC METAL                 | INSTALLED UNKN |
| 0010/1410  | LEN=0052                | 018" DIA CIRC PLASTIC               | INSTALLED 2002 |
| 0010/1165  | LEN=0040                | OLD DANVILLE HW                     |                |
| 0010/0823  | LENGTH(AH 1510 BK 2904) | 018" DIA CIRC METAL                 | INSTALLED UNKN |
| 0010/0520  | LEN=0035                | OAK PARK DR (T559)                  |                |
| 0010/0376  | LEN=0035                | 2004905200000000+00                 |                |
| 000000 FT  |                         | NC SPRUCE HOLLOW RD                 |                |
|            |                         | POINT TWP RD (SR0011 SEG 0090/0000) |                |
|            |                         | MFC BEGIN = E                       |                |
|            | LENGTH(AH 2904 BK 0000) |                                     |                |

EXTRACT DATE: 12/18/2023 ROADWAY MANAGEMENT SYSTEM PAGE NUMBER: 271  
PRINT DATE: 12/19/2023 SLD COUNTY/SR - ANNUAL PRINT COUNTY: NORTHUMBERLAND

DIR: B TOTAL LEN: 1.388 MI. DIST: 03-4 SR: 1035  
LEFT MUN: POINT T RIGHT MUN: POINT T

007331 FT








007331 FT  
INTER-AHD COMFORT RD  
(T570)

DIR: B TOTAL LEN: 1.388 MI. DIST: 03-4 SR: 1035  
 LEFT MUN: POINT T RIGHT MUN: POINT T

| Stationing             | Description | Material                          | Length         | Notes          |
|------------------------|-------------|-----------------------------------|----------------|----------------|
|                        | RIDGE RD    | (SR1024 SEG 0030/0000)            |                |                |
|                        | 0060/1696   | 018" DIA CIR PLASTIC              |                |                |
|                        | 0060/1300   | LEN=0040                          | INSTALLED 2020 |                |
|                        | 0060/0365   | 018" DIA CIR PLASTIC              | LEN=0040       | INSTALLED 2020 |
|                        | 0060/0010   | 060" DIA CIRC METAL               | LEN=0060       | INSTALLED 2001 |
| 005635 FT              | 005635 FT   | 2 0 49051 0 00 0115+27            |                |                |
|                        | 0060/0000   | LENGTH(AH 1696 BK 2144)           |                |                |
|                        | 0050/1725   | 018" DIA CIR PLASTIC              | LEN=0040       | INSTALLED 2020 |
|                        | 0050/1320   | 018" DIA CIR PLASTIC              | LEN=0040       | INSTALLED 2020 |
|                        | 0050/0190   | 024" DIA CIR PLASTIC              | LEN=0040       | INSTALLED 2002 |
| 2 0 49051 0 00 0093+83 | 003491 FT   |                                   |                |                |
| STONE SCHOOL RD        | 0050/0000   |                                   |                |                |
| (T566)                 | 0050/0000   | LENGTH(AH 2144 BK 2538)           |                |                |
|                        | 0040/1325   | ESSEX LN                          |                |                |
|                        | 0040/0971   | (T713)<br>NOTTINGHAM DR<br>(T711) |                |                |
| 000953 FT              | 000953 FT   | 2 0 49051 0 00 0068+98            |                |                |
|                        | 0040/0000   | NEITZ RD<br>(T568)                |                |                |
|                        | 0030/0699   | LENGTH(AH 2538 BK 0953)           |                |                |
|                        | 000000 FT   | 024" DIA CIR PLASTIC              | LEN=0050       | INSTALLED 2013 |
|                        | 000000 FT   | 2 0 49051 0 00 0059+03            |                |                |
|                        | 0030/0000   | NC ST STRAWBRIDGE RD              |                |                |
|                        | 000000 FT   | INTER-BK STRAWBRIDGE RD           |                |                |
|                        | 000000 FT   | (BORO)                            |                |                |
|                        | 000000 FT   | LENGTH(AH 0953 BK 1378)           |                |                |
|                        | 7030/0000   | LENGTH(AH 1378 BK 2112)           |                |                |
|                        | 000000 FT   | LENGTH(AH 2112 BK 2257)           |                |                |
|                        | 7020/0000   | LENGTH(AH 2112 BK 2257)           |                |                |
|                        | 000000 FT   | LENGTH(AH 2257 BK 0000)           |                |                |
|                        | 7010/0000   |                                   |                |                |

EXTRACT DATE: 12/18/2023      ROADWAY MANAGEMENT SYSTEM      PAGE NUMBER: 269  
 PRINT DATE: 12/19/2023      SLD COUNTY/SR - ANNUAL PRINT      COUNTY: NORTHUMBERLAND  
 DIR: B      TOTAL LEN: .000 MI.      DIST: 03-4      SR: 1033  
 LEFT MUN: WEST CHILLISQUAQUE T      RIGHT MUN: WEST CHILLISQUAQUE T

|           |  |           |                         |
|-----------|--|-----------|-------------------------|
| 000000 FT |  | 000000 FT |                         |
| 000000 FT |  | 7040/0000 | LENGTH(AH 2913 BK 1375) |
| 000000 FT |  | 000000 FT |                         |
| 000000 FT |  | 7030/0000 | LENGTH(AH 1375 BK 1967) |
| 000000 FT |  | 000000 FT |                         |
|           |  | 7020/0000 | LENGTH(AH 1967 BK 1738) |
|           |  | 000000 FT |                         |
|           |  | 7010/0000 | LENGTH(AH 1738 BK 0000) |

| FROM                        | TO        | LENGTH    | SR                        | SEG           | DESCRIPTION             | STATUS                  |
|-----------------------------|-----------|-----------|---------------------------|---------------|-------------------------|-------------------------|
| 011806 FT                   | 011806 FT |           | SR 0405                   | SH            |                         |                         |
| FROM 0405/0140 SH<br>(CONN) | 0090/1367 | 0090/1502 | (SR0405)                  | SEG 0141/1123 |                         |                         |
|                             |           | 0090/1367 | (SR0405)                  | SEG 0140/1124 |                         |                         |
|                             |           | 0090/1360 | TO 0405/0140 SH<br>(CONN) |               |                         |                         |
|                             |           |           | 018 " DIA                 | CIRC CONCR    |                         | LEN=0060 INSTALLED UNKN |
|                             |           |           | 048 " DIA                 | CIRC CONCR    |                         | LEN=0100 INSTALLED UNKN |
| 2 0 49053 0 01 0197+04      | 010304 FT | 0090/0146 |                           |               |                         |                         |
| COUP RD<br>(T584)           | 0090/0000 | 010304 FT |                           |               |                         |                         |
|                             |           | 0090/0000 |                           |               | LENGTH(AH 1502 BK 2921) |                         |
|                             |           | 0080/2706 |                           |               | (AAR 501557H)#TRKS 01   |                         |
|                             |           | 0080/2412 |                           |               | SODOM RD                |                         |
|                             |           | 0080/2280 |                           |               | (SR1022 SEG 0010/0000)  |                         |
|                             |           | 0080/1944 |                           |               | 024 " DIA CIRC CONCR    | LEN=0080 INSTALLED UNKN |
|                             |           | 0080/1442 |                           |               | 018 " DIA CIRC CONCR    | LEN=0070 INSTALLED UNKN |
|                             |           | 0080/1102 |                           |               | (AAR 000964*)#TRKS 01   | LEN=0090 INSTALLED UNKN |
|                             |           | 0080/0741 |                           |               | 018 " DIA CAST IRON     | LEN=0090 INSTALLED UNKN |
|                             |           | 0080/0443 |                           |               | 024 " DIA CIRC CONCR    | LEN=0046 INSTALLED UNKN |
|                             |           | 0080/0100 |                           |               | 018 " DIA CIRC CONCR    | LEN=0050 INSTALLED UNKN |
| 007383 FT                   | 007383 FT | 0080/0000 |                           |               | 2 0 49053 0 01 0167+82  |                         |
|                             |           | 0070/1955 |                           |               | LENGTH(AH 2921 BK 2235) |                         |
|                             |           | 0070/1730 |                           |               | 018 " DIA CIRC METAL    | LEN=0050 INSTALLED UNKN |
|                             |           | 0070/1190 |                           |               | 018 " DIA CIRC CONCR    | LEN=0040 INSTALLED UNKN |
|                             |           | 0070/0874 |                           |               | 018 " DIA CIRC CONCR    | LEN=0050 INSTALLED UNKN |
|                             |           | 0070/0354 |                           |               | 036 " DIA CIRC CONCR    | LEN=0042 INSTALLED UNKN |
|                             |           |           |                           |               | MUFFLEY NURSERY RD      |                         |
| RAMER RD<br>(PRDR)          | 0070/0104 | 005148 FT |                           |               | (PRDR)                  |                         |
|                             | 005148 FT | 0070/0000 |                           |               | 2 0 49053 0 01 0145+46  |                         |
|                             |           |           |                           |               | LENGTH(AH 2235 BK 2375) |                         |



EXTRACT DATE: 12/18/2023  
PRINT DATE: 12/19/2023

ROADWAY MANAGEMENT SYSTEM  
SLD COUNTY/SR - ANNUAL PRINT

PAGE NUMBER: 267  
COUNTY: NORTHUMBERLAND

DIR: B TOTAL LEN: 2.236 MI.  
LEFT MUN: WEST CHILLISQUAQUE T

DIST: 03-4 SR: 1031  
RIGHT MUN: WEST CHILLISQUAQUE T

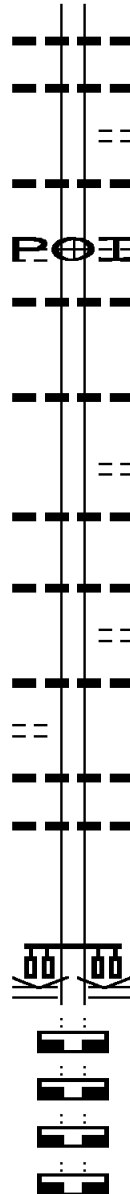
PATTON DR  
(PRDR)

0060/0730  
002773 FT

CENTER ST  
(T575)

0050/0418  
000000 FT

000000 FT  
000000 FT  
000000 FT  
000000 FT  
000000 FT



0060/2115 048 " DIA CIRC CONCR  
LEN=0070 INSTALLED UNKN  
0060/1523 018 " DIA CIRC CONCR  
LEN=0050 INSTALLED UNKN  
MARSH RD  
0060/1205 (TWP )  
030 " DIA CIRC CONCR  
0060/1000 LEN=0045 INSTALLED UNKN  
(APRA) INTEGRITY BUILDI  
BELFORD BL  
0060/0730 (TWP )  
030 " DIA CIRC CONCR  
0060/0138 LEN=0070 INSTALLED UNKN  
002773 FT 2 0 49053 0 01 0121+70  
5 0060/0000 LENGTH(AH 2375 BK 2773)  
048 " DIA CIRC CONCR  
0050/2390 LEN=0060 INSTALLED UNKN  
LAWTON LN  
0050/1687 (TWP )  
018 " DIA CIRC CONCR  
0050/1638 LEN=0054 INSTALLED UNKN  
0050/0847 015 " DIA CIRC CONCR  
LEN=0048 INSTALLED UNKN  
NORTH COURT RD  
0050/0723 (TWP )  
0050/0471 015 " DIA CIRC CONCR  
LEN=0050 INSTALLED UNKN  
0050/0203 036 " DIA CIRC METAL  
LEN=0050 INSTALLED UNKN  
018 " DIA CIRC CONCR  
0050/0032 LEN=0072 INSTALLED UNKN  
000000 FT 2 0 49053 0 01 0093+96  
VILLAGE: MONTANDON  
NC HOUSELS RUN RD  
MAIN ST  
(SR0045 SEG 0070/0000)  
5 0050/0000 LENGTH(AH 2773 BK 1784)  
000000 FT  
7040/0000 LENGTH(AH 1784 BK 2688)  
000000 FT  
7030/0000 LENGTH(AH 2688 BK 2412)  
000000 FT  
7020/0000 LENGTH(AH 2412 BK 2490)  
000000 FT  
7010/0000 LENGTH(AH 2490 BK 0000)

EXTRACT DATE: 12/18/2023 ROADWAY MANAGEMENT SYSTEM PAGE NUMBER: 266  
 PRINT DATE: 12/19/2023 SLD COUNTY/SR - ANNUAL PRINT COUNTY: NORTHUMBERLAND

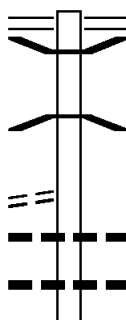
DIR: B TOTAL LEN: 2.390 MI. DIST: 03-4 SR: 1029  
 LEFT MUN: TURBOT T RIGHT MUN: TURBOT T

NUEUR RD  
 (T575)

012619 FT

0060/1140

010429 FT



012619 FT SR 0254 SH  
 0060/2190 (SR0254 SEG 0140/0000)  
 0060/2022 BMSFN 49/1029/0060/1966  
 2 0 49056 0 01 0182+39  
 LIMESTONE RUN  
 0060/1966 BMSBG 49/1029/0060/1966

0060/0690 018 " DIA CIR PLASTIC  
 LEN=0050 INSTALLED 2005  
 0060/0270 018 " DIA CIR PLASTIC  
 LEN=0050 INSTALLED 2006  
 010429 FT 2 0 49056 0 01 0162+48

EXTRACT DATE: 12/18/2023  
PRINT DATE: 12/19/2023

ROADWAY MANAGEMENT SYSTEM  
SLD COUNTY/SR - ANNUAL PRINT

PAGE NUMBER: 265  
COUNTY: NORTHUMBERLAND

DIR: B TOTAL LEN: 2.390 MI.  
LEFT MUN: TURBOT T

DIST: 03-4 SR: 1029  
RIGHT MUN: TURBOT T

BOYER RD  
(T586)

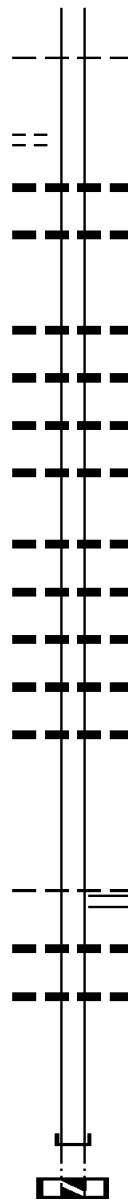
0050/0535

009014 FT

006597 FT

006082 FT

006082 FT



0060/0000 LENGTH(AH 2190 BK 1415)  
TURBOT  
0050/1149 EAST CHILLISQUAQUE T

0050/0475 018 " DIA CIRC CONCR  
LEN=0030 INSTALLED UNKN  
018 " DIA CIRC CONCR  
0050/0215 LEN=0033 INSTALLED UNKN  
009014 FT 2 0 49056 0 00 0145+22  
0050/0000 LENGTH(AH 1415 BK 2417)  
018 " DIA CIR PLASTIC  
0040/2365 LEN=0040 INSTALLED 2022  
018 " DIA CIR PLASTIC  
0040/2275 LEN=0030 INSTALLED UNKN  
018 " DIA CIR PLASTIC  
0040/2099 LEN=0040 INSTALLED 2022  
024 " DIA CIR PLASTIC  
0040/1563 LEN=0035 INSTALLED 2005

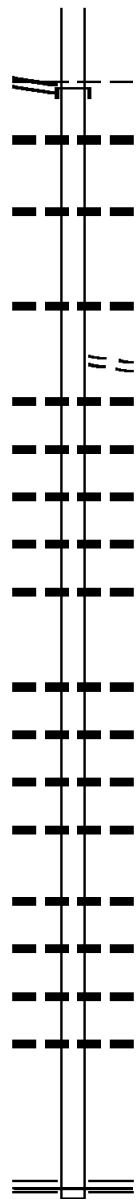
0040/0930 018 " DIA CIR PLASTIC  
LEN=0045 INSTALLED 2005  
018 " DIA CIR PLASTIC  
0040/0830 LEN=0037 INSTALLED UNKN  
018 " DIA CIR PLASTIC  
0040/0595 LEN=0055 INSTALLED 2005  
042 " DIA CIR PLASTIC  
0040/0316 LEN=0042 INSTALLED 2000  
018 " DIA CIR PLASTIC  
0040/0064 LEN=0031 INSTALLED 2005  
006597 FT 2 0 49057 0 00 0111+75  
NC FO LLMER RD  
MEXICO RD  
(SR3012 SEG 0010/0000)  
EAST CHILLISQUAQUE  
LIBERTY T

0040/0000 LENGTH(AH 2417 BK 0515)  
042 " DIA CIR PLASTIC  
0030/0470 LEN=0040 INSTALLED 2017  
018 " DIA CIRC CONCR  
0030/0240 LEN=0052 INSTALLED UNKN  
006082 FT 2 0 49057 0 00 0116+75  
NC MEXICO RD  
INTER-BK MEXICO RD  
(SR3013 SEG 0010/1108)  
BK-MONTOUR (47)

0030/0000 LTH AH 000515 BK 001108  
006082 FT  
7022/0000 LTH AH 001108 BK 003408

DIR: B TOTAL LEN: 2.390 MI. DIST: 03-4 SR: 1029  
 LEFT MUN: EAST CHILLISQUAQUE T RIGHT MUN: EAST CHILLISQUAQUE T

MEXICO RD  
 (SR1020 SEG 0050/2235) 0020/3408



| Segment ID | Material / Description   | Length    | Status / Date           |
|------------|--|-----------|-------------------------|
| 0020/3408  | INTER-AHD CREEK RD (SR3013 SEG 0010/0000) EAST CHILLISQUAQUE T | 0020/3408 |                         |
| 0020/3326  | 018 " DIA CIRC CONCR   | 0020/3326 | LEN=0034 INSTALLED UNKN |
| 0020/2633  | 024 " DIA CIRC METAL   | 0020/2633 | LEN=0035 INSTALLED UNKN |
| 0020/1605  | 042 " DIA CIR PLASTIC  | 0020/1605 | LEN=0042 INSTALLED UNKN |
| 0020/1363  | BRIDGE RD (T308)   | 0020/1363 |                         |
| 0020/1275  | 018 " DIA CIR PLASTIC  | 0020/1275 | LEN=0048 INSTALLED 2005 |
| 0020/1113  | 014 " H 22 " W ELLIP METAL                                     | 0020/1113 | LEN=0032 INSTALLED UNKN |
| 0020/0604  | 018 " DIA CIR PLASTIC  | 0020/0604 | LEN=0040 INSTALLED 2005 |
| 0020/0480  | 018 " DIA CIR PLASTIC  | 0020/0480 | LEN=0040 INSTALLED 2005 |
| 0020/0220  | 018 " DIA CIRC METAL   | 0020/0220 | LEN=0040 INSTALLED UNKN |
| 0020/0000  | 2 0 49057 0 02 0180+14   | 0020/0000 | LENGTH(AH 3408 BK 2674) |
| 0010/2118  | 042 " DIA CIR PLASTIC  | 0010/2118 | LEN=0040 INSTALLED 2004 |
| 0010/1801  | 018 " DIA CIRC METAL   | 0010/1801 | LEN=0040 INSTALLED UNKN |
| 0010/1540  | 018 " DIA CIRC METAL   | 0010/1540 | LEN=0030 INSTALLED UNKN |
| 0010/1260  | 012 " DIA CIRC METAL   | 0010/1260 | LEN=0045 INSTALLED UNKN |
| 0010/0545  | 036 " DIA CIR PLASTIC  | 0010/0545 | LEN=0047 INSTALLED 2006 |
| 0010/0365  | 018 " DIA CIR PLASTIC  | 0010/0365 | LEN=0050 INSTALLED 2006 |
| 0010/0170  | 018 " DIA CIR PLASTIC  | 0010/0170 | LEN=0080 INSTALLED 2006 |
| 0010/0040  | 018 " DIA CIRC CONCR   | 0010/0040 | LEN=0044 INSTALLED UNKN |
| 000000 FT  | 2 0 49057 0 02 0206+88   | 000000 FT |                         |
| 0010/0000  | NC CR CREEK RD (SR0642 SH (SR0642 SEG 0130/1641) MFC BEGIN = D | 0010/0000 | LENGTH(AH 2674 BK 0000) |

002674 FT

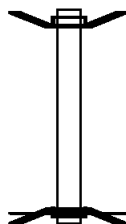
000000 FT

EXTRACT DATE: 12/18/2023 ROADWAY MANAGEMENT SYSTEM PAGE NUMBER: 263  
PRINT DATE: 12/19/2023 SLD COUNTY/SR - ANNUAL PRINT COUNTY: NORTHUMBERLAND

DIR: B TOTAL LEN: .041 MI. DIST: 03-4 SR: 1028  
LEFT MUN: POINT T RIGHT MUN: POINT T

000219 FT

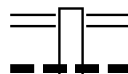
000000 FT



000219 FT BMS EN 49/1028/0010/0000  
INTER-AHD SERVICE ROAD A  
0010/0219 (TWP )  
000000 FT 0 0 00000 0 00 0000+00  
NC ACORN DR  
INTER-BK SERVICE ROAD A  
(TWP )  
SR147 NB  
BMSBG 49/1028/0010/0000  
MFC BEGIN = E  
0010/0000 LENGTH(AH 0219 BK 0000)

DIR: B TOTAL LEN: 2.748 MI. DIST: 03-4 SR: 1027  
 LEFT MUN: EAST CHILLISQUAQUE T RIGHT MUN: EAST CHILLISQUAQUE T

014512 FT



014512 FT MEXICO RD  
 0060/2596 (SR1020 SEG 0040/1263)  
 024 " DIA CIR PLASTIC  
 0060/2310 LEN=0065 INSTALLED 2011

011916 FT



011916 FT 2 0 49056 0 00 0119+00  
 0060/0000 LENGTH(AH 2596 BK 2765)  
 024 " DIA CIR PLASTIC  
 0050/2750 LEN=0036 INSTALLED 2011



0050/1730 018 " DIA CIR PLASTIC  
 LEN=0033 INSTALLED 2011



0050/0900 020 " DIA CIR PLASTIC  
 LEN=0050 INSTALLED 2011

009151 FT



009151 FT 2 0 49056 0 00 0091+41  
 0050/0000 LENGTH(AH 2765 BK 1626)  
 018 " DIA CIR PLASTIC  
 0040/1626 LEN=0040 INSTALLED 2015



0040/0644 BMS EN 49/1027/0040/0616  
 2 0 49056 0 00 0081+33



P3  
 ROSS RUN  
 0040/0616 BMSBG 49/1027/0040/0616

DIR: B TOTAL LEN: 2.748 MI. DIST: 03-4 SR: 1027  
 LEFT MUN: EAST CHILLISQUAQUE T RIGHT MUN: EAST CHILLISQUAQUE T

| Stationing | Notes | Object ID | Description             | Material    | Length   | Installation   |
|------------|-------|-----------|-------------------------|-------------|----------|----------------|
| 007525 FT  |       | 0040/0465 | 018" DIA CIR PLASTIC    | CIR PLASTIC | LEN=0055 | INSTALLED UNKN |
|            |       | 007525 FT | 2 0 49056 0 00 0075+18  |             |          |                |
|            |       |           | NC NORTH MILL RD        |             |          |                |
|            |       |           | SR 0642 SH              |             |          |                |
|            |       |           | (SR0642 SEG 0120/1395)  |             |          |                |
|            |       | 0040/0000 | LENGTH(AH 1626 BK 2583) |             |          |                |
|            |       | 0030/2540 | 012" DIA CIRC CONCR     | CIRC CONCR  | LEN=0036 | INSTALLED UNKN |
| 0030/2157  |       | 0030/1768 | 040"H 55"W ELLIP METAL  | ELLIP METAL | LEN=0040 | INSTALLED UNKN |
| 004942 FT  |       | 004942 FT | 2 0 49056 0 00 0049+37  |             |          |                |
|            |       |           | VILLAGE: POTTS GROVE    |             |          |                |
|            |       | 0030/0000 | LENGTH(AH 2583 BK 2439) |             |          |                |
|            |       | 0020/1900 | 018" DIA CIR PLASTIC    | CIR PLASTIC | LEN=0040 | INSTALLED 2015 |
|            |       | 0020/1560 | 018" DIA CIR PLASTIC    | CIR PLASTIC | LEN=0042 | INSTALLED 2016 |
|            |       | 0020/1180 | 018" DIA CIR PLASTIC    | CIR PLASTIC | LEN=0040 | INSTALLED 2016 |
|            |       | 0020/0960 | 030" DIA CIR PLASTIC    | CIR PLASTIC | LEN=0042 | INSTALLED 2004 |
|            |       | 0020/0270 | 018" DIA CIR PLASTIC    | CIR PLASTIC | LEN=0035 | INSTALLED 2011 |
|            |       | 0020/0025 | 018" DIA CIR PLASTIC    | CIR PLASTIC | LEN=0040 | INSTALLED 2015 |
| 002503 FT  |       | 002503 FT | 2 0 49056 0 00 0025+00  |             |          |                |
|            |       | 0020/0000 | LENGTH(AH 2439 BK 2503) |             |          |                |
|            |       | 0010/1310 | 024" DIA CIR PLASTIC    | CIR PLASTIC | LEN=0042 | INSTALLED 2011 |
| 0010/0452  |       | 0010/0093 | 061"H 83"W ELLIP METAL  | ELLIP METAL | LEN=0040 | INSTALLED 2001 |
| 000000 FT  |       | 000000 FT | 2 0 49056 0 00 0000+00  |             |          |                |
|            |       |           | NC SOUTH MILL RD        |             |          |                |
|            |       |           | SHAKESPEARE RD          |             |          |                |
|            |       |           | (SR1025 SEG 0084/0100)  |             |          |                |
|            |       |           | MFC BEGIN = D           |             |          |                |
|            |       | 0010/0000 | LENGTH(AH 2503 BK 0000) |             |          |                |

DIEHL RD  
(TWP)

DANCE HALL RD  
(T584)

EXTRACT DATE: 12/18/2023 ROADWAY MANAGEMENT SYSTEM PAGE NUMBER: 260  
PRINT DATE: 12/19/2023 SLD COUNTY/SR - ANNUAL PRINT COUNTY: NORTHUMBERLAND  
DIR: B TOTAL LEN: .000 MI. DIST: 03-4 SR: 1026  
LEFT MUN: EAST CHILLISQUAQUE T RIGHT MUN: EAST CHILLISQUAQUE T

000000 FT



000000 FT  
7010/0000 LENGTH(AH 0855 BK 0000)



DIR: B TOTAL LEN: 1.261 MI. DIST: 03-4 SR: 1025  
 LEFT MUN: EAST CHILLISQUAQUE T RIGHT MUN: EAST CHILLISQUAQUE T

|  |  |  |
|--|--|--|
| <p>006657 FT</p> <p>005426 FT</p> <p>SOUTH MILL RD<br/>(SR1027 SEG 0010/0000) 0084/0100</p> <p>004577 FT</p> <p>004577 FT</p> <p>004577 FT</p> |  | <p>006657 FT<br/>INTER-AHD<br/>FREDERICK RD<br/>(T588)<br/>PURPLE HEART RD<br/>(SR0045 SEG 0120/0000)<br/>0090/1231 BMSSEN 49/1025/0090/1032<br/>0090/1105 2 0 49055 0 01 0221+74<br/>CHILLISQUAQUE CREEK<br/>0090/1032 BMSBG 49/1025/0090/1032</p> <p>0090/0270 BMSSEN 49/1025/0090/0257<br/>2 0 49055 0 01 0219+26<br/>TRIB CHILLISQUAQUE CRK<br/>0090/0257 BMSBG 49/1025/0090/0257<br/>005426 FT 2 0 49055 0 01 0219+26<br/>HOBBS RD<br/>(T583)<br/>5 0090/0000 LENGTH(AH 1231 BK 0849)<br/>018 "DIA CIR PLASTIC<br/>0084/0270 LEN=0029 INSTALLED UNKN</p> <p>0084/0086 018 "DIA CIRC METAL<br/>004577 FT LEN=0072 INSTALLED UNKN<br/>INTER-BK 2 0 49055 0 01 0207+50<br/>SHAKESPEARE RD<br/>(T855)<br/>5 0084/0000 LENGTH(AH 0849 BK 2194)<br/>004577 FT<br/>7080/0000 LENGTH(AH 2194 BK 2621)<br/>004577 FT<br/>7070/0000 LENGTH(AH 2621 BK 2813)</p> |
|--|--|--|

DIR: B TOTAL LEN: 1.261 MI. DIST: 03-4 SR: 1025  
 LEFT MUN: WEST CHILLISQUAQUE T RIGHT MUN: WEST CHILLISQUAQUE T

| Stationing             | Description      | Length    | Notes                             |
|------------------------|------------------|-----------|-----------------------------------|
| 004577                 | FT               | 004577    | 7060/0000 LENGTH(AH 2813 BK 3123) |
| 004577                 | FT               | 004577    | 7050/0000 LENGTH(AH 3123 BK 1423) |
| 004577                 | FT               | 004577    | 7044/0000 LENGTH(AH 1423 BK 0235) |
|                        |                  |           | BMS EN 49/1025/0042/0000          |
|                        |                  |           | INTER-AHD SHAKESPEARE RD (TB55)   |
| 004342                 | FT               | 0042/0235 | WEST CHILLISQUAQUE T              |
|                        |                  | 004342    | 2 0 49055 0 00 0079+07            |
|                        |                  |           | INTER-BK SHAKESPEARE RD (TB55)    |
|                        |                  |           | SR 147                            |
|                        |                  |           | BMS BG 49/1025/0042/0000          |
|                        |                  |           | MFC BEGIN = D                     |
| 004342                 | FT               | 0042/0000 | LENGTH(AH 0235 BK 2113)           |
|                        |                  | 004342    | 7040/0000 LENGTH(AH 2113 BK 0284) |
|                        |                  |           | INTER-AHD SHAKESPEARE RD (TB55)   |
|                        |                  |           | MILTON B                          |
|                        |                  |           | WOODSIDE DR (BORO)                |
|                        |                  |           | 0034/0146                         |
|                        |                  |           | 004058 FT AKESPEARE RD            |
|                        |                  |           | INTER-BK SHAKESPEARE RD (TB55)    |
| 2 0 49055 0 00 0043+73 | VERTIE LN (BORO) | 004058    | FT                                |
|                        |                  | 0034/0000 |                                   |
|                        |                  | 004058    | FT                                |
|                        |                  |           | 0034/0000 LENGTH(AH 0284 BK 1650) |
|                        |                  |           | 004058 FT                         |
|                        |                  |           | 7032/0000 LENGTH(AH 1650 BK 0564) |
|                        |                  |           | INTER-AHD SHAKESPEARE RD (TB55)   |
|                        |                  |           | 0030/0564                         |
|                        |                  |           | 024 " DIA CIRC CONCR              |
|                        |                  |           | LEN=0055 INSTALLED UNKN           |
| 003494                 | FT               | 0030/0251 |                                   |
|                        |                  | 003494    | FT                                |
|                        |                  |           | 2 0 49055 0 00 0034+71            |
|                        |                  |           | GREEN ST (BORO)                   |
|                        |                  |           | 0030/0000 LENGTH(AH 0564 BK 2337) |
|                        |                  |           | 015 " DIA CIRC CONCR              |
|                        |                  |           | LEN=0040 INSTALLED UNKN           |
|                        |                  |           | 0020/2336                         |
|                        |                  |           | 015 " DIA CIRC CONCR              |
|                        |                  |           | LEN=0040 INSTALLED UNKN           |
|                        |                  |           | WASHINGTON ST (BORO)              |
|                        |                  |           | 0020/1704                         |
|                        |                  |           | 015 " DIA CIRC CONCR              |
|                        |                  |           | LEN=0040 INSTALLED UNKN           |
|                        |                  |           | GREEN ST (BORO)                   |
|                        |                  |           | 0020/1674                         |
|                        |                  |           | 0020/1488                         |
| QUARRY LN (BORO)       |                  | 0020/2148 |                                   |

DIR: B TOTAL LEN: 1.261 MI. DIST: 03-4 SR: 1025  
 LEFT MUN: MILTON B RIGHT MUN: MILTON B

| Street Name                        | Segment ID | Length | Material / Notes                          |
|------------------------------------|------------|--------|---|
|                                    | 0020/1478  | 0040   | 015" DIA CIRC CONCR INSTALLED UNKN        |
|                                    | 0020/1451  |        | DOUGAL ST (BORO)                          |
|                                    | 0020/1430  | 0065   | 024" DIA CIRC CONCR INSTALLED UNKN        |
|                                    | 0020/1364  | 0034   | 024" DIA CIRC CONCR INSTALLED UNKN        |
| WOOD ST (BORO)                     | 0020/1351  |        |   |
|                                    | 0020/1270  | 0170   | 012"H 24"W ELLIP CONC INSTALLED UNKN      |
|                                    | 0020/1269  |        | BORO AL (BORO)                            |
| BORO AL (BORO)                     | 0020/1137  |        |   |
|                                    | 0020/1070  |        | JAMES ST (BORO)                           |
| KING ST (BORO)                     | 0020/0901  |        |   |
|                                    | 0020/0869  |        | BORO AL (BORO)                            |
|                                    | 0020/0745  | 0031   | 01B" DIA CIR PLASTIC INSTALLED UNKN       |
|                                    | 0020/0711  |        | LIBERTY ST (BORO)                         |
|                                    | 0020/0430  | 0035   | 01B" DIA CIRC METAL INSTALLED UNKN        |
| WALL ST (BORO)                     | 0020/0398  |        |   |
|                                    | 0020/0388  |        | WALL ST (BORO)                            |
|                                    | 001157 FT  |        | 2 0 49055 0 00 0011+53                    |
|                                    | 0020/0000  |        | CAMERON AV (BORO) LENGTH(AH 2337 BK 1157) |
| COLUMBIA AV (BORO)                 | 0010/0956  |        |   |
| SUSQUEHANNA AV (BORO)              | 0010/0705  | 0025   | 01B" DIA CIRC CONCR INSTALLED UNKN        |
|                                    | 0010/0050  | 0046   | 01B" DIA CIRC CONCR INSTALLED UNKN        |
|                                    | 0010/0030  | 0043   | 01B" DIA CIRC METAL INSTALLED UNKN        |
|                                    | 000000 FT  |        | NC SHAKESPEARE AV MAHONING ST             |
| 2 0 49055 0 00 0000+00 000000 FT   | 0010/0000  |        | (SR0642 SEG 0050/0000) MFC BEGIN = C      |
| MAHONING ST (SR0642 SEG 0050/0000) | 0010/0000  |        | LENGTH(AH 1157 BK 0000)                   |

EXTRACT DATE: 12/18/2023 ROADWAY MANAGEMENT SYSTEM PAGE NUMBER: 256  
PRINT DATE: 12/19/2023 SLD COUNTY/SR - ANNUAL PRINT COUNTY: NORTHUMBERLAND  
DIR: B TOTAL LEN: 6.788 MI. DIST: 03-4 SR: 1024  
LEFT MUN: POINT T RIGHT MUN: POINT T

035843 FT

035843 FT POINT TWP RD

EXTRACT DATE: 12/18/2023  
PRINT DATE: 12/19/2023

ROADWAY MANAGEMENT SYSTEM  
SLD COUNTY/SR - ANNUAL PRINT

PAGE NUMBER: 255  
COUNTY: NORTHUMBERLAND

DIR: B TOTAL LEN: 6.788 MI.  
LEFT MUN: POINT T

DIST: 03-4 SR: 1024  
RIGHT MUN: POINT T

MOONLIT LN  
(TWP)

0100/0436  
033415 FT

DORNSIFE RD  
(PRDR)

0090/1118

030509 FT

028590 FT

|           |                         |
|-----------|-------------------------|
| 0100/2428 | (SR0011 SEG 0140/0000)  |
| 0100/2130 | BMSEN 49/1024/0100/2103 |
|           | 2 0 49049 0 00 0350+72  |
|           | TRIB NORTH BR SUSQ RVR  |
| 0100/2103 | BMSBG 49/1024/0100/2103 |
| 033415 FT | 2 0 49049 0 00 0329+61  |
|           | TRIB SUSQUEHANNA RIVER  |
|           | STRUCTURE LENGTH 17 FT  |
| 0100/0000 | BMSID 49/1024/0100/0000 |
|           | LENGTH(AH 2428 BK 2906) |
| 0090/2440 | 018 "DIA CIR PLASTIC    |
|           | LEN=0036 INSTALLED 2006 |
| 0090/2010 | 018 "DIA CIR PLASTIC    |
|           | LEN=0038 INSTALLED 2006 |
| 0090/1336 | 018 "DIA CIR PLASTIC    |
|           | LEN=0060 INSTALLED UNKN |
| 0090/1140 | 024 "DIA CIRC METAL     |
|           | LEN=0036 INSTALLED UNKN |
| 0090/0620 | 018"H 29"W ELLIP METAL  |
|           | LEN=0028 INSTALLED UNKN |
| 0090/0527 | BIRDS LN                |
|           | (PRDR)                  |
| 030509 FT | 2 0 49049 0 00 0300+44  |
| 0090/0000 | LENGTH(AH 2906 BK 1919) |
| 0080/0125 | 018 "DIA CIR PLASTIC    |
|           | LEN=0005 INSTALLED 2006 |
| 028590 FT | 2 0 49049 0 00 0281+66  |
|           | BULK PLANT RD           |
|           | (T701)                  |
| 0080/0000 | LENGTH(AH 1919 BK 3132) |
| 0070/3100 | 018 "DIA CIR PLASTIC    |
|           | LEN=0050 INSTALLED 2006 |
| 0070/2100 | 018 "DIA CIR PLASTIC    |
|           | LEN=0040 INSTALLED 2006 |

DIR: B TOTAL LEN: 6.788 MI. DIST: 03-4 SR: 1024  
 LEFT MUN: POINT T RIGHT MUN: POINT T

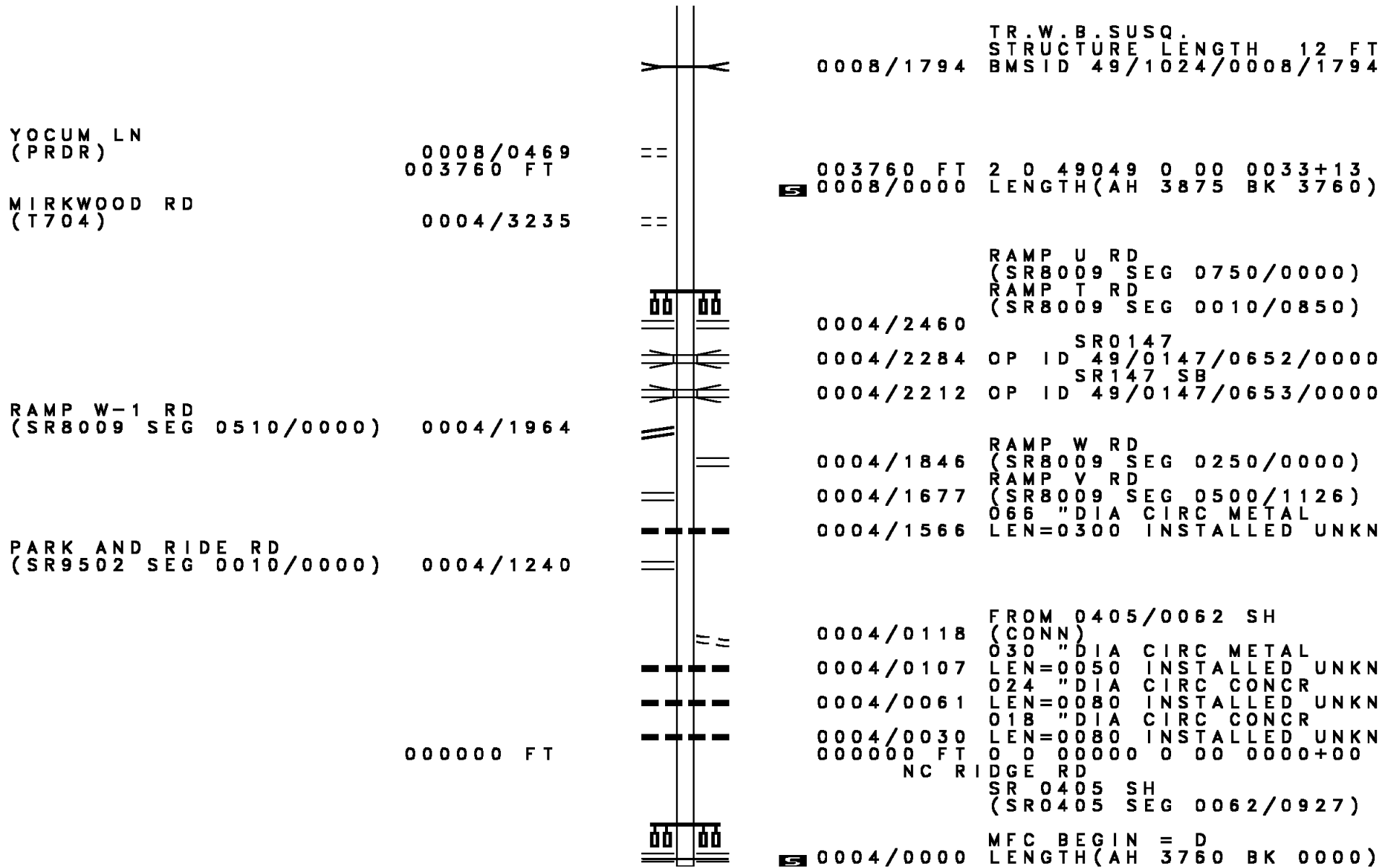
MOUNTAIN RD  
(T693)

|           |           |   |
|-----------|-----------|---|
|           | 0070/1215 | 018 " DIA CIR PLASTIC<br>LEN=0040 INSTALLED 2006                |
|           | 0070/0450 | 018 " DIA CIR PLASTIC<br>LEN=0046 INSTALLED 2006                |
| 025458 FT | 0070/0140 | 018 " DIA CIRC METAL<br>LEN=0060 INSTALLED UNKN                 |
|           | 025458 FT | 2 0 49049 0 00 0250+42  |
|           | 0070/0000 | LENGTH(AH 3132 BK 2950)   |
|           | 0060/1940 | 018 " DIA CIRC METAL<br>LEN=0060 INSTALLED UNKN                 |
| 0060/1861 | 0060/1861 | ROUGH RD<br>(T692)  |
|           | 0060/1295 | 018"H 27"W ELLIP METAL<br>LEN=0040 INSTALLED UNKN               |
| 022508 FT | 0060/0200 | 028"H 20"W METAL ARCH<br>LEN=0050 INSTALLED 2006                |
|           | 022508 FT | 2 0 49049 0 00 0221+00  |
|           | 0060/0000 | SPRUCE HOLLOW RD<br>(SR1037 SEG 0030/1976)                      |
|           | 0050/2930 | LENGTH(AH 2950 BK 2973)   |
|           | 0050/2915 | BMSBG 49/1024/0050/2915   |
|           | 0050/2635 | 018 " DIA CIR PLASTIC<br>LEN=0040 INSTALLED 2018                |
|           | 0050/1870 | 024 " DIA CIR PLASTIC<br>LEN=0040 INSTALLED 2002                |
|           | 0050/1040 | 018 " DIA CIR PLASTIC<br>LEN=0040 INSTALLED 2005                |
| 019535 FT | 019535 FT | 2 0 49049 0 00 0191+23  |
|           | 0050/0000 | LENGTH(AH 2973 BK 2607)   |
|           | 0040/1818 | NEITZ RD<br>(T568)  |
|           | 0040/0360 | JOHNSON CK<br>STRUCTURE LENGTH 18 FT<br>BMSID 49/1024/0040/0360 |

DIR: B TOTAL LEN: 6.788 MI. DIST: 03-4 SR: 1024  
 LEFT MUN: POINT T RIGHT MUN: POINT T

| Stationing             | Length    | Description             | Notes   |
|------------------------|-----------|-------------------------|---|
| 2 0 49049 0 00 0165+06 | 016928 FT | HOOKIES GROVE RD (T668) |   |
|                        | 0040/0000 | 0040/0000               | LENGTH(AH 2607 BK 2650) 048"H 72"W ELLIP CONC                         |
|                        |           | 0030/2540               | LEN=0057 INSTALLED UNKN T. JONHSON CK                                 |
|                        |           | 0030/2175               | STRUCTURE LENGTH 14 FT BMSID 49/1024/0030/2175                        |
|                        |           | 0030/1380               | 018 "DIA CIR PLASTIC LEN=0036 INSTALLED 2005                          |
| 2 0 49049 0 00 0138+60 | 014278 FT | COMFORT RD (T570)       |   |
|                        | 0030/0000 | 0030/0000               | STRAWBRIDGE RD (SR1035 SEG 0060/1696)                                 |
|                        |           | 0020/2700               | LENGTH(AH 2650 BK 2952) 021"H 15"W METAL ARCH LEN=0036 INSTALLED 2006 |
| WATSON DR (PRDR)       | 0020/1543 |                         |   |
|                        | 011326 FT |                         |   |
|                        |           | 0020/0000               | 2 0 49049 0 00 0108+99 STONE SCHOOL RD (T566) LENGTH(AH 2952 BK 3691) |
| 2 0 49049 0 00 0072+00 | 007635 FT | GEISE RD (T592)         |   |
|                        | 0010/0000 | 0010/0000               | CANNERY RD (T703) LENGTH(AH 3691 BK 3875)                             |
|                        |           | 0008/3311               | LAHRS RD (T562)   |
|                        |           | 0008/2442               | QUARRY RD (T563)  |

DIR: B TOTAL LEN: 6.788 MI. DIST: 03-4 SR: 1024  
 LEFT MUN: POINT T RIGHT MUN: POINT T





EXTRACT DATE: 12/18/2023 ROADWAY MANAGEMENT SYSTEM PAGE NUMBER: 251  
PRINT DATE: 12/19/2023 SLD COUNTY/SR - ANNUAL PRINT COUNTY: NORTHUMBERLAND  
DIR: B TOTAL LEN: .000 MI. DIST: 03-4 SR: 1023  
LEFT MUN: WEST CHILLISQUAQUE T RIGHT MUN: WEST CHILLISQUAQUE T

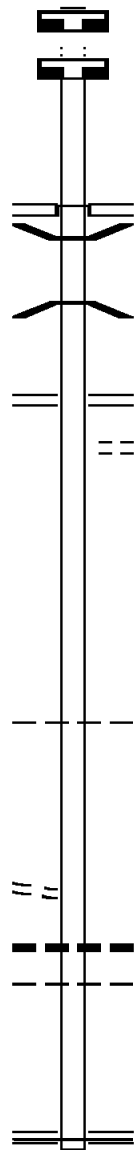
000000 FT



000000 FT  
7010/0000 LENGTH(AH 0370 BK 0000)

DIR: B TOTAL LEN: 1.269 MI. DIST: 03-4 SR: 1022  
 LEFT MUN: WEST CHILLISQUAQUE T RIGHT MUN: WEST CHILLISQUAQUE T

006698 FT  
 006698 FT



006698 FT  
 7040/0000 LENGTH(AH 2731 BK 0947)  
 006698 FT  
 7034/0000 LENGTH(AH 0947 BK 1639)  
 INTER-AHD INDUSTRIAL PARK RD  
 (TB18)  
 RAMP D  
 (SR8003 SEG 0750/0000)  
 RAMP C  
 (SR8003 SEG 0010/0825)  
 0030/1639 BMS EN 49/1022/0030/1286  
 0030/1521 2 0 49118 0 00 0065+79  
 SR 147  
 0030/1286 BMSBG 49/1022/0030/1286  
 RAMP A  
 (SR8003 SEG 0500/0750)  
 RAMP B  
 (SR8003 SEG 0250/0000)  
 MARSH RD  
 (T577)  
 0030/1161  
 0030/0816  
 005059 FT 2 0 49118 0 01 0052+88  
 0030/0000 LENGTH(AH 1639 BK 2771)

005059 FT

002288 FT

WEST CHILLISQUAQUE  
 0020/0364 MILTON B  
 002288 FT 2 0 49118 0 00 0025+17  
 0020/0000 LENGTH(AH 2771 BK 2288)

SODOM RD  
 (T579)

0010/0808

NC INDUSTRIAL PARK RD  
 024 " DIA CIRC CONCR  
 0010/0560 LEN=0050 INSTALLED UNKN  
 MILTON

000000 FT

0010/0512 WEST CHILLISQUAQUE T  
 000000 FT 2 0 49118 0 00 0002+05  
 NC SODOM RD  
 HOUSEL RUN RD  
 (SR1031 SEG 0080/2412)  
 MFC BEGIN = D  
 0010/0000 LENGTH(AH 2288 BK 0000)

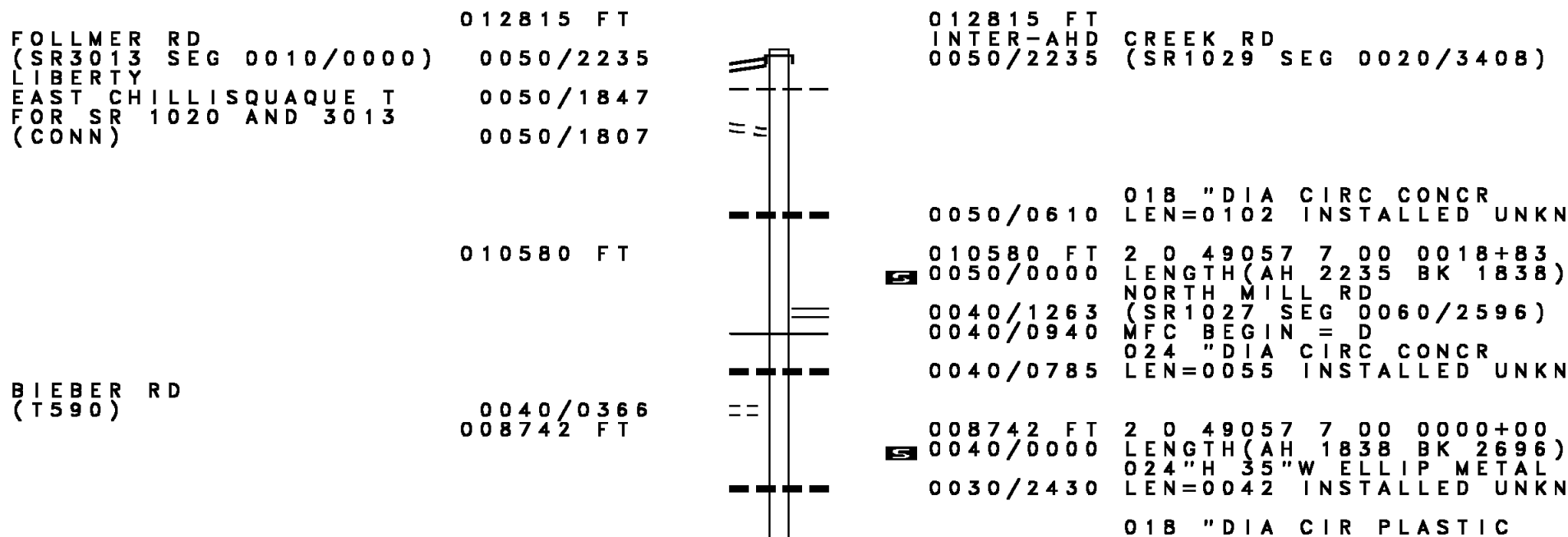
EXTRACT DATE: 12/18/2023 ROADWAY MANAGEMENT SYSTEM PAGE NUMBER: 249  
PRINT DATE: 12/19/2023 SLD COUNTY/SR - ANNUAL PRINT COUNTY: NORTHUMBERLAND  
DIR: B TOTAL LEN: .000 MI. DIST: 03-4 SR: 1021  
LEFT MUN: LIBERTY T RIGHT MUN: EAST CHILLISQUAQUE T

000000 FT  
000000 FT



000000 FT  
7020/0000 LENGTH(AH 2176 BK 1949)  
000000 FT  
7010/0000 LENGTH(AH 1949 BK 0000)

DIR: B TOTAL LEN: 2.427 MI. DIST: 03-4 SR: 1020  
 LEFT MUN: LIBERTY T RIGHT MUN: EAST CHILLISQUAQUE T



FOLLMER RD  
 (SR3013 SEG 0010/0000)  
 LIBERTY  
 EAST CHILLISQUAQUE T  
 FOR SR 1020 AND 3013  
 (CONN)

012815 FT  
 0050/2235  
 0050/1847  
 0050/1807

BIEBER RD  
 (T590)

0040/0366  
 008742 FT

012815 FT  
 INTER-AHD CREEK RD  
 0050/2235 (SR1029 SEG 0020/3408)

0050/0610 018 " DIA CIRC CONCR  
 LEN=0102 INSTALLED UNKN

010580 FT 2 0 49057 7 00 0018+83  
 5 0050/0000 LENGTH(AH 2235 BK 1838)  
 NORTH MILL RD  
 (SR1027 SEG 0060/2596)  
 MFC BEGIN = D

0040/0785 024 " DIA CIRC CONCR  
 LEN=0055 INSTALLED UNKN

008742 FT 2 0 49057 7 00 0000+00  
 5 0040/0000 LENGTH(AH 1838 BK 2696)  
 024"H 35"W ELLIP METAL  
 LEN=0042 INSTALLED UNKN

018 " DIA CIR PLASTIC

DIR: B TOTAL LEN: 2.427 MI. DIST: 03-4 SR: 1020  
 LEFT MUN: EAST CHILLISQUAQUE T RIGHT MUN: EAST CHILLISQUAQUE T

006046 FT

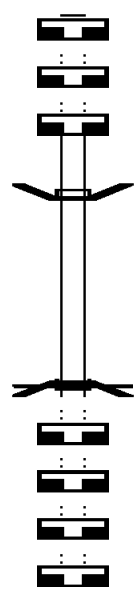
002487 FT

000000 FT

|           |                        |                        |
|-----------|------------------------|------------------------|
| 0030/1590 | LEN=0050               | INSTALLED 2006         |
|           | 018 "DIA               | CIR PLASTIC            |
| 0030/1384 | LEN=0040               | INSTALLED 2002         |
|           | 036 "DIA               | CIR PLASTIC            |
| 0030/0700 | LEN=0042               | INSTALLED 2006         |
|           | 024 "DIA               | CIR PLASTIC            |
| 0030/0145 | LEN=0040               | INSTALLED 2006         |
| 006046 FT | 2 0 49057              | 0 00 0060+48           |
| 0030/0000 | LENGTH(AH              | 2696 BK 3559)          |
|           | 015 "H 21 "W           | ELLIP METAL            |
| 0020/2844 | LEN=0040               | INSTALLED UNKN         |
|           | 018 "DIA               | CIR PLASTIC            |
| 0020/2593 | LEN=0038               | INSTALLED 2002         |
|           | 024 "DIA               | CIR PLASTIC            |
| 0020/2142 | LEN=0035               | INSTALLED 2002         |
|           | 018 "DIA               | CIR PLASTIC            |
| 0020/1670 | LEN=0041               | INSTALLED 2002         |
|           | 024 "DIA               | CIR PLASTIC            |
| 0020/1450 | LEN=0050               | INSTALLED UNKN         |
|           | SHIN ST                |                        |
| 0020/1422 | (T585)                 |                        |
|           | 018 "DIA               | CIR PLASTIC            |
| 0020/0822 | LEN=0040               | INSTALLED 2006         |
|           | 024 "DIA               | CIR PLASTIC            |
| 0020/0525 | LEN=0035               | INSTALLED 2002         |
|           | 015 "H 21 "W           | ELLIP METAL            |
| 0020/0213 | LEN=0040               | INSTALLED UNKN         |
| 002487 FT | 2 0 49057              | 0 00 0024+88           |
| 0020/0000 | LENGTH(AH              | 3559 BK 2487)          |
|           | 018 "DIA               | CIR PLASTIC            |
| 0010/1930 | LEN=0044               | INSTALLED 2002         |
|           | 018 "DIA               | CIR PLASTIC            |
| 0010/1761 | LEN=0038               | INSTALLED 2002         |
|           | 018 "DIA               | CIR PLASTIC            |
| 0010/1695 | LEN=0050               | INSTALLED 2002         |
|           | 042 "DIA               | CIR PLASTIC            |
| 0010/1395 | LEN=0040               | INSTALLED 2002         |
|           | 030 "DIA               | CIR PLASTIC            |
| 0010/1140 | LEN=0042               | INSTALLED 2006         |
|           | 000000 FT              | 2 0 49057 0 00 0000+00 |
|           | SR 0642 SH             |                        |
|           | (SR0642 SEG 0090/1274) |                        |
|           | NC MEXICO RD           |                        |
|           | MFC BEGIN = E          |                        |
| 0010/0000 | LENGTH(AH              | 2487 BK 0000)          |









SR 0642 SH  
 (SR0642 SEG 0090/1274) 0010/0000

000054 FT  
 000054 FT  
 000054 FT  
  
 000000 FT  
  
  
 000000 FT  
 000000 FT  
 000000 FT  
 000000 FT



000054 FT  
 7060/0000 LENGTH(AH 1306 BK 2854)  
 000054 FT  
 7050/0000 LENGTH(AH 2854 BK 1944)  
 000054 FT  
 7044/0000 LENGTH(AH 1944 BK 0054)  
 BMSBN 49/1019/0042/0000  
 INTER-AHD MUDDY RUN RD  
 0042/0054 (TWP)  
 000000 FT 2 0 49059 0 00 0084+06  
 NC MUDDY RUN RD  
 INTER-BK MUDDY RUN RD  
 (TWP)  
 MUDDY RUN  
 BMSBG 49/1019/0042/0000  
 MFC BEGIN = D  
 5 0042/0000 LENGTH(AH 0054 BK 0040)  
 000000 FT  
 7040/0000 LENGTH(AH 0040 BK 2881)  
 000000 FT  
 7030/0000 LENGTH(AH 2881 BK 2595)  
 000000 FT  
 7020/0000 LENGTH(AH 2595 BK 2777)  
 000000 FT  
 7010/0000 LENGTH(AH 2777 BK 0000)

EXTRACT DATE: 12/18/2023      ROADWAY MANAGEMENT SYSTEM      PAGE NUMBER: 245  
 PRINT DATE: 12/19/2023      SLD COUNTY/SR - ANNUAL PRINT      COUNTY: NORTHUMBERLAND  
 DIR: B      TOTAL LEN: .000 MI.      DIST: 03-4      SR: 1018  
 LEFT MUN: LEWIS T      RIGHT MUN: LEWIS T

|           |  |           |                         |
|-----------|--|-----------|-------------------------|
| 000000 FT |  | 000000 FT |                         |
| 000000 FT |  | 7050/0000 | LENGTH(AH 1494 BK 2144) |
| 000000 FT |  | 000000 FT |                         |
| 000000 FT |  | 7040/0000 | LENGTH(AH 2144 BK 2915) |
| 000000 FT |  | 000000 FT |                         |
| 000000 FT |  | 7030/0000 | LENGTH(AH 2915 BK 2038) |
| 000000 FT |  | 000000 FT |                         |
| 000000 FT |  | 7020/0000 | LENGTH(AH 2038 BK 2532) |
|           |  | 000000 FT |                         |
|           |  | 7010/0000 | LENGTH(AH 2532 BK 0000) |

DIR: B TOTAL LEN: 1.345 MI. DIST: 03-4 SR: 1017  
 LEFT MUN: LEWIS T RIGHT MUN: LEWIS T

007101 FT

007101 FT PARADISE ST  
 0030/2067 (SR1015 SEG 0040/0000)

005034 FT

005034 FT 2 0 49132 0 00 0050+33  
 MILHEIM RD

0030/0000 LENGTH(AH 2067 BK 2518)

002516 FT

0020/0010 LEN=0056 INSTALLED 2019  
 002516 FT 2 0 49132 0 00 0025+34

0020/0000 LENGTH(AH 2518 BK 2516)

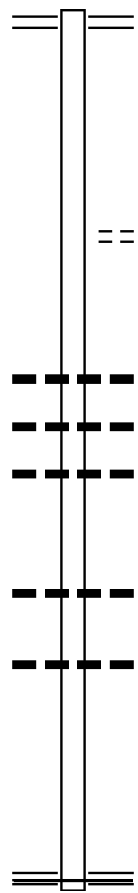
0010/1880 018 "DIA CIR PLASTIC  
 LEN=0040 INSTALLED 2018

0010/1202 020"H 28"W ELLIP METAL  
 LEN=0032 INSTALLED UNKN

000000 FT

000000 FT 2 0 49132 0 00 0000+00  
 NC FORT RICE RD

0010/0000 PARADISE RD  
 (SR1016 SEG 0120/0000)  
 MFC BEGIN = E  
 LENGTH(AH 2516 BK 0000)

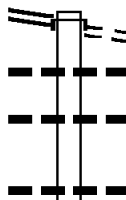




EXTRACT DATE: 12/18/2023 ROADWAY MANAGEMENT SYSTEM PAGE NUMBER: 243  
 PRINT DATE: 12/19/2023 SLD COUNTY/SR - ANNUAL PRINT COUNTY: NORTHUMBERLAND

DIR: B TOTAL LEN: 4.072 MI. DIST: 03-4 SR: 1016  
 LEFT MUN: LEWIS T RIGHT MUN: LEWIS T

COUNTY LINE RD  
 (SR4001 SEG 0010/0000) 0120/3261



021499 FT  
 INTER-AHD DERRY RD  
 (T317)  
 COUNTY LINE RD  
 (T316)  
 0120/3261 018 " DIA CIR PLASTIC  
 0120/3220 LEN=0053 INSTALLED 2005  
 0120/2650 036 " DIA CIR PLASTIC  
 LEN=0040 INSTALLED 2023  
 0120/1895 018 " DIA CIR PLASTIC  
 LEN=0032 INSTALLED 2005

DIR: B TOTAL LEN: 4.072 MI. DIST: 03-4 SR: 1016  
 LEFT MUN: LEWIS T RIGHT MUN: LEWIS T

2 0 49058 0 02 0252+75 018238 FT  
 FORT RICE RD  
 (SR1017 SEG 0010/0000) 0120/0000

PARADISE RD  
 (SR1015 SEG 0010/0000) 0100/1033

|           |           |   |
|-----------|-----------|---|
| ==        | 0120/1009 | CLEMENS RD<br>(T620)                              |
| ---       | 0120/0983 | 018" DIA CIR PLASTIC<br>LEN=0040 INSTALLED 2005   |
| 018238 FT | 0120/0000 | LEWIS<br>TURBOT T<br>LENGTH(AH 3261 BK 2929)      |
| ---       | 0110/2040 | 014"H 22"W ELLIP METAL<br>LEN=0040 INSTALLED 2005 |
| 015309 FT | 0110/0400 | 024" DIA CIR PLASTIC<br>LEN=0040 INSTALLED 2005   |
| ---       | 0110/0000 | 2 0 49058 0 02 0223+53<br>LENGTH(AH 2929 BK 2214) |
| ---       | 0100/1940 | 030" DIA CIR PLASTIC<br>LEN=0050 INSTALLED 2004   |
| ---       | 0100/1775 | 018" DIA CIR PLASTIC<br>LEN=0042 INSTALLED 2000   |
| ---       | 0100/1070 | 014"H 22"W ELLIP METAL<br>LEN=0055 INSTALLED UNKN |
| 013095 FT | 0100/0780 | 024" DIA CIR PLASTIC<br>LEN=0070 INSTALLED 2005   |
| ---       | 0100/0570 | 018" DIA CIR PLASTIC<br>LEN=0045 INSTALLED 2004   |
| ---       | 013095 FT | 2 0 49058 0 02 0201+45<br>PHILLIPS RD<br>(T599)   |
| ==        | 0100/0000 | LENGTH(AH 2214 BK 2532)                           |
| ---       | 0090/2013 | 018" DIA CIR PLASTIC<br>LEN=0070 INSTALLED 2023   |
| ---       | 0090/1910 | 018" DIA CIR PLASTIC<br>LEN=0035 INSTALLED 2019   |
| ---       | 0090/1740 | 018" DIA CIR PLASTIC<br>LEN=0035 INSTALLED 2004   |
| ---       | 0090/0970 | 018" DIA CIR PLASTIC<br>LEN=0040 INSTALLED 2004   |
| ==        | 0090/0920 | FILE RD<br>(T616)                                 |

DIR: B TOTAL LEN: 4.072 MI. DIST: 03-4 SR: 1016  
 LEFT MUN: TURBOT T RIGHT MUN: TURBOT T

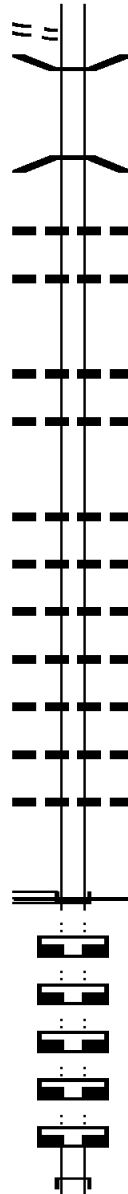
CROMLEY RD  
 (T617)

0090/0124  
 010563 FT

007869 FT

2 0 49058 0 00 0131+78  
 TURBOTVILLE RD  
 (SR1013 SEG 0010/0000)

0072/0000  
 006165 FT  
 006165 FT  
 006165 FT  
 006165 FT  
 006165 FT



0090/0026 BMS EN 49/1016/0090/0000  
 010563 FT 2 0 49058 0 02 0175+61  
 MUDDY RUN  
 BMSBG 49/1016/0090/0000  
 0090/0000 LENGTH(AH 2532 BK 2694)  
 0080/1945 024 " DIA CIR PLASTIC  
 LEN=0040 INSTALLED 2004  
 0080/1580 018 " DIA CIR PLASTIC  
 LEN=0033 INSTALLED 2000  
 0080/0620 018 " DIA CIR PLASTIC  
 LEN=0055 INSTALLED 2004  
 0080/0330 018 " DIA CIR PLASTIC  
 LEN=0040 INSTALLED 2004  
 007869 FT 2 0 49058 0 02 0148+63  
 0080/0000 LENGTH(AH 2694 BK 1704)  
 0072/1704 018 " DIA CIR PLASTIC  
 LEN=0034 INSTALLED UNKN  
 0072/1302 018 " DIA CIRC CONCR  
 LEN=0032 INSTALLED 2002  
 0072/1239 018 " DIA CIR PLASTIC  
 LEN=0040 INSTALLED 2004  
 0072/0950 018 " DIA CIR PLASTIC  
 LEN=0032 INSTALLED UNKN  
 0072/0838 018 " DIA CIR PLASTIC  
 LEN=0030 INSTALLED 2004  
 0072/0416 018 " DIA CIR PLASTIC  
 LEN=0030 INSTALLED 2004  
 0072/0066 018 " DIA CIR PLASTIC  
 LEN=0050 INSTALLED 2004  
 INTER-BK PARADISE RD  
 006165 FT (TWP)  
 0072/0000 MFC BEGIN = D  
 LENGTH(AH 1704 BK 0712)  
 006165 FT  
 7070/0000 LENGTH(AH 0712 BK 2162)  
 006165 FT  
 7060/0000 LENGTH(AH 2162 BK 3132)  
 006165 FT  
 7050/0000 LENGTH(AH 3132 BK 1876)  
 006165 FT  
 7040/0000 LENGTH(AH 1876 BK 1271)  
 006165 FT  
 7032/0000 LENGTH(AH 1271 BK 2500)  
 INTER-AHD PARADISE RD  
 0030/2500 (T858)

EXTRACT DATE: 12/18/2023  
PRINT DATE: 12/19/2023

ROADWAY MANAGEMENT SYSTEM  
SLD COUNTY/SR - ANNUAL PRINT

PAGE NUMBER: 240  
COUNTY: NORTHUMBERLAND

DIR: B TOTAL LEN: 4.072 MI.  
LEFT MUN: TURBOT T

DIST: 03-4 SR: 1016  
RIGHT MUN: TURBOT T

DIETZ RD  
(T604)

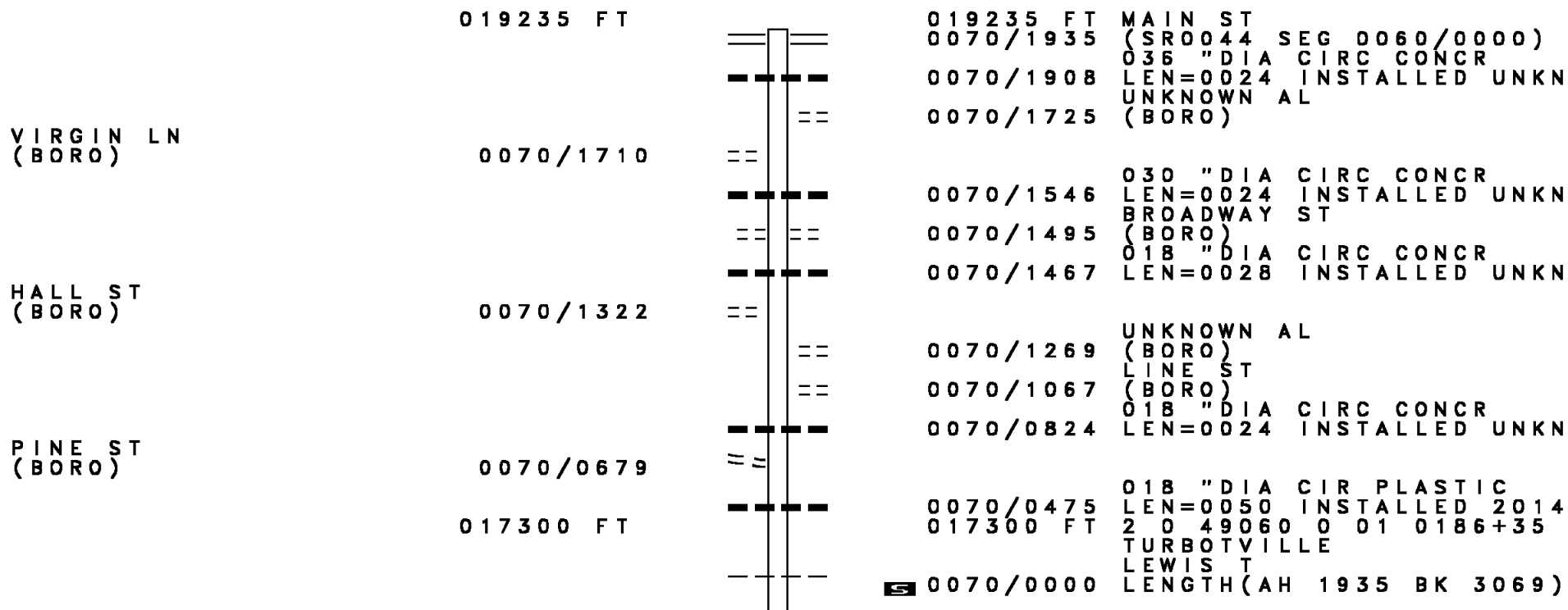
0030/0296  
003665 FT

002708 FT

000000 FT

| Station   | Length    | Material             | Notes   |
|-----------|-----------|----------------------|---|
| 0030/2221 |           |                      | (APRA) PENNDOT STOCKPIL<br>PENNDOT STOCKPILE 06<br>(GOVT)                             |
| 0030/1780 |           | 018" DIA CIRC CONCR  | LEN=0052 INSTALLED UNKN   |
| 0030/1440 |           | 018" DIA CIRC CONCR  | LEN=0049 INSTALLED UNKN   |
| 0030/1080 |           | 024" DIA CIRC CONCR  | LEN=0048 INSTALLED UNKN   |
| 0030/0575 |           | 018" DIA CIRC CONCR  | LEN=0045 INSTALLED UNKN   |
| 0030/0420 |           | 018" DIA CIRC CONCR  | LEN=0026 INSTALLED UNKN   |
| 0030/0319 |           | HIGH POINT DR        | (T607)  |
| 0030/0000 | 003665 FT |                      | 2 0 49058 0 01 0000+00<br>LENGTH(AH 2500 BK 0957)                                     |
| 0020/0285 |           |                      | (APRA) MILTON ENTERPRIS<br>PRIVATE DR<br>(PRDR)                                       |
| 0020/0200 |           | 018" DIA CIRC CONCR  | LEN=0065 INSTALLED UNKN   |
| 0020/0000 | 002708 FT |                      | 2 0 49058 0 00 0027+14<br>TURBOT<br>DELAWARE T  |
| 0010/2470 |           | 015" DIA CIRC CONCR  | LEN=0048 INSTALLED UNKN   |
| 0010/1096 |           |                      | TRIB TO MUDDY RUN<br>STRUCTURE LENGTH 8 FT<br>BMSID 49/1016/0010/1096                 |
| 0010/0850 |           | 018" DIA CIRC CONCR  | LEN=0047 INSTALLED UNKN   |
| 0010/0050 |           | 018" DIA CIR PLASTIC | LEN=0080 INSTALLED UNKN   |
| 000000    | 000000 FT |                      | 2 0 49058 0 00 0000+00<br>NC PA RADISE RD<br>SUSQUEHANNA TR<br>(SR1007 SEG 0040/0000) |
| 0010/0000 |           |                      | INTER-BK<br>VORIS DR<br>(T601)<br>MFC BEGIN = E<br>LENGTH(AH 2708 BK 0000)            |

DIR: B TOTAL LEN: 3.643 MI. DIST: 03-4 SR: 1015  
 LEFT MUN: TURBOTVILLE B RIGHT MUN: TURBOTVILLE B



DIR: B TOTAL LEN: 3.643 MI. DIST: 03-4 SR: 1015  
 LEFT MUN: LEWIS T RIGHT MUN: LEWIS T

WOLFE BL  
(T617)

0060/0151  
014231 FT

011574 FT

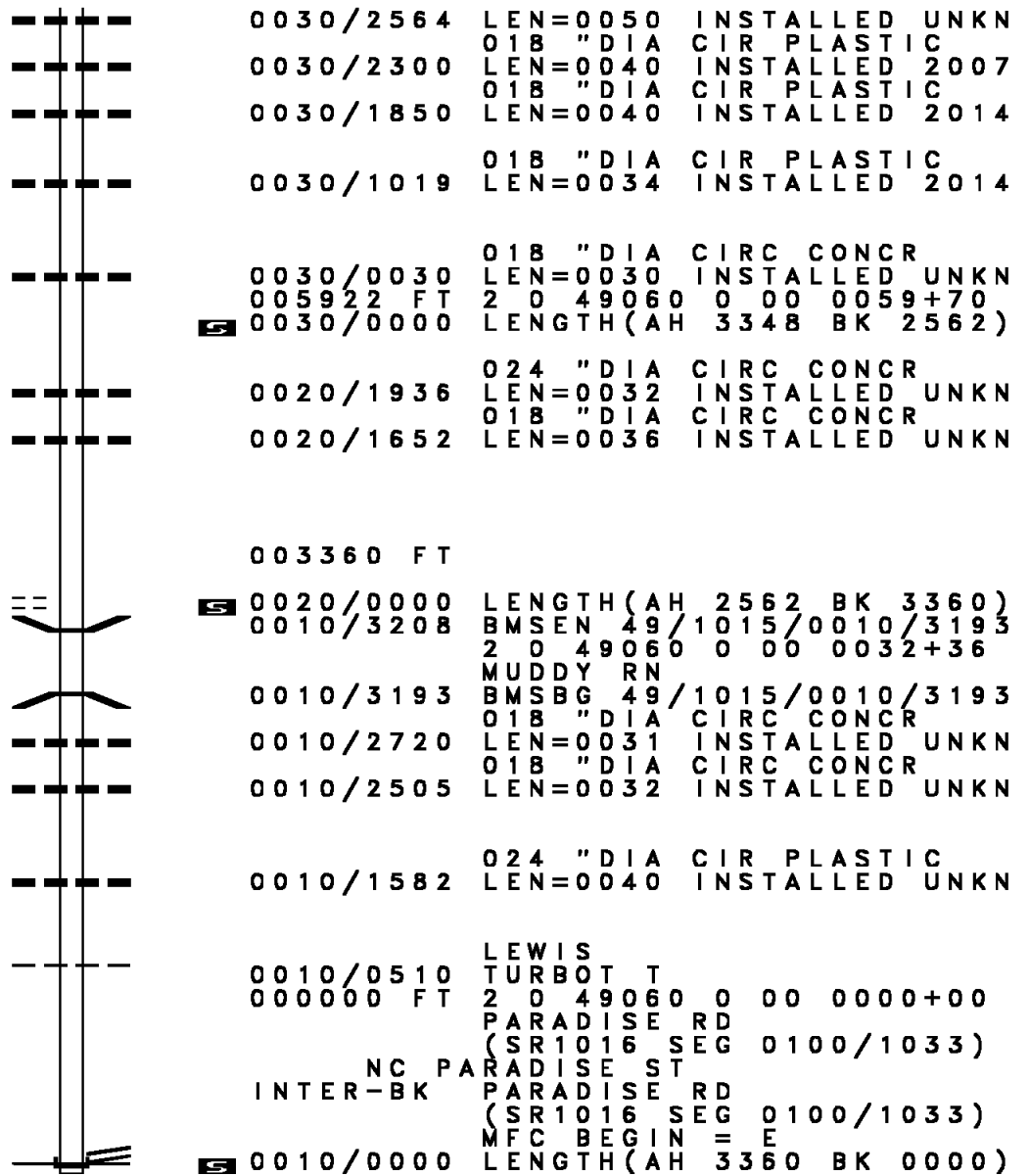
009270 FT

KEEFERTOWN RD  
(T613)

0030/2605

|     |           |  |
|-----|-----------|--|
| --- | 0060/1548 | 018 "DIA CIR PLASTIC<br>LEN=0040 INSTALLED 2014                  |
| --- | 0060/0877 | 018 "DIA CIR PLASTIC<br>LEN=0032 INSTALLED 2014                  |
| ==  | 014231 FT | 2 0 49060 0 01 0155+64<br>SCHUYLER RD<br>(T517)                  |
| --- | 0060/0000 | LENGTH(AH 3069 BK 2657)<br>018 "DIA CIR PLASTIC                  |
| --- | 0050/2444 | LEN=0030 INSTALLED 2014  |
| --- | 0050/1981 | 030 "DIA CIR PLASTIC<br>LEN=0040 INSTALLED 2014                  |
| --- | 0050/1181 | SNYDER RD<br>(T615)  |
| --- | 0050/1083 | 018 "DIA CIR PLASTIC<br>LEN=0034 INSTALLED 2014                  |
| --- | 0050/0015 | 018 "DIA CIR PLASTIC<br>LEN=0032 INSTALLED 2014                  |
| --- | 0050/0000 | LENGTH(AH 2657 BK 2304)<br>2 0 49060 0 01 0129+05                |
| --- | 0040/1626 | 018 "DIA CIR PLASTIC<br>LEN=0035 INSTALLED 2014                  |
| --- | 0040/1363 | 024 "DIA CIR PLASTIC<br>LEN=0028 INSTALLED 1998                  |
| --- | 0040/0200 | 018 "DIA CIR PLASTIC<br>LEN=0035 INSTALLED 2014                  |
| --- | 009270 FT | 2 0 49060 0 01 0106+00<br>FORT RICE RD<br>(SR1017 SEG 0030/2067) |
| --- | 0040/0000 | LENGTH(AH 2304 BK 3348)<br>018 "DIA CIR PLASTIC                  |
| --- | 0030/3329 | LEN=0046 INSTALLED 2014  |
| --- | 0030/2950 | 018 "DIA CIR PLASTIC<br>LEN=0036 INSTALLED 2014                  |
| --- |           | 018 "DIA CIR PLASTIC   |

DIR: B TOTAL LEN: 3.643 MI. DIST: 03-4 SR: 1015  
LEFT MUN: LEWIS T RIGHT MUN: LEWIS T



005922 FT

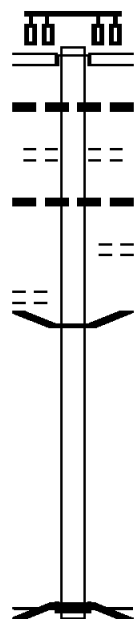
2 0 49060 0 00 0034+08 003360 FT  
DEAD END RD  
(T612) 0020/0000

000000 FT

DIR: B TOTAL LEN: .338 MI. DIST: 03-4 SR: 1014  
 LEFT MUN: WATSONTOWN B RIGHT MUN: WATSONTOWN B

001782 FT

001782 FT  
 INTER-AHD BRIMMER AV  
 (BORO)  
 MAIN ST  
 (SR0044 SEG 0180/1353)  
 0010/1782 018 " DIA CIRC CONCR  
 0010/1740 LEN=0012 INSTALLED UNKN  
 BORO AL  
 0010/1581 (BORO)  
 0010/1578 006 " DIA CIR PLASTIC  
 LEN=0028 INSTALLED UNKN  
 CANAL ST  
 0010/1402 (BORO)  
 0010/1236 BMS EN 49/1014/0010/0000  
 000000 FT 1 0 00240 7 00 0000+00  
 NC BR IMMER AV  
 INTER-BK WHITE DEER PK  
 (SR1010 SEG 0320/2075)  
 SUSQUEHA R  
 BMSBG 49/1014/0010/0000  
 MFC BEGIN = D  
 BK-UNION (59)  
 0010/0000 LENGTH(AH 1782 BK 0000)



ELM ST  
 (BORO)

0010/1363

000000 FT



DIR: B TOTAL LEN: 3.048 MI. DIST: 03-4 SR: 1013  
 LEFT MUN: LEWIS T RIGHT MUN: LEWIS T

| Stationing             | Material             | Length    | Notes  |
|------------------------|----------------------|-----------|--|
| 016095 FT              | SR 0044 SH           | 0070/1033 | (SR0044 SEG 0090/0000)                       |
|                        | 018" DIA CIRC CONCR  | 0070/0937 | LEN=0040 INSTALLED UNKN                      |
| 015062 FT              | 2 0 49101 0 00       | 0070/0000 | 0150+68 LENGTH(AH 1033 BK 2363)              |
|                        | 018" DIA CIRC CONCR  | 0060/2100 | LEN=0034 INSTALLED 2001                      |
|                        | 018" DIA CIRC CONCR  | 0060/1800 | LEN=0035 INSTALLED UNKN                      |
| 2 0 49101 0 00 0127+07 | 018" DIA CIRC CONCR  | 0060/0337 | LEN=0034 INSTALLED UNKN                      |
| ROVENOLT DR (T611)     |                      | 012699 FT |  |
|                        | 018" DIA CIRC CONCR  | 0060/0000 | LEN=0034 INSTALLED UNKN                      |
|                        | 0050/1148            | 0050/1148 | LENGTH(AH 2363 BK 1258) KEEFERTOWN RD (T613) |
| 011441 FT              | 018" DIA CIR PLASTIC | 0050/0010 | LEN=0034 INSTALLED UNKN                      |
|                        | 2 0 49101 0 00       | 011441 FT | 0114+51                                      |
|                        | 018" DIA CIRC CONCR  | 0050/0000 | LEN=0034 INSTALLED UNKN                      |
|                        | 024" DIA CIRC CONCR  | 0040/2725 | LEN=0033 INSTALLED UNKN                      |
|                        | 018" DIA CIRC CONCR  | 0040/1890 | LEN=0045 INSTALLED UNKN                      |
|                        | 018" DIA CIR PLASTIC | 0040/0652 | LEN=0041 INSTALLED UNKN                      |
|                        | 024" DIA CIRC CONCR  |           |  |

DIR: B TOTAL LEN: 3.048 MI. DIST: 03-4 SR: 1013  
 LEFT MUN: LEWIS T RIGHT MUN: LEWIS T

ENTERLINE RD  
(T603)

SWARTZ RD  
(T600)

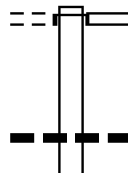
| Stationing | Length    | Description   | Material            | Status                             |
|------------|-----------|---------------|---------------------|------------------------------------|
| 007755 FT  | 0040/0020 | LEN=0063      | ENTERLINE RD        | INSTALLED UNKN                     |
| 0040/0000  | 0040/0000 | LEN=0040      | ENTERLINE RD (T603) | INSTALLED UNKN                     |
| 005641 FT  | 0030/1200 | 024 " DIA     | CIRC CONCR          | INSTALLED UNKN                     |
|            | 0030/0831 | 018 " DIA     | CIR PLASTIC         | INSTALLED 2012                     |
| 005641 FT  | 005641 FT | 2 0 49101     | ROBBINS RD          | 0 00 0056+60                       |
|            | 0030/0000 | LEN=0030      | ROBBINS RD (T614)   | INSTALLED UNKN                     |
|            | 0020/2291 | 018 " DIA     | CIR PLASTIC         | INSTALLED UNKN                     |
| 003328 FT  | 0020/0660 | 018 " DIA     | CIR PLASTIC         | INSTALLED 2012                     |
|            | 003328 FT | 2 0 49101     | LEWIS               | 0 00 0033+39                       |
|            | 0020/0000 | LEN=0020      | LEWIS               | INSTALLED UNKN                     |
|            | 0010/3203 | 018 " DIA     | CIR PLASTIC         | INSTALLED UNKN                     |
|            | 0010/3165 | 036 " DIA     | CIRC CONCR          | INSTALLED UNKN                     |
|            | 0010/2670 | LEN=0044      | SWARTZ RD (T600)    | INSTALLED UNKN                     |
| 0010/2266  | 0010/1500 | 016 " DIA     | CIRC CONCR          | INSTALLED UNKN                     |
|            | 0010/0990 | 038 " DIA     | CIRC CONCR          | INSTALLED UNKN                     |
| 000000 FT  | 0010/0421 | 018 " DIA     | CIRC CONCR          | INSTALLED UNKN                     |
|            | 000000 FT | 2 0 49101     | NC WHITMOYER RD     | 0 00 0000+00                       |
|            | 0010/0000 | SR 1016       | SH (TBC)            | PARADISE RD (SR1016 SEG 0072/0000) |
|            | 0010/0000 | MFC BEGIN = E |                     | LENGTH(AH 3328 BK 0000)            |

EXTRACT DATE: 12/18/2023 ROADWAY MANAGEMENT SYSTEM PAGE NUMBER: 233  
 PRINT DATE: 12/19/2023 SLD COUNTY/SR - ANNUAL PRINT COUNTY: NORTHUMBERLAND  
 DIR: B TOTAL LEN: 1.795 MI. DIST: 03-4 SR: 1012  
 LEFT MUN: LEWIS T RIGHT MUN: LEWIS T

STILES RD  
 (T344)

009478 FT

0040/2185



009478 FT AH-MONTOUR (47)  
 INTER-AHD COMLEY RD  
 (SR4001 SEG 0110/0000)  
 COUNTY LINE RD  
 (SR4001 SEG 0110/0000)

0040/0706 015"H 20"W ELLIP METAL  
 LEN=0047 INSTALLED 2006

DIR: B TOTAL LEN: 1.795 MI. DIST: 03-4 SR: 1012  
 LEFT MUN: LEWIS T RIGHT MUN: LEWIS T

2 0 49067 0 00 0073+13 007293 FT  
 WERTMAN SCHOOL RD  
 (T678) 0040/0000

WATSON EXCAVATING INC  
 (PRDR)  
 GOLD RD  
 (T570) 0020/1484  
 0020/1054

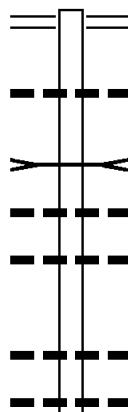
HOCKLEY HILL RD  
 (SR1011 SEG 0010/0000) 0010/0000

|     |           |   |             |  |
|-----|-----------|---|-------------|--|
| ==  | 0040/0000 | 5 | 0040/0000   | LENGTH(AH 2185 BK 2359)<br>018 "DIA CIR PLASTIC                            |
| --- | 0030/2334 |   | 0030/2334   | LEN=0055 INSTALLED UNKN  |
| ^   | 0030/1569 |   | 0030/1569   | BMS EN 49/1012/0030/1556<br>2 0 49067 0 00 0064+79<br>TRIB BEAVER RUN      |
| ^   | 0030/1556 |   | 0030/1556   | BMSBG 49/1012/0030/1556  |
| --- | 004934 FT |   | 0030/0335   | 027 "H 42 "W ELLIP METAL<br>LEN=0050 INSTALLED 2006                        |
| --- |           |   | 004934 FT   | 2 0 49067 0 00 0049+63   |
| --- |           |   | 5 0030/0000 | LENGTH(AH 2359 BK 2459)<br>048 "DIA CIR PLASTIC                            |
| --- |           |   | 0020/2295   | LEN=0052 INSTALLED 1999  |
| POI | 0020/1484 |   | 0020/1484   | (APRA) WATSON EXCAVATIN  |
| ==  | 0020/1054 |   | 0020/1036   | BEAVER RUN RD<br>(T670)  |
| --- |           |   | 0020/1015   | 024 "DIA CIR PLASTIC<br>LEN=0060 INSTALLED 2006                            |
| --- | 002475 FT |   | 0020/0110   | 024 "DIA CIR PLASTIC<br>LEN=0040 INSTALLED 2006                            |
| --- |           |   | 002475 FT   | 2 0 49067 0 00 0025+07   |
| --- |           |   | 5 0020/0000 | LENGTH(AH 2459 BK 2475)  |
| --- |           |   | 0010/1770   | 024 "DIA CIR PLASTIC<br>LEN=0034 INSTALLED 2006                            |
| --- |           |   | 0010/0570   | 030 "DIA CIR PLASTIC<br>LEN=0036 INSTALLED UNKN                            |
| --- | 000000 FT |   | 0010/0005   | 024 "DIA CIR PLASTIC<br>LEN=0061 INSTALLED 1999                            |
| --- |           |   | 000000 FT   | 2 0 49067 0 00 0000+00   |
| --- |           |   | INTER-BK    | NC COMLEY RD<br>HOCKLEY HILL RD<br>(SR1011 SEG 0010/0000)<br>MFC BEGIN = E |
| --- | 0010/0000 |   | 5 0010/0000 | LENGTH(AH 2475 BK 0000)  |

EXTRACT DATE: 12/18/2023 ROADWAY MANAGEMENT SYSTEM PAGE NUMBER: 231  
 PRINT DATE: 12/19/2023 SLD COUNTY/SR - ANNUAL PRINT COUNTY: NORTHUMBERLAND

DIR: B TOTAL LEN: 5.409 MI. DIST: 03-4 SR: 1011  
 LEFT MUN: LEWIS T RIGHT MUN: LEWIS T

028558 FT



028558 FT SUSQUEHANNA TR  
 0120/2179 (SR1007 SEG 0200/0363)

0120/1390 018 " DIA CIR PLASTIC  
 LEN=0040 INSTALLED 2023  
 WARRIOR RN C

0120/0905 STRUCTURE LENGTH 9 FT  
 BMSID 49/1011/0120/0905  
 064"H 93"W ELLIP METAL

0120/0880 LEN=0075 INSTALLED UNKN  
 018 " DIA CIR PLASTIC

026379 FT

0120/0475 LEN=0080 INSTALLED UNKN  
 026379 FT 2 0 49065 0 00 0264+88

5 0120/0000 LENGTH(AH 2179 BK 2567)  
 018 " DIA CIR PLASTIC

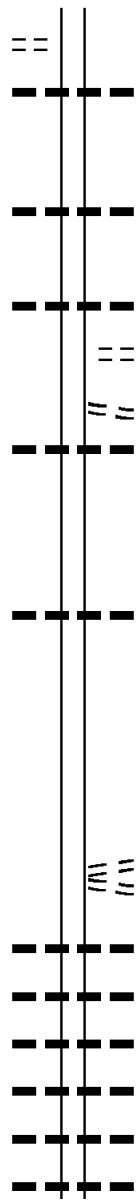
0110/2340 LEN=0045 INSTALLED UNKN  
 018 " DIA CIR PLASTIC

0110/1950 LEN=0033 INSTALLED UNKN

DIR: B TOTAL LEN: 5.409 MI. DIST: 03-4 SR: 1011  
 LEFT MUN: LEWIS T RIGHT MUN: LEWIS T

FORESMAN LN  
 (PRDR)

0110/1509



0110/1490 018 " DIA CIR PLASTIC  
 LEN=0050 INSTALLED UNKN

023812 FT

0110/0280 024 " DIA CIR PLASTIC  
 LEN=0036 INSTALLED UNKN  
 023812 FT 2 0 49065 0 00 0239+14  
 0110/0000 LENGTH(AH 2567 BK 2423)  
 018 " DIA CIR PLASTIC  
 0100/1830 LEN=0045 INSTALLED 2007  
 MURRAY RD  
 0100/1384 (T668)  
 DIMM RD  
 0100/1093 (T673)  
 018 " DIA CIR PLASTIC  
 0100/1070 LEN=0045 INSTALLED UNKN

021389 FT

021389 FT 2 0 49065 0 00 0214+85  
 0100/0000 LENGTH(AH 2423 BK 2586)  
 018 " DIA CIR PLASTIC  
 0090/1750 LEN=0030 INSTALLED 1910

018803 FT

018803 FT 2 0 49065 0 00 0188+92  
 HILL RD  
 (T672)  
 NC REYNOLDS HILL RD  
 NORTH BEND RD  
 (T671)  
 0090/0000 LENGTH(AH 2586 BK 3461)  
 018 " DIA CIRC CONCR  
 0080/2785 LEN=0036 INSTALLED UNKN  
 018 " DIA CIRC CONCR  
 0080/2260 LEN=0036 INSTALLED UNKN  
 018 " DIA CIRC CONCR  
 0080/1770 LEN=0036 INSTALLED UNKN  
 018 " DIA CIRC CONCR  
 0080/1430 LEN=0032 INSTALLED UNKN  
 018 " DIA CIRC CONCR  
 0080/1100 LEN=0036 INSTALLED UNKN  
 018 " DIA CIRC CONCR  
 0080/0760 LEN=0033 INSTALLED UNKN

DIR: B TOTAL LEN: 5.409 MI. DIST: 03-4 SR: 1011  
 LEFT MUN: LEWIS T RIGHT MUN: LEWIS T

| Stationing             | Length    | Material  | Notes                             |
|------------------------|-----------|-----------|-----------------------------------|
| 2 0 49133 0 00 0153+47 | 015342 FT | 0080/0045 | 018 " DIA CIR PLASTIC             |
| MILLER RD              |           | 015342 FT | LEN=0075 INSTALLED UNKN           |
| (T653)                 |           | 0080/0000 | LENGTH(AH 3461 BK 2360)           |
|                        |           | 0070/2204 | PUGMORE LN (PRDR)                 |
|                        |           | 0070/1205 | 024 " DIA CIR PLASTIC             |
|                        |           |           | LEN=0040 INSTALLED 2000           |
|                        |           | 0070/0415 | 024 " DIA CIR PLASTIC             |
| 012982 FT              |           | 012982 FT | LEN=0036 INSTALLED UNKN           |
|                        |           | 0070/0000 | 2 0 49133 0 00 0129+95            |
|                        |           |           | LENGTH(AH 2360 BK 2380)           |
|                        |           | 0060/1240 | 018 " DIA CIR PLASTIC             |
|                        |           |           | LEN=0063 INSTALLED 2014           |
|                        |           | 010602 FT |                                   |
|                        |           | 010602 FT | 2 0 49133 0 00 0106+22            |
|                        |           | 0060/0000 | 048 " DIA CIR PLASTIC             |
|                        |           | 0050/1889 | LEN=0045 INSTALLED 2007           |
|                        |           |           | LENGTH(AH 2380 BK 2377)           |
|                        |           |           | SHOWERS RD (SR1010 SEG 0010/0000) |
|                        |           | 0050/0080 | 018 " DIA CIR PLASTIC             |
|                        |           | 008225 FT | LEN=0060 INSTALLED 2005           |
| 2 0 49133 0 00 0082+52 | 008225 FT | 0050/0000 | LENGTH(AH 2377 BK 2287)           |
| FIVE POINTS RD         |           | 0040/2100 | 018 " DIA CIR PLASTIC             |
| (SR1008 SEG 0030/2774) |           |           | LEN=0042 INSTALLED UNKN           |
|                        |           | 0040/1974 | GOLD RD (T570)                    |
|                        |           | 0040/1865 | BMSSEN 49/1011/0040/1844          |
|                        |           | 0040/1844 | 2 0 49133 0 00 0078+47            |
|                        |           |           | WARRIOR RUN                       |
|                        |           |           | BMSBG 49/1011/0040/1844           |
| LADACKER RD            |           | 0040/1716 |                                   |
| (T643)                 |           |           |                                   |

DIR: B TOTAL LEN: 5.409 MI. DIST: 03-4 SR: 1011  
 LEFT MUN: LEWIS T RIGHT MUN: LEWIS T

WARRIOR RUN BL  
 (T658)

0040/0077  
 005938 FT



005938 FT 2 0 49133 0 00 0059+52  
 0040/0000 LENGTH(AH 2287 BK 1992)

LC FOR T658  
 (CONN)

0030/1915



003946 FT



0030/0031 BMS EN 49/1011/0030/0000  
 003946 FT 2 0 49133 0 00 0039+62



0030/0000 LENGTH(AH 1992 BK 1949)



0020/1804 LEN=0080 INSTALLED 2017  
 018 "DIA CIR PLASTIC



0020/1254 LEN=0032 INSTALLED UNKN

001997 FT



001997 FT 2 0 49133 0 00 0020+18  
 0020/0000 LENGTH(AH 1949 BK 1207)



0010/1200 LEN=0035 INSTALLED UNKN  
 018 "DIA CIR CONCR

LEWIS  
 TURBOTVILLE B

0010/0509  
 000790 FT



000790 FT 2 0 49133 0 00 0008+04  
 COMLEY RD

(SR1012 SEG 0010/0000)  
 NC HOCKLEY HILL RD

0010/0000 LENGTH(AH 1207 BK 0790)

000000 FT

000000 FT 0 0 00000 0 00 0000+00  
 NC MAIN ST

SR 0044 SH  
 (SR0044 SEG 0050/0000)

INTER-BK MAIN ST  
 (SR0044 SEG 0050/0000)

SR 0054 SH  
 (SR0054 SEG 0180/2403) 0004/0000



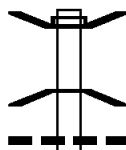
0004/0000 LENGTH(AH 0790 BK 0000)



EXTRACT DATE: 12/18/2023 ROADWAY MANAGEMENT SYSTEM PAGE NUMBER: 227  
PRINT DATE: 12/19/2023 SLD COUNTY/SR - ANNUAL PRINT COUNTY: NORTHUMBERLAND

DIR: B TOTAL LEN: 3.341 MI. DIST: 03-4 SR: 1010  
LEFT MUN: LEWIS T RIGHT MUN: LEWIS T

017638 FT



017638 FT BMS EN 49/1010/0080/2391  
INTER-AHD GEARHART HOLLOW RD  
0080/2407 (T441)  
0 0 0000 0 00 0000+00  
TR CHSQ CRK  
0080/2391 BMSBG 49/1010/0080/2391  
018 "DIA CIR PLASTIC  
0080/2050 LEN=0040 INSTALLED 2021

EXTRACT DATE: 12/18/2023  
PRINT DATE: 12/19/2023

ROADWAY MANAGEMENT SYSTEM  
SLD COUNTY/SR - ANNUAL PRINT

PAGE NUMBER: 226  
COUNTY: NORTHUMBERLAND

DIR: B TOTAL LEN: 3.341 MI.  
LEFT MUN: LEWIS T

DIST: 03-4 SR: 1010  
RIGHT MUN: LEWIS T

| Stationing               | Notes | Material                           | Length    | Year |
|--------------------------|-------|------------------------------------|-----------|------|
|                          |       | 018" DIA CIR PLASTIC               | 0080/1795 | 2021 |
|                          |       | LEN=0040 INSTALLED                 |           |      |
|                          |       | 018" DIA CIR PLASTIC               | 0080/1102 | 2021 |
|                          |       | LEN=0040 INSTALLED                 |           |      |
|                          |       | 018" DIA CIR PLASTIC               | 0080/0567 | UNKN |
|                          |       | LEN=0052 INSTALLED                 |           |      |
|                          |       | 018" DIA CIR PLASTIC               | 0080/0529 | 2021 |
|                          |       | LEN=0040 INSTALLED                 |           |      |
|                          |       | 018" DIA CIR PLASTIC               | 0080/0025 | 2021 |
|                          |       | LEN=0040 INSTALLED                 |           |      |
| 015231 FT                |       | 2 0 49096 0 01 0049+95             | 015231 FT |      |
|                          |       | 018" DIA CIR PLASTIC               | 0080/0000 | 1889 |
|                          |       | LEN=0040 INSTALLED                 |           |      |
|                          |       | 018" DIA CIR PLASTIC               | 0070/1657 | 2021 |
|                          |       | LEN=0040 INSTALLED                 |           |      |
|                          |       | 018" DIA CIR PLASTIC               | 0070/0905 | UNKN |
|                          |       | LEN=0040 INSTALLED                 |           |      |
|                          |       | 018" DIA CIR PLASTIC               | 0070/0410 | 2021 |
|                          |       | LEN=0040 INSTALLED                 |           |      |
|                          |       | 018" DIA CIR PLASTIC               | 0070/0170 | 2021 |
|                          |       | LEN=0040 INSTALLED                 |           |      |
| 013342 FT                |       | BMSSEN 49/1010/0070/0000           | 0070/0011 |      |
|                          |       | 2 0 49096 0 01 0031+10             | 013342 FT |      |
|                          |       | TRIB CHILLISQUAQUE CREE            |           |      |
|                          |       | BMSBG 49/1010/0070/0000            | 0070/0000 | 1889 |
|                          |       | LEN=0040 INSTALLED                 |           |      |
| HORSESHOE BEND RD (T680) |       |                                    | 0064/2501 |      |
|                          |       | 018" DIA CIR PLASTIC               | 0064/1500 | 2021 |
|                          |       | LEN=0040 INSTALLED                 |           |      |
|                          |       | 024" DIA CIR PLASTIC               | 0064/0890 | UNKN |
|                          |       | LEN=0040 INSTALLED                 |           |      |
|                          |       | 030" DIA CIR PLASTIC               | 0064/0800 | UNKN |
|                          |       | LEN=0036 INSTALLED                 |           |      |
| 010688 FT                |       | 2 0 49096 0 01 0004+66             | 010688 FT |      |
| 010188 FT                |       | 0064/0000                          | 010188 FT | 0500 |
|                          |       | 2 0 49096 0 00 0000+00             |           |      |
|                          |       | YEALE RD (T437)                    |           |      |
|                          |       | NC GEARHART HOLLOW RD              |           |      |
|                          |       | GEARHART RD (SR4008 SEG 0070/3160) | 0060/0000 | 0212 |
|                          |       | LEN=0045 INSTALLED                 |           |      |
|                          |       | 036" DIA CIRC METAL                | 0050/0156 | UNKN |
|                          |       | LEN=0045 INSTALLED                 |           |      |

DIR: B TOTAL LEN: 3.341 MI. DIST: 03-4 SR: 1010  
 LEFT MUN: LEWIS T RIGHT MUN: LEWIS T

| Stationing | Description | Material                 | Length | Notes          |
|------------|-------------|--------------------------|--------|----------------|
| 009976 FT  |             |                          |        |                |
| 0050/0000  |             | 018" DIA CIR PLASTIC     | 0040   | INSTALLED 2014 |
| 0040/1890  |             | 018" DIA CIR PLASTIC     | 0040   | INSTALLED 2014 |
| 0040/1379  |             | 024" DIA CIR PLASTIC     | 0040   | INSTALLED 2002 |
| 0040/0905  |             | 0040                     |        | INSTALLED 2002 |
| 007529 FT  |             |                          |        |                |
| 0040/0310  |             | 030" DIA CIR PLASTIC     | 0040   | INSTALLED UNKN |
| 007529 FT  |             |                          |        |                |
| 0040/0000  |             | 042" DIA CIR PLASTIC     | 0040   | INSTALLED UNKN |
| 0030/3170  |             |                          |        |                |
| 0030/2255  |             | 018" DIA CIRC CONCR      | 0037   | INSTALLED UNKN |
| 0030/0275  |             |                          |        |                |
| 003885 FT  |             |                          |        |                |
| 0030/0000  |             | 024" DIA CIR PLASTIC     | 0040   | INSTALLED UNKN |
| 0020/2167  |             | 015" DIA CIRC CONCR      | 0030   | INSTALLED UNKN |
| 0020/1650  |             |                          |        |                |
| 0020/0025  |             | BMS EN 49/1010/0020/0000 |        |                |
| 001458 FT  |             | 2 0 49068 0 00 0014+57   |        |                |
| 0020/0000  |             | WARRIOR R CR             |        |                |
| 0020/0000  |             | BMSBG 49/1010/0020/0000  |        |                |
| 0010/0782  |             | LENGTH(AH 2427 BK 1458)  |        |                |
| 0010/0782  |             | 057"H 40"W ELLIP METAL   | 0050   | INSTALLED UNKN |
| 000000 FT  |             |                          |        |                |
| 000000 FT  |             | NC SHOWERS RD            |        |                |
| 0010/0000  |             | HOCKLEY HILL RD          |        |                |
| 0010/0000  |             | (SR1011 SEG 0050/1889)   |        |                |
| 0010/0000  |             | MFC BEGIN = E            |        |                |
| 0010/0000  |             | LENGTH(AH 1458 BK 0000)  |        |                |

|                        |           |           |                         |                         |                |
|------------------------|-----------|-----------|-------------------------|-------------------------|----------------|
|                        | 007800 FT |           |                         |                         |                |
|                        |           | 007800 FT | 0030/2774               | HOCKLEY HILL RD         |                |
|                        |           | 0030/2540 | 030 "DIA CIR PLASTIC    | (SR1011 SEG 0050/0000)  |                |
|                        |           | 0030/1925 | LEN=0032                | INSTALLED 2001          |                |
|                        |           |           |                         | TR. TO WARRIOR RUN CREE |                |
|                        |           |           |                         | STRUCTURE LENGTH 18 FT  |                |
|                        |           |           |                         | BMSID 49/1008/0030/1925 |                |
|                        | 005026 FT |           | 005026 FT               | 2 0 49066 0 00 0050+41  |                |
|                        |           | 0030/0000 | LENGTH(AH               | 2774 BK 3030)           |                |
|                        |           | 0020/0944 | 060 "DIA CIRC METAL     | LEN=0051                | INSTALLED UNKN |
|                        |           | 0020/0012 | 016 "DIA CIR PLASTIC    | LEN=0067                | INSTALLED UNKN |
| 2 0 49066 0 00 0020+01 | 001996 FT | 001996 FT | 0020/0000               | LENGTH(AH               | 3030 BK 1996)  |
| BALLIETT RD            |           |           |                         |                         |                |
| (T664)                 |           |           |                         |                         |                |
|                        |           | 0010/1060 | 054 "DIA CIR PLASTIC    | LEN=0041                | INSTALLED 2001 |
|                        |           | 0010/0889 | HULLCREST BL            | (TWP)                   |                |
|                        |           | 0010/0398 | BMSEN 49/1008/0010/0358 | 0 0 00000 0 00 0000+00  |                |
|                        |           | 0010/0358 | TRIB TO WARRIOR RUN     | BMSBG 49/1008/0010/0358 |                |
|                        | 000000 FT | 000000 FT | 2 0 49066 0 00 0000+00  | NC FIVE POINTS RD       |                |
|                        |           |           |                         | SUSQUEHANNA TR          |                |
|                        |           |           |                         | (SR1007 SEG 0150/0000)  |                |
|                        |           |           |                         | INTER-BK KEENER DR      |                |
|                        |           |           |                         | (T656)                  |                |
|                        |           |           |                         | MFC BEGIN = E           |                |
|                        |           | 0010/0000 | LENGTH(AH               | 1996 BK 0000)           |                |

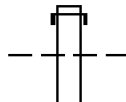
EXTRACT DATE: 12/18/2023 ROADWAY MANAGEMENT SYSTEM PAGE NUMBER: 223  
PRINT DATE: 12/19/2023 SLD COUNTY/SR - ANNUAL PRINT COUNTY: NORTHUMBERLAND  
DIR: B TOTAL LEN: 10.070 MI. DIST: 03-4 SR: 1007  
LEFT MUN: LEWIS T RIGHT MUN: LEWIS T

053169 FT

053169 FT AH-LYCOMING (41)  
INTER-AHD SR 2014 SH  
0220/2278 (SR2014 SEG 0520/2504)

LEWIS  
DELAWARE T

0220/1874



018 "DIA CIR PLASTIC

EXTRACT DATE: 12/18/2023  
PRINT DATE: 12/19/2023

ROADWAY MANAGEMENT SYSTEM  
SLD COUNTY/SR - ANNUAL PRINT

PAGE NUMBER: 222  
COUNTY: NORTHUMBERLAND

DIR: B TOTAL LEN: 10.070 MI.  
LEFT MUN: DELAWARE T

DIST: 03-4 SR: 1007  
RIGHT MUN: DELAWARE T

| Stationing | Length                  | Material                                       | Status    | Year |
|------------|-------------------------|--|-----------|------|
| 0220/1824  | LEN=0045                | 018" DIA CIRC CONCR                            | INSTALLED | 2016 |
| 0220/1438  | LEN=0036                | 018" DIA CIRC CONCR                            | INSTALLED | UNKN |
| 0220/1328  | LEN=0042                | MURRAY RD (T668)                               | INSTALLED | UNKN |
| 0220/1247  | LEN=0042                | 015" DIA CIRC CONCR                            | INSTALLED | UNKN |
| 0220/1138  | LEN=0042                | 015" DIA CIRC CONCR                            | INSTALLED | UNKN |
| 0220/0982  | LEN=0045                | 015" DIA CIRC CONCR                            | INSTALLED | UNKN |
| 0220/0444  | LEN=0038                | 015" DIA CIRC CONCR                            | INSTALLED | UNKN |
| 0220/0080  | LEN=0038                | 015" DIA CIRC CONCR                            | INSTALLED | UNKN |
| 050891 FT  | 1 0 00018               | 0 07 1449+74                                   |           |      |
| 0220/0000  | LENGTH(AH 2278 BK 2510) | 015" DIA CIRC CONCR                            |           |      |
| 0210/2275  | LEN=0042                | 036" DIA CIRC CONCR                            | INSTALLED | 2002 |
| 0210/1895  | LEN=0050                | PROKOP LN (PRDR)                               | INSTALLED | 2002 |
| 0210/1394  | LEN=0042                | 042" DIA CIR PLASTIC                           | INSTALLED | UNKN |
| 0210/1376  | LEN=0052                | 015" DIA CIRC CONCR                            | INSTALLED | UNKN |
| 0210/1047  | LEN=0041                | 015" DIA CIRC CONCR                            | INSTALLED | UNKN |
| 0210/0432  | LEN=0044                | 024" DIA CIRC OTHER                            | INSTALLED | UNKN |
| 048381 FT  | LEN=0042                | 048381 FT 1 0 00018 0 07 1424+62               | INSTALLED | UNKN |
| 0210/0000  | LENGTH(AH 2510 BK 1905) | 018" DIA CIRC CONCR                            |           |      |
| 0200/1330  | LEN=0050                | REYNOLDS HILL RD (SR1011 SEG 0120/2179)        | INSTALLED | UNKN |
| 046476 FT  | 0200/0013               | BMSBN 49/1007/0200/0000                        |           |      |
| 0200/0000  | 046476 FT               | 1 0 00018 0 07 1405+59                         |           |      |
| 0200/0000  | LENGTH(AH 1905 BK 2080) | TRIBUTARY WARRIOR RUN. BMSBG 49/1007/0200/0000 |           |      |
| 0190/1254  | LEN=0050                | 018" DIA CIR PLASTIC                           | INSTALLED | 2001 |
| 0190/0875  | LEN=0044                | 015" DIA CIRC CONCR                            | INSTALLED | UNKN |

DIR: B TOTAL LEN: 10.070 MI. DIST: 03-4 SR: 1007  
 LEFT MUN: DELAWARE T RIGHT MUN: DELAWARE T

| Stationing  | Length    | Material                 | Notes                   |
|---|-----------|--------------------------|-------------------------|
| 044396 FT   | 0190/0550 | 015 " DIA CIRC CONCR     | LEN=0039 INSTALLED UNKN |
|   | 0190/0295 | 015 " DIA CIRC CONCR     | LEN=0040 INSTALLED UNKN |
|   | 044396 FT | 1 0 00018 0 07 1384+78   |                         |
|   | 0190/0000 | LENGTH(AH 2080 BK 1587)  | 015 " DIA CIRC CONCR    |
|   | 0180/1112 | 015 " DIA CIRC CONCR     | LEN=0040 INSTALLED UNKN |
|   | 0180/0870 | 015 " DIA CIRC CONCR     | LEN=0050 INSTALLED 2001 |
|   | 0180/0400 | 018 " DIA CIR PLASTIC    | LEN=0046 INSTALLED UNKN |
|   | 0180/0028 | 018 " DIA CIRC CONCR     | LEN=0038 INSTALLED UNKN |
| 1 0 00018 0 07 1368+90<br>FULLERTOWN RD<br>(T619) | 042809 FT | 042809 FT                |                         |
|   | 0180/0000 | 018 " DIA CIRC CONCR     | LENGTH(AH 1587 BK 2221) |
|   | 0170/1850 | 015 " DIA CIRC CONCR     | LEN=0040 INSTALLED UNKN |
|   | 0170/1550 | 015 " DIA CIRC CONCR     | LEN=0035 INSTALLED UNKN |
| HUGHES RD<br>(T655)                               | 0170/1044 | 024 " DIA CIR PLASTIC    | LEN=0047 INSTALLED UNKN |
|   | 0170/0750 | 036 " DIA CIR PLASTIC    | LEN=0040 INSTALLED 2016 |
| 040588 FT   | 040588 FT | 1 0 00018 0 07 1346+83   | SCHMIDT RD              |
|   | 0170/0000 | LENGTH(AH 2221 BK 2013)  | 024 " DIA CIRC CONCR    |
|   | 0160/1515 | 018 " DIA CIR PLASTIC    | LEN=0040 INSTALLED UNKN |
|   | 0160/1068 | 018 " DIA CIRC CONCR     | LEN=0048 INSTALLED 2001 |
|   | 0160/0385 | 018 " DIA CIRC CONCR     | LEN=0008 INSTALLED UNKN |
| 038575 FT   | 038575 FT | 1 0 00018 0 07 1327+00   |                         |
|   | 0160/0000 | LENGTH(AH 2013 BK 3021)  | 015 " DIA CIRC CONCR    |
|   | 0150/2936 | 015 " DIA CIRC CONCR     | LEN=0043 INSTALLED UNKN |
|   | 0150/1945 | BMS EN 49/1007/0150/1920 | 1 0 00018 0 07 1315+69  |
|   | 0150/1920 | WARRIOR R.C.             | BMSBG 49/1007/0150/1920 |

DIR: B TOTAL LEN: 10.070 MI. DIST: 03-4 SR: 1007  
 LEFT MUN: DELAWARE T RIGHT MUN: DELAWARE T

1 0 00018 0 07 1296+50 035554 FT  
 KEENER DR  
 (T656) 0150/0000

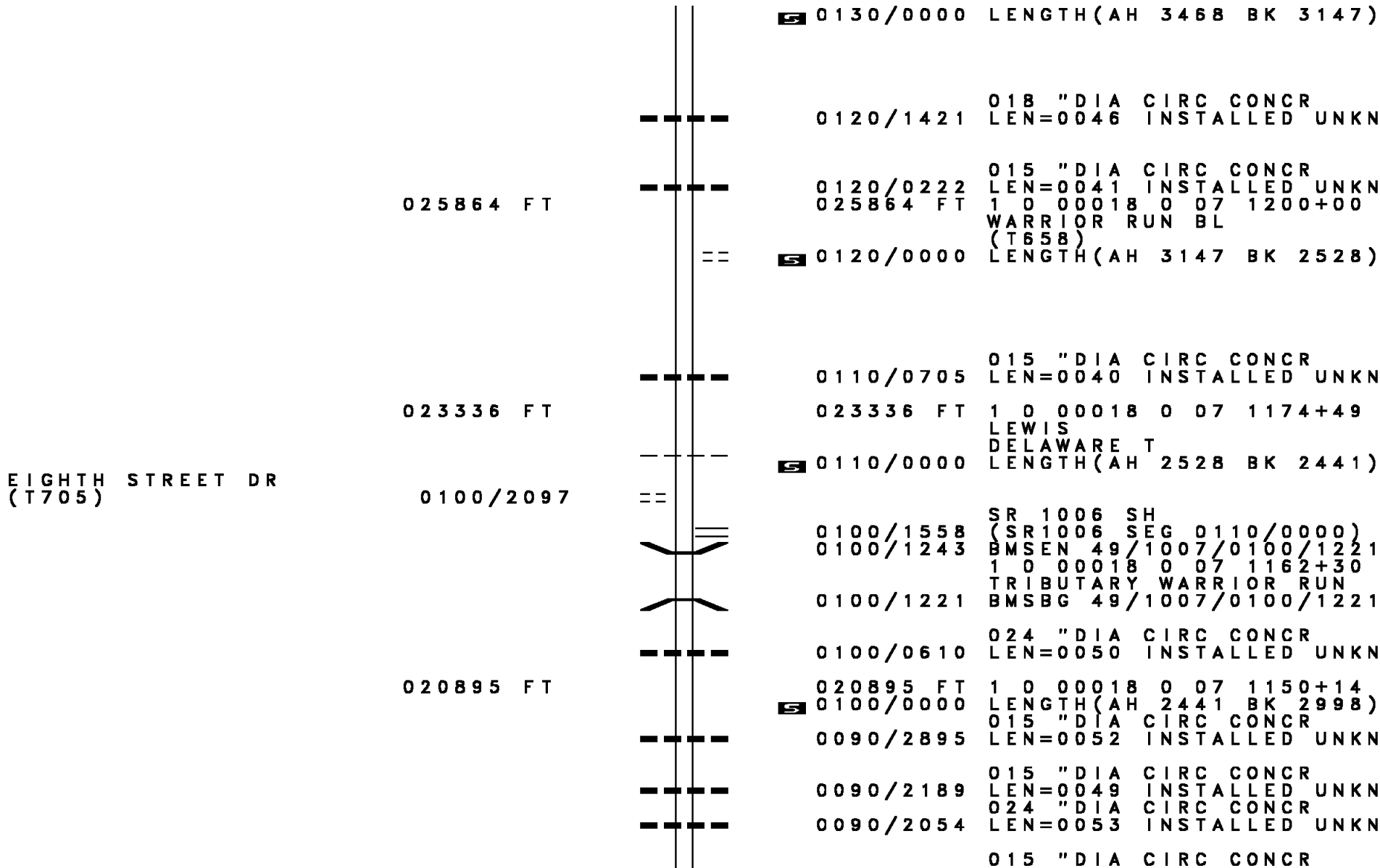
KEENER DR  
 (T656) 0130/3207

ZARR RD  
 (T639) 0130/0017  
 029011 FT

|           |                        |                        |
|-----------|------------------------|------------------------|
| 0150/1270 | 015 "DIA               | CIRC CONCR             |
|           | LEN=0044               | INSTALLED UNKN         |
| 0150/0745 | 018 "DIA               | CIRC CONCR             |
|           | LEN=0047               | INSTALLED 1997         |
| 0150/0530 | 018 "DIA               | CIRC OTHER             |
|           | LEN=0047               | INSTALLED UNKN         |
| 035554 FT | FIVE POINTS RD         |                        |
| 0150/0000 | (SR1008                | SEG 0010/0000)         |
|           | LENGTH(AH 3021         | BK 3075)               |
| 0140/3046 | 018 "DIA               | CIR PLASTIC            |
|           | LEN=0061               | INSTALLED 2001         |
| 0140/2630 | 018 "DIA               | CIRC CONCR             |
|           | LEN=0043               | INSTALLED UNKN         |
| 0140/1934 | 030 "DIA               | CIRC CONCR             |
|           | LEN=0047               | INSTALLED UNKN         |
| 0140/1021 | 018 "DIA               | CIR PLASTIC            |
|           | LEN=0044               | INSTALLED 2001         |
| 0140/0830 | 018 "DIA               | CIRC CONCR             |
|           | LEN=0043               | INSTALLED UNKN         |
| 032479 FT | 1 0 00018 0 07 1266+00 |                        |
|           | LEWIS                  |                        |
|           | DELAWARE T             |                        |
| 0140/0000 | LENGTH(AH 3075         | BK 3468)               |
|           | DELAWARE               |                        |
| 0130/3232 | LEWIS T                |                        |
| 0130/3009 | SR 0054 SH             | (SR0054 SEG 0150/0000) |
| 0130/2913 | 018 "DIA               | CIR PLASTIC            |
|           | LEN=0064               | INSTALLED 2016         |
| 0130/2030 | 015 "DIA               | CIRC CONCR             |
|           | LEN=0040               | INSTALLED UNKN         |
| 0130/0849 | 030 "DIA               | CIR PLASTIC            |
|           | LEN=0060               | INSTALLED 2023         |
| 0130/0338 | 024 "DIA               | CIRC CONCR             |
|           | LEN=0044               | INSTALLED UNKN         |
| 029011 FT | 1 0 00018 0 07 1231+05 |                        |
|           | TRENT RD               |                        |
|           | (T639)                 |                        |



DIR: B TOTAL LEN: 10.070 MI. DIST: 03-4 SR: 1007  
 LEFT MUN: DELAWARE T RIGHT MUN: DELAWARE T



DIR: B TOTAL LEN: 10.070 MI. DIST: 03-4 SR: 1007  
 LEFT MUN: DELAWARE T RIGHT MUN: DELAWARE T

| Stationing                       | Notes | Structure | Material | Length    | Installation                                   |
|----------------------------------|-------|-----------|----------|-----------|--|
|                                  |       |           |          | 0090/1365 | LEN=0052 INSTALLED UNKN                        |
| 017897 FT                        |       |           |          | 0090/0010 | BMS EN 49/1007/0090/0000                       |
|                                  |       |           |          | 017897 FT | 1 0 00018 0 07 1120+05                         |
|                                  |       |           |          |           | TRIBUTARY WARRIOR RUN                          |
|                                  |       |           |          |           | BMSBG 49/1007/0090/0000                        |
|                                  |       |           |          |           | LENGTH(AH 2998 BK 2912)                        |
|                                  |       |           |          | 0080/2231 | 018 "DIA CIRC CONCR<br>LEN=0045 INSTALLED UNKN |
|                                  |       |           |          | 0080/1550 | 018 "DIA CIRC CONCR<br>LEN=0048 INSTALLED UNKN |
|                                  |       |           |          | 0080/0749 | (AAR 534945Y)#TRKS 01                          |
|                                  |       |           |          | 0080/0644 | 018 "DIA CIRC CONCR<br>LEN=0040 INSTALLED UNKN |
| 014985 FT                        |       |           |          | 014985 FT | 1 0 00018 0 07 1091+12                         |
|                                  |       |           |          |           | NC SU SQUEHANNA TR                             |
|                                  |       |           |          |           | LENGTH(AH 2912 BK 1511)                        |
|                                  |       |           |          | 0070/1494 | BMS EN 49/1007/0070/1402                       |
|                                  |       |           |          |           | 0 0 00000 0 00 0000+00                         |
|                                  |       |           |          |           | WARRIOR RUN                                    |
|                                  |       |           |          | 0070/1402 | BMSBG 49/1007/0070/1402                        |
|                                  |       |           |          |           | TRIB. WARRIOR RUN CREEK                        |
|                                  |       |           |          |           | STRUCTURE LENGTH 11 FT                         |
|                                  |       |           |          | 0070/1274 | BMSID 49/1007/0070/1274                        |
|                                  |       |           |          |           | DELAWARE                                       |
|                                  |       |           |          | 0070/1186 | MCEWENSVILLE B                                 |
|                                  |       |           |          |           | WALNUT ST                                      |
|                                  |       |           |          | 0070/0998 | (BORO)   |
| MAPLE ST (BORO)                  |       |           |          | 0070/0634 |  |
|                                  |       |           |          | 0070/0334 | ACADEMY ST (BORO)                              |
|                                  |       |           |          |           | 018 "DIA CIR PLASTIC                           |
|                                  |       |           |          | 0070/0020 | LEN=0030 INSTALLED UNKN                        |
|                                  |       |           |          | 013474 FT | 1 0 00018 0 07 1075+94                         |
|                                  |       |           |          |           | POTASH RD                                      |
|                                  |       |           |          |           | (SR0044 SEG 0130/0000)                         |
|                                  |       |           |          |           | LENGTH(AH 1511 BK 0306)                        |
| POTASH RD (SR0044 SEG 0130/0000) |       |           |          | 0070/0000 |  |
| MILL ST (BORO)                   |       |           |          | 0068/0016 |  |
|                                  |       |           |          | 0068/0015 | 018 "DIA CIRC CONCR                            |
|                                  |       |           |          | 013168 FT | LEN=0030 INSTALLED UNKN                        |
|                                  |       |           |          |           | 1 0 00240 0 00 0289+79                         |
|                                  |       |           |          |           | MILL ST  |

DIR: B TOTAL LEN: 10.070 MI. DIST: 03-4 SR: 1007  
 LEFT MUN: MCEWENSVILLE B RIGHT MUN: MCEWENSVILLE B

| Stationing | Description        | Notes   |
|------------|--------------------|---|
| 0060/0595  | BORO AL (BORO)     | 0068/0000 LENGTH (AH 0306 BK 0828)                      |
| 0060/0395  | BORO AL (BORO)     | 0060/0623 (BORO)  |
| 0060/0015  | GEARHART ST (BORO) | 0060/0417 LOCUST ST (BORO)                              |
| 012340 FT  |                    | 0060/0211 BORO AL (BORO)                                |
| 010806 FT  |                    | 012340 FT 1 0 00240 0 01 0294+25 WAGNER ST (BORO)       |
|            |                    | 0060/0000 LENGTH (AH 0828 BK 1534)                      |
|            |                    | 0050/1305 (BORO)  |
|            |                    | 0050/1127 WETZEL DR (BORO)                              |
|            |                    | 0050/0870 HANNA DR (BORO)                               |
|            |                    | 0050/0626 ENTERLINE RD (BORO)                           |
|            |                    | 0050/0395 042 " DIA CIR PLASTIC LEN=0051 INSTALLED 2016 |
|            |                    | 0050/0357 NC MA IN ST MCEWENSVILLE DELAWARE T           |
|            |                    | 010806 FT 1 0 00240 0 01 0310+26 MOORE DR (T586)        |
|            |                    | 0050/0000 LENGTH (AH 1534 BK 2722)                      |
|            |                    | 0040/2505 018 " DIA CIRC CONCR LEN=0055 INSTALLED 2006  |
|            |                    | 0040/1015 012 " DIA CIRC CONCR LEN=0043 INSTALLED UNKN  |
| 008084 FT  | VORIS DR (T601)    | 008084 FT PARADISE RD (SR1016 SEG 0010/0000)            |
| 0040/0000  |                    | 0040/0000 LENGTH (AH 2722 BK 2131)                      |
|            |                    | 0030/1642 048 " DIA CIRC CONCR LEN=0075 INSTALLED UNKN  |
|            |                    | 036 " DIA CIRC CONCR                                    |


EXTRACT DATE: 12/18/2023  
PRINT DATE: 12/19/2023

ROADWAY MANAGEMENT SYSTEM  
SLD COUNTY/SR - ANNUAL PRINT

PAGE NUMBER: 216  
COUNTY: NORTHUMBERLAND

DIR: B TOTAL LEN: 10.070 MI.  
LEFT MUN: DELAWARE T

DIST: 03-4 SR: 1007  
RIGHT MUN: DELAWARE T



0030/1234 LEN=0100 INSTALLED UNKN  
0030/0519 032 "DIA CIRC CONCR  
LEN=0100 INSTALLED UNKN  
RAMP H RD  
(SR8008 SEG 0250/0000)  
RAMP J RD  
0030/0465 (SR8008 SEG 0500/0938)  
SR 180 EBL  
0030/0272 OP ID 49/0180/0590/0668  
SR 180 WBL  
0030/0180 OP ID 49/0180/0591/0663  
005953 FT 1 0 00240 0 01 0358+73  
RAMP G RD  
(SR8008 SEG 0010/1048)  
RAMP I RD  
(SR8008 SEG 0750/0000)  
5 0030/0000 LENGTH(AH 2131 BK 3302)  
0020/2666 018 "DIA CIRC CONCR  
LEN=0150 INSTALLED UNKN  
0020/2274 036 "DIA CIRC CONCR  
LEN=0100 INSTALLED UNKN  
0020/0476 030 "DIA CIRC CONCR  
LEN=0087 INSTALLED UNKN  
002651 FT MIDDLETON DR  
(T590)  
5 0020/0000 LENGTH(AH 3302 BK 2651)  
0010/2080 018 "DIA CIRC CONCR  
LEN=0100 INSTALLED UNKN  
DELAWARE  
0010/1964 TURBOT T  
0010/1075 BMS EN 49/1007/0010/0924  
1 0 00240 0 01 0409+09  
NORFOLK SOUTHERN RAI RR  
0010/0924 BMSBG 49/1007/0010/0924  
000000 FT 1 0 00240 0 01 0418+34  
NC SU SQUEHANNA TR  
SR 0405 SH  
(SR0405 SEG 0270/0000)  
MFC BEGIN = D  
5 0010/0000 LENGTH(AH 2651 BK 0000)

CLEMENS RD  
(T610)

005953 FT

0020/2744

1 0 00240 0 01 0391+89 002651 FT  
CLEMENS RD  
(T610) 0020/0000

000000 FT

EXTRACT DATE: 12/18/2023  
PRINT DATE: 12/19/2023

ROADWAY MANAGEMENT SYSTEM  
SLD COUNTY/SR - ANNUAL PRINT

PAGE NUMBER: 215  
COUNTY: NORTHUMBERLAND

DIR: B TOTAL LEN: 2.448 MI.  
LEFT MUN: TURBOTVILLE B

DIST: 03-4 SR: 1006  
RIGHT MUN: TURBOTVILLE B

| Stationing | Segment                                 | Length    | Notes |
|------------|---|-----------|-------|
| 012928 FT  |   |           |       |
| 0140/1875  | MAIN ST (SR0044 SEG 0070/0000)          | 0140/1875 |       |
| 011053 FT  |   |           |       |
| 0130/0000  |   |           |       |
| 008379 FT  | 2 0 49061 0 03 0251+25 SCHELL RD (T660) | 008379 FT |       |
| 0130/0000  |   |           |       |
| 005571 FT  |   |           |       |
| 0110/1474  |   |           |       |
| 0110/0937  |   |           |       |

| Stationing | Segment  | Length    | Notes |
|------------|--|-----------|-------|
| 0140/1875  | INTER-AHD PINE ST (BORO) MAIN ST (SR0044 SEG 0070/0000) NC PINE ST TURBOTVILLE | 0140/1875 |       |
| 0140/1635  | LEWIS T  | 0140/1635 |       |
| 0140/1070  | 024 " DIA CIRC CONCR<br>LEN=0060 INSTALLED UNKN                                | 0140/1070 |       |
| 0140/0550  | 018 " DIA CIRC CONCR<br>LEN=0035 INSTALLED UNKN                                | 0140/0550 |       |
| 011053 FT  | 2 0 49061 0 03 0277+99   | 011053 FT |       |
| 0140/0000  | LENGTH(AH 1875 BK 2674)<br>018 " DIA CIR PLASTIC                               | 0140/0000 |       |
| 0130/2252  | LEN=0040 INSTALLED 2001  | 0130/2252 |       |
| 0130/1562  | WELLIVER BL (T516)   | 0130/1562 |       |
| 0130/1540  | 018 " DIA CIR PLASTIC<br>LEN=0034 INSTALLED UNKN                               | 0130/1540 |       |
| 0130/0810  | 018 " DIA CIR PLASTIC<br>LEN=0040 INSTALLED 2001                               | 0130/0810 |       |
| 0130/0535  | 018 " DIA CIR PLASTIC<br>LEN=0040 INSTALLED 2001                               | 0130/0535 |       |
| 0130/0160  | 018 " DIA CIR PLASTIC<br>LEN=0040 INSTALLED 2001                               | 0130/0160 |       |
| 008379 FT  |  | 008379 FT |       |
| 0130/0000  | LENGTH(AH 2674 BK 2808)  | 0130/0000 |       |
| 0120/0850  | 024 " DIA CIR PLASTIC<br>LEN=0045 INSTALLED 2001                               | 0120/0850 |       |
| 005571 FT  |  | 005571 FT |       |
| 0120/0000  | 2 0 49061 0 02 0220+40<br>GLAZE RD (T624)                                      | 0120/0000 |       |
| 0110/1553  | LENGTH(AH 2808 BK 2141)<br>BMSSEN 49/1006/0110/1474                            | 0110/1553 |       |
| 0110/1474  | 2 0 49061 0 02 0213+84<br>WARRIOR RUN CREEK                                    | 0110/1474 |       |
| 0110/0937  | BMSBG 49/1006/0110/1474<br>MENGES RD (T694)                                    | 0110/0937 |       |

DIR: B TOTAL LEN: 2.448 MI. DIST: 03-4 SR: 1006  
 LEFT MUN: LEWIS T RIGHT MUN: LEWIS T

|        |    |           |                            |
|--------|----|-----------|----------------------------|
|        |    | 0110/0357 | LEWIS DELAWARE T           |
|        |    | 0110/0098 | (AAR 534949B) #TRKS 01     |
|        |    |           | 018 " DIA CIRC METAL       |
| 003430 | FT | 0110/0024 | LEN=0060 INSTALLED UNKN    |
|        |    | 003430    | FT 2 0 49061 0 02 0198+99  |
|        |    |           | SUSQUEHANNA TR             |
|        |    |           | (SR1007 SEG 0100/1558)     |
|        |    |           | NC SR 1006 SH              |
|        |    | INTER-BK  | SUSQUEHANNA TR             |
|        |    |           | (SR1007 SEG 0100/1558)     |
|        |    |           | MFC BEGIN = E              |
| 003430 | FT | 0110/0000 | LTH AH 002141 BK 001445    |
|        |    | 003430    | FT 7104/0000               |
| 003430 | FT | 003430    | FT LTH AH 001445 BK 000892 |
|        |    | 7100/0000 | LENGTH(AH 0892 BK 0267)    |
|        |    | INTER-AHD | EIGHTH STREET DR           |
|        |    | 0100/0267 | (T705)                     |
| 003163 | FT | 0100/0200 | BMSSEN 49/1006/0100/0000   |
|        |    | 003163    | FT 2 0 49061 0 02 0186+60  |
|        |    | INTER-BK  | EIGHTH STREET DR           |
|        |    |           | (T705)                     |
|        |    |           | SR 180 E                   |
|        |    |           | BMSBG 49/1006/0100/0000    |
| 003163 | FT | 0100/0000 | LENGTH(AH 0267 BK 0091)    |
|        |    | 003163    | FT 7098/0000               |
| 003163 | FT | 003163    | FT LENGTH(AH 0091 BK 2697) |
|        |    | 7090/0000 | LENGTH(AH 2697 BK 2827)    |
| 003163 | FT | 003163    | FT LENGTH(AH 2827 BK 2238) |
|        |    | 7080/0000 | LENGTH(AH 2238 BK 2185)    |
| 003163 | FT | 003163    | FT LENGTH(AH 2185 BK 2078) |
|        |    | 7070/0000 | LENGTH(AH 2078 BK 1550)    |
| 003163 | FT | 003163    | FT LENGTH(AH 1550 BK 1481) |
|        |    | 7060/0000 | LENGTH(AH 1481 BK 0060)    |
| 003163 | FT | 003163    | FT LENGTH(AH 0060 BK 1049) |
|        |    | 7050/0000 | LENGTH(AH 1049 BK 0060)    |
| 003163 | FT | 003163    | FT LENGTH(AH 0060 BK 1049) |
|        |    | 7040/0000 | LENGTH(AH 1049 BK 0060)    |
| 003163 | FT | 003163    | FT LENGTH(AH 0060 BK 1049) |
|        |    | 7030/0000 | LENGTH(AH 1049 BK 0060)    |
| 003163 | FT | 003163    | FT LENGTH(AH 0060 BK 1049) |
|        |    | 7024/0000 | LENGTH(AH 1049 BK 0060)    |
|        |    | INTER-AHD | EIGHTH STREET DR           |
|        |    |           | (T705)                     |
|        |    | 0020/1049 | WATSONTOWN B               |
|        |    |           | 018 " DIA CIRC CONCR       |
|        |    | 0020/1030 | LEN=0060 INSTALLED UNKN    |
|        |    |           | HAUCK LN                   |

EXTRACT DATE: 12/18/2023  
PRINT DATE: 12/19/2023

ROADWAY MANAGEMENT SYSTEM  
SLD COUNTY/SR - ANNUAL PRINT

PAGE NUMBER: 213  
COUNTY: NORTHUMBERLAND

DIR: B TOTAL LEN: 2.448 MI.  
LEFT MUN: WATSONTOWN B

DIST: 03-4 SR: 1006  
RIGHT MUN: WATSONTOWN B

MATTHEW ST  
(SR1003 SEG 0010/0000) 0010/1097

002114 FT

000000 FT

|           |           |  |
|-----------|-----------|--|
| ==        | 0020/0955 | (PRDR)   |
| ---       | 0020/0800 | 018" DIA CIRC CONCR<br>LEN=0060 INSTALLED UNKN<br>TANNERY RUN                      |
| <-->      | 0020/0611 | STRUCTURE LENGTH 16 FT<br>BMSID 49/1006/0020/0611<br>NINTH ST                      |
| ==        | 0020/0481 | (BORO)<br>WYNDMERE DR  |
| ==        | 0020/0231 | (BORO)<br>018" DIA CIRC CONCR  |
| ---       | 0020/0190 | LEN=0400 INSTALLED UNKN<br>LIBERTY ST  |
| ==        | 0020/0113 | (BORO)   |
| 002114 FT | 002114 FT | 2 0 49061 0 00 0021+21<br>GLENGERY RD<br>(BORO)                                    |
| ==        | 0020/0000 | LENGTH(AH 1049 BK 2114)<br>UNKNOWN AL  |
| ==        | 0010/1800 | (BORO)<br>BROAD ST   |
| ==        | 0010/1562 | (BORO)<br>UNKNOWN AL   |
| ==        | 0010/1325 | (BORO)   |
| ---       | 0010/1111 | 015" DIA CAST IRON<br>LEN=0015 INSTALLED UNKN                                      |
| ---       | 0010/1110 | 015" DIA CAST IRON<br>LEN=0020 INSTALLED UNKN<br>MATTHEW ST                        |
| ==        | 0010/1097 | (BORO)<br>018" DIA CIRC CONCR  |
| ---       | 0010/0970 | LEN=0030 INSTALLED UNKN<br>030"H 40"W ELLIP METAL                                  |
| ---       | 0010/0940 | LEN=0060 INSTALLED UNKN  |
| ++++      | 0010/0823 | (AAR 501579H)#TRKS 02<br>TANNERY AL  |
| ==        | 0010/0594 | (BORO)<br>ASH ST   |
| ==        | 0010/0396 | (BORO)<br>SPRUCE AL  |
| ==        | 0010/0197 | (BORO)   |
| 000000 FT | 000000 FT | 2 0 49061 0 00 0000+00<br>NC E I<br>EIGHTH ST<br>MAIN ST<br>(SR0044 SEG 0190/1186) |
|           | INTER-BK  | EIGHTH ST<br>(BORO)<br>MFC BEGIN = D   |
| ==        | 0010/0000 | LENGTH(AH 2114 BK 0000)  |

EXTRACT DATE: 12/18/2023 ROADWAY MANAGEMENT SYSTEM PAGE NUMBER: 212  
 PRINT DATE: 12/19/2023 SLD COUNTY/SR - ANNUAL PRINT COUNTY: NORTHUMBERLAND

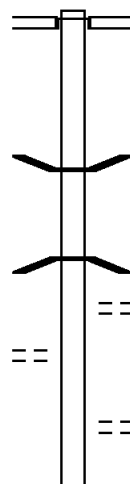
DIR: B TOTAL LEN: 2.369 MI. DIST: 03-4 SR: 1005  
 LEFT MUN: DELAWARE T RIGHT MUN: DELAWARE T

SPRING LAKE CREST RD  
 (T640)

012508 FT

010528 FT

0040/2207



012508 FT  
 INTER-AHD

0050/1980

0050/0043  
 010528 FT

5 0050/0000

0040/2447

0040/1456

BLUE BALL RD  
 (T644)  
 SR 0054 SH  
 (SR0054 SEG 0080/1084)

BMS EN 49/1005/0050/0000  
 2 0 49064 0 00 0053+14  
 DELAWARE RUN  
 BMSBG 49/1005/0050/0000  
 LENGTH(AH 1980 BK 2899)  
 MEADOWS AT WATSONTOWN R  
 (PRDR)

SHRECK RD  
 (T641)



| Stationing             | Notes | Material  | Length    | Installation   |
|------------------------|-------|-----------|-----------|--|
| 007629 FT              |       | 0040/0000 | 0030/2048 | 2 0 49064 0 00 0024+14<br>LENGTH(AH 2899 BK 2413)<br>014"H 20"W ELLIP METAL<br>LEN=0036 INSTALLED 1997 |
|                        |       | 0030/0719 |           | 048 " DIA CIRC METAL<br>LEN=0032 INSTALLED UNKN  |
|                        |       | 0030/0488 |           | 018 " DIA CIR PLASTIC<br>LEN=0033 INSTALLED 2000   |
| 005216 FT              |       | 005216 FT |           | 2 0 49064 0 00 0000+00<br>SPRINGTOWN RD<br>(T715)  |
|                        |       | 0030/0000 |           | LENGTH(AH 2413 BK 2539)  |
|                        |       | 0020/1247 |           | 024 " DIA CIRC CONCR<br>LEN=0060 INSTALLED UNKN  |
| 002677 FT              |       | 0020/0027 |           | BMS EN 49/1005/0020/0000<br>2 0 49119 0 01 0024+81<br>VILLAGE: SPRINGTOWN<br>DRY RUN                   |
|                        |       | 0020/0000 |           | BMSBG 49/1005/0020/0000<br>LENGTH(AH 2539 BK 2677)<br>CRONRATH RD<br>(T710)                            |
| WILLOW RD<br>(T627)    |       | 0010/2450 |           | 018 " DIA CIRC CONCR<br>LEN=0060 INSTALLED UNKN  |
|                        |       | 0010/2093 |           | 024 " DIA CIRC CONCR<br>LEN=0045 INSTALLED UNKN  |
|                        |       | 0010/1850 |           |  |
| GROOVER RD<br>(T634)   |       | 0010/0697 |           |  |
| (TBK) SR1004 FISHER DR |       | 0010/0182 |           |  |
| (T798)                 |       |           |           |  |
| 000000 FT              |       | 0010/0070 |           | 018 " DIA CIRC METAL<br>LEN=0060 INSTALLED UNKN  |
|                        |       | 000000 FT |           | 2 0 49119 0 00 0000+00<br>NC SE AGRAVE DR<br>EIGHTH STREET DR<br>(T705)<br>MFC BEGIN = E               |
|                        |       | 0010/0000 |           | LENGTH(AH 2677 BK 0000)  |

EXTRACT DATE: 12/18/2023 ROADWAY MANAGEMENT SYSTEM PAGE NUMBER: 210  
PRINT DATE: 12/19/2023 SLD COUNTY/SR - ANNUAL PRINT COUNTY: NORTHUMBERLAND  
DIR: B TOTAL LEN: .000 MI. DIST: 03-4 SR: 1004  
LEFT MUN: DELAWARE T RIGHT MUN: DELAWARE T

000000 FT  
000000 FT








000000 FT  
7020/0000 LENGTH(AH 1789 BK 2161)  
000000 FT  
7010/0000 LENGTH(AH 2161 BK 0000)

DIR: B TOTAL LEN: .345 MI. DIST: 03-4 SR: 1003  
 LEFT MUN: DELAWARE T RIGHT MUN: DELAWARE T

|           |  |           |                         |
|-----------|--|-----------|-------------------------|
| 001821 FT |  | 001821 FT |                         |
| 001821 FT |  | 7050/0000 | LENGTH(AH 2054 BK 1864) |
| 001821 FT |  | 001821 FT |                         |
|           |  | 7040/0000 | LENGTH(AH 1864 BK 0586) |
|           |  | 001821 FT |                         |
|           |  | 7034/0000 | LENGTH(AH 0586 BK 0032) |
|           |  |           | BMSEN 49/1003/0030/0000 |
|           |  | INTER-AHD | TURBOT AV               |
|           |  | 0030/0032 | (T797)                  |
| 001789 FT |  | 001789 FT | 2 0 49097 0 01 0056+63  |
|           |  |           | NC TURBOT AV            |
|           |  | INTER-BK  | TURBOT AV               |
|           |  |           | (T797)                  |
|           |  |           | DRY RUN                 |
|           |  |           | BMSBG 49/1003/0030/0000 |
|           |  | 0030/0000 | LENGTH(AH 0032 BK 1534) |
| 001789 FT |  | 001789 FT |                         |
|           |  | 7030/0000 | LENGTH(AH 1534 BK 2356) |
| 001789 FT |  | 001789 FT |                         |
|           |  | 7020/0000 | LENGTH(AH 2356 BK 1789) |
|           |  | INTER-AHD | TURBOT AV               |
|           |  |           | (T797)                  |
|           |  | 0010/1789 | WATSONTOWN B            |
|           |  | 0010/1176 | (AAR 535083V)#TRKS 01   |
|           |  | 0010/0717 | BMSEN 49/1003/0010/0699 |
|           |  |           | 2 0 49097 0 00 0007+01  |
|           |  |           | SPRING RUN              |
|           |  | 0010/0699 | BMSBG 49/1003/0010/0699 |
|           |  | 0010/0685 | (AAR 535082N)#TRKS 01   |
|           |  |           | 018 "DIA CIRC CONCR     |
|           |  | 0010/0665 | LEN=0027 INSTALLED UNKN |
|           |  |           | TENTH ST                |
|           |  | 0010/0565 | (BORO)                  |
|           |  |           | NINTH ST                |
|           |  | 0010/0376 | (BORO)                  |
|           |  |           | BORO AL                 |
|           |  | 0010/0188 | (BORO)                  |
| 000000 FT |  | 000000 FT | 2 0 49097 0 00 0000+00  |
|           |  |           | NC MA TT HEW ST         |
|           |  |           | EIGHTH ST               |
|           |  | INTER-BK  | (SR1006 SEG 0010/1097)  |
|           |  |           | (BORO)                  |
|           |  |           | MFC BEGIN = E           |
|           |  | 0010/0000 | LENGTH(AH 1789 BK 0000) |

EXTRACT DATE: 12/18/2023      ROADWAY MANAGEMENT SYSTEM      PAGE NUMBER: 208  
 PRINT DATE: 12/19/2023      SLD COUNTY/SR - ANNUAL PRINT      COUNTY: NORTHUMBERLAND  
 DIR: B      TOTAL LEN: .000 MI.      DIST: 03-4      SR: 1002  
 LEFT MUN: DELAWARE T      RIGHT MUN: DELAWARE T

|           |  |           |                         |
|-----------|--|-----------|-------------------------|
| 000000 FT |  | 000000 FT |                         |
| 000000 FT |  | 7040/0000 | LENGTH(AH 2603 BK 1637) |
| 000000 FT |  | 000000 FT |                         |
| 000000 FT |  | 7030/0000 | LENGTH(AH 1637 BK 2746) |
| 000000 FT |  | 000000 FT |                         |
|           |  | 7020/0000 | LENGTH(AH 2746 BK 1670) |
|           |  | 000000 FT |                         |
|           |  | 7010/0000 | LENGTH(AH 1670 BK 0000) |

DIR: B TOTAL LEN: 5.202 MI. DIST: 03-4 SR: 1001  
 LEFT MUN: DELAWARE T RIGHT MUN: DELAWARE T

|   |  |  |  |
|---|--|--|--|
| <p>027468 FT</p> <p>026302 FT</p> <p>2 0 49062 0 00 0242+75 024317 FT<br/>             PEACH ORCHARD RD<br/>             (T511)</p> |  | <p>027468 FT<br/>             INTER-AHD<br/>             0120/1166</p> <p>0120/0760</p> <p>0120/0230<br/>             026302 FT</p> <p>5 0120/0000</p> <p>0110/1522</p> <p>024317 FT</p> <p>5 0110/0000</p> <p>0100/2080</p> <p>0100/1742</p> <p>0100/0828</p> | <p>MUSSER LN<br/>             (T862)<br/>             018 " DIA CIRC CONCR<br/>             LEN=0044 INSTALLED UNKN<br/>             024 " DIA CIRC CONCR<br/>             LEN=0060 INSTALLED UNKN<br/>             2 0 49062 0 00 0262+33<br/>             SCHOOLEY HILL RD<br/>             (T508)<br/>             LENGTH(AH 1166 BK 1985)<br/>             018 " DIA CIRC CONCR<br/>             LEN=0040 INSTALLED UNKN</p> <p>LENGTH(AH 1985 BK 2080)<br/>             018 " DIA CIR PLASTIC<br/>             LEN=0036 INSTALLED 2012<br/>             018 " DIA CIR PLASTIC<br/>             LEN=0051 INSTALLED UNKN</p> <p>018 " DIA CIR PLASTIC<br/>             LEN=0035 INSTALLED 2012<br/>             018 " DIA CIR PLASTIC</p> |
|---|--|--|--|

EXTRACT DATE: 12/18/2023  
PRINT DATE: 12/19/2023

ROADWAY MANAGEMENT SYSTEM  
SLD COUNTY/SR - ANNUAL PRINT

PAGE NUMBER: 206  
COUNTY: NORTHUMBERLAND

DIR: B TOTAL LEN: 5.202 MI.  
LEFT MUN: DELAWARE T

DIST: 03-4 SR: 1001  
RIGHT MUN: DELAWARE T

| Stationing | Length         | Material                | Notes          |
|------------|----------------|-------------------------|----------------|
| 0100/0575  | LEN=0036       | 018" DIA CIR PLASTIC    | INSTALLED UNKN |
| 0100/0151  | LEN=0040       | 018" DIA CIR PLASTIC    | INSTALLED UNKN |
| 022237 FT  | 2 0 49062 0 00 | 022237 FT               | 0221+93        |
| 0100/0000  | LEN=0000       | LENGTH(AH 2080 BK 1968) |                |
| 0090/1604  | LEN=0056       | 060" DIA CIRC CONCR     | INSTALLED 2000 |
| 0090/1392  | LEN=0032       | 018" DIA CIR PLASTIC    | INSTALLED 2012 |
| 0090/1249  | LEN=0045       | 024" DIA CIR PLASTIC    | INSTALLED 1997 |
| 0090/1083  | LEN=0040       | 018" DIA CIR PLASTIC    | INSTALLED 2012 |
| 0090/0636  | LEN=0050       | 018" DIA CIR PLASTIC    | INSTALLED 2012 |
| 0090/0070  | LEN=0038       | 024" DIA CIR PLASTIC    | INSTALLED UNKN |
| 020269 FT  | 2 0 49062 0 00 | 020269 FT               | 0202+24        |
| 0090/0000  | LEN=0000       | LENGTH(AH 1968 BK 2904) |                |
| 0080/2840  | LEN=0045       | 018" DIA CIR PLASTIC    | INSTALLED 2013 |
| 0080/2755  | LEN=0050       | 018" DIA CIR PLASTIC    | INSTALLED 2012 |
| 0080/1929  | LEN=0065       | 024" DIA CIR PLASTIC    | INSTALLED UNKN |
| 0080/1280  | LEN=0050       | 018" DIA CIR PLASTIC    | INSTALLED 2012 |
| 0080/0959  | LEN=0045       | 018" DIA CIR PLASTIC    | INSTALLED 2012 |
| 0080/0293  | LEN=0045       | 018" DIA CIR PLASTIC    | INSTALLED 2012 |
| 0080/0033  | LEN=0040       | 018" DIA CIR PLASTIC    | INSTALLED 2013 |
| 017365 FT  | 2 0 49062 0 00 | 017365 FT               | 0173+18        |
| 0080/0000  | LEN=0000       | LENGTH(AH 2904 BK 3218) |                |
| 0070/3078  | LEN=0000       | BAIER HOLLOW LN (PRDR)  |                |
| 0070/2894  | LEN=0040       | 048" DIA CIR PLASTIC    | INSTALLED UNKN |
| 0070/1750  | LEN=0044       | 036" DIA CIR PLASTIC    | INSTALLED UNKN |
| 0070/1387  | LEN=0040       | 018" DIA CIR PLASTIC    | INSTALLED 2012 |
|            |                | 024" DIA CIR PLASTIC    |                |

EXTRACT DATE: 12/18/2023  
PRINT DATE: 12/19/2023

ROADWAY MANAGEMENT SYSTEM  
SLD COUNTY/SR - ANNUAL PRINT

PAGE NUMBER: 205  
COUNTY: NORTHUMBERLAND

DIR: B TOTAL LEN: 5.202 MI.  
LEFT MUN: DELAWARE T

DIST: 03-4 SR: 1001  
RIGHT MUN: DELAWARE T

SHERMAN DR  
(T505)

014147 FT

0060/1128

012721 FT

009836 FT

|     |             |                          |                         |
|-----|-------------|--------------------------|-------------------------|
| --- | 0070/1215   | LEN=0042                 | INSTALLED UNKN          |
| --- | 0070/0845   | LEN=0040                 | INSTALLED 2012          |
| --- | 0070/0450   | LEN=0040                 | INSTALLED 2012          |
| --- | 0070/0015   | LEN=0042                 | INSTALLED UNKN          |
| --- | 014147 FT   | 2 0 49062 0 00 0141+13   | BLUE BALL RD            |
| ==  | 5 0070/0000 | LENGTH(AH 3218 BK 1426)  | 040"H 56"W ELLIP METAL  |
| --- | 0060/1194   | LEN=0040                 | INSTALLED 1997          |
| --- | 0060/1139   | LEN=0058                 | INSTALLED 2012          |
| ==  |             |                          |                         |
| --- | 0060/0412   | 018 "DIA                 | CIR PLASTIC             |
| --- | 0060/0116   | LEN=0038                 | INSTALLED 2011          |
| --- | 012721 FT   | 018 "DIA                 | CIR PLASTIC             |
| --- | 5 0060/0000 | LEN=0036                 | INSTALLED 2011          |
| --- | 0050/2619   | 2 0 49062 0 00 0127+28   | LENGTH(AH 1426 BK 2885) |
| --- |             | 024 "DIA                 | CIR PLASTIC             |
| --- | 0050/1809   | LEN=0040                 | INSTALLED UNKN          |
| --- | 0050/1571   | 036 "DIA                 | CIR PLASTIC             |
| --- |             | LEN=0036                 | INSTALLED UNKN          |
| --- |             | 018 "DIA                 | CIR PLASTIC             |
| --- |             | LEN=0036                 | INSTALLED UNKN          |
| --- | 0050/0630   | 018 "DIA                 | CIR PLASTIC             |
| --- | 0050/0153   | LEN=0042                 | INSTALLED UNKN          |
| --- |             | BMSSEN 49/1001/0050/0120 |                         |
| --- |             | 2 0 49062 0 00 0099+27   |                         |
| --- |             | DELAWARE RUN             |                         |
| --- | 0050/0120   | BMSBG 49/1001/0050/0120  |                         |
| --- | 009836 FT   | 2 0 49062 0 00 0098+09   |                         |
| --- |             | SR 0054 SH               |                         |
| --- |             | (SR0054 SEG 0060/0755)   |                         |
| --- | 5 0050/0000 | MFC BEGIN = D            |                         |
| --- |             | LENGTH(AH 2885 BK 3360)  |                         |
| --- | 0040/2859   | 018 "DIA                 | CIR PLASTIC             |
| --- |             | LEN=0036                 | INSTALLED UNKN          |
| --- | 0040/2363   | 018 "DIA                 | CIR PLASTIC             |
| --- |             | LEN=0046                 | INSTALLED UNKN          |
| --- |             | 018 "DIA                 | CIR PLASTIC             |

EXTRACT DATE: 12/18/2023  
PRINT DATE: 12/19/2023

ROADWAY MANAGEMENT SYSTEM  
SLD COUNTY/SR - ANNUAL PRINT

PAGE NUMBER: 204  
COUNTY: NORTHUMBERLAND

DIR: B TOTAL LEN: 5.202 MI.  
LEFT MUN: DELAWARE T

DIST: 03-4 SR: 1001  
RIGHT MUN: DELAWARE T

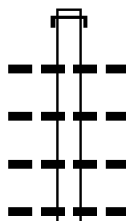
| Location               | Segment ID | Length (FT) | Material                               | Installation Date | Notes   |
|------------------------|------------|-------------|--|-------------------|---|
|                        | 0040/1475  |             | 018" DIA CIR PLASTIC                   | 2011              | INSTALLED   |
|                        | 0040/0573  |             | 018" DIA CIR PLASTIC                   | 2011              | INSTALLED   |
| 006476 FT              | 006476 FT  |             | 2 0 49062 0 00 0064+60                 |                   |   |
| TURKEY PATH RD (T636)  | 0040/0000  |             | 018" DIA CIR PLASTIC                   | 2011              | INSTALLED   |
|                        | 0040/0000  |             | LEN=0040                               |                   | LENGTH(AH 3360 BK 1590) TRIBUTARY DELAWARE RUN STRUCTURE LENGTH 17 FT |
|                        | 0030/1544  |             | BMSID 49/1001/0030/1544                |                   |   |
|                        | 0030/1109  |             | 018" DIA CIR PLASTIC                   | 2011              | INSTALLED   |
|                        | 0030/0780  |             | 018" DIA CIR PLASTIC                   | 2004              | INSTALLED   |
|                        | 0030/0585  |             | 018" DIA CIR PLASTIC                   | 2011              | INSTALLED   |
|                        | 0030/0404  |             | WERTMAN RD (T503)                      |                   | LC FOR WERTMAN RD (CONN)  |
|                        | 0030/0282  |             | 0030/0282                              |                   |   |
| 2 0 49062 0 00 0048+70 | 004886 FT  |             | 0030/0000                              |                   | LENGTH(AH 1590 BK 2261)   |
| MINCEMOYER LN (T504)   | 0030/0000  |             | 018" DIA CIR PLASTIC                   | 2011              | INSTALLED   |
|                        | 0020/1487  |             | 018" DIA CIR PLASTIC                   | 2011              | INSTALLED   |
|                        | 0020/0366  |             | 048" DIA CIR PLASTIC                   | 2000              | INSTALLED   |
| 002625 FT              | 002625 FT  |             | 2 0 49062 0 00 0026+16                 |                   |   |
|                        | 0020/0000  |             | 048" DIA CIR PLASTIC                   | 2004              | INSTALLED   |
|                        | 0010/0965  |             | 018" DIA CIR PLASTIC                   | 2004              | INSTALLED   |
|                        | 000000 FT  |             | 2 0 49062 0 00 0000+00                 |                   |   |
|                        | 000000 FT  |             | NC MUSSER LN (SR0405 SH SEG 0340/0000) |                   |   |
|                        | INTER-BK   |             | NICHOLAS LN (T645)                     |                   |   |
|                        | 0010/0000  |             | MFC BEGIN = E                          |                   | LENGTH(AH 2625 BK 0000)   |



EXTRACT DATE: 12/18/2023 ROADWAY MANAGEMENT SYSTEM PAGE NUMBER: 203  
 PRINT DATE: 12/19/2023 SLD COUNTY/SR - ANNUAL PRINT COUNTY: NORTHUMBERLAND

DIR: B TOTAL LEN: 5.027 MI. DIST: 03-4 SR: 901  
 LEFT MUN: MOUNT CARMEL T RIGHT MUN: MOUNT CARMEL T

026541 FT



|           |                        |                         |
|-----------|------------------------|-------------------------|
| 026541 FT | AH-SCHUYLKILL          | (53)                    |
| INTER-AHD | FAIRGROUNDS RD         |                         |
| 0132/1851 | (SR0901 SEG 0012/0000) |                         |
| 0132/1342 | 018 "DIA CIR PLASTIC   | LEN=0080 INSTALLED UNKN |
| 0132/0986 | 018 "DIA CIR PLASTIC   | LEN=0084 INSTALLED UNKN |
| 0132/0716 | 018 "DIA CIR PLASTIC   | LEN=0080 INSTALLED UNKN |
| 0132/0406 | 018 "DIA CIR PLASTIC   | LEN=0092 INSTALLED UNKN |

EXTRACT DATE: 12/18/2023  
PRINT DATE: 12/19/2023

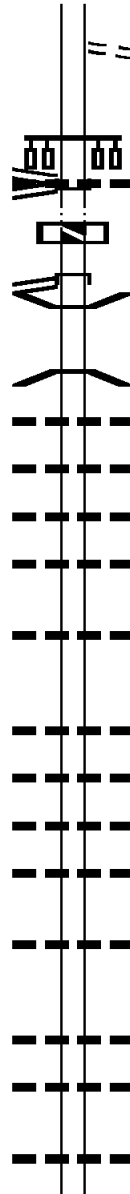
ROADWAY MANAGEMENT SYSTEM  
SLD COUNTY/SR - ANNUAL PRINT

PAGE NUMBER: 202  
COUNTY: NORTHUMBERLAND

DIR: B TOTAL LEN: 5.027 MI.  
LEFT MUN: MOUNT CARMEL T

DIST: 03-4 SR: 901  
RIGHT MUN: MOUNT CARMEL T

2 0 49086 0 00 0018+53 024690 FT  
SR 0054 SH  
(SR0054 SEG 0652/0000)  
SR 2023 SH  
(SR2023 SEG 0012/0000) 0132/0000  
024690 FT  
  
SR 0054 SH  
(SR0054 SEG 0582/0000) 0112/2425



0132/0121 FROM 0054/0642 SH  
(CONN)  
024690 FT 018 " DIA CIR PLASTIC  
LEN=0152 INSTALLED UNKN  
  
INTER-BK SR 0054 SH  
(SR0054 SEG 0652/0000)  
5 0132/0000 LTH AH 001851 BK 000100  
024690 FT  
7122/0000  
INTER-AHD SR 0054 SH  
0112/2425 (SR0054 SEG 0582/0000)  
0112/2175 BMSBN 49/0901/0112/2146  
2 0 49015 0 01 0219+56  
LOCUST CREEK  
0112/2146 BMSBG 49/0901/0112/2146  
024 " DIA CIR PLASTIC  
0112/1940 LEN=0054 INSTALLED UNKN  
015 " DIA CAST IRON  
0112/1535 LEN=0046 INSTALLED UNKN  
018 " DIA CAST IRON  
0112/1025 LEN=0044 INSTALLED UNKN  
018 " DIA CAST IRON  
0112/0853 LEN=0048 INSTALLED UNKN  
  
018 " DIA CAST IRON  
0112/0005 LEN=0048 INSTALLED UNKN  
2 0 49015 0 01 0219+56  
5 0112/0000 LENGTH(AH 2425 BK 2400)  
018 " DIA CIR PLASTIC  
0102/1838 LEN=0048 INSTALLED UNKN  
018 " DIA CAST IRON  
0102/1485 LEN=0048 INSTALLED UNKN  
018 " DIA CAST IRON  
0102/1215 LEN=0048 INSTALLED UNKN  
018 " DIA CAST IRON  
0102/0790 LEN=0048 INSTALLED UNKN  
  
018 " DIA CAST IRON  
0102/0115 LEN=0050 INSTALLED UNKN  
019865 FT 2 0 49015 0 01 0195+59  
5 0102/0000 LENGTH(AH 2400 BK 2508)  
018 " DIA CAST IRON  
0092/2317 LEN=0048 INSTALLED UNKN  
018 " DIA CAST IRON  
0092/2063 LEN=0052 INSTALLED UNKN  
  
018 " DIA CAST IRON  
0092/1300 LEN=0052 INSTALLED UNKN  
018 " DIA CAST IRON

022265 FT

019865 FT

EXTRACT DATE: 12/18/2023  
PRINT DATE: 12/19/2023

ROADWAY MANAGEMENT SYSTEM  
SLD COUNTY/SR - ANNUAL PRINT

PAGE NUMBER: 201  
COUNTY: NORTHUMBERLAND

DIR: B TOTAL LEN: 5.027 MI.  
LEFT MUN: MOUNT CARMEL T

DIST: 03-4 SR: 901  
RIGHT MUN: MOUNT CARMEL T

|                               |           |                    |               |      |
|-------------------------------|-----------|--------------------|---------------|------|
|                               | 0092/0885 | LEN=0090           | INSTALLED     | UNKN |
|                               |           | 018 "DIA           | CAST IRON     |      |
|                               | 0092/0286 | LEN=0050           | INSTALLED     | UNKN |
|                               |           | 018 "DIA           | CAST IRON     |      |
| 017357 FT                     | 0092/0052 | LEN=0048           | INSTALLED     | UNKN |
|                               | 017357 FT | 2 0 49015          | 0 01 0170+54  |      |
|                               | 0092/0000 | LENGTH(AH          | 2508 BK 2494) |      |
|                               |           | 024 "DIA           | CAST IRON     |      |
|                               | 0082/2033 | LEN=0052           | INSTALLED     | UNKN |
|                               |           | 018 "DIA           | CIRC CONCR    |      |
|                               | 0082/1734 | LEN=0048           | INSTALLED     | UNKN |
|                               |           | 018 "DIA           | CAST IRON     |      |
|                               | 0082/1344 | LEN=0044           | INSTALLED     | UNKN |
|                               |           | 018 "DIA           | CIRC CONCR    |      |
|                               | 0082/0769 | LEN=0052           | INSTALLED     | UNKN |
|                               |           | 018 "DIA           | CIRC CONCR    |      |
|                               | 0082/0519 | LEN=0052           | INSTALLED     | UNKN |
|                               |           | 018 "DIA           | CIRC CONCR    |      |
| 014863 FT                     | 0082/0279 | LEN=0048           | INSTALLED     | UNKN |
|                               | 014863 FT | 2 0 49015          | 0 01 0145+63  |      |
|                               | 0082/0000 | LENGTH(AH          | 2494 BK 2495) |      |
|                               |           | 018 "DIA           | CIRC CONCR    |      |
|                               | 0072/2465 | LEN=0044           | INSTALLED     | UNKN |
|                               |           | 018 "DIA           | CAST IRON     |      |
|                               | 0072/2160 | LEN=0047           | INSTALLED     | UNKN |
|                               |           | 018 "DIA           | CIR PLASTIC   |      |
|                               | 0072/1652 | LEN=0060           | INSTALLED     | UNKN |
|                               |           | 018 "DIA           | CIRC CONCR    |      |
|                               | 0072/1413 | LEN=0064           | INSTALLED     | UNKN |
|                               |           | 024 "DIA           | CAST IRON     |      |
|                               | 0072/0831 | LEN=0048           | INSTALLED     | UNKN |
|                               |           | MOUNT CARMEL       |               |      |
|                               | 0072/0582 | COAL T             |               |      |
|                               |           | 018 "DIA           | CAST IRON     |      |
| 012368 FT                     | 0072/0331 | LEN=0040           | INSTALLED     | UNKN |
|                               | 012368 FT | 2 0 49015          | 0 01 0120+71  |      |
|                               | 0072/0000 | LENGTH(AH          | 2495 BK 2663) |      |
|                               |           | 024 "DIA           | CIRC CONCR    |      |
|                               | 0062/2648 | LEN=0048           | INSTALLED     | UNKN |
|                               |           | 030 "DIA           | CIRC METAL    |      |
|                               | 0062/2300 | LEN=0048           | INSTALLED     | UNKN |
|                               |           | 036 "DIA           | CAST IRON     |      |
|                               | 0062/1473 | LEN=0052           | INSTALLED     | UNKN |
|                               |           | 018 "DIA           | CIR PLASTIC   |      |
|                               | 0062/1188 | LEN=0052           | INSTALLED     | UNKN |
|                               |           | UPPER EXCELSIOR RD |               |      |
| LC FOR LOWER EXCELSIOR (CONN) | 0062/0633 | (BORO)             |               |      |



EXTRACT DATE: 12/18/2023  
PRINT DATE: 12/19/2023

ROADWAY MANAGEMENT SYSTEM  
SLD COUNTY/SR - ANNUAL PRINT

PAGE NUMBER: 199  
COUNTY: NORTHUMBERLAND

DIR: B TOTAL LEN: 5.027 MI.  
LEFT MUN: COAL T

DIST: 03-4 SR: 901  
RIGHT MUN: COAL T

INDUSTRIAL PARK RD  
(TWP )

0032/0079  
002806 FT

RAILROAD ST  
(TWP )

0022/0053

000350 FT

MAIN ST  
(TWP )

0022/0000

LC FROM MAIN ST  
(CONN)

0012/0285

000000 FT

|           |                         |                |
|-----------|-------------------------|----------------|
| 0032/1873 | LEN=0064                | INSTALLED UNKN |
|           | 018 " DIA               | CIRC CONCR     |
| 0032/1618 | LEN=0060                | INSTALLED UNKN |
|           | 036 " DIA               | CIRC METAL     |
| 0032/1328 | LEN=0080                | INSTALLED UNKN |
|           | SHAMOKIN CREEK          |                |
|           | STRUCTURE LENGTH        | 37 FT          |
| 0032/0741 | BMSID 49/0901/0032/0741 |                |
| 0032/0079 | 002806 FT               |                |
| 0032/0000 | 2 0 49015 0 00          | 0024+58        |
|           | LENGTH(AH 2278          | BK 2456)       |
| 0022/1536 | QUARRY RD               |                |
|           | (PRDR)                  |                |
|           | QUAKER RUN              |                |
|           | STRUCTURE LENGTH        | 25 FT          |
| 0022/1176 | BMSID 49/0901/0022/1176 |                |
| 0022/0556 | 018 " DIA               | CIRC CONCR     |
|           | LEN=0060                | INSTALLED UNKN |
|           | TIOGA ST                |                |
| 0022/0117 | (TWP )                  |                |
| 0022/0023 | FROM 8001/0520 SH       |                |
|           | (CONN)                  |                |
| 000350 FT | 2 0 49015 0 00          | 0000+00        |
| 0022/0000 | 018 " DIA               | CIRC CONCR     |
|           | LEN=0084                | INSTALLED UNKN |
| 0022/0000 | LENGTH(AH 2456          | BK 0350)       |
|           | RAMP D RD               |                |
|           | (SR8001 SEG 0500/0000)  |                |
|           | SR 8001 RAMP A RD       |                |
|           | (SR8001 SEG 0520/0616)  |                |
|           | TO 8001/0500 SH         |                |
| 0012/0285 | (CONN)                  |                |
| 000000 FT | 2 0 49111 0 00          | 0000+00        |
|           | SR 61                   |                |
|           | OP ID 49/0061/0110/0718 |                |
|           | NC SR 0901 SH           |                |
|           | COAL RUN                |                |
|           | STRUCTURE LENGTH        | 25 FT          |
|           | BMSID 49/0901/0012/0000 |                |
| INTER-BK  | HICKORY RD              |                |
|           | (SR2026 SEG 0010/0000)  |                |
|           | MFC BEGIN = C           |                |
| 0012/0000 | LENGTH(AH 0350          | BK 0000)       |

EXTRACT DATE: 12/18/2023  
PRINT DATE: 12/19/2023

ROADWAY MANAGEMENT SYSTEM  
SLD COUNTY/SR - ANNUAL PRINT

PAGE NUMBER: 198  
COUNTY: NORTHUMBERLAND

DIR: B TOTAL LEN: 9.003 MI.  
LEFT MUN: UPPER AUGUSTA T

DIST: 03-4 SR: 890  
RIGHT MUN: UPPER AUGUSTA T

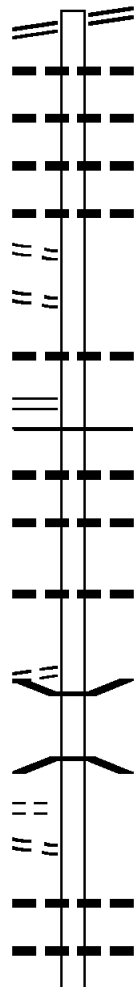
STATE ST 047536 FT  
(SR0061 SEG 0500/1900) 0220/1432

TO 0061/0500 SH 0220/1301  
(CONN)  
FROM 0061/0510 SH 0220/1252  
(CONN)

GRANT ST 0220/1155  
(SR4028 SEG 0010/0685)

1 0 00633 0 01 0218+40 046104 FT  
KEEFER RD 0220/0000  
(T720)

EDISON HTS RD 0210/2196  
(T400)  
KEEFER RD 0210/1605  
(T720)



047536 FT STATE ST  
0220/1432 (SR0061 SEG 0500/1900)  
0220/1399 018 " DIA CIRC CONCR  
LEN=0036 INSTALLED UNKN  
0220/1392 018 " DIA CIRC CONCR  
LEN=0040 INSTALLED UNKN  
0220/1377 018 " DIA CIRC CONCR  
LEN=0004 INSTALLED UNKN  
0220/1372 018 " DIA CIRC CONCR  
LEN=0036 INSTALLED UNKN

0220/1203 018 " DIA CIRC CONCR  
LEN=0048 INSTALLED UNKN

0220/1115 MFC BEGIN = C  
0220/1015 018 " DIA CIRC CONCR  
LEN=0060 INSTALLED UNKN  
0220/0640 018 " DIA CIRC CONCR  
LEN=0050 INSTALLED UNKN

0220/0033 018 " DIA CIRC CONCR  
046104 FT LEN=0044 INSTALLED UNKN

5 0220/0000 LENGTH(AH 1432 BK 2802)  
0210/2241 BMSSEN 49/0890/0210/2228  
1 0 00633 0 01 0212+96  
TR PLUM CREEK  
0210/2228 BMSBG 49/0890/0210/2228

0210/1181 018 " DIA CIRC CONCR  
LEN=0066 INSTALLED UNKN  
0210/0912 018 " DIA CIRC CONCR  
LEN=0076 INSTALLED UNKN

EXTRACT DATE: 12/18/2023  
PRINT DATE: 12/19/2023

ROADWAY MANAGEMENT SYSTEM  
SLD COUNTY/SR - ANNUAL PRINT

PAGE NUMBER: 197  
COUNTY: NORTHUMBERLAND

DIR: B TOTAL LEN: 9.003 MI.  
LEFT MUN: UPPER AUGUSTA T

DIST: 03-4 SR: 890  
RIGHT MUN: UPPER AUGUSTA T

| ROADWAY   | START STATION | END STATION | LENGTH    | DESCRIPTION             |
|---|---------------|-------------|-----------|-------------------------|
| CIDER PRESS RD<br>(T722)<br>KEHRES RD<br>(T720) | 043302 FT     | 0210/0000   | 022302 FT | UPPER AUGUSTA T         |
| KEHRES RD<br>(T720)                             | 0200/0869     | 0200/0766   | 000010 FT | PLUM CREEK RD           |
|   |               | 0200/0754   | 000012 FT | (SR4016 SEG 0010/0000)  |
|   |               | 0200/0573   | 000021 FT | 018 "DIA CIRC CONCR     |
|   |               | 0200/0384   | 000089 FT | LEN=0060 INSTALLED UNKN |
|   |               | 0200/0091   | 000293 FT | 018 "DIA CIRC CONCR     |
|   | 041236 FT     | 0200/0000   | 041236 FT | LEN=0043 INSTALLED UNKN |
|   |               | 0190/2456   | 000064 FT | 1 0 00633 0 01 0169+99  |
|   |               | 0190/2241   | 000215 FT | LEN=0054 INSTALLED UNKN |
|   |               | 0190/1420   | 000836 FT | 018 "DIA CIRC CONCR     |
| DERR RD<br>(T488)                               | 0190/1315     | 0190/1315   | 000000 FT | LEN=0081 INSTALLED UNKN |
|   |               | 0190/1055   | 000260 FT | ST LUKES RD             |
|   |               | 0190/0776   | 000279 FT | (T718)                  |
|   |               | 0190/0290   | 000486 FT | 018 "DIA CIRC CONCR     |
| 1 0 00633 0 01 0144+50<br>FEGLEY RD<br>(T716)   | 038693 FT     | 0190/0000   | 038693 FT | LEN=0066 INSTALLED UNKN |
|   |               | 0190/0000   | 038693 FT | 018 "DIA CIRC CONCR     |
|   |               | 0180/2189   | 000511 FT | LEN=0045 INSTALLED UNKN |
|   |               |             |           | 018 "DIA CIRC CONCR     |
|   |               |             |           | LEN=0048 INSTALLED UNKN |

EXTRACT DATE: 12/18/2023  
PRINT DATE: 12/19/2023

ROADWAY MANAGEMENT SYSTEM  
SLD COUNTY/SR - ANNUAL PRINT

PAGE NUMBER: 196  
COUNTY: NORTHUMBERLAND

DIR: B TOTAL LEN: 9.003 MI.  
LEFT MUN: ROCKEFELLER T

DIST: 03-4 SR: 890  
RIGHT MUN: ROCKEFELLER T

| Stationing                                | Notes     | Material                  | Length         | Notes          |
|---|-----------|---------------------------|----------------|----------------|
| 0180/1875                                 | 060 " DIA | CIRC CONCR                | LEN=0100       | INSTALLED UNKN |
| 0180/1205                                 | 018 " DIA | CIRC CONCR                | LEN=0044       | INSTALLED UNKN |
| 0180/0970                                 | 018 " DIA | CIRC CONCR                | LEN=0046       | INSTALLED UNKN |
| 0180/0250                                 | 018 " DIA | CIRC CONCR                | LEN=0045       | INSTALLED UNKN |
| 0180/0005                                 | 018 " DIA | CIRC CONCR                | LEN=0045       | INSTALLED UNKN |
| 035268 FT                                 | 1 0 00633 | 0 01 0110                 | +31            |                |
| 0180/0000                                 | LENGTH(AH | 3425 BK                   | 1644)          |                |
| FEGLEY RD<br>(T716)                       | 0170/1502 |                           |                |                |
| 0170/0668                                 | 018 " DIA | CIRC CONCR                | LEN=0045       | INSTALLED UNKN |
| 0170/0488                                 | 018 " DIA | CIRC CONCR                | LEN=0045       | INSTALLED UNKN |
| 0170/0320                                 | 018 " DIA | CIRC CONCR                | LEN=0072       | INSTALLED UNKN |
| BRUSH VALLEY RD<br>(SR4018 SEG 0090/2059) | 0170/0311 | SEVEN POINTS RD<br>(T543) |                |                |
| 033624 FT                                 | 0170/0243 | 018 " DIA                 | CIRC CONCR     | LEN=0072       |
|   | 033624 FT | 1 0 00633                 | 0 01 0093      | +89            |
|   | 0170/0000 | LENGTH(AH                 | 1644 BK        | 2963)          |
|   | 0160/2587 | 036 " DIA                 | CIRC CONCR     | LEN=0057       |
|   | 0160/1857 | FERSTER HILL RD<br>(T544) |                |                |
| 1 0 00633 0 01 0064+30                    | 030661 FT | 0160/0020                 | 018 " DIA      | CIR PLASTIC    |
| FOYE RD<br>(T473)                         | 0160/0000 | LEN=0080                  | INSTALLED UNKN |                |
|   | 0150/1660 | LENGTH(AH                 | 2963 BK        | 1671)          |
|   | 0150/1449 | FOYE RD<br>(T473)         |                |                |
|   | 0150/0951 | 048 " DIA                 | CIR PLASTIC    | LEN=0047       |
|   |           | FERSTER HILL RD<br>(T544) |                | INSTALLED 2006 |



EXTRACT DATE: 12/18/2023  
PRINT DATE: 12/19/2023

ROADWAY MANAGEMENT SYSTEM  
SLD COUNTY/SR - ANNUAL PRINT

PAGE NUMBER: 195  
COUNTY: NORTHUMBERLAND

DIR: B TOTAL LEN: 9.003 MI.  
LEFT MUN: ROCKEFELLER T

DIST: 03-4 SR: 890  
RIGHT MUN: ROCKEFELLER T

| Stationing | Segment   | Material               | Length | Notes                 |
|------------|-----------|------------------------|--------|-----------------------|
| 028990 FT  | 0150/0000 | 048"H 00"W MULT PLSTIC | 0150   | INSTALLED 2007        |
| 028990 FT  | 0140/1750 | 048"H 00"W MULT PLSTIC | 0073   | INSTALLED 2007        |
| 028990 FT  | 0140/1255 | 048"H 00"W MULT PLSTIC | 0048   | INSTALLED 2007        |
| 026719 FT  | 0140/0000 | 018" DIA CIRC PLASTIC  | 0050   | INSTALLED 2006        |
| 026719 FT  | 0130/1848 | 030" DIA CIRC PLASTIC  | 0047   | INSTALLED 2005        |
| 026719 FT  | 0130/0955 | 018" DIA CIRC PLASTIC  | 0064   | INSTALLED UNKN        |
| 024847 FT  | 0130/0097 | 1 0 00633 0 01 0006+15 |        | CAPTAIN BLOOM RD      |
| 024847 FT  | 024847 FT | (SR4013 SEG 0010/0000) |        |                       |
| 024847 FT  | 0130/0000 | 036" DIA CIRC PLASTIC  | 0044   | INSTALLED UNKN        |
| 023987 FT  | 0120/0339 | 018" DIA CIRC CONCR    | 0042   | INSTALLED UNKN        |
| 023987 FT  | 023987 FT | 018" DIA CIRC CONCR    | 0042   | INSTALLED UNKN        |
| 023987 FT  | 0110/1334 | 024"H 36"W ELLIP CONC  | 0045   | INSTALLED UNKN        |
| 023987 FT  | 0110/1013 | 018" DIA CIRC CONCR    | 0090   | INSTALLED UNKN        |
| 023987 FT  | 0110/0713 | 015" DIA CIRC CONCR    | 0080   | INSTALLED UNKN        |
| 023987 FT  | 0110/0356 | 0110/0079              |        | INSTALLED UNKN        |
| 022603 FT  | 022603 FT | 2 0 49027 0 01 0227+62 |        | VILLAGE: AUGUSTAVILLE |
| 022603 FT  | 0110/0000 | 024" DIA CIRC CONCR    | 0044   | INSTALLED UNKN        |
| 022603 FT  | 0100/1913 | 018" DIA CIRC CONCR    | 0040   | INSTALLED UNKN        |
| 022603 FT  | 0100/1789 | 018" DIA CIRC CONCR    | 0044   | INSTALLED UNKN        |
| 022603 FT  | 0100/1555 | 018" DIA CIRC CONCR    | 0044   | INSTALLED UNKN        |

DIR: B TOTAL LEN: 9.003 MI. DIST: 03-4 SR: 890  
 LEFT MUN: ROCKEFELLER T RIGHT MUN: ROCKEFELLER T

| Stationing | Description              | Material               | Length   | Status         |
|------------|--------------------------|------------------------|----------|----------------|
| 0100/1336  | 018" DIA                 | CIRC CONCR             | LEN=0042 | INSTALLED UNKN |
| 0100/0923  | 018" DIA                 | CIRC CONCR             | LEN=0055 | INSTALLED UNKN |
| 0100/0874  | CHERRY ST                | (SR4024 SEG 0010/0000) |          |                |
| 0100/0623  | 018" DIA                 | CIRC METAL             | LEN=0040 | INSTALLED UNKN |
| 0100/0290  | 034" H 54" W             | ELLIP METAL            | LEN=0050 | INSTALLED UNKN |
| 020507 FT  | 2 0 49027 0 01 0206+00   |                        |          |                |
| 0100/0000  | LENGTH(AH 2096 BK 2174)  |                        |          |                |
| 0090/1947  | 018" DIA                 | CIR PLASTIC            | LEN=0078 | INSTALLED UNKN |
| 0090/1693  | 060" DIA                 | CIRC METAL             | LEN=0072 | INSTALLED UNKN |
| 0090/1321  | 018" DIA                 | CIRC CONCR             | LEN=0048 | INSTALLED UNKN |
| 0090/1008  | 018" DIA                 | CIRC CONCR             | LEN=0044 | INSTALLED UNKN |
| 0090/0712  | 018" DIA                 | CIRC CONCR             | LEN=0060 | INSTALLED UNKN |
| 0090/0129  | 018" DIA                 | CIRC CONCR             | LEN=0060 | INSTALLED UNKN |
| 018333 FT  |                          |                        |          |                |
| 0090/0000  | LENGTH(AH 2174 BK 2436)  |                        |          |                |
| 0080/2294  | 018" DIA                 | CIRC CONCR             | LEN=0062 | INSTALLED UNKN |
| 0080/1940  | 018" DIA                 | CIRC CONCR             | LEN=0048 | INSTALLED UNKN |
| 0080/1483  | BMSSEN 49/0890/0080/1438 |                        |          |                |
| 0080/1438  | 2 0 49027 0 01 0174+52   | LITTLE SHAMOKIN CREEK  |          |                |
| 0080/0708  | 018" DIA                 | CIRC CONCR             | LEN=0052 | INSTALLED UNKN |
| 0080/0439  | 018" DIA                 | CIRC CONCR             | LEN=0052 | INSTALLED UNKN |
| 0080/0094  |                          |                        |          |                |
| 015897 FT  |                          |                        |          |                |
| 0080/0083  | 018" DIA                 | CIRC CONCR             | LEN=0056 | INSTALLED UNKN |
| 015897 FT  | 2 0 49027 0 01 0160+33   | IRISH VALLEY RD        |          |                |
| 0080/0000  | (SR4026 SEG 0010/0000)   |                        |          |                |
| 0070/1300  | LENGTH(AH 2436 BK 1584)  |                        |          |                |
|            | 030" DIA                 | CIRC CONCR             | LEN=0060 | INSTALLED UNKN |

2 0 49027 0 01 0185+10 018333 FT  
 SR 4022 SH  
 (SR4022 SEG 0154/0398) 0090/0000

WHITEYS RD  
 (T712)

EXTRACT DATE: 12/18/2023  
PRINT DATE: 12/19/2023

ROADWAY MANAGEMENT SYSTEM  
SLD COUNTY/SR - ANNUAL PRINT

PAGE NUMBER: 193  
COUNTY: NORTHUMBERLAND

DIR: B TOTAL LEN: 9.003 MI.  
LEFT MUN: ROCKEFELLER T

DIST: 03-4 SR: 890  
RIGHT MUN: ROCKEFELLER T

WHITEYS RD  
(T712)

0070/0300

014313 FT

2 0 49027 0 00 0131+13  
MOUNTAIN RD  
(T541)

013106 FT

0060/0000

010640 FT

|    |    |           |                         |                |
|----|----|-----------|-------------------------|----------------|
| -- | -- | 0070/0990 | 048 " DIA               | CIRC METAL     |
| -- | -- |           | LEN=0052                | INSTALLED UNKN |
| -- | -- | 0070/0700 | 018 " DIA               | CIRC CONCR     |
| -- | -- |           | LEN=0048                | INSTALLED UNKN |
| -- | -- | 0070/0440 | 018 " DIA               | CIRC CONCR     |
| -- | -- |           | LEN=0046                | INSTALLED UNKN |
| -- | -- | 0070/0330 | 018 " DIA               | CIRC CONCR     |
| -- | -- |           | LEN=0055                | INSTALLED UNKN |
| "  | "  |           |                         |                |
| -- | -- | 0070/0100 | 018 " DIA               | CIRC CONCR     |
| -- | -- |           | LEN=0041                | INSTALLED UNKN |
|    |    | 014313 FT | 2 0 49027 0 01 0144+51  |                |
| S  |    | 0070/0000 | LENGTH(AH 1584 BK 1207) |                |
| -- | -- | 0060/1059 | 018 " DIA               | CIRC CONCR     |
| -- | -- |           | LEN=0048                | INSTALLED UNKN |
| -- | -- | 0060/0867 | 018 " DIA               | CIRC CONCR     |
| -- | -- |           | LEN=0050                | INSTALLED UNKN |
| -- | -- | 0060/0668 | 018 " DIA               | CIRC CONCR     |
| -- | -- |           | LEN=0064                | INSTALLED UNKN |
| -- | -- | 0060/0248 | 018 " DIA               | CIRC CONCR     |
| -- | -- |           | LEN=0055                | INSTALLED UNKN |
|    |    | 013106 FT |                         |                |
| =  | S  | 0060/0000 | LENGTH(AH 1207 BK 2466) |                |
| -- | -- | 0050/2438 | 018 " DIA               | CIRC CONCR     |
| -- | -- |           | LEN=0060                | INSTALLED UNKN |
| -- | -- | 0050/2016 | 018 " DIA               | CIRC CONCR     |
| -- | -- |           | LEN=0058                | INSTALLED UNKN |
| -- | -- | 0050/1715 | 018 " DIA               | CIRC CONCR     |
| -- | -- |           | LEN=0044                | INSTALLED UNKN |
| -- | -- | 0050/1417 | 018 " DIA               | CIRC CONCR     |
| -- | -- |           | LEN=0048                | INSTALLED UNKN |
| -- | -- | 0050/1115 | 018 " DIA               | CIRC CONCR     |
| -- | -- |           | LEN=0056                | INSTALLED UNKN |
| -- | -- | 0050/0757 | 018 " DIA               | CIRC CONCR     |
| -- | -- |           | LEN=0060                | INSTALLED UNKN |
| -- | -- | 0050/0392 | 018 " DIA               | CIRC CONCR     |
| -- | -- |           | LEN=0056                | INSTALLED UNKN |
|    |    | 010640 FT | 2 0 49027 0 00 0106+45  |                |
| S  |    | 0050/0000 | LENGTH(AH 2466 BK 2373) |                |
| -- | -- | 0040/2351 | 018 " DIA               | CIRC CONCR     |
| -- | -- |           | LEN=0048                | INSTALLED UNKN |
| -- | -- | 0040/2136 | 018 " DIA               | CIRC METAL     |
| -- | -- |           | LEN=0058                | INSTALLED UNKN |
| -- | -- | 0040/1740 | 018 " DIA               | CIRC METAL     |
| -- | -- |           | LEN=0080                | INSTALLED UNKN |
| -- | -- | 0040/1351 | 018 " DIA               | CIRC METAL     |
| -- | -- |           | LEN=0056                | INSTALLED UNKN |
| -- | -- |           | 018 " DIA               | CIRC CONCR     |

EXTRACT DATE: 12/18/2023  
PRINT DATE: 12/19/2023

ROADWAY MANAGEMENT SYSTEM  
SLD COUNTY/SR - ANNUAL PRINT

PAGE NUMBER: 192  
COUNTY: NORTHUMBERLAND

DIR: B TOTAL LEN: 9.003 MI.  
LEFT MUN: ROCKEFELLER T

DIST: 03-4 SR: 890  
RIGHT MUN: ROCKEFELLER T

008267 FT

005538 FT

|               |                         |                |
|---------------|-------------------------|----------------|
| 0040/0950     | LEN=0050                | INSTALLED UNKN |
| 018 "DIA      | CIRC METAL              |                |
| 0040/0599     | LEN=0054                | INSTALLED UNKN |
| 018 "DIA      | CIRC METAL              |                |
| 0040/0301     | LEN=0050                | INSTALLED UNKN |
| 008267 FT     | 2 0 49027 0 00 0082+71  |                |
| 018 "DIA      | CIRC CONCR              |                |
| LEN=0059      | INSTALLED UNKN          |                |
| 5 0040/0000   | LENGTH(AH 2373 BK 2729) |                |
| 018 "DIA      | CIRC CONCR              |                |
| 0030/2442     | LEN=0057                | INSTALLED UNKN |
| 018 "DIA      | CIRC CONCR              |                |
| 0030/2135     | LEN=0052                | INSTALLED UNKN |
| 018 "DIA      | CIRC CONCR              |                |
| 0030/1880     | LEN=0064                | INSTALLED UNKN |
| 018 "DIA      | CIRC CONCR              |                |
| 0030/1610     | LEN=0053                | INSTALLED UNKN |
| 018 "DIA      | CIRC CONCR              |                |
| 0030/1322     | LEN=0060                | INSTALLED UNKN |
| ROCKEFELLER T |                         |                |
| 0030/1104     | SHAMOKIN RD             |                |
| ==            | (T445)                  |                |
| 0030/0952     | SHAMOKIN                |                |
| 0030/0750     | ZERBET                  |                |
| 018 "DIA      | CIRC CONCR              |                |
| 0030/0591     | LEN=0047                | INSTALLED UNKN |
| 018 "DIA      | CIRC CONCR              |                |
| 0030/0257     | LEN=0064                | INSTALLED UNKN |
| 018 "DIA      | CIRC CONCR              |                |
| 0030/0005     | LEN=0080                | INSTALLED UNKN |
| 005538 FT     | 2 0 49027 0 00 0055+41  |                |
| 5 0030/0000   | LENGTH(AH 2729 BK 3471) |                |
| 018 "DIA      | CIRC CONCR              |                |
| 0020/3236     | LEN=0059                | INSTALLED UNKN |
| 018 "DIA      | CIRC CONCR              |                |
| 0020/2983     | LEN=0072                | INSTALLED UNKN |
| 018 "DIA      | CIRC CONCR              |                |
| 0020/2732     | LEN=0058                | INSTALLED UNKN |
| 018 "DIA      | CIRC CONCR              |                |
| 0020/2480     | LEN=0054                | INSTALLED UNKN |
| 018 "DIA      | CIRC CONCR              |                |
| 0020/2228     | LEN=0056                | INSTALLED UNKN |
| 018 "DIA      | CIRC METAL              |                |
| 0020/1981     | LEN=0080                | INSTALLED UNKN |
| 018 "DIA      | CIRC METAL              |                |
| 0020/1733     | LEN=0075                | INSTALLED UNKN |
| 024 "DIA      | CIRC CONCR              |                |
| 0020/1485     | LEN=0077                | INSTALLED UNKN |
| 018 "DIA      | CIRC METAL              |                |

DIR: B TOTAL LEN: 9.003 MI. DIST: 03-4 SR: 890  
 LEFT MUN: ZERBE T RIGHT MUN: ZERBE T

TENTH ST  
(T502)

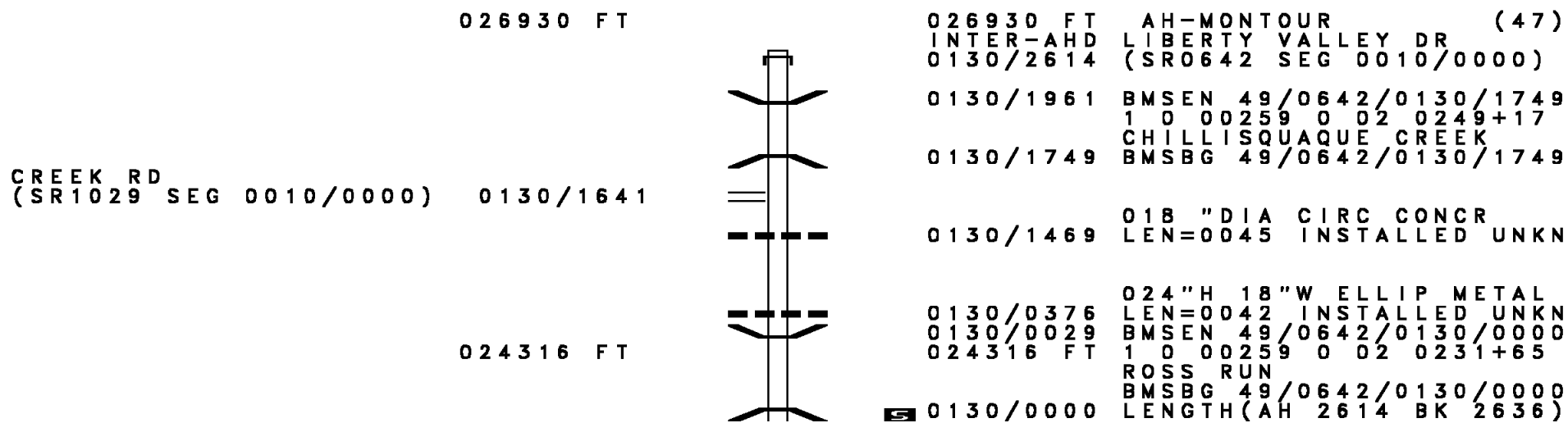
0020/0541

002067 FT

000000 FT

|     |           |                         |                |
|-----|-----------|-------------------------|----------------|
| --- | 0020/1229 | LEN=0088                | INSTALLED UNKN |
| --- | 0020/1029 | 018 "DIA                | CIRC CONCR     |
| --- | 0020/0625 | LEN=0060                | INSTALLED UNKN |
|     | NC SR     | 024 "DIA                | CIRC METAL     |
|     |           | LEN=0106                | INSTALLED UNKN |
|     |           | 0890 SH                 |                |
| ==  | 0020/0541 | MOUNTAIN ST             |                |
| ==  |           | (T521)                  |                |
| --- | 0020/0353 | 018 "DIA                | CIRC CONCR     |
| --- | 0020/0203 | LEN=0060                | INSTALLED UNKN |
|     | 002067 FT | 018 "DIA                | CIRC CONCR     |
|     |           | LEN=0054                | INSTALLED UNKN |
|     |           | 2 0 49027 0 00 0020+68  |                |
|     |           | LENGTH(AH 3471 BK 2067) |                |
|     |           | 018 "DIA                | CIRC CONCR     |
| --- | 0010/2029 | LEN=0066                | INSTALLED UNKN |
| --- | 0010/1838 | 018 "DIA                | CIRC CONCR     |
| --- | 0010/1728 | LEN=0054                | INSTALLED UNKN |
|     |           | 018 "DIA                | CIR PLASTIC    |
|     |           | LEN=0050                | INSTALLED UNKN |
|     |           | SCHWARTZ HILL RD        |                |
| ==  | 0010/1375 | (T523)                  |                |
| ==  | 0010/1173 | SUSQUEHANNA ST          |                |
|     |           | (TWP)                   |                |
| --- | 0010/0987 | 018 "DIA                | CIR PLASTIC    |
|     |           | LEN=0040                | INSTALLED 2019 |
|     |           | ZERBE RUN               |                |
|     |           | STRUCTURE LENGTH 16 FT  |                |
|     |           | BMSID 49/0890/0010/0921 |                |
|     |           | MAHANOY ST              |                |
| ==  | 0010/0903 | (T428)                  |                |
| ==  | 0010/0696 | SCOTT ST                |                |
| ==  |           | (T497)                  |                |
| --- | 0010/0670 | 024 "DIA                | CAST IRON      |
|     |           | LEN=0050                | INSTALLED UNKN |
|     |           | SOUTH RAILROAD ST       |                |
| ==  | 0010/0618 | (T418)                  |                |
| ==  | 0010/0405 | MARKET ST               |                |
| ==  |           | (T413)                  |                |
| ==  | 0010/0205 | SMITH ST                |                |
| ==  |           | (TWP)                   |                |
|     | 000000 FT | 2 0 49027 0 00 0000+00  |                |
|     |           | VILLAGE: TREVORTON      |                |
|     |           | NC FI                   |                |
|     |           | FIFTH ST                |                |
|     |           | SHAMOKIN ST             |                |
|     |           | (SR0225 SEG 0400/0000)  |                |
|     | INTER-BK  | FIFTH ST                |                |
|     |           | (T512)                  |                |
|     |           | MFC BEGIN = D           |                |
|     |           | LENGTH(AH 2067 BK 0000) |                |

DIR: B TOTAL LEN: 5.100 MI. DIST: 03-4 SR: 642  
LEFT MUN: EAST CHILLISQUAQUE T RIGHT MUN: EAST CHILLISQUAQUE T



DIR: B TOTAL LEN: 5.100 MI. DIST: 03-4 SR: 642  
 LEFT MUN: EAST CHILLISQUAQUE T RIGHT MUN: EAST CHILLISQUAQUE T

MILL RD  
 (SR1027 SEG 0040/0000) 0120/1395

021680 FT

THOMAS CR  
 (PRDR)  
 THOMAS CR  
 (PRDR)

0110/1967

0110/1861

SHIN ST  
 (T585)

0110/0839

019495 FT

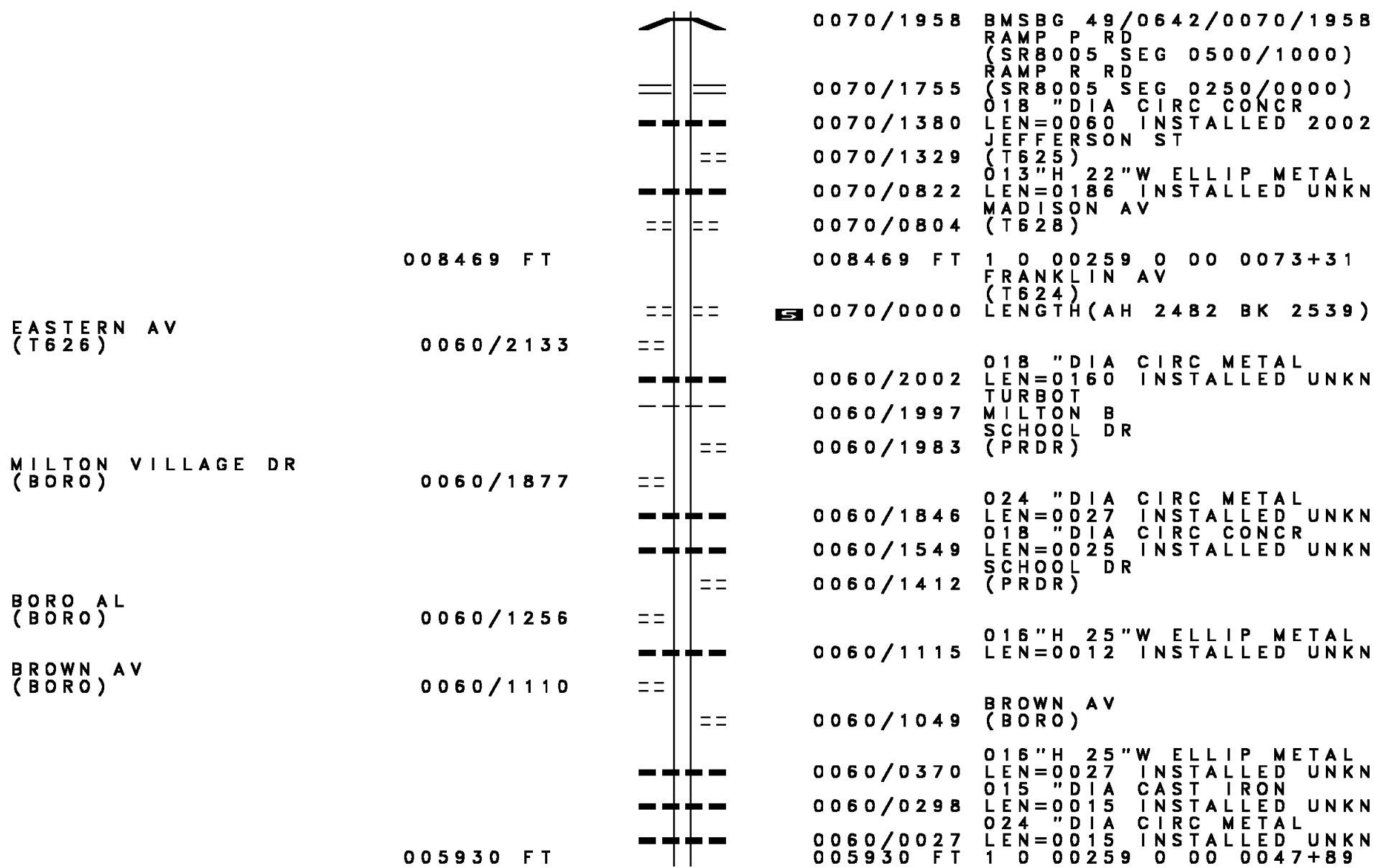
|     |           |   |
|-----|-----------|---|
| ==  | 0120/2570 | JACKS AL<br>(TWP)                                 |
| ==  | 0120/2250 | JACKS AL<br>(TWP)                                 |
| --- | 0120/1792 | 015 " DIA CIRC CONCR<br>LEN=0040 INSTALLED UNKN   |
| ==  | 0120/1395 | MILL RD<br>(SR1027 SEG 0040/0000)                 |
| --- | 0120/1340 | 015 " DIA CIRC OTHER<br>LEN=0032 INSTALLED UNKN   |
| --- | 0120/0904 | 030 " DIA CIR PLASTIC<br>LEN=0056 INSTALLED 2001  |
| --- | 0120/0724 | 018 " DIA CIR PLASTIC<br>LEN=0047 INSTALLED 2001  |
| --- | 0120/0004 | 024 " DIA CIR PLASTIC<br>LEN=0050 INSTALLED 2002  |
| --- | 021680 FT | 1 0 00259 0 02 0205+28<br>VILLAGE: POTTS GROVE    |
| 5   | 0120/0000 | LENGTH(AH 2636 BK 2185)                           |
| ==  | 0110/1760 | 018 " DIA CIRC CONCR<br>LEN=0045 INSTALLED UNKN   |
| --- | 0110/0850 | 048 " DIA CIRC CONCR<br>LEN=0056 INSTALLED 2001   |
| ==  | 0110/0140 | 018 " DIA CIR PLASTIC<br>LEN=0040 INSTALLED 2001  |
| --- | 0110/0016 | 018 " DIA CIR PLASTIC<br>LEN=0046 INSTALLED 2001  |
| --- | 019495 FT | 1 0 00259 0 02 0183+42<br>DANCE HALL RD<br>(T584) |
| 5   | 0110/0000 | LENGTH(AH 2185 BK 2527)                           |
| --- | 0100/2203 | 018 " DIA CIR PLASTIC<br>LEN=0045 INSTALLED UNKN  |
| --- | 0100/0771 | 024 " DIA CIR PLASTIC<br>LEN=0050 INSTALLED 2001  |
| --- | 0100/0441 | 018 " DIA CIR PLASTIC<br>LEN=0050 INSTALLED UNKN  |

DIR: B TOTAL LEN: 5.100 MI. DIST: 03-4 SR: 642  
 LEFT MUN: EAST CHILLISQUAQUE T RIGHT MUN: EAST CHILLISQUAQUE T

| Stationing                          | Description | Material                 | Length   | Installation   |
|-------------------------------------|-------------|--------------------------|----------|----------------|
| 016968 FT                           | 0100/0270   | 018" DIA CIR PLASTIC     | LEN=0060 | INSTALLED 2002 |
|                                     | 016968 FT   | 1 0 00259 0 02 0158+19   |          |                |
|                                     |             | MANSION RD               |          |                |
|                                     | 0100/0000   | LENGTH(AH 2527 BK 3477)  |          |                |
|                                     | 0090/3137   | 018" DIA CIR PLASTIC     | LEN=0043 | INSTALLED 1997 |
|                                     | 0090/2416   | 036" DIA CIRC CONCR      | LEN=0056 | INSTALLED 2001 |
|                                     | 0090/1579   | 018"H 24"W ELLIP METAL   | LEN=0038 | INSTALLED UNKN |
| MEXICO RD<br>(SR1020 SEG 0010/0000) | 0090/1274   |                          |          |                |
|                                     | 0090/1006   | 018" DIA CIR PLASTIC     | LEN=0040 | INSTALLED 2002 |
|                                     | 0090/0526   | 018" DIA CIR PLASTIC     | LEN=0060 | INSTALLED 2002 |
| 013491 FT                           | 013491 FT   | 1 0 00259 0 02 0123+48   |          |                |
|                                     | 0090/0000   | LENGTH(AH 3477 BK 2540)  |          |                |
|                                     | 0080/2402   | 018" DIA CIR PLASTIC     | LEN=0040 | INSTALLED 2002 |
|                                     | 0080/2183   | 018" DIA CIR PLASTIC     | LEN=0050 | INSTALLED 2001 |
|                                     | 0080/1833   | 018" DIA CIR PLASTIC     | LEN=0060 | INSTALLED 2002 |
|                                     | 0080/1301   | 018" DIA CIR PLASTIC     | LEN=0060 | INSTALLED UNKN |
|                                     | 0080/0488   | 018" DIA CIRC CONCR      | LEN=0112 | INSTALLED UNKN |
| CEMETERY RD<br>(T582)               | 0080/0436   | CARPENTER RD             |          |                |
| 010951 FT                           | 010951 FT   | (T582)                   |          |                |
|                                     | 010951 FT   | 1 0 00259 0 01 0099+70   |          |                |
|                                     |             | NC SR 0642 SH            |          |                |
|                                     |             | EAST CHILLISQUAQUE       |          |                |
|                                     | 0080/0000   | TURBOT T                 |          |                |
|                                     | 0070/2400   | LENGTH(AH 2540 BK 2482)  |          |                |
|                                     |             | 018" DIA CIRC CONCR      | LEN=0096 | INSTALLED UNKN |
|                                     |             | RAMP N RD                |          |                |
|                                     |             | (SR8005 SEG 0750/0000)   |          |                |
|                                     |             | RAMP Q RD                |          |                |
|                                     |             | (SR8005 SEG 0010/0865)   |          |                |
|                                     | 0070/2339   | MFC BEGIN = D            |          |                |
|                                     | 0070/2205   | BMS EN 49/0642/0070/1958 |          |                |
|                                     |             | 1 0 00259 0 01 0094+47   |          |                |
|                                     |             | SR 147                   |          |                |



DIR: B TOTAL LEN: 5.100 MI. DIST: 03-4 SR: 642  
 LEFT MUN: TURBOT T RIGHT MUN: TURBOT T



0070/1958 BMSBG 49/0642/0070/1958  
 RAMP P RD  
 (SR8005 SEG 0500/1000)  
 RAMP R RD  
 (SR8005 SEG 0250/0000)  
 0070/1755 018 " DIA CIRC CONCR  
 0070/1380 LEN=0060 INSTALLED 2002  
 JEFFERSON ST  
 (T625)  
 0070/1329 013"H 22"W ELLIP METAL  
 0070/0822 LEN=0186 INSTALLED UNKN  
 MADISON AV  
 (T628)  
 0070/0804  
 008469 FT 008469 FT 1 0 00259 0 00 0073+31  
 FRANKLIN AV  
 (T624)  
 0070/0000 LENGTH(AH 2482 BK 2539)  
 0060/2002 018 " DIA CIRC METAL  
 LEN=0160 INSTALLED UNKN  
 TURBOT  
 0060/1997 MILTON B  
 SCHOOL DR  
 (PRDR)  
 0060/1983  
 0060/1877  
 0060/1846 024 " DIA CIRC METAL  
 LEN=0027 INSTALLED UNKN  
 0060/1549 018 " DIA CIRC CONCR  
 LEN=0025 INSTALLED UNKN  
 SCHOOL DR  
 (PRDR)  
 0060/1412  
 0060/1256  
 0060/1115 016"H 25"W ELLIP METAL  
 LEN=0012 INSTALLED UNKN  
 BROWN AV  
 (BORO)  
 0060/1049  
 0060/0370 016"H 25"W ELLIP METAL  
 LEN=0027 INSTALLED UNKN  
 0060/0298 015 " DIA CAST IRON  
 LEN=0015 INSTALLED UNKN  
 0060/0027 024 " DIA CIRC METAL  
 LEN=0015 INSTALLED UNKN  
 005930 FT 005930 FT 1 0 00259 0 00 0047+89

DIR: B TOTAL LEN: 5.100 MI. DIST: 03-4 SR: 642  
 LEFT MUN: MILTON B RIGHT MUN: MILTON B

| Street Name          | Segment ID | Start Station | End Station | Length | Material               | Notes   |
|----------------------|------------|---------------|-------------|--------|------------------------|---|
| PEACH AL<br>(BORO)   | 0050/1536  |               |             |        |                        |   |
|                      | 0060/0000  |               |             |        | 015" DIA CIRC CONCR    | BEAVER ST (BORO) LENGTH(AH 2539 BK 1701) INSTALLED UNKN |
|                      | 0050/1654  |               |             |        |                        | PEACH AL (BORO) LEN=0028                                |
| WILLOW ST<br>(BORO)  | 0050/1392  |               |             |        |                        | TURBOT AV (BORO)  |
|                      | 0050/1310  |               |             |        | 016"H 25"W ELLIP METAL | LEN=0040 INSTALLED UNKN                                 |
|                      | 0050/0912  |               |             |        | 016"H 25"W ELLIP METAL | LEN=0028 INSTALLED UNKN                                 |
|                      | 0050/0330  |               |             |        |                        | ORPHAN AL (BORO)  |
|                      | 0050/0325  |               |             |        | 016"H 25"W ELLIP METAL | LEN=0040 INSTALLED UNKN                                 |
| BORO AL<br>(BORO)    | 0040/1140  |               |             |        |                        | SHAKESPEARE AV (SR1025 SEG 0010/0000)                   |
|                      | 0040/1112  |               |             |        | 015" DIA CIRC METAL    | LENGTH(AH 1701 BK 1285) INSTALLED UNKN                  |
|                      | 0040/1058  |               |             |        |                        | (APRA) H WARSHOW & SONS 024" DIA CIRC METAL             |
| FILBERT ST<br>(BORO) | 0040/1000  |               |             |        |                        | (PRDR) PRIVATE DR                                       |
|                      | 0040/0970  |               |             |        | 015" DIA CIRC CONCR    | LEN=0012 INSTALLED UNKN                                 |
|                      | 0040/0903  |               |             |        |                        | FERRY LN (BORO)   |
|                      | 0040/0830  |               |             |        | 015" DIA CIRC CONCR    | LEN=0012 INSTALLED UNKN                                 |
|                      | 0040/0715  |               |             |        |                        | BORO AL (BORO)  |
|                      | 0040/0688  |               |             |        | 009" DIA CIRC CONCR    | LEN=0024 INSTALLED UNKN                                 |
|                      | 0040/0646  |               |             |        | 018" DIA CIRC CONCR    | LEN=0024 INSTALLED UNKN                                 |
|                      | 0040/0468  |               |             |        |                        | CHERRY ST (BORO)  |

DIR: B TOTAL LEN: 5.100 MI. DIST: 03-4 SR: 642  
 LEFT MUN: MILTON B RIGHT MUN: MILTON B

1 0 00259 0 00 0018+07 002944 FT  
 ARCH ST  
 (SR0405 SEG 0190/0000) 0040/0000

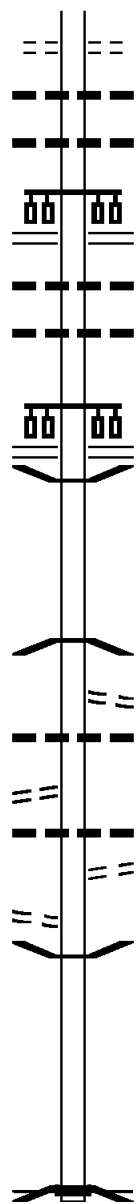
002481 FT

001077 FT

MILTON STATE PARK RD  
 (PARK) 0010/0904

MILTON STATE PARK RD  
 (PARK) 0010/0672

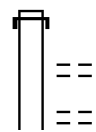
000000 FT



0040/0232 BORO AL  
 (BORO)  
 024 " DIA CIRC CONCR  
 0040/0222 LEN=0024 INSTALLED UNKN  
 018 " DIA CIRC CONCR  
 0040/0047 LEN=0030 INSTALLED UNKN  
 GARFIELD AV  
 002944 FT (SR0405 SEG 0190/0000)  
 0040/0000 LENGTH(AH 1285 BK 0463)  
 015 " DIA CIRC METAL  
 0030/0463 LEN=0052 INSTALLED UNKN  
 011 " DIA CIRC CONCR  
 0030/0249 LEN=0029 INSTALLED UNKN  
 1 0 00259 0 00 0013+43  
 FRONT ST  
 (SR0405 SEG 0191/0000)  
 0030/0000 LENGTH(AH 0463 BK 1404)  
 0020/1313 BMSBG 49/0642/0020/0000  
 001077 FT 1 0 00259 7 00 0011+28  
 ACCESS RD. 1  
 BMSBG 49/0642/0020/0000  
 0020/0000 LENGTH(AH 1404 BK 1077)  
 MILTON STATE PARK RD  
 (PARK)  
 0010/0973 018 " DIA CIRC CONCR  
 0010/0972 LEN=0050 INSTALLED UNKN  
 018 " DIA CIRC CONCR  
 0010/0858 LEN=0030 INSTALLED UNKN  
 MILTON STATE PARK RD  
 (PARK)  
 0010/0737  
 0010/0619 BMSBG 49/0642/0010/0000  
 000000 FT 1 0 00259 7 00 0000+65  
 NC MA HONING ST  
 INTER-BK BROAD ST  
 (SR0642 SEG 0010/0650)  
 W.B. SUSQUEHANNA RIVER  
 BMSBG 49/0642/0010/0000  
 MFC BEGIN = B  
 BK-UNION (59)  
 0010/0000 LENGTH(AH 1077 BK 0000)

EXTRACT DATE: 12/18/2023      ROADWAY MANAGEMENT SYSTEM      PAGE NUMBER: 184  
 PRINT DATE: 12/19/2023      SLD COUNTY/SR - ANNUAL PRINT      COUNTY: NORTHUMBERLAND  
 DIR: B      TOTAL LEN: 5.248 MI.      DIST: 03-4      SR: 487  
 LEFT MUN: RALPHO T      RIGHT MUN: RALPHO T

027710 FT



027710 FT      AH-COLUMBIA      (19)  
 INTER-AHD      SOUTHERN DR  
 0110/1622      (SR0487 SEG 0010/0000)  
                  REEDERS GROVE RD  
                  (PRDR)  
                  CARPENTER RD  
 0110/1283      (PRDR)

DIR: B TOTAL LEN: 5.248 MI. DIST: 03-4 SR: 487  
 LEFT MUN: RALPHO T RIGHT MUN: RALPHO T

| Stationing | Segment                 | Material       | Notes |
|------------|-------------------------|----------------|-------|
| 0110/1180  | 024 " DIA               | CIRC CONCR     |       |
|            | LEN=0252                | INSTALLED UNKN |       |
| 0110/0837  | 018 " DIA               | CIRC CONCR     |       |
|            | LEN=0065                | INSTALLED UNKN |       |
| 0110/0434  | 018 " DIA               | CIRC CONCR     |       |
|            | LEN=0075                | INSTALLED UNKN |       |
| 0110/0252  | EDGEWOOD DR             |                |       |
|            | (PRDR)                  |                |       |
| 0110/0209  | 024 " DIA               | CIRC CONCR     |       |
|            | LEN=0056                | INSTALLED UNKN |       |
| 026088 FT  | 1 0 00283               | 0 02 0807+36   |       |
| 0110/0000  | 018 " DIA               | CIRC CONCR     |       |
|            | LEN=0050                | INSTALLED UNKN |       |
|            | LENGTH(AH 1622 BK 2584) |                |       |
| 0100/2291  | 018 " DIA               | CIRC CONCR     |       |
|            | LEN=0050                | INSTALLED UNKN |       |
| 0100/1866  | 024 " DIA               | CIRC CONCR     |       |
|            | LEN=0055                | INSTALLED UNKN |       |
| 0100/1515  | 018 " DIA               | CIRC CONCR     |       |
|            | LEN=0056                | INSTALLED UNKN |       |
| 0100/1043  | KNOEBELS BLVD           |                |       |
|            | (TB27)                  |                |       |
| 0100/0865  | 024 " DIA               | CIRC CONCR     |       |
|            | LEN=0065                | INSTALLED UNKN |       |
| 0100/0523  | 018 " DIA               | CIRC CONCR     |       |
|            | LEN=0070                | INSTALLED UNKN |       |
| 0100/0492  | LC TO KNOEBELS BLVD     |                |       |
|            | (CONN)                  |                |       |
| 0100/0180  | 036 " DIA               | CIRC CONCR     |       |
|            | LEN=0128                | INSTALLED UNKN |       |
| 023504 FT  | 1 0 00283               | 0 02 0781+37   |       |
|            | JEPKO RD                |                |       |
|            | (TB05)                  |                |       |
| 0100/0000  | LENGTH(AH 2584 BK 2488) |                |       |
| 0090/2175  | 018 " DIA               | CIRC METAL     |       |
|            | LEN=0035                | INSTALLED UNKN |       |
| 0090/1931  | 018 " DIA               | CIRC CONCR     |       |
|            | LEN=0038                | INSTALLED UNKN |       |
| 0090/1489  | 036 " DIA               | CIRC CONCR     |       |
|            | LEN=0150                | INSTALLED UNKN |       |
| 0090/1385  | 018 " DIA               | CIRC CONCR     |       |
|            | LEN=0065                | INSTALLED UNKN |       |
| 0090/1175  | 018 "H 18"W             | CON BOX CUL    |       |
|            | LEN=0037                | INSTALLED UNKN |       |
| 0090/0435  | 024 " DIA               | CIRC CONCR     |       |
|            | LEN=0045                | INSTALLED UNKN |       |
| 0090/0015  | 018 " DIA               | CIRC CONCR     |       |
|            | LEN=0045                | INSTALLED UNKN |       |
| 021016 FT  | 1 0 00283               | 0 02 0756+53   |       |

EXTRACT DATE: 12/18/2023  
PRINT DATE: 12/19/2023

ROADWAY MANAGEMENT SYSTEM  
SLD COUNTY/SR - ANNUAL PRINT

PAGE NUMBER: 182  
COUNTY: NORTHUMBERLAND

DIR: B TOTAL LEN: 5.248 MI.  
LEFT MUN: RALPHO T

DIST: 03-4 SR: 487  
RIGHT MUN: RALPHO T

1 0 00283 0 02 0729+43 018301 FT  
RICHARDS RD  
(T794) 0080/0000

1 0 00283 0 02 0701+95 015531 FT  
CENTER ST  
(T517) 0070/0000

BARTON AV  
(T806) 0060/1716

|     |             |  |
|-----|-------------|--|
| 5   | 0090/0000   | LENGTH(AH 2488 BK 2715)<br>056 "DIA CIRC CONCR     |
| --- | 0080/2529   | LEN=0065 INSTALLED UNKN                            |
| --- | 0080/1851   | 030 "DIA CIRC CONCR<br>LEN=0065 INSTALLED UNKN     |
| ==  | 0080/1709   | MONASTERY RD<br>(T828)                             |
| --- | 0080/1135   | 024 "DIA CIRC CONCR<br>LEN=0060 INSTALLED UNKN     |
| --- | 0080/0868   | 072"H 60"W CONC STRUCT<br>LEN=0072 INSTALLED UNKN  |
| --- | 0080/0698   | 015 "DIA CIRC CONCR<br>LEN=0052 INSTALLED UNKN     |
| --- | 0080/0170   | 030 "DIA CIRC CONCR<br>LEN=0045 INSTALLED UNKN     |
| --- | 018301 FT   |  |
| ==  | 5 0080/0000 | LENGTH(AH 2715 BK 2770)<br>018 "DIA CIRC CONCR     |
| --- | 0070/2381   | LEN=0080 INSTALLED UNKN                            |
| --- | 0070/2024   | 036 "DIA CIRC CONCR<br>LEN=0080 INSTALLED UNKN     |
| --- | 0070/0818   | 015"H 01"W **UNKNOWN**<br>LEN=0001 INSTALLED UNKN  |
| --- | 0070/0667   | 060"H 60"W CONC STRUCT<br>LEN=0075 INSTALLED UNKN  |
| --- | 015531 FT   |  |
| ==  | 5 0070/0000 | LENGTH(AH 2770 BK 3292)<br>018 "DIA CIRC CONCR     |
| --- | 0060/3120   | LEN=0045 INSTALLED UNKN                            |
| --- | 0060/2908   | 018 "DIA CIRC CONCR<br>LEN=0045 INSTALLED UNKN     |
| --- | 0060/2681   | 018 "DIA CIRC CONCR<br>LEN=0045 INSTALLED UNKN     |
| --- | 0060/2423   | 018 "DIA CIRC CONCR<br>LEN=0045 INSTALLED UNKN     |
| --- | 0060/2128   | 018 "DIA CIRC CONCR<br>LEN=0100 INSTALLED UNKN     |
| --- | 0060/1815   | BMSSEN 49/0487/0060/1792<br>1 0 00283 0 02 0686+79 |
| --- | 0060/1792   | TR SHAMOKIN CREEK<br>BMSBG 49/0487/0060/1792       |

EXTRACT DATE: 12/18/2023  
PRINT DATE: 12/19/2023

ROADWAY MANAGEMENT SYSTEM  
SLD COUNTY/SR - ANNUAL PRINT

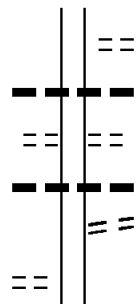
PAGE NUMBER: 181  
COUNTY: NORTHUMBERLAND

DIR: B TOTAL LEN: 5.248 MI.  
LEFT MUN: RALPHO T

DIST: 03-4 SR: 487  
RIGHT MUN: RALPHO T

HICKORY ST  
(T808)

0060/0834




0060/1673 PEARLE ST  
(T812)  
018 " DIA CIRC CONCR  
LEN=0040 INSTALLED UNKN  
0060/1383 CLAIR ST  
(TWP)  
0060/1258 015 " DIA CIRC CONCR  
LEN=0052 INSTALLED UNKN  
0060/1116 LUZERNE AV  
(T808)

012239 FT

0060/0549 TR SHAMOKIN CREEK  
STRUCTURE LENGTH 17 FT  
BMSID 49/0487/0060/0549  
NORTHUMBERLAND DR  
(TWP)  
0060/0294 1 0 00283 0 02 0668+84  
MARKET ST  
(SR0054 SEG 0360/0000)

FROM 0054/0350 SH  
(CONN)

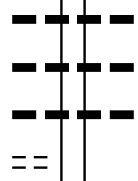
0050/2110



0060/0000 LENGTH(AH 3292 BK 2325)

OAK ST  
(BORO)

0050/0704



0050/1750 024 " DIA CIRC CONCR  
LEN=0065 INSTALLED UNKN  
0050/1484 024 " DIA CIRC CONCR  
LEN=0060 INSTALLED UNKN  
0050/1146 015 " DIA CIRC CONCR  
LEN=0055 INSTALLED UNKN

009914 FT

0050/0427 048 " DIA CIRC CONCR  
LEN=0080 INSTALLED UNKN  
1 0 00182 0 00 0103+11  
009914 FT 060 " DIA CIRC CONCR  
LEN=0060 INSTALLED UNKN

0050/0000 LENGTH(AH 2325 BK 2752)

0040/2407 018 " DIA CIR PLASTIC  
LEN=0053 INSTALLED UNKN  
KASE ST

0040/2401 (T670)  
FAIRVIEW ST  
(TWP)

0040/2073 018 " DIA CIRC METAL  
LEN=0075 INSTALLED UNKN  
E ST

0040/1770 (TWP)  
018 " DIA CIRC CONCR  
LEN=0053 INSTALLED UNKN

0040/1747 018 " DIA CIRC CONCR  
LEN=0053 INSTALLED UNKN

DIR: B TOTAL LEN: 5.248 MI. DIST: 03-4 SR: 487  
 LEFT MUN: RALPHO T RIGHT MUN: RALPHO T

HORVATH DR  
 (TWP)

0040/1725

SPRUCE ST  
 (T506)

0040/0511

007162 FT

005906 FT

|    |           |  |
|----|-----------|--|
| == | 0040/0966 | 015 "DIA CIRC CONCR<br>LEN=0050 INSTALLED UNKN   |
| == | 0040/0668 | HILL SIDE AV<br>(T503)<br>018 "DIA CIR UNKNOWN   |
| == | 0040/0644 | LEN=0130 INSTALLED UNKN  |
| == | 0040/0480 | 018 "DIA CIRC CONCR<br>LEN=0060 INSTALLED UNKN   |
| == | 0040/0195 | 024 "DIA CIRC CONCR<br>LEN=0060 INSTALLED UNKN   |
| == | 0040/0024 | 018 "DIA CIR PLASTIC<br>LEN=0078 INSTALLED UNKN  |
| == | 0040/0000 | 1 0 00182 0 00 0075+73<br>LENGTH(AH 2752 BK 1256)  |
| == | 0030/0996 | 018 "DIA CIRC CONCR<br>LEN=0110 INSTALLED UNKN   |
| == | 0030/0622 | 015 "DIA CIRC CONCR<br>LEN=0050 INSTALLED UNKN   |
| == | 0030/0193 | 018 "DIA CIRC CONCR<br>LEN=0065 INSTALLED UNKN   |
| == | 0030/0023 | 015 "DIA CIRC CONCR<br>LEN=0056 INSTALLED UNKN   |
| == | 0030/0000 | 1 0 00182 0 00 0063+24<br>VILLAGE: ELYSBURG<br>INDUSTRIAL PARK RD<br>(T780)<br>LENGTH(AH 1256 BK 3365) |
| == | 0020/2460 | 018 "DIA CIRC CONCR<br>LEN=0046 INSTALLED UNKN   |
| == | 0020/2155 | 018 "DIA CIRC CONCR<br>LEN=0046 INSTALLED UNKN   |
| == | 0020/1924 | 018 "DIA CIRC CONCR<br>LEN=0050 INSTALLED UNKN   |
| == | 0020/1690 | 018 "DIA CIRC CONCR<br>LEN=0055 INSTALLED UNKN   |
| == | 0020/1650 | INDUSTRIAL PARK RD<br>(T780)   |
| == | 0020/1415 | 018 "DIA CIRC CONCR<br>LEN=0060 INSTALLED UNKN   |
| == | 0020/0879 | 018 "DIA CIRC CONCR<br>LEN=0040 INSTALLED UNKN   |
| == | 0020/0476 | 015 "DIA CIRC CONCR<br>LEN=0044 INSTALLED UNKN   |



EXTRACT DATE: 12/18/2023  
PRINT DATE: 12/19/2023

ROADWAY MANAGEMENT SYSTEM  
SLD COUNTY/SR - ANNUAL PRINT

PAGE NUMBER: 179  
COUNTY: NORTHUMBERLAND

DIR: B TOTAL LEN: 5.248 MI.  
LEFT MUN: RALPHO T

DIST: 03-4 SR: 487  
RIGHT MUN: RALPHO T

| Stationing                          | Description | Stationing | Description             |
|-------------------------------------|-------------|------------|-------------------------|
| 002541 FT                           |             | 0020/0327  | 018 " DIA CIRC CONCR    |
|                                     |             | 002541 FT  | LEN=0042 INSTALLED UNKN |
|                                     |             |            | 1 0 00182 0 00 0029+20  |
|                                     |             |            | PROGRESS RD             |
|                                     |             |            | (T774)                  |
|                                     |             | 0020/0000  | LENGTH(AH 3365 BK 2541) |
|                                     |             |            | 018 " DIA CIRC CONCR    |
|                                     |             | 0010/2486  | LEN=0002 INSTALLED UNKN |
|                                     |             |            | 018 " DIA CIR PLASTIC   |
|                                     |             | 0010/2000  | LEN=0052 INSTALLED UNKN |
|                                     |             |            | 024 " DIA CIR UNKNOWN   |
|                                     |             | 0010/1883  | LEN=0049 INSTALLED UNKN |
| BOTTLE RD<br>(SR4012 SEG 0280/1100) |             |            |                         |
| 0010/1855                           |             | 0010/1538  | BMSEN 49/0487/0010/1515 |
|                                     |             |            | 1 0 00182 0 00 0019+34  |
|                                     |             |            | BR OF SHAMOKIN CREEK    |
|                                     |             | 0010/1515  | BMSBG 49/0487/0010/1515 |
|                                     |             |            | DOLL RD                 |
|                                     |             | 0010/1426  | (T772)                  |
|                                     |             | 0010/1153  | BMSEN 49/0487/0010/0991 |
|                                     |             |            | RALPHO                  |
|                                     |             | 0010/1071  | SHAMOKIN T              |
|                                     |             |            | 1 0 00182 0 00 0014+07  |
|                                     |             |            | SHAMOKIN CREEK          |
|                                     |             | 0010/0991  | BMSBG 49/0487/0010/0991 |
|                                     |             |            | 024 " DIA CIR PLASTIC   |
|                                     |             | 0010/0540  | LEN=0045 INSTALLED UNKN |
|                                     |             | 0010/0479  | BMSEN 49/0487/0010/0464 |
|                                     |             |            | 1 0 00182 0 00 0008+84  |
|                                     |             |            | TR SHAMOKIN CREEK       |
|                                     |             | 0010/0464  | BMSBG 49/0487/0010/0464 |
|                                     |             | 0010/0389  | (AAR 534829K)#TRKS 01   |
|                                     |             |            | 018 " DIA CIR PLASTIC   |
|                                     |             | 0010/0223  | LEN=0047 INSTALLED UNKN |
|                                     |             |            | FROM 0061/0280 SH       |
|                                     |             | 0010/0195  | (CONN)                  |
|                                     |             |            | 018 " DIA CIR PLASTIC   |
|                                     |             | 0010/0123  | LEN=0052 INSTALLED UNKN |
|                                     |             |            | 024 " DIA CIR PLASTIC   |
|                                     |             | 0010/0072  | LEN=0032 INSTALLED UNKN |
|                                     |             | 000000 FT  | 1 0 00182 0 00 0004+20  |
|                                     |             |            | VILLAGE: PAXINOS        |
|                                     |             |            | NC VA                   |
|                                     |             |            | LLEY AV                 |
|                                     |             |            | SR 0061 SH              |
|                                     |             |            | (SR0061 SEG 0291/0000)  |
|                                     |             |            | (SR0061 SEG 0290/0000)  |
|                                     |             |            |                         |
|                                     |             | 0010/0000  | MFC BEGIN = C           |
|                                     |             |            | LENGTH(AH 2541 BK 0000) |

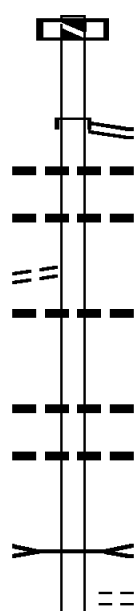
DIR: B TOTAL LEN: 21.335 MI. DIST: 03-4 SR: 405  
 LEFT MUN: DELAWARE T RIGHT MUN: DELAWARE T

MILLERS RD  
(T632)

112047 FT

0380/0466

110869 FT



|             |                         |      |
|-------------|-------------------------|------|
| 112651 FT   | AH-LYCOMING             | (41) |
| 7382/0000   | LTH AH 005742 BK 001178 |      |
| INTER-AHD   | SR 0054 SH              |      |
|             | (SR0054 SEG 0020/0000)  |      |
| 0380/1178   | SR 0054 SH              |      |
|             | (SR0054 SEG 0020/0000)  |      |
| 0380/0820   | 018 "DIA CIRC CONCR     |      |
|             | LEN=0048 INSTALLED UNKN |      |
| 0380/0515   | 018 "DIA CIRC CONCR     |      |
|             | LEN=0060 INSTALLED UNKN |      |
| 0380/0262   | 024 "DIA CIRC CONCR     |      |
|             | LEN=0048 INSTALLED UNKN |      |
| 111473 FT   | 1 0 00240 0 03 0716+65  |      |
| 5 0380/0000 | LENGTH(AH 1178 BK 2647) |      |
|             | 015 "DIA CIRC CONCR     |      |
| 0370/2560   | LEN=0060 INSTALLED UNKN |      |
|             | 024 "DIA CIRC CONCR     |      |
| 0370/2014   | LEN=0052 INSTALLED UNKN |      |
|             | TRB-DELA.RUN            |      |
|             | STRUCTURE LENGTH 9 FT   |      |
| 0370/1174   | BMSID 49/0405/0370/1174 |      |
|             | MARQUARDT DR            |      |
| 0370/1107   | (T661)                  |      |

DIR: B TOTAL LEN: 21.335 MI. DIST: 03-4 SR: 405  
 LEFT MUN: DELAWARE T RIGHT MUN: DELAWARE T

1 0 00240 0 03 0693+21 108222 FT  
 FOGELMANS GROVE RD  
 (T657) 0370/0000

105514 FT

103084 FT

|           |                   |      |         |                         |           |      |
|-----------|-------------------|------|---------|-------------------------|-----------|------|
| 0370/1095 | 018 " DIA         | CIRC | CONCR   | LEN=0060                | INSTALLED | UNKN |
| 0370/0588 | 018 " DIA         | CIRC | CONCR   | LEN=0064                | INSTALLED | UNKN |
| 0370/0012 | 018 " DIA         | CIRC | CONCR   | LEN=0060                | INSTALLED | UNKN |
| 108826 FT | STONE Y BATTER RD |      |         |                         |           |      |
| 0370/0000 | (T657)            |      |         |                         |           |      |
| 0360/2692 | 018 " DIA         | CIRC | CONCR   | LEN=0078                | INSTALLED | UNKN |
| 0360/1656 | 024 " DIA         | CIRC | CONCR   | LEN=0060                | INSTALLED | UNKN |
| 0360/0912 | 018 " DIA         | CIRC | CONCR   | LEN=0060                | INSTALLED | UNKN |
| 0360/0408 | 018 " DIA         | CAST | IRON    | LEN=0048                | INSTALLED | UNKN |
| 106118 FT | 1 0 00240         | 0 03 | 0666+15 | LENGTH(AH 2708 BK 2430) |           |      |
| 0350/1082 | HOUSER LN         |      |         |                         |           |      |
| 0350/1045 | 024 " DIA         | CIRC | CONCR   | LEN=0090                | INSTALLED | UNKN |
| 0350/0675 | 018 " DIA         | CIRC | CONCR   | LEN=0048                | INSTALLED | UNKN |
| 0350/0065 | 018 " DIA         | CIRC | CONCR   | LEN=0052                | INSTALLED | UNKN |
| 103688 FT | 1 0 00240         | 0 03 | 0641+87 | LENGTH(AH 2430 BK 2673) |           |      |
| 0340/2385 | 018 " DIA         | CIRC | CONCR   | LEN=0054                | INSTALLED | UNKN |
| 0340/1720 | METZGER DR        |      |         |                         |           |      |
| 0340/1640 | 015 " DIA         | CIRC | CONCR   | LEN=0044                | INSTALLED | UNKN |
| 0340/1084 | 015 " DIA         | CIRC | CONCR   | LEN=0048                | INSTALLED | UNKN |
| 0340/0380 | 018 " DIA         | CIRC | CONCR   | LEN=0048                | INSTALLED | UNKN |
| 0340/0022 | 018 " DIA         | CIRC | CONCR   | LEN=0070                | INSTALLED | 1997 |

DIR: B TOTAL LEN: 21.335 MI. DIST: 03-4 SR: 405  
 LEFT MUN: DELAWARE T RIGHT MUN: DELAWARE T

1 0 00240 0 03 0615+16 100411 FT  
 NICHOLAS LN  
 (T645) 0340/0000

101015 FT MUSSER LN  
 (SR1001 SEG 0010/0000)  
 0340/0000 LENGTH(AH 2673 BK 2055)  
 015 "DIA CIRC CONCR  
 0330/1950 LEN=0048 INSTALLED UNKN  
 018 "DIA CIRC CONCR  
 0330/1614 LEN=0060 INSTALLED UNKN  
 015 "DIA CIRC CONCR  
 0330/1232 LEN=0044 INSTALLED UNKN

098356 FT

0330/0218 015 "DIA CIRC CONCR  
 LEN=0080 INSTALLED UNKN  
 098960 FT 1 0 00240 0 03 0594+69  
 0330/0000 LENGTH(AH 2055 BK 2288)

DELAWARE DR  
 (T712) 0320/1494

0320/0980 018 "DIA CIRC CONCR  
 LEN=0052 INSTALLED UNKN  
 0320/0690 018 "DIA CIRC CONCR  
 LEN=0060 INSTALLED UNKN

DELAWARE DR  
 (T712) 0320/0295  
 096068 FT

0320/0055 BMSBN 49/0405/0320/0000  
 096672 FT 1 0 00240 0 03 0571+72  
 DELAWARE  
 BMSBG 49/0405/0320/0000  
 0320/0000 LENGTH(AH 2288 BK 2270)  
 (APRA) D&W DISPOSAL  
 TURBOT AV  
 (T797)

POT

0310/2099 018 "DIA CIRC CONCR  
 LEN=0055 INSTALLED UNKN  
 0310/1540 BMSBN 49/0405/0310/1197  
 0310/1382 0 0 00000 0 00 0000+00  
 TWP 630  
 0310/1197 BMSBG 49/0405/0310/1197

093798 FT

0310/0182 RUSSELL RD  
 (T628)  
 094402 FT 1 0 00240 0 03 0549+00  
 VILLAGE: DEWART  
 NC SR 0405 SH  
 SPRINGTOWN RD  
 (T715)

BRIDGE AV

INTER-BK SR 0044 SH  
 (SR0044 SEG 0230/0000)

EXTRACT DATE: 12/18/2023  
PRINT DATE: 12/19/2023

ROADWAY MANAGEMENT SYSTEM  
SLD COUNTY/SR - ANNUAL PRINT

PAGE NUMBER: 175  
COUNTY: NORTHUMBERLAND

DIR: B TOTAL LEN: 21.335 MI.  
LEFT MUN: DELAWARE T

DIST: 03-4 SR: 405  
RIGHT MUN: DELAWARE T

(SR0044 SEG 0230/0000) 0310/0000  
093798 FT




0310/0000 LTH AH 002270 BK 012031  
094402 FT  
7302/0000 LTH AH 012031 BK 002026  
INTER-AHD MAIN ST



0300/2026 WATSONTOWN B  
018 "DIA CIRC CONCR  
0300/1610 LEN=0044 INSTALLED UNKN

PARK ST  
(BORO)


0300/1419



0300/0970 018 "DIA CIR PLASTIC  
LEN=0015 INSTALLED 2006

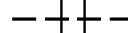
FISH COMMISSION RD  
(FISH)

0300/0830



091772 FT

092376 FT 1 0 00018 0 05 0925+12  
NC DI



0300/0000 WATSONTOWN  
DELAWARE T  
LENGTH(AH 2026 BK 2989)  
WARRIOR RUN  
STRUCTURE LENGTH 24 FT  
0290/2419 BMSID 49/0405/0290/2419  
PORTMAY RD



0290/1900 (T606)  
LC FOR PORTMAY RD  
0290/1749 (CONN)



0290/0742 018 "DIA CIRC CONCR  
LEN=0068 INSTALLED UNKN



0290/0568 015 "DIA CIRC CONCR  
LEN=0084 INSTALLED UNKN



0290/0233 018 "DIA CIRC CONCR  
LEN=0068 INSTALLED UNKN

088783 FT



089387 FT 1 0 00018 0 05 0895+21  
0290/0000 LENGTH(AH 2989 BK 2481)



0280/1830 018 "DIA CIRC CONCR  
LEN=0074 INSTALLED UNKN



0280/1312 018 "DIA CIRC CONCR  
LEN=0064 INSTALLED UNKN



0280/0856 018 "DIA CIRC CONCR  
LEN=0060 INSTALLED UNKN



0280/0438 018 "DIA CIRC CONCR  
LEN=0060 INSTALLED UNKN

086302 FT



086906 FT 1 0 00018 0 05 0870+39  
0280/0000 LENGTH(AH 2481 BK 2380)

DIR: B TOTAL LEN: 21.335 MI. DIST: 03-4 SR: 405  
 LEFT MUN: DELAWARE T RIGHT MUN: DELAWARE T

|           |  |           |  |
|-----------|--|-----------|--|
|           |  | 0270/0980 | 018 " DIA CIRC CONCR<br>LEN=0040 INSTALLED UNKN<br>DELAWARE        |
|           |  | 0270/0965 | TURBOT T   |
|           |  | 0270/0669 | 018 " DIA CIRC CONCR<br>LEN=0040 INSTALLED UNKN                    |
| 083922 FT |  | 084526 FT | 1 0 00018 0 05 0846+58<br>SUSQUEHANNA TR<br>(SR1007 SEG 0010/0000) |
|           |  | 0270/0000 | LENGTH(AH 2380 BK 2246)  |
|           |  | 0260/1438 | OP ID 49/0080/2111/0000<br>SR 0080 EB                              |
|           |  | 0260/1333 | OP ID 49/0080/2110/0000  |
|           |  | 0260/1010 | BMSSEN 49/0405/0260/0942<br>1 0 00018 0 05 0833+61<br>MUDDY RUN    |
|           |  | 0260/0942 | BMSBG 49/0405/0260/0942  |
| 081676 FT |  | 082280 FT | 1 0 00018 0 05 0823+76   |
|           |  | 0260/0000 | LENGTH(AH 2246 BK 1056)  |
|           |  | 0250/0063 | LC TO/FROM GOLF COURSE<br>(CONN)                                   |
| 080620 FT |  | 081224 FT | 1 0 00018 0 05 0813+97   |
|           |  | 0250/0000 | LENGTH(AH 1056 BK 3095)<br>GOLF COURSE RD                          |
|           |  | 0240/3007 | (T633)   |
|           |  | 0240/0812 | 018 " DIA CIRC METAL<br>LEN=0050 INSTALLED UNKN                    |
|           |  | 0240/0633 | 018 " DIA CIRC CONCR<br>LEN=0050 INSTALLED UNKN                    |
| 077525 FT |  | 078129 FT | 1 0 00018 0 04 0786+57<br>MFC BEGIN = D                            |
|           |  | 0240/0000 | LENGTH(AH 3095 BK 1217)  |



DIR: B TOTAL LEN: 21.335 MI. DIST: 03-4 SR: 405  
 LEFT MUN: MILTON B RIGHT MUN: MILTON B

|           |                |           |     |     |           |                      |                               |
|-----------|----------------|-----------|-----|-----|-----------|----------------------|-------------------------------|
| LEN=0020  | INSTALLED UNKN | 0211/2687 | --- | --- | 0210/2684 | 018 "DIA<br>LEN=0030 | CIRC METAL<br>INSTALLED UNKN  |
| 024 "DIA  | CIRC CONCR     |           |     |     |           |                      |                               |
| LEN=0020  | INSTALLED UNKN | 0211/2530 | --- | --- |           |                      |                               |
| BORO AL   |                |           |     |     |           | BORO AL              |                               |
| (BORO)    |                | 0211/2518 | ==  | === | 0210/2560 | (BORO)               |                               |
| 024 "DIA  | CIRC CONCR     |           |     |     |           |                      |                               |
| LEN=0020  | INSTALLED UNKN | 0211/2360 | --- | --- |           |                      |                               |
| 015 "DIA  | CIRC CONCR     |           |     |     |           |                      |                               |
| LEN=0020  | INSTALLED UNKN | 0211/2350 | --- | --- |           |                      |                               |
| SIXTH ST  |                |           |     |     |           |                      |                               |
| (BORO)    |                | 0211/2325 | ==  | === | 0210/2376 | 018 "DIA<br>LEN=0033 | CIRC METAL<br>INSTALLED UNKN  |
|           |                |           |     |     | 0210/2367 | SIXTH ST<br>(BORO)   |                               |
|           |                |           |     |     | 0210/2338 | 018 "DIA<br>LEN=0033 | CIR PLASTIC<br>INSTALLED UNKN |
| 018 "DIA  | CIRC CONCR     |           |     |     |           |                      |                               |
| LEN=0020  | INSTALLED UNKN | 0211/2135 | --- | --- |           |                      |                               |
| BORO AL   |                |           |     |     |           | BORO AL              |                               |
| (BORO)    |                | 0211/2130 | ==  | === | 0210/2173 | (BORO)               |                               |
|           |                |           |     |     | 0210/2036 | 018 "DIA<br>LEN=0027 | CIRC CONCR<br>INSTALLED UNKN  |
| 018 "DIA  | CIRC CONCR     |           |     |     |           |                      |                               |
| LEN=0020  | INSTALLED UNKN | 0211/1965 | --- | --- |           |                      |                               |
| 018 "DIA  | CIRC CONCR     |           |     |     |           |                      |                               |
| LEN=0010  | INSTALLED UNKN | 0211/1960 | --- | --- |           |                      |                               |
| FIFTH ST  |                |           |     |     |           |                      |                               |
| (BORO)    |                | 0211/1938 | ==  | ==  |           |                      |                               |
|           |                |           |     |     | 0210/1934 | 018 "DIA<br>LEN=0033 | CIRC CONCR<br>INSTALLED UNKN  |
|           |                |           |     |     | 0210/1836 | 018 "DIA<br>LEN=0026 | CIRC CONCR<br>INSTALLED UNKN  |
| 018 "DIA  | CIRC CONCR     |           |     |     |           |                      |                               |
| LEN=0010  | INSTALLED UNKN | 0211/1793 | --- | --- |           |                      |                               |
| BORO AL   |                |           |     |     |           | BORO AL              |                               |
| (BORO)    |                | 0211/1743 |     | ==  | 0210/1786 | (BORO)               |                               |
| 018 "DIA  | CIRC CONCR     |           |     |     |           |                      |                               |
| LEN=0055  | INSTALLED UNKN | 0211/1740 | --- | --- |           |                      |                               |
| FOURTH ST |                |           |     |     |           |                      |                               |
| (BORO)    |                | 0211/1551 |     | ==  | 0210/1592 | FOURTH ST<br>(BORO)  |                               |
|           |                |           |     |     | 0210/1565 | 018 "DIA<br>LEN=0014 | CIRC CONCR<br>INSTALLED UNKN  |
| FOURTH ST |                |           |     |     |           |                      |                               |
| (BORO)    |                | 0211/1497 | ==  |     |           |                      |                               |
|           |                |           |     |     | 0210/1486 | 018 "DIA<br>LEN=0028 | CIRC CONCR<br>INSTALLED UNKN  |
| BORO AL   |                |           |     |     |           |                      |                               |
| (BORO)    |                | 0211/1405 |     | ==  |           |                      |                               |
|           |                |           |     |     | 0210/1412 | 018 "DIA<br>LEN=0028 | CIRC CONCR<br>INSTALLED UNKN  |



DIR: B TOTAL LEN: 21.335 MI. DIST: 03-4 SR: 405  
 LEFT MUN: MILTON B RIGHT MUN: MILTON B

| Stationing | Description                      | Material | Status         | Notes                              |
|------------|----------------------------------|----------|----------------|------------------------------------|
| 0211/1300  | 018 "DIA CIRC CONCR              | LEN=0010 | INSTALLED UNKN |                                    |
| 0211/1204  | THIRD ST (BORO)                  |          |                |                                    |
| 0211/1050  | 024 "DIA CIRC CONCR              | LEN=0010 | INSTALLED UNKN |                                    |
| 0211/1002  | BORO AL (BORO)                   |          |                |                                    |
| 0211/0825  | 018 "DIA CIRC CONCR              | LEN=0010 | INSTALLED UNKN |                                    |
| 0211/0802  | SECOND ST (BORO)                 |          |                | POI                                |
| 0211/0650  | 015 "DIA CIRC CONCR              | LEN=0020 | INSTALLED UNKN |                                    |
| 0211/0600  | BORO AL (BORO)                   |          |                |                                    |
| 0211/0415  | 018 "DIA CIRC CONCR              | LEN=0055 | INSTALLED UNKN |                                    |
| 0211/0401  | FIRST ST (BORO)                  |          |                |                                    |
| 0211/0237  | 018 "DIA CIRC CONCR              | LEN=0055 | INSTALLED UNKN |                                    |
| 0211/0199  | BORO AL (BORO)                   |          |                |                                    |
| 0211/0040  | 018 "DIA CIRC METAL              | LEN=0055 | INSTALLED UNKN |                                    |
| 0210/1254  | 018 "DIA CIRC CONCR              | LEN=0030 | INSTALLED UNKN |                                    |
| 0210/1248  | THIRD ST (BORO)                  |          |                |                                    |
| 0210/1224  | 024 "DIA CIRC CONCR              | LEN=0026 | INSTALLED UNKN |                                    |
| 0210/0842  | (APRA) ACF INDUSTRIES            |          |                | SECOND ST (BORO) PRIVATE DR (PRDR) |
| 0210/0473  | 018 "DIA CIRC CONCR              | LEN=0062 | INSTALLED UNKN |                                    |
| 0210/0404  | FIRST ST (BORO)                  |          |                |                                    |
| 0210/0304  | 024 "DIA CIRC CONCR              | LEN=0030 | INSTALLED UNKN |                                    |
| 0210/0022  | 018 "DIA CIRC CONCR              | LEN=0024 | INSTALLED UNKN |                                    |
| 073241 FT  | 1 0 00018 0 04 0735+00 072725 FT |          |                | NC LINCOLN ST LOCUST ST (BORO)     |
| 0210/0000  | LENGTH(AH 2713 BK 1210)          |          |                | 5                                  |
| 0200/1108  | 018 "DIA CIRC CONCR              | LEN=0025 | INSTALLED UNKN |                                    |
| 0200/0944  | MULBERRY AL (BORO)               |          |                |                                    |
| 0200/0822  | 016"H 25"W ELLIP METAL           | LEN=0025 | INSTALLED UNKN |                                    |

EXTRACT DATE: 12/18/2023  
PRINT DATE: 12/19/2023

ROADWAY MANAGEMENT SYSTEM  
SLD COUNTY/SR - ANNUAL PRINT

PAGE NUMBER: 170  
COUNTY: NORTHUMBERLAND

DIR: B TOTAL LEN: 21.335 MI.  
LEFT MUN: MILTON B

DIST: 03-4 SR: 405  
RIGHT MUN: MILTON B

|  |     |    |   |
|--|-----|----|---|
| 018 "DIA CIRC CONCR<br>LEN=0075 INSTALLED UNKN 0201/0835<br>UPPER MARKET ST<br>(BORO) 0201/0817          | --- | == | 0200/0742<br>UPPER MARKET ST<br>(BORO)<br>016"H 24"W ELLIP METAL<br>LEN=0025 INSTALLED UNKN   |
| 018 "DIA CIRC METAL<br>LEN=0015 INSTALLED UNKN 0201/0655   | --- | == | 0200/0704<br>CHERRY AL<br>(BORO)<br>018 "DIA CIRC CONCR<br>LEN=0025 INSTALLED UNKN<br>013 "DIA CIRC METAL<br>LEN=0025 INSTALLED UNKN  |
| 018 "DIA CIRC CONCR<br>LEN=0035 INSTALLED UNKN 0201/0440<br>WALNUT ST<br>(BORO) 0201/0422                | --- | == | 0200/0542<br>0200/0494<br>0200/0390<br>WALNUT ST<br>(BORO)<br>016"H 25"W ELLIP METAL<br>LEN=0025 INSTALLED UNKN   |
| 018 "DIA CIRC CONCR<br>LEN=0035 INSTALLED UNKN 0201/0360   | --- | == | 0200/0350<br>0200/0319<br>016"H 25"W ELLIP METAL<br>LEN=0025 INSTALLED UNKN   |
| 018 "DIA CIRC CONCR<br>LEN=0035 INSTALLED UNKN 0201/0206   | --- | == | 0200/0165<br>PINE AL<br>(BORO)<br>015 "DIA CIRC METAL<br>LEN=0023 INSTALLED UNKN  |
| BORO AL<br>(BORO) 0201/0110<br>1 0 00018 0 04 0722+93 071515 FT<br>BROADWAY ST<br>(SR0254 SEG 0010/0000) | --- | == | 0200/0041<br>072107 FT 1 0 00018 3 00 0035+62<br>BROADWAY ST<br>(SR0254 SEG 0020/0000)  |
| LENGTH(AH 1210 BK 1439) 0201/0000  | --- | == | 0200/0000 LENGTH(AH 1134 BK 1833)<br>018 "DIA CIRC CONCR<br>LEN=0039 INSTALLED UNKN<br>018 "DIA CIRC CONCR<br>LEN=0037 INSTALLED UNKN<br>018 "DIA CIRC CONCR<br>LEN=0037 INSTALLED UNKN<br>018 "DIA CIRC CONCR<br>LEN=0032 INSTALLED UNKN |
| 015 "DIA CIR PLASTIC<br>LEN=0135 INSTALLED UNKN 0191/1295  | --- | == | 0190/1732<br>0190/1652<br>0190/1576<br>0190/1499<br>018 "DIA CIRC CONCR<br>LEN=0028 INSTALLED UNKN<br>018 "DIA CIRC CONCR   |
|  | --- | == | 0190/1425   |

DIR: B TOTAL LEN: 21.335 MI. DIST: 03-4 SR: 405  
 LEFT MUN: MILTON B RIGHT MUN: MILTON B

| Segment Description   | Stationing | Material / Length   | Status         |
|---|------------|---|----------------|
|   | 0190/1348  | LEN=0028  | INSTALLED UNKN |
|   | 0190/1270  | 018" DIA CIRC CONCR<br>LEN=0028                                   | INSTALLED UNKN |
| 015" DIA CIRC CONCR<br>LEN=0040 INSTALLED UNKN<br>BORO AL<br>(BORO) | 0191/1035  |   |                |
|   | 0191/1027  |   |                |
|   | 0190/1194  | 018" DIA CIRC CONCR<br>LEN=0028                                   | INSTALLED UNKN |
|   | 0190/1098  | 018" DIA CIRC CONCR<br>LEN=0036                                   | INSTALLED UNKN |
| BORO AL<br>(BORO)   | 0191/0897  |   |                |
| CENTER ST<br>(BORO)   | 0191/0885  |   |                |
| 018" DIA CIRC CONCR<br>LEN=0024 INSTALLED UNKN                      | 0191/0850  |   |                |
|   | 0190/1020  | 015" DIA CIRC CONCR<br>LEN=0028                                   | INSTALLED UNKN |
| BORO AL<br>(BORO)   | 0191/0765  |   |                |
| BORO AL<br>(BORO)   | 0191/0755  |   |                |
|   | 0190/0909  | 018" DIA CIRC CONCR<br>LEN=0026                                   | INSTALLED UNKN |
| 015" DIA CIRC CONCR<br>LEN=0135 INSTALLED UNKN                      | 0191/0714  |   |                |
|   | 0190/0881  | 018" DIA CIRC CONCR<br>LEN=0026                                   | INSTALLED UNKN |
|   | 0190/0845  | 018" DIA CIRC CONCR<br>LEN=0026                                   | INSTALLED UNKN |
| BORO AL<br>(BORO)   | 0191/0637  |   |                |
|   | 0190/0743  | 018" DIA CIRC CONCR<br>LEN=0026                                   | INSTALLED UNKN |
| ELM ST<br>(BORO)  | 0191/0519  |   |                |
| LIMESTONE RU<br>STRUCTURE LENGTH 20 FT<br>BMSID 49/0405/0191/0431   | 0191/0431  |   |                |
|   | 0190/0641  | LIMESTONE RU<br>STRUCTURE LENGTH 20 FT<br>BMSID 49/0405/0191/0431 |                |
|   | 0190/0620  | 018" DIA CIRC CONCR<br>LEN=0026                                   | INSTALLED UNKN |
|   | 0190/0550  | 018" DIA CIRC CONCR<br>LEN=0030                                   | INSTALLED UNKN |
| 015" DIA CIRC CONCR<br>LEN=0024 INSTALLED UNKN                      | 0191/0345  |   |                |
| RACE ST<br>(BORO)   | 0191/0265  |   |                |
|   | 0190/0450  | 018" DIA CIRC CONCR<br>LEN=0060<br>RACE ST<br>(BORO)              | INSTALLED UNKN |

DIR: B TOTAL LEN: 21.335 MI. DIST: 03-4 SR: 405  
 LEFT MUN: MILTON B RIGHT MUN: MILTON B

| Segment ID                       | Material    | Length    | Notes          | Stationing |
|----------------------------------|-------------|-----------|----------------|------------|
| 018 "DIA CIRC CONCR              | CIRC CONCR  | 0024      | INSTALLED UNKN | 0191/0247  |
| 018 "DIA CIRC CONCR              | CIRC CONCR  | 0100      | INSTALLED UNKN | 0191/0135  |
| 1 0 00018 0 04 0708+45 070076 FT |             |           |                |            |
| MAHONING ST                      |             |           |                |            |
| (SR0642 SEG 0030/0000)           |             |           |                |            |
| LENGTH(AH 1439 BK 1582)          |             | 0191/0000 |                |            |
| 015 "DIA CIRC METAL              | CIRC METAL  | 0005      | INSTALLED UNKN | 0181/1360  |
| SUGAR AL                         |             |           |                |            |
| (BORO)                           |             |           |                | 0181/1352  |
| LOWER MARKET ST                  |             |           |                |            |
| (BORO)                           |             |           |                | 0181/1115  |
| 015 "DIA CIRC METAL              | CIRC METAL  | 0010      | INSTALLED UNKN | 0181/1101  |
| 012 "DIA CIRC METAL              | CIRC METAL  | 0060      | INSTALLED UNKN | 0181/1100  |
| 018 "DIA CIRC CONCR              | CIRC CONCR  | 0030      | INSTALLED UNKN | 0181/0903  |
| APPLE ST                         |             |           |                |            |
| (BORO)                           |             |           |                | 0181/0646  |
| 018 "DIA CIRC CONCR              | CIRC CONCR  | 0036      | INSTALLED UNKN | 0190/0400  |
| 018 "DIA CIRC CONCR              | CIRC CONCR  | 0063      | INSTALLED UNKN | 0190/0300  |
| 018 "DIA CIRC CONCR              | CIRC CONCR  | 0026      | INSTALLED UNKN | 0190/0156  |
| 018 "DIA CIRC CONCR              | CIRC CONCR  | 0026      | INSTALLED UNKN | 0190/0094  |
| 070274 FT                        |             |           |                |            |
| NC ARCH ST                       |             |           |                |            |
| MAHONING ST                      |             |           |                |            |
| (SR0642 SEG 0040/0000)           |             |           |                |            |
| LENGTH(AH 1833 BK 1765)          |             | 0190/0000 |                |            |
| SUGAR AL                         |             |           |                |            |
| (BORO)                           |             |           |                | 0180/1535  |
| 012 "DIA CIRC METAL              | CIRC METAL  | 0025      | INSTALLED UNKN | 0180/1330  |
| 012 "DIA CIR PLASTIC             | CIR PLASTIC | 0025      | INSTALLED UNKN | 0180/1329  |
| LOWER MARKET ST                  |             |           |                |            |
| (BORO)                           |             |           |                | 0180/1297  |
| 018 "DIA CIRC METAL              | CIRC METAL  | 0026      | INSTALLED UNKN | 0180/1072  |
| BORO AL                          |             |           |                |            |
| (BORO)                           |             |           |                | 0180/1060  |
| 015 "DIA CIRC METAL              | CIRC METAL  | 0026      | INSTALLED UNKN | 0180/0870  |
| APPLE ST                         |             |           |                |            |
| (BORO)                           |             |           |                | 0180/0828  |
| 018 "DIA CIRC METAL              | CIRC METAL  | 0158      | INSTALLED UNKN | 0180/0806  |
| 024 "DIA CIRC METAL              | CIRC METAL  | 0084      | INSTALLED UNKN | 0180/0716  |
| LC FROM FERRY LN                 |             |           |                |            |
| (CONN)                           |             |           |                | 0180/0704  |
| 024 "DIA CIRC METAL              | CIRC METAL  | 0016      | INSTALLED UNKN | 0180/0678  |

DIR: B TOTAL LEN: 21.335 MI. DIST: 03-4 SR: 405  
 LEFT MUN: MILTON B RIGHT MUN: MILTON B

|   |     |           |   |
|---|-----|-----------|---|
| 015 "DIA CIRC CONCR<br>LEN=0050 INSTALLED UNKN 0181/0615  | --- | 0180/0605 | 018 "DIA CIRC METAL<br>LEN=0040 INSTALLED UNKN<br>FERRY LN<br>(BORO)<br>NC GARFIELD AV  |
| 018 "DIA CIRC CONCR<br>LEN=0030 INSTALLED UNKN 0181/0430  | --- | 0180/0351 | 018 "DIA CIRC METAL<br>LEN=0001 INSTALLED UNKN<br>FROM 0405/0181 SH<br>(CONN)   |
| TO 0405/0180 SH<br>(CONN) 0181/0231   | --- | 0180/0237 | 018 "DIA CIRC METAL<br>LEN=0032 INSTALLED UNKN  |
| 018 "DIA CIRC CONCR<br>LEN=0030 INSTALLED UNKN 0181/0170  | --- | 0180/0220 | 018 "DIA CIRC METAL<br>LEN=0032 INSTALLED UNKN  |
| 1 0 00018 0 04 0693+70 068494 FT<br>MFC BEGIN = C<br>LENGTH(AH 1582 BK 0430) 0181/0000<br>068064 FT | --- | 0180/0138 | FROM 0405/0181 SH<br>(CONN)<br>018 "DIA CIRC CONCR<br>LEN=0001 INSTALLED UNKN<br>068509 FT 1 0 00018 3 00 0000+00<br>NC FERRY LN<br>MFC BEGIN = C |
|   | --- | 0180/0022 | 018 "DIA CIRC CONCR<br>LEN=0001 INSTALLED UNKN  |
|   | --- | 0170/0000 | LENGTH(AH 0430 BK 2293)<br>018 "DIA CIRC CONCR<br>LEN=0030 INSTALLED UNKN   |
|   | --- | 0160/2293 | OTHER<br>OVERPASS IS RR X-ING   |
|   | --- | 0160/2231 | OTHER<br>OVERPASS IS RR X-ING   |
|   | --- | 0160/2209 | 015 "DIA CIRC CONCR<br>LEN=0024 INSTALLED UNKN  |
|   | --- | 0160/1792 | 012 "DIA CIRC CONCR<br>LEN=0024 INSTALLED UNKN  |
|   | --- | 0160/1684 | 018 "DIA CIRC CONCR<br>LEN=0024 INSTALLED UNKN  |
|   | --- | 0160/1526 | (APRA) INTER HOME FOOD<br>NC FRONT ST<br>CAMERON AV<br>(BORO)   |
|   | --- | 0160/1511 | 015 "DIA CIRC CONCR<br>LEN=0024 INSTALLED UNKN  |
|   | --- | 0160/1393 | 018 "DIA CIRC CONCR<br>LEN=0024 INSTALLED UNKN  |
|   | --- | 0160/1051 | 015 "DIA CIRC CONCR<br>LEN=0024 INSTALLED UNKN  |

POE

DIR: B TOTAL LEN: 21.335 MI. DIST: 03-4 SR: 405  
LEFT MUN: MILTON B RIGHT MUN: MILTON B

| Segment ID              | Start Station | End Station | Length | Description                 | Material | Status |
|-------------------------|---------------|-------------|--------|-----------------------------|----------|--------|
| 0160/0896               |               |             | 0024   | INSTALLED UNKN              |          |        |
| 0160/0732               |               |             |        | MILTON WEST CHILLISQUAQUE T |          |        |
| 015 "DIA CIRC OTHER     |               |             |        |                             |          |        |
| 0160/0730               |               |             | 0048   | INSTALLED UNKN              |          |        |
| 018 "DIA CIRC CONCR     |               |             |        |                             |          |        |
| 0160/0338               |               |             | 0090   | INSTALLED UNKN              |          |        |
| (APRA) MILTON STEEL INC |               |             |        |                             |          |        |
| PRIVATE DR              |               |             |        |                             |          |        |
| (PRDR)                  |               |             |        |                             |          |        |
| 0160/0208               |               |             |        |                             |          |        |
| 065771 FT               |               |             |        |                             |          |        |
| 065786 FT               |               |             |        |                             |          |        |
| 5 0160/0000             |               |             |        |                             |          |        |
| 1 0 00018 0 04 0665+76  |               |             |        |                             |          |        |
| LENGTH(AH 2293 BK 3625) |               |             |        |                             |          |        |
| 0150/3179               |               |             |        |                             |          |        |
| (APRA) MILTON TRANSPORT |               |             |        |                             |          |        |
| 015 "DIA CIRC CONCR     |               |             |        |                             |          |        |
| 0150/2680               |               |             | 0052   | INSTALLED UNKN              |          |        |
| 018 "DIA CIRC CONCR     |               |             |        |                             |          |        |
| 0150/2258               |               |             | 0040   | INSTALLED UNKN              |          |        |
| 0150/0690               |               |             | 0050   | INSTALLED UNKN              |          |        |
| 062146 FT               |               |             |        |                             |          |        |
| 062161 FT               |               |             |        |                             |          |        |
| 5 0150/0000             |               |             |        |                             |          |        |
| 1 0 00018 0 04 0629+00  |               |             |        |                             |          |        |
| MFC BEGIN = C           |               |             |        |                             |          |        |
| LENGTH(AH 3625 BK 2020) |               |             |        |                             |          |        |
| 0140/1970               |               |             | 0038   | INSTALLED UNKN              |          |        |
| 018 "DIA CIRC CONCR     |               |             |        |                             |          |        |
| 0140/1648               |               |             | 0041   | INSTALLED UNKN              |          |        |
| 018 "DIA CIRC CONCR     |               |             |        |                             |          |        |
| HOUSELS RN              |               |             |        |                             |          |        |
| STRUCTURE LENGTH 20 FT  |               |             |        |                             |          |        |
| BMSID 49/0405/0140/1210 |               |             |        |                             |          |        |
| 0140/1210               |               |             |        |                             |          |        |
| FROM 1031/0090 SH       |               |             |        |                             |          |        |
| (CONN)                  |               |             |        |                             |          |        |
| HOUSELS RUN RD          |               |             |        |                             |          |        |
| (SR1031 SEG 0090/1502)  |               |             |        |                             |          |        |
| 0140/1177               |               |             |        |                             |          |        |
| TO 1031/0090 SH         |               |             |        |                             |          |        |
| (CONN)                  |               |             |        |                             |          |        |
| 0140/1124               |               |             |        |                             |          |        |
| 018 "DIA CIRC CONCR     |               |             |        |                             |          |        |
| LEN=0068                |               |             |        |                             |          |        |
| INSTALLED UNKN          |               |             |        |                             |          |        |
| 0141/1020               |               |             |        |                             |          |        |
| 018 "DIA CIRC CONCR     |               |             |        |                             |          |        |
| LEN=0050                |               |             |        |                             |          |        |
| INSTALLED UNKN          |               |             |        |                             |          |        |
| 0141/0772               |               |             |        |                             |          |        |
| 018 "DIA CIRC CONCR     |               |             |        |                             |          |        |

DIR: B TOTAL LEN: 21.335 MI. DIST: 03-4 SR: 405  
 LEFT MUN: WEST CHILLISQUAQUE T RIGHT MUN: WEST CHILLISQUAQUE T

| Stationing | Length                 | Material            | Status         |
|------------|------------------------|---------------------|----------------|
| 0140/0770  | LEN=0050               | 018 "DIA CIRC CONCR | INSTALLED UNKN |
| 0140/0056  | LEN=0065               | 018 "DIA CIRC CONCR | INSTALLED UNKN |
| 060141 FT  | 1 0 00018 0 03 0608+89 | MFC BEGIN = C       |                |
| 0141/0000  | LEN=0200               | 018 "DIA CIRC CONCR | INSTALLED UNKN |
| 059229 FT  | 059229 FT              | 018 "DIA CIRC CONCR | INSTALLED UNKN |
| 0130/0320  | LEN=0064               | 018 "DIA CIRC CONCR | INSTALLED UNKN |
| 0130/0000  | LEN=0000               | 018 "DIA CIRC OTHER | INSTALLED UNKN |
| 0126/1878  | LEN=0085               | 018 "DIA CIRC OTHER | INSTALLED UNKN |
| 0126/0570  | LEN=0080               | 018 "DIA CIRC CONCR | INSTALLED UNKN |
| 0126/0078  | LEN=0056               | 018 "DIA CIRC CONCR | INSTALLED UNKN |
| 057206 FT  | 057206 FT              | 012 "DIA CIRC CONCR | INSTALLED UNKN |
| 0126/0000  | LEN=0000               | 012 "DIA CIRC OTHER | INSTALLED 2007 |
| 0122/2020  | LEN=0052               | 012 "DIA CIRC CONCR | INSTALLED UNKN |
| 0122/1434  | LEN=0052               | 012 "DIA CIRC CONCR | INSTALLED UNKN |
| 0122/0726  | LEN=0056               | 012 "DIA CIRC CONCR | INSTALLED UNKN |
| 054742 FT  | 054742 FT              | 018 "DIA CIRC CONCR | INSTALLED UNKN |
| 0122/0000  | LEN=0000               | 018 "DIA CIRC CONCR | INSTALLED UNKN |
| 0116/2360  | LEN=0052               | 015 "DIA CIRC CONCR | INSTALLED UNKN |
| 0116/1822  | LEN=0052               | 015 "DIA CIRC CONCR | INSTALLED UNKN |
| 0116/1258  | LEN=0052               | 015 "DIA CIRC CONCR | INSTALLED UNKN |
| 0116/0456  | LEN=0054               | 018 "DIA CIRC CONCR | INSTALLED UNKN |
| 052205 FT  | 052205 FT              | 018 "DIA CIRC CONCR | INSTALLED UNKN |
| 0116/0000  | LEN=0000               | 018 "DIA CIRC CONCR | INSTALLED UNKN |
| 0112/1228  | LEN=0054               | 018 "DIA CIRC CONCR | INSTALLED UNKN |
| 0112/0869  | LEN=0064               | 018 "DIA CIRC CONCR | INSTALLED UNKN |
| 0112/0692  | LEN=0064               | 018 "DIA CIRC CONCR | INSTALLED UNKN |

DIR: B TOTAL LEN: 21.335 MI. DIST: 03-4 SR: 405  
 LEFT MUN: WEST CHILLISQUAQUE T RIGHT MUN: WEST CHILLISQUAQUE T

| Segment ID | Length (FT) | Start Station | End Station | Material   | Status         |
|------------|-------------|---------------|-------------|--|----------------|
| 0112/0464  |             |               |             | 018" DIA CIRC CONCR  | INSTALLED UNKN |
| 0112/0454  |             |               |             | OLD ROUTE 45 RD (T571)                                       |                |
| 0112/0410  |             |               |             | 018" DIA CIRC CONCR  | INSTALLED UNKN |
| 0112/0373  |             |               |             | 018" DIA CIRC CONCR  | INSTALLED UNKN |
| 0112/0190  |             |               |             | 018" DIA CIRC CONCR  | INSTALLED UNKN |
| 050831 FT  | 050831 FT   |               |             | SR 0045 SH (SR0045 SEG 0020/0000)                            |                |
| 0112/0000  |             |               |             | MFC BEGIN = C LENGTH(AH 1374 BK 2144) TO 0045/0020 SH (CONN) |                |
| 0106/2072  |             |               |             | 024" DIA CIRC CONCR  |                |
| 0106/2065  |             |               |             | LEN=0040   | INSTALLED UNKN |
| 0106/2030  |             |               |             |  |                |
| 0106/1385  |             |               |             | 018" DIA CIRC CONCR  | INSTALLED UNKN |
| 0106/0282  |             |               |             | 018" DIA CIRC CONCR  | INSTALLED UNKN |
| 048687 FT  | 048687 FT   |               |             | 000000 00000000+00   |                |
| 0106/0000  |             |               |             | LENGTH(AH 2144 BK 2452)                                      |                |
| 0102/2158  |             |               |             | 018" DIA CIRC CONCR  | INSTALLED UNKN |
| 0102/1924  |             |               |             | 018" DIA CIRC CONCR  | INSTALLED UNKN |
| 0102/1225  |             |               |             | 018" DIA CIRC CONCR  | INSTALLED UNKN |
| 0102/0625  |             |               |             | 015" DIA CIRC OTHER  | INSTALLED UNKN |
| 0102/0164  |             |               |             | 018" DIA CIRC CONCR  | INSTALLED UNKN |
| 046235 FT  | 046235 FT   |               |             | 000000 00000000+00   |                |
| 0102/0000  |             |               |             | LENGTH(AH 2452 BK 2426)                                      |                |
| 0096/1904  |             |               |             | 072"H 60"W ELLIP OTHER                                       | INSTALLED UNKN |
| 0096/1415  |             |               |             | 018" DIA CIRC CONCR  | INSTALLED UNKN |
|            |             |               |             | LEN=0054   | INSTALLED UNKN |
|            |             |               |             | 018" DIA CIRC CONCR  |                |



DIR: B TOTAL LEN: 21.335 MI. DIST: 03-4 SR: 405  
 LEFT MUN: WEST CHILLISQUAQUE T RIGHT MUN: WEST CHILLISQUAQUE T

| Stationing                | Notes | Segment ID | Length                   | Material                | Status         |
|---------------------------|-------|------------|--------------------------|-------------------------|----------------|
|                           |       | 0096/0603  | LEN=0054                 | 018" DIA CIRC CONCR     | INSTALLED UNKN |
|                           |       | 0096/0226  | LEN=0054                 | 018" DIA CIRC CONCR     | INSTALLED UNKN |
| 043809 FT                 |       | 043809 FT  | 0 0 00000 0 00 0000+00   |                         |                |
|                           |       | 0096/0000  | LENGTH(AH 2426 BK 2445)  | 018" DIA CIRC CONCR     | INSTALLED UNKN |
|                           |       | 0092/2339  | LEN=0054                 | 018" DIA CIRC CONCR     | INSTALLED UNKN |
|                           |       | 0092/2040  | LEN=0055                 | 018" DIA CIRC CONCR     | INSTALLED UNKN |
|                           |       | 0092/1757  | LEN=0050                 | 018" DIA CIRC CONCR     | INSTALLED UNKN |
|                           |       | 0092/0306  | LEN=0050                 | 018" DIA CIR PLASTIC    | INSTALLED UNKN |
| 041364 FT                 |       | 0092/0012  | BMSSEN 49/0405/0092/0000 |                         |                |
|                           |       | 041364 FT  | 0 00000 0 0 0000+00      |                         |                |
|                           |       | 0092/0000  | TR. SUSQ. R.             | BMSBG 49/0405/0092/0000 | INSTALLED UNKN |
| FISH COMMISSION RD (FISH) |       | 0086/2066  | LENGTH(AH 2445 BK 2551)  |                         |                |
|                           |       | 0086/1770  | LEN=0048                 | 018" DIA CIRC CONCR     | INSTALLED UNKN |
| WALTER RD (T600)          |       | 0086/1003  |                          |                         |                |
|                           |       | 0086/0213  | BMSSEN 49/0405/0086/0000 |                         |                |
| 038813 FT                 |       | 038813 FT  | 0 00000 0 0 0000+00      |                         |                |
|                           |       | 0086/0000  | TRIB CHILLISQUAQUE CREEK | BMSBG 49/0405/0086/0000 | INSTALLED UNKN |
|                           |       | 0082/2050  | LENGTH(AH 2551 BK 2479)  | HOUSELS RUN RD          | (TBC)          |
| BOYER RD (T615)           |       | 0082/2011  |                          |                         |                |
|                           |       | 0082/1968  | BMSSEN 49/0405/0082/1812 |                         |                |
|                           |       | 0082/1812  | 0 00000 0 0 0000+00      | CHILLISQUAQUE CREEK     |                |
|                           |       | 0082/1311  | BMSBG 49/0405/0082/1812  | 018" DIA CIRC METAL     | INSTALLED UNKN |
|                           |       | 0082/1196  | LEN=0075                 | 024" DIA CIRC CONCR     | INSTALLED UNKN |
|                           |       | 0082/1090  | LEN=0040                 | 024" DIA CIRC CONCR     | INSTALLED UNKN |
|                           |       | 0082/0896  | LEN=0078                 | 024" DIA CIRC CONCR     | INSTALLED UNKN |
|                           |       | 0082/0896  | LEN=0044                 | 024" DIA CIRC CONCR     | INSTALLED UNKN |

DIR: B TOTAL LEN: 21.335 MI. DIST: 03-4 SR: 405  
 LEFT MUN: WEST CHILLISQUAQUE T RIGHT MUN: WEST CHILLISQUAQUE T

| Stationing               | Description | Stationing | Description  |
|--------------------------|-------------|------------|--|
| 036334 FT                |             | 036334 FT  | 0 0 00000 0 00 0000+00<br>MFC BEGIN = D<br>WEST CHILLISQUAQUE<br>POINT T     |
|                          | ==          | 0082/0000  | LENGTH(AH 2479 BK 3209)  |
|                          | ---         | 0072/3134  | 018 " DIA CIRC CONCR<br>LEN=0100 INSTALLED UNKN                              |
|                          | ---         | 0072/2547  | 030 " DIA CIRC CONCR<br>LEN=0050 INSTALLED UNKN                              |
|                          | ==          | 0072/1959  | ACORN DR<br>(TWP)  |
|                          | ---         | 0072/1470  | 048 " DIA CIRC CONCR<br>LEN=0060 INSTALLED UNKN                              |
|                          | ---         | 0072/0645  | 006 " DIA CIRC CONCR<br>LEN=0050 INSTALLED UNKN                              |
| 033125 FT                |             | 033125 FT  | 0 0 00000 0 00 0000+00   |
| SPORTS ZONE RD<br>(T720) |             | 0072/0000  | LENGTH(AH 3209 BK 2231)  |
| 0066/2052                | ==          |            |  |
|                          | ---         | 0066/1820  | 018 " DIA CIRC CONCR<br>LEN=0050 INSTALLED UNKN                              |
|                          | ---         | 0066/0790  | 048 " DIA CIRC CONCR<br>LEN=0050 INSTALLED UNKN                              |
| 030894 FT                |             | 030894 FT  | 0 0 00000 0 00 0000+00   |
| FERRY RD<br>(TWP )       |             | 0066/0000  | LENGTH(AH 2231 BK 2762)  |
| 0062/2605                | ==          |            |  |
|                          | <-->        | 0062/2381  | TRIB WBR SUSQUEHANNA R.<br>STRUCTURE LENGTH 10 FT<br>BMSID 49/0405/0062/2381 |
|                          | ==          | 0062/1925  | LIBECK RD<br>(T709)  |
|                          | ---         | 0062/1878  | 018 " DIA CIRC METAL<br>LEN=0125 INSTALLED UNKN                              |
|                          | ---         | 0062/1375  | 018 " DIA CIRC CONCR<br>LEN=0060 INSTALLED UNKN                              |
|                          | 00 00       |            | RIDGE RD<br>(SR1024 SEG 0004/0000)   |
|                          | ==          | 0062/0927  | TO 1024/0004 SH<br>(CONN)  |
|                          | ---         | 0062/0735  | 018 " DIA CIRC METAL<br>LEN=0075 INSTALLED UNKN                              |
|                          | <-->        | 0062/0344  | BMSEN 49/0405/0062/0323  |

DIR: B TOTAL LEN: 21.335 MI. DIST: 03-4 SR: 405  
 LEFT MUN: POINT T RIGHT MUN: POINT T

|           |           |                         |
|-----------|-----------|-------------------------|
|           |           | 0 00000 0 0 0000+00     |
|           |           | T.SUSQ.RIVER            |
|           | 0062/0323 | BMSBG 49/0405/0062/0323 |
|           |           | 015 "DIA CIR UNKNOWN    |
| 028132 FT | 0062/0115 | LEN=0050 INSTALLED UNKN |
|           | 028132 FT | 0 0 00000 0 00 0000+00  |
|           | 0062/0000 | LENGTH(AH 2762 BK 2496) |
|           |           | GREENHOUSE RD           |
|           |           | (T703)                  |
|           | 0056/1939 | 015 "DIA CIRC CONCR     |
|           | 0056/1440 | LEN=0063 INSTALLED UNKN |
|           |           |                         |
|           |           | SR147 NB                |
|           | 0056/0200 | OP ID 49/0147/0632/0000 |
|           |           | 018 "DIA CIRC CONCR     |
| 025636 FT | 0056/0078 | LEN=0100 INSTALLED UNKN |
|           | 025636 FT | 0 0 00000 0 00 0000+00  |
|           | 0056/0000 | LENGTH(AH 2496 BK 2366) |
|           |           |                         |
|           |           | 018 "DIA CIRC CONCR     |
|           | 0052/0765 | LEN=0072 INSTALLED UNKN |
|           |           | LAHRS RD                |
|           | 0052/0749 | (T562)                  |
|           |           |                         |
|           |           | 018 "DIA CIRC CONCR     |
| 023270 FT | 0052/0015 | LEN=0070 INSTALLED UNKN |
|           | 023270 FT | 0 0 00000 0 00 0000+00  |
|           | 0052/0000 | LENGTH(AH 2366 BK 2388) |
|           |           |                         |
|           |           | GRADE AV                |
|           |           | (TWP )                  |
|           | 0046/1203 | 036"H 01"W **UNKNOWN**  |
|           | 0046/1150 | LEN=0100 INSTALLED UNKN |
|           |           | 018 "DIA CIRC CONCR     |
|           | 0046/0728 | LEN=0070 INSTALLED UNKN |
|           |           | HILBISH RD              |
|           | 0046/0343 | (T573)                  |
|           |           | 015 "DIA CIRC CONCR     |
| 020882 FT | 0046/0012 | LEN=0080 INSTALLED UNKN |
|           | 020882 FT | 0 0 00000 0 00 0000+00  |
|           |           | FRYLING RD              |
|           |           | (T571)                  |
|           | 0046/0000 | LENGTH(AH 2388 BK 2772) |

DIR: B TOTAL LEN: 21.335 MI. DIST: 03-4 SR: 405  
 LEFT MUN: POINT T RIGHT MUN: POINT T

018110 FT

016129 FT

|         |           |   |
|---------|-----------|---|
| ---     | 0042/1684 | 018 " DIA CIRC CONCR<br>LEN=0075 INSTALLED UNKN<br>BLUE HILL RD             |
| ==      | 0042/1675 | (T719)  |
| ---     | 0042/1300 | 012 " DIA CIRC CONCR<br>LEN=0099 INSTALLED UNKN                             |
| ---     | 0042/1280 | 012 " DIA CIRC CONCR<br>LEN=0080 INSTALLED UNKN                             |
| <-----> |           |   |
|         | 0042/0174 | TRIB WB SUSQEHANNA RIVE<br>STRUCTURE LENGTH 8 FT<br>BMSID 49/0405/0042/0174 |
|         | 018110 FT | 0 0 0000 0 00 0000+00<br>NC SR 0405 SH                                      |
|         |           | SIXTEENTH ST<br>(T569)  |
| ==      | 0042/0000 | LENGTH(AH 2772 BK 1981)<br>FOURTEENTH ST                                    |
| ==      | 0036/1421 | (T577)  |
| ---     | 0036/1420 | 015 " DIA CIRC CONCR<br>LEN=0070 INSTALLED UNKN<br>THIRTEENTH ST            |
| ==      | 0036/1139 | (T567)  |
| ==      | 0036/0860 | TWELFTH ST<br>(T575)  |
| ---     | 0036/0852 | 018 " DIA CIRC CONCR<br>LEN=0055 INSTALLED UNKN<br>ELEVENTH ST              |
| ==      | 0036/0568 | (T583)  |
| ---     | 0036/0293 | 024"H 00"W MULT CONCR<br>LEN=0070 INSTALLED 2009<br>TENTH ST                |
| ==      | 0036/0278 | (T551)  |
|         | 016129 FT | 0 0 0000 0 00 0000+00<br>NINTH ST<br>(T565)                                 |
| ==      | 0036/0000 | LENGTH(AH 1981 BK 2292)   |
| ---     | 0032/2282 | 018 " DIA CIRC CONCR<br>LEN=0150 INSTALLED UNKN                             |
| ---     | 0032/2160 | 018 " DIA CAST IRON<br>LEN=0050 INSTALLED UNKN                              |
| ---     | 0032/2000 | 018 " DIA CIRC CONCR<br>LEN=0075 INSTALLED UNKN<br>EIGHTH ST<br>(BORO)      |
| ==      | 0032/1987 | POINT<br>NORTHUMBERLAND B<br>018 " DIA CIRC CONCR                           |

EXTRACT DATE: 12/18/2023  
PRINT DATE: 12/19/2023

ROADWAY MANAGEMENT SYSTEM  
SLD COUNTY/SR - ANNUAL PRINT

PAGE NUMBER: 159  
COUNTY: NORTHUMBERLAND

DIR: B TOTAL LEN: 21.335 MI.  
LEFT MUN: NORTHUMBERLAND B

DIST: 03-4 SR: 405  
RIGHT MUN: NORTHUMBERLAND B

|           |                          |                |
|-----------|--------------------------|----------------|
| 0032/1965 | LEN=0075                 | INSTALLED UNKN |
| 0032/1659 | BMSFN 49/0405/0032/1648  |                |
|           | 0 00000 0 0 0000+00      |                |
|           | CEMETERY RUN             |                |
| 0032/1648 | BMSBG 49/0405/0032/1648  |                |
|           | LC TO/FROM DUKE ST       |                |
| 0032/1621 | (CONN)                   |                |
|           | DUKE ST                  |                |
|           | (BORO)                   |                |
|           | NC SU SQUEHANNA TR       |                |
|           | SEVENTH ST               |                |
| 0032/1405 | (BORO)                   |                |
|           | SAWMILL AV               |                |
| 0032/1121 | (BORO)                   |                |
|           | 015"H 22"W ELLIP CONC    |                |
| 0032/1092 | LEN=0035                 | INSTALLED UNKN |
|           | 015"H 22"W ELLIP CONC    |                |
| 0032/0980 | LEN=0035                 | INSTALLED UNKN |
|           | 015"H 22"W ELLIP CONC    |                |
| 0032/0862 | LEN=0035                 | INSTALLED UNKN |
|           | SIXTH ST                 |                |
| 0032/0842 | (BORO)                   |                |
|           | POND AV                  |                |
| 0032/0560 | (BORO)                   |                |
|           | 018" DIA CIRC CONCR      |                |
| 0032/0415 | LEN=0035                 | INSTALLED UNKN |
|           | 018"H 24"W ELLIP CAST    |                |
| 0032/0300 | LEN=0035                 | INSTALLED UNKN |
|           | FIFTH ST                 |                |
| 0032/0281 | (BORO)                   |                |
|           | 015"H 22"W ELLIP CONC    |                |
| 0032/0240 | LEN=0035                 | INSTALLED UNKN |
| 0032/0133 | BMSFN 49/0405/0032/0120  |                |
|           | 0 00000 0 0 0000+00      |                |
|           | MUDDY RUN                |                |
| 0032/0120 | BMSBG 49/0405/0032/0120  |                |
| 013837 FT | 0 0 00000 0 00 0000+00   |                |
|           | BRICK YARD AV            |                |
|           | (BORO)                   |                |
| 0032/0000 | LENGTH (AH 2292 BK 2472) |                |
|           | FOURTH ST                |                |
| 0026/2195 | (BORO)                   |                |
|           | 015"H 22"W ELLIP METAL   |                |
| 0026/2170 | LEN=0030                 | INSTALLED UNKN |
|           | ROPE WALK AV             |                |
| 0026/1915 | (BORO)                   |                |
|           | THIRD ST                 |                |
| 0026/1633 | (BORO)                   |                |
|           | 018" DIA CIRC CONCR      |                |
| 0026/1615 | LEN=0030                 | INSTALLED UNKN |

013837 FT

EXTRACT DATE: 12/18/2023  
PRINT DATE: 12/19/2023

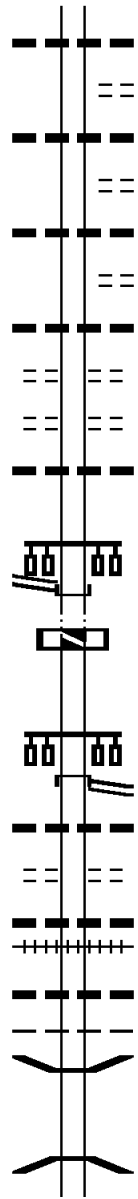
ROADWAY MANAGEMENT SYSTEM  
SLD COUNTY/SR - ANNUAL PRINT

PAGE NUMBER: 158  
COUNTY: NORTHUMBERLAND

DIR: B TOTAL LEN: 21.335 MI.  
LEFT MUN: NORTHUMBERLAND B

DIST: 03-4 SR: 405  
RIGHT MUN: NORTHUMBERLAND B

0 0 00000 0 00 0000+00 011365 FT  
WATER ST  
(SR0011 SEG 0030/0000) 0026/0000  
011365 FT



0026/1525 015"H 22"W ELLIP CONC  
LEN=0030 INSTALLED UNKN  
CHURCH AV  
== 0026/1352 (BORO)  
0026/1215 015"H 22"W ELLIP CONC  
LEN=0035 INSTALLED UNKN  
SECOND ST  
== 0026/1073 (BORO)  
0026/0985 012"H 36"W CON BOX CUL  
LEN=0200 INSTALLED UNKN  
PARK AV  
== 0026/0796 (BORO)  
0026/0745 015" DIA CIRC METAL  
LEN=0030 INSTALLED UNKN  
FRONT ST  
== == 0026/0515 (BORO)  
DEPOT ST  
== == 0026/0232 (BORO)  
024" DIA CIRC CONCR  
0026/0190 LEN=0030 INSTALLED UNKN  
NC DUKE ST  
011365 FT  
INTER-BK WATER ST  
(SR0011 SEG 0030/0000)  
S 0026/0000 LTH AH 002472 BK 000848  
011365 FT  
7024/0000 LTH AH 000848 BK 001931  
INTER-AHD WATER ST  
(SR0011 SEG 0041/0000)  
WATER ST  
(SR0011 SEG 0041/0000)  
0022/1931 (SR0011 SEG 0040/0000)  
0022/1700 018" DIA CIRC CONCR  
LEN=0036 INSTALLED UNKN  
PRIESTLEY ST  
== == 0022/1675 (BORO)  
0022/1570 018" DIA CIRC CONCR  
LEN=0036 INSTALLED UNKN  
+++++ 0022/1476 (AAR 264183A)#TRKS 01  
0022/1470 018" DIA CIRC CONCR  
LEN=0036 INSTALLED UNKN  
NORTHUMBERLAND  
0022/1385 UPPER AUGUSTA T  
0022/1377 BMSSEN 49/0405/0022/0483  
0 00000 0 0 0000+00  
N BR SUSQ. RV  
0022/0483 BMSBG 49/0405/0022/0483  
009434 FT 0 0 00000 0 00 0000+00

009434 FT

EXTRACT DATE: 12/18/2023  
PRINT DATE: 12/19/2023

ROADWAY MANAGEMENT SYSTEM  
SLD COUNTY/SR - ANNUAL PRINT

PAGE NUMBER: 157  
COUNTY: NORTHUMBERLAND

DIR: B TOTAL LEN: 21.335 MI.  
LEFT MUN: UPPER AUGUSTA T

DIST: 03-4 SR: 405  
RIGHT MUN: UPPER AUGUSTA T

EAST DR  
(T551)

TO 0405/0012 SH  
(CONN)

FROM 0405/0016 SH  
(CONN)

| Station   | Description    | Station   | Description                          |
|-----------|----------------|-----------|--------------------------------------|
| 0016/1252 | EAST DR (T551) | 0022/0000 | PARK DR (T300)                       |
| 0016/1062 |                | 0016/2415 | LENGTH(AH 1931 BK 2440)              |
| 0016/0505 |                | 0016/1816 | 024 "DIA CIRC CONCR                  |
| 0016/0120 |                | 0016/1252 | LEN=0065 INSTALLED UNKN              |
| 0016/0105 |                | 0016/1062 | ISLAND BL (T553)                     |
| 0016/0078 |                | 0016/0505 | EAST DR (T531)                       |
| 0016/0025 |                | 0016/0120 | BMS EN 49/0405/0016/0078             |
| 006994 FT |                | 0016/0105 | SIGN: 4 CHORD TRUSS                  |
| 0012/1904 |                | 0016/0078 | BMS ID 49/0405/0016/0505             |
| 0012/1792 |                | 0016/0025 | FROM 4008/0010 SH (CONN)             |
| 0012/1669 |                | 006994 FT | 0 00000 0 0 0000+00                  |
| 0012/1612 |                |           | N BR SUSQ. RV                        |
| 0012/1166 |                |           | BMSBG 49/0405/0016/0078              |
| 0012/1125 |                |           | 024 "DIA CIRC CONCR                  |
| 0012/0925 |                |           | LEN=0030 INSTALLED UNKN              |
| 0012/0817 |                |           | 0 0 00000 0 00 0000+00               |
| 0012/0750 |                |           | SHIKELLANY AV (SR4008 SEG 0010/0000) |
| 0012/0350 |                |           | NC BRIDGE AV                         |
| 0012/0292 |                |           | 0016/0000 LENGTH(AH 2440 BK 2021)    |
|           |                |           | 024 "DIA CIRC CONCR                  |
|           |                |           | LEN=0045 INSTALLED UNKN              |
|           |                |           | CONSOLIDATED RAIL CORPO              |
|           |                |           | OVERPASS IS RR X-ING                 |
|           |                |           | 024 "DIA CIRC CONCR                  |
|           |                |           | LEN=0030 INSTALLED UNKN              |
|           |                |           | UPPER AUGUSTA                        |
|           |                |           | SUNBURY CITY C                       |
|           |                |           | SUSQUEHANNA AV (CITY)                |
|           |                |           | 018 "DIA CIRC CONCR                  |
|           |                |           | LEN=0040 INSTALLED UNKN              |
|           |                |           | FORT AUGUSTA AV (CITY)               |
|           |                |           | 018 "DIA CIRC CONCR                  |
|           |                |           | LEN=0040 INSTALLED UNKN              |
|           |                |           | 018 "DIA CIRC CONCR                  |
|           |                |           | LEN=0045 INSTALLED UNKN              |
|           |                |           | JOHN ST (CITY)                       |
|           |                |           | 024 "DIA CIRC CONCR                  |

DIR: B TOTAL LEN: 21.335 MI. DIST: 03-4 SR: 405  
 LEFT MUN: SUNBURY CITY C RIGHT MUN: SUNBURY CITY C

004973 FT

|             |                         |                |
|-------------|-------------------------|----------------|
| 0012/0015   | LEN=0045                | INSTALLED UNKN |
| 004973 FT   | 0 0 00000               | 0 00 0000+00   |
|             | JOSEPH ST               |                |
|             | (CITY)                  |                |
| 5 0012/0000 | LENGTH(AH 2021 BK 2687) |                |
|             | 024 "DIA CIRC CONCR     |                |
| 0006/2242   | LEN=0045                | INSTALLED UNKN |
|             | JULIA ST                |                |
|             | (CITY)                  |                |
| 0006/2238   | ALICE ST                |                |
|             | (CITY)                  |                |
| 0006/1862   | AMY ST                  |                |
|             | (CITY)                  |                |
| 0006/1499   | PACKER ST               |                |
|             | (CITY)                  |                |
| 0006/1120   | GREENOUGH ST            |                |
|             | (CITY)                  |                |
| 0006/0742   | FORT AUGUSTA AV         |                |
|             | (CITY)                  |                |
| 0006/0416   | MASSER ST               |                |
|             | (CITY)                  |                |
| 0006/0375   | REAGAN ST               |                |
| 002286 FT   | 0 0 00000               | 0 00 0000+00   |
|             | (SR4010 SEG 0010/0000)  |                |

002286 FT

|             |                         |                |
|-------------|-------------------------|----------------|
| 5 0006/0000 | LENGTH(AH 2687 BK 2286) |                |
|             | UNKNOWN AL              |                |
|             | (CITY)                  |                |
| 0002/2127   | LINE ST                 |                |
|             | (CITY)                  |                |
| 0002/1700   | 024 "DIA CIRC CONCR     |                |
| 0002/1573   | LEN=0040                | INSTALLED UNKN |
|             | RACE ST                 |                |
|             | (CITY)                  |                |
| 0002/1092   | 012 "DIA CIRC CONCR     |                |
| 0002/0848   | LEN=0180                | INSTALLED UNKN |
|             | PENNA AV                |                |
|             | (CITY)                  |                |
| 0002/0823   | ARCH ST                 |                |
|             | (CITY)                  |                |
| 0002/0552   | WOODLAWN AV             |                |
|             | (CITY)                  |                |
| 0002/0282   | 0 0 00000               | 0 00 0000+00   |
| 000000 FT   | 0 0 00000               | 0 00 0000+00   |
|             | NC FRONT ST             |                |
|             | MARKET ST               |                |
|             | (SR0061 SEG 0574/0000)  |                |
| INTER-BK    | FRONT ST                |                |
|             | (SR0061 SEG 0574/0000)  |                |
|             | MFC BEGIN = B           |                |

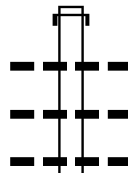
000000 FT

|             |                         |  |
|-------------|-------------------------|--|
| 5 0002/0000 | LENGTH(AH 2286 BK 0000) |  |
|-------------|-------------------------|--|



EXTRACT DATE: 12/18/2023      ROADWAY MANAGEMENT SYSTEM      PAGE NUMBER: 155  
 PRINT DATE: 12/19/2023      SLD COUNTY/SR - ANNUAL PRINT      COUNTY: NORTHUMBERLAND  
 DIR: B      TOTAL LEN: 5.032 MI.      DIST: 03-4      SR: 254  
 LEFT MUN: TURBOT T      RIGHT MUN: TURBOT T

026569 FT



026570 FT      AH-MONTOUR      (47)  
 INTER-AHD      BROADWAY RD  
 0160/1718      (SR0254 SEG 0010/0000)  
                  018 " DIA CIR PLASTIC  
 0160/1537      LEN=0044 INSTALLED UNKN  
                  018 " DIA CIR PLASTIC  
 0160/0998      LEN=0038 INSTALLED UNKN  
                  018 " DIA CIR PLASTIC  
 0160/0758      LEN=0038 INSTALLED UNKN

DIR: B TOTAL LEN: 5.032 MI. DIST: 03-4 SR: 254  
 LEFT MUN: TURBOT T RIGHT MUN: TURBOT T

| Location / Description  | Segment ID | Length (FT) | Material / Notes   |
|---|------------|-------------|--|
|   | 0160/0272  | 0160        | 018" DIA CIR PLASTIC INSTALLED UNKN                      |
|   | 0160/0029  | 0029        | 024" DIA CIR PLASTIC INSTALLED UNKN                      |
| 024851 FT   | 024852 FT  | 0000        | 1 0 00635 0 01 0248+75                                   |
|   | 0160/0000  | 0000        | LENGTH(AH 1718 BK 2188) 024" DIA CIR PLASTIC             |
|   | 0150/1901  | 1901        | LEN=0198 INSTALLED 2012                                  |
|   | 0150/0864  | 0864        | 018" DIA CIR PLASTIC INSTALLED 2012                      |
|   | 0150/0472  | 0472        | 018" DIA CIR PLASTIC INSTALLED UNKN                      |
| SHARE RD (T601)<br>1 0 00635 0 01 0226+83<br>LC FOR SHARE RD (CONN)<br>GRANGE HALL RD (TBC) | 0150/0188  | 0188        |  |
|   | 022663 FT  | 0000        | 022664 FT SCHNURE RD (T596)                              |
|   | 0150/0000  | 0000        | LENGTH(AH 2188 BK 2338)                                  |
|   | 0140/1834  | 1834        |  |
|   | 0140/1797  | 1797        | 042" DIA CIRC METAL INSTALLED UNKN                       |
|   | 0140/1524  | 1524        | 057"H 83"W ELLIP METAL INSTALLED 2012                    |
|   | 0140/1298  | 1298        | 018" DIA CIR PLASTIC INSTALLED 2012                      |
|   | 0140/1095  | 1095        | 018" DIA CIR PLASTIC INSTALLED 2012                      |
|   | 0140/0700  | 0700        | 018" DIA CIR PLASTIC INSTALLED UNKN                      |
| 020325 FT   | 0140/0216  | 0216        | LEN=0050 INSTALLED 2012                                  |
|   | 020326 FT  | 0000        | 1 0 00635 0 01 0203+75 FOLLMER RD (SR1029 SEG 0060/2190) |
|   | 0140/0000  | 0000        | LENGTH(AH 2338 BK 2023) 018" DIA CIR PLASTIC             |
|   | 0130/1985  | 1985        | LEN=0045 INSTALLED UNKN                                  |
|   | 0130/1675  | 1675        | 015" DIA CIR PLASTIC INSTALLED 2012                      |
|   | 0130/1443  | 1443        | 024" DIA CIR PLASTIC INSTALLED 2003                      |
|   | 0130/1025  | 1025        | LEN=0045 INSTALLED 2012                                  |
|   | 0130/0710  | 0710        | 018" DIA CIR PLASTIC INSTALLED 2012                      |
| STATE RD (TBC)  | 0130/0564  | 0564        | LEN=0048 INSTALLED 2012                                  |
|   |            |             | 018" DIA CIRC CONCR                                      |


EXTRACT DATE: 12/18/2023  
PRINT DATE: 12/19/2023

ROADWAY MANAGEMENT SYSTEM  
SLD COUNTY/SR - ANNUAL PRINT

PAGE NUMBER: 153  
COUNTY: NORTHUMBERLAND

DIR: B TOTAL LEN: 5.032 MI.  
LEFT MUN: TURBOT T

DIST: 03-4 SR: 254  
RIGHT MUN: TURBOT T



DIR: B TOTAL LEN: 5.032 MI. DIST: 03-4 SR: 254  
 LEFT MUN: TURBOT T RIGHT MUN: TURBOT T

| Stationing | Description             | Length    | Material | Notes                   |
|------------|-------------------------|-----------|----------|-------------------------|
| 0120/0319  | TO 8004/0750 SH         |           |          | (CONN)                  |
| 0120/0245  | MFC BEGIN = D           |           |          |                         |
| 0120/0120  | 060 "DIA CIRC CONCR     |           |          | LEN=0060 INSTALLED UNKN |
| 0121/0118  | (APRA) PETRO SHOPPING C |           |          |                         |
| 0121/0093  | RIDGE RD                |           |          | (T586)                  |
| 0165+43    | 1 0 00635 0 00 0165+43  | 016549 FT |          | MFC BEGIN = C           |
| 0121/0000  | LENGTH(AH 1753 BK 1013) |           |          | 0121/0000               |
| 0110/0960  | 024 "DIA CIRC CONCR     |           |          | LEN=0080 INSTALLED UNKN |
| 0110/0223  | 024 "DIA CIRC CONCR     |           |          | LEN=0070 INSTALLED UNKN |
| 015536 FT  | 1 0 00635 0 00 0155+30  | 015536 FT |          | LENGTH(AH 1013 BK 2584) |
| 0100/1543  | 036 "DIA CIRC CONCR     |           |          | LEN=0054 INSTALLED UNKN |
| 0100/1340  | 018 "DIA CIRC CONCR     |           |          | LEN=0058 INSTALLED UNKN |
| 0100/0916  | 018 "DIA CIRC CONCR     |           |          | LEN=0050 INSTALLED UNKN |
| 0100/0610  | 018 "DIA CIRC CONCR     |           |          | LEN=0050 INSTALLED UNKN |
| 012952 FT  | 1 0 00635 0 00 0129+46  | 012952 FT |          | LENGTH(AH 2584 BK 2376) |
| 0090/2085  | 048 "DIA CIRC CONCR     |           |          | LEN=0092 INSTALLED UNKN |
| 0090/1725  | 018 "DIA CIRC CONCR     |           |          | LEN=0050 INSTALLED UNKN |
| 0090/1445  | 018 "DIA CIRC CONCR     |           |          | LEN=0050 INSTALLED UNKN |
| 0090/0940  | 018 "DIA CIRC CONCR     |           |          | LEN=0045 INSTALLED UNKN |
| 0090/0785  | 018 "DIA CIRC CONCR     |           |          | LEN=0056 INSTALLED UNKN |
| 0090/0460  | 018 "DIA CIRC CONCR     |           |          | LEN=0050 INSTALLED UNKN |
| 0090/0010  | 036 "DIA CIRC CONCR     |           |          | LEN=0120 INSTALLED UNKN |
| 010576 FT  | NORTH RIDGE RD          | 010576 FT |          | (T583)                  |
| 0090/0000  | LENGTH(AH 2376 BK 2875) |           |          |                         |

DIR: B TOTAL LEN: 5.032 MI. DIST: 03-4 SR: 254  
 LEFT MUN: TURBOT T RIGHT MUN: TURBOT T

STAMM RD  
(TBC)

BOIARDI LN  
(T632)

| Stationing | Notes                   | Material/Structure | Length                 | Remarks            |
|------------|-------------------------|--------------------|------------------------|--------------------|
| 0080/2180  | 018 " DIA               | CIRC CONCR         | LEN=0045               | INSTALLED UNKN     |
| 0080/1706  | 018 " DIA               | CIRC CONCR         | LEN=0045               | INSTALLED UNKN     |
| 0080/1575  | 018 " DIA               | CIRC CONCR         | LEN=0048               | INSTALLED UNKN     |
| 0080/1143  | 018 " DIA               | CIRC CONCR         | LEN=0050               | INSTALLED UNKN     |
| 0080/0705  | 018 " DIA               | CIRC CONCR         | LEN=0060               | INSTALLED UNKN     |
| 0080/0155  | 018 " DIA               | CIRC CONCR         | LEN=0050               | INSTALLED UNKN     |
| 007701 FT  | 1 0 00635               | 0 00               | 0077+00                | CEMETERY RD (T582) |
| 0080/0000  | LENGTH                  | (AH 2875 BK 1200)  |                        |                    |
| 0070/1063  |                         | LIMESTONE RUN      | STRUCTURE LENGTH 14 FT |                    |
| 0070/0947  | BMSID 49/0254/0070/0947 | EISLEY RD          | (T577)                 |                    |
| 006501 FT  | 1 0 00635               | 0 00               | 0065+00                | NC SR              |
| 0070/0000  | LENGTH                  | (AH 1200 BK 0903)  |                        |                    |
| 0060/0538  | (SR8007                 | SEG 0010/0860)     |                        |                    |
| 0060/0485  | 018 " DIA               | CIRC CONCR         | LEN=0150               | INSTALLED UNKN     |
| 0060/0363  | OP ID 49/0147/0822/0000 | SR 147 NB          |                        |                    |
| 0060/0286  | OP ID 49/0147/0823/0000 | SR 147 SB          |                        |                    |
| 0060/0103  | (SR8007                 | SEG 0250/0000)     |                        |                    |
| 005598 FT  | 1 0 00635               | 0 00               | 0055+97                |                    |
| 0060/0000  | LENGTH                  | (AH 0903 BK 1440)  |                        |                    |
| 0050/1440  | 042 " DIA               | CIRC CONCR         | LEN=0062               | INSTALLED UNKN     |
| 0050/0764  | ELEMENTARY SCHOOL RD    | (T576)             |                        |                    |
| 0050/0739  |                         |                    |                        |                    |

DIR: B TOTAL LEN: 5.032 MI. DIST: 03-4 SR: 254  
 LEFT MUN: TURBOT T RIGHT MUN: TURBOT T

| Location         | Segment ID | Length (FT) | Material                 | Status         |
|------------------|------------|-------------|--------------------------|----------------|
|                  | 0050/0720  | 0128        | 015" DIA CIRC METAL      | INSTALLED UNKN |
|                  | 0050/0409  |             | HAAS LN (TWP)            |                |
|                  | 0050/0012  | 0027        | 018" DIA CIRC METAL      | INSTALLED UNKN |
| POPLAR AV (BORO) | 0040/0998  | 004158      | 1 0 00635 0 00 0041+55   | 004158 FT      |
|                  | 0050/0000  |             | 018" DIA CIRC METAL      | INSTALLED UNKN |
|                  | 0040/0975  | 0030        | NC BR ROADWAY RD         |                |
|                  | 0040/0945  |             | QUEEN ST (BORO)          |                |
|                  | 0040/0520  | 0028        | TURBOT MILTON B          |                |
|                  | 0040/0506  |             | LENGTH (AH 1440 BK 1348) |                |
|                  | 0040/0493  | 0028        | 012" DIA CAST IRON       | INSTALLED UNKN |
|                  | 0040/0169  | 0028        | POPLAR AV (BORO)         |                |
|                  | 0040/0000  |             | 012" DIA CAST IRON       | INSTALLED UNKN |
|                  | 0030/0845  |             | BROWN AV (BORO)          |                |
|                  | 0030/0806  |             | 008" DIA CIR PLASTIC     | INSTALLED UNKN |
|                  | 0030/0598  |             | HOTTENSTEIN LN (BORO)    |                |
|                  | 0030/0420  | 0030        | 015" DIA CIRC CONCR      | INSTALLED UNKN |
|                  | 0030/0399  |             | PROSPECT AV (BORO)       |                |
|                  | 0030/0203  |             | BORO AL (BORO)           |                |
|                  | 0030/0025  | 0030        | 012" DIA CAST IRON       | INSTALLED UNKN |
|                  | 001946     | 001946      | STANTON AV (BORO)        |                |
|                  | 001946     |             | BORO AL (BORO)           |                |
|                  | 001946     |             | 015" DIA CIR PLASTIC     | INSTALLED UNKN |
|                  |            |             | 1 0 00635 0 00 0019+42   | 001946 FT      |
|                  |            |             | TURBOT AV (BORO)         |                |

EXTRACT DATE: 12/18/2023  
PRINT DATE: 12/19/2023

ROADWAY MANAGEMENT SYSTEM  
SLD COUNTY/SR - ANNUAL PRINT

PAGE NUMBER: 149  
COUNTY: NORTHUMBERLAND

DIR: B TOTAL LEN: 5.032 MI.  
LEFT MUN: MILTON B

DIST: 03-4 SR: 254  
RIGHT MUN: MILTON B

PLEASANT VALLEY AV  
(BORO)

0020/0978

ACADEMY AV  
(BORO)

0020/0773

BORO AL  
(BORO)

0020/0221

000572 FT

BORO AL  
(BORO)

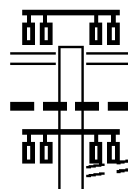
0010/0207

000000 FT

|   |           |  |
|---|-----------|--|
| 5 | 0030/0000 | LENGTH(AH 0864 BK 1374)<br>012 "DIA CAST IRON                                    |
|   | 0020/1370 | LEN=0040 INSTALLED UNKN  |
|   | 0020/0897 | PLEASANT VALLEY AV<br>(BORO)   |
|   | 0020/0555 | ROSE ST<br>(BORO)  |
|   | 0020/0412 | RAILROAD ST<br>(BORO)  |
|   | 0020/0379 | (AAR 501564T)#TRKS 01<br>FILBERT ST  |
|   | 0020/0275 | (BORO)   |
|   | 0020/0030 | 015 "DIA CIRC CONCR<br>LEN=0030 INSTALLED UNKN                                   |
|   | 000572 FT | 1 0 00635 0 00 0005+75<br>ARCH ST<br>(SR0405 SEG 0200/0000)                      |
| 5 | 0020/0000 | LENGTH(AH 1374 BK 0572)<br>015 "DIA CIRC CONCR                                   |
|   | 0010/0536 | LEN=0018 INSTALLED UNKN  |
|   | 0010/0500 | BORO AL<br>(BORO)  |
|   | 0010/0385 | BOUND AV<br>(BORO)   |
|   | 0010/0376 | 036 "DIA CIRC CONCR<br>LEN=0015 INSTALLED UNKN                                   |
|   | 0010/0242 | ELM ST<br>(BORO)   |
|   | 0010/0202 | 015 "DIA CIRC CONCR<br>LEN=0017 INSTALLED UNKN                                   |
|   | 0010/0056 | 015 "DIA CIRC CONCR<br>LEN=0020 INSTALLED UNKN                                   |
|   | 0010/0022 | 008 "DIA CIR PLASTIC<br>LEN=0028 INSTALLED UNKN                                  |
|   | 000000 FT | 1 0 00635 0 00 0000+00<br>NC BR ROADWAY ST<br>FRONT ST<br>(SR0405 SEG 0201/0000) |
| 5 | 0010/0000 | MFC BEGIN = C<br>LENGTH(AH 0572 BK 0000)   |

EXTRACT DATE: 12/18/2023      ROADWAY MANAGEMENT SYSTEM      PAGE NUMBER: 148  
 PRINT DATE: 12/19/2023      SLD COUNTY/SR - ANNUAL PRINT      COUNTY: NORTHUMBERLAND  
 DIR: B      TOTAL LEN: 22.924 MI.      DIST: 03-4      SR: 225  
 LEFT MUN: COAL T      RIGHT MUN: COAL T

121039 FT



121039 FT SR 0061 SH  
 (SR0061 SEG 0180/0000)  
 0540/1905  
 0540/1807 042 "DIA CIRC CONCR  
 LEN=0208 INSTALLED UNKN  
 SECOND ST  
 (CITY)  
 0540/1700



EXTRACT DATE: 12/18/2023  
PRINT DATE: 12/19/2023

ROADWAY MANAGEMENT SYSTEM  
SLD COUNTY/SR - ANNUAL PRINT

PAGE NUMBER: 147  
COUNTY: NORTHUMBERLAND

DIR: B TOTAL LEN: 22.924 MI.  
LEFT MUN: COAL T

DIST: 03-4 SR: 225  
RIGHT MUN: COAL T

119134 FT

116582 FT

|           |           |       |             |                         |           |      |
|-----------|-----------|-------|-------------|-------------------------|-----------|------|
| 0540/1611 | 015 "DIA  | CIRC  | CONCR       | LEN=0050                | INSTALLED | UNKN |
| 0540/1586 | 018 "DIA  | CIRC  | CONCR       | LEN=0055                | INSTALLED | UNKN |
| 0540/1325 | RETAINING | WALL  | END         | BMSID 49/0225/0540/1280 |           |      |
| 0540/1302 | 018 "DIA  | CIRC  | METAL       | LEN=0050                | INSTALLED | UNKN |
| 0540/1280 | RETAINING | WALL  | BEGIN       | BMSID 49/0225/0540/1280 |           |      |
| 0540/1151 | RETAINING | WALL  | END         | BMSID 49/0225/0540/1118 |           |      |
| 0540/1118 | RETAINING | WALL  | BEGIN       | BMSID 49/0225/0540/1118 |           |      |
| 0540/0888 | 018 "DIA  | CIRC  | METAL       | LEN=0050                | INSTALLED | UNKN |
| 0540/0653 | 018 "DIA  | CAST  | IRON        | LEN=0055                | INSTALLED | UNKN |
| 0540/0643 | RETAINING | WALL  | END         | BMSID 49/0225/0540/0100 |           |      |
| 0540/0329 | 018 "DIA  | CAST  | IRON        | LEN=0050                | INSTALLED | UNKN |
| 0540/0100 | RETAINING | WALL  | BEGIN       | BMSID 49/0225/0540/0100 |           |      |
| 119134 FT | 1 0 00336 | 0 02  | 1189+52     |                         |           |      |
| 0540/0000 | LENGTH(AH | 1905  | BK 2552)    |                         |           |      |
| 0530/2540 | 018 "DIA  | CAST  | IRON        | LEN=0060                | INSTALLED | UNKN |
| 0530/2400 | 018 "DIA  | CAST  | IRON        | LEN=0065                | INSTALLED | UNKN |
| 0530/2024 | 018 "DIA  | CAST  | IRON        | LEN=0060                | INSTALLED | UNKN |
| 0530/1855 | 018 "DIA  | CAST  | IRON        | LEN=0050                | INSTALLED | UNKN |
| 0530/1663 | 018 "DIA  | CIRC  | METAL       | LEN=0065                | INSTALLED | UNKN |
| 0530/1415 | 018 "DIA  | CIRC  | METAL       | LEN=0085                | INSTALLED | UNKN |
| 0530/1172 | 018 "DIA  | CAST  | IRON        | LEN=0075                | INSTALLED | UNKN |
| 0530/0877 | 018 "DIA  | CIRC  | METAL       | LEN=0050                | INSTALLED | UNKN |
| 116582 FT | 1 0 00336 | 0 02  | 1164+26     |                         |           |      |
| 0530/0000 | LENGTH(AH | 2552  | BK 1553)    |                         |           |      |
| 0520/1054 | 013 "H    | 22" W | ELLIP METAL | LEN=0005                | INSTALLED | UNKN |
| 0520/0453 | 015 "DIA  | CIRC  | CONCR       | LEN=0055                | INSTALLED | UNKN |

DIR: B TOTAL LEN: 22.924 MI. DIST: 03-4 SR: 225  
 LEFT MUN: COAL T RIGHT MUN: COAL T

| Stationing         | Right of Way | Segment   | Length    | Material              | Notes          |
|--------------------|--------------|-----------|-----------|-----------------------|----------------|
| 115029 FT          | ---          | 0520/0021 | LEN=0060  | 015 " DIA CIRC CONCR  | INSTALLED UNKN |
|                    | ---          | 115029 FT | 1 0 00336 | 0 02 1148+73          |                |
|                    | ---          | 0520/0000 | LENGTH(AH | 1553 BK 2427)         |                |
|                    | ---          | 0510/2158 | LEN=0070  | 024 " DIA CIRC CONCR  | INSTALLED UNKN |
|                    | ---          | 0510/1742 | LEN=0065  | 015 " DIA CIRC CONCR  | INSTALLED UNKN |
|                    | ---          | 0510/1452 | LEN=0060  | 015 " DIA CIRC CONCR  | INSTALLED UNKN |
|                    | ---          | 0510/1062 | LEN=0055  | 015 " DIA CIRC CONCR  | INSTALLED UNKN |
|                    | ---          | 0510/0576 | LEN=0055  | 024 " DIA CIRC CONCR  | INSTALLED UNKN |
|                    | ---          | 0510/0290 | LEN=0055  | 015 " DIA CIRC CONCR  | INSTALLED UNKN |
| 112602 FT          | ---          | 0510/0114 | LEN=0055  | 018 " DIA CIRC CONCR  | INSTALLED UNKN |
|                    | ---          | 112602 FT | 1 0 00336 | 0 02 1124+45          |                |
|                    | ---          | 0510/0000 | LENGTH(AH | 2427 BK 2366)         |                |
|                    | ---          | 0500/2183 | LEN=0070  | 024 " DIA CIRC CONCR  | INSTALLED UNKN |
|                    | ---          | 0500/1538 | LEN=0360  | 015 " DIA CIRC CONCR  | INSTALLED UNKN |
|                    | ---          | 0500/0918 | LEN=0150  | 018 " DIA CIRC CONCR  | INSTALLED UNKN |
|                    | ---          | 0500/0724 | LEN=0055  | 015 " DIA CIRC METAL  | INSTALLED UNKN |
|                    | ---          | 0500/0347 | LEN=0065  |                       | INSTALLED 2013 |
| VALLEY LN<br>(TWP) | ==           | 0500/0274 |           |                       |                |
| 110236 FT          | ---          | 0500/0130 | LEN=0085  | 015 " DIA CIRC CONCR  | INSTALLED UNKN |
|                    | ---          | 110236 FT | 1 0 00336 | 0 02 1100+78          |                |
|                    | ---          | 0500/0000 | LENGTH(AH | 2366 BK 2425)         |                |
|                    | ---          | 0490/2354 | LEN=0060  | 024 " DIA CIRC CONCR  | INSTALLED UNKN |
|                    | ==           | 0490/2321 |           | COLUMBUS CR           | (TWP)          |
|                    | ---          | 0490/2292 | LEN=0088  | 024 " DIA CIR PLASTIC | INSTALLED UNKN |
|                    | ---          | 0490/1777 | LEN=0055  | 018 " DIA CIR PLASTIC | INSTALLED UNKN |
|                    | ==           | 0490/1741 |           | WASHINGTON BL         | (TWP)          |
|                    | ---          | 0490/1609 | LEN=0055  | 024 " DIA CIRC CONCR  | INSTALLED UNKN |

DIR: B TOTAL LEN: 22.924 MI. DIST: 03-4 SR: 225  
 LEFT MUN: COAL T RIGHT MUN: COAL T

| Location   | Segment ID | Start/End | Length   | Material    | Status         |
|--|------------|-----------|----------|-------------|----------------|
| ZALARS DR (TWP)                                    | 0490/1235  | 0490/1416 | 015" DIA | CIRC CONCR  | INSTALLED UNKN |
| NESTERICK RD (TWP)                                 | 0490/0616  | 0490/0938 | 024" DIA | CIRC CONCR  | INSTALLED UNKN |
| 1000336002 1076+53 107811 FT HAPPY HOLLOW RD (TWP) | 0490/0000  | 0490/0464 | 024" DIA | CIRC CONCR  | INSTALLED UNKN |
|  | 0490/0000  | 0480/2666 | 018" DIA | CIR PLASTIC | INSTALLED 2013 |
|  | 0480/2662  | 0480/2381 | 018" DIA | CIRC CONCR  | INSTALLED UNKN |
|  | 0480/2147  | 0480/2147 | 015" DIA | CIRC CONCR  | INSTALLED UNKN |
| YOUNG AV (TWP)                                     | 0480/1761  | 0480/1761 | ROSE LN  |             |                |
| KLINGER AV (TWP)                                   | 0480/1343  | 0480/1306 | HEDGE LN |             |                |
|  | 0480/1286  | 0480/1286 | 018" DIA | CIRC CONCR  | INSTALLED 2013 |
| CHURCH ST (TWP)                                    | 0480/0946  | 0480/0946 |          |             |                |
| SCOTT LN (TWP)                                     | 0480/0382  | 0480/0382 |          |             |                |
|  | 105145 FT  | 0480/0086 | 015" DIA | CIRC CONCR  | INSTALLED UNKN |
|  |            | 0480/0000 | 015" DIA | CIRC CONCR  | INSTALLED UNKN |
| A ST (TWP)   | 0470/2226  | 0470/2369 | 015" DIA | CIRC CONCR  | INSTALLED UNKN |
|  |            | 0470/2207 | 015" DIA | CIRC CONCR  | INSTALLED UNKN |
|  |            | 0470/1864 | 018" DIA | CIRC CONCR  | INSTALLED UNKN |
|  |            | 0470/1438 | 024" DIA | CIRC CONCR  | INSTALLED UNKN |
|  |            | 0470/0719 | 015" DIA | CIRC CONCR  | INSTALLED UNKN |

DIR: B TOTAL LEN: 22.924 MI. DIST: 03-4 SR: 225  
 LEFT MUN: COAL T RIGHT MUN: COAL T

| Location           | Segment ID | Start Station | End Station | Length (FT) | Material             | Notes   |
|--------------------|------------|---------------|-------------|-------------|----------------------|---|
| EAST LN<br>(TWP)   | 0470/0476  | 102626        | 102626      | 0           | 018" DIA CIR PLASTIC | LEN=0100 INSTALLED 2013                           |
|                    | 0470/0000  | 102626        | 0           | 102626      | 018" DIA CIR CONCR   | LEN=00336 0 02 1024+67<br>LENGTH(AH 2519 BK 2514) |
|                    | 0460/2167  | 0             | 2167        | 2167        | 018" DIA CIR CONCR   | LEN=0050 INSTALLED UNKN                           |
|                    | 0460/1965  | 1965          | 2167        | 202         | MAPLE AV (TWP)       | 018" DIA CIR CONCR                                |
| CENTER ST<br>(TWP) | 0460/1862  | 1862          | 2167        | 305         | 018" DIA CIR CONCR   | LEN=0172 INSTALLED UNKN                           |
|                    | 0460/1797  | 1797          | 2167        | 370         | COAL ZERBE T         | 018" DIA CIR CONCR                                |
|                    | 0460/1512  | 1512          | 2167        | 655         | 018" DIA CIR CONCR   | LEN=0060 INSTALLED UNKN                           |
|                    | 0460/1084  | 1084          | 1512        | 428         | LINE ST (TWP)        | 024" DIA CIR CONCR                                |
|                    | 0460/0947  | 0947          | 1084        | 137         | 024" DIA CIR CONCR   | LEN=0100 INSTALLED UNKN                           |
|                    | 0460/0000  | 0             | 947         | 947         | 018" DIA CIR CONCR   | LEN=00336 0 02 0999+52<br>LENGTH(AH 2514 BK 1980) |
|                    | 0450/1757  | 0             | 1757        | 1757        | 018" DIA CIR CONCR   | LEN=0055 INSTALLED UNKN                           |
|                    | 0450/1741  | 1741          | 1757        | 16          | CHERRY ST (TWP)      | 018" DIA CIR PLASTIC                              |
|                    | 0450/1368  | 1368          | 1741        | 373         | 018" DIA CIR PLASTIC | LEN=0045 INSTALLED UNKN                           |
|                    | 0450/1363  | 1363          | 1368        | 5           | PEACH ST (TWP)       |   |
|                    | 0450/0993  | 0993          | 1363        | 370         | PLUM ST (TWP)        |   |
|                    | 0450/0977  | 0977          | 0993        | 16          | 018" DIA CIR CONCR   | LEN=0060 INSTALLED UNKN                           |
|                    | 0450/0588  | 0588          | 0977        | 389         | 018" DIA CIR CONCR   | LEN=0075 INSTALLED UNKN                           |
|                    | 0450/0571  | 0571          | 0588        | 17          | PEAR ST (TWP)        |   |
|                    | 0450/0000  | 0             | 571         | 571         | 018" DIA CIR CONCR   | LEN=00336 0 02 0979+72<br>LENGTH(AH 1980 BK 3043) |
|                    | 0440/2904  | 0             | 2904        | 2904        | 018" DIA CIR CONCR   | LEN=0114 INSTALLED UNKN                           |
|                    | 0440/2460  | 0             | 2460        | 2460        | 018" DIA CIR CONCR   | LEN=0065 INSTALLED UNKN                           |
|                    | 0440/2232  | 2232          | 2460        | 228         | SNYDER RD (TWP)      |   |

DIR: B TOTAL LEN: 22.924 MI. DIST: 03-4 SR: 225  
 LEFT MUN: ZERBE T RIGHT MUN: ZERBE T

| Stationing | Length                  | Material        | Notes                   |
|------------|-------------------------|-----------------|-------------------------|
| 0440/2068  | 018"                    | DIA CIRC CONCR  | LEN=0060 INSTALLED UNKN |
| 0440/1669  | 015"                    | DIA CIRC CONCR  | LEN=0050 INSTALLED UNKN |
| 0440/1168  | 024"                    | DIA CIRC CONCR  | LEN=0060 INSTALLED UNKN |
| 0440/0630  | 018"                    | DIA CIRC CONCR  | LEN=0055 INSTALLED UNKN |
| 0440/0229  | 030"                    | DIA CIRC CONCR  | LEN=0120 INSTALLED UNKN |
| 095089 FT  | 1 0 00336               | 0 02 0949+28    | 095089 FT               |
| 0440/0000  | LENGTH(AH 3043 BK 1871) |                 |                         |
| 0430/1646  | 018"                    | DIA CIRC CONCR  | LEN=0113 INSTALLED UNKN |
| 0430/1259  | 024"                    | DIA CIRC CONCR  | LEN=0054 INSTALLED UNKN |
| 0430/0716  | 024"                    | DIA CIR PLASTIC | LEN=0056 INSTALLED 2016 |
| 0430/0334  | 018"                    | DIA CIRC CONCR  | LEN=0093 INSTALLED UNKN |
| 0430/0322  | MILLER HILL RD          |                 | (TWP )                  |
| 093218 FT  | 1 0 00336               | 0 02 0930+57    | 093218 FT               |
| 0430/0000  | NC SR 0225 SH           |                 | LENGTH(AH 1871 BK 2383) |
| 0420/2164  | 018"                    | DIA CIRC CONCR  | LEN=0060 INSTALLED UNKN |
| 0420/1639  | 018"                    | DIA CIR PLASTIC | LEN=0057 INSTALLED UNKN |
| 0420/1086  | GREENWOOD ST            |                 | (T532)                  |
| 0420/1072  | 018"                    | DIA CIRC METAL  | LEN=0084 INSTALLED UNKN |
| 0420/0011  | 024"                    | DIA CIRC CONCR  | LEN=0050 INSTALLED UNKN |
| 090835 FT  | 1 0 00336               | 0 02 0906+73    | 090835 FT               |
| 0420/0000  | PINE ST                 |                 | (T524)                  |
| 0410/0575  | LENGTH(AH 2383 BK 1108) |                 |                         |
| 0410/0570  | 018"                    | DIA CIRC CONCR  | LEN=0055 INSTALLED UNKN |
| 0410/0552  | OAK ST                  |                 | (T522)                  |
| 0410/0017  | 024"                    | DIA CIRC CONCR  | LEN=0055 INSTALLED UNKN |
| 089727 FT  | 024"                    | DIA CIRC CONCR  | LEN=0055 INSTALLED UNKN |
|            | 1 0 00336               | 0 02 0895+65    | 089727 FT               |

EXTRACT DATE: 12/18/2023  
PRINT DATE: 12/19/2023

ROADWAY MANAGEMENT SYSTEM  
SLD COUNTY/SR - ANNUAL PRINT

PAGE NUMBER: 142  
COUNTY: NORTHUMBERLAND

DIR: B TOTAL LEN: 22.924 MI.  
LEFT MUN: ZERBE T

DIST: 03-4 SR: 225  
RIGHT MUN: ZERBE T

|           |                                  | VILLAGE: TREVERTON       |                         |
|-----------|----------------------------------|--------------------------|-------------------------|
|           |                                  | FIRST ST                 | (T520)                  |
|           | 0410/0000                        | LENGTH(AH 1108 BK 1634)  | 024 " DIA CIRC CONCR    |
|           | 0400/1613                        | LEN=0055                 | INSTALLED UNKN          |
|           | 0400/1255                        | 036 " DIA CIRC CONCR     | LEN=0048 INSTALLED UNKN |
|           | 0400/1229                        | SECOND ST                | (T518)                  |
|           | 0400/1202                        | 036 " DIA CIRC CONCR     | LEN=0047 INSTALLED UNKN |
|           | 0400/0844                        | 024 " DIA CIRC CONCR     | LEN=0050 INSTALLED UNKN |
|           | 0400/0822                        | THIRD ST                 | (T516)                  |
|           | 0400/0806                        | 020 "H 20 "W CON BOX CUL | LEN=0095 INSTALLED UNKN |
|           | 0400/0430                        | 024 " DIA CIRC CONCR     | LEN=0075 INSTALLED UNKN |
|           | 0400/0410                        | FOURTH ST                | (T514)                  |
|           | 0400/0388                        | 024 " DIA CIRC CONCR     | LEN=0050 INSTALLED UNKN |
|           | 0400/0028                        | 024 " DIA CIRC CONCR     | LEN=0055 INSTALLED UNKN |
| 088093 FT | 088093 FT                        | 1 0 00336 0 02 0879+35   |                         |
|           |                                  | FIFTH ST                 | (T512)                  |
| FIFTH ST  | (SR0890 SEG 0010/0000) 0400/0000 | 0400/0000                | LENGTH(AH 1634 BK 2065) |
|           |                                  | 0390/2035                | 024 " DIA CIRC CONCR    |
|           |                                  | 0390/1678                | LEN=0055 INSTALLED UNKN |
|           |                                  | 0390/1651                | 024 " DIA CIRC CONCR    |
|           |                                  | 0390/1628                | LEN=0020 INSTALLED UNKN |
|           |                                  | 0390/1275                | 024 " DIA CIRC CONCR    |
|           |                                  | 0390/1247                | LEN=0055 INSTALLED UNKN |
|           |                                  | 0390/1222                | SEVENTH ST              |
|           |                                  | 0390/0868                | (T508)                  |
|           |                                  | 0390/0837                | 024 " DIA CIRC CONCR    |
|           |                                  | 0390/0814                | LEN=0055 INSTALLED UNKN |
|           |                                  |                          | EIGHTH ST               |
|           |                                  |                          | (T506)                  |
|           |                                  |                          | 024 " DIA CIRC CONCR    |
|           |                                  |                          | LEN=0055 INSTALLED UNKN |

DIR: B TOTAL LEN: 22.924 MI. DIST: 03-4 SR: 225  
 LEFT MUN: ZERBE T RIGHT MUN: ZERBE T

FRANKLIN AV  
(T417)

0390/0024  
086028 FT

TWELFTH ST  
(T498)

0380/0075  
085107 FT

SCOTT ST  
(T497)

0360/2040

|           |                          |                |
|-----------|--------------------------|----------------|
| 0390/0457 | 024 " DIA                | CIRC CONCR     |
|           | LEN=0150                 | INSTALLED UNKN |
| 0390/0429 | NINTH ST                 |                |
|           | (T504)                   |                |
| 0390/0412 | 024 " DIA                | CIRC CONCR     |
|           | LEN=0055                 | INSTALLED UNKN |
| 086028 FT | 1 0 00336                | 0 02 0858+83   |
|           | FRANKLIN AV              |                |
|           | (SR2044                  | SEG 0010/0000) |
| 0390/0000 | LENGTH(AH                | 2065 BK 0921)  |
|           | 024 " DIA                | CIR PLASTIC    |
| 0380/0904 | LEN=0150                 | INSTALLED UNKN |
|           | TENTH ST                 |                |
| 0380/0895 | (T502)                   |                |
| 0380/0870 | 024 " DIA                | CIRC CONCR     |
|           | LEN=0200                 | INSTALLED UNKN |
|           | FRANKLIN AV              |                |
| 0380/0852 | (TWP)                    |                |
| 0380/0501 | 024 " DIA                | CAST IRON      |
|           | LEN=0045                 | INSTALLED UNKN |
|           | ELEVENTH ST              |                |
| 0380/0480 | (T500)                   |                |
| 0380/0450 | 015 " DIA                | CIRC CONCR     |
|           | LEN=0065                 | INSTALLED UNKN |
| 0380/0029 | BMS EN 49/0225/0380/0000 |                |
| 085107 FT | 1 0 00336                | 0 02 0849+57   |
|           | VILLAGE: TREVORTON       |                |
|           | GAP RUN                  |                |
|           | BMSBG 49/0225/0380/0000  |                |
| 0380/0000 | LENGTH(AH                | 0921 BK 0871)  |
|           | 036 " DIA                | CAST IRON      |
| 0370/0028 | LEN=0028                 | INSTALLED UNKN |
| 084236 FT | 1 0 00336                | 0 02 0840+95   |
|           | VILLAGE: TREVORTON       |                |
|           | NC SHAMOKIN ST           |                |
| 0370/0000 | LENGTH(AH                | 0871 BK 2094)  |
|           | 036 " DIA                | CAST IRON      |
| 0360/2085 | LEN=0017                 | INSTALLED UNKN |
|           | 024 " DIA                | CAST IRON      |
| 0360/1483 | LEN=0045                 | INSTALLED UNKN |
| 0360/1313 | BMS EN 49/0225/0360/1275 |                |
|           | 1 0 00336                | 0 02 0832+75   |
|           | ZERBE RUN                |                |

EXTRACT DATE: 12/18/2023  
PRINT DATE: 12/19/2023

ROADWAY MANAGEMENT SYSTEM  
SLD COUNTY/SR - ANNUAL PRINT

PAGE NUMBER: 140  
COUNTY: NORTHUMBERLAND

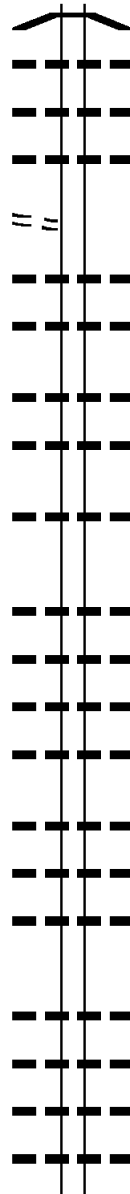
DIR: B TOTAL LEN: 22.924 MI.  
LEFT MUN: ZERBE T

DIST: 03-4 SR: 225  
RIGHT MUN: ZERBE T

1 0 00336 0 02 0820+00 082142 FT  
SUSQUEHANNA AV  
(T411) 0360/0000

079696 FT

077189 FT



|           |  |
|-----------|--|
| 0360/1275 | BMSBG 49/0225/0360/1275  |
| 0360/0810 | 018 " DIA CAST IRON<br>LEN=0055 INSTALLED UNKN                             |
| 0360/0607 | 018 " DIA CIRC CONCR<br>LEN=0075 INSTALLED UNKN                            |
| 0360/0045 | 015 " DIA CAST IRON<br>LEN=0040 INSTALLED UNKN                             |
| 082142 FT |  |
| 0360/0000 | LENGTH(AH 2094 BK 2446)<br>018 " DIA CIRC CONCR<br>LEN=0050 INSTALLED UNKN |
| 0350/2188 | 018 " DIA CIRC CONCR<br>LEN=0055 INSTALLED UNKN                            |
| 0350/1813 | 018 " DIA CIRC CONCR<br>LEN=0055 INSTALLED UNKN                            |
| 0350/1148 | 018 " DIA CIRC CONCR<br>LEN=0055 INSTALLED UNKN                            |
| 0350/0945 | 018 " DIA CIRC CONCR<br>LEN=0055 INSTALLED UNKN                            |
| 0350/0328 | 018 " DIA CIRC CONCR<br>LEN=0055 INSTALLED UNKN                            |
| 079696 FT | 1 0 00336 0 01 0795+00   |
| 0350/0000 | LENGTH(AH 2446 BK 2507)<br>018 " DIA CIRC CONCR<br>LEN=0055 INSTALLED UNKN |
| 0340/2354 | 018 " DIA CIRC CONCR<br>LEN=0055 INSTALLED UNKN                            |
| 0340/2085 | 018 " DIA CIRC CONCR<br>LEN=0055 INSTALLED UNKN                            |
| 0340/1706 | 018 " DIA CIRC CONCR<br>LEN=0055 INSTALLED UNKN                            |
| 0340/1386 | 018 " DIA CIRC CONCR<br>LEN=0055 INSTALLED UNKN                            |
| 0340/0692 | 018 " DIA CIRC CONCR<br>LEN=0055 INSTALLED UNKN                            |
| 0340/0358 | 018 " DIA CIRC CONCR<br>LEN=0055 INSTALLED UNKN                            |
| 0340/0055 | 018 " DIA CIRC CONCR<br>LEN=0050 INSTALLED UNKN                            |
| 077189 FT | 1 0 00336 0 01 0769+96   |
| 0340/0000 | LENGTH(AH 2507 BK 2497)<br>018 " DIA CIRC CONCR<br>LEN=0045 INSTALLED UNKN |
| 0330/2201 | 018 " DIA CIRC CONCR<br>LEN=0040 INSTALLED UNKN                            |
| 0330/1808 | 018 " DIA CIRC CONCR<br>LEN=0065 INSTALLED UNKN                            |
| 0330/1579 | 018 " DIA CIRC CONCR<br>LEN=0060 INSTALLED UNKN                            |
| 0330/1299 | 018 " DIA CIRC CONCR   |



DIR: B TOTAL LEN: 22.924 MI. DIST: 03-4 SR: 225  
 LEFT MUN: ZERBE T RIGHT MUN: ZERBE T

| Segment ID  | Length (FT) | Start | End | Material                                       | Status         |
|-------------|-------------|-------|-----|--|----------------|
| 0330/1032   |             |       |     | LEN=0050 DIA CIRC CONCR                        | INSTALLED UNKN |
| 0330/0788   |             |       |     | LEN=0050 DIA CIRC CONCR                        | INSTALLED UNKN |
| 0330/0514   |             |       |     | LEN=0055 DIA CIRC CONCR                        | INSTALLED UNKN |
| 0330/0257   |             |       |     | LEN=0055 DIA CIRC CONCR                        | INSTALLED UNKN |
| 074692 FT   |             |       |     | 1 0 00336 0 01 0745+02                         |                |
| 5 0330/0000 |             |       |     | LENGTH(AH 2497 BK 2600)                        |                |
| 0320/2418   |             |       |     | LEN=0055 DIA CIRC CONCR                        | INSTALLED UNKN |
| 0320/2168   |             |       |     | LEN=0050 DIA CIRC CONCR                        | INSTALLED UNKN |
| 0320/1870   |             |       |     | 024 DIA CIRC CONCR                             | INSTALLED UNKN |
| 0320/1633   |             |       |     | LEN=0050 DIA CIRC CONCR                        | INSTALLED UNKN |
| 0320/1452   |             |       |     | LEN=0040 DIA CIRC CONCR                        | INSTALLED UNKN |
| 0320/1452   |             |       |     | LEN=0055 DIA CIRC CONCR                        | INSTALLED UNKN |
| 0320/1007   |             |       |     | LEN=0055 DIA CIRC CONCR                        | INSTALLED UNKN |
| 0320/0570   |             |       |     | LEN=0050 DIA CIRC CONCR                        | INSTALLED UNKN |
| 0320/0013   |             |       |     | LEN=0045 DIA CIRC CONCR                        | INSTALLED UNKN |
| 072092 FT   |             |       |     | 1 0 00336 0 01 0719+05                         |                |
| 5 0320/0000 |             |       |     | ZERBE LITTLE MAHANDY T LENGTH(AH 2600 BK 2265) |                |
| 0310/2175   |             |       |     | LEN=0055 DIA CIRC CONCR                        | INSTALLED UNKN |
| 0310/1970   |             |       |     | LEN=0055 DIA CIRC CONCR                        | INSTALLED UNKN |
| 0310/1566   |             |       |     | LEN=0040 DIA CIRC CONCR                        | INSTALLED UNKN |
| 0310/1332   |             |       |     | LEN=0035 DIA CIRC CONCR                        | INSTALLED UNKN |
| 0310/0854   |             |       |     | LEN=0040 DIA CIRC CONCR                        | INSTALLED UNKN |
| 0310/0433   |             |       |     | 024 DIA CIRC CONCR                             | INSTALLED UNKN |
| 0310/0161   |             |       |     | LEN=0040 DIA CIRC CONCR                        | INSTALLED UNKN |
| 069827 FT   |             |       |     | LEN=0045 DIA CIRC CONCR                        | INSTALLED UNKN |
| 5 0310/0000 |             |       |     | 1 0 00336 0 01 0696+43 LENGTH(AH 2265 BK 1141) |                |
| 0300/1133   |             |       |     | LEN=0040 DIA CIRC CONCR                        | INSTALLED UNKN |
| 0300/0766   |             |       |     | LEN=0050 DIA CIRC CONCR                        | INSTALLED UNKN |
|             |             |       |     | 015 DIA CIRC CONCR                             |                |

DIR: B TOTAL LEN: 22.924 MI. DIST: 03-4 SR: 225  
 LEFT MUN: LITTLE MAHANOEY T RIGHT MUN: LITTLE MAHANOEY T

| Stationing                   | Length    | Material                                    | Status         |
|------------------------------|-----------|---|----------------|
| 068686 FT                    | 0300/0563 | LEN=0030 018" DIA CIRC CONCR                | INSTALLED UNKN |
|                              | 0300/0333 | LEN=0025                                    | INSTALLED UNKN |
|                              | 068686 FT | 1 0 00336 0 01 0685+15                      |                |
|                              | 0300/0000 | LENGTH(AH 1141 BK 2395) 018" DIA CIRC CONCR |                |
|                              | 0290/2304 | LEN=0045                                    | INSTALLED UNKN |
|                              | 0290/1364 | 015" DIA CIRC CONCR<br>LEN=0035             | INSTALLED UNKN |
|                              | 0290/1243 | 024" DIA CIRC CONCR<br>LEN=0040             | INSTALLED UNKN |
|                              | 0290/0568 | SUNSHINE DR (T409)                          |                |
| 066291 FT                    | 0290/0535 | 015" DIA CIRC CONCR<br>LEN=0040             | INSTALLED UNKN |
|                              | 066291 FT | 1 0 00336 0 01 0661+24                      |                |
|                              | 0290/0000 | LENGTH(AH 2395 BK 2605) 015" DIA CIRC CONCR |                |
|                              | 0280/2348 | LEN=0035                                    | INSTALLED UNKN |
|                              | 0280/1749 | 015" DIA CIRC CONCR<br>LEN=0035             | INSTALLED UNKN |
|                              | 0280/0953 | 015" DIA CIRC CONCR<br>LEN=0040             | INSTALLED UNKN |
| STATE RD (T838)<br>0280/0926 | 0280/0900 | 036" DIA CIRC CONCR<br>LEN=0040             | INSTALLED UNKN |
|                              | 0280/0655 | 024" DIA CIRC CONCR<br>LEN=0035             | INSTALLED UNKN |
| 063686 FT                    | 063686 FT | 1 0 00336 0 01 0635+23                      |                |
|                              | 0280/0000 | LENGTH(AH 2605 BK 2750) 015" DIA CIRC CONCR |                |
|                              | 0270/2537 | LEN=0030                                    | INSTALLED UNKN |
|                              | 0270/1631 | 015" DIA CIRC METAL<br>LEN=0030             | INSTALLED UNKN |
|                              | 0270/1239 | 015" DIA CIRC CONCR<br>LEN=0035             | INSTALLED UNKN |
|                              | 0270/0987 | 018" DIA CIRC CONCR<br>LEN=0120             | INSTALLED UNKN |
|                              | 0270/0826 | SR 3004 SH (SR3004 SEG 0010/0000)           |                |
|                              | 0270/0797 | 018" DIA CAST IRON<br>LEN=0085              | INSTALLED UNKN |

EXTRACT DATE: 12/18/2023  
PRINT DATE: 12/19/2023

ROADWAY MANAGEMENT SYSTEM  
SLD COUNTY/SR - ANNUAL PRINT

PAGE NUMBER: 137  
COUNTY: NORTHUMBERLAND

DIR: B TOTAL LEN: 22.924 MI.  
LEFT MUN: LITTLE MAHANOEY T

DIST: 03-4 SR: 225  
RIGHT MUN: LITTLE MAHANOEY T

1 0 00336 0 01 0607+66 060936 FT  
PEIFERS DR  
(T418) 0270/0000

HILLCREST DR  
(T419)

0260/0024  
058313 FT

056223 FT

|           |                        |   |
|-----------|------------------------|---|
|           | 0270/0578              | BMSEN 49/0225/0270/0561<br>1 0 00336 0 01 0613+02<br>TR MAHONOEY CREEK                            |
|           | 0270/0561<br>0270/0118 | BMSBG 49/0225/0270/0561<br>BMSEN 49/0225/0270/0110<br>1 0 00336 0 01 0608+76<br>TR MAHONOEY CREEK |
|           | 0270/0110<br>060936 FT | BMSBG 49/0225/0270/0110   |
| ==        | 5 0270/0000            | LENGTH(AH 2750 BK 2623)<br>015 "DIA CIRC CONCR  |
| ---       | 0260/2237              | LEN=0030 INSTALLED UNKN   |
| ---       | 0260/1747              | 030 "DIA CIR PLASTIC<br>LEN=0050 INSTALLED UNKN   |
| ---       | 0260/1303              | 018 "DIA CIRC CONCR<br>LEN=0040 INSTALLED UNKN  |
| ---       | 0260/0909              | 018 "DIA CIRC CONCR<br>LEN=0045 INSTALLED UNKN  |
| ---       | 0260/0282              | 015 "DIA CIRC CONCR<br>LEN=0035 INSTALLED UNKN  |
| ==        | 058313 FT              | 1 0 00336 0 01 0581+37<br>VILLAGE: HUNTER STATION<br>WAYSIDE LN<br>(T417)                         |
| 5         | 0260/0000              | LENGTH(AH 2623 BK 2090)<br>015 "DIA CIRC CONCR  |
| ---       | 0250/1773              | LEN=0035 INSTALLED UNKN   |
| ---       | 0250/1380              | 015 "DIA CIRC CONCR<br>LEN=0030 INSTALLED UNKN  |
| ---       | 0250/0074              | 018 "DIA CIRC CONCR<br>LEN=0055 INSTALLED UNKN  |
| ---       | 0250/0025              | 018 "DIA CIRC CONCR<br>LEN=0035 INSTALLED UNKN  |
| 056223 FT | 056223 FT              | 1 0 00336 0 01 0560+60  |
| 5         | 0250/0000              | LENGTH(AH 2090 BK 2506)   |
| ---       | 0240/1873              | 018 "DIA CIRC CONCR<br>LEN=0050 INSTALLED UNKN  |
| ---       | 0240/1511              | 018 "DIA CIRC CONCR<br>LEN=0050 INSTALLED UNKN  |
| ---       | 0240/0966              | 018 "DIA CIRC CONCR<br>LEN=0030 INSTALLED UNKN<br>RAKERS LN                                       |

EXTRACT DATE: 12/18/2023  
PRINT DATE: 12/19/2023

ROADWAY MANAGEMENT SYSTEM  
SLD COUNTY/SR - ANNUAL PRINT

PAGE NUMBER: 136  
COUNTY: NORTHUMBERLAND

DIR: B TOTAL LEN: 22.924 MI.  
LEFT MUN: LITTLE MAHANOY T

DIST: 03-4 SR: 225  
RIGHT MUN: LITTLE MAHANOY T

| Stationing                       | Description | Stationing | Description             |
|----------------------------------|-------------|------------|-------------------------|
|                                  |             | 0240/0544  | (T416)                  |
|                                  |             | 018        | " DIA CIRC CONCR        |
| 053717 FT                        |             | 0240/0510  | LEN=0050 INSTALLED UNKN |
|                                  |             | 053717 FT  | 1 0 00336 0 01 0535+69  |
|                                  |             | 0240/0000  | LENGTH(AH 2506 BK 2707) |
|                                  |             | 072        | " DIA CIRC CONCR        |
|                                  |             | 0230/2390  | LEN=0060 INSTALLED UNKN |
|                                  |             |            | TR MAHANOY CREEK        |
|                                  |             | 0230/2375  | STRUCTURE LENGTH 10 FT  |
|                                  |             |            | BMSID 49/0225/0230/2375 |
|                                  |             | 0230/1998  | 015 " DIA CIRC CONCR    |
|                                  |             |            | LEN=0070 INSTALLED UNKN |
|                                  |             |            |                         |
|                                  |             | 0230/0662  | 018 " DIA CIRC CONCR    |
|                                  |             |            | LEN=0055 INSTALLED UNKN |
|                                  |             | 0230/0194  | 032"H 84"W CONC STRUCT  |
|                                  |             | 051010 FT  | LEN=0040 INSTALLED UNKN |
| 1 0 00336 0 01 0508+78 051010 FT |             |            | KAUFFMANS LN            |
| DORNSIFE MTN RD                  |             |            | (T415)                  |
| (SR4019 SEG 0010/0000) 0230/0000 |             | 0230/0000  | LENGTH(AH 2707 BK 1821) |
|                                  |             | 0220/1424  | BMSID 49/0225/0220/1209 |
|                                  |             |            | 1 0 00336 0 00 0501+76  |
|                                  |             |            | MAHANOY CREEK           |
|                                  |             | 0220/1209  | BMSBG 49/0225/0220/1209 |
|                                  |             |            | CREEK RD                |
|                                  |             | 0220/0985  | (T405)                  |
|                                  |             | 0220/0842  | 015 " DIA CAST IRON     |
|                                  |             |            | LEN=0040 INSTALLED UNKN |
|                                  |             | 0220/0529  | 015 " DIA CAST IRON     |
|                                  |             |            | LEN=0040 INSTALLED UNKN |
|                                  |             | 0220/0163  | 018 " DIA CIRC CONCR    |
| 049189 FT                        |             | 049189 FT  | LEN=0040 INSTALLED UNKN |
|                                  |             |            | 1 0 00336 0 00 0490+17  |
|                                  |             |            | VILLAGE: DORNSIFE       |
|                                  |             | 0220/0000  | LENGTH(AH 1821 BK 2099) |
|                                  |             | 0210/1936  | 018 " DIA CIR PLASTIC   |
|                                  |             |            | LEN=0040 INSTALLED UNKN |
|                                  |             | 0210/1594  | 018 " DIA CIRC CONCR    |
|                                  |             |            | LEN=0040 INSTALLED UNKN |
|                                  |             | 0210/1125  | LITTLE MAHANOY          |
|                                  |             |            | JACKSON T               |
|                                  |             | 0210/0991  | 018 " DIA CIR PLASTIC   |
|                                  |             |            | LEN=0055 INSTALLED UNKN |
|                                  |             | 0210/0620  | 018 " DIA CIR PLASTIC   |
|                                  |             |            | LEN=0045 INSTALLED UNKN |
|                                  |             | 0210/0229  | 018 " DIA CIR PLASTIC   |
| 047090 FT                        |             | 047090 FT  | LEN=0035 INSTALLED UNKN |
|                                  |             |            | 1 0 00336 0 00 0469+41  |

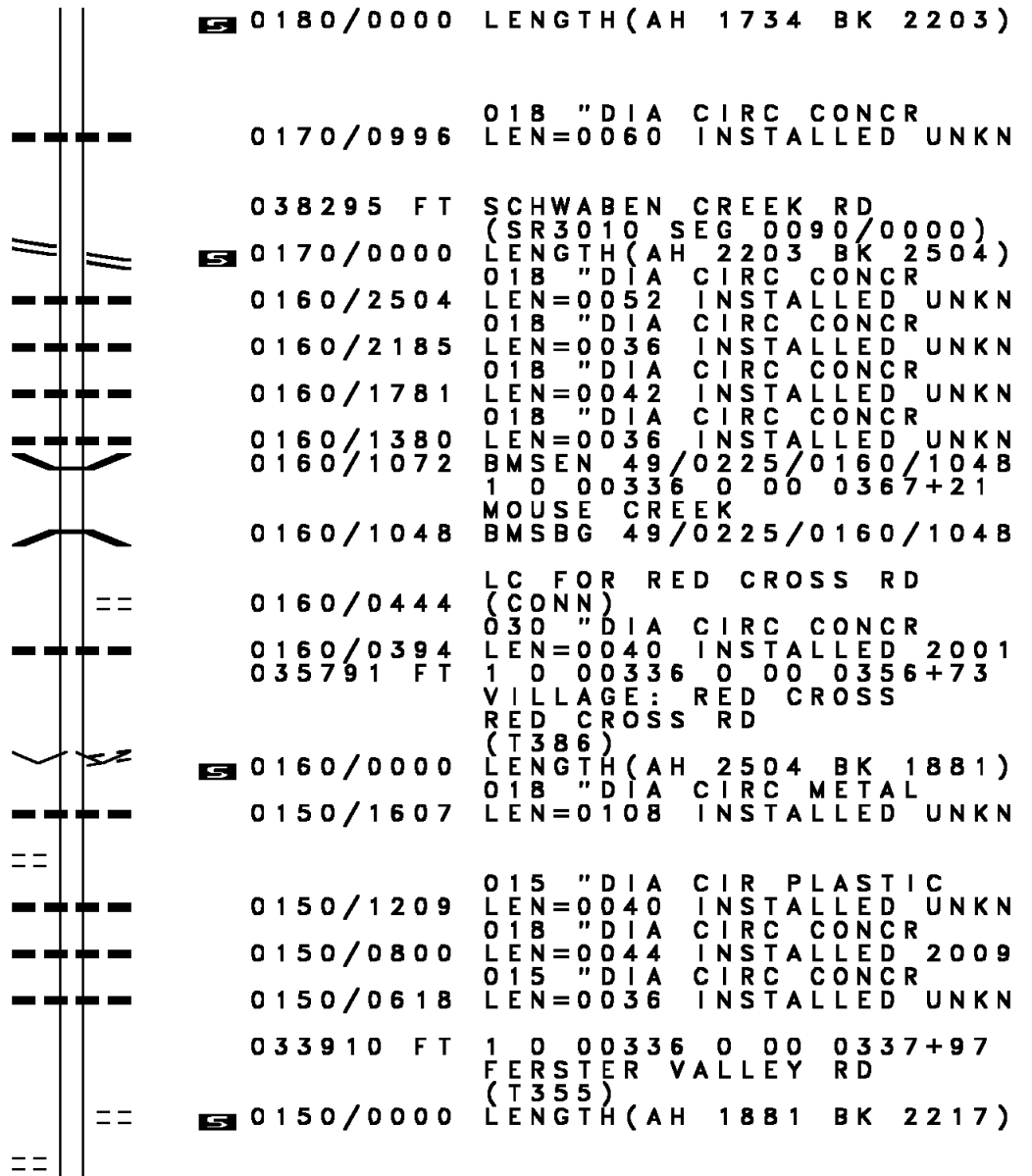


DIR: B TOTAL LEN: 22.924 MI. DIST: 03-4 SR: 225  
 LEFT MUN: JACKSON T RIGHT MUN: JACKSON T

1 0 00336 0 00 0381+95 038295 FT  
 SCHWABEN CREEK RD  
 (SR3010 SEG 0090/0000) 0170/0000

MANDATA RD  
 (T359)

DAUVA LUCH RD  
 (T356)



5 0180/0000 LENGTH(AH 1734 BK 2203)  
 0170/0996 018 "DIA CIRC CONCR  
 LEN=0060 INSTALLED UNKN  
 038295 FT SCHWABEN CREEK RD  
 (SR3010 SEG 0090/0000)  
 5 0170/0000 LENGTH(AH 2203 BK 2504)  
 018 "DIA CIRC CONCR  
 LEN=0052 INSTALLED UNKN  
 018 "DIA CIRC CONCR  
 0160/2504  
 018 "DIA CIRC CONCR  
 LEN=0036 INSTALLED UNKN  
 018 "DIA CIRC CONCR  
 0160/2185  
 018 "DIA CIRC CONCR  
 LEN=0042 INSTALLED UNKN  
 018 "DIA CIRC CONCR  
 0160/1781  
 018 "DIA CIRC CONCR  
 LEN=0036 INSTALLED UNKN  
 0160/1380  
 0160/1072 BMSSEN 49/0225/0160/1048  
 1 0 00336 0 00 0367+21  
 MOUSE CREEK  
 0160/1048 BMSBG 49/0225/0160/1048  
 LC FOR RED CROSS RD  
 (CONN)  
 030 "DIA CIRC CONCR  
 0160/0394  
 035791 FT 1 0 00336 0 00 0356+73  
 VILLAGE: RED CROSS  
 RED CROSS RD  
 (T386)  
 5 0160/0000 LENGTH(AH 2504 BK 1881)  
 018 "DIA CIRC METAL  
 0150/1607  
 LEN=0108 INSTALLED UNKN  
 015 "DIA CIR PLASTIC  
 0150/1209  
 LEN=0040 INSTALLED UNKN  
 018 "DIA CIRC CONCR  
 0150/0800  
 LEN=0044 INSTALLED 2009  
 015 "DIA CIRC CONCR  
 0150/0618  
 LEN=0036 INSTALLED UNKN  
 033910 FT 1 0 00336 0 00 0337+97  
 FERSTER VALLEY RD  
 (T355)  
 5 0150/0000 LENGTH(AH 1881 BK 2217)

035791 FT

0150/1595

033910 FT

0140/2130

EXTRACT DATE: 12/18/2023  
PRINT DATE: 12/19/2023

ROADWAY MANAGEMENT SYSTEM  
SLD COUNTY/SR - ANNUAL PRINT

PAGE NUMBER: 133  
COUNTY: NORTHUMBERLAND

DIR: B TOTAL LEN: 22.924 MI.  
LEFT MUN: JACKSON T

DIST: 03-4 SR: 225  
RIGHT MUN: JACKSON T

031693 FT

029807 FT

027704 FT

|  |           |  |
|--|-----------|--|
|  | 0140/2049 | BMSEN 49/0225/0140/2034<br>1 0 00336 0 00 0336+07<br>FERSTER RUN                             |
|  | 0140/2034 | BMSBG 49/0225/0140/2034<br>015 "DIA CIRC CONCR   |
|  | 0140/1628 | LEN=0050 INSTALLED UNKN<br>018 "DIA CIRC CONCR   |
|  | 0140/1155 | LEN=0050 INSTALLED UNKN<br>015 "DIA CIRC CONCR   |
|  | 0140/0486 | LEN=0036 INSTALLED UNKN<br>1 0 00336 0 00 0315+76<br>HOOFLANDER RD<br>(SR3003 SEG 0040/1264) |
|  | 0140/0000 | LENGTH(AH 2217 BK 1886)  |
|  | 0130/1778 | BMSEN 49/0225/0130/1754<br>1 0 00336 0 00 0314+43<br>MOUSE RUN                               |
|  | 0130/1754 | BMSBG 49/0225/0130/1754<br>015 "DIA CIRC CONCR   |
|  | 0130/1419 | LEN=0048 INSTALLED UNKN<br>018 "DIA CIRC CONCR   |
|  | 0130/1144 | LEN=0045 INSTALLED UNKN<br>018 "DIA CIRC CONCR   |
|  | 0130/0773 | LEN=0048 INSTALLED UNKN<br>018 "DIA CIRC CONCR   |
|  | 0130/0370 | LEN=0054 INSTALLED 2009<br>1 0 00336 0 00 0297+02<br>NORTH DERL RD<br>(T346)                 |
|  | 0130/0000 | LENGTH(AH 1886 BK 2103)  |
|  | 0120/1930 | 036 "DIA CIRC CONCR<br>LEN=0053 INSTALLED 2009   |
|  | 0120/1646 | 036 "DIA CIRC CONCR<br>LEN=0042 INSTALLED UNKN<br>018 "DIA CIRC CONCR                        |
|  | 0120/1335 | LEN=0053 INSTALLED 2009<br>024 "DIA CIRC CONCR   |
|  | 0120/1137 | LEN=0045 INSTALLED UNKN<br>DERL RD<br>(T347)   |
|  | 0120/0948 | 015 "DIA CIRC CONCR<br>LEN=0048 INSTALLED UNKN<br>018 "DIA CIRC CONCR                        |
|  | 0120/0783 | LEN=0048 INSTALLED 2009<br>027704 FT   |
|  | 0120/0249 | 1 0 00336 0 00 0276+12   |
|  | 0120/0000 | LENGTH(AH 2103 BK 2604)  |
|  | 0110/2471 | 018 "DIA CIRC CONCR<br>LEN=0120 INSTALLED UNKN   |







DIR: B TOTAL LEN: 22.924 MI. DIST: 03-4 SR: 225  
 LEFT MUN: LOWER MAHANOHY T RIGHT MUN: LOWER MAHANOHY T

| Stationing                       | Notes     | Material     | Length | Material                | Length |
|----------------------------------|-----------|--------------|--------|-------------------------|--------|
| 0050/3000                        |           | 024 " DIA    | 0042   | CIRC CONCR              | 0042   |
| 0050/2595                        |           | 015 " DIA    | 0038   | CIRC CONCR              | 0038   |
| 0050/2293                        |           | 018 " DIA    | 0185   | CIR PLASTIC             | 0185   |
| 0050/2076                        |           | 018 " DIA    | 0045   | CIRC CONCR              | 0045   |
| 0050/1593                        |           | 018 " DIA    | 0035   | CIRC CONCR              | 0035   |
| MIDDLE RD (T364)                 | 0050/1192 |              |        |                         |        |
|                                  |           |              |        | RAUPSTAL RD (T325)      |        |
|                                  |           | 015 " DIA    | 0045   | CIRC CONCR              | 0045   |
|                                  |           | 015 " DIA    | 0048   | CIRC CONCR              | 0048   |
|                                  |           | 015 " DIA    | 0060   | CIRC CONCR              | 0060   |
| 1 0 00336 0 00 0099+15 010018 FT |           |              |        |                         |        |
| MOUNTAIN RD (T802)               | 0050/0000 |              |        |                         |        |
|                                  |           |              |        | LENGTH(AH 3048 BK 2430) |        |
|                                  |           | 024 " DIA    | 0040   | CIRC CONCR              | 0040   |
|                                  |           | 015 " DIA    | 0035   | CIRC CONCR              | 0035   |
|                                  |           | 015 " DIA    | 0045   | CIRC CONCR              | 0045   |
| HEPNER RD (T430)                 | 0040/1750 |              |        |                         |        |
|                                  |           | 015 " DIA    | 0050   | CIRC CONCR              | 0050   |
| LC FOR HEPNER RD (CONN)          | 0040/1390 |              |        |                         |        |
|                                  |           | 015 " DIA    | 0035   | CIRC CONCR              | 0035   |
|                                  |           | 015 " DIA    | 0048   | CIRC CONCR              | 0048   |
|                                  |           |              |        |                         |        |
|                                  |           |              |        | LENGTH(AH 2430 BK 2489) |        |
|                                  |           | 060 "H 48 "W | 0050   | CONC STRUCT             | 0050   |
|                                  |           | 015 " DIA    | 0042   | CIRC CONCR              | 0042   |
|                                  |           | 015 " DIA    | 0040   | CIRC CONCR              | 0040   |
|                                  |           | 015 " DIA    | 0042   | CIR PLASTIC             | 0042   |

EXTRACT DATE: 12/18/2023  
PRINT DATE: 12/19/2023

ROADWAY MANAGEMENT SYSTEM  
SLD COUNTY/SR - ANNUAL PRINT

PAGE NUMBER: 129  
COUNTY: NORTHUMBERLAND

DIR: B TOTAL LEN: 22.924 MI.  
LEFT MUN: LOWER MAHANNOY T

DIST: 03-4 SR: 225  
RIGHT MUN: LOWER MAHANNOY T

| Stationing | Structure                | Material                 | Length                  |
|------------|--------------------------|--------------------------|-------------------------|
| 0030/0723  | 015" DIA CIR PLASTIC     | LEN=0038                 | INSTALLED UNKN          |
| 0030/0338  | TR MAHANTANGO CREEK      | STRUCTURE LENGTH 19 FT   | BMSID 49/0225/0030/0338 |
| 0030/0119  | 018" DIA CIRC CONCR      | LEN=0036                 | INSTALLED UNKN          |
| 005099 FT  | 1 0 00336 0 00 0049+64   | DEPPENS RD               | (T311)                  |
| 0030/0000  | LENGTH(AH 2489 BK 2393)  | 024" DIA CIRC CONCR      | LEN=0045                |
| 0020/2282  | INSTALLED UNKN           |                          |                         |
| 0020/1841  | 018" DIA CIRC CONCR      | LEN=0046                 | INSTALLED UNKN          |
| 0020/1495  | 024"H 36"W CONC STRUCT   | LEN=0030                 | INSTALLED UNKN          |
| 0020/1062  | 036"H 36"W CONC STRUCT   | LEN=0040                 | INSTALLED UNKN          |
| 0020/0845  | 036" DIA CIRC CONCR      | LEN=0030                 | INSTALLED UNKN          |
| 0020/0414  | 018" DIA CIRC CONCR      | LEN=0040                 | INSTALLED UNKN          |
| 002706 FT  | 0020/0010                | BMSSEN 49/0225/0020/0000 | 1 0 00336 0 00 0026+01  |
| 0020/0000  | TR. MAHANTANGO CREEK     | BMSBG 49/0225/0020/0000  | LENGTH(AH 2393 BK 2706) |
| 0010/2427  | 018" DIA CIRC CONCR      | LEN=0060                 | INSTALLED UNKN          |
| 0010/1851  | 018" DIA CIRC CONCR      | LEN=0064                 | INSTALLED UNKN          |
| 0010/1173  | 018"H 12"W UNKN CONC     | LEN=0050                 | INSTALLED UNKN          |
| 0010/1115  | FLYING EAGLE RD          | (T352)                   |                         |
| 0010/0230  | BMSSEN 49/0225/0010/0000 | 1 0 00336 0 00 0000+00   | NC SR 0225 SH           |
| 000000 FT  | INTER-BK MARKET ST       | (SR0225 SEG 0530/1510)   | MAHANTANGO CREEK        |
|            | BMSBG 49/0225/0010/0000  | MFC BEGIN = C            | BK-DAUPHIN (22)         |
|            | 0010/0000                | LENGTH(AH 2706 BK 0000)  |                         |

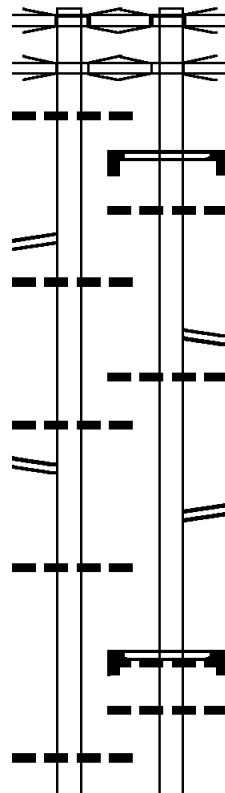
SR 0147 SH 049527 FT  
 (SR0147 SEG 0850/1992) INTER-AHD  
 SR 80 EBL  
 OP ID 49/0080/2114/1770 0595/2707  
 I-80 WBL  
 OP ID 49/0080/2115/1858 0595/2581  
 024 "DIA CIRC CONCR  
 LEN=0110 INSTALLED UNKN 0595/2435

RAMP D RD  
 (SR8002 SEG 0512/0000) 0595/2234  
 036 "DIA CIRC CONCR  
 LEN=0088 INSTALLED UNKN 0595/2120

018 "DIA CIRC CONCR  
 LEN=0050 INSTALLED UNKN 0595/1690  
 RAMP C RD  
 (SR8002 SEG 0502/1533) 0595/1410

018 "DIA CIRC CONCR  
 LEN=0076 INSTALLED UNKN 0595/1050

036 "DIA CIRC CONCR  
 LEN=0110 INSTALLED UNKN 0595/0361



049439 FT  
 INTER-AHD SR 0147 SH  
 (SR0147 SEG 0851/2017)  
 SR 80 EBL  
 OP ID 49/0080/2114/1770 0594/2686  
 I-80 WBL  
 OP ID 49/0080/2115/1858 0594/2557

SIGN: STRUC MOUNTED  
 BMSID 49/0080/2115/1868  
 024 "DIA CIRC CONCR  
 0594/2550  
 0594/2431 LEN=0110 INSTALLED UNKN

RAMP B RD  
 (SR8002 SEG 0260/1027)  
 036 "DIA CIRC CONCR  
 0594/2206  
 0594/2140 LEN=0158 INSTALLED UNKN

RAMP A RD  
 (SR8002 SEG 0250/0000)  
 0594/1406

SIGN: 3 CHORD TRUSS  
 BMSID 49/0180/0594/1001  
 018 "DIA CIRC CONCR  
 0594/1001  
 018 "DIA CIRC CONCR  
 0594/0562  
 018 "DIA CIRC CONCR  
 LEN=0083 INSTALLED UNKN

036 "DIA CIRC CONCR

DIR: E TOTAL LEN: 9.380 MI. DIST: 03-4 SR: 180  
 LEFT MUN: TURBOT T RIGHT MUN: TURBOT T

| Structure ID | Description                      | Length | Material | Status         | Stationing | Notes |
|--------------|----------------------------------|--------|----------|----------------|------------|-------|
| 0594/0361    | TURBOT DELAWARE T                | 0110   | CONCR    | INSTALLED UNKN | 0466+88    |       |
| 0594/0360    | 036 "DIA CIRC CONCR              | 0080   | CONCR    | INSTALLED UNKN | 0468+20    |       |
| 0595/0017    | 018 "DIA CIRC CONCR              | 0081   | CONCR    | INSTALLED UNKN | 0441+80    |       |
| 0595/0000    | RAMP J RD (SR8008 SEG 0500/0000) | 0000   | CONCR    | INSTALLED UNKN | 0441+80    |       |
| 0591/2484    | SIGN: CANTILEVER                 | 2484   | CONCR    | INSTALLED UNKN | 0441+80    |       |
| 0591/2267    | CROSSOVER RD (CONN)              | 2267   | CONCR    | INSTALLED UNKN | 0441+80    |       |
| 0591/2034    | 018 "DIA CIRC CONCR              | 0081   | CONCR    | INSTALLED UNKN | 0441+80    |       |
| 0591/1636    | RAMP I RD (SR8008 SEG 0750/0802) | 1636   | CONCR    | INSTALLED UNKN | 0441+80    |       |
| 0591/1002    | TRIBUTARY MUDDY RUN STRUCTURE    | 12     | CONCR    | INSTALLED UNKN | 0441+80    |       |
| 0591/0832    | BMSID 49/0180/0591/0663          | 0832   | CONCR    | INSTALLED UNKN | 0441+80    |       |
| 0591/0663    | BMSBG 49/0180/0591/0663          | 0663   | CONCR    | INSTALLED UNKN | 0441+80    |       |
| 0591/0000    | 030 "DIA CIRC CONCR              | 0164   | CONCR    | INSTALLED UNKN | 0441+80    |       |
| 0585/2481    | RAMP H RD (SR8008 SEG 0250/0935) | 2356   | CONCR    | INSTALLED UNKN | 0441+80    |       |
| 0585/1986    | 018 "DIA CIRC CONCR              | 0091   | CONCR    | INSTALLED UNKN | 0441+80    |       |
| 0585/1488    | 018 "DIA CIRC CONCR              | 0080   | CONCR    | INSTALLED UNKN | 0441+80    |       |
| 0585/1488    | CROSSOVER RD                     | 1488   | CONCR    | INSTALLED UNKN | 0441+80    |       |
| 0590/0000    | 0594/0000                        | 0000   | CONCR    | INSTALLED UNKN | 0466+88    |       |
| 0590/2617    | 0590/2617                        | 2617   | CONCR    | INSTALLED UNKN | 0466+88    |       |
| 0590/2271    | 0590/2271                        | 2271   | CONCR    | INSTALLED UNKN | 0466+88    |       |
| 0590/2046    | 0590/2046                        | 2046   | CONCR    | INSTALLED UNKN | 0466+88    |       |
| 0590/1602    | 0590/1602                        | 1602   | CONCR    | INSTALLED UNKN | 0466+88    |       |
| 0590/1002    | 0590/1002                        | 1002   | CONCR    | INSTALLED UNKN | 0466+88    |       |
| 0590/0839    | 0590/0839                        | 0839   | CONCR    | INSTALLED UNKN | 0466+88    |       |
| 0590/0668    | 0590/0668                        | 0668   | CONCR    | INSTALLED UNKN | 0466+88    |       |
| 0590/0000    | 0590/0000                        | 0000   | CONCR    | INSTALLED UNKN | 0466+88    |       |
| 0584/2872    | 0584/2872                        | 2872   | CONCR    | INSTALLED UNKN | 0466+88    |       |
| 0584/2810    | 0584/2810                        | 2810   | CONCR    | INSTALLED UNKN | 0466+88    |       |
| 0584/2374    | 0584/2374                        | 2374   | CONCR    | INSTALLED UNKN | 0466+88    |       |
| 0584/1874    | 0584/1874                        | 1874   | CONCR    | INSTALLED UNKN | 0466+88    |       |

DIR: E TOTAL LEN: 9.380 MI. DIST: 03-4 SR: 180  
 LEFT MUN: DELAWARE T RIGHT MUN: DELAWARE T

| Item                                      | Material       | Length    | Start Station | End Station | Notes                           |
|---|----------------|-----------|---------------|-------------|---------------------------------|
| (CONN)<br>018 "DIA CIRC CONCR<br>LEN=0083 | INSTALLED UNKN | 0585/0938 |               |             | CROSSOVER RD (CONN)             |
|   |                |           |               | 0584/1363   | 024 "DIA CIRC CONCR<br>LEN=0092 |
|   |                |           |               | 0584/1275   | INSTALLED UNKN                  |
|   |                |           |               | 0584/0572   | 018 "DIA CIRC CONCR<br>LEN=0076 |
| 018 "DIA CIRC CONCR<br>LEN=0086           | INSTALLED UNKN | 0585/0188 |               |             | INSTALLED UNKN                  |
| 1 0 01073 0 00 0415+82                    | 041582 FT      |           |               | 041073 FT   | 1 0 01073 0 00 0410+08          |
| LENGTH(AH 2598 BK 2679)                   | 0585/0000      |           |               | 0584/0000   | LENGTH(AH 3040 BK 2276)         |
| 018 "DIA CIRC CONCR<br>LEN=0158           | INSTALLED UNKN | 0581/2376 |               |             |                                 |
|   |                |           |               | 0580/1578   | 018 "DIA CIRC CONCR<br>LEN=0075 |
| BMS EN 49/0180/0581/0511                  | 0581/0844      |           |               | 0580/0897   | BMS EN 49/0180/0580/0572        |
| 0 0 0000 0 00 0000+00                     |                |           |               |             | 1 0 01073 0 00 0393+89          |
| SR 44                                     |                |           |               | 0580/0572   | SR 44                           |
| BMS BG 49/0180/0581/0511                  | 0581/0511      |           |               |             | BMS BG 49/0180/0580/0572        |
| 030 "DIA CIRC CONCR<br>LEN=0110           | INSTALLED UNKN | 0581/0126 |               |             |                                 |
|   |                |           |               | 038797 FT   | 1 0 01073 0 00 0387+32          |
| 1 0 01073 0 00 0389+03                    | 038903 FT      |           |               |             | 030 "DIA CIRC CONCR<br>LEN=0110 |
| MILEPOST 002.00                           |                |           |               | 0580/0000   | INSTALLED UNKN                  |
| LENGTH(AH 2679 BK 2640)                   | 0581/0000      |           |               |             | MILEPOST 002.00                 |
| 018 "DIA CIRC CONCR<br>LEN=0112           | INSTALLED UNKN | 0575/2550 |               |             | LENGTH(AH 2276 BK 2640)         |
|   |                |           |               |             |                                 |
| 018 "DIA CIRC CONCR<br>LEN=0100           | INSTALLED UNKN | 0575/1916 |               |             |                                 |
| 018 "DIA CIRC CONCR<br>LEN=0078           | INSTALLED UNKN | 0575/1333 |               |             |                                 |
|   |                |           |               | 0574/1332   | 018 "DIA CIRC CONCR<br>LEN=0084 |
|   |                |           |               |             | INSTALLED UNKN                  |
|   |                |           |               | 0574/0632   | 030 "DIA CIRC CONCR<br>LEN=0024 |
|   |                |           |               |             | INSTALLED UNKN                  |
| 1 0 01073 0 00 0362+63                    | 036263 FT      |           |               | 036157 FT   | 1 0 01073 0 00 0360+92          |
| LENGTH(AH 2640 BK 2623)                   | 0575/0000      |           |               | 0574/0000   | LENGTH(AH 2640 BK 2624)         |
|   |                |           |               | 0570/2562   | 033 "DIA CIRC CONCR<br>LEN=0090 |
|   |                |           |               |             | INSTALLED UNKN                  |
| 018 "DIA CIRC CONCR<br>LEN=0101           | INSTALLED UNKN | 0571/2433 |               |             |                                 |
| 030 "DIA CIRC CONCR<br>LEN=0104           | INSTALLED UNKN | 0571/1561 |               |             |                                 |



EXTRACT DATE: 12/18/2023  
PRINT DATE: 12/19/2023

ROADWAY MANAGEMENT SYSTEM  
SLD COUNTY/SR - ANNUAL PRINT

PAGE NUMBER: 124  
COUNTY: NORTHUMBERLAND

DIR: E TOTAL LEN: 9.380 MI.  
LEFT MUN: DELAWARE T

DIST: 03-4 SR: 180  
RIGHT MUN: DELAWARE T

| TR. TO WARRIOR RUN       | STRUCTURE LENGTH | BMSID          | MILEPOST  | LENGTH(AH BK) | CROSSOVER RD | (CONN) | 0560/0470 | BMSID 49/0180/0560/0470 | TR. TO WARRIOR RUN     | STRUCTURE LENGTH | BMSID          | MILEPOST  | LENGTH(AH BK) | CROSSOVER RD | (CONN) | 0560/0280 | BMSID 49/0180/0561/0393 | TR. TO WARRIOR RUN  | STRUCTURE LENGTH | BMSID               | MILEPOST | LENGTH(AH BK)  | CROSSOVER RD | (CONN) |
|--------------------------|------------------|----------------|-----------|---------------|--------------|--------|-----------|-------------------------|------------------------|------------------|----------------|-----------|---------------|--------------|--------|-----------|-------------------------|---------------------|------------------|---------------------|----------|----------------|--------------|--------|
| 1 0 01073 0 00 0283+55   | 14 FT            | 0561/0393      | 004.00    | 2645 BK 2640) | 0561/0000    |        |           | 0560/0000               | 1 0 01073 0 00 0282+24 | 14 FT            | 0561/0393      | 004.00    | 2604 BK 2640) | 0560/0000    |        |           | 0554/2364               | 048 "DIA CIRC CONCR | 0554/2287        | 048 "DIA CIRC CONCR | 0090     | INSTALLED UNKN |              |        |
| 042 "DIA CIRC CONCR      | LEN=0100         | INSTALLED UNKN | 0555/2268 |               |              |        |           |                         | 018 "DIA CIRC CONCR    | LEN=0081         | INSTALLED UNKN | 0554/1849 |               |              |        |           |                         | 018 "DIA CIRC CONCR | LEN=0090         | INSTALLED UNKN      |          |                |              |        |
| 018 "DIA CIRC CONCR      | LEN=0101         | INSTALLED UNKN | 0555/1875 |               |              |        |           |                         | 018 "DIA CIRC CONCR    | LEN=0090         | INSTALLED UNKN | 0554/1454 |               |              |        |           |                         | 018 "DIA CIRC CONCR | LEN=0090         | INSTALLED UNKN      |          |                |              |        |
| 018 "DIA CIRC CONCR      | LEN=0085         | INSTALLED UNKN | 0555/1425 |               |              |        |           |                         | 048 "DIA CIRC METAL    | LEN=0095         | INSTALLED UNKN | 0554/0920 |               |              |        |           |                         | 018 "DIA CIRC CONCR | LEN=0090         | INSTALLED UNKN      |          |                |              |        |
| 036 "H 58" W ELLIP METAL | LEN=0108         | INSTALLED UNKN | 0555/0927 |               |              |        |           |                         | 018 "DIA CIRC CONCR    | LEN=0090         | INSTALLED UNKN | 0554/0454 |               |              |        |           |                         | 018 "DIA CIRC CONCR | LEN=0090         | INSTALLED UNKN      |          |                |              |        |
| 1 0 01073 0 00 0257+15   | 14 FT            | 0555/0000      | 005.00    | 2640 BK 2616) | 0555/0000    |        |           |                         | 1 0 01073 0 00 0255+84 | 14 FT            | 0555/0000      | 005.00    | 2640 BK 2612) | 0554/0000    |        |           |                         | 018 "DIA CIRC CONCR | LEN=0120         | INSTALLED UNKN      |          |                |              |        |
| 018 "DIA CIRC CONCR      | LEN=0080         | INSTALLED UNKN | 0551/2216 |               |              |        |           |                         | 018 "DIA CIRC CONCR    | LEN=0120         | INSTALLED UNKN | 0550/2216 |               |              |        |           |                         | 018 "DIA CIRC CONCR | LEN=0116         | INSTALLED UNKN      |          |                |              |        |
| 018 "DIA CIRC CONCR      | LEN=0090         | INSTALLED UNKN | 0551/1721 |               |              |        |           |                         | 036 "DIA CIRC CONCR    | LEN=0174         | INSTALLED UNKN | 0550/1660 |               |              |        |           |                         | 036 "DIA CIRC CONCR | LEN=0174         | INSTALLED UNKN      |          |                |              |        |
| 036 "DIA CIRC CONCR      | LEN=0174         | INSTALLED UNKN | 0551/1175 |               |              |        |           |                         | 018 "DIA CIRC CONCR    | LEN=0130         | INSTALLED UNKN | 0550/1200 |               |              |        |           |                         | 018 "DIA CIRC CONCR | LEN=0130         | INSTALLED UNKN      |          |                |              |        |
| 018 "DIA CIRC CONCR      | LEN=0130         | INSTALLED UNKN | 0551/0045 |               |              |        |           |                         | 018 "DIA CIRC CONCR    | LEN=0130         | INSTALLED UNKN | 0550/0765 |               |              |        |           |                         | 018 "DIA CIRC CONCR | LEN=0130         | INSTALLED UNKN      |          |                |              |        |
| 1 0 01073 0 00 0230+99   | 14 FT            | 0551/0000      | 005.00    | 2616 BK 2640) | 0551/0000    |        |           |                         | 1 0 01073 0 00 0229+72 | 14 FT            | 0551/0000      | 005.00    | 2612 BK 2626) | 0550/0000    |        |           |                         | 018 "DIA CIRC CONCR | LEN=0130         | INSTALLED UNKN      |          |                |              |        |
| 018 "DIA CIRC CONCR      | LEN=0130         | INSTALLED UNKN | 0545/2409 |               |              |        |           |                         | 018 "DIA CIRC CONCR    | LEN=0130         | INSTALLED UNKN | 0550/0000 |               |              |        |           |                         | 018 "DIA CIRC CONCR | LEN=0130         | INSTALLED UNKN      |          |                |              |        |



DIR: E TOTAL LEN: 9.380 MI. DIST: 03-4 SR: 180  
 LEFT MUN: DELAWARE T RIGHT MUN: DELAWARE T

|                          |                |           |     |     |           |                          |                |
|--------------------------|----------------|-----------|-----|-----|-----------|--------------------------|----------------|
| LEN=0120                 | INSTALLED UNKN | 0545/2367 | --- | --- | 0544/2381 | LEN=0150                 | INSTALLED UNKN |
| 018 "DIA                 | CIRC CONCR     |           | --- | --- |           |                          |                |
| LEN=0140                 | INSTALLED UNKN | 0545/1964 | --- | --- |           |                          |                |
| 018 "DIA                 | CIRC CONCR     |           | --- | --- |           |                          |                |
| LEN=0130                 | INSTALLED UNKN | 0545/1620 | --- | --- |           |                          |                |
| RAMP F RD                |                |           | ==  | ==  |           |                          |                |
| (SR8006                  | SEG 0500/0000) | 0545/1505 |     |     |           |                          |                |
|                          |                |           |     |     | 0544/1287 | RAMP E RD                |                |
|                          |                |           |     |     |           | (SR8006                  | SEG 0750/0601) |
| 015 "DIA                 | CIRC CONCR     |           | --- | --- |           |                          |                |
| LEN=0100                 | INSTALLED UNKN | 0545/1121 | --- | --- |           |                          |                |
| BMS EN 49/0180/0545/0572 |                | 0545/0661 | --- | --- | 0544/0675 | BMS EN 49/0180/0544/0586 |                |
| 1 0 01073 0 00 0210+40   |                |           | --- | --- |           | 1 0 01073 0 00 0210+10   |                |
| SR 54                    |                |           |     |     |           | SR 54                    |                |
| BMSBG 49/0180/0545/0572  |                | 0545/0572 | --- | --- | 0544/0586 | BMSBG 49/0180/0544/0586  |                |
| 1 0 01073 0 00 0205+59   | 020459 FT      |           | --- | --- | 020411 FT | 1 0 01073 0 00 0203+75   |                |
| LENGTH(AH 2640 BK 2657)  |                | 0545/0000 | --- | --- | 0544/0000 | LENGTH(AH 2626 BK 2657)  |                |
|                          |                |           | ==  | ==  |           |                          |                |
|                          |                |           |     |     | 0540/2504 | RAMP C RD                |                |
|                          |                |           |     |     |           | (SR8006                  | SEG 0010/0000) |
| RAMP D RD                |                |           | ==  | ==  |           |                          |                |
| (SR8006                  | SEG 0250/0952) | 0541/2283 |     |     |           |                          |                |
|                          |                |           |     |     |           |                          |                |
|                          |                |           |     |     | 0540/1620 | 018 "DIA                 | CIRC CONCR     |
|                          |                |           |     |     |           | LEN=0100                 | INSTALLED UNKN |
|                          |                |           |     |     | 0540/1224 | 015 "DIA                 | CIRC CONCR     |
|                          |                |           |     |     |           | LEN=0100                 | INSTALLED UNKN |
|                          |                |           |     |     | 0540/0830 | 018 "DIA                 | CIRC CONCR     |
|                          |                |           |     |     |           | LEN=0100                 | INSTALLED UNKN |
|                          |                |           |     |     | 0540/0420 | 018 "DIA                 | CIRC CONCR     |
|                          |                |           |     |     |           | LEN=0100                 | INSTALLED UNKN |
| CROSSOVER RD             |                |           | ==  | ==  | 0540/0055 | CROSSOVER RD             |                |
| (CONN)                   |                | 0541/0076 | ==  | ==  |           | (CONN)                   |                |
|                          |                |           |     |     | 0540/0029 | 024 "DIA                 | CIRC CONCR     |
| 030 "DIA                 | CIRC CONCR     |           | --- | --- |           | LEN=0050                 | INSTALLED UNKN |
| LEN=0080                 | INSTALLED UNKN | 0541/0028 | --- | --- |           |                          |                |
| 1 0 01073 0 00 0178+02   | 017802 FT      |           | --- | --- | 017754 FT | 1 0 01073 0 00 0177+18   |                |
| MILEPOST 006.00          |                |           |     |     |           | MILEPOST 006.00          |                |
| LENGTH(AH 2657 BK 2640)  |                | 0541/0000 | --- | --- | 0540/0000 | LENGTH(AH 2657 BK 2640)  |                |
|                          |                |           | ==  | ==  |           |                          |                |
|                          |                |           |     |     | 0534/2321 | 018 "DIA                 | CIRC CONCR     |
|                          |                |           |     |     |           | LEN=0050                 | INSTALLED UNKN |
|                          |                |           |     |     | 0534/1970 | 018 "DIA                 | CIRC CONCR     |
|                          |                |           |     |     |           | LEN=0064                 | INSTALLED UNKN |
| 018 "DIA                 | CIRC CONCR     |           | --- | --- |           |                          |                |
| LEN=0050                 | INSTALLED UNKN | 0535/1708 | --- | --- |           |                          |                |
| 018 "DIA                 | CIRC CONCR     |           | --- | --- |           |                          |                |
| LEN=0050                 | INSTALLED UNKN | 0535/1330 | --- | --- |           |                          |                |
|                          |                |           |     |     | 0534/1100 | 024 "DIA                 | CIRC CONCR     |
|                          |                |           |     |     |           | LEN=0150                 | INSTALLED UNKN |
| 024 "DIA                 | CIRC CONCR     |           | --- | --- |           |                          |                |

DIR: E TOTAL LEN: 9.380 MI. DIST: 03-4 SR: 180  
 LEFT MUN: DELAWARE T RIGHT MUN: DELAWARE T

| Item ID                 | Description     | Length (FT) | Stationing | Notes |
|-------------------------|-----------------|-------------|------------|-------|
| LEN=0070                | INSTALLED UNKN  | 0535/0336   |            |       |
| 1 0 01073               | 0 00 0151+62    | 015162 FT   |            |       |
| LENGTH(AH 2640 BK 2623) |                 | 0535/0000   |            |       |
| CROSSOVER RD            |                 |             |            |       |
| (CONN)                  |                 | 0531/2421   |            |       |
| 060                     | "DIA CIRC CONCR |             |            |       |
| LEN=0250                | INSTALLED UNKN  | 0531/2015   |            |       |
| 018                     | "DIA CIRC CONCR |             |            |       |
| LEN=0060                | INSTALLED UNKN  | 0531/0437   |            |       |
| 1 0 01073               | 0 00 0125+39    | 012539 FT   |            |       |
| MILEPOST                | 007.00          |             |            |       |
| LENGTH(AH 2623 BK 2640) |                 | 0531/0000   |            |       |
| 018                     | "DIA CIRC CONCR |             |            |       |
| LEN=0100                | INSTALLED UNKN  | 0525/2400   |            |       |
| TRIBUTARY WARRIOR RUN   |                 |             |            |       |
| STRUCTURE LENGTH        | 9 FT            |             |            |       |
| BMSID 49/0180/0524/2053 |                 | 0525/2169   |            |       |
| BMSEN 49/0180/0525/1709 |                 | 0525/1822   |            |       |
| 1 0 01073               | 0 00 0116+02    |             |            |       |
| T-655                   |                 |             |            |       |
| BMSBG 49/0180/0525/1709 |                 | 0525/1709   |            |       |
| CROSSOVER RD            |                 |             |            |       |
| (CONN)                  |                 | 0525/1186   |            |       |
| 018                     | "DIA CIRC CONCR |             |            |       |
| LEN=0060                | INSTALLED UNKN  | 0525/1029   |            |       |
| 018                     | "DIA CIRC CONCR |             |            |       |
| LEN=0070                | INSTALLED UNKN  | 0525/0632   |            |       |
| 018                     | "DIA CIRC CONCR |             |            |       |
| LEN=0070                | INSTALLED UNKN  | 0525/0230   |            |       |
| 1 0 01073               | 0 00 0098+99    | 009899 FT   |            |       |
| 0534/0333               |                 |             |            |       |
| 015114 FT               |                 |             |            |       |
| 0534/0000               |                 |             |            |       |
| 0530/2412               |                 |             |            |       |
| 0530/2305               |                 |             |            |       |
| 0530/1920               |                 |             |            |       |
| 0530/0738               |                 |             |            |       |
| 0530/0240               |                 |             |            |       |
| 012501 FT               |                 |             |            |       |
| 0530/0000               |                 |             |            |       |
| 0524/2053               |                 |             |            |       |
| 0524/1840               |                 |             |            |       |
| 0524/1698               |                 |             |            |       |
| 0524/1528               |                 |             |            |       |
| 0524/1150               |                 |             |            |       |
| 0524/0978               |                 |             |            |       |
| 0524/0578               |                 |             |            |       |
| 0524/0178               |                 |             |            |       |
| 009861 FT               |                 |             |            |       |
| 018                     | "DIA CIRC CONCR |             |            |       |
| LEN=0050                | INSTALLED UNKN  |             |            |       |
| 1 0 01073               | 0 00 0150+78    |             |            |       |
| LENGTH(AH 2640 BK 2613) |                 |             |            |       |
| CROSSOVER RD            |                 |             |            |       |
| (CONN)                  |                 |             |            |       |
| 024                     | "DIA CIRC CONCR |             |            |       |
| LEN=0225                | INSTALLED UNKN  |             |            |       |
| 060                     | "DIA CIRC CONCR |             |            |       |
| LEN=0300                | INSTALLED UNKN  |             |            |       |
| 018                     | "DIA CIRC METAL |             |            |       |
| LEN=0060                | INSTALLED UNKN  |             |            |       |
| 018                     | "DIA CIRC CONCR |             |            |       |
| LEN=0050                | INSTALLED UNKN  |             |            |       |
| 1 0 01073               | 0 00 0124+65    |             |            |       |
| MILEPOST                | 007.00          |             |            |       |
| LENGTH(AH 2613 BK 2640) |                 |             |            |       |
| TRIBUTARY WARRIOR RUN   |                 |             |            |       |
| STRUCTURE LENGTH        | 9 FT            |             |            |       |
| BMSID 49/0180/0524/2053 |                 |             |            |       |
| BMSEN 49/0180/0524/1698 |                 |             |            |       |
| 1 0 01073               | 0 00 0115+58    |             |            |       |
| T-655                   |                 |             |            |       |
| BMSBG 49/0180/0524/1698 |                 |             |            |       |
| 018                     | "DIA CIRC CONCR |             |            |       |
| LEN=0050                | INSTALLED UNKN  |             |            |       |
| CROSSOVER RD            |                 |             |            |       |
| (CONN)                  |                 |             |            |       |
| 018                     | "DIA CIRC CONCR |             |            |       |
| LEN=0066                | INSTALLED UNKN  |             |            |       |
| 018                     | "DIA CIRC CONCR |             |            |       |
| LEN=0064                | INSTALLED UNKN  |             |            |       |
| 018                     | "DIA CIRC CONCR |             |            |       |
| LEN=0064                | INSTALLED UNKN  |             |            |       |
| 1 0 01073               | 0 00 0098+25    |             |            |       |

DIR: E TOTAL LEN: 9.380 MI. DIST: 03-4 SR: 180  
 LEFT MUN: DELAWARE T RIGHT MUN: DELAWARE T

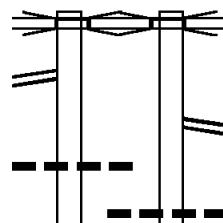
| Item ID   | Description             | Length    | Material       | Status | Stationing | Item ID   | Description             | Length                  | Material       | Status         | Stationing |
|---|-------------------------|-----------|----------------|--------|------------|---|-------------------------|-------------------------|----------------|----------------|------------|
|   | LENGTH(AH 2640 BK 2640) | 0525/0000 |                |        |            |   | LENGTH(AH 2640 BK 2705) |                         |                |                |            |
| 018   | "DIA CIRC CONCR         | LEN=0112  | INSTALLED UNKN |        | 0521/2391  | 015   | "DIA CIRC CONCR         | LEN=0150                | INSTALLED UNKN |                |            |
| 042   | "DIA CIRC CONCR         | LEN=0144  | INSTALLED UNKN |        | 0521/1991  | 036   | "DIA CIRC CONCR         | LEN=0150                | INSTALLED UNKN |                |            |
| 018   | "DIA CIRC CONCR         | LEN=0120  | INSTALLED UNKN |        | 0521/1479  | 024   | "DIA CIRC CONCR         | LEN=0100                | INSTALLED UNKN |                |            |
| 018   | "DIA CIRC CONCR         | LEN=0120  | INSTALLED UNKN |        | 0521/0600  | 018   | "DIA CIRC CONCR         | LEN=0064                | INSTALLED UNKN |                |            |
| TRIBUTARY WARRIOR RUN<br>STRUCTURE LENGTH 8 FT<br>BMSID 49/0180/0520/0507 |                         |           |                |        |            | TRIBUTARY WARRIOR RUN<br>STRUCTURE LENGTH 8 FT<br>BMSID 49/0180/0520/0507 |                         |                         |                |                |            |
| 018   | "DIA CIRC CONCR         | LEN=0112  | INSTALLED UNKN |        | 0521/0200  |   |                         |                         |                |                |            |
| 1 0   | 01073 0 00 0072+59      | 007259 FT |                |        |            | 007156 FT   | 1 0                     | 01073 0 00 0071+20      | 007120 FT      |                |            |
|   | MILEPOST 008.00         |           |                |        |            |   |                         | MILEPOST 008.00         |                |                |            |
|   | LENGTH(AH 2640 BK 2640) | 0521/0000 |                |        |            |   | LENGTH(AH 2705 BK 2676) |                         |                |                |            |
| 018   | "DIA CIRC CONCR         | LEN=0070  | INSTALLED UNKN |        | 0515/2469  | 018   | "DIA CIRC CONCR         | LEN=0050                | INSTALLED UNKN |                |            |
| 036   | "DIA CIRC METAL         | LEN=0150  | INSTALLED UNKN |        | 0515/2100  | 036   | "DIA CIR PLASTIC        | LEN=0100                | INSTALLED UNKN |                |            |
| 036   | "DIA CIRC CONCR         | LEN=0160  | INSTALLED UNKN |        | 0515/1773  |   |                         |                         |                |                |            |
|   |                         |           |                |        |            | 0514/2480   |                         |                         |                |                |            |
|   |                         |           |                |        |            | 0514/2073   |                         |                         |                |                |            |
|   |                         |           |                |        |            | 0514/1677   | 036                     | "DIA CIR PLASTIC        | LEN=0150       | INSTALLED 2014 |            |
|   |                         |           |                |        |            | 0514/1170   | 018                     | "DIA CIRC CONCR         | LEN=0070       | INSTALLED 2014 |            |
|   |                         |           |                |        |            | 0514/0837   | T-666                   |                         |                |                |            |
| OP ID   | 49/1045/0010/0000       | 0515/0895 |                |        |            | OP ID   | 49/1045/0010/0000       |                         |                |                |            |
| WARRIOR RUN<br>STRUCTURE LENGTH 10 FT<br>BMSID 49/0180/0514/0615          |                         |           |                |        |            | WARRIOR RUN<br>STRUCTURE LENGTH 10 FT<br>BMSID 49/0180/0514/0615          |                         |                         |                |                |            |
| 018   | "DIA CIRC CONCR         | LEN=0090  | INSTALLED UNKN |        | 0515/0279  |   |                         |                         |                |                |            |
| 1 0   | 01073 0 00 0046+19      | 004619 FT |                |        |            | 0514/0216   | 018                     | "DIA CIRC CONCR         | LEN=0070       | INSTALLED UNKN |            |
|   | LENGTH(AH 2640 BK 2623) | 0515/0000 |                |        |            | 004480 FT   | 1 0                     | 01073 0 00 0044+80      | 004480 FT      |                |            |
|   |                         |           |                |        |            | 0514/0000   |                         | LENGTH(AH 2676 BK 2489) |                |                |            |

DIR: E TOTAL LEN: 9.380 MI. DIST: 03-4 SR: 180  
 LEFT MUN: DELAWARE T RIGHT MUN: DELAWARE T

|  |     |     |     |     |           |  |
|--|-----|-----|-----|-----|-----------|--|
| 018 "DIA CIRC CONCR<br>LEN=0060 INSTALLED UNKN 0511/2438 | --- | --- | --- | --- | 0510/2262 | 018 "DIA CIRC CONCR<br>LEN=0065 INSTALLED UNKN |
| 018 "DIA CIRC CONCR<br>LEN=0060 INSTALLED UNKN 0511/1955 | --- | --- | --- | --- | 0510/1817 | 018 "DIA CIRC CONCR<br>LEN=0064 INSTALLED UNKN |
| 018 "DIA CIRC CONCR<br>LEN=0065 INSTALLED UNKN 0511/1534 | --- | --- | --- | --- | 0510/1425 | 018 "DIA CIRC CONCR<br>LEN=0093 INSTALLED UNKN |
| 030 "DIA CIRC METAL<br>LEN=0290 INSTALLED UNKN 0511/1106 | --- | --- | --- | --- | 0510/1030 | 030 "DIA CIRC CONCR<br>LEN=0158 INSTALLED UNKN |
| 018 "DIA CIRC CONCR<br>LEN=0050 INSTALLED UNKN 0511/0671 | --- | --- | --- | --- | 0510/0627 | 018 "DIA CIRC CONCR<br>LEN=0145 INSTALLED UNKN |
| 018 "DIA CIRC CONCR<br>LEN=0050 INSTALLED UNKN 0511/0249 | --- | --- | --- | --- | 0510/0246 | 018 "DIA CIRC CONCR<br>LEN=0063 INSTALLED UNKN |
| 1 0 01073 0 00 0019+96 001996 FT<br>MILEPOST 009.00      |     |     |     |     | 001991 FT | 1 0 01073 0 00 0019+91<br>MILEPOST 009.00      |
| LENGTH(AH 2623 BK 1996) 0511/0000                        | --- | --- | --- | --- | 0510/0000 | LENGTH(AH 2489 BK 1991)                        |
| 018 "DIA CIRC CONCR<br>LEN=0050 INSTALLED UNKN 0505/1853 | --- | --- | --- | --- | 0504/1853 | 018 "DIA CIRC CONCR<br>LEN=0070 INSTALLED UNKN |
| 030 "DIA CIRC METAL<br>LEN=0250 INSTALLED UNKN 0505/1410 | --- | --- | --- | --- | 0504/1410 | 030 "DIA CIRC CONCR<br>LEN=0250 INSTALLED UNKN |
| 018 "DIA CIRC CONCR<br>LEN=0050 INSTALLED UNKN 0505/0900 | --- | --- | --- | --- | 0504/0897 | 018 "DIA CIRC CONCR<br>LEN=0152 INSTALLED UNKN |
| 054 "DIA CIRC CONCR<br>LEN=0100 INSTALLED UNKN 0505/0455 | --- | --- | --- | --- | 0504/0342 | 036 "DIA CIRC CONCR<br>LEN=0063 INSTALLED UNKN |
|  |     |     |     |     | 0504/0340 | 054 "DIA CIRC CONCR<br>LEN=0104 INSTALLED UNKN |
|  |     |     |     |     | 000000 FT | 1 0 01073 0 00 0000+00                         |
| 1 0 01073 0 00 0000+00 000000 FT                         |     |     |     |     |           | 018 "DIA CIRC CONCR<br>LEN=0060 INSTALLED UNKN |
| NC SR 0180 SH  |     |     |     |     |           | SR 0180 SH                                     |
| SR 0180 SH INTER-BK                                      |     |     |     |     |           | (SR0180 SEG 0500/3431)                         |
| (SR0180 SEG 0501/3305)                                   |     |     |     |     |           | MFC BEGIN = A                                  |
| MFC BEGIN = A  |     |     |     |     |           | BK-LYCOMING (41)                               |
| LENGTH(AH 1996 BK 0000) 0505/0000                        | --- | --- | --- | --- | 0504/0000 | LENGTH(AH 1991 BK 0000)                        |

DIR: B TOTAL LEN: 33.262 MI. DIST: 03-4 SR: 147  
 LEFT MUN: TURBOT T RIGHT MUN: TURBOT T

SR 0180 SH 175622 FT  
 (SR0180 SEG 0594/2686) INTER-AHD  
 SR 80 EBL  
 OP ID 49/0080/2114/1770 0851/2017  
 RAMP G RD  
 (SR8002 SEG 0020/0000) 0851/1685  
 060 "DIA CIRC CONCR  
 LEN=0063 INSTALLED UNKN 0851/1433



175201 FT  
 INTER-AHD SR 0180 SH  
 (SR0180 SEG 0595/2707)  
 SR 80 EBL  
 OP ID 49/0080/2114/1770 0850/1992  
 RAMP F RD  
 (SR8002 SEG 0762/0992) 0850/1612  
 060 "DIA CIRC CONCR  
 LEN=0106 INSTALLED UNKN 0850/1401

DIR: B TOTAL LEN: 33.262 MI. DIST: 03-4 SR: 147  
 LEFT MUN: TURBOT T RIGHT MUN: TURBOT T

| Segment ID              | Material        | Length (ft) | Stationing | Notes                  |
|-------------------------|-----------------|-------------|------------|------------------------|
| 024                     | "DIA CIRC CONCR | LEN=0073    | 0850/1118  | INSTALLED UNKN         |
| RAMP E RD               |                 |             |            |                        |
| 0850/0867               |                 |             |            | (SR8002 SEG 0752/0000) |
| RAMP H RD               |                 |             |            |                        |
| (SR8002 SEG 0010/1893)  |                 |             |            |                        |
| 018                     | "DIA CIRC CONCR | LEN=0116    | 0851/0504  | INSTALLED UNKN         |
| 030                     | "DIA CIRC CONCR | LEN=0131    | 0851/0273  | INSTALLED UNKN         |
| 0851/0094               |                 |             |            |                        |
| 1 0 01073 0 01 0552+28  |                 | 173605 FT   |            |                        |
| LENGTH(AH 2017 BK 2132) |                 |             | 0851/0000  |                        |
| 0850/0019               |                 |             |            |                        |
| 030                     | "DIA CIRC CONCR | LEN=0140    | 0850/0000  | INSTALLED UNKN         |
| 1 0 01073 0 01 0515+59  |                 | 173209 FT   |            |                        |
| LENGTH(AH 1992 BK 2127) |                 |             |            |                        |
| SIGN: 3 CHORD TRUSS     |                 |             |            |                        |
| BMSID 49/0147/0844/2073 |                 |             | 0844/2073  |                        |
| 018                     | "DIA CIRC CONCR | LEN=0084    | 0845/1477  | INSTALLED UNKN         |
| 0844/1014               |                 |             |            |                        |
| 018                     | "DIA CIRC CONCR | LEN=0075    | 0844/1014  | INSTALLED UNKN         |
| 024                     | "DIA CIRC CONCR | LEN=0124    | 0845/0992  | INSTALLED UNKN         |
| 0844/0573               |                 |             |            |                        |
| 018                     | "DIA CIRC CONCR | LEN=0075    | 0844/0573  | INSTALLED UNKN         |
| 018                     | "DIA CIRC CONCR | LEN=0112    | 0845/0502  | INSTALLED UNKN         |
| 018                     | "DIA CIRC CONCR | LEN=0100    | 0845/0207  | INSTALLED UNKN         |
| BMSEN 49/0147/0845/0000 |                 |             | 0845/0033  |                        |
| 1 0 01073 0 00 0535+97  |                 | 171473 FT   |            |                        |
| MUDDY RUN               |                 |             |            |                        |
| BMSBG 49/0147/0845/0000 |                 |             |            |                        |
| LENGTH(AH 2132 BK 1578) |                 |             | 0845/0000  |                        |
| 018                     | "DIA CIRC CONCR | LEN=0098    | 0843/1169  | INSTALLED UNKN         |
| 0844/0033               |                 |             |            |                        |
| BMSEN 49/0147/0844/0000 |                 |             |            |                        |
| 1 0 01073 0 00 0536+78  |                 | 171082 FT   |            |                        |
| MUDDY RUN               |                 |             |            |                        |
| BMSBG 49/0147/0844/0000 |                 |             |            |                        |
| LENGTH(AH 2127 BK 1557) |                 |             | 0844/0000  |                        |
| 0842/1122               |                 |             |            |                        |
| 018                     | "DIA CIRC CONCR | LEN=0070    | 0842/1122  | INSTALLED UNKN         |
| 024                     | "DIA CIRC CONCR | LEN=0100    | 0843/0856  | INSTALLED UNKN         |
| 0842/0796               |                 |             |            |                        |
| 018                     | "DIA CIRC CONCR | LEN=0075    | 0842/0796  | INSTALLED UNKN         |
| 024                     | "DIA CIRC CONCR | LEN=0075    | 0843/0498  | INSTALLED UNKN         |
| 0842/0493               |                 |             |            |                        |
| 018                     | "DIA CIRC CONCR | LEN=0070    | 0842/0493  | INSTALLED UNKN         |
| 1 0 01073 0 00 0552+58  |                 | 169895 FT   |            |                        |
| LENGTH(AH 1578 BK 2318) |                 |             | 0843/0000  |                        |
| 018                     | "DIA CIRC CONCR | LEN=0090    | 0833/2224  | INSTALLED UNKN         |
| 0842/0000               |                 |             |            |                        |
| 1 0 01073 0 00 0553+06  |                 | 169525 FT   |            |                        |
| LENGTH(AH 1557 BK 2309) |                 |             |            |                        |
| 018                     | "DIA CIRC CONCR | LEN=0070    |            | INSTALLED UNKN         |

DIR: B TOTAL LEN: 33.262 MI. DIST: 03-4 SR: 147  
 LEFT MUN: TURBOT T RIGHT MUN: TURBOT T

| Item ID                 | Description       | Stationing | Length                  | Material  | Status | Notes |
|-------------------------|-------------------|------------|-------------------------|-----------|--------|-------|
| 018                     | "DIA CIRC CONCR   | 0832/2178  | LEN=0060                | INSTALLED | UNKN   |       |
| 018                     | "DIA CIRC CONCR   | 0833/1716  | LEN=0110                | INSTALLED | UNKN   |       |
| BMSBG                   | 49/0147/0833/1152 | 0833/1215  |                         |           |        |       |
| 1 0 01073 0 00 0563+60  |                   |            |                         |           |        |       |
| T 589                   |                   |            |                         |           |        |       |
| BMSBG                   | 49/0147/0833/1152 | 0833/1152  |                         |           |        |       |
| 018                     | "DIA CIRC CONCR   | 0832/1140  | LEN=0045                | INSTALLED | UNKN   |       |
| LEN=0100                | INSTALLED         | UNKN       | 0833/1095               |           |        |       |
| 018                     | "DIA CIRC CONCR   | 0832/1096  | LEN=0040                | INSTALLED | UNKN   |       |
| 036                     | "DIA CIRC CONCR   | 0832/1050  | LEN=0070                | INSTALLED | UNKN   |       |
| 018                     | "DIA CIRC CONCR   | 0833/0705  | LEN=0100                | INSTALLED | UNKN   |       |
| 1 0 01073 0 00 0575+45  |                   | 167577 FT  |                         |           |        |       |
| 018                     | "DIA CIRC CONCR   | 0832/0000  | LEN=0095                | INSTALLED | UNKN   |       |
| LENGTH(AH 2318 BK 2828) |                   | 0833/0000  | 0832/0000               |           |        |       |
| 030                     | "DIA CIRC CONCR   | 0823/2140  | LEN=0150                | INSTALLED | UNKN   |       |
| 024                     | "DIA CIRC CONCR   | 0822/2090  | LEN=0100                | INSTALLED | UNKN   |       |
| 024                     | "DIA CIRC CONCR   | 0822/1684  | LEN=0100                | INSTALLED | UNKN   |       |
| 018                     | "DIA CIRC CONCR   | 0823/1653  | LEN=0110                | INSTALLED | UNKN   |       |
| RAMP K RD               |                   | 0822/1076  | LEN=0150                | INSTALLED | UNKN   |       |
| (SR8007 SEG 0500/0000)  |                   | 0823/1015  |                         |           |        |       |
| RAMP J RD               |                   | 0822/0911  |                         |           |        |       |
| (SR8007 SEG 0750/0868)  |                   |            |                         |           |        |       |
| BMSBG                   | 49/0147/0823/0000 | 0823/0155  |                         |           |        |       |
| 1 0 01073 0 00 0603+37  |                   | 164749 FT  |                         |           |        |       |
| SR 254                  |                   |            |                         |           |        |       |
| BMSBG                   | 49/0147/0823/0000 | 0822/0178  | LEN=0070                | INSTALLED | UNKN   |       |
| LENGTH(AH 2828 BK 1776) |                   | 0822/0141  | BMSBG 49/0147/0822/0000 |           |        |       |
| 0823/0000               |                   | 0822/0000  | 1 0 01073 0 00 0603+37  |           |        |       |
|                         |                   |            | SR 254                  |           |        |       |
|                         |                   |            | BMSBG 49/0147/0822/0000 |           |        |       |
|                         |                   |            | LENGTH(AH 2825 BK 1820) |           |        |       |
|                         |                   |            | 024 "DIA CIRC CONCR     |           |        |       |
|                         |                   |            | LEN=0070                | INSTALLED | UNKN   |       |

DIR: B TOTAL LEN: 33.262 MI. DIST: 03-4 SR: 147  
 LEFT MUN: TURBOT T RIGHT MUN: TURBOT T

|   |                        |   |
|---|------------------------|---|
| RAMP M RD<br>(SR8007 SEG 0250/0818) 0813/1060   | 0812/1074              | 024 "DIA CIRC CONCR<br>LEN=0070 INSTALLED UNKN  |
| 018 "DIA CIRC METAL<br>LEN=0180 INSTALLED UNKN 0813/0875  | 0812/0948              | RAMP L RD<br>(SR8007 SEG 0010/0000)   |
| BMSID 49/0147/0813/0000 0813/0058<br>1 0 01073 0 00 0621+08 162973 FT<br>LIMESTONE RU                             | 0812/0515              | SIGN: CANTILEVER<br>BMSID 49/0147/0812/0515<br>024 "DIA CIRC CONCR<br>LEN=0030 INSTALLED UNKN   |
| BMSBG 49/0147/0813/0000<br>LENGTH(AH 1776 BK 2225) 0813/0000  | 0812/0117<br>0812/0060 | BMSID 49/0147/0812/0000<br>1 0 01073 0 00 0621+08<br>LIMESTONE RN   |
| SIGN: CANTILEVER<br>BMSID 49/0147/0803/2090 0803/2090<br>018 "DIA CIRC CONCR<br>LEN=0060 INSTALLED UNKN 0803/2025 | 0812/0000              | BMSBG 49/0147/0812/0000<br>LENGTH(AH 1820 BK 2182)<br>024 "DIA CIRC CONCR<br>LEN=0070 INSTALLED UNKN  |
| 018 "DIA CIRC CONCR<br>LEN=0060 INSTALLED UNKN 0803/1137  | 0802/2174              | SIGN: CANTILEVER<br>BMSID 49/0147/0802/1630   |
| SIGN: CANTILEVER<br>BMSID 49/0147/0803/0805 0803/0805   | 0802/1630              | 024 "DIA CIRC CONCR<br>LEN=0120 INSTALLED UNKN  |
| RAMP P RD<br>(SR8005 SEG 0500/0000) 0803/0340   | 0802/1117              | 024 "DIA CIRC CONCR<br>LEN=0120 INSTALLED UNKN  |
| 042 "DIA CIRC METAL<br>LEN=0072 INSTALLED UNKN 0803/0140  | 0802/0626              | 024 "DIA CIRC CONCR<br>LEN=0120 INSTALLED UNKN  |
| 1 0 01073 0 00 0643+30 160748 FT<br>LENGTH(AH 2225 BK 2806) 0803/0000   | 0802/0209<br>0802/0173 | 024 "DIA CIRC METAL<br>LEN=0120 INSTALLED UNKN<br>RAMP N<br>(SR8005 SEG 0750/1040)  |
| 015 "H 24"W ELLIP CONC<br>LEN=0098 INSTALLED UNKN 0793/2390   | 0802/0073<br>0802/0000 | 024 "DIA CIRC CONCR<br>LEN=0065 INSTALLED UNKN<br>1 0 01073 0 00 0643+30<br>LENGTH(AH 2182 BK 2843)<br>018 "DIA CIRC CONCR<br>LEN=0060 INSTALLED UNKN |
| SR 642  | 0792/2438              |   |







DIR: B TOTAL LEN: 33.262 MI. DIST: 03-4 SR: 147  
 LEFT MUN: MILTON B RIGHT MUN: MILTON B

| Stationing               | Description | Length | Material  | Status | Stationing | Description              | Length    | Material  | Status |
|--------------------------|-------------|--------|-----------|--------|------------|--------------------------|-----------|-----------|--------|
| MILTON                   |             |        |           |        | 0752/0269  |                          | LEN=0101  | INSTALLED | UNKN   |
| WEST CHILLISQUAQUE T     | 0753/0095   |        |           |        | MILTON     |                          |           |           |        |
| 1 0 01073 0 00 0764+55   | 148617 FT   |        |           |        | 0752/0125  | WEST CHILLISQUAQUE T     |           |           |        |
| LENGTH(AH 2092 BK 2680)  | 0753/0000   |        |           |        | 148258 FT  | 1 0 01073 0 00 0764+55   |           |           |        |
| 018 "DIA CIRC CONCR      |             |        |           |        | 0752/0000  | LENGTH(AH 2077 BK 2693)  |           |           |        |
| LEN=0110                 | INSTALLED   | UNKN   | 0743/2510 |        |            |                          |           |           |        |
| 018 "DIA CIRC CONCR      |             |        |           |        | 0742/2505  | 024 "DIA CIRC CONCR      |           |           |        |
| LEN=0110                 | INSTALLED   | UNKN   | 0743/1908 |        | 0742/1908  | LEN=0078                 | INSTALLED | UNKN      |        |
|                          |             |        |           |        |            | 034"H 54"W ELLIP CONC    |           |           |        |
| 018 "DIA CIRC CONCR      |             |        |           |        |            | LEN=0075                 | INSTALLED | UNKN      |        |
| LEN=0090                 | INSTALLED   | UNKN   | 0743/0775 |        |            |                          |           |           |        |
|                          |             |        |           |        | 0742/0720  | 018 "DIA CIRC CONCR      |           |           |        |
| 018 "DIA CIRC CONCR      |             |        |           |        | 0742/0276  | LEN=0090                 | INSTALLED | UNKN      |        |
| LEN=0090                 | INSTALLED   | UNKN   | 0743/0273 |        |            | 036 "DIA CIRC CONCR      |           |           |        |
|                          |             |        |           |        |            | LEN=0097                 | INSTALLED | UNKN      |        |
| 1 0 01073 0 00 0791+77   | 145937 FT   |        |           |        | 0742/0038  | 015"H 18"W ELLIP CONC    |           |           |        |
| LENGTH(AH 2680 BK 2387)  | 0743/0000   |        |           |        | 145565 FT  | LEN=0110                 | INSTALLED | UNKN      |        |
|                          |             |        |           |        | 0742/0000  | 1 0 01073 0 00 0791+77   |           |           |        |
|                          |             |        |           |        |            | LENGTH(AH 2693 BK 2387)  |           |           |        |
| RAMP M RD                |             |        |           |        |            |                          |           |           |        |
| (SR8010 SEG 0250/0000)   | 0733/1126   |        |           |        | 0732/0935  | 027 "DIA CIRC CONCR      |           |           |        |
|                          |             |        |           |        | 0732/0932  | LEN=0085                 | INSTALLED | UNKN      |        |
| 027 "DIA CIRC CONCR      |             |        |           |        |            | RAMP P RD                |           |           |        |
| LEN=0098                 | INSTALLED   | UNKN   | 0733/0876 |        |            | (SR8010 SEG 0500/0793)   |           |           |        |
|                          |             |        |           |        | 0732/0167  | 018 "DIA CIRC CONCR      |           |           |        |
| BMS EN 49/0147/0733/0000 | 0733/0176   |        |           |        | 0732/0138  | LEN=0045                 | INSTALLED | UNKN      |        |
| 1 0 01073 0 00 0815+61   | 143550 FT   |        |           |        | 143178 FT  | BMS EN 49/0147/0732/0000 |           |           |        |
| SR 45                    |             |        |           |        |            | 1 0 01073 0 00 0815+61   |           |           |        |
| BMSBG 49/0147/0733/0000  | 0733/0000   |        |           |        | 0732/0000  | SR 45                    |           |           |        |
| LENGTH(AH 2387 BK 3199)  |             |        |           |        |            | BMSBG 49/0147/0732/0000  |           |           |        |
|                          |             |        |           |        |            | LENGTH(AH 2387 BK 3206)  |           |           |        |
| 018 "DIA CIRC CONCR      |             |        |           |        | 0722/3180  | 018 "DIA CIRC CONCR      |           |           |        |
| LEN=0100                 | INSTALLED   | UNKN   | 0723/3082 |        |            | LEN=0044                 | INSTALLED | UNKN      |        |
|                          |             |        |           |        | 0722/2960  | 018 "DIA CIRC CONCR      |           |           |        |
|                          |             |        |           |        |            | LEN=0128                 | INSTALLED | UNKN      |        |

DIR: B TOTAL LEN: 33.262 MI. DIST: 03-4 SR: 147  
 LEFT MUN: WEST CHILLISQUAQUE T RIGHT MUN: WEST CHILLISQUAQUE T

| Item ID   | Description  | Length (FT)         | Material  | Status | Stationing |
|-----------|--|---------------------|-----------|--------|------------|
| 0722/2695 | 015" H 18" W ELLIP CONC  | 0145                | INSTALLED | UNKN   |            |
| 0722/2631 | RAMP 0 RD (SR8010 SEG 0750/0000)                                       |                     |           |        |            |
| 0723/2257 | RAMP N RD (SR8010 SEG 0010/0929)                                       |                     |           |        |            |
| 0723/1620 | 018" DIA CIRC CONCR  | 0120                | INSTALLED | UNKN   |            |
| 0722/1107 | 018" DIA CIRC CONCR  | 0110                | INSTALLED | UNKN   |            |
| 0722/0926 | 018" DIA CIRC CONCR  | 0115                | INSTALLED | UNKN   |            |
| 0723/0472 | 018" DIA CIRC CONCR  | 0070                | INSTALLED | UNKN   |            |
| 0722/0381 | 018" DIA CIRC CONCR  | 0060                | INSTALLED | UNKN   |            |
| 0722/0068 | 018" DIA CIRC CONCR  | 0073                | INSTALLED | UNKN   |            |
| 0723/0000 | 1 0 01073 0 00 0847+39 140351 FT LENGTH(AH 3199 BK 1999)               | 139972              |           |        |            |
| 0722/0000 | 1 0 01073 0 00 0847+39 139972 FT LENGTH(AH 3206 BK 2008)               |                     |           |        |            |
| 0712/1369 | 018" DIA CIRC CONCR  | 0100                | INSTALLED | UNKN   |            |
| 0713/1362 | 018" DIA CIRC CONCR  | 0080                | INSTALLED | UNKN   |            |
| 0713/1010 | 018" DIA CIRC CONCR  | 0080                | INSTALLED | UNKN   |            |
| 0713/0355 | 018" DIA CIRC CONCR  | 0090                | INSTALLED | UNKN   |            |
| 0712/0240 | 027" DIA CIRC CONCR  | 0110                | INSTALLED | UNKN   |            |
| 0712/0000 | 1 0 01073 0 00 0863+67 137964 FT MFC BEGIN = B LENGTH(AH 1999 BK 2360) | 138352              |           |        |            |
| 0712/0000 | 1 0 01073 0 00 0863+67 137964 FT MFC BEGIN = B LENGTH(AH 2008 BK 2360) |                     |           |        |            |
| 0703/0000 | 0 0 00000 0 00 0000+00 135992 FT LENGTH(AH 2360 BK 1883)               | 135604              |           |        |            |
| 0702/0000 | 0 0 00000 0 00 0000+00 135604 FT LENGTH(AH 2360 BK 1465)               |                     |           |        |            |
| 0693/0332 | BMS EN 49/0147/0693/0000   | 0693/0332           |           |        |            |
| 0692/0332 | 0 00000 0 0 0000+00 134109 FT  | 134139              |           |        |            |
| 0692/0000 | BMS EN 49/0147/0692/0000   | 0 00000 0 0 0000+00 |           |        |            |

DIR: B TOTAL LEN: 33.262 MI. DIST: 03-4 SR: 147  
LEFT MUN: WEST CHILLISQUAQUE T RIGHT MUN: WEST CHILLISQUAQUE T

TWP RD 568 CHILLISQU. CR  
BMSBG 49/0147/0693/0000 BMSBG 49/0147/0692/0000  
LENGTH(AH 1883 BK 2900) 0693/0000 LENGTH(AH 1465 BK 2884)

0 0 00000 0 00 0000+00 131209 FT 131255 FT 0 0 00000 0 00 0000+00  
SR 1028 SR 1028  
OP ID 49/1028/0010/0000 OP ID 49/1028/0010/0000  
WEST CHILLISQUAQUE WEST CHILLISQUAQUE  
POINT T POINT T  
LENGTH(AH 2900 BK 2165) 0683/0000 LENGTH(AH 2884 BK 2138)

MAINTENANCE CROSSOVER R MAINTENANCE CROSSOVER R  
(CONN) (CONN)  
0 0 00000 0 00 0000+00 129044 FT 129117 FT  
LENGTH(AH 2165 BK 2763) 0673/0000 LENGTH(AH 2138 BK 2774)

BMSEN 49/0147/0663/0000 0663/0467 BMSEN 49/0147/0662/0000  
0 0 00000 0 0 0000+00 126281 FT 126343 FT  
NO UNDERPASS INFORMATIO WOODDED RUN CREEK  
BMSBG 49/0147/0663/0000 BMSBG 49/0147/0662/0000  
LENGTH(AH 2763 BK 2042) 0663/0000 LENGTH(AH 2774 BK 2060)

RAMP V RD RAMP U RD  
(SR8009 SEG 0500/0000) 0653/1347 (SR8009 SEG 0750/1156)  
0652/1109

RAMP W-1 RD BMSEN 49/0147/0652/0000  
(SR8009 SEG 0510/0597) 0653/0423 0652/0114  
BMSEN 49/0147/0653/0000 0653/0114 BMSEN 49/0147/0652/0000  
0 0 00000 0 0 0000+00 124239 FT 124283 FT  
SR1024 RIDGE ROAD SR1024 RIDGE ROAD  
BMSBG 49/0147/0653/0000 BMSBG 49/0147/0652/0000  
LENGTH(AH 2042 BK 2806) 0653/0000 LENGTH(AH 2060 BK 2860)  
DRAINAGE DRAINAGE

DIR: B TOTAL LEN: 33.262 MI. DIST: 03-4 SR: 147  
 LEFT MUN: POINT T RIGHT MUN: POINT T

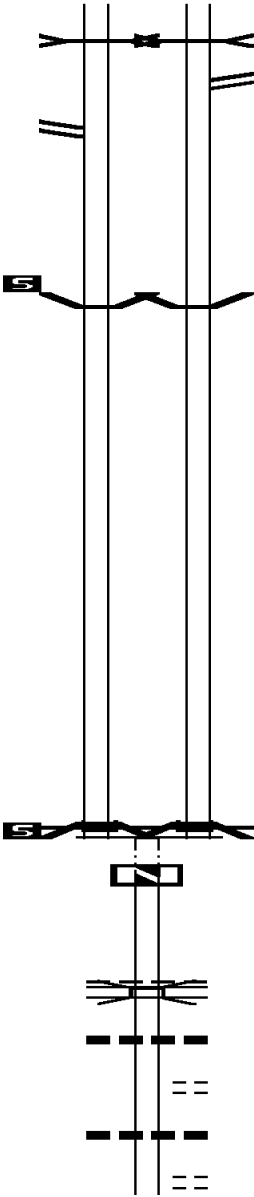
STRUCTURE LENGTH 11 FT  
 BMSID 49/0147/0642/2528 0643/2471

RAMP W RD  
 (SR8009 SEG 0250/1336) 0643/1549

0 0 00000 0 00 0000+00 121433 FT  
 LENGTH(AH 2806 BK 4565) 0643/0000  
 BMSEN 49/0147/0632/0000 0633/4545

0 00000 0 0 0000+00 116868 FT  
 NC SR 0147 SH  
 SR 0147 SH INTER-BK  
 (SR0147 SEG 0021/3309)  
 SEVENS KITCHEN ROAD  
 BMSBG 49/0147/0632/0000  
 MFC BEGIN = E  
 LTH AH 004565 BK 000100 0633/0000  
 116868 FT

SUNBURY CITY C 0520/1624



STRUCTURE LENGTH 11 FT  
 BMSID 49/0147/0642/2528  
 RAMP T RD  
 (SR8009 SEG 0010/0000)

121423 FT 0 0 00000 0 00 0000+00  
 0642/0000 LENGTH(AH 2860 BK 4565)  
 0632/4545 BMSEN 49/0147/0632/0000

W0632/1773 RWIS SITE/VIDEO MONITOR  
 W0632/0932 RWIS SITE/WIND MONITOR

116858 FT 1 0 00001 0 02 1152+15  
 NC SR 0147 SH  
 INTER-BK SR 0147 SH  
 (SR0147 SEG 0020/3309)  
 SEVENS KITCHEN ROAD  
 BMSBG 49/0147/0632/0000  
 MFC BEGIN = E  
 BK-UNION (59)  
 LTH AH 004565 BK 000100  
 AH-UNION (59)  
 7522/0000 LTH AH 000100 BK 001624  
 INTER-AHD FRONT ST  
 (SR4021 SEG 0010/0000)  
 SR 61  
 OP ID 49/0061/0580/0000  
 SUNBURY CITY C  
 018 "DIA CIRC CONCR  
 LEN=0230 INSTALLED UNKN  
 SLOUGH ST  
 (CITY)  
 015 "DIA CIRC CONCR  
 LEN=0099 INSTALLED UNKN  
 GARRINGER AL  
 (CITY)

0520/1624  
 0520/1340  
 0520/1318  
 0520/1110  
 0520/0933

EXTRACT DATE: 12/18/2023  
PRINT DATE: 12/19/2023

ROADWAY MANAGEMENT SYSTEM  
SLD COUNTY/SR - ANNUAL PRINT

PAGE NUMBER: 109  
COUNTY: NORTHUMBERLAND

DIR: B TOTAL LEN: 33.262 MI.  
LEFT MUN: SUNBURY CITY C

DIST: 03-4 SR: 147  
RIGHT MUN: SUNBURY CITY C

FISH COMMISSION RD  
(FISH)

115244 FT

0510/0751

113926 FT

112590 FT

110225 FT

|           |   |
|-----------|---|
| 0520/0930 | 018 "DIA CIRC CONCR<br>LEN=0048 INSTALLED UNKN                          |
| 0520/0036 | 036 "DIA CIRC CONCR<br>LEN=0070 INSTALLED UNKN                          |
| 115234 FT | 1 0 00001 0 02 1152+15<br>2ND ST<br>(CITY)<br>NC FRONT ST               |
| 0520/0000 | LENGTH(AH 1624 BK 1318)   |
| 0510/0464 | BMS EN 49/0147/0510/0000<br>SUNBURY CITY                                |
| 0510/0232 | UPPER AUGUSTA T<br>1 0 00001 0 02 1140+04                               |
| 113916 FT | SHAMOKIN CK<br>BMS SBG 49/0147/0510/0000                                |
| 0510/0000 | LENGTH(AH 1318 BK 1336)   |
| 0500/0950 | 030 "DIA CIRC CONCR<br>LEN=0045 INSTALLED UNKN                          |
| 0500/0515 | 018 "DIA CIRC CONCR<br>LEN=0050 INSTALLED UNKN                          |
| 112580 FT | 1 0 00001 0 02 1126+96<br>018 "DIA CAST IRON<br>LEN=0040 INSTALLED UNKN |
| 0500/0000 | LENGTH(AH 1336 BK 2365)   |
| 0490/2175 | 018 "DIA CIRC METAL<br>LEN=0040 INSTALLED 1998                          |
| 0490/1925 | 018 "DIA CIRC METAL<br>LEN=0038 INSTALLED UNKN                          |
| 0490/1650 | 018 "DIA CIRC METAL<br>LEN=0038 INSTALLED UNKN                          |
| 0490/1455 | 018 "DIA CIRC METAL<br>LEN=0038 INSTALLED UNKN                          |
| 0490/1225 | 018 "DIA CIRC METAL<br>LEN=0040 INSTALLED UNKN                          |
| 0490/1035 | 018 "DIA CIRC METAL<br>LEN=0040 INSTALLED UNKN                          |
| 0490/0820 | 018 "DIA CIRC METAL<br>LEN=0040 INSTALLED UNKN                          |
| 0490/0645 | 018 "DIA CIRC METAL<br>LEN=0045 INSTALLED UNKN                          |
| 110215 FT | 1 0 00001 0 02 1103+80<br>BRUSH VALLEY RD<br>(SR4018 SEG 0010/0000)     |
| 0490/0000 | LENGTH(AH 2365 BK 2169)<br>INDIAN SPRING RUN<br>STRUCTURE LENGTH 14 FT  |

DIR: B TOTAL LEN: 33.262 MI. DIST: 03-4 SR: 147  
 LEFT MUN: UPPER AUGUSTA T RIGHT MUN: UPPER AUGUSTA T

|           |  |           |                         |
|-----------|--|-----------|-------------------------|
|           |  | 0480/1987 | BMSID 49/0147/0480/1987 |
|           |  | 0480/1600 | 018 "DIA CIRC METAL     |
|           |  | 0480/1360 | LEN=0060 INSTALLED UNKN |
|           |  | 0480/0930 | 018 "DIA CIRC CONCR     |
|           |  | 0480/0736 | LEN=0068 INSTALLED UNKN |
|           |  | 0480/0736 | 018 "DIA CIRC CONCR     |
|           |  | 0480/0736 | LEN=0068 INSTALLED UNKN |
|           |  | 0480/0736 | 018 "DIA CIRC CONCR     |
|           |  | 0480/0736 | LEN=0065 INSTALLED UNKN |
| 108056 FT |  | 108046 FT | 1 0 00001 0 02 1081+87  |
|           |  | 0480/0000 | LENGTH(AH 2169 BK 2543) |
|           |  | 0470/2495 | 024 "DIA CIRC CONCR     |
|           |  | 0470/2101 | LEN=0069 INSTALLED UNKN |
|           |  | 0470/2101 | 018 "DIA CIRC CONCR     |
|           |  | 0470/2101 | LEN=0079 INSTALLED UNKN |
|           |  | 0470/0955 | 018 "DIA CAST IRON      |
|           |  | 0470/0540 | LEN=0070 INSTALLED UNKN |
|           |  | 0470/0540 | 015 "DIA CIRC CONCR     |
|           |  | 0470/0498 | LEN=0050 INSTALLED UNKN |
|           |  | 0470/0498 | BOYER HILL RD           |
|           |  | 0470/0290 | (SR4017 SEG 0070/2603)  |
|           |  | 105503 FT | 018 "DIA CIR PLASTIC    |
| 105513 FT |  | 0470/0000 | LEN=0010 INSTALLED 2006 |
|           |  | 0470/0000 | 1 0 00001 0 02 1056+35  |
|           |  | 0460/2751 | LENGTH(AH 2543 BK 2765) |
|           |  | 0460/2390 | 015 "DIA CAST IRON      |
|           |  | 0460/2117 | LEN=0050 INSTALLED UNKN |
|           |  | 0460/2117 | 015 "DIA CAST IRON      |
|           |  | 0460/2117 | LEN=0050 INSTALLED UNKN |
|           |  | 0460/2117 | 015 "DIA CAST IRON      |
|           |  | 0460/2117 | LEN=0040 INSTALLED UNKN |
| 102748 FT |  | 102738 FT | 1 0 00001 0 02 1028+60  |
|           |  | 0460/0000 | LENGTH(AH 2765 BK 2884) |
|           |  | 0450/2829 | 015 "DIA CIRC CONCR     |
|           |  | 0450/2605 | LEN=0055 INSTALLED UNKN |
|           |  | 0450/2180 | 015 "DIA CIR PLASTIC    |
|           |  | 0450/1684 | LEN=0050 INSTALLED UNKN |
|           |  | 0450/1684 | 015 "DIA CIR PLASTIC    |
|           |  | 0450/1684 | LEN=0050 INSTALLED UNKN |
|           |  | 0450/1684 | 015 "DIA CIRC CONCR     |
|           |  | 0450/1684 | LEN=0050 INSTALLED UNKN |

MEADOW VIEW RD  
(TWP )

0470/0498

105513 FT

102748 FT



DIR: B TOTAL LEN: 33.262 MI. DIST: 03-4 SR: 147  
 LEFT MUN: UPPER AUGUSTA T RIGHT MUN: UPPER AUGUSTA T

|           |  |           |   |
|-----------|--|-----------|---|
|           |  | 0450/1409 | 015 " DIA CIRC CONCR<br>LEN=0050 INSTALLED UNKN                           |
| 099864 FT |  | 0450/0360 | 015 " DIA CAST IRON<br>LEN=0050 INSTALLED UNKN                            |
|           |  | 099854 FT | 1 0 00001 0 02 0999+70  |
|           |  | 0450/0000 | LENGTH(AH 2884 BK 1904)   |
|           |  | 0440/1157 | 024 " DIA CIRC CONCR<br>LEN=0040 INSTALLED UNKN                           |
|           |  | 0440/1070 | 024 " DIA CIRC CONCR<br>LEN=0045 INSTALLED UNKN                           |
| 097960 FT |  | 097950 FT | 1 0 00001 0 02 0980+66  |
|           |  | 0440/0000 | LENGTH(AH 1904 BK 2383)<br>TRIB SUSQUEHANNA RVR<br>STRUCTURE LENGTH 15 FT |
|           |  | 0430/1844 | BMSID 49/0147/0430/1844   |
|           |  | 0430/1075 | 018 " DIA CIRC CONCR<br>LEN=0050 INSTALLED UNKN                           |
|           |  | 0430/0815 | 012 " DIA CIRC CONCR<br>LEN=0050 INSTALLED UNKN                           |
|           |  | 0430/0596 | RILAND RD<br>(T471)   |
|           |  | 0430/0561 | BMSID 49/0147/0430/0543   |
|           |  | 0430/0549 | UPPER AUGUSTA<br>LOWER AUGUSTA T  |
|           |  | 0430/0543 | 1 0 00001 0 02 0962+74  |
| 095577 FT |  | 095567 FT | SCALHOLTZ RUN<br>BMSBG 49/0147/0430/0543                                  |
|           |  | 0430/0000 | LENGTH(AH 2383 BK 2564)   |
|           |  | 0420/2330 | 018 " DIA CIRC CONCR<br>LEN=0050 INSTALLED UNKN                           |
|           |  | 0420/1820 | 015 " DIA CIR PLASTIC<br>LEN=0050 INSTALLED UNKN                          |
|           |  | 0420/1677 | 015 " DIA CIRC CONCR<br>LEN=0050 INSTALLED UNKN                           |
|           |  | 0420/1480 | 015 " DIA CIRC CONCR<br>LEN=0050 INSTALLED UNKN                           |
|           |  | 0420/1120 | 018 " DIA CIRC CONCR<br>LEN=0050 INSTALLED UNKN                           |
|           |  | 0420/0935 | 018 " DIA CIR PLASTIC<br>LEN=0050 INSTALLED UNKN                          |
|           |  | 0420/0825 | 018 " DIA CIR PLASTIC<br>LEN=0050 INSTALLED UNKN                          |
|           |  |           | 015 " DIA CIRC CONCR  |

DIR: B TOTAL LEN: 33.262 MI. DIST: 03-4 SR: 147  
 LEFT MUN: LOWER AUGUSTA T RIGHT MUN: LOWER AUGUSTA T

|           |              |                        |               |      |
|-----------|--------------|------------------------|---------------|------|
|           | 0420/0610    | LEN=0050               | INSTALLED     | UNKN |
|           |              | 015 "DIA               | CIRC CONCR    |      |
|           | 0420/0450    | LEN=0050               | INSTALLED     | UNKN |
|           |              | 015 "DIA               | CIRC CONCR    |      |
| 093013 FT | 0420/0155    | LEN=0045               | INSTALLED     | UNKN |
|           | 093003 FT    | 1 0 00001              | 0 02 0931+18  |      |
|           |              | 015 "DIA               | CIRC CONCR    |      |
|           |              | LEN=0045               | INSTALLED     | UNKN |
|           | 5 0420/0000  | LENGTH(AH              | 2564 BK 2501) |      |
|           |              | 039 "DIA               | CAST IRON     |      |
|           | 0410/2110    | LEN=0045               | INSTALLED     | UNKN |
|           |              | 018 "DIA               | CIRC METAL    |      |
|           | 0410/1305    | LEN=0040               | INSTALLED     | UNKN |
|           |              | JEW'S HOLLOW RD        |               |      |
|           | == 0410/0888 | (T463)                 |               |      |
|           |              | 015 "DIA               | CIRC METAL    |      |
|           | 0410/0585    | LEN=0050               | INSTALLED     | UNKN |
|           |              | 015 "DIA               | CAST IRON     |      |
| 090512 FT | 0410/0085    | LEN=0048               | INSTALLED     | UNKN |
|           | 090502 FT    | 1 0 00001              | 0 02 0906+09  |      |
|           | 5 0410/0000  | LENGTH(AH              | 2501 BK 2609) |      |
|           |              | 018 "DIA               | CIRC CONCR    |      |
|           | 0400/2260    | LEN=0060               | INSTALLED     | UNKN |
|           |              | 018 "DIA               | CIRC CONCR    |      |
|           | 0400/1189    | LEN=0067               | INSTALLED     | UNKN |
|           |              | 024 "DIA               | CIRC CONCR    |      |
|           | 0400/0842    | LEN=0150               | INSTALLED     | UNKN |
| 087903 FT | 087893 FT    | 1 0 00001              | 0 02 0880+00  |      |
|           |              | RAKER RD               |               |      |
|           |              | (T467)                 |               |      |
|           | 5 0400/0000  | LENGTH(AH              | 2609 BK 2326) |      |
|           |              | 018 "DIA               | CIRC CONCR    |      |
|           | 0390/2165    | LEN=0072               | INSTALLED     | UNKN |
|           |              | 018 "DIA               | CIRC CONCR    |      |
|           | 0390/1912    | LEN=0075               | INSTALLED     | UNKN |
|           |              | 018 "DIA               | CIRC CONCR    |      |
|           | 0390/1721    | LEN=0080               | INSTALLED     | UNKN |
|           |              | 018 "DIA               | CIRC CONCR    |      |
|           | 0390/1426    | LEN=0090               | INSTALLED     | UNKN |
|           |              | 018 "DIA               | CIRC CONCR    |      |
|           | 0390/0657    | LEN=0080               | INSTALLED     | UNKN |
| 085577 FT | 085567 FT    | 1 0 00001              | 0 02 0857+17  |      |
|           |              | HALLOWING RUN RD       |               |      |
|           |              | (SR4020 SEG 0010/0000) |               |      |

DIR: B TOTAL LEN: 33.262 MI. DIST: 03-4 SR: 147  
 LEFT MUN: LOWER AUGUSTA T RIGHT MUN: LOWER AUGUSTA T

| Stationing  | Structure | Material                | Length                  | Notes          |
|-------------|-----------|-------------------------|-------------------------|----------------|
| 0390/0000   | 5         | 030" DIA CIRC CONCR     | 2326                    | BK 3176        |
| 0380/3170   |           | LEN=0016                |                         | INSTALLED 2005 |
| 0380/2802   |           | 015" DIA CAST IRON      | LEN=0047                | INSTALLED UNKN |
| 0380/1685   |           | 018" DIA CIRC METAL     | LEN=0070                | INSTALLED UNKN |
| 0380/1515   |           | 018" DIA CIRC CONCR     | LEN=0050                | INSTALLED UNKN |
| 0380/1150   |           | 018" DIA CAST IRON      | LEN=0050                | INSTALLED UNKN |
| 0380/0640   |           | 018" DIA CAST IRON      | LEN=0055                | INSTALLED UNKN |
| 082401 FT   |           |                         |                         |                |
| 082391 FT   |           |                         | 1 0 00001               | 0 02 0825+38   |
| 5 0380/0000 |           | 018" DIA CAST IRON      | LENGTH(AH 3176 BK 2467) |                |
| 0370/2430   |           | LEN=0045                |                         | INSTALLED UNKN |
| 0370/2175   |           | 024" DIA CIRC CONCR     | LEN=0054                | INSTALLED UNKN |
| 0370/1526   |           | 015" DIA CAST IRON      | LEN=0048                | INSTALLED UNKN |
| 0370/0752   |           | HOLLOW RUN STRUCTURE    | LENGTH 18 FT            |                |
| 0370/0515   |           | BMSID 49/0147/0370/0752 |                         |                |
| 0370/0130   |           | 018" DIA CIRC CONCR     | LEN=0045                | INSTALLED UNKN |
| 079934 FT   |           | 024" DIA CAST IRON      | LEN=0048                | INSTALLED UNKN |
| 079924 FT   |           |                         | 1 0 00001               | 0 02 0800+68   |
| 5 0370/0000 |           | 018" DIA CIRC CONCR     | LENGTH(AH 2467 BK 1994) |                |
| 0360/1739   |           | LEN=0060                |                         | INSTALLED UNKN |
| 0360/1314   |           | 018" DIA CIRC CONCR     | LEN=0055                | INSTALLED 1998 |
| 0360/1133   |           | RIDGE RD (T437)         |                         |                |
| 0360/1105   |           | 030" DIA CIRC CONCR     | LEN=0055                | INSTALLED UNKN |
| 0360/0470   |           | 024" DIA CIRC CONCR     | LEN=0045                | INSTALLED UNKN |
| 0360/0040   |           | 042" DIA CIRC CONCR     | LEN=0075                | INSTALLED UNKN |
| 077940 FT   |           |                         | 1 0 00001               | 0 02 0780+72   |
| 077930 FT   |           | SCHOOL HOUSE RD         |                         |                |

EXTRACT DATE: 12/18/2023  
PRINT DATE: 12/19/2023

ROADWAY MANAGEMENT SYSTEM  
SLD COUNTY/SR - ANNUAL PRINT

PAGE NUMBER: 104  
COUNTY: NORTHUMBERLAND

DIR: B TOTAL LEN: 33.262 MI.  
LEFT MUN: LOWER AUGUSTA T

DIST: 03-4 SR: 147  
RIGHT MUN: LOWER AUGUSTA T

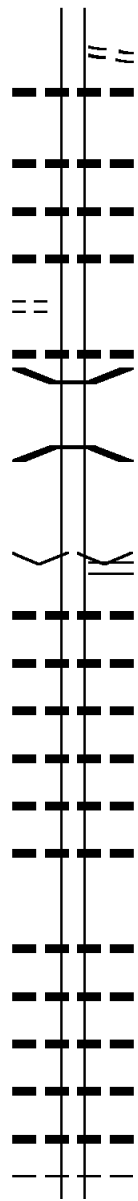
HOOVERS LANDING RD  
(T435)

0350/0760

075292 FT

073084 FT

071272 FT



| Stationing | Symbol | Material / Description  |
|------------|--------|---|
| 0360/0000  | 5      | (T435) LENGTH(AH 1994 BK 2648)                                  |
| 0350/2575  |        | 018 " DIA CIRC CONCR<br>LEN=0060 INSTALLED UNKN                 |
| 0350/1955  |        | 012 " DIA CIRC CONCR<br>LEN=0045 INSTALLED UNKN                 |
| 0350/1540  |        | 015 " DIA CIRC CONCR<br>LEN=0048 INSTALLED UNKN                 |
| 0350/1150  |        | 015 " DIA CIRC CONCR<br>LEN=0048 INSTALLED UNKN                 |
| 0350/0690  |        | 018 " DIA CIR PLASTIC<br>LEN=0075 INSTALLED UNKN                |
| 0350/0159  |        | BMSSEN 49/0147/0350/0130<br>1 0 00001 0 02 0755+65<br>BOILE RUN |
| 0350/0130  |        | BMSBG 49/0147/0350/0130<br>1 0 00001 0 02 0754+23               |
| 075282 FT  |        | VILLAGE: FISHERS FERRY<br>BOYLES RUN RD                         |
| 0350/0000  | 5      | (SR4022 SEG 0010/0000)<br>LENGTH(AH 2648 BK 2208)               |
| 0340/1727  |        | 018 " DIA CIRC CONCR<br>LEN=0099 INSTALLED UNKN                 |
| 0340/1525  |        | 015 " DIA CIRC CONCR<br>LEN=0099 INSTALLED UNKN                 |
| 0340/1000  |        | 015 " DIA CIRC CONCR<br>LEN=0045 INSTALLED UNKN                 |
| 0340/0738  |        | 015 " DIA CIRC CONCR<br>LEN=0050 INSTALLED UNKN                 |
| 0340/0515  |        | 030"H 45"W CON BOX CUL<br>LEN=0050 INSTALLED UNKN               |
| 0340/0075  |        | 015 " DIA CIRC CONCR<br>LEN=0045 INSTALLED UNKN                 |
| 073074 FT  |        | 1 0 00001 0 02 0732+24  |
| 0340/0000  | 5      | LENGTH(AH 2208 BK 1812)   |
| 0330/1382  |        | 015 " DIA CIRC CONCR<br>LEN=0045 INSTALLED UNKN                 |
| 0330/0973  |        | 015"H 24"W ELLIP CONC<br>LEN=0050 INSTALLED UNKN                |
| 0330/0694  |        | 015 " DIA CIRC CONCR<br>LEN=0045 INSTALLED UNKN                 |
| 0330/0395  |        | 015 " DIA CIRC CONCR<br>LEN=0070 INSTALLED UNKN                 |
| 0330/0140  |        | 036 " DIA CIRC CONCR<br>LEN=0055 INSTALLED UNKN                 |
| 071262 FT  |        | 1 0 00001 0 02 0714+20<br>LOWER AUGUSTA                         |

DIR: B TOTAL LEN: 33.262 MI. DIST: 03-4 SR: 147  
 LEFT MUN: LOWER AUGUSTA T RIGHT MUN: LOWER AUGUSTA T

068375 FT

|           |                         |
|-----------|-------------------------|
| 0330/0000 | JACKSON T               |
| 0320/2560 | LENGTH(AH 1812 BK 2897) |
| 0320/1983 | 018 "DIA CIRC CONCR     |
| 0320/1534 | LEN=0050 INSTALLED UNKN |
| 0320/1134 | 018 "DIA CIRC CONCR     |
| 0320/0643 | LEN=0045 INSTALLED UNKN |
|           | 015 "DIA CIRC CONCR     |
|           | LEN=0045 INSTALLED UNKN |
|           | 015 "DIA CIRC CONCR     |
|           | LEN=0045 INSTALLED UNKN |
|           | 015 "DIA CIRC CONCR     |
|           | LEN=0045 INSTALLED UNKN |

064862 FT

|           |                         |
|-----------|-------------------------|
| 068365 FT | 1 0 00001 0 02 0685+14  |
| 0320/0000 | LENGTH(AH 2897 BK 3513) |
| 0310/3420 | 015 "DIA CIRC CONCR     |
| 0310/3114 | LEN=0040 INSTALLED UNKN |
| 0310/2540 | 048"H 72"W ELLIP CONC   |
| 0310/2260 | LEN=0169 INSTALLED 192B |
| 0310/1870 | 015 "DIA CIRC CONCR     |
| 0310/1402 | LEN=0045 INSTALLED UNKN |
| 0310/1258 | 018 "DIA CIRC CONCR     |
| 0310/1160 | LEN=0035 INSTALLED UNKN |
|           | HERNDON BYPASS RD       |
|           | (SR3006 SEG 0010/0000)  |
|           | FOR SR 0147 AND 3006    |
|           | (CONN)                  |
|           | 018 "DIA CIRC CONCR     |
|           | LEN=0035 INSTALLED UNKN |

063211 FT

|           |                         |
|-----------|-------------------------|
| 064852 FT | 1 0 00001 0 02 0649+89  |
| 0310/0000 | LENGTH(AH 3513 BK 1651) |
| 0300/0237 | BMSBN 49/0147/0300/0000 |
| 063201 FT | 1 0 00001 0 01 0633+51  |
| 0300/0000 | MAHANOY CREEK           |
| 0290/2891 | BMSBG 49/0147/0300/0000 |
|           | LENGTH(AH 1651 BK 2959) |
|           | MAHANOY CREEK RD        |
|           | (T366)                  |
|           | 018 "DIA CIRC CONCR     |
|           | LEN=0099 INSTALLED UNKN |
|           | 018 "DIA CIRC CONCR     |

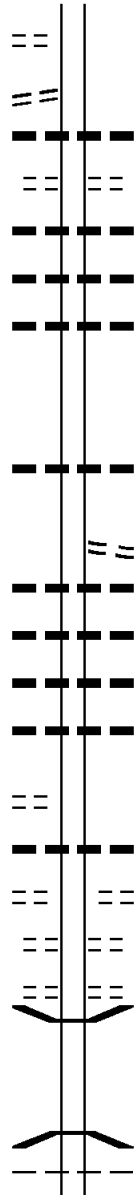
DIR: B TOTAL LEN: 33.262 MI. DIST: 03-4 SR: 147  
 LEFT MUN: JACKSON T RIGHT MUN: JACKSON T

| Location                                    | Segment ID | Length    | Material                    | Status                          |                |
|---|------------|-----------|-----------------------------|---------------------------------|----------------|
| WISE RD<br>(T351)                           | 0290/1337  |           |                             |                                 |                |
|   | 0290/1488  | LEN=0040  | 015 " DIA CIRC CONCR        | INSTALLED UNKN                  |                |
|   | 0290/1253  | LEN=0040  | 015 " DIA CIRC CONCR        | INSTALLED UNKN                  |                |
|   | 0290/1250  | LEN=0040  | HERNDON RESERVOIR RD (T451) | INSTALLED UNKN                  |                |
| PENNSYLVANIA AV<br>(BORO)                   | 0290/0785  | LEN=0040  | 015 " DIA CIRC CONCR        | INSTALLED UNKN                  |                |
|   | 0290/0515  | LEN=0040  | 015 " DIA CIRC CONCR        | INSTALLED UNKN                  |                |
|   | 0290/0261  |           |                             |                                 |                |
|   | 060252 FT  | 0290/0205 | LEN=0085                    | 036 " DIA CIRC METAL            | INSTALLED UNKN |
| UNNAMED RD<br>(BORO)<br>MIDWAY AL<br>(BORO) | 0290/0000  | 060242 FT | 1 0 00001 0 01 0604+03      | NC SR 0147 SH JACKSON HERNDON B |                |
|   | 0280/1370  | LEN=0040  | 018 " DIA CIRC CONCR        | INSTALLED UNKN                  |                |
|   | 0280/0930  | LEN=0040  | 024 " DIA CIRC METAL        | INSTALLED UNKN                  |                |
|   | 0280/0360  | LEN=0036  | 018 " DIA CIRC CONCR        | INSTALLED UNKN                  |                |
|   | 0280/0240  | LEN=0040  | 018 " DIA CIR PLASTIC       | INSTALLED 2020                  |                |
|   | 0280/0197  |           |                             |                                 |                |
|   | 0280/0019  |           |                             |                                 |                |
|   | 058447 FT  | 0280/0015 | LEN=0030                    | 030 " DIA CIRC CONCR            | INSTALLED UNKN |
|   | 0280/0000  | 058437 FT | 1 0 00001 0 01 0586+26      | FOURTH ST (BORO)                |                |
|   | 0270/2685  | LEN=0100  | 015 " DIA CIRC CONCR        | INSTALLED UNKN                  |                |
| THIRD ST<br>(BORO)<br>SECOND ST<br>(BORO)   | 0270/2472  |           |                             |                                 |                |
|   | 0270/2049  |           |                             |                                 |                |
|   | 0270/1896  | LEN=0024  | 018 " DIA CIRC CONCR        | INSTALLED UNKN                  |                |
|   | 0270/1845  | LEN=0032  | 018 " DIA CIRC CONCR        | INSTALLED UNKN                  |                |
|   | 0270/1840  | LEN=0030  | 018 " DIA CIRC CONCR        | INSTALLED UNKN                  |                |

DIR: B TOTAL LEN: 33.262 MI. DIST: 03-4 SR: 147  
 LEFT MUN: HERNDON B RIGHT MUN: HERNDON B

READING AVE  
 (BORO)  
 FERRY ST  
 (BORO)

0270/1778  
 0270/1319



0270/1297 024 " DIA CIRC CONCR  
 LEN=0102 INSTALLED UNKN  
 POTTSVILLE ST  
 0270/1095 001 "H 15 "W \*\*UNKNOWN\*\*  
 0270/0948 LEN=0025 INSTALLED UNKN  
 024 " DIA CIRC CONCR  
 0270/0820 LEN=0024 INSTALLED UNKN  
 024 " DIA CIRC CONCR  
 0270/0648 LEN=0025 INSTALLED UNKN  
 055752 FT 055742 FT 1 0 00001 0 01 0559+56  
 0270/0000 LENGTH(AH 2695 BK 1756)  
 0260/1100 024 " DIA CIRC CONCR  
 LEN=0025 INSTALLED UNKN  
 NC MA IN ST  
 UPPER RD  
 0260/0836 (BORO)  
 0260/0715 024 " DIA CIRC CONCR  
 LEN=0025 INSTALLED UNKN  
 024 " DIA CIRC CONCR  
 0260/0560 LEN=0025 INSTALLED UNKN  
 024 " DIA CIRC CONCR  
 0260/0365 LEN=0025 INSTALLED UNKN  
 018 " DIA CIRC CONCR  
 0260/0010 LEN=0025 INSTALLED UNKN  
 053986 FT  
 0260/0000 LENGTH(AH 1756 BK 1371)  
 018 " DIA CIR PLASTIC  
 0250/0953 LEN=0040 INSTALLED 2020  
 BELLEVIEW ST  
 0250/0938 (BORO)  
 PINE ST  
 0250/0497 (BORO)  
 LOCUST ST  
 0250/0263 (BORO)  
 0250/0017 BMS EN 49/0147/0250/0000  
 052615 FT 1 0 00001 0 00 0527+55  
 NC CENTER ST  
 TR. SUSQUEHANNA RIVER  
 BMSBG 49/0147/0250/0000  
 0250/0000 LENGTH(AH 1371 BK 1447)  
 HERNDON  
 0240/1391 JACKSON T

1 0 00001 0 00 0541+23 053996 FT  
 CHESTNUT ST  
 (BORO) 0260/0000  
 SPRUCE ST  
 (BORO) 0250/0938

052625 FT

EXTRACT DATE: 12/18/2023  
PRINT DATE: 12/19/2023

ROADWAY MANAGEMENT SYSTEM  
SLD COUNTY/SR - ANNUAL PRINT

PAGE NUMBER: 100  
COUNTY: NORTHUMBERLAND

DIR: B TOTAL LEN: 33.262 MI.  
LEFT MUN: HERNDON B

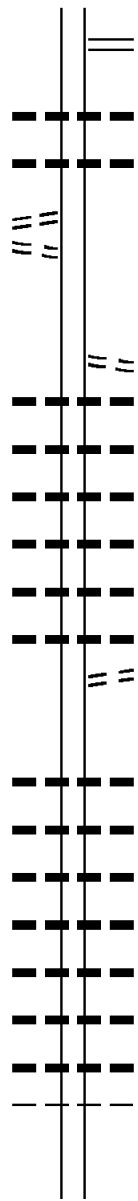
DIST: 03-4 SR: 147  
RIGHT MUN: HERNDON B

FERRY RD  
(T353)  
LC TO FERRY RD  
(CONN)

0240/0485  
0240/0329  
051178 FT

049430 FT

047069 FT



0240/1384 HERNDON RD  
(SR3010 SEG 0010/0000)  
018 "DIA CIRC CONCR  
LEN=0045 INSTALLED UNKN  
0240/0760 018 "DIA CIRC CONCR  
LEN=0045 INSTALLED UNKN  
0240/0550 018 "DIA CIRC CONCR  
LEN=0045 INSTALLED UNKN  
051168 FT 1 0 00001 0 00 0513+46  
STROHECKER RD  
(T354)  
5 0240/0000 LENGTH(AH 1447 BK 1748)  
018 "DIA CIRC CONCR  
LEN=0045 INSTALLED UNKN  
0230/1714 018 "DIA CIRC CONCR  
LEN=0099 INSTALLED UNKN  
0230/1499 018 "DIA CIRC CONCR  
LEN=0040 INSTALLED UNKN  
0230/1269 018 "DIA CIRC CONCR  
LEN=0040 INSTALLED UNKN  
0230/0989 018 "DIA CIRC CONCR  
LEN=0046 INSTALLED UNKN  
0230/0719 018 "DIA CIRC CONCR  
LEN=0040 INSTALLED UNKN  
0230/0424 STROHECKER RD  
(T354)  
0230/0220 1 0 00001 0 00 0495+42  
049420 FT  
5 0230/0000 LENGTH(AH 1748 BK 2361)  
018 "DIA CIRC CONCR  
LEN=0050 INSTALLED UNKN  
014 "DIA CIR PLASTIC  
0220/2067 042"H 72"W CON BOX CUL  
LEN=0099 INSTALLED UNKN  
0220/1633 015 "DIA CIRC CONCR  
LEN=0040 INSTALLED UNKN  
0220/1383 036 "DIA CIRC CONCR  
LEN=0045 INSTALLED UNKN  
0220/1090 018 "DIA CIR PLASTIC  
LEN=0045 INSTALLED UNKN  
0220/0903 018 "DIA CIRC CONCR  
LEN=0036 INSTALLED UNKN  
0220/0476 JACKSON  
LOWER MAHANAY T  
0220/0011 1 0 00001 0 00 0471+75  
047059 FT  
FIDDLERS RUN  
STRUCTURE LENGTH 26 FT



EXTRACT DATE: 12/18/2023  
PRINT DATE: 12/19/2023

ROADWAY MANAGEMENT SYSTEM  
SLD COUNTY/SR - ANNUAL PRINT

PAGE NUMBER: 99  
COUNTY: NORTHUMBERLAND

DIR: B TOTAL LEN: 33.262 MI.  
LEFT MUN: LOWER MAHANOEY T

DIST: 03-4 SR: 147  
RIGHT MUN: LOWER MAHANOEY T

FOR SR 0147 AND 0147  
(CONN)

0210/0368

043945 FT

FOR SR 0147 AND 0147  
(CONN)

0200/2775

UNKNOWN RD  
(T346)

0200/0805

040825 FT

| SR | Station   | Length     | Material                | Notes                             |
|----|-----------|------------|-------------------------|-----------------------------------|
| 5  | 0220/0000 |            | BMSID 49/0147/0220/0000 | LENGTH(AH 2361 BK 3124)           |
|    | 0210/2524 | 018"       | DIA CIR PLASTIC         | LEN=0050 INSTALLED UNKN           |
|    | 0210/2200 | 018"       | DIA CIRC CONCR          | LEN=0040 INSTALLED UNKN           |
|    | 0210/1960 | 018"       | DIA CIRC CONCR          | LEN=0050 INSTALLED UNKN           |
|    | 0210/1776 | 018"       | DIA CIRC CONCR          | LEN=0060 INSTALLED UNKN           |
|    | 0210/1383 | 018"       | DIA CIRC CONCR          | LEN=0050 INSTALLED UNKN           |
|    | 0210/1021 | 018"       | DIA CIRC CONCR          | LEN=0099 INSTALLED UNKN           |
|    | 0210/0653 | 036"       | H 40" W ELLIP METAL     | LEN=0050 INSTALLED 2014           |
|    | 0210/0360 | 018"       | DIA CIRC CONCR          | LEN=0100 INSTALLED UNKN           |
|    | 0210/0150 | 024"       | DIA CIRC CONCR          | LEN=0120 INSTALLED UNKN           |
|    | 043935 FT | 1 0 0000 1 | 0 00 0440+47            | SR 3012 SH (SR3012 SEG 0010/0000) |
| 5  | 0210/0000 |            | LENGTH(AH 3124 BK 3120) |                                   |
|    | 0200/2948 | 018"       | DIA CIRC CONCR          | LEN=0069 INSTALLED UNKN           |
|    | 0200/2435 | 048"       | H 48" W CON BOX CUL     | LEN=0036 INSTALLED UNKN           |
|    | 0200/1985 | 018"       | DIA CIRC CONCR          | LEN=0099 INSTALLED UNKN           |
|    | 0200/1271 | 018"       | DIA CIR PLASTIC         | LEN=0099 INSTALLED UNKN           |
|    | 0200/0850 | 018"       | DIA CIRC CONCR          | LEN=0099 INSTALLED UNKN           |
|    | 040815 FT | 1 0 0000 1 | 0 00 0409+26            |                                   |
| 5  | 0200/0000 |            | LENGTH(AH 3120 BK 2371) |                                   |
|    | 0190/2370 | 018"       | DIA CIRC METAL          | LEN=0070 INSTALLED UNKN           |
|    | 0190/2252 | 018"       | DIA CIRC CONCR          | LEN=0050 INSTALLED UNKN           |
|    |           | 015"       | DIA CIRC CONCR          |                                   |

EXTRACT DATE: 12/18/2023  
PRINT DATE: 12/19/2023

ROADWAY MANAGEMENT SYSTEM  
SLD COUNTY/SR - ANNUAL PRINT

PAGE NUMBER: 98  
COUNTY: NORTHUMBERLAND

DIR: B TOTAL LEN: 33.262 MI.  
LEFT MUN: LOWER MAHANNOY T

DIST: 03-4 SR: 147  
RIGHT MUN: LOWER MAHANNOY T

CARLS HILL RD  
(T354)

|           |             |                         |               |      |
|-----------|-------------|-------------------------|---------------|------|
|           | 0190/1980   | LEN=0050                | INSTALLED     | UNKN |
|           |             | 018 "DIA                | CIRC CONCR    |      |
|           | 0190/1414   | LEN=0050                | INSTALLED     | UNKN |
|           |             | 018 "DIA                | CIRC CONCR    |      |
|           | 0190/1105   | LEN=0045                | INSTALLED     | UNKN |
|           |             | 036 "DIA                | CIR PLASTIC   |      |
|           | 0190/0620   | LEN=0099                | INSTALLED     | UNKN |
|           |             | 018 "DIA                | CAST IRON     |      |
| 038454 FT | 0190/0419   | LEN=0099                | INSTALLED     | UNKN |
|           | 038444 FT   | 1 0 00001               | 0 00 0385+58  |      |
|           | 5 0190/0000 | LENGTH(AH               | 2371 BK 2635) |      |
|           |             | 018 "DIA                | CIRC CONCR    |      |
|           | 0180/2589   | LEN=0099                | INSTALLED     | UNKN |
|           |             | 018 "DIA                | CIRC CONCR    |      |
|           | 0180/2137   | LEN=0050                | INSTALLED     | UNKN |
|           |             |                         |               |      |
|           | 0180/1488   |                         |               |      |
|           |             | 018 "DIA                | CIRC CONCR    |      |
|           | 0180/1200   | LEN=0050                | INSTALLED     | UNKN |
|           |             | 048 "DIA                | CAST IRON     |      |
|           | 0180/0598   | LEN=0099                | INSTALLED     | UNKN |
| 035819 FT | 035809 FT   | 1 0 00001               | 0 00 0359+24  |      |
|           | 5 0180/0000 | LENGTH(AH               | 2635 BK 2340) |      |
|           |             | 024 "DIA                | CIRC CONCR    |      |
|           | 0170/2168   | LEN=0076                | INSTALLED     | UNKN |
|           |             | 015 "DIA                | CIRC CONCR    |      |
|           | 0170/2050   | LEN=0056                | INSTALLED     | UNKN |
|           |             | 015 "DIA                | CAST IRON     |      |
|           | 0170/1522   | LEN=0060                | INSTALLED     | UNKN |
|           |             |                         |               |      |
|           | 0170/0630   | 030 "DIA                | CAST IRON     |      |
|           |             | LEN=0054                | INSTALLED     | UNKN |
|           |             | 018 "DIA                | CIRC CONCR    |      |
|           | 0170/0330   | LEN=0050                | INSTALLED     | UNKN |
| 033479 FT | 033469 FT   | 1 0 00001               | 0 00 0335+85  |      |
|           | 5 0170/0000 | LENGTH(AH               | 2340 BK 2713) |      |
|           |             | 018 "DIA                | CAST IRON     |      |
|           | 0160/2565   | LEN=0072                | INSTALLED     | UNKN |
|           |             | TR. TO SUSQUEHANNA RIVE |               |      |
|           |             | STRUCTURE LENGTH        | 13 FT         |      |
|           | 0160/2309   | BMSID 49/0147/0160/2309 |               |      |
|           |             | 018 "DIA                | CIRC CONCR    |      |
|           | 0160/1818   | LEN=0054                | INSTALLED     | UNKN |
|           |             | COGAN RUN               |               |      |
|           |             | STRUCTURE LENGTH        | 11 FT         |      |
|           | 0160/1459   | BMSID 49/0147/0160/1459 |               |      |
|           |             | 018 "DIA                | CAST IRON     |      |
|           | 0160/1144   | LEN=0048                | INSTALLED     | UNKN |

DIR: B TOTAL LEN: 33.262 MI. DIST: 03-4 SR: 147  
 LEFT MUN: LOWER MAHANOY T RIGHT MUN: LOWER MAHANOY T

030766 FT

028817 FT

025785 FT

|           |           |            |          |          |           |      |
|-----------|-----------|------------|----------|----------|-----------|------|
| 0160/1055 | 018 " DIA | CIRC       | CONCR    | LEN=0050 | INSTALLED | UNKN |
| 0160/0175 | 015 " DIA | CIRC       | CONCR    | LEN=0052 | INSTALLED | UNKN |
| 030756 FT | 1 0 00001 | 0 00       | 0308+73  |          |           |      |
| 0160/0000 | LENGTH(AH | 2713       | BK 1949) |          |           |      |
| 0150/1780 | 015 " DIA | CIRC       | CONCR    | LEN=0048 | INSTALLED | UNKN |
| 0150/1500 | 018 " DIA | CIRC       | CONCR    | LEN=0060 | INSTALLED | UNKN |
| 0150/0988 | 018 " DIA | CIRC       | CONCR    | LEN=0052 | INSTALLED | UNKN |
| 0150/0845 | 018 " DIA | CIRC       | CONCR    | LEN=0060 | INSTALLED | UNKN |
| 0150/0475 | 015 " DIA | CIRC       | CONCR    | LEN=0064 | INSTALLED | UNKN |
| 0150/0165 | 015 " DIA | CIRC       | CONCR    | LEN=0068 | INSTALLED | UNKN |
| 028807 FT | 1 0 00001 | 0 00       | 0289+25  |          |           |      |
| 0150/0000 | LENGTH(AH | 1949       | BK 3032) |          |           |      |
| 0140/2405 | COGAN RUN | STRUCTURE  | LENGTH   | 10 FT    |           |      |
| 0140/1925 | BMSID 49/ | 0147/0140/ | 2405     |          |           |      |
| 0140/1520 | 015 " DIA | CIRC       | CONCR    | LEN=0060 | INSTALLED | UNKN |
| 0140/1355 | 015 " DIA | CAST       | IRON     | LEN=0048 | INSTALLED | UNKN |
| 0140/1215 | 015 " DIA | CAST       | IRON     | LEN=0052 | INSTALLED | UNKN |
| 0140/0895 | 015 " DIA | CAST       | IRON     | LEN=0056 | INSTALLED | UNKN |
| 0140/0595 | 015 " DIA | CIRC       | CONCR    | LEN=0052 | INSTALLED | UNKN |
| 025775 FT | 1 0 00001 | 0 00       | 0258+94  |          |           |      |
| 0140/0000 | LENGTH(AH | 3032       | BK 2491) |          |           |      |
| 0130/2435 | 018 " DIA | CIRC       | CONCR    | LEN=0048 | INSTALLED | UNKN |
| 0130/2000 | 015 " DIA | CIRC       | CONCR    | LEN=0056 | INSTALLED | UNKN |
| 0130/1530 | 015 " DIA | CIRC       | CONCR    | LEN=0092 | INSTALLED | UNKN |
| 0130/1070 | 015 " DIA | CIRC       | CONCR    | LEN=0052 | INSTALLED | UNKN |
| 0130/0820 | 015 " DIA | CAST       | IRON     | LEN=0050 | INSTALLED | UNKN |
|           | 015 " DIA | CIRC       | CONCR    |          |           |      |

EXTRACT DATE: 12/18/2023  
PRINT DATE: 12/19/2023

ROADWAY MANAGEMENT SYSTEM  
SLD COUNTY/SR - ANNUAL PRINT

PAGE NUMBER: 96  
COUNTY: NORTHUMBERLAND

DIR: B TOTAL LEN: 33.262 MI.  
LEFT MUN: LOWER MAHANOY T

DIST: 03-4 SR: 147  
RIGHT MUN: LOWER MAHANOY T

| Stationing         | Notes | Item           | Material                              | Status         |
|--------------------|-------|----------------|---------------------------------------|----------------|
| 023294 FT          |       | 0130/0320      | LEN=0052 DIA CIRC CONCR               | INSTALLED UNKN |
|                    |       | 0130/0022      | LEN=0052 DIA CIRC CONCR               | INSTALLED UNKN |
|                    |       | 023284 FT      | 1 0 00001 0 00 0234+04                |                |
|                    |       | NC SR 0147 SH  |                                       |                |
|                    |       | 0130/0000      | LENGTH(AH 2491 BK 2442)               |                |
|                    |       | 0120/2019      | LEN=0048 DIA CIR PLASTIC              | INSTALLED UNKN |
|                    |       | 0120/1775      | LEN=0060 DIA CAST IRON                | INSTALLED UNKN |
|                    |       | 0120/1515      | LEN=0052 DIA CIRC CONCR               | INSTALLED UNKN |
|                    |       | TOAD VALLEY RD |                                       |                |
|                    |       | 0120/1384      | (T337)                                |                |
|                    |       | 0120/1157      | LEN=0056 DIA CIRC CONCR               | INSTALLED UNKN |
|                    |       | 0120/0970      | LEN=0068 DIA CIRC CONCR               | INSTALLED UNKN |
|                    |       | 0120/0734      | LEN=0068 DIA CIRC CONCR               | INSTALLED UNKN |
|                    |       | 0120/0627      | LEN=0080 DIA CAST IRON                | INSTALLED UNKN |
|                    |       | 0120/0111      | LEN=0054 DIA CIRC CONCR               | INSTALLED UNKN |
| 020852 FT          |       | 020842 FT      | 1 0 00001 0 00 0209+65                |                |
|                    |       | 0120/0000      | LENGTH(AH 2442 BK 2084)               |                |
| TOWNSHIP RT (TWP ) |       | 0110/1799      |                                       |                |
|                    |       | 0110/1738      | DALMATIA CREEK STRUCTURE LENGTH 28 FT |                |
|                    |       | 0110/1595      | BMSID 49/0147/0110/1738 HICKORY RD    |                |
| WATER ST (T323)    |       | 0110/1550      | (T300) 015 " DIA CIRC CONCR           | INSTALLED UNKN |
|                    |       | 0110/1456      | NARROW AL (T427)                      |                |
|                    |       | 0110/1195      | SUNBURY ST (T423)                     |                |
|                    |       | 0110/1183      | 018 " DIA CIRC CONCR                  | INSTALLED UNKN |
|                    |       | 0110/0835      | LIMESTONE ST (T317)                   |                |
|                    |       | 0110/0492      | 024 " DIA CAST IRON                   | INSTALLED UNKN |
| SUSANNA ST (T424)  |       | 0110/0460      |                                       |                |
|                    |       | 018768 FT      |                                       |                |
|                    |       | 018758 FT      | 1 0 00001 0 00 0188+80                |                |
|                    |       | NC GEORGE ST   |                                       |                |
|                    |       | SCHOOL RD      |                                       |                |

EXTRACT DATE: 12/18/2023  
PRINT DATE: 12/19/2023

ROADWAY MANAGEMENT SYSTEM  
SLD COUNTY/SR - ANNUAL PRINT

PAGE NUMBER: 95  
COUNTY: NORTHUMBERLAND

DIR: B TOTAL LEN: 33.262 MI.  
LEFT MUN: LOWER MAHANOY T

DIST: 03-4 SR: 147  
RIGHT MUN: LOWER MAHANOY T

BLACKSMITH HILL ST  
(T426)

0100/0293  
018461 FT

VISTA DR  
(T406)

0090/2299

015386 FT

YEAGERS HILL RD  
(T407)

0080/1154

MARTZ RD  
(PRDR)

0080/0030

| Stationing | Length    | Material | Notes  |
|------------|-----------|----------|--|
| 0110/0000  | 018451 FT | CONCR    | LENGTH(AH 2084 BK 0307)<br>1 0 00001 0 00 0185+74<br>016 "DIA CIRC CONCR<br>LEN=0052 INSTALLED 199B            |
| 0100/0000  | 0090/2800 | CONCR    | LENGTH(AH 0307 BK 3075)<br>024 "DIA CIRC CONCR<br>LEN=0064 INSTALLED UNKN<br>TURKEY HILL RD                    |
| 0090/2689  | 0090/2599 | METAL    | (T408)<br>015 "DIA CIRC METAL<br>LEN=0020 INSTALLED UNKN   |
| 0090/2354  | 0090/1950 | CONCR    | 015 "DIA CIRC CONCR<br>LEN=0092 INSTALLED UNKN<br>CLOVER LN  |
| 0090/1732  | 0090/1612 | CONCR    | (T410)<br>015 "DIA CIRC CONCR<br>LEN=0080 INSTALLED UNKN   |
| 0090/0960  | 0090/0470 | CONCR    | 030 "DIA CIRC CONCR<br>LEN=0120 INSTALLED UNKN<br>072 "DIA CIRC CONCR<br>LEN=0120 INSTALLED UNKN               |
| 0090/0080  | 015376 FT | CONCR    | 015 "DIA CIRC CONCR<br>LEN=0050 INSTALLED 199B<br>1 0 00001 0 00 0155+01<br>VILLAGE: DALMATIA                  |
| 0090/0000  | 0080/2228 | CONCR    | LENGTH(AH 3075 BK 2612)<br>018 "DIA CIRC CONCR<br>LEN=0076 INSTALLED UNKN                                      |
| 0080/1975  | 0080/1218 | CONCR    | 048 "DIA CIRC CONCR<br>LEN=0108 INSTALLED UNKN<br>024 "DIA CIRC CONCR<br>LEN=0060 INSTALLED UNKN<br>ORCHARD RD |
| 0080/1187  | 0080/0653 | CONCR    | (T312)<br>036 "DIA CIRC CONCR<br>LEN=0100 INSTALLED UNKN   |
| 0080/0653  |           | CONCR    |  |

EXTRACT DATE: 12/18/2023  
PRINT DATE: 12/19/2023

ROADWAY MANAGEMENT SYSTEM  
SLD COUNTY/SR - ANNUAL PRINT

PAGE NUMBER: 94  
COUNTY: NORTHUMBERLAND

DIR: B TOTAL LEN: 33.262 MI.  
LEFT MUN: LOWER MAHANOY T

DIST: 03-4 SR: 147  
RIGHT MUN: LOWER MAHANOY T

| Stationing | Notes | Stationing | Notes                   |
|------------|-------|------------|-------------------------|
| 012774 FT  |       | 012764 FT  | 1 0 00001 0 00 0128+91  |
|            |       | 0080/0000  | LENGTH(AH 2612 BK 1644) |
|            |       | 0070/1217  | 018 " DIA CIRC CONCR    |
|            |       | 0070/0671  | LEN=0060 INSTALLED UNKN |
|            |       | 0070/0446  | 018 " DIA CIRC CONCR    |
|            |       | 0070/0045  | LEN=0052 INSTALLED UNKN |
| 011130 FT  |       | 011120 FT  | 018 " DIA CAST IRON     |
|            |       |            | LEN=0048 INSTALLED UNKN |
|            |       |            | 018 " DIA CIRC CONCR    |
|            |       |            | LEN=0050 INSTALLED UNKN |
|            |       |            | 1 0 00001 0 00 0112+48  |
|            |       |            | MOUNTAIN RD             |
|            |       |            | (TBO2)                  |
|            |       | 0070/0000  | LENGTH(AH 1644 BK 0733) |
|            |       | 0060/0567  | 018 " DIA CIRC CONCR    |
|            |       | 0060/0281  | LEN=0049 INSTALLED UNKN |
|            |       | 0060/0032  | 018 " DIA CIRC CONCR    |
| 010397 FT  |       | 010387 FT  | LEN=0060 INSTALLED UNKN |
|            |       |            | 1 0 00001 0 00 0105+10  |
|            |       |            | MFC BEGIN = C           |
|            |       | 0060/0000  | LENGTH(AH 0733 BK 1184) |
|            |       | 0050/0970  | 018 " DIA CIRC CONCR    |
|            |       | 0050/0340  | LEN=0075 INSTALLED UNKN |
|            |       | 0050/0098  | 018 " DIA CAST IRON     |
|            |       | 009203 FT  | LEN=0115 INSTALLED UNKN |
|            |       |            | 018 " DIA CAST IRON     |
|            |       |            | LEN=0085 INSTALLED UNKN |
|            |       |            | 1 0 00001 0 00 0093+10  |
|            |       |            | MFC BEGIN = C           |
|            |       | 0050/0000  | LENGTH(AH 1184 BK 2399) |
|            |       | 0040/2235  | 018 " DIA CIRC CONCR    |
|            |       | 0040/1782  | LEN=0060 INSTALLED UNKN |
|            |       | 0040/1750  | 030 " DIA CIRC CONCR    |
|            |       | 0040/1622  | LEN=0152 INSTALLED UNKN |
|            |       | 0040/1225  | 018 " DIA CIRC CONCR    |
|            |       | 0040/0874  | LEN=0054 INSTALLED UNKN |
|            |       | 0040/0425  | 016 " DIA CAST IRON     |
| 006804 FT  |       | 006804 FT  | LEN=0080 INSTALLED UNKN |
|            |       |            | 018 " DIA CAST IRON     |
|            |       |            | LEN=0060 INSTALLED UNKN |
|            |       |            | 018 " DIA CAST IRON     |
|            |       |            | LEN=0060 INSTALLED UNKN |
|            |       |            | 1 0 00001 0 00 0069+00  |
|            |       |            | LENGTH(AH 2399 BK 1921) |

EXTRACT DATE: 12/18/2023  
PRINT DATE: 12/19/2023

ROADWAY MANAGEMENT SYSTEM  
SLD COUNTY/SR - ANNUAL PRINT

PAGE NUMBER: 93  
COUNTY: NORTHUMBERLAND

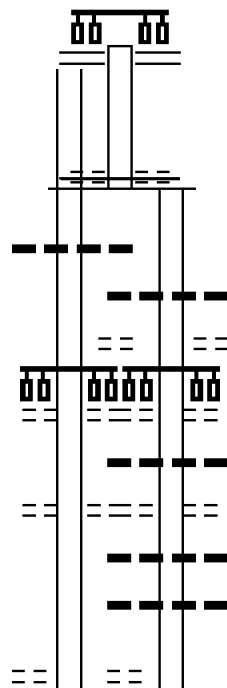
DIR: B TOTAL LEN: 33.262 MI.  
LEFT MUN: LOWER MAHANOY T

DIST: 03-4 SR: 147  
RIGHT MUN: LOWER MAHANOY T

| Stationing      | Length                  | Material                | Notes                   |
|-----------------|-------------------------|-------------------------|-------------------------|
| 0030/1525       | 024"                    | CAST IRON               | INSTALLED 1998          |
| 0030/0910       | 018"                    | CAST IRON               | INSTALLED UNKN          |
| 0030/0520       | 018"                    | CAST IRON               | INSTALLED UNKN          |
| 0030/0130       | 018"                    | CIRC METAL              | INSTALLED UNKN          |
| 004883 FT       | 1 0 00001               | 0 00 0050+04            |                         |
| 0030/0000       | LENGTH(AH 1921 BK 2473) | 018" DIA CIRC CONCR     |                         |
| 0020/2185       | 018"                    | CAST IRON               | INSTALLED UNKN          |
| 0020/1706       | 018"                    | CIRC CONCR              | INSTALLED UNKN          |
| 0020/1450       | 018"                    | CAST IRON               | INSTALLED UNKN          |
| 0020/1150       | 018"                    | CAST IRON               | INSTALLED UNKN          |
| 0020/0905       | 018"                    | CIRC CONCR              | INSTALLED UNKN          |
| 0020/0540       | 036"                    | CAST IRON               | INSTALLED UNKN          |
| 0020/0010       | LEN=0072                | INSTALLED UNKN          |                         |
| 002410 FT       | BMSBN 49/0147/0020/0000 | 1 0 00001               | 0 00 0024+97            |
| 0020/0000       | BIG RUN                 | BMSBG 49/0147/0020/0000 | LENGTH(AH 2473 BK 2410) |
| 0010/1900       | 018"                    | CIRC CONCR              | INSTALLED UNKN          |
| 0010/1156       | 048"                    | CAST IRON               | INSTALLED UNKN          |
| 0010/1081       | MAHANTONGO CREEK RD     | (SR3024 SEG 0010/0000)  |                         |
| 0010/0045       | 018"                    | CIRC CONCR              | INSTALLED UNKN          |
| 0010/0040       | 018"                    | CIRC CONCR              | INSTALLED UNKN          |
| 0010/0035       | 000000 FT               | 1 0 00001               | 0 00 0000+00            |
| BELLS LN (T428) | 000000 FT               | NC SR                   | 0147 SH                 |
|                 | INTER-BK                | SR 0147 SH              | (SR0147 SEG 0450/3060)  |
|                 |                         | MFC BEGIN = C           | BK-DAUPHIN (22)         |
|                 | 0010/0000               | LENGTH(AH 2410 BK 0000) |                         |

DIR: B TOTAL LEN: 9.955 MI. DIST: 03-4 SR: 125  
 LEFT MUN: SHAMOKIN C RIGHT MUN: SHAMOKIN C

|  |           |     |           |   |
|--|-----------|-----|-----------|---|
|  | 052544 FT |     | 052565 FT | SUNBURY ST<br>(SR0061 SEG 0160/0000)            |
|  | 052314 FT |     | 0250/0230 |   |
|  |           |     | 052335 FT | 1 0 00459 0 02 0517+69                          |
|  |           |     |           | COMMERCE ST<br>(CITY)                           |
|  |           |     | 0250/0000 | MFC BEGIN = C<br>LENGTH(AH 0230 BK 3152)        |
| 015 "DIA CIRC CONCR<br>LEN=0015 INSTALLED UNKN | 0241/3100 | --- | 0240/3100 | 015 "DIA CIRC CONCR<br>LEN=0015 INSTALLED UNKN  |
| COMMERCE ST<br>(CITY)                          | 0241/3041 | ==  | 0240/3065 | COMMERCE ST<br>(CITY)                           |
| INDEPENDENCE ST<br>(CITY)                      | 0241/2905 | ==  | 0240/2905 | INDEPENDENCE ST<br>(CITY)                       |
|  |           | --- | 0240/2895 | 012 "DIA CIRC CONCR<br>LEN=0030 INSTALLED UNKN  |
| WALNUT ST<br>(CITY)                            | 0241/2671 | ==  | 0240/2664 | WALNUT ST<br>(CITY)                             |
|  |           | --- | 0240/2630 | 012 "DIA CIR UNKNOWN<br>LEN=0030 INSTALLED UNKN |
|  |           | --- | 0240/2580 | 012 "DIA CIR UNKNOWN<br>LEN=0030 INSTALLED UNKN |
| WATER ST<br>(CITY)                             |           | ==  |           | WATER ST<br>(CITY)                              |
| WATER ST                                       |           | ==  |           | WATER ST  |





EXTRACT DATE: 12/18/2023  
PRINT DATE: 12/19/2023

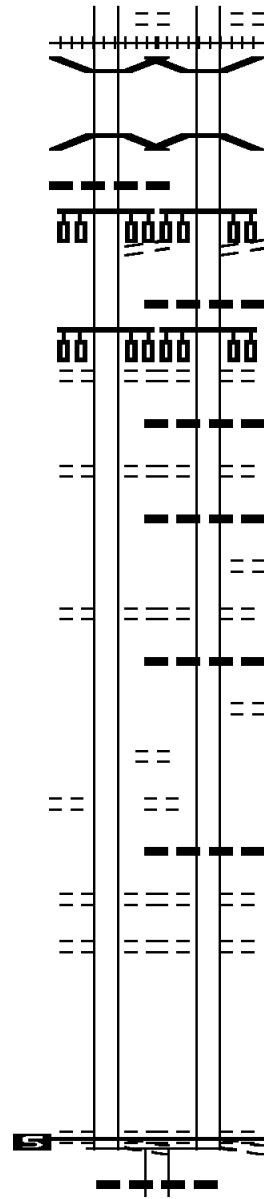
ROADWAY MANAGEMENT SYSTEM  
SLD COUNTY/SR - ANNUAL PRINT

PAGE NUMBER: 91  
COUNTY: NORTHUMBERLAND

DIR: B TOTAL LEN: 9.955 MI.  
LEFT MUN: SHAMOKIN C

DIST: 03-4 SR: 125  
RIGHT MUN: SHAMOKIN C

(CITY) 0241/2504  
(AAR 591854W) #TRKS 01 0241/2492  
BMSEN 49/0125/0241/2371 0241/2444  
1 0 00459 0 02 0509+98  
SHAMOKIN CREEK  
BMSBG 49/0125/0241/2371 0241/2371  
015 "DIA CIRC CONCR  
LEN=0060 INSTALLED UNKN  
LINCOLN ST  
(CITY)  
0241/2268  
ARCH ST  
(CITY)  
0241/2257  
CHESTNUT ST  
(CITY)  
0241/1853  
SPRUCE ST  
(CITY)  
0241/1448  
PINE ST  
(CITY)  
0241/1059  
PINE ST  
(CITY)  
0241/1031  
MULBERRY ST  
(CITY)  
0241/0630  
WILLOW ST  
(CITY)  
0241/0231  
1 0 00459 0 02 0486+28 049183 FT  
NC MARKET ST  
MONTGOMERY ST  
(CITY)  
MARKET ST  
(CITY)  
MFC BEGIN = C  
LENGTH(AH 3131 BK 1856) 0241/0000



0240/2517 (CITY)  
0240/2507 (AAR 591854W) #TRKS 01  
0240/2470 BMSEN 49/0125/0240/2397  
1 0 00459 0 02 0509+99  
SHAMOKIN CREEK  
BMSBG 49/0125/0240/2397  
LINCOLN ST  
(CITY)  
0240/2310  
012 "DIA CIRC CONCR  
LEN=0030 INSTALLED UNKN  
ARCH ST  
(CITY)  
0240/2250  
012 "DIA CIR UNKNOWN  
LEN=0030 INSTALLED UNKN  
CHESTNUT ST  
(CITY)  
0240/1849  
012 "DIA CIR PLASTIC  
LEN=0030 INSTALLED UNKN  
HIGH ST  
(CITY)  
0240/1646  
SPRUCE ST  
(CITY)  
0240/1438  
006 "DIA CAST IRON  
LEN=0030 INSTALLED UNKN  
PINE ST  
(CITY)  
0240/1089  
PINE ST  
(CITY)  
0240/1032  
012 "DIA CIR PLASTIC  
LEN=0030 INSTALLED UNKN  
MULBERRY ST  
(CITY)  
0240/0626  
WILLOW ST  
(CITY)  
0240/0225  
1 0 00459 0 02 0486+28  
NC MARKET ST  
MONTGOMERY ST  
(CITY)  
MARKET ST  
(CITY)  
MFC BEGIN = C  
LENGTH(AH 3152 BK 1856)  
0230/1770  
015 "DIA CIRC CONCR  
LEN=0036 INSTALLED UNKN

EXTRACT DATE: 12/18/2023  
PRINT DATE: 12/19/2023

ROADWAY MANAGEMENT SYSTEM  
SLD COUNTY/SR - ANNUAL PRINT

PAGE NUMBER: 90  
COUNTY: NORTHUMBERLAND

DIR: B TOTAL LEN: 9.955 MI.  
LEFT MUN: SHAMOKIN C

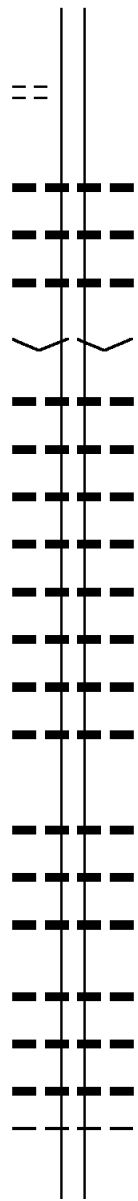
DIST: 03-4 SR: 125  
RIGHT MUN: SHAMOKIN C

|           |     |                   |  |
|-----------|-----|-------------------|--|
|           | ==  | 0230/1503         | ADAMS ST<br>(CITY)                                 |
|           | --- | 0230/1390         | 015 " DIA CIRC CONCR<br>LEN=0036 INSTALLED UNKN    |
|           | ==  | 0230/0901         | MONROE ST<br>(CITY)                                |
|           | --- | 0230/0710         | 015 " DIA CIRC UNKNOWN<br>LEN=0036 INSTALLED UNKN  |
|           | --- | 0230/0370         | 015 " DIA CIRC UNKNOWN<br>LEN=0030 INSTALLED UNKN  |
|           | --- | 0230/0256         | SHAMOKIN<br>COAL T                                 |
|           | --- | 0230/0150         | 018 " DIA CAST IRON<br>LEN=0215 INSTALLED UNKN     |
| 047327 FT |     | 047327 FT         | 1 0 00459 0 02 0467+20                             |
|           |     | NC BEAR VALLEY AV |  |
|           |     | 5 0230/0000       | LENGTH(AH 1856 BK 1854)                            |
|           | --- | 0220/1786         | 024 " DIA CAST IRON<br>LEN=1000 INSTALLED UNKN     |
|           | --- | 0220/1350         | 018 " DIA CIR PLASTIC<br>LEN=0085 INSTALLED UNKN   |
|           | --- | 0220/1190         | 018 " DIA CIRC CONCR<br>LEN=0082 INSTALLED UNKN    |
|           | --- | 0220/0861         | 024 " DIA CIR PLASTIC<br>LEN=0060 INSTALLED UNKN   |
|           | --- | 0220/0430         | 015 " DIA CIR PLASTIC<br>LEN=0054 INSTALLED UNKN   |
|           | --- | 0220/0091         | BMSSEN 49/0125/0220/0080<br>1 0 00459 0 02 0450+16 |
|           |     | 0220/0080         | CARBON RUN   |
|           |     | 045473 FT         | BMSBG 49/0125/0220/0080                            |
|           |     | 5 0220/0000       | MFC BEGIN = C<br>LENGTH(AH 1854 BK 1342)           |
|           |     | 044131 FT         | 1 0 00459 0 02 0436+24                             |
|           |     | 5 0210/0000       | LENGTH(AH 1342 BK 0862)                            |
|           | --- | 0200/0390         | 018 " DIA CIRC CONCR<br>LEN=0072 INSTALLED UNKN    |
| 043269 FT |     | 043269 FT         | 1 0 00459 0 01 0427+49                             |
|           |     | 5 0200/0000       | LENGTH(AH 0862 BK 2279)                            |
|           | --- | 0190/1615         | 018 " DIA CIRC METAL<br>LEN=0064 INSTALLED UNKN    |
|           | --- | 0190/1195         | 018 " DIA CIRC METAL<br>LEN=0066 INSTALLED UNKN    |
|           | --- | 0190/0810         | 018 " DIA CIRC METAL<br>LEN=0060 INSTALLED UNKN    |

1 0 00459 0 02 0449+26 045473 FT  
BEAR VALLEY RD  
(TWP ) 0220/0000

DIR: B TOTAL LEN: 9.955 MI. DIST: 03-4 SR: 125  
 LEFT MUN: COAL T RIGHT MUN: COAL T

1 0 00459 0 01 0404+63 040990 FT  
 BURNSIDE RD  
 (TWP ) 0190/0000



040990 FT  
 0190/0000 LENGTH(AH 2279 BK 1958)  
 0180/0791 LEN=0078 DIA CIRC PLASTIC INSTALLED UNKN  
 0180/0290 LEN=0060 DIA CIRC CONCR INSTALLED UNKN  
 0180/0060 LEN=0060 DIA CIRC METAL INSTALLED UNKN  
 039032 FT 1 0 00459 0 01 0384+66  
 VILLAGE: BURNSIDES  
 0180/0000 LENGTH(AH 1958 BK 2856)  
 0170/2575 LEN=0050 DIA CIRC CONCR INSTALLED UNKN  
 0170/2260 LEN=0050 DIA CIRC PLASTIC INSTALLED UNKN  
 0170/1865 LEN=0055 DIA CIRC CONCR INSTALLED UNKN  
 0170/1460 LEN=0057 DIA CIRC CONCR INSTALLED UNKN  
 0170/1195 LEN=0057 DIA CIRC CONCR INSTALLED UNKN  
 0170/0790 LEN=0051 DIA CIRC CONCR INSTALLED UNKN  
 0170/0535 LEN=0060 DIA CIRC CONCR INSTALLED UNKN  
 0170/0185 LEN=0042 DIA CIRC CONCR INSTALLED UNKN  
 036176 FT 1 0 00459 0 01 0356+47  
 0170/0000 LENGTH(AH 2856 BK 2380)  
 0160/2230 LEN=0042 DIA CIRC CONCR INSTALLED UNKN  
 0160/1940 LEN=0040 DIA CIRC CONCR INSTALLED UNKN  
 0160/1560 001 DIA CIRC CONCR INSTALLED UNKN  
 0160/0900 LEN=0060 DIA CIRC CONCR INSTALLED UNKN  
 0160/0615 LEN=0042 DIA CIRC CONCR INSTALLED UNKN  
 0160/0300 LEN=0040 DIA CIRC CONCR INSTALLED UNKN  
 COAL  
 0160/0057 EAST CAMERON T  
 033796 FT

1 0 00459 0 01 0332+60 033796 FT  
 SR 3004 SH

DIR: B TOTAL LEN: 9.955 MI. DIST: 03-4 SR: 125  
 LEFT MUN: COAL T RIGHT MUN: COAL T

(SR3004 SEG 0270/2495) 0160/0000

|           |                         |
|-----------|-------------------------|
| 0160/0000 | LENGTH(AH 2380 BK 2043) |
| 015/0005  | 015 "DIA CIRC CONCR     |
| 0150/2005 | LEN=0005 INSTALLED UNKN |
| 0150/1480 | 015 "DIA CIRC METAL     |
| 0150/0975 | LEN=0048 INSTALLED UNKN |
| 0150/0750 | 015 "DIA CIRC METAL     |
| 0150/0310 | LEN=0042 INSTALLED UNKN |
| 031753 FT | 015 "DIA CIRC METAL     |
| 031753 FT | LEN=0045 INSTALLED UNKN |
| 0150/0000 | 015 "DIA CIRC METAL     |
| 0140/2530 | LEN=0063 INSTALLED UNKN |
|           | 1 0 00459 0 01 0312+29  |
|           | LENGTH(AH 2043 BK 2787) |
|           | 015 "DIA CIRC METAL     |
|           | LEN=0070 INSTALLED UNKN |

|           |                          |
|-----------|--------------------------|
| 0140/1600 | 018 "DIA CIRC METAL      |
| 0140/1290 | LEN=0085 INSTALLED UNKN  |
| 0140/1050 | 018 "DIA CIRC METAL      |
| 0140/0540 | LEN=0054 INSTALLED UNKN  |
| 0140/0300 | 015 "H 21" W ELLIP METAL |
| 0140/0080 | LEN=0045 INSTALLED UNKN  |
| 028966 FT | 018 "DIA CIR PLASTIC     |
| 028966 FT | LEN=0040 INSTALLED 2005  |
|           | 018 "DIA CIR PLASTIC     |
|           | LEN=0027 INSTALLED 2005  |
|           | 018 "DIA CIRC METAL      |
|           | LEN=0070 INSTALLED UNKN  |
|           | 1 0 00459 0 01 0284+58   |

UPPER RD (SR2044 SEG 0220/0000) 0140/0000

|           |                                 |
|-----------|---------------------------------|
| 0140/0000 | UPPER RD (SR2044 SEG 0220/0000) |
| 0130/2086 | LENGTH(AH 2787 BK 2328)         |
| 0130/1835 | 021 "DIA CIRC CONCR             |
| 0130/0825 | LEN=0050 INSTALLED UNKN         |
| 0130/0525 | 018 "DIA CIRC CONCR             |
| 0130/0170 | LEN=0039 INSTALLED UNKN         |
| 026638 FT | 024 "DIA CIR PLASTIC            |
| 026638 FT | LEN=0050 INSTALLED UNKN         |
|           | 024 "DIA CIR PLASTIC            |
|           | LEN=0042 INSTALLED UNKN         |
|           | 018 "DIA CIR PLASTIC            |
|           | LEN=0048 INSTALLED UNKN         |
|           | 1 0 00459 0 01 0261+28          |
|           | VILLAGE: GOWEN CITY             |
|           | LENGTH(AH 2328 BK 3166)         |
|           | 030 "DIA CIR PLASTIC            |
|           | LEN=0025 INSTALLED 2005         |

DIR: B TOTAL LEN: 9.955 MI. DIST: 03-4 SR: 125  
 LEFT MUN: EAST CAMERON T RIGHT MUN: EAST CAMERON T

| Location               | Stationing | Length                   | Material             | Notes                   |
|------------------------|------------|--------------------------|----------------------|-------------------------|
|                        | 0120/1880  | 030"                     | DIA CIR PLASTIC      | LEN=0050 INSTALLED 2005 |
|                        | 0120/1351  | 020"H 28"W               | ELLIP METAL          | LEN=0045 INSTALLED UNKN |
|                        | 0120/0769  | 020"H 28"W               | ELLIP METAL          | LEN=0050 INSTALLED UNKN |
|                        | 0120/0480  | 048"H 72"W               | ELLIP CONC           | LEN=0090 INSTALLED UNKN |
|                        | 0120/0193  | 018" DIA                 | CIR PLASTIC          | LEN=0050 INSTALLED 2005 |
|                        | 0120/0032  | 018" DIA                 | CIR PLASTIC          | LEN=0049 INSTALLED 2005 |
| 023472 FT              | 023472 FT  | 1 0 00459                | 0 01 0229+60         |                         |
|                        | 0120/0000  | LENGTH(AH 3166 BK 2348)  | 018" DIA CIR PLASTIC |                         |
|                        | 0110/1750  | 018" DIA                 | CIR PLASTIC          | LEN=0040 INSTALLED 2005 |
| CREEK RD (T399)        | 0110/1656  | 018" DIA                 | CIR PLASTIC          | LEN=0040 INSTALLED 2005 |
| LC FOR CREEK RD (CONN) | 0110/1417  | 030" DIA                 | CIRC CONCR           | LEN=0075 INSTALLED UNKN |
|                        | 021124 FT  | BMSSEN 49/0125/0110/0000 |                      | 1 0 00459 0 00 0203+32  |
|                        | 0110/0573  | MAHANAY CREEK            |                      |                         |
|                        | 0110/0133  | BMSBG 49/0125/0110/0000  |                      |                         |
| 021124 FT              | 0110/0000  | LENGTH(AH 2348 BK 1534)  |                      |                         |
| BOYERS GROVE RD (T842) | 0100/0815  | 018" DIA                 | CIR PLASTIC          | LEN=0047 INSTALLED 2005 |
|                        | 019590 FT  | 018" DIA                 | CIR PLASTIC          | LEN=0048 INSTALLED 2005 |
|                        | 0100/0000  | 018" DIA                 | CIR PLASTIC          | LEN=0065 INSTALLED 2005 |
|                        | 0090/1155  | 018" DIA                 | CIR PLASTIC          | LEN=0047 INSTALLED 2005 |
|                        | 0090/0775  | 018" DIA                 | CIR PLASTIC          | LEN=0048 INSTALLED 2005 |
|                        | 0090/0390  | 018" DIA                 | CIR PLASTIC          | LEN=0065 INSTALLED 2005 |
| 017411 FT              | 017411 FT  | 1 0 00459                | 0 00 0166+15         |                         |
|                        | 0090/0000  | LENGTH(AH 2179 BK 2745)  |                      |                         |
|                        | 0080/2491  | 018" DIA                 | CIR PLASTIC          | LEN=0060 INSTALLED 2007 |
|                        |            | 018" DIA                 | CIR PLASTIC          |                         |

DIR: B TOTAL LEN: 9.955 MI. DIST: 03-4 SR: 125  
 LEFT MUN: EAST CAMERON T RIGHT MUN: EAST CAMERON T

| Stationing                         | Notes | Item      | Length    | Material                     | Year |
|------------------------------------|-------|-----------|-----------|------------------------------|------|
|                                    |       | 0080/2010 | LEN=0060  | 018 "DIA CIR PLASTIC         | 2007 |
|                                    |       | 0080/1635 | LEN=0040  | 018 "DIA CIR PLASTIC         | UNKN |
|                                    |       | 0080/0725 | LEN=0048  | 018 "DIA CIR PLASTIC         | 2007 |
| 014666 FT                          |       | 014666 FT | 1 0 00459 | 0 00 0138+65                 |      |
|                                    |       | 0080/0000 | LEN=0000  | LENGTH(AH 2745 BK 2565)      |      |
|                                    |       | 0070/2285 | LEN=0060  | 018 "DIA CIR PLASTIC         | 2007 |
|                                    |       | 0070/1580 | LEN=0045  | 018 "DIA CIRC METAL          | UNKN |
|                                    |       | 0070/1160 | LEN=0052  | 018 "DIA CIR PLASTIC         | 2007 |
| 012101 FT                          |       | 012101 FT | 1 0 00459 | 0 00 0112+95                 |      |
|                                    |       | 0070/0000 | LEN=0000  | LENGTH(AH 2565 BK 2509)      |      |
|                                    |       | 0060/2419 |           | EAST CAMERON UPPER MAHANOY T |      |
|                                    |       | 0060/2022 | LEN=0040  | 018 "DIA CIR PLASTIC         | 2007 |
|                                    |       | 0060/1840 | LEN=0040  | 018 "DIA CIR PLASTIC         | 2007 |
| WINDMILL RD (SR2025 SEG 0040/2377) |       | 0060/1412 |           |                              |      |
|                                    |       | 0060/0810 | LEN=0042  | 018 "DIA CIR PLASTIC         | UNKN |
| 009592 FT                          |       | 009592 FT | 1 0 00459 | 0 00 0087+81                 |      |
|                                    |       | 0060/0000 | LEN=0000  | LENGTH(AH 2509 BK 2091)      |      |
|                                    |       | 0050/1500 | LEN=0045  | 018 "DIA CIR PLASTIC         | 2000 |
|                                    |       | 0050/1030 | LEN=0054  | 018 "DIA CIR PLASTIC         | 2000 |
|                                    |       | 0050/0686 | LEN=0050  | 018 "DIA CIR PLASTIC         | 2006 |
| 007501 FT                          |       | 007501 FT | 1 0 00459 | 0 00 0066+86                 |      |
|                                    |       | 0050/0000 | LEN=0000  | LENGTH(AH 2091 BK 2270)      |      |
|                                    |       | 0040/1994 | LEN=0040  | 018 "DIA CIR PLASTIC         | 2006 |
|                                    |       | 0040/1390 | LEN=0045  | 013 "H 22 "W ELLIP METAL     | UNKN |
|                                    |       |           |           | 015 "H 24 "W ELLIP METAL     |      |

EXTRACT DATE: 12/18/2023  
PRINT DATE: 12/19/2023

ROADWAY MANAGEMENT SYSTEM  
SLD COUNTY/SR - ANNUAL PRINT

PAGE NUMBER: 85  
COUNTY: NORTHUMBERLAND

DIR: B TOTAL LEN: 9.955 MI.  
LEFT MUN: UPPER MAHANOY T

DIST: 03-4 SR: 125  
RIGHT MUN: UPPER MAHANOY T

TOWNSHIP 0395 RT  
(T395)

1 0 00459 0 00 0000+00 000827 FT  
SR 3010 SH  
(SR3010 SEG 0370/0660) 0020/0000

005231 FT

0030/2564

002328 FT

000000 FT

|           |                          |                |
|-----------|--------------------------|----------------|
| 0040/1096 | LEN=0044                 | INSTALLED UNKN |
|           | 036 " DIA                | CIRC METAL     |
| 0040/0504 | LEN=0052                 | INSTALLED UNKN |
| 005231 FT | 1 0 00459 0 00           | 0044+12        |
| 0040/0000 | LENGTH(AH                | 2270 BK 2903)  |
| 0030/1847 | 072 " DIA                | CIRC METAL     |
|           | LEN=0054                 | INSTALLED 2000 |
| 0030/1699 | COUNTY LINE RD           | (T396)         |
| 0030/1580 | 015"H 21"W               | ELLIP METAL    |
|           | LEN=0050                 | INSTALLED UNKN |
| 002328 FT | 1 0 00459 0 00           | 0015+05        |
| 0030/0000 | LENGTH(AH                | 2903 BK 1501)  |
|           | TR. MAHANTANGO           | CREEK          |
|           | STRUCTURE LENGTH         | 17 FT          |
| 0020/1250 | BMSID 49/0125/0020/1250  |                |
| 0020/0980 | 018 " DIA                | CIR PLASTIC    |
|           | LEN=0054                 | INSTALLED 2006 |
| 0020/0350 | 018 " DIA                | CIR PLASTIC    |
|           | LEN=0034                 | INSTALLED 2006 |
| 0020/0210 | 018 " DIA                | CIR PLASTIC    |
|           | LEN=0040                 | INSTALLED 2006 |
| 0020/0010 | 018 " DIA                | CIRC CONCR     |
| 000827 FT | LEN=0074                 | INSTALLED UNKN |
| 0020/0000 | LENGTH(AH                | 1501 BK 0827)  |
| 0010/0711 | BMSSEN 49/0125/0010/0694 |                |
|           | 2 0 49010 0 04           | 0679+61        |
|           | TR. MAHANTANGO           | CREEK          |
| 0010/0694 | BMSBG 49/0125/0010/0694  |                |
|           | 018 " DIA                | CIRC CONCR     |
| 0010/0542 | LEN=0050                 | INSTALLED UNKN |
|           | 018 " DIA                | CIRC CONCR     |
| 0010/0182 | LEN=0050                 | INSTALLED UNKN |
| 000000 FT | 2 0 49010 0 04           | 0686+48        |
|           | NC ST                    | ITZER RD       |
|           | INTER-BK                 | VISTA RD       |
|           | (SR0125                  | SEG 0430/1623) |
|           | MFC BEGIN = D            |                |
|           | BK-SCHUYLKILL            | (53)           |
| 0010/0000 | LENGTH(AH                | 0827 BK 0000)  |

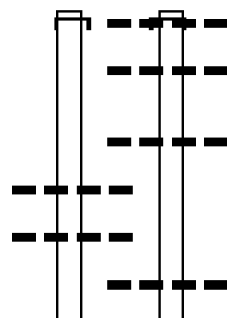
EXTRACT DATE: 12/18/2023 ROADWAY MANAGEMENT SYSTEM PAGE NUMBER: 84  
 PRINT DATE: 12/19/2023 SLD COUNTY/SR - ANNUAL PRINT COUNTY: NORTHUMBERLAND

DIR: E TOTAL LEN: 5.489 MI. DIST: 03-4 SR: 80  
 LEFT MUN: EAST CHILLISQUAQUE T RIGHT MUN: EAST CHILLISQUAQUE T

028984 FT  
 AH-MONTOUR (47)  
 Z H CONFAIR MEMORIAL HW INTER-AHD  
 (SR0080 SEG 2165/0000) 2161/2065

018 "DIA CIRC CONCR  
 LEN=0070 INSTALLED UNKN 2161/1260  
 018 "DIA CIRC CONCR  
 LEN=0048 INSTALLED UNKN 2161/0964

018 "DIA CIRC CONCR



028864 FT  
 INTER-AHD Z H CONFAIR MEMORIAL HW  
 (SR0080 SEG 2164/0000)

024 "DIA CIRC CONCR  
 LEN=0070 INSTALLED UNKN  
 024 "DIA CIRC CONCR  
 LEN=0070 INSTALLED UNKN

024 "DIA CIRC CONCR  
 LEN=0070 INSTALLED UNKN

018 "DIA CIRC CONCR  
 LEN=0048 INSTALLED UNKN

2160/2060  
 2160/1905  
 2160/1270  
 2160/0840



DIR: E TOTAL LEN: 5.489 MI. DIST: 03-4 SR: 80  
 LEFT MUN: EAST CHILLISQUAQUE T RIGHT MUN: EAST CHILLISQUAQUE T

| Item Description                 | Stationing | Material / Length        | Notes |
|----------------------------------|------------|--------------------------|-------|
| LEN=0130 INSTALLED UNKN          | 2161/0414  |                          |       |
| CROSSOVER RD (CONN)              | 2161/0145  |                          |       |
| 018 "DIA CIRC CONCR              | 2161/0083  | LEN=0048 INSTALLED UNKN  |       |
| 1 0 01009 0 00 0266+51 026919 FT |            |                          |       |
| MILEPOST 216.00                  |            |                          |       |
| LENGTH(AH 2065 BK 2910)          | 2161/0000  |                          |       |
| 024 "DIA CIR PLASTIC             | 2155/2482  | LEN=0150 INSTALLED UNKN  |       |
| 018 "DIA CIRC CONCR              | 2155/1703  | LEN=0048 INSTALLED UNKN  |       |
| EAST CHILLISQUAQUE               | 2155/1553  | TURBOT T                 |       |
| 018 "DIA CIRC CONCR              | 2155/1390  | LEN=0060 INSTALLED UNKN  |       |
| 018 "DIA CIRC CONCR              | 2155/0990  | LEN=0060 INSTALLED UNKN  |       |
| RAMP J RD (SR8004 SEG 0500/0000) | 2155/0039  |                          |       |
| 1 0 01009 0 00 0237+02 024009 FT |            |                          |       |
| LENGTH(AH 2910 BK 2640)          | 2155/0000  |                          |       |
| 018 "DIA CIRC CONCR              | 2151/2297  | LEN=0095 INSTALLED UNKN  |       |
| BMS EN 49/0080/2151/1461         | 2151/1749  |                          |       |
| 1 0 01009 0 00 0225+11           |            |                          |       |
| SR 254                           |            |                          |       |
| BMSBG 49/0080/2151/1461          | 2151/1461  |                          |       |
| 018 "DIA CIRC CONCR              | 2151/1380  | LEN=0084 INSTALLED UNKN  |       |
| 018 "DIA CIRC CONCR              |            |                          |       |
| 2160/0340                        |            | 018 "DIA CIRC CONCR      |       |
| 2160/0145                        |            | LEN=0100 INSTALLED UNKN  |       |
|                                  |            | CROSSOVER RD             |       |
|                                  |            | (CONN)                   |       |
| 026804 FT                        |            | 1 0 01009 0 00 0265+53   |       |
|                                  |            | MILEPOST 216.00          |       |
| 2160/0000                        |            | LENGTH(AH 2060 BK 2625)  |       |
| 2154/2150                        |            | 024 "DIA CIRC CONCR      |       |
|                                  |            | LEN=0295 INSTALLED UNKN  |       |
| 2154/1330                        |            | 018 "DIA CIRC METAL      |       |
|                                  |            | LEN=0405 INSTALLED UNKN  |       |
| 2154/1175                        |            | EAST CHILLISQUAQUE       |       |
|                                  |            | TURBOT T                 |       |
| 2154/1035                        |            | 018 "DIA CIR PLASTIC     |       |
|                                  |            | LEN=0375 INSTALLED UNKN  |       |
| 2154/0630                        |            | 018 "DIA CIRC CONCR      |       |
|                                  |            | LEN=0256 INSTALLED UNKN  |       |
| 2154/0255                        |            | 024 "DIA CIRC CONCR      |       |
|                                  |            | LEN=0050 INSTALLED UNKN  |       |
| 024179 FT                        |            | 1 0 01009 0 00 0238+80   |       |
| 2154/0000                        |            | LENGTH(AH 2625 BK 2640)  |       |
| 2150/2260                        |            | 018 "DIA CIRC CONCR      |       |
|                                  |            | LEN=0164 INSTALLED UNKN  |       |
| 2150/2123                        |            | RAMP K RD                |       |
|                                  |            | (SR8004 SEG 0750/1243)   |       |
| 2150/1400                        |            | 018 "DIA CIRC METAL      |       |
| 2150/1323                        |            | LEN=0110 INSTALLED UNKN  |       |
|                                  |            | BMS EN 49/0080/2150/1030 |       |
|                                  |            | 0 0 00000 0 00 0000+00   |       |
|                                  |            | SR 0254                  |       |
| 2150/1030                        |            | BMSBG 49/0080/2150/1030  |       |

DIR: E TOTAL LEN: 5.489 MI. DIST: 03-4 SR: 80  
 LEFT MUN: TURBOT T RIGHT MUN: TURBOT T

| Item ID                          | Description     | Material | Length    | Stationing | Notes                              |
|----------------------------------|-----------------|----------|-----------|------------|------------------------------------|
| LEN=0090                         | INSTALLED UNKN  |          | 2151/1055 |            |                                    |
| 060                              | "DIA CIRC CONCR |          | LEN=0070  | 2150/0820  | 018 "DIA CIRC CONCR INSTALLED UNKN |
| LEN=0220                         | INSTALLED UNKN  |          | 2151/0660 |            |                                    |
| RAMP M RD                        |                 |          |           |            |                                    |
| (SR8004 SEG 0250/1137)           |                 |          | 2151/0604 |            |                                    |
|                                  |                 |          |           | 2150/0467  | 018 "DIA CIRC CONCR INSTALLED UNKN |
|                                  |                 |          |           | 2150/0370  | 060 "DIA CIRC CONCR INSTALLED UNKN |
|                                  |                 |          |           | 021539 FT  | LEN=0212 INSTALLED UNKN            |
| 1 0 01009 0 00 0210+59 021369 FT |                 |          |           |            | 1 0 01009 0 00 0212+73             |
| MILEPOST 215.00                  |                 |          |           |            | 018 "DIA CIRC CONCR INSTALLED UNKN |
| LENGTH(AH 2640 BK 2281)          |                 |          | 2151/0000 | 2150/0000  | LEN=0177 INSTALLED UNKN            |
|                                  |                 |          |           |            | MILEPOST 215.00                    |
|                                  |                 |          |           | 2144/2534  | LENGTH(AH 2640 BK 2640)            |
|                                  |                 |          |           |            | RAMP L RD                          |
|                                  |                 |          |           | 2144/2350  | (SR8004 SEG 0010/0000)             |
| 018 "DIA CIRC CONCR              |                 |          | LEN=0070  | 2145/2005  | 018 "DIA CIRC CONCR INSTALLED UNKN |
| LEN=0070                         | INSTALLED UNKN  |          | 2145/2005 |            |                                    |
| CROSSOVER RD                     |                 |          |           |            |                                    |
| (CONN)                           |                 |          |           | 2144/2048  | CROSSOVER RD (CONN)                |
| 048 "DIA CIRC CONCR              |                 |          | LEN=0100  | 2145/1787  | 048 "DIA CIRC CONCR INSTALLED UNKN |
| LEN=0100                         | INSTALLED UNKN  |          | 2145/1787 |            |                                    |
| 030 "DIA CIRC METAL              |                 |          | LEN=0120  | 2145/1446  | 030 "DIA CIRC METAL INSTALLED UNKN |
| LEN=0120                         | INSTALLED UNKN  |          | 2145/1446 |            |                                    |
| 018 "DIA CIRC CONCR              |                 |          | LEN=0070  | 2145/1150  | 018 "DIA CIRC CONCR INSTALLED UNKN |
| LEN=0070                         | INSTALLED UNKN  |          | 2145/1150 |            |                                    |
|                                  |                 |          |           | 2144/0952  | 018 "DIA CIRC CONCR INSTALLED UNKN |
| 024 "DIA CIRC CONCR              |                 |          | LEN=0070  | 2145/0856  | 024 "DIA CIRC CONCR INSTALLED UNKN |
| LEN=0070                         | INSTALLED UNKN  |          | 2145/0856 |            |                                    |
| 018 "DIA CIRC CONCR              |                 |          | LEN=0080  | 2145/0200  | 018 "DIA CIRC CONCR INSTALLED UNKN |
| LEN=0080                         | INSTALLED UNKN  |          | 2145/0200 |            |                                    |
| 1 0 01009 0 00 0187+91 019088 FT |                 |          |           | 018899 FT  | 1 0 01009 0 00 0186+73             |
| LENGTH(AH 2281 BK 2640)          |                 |          | 2145/0000 | 2144/0000  | LENGTH(AH 2640 BK 2640)            |
| 018 "DIA CIRC CONCR              |                 |          | LEN=0070  | 2141/2537  | 018 "DIA CIRC CONCR INSTALLED UNKN |
| LEN=0070                         | INSTALLED UNKN  |          | 2141/2537 |            |                                    |
| 048 "DIA CIRC CONCR              |                 |          | LEN=0160  | 2141/1990  | 048 "DIA CIRC CONCR INSTALLED UNKN |
| LEN=0160                         | INSTALLED UNKN  |          | 2141/1990 |            |                                    |
|                                  |                 |          |           | 2140/2495  | 024 "DIA CIRC CONCR INSTALLED UNKN |
|                                  |                 |          |           |            |                                    |
|                                  |                 |          |           | 2140/1925  | 048 "DIA CIRC CONCR INSTALLED UNKN |
|                                  |                 |          |           |            |                                    |
| 018 "DIA CIRC CONCR              |                 |          | LEN=0050  | 2141/1390  | 018 "DIA CIRC CONCR INSTALLED UNKN |
| LEN=0050                         | INSTALLED UNKN  |          | 2141/1390 |            |                                    |

DIR: E TOTAL LEN: 5.489 MI. DIST: 03-4 SR: 80  
 LEFT MUN: TURBOT T RIGHT MUN: TURBOT T

| Item ID                  | Description             | Stationing | Length    | Material       | Status | Notes |
|--------------------------|-------------------------|------------|-----------|----------------|--------|-------|
| 018                      | "DIA CIRC CONCR         | 2141/1088  | 0070      | INSTALLED UNKN |        |       |
| 024                      | "DIA CIRC CONCR         | 2141/0792  | 0070      | INSTALLED UNKN |        |       |
| 018                      | "DIA CIRC CONCR         | 2141/0489  | 0050      | INSTALLED UNKN |        |       |
| 018                      | "DIA CIRC CONCR         | 2140/1350  | 0066      | INSTALLED UNKN |        |       |
| 018                      | "DIA CIRC CONCR         | 2140/1050  | 0072      | INSTALLED UNKN |        |       |
| 024                      | "DIA CIRC CONCR         | 2140/0750  | 0062      | INSTALLED UNKN |        |       |
| 018                      | "DIA CIRC CONCR         | 2140/0445  | 0050      | INSTALLED UNKN |        |       |
| 018                      | "DIA CIRC CONCR         | 2140/0140  | 0058      | INSTALLED UNKN |        |       |
| 1 0 01009                | 0 00 0161+67 016448 FT  | 2140/0000  | 016259 FT |                |        |       |
|                          | MILEPOST 214.00         |            |           |                |        |       |
|                          | LENGTH(AH 2640 BK 2437) | 2141/0000  |           |                |        |       |
| 024                      | "DIA CIRC CONCR         | 2135/2366  | 0116      | INSTALLED UNKN |        |       |
| 024                      | "DIA CIRC CONCR         | 2134/2437  | 0114      | INSTALLED UNKN |        |       |
| 024                      | "DIA CIRC CONCR         | 2134/1843  | 0114      | INSTALLED UNKN |        |       |
| 024                      | "DIA CIRC CONCR         | 2135/1790  | 0116      | INSTALLED UNKN |        |       |
|                          | CROSSOVER RD            | 2135/1640  |           |                |        |       |
|                          | (CONN)                  |            |           |                |        |       |
| 018                      | "DIA CIRC CONCR         | 2134/1690  | 0050      | INSTALLED UNKN |        |       |
| 018                      | "DIA CIRC CONCR         | 2134/1345  | 0050      | INSTALLED UNKN |        |       |
| 018                      | "DIA CIRC CONCR         | 2135/1071  | 0050      | INSTALLED UNKN |        |       |
| 018                      | "DIA CIRC CONCR         | 2135/0774  | 0050      | INSTALLED UNKN |        |       |
| BMS EN 49/0080/2135/0000 |                         | 2135/0192  |           |                |        |       |
| 1 0 01009                | 0 00 0137+43 014011 FT  | 2134/0192  | 013716 FT |                |        |       |
|                          | S.R. 1019               |            |           |                |        |       |
| BMSBG 49/0080/2135/0000  |                         | 2134/0000  |           |                |        |       |
|                          | LENGTH(AH 2543 BK 2928) |            |           |                |        |       |
| 060                      | "DIA CIRC CONCR         | 2130/2370  | 0150      | INSTALLED UNKN |        |       |
| 060                      | "DIA CIRC CONCR         | 2130/2052  | 0058      | INSTALLED UNKN |        |       |

DIR: E TOTAL LEN: 5.489 MI. DIST: 03-4 SR: 80  
 LEFT MUN: TURBOT T RIGHT MUN: TURBOT T

| Item ID   | Description             | Length    | Material  | Status | Stationing              | Notes          |
|-----------|-------------------------|-----------|-----------|--------|-------------------------|----------------|
| 018       | "DIA CIRC CONCR         | LEN=0050  | INSTALLED | UNKN   | 2131/2018               |                |
| 018       | "DIA CIRC CONCR         | LEN=0050  | INSTALLED | UNKN   | 2131/1705               |                |
| 018       | "DIA CIRC CONCR         | LEN=0050  | INSTALLED | UNKN   | 2131/1415               |                |
| 018       | "DIA CIRC CONCR         | LEN=0050  | INSTALLED | UNKN   | 2131/1114               |                |
|           | CROSSOVER RD (CONN)     |           |           |        | 2131/0766               |                |
| 060       | "DIA CIRC METAL         | LEN=0164  | INSTALLED | UNKN   | 2131/0600               |                |
| 048       | "DIA CIRC CONCR         | LEN=0116  | INSTALLED | UNKN   | 2131/0125               |                |
| 1 0 01009 | 0 00 0108+20            | 011083 FT |           |        |                         |                |
|           | MILEPOST                | 213.00    |           |        |                         |                |
|           | LENGTH(AH 2928 BK 2666) |           |           |        | 2131/0000               |                |
|           |                         |           |           |        | 2130/0094               |                |
|           |                         |           |           |        | 010938 FT               |                |
|           |                         |           |           |        | 2130/0000               |                |
|           |                         |           |           |        | 2124/2429               |                |
|           |                         |           |           |        | 2124/2130               |                |
| 036       | "DIA CIRC CONCR         | LEN=0098  | INSTALLED | UNKN   | 2125/2030               |                |
|           |                         |           |           |        | 2124/1428               |                |
| 018       | "DIA CIRC CONCR         | LEN=0054  | INSTALLED | UNKN   | 2125/1080               |                |
| 018       | "DIA CIRC CONCR         | LEN=0050  | INSTALLED | UNKN   | 2125/0776               |                |
|           | SIGN: CANTILEVER        |           |           |        |                         |                |
|           | BMSID 49/0080/2125/0718 |           |           |        | 2125/0718               |                |
| 018       | "DIA CIRC CONCR         | LEN=0056  | INSTALLED | UNKN   | 2125/0452               |                |
|           |                         |           |           |        | 2124/0730               |                |
|           |                         |           |           |        | 2124/0430               |                |
| 024       | "DIA CIRC CONCR         | LEN=0050  | INSTALLED | UNKN   | 2125/0150               |                |
|           |                         |           |           |        | 018 "DIA CIRC CONCR     |                |
|           |                         |           |           |        | LEN=0058                | INSTALLED UNKN |
|           |                         |           |           |        | 018 "DIA CIRC CONCR     |                |
|           |                         |           |           |        | LEN=0058                | INSTALLED UNKN |
|           |                         |           |           |        | 018 "DIA CIRC CONCR     |                |
|           |                         |           |           |        | LEN=0058                | INSTALLED UNKN |
|           |                         |           |           |        | 018 "DIA CIRC CONCR     |                |
|           |                         |           |           |        | LEN=0058                | INSTALLED UNKN |
|           |                         |           |           |        | CROSSOVER RD            |                |
|           |                         |           |           |        | (CONN)                  |                |
|           |                         |           |           |        | 060 "DIA CIRC METAL     |                |
|           |                         |           |           |        | LEN=0164                | INSTALLED UNKN |
|           |                         |           |           |        | 018 "DIA CIRC CONCR     |                |
|           |                         |           |           |        | LEN=0070                | INSTALLED UNKN |
|           |                         |           |           |        | 1 0 01009               | 0 00 0107+13   |
|           |                         |           |           |        | MILEPOST                | 213.00         |
|           |                         |           |           |        | LENGTH(AH 2778 BK 2640) |                |
|           |                         |           |           |        | 018 "DIA CIRC CONCR     |                |
|           |                         |           |           |        | LEN=0066                | INSTALLED UNKN |
|           |                         |           |           |        | 018 "DIA CIRC CONCR     |                |
|           |                         |           |           |        | LEN=0070                | INSTALLED UNKN |
|           |                         |           |           |        | 018 "DIA CIRC CONCR     |                |
|           |                         |           |           |        | LEN=0050                | INSTALLED UNKN |
|           |                         |           |           |        | 018 "DIA CIRC CONCR     |                |
|           |                         |           |           |        | LEN=0050                | INSTALLED UNKN |

DIR: E TOTAL LEN: 5.489 MI. DIST: 03-4 SR: 80  
 LEFT MUN: TURBOT T RIGHT MUN: TURBOT T

| Stationing | Structure | Material            | Length | Notes          |
|------------|-----------|---------------------|--------|----------------|
| 0081+60    | 008417 FT | 018" DIA CIRC CONCR | 0080   | INSTALLED UNKN |
| 0081+60    | 008417 FT | 024" DIA CIRC CONCR | 0080   | INSTALLED UNKN |
| 2121/2414  |           | 018" DIA CIRC CONCR | 0050   | INSTALLED UNKN |
| 2121/2075  |           | 024" DIA CIRC CONCR | 0160   | INSTALLED UNKN |
| 2121/1434  |           | 018" DIA CIRC CONCR | 0050   | INSTALLED UNKN |
| 2121/1420  |           | 024" DIA CIRC CONCR | 0100   | INSTALLED UNKN |
| 2121/0960  |           | 018" DIA CIRC CONCR | 0070   | INSTALLED UNKN |
| 2121/0670  |           | 018" DIA CIRC CONCR | 0070   | INSTALLED UNKN |
| 2121/0270  |           | 018" DIA CIRC CONCR | 0070   | INSTALLED UNKN |
| 2121/0164  |           | 018" DIA CIRC CONCR | 0070   | INSTALLED UNKN |
| 2121/0000  |           | 018" DIA CIRC CONCR | 0050   | INSTALLED UNKN |
| 2121/0000  |           | 024" DIA CIRC CONCR | 0160   | INSTALLED UNKN |
| 2121/0000  |           | 018" DIA CIRC CONCR | 0050   | INSTALLED UNKN |
| 2115/2332  |           | 018" DIA CIRC CONCR | 0182   | INSTALLED UNKN |
| 2115/2094  |           | 024" DIA CIRC CONCR | 0180   | INSTALLED UNKN |
| 2115/1858  |           | 018" DIA CIRC CONCR | 0182   | INSTALLED UNKN |
| 2115/1733  |           | 024" DIA CIRC CONCR | 0180   | INSTALLED UNKN |
| 2115/1566  |           | 018" DIA CIRC CONCR | 0182   | INSTALLED UNKN |
| 2114/2031  |           | 018" DIA CIRC CONCR | 0182   | INSTALLED UNKN |
| 2114/1997  |           | 024" DIA CIRC CONCR | 0160   | INSTALLED UNKN |
| 2114/1770  |           | 018" DIA CIRC CONCR | 0050   | INSTALLED UNKN |
| 2114/1464  |           | 024" DIA CIRC CONCR | 0160   | INSTALLED UNKN |

SIGN: 3 CHORD TRUSS  
 BMSID 49/0080/2121/1434 2121/1434  
 024" DIA CIRC CONCR  
 LEN=0088 INSTALLED UNKN 2121/1420

024" DIA CIRC CONCR  
 LEN=0070 INSTALLED UNKN 2121/0960  
 018" DIA CIRC CONCR  
 LEN=0080 INSTALLED UNKN 2121/0670  
 018" DIA CIRC CONCR  
 LEN=0070 INSTALLED UNKN 2121/0270

RAMP C RD  
 (SR8002 SEG 0502/0000) 2121/0164  
 1 0 01009 0 00 0055+26 005748 FT  
 MILEPOST 212.00  
 LENGTH(AH 2669 BK 2807) 2121/0000

RAMP D RD  
 (SR8002 SEG 0512/1041) 2115/2332

018" DIA CIRC CONCR  
 LEN=0182 INSTALLED UNKN 2115/2098  
 BMSEN 49/0080/2115/1858 2115/2094  
 0 0 00000 0 00 0000+00  
 SR 0180 EB  
 BMSBG 49/0080/2115/1858 2115/1858  
 SIGN: 3 CHORD TRUSS  
 BMSID 49/0080/2115/1733 2115/1733  
 RAMP B RD  
 (SR8002 SEG 0260/0000) 2115/1566

2124/0129 018" DIA CIRC CONCR  
 008298 FT LEN=0050 INSTALLED UNKN  
 2124/0000 1 0 01009 0 00 0080+72  
 LENGTH(AH 2640 BK 2640)  
 024" DIA CIRC CONCR  
 2120/2629 LEN=0160 INSTALLED UNKN  
 018" DIA CIRC CONCR  
 2120/2480 LEN=0050 INSTALLED UNKN

2120/1125 048" DIA CIRC CONCR  
 LEN=0100 INSTALLED UNKN

2120/0197 RAMP E RD  
 (SR8002 SEG 0752/1461)

005658 FT 1 0 01009 0 00 0054+33  
 MILEPOST 212.00  
 LENGTH(AH 2640 BK 2704)  
 2120/0000 RAMP F RD  
 (SR8002 SEG 0762/0000)

2114/2262 (SR8002 SEG 0762/0000)

2114/2031 SIGN: CANTILEVER  
 BMSID 49/0080/2114/2031

2114/1997 BMSEN 49/0080/2114/1770  
 0 0 00000 0 00 0000+00

2114/1770 SR 180 EB  
 BMSBG 49/0080/2114/1770

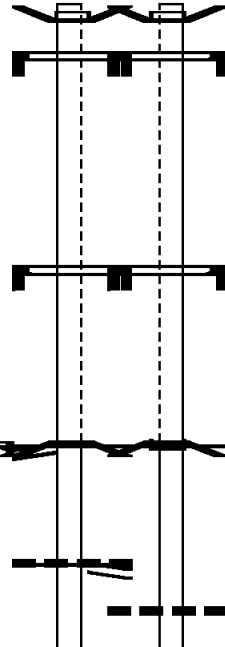
2114/1464 RAMP G RD  
 (SR8002 SEG 0020/1010)

DIR: E TOTAL LEN: 5.489 MI. DIST: 03-4 SR: 80  
 LEFT MUN: TURBOT T RIGHT MUN: TURBOT T

| Structure ID | Description                        | Length (FT) | Material | Status    | Stationing |
|--------------|------------------------------------|-------------|----------|-----------|------------|
| 2114/1308    | 018 "DIA CIRC CONCR                | 0220        | CONCRETE | INSTALLED | 2114/1308  |
| 2114/0890    | 018 "DIA CIRC METAL                | 0216        | METAL    | INSTALLED | 2114/0890  |
| 2114/0835    | RAMP H RD (SR8002 SEG 0010/0000)   |             |          |           | 2114/0835  |
| 2115/0808    | RAMP A RD (SR8002 SEG 0250/1588)   |             |          |           | 2115/0808  |
| 2115/0656    | T MUDDY RUN STRUCTURE LENGTH 17 FT | 17          |          |           | 2115/0656  |
| 2114/0617    | BMSID 49/0080/2114/0617            |             |          |           | 2114/0617  |
| 2114/0474    | 018 "DIA CIRC METAL                | 0160        | METAL    | INSTALLED | 2114/0474  |
| 2114/0070    | 018 "DIA CIRC CONCR                | 0117        | CONCRETE | INSTALLED | 2114/0070  |
| 2115/0000    | 1 0 01009 0 00 0027+10 002941 FT   | 27          |          |           | 2115/0000  |
| 2114/0000    | LENGTH(AH 2807 BK 2941)            | 2807        |          |           | 2114/0000  |
| 2111/2580    | 018 "DIA CIRC CONCR                | 0600        | CONCRETE | INSTALLED | 2111/2580  |
| 2110/2555    | 018 "DIA CIRC CONCR                | 0093        | CONCRETE | INSTALLED | 2110/2555  |
| 2110/2406    | SIGN: 3 CHORD TRUSS                |             |          |           | 2110/2406  |
| 2110/2185    | BMSID 49/0080/2110/2406            |             |          |           | 2110/2185  |
| 2110/2097    | 022 "DIA CIRC CONCR                | 0110        | CONCRETE | INSTALLED | 2110/2097  |
| 2110/1993    | BMSEN 49/0080/2110/1993            |             |          |           | 2110/1993  |
| 2110/1950    | 0 0 00000 0 00 0000+00             |             |          |           | 2110/1950  |
| 2110/1910    | NORFOLK SOUTHERN RAI RR            |             |          |           | 2110/1910  |
| 2110/1810    | BMSBG 49/0080/2110/1993            |             |          |           | 2110/1810  |
| 2110/1527    | SIGN: CANTILEVER                   |             |          |           | 2110/1527  |
| 2110/1521    | BMSID 49/0080/2111/1950            |             |          |           | 2110/1521  |
| 2110/0000    | 068 "DIA CIRC METAL                | 0330        | METAL    | INSTALLED | 2110/0000  |
| 2110/0000    | 018 "DIA CIRC METAL                | 0175        | METAL    | INSTALLED | 2110/0000  |
| 2111/0000    | BMSEN 49/0080/2110/0000            |             |          |           | 2111/0000  |
| 2111/0000    | 1 0 01009 0 00 0000+00 000000 FT   | 0           |          |           | 2111/0000  |
| 2111/0000    | NC Z H CONFAIR MEMORIAL HW         |             |          |           | 2111/0000  |
| 2111/0000    | Z H CONFAIR MEMORIAL HW INTER-BK   |             |          |           | 2111/0000  |
| 2111/0000    | (SR0080 SEG 2105/2351)             |             |          |           | 2111/0000  |
| 2111/0000    | SR 405                             |             |          |           | 2111/0000  |
| 2111/0000    | BMSBG 49/0080/2111/0000            |             |          |           | 2111/0000  |
| 2111/0000    | MFC BEGIN = A                      |             |          |           | 2111/0000  |
| 2111/0000    | MILEPOST 211.00                    | 211.00      |          |           | 2111/0000  |
| 2110/0000    | LENGTH(AH 2941 BK 0000)            | 2941        |          |           | 2110/0000  |
| 2110/0000    | 000000 FT                          | 0           |          |           | 2110/0000  |
| 2110/0000    | NC Z H CONFAIR MEMORIAL HW         |             |          |           | 2110/0000  |
| 2110/0000    | Z H CONFAIR MEMORIAL HW            |             |          |           | 2110/0000  |
| 2110/0000    | (SR0080 SEG 2104/2123)             |             |          |           | 2110/0000  |
| 2110/0000    | SR 405                             |             |          |           | 2110/0000  |
| 2110/0000    | BMSBG 49/0080/2110/0000            |             |          |           | 2110/0000  |
| 2110/0000    | MFC BEGIN = A                      |             |          |           | 2110/0000  |
| 2110/0000    | BK-UNION (59)                      | 59          |          |           | 2110/0000  |
| 2110/0000    | MILEPOST 211.00                    | 211.00      |          |           | 2110/0000  |
| 2110/0000    | LENGTH(AH 2954 BK 0000)            | 2954        |          |           | 2110/0000  |

BMSID 49/0061/0580/0000 143229 FT  
 RAMP RD INTER-AHD  
 (SR8007 SEG 0250/2708) 0581/2908  
 SIGN: 4 CHORD TRUSS  
 BMSID 49/0061/0580/2614 0581/2615

143179 FT BMSID 49/0061/0580/0000  
 INTER-AHD RAMP RD  
 0580/2908 (SR8007 SEG 0750/0000)  
 SIGN: 4 CHORD TRUSS  
 BMSID 49/0061/0580/2614



SIGN: 4 CHORD TRUSS  
 BMSID 49/0061/0580/0195 0581/0200  
 0 0 0000 0 00 0000+00 140321 FT  
 RAMP G RD  
 (SR8013 SEG 0762/0000)  
 FRONT STREET  
 BMSBG 49/0061/0580/0000  
 MFC BEGIN = B  
 LENGTH(AH 2908 BK 1264) 0581/0000  
 015 "DIA CIRC CONCR  
 LEN=0100 INSTALLED UNKN  
 RAMP RD  
 (SR8013 SEG 0752/0299)  
 MFC BEGIN = F 0577/0910

0580/0195  
 140271 FT  
 INTER-BK  
 SIGN: 4 CHORD TRUSS  
 BMSID 49/0061/0580/0195  
 0 0 0000 0 00 0000+00  
 RAMP H RD  
 (SR8013 SEG 0500/0822)  
 FRONT STREET  
 BMSBG 49/0061/0580/0000  
 MFC BEGIN = B  
 LENGTH(AH 2908 BK 1246)

0576/0437  
 018 "DIA CIRC CONCR  
 LEN=0000 INSTALLED UNKN  
 018 "DIA CIRC CONCR

DIR: N TOTAL LEN: 27.127 MI. DIST: 03-4 SR: 61  
 LEFT MUN: SUNBURY CITY C RIGHT MUN: SUNBURY CITY C

| Stationing            | City/Street          | Length    | Notes   |
|-----------------------|----------------------|-----------|---|
| 0 0 0000 0 00 0000+00 | BAINBRIDGE ST (CITY) | 139057 FT | LEN=0000 INSTALLED UNKN<br>MFC BEGIN = F<br>FRONT ST<br>(SR4021 SEG 0021/0386)<br>0 0 00000 0 00 0000+00<br>NC SR 0061 SH |
| 0577/0000             | SOUTH ST (CITY)      | 0574/3212 | MFC BEGIN = B<br>LENGTH(AH 1264 BK 3576)  |
| 0574/2839             | LOMBARD ST (CITY)    | 0574/2670 |   |
| 0574/2511             | CITY AL (CITY)       | 0574/2346 |   |
| 0574/2170             | PINE ST (CITY)       | 0574/1900 |   |
| 0574/1628             | CITY AL (CITY)       | 0574/1356 |   |
| 0574/0746             | SPRUCE ST (CITY)     | 0574/0549 |   |
| 0574/0277             | LINDEN ST (CITY)     | 135481 FT | 018 "DIA CIRC CONCR<br>LEN=0038 INSTALLED UNKN  |
| 0574/0276             | WALNUT ST (CITY)     | 135449 FT | 0 0 00000 0 00 0000+00<br>NC FRONT ST<br>FRONT ST<br>(SR0405 SEG 0002/0000)   |
| 0570/0287             | CHURCH ST (CITY)     | 0570/0287 | LENGTH(AH 3576 BK 0557)<br>RIVER AV (CITY)  |
| 0570/0188             | CITY AL (CITY)       | 134892 FT | 015 "DIA CIRC OTHER<br>LEN=0040 INSTALLED UNKN<br>1 0 00161 0 00 0005+57<br>2ND ST (CITY)                                 |
|                       | CHESTNUT ST (CITY)   |           | MFC BEGIN = B   |
|                       | COURT ST (CITY)      |           |   |



EXTRACT DATE: 12/18/2023  
PRINT DATE: 12/19/2023

ROADWAY MANAGEMENT SYSTEM  
SLD COUNTY/SR - ANNUAL PRINT

PAGE NUMBER: 75  
COUNTY: NORTHUMBERLAND

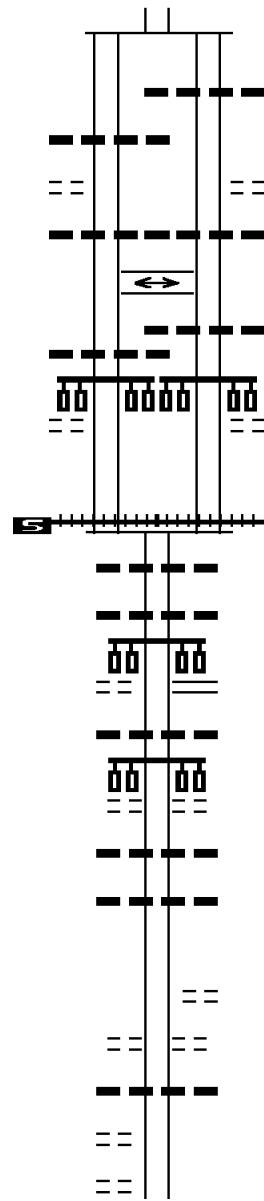
DIR: N TOTAL LEN: 27.127 MI.  
LEFT MUN: SUNBURY CITY C

DIST: 03-4 SR: 61  
RIGHT MUN: SUNBURY CITY C

015 "DIA CIRC OTHER  
LEN=0042 INSTALLED UNKN 0561/0306  
CENTER ST  
(CITY)  
015 "DIA CIRC OTHER  
LEN=0064 INSTALLED UNKN 0561/0296  
CROSSOVER RD  
(CONN)  
015 "DIA CIRC OTHER  
LEN=0080 INSTALLED UNKN 0561/0100  
THIRD ST  
(CITY)  
015 "DIA CIRC OTHER  
LEN=0080 INSTALLED UNKN 0561/0040  
THIRD ST  
(CITY)  
1 0 00161 0 00 0011+45 134344 FT  
(AAR 501540E)#TRKS 01  
MFC BEGIN = B  
LENGTH(AH 0580 BK 1300) 0561/0023

FOURTH ST  
(CITY) 0550/0768

SEVENTH ST  
(CITY) 0540/0667  
SOUTH HORN RAILROAD PAT  
(CITY) 0540/0470



5 0570/0000 LENGTH(AH 0557 BK 0586)  
015 "DIA CIRC OTHER  
LEN=0062 INSTALLED UNKN 0560/0560  
CENTER ST  
(CITY) 0560/0296  
015 "DIA CIRC OTHER  
LEN=0064 INSTALLED UNKN 0560/0101  
CROSSOVER RD  
(CONN) 0560/0060  
015 "DIA CIRC OTHER  
LEN=0080 INSTALLED UNKN 0560/0040  
THIRD ST  
(CITY)  
1 0 00161 0 00 0011+45 134306 FT  
(AAR 501540E)#TRKS 01  
MFC BEGIN = B  
LENGTH(AH 0586 BK 1300) 0560/0021  
015 "DIA CIRC OTHER  
LEN=0065 INSTALLED UNKN 0550/1245  
015 "DIA CIRC OTHER  
LEN=0060 INSTALLED UNKN 0550/0790  
FOURTH ST  
(SR4004 SEG 0010/0000)  
015 "DIA CIRC OTHER  
LEN=0060 INSTALLED UNKN 0550/0768  
FIFTH ST  
(CITY) 0550/0515  
015 "DIA CIRC OTHER  
LEN=0260 INSTALLED UNKN 0550/0226  
015 "DIA CIRC OTHER  
LEN=0260 INSTALLED UNKN 0550/0002  
1 0 00161 0 00 0024+53 133006 FT  
SIXTH ST  
(CITY) 0550/0001  
LENGTH(AH 1300 BK 0901) 0550/0000  
GAS HOUSE AL  
(CITY) 0540/0786  
015 "DIA CIRC OTHER  
LEN=0050 INSTALLED UNKN 0540/0774

EXTRACT DATE: 12/18/2023  
PRINT DATE: 12/19/2023

ROADWAY MANAGEMENT SYSTEM  
SLD COUNTY/SR - ANNUAL PRINT

PAGE NUMBER: 74  
COUNTY: NORTHUMBERLAND

DIR: N TOTAL LEN: 27.127 MI.  
LEFT MUN: SUNBURY CITY C

DIST: 03-4 SR: 61  
RIGHT MUN: SUNBURY CITY C

1 0 00161 0 00 0033+44 132143 FT  
TENTH ST  
(CITY) 0540/0000


ELEVENTH ST  
(CITY) 0530/1752

COURT ST  
(CITY) 0530/1198

HAAS ST  
(CITY) 0530/1114

WOLVERTON ST  
(CITY) 0530/0400  
129760 FT

SUNBURY CITY  
UPPER AUGUSTA T 0520/1315



0540/0350 015 "DIA CIRC OTHER  
LEN=0045 INSTALLED UNKN  
EIGHTH ST  
(CITY)  
0540/0336  
CATAWISSA AV  
0540/0165 (SR4006 SEG 0011/0000)  
FAIRMOUNT AV  
(CITY)  
0540/0041  
132105 FT  
5 0540/0000 LENGTH(AH 0901 BK 2383)  
018 "DIA CIRC CONCR  
0530/2358 LEN=0032 INSTALLED UNKN  
015 "DIA CIRC CONCR  
0530/1790 LEN=0032 INSTALLED UNKN  
ELEVENTH ST  
(SR4012 SEG 0010/0000)  
0530/1752  
TWELFTH ST  
(CITY)  
0530/1314  
0530/1140 018 "DIA CIRC METAL  
LEN=0032 INSTALLED UNKN  
0530/0492 015 "DIA CIRC CONCR  
LEN=0032 INSTALLED UNKN  
THIRTEENTH ST  
(CITY)  
0530/0423  
129722 FT 1 0 00161 0 00 0057+27  
018 "DIA CIRC METAL  
LEN=0060 INSTALLED UNKN  
NC MA  
MARKET ST  
5 0530/0000 LENGTH(AH 2383 BK 1480)  
HIGHLAND AV  
(CITY)  
0520/1315  
024 "DIA CIRC CONCR  
LEN=0495 INSTALLED UNKN  
018 "DIA CIRC CONCR  
0520/1149 LEN=0030 INSTALLED UNKN  
0520/1040 BMSSEN 49/0061/0520/0882  
1 1 00161 0 00 0063+66  
SHAMOKIN CREEK  
0520/0882 BMSBG 49/0061/0520/0882  
SUNBURY CITY

EXTRACT DATE: 12/18/2023  
PRINT DATE: 12/19/2023

ROADWAY MANAGEMENT SYSTEM  
SLD COUNTY/SR - ANNUAL PRINT

PAGE NUMBER: 73  
COUNTY: NORTHUMBERLAND

DIR: N TOTAL LEN: 27.127 MI.  
LEFT MUN: UPPER AUGUSTA T

DIST: 03-4 SR: 61  
RIGHT MUN: UPPER AUGUSTA T

| Stationing                         | Distance  | Notes                                     | Material | Length |
|------------------------------------|-----------|---|----------|--------|
| 1 0 00161 0 00 0072+30             | 128280 FT | UPPER AUGUSTA T                           |          |        |
| GREEN ST (T507)                    | 0520/0000 | SHAMOKIN VALLEY R.R. OVERPASS IS RR X-ING |          |        |
| BROADWAY ST (T546)                 | 0510/1051 | 018 "DIA CIRC METAL                       |          |        |
| UNION ST (T548)                    | 0510/0816 | LEN=0028 INSTALLED UNKN                   |          |        |
| VAN HORN ST (SR4011 SEG 0010/0000) | 0510/0418 | 018 "DIA CIRC METAL                       |          |        |
| TO 0890/0220 SH (CONN)             | 0510/0162 | LEN=0028 INSTALLED UNKN                   |          |        |
| 1 0 00161 0 01 0087+58             | 126738 FT | 0520/0000 LENGTH(AH 1480 BK 1542)         |          |        |
| FROM 0890/0220 SH (CONN)           | 0510/0000 | 018 "DIA CIRC CONCR                       |          |        |
| SR 0890 SH (SR0890 SEG 0220/1432)  | 0500/1900 | LEN=0032 INSTALLED UNKN                   |          |        |
|                                    |           | 0510/1006 018 "DIA CIRC CONCR             |          |        |
|                                    |           | LEN=0044 INSTALLED UNKN                   |          |        |
|                                    |           | 0510/0410 018 "DIA CIRC CONCR             |          |        |
|                                    |           | LEN=0036 INSTALLED UNKN                   |          |        |
|                                    |           | 0500/1990 LENGTH(AH 1542 BK 2043)         |          |        |
|                                    |           | 024 "DIA CIR PLASTIC                      |          |        |
|                                    |           | LEN=0085 INSTALLED UNKN                   |          |        |
|                                    |           | 0500/1848 018 "DIA CIRC CONCR             |          |        |
|                                    |           | LEN=0044 INSTALLED UNKN                   |          |        |
|                                    |           | 0500/1792 BMSSEN 49/0061/0500/1695        |          |        |
|                                    |           | 1 0 00161 0 01 0091+10                    |          |        |
|                                    |           | L. SHAMOKIN C                             |          |        |
|                                    |           | 0500/1695 BMSBG 49/0061/0500/1695         |          |        |
|                                    |           | SHEFIELD DR                               |          |        |
|                                    |           | 0500/1601 (T542)                          |          |        |
|                                    |           | 018 "DIA CIRC CONCR                       |          |        |
|                                    |           | LEN=0044 INSTALLED UNKN                   |          |        |
| OAKLYN ST (T543)                   | 0500/1171 |   |          |        |
|                                    |           | 0500/1154 OAKLYN ST                       |          |        |
|                                    |           | (T543)                                    |          |        |
|                                    |           | 0500/0573 ELM ST                          |          |        |
|                                    |           | (T308)                                    |          |        |
|                                    |           | 018 "DIA CIRC CONCR                       |          |        |
|                                    |           | LEN=0044 INSTALLED UNKN                   |          |        |
|                                    |           | 0500/0213 1 0 00161 0 01 0108+16          |          |        |
|                                    |           | 124657 FT                                 |          |        |
|                                    | 124695 FT |   |          |        |

EXTRACT DATE: 12/18/2023  
PRINT DATE: 12/19/2023

ROADWAY MANAGEMENT SYSTEM  
SLD COUNTY/SR - ANNUAL PRINT

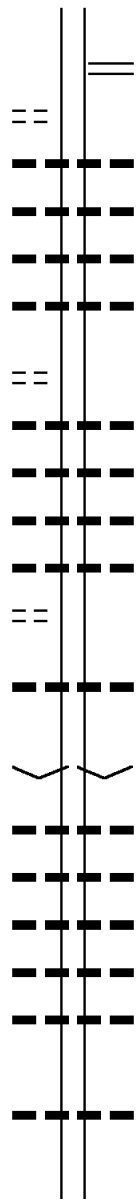
PAGE NUMBER: 72  
COUNTY: NORTHUMBERLAND

DIR: N TOTAL LEN: 27.127 MI.  
LEFT MUN: UPPER AUGUSTA T

DIST: 03-4 SR: 61  
RIGHT MUN: UPPER AUGUSTA T

OAK ST  
(T539)

0490/2137



0500/0000

BLACK MILL RD  
(SR4009 SEG 0010/0000)  
LENGTH(AH 2043 BK 2187)

0490/2063

015 " DIA CIRC CONCR  
LEN=0076 INSTALLED UNKN  
018 " DIA CIRC CONCR  
LEN=0044 INSTALLED UNKN  
018 " DIA CIRC CONCR  
LEN=0046 INSTALLED UNKN  
018 " DIA CIRC CONCR  
LEN=0065 INSTALLED UNKN

0490/1595

0490/1004

0490/0450

122470 FT

1 0 00161 0 01 0130+00 122508 FT  
MAIN ST  
(T564)

0490/0000

0490/0000

LENGTH(AH 2187 BK 2510)  
018 " DIA CIRC CONCR  
LEN=0044 INSTALLED UNKN  
018 " DIA CIRC CONCR  
LEN=0044 INSTALLED UNKN  
018 " DIA CIRC CONCR  
LEN=0044 INSTALLED UNKN  
018 " DIA CIRC CONCR  
LEN=0048 INSTALLED UNKN

0480/2347

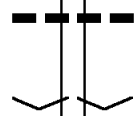
0480/1770

0480/1525

0480/0944

HILL ST  
(T560)

0480/0875



119998 FT

0480/0117

119960 FT

015 " DIA CIRC CONCR  
LEN=0049 INSTALLED UNKN  
1 0 00161 0 01 0155+11  
VILLAGE: HAMILTON

0480/0000

LENGTH(AH 2510 BK 2465)  
018 " DIA CIRC CONCR  
LEN=0044 INSTALLED UNKN  
015 " DIA CIRC CONCR  
LEN=0060 INSTALLED UNKN  
015 " DIA CIRC CONCR  
LEN=0056 INSTALLED UNKN  
015 " DIA CIRC CONCR  
LEN=0060 INSTALLED UNKN  
015 " DIA CIRC CONCR  
LEN=0060 INSTALLED UNKN  
1 0 00161 0 01 0179+77

0470/2025

0470/1774

0470/1276

0470/0780

0470/0272

117495 FT

117533 FT

0470/0000

0460/2543

LENGTH(AH 2465 BK 2722)  
015 " DIA CIRC CONCR  
LEN=0068 INSTALLED UNKN

EXTRACT DATE: 12/18/2023  
PRINT DATE: 12/19/2023

ROADWAY MANAGEMENT SYSTEM  
SLD COUNTY/SR - ANNUAL PRINT

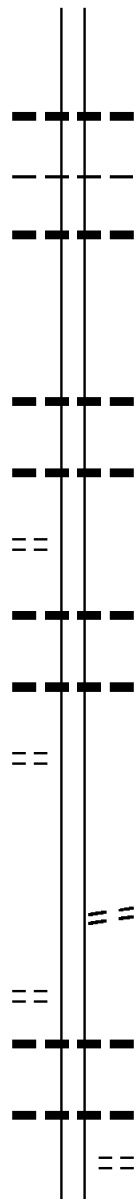
PAGE NUMBER: 71  
COUNTY: NORTHUMBERLAND

DIR: N TOTAL LEN: 27.127 MI.  
LEFT MUN: UPPER AUGUSTA T

DIST: 03-4 SR: 61  
RIGHT MUN: UPPER AUGUSTA T

1 0 00161 0 01 0207+00 114811 FT  
UPPER AUGUSTA  
ROCKEFELLER T

0460/0000



0460/0389  
114773 FT

015 " DIA CIRC CONCR  
LEN=0064 INSTALLED UNKN

5 0460/0000

LENGTH(AH 2722 BK 2742)  
015 " DIA CIRC CONCR

0450/2592

LEN=0048 INSTALLED UNKN

1 0 00161 0 01 0234+22 112069 FT  
CARROL RD  
(T686)

0450/0000

0450/0760

015 " DIA CIRC CONCR  
LEN=0054 INSTALLED UNKN

0450/0032  
112031 FT

015 " DIA CIRC CONCR  
LEN=0060 INSTALLED UNKN

5 0450/0000

LENGTH(AH 2742 BK 1657)

0440/1045

015 " DIA CIRC CONCR  
LEN=0060 INSTALLED UNKN

1 0 00161 0 01 0250+90 110412 FT  
KLINGER RD  
(T697)

0440/0000

0440/0200  
110374 FT

015 " DIA CIRC CONCR  
LEN=0060 INSTALLED UNKN

5 0440/0000

LENGTH(AH 1657 BK 1985)

1 0 00161 0 01 0270+67 108427 FT  
ROSS RD  
(T706)

0430/0000

0430/0020  
108389 FT

ANTHRACITE RD  
(T722)

5 0430/0000

LENGTH(AH 1985 BK 1921)  
024 " DIA CIRC CONCR

0420/1895

LEN=0072 INSTALLED UNKN

0420/1217

015 " DIA CIRC CONCR  
LEN=0044 INSTALLED UNKN

0420/0711

FOX RD  
(T704)  
015 " DIA CIRC CONCR

EXTRACT DATE: 12/18/2023  
PRINT DATE: 12/19/2023

ROADWAY MANAGEMENT SYSTEM  
SLD COUNTY/SR - ANNUAL PRINT

PAGE NUMBER: 70  
COUNTY: NORTHUMBERLAND

DIR: N TOTAL LEN: 27.127 MI.  
LEFT MUN: ROCKEFELLER T

DIST: 03-4 SR: 61  
RIGHT MUN: SHAMOKIN T

ROCKEFELLER  
SHAMOKIN T

106506 FT

0420/0000

104567 FT

MAPLE RD  
(T495)

0400/0850

101219 FT

CAPTAIN BLOOM RD  
(SR4013 SEG 0110/1581)

0390/0796

099797 FT

|           |                         |                |
|-----------|-------------------------|----------------|
| 0420/0686 | LEN=0048                | INSTALLED UNKN |
| 015 "DIA  | CIRC CONCR              |                |
| 0420/0103 | LEN=0044                | INSTALLED UNKN |
| 106468 FT | 1 0 00161 0 01 0290+00  |                |
|           | UPPER AUGUSTA           |                |
|           | SHAMOKIN T              |                |
| 0420/0000 | LENGTH(AH 1921 BK 1939) |                |
| 0410/1605 | 015 "DIA                | CIRC CONCR     |
|           | LEN=0044                | INSTALLED UNKN |
| 0410/0850 | 015 "DIA                | CIRC CONCR     |
|           | LEN=0044                | INSTALLED UNKN |
| 0410/0150 | 060"H 60"W CON BOX CUL  |                |
| 104529 FT | LEN=0060                | INSTALLED UNKN |
| 0410/0000 | 1 0 00161 0 01 0309+12  |                |
|           | LENGTH(AH 1939 BK 3348) |                |
| 0400/3047 | 015 "DIA                | CIRC CONCR     |
|           | LEN=0056                | INSTALLED UNKN |
| 0400/1298 | 015 "DIA                | CIRC CONCR     |
|           | LEN=0060                | INSTALLED UNKN |
| 0400/0689 | 015 "DIA                | CIRC CONCR     |
|           | LEN=0056                | INSTALLED UNKN |
| 0400/0354 | 018 "DIA                | CIRC CONCR     |
| 101181 FT | LEN=0062                | INSTALLED UNKN |
|           | 1 0 00161 0 02 0343+05  |                |
| 0400/0000 | 015 "DIA                | CIRC CONCR     |
|           | LEN=0060                | INSTALLED UNKN |
|           | LENGTH(AH 3348 BK 1422) |                |
| 0390/0904 | 018 "DIA                | CIRC CONCR     |
|           | LEN=0060                | INSTALLED UNKN |
|           | FURMAN RD               |                |
|           | (T714)                  |                |
| 0390/0751 | 012 "DIA                | CIRC CONCR     |
|           | LEN=0145                | INSTALLED UNKN |
| 0390/0444 | 015 "DIA                | CIRC CONCR     |
|           | LEN=0060                | INSTALLED UNKN |
| 0390/0020 | 018 "DIA                | CIRC METAL     |
| 099759 FT | LEN=0060                | INSTALLED UNKN |
| 0390/0000 | 1 0 00161 0 02 0357+47  |                |
|           | LENGTH(AH 1422 BK 1120) |                |
|           | 018 "DIA                | CIRC METAL     |

DIR: N TOTAL LEN: 27.127 MI. DIST: 03-4 SR: 61  
 LEFT MUN: SHAMOKIN T RIGHT MUN: SHAMOKIN T

HOSTA RD  
(T716)

0380/0412

098677 FT

095971 FT

093544 FT

|           |  |                |
|-----------|--|----------------|
| 0380/0744 | LEN=0066   | INSTALLED UNKN |
| 0380/0449 | SR 4005 SH<br>(SR4005 SEG 0010/0000)                           |                |
| 0380/0319 | BMS EN 49/0061/0380/0282<br>1 0 00161 0 02 0365+49<br>LICK RUN |                |
| 0380/0282 | BMSBG 49/0061/0380/0282<br>012 "DIA CIRC CONCR                 |                |
| 0380/0112 | LEN=0048   | INSTALLED UNKN |
| 098639 FT | 1 0 00161 0 02 0368+47   |                |
| 0380/0000 | LENGTH(AH 1120 BK 2706)<br>018 "DIA CIRC CONCR                 |                |
| 0370/2428 | LEN=0048   | INSTALLED UNKN |
| 0370/2084 | 012 "DIA CIRC CONCR<br>LEN=0040                                | INSTALLED UNKN |
| 0370/1886 | 015 "H 21 "W ELLIP METAL<br>LEN=0060                           | INSTALLED UNKN |
| 0370/1489 | HOLLY RD<br>(T770)<br>024 "DIA CIRC CONCR                      |                |
| 0370/1381 | LEN=0052   | INSTALLED UNKN |
| 0370/1163 | 012 "DIA CIRC CONCR<br>LEN=0048                                | INSTALLED UNKN |
| 0370/1020 | 018 "DIA CIRC CONCR<br>LEN=0045                                | INSTALLED UNKN |
| 0370/0475 | 012 "DIA CIRC CONCR<br>LEN=0052                                | INSTALLED UNKN |
| 095933 FT | 1 0 00161 0 03 0395+72<br>VILLAGE: STONINGTON                  |                |
| 0370/0000 | LENGTH(AH 2706 BK 2427)<br>012 "DIA CIRC CONCR                 |                |
| 0360/2339 | LEN=0040   | INSTALLED UNKN |
| 0360/1567 | 030 "DIA CIRC CONCR<br>LEN=0052                                | INSTALLED UNKN |
| 0360/1090 | 012 "DIA CIRC CONCR<br>LEN=0046                                | INSTALLED UNKN |
| 0360/0438 | 015 "DIA CIRC CONCR<br>LEN=0040                                | INSTALLED UNKN |
| 0360/0030 | 036 "DIA CIRC CONCR<br>LEN=0048                                | INSTALLED UNKN |
| 093506 FT | 1 0 00161 0 03 0419+96   |                |
| 0360/0000 | LENGTH(AH 2427 BK 2511)  |                |
| 0350/1708 | CROCUS RD<br>(T730)<br>012 "DIA CIRC CONCR                     |                |

DIR: N TOTAL LEN: 27.127 MI. DIST: 03-4 SR: 61  
 LEFT MUN: SHAMOKIN T RIGHT MUN: SHAMOKIN T

DOVE LN  
 (PRDR)  
 JOES RD  
 (PRDR)

091033 FT

0340/1907

0340/1512

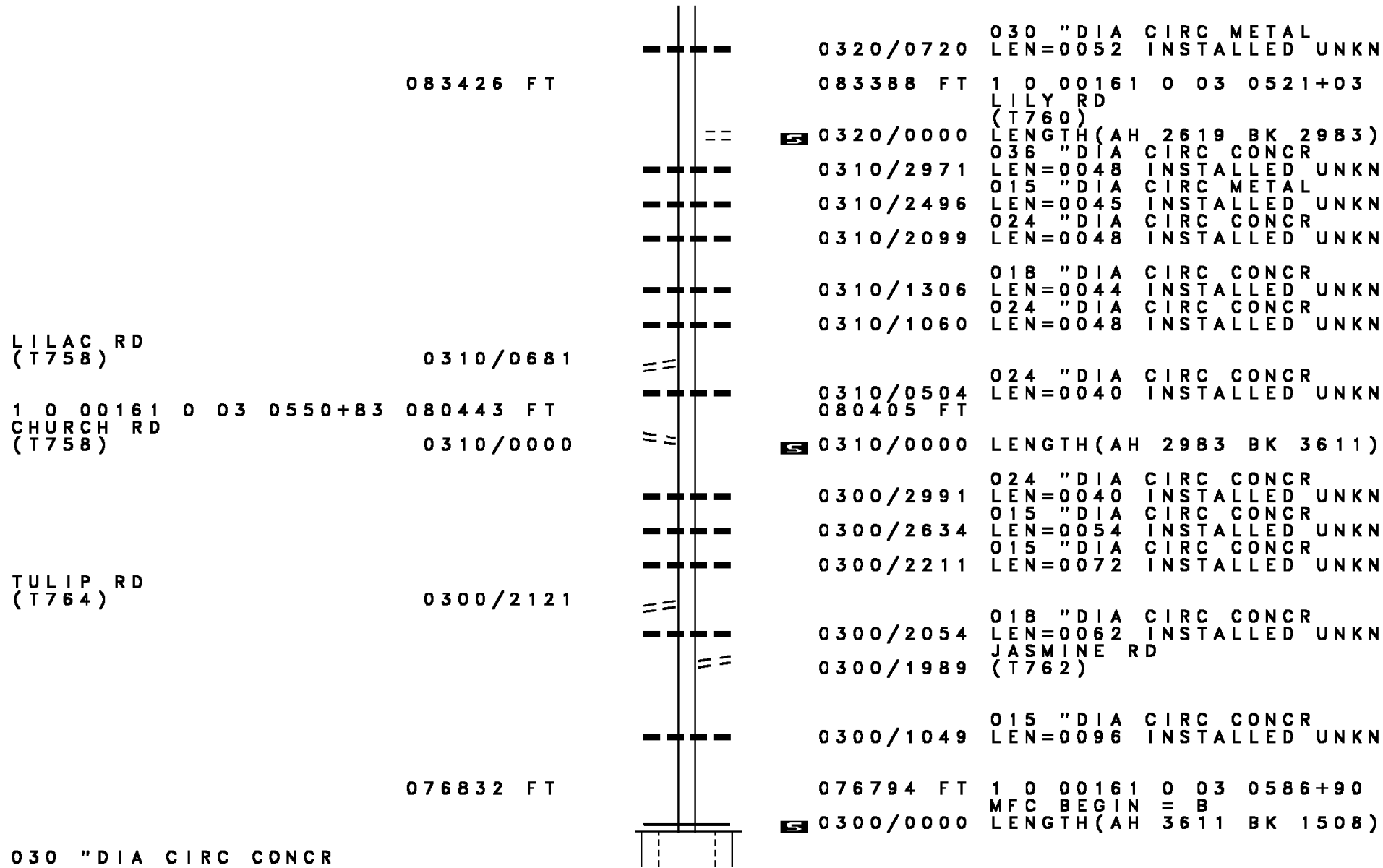
1 0 00161 0 03 0470+95 088439 FT  
 HOLLOW RD  
 (SR4015 SEG 0080/1096) 0340/0000

086045 FT

|           |                         |                |
|-----------|-------------------------|----------------|
| 0350/1677 | LEN=0052                | INSTALLED UNKN |
|           | 024 "DIA                | CIRC CONCR     |
| 0350/1191 | LEN=0060                | INSTALLED UNKN |
|           | 036 "DIA                | CIRC CONCR     |
| 0350/0519 | LEN=0064                | INSTALLED UNKN |
| 090995 FT | 1 0 00161 0 03 0445+04  |                |
| 0350/0000 | LENGTH(AH 2511 BK 2594) |                |
|           | 018 "DIA                | CIRC CONCR     |
| 0340/2233 | LEN=0050                | INSTALLED UNKN |
|           | JEFFERSON LN            |                |
| 0340/1907 | (PRDR)                  |                |
| 0340/1036 | 054"H 72"W CON BOX CUL  |                |
|           | LEN=0040                | INSTALLED UNKN |
| 0340/1033 | 054"H 72"W CON BOX CUL  |                |
|           | LEN=0040                | INSTALLED UNKN |
|           | MANOR DR                |                |
| 0340/0786 | (PRDR)                  |                |
|           | 015 "DIA                | CIRC CONCR     |
| 0340/0460 | LEN=0040                | INSTALLED UNKN |
|           | 024 "DIA                | CIRC CONCR     |
| 0340/0012 | LEN=0064                | INSTALLED UNKN |
| 088401 FT |                         |                |
| 0340/0000 | LENGTH(AH 2594 BK 2394) |                |
|           | 030 "DIA                | CIRC CONCR     |
| 0330/1584 | LEN=0015                | INSTALLED 2004 |
|           | SHAMROCK RD             |                |
| 0330/1419 | (SR2010 SEG 0010/0000)  |                |
|           | 015 "DIA                | CIRC CONCR     |
| 0330/1380 | LEN=0040                | INSTALLED UNKN |
|           | 015 "DIA                | CIRC CONCR     |
| 0330/1042 | LEN=0044                | INSTALLED UNKN |
|           | 030 "DIA                | CIRC CONCR     |
| 0330/0490 | LEN=0052                | INSTALLED UNKN |
|           | 024 "DIA                | CIRC CONCR     |
| 0330/0170 | LEN=0052                | INSTALLED UNKN |
| 086007 FT | 1 0 00161 0 03 0494+87  |                |
| 0330/0000 | LENGTH(AH 2394 BK 2619) |                |
|           | 015 "DIA                | CIRC CONCR     |
| 0320/2378 | LEN=0040                | INSTALLED UNKN |
|           | 015 "DIA                | CIRC CONCR     |
| 0320/2118 | LEN=0048                | INSTALLED UNKN |
|           | 015 "DIA                | CIRC CONCR     |
| 0320/1852 | LEN=0048                | INSTALLED UNKN |
|           | 015 "DIA                | CIRC CONCR     |
| 0320/1517 | LEN=0100                | INSTALLED UNKN |



DIR: N TOTAL LEN: 27.127 MI. DIST: 03-4 SR: 61  
 LEFT MUN: SHAMOKIN T RIGHT MUN: SHAMOKIN T



030 " DIA CIRC CONCR

EXTRACT DATE: 12/18/2023  
PRINT DATE: 12/19/2023

ROADWAY MANAGEMENT SYSTEM  
SLD COUNTY/SR - ANNUAL PRINT

PAGE NUMBER: 66  
COUNTY: NORTHUMBERLAND

DIR: N TOTAL LEN: 27.127 MI.  
LEFT MUN: SHAMOKIN T

DIST: 03-4 SR: 61  
RIGHT MUN: SHAMOKIN T

| Stationing              | Description              | Stationing              | Description             |
|-------------------------|--------------------------|-------------------------|-------------------------|
| LEN=0104                | INSTALLED UNKN 0291/1460 | 0290/1490               | 030 "DIA CIRC CONCR     |
| OLD READING RD          |                          | LEN=0036                | INSTALLED UNKN          |
| (T485)                  |                          | 0290/1365               | OLD READING RD          |
| 018 "DIA CIRC CONCR     | 0291/1334                |                         | (T485)                  |
| LEN=0042                | INSTALLED UNKN 0291/1175 | 0290/0760               | BMSBN 49/0061/0290/0736 |
| BMSBN 49/0061/0290/0736 | 0291/0757                | 1 0 00161 0 03 0594+27  | 1 0 00161 0 03 0594+27  |
| PAXINOS CREEK           |                          | 0290/0736               | PAXINOS CREEK           |
| BMSBG 49/0061/0290/0736 | 0291/0733                | BMSBG 49/0061/0290/0736 | BMSBG 49/0061/0290/0736 |
| 018 "DIA CIRC CONCR     |                          |                         |                         |
| LEN=0038                | INSTALLED UNKN 0291/0650 | 0290/0640               | 018 "DIA CIRC CONCR     |
|                         |                          | LEN=0036                | INSTALLED UNKN          |
| 018 "DIA CIRC CONCR     |                          | 0290/0326               | 018 "DIA CIRC CONCR     |
| LEN=0032                | INSTALLED UNKN 0291/0327 | LEN=0040                | INSTALLED UNKN          |
|                         |                          | FROM 0487/0010 SH       |                         |
|                         |                          | 0290/0134               | (CONN)                  |
|                         |                          | 0290/0133               | 015 "DIA CIRC CONCR     |
| 018 "DIA CIRC CONCR     |                          | LEN=0056                | INSTALLED UNKN          |
| LEN=0028                | INSTALLED UNKN 0291/0015 |                         |                         |
| 1 0 00161 0 03 0602+04  | 075356 FT                | 075286 FT               | 1 0 00161 0 03 0602+04  |
| MAIN ST                 |                          | MAIN ST                 |                         |
| (T764)                  |                          | (T764)                  |                         |
| VALLEY AV               |                          | VALLEY AV               |                         |
| (SR0487 SEG 0010/0000)  |                          | (SR0487 SEG 0010/0000)  |                         |
| LENGTH(AH 1476 BK 1917) | 0291/0000                | LENGTH(AH 1508 BK 1941) | 0290/0000               |
|                         |                          | TO 0487/0010 SH         |                         |
| 018 "DIA CIRC CONCR     |                          | (CONN)                  |                         |
| LEN=0034                | INSTALLED UNKN 0281/1607 | 0280/1775               |                         |
| 018 "DIA CIRC CONCR     |                          | 0280/1607               | 024 "DIA CIRC CONCR     |
| LEN=0034                | INSTALLED UNKN 0281/1451 | LEN=0036                | INSTALLED UNKN          |
|                         |                          | 0280/1450               | 024 "DIA CIRC CONCR     |
| 024 "DIA CIRC CONCR     |                          | LEN=0038                | INSTALLED UNKN          |
| LEN=0036                | INSTALLED UNKN 0281/1351 | 0280/1351               | 024 "DIA CIRC CONCR     |
|                         |                          | LEN=0040                | INSTALLED UNKN          |
| 024 "DIA CIRC CONCR     |                          | 0280/0901               | 024 "DIA CIRC CONCR     |
| LEN=0036                | INSTALLED UNKN 0281/0901 | LEN=0036                | INSTALLED UNKN          |
| MILES RD                |                          | 0280/0901               | MILES RD                |
| (TWP)                   |                          | 0280/0830               | (TWP)                   |
| MAIN ST                 |                          | 0280/0744               | MAIN ST                 |
| (T764)                  |                          |                         | (T764)                  |
| 024 "DIA CIRC CONCR     |                          | 018 "DIA CIRC CONCR     |                         |

DIR: N TOTAL LEN: 27.127 MI. DIST: 03-4 SR: 61  
 LEFT MUN: SHAMOKIN T RIGHT MUN: SHAMOKIN T

| Stationing                        | Description    | Material | Status | Stationing                        | Description             | Material | Status |
|-----------------------------------|----------------|----------|--------|-----------------------------------|-------------------------|----------|--------|
| 0281/0732                         | INSTALLED UNKN |          |        | 0280/0732                         | INSTALLED UNKN          |          |        |
| 024 "DIA CIRC CONCR               |                |          |        | 024 "DIA CIRC CONCR               |                         |          |        |
| 0281/0490                         | INSTALLED UNKN |          |        | 0280/0490                         | INSTALLED UNKN          |          |        |
| 024 "DIA CIRC CONCR               |                |          |        | 024 "DIA CIRC CONCR               |                         |          |        |
| 0281/0260                         | INSTALLED UNKN |          |        | 0280/0260                         | INSTALLED UNKN          |          |        |
|                                   |                |          |        | 0280/0113                         | INSTALLED UNKN          |          |        |
|                                   |                |          |        | 073345 FT                         |                         |          |        |
| 1 0 00161 0 03 0621+10 073439 FT  |                |          |        | 1 0 00161 0 03 0621+10            |                         |          |        |
| READING TURNPIKE                  |                |          |        | READING TURNPIKE                  |                         |          |        |
| (SR2016 SEG 0010/0000)            |                |          |        | (SR2016 SEG 0010/0000)            |                         |          |        |
| LENGTH(AH 1917 BK 3537) 0281/0000 |                |          |        | LENGTH(AH 1941 BK 3535) 0280/0000 |                         |          |        |
| 024 "DIA CIRC CONCR               |                |          |        | 018 "DIA CIRC CONCR               |                         |          |        |
| LEN=0040 INSTALLED UNKN 0271/3325 |                |          |        | LEN=0032 INSTALLED UNKN           |                         |          |        |
| 024 "DIA CIRC CONCR               |                |          |        | 024 "DIA CIRC CONCR               |                         |          |        |
| LEN=0036 INSTALLED UNKN 0271/3075 |                |          |        | LEN=0038 INSTALLED UNKN           |                         |          |        |
| 024 "DIA CIRC CONCR               |                |          |        | 024 "DIA CIRC CONCR               |                         |          |        |
| LEN=0036 INSTALLED UNKN 0271/2800 |                |          |        | LEN=0038 INSTALLED UNKN           |                         |          |        |
| 024 "DIA CIRC CONCR               |                |          |        | 024 "DIA CIRC CONCR               |                         |          |        |
| LEN=0036 INSTALLED UNKN 0271/2457 |                |          |        | LEN=0032 INSTALLED UNKN           |                         |          |        |
| 024 "DIA CIRC CONCR               |                |          |        | 024 "DIA CIRC CONCR               |                         |          |        |
| LEN=0028 INSTALLED UNKN 0271/2013 |                |          |        | LEN=0038 INSTALLED UNKN           |                         |          |        |
| RETAINING WALL END                |                |          |        |                                   |                         |          |        |
| BMSID 49/0061/0271/1000 0271/1714 |                |          |        |                                   |                         |          |        |
| 036 "DIA CIRC CONCR               |                |          |        |                                   |                         |          |        |
| LEN=0050 INSTALLED UNKN 0271/1513 |                |          |        | 0270/1513                         | 036 "DIA CIRC CONCR     |          |        |
|                                   |                |          |        | LEN=0040 INSTALLED UNKN           |                         |          |        |
|                                   |                |          |        | 0270/1253                         | 018 "DIA CIRC CONCR     |          |        |
|                                   |                |          |        |                                   | LEN=0040 INSTALLED UNKN |          |        |
| RETAINING WALL BEGIN              |                |          |        |                                   |                         |          |        |
| BMSID 49/0061/0271/1000 0271/1000 |                |          |        |                                   |                         |          |        |
|                                   |                |          |        | 0270/0880                         | 018 "DIA CIRC CONCR     |          |        |
|                                   |                |          |        |                                   | LEN=0044 INSTALLED UNKN |          |        |
| 1 0 00161 0 03 0656+45 069902 FT  |                |          |        | 069810 FT                         | 1 0 00161 0 03 0656+45  |          |        |
| LENGTH(AH 3537 BK 3289) 0271/0000 |                |          |        | 0270/0000                         | LENGTH(AH 3535 BK 3294) |          |        |
| DOGWOOD RD                        |                |          |        |                                   | DOGWOOD RD              |          |        |
| (T453) 0261/2910                  |                |          |        | 0260/2908                         | (T453)                  |          |        |
| 024 "DIA CIRC CONCR               |                |          |        |                                   |                         |          |        |
| LEN=0036 INSTALLED UNKN 0261/2758 |                |          |        | 0260/2743                         | 018 "DIA CIRC CONCR     |          |        |
|                                   |                |          |        |                                   | LEN=0028 INSTALLED UNKN |          |        |
| 018 "DIA CIRC CONCR               |                |          |        |                                   |                         |          |        |
| LEN=0044 INSTALLED UNKN 0261/2159 |                |          |        | 0260/2144                         | 018 "DIA CIRC CONCR     |          |        |
|                                   |                |          |        |                                   | LEN=0038 INSTALLED UNKN |          |        |
| 018 "DIA CIRC CONCR               |                |          |        |                                   |                         |          |        |
| LEN=0036 INSTALLED UNKN 0261/1742 |                |          |        | 0260/1742                         | 018 "DIA CIRC CONCR     |          |        |
|                                   |                |          |        |                                   | LEN=0036 INSTALLED UNKN |          |        |

DIR: N TOTAL LEN: 27.127 MI. DIST: 03-4 SR: 61  
 LEFT MUN: SHAMOKIN T RIGHT MUN: SHAMOKIN T

|  |           |  |  |
|--|-----------|--|--|
| 018 "DIA CIRC CONCR<br>LEN=0036 INSTALLED UNKN 0261/1200                               |           | 0260/1200  | 018 "DIA CIRC CONCR<br>LEN=0032 INSTALLED UNKN                     |
| 024 "DIA CIRC CONCR<br>LEN=0032 INSTALLED UNKN 0261/0906                               |           | 0260/0888  | 024 "DIA CIRC CONCR<br>LEN=0036 INSTALLED UNKN                     |
| 024 "DIA CIRC CONCR<br>LEN=0008 INSTALLED UNKN 0261/0688                               |           | 0260/0688  | 024 "DIA CIRC CONCR<br>LEN=0040 INSTALLED UNKN                     |
| BMSSEN 49/0061/0260/0460 0261/0485<br>1 0 00161 0 03 0686+76<br>BENNY'S RUN            |           | 0260/0509  | BMSSEN 49/0061/0260/0460<br>1 0 00161 0 04 0684+41<br>BENNY'S RUN  |
| BMSBG 49/0061/0260/0460 0261/0436<br>1 0 00161 0 03 0686+76 066613 FT<br>MFC BEGIN = B |           | 0260/0460  | BMSBG 49/0061/0260/0460<br>1 0 00161 0 03 0686+76<br>MFC BEGIN = B |
| LENGTH(AH 3289 BK 1821) 0261/0000  |           | 0260/0000  | LENGTH(AH 3294 BK 1821)  |
| IRISH VALLEY RD<br>(SR4026 SEG 0190/1707) 0250/1196                                    |           | 0250/0985  | 015 "DIA CIRC CONCR<br>LEN=0036 INSTALLED UNKN                     |
|  |           | 0250/0775  | 018 "DIA CIRC CONCR<br>LEN=0036 INSTALLED UNKN                     |
|  |           | 0250/0525  | 018 "DIA CIRC CONCR<br>LEN=0038 INSTALLED UNKN                     |
|  |           | 0250/0340  | 018 "DIA CIRC CONCR<br>LEN=0200 INSTALLED UNKN                     |
| DAISY RD<br>(T728) 0250/0232   | 0250/0124 | BMSSEN 49/0061/0250/0000<br>SHAMOKIN               |  |
| 064792 FT  | 0250/0063 | RALPHO T   |  |
|  | 064695 FT | 1 0 00161 0 04 0705+36<br>SHAMOKIN CREEK           |  |
|  | 0250/0000 | BMSBG 49/0061/0250/0000<br>LENGTH(AH 1821 BK 3100) |  |
|  | 0240/2905 | OVERLOOK BL  |  |
|  | 0240/2502 | (T451)<br>(APRA) SPLIT VEIN COAL                   |  |
| BADMANS HILL RD<br>(SR2013 SEG 0030/0886) 0240/1535                                    | 0240/0510 | 015 "DIA CIRC CONCR<br>LEN=0036 INSTALLED UNKN     |  |

DIR: N TOTAL LEN: 27.127 MI. DIST: 03-4 SR: 61  
 LEFT MUN: RALPHO T RIGHT MUN: RALPHO T

| Station          | Description | Material     | Length                  | Notes                  |
|------------------|-------------|--------------|-------------------------|------------------------|
| 061692 FT        |             |              |                         |                        |
| 0240/0205        | 018 "DIA    | CIRC CONCR   | LEN=0035                | INSTALLED UNKN         |
| 061595 FT        | 1 0 00161   | 0 04 0736+08 |                         | VILLAGE: WEIGH SCALES  |
|                  |             |              |                         | MOUNTAIN RD            |
|                  |             |              |                         | (SR2020 SEG 0010/0000) |
|                  |             |              |                         | MFC BEGIN = B          |
| 0240/0000        |             |              | LENGTH(AH 3100 BK 2692) |                        |
| BRIDGE ST (T892) |             |              |                         |                        |
| 0231/2672        |             |              |                         |                        |
| 0230/2643        | 018 "DIA    | CIRC CONCR   | LEN=0062                | INSTALLED UNKN         |
| 0230/2630        |             |              |                         |                        |
| 0230/2351        | 018 "DIA    | CIR PLASTIC  | LEN=0040                | INSTALLED 2023         |
| 0231/2573        | 018 "DIA    | CIRC CONCR   | LEN=0052                | INSTALLED UNKN         |
| 0231/2351        | 018 "DIA    | CIR PLASTIC  | LEN=0040                | INSTALLED 2023         |
| 0231/2193        | 018 "DIA    | CIRC CONCR   | LEN=0040                | INSTALLED UNKN         |
| 0231/1977        | 018 "DIA    | CIRC CONCR   | LEN=0040                | INSTALLED UNKN         |
| 0231/1947        |             |              |                         |                        |
| 0231/1851        | 018 "DIA    | CIRC CONCR   | LEN=0048                | INSTALLED UNKN         |
| 0231/1605        | 018 "DIA    | CIRC CONCR   | LEN=0044                | INSTALLED UNKN         |
| 0231/1091        | 018 "DIA    | CIRC CONCR   | LEN=0038                | INSTALLED UNKN         |
| 0231/0822        | 018 "DIA    | CIRC CONCR   | LEN=0040                | INSTALLED UNKN         |
| 0231/0533        | 018 "DIA    | CIRC CONCR   | LEN=0044                | INSTALLED UNKN         |
| 0230/1909        |             |              |                         |                        |
| 0230/1851        | 018 "DIA    | CIRC CONCR   | LEN=0036                | INSTALLED UNKN         |
| 0230/1605        | 018 "DIA    | CIRC CONCR   | LEN=0036                | INSTALLED UNKN         |
| 0230/1091        | 018 "DIA    | CIRC CONCR   | LEN=0048                | INSTALLED UNKN         |
| 0230/0822        | 018 "DIA    | CIRC CONCR   | LEN=0048                | INSTALLED UNKN         |
| 0230/0518        | 018 "DIA    | CIRC CONCR   | LEN=0048                | INSTALLED UNKN         |
| 0230/0255        | 018 "DIA    | CIRC CONCR   | LEN=0048                | INSTALLED UNKN         |
| 058903 FT        | 1 0 00161   | 0 04 0763+21 | 058962 FT               |                        |
|                  |             |              |                         | COUNTY RD              |
|                  |             |              |                         | (TWP)                  |
| 0231/0000        |             |              | LENGTH(AH 2730 BK 2737) |                        |
| 0221/2626        | 018 "DIA    | CIRC CONCR   | LEN=0048                | INSTALLED UNKN         |
| 0221/2432        | 018 "DIA    | CIRC CONCR   | LEN=0180                | INSTALLED UNKN         |
| 0220/2451        | 018 "DIA    | CIRC CONCR   | LEN=0060                | INSTALLED UNKN         |

DIR: N TOTAL LEN: 27.127 MI. DIST: 03-4 SR: 61  
 LEFT MUN: COAL T RIGHT MUN: COAL T

| CENTER ST<br>(TWP )     |  | 0221/2389 | == | == | 0220/2380 | CENTER ST<br>(TWP )     |
|-------------------------|--|-----------|----|----|-----------|-------------------------|
| 018 "DIA CIRC CONCR     |  |           |    |    |           |                         |
| LEN=0120 INSTALLED UNKN |  | 0221/2275 |    |    | 0220/1877 | BMSBN 49/0061/0220/1723 |
| BMSBN 49/0061/0220/1723 |  | 0221/1869 |    |    |           | 1 0 00161 0 04 0773+05  |
| 1 0 00161 0 04 0773+05  |  |           |    |    |           | SHAMOKIN CREEK          |
| SHAMOKIN CREEK          |  |           |    |    | 0220/1723 | BMSBN 49/0061/0220/1723 |
| BMSBN 49/0061/0220/1723 |  | 0221/1715 |    |    |           |                         |
| 018 "DIA CIRC CONCR     |  |           |    |    |           |                         |
| LEN=0036 INSTALLED UNKN |  | 0221/1712 |    |    | 0220/1520 | 036 "DIA CIRC CONCR     |
|                         |  |           |    |    |           | LEN=0050 INSTALLED UNKN |
| 036 "DIA CIRC CONCR     |  |           |    |    |           |                         |
| LEN=0042 INSTALLED UNKN |  | 0221/1493 |    |    |           |                         |
| 024 "DIA CIRC CONCR     |  |           |    |    |           |                         |
| LEN=0144 INSTALLED UNKN |  | 0221/1349 |    |    |           |                         |
| 018 "DIA CIRC CONCR     |  |           |    |    |           |                         |
| LEN=0036 INSTALLED UNKN |  | 0221/0966 |    |    |           |                         |
| 018 "DIA CIRC CONCR     |  |           |    |    |           |                         |
| LEN=0036 INSTALLED UNKN |  | 0221/0586 |    |    |           |                         |
| 018 "DIA CIRC CONCR     |  |           |    |    |           |                         |
| LEN=0036 INSTALLED UNKN |  | 0221/0330 |    |    |           |                         |
| 024 "DIA CIRC CONCR     |  |           |    |    |           |                         |
| LEN=0042 INSTALLED UNKN |  | 0221/0115 |    |    |           |                         |
| 1 0 00161 0 04 0790+12  |  | 056225 FT |    |    | 056216 FT | 1 0 00161 0 04 0790+12  |
| LENGTH(AH 2737 BK 1064) |  | 0221/0000 |    |    | 0220/0000 | LENGTH(AH 2687 BK 1087) |
| 018 "DIA CIRC CONCR     |  |           |    |    |           | 018 "DIA CIRC CONCR     |
| LEN=0048 INSTALLED UNKN |  | 0211/0842 |    |    | 0210/0842 | LEN=0050 INSTALLED UNKN |
| 018 "DIA CIRC CONCR     |  |           |    |    |           |                         |
| LEN=0048 INSTALLED UNKN |  | 0211/0704 |    |    |           |                         |
| 018 "DIA CIRC CONCR     |  |           |    |    |           |                         |
| LEN=0048 INSTALLED UNKN |  | 0211/0473 |    |    |           |                         |
| 018 "DIA CIRC CONCR     |  |           |    |    |           |                         |
| LEN=0048 INSTALLED UNKN |  | 0211/0454 |    |    |           |                         |
| 018 "DIA CIRC CONCR     |  |           |    |    |           |                         |
| LEN=0050 INSTALLED UNKN |  | 0211/0200 |    |    |           |                         |
| 1 0 00161 0 04 0801+01  |  | 055161 FT |    |    | 055129 FT | 1 0 00161 0 04 0801+01  |
| HOSPITAL RD             |  |           |    |    |           | HOSPITAL RD             |
| (SR2015 SEG 0010/0000)  |  |           |    |    |           | (SR2015 SEG 0010/0000)  |
| LENGTH(AH 1064 BK 1689) |  | 0211/0000 |    |    | 0210/0000 | LENGTH(AH 1087 BK 1689) |
| 018 "DIA CIRC CONCR     |  |           |    |    |           |                         |
| LEN=0048 INSTALLED UNKN |  | 0201/1640 |    |    |           |                         |
| 036 "DIA CIRC CONCR     |  |           |    |    |           |                         |
| LEN=0041 INSTALLED 2016 |  | 0201/1257 |    |    |           |                         |
|                         |  |           |    |    |           |                         |
|                         |  |           |    |    |           |                         |
|                         |  |           |    |    |           |                         |
| 018 "DIA CIRC METAL     |  |           |    |    | 0200/1235 | 024 "DIA CIRC CONCR     |
| LEN=0036 INSTALLED UNKN |  | 0201/0969 |    |    |           | LEN=0088 INSTALLED UNKN |
| 018 "DIA CIRC METAL     |  |           |    |    | 0200/0969 | 018 "DIA CIRC CONCR     |
|                         |  |           |    |    |           | LEN=0060 INSTALLED UNKN |
|                         |  |           |    |    |           | 018 "DIA CIRC CONCR     |

DIR: N TOTAL LEN: 27.127 MI. DIST: 03-4 SR: 61  
 LEFT MUN: COAL T RIGHT MUN: COAL T

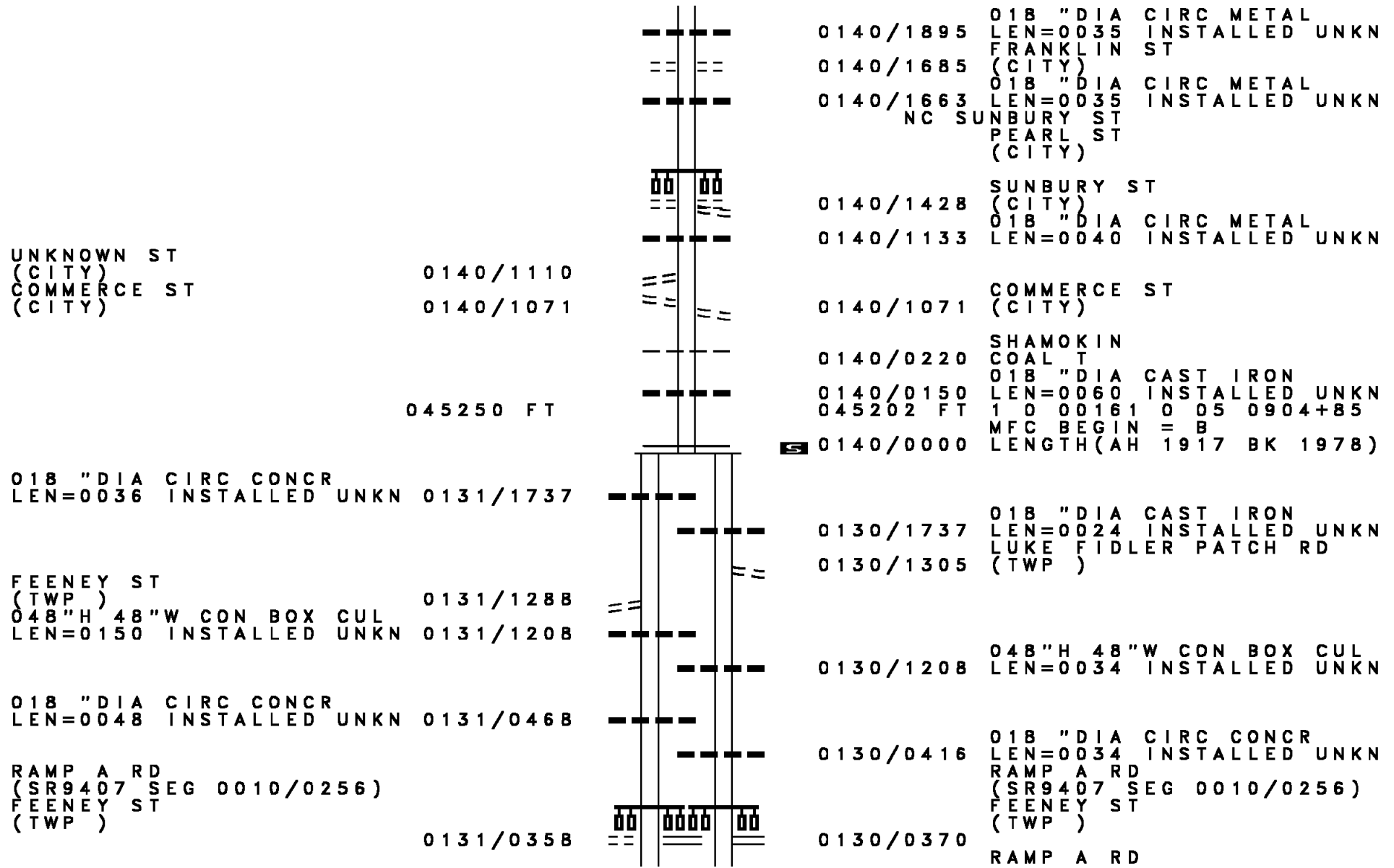
| Item          | Description       | Start Station | End Station | Length (FT) | Notes |
|---------------|-------------------|---------------|-------------|-------------|-------|
| LEN=0036      | INSTALLED UNKN    | 0201/0585     | 0200/0585   |             |       |
| 018 "DIA      | CIRC CONCR        |               |             |             |       |
| LEN=0036      | INSTALLED UNKN    | 0201/0330     | 0200/0330   |             |       |
| 018 "DIA      | CIRC CONCR        |               |             |             |       |
| LEN=0036      | INSTALLED UNKN    | 0201/0240     | 0200/0240   |             |       |
| 1 0 00161     | 0 04 0817+90      | 053472        | 053440      | FT          |       |
| LENGTH(AH     | 1689 BK 0432)     | 0201/0000     | 0200/0000   |             |       |
| 018 "DIA      | CIR PLASTIC       |               |             |             |       |
| LEN=0030      | INSTALLED UNKN    | 0195/0420     | 0194/0430   |             |       |
| 018 "DIA      | CIR PLASTIC       |               |             |             |       |
| LEN=0036      | INSTALLED UNKN    | 0195/0185     | 0194/0340   |             |       |
| 1 0 00161     | 0 04 0822+36      | 053040        | 052992      | FT          |       |
| MFC BEGIN = B |                   |               |             |             |       |
| LENGTH(AH     | 0432 BK 0268)     | 0195/0000     | 0194/0000   |             |       |
| 052772        | FT                |               |             |             |       |
| 0190/0095     |                   |               |             |             |       |
| 052724        | FT                |               |             |             |       |
| 0190/0000     |                   |               |             |             |       |
| 0180/1435     |                   |               |             |             |       |
| 0180/1260     |                   |               |             |             |       |
| 0180/0907     |                   |               |             |             |       |
| 0180/0788     |                   |               |             |             |       |
| 0180/0587     |                   |               |             |             |       |
| 051157        | FT                |               |             |             |       |
| 051109        | FT                |               |             |             |       |
| 0180/0000     |                   |               |             |             |       |
| 0174/0231     |                   |               |             |             |       |
| 0174/0152     |                   |               |             |             |       |
| 050813        | FT                |               |             |             |       |
| 050861        | FT                |               |             |             |       |
| 0174/0000     |                   |               |             |             |       |
| 0160/0992     |                   |               |             |             |       |
| 0160/0864     |                   |               |             |             |       |
| LEN=0036      | INSTALLED UNKN    |               |             |             |       |
| 018 "DIA      | CIRC CONCR        |               |             |             |       |
| LEN=0042      | INSTALLED UNKN    |               |             |             |       |
| 018 "DIA      | CIRC CONCR        |               |             |             |       |
| LEN=0042      | INSTALLED UNKN    |               |             |             |       |
| 1 0 00161     | 0 04 0817+90      |               |             |             |       |
| LENGTH(AH     | 1689 BK 0448)     |               |             |             |       |
| 018 "DIA      | CIR PLASTIC       |               |             |             |       |
| LEN=0036      | INSTALLED UNKN    |               |             |             |       |
| CENTER ST     |                   |               |             |             |       |
| (TWP)         |                   |               |             |             |       |
| 018 "DIA      | CIR PLASTIC       |               |             |             |       |
| LEN=0030      | INSTALLED UNKN    |               |             |             |       |
| 1 0 00161     | 0 04 0822+36      |               |             |             |       |
| MFC BEGIN = B |                   |               |             |             |       |
| LENGTH(AH     | 0448 BK 0268)     |               |             |             |       |
| 018 "DIA      | CIR PLASTIC       |               |             |             |       |
| LEN=0088      | INSTALLED UNKN    |               |             |             |       |
| 1 0 00161     | 0 04 0825+04      |               |             |             |       |
| VILLAGE:      | UNIONTOWN         |               |             |             |       |
| LENGTH(AH     | 0268 BK 1615)     |               |             |             |       |
| 042 "DIA      | CIR PLASTIC       |               |             |             |       |
| LEN=0092      | INSTALLED UNKN    |               |             |             |       |
| 018 "DIA      | CIR PLASTIC       |               |             |             |       |
| LEN=0068      | INSTALLED UNKN    |               |             |             |       |
| 015 "DIA      | CIRC CONCR        |               |             |             |       |
| LEN=0038      | INSTALLED UNKN    |               |             |             |       |
| 024 "DIA      | CIRC CONCR        |               |             |             |       |
| LEN=0044      | INSTALLED UNKN    |               |             |             |       |
| 018 "DIA      | CIRC CONCR        |               |             |             |       |
| LEN=0059      | INSTALLED UNKN    |               |             |             |       |
| LENGTH(AH     | 1615 BK 0296)     |               |             |             |       |
| 018 "DIA      | CIRC CONCR        |               |             |             |       |
| LEN=0062      | INSTALLED UNKN    |               |             |             |       |
| BMSSEN        | 49/0061/0174/0000 |               |             |             |       |
| 0 0 00000     | 0 00 0000+00      |               |             |             |       |
| 0061          | SH                |               |             |             |       |
| SHAMOKIN      | CREEK             |               |             |             |       |
| BMSBG         | 49/0061/0174/0000 |               |             |             |       |
| LENGTH(AH     | 0296 BK 1275)     |               |             |             |       |
| 018 "DIA      | CIRC CONCR        |               |             |             |       |
| LEN=0040      | INSTALLED UNKN    |               |             |             |       |
| 018 "DIA      | CIRC CONCR        |               |             |             |       |
| LEN=0040      | INSTALLED UNKN    |               |             |             |       |

DIR: N TOTAL LEN: 27.127 MI. DIST: 03-4 SR: 61  
 LEFT MUN: COAL T RIGHT MUN: COAL T

| Street Name                      | Segment ID | Length (FT) | Notes                                       |
|----------------------------------|------------|-------------|---|
| DEWART ST (CITY)                 | 0160/0774  |             |   |
| SIXTH ST (CITY)                  | 0160/0531  |             |   |
| COAL ST (CITY)                   | 0160/0269  |             |   |
| MARKET ST (SR0125 SEG 0250/0230) | 0160/0000  | 049538 FT   |   |
| ANTHRACITE ST (CITY)             | 0150/2168  |             |   |
| EIGHTH ST (CITY)                 | 0150/2004  |             |   |
| YORK ST (CITY)                   | 0150/1664  |             |   |
|                                  |            | 0150/1655   | 015 "DIA CIRC CONCR LEN=0020 INSTALLED UNKN |
|                                  |            | 0150/1396   | NINTH ST (CITY)                             |
|                                  |            | 0150/1008   | 024 "DIA CIRC CONCR LEN=0035 INSTALLED UNKN |
|                                  |            | 0150/0963   | ORANGE ST (CITY)                            |
|                                  |            | 0150/0724   | LIBERTY ST (CITY)                           |
|                                  |            | 0150/0483   | WASHINGTON ST (CITY)                        |
|                                  |            | 0150/0473   | 018 "DIA CIRC CONCR LEN=0035 INSTALLED UNKN |
|                                  |            | 0150/0241   | ROCK ST (CITY)                              |
|                                  |            | 0150/0224   | 018 "DIA CIRC CONCR LEN=0035 INSTALLED UNKN |
|                                  | 047167 FT  | 047119 FT   | 1 0 00161 0 05 0885+68 SHAMOKIN ST (CITY)   |
|                                  |            | 0150/0000   | LENGTH(AH 2419 BK 1917)                     |



DIR: N TOTAL LEN: 27.127 MI. DIST: 03-4 SR: 61  
 LEFT MUN: SHAMOKIN C RIGHT MUN: SHAMOKIN C



DIR: N TOTAL LEN: 27.127 MI. DIST: 03-4 SR: 61  
 LEFT MUN: COAL T RIGHT MUN: COAL T

| Stationing              | Description                       | Length                 | Notes                |
|-------------------------|-----------------------------------|------------------------|----------------------|
| 1 0 00161 0 05 0924+70  | 043264 FT LENGTH(AH 1986 BK 3739) | 0131/0000              | SR9407 SEG 0010/0000 |
| 018 "DIA CIRC CONCR     | LEN=0032 INSTALLED UNKN           | 0121/2760              |                      |
| RAMP C RD               | (SR9405 SEG 0010/0000)            | 0121/2610              |                      |
| RAMP C RD               | (SR9405 SEG 0020/0000)            |                        |                      |
| RAMP C RD               | (SR9405 SEG 0010/0455)            |                        |                      |
| RAMP D RD               | (SR9403 SEG 0010/0213)            |                        |                      |
| LEN=0026 INSTALLED UNKN |                                   | 0121/2257<br>0121/2256 |                      |
| 018 "DIA CIRC CONCR     | LEN=0028 INSTALLED UNKN           | 0120/2760              |                      |
| 018 "DIA CIRC CONCR     | LEN=0050 INSTALLED UNKN           | 0120/2332              |                      |
| RAMP C RD               | (SR9405 SEG 0020/0000)            |                        |                      |
| RAMP C RD               | (SR9405 SEG 0010/0455)            |                        |                      |
| RAMP D RD               | (SR9403 SEG 0010/0213)            |                        |                      |
| LEN=0026 INSTALLED UNKN |                                   | 0120/2275              |                      |
| 024 "DIA CIRC CONCR     | LEN=0036 INSTALLED UNKN           | 0120/2256              |                      |
| 018 "DIA CIRC CONCR     | LEN=0048 INSTALLED UNKN           | 0120/2237              |                      |
| RAMP D RD               | (SR9403 SEG 0010/0000)            |                        |                      |
| 018 "DIA CAST IRON      | LEN=0040 INSTALLED UNKN           | 0120/1997              |                      |
| 018 "DIA CIRC CONCR     | LEN=0025 INSTALLED UNKN           | 0120/1742              |                      |
| BUERYS RD               | (TWP)                             | 0121/1447              |                      |
| 018 "DIA CIRC METAL     | LEN=0060 INSTALLED UNKN           | 0121/1190              |                      |
| 024 "DIA CIRC CONCR     | LEN=0032 INSTALLED UNKN           | 0121/0948              |                      |
| RAMP E RD               | (SR9401 SEG 0010/0503)            |                        |                      |
| OLD K-MART PLAZA DR     | (PRDR)                            |                        |                      |
|                         |                                   | 0121/0459              |                      |
| 018 "DIA CIRC METAL     | LEN=0030 INSTALLED UNKN           | 0120/1190              |                      |
| 024 "DIA CIRC CONCR     | LEN=0030 INSTALLED UNKN           | 0120/0948              |                      |
| RAMP E RD               | (SR9401 SEG 0010/0503)            |                        |                      |
| OLD K-MART PLAZA DR     | (PRDR)                            |                        |                      |
|                         |                                   | 0120/0460<br>039484 FT |                      |
| 1 0 00161 0 05 0962+04  | 039525 FT LENGTH(AH 3739 BK 1804) | 0121/0000              | SR8001 SEG 0760/1000 |
| RAMP E RD               | (SR9401 SEG 0010/0000)            |                        |                      |
| RAMP B RD               | (SR8001 SEG 0760/1000)            |                        |                      |
| LEN=0030 INSTALLED UNKN |                                   | 0120/0000              |                      |

DIR: N TOTAL LEN: 27.127 MI. DIST: 03-4 SR: 61  
 LEFT MUN: COAL T RIGHT MUN: COAL T

|  |  |  |
|--|--|--|
| 028 "DIA CIRC CONCR<br>LEN=0075 INSTALLED UNKN 0111/1437 | 0110/1449  | 024 "DIA CIRC CONCR<br>LEN=0035 INSTALLED UNKN           |
| 018 "DIA CIRC CONCR<br>LEN=0060 INSTALLED UNKN 0111/1289 | 0110/1289  | 018 "DIA CIRC CONCR<br>LEN=0060 INSTALLED UNKN           |
| RAMP A RD<br>(SR8001 SEG 0520/0000) 0111/1245            | 0110/1002  | RAMP C RD<br>(SR8001 SEG 0750/0000)                      |
| 018 "DIA CIRC CONCR<br>LEN=0060 INSTALLED UNKN 0111/1135 | 0110/0818  | BMSSEN 49/0061/0110/0718                                 |
| RAMP D RD<br>(SR8001 SEG 0500/0423) 0111/1000            | 0110/0718  | 1 0 00161 0 05 0972+83                                   |
| BMSSEN 49/0061/0110/0718 0111/0813                       | 0110/0718  | SR 2026  |
| 1 0 00161 0 05 0972+83                                   | 037697 FT  | BMSBG 49/0061/0110/0718 0111/0713                        |
| SR 2026  | 0110/0000  | 018 "DIA CIRC CONCR<br>LEN=0108 INSTALLED UNKN 0111/0525 |
| BMSBG 49/0061/0110/0718 0111/0713                        | 0100/1705  | 1 0 00161 0 05 0980+06 037721 FT                         |
| 018 "DIA CIRC CONCR<br>LEN=0108 INSTALLED UNKN 0111/0525 | 0100/0660  | LENGTH(AH 1804 BK 2083) 0111/0000                        |
| 1 0 00161 0 05 0980+06 037721 FT                         | 0100/0660  | 018 "DIA CIRC CONCR<br>LEN=0070 INSTALLED UNKN 0101/1663 |
| LENGTH(AH 1804 BK 2083) 0111/0000                        | 0100/0660  | 018 "DIA CAST IRON<br>LEN=0070 INSTALLED UNKN 0101/0676  |
| 018 "DIA CIRC CONCR<br>LEN=0070 INSTALLED UNKN 0101/1663 | 0094/2266  | 048 "DIA CAST IRON<br>LEN=0070 INSTALLED UNKN 0101/0334  |
| 018 "DIA CAST IRON<br>LEN=0070 INSTALLED UNKN 0101/0676  | 0094/2114  | 1 0 00161 0 05 1000+82 035638 FT                         |
| 048 "DIA CAST IRON<br>LEN=0070 INSTALLED UNKN 0101/0334  | 0094/1846  | MAIN ST<br>(TWP)   |
| 1 0 00161 0 05 1000+82 035638 FT                         | 018 "DIA CIRC METAL<br>LEN=0035 INSTALLED UNKN 0095/2242 | LENGTH(AH 2083 BK 2325) 0101/0000                        |
| MAIN ST<br>(TWP)   | 018 "DIA CIRC METAL<br>LEN=0034 INSTALLED UNKN 0095/2094 | 0100/0000  |
| LENGTH(AH 2083 BK 2325) 0101/0000                        | 018 "DIA CIRC METAL<br>LEN=0047 INSTALLED UNKN 0095/1840 | 0094/2266  |
| 018 "DIA CIRC METAL<br>LEN=0035 INSTALLED UNKN 0095/2242 | 018 "DIA CIRC METAL<br>LEN=0038 INSTALLED UNKN           | 0094/2114  |
| 018 "DIA CIRC METAL<br>LEN=0034 INSTALLED UNKN 0095/2094 | 018 "DIA CIRC METAL<br>LEN=0025 INSTALLED UNKN           | 0094/1846  |
| 018 "DIA CIRC METAL<br>LEN=0047 INSTALLED UNKN 0095/1840 |  |  |

DIR: N TOTAL LEN: 27.127 MI. DIST: 03-4 SR: 61  
 LEFT MUN: COAL T RIGHT MUN: COAL T

| Item Description  | Length    | Stationing             | Material  | Notes |
|---|-----------|------------------------|---|-------|
| 018 "DIA CIRC METAL<br>LEN=0041 INSTALLED UNKN              | 0095/1530 | 0095/1530              | 018 "DIA CIR PLASTIC<br>LEN=0031 INSTALLED UNKN   |       |
| LC TO WALMART PLAZA<br>(CONN)                               | 0095/1276 | 0094/1530              | 018 "DIA CIRC METAL<br>LEN=0036 INSTALLED UNKN    |       |
| 018 "DIA CIRC METAL<br>LEN=0036 INSTALLED UNKN              | 0095/1244 | 0094/1275              | LC FROM COAL TWP PLAZA<br>(CONN)                  |       |
| WAL-MART PLAZA<br>(PRDR)                                    | 0095/1169 | 0094/1231              | WAL-MART PLAZA<br>(PRDR)                          |       |
| COAL TWP PLAZA<br>(PRDR)                                    | 0095/1111 | 0094/1175              | COAL TWP PLAZA<br>(PRDR)                          |       |
| LC FROM WALMART PLAZA<br>(CONN)                             | 0095/1111 | 0094/1063              | LC TO COAL TWP PLAZA<br>(CONN)                    |       |
| 1 0 00161 0 06 1023+95 033313 FT<br>LENGTH(AH 2325 BK 2469) | 0095/0000 | 033304 FT<br>0094/0000 | 1 0 00161 0 06 1023+95<br>LENGTH(AH 2327 BK 2469) |       |
| 036 "DIA CIRC METAL<br>LEN=0044 INSTALLED UNKN              | 0091/1378 | 0090/2212              | 018 "DIA CIRC METAL<br>LEN=0027 INSTALLED UNKN    |       |
| 018 "DIA CIRC METAL<br>LEN=0047 INSTALLED UNKN              | 0091/1085 | 0090/1388              | 036 "DIA CIRC METAL<br>LEN=0027 INSTALLED UNKN    |       |
| 030 "DIA CIRC METAL<br>LEN=0040 INSTALLED UNKN              | 0091/0700 | 0090/1095              | 018 "DIA CIRC METAL<br>LEN=0027 INSTALLED UNKN    |       |
| MAYSVILLE RD<br>(TWP)                                       | 0091/0473 | 0090/0700              | 048 "DIA CIRC METAL<br>LEN=0027 INSTALLED UNKN    |       |
| 018 "DIA CIRC METAL<br>LEN=0043 INSTALLED UNKN              | 0091/0360 | 0090/0468              | MAYSVILLE RD<br>(TWP)                             |       |
| 1 0 00161 0 06 1048+50 030844 FT<br>LENGTH(AH 2469 BK 2148) | 0091/0000 | 030835 FT<br>0090/0000 | 018 "DIA CIRC METAL<br>LEN=0030 INSTALLED 2015    |       |
|   |           | 0080/2104              | 018 "DIA CIRC METAL<br>LEN=0027 INSTALLED UNKN    |       |

DIR: N TOTAL LEN: 27.127 MI. DIST: 03-4 SR: 61  
 LEFT MUN: COAL T RIGHT MUN: COAL T

| Item ID  | Description     | Length | Material       | Status    | Stationing | Item ID  | Description     | Length | Material       | Status    | Stationing |
|--|-----------------|--------|----------------|-----------|------------|--|-----------------|--------|----------------|-----------|------------|
| 018  | "DIA CIRC METAL | 0042   | INSTALLED UNKN | 0081/2104 | ---        | 018  | "DIA CIRC METAL | 0027   | INSTALLED UNKN | 0080/1820 |            |
| 018  | "DIA CIRC METAL | 0042   | INSTALLED UNKN | 0081/1820 | ---        | 018  | "DIA CIRC METAL | 0027   | INSTALLED UNKN | 0080/1450 |            |
| 018  | "DIA CAST IRON  | 0042   | INSTALLED UNKN | 0081/1450 | ---        | 018  | "DIA CAST IRON  | 0042   | INSTALLED UNKN | 0081/0849 |            |
| DARK RUN STRUCTURE LENGTH 12 FT<br>BMSID 49/0061/0080/0819 |                 |        |                |           |            | DARK RUN STRUCTURE LENGTH 12 FT<br>BMSID 49/0061/0080/0819 |                 |        |                |           |            |
| 018  | "DIA CAST IRON  | 0042   | INSTALLED UNKN | 0081/0470 | ---        | 018  | "DIA CAST IRON  | 0042   | INSTALLED UNKN | 0081/0470 |            |
| COAL KULPMONT B  |                 |        |                |           |            | COAL KULPMONT B  |                 |        |                |           |            |
| 018  | "DIA CIRC METAL | 0042   | INSTALLED UNKN | 0081/0155 | ---        | 018  | "DIA CIRC METAL | 0027   | INSTALLED UNKN | 0080/0440 |            |
| SIXTEENTH ST (BORO)  |                 |        |                |           |            | SIXTEENTH ST (BORO)  |                 |        |                |           |            |
| 1 0 00161 0 06 1069+83 028696 FT                           |                 |        |                |           |            | 1 0 00161 0 06 1069+83 028696 FT                           |                 |        |                |           |            |
| NC SR 0061 SH  |                 |        |                |           |            | NC SR 0061 SH  |                 |        |                |           |            |
| SIXTEENTH ST (BORO)  |                 |        |                |           |            | SIXTEENTH ST (BORO)  |                 |        |                |           |            |
| MFC BEGIN = B  |                 |        |                |           |            | MFC BEGIN = B  |                 |        |                |           |            |
| LENGTH(AH 2148 BK 0832) 0081/0000                          |                 |        |                |           |            | LENGTH(AH 2145 BK 0832) 0080/0000                          |                 |        |                |           |            |
| 027864 FT  |                 |        |                |           |            | 027858 FT  |                 |        |                |           |            |
| FOURTEENTH ST (BORO)                                       |                 |        |                |           |            | FOURTEENTH ST (BORO)                                       |                 |        |                |           |            |
| 0060/2183  |                 |        |                |           |            | 0060/1667  |                 |        |                |           |            |
|  |                 |        |                |           |            | 0060/1124  |                 |        |                |           |            |
|  |                 |        |                |           |            | 0060/1120  |                 |        |                |           |            |
|  |                 |        |                |           |            | THIRTEENTH ST (BORO)                                       |                 |        |                |           |            |
|  |                 |        |                |           |            | TWELFTH ST (BORO)  |                 |        |                |           |            |
|  |                 |        |                |           |            | 018 "DIA CIRC CONCR  |                 |        |                |           |            |
|  |                 |        |                |           |            | LEN=0034 INSTALLED UNKN                                    |                 |        |                |           |            |
|  |                 |        |                |           |            | 024 "DIA CIRC CONCR  |                 |        |                |           |            |
|  |                 |        |                |           |            | LEN=0040 INSTALLED UNKN                                    |                 |        |                |           |            |
|  |                 |        |                |           |            | 024 "DIA CIRC CONCR  |                 |        |                |           |            |
|  |                 |        |                |           |            | LEN=0034 INSTALLED UNKN                                    |                 |        |                |           |            |

DIR: N TOTAL LEN: 27.127 MI. DIST: 03-4 SR: 61  
 LEFT MUN: KULPMONT B RIGHT MUN: KULPMONT B

| Stationing | Description                     | Material  | Length       | Status         |
|------------|---------------------------------|-----------|--------------|----------------|
| 0060/0584  | ELEVENTH ST (BORO)              | 018" DIA  |              | CIRC CONCR     |
| 0060/0576  |                                 | LEN=0034  |              | INSTALLED UNKN |
| 0060/0342  |                                 | LEN=0032  |              | INSTALLED UNKN |
| 0060/0022  |                                 | LEN=0036  |              | INSTALLED UNKN |
| 025092 FT  | TENTH ST (BORO)                 | 1 0 00161 | 0 06 1105+89 |                |
| 0060/0000  | LENGTH (AH 2766 BK 3421)        | 018" DIA  |              | CIRC CONCR     |
| 0050/3421  |                                 | LEN=0036  |              | INSTALLED UNKN |
| 0050/2930  |                                 | LEN=0036  |              | INSTALLED UNKN |
| 0050/2896  | NINTH ST (BORO)                 | 018" DIA  |              | CIRC CONCR     |
| 0050/2892  |                                 | LEN=0036  |              | INSTALLED UNKN |
| 0050/2396  |                                 | LEN=0036  |              | INSTALLED UNKN |
| 0050/2364  | EIGHTH ST (BORO)                | 018" DIA  |              | CIRC CONCR     |
| 0050/2356  |                                 | LEN=0036  |              | INSTALLED UNKN |
| 0050/1861  |                                 | LEN=0036  |              | INSTALLED UNKN |
| 0050/1836  | SEVENTH ST (BORO)               | 018" DIA  |              | CIRC CONCR     |
| 0050/1826  |                                 | LEN=0036  |              | INSTALLED UNKN |
| 0050/1325  |                                 | LEN=0036  |              | INSTALLED UNKN |
| 0050/1303  | SIXTH ST (SR2026 SEG 0110/0925) | 018" DIA  |              | CAST IRON      |
| 0050/1290  |                                 | LEN=0036  |              | INSTALLED UNKN |
| 0050/0732  |                                 | LEN=0036  |              | INSTALLED UNKN |
| 0050/0722  | FIFTH ST (BORO)                 |           |              |                |
| 0050/0136  | FOURTH ST (BORO)                |           |              |                |
| 0050/0012  | BMS EN 49/0061/0050/0000        |           |              |                |
| 021671 FT  | 1 0 00161 0 06 1132+97          |           |              |                |
|            | QUAKER RUN                      |           |              |                |
|            | BMSBG 49/0061/0050/0000         |           |              |                |
|            | MFC BEGIN = B                   |           |              |                |

025098 FT

SIXTH ST (SR2034 SEG 0010/0000) 0050/1303

021677 FT

DIR: N TOTAL LEN: 27.127 MI. DIST: 03-4 SR: 61  
 LEFT MUN: KULPMONT B RIGHT MUN: KULPMONT B

| Station   | Description             | Material                | Length         | Notes          | Station   | Description             | Material                | Length         | Notes          |
|-----------|-------------------------|-------------------------|----------------|----------------|-----------|-------------------------|-------------------------|----------------|----------------|
| 0041/1222 | THIRD ST (BORO)         | 024" DIA CAST IRON      | 0032           | INSTALLED UNKN | 0040/1236 | THIRD ST (BORO)         | 024" DIA CIR PLASTIC    | 0030           | INSTALLED 1998 |
| 0041/1213 | SECOND ST (BORO)        | 0041/0644               |                |                | 0040/1213 | SECOND ST (BORO)        |                         |                |                |
| 020017 FT | 1 0 00161 0 06 1156+67  | NC CHESTNUT ST          |                |                | 020011 FT | 1 0 00161 0 06 1156+67  | NC CHESTNUT ST          |                |                |
| 0041/0000 | KULPMONT MOUNT CARMEL T | LENGTH(AH 1660 BK 1440) |                |                | 0040/0000 | KULPMONT MOUNT CARMEL T | LENGTH(AH 1660 BK 1443) |                |                |
| 0031/0322 | 015" DIA CIRC CONCR     | LEN=0030                | INSTALLED UNKN |                | 0030/0322 | 018" DIA CIRC METAL     | LEN=0050                | INSTALLED UNKN |                |
| 0031/0000 | 1 0 00161 0 06 1171+03  | 018577 FT               |                |                | 0030/0000 | 1 0 00161 0 06 1171+03  | LENGTH(AH 1443 BK 2691) |                |                |
| 0021/2532 | 018" DIA CIR PLASTIC    | LEN=0032                | INSTALLED UNKN |                | 0020/2546 | 018" DIA CIRC METAL     | LEN=0040                | INSTALLED UNKN |                |
| 0021/2354 | 018" DIA CAST IRON      | LEN=0032                | INSTALLED UNKN |                | 0020/2369 | 018" DIA CAST IRON      | LEN=0040                | INSTALLED UNKN |                |
| 0021/2144 | 030" DIA CAST IRON      | LEN=0032                | INSTALLED UNKN |                | 0020/2144 | 030" DIA CAST IRON      | LEN=0040                | INSTALLED UNKN |                |
| 0021/1802 | 012" DIA CAST IRON      | LEN=0032                | INSTALLED UNKN |                | 0020/1816 | 012" DIA CAST IRON      | LEN=0040                | INSTALLED UNKN |                |
| 0021/1092 | 018" DIA CAST IRON      | LEN=0032                | INSTALLED UNKN |                | 0020/1092 | 018" DIA CIRC METAL     | LEN=0040                | INSTALLED UNKN |                |
| 0021/0995 | 030" DIA CIRC METAL     | LEN=0032                | INSTALLED UNKN |                | 0020/0985 | 030" DIA CIRC METAL     | LEN=0048                | INSTALLED UNKN |                |
| 0021/0542 | 015" DIA CAST IRON      | LEN=0032                | INSTALLED UNKN |                | 0020/0545 | 015" DIA CAST IRON      | LEN=0040                | INSTALLED UNKN |                |
| 015876 FT | 1 0 00161 0 07 1210+63  | SCHOOL ST (T406)        |                |                | 0020/0095 | 015" DIA CIRC METAL     | LEN=0058                | INSTALLED UNKN |                |
|           |                         |                         |                |                | 015877 FT | 1 0 00161 0 07 1210+63  | SCHOOL ST (T406)        |                |                |

EXTRACT DATE: 12/18/2023  
PRINT DATE: 12/19/2023

ROADWAY MANAGEMENT SYSTEM  
SLD COUNTY/SR - ANNUAL PRINT

PAGE NUMBER: 52  
COUNTY: NORTHUMBERLAND

DIR: N TOTAL LEN: 27.127 MI.  
LEFT MUN: MOUNT CARMEL T

DIST: 03-4 SR: 61  
RIGHT MUN: MOUNT CARMEL T

LENGTH(AH 2701 BK 1370) 0021/0000

CENTER ST (T408) 0019/0759 == ==  
THIRD ST (T449) 0019/0178 == ==

1 0 00161 0 07 1224+19 014506 FT  
NC FRONT ST  
SR 0054 SH (SR0054 SEG 0542/0000)

LENGTH(AH 1370 BK 1204) 0019/0000  
BMS 49/0061/0016/1066 0017/1116  
1 0 00161 0 08 1225+53  
N. BR SHAMOKIN CREEK  
BMSBG 49/0061/0016/1066 0017/1063  
GIRARD AV (T504) 0017/0464 == ==  
1 0 00161 0 08 1236+34 013302 FT  
HEMLOCK ST (T418)

LENGTH(AH 1204 BK 2293) 0017/0000  
018 "DIA CAST IRON  
LEN=0039 INSTALLED UNKN 0015/1951

MAGNOLIA ST (T422) 0015/1620 == ==  
LAUREL ST (T424) 0015/1218 == ==  
FERN ST (T426) 0015/0822 == ==  
MULBERRY ST (T428) 0015/0390 == ==  
018 "DIA CIRC METAL  
LEN=0060 INSTALLED UNKN 0015/0373

1 0 00161 0 08 1263+39 011009 FT  
MAHOGANY ST (T430)  
MFC BEGIN = B  
LENGTH(AH 2293 BK 1507) 0015/0000

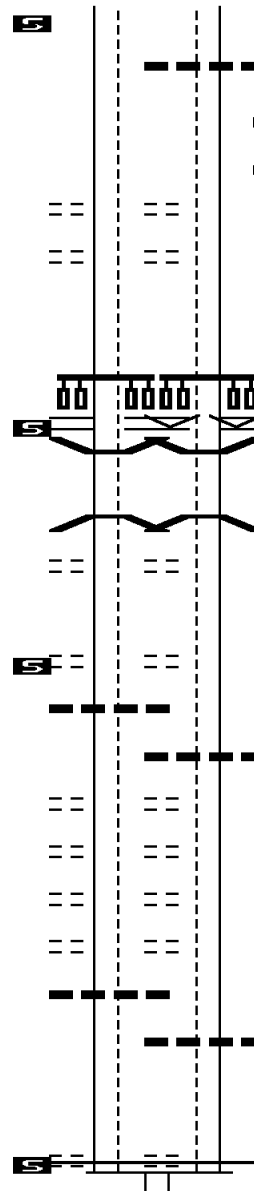
0020/0000 LENGTH(AH 2691 BK 1368)  
024 "DIA CAST IRON  
0018/1334 LEN=0048 INSTALLED UNKN  
0018/1309 RETAINING WALL END  
BMSID 49/0061/0018/1074  
0018/1074 RETAINING WALL BEGIN  
BMSID 49/0061/0018/1074  
CENTER ST (T408)  
THIRD ST (T449)  
1 0 00161 0 07 1224+19  
VILLAGE: STRONG  
NC FRONT ST  
SR 0054 SH (SR0054 SEG 0542/0000)

0018/0000 LENGTH(AH 1368 BK 1218)  
0016/1119 BMS 49/0061/0016/1066  
1 0 00161 0 08 1225+53  
N. BR SHAMOKIN CREEK  
BMSBG 49/0061/0016/1066  
GIRARD AV (T504) 0016/0470 == ==  
1 0 00161 0 08 1236+34 013291 FT  
HEMLOCK ST (T418)

0016/0000 LENGTH(AH 1218 BK 2293)  
018 "DIA CAST IRON  
LEN=0070 INSTALLED UNKN

0014/1921 MAGNOLIA ST (T422)  
0014/1620 LAUREL ST (T424)  
0014/1218 FERN ST (T426)  
0014/0823 MULBERRY ST (T428)

0014/0361 018 "DIA CIRC METAL  
LEN=0097 INSTALLED UNKN  
1 0 00161 0 08 1263+39  
MAHOGANY ST (T430)  
MFC BEGIN = B  
LENGTH(AH 2293 BK 1507)  
015 "DIA CIRC CONCR

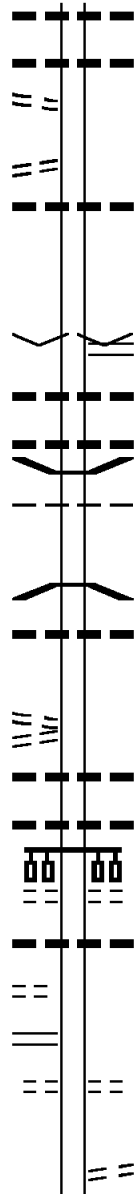




DIR: N TOTAL LEN: 27.127 MI. DIST: 03-4 SR: 61  
 LEFT MUN: MOUNT CARMEL T RIGHT MUN: MOUNT CARMEL T

COLUMBIA AV  
 (T502)  
 LIBERTY AV  
 (T469)

0012/0277  
 0012/0259  
 009502 FT



0012/1087 LEN=0068 INSTALLED UNKN  
 015 "DIA CIRC CONCR  
 0012/0533 LEN=0072 INSTALLED UNKN

0012/0183 036 "DIA CIRC METAL  
 LEN=0077 INSTALLED UNKN  
 009491 FT 1 0 00161 0 08 1274+14  
 VILLAGE: ATLAS  
 NC MT CARMEL AV  
 WILBURTON RD

5 0012/0000 (SR2032 SEG 0010/0000)  
 LENGTH(AH 1507 BK 2999)  
 018 "DIA CIRC CONCR

0008/2933 LEN=0044 INSTALLED UNKN  
 018 "DIA CIRC CONCR  
 0008/2703 LEN=3026 INSTALLED UNKN  
 0008/2635 BMSSEN 49/0061/0008/2182  
 MOUNT CARMEL

0008/2554 MOUNT CARMEL B  
 1 0 00161 0 08 1304+21  
 SHAMOKIN CK

0008/2182 BMSBG 49/0061/0008/2182  
 018 "DIA CIRC CONCR  
 0008/2170 LEN=0028 INSTALLED UNKN

WEST AV  
 (BORO)  
 POPLAR ST  
 (BORO)

0008/2016

NC POPLAR ST  
 012 "DIA CIR UNKNOWN  
 0008/1649 LEN=0040 INSTALLED UNKN  
 006 "DIA CIRC CONCR  
 0008/1647 LEN=0040 INSTALLED UNKN  
 VINE ST  
 (BORO)

0008/1612 012 "DIA CIRC CONCR  
 0008/1566 LEN=0040 INSTALLED UNKN

MAPLE ST  
 (BORO)  
 OAK ST  
 (SR2029 SEG 0021/1608)

0008/1200  
 0008/0813

006503 FT

NC WEST AV  
 HICKORY ST  
 (BORO)  
 0008/0411 1 0 00161 0 08 1304+21  
 006492 FT MARKET ST  
 (BORO)  
 NC EAST AV



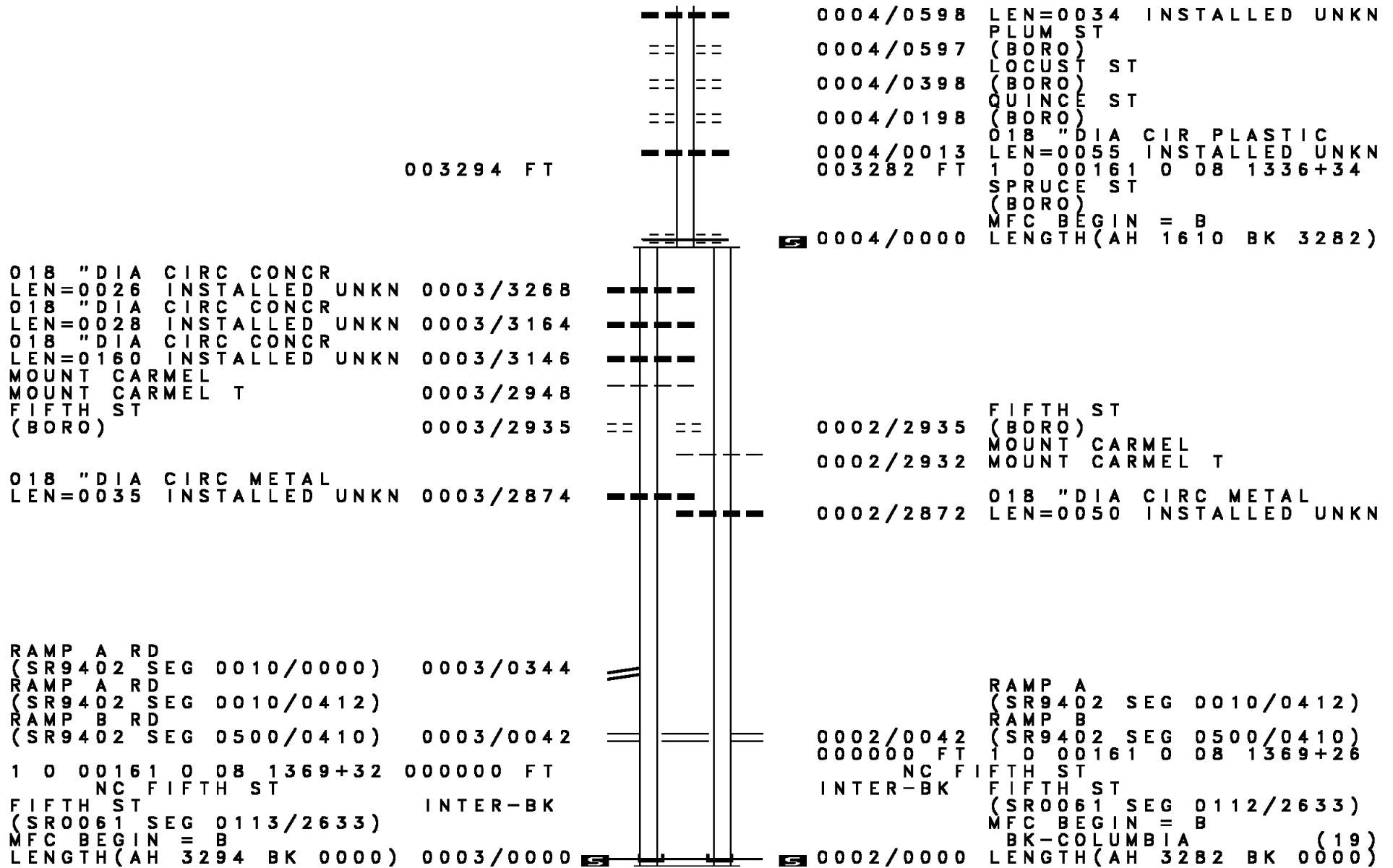
EXTRACT DATE: 12/18/2023  
PRINT DATE: 12/19/2023

ROADWAY MANAGEMENT SYSTEM  
SLD COUNTY/SR - ANNUAL PRINT

PAGE NUMBER: 49  
COUNTY: NORTHUMBERLAND

DIR: N TOTAL LEN: 27.127 MI.  
LEFT MUN: MOUNT CARMEL B

DIST: 03-4 SR: 61  
RIGHT MUN: MOUNT CARMEL B



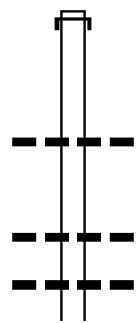
EXTRACT DATE: 12/18/2023 ROADWAY MANAGEMENT SYSTEM PAGE NUMBER: 48  
 PRINT DATE: 12/19/2023 SLD COUNTY/SR - ANNUAL PRINT COUNTY: NORTHUMBERLAND

DIR: B TOTAL LEN: 29.242 MI. DIST: 03-4 SR: 54  
 LEFT MUN: MOUNT CARMEL T RIGHT MUN: MOUNT CARMEL T

154399 FT

154399 FT AH-COLUMBIA (19)  
 INTER-AHD SR 0054 SH  
 0672/1442 (SR0054 SEG 0012/0000)

152957 FT



0672/0150 018 " DIA CIRC CONCR  
 152957 FT LEN=0096 INSTALLED UNKN  
 0672/0000 2 0 49015 0 04 0452+08  
 LENGTH(AH 1442 BK 2708)  
 0662/2456 018 " DIA CIR PLASTIC  
 LEN=0061 INSTALLED 2002  
 0662/2304 018 " DIA CIR PLASTIC  
 LEN=0052 INSTALLED 2002  
 018 " DIA CIR PLASTIC

EXTRACT DATE: 12/18/2023  
PRINT DATE: 12/19/2023

ROADWAY MANAGEMENT SYSTEM  
SLD COUNTY/SR - ANNUAL PRINT

PAGE NUMBER: 47  
COUNTY: NORTHUMBERLAND

DIR: B TOTAL LEN: 29.242 MI.  
LEFT MUN: MOUNT CARMEL T

DIST: 03-4 SR: 54  
RIGHT MUN: MOUNT CARMEL T

| Stationing | Structure  | Length | Material | Status         |
|------------|--|--------|----------|----------------|
| 0662/1815  | CS   | 0052   |          | INSTALLED UNKN |
| 0662/1737  |  |        |          |                |
| 0662/1725  | DRAINAGE STRUCTURE   | 12 FT  |          |                |
| 0662/1692  | BMSID 49/0054/0662/1725                                      |        |          |                |
| 0662/1364  | 018" DIA CIR PLASTIC   | 0052   |          | INSTALLED 2002 |
| 0662/1090  | 018" DIA CIR PLASTIC   | 0052   |          | INSTALLED 2002 |
| 0662/0769  | 018" DIA CIR PLASTIC   | 0060   |          | INSTALLED 2002 |
| 0662/0475  | 018" DIA CIR PLASTIC   | 0060   |          | INSTALLED 2002 |
| 0662/0167  | 018" DIA CIR PLASTIC   | 0080   |          | INSTALLED 2002 |
| 150249 FT  |  |        |          |                |
| 0662/0000  | 2 0 49015 0 04 0424+62                                       | 2708   | BK 2450) |                |
| 0652/2223  | 018" DIA CIR PLASTIC   | 0055   |          | INSTALLED 2002 |
| 0652/1913  | 018" DIA CIR PLASTIC   | 0060   |          | INSTALLED 2002 |
| 0652/0815  | 024" DIA CIR PLASTIC   | 0101   |          | INSTALLED 2002 |
| 147799 FT  |  |        |          |                |
| 0652/0000  | SR 0901 SH (SR0901 SEG 0132/0000)                            |        |          |                |
| 0642/2930  | MFC BEGIN = D LENGTH(AH 2450 BK 3030) TO 0901/0132 SH (CONN) |        |          |                |
| 0642/2438  | 024" DIA CIRC METAL  | 0050   |          | INSTALLED UNKN |
| 0642/1915  | 018" DIA CIRC METAL  | 0065   |          | INSTALLED UNKN |
| 0642/1707  | 018" DIA CIRC METAL  | 0058   |          | INSTALLED UNKN |
| 0642/1598  | 018" DIA CIRC METAL  | 0056   |          | INSTALLED UNKN |
| 0642/1407  | 018" DIA CIRC METAL  | 0068   |          | INSTALLED UNKN |
| 0642/1148  | 018" DIA CIRC METAL  | 0060   |          | INSTALLED UNKN |
| 0642/0798  | 018" DIA CIRC METAL  | 0056   |          | INSTALLED UNKN |

DIR: B TOTAL LEN: 29.242 MI. DIST: 03-4 SR: 54  
 LEFT MUN: MOUNT CARMEL T RIGHT MUN: MOUNT CARMEL T

|           |           |           |               |      |
|-----------|-----------|-----------|---------------|------|
| 144769 FT | 0642/0462 | LEN=0060  | INSTALLED     | UNKN |
|           | 144769 FT | 2 0 49015 | 0 03 0369+25  |      |
|           | 0642/0000 | LENGTH(AH | 3030 BK 1967) |      |
|           |           | 018 "DIA  | CIRC METAL    |      |
|           | 0632/1818 | LEN=0056  | INSTALLED     | UNKN |
|           |           | 018 "DIA  | CIRC METAL    |      |
|           | 0632/1482 | LEN=0054  | INSTALLED     | UNKN |
|           |           | 018 "DIA  | CIRC METAL    |      |
|           | 0632/1228 | LEN=0057  | INSTALLED     | UNKN |
|           |           | 018 "DIA  | CIRC METAL    |      |
|           | 0632/0783 | LEN=0060  | INSTALLED     | UNKN |
|           |           | 018 "DIA  | CIRC METAL    |      |
|           | 0632/0384 | LEN=0054  | INSTALLED     | UNKN |
|           |           | 018 "DIA  | CIRC METAL    |      |
| 142802 FT | 0632/0094 | LEN=0052  | INSTALLED     | UNKN |
|           | 142802 FT | 2 0 49015 | 0 03 0349+58  |      |
|           | 0632/0000 | LENGTH(AH | 1967 BK 1266) |      |
|           |           | 018 "DIA  | CIRC METAL    |      |
|           | 0622/1011 | LEN=0052  | INSTALLED     | UNKN |
|           |           | 018 "DIA  | CIRC METAL    |      |
|           | 0622/0643 | LEN=0060  | INSTALLED     | UNKN |
|           |           | 018 "DIA  | CIRC METAL    |      |
| 141536 FT | 0622/0330 | LEN=0054  | INSTALLED     | UNKN |
|           | 141536 FT | 2 0 49015 | 0 03 0336+90  |      |
|           |           | 018 "DIA  | CIRC METAL    |      |
|           | 0622/0000 | LENGTH(AH | 1266 BK 2678) |      |
|           |           | 018 "DIA  | CIRC CONCR    |      |
|           | 0612/2365 | LEN=0072  | INSTALLED     | 2003 |
|           |           | 024 "DIA  | CIRC CONCR    |      |
|           | 0612/2043 | LEN=0078  | INSTALLED     | 2003 |
|           |           | 060 "DIA  | CIRC CONCR    |      |
|           | 0612/0798 | LEN=0090  | INSTALLED     | 2003 |
|           |           | 018 "DIA  | CIRC CONCR    |      |
|           | 0612/0660 | LEN=0073  | INSTALLED     | 2003 |
|           |           | 024 "DIA  | CIRC CONCR    |      |
| 138858 FT | 0612/0549 | LEN=0070  | INSTALLED     | 2003 |
|           | 138858 FT | 0 0 00000 | 0 00 0000+00  |      |
|           | 0612/0000 | LENGTH(AH | 2678 BK 1847) |      |
| 0602/1637 |           | 027 "DIA  | CIRC CONCR    |      |
|           | 0602/1630 | LEN=0115  | INSTALLED     | UNKN |

MAIN ST  
(T415)



DIR: B TOTAL LEN: 29.242 MI. DIST: 03-4 SR: 54  
 LEFT MUN: MOUNT CARMEL T RIGHT MUN: MOUNT CARMEL T

| Stationing | Notes  | Material | Length   |
|------------|--|----------|--|
|            | SHAMOKIN CREEK<br>BMSBG 49/0054/0562/0000<br>LENGTH(AH 2961 BK 2688)   |          | 0562/0000  |
| 125173 FT  | BMSBG 49/0054/0552/0000<br>0 0 00000 0 00 0000+00<br>N. BR. SHAMOKIN CREEK<br>BMSBG 49/0054/0552/0000<br>LENGTH(AH 2688 BK 1711)                                       |          | 0552/0032<br>125173 FT<br>0552/0000              |
| 123462 FT  | 024 " DIA CIR PLASTIC<br>LEN=0090 INSTALLED UNKN<br>0 0 00000 0 00 0000+00<br>FRONT ST<br>(SR0061 SEG 0019/0000)<br>(SR0061 SEG 0018/0000)                             |          | 0542/0130<br>123462 FT                           |
|            | MFC BEGIN = E<br>LENGTH(AH 1711 BK 1498)<br>018 " DIA CIR PLASTIC<br>LEN=0130 INSTALLED UNKN<br>044"H 68"W ELLIP CONC<br>LEN=0088 INSTALLED UNKN<br>ARCOS RD<br>(TWP ) |          | 0542/0000<br>0532/1400<br>0532/1225<br>0532/0767 |
| 121964 FT  | 018 " DIA CIR PLASTIC<br>LEN=0070 INSTALLED UNKN<br>0 0 00000 0 00 0000+00<br>LENGTH(AH 1498 BK 3150)  |          | 0532/0400<br>121964 FT<br>0532/0000              |
|            | 018 " DIA CIRC METAL<br>LEN=0069 INSTALLED UNKN<br>036 " DIA CIRC CONCR<br>LEN=0090 INSTALLED UNKN   |          | 0520/2334<br>0520/2057                           |
| 118814 FT  | 024 " DIA CIRC METAL<br>LEN=0080 INSTALLED UNKN<br>2 0 49038 0 00 0045+22  |          | 0520/0332<br>118814 FT                           |



EXTRACT DATE: 12/18/2023  
PRINT DATE: 12/19/2023

ROADWAY MANAGEMENT SYSTEM  
SLD COUNTY/SR - ANNUAL PRINT

PAGE NUMBER: 43  
COUNTY: NORTHUMBERLAND

DIR: B TOTAL LEN: 29.242 MI.  
LEFT MUN: MOUNT CARMEL T

DIST: 03-4 SR: 54  
RIGHT MUN: MOUNT CARMEL T

| Stationing                                    | Notes | Stationing  | Notes  |
|---|-------|-------------|--|
|   |       | 5 0520/0000 | LENGTH(AH 3150 BK 2094)<br>018 "DIA CIRC METAL                 |
|   |       | 0510/2005   | LEN=0080 INSTALLED UNKN  |
|   |       | 0510/1732   | 018 "DIA CIRC METAL<br>LEN=0067 INSTALLED UNKN                 |
|   |       | 0510/1458   | 024 "DIA CIRC METAL<br>LEN=0060 INSTALLED UNKN                 |
| 116720 FT                                     |       | 116720 FT   | 2 0 49038 0 00 0066+60<br>SR 2028 SH<br>(SR2028 SEG 0030/2995) |
|   |       | 5 0510/0000 | LENGTH(AH 2094 BK 3122)  |
|   |       | 0500/2258   | 018 "DIA CIRC METAL<br>LEN=0065 INSTALLED UNKN                 |
|   |       | W 0500/1485 | RWIS SITE/SR 0054 e NAT<br>018 "DIA CIRC METAL                 |
|   |       | 0500/1367   | LEN=0073 INSTALLED UNKN  |
|   |       | 0500/0912   | 018 "DIA CIRC METAL<br>LEN=0073 INSTALLED UNKN                 |
|   |       | 0500/0398   | 018 "DIA CIRC CONCR<br>LEN=0065 INSTALLED UNKN                 |
|   |       | 0500/0164   | PINE ST<br>(T478)  |
| 2 0 49038 0 00 0098+00<br>SCHOOL ST<br>(T474) |       | 5 0500/0000 | LENGTH(AH 3122 BK 2773)<br>CENTER ST<br>(T475)                 |
|   |       | 0490/2262   |  |
| MAPLE ST<br>(T477)                            |       | 0490/1692   | PINE ST<br>(T478)  |
|   |       | 0490/1647   | 024 "DIA CIRC METAL<br>LEN=0070 INSTALLED UNKN                 |
|   |       | 0490/1247   | 018 "DIA CIRC METAL<br>LEN=0060 INSTALLED UNKN                 |
|   |       | 0490/0500   | 018 "DIA CIR PLASTIC<br>LEN=0115 INSTALLED UNKN                |
|   |       | 0490/0240   | 015 "DIA CAST IRON<br>LEN=0084 INSTALLED UNKN                  |
| 110825 FT                                     |       | 110825 FT   | 2 0 49038 0 00 0125+68<br>VILLAGE: NATALIE                     |
|   |       | 5 0490/0000 | LENGTH(AH 2773 BK 1361)<br>018 "DIA CAST IRON                  |
|   |       | 0480/1361   | LEN=0090 INSTALLED UNKN  |

DIR: B TOTAL LEN: 29.242 MI. DIST: 03-4 SR: 54  
 LEFT MUN: MOUNT CARMEL T RIGHT MUN: MOUNT CARMEL T

109464 FT

108566 FT

105474 FT

|             |                         |
|-------------|-------------------------|
| 0480/0950   | 018 "DIA CAST IRON      |
|             | LEN=0096 INSTALLED UNKN |
| 0480/0660   | 018 "DIA CAST IRON      |
|             | LEN=0096 INSTALLED UNKN |
| 0480/0309   | 018 "DIA CIR PLASTIC    |
| 109464 FT   | LEN=0092 INSTALLED UNKN |
| 5 0480/0000 | 2 0 49038 0 00 0139+30  |
|             | LENGTH(AH 1361 BK 0898) |
| 0470/0897   | 030 "DIA CAST IRON      |
|             | LEN=0080 INSTALLED UNKN |
| 0470/0711   | 018 "DIA CAST IRON      |
|             | LEN=0080 INSTALLED UNKN |
| 0470/0697   | RETAINING WALL END      |
| 0470/0650   | BMSID 49/0054/0470/0650 |
|             | RETAINING WALL BEGIN    |
| 0470/0510   | BMSID 49/0054/0470/0650 |
|             | RETAINING WALL END      |
| 0470/0400   | BMSID 49/0054/0470/0373 |
|             | 018 "DIA CAST IRON      |
| 0470/0373   | LEN=0072 INSTALLED UNKN |
|             | RETAINING WALL BEGIN    |
| 0470/0097   | BMSID 49/0054/0470/0373 |
| 108566 FT   | 018 "DIA CAST IRON      |
| 5 0470/0000 | LEN=0098 INSTALLED UNKN |
|             | 2 0 49038 0 00 0148+23  |
|             | LENGTH(AH 0898 BK 3092) |
| 0460/2913   | 018 "DIA CAST IRON      |
|             | LEN=0104 INSTALLED UNKN |
| 0460/2598   | 018 "DIA CIR PLASTIC    |
|             | LEN=0087 INSTALLED UNKN |
| 0460/2257   | 018 "DIA CIR PLASTIC    |
|             | LEN=0084 INSTALLED UNKN |
| 0460/1874   | 018 "DIA CAST IRON      |
|             | LEN=0084 INSTALLED UNKN |
| 0460/1560   | 018 "DIA CAST IRON      |
|             | LEN=0099 INSTALLED UNKN |
| 0460/1254   | 018 "DIA CAST IRON      |
|             | LEN=0084 INSTALLED UNKN |
| 0460/0798   | 018 "DIA CAST IRON      |
|             | LEN=0072 INSTALLED UNKN |
| 0460/0438   | 018 "DIA CIR PLASTIC    |
|             | LEN=0085 INSTALLED UNKN |
| 0460/0153   | 018 "DIA CAST IRON      |
| 105474 FT   | LEN=0072 INSTALLED UNKN |
|             | 2 0 49038 0 00 0179+09  |
|             | MOUNT CARMEL            |
|             | COAL T                  |
| 5 0460/0000 | LENGTH(AH 3092 BK 2695) |
|             | 018 "DIA CAST IRON      |
| 0450/2505   | LEN=0068 INSTALLED UNKN |

DIR: B TOTAL LEN: 29.242 MI. DIST: 03-4 SR: 54  
 LEFT MUN: COAL T RIGHT MUN: COAL T

STATE FOREST LN  
 (FRST)

0450/1706

102779 FT

099956 FT

2 0 49038 0 01 0259+04 098113 FT  
 BEAR GAP RD  
 (SR2024 SEG 0010/0000) 0430/0000

|           |           |            |       |
|-----------|-----------|------------|-------|
| 0450/2142 | 018 " DIA | CAST IRON  |       |
|           | LEN=0075  | INSTALLED  | UNKN  |
| 0450/1896 | 018 " DIA | CAST IRON  |       |
|           | LEN=0076  | INSTALLED  | UNKN  |
| 0450/1531 | 018 " DIA | CAST IRON  |       |
|           | LEN=0068  | INSTALLED  | UNKN  |
| 0450/1165 | 018 " DIA | CAST IRON  |       |
|           | LEN=0072  | INSTALLED  | UNKN  |
| 0450/0649 | 024 " DIA | CIRC METAL |       |
|           | LEN=0080  | INSTALLED  | 2016  |
| 0450/0382 | 018 " DIA | CAST IRON  |       |
|           | LEN=0066  | INSTALLED  | UNKN  |
| 0450/0045 | 018 " DIA | CAST IRON  |       |
|           | LEN=0066  | INSTALLED  | UNKN  |
| 102779 FT | 2 0 49038 | 0 00 0205  | +29   |
| 0450/0000 | LENGTH(AH | 2695 BK    | 2823) |
| 0440/1375 | 018 " DIA | CIRC CONCR |       |
|           | LEN=0150  | INSTALLED  | UNKN  |
| 0440/1067 | 015 " DIA | CAST IRON  |       |
|           | LEN=0076  | INSTALLED  | UNKN  |
| 0440/0388 | 018 " DIA | CAST IRON  |       |
|           | LEN=0150  | INSTALLED  | UNKN  |
| 0440/0167 | 018 " DIA | CAST IRON  |       |
|           | LEN=0100  | INSTALLED  | UNKN  |
| 099956 FT | 2 0 49038 | 0 00 0232  | +74   |
| 0440/0000 | COAL      |            |       |
|           | RALPHO T  |            |       |
| 0440/0000 | LENGTH(AH | 2823 BK    | 1843) |
| 0430/1621 | 018 " DIA | CIRC CONCR |       |
|           | LEN=0100  | INSTALLED  | UNKN  |
| 0430/1299 | 018 " DIA | CAST IRON  |       |
|           | LEN=0062  | INSTALLED  | UNKN  |
| 0430/0890 | 018 " DIA | CAST IRON  |       |
|           | LEN=0055  | INSTALLED  | UNKN  |
| 0430/0565 | 015 " DIA | CAST IRON  |       |
|           | LEN=0080  | INSTALLED  | UNKN  |
| 0430/0294 | 015 " DIA | CAST IRON  |       |
|           | LEN=0070  | INSTALLED  | UNKN  |
| 098113 FT |           |            |       |
| 0430/0000 | LENGTH(AH | 1843 BK    | 2496) |
| 0420/2443 | 015 " DIA | CAST IRON  |       |
|           | LEN=0060  | INSTALLED  | UNKN  |
|           | 015 " DIA | CAST IRON  |       |

DIR: B TOTAL LEN: 29.242 MI. DIST: 03-4 SR: 54  
 LEFT MUN: RALPHO T RIGHT MUN: RALPHO T

|           |                         |            |      |
|-----------|-------------------------|------------|------|
| 0420/2205 | LEN=0064                | INSTALLED  | UNKN |
|           | 018 "DIA                | CIRC CONCR |      |
| 0420/1919 | LEN=0060                | INSTALLED  | UNKN |
|           | 018 "DIA                | CIRC CONCR |      |
| 0420/1710 | LEN=0064                | INSTALLED  | UNKN |
|           | 015 "DIA                | CIRC CONCR |      |
| 0420/1411 | LEN=0068                | INSTALLED  | UNKN |
|           | READING TURNPIKE RD     |            |      |
| 0420/1033 | (SR2016 SEG 0100/0976)  |            |      |
|           | 036 "DIA                | CAST IRON  |      |
| 0420/0491 | LEN=0070                | INSTALLED  | UNKN |
|           | 015 "DIA                | CAST IRON  |      |
| 0420/0251 | LEN=0082                | INSTALLED  | UNKN |
| 095617 FT | 1 0 00632 0 00 0025+00  |            |      |
|           | HOWER RD                |            |      |
|           | (TB01)                  |            |      |
| 0420/0000 | LENGTH(AH 2496 BK 3266) |            |      |
|           | 015 "DIA                | CAST IRON  |      |
| 0410/2573 | LEN=0058                | INSTALLED  | UNKN |
|           | 015 "DIA                | CAST IRON  |      |
| 0410/1840 | LEN=0064                | INSTALLED  | UNKN |
|           | 015 "DIA                | CIRC CONCR |      |
| 0410/1323 | LEN=0058                | INSTALLED  | UNKN |
|           | 018 "DIA                | CAST IRON  |      |
| 0410/0857 | LEN=0050                | INSTALLED  | UNKN |
|           | 024 "DIA                | CIRC CONCR |      |
| 0410/0525 | LEN=0062                | INSTALLED  | UNKN |
|           | 018 "DIA                | CAST IRON  |      |
| 0410/0001 | LEN=0048                | INSTALLED  | UNKN |
| 092351 FT | AIRPORT RD              |            |      |
|           | (SR2018 SEG 0100/2184)  |            |      |
| 0410/0000 | LENGTH(AH 3266 BK 1072) |            |      |
|           | 018 "DIA                | CAST IRON  |      |
| 0400/1040 | LEN=0040                | INSTALLED  | UNKN |
|           | 018 "DIA                | CAST IRON  |      |
| 0400/0321 | LEN=0088                | INSTALLED  | UNKN |
| 091279 FT | 1 0 00632 0 00 0069+35  |            |      |
| 0400/0000 | LENGTH(AH 1072 BK 1496) |            |      |
|           | 018 "DIA                | CIRC CONCR |      |
| 0390/1240 | LEN=0070                | INSTALLED  | UNKN |
|           | 018 "DIA                | CIRC CONCR |      |
| 0390/0740 | LEN=0078                | INSTALLED  | UNKN |
|           | 015 "DIA                | CIRC CONCR |      |
| 0390/0465 | LEN=0050                | INSTALLED  | UNKN |
| 089783 FT |                         |            |      |
| 0390/0000 | LENGTH(AH 1496 BK 2832) |            |      |

1 0 00632 0 00 0058+48 092351 FT  
 ALL SAINTS RD  
 (T462)

0410/0000

091279 FT

1 0 00632 0 00 0084+51 089783 FT  
 QUARRY RD  
 (T796)

0390/0000

DIR: B TOTAL LEN: 29.242 MI. DIST: 03-4 SR: 54  
 LEFT MUN: RALPHO T RIGHT MUN: RALPHO T

|     |           |                                  |                |
|-----|-----------|----------------------------------|----------------|
| --- | 0380/2635 | 018 " DIA                        | CIRC CONCR     |
| --- | 0380/2250 | LEN=0106                         | INSTALLED UNKN |
| --- | 0380/2067 | 018 " DIA                        | CIR PLASTIC    |
| --- | 0380/1916 | LEN=0085                         | INSTALLED UNKN |
| --- | 0380/1899 | 018 " DIA                        | CIRC CONCR     |
| ==  | 0380/1677 | LEN=0086                         | INSTALLED UNKN |
| --- | 0380/1508 | 018 " DIA                        | CAST IRON      |
| --- | 0380/1355 | LEN=0080                         | INSTALLED UNKN |
| --- | 0380/1064 | LINDY ACRES RD                   |                |
| --- | 0380/0827 | (T463)                           |                |
| --- | 0380/0625 | 024 " DIA                        | CIR UNKNOWN    |
| --- | 0380/0372 | LEN=0112                         | INSTALLED UNKN |
| --- | 0380/0050 | 015 " DIA                        | CIRC CONCR     |
| --- | 086951 FT | LEN=0085                         | INSTALLED UNKN |
| ==  | 0380/0000 | 018 " DIA                        | CIR PLASTIC    |
| --- | 0370/2682 | LEN=0065                         | INSTALLED UNKN |
| --- | 0370/2283 | 018 " DIA                        | CIR PLASTIC    |
| --- | 0370/1984 | LEN=0065                         | INSTALLED UNKN |
| --- | 0370/1727 | 018 " DIA                        | CIR PLASTIC    |
| --- | 0370/1507 | LEN=0090                         | INSTALLED UNKN |
| --- | 0370/1426 | 015 " DIA                        | CIR PLASTIC    |
| --- | 0370/1245 | LEN=0070                         | INSTALLED UNKN |
| --- | 0370/1230 | 030 " DIA                        | CIR UNKNOWN    |
| --- | 0370/0888 | LEN=0250                         | INSTALLED UNKN |
| --- | 0370/0495 | 015 " DIA                        | CIRC CONCR     |
| --- |           | LEN=0088                         | INSTALLED UNKN |
| --- |           | LENGTH (AH 2832 BK 2826)         |                |
| --- |           | 018 " DIA                        | CIRC CONCR     |
| --- |           | LEN=0085                         | INSTALLED UNKN |
| --- |           | 018 " DIA                        | CIRC CONCR     |
| --- |           | LEN=0069                         | INSTALLED UNKN |
| --- |           | 018 " DIA                        | CIRC CONCR     |
| --- |           | LEN=0064                         | INSTALLED UNKN |
| --- |           | 024 " DIA                        | CIRC CONCR     |
| --- |           | LEN=0050                         | INSTALLED UNKN |
| --- |           | 036 " DIA                        | CIR PLASTIC    |
| --- |           | LEN=0095                         | INSTALLED 2004 |
| --- |           | CATMAN HOLLOW RD                 |                |
| --- |           | (T785)                           |                |
| --- |           | BMS EN 49/0054/0370/1230         |                |
| --- |           | 1 0 00632 0 00 0112+95 086951 FT |                |
| --- |           | TR. S. BR ROARING CREEK          |                |
| --- |           | BMS BG 49/0054/0370/1230         |                |
| --- |           | 015 " DIA                        | CIRC CONCR     |
| --- |           | LEN=0075                         | INSTALLED UNKN |
| --- |           | 015 " DIA                        | CIRC CONCR     |
| --- |           | LEN=0070                         | INSTALLED UNKN |
| --- |           | 015 " DIA                        | CIRC CONCR     |

1 0 00632 0 00 0112+95 086951 FT  
 YUCHA RD  
 (T467) 0380/0000

DIR: B TOTAL LEN: 29.242 MI. DIST: 03-4 SR: 54  
 LEFT MUN: RALPHO T RIGHT MUN: RALPHO T

| Stationing          | Notes | Material / Length                  | Status         |
|---------------------|-------|------------------------------------|----------------|
| 084125 FT           |       | 0370/0195 LEN=0069                 | INSTALLED UNKN |
|                     |       | 084125 FT 1 0 00632 0 00 0142+21   |                |
|                     |       | NC SR 0054 SH                      |                |
|                     |       | 0370/0000 LENGTH(AH 2826 BK 3078)  |                |
|                     |       | 0360/2825 BMSSEN 49/0054/0360/2810 |                |
|                     |       | 1 0 00632 0 00 0143+52             |                |
|                     |       | UNT TO SHAMOKIN CREEK              |                |
|                     |       | 0360/2810 BMSBG 49/0054/0360/2810  |                |
|                     |       | HILLSIDE AV                        |                |
|                     |       | 0360/2515 (T503)                   |                |
|                     |       | 018 "DIA CIRC CONCR                |                |
|                     |       | 0360/1683 LEN=0036                 | INSTALLED UNKN |
| MONASTERY RD (T828) |       | 0360/1658                          |                |
|                     |       | 0360/0150 018 "DIA CIR PLASTIC     |                |
|                     |       | 081047 FT 1 0 00632 0 00 0171+58   | INSTALLED UNKN |
|                     |       | VALLEY AV                          |                |
|                     |       | (SR0487 SEG 0060/0000)             |                |
|                     |       | 0360/0000 LENGTH(AH 3078 BK 2099)  |                |
|                     |       | TO 0487/0050 SH                    |                |
|                     |       | (CONN)                             |                |
|                     |       | 0350/1957 018 "DIA CIRC CONCR      |                |
|                     |       | 0350/1703 LEN=0022                 | INSTALLED UNKN |
|                     |       | 0350/1540 018 "DIA CIRC CONCR      |                |
|                     |       | LEN=0022                           | INSTALLED UNKN |
|                     |       | BARTON AV                          |                |
|                     |       | 0350/1337 (T806)                   |                |
|                     |       | 018 "DIA CIRC CONCR                |                |
|                     |       | 0350/1332 LEN=0022                 | INSTALLED UNKN |
|                     |       | ROOSEVELT AV                       |                |
|                     |       | 0350/1111 (T790)                   |                |
|                     |       | 018 "DIA CIRC CONCR                |                |
|                     |       | 0350/1076 LEN=0022                 | INSTALLED UNKN |
|                     |       | 0350/0920 BMSSEN 49/0054/0350/0903 |                |
|                     |       | 0 0 00000 0 00 0000+00             |                |
|                     |       | TR. SHAMOKIN CREEK                 |                |
|                     |       | 0350/0903 BMSBG 49/0054/0350/0903  |                |
|                     |       | 015 "DIA CAST IRON                 |                |
|                     |       | 0350/0831 LEN=0030                 | INSTALLED UNKN |
|                     |       | 018 "DIA CIRC CONCR                |                |
|                     |       | 0350/0723 LEN=0025                 | INSTALLED UNKN |
|                     |       | CENTER ST                          |                |
| CENTER ST (T517)    |       | 0350/0648                          |                |
|                     |       | 0350/0648 (T825)                   |                |

EXTRACT DATE: 12/18/2023  
PRINT DATE: 12/19/2023

ROADWAY MANAGEMENT SYSTEM  
SLD COUNTY/SR - ANNUAL PRINT

PAGE NUMBER: 37  
COUNTY: NORTHUMBERLAND

DIR: B TOTAL LEN: 29.242 MI.  
LEFT MUN: RALPHO T

DIST: 03-4 SR: 54  
RIGHT MUN: RALPHO T

| Station   | Length                  | Description                  | Material          | Status                 |
|-----------|-------------------------|------------------------------|-------------------|------------------------|
| 0350/0475 | 0025                    | 018" DIA                     | CIRC CONCR        | INSTALLED UNKN         |
| 0350/0268 | 49/0054/0350/0247       | BMS EN                       | 49/0054/0350/0247 | 1 0 00182 0 00 0144+69 |
| 0350/0247 | 49/0054/0350/0247       | TRIB SHAM CREEK              | BMSBG             | 49/0054/0350/0247      |
| 0350/0198 | 0046                    | 018" DIA                     | CIRC CONCR        | INSTALLED UNKN         |
| 078948 FT | 00182 0 00 0147+09      | MILL ST (T507)               |                   |                        |
| 0350/0000 | LENGTH(AH 2099 BK 3591) |                              |                   |                        |
| 0340/3281 | 0025                    | 018" DIA                     | CIRC CONCR        | INSTALLED UNKN         |
| 0340/3207 | 49/0054/0340/3196       | BMS EN                       | 49/0054/0340/3196 | 1 0 00182 0 00 0151+04 |
| 0340/3196 | 49/0054/0340/3196       | TR TO DEIBLER CREEK          | BMSBG             | 49/0054/0340/3196      |
| 0340/3133 | 0022                    | 018" DIA                     | CIRC CONCR        | INSTALLED UNKN         |
| 0340/3005 | 0025                    | 018" DIA                     | CIRC CONCR        | INSTALLED UNKN         |
| 0340/2851 | 0022                    | 018" DIA                     | CIRC CONCR        | INSTALLED UNKN         |
| 0340/2727 |                         | MT CARMEL AV (TWP)           |                   |                        |
| 0340/2682 | 0035                    | 018" DIA                     | CIRC CONCR        | INSTALLED UNKN         |
| 0340/2513 | SEG 0040/3358)          | PENN AV (SR2008              |                   |                        |
| 0340/2352 | 0035                    | 018" DIA                     | CIRC CONCR        | INSTALLED UNKN         |
| 0340/2110 | 0025                    | 018" DIA                     | CIRC CONCR        | INSTALLED UNKN         |
| 0340/1946 | 0031                    | 018" DIA                     | CIRC CONCR        | INSTALLED UNKN         |
| 0340/1758 | 0049                    | 015" DIA                     | CIRC CONCR        | INSTALLED UNKN         |
| 0340/0844 | 10 FT                   | TR. SHAMOKIN CREEK STRUCTURE |                   |                        |
| 0340/0612 | 0060                    | 030" DIA                     | CIRC CONCR        | INSTALLED UNKN         |

DIR: B TOTAL LEN: 29.242 MI. DIST: 03-4 SR: 54  
 LEFT MUN: RALPHO T RIGHT MUN: RALPHO T

| Stationing                            | Description            | Material                | Length | Notes                   |
|---------------------------------------|------------------------|-------------------------|--------|-------------------------|
| 075357 FT                             |                        |                         |        |                         |
| 075357 FT                             | 1 0 00182 0 00 0183+05 |                         |        | VILLAGE: ELYSBURG       |
|                                       |                        |                         |        | NC MARKET ST            |
|                                       |                        |                         |        | SOUTHVIEW DR            |
|                                       |                        |                         |        | (T513)                  |
| 0340/0000                             | 5                      |                         |        | LENGTH(AH 3591 BK 3497) |
| 0330/2733                             |                        | 015 "DIA CIRC CONCR     |        | LEN=0060 INSTALLED UNKN |
| 0330/2040                             |                        | 018 "DIA CIRC CONCR     |        | LEN=0080 INSTALLED UNKN |
| 0330/1435                             |                        | 018 "DIA CIRC OTHER     |        | LEN=0080 INSTALLED UNKN |
| 0330/0814                             |                        | 024 "DIA CAST IRON      |        | LEN=0104 INSTALLED UNKN |
| 071860 FT                             | 1 0 00182 0 00 0211+89 |                         |        | SR 0054 SH              |
|                                       | INTER-BK               |                         |        | (SR0054 SEG 0290/0479)  |
|                                       |                        |                         |        | BK-MONTOUR (47)         |
| 0330/0000                             | 5                      | LTH AH 003497 BK 000491 |        | (47)                    |
| 071860 FT                             |                        | 7326/0000               |        | LTH AH 000491 BK 001591 |
|                                       |                        | INTER-AHD               |        | SR 0054 SH              |
|                                       |                        |                         |        | (SR0054 SEG 0290/0000)  |
| 0324/1591                             |                        | RUSH T                  |        |                         |
| 0324/1528                             |                        | 024 "DIA CAST IRON      |        | LEN=0085 INSTALLED UNKN |
| 0324/1076                             |                        | 015 "DIA CIRC CONCR     |        | LEN=0062 INSTALLED UNKN |
| 0324/0577                             |                        | 015 "DIA CIRC CONCR     |        | LEN=0046 INSTALLED UNKN |
| 0324/0191                             |                        | 015 "DIA CIRC CONCR     |        | LEN=0064 INSTALLED UNKN |
| 070269 FT                             | 1 0 00182 0 01 0232+71 |                         |        |                         |
| 0324/0000                             | 5                      | LENGTH(AH 1591 BK 1784) |        |                         |
| 0322/1462                             |                        | 018 "DIA CIRC CONCR     |        | LEN=0080 INSTALLED UNKN |
| 0322/1150                             |                        | 036 "DIA CAST IRON      |        | LEN=0180 INSTALLED UNKN |
| 0322/0893                             |                        | 024 "DIA CIRC CONCR     |        | LEN=0056 INSTALLED UNKN |
| SHARP RIDGE RD (SR2001 SEG 0012/0000) |                        |                         |        |                         |
| 0322/0866                             |                        |                         |        |                         |
|                                       |                        | 018 "DIA CIRC CONCR     |        |                         |



DIR: B TOTAL LEN: 29.242 MI. DIST: 03-4 SR: 54  
 LEFT MUN: RUSH T RIGHT MUN: RUSH T

0 0 00000 0 00 0000+00 068485 FT  
 LITTLE ROARING CREEK RD  
 (T521) 0322/0000

0 0 00000 0 00 0000+00 065157 FT  
 MUTCHLER RD  
 (T525) 0312/0000


HART RD  
 (T784) 0302/0036  
 062569 FT

SCISILY RD  
 (T782) 0292/0500

061045 FT

|           |                         |                        |
|-----------|-------------------------|------------------------|
| 0322/0741 | LEN=0054                | INSTALLED UNKN         |
| 068485 FT |                         |                        |
| 0322/0000 | LENGTH(AH 1784 BK 3328) | KABOODLE RD            |
| 0312/3268 | (T521)                  |                        |
| 0312/2990 | 048 " DIA               | CAST IRON              |
|           | LEN=0250                | INSTALLED UNKN         |
| 0312/2318 | 018 " DIA               | CIRC CONCR             |
|           | LEN=0072                | INSTALLED UNKN         |
| 0312/1866 | 018 " DIA               | CIRC CONCR             |
|           | LEN=0120                | INSTALLED UNKN         |
| 0312/0069 | 024 " DIA               | CIRC CONCR             |
| 065157 FT | LEN=0100                | INSTALLED UNKN         |
|           |                         | RUSHTOWN RD            |
|           |                         | (SR2006 SEG 0110/2511) |
| 0312/0000 | LENGTH(AH 3328 BK 2588) |                        |
|           | 018 " DIA               | CIRC CONCR             |
| 0302/2130 | LEN=0078                | INSTALLED UNKN         |
| 0302/1409 | 018 " DIA               | CIRC CONCR             |
|           | LEN=0085                | INSTALLED UNKN         |
| 0302/0916 | 018 " DIA               | CIRC CONCR             |
|           | LEN=0070                | INSTALLED UNKN         |
| 0302/0438 | 018 " DIA               | CIRC CONCR             |
|           | LEN=0075                | INSTALLED UNKN         |
| 062569 FT | 0 0 00000 0 00 0000+00  | UNION CORNERS RD       |
|           | (T539)                  |                        |
| 0302/0000 | LENGTH(AH 2588 BK 1524) |                        |
|           | 018 " DIA               | CIRC CONCR             |
| 0292/1509 | LEN=0168                | INSTALLED UNKN         |
| 0292/0815 | 048 " DIA               | CIRC CONCR             |
|           | LEN=0230                | INSTALLED UNKN         |
| 0292/0042 | 018 " DIA               | CIRC CONCR             |
|           | LEN=0088                | INSTALLED UNKN         |
| 061045 FT | 0 0 00000 0 00 0000+00  |                        |
| 0292/0000 | LENGTH(AH 1524 BK 3141) |                        |

DIR: B TOTAL LEN: 29.242 MI. DIST: 03-4 SR: 54  
 LEFT MUN: RUSH T RIGHT MUN: RUSH T



057904 FT

REED RD  
(T774)

0270/1018

055537 FT

053146 FT

0280/2184 015 " DIA CIRC CONCR  
 LEN=0062 INSTALLED UNKN  
 0280/1710 018 " DIA CIRC CONCR  
 LEN=0067 INSTALLED UNKN  
 0280/1330 015 " DIA CIRC CONCR  
 LEN=0092 INSTALLED UNKN  
 0280/0497 018 " DIA CIRC CONCR  
 LEN=0057 INSTALLED UNKN  
 0280/0015 BMSSEN 49/0054/0280/0000  
 057904 FT 1 0 00182 0 01 0356+19  
 TRB-SHAM, CR  
 BMSBG 49/0054/0280/0000  
 S 0280/0000 LENGTH(AH 3141 BK 2367)  
 0270/2004 015 " DIA CIRC CONCR  
 LEN=0066 INSTALLED UNKN  
 BOWDEN RD  
 0270/1991 (SR2004 SEG 0020/3031)  
 CREST HAVEN RD  
 0270/1473 (T722)  
 0270/1235 018 " DIA CIRC CONCR  
 LEN=0098 INSTALLED UNKN  
 0270/1035 018 " DIA CIRC CONCR  
 LEN=0097 INSTALLED UNKN  
 CREST HAVEN RD  
 0270/1033 (T722)  
 055537 FT 1 0 00182 0 01 0379+81  
 S 0270/0000 LENGTH(AH 2367 BK 2391)  
 0260/1987 024 " DIA CIRC CONCR  
 LEN=0094 INSTALLED UNKN  
 0260/0975 015 " DIA CIRC CONCR  
 LEN=0065 INSTALLED UNKN  
 0260/0445 018 " DIA CIRC CONCR  
 LEN=0090 INSTALLED UNKN  
 0260/0022 018 " DIA CIRC CONCR  
 LEN=0078 INSTALLED UNKN  
 053146 FT 1 0 00182 0 01 0403+67  
 WARNER RD  
 (T549)  
 S 0260/0000 LENGTH(AH 2391 BK 2619)  
 0250/2336 015 " DIA CIRC CONCR  
 LEN=0078 INSTALLED UNKN

EXTRACT DATE: 12/18/2023  
PRINT DATE: 12/19/2023

ROADWAY MANAGEMENT SYSTEM  
SLD COUNTY/SR - ANNUAL PRINT

PAGE NUMBER: 33  
COUNTY: NORTHUMBERLAND

DIR: B TOTAL LEN: 29.242 MI.  
LEFT MUN: RUSH T

DIST: 03-4 SR: 54  
RIGHT MUN: RUSH T

| Stationing                       | Notes | Stationing | Notes  |
|----------------------------------|-------|------------|--|
|                                  |       | 0250/1384  | 015 " DIA CIRC CONCR<br>LEN=0082 INSTALLED UNKN    |
|                                  |       | 0250/1058  | 015 " DIA CIRC CONCR<br>LEN=0090 INSTALLED UNKN    |
| 050527 FT                        |       | 0250/0180  | 018 " DIA CIRC CONCR<br>LEN=0100 INSTALLED UNKN    |
|                                  |       | 050527 FT  | 1 0 00182 0 01 0429+83                             |
|                                  |       | 0250/0000  | LENGTH(AH 2619 BK 2550)<br>018 " DIA CIRC CONCR    |
|                                  |       | 0240/2155  | LEN=0092 INSTALLED UNKN                            |
|                                  |       | 0240/1332  | BMS EN 49/0054/0240/1282<br>1 0 00182 0 01 0442+63 |
|                                  |       | 0240/1282  | LOGAN RUN<br>BMSBG 49/0054/0240/1282               |
|                                  |       | 0240/0015  | 015 " DIA CIRC METAL<br>LEN=0090 INSTALLED UNKN    |
| 1 0 00182 0 01 0455+32 047977 FT |       | 047977 FT  | LOGAN RUN RD                                       |
| BOYD STATION RD                  |       |            | (SR2003 SEG 0040/2366)                             |
| (SR2002 SEG 0010/0000) 0240/0000 |       | 0240/0000  | LENGTH(AH 2550 BK 2746)                            |
|                                  |       | 0230/2460  | 015 " DIA CIRC CONCR<br>LEN=0050 INSTALLED UNKN    |
|                                  |       | 0230/1990  | 015 " DIA CIRC CONCR<br>LEN=0056 INSTALLED UNKN    |
|                                  |       | 0230/1435  | 048 " DIA CIRC CONCR<br>LEN=0060 INSTALLED UNKN    |
|                                  |       | 0230/0938  | 018 " DIA CIRC CONCR<br>LEN=0048 INSTALLED UNKN    |
|                                  |       | 0230/0580  | 015 " DIA CIRC CONCR<br>LEN=0050 INSTALLED UNKN    |
| 045231 FT                        |       | 0230/0336  | 015 " DIA CIRC CONCR<br>LEN=0048 INSTALLED UNKN    |
|                                  |       | 045231 FT  | 1 0 00182 0 01 0482+40                             |
|                                  |       | 0230/0000  | LENGTH(AH 2746 BK 1584)<br>036 " DIA CIRC CONCR    |
|                                  |       | 0220/1584  | LEN=0053 INSTALLED UNKN                            |
|                                  |       | 0220/1202  | 018 " DIA CIRC CONCR<br>LEN=0050 INSTALLED UNKN    |
|                                  |       | 0220/0775  | 015 " DIA CIRC CONCR<br>LEN=0045 INSTALLED UNKN    |
|                                  |       | 0220/0686  | 030 " DIA CIRC CONCR<br>LEN=0072 INSTALLED UNKN    |
|                                  |       | 0220/0423  | 015 " DIA CIRC CONCR<br>LEN=0032 INSTALLED UNKN    |
|                                  |       |            | 015 " DIA CIRC CONCR                               |

DIR: B TOTAL LEN: 29.242 MI. DIST: 03-4 SR: 54  
 LEFT MUN: RUSH T RIGHT MUN: RUSH T

043647 FT

|           |                         |                |
|-----------|-------------------------|----------------|
| 0220/0271 | LEN=0035                | INSTALLED UNKN |
| 043647 FT | 1 0 00182               | 0 01 0498+63   |
| 0220/0000 | LENGTH(AH 1584 BK 2902) |                |
|           | 015 "DIA                | CIRC CONCR     |
| 0210/2775 | LEN=0060                | INSTALLED UNKN |
|           | 015 "DIA                | CAST IRON      |
| 0210/1920 | LEN=0045                | INSTALLED UNKN |

040745 FT

|           |                         |                |
|-----------|-------------------------|----------------|
| 0210/0800 | 015 "DIA                | CIR PLASTIC    |
|           | LEN=0075                | INSTALLED UNKN |
| 0210/0375 | 015 "DIA                | CIRC CONCR     |
|           | LEN=0065                | INSTALLED UNKN |
| 0210/0309 | RUSH                    |                |
|           | RIVERSIDE B             |                |
|           | TRB-SUSQ. RV            |                |
|           | STRUCTURE LENGTH 11 FT  |                |
| 0210/0029 | BMSID 49/0054/0210/0029 |                |
| 040745 FT | 1 0 00182               | 0 01 0527+65   |
|           | HEMLOCK LN              |                |
|           | (PRDR)                  |                |
| 0210/0000 | LENGTH(AH 2902 BK 2323) |                |
|           | 018 "DIA                | CIRC CONCR     |
| 0200/1868 | LEN=0068                | INSTALLED UNKN |
|           | 013 "DIA                | CIRC CONCR     |
| 0200/1680 | LEN=0065                | INSTALLED UNKN |
|           | 015 "DIA                | CIRC CONCR     |
| 0200/1280 | LEN=0030                | INSTALLED UNKN |
|           | 015 "DIA                | CIRC CONCR     |
| 0200/1079 | LEN=0070                | INSTALLED UNKN |
|           | 018 "DIA                | CIRC CONCR     |
| 0200/0706 | LEN=0070                | INSTALLED UNKN |

038422 FT

|           |                         |                |
|-----------|-------------------------|----------------|
| 0200/0100 | 015 "DIA                | CIRC CONCR     |
|           | LEN=0048                | INSTALLED UNKN |
| 038422 FT | 1 0 00182               | 0 01 0550+50   |
|           | HILLSIDE DR             |                |
|           | (BORO)                  |                |
| 0200/0000 | LENGTH(AH 2323 BK 0925) |                |
|           | BREWERY HOLLOW RD       |                |
|           | (BORO)                  |                |
| 0190/0723 | T SUSQUE R.             |                |
|           | STRUCTURE LENGTH 8 FT   |                |
| 0190/0626 | BMSID 49/0054/0190/0626 |                |
|           | 01B "DIA                | CIRC CONCR     |
| 0190/0593 | LEN=0032                | INSTALLED UNKN |
|           | 018 "DIA                | CIRC CONCR     |
| 0190/0493 | LEN=0054                | INSTALLED UNKN |
|           | 018 "DIA                | CIRC CONCR     |

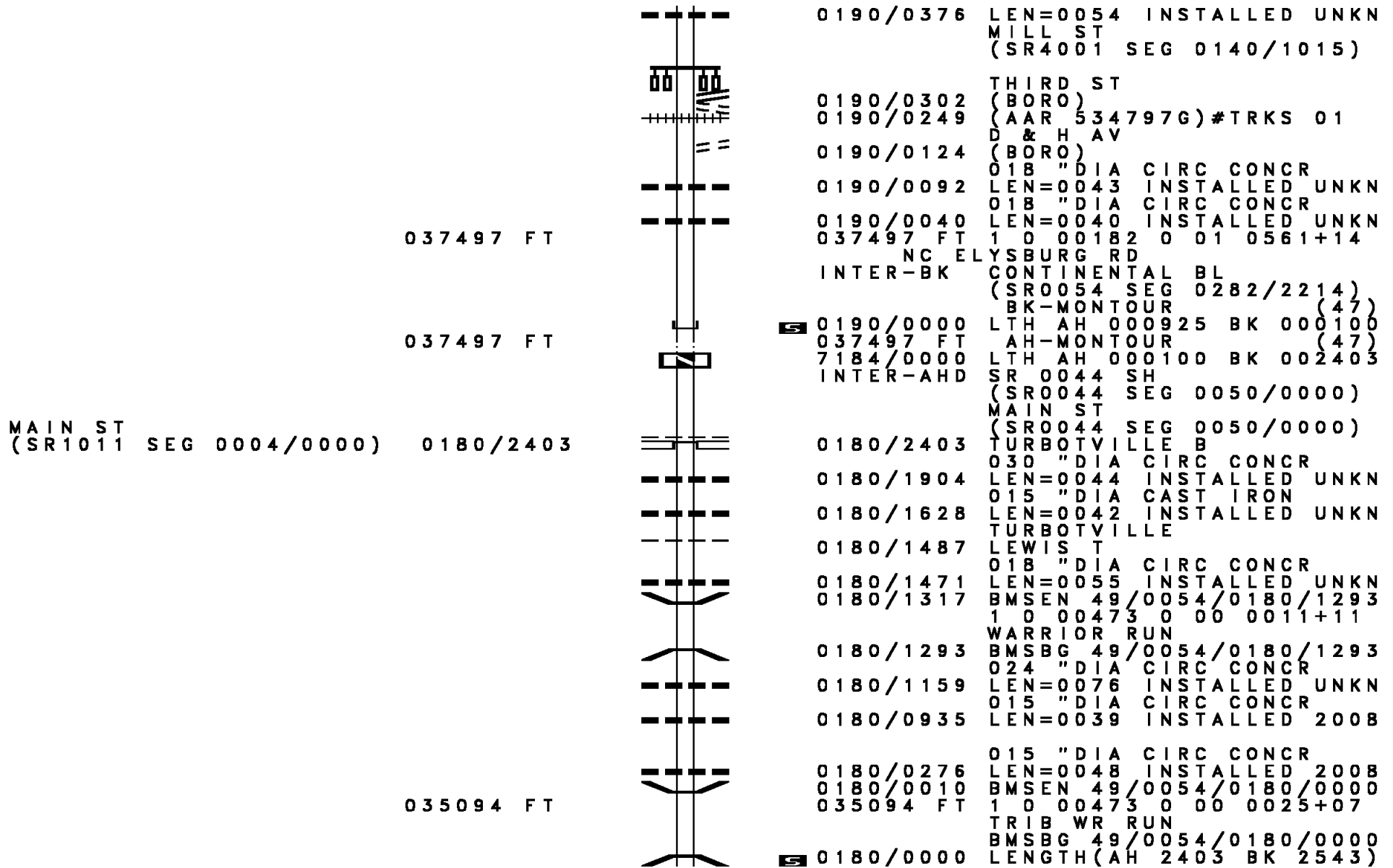
EXTRACT DATE: 12/18/2023  
PRINT DATE: 12/19/2023

ROADWAY MANAGEMENT SYSTEM  
SLD COUNTY/SR - ANNUAL PRINT

PAGE NUMBER: 31  
COUNTY: NORTHUMBERLAND

DIR: B TOTAL LEN: 29.242 MI.  
LEFT MUN: RIVERSIDE B

DIST: 03-4 SR: 54  
RIGHT MUN: RIVERSIDE B



EXTRACT DATE: 12/18/2023  
PRINT DATE: 12/19/2023

ROADWAY MANAGEMENT SYSTEM  
SLD COUNTY/SR - ANNUAL PRINT

PAGE NUMBER: 30  
COUNTY: NORTHUMBERLAND

DIR: B TOTAL LEN: 29.242 MI.  
LEFT MUN: LEWIS T

DIST: 03-4 SR: 54  
RIGHT MUN: LEWIS T


| Stationing | Material                 | Length   | Notes                    |
|------------|--------------------------|----------|--------------------------|
| 0170/1934  | 015" DIA CIRC CONCR      | LEN=0048 | INSTALLED UNKN           |
| 0170/1607  | 015" DIA CIRC CONCR      | LEN=0044 | INSTALLED UNKN           |
| 0170/0992  | 015" DIA CIRC CONCR      | LEN=0051 | INSTALLED 2008           |
| 0170/0585  | 015" DIA CAST IRON       | LEN=0046 | INSTALLED UNKN           |
| 0170/0275  | 015" DIA CIRC CONCR      | LEN=0050 | INSTALLED 2008           |
| 0170/0084  | KOCH RD (T895)           |          |                          |
| 0170/0025  | 018" DIA CIRC CONCR      | LEN=0060 | INSTALLED UNKN           |
| 032551 FT  | 1 0 00473 3 0 00 0049+41 |          | WARRIOR RUN BL (T658)    |
| 0170/0000  | LENGTH(AH 2543 BK 2823)  |          |                          |
| 0160/2786  | 024" DIA CIR PLASTIC     | LEN=0055 | INSTALLED UNKN           |
| 0160/2602  | 018" DIA CIR PLASTIC     | LEN=0050 | INSTALLED UNKN           |
| 0160/2189  | 018" DIA CIRC CONCR      | LEN=0039 | INSTALLED UNKN           |
| 0160/1878  | 015" DIA CIRC CONCR      | LEN=0036 | INSTALLED UNKN           |
| 0160/1290  | 018" DIA CIRC CONCR      | LEN=0048 | INSTALLED UNKN           |
| 0160/0938  | 015" DIA CIRC CONCR      | LEN=0040 | INSTALLED UNKN           |
| 0160/0709  | 015" DIA CIRC CONCR      | LEN=0050 | INSTALLED 2008           |
| 0160/0414  | 015" DIA CIRC CONCR      | LEN=0049 | INSTALLED 2008           |
| 0160/0182  | 012" DIA CIRC CONCR      | LEN=0040 | INSTALLED UNKN           |
| 0160/0020  | 024" DIA CIRC CONCR      | LEN=0040 | INSTALLED UNKN           |
| 0160/0015  | 018" DIA CIRC CONCR      | LEN=0039 | INSTALLED UNKN           |
| 029728 FT  |                          |          |                          |
| 0160/0000  | LENGTH(AH 2823 BK 1680)  |          |                          |
| 0150/1389  | BMSBN 49/0054/0150/1356  |          | 1 0 00473 3 0 00 0080+84 |
| 0150/1356  | WARRIOR RN C             |          | BMSBG 49/0054/0150/1356  |
|            | 015" DIA CIRC CONCR      |          |                          |

1 0 00473 0 00 0077+59 029728 FT  
LAIDAUCKER RD (T643) 0160/0000

DIR: B TOTAL LEN: 29.242 MI. DIST: 03-4 SR: 54  
 LEFT MUN: LEWIS T RIGHT MUN: LEWIS T

| Stationing                   | Notes     | Structure | Material                | Length                  | Installation   |
|------------------------------|-----------|-----------|-------------------------|-------------------------|--|
| 028048 FT                    | 0150/0966 | ---       | 015" DIA CIRC CONCR     | LEN=0047                | INSTALLED 2008   |
|                              | 0150/0773 | ---       | 015" DIA CIRC CONCR     | LEN=0048                | INSTALLED 2008   |
|                              | 028048 FT |           | 1 0 00473 0 00 0094+15  |                         | SUSQUEHANNA TR<br>(SR1007 SEG 0130/3009)                                   |
|                              | 0150/0000 | 5         | LEWIS DELAWARE T        | LENGTH(AH 1680 BK 1085) |  |
|                              | 0140/0970 | ---       | 024" DIA CIRC CONCR     | LEN=0116                | INSTALLED UNKN   |
| 026963 FT                    | 0140/0049 | ---       | 024" DIA CIRC CONCR     | LEN=0098                | INSTALLED UNKN   |
|                              | 026963 FT |           | 2 0 49063 0 01 0264+18  |                         | RAMP D RD<br>(SR8006 SEG 0250/0000)<br>RAMP F RD<br>(SR8006 SEG 0500/0923) |
|                              | 0140/0000 | 5         | LENGTH(AH 1085 BK 2488) |                         | SR 180 EBL   |
|                              | 0130/2345 | OP ID     | 49/0180/0544/0586       |                         | SR 180 WBL   |
|                              | 0130/2238 | OP ID     | 49/0180/0545/0572       |                         | 018" DIA CIRC CONCR  |
|                              | 0130/2060 | ---       | LEN=0070                |                         | INSTALLED UNKN   |
|                              | 0130/2058 | ---       | RAMP C RD               |                         | (SR8006 SEG 0010/0840)<br>RAMP E RD<br>(SR8006 SEG 0750/0000)              |
| CLEVELAND BROTHERS DR (T658) | 0130/1708 | POI       |                         |                         | 0130/1708 (APRA) CLEVELAND BROTHE  |
|                              | 0130/0747 | ==        | SHANERS LN (T643)       |                         |  |
| 024475 FT                    | 0130/0030 | ---       | 014"H 21"W ELLIP METAL  | LEN=0045                | INSTALLED UNKN   |
|                              | 024475 FT |           | 2 0 49063 0 01 0239+78  |                         |  |
|                              | 0130/0000 | 5         | LENGTH(AH 2488 BK 1061) |                         |  |
|                              | 0120/0463 | ---       | 048"H 72"W ELLIP CONC   | LEN=0056                | INSTALLED UNKN   |
| EAST DISTRICT RD (T654)      | 0120/0098 | ==        |                         |                         |  |
| 023414 FT                    | 023414 FT |           | 2 0 49063 0 01 0229+37  |                         | CHURCH RD  |

DIR: B TOTAL LEN: 29.242 MI. DIST: 03-4 SR: 54  
 LEFT MUN: DELAWARE T RIGHT MUN: DELAWARE T



020710 FT

2 0 49063 0 01 0176+91 018175 FT  
 CRAWFORD RD  
 (T507) 0100/0000

015726 FT

(T700)  
 0120/0000 LENGTH(AH 1061 BK 2704)  
 0110/2674 018 "DIA CIR PLASTIC  
 0110/2262 LEN=0040 INSTALLED UNKN  
 018 "DIA CIR PLASTIC  
 0110/1558 024 "DIA CIR PLASTIC  
 LEN=0045 INSTALLED UNKN  
 0110/0850 018 "DIA CIR PLASTIC  
 0110/0336 LEN=0046 INSTALLED UNKN  
 BMSBG 49/0054/0110/0315  
 2 0 49063 0 01 0205+32  
 TRIB TO DELAWARE RUN  
 0110/0315 BMSBG 49/0054/0110/0315  
 020710 FT 2 0 49063 0 01 0202+29  
 HICKORY GROVE RD  
 (T650)  
 0110/0000 LENGTH(AH 2704 BK 2535)  
 0100/1464 018 "DIA CIR PLASTIC  
 0100/1109 LEN=0050 INSTALLED UNKN  
 024 "DIA CIR PLASTIC  
 LEN=0050 INSTALLED UNKN  
 BRIDGE RD  
 (T648)  
 0100/0446 018175 FT  
 0100/0000 LENGTH(AH 2535 BK 2449)  
 0090/0860 BMSBG 49/0054/0090/0835  
 2 0 49063 0 01 0160+63  
 DELAWARE RUN  
 0090/0835 BMSBG 49/0054/0090/0835  
 028"H 44"W ELLIP CONC  
 0090/0429 LEN=0056 INSTALLED 2002  
 024 "DIA CIRC CONCR  
 0090/0051 LEN=0072 INSTALLED 2001  
 015726 FT 2 0 49063 0 01 0152+54  
 DENTLER RD  
 (T506)  
 0090/0000 LENGTH(AH 2449 BK 2251)  
 0080/1811 015 "DIA CIR PLASTIC  
 LEN=0043 INSTALLED UNKN



DIR: B TOTAL LEN: 29.242 MI. DIST: 03-4 SR: 54  
 LEFT MUN: DELAWARE T RIGHT MUN: DELAWARE T

BLUE BALL RD  
 (T644)

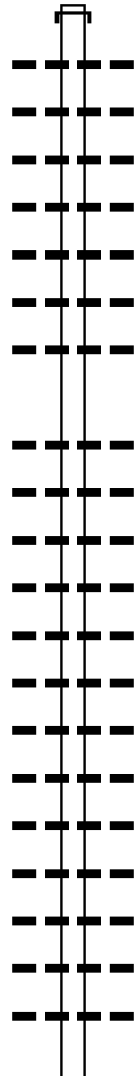
| Stationing | Notes | Stationing | Notes   |
|------------|-------|------------|---|
| 0080/1084  | ==    | 0080/1084  | SEAGRAVE DR (SR1005 SEG 0050/1980)                          |
|            | ---   | 0080/0329  | 018 " DIA CIR PLASTIC<br>LEN=0048 INSTALLED 2001            |
| 013475 FT  | ---   | 0080/0098  | 036 " DIA CIRC CONCR<br>LEN=0050 INSTALLED UNKN             |
|            | ---   | 013475 FT  | 2 0 49063 0 01 0130+10                                      |
|            | ---   | 0080/0000  | LENGTH(AH 2251 BK 2415)                                     |
|            | ---   | 0070/2005  | 018 " DIA CIR PLASTIC<br>LEN=0048 INSTALLED UNKN            |
|            | ==    | 0070/2001  | PERSUN LN (PRDR)  |
|            | ---   | 0070/0906  | 018 " DIA CIR PLASTIC<br>LEN=0060 INSTALLED UNKN            |
|            | ---   | 0070/0260  | 018 " DIA CIRC CONCR<br>LEN=0054 INSTALLED UNKN             |
| 011060 FT  | ---   | 0070/0029  | BMSSEN 49/0054/0070/0000                                    |
|            | ---   | 011060 FT  | 2 0 49063 0 00 0099+23                                      |
|            | ---   | 0070/0000  | DELAWARE RUN<br>BMSBG 49/0054/0070/0000                     |
|            | ---   | 0060/0755  | LENGTH(AH 2415 BK 0905)<br>MUSSEY LN (SR1001 SEG 0050/0000) |
|            | ---   | 0060/0734  | 018 " DIA CIRC CONCR<br>LEN=0076 INSTALLED UNKN             |
| 010155 FT  | ---   | 0060/0256  | 018 " DIA CIRC CONCR<br>LEN=0045 INSTALLED UNKN             |
|            | ---   | 010155 FT  | 2 0 49063 0 00 0090+20                                      |
|            | ---   | 0060/0000  | LENGTH(AH 0905 BK 1981)                                     |
|            | ---   | 0050/1086  | 018 " DIA CIRC CONCR<br>LEN=0049 INSTALLED UNKN             |
|            | ---   | 0050/0627  | 018 " DIA CIRC CONCR<br>LEN=0048 INSTALLED UNKN             |
| 008174 FT  | ---   | 0050/0157  | 060 " DIA CIRC CONCR<br>LEN=0096 INSTALLED UNKN             |
|            | ---   | 008174 FT  | 2 0 49063 0 00 0070+40                                      |
|            | ==    | 0050/0000  | TURKEY PATH RD (T636)<br>LENGTH(AH 1981 BK 2055)            |
|            | ---   | 0040/1710  | 030 " DIA CIRC CONCR<br>LEN=0041 INSTALLED UNKN             |
|            | ---   | 0040/1243  | 024 " DIA CIRC CONCR<br>LEN=0050 INSTALLED UNKN             |

DIR: B TOTAL LEN: 29.242 MI. DIST: 03-4 SR: 54  
 LEFT MUN: DELAWARE T RIGHT MUN: DELAWARE T

| Stationing | Description | Material                | Length | Notes          |
|------------|-------------|-------------------------|--------|----------------|
| 006119 FT  | 0040/0000   | 036" DIA CIRC CONCR     | 0060   | INSTALLED UNKN |
|            | 0030/2282   | 030" DIA CIRC CONCR     | 0040   | INSTALLED UNKN |
|            | 0030/0216   | 036" DIA CIRC CONCR     | 0070   | INSTALLED UNKN |
| 003804 FT  | 003804 FT   | MARGUARDT RD            | 0026   | +65            |
|            | 0030/0000   | 018" DIA CIR PLASTIC    | 0079   | INSTALLED UNKN |
|            | 0020/2646   | 060" DIA CIRC CONCR     | 0066   | INSTALLED UNKN |
|            | 0020/2085   | 018" DIA CIRC CONCR     | 0038   | INSTALLED UNKN |
|            | 0020/1069   | 018" DIA CIR PLASTIC    | 0054   | INSTALLED UNKN |
|            | 0020/0703   | 018" DIA CIRC CONCR     | 0097   | INSTALLED UNKN |
|            | 0020/0120   | 018" DIA CIRC CONCR     | 0115   | INSTALLED UNKN |
| 001107 FT  | 001107 FT   | SR 0405 SH              | 0000   | +00            |
|            | 0020/0000   | (SR0405 SEG 0380/1178)  | 2697   | BK 1107        |
|            | 0010/0996   | RIVER RD                |        | (T630)         |
|            | 0010/0203   | 060" H 72" W CONCR ARCH | 0150   | INSTALLED UNKN |
| 000000 FT  | 000000 FT   | NC SR INTER-BK          | 0054   | SH             |
|            |             | (SR0054 SEG 0110/3085)  |        |                |
|            |             | MFC BEGIN = C           |        |                |
|            |             | BK-LYCOMING             |        | (41)           |
|            | 0010/0000   | LENGTH(AH 1107 BK 0000) |        |                |

GRITTNER HOLLOW RD  
(T632)

029042 FT



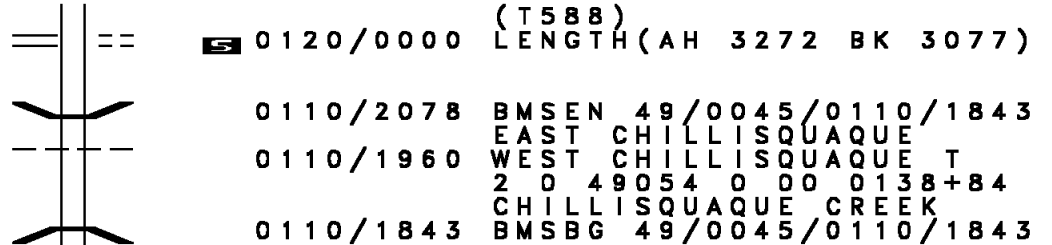
026803 FT

023531 FT

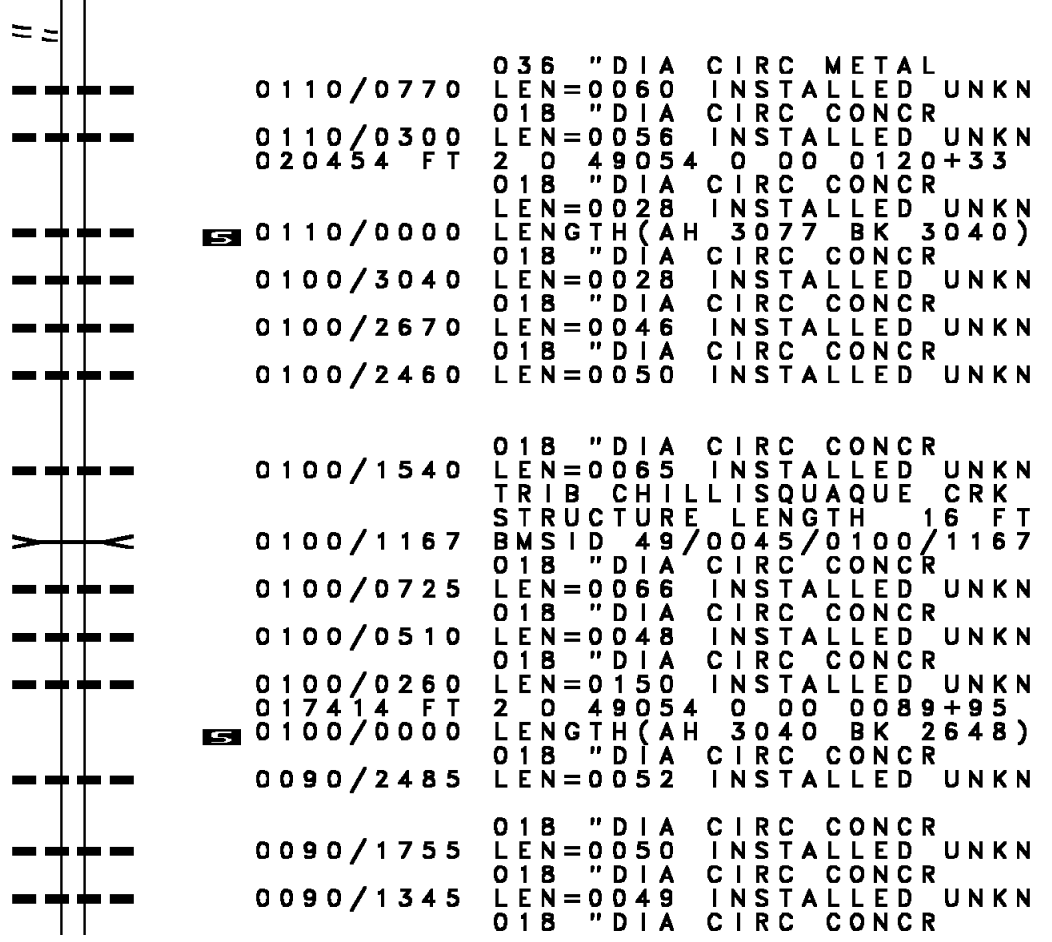
| Stationing | Description | Material        | Notes |
|------------|-------------|-----------------|-------|
| 029042 FT  | INTER-AHD   | PURPLE HEART HW | (47)  |
| 0130/2239  | (SR0045     | SEG 0010/0000)  |       |
| 0130/1669  | LEN=0056    | CIRC CONCR      | UNKN  |
| 0130/1397  | LEN=0048    | CIRC CONCR      | UNKN  |
| 0130/1173  | LEN=0048    | CIRC CONCR      | UNKN  |
| 0130/0944  | LEN=0048    | CIRC CONCR      | UNKN  |
| 0130/0588  | LEN=0044    | CIRC CONCR      | UNKN  |
| 0130/0296  | LEN=0044    | CIRC CONCR      | UNKN  |
| 0130/0030  | LEN=0060    | CIRC METAL      | UNKN  |
| 026803 FT  | 2 0 49054   | 0 00 0183+70    |       |
| 0130/0000  | LENGTH(AH   | 2239 BK 3272)   |       |
| 0120/3070  | LEN=0052    | CIRC CONCR      | UNKN  |
| 0120/2935  | LEN=0060    | CIRC CONCR      | UNKN  |
| 0120/2700  | LEN=0052    | CIRC CONCR      | UNKN  |
| 0120/2500  | LEN=0048    | CIRC CONCR      | UNKN  |
| 0120/2250  | LEN=0048    | CIRC CONCR      | UNKN  |
| 0120/2010  | LEN=0048    | CIRC CONCR      | UNKN  |
| 0120/1745  | LEN=0044    | CIRC CONCR      | UNKN  |
| 0120/1550  | LEN=0060    | CIRC CONCR      | UNKN  |
| 0120/1325  | LEN=0052    | CIRC CONCR      | UNKN  |
| 0120/1076  | LEN=0048    | CIRC METAL      | UNKN  |
| 0120/0660  | LEN=0052    | CIRC CONCR      | UNKN  |
| 0120/0445  | LEN=0060    | CIRC CONCR      | UNKN  |
| 0120/0060  | LEN=0076    | CIRC CONCR      | UNKN  |
| 023531 FT  | 2 0 49054   | 0 00 0151+09    |       |
|            | FREDERICK   | RD              |       |

DIR: B TOTAL LEN: 5.500 MI. DIST: 03-4 SR: 45  
 LEFT MUN: EAST CHILLISQUAQUE T RIGHT MUN: EAST CHILLISQUAQUE T

SHAKESPERE RD  
 (SR1025 SEG 0090/1231) 0120/0000



HOBBS RD  
 (T583) 0110/0974



020454 FT

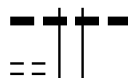
017414 FT

(T588)  
 LENGTH(AH 3272 BK 3077)  
 0110/2078 BMS EN 49/0045/0110/1843  
 EAST CHILLISQUAQUE  
 0110/1960 WEST CHILLISQUAQUE T  
 2 0 49054 0 00 0138+84  
 CHILLISQUAQUE CREEK  
 0110/1843 BMSBG 49/0045/0110/1843  
 0110/0770 036 " DIA CIRC METAL  
 LEN=0060 INSTALLED UNKN  
 018 " DIA CIRC CONCR  
 0110/0300 018 " DIA CIRC CONCR  
 LEN=0056 INSTALLED UNKN  
 020454 FT 2 0 49054 0 00 0120+33  
 018 " DIA CIRC CONCR  
 0110/0000 018 " DIA CIRC CONCR  
 LENGTH(AH 3077 BK 3040)  
 0100/3040 018 " DIA CIRC CONCR  
 LEN=0028 INSTALLED UNKN  
 0100/2670 018 " DIA CIRC CONCR  
 LEN=0046 INSTALLED UNKN  
 0100/2460 018 " DIA CIRC CONCR  
 LEN=0050 INSTALLED UNKN  
 0100/1540 018 " DIA CIRC CONCR  
 LEN=0065 INSTALLED UNKN  
 TRIB CHILLISQUAQUE CRK  
 STRUCTURE LENGTH 16 FT  
 0100/1167 BMSID 49/0045/0100/1167  
 018 " DIA CIRC CONCR  
 0100/0725 018 " DIA CIRC CONCR  
 LEN=0066 INSTALLED UNKN  
 018 " DIA CIRC CONCR  
 0100/0510 018 " DIA CIRC CONCR  
 LEN=0048 INSTALLED UNKN  
 018 " DIA CIRC CONCR  
 0100/0260 018 " DIA CIRC CONCR  
 LEN=0150 INSTALLED UNKN  
 017414 FT 2 0 49054 0 00 0089+95  
 0100/0000 018 " DIA CIRC CONCR  
 LENGTH(AH 3040 BK 2648)  
 0090/2485 018 " DIA CIRC CONCR  
 LEN=0052 INSTALLED UNKN  
 0090/1755 018 " DIA CIRC CONCR  
 LEN=0050 INSTALLED UNKN  
 018 " DIA CIRC CONCR  
 0090/1345 018 " DIA CIRC CONCR  
 LEN=0049 INSTALLED UNKN  
 018 " DIA CIRC CONCR

DIR: B TOTAL LEN: 5.500 MI. DIST: 03-4 SR: 45  
 LEFT MUN: WEST CHILLISQUAQUE T RIGHT MUN: WEST CHILLISQUAQUE T

ACORN HILL RD  
 (TWP)

0090/0914



0090/1045 LEN=0050 INSTALLED UNKN

0090/0745 018 "DIA CIRC CONCR  
 LEN=0054 INSTALLED UNKN

014766 FT



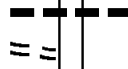
0090/0030 036 "DIA CIRC CONCR  
 LEN=0080 INSTALLED UNKN  
 014766 FT 2 0 49054 0 00 0063+48  
 COVERED BRIDGE RD  
 (T573)

0090/0000 LENGTH(AH 2648 BK 2823)  
 018 "DIA CIRC CONCR

0080/2231 LEN=0047 INSTALLED UNKN

MT ZION RD  
 (T606)

0080/1136



0080/1584 024 "DIA CIRC CONCR  
 LEN=0056 INSTALLED UNKN

0080/1101 018 "DIA CIRC CONCR  
 LEN=0052 INSTALLED UNKN

011943 FT



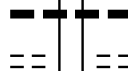
0080/0035 018 "DIA CIRC CONCR  
 LEN=0048 INSTALLED UNKN  
 011943 FT 2 0 49054 0 00 0035+31  
 NC PU PURPLE HEART HW  
 NOAKER RD  
 (T605)

0080/0000 LENGTH(AH 2823 BK 3529)  
 018 "DIA CIRC CONCR

0070/3260 LEN=0048 INSTALLED UNKN

NAZARENE LN  
 (PRDR)

0070/2613



0070/2650 018 "DIA CIRC CONCR  
 LEN=0050 INSTALLED UNKN  
 WEAVER LN

0070/2613 (PRDR)  
 018 "DIA CIRC CONCR

0070/2411 LEN=0099 INSTALLED UNKN  
 RAMP P RD  
 (SR8010 SEG 0500/0000)

0070/2269 (SR8010 SEG 0750/0721)  
 RAMP O RD  
 SR 147

0070/2061 OP ID 49/0147/0732/0000  
 SR 147

0070/1983 OP ID 49/0147/0733/0000  
 RAMP M RD  
 (SR8010 SEG 0250/1099)  
 RAMP N RD

DIR: B TOTAL LEN: 5.500 MI. DIST: 03-4 SR: 45  
 LEFT MUN: WEST CHILLISQUAQUE T RIGHT MUN: WEST CHILLISQUAQUE T

WOLFE RD  
(T570)

0070/1452

008414 FT

007462 FT

SECOND ST  
(T602)

0050/0665

006379 FT

|           |  |
|-----------|--|
| 0070/1751 | (SR8010 SEG 0010/0000)<br>MFC BEGIN = C                            |
| 0070/1675 | 024 "DIA CIRC CONCR<br>LEN=0145 INSTALLED UNKN                     |
| 0070/1350 | 018 "DIA CIRC CONCR<br>LEN=0052 INSTALLED UNKN                     |
| 0070/1050 | 024 "DIA CIRC CONCR<br>LEN=0081 INSTALLED UNKN                     |
| 0070/0865 | 018 "DIA CIRC CONCR<br>LEN=0080 INSTALLED UNKN                     |
| 0070/0440 | 018 "DIA CIRC CONCR<br>LEN=0037 INSTALLED UNKN                     |
| 0070/0140 | 024 "H 36 "W ELLIP METAL<br>LEN=0040 INSTALLED 2013                |
| 008414 FT | 2 0 49054 0 00 0000+00<br>HOUSELS RUN RD<br>(SR1031 SEG 0050/0000) |
| 0070/0000 | LENGTH(AH 3529 BK 0952)<br>018 "DIA CIRC CONCR                     |
| 0060/0952 | LEN=0060 INSTALLED UNKN<br>FOURTH ST                               |
| 0060/0416 | (T604)   |
| 007462 FT | 1 0 00634 0 01 0065+11<br>THIRD ST                                 |
| 0060/0000 | LENGTH(AH 0952 BK 1083)<br>010 "DIA CAST IRON                      |
| 0050/1070 | LEN=0034 INSTALLED UNKN<br>NORTHUMBERLAND AL                       |
| 0050/0728 | (T575)   |
| 0050/0690 | 014 "H 23 "W ELLIP CONC<br>LEN=0030 INSTALLED UNKN                 |
| 0050/0474 | CHESTNUT AL<br>(TWP)   |
| 0050/0250 | 012 "DIA CIRC METAL<br>LEN=0032 INSTALLED UNKN                     |
| 0050/0235 | RAILROAD ST<br>(T575)  |
| 0050/0129 | (AAR 501556B) #TRKS 01   |
| 006379 FT | 1 0 00634 0 01 0054+82<br>ATLANTIC AV                              |
| 0050/0000 | LENGTH(AH 1083 BK 1203)<br>014 "H 22 "W ELLIP METAL                |
| 0040/0970 | LEN=0045 INSTALLED UNKN  |

DIR: B TOTAL LEN: 5.500 MI. DIST: 03-4 SR: 45  
 LEFT MUN: WEST CHILLISQUAQUE T RIGHT MUN: WEST CHILLISQUAQUE T

OLD ROUTE 45 RD  
 (T571)

|           |           |   |
|-----------|-----------|---|
| 005176 FT | 0040/0495 | 018 " DIA CIRC CONCR<br>LEN=0037 INSTALLED UNKN<br>MURRAY RD<br>(T618)  |
|           | 0040/0194 | 1 0 00634 0 00 0038+42  |
|           | 005176 FT | VILLAGE: MONTANDON<br>NC MA IN ST<br>VILLAGE GREEN RD<br>(TWP)  |
| 0030/1296 | 0040/0000 | LENGTH(AH 1203 BK 1453)   |
| 003723 FT | 0030/0990 | 042 " DIA CIRC CONCR<br>LEN=0079 INSTALLED UNKN   |
|           | 003723 FT | 1 0 00634 0 00 0023+99  |
|           | 0030/0000 | LENGTH(AH 1453 BK 2389)   |
|           | 0020/2295 | 018 " DIA CIRC CONCR<br>LEN=0120 INSTALLED UNKN   |
|           | 0020/1750 | 042 " DIA CIRC CONCR<br>LEN=0108 INSTALLED UNKN   |
|           | 0020/1050 | 018 " DIA CIRC CONCR<br>LEN=0096 INSTALLED UNKN   |
|           | 0020/0215 | 018 " DIA CIRC CONCR<br>LEN=0028 INSTALLED UNKN<br>FROM 0405/0106 SH  |
| 001334 FT | 0020/0100 | (CONN)  |
|           | 001334 FT | 1 0 00634 0 00 0000+00<br>SR 0405 SH<br>(SR0405 SEG 0112/0000)  |
|           | 0020/0000 | LENGTH(AH 2389 BK 1334)<br>TO 0405/0106 SH  |
|           | 0010/1243 | (CONN)  |
|           | 0010/1231 | BMSEN 49/0045/0010/0000   |
| 000000 FT | 000000 FT | 1 0 00259 0 00 0000+00  |
|           | INTER-BK  | NC PU PURPLE HEART HW<br>MARKET ST<br>(SR0045 SEG 0480/1337)<br>W BR SUSQ RV<br>BMSBG 49/0045/0010/0000<br>MFC BEGIN = B<br>BK-UNION (59) |
|           | 0010/0000 | LENGTH(AH 1334 BK 0000)   |

EXTRACT DATE: 12/18/2023 ROADWAY MANAGEMENT SYSTEM PAGE NUMBER: 20  
PRINT DATE: 12/19/2023 SLD COUNTY/SR - ANNUAL PRINT COUNTY: NORTHUMBERLAND  
DIR: B TOTAL LEN: 10.639 MI. DIST: 03-4 SR: 44  
LEFT MUN: DELAWARE T RIGHT MUN: DELAWARE T

056175 FT



056175 FT AH-UNION (59)  
INTER-AHD BMS EN 49/0044/0230/2272  
UNION CO SR 0044 SH  
0230/3298 (SR0044 SEG 0010/0000)





EXTRACT DATE: 12/18/2023  
PRINT DATE: 12/19/2023

ROADWAY MANAGEMENT SYSTEM  
SLD COUNTY/SR - ANNUAL PRINT

PAGE NUMBER: 18  
COUNTY: NORTHUMBERLAND

DIR: B TOTAL LEN: 10.639 MI.  
LEFT MUN: DELAWARE T

DIST: 03-4 SR: 44  
RIGHT MUN: DELAWARE T

| Stationing                                | Notes                  | Stationing  | Notes   |
|---|------------------------|-------------|---|
| 048087 FT                                 |                        | 0210/0317   | LEN=0054 INSTALLED UNKN                         |
|   |                        | 0210/0037   | BMSSEN 49/0044/0210/0000                        |
|   |                        | 048087 FT   | 1 0 00240 0 02 0501+25                          |
|   |                        | NC SR       | 0044 SH   |
|   |                        |             | DRY RUN   |
|   |                        |             | BMSBG 49/0044/0210/0000                         |
|   |                        | 5 0210/0000 | LENGTH(AH 2478 BK 2519)                         |
|   |                        |             | FREEMAN RD                                      |
|   |                        | 0200/2268   | (T623)  |
|   |                        |             | JOHN RD   |
|   |                        | 0200/1575   | (T621)  |
|   |                        |             | DELAWARE  |
|   |                        | 0200/1488   | WATSONTOWN B                                    |
| FIREHOUSE LN<br>(TWP )                    | 0200/1140              |             |   |
|   |                        | 0200/0746   | 018 " DIA CIRC CONCR<br>LEN=0054 INSTALLED UNKN |
|   |                        |             | ELEVENTH ST                                     |
|   |                        | 0200/0545   | (TWP )  |
|   |                        |             | WATSONTOWN                                      |
|   |                        | 0200/0519   | DELAWARE T                                      |
|   |                        | 0200/0299   | BMSSEN 49/0044/0200/0282                        |
|   |                        |             | 1 0 00240 0 02 0478+91                          |
|   |                        |             | TANNERY RUN                                     |
|   |                        | 0200/0282   | BMSBG 49/0044/0200/0282                         |
|   |                        |             | 015 " DIA CIRC CONCR                            |
|   |                        | 0200/0268   | LEN=0031 INSTALLED UNKN                         |
|   |                        |             | DELAWARE  |
|   |                        | 0200/0184   | WATSONTOWN B                                    |
|   |                        |             | 015 " DIA CIRC CONCR                            |
|   |                        | 0200/0066   | LEN=0028 INSTALLED UNKN                         |
|   |                        | 045568 FT   |   |
| 1 0 00240 0 02 0476+07<br>ALLEY<br>(TWP ) | 045568 FT<br>0200/0000 | 5 0200/0000 | LENGTH(AH 2519 BK 2178)                         |
|   |                        |             | 015 " DIA CIRC CONCR                            |
|   |                        | 0190/2010   | LEN=0028 INSTALLED UNKN                         |
|   |                        |             | TENTH ST  |
|   |                        | 0190/1975   | (BORO)  |
|   |                        |             | 018 " DIA CIRC CONCR                            |
|   |                        | 0190/1946   | LEN=0028 INSTALLED UNKN                         |
|   |                        |             | 015 " DIA CIRC CONCR                            |
|   |                        | 0190/1782   | LEN=0028 INSTALLED UNKN                         |
|   |                        |             | GRAPE ST  |
|   |                        | 0190/1775   | (BORO)  |
|   |                        |             | 015 " DIA CIRC CONCR                            |
|   |                        | 0190/1610   | LEN=0028 INSTALLED UNKN                         |
|   |                        |             | NINTH ST  |
|   |                        | 0190/1581   | (BORO)  |
|   |                        |             | 015 " DIA CIRC CONCR                            |

EXTRACT DATE: 12/18/2023  
PRINT DATE: 12/19/2023

ROADWAY MANAGEMENT SYSTEM  
SLD COUNTY/SR - ANNUAL PRINT

PAGE NUMBER: 17  
COUNTY: NORTHUMBERLAND

DIR: B TOTAL LEN: 10.639 MI.  
LEFT MUN: WATSONTOWN B

DIST: 03-4 SR: 44  
RIGHT MUN: WATSONTOWN B

EIGHTH ST  
(BORO)

0190/1186

043390 FT

|     |     |           |                          |                |
|-----|-----|-----------|--------------------------|----------------|
| --- | --- | 0190/1552 | LEN=0028                 | INSTALLED UNKN |
| ==  | ==  | 0190/1384 | APPLE AL                 |                |
| --- | --- | 0190/1382 | (BORO)                   |                |
| --- | --- | 0190/1382 | 018 " DIA                | CIRC CONCR     |
| --- | --- | 0190/1186 | LEN=0029                 | INSTALLED UNKN |
| --- | --- | 0190/1186 | EIGHTH ST                |                |
| --- | --- | 0190/1154 | (SR1006                  | SEG 0010/0000) |
| --- | --- | 0190/0989 | 018 " DIA                | CIRC CONCR     |
| --- | --- | 0190/0982 | LEN=0028                 | INSTALLED UNKN |
| --- | --- | 0190/0815 | PINE AL                  |                |
| --- | --- | 0190/0790 | (BORO)                   |                |
| --- | --- | 0190/0592 | 015 " DIA                | CIRC CONCR     |
| --- | --- | 0190/0590 | LEN=0030                 | INSTALLED UNKN |
| --- | --- | 0190/0395 | 012 " DIA                | CIRC CONCR     |
| --- | --- | 0190/0200 | LEN=0028                 | INSTALLED UNKN |
| --- | --- | 0190/0197 | SEVENTH ST               |                |
| --- | --- | 0190/0035 | (BORO)                   |                |
| --- | --- | 0190/0028 | PEAR AL                  |                |
| --- | --- | 043390 FT | (BORO)                   |                |
| --- | --- | 0190/0000 | 012 " DIA                | CIRC CONCR     |
| --- | --- | 0180/2502 | LEN=0028                 | INSTALLED UNKN |
| --- | --- | 0180/2347 | SIXTH ST                 |                |
| --- | --- | 0180/2336 | (BORO)                   |                |
| --- | --- | 0180/2149 | 015 " DIA                | CIRC CONCR     |
| --- | --- | 0180/1950 | LEN=0028                 | INSTALLED UNKN |
| --- | --- | 0180/1940 | CHERRY AL                |                |
| --- | --- | 0180/1750 | (BORO)                   |                |
| --- | --- |           | 018 " DIA                | CIRC CONCR     |
| --- | --- |           | LEN=0040                 | INSTALLED UNKN |
| --- | --- |           | 015 " DIA                | CIRC CONCR     |
| --- | --- |           | LEN=0028                 | INSTALLED UNKN |
| --- | --- |           | 1 0 00240                | 0 02 0454+47   |
| --- | --- |           | FIFTH ST                 |                |
| --- | --- |           | (BORO)                   |                |
| --- | --- |           | LENGTH (AH 2178 BK 2544) |                |
| --- | --- |           | 015 " DIA                | CIRC CONCR     |
| --- | --- |           | LEN=0028                 | INSTALLED UNKN |
| --- | --- |           | BLACKBERRY AL            |                |
| --- | --- |           | (BORO)                   |                |
| --- | --- |           | 018 " DIA                | CIRC CONCR     |
| --- | --- |           | LEN=0032                 | INSTALLED UNKN |
| --- | --- |           | FOURTH ST                |                |
| --- | --- |           | (BORO)                   |                |
| --- | --- |           | MILL AL                  |                |
| --- | --- |           | (BORO)                   |                |
| --- | --- |           | 012 " DIA                | CIRC CONCR     |
| --- | --- |           | LEN=0028                 | INSTALLED UNKN |
| --- | --- |           | THIRD ST                 |                |
| --- | --- |           | (BORO)                   |                |

DIR: B TOTAL LEN: 10.639 MI. DIST: 03-4 SR: 44  
 LEFT MUN: WATSONTOWN B RIGHT MUN: WATSONTOWN B

| Street Name            | Segment                | Stationing | Length | Notes   |
|------------------------|------------------------|------------|--------|---|
|                        |                        | 0180/1710  |        | 018" DIA CIRC CONCR<br>LEN=0028 INSTALLED UNKN<br>DEWBERRY AV |
|                        |                        | 0180/1552  |        | (BORO)  |
|                        |                        | 0180/1372  |        | 018" DIA CIRC CONCR<br>LEN=0032 INSTALLED UNKN<br>BRIMMER AV  |
| BRIMMER AV             | (SR1014 SEG 0010/1782) | 0180/1353  |        | (BORO)  |
|                        |                        | 0180/1353  |        | 018" DIA CIRC CONCR<br>LEN=0028 INSTALLED UNKN                |
|                        |                        | 0180/1306  |        | 018" DIA CIRC CONCR<br>LEN=0031 INSTALLED UNKN                |
|                        |                        | 0180/1162  |        | BORO AL   |
|                        |                        | 0180/1161  |        | (BORO)  |
| PEACH AL               | (BORO)                 | 0180/1044  |        |   |
|                        |                        | 0180/1027  |        | 018" DIA CIRC CONCR<br>LEN=0030 INSTALLED UNKN                |
|                        |                        | 0180/0821  |        | 018" DIA CIRC CONCR<br>LEN=0029 INSTALLED UNKN                |
|                        |                        | 0180/0815  |        | FIRST ST<br>(BORO)  |
| FIRST ST               | (BORO)                 | 0180/0799  |        |   |
| BORO AL                | (BORO)                 | 0180/0596  |        |   |
|                        |                        | 0180/0448  |        | BORO AL<br>(BORO)   |
| MATCHIN ST             | (BORO)                 | 0180/0396  |        |   |
| CANAL ST               | (BORO)                 | 0180/0182  |        |   |
| 1 0 00240 0 02 0430+01 |                        | 040846 FT  |        | 072"H 72"W CONCR ARCH<br>LEN=0001 INSTALLED UNKN              |
| DICKSON AV             | (SR0405 SEG 0300/2026) | 0180/0000  |        |   |
|                        |                        | 0180/0000  |        | LENGTH(AH 2544 BK 0650)<br>(AAR 501574Y)#TRKS 01              |
|                        |                        | 0170/0619  |        | PENNA AV  |
|                        |                        | 0170/0556  |        | (BORO)  |
|                        |                        | 0170/0510  |        | 024" DIA CIRC METAL<br>LEN=0058 INSTALLED UNKN                |
|                        |                        | 0170/0435  |        | PLUM AV<br>(BORO)   |
|                        |                        | 0170/0420  |        | 018" DIA CIRC CONCR<br>LEN=0036 INSTALLED UNKN                |
| MAIN ST                | (BORO)                 | 0170/0029  |        |   |
|                        |                        | 040196 FT  |        | 1 0 00018 0 05 0953+10  |

EXTRACT DATE: 12/18/2023  
PRINT DATE: 12/19/2023

ROADWAY MANAGEMENT SYSTEM  
SLD COUNTY/SR - ANNUAL PRINT

PAGE NUMBER: 15  
COUNTY: NORTHUMBERLAND

DIR: B TOTAL LEN: 10.639 MI.  
LEFT MUN: WATSONTOWN B

DIST: 03-4 SR: 44  
RIGHT MUN: WATSONTOWN B

MC EWENSVILLE RD  
(T514)

0160/2746

PORTMAY RD  
(T607)

0160/0452  
036561 FT

034068 FT

| Stationing | Material                 | Length | Notes                   |
|------------|--------------------------|--------|-------------------------|
| 0170/0000  | 018" DIA CIRC METAL      | 0650   | BK 3635                 |
| 0160/3600  | 018" DIA CIR PLASTIC     | 0082   | INSTALLED UNKN          |
| 0160/3480  | 018" DIA CIRC METAL      | 0150   | INSTALLED UNKN          |
| 0160/3295  | 018" DIA CIRC METAL      | 0150   | INSTALLED UNKN          |
| 0160/2933  | 018" DIA CIRC METAL      | 0150   | INSTALLED UNKN          |
| 0160/1735  | 030" DIA CIRC CONCR      | 0090   | INSTALLED UNKN          |
| 0160/1626  | (AAR 534940P) #TRKS      | 01     |                         |
| 0160/1237  | 018" DIA CIRC METAL      | 0064   | INSTALLED UNKN          |
| 0160/1212  | 018" DIA CIRC METAL      | 0064   | INSTALLED UNKN          |
| 0160/0920  | BMSSEN 49/0044/0160/0787 |        | 1 0 00018 0 05 0980+96  |
| 0160/0787  | DELAWARE RUN             |        | BMSBG 49/0044/0160/0787 |
| 036561 FT  | 018" DIA CIRC METAL      | 0062   | INSTALLED UNKN          |
| 0160/0000  | LENGTH(AH 3635 BK 2493)  |        | 024" DIA CIRC METAL     |
| 0150/2260  | 030" DIA CIR PLASTIC     | 0071   | INSTALLED UNKN          |
| 0150/1830  | 018" DIA CIRC METAL      | 0080   | INSTALLED 2023          |
| 0150/1379  | 024" DIA CIRC METAL      | 0088   | INSTALLED UNKN          |
| 0150/0945  | 024" DIA CIRC METAL      | 0084   | INSTALLED UNKN          |
| 0150/0105  | 018" DIA CIRC METAL      | 0062   | INSTALLED UNKN          |
| 034068 FT  | LENGTH(AH 2493 BK 3029)  |        | 036" DIA CIRC METAL     |
| 0150/0000  | 018" DIA CIRC METAL      | 0080   | INSTALLED UNKN          |
| 0140/2724  | 018" DIA CIRC METAL      | 0080   | INSTALLED UNKN          |
| 0140/2498  | 024" DIA CIRC METAL      | 0080   | INSTALLED UNKN          |
| 0140/2019  | 024" DIA CIRC METAL      | 0076   | INSTALLED UNKN          |

DIR: B TOTAL LEN: 10.639 MI. DIST: 03-4 SR: 44  
 LEFT MUN: DELAWARE T RIGHT MUN: DELAWARE T

RAUPS DR  
(T500)

0140/1653

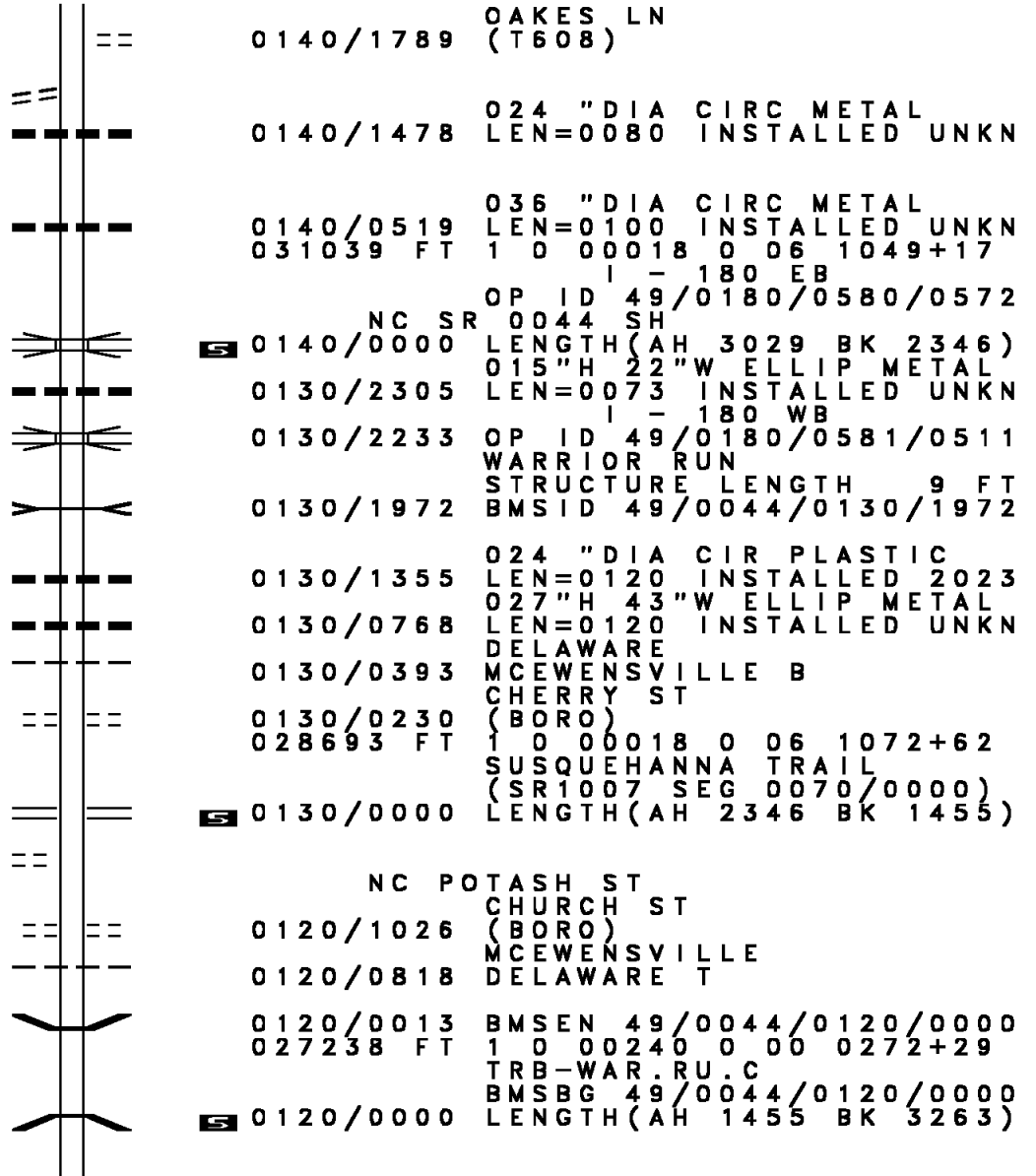
031039 FT

028693 FT

CENTER ST  
(BORO)

0120/1259

027238 FT



0140/1789 OAKES LN (T608)

0140/1478 024 " DIA CIRC METAL  
LEN=0080 INSTALLED UNKN

0140/0519 036 " DIA CIRC METAL  
LEN=0100 INSTALLED UNKN  
031039 FT 1 0 00018 0 06 1049+17

5 0140/0000 NC SR 0044 SH  
LENGTH(AH 3029 BK 2346)  
015"H 22"W ELLIP METAL

0130/2305 LEN=0073 INSTALLED UNKN  
I - 180 WB

0130/2233 OP ID 49/0180/0581/0511  
WARRIOR RUN  
STRUCTURE LENGTH 9 FT  
0130/1972 BMSID 49/0044/0130/1972

0130/1355 024 " DIA CIR PLASTIC  
LEN=0120 INSTALLED 2023

0130/0768 027"H 43"W ELLIP METAL  
LEN=0120 INSTALLED UNKN

0130/0393 DELAWARE  
MCEWENSVILLE B  
CHERRY ST

0130/0230 (BORO)  
028693 FT 1 0 00018 0 06 1072+62

5 0130/0000 SUSQUEHANNA TRAIL  
(SR1007 SEG 0070/0000)  
LENGTH(AH 2346 BK 1455)

0120/1026 NC PO TASH ST  
CHURCH ST  
(BORO)

0120/0818 MCEWENSVILLE  
DELAWARE T

0120/0013 BMS EN 49/0044/0120/0000  
027238 FT 1 0 00240 0 00 0272+29

5 0120/0000 TRB-WAR.RU.C  
BMSBG 49/0044/0120/0000  
LENGTH(AH 1455 BK 3263)

DIR: B TOTAL LEN: 10.639 MI. DIST: 03-4 SR: 44  
 LEFT MUN: DELAWARE T RIGHT MUN: DELAWARE T

ROVENOLT DR  
 (T611)

0110/1003

023975 FT

020766 FT

1 0 00240 0 00 0184+07 018395 FT  
 WHITMOYER RD  
 (SR1013 SEG 0070/1033) 0090/0000

WELLIVER RD  
 (T516)

0080/0010  
 017163 FT

|           |           |                        |                         |                |
|-----------|-----------|------------------------|-------------------------|----------------|
| 0110/1980 | 015 " DIA | CIRC METAL             | LEN=0036                | INSTALLED UNKN |
| 0110/1380 | DELAWARE  | LEWIS T                |                         |                |
| 0110/0988 | 018 " DIA | CIR PLASTIC            | LEN=0080                | INSTALLED 2013 |
| 0110/0000 | 023975 FT | 1 0 00240 0 00 0239+71 | LENGTH(AH 3263 BK 3209) |                |
| 0100/2964 | 018 " DIA | CIR PLASTIC            | LEN=0037                | INSTALLED UNKN |
| 0100/2576 | 018 " DIA | CIR PLASTIC            | LEN=0041                | INSTALLED UNKN |
| 0100/0000 | 020766 FT | 1 0 00240 0 00 0207+65 | GLAZE RD (T624)         |                |
| 0090/2180 | 030 " DIA | CIR PLASTIC            | LEN=0040                | INSTALLED 1998 |
| 0090/0120 | 018 " DIA | CIR PLASTIC            | LEN=0034                | INSTALLED 2013 |
| 0090/0000 | 018395 FT | 1 0 00240 0 00 0184+07 | LENGTH(AH 2371 BK 1232) |                |
| 0080/1200 | 015 " DIA | CIRC METAL             | LEN=0060                | INSTALLED UNKN |
| 0080/0050 | 030 " DIA | CIR PLASTIC            | LEN=0034                | INSTALLED 2013 |
| 017163 FT | 017163 FT | 1 0 00240 0 00 0171+69 |                         |                |

DIR: B TOTAL LEN: 10.639 MI. DIST: 03-4 SR: 44  
 LEFT MUN: LEWIS T RIGHT MUN: LEWIS T

| Location         | Segment ID | Length (FT) | Material / Notes   |
|------------------|------------|-------------|--|
|                  | 0080/0000  |             | WELLIVER RD (T516) LENGTH(AH 1232 BK 3453)                                   |
|                  | 0070/2926  |             | 018 " DIA CIR PLASTIC LEN=0030 INSTALLED 2013                                |
|                  | 0070/2144  |             | 018 " DIA CIR PLASTIC LEN=0032 INSTALLED 2013                                |
|                  | 0070/1237  |             | 018 " DIA CIR PLASTIC LEN=0032 INSTALLED 2013                                |
|                  | 0070/0277  |             | 018 " DIA CIR PLASTIC LEN=0030 INSTALLED 2013                                |
|                  | 0070/0069  | 013710 FT   | LEWIS TURBOTVILLE B 1 0 00240 0 00 0137+01 SR 1006 SH (SR1006 SEG 0140/1875) |
| PINE ST (BORO)   | 0070/0000  |             | 015 " DIA CIRC CONCR LEN=0052 INSTALLED UNKN                                 |
|                  | 0060/1770  |             | 008 " DIA CIRC METAL LEN=0035 INSTALLED 2008                                 |
|                  | 0060/1314  |             | LOCUST LN (BORO)   |
| VIRGIN LN (BORO) | 0060/1287  |             |  |
|                  | 0060/1108  |             | JACK ST (BORO)   |
|                  | 0060/0889  |             | CHURCH ST (TBC)  |
| CHURCH ST (BORO) | 0060/0850  |             |  |
|                  | 0060/0658  |             | BORO AL (BORO)   |
| BORO AL (BORO)   | 0060/0604  |             |  |
|                  | 0060/0545  |             | BORO AL (BORO)   |
|                  | 0060/0443  |             | 018 " DIA CIRC CONCR LEN=0028 INSTALLED UNKN                                 |
|                  | 0060/0330  |             | W GOLF ST (BORO)   |
|                  | 0060/0034  |             | 018 " DIA CIRC CONCR LEN=0028 INSTALLED UNKN                                 |
|                  |            |             | PARIDISE ST  |



EXTRACT DATE: 12/18/2023  
PRINT DATE: 12/19/2023

ROADWAY MANAGEMENT SYSTEM  
SLD COUNTY/SR - ANNUAL PRINT

PAGE NUMBER: 11  
COUNTY: NORTHUMBERLAND

DIR: B TOTAL LEN: 10.639 MI.  
LEFT MUN: TURBOTVILLE B

DIST: 03-4 SR: 44  
RIGHT MUN: TURBOTVILLE B

1 0 00240 0 00 0116+89 011693 FT  
PARADISE ST  
(SR1015 SEG 0070/1935) 0060/0000

DEER ST  
(BORO) 0050/1328

COAL ST  
(BORO) 0050/1130

BORO AL  
(BORO) 0050/0483

009423 FT

== 0060/0010 (BORO)  
011693 FT  
S 0060/0000 LENGTH(AH 2017 BK 2270)  
024 " DIA CIRC CONCR  
0050/2270 LEN=0054 INSTALLED UNKN  
018 " DIA CIRC CONCR  
0050/1966 LEN=0036 INSTALLED UNKN  
EARL ST  
== == 0050/1863 (BORO)  
018 " DIA CIRC CONCR  
0050/1637 LEN=0036 INSTALLED UNKN  
WASHINGTON ST  
== == 0050/1597 (BORO)  
018 " DIA CIRC CONCR  
0050/1246 LEN=0036 INSTALLED UNKN  
BALL ST  
(BORO)  
0050/0995 018 " DIA CIRC CONCR  
0050/0834 LEN=0036 INSTALLED UNKN  
ADAM ST  
(BORO)  
0050/0451 018 " DIA CIRC CONCR  
0050/0435 LEN=0070 INSTALLED UNKN  
+++++ 0050/0394 (AAR 534952J) #TRKS 01  
018 " DIA CIRC CONCR  
0050/0183 LEN=0030 INSTALLED UNKN  
018 " DIA CIRC CONCR  
0050/0082 LEN=0036 INSTALLED UNKN  
009423 FT 1 0 00240 0 00 0094+26  
SR 0054 SH  
(SR0054 SEG 0180/2403)  
NC MAIN ST  
MAIN ST  
(SR1011 SEG 0004/0000)  
MFC BEGIN = D  
S 0050/0000 LENGTH(AH 2270 BK 1786)  
TURBOTVILLE  
0040/1015 LEWIS T  
036 "H 60 "W ELLIP CONC  
0040/0947 LEN=0075 INSTALLED UNKN  
018 " DIA CIRC CONCR

DIR: B TOTAL LEN: 10.639 MI. DIST: 03-4 SR: 44  
 LEFT MUN: LEWIS T RIGHT MUN: LEWIS T

BEAVER RUN RD  
 (T670)

|           |           |                          |                |
|-----------|-----------|--------------------------|----------------|
| 007637 FT | 0040/0187 | LEN=0042                 | INSTALLED UNKN |
|           | 007637 FT | 1 0 00240 0 00           | 0076+42        |
|           | 0040/0000 | LENGTH(AH 1786           | BK 2729)       |
|           | 0030/0845 | BMS EN 49/0044/0030/0830 |                |
|           |           | 1 0 00240 0 00           | 0057+38        |
|           |           | T. CHILLIS. CR           |                |
|           | 0030/0830 | BMSBG 49/0044/0030/0830  |                |
| 004908 FT | 004908 FT | 1 0 00240 0 00           | 0049+16        |
|           |           | BEAVER RUN RD            |                |
|           |           | (T670)                   |                |
|           | 0030/0000 | LENGTH(AH 2729           | BK 2401)       |
|           | 0020/0853 | 015 " DIA CIRC CONCR     |                |
|           |           | LEN=0048                 | INSTALLED 2008 |
|           |           | (APRA) STYER CONSTR INC  |                |
|           |           | STYER DR                 |                |
|           | 0020/0609 | (PRDR)                   |                |
|           |           | 018 " DIA CIRC CONCR     |                |
|           |           | LEN=0050                 | INSTALLED UNKN |
| 002507 FT | 002507 FT | 1 0 00240 0 00           | 0025+11        |
|           | 0020/0000 | LENGTH(AH 2401           | BK 2507)       |
|           | 0010/2210 | BMS EN 49/0044/0010/2194 |                |
|           |           | 0 0 00000 0 00           | 0000+00        |
|           |           | BEAVER RUN               |                |
|           | 0010/2194 | BMSBG 49/0044/0010/2194  |                |
|           |           | 018 " DIA CIRC CONCR     |                |
|           | 0010/1713 | LEN=0045                 | INSTALLED UNKN |
|           | 0010/0381 | 018 " DIA CIRC CONCR     |                |
|           |           | LEN=0057                 | INSTALLED UNKN |
| 000000 FT | 000000 FT | 1 0 00240 0 00           | 0000+00        |
|           |           | NC CO                    |                |
|           |           | CONTINENTAL BL           |                |
|           |           | COUNTY LINE RD           |                |
|           |           | (SR4001 SEG 0080/0000)   |                |
|           | INTER-BK  | SR 0044 SH               |                |
|           |           | (SR0044 SEG 0130/3915)   |                |
|           |           | MFC BEGIN = C            |                |
|           |           | BK-MONTOUR               | (47)           |
|           | 0010/0000 | LENGTH(AH 2507           | BK 0000)       |

DIR: B TOTAL LEN: 9.770 MI. DIST: 03-4 SR: 11  
 LEFT MUN: POINT T RIGHT MUN: POINT T

|  |  |  |
|--|--|--|
| AH-MONTOUR (47) 051588 FT<br>SR 0011 SH INTER-AHD<br>(SR0011 SEG 0011/0000) 0231/0724<br>1 0 00002 0 01 0480+08 050864 FT<br>LENGTH(AH 0724 BK 3243) 0231/0000<br>024 "DIA CIRC CONCR<br>LEN=0030 INSTALLED UNKN 0221/2775<br>018 "DIA CIRC CONCR<br>LEN=0075 INSTALLED UNKN 0221/2500<br>018 "DIA CIRC CONCR<br>LEN=0065 INSTALLED UNKN 0221/2160<br>018 "DIA CIRC CONCR<br>LEN=0065 INSTALLED UNKN 0221/1755<br>018 "DIA CIRC CONCR<br>LEN=0155 INSTALLED UNKN 0221/0530<br>024 "DIA CIRC CONCR<br>LEN=0065 INSTALLED UNKN 0221/0190<br>1 0 00002 0 01 0447+38 047621 FT<br>MFC BEGIN = B<br>LENGTH(AH 3243 BK 2586) 0221/0000 |  | 051039 FT<br>INTER-AHD SR 0011 SH<br>0230/0720 (SR0011 SEG 0010/0000)<br>050319 FT 1 0 00002 0 01 0480+08<br>0230/0000 LENGTH(AH 0720 BK 3249)<br>024 "DIA CIRC CONCR<br>LEN=0080 INSTALLED UNKN<br>018 "DIA CIRC CONCR<br>LEN=0075 INSTALLED UNKN<br>018 "DIA CIRC CONCR<br>LEN=0065 INSTALLED UNKN<br>018 "DIA CIRC CONCR<br>LEN=0065 INSTALLED UNKN<br>018 "DIA CIRC CONCR<br>LEN=0155 INSTALLED UNKN<br>024 "DIA CIRC METAL<br>LEN=0065 INSTALLED UNKN<br>1 0 00002 0 01 0447+38<br>MFC BEGIN = B<br>LENGTH(AH 3249 BK 2586)<br>018 "DIA CIRC CONCR<br>LEN=0175 INSTALLED UNKN<br>GASKINS RUN<br>STRUCTURE LENGTH 15 FT<br>BMSID 49/0011/0210/2403<br>018 "DIA CIRC CONCR<br>LEN=0100 INSTALLED UNKN<br>018 "DIA CIRC CONCR<br>LEN=0120 INSTALLED UNKN<br>018 "DIA CIRC CONCR<br>LEN=0050 INSTALLED UNKN<br>014"H 22"W ELLIP METAL<br>LEN=0045 INSTALLED UNKN<br>014"H 22"W ELLIP METAL<br>LEN=0150 INSTALLED UNKN |
|--|--|--|

EXTRACT DATE: 12/18/2023  
PRINT DATE: 12/19/2023

ROADWAY MANAGEMENT SYSTEM  
SLD COUNTY/SR - ANNUAL PRINT

PAGE NUMBER: 8  
COUNTY: NORTHUMBERLAND

DIR: B TOTAL LEN: 9.770 MI.  
LEFT MUN: POINT T

DIST: 03-4 SR: 11  
RIGHT MUN: POINT T

PRIVATE DR  
(PRDR)

045035 FT

042380 FT

040042 FT

|           |                         |
|-----------|-------------------------|
| 0210/0250 | 048"H 72"W CON BOX CUL  |
| 0210/0005 | LEN=0045 INSTALLED UNKN |
| 044484 FT | 018"H 30"W ELLIP METAL  |
| 0210/0000 | LEN=0045 INSTALLED UNKN |
| 0200/2200 | 1 0 00002 0 01 0421+55  |
| 0200/1590 | LENGTH(AH 2586 BK 2655) |
| 0200/1401 | 018"H 30"W ELLIP METAL  |
| 0200/1031 | LEN=0055 INSTALLED UNKN |
| 0200/0741 | 018"H 30"W ELLIP METAL  |
| 0200/0269 | LEN=0045 INSTALLED UNKN |
| 0200/0086 | 024"H 38"W ELLIP CONC   |
| 041829 FT | LEN=0064 INSTALLED 2005 |
| 0200/0000 | 014"H 22"W ELLIP METAL  |
| 0190/1953 | LEN=0045 INSTALLED UNKN |
| 0190/1681 | 018"H 22"W ELLIP METAL  |
| 0190/1030 | LEN=0087 INSTALLED UNKN |
| 0190/0481 | 018"H 22"W ELLIP METAL  |
| 0190/0270 | LEN=0070 INSTALLED 2016 |
| 039491 FT | 018 " DIA CIRC CONCR    |
| 0190/0000 | LEN=0075 INSTALLED UNKN |
| 0180/1574 | 014"H 22"W ELLIP METAL  |
| 0180/1237 | LEN=0066 INSTALLED UNKN |
| 0180/0886 | 018 " DIA CIRC CONCR    |
| 0180/0496 | LEN=0069 INSTALLED UNKN |
| 0180/0375 | 1 0 00002 0 01 0371+67  |
| 0180/0159 | LENGTH(AH 2338 BK 1635) |
|           | 018 " DIA CIRC CONCR    |
|           | LEN=0075 INSTALLED UNKN |
|           | 018 " DIA CAST IRON     |
|           | LEN=0075 INSTALLED UNKN |
|           | 018 " DIA CAST IRON     |
|           | LEN=0075 INSTALLED UNKN |
|           | 018 " DIA CAST IRON     |
|           | LEN=0080 INSTALLED UNKN |
|           | 018 " DIA CAST IRON     |
|           | LEN=0075 INSTALLED UNKN |
|           | (APRA) ZARTMAN CONSTRUC |
|           | PRIVATE DR              |
|           | (PRDR)                  |
|           | 018 " DIA CAST IRON     |
|           | LEN=0072 INSTALLED UNKN |

EXTRACT DATE: 12/18/2023  
PRINT DATE: 12/19/2023

ROADWAY MANAGEMENT SYSTEM  
SLD COUNTY/SR - ANNUAL PRINT

PAGE NUMBER: 7  
COUNTY: NORTHUMBERLAND

DIR: B TOTAL LEN: 9.770 MI.  
LEFT MUN: POINT T

DIST: 03-4 SR: 11  
RIGHT MUN: POINT T

EPLER RD  
(T576)

EPLER RD  
(T576)

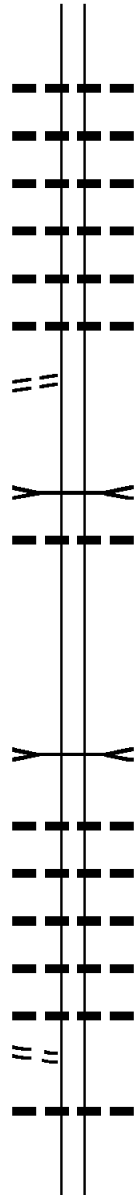
038407 FT

0170/0121  
035802 FT

033279 FT

0150/0160

030893 FT



|           |                  |                   |       |       |       |         |
|-----------|------------------|-------------------|-------|-------|-------|---------|
| 037856 FT | 1                | 0                 | 00002 | 0     | 00    | 0351+64 |
| 0180/0000 | LENGTH(AH        |                   | 1635  | BK    | 2605) |         |
|           | 015              | " DIA             | CAST  | IRON  |       |         |
| 0170/2300 | LEN=0090         | INSTALLED         | UNKN  |       |       |         |
|           | 018              | " DIA             | CAST  | IRON  |       |         |
| 0170/1806 | LEN=0078         | INSTALLED         | UNKN  |       |       |         |
|           | 018              | " DIA             | CIRC  | CONCR |       |         |
| 0170/1571 | LEN=0072         | INSTALLED         | UNKN  |       |       |         |
|           | 018              | " DIA             | CIRC  | CONCR |       |         |
| 0170/0995 | LEN=0068         | INSTALLED         | UNKN  |       |       |         |
|           | 018              | " DIA             | CIRC  | CONCR |       |         |
| 0170/0532 | LEN=0068         | INSTALLED         | UNKN  |       |       |         |
|           | 018              | " DIA             | CIRC  | CONCR |       |         |
| 0170/0257 | LEN=0068         | INSTALLED         | UNKN  |       |       |         |
|           | 018              | " DIA             | CIRC  | CONCR |       |         |
| 035251 FT | 1                | 0                 | 00002 | 0     | 00    | 0325+61 |
| 0170/0000 | LENGTH(AH        |                   | 2605  | BK    | 2523) |         |
|           | PACKER RUN       |                   |       |       |       |         |
|           | STRUCTURE LENGTH |                   | 19    | FT    |       |         |
| 0160/2007 | BMSID            | 49/0011/0160/2007 |       |       |       |         |
|           | 024              | " DIA             | CIRC  | CONCR |       |         |
| 0160/1690 | LEN=0082         | INSTALLED         | UNKN  |       |       |         |
| 032728 FT | 1                | 0                 | 00002 | 0     | 00    | 0300+40 |
|           | TRB-SUSQU RV     |                   |       |       |       |         |
|           | STRUCTURE LENGTH |                   | 8     | FT    |       |         |
|           | BMSID            | 49/0011/0160/0000 |       |       |       |         |
| 0160/0000 | LENGTH(AH        | 2523              | BK    | 2386) |       |         |
|           | 024              | " DIA             | CAST  | IRON  |       |         |
| 0150/1732 | LEN=0085         | INSTALLED         | UNKN  |       |       |         |
|           | 018              | " DIA             | CAST  | IRON  |       |         |
| 0150/1406 | LEN=0086         | INSTALLED         | UNKN  |       |       |         |
|           | 018              | " DIA             | CAST  | IRON  |       |         |
| 0150/1071 | LEN=0150         | INSTALLED         | UNKN  |       |       |         |
|           | 018              | " DIA             | CAST  | IRON  |       |         |
| 0150/0724 | LEN=0060         | INSTALLED         | UNKN  |       |       |         |
|           | 015              | " DIA             | CIRC  | CONCR |       |         |
| 0150/0293 | LEN=0065         | INSTALLED         | UNKN  |       |       |         |
|           | 018              | " DIA             | CAST  | IRON  |       |         |
| 0150/0057 | LEN=0090         | INSTALLED         | UNKN  |       |       |         |
| 030342 FT | 1                | 0                 | 00002 | 0     | 00    | 0276+54 |
| 0150/0000 | LENGTH(AH        |                   | 2386  | BK    | 2471) |         |
|           | 018              | " DIA             | CAST  | IRON  |       |         |

DIR: B TOTAL LEN: 9.770 MI. DIST: 03-4 SR: 11  
 LEFT MUN: POINT T RIGHT MUN: POINT T

|                         |           |                         |           |      |
|-------------------------|-----------|-------------------------|-----------|------|
| ---                     | 0140/2126 | LEN=0065                | INSTALLED | UNKN |
| ---                     | 0140/1793 | LEN=0085                | INSTALLED | UNKN |
| ---                     | 0140/1370 | LEN=0072                | INSTALLED | UNKN |
| ---                     | 0140/1117 | LEN=0007                | INSTALLED | UNKN |
| ---                     | 0140/1116 | LEN=0070                | INSTALLED | UNKN |
| ---                     | 0140/0723 | LEN=0070                | INSTALLED | UNKN |
| TRB-SUSQU RV            |           |                         |           |      |
| STRUCTURE LENGTH 16 FT  |           |                         |           |      |
| BMSID 49/0011/0140/0048 |           |                         |           |      |
| ==                      | 0140/0000 | LENGTH(AH 2471 BK 3044) |           |      |
| ---                     | 0130/2465 | LEN=0075                | INSTALLED | UNKN |
| ---                     | 0130/1888 | LEN=0090                | INSTALLED | UNKN |
| ---                     | 0130/1670 | LEN=0095                | INSTALLED | UNKN |
| ---                     | 0130/1318 | LEN=0070                | INSTALLED | UNKN |
| TRIB NO BR SUSQ RVR     |           |                         |           |      |
| STRUCTURE LENGTH 8 FT   |           |                         |           |      |
| BMSID 49/0011/0130/1180 |           |                         |           |      |
| ---                     | 0130/0761 | LEN=0070                | INSTALLED | UNKN |
| ---                     | 0130/0258 | LEN=0044                | INSTALLED | UNKN |
| ---                     | 0130/0000 | LENGTH(AH 3044 BK 2596) |           |      |
| ---                     | 0120/2550 | LEN=0044                | INSTALLED | UNKN |
| ---                     | 0120/1749 | LEN=0054                | INSTALLED | UNKN |
| ---                     | 0120/1407 | LEN=0085                | INSTALLED | UNKN |
| ---                     | 0120/0939 | LEN=0065                | INSTALLED | UNKN |
| ---                     | 0120/0549 | LEN=0070                | INSTALLED | UNKN |
| ---                     | 0120/0046 | LEN=0062                | INSTALLED | UNKN |
| ---                     | 0120/0000 | LENGTH(AH 2596 BK 2405) |           |      |

1 0 00002 0 00 0251+84 028422 FT  
 RIDGE RD  
 (SR1024 SEG 0100/2428) 0140/0000

025378 FT

022782 FT

DIR: B TOTAL LEN: 9.770 MI. DIST: 03-4 SR: 11  
 LEFT MUN: POINT T RIGHT MUN: POINT T

BULK PLANT RD  
 (T701) 0110/0566  
 1 0 00002 0 00 0170+00 020377 FT  
 OLD DANVILLE RD  
 (T702) 0110/0000

018268 FT

PARK LN  
 (T706) 0090/1524

1 0 00002 0 00 0127+36 015985 FT  
 SPRUCE HOLLOW RD  
 (SR1037 SEG 0010/0000) 0090/0000

|           |                         |      |       |                        |           |      |
|-----------|-------------------------|------|-------|------------------------|-----------|------|
| 0110/1956 | 018 " DIA               | CIRC | CONCR | LEN=0096               | INSTALLED | UNKN |
| 0110/1540 | 018 " DIA               | CIRC | CONCR | LEN=0100               | INSTALLED | UNKN |
| 0110/1165 | 024 " DIA               | CIRC | CONCR | LEN=0055               | INSTALLED | UNKN |
| 0110/0596 | TRIB NORTH BR           | SUSQ | RVR   | STRUCTURE LENGTH 11 FT |           |      |
|           | BMSID 49/0011/0110/0596 |      |       |                        |           |      |
| 019826 FT |                         |      |       |                        |           |      |
| 0110/0000 | LENGTH(AH 2405 BK 2109) |      |       |                        |           |      |
| 0100/2013 | 018 " DIA               | CIRC | METAL | LEN=0080               | INSTALLED | UNKN |
| 0100/1545 | 048 " DIA               | CIRC | CONCR | LEN=0068               | INSTALLED | UNKN |
| 0100/1320 | 024 " DIA               | CIRC | METAL | LEN=0068               | INSTALLED | UNKN |
| 0100/0780 | 018 " DIA               | CIRC | METAL | LEN=0070               | INSTALLED | UNKN |
| 0100/0450 | 024 " DIA               | CIRC | METAL | LEN=0072               | INSTALLED | UNKN |
| 0100/0125 | 018 " DIA               | CIRC | METAL | LEN=0074               | INSTALLED | UNKN |
| 017717 FT | 1 0 00002 0 00 0150+20  |      |       |                        |           |      |
| 0100/0000 | LENGTH(AH 2109 BK 2283) |      |       |                        |           |      |
| 0090/2090 | 018 " DIA               | CIRC | CONCR | LEN=0072               | INSTALLED | UNKN |
| 0090/1750 | 018 " DIA               | CIRC | METAL | LEN=0075               | INSTALLED | UNKN |
| 0090/1390 | 018 " DIA               | CIRC | METAL | LEN=0065               | INSTALLED | UNKN |
| 0090/0925 | 018 " DIA               | CIRC | METAL | LEN=0064               | INSTALLED | UNKN |
| 0090/0745 | 018 " DIA               | CIRC | METAL | LEN=0065               | INSTALLED | UNKN |
| 0090/0055 | 018 " DIA               | CIRC | METAL | LEN=0074               | INSTALLED | UNKN |
| 015434 FT |                         |      |       |                        |           |      |
| 0090/0000 | LENGTH(AH 2283 BK 1941) |      |       |                        |           |      |
| 0080/1805 | 018 " DIA               | CIRC | METAL | LEN=0066               | INSTALLED | UNKN |
| 0080/1350 | 018 " DIA               | CIRC | METAL | LEN=0055               | INSTALLED | UNKN |

DIR: B TOTAL LEN: 9.770 MI. DIST: 03-4 SR: 11  
 LEFT MUN: POINT T RIGHT MUN: POINT T

| Street Name      | Stationing | Notes | Material                | Length   | Notes                   |
|------------------|------------|-------|-------------------------|----------|-------------------------|
|                  | 0080/0675  |       | 018" DIA CIRC METAL     | LEN=0050 | INSTALLED UNKN          |
|                  | 014044 FT  |       |                         |          |                         |
|                  | 013493 FT  |       | 1 0 00002 0 00 0107+96  |          | JOHNSONS RUN            |
|                  |            |       | STRUCTURE LENGTH 30 FT  |          | BMSID 49/0011/0080/0000 |
|                  | 0080/0000  |       | LENGTH(AH 1941 BK 2924) |          |                         |
| DINER RD (T579)  | 0070/1905  |       |                         |          |                         |
|                  | 0070/1530  |       | 018" DIA CIR PLASTIC    | LEN=0070 | INSTALLED UNKN          |
| WITMER DR (PRDR) | 0070/1345  | POI   | (APRA) WITMER MOBILE CO |          |                         |
|                  | 0070/1250  |       | 024" DIA CIRC METAL     | LEN=0072 | INSTALLED UNKN          |
| WITMER DR (PRDR) | 0070/1160  | POI   | (APRA) WITMER MOBILE CO |          |                         |
|                  | 0070/1065  |       | 018" DIA CIRC METAL     | LEN=0076 | INSTALLED UNKN          |
|                  | 0070/0535  |       | 018" DIA CIRC METAL     | LEN=0080 | INSTALLED UNKN          |
|                  | 0070/0445  |       | 018" DIA CIRC METAL     | LEN=0078 | INSTALLED UNKN          |
|                  | 0070/0200  |       | 018" DIA CIRC METAL     | LEN=0068 | INSTALLED UNKN          |
| 011120 FT        | 010569 FT  |       | 1 0 00002 0 00 0078+69  |          |                         |
|                  | 0070/0000  |       | 018" DIA CIRC METAL     | LEN=0033 | INSTALLED UNKN          |
|                  |            |       | LENGTH(AH 2924 BK 2581) |          |                         |
|                  | 0060/2319  |       | 018" DIA CIRC METAL     | LEN=0072 | INSTALLED UNKN          |
|                  | 0060/2084  |       | 024" DIA CIRC METAL     | LEN=0033 | INSTALLED UNKN          |
|                  | 0060/1841  |       | 018" DIA CIRC METAL     | LEN=0068 | INSTALLED UNKN          |
|                  | 0060/1684  |       | 018" DIA CIRC METAL     | LEN=0068 | INSTALLED UNKN          |
|                  | 0060/1143  |       | 024" DIA CIRC METAL     | LEN=0066 | INSTALLED UNKN          |
|                  | 0060/1135  |       | POINT NORTHUMBERLAND B  |          |                         |
|                  | 0060/0766  |       | 018" DIA CIR PLASTIC    | LEN=0075 | INSTALLED UNKN          |
|                  | 0060/0247  |       | 060"H 72"W CON BOX CUL  | LEN=0030 | INSTALLED UNKN          |
|                  |            |       | 018" DIA CIRC CONCR     |          |                         |



DIR: B TOTAL LEN: 9.770 MI. DIST: 03-4 SR: 11  
 LEFT MUN: NORTHUMBERLAND B RIGHT MUN: NORTHUMBERLAND B

| Stationing | Description             | Material                | Length    | Status |
|------------|-------------------------|-------------------------|-----------|--------|
| 008539 FT  |                         |                         |           |        |
| 0060/0057  |                         | LEN=0084                | INSTALLED | UNKN   |
| 007988 FT  |                         | 1 0 00002 0 00 0056+59  |           |        |
|            | NC POINT TWP RD         |                         |           |        |
|            |                         | MFC BEGIN = B           |           |        |
| 0060/0000  |                         | LENGTH(AH 2581 BK 1672) |           |        |
| 0050/1490  |                         | 018 "DIA CIRC CONCR     | INSTALLED | UNKN   |
|            |                         | LEN=0056                |           |        |
| 0050/1225  |                         | 030 "DIA CIRC CONCR     | INSTALLED | UNKN   |
|            |                         | LEN=0052                |           |        |
| 0051/1210  | 024 "DIA CIR PLASTIC    |                         |           |        |
|            | LEN=0073 INSTALLED UNKN |                         |           |        |
| 0051/1206  | LC FOR WATER ST         |                         |           |        |
|            | (CONN)                  |                         |           |        |
| 0051/0689  | OLD DANVILLE RD         |                         |           |        |
|            | (T702)                  |                         |           |        |
| 0051/0685  | 018 "DIA CIRC METAL     |                         |           |        |
|            | LEN=0040 INSTALLED UNKN |                         |           |        |
| 0050/0440  |                         | 018 "DIA CIRC CONCR     | INSTALLED | UNKN   |
|            |                         | LEN=0056                |           |        |
| 0050/0130  |                         | 024 "DIA CIRC CONCR     | INSTALLED | UNKN   |
|            |                         | LEN=0064                |           |        |
| 0051/0020  | 024 "DIA CIRC CONCR     |                         |           |        |
|            | LEN=0040 INSTALLED UNKN |                         |           |        |
| 006875 FT  | 1 0 00002 0 00 0036+23  |                         |           |        |
|            | C ST                    |                         |           |        |
|            | (BORO)                  |                         |           |        |
| 0051/0000  | LENGTH(AH 1664 BK 3626) |                         |           |        |
|            | DEGRUCHY AV             |                         |           |        |
|            | (BORO)                  |                         |           |        |
| 0041/3366  |                         |                         |           |        |
| 0040/2798  |                         |                         |           |        |
| 0040/2610  |                         | 015 "DIA CAST IRON      | INSTALLED | UNKN   |
|            |                         | LEN=0035                |           |        |
| 0041/3103  | 018 "DIA CIRC METAL     |                         |           |        |
|            | LEN=0030 INSTALLED UNKN |                         |           |        |
| 0041/3093  | B ST                    |                         |           |        |
|            | (BORO)                  |                         |           |        |
| 0040/2528  |                         |                         |           |        |
| 0040/2521  |                         | 018 "DIA CAST IRON      | INSTALLED | UNKN   |
|            |                         | LEN=0040                |           |        |
| 0040/2477  |                         | 015 "DIA CAST IRON      | INSTALLED | UNKN   |
|            |                         | LEN=0050                |           |        |
| 0041/2823  | LACKAWANNA AV           |                         |           |        |
|            | (BORO)                  |                         |           |        |
| 0040/2259  |                         |                         |           |        |
| 0040/2140  |                         | 012 "DIA CAST IRON      | INSTALLED | UNKN   |
|            |                         | LEN=0010                |           |        |
| 0040/2120  |                         | 018 "DIA CAST IRON      | INSTALLED | UNKN   |
|            |                         | LEN=0020                |           |        |
| 0041/2552  | A ST                    |                         |           |        |
|            | (BORO)                  |                         |           |        |
| 0040/1992  |                         |                         |           |        |



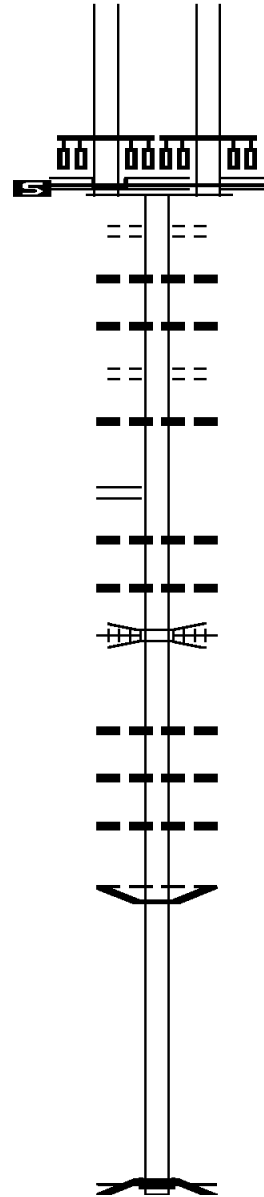
DIR: B TOTAL LEN: 9.770 MI. DIST: 03-4 SR: 11  
 LEFT MUN: NORTHUMBERLAND B RIGHT MUN: NORTHUMBERLAND B

NC KING ST  
 WATER ST  
 (SR0011 SEG 0040/0000)  
 BRIDGE AV  
 (SR0405 SEG 0022/1931)  
 MFC BEGIN = B  
 LENGTH(AH 3626 BK 0848) 0041/0000

DUKE ST  
 (SR0405 SEG 0026/0000) 0030/0000

002401 FT  
 0030/0000  
 001964 FT

000000 FT



003249 FT 1 0 00002 3 00 0000+00  
 KING ST  
 (SR0011 SEG 0041/0000)  
 BRIDGE AV  
 (SR0405 SEG 0022/1931)  
 MFC BEGIN = B  
 LENGTH(AH 3067 BK 0848)  
 WHEATLEY AV  
 (BORO)  
 018 " DIA CIRC METAL  
 LEN=0024 INSTALLED 1998  
 018 " DIA CIRC METAL  
 LEN=0024 INSTALLED 1998  
 QUEEN ST  
 (BORO)  
 018 " DIA CIRC CONCR  
 LEN=0052 INSTALLED 1998  
 002401 FT 1 0 00018 0 00 0121+95  
 NC WA TER ST  
 LENGTH(AH 0848 BK 0437)  
 018 " DIA CIRC CONCR  
 LEN=0028 INSTALLED UNKN  
 018 " DIA CIRC CONCR  
 LEN=0024 INSTALLED UNKN  
 CONSOLIDATED RAIL CORPO  
 OVERPASS IS RR X-ING  
 0020/0134 1 0 00025 7 00 0019+63  
 001964 FT  
 LENGTH(AH 0437 BK 1964)  
 018 " DIA CIRC CONCR  
 LEN=0024 INSTALLED UNKN  
 018 " DIA CIRC CONCR  
 LEN=0044 INSTALLED UNKN  
 018 " DIA CIRC CONCR  
 LEN=0060 INSTALLED UNKN  
 BMSSEN 49/0011/0010/0000  
 NORTHUMBERLAND  
 POINT T  
 0010/1371  
 000000 FT 1 0 00025 7 00 0000+00  
 NC SG  
 INTER-BK SR BRET D SWANK MEM HWY  
 SR 0011 SH  
 (SR0011 SEG 0010/1306)  
 W. BR. SUSQUEHANNA RIVE  
 BMSBG 49/0011/0010/0000  
 MFC BEGIN = B  
 BK-UNION (59)  
 LENGTH(AH 1964 BK 0000)