

# **Straight Line Diagram**

## **Northumberland 49**

### **January 2024**

This document was produced by the Pennsylvania Department of Transportation (PENNDOT) as an internal management tool for State maintained highways and is not to be used for other purposes. The printed information was compiled from the Department's computerized Roadway Management System (RMS) and is subject to change without notice. Use of any or all of the printed information for purposes other than those intended by the Department may not satisfy other accuracy and completeness requirements and the Department does not warrant that such printed information is accurate or complete.

ROADWAY MANAGEMENT SYSTEM  
INDEX FOR SR'S LOCATED IN THE COUNTY OF NORTHUMBERLAND

SR	BGN	PAGE	END	PAGE	SR	BGN	PAGE	END	PAGE	SR	BGN	PAGE	END	PAGE
0011		1		6	1043		194		194	3014		288		288
0044		7		14	1045		195		195	3015		289		289
0045		15		18	2001		196		197	3016		290		293
0054		19		34	2002		198		199	3017		294		295
0061		35		53	2003		200		201	3018		296		299
0080		54		57	2004		202		202	3019		300		300
0125		58		63	2005		203		205	3020		301		301
0147		64		80	2006		206		208	3022		302		302
0180		81		85	2007		209		209	3024		303		306
0225		86		97	2008		210		210	4001		307		310
0254		98		101	2009		211		211	4002		311		311
0405	1	102		116	2010		212		214	4003		312		312
0487		117		120	2011		215		215	4004		313		320
0642		121		124	2012		216		216	4005		321		323
0890		125		129	2013		217		217	4006		324		327
0901		130		133	2014		218		218	4007		328		328
1001		134		136	2015		219		219	4008		329		329
1002		137		137	2016		220		222	4009		330		330
1003		138		138	2017		223		223	4010		331		332
1004		139		139	2018		224		225	4011		333		333
1005		140		141	2019		226		226	4012		334		340
1006		142		144	2020		227		228	4013		341		343
1007		145		150	2021		229		230	4015		344		345
1008		151		151	2022		231		231	4016		346		348
1010		152		153	2023		232		233	4017		349		350
1011		154		156	2024		234		234	4018		351		353
1012		157		157	2025		235		235	4019		354		356
1013		158		159	2026		236		238	4020		357		359
1014		160		160	2027		239		239	4021		360		360
1015		161		162	2028		240		240	4022		361		364
1016		163		165	2029		241		241	4024		365		366
1017		166		166	2032		242		242	4026		367		370
1018		167		167	2034		243		244	4028		371		371
1019		168		168	2038		245		246	8001		372		373
1020		169		170	2040		247		247	8002		374		375
1021		171		171	2044		248		253	8003		376		376
1022		172		172	2046		254		254	8004		377		378
1023		173		173	3001		255		256	8005		379		380
1024		174		177	3002		257		257	8006		381		381
1025		178		180	3003		258		258	8007		382		382
1026		181		181	3004		259		264	8008		383		384
1027		182		183	3005		265		266	8009		385		386
1028		184		184	3006		267		268	8010		387		387
1029		185		186	3007		269		270	8013		388		388
1031		187		188	3008		271		272	9401		389		389
1033		189		189	3009		273		273	9402		390		390
1035		190		190	3010		274		282	9403		391		391
1037		191		191	3011		283		284	9405		392		392
1039		192		192	3012		285		285	9407		393		393
1041		193		193	3013		286		287	9502		394		394



December 30, 2023

## Pennsylvania State Roads - Straight Line Diagrams

Contained within this document are the 2024 Pennsylvania Straight Line Diagrams (SLDs) for State Routes by county within a particular PennDOT district. At the end of each year, PennDOT takes a snapshot of its current SLD database and creates PDF files from the SLD snapshot. The SLDs are a graphical representation of State Routes (SRs) that PennDOT maintains. The information shown on the SLD is generated from data found in PennDOT's Roadway Management System (RMS) database. The data from RMS is constantly being updated to match actual roadway inventory data found on Pennsylvania's state highways. PennDOT's SR system is explained briefly in this document along with symbol definitions for each type of roadway feature or attribute found on the SLD. This PDF version of the SLD contains an individual county list of all state roads found in that county. The SRs found on the list are linked to the actual pages that show the individual SLDs. To find an SLD for a particular road that you want, simply point to that road on the SR index list and click on it to jump to the beginning page of that SLD.

If you have any questions or comments concerning information found in this document, please contact Ty Reed, Chief, Roadway Inventory and Testing Unit, Asset Management Division, Bureau of Operations, by calling (717) 787-7294.

*Additional information on state owned highways is available from your local PENNDOT Engineering District Office, RMS Unit, RMS Coordinator.*

**Straight Line Diagram Disclaimer:** This document is for informational purposes only and may be viewed by anyone. No part of the information contained in this document may be altered or redistributed without prior written consent of PENNDOT. Straight Line Diagram information is provided "as is" without warranty of any kind, either expressed or implied. This information could include technical inaccuracies or errors of omission. Changes may be made periodically to the information herein.

Copyright © 2023 by the Commonwealth of Pennsylvania. All rights reserved.



## **Asset Management Division**

### **Mission Statement**

To protect and preserve Pennsylvania's infrastructure by providing meaningful, timely, and accurate pavement and roadway management, design, standards, strategies, inventory and condition, as well as fair, consistent and efficient application of Commonwealth laws and regulations.



# CUSTOMER SERVICE RATING FORM

## Straight Line Diagram (SLD) – Customer Service Rating

As means to improve customer service, we would like you to rate the product/ service you have received, by circling a “grade” from “A” (excellent) to “E” (fail).

**A**                      **B**                      **C**                      **D**                      **E**

If your rating is not an “A,” please let us know what we could do better.

---

---

---

---

---

Name and Organization (optional)

---

Thank You.

*(Fold along line, and tape or staple together before mailing)*

*(Cut along dashed line)*

---

---

---

Bureau of Operations  
Asset Management Division – PennDOT Annex  
907 Elmerton Avenue  
Harrisburg, PA 17110  
ATTN: Ty Reed

**PENNSYLVANIA DEPARTMENT OF TRANSPORTATION**  
**Bureau of Operations, Asset Management Division**

**Location Referencing System (LRS) – Definitions, Uses & Testing**

The Department's LRS, implemented in 1987, is the mechanism to designate the State highway network, to define roadway lengths, locations, and route connectivity, and to serve as the basis for the collection, storage, and integration of roadway information.

An LRS key is a unique series of numbers that identifies the location of each point or feature along a State route. The fourteen digit number is an integral part of the Roadway Management System (RMS) where roadway data is stored. 07/4016/0100/0857 is an example of an LRS key, which identifies County (CO) = 07, State Route (SR) = 4016, Segment (SEG) = 0100, and Offset = 0857.

**County (CO)**

Each of Pennsylvania's sixty-seven counties is identified by a number.

Name	#	Name	#	Name	#	Name	#
Adams	1	Clinton	18	Lackawanna	35	Potter	52
Allegheny	2	Columbia	19	Lancaster	36	Schuylkill	53
Armstrong	3	Crawford	20	Lawrence	37	Snyder	54
Beaver	4	Cumberland	21	Lebanon	38	Somerset	55
Bedford	5	Dauphin	22	Lehigh	39	Sullivan	56
Berks	6	Delaware	23	Luzerne	40	Susquehanna	57
Blair	7	Elk	24	Lycoming	41	Tioga	58
Bradford	8	Erie	25	McKean	42	Union	59
Bucks	9	Fayette	26	Mercer	43	Venango	60
Butler	10	Forest	27	Mifflin	44	Warren	61
Cambria	11	Franklin	28	Monroe	45	Washington	62
Cameron	12	Fulton	29	Montgomery	46	Wayne	63
Carbon	13	Greene	30	Montour	47	Westmoreland	64
Centre	14	Huntingdon	31	Northampton	48	Wyoming	65
Chester	15	Indiana	32	Northumberland	49	York	66
Clarion	16	Jefferson	33	Perry	50	Philadelphia	67
Clearfield	17	Juniata	34	Pike	51		

**State Route (SR)**

State Routes (SR's) are identified by four-digit numbers. SR numbers are assigned as follows:

- |  |           |
|--|-----------|
| 1. Traffic Routes: Routes designated as Interstates, US or PA Routes | 0001-0999 |
| 2. Quadrant Routes (Non-Traffic Routes)                              | 1001-4999 |
| 3. Relocated Traffic Routes  | 6000-6999 |
| 4. Turned Back, Abandoned, or Null Routes                            | 7000-7999 |
| 5. Interchanges  | 8001-8999 |
| 6. WYE's   | 9101-9199 |
| 7. Rest Areas  | 9201-9299 |
| 8. Truck Escape Ramps  | 9301-9399 |
| 9. Others  | 9401-9499 |
| 10. Park and Rides   | 9501-9599 |

Even/Odd Convention: Even numbers are typically given to SR's in the East/West direction, and odd numbers to SR's that run North/South. This convention applies to Interstate Routes (except those that are Beltways or Spurs), and Quadrant Routes. This convention may or may not apply to PA or US Traffic Routes.

Hierarchy: If two or more traffic routes occupy the same section of roadway, the SR number is based on the "higher" type route, according to the following hierarchy. If the traffic routes are the same hierarchy class, then the SR number is assigned the lower numbered traffic route (Figure 1).

1. Interstates
2. U.S. Routes
3. PA Routes
4. Quadrant Routes

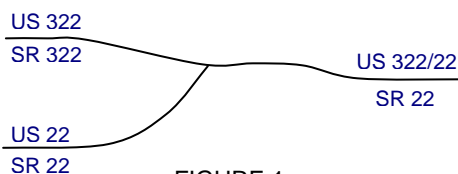


FIGURE 1

Other Numbering Conventions:

1. The first digit of a quadrant route is based on which quadrant of the county the route is located, as shown in the following diagram (Figure 2).
2. The last three digits of a Relocated Traffic Route are the same as the Traffic Route that was relocated.
3. Interchanges are numbered sequentially. Odd numbers are given to interchanges along SR's in the North/South direction; even numbers are given to interchanges along SR's in the East/West direction (Figure 3).
4. WYE's are given odd numbers if the connecting SR is odd numbered, and even numbers if the connecting SR is even numbered.
5. Rest Areas or Truck Escape Ramps are given odd numbers if they connect to the Southbound or Westbound side of an SR, and even numbers if they connect to the Northbound or Eastbound side.

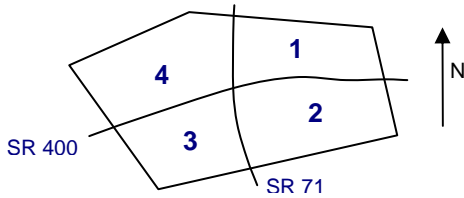


FIGURE 2

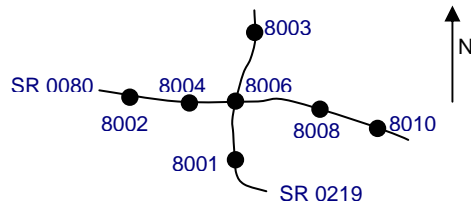


FIGURE 3

**Segment (SEG)**

State routes are divided into segments, which are approximately one-half mile long, and are identified by a four-digit number. Segment begin and end points are placed at physical features where possible. Segment numbers increase in the North or East direction, and typically by 10's (Figure 4). Segments are even numbered on undivided roadways, and in the Northbound or Eastbound direction of divided roadways. Segments are odd numbered in the Southbound or Westbound direction of divided roadways (Figure 5). Interstate segments are associated with the mile posts (Figure 6).

Undivided Roadways

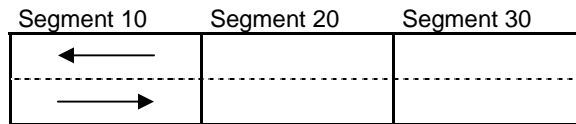


FIGURE 4

Divided Roadways

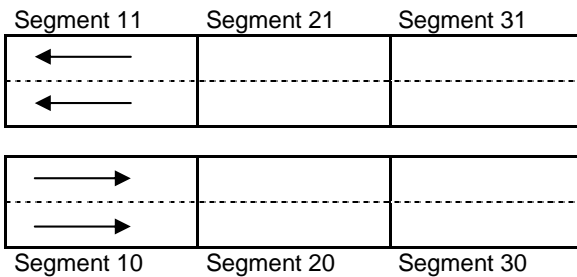


FIGURE 5

Interstate Roadways

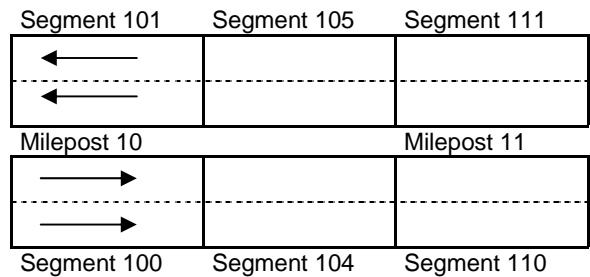


FIGURE 6

Turned Back, Abandoned, and Null Segments are given numbers in the range of 7000-7999. For two coinciding State routes, the route with "lower" hierarchy is "nulled."

Segment numbering restarts on Traffic Routes at County boundaries, except Interstates (Figure 7).

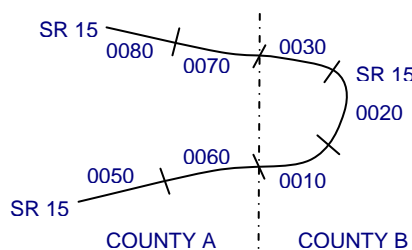


FIGURE 7

## Offset

The offset, a subdivision of the segment, is the distance (in feet) from the beginning of the segment, expressed as a four-digit number. Offsets are measured in the increasing segment direction.

## Segment Markers

Segment markers, which allow for easy identification of the LRS location on the State highway system, indicate the State route and segment number at the point that each segment is entered. If the beginning of a segment occurs at a physical feature, then the point of reference is at the physical feature and not the sign. At intersections, signs are used to identify beginning or ending State routes or segments.



## Users of the LRS

Locations of all intersections, structures, and other points of interest are field verified and inventoried in the RMS. This information can be displayed on Straight Line Diagrams (SLD's) which can be viewed in the RMS, or hardcopy form. SLD books are refreshed and printed annually for distribution to the Department's District and County offices, as well as too many external entities.

A list of those within the Department that use the LRS to identify locations in the RMS and in the field includes personnel from the following organizations: Pavement Testing, County Maintenance, Traffic, Design, Surveys, Construction, Bridge, Permits, Crash Review, Planning and Programming, Posted & Bonded Roads, Tort Liability, and Emergency Management.

Users outside the Department include: County & Municipal governments, County 911, Planning Commissions, Federal Highway Administration, State & Local Police, Local Emergency Management, Delivery Services (UPS, Fed Ex, etc.), Fire Departments, Utility Companies, Contractors, and Consultants.

Without segment markers located in the field, all of these users would have to rely solely on the SLD, which would be extremely cumbersome at best and impossible for some.

## Verification, QA & QC

In order to assure that LRS information is indicated properly in the RMS, on SLD's, and in the field, LRS Quality Assurance (QA) and Quality Commitment (QC) programs are performed each year. The Bureau of Operations, Asset Management Division, Roadway Inventory & Testing Unit (RITU) performs all Statewide QC testing. Field verification and QA is also performed by RITS, except in Engineering Districts 2-0, 11-0, and 12-0, where it is done "in-house." Each Engineering District is responsible for its own LRS completeness and maintenance with respect to the RMS.

Twenty percent of each county is field tested annually as part of the QA program, and five percent of each county is tested for the annual QC program. The goal of the QC program is to maintain at least 90% accuracy between the RMS and the actual field locations of highway features. Annual QC ratings are developed and reported to the Engineering Districts.









































Field testing is performed by two-person teams (a permanent employee that operates the test, and a temporary employee that drives the device) with the use of vans equipped with an on-board computer and a Data Measurement Subsystem. Testing is typically performed during the months of April through November.

Vehicle location and roadway features are displayed on the van's computer screen in SLD format, and the software accepts operator inputs verifying or modifying roadway feature locations, as well as comments. Though the system can function at greater speed, test speeds are typically less than 25 mph to ensure accuracy.

There are five categories of information that is verified and/or modified:

1. State Route Length
2. Segment Length
3. Roadway Geometry (lane count, pavement & shoulder types & widths)
4. Intersecting Feature Location (intersections & bridges)
5. Segment Marker Location

STRAIGHT LINE DIAGRAM (SLD) ANNUAL REFRESH ATTRIBUTE KEY PAGE 1 OF 2

 SEGMENT MARKER	 AHEAD LEFT INTER STATE OWNED	 RAILROAD CROSSING	 INTERSTATE MILEPOST
 TURNBACK	 AHEAD LEFT INTER NON-STATE	 RAILROAD OVER-PASS	 MFC BEGIN
 NULL	 AHEAD RIGHT INTE STATE OWNED	 OVER-PASS	 MUNICIPAL BOUNDARY
 UNDIVIDED HIGHWAY	 AHEAD RIGHT INTE NON-STATE	 BRIDGE END	 VILLAGE BEGIN
 PHYSICALLY DIVIDED	 BACK LEFT INTER STATE OWNED	 BRIDGE BEGIN	AH - LENGTH FORWARD TO NEXT SEGMENT BEGIN BK - LENGTH BACKWARD TO PREVIOUS SEGMENT BEGIN
 PAINT DIVIDED	 BACK LEFT INTER NON-STATE	 TUNNEL	
 INTERSECTION AHEAD	 BACK RIGHT INTER STATE OWNED	 SIGN STRUCTURE	MFC - MAINTENANCE FUNCTIONAL CLASS A = INTERSTATE EXPRESSWAY AND/OR PRINCIPLE ARTERIAL C = MINOR ARTERIAL D = COLLECTOR E = LOCAL ACCESS F = INTERCHANGE RAMP
 INTERSECTION BACK	 BACK RIGHT INTER NON-STATE	 P3 BRIDGE	
 REFERENCE AHEAD/BACK	 T-LEFT INTERSEC STATE OWNED	 RETAINING WALL	
 DIVIDED CONNECTOR	 T-LEFT INTERSEC NON-STATE	 BRIDGE/CULVERT UNDER FILL	NULL AND TURNBACK SEGMENTS ARE DISPLAYED IN THE DEPARTMENT'S ROADWAY MANAGEMENT SYSTEM (RMS) AS 100 FEET IN LENGTH. ACTUAL SEGMENT AND SECTION LENGTHS MAY VARY SIGNIFICANTLY
 CROSS INTERSEC STATE OWNED	 T-RIGHT INTERSEC STATE OWNED	 PIPE (STAMPP)	
 CROSS INTERSEC NON-STATE	 T-RIGHT INTERSEC NON-STATE	 ROTARY INTERSEC	

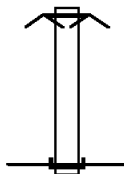


EXTRACT DATE: 12/18/2023 ROADWAY MANAGEMENT SYSTEM PAGE NUMBER: 394  
PRINT DATE: 12/19/2023 SLD COUNTY/SR - ANNUAL PRINT COUNTY: NORTHUMBERLAND

DIR: B TOTAL LEN: .064 MI. DIST: 03-4 SR: 9502  
LEFT MUN: POINT T RIGHT MUN: POINT T

000338 FT

000000 FT



000338 FT END OF PARK AND RIDE  
ROAD CLOSED AHEAD

000000 FT 0 0 00000 0 00 0000+00

NC PARK AND RIDE RD  
INTER-BK RIDGE RD  
(SR1024 SEG 0004/1240)  
MFC BEGIN = F

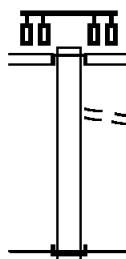
0010/0000 LENGTH(AH 0338 BK 0000)

EXTRACT DATE: 12/18/2023 ROADWAY MANAGEMENT SYSTEM PAGE NUMBER: 393  
 PRINT DATE: 12/19/2023 SLD COUNTY/SR - ANNUAL PRINT COUNTY: NORTHUMBERLAND

DIR: N TOTAL LEN: .048 MI. DIST: 03-4 SR: 9407  
 LEFT MUN: COAL T RIGHT MUN: COAL T

000256 FT

000256 FT  
 INTER-AHD HAKES ST  
 (TWP )  
 SR 0061 SH  
 (SR0061 SEG 0131/0358)  
 (SR0061 SEG 0130/0370)  
 0010/0256 LUKE FIDLRE PATCH RD  
 (TWP )  
 0010/0170 0 0 00000 0 00 0000+00  
 000000 FT NC RAMP A RD  
 INTER-BK SR 0061 SH  
 (SR0061 SEG 0130/0195)  
 MFC BEGIN = F  
 0010/0000 LENGTH(AH 0256 BK 0000)



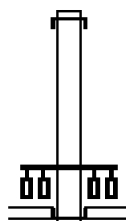
000000 FT



DIR: S TOTAL LEN: .107 MI. DIST: 03-4 SR: 9405  
 LEFT MUN: COAL T RIGHT MUN: COAL T

000564 FT

000455 FT

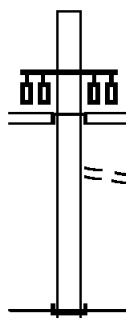


000564 FT  
 INTER-AHD OLD AMES PLAZA DR  
 0020/0109 (PRDR)  
 000455 FT 0 0 00000 0 00 0000+00  
 SR 0061 SH  
 (SR0061 SEG 0120/2275)  
 (SR0061 SEG 0121/2257)

INTER-BK RAMP D  
 (SR9403 SEG 0010/0213)  
 0020/0000 LENGTH(AH 0109 BK 0455)

INTER-AHD RAMP D RD  
 (SR9403 SEG 0010/0213)  
 SR 0061 SH  
 (SR0061 SEG 0120/2275)  
 (SR0061 SEG 0121/2257)

000000 FT



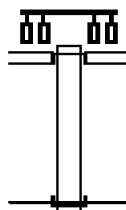
0010/0455 OLD AMES PLAZA DR  
 0010/0318 (PRDR)  
 000000 FT 0 0 00000 0 00 0000+00  
 NC RAMP C RD  
 INTER-BK SR 0061 SH  
 (SR0061 SEG 0121/2610)  
 MFC BEGIN = F  
 0010/0000 LENGTH(AH 0455 BK 0000)

EXTRACT DATE: 12/18/2023 ROADWAY MANAGEMENT SYSTEM PAGE NUMBER: 391  
 PRINT DATE: 12/19/2023 SLD COUNTY/SR - ANNUAL PRINT COUNTY: NORTHUMBERLAND

DIR: N TOTAL LEN: .040 MI. DIST: 03-4 SR: 9403  
 LEFT MUN: COAL T RIGHT MUN: COAL T

000213 FT

000000 FT



000213 FT  
 INTER-AHD RAMP C RD  
 (SR9405 SEG 0020/0000)  
 SR 0061 SH  
 (SR0061 SEG 0121/2257)  
 (SR0061 SEG 0120/2275)

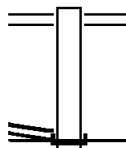
0010/0213  
 000000 FT 0 0 00000 0 00 0000+00  
 NC RAMP D  
 INTER-BK SR 0061 SH  
 (SR0061 SEG 0120/2136)  
 MFC BEGIN = F

0010/0000 LENGTH(AH 0213 BK 0000)

EXTRACT DATE: 12/18/2023 ROADWAY MANAGEMENT SYSTEM PAGE NUMBER: 390  
PRINT DATE: 12/19/2023 SLD COUNTY/SR - ANNUAL PRINT COUNTY: NORTHUMBERLAND

DIR: E TOTAL LEN: .078 MI. DIST: 03-4 SR: 9402  
LEFT MUN: MOUNT CARMEL T RIGHT MUN: MOUNT CARMEL T

000412 FT



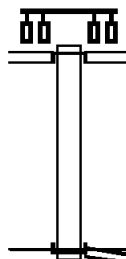
1 0 00161 2 05 0000+00 000000 FT  
FIFTH ST  
(SR0061 SEG 0003/0344) 0010/0000

000412 FT FIFTH ST  
(SR0061 SEG 0002/0042)  
0010/0412 (SR0061 SEG 0003/0042)  
NC RAMP A RD  
INTER-BK FIFTH ST  
000000 FT (SR0061 SEG 0003/0344)  
MFC BEGIN = F  
0010/0000 LENGTH(AH 0412 BK 0000)

EXTRACT DATE: 12/18/2023 ROADWAY MANAGEMENT SYSTEM PAGE NUMBER: 389  
 PRINT DATE: 12/19/2023 SLD COUNTY/SR - ANNUAL PRINT COUNTY: NORTHUMBERLAND  
 DIR: W TOTAL LEN: .095 MI. DIST: 03-4 SR: 9401  
 LEFT MUN: COAL T RIGHT MUN: COAL T

000503 FT

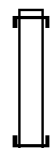
000000 FT



000503 FT  
 INTER-AHD OLD K-MART PLAZA DR  
 (PRDR)  
 SR 0061 SH  
 (SR0061 SEG 0121/0459)  
 (SR0061 SEG 0120/0460)  
 0010/0503  
 000000 FT 0 0 00000 0 00 0000+00  
 NC RAMP E RD  
 RAMP B RD  
 (SR8001 SEG 0760/1000)  
 INTER-BK SR 0061 SH  
 (SR0061 SEG 0120/0000)  
 MFC BEGIN = F  
 0010/0000 LENGTH(AH 0503 BK 0000)

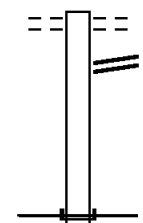
DIR: W TOTAL LEN: .322 MI. DIST: 03-4 SR: 8013  
 LEFT MUN: SUNBURY CITY C RIGHT MUN: SUNBURY CITY C

001400 FT



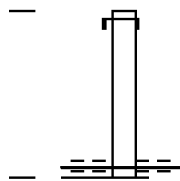
001699 FT INTER-AHD 2ND ST  
 0772/0136 (CITY)  
 001563 FT 0 0 00000 0 00 0000+00  
 NC RAMP F RD  
 INTER-BK RAMP G RD  
 (SR8013 SEG 0762/0348)  
 0772/0000 LENGTH(AH 0136 BK 0442)

001264 FT



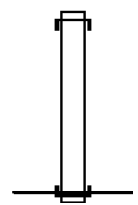
0762/0442 2ND ST  
 (CITY)  
 RAMP F RD  
 0762/0348 (SR8013 SEG 0772/0000)  
 001121 FT 0 0 00000 0 00 0000+00  
 NC RAMP G RD  
 INTER-BK SR 0061 SH  
 (SR0061 SEG 0581/0000)  
 MFC BEGIN = F  
 0762/0000 LENGTH(AH 0442 BK 0299)

000822 FT



INTER-AHD SR 0061 SH  
 0752/0299 (SR0061 SEG 0577/0910)  
 000822 FT 0 0 00000 0 00 0000+00  
 NC RAMP RD  
 2ND ST  
 (CITY)  
 MFC BEGIN = B  
 0752/0000 LENGTH(AH 0299 BK 0822)

000000 FT

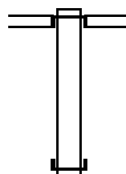


INTER-AHD SR 0061 SH  
 0500/0822 (SR0061 SEG 0580/0000)  
 000000 FT 0 0 00000 0 00 0000+00  
 NC RAMP H RD  
 INTER-BK FRONT ST  
 (SR4021 SEG 0010/0311)  
 MFC BEGIN = F  
 0500/0000 LENGTH(AH 0822 BK 0000)

DIR: S TOTAL LEN: .671 MI. DIST: 03-4 SR: 8010  
 LEFT MUN: WEST CHILLISQUAQUE T RIGHT MUN: WEST CHILLISQUAQUE T

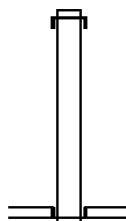
003542 FT

003542 FT  
 INTER-AHD RAMP P RD  
 (SR8010 SEG 0500/0000)  
 MAIN ST  
 (SR0045 SEG 0070/2269)



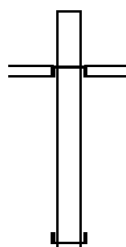
002821 FT

002821 FT 1 0 01073 2 22 0000+00  
 NC RAMP O RD  
 INTER-BK SR 0147 SH  
 (SR0147 SEG 0722/2631)  
 5 0750/0000 LENGTH(AH 0721 BK 0793)



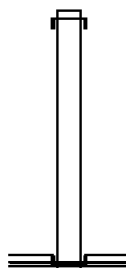
002028 FT

INTER-AHD SR 0147 SH  
 0500/0793 (SR0147 SEG 0732/0932)  
 002028 FT 1 0 01073 2 23 0000+00  
 NC RAMP P RD  
 MAIN ST  
 (SR0045 SEG 0070/2269)  
 INTER-BK RAMP O RD  
 (SR8010 SEG 0750/0721)  
 5 0500/0000 LENGTH(AH 0793 BK 1099)



000929 FT

INTER-AHD RAMP N RD  
 (SR8010 SEG 0010/0000)  
 MAIN ST  
 (SR0045 SEG 0070/1751)  
 000929 FT 1 0 01073 2 20 0000+00  
 NC RAMP M RD  
 INTER-BK SR 0147 SH  
 (SR0147 SEG 0733/1126)  
 5 0250/0000 LENGTH(AH 1099 BK 0929)



000000 FT

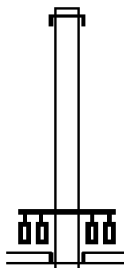
INTER-AHD SR 0147 SH  
 0010/0929 (SR0147 SEG 0723/2257)  
 000000 FT 1 0 01073 2 21 0000+00  
 NC RAMP N RD  
 MAIN ST  
 (SR0045 SEG 0070/1751)  
 INTER-BK RAMP M RD  
 (SR8010 SEG 0250/1099)  
 MFC BEGIN = F  
 5 0010/0000 LENGTH(AH 0929 BK 0000)

EXTRACT DATE: 12/18/2023 ROADWAY MANAGEMENT SYSTEM PAGE NUMBER: 386  
PRINT DATE: 12/19/2023 SLD COUNTY/SR - ANNUAL PRINT COUNTY: NORTHUMBERLAND

DIR: N TOTAL LEN: .959 MI. DIST: 03-4 SR: 8009  
LEFT MUN: POINT T RIGHT MUN: POINT T

005065 FT

003909 FT

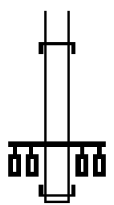
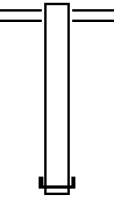
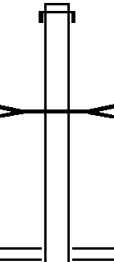
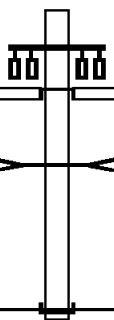


005065 FT  
INTER-AHD SR 0147 SH  
0750/1156 (SR0147 SEG 0652/1109)

003909 FT 0 0 00000 0 00 0000+00  
NC RAMP U RD  
RIDGE RD  
(SR1024 SEG 0004/2460)

INTER-BK RAMP T RD  
(SR8009 SEG 0010/0850)  
5 0750/0000 LENGTH(AH 1156 BK 0597)

DIR: N TOTAL LEN: .959 MI. DIST: 03-4 SR: 8009  
 LEFT MUN: POINT T RIGHT MUN: POINT T

003312 FT		INTER-AHD SR 0147 SH 0510/0597 (SR0147 SEG 0653/0423) 003312 FT 0 0 00000 0 00 0000+00 NC RAMP W-1 RD  INTER-BK RIDGE RD (SR1024 SEG 0004/1964) 0510/0000 LENGTH(AH 0597 BK 1126)
002186 FT		0500/1126 RIDGE RD (SR1024 SEG 0004/1677)  002186 FT 0 0 00000 0 00 0000+00 NC RAMP V RD INTER-BK SR 0147 SH (SR0147 SEG 0653/1347) 0500/0000 LENGTH(AH 1126 BK 1336)
000850 FT		INTER-AHD SR 0147 SH 0250/1336 (SR0147 SEG 0643/1549)  DRAINAGE STRUCTURE LENGTH 11 FT 0250/0700 BMSID 49/0147/0642/2528  000850 FT 0 0 00000 0 00 0000+00 NC RAMP W RD RIDGE RD (SR1024 SEG 0004/1846) 0250/0000 LENGTH(AH 1336 BK 0850)
000000 FT		INTER-AHD RAMP U RD (SR8009 SEG 0750/0000) RIDGE RD (SR1024 SEG 0004/2460)  0010/0850  DRAINAGE STRUCTURE LENGTH 11 FT 0010/0455 BMSID 49/0147/0642/2528 000000 FT 0 0 00000 0 00 0000+00 NC RAMP T RD INTER-BK SR 0147 SH (SR0147 SEG 0642/2044) MFC BEGIN = F 0010/0000 LENGTH(AH 0850 BK 0000)



EXTRACT DATE: 12/18/2023 ROADWAY MANAGEMENT SYSTEM PAGE NUMBER: 384  
PRINT DATE: 12/19/2023 SLD COUNTY/SR - ANNUAL PRINT COUNTY: NORTHUMBERLAND  
DIR: E TOTAL LEN: .705 MI. DIST: 03-4 SR: 8008  
LEFT MUN: DELAWARE T RIGHT MUN: DELAWARE T

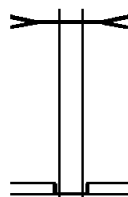
003723 FT



003723 FT  
INTER-AHD SR 0180 SH  
0750/0802 (SR0180 SEG 0590/1602)  
TRIBUTARY MUDDY RUN  
STRUCTURE LENGTH 12 FT

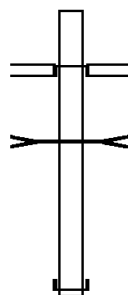
DIR: E TOTAL LEN: .705 MI. DIST: 03-4 SR: 8008  
 LEFT MUN: DELAWARE T RIGHT MUN: DELAWARE T

002921 FT



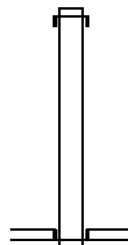
0750/0180 BMSID 49/0180/0590/1002  
 002921 FT 1 0 01073 2 06 0000+00  
 NC RAMP I RD  
 SUSQUEHANNA TR  
 (SR1007 SEG 0030/0000)  
 INTER-BK RAMP G RD  
 (SR8008 SEG 0010/1048)  
 0750/0000 LENGTH(AH 0802 BK 0938)

001983 FT



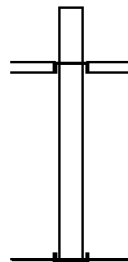
INTER-AHD RAMP H RD  
 (SR8008 SEG 0250/0000)  
 SUSQUEHANNA TR  
 0500/0938 (SR1007 SEG 0030/0465)  
 TRIBUTARY MUDDY RUN  
 STRUCTURE LENGTH 12 FT  
 0500/0653 BMSID 49/0180/0590/1002  
 001983 FT 1 0 01073 2 07 0000+00  
 NC RAMP J RD  
 INTER-BK SR 0180 SH  
 (SR0180 SEG 0591/1636)  
 0500/0000 LENGTH(AH 0938 BK 0935)

001048 FT



INTER-AHD SR 0180 SH  
 0250/0935 (SR0180 SEG 0585/2356)  
 001048 FT 1 0 01073 2 05 0000+00  
 NC RAMP H RD  
 SUSQUEHANNA TR  
 (SR1007 SEG 0030/0465)  
 INTER-BK RAMP J RD  
 (SR8008 SEG 0500/0938)  
 0250/0000 LENGTH(AH 0935 BK 1048)

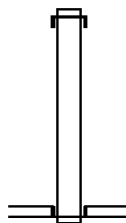
000000 FT



INTER-AHD RAMP I RD  
 (SR8008 SEG 0750/0000)  
 SUSQUEHANNA TR  
 0010/1048 (SR1007 SEG 0030/0000)  
 000000 FT 1 0 01073 2 04 0000+00  
 NC RAMP G RD  
 INTER-BK SR 0180 SH  
 (SR0180 SEG 0584/2810)  
 MFC BEGIN = F  
 0010/0000 LENGTH(AH 1048 BK 0000)

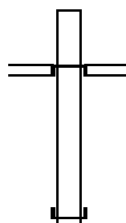
DIR: N TOTAL LEN: .650 MI. DIST: 03-4 SR: 8007  
 LEFT MUN: TURBOT T RIGHT MUN: TURBOT T

003430 FT



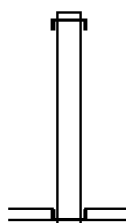
003430 FT  
 INTER-AHD SR 0147 SH  
 0750/0868 (SR0147 SEG 0822/0911)

002562 FT



002562 FT 1 0 01073 2 08 0000+00  
 NC RAMP J RD  
 BROADWAY ST  
 (SR0254 SEG 0060/0538)  
 INTER-BK RAMP L RD  
 (SR8007 SEG 0010/0860)  
 0750/0000 LENGTH(AH 0868 BK 0884)

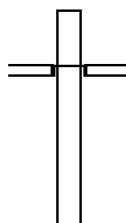
001678 FT



INTER-AHD RAMP M RD  
 (SR8007 SEG 0250/0000)  
 BROADWAY ST  
 0500/0884 (SR0254 SEG 0060/0103)

001678 FT 1 0 01073 2 09 0000+00  
 NC RAMP K RD  
 INTER-BK SR 0147 SH  
 (SR0147 SEG 0823/1015)  
 0500/0000 LENGTH(AH 0884 BK 0818)

000860 FT



INTER-AHD SR 0147 SH  
 0250/0818 (SR0147 SEG 0813/1060)

000860 FT 1 0 01073 2 11 0000+00  
 NC RAMP M RD  
 BROADWAY ST  
 (SR0254 SEG 0060/0103)  
 INTER-BK RAMP K RD  
 (SR8007 SEG 0500/0884)  
 0250/0000 LENGTH(AH 0818 BK 0860)

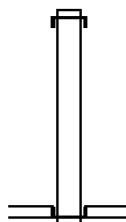
000000 FT

INTER-AHD RAMP J RD  
 (SR8007 SEG 0750/0000)  
 BROADWAY ST  
 0010/0860 (SR0254 SEG 0060/0538)

000000 FT 1 0 01073 2 10 0000+00  
 NC RAMP L RD  
 INTER-BK SR 0147 SH  
 (SR0147 SEG 0812/0948)  
 MFC BEGIN = F  
 0010/0000 LENGTH(AH 0860 BK 0000)

DIR: E TOTAL LEN: .628 MI. DIST: 03-4 SR: 8006  
 LEFT MUN: DELAWARE T RIGHT MUN: DELAWARE T

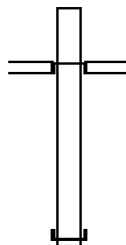
003316 FT



003316 FT  
 INTER-AHD SR 0180 SH  
 0750/0601 (SR0180 SEG 0544/1287)

002715 FT

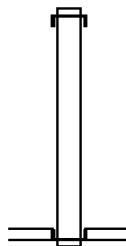
002715 FT 1 0 01073 2 02 0000+00  
 NC RAMP E RD  
 SR 0054 SH  
 (SR0054 SEG 0130/2058)  
 INTER-BK RAMP C RD  
 (SR8006 SEG 0010/0840)  
 5 0750/0000 LENGTH(AH 0601 BK 0923)



INTER-AHD RAMP D RD  
 (SR8006 SEG 0250/0000)  
 SR 0054 SH  
 0500/0923 (SR0054 SEG 0140/0000)

001792 FT

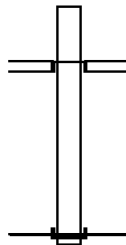
001792 FT 1 0 01073 2 03 0000+00  
 NC RAMP F RD  
 INTER-BK SR 0180 SH  
 (SR0180 SEG 0545/1505)  
 5 0500/0000 LENGTH(AH 0923 BK 0952)



INTER-AHD SR 0180 SH  
 0250/0952 (SR0180 SEG 0541/2283)

000840 FT

000840 FT 1 0 01073 2 01 0000+00  
 NC RAMP D RD  
 SR 0054 SH  
 (SR0054 SEG 0140/0000)  
 INTER-BK RAMP F RD  
 (SR8006 SEG 0500/0923)  
 5 0250/0000 LENGTH(AH 0952 BK 0840)



INTER-AHD RAMP E RD  
 (SR8006 SEG 0750/0000)  
 SR 0054 SH  
 0010/0840 (SR0054 SEG 0130/2058)

000000 FT

000000 FT 1 0 01073 2 00 0000+00  
 NC RAMP C RD  
 INTER-BK SR 0180 SH  
 (SR0180 SEG 0540/2504)  
 MFC BEGIN = F  
 5 0010/0000 LENGTH(AH 0840 BK 0000)

EXTRACT DATE: 12/18/2023 ROADWAY MANAGEMENT SYSTEM PAGE NUMBER: 380  
PRINT DATE: 12/19/2023 SLD COUNTY/SR - ANNUAL PRINT COUNTY: NORTHUMBERLAND  
DIR: N TOTAL LEN: .764 MI. DIST: 03-4 SR: 8005  
LEFT MUN: TURBOT T RIGHT MUN: TURBOT T

004032 FT

004032 FT  
INTER-AHD SR 0147 SH

EXTRACT DATE: 12/18/2023  
PRINT DATE: 12/19/2023

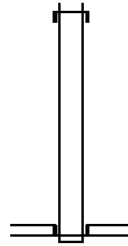
ROADWAY MANAGEMENT SYSTEM  
SLD COUNTY/SR - ANNUAL PRINT

PAGE NUMBER: 379  
COUNTY: NORTHUMBERLAND

DIR: N TOTAL LEN: .764 MI.  
LEFT MUN: TURBOT T

DIST: 03-4 SR: 8005  
RIGHT MUN: TURBOT T

002992 FT



0750/1040 (SR0147 SEG 0802/0173)

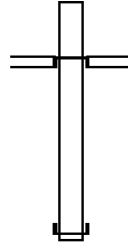
002992 FT 1 0 01073 2 12 0000+00  
NC RAMP N

MAHONING ST  
(SR0642 SEG 0070/2339)

INTER-BK RAMP Q  
(SR8005 SEG 0010/0865)

0750/0000 LENGTH(AH 1040 BK 1000)

001992 FT



INTER-AHD RAMP R  
(SR8005 SEG 0250/0000)

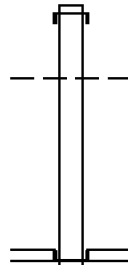
0500/1000 MAHONING ST  
(SR0642 SEG 0070/1755)

001992 FT 1 0 01073 2 13 0000+00  
NC RAMP P

INTER-BK SR 0147 SH  
(SR0147 SEG 0803/0340)

0500/0000 LENGTH(AH 1000 BK 1127)

000865 FT



INTER-AHD SR 0147 SH  
(SR0147 SEG 0793/0991)

0250/0406 WEST CHILLISQUAQUE  
TURBOT T

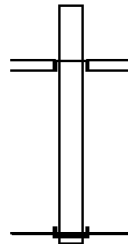
000865 FT 1 0 01073 2 15 0000+00  
NC RAMP R

MAHONING ST  
(SR0642 SEG 0070/1755)

INTER-BK RAMP P RD  
(SR8005 SEG 0500/1000)

0250/0000 LENGTH(AH 1127 BK 0865)

000000 FT



INTER-AHD RAMP N RD  
(SR8005 SEG 0750/0000)

0010/0865 MAHONING ST  
(SR0642 SEG 0070/2339)

000000 FT 1 0 01073 2 14 0000+00  
NC RAMP Q

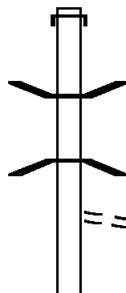
INTER-BK SR 0147 SH  
(SR0147 SEG 0792/1163)

0010/0000 MFC BEGIN = F  
LENGTH(AH 0865 BK 0000)

EXTRACT DATE: 12/18/2023 ROADWAY MANAGEMENT SYSTEM PAGE NUMBER: 378  
 PRINT DATE: 12/19/2023 SLD COUNTY/SR - ANNUAL PRINT COUNTY: NORTHUMBERLAND

DIR: S TOTAL LEN: .810 MI. DIST: 03-4 SR: 8004  
 LEFT MUN: TURBOT T RIGHT MUN: TURBOT T

004275 FT



003032 FT

004275 FT  
 INTER-AHD Z H CONFAIR MEMORIAL HW  
 0750/1243 (SR0080 SEG 2150/2123)

0750/0223 BMS EN 49/8004/0750/0172  
 1 0 01009 2 00 0002+82  
 LIMESTONE R

0750/0172 BMSBG 49/8004/0750/0172  
 FROM 0254/0120 SH

0750/0141 (CONN)  
 003032 FT 1 0 01009 2 08 0000+00  
 NC RAMP K RD  
 SR 0254 SH

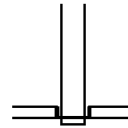
EXTRACT DATE: 12/18/2023  
PRINT DATE: 12/19/2023

ROADWAY MANAGEMENT SYSTEM  
SLD COUNTY/SR - ANNUAL PRINT

PAGE NUMBER: 377  
COUNTY: NORTHUMBERLAND

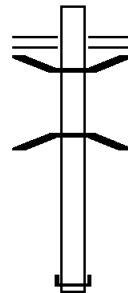
DIR: S TOTAL LEN: .810 MI.  
LEFT MUN: TURBOT T

DIST: 03-4 SR: 8004  
RIGHT MUN: TURBOT T



INTER-BK RAMP L RD  
(SR0254 SEG 0121/0544)  
(SR0254 SEG 0120/0542)  
SR8004 SEG 0010/0994)  
LENGTH(AH 1243 BK 0901)

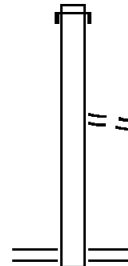
0750/0000



SR 0254 SH  
(SR0254 SEG 0121/1353)  
(SR0254 SEG 0120/1352)  
BMSEN 49/8004/0500/0767  
0 0 00000 0 00 0000+00  
LIMESTONE R  
0500/0767 BMSBG 49/8004/0500/0767  
002131 FT 1 0 01009 2 10 0011+97  
NC RAMP J RD  
INTER-BK Z H CONFAIR MEMORIAL HW  
(SR0080 SEG 2155/0039)  
LENGTH(AH 0901 BK 1137)

0500/0000

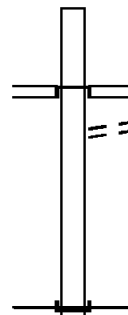
002131 FT



INTER-AHD Z H CONFAIR MEMORIAL HW  
0250/1137 (SR0080 SEG 2151/0604)  
FROM 0254/0121 SH  
(CONN)  
1 0 01009 2 11 0016+99  
NC RAMP M RD  
SR 0254 SH  
(SR0254 SEG 0121/1163)  
(SR0254 SEG 0120/1150)  
LENGTH(AH 1137 BK 0994)

0250/0000

000994 FT



INTER-AHD RAMP K RD  
(SR8004 SEG 0750/0000)  
SR 0254 SH  
(SR0254 SEG 0120/0542)  
(SR0254 SEG 0121/0544)  
TO 0254/0121 SH  
(CONN)  
0010/0994  
0010/0840  
000000 FT 1 0 01009 2 09 0000+00  
NC RAMP L RD  
INTER-BK Z H CONFAIR MEMORIAL HW  
(SR0080 SEG 2144/2534)  
MFC BEGIN = F  
LENGTH(AH 0994 BK 0000)

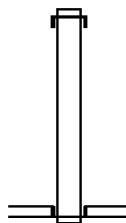
0010/0000

000000 FT



DIR: N TOTAL LEN: .608 MI. DIST: 03-4 SR: 8003  
 LEFT MUN: WEST CHILLISQUAQUE T RIGHT MUN: WEST CHILLISQUAQUE T

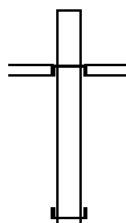
003212 FT



003212 FT  
 INTER-AHD SR 0147 SH  
 0750/0777 (SR0147 SEG 0762/0744)

002435 FT

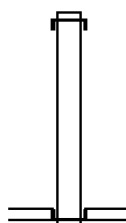
002435 FT 1 0 01073 2 19 0000+00  
 NC RAMP D RD  
 INDUSTRIAL PARK RD  
 (SR1022 SEG 0030/1639)  
 INTER-BK RAMP C RD  
 (SR8003 SEG 0010/0825)  
 0750/0000 LENGTH(AH 0777 BK 0750)



INTER-AHD RAMP B RD  
 (SR8003 SEG 0250/0000)  
 INDUSTRIAL PARK RD  
 (SR1022 SEG 0030/1161)

001685 FT

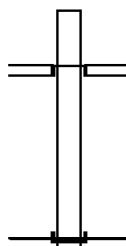
001685 FT 1 0 01073 2 16 0000+00  
 NC RAMP A RD  
 INTER-BK SR 0147 SH  
 (SR0147 SEG 0763/0795)  
 0500/0000 LENGTH(AH 0750 BK 0860)



INTER-AHD SR 0147 SH  
 0250/0860 (SR0147 SEG 0753/1294)

000825 FT

000825 FT 1 0 01073 2 17 0000+00  
 NC RAMP B RD  
 INDUSTRIAL PARK RD  
 (SR1022 SEG 0030/1161)  
 INTER-BK RAMP A RD  
 (SR8003 SEG 0500/0750)  
 0250/0000 LENGTH(AH 0860 BK 0825)



INTER-AHD RAMP D RD  
 (SR8003 SEG 0750/0000)  
 INDUSTRIAL PARK RD  
 (SR1022 SEG 0030/1639)

000000 FT

000000 FT 1 0 01073 2 18 0000+00  
 NC RAMP C RD  
 INTER-BK SR 0147 SH  
 (SR0147 SEG 0752/1237)  
 MFC BEGIN = F  
 0010/0000 LENGTH(AH 0825 BK 0000)

DIR: S TOTAL LEN: 1.997 MI. DIST: 03-4 SR: 8002  
LEFT MUN: TURBOT T RIGHT MUN: TURBOT T

010545 FT

010545 FT  
INTER-AHD SR 0147 SH  
0762/0992 (SR0147 SEG 0850/1612)

009553 FT

009553 FT 0 0 00000 0 00 0000+00  
NC RAMP F  
INTER-BK Z H CONFAIR MEMORIAL HW  
(SR0080 SEG 2114/2262)  
0762/0000 LENGTH(AH 0992 BK 1461)

INTER-AHD Z H CONFAIR MEMORIAL HW  
0752/1461 (SR0080 SEG 2120/0197)

008092 FT

008092 FT 0 0 00000 0 00 0000+00  
NC RAMP E RD  
INTER-BK SR 0147 SH  
(SR0147 SEG 0850/0867)  
0752/0000 LENGTH(AH 1461 BK 1041)

INTER-AHD Z H CONFAIR MEMORIAL HW  
0512/1041 (SR0080 SEG 2115/2332)

007051 FT

007051 FT 0 0 00000 0 00 0000+00  
NC RAMP D RD  
INTER-BK SR 0180 SH  
(SR0180 SEG 0595/2234)  
0512/0000 LENGTH(AH 1041 BK 1533)

INTER-AHD SR 0180 SH  
0502/1533 (SR0180 SEG 0595/1410)

005518 FT

005518 FT 0 0 00000 0 00 0000+00  
NC RAMP C RD  
INTER-BK Z H CONFAIR MEMORIAL HW  
(SR0080 SEG 2121/0164)  
0502/0000 LENGTH(AH 1533 BK 1027)

DIR: S TOTAL LEN: 1.997 MI. DIST: 03-4 SR: 8002  
 LEFT MUN: TURBOT T RIGHT MUN: TURBOT T

004491 FT



INTER-AHD SR 0180 SH  
 0260/1027 (SR0180 SEG 0594/2206)

004491 FT 1 0 01009 2 01 0000+00

NC RAMP B RD  
 INTER-BK Z H CONFAIR MEMORIAL HW  
 (SR0080 SEG 2115/1566)  
 0260/0000 LENGTH(AH 1027 BK 1588)

002903 FT

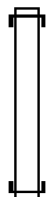


INTER-AHD Z H CONFAIR MEMORIAL HW  
 0250/1588 (SR0080 SEG 2115/0808)

002903 FT 1 0 01009 2 00 0000+00

NC RAMP A RD  
 INTER-BK SR 0180 SH  
 (SR0180 SEG 0594/1406)  
 0250/0000 LENGTH(AH 1588 BK 1010)

001893 FT

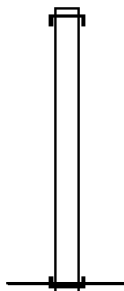


INTER-AHD Z H CONFAIR MEMORIAL HW  
 0020/1010 (SR0080 SEG 2114/1464)

001893 FT 1 0 01009 2 06 0000+00

NC RAMP G RD  
 INTER-BK SR 0147 SH  
 (SR0147 SEG 0851/1685)  
 0020/0000 LENGTH(AH 1010 BK 1893)

000000 FT



INTER-AHD SR 0147 SH  
 0010/1893 (SR0147 SEG 0851/0504)

000000 FT 1 0 01009 2 07 0000+00

NC RAMP H RD  
 INTER-BK Z H CONFAIR MEMORIAL HW  
 (SR0080 SEG 2114/0835)  
 MFC BEGIN = F  
 0010/0000 LENGTH(AH 1893 BK 0000)

EXTRACT DATE: 12/18/2023      ROADWAY MANAGEMENT SYSTEM      PAGE NUMBER: 373  
PRINT DATE: 12/19/2023      SLD COUNTY/SR - ANNUAL PRINT      COUNTY: NORTHUMBERLAND  
DIR: S      TOTAL LEN: .495 MI.      DIST: 03-4      SR: 8001  
LEFT MUN: COAL T      RIGHT MUN: COAL T

SR 0061 SH

002611 FT

002611 FT  
INTER-AHD RAMP E RD

EXTRACT DATE: 12/18/2023  
PRINT DATE: 12/19/2023

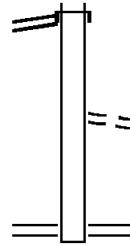
ROADWAY MANAGEMENT SYSTEM  
SLD COUNTY/SR - ANNUAL PRINT

PAGE NUMBER: 372  
COUNTY: NORTHUMBERLAND

DIR: S TOTAL LEN: .495 MI.  
LEFT MUN: COAL T

DIST: 03-4 SR: 8001  
RIGHT MUN: COAL T

(SR0061 SEG 0120/0000) 0760/1000

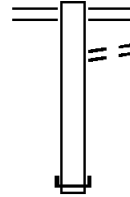


001611 FT

0760/1000 (SR9401 SEG 0010/0000)

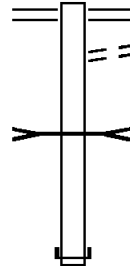
0760/0084 FROM 2026/0010 SH  
(CONN)  
001611 FT 1 0 00161 2 01 0000+00  
NC RAMP B RD  
HICKORY RD  
(SR2026 SEG 0010/0421)  
0760/0000 LENGTH(AH 1000 BK 0572)

001039 FT



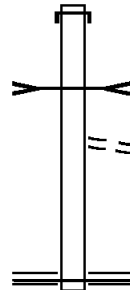
0750/0572 HICKORY RD  
(SR2026 SEG 0010/0421)  
TO 2026/0010 SH  
(CONN)  
0750/0488  
001039 FT 1 0 00161 2 02 0000+00  
NC RAMP C RD  
INTER-BK SR 0061 SH  
(SR0061 SEG 0110/1002)  
0750/0000 LENGTH(AH 0572 BK 0616)

000423 FT



0520/0616 SR 0901 SH  
(SR0901 SEG 0012/0285)  
TO 0901/0022 SH  
0520/0503 (CONN)  
COAL RUN  
STRUCTURE LENGTH 22 FT  
0520/0386 BMSID 49/8001/0500/0164  
000423 FT 1 0 00161 2 00 0000+00  
NC RAMP A RD  
INTER-BK SR 0061 SH  
(SR0061 SEG 0111/1245)  
0520/0000 LENGTH(AH 0616 BK 0423)

000000 FT



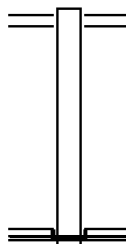
INTER-AHD SR 0061 SH  
0500/0423 (SR0061 SEG 0111/1000)  
COAL RUN  
STRUCTURE LENGTH 22 FT  
0500/0164 BMSID 49/8001/0500/0164  
FROM 0901/0012 SH  
(CONN)  
0500/0109  
000000 FT 1 0 00161 2 03 0000+00  
NC RAMP D RD  
SR 0901 SH  
(SR0901 SEG 0012/0285)  
MFC BEGIN = F  
0500/0000 LENGTH(AH 0423 BK 0000)

EXTRACT DATE: 12/18/2023 ROADWAY MANAGEMENT SYSTEM PAGE NUMBER: 371  
PRINT DATE: 12/19/2023 SLD COUNTY/SR - ANNUAL PRINT COUNTY: NORTHUMBERLAND

DIR: B TOTAL LEN: .130 MI. DIST: 03-4 SR: 4028  
LEFT MUN: UPPER AUGUSTA T RIGHT MUN: UPPER AUGUSTA T

000685 FT

000000 FT



000685 FT SR 0890 SH  
0010/0685 (SR0890 SEG 0220/1155)

000000 FT 0 0 00000 0 00 0000+00  
NC GRANT ST

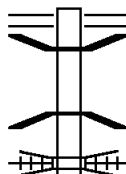
VAN HORN ST  
(SR4011 SEG 0010/0351)

INTER-BK GRANT ST  
(T504)

MFC BEGIN = E  
0010/0000 LENGTH(AH 0685 BK 0000)

DIR: B TOTAL LEN: 7.885 MI. DIST: 03-4 SR: 4026  
 LEFT MUN: SHAMOKIN T RIGHT MUN: SHAMOKIN T

041631 FT



041631 FT SR 0061 SH  
 0190/1707 (SR0061 SEG 0250/1196)  
 0190/1569 BMSSEN 49/4026/0190/1532  
 2 0 49033 0 00 0416+16  
 BENNY'S RUN  
 0190/1532 BMSBG 49/4026/0190/1532  
 ABANDONED PROPERTIES--0  
 0190/1294 OVERPASS IS RR X-ING

039924 FT

039924 FT 2 0 49033 0 00 0400+62  
 0190/0000 LENGTH(AH 1707 BK 1883)

038041 FT

038041 FT 2 0 49033 0 00 0381+78  
 BADMANS HILL RD  
 (SR2013 SEG 0010/0000)  
 0180/0000 LENGTH(AH 1883 BK 2072)

SCHOOL HOUSE RD  
 (SR2022 SEG 0040/1924) 0172/0811

035969 FT

035969 FT 2 0 49033 0 00 0361+06  
 0172/0000 LENGTH(AH 2072 BK 0717)  
 0162/0358 BMSSEN 49/4026/0162/0331  
 0 0 00000 0 00 0000+00  
 BENNY'S RUN

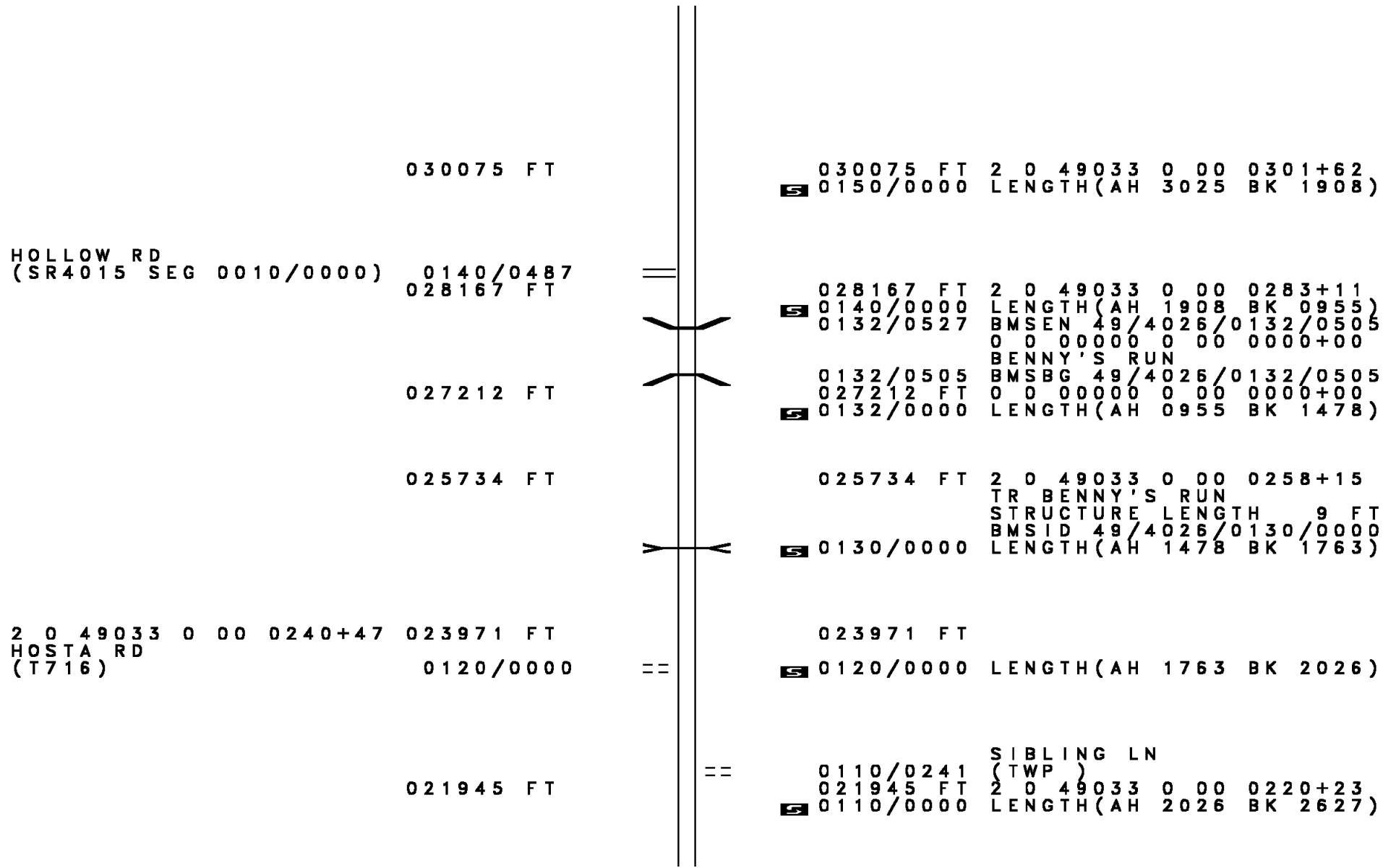
035252 FT

0162/0331 BMSBG 49/4026/0162/0331  
 035252 FT 0 0 00000 0 00 0000+00  
 0162/0000 LENGTH(AH 0717 BK 2152)

033100 FT

033100 FT 2 0 49033 0 00 0331+87  
 0160/0000 LENGTH(AH 2152 BK 3025)

DIR: B TOTAL LEN: 7.885 MI. DIST: 03-4 SR: 4026  
 LEFT MUN: SHAMOKIN T RIGHT MUN: SHAMOKIN T



030075 FT

030075 FT 2 0 49033 0 00 0301+62  
 0150/0000 LENGTH(AH 3025 BK 1908)

HOLLOW RD  
 (SR4015 SEG 0010/0000) 0140/0487  
 028167 FT

028167 FT 2 0 49033 0 00 0283+11  
 0140/0000 LENGTH(AH 1908 BK 0955)  
 0132/0527 BMSEN 49/4026/0132/0505  
 0 0 00000 0 00 0000+00  
 BENNY'S RUN

027212 FT

0132/0505 BMSBG 49/4026/0132/0505  
 027212 FT 0 0 00000 0 00 0000+00  
 0132/0000 LENGTH(AH 0955 BK 1478)

025734 FT

025734 FT 2 0 49033 0 00 0258+15  
 TR BENNY'S RUN  
 STRUCTURE LENGTH 9 FT  
 BMSID 49/4026/0130/0000  
 0130/0000 LENGTH(AH 1478 BK 1763)

2 0 49033 0 00 0240+47 023971 FT  
 HOSTA RD  
 (T716) 0120/0000

023971 FT  
 0120/0000 LENGTH(AH 1763 BK 2026)

021945 FT

SIBLING LN  
 (TWP)  
 0110/0241  
 021945 FT 2 0 49033 0 00 0220+23  
 0110/0000 LENGTH(AH 2026 BK 2627)



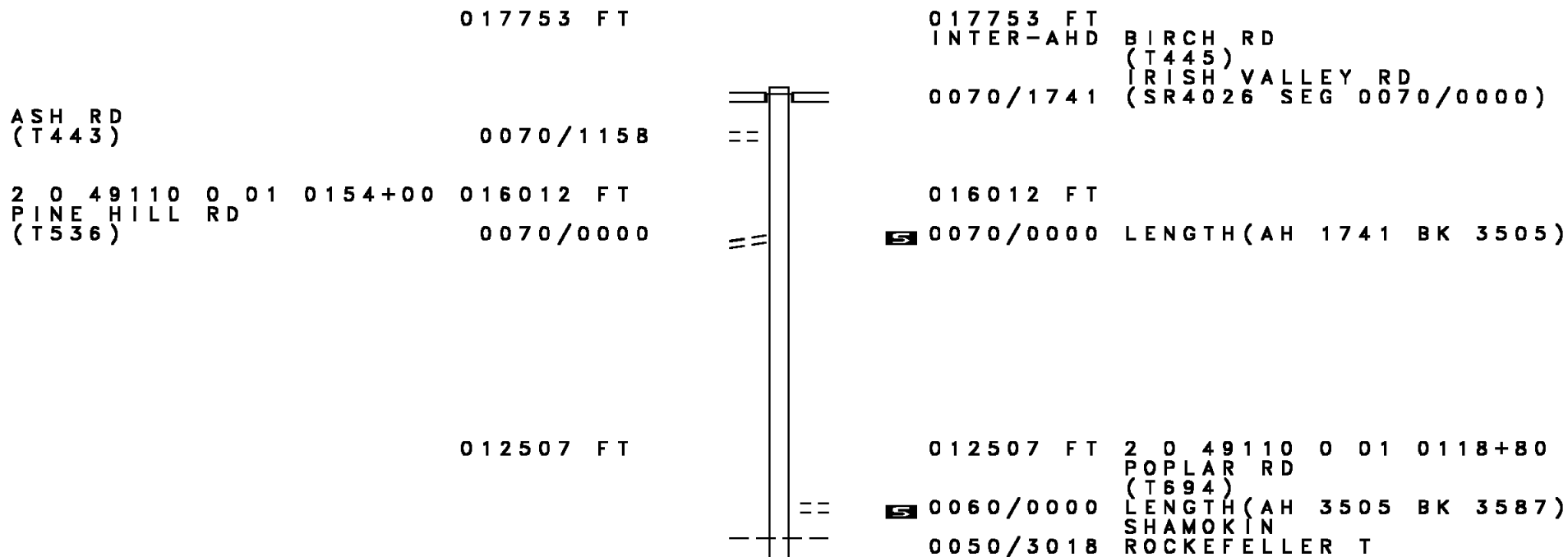
Stationing	Segment	Length (FT)	Notes
019318	0100/0000	2049033 000 0193+99	LENGTH(AH 2627 BK 2385)
0090/1361		BMSBN 49/4026/0090/1353	0000000 000 0000+00
0090/1353		BMSBG 49/4026/0090/1353	SHAMOKIN CREEK
2049033 000 0170+16	0090/0000	016933	LENGTH(AH 2385 BK 2459)
ELM RD (T455)			
014474	0080/0000	2049033 000 0145+69	LENGTH(AH 2459 BK 1606)
			CEDAR RD (T447)
012868	0070/0000	2049033 000 0129+45	LENGTH(AH 1606 BK 2631)
SR 4024 SH (SR4024 SEG 0070/1741)			BMSBN 49/4026/0070/0152
			2049033 000 0130+80
			LITTLE SHAMOKIN CREEK
			BMSBG 49/4026/0070/0152
			BIRCH RD (T445)
2049033 000 0102+91	0060/0000	010237	LENGTH(AH 2631 BK 1964)
POPLAR RD (T694)			

DIR: B TOTAL LEN: 7.885 MI. DIST: 03-4 SR: 4026  
 LEFT MUN: SHAMOKIN T RIGHT MUN: SHAMOKIN T

Stationing	Length	Notes
008273 FT	008273 FT	2 0 49033 0 00 0083+38 SHAMOKIN ROCKEFELLER T
	0050/0000	LENGTH(AH 1964 BK 1889)
006384 FT	006384 FT	2 0 49033 0 00 0064+60
	0040/0000	LENGTH(AH 1889 BK 2424)
2 0 49033 0 00 0040+50 RENNS RD (T542)	003960 FT	003960 FT
	0030/0000	LENGTH(AH 2424 BK 1941)
002019 FT	002019 FT	2 0 49033 0 00 0021+16
	0020/0000	LENGTH(AH 1941 BK 2019)
		RBR
		RBR
000000 FT	0010/0216	BMS EN 49/4026/0010/0165 0 0 00000 0 00 0000+00 P3 LITTLE SHAMOKIN CREEK
	0010/0165	BMSBG 49/4026/0010/0165
	000000 FT	2 0 49033 0 00 0001+04 SR 0890 SH (SR0890 SEG 0080/0000) NC IRISH VALLEY RD MFC BEGIN = D
SR 0890 SH (SR0890 SEG 0080/0000)	0010/0000	LENGTH(AH 2019 BK 0000)

EXTRACT DATE: 12/18/2023 ROADWAY MANAGEMENT SYSTEM PAGE NUMBER: 366  
 PRINT DATE: 12/19/2023 SLD COUNTY/SR - ANNUAL PRINT COUNTY: NORTHUMBERLAND

DIR: B TOTAL LEN: 3.362 MI. DIST: 03-4 SR: 4024  
 LEFT MUN: SHAMOKIN T RIGHT MUN: SHAMOKIN T



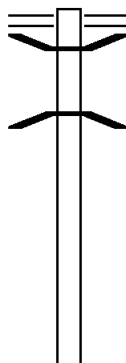
DIR: B TOTAL LEN: 3.362 MI. DIST: 03-4 SR: 4024  
 LEFT MUN: SHAMOKIN T RIGHT MUN: SHAMOKIN T

2 0 49110 0 01 0083+00 008920 FT		008920 FT
HOLLOW RD		
(T552)	==	0050/0000 LENGTH(AH 3587 BK 1450)
007470 FT		007470 FT 2 0 49110 0 01 0068+46
	==	RENNS RD
		(T542)
		0040/0000 LENGTH(AH 1450 BK 2381)
005089 FT		005089 FT 2 0 49110 0 01 0045+00
		0030/0000 LENGTH(AH 2381 BK 1914)
003175 FT		003175 FT 2 0 49110 0 01 0025+51
	~	VILLAGE: SPRINGTOWN
		0020/0000 LENGTH(AH 1914 BK 3175)
000000 FT		000000 FT 2 0 49110 0 00 0000+00
		SR 0890 SH
		(SR0890 SEG 0100/0874)
SR 0890 SH		NC CHERRY ST
(SR0890 SEG 0100/0874)		MFC BEGIN = E
0010/0000		0010/0000 LENGTH(AH 3175 BK 0000)

EXTRACT DATE: 12/18/2023 ROADWAY MANAGEMENT SYSTEM PAGE NUMBER: 364  
 PRINT DATE: 12/19/2023 SLD COUNTY/SR - ANNUAL PRINT COUNTY: NORTHUMBERLAND

DIR: B TOTAL LEN: 6.508 MI. DIST: 03-4 SR: 4022  
 LEFT MUN: ROCKEFELLER T RIGHT MUN: ROCKEFELLER T

034364 FT



034364 FT SR 0890 SH  
 0154/0398 (SR0890 SEG 0090/0000)  
 0154/0255 BMSEN 49/4022/0154/0202  
 0 0 0000 0 00 0000+00  
 LITTLE SHAMOKIN CREEK  
 0154/0202 BMSBG 49/4022/0154/0202  
 033966 FT 0 0 00000 0 00 0000+00  
 0154/0000 LENGTH(AH 0398 BK 2025)

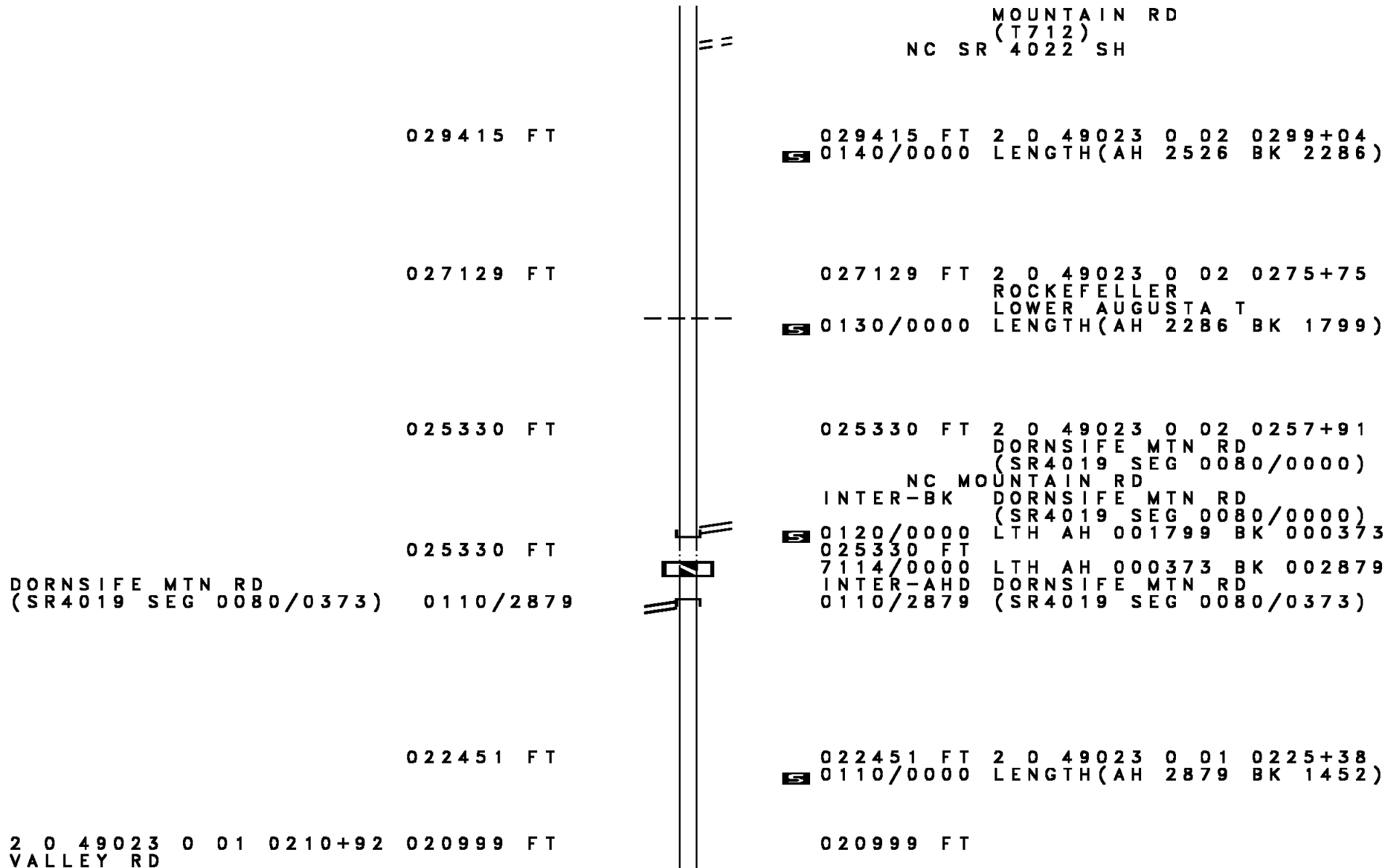
033966 FT

031941 FT

031941 FT 2 0 49023 0 02 0324+77  
 0150/0000 LENGTH(AH 2025 BK 2526)



DIR: B TOTAL LEN: 6.508 MI. DIST: 03-4 SR: 4022  
 LEFT MUN: ROCKEFELLER T RIGHT MUN: ROCKEFELLER T


MOUNTAIN RD  
 (T712)  
 NC SR 4022 SH




DIR: B TOTAL LEN: 6.508 MI. DIST: 03-4 SR: 4022  
 LEFT MUN: LOWER AUGUSTA T RIGHT MUN: LOWER AUGUSTA T


(T396) 0100/0000 ==  0100/0000 LENGTH(AH 1452 BK 3625)

017374 FT  017374 FT 2 0 49023 0 01 0174+58  
 0090/0000 LENGTH(AH 3625 BK 1673)  
 0080/1440 BMSID 49/4022/0080/1416  
 2 0 49023 0 01 0172+01  
 BOILE RUN  
 0080/1416 BMSBG 49/4022/0080/1416

2 0 49023 0 01 0157+80 015701 FT  
 JOHNSON RD  
 (T418) 0080/0000 ==  0080/0000 LENGTH(AH 1673 BK 3024)

 0070/2031 BOILE RUN  
 STRUCTURE LENGTH 28 FT  
 BMSID 49/4022/0070/2031

2 0 49023 0 01 0127+48 012677 FT  
 CRISSINGER HILL RD  
 (T392) 0070/0000 ==  0070/0000 LENGTH(AH 3024 BK 1979)

2 0 49023 0 01 0107+00 010698 FT  
 DITTY RD  
 (T390) 0060/0000 ==  0060/0000 LENGTH(AH 1979 BK 2888)

EXTRACT DATE: 12/18/2023  
PRINT DATE: 12/19/2023

ROADWAY MANAGEMENT SYSTEM  
SLD COUNTY/SR - ANNUAL PRINT

PAGE NUMBER: 361  
COUNTY: NORTHUMBERLAND

DIR: B TOTAL LEN: 6.508 MI.  
LEFT MUN: LOWER AUGUSTA T

DIST: 03-4 SR: 4022  
RIGHT MUN: LOWER AUGUSTA T

2 0 49023 0 00 0062+23  
SCHOOL HOUSE RD  
(T435)

007810 FT

007810 FT 2 0 49023 0 01 0078+57  
S 0050/0000 LENGTH(AH 2888 BK 1590)  
LITTLE MOUNTAIN RD  
0040/1516 (T433)  
0040/1102 BMSEN 49/4022/0040/1071  
2 0 49023 0 00 0073+16  
BOILE RUN  
0040/1071 BMSBG 49/4022/0040/1071

006220 FT  
0040/0000

==

006220 FT  
S 0040/0000 LENGTH(AH 1590 BK 1273)

004947 FT

004947 FT 2 0 49023 0 00 0049+50  
S 0030/0000 LENGTH(AH 1273 BK 2361)

POE

(APRA) ROY ADAMS & SONS  
ROY ADAMS & SONS INC  
(PRDR)  
0020/1043

002586 FT

002586 FT 2 0 49023 0 00 0025+89  
S 0020/0000 LENGTH(AH 2361 BK 2586)

RBR

0010/1619 BMSEN 49/4022/0010/1591  
2 0 49023 0 00 0015+94  
P3

RBR

0010/1591 BOILE RUN  
BMSBG 49/4022/0010/1591

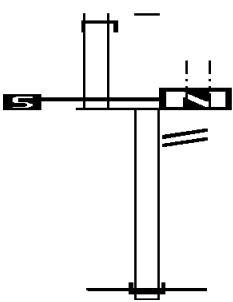
000000 FT

000000 FT 2 0 49023 0 00 0000+00  
NC BOYLES RUN RD  
SR 0147 SH  
(SR0147 SEG 0350/0000)  
MFC BEGIN = E  
S 0010/0000 LENGTH(AH 2586 BK 0000)



EXTRACT DATE: 12/18/2023 ROADWAY MANAGEMENT SYSTEM PAGE NUMBER: 360  
 PRINT DATE: 12/19/2023 SLD COUNTY/SR - ANNUAL PRINT COUNTY: NORTHUMBERLAND  
 DIR: B TOTAL LEN: .132 MI. DIST: 03-4 SR: 4021  
 LEFT MUN: SUNBURY CITY C RIGHT MUN: SUNBURY CITY C

FRONT ST INTER-AHD  
 (SR0061 SEG 0576/0276) 0021/0386  
 0 0 00000 0 00 0000+00 000311 FT  
 MFC BEGIN = B  
 LENGTH(AH 0386 BK 0311) 0021/0000



000000 FT

000311 FT  
 7020/0000 LTH AH 000100 BK 000311  
 RAMP H RD  
 0010/0311 (SR8013 SEG 0500/0000)  
 000000 FT 0 0 00000 0 00 0000+00  
 NC FRONT ST  
 INTER-BK OVERPASS = SR 6  
 (SR0147 SEG 0520/1624)  
 MFC BEGIN = B  
 0010/0000 LENGTH(AH 0311 BK 0000)

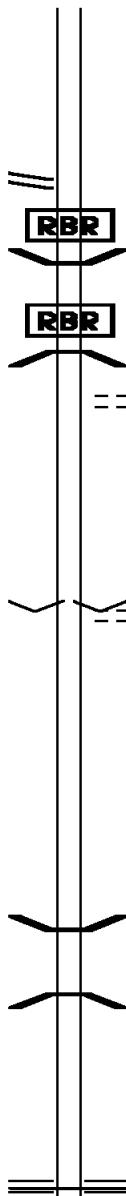


DIR: B TOTAL LEN: 5.566 MI. DIST: 03-4 SR: 4020  
 LEFT MUN: LOWER AUGUSTA T RIGHT MUN: LOWER AUGUSTA T

MILE RUN RD (T420)	0090/0000	==	5 0090/0000	LENGTH(AH 1847 BK 1987)
	018356 FT	==	0080/0699	CHRISTMAS RD (T422)
			018356 FT	2 0 49022 0 00 0183+40 VALLEY RD (T396)
		==	5 0080/0000	LENGTH(AH 1987 BK 2146)
			0070/1381	HALLOWING RUN STRUCTURE LENGTH 26 FT BMSID 49/4020/0070/1381
	016210 FT		016210 FT	2 0 49022 0 00 0161+98
			5 0070/0000	LENGTH(AH 2146 BK 2872)
BOONE LN (PRDR)	0060/1146	==		
	013338 FT		013338 FT	2 0 49022 0 00 0133+32 VILLAGE: MILE RUN BOY SCOUT RD (T441)
			5 0060/0000	LENGTH(AH 2872 BK 2594)
CHURCH RD (T394)	0050/0276	==		
	010744 FT		010744 FT	2 0 49022 0 00 0107+41 HICKORY HOLLOW RD (T393)
			5 0050/0000	LENGTH(AH 2594 BK 3109)

DIR: B TOTAL LEN: 5.566 MI. DIST: 03-4 SR: 4020  
 LEFT MUN: LOWER AUGUSTA T RIGHT MUN: LOWER AUGUSTA T

2 0 49022 0 00 0076+52 007635 FT  
 BOYER HILL RD  
 (SR4017 SEG 0010/0000) 0040/0000



007635 FT  
 0040/0000 LENGTH(AH 3109 BK 2574)  
 0030/1854 BMS EN 49/4020/0030/1775  
 2 0 49022 0 00 0068+28  
 P3  
 HALLOWING RUN  
 0030/1775 BMSBG 49/4020/0030/1775  
 CRISSINGER HILL RD  
 0030/1672 (T392)  
 005061 FT 2 0 49022 0 00 0050+50  
 VILLAGE: ASHERTON  
 ARCHERY CLUB RD  
 (T439)  
 0030/0000 LENGTH(AH 2574 BK 2600)  
 002461 FT 2 0 49022 0 00 0024+56  
 0020/0000 LENGTH(AH 2600 BK 2461)  
 0010/1045 BMS EN 49/4020/0010/1014  
 2 0 49022 0 00 0010+16  
 HALLOWING RUN  
 0010/1014 BMSBG 49/4020/0010/1014  
 000000 FT 2 0 49022 0 00 0000+00  
 NC HA LLOWING RUN RD  
 SR 0147 SH  
 (SR0147 SEG 0390/0000)  
 MFC BEGIN = D  
 0010/0000 LENGTH(AH 2461 BK 0000)

005061 FT

002461 FT

000000 FT

EXTRACT DATE: 12/18/2023 ROADWAY MANAGEMENT SYSTEM PAGE NUMBER: 356  
PRINT DATE: 12/19/2023 SLD COUNTY/SR - ANNUAL PRINT COUNTY: NORTHUMBERLAND

DIR: B TOTAL LEN: 5.368 MI. DIST: 03-4 SR: 4019  
LEFT MUN: ROCKEFELLER T RIGHT MUN: ROCKEFELLER T

028343 FT

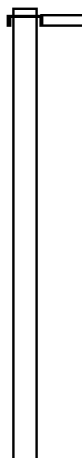
028343 FT  
INTER-AHD HALLOWING RUN RD  
(SR4020 SEG 0130/0000)  
HALLOWING RUN RD  
0110/2038 (SR4020 SEG 0130/0000)

026305 FT

026305 FT 2 0 49115 0 00 0081+63  
0110/0000 LENGTH(AH 2038 BK 2554)

023751 FT

023751 FT 2 0 49115 0 00 0056+07  
0100/0000 LENGTH(AH 2554 BK 2478)



DIR: B TOTAL LEN: 5.368 MI. DIST: 03-4 SR: 4019  
 LEFT MUN: ROCKEFELLER T RIGHT MUN: ROCKEFELLER T

2 0 49115 0 00 0031+27 021273 FT  
 CHRISTMAS RD  
 (T422) 0090/0000

021273 FT ROCKEFELLER  
 LOWER AUGUSTA T  
 0090/0000 LENGTH(AH 2478 BK 3494)

BOYLES RUN RD  
 (SR4022 SEG 0110/2879) 0080/0373  
 017779 FT

0080/0373 MFC BEGIN = D  
 017779 FT 2 0 49023 0 01 0257+75  
 MOUNTAIN RD  
 (SR4022 SEG 0120/0000)  
 MFC BEGIN = E  
 0080/0000 LENGTH(AH 3494 BK 3299)

014480 FT

014480 FT 2 0 49079 0 00 0079+22  
 0070/0000 LENGTH(AH 3299 BK 2637)

011843 FT

0060/0280 LOWER AUGUSTA  
 011843 FT LITTLE MAHANOY T  
 2 0 49079 0 00 0053+00  
 MOUNTAIN DR  
 (T438)  
 0060/0000 LENGTH(AH 2637 BK 2827)

DIR: B TOTAL LEN: 5.368 MI. DIST: 03-4 SR: 4019  
 LEFT MUN: LITTLE MAHANOY T RIGHT MUN: LITTLE MAHANOY T

009016 FT

009016 FT 2 0 49079 0 00 0024+94  
 0050/0000 LENGTH(AH 2827 BK 2513)

006503 FT

006503 FT 2 0 49079 0 00 0000+00  
 STATE RD  
 (T838)  
 0040/0000 LENGTH(AH 2513 BK 2518)

003985 FT

003985 FT 2 0 49138 0 00 0039+73  
 0030/0000 LENGTH(AH 2518 BK 2521)

LC TO UNKNOWN RD  
 (CONN)  
 UNKNOWN RD  
 (TWP )

0020/0867  
 0020/0336  
 001464 FT

001464 FT 2 0 49138 0 00 0014+53  
 UNT MAHANOY CREEK  
 STRUCTURE LENGTH 12 FT  
 BMSID 49/4019/0020/0000  
 0020/0000 LENGTH(AH 2521 BK 1464)

000000 FT

000000 FT 2 0 49138 0 00 0000+00  
 SR 0225 SH  
 (SR0225 SEG 0230/0000)

SR 0225 SH  
 (SR0225 SEG 0230/0000) 0010/0000

NC DORNSIFE MTN RD  
 MFC BEGIN = D  
 0010/0000 LENGTH(AH 1464 BK 0000)

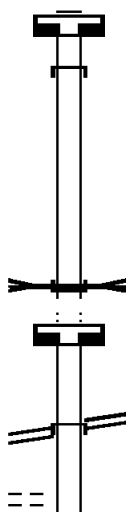
DIR: B TOTAL LEN: 4.002 MI. DIST: 03-4 SR: 4018  
 LEFT MUN: ROCKEFELLER T RIGHT MUN: ROCKEFELLER T

021129 FT

021114 FT

021114 FT

SR 0890 SH  
 (SR0890 SEG 0170/0311) 0090/2059  
 MINNIER RD  
 (T537) 0090/1223



021129 FT  
 7114/0000 LENGTH(AH 0100 BK 0015)  
 INTER-AHD SEVEN POINTS RD  
 0100/0015 (T543)  
 021114 FT 2 0 49028 0 01 0262+03  
 NC SEVEN POINTS RD  
 S. BR. PLUM CREEK  
 STRUCTURE LENGTH 10 FT  
 BMSID 49/4018/0100/0000  
 INTER-BK SEVEN POINTS RD  
 (T543)  
 MFC BEGIN = E  
 0100/0000 LENGTH(AH 0015 BK 0100)  
 021114 FT  
 7094/0000 LENGTH(AH 0100 BK 2059)  
 INTER-AHD SEVEN POINTS RD  
 (T543)  
 SR 0890 SH  
 0090/2059 (SR0890 SEG 0170/0311)



DIR: B TOTAL LEN: 4.002 MI. DIST: 03-4 SR: 4018  
 LEFT MUN: ROCKEFELLER T RIGHT MUN: ROCKEFELLER T

	019055 FT		019055 FT	2 0 49028 0 00 0189+76
			5 0090/0000	LENGTH(AH 2059 BK 1929)
KRATZER RD (T539)	0080/0584	=	0080/0909	COMFORT RD (T538)
	017126 FT	=	0080/0053	BMS EN 49/4018/0080/0000
			017126 FT	2 0 49028 0 00 0170+49
				LITTLE SHAMOKIN CREEK
			5 0080/0000	BMSBG 49/4018/0080/0000 LENGTH(AH 1929 BK 2586)
	014540 FT		014540 FT	2 0 49028 0 00 0144+45
				WALLEN RD (T532)
		=	5 0070/0000	LENGTH(AH 2586 BK 2385)
CONRAD RD (T534)	0060/1313	=		
2 0 49028 0 00 0120+75	012155 FT		012155 FT	
CIDER PRESS RD (T722)	0060/0000	=	5 0060/0000	LENGTH(AH 2385 BK 2053)
	010102 FT		010102 FT	2 0 49028 0 00 0100+41
			5 0050/0000	LENGTH(AH 2053 BK 2454)

EXTRACT DATE: 12/18/2023  
PRINT DATE: 12/19/2023

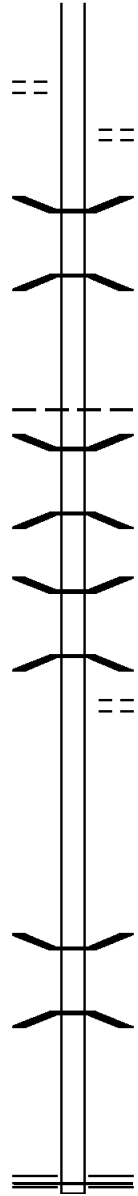
ROADWAY MANAGEMENT SYSTEM  
SLD COUNTY/SR - ANNUAL PRINT

PAGE NUMBER: 351  
COUNTY: NORTHUMBERLAND

DIR: B TOTAL LEN: 4.002 MI.  
LEFT MUN: ROCKEFELLER T

DIST: 03-4 SR: 4018  
RIGHT MUN: ROCKEFELLER T

2 0 49028 0 00 0076+10 007648 FT  
TRESSLER RD  
(T398) 0040/0000



007648 FT  
0040/0000 LENGTH(AH 2454 BK 2338)  
MILLER RD  
0030/2183 (T479)

0030/1182 BMS EN 49/4018/0030/1171  
2 0 49028 0 00 0064+61  
TR. INDIAN SPRING CREEK  
0030/1171 BMSBG 49/4018/0030/1171

005310 FT

005310 FT 2 0 49028 0 00 0052+91  
ROCKEFELLER  
UPPER AUGUSTA T  
0030/0000 LENGTH(AH 2338 BK 2809)  
0020/2330 BMS EN 49/4018/0020/2315  
2 0 49028 0 00 0048+06  
TR. TO INDIAN SPRINGS C  
0020/2315 BMSBG 49/4018/0020/2315

0020/1167 BMS EN 49/4018/0020/1143  
2 0 49028 0 00 0036+37  
INDIAN SPRINGS  
0020/1143 BMSBG 49/4018/0020/1143  
SHOCK RD  
0020/1065 (T396)

002501 FT

002501 FT 2 0 49028 0 00 0024+96  
0020/0000 LENGTH(AH 2809 BK 2501)

0010/0676 BMS EN 49/4018/0010/0649  
2 0 49028 0 00 0006+53  
UNT TO SUSQ. RIVER  
0010/0649 BMSBG 49/4018/0010/0649

000000 FT

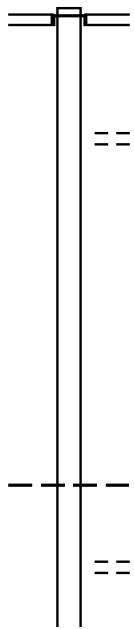
000000 FT 2 0 49028 0 00 0000+00  
NC BRUSH VALLEY RD  
SR 0147 SH  
(SR0147 SEG 0490/0000)  
MFC BEGIN = D  
0010/0000 LENGTH(AH 2501 BK 0000)

EXTRACT DATE: 12/18/2023 ROADWAY MANAGEMENT SYSTEM PAGE NUMBER: 350  
 PRINT DATE: 12/19/2023 SLD COUNTY/SR - ANNUAL PRINT COUNTY: NORTHUMBERLAND

DIR: B TOTAL LEN: 3.199 MI. DIST: 03-4 SR: 4017  
 LEFT MUN: UPPER AUGUSTA T RIGHT MUN: UPPER AUGUSTA T

016893 FT

016893 FT  
 INTER-AHD MEADOW VIEW  
 (TWP)  
 SR 0147 SH  
 (SR0147 SEG 0470/0498)



0070/1357 SHOCK RD  
 (T396)

014290 FT

014290 FT 2 0 49025 0 00 0125+12  
 S 0070/0000 LENGTH(AH 2603 BK 2211)

012079 FT

012079 FT 2 0 49025 0 00 0103+00  
 S 0060/0000 LENGTH(AH 2211 BK 1019)  
 UPPER AUGUSTA  
 0050/0908 LOWER AUGUSTA T

011060 FT

0050/0108 SHIPMAN RD  
 (T477)  
 011060 FT 2 0 49025 0 00 0092+80  
 MILE RUN RD

DIR: B TOTAL LEN: 3.199 MI. DIST: 03-4 SR: 4017  
LEFT MUN: LOWER AUGUSTA T RIGHT MUN: LOWER AUGUSTA T

Stationing	Segment	Length	Right of Way
			(T420)
	0050/0000	008618 FT	LENGTH(AH 1019 BK 2442)
2 0 49026 0 00 0062+38	0040/0000	008618 FT	LENGTH(AH 2442 BK 2370)
RILAND RD (T471)	0030/0000	006248 FT	LENGTH(AH 2370 BK 2697)
2 0 49026 0 00 0035+55	0020/0000	003551 FT	LENGTH(AH 2697 BK 3551)
JEWS HOLLOW RD (T469)			
0010/0185			
RAKER RD (T467)	000000 FT	000000 FT	LENGTH(AH 3551 BK 0000)
			HALLOWING RUN RD (SR4020 SEG 0040/0000)
			NC BOYER HILL RD (SR4020 SEG 0040/0000)
			INTER-BK HALLOWING RUN RD (SR4020 SEG 0040/0000)
			MFC BEGIN = E

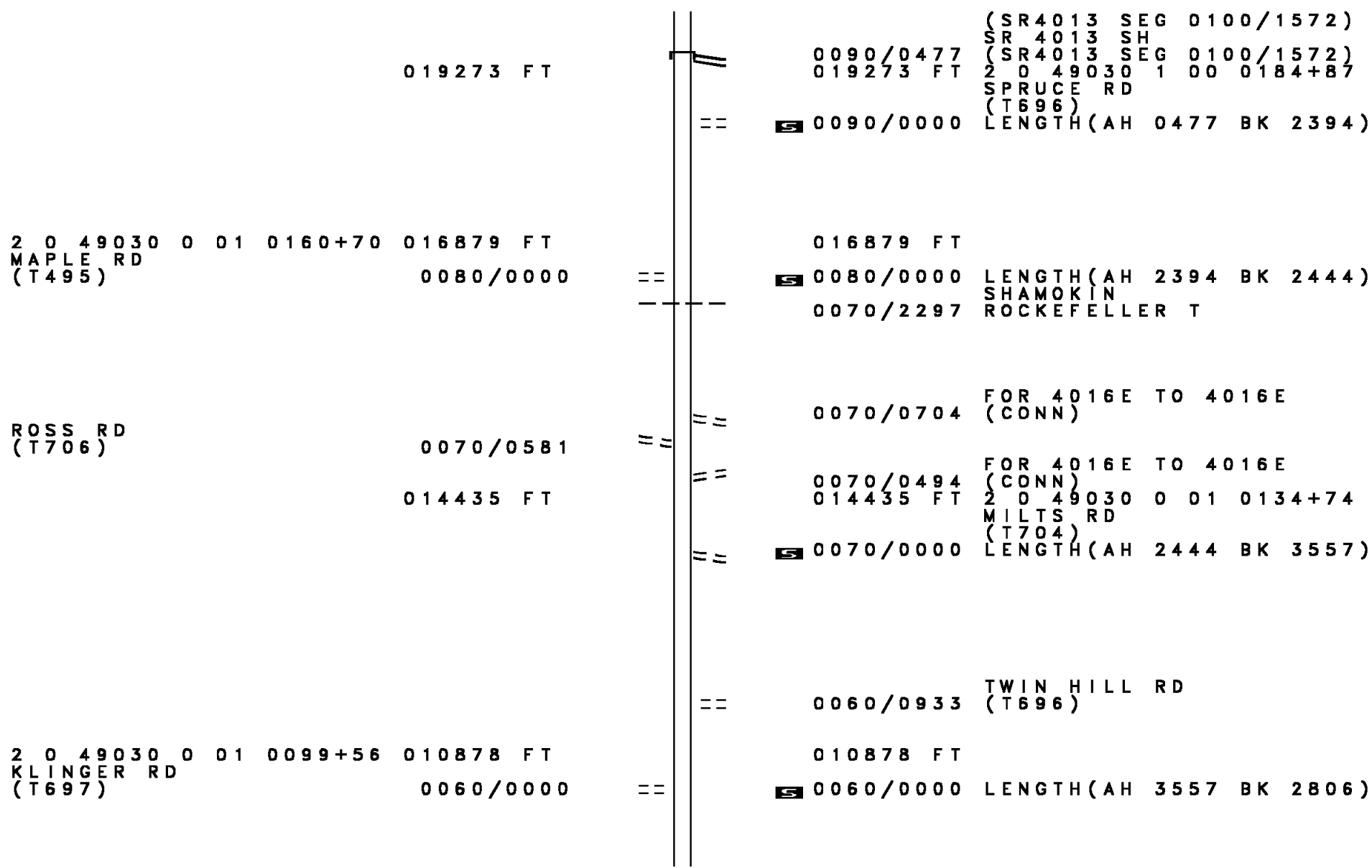
EXTRACT DATE: 12/18/2023 ROADWAY MANAGEMENT SYSTEM PAGE NUMBER: 348  
PRINT DATE: 12/19/2023 SLD COUNTY/SR - ANNUAL PRINT COUNTY: NORTHUMBERLAND

DIR: B TOTAL LEN: 3.741 MI. DIST: 03-4 SR: 4016  
LEFT MUN: SHAMOKIN T RIGHT MUN: SHAMOKIN T

019750 FT

019750 FT  
INTER-AHD SR 4013 SH

DIR: B TOTAL LEN: 3.741 MI. DIST: 03-4 SR: 4016  
 LEFT MUN: SHAMOKIN T RIGHT MUN: SHAMOKIN T



DIR: B TOTAL LEN: 3.741 MI. DIST: 03-4 SR: 4016  
 LEFT MUN: ROCKEFELLER T RIGHT MUN: ROCKEFELLER T

CARROLL RD  
 (T686)

008072 FT

008072 FT 2 0 49030 0 01 0071+49  
 0050/0000 LENGTH(AH 2806 BK 2983)

0040/1376 BMSBG 49/4016/0040/1353  
 2 0 49030 0 01 0055+18

TR. PLUM CREEK  
 0040/1353 BMSBG 49/4016/0040/1353

0040/0748

005089 FT

0040/0052 BMSBG 49/4016/0040/0000  
 2 0 49030 0 01 0041+60  
 PLUM CREEK

0040/0000 LENGTH(AH 2983 BK 2670)  
 AIRPORT RD  
 0030/2427 (T545)

002419 FT

002419 FT 2 0 49030 0 01 0015+05  
 0030/0000 LENGTH(AH 2670 BK 1513)

000906 FT

000906 FT 2 0 49030 0 01 0000+00  
 ST LUKES RD

(T718)  
 0020/0000 LENGTH(AH 1513 BK 0906)

000000 FT

000000 FT 2 0 49030 0 00 0000+00  
 SR 0890 SH  
 (SR0890 SEG 0200/0754)

SR 0890 SH  
 (SR0890 SEG 0200/0754) 0010/0000

NC PLUM CREEK RD  
 MFC BEGIN = E  
 0010/0000 LENGTH(AH 0906 BK 0000)

DIR: B TOTAL LEN: 3.868 MI. DIST: 03-4 SR: 4015  
 LEFT MUN: SHAMOKIN T RIGHT MUN: SHAMOKIN T

020423 FT	020423 FT SR 0061 SH 0080/1096 (SR0061 SEG 0340/0000)
019327 FT	019327 FT 2 0 49128 0 01 0194+04 0080/0000 LENGTH(AH 1096 BK 3449)
2 0 49128 0 01 0159+69 015878 FT OLD READING RD (T485)	0070/0906 OLD READING RD (T485)
0070/0000	015878 FT 0070/0000 LENGTH(AH 3449 BK 2481)
2 0 49128 0 00 0134+62 013397 FT IRIS RD (T738)	013397 FT 0060/0000 LENGTH(AH 2481 BK 3236)
0060/0000	
2 0 49128 0 00 0102+00 010161 FT	010161 FT



DIR: B TOTAL LEN: 3.868 MI. DIST: 03-4 SR: 4015  
 LEFT MUN: SHAMOKIN T RIGHT MUN: SHAMOKIN T

ELM RD  
 (T455)

0050/0000

0050/0000 LENGTH(AH 3236 BK 3300)

0040/2682 LINDEN RD  
 (T483)

006861 FT

006861 FT 2 0 49128 0 00 0069+18  
 SCHOOL HOUSE RD

0040/0000 LENGTH(AH 3300 BK 2443)  
 (SR2022 SEG 0010/0000)

2 0 49128 0 00 0044+48  
 CHESTNUT RD  
 (T451)

004418 FT

004418 FT

0030/0000

0030/0000 LENGTH(AH 2443 BK 2475)

001943 FT

001943 FT 2 0 49128 0 00 0019+60  
 0020/0000 LENGTH(AH 2475 BK 1943)

000000 FT

0010/0104 BMS EN 49/4015/0010/0088  
 2 0 49128 0 00 0000+96

0010/0088 BENNY'S RUN  
 BMSBG 49/4015/0010/0088  
 000000 FT 2 0 49128 0 00 0000+00

0010/0000 NC HOLLOW RD  
 IRISH VALLEY RD  
 (SR4026 SEG 0140/0487)  
 MFC BEGIN = E  
 LENGTH(AH 1943 BK 0000)

DIR: B TOTAL LEN: 5.120 MI. DIST: 03-4 SR: 4013  
 LEFT MUN: SHAMOKIN T RIGHT MUN: SHAMOKIN T

	027032 FT		027032 FT SR 0061 SH 0110/1581 (SR0061 SEG 0390/0796)
	025451 FT		025451 FT 2 0 49027 0 02 0503+88 S 0110/0000 LENGTH(AH 1581 BK 2980)
PLUM CREEK RD (SR4016 SEG 0090/0477)	0100/1572		
SPRUCE RD (T696)	0100/0880		
HARVEYS RD (PRDR)	0100/0557		
	022471 FT		0100/0321 SPRUCE RD 022471 FT (T696) 2 0 49027 0 02 0474+09 LARCH RD (T487)
			S 0100/0000 LENGTH(AH 2980 BK 2512)
SPRUCE RD (T696)	0090/1911		0090/1911 SPRUCE RD (T696)
2 0 49027 0 02 0448+99	019959 FT		019959 FT SPRUCE RD

DIR: B TOTAL LEN: 5.120 MI. DIST: 03-4 SR: 4013  
 LEFT MUN: SHAMOKIN T RIGHT MUN: SHAMOKIN T

SPRUCE RD (T696)	0090/0000	==	==	5 0090/0000	(T696) LENGTH(AH 2512 BK 1776)
	018183 FT			018183 FT	2 0 49027 0 02 0431+24 SHAMOKIN ROCKEFELLER T
				5 0080/0000	LENGTH(AH 1776 BK 3249)
MILTS RD (T704)	0070/1583	==	==	0070/1583	MILTS RD (T704) CASTERLINE RD
				0070/1112	(T481)
				0070/0692	BMSEN 49/4013/0070/0669 2 0 49027 0 02 0405+54 PLUM CREEK
BRIAR POND RD (T481)	0070/0193 014934 FT	==	==	0070/0669	BMSBG 49/4013/0070/0669
				014934 FT	2 0 49027 0 02 0398+82 KLINE RD (T480)
				5 0070/0000	LENGTH(AH 3249 BK 2250) LC FOR KLINE RD
				0060/2065	(CONN)
				0060/1353	BMSEN 49/4013/0060/1331 2 0 49027 0 02 0389+60 PLUM CREEK
				0060/1331	BMSBG 49/4013/0060/1331
	012684 FT			012684 FT	2 0 49027 0 02 0376+25
				5 0060/0000	LENGTH(AH 2250 BK 2175)
SEVEN POINTS RD (TWP)	0050/0975	==	==	0050/0975	TREVA RD (TWP) LAHR RD (T478)
TWIN HILL RD		==	==	0050/0854	BECK RD (T710)

DIR: B TOTAL LEN: 5.120 MI. DIST: 03-4 SR: 4013  
 LEFT MUN: ROCKEFELLER T RIGHT MUN: ROCKEFELLER T

Stationing	Segment	Length	Start	End	Notes
(T695) CENTER RD (T477)	0050/0677	010509 FT	010509 FT	0050/0000	LENGTH(AH 2175 BK 2914)
	007595 FT		007595 FT	0040/0000	VILLAGE: SEVEN POINTS LENGTH(AH 2914 BK 2324)
2 0 49027 0 02 0302+11 HEIM RD (T562)	005271 FT	0030/0000	0030/0825	005271 FT	PINE HILL RD (T546) LENGTH(AH 2324 BK 2669)
	002602 FT		0020/2324	0020/0000	HOLLOW RD (T552) LENGTH(AH 2669 BK 2602)
	000000 FT		000000 FT	0010/0000	VILLAGE: AUGUSTAVILLE NC CAPTAIN BLOOM RD SR 0890 SH (SR0890 SEG 0130/0000) MFC BEGIN = D LENGTH(AH 2602 BK 0000)

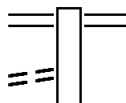
EXTRACT DATE: 12/18/2023 ROADWAY MANAGEMENT SYSTEM PAGE NUMBER: 340  
PRINT DATE: 12/19/2023 SLD COUNTY/SR - ANNUAL PRINT COUNTY: NORTHUMBERLAND

DIR: B TOTAL LEN: 12.661 MI. DIST: 03-4 SR: 4012  
LEFT MUN: RALPHO T RIGHT MUN: RALPHO T

MONTOUR RD  
(T501)

066849 FT

0280/0791



066849 FT VALLEY AV  
0280/1100 (SR0487 SEG 0010/1855)

DIR: B TOTAL LEN: 12.661 MI. DIST: 03-4 SR: 4012  
 LEFT MUN: RALPHO T RIGHT MUN: RALPHO T

065749 FT

065749 FT 1 0 00283 0 01 0656+65  
 0280/0000 LENGTH(AH 1100 BK 3276)  
 (APRA) PENNDOT STOCKPIL  
 PENNDOT STOCKPILE 09  
 (GOVT)  
 0270/3035

POE

W CENTER ST  
 (T825)

0270/0613  
 062473 FT

062473 FT 1 0 00283 0 01 0624+14  
 SHAMROCK RD  
 (SR2010 SEG 0090/2590)  
 0270/0000 LENGTH(AH 3276 BK 2898)

1 0 00283 0 01 0587+23 059575 FT  
 CHURCH RD  
 (T771) 0260/0000

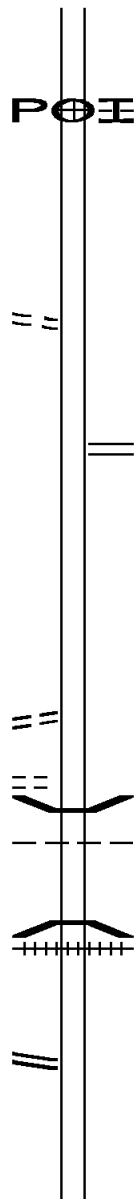
059575 FT  
 0260/0000 LENGTH(AH 2898 BK 2017)

ROADARMEL LN  
 (T770) 0250/1243

0250/1080 BMSB 49/4012/0250/1032  
 RALPHO  
 0250/1055 SHAMOKIN T  
 1 0 00283 0 01 0585+19  
 SHAMOKIN CREEK  
 0250/1032 BMSBG 49/4012/0250/1032  
 0250/0982 (AAR 000963\*)#TRKS 01

1 0 00283 0 01 0575+78 057558 FT  
 SR 2008 SH  
 (SR2008 SEG 0010/0000) 0250/0000

057558 FT  
 NC BOTTLE RD  
 0250/0000 LENGTH(AH 2017 BK 3185)



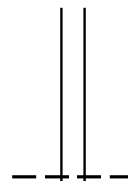
DIR: B TOTAL LEN: 12.661 MI. DIST: 03-4 SR: 4012  
 LEFT MUN: RALPHO T RIGHT MUN: SHAMOKIN T

Location / Segment	Start Station	End Station	Length (FT)	SR	County	Notes
LOGAN RD (SR2005 SEG 0010/0000) RALPHO SHAMOKIN T	054373	054373	0	00283	001	0543+99
	0240/0000	0240/0000	0	00283	001	POPPY RD (T766) LENGTH(AH 3185 BK 1825)
	052548	052548	0	00283	001	0525+77
	0230/0000	0230/0000	0	00283	001	LENGTH(AH 1825 BK 2435)
	050113	050113	0	00283	001	0501+46
	0220/0000	0220/0000	0	00283	001	LENGTH(AH 2435 BK 2795)
OLIVE RD (T513)	0210/0472	047318	047318	00283	001	0473+55
	0210/0000	0210/0000	0	00283	001	LENGTH(AH 2795 BK 2564)
	044754	044754	0	00283	001	0447+95
	0200/0000	0200/0000	0	00283	001	SHORT RD (SR2007 SEG 0030/0642) LENGTH(AH 2564 BK 1979)

DIR: B TOTAL LEN: 12.661 MI. DIST: 03-4 SR: 4012  
 LEFT MUN: SHAMOKIN T RIGHT MUN: SHAMOKIN T

042775 FT

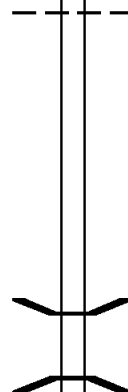
042775 FT 1 0 00283 0 01 0428+12  
 0190/0000 LENGTH(AH 1979 BK 2668)



0180/0933 SHAMOKIN  
 SNYDERTOWN B

040107 FT

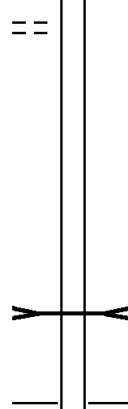
040107 FT 1 0 00283 0 01 0401+37  
 0180/0000 LENGTH(AH 2668 BK 2676)



0170/0109 BMS EN 49/4012/0170/0092  
 1 0 00283 0 01 0375+50  
 TRIB TO SHAMOKIN CREEK  
 0170/0092 BMSBG 49/4012/0170/0092  
 037431 FT

1 0 00283 0 01 0374+54 037431 FT  
 BELAS HOLLOW RD  
 (BORO) 0170/0000

0170/0000 LENGTH(AH 2676 BK 3213)



034218 FT

TR. SHAMOKIN CREEK  
 STRUCTURE LENGTH 16 FT  
 0160/0120 BMSID 49/4012/0160/0120  
 034218 FT 1 0 00283 0 01 0342+40  
 MAIN ST  
 (SR4005 SEG 0060/0000)  
 0160/0000 LENGTH(AH 3213 BK 1683)

032535 FT

032535 FT 1 0 00283 0 01 0325+55  
 0150/0000 LENGTH(AH 1683 BK 2531)



DIR: B TOTAL LEN: 12.661 MI. DIST: 03-4 SR: 4012  
 LEFT MUN: SNYDERTOWN B RIGHT MUN: SNYDERTOWN B

	030004 FT			030004 FT 1 0 00283 0 01 0300+23 [S] 0140/0000 LENGTH(AH 2531 BK 2526)
	027478 FT			027478 FT 1 0 00283 0 01 0274+00 [S] 0130/0000 LENGTH(AH 2526 BK 1968)
	025510 FT			025510 FT 1 0 00283 0 01 0255+24 SNYDERTOWN UPPER AUGUSTA T [S] 0120/0000 LENGTH(AH 1968 BK 2377)
CHEVANIK RD (T716)	0110/1685	==		
			==	0110/0490 ANTHRACITE RD 023133 FT (T722)
1 0 00283 0 01 0231+55 ZIMMERMANS HOLLOW RD (T517)	023133 FT 0110/0000	==	==	[S] 0110/0000 LENGTH(AH 2377 BK 2907)
	020226 FT			0100/0012 BMS EN 49/4012/0100/0000 020226 FT 1 0 00283 0 01 0202+35 T SHAMOKIN C BMSBG 49/4012/0100/0000 [S] 0100/0000 LENGTH(AH 2907 BK 2383)

EXTRACT DATE: 12/18/2023  
PRINT DATE: 12/19/2023

ROADWAY MANAGEMENT SYSTEM  
SLD COUNTY/SR - ANNUAL PRINT

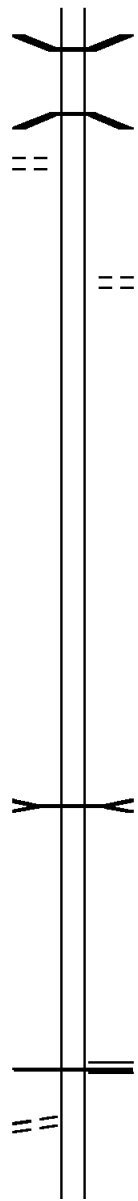
PAGE NUMBER: 335  
COUNTY: NORTHUMBERLAND

DIR: B TOTAL LEN: 12.661 MI.  
LEFT MUN: UPPER AUGUSTA T

DIST: 03-4 SR: 4012  
RIGHT MUN: UPPER AUGUSTA T

COLD RUN HOLLOW RD  
(T698)

0090/0803  
017843 FT



0090/0887 BMS EN 49/4012/0090/0875  
1 0 00283 0 01 0187+33  
T. SHAMOKIN C  
0090/0875 BMSBG 49/4012/0090/0875

017843 FT 1 0 00283 0 01 0178+56  
MILL RD  
(T699)

5 0090/0000 LENGTH(AH 2383 BK 2841)

015002 FT

015002 FT 1 0 00283 0 00 0149+97  
5 0080/0000 LENGTH(AH 2841 BK 2450)

012552 FT

012552 FT 1 0 00283 0 00 0125+47  
DEICKIS RUN  
STRUCTURE LENGTH 11 FT  
BMSID 49/4012/0070/0000  
5 0070/0000 LENGTH(AH 2450 BK 2378)

010174 FT

010174 FT 1 0 00283 0 00 0101+95  
BLACK MILL RD  
(SR4009 SEG 0030/1083)  
MFC BEGIN = D  
5 0060/0000 LENGTH(AH 2378 BK 2557)

CLAYPOND RD  
(T732)

0050/2385

DIR: B TOTAL LEN: 12.661 MI. DIST: 03-4 SR: 4012  
 LEFT MUN: UPPER AUGUSTA T RIGHT MUN: UPPER AUGUSTA T

CLAYPOND RD  
 (T732)

007617 FT

0040/3085 ==

007617 FT 1 0 00283 0 00 0076+32  
 0050/0000 LENGTH(AH 2557 BK 3288)

004329 FT

004329 FT 1 0 00283 0 00 0043+50  
 NC SNYDERTOWN RD  
 0040/0000 LENGTH(AH 3288 BK 2177)

1 0 00283 0 00 0021+63 002152 FT  
 REAGAN ST  
 (SR4010 SEG 0030/1599) 0030/0000

001511 FT

0030/0957 UPPER AUGUSTA  
 SUNBURY CITY C  
 002152 FT  
 0030/0000 LENGTH(AH 2177 BK 0641)

PURDY ST  
 (CITY)

0010/0334 ==

001511 FT 1 0 00283 0 00 0015+15  
 LINE ST  
 (CITY)  
 0020/0000 LENGTH(AH 0641 BK 1511)

000000 FT

0010/0843 RACE ST  
 (CITY)  
 0010/0241 HIGHLAND AV  
 (CITY)  
 000000 FT 1 0 00283 0 00 0000+00  
 NC EL ELEVANTH ST  
 MARKET ST  
 (SR0061 SEG 0530/1752)

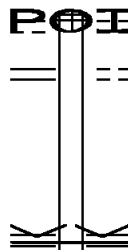
INTER-BK ELEVANTH ST  
 (CITY)  
 MFC BEGIN = C  
 0010/0000 LENGTH(AH 1511 BK 0000)



EXTRACT DATE: 12/18/2023 ROADWAY MANAGEMENT SYSTEM PAGE NUMBER: 333  
PRINT DATE: 12/19/2023 SLD COUNTY/SR - ANNUAL PRINT COUNTY: NORTHUMBERLAND

DIR: B TOTAL LEN: .129 MI. DIST: 03-4 SR: 4011  
LEFT MUN: UPPER AUGUSTA T RIGHT MUN: UPPER AUGUSTA T

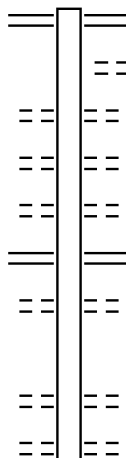
PENNDOT STOCKPILE 01 000680 FT  
(GOVT) 0010/0680  
GRANT ST  
(SR4028 SEG 0010/0000) 0010/0351  
000000 FT



000680 FT (APRA) PENNDOT STOCKPIL  
DEWART ST  
0010/0680 (T503)  
GRANT ST  
0010/0351 (T504)  
000000 FT 2 0 49 108 0 00 0000+00  
VILLAGE: HAMILTON  
NC VA NHORN ST  
STATE ST  
(SRO061 SEG 0510/0418)  
MFC BEGIN = E  
0010/0000 LENGTH(AH 0680 BK 0000)

EXTRACT DATE: 12/18/2023      ROADWAY MANAGEMENT SYSTEM      PAGE NUMBER: 332  
 PRINT DATE: 12/19/2023      SLD COUNTY/SR - ANNUAL PRINT      COUNTY: NORTHUMBERLAND  
 DIR: B      TOTAL LEN: .978 MI.      DIST: 03-4      SR: 4010  
 LEFT MUN: SUNBURY CITY C      RIGHT MUN: SUNBURY CITY C

005163 FT



005163 FT ELEVENTH ST  
 0030/1599 (SR4012 SEG 0030/0000)  
 LUCAS LN  
 (CITY)  
 0030/1415 FAIRMOUNT AV  
 (CITY)  
 0030/1232 OBERDORF ST  
 (CITY)  
 0030/0945 CENTER AV  
 (CITY)  
 0030/0720 CATAWISSA AV  
 (SR4006 SEG 0020/0000)  
 0030/0497 CADWALLADER AV  
 (CITY)  
 0030/0316 2049136 0 00 0035+63  
 003564 FT CHAMP AV  
 (CITY)  
 0030/0000 LENGTH (AH 1599 BK 1751)  
 NINTH ST  
 0020/1559 (CITY)

003564 FT

EXTRACT DATE: 12/18/2023  
PRINT DATE: 12/19/2023

ROADWAY MANAGEMENT SYSTEM  
SLD COUNTY/SR - ANNUAL PRINT

PAGE NUMBER: 331  
COUNTY: NORTHUMBERLAND


DIR: B TOTAL LEN: .978 MI.  
LEFT MUN: SUNBURY CITY C

DIST: 03-4 SR: 4010  
RIGHT MUN: SUNBURY CITY C

Stationing	Street Name	Stationing	Notes
		0020/1364	EIGHTH AL (CITY)
		0020/1174	EIGHTH ST (CITY)
		0020/0965	SEVENTH ST (CITY)
		0020/0761	SIXTH ST (CITY)
		0020/0574	KREAMER AV (CITY)
		0020/0383	FIFTH ST (CITY)
		0020/0192	AWL ST (CITY)
001813 FT		001813 FT	2 0 49136 0 00 0018+24
			FOURTH ST (SR4004 SEG 0030/0000)
		0020/0000	LENGTH(AH 1751 BK 1813) SPEECE AV (CITY)
THIRD ST (CITY)	0010/1474	0010/1644	
		0010/1294	NORFOLK SOUTHERN OVERPASS IS RR X-ING CITY AL
		0010/0887	(CITY)
		0010/0725	SECOND ST (CITY)
SECOND ST (CITY)	0010/0678		
		0010/0560	CITY AL (CITY)
EDISON AV (CITY)	0010/0490		
		0010/0407	BALDY ST (CITY)
RIVER AV (CITY)	0010/0301		
		0010/0256	CITY AL (CITY)
SUSQUEHANNA AV (CITY)	0010/0106		
000000 FT		000000 FT	2 0 49136 0 00 0000+00
			NC REAGAN ST FRONT ST (SR0405 SEG 0006/0000)
		0010/0000	MFC BEGIN = C LENGTH(AH 1813 BK 0000)

DIR: B TOTAL LEN: .948 MI. DIST: 03-4 SR: 4009  
 LEFT MUN: UPPER AUGUSTA T RIGHT MUN: UPPER AUGUSTA T

005008 FT



005008 FT SNYDERTOWN RD  
 0030/1083 (SR4012 SEG 0060/0000)  
 0030/0533 BMSBN 49/4009/0030/0344  
 2 0 49031 0 00 0043+67

003925 FT

0030/0344 SHAMOKIN CREEK  
 0030/0160 BMSBG 49/4009/0030/0344  
 (AAR 591727V)#TRKS 01  
 003925 FT 2 0 49031 0 00 0039+00

0030/0000 SAWMILL RD  
 (T509)  
 MAPLE ST  
 (T550)  
 LENGTH(AH 1083 BK 1771)

0020/0929 HEMLOCK ST  
 (T446)

002154 FT

002154 FT 2 0 49031 0 00 0021+40  
 0020/0000 LENGTH(AH 1771 BK 2154)

000000 FT

0010/0326 WOODLAND DR  
 (T541)  
 000000 FT 2 0 49031 0 00 0000+00  
 NC BLACK MILL RD  
 STATE ST  
 (SR0061 SEG 0500/0000)  
 MFC BEGIN = D  
 0010/0000 LENGTH(AH 2154 BK 0000)

EXTRACT DATE: 12/18/2023 ROADWAY MANAGEMENT SYSTEM PAGE NUMBER: 329  
PRINT DATE: 12/19/2023 SLD COUNTY/SR - ANNUAL PRINT COUNTY: NORTHUMBERLAND

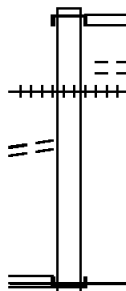
DIR: B TOTAL LEN: .204 MI. DIST: 03-4 SR: 4008  
LEFT MUN: UPPER AUGUSTA T RIGHT MUN: UPPER AUGUSTA T

TO 0405/0016 SH  
(CONN)

BRIDGE AV  
(SR0405 SEG 0016/0000) 0010/0000

001078 FT

0010/0090  
000000 FT



001078 FT  
INTER-AHD FOURTH ST  
(SR4004 SEG 0060/0000)  
FOURTH ST  
0010/1078 (SR4004 SEG 0060/0000)  
WEST ST  
0010/0790 (T526)  
0010/0214 (AAR 534781K)#TRKS 01

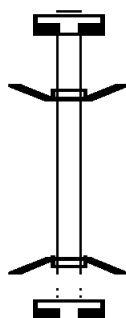
000000 FT 2 0 49047 0 00 0000+00  
NC SH IKELLAMY AV  
INTER-BK FRONT ST  
(SR0405 SEG 0016/0000)  
MFC BEGIN = C  
0010/0000 LENGTH(AH 1078 BK 0000)



EXTRACT DATE: 12/18/2023 ROADWAY MANAGEMENT SYSTEM PAGE NUMBER: 328  
 PRINT DATE: 12/19/2023 SLD COUNTY/SR - ANNUAL PRINT COUNTY: NORTHUMBERLAND

DIR: B TOTAL LEN: .032 MI. DIST: 03-4 SR: 4007  
 LEFT MUN: UPPER AUGUSTA T RIGHT MUN: UPPER AUGUSTA T

000167 FT



000000 FT

000000 FT

000167 FT  
 7014/0000 LENGTH(AH 0100 BK 0167)  
 BMSBN 49/4007/0010/0000  
 INTER-AHD ANTHRACITE RD  
 0010/0167 (T722)  
 000000 FT 2 0 49032 0 00 0062+29  
 NC AN THRACITE RD  
 INTER-BK ANTHRACITE RD  
 (T722)  
 SHAMOKIN CREEK  
 BMSBG 49/4007/0010/0000  
 0010/0000 LENGTH(AH 0167 BK 0100)  
 000000 FT  
 7008/0000 LENGTH(AH 0100 BK 0000)

MILE POST RD (SR4004 SEG 0190/0000)	035703 FT	0164/1275		033404 FT INTER-AHD SUNBURY RD 0164/1275 (SR4004 SEG 0190/0000) 0164/1120 BMSSEN 49/4006/0164/1101 2 0 49041 0 01 0354+79 BR GRAVEL RN 0164/1101 BMSBG 49/4006/0164/1101
	034428 FT		==	0164/0061 GRAVEL RUN RD 032129 FT (T716) 2 0 49041 0 01 0343+53 5 0164/0000 LENGTH(AH 1275 BK 0733) 0160/0616 BMSSEN 49/4006/0160/0589 NC SUNBURY RD
	033695 FT		==	0160/0599 RUSH UPPER AUGUSTA T 2 0 49041 0 00 0342+53 GRAVEL RUN 0160/0589 BMSBG 49/4006/0160/0589 031396 FT 2 0 49041 0 00 0337+00 CHURCH ST (T537)
	031159 FT		==	5 028860 FT 2 0 49041 0 00 0311+43 0150/0000 LENGTH(AH 2536 BK 1878)
	029281 FT		==	026982 FT 2 0 49041 0 00 0292+65 CAMPBELL RD (T535)
BASSETT RD (T708)	0130/0974		==	5 0140/0000 LENGTH(AH 1878 BK 1876)

DIR: B TOTAL LEN: 6.762 MI. DIST: 03-4 SR: 4006  
LEFT MUN: UPPER AUGUSTA T RIGHT MUN: UPPER AUGUSTA T

2 0 49041 0 00 0273+50 027405 FT  
CLEMENS RD  
(T532) 0130/0000

==

025106 FT  
5 0130/0000 LENGTH(AH 1876 BK 2251)

025154 FT

==

022855 FT 2 0 49041 0 00 0251+80  
MT VIEW RD  
(T529)  
5 0120/0000 LENGTH(AH 2251 BK 1829)

023325 FT

==

021026 FT 2 0 49041 0 00 0233+20  
COLD RUN RD  
(T527)  
5 0110/0000 LENGTH(AH 1829 BK 3962)

019363 FT

==

017064 FT 2 0 49041 0 00 0193+60  
COLD RUN HOLLOW RD  
(T698)  
5 0100/0000 LENGTH(AH 3962 BK 1256)

2 0 49041 0 00 0181+08 018107 FT  
MT PLEASANT RD  
(T842) 0090/0000

==

015808 FT  
5 0090/0000 LENGTH(AH 1256 BK 3067)

EPLER RD

DIR: B TOTAL LEN: 6.762 MI. DIST: 03-4 SR: 4006  
 LEFT MUN: UPPER AUGUSTA T RIGHT MUN: UPPER AUGUSTA T

(T690)	0080/1712	==	
	015040 FT		012741 FT 2 0 49041 0 00 0149+95 S 0080/0000 LENGTH(AH 3067 BK 2523)
2 0 49041 0 00 0124+35 TOWER RD (T696)	012517 FT		010218 FT
	0070/0000	==	S 0070/0000 LENGTH(AH 2523 BK 2539)
	009978 FT		S 0060/0000 LENGTH(AH 2539 BK 2033)
	007945 FT		S 0050/0000 LENGTH(AH 2033 BK 2101)
	005844 FT		S 0040/0000 LENGTH(AH 2101 BK 2112)
ARMORY RD (TWP )	0030/1043	==	
	003732 FT		0030/0938 MFC BEGIN = D 0030/0719 MOUNTAIN TRAIL RD (T653) 001433 FT 2 0 49041 0 00 0037+46

EXTRACT DATE: 12/18/2023  
PRINT DATE: 12/19/2023

ROADWAY MANAGEMENT SYSTEM  
SLD COUNTY/SR - ANNUAL PRINT

PAGE NUMBER: 324  
COUNTY: NORTHUMBERLAND

DIR: B TOTAL LEN: 6.762 MI.  
LEFT MUN: UPPER AUGUSTA T

DIST: 03-4 SR: 4006  
RIGHT MUN: UPPER AUGUSTA T

WHITICKER AV  
(CITY)  
PACKER ST  
(CITY)

0020/1378 ==  
0020/1189 ==

GREENOUGH ST  
(CITY)

0020/0801 ==

002299 FT ==

AUGUSTA ST  
(CITY)  
AUGUSTA ST  
(CITY)  
LINE ST  
(CITY)  
MALICK AV  
(CITY)  
RACE ST  
(CITY)  
RACE ST  
(CITY)  
ALLEY  
(CITY)  
ALLEY  
(CITY)  
PURDY ST  
(CITY)  
CITY AL  
(CITY)

0011/2093 ==  
0011/2068 ==  
0011/1828 ==  
0011/1560 ==  
0011/1238 ==  
0011/1158 ==  
0011/0963 ==  
0011/0819 ==  
0011/0342 ==  
0011/0255 ==

2 0 49041 0 00 0000+00 000000 FT  
NC CATAWISSA AV

MARKET ST  
(SR0061 SEG 0540/0165)  
MFC BEGIN = C

LENGTH(AH 2299 BK 0000) 0011/0000

0030/0000 LENGTH(AH 2112 BK 1433)  
NC MILE HILL RD  
UPPER AUGUSTA  
0020/1396 SUNBURY CITY C

0020/1173 PACKER ST  
(CITY)

0020/0781 GREENOUGH ST  
(CITY)

0020/0379 MASSER ST  
(CITY)  
000000 FT 2 0 49041 0 00 0023+12  
NC CA TAWISSA AV  
REAGAN ST  
(SR4010 SEG 0030/0497)  
MFC BEGIN = C  
SUNBURY CITY

0020/0000 LTH AH 001433 BK 002299

000000 FT  
7010/0000 LTH AH 002299 BK 000000

EXTRACT DATE: 12/18/2023 ROADWAY MANAGEMENT SYSTEM PAGE NUMBER: 323  
PRINT DATE: 12/19/2023 SLD COUNTY/SR - ANNUAL PRINT COUNTY: NORTHUMBERLAND

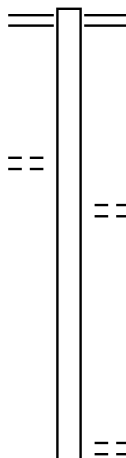
DIR: B TOTAL LEN: 4.843 MI. DIST: 03-4 SR: 4005  
LEFT MUN: RUSH T RIGHT MUN: RUSH T

READER RD  
(T537)

025571 FT

0100/1019

022813 FT



025571 FT CENTER RD  
0100/2758 (SR4004 SEG 0220/0000)

0100/0546 PAUL RD  
022813 FT (T538)  
5 0100/0000 LENGTH(AH 2758 BK 3201) 0 01 0120+67

0090/0836 DERR RD  
(T541)

DIR: B TOTAL LEN: 4.843 MI. DIST: 03-4 SR: 4005  
LEFT MUN: RUSH T RIGHT MUN: RUSH T

019612 FT

019612 FT 2 0 49074 0 01 0088+65  
5 0090/0000 LENGTH(AH 3201 BK 2438)

2 0 49074 0 00 0060+15 017174 FT  
MURPHY RD  
(T517) 0080/0000

017174 FT  
5 0080/0000 LENGTH(AH 2438 BK 3072)

014102 FT

014102 FT 2 0 49074 0 00 0030+00  
5 0070/0000 LENGTH(AH 3072 BK 2934)

MOWERY LN  
(BORO)

011168 FT

NC ORCHARD RD  
RUSH  
0060/0728 SNYDERTOWN B  
011168 FT 2 0 49074 0 00 0000+00  
SNYDERTOWN RD.  
(SR4012 SEG 0160/0000)  
5 0060/0000 LENGTH(AH 2934 BK 1744)

0050/1253

009424 FT

009424 FT 2 0 49034 0 00 0316+78  
TR TO SHAMOKIN CREEK  
STRUCTURE LENGTH 21 FT  
BMSID 49/4005/0050/0000  
5 0050/0000 LENGTH(AH 1744 BK 1551)

EXTRACT DATE: 12/18/2023  
PRINT DATE: 12/19/2023

ROADWAY MANAGEMENT SYSTEM  
SLD COUNTY/SR - ANNUAL PRINT

PAGE NUMBER: 321  
COUNTY: NORTHUMBERLAND

DIR: B TOTAL LEN: 4.843 MI.  
LEFT MUN: SNYDERTOWN B

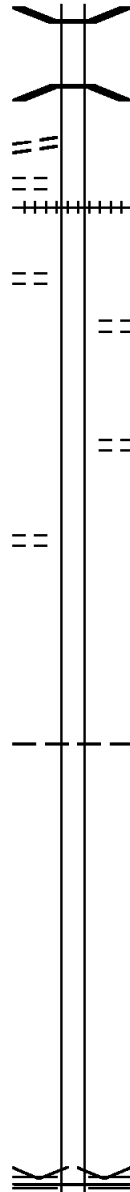
DIST: 03-4 SR: 4005  
RIGHT MUN: SNYDERTOWN B

LC FOR CAMP RD  
(CONN) 0040/0169  
CAMP RD  
(BORO) 0040/0104  
2 0 49034 0 00 0301+10 007873 FT  
FURMAN RD  
(BORO) 0040/0000

2 0 49034 0 00 0280+00 005707 FT  
FOX RD  
(BORO) 0030/0000

003663 FT

000000 FT



0040/0645 BMS EN 49/4005/0040/0568  
2 0 49034 0 00 0306+81  
SHAMOKIN CREEK  
0040/0568 BMSBG 49/4005/0040/0568

0040/0060 (AAR 591722L)#TRKS 01  
007873 FT

0040/0000 LENGTH(AH 1551 BK 2166)  
FRIEDLINE RD  
(BORO)  
0030/1936

0030/0614 CLARK RD  
(BORO)  
005707 FT

0030/0000 LENGTH(AH 2166 BK 2044)

003663 FT 2 0 49034 0 00 0258+87  
SNYDERTOWN  
SHAMOKIN T  
0020/0000 LENGTH(AH 2044 BK 3663)

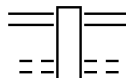
000000 FT 2 0 49034 0 00 0222+30  
VILLAGE: STONINGTON  
NC MAIN ST  
SR 0061 SH  
(SR0061 SEG 0380/0449)  
MFC BEGIN = D  
0010/0000 LENGTH(AH 3663 BK 0000)



EXTRACT DATE: 12/18/2023 ROADWAY MANAGEMENT SYSTEM PAGE NUMBER: 320  
PRINT DATE: 12/19/2023 SLD COUNTY/SR - ANNUAL PRINT COUNTY: NORTHUMBERLAND

DIR: B TOTAL LEN: 13.742 MI. DIST: 03-4 SR: 4004  
LEFT MUN: RIVERSIDE B RIGHT MUN: RIVERSIDE B

072556 FT



072556 FT SUNBURY RD  
0310/2849 (SR4001 SEG 0130/0000)  
0310/2484 EIGHTH ST  
(BORO)

DIR: B TOTAL LEN: 13.742 MI. DIST: 03-4 SR: 4004  
 LEFT MUN: RIVERSIDE B RIGHT MUN: RIVERSIDE B

		==	==	0310/2026	NINTH ST (BORO)				
		==	==	0310/1565	TENTH ST (BORO)				
		==	==	0310/1107	ELEVENTH ST (BORO)				
AVE F (BORO)	0310/0194 069707 FT	==	==			069707 FT	2 0 49040	0 02	0702+99
				0310/0000	AVE F (BORO) LENGTH(AH 2849 BK 2222)				
		==	==	0300/1679	HIGHLAND DR (BORO)				
LC FOR BLUE HILL DR (CONN)	0300/1375	==	==						
BLUE HILL DR (BORO)	0300/1272	==	==						
				0300/0618	SABRA WY (PRDR)				
	067485 FT			0300/0000		067485 FT	2 0 49040	0 02	0682+15
					LENGTH(AH 2222 BK 2096)				
KIPPS RUN RD (SR4002 SEG 0032/1415)	0290/0601 065389 FT	==	==		NC AVE G				
				0290/0000		065389 FT	2 0 49040	0 02	0660+36
					LENGTH(AH 2096 BK 2741)				
				0284/1851	RIVERSIDE RUSH T				
	062648 FT			0284/0000		062648 FT	2 0 49040	0 02	0632+42
					LENGTH(AH 2741 BK 0950)				
	061698 FT			0280/0000	HUMMER RD (T551) LENGTH(AH 0950 BK 2302)	061698 FT	2 0 49040	0 01	0618+25

DIR: B TOTAL LEN: 13.742 MI. DIST: 03-4 SR: 4004  
 LEFT MUN: RUSH T RIGHT MUN: RUSH T

	059396 FT			059396 FT	2 0 49040 0 01 0595+14
					MOSER RD
					(T547)
				0270/0000	LENGTH(AH 2302 BK 3195)
2 0 49040 0 01 0563+15	056201 FT			056201 FT	HILL RD
RUSHTOWN RD					(SR2005 SEG 0100/2817)
(T785)	0260/0000			0260/0000	LENGTH(AH 3195 BK 3014)
RUSHTOWN RD				0250/1985	RUSHTOWN RD
(T785)	0250/1985				(SR2006 SEG 0010/0000)
	053187 FT			053187 FT	2 0 49040 0 01 0533+22
PINE SWAMP RD					VILLAGE: RUSHTOWN
(T732)	0250/0000			0250/0000	LENGTH(AH 3014 BK 1221)
					PATTON RD
					(T733)
				0240/0957	BMSSEN 49/4004/0240/0750
				0240/0777	2 0 49040 0 01 0528+48
					WILSON RUN
				0240/0750	BMSBG 49/4004/0240/0750
	051966 FT			051966 FT	2 0 49040 0 01 0521+02
				0240/0000	LENGTH(AH 1221 BK 3183)
					BETTS RD
				0230/1086	(T731)

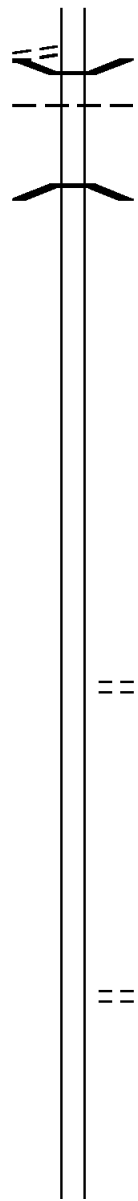
DIR: B TOTAL LEN: 13.742 MI. DIST: 03-4 SR: 4004  
LEFT MUN: RUSH T RIGHT MUN: RUSH T

Location	Start Station	End Station	Length (FT)	Segment	Notes
	048783	0489+19	2049040	001	SR 4004, AH 3183, BK 2434
MOLTER RD (T726)	0220/0526	046349	2049040	001	ORCHARD RD (SR4005 SEG 0100/2758), AH 2434, BK 2526
	043823	0439+61	2049040	001	SR 4004, AH 2526, BK 2609
SUNBURY RD (SR4001 SEG 0010/0000)	041214	0413+55	2049040	001	NC CENTER RD, AH 2609, BK 3228
PLOPPERT RD (T722)	0190/0728	037986	2049040	001	SUNBURY RD (SR4006 SEG 0164/1275), MFC BEGIN = D, AH 3228, BK 1414

DIR: B TOTAL LEN: 13.742 MI. DIST: 03-4 SR: 4004  
 LEFT MUN: RUSH T RIGHT MUN: RUSH T

WOLVERTON RD  
 (T718)

0180/1009



0180/0757 BMS EN 49/4004/0180/0728  
 RUSH  
 0180/0742 UPPER AUGUSTA T  
 2 0 49040 0 00 0372+97  
 GRAVEL RUN  
 0180/0728 BMSBG 49/4004/0180/0728  
 036572 FT 2 0 49040 0 00 0365+84  
 5 0180/0000 LENGTH(AH 1414 BK 2063)

036572 FT

034509 FT

034509 FT 2 0 49040 0 00 0345+17  
 5 0170/0000 LENGTH(AH 2063 BK 2435)

032074 FT

032074 FT 2 0 49040 0 00 0320+78  
 BASSETT RD  
 (T708)  
 5 0160/0000 LENGTH(AH 2435 BK 3277)

028797 FT

028797 FT 2 0 49040 0 00 0288+02  
 KELLER RD  
 (T706)  
 5 0150/0000 LENGTH(AH 3277 BK 3090)

EXTRACT DATE: 12/18/2023  
PRINT DATE: 12/19/2023

ROADWAY MANAGEMENT SYSTEM  
SLD COUNTY/SR - ANNUAL PRINT

PAGE NUMBER: 315  
COUNTY: NORTHUMBERLAND

DIR: B TOTAL LEN: 13.742 MI.  
LEFT MUN: UPPER AUGUSTA T

DIST: 03-4 SR: 4004  
RIGHT MUN: UPPER AUGUSTA T

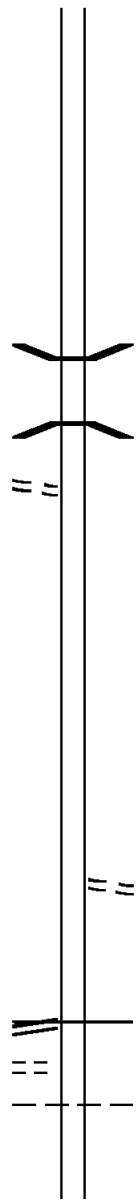
Stationing	Right-of-Way	Notes
025707 FT	0140/0032	BMS EN 49/4004/0140/0000
	025707 FT	2 0 49040 0 00 0256+98
		TRIB NORTH BR SUSQ RIVE
		BMSBG 49/4004/0140/0000
	0140/0000	LENGTH(AH 3090 BK 1898)
		CLEMENS RD
	0130/1021	(T532)
	0130/0106	BMS EN 49/4004/0130/0090
		0 0 00000 0 00 0000+00
		TRIB TO SUSQ
2 0 49040 0 00 0238+00 023809 FT	0130/0090	BMSBG 49/4004/0130/0090
RIVERVIEW RD	023809 FT	
(T302)	0130/0000	LENGTH(AH 1898 BK 3248)
		ELDA ST
	0120/1063	(T592)
	020561 FT	020561 FT 2 0 49040 0 00 0205+59
		MT PLEASANT RD
		(T691)
		MFC BEGIN = E
	0120/0000	LENGTH(AH 3248 BK 2440)
		EPLER RD
	0110/1240	(T690)
	018121 FT	018121 FT 2 0 49040 0 00 0181+15
	0110/0000	LENGTH(AH 2440 BK 1875)
	016246 FT	016246 FT 2 0 49040 0 00 0162+37
	0100/0000	LENGTH(AH 1875 BK 2038)

DIR: B TOTAL LEN: 13.742 MI. DIST: 03-4 SR: 4004  
 LEFT MUN: UPPER AUGUSTA T RIGHT MUN: UPPER AUGUSTA T

014208 FT  
 2 0 49040 0 00 0113+00 011282 FT  
 RENNS RD  
 (T533)  
 0080/0000

007443 FT  
 SHIKELLAMY AV  
 (SR4008 SEG 0010/1078)  
 NORTH ST  
 (T525)  
 0060/0000  
 0050/0412

005778 FT



014208 FT 2 0 49040 0 00 0141+96  
 0090/0000 LENGTH(AH 2038 BK 2926)

0080/0469 BMSBN 49/4004/0080/0452  
 0 0 00000 0 00 0000+00  
 TRIB SUSQE R  
 0080/0452 BMSBG 49/4004/0080/0452  
 011282 FT  
 0080/0000 LENGTH(AH 2926 BK 3839)

007443 FT 2 0 49040 0 00 0074+62  
 NC MILE POST RD  
 MILE POST RD  
 (TWP )  
 0070/0000 LENGTH(AH 3839 BK 0946)

006497 FT 2 0 49040 0 00 0065+05  
 NC SHIKELLAMY AV  
 MFC BEGIN = D  
 0060/0000 LENGTH(AH 0946 BK 0719)

0050/0190 UPPER AUGUSTA  
 SUNBURY CITY C  
 005778 FT 2 0 49040 0 00 0057+00  
 0050/0000 LENGTH(AH 0719 BK 1388)

DIR: B TOTAL LEN: 13.742 MI. DIST: 03-4 SR: 4004  
 LEFT MUN: SUNBURY CITY C RIGHT MUN: SUNBURY CITY C

Stationing	City	Stationing	City	Notes
004390 FT		004390 FT		2 0 49040 0 00 0043+00
				JEFFERSON ST
				(CITY)
		0040/0000		LENGTH(AH 1388 BK 2056)
				LINCOLN ST
		0030/1535		(CITY)
				PACKER ST
				(CITY)
		0030/1005		GREENOUGH ST
		0030/0638		(CITY)
				MASSER ST
		0030/0280		(CITY)
002334 FT		002334 FT		2 0 49040 0 00 0023+43
				REAGAN ST
				(SR4010 SEG 0020/0000)
		0030/0000		LENGTH(AH 2056 BK 0925)
				LINE ST
				(CITY)
		0020/0367		2 0 49040 0 00 0014+13
		001409 FT		VINE ST
				(CITY)
		0020/0000		LENGTH(AH 0925 BK 1409)
				DRIESBACH ST
		0010/1261		(CITY)
				RACE ST
		0010/1097		(CITY)
				CITY AL
		0010/0848		(CITY)
				ARCH ST
				(CITY)
		0010/0551		WOODLAWN AV
				(CITY)
		0010/0282		2 0 49040 0 00 0000+00
		000000 FT		FOURTH ST
				MARKET ST
				(SR0061 SEG 0550/0768)
		INTER-BK		FOURTH ST
				(CITY)
				MFC BEGIN = C
		0010/0000		LENGTH(AH 1409 BK 0000)



EXTRACT DATE: 12/18/2023 ROADWAY MANAGEMENT SYSTEM PAGE NUMBER: 312  
PRINT DATE: 12/19/2023 SLD COUNTY/SR - ANNUAL PRINT COUNTY: NORTHUMBERLAND  
DIR: B TOTAL LEN: .000 MI. DIST: 03-4 SR: 4003  
LEFT MUN: RIVERSIDE B RIGHT MUN: RIVERSIDE B

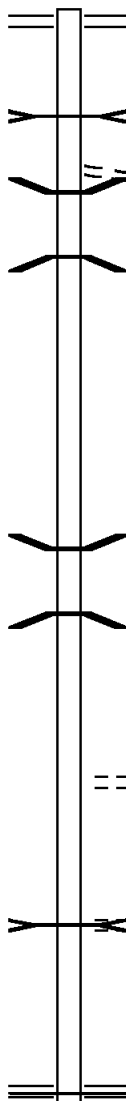
000000 FT



000000 FT  
7010/0000 LENGTH(AH 2377 BK 0000)

DIR: B TOTAL LEN: 1.374 MI. DIST: 03-4 SR: 4002  
 LEFT MUN: RIVERSIDE B RIGHT MUN: RIVERSIDE B

007253 FT



007253 FT AVE G  
 0032/1415 (SR4004 SEG 0290/0601)

KIPPS RUN  
 STRUCTURE LENGTH 19 FT  
 BMSID 49/4002/0010/0735  
 PINE SWAMP HOLLOW RD  
 (BORO)

0032/0300  
 0032/0192 BMSEN 49/4002/0010/1223  
 2 0 49043 0 00 0014+19

005838 FT

0032/0169 WILSON RUN  
 BMSBG 49/4002/0010/1223  
 005838 FT 2 0 49043 0 00 0014+19  
 0032/0000 LENGTH(AH 1415 BK 2503)

003335 FT

003335 FT 2 0 49043 0 00 0039+32  
 0022/0000 LENGTH(AH 2503 BK 3335)  
 0012/3335 BMSEN 49/4002/0030/0000  
 2 0 49043 0 01 0073+40  
 WILSON RUN  
 0012/3303 BMSBG 49/4002/0030/0000

0012/1445 KIPPS RUN CT  
 (PRDR)  
 KIPPS RUN  
 STRUCTURE LENGTH 32 FT  
 BMSID 49/4002/0030/2505  
 BOYCE RD  
 (BORO)

000000 FT

000000 FT 2 0 49043 0 01 0073+40  
 NC KI PPS RUN RD  
 SUNBURY RD  
 (SR4001 SEG 0090/0000)  
 MFC BEGIN = E  
 0012/0000 LENGTH(AH 3335 BK 0000)

EXTRACT DATE: 12/18/2023 ROADWAY MANAGEMENT SYSTEM PAGE NUMBER: 310  
PRINT DATE: 12/19/2023 SLD COUNTY/SR - ANNUAL PRINT COUNTY: NORTHUMBERLAND

DIR: B TOTAL LEN: 5.096 MI. DIST: 03-4 SR: 4001  
LEFT MUN: RIVERSIDE B RIGHT MUN: RIVERSIDE B

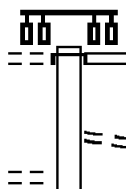
026909 FT

D & H AV  
(BORO)

0140/1015

BORO ST  
(BORO)

0140/0590



026909 FT  
INTER-AHD

SR 54 SH  
(SR0054 SEG 0190/0302)  
SR 54 SH  
(SR0054 SEG 0190/0302)

0140/1015  
NC MILL ST

0140/0819 (BORO)

DIR: B TOTAL LEN: 5.096 MI. DIST: 03-4 SR: 4001  
 LEFT MUN: RIVERSIDE B RIGHT MUN: RIVERSIDE B

Stationing	Description	Stationing	Description
2 0 49040 1 00 0737+29 025894 FT	CHESTNUT ST (BORO)	0140/0352	FACTORY ST (BORO)
0140/0000		025894 FT	
		5 0140/0000	LENGTH(AH 1015 BK 0566)
		0130/0455	AVE H (BORO)
		0130/0233	BORO AL (BORO)
0130/0215	MONTOUR ST (BORO)		
025328 FT		025328 FT	2 0 49040 0 02 0731+45
			AVE G (SR4004 SEG 0310/2849)
		5 0130/0000	LENGTH(AH 0566 BK 3088)
0120/2957	LOGAN ST (BORO)		
0120/2863	LINE ST (BORO)		
0120/2639	AVE F (BORO)		
0120/2410	BORO AL (BORO)		
		0120/2187	AVE E (BORO)
		0120/1963	BORO AL (BORO)
		0120/1732	AVE D (BORO)
		0120/1495	BLUE HILL DR (BORO)
0120/1495	BORO AL (BORO)		
0120/1277	AVE C (BORO)		
0120/0834	AVE B (BORO)		
0120/0391	AVE A (BORO)		
022240 FT		022240 FT	2 0 49043 0 02 0138+22
		5 0120/0000	LENGTH(AH 3088 BK 1307)
020933 FT		020933 FT	2 0 49043 0 02 0125+15
		5 0110/0000	LENGTH(AH 1307 BK 2173)
0100/2070	CHEROKEE PHARMACEUTICAL (PRDR)	0100/2070	(APRA) MERCK & CO

POI

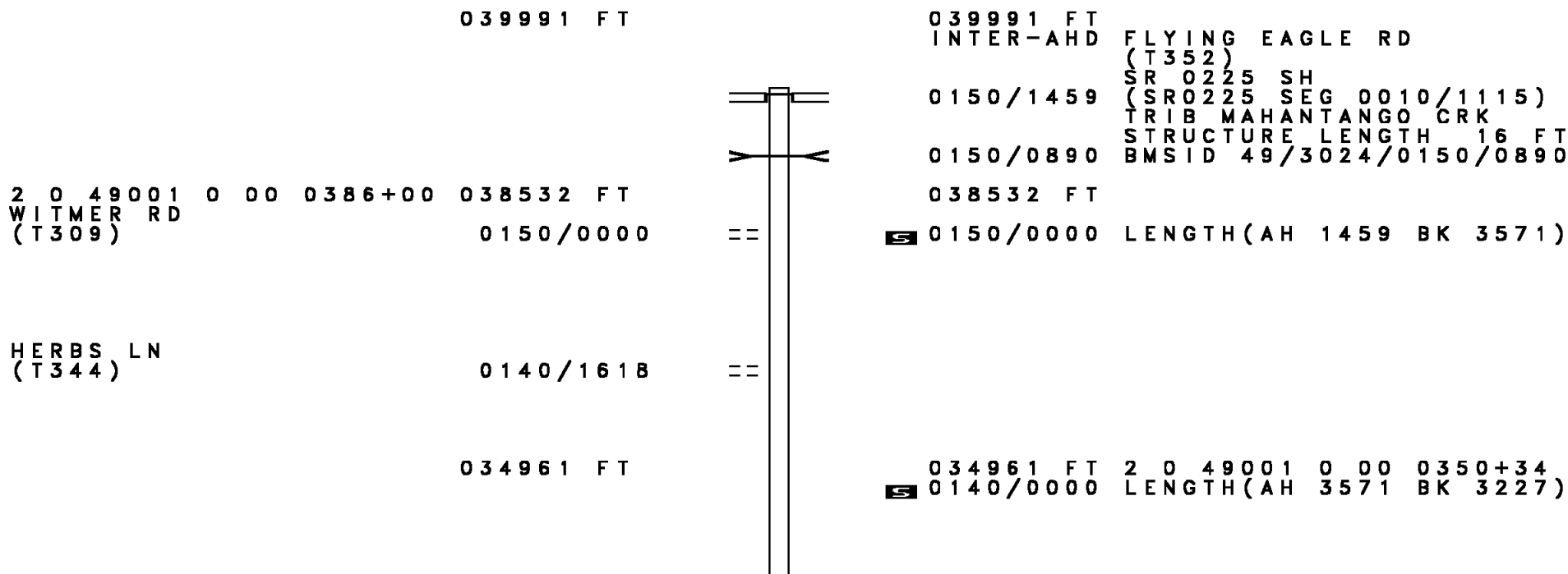
DIR: B TOTAL LEN: 5.096 MI. DIST: 03-4 SR: 4001  
 LEFT MUN: RIVERSIDE B RIGHT MUN: RIVERSIDE B

Left Side Description	Left Side Length (FT)	Right Side Description	Right Side Length (FT)	Right Side Stationing
	018760	WHITEKNIGHT RD (BORO)	018760	2 0 49043 0 02 0103+41
		LENGTH (AH 2173 BK 2994)	5 0100/0000	
DOUGLAS DR (BORO)	0090/1964			
JANICE DR (BORO)	0090/1642			
		MAPLE ST (BORO)		0090/1471
DONALD DR (BORO)	0090/1071			
		OAK ST (BORO)		0090/0911
		BMSSEN 49/4001/0090/0066		0090/0091
		KIPPS RUN RD (SR4002 SEG 0012/0000)		2 0 49043 0 01 0074+03
SUDOL RD (BORO)	0090/0027	BMSBG 49/4001/0090/0066		0090/0066
	015766			
		KIPPS RUN RD (SR4002 SEG 0012/0000)		015766
		MFC BEGIN = C		2 0 49043 0 01 0073+40
		LENGTH (AH 2994 BK 3323)	5 0090/0000	
	012443			
		LENGTH (AH 3323 BK 2427)	5 0080/0000	2 0 49105 0 00 0124+07
	010016			
		LENGTH (AH 2427 BK 0971)	5 0070/0000	2 0 49105 0 00 0099+83

DIR: B TOTAL LEN: 5.096 MI. DIST: 03-4 SR: 4001  
 LEFT MUN: RIVERSIDE B RIGHT MUN: RIVERSIDE B

Stationing	Segment	Length	Notes
009045 FT	0060/0018	009045 FT	BMSEN 49/4001/0060/0000 2 0 49105 0 00 0090+13 TRIB NO BR SUSQ RVR
	0060/0000		BMSBG 49/4001/0060/0000 LENGTH(AH 0971 BK 1214)
007831 FT	007831 FT		2 0 49105 0 00 0078+04 N. SUSQ. RV. TB STRUCTURE LENGTH 11 FT
	0050/0000		BMSID 49/4001/0050/0000 LENGTH(AH 1214 BK 2854) RIVERSIDE
	0040/2827		RUSH T
004977 FT	004977 FT		2 0 49105 0 00 0049+59
	0040/0000		LENGTH(AH 2854 BK 1112)
2 0 49105 0 00 0038+50 PLOPPERT RD (T722)	003865 FT		
	0030/0000		LENGTH(AH 1112 BK 1335)
002530 FT	002530 FT		2 0 49105 0 00 0025+20
	0020/0000		LENGTH(AH 1335 BK 2530)
000000 FT	000000 FT		2 0 49105 0 00 0000+00 CENTER RD (SR4004 SEG 0200/0000)
SUNBURY RD (SR4004 SEG 0200/0000)	0010/0000		NC SUNBURY RD MFC BEGIN = D LENGTH(AH 2530 BK 0000)

DIR: B TOTAL LEN: 7.574 MI. DIST: 03-4 SR: 3024  
 LEFT MUN: LOWER MAHANNOY T RIGHT MUN: LOWER MAHANNOY T



039991 FT

039991 FT  
 INTER-AHD FLYING EAGLE RD  
 (T352)  
 SR 0225 SH  
 (SR0225 SEG 0010/1115)  
 TRIB MAHANTANGO CRK  
 STRUCTURE LENGTH 16 FT  
 BMSID 49/3024/0150/0890  
 0150/1459  
 0150/0890  
 038532 FT  
 S 0150/0000 LENGTH(AH 1459 BK 3571)

2 0 49001 0 00 0386+00 038532 FT  
 WITMER RD  
 (T309) 0150/0000

HERBS LN  
 (T344) 0140/1618

034961 FT


034961 FT 2 0 49001 0 00 0350+34  
 S 0140/0000 LENGTH(AH 3571 BK 3227)

DIR: B TOTAL LEN: 7.574 MI. DIST: 03-4 SR: 3024  
 LEFT MUN: LOWER MAHANNOY T RIGHT MUN: LOWER MAHANNOY T

ROAD NAME (TID)	SECTION ID	LENGTH (FT)	START STATION	END STATION	DESCRIPTION
ROYS LN (T342)	0130/0976				
SPOTTS HILL RD (T334)	0130/0187	031734 FT	031734 FT	0317+85	HELENS LN (T362)
	0130/0000				LENGTH(AH 3227 BK 3148)
2 0 49001 0 00 GAME FARM RD (T340)	0120/0000	028586 FT	0286+17	028586 FT	LENGTH(AH 3148 BK 2080)
SMALL CUT RD (T332)	0110/0256	026506 FT			
	0110/0000				0265+42 TRIB. MAHANTANGO CREEK STRUCTURE LENGTH 14 FT BMSID 49/3024/0110/0000 LENGTH(AH 2080 BK 2500)
	0100/0011	024006 FT			BMSID 49/3024/0100/0000 2 0 49001 0 00 0240+31 TR TO MAHANTANGO CREEK BMSBG 49/3024/0100/0000
CEMETERY RD (T326)	0090/3016				LENGTH(AH 2500 BK 3055)



DIR: B TOTAL LEN: 7.574 MI. DIST: 03-4 SR: 3024  
 LEFT MUN: LOWER MAHANoy T RIGHT MUN: LOWER MAHANoy T

NEW RD (T318) 2 0 49001 0 00 0209+68 020951 FT FISHERY RD (T316)	0090/0303 020951 FT 0090/0000	==	020951 FT S 0090/0000 LENGTH(AH 3055 BK 3319)
		==	0080/1686 DIEBLER DAM RD (T303)
	017632 FT		0080/0019 BMSBN 49/3024/0080/0000 017632 FT 2 0 49001 0 00 0176+25 DEPPEN'S RUN BMSBG 49/3024/0080/0000 S 0080/0000 LENGTH(AH 3319 BK 1785)
2 0 49001 0 00 0158+75 015847 FT ADAMS RD (T308)	0070/0000	==	015847 FT S 0070/0000 LENGTH(AH 1785 BK 2806)
2 0 49001 0 00 0130+61 013041 FT SHOOP RD (T306)	0060/0000	==	013041 FT S 0060/0000 LENGTH(AH 2806 BK 2184)

DIR: B TOTAL LEN: 7.574 MI. DIST: 03-4 SR: 3024  
 LEFT MUN: LOWER MAHANOEY T RIGHT MUN: LOWER MAHANOEY T






Stationing	Segment	Length	SR	Segment	Length	SR	Stationing	Notes
010857		FT		010857	2049001	000	0108+71	
				0050/0000				LENGTH(AH 2184 BK 3102)
				0040/1892				KOPPYS LN (T304)
007755		FT		007755	2049001	000	0077+67	
MALTA RD (SR3017 SEG 0010/0000)	0040/0000			0040/0000				KIWANIS FARM RD (T302) LENGTH(AH 3102 BK 2728)
				0030/0947				TRAUGER RD (PRDR)
005027		FT		005027	2049001	000	0050+35	
				0030/0000				VILLAGE: MALTA LENGTH(AH 2728 BK 2502)
ZERBE RD (T301)	0020/1170							
002525		FT		002525	2049001	000	0025+29	
				0020/0000				LENGTH(AH 2502 BK 2525)
000000		FT		000000	2049001	000	0000+00	
				0010/0000				NC MAHANTANGO CREEK RD (SR0147 SH (SR0147 SEG 0010/1081) MFC BEGIN = D) LENGTH(AH 2525 BK 0000)

EXTRACT DATE: 12/18/2023 ROADWAY MANAGEMENT SYSTEM PAGE NUMBER: 302  
 PRINT DATE: 12/19/2023 SLD COUNTY/SR - ANNUAL PRINT COUNTY: NORTHUMBERLAND

DIR: B TOTAL LEN: .000 MI. DIST: 03-4 SR: 3022  
 LEFT MUN: JORDAN T RIGHT MUN: JORDAN T

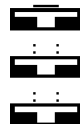
000000 FT		000000 FT	
000000 FT	█	7110/0000	LENGTH(AH 3097 BK 2756)
000000 FT	██	000000 FT	
000000 FT	███	7100/0000	LENGTH(AH 2756 BK 2632)
000000 FT	████	000000 FT	
000000 FT	█████	7090/0000	LENGTH(AH 2632 BK 2504)
000000 FT	██████	000000 FT	
000000 FT	███████	7080/0000	LENGTH(AH 2504 BK 2279)
000000 FT	████████	000000 FT	
000000 FT	█████████	7070/0000	LENGTH(AH 2279 BK 3215)
000000 FT	██████████	000000 FT	
000000 FT	███████████	7060/0000	LENGTH(AH 3215 BK 2888)
000000 FT	████████████	000000 FT	
000000 FT	█████████████	7050/0000	LENGTH(AH 2888 BK 2825)
000000 FT	██████████████	000000 FT	
000000 FT	███████████████	7040/0000	LENGTH(AH 2825 BK 2181)
000000 FT	████████████████	000000 FT	
000000 FT	█████████████████	7030/0000	LENGTH(AH 2181 BK 2459)
000000 FT	██████████████████	000000 FT	
000000 FT	███████████████████	7020/0000	LENGTH(AH 2459 BK 2551)
000000 FT	████████████████████	000000 FT	
	█████████████████████	7010/0000	LENGTH(AH 2551 BK 0000)

EXTRACT DATE: 12/18/2023      ROADWAY MANAGEMENT SYSTEM      PAGE NUMBER: 301  
 PRINT DATE: 12/19/2023      SLD COUNTY/SR - ANNUAL PRINT      COUNTY: NORTHUMBERLAND  
 DIR: B      TOTAL LEN: .000 MI.      DIST: 03-4      SR: 3020  
 LEFT MUN: JORDAN T      RIGHT MUN: JORDAN T

000000 FT		000000 FT	
000000 FT		7040/0000	LENGTH(AH 3556 BK 3101)
000000 FT		000000 FT	
000000 FT		7030/0000	LENGTH(AH 3101 BK 2706)
000000 FT		000000 FT	
		7020/0000	LENGTH(AH 2706 BK 3337)
		000000 FT	
		7010/0000	LENGTH(AH 3337 BK 0000)

EXTRACT DATE: 12/18/2023      ROADWAY MANAGEMENT SYSTEM      PAGE NUMBER: 300  
 PRINT DATE: 12/19/2023      SLD COUNTY/SR - ANNUAL PRINT      COUNTY: NORTHUMBERLAND  
 DIR: B      TOTAL LEN: .000 MI.      DIST: 03-4      SR: 3019  
 LEFT MUN: JORDAN T      RIGHT MUN: JORDAN T

000000 FT  
 000000 FT  
 000000 FT



000000 FT  
 7014/0000 LENGTH(AH 0578 BK 0017)  
 000000 FT  
 7012/0000 LENGTH(AH 0017 BK 0710)  
 000000 FT  
 7010/0000 LENGTH(AH 0710 BK 0000)

EXTRACT DATE: 12/18/2023 ROADWAY MANAGEMENT SYSTEM PAGE NUMBER: 299  
PRINT DATE: 12/19/2023 SLD COUNTY/SR - ANNUAL PRINT COUNTY: NORTHUMBERLAND  
DIR: B TOTAL LEN: 5.966 MI. DIST: 03-4 SR: 3018  
LEFT MUN: JORDAN T RIGHT MUN: JORDAN T

031503 FT



031503 FT AH-SCHUYLKILL (53)  
BMS EN 49/3018/0120/2630  
INTER-AHD SR 4016 SH  
0120/2736 (SR4016 SEG 0004/0000)  
0 0 00000 0 00 0000+00  
MAHANTANGO CREEK

DIR: B TOTAL LEN: 5.966 MI. DIST: 03-4 SR: 3018  
 LEFT MUN: JORDAN T RIGHT MUN: JORDAN T

OLD STATE RD  
 (T740)

0120/1459

2 0 49007 0 04 0297+81 028767 FT  
 HOOFLANDER RD  
 (SR3016 SEG 0170/2202) 0120/0000

026437 FT

ERDMANS FARM RD  
 (T424)

0100/1667

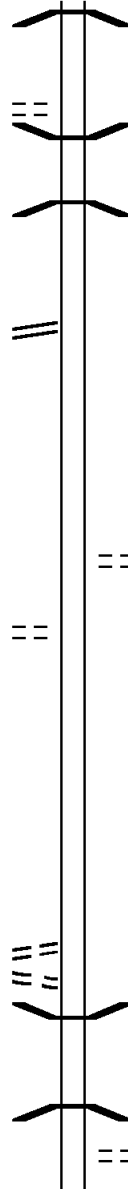
023959 FT

HEBE BYPASS RD  
 (T327)  
 LC FOR HEBE BYPASS RD  
 (CONN)

0090/0230

0090/0147

021782 FT



0120/2630 BMSBG 49/3018/0120/2630

0120/1230 BMSBN 49/3018/0120/1195  
 2 0 49007 0 04 0309+91  
 SNOW CREEK

0120/1195 BMSBG 49/3018/0120/1195

028767 FT

0120/0000 LENGTH(AH 2736 BK 2330)

026437 FT 2 0 49007 0 03 0274+13  
 HOFFMAN FARM LN  
 (PRDR)

0110/0000 LENGTH(AH 2330 BK 2478)

023959 FT 2 0 49007 0 03 0249+35  
 0100/0000 LENGTH(AH 2478 BK 2177)

0090/0022 BMSBN 49/3018/0090/0000  
 021782 FT 2 0 49007 0 02 0223+26  
 TRIB MAHANTANGO CREEK

0090/0000 BMSBG 49/3018/0090/0000  
 LENGTH(AH 2177 BK 2518)  
 GREEN ACRES LN

0080/2354 (T414)

DIR: B TOTAL LEN: 5.966 MI. DIST: 03-4 SR: 3018  
 LEFT MUN: JORDAN T RIGHT MUN: JORDAN T

2 0 49007 0 02 0198+14 019264 FT  
 CHURCH RD  
 (T406) 0080/0000

019264 FT

5 0080/0000 LENGTH(AH 2518 BK 2387)  
 HEBE HEIGHTS RD  
 (T416) 0070/1947

016877 FT

016877 FT 2 0 49007 0 02 0174+63  
 VILLAGE: HEBE  
 5 0070/0000 LENGTH(AH 2387 BK 1531)

WINDING HOLLOW RD  
 (T402) 0060/0106  
 015346 FT

0060/0011 BMS EN 49/3018/0060/0000  
 015346 FT 2 0 49007 0 02 0159+06  
 TR TO MAHANTANGO CREEK  
 BMSBG 49/3018/0060/0000  
 5 0060/0000 LENGTH(AH 1531 BK 2944)  
 SPAIN RD  
 (T651) 0050/2919

2 0 49007 0 02 0129+48 012402 FT  
 JACKSON TOWNSHIP RD  
 (SR3013 SEG 0010/0000) 0050/0000

012402 FT

5 0050/0000 LENGTH(AH 2944 BK 3243)



DIR: B TOTAL LEN: 5.966 MI. DIST: 03-4 SR: 3018  
 LEFT MUN: JORDAN T RIGHT MUN: JORDAN T

Stationing	Structure	Length	Notes
009159 FT	0040/0013	009159 FT	BMS EN 49/3018/0040/0000 2 0 49007 0 02 0097+30 TR. TO MAHANTANGO CREEK BMSBG 49/3018/0040/0000
	0040/0000	0030/1910	LENGTH(AH 3243 BK 2001) MAHANTANGO CREEK RD (T317)
007158 FT	0030/0000	007158 FT	2 0 49007 0 02 0076+70 LENGTH(AH 2001 BK 3725)
MEETING HOUSE RD (T378)	0020/3184		
PARK RD (T313)	0020/1844		
TROUTMANS LN (T329)	0020/1311		TR TO MAHANTANGO CREEK STRUCTURE LENGTH 11 FT BMSID 49/3018/0020/1311
003433 FT	0020/0000	003433 FT	2 0 49007 0 01 0033+00 LENGTH(AH 3725 BK 3433)
CEMETERY HILL RD (T356)	0010/0603		
000000 FT	0010/0196	000000 FT	BMS EN 49/3018/0010/0000 2 0 49007 0 00 0000+00 NC KL INGERSTOWN RD INTER-BK MARKET ST (SR1026 SEG 0010/1514) MAHANTANGO CREEK BMSBG 49/3018/0010/0000 MFC BEGIN = D BK-DAUPHIN (22)
	0010/0000	0010/0000	LENGTH(AH 3433 BK 0000)

EXTRACT DATE: 12/18/2023 ROADWAY MANAGEMENT SYSTEM PAGE NUMBER: 295  
PRINT DATE: 12/19/2023 SLD COUNTY/SR - ANNUAL PRINT COUNTY: NORTHUMBERLAND  
DIR: B TOTAL LEN: 1.812 MI. DIST: 03-4 SR: 3017  
LEFT MUN: LOWER MAHANoy T RIGHT MUN: LOWER MAHANoy T

009566 FT

009566 FT

DIR: B TOTAL LEN: 1.812 MI. DIST: 03-4 SR: 3017  
 LEFT MUN: LOWER MAHANOY T RIGHT MUN: LOWER MAHANOY T

MOUNTAIN RD  
(T802)

0040/1356

INTER-AHD TURKEY HILL RD  
(T408)  
MOUNTAIN RD  
(T802)

0040/1356

008210 FT

FISHERY RD  
(T316)  
ADAMS RD  
(T308)

0040/0051

008210 FT

2 0 49003 0 00 0081+88  
 LENGTH(AH 1356 BK 3269)

004941 FT

004941 FT 2 0 49003 0 00 0049+40  
 LENGTH(AH 3269 BK 2654)

2 0 49003 0 00 0023+03 002287 FT  
 ZERBE RD  
(T301)

0020/0000

WITMER FARM LN  
(PRDR)

0020/0195

002287 FT

LENGTH(AH 2654 BK 2287)

000000 FT

000000 FT 2 0 49003 0 00 0000+00

VILLAGE: MALTA  
 NC MA LTA RD  
 MAHANTANGO CREEK RD  
 (SR3024 SEG 0040/0000)  
 INTER-BK KIWANIS FARM RD  
 (T302)

MFC BEGIN = E  
 LENGTH(AH 2287 BK 0000)

EXTRACT DATE: 12/18/2023 ROADWAY MANAGEMENT SYSTEM PAGE NUMBER: 293  
PRINT DATE: 12/19/2023 SLD COUNTY/SR - ANNUAL PRINT COUNTY: NORTHUMBERLAND

DIR: B TOTAL LEN: 7.991 MI. DIST: 03-4 SR: 3016  
LEFT MUN: JORDAN T RIGHT MUN: JORDAN T

042191 FT

042191 FT KLINGERSTOWN RD  
0170/2202 (SR3018 SEG 0120/0000)

039989 FT

039989 FT 2 0 49008 0 02 0400+65  
S 0170/0000 LENGTH(AH 2202 BK 2163)

037826 FT

037826 FT 2 0 49008 0 02 0379+14  
S 0160/0000 LENGTH(AH 2163 BK 3726)

0150/2788 ERDMANS FARM RD  
(T424)

SNOWDALE RD  
(T345)

0150/0423  
034100 FT

034100 FT 2 0 49008 0 01 0341+10  
S 0150/0000 LENGTH(AH 3726 BK 1621)

DIR: B TOTAL LEN: 7.991 MI. DIST: 03-4 SR: 3016  
LEFT MUN: JORDAN T RIGHT MUN: JORDAN T

2 0 49008 0 01 0324+89 032479 FT  
GREENBRIER RD  
(SR3007 SEG 0010/0000) 0140/0000

032479 FT

0140/0000 LENGTH(AH 1621 BK 2975)

029504 FT

029504 FT 2 0 49008 0 01 0294+84  
0130/0000 LENGTH(AH 2975 BK 2665)

026839 FT

026839 FT 2 0 49008 0 01 0267+91  
0120/0000 LENGTH(AH 2665 BK 2366)

024473 FT

024473 FT 2 0 49008 0 01 0244+00  
FISHER RIDGE RD  
(T326)  
0110/0000 LENGTH(AH 2366 BK 3586)

020887 FT

020887 FT 2 0 49008 0 01 0209+80  
CRICKETS LN  
(T404)  
0100/0000 LENGTH(AH 3586 BK 2923)

DIR: B TOTAL LEN: 7.991 MI. DIST: 03-4 SR: 3016  
 LEFT MUN: JORDAN T RIGHT MUN: JORDAN T

Stationing / Description	Distance (FT)	Stationing / Description	Distance (FT)
HOOFLANDER RD (SR3003 SEG 0010/0000)	017964 FT 0090/0000	017964 FT NC HOOFLANDER RD LENGTH(AH 2923 BK 2233) BMSSEN 49/3016/0080/1645 TR. TO MOUSE RUN	0179+49
		0080/1666	0167+57
		0080/1645	0080/1645
		0080/1129	(T377)
		0080/1002	BMSSEN 49/3016/0080/0987 TR TO MOUSE RUN
		0080/0987	0080/0987
		0080/0769	SCHOOL HOUSE RD (T380)
URBAN SCHOOL HOUSE RD (T380)	0080/0738		
	015731 FT	015731 FT	0157+40
GUN CLUB RD (T341)	0070/1452	0080/0000	LENGTH(AH 2233 BK 1952)
		0070/0859	SCHOOL HOUSE RD (T380)
	013779 FT	013779 FT	0137+47
		0070/0000	VILLAGE: URBAN LENGTH(AH 1952 BK 1766) JORDAN TOWNSHIP RD
		0060/1448	(SR3013 SEG 0050/1707)
	012013 FT	012013 FT	0119+90
		0060/0000	LENGTH(AH 1766 BK 2540)
GUN CLUB RD (T341)	0050/1371		
	009473 FT	009473 FT	0094+57

DIR: B TOTAL LEN: 7.991 MI. DIST: 03-4 SR: 3016  
 LEFT MUN: JORDAN T RIGHT MUN: JORDAN T

		0050/0000	LENGTH(AH 2540 BK 2476)
006997 FT		006997 FT	2 0 49008 0 00 0069+88
		0040/0000	LENGTH(AH 2476 BK 2699)
			DUBENDORF RD
			(T354)
004298 FT		0030/0343	DUBENDORF RD
		004298 FT	(T354)
		0030/0000	LENGTH(AH 2699 BK 2460)
			DUBENDORF RD
			(T354)
001838 FT	=	001838 FT	2 0 49008 0 00 0018+44
		0020/0000	LENGTH(AH 2460 BK 1838)
			BMS EN 49/3016/0010/0107
			0 0 00000 0 00 0000+00
			FIDDLERS RUN
			BMSBG 49/3016/0010/0107
			JORDAN
000000 FT	--	0010/0107	LOWER MAHANAY T
		000000 FT	2 0 49008 0 00 0000+00
			VILLAGE: MANDATA
			NC URBAN RD
			GOLD ST
			(SRO225 SEG 0080/0000)
			MFC BEGIN = D
		0010/0000	LENGTH(AH 1838 BK 0000)

EXTRACT DATE: 12/18/2023 ROADWAY MANAGEMENT SYSTEM PAGE NUMBER: 289  
PRINT DATE: 12/19/2023 SLD COUNTY/SR - ANNUAL PRINT COUNTY: NORTHUMBERLAND  
DIR: B TOTAL LEN: .000 MI. DIST: 03-4 SR: 3015  
LEFT MUN: JACKSON T RIGHT MUN: JACKSON T

000000 FT  
000000 FT

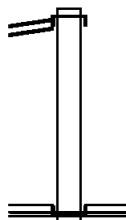


000000 FT  
7020/0000 LENGTH(AH 3002 BK 2092)  
000000 FT  
7010/0000 LENGTH(AH 2092 BK 0000)



EXTRACT DATE: 12/18/2023 ROADWAY MANAGEMENT SYSTEM PAGE NUMBER: 288  
 PRINT DATE: 12/19/2023 SLD COUNTY/SR - ANNUAL PRINT COUNTY: NORTHUMBERLAND  
 DIR: B TOTAL LEN: .065 MI. DIST: 03-4 SR: 3014  
 LEFT MUN: JACKSON T RIGHT MUN: JACKSON T

GOLD ST 000343 FT  
 (SR0225 SEG 0080/1550) 0010/0343  
 000000 FT

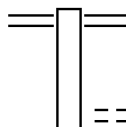


000343 FT  
 INTER-AHD GOLD ST  
 0010/0343 (SR0225 SEG 0080/1550)  
 000000 FT 1 0 00336 8 00 0003+63  
 NC SR 3014 SH  
 SR 3012 SH  
 (SR3012 SEG 0010/0235)  
 INTER-BK MANDATA RD  
 (T350)  
 MFC BEGIN = C  
 0010/0000 LENGTH(AH 0343 BK 0000)

EXTRACT DATE: 12/18/2023 ROADWAY MANAGEMENT SYSTEM PAGE NUMBER: 287  
PRINT DATE: 12/19/2023 SLD COUNTY/SR - ANNUAL PRINT COUNTY: NORTHUMBERLAND

DIR: B TOTAL LEN: 2.287 MI. DIST: 03-4 SR: 3013  
LEFT MUN: JORDAN T RIGHT MUN: JORDAN T

012073 FT



012073 FT URBAN RD  
0050/1707 (SR3016 SEG 0060/1448)

0050/0776 FISHER RIDGE RD  
(T326)

DIR: B TOTAL LEN: 2.287 MI. DIST: 03-4 SR: 3013  
 LEFT MUN: JORDAN T RIGHT MUN: JORDAN T

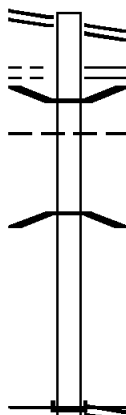
Stationing	Segment	Length	Notes
2 0 49075 0 00 0103+72	010366 FT	0050/0000	RAUPSTAL RD (T325)
2 0 49075 0 00 0083+21	008330 FT	0040/0000	MEETING HOUSE RD (T378)
STONE HOUSE RD (T328)	0030/0234	005470 FT	
TURKEY VALLEY RD (T315)	0020/1014	002503 FT	
	000000 FT		
	010366 FT	0050/0000	LENGTH(AH 1707 BK 2036)
	008330 FT	0040/0000	SCHWARTZ RD (T377) LENGTH(AH 2036 BK 2860)
	005470 FT	0030/0000	2 0 49075 0 00 0054+00 HEBE BY-PASS RD (T327) LENGTH(AH 2860 BK 2967)
	0020/2006		SHORT RD (T400)
	002503 FT	0020/0000	2 0 49075 0 00 0025+00 LENGTH(AH 2967 BK 2503)
	000000 FT	0010/0000	2 0 49075 0 00 0000+00 NC JACKSON TOWNSHIP RD SR 3018 SH (SR3018 SEG 0050/0000) MFC BEGIN = E LENGTH(AH 2503 BK 0000)

EXTRACT DATE: 12/18/2023 ROADWAY MANAGEMENT SYSTEM PAGE NUMBER: 285  
 PRINT DATE: 12/19/2023 SLD COUNTY/SR - ANNUAL PRINT COUNTY: NORTHUMBERLAND

DIR: B TOTAL LEN: .101 MI. DIST: 03-4 SR: 3012  
 LEFT MUN: JACKSON T RIGHT MUN: JACKSON T

SR 0225 SH 000533 FT  
 (SR0225 SEG 0090/0000) 0010/0533  
 MANDATA RD 0010/0235  
 (T350)

000000 FT



000533 FT SR 0225 SH  
 0010/0533 (SR0225 SEG 0090/0000)  
 SR 3014 SH  
 0010/0235 (SR3014 SEG 0010/0000)  
 0010/0168 BMSSEN 49/3012/0010/0137  
 JACKSON  
 0010/0150 LOWER MAHANOY T  
 1 0 00336 5 00 0000+60  
 FIDDLERS RUN  
 0010/0137 BMSBG 49/3012/0010/0137  
 000000 FT 1 0 00336 5 00 0000+00  
 NC SR 3012 SH  
 SR 0147 SH  
 (SR0147 SEG 0210/0000)  
 INTER-BK SR 0147 SH  
 (SR0147 SEG 0210/0000)  
 MFC BEGIN = C  
 0010/0000 LENGTH(AH 0533 BK 0000)

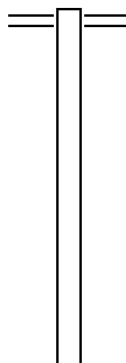
EXTRACT DATE: 12/18/2023 ROADWAY MANAGEMENT SYSTEM PAGE NUMBER: 284  
PRINT DATE: 12/19/2023 SLD COUNTY/SR - ANNUAL PRINT COUNTY: NORTHUMBERLAND

DIR: B TOTAL LEN: 2.813 MI. DIST: 03-4 SR: 3011  
LEFT MUN: UPPER MAHANOEY T RIGHT MUN: UPPER MAHANOEY T

014853 FT

013978 FT

010946 FT



014853 FT SCHWABEN CREEK RD  
0060/0875 (SR3010 SEG 0280/2218)

013978 FT 2 0 49120 0 01 0150+35  
0060/0000 LENGTH(AH 0875 BK 3032)

010946 FT 2 0 49120 0 01 0118+90  
OLD STATE RD

DIR: B TOTAL LEN: 2.813 MI. DIST: 03-4 SR: 3011  
 LEFT MUN: UPPER MAHANOEY T RIGHT MUN: UPPER MAHANOEY T

	==	==	5	0050/0000	(T740) LENGTH(AH 3032 BK 1360)
009586 FT			5	0040/0000	009586 FT 2 0 49120 0 01 0094+86 LENGTH(AH 1360 BK 3502)
		==		0030/0679	PUMPKIN CTR RD (T346)
006084 FT			5	0030/0000	006084 FT 2 0 49120 0 01 0061+20 LENGTH(AH 3502 BK 3246)
SLIDING HILL RD (T468)		==		0020/1275	
2 0 49120 0 01 0028+74 HEIM HILL RD (T343)			5	0020/0000	002838 FT LENGTH(AH 3246 BK 2838)
				0010/0265	BMS EN 49/3011/0010/0238 2 0 49120 0 00 0002+39 TR. TO MAHANTANGO CREEK
000000 FT				0010/0238	BMSBG 49/3011/0010/0238
				000000 FT	2 0 49120 0 00 0000+00 NC SA LEM RD INTER-BK TOWNSHIP RT (TWP) MFC BEGIN = E
			5	0010/0000	LENGTH(AH 2838 BK 0000)

EXTRACT DATE: 12/18/2023 ROADWAY MANAGEMENT SYSTEM PAGE NUMBER: 282  
 PRINT DATE: 12/19/2023 SLD COUNTY/SR - ANNUAL PRINT COUNTY: NORTHUMBERLAND

DIR: B TOTAL LEN: 16.885 MI. DIST: 03-4 SR: 3010  
 LEFT MUN: UPPER MAHANOHY T RIGHT MUN: UPPER MAHANOHY T

STITZER RD 089152 FT  
 (SR0125 SEG 0020/0000) 0370/0660

088492 FT

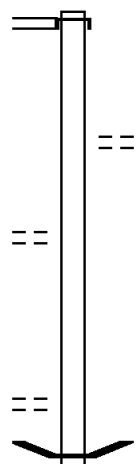
MOUNTAIN PAPS RD  
 (T494)

0360/0772

086608 FT

MASSERS RD  
 (T395)

0350/1504



089152 FT  
 INTER-AHD STITZER RD  
 0370/0660 (SR0125 SEG 0020/0000)

088492 FT 2 0 49010 0 04 0671+23  
 HOWERTERS RD  
 (T373)

5 0370/0000 LENGTH(AH 0660 BK 1884)

086608 FT 2 0 49010 0 04 0652+51  
 5 0360/0000 LENGTH(AH 1884 BK 2668)

0350/0814 BMS EN 49/3010/0350/0801

DIR: B TOTAL LEN: 16.885 MI. DIST: 03-4 SR: 3010  
LEFT MUN: UPPER MAHANOEY T RIGHT MUN: UPPER MAHANOEY T

Stationing	Distance (FT)	Notes
0350/0801	083940	TRIBUTARY MAHANTANGO CR BMSBG 49/3010/0350/0801
0350/0000	083940	LENGTH(AH 2668 BK 2545)
0340/1155	081395	PAUL RD (T490)
0340/0000	081395	LENGTH(AH 2545 BK 2405) CIDER PRESS RD (TB11)
0330/1881		TR. TO MAHANTANGO CREEK STRUCTURE LENGTH 12 FT
0330/1740	078990	BMSID 49/3010/0330/1740
0330/0000	078990	LENGTH(AH 2405 BK 2559)
0320/1746		TR. TO MAHANTANGO CREEK STRUCTURE LENGTH 14 FT
0320/0636	076431	BMSID 49/3010/0320/1746 UPPER MAHANOEY TWP RD (T488)
0320/0000	076431	LENGTH(AH 2559 BK 3150)
0310/0032	073281	UPPER MAHANOEY TWP RD (T484)
073281		OLD STATE RD



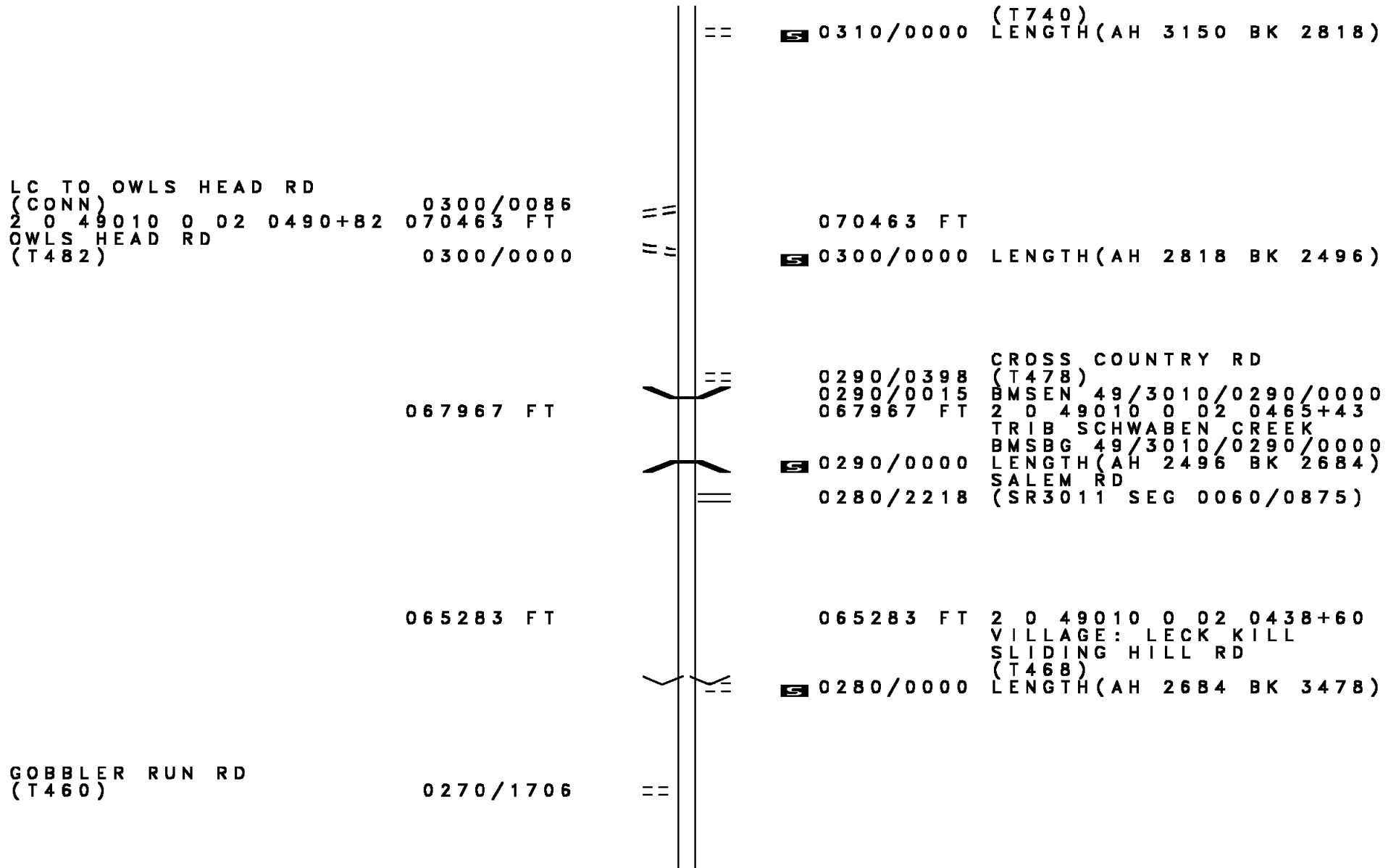
EXTRACT DATE: 12/18/2023  
PRINT DATE: 12/19/2023

ROADWAY MANAGEMENT SYSTEM  
SLD COUNTY/SR - ANNUAL PRINT

PAGE NUMBER: 280  
COUNTY: NORTHUMBERLAND

DIR: B TOTAL LEN: 16.885 MI.  
LEFT MUN: UPPER MAHANOEY T

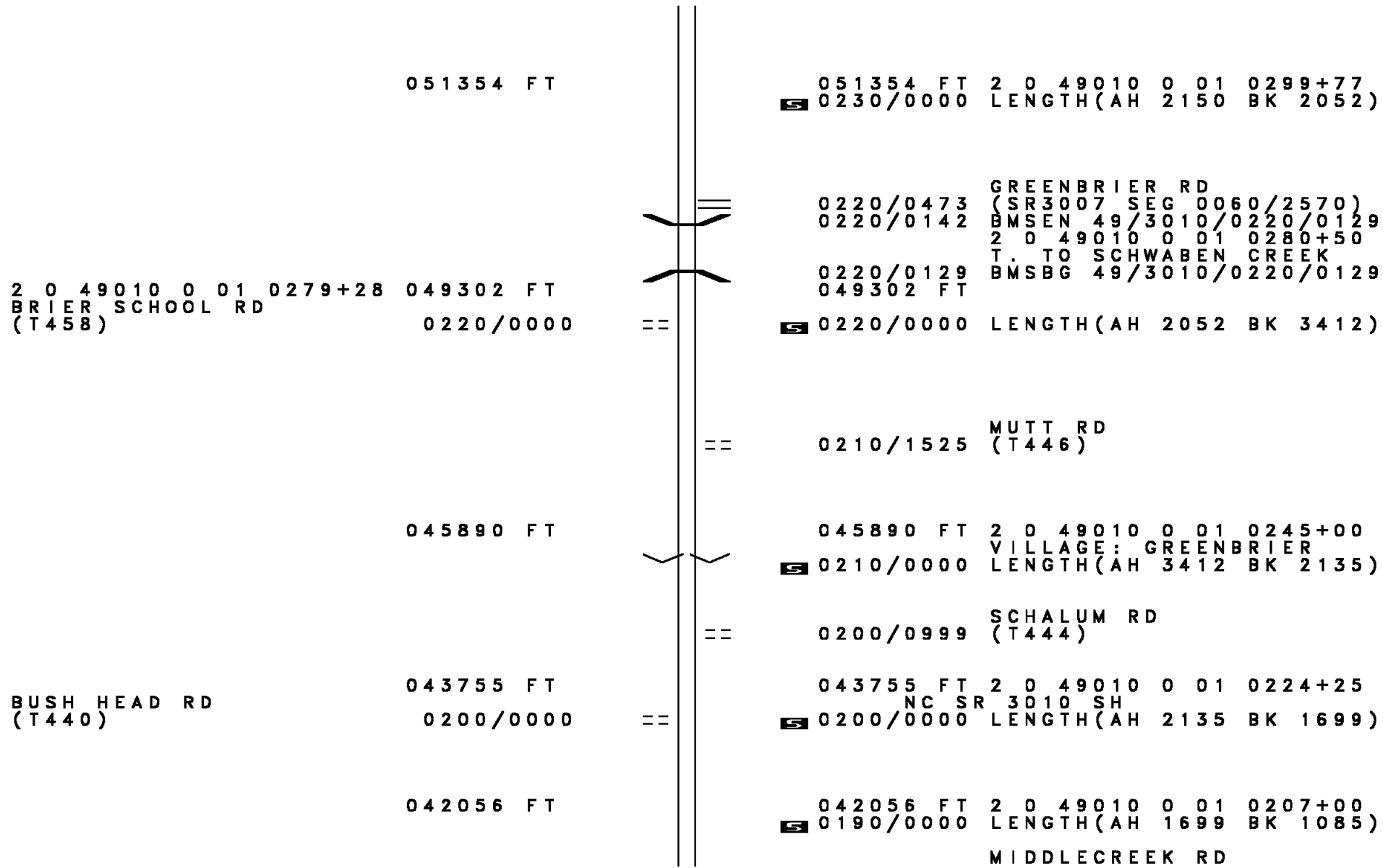
DIST: 03-4 SR: 3010  
RIGHT MUN: UPPER MAHANOEY T



DIR: B TOTAL LEN: 16.885 MI. DIST: 03-4 SR: 3010  
 LEFT MUN: UPPER MAHANNOY T RIGHT MUN: UPPER MAHANNOY T

Stationing	Description	Length	Notes
061805	CLAY HILL RD (T465)	061805 FT	
0270/0000	LENGTH (AH 3478 BK 2890)		
0260/1403	ROUND TOP RD (T466)		
058915	FALCK RD (T480)	058915 FT	
0260/0000	LENGTH (AH 2890 BK 2723)		
0250/2405	LC TO FALCK RD (CONN)		
0250/1120	PLEASANT DR (T367)		
0250/0956	BMS EN 49/3010/0250/0941		
0250/0941	T. SCHWABEN CREEK BMSBG 49/3010/0250/0941		
056192	LC TO RUN A BUCK RD (CONN)	056192 FT	
0250/0600	RUN A BUCK RD (T460)		
0250/0178			
056192	SNYDER RD (T460)	056192 FT	
0250/0000	LENGTH (AH 2723 BK 2688)		
053504	MOYER RD (T454)	053504 FT	
0240/0000	LENGTH (AH 2688 BK 2150)		
0230/2011	UPPER MAHANNOY WASHINGTON T		
0230/1884	LINE RD (T454)	0230/1884	

DIR: B TOTAL LEN: 16.885 MI. DIST: 03-4 SR: 3010  
 LEFT MUN: WASHINGTON T RIGHT MUN: WASHINGTON T



051354 FT

051354 FT 2 0 49010 0 01 0299+77  
 S 0230/0000 LENGTH(AH 2150 BK 2052)

2 0 49010 0 01 0279+28 049302 FT  
 BRIER SCHOOL RD  
 (T458) 0220/0000

0220/0473 GREENBRIER RD  
 (SR3007 SEG 0060/2570)  
 0220/0142 BMS EN 49/3010/0220/0129  
 2 0 49010 0 01 0280+50  
 T. TO SCHWABEN CREEK  
 0220/0129 BMSBG 49/3010/0220/0129  
 049302 FT

S 0220/0000 LENGTH(AH 2052 BK 3412)

0210/1525 MUTT RD  
 (T446)

045890 FT

045890 FT 2 0 49010 0 01 0245+00  
 S 0210/0000 VILLAGE: GREENBRIER  
 LENGTH(AH 3412 BK 2135)

0200/0999 SCHALUM RD  
 (T444)

BUSH HEAD RD  
 (T440) 0200/0000

043755 FT 2 0 49010 0 01 0224+25  
 S 0200/0000 NC SR 3010 SH  
 LENGTH(AH 2135 BK 1699)

042056 FT

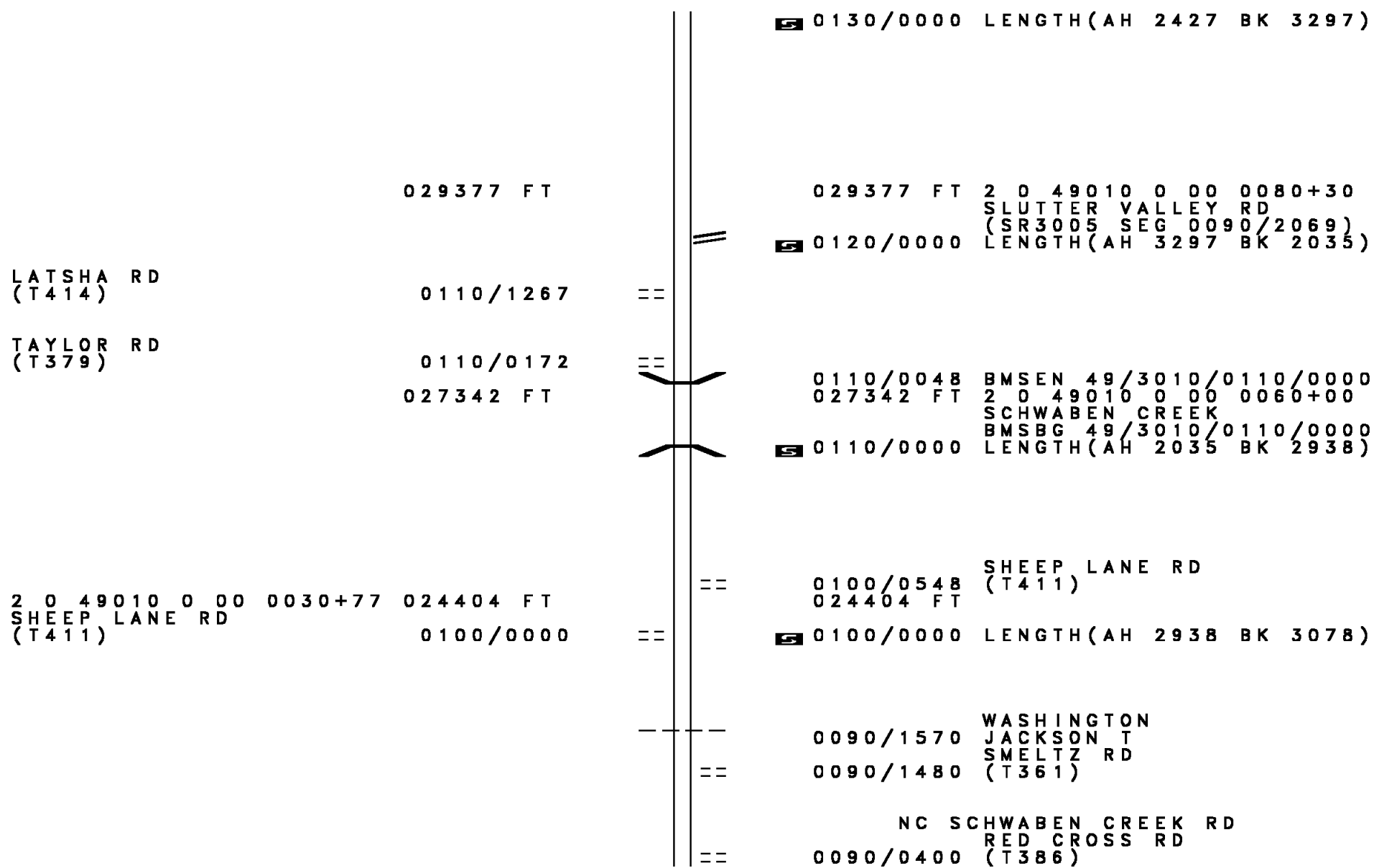
042056 FT 2 0 49010 0 01 0207+00  
 S 0190/0000 LENGTH(AH 1699 BK 1085)

MIDDLECREEK RD

DIR: B TOTAL LEN: 16.885 MI. DIST: 03-4 SR: 3010  
 LEFT MUN: WASHINGTON T RIGHT MUN: WASHINGTON T

Stationing	Description	Length	Notes
0180+00	COVERED BRIDGE RD (T438)	0180/0000	0180/0221 (T442) 040971 FT
038357		038357 FT	0180/0000 LENGTH(AH 1085 BK 2614)
0160+00	CRISSINGER RD (T426)	0160/1045	038357 FT 2 0 49010 0 00 0170+26 CRISSINGER RD (T426) 0170/0000 LENGTH(AH 2614 BK 1076)
037281		037281 FT	0160/0347 BMSSEN 49/3010/0160/0263 2 0 49010 0 00 0162+07 SCHWABEN CREEK
0150+00	CHERRRYTOWN RD (SR3008 SEG 0060/2553)	0150/0381 036242 FT	0160/0263 BMSBG 49/3010/0160/0263 037281 FT 2 0 49010 0 00 0159+00 VILLAGE: REBUCK 0160/0000 LENGTH(AH 1076 BK 1039) 0150/0457 BMSSEN 49/3010/0150/0438 2 0 49010 0 00 0153+31 T. SCHWABEN CREEK
035101		035101 FT	0150/0438 BMSBG 49/3010/0150/0438
0140+00	HILL RD (T428)	0130/0607 032674 FT	036242 FT 2 0 49010 0 00 0149+04 0150/0000 LENGTH(AH 1039 BK 1141)
0113+00		0113+79	035101 FT 2 0 49010 0 00 0137+63 HOLLOW RD (T430) 0140/0000 LENGTH(AH 1141 BK 2427)
0113+79	WOLFE RD (T387)	0113+79	0130/0607 HILL RD (T428) 032674 FT 2 0 49010 0 00 0113+79 WOLFE RD (T387)

DIR: B TOTAL LEN: 16.885 MI. DIST: 03-4 SR: 3010  
 LEFT MUN: WASHINGTON T RIGHT MUN: WASHINGTON T



EXTRACT DATE: 12/18/2023  
PRINT DATE: 12/19/2023

ROADWAY MANAGEMENT SYSTEM  
SLD COUNTY/SR - ANNUAL PRINT

PAGE NUMBER: 275  
COUNTY: NORTHUMBERLAND

DIR: B TOTAL LEN: 16.885 MI.  
LEFT MUN: JACKSON T

DIST: 03-4 SR: 3010  
RIGHT MUN: JACKSON T

SR	SEG	START	END	ROAD	SR	SEG	START	END	ROAD
		021326			0090	0241			BMS EN 49/3010/0090/0209 2 0 49010 0 00 0002+24 MOUSE RUN
		021326			0090	0209			BMSBG 49/3010/0090/0209 2 0 49010 0 00 0000+00
SR 0225 SH (SR0225 SEG 0170/0000)		0090	0000		SR 0225 SH (SR0225 SEG 0170/0000)				MFC BEGIN = D
OTTO STATION RD (SR3001 SEG 0010/0000)		0080	2462		5 0090	0000			LENGTH(AH 3078 BK 2983)
					0080	2220			RIDGE RD (T360)
		018343			018343				1 0 00336 4 00 0182+86 VILLAGE: RED CROSS MUTH HILL RD (T364)
MUTH HILL RD (T364)		0070	1407		5 0080	0000			LENGTH(AH 2983 BK 2053)
		016290			016290				1 0 00336 4 00 0162+55 NC AMISH SCHOOL RD
CREEK HILL RD (T377)		0070	0000		5 0070	0000			LENGTH(AH 2053 BK 3268)
		013022			013022				1 0 00336 4 00 0129+90
					5 0060	0000			LENGTH(AH 3268 BK 2737)

DIR: B TOTAL LEN: 16.885 MI. DIST: 03-4 SR: 3010  
 LEFT MUN: JACKSON T RIGHT MUN: JACKSON T

Stationing	Distance	Segment	Right of Way	Notes
1 0 00336 4 00 0102+55	010285 FT	POTTSVILLE ST (T359)	0050/0000	HERNDON RD (T359)
	007530 FT		0040/0000	POTTSVILLE ST (T350)
	0030/1556	LUBOLD RD (T349)	0030/0000	LENGTH(AH 2737 BK 2755)
	004504 FT		0030/0000	HERNDON RD (T352)
	002509 FT		0020/0000	LENGTH(AH 2755 BK 3026)
	0010/0348	UPPER RD (T343)	0010/0000	LENGTH(AH 3026 BK 1995)
	000000 FT		0010/0000	LENGTH(AH 1995 BK 2509)
				NC HERNDON RD (SR 0147 SH (SR 0147 SEG 0240/1384) MFC BEGIN = E)
				LENGTH(AH 2509 BK 0000)

DIR: B TOTAL LEN: .000 MI. DIST: 03-4 SR: 3009  
 LEFT MUN: WASHINGTON T RIGHT MUN: WASHINGTON T

000000	FT		000000	FT	
000000	FT	■	7150/0000	FT	LENGTH(AH 3015 BK 2774)
000000	FT	■	000000	FT	
000000	FT	■	7140/0000	FT	LENGTH(AH 2774 BK 3216)
000000	FT	■	000000	FT	
000000	FT	■	7130/0000	FT	LENGTH(AH 3216 BK 1924)
000000	FT	■	000000	FT	
000000	FT	■	7120/0000	FT	LENGTH(AH 1924 BK 2734)
000000	FT	■	000000	FT	
000000	FT	■	7110/0000	FT	LENGTH(AH 2734 BK 2543)
000000	FT	■	000000	FT	
000000	FT	■	7100/0000	FT	LENGTH(AH 2543 BK 2293)
000000	FT	■	000000	FT	
000000	FT	■	7090/0000	FT	LENGTH(AH 2293 BK 2632)
000000	FT	■	000000	FT	
000000	FT	■	7080/0000	FT	LENGTH(AH 2632 BK 2464)
000000	FT	■	000000	FT	
000000	FT	■	7070/0000	FT	LENGTH(AH 2464 BK 0928)
000000	FT	■	000000	FT	
000000	FT	■	7060/0000	FT	LENGTH(AH 0928 BK 2483)
000000	FT	■	000000	FT	
000000	FT	■	7050/0000	FT	LENGTH(AH 2483 BK 3873)
000000	FT	■	000000	FT	
000000	FT	■	7040/0000	FT	LENGTH(AH 3873 BK 2243)
000000	FT	■	000000	FT	
000000	FT	■	7030/0000	FT	LENGTH(AH 2243 BK 0393)
000000	FT	■	000000	FT	
000000	FT	■	7022/0000	FT	LENGTH(AH 0393 BK 1329)
000000	FT	■	000000	FT	
000000	FT	■	7020/0000	FT	LENGTH(AH 1329 BK 3027)
000000	FT	■	000000	FT	
		■	7010/0000	FT	LENGTH(AH 3027 BK 0000)

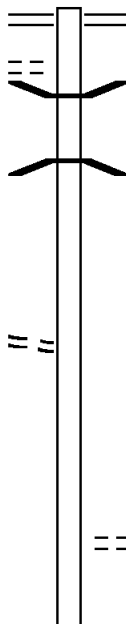


EXTRACT DATE: 12/18/2023 ROADWAY MANAGEMENT SYSTEM PAGE NUMBER: 272  
PRINT DATE: 12/19/2023 SLD COUNTY/SR - ANNUAL PRINT COUNTY: NORTHUMBERLAND

DIR: B TOTAL LEN: 3.248 MI. DIST: 03-4 SR: 3008  
LEFT MUN: WASHINGTON T RIGHT MUN: WASHINGTON T

KIEFFER RD  
(T346)

017150 FT  
0060/2100



2 0 49024 0 02 0147+54 014597 FT  
LINE MOUNTAIN RD  
(T389) 0060/0000

017150 FT SCHWABEN CREEK RD  
0060/2553 (SR3010 SEG 0150/0381)

0060/1935 BMS EN 49/3008/0060/1922  
2 0 49024 0 02 0166+90  
TR. SCHWABEN CREEK  
0060/1922 BMSBG 49/3008/0060/1922

014597 FT  
0060/0000 LENGTH(AH 2553 BK 2900)

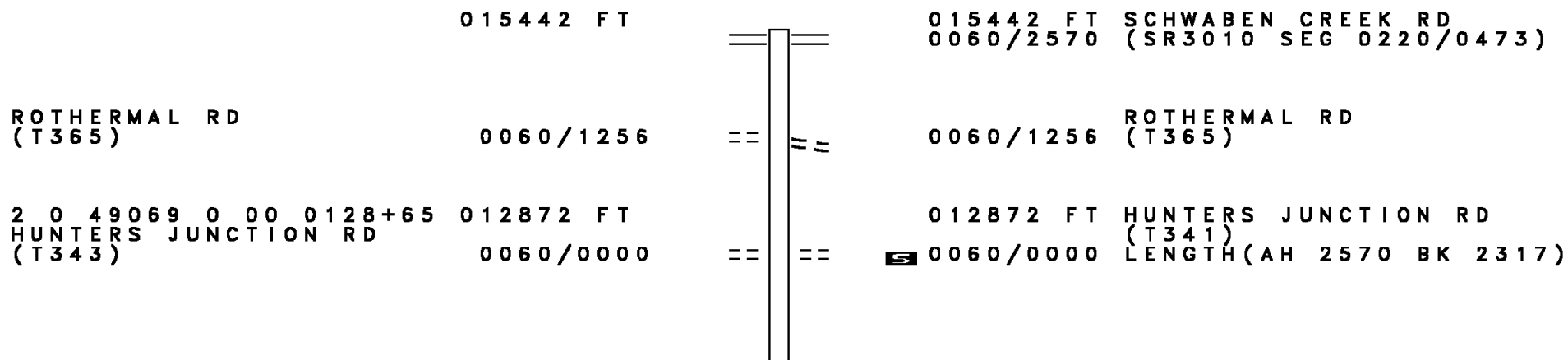
011697 FT

0050/0746 HOLLOW RD  
(T430)  
011697 FT 2 0 49024 0 02 0118+49  
LATSHA RD

	==	0050/0000	(T414)	LENGTH(AH 2900 BK 3514)
008183 FT		0040/0000	008183 FT 2 0 49024 0 02	0083+31 LENGTH(AH 3514 BK 2979)
	==	0030/0792	MOSLOCK RD (T381)	
005204 FT		0030/0000	005204 FT 2 0 49024 0 02	0053+48 LENGTH(AH 2979 BK 1770)
	-	0024/0254	WASHINGTON JACKSON T	
003434 FT		0024/0000	003434 FT 2 0 49024 0 02	0035+68 LENGTH(AH 1770 BK 1592)
	==	0020/0761	MOSLOCK RD (T381)	
001842 FT		0020/0000	001842 FT 2 0 49024 0 01	0018+80 LENGTH(AH 1592 BK 1842)
000000 FT		0010/0000	000000 FT 2 0 49024 0 00	0000+00 NC CHERRY TOWN RD SR 0225 SH (SR0225 SEG 0200/0000) MFC BEGIN = E LENGTH(AH 1842 BK 0000)

EXTRACT DATE: 12/18/2023 ROADWAY MANAGEMENT SYSTEM PAGE NUMBER: 270  
PRINT DATE: 12/19/2023 SLD COUNTY/SR - ANNUAL PRINT COUNTY: NORTHUMBERLAND

DIR: B TOTAL LEN: 2.925 MI. DIST: 03-4 SR: 3007  
LEFT MUN: WASHINGTON T RIGHT MUN: WASHINGTON T



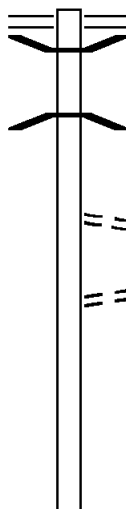
DIR: B TOTAL LEN: 2.925 MI. DIST: 03-4 SR: 3007  
 LEFT MUN: WASHINGTON T RIGHT MUN: WASHINGTON T

Stationing / Description	Length	Stationing / Description	Length
010555 FT		010555 FT 2 0 49069 0 00 0105+74	
		0050/0000 LENGTH(AH 2317 BK 2115)	
		CHESTNUT RIDGE RD (T351)	
2 0 49069 0 00 0084+44 008440 FT		WASHINGTON	
MIDDLECREEK RD (T442)		UPPER MAHANOEY T	
0040/0000		0040/0230	
		008440 FT	
		0040/0000 LENGTH(AH 2115 BK 3157)	
005283 FT		005283 FT 2 0 49069 0 00 0052+86	
		0030/0000 LENGTH(AH 3157 BK 3227)	
WASHINGTON JORDAN T		0020/1879 UPPER MAHANOEY JORDAN T	
0020/1879		0020/1879	
002056 FT		002056 FT 2 0 49069 0 00 0020+57	
		0020/0000 LENGTH(AH 3227 BK 2056)	
SWINEHART RD (T412)		000000 FT 2 0 49069 0 00 0000+00	
0010/0856		HOOFLANDER RD	
000000 FT		(SR3016 SEG 0140/0000)	
		NC GREENBRIAR RD	
HOOFLANDER RD (SR3016 SEG 0140/0000)		MFC BEGIN = D	
0010/0000		0010/0000 LENGTH(AH 2056 BK 0000)	

EXTRACT DATE: 12/18/2023 ROADWAY MANAGEMENT SYSTEM PAGE NUMBER: 268  
 PRINT DATE: 12/19/2023 SLD COUNTY/SR - ANNUAL PRINT COUNTY: NORTHUMBERLAND

DIR: B TOTAL LEN: 2.893 MI. DIST: 03-4 SR: 3006  
 LEFT MUN: JACKSON T RIGHT MUN: JACKSON T

015276 FT



015276 FT SR 0225 SH  
 0070/1911 (SR0225 SEG 0200/1406)  
 0070/1374 BMS EN 49/3006/0070/1216  
 2 0 49019 0 02 0147+22  
 MAHANOY CREEK  
 0070/1216 BMSBG 49/3006/0070/1216

013365 FT

0070/0036 GRIVELY HILL RD  
 (T372)  
 013365 FT 2 0 49019 0 02 0134+86  
 5 0070/0000 LENGTH(AH 1911 BK 2290)  
 LC FOR GRIVELY HILL RD  
 0060/2254 (CONN)

011075 FT

011075 FT 2 0 49019 0 02 0112+60  
 OTTO STATION RD

DIR: B TOTAL LEN: 2.893 MI. DIST: 03-4 SR: 3006  
LEFT MUN: JACKSON T RIGHT MUN: JACKSON T

LC FOR ROCK RD  
(CONN)  
ROCK RD  
(T387)

	0060/0000	(SR3001 SEG 0060/2386) LENGTH(AH 2290 BK 2243)
008832 FT	0050/0000	008832 FT 2 0 49019 0 02 0090+19 LENGTH(AH 2243 BK 2061)
0040/0867		
0040/0508	006771 FT	006771 FT 2 0 49019 0 02 0069+60 STUMP RD (T371)
006771 FT	0040/0000	LENGTH(AH 2061 BK 2206)
004565 FT	0030/0000	004565 FT 2 0 49019 0 02 0048+00 LENGTH(AH 2206 BK 1120)
003445 FT	0020/0475	CREEK HILL RD (T377)
003445 FT	0020/0000	003445 FT 2 0 49019 0 01 0033+64 LENGTH(AH 1120 BK 3445)
000000 FT	0010/0158	FOR SR 0147 AND 3006 (CONN)
000000 FT	000000 FT	2 0 49019 0 00 0000+00 SR 0147 SH (SR0147 SEG 0310/1402) NC HERNDON BYPASS RD MFC BEGIN = E
0010/0000	0010/0000	LENGTH(AH 3445 BK 0000)

SR 0147 SH  
(SR0147 SEG 0310/1402) 0010/0000

DIR: B TOTAL LEN: 3.631 MI. DIST: 03-4 SR: 3005  
 LEFT MUN: WASHINGTON T RIGHT MUN: WASHINGTON T

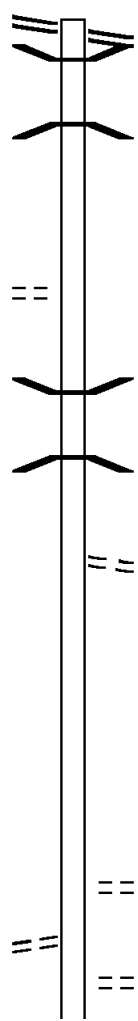
SCHWABEN CREEK RD 019174 FT  
 (SR3010 SEG 0120/0000) 0090/2069

2 0 49109 0 01 0172+26 017105 FT  
 BORDNER RD  
 (T367) 0090/0000

015423 FT

011969 FT

FERSTER VALLEY RD  
 (T355) 0060/1351



019174 FT SCHWABEN CREEK RD  
 0090/2069 (SR3010 SEG 0120/0000)  
 0090/1840 BMSSEN 49/3005/0090/1775  
 2 0 49109 0 01 0190+10  
 SCHWABEN CREEK  
 0090/1775 BMSBG 49/3005/0090/1775

017105 FT  
 0090/0000 LENGTH(AH 2069 BK 1682)

0080/0241 BMSSEN 49/3005/0080/0225  
 2 0 49109 0 01 0156+79  
 TR TO SCHWABEN CREEK  
 0080/0225 BMSBG 49/3005/0080/0225  
 015423 FT 2 0 49109 0 01 0154+18  
 SHAFFER RD  
 (T358)  
 0080/0000 LENGTH(AH 1682 BK 3454)

011969 FT 2 0 49109 0 01 0121+03  
 SPRING RD  
 (T357)  
 0070/0000 LENGTH(AH 3454 BK 1787)

0060/0773 REED RD  
 (T345)

DIR: B TOTAL LEN: 3.631 MI.  
 LEFT MUN: WASHINGTON T

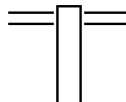
DIST: 03-4 SR: 3005  
 RIGHT MUN: WASHINGTON T

Stationing / Description	Length (FT)	Notes / Details
010182 FT	010182 FT	2 0 49109 0 01 0102+68 [S] 0060/0000 LENGTH(AH 1787 BK 1391)
008791 FT	008791 FT	TR TO SCHWABEN CREEK STRUCTURE LENGTH 11 FT BMSID 49/3005/0050/0599 008791 FT 2 0 49109 0 00 0088+09 [S] 0050/0000 LENGTH(AH 1391 BK 2224)
006567 FT	006567 FT	HOCH RD (T349) 0040/1249
SMELTZ RD (T361)	006567 FT	0040/0000 [S] 0040/0000 LENGTH(AH 2224 BK 1529)
005038 FT	005038 FT	2 0 49109 0 00 0050+49 [S] 0030/0000 LENGTH(AH 1529 BK 3733)
ROBIN RD (T384)	001305 FT	001305 FT [S] 0020/0000 LENGTH(AH 3733 BK 1305)
000000 FT	000000 FT	0010/0293 BMS EN 49/3005/0010/0274 2 0 49109 0 00 0002+70 MOUSE CREEK 0010/0274 BMS BG 49/3005/0010/0274 000000 FT 2 0 49109 0 00 0000+00 NC SLUTTER VALLEY RD HOOFLANDER RD (SR3003 SEG 0010/2665) MFC BEGIN = E [S] 0010/0000 LENGTH(AH 1305 BK 0000)



EXTRACT DATE: 12/18/2023 ROADWAY MANAGEMENT SYSTEM PAGE NUMBER: 264  
PRINT DATE: 12/19/2023 SLD COUNTY/SR - ANNUAL PRINT COUNTY: NORTHUMBERLAND  
DIR: B TOTAL LEN: 12.201 MI. DIST: 03-4 SR: 3004  
LEFT MUN: EAST CAMERON T RIGHT MUN: EAST CAMERON T

064422 FT



064422 FT STITZER RD  
0270/2495 (SR0125 SEG 0160/0000)

DIR: B TOTAL LEN: 12.201 MI. DIST: 03-4 SR: 3004  
 LEFT MUN: EAST CAMERON T RIGHT MUN: EAST CAMERON T

061927 FT

061927 FT 2 0 49141 0 02 0624+76  
 0270/0000 LENGTH(AH 2495 BK 2829)

059098 FT

UPPER RD  
 (SR2044 SEG 0190/1144) 0260/0000

059098 FT 2 0 49141 0 02 0596+59  
 UPPER RD  
 (SR2044 SEG 0190/1144)  
 NC POINT BREEZE RD  
 0260/0000 LENGTH(AH 2829 BK 2622)

056476 FT

056476 FT 2 0 49141 0 02 0570+60  
 0250/0000 LENGTH(AH 2622 BK 2963)

== 0240/1129 FOURA RD  
 (PRDR)

053513 FT

053513 FT 2 0 49141 0 02 0541+23  
 CREEK RD  
 (T399)  
 0240/0000 LENGTH(AH 2963 BK 2487)  
 BOYERS GROVE RD  
 (TBC)

051026 FT

051026 FT 2 0 49141 0 02 0516+33

DIR: B TOTAL LEN: 12.201 MI. DIST: 03-4 SR: 3004  
 LEFT MUN: EAST CAMERON T RIGHT MUN: EAST CAMERON T

Stationing	Distance (FT)	Right of Way (S)	Length (S)	County	Section	Block
				EAST CAMERON	WEST CAMERON T	
		0230/0000	LENGTH(AH 2487		BK 1670)	
049356	FT					
		049356 FT	2 0 49141 0 02		0499+67	
		0220/0000	LENGTH(AH 1670		BK 2473)	
046883	FT					
		046883 FT	2 0 49141 0 02		0474+98	
		0210/0000	LENGTH(AH 2473		BK 2431)	
044452	FT					
		044452 FT	2 0 49141 0 02		0450+71	
		0200/0000	LENGTH(AH 2431		BK 2486)	
041966	FT					
		041966 FT	2 0 49141 0 02		0425+89	
		0190/0000	LENGTH(AH 2486		BK 2594)	
039372	FT					
		039372 FT	2 0 49141 0 02		0399+99	
		0180/0000	LENGTH(AH 2594		BK 1130)	
2 0 49141 0 02 0388+71	038242 FT					
BLACKS LN						
(T482)	0170/0000	==	==			
		038242 FT	RATTLESNAKE RD			
			(T480)			
		0170/0000	LENGTH(AH 1130		BK 2922)	

DIR: B TOTAL LEN: 12.201 MI.  
LEFT MUN: WEST CAMERON T

DIST: 03-4 SR: 3004  
RIGHT MUN: WEST CAMERON T

CHURCH LN  
(T397)

035320 FT  
0150/2599 ==

035320 FT 2 0 49141 0 02 0359+51  
S 0160/0000 LENGTH(AH 2922 BK 2908)

032412 FT

032412 FT 2 0 49141 0 01 0325+59  
S 0150/0000 LENGTH(AH 2908 BK 2989)

2 0 49141 0 01 0295+94 029423 FT  
DIDIEUM LN  
(T472)

0140/0000 ==

029423 FT  
S 0140/0000 LENGTH(AH 2989 BK 0978)

028445 FT

028445 FT 2 0 49141 0 01 0286+14  
S 0130/0000 LENGTH(AH 0978 BK 2467)

025978 FT

025978 FT 2 0 49141 0 01 0261+43  
S 0120/0000 LENGTH(AH 2467 BK 2543)

EXTRACT DATE: 12/18/2023 ROADWAY MANAGEMENT SYSTEM PAGE NUMBER: 260  
PRINT DATE: 12/19/2023 SLD COUNTY/SR - ANNUAL PRINT COUNTY: NORTHUMBERLAND

DIR: B TOTAL LEN: 12.201 MI.  
LEFT MUN: WEST CAMERON T

DIST: 03-4 SR: 3004  
RIGHT MUN: WEST CAMERON T

023435 FT

023435 FT 2 0 49141 0 01 0235+96  
S 0110/0000 LENGTH(AH 2543 BK 2514)

020921 FT

020921 FT 2 0 49141 0 01 0210+78  
S 0100/0000 LENGTH(AH 2514 BK 1810)

019111 FT

019111 FT 2 0 49141 0 01 0192+65  
S 0090/0000 LENGTH(AH 1810 BK 3231)

015880 FT

015880 FT 2 0 49141 0 00 0159+10  
S 0080/0000 LENGTH(AH 3231 BK 2368)

013512 FT

013512 FT 2 0 49141 0 00 0135+37  
S 0070/0000 LENGTH(AH 2368 BK 2353)

011159 FT

011159 FT 2 0 49141 0 00 0111+79  
WEST CAMERON  
LITTLE MAHANOY T  
S 0060/0000 LENGTH(AH 2353 BK 3042)

DIR: B TOTAL LEN: 12.201 MI. DIST: 03-4 SR: 3004  
 LEFT MUN: LITTLE MAHANOEY T RIGHT MUN: LITTLE MAHANOEY T

008117 FT

008117 FT 2 0 49141 0 00 0081+27  
 0050/0000 LENGTH(AH 3042 BK 2594)

005523 FT

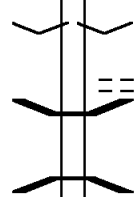
005523 FT 2 0 49141 0 00 0055+25  
 0040/0000 LENGTH(AH 2594 BK 2567)

002956 FT

002956 FT 2 0 49141 0 00 0029+50  
 0030/0000 LENGTH(AH 2567 BK 1841)

001115 FT

001115 FT 2 0 49141 0 00 0011+50  
 VILLAGE: HUNTERS STA  
 0020/0000 LENGTH(AH 1841 BK 1115)  
 CREEK RD



0010/0872 (T405)  
 0010/0700 BMS EN 49/3004/0010/0640  
 2 0 49141 0 00 0006+39

0010/0640 ZERBE RUN  
 BMSBG 49/3004/0010/0640

000000 FT






000000 FT 2 0 49141 0 00 0000+00  
 VILLAGE: HUNTER STATION  
 NC LOWER RD

SR 0225 SH  
 (SR0225 SEG 0270/0826) 0010/0000

SR 0225 SH  
 (SR0225 SEG 0270/0826)  
 MFC BEGIN = E  
 0010/0000 LENGTH(AH 1115 BK 0000)

Stationing	Description	Stationing	Description
008088 FT		008088 FT	SR 0225 SH
		0040/1264	(SR0225 SEG 0140/0000)
006824 FT		006824 FT	2 0 49009 0 00 0068+18
		0040/0000	LENGTH(AH 1264 BK 1170)
		0030/1108	JACKSON WASHINGTON T
2 0 49009 0 00 0056+40	005654 FT	005654 FT	
MOUSE RD	0030/0000	0030/0000	LENGTH(AH 1170 BK 2326)
(T382)			
		0020/0668	BMS EN 49/3003/0020/0645
			0 0 00000 0 00 0000+00
		0020/0645	MOUSE RUN
			BMSBG 49/3003/0020/0645
2 0 49009 0 00 0033+23	003328 FT	003328 FT	
DERL RD	0020/0000	0020/0000	LENGTH(AH 2326 BK 3328)
(T347)			
		0010/2665	SLUTTER VALLEY RD
			(SR3005 SEG 0010/0000)
URBAN SCHOOL HOUSE RD	0010/1378	0010/1378	WASHINGTON
(T380)		0010/1305	JORDAN T
			BMS EN 49/3003/0010/1282
		0010/1282	2 0 49009 0 00 0012+93
			MOUSE CREEK
			BMSBG 49/3003/0010/1282
	000000 FT	000000 FT	2 0 49009 0 00 0000+00
			NC HO OFFLANDER RD
URBAN RD	0010/0000	0010/0000	INTER-BK HO OFFLANDER RD
(SR3016 SEG 0090/0000)			(SR3016 SEG 0090/0000)
			MFC BEGIN = E
		0010/0000	LENGTH(AH 3328 BK 0000)

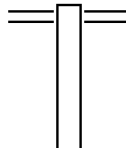
EXTRACT DATE: 12/18/2023      ROADWAY MANAGEMENT SYSTEM      PAGE NUMBER: 257  
 PRINT DATE: 12/19/2023      SLD COUNTY/SR - ANNUAL PRINT      COUNTY: NORTHUMBERLAND  
 DIR: B      TOTAL LEN: .000 MI.      DIST: 03-4      SR: 3002  
 LEFT MUN: JACKSON T      RIGHT MUN: JACKSON T

000000 FT		000000 FT	
000000 FT		7040/0000	LENGTH(AH 2909 BK 3199)
000000 FT		000000 FT	
000000 FT		7030/0000	LENGTH(AH 3199 BK 3368)
000000 FT		000000 FT	
		7020/0000	LENGTH(AH 3368 BK 1933)
		000000 FT	
		7010/0000	LENGTH(AH 1933 BK 0000)



EXTRACT DATE: 12/18/2023 ROADWAY MANAGEMENT SYSTEM PAGE NUMBER: 256  
PRINT DATE: 12/19/2023 SLD COUNTY/SR - ANNUAL PRINT COUNTY: NORTHUMBERLAND  
DIR: B TOTAL LEN: 2.477 MI. DIST: 03-4 SR: 3001  
LEFT MUN: JACKSON T RIGHT MUN: JACKSON T

013079 FT



013079 FT HERNDON BYPASS RD  
0060/2386 (SR3006 SEG 0060/0000)

DIR: B TOTAL LEN: 2.477 MI. DIST: 03-4 SR: 3001  
LEFT MUN: JACKSON T RIGHT MUN: JACKSON T

010693 FT

010693 FT 2 0 49020 0 01 0108+47  
S 0060/0000 LENGTH(AH 2386 BK 2597)

== 0050/0869 GRIVELY HILL RD  
(T372)

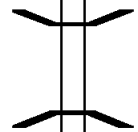
008096 FT

008096 FT 2 0 49020 0 01 0081+73  
S 0050/0000 LENGTH(AH 2597 BK 2488)

005608 FT

005608 FT 2 0 49020 0 00 0056+06  
S 0040/0000 LENGTH(AH 2488 BK 1780)

003828 FT



0030/0127 BMS EN 49/3001/0030/0000  
003828 FT 2 0 49020 0 00 0038+26  
MAHAN OY CREEK  
S 0030/0000 BMSBG 49/3001/0030/0000  
LENGTH(AH 1780 BK 1332)

MUTH HILL RD  
(T364)

0020/0319  
002496 FT



002496 FT 2 0 49020 0 00 0024+95  
S 0020/0000 LENGTH(AH 1332 BK 2496)

FOR SR 3001 AND 3010  
(CONN)

0010/0095

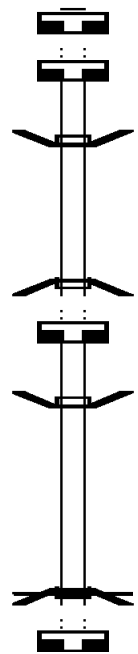


2 0 49020 0 00 0000+00 000000 FT  
AMISH SCHOOL RD  
(SR3010 SEG 0080/2462) 0010/0000

NC OTTO STATION RD  
AMISH SCHOOL RD  
000000 FT (SR3010 SEG 0080/2462)  
MFC BEGIN = E  
S 0010/0000 LENGTH(AH 2496 BK 0000)

DIR: B TOTAL LEN: .020 MI. DIST: 03-4 SR: 2046  
 LEFT MUN: EAST CAMERON T RIGHT MUN: EAST CAMERON T

000103 FT  
 000103 FT  
 000021 FT  
 000021 FT  
 000000 FT  
 000000 FT



000103 FT  
 7020/0000 LENGTH(AH 3667 BK 2548)  
 000103 FT  
 7018/0000 LENGTH(AH 2548 BK 0082)  
 INTER-AHD BOYERS GROVE RD  
 0016/0082 (TWP)  
 000021 FT 2 0 49078 0 00 0005+10  
 INTER-BK BOYERS GROVE RD  
 (TWP)  
 MAHANOY CREEK  
 BMSBG 49/2046/0016/0000  
 0016/0000 LENGTH(AH 0082 BK 0058)  
 000021 FT  
 7014/0000 LENGTH(AH 0058 BK 0021)  
 INTER-AHD BOYERS GROVE RD  
 0012/0021 (TWP)  
 000000 FT 2 0 49078 0 00 0004+32  
 NC BOYERS GROVE RD  
 INTER-BK BOYERS GROVE RD  
 (TWP)  
 TR TO MAHANOY CREEK  
 BMSBG 49/2046/0012/0000  
 MFC BEGIN = E  
 0012/0000 LENGTH(AH 0021 BK 0390)  
 000000 FT  
 7010/0000 LENGTH(AH 0390 BK 0000)

EXTRACT DATE: 12/18/2023 ROADWAY MANAGEMENT SYSTEM PAGE NUMBER: 253  
PRINT DATE: 12/19/2023 SLD COUNTY/SR - ANNUAL PRINT COUNTY: NORTHUMBERLAND

DIR: B TOTAL LEN: 13.809 MI. DIST: 03-4 SR: 2044  
LEFT MUN: EAST CAMERON T RIGHT MUN: EAST CAMERON T

072909 FT

072909 FT AH-SCHUYLKILL (53)  
INTER-AHD HIGH RD  
0300/3079 (SR4024 SEG 0010/0000)

0300/1897 SLEEPY HOLLOW RD  
(TWP )

069830 FT

069830 FT 2 0 49012 0 01 0699+43  
0300/0000 LENGTH(AH 3079 BK 2591)

067239 FT

067239 FT 2 0 49012 0 01 0673+54  
0290/0000 LENGTH(AH 2591 BK 2269)

2 0 49012 0 01 0650+87 064970 FT  
DOUTYVILLE RD  
(T405) 0280/0000

064970 FT  
0280/0000 LENGTH(AH 2269 BK 2866)

2 0 49012 0 01 0622+17 062104 FT  
DOUTYVILLE RD  
(T405) 0270/0000

062104 FT  
0270/0000 LENGTH(AH 2866 BK 2823)

DIR: B TOTAL LEN: 13.809 MI. DIST: 03-4 SR: 2044  
LEFT MUN: EAST CAMERON T RIGHT MUN: EAST CAMERON T

059281 FT

059281 FT 2 0 49012 0 01 0593+96  
S 0260/0000 LENGTH(AH 2823 BK 2421)  
BATES RD  
0250/1940 (T403)

056860 FT

056860 FT 2 0 49012 0 01 0569+77  
S 0250/0000 LENGTH(AH 2421 BK 1946)  
VILLAGE: DOUTYVILLE

054914 FT

054914 FT 2 0 49012 0 01 0550+33  
S 0240/0000 LENGTH(AH 1946 BK 2959)  
BATES RD  
(T403)

051955 FT

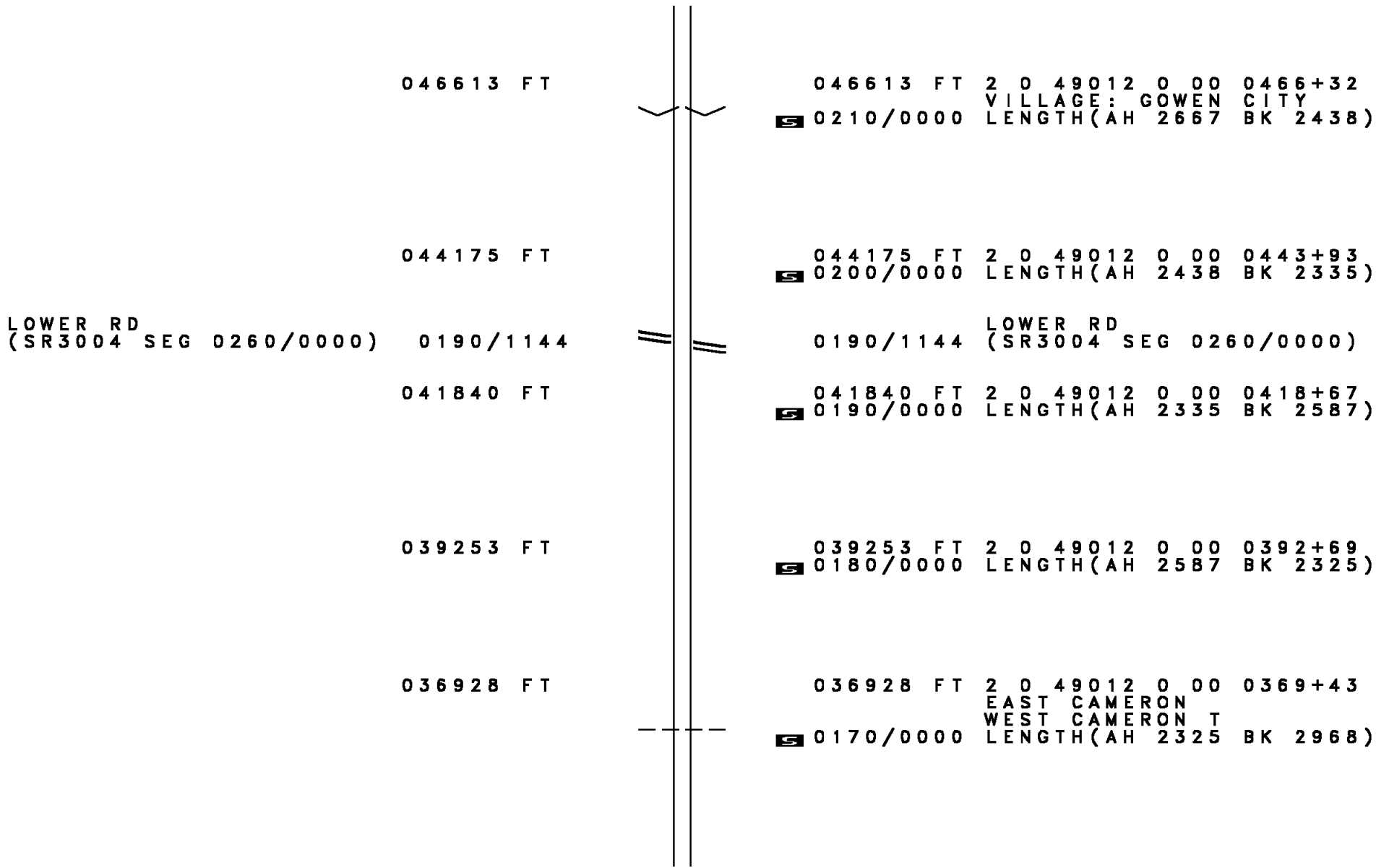
051955 FT 2 0 49012 0 00 0519+75  
S 0230/0000 LENGTH(AH 2959 BK 2675)

2 0 49012 0 00 0493+00 049280 FT  
STITZER RD  
(SR0125 SEG 0140/0000) 0220/0000

049280 FT STITZER RD  
S 0220/0000 LENGTH(AH 2675 BK 2667)  
(SR0125 SEG 0140/0000)

EXTRACT DATE: 12/18/2023 ROADWAY MANAGEMENT SYSTEM PAGE NUMBER: 251  
PRINT DATE: 12/19/2023 SLD COUNTY/SR - ANNUAL PRINT COUNTY: NORTHUMBERLAND

DIR: B TOTAL LEN: 13.809 MI. DIST: 03-4 SR: 2044  
LEFT MUN: EAST CAMERON T RIGHT MUN: EAST CAMERON T



046613 FT

046613 FT 2 0 49012 0 00 0466+32  
VILLAGE: GOWEN CITY  
SR 0210/0000 LENGTH(AH 2667 BK 2438)

044175 FT

044175 FT 2 0 49012 0 00 0443+93  
SR 0200/0000 LENGTH(AH 2438 BK 2335)

LOWER RD  
(SR3004 SEG 0260/0000) 0190/1144

0190/1144 LOWER RD  
(SR3004 SEG 0260/0000)

041840 FT

041840 FT 2 0 49012 0 00 0418+67  
SR 0190/0000 LENGTH(AH 2335 BK 2587)

039253 FT

039253 FT 2 0 49012 0 00 0392+69  
SR 0180/0000 LENGTH(AH 2587 BK 2325)

036928 FT

036928 FT 2 0 49012 0 00 0369+43  
EAST CAMERON  
WEST CAMERON T  
SR 0170/0000 LENGTH(AH 2325 BK 2968)

EXTRACT DATE: 12/18/2023 ROADWAY MANAGEMENT SYSTEM PAGE NUMBER: 250  
PRINT DATE: 12/19/2023 SLD COUNTY/SR - ANNUAL PRINT COUNTY: NORTHUMBERLAND

DIR: B TOTAL LEN: 13.809 MI.  
LEFT MUN: WEST CAMERON T

DIST: 03-4 SR: 2044  
RIGHT MUN: WEST CAMERON T

033960 FT

033960 FT 2 0 49012 0 00 0339+76  
S 0160/0000 LENGTH(AH 2968 BK 2472)

031488 FT

031488 FT 2 0 49012 0 00 0315+04  
S 0150/0000 LENGTH(AH 2472 BK 2525)

028963 FT

028963 FT 2 0 49012 0 00 0289+79  
S 0140/0000 LENGTH(AH 2525 BK 2587)

026376 FT

026376 FT 2 0 49012 0 00 0263+92  
S 0130/0000 LENGTH(AH 2587 BK 2268)

024108 FT

024108 FT 2 0 49012 0 00 0241+24  
BLACKS LN  
(T482)  
S 0120/0000 LENGTH(AH 2268 BK 2203)

021905 FT

021905 FT 2 0 49012 0 00 0219+46  
S 0110/0000 LENGTH(AH 2203 BK 2366)

DIR: B TOTAL LEN: 13.809 MI. DIST: 03-4 SR: 2044  
 LEFT MUN: WEST CAMERON T RIGHT MUN: WEST CAMERON T

019539 FT

==

019539 FT 2 0 49012 0 00 0195+57  
 CHURCH LN  
 (T397)  
 0100/0000 LENGTH(AH 2366 BK 2261)

017278 FT

==

017278 FT 2 0 49012 0 00 0173+16  
 GOTTSHALL LN  
 (T472)  
 0090/0000 LENGTH(AH 2261 BK 2173)

015105 FT

~ ~

015105 FT 2 0 49012 0 00 0151+38  
 VILLAGE: GOTTSCHALLS  
 0080/0000 LENGTH(AH 2173 BK 2132)

012973 FT

012973 FT 2 0 49012 0 00 0130+00  
 0070/0000 LENGTH(AH 2132 BK 2194)

010779 FT

- -

010779 FT 2 0 49012 0 00 0107+63  
 NC UPPER RD  
 WEST CAMERON  
 ZERBERT  
 0060/0000 LENGTH(AH 2194 BK 1896)



DIR: B TOTAL LEN: 13.809 MI. DIST: 03-4 SR: 2044  
 LEFT MUN: ZERBE T RIGHT MUN: ZERBE T

008883 FT

008883 FT 2 0 49012 0 00 0088+70  
 GAP RD  
 (TWP)  
 0050/0000 LENGTH(AH 1896 BK 2308)

006575 FT

006575 FT 2 0 49012 0 00 0065+65  
 0040/0000 LENGTH(AH 2308 BK 2358)

004217 FT

004217 FT 2 0 49012 0 00 0042+10  
 0030/0000 LENGTH(AH 2358 BK 1552)

002665 FT

0020/0022 BMS EN 49/2044/0020/0000  
 002665 FT 2 0 49012 0 00 0026+60  
 BR ZERBE RUN  
 BMSBG 49/2044/0020/0000  
 0020/0000 LENGTH(AH 1552 BK 2665)

0010/0845 ELEVENTH ST  
 (T500)

COAL ST  
 (T409)  
 CAROL ST  
 (TWP)  
 TENTH ST  
 (T502)

0010/0507  
 0010/0257  
 0010/0045  
 000000 FT

000000 FT 2 0 49012 0 00 0000+00  
 VILLAGE: TREVORTON  
 SHAMOKIN ST  
 (SR0225 SEG 0390/0000)

SHAMOKIN ST  
 (SR0225 SEG 0390/0000) 0010/0000

NC FRANKLIN AV  
 MFC BEGIN = D  
 0010/0000 LENGTH(AH 2665 BK 0000)

DIR: B TOTAL LEN: 1.205 MI. DIST: 03-4 SR: 2040  
LEFT MUN: MOUNT CARMEL T RIGHT MUN: MOUNT CARMEL T

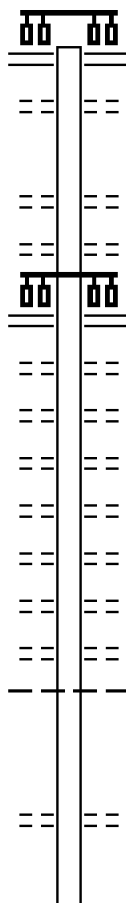
Segment	Start Station	End Station	Length (FT)	Description
	006365		006365	FT AH-COLUMBIA (19) INTER-AHD ASHLAND RD 0050/1517 (SR3004 SEG 0010/0000)
	004848		004848	FT 2 0 49073 0 01 0048+55 5 0050/0000 LENGTH(AH 1517 BK 2377)
	002471		002471	FT 0040/0473 MFC BEGIN = E 002471 FT 2 0 49073 0 01 0024+71 MOUNT CARMEL MOUNT CARMEL B 5 0040/0000 LENGTH(AH 2377 BK 0858)
HILLSIDE DR (BORO) 2 0 49073 0 00 0016+35	0030/0547		001613	FT SEVENTH ST (BORO) TURNPIKE ST (BORO) PEACH AL (BORO) 0030/0000 0020/0611
LEMON AL (BORO)	0020/0210		000786	FT 000786 FT 2 0 49073 0 00 0008+00 MARKET ST (BORO) NC SEVENTH ST SEVENTH ST (BORO) 5 0020/0000 LENGTH(AH 0827 BK 0786) SIXTH ST (BORO) 0010/0400 000000 FT 2 0 49073 0 00 0000+00 NC MARKET ST FIFTH ST (SR2023 SEG 0060/1215)
FIFTH ST (SR0061 SEG 0007/0000) (SR0061 SEG 0006/0000)	0010/0000		0010	FT INTER-BK MARKET ST (SR0061 SEG 0006/0000) MFC BEGIN = D 5 0010/0000 LENGTH(AH 0786 BK 0000)

DIR: B TOTAL LEN: 2.244 MI. DIST: 03-4 SR: 2038  
 LEFT MUN: MOUNT CARMEL B RIGHT MUN: MOUNT CARMEL B

011847 FT

011430 FT

008633 FT



011847 FT MARKET ST  
 (SR0061 SEG 0007/0801)  
 (SR0061 SEG 0006/0801)  
 0070/0417  
 0070/0202 ORANGE AL  
 (TWP)  
 011430 FT 2 0 49017 0 01 0130+78  
 HICKORY ST  
 (TWP)  
 0070/0000 LENGTH (AH 0417 BK 2797)  
 APPLE ST  
 0060/2597 (BORO)  
 OAK ST  
 (SR2029 SEG 0021/0803)  
 0060/2397  
 0060/2196 PEAR ST  
 (BORO)  
 MAPLE ST  
 0060/1996 (BORO)  
 GRAPE ST  
 0060/1796 (BORO)  
 VINE ST  
 0060/1598 (BORO)  
 POPLAR ST  
 0060/1196 (BORO)  
 BEECH ST  
 0060/0796 (BORO)  
 WILLOW ST  
 0060/0391 (BORO)  
 MOUNT CARMEL  
 0060/0038 MOUNT CARMEL T  
 008633 FT 2 0 49017 0 01 0101+12  
 NC TH IRD ST  
 BIRCH ST  
 (BORO)  
 0060/0000 LENGTH (AH 2797 BK 1375)

DIR: B TOTAL LEN: 2.244 MI. DIST: 03-4 SR: 2038  
 LEFT MUN: MOUNT CARMEL T RIGHT MUN: MOUNT CARMEL T

Stationing	Description	Stationing	Description
007258 FT		007258 FT	2 0 49017 0 00 0087+59 VILLAGE: 0 LAUREL RUN STRUCTURE LENGTH 16 FT BMSID 49/2038/0050/0000 LENGTH(AH 1375 BK 1893)
		0050/0000	FIFTH ST
		0040/1746	(T461)
		0040/1494	SIXTH ST (T457)
BEAVERDALE ST (T455)	0040/1027		
BEAVERDALE ST (T455)	0040/0559		
BEAVERDALE ST (TWP)	0040/0476		
STATE ST (T412)	0040/0124		
	005365 FT	005365 FT	2 0 49017 0 00 0069+70 VILLAGE: CONNORSVILLE MFC BEGIN = C LENGTH(AH 1893 BK 1602)
BACK ST (T410)	0040/0000	0040/0000	
		003763 FT	2 0 49017 0 00 0052+94 CARDINAL DR (T404)
		0030/0000	LENGTH(AH 1602 BK 2306)
		001457 FT	2 0 49017 0 00 0029+32
		0020/0000	LENGTH(AH 2306 BK 1457)
		000000 FT	0 0 00000 0 00 0000+00 NC LOCUST GAP HWY SR 0054 SH (SR0054 SEG 0572/0000)
		INTER-BK	SR 2034 SH (SR2034 SEG 0052/0893)
		0012/0000	MFC BEGIN = D LENGTH(AH 1457 BK 0000)

EXTRACT DATE: 12/18/2023 ROADWAY MANAGEMENT SYSTEM PAGE NUMBER: 244  
 PRINT DATE: 12/19/2023 SLD COUNTY/SR - ANNUAL PRINT COUNTY: NORTHUMBERLAND

DIR: B TOTAL LEN: 1.488 MI. DIST: 03-4 SR: 2034  
 LEFT MUN: MOUNT CARMEL T RIGHT MUN: MOUNT CARMEL T

007858 FT

007858 FT  
 INTER-AHD

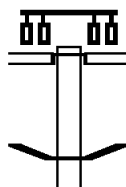
SR 2038 SH  
 (SR2038 SEG 0012/0000)  
 SR 0054 SH  
 (SR0054 SEG 0572/0000)

0052/0893

006965 FT

006965 FT  
 0052/0000  
 0040/1774

0 0 00000 0 00 0000+00  
 LENGTH(AH 0893 BK 1850)  
 BMS EN 49/2034/0040/1709  
 2 0 49087 0 00 0068+31



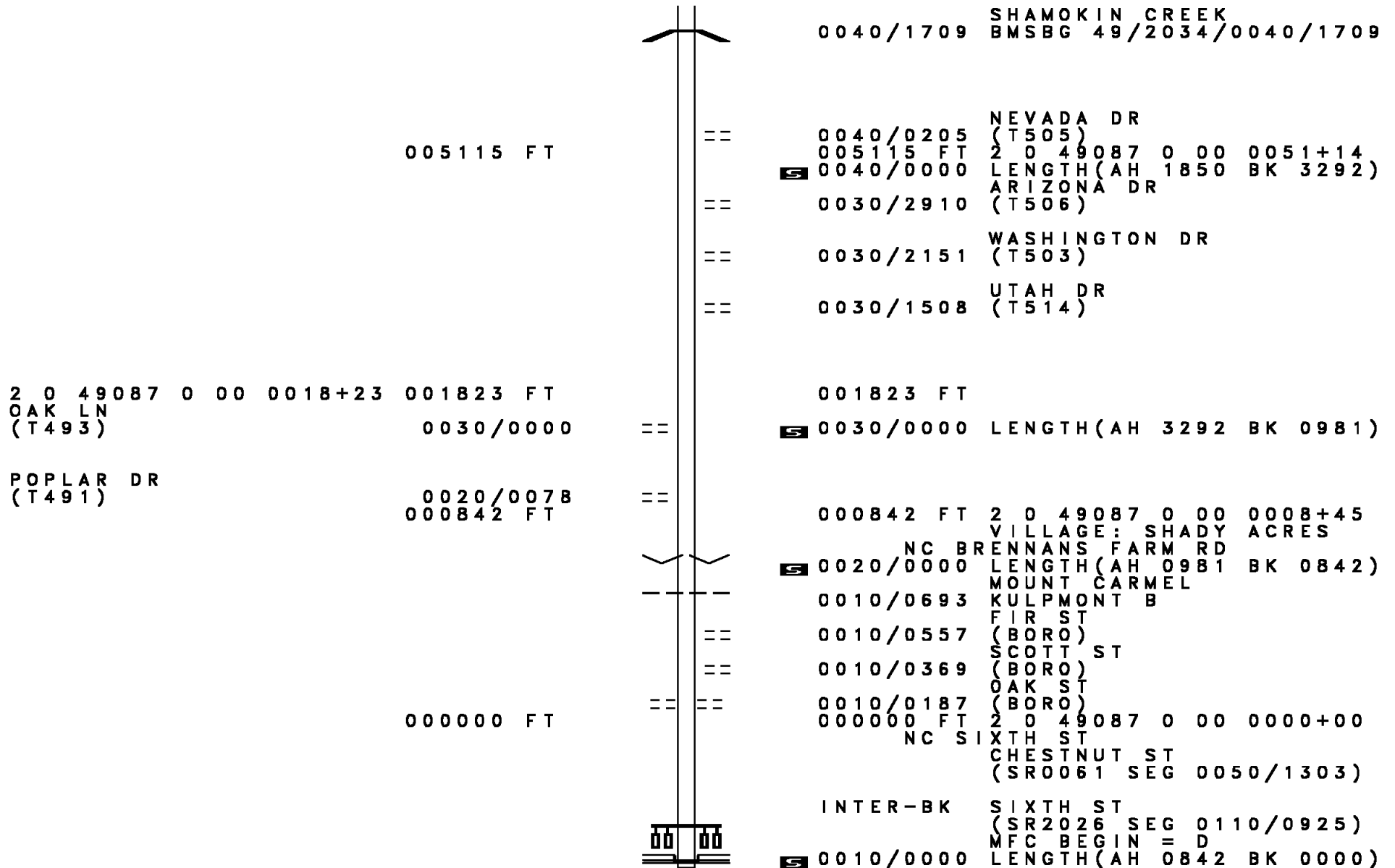
EXTRACT DATE: 12/18/2023  
PRINT DATE: 12/19/2023

ROADWAY MANAGEMENT SYSTEM  
SLD COUNTY/SR - ANNUAL PRINT

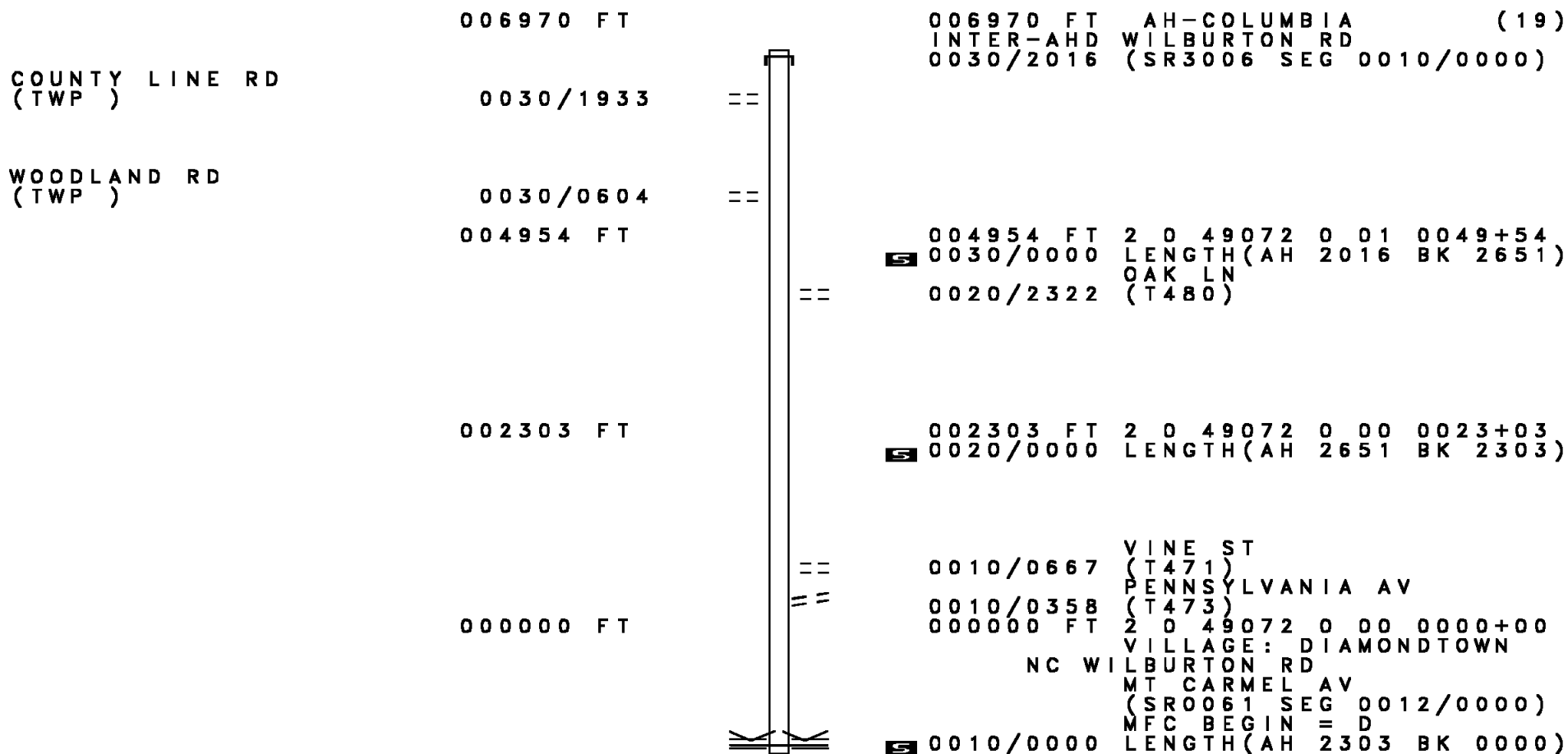
PAGE NUMBER: 243  
COUNTY: NORTHUMBERLAND

DIR: B TOTAL LEN: 1.488 MI.  
LEFT MUN: MOUNT CARMEL T

DIST: 03-4 SR: 2034  
RIGHT MUN: MOUNT CARMEL T

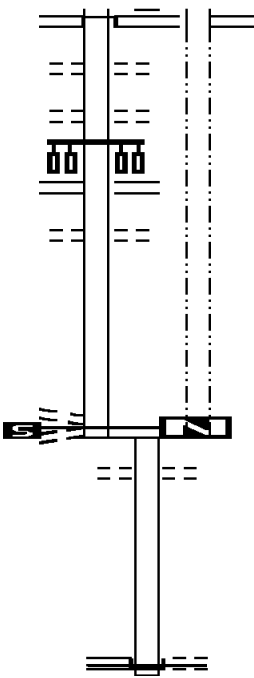


DIR: B TOTAL LEN: 1.320 MI. DIST: 03-4 SR: 2032  
 LEFT MUN: MOUNT CARMEL T RIGHT MUN: MOUNT CARMEL T



DIR: B TOTAL LEN: .380 MI. DIST: 03-4 SR: 2029  
 LEFT MUN: MOUNT CARMEL B RIGHT MUN: MOUNT CARMEL B

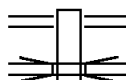
OAK ST (BORO)	INTER-AHD				
WEST AV (SR0061 SEG 0008/0813)	002004 FT			001603 FT WEST AV	
CHERRY ST (BORO)	0021/1608			7020/1608 (SR0061 SEG 0008/0813)	
SECOND ST (BORO)	0021/1404	==	==		
THIRD ST (SR2038 SEG 0060/2397)	0021/1207	==	==		
FOURTH ST (BORO)	0021/0803	==	==		
2049018 1 00 0003+99	0021/0401	==	==		
FIFTH ST (BORO)	000396 FT				
NC OAK ST					
OAK ST (BORO)					
MFC BEGIN = D					
LENGTH(AH 1608 BK 0396)	0021/0000	==	==	000396 FT	
				7020/0000	LTH AH 001608 BK 000396
					APPLE ST
	000000 FT			0010/0199	(BORO)
				000000 FT	2049018 1 00 0000+00
					NC FIFTH ST
					HICKORY ST
					(BORO)
					FIFTH ST
					(SR2023 SEG 0060/0800)
HICKORY ST (SR2023 SEG 0060/0800)	0010/0000			0010/0000	MFC BEGIN = D
					LENGTH(AH 0396 BK 0000)





DIR: B TOTAL LEN: 1.084 MI. DIST: 03-4 SR: 2028  
 LEFT MUN: MOUNT CARMEL T RIGHT MUN: MOUNT CARMEL T

005724 FT



005724 FT SR 0054 SH  
 0030/2995 (SR0054 SEG 0510/0000)  
 0030/2548 OP ID 49/2028/0030/2548

002729 FT



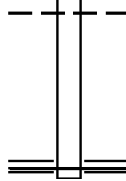
0030/0126 NORTH ST  
 (T484)  
 002729 FT 2 0 49090 0 01 0028+63  
 NC SR 2028 SH  
 0030/0000 LENGTH(AH 2995 BK 1386)  
 MOUNT CARMEL  
 0020/1189 MARION HEIGHTS B  
 ROSENTHAL ST

001343 FT



0020/1182 (BORO)  
 MORNINGTON ST  
 (BORO)  
 WOODLAND ST  
 (BORO)  
 0020/0392 (BORO)  
 001343 FT 2 0 49090 0 00 0013+40  
 BELGRADE ST  
 (BORO)

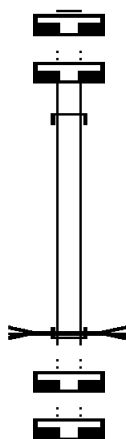
000000 FT



0020/0000 LENGTH(AH 1386 BK 1343)  
 BRUNSWICK ST  
 (BORO)  
 0010/0921 RUSSEL ST  
 (BORO)  
 0010/0502 (BORO)  
 MARION HEIGHTS  
 0010/0071 MOUNT CARMEL T  
 000000 FT 2 0 49090 0 00 0000+00  
 NC PARK AV  
 MORGARTON RD  
 (SR2026 SEG 0080/0000)  
 MFC BEGIN = D  
 0010/0000 LENGTH(AH 1343 BK 0000)

DIR: B TOTAL LEN: .004 MI. DIST: 03-4 SR: 2027  
 LEFT MUN: UPPER MAHANoy T RIGHT MUN: UPPER MAHANoy T

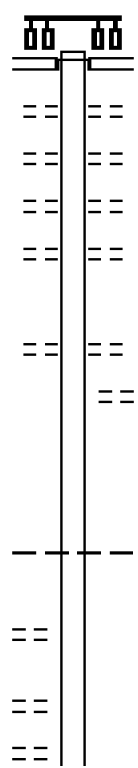
000019 FT  
 000019 FT  
 000000 FT  
 000000 FT  
 000000 FT



000019 FT  
 7030/0000 LENGTH(AH 2730 BK 0588)  
 000019 FT  
 7024/0000 LENGTH(AH 0588 BK 0019)  
 INTER-AHD CIDER PRESS RD  
 0022/0019 (TB11)  
 000000 FT 2 0 49011 0 00 0034+31  
 NC C I DER PRESS RD  
 LITTLE MAHANTANGO CREEK  
 STRUCTURE LENGTH 19 FT  
 BMSID 49/2027/0022/0000  
 INTER-BK CIDER PRESS RD  
 (TB11)  
 MFC BEGIN = E  
 0022/0000 LENGTH(AH 0019 BK 0816)  
 000000 FT  
 7020/0000 LENGTH(AH 0816 BK 2625)  
 000000 FT  
 7010/0000 LENGTH(AH 2625 BK 0000)

DIR: B TOTAL LEN: 4.163 MI. DIST: 03-4 SR: 2026  
 LEFT MUN: KULPMONT B RIGHT MUN: KULPMONT B


	021980 FT		021980 FT	INTER-AHD	SIXTH ST (SR2034 SEG 0010/0000) CHESTNUT ST (SR0061 SEG 0050/1303)
		==	0110/0925		MAPLE ST (BORO)
		==	0110/0729		SPRUCE ST (BORO)
		==	0110/0544		WALNUT ST (BORO)
		==	0110/0360		PINE ST (BORO)
	021055 FT	==	0110/0181		021055 FT 2 0 49085 0 02 0216+33
		==	0110/0000		ASH ST (BORO)
		==	0100/0978		LENGTH (AH 0925 BK 1271) LAMPLIGHT ACRES (TWP )
	019784 FT		019784 FT		2 0 49085 0 02 0203+40 NC SIXTH ST
KULPMONT MARION HEIGHTS B	0100/0000	---	0100/0000		KULPMONT MOUNT CARMEL T LENGTH (AH 1271 BK 0900)
CLERMONT ST (TWP )	0090/0124	==	018884 FT		018884 FT 2 0 49085 0 02 0194+38
MINE ST (TWP )	0090/0000	==	0090/0000		NC MORGARTON ST LENGTH (AH 0900 BK 0822)
WARSAW ST (BORO)	0080/0677	==			



DIR: B TOTAL LEN: 4.163 MI. DIST: 03-4 SR: 2026  
 LEFT MUN: MARION HEIGHTS B RIGHT MUN: MOUNT CARMEL T

FERN ST (BORO)	0080/0547	==	
MELROSE ST (BORO)	0080/0414	==	
COAL ST (BORO)	0080/0283	==	
NORTH ST (BORO)	0080/0156	==	
MARION HEIGHTS MOUNT CARMEL T	0080/0153	---	
	018062 FT		018062 FT 2 0 49085 0 02 0186+14
PARK AV (SR2028 SEG 0010/0000)	0080/0000	==	NC SR 2026 SH 0080/0000 LENGTH(AH 0822 BK 3881)
	014181 FT		014181 FT 2 0 49085 0 02 0147+07 0070/0000 LENGTH(AH 3881 BK 1966)
		==	0060/0992 HICKORY RIDGE RD (TWP)
	012215 FT		012215 FT 2 0 49085 0 02 0127+28 MOUNT CARMEL COAL T 0060/0000 LENGTH(AH 1966 BK 2798)
LOWER PATCH RD (TWP)	0050/1405	==	
LOWER PATCH RD (TWP)	0050/0481	==	
	009417 FT		009417 FT 2 0 49085 0 02 0099+23 0050/0000 LENGTH(AH 2798 BK 2413)

DIR: B TOTAL LEN: 4.163 MI. DIST: 03-4 SR: 2026  
 LEFT MUN: COAL T RIGHT MUN: COAL T



007004 FT 007004 FT 2 0 49085 0 02 0075+03  
 VILLAGE: SAGON  
 0040/0000 LENGTH(AH 2413 BK 2498)

004506 FT 0030/0041 BMSBN 49/2026/0030/0000  
 004506 FT 2 0 49085 0 01 0049+67  
 COAL RUN  
 BMSBG 49/2026/0030/0000  
 0030/0000 LENGTH(AH 2498 BK 2493)

EAST ST (TWP ) 0020/0684 ==  
 2 0 49085 0 00 0024+33 002013 FT  
 FIDDLERS GREEN RD (TWP ) 0020/0000 ==  
 002013 FT  
 0020/0000 LENGTH(AH 2493 BK 2013)

TO 8001/0760 SH (CONN) 0010/0535 ==  
 RAMP B RD (SR8001 SEG 0760/0000)  
 RAMP C RD (SR8001 SEG 0750/0572)  
 0010/0421

FROM 8001/0750 SH (CONN) 0010/0298 ==  
 000000 FT 2 0 49085 0 00 0000+00  
 VILLAGE: COAL RUN  
 SR 61  
 OP ID 49/0061/0110/071B  
 NC HICKORY RD  
 INTER-BK SR 0901 SH (SR0901 SEG 0012/0000)  
 MFC BEGIN = D  
 0010/0000 LENGTH(AH 2013 BK 0000)

DIR: B TOTAL LEN: 1.868 MI. DIST: 03-4 SR: 2025  
 LEFT MUN: UPPER MAHANOY T RIGHT MUN: UPPER MAHANOY T

STITZER RD (SR0125 SEG 0060/1412)	009864 FT 0040/2377		009864 FT STITZER RD 0040/2377 (SR0125 SEG 0060/1412)
	007487 FT		007487 FT 2 0 49077 0 00 0075+27 <span style="border: 1px solid black; padding: 0 2px;">S</span> 0040/0000 LENGTH(AH 2377 BK 2502)
		=	0030/1499 MOUNTAIN PAPS RD (T494)
	004985 FT		004985 FT 2 0 49077 0 00 0049+98 <span style="border: 1px solid black; padding: 0 2px;">S</span> 0030/0000 LENGTH(AH 2502 BK 2489)
LINE MOUNTAIN RD (T389)	0020/0787 002496 FT	=	002496 FT 2 0 49077 0 00 0025+01 <span style="border: 1px solid black; padding: 0 2px;">S</span> 0020/0000 LENGTH(AH 2489 BK 2496)
	000000 FT		000000 FT 2 0 49077 0 00 0000+00 NC WINDMILL RD SCHWABEN CREEK RD (SR3010 SEG 0340/1155) INTER-BK PAUL RD (T490) MFC BEGIN = E <span style="border: 1px solid black; padding: 0 2px;">S</span> 0010/0000 LENGTH(AH 2496 BK 0000)

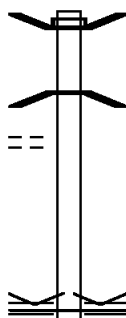
EXTRACT DATE: 12/18/2023 ROADWAY MANAGEMENT SYSTEM PAGE NUMBER: 234  
PRINT DATE: 12/19/2023 SLD COUNTY/SR - ANNUAL PRINT COUNTY: NORTHUMBERLAND

DIR: B TOTAL LEN: .148 MI. DIST: 03-4 SR: 2024  
LEFT MUN: RALPHO T RIGHT MUN: RALPHO T

BERKS RD  
(T798)

000784 FT

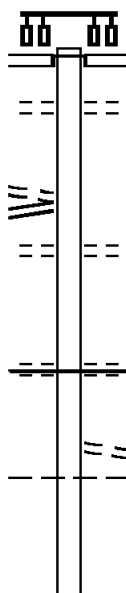
0010/0271  
000000 FT



000784 FT AH-COLUMBIA (19)  
BMS EN 49/2024/0010/0728  
INTER-AHD SR 3008 SH  
0010/0784 (SR3008 SEG 0010/0000)  
2 0 49038 0 01 0266+07  
S. BR. ROARING CREEK  
0010/0728 BMSBG 49/2024/0010/0728  
  
000000 FT 2 0 49038 0 01 0259+04  
VILLAGE: BEAR GAP  
NC BEAR GAP DR  
SR 0054 SH  
(SR0054 SEG 0430/0000)  
MFC BEGIN = E  
0010/0000 LENGTH(AH 0784 BK 0000)

DIR: B TOTAL LEN: 2.244 MI. DIST: 03-4 SR: 2023  
 LEFT MUN: MOUNT CARMEL B RIGHT MUN: MOUNT CARMEL B

011848 FT  
 MARKET ST  
 (SR0061 SEG 0007/0000)  
 (SR0061 SEG 0006/0000) 0060/1215  
 HICKORY ST  
 (BORO)  
 FIFTH ST  
 (SR2029 SEG 0010/0000) 0060/0800  
 010633 FT  
 2 0 49018 0 01 0093+52 009043 FT  
 CEMETERY RD



011848 FT  
 INTER-AHD FIFTH ST  
 (SR0061 SEG 0006/0000)  
 MARKET ST  
 (SR2040 SEG 0010/0000)  
 0060/1215  
 0060/1000 ORANGE ST  
 (BORO)  
 NC FIFTH ST  
 SIXTH ST  
 (BORO)  
 0060/0400 2 0 49018 0 01 0109+59  
 010633 FT SEVENTH ST  
 (BORO)  
 MFC BEGIN = E  
 0060/0000 LENGTH(AH 1215 BK 1590)  
 NC S HICKORY ST  
 S HICKORY ST  
 (BORO)  
 MOUNT CARMEL  
 MOUNT CARMEL T  
 0050/1490  
 0050/0917  
 009043 FT

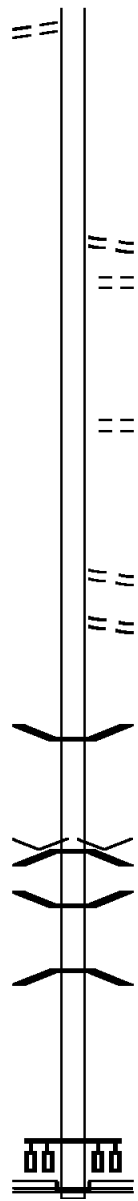


DIR: B TOTAL LEN: 2.244 MI. DIST: 03-4 SR: 2023  
 LEFT MUN: MOUNT CARMEL B RIGHT MUN: MOUNT CARMEL B

(T489)

0050/0000

0050/0000 LENGTH(AH 1590 BK 3403)



005640 FT

0040/0878 TOWNSHIP 0489 RT  
 (T489)  
 CEMETERY DR  
 0040/0375 (PRDR)  
 005640 FT 2 0 49018 0 01 0059+42  
 0040/0000 LENGTH(AH 3403 BK 1337)

004303 FT

0030/0276 TOWNSHIP 0441 RT  
 (T441)  
 004303 FT 2 0 49018 0 01 0046+00  
 0030/0000 LENGTH(AH 1337 BK 3103)

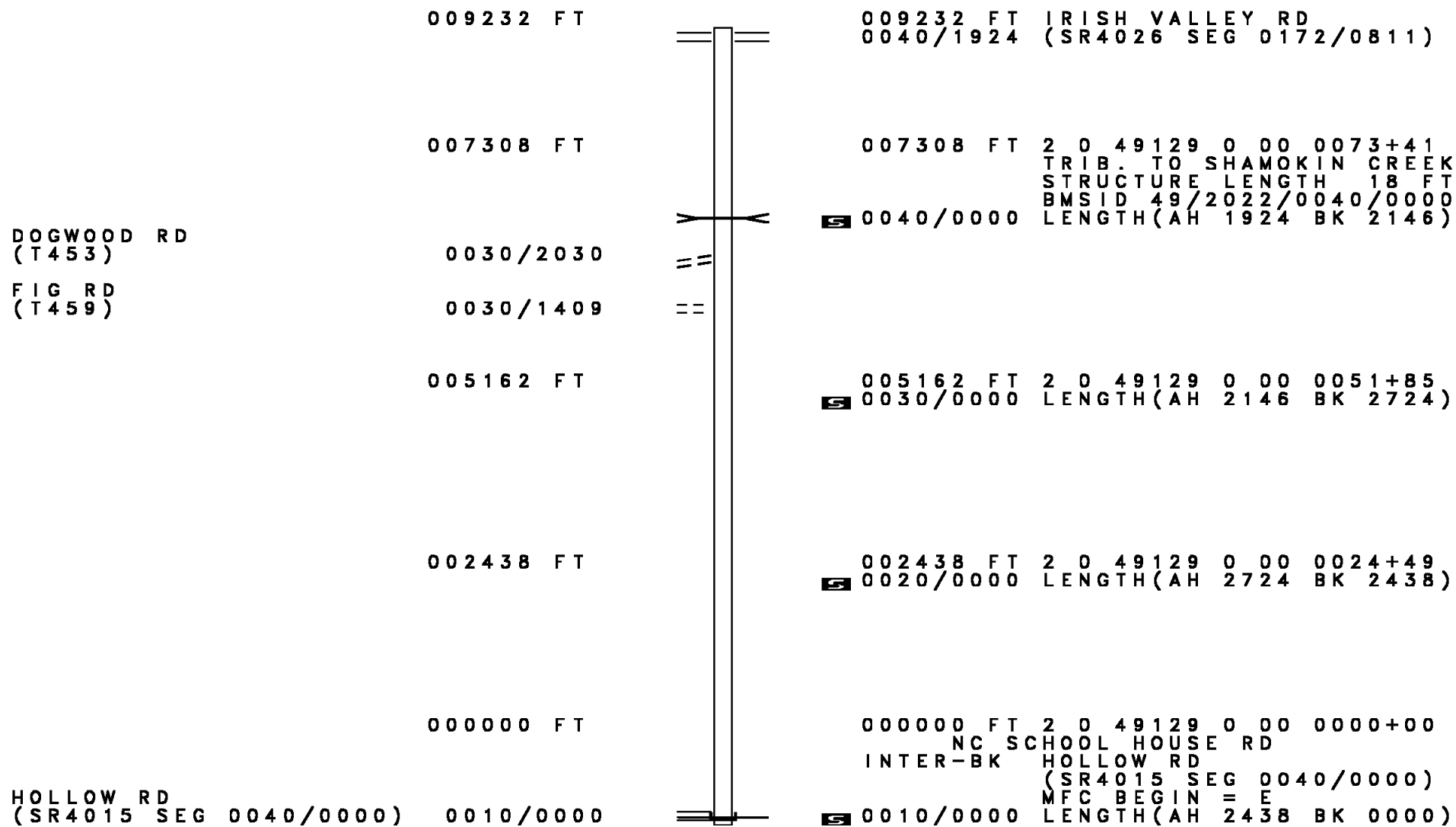
001200 FT

0020/1919 TOWNSHIP 0445 RT  
 (T445)  
 0020/1624 TOWNSHIP 0443 RT  
 (T443)  
 0020/0066 BMS EN 49/2023/0020/0000  
 001200 FT 2 0 49018 0 00 0011+63  
 VILLAGE: MERRIAN  
 READING, BLUE MOUNTA RR  
 BMSBG 49/2023/0020/0000  
 0020/0000 LENGTH(AH 3103 BK 1200)

000000 FT

0012/0486 BMS EN 49/2023/0012/0399  
 0 0 00000 0 00 0000+00  
 READING, BLUE MOUNTA RR  
 BMSBG 49/2023/0012/0399  
 000000 FT 0 0 00000 0 00 0000+00  
 NC MT CARMEL-MERRIAM HW  
 SR 0054 SH  
 (SR0054 SEG 0652/0000)  
 INTER-BK SR 0901 SH  
 (SR0901 SEG 0132/0000)  
 MFC BEGIN = D  
 0012/0000 LENGTH(AH 1200 BK 0000)

DIR: B TOTAL LEN: 1.748 MI. DIST: 03-4 SR: 2022  
 LEFT MUN: SHAMOKIN T RIGHT MUN: SHAMOKIN T



DOGWOOD RD  
(T453)  
FIG RD  
(T459)

HOLLOW RD  
(SR4015 SEG 0040/0000) 0010/0000

009232 FT IRISH VALLEY RD  
0040/1924 (SR4026 SEG 0172/0811)

007308 FT 2 0 49129 0 00 0073+41  
TRIB. TO SHAMOKIN CREEK  
STRUCTURE LENGTH 18 FT  
BMSID 49/2022/0040/0000  
LENGTH(AH 1924 BK 2146)

0030/2030

0030/1409

005162 FT 2 0 49129 0 00 0051+85  
0030/0000 LENGTH(AH 2146 BK 2724)

002438 FT 2 0 49129 0 00 0024+49  
0020/0000 LENGTH(AH 2724 BK 2438)

000000 FT 2 0 49129 0 00 0000+00  
NC SCHOOL HOUSE RD  
INTER-BK HOLLOW RD  
(SR4015 SEG 0040/0000)  
MFC BEGIN = E

0010/0000 LENGTH(AH 2438 BK 0000)

DIR: B TOTAL LEN: 2.238 MI. DIST: 03-4 SR: 2021  
 LEFT MUN: MOUNT CARMEL T RIGHT MUN: MOUNT CARMEL T

	011818 FT		011818 FT	INTER-AHD	MARSHALL ST
					(T421)
	011472 FT		0060/0346		SR 0054 SH
			011472 FT		(SR0054 SEG 0592/1914)
					2 0 49016 0 01 0114+67
					SPRING ST
					(T410)
			0060/0000		LENGTH(AH 0346 BK 1001)
					HICKORY LN
			0050/0857		(T479)
					SPORT LN
			0050/0633		(T419)
					FIG LN
			0050/0413		(T417)
					SPORT LN
			0050/0374		(T480)
TOWNSHIP 0417 RT	0050/0442		010471 FT		2 0 49016 0 00 0104+78
(T417)					MIDAVELLY RD
					(T479)
BORDELL AL	0050/0074		0050/0000		LENGTH(AH 1001 BK 2664)
(T417)	010471 FT				
BORDELL AL					

DIR: B TOTAL LEN: 2.238 MI. DIST: 03-4 SR: 2021  
 LEFT MUN: MOUNT CARMEL T RIGHT MUN: MOUNT CARMEL T

(T400)  
 OAK ST  
 (T479)

0040/2527	==	
0040/2376	==	0040/2376 MAPLE ST (TWP)
007807 FT		0040/0011 BMSBN 49/2021/0040/0000 007807 FT 2 0 49016 0 00 0078+02 VILLAGE: LOCUST GAP NC MARSHALL ST LOCUST CREEK BMSBG 49/2021/0040/0000 0040/0000 LENGTH(AH 2664 BK 2677)
005130 FT		005130 FT 2 0 49016 0 00 0050+80 0030/0000 LENGTH(AH 2677 BK 1836)
003294 FT		003294 FT 2 0 49016 0 00 0032+88 MOUNT CARMEL EAST CAMERON T 0020/0000 LENGTH(AH 1836 BK 3294)
000000 FT		000000 FT 2 0 49016 0 00 0000+00 NC GAP RD INTER-BK GAP RD (SR4023 SEG 0010/0908) MFC BEGIN = D BK-SCHUYLKILL (53) 0010/0000 LENGTH(AH 3294 BK 0000)

DIR: B TOTAL LEN: 3.815 MI. DIST: 03-4 SR: 2020  
 LEFT MUN: RALPHO T RIGHT MUN: RALPHO T

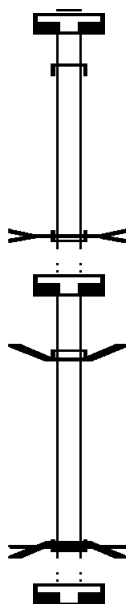
Stationing	Reading	Segment	Length	Notes
020145 FT	020145 FT	0090/2616	2616	READING TURNPIKE RD (SR2016 SEG 0080/0595)
017529 FT	017529 FT	0090/0000	2616	2 0 49036 0 00 0175+50 LENGTH(AH 2616 BK 1796)
015733 FT	015733 FT	0080/0000	1796	2 0 49036 0 00 0157+60 CRAZE RD (T792) LENGTH(AH 1796 BK 1751)
013982 FT	013982 FT	0070/0000	1751	2 0 49036 0 00 0139+58 FREDERICK RD (T787) LENGTH(AH 1751 BK 2352)
011630 FT	011630 FT	0060/0000	2352	2 0 49036 0 00 0115+00 DRUMHELLER RD (T786) LENGTH(AH 2352 BK 2090)
009540 FT	009540 FT	0050/0000	2090	2 0 49036 0 00 0093+81 LENGTH(AH 2090 BK 3039)

DIR: B TOTAL LEN: 3.815 MI. DIST: 03-4 SR: 2020  
LEFT MUN: RALPHO T RIGHT MUN: RALPHO T

Segment Description	Segment ID	Length	Start Station	End Station	Notes
BLUE CHURCH RD (T457)	0040/1559	006501 FT	0040/0000	0064+71	LENGTH(AH 3039 BK 2196)
EMWORTH AV (T455)	0030/1250	0030/0087	0030/0000	0022+67	BLUE SPRUCE LN (TWP)
COOLIDGE ST (T452)	0030/0598	004305 FT	0030/0000	0022+67	LENGTH(AH 2196 BK 2030)
2 0 49036 0 00 0042+85 AIRPORT RD (SR2018 SEG 0010/0000) OVERLOOK BL (T451)	004305 FT	0020/1559	0020/0000	0022+67	RED HILL LN (T453)
OVERLOOK BL (T451)	0030/0000	002275 FT	0020/0000	0022+67	LENGTH(AH 2030 BK 2275)
OVERLOOK BL (T451)	0020/0535	002275 FT	0020/0000	0022+67	VILLAGE: OVERLOOK ORCHARD ST (T456)
000000 FT	000000 FT	0010/0122	0010/0000	0000+00	(AAR 534835N)#TRKS 02 VILLAGE: CABLE NC MOUNTAIN RD SR 0061 SH (SR0061 SEG 0240/0000) MFC BEGIN = D
SR 0061 SH (SR0061 SEG 0240/0000)	0010/0000	0010/0000	0010/0000	0000+00	LENGTH(AH 2275 BK 0000)

DIR: B TOTAL LEN: .009 MI. DIST: 03-4 SR: 2019  
 LEFT MUN: COAL T RIGHT MUN: COAL T

000046 FT



000023 FT

000023 FT

000000 FT

000000 FT

000046 FT  
 7024/0000 LENGTH(AH 0100 BK 0023)  
 INTER-AHD MAIN ST  
 (TWP )  
 0020/0023  
 000023 FT 2 0 49111 0 02 0034+70  
 QUAKER RUN  
 STRUCTURE LENGTH 21 FT  
 BMSID 49/2019/0020/0000  
 INTER-BK MAIN ST  
 (TWP )  
 0020/0000 LENGTH(AH 0023 BK 0100)  
 000023 FT  
 7014/0000 LENGTH(AH 0100 BK 0023)  
 BMSEN 49/2019/0010/0000  
 INTER-AHD MAIN ST  
 (TWP )  
 0010/0023  
 000000 FT 2 0 49111 0 01 0029+59  
 NC MA IN ST  
 INTER-BK MAIN ST  
 (TWP )  
 QUAKER RUN  
 BMSBG 49/2019/0010/0000  
 MFC BEGIN = D  
 0010/0000 LENGTH(AH 0023 BK 0100)  
 000000 FT  
 7008/0000 LENGTH(AH 0100 BK 0000)

EXTRACT DATE: 12/18/2023 ROADWAY MANAGEMENT SYSTEM PAGE NUMBER: 225  
PRINT DATE: 12/19/2023 SLD COUNTY/SR - ANNUAL PRINT COUNTY: NORTHUMBERLAND

DIR: B TOTAL LEN: 4.099 MI. DIST: 03-4 SR: 2018  
LEFT MUN: RALPHO T RIGHT MUN: RALPHO T

021645 FT

021645 FT  
INTER-AHD ALL SAINTS RD  
(T462)  
SR 0054 SH  
0100/2184 (SR0054 SEG 0410/0000)

019461 FT

019461 FT 2 0 49037 0 01 0195+67  
S 0100/0000 LENGTH(AH 2184 BK 2512)

016949 FT

016949 FT 2 0 49037 0 01 0170+64  
S 0090/0000 LENGTH(AH 2512 BK 2762)

2 0 49037 0 01 0143+12 014187 FT  
STONY LN  
(T788) 0080/0000

==

014187 FT  
S 0080/0000 LENGTH(AH 2762 BK 2372)

011815 FT

011815 FT 2 0 49037 0 01 0119+47  
S 0070/0000 LENGTH(AH 2372 BK 1909)



DIR: B TOTAL LEN: 4.099 MI. DIST: 03-4 SR: 2018  
 LEFT MUN: RALPHO T RIGHT MUN: RALPHO T

Stationing	Structure	Length	SR	Segment	Offset	Notes
009906 FT	READING TURNPIKE RD	0060/0225	2018	0050/0000		(SR2016 SEG 0050/0000)
	BMSSEN	0060/0025	49	2018	0060/0000	2 0 49037 0 01 0100+44
	MILLER RUN	009906 FT				BMSBG 49/2018/0060/0000
	MOORE RD	0060/0000				LENGTH(AH 1909 BK 2041)
007865 FT	MOORE RD	0050/1150				(T776)
	BMSSEN	007865 FT	20	49037	0 01 0080+05	2 0 49037 0 01 0080+05
	BLUE CHURCH RD	0050/0000				LENGTH(AH 2041 BK 2684)
005181 FT	BLUE CHURCH RD	0040/1417				(T457)
MARLEY RD (T835)	BMSSEN	005181 FT	20	49037	0 01 0053+24	2 0 49037 0 01 0053+24
	TR. MILLER RUN	0030/1173				STRUCTURE LENGTH 13 FT
SWIFT RD (T764)	BMSID	0030/0645	49	2018	0030/0645	BMSID 49/2018/0030/0645
	BMSSEN	0030/0590	20	49037	0 00 0035+07	2 0 49037 0 00 0035+07
	MOUNTAIN RD	003498 FT				LENGTH(AH 1683 BK 1460)
002038 FT	NC AIRPORT RD	0020/0000				LENGTH(AH 1460 BK 2038)
000000 FT	VILLAGE: OVERLOOK	000000 FT	20	49037	0 00 0000+00	2 0 49037 0 00 0000+00
OVERLOOK BL (T451)	MFC BEGIN = E	0010/0000				LENGTH(AH 2038 BK 0000)

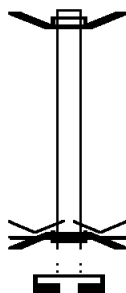
EXTRACT DATE: 12/18/2023 ROADWAY MANAGEMENT SYSTEM PAGE NUMBER: 223  
 PRINT DATE: 12/19/2023 SLD COUNTY/SR - ANNUAL PRINT COUNTY: NORTHUMBERLAND

DIR: B TOTAL LEN: .006 MI. DIST: 03-4 SR: 2017  
 LEFT MUN: COAL T RIGHT MUN: COAL T

000031 FT

000000 FT

000000 FT



000031 FT BMS EN 49/2017/0010/0000  
 INTER-AHD HAKES ST  
 0010/0031 (TWP)  
 000000 FT 2 0 49122 0 00 0046+27  
 VILLAGE: MARSHALLTON  
 NC FE ENEY ST  
 INTER-BK HAKES ST  
 (TWP)  
 COAL RUN  
 BMSBG 49/2017/0010/0000  
 MFC BEGIN = C  
 0010/0000 LENGTH(AH 0031 BK 0100)  
 000000 FT  
 7008/0000 LENGTH(AH 0100 BK 0000)

EXTRACT DATE: 12/18/2023 ROADWAY MANAGEMENT SYSTEM PAGE NUMBER: 222  
PRINT DATE: 12/19/2023 SLD COUNTY/SR - ANNUAL PRINT COUNTY: NORTHUMBERLAND

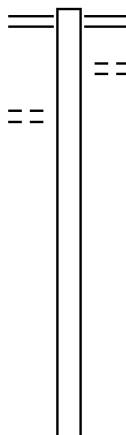
DIR: B TOTAL LEN: 4.506 MI. DIST: 03-4 SR: 2016  
LEFT MUN: RALPHO T RIGHT MUN: RALPHO T

HOWER RD  
(T801)

023794 FT

0100/0479  
022818 FT

020295 FT



023794 FT SR 0054 SH  
0100/0976 (SR0054 SEG 0420/1033)  
SCHUCH RD  
0100/0585 (T797)

022818 FT 2 0 49035 0 00 0229+88  
S 0100/0000 LENGTH(AH 0976 BK 2523)

020295 FT 2 0 49035 0 00 0204+72  
S 0090/0000 LENGTH(AH 2523 BK 1940)

DIR: B TOTAL LEN: 4.506 MI. DIST: 03-4 SR: 2016  
 LEFT MUN: RALPHO T RIGHT MUN: RALPHO T

018355 FT

0080/0595 MOUNTAIN RD  
 (SR2020 SEG 0090/2616)  
 018355 FT 2 0 49035 0 00 0185+40  
 MFC BEGIN = D  
 0080/0000 LENGTH(AH 1940 BK 2312)

016043 FT

016043 FT 2 0 49035 0 00 0162+37  
 CRAZE RD  
 (T792)  
 0070/0000 LENGTH(AH 2312 BK 2718)

013325 FT

0060/0618 BMTEN 49/2016/0060/0601  
 2 0 49035 0 00 0139+26  
 MILLERS RUN  
 0060/0601 BMSBG 49/2016/0060/0601  
 013325 FT 2 0 49035 0 00 0135+20  
 FREDERICK RD  
 (T787)  
 0060/0000 LENGTH(AH 2718 BK 3423)

009902 FT

0050/1025 DRUMHELLER RD  
 (T786)  
 009902 FT 2 0 49035 0 00 0101+07  
 SR 2018 SH  
 (SR2018 SEG 0060/0225)  
 0050/0000 LENGTH(AH 3423 BK 3271)

DIR: B TOTAL LEN: 4.506 MI. DIST: 03-4 SR: 2016  
 LEFT MUN: RALPHO T RIGHT MUN: RALPHO T

2 0 49035 0 00 0068+50 006631 FT  
 ROMANSKI RD  
 (T461) 0040/0000


SUGAR HOLLOW RD  
 (T463) 0030/1411

CLARK RD  
 (T465) 0030/0151

003935 FT

001875 FT

000000 FT



006631 FT  
 0040/0000 LENGTH(AH 3271 BK 2696)

0030/1804 MARLEY RD  
 (T835)

0030/0029 BMS EN 49/2016/0030/0000  
 003935 FT 2 0 49035 0 00 0041+30  
 MILLERS RUN  
 BMSBG 49/2016/0030/0000  
 0030/0000 LENGTH(AH 2696 BK 2060)

0020/0032 BMS EN 49/2016/0020/0000  
 001875 FT 2 0 49035 0 00 0020+58  
 MILLERS RUN  
 BMSBG 49/2016/0020/0000  
 0020/0000 LENGTH(AH 2060 BK 1875)

0010/0981 SWIFT RD  
 (T764)  
 0010/0938 BMS EN 49/2016/0010/0864  
 RALPHO  
 0010/0902 SHAMOKIN T  
 2 0 49035 0 00 0010+64  
 SHAMOKIN CREEK  
 0010/0864 BMSBG 49/2016/0010/0864

0010/0059 (AAR 534831L)#TRKS 01  
 000000 FT 2 0 49035 0 00 0001+90  
 NC READING TURNPIKE RD  
 SR 0061 SH  
 (SR0061 SEG 0281/0000)  
 (SR0061 SEG 0280/0000)  
 MFC BEGIN = E  
 0010/0000 LENGTH(AH 1875 BK 0000)

DIR: B TOTAL LEN: .313 MI. DIST: 03-4 SR: 2015  
 LEFT MUN: COAL T RIGHT MUN: COAL T

001651 FT

001651 FT INTER-AHD TOWNSHIP 0779 RT  
 (T779)  
 STATE HOSPITAL DR  
 0010/1651 (TWP)  
 STATE HOSPITAL DR  
 (TWP)  
 NC KE LLEY DR  
 KELLEY DR  
 0010/1118 (TWP)  
 0010/1079 BMSEN 49/2015/0010/0804  
 2 0 49084 0 01 0004+65  
 SHAMOKIN CREEK  
 0010/0804 BMSBG 49/2015/0010/0804

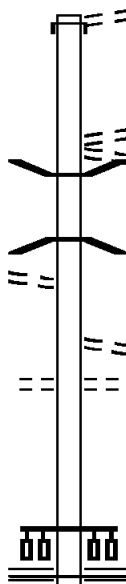
0010/0508 STEVENS ST  
 (TWP)  
 CENTER ST  
 0010/0325 (TWP)  
 000000 FT 2 0 49084 0 00 0000+00  
 NC HO SPITAL RD  
 SR 0061 SH  
 (SR0061 SEG 0211/0000)  
 (SR0061 SEG 0210/0000)

0010/0000 MFC BEGIN = E  
 LENGTH(AH 1651 BK 0000)

STEVENS ST  
 (TWP)

0010/0544

000000 FT



EXTRACT DATE: 12/18/2023 ROADWAY MANAGEMENT SYSTEM PAGE NUMBER: 218  
PRINT DATE: 12/19/2023 SLD COUNTY/SR - ANNUAL PRINT COUNTY: NORTHUMBERLAND  
DIR: B TOTAL LEN: .000 MI. DIST: 03-4 SR: 2014  
LEFT MUN: RALPHO T RIGHT MUN: RALPHO T

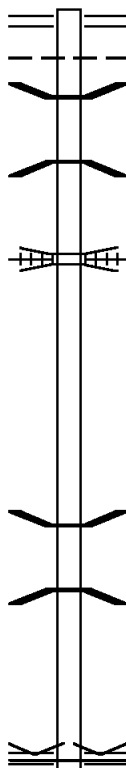
000000 FT



000000 FT  
7008/0000 LENGTH(AH 0100 BK 0000)

DIR: B TOTAL LEN: .885 MI. DIST: 03-4 SR: 2013  
 LEFT MUN: RALPHO T RIGHT MUN: RALPHO T

004674 FT



004674 FT SR 0061 SH  
 0030/0886 (SR0061 SEG 0240/1535)  
 RALPHO  
 0030/0565 SHAMOKIN T  
 0030/0392 BMSSEN 49/2013/0030/0303  
 0 0 00000 0 00 0000+00  
 SHAMOKIN CREEK  
 0030/0303 BMSBG 49/2013/0030/0303  
 003788 FT 2 0 49082 0 00 0037+60  
 0030/0000 LENGTH(AH 0886 BK 1499)  
 ABANDONED PROPERTIES--0  
 0020/1434 OVERPASS IS RR X-ING

003788 FT

002289 FT

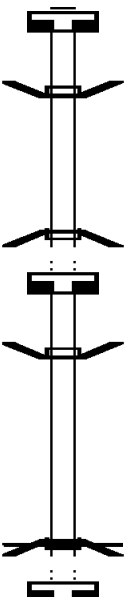
002289 FT 2 0 49082 0 00 0022+85  
 0020/0000 LENGTH(AH 1499 BK 2289)

000000 FT

0010/0264 BMSSEN 49/2013/0010/0242  
 2 0 49082 0 00 0002+41  
 BENNY'S RUN  
 0010/0242 BMSBG 49/2013/0010/0242  
 000000 FT 2 0 49082 0 00 0000+00  
 VILLAGE: WEIGH SCALES  
 NC BA DMANS HILL RD  
 IRISH VALLEY RD  
 (SR4026 SEG 0180/0000)  
 MFC BEGIN = D  
 0010/0000 LENGTH(AH 2289 BK 0000)



EXTRACT DATE: 12/18/2023 ROADWAY MANAGEMENT SYSTEM PAGE NUMBER: 216  
 PRINT DATE: 12/19/2023 SLD COUNTY/SR - ANNUAL PRINT COUNTY: NORTHUMBERLAND  
 DIR: B TOTAL LEN: .005 MI. DIST: 03-4 SR: 2012  
 LEFT MUN: RALPHO T RIGHT MUN: RALPHO T

000027 FT		000027 FT 7024/0000 INTER-AHD 0020/0015 000012 FT INTER-BK	LENGTH(AH 0100 BK 0015) BMSSEN 49/2012/0020/0000 WEST CENTER ST (TB25) 2 0 49124 0 01 0100+75 WEST CENTER ST (TB25) DEIBLER CREEK BMSBG 49/2012/0020/0000
000012 FT		0020/0000 000012 FT 7014/0000	LENGTH(AH 0015 BK 0100) BMSBG 49/2012/0010/0000
000012 FT		INTER-AHD 0010/0012 000000 FT NC C INTER-BK	WEST CENTER ST (TB25) 2 0 49124 0 00 0085+79 WEST CENTER ST (TB25) TR. DEIBLER CREEK BMSBG 49/2012/0010/0000 MFC BEGIN = D
000000 FT		0010/0000 000000 FT 7004/0000	LENGTH(AH 0012 BK 0100) LENGTH(AH 0100 BK 0000)

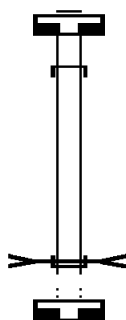
EXTRACT DATE: 12/18/2023 ROADWAY MANAGEMENT SYSTEM PAGE NUMBER: 215  
 PRINT DATE: 12/19/2023 SLD COUNTY/SR - ANNUAL PRINT COUNTY: NORTHUMBERLAND

DIR: B TOTAL LEN: .003 MI. DIST: 03-4 SR: 2011  
 LEFT MUN: RALPHO T RIGHT MUN: RALPHO T

000016 FT

000000 FT

000000 FT



000016 FT  
 7014/0000 LENGTH(AH 0100 BK 0016)  
 INTER-AHD MARLEY RD  
 0010/0016 (T835)  
 000000 FT 2049135 0 00 0021+34  
 NC MA MARLEY RD  
 MILLER RUN  
 STRUCTURE LENGTH 16 FT  
 BMSID 49/2011/0010/0000  
 INTER-BK MARLEY RD  
 (T835)  
 0010/0000 LENGTH(AH 0016 BK 0100)  
 000000 FT  
 7004/0000 LENGTH(AH 0100 BK 0000)

EXTRACT DATE: 12/18/2023      ROADWAY MANAGEMENT SYSTEM      PAGE NUMBER: 214  
PRINT DATE: 12/19/2023      SLD COUNTY/SR - ANNUAL PRINT      COUNTY: NORTHUMBERLAND  
DIR: B      TOTAL LEN: 4.200 MI.      DIST: 03-4      SR: 2010  
LEFT MUN: RALPHO T      RIGHT MUN: RALPHO T

022175 FT

022175 FT BOTTLE RD

DIR: B TOTAL LEN: 4.200 MI. DIST: 03-4 SR: 2010  
LEFT MUN: RALPHO T RIGHT MUN: RALPHO T

ROSE RD  
(T768)

0090/2236

ROSE RD  
(T768)

019585 FT

0080/1827

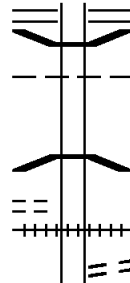
2 0 49116 0 01 0258+60  
POPPY RD  
(T766)

017564 FT

0080/0000

015339 FT

012701 FT



0090/2590 (SR4012 SEG 0270/0000)  
0090/2394 BMSBN 49/2010/0090/2296  
RALPHO  
0090/2345 SHAMOKIN T  
0 0 00000 0 00 0000+00  
SHAMOKIN CREEK  
0090/2296 BMSBG 49/2010/0090/2296  
0090/1945 (AAR 591715B)#TRKS 01  
MULBERRY RD  
0090/1889 (T499)

019585 FT 2 0 49116 0 01 0279+95  
0090/0000 LENGTH(AH 2590 BK 2021)

017564 FT  
0080/0000 LENGTH(AH 2021 BK 2225)

015339 FT 2 0 49116 0 01 0236+34  
0070/0000 LENGTH(AH 2225 BK 2638)

012701 FT 2 0 49116 0 01 0209+95  
0060/0000 LENGTH(AH 2638 BK 2500)

DIR: B TOTAL LEN: 4.200 MI. DIST: 03-4 SR: 2010  
 LEFT MUN: SHAMOKIN T RIGHT MUN: SHAMOKIN T

010201 FT		010201 FT 2 0 49116 0 01 0184+94	
		0050/0000 LENGTH(AH 2500 BK 2337)	
2 0 49116 0 01 0161+56 007864 FT		007864 FT	
SHORT RD		0040/0000 LENGTH(AH 2337 BK 2758)	
(SR2007 SEG 0010/0000) 0040/0000			
2 0 49116 0 01 0133+78 005106 FT		005106 FT	
HOLLY RD		0030/0000 LENGTH(AH 2758 BK 2133)	
(T770) 0030/0000			
		0020/0938 MULBERRY RD	
		(T499)	
2 0 49116 0 00 0029+64 002973 FT		002973 FT	
OAK RD		0020/0000 LENGTH(AH 2133 BK 2973)	
(T501) 0020/0000			
		0010/1679 LOCUST RD	
		(T493)	
		0010/0396 EVERGREEN RD	
000000 FT		(PRDR)	
		000000 FT 2 0 49116 0 00 0000+00	
		NC SHAMROCK RD	
		SR 0061 SH	
		(SR0061 SEG 0330/1419)	
		MFC BEGIN = E	
		0010/0000 LENGTH(AH 2973 BK 0000)	

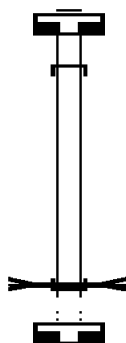
EXTRACT DATE: 12/18/2023 ROADWAY MANAGEMENT SYSTEM PAGE NUMBER: 211  
 PRINT DATE: 12/19/2023 SLD COUNTY/SR - ANNUAL PRINT COUNTY: NORTHUMBERLAND

DIR: B TOTAL LEN: .005 MI. DIST: 03-4 SR: 2009  
 LEFT MUN: RALPHO T RIGHT MUN: RALPHO T

000028 FT

000000 FT

000000 FT



000028 FT  
 7014/0000 LENGTH(AH 0100 BK 0028)  
 INTER-AHD TURKEY HILL RD  
 0010/0028 (TB30)  
 000000 FT 2 0 49134 0 00 0026+97  
 NC TU RKEY HILL RD  
 TRIBUTARY SHAMOKIN CREE  
 STRUCTURE LENGTH 28 FT  
 BMSID 49/2009/0010/0000  
 INTER-BK TURKEY HILL RD  
 (TB30)  
 MFC BEGIN = E  
 5 0010/0000 LENGTH(AH 0028 BK 0100)  
 000000 FT  
 7008/0000 LENGTH(AH 0100 BK 0000)

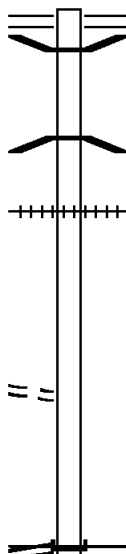
Stationing	Distance	Notes
008883 FT	008883 FT	MARKET ST
	0040/3358	(SR0054 SEG 0340/2513)
	0040/3136	FOURTH ST
		(T521)
	0040/2654	THIRD AV
		(T520)
	0040/2413	TRIB TO SHAMOKIN CREEK
		STRUCTURE LENGTH 14 FT
		BMSID 49/2008/0040/2413
	0040/1309	NORTH SCENIC DR
		(T753)
	0040/0014	DEERFIELD DR
	005525 FT	(T611)
2 0 49039 0 00 0052+47	005525 FT	
SOUTHVIEW DR	0040/0000	
(T513)		
	0040/0000	LENGTH(AH 3358 BK 2766)
	0030/2206	TURKEY HILL RD
		(T830)
	002759 FT	
	0030/0000	LENGTH(AH 2766 BK 2511)
REED RD	0020/0849	
(T692)		
	000248 FT	
	000000 FT	
	000248 FT	2 0 49039 0 00 0000+00
	0020/0000	LENGTH(AH 2511 BK 0248)
	000000 FT	2 0 49039 1 00 0000+00
		NC PENN AV
		BOTTLE RD
		(SR4012 SEG 0250/0000)
	INTER-BK	SR 4012 SH
		(SR4012 SEG 0250/0000)
		MFC BEGIN = D
	0010/0000	LENGTH(AH 0248 BK 0000)

DIR: B TOTAL LEN: .609 MI. DIST: 03-4 SR: 2007  
 LEFT MUN: SHAMOKIN T RIGHT MUN: SHAMOKIN T

003215 FT

002573 FT

002153 FT



003215 FT SNYDERTOWN RD  
 0030/0642 (SR4012 SEG 0200/0000)  
 0030/0164 BMSBN 49/2007/0030/0000  
 002573 FT 2 0 49127 0 00 0026+26  
 SHAMOKIN CREEK  
 BMSBG 49/2007/0030/0000  
 0030/0000 LENGTH(AH 0642 BK 0420)  
 002153 FT 2 0 49127 0 00 0022+04  
 (AAR 591720X)#TRKS 01  
 0020/0000 LENGTH(AH 0420 BK 2153)

FRIEDLINE RD  
 (T511)

0010/0045  
 000000 FT

SHAMROCK RD  
 (SR2010 SEG 0040/0000) 0010/0000

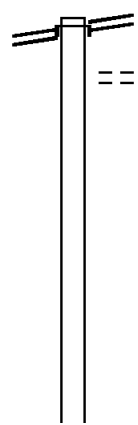
000000 FT 2 0 49127 0 00 0000+00  
 NC SHORT RD  
 INTER-BK SHAMROCK RD  
 (SR2010 SEG 0040/0000)  
 MFC BEGIN = E  
 0010/0000 LENGTH(AH 2153 BK 0000)



EXTRACT DATE: 12/18/2023 ROADWAY MANAGEMENT SYSTEM PAGE NUMBER: 208  
PRINT DATE: 12/19/2023 SLD COUNTY/SR - ANNUAL PRINT COUNTY: NORTHUMBERLAND

DIR: B TOTAL LEN: 5.119 MI. DIST: 03-4 SR: 2006  
LEFT MUN: RUSH T RIGHT MUN: RUSH T

027029 FT  
ELYSBURG RD  
(SR0054 SEG 0312/0000) 0110/2511



024518 FT

027029 FT  
INTER-AHD MUTCHLER RD  
(T525)  
ELYSBURG RD  
0110/2511 (SR0054 SEG 0312/0000)  
GOBORA RD  
0110/2086 (T780)

024518 FT 2 0 49093 0 01 0250+38  
S 0110/0000 LENGTH(AH 2511 BK 2693)

DIR: B TOTAL LEN: 5.119 MI. DIST: 03-4 SR: 2006  
 LEFT MUN: RUSH T RIGHT MUN: RUSH T

Stationing	Description	Stationing	Description
021825 FT		021825 FT	2 0 49093 0 01 0223+45 POND RD (T520) LENGTH(AH 2693 BK 3472)
		0100/0000	
		0090/1409	RUSH LANE (PRDR)
018353 FT		018353 FT	2 0 49093 0 01 0187+81 MFC BEGIN = E LENGTH(AH 3472 BK 1286)
		0090/0000	
2 0 49093 0 01 0174+95	017067 FT	INTER-BK	RUSHTOWN RD
LOGAN RUN RD		017067 FT	(SR2005 SEG 0040/0000)
(SR2005 SEG 0040/0000)	0080/0000	017067 FT	MFC BEGIN = D
	017067 FT	017067 FT	LTH AH 001286 BK 000585
		7078/0000	LTH AH 000585 BK 002467
		INTER-AHD	RUSHTOWN RD
		0070/2467	(SR2005 SEG 0030/1459)
			LOGAN RUN RD
			(SR2005 SEG 0030/1459)
014600 FT		014600 FT	2 0 49093 0 01 0150+01
		0070/0000	LENGTH(AH 2467 BK 2333)
012267 FT		012267 FT	2 0 49093 0 01 0126+42
		0060/0000	LENGTH(AH 2333 BK 2089)

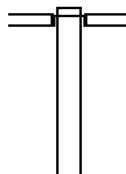
DIR: B TOTAL LEN: 5.119 MI. DIST: 03-4 SR: 2006  
 LEFT MUN: RUSH T RIGHT MUN: RUSH T

Stationing	Description	Stationing	Description
010178 FT		010178 FT	2 0 49093 0 01 0105+30 BELLAS HOLLOW RD (T519)
	==	0050/0000	LENGTH(AH 2089 BK 2860)
		0040/0579	GRUBB HILL RD (T540)
UNION CORNER RD (T539)	==	007318 FT	2 0 49093 0 01 0076+78
0040/0091		0040/0000	LENGTH(AH 2860 BK 2440)
007318 FT			
		004878 FT	2 0 49093 0 00 0049+22
004878 FT		0030/0000	LENGTH(AH 2440 BK 2340)
		002538 FT	2 0 49093 0 00 0025+61
002538 FT		0020/0000	LENGTH(AH 2340 BK 2538)
		000000 FT	2 0 49093 0 00 0000+00
000000 FT		NC RUSHTOWN RD	CENTER RD
		INTER-BK	(SR4004 SEG 0250/1985)
			(T785)
			MFC BEGIN = E
		0010/0000	LENGTH(AH 2538 BK 0000)

EXTRACT DATE: 12/18/2023 ROADWAY MANAGEMENT SYSTEM PAGE NUMBER: 205  
PRINT DATE: 12/19/2023 SLD COUNTY/SR - ANNUAL PRINT COUNTY: NORTHUMBERLAND

DIR: B TOTAL LEN: 4.282 MI. DIST: 03-4 SR: 2005  
LEFT MUN: RUSH T RIGHT MUN: RUSH T

022611 FT



022611 FT  
INTER-AHD RUSHTOWN RD  
(T785)  
CENTER RD  
0100/2817 (SR4004 SEG 0260/0000)

DIR: B TOTAL LEN: 4.282 MI. DIST: 03-4 SR: 2005  
 LEFT MUN: RUSH T RIGHT MUN: RUSH T

019794 FT

019794 FT 2 0 49045 0 00 0194+83  
 0100/0000 LENGTH(AH 2817 BK 2635)

017159 FT

0090/0156 BMS EN 49/2005/0090/0140  
 2 0 49045 0 00 0170+01  
 LOGAN RUN  
 0090/0140 BMSBG 49/2005/0090/0140  
 017159 FT 2 0 49045 0 00 0168+61  
 NC HILL RD  
 LOGAN RUN RD  
 (SR2003 SEG 0010/0000)  
 0090/0000 LENGTH(AH 2635 BK 2315)

014844 FT

014844 FT 2 0 49045 0 00 0145+36  
 BOWDEN RD  
 (SR2004 SEG 0010/0000)  
 0080/0000 LENGTH(AH 2315 BK 1971)

012873 FT

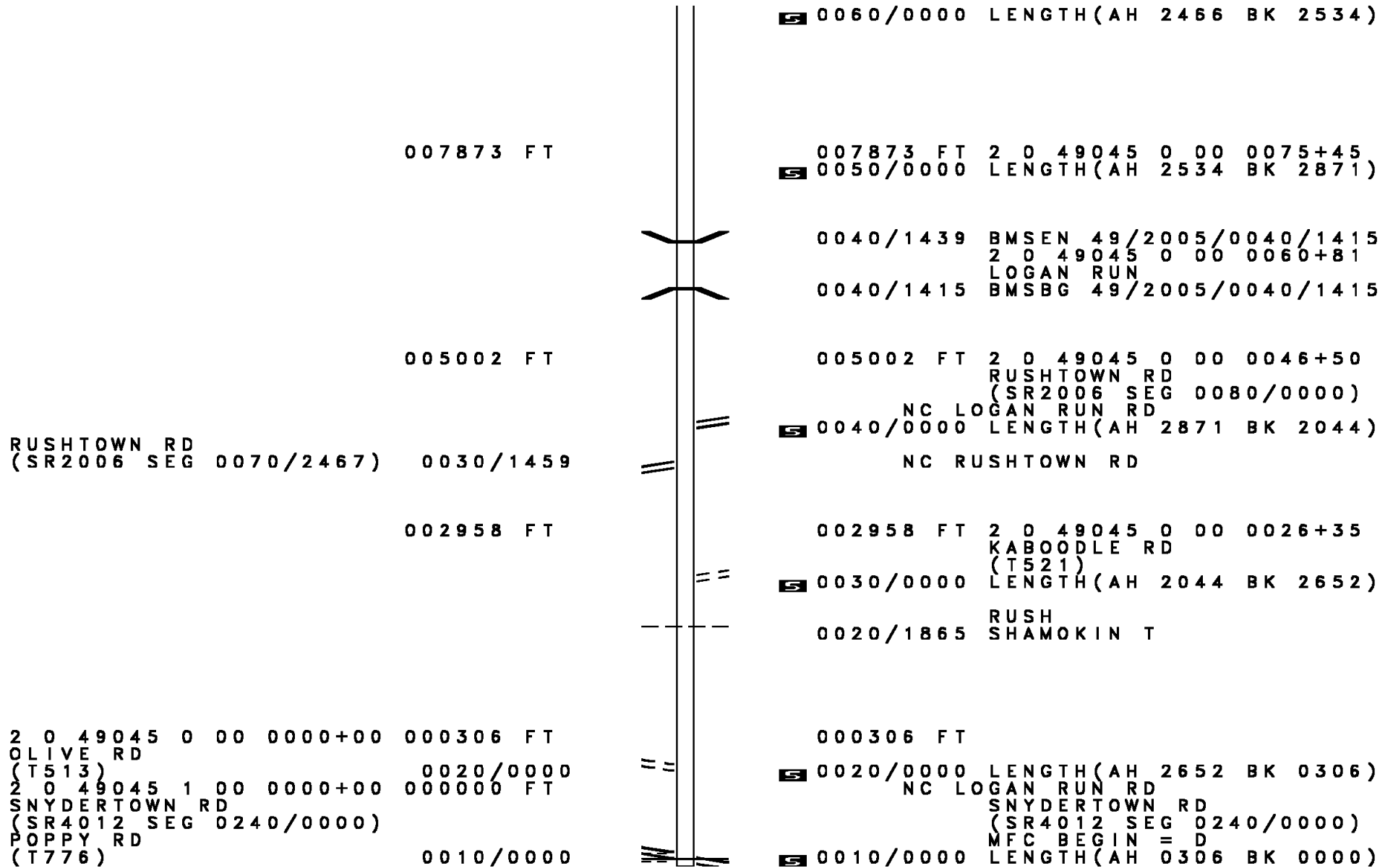
0070/1319 BMS EN 49/2005/0070/1304  
 2 0 49045 0 00 0138+92  
 LOGAN RUN  
 0070/1304 BMSBG 49/2005/0070/1304

012873 FT 2 0 49045 0 00 0125+78  
 0070/0000 LENGTH(AH 1971 BK 2466)

010407 FT

010407 FT 2 0 49045 0 00 0100+94  
 UNION CORNER RD  
 (T539)

DIR: B TOTAL LEN: 4.282 MI. DIST: 03-4 SR: 2005  
 LEFT MUN: RUSH T RIGHT MUN: RUSH T



0060/0000 LENGTH(AH 2466 BK 2534)

007873 FT

007873 FT 2 0 49045 0 00 0075+45  
 0050/0000 LENGTH(AH 2534 BK 2871)

0040/1439 BMSBG 49/2005/0040/1415  
 2 0 49045 0 00 0060+81  
 LOGAN RUN  
 0040/1415 BMSBG 49/2005/0040/1415

005002 FT

005002 FT 2 0 49045 0 00 0046+50  
 RUSHTOWN RD  
 (SR2006 SEG 0080/0000)

RUSHTOWN RD  
 (SR2006 SEG 0070/2467) 0030/1459

0040/0000 NC LOGAN RUN RD  
 LENGTH(AH 2871 BK 2044)  
 NC RUSHTOWN RD

002958 FT

002958 FT 2 0 49045 0 00 0026+35  
 KABOODLE RD  
 (T521)  
 0030/0000 LENGTH(AH 2044 BK 2652)

0020/1865 RUSH SHAMOKIN T

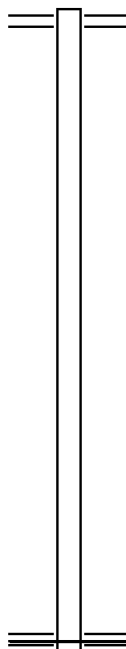
2 0 49045 0 00 0000+00 000306 FT  
 OLIVE RD  
 (T513) 0020/0000  
 2 0 49045 1 00 0000+00 000000 FT  
 SNYDERTOWN RD  
 (SR4012 SEG 0240/0000)  
 POPPY RD  
 (T776) 0010/0000

000306 FT  
 0020/0000 LENGTH(AH 2652 BK 0306)  
 NC LOGAN RUN RD  
 SNYDERTOWN RD  
 (SR4012 SEG 0240/0000)  
 MFC BEGIN = D  
 0010/0000 LENGTH(AH 0306 BK 0000)

EXTRACT DATE: 12/18/2023 ROADWAY MANAGEMENT SYSTEM PAGE NUMBER: 202  
PRINT DATE: 12/19/2023 SLD COUNTY/SR - ANNUAL PRINT COUNTY: NORTHUMBERLAND

DIR: B TOTAL LEN: 1.145 MI. DIST: 03-4 SR: 2004  
LEFT MUN: RUSH T RIGHT MUN: RUSH T

006046 FT



006046 FT ELYSBURG RD  
0020/3031 (SR0054 SEG 0270/1991)

003015 FT

003015 FT 2 0 49139 0 00 0030+05  
0020/0000 LENGTH(AH 3031 BK 3015)

000000 FT

000000 FT 2 0 49139 0 00 0000+00  
NC BOWDEN RD  
LOGAN RUN RD  
(SR2005 SEG 0080/0000)  
MFC BEGIN = E  
0010/0000 LENGTH(AH 3015 BK 0000)

EXTRACT DATE: 12/18/2023 ROADWAY MANAGEMENT SYSTEM PAGE NUMBER: 201  
PRINT DATE: 12/19/2023 SLD COUNTY/SR - ANNUAL PRINT COUNTY: NORTHUMBERLAND

DIR: B TOTAL LEN: 2.019 MI. DIST: 03-4 SR: 2003  
LEFT MUN: RUSH T RIGHT MUN: RUSH T

010658 FT



010658 FT  
INTER-AHD BOYD STATION RD  
(SR2002 SEG 0010/0000)  
ELYSBURG RD



DIR: B TOTAL LEN: 2.019 MI. DIST: 03-4 SR: 2003  
 LEFT MUN: RUSH T RIGHT MUN: RUSH T

MOSER RD  
(T547)

0040/1802

0040/2366 (SR0054 SEG 0240/0000)

008292 FT

0040/0032 BMS EN 49/2003/0040/0000  
 008292 FT 2 0 49071 0 01 0084+19  
 LOGAN RUN  
 BMSBG 49/2003/0040/0000  
 0040/0000 LENGTH(AH 2366 BK 3388)

0030/1704 WARNER RD  
 (T549)  
 LC FOR WARNER RD  
 0030/1627 (CONN)

004904 FT

004904 FT 2 0 49071 0 00 0049+14  
 0030/0000 LENGTH(AH 3388 BK 2557)

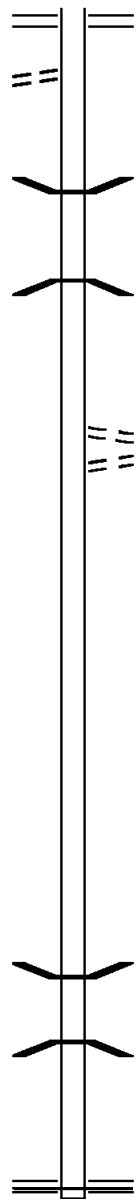
002347 FT

002347 FT 2 0 49071 0 00 0023+45  
 0020/0000 LENGTH(AH 2557 BK 2347)

000000 FT

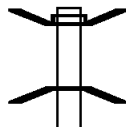
0010/0480 BMS EN 49/2003/0010/0459  
 0 0 00000 0 00 0000+00  
 LOGANS RUN  
 0010/0459 BMSBG 49/2003/0010/0459  
 000000 FT 2 0 49071 0 00 0000+00  
 NC LOGAN RUN RD  
 LOGAN RUN RD  
 (SR2005 SEG 0090/0000)  
 MFC BEGIN = D  
 0010/0000 LENGTH(AH 2347 BK 0000)

HILL RD  
 (SR2005 SEG 0090/0000) 0010/0000



EXTRACT DATE: 12/18/2023      ROADWAY MANAGEMENT SYSTEM      PAGE NUMBER: 199  
 PRINT DATE: 12/19/2023      SLD COUNTY/SR - ANNUAL PRINT      COUNTY: NORTHUMBERLAND  
 DIR: B      TOTAL LEN: 2.155 MI.      DIST: 03-4      SR: 2002  
 LEFT MUN: RUSH T      RIGHT MUN: RUSH T

011379 FT



011379 FT    AH-MONTOUR    (47)  
                   BMSBN 49/2002/0040/3433  
 INTER-AHD    SUSQUEHANNA RD  
 0040/3458    (SR2102 SEG 0010/0000)  
                   2 0 49046 0 05 0127+89  
                   LITTLE ROARING CREEK  
 0040/3433    BMSBG 49/2002/0040/3433

DIR: B TOTAL LEN: 2.155 MI. DIST: 03-4 SR: 2002  
 LEFT MUN: RUSH T RIGHT MUN: RUSH T

007921 FT

007921 FT 2 0 49046 0 05 0162+31  
 0040/0000 LENGTH(AH 3458 BK 2830)

005091 FT

005091 FT 2 0 49046 0 05 0190+49  
 REED RD  
 (T774)  
 0030/0000 LENGTH(AH 2830 BK 1952)

003139 FT

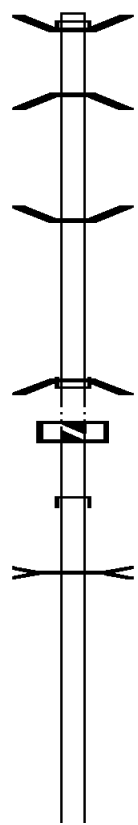
TRIB NO BRANCH SUSQ RVR  
 STRUCTURE LENGTH 14 FT  
 BMSID 49/2002/0020/0491  
 003139 FT 2 0 49046 0 05 0209+99  
 0020/0000 LENGTH(AH 1952 BK 3139)

000000 FT

0010/1189 BMS EN 49/2002/0010/1145  
 2 0 49046 0 05 0229+87  
 LOGAN RUN  
 0010/1145 BMSBG 49/2002/0010/1145  
 000000 FT 2 0 49046 0 05 0241+41  
 NC BO YD STATION RD  
 ELYSBURG RD  
 (SR0054 SEG 0240/0000)  
 INTER-BK LOGAN RUN RD  
 (SR2003 SEG 0040/2366)  
 MFC BEGIN = D  
 0010/0000 LENGTH(AH 3139 BK 0000)

DIR: B TOTAL LEN: 1.601 MI. DIST: 03-4 SR: 2001  
 LEFT MUN: RUSH T RIGHT MUN: RUSH T

008453 FT



008453 FT AH-MONTOUR (47)  
 INTER-AHD BMSEN 49/2001/0060/1719  
 0060/1765 LITTLE ROARING CREEK RD  
 (SR2119 SEG 0040/0000)  
 2 0 49046 0 03 0124+93  
 L. ROARG CK  
 0060/1719 BMSBG 49/2001/0060/1719

006688 FT

0060/0038 BMSEN 49/2001/0060/0000  
 006688 FT 2 0 49046 0 03 0107+63  
 INTER-BK LITTLE ROARING CREEK RD  
 (SR2119 SEG 0030/3104)  
 L. ROARING CREEK  
 BMSBG 49/2001/0060/0000  
 BK-MONTOUR (47)

006688 FT

0060/0000 LTH AH 001765 BK 003104  
 006688 FT (47)  
 7052/0000 LTH AH 003104 BK 001439  
 INTER-AHD AH-MONTOUR (47)  
 0050/1439 LITTLE ROARING CREEK RD  
 (SR2119 SEG 0030/0000)  
 LITTLE ROARING CREEK  
 STRUCTURE LENGTH 30 FT  
 0050/1406 BMSID 49/2001/0050/1406

005249 FT

005249 FT 2 0 49046 0 02 0062+24  
 NC LITTLE ROARING CREEK RD  
 0050/0000 LENGTH(AH 1439 BK 1879)

DIR: B TOTAL LEN: 1.601 MI. DIST: 03-4 SR: 2001  
 LEFT MUN: RUSH T RIGHT MUN: RUSH T

SCISLY RD  
 (T782)

003370 FT

003370 FT 2 0 49046 0 02 0043+39  
 INTER-BK ROARING CREEK RD

003370 FT

0040/0000 LTH AH 001879 BK 000359  
 003370 FT (SR2119 SEG 0020/0359)  
 7032/0000 LTH AH 000359 BK 001127  
 AH-MONTOUR (47)  
 INTER-AHD ROARING CREEK RD  
 0030/1127 (SR2119 SEG 0020/0000)

002243 FT

0030/0145 BMS EN 49/2001/0030/0132  
 2 0 49046 0 01 0029+84  
 TRIB LITTLE ROARING CRK  
 0030/0132 BMSBG 49/2001/0030/0132  
 002243 FT 2 0 49046 0 01 0028+53  
 NC ROARING CREEK RD

0030/0000

0030/0000 MFC BEGIN = E  
 LENGTH(AH 1127 BK 1909)

RBR

000334 FT

0020/0025 BMS EN 49/2001/0020/0000  
 000334 FT 2 0 49046 0 01 0009+31  
 INTER-BK P3  
 LITTLE ROARING CREEK RD  
 (SR2119 SEG 0010/0126)  
 LITTLE ROARING CREEK

000334 FT

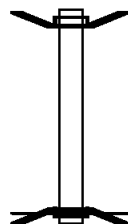
0020/0000 LTH AH 001909 BK 000100  
 000334 FT (47)  
 7014/0000 LTH AH 000100 BK 000334  
 AH-MONTOUR (47)  
 INTER-AHD LITTLE ROARING CREEK RD  
 0012/0334 (SR2111 SEG 0010/0000)

000000 FT

0012/0322 STRUCTURE LENGTH 8 FT  
 000000 FT BMSID 49/2001/0012/0322  
 0 0 00000 0 00 0000+00  
 NC LITTLE ROARING CREEK RD  
 ELYSBURG RD  
 (SRO054 SEG 0322/0866)  
 MFC BEGIN = D  
 0012/0000 LENGTH(AH 0334 BK 0000)

EXTRACT DATE: 12/18/2023 ROADWAY MANAGEMENT SYSTEM PAGE NUMBER: 195  
 PRINT DATE: 12/19/2023 SLD COUNTY/SR - ANNUAL PRINT COUNTY: NORTHUMBERLAND  
 DIR: B TOTAL LEN: .053 MI. DIST: 03-4 SR: 1045  
 LEFT MUN: DELAWARE T RIGHT MUN: DELAWARE T

000278 FT  
 000000 FT



000278 FT BMS EN 49/1045/0010/0000  
 INTER-AHD SULPHUR RD  
 0010/0278 (T666)  
 000000 FT 0 0 00000 0 00 0000+00  
 NC SU LPHUR RD  
 INTER-BK SULPHUR RD  
 (T666)  
 I-180  
 BMSBG 49/1045/0010/0000  
 MFC BEGIN = E  
 0010/0000 LENGTH(AH 0278 BK 0000)

EXTRACT DATE: 12/18/2023      ROADWAY MANAGEMENT SYSTEM      PAGE NUMBER: 194  
 PRINT DATE: 12/19/2023      SLD COUNTY/SR - ANNUAL PRINT      COUNTY: NORTHUMBERLAND  
 DIR: B      TOTAL LEN: .000 MI.      DIST: 03-4      SR: 1043  
 LEFT MUN: LEWIS T      RIGHT MUN: LEWIS T

000000 FT  
 000000 FT  
 000000 FT



000000 FT  
 7020/0000 LTH AH 006841 BK 000172  
 000000 FT  
 7010/0000 LTH AH 000172 BK 006050  
 000000 FT  
 7008/0000 LTH AH 006050 BK 000000

EXTRACT DATE: 12/18/2023 ROADWAY MANAGEMENT SYSTEM PAGE NUMBER: 193  
PRINT DATE: 12/19/2023 SLD COUNTY/SR - ANNUAL PRINT COUNTY: NORTHUMBERLAND  
DIR: B TOTAL LEN: .000 MI. DIST: 03-4 SR: 1041  
LEFT MUN: LEWIS T RIGHT MUN: LEWIS T

000000 FT



000000 FT  
7010/0000 LENGTH(AH 1054 BK 0000)



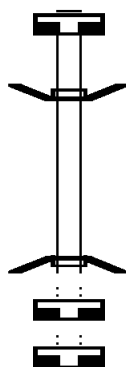
DIR: B TOTAL LEN: .005 MI. DIST: 03-4 SR: 1039  
 LEFT MUN: LEWIS T RIGHT MUN: LEWIS T

000027 FT

000000 FT

000000 FT

000000 FT



000027 FT  
 7022/0000 LENGTH(AH 3021 BK 0027)  
 BMSSEN 49/1039/0020/0000  
 INTER-AHD KOCH RD  
 0020/0027 (TB95)  
 000000 FT 2 0 49095 0 00 0028+42  
 NC KOCH RD  
 INTER-BK KOCH RD  
 (TB95)  
 MUDDY RUN  
 BMSBG 49/1039/0020/0000  
 0020/0000 LENGTH(AH 0027 BK 2013)  
 000000 FT  
 7012/0000 LENGTH(AH 2013 BK 0828)  
 000000 FT  
 7010/0000 LENGTH(AH 0828 BK 0000)

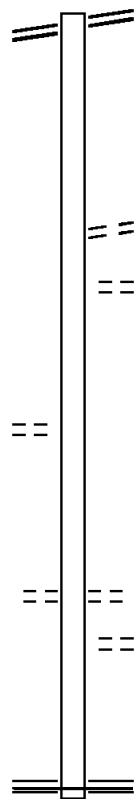
DIR: B TOTAL LEN: 1.210 MI. DIST: 03-4 SR: 1037  
 LEFT MUN: POINT T RIGHT MUN: POINT T

RIDGE RD 006390 FT  
 (SR1024 SEG 0060/0000) 0030/1976

004414 FT

2 0 49052 0 00 0029+13 002904 FT  
 SPRING HOUSE RD  
 (T585) 0020/0000

000000 FT



006390 FT RIDGE RD  
 0030/1976 (SR1024 SEG 0060/0000)

004414 FT 2 0 49052 0 00 0044+28  
 ROUSH RD

0030/0000 LENGTH (AH 1976 BK 1510)  
 PETERS RD  
 0020/1209 (PRDR)

002904 FT

0020/0000 LENGTH (AH 1510 BK 2904)

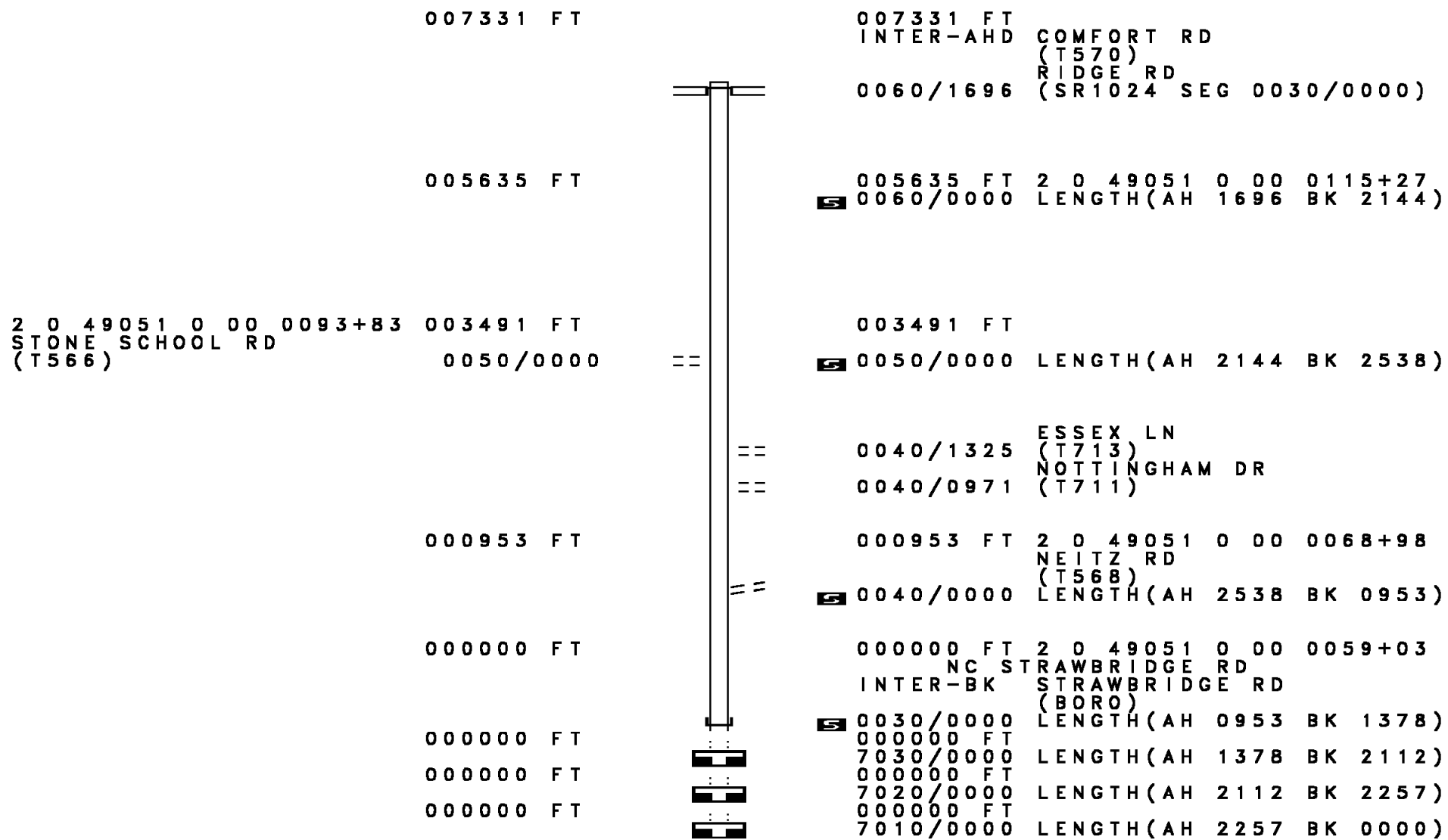
0010/0823 OLD DANVILLE HW  
 (T702)

0010/0376 OAK PARK DR  
 (T559)






000000 FT 2 0 49052 0 00 0000+00  
 NC SP PRUCE HOLLOW RD

POINT TWP RD  
 (SR0011 SEG 0090/0000)  
 MFC BEGIN = E  
 0010/0000 LENGTH (AH 2904 BK 0000)

DIR: B TOTAL LEN: 1.388 MI. DIST: 03-4 SR: 1035  
 LEFT MUN: POINT T RIGHT MUN: POINT T

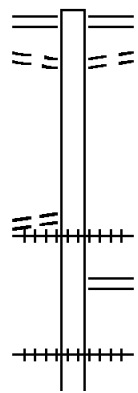


EXTRACT DATE: 12/18/2023      ROADWAY MANAGEMENT SYSTEM      PAGE NUMBER: 189  
 PRINT DATE: 12/19/2023      SLD COUNTY/SR - ANNUAL PRINT      COUNTY: NORTHUMBERLAND  
 DIR: B      TOTAL LEN: .000 MI.      DIST: 03-4      SR: 1033  
 LEFT MUN: WEST CHILLISQUAQUE T      RIGHT MUN: WEST CHILLISQUAQUE T

000000 FT		000000 FT	
000000 FT		7040/0000	LENGTH(AH 2913 BK 1375)
000000 FT		000000 FT	
000000 FT		7030/0000	LENGTH(AH 1375 BK 1967)
000000 FT		000000 FT	
		7020/0000	LENGTH(AH 1967 BK 1738)
		000000 FT	
		7010/0000	LENGTH(AH 1738 BK 0000)

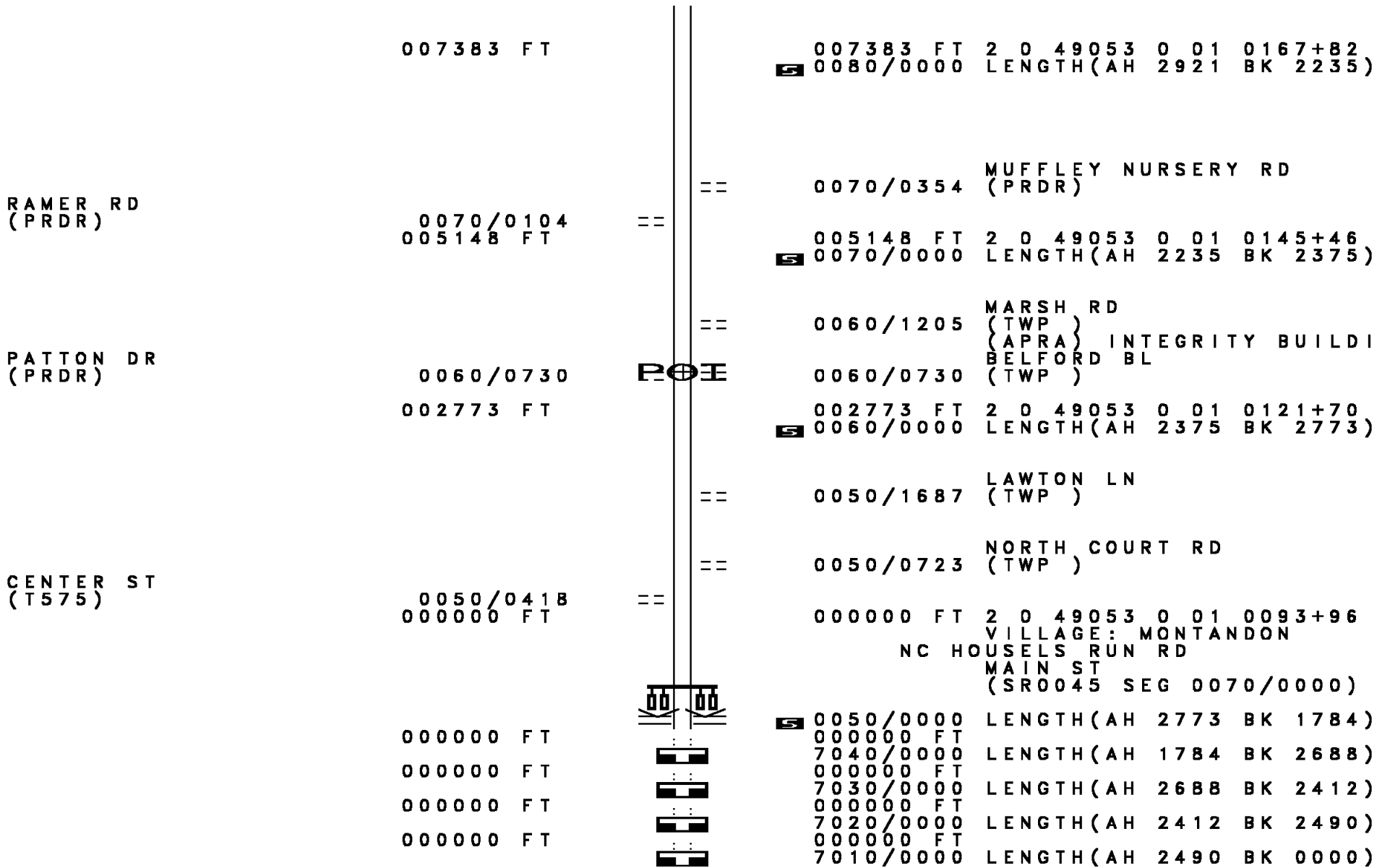
EXTRACT DATE: 12/18/2023 ROADWAY MANAGEMENT SYSTEM PAGE NUMBER: 188  
 PRINT DATE: 12/19/2023 SLD COUNTY/SR - ANNUAL PRINT COUNTY: NORTHUMBERLAND  
 DIR: B TOTAL LEN: 2.236 MI. DIST: 03-4 SR: 1031  
 LEFT MUN: WEST CHILLISQUAQUE T RIGHT MUN: WEST CHILLISQUAQUE T

011806 FT  
 FROM 0405/0140 SH  
 (CONN) 0090/1367  
 2 0 49053 0 01 0197+04 010304 FT  
 COUP RD  
 (T584) 0090/0000



011806 FT SR 0405 SH  
 (SR0405 SEG 0141/1123)  
 0090/1502 (SR0405 SEG 0140/1124)  
 0090/1367 TO 0405/0140 SH  
 (CONN)  
 010304 FT  
 0090/0000 LENGTH(AH 1502 BK 2921)  
 0080/2706 (AAR 501557H)#TRKS 01  
 SODOM RD  
 0080/2412 (SR1022 SEG 0010/0000)  
 0080/1442 (AAR 000964\*)#TRKS 01

DIR: B TOTAL LEN: 2.236 MI. DIST: 03-4 SR: 1031  
 LEFT MUN: WEST CHILLISQUAQUE T RIGHT MUN: WEST CHILLISQUAQUE T



DIR: B TOTAL LEN: 2.390 MI. DIST: 03-4 SR: 1029  
 LEFT MUN: TURBOT T RIGHT MUN: TURBOT T

NUEUR RD  
(T575)

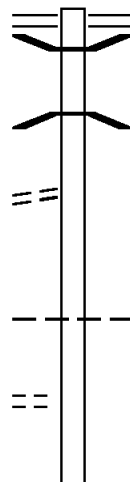
BOYER RD  
(T586)

012619 FT

0060/1140

010429 FT

0050/0535  
009014 FT




012619 FT SR 0254 SH  
 0060/2190 (SR0254 SEG 0140/0000)  
 0060/2022 BMSSEN 49/1029/0060/1966  
 2 0 49056 0 01 0182+39  
 LIMESTONE RUN  
 0060/1966 BMSBG 49/1029/0060/1966

010429 FT 2 0 49056 0 01 0162+48  
 0060/0000 LENGTH(AH 2190 BK 1415)  
 TURBOT  
 0050/1149 EAST CHILLISQUAQUE T

009014 FT 2 0 49056 0 00 0145+22  
 0050/0000 LENGTH(AH 1415 BK 2417)

DIR: B TOTAL LEN: 2.390 MI. DIST: 03-4 SR: 1029  
 LEFT MUN: EAST CHILLISQUAQUE T RIGHT MUN: EAST CHILLISQUAQUE T



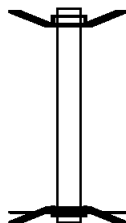


EXTRACT DATE: 12/18/2023 ROADWAY MANAGEMENT SYSTEM PAGE NUMBER: 184  
PRINT DATE: 12/19/2023 SLD COUNTY/SR - ANNUAL PRINT COUNTY: NORTHUMBERLAND

DIR: B TOTAL LEN: .041 MI. DIST: 03-4 SR: 1028  
LEFT MUN: POINT T RIGHT MUN: POINT T

000219 FT

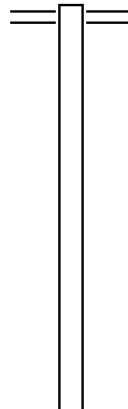
000000 FT



000219 FT BMS EN 49/1028/0010/0000  
INTER-AHD SERVICE ROAD A  
0010/0219 (TWP )  
000000 FT 0 0 00000 0 00 0000+00  
NC ACORN DR  
INTER-BK SERVICE ROAD A  
(TWP )  
SR147 NB  
BMSBG 49/1028/0010/0000  
MFC BEGIN = E  
0010/0000 LENGTH(AH 0219 BK 0000)

EXTRACT DATE: 12/18/2023 ROADWAY MANAGEMENT SYSTEM PAGE NUMBER: 183  
PRINT DATE: 12/19/2023 SLD COUNTY/SR - ANNUAL PRINT COUNTY: NORTHUMBERLAND  
DIR: B TOTAL LEN: 2.748 MI. DIST: 03-4 SR: 1027  
LEFT MUN: EAST CHILLISQUAQUE T RIGHT MUN: EAST CHILLISQUAQUE T

014512 FT

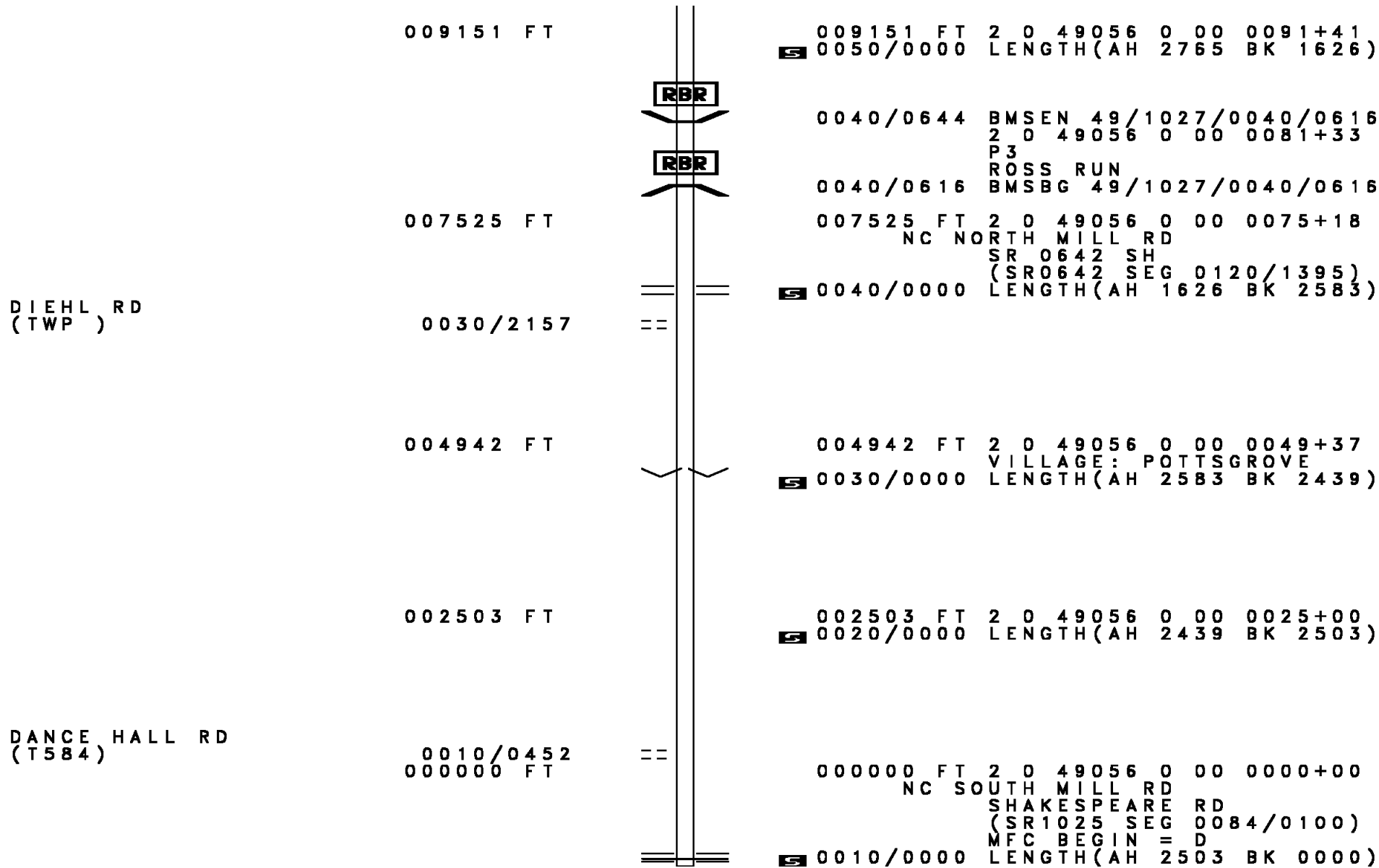


014512 FT MEXICO RD  
0060/2596 (SR1020 SEG 0040/1263)

011916 FT

011916 FT 2 0 49056 0 00 0119+00  
S 0060/0000 LENGTH(AH 2596 BK 2765)

DIR: B TOTAL LEN: 2.748 MI. DIST: 03-4 SR: 1027  
 LEFT MUN: EAST CHILLISQUAQUE T RIGHT MUN: EAST CHILLISQUAQUE T



009151 FT

009151 FT 2 0 49056 0 00 0091+41  
 0050/0000 LENGTH(AH 2765 BK 1626)

RBR

0040/0644 BMS EN 49/1027/0040/0616  
 2 0 49056 0 00 0081+33

RBR

007525 FT

0040/0616 ROSS RUN  
 BMSBG 49/1027/0040/0616

007525 FT 2 0 49056 0 00 0075+18  
 NC NORTH MILL RD

DIEHL RD  
 (TWP)

0030/2157

SR 0642 SH  
 (SR0642 SEG 0120/1395)  
 0040/0000 LENGTH(AH 1626 BK 2583)

004942 FT

004942 FT 2 0 49056 0 00 0049+37  
 VILLAGE: POTTS GROVE  
 0030/0000 LENGTH(AH 2583 BK 2439)

002503 FT

002503 FT 2 0 49056 0 00 0025+00  
 0020/0000 LENGTH(AH 2439 BK 2503)

DANCE HALL RD  
 (T584)

0010/0452  
 000000 FT

000000 FT 2 0 49056 0 00 0000+00  
 NC SOUTH MILL RD  
 SHAKESPEARE RD  
 (SR1025 SEG 0084/0100)  
 MFC BEGIN = D  
 0010/0000 LENGTH(AH 2503 BK 0000)

EXTRACT DATE: 12/18/2023 ROADWAY MANAGEMENT SYSTEM PAGE NUMBER: 181  
PRINT DATE: 12/19/2023 SLD COUNTY/SR - ANNUAL PRINT COUNTY: NORTHUMBERLAND  
DIR: B TOTAL LEN: .000 MI. DIST: 03-4 SR: 1026  
LEFT MUN: EAST CHILLISQUAQUE T RIGHT MUN: EAST CHILLISQUAQUE T

000000 FT



000000 FT  
7010/0000 LENGTH(AH 0855 BK 0000)

EXTRACT DATE: 12/18/2023 ROADWAY MANAGEMENT SYSTEM PAGE NUMBER: 180  
PRINT DATE: 12/19/2023 SLD COUNTY/SR - ANNUAL PRINT COUNTY: NORTHUMBERLAND  
DIR: B TOTAL LEN: 1.261 MI. DIST: 03-4 SR: 1025  
LEFT MUN: EAST CHILLISQUAQUE T RIGHT MUN: EAST CHILLISQUAQUE T

006657 FT



006657 FT  
INTER-AHD FREDERICK RD  
(T588)  
PURPLE HEART RD  
0090/1231 (SR0045 SEG 0120/0000)

EXTRACT DATE: 12/18/2023  
PRINT DATE: 12/19/2023

ROADWAY MANAGEMENT SYSTEM  
SLD COUNTY/SR - ANNUAL PRINT

PAGE NUMBER: 179  
COUNTY: NORTHUMBERLAND

DIR: B TOTAL LEN: 1.261 MI.  
LEFT MUN: EAST CHILLISQUAQUE T

DIST: 03-4 SR: 1025  
RIGHT MUN: EAST CHILLISQUAQUE T

SOUTH MILL RD  
(SR1027 SEG 0010/0000)

2 0 49055 0 00 0043+73 004058 FT

005426 FT

0084/0100  
004577 FT

004577 FT

004577 FT

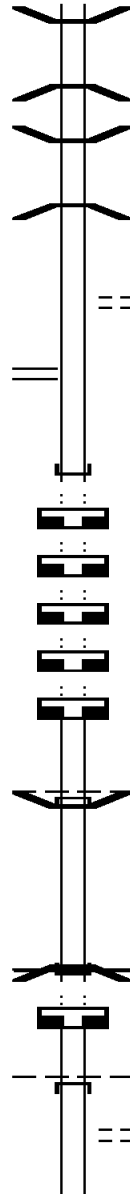
004577 FT

004577 FT

004577 FT

004342 FT

004342 FT



0090/1105 BMS EN 49/1025/0090/1032  
2 0 49055 0 01 0221+74  
CHILLISQUAQUE CREEK

0090/1032 BMSBG 49/1025/0090/1032

0090/0270 BMS EN 49/1025/0090/0257  
2 0 49055 0 01 0219+26  
TRIB CHILLISQUAQUE CRK

0090/0257 BMSBG 49/1025/0090/0257  
005426 FT 2 0 49055 0 01 0219+26  
HOBBS RD  
(T583)

5 0090/0000 LENGTH(AH 1231 BK 0849)

004577 FT 2 0 49055 0 01 0207+50  
INTER-BK SHAKESPEARE RD  
(T855)

5 0084/0000 LENGTH(AH 0849 BK 2194)

004577 FT 7080/0000 LENGTH(AH 2194 BK 2621)

004577 FT 7070/0000 LENGTH(AH 2621 BK 2813)

004577 FT 7060/0000 LENGTH(AH 2813 BK 3123)

004577 FT 7050/0000 LENGTH(AH 3123 BK 1423)

004577 FT 7044/0000 LENGTH(AH 1423 BK 0235)

BMS EN 49/1025/0042/0000  
SHAKESPEARE RD  
(T855)

0042/0235 WEST CHILLISQUAQUE T  
004342 FT 2 0 49055 0 00 0079+07  
INTER-BK SHAKESPEARE RD  
(T855)

SR 147  
BMSBG 49/1025/0042/0000  
MFC BEGIN = D

5 0042/0000 LENGTH(AH 0235 BK 2113)

004342 FT 7040/0000 LENGTH(AH 2113 BK 0284)

INTER-AHD SHAKESPEARE RD  
(T855)

0034/0284 MILTON B  
WOODSIDE DR  
(BORO)

0034/0146  
004058 FT SHAKESPEARE RD  
INTER-BK SHAKESPEARE RD

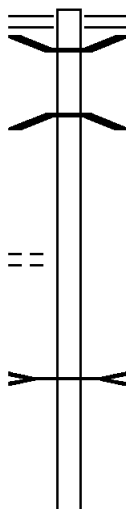
DIR: B TOTAL LEN: 1.261 MI. DIST: 03-4 SR: 1025  
 LEFT MUN: MILTON B RIGHT MUN: MILTON B

Location / Segment	Start Station	End Station	Length (FT)	Notes / Details
VERTIE LN (BORO)	0034/0000	004058	004058 FT	(T855) LENGTH(AH 0284 BK 1650)
	003494		003494 FT	INTER-AHD SHAKESPEARE RD (T855)
QUARRY LN (BORO)	0020/2148			2 0 49055 0 00 0034+71 GREEN ST (BORO) LENGTH(AH 0564 BK 2337)
	0020/1704			WASHINGTON ST (BORO)
	0020/1488			GREEN ST (BORO)
	0020/1451			DOUGAL ST (BORO)
WOOD ST (BORO)	0020/1351			
BORO AL (BORO)	0020/1137			BORO AL (BORO)
KING ST (BORO)	0020/0901			JAMES ST (BORO)
	0020/0869			BORO AL (BORO)
	0020/0711			LIBERTY ST (BORO)
WALL ST (BORO)	0020/0398			
	0020/0388			WALL ST (BORO)
	001157		001157 FT	2 0 49055 0 00 0011+53 CAMERON AV (BORO)
COLUMBIA AV (BORO)	0010/0956			LENGTH(AH 2337 BK 1157)
SUSQUEHANNA AV (BORO)	0010/0705			
2 0 49055 0 00 0000+00 000000 FT				NC SHAKESPEARE AV MAHONING ST (SR0642 SEG 0050/0000) MFC BEGIN = C
MAHONING ST (SR0642 SEG 0050/0000)	0010/0000			LENGTH(AH 1157 BK 0000)

EXTRACT DATE: 12/18/2023 ROADWAY MANAGEMENT SYSTEM PAGE NUMBER: 177  
 PRINT DATE: 12/19/2023 SLD COUNTY/SR - ANNUAL PRINT COUNTY: NORTHUMBERLAND

DIR: B TOTAL LEN: 6.788 MI. DIST: 03-4 SR: 1024  
 LEFT MUN: POINT T RIGHT MUN: POINT T

035843 FT



035843 FT POINT TWP RD  
 0100/2428 (SR0011 SEG 0140/0000)  
 0100/2130 BMS EN 49/1024/0100/2103  
 2 0 49049 0 00 0350+72  
 TRIB NORTH BR SUSQ RVR  
 0100/2103 BMSBG 49/1024/0100/2103

MOONLIT LN  
 (TWP )

0100/0436  
 033415 FT

033415 FT 2 0 49049 0 00 0329+61  
 TRIB SUSQUEHANNA RIVER  
 STRUCTURE LENGTH 17 FT  
 BMSID 49/1024/0100/0000  
 5 0100/0000 LENGTH(AH 2428 BK 2906)

DORNSIFE RD



DIR: B TOTAL LEN: 6.788 MI. DIST: 03-4 SR: 1024  
 LEFT MUN: POINT T RIGHT MUN: POINT T

Station	Length	Notes	Station	Length	Notes
(PRDR)	0090/1118	==			
	030509 FT	==	0090/0527		BIRDS LN (PRDR)
			030509 FT	2 0 49049 0 00	0300+44
			0090/0000		LENGTH(AH 2906 BK 1919)
	028590 FT		028590 FT	2 0 49049 0 00	0281+66
					BULK PLANT RD (T701)
		==	0080/0000		LENGTH(AH 1919 BK 3132)
	025458 FT		025458 FT	2 0 49049 0 00	0250+42
			0070/0000		LENGTH(AH 3132 BK 2950)
MOUNTAIN RD (T693)	0060/1861	==	0060/1861		ROUSH RD (T692)
	022508 FT		022508 FT	2 0 49049 0 00	0221+00
					SPRUCE HOLLOW RD (SR1037 SEG 0030/1976)
			0060/0000		LENGTH(AH 2950 BK 2973)
			0050/2930		BMSSEN 49/1024/0050/2915
					2 0 49049 0 00 0220+54
					LITHIA SPR C
			0050/2915		BMSBG 49/1024/0050/2915

DIR: B TOTAL LEN: 6.788 MI. DIST: 03-4 SR: 1024  
 LEFT MUN: POINT T RIGHT MUN: POINT T

Stationing	Description	Length (FT)	Notes
019535		019535 FT	
2 0 49049 0 00 0191+23	HOOKIES GROVE RD (T668)	016928 FT	STRUCTURE LENGTH 18 FT BMSID 49/1024/0040/0360
0050/0000		0040/0000	NEITZ RD (T568)
0040/1818		0040/0000	JOHNSON CK STRUCTURE LENGTH 14 FT BMSID 49/1024/0030/2175
2 0 49049 0 00 0138+60	COMFORT RD (T570)	014278 FT	STRUCTURE LENGTH 18 FT BMSID 49/1024/0040/0360
0030/0000		0030/0000	T. JONHSON CK STRUCTURE LENGTH 14 FT BMSID 49/1024/0030/2175
0020/1543		0020/0000	STRAWBRIDGE RD (SR1035 SEG 0060/1696)
011326		011326 FT	LENGTH(AH 2607 BK 2650)
2 0 49049 0 00 0108+99	WATSON DR (PRDR)	0020/1543	STONE SCHOOL RD (T566)
0020/0000		0020/0000	LENGTH(AH 2952 BK 3691)

DIR: B TOTAL LEN: 6.788 MI. DIST: 03-4 SR: 1024  
 LEFT MUN: POINT T RIGHT MUN: POINT T

2 0 49049 0 00 0072+00 007635 FT  
 GEISE RD  
 (T592) 0010/0000

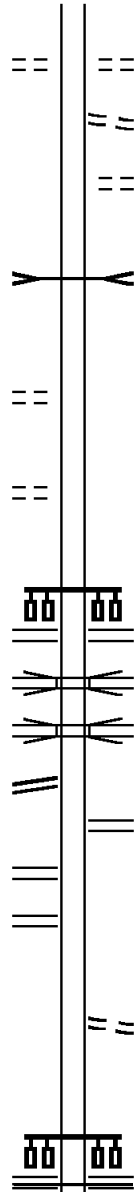
YOCUM LN  
 (PRDR) 0008/0469  
 003760 FT

MIRKWOOD RD  
 (T704) 0004/3235

RAMP W-1 RD  
 (SR8009 SEG 0510/0000) 0004/1964

PARK AND RIDE RD  
 (SR9502 SEG 0010/0000) 0004/1240

000000 FT



007635 FT CANNERY RD  
 (T703)  
 0010/0000 LENGTH(AH 3691 BK 3875)  
 LAHRS RD  
 (T562)  
 0008/3311  
 0008/2442 QUARRY RD  
 (T563)  
 TR.W.B.SUSQ.  
 STRUCTURE LENGTH 12 FT  
 0008/1794 BMSID 49/1024/0008/1794  
 003760 FT 2 0 49049 0 00 0033+13  
 0008/0000 LENGTH(AH 3875 BK 3760)  
 RAMP U RD  
 (SR8009 SEG 0750/0000)  
 RAMP T RD  
 (SR8009 SEG 0010/0850)  
 0004/2460  
 0004/2284 OP ID SR0147 49/0147/0652/0000  
 SR147 SB  
 0004/2212 OP ID 49/0147/0653/0000  
 0004/1846 RAMP W RD  
 (SR8009 SEG 0250/0000)  
 RAMP V RD  
 (SR8009 SEG 0500/1126)  
 0004/1677  
 0004/0118 FROM 0405/0062 SH  
 (CONN)  
 000000 FT 0 0 00000 0 00 0000+00  
 NC R I DGE RD  
 SR 0405 SH  
 (SR0405 SEG 0062/0927)  
 0004/0000 MFC BEGIN = D  
 LENGTH(AH 3760 BK 0000)

EXTRACT DATE: 12/18/2023 ROADWAY MANAGEMENT SYSTEM PAGE NUMBER: 173  
PRINT DATE: 12/19/2023 SLD COUNTY/SR - ANNUAL PRINT COUNTY: NORTHUMBERLAND  
DIR: B TOTAL LEN: .000 MI. DIST: 03-4 SR: 1023  
LEFT MUN: WEST CHILLISQUAQUE T RIGHT MUN: WEST CHILLISQUAQUE T

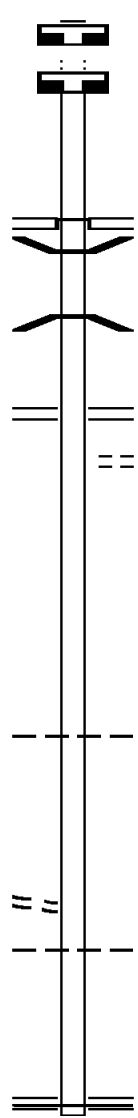
000000 FT



000000 FT  
7010/0000 LENGTH(AH 0370 BK 0000)

DIR: B TOTAL LEN: 1.269 MI. DIST: 03-4 SR: 1022  
 LEFT MUN: WEST CHILLISQUAQUE T RIGHT MUN: WEST CHILLISQUAQUE T

006698 FT  
 006698 FT



006698 FT  
 7040/0000 LENGTH(AH 2731 BK 0947)  
 006698 FT  
 7034/0000 LENGTH(AH 0947 BK 1639)  
 INTER-AHD INDUSTRIAL PARK RD  
 (TB18)  
 RAMP D  
 (SR8003 SEG 0750/0000)  
 RAMP C  
 (SR8003 SEG 0010/0825)  
 0030/1639 BMSEN 49/1022/0030/1286  
 0030/1521 2 0 49118 0 00 0065+79  
 SR 147  
 0030/1286 BMSBG 49/1022/0030/1286  
 RAMP A  
 (SR8003 SEG 0500/0750)  
 RAMP B  
 (SR8003 SEG 0250/0000)  
 MARSH RD  
 (T577)  
 0030/1161  
 0030/0816  
 005059 FT 2 0 49118 0 01 0052+88  
 0030/0000 LENGTH(AH 1639 BK 2771)

005059 FT

002288 FT

WEST CHILLISQUAQUE  
 MILTON B  
 0020/0364 2 0 49118 0 00 0025+17  
 0020/0000 LENGTH(AH 2771 BK 2288)

SODOM RD  
 (T579)

0010/0808

000000 FT

NC INDUSTRIAL PARK RD  
 MILTON  
 0010/0512 WEST CHILLISQUAQUE T  
 000000 FT 2 0 49118 0 00 0002+05  
 NC SODOM RD  
 HOUSEL RUN RD  
 (SR1031 SEG 0080/2412)  
 MFC BEGIN = D  
 0010/0000 LENGTH(AH 2288 BK 0000)

EXTRACT DATE: 12/18/2023 ROADWAY MANAGEMENT SYSTEM PAGE NUMBER: 171  
PRINT DATE: 12/19/2023 SLD COUNTY/SR - ANNUAL PRINT COUNTY: NORTHUMBERLAND  
DIR: B TOTAL LEN: .000 MI. DIST: 03-4 SR: 1021  
LEFT MUN: LIBERTY T RIGHT MUN: EAST CHILLISQUAQUE T

000000 FT  
000000 FT

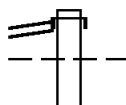


000000 FT  
7020/0000 LENGTH(AH 2176 BK 1949)  
000000 FT  
7010/0000 LENGTH(AH 1949 BK 0000)

EXTRACT DATE: 12/18/2023 ROADWAY MANAGEMENT SYSTEM PAGE NUMBER: 170  
PRINT DATE: 12/19/2023 SLD COUNTY/SR - ANNUAL PRINT COUNTY: NORTHUMBERLAND

DIR: B TOTAL LEN: 2.427 MI. DIST: 03-4 SR: 1020  
LEFT MUN: LIBERTY T RIGHT MUN: EAST CHILLISQUAQUE T

FOLLMER RD 012815 FT  
(SR3013 SEG 0010/0000) 0050/2235  
LIBERTY  
EAST CHILLISQUAQUE T 0050/1847  
FOR SR 1020 AND 3013



012815 FT  
INTER-AHD CREEK RD  
0050/2235 (SR1029 SEG 0020/3408)

DIR: B TOTAL LEN: 2.427 MI. DIST: 03-4 SR: 1020  
 LEFT MUN: LIBERTY T RIGHT MUN: EAST CHILLISQUAQUE T

(CONN)

0050/1807

010580 FT

BIEBER RD  
(T590)

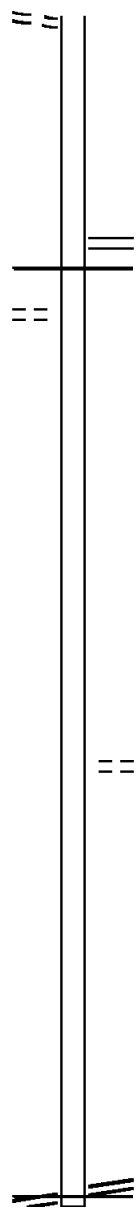
0040/0366  
008742 FT

006046 FT

002487 FT

000000 FT

SR 0642 SH  
(SR0642 SEG 0090/1274) 0010/0000



010580 FT 2 0 49057 7 00 0018+83  
 0050/0000 LENGTH(AH 2235 BK 1838)  
 NORTH MILL RD  
 0040/1263 (SR1027 SEG 0060/2596)  
 0040/0940 MFC BEGIN = D

008742 FT 2 0 49057 7 00 0000+00  
 0040/0000 LENGTH(AH 1838 BK 2696)

006046 FT 2 0 49057 0 00 0060+48  
 0030/0000 LENGTH(AH 2696 BK 3559)

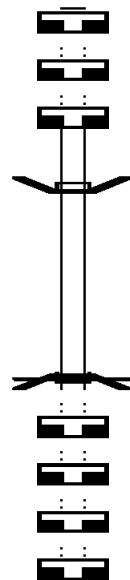
0020/1422 SHIN ST  
(T585)

002487 FT 2 0 49057 0 00 0024+88  
 0020/0000 LENGTH(AH 3559 BK 2487)

000000 FT 2 0 49057 0 00 0000+00  
 SR 0642 SH  
 (SR0642 SEG 0090/1274)  
 NC MEXICO RD  
 MFC BEGIN = E  
 0010/0000 LENGTH(AH 2487 BK 0000)











000054 FT  
 000054 FT  
 000054 FT  
  
 000000 FT  
  
 000000 FT  
 000000 FT  
 000000 FT  
 000000 FT



000054 FT  
 7060/0000 LENGTH(AH 1306 BK 2854)  
 000054 FT  
 7050/0000 LENGTH(AH 2854 BK 1944)  
 000054 FT  
 7044/0000 LENGTH(AH 1944 BK 0054)  
 BMSBN 49/1019/0042/0000  
 INTER-AHD MUDDY RUN RD  
 0042/0054 (TWP )  
 000000 FT 2 0 49059 0 00 0084+06  
 NC MUDDY RUN RD  
 INTER-BK MUDDY RUN RD  
 (TWP )  
 MUDDY RUN  
 BMSBG 49/1019/0042/0000  
 MFC BEGIN = D  
 5 0042/0000 LENGTH(AH 0054 BK 0040)  
 000000 FT  
 7040/0000 LENGTH(AH 0040 BK 2881)  
 000000 FT  
 7030/0000 LENGTH(AH 2881 BK 2595)  
 000000 FT  
 7020/0000 LENGTH(AH 2595 BK 2777)  
 000000 FT  
 7010/0000 LENGTH(AH 2777 BK 0000)

EXTRACT DATE: 12/18/2023      ROADWAY MANAGEMENT SYSTEM      PAGE NUMBER: 167  
 PRINT DATE: 12/19/2023      SLD COUNTY/SR - ANNUAL PRINT      COUNTY: NORTHUMBERLAND  
 DIR: B      TOTAL LEN: .000 MI.      DIST: 03-4      SR: 1018  
 LEFT MUN: LEWIS T      RIGHT MUN: LEWIS T

000000 FT		000000 FT	
000000 FT		7050/0000	LENGTH(AH 1494 BK 2144)
000000 FT		000000 FT	
000000 FT		7040/0000	LENGTH(AH 2144 BK 2915)
000000 FT		000000 FT	
000000 FT		7030/0000	LENGTH(AH 2915 BK 2038)
000000 FT		000000 FT	
000000 FT		7020/0000	LENGTH(AH 2038 BK 2532)
		000000 FT	
		7010/0000	LENGTH(AH 2532 BK 0000)

EXTRACT DATE: 12/18/2023 ROADWAY MANAGEMENT SYSTEM PAGE NUMBER: 166  
 PRINT DATE: 12/19/2023 SLD COUNTY/SR - ANNUAL PRINT COUNTY: NORTHUMBERLAND

DIR: B TOTAL LEN: 1.345 MI. DIST: 03-4 SR: 1017  
 LEFT MUN: LEWIS T RIGHT MUN: LEWIS T

007101 FT

007101 FT PARADISE ST  
 0030/2067 (SR1015 SEG 0040/0000)

005034 FT

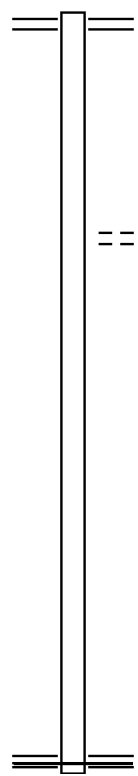
005034 FT 2 0 49132 0 00 0050+33  
 MILHEIM RD  
 (T605)  
 0030/0000 LENGTH(AH 2067 BK 2518)

002516 FT

002516 FT 2 0 49132 0 00 0025+34  
 0020/0000 LENGTH(AH 2518 BK 2516)

000000 FT

000000 FT 2 0 49132 0 00 0000+00  
 NC FORT RICE RD  
 PARADISE RD  
 (SR1016 SEG 0120/0000)  
 MFC BEGIN = E  
 0010/0000 LENGTH(AH 2516 BK 0000)

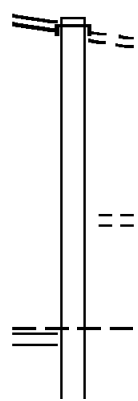


EXTRACT DATE: 12/18/2023 ROADWAY MANAGEMENT SYSTEM PAGE NUMBER: 165  
 PRINT DATE: 12/19/2023 SLD COUNTY/SR - ANNUAL PRINT COUNTY: NORTHUMBERLAND

DIR: B TOTAL LEN: 4.072 MI. DIST: 03-4 SR: 1016  
 LEFT MUN: LEWIS T RIGHT MUN: LEWIS T

021499 FT  
 COUNTY LINE RD  
 (SR4001 SEG 0010/0000) 0120/3261

2 0 49058 0 02 0252+75 018238 FT  
 FORT RICE RD  
 (SR1017 SEG 0010/0000) 0120/0000



021499 FT  
 INTER-AHD DERRY RD  
 (T317)  
 COUNTY LINE RD  
 (T316)  
 0120/3261

0120/1009 CLEMENS RD  
 (T620)

018238 FT LEWIS  
 TURBOT T  
 5 0120/0000 LENGTH(AH 3261 BK 2929)

DIR: B TOTAL LEN: 4.072 MI. DIST: 03-4 SR: 1016  
 LEFT MUN: TURBOT T RIGHT MUN: TURBOT T

	015309 FT		015309 FT 2 0 49058 0 02 0223+53
			5 0110/0000 LENGTH(AH 2929 BK 2214)
PARADISE RD (SR1015 SEG 0010/0000)	0100/1033		
	013095 FT		013095 FT 2 0 49058 0 02 0201+45
		==	PHILLIPS RD (T599)
			5 0100/0000 LENGTH(AH 2214 BK 2532)
		==	
			0090/0920 FILE RD (T616)
CROMLEY RD (T617)	0090/0124		
	010563 FT	==	0090/0026 BMS EN 49/1016/0090/0000
			010563 FT 2 0 49058 0 02 0175+61
		==	MUDDY RUN
			5 0090/0000 BMSBG 49/1016/0090/0000
			LENGTH(AH 2532 BK 2694)
	007869 FT		007869 FT 2 0 49058 0 02 0148+63
			5 0080/0000 LENGTH(AH 2694 BK 1704)
2 0 49058 0 00 0131+78	006165 FT		
TURBOTVILLE RD (SR1013 SEG 0010/0000)	0072/0000	==	INTER-BK PARADISE RD (TWP)
	006165 FT		006165 FT MFC BEGIN = D
			5 0072/0000 LENGTH(AH 1704 BK 0712)
			006165 FT

EXTRACT DATE: 12/18/2023  
PRINT DATE: 12/19/2023

ROADWAY MANAGEMENT SYSTEM  
SLD COUNTY/SR - ANNUAL PRINT

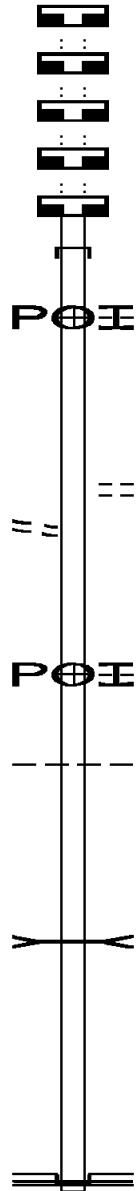
PAGE NUMBER: 163  
COUNTY: NORTHUMBERLAND

DIR: B TOTAL LEN: 4.072 MI.  
LEFT MUN: TURBOT T

DIST: 03-4 SR: 1016  
RIGHT MUN: TURBOT T

DIETZ RD  
(T604)

006165 FT  
006165 FT  
006165 FT  
006165 FT



0030/0296  
003665 FT

002708 FT

000000 FT

7070/0000 LENGTH(AH 0712 BK 2162)  
006165 FT  
7060/0000 LENGTH(AH 2162 BK 3132)  
006165 FT  
7050/0000 LENGTH(AH 3132 BK 1876)  
006165 FT  
7040/0000 LENGTH(AH 1876 BK 1271)  
006165 FT  
7032/0000 LENGTH(AH 1271 BK 2500)  
INTER-AHD PARADISE RD  
0030/2500 (T858)  
(APRA) PENNDOT STOCKPIL  
PENNDOT STOCKPILE 06  
(GOVT)  
0030/2221

0030/0319 HIGH POINT DR  
(T607)

003665 FT 2 0 49058 0 01 0000+00  
0030/0000 LENGTH(AH 2500 BK 0957)  
(APRA) MILTON ENTERPRIS  
PRIVATE DR  
(PRDR)  
002708 FT 2 0 49058 0 00 0027+14  
TURBOT  
DELAWARE T  
0020/0000 LENGTH(AH 0957 BK 2708)

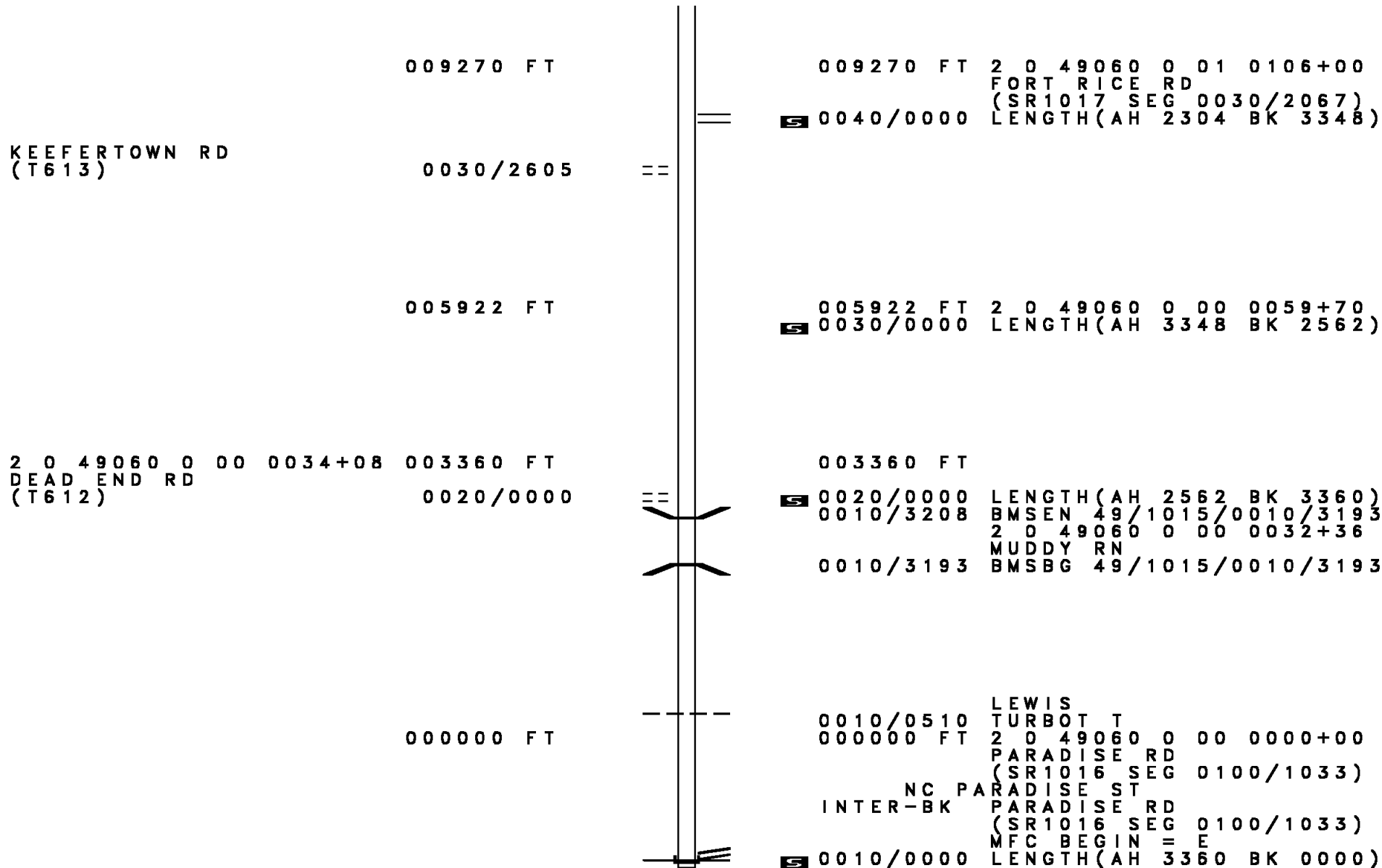
0010/1096 TRIB TO MUDDY RUN  
STRUCTURE LENGTH 8 FT  
BMSID 49/1016/0010/1096

000000 FT 2 0 49058 0 00 0000+00  
NC PA PARADISE RD  
SUSQUEHANNA TR  
(SR1007 SEG 0040/0000)  
INTER-BK VORIS DR  
(T601)  
MFC BEGIN = E  
0010/0000 LENGTH(AH 2708 BK 0000)

DIR: B TOTAL LEN: 3.643 MI. DIST: 03-4 SR: 1015  
 LEFT MUN: TURBOTVILLE B RIGHT MUN: TURBOTVILLE B

Street Name	Start Station	End Station	Segment Description
VIRGIN LN (BORO)	019235 FT	0070/1710	019235 FT MAIN ST (SR0044 SEG 0060/0000) UNKNOWN AL (BORO)
	0070/1710	0070/1495	BROADWAY ST (BORO)
HALL ST (BORO)	0070/1322	0070/1269	UNKNOWN AL (BORO)
	0070/1322	0070/1067	LINE ST (BORO)
PINE ST (BORO)	0070/0679	017300 FT	2 0 49060 0 01 0186+35 TURBOTVILLE
	017300 FT	0070/0000	LEWIS T LENGTH(AH 1935 BK 3069)
WOLFE BL (T617)	0060/0151	014231 FT	2 0 49060 0 01 0155+64 SCHUYLER RD (T517)
	014231 FT	0060/0000	LENGTH(AH 3069 BK 2657)
	0060/0151	0050/1181	SNYDER RD (T615)
	011574 FT	0050/0000	2 0 49060 0 01 0129+05 LENGTH(AH 2657 BK 2304)

DIR: B TOTAL LEN: 3.643 MI. DIST: 03-4 SR: 1015  
 LEFT MUN: LEWIS T RIGHT MUN: LEWIS T





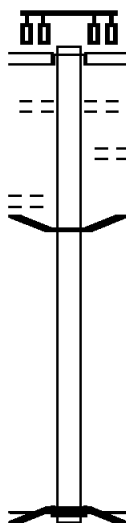
DIR: B TOTAL LEN: .338 MI. DIST: 03-4 SR: 1014  
 LEFT MUN: WATSONTOWN B RIGHT MUN: WATSONTOWN B

ELM ST  
(BORO)

001782 FT

0010/1363

000000 FT



001782 FT  
 INTER-AHD BRIMMER AV  
 (BORO)  
 MAIN ST  
 (SR0044 SEG 0180/1353)

0010/1782  
 0010/1581 BORO AL  
 (BORO)  
 0010/1402 CANAL ST  
 (BORO)

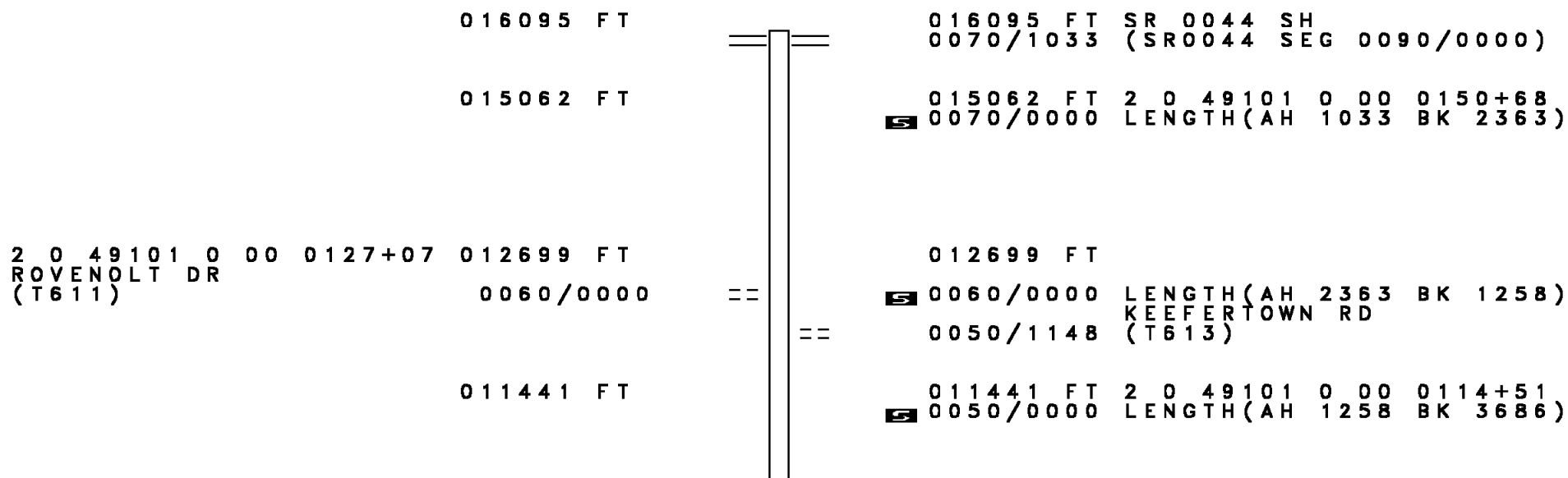
0010/1236 BMS EN 49/1014/0010/0000

000000 FT 1 0 00240 7 00 0000+00  
 NC BR  
 INTER-BK BRIMMER AV  
 WHITE DEER PK  
 (SR1010 SEG 0320/2075)  
 SUSQUEHA R  
 BMSBG 49/1014/0010/0000  
 MFC BEGIN = D  
 BK-UNION (59)

0010/0000 LENGTH(AH 1782 BK 0000)

EXTRACT DATE: 12/18/2023 ROADWAY MANAGEMENT SYSTEM PAGE NUMBER: 159  
PRINT DATE: 12/19/2023 SLD COUNTY/SR - ANNUAL PRINT COUNTY: NORTHUMBERLAND

DIR: B TOTAL LEN: 3.048 MI. DIST: 03-4 SR: 1013  
LEFT MUN: LEWIS T RIGHT MUN: LEWIS T



DIR: B TOTAL LEN: 3.048 MI. DIST: 03-4 SR: 1013  
 LEFT MUN: LEWIS T RIGHT MUN: LEWIS T

ENTERLINE RD  
 (T603)

007755 FT

0040/0000

== ==

007755 FT 2 0 49101 0 00 0077+70

ENTERLINE RD  
 (T603)

0040/0000 LENGTH(AH 3686 BK 2114)

005641 FT

005641 FT 2 0 49101 0 00 0056+60

ROBBINS RD  
 (T614)

0030/0000 LENGTH(AH 2114 BK 2313)

003328 FT

003328 FT 2 0 49101 0 00 0033+39  
 0020/0000 LENGTH(AH 2313 BK 3328)

LEWIS  
 TURBOT T

---

SWARTZ RD  
 (T600)

0010/2266

==

000000 FT 2 0 49101 0 00 0000+00

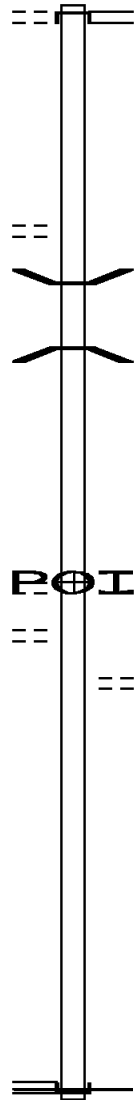
NC WHITMOYER RD  
 SR 1016 SH  
 (TBC)

0010/0000 LENGTH(AH 3328 BK 0000)  
 PARADISE RD  
 (SR1016 SEG 0072/0000)  
 MFC BEGIN = E

==

DIR: B TOTAL LEN: 1.795 MI. DIST: 03-4 SR: 1012  
 LEFT MUN: LEWIS T RIGHT MUN: LEWIS T

Left Side Description	Left Side Stationing	Right Side Description	Right Side Stationing
STILES RD (T344)	009478 FT 0040/2185	AH-MONTOUR (47) COMLEY RD (SR4001 SEG 0110/0000) COUNTY LINE RD (SR4001 SEG 0110/0000)	009478 FT 0040/2185
2 0 49067 0 00 0073+13 WERTMAN SCHOOL RD (T678)	007293 FT 0040/0000	BMSBG 49/1012/0030/1556 2 0 49067 0 00 0064+79 TRIB BEAVER RUN BMSBG 49/1012/0030/1556	007293 FT 0040/0000
WATSON EXCAVATING INC (PRDR) GOLD RD (T570)	004934 FT 0020/1484 0020/1054	(APRA) WATSON EXCAVATING BEAVER RUN RD (T670)	004934 FT 0020/1484 0020/1036
	002475 FT		002475 FT
	000000 FT		000000 FT
HOCKLEY HILL RD (SR1011 SEG 0010/0000)	0010/0000	INTER-BK COMLEY RD HOCKLEY HILL RD (SR1011 SEG 0010/0000) MFC BEGIN = E	0010/0000



DIR: B TOTAL LEN: 5.409 MI. DIST: 03-4 SR: 1011  
 LEFT MUN: LEWIS T RIGHT MUN: LEWIS T

FORESMAN LN  
 (PRDR)

028558 FT		028558 FT SUSQUEHANNA TR 0120/2179 (SR1007 SEG 0200/0363)
026379 FT		WARRIOR RN C STRUCTURE LENGTH 9 FT BMSID 49/1011/0120/0905 0120/0905
0110/1509		026379 FT 2 0 49065 0 00 0264+88 0120/0000 LENGTH(AH 2179 BK 2567)
023812 FT		023812 FT 2 0 49065 0 00 0239+14 0110/0000 LENGTH(AH 2567 BK 2423)
		MURRAY RD (T668) DIMM RD (T673)
021389 FT		021389 FT 2 0 49065 0 00 0214+85 0100/0000 LENGTH(AH 2423 BK 2586)
018803 FT		018803 FT 2 0 49065 0 00 0188+92 HILL RD

DIR: B TOTAL LEN: 5.409 MI. DIST: 03-4 SR: 1011  
LEFT MUN: LEWIS T RIGHT MUN: LEWIS T

Stationing	Segment	Length	Right of Way	Notes
2 0 49133 0 00 0153+47	015342 FT	0080/0000	015342 FT	NC REYNOLDS HILL RD NORTH BEND RD (T672) (T671) LENGTH(AH 2586 BK 3461)
MILLER RD (T653)			0080/0000	LENGTH(AH 3461 BK 2360)
			0070/2204	PUGMORE LN (PRDR)
	012982 FT		012982 FT	2 0 49133 0 00 0129+95
			0070/0000	LENGTH(AH 2360 BK 2380)
	010602 FT		010602 FT	2 0 49133 0 00 0106+22
			0060/0000	LENGTH(AH 2380 BK 2377)
			0050/1889	SHOWERS RD (SR1010 SEG 0010/0000)
2 0 49133 0 00 0082+52	008225 FT		008225 FT	
FIVE POINTS RD (SR1008 SEG 0030/2774)			0050/0000	LENGTH(AH 2377 BK 2287)
			0040/1974	GOLD RD (T570)
			0040/1865	BMSSEN 49/1011/0040/1844
				2 0 49133 0 00 0078+47

DIR: B TOTAL LEN: 5.409 MI. DIST: 03-4 SR: 1011  
 LEFT MUN: LEWIS T RIGHT MUN: LEWIS T

LAIDACKER RD  
 (T643)

0040/1716

WARRIOR RUN BL  
 (T658)

0040/0077  
 005938 FT

LC FOR T658  
 (CONN)

0030/1915

003946 FT

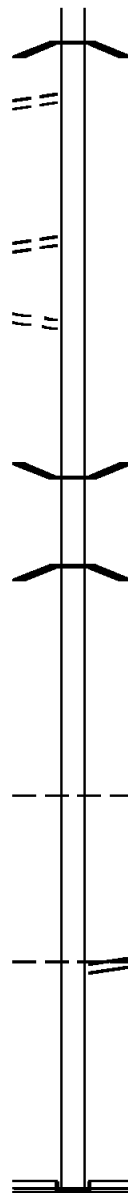
LEWIS  
 TURBOTVILLE B

0010/0509  
 000790 FT

000000 FT

SR 0054 SH  
 (SR0054 SEG 0180/2403)

0004/0000



0040/1844 WARRIOR RUN  
 BMSBG 49/1011/0040/1844

005938 FT 2 0 49133 0 00 0059+52  
 0040/0000 LENGTH(AH 2287 BK 1992)

0030/0031 BMSBN 49/1011/0030/0000  
 003946 FT 2 0 49133 0 00 0039+62  
 WARRIOR R CK  
 BMSBG 49/1011/0030/0000  
 0030/0000 LENGTH(AH 1992 BK 1949)

001997 FT 2 0 49133 0 00 0020+18  
 0020/0000 LENGTH(AH 1949 BK 1207)

000790 FT 2 0 49133 0 00 0008+04  
 COMLEY RD  
 (SR1012 SEG 0010/0000)  
 NC HOCKLEY HILL RD  
 LEWIS  
 TURBOTVILLE B  
 0010/0000 LENGTH(AH 1207 BK 0790)

000000 FT 0 0 00000 0 00 0000+00  
 NC MAIN ST  
 SR 0044 SH  
 (SR0044 SEG 0050/0000)  
 INTER-BK MAIN ST  
 (SR0044 SEG 0050/0000)  
 MFC BEGIN = E  
 0004/0000 LENGTH(AH 0790 BK 0000)

EXTRACT DATE: 12/18/2023 ROADWAY MANAGEMENT SYSTEM PAGE NUMBER: 153  
 PRINT DATE: 12/19/2023 SLD COUNTY/SR - ANNUAL PRINT COUNTY: NORTHUMBERLAND

DIR: B TOTAL LEN: 3.341 MI. DIST: 03-4 SR: 1010  
 LEFT MUN: LEWIS T RIGHT MUN: LEWIS T

017638 FT

017638 FT BMS EN 49/1010/0080/2391  
 INTER-AHD GEARHART HOLLOW RD  
 0080/2407 (T441)  
 0 0 00000 0 00 0000+00  
 TR CHSQ CRK  
 0080/2391 BMSBG 49/1010/0080/2391

015231 FT

015231 FT 2 0 49096 0 01 0049+95  
 0080/0000 LENGTH(AH 2407 BK 1889)

013342 FT

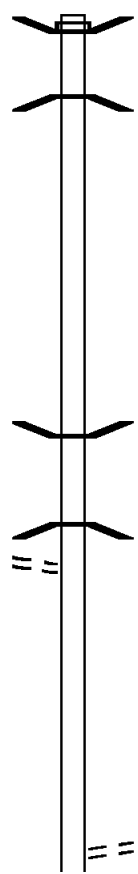
0070/0011 BMS EN 49/1010/0070/0000  
 013342 FT 2 0 49096 0 01 0031+10  
 TRIB CHILLISQUAQUE CREE  
 BMSBG 49/1010/0070/0000  
 0070/0000 LENGTH(AH 1889 BK 2654)

HORSESHOE BEND RD  
 (T680)

0064/2501

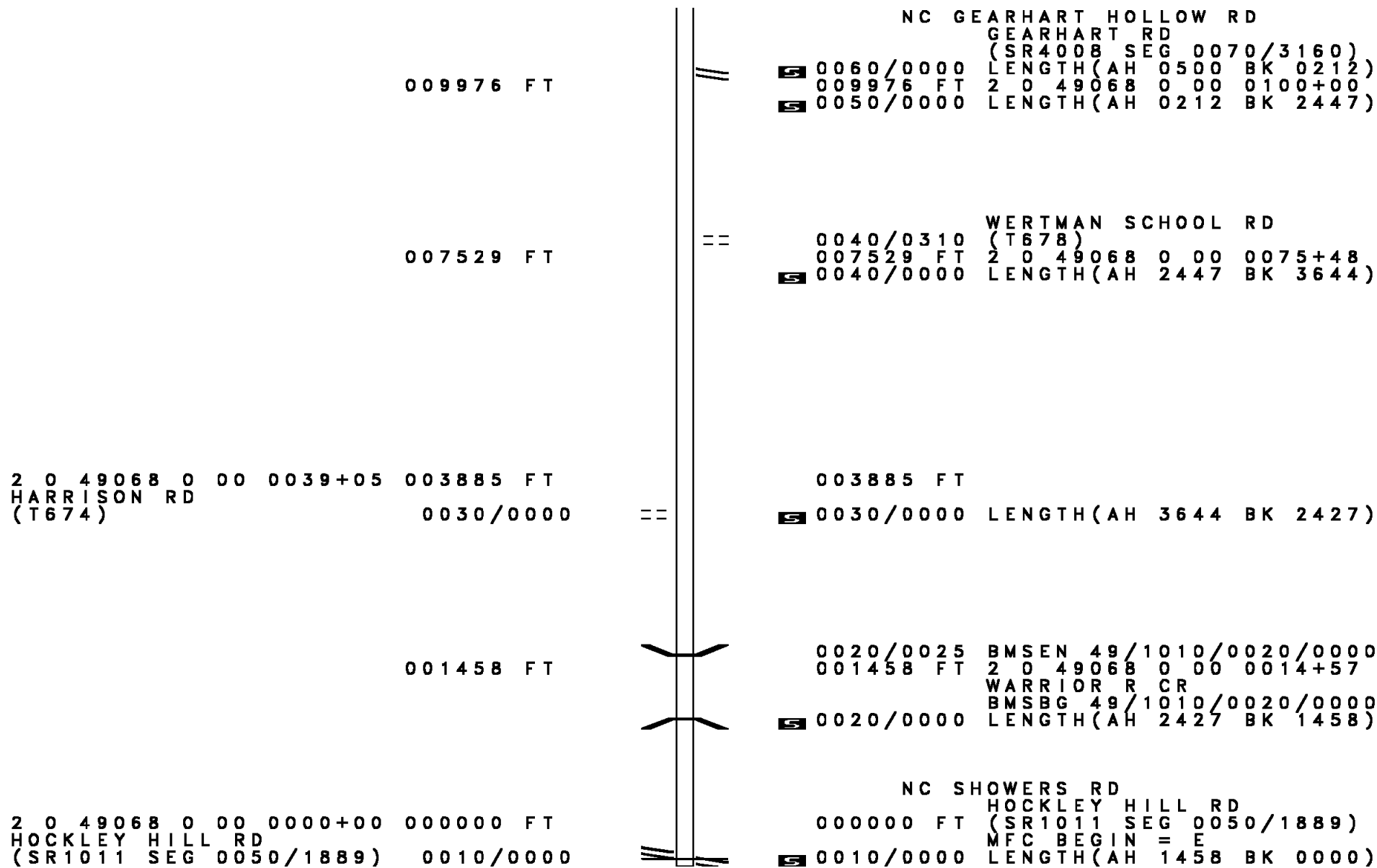
010688 FT

010688 FT 2 0 49096 0 01 0004+66  
 0064/0000 LENGTH(AH 2654 BK 0500)  
 010188 FT 2 0 49096 0 00 0000+00  
 YEAGLE RD  
 (T437)





DIR: B TOTAL LEN: 3.341 MI. DIST: 03-4 SR: 1010  
 LEFT MUN: LEWIS T RIGHT MUN: LEWIS T



009976 FT  
 NC GEARHART HOLLOW RD  
 GEARHART RD  
 (SR4008 SEG 0070/3160)  
 S 0060/0000 LENGTH(AH 0500 BK 0212)  
 009976 FT 2 0 49068 0 00 0100+00  
 S 0050/0000 LENGTH(AH 0212 BK 2447)

007529 FT  
 WERTMAN SCHOOL RD  
 (T678)  
 007529 FT 2 0 49068 0 00 0075+48  
 S 0040/0000 LENGTH(AH 2447 BK 3644)

2 0 49068 0 00 0039+05 003885 FT  
 HARRISON RD  
 (T674) 0030/0000  
 003885 FT  
 S 0030/0000 LENGTH(AH 3644 BK 2427)

001458 FT  
 0020/0025 BMS EN 49/1010/0020/0000  
 001458 FT 2 0 49068 0 00 0014+57  
 WARRIOR R CR  
 BMSBG 49/1010/0020/0000  
 S 0020/0000 LENGTH(AH 2427 BK 1458)

2 0 49068 0 00 0000+00 000000 FT  
 HOCKLEY HILL RD  
 (SR1011 SEG 0050/1889) 0010/0000  
 NC SHOWERS RD  
 HOCKLEY HILL RD  
 000000 FT (SR1011 SEG 0050/1889)  
 MFC BEGIN = E  
 S 0010/0000 LENGTH(AH 1458 BK 0000)

DIR: B TOTAL LEN: 1.477 MI. DIST: 03-4 SR: 1008  
 LEFT MUN: LEWIS T RIGHT MUN: LEWIS T

007800 FT

007800 FT HOCKLEY HILL RD  
 0030/2774 (SR1011 SEG 0050/0000)

TR. TO WARRIOR RUN CREE  
 STRUCTURE LENGTH 18 FT  
 BMSID 49/1008/0030/1925

0030/1925

005026 FT

005026 FT 2 0 49066 0 00 0050+41  
 0030/0000 LENGTH(AH 2774 BK 3030)

2 0 49066 0 00 0020+01 001996 FT  
 BALLIETT RD  
 (T664) 0020/0000

001996 FT

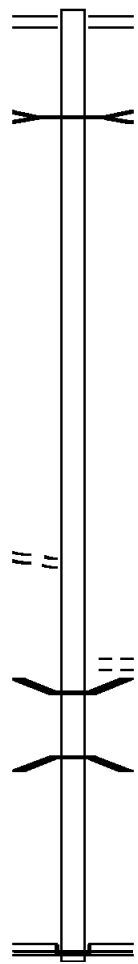
0020/0000 LENGTH(AH 3030 BK 1996)

0010/0889 HULLCREST BL  
 0010/0398 (TWP)  
 BMSEN 49/1008/0010/0358  
 0 0 00000 0 00 0000+00  
 TRIB TO WARRIOR RUN  
 0010/0358 BMSBG 49/1008/0010/0358  
 000000 FT 2 0 49066 0 00 0000+00  
 NC FIVE POINTS RD

000000 FT

SUSQUEHANNA TR  
 (SR1007 SEG 0150/0000)  
 INTER-BK KEENER DR  
 (T656)

MFC BEGIN = E  
 0010/0000 LENGTH(AH 1996 BK 0000)



DIR: B TOTAL LEN: 10.070 MI. DIST: 03-4 SR: 1007  
 LEFT MUN: LEWIS T RIGHT MUN: LEWIS T

LEWIS  
 DELAWARE T

SULPHUR RD  
 (T666)

053169 FT

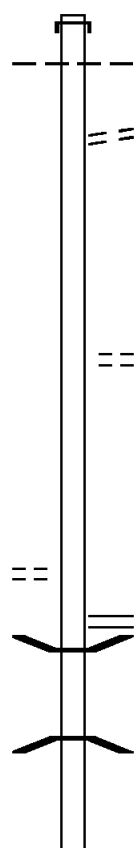
0220/1874

050891 FT

048381 FT

0200/0884

046476 FT



053169 FT AH-LYCOMING (41)  
 INTER-AHD SR 2014 SH  
 0220/2278 (SR2014 SEG 0520/2504)

0220/1247 MURRAY RD  
 (T668)

050891 FT 1 0 00018 0 07 1449+74  
 0220/0000 LENGTH(AH 2278 BK 2510)

0210/1394 PROKOP LN  
 (PRDR)

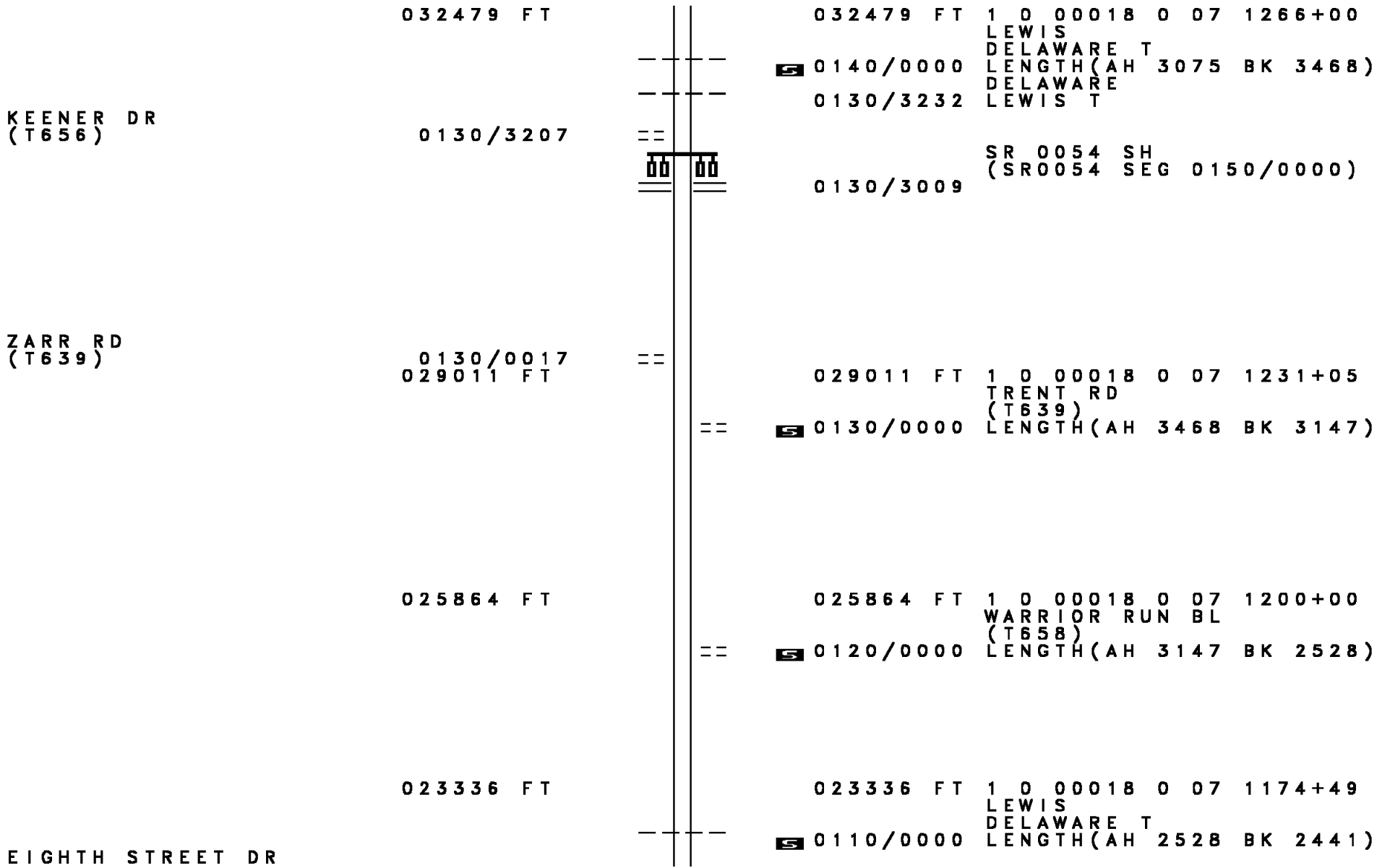
048381 FT 1 0 00018 0 07 1424+62  
 0210/0000 LENGTH(AH 2510 BK 1905)

0200/0363 REYNOLDS HILL RD  
 (SR1011 SEG 0120/2179)  
 0200/0013 BMSBN 49/1007/0200/0000  
 046476 FT 1 0 00018 0 07 1405+59  
 TRIBUTARY WARRIOR RUN.  
 BMSBG 49/1007/0200/0000  
 0200/0000 LENGTH(AH 1905 BK 2080)

DIR: B TOTAL LEN: 10.070 MI. DIST: 03-4 SR: 1007  
 LEFT MUN: DELAWARE T RIGHT MUN: DELAWARE T

	044396 FT			044396 FT	1 0 00018 0 07 1384+78
				0190/0000	LENGTH(AH 2080 BK 1587)
1 0 00018 0 07 1368+90	042809 FT			042809 FT	
FULLERTOWN RD (T619)	0180/0000	==		0180/0000	LENGTH(AH 1587 BK 2221)
HUGHES RD (T655)	0170/1044	==			
	040588 FT			040588 FT	1 0 00018 0 07 1346+83
					SCHMIDT RD (T564)
			==	0170/0000	LENGTH(AH 2221 BK 2013)
	038575 FT			038575 FT	1 0 00018 0 07 1327+00
				0160/0000	LENGTH(AH 2013 BK 3021)
				0150/1945	BMS EN 49/1007/0150/1920
					1 0 00018 0 07 1315+69
				0150/1920	WARRIOR R.C. BMSBG 49/1007/0150/1920
1 0 00018 0 07 1296+50	035554 FT			035554 FT	FIVE POINTS RD
KEENER DR (T656)	0150/0000	==	==	0150/0000	(SR1008 SEG 0010/0000) LENGTH(AH 3021 BK 3075)

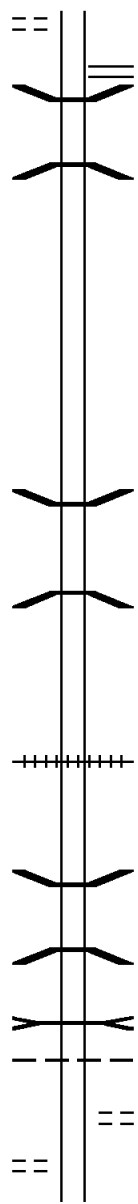
DIR: B TOTAL LEN: 10.070 MI. DIST: 03-4 SR: 1007  
LEFT MUN: DELAWARE T RIGHT MUN: DELAWARE T



DIR: B TOTAL LEN: 10.070 MI. DIST: 03-4 SR: 1007  
 LEFT MUN: DELAWARE T RIGHT MUN: DELAWARE T

(T705)

0100/2097



SR 1006 SH  
 (SR1006 SEG 0110/0000)  
 0100/1558 BMSSEN 49/1007/0100/1221  
 0100/1243 1 0 00018 0 07 1162+30  
 TRIBUTARY WARRIOR RUN  
 0100/1221 BMSBG 49/1007/0100/1221

020895 FT

020895 FT 1 0 00018 0 07 1150+14  
 S 0100/0000 LENGTH(AH 2441 BK 2998)

017897 FT

0090/0010 BMSSEN 49/1007/0090/0000  
 017897 FT 1 0 00018 0 07 1120+05  
 TRIBUTARY WARRIOR RUN  
 S 0090/0000 BMSBG 49/1007/0090/0000  
 LENGTH(AH 2998 BK 2912)

014985 FT

0080/0749 (AAR 534945Y)#TRKS 01  
 014985 FT 1 0 00018 0 07 1091+12  
 NC SU SQUHANNA TR  
 S 0080/0000 LENGTH(AH 2912 BK 1511)  
 0070/1494 BMSSEN 49/1007/0070/1402  
 0 0 00000 0 00 0000+00  
 WARRIOR RUN  
 0070/1402 BMSBG 49/1007/0070/1402  
 TRIB. WARRIOR RUN CREEK  
 STRUCTURE LENGTH 11 FT  
 0070/1274 BMSID 49/1007/0070/1274  
 DELAWARE  
 0070/1186 MCEWENSVILLE B  
 WALNUT ST  
 0070/0998 (BORO)

MAPLE ST  
 (BORO)

0070/0634

ACADEMY ST

EXTRACT DATE: 12/18/2023  
PRINT DATE: 12/19/2023

ROADWAY MANAGEMENT SYSTEM  
SLD COUNTY/SR - ANNUAL PRINT

PAGE NUMBER: 146  
COUNTY: NORTHUMBERLAND

DIR: B TOTAL LEN: 10.070 MI.  
LEFT MUN: MCEWENSVILLE B

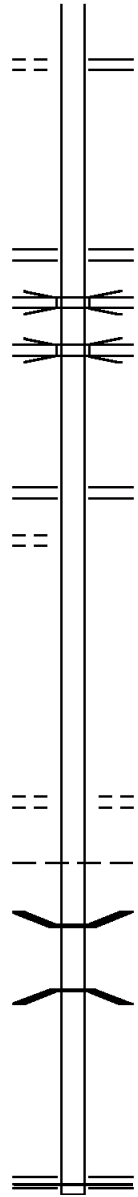
DIST: 03-4 SR: 1007  
RIGHT MUN: MCEWENSVILLE B

Left Side Description	Left Side Length (FT)	Right Side Description	Right Side Length (FT)
	013474	0070/0334 (BORO)	013474
POTASH RD (SR0044 SEG 0130/0000)	0070/0000	POTASH RD (SR0044 SEG 0130/0000)	1 0 00018 0 07 1075+94
MILL ST (BORO)	0068/0016	MILL ST (BORO)	LENGTH(AH 1511 BK 0306)
	013168	013168	1 0 00240 0 00 0289+79
		0068/0000	LENGTH(AH 0306 BK 0828)
BORO AL (BORO)	0060/0595	BORO AL (BORO)	0060/0623
		LOCUST ST (BORO)	0060/0417
BORO AL (BORO)	0060/0395	BORO AL (BORO)	0060/0211
GEARHART ST (BORO)	0060/0015		012340
	012340	WAGNER ST (BORO)	1 0 00240 0 01 0294+25
		LENGTH(AH 0828 BK 1534)	0060/0000
		BORO AL	0050/1305
		WETZEL DR (BORO)	0050/1127
		HANNA DR (BORO)	0050/0870
		ENTERLINE RD (BORO)	0050/0626
		NC MAIN ST (BORO)	0050/0357
	010806	MCEWENSVILLE DELAWARE T	010806
		1 0 00240 0 01 0310+26	
		MOORE DR (T586)	
		LENGTH(AH 1534 BK 2722)	0050/0000

DIR: B TOTAL LEN: 10.070 MI. DIST: 03-4 SR: 1007  
 LEFT MUN: DELAWARE T RIGHT MUN: DELAWARE T

1 0 00240 0 01 0337+50 008084 FT  
 VORIS DR  
 (T601) 0040/0000

008084 FT PARADISE RD  
 (SR1016 SEG 0010/0000)  
 0040/0000 LENGTH(AH 2722 BK 2131)



0030/0465 RAMP H RD (SR8008 SEG 0250/0000)  
 RAMP J RD (SR8008 SEG 0500/0938)  
 0030/0272 OP ID 49/0180/0590/0668 SR 180 EBL  
 0030/0180 OP ID 49/0180/0591/0663 SR 180 WBL  
 005953 FT 1 0 00240 0 01 0358+73

CLEMENS RD  
 (T610) 0020/2744

RAMP G RD (SR8008 SEG 0010/1048)  
 RAMP I RD (SR8008 SEG 0750/0000)  
 0030/0000 LENGTH(AH 2131 BK 3302)

1 0 00240 0 01 0391+89 002651 FT  
 CLEMENS RD  
 (T610) 0020/0000

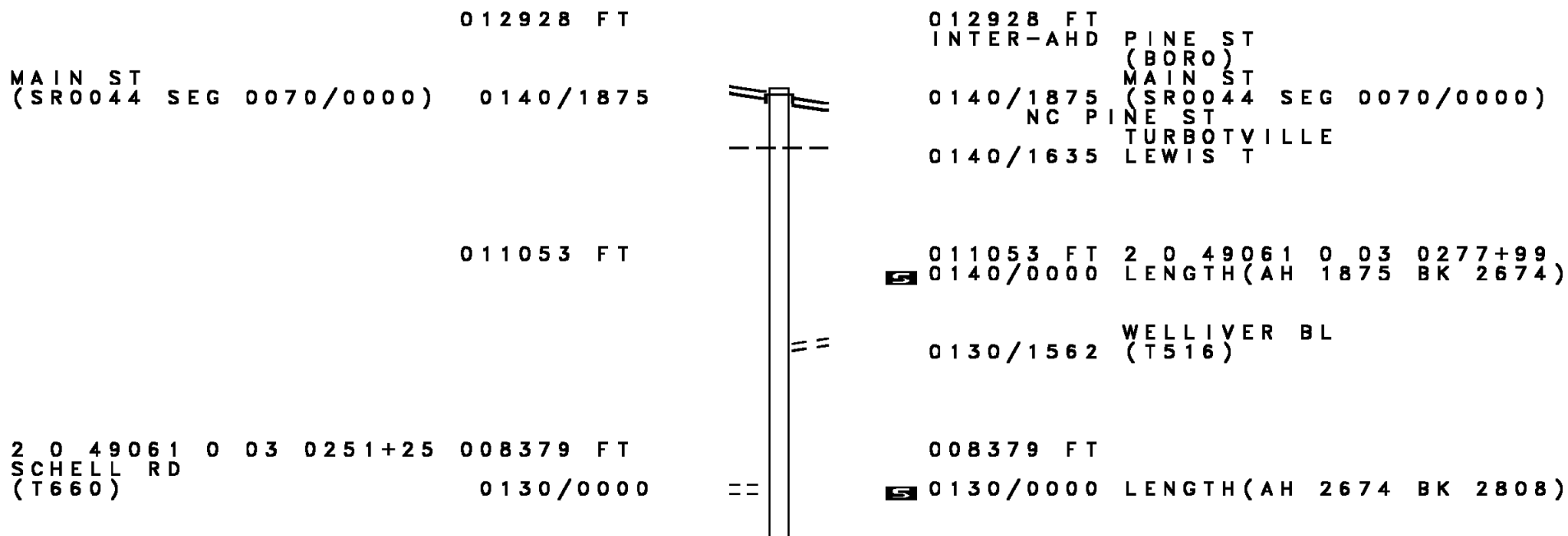
002651 FT MIDDLETON DR  
 (T590)  
 0020/0000 LENGTH(AH 3302 BK 2651)

0010/1964 DELAWARE TURBOT T  
 0010/1075 BMS EN 49/1007/0010/0924  
 1 0 00240 0 01 0409+09  
 NORFOLK SOUTHERN RAI RR  
 0010/0924 BMSBG 49/1007/0010/0924

000000 FT 1 0 00240 0 01 0418+34  
 NC SU SQUEHANNA TR  
 SR 0405 SH  
 (SR0405 SEG 0270/0000)  
 MFC BEGIN = D  
 0010/0000 LENGTH(AH 2651 BK 0000)



DIR: B TOTAL LEN: 2.448 MI. DIST: 03-4 SR: 1006  
 LEFT MUN: TURBOTVILLE B RIGHT MUN: TURBOTVILLE B



EXTRACT DATE: 12/18/2023  
PRINT DATE: 12/19/2023

ROADWAY MANAGEMENT SYSTEM  
SLD COUNTY/SR - ANNUAL PRINT

PAGE NUMBER: 143  
COUNTY: NORTHUMBERLAND

DIR: B TOTAL LEN: 2.448 MI.  
LEFT MUN: LEWIS T

DIST: 03-4 SR: 1006  
RIGHT MUN: LEWIS T

Stationing	Segment	Description	
005571 FT	005571 FT	2 0 49061 0 02 0220+40 GLAZE RD (T624)	
	0120/0000	LENGTH(AH 2808 BK 2141)	
	0110/1553	BMSSEN 49/1006/0110/1474	
	0110/1474	2 0 49061 0 02 0213+84 WARRIOR RUN CREEK	
	0110/0937	BMSBG 49/1006/0110/1474 MENGES RD (T694)	
	0110/0357	LEWIS DELAWARE T	
003430 FT	0110/0098	(AAR 534949B)#TRKS 01	
	003430 FT	2 0 49061 0 02 0198+99 SUSQUEHANNA TR (SR1007 SEG 0100/1558)	
	NC SR	1006 SH	
	INTER-BK	SUSQUEHANNA TR (SR1007 SEG 0100/1558)	
	0110/0000	MFC BEGIN = E	
003430 FT	003430 FT	LTH AH 002141 BK 001445	
003430 FT	7104/0000	LTH AH 001445 BK 000892	
	003430 FT	7100/0000	LENGTH(AH 0892 BK 0267)
	0100/0267	INTER-AHD EIGHTH STREET DR (T705)	
	0100/0200	BMSSEN 49/1006/0100/0000	
003163 FT	003163 FT	2 0 49061 0 02 0186+60 EIGHTH STREET DR (T705)	
	INTER-BK	SR 180 E	
	0100/0000	BMSBG 49/1006/0100/0000	
003163 FT	003163 FT	LENGTH(AH 0267 BK 0091)	
003163 FT	7098/0000	LENGTH(AH 0091 BK 2697)	
	003163 FT	7090/0000	LENGTH(AH 2697 BK 2827)
003163 FT	003163 FT	7080/0000	LENGTH(AH 2827 BK 2238)
003163 FT	003163 FT	7070/0000	LENGTH(AH 2238 BK 2185)
003163 FT	003163 FT	7060/0000	LENGTH(AH 2185 BK 2078)

EXTRACT DATE: 12/18/2023  
PRINT DATE: 12/19/2023

ROADWAY MANAGEMENT SYSTEM  
SLD COUNTY/SR - ANNUAL PRINT

PAGE NUMBER: 142  
COUNTY: NORTHUMBERLAND

DIR: B TOTAL LEN: 2.448 MI.  
LEFT MUN: WATSONTOWN B

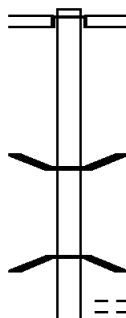
DIST: 03-4 SR: 1006  
RIGHT MUN: WATSONTOWN B

Stationing	Segment	Description	Stationing	Segment	Description
003163	FT		003163	FT	
003163	FT		7050/0000		LENGTH(AH 2078 BK 1550)
003163	FT		003163	FT	
003163	FT		7040/0000		LENGTH(AH 1550 BK 1481)
003163	FT		003163	FT	
003163	FT		7030/0000		LENGTH(AH 1481 BK 0060)
			003163	FT	
			7024/0000		LENGTH(AH 0060 BK 1049)
			INTER-AHD		EIGHTH STREET DR
					(T705)
			0020/1049		WATSONTOWN B
					HAUCK LN
			0020/0955		(PRDR)
					TANNERY RUN
					STRUCTURE LENGTH 16 FT
			0020/0611		BMSID 49/1006/0020/0611
					NINTH ST
			0020/0481		(BORO)
					WYNDMERE DR
			0020/0231		(BORO)
					LIBERTY ST
			0020/0113		(BORO)
002114	FT		002114	FT	2 0 49061 0 00 0021+21
					GLENGERY RD
					(BORO)
			0020/0000		LENGTH(AH 1049 BK 2114)
					UNKNOWN AL
			0010/1800		(BORO)
					BROAD ST
			0010/1562		(BORO)
					UNKNOWN AL
			0010/1325		(BORO)
					MATTHEW ST
MATTHEW ST			0010/1097		(BORO)
(SR1003 SEG 0010/0000)	0010/1097		0010/0823		(AAR 501579H)#TRKS 02
					TANNERY AL
			0010/0594		(BORO)
					ASH ST
			0010/0396		(BORO)
					SPRUCE AL
			0010/0197		(BORO)
000000	FT		000000	FT	2 0 49061 0 00 0000+00
					NC E I
					GHTH ST
					MAIN ST
					(SR0044 SEG 0190/1186)
			INTER-BK		EIGHTH ST
					(BORO)
					MFC BEGIN = D
			0010/0000		LENGTH(AH 2114 BK 0000)

EXTRACT DATE: 12/18/2023 ROADWAY MANAGEMENT SYSTEM PAGE NUMBER: 141  
 PRINT DATE: 12/19/2023 SLD COUNTY/SR - ANNUAL PRINT COUNTY: NORTHUMBERLAND  
 DIR: B TOTAL LEN: 2.369 MI. DIST: 03-4 SR: 1005  
 LEFT MUN: DELAWARE T RIGHT MUN: DELAWARE T

012508 FT

012508 FT  
 INTER-AHD BLUE BALL RD  
 (T644)  
 SR 0054 SH  
 (SR0054 SEG 0080/1084)



010528 FT

0050/0043 BMS EN 49/1005/0050/0000  
 010528 FT 2 0 49064 0 00 0053+14  
 DELAWARE RUN  
 BMSBG 49/1005/0050/0000  
 5 0050/0000 LENGTH(AH 1980 BK 2899)  
 MEADOWS AT WATSONTOWN R  
 0040/2447 (PRDR)

DIR: B TOTAL LEN: 2.369 MI. DIST: 03-4 SR: 1005  
 LEFT MUN: DELAWARE T RIGHT MUN: DELAWARE T

Segment	Start Station	End Station	Length (FT)	Notes
SPRING LAKE CREST RD (T640)	0040/2207	0040/1456	007629	SHRECK RD (T641)
	0040/0000	0040/0000	007629	LENGTH(AH 2899 BK 2413)
	005216	005216	005216	SPRINGTOWN RD (T715)
	0030/0000	0030/0000	005216	LENGTH(AH 2413 BK 2539)
	002677	002677	002677	BMS EN 49/1005/0020/0000
	002677	002677	002677	VILLAGE: SPRINGTOWN DRY RUN
WILLOW RD (T627)	0010/2450	0010/2450	0010	BMSBG 49/1005/0020/0000
	0010/0000	0010/0000	0010	LENGTH(AH 2539 BK 2677)
	0010/0697	0010/0697	0010	CRONRATH RD (T710)
GROOVER RD (T634)	0010/0697	0010/0697	0010	
(TBK) SR1004 FISHER DR (T798)	0010/0182	0010/0182	000000	
	000000	000000	000000	NC SEAGRAVE DR
	000000	000000	000000	EIGHTH STREET DR (T705)
	0010/0000	0010/0000	0010	MFC BEGIN = E LENGTH(AH 2677 BK 0000)

EXTRACT DATE: 12/18/2023 ROADWAY MANAGEMENT SYSTEM PAGE NUMBER: 139  
PRINT DATE: 12/19/2023 SLD COUNTY/SR - ANNUAL PRINT COUNTY: NORTHUMBERLAND  
DIR: B TOTAL LEN: .000 MI. DIST: 03-4 SR: 1004  
LEFT MUN: DELAWARE T RIGHT MUN: DELAWARE T

000000 FT  
000000 FT



000000 FT  
7020/0000 LENGTH(AH 1789 BK 2161)  
000000 FT  
7010/0000 LENGTH(AH 2161 BK 0000)

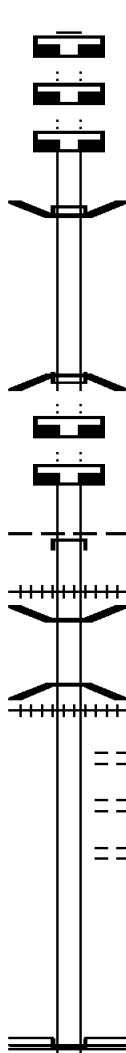
DIR: B TOTAL LEN: .345 MI. DIST: 03-4 SR: 1003  
 LEFT MUN: DELAWARE T RIGHT MUN: DELAWARE T

001821 FT  
 001821 FT  
 001821 FT

001789 FT






001789 FT  
 001789 FT

000000 FT



001821 FT  
 7050/0000 LENGTH(AH 2054 BK 1864)  
 001821 FT  
 7040/0000 LENGTH(AH 1864 BK 0586)  
 001821 FT  
 7034/0000 LENGTH(AH 0586 BK 0032)  
 BMSSEN 49/1003/0030/0000  
 INTER-AHD TURBOT AV  
 0030/0032 (T797)  
 001789 FT 2 0 49097 0 01 0056+63  
 NC TU  
 INTER-BK TURBOT AV  
 (T797)  
 DRY RUN  
 BMSBG 49/1003/0030/0000  
 0030/0000 LENGTH(AH 0032 BK 1534)  
 001789 FT  
 7030/0000 LENGTH(AH 1534 BK 2356)  
 001789 FT  
 7020/0000 LENGTH(AH 2356 BK 1789)  
 INTER-AHD TURBOT AV  
 (T797)  
 0010/1789 WATSONTOWN B  
 0010/1176 (AAR 535083V)#TRKS 01  
 0010/0717 BMSSEN 49/1003/0010/0699  
 2 0 49097 0 00 0007+01  
 SPRING RUN  
 0010/0699 BMSBG 49/1003/0010/0699  
 0010/0685 (AAR 535082N)#TRKS 01  
 TENTH ST  
 0010/0565 (BORO)  
 NINTH ST  
 0010/0376 (BORO)  
 BORO AL  
 0010/0188 (BORO)  
 000000 FT 2 0 49097 0 00 0000+00  
 NC MA  
 INTER-BK MATTHEW ST  
 (BORO)  
 MFC BEGIN = E  
 0010/0000 LENGTH(AH 1789 BK 0000)

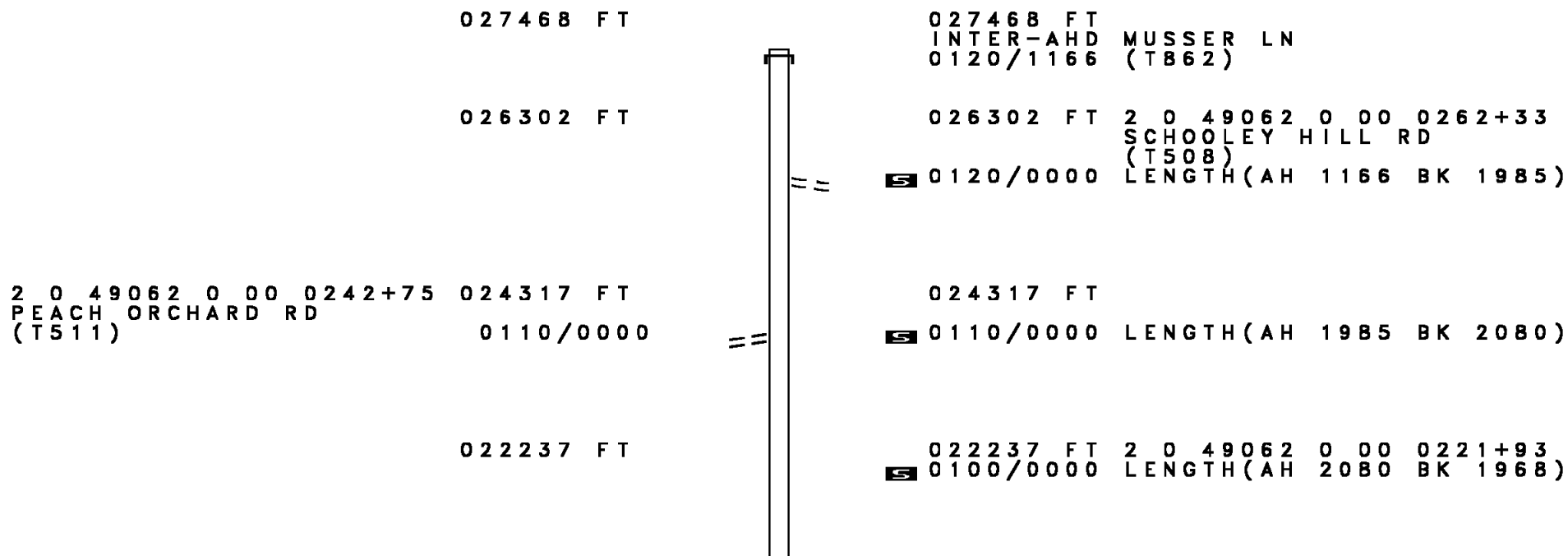
EXTRACT DATE: 12/18/2023      ROADWAY MANAGEMENT SYSTEM      PAGE NUMBER: 137  
 PRINT DATE: 12/19/2023      SLD COUNTY/SR - ANNUAL PRINT      COUNTY: NORTHUMBERLAND  
 DIR: B      TOTAL LEN: .000 MI.      DIST: 03-4      SR: 1002  
 LEFT MUN: DELAWARE T      RIGHT MUN: DELAWARE T

000000 FT		000000 FT	
000000 FT		7040/0000	LENGTH(AH 2603 BK 1637)
000000 FT		000000 FT	
000000 FT		7030/0000	LENGTH(AH 1637 BK 2746)
000000 FT		000000 FT	
		7020/0000	LENGTH(AH 2746 BK 1670)
		000000 FT	
		7010/0000	LENGTH(AH 1670 BK 0000)



EXTRACT DATE: 12/18/2023 ROADWAY MANAGEMENT SYSTEM PAGE NUMBER: 136  
PRINT DATE: 12/19/2023 SLD COUNTY/SR - ANNUAL PRINT COUNTY: NORTHUMBERLAND

DIR: B TOTAL LEN: 5.202 MI. DIST: 03-4 SR: 1001  
LEFT MUN: DELAWARE T RIGHT MUN: DELAWARE T



DIR: B TOTAL LEN: 5.202 MI. DIST: 03-4 SR: 1001  
LEFT MUN: DELAWARE T RIGHT MUN: DELAWARE T

020269 FT

020269 FT 2 0 49062 0 00 0202+24  
S 0090/0000 LENGTH(AH 1968 BK 2904)

2 0 49062 0 00 0173+18 017365 FT  
DUGAN RD  
(T646) 0080/0000

==

017365 FT  
S 0080/0000 LENGTH(AH 2904 BK 3218)  
BAIER HOLLOW LN  
(PRDR) 0070/3078

==

014147 FT

014147 FT 2 0 49062 0 00 0141+13  
BLUE BALL RD  
(T644)  
S 0070/0000 LENGTH(AH 3218 BK 1426)

SHERMAN DR  
(T505)

0060/1128

==

012721 FT

012721 FT 2 0 49062 0 00 0127+28  
S 0060/0000 LENGTH(AH 1426 BK 2885)

==

0050/0153 BMS EN 49/1001/0050/0120  
2 0 49062 0 00 0099+27  
DELAWARE RUN  
0050/0120 BMSBG 49/1001/0050/0120  
009836 FT 2 0 49062 0 00 0098+09  
SR 0054 SH  
(SR0054 SEG 0060/0755)

009836 FT

==

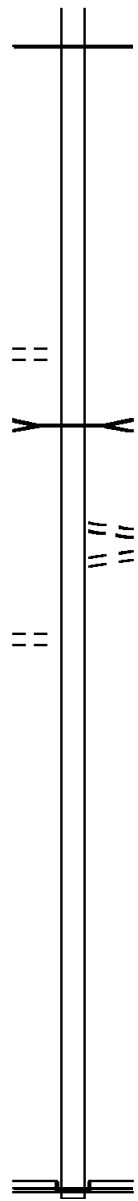
DIR: B TOTAL LEN: 5.202 MI. DIST: 03-4 SR: 1001  
 LEFT MUN: DELAWARE T RIGHT MUN: DELAWARE T

2 0 49062 0 00 0064+60 006476 FT  
 TURKEY PATH RD  
 (T636) 0040/0000

2 0 49062 0 00 0048+70 004886 FT  
 MINCEMOYER LN  
 (T504) 0030/0000

002625 FT

000000 FT



0050/0000 MFC BEGIN = D  
 LENGTH(AH 2885 BK 3360)

006476 FT  
 0040/0000 LENGTH(AH 3360 BK 1590)  
 TRIBUTARY DELAWARE RUN  
 STRUCTURE LENGTH 17 FT  
 0030/1544 BMSID 49/1001/0030/1544

0030/0404 WERTMAN RD  
 (T503)  
 LC FOR WERTMAN RD  
 (CONN)  
 0030/0282  
 004886 FT

0030/0000 LENGTH(AH 1590 BK 2261)

002625 FT 2 0 49062 0 00 0026+16  
 0020/0000 LENGTH(AH 2261 BK 2625)

000000 FT 2 0 49062 0 00 0000+00  
 NC MUSSER LN  
 SR 0405 SH  
 (SR0405 SEG 0340/0000)  
 INTER-BK NICHOLAS LN  
 (T645)  
 MFC BEGIN = E  
 0010/0000 LENGTH(AH 2625 BK 0000)

EXTRACT DATE: 12/18/2023 ROADWAY MANAGEMENT SYSTEM PAGE NUMBER: 133  
PRINT DATE: 12/19/2023 SLD COUNTY/SR - ANNUAL PRINT COUNTY: NORTHUMBERLAND  
DIR: B TOTAL LEN: 5.027 MI. DIST: 03-4 SR: 901  
LEFT MUN: MOUNT CARMEL T RIGHT MUN: MOUNT CARMEL T

026541 FT



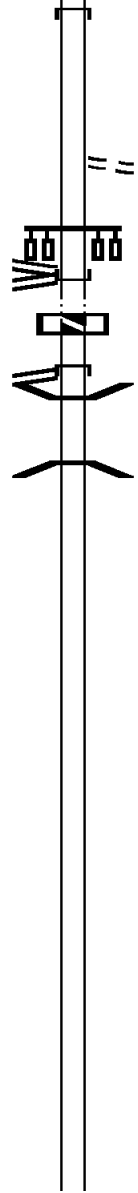
026541 FT AH-SCHUYLKILL  
INTER-AHD FAIRGROUNDS RD

(53)

DIR: B TOTAL LEN: 5.027 MI. DIST: 03-4 SR: 901  
 LEFT MUN: MOUNT CARMEL T RIGHT MUN: MOUNT CARMEL T

0132/1851 (SR0901 SEG 0012/0000)

2 0 49086 0 00 0018+53 024690 FT  
 SR 0054 SH  
 (SR0054 SEG 0652/0000)  
 SR 2023 SH  
 (SR2023 SEG 0012/0000) 0132/0000  
 024690 FT  
 SR 0054 SH  
 (SR0054 SEG 0582/0000) 0112/2425



0132/0121 FROM 0054/0642 SH  
 024690 FT (CONN)  
 INTER-BK SR 0054 SH  
 (SR0054 SEG 0652/0000)  
 0132/0000 LTH AH 001851 BK 000100  
 024690 FT  
 7122/0000 LTH AH 000100 BK 002425  
 INTER-AHD SR 0054 SH  
 0112/2425 (SR0054 SEG 0582/0000)  
 0112/2175 BMS EN 49/0901/0112/2146  
 2 0 49015 0 01 0219+56  
 LOCUST CREEK  
 0112/2146 BMSBG 49/0901/0112/2146

022265 FT

022265 FT 2 0 49015 0 01 0219+56  
 0112/0000 LENGTH(AH 2425 BK 2400)

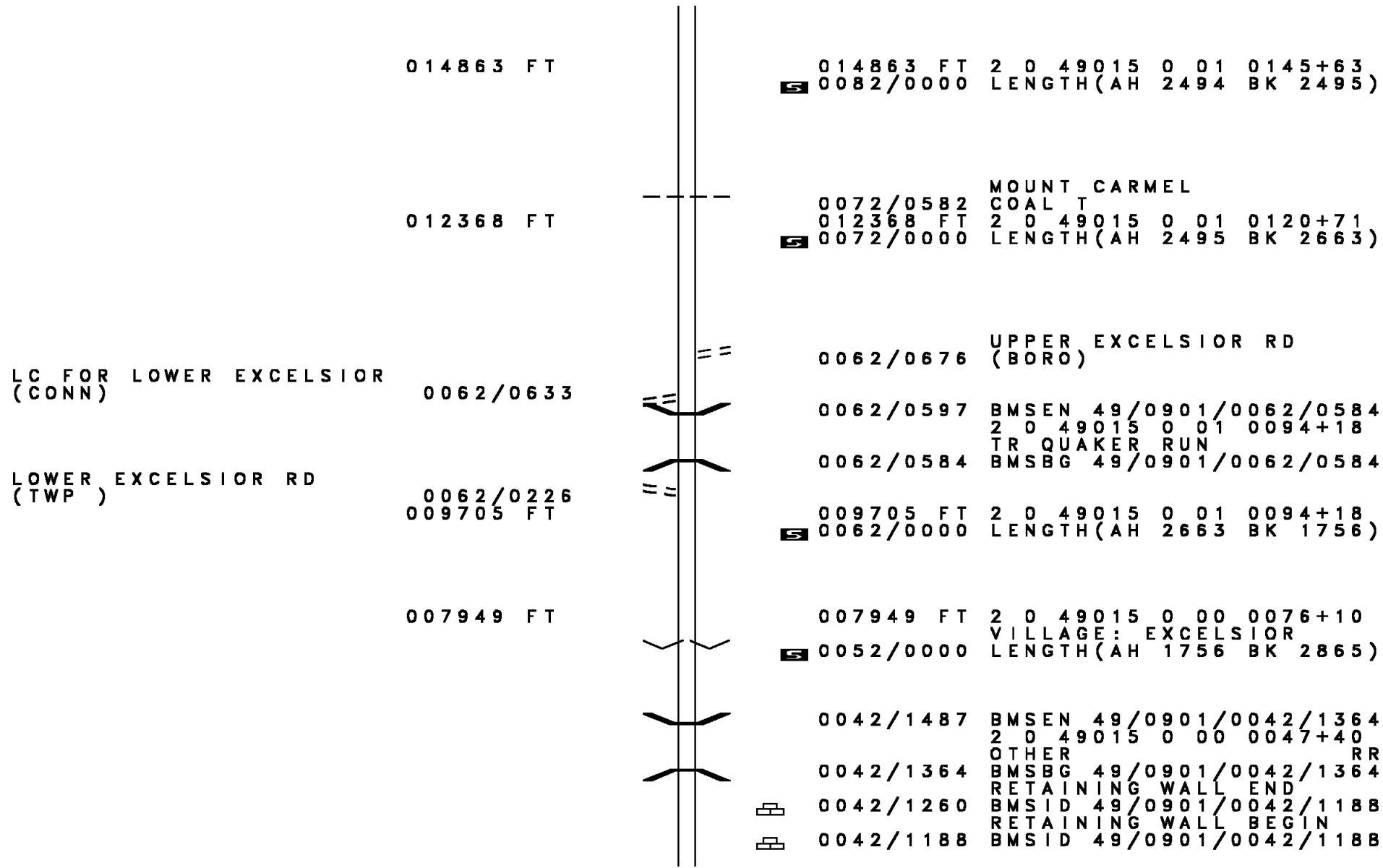
019865 FT

019865 FT 2 0 49015 0 01 0195+59  
 0102/0000 LENGTH(AH 2400 BK 2508)

017357 FT

017357 FT 2 0 49015 0 01 0170+54  
 0092/0000 LENGTH(AH 2508 BK 2494)

DIR: B TOTAL LEN: 5.027 MI. DIST: 03-4 SR: 901  
 LEFT MUN: MOUNT CARMEL T RIGHT MUN: MOUNT CARMEL T



014863 FT

014863 FT 2 0 49015 0 01 0145+63  
 0082/0000 LENGTH(AH 2494 BK 2495)

012368 FT

0072/0582 MOUNT CARMEL  
 012368 FT COAL T  
 0072/0000 LENGTH(AH 2495 BK 2663)

LC FOR LOWER EXCELSIOR (CONN)

0062/0633

0062/0676 UPPER EXCELSIOR RD (BORO)

LOWER EXCELSIOR RD (TWP)

0062/0226  
 009705 FT

0062/0597 BMSBN 49/0901/0062/0584  
 2 0 49015 0 01 0094+18  
 TR QUAKER RUN  
 0062/0584 BMSBG 49/0901/0062/0584

009705 FT 2 0 49015 0 01 0094+18  
 0062/0000 LENGTH(AH 2663 BK 1756)

007949 FT

007949 FT 2 0 49015 0 00 0076+10  
 VILLAGE: EXCELSIOR  
 0052/0000 LENGTH(AH 1756 BK 2865)

0042/1487 BMSBN 49/0901/0042/1364  
 2 0 49015 0 00 0047+40  
 OTHER RR

0042/1364 BMSBG 49/0901/0042/1364  
 RETAINING WALL END

0042/1260 BMSID 49/0901/0042/1188  
 RETAINING WALL BEGIN

0042/1188 BMSID 49/0901/0042/1188

EXTRACT DATE: 12/18/2023  
PRINT DATE: 12/19/2023

ROADWAY MANAGEMENT SYSTEM  
SLD COUNTY/SR - ANNUAL PRINT


PAGE NUMBER: 130  
COUNTY: NORTHUMBERLAND

DIR: B  
LEFT MUN: COAL T

TOTAL LEN: 5.027 MI.

DIST: 03-4  
RIGHT MUN: COAL T

SR: 901



EXTRACT DATE: 12/18/2023  
PRINT DATE: 12/19/2023

ROADWAY MANAGEMENT SYSTEM  
SLD COUNTY/SR - ANNUAL PRINT

PAGE NUMBER: 129  
COUNTY: NORTHUMBERLAND

DIR: B TOTAL LEN: 9.003 MI.  
LEFT MUN: UPPER AUGUSTA T

DIST: 03-4 SR: 890  
RIGHT MUN: UPPER AUGUSTA T

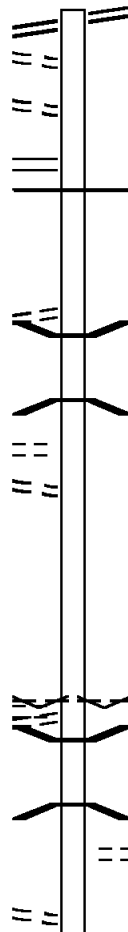
STATE ST 047536 FT  
(SR0061 SEG 0500/1900) 0220/1432  
TO 0061/0500 SH  
(CONN) 0220/1301  
FROM 0061/0510 SH  
(CONN) 0220/1252  
GRANT ST  
(SR4028 SEG 0010/0685) 0220/1155

1 0 00633 0 01 0218+40 046104 FT  
KEEFER RD  
(T720) 0220/0000

EDISON HTS RD  
(T400) 0210/2196  
KEEFER RD  
(T720) 0210/1605

CIDER PRESS RD 043302 FT  
(T722)  
KEHRES RD  
(T720) 0210/0000

KEHRES RD  
(T720) 0200/0869



047536 FT STATE ST  
0220/1432 (SR0061 SEG 0500/1900)

0220/1115 MFC BEGIN = C

046104 FT

5 0220/0000 LENGTH(AH 1432 BK 2802)  
0210/2241 BMSSEN 49/0890/0210/2228  
1 0 00633 0 01 0212+96  
TR PLUM CREEK  
0210/2228 BMSBG 49/0890/0210/2228

043302 FT 1 0 00633 0 01 0190+70  
VILLAGE: HAMILTON  
UPPER AUGUSTA  
ROCKEFELLER T

5 0210/0000 LENGTH(AH 2802 BK 2066)  
0200/1883 BMSSEN 49/0890/0200/1837  
1 0 00633 0 01 0188+38  
LITTLE SHAMOKIN CREEK  
0200/1837 BMSBG 49/0890/0200/1837  
PEACE VALLEY RD  
0200/1706 (T493)



DIR: B TOTAL LEN: 9.003 MI. DIST: 03-4 SR: 890  
 LEFT MUN: ROCKEFELLER T RIGHT MUN: ROCKEFELLER T

Left Side	Right Side
041236 FT	0200/0754 PLUM CREEK RD (SR4016 SEG 0010/0000)
	041236 FT 1 0 00633 0 01 0169+99
	5 0200/0000 LENGTH(AH 2066 BK 2543)
DERR RD (T488)	0190/1315 ST LUKES RD (T718)
0190/1315	0190/1315
1 0 00633 0 01 0144+50 038693 FT	038693 FT
FEGLEY RD (T716)	5 0190/0000 LENGTH(AH 2543 BK 3425)
0190/0000	
035268 FT	035268 FT 1 0 00633 0 01 0110+31
	5 0180/0000 LENGTH(AH 3425 BK 1644)
FEGLEY RD (T716)	0170/1502
0170/1502	
BRUSH VALLEY RD (SR4018 SEG 0090/2059)	0170/0311 SEVEN POINTS RD (T543)
0170/0311	033624 FT 1 0 00633 0 01 0093+89
033624 FT	5 0170/0000 LENGTH(AH 1644 BK 2963)
033624 FT	
	0160/1857 FERSTER HILL RD (T544)
	0160/1857
1 0 00633 0 01 0064+30 030661 FT	030661 FT
FOYE RD (T473)	5 0160/0000 LENGTH(AH 2963 BK 1671)
0160/0000	FOYE RD
	(T473)
	0150/1660

DIR: B TOTAL LEN: 9.003 MI. DIST: 03-4 SR: 890  
 LEFT MUN: ROCKEFELLER T RIGHT MUN: ROCKEFELLER T

Stationing	Segment	Length	Notes
028990 FT	0150/0951	00661 FT	FERSTER HILL RD (T544)
026719 FT	0150/0000	00387 FT	LENGTH(AH 1671 BK 2271)
026719 FT	0140/0000	00719 FT	HOUSER RD (T536)
024847 FT	0140/0000	00227 FT	LENGTH(AH 2271 BK 1872)
023987 FT	024847 FT	00163 FT	CAPTAIN BLOOM RD (SR4013 SEG 0010/0000)
023987 FT	0130/0000	00061 FT	LENGTH(AH 1872 BK 0860)
022603 FT	023987 FT	00188 FT	HALLOWING RUN RD (SR4020 SEG 0130/0537)
022603 FT	0120/0000	00188 FT	LENGTH(AH 0860 BK 1384)
020507 FT	022603 FT	00213 FT	VILLAGE: AUGUSTAVILLE
020507 FT	0110/0000	00113 FT	LENGTH(AH 1384 BK 2096)
018333 FT	0100/0874	00257 FT	CHERRY ST (SR4024 SEG 0010/0000)
018333 FT	020507 FT	00076 FT	
018333 FT	0100/0000	00076 FT	LENGTH(AH 2096 BK 2174)
018333 FT	2 0 49027 0 01 0185+10	00000 FT	

DIR: B TOTAL LEN: 9.003 MI. DIST: 03-4 SR: 890  
LEFT MUN: ROCKEFELLER T RIGHT MUN: ROCKEFELLER T

SR	SH	SEG	START	END	UNIT	SR	SH	SEG	START	END	UNIT
SR 4022	SH	(SR4022 SEG 0154/0398)	0090	0000		0090	0000		LENGTH(AH 2174 BK 2436)		
						0080	1483		BMS EN 49/0890/0080/1438		
									2 0 49027 0 01 0174+52		
						0080	1438		LITTLE SHAMOKIN CREEK		
									BMSBG 49/0890/0080/1438		
WHITEYS RD	RD	(T712)	0080	0094							
			015897	FT		015897	FT		2 0 49027 0 01 0160+33		
									IRISH VALLEY RD		
						0080	0000		(SR4026 SEG 0010/0000)		
									LENGTH(AH 2436 BK 1584)		
WHITEYS RD	RD	(T712)	0070	0300							
			014313	FT		014313	FT		2 0 49027 0 01 0144+51		
						0070	0000		LENGTH(AH 1584 BK 1207)		
2 0 49027 0 00		0131+13	013106	FT							
MOUNTAIN RD	RD	(T541)	0060	0000		013106	FT				
						0060	0000		LENGTH(AH 1207 BK 2466)		
			010640	FT							
						010640	FT		2 0 49027 0 00 0106+45		
						0050	0000		LENGTH(AH 2466 BK 2373)		
			008267	FT							
						008267	FT		2 0 49027 0 00 0082+71		
						0040	0000		LENGTH(AH 2373 BK 2729)		

EXTRACT DATE: 12/18/2023  
PRINT DATE: 12/19/2023

ROADWAY MANAGEMENT SYSTEM  
SLD COUNTY/SR - ANNUAL PRINT

PAGE NUMBER: 125  
COUNTY: NORTHUMBERLAND

DIR: B TOTAL LEN: 9.003 MI.  
LEFT MUN: ROCKEFELLER T

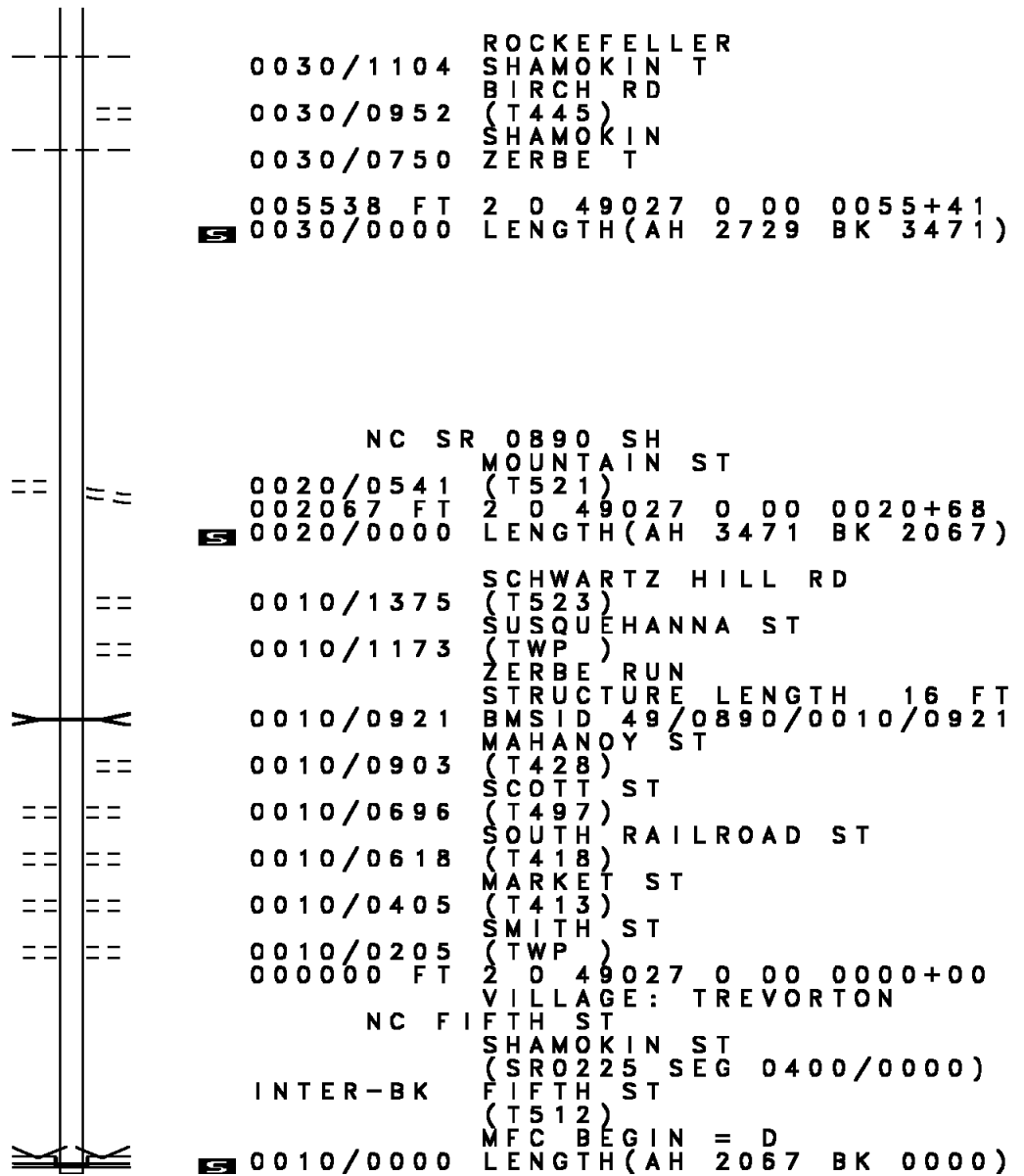
DIST: 03-4 SR: 890  
RIGHT MUN: ROCKEFELLER T

TENTH ST  
(T502)

005538 FT

0020/0541  
002067 FT

000000 FT



DIR: B TOTAL LEN: 5.100 MI. DIST: 03-4 SR: 642  
 LEFT MUN: EAST CHILLISQUAQUE T RIGHT MUN: EAST CHILLISQUAQUE T

	026930 FT		026930 FT	AH-MONTOUR (47)
			INTER-AHD	LIBERTY VALLEY DR
			0130/2614	(SR0642 SEG 0010/0000)
			0130/1961	BMSEN 49/0642/0130/1749
				1 0 00259 0 02 0249+17
				CHILLISQUAQUE CREEK
CREEK RD	0130/1641		0130/1749	BMSBG 49/0642/0130/1749
(SR1029 SEG 0010/0000)				
	024316 FT		0130/0029	BMSEN 49/0642/0130/0000
			024316 FT	1 0 00259 0 02 0231+65
				ROSS RUN
			0130/0000	BMSBG 49/0642/0130/0000
				LENGTH(AH 2614 BK 2636)
			0120/2570	JACKS AL
				(TWP )
			0120/2250	JACKS AL
				(TWP )
MILL RD	0120/1395		0120/1395	MILL RD
(SR1027 SEG 0040/0000)				(SR1027 SEG 0040/0000)
	021680 FT		021680 FT	1 0 00259 0 02 0205+28
				VILLAGE: POTTS GROVE
THOMAS CR	0110/1967		0120/0000	LENGTH(AH 2636 BK 2185)
(PRDR)				
THOMAS CR	0110/1861			
(PRDR)				
SHIN ST	0110/0839			
(T585)				
	019495 FT		019495 FT	1 0 00259 0 02 0183+42
				DANCE HALL RD

DIR: B TOTAL LEN: 5.100 MI. DIST: 03-4 SR: 642  
 LEFT MUN: EAST CHILLISQUAQUE T RIGHT MUN: EAST CHILLISQUAQUE T

		==	5	0110/0000	(T584) LENGTH(AH 2185 BK 2527)
	016968 FT			016968 FT	1 0 00259 0 02 0158+19 MANSION RD (T580)
		==	5	0100/0000	LENGTH(AH 2527 BK 3477)
MEXICO RD (SR1020 SEG 0010/0000)	0090/1274	==			
	013491 FT		5	0090/0000	013491 FT 1 0 00259 0 02 0123+48 LENGTH(AH 3477 BK 2540)
CEMETERY RD (T582)	0080/0436 010951 FT	==	5	0080/0000	CARPENTER RD (T582) 1 0 00259 0 01 0099+70 SR 0642 SH EAST CHILLISQUAQUE TURBOT T LENGTH(AH 2540 BK 2482) RAMP N RD (SR8005 SEG 0750/0000) RAMP Q RD (SR8005 SEG 0010/0865) MFC BEGIN = D 0070/2339 0070/2205 BMSBN 49/0642/0070/1958 1 0 00259 0 01 0094+47 SR 147 0070/1958 BMSBG 49/0642/0070/1958 RAMP P RD (SR8005 SEG 0500/1000)

DIR: B TOTAL LEN: 5.100 MI. DIST: 03-4 SR: 642  
 LEFT MUN: TURBOT T RIGHT MUN: TURBOT T

Street Name	Segment	Length (FT)	Stationing	Notes
	0070/1755			RAMP R RD (SR8005 SEG 0250/0000)
	0070/1329			JEFFERSON ST (T625)
	0070/0804			MADISON AV (T628)
	008469 FT			1 0 00259 0 00 0073+31
EASTERN AV (T626)	0060/2133			FRANKLIN AV (T624) LENGTH(AH 2482 BK 2539)
	0060/1997			TURBOT MILTON B SCHOOL DR (PRDR)
MILTON VILLAGE DR (BORO)	0060/1877			0060/1983 (PRDR)
	0060/1412			SCHOOL DR (PRDR)
BORO AL (BORO) BROWN AV (BORO)	0060/1256			
	0060/1110			
	0060/1049			BROWN AV (BORO)
	005930 FT			1 0 00259 0 00 0047+89
	0060/0000			BEAVER ST (BORO) LENGTH(AH 2539 BK 1701)
PEACH AL (BORO)	0050/1536			PEACH AL (BORO)
	0050/1392			TURBOT AV (BORO)
	0050/0330			ORPHAN AL (BORO)
WILLOW ST (BORO)	0050/0036			
	004229 FT			1 0 00259 0 00 0030+77
	0050/0000			SHAKESPEARE AV (SR1025 SEG 0010/0000) LENGTH(AH 1701 BK 1285)

DIR: B TOTAL LEN: 5.100 MI. DIST: 03-4 SR: 642  
 LEFT MUN: MILTON B RIGHT MUN: MILTON B

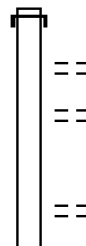
Stationing	Description	Notes	Stationing	Description	Notes
0040/1140	BORO AL (BORO)	POI	0040/1140	(APRA) H WARSHOW & SONS	
			0040/1058	(AAR 501560R) #TRKS 01	
				(APRA) H WARSHOW & SONS	
				PRIVATE DR	
			0040/1000	(PRDR)	
				FERRY LN	
			0040/0903	(BORO)	
				BORO AL	
			0040/0715	(BORO)	
				CHERRY ST	
			0040/0468	(BORO)	
				BORO AL	
			0040/0232	(BORO)	
				GARFIELD AV	
			002944 FT	(SR0405 SEG 0190/0000)	
1 0 00259 0 00 0018+07	ARCH ST (SR0405 SEG 0190/0000)		0040/0000	LENGTH(AH 1285 BK 0463)	
			002481 FT	1 0 00259 0 00 0013+43	
				FRONT ST	
				(SR0405 SEG 0191/0000)	
			0030/0000	LENGTH(AH 0463 BK 1404)	
			0020/1313	BMSBN 49/0642/0020/0000	
			001077 FT	1 0 00259 7 00 0011+28	
				ACCESS RD. 1	
				BMSBG 49/0642/0020/0000	
			0020/0000	LENGTH(AH 1404 BK 1077)	
			0010/0973	MILTON STATE PARK RD	
				(PARK)	
			0010/0904	MILTON STATE PARK RD	
				(PARK)	
			0010/0737	MILTON STATE PARK RD	
				(PARK)	
			0010/0672	BMSBN 49/0642/0010/0000	
			000000 FT	1 0 00259 7 00 0000+65	
				NC MA HONING ST	
				BROAD ST	
				(SR0642 SEG 0010/0650)	
				W. B. SUSQUEHANNA RIVER	
				BMSBG 49/0642/0010/0000	
				MFC BEGIN = B	
				BK-UNION (59)	
			0010/0000	LENGTH(AH 1077 BK 0000)	



EXTRACT DATE: 12/18/2023 ROADWAY MANAGEMENT SYSTEM PAGE NUMBER: 120  
PRINT DATE: 12/19/2023 SLD COUNTY/SR - ANNUAL PRINT COUNTY: NORTHUMBERLAND

DIR: B TOTAL LEN: 5.248 MI. DIST: 03-4 SR: 487  
LEFT MUN: RALPHO T RIGHT MUN: RALPHO T

027710 FT



027710 FT AH-COLUMBIA (19)  
INTER-AHD SOUTHERN DR  
0110/1622 (SR0487 SEG 0010/0000)  
REEDERS GROVE RD  
0110/1506 (PRDR)  
CARPENTER RD  
0110/1283 (PRDR)

026088 FT

EDGEWOOD DR  
0110/0252 (PRDR)  
026088 FT 1 0 00283 0 02 0807+36

DIR: B TOTAL LEN: 5.248 MI. DIST: 03-4 SR: 487  
 LEFT MUN: RALPHO T RIGHT MUN: RALPHO T

					5	0110/0000	LENGTH(AH 1622 BK 2584)
				==		0100/1043	KNOEBELS BLVD (TB27)
LEIBY RD (T804)				==		0100/0492	LC TO KNOEBELS BLVD (CONN)
	0100/0492					023504 FT	1 0 00283 0 02 0781+37 JEPKO RD (T805)
				==	5	0100/0000	LENGTH(AH 2584 BK 2488)
						021016 FT	
					5	0090/0000	021016 FT 1 0 00283 0 02 0756+53 LENGTH(AH 2488 BK 2715)
				==		0080/1709	MONASTERY RD (TB28)
						018301 FT	
1 0 00283 0 02 0729+43 RICHARDS RD (T794)		018301 FT		==	5	0080/0000	LENGTH(AH 2715 BK 2770)
		0080/0000				015531 FT	
				==	5	0070/0000	LENGTH(AH 2770 BK 3292)
1 0 00283 0 02 0701+95 CENTER ST (T517)		015531 FT				0060/1815	BMTEN 49/0487/0060/1792 1 0 00283 0 02 0686+79 TR SHAMOKIN CREEK
		0070/0000					

DIR: B TOTAL LEN: 5.248 MI. DIST: 03-4 SR: 487  
 LEFT MUN: RALPHO T RIGHT MUN: RALPHO T

BARTON AV  
(T806)

0060/1716

HICKORY ST  
(T808)

0060/0834

FROM 0054/0350 SH  
(CONN)

0050/2110

OAK ST  
(BORO)

0050/0704

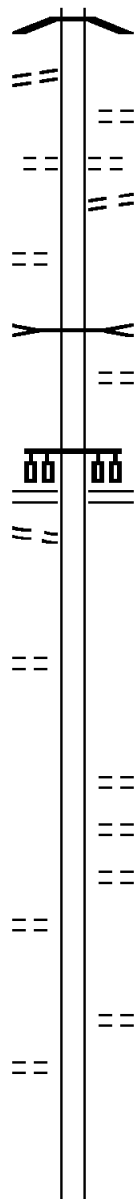
009914 FT

HORVATH DR  
(TWP)

0040/1725

SPRUCE ST  
(T506)

0040/0511  
007162 FT



0060/1792 BMSBG 49/0487/0060/1792

0060/1673 PEARLE ST  
(T812)  
0060/1258 CLAIR ST  
(TWP)  
0060/0960 LUZERNE AV  
(T808)

0060/0549 TR SHAMOKIN CREEK  
STRUCTURE LENGTH 17 FT  
BMSID 49/0487/0060/0549  
NORTHUMBERLAND DR  
0060/0294 (TWP)  
012239 FT 1 0 00283 0 02 0668+84  
MARKET ST  
(SR0054 SEG 0360/0000)

0060/0000 LENGTH(AH 3292 BK 2325)

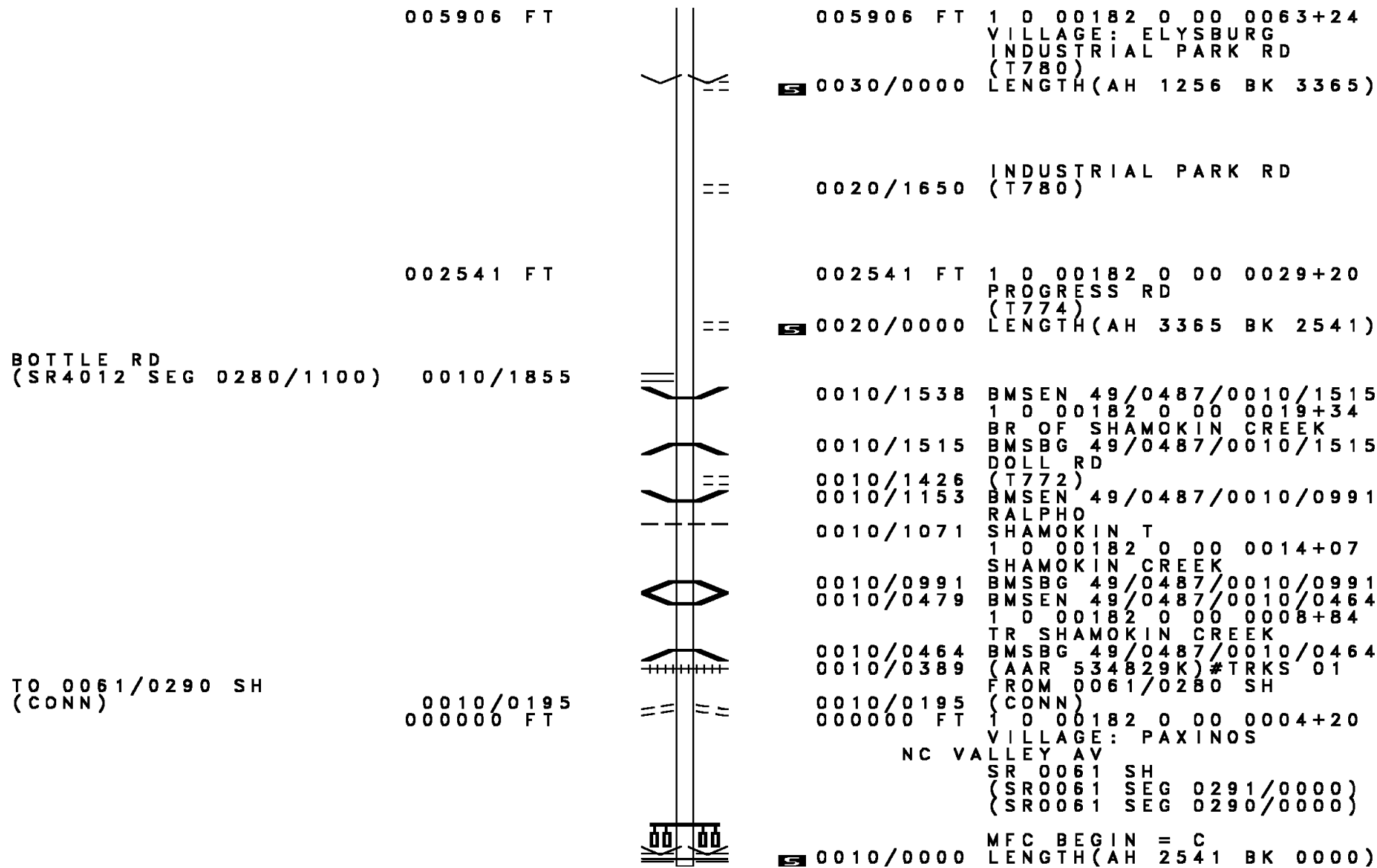
009914 FT 1 0 00182 0 00 0103+11  
0050/0000 LENGTH(AH 2325 BK 2752)

0040/2401 KASE ST  
(T670)  
0040/2100 FAIRVIEW ST  
(TWP)  
0040/1770 E ST  
(TWP)

0040/0668 HILL SIDE AV  
(T503)

007162 FT 1 0 00182 0 00 0075+73  
0040/0000 LENGTH(AH 2752 BK 1256)

DIR: B TOTAL LEN: 5.248 MI. DIST: 03-4 SR: 487  
 LEFT MUN: RALPHO T RIGHT MUN: RALPHO T



BOTTLE RD  
 (SR4012 SEG 0280/1100) 0010/1855

TO 0061/0290 SH  
 (CONN)

0010/0195  
 000000 FT

005906 FT 1 0 00182 0 00 0063+24  
 VILLAGE: ELYSBURG  
 INDUSTRIAL PARK RD  
 (T780)  
 0030/0000 LENGTH(AH 1256 BK 3365)

0020/1650 INDUSTRIAL PARK RD  
 (T780)

002541 FT 1 0 00182 0 00 0029+20  
 PROGRESS RD  
 (T774)  
 0020/0000 LENGTH(AH 3365 BK 2541)

0010/1538 BMSEN 49/0487/0010/1515  
 1 0 00182 0 00 0019+34  
 BR OF SHAMOKIN CREEK

0010/1515 BMSBG 49/0487/0010/1515  
 DOLL RD  
 (T772)

0010/1426 BMSEN 49/0487/0010/0991  
 0010/1153 RALPHO  
 SHAMOKIN T

0010/1071 1 0 00182 0 00 0014+07  
 SHAMOKIN CREEK

0010/0991 BMSBG 49/0487/0010/0991  
 0010/0479 BMSEN 49/0487/0010/0464  
 1 0 00182 0 00 0008+84  
 TR SHAMOKIN CREEK

0010/0464 BMSBG 49/0487/0010/0464  
 0010/0389 (AAR 534829K)#TRKS 01  
 FROM 0061/0280 SH

0010/0195 (CONN)  
 000000 FT 1 0 00182 0 00 0004+20  
 VILLAGE: PAXINOS  
 NC VA  
 LLEY AV  
 SR 0061 SH  
 (SR0061 SEG 0291/0000)  
 (SR0061 SEG 0290/0000)

0010/0000 MFC BEGIN = C  
 LENGTH(AH 2541 BK 0000)

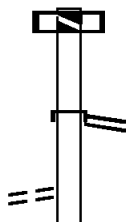
EXTRACT DATE: 12/18/2023 ROADWAY MANAGEMENT SYSTEM PAGE NUMBER: 116  
PRINT DATE: 12/19/2023 SLD COUNTY/SR - ANNUAL PRINT COUNTY: NORTHUMBERLAND

DIR: B TOTAL LEN: 21.335 MI. DIST: 03-4 SR: 405  
LEFT MUN: DELAWARE T RIGHT MUN: DELAWARE T

112047 FT

MILLERS RD  
(T632)

0380/0466  
110869 FT



112651 FT AH-LYCOMING (41)  
7382/0000 LTH AH 005742 BK 001178  
INTER-AHD SR 0054 SH  
(SR0054 SEG 0020/0000)  
SR 0054 SH  
0380/1178 (SR0054 SEG 0020/0000)

111473 FT 1 0 00240 0 03 0716+65

DIR: B TOTAL LEN: 21.335 MI. DIST: 03-4 SR: 405  
 LEFT MUN: DELAWARE T RIGHT MUN: DELAWARE T

Stationing	Structure	Length	Notes
	0380/0000	LENGTH	(AH 1178 BK 2647)
	0370/1174	9 FT	TRB-DELA.RUN STRUCTURE LENGTH BMSID 49/0405/0370/1174
	0370/1107		MARQUARDT DR (T661)
1 0 00240 0 03 0693+21	108222 FT		
FOGELMANS GROVE RD			
(T657)	0370/0000		
	108826 FT		STONEY BATTER RD (T657)
	0370/0000		LENGTH(AH 2647 BK 2708)
	105514 FT		
	106118 FT		1 0 00240 0 03 0666+15
	0360/0000		LENGTH(AH 2708 BK 2430)
	0350/1082		HOUSER LN (T649)
	103084 FT		
	103688 FT		1 0 00240 0 03 0641+87
	0350/0000		LENGTH(AH 2430 BK 2673)
	0340/1720		METZGER DR (T647)
1 0 00240 0 03 0615+16	100411 FT		
NICHOLAS LN			
(T645)	0340/0000		
	101015 FT		MUSSER LN (SR1001 SEG 0010/0000)
	0340/0000		LENGTH(AH 2673 BK 2055)
	098356 FT		
	098960 FT		1 0 00240 0 03 0594+69

DIR: B TOTAL LEN: 21.335 MI. DIST: 03-4 SR: 405  
 LEFT MUN: DELAWARE T RIGHT MUN: DELAWARE T

0330/0000 LENGTH(AH 2055 BK 2288)

DELAWARE DR (T712) 0320/1494 ==

DELAWARE DR (T712) 0320/0295 ==  
 096068 FT

0320/0055 BMS EN 49/0405/0320/0000  
 096672 FT 1 0 00240 0 03 0571+72  
 DELAWARE  
 BMSBG 49/0405/0320/0000  
 0320/0000 LENGTH(AH 2288 BK 2270)  
 (APRA) D&W DISPOSAL  
 TURBOT AV  
 (T797)  
 0310/2099

POT

0310/1382 BMS EN 49/0405/0310/1197  
 0 0 00000 0 00 0000+00  
 TWP 630  
 0310/1197 BMSBG 49/0405/0310/1197

093798 FT ==

0310/0182 RUSSELL RD (T628)  
 094402 FT 1 0 00240 0 03 0549+00  
 VILLAGE: DEWART  
 NC SR 0405 SH  
 SPRINGTOWN RD (T715)

BRIDGE AV (SR0044 SEG 0230/0000) 0310/0000  
 093798 FT

INTER-BK SR 0044 SH (SR0044 SEG 0230/0000)  
 0310/0000 LTH AH 002270 BK 012031  
 094402 FT  
 7302/0000 LTH AH 012031 BK 002026  
 INTER-AHD MAIN ST (SR0044 SEG 0180/0000)  
 MAIN ST (SR0044 SEG 0180/0000)  
 0300/2026 WATSONTOWN B

PARK ST (BORO) 0300/1419 ==  
 FISH COMMISSION RD (FISH) 0300/0830 ==  
 091772 FT

092376 FT 1 0 00018 0 05 0925+12  
 NC DICKSON AV  
 WATSONTOWN

DIR: B TOTAL LEN: 21.335 MI. DIST: 03-4 SR: 405  
 LEFT MUN: WATSONTOWN B RIGHT MUN: WATSONTOWN B

	0300/0000	DELAWARE T
	0290/2419	LENGTH(AH 2026 BK 2989)
	0290/1900	WARRIOR RUN
	0290/1749	STRUCTURE LENGTH 24 FT
		BMSID 49/0405/0290/2419
		PORTMAY RD
		(T606)
		LC FOR PORTMAY RD
		(CONN)
088783 FT	089387 FT	1 0 00018 0 05 0895+21
	0290/0000	LENGTH(AH 2989 BK 2481)
086302 FT	086906 FT	1 0 00018 0 05 0870+39
	0280/0000	LENGTH(AH 2481 BK 2380)
083922 FT	0270/0965	DELAWARE
		TURBOT T
	084526 FT	1 0 00018 0 05 0846+58
	0270/0000	SUSQUEHANNA TR
		(SR1007 SEG 0010/0000)
		LENGTH(AH 2380 BK 2246)
	0260/1438	I - 80 WB
	0260/1333	OP ID 49/0080/2111/0000
	0260/1010	SR 0080 EB
		OP ID 49/0080/2110/0000
		BMSEN 49/0405/0260/0942
		1 0 00018 0 05 0833+61
		MUDDY RUN
	0260/0942	BMSBG 49/0405/0260/0942
081676 FT	082280 FT	1 0 00018 0 05 0823+76
	0260/0000	LENGTH(AH 2246 BK 1056)



DIR: B TOTAL LEN: 21.335 MI. DIST: 03-4 SR: 405  
 LEFT MUN: TURBOT T RIGHT MUN: TURBOT T

Stationing / Description	Stationing / Description	Stationing / Description	Stationing / Description
080620 FT	0250/0063 (CONN)	LC TO / FROM GOLF COURSE	
	081224 FT	1 0 00018 0 05 0813+97	
	0250/0000	LENGTH (AH 1056 BK 3095)	
	0240/3007	GOLF COURSE RD (T633)	
077525 FT	078129 FT	NC SR 0405 SH	
	0240/0000	1 0 00018 0 04 0786+57	
		MFC BEGIN = D	
		LENGTH (AH 3095 BK 1217)	
FOR SR 0405 AND 0405	0231/0813	FOR SR 0405 AND 0405	
(CONN)	0231/0261	(CONN)	
TENTH ST		TENTH ST	
(T593)		(T593)	
MFC BEGIN = D		MFC BEGIN = D	
TURBOT		TURBOT	
MILTON B	0231/0135	MILTON B	
1 0 00018 0 04 0772+00	076359 FT	1 0 00018 3 00 0083+59	
NINTH ST		NINTH ST	
(BORO)		(BORO)	
LENGTH (AH 1166 BK 0921)	0231/0000	LENGTH (AH 1217 BK 0921)	
EIGHTH ST		EIGHTH ST	
(BORO)	0221/0395	(BORO)	
BORO AL			
(BORO)	0221/0194		
1 0 00018 0 04 0761+80	075438 FT	075991 FT	1 0 00018 3 00 0074+41
SEVENTH ST		SEVENTH ST	
(BORO)		(BORO)	
LENGTH (AH 0921 BK 2713)	0221/0000	LENGTH (AH 0921 BK 2750)	
BORO AL		BORO AL	
(BORO)	0211/2518	(BORO)	
SIXTH ST		SIXTH ST	
(BORO)	0211/2325	(BORO)	
BORO AL		BORO AL	
(BORO)	0211/2130	(BORO)	
FIFTH ST		FIFTH ST	
(BORO)	0211/1938		
BORO AL			
(BORO)	0211/1743	BORO AL	
FOURTH ST		(BORO)	
(BORO)	0211/1551	FOURTH ST	
FOURTH ST		(BORO)	

DIR: B TOTAL LEN: 21.335 MI. DIST: 03-4 SR: 405  
 LEFT MUN: MILTON B RIGHT MUN: MILTON B

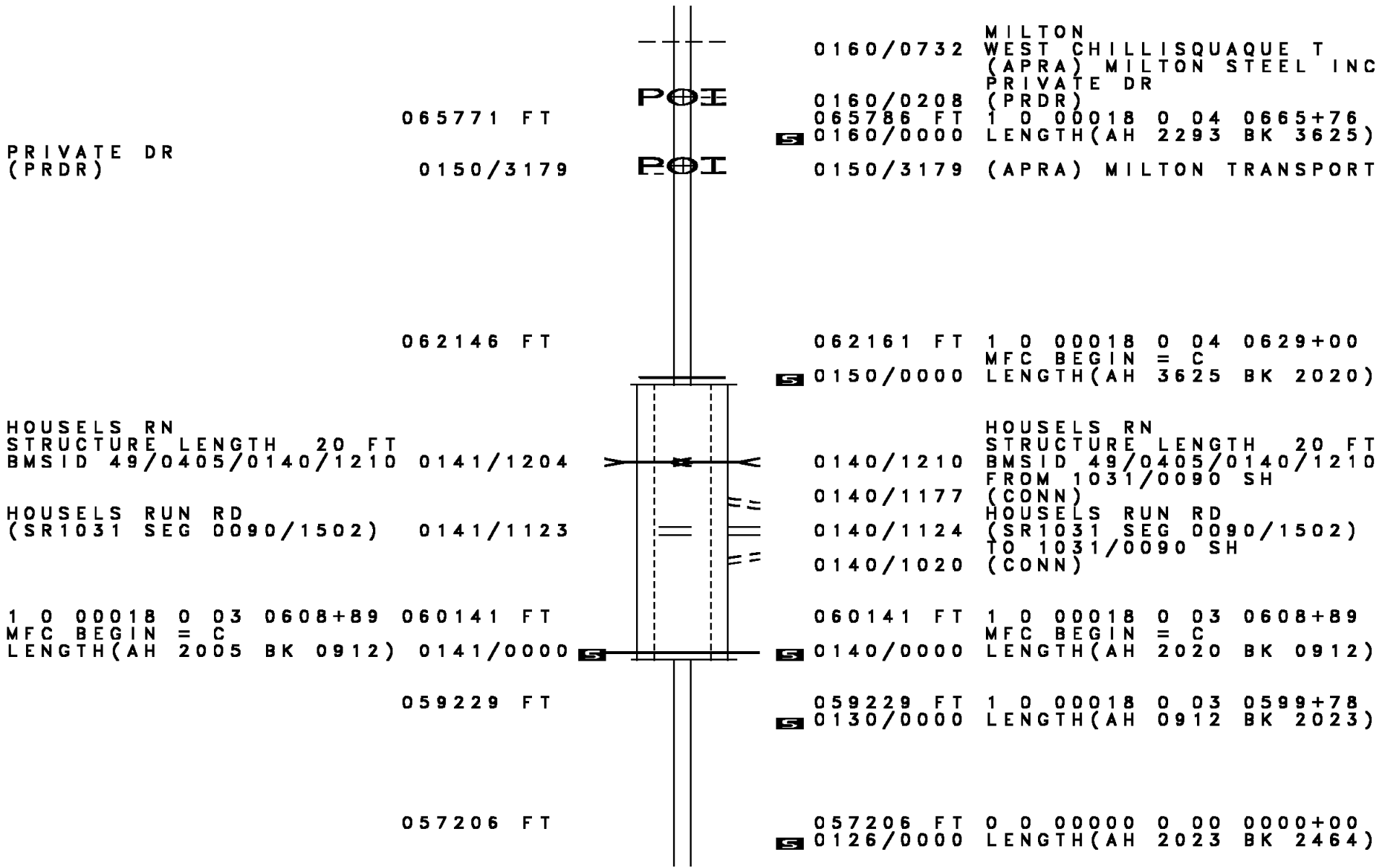
(BORO)	0211/1497	==			
BORO AL					
(BORO)	0211/1405	==			
THIRD ST					
(BORO)	0211/1204	==	==	0210/1248	THIRD ST (BORO)
BORO AL					
(BORO)	0211/1002	==			
					(APRA) ACF INDUSTRIES
					SECOND ST
SECOND ST					(BORO)
(BORO)	0211/0802	==	POI	0210/0842	PRIVATE DR (PRDR)
BORO AL					
(BORO)	0211/0600	==			
FIRST ST					FIRST ST
(BORO)	0211/0401	==		0210/0404	(BORO)
BORO AL					
(BORO)	0211/0199	==			
1 0 00018 0 04 0735+00 072725 FT				073241 FT	1 0 00018 3 00 0046+95
LOCUST ST				NC LI	NC LI
(BORO)					LOCUST ST
LENGTH(AH 2713 BK 1210)	0211/0000	==	==	0210/0000	LENGTH(AH 2750 BK 1134)
					MULBERRY AL
UPPER MARKET ST				0200/0944	(BORO)
(BORO)	0201/0817	==		0200/0742	UPPER MARKET ST (BORO)
					CHERRY AL
WALNUT ST				0200/0542	(BORO)
(BORO)	0201/0422	==	==	0200/0350	WALNUT ST (BORO)
					PINE AL
BORO AL				0200/0165	(BORO)
(BORO)					
1 0 00018 0 04 0722+93 071515 FT	0201/0110	==		072107 FT	1 0 00018 3 00 0035+62
BROADWAY ST					BROADWAY ST
(SR0254 SEG 0010/0000)					(SR0254 SEG 0020/0000)
LENGTH(AH 1210 BK 1439)	0201/0000	==	==	0200/0000	LENGTH(AH 1134 BK 1833)
BORO AL					
(BORO)	0191/1027	==	==		
BORO AL					
(BORO)	0191/0897	==			
CENTER ST					CENTER ST
(BORO)	0191/0885	==	==	0190/1064	(BORO)
BORO AL					
(BORO)	0191/0765	==			
BORO AL					

DIR: B TOTAL LEN: 21.335 MI. DIST: 03-4 SR: 405  
 LEFT MUN: MILTON B RIGHT MUN: MILTON B

(BORO)	0191/0755	==							
BORO AL									
(BORO)	0191/0637	==							
ELM ST									
(BORO)	0191/0519	==							
LIMESTONE RU									LIMESTONE RU
STRUCTURE LENGTH 20 FT									STRUCTURE LENGTH 20 FT
BMSID 49/0405/0191/0431	0191/0431		←		→	0190/0641			BMSID 49/0405/0191/0431
RACE ST									RACE ST
(BORO)	0191/0265	===				0190/0450			(BORO)
1 0 00018 0 04 0708+45 070076 FT						070274 FT			1 0 00018 3 00 0017+34
MAHONING ST						NC ARCH ST			MAHONING ST
(SR0642 SEG 0030/0000)									(SR0642 SEG 0040/0000)
LENGTH(AH 1439 BK 1582)	0191/0000					0190/0000			LENGTH(AH 1833 BK 1765)
SUGAR AL									SUGAR AL
(BORO)	0181/1352	===				0180/1535			(BORO)
LOWER MARKET ST									LOWER MARKET ST
(BORO)	0181/1115	===				0180/1297			(BORO)
APPLE ST						0180/1060			BORO AL
(BORO)	0181/0646	===				0180/0828			(BORO)
									APPLE ST
						0180/0704			(BORO)
									LC FROM FERRY LN
									(CONN)
									FERRY LN
									(BORO)
									NC GARFIELD AV
						0180/0237			FROM 0405/0181 SH
									(CONN)
TO 0405/0180 SH									FROM 0405/0181 SH
(CONN)	0181/0231	==							(CONN)
						0180/0138			FROM 0405/0181 SH
						068509 FT			(CONN)
1 0 00018 0 04 0693+70 068494 FT						NC FERRY LN			1 0 00018 3 00 0000+00
MFC BEGIN = C									MFC BEGIN = C
LENGTH(AH 1582 BK 0430)	0181/0000					0180/0000			LENGTH(AH 1765 BK 0430)
	068064 FT					068079 FT			1 0 00018 0 04 0689+00
						0170/0000			LENGTH(AH 0430 BK 2293)
									OTHER
						0160/2231			OVERPASS IS RR X-ING
									OTHER
						0160/2209			OVERPASS IS RR X-ING
									(APRA) INTER HOME FOOD
									NC FRONT ST
									CAMERON AV
						0160/1511			(BORO)

POE

DIR: B TOTAL LEN: 21.335 MI. DIST: 03-4 SR: 405  
 LEFT MUN: MILTON B RIGHT MUN: MILTON B



		0160/0732	MILTON WEST CHILLISQUAQUE T (APRA) MILTON STEEL INC PRIVATE DR
065771 FT	POE	0160/0208	(PRDR)
		065786 FT	1 0 00018 0 04 0665+76
PRIVATE DR (PRDR)		S 0160/0000	LENGTH(AH 2293 BK 3625)
0150/3179	POI	0150/3179	(APRA) MILTON TRANSPORT
		062146 FT	
		062161 FT	1 0 00018 0 04 0629+00
		S 0150/0000	MFC BEGIN = C LENGTH(AH 3625 BK 2020)
HOUSELS RN			HOUSELS RN
STRUCTURE LENGTH 20 FT		0140/1210	STRUCTURE LENGTH 20 FT
BMSID 49/0405/0140/1210		0140/1177	BMSID 49/0405/0140/1210
0141/1204		(CONN)	FROM 1031/0090 SH
HOUSELS RUN RD		0140/1124	HOUSELS RUN RD
(SR1031 SEG 0090/1502)		0140/1020	(SR1031 SEG 0090/1502)
0141/1123			TO 1031/0090 SH
			(CONN)
1 0 00018 0 03 0608+89		060141 FT	1 0 00018 0 03 0608+89
MFC BEGIN = C		S 0140/0000	MFC BEGIN = C
LENGTH(AH 2005 BK 0912)			LENGTH(AH 2020 BK 0912)
0141/0000			
059229 FT		059229 FT	1 0 00018 0 03 0599+78
		S 0130/0000	LENGTH(AH 0912 BK 2023)
057206 FT		057206 FT	0 0 00000 0 00 0000+00
		S 0126/0000	LENGTH(AH 2023 BK 2464)

DIR: B TOTAL LEN: 21.335 MI. DIST: 03-4 SR: 405  
 LEFT MUN: WEST CHILLISQUAQUE T RIGHT MUN: WEST CHILLISQUAQUE T

054742 FT

054742 FT 0 0 00000 0 00 0000+00  
 S 0122/0000 LENGTH(AH 2464 BK 2537)

052205 FT

052205 FT 0 0 00000 0 00 0000+00  
 S 0116/0000 LENGTH(AH 2537 BK 1374)

050831 FT

0112/0454 OLD ROUTE 45 RD  
 (T571)  
 050831 FT 0 0 00000 0 00 0000+00  
 SR 0045 SH  
 (SR0045 SEG 0020/0000)



S 0112/0000 MFC BEGIN = C  
 LENGTH(AH 1374 BK 2144)  
 TO 0045/0020 SH  
 0106/2072 (CONN)

FROM 0045/0010 SH  
 (CONN)

0106/2030

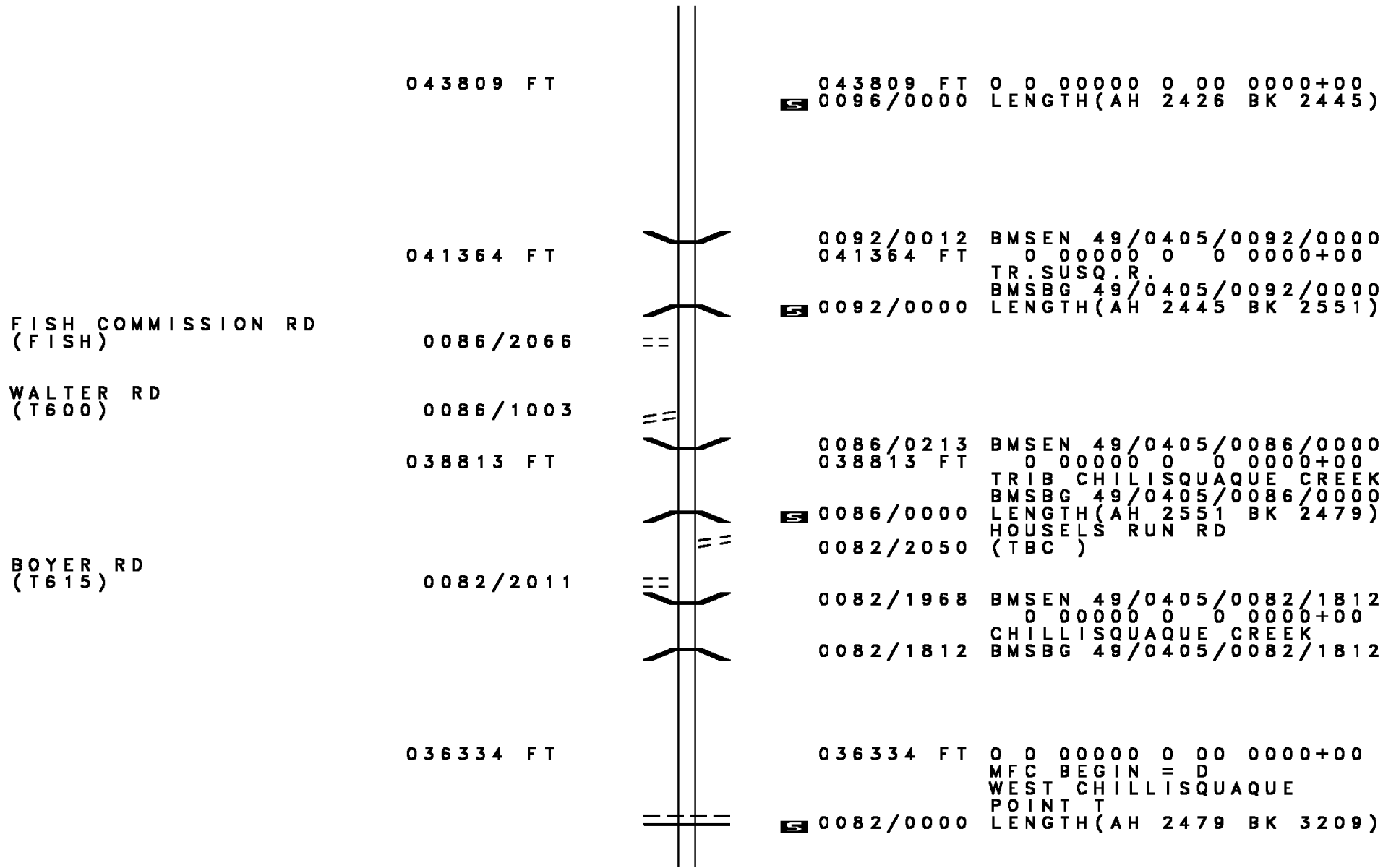
048687 FT

048687 FT 0 0 00000 0 00 0000+00  
 S 0106/0000 LENGTH(AH 2144 BK 2452)

046235 FT

046235 FT 0 0 00000 0 00 0000+00  
 S 0102/0000 LENGTH(AH 2452 BK 2426)

DIR: B TOTAL LEN: 21.335 MI. DIST: 03-4 SR: 405  
 LEFT MUN: WEST CHILLISQUAQUE T RIGHT MUN: WEST CHILLISQUAQUE T



DIR: B TOTAL LEN: 21.335 MI. DIST: 03-4 SR: 405  
 LEFT MUN: POINT T RIGHT MUN: POINT T

Stationing	Right-of-Way	Structure	Length	Start Station	End Station	Notes
	0072/1959	ACORN DR (TWP)				
SPORTS ZONE RD (T720)	033125 FT		0072/0000	033125 FT	0000+00	LENGTH(AH 3209 BK 2231)
	0066/2052					
FERRY RD (TWP)	030894 FT		0066/0000	030894 FT	0000+00	LENGTH(AH 2231 BK 2762)
	0062/2605					
	0062/2381	TRIB WBR SUSQUEHANNA R. STRUCTURE				LENGTH 10 FT
	0062/1925	LIBECK RD (T709)				
	0062/0927	RIDGE RD (SR1024 SEG 0004/0000)				
	0062/0807	TO 1024/0004 SH (CONN)				
	0062/0344	BMSEN 49/0405/0062/0323				0 00000 0 0 0000+00
	0062/0323	T. SUSQ. RIVER				
	028132 FT	BMSBG 49/0405/0062/0323				0 0 00000 0 00 0000+00
	0062/0000	GREENHOUSE RD (T703)				LENGTH(AH 2762 BK 2496)
	0056/1939					
	0056/0200	SR147 NB				
	025636 FT	OP ID 49/0147/0632/0000				0 0 00000 0 00 0000+00
	0056/0000					LENGTH(AH 2496 BK 2366)

DIR: B TOTAL LEN: 21.335 MI. DIST: 03-4 SR: 405  
 LEFT MUN: POINT T RIGHT MUN: POINT T

023270 FT	==	0052/0749	LAHRS RD (T562)	
		023270 FT	0 0 00000 0 00 0000+00	
		0052/0000	LENGTH(AH 2366 BK 2388)	
	==	0046/1203	GRADE AV (TWP )	
020882 FT	==	0046/0343	HILBISH RD (T573)	
		020882 FT	0 0 00000 0 00 0000+00	
			FRYLING RD (T571)	
	==	0046/0000	LENGTH(AH 2388 BK 2772)	
	==	0042/1675	BLUE HILL RD (T719)	
			TRIB WB SUSQEHANNA RIVE STRUCTURE LENGTH 8 FT	
018110 FT		0042/0174	BMSID 49/0405/0042/0174	
		018110 FT	0 0 00000 0 00 0000+00	
			NC SR 0405 SH	
			SIXTEENTH ST (T569)	
	==	0042/0000	LENGTH(AH 2772 BK 1981)	
	==	0036/1421	FOURTEENTH ST (T577)	
	==	0036/1139	THIRTEENTH ST (T567)	
	==	0036/0860	TWELFTH ST (T575)	
	==	0036/0568	ELEVENTH ST (T583)	
	==	0036/0278	TENTH ST (T551)	
016129 FT		016129 FT	0 0 00000 0 00 0000+00	
			NINTH ST (T565)	
	==	0036/0000	LENGTH(AH 1981 BK 2292)	
			EIGHTH ST	



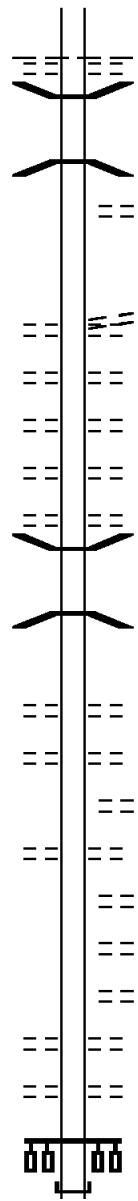
EXTRACT DATE: 12/18/2023  
PRINT DATE: 12/19/2023

ROADWAY MANAGEMENT SYSTEM  
SLD COUNTY/SR - ANNUAL PRINT

PAGE NUMBER: 104  
COUNTY: NORTHUMBERLAND

DIR: B TOTAL LEN: 21.335 MI.  
LEFT MUN: POINT T

DIST: 03-4 SR: 405  
RIGHT MUN: POINT T



013837 FT

0 0 00000 0 00 0000+00 011365 FT  
WATER ST

(BORO)  
POINT  
0032/1987 NORTHUMBERLAND B  
0032/1659 BMSSEN 49/0405/0032/1648  
0 00000 0 0 0000+00  
CEMETERY RUN  
0032/1648 BMSBG 49/0405/0032/1648  
LC TO/FROM DUKE ST  
0032/1621 (CONN)  
DUKE ST  
(BORO)  
NC SU SEVENTH ANNA TR  
SEVENTH ST  
0032/1405 (BORO)  
SAWMILL AV  
0032/1121 (BORO)  
SIXTH ST  
0032/0842 (BORO)  
POND AV  
0032/0560 (BORO)  
FIFTH ST  
0032/0281 (BORO)  
0032/0133 BMSSEN 49/0405/0032/0120  
0 00000 0 0 0000+00  
MUDDY RUN  
0032/0120 BMSBG 49/0405/0032/0120  
013837 FT 0 0 00000 0 00 0000+00  
BRICK YARD AV  
(BORO)  
5 0032/0000 LENGTH (AH 2292 BK 2472)  
FOURTH ST  
(BORO)  
ROPE WALK AV  
0026/1915 (BORO)  
THIRD ST  
0026/1633 (BORO)  
CHURCH AV  
0026/1352 (BORO)  
SECOND ST  
0026/1073 (BORO)  
PARK AV  
0026/0796 (BORO)  
FRONT ST  
0026/0515 (BORO)  
DEPOT ST  
0026/0232 (BORO)  
NC DUKE ST  
011365 FT  
INTER-BK WATER ST  
(SR0011 SEG 0030/0000)

EXTRACT DATE: 12/18/2023  
PRINT DATE: 12/19/2023

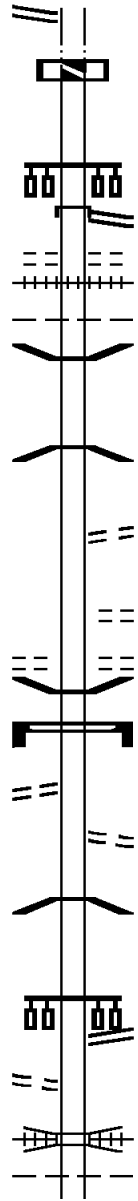
ROADWAY MANAGEMENT SYSTEM  
SLD COUNTY/SR - ANNUAL PRINT

PAGE NUMBER: 103  
COUNTY: NORTHUMBERLAND

DIR: B TOTAL LEN: 21.335 MI.  
LEFT MUN: NORTHUMBERLAND B

DIST: 03-4 SR: 405  
RIGHT MUN: NORTHUMBERLAND B

(SR0011 SEG 0030/0000) 0026/0000  
011365 FT



0026/0000 LTH AH 002472 BK 000848  
011365 FT  
7024/0000 LTH AH 000848 BK 001931  
INTER-AHD WATER ST  
(SR0011 SEG 0041/0000)

0022/1931 (SR0011 SEG 0041/0000)  
(SR0011 SEG 0040/0000)  
PRIESTLEY ST

0022/1675 (BORO)  
0022/1476 (AAR 264183A) #TRKS 01  
NORTHUMBERLAND

0022/1385 UPPER AUGUSTA T  
0022/1377 BMSEN 49/0405/0022/0483

009434 FT  
0022/0483 N BR SUSQ. RV  
009434 FT BMSBG 49/0405/0022/0483  
0 0 00000 0 0 0000+00  
PARK DR  
(T300)

0022/0000 LENGTH(AH 1931 BK 2440)

EAST DR (T551) 0016/1252

0016/1816 ISLAND BL (T553)  
0016/1252 EAST DR (T531)  
0016/1062 BMSEN 49/0405/0016/0078

TO 0405/0012 SH (CONN) 0016/0120

0016/0505 SIGN: 4 CHORD TRUSS  
BMSID 49/0405/0016/0505

006994 FT  
0016/0105 FROM 4008/0010 SH (CONN)  
0 0 00000 0 0 0000+00  
N BR SUSQ. RV  
0016/0078 BMSBG 49/0405/0016/0078  
006994 FT 0 0 00000 0 0 0000+00

FROM 0405/0016 SH (CONN) 0012/1904

SHIKELLANY AV (SR4008 SEG 0010/0000)  
NC BRIDGE AV

0016/0000 LENGTH(AH 2440 BK 2021)

0012/1669 CONSOLIDATED RAIL CORPO  
OVERPASS IS RR X-ING  
UPPER AUGUSTA  
0012/1166 SUNBURY CITY C

EXTRACT DATE: 12/18/2023  
PRINT DATE: 12/19/2023

ROADWAY MANAGEMENT SYSTEM  
SLD COUNTY/SR - ANNUAL PRINT

PAGE NUMBER: 102  
COUNTY: NORTHUMBERLAND

DIR: B TOTAL LEN: 21.335 MI.  
LEFT MUN: UPPER AUGUSTA T

DIST: 03-4 SR: 405  
RIGHT MUN: UPPER AUGUSTA T

	0012/1125	SUSQUEHANNA AV (CITY)							
	0012/0817	FORT AUGUSTA AV (CITY)							
004973 FT	0012/0292	JOHN ST (CITY)							
	004973 FT	JOSEPH ST (CITY)	0	0	00000	0	00	0000+00	
	0012/0000	LENGTH (AH 2021 BK 2687) JULIA ST (CITY)							
	0006/2238	ALICE ST (CITY)							
	0006/1862	AMY ST (CITY)							
	0006/1499	PACKER ST (CITY)							
	0006/1120	GREENOUGH ST (CITY)							
	0006/0742	FORT AUGUSTA AV (CITY)							
	0006/0416	MASSER ST (CITY)							
002286 FT	0006/0375	REAGAN ST (SR4010 SEG 0010/0000)	0	0	00000	0	00	0000+00	
	0006/0000	LENGTH (AH 2687 BK 2286) UNKNOWN AL (CITY)							
	0002/2127	LINE ST (CITY)							
	0002/1700	RACE ST (CITY)							
	0002/1092	PENNA AV (CITY)							
	0002/0823	ARCH ST (CITY)							
	0002/0552	WOODLAWN AV (CITY)							
000000 FT	0002/0282	FRONT ST (CITY)	0	0	00000	0	00	0000+00	
	000000 FT	MARKET ST (SR0061 SEG 0574/0000)							
	INTER-BK	FRONT ST (SR0061 SEG 0574/0000)							
	0002/0000	MFC BEGIN = B LENGTH (AH 2286 BK 0000)							

	026569 FT		026570 FT	AH-MONTOUR (47)
			INTER-AHD BROADWAY RD	
			0160/1718	(SR0254 SEG 0010/0000)
	024851 FT		024852 FT	1 0 00635 0 01 0248+75
			0160/0000	LENGTH(AH 1718 BK 2188)
SHARE RD (T601) 1 0 00635 0 01 0226+83 LC FOR SHARE RD (CONN) GRANGE HALL RD (TBC)	0150/0188 022663 FT 0150/0000 0140/1834	== == ==	022664 FT	SCHNURE RD (T596)
			0150/0000	LENGTH(AH 2188 BK 2338)
	020325 FT		020326 FT	1 0 00635 0 01 0203+75
				FOLLMER RD (SR1029 SEG 0060/2190)
			0140/0000	LENGTH(AH 2338 BK 2023)
STATE RD (TBC)	0130/0564	==		(APRA) ROADWAY TRUCKING ROADWAY TRUCKING (PRDR)
	018302 FT	POE	0130/0460 018303 FT	1 0 00635 0 00 0182+97
			0130/0000	MFC BEGIN = D LENGTH(AH 2023 BK 1754)
TO 8004/0250 SH (CONN) RAMP J RD (SR8004 SEG 0500/0901) RAMP M RD (SR8004 SEG 0250/0000)	0121/1425 0121/1353 0121/1163	== == ==	0120/1352 0120/1150	RAMP J RD (SR8004 SEG 0500/0901) RAMP M RD (SR8004 SEG 0250/0000)

DIR: B TOTAL LEN: 5.032 MI. DIST: 03-4 SR: 254  
 LEFT MUN: TURBOT T RIGHT MUN: TURBOT T

OP ID	SR 80 WB	49/0080/2151/1461	0121/0890		0120/0911	OP ID	SR 80 WB	49/0080/2151/1461
	SR 0080 EB						SR 0080 EB	
OP ID	49/0080/2150/1030	0121/0785			0120/0802	OP ID	49/0080/2150/1030	
RAMP	L RD					RAMP	L RD	
(SR8004	SEG 0010/0994)					(SR8004	SEG 0010/0994)	
RAMP	K RD					RAMP	K RD	
(SR8004	SEG 0750/0000)	0121/0544			0120/0542	(SR8004	SEG 0750/0000)	
FROM	8004/0010 SH					TO	8004/0750 SH	
(CONN)		0121/0360				(CONN)		
					0120/0319			
(APRA)	PETRO SHOPPING C				0120/0245	MFC	BEGIN = D	
RIDGE	RD					(APRA)	PETRO SHOPPING C	
(T586)		0121/0093				RIDGE	RD	
1 0 00635	0 00 0165+43	016549 FT			0120/0084	(T586)		
MFC	BEGIN = D				016549 FT	1 0 00635	0 00 0165+43	
LENGTH(AH	1753 BK 1013)	0121/0000			0120/0000	MFC	BEGIN = C	
						LENGTH(AH	1754 BK 1013)	
		015536 FT						
					015536 FT	1 0 00635	0 00 0155+30	
					0110/0000	LENGTH(AH	1013 BK 2584)	
		012952 FT						
					012952 FT	1 0 00635	0 00 0129+46	
					0100/0000	LENGTH(AH	2584 BK 2376)	
1 0 00635	0 00 0105+70	010576 FT						
SCHOOLHOUSE	RD				010576 FT	NORTH	RIDGE RD	
(T634)		0090/0000			(T583)			
					0090/0000	LENGTH(AH	2376 BK 2875)	
		007701 FT						
					007701 FT	1 0 00635	0 00 0077+00	

DIR: B TOTAL LEN: 5.032 MI. DIST: 03-4 SR: 254  
 LEFT MUN: TURBOT T RIGHT MUN: TURBOT T

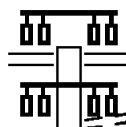
STREET NAME	STREET ID	STREET TYPE	START STATION	END STATION	LENGTH (FT)	SR	DESCRIPTION
STAMM RD (TBC)	0070/1063	==					CEMETERY RD (T582) LENGTH(AH 2875 BK 1200)
	0070/0947	==					LIMESTONE RUN STRUCTURE LENGTH 14 FT BMSID 49/0254/0070/0947
	006501 FT	==					EISLEY RD (T577)
	0070/0479	==					1 0 00635 0 00 0065+00
	006501 FT	==					NC SR 0254 SH
	0070/0000	==					LENGTH(AH 1200 BK 0903)
	0060/0538	==					RAMP J RD (SR8007 SEG 0750/0000)
	0060/0363	==					RAMP L RD (SR8007 SEG 0010/0860)
	0060/0286	==					SR 147 NB OP ID 49/0147/0822/0000
	005598 FT	==					SR 147 SB OP ID 49/0147/0823/0000
	0060/0103	==					RAMP K RD (SR8007 SEG 0500/0884)
	005598 FT	==					RAMP M RD (SR8007 SEG 0250/0000)
	0060/0000	==					1 0 00635 0 00 0055+97 LENGTH(AH 0903 BK 1440)
BOIARDI LN (T632)	0050/0739	==					ELEMENTARY SCHOOL RD (T576)
	004158 FT	==					HAAS LN (TWP)
	0050/0409	==					1 0 00635 0 00 0041+55
	004158 FT	==					NC BR BROADWAY RD
	0050/0000	==					QUEEN ST (BORO) TURBOT MILTON B
POPLAR AV (BORO)	0040/0998	==					LENGTH(AH 1440 BK 1348)
	0040/0945	==					POPLAR AV (BORO)
	0040/0506	==					BROWN AV (BORO)
	0040/0169	==					HOTTENSTEIN LN (BORO)
1 0 00635 0 00 0028+19 002810 FT	002810 FT	==					

DIR: B TOTAL LEN: 5.032 MI. DIST: 03-4 SR: 254  
 LEFT MUN: MILTON B RIGHT MUN: MILTON B

Location / Segment	Start Stationing	End Stationing	Length (FT)	Notes
CEDAR AV (BORO)	0040/0000	0030/0806	001946	LENGTH (AH 1348 BK 0864) PROSPECT AV (BORO)
		0030/0598		BORO AL (BORO)
		0030/0399		STANTON AV (BORO)
		0030/0203		BORO AL (BORO)
	001946 FT	001946 FT		1 0 00635 0 00 0019+42 TURBOT AV (BORO)
PLEASANT VALLEY AV (BORO)	0020/0978	0020/0897		LENGTH (AH 0864 BK 1374) PLEASANT VALLEY AV (BORO)
ACADEMY AV (BORO)	0020/0773	0020/0555		ROSE ST (BORO)
		0020/0412		RAILROAD ST (BORO)
		0020/0379		(AAR 501564T) #TRKS 01 FILBERT ST (BORO)
		0020/0275		
BORO AL (BORO)	0020/0221	000572 FT		1 0 00635 0 00 0005+75 ARCH ST (SR0405 SEG 0200/0000)
		0020/0000		LENGTH (AH 1374 BK 0572) BORO AL (BORO)
		0010/0500		BOUND AV (BORO)
		0010/0385		ELM ST (BORO)
		0010/0242		
BORO AL (BORO)	0010/0207	000000 FT		1 0 00635 0 00 0000+00 NC BR ROADWAY ST FRONT ST (SR0405 SEG 0201/0000)
		0010/0000		MFC BEGIN = C LENGTH (AH 0572 BK 0000)

DIR: B TOTAL LEN: 22.924 MI. DIST: 03-4 SR: 225  
 LEFT MUN: COAL T RIGHT MUN: COAL T

121039 FT



121039 FT SR 0061 SH  
 (SR0061 SEG 0180/0000)

0540/1905  
 SECOND ST  
 (CITY)

0540/1700

RETAINING WALL END  
 BMSID 49/0225/0540/1280

RETAINING WALL BEGIN  
 BMSID 49/0225/0540/1280

RETAINING WALL END  
 BMSID 49/0225/0540/1118

RETAINING WALL BEGIN  
 BMSID 49/0225/0540/1118

RETAINING WALL END  
 BMSID 49/0225/0540/0100

RETAINING WALL BEGIN  
 BMSID 49/0225/0540/0100

119134 FT

119134 FT 1 0 00336 0 02 1189+52  
 0540/0000 LENGTH(AH 1905 BK 2552)

116582 FT

116582 FT 1 0 00336 0 02 1164+26  
 0530/0000 LENGTH(AH 2552 BK 1553)

115029 FT

115029 FT 1 0 00336 0 02 1148+73  
 0520/0000 LENGTH(AH 1553 BK 2427)

112602 FT

112602 FT 1 0 00336 0 02 1124+45  
 0510/0000 LENGTH(AH 2427 BK 2366)



DIR: B TOTAL LEN: 22.924 MI. DIST: 03-4 SR: 225  
 LEFT MUN: COAL T RIGHT MUN: COAL T

VALLEY LN (TWP )	0500/0274 110236 FT	==							
					110236 FT	1 0 00336 0 02	1100+78		
					5 0500/0000	LENGTH(AH 2366 BK 2425)			
						COLUMBUS CR			
						(TWP )			
					0490/2321	WASHINGTON BL			
						(TWP )			
ZALARS DR (TWP )	0490/1235	==			0490/1741				
NESTERICK RD (TWP )	0490/0616	==							
1 0 00336 0 02 1076+53	107811 FT				107811 FT				
HAPPY HOLLOW RD (TWP )	0490/0000	==			5 0490/0000	LENGTH(AH 2425 BK 2666)			
						GEN MCCARTHUR LN			
						(TWP )			
YOUNG AV (TWP )	0480/1761	==			0480/1761	ROSE LN			
KLINGER AV (TWP )	0480/1343	==				(TWP )			
					0480/1306	HEDGE LN			
						(TWP )			
CHURCH ST (TWP )	0480/0946	==							
SCOTT LN (TWP )	0480/0382	==							
	105145 FT				105145 FT	1 0 00336 0 02	1049+86		
					5 0480/0000	LENGTH(AH 2666 BK 2519)			
A ST (TWP )	0470/2226	==							
	102626 FT				102626 FT	1 0 00336 0 02	1024+67		
					5 0470/0000	LENGTH(AH 2519 BK 2514)			
EAST LN (TWP )	0460/2149	==							
					0460/1965	MAPLE AV			
						(TWP )			
						COAL			
					0460/1797	ZERBE T			

DIR: B TOTAL LEN: 22.924 MI. DIST: 03-4 SR: 225  
 LEFT MUN: COAL T RIGHT MUN: COAL T

CENTER ST (TWP )	0460/1354	==	==	0460/1084	LINE ST (TWP )
100112 FT				100112 FT	1 0 00336 0 02 0999+52
				0460/0000	LENGTH(AH 2514 BK 1980)
				0450/1741	CHERRY ST (TWP )
				0450/1363	PEACH ST (TWP )
				0450/0993	PLUM ST (TWP )
				0450/0571	PEAR ST (TWP )
098132 FT				098132 FT	1 0 00336 0 02 0979+72
				0450/0000	LENGTH(AH 1980 BK 3043)
				0440/2232	SNYDER RD (TWP )
095089 FT				095089 FT	1 0 00336 0 02 0949+28
				0440/0000	LENGTH(AH 3043 BK 1871)
093218 FT				0430/0322	MILLER HILL RD (TWP )
				093218 FT	1 0 00336 0 02 0930+57
				0430/0000	NC SR 0225 SH LENGTH(AH 1871 BK 2383)
090835 FT				0420/1086	GREENWOOD ST (T532)
				090835 FT	1 0 00336 0 02 0906+73
				0420/0000	PINE ST (T524) LENGTH(AH 2383 BK 1108)
					OAK ST

EXTRACT DATE: 12/18/2023  
PRINT DATE: 12/19/2023

ROADWAY MANAGEMENT SYSTEM  
SLD COUNTY/SR - ANNUAL PRINT

PAGE NUMBER: 94  
COUNTY: NORTHUMBERLAND

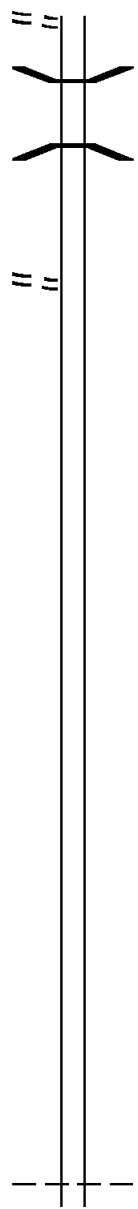
DIR: B TOTAL LEN: 22.924 MI.  
LEFT MUN: ZERBE T

DIST: 03-4 SR: 225  
RIGHT MUN: ZERBE T

Stationing	Right-of-Way	Stationing	Description
089727 FT	==	0410/0570 (T522)	
		089727 FT	1 0 00336 0 02 0895+65
			VILLAGE: TREVERTON
			FIRST ST
			(T520)
	≡	0410/0000	LENGTH(AH 1108 BK 1634)
			SECOND ST
		0400/1229	(T518)
			THIRD ST
		0400/0822	(T516)
			FOURTH ST
		0400/0410	(T514)
088093 FT		088093 FT	1 0 00336 0 02 0879+35
			FIFTH ST
			(T512)
FIFTH ST	≡	0400/0000	LENGTH(AH 1634 BK 2065)
(SR0890 SEG 0010/0000)			SIXTH ST
		0390/1651	(T510)
			SEVENTH ST
		0390/1247	(T508)
			EIGHTH ST
		0390/0837	(T506)
			NINTH ST
		0390/0429	(T504)
FRANKLIN AV	≡		
(T417)		086028 FT	1 0 00336 0 02 0858+83
			FRANKLIN AV
			(SR2044 SEG 0010/0000)
		0390/0000	LENGTH(AH 2065 BK 0921)
			TENTH ST
		0380/0895	(T502)
			FRANKLIN AV
		0380/0852	(TWP)
			ELEVENTH ST
		0380/0480	(T500)
TWELFTH ST	≡		
(T498)		0380/0075	
		085107 FT	0380/0029 BMS EN 49/0225/0380/0000
			1 0 00336 0 02 0849+57
			VILLAGE: TREVORTON
			GAP RUN
			BMSBG 49/0225/0380/0000
	≡	0380/0000	LENGTH(AH 0921 BK 0871)
		084236 FT	084236 FT 1 0 00336 0 02 0840+95
			VILLAGE: TREVERTON
			NC SHAMOKIN ST
SCOTT ST	≡	0370/0000	LENGTH(AH 0871 BK 2094)

DIR: B TOTAL LEN: 22.924 MI. DIST: 03-4 SR: 225  
 LEFT MUN: ZERBE T RIGHT MUN: ZERBE T

(T497) 0360/2040



0360/1313 BMS EN 49/0225/0360/1275  
 1 0 00336 0 02 0832+75  
 ZERBE RUN  
 0360/1275 BMSBG 49/0225/0360/1275

1 0 00336 0 02 0820+00 082142 FT  
 SUSQUEHANNA AV  
 (T411) 0360/0000

082142 FT  
 0360/0000 LENGTH(AH 2094 BK 2446)

079696 FT

079696 FT 1 0 00336 0 01 0795+00  
 0350/0000 LENGTH(AH 2446 BK 2507)

077189 FT

077189 FT 1 0 00336 0 01 0769+96  
 0340/0000 LENGTH(AH 2507 BK 2497)

074692 FT

074692 FT 1 0 00336 0 01 0745+02  
 0330/0000 LENGTH(AH 2497 BK 2600)

072092 FT

072092 FT 1 0 00336 0 01 0719+05  
 ZERBE  
 LITTLE MAHANOY T  
 0320/0000 LENGTH(AH 2600 BK 2265)

DIR: B TOTAL LEN: 22.924 MI. DIST: 03-4 SR: 225  
 LEFT MUN: LITTLE MAHANOY T RIGHT MUN: LITTLE MAHANOY T

069827 FT

069827 FT 1 0 00336 0 01 0696+43  
 S 0310/0000 LENGTH(AH 2265 BK 1141)

068686 FT

068686 FT 1 0 00336 0 01 0685+15  
 S 0300/0000 LENGTH(AH 1141 BK 2395)

066291 FT

== 0290/0568 SUNSHINE DR  
 (T409)  
 066291 FT 1 0 00336 0 01 0661+24  
 S 0290/0000 LENGTH(AH 2395 BK 2605)

STATE RD  
 (T838)

0280/0926 ==

063686 FT

063686 FT 1 0 00336 0 01 0635+23  
 S 0280/0000 LENGTH(AH 2605 BK 2750)

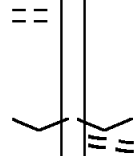
1 0 00336 0 01 0607+66 060936 FT  
 PEIFERS DR  
 (T418)

0270/0000 ==

0270/0826 SR 3004 SH  
 0270/0578 (SR3004 SEG 0010/0000)  
 BMSSEN 49/0225/0270/0561  
 1 0 00336 0 01 0613+02  
 TR MAHANOY CREEK  
 0270/0561 BMSBG 49/0225/0270/0561  
 0270/0118 BMSSEN 49/0225/0270/0110  
 1 0 00336 0 01 0608+76  
 TR MAHANOY CREEK  
 0270/0110 BMSBG 49/0225/0270/0110  
 060936 FT  
 S 0270/0000 LENGTH(AH 2750 BK 2623)

HILLCREST DR  
 (T419)

0260/0024  
 058313 FT

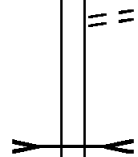


058313 FT 1 0 00336 0 01 0581+37  
 VILLAGE: HUNTER STATION  
 WAYSIDE LN  
 (T417)  
 0260/0000 LENGTH(AH 2623 BK 2090)

056223 FT

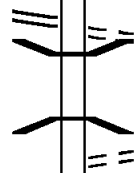
056223 FT 1 0 00336 0 01 0560+60  
 0250/0000 LENGTH(AH 2090 BK 2506)

053717 FT



0240/0544 RAKERS LN  
 (T416)  
 053717 FT 1 0 00336 0 01 0535+69  
 0240/0000 LENGTH(AH 2506 BK 2707)  
 TR MAHANOY CREEK  
 STRUCTURE LENGTH 10 FT  
 0230/2375 BMSID 49/0225/0230/2375

1 0 00336 0 01 0508+78 051010 FT  
 DORNSIFE MTN RD  
 (SR4019 SEG 0010/0000) 0230/0000



051010 FT KAUFFMANS LN  
 (T415)  
 0230/0000 LENGTH(AH 2707 BK 1821)  
 0220/1424 BMSID 49/0225/0220/1209  
 1 0 00336 0 00 0501+76  
 MAHANOY CREEK  
 0220/1209 BMSBG 49/0225/0220/1209  
 0220/0985 CREEK RD  
 (T405)

049189 FT

049189 FT 1 0 00336 0 00 0490+17

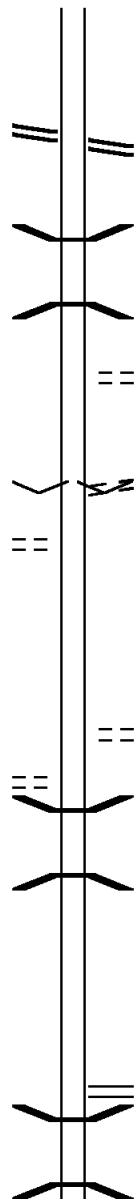
DIR: B TOTAL LEN: 22.924 MI. DIST: 03-4 SR: 225  
 LEFT MUN: LITTLE MAHANOEY T RIGHT MUN: LITTLE MAHANOEY T

Stationing	Description	Length (FT)	Segment	Notes
047090	HERNDON BYPASS RD (SR3006 SEG 0070/1911)	0200/1406	0200/0000	VILLAGE: DORNSIFE LENGTH(AH 1821 BK 2099)
044484		0200/1625	0200/0000	LITTLE MAHANOEY JACKSON T
042232	PENNDOT STOCKPILE 13 (GOVT)	0190/0000	0190/2172	CHERRY TOWN RD (SR3008 SEG 0010/0000) LENGTH(AH 2606 BK 2252) BMSBG 49/0225/0190/2157
040498		0180/0066	0180/0000	TR TO MAHANOEY CREEK BMSBG 49/0225/0190/2157
		040498	0180/0000	(APRA) PENNDOT STOCKPILE TAYLOR RD (T379) LENGTH(AH 2252 BK 1734)
		040498	0180/0000	SCHWABEN RUN BMSBG 49/0225/0180/0000 LENGTH(AH 1734 BK 2203)

DIR: B TOTAL LEN: 22.924 MI. DIST: 03-4 SR: 225  
 LEFT MUN: JACKSON T RIGHT MUN: JACKSON T

1 0 00336 0 00 0381+95 038295 FT  
 SCHWABEN CREEK RD  
 (SR3010 SEG 0090/0000) 0170/0000

038295 FT SCHWABEN CREEK RD  
 (SR3010 SEG 0090/0000)  
 0170/0000 LENGTH(AH 2203 BK 2504)



0160/1072 BMSBN 49/0225/0160/1048  
 1 0 00336 0 00 0367+21  
 MOUSE CREEK  
 0160/1048 BMSBG 49/0225/0160/1048

035791 FT

0160/0444 LC FOR RED CROSS RD  
 (CONN)  
 035791 FT 1 0 00336 0 00 0356+73  
 VILLAGE: RED CROSS  
 RED CROSS RD  
 (T386)  
 0160/0000 LENGTH(AH 2504 BK 1881)

MANDATA RD  
 (T359)

0150/1595

033910 FT

033910 FT 1 0 00336 0 00 0337+97  
 FERSTER VALLEY RD  
 (T355)  
 0150/0000 LENGTH(AH 1881 BK 2217)

DAUVA LUCH RD  
 (T356)

0140/2130

0140/2049 BMSBN 49/0225/0140/2034  
 1 0 00336 0 00 0336+07  
 FERSTER RUN  
 0140/2034 BMSBG 49/0225/0140/2034

031693 FT

031693 FT 1 0 00336 0 00 0315+76  
 HOOFLANDER RD  
 (SR3003 SEG 0040/1264)  
 0140/0000 LENGTH(AH 2217 BK 1886)  
 0130/1778 BMSBN 49/0225/0130/1754  
 1 0 00336 0 00 0314+43  
 MOUSE RUN  
 0130/1754 BMSBG 49/0225/0130/1754



DIR: B TOTAL LEN: 22.924 MI. DIST: 03-4 SR: 225  
 LEFT MUN: JACKSON T RIGHT MUN: JACKSON T

029807 FT

029807 FT 1 0 00336 0 00 0297+02  
 NORTH DERL RD  
 (T346)  
 S 0130/0000 LENGTH(AH 1886 BK 2103)

==  
 ==

0120/0948 DERL RD  
 (T347)

027704 FT

027704 FT 1 0 00336 0 00 0276+12  
 S 0120/0000 LENGTH(AH 2103 BK 2604)

025100 FT

025100 FT 1 0 00336 0 00 0250+25  
 S 0110/0000 LENGTH(AH 2604 BK 2533)

TULPEHOCKEN PATH RD  
 (T358)

0100/1801 ==

022567 FT

022567 FT 1 0 00336 0 00 0225+08  
 S 0100/0000 LENGTH(AH 2533 BK 2623)

019944 FT

SR 3012 SH  
 (SR3012 SEG 0010/0533) 0090/0000  
 SR 3014 SH  
 (SR3014 SEG 0010/0343) 0080/1550

==  
 ==

019944 FT 1 0 00336 0 00 0199+02  
 NC SR 0225 SH  
 S 0090/0000 LENGTH(AH 2623 BK 1936)

0080/1041 BMS EN 49/0225/0080/1013  
 1 0 00336 0 00 0189+17  
 FIDDLER RUN

EXTRACT DATE: 12/18/2023  
PRINT DATE: 12/19/2023

ROADWAY MANAGEMENT SYSTEM  
SLD COUNTY/SR - ANNUAL PRINT

PAGE NUMBER: 87  
COUNTY: NORTHUMBERLAND

DIR: B TOTAL LEN: 22.924 MI.  
LEFT MUN: JACKSON T

DIST: 03-4 SR: 225  
RIGHT MUN: JACKSON T

Stationing	Distance	Notes	Stationing	Distance	Notes
	018008 FT		0080/1013		BMSBG 49/0225/0080/1013 JACKSON
			0080/0518		JORDAN T
			018008 FT		1 0 00336 0 00 0179+07 SR 3016 SH (SR3016 SEG 0010/0000)
			0080/0000		LENGTH(AH 1936 BK 2139) JORDAN
			0070/1852		LOWER MAHANOY T
			0070/1647		BMSEN 49/0225/0070/1613 1 0 00336 0 00 0173+78 FIDDLERS RUN
			0070/1613		BMSBG 49/0225/0070/1613
	015869 FT		015869 FT		1 0 00336 0 00 0155+87 VILLAGE: MANDATA
TOAD VALLEY RD (T337) PRIVATE DR (PRDR)	0070/0000		0070/0000		NC GO LD ST LENGTH(AH 2139 BK 2803)
	0060/2285		0060/2285		(APRA) MECKLEYS LIMESTO
			0060/1077		LAHRS RD (T365)
			013066 FT		
1 0 00336 0 00 0129+50 DAIRY RD (T336)	013066 FT		0060/0000		LENGTH(AH 2803 BK 3048)
	0060/0000				
			0050/1192		
MIDDLE RD (T364)	0050/1192		0050/0903		RAUPSTAL RD (T325)
			010018 FT		
1 0 00336 0 00 0099+15 MOUNTAIN RD (T802)	010018 FT		0050/0000		LENGTH(AH 3048 BK 2430)
	0050/0000				
HEPNER RD (T430)	0040/1750				

DIR: B TOTAL LEN: 22.924 MI. DIST: 03-4 SR: 225  
 LEFT MUN: LOWER MAHANNOY T RIGHT MUN: LOWER MAHANNOY T

LC FOR HEPNER RD  
 (CONN)

0040/1390

007588 FT

007588 FT 1 0 00336 0 00 0074+69  
 0040/0000 LENGTH(AH 2430 BK 2489)

005099 FT

TR MAHANTANGO CREEK  
 STRUCTURE LENGTH 19 FT  
 BMSID 49/0225/0030/0338  
 005099 FT 1 0 00336 0 00 0049+64  
 DEPPENS RD  
 (T311)  
 0030/0000 LENGTH(AH 2489 BK 2393)

HATCHERY RD  
 (T805)

0020/2162

002706 FT

0020/0010 BMSEN 49/0225/0020/0000  
 002706 FT 1 0 00336 0 00 0026+01  
 TR. MAHANTANGO CREEK  
 BMSBG 49/0225/0020/0000  
 0020/0000 LENGTH(AH 2393 BK 2706)

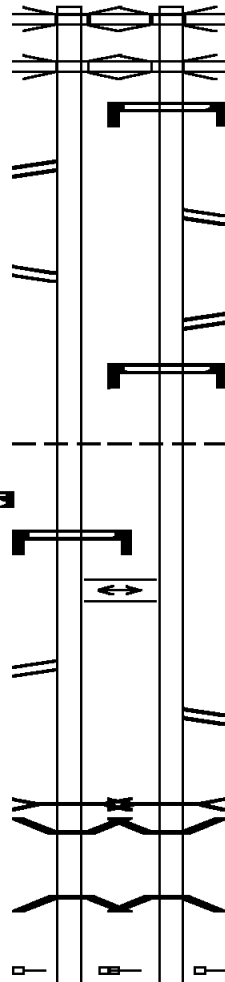
MAHANTONGO CREEK RD  
 (SR3024 SEG 0150/1459)

0010/1115

000000 FT

FLYING EAGLE RD  
 (T352)  
 0010/0230 BMSEN 49/0225/0010/0000  
 000000 FT 1 0 00336 0 00 0000+00  
 NC SR 0225 SH  
 INTER-BK MARKET ST  
 (SR0225 SEG 0530/1510)  
 MAHANTANGO CREEK  
 BMSBG 49/0225/0010/0000  
 MFC BEGIN = C  
 BK-DAUPHIN (22)  
 0010/0000 LENGTH(AH 2706 BK 0000)

SR 0147 SH 049527 FT  
 (SR0147 SEG 0850/1992) INTER-AHD  
 SR 80 EBL  
 OP ID 49/0080/2114/1770 0595/2707  
 I-80 WBL  
 OP ID 49/0080/2115/1858 0595/2581  
  
 RAMP D RD  
 (SR8002 SEG 0512/0000) 0595/2234  
  
 RAMP C RD  
 (SR8002 SEG 0502/1533) 0595/1410  
  
 TURBOT  
 DELAWARE T 0595/0165  
 1 0 01073 0 00 0468+20 046820 FT  
 LENGTH(AH 2707 BK 2640) 0595/0000  
 SIGN: CANTILEVER  
 BMSID 49/0180/0591/2484 0591/2484  
 CROSSOVER RD  
 (CONN) 0591/2267  
  
 RAMP J RD  
 (SR8008 SEG 0500/0000) 0591/1636  
  
 TRIBUTARY MUDDY RUN  
 STRUCTURE LENGTH 12 FT  
 BMSID 49/0180/0590/1002 0591/1002  
 BMSEN 49/0180/0591/0663 0591/0832  
 1 0 01073 0 00 0448+62  
 SR 1007  
 BMSBG 49/0180/0591/0663 0591/0663  
  
 1 0 01073 0 00 0441+80 044180 FT  
 MILEPOST 001.00

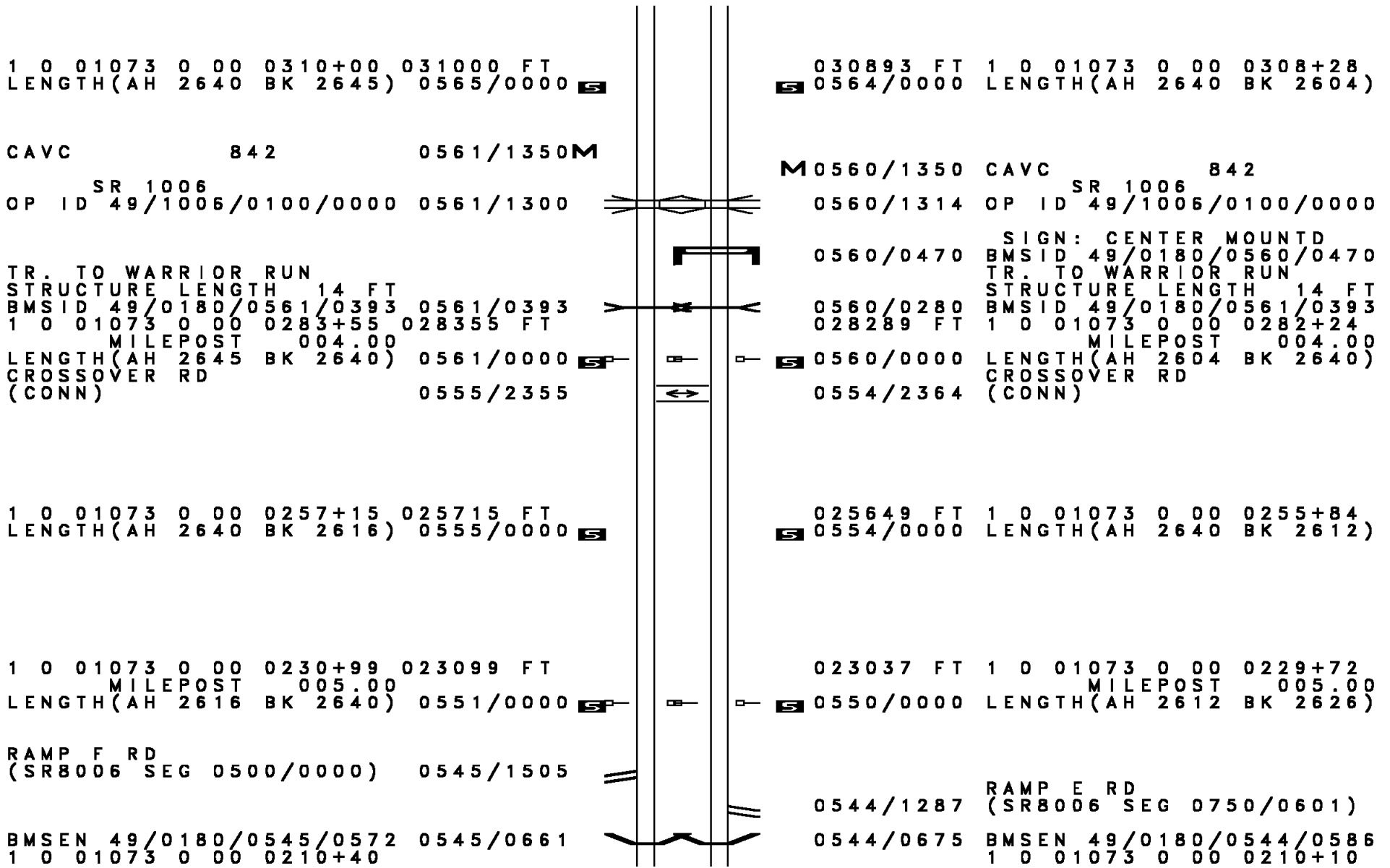


049439 FT  
 INTER-AHD SR 0147 SH  
 (SR0147 SEG 0851/2017)  
 SR 80 EBL  
 OP ID 49/0080/2114/1770 0594/2686  
 I-80 WBL  
 OP ID 49/0080/2115/1858 0594/2557  
 SIGN: STRUC MOUNTED  
 BMSID 49/0080/2115/1868 0594/2550  
  
 RAMP B RD  
 (SR8002 SEG 0260/1027) 0594/2206  
  
 RAMP A RD  
 (SR8002 SEG 0250/0000) 0594/1406  
 SIGN: 3 CHORD TRUSS  
 BMSID 49/0180/0594/1001 0594/1001  
  
 TURBOT  
 DELAWARE T 0594/0360  
 1 0 01073 0 00 0466+88 046753 FT  
 LENGTH(AH 2686 BK 2640) 0594/0000  
  
 CROSSOVER RD  
 (CONN) 0590/2271  
  
 RAMP I RD  
 (SR8008 SEG 0750/0802) 0590/1602  
  
 TRIBUTARY MUDDY RUN  
 STRUCTURE LENGTH 12 FT  
 BMSID 49/0180/0590/1002 0590/1002  
 BMSEN 49/0180/0590/0668 0590/0839  
 1 0 01073 0 00 0448+02  
 SR 1007  
 BMSBG 49/0180/0590/0668 0590/0668  
  
 1 0 01073 0 00 0440+48 044113 FT  
 MILEPOST 001.00

DIR: E TOTAL LEN: 9.380 MI. DIST: 03-4 SR: 180  
LEFT MUN: DELAWARE T RIGHT MUN: DELAWARE T

Segment	Start Station	End Station	Length (ft)	Notes	Segment	Start Station	End Station	Length (ft)	Notes
LENGTH(AH 2640 BK 2598)	0591/0000					0590/0000			LENGTH(AH 2640 BK 3040)
RAMP H RD (SR8008 SEG 0250/0935)	0585/2356					0584/2810			RAMP G RD (SR8008 SEG 0010/0000)
CROSSOVER RD (CONN)	0585/0938					0584/1363			CROSSOVER RD (CONN)
1 0 01073 0 00 0415+82	041582 FT					041073 FT			1 0 01073 0 00 0410+08
LENGTH(AH 2598 BK 2679)	0585/0000					0584/0000			LENGTH(AH 3040 BK 2276)
BMS EN 49/0180/0581/0511	0581/0844					0580/0897			BMS EN 49/0180/0580/0572
0 0 00000 0 00 0000+00									1 0 01073 0 00 0393+89
SR 44									SR 44
BMSBG 49/0180/0581/0511	0581/0511					0580/0572			BMSBG 49/0180/0580/0572
1 0 01073 0 00 0389+03	038903 FT					038797 FT			1 0 01073 0 00 0387+32
MILEPOST 002.00									MILEPOST 002.00
LENGTH(AH 2679 BK 2640)	0581/0000					0580/0000			LENGTH(AH 2276 BK 2640)
1 0 01073 0 00 0362+63	036263 FT					036157 FT			1 0 01073 0 00 0360+92
LENGTH(AH 2640 BK 2623)	0575/0000					0574/0000			LENGTH(AH 2640 BK 2624)
1 0 01073 0 00 0336+40	033640 FT					033533 FT			1 0 01073 0 00 0334+68
MILEPOST 003.00									MILEPOST 003.00
LENGTH(AH 2623 BK 2640)	0571/0000					0570/0000			LENGTH(AH 2624 BK 2640)

DIR: E TOTAL LEN: 9.380 MI. DIST: 03-4 SR: 180  
 LEFT MUN: DELAWARE T RIGHT MUN: DELAWARE T



1 0 01073 0 00 0310+00 031000 FT  
 LENGTH(AH 2640 BK 2645) 0565/0000

030893 FT 1 0 01073 0 00 0308+28  
 0564/0000 LENGTH(AH 2640 BK 2604)

CAVC 842 0561/1350M  
 SR 1006  
 OP ID 49/1006/0100/0000 0561/1300

M0560/1350 CAVC 842  
 SR 1006  
 OP ID 49/1006/0100/0000 0560/1314

TR. TO WARRIOR RUN  
 STRUCTURE LENGTH 14 FT  
 BMSID 49/0180/0561/0393 0561/0393  
 1 0 01073 0 00 0283+55 028355 FT  
 MILEPOST 004.00  
 LENGTH(AH 2645 BK 2640) 0561/0000  
 CROSSOVER RD (CONN) 0555/2355

SIGN: CENTER MOUNTD  
 BMSID 49/0180/0560/0470  
 TR. TO WARRIOR RUN  
 STRUCTURE LENGTH 14 FT  
 BMSID 49/0180/0561/0393  
 1 0 01073 0 00 0282+24  
 MILEPOST 004.00  
 LENGTH(AH 2604 BK 2640)  
 CROSSOVER RD (CONN)

1 0 01073 0 00 0257+15 025715 FT  
 LENGTH(AH 2640 BK 2616) 0555/0000

025649 FT 1 0 01073 0 00 0255+84  
 0554/0000 LENGTH(AH 2640 BK 2612)

1 0 01073 0 00 0230+99 023099 FT  
 MILEPOST 005.00  
 LENGTH(AH 2616 BK 2640) 0551/0000

023037 FT 1 0 01073 0 00 0229+72  
 MILEPOST 005.00  
 LENGTH(AH 2612 BK 2626) 0550/0000



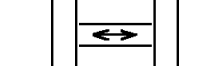
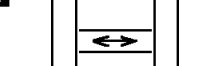



RAMP F RD  
 (SR8006 SEG 0500/0000) 0545/1505

0544/1287 RAMP E RD  
 (SR8006 SEG 0750/0601)

BMS EN 49/0180/0545/0572 0545/0661  
 1 0 01073 0 00 0210+40

0544/0675 BMS EN 49/0180/0544/0586  
 1 0 01073 0 00 0210+10

DIR: E TOTAL LEN: 9.380 MI. DIST: 03-4 SR: 180  
 LEFT MUN: DELAWARE T RIGHT MUN: DELAWARE T

SR 54 BMSBG 49/0180/0545/0572 0545/0572 1 0 01073 0 00 0205+59 020459 FT LENGTH(AH 2640 BK 2657) 0545/0000		0544/0586 020411 FT 0544/0000 0540/2504	SR 54 BMSBG 49/0180/0544/0586 1 0 01073 0 00 0203+75 LENGTH(AH 2626 BK 2657) RAMP C RD (SR8006 SEG 0010/0000)
RAMP D RD (SR8006 SEG 0250/0952) 0541/2283			
CROSSOVER RD (CONN) 0541/0076 1 0 01073 0 00 0178+02 017802 FT MILEPOST 006.00 LENGTH(AH 2657 BK 2640) 0541/0000		0540/0055 017754 FT 0540/0000	CROSSOVER RD (CONN) 1 0 01073 0 00 0177+18 MILEPOST 006.00 LENGTH(AH 2657 BK 2640)
1 0 01073 0 00 0151+62 015162 FT LENGTH(AH 2640 BK 2623) 0535/0000 CROSSOVER RD (CONN) 0531/2421		015114 FT 0534/0000 0530/2412	1 0 01073 0 00 0150+78 LENGTH(AH 2640 BK 2613) CROSSOVER RD (CONN)
1 0 01073 0 00 0125+39 012539 FT MILEPOST 007.00 LENGTH(AH 2623 BK 2640) 0531/0000 TRIBUTARY WARRIOR RUN STRUCTURE LENGTH 9 FT BMSID 49/0180/0524/2053 0525/2169 BMSEN 49/0180/0525/1709 0525/1822 1 0 01073 0 00 0116+02 T-655 BMSBG 49/0180/0525/1709 0525/1709 CROSSOVER RD (CONN) 0525/1186	  	012501 FT 0530/0000 0524/2053 0524/1840 0524/1698 0524/1150	1 0 01073 0 00 0124+65 MILEPOST 007.00 LENGTH(AH 2613 BK 2640) TRIBUTARY WARRIOR RUN STRUCTURE LENGTH 9 FT BMSID 49/0180/0524/2053 BMSEN 49/0180/0524/1698 1 0 01073 0 00 0115+58 T-655 BMSBG 49/0180/0524/1698 CROSSOVER RD (CONN)

DIR: E TOTAL LEN: 9.380 MI. DIST: 03-4 SR: 180  
LEFT MUN: DELAWARE T RIGHT MUN: DELAWARE T

1 0 01073 0 00 0098+99 009899 FT  
LENGTH(AH 2640 BK 2640) 0525/0000

009861 FT 1 0 01073 0 00 0098+25  
0524/0000 LENGTH(AH 2640 BK 2705)

TRIBUTARY WARRIOR RUN  
STRUCTURE LENGTH 8 FT  
BMSID 49/0180/0520/0507 0521/0534  
1 0 01073 0 00 0072+59 007259 FT  
MILEPOST 008.00  
LENGTH(AH 2640 BK 2640) 0521/0000

TRIBUTARY WARRIOR RUN  
STRUCTURE LENGTH 8 FT  
BMSID 49/0180/0520/0507 0520/0507  
007156 FT 1 0 01073 0 00 0071+20  
MILEPOST 008.00  
LENGTH(AH 2705 BK 2676) 0520/0000

T-666  
OP ID 49/1045/0010/0000 0515/0895  
WARRIOR RUN  
STRUCTURE LENGTH 10 FT  
BMSID 49/0180/0514/0615 0515/0723  
1 0 01073 0 00 0046+19 004619 FT  
LENGTH(AH 2640 BK 2623) 0515/0000

T-666  
OP ID 49/1045/0010/0000 0514/0837  
WARRIOR RUN  
STRUCTURE LENGTH 10 FT  
BMSID 49/0180/0514/0615 0514/0615  
004480 FT 1 0 01073 0 00 0044+80  
0514/0000 LENGTH(AH 2676 BK 2489)

1 0 01073 0 00 0019+96 001996 FT  
MILEPOST 009.00  
LENGTH(AH 2623 BK 1996) 0511/0000

001991 FT 1 0 01073 0 00 0019+91  
MILEPOST 009.00  
LENGTH(AH 2489 BK 1991) 0510/0000

1 0 01073 0 00 0000+00 000000 FT  
NC SR 0180 SH INTER-BK  
(SR0180 SEG 0501/3305)  
MFC BEGIN = A  
LENGTH(AH 1996 BK 0000) 0505/0000

000000 FT 1 0 01073 0 00 0000+00  
NC SR 0180 SH  
INTER-BK (SR0180 SH  
(SR0180 SEG 0500/3431)  
MFC BEGIN = A  
BK-LYCOMING (41)  
LENGTH(AH 1991 BK 0000) 0504/0000



DIR: B TOTAL LEN: 33.262 MI. DIST: 03-4 SR: 147  
 LEFT MUN: TURBOT T RIGHT MUN: TURBOT T

<p>SR 0180 SH                  (SR0180 SEG 0594/2686)                  SR 80 EBL                  OP ID 49/0080/2114/1770                  RAMP G RD                  (SR8002 SEG 0020/0000)</p>	<p>175622 FT                  INTER-AHD                  0851/2017                  0851/1685                  0851/0504                  173605 FT                  LENGTH(AH 2017 BK 2132)</p>		<p>175201 FT                  INTER-AHD                  0850/1992                  0850/1612                  0850/0867                  173209 FT                  0850/0000                  0844/2073</p>	<p>SR 0180 SH                  (SR0180 SEG 0595/2707)                  SR 80 EBL                  OP ID 49/0080/2114/1770                  RAMP F RD                  (SR8002 SEG 0762/0992)                  RAMP E RD                  (SR8002 SEG 0752/0000)                  1 0 01073 0 01 0515+59                  LENGTH(AH 1992 BK 2127)                  SIGN: 3 CHORD TRUSS                  BMSID 49/0147/0844/2073</p>
<p>BMSEN 49/0147/0845/0000                  1 0 01073 0 00 0535+97                  MUDDY RUN                  BMSBG 49/0147/0845/0000                  LENGTH(AH 2132 BK 1578)</p>	<p>0845/0033                  171473 FT                  0845/0000</p>		<p>0844/0033                  171082 FT                  0844/0000</p>	<p>BMSEN 49/0147/0844/0000                  1 0 01073 0 00 0536+78                  MUDDY RUN                  BMSBG 49/0147/0844/0000                  LENGTH(AH 2127 BK 1557)</p>
<p>1 0 01073 0 00 0552+58                  LENGTH(AH 1578 BK 2318)</p>	<p>169895 FT                  0843/0000</p>		<p>169525 FT                  0842/0000</p>	<p>1 0 01073 0 00 0553+06                  LENGTH(AH 1557 BK 2309)</p>
<p>BMSEN 49/0147/0833/1152                  1 0 01073 0 00 0563+60</p>	<p>0833/1215</p>		<p>0832/1214</p>	<p>BMSEN 49/0147/0832/1140                  1 0 01073 0 00 0563+66</p>

DIR: B TOTAL LEN: 33.262 MI. DIST: 03-4 SR: 147  
 LEFT MUN: TURBOT T RIGHT MUN: TURBOT T

Segment	Stationing	Length (FT)	Notes	Segment	Stationing	Length (FT)	Notes
T 589 BMSBG 49/0147/0833/1152	0833/1152			TWP 589 BMSBG 49/0147/0832/1140	0832/1140		
1 0 01073 0 00 0575+45	167577 FT			1 0 01073 0 00 0575+45	167216 FT		
LENGTH(AH 2318 BK 2828)	0833/0000			LENGTH(AH 2309 BK 2825)	0832/0000		
RAMP K RD (SR8007 SEG 0500/0000)	0823/1015			RAMP J RD (SR8007 SEG 0750/0868)	0822/0911		
BMS EN 49/0147/0823/0000	0823/0155			BMS EN 49/0147/0822/0000	0822/0141		
1 0 01073 0 00 0603+37	164749 FT			1 0 01073 0 00 0603+37	164391 FT		
SR 254 BMSBG 49/0147/0823/0000	0823/0000			SR 254 BMSBG 49/0147/0822/0000	0822/0000		
LENGTH(AH 2828 BK 1776)				LENGTH(AH 2825 BK 1820)			
RAMP M RD (SR8007 SEG 0250/0818)	0813/1060			RAMP L RD (SR8007 SEG 0010/0000)	0812/0948		
BMS EN 49/0147/0813/0000	0813/0058			SIGN: CANTILEVER BMSID 49/0147/0812/0515	0812/0515		
1 0 01073 0 00 0621+08	162973 FT			0812/0060	162571 FT		
LIMESTONE RU BMSBG 49/0147/0813/0000	0813/0000			BMS EN 49/0147/0812/0000	0812/0000		
LENGTH(AH 1776 BK 2225)				1 0 01073 0 00 0621+08			
SIGN: CANTILEVER BMSID 49/0147/0803/2090	0803/2090			LIMESTONE RN BMSBG 49/0147/0812/0000	0812/0000		
				LENGTH(AH 1820 BK 2182)			
SIGN: CANTILEVER BMSID 49/0147/0803/0805	0803/0805			SIGN: CANTILEVER BMSID 49/0147/0802/1630	0802/1630		
RAMP P RD (SR8005 SEG 0500/0000)	0803/0340			RAMP N (SR8005 SEG 0750/1040)	0802/0173		
1 0 01073 0 00 0643+30	160748 FT			1 0 01073 0 00 0643+30	160389 FT		
LENGTH(AH 2225 BK 2806)	0803/0000			LENGTH(AH 2182 BK 2843)	0802/0000		
SR 642 OP ID 49/0642/0070/1958	0793/2044			SR 642 OP ID 49/0642/0070/1958	0792/2044		
TURBOT				TURBOT			

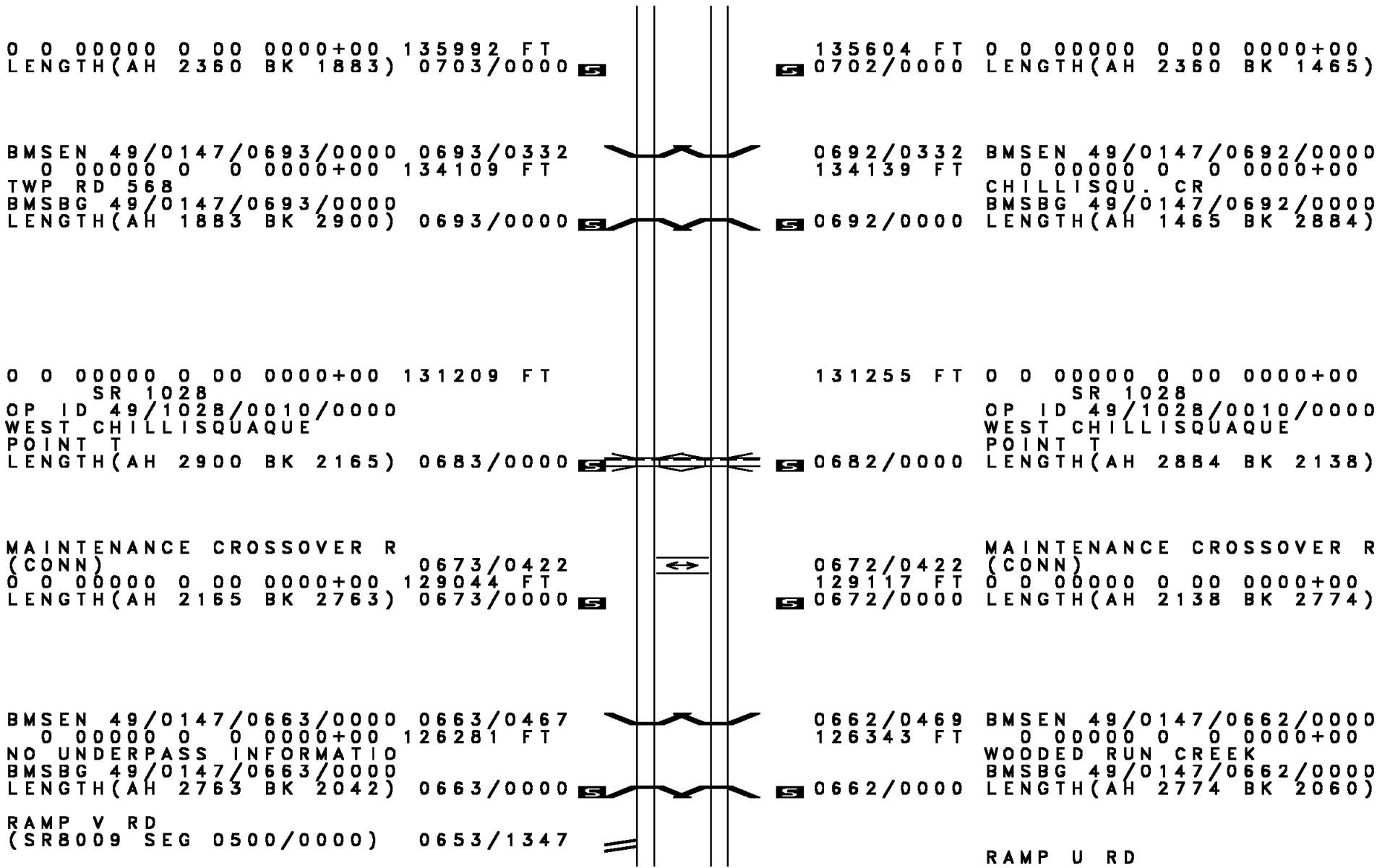
DIR: B TOTAL LEN: 33.262 MI. DIST: 03-4 SR: 147  
LEFT MUN: TURBOT T RIGHT MUN: TURBOT T

Station	Segment	Length (FT)	Notes	Station	Segment	Length (FT)	Notes
WEST CHILLISQUAQUE T	0793/1783			0792/1872	WEST CHILLISQUAQUE T		
RAMP R RD (SR8005 SEG 0250/1127)	0793/0991			0792/1163	RAMP Q (SR8005 SEG 0010/0000)		
1 0 01073 0 00 0671+33	157942 FT			157546 FT	1 0 01073 0 00 0671+33		
LENGTH(AH 2806 BK 2440)	0793/0000			0792/0000	LENGTH(AH 2843 BK 2431)		
				0782/1895	SIGN: CENTER MOUNTD BMSID 49/0147/0782/1895		
1 0 01073 0 00 0695+70	155502 FT			155115 FT	1 0 01073 0 00 0695+70		
SR 1025				SR 1025			
OP ID 49/1025/0042/0000				OP ID 49/1025/0042/0000			
LENGTH(AH 2440 BK 2300)	0783/0000			0782/0000	LENGTH(AH 2431 BK 2280)		
1 0 01073 0 00 0718+71	153202 FT			152835 FT	1 0 01073 0 00 0718+71		
LENGTH(AH 2300 BK 2493)	0773/0000			0772/0000	LENGTH(AH 2280 BK 2500)		
RAMP A RD (SR8003 SEG 0500/0000)	0763/0795			0762/0744	RAMP D RD (SR8003 SEG 0750/0777)		
1 0 01073 0 00 0743+66	150709 FT			150335 FT	1 0 01073 0 00 0743+66		
SR 1022				SR 1022			
OP ID 49/1022/0030/1286				OP ID 49/1022/0030/1286			
LENGTH(AH 2493 BK 2092)	0763/0000			0762/0000	LENGTH(AH 2500 BK 2077)		
RAMP B RD (SR8003 SEG 0250/0860)	0753/1294			0752/1237	RAMP C RD (SR8003 SEG 0010/0000)		
WEST CHILLISQUAQUE					WEST CHILLISQUAQUE		
MILTON B	0753/0415			0752/0385	MILTON B		

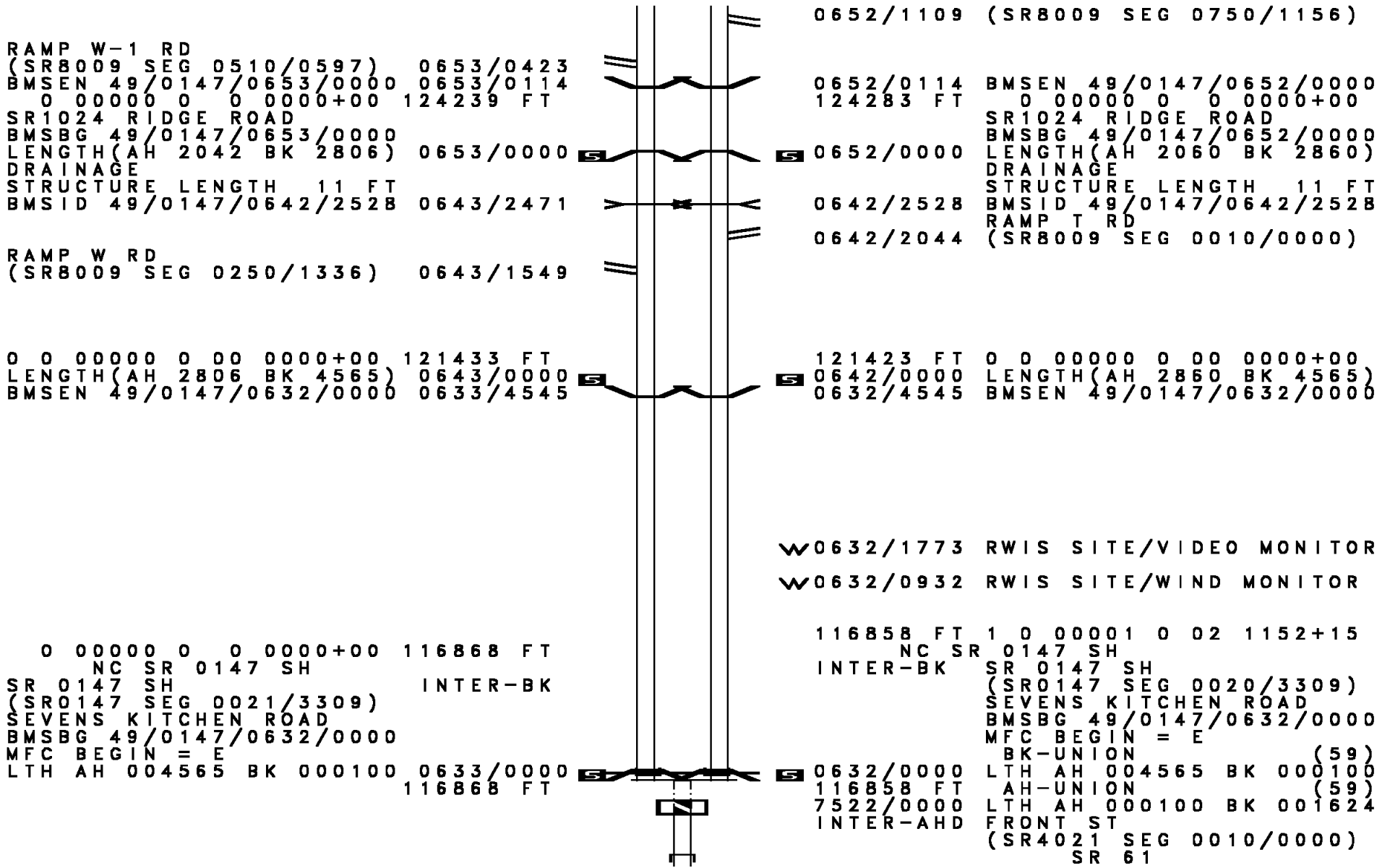
DIR: B TOTAL LEN: 33.262 MI. DIST: 03-4 SR: 147  
 LEFT MUN: WEST CHILLISQUAQUE T RIGHT MUN: WEST CHILLISQUAQUE T

MILTON WEST CHILLISQUAQUE T	0753/0095	148617 FT	0752/0125	148258 FT	MILTON WEST CHILLISQUAQUE T
1 0 01073 0 00 0764+55	148617 FT	0753/0000	0752/0000	148258 FT	1 0 01073 0 00 0764+55
LENGTH(AH 2092 BK 2680)				LENGTH(AH 2077 BK 2693)	
1 0 01073 0 00 0791+77	145937 FT	0743/0000	0742/0000	145565 FT	1 0 01073 0 00 0791+77
LENGTH(AH 2680 BK 2387)				LENGTH(AH 2693 BK 2387)	
RAMP M RD (SR8010 SEG 0250/0000)	0733/1126		0732/0932		RAMP P RD (SR8010 SEG 0500/0793)
BMS EN 49/0147/0733/0000	0733/0176	143550 FT	0732/0138	143178 FT	BMS EN 49/0147/0732/0000
1 0 01073 0 00 0815+61	143550 FT		0732/0000	143178 FT	1 0 01073 0 00 0815+61
SR 45			0722/2631		SR 45
BMSBG 49/0147/0733/0000	0733/0000				BMSBG 49/0147/0732/0000
LENGTH(AH 2387 BK 3199)					LENGTH(AH 2387 BK 3206)
RAMP N RD (SR8010 SEG 0010/0929)	0723/2257				RAMP O RD (SR8010 SEG 0750/0000)
1 0 01073 0 00 0847+39	140351 FT	0723/0000	0722/0000	139972 FT	1 0 01073 0 00 0847+39
LENGTH(AH 3199 BK 1999)				LENGTH(AH 3206 BK 2008)	
1 0 01073 0 00 0863+67	138352 FT	0713/0000	0712/0000	137964 FT	1 0 01073 0 00 0863+67
MFC BEGIN = B					MFC BEGIN = B
LENGTH(AH 1999 BK 2360)				LENGTH(AH 2008 BK 2360)	

DIR: B TOTAL LEN: 33.262 MI. DIST: 03-4 SR: 147  
LEFT MUN: WEST CHILLISQUAQUE T RIGHT MUN: WEST CHILLISQUAQUE T



DIR: B TOTAL LEN: 33.262 MI. DIST: 03-4 SR: 147  
 LEFT MUN: POINT T RIGHT MUN: POINT T



RAMP W-1 RD  
 (SR8009 SEG 0510/0597) 0653/0423  
 BMSID 49/0147/0653/0000 0653/0114  
 0 00000 0 0 0000+00 124239 FT  
 SR1024 RIDGE ROAD  
 BMSBG 49/0147/0653/0000  
 LENGTH(AH 2042 BK 2806) 0653/0000  
 DRAINAGE  
 STRUCTURE LENGTH 11 FT  
 BMSID 49/0147/0642/2528 0643/2471

RAMP W RD  
 (SR8009 SEG 0250/1336) 0643/1549

0 0 00000 0 00 0000+00 121433 FT  
 LENGTH(AH 2806 BK 4565) 0643/0000  
 BMSID 49/0147/0632/0000 0633/4545

0 00000 0 0 0000+00 116868 FT  
 NC SR 0147 SH  
 SR 0147 SH INTER-BK  
 (SR0147 SEG 0021/3309)  
 SEVENS KITCHEN ROAD  
 BMSBG 49/0147/0632/0000  
 MFC BEGIN = E  
 LTH AH 004565 BK 000100 0633/0000  
 116868 FT

0652/1109 (SR8009 SEG 0750/1156)  
 0652/0114 BMSID 49/0147/0652/0000  
 124283 FT 0 00000 0 0 0000+00  
 SR1024 RIDGE ROAD  
 BMSBG 49/0147/0652/0000  
 LENGTH(AH 2060 BK 2860)  
 DRAINAGE  
 STRUCTURE LENGTH 11 FT  
 BMSID 49/0147/0642/2528  
 RAMP T RD  
 (SR8009 SEG 0010/0000)  
 0642/2528  
 0642/2044

121423 FT 0 0 00000 0 00 0000+00  
 0642/0000 LENGTH(AH 2860 BK 4565)  
 0632/4545 BMSID 49/0147/0632/0000

W0632/1773 RWIS SITE/VIDEO MONITOR  
 W0632/0932 RWIS SITE/WIND MONITOR

116858 FT 1 0 00001 0 02 1152+15  
 NC SR 0147 SH  
 INTER-BK SR 0147 SH  
 (SR0147 SEG 0020/3309)  
 SEVENS KITCHEN ROAD  
 BMSBG 49/0147/0632/0000  
 MFC BEGIN = E  
 BK-UNION (59)  
 LTH AH 004565 BK 000100  
 AH-UNION (59)  
 LTH AH 000100 BK 001624  
 FRONT ST  
 (SR4021 SEG 0010/0000)  
 SR 61

EXTRACT DATE: 12/18/2023  
PRINT DATE: 12/19/2023

ROADWAY MANAGEMENT SYSTEM  
SLD COUNTY/SR - ANNUAL PRINT

PAGE NUMBER: 74  
COUNTY: NORTHUMBERLAND

DIR: B TOTAL LEN: 33.262 MI.  
LEFT MUN: SUNBURY CITY C

DIST: 03-4 SR: 147  
RIGHT MUN: SUNBURY CITY C

Station	Segment	Notes	Station	Segment	Notes
SUNBURY CITY C	0520/1624		0520/1624	OP ID 49/0061/0580/0000	
				SUNBURY CITY C	
			0520/1318	SLOUGH ST	
				(CITY)	
			0520/0933	GARRINGER AL	
				(CITY)	
115244 FT			115234 FT	1 0 00001 0 02 1152+15	
				2ND ST	
				(CITY)	
				NC FRONT ST	
FISH COMMISSION RD (FISH)	0510/0751		0520/0000	LENGTH(AH 1624 BK 1318)	
			0510/0464	BMSEN 49/0147/0510/0000	
				SUNBURY CITY	
113926 FT			0510/0232	UPPER AUGUSTA T	
			113916 FT	1 0 00001 0 02 1140+04	
				SHAMOKIN CK	
			0510/0000	BMSBG 49/0147/0510/0000	
				LENGTH(AH 1318 BK 1336)	
112590 FT			112580 FT	1 0 00001 0 02 1126+96	
			0500/0000	LENGTH(AH 1336 BK 2365)	
110225 FT			110215 FT	1 0 00001 0 02 1103+80	
				BRUSH VALLEY RD	
				(SR4018 SEG 0010/0000)	
			0490/0000	LENGTH(AH 2365 BK 2169)	
				INDIAN SPRING RUN	
			0480/1987	STRUCTURE LENGTH 14 FT	
				BMSID 49/0147/0480/1987	
108056 FT			108046 FT	1 0 00001 0 02 1081+87	
			0480/0000	LENGTH(AH 2169 BK 2543)	

EXTRACT DATE: 12/18/2023 ROADWAY MANAGEMENT SYSTEM PAGE NUMBER: 73  
 PRINT DATE: 12/19/2023 SLD COUNTY/SR - ANNUAL PRINT COUNTY: NORTHUMBERLAND

DIR: B TOTAL LEN: 33.262 MI. DIST: 03-4 SR: 147  
 LEFT MUN: UPPER AUGUSTA T RIGHT MUN: UPPER AUGUSTA T

MEADOW VIEW RD  
 (TWP )

0470/0498  
 105513 FT

==

BOYER HILL RD  
 (SR4017 SEG 0070/2603)  
 0470/0498 1 0 00001 0 02 1056+35  
 105503 FT  
 0470/0000 LENGTH(AH 2543 BK 2765)

102748 FT

102738 FT 1 0 00001 0 02 1028+60  
 0460/0000 LENGTH(AH 2765 BK 2884)

099864 FT

099854 FT 1 0 00001 0 02 0999+70  
 0450/0000 LENGTH(AH 2884 BK 1904)

097960 FT

097950 FT 1 0 00001 0 02 0980+66  
 0440/0000 LENGTH(AH 1904 BK 2383)  
 TRIB SUSQUEHANNA RVR  
 STRUCTURE LENGTH 15 FT  
 0430/1844 BMSID 49/0147/0430/1844

<=>

095577 FT

==

RILAND RD  
 (T471)  
 0430/0596 BMSEN 49/0147/0430/0543  
 0430/0561 UPPER AUGUSTA  
 0430/0549 LOWER AUGUSTA T  
 1 0 00001 0 02 0962+74  
 SCALHOLTZ RUN  
 0430/0543 BMSBG 49/0147/0430/0543  
 095567 FT 1 0 00001 0 02 0956+90  
 0430/0000 LENGTH(AH 2383 BK 2564)

---

<=>



DIR: B TOTAL LEN: 33.262 MI. DIST: 03-4 SR: 147  
LEFT MUN: LOWER AUGUSTA T RIGHT MUN: LOWER AUGUSTA T

093013 FT

093003 FT 1 0 00001 0 02 0931+18  
S 0420/0000 LENGTH(AH 2564 BK 2501)

090512 FT

== 0410/0888 JEWS HOLLOW RD  
(T463)  
090502 FT 1 0 00001 0 02 0906+09  
S 0410/0000 LENGTH(AH 2501 BK 2609)

087903 FT

== 087893 FT 1 0 00001 0 02 0880+00  
RAKER RD  
(T467)  
S 0400/0000 LENGTH(AH 2609 BK 2326)

085577 FT

== 085567 FT 1 0 00001 0 02 0857+17  
HALLOWING RUN RD  
(SR4020 SEG 0010/0000)  
S 0390/0000 LENGTH(AH 2326 BK 3176)

082401 FT

082391 FT 1 0 00001 0 02 0825+38  
S 0380/0000 LENGTH(AH 3176 BK 2467)

DIR: B TOTAL LEN: 33.262 MI. DIST: 03-4 SR: 147  
 LEFT MUN: LOWER AUGUSTA T RIGHT MUN: LOWER AUGUSTA T

Stationing	Structure	Length	Notes
079934 FT	0370/0752	18 FT	HOLLOW RUN STRUCTURE BMSID 49/0147/0370/0752
079924 FT	0370/0000	2467 FT	1 0 00001 0 02 0800+68 LENGTH(AH 2467 BK 1994)
0360/1133	0360/1133		RIDGE RD (T437)
077940 FT	077930 FT	0780+72	1 0 00001 0 02 SCHOOL HOUSE RD (T435)
0360/0000	0360/0000	1994 FT	LENGTH(AH 1994 BK 2648)
0350/0760	0350/0159	0755+65	BMS EN 49/0147/0350/0130 1 0 00001 0 02 BOILE RUN
075292 FT	0350/0130	0754+23	BMS BG 49/0147/0350/0130 1 0 00001 0 02 VILLAGE: FISHERS FERRY
0350/0000	0350/0000	2648 FT	BOYLES RUN RD (SR4022 SEG 0010/0000) LENGTH(AH 2648 BK 2208)
073084 FT	073074 FT	0732+24	1 0 00001 0 02
0340/0000	0340/0000	1812 FT	LENGTH(AH 2208 BK 1812)
071272 FT	071262 FT	0714+20	1 0 00001 0 02 LOWER AUGUSTA

EXTRACT DATE: 12/18/2023  
PRINT DATE: 12/19/2023

ROADWAY MANAGEMENT SYSTEM  
SLD COUNTY/SR - ANNUAL PRINT

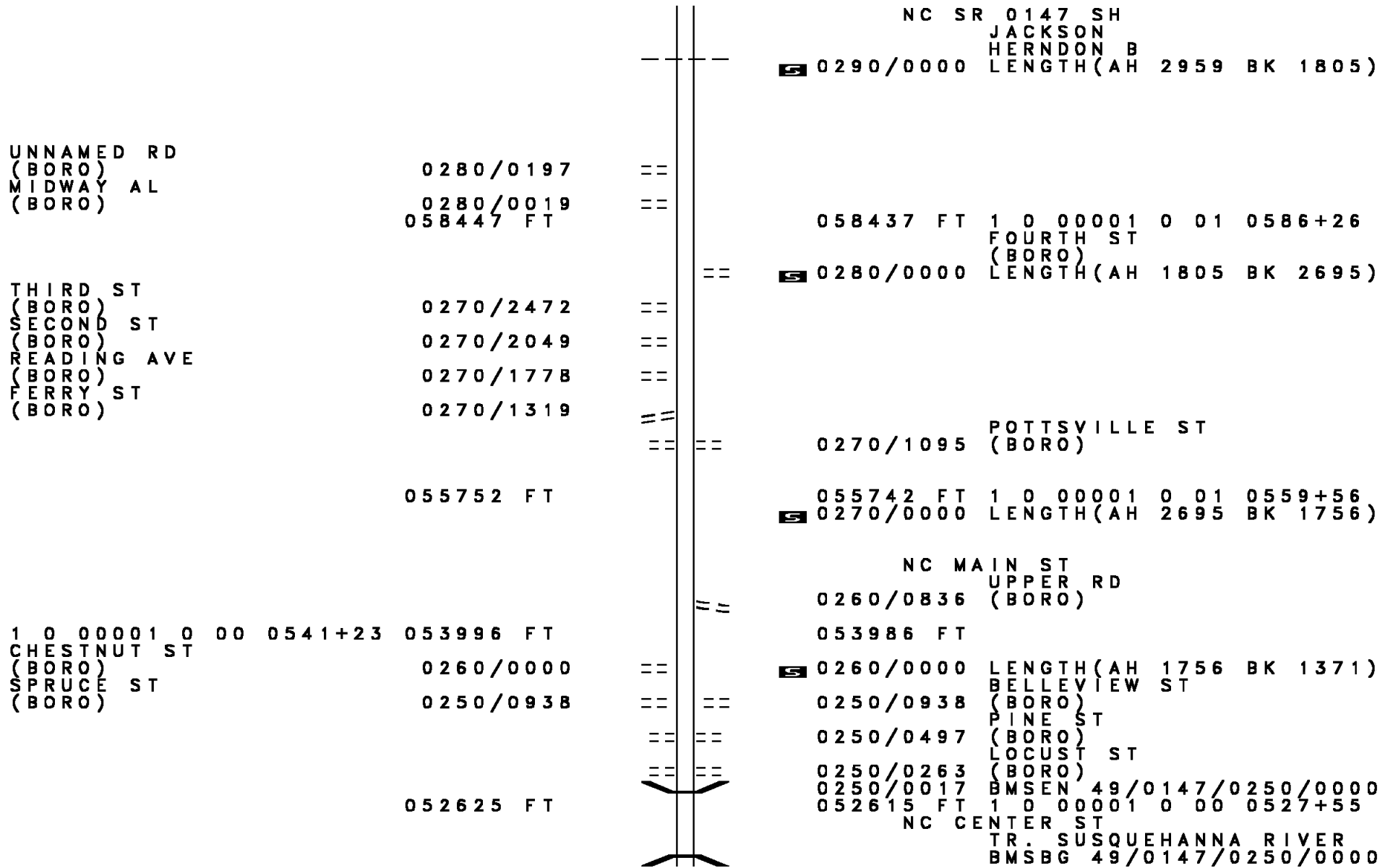
PAGE NUMBER: 70  
COUNTY: NORTHUMBERLAND

DIR: B TOTAL LEN: 33.262 MI.  
LEFT MUN: LOWER AUGUSTA T

DIST: 03-4 SR: 147  
RIGHT MUN: LOWER AUGUSTA T

Stationing	Distance	Notes
		JACKSON T
	0330/0000	LENGTH(AH 1812 BK 2897)
068375 FT		
	068365 FT	1 0 00001 0 02 0685+14
	0320/0000	LENGTH(AH 2897 BK 3513)
		HERNDON BYPASS RD
	0310/1402	(SR3006 SEG 0010/0000)
	0310/1258	FOR SR 0147 AND 3006 (CONN)
064862 FT		
	064852 FT	1 0 00001 0 02 0649+89
	0310/0000	LENGTH(AH 3513 BK 1651)
063211 FT		
	0300/0237	BMSBN 49/0147/0300/0000
	063201 FT	1 0 00001 0 01 0633+51
		MAHANAY CREEK
	0300/0000	BMSBG 49/0147/0300/0000
	0290/2891	LENGTH(AH 1651 BK 2959) MAHANAY CREEK RD (T366)
WISE RD (T351)	0290/1337	
		HERNDON RESERVOIR RD
	0290/1250	(T451)
PENNSYLVANIA AV (BORO)	0290/0261	
060252 FT		
	060242 FT	1 0 00001 0 01 0604+03

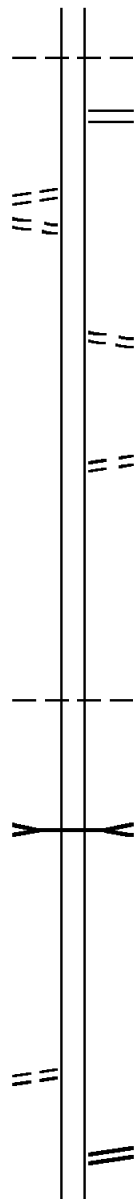
DIR: B TOTAL LEN: 33.262 MI. DIST: 03-4 SR: 147  
 LEFT MUN: JACKSON T RIGHT MUN: JACKSON T



DIR: B TOTAL LEN: 33.262 MI. DIST: 03-4 SR: 147  
LEFT MUN: HERNDON B RIGHT MUN: HERNDON B

FERRY RD  
(T353)  
LC TO FERRY RD  
(CONN)

0240/0485  
0240/0329  
051178 FT



0250/0000 LENGTH(AH 1371 BK 1447)  
HERNDON  
0240/1391 JACKSON T  
HERNDON RD  
0240/1384 (SR3010 SEG 0010/0000)

051168 FT 1 0 00001 0 00 0513+46  
STROHECKER RD  
(T354)  
0240/0000 LENGTH(AH 1447 BK 1748)

049430 FT

STROHECKER RD  
(T354)  
0230/0220  
049420 FT 1 0 00001 0 00 0495+42  
0230/0000 LENGTH(AH 1748 BK 2361)

047069 FT

JACKSON  
LOWER MAHANOY T  
0220/0011  
047059 FT 1 0 00001 0 00 0471+75  
FIDDLERS RUN  
STRUCTURE LENGTH 26 FT  
BMSID 49/0147/0220/0000  
0220/0000 LENGTH(AH 2361 BK 3124)

FOR SR 0147 AND 0147  
(CONN)

0210/0368  
043945 FT


043935 FT 1 0 00001 0 00 0440+47  
SR 3012 SH  
(SR3012 SEG 0010/0000)  
0210/0000 LENGTH(AH 3124 BK 3120)

FOR SR 0147 AND 0147

DIR: B TOTAL LEN: 33.262 MI. DIST: 03-4 SR: 147  
 LEFT MUN: LOWER MAHANNOY T RIGHT MUN: LOWER MAHANNOY T

Location / Description	Stationing	Length (FT)	Notes
(CONN)	0200/2775		
UNKNOWN RD (T346)	0200/0805		
	040825 FT	040815 FT	1 0 00001 0 00 0409+26 LENGTH(AH 3120 BK 2371)
	038454 FT	038444 FT	1 0 00001 0 00 0385+58 LENGTH(AH 2371 BK 2635)
CARLS HILL RD (T354)	0180/1488		
	035819 FT	035809 FT	1 0 00001 0 00 0359+24 LENGTH(AH 2635 BK 2340)
	033479 FT	033469 FT	1 0 00001 0 00 0335+85 LENGTH(AH 2340 BK 2713) TR. TO SUSQUEHANNA RIVE STRUCTURE LENGTH 13 FT
		0160/2309	BMSID 49/0147/0160/2309
		0160/1459	COGAN RUN STRUCTURE LENGTH 11 FT BMSID 49/0147/0160/1459
	030766 FT	030756 FT	1 0 00001 0 00 0308+73 LENGTH(AH 2713 BK 1949)

DIR: B TOTAL LEN: 33.262 MI. DIST: 03-4 SR: 147  
 LEFT MUN: LOWER MAHANOEY T RIGHT MUN: LOWER MAHANOEY T



028817 FT

028807 FT 1 0 00001 0 00 0289+25  
 0150/0000 LENGTH(AH 1949 BK 3032)

COGAN RUN  
 STRUCTURE LENGTH 10 FT  
 0140/2405 BMSID 49/0147/0140/2405

025785 FT

025775 FT 1 0 00001 0 00 0258+94  
 0140/0000 LENGTH(AH 3032 BK 2491)

023294 FT

023284 FT 1 0 00001 0 00 0234+04  
 NC SR 0147 SH  
 0130/0000 LENGTH(AH 2491 BK 2442)

0120/1384 TOAD VALLEY RD  
 (T337)

020852 FT

020842 FT 1 0 00001 0 00 0209+65  
 0120/0000 LENGTH(AH 2442 BK 2084)

TOWNSHIP RT  
 (TWP )

0110/1799

DALMATIA CREEK  
 STRUCTURE LENGTH 28 FT  
 0110/1738 BMSID 49/0147/0110/1738

WATER ST  
 (T323)

0110/1595

HICKORY RD  
 (T300)  
 NARROW AL  
 (T427)  
 SUNBURY ST  
 (T423)

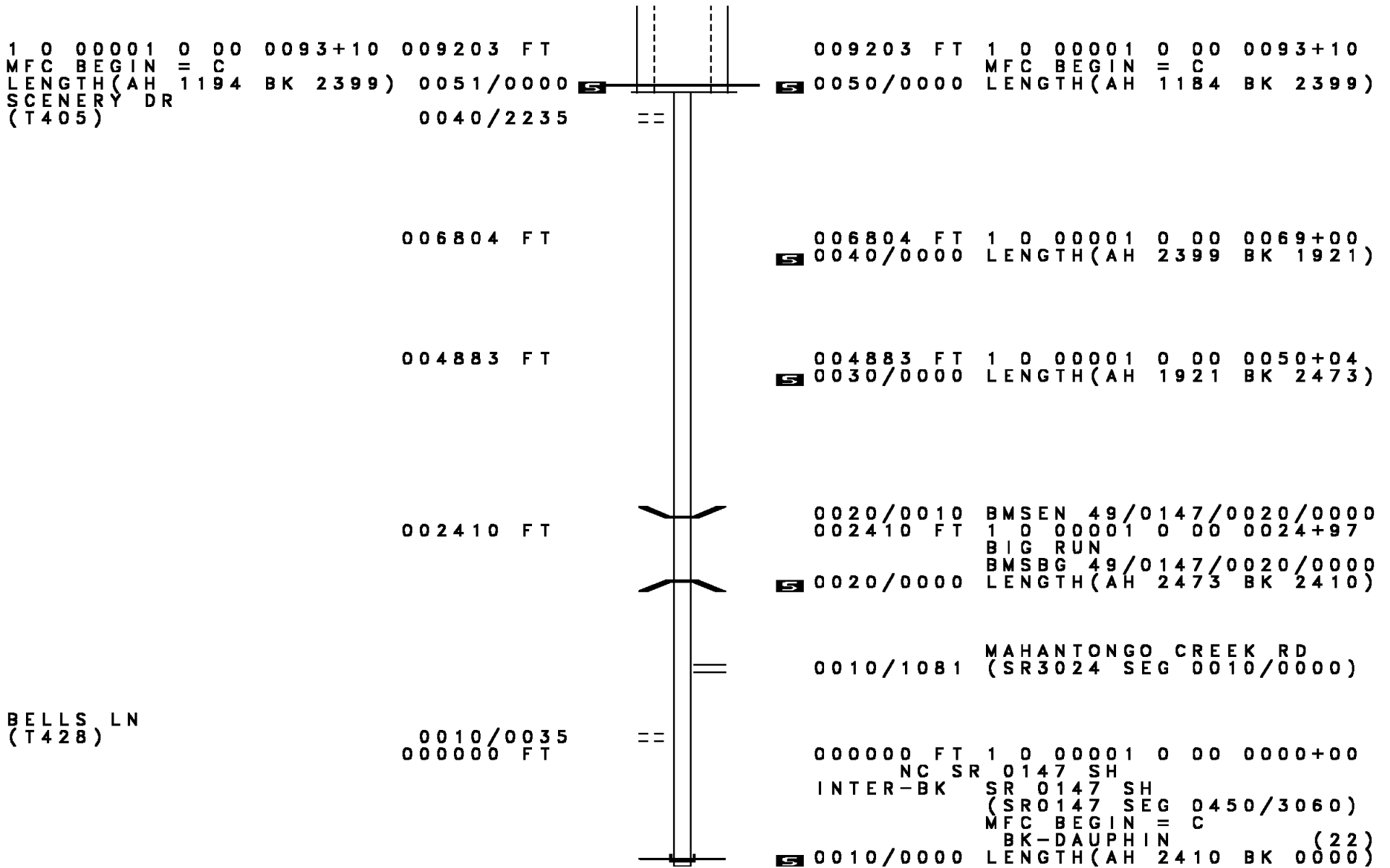
0110/1195 LIMESTONE ST  
 (T317)  
 0110/0835

DIR: B TOTAL LEN: 33.262 MI. DIST: 03-4 SR: 147  
 LEFT MUN: LOWER MAHANOY T RIGHT MUN: LOWER MAHANOY T

Street Name	Start Station	End Station	Length (FT)	Notes
SUSANNA ST (T424)	0110/0460	018768	018758	NC GEORGE ST SCHOOL RD (T321)
BLACKSMITH HILL ST (T426)	0100/0293	018461	018451	TURKEY HILL RD (T408)
VISTA DR (T406)	0090/2299	0090/1732	0090/2689	CLOVER LN (T410)
	015386	015376	015376	VILLAGE: DALMATIA
YEAGERS HILL RD (T407)	0080/1154	0080/1187	0080/1187	ORCHARD RD (T312)
MARTZ RD (PRDR)	0080/0030	012774	012764	MOUNTAIN RD (T802)
	011130	010387	011120	MFC BEGIN = C
	010397	0060/0000	010387	



DIR: B TOTAL LEN: 33.262 MI. DIST: 03-4 SR: 147  
 LEFT MUN: LOWER MAHANOY T RIGHT MUN: LOWER MAHANOY T



1 0 00001 0 00 0093+10 009203 FT  
 MFC BEGIN = C  
 LENGTH(AH 1194 BK 2399) 0051/0000  
 SCENERY DR  
 (T405) 0040/2235 ==

009203 FT 1 0 00001 0 00 0093+10  
 MFC BEGIN = C  
 LENGTH(AH 1184 BK 2399) 0050/0000

006804 FT

006804 FT 1 0 00001 0 00 0069+00  
 0040/0000 LENGTH(AH 2399 BK 1921)

004883 FT

004883 FT 1 0 00001 0 00 0050+04  
 0030/0000 LENGTH(AH 1921 BK 2473)

002410 FT

0020/0010 BMSBG 49/0147/0020/0000  
 002410 FT 1 0 00001 0 00 0024+97  
 BIG RUN  
 BMSBG 49/0147/0020/0000  
 0020/0000 LENGTH(AH 2473 BK 2410)

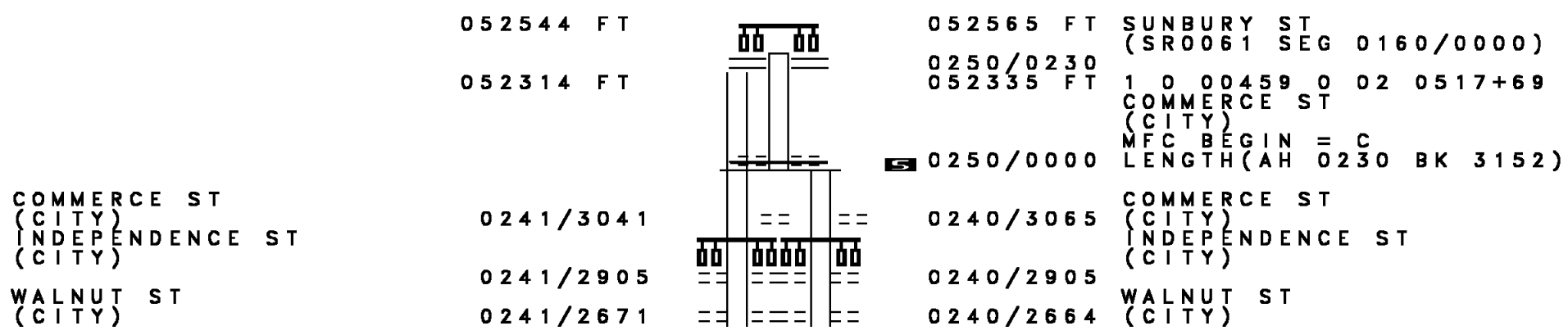
0010/1081 MAHANTONGO CREEK RD  
 (SR3024 SEG 0010/0000)

BELLS LN  
 (T428)

0010/0035  
 000000 FT ==

000000 FT 1 0 00001 0 00 0000+00  
 NC SR 0147 SH  
 INTER-BK SR 0147 SH  
 (SR0147 SEG 0450/3060)  
 MFC BEGIN = C  
 BK-DAUPHIN (22)  
 0010/0000 LENGTH(AH 2410 BK 0000)

EXTRACT DATE: 12/18/2023 ROADWAY MANAGEMENT SYSTEM PAGE NUMBER: 63  
 PRINT DATE: 12/19/2023 SLD COUNTY/SR - ANNUAL PRINT COUNTY: NORTHUMBERLAND  
 DIR: B TOTAL LEN: 9.955 MI. DIST: 03-4 SR: 125  
 LEFT MUN: SHAMOKIN C RIGHT MUN: SHAMOKIN C



EXTRACT DATE: 12/18/2023  
PRINT DATE: 12/19/2023

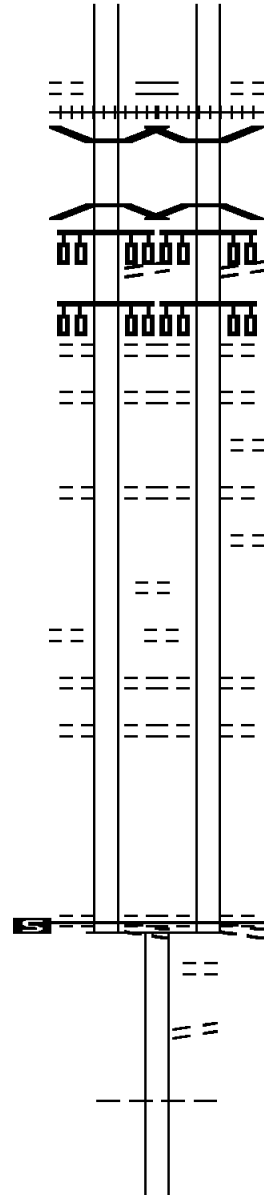
ROADWAY MANAGEMENT SYSTEM  
SLD COUNTY/SR - ANNUAL PRINT

PAGE NUMBER: 62  
COUNTY: NORTHUMBERLAND

DIR: B TOTAL LEN: 9.955 MI.  
LEFT MUN: SHAMOKIN C

DIST: 03-4 SR: 125  
RIGHT MUN: SHAMOKIN C

WATER ST (CITY) 0241/2504  
WATER ST (CITY) 0241/2492  
(AAR 591854W) #TRKS 01 0241/2444  
BMSSEN 49/0125/0241/2371 0241/2444  
1 0 00459 0 02 0509+98  
SHAMOKIN CREEK  
BMSBG 49/0125/0241/2371 0241/2371  
LINCOLN ST (CITY) 0241/2268  
ARCH ST (CITY) 0241/2257  
CHESTNUT ST (CITY) 0241/1853  
SPRUCE ST (CITY) 0241/1448  
PINE ST (CITY) 0241/1059  
PINE ST (CITY) 0241/1031  
MULBERRY ST (CITY) 0241/0630  
WILLOW ST (CITY) 0241/0231  
1 0 00459 0 02 0486+28 049183 FT  
NC MARKET ST  
MONTGOMERY ST (CITY)  
MARKET ST (CITY)  
MFC BEGIN = C  
LENGTH(AH 3131 BK 1856) 0241/0000



WATER ST (CITY) 0240/2517  
WATER ST (CITY) 0240/2507  
(AAR 591854W) #TRKS 01 0240/2470  
BMSSEN 49/0125/0240/2397  
1 0 00459 0 02 0509+99  
SHAMOKIN CREEK  
BMSBG 49/0125/0240/2397 0240/2397  
LINCOLN ST (CITY) 0240/2310  
ARCH ST (CITY) 0240/2250  
CHESTNUT ST (CITY) 0240/1849  
HIGH ST (CITY) 0240/1646  
SPRUCE ST (CITY) 0240/1438  
PINE ST (CITY) 0240/1089  
PINE ST (CITY) 0240/1032  
MULBERRY ST (CITY) 0240/0626  
WILLOW ST (CITY) 0240/0225  
1 0 00459 0 02 0486+28 049183 FT  
NC MARKET ST  
MONTGOMERY ST (CITY)  
MARKET ST (CITY)  
MFC BEGIN = C  
LENGTH(AH 3152 BK 1856) 0240/0000  
ADAMS ST (CITY) 0230/1503  
MONROE ST (CITY) 0230/0901  
SHAMOKIN COAL T 0230/0256  
1 0 00459 0 02 0467+20  
NC BEAR VALLEY AV  
LENGTH(AH 1856 BK 1854) 0230/0000

047327 FT

047327 FT

DIR: B TOTAL LEN: 9.955 MI. DIST: 03-4 SR: 125  
 LEFT MUN: COAL T RIGHT MUN: COAL T

Stationing	Location	Length (ft)	Notes
0449+26	BEAR VALLEY RD (TWP)	045473 FT	0220/0000
044131		044131 FT	0210/0000
043269		043269 FT	0200/0000
0404+63	BURNSIDE RD (TWP)	040990 FT	0190/0000
039032		039032 FT	0180/0000
036176		036176 FT	0170/0000

Stationing	Location	Length (ft)	Notes
0220/0091	BMS EN 49/0125/0220/0080		1 0 00459 0 02 0450+16
0220/0080	CARBON RUN		BMSBG 49/0125/0220/0080
0220/0000	MFC BEGIN = C		LENGTH(AH 1854 BK 1342)
044131		044131 FT	1 0 00459 0 02 0436+24
0210/0000			LENGTH(AH 1342 BK 0862)
043269		043269 FT	1 0 00459 0 01 0427+49
0200/0000			LENGTH(AH 0862 BK 2279)
040990		040990 FT	
0190/0000			LENGTH(AH 2279 BK 1958)
039032		039032 FT	1 0 00459 0 01 0384+66
0180/0000	VILLAGE: BURNSIDES		LENGTH(AH 1958 BK 2856)
036176		036176 FT	1 0 00459 0 01 0356+47
0170/0000			LENGTH(AH 2856 BK 2380)

DIR: B TOTAL LEN: 9.955 MI. DIST: 03-4 SR: 125  
 LEFT MUN: COAL T RIGHT MUN: COAL T

1 0 00459 0 01 0332+60 033796 FT  
 SR 3004 SH  
 (SR3004 SEG 0270/2495) 0160/0000

031753 FT

UPPER RD  
 (SR2044 SEG 0220/0000) 0140/0000

026638 FT

CREEK RD  
 (T399)  
 LC FOR CREEK RD

023472 FT

0110/1656

0160/0057 COAL  
 033796 FT EAST CAMERON T

0160/0000 LENGTH(AH 2380 BK 2043)

031753 FT 1 0 00459 0 01 0312+29  
 0150/0000 LENGTH(AH 2043 BK 2787)

028966 FT 1 0 00459 0 01 0284+58  
 UPPER RD  
 (SR2044 SEG 0220/0000)  
 0140/0000 LENGTH(AH 2787 BK 2328)

026638 FT 1 0 00459 0 01 0261+28  
 VILLAGE: GOWEN CITY  
 0130/0000 LENGTH(AH 2328 BK 3166)

023472 FT 1 0 00459 0 01 0229+60  
 0120/0000 LENGTH(AH 3166 BK 2348)

DIR: B TOTAL LEN: 9.955 MI. DIST: 03-4 SR: 125  
 LEFT MUN: EAST CAMERON T RIGHT MUN: EAST CAMERON T

Station	Distance	Notes
(CONN)	0110/1417	
	021124 FT	0110/0133 BMS EN 49/0125/0110/0000 021124 FT 1 0 00459 0 00 0203+32 MAHANAY CREEK BMSBG 49/0125/0110/0000
	0110/0000	LENGTH(AH 2348 BK 1534)
BOYERS GROVE RD (T842)	0100/0815	
	019590 FT	019590 FT 1 0 00459 0 00 0187+98 0100/0000 LENGTH(AH 1534 BK 2179)
	017411 FT	017411 FT 1 0 00459 0 00 0166+15 0090/0000 LENGTH(AH 2179 BK 2745)
	014666 FT	014666 FT 1 0 00459 0 00 0138+65 0080/0000 LENGTH(AH 2745 BK 2565)
	012101 FT	012101 FT 1 0 00459 0 00 0112+95 0070/0000 LENGTH(AH 2565 BK 2509) EAST CAMERON 0060/2419 UPPER MAHANAY T
WINDMILL RD (SR2025 SEG 0040/2377)	0060/1412	

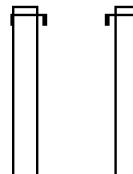
DIR: B TOTAL LEN: 9.955 MI. DIST: 03-4 SR: 125  
LEFT MUN: UPPER MAHANOY T RIGHT MUN: UPPER MAHANOY T

Stationing	Notes	Stationing	Notes
009592 FT		009592 FT 1 0 00459 0 00 0087+81	
		0060/0000 LENGTH(AH 2509 BK 2091)	
007501 FT		007501 FT 1 0 00459 0 00 0066+86	
		0050/0000 LENGTH(AH 2091 BK 2270)	
005231 FT		005231 FT 1 0 00459 0 00 0044+12	
		0040/0000 LENGTH(AH 2270 BK 2903)	
TOWNSHIP 0395 RT (T395)		0030/1699 COUNTY LINE RD (T396)	
0030/2564			
002328 FT		002328 FT 1 0 00459 0 00 0015+05	
		0030/0000 LENGTH(AH 2903 BK 1501)	
		TR. MAHANTANGO CREEK	
		STRUCTURE LENGTH 17 FT	
		BMSID 49/0125/0020/1250	
1 0 00459 0 00 0000+00 000827 FT		000827 FT	
SR 3010 SH		0020/0000 LENGTH(AH 1501 BK 0827)	
(SR3010 SEG 0370/0660) 0020/0000		0010/0711 BMSEN 49/0125/0010/0694	
		2 0 49010 0 04 0679+61	
		TR. MAHANTANGO CREEK	
		BMSBG 49/0125/0010/0694	
000000 FT		000000 FT 2 0 49010 0 04 0686+48	
		NC ST ITZER RD	
		INTER-BK VISTA RD	
		(SR0125 SEG 0430/1623)	
		MFC BEGIN = D	
		BK-SCHUYLKILL (53)	
		0010/0000 LENGTH(AH 0827 BK 0000)	

EXTRACT DATE: 12/18/2023 ROADWAY MANAGEMENT SYSTEM PAGE NUMBER: 57  
PRINT DATE: 12/19/2023 SLD COUNTY/SR - ANNUAL PRINT COUNTY: NORTHUMBERLAND  
DIR: E TOTAL LEN: 5.489 MI. DIST: 03-4 SR: 80  
LEFT MUN: EAST CHILLISQUAQUE T RIGHT MUN: EAST CHILLISQUAQUE T

AH-MONTOUR (47) 028984 FT  
Z H CONFAIR MEMORIAL HW INTER-AHD  
(SR0080 SEG 2165/0000) 2161/2065

CROSSOVER RD



028864 FT  
INTER-AHD Z H CONFAIR MEMORIAL HW  
2160/2060 (SR0080 SEG 2164/0000)

CROSSOVER RD



DIR: E TOTAL LEN: 5.489 MI. DIST: 03-4 SR: 80  
LEFT MUN: EAST CHILLISQUAQUE T RIGHT MUN: EAST CHILLISQUAQUE T

(CONN) 2161/0145 2160/0145 (CONN)  
1 0 01009 0 00 0266+51 026919 FT 026804 FT 1 0 01009 0 00 0265+53  
MILEPOST 216.00 MILEPOST 216.00  
LENGTH(AH 2065 BK 2910) 2161/0000 2160/0000 LENGTH(AH 2060 BK 2625)

EAST CHILLISQUAQUE 2155/1553 EAST CHILLISQUAQUE  
TURBOT T 2154/1175 TURBOT T

RAMP J RD 2155/0039 024179 FT 1 0 01009 0 00 0238+80  
(SR8004 SEG 0500/0000) 2155/0000 2154/0000 LENGTH(AH 2625 BK 2640)  
1 0 01009 0 00 0237+02 024009 FT RAMP K RD  
LENGTH(AH 2910 BK 2640) 2155/0000 (SR8004 SEG 0750/1243)

BMSEN 49/0080/2151/1461 2151/1749 2150/1323 BMSEN 49/0080/2150/1030  
1 0 01009 0 00 0225+11 0 0 00000 0 00 0000+00  
SR 254 SR 0254  
BMSBG 49/0080/2151/1461 2151/1461 2150/1030 BMSBG 49/0080/2150/1030


RAMP M RD 2151/0604 021539 FT 1 0 01009 0 00 0212+73  
(SR8004 SEG 0250/1137) 2151/0604 2150/0000 MILEPOST 215.00  
1 0 01009 0 00 0210+59 021369 FT LENGTH(AH 2640 BK 2640)  
MILEPOST 215.00 RAMP L RD  
LENGTH(AH 2640 BK 2281) 2151/0000 (SR8004 SEG 0010/0000)

CROSSOVER RD 2144/2534 CROSSOVER RD  
(CONN) 2145/1995 2144/2048 (CONN)

1 0 01009 0 00 0187+91 019088 FT 018899 FT 1 0 01009 0 00 0186+73  
LENGTH(AH 2281 BK 2640) 2145/0000 2144/0000 LENGTH(AH 2640 BK 2640)

1 0 01009 0 00 0161+67 016448 FT 016259 FT 1 0 01009 0 00 0159+93

DIR: E TOTAL LEN: 5.489 MI. DIST: 03-4 SR: 80  
 LEFT MUN: TURBOT T RIGHT MUN: TURBOT T



DIR: E TOTAL LEN: 5.489 MI. DIST: 03-4 SR: 80  
 LEFT MUN: TURBOT T RIGHT MUN: TURBOT T

Structure ID / Segment	Start Station	End Station	Structure Type	Notes
RAMP D RD (SR8002 SEG 0512/1041)	2115/2332		RAMP	
BMSID 49/0080/2115/1858	2115/2094		CHORD TRUSS	
BMSBG 49/0080/2115/1858	2115/1858		CHORD TRUSS	
BMSID 49/0080/2115/1733	2115/1733		CHORD TRUSS	
RAMP B RD (SR8002 SEG 0260/0000)	2115/1566		RAMP	
RAMP A RD (SR8002 SEG 0250/1588)	2115/0808		RAMP	
BMSID 49/0080/2114/0617	2115/0656		CHORD TRUSS	
1 0 01009 0 00 0027+10	002941 FT		INTER-BK	
BMSID 49/0080/2111/2005	2111/2107		CHORD TRUSS	
BMSBG 49/0080/2111/2005	2111/2005		CHORD TRUSS	
BMSID 49/0080/2111/1950	2111/1950		CHORD TRUSS	
BMSEN 49/0080/2111/0000	2111/1527		CHORD TRUSS	
1 0 01009 0 00 0000+00	000000 FT		INTER-BK	
Z H CONFAIR MEMORIAL HW (SR0080 SEG 2105/2351)			INTER-BK	
BMSBG 49/0080/2111/0000			CHORD TRUSS	
MFC BEGIN = A				
MILEPOST 211.00				
LENGTH(AH 2941 BK 0000)	2111/0000		CHORD TRUSS	
2114/2262			RAMP F RD (SR8002 SEG 0762/0000)	
2114/2031			SIGN: CANTILEVER	
2114/1997			BMSID 49/0080/2114/2031	
2114/1770			BMSEN 49/0080/2114/1770	
2114/1464			RAMP G RD (SR8002 SEG 0020/1010)	
2114/0835			RAMP H RD (SR8002 SEG 0010/0000)	
2114/0617			T MUDDY RUN STRUCTURE LENGTH 17 FT	
2114/0000			BMSID 49/0080/2114/0617	
2110/2406			1 0 01009 0 00 0026+98	
2110/2097			LENGTH(AH 2704 BK 2954)	
2110/1993			SIGN: 3 CHORD TRUSS	
2110/1521			BMSID 49/0080/2110/2406	
			BMSEN 49/0080/2110/1993	
			0 0 00000 0 00 0000+00	
			NORFOLK SOUTHERN RAI RR	
			BMSBG 49/0080/2110/1993	
			BMSEN 49/0080/2110/0000	
			000000 FT	
			1 0 01009 0 00 0000+00	
			NC Z H CONFAIR MEMORIAL HW	
			INTER-BK	
			Z H CONFAIR MEMORIAL HW	
			(SR0080 SEG 2104/2123)	
			SR 405	
			BMSBG 49/0080/2110/0000	
			MFC BEGIN = A	
			BK-UNION (59)	
			MILEPOST 211.00	
			LENGTH(AH 2954 BK 0000)	

EXTRACT DATE: 12/18/2023 ROADWAY MANAGEMENT SYSTEM PAGE NUMBER: 53  
PRINT DATE: 12/19/2023 SLD COUNTY/SR - ANNUAL PRINT COUNTY: NORTHUMBERLAND  
DIR: N TOTAL LEN: 27.127 MI. DIST: 03-4 SR: 61  
LEFT MUN: SUNBURY CITY C RIGHT MUN: SUNBURY CITY C

BMSEN 49/0061/0580/0000143229 FT  
RAMP RD INTER-AHD  
(SR8007 SEG 0250/2708) 0581/2908



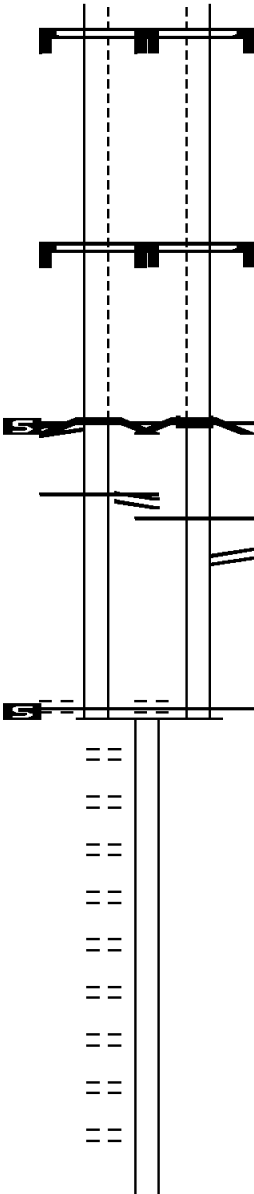
143179 FT BMSEN 49/0061/0580/0000  
INTER-AHD RAMP RD  
0580/2908 (SR8007 SEG 0750/0000)

DIR: N TOTAL LEN: 27.127 MI. DIST: 03-4 SR: 61  
 LEFT MUN: SUNBURY CITY C RIGHT MUN: SUNBURY CITY C

SIGN: 4 CHORD TRUSS BMSID 49/0061/0580/2614 0581/2615 0580/2614 SIGN: 4 CHORD TRUSS BMSID 49/0061/0580/2614

SIGN: 4 CHORD TRUSS  
 BMSID 49/0061/0580/0195 0581/0200  
 0 0 00000 0 00 0000+00 140321 FT  
 RAMP G RD  
 (SR8013 SEG 0762/0000)  
 FRONT STREET  
 BMSBG 49/0061/0580/0000  
 MFC BEGIN = B  
 LENGTH(AH 2908 BK 1264) 0581/0000  
 RAMP RD  
 (SR8013 SEG 0752/0299)  
 MFC BEGIN = F 0577/0910

0 0 00000 0 00 0000+00 139057 FT  
 NC SR 0061 SH  
 BAINBRIDGE ST  
 (CITY)  
 MFC BEGIN = B  
 LENGTH(AH 1264 BK 3576) 0577/0000  
 SOUTH ST  
 (CITY) 0574/3212  
 LOMBARD ST  
 (CITY) 0574/2839  
 CITY AL  
 (CITY) 0574/2670  
 PINE ST  
 (CITY) 0574/2511  
 CITY AL  
 (CITY) 0574/2346  
 SPRUCE ST  
 (CITY) 0574/2170  
 LINDEN ST  
 (CITY) 0574/1900  
 WALNUT ST  
 (CITY) 0574/1628  
 CHURCH ST  
 (CITY) 0574/1356  
 CITY AL



SIGN: 4 CHORD TRUSS  
 BMSID 49/0061/0580/0195 0580/0195  
 0 0 00000 0 00 0000+00 140271 FT  
 INTER-BK  
 RAMP H RD  
 (SR8013 SEG 0500/0822)  
 FRONT STREET  
 BMSBG 49/0061/0580/0000  
 MFC BEGIN = B  
 LENGTH(AH 2908 BK 1246) 0580/0000  
 MFC BEGIN = F 0576/0349  
 FRONT ST  
 (SR4021 SEG 0021/0386)  
 0 0 00000 0 00 0000+00 139025 FT  
 NC SR 0061 SH  
 BAINBRIDGE ST  
 (CITY)  
 MFC BEGIN = B  
 LENGTH(AH 1246 BK 3576) 0576/0000

DIR: N TOTAL LEN: 27.127 MI. DIST: 03-4 SR: 61  
 LEFT MUN: SUNBURY CITY C RIGHT MUN: SUNBURY CITY C

Location / Description	Stationing	Distance (FT)	Notes
(CITY)	0574/0746		
CHESTNUT ST			
(CITY)	0574/0549		
COURT ST			
(CITY)	0574/0277		
	135481 FT		
		135449 FT	0 0 00000 0 00 0000+00
			NC FRONT ST
			FRONT ST
			(SR0405 SEG 0002/0000)
			LENGTH(AH 3576 BK 0557)
			RIVER AV
			(CITY)
			1 0 00161 0 00 0005+57
			2ND ST
			(CITY)
			MFC BEGIN = B
			LENGTH(AH 0557 BK 0586)
CENTER ST	0561/0296		
(CITY)			
CROSSOVER RD			
(CONN)	0561/0059		
THIRD ST			
(CITY)			
	0561/0023		
	134344 FT		
			1 0 00161 0 00 0011+45
			(AAR 501540E)#TRKS 01
			MFC BEGIN = B
			LENGTH(AH 0580 BK 1300)
FOURTH ST	0561/0000		
(CITY)			
			FOURTH ST
			(SR4004 SEG 0010/0000)
			FIFTH ST
			(CITY)
			0550/0226
			133044 FT
			1 0 00161 0 00 0024+53
			SIXTH ST
			(CITY)
			LENGTH(AH 1300 BK 0901)
			GAS HOUSE AL
			(CITY)
SEVENTH ST	0540/0786		
(CITY)			
SOUTH HORN RAILROAD PAT	0540/0667		
(CITY)			
	0540/0470		
			0540/0336
			0540/0165
			EIGHTH ST
			(CITY)
			CATAWISSA AV
			(SR4006 SEG 0011/0000)
			FAIRMOUNT AV

DIR: N TOTAL LEN: 27.127 MI. DIST: 03-4 SR: 61  
 LEFT MUN: SUNBURY CITY C RIGHT MUN: SUNBURY CITY C

1 0 00161 0 00 0033+44 132143 FT  
 TENTH ST  
 (CITY) 0540/0000

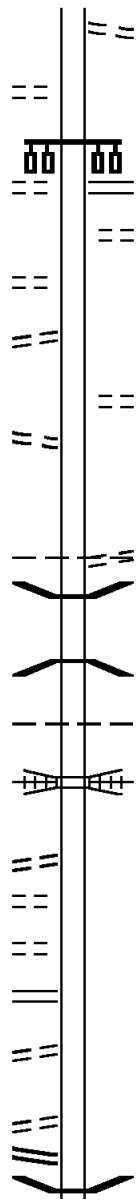
ELEVENTH ST  
 (CITY) 0530/1752

COURT ST  
 (CITY) 0530/1198  
 HAAS ST  
 (CITY) 0530/1114

WOLVERTON ST  
 (CITY) 0530/0400  
 129760 FT

SUNBURY CITY  
 UPPER AUGUSTA T 0520/1315

1 0 00161 0 00 0072+30 128280 FT  
 GREEN ST  
 (T507) 0520/0000  
 BROADWAY ST  
 (T546) 0510/1051  
 UNION ST  
 (T548) 0510/0816  
 VAN HORN ST  
 (SR4011 SEG 0010/0000) 0510/0418  
 TO 0890/0220 SH  
 (CONN) 0510/0162  
 1 0 00161 0 01 0087+58 126738 FT  
 FROM 0890/0220 SH  
 (CONN) 0510/0000  
 SR 0890 SH  
 (SR0890 SEG 0220/1432) 0500/1900



0540/0041 (CITY)  
 132105 FT

5 0540/0000 LENGTH(AH 0901 BK 2383)  
 ELEVENTH ST  
 (SR4012 SEG 0010/0000)  
 0530/1752  
 TWELFTH ST  
 (CITY) 0530/1314

0530/0423 THIRTEENTH ST  
 (CITY)

129722 FT 1 0 00161 0 00 0057+27  
 NC MARKET ST  
 5 0530/0000 LENGTH(AH 2383 BK 1480)  
 HIGHLAND AV  
 (CITY)  
 0520/1315  
 0520/1040 BMSSEN 49/0061/0520/0882  
 1 1 00161 0 00 0063+66  
 SHAMOKIN CREEK  
 0520/0882 BMSBG 49/0061/0520/0882

0520/0171 SUNBURY CITY  
 UPPER AUGUSTA T  
 SHAMOKIN VALLEY R.R.  
 OVERPASS IS RR X-ING  
 0520/0115  
 128242 FT

5 0520/0000 LENGTH(AH 1480 BK 1542)

126700 FT

5 0510/0000 LENGTH(AH 1542 BK 2043)

0500/1792 BMSSEN 49/0061/0500/1695

DIR: N TOTAL LEN: 27.127 MI. DIST: 03-4 SR: 61  
 LEFT MUN: UPPER AUGUSTA T RIGHT MUN: UPPER AUGUSTA T

Street Name	Stationing	Length (FT)	Notes
OAKLYN ST (T543)	0500/1171	124695	1 0 00161 0 01 0091+10 L. SHAMOKIN C BMSBG 49/0061/0500/1695 SHEFIELD DR (T542)
OAK ST (T539)	0490/2137	122470	OAKLYN ST (T543) ELM ST (T308) 1 0 00161 0 01 0108+16 BLACK MILL RD (SR4009 SEG 0010/0000) LENGTH(AH 2043 BK 2187)
MAIN ST (T564)	0490/0000	119998	1 0 00161 0 01 0130+00 122508 FT 122470 FT LENGTH(AH 2187 BK 2510)
HILL ST (T560)	0480/0875	117495	1 0 00161 0 01 0155+11 VILLAGE: HAMILTON NC STATE ST LENGTH(AH 2510 BK 2465)
		117533	1 0 00161 0 01 0179+77 LENGTH(AH 2465 BK 2722)



DIR: N TOTAL LEN: 27.127 MI. DIST: 03-4 SR: 61  
 LEFT MUN: UPPER AUGUSTA T RIGHT MUN: UPPER AUGUSTA T

1 0 00161 0 01 0207+00 114811 FT UPPER AUGUSTA ROCKEFELLER T	0460/0000	---	114773 FT [S] 0460/0000 LENGTH(AH 2722 BK 2742)
1 0 00161 0 01 0234+22 112069 FT CARROL RD (T686)	0450/0000	==	112031 FT [S] 0450/0000 LENGTH(AH 2742 BK 1657)
1 0 00161 0 01 0250+90 110412 FT KLINGER RD (T697)	0440/0000	==	110374 FT [S] 0440/0000 LENGTH(AH 1657 BK 1985)
1 0 00161 0 01 0270+67 108427 FT ROSS RD (T706)	0430/0000	==	0430/0020 ANTHRACITE RD 108389 FT (T722) [S] 0430/0000 LENGTH(AH 1985 BK 1921)
ROCKEFELLER SHAMOKIN T	106506 FT 0420/0000	==	0420/0711 FOX RD (T704) 106468 FT 1 0 00161 0 01 0290+00 UPPER AUGUSTA SHAMOKIN T [S] 0420/0000 LENGTH(AH 1921 BK 1939)

DIR: N TOTAL LEN: 27.127 MI.  
 LEFT MUN: SHAMOKIN T

DIST: 03-4 SR: 61  
 RIGHT MUN: SHAMOKIN T

104567 FT

104529 FT 1 0 00161 0 01 0309+12  
 0410/0000 LENGTH(AH 1939 BK 3348)

MAPLE RD  
 (T495)

0400/0850  
 101219 FT

101181 FT 1 0 00161 0 02 0343+05  
 0400/0000 LENGTH(AH 3348 BK 1422)  
 FURMAN RD  
 (T714)

CAPTAIN BLOOM RD  
 (SR4013 SEG 0110/1581)

0390/0796  
 099797 FT

099759 FT 1 0 00161 0 02 0357+47  
 0390/0000 LENGTH(AH 1422 BK 1120)

HOSTA RD  
 (T716)

0380/0412

0380/0449 SR 4005 SH  
 (SR4005 SEG 0010/0000)

098677 FT

0380/0319 BMS EN 49/0061/0380/0282  
 1 0 00161 0 02 0365+49  
 LICK RUN  
 0380/0282 BMSBG 49/0061/0380/0282  
 098639 FT 1 0 00161 0 02 0368+47  
 0380/0000 LENGTH(AH 1120 BK 2706)

0370/1489 HOLLY RD  
 (T770)

095971 FT

095933 FT 1 0 00161 0 03 0395+72  
 VILLAGE: STONINGTON  
 0370/0000 LENGTH(AH 2706 BK 2427)

DIR: N TOTAL LEN: 27.127 MI. DIST: 03-4 SR: 61  
 LEFT MUN: SHAMOKIN T RIGHT MUN: SHAMOKIN T

093544 FT					093506 FT	1 0 00161 0 03	0419+96
					0360/0000	LENGTH(AH 2427	BK 2511)
					0350/1708	CROCUS RD	(T730)
091033 FT					090995 FT	1 0 00161 0 03	0445+04
					0350/0000	LENGTH(AH 2511	BK 2594)
DOVE LN					0340/1907	JEFFERSON LN	(PRDR)
(PRDR)					0340/1512		
JOES RD					0340/0786	MANOR DR	(PRDR)
(PRDR)					088401 FT		
1 0 00161 0 03 0470+95	088439 FT				0340/0000	LENGTH(AH 2594	BK 2394)
HOLLOW RD					0330/1419	SHAMROCK RD	(SR2010 SEG 0010/0000)
(SR4015 SEG 0080/1096)	0340/0000				086007 FT	1 0 00161 0 03	0494+87
					0330/0000	LENGTH(AH 2394	BK 2619)
086045 FT					083388 FT	1 0 00161 0 03	0521+03
					LILY RD		
					(T760)		
083426 FT					0320/0000	LENGTH(AH 2619	BK 2983)
LILAC RD							

DIR: N TOTAL LEN: 27.127 MI. DIST: 03-4 SR: 61  
 LEFT MUN: SHAMOKIN T RIGHT MUN: SHAMOKIN T

(T758)	0310/0681						
1 0 00161 0 03 0550+83	080443 FT				080405 FT		
CHURCH RD							
(T758)	0310/0000				5 0310/0000	LENGTH(AH 2983 BK 3611)	
TULIP RD							
(T764)	0300/2121				0300/1989	JASMINE RD	
						(T762)	
	076832 FT				076794 FT	1 0 00161 0 03 0586+90	
					5 0300/0000	MFC BEGIN = B	
OLD READING RD						LENGTH(AH 3611 BK 1508)	
(T485)	0291/1334				0290/1365	OLD READING RD	
BMSEN 49/0061/0290/0736	0291/0757				0290/0760	BMSEN 49/0061/0290/0736	
1 0 00161 0 03 0594+27						1 0 00161 0 03 0594+27	
PAXINOS CREEK					0290/0736	PAXINOS CREEK	
BMSBG 49/0061/0290/0736	0291/0733					BMSBG 49/0061/0290/0736	
					0290/0134	FROM 0487/0010 SH	
1 0 00161 0 03 0602+04	075356 FT				075286 FT	(CONN)	
MAIN ST						1 0 00161 0 03 0602+04	
(T764)						MAIN ST	
VALLEY AV						(T764)	
(SR0487 SEG 0010/0000)						VALLEY AV	
LENGTH(AH 1476 BK 1917)	0291/0000				5 0290/0000	(SR0487 SEG 0010/0000)	
						LENGTH(AH 1508 BK 1941)	
					0280/1775	TO 0487/0010 SH	
						(CONN)	
MILES RD					0280/0830	MILES RD	
(TWP )	0281/0828					(TWP )	
MAIN ST					0280/0744	MAIN ST	
(T764)	0281/0742					(T764)	
					073345 FT	1 0 00161 0 03 0621+10	
1 0 00161 0 03 0621+10	073439 FT					VILLAGE: PAXINOS	
READING TURNPIKE						READING TURNPIKE	

DIR: N TOTAL LEN: 27.127 MI. DIST: 03-4 SR: 61  
 LEFT MUN: SHAMOKIN T RIGHT MUN: SHAMOKIN T

(SR2016 SEG 0010/0000) LENGTH(AH 1917 BK 3537) 0281/0000 [S] 0280/0000 (SR2016 SEG 0010/0000) LENGTH(AH 1941 BK 3535)

RETAINING WALL END  
 BMSID 49/0061/0271/1000 0271/1714 [H]

RETAINING WALL BEGIN  
 BMSID 49/0061/0271/1000 0271/1000 [H]

1 0 00161 0 03 0656+45 069902 FT  
 LENGTH(AH 3537 BK 3289) 0271/0000 [S]  
 DOGWOOD RD  
 (T453) 0261/2910 ==

069810 FT 1 0 00161 0 03 0656+45  
 [S] 0270/0000 LENGTH(AH 3535 BK 3294)  
 DOGWOOD RD  
 (T453) 0260/2908

BMSEN 49/0061/0260/0460 0261/0485  
 1 0 00161 0 03 0686+76  
 BENNY'S RUN  
 BMSBG 49/0061/0260/0460 0261/0436  
 1 0 00161 0 03 0686+76 066613 FT  
 MFC BEGIN = B  
 LENGTH(AH 3289 BK 1821) 0261/0000 [S]

0260/0509 BMSEN 49/0061/0260/0460  
 1 0 00161 0 04 0684+41  
 BENNY'S RUN  
 0260/0460 BMSBG 49/0061/0260/0460  
 066516 FT 1 0 00161 0 03 0686+76  
 MFC BEGIN = B  
 [S] 0260/0000 LENGTH(AH 3294 BK 1821)

IRISH VALLEY RD  
 (SR4026 SEG 0190/1707) 0250/1196

DAISY RD  
 (T728) 0250/0232

064792 FT

0250/0124 BMSEN 49/0061/0250/0000  
 SHAMOKIN  
 0250/0063 RALPHO T  
 064695 FT 1 0 00161 0 04 0705+36  
 SHAMOKIN CREEK  
 [S] 0250/0000 BMSBG 49/0061/0250/0000  
 LENGTH(AH 1821 BK 3100)  
 OVERLOOK BL  
 0240/2905 (T451)  
 0240/2502 (APRA) SPLIT VEIN COAL

POI

DIR: N TOTAL LEN: 27.127 MI. DIST: 03-4 SR: 61  
 LEFT MUN: RALPHO T RIGHT MUN: RALPHO T

BADMANS HILL RD  
 (SR2013 SEG 0030/0886) 0240/1535

061692 FT

061595 FT 1 0 00161 0 04 0736+08  
 VILLAGE: WEIGH SCALES  
 MOUNTAIN RD  
 (SR2020 SEG 0010/0000)  
 MFC BEGIN = B  
 LENGTH(AH 3100 BK 2692)

BRIDGE ST  
 (TB92) 0231/2672 == ==  
 RALPHO  
 COAL T 0231/1947 --- ---

BRIDGE ST  
 (TB92) 0230/2643  
 RALPHO  
 COAL T 0230/1909

1 0 00161 0 04 0763+21 058962 FT  
 COUNTY RD  
 (TWP )  
 LENGTH(AH 2730 BK 2737) 0231/0000  
 CENTER ST  
 (TWP ) 0221/2389  
 BMSSEN 49/0061/0220/1723 0221/1869  
 1 0 00161 0 04 0773+05  
 SHAMOKIN CREEK  
 BMSBG 49/0061/0220/1723 0221/1715

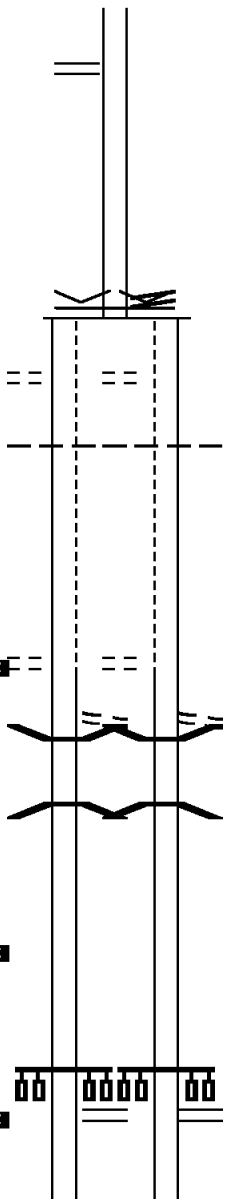
058903 FT 1 0 00161 0 04 0763+21  
 COUNTY RD  
 (TWP )  
 LENGTH(AH 2692 BK 2687)  
 CENTER ST  
 (TWP ) 0220/2380  
 0220/1877 BMSSEN 49/0061/0220/1723  
 1 0 00161 0 04 0773+05  
 SHAMOKIN CREEK  
 BMSBG 49/0061/0220/1723

1 0 00161 0 04 0790+12 056225 FT  
 LENGTH(AH 2737 BK 1064) 0221/0000

056216 FT 1 0 00161 0 04 0790+12  
 LENGTH(AH 2687 BK 1087)

1 0 00161 0 04 0801+01 055161 FT  
 HOSPITAL RD  
 (SR2015 SEG 0010/0000)  
 LENGTH(AH 1064 BK 1689) 0211/0000

055129 FT 1 0 00161 0 04 0801+01  
 HOSPITAL RD  
 (SR2015 SEG 0010/0000)  
 LENGTH(AH 1087 BK 1689)



DIR: N TOTAL LEN: 27.127 MI. DIST: 03-4 SR: 61  
 LEFT MUN: COAL T RIGHT MUN: COAL T

1 0 00161 0 04 0817+90 053472 FT  
 LENGTH(AH 1689 BK 0432) 0201/0000

1 0 00161 0 04 0822+36 053040 FT  
 MFC BEGIN = B  
 LENGTH(AH 0432 BK 0268) 0195/0000  
 052772 FT

1 0 00161 0 05 0847+15 051157 FT  
 SR 0225 SH  
 (SR0225 SEG 0540/1905) 0180/0000  
 050861 FT

DEWART ST  
 (CITY) 0160/0774

SIXTH ST  
 (CITY) 0160/0531

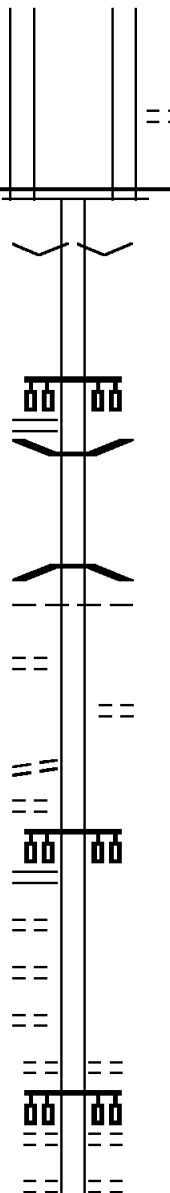
COAL ST  
 (CITY) 0160/0269

1 0 00161 0 05 0861+70 049586 FT  
 MARKET ST  
 (SR0125 SEG 0250/0230) 0160/0000

ANTHRACITE ST  
 (CITY) 0150/2168

EIGHTH ST  
 (CITY) 0150/2004

YORK ST  
 (CITY) 0150/1664



053440 FT 1 0 00161 0 04 0817+90  
 0200/0000 LENGTH(AH 1689 BK 0448)  
 CENTER ST  
 (TWP)

0194/0340 1 0 00161 0 04 0822+36  
 052992 FT MFC BEGIN = B  
 0194/0000 LENGTH(AH 0448 BK 0268)  
 052724 FT 1 0 00161 0 04 0825+04  
 VILLAGE: UNIONTOWN  
 0190/0000 LENGTH(AH 0268 BK 1615)

051109 FT  
 0180/0000 LENGTH(AH 1615 BK 0296)  
 0174/0152 BMSBN 49/0061/0174/0000  
 050813 FT 0 0 00000 0 00 0000+00  
 NC SR 0061 SH  
 SHAMOKIN CREEK

0174/0000 BMSBG 49/0061/0174/0000  
 0160/0821 LENGTH(AH 0296 BK 1275)  
 COAL  
 SHAMOKIN C

DEWART ST  
 (CITY) 0160/0755

NC SIXTH ST

049538 FT

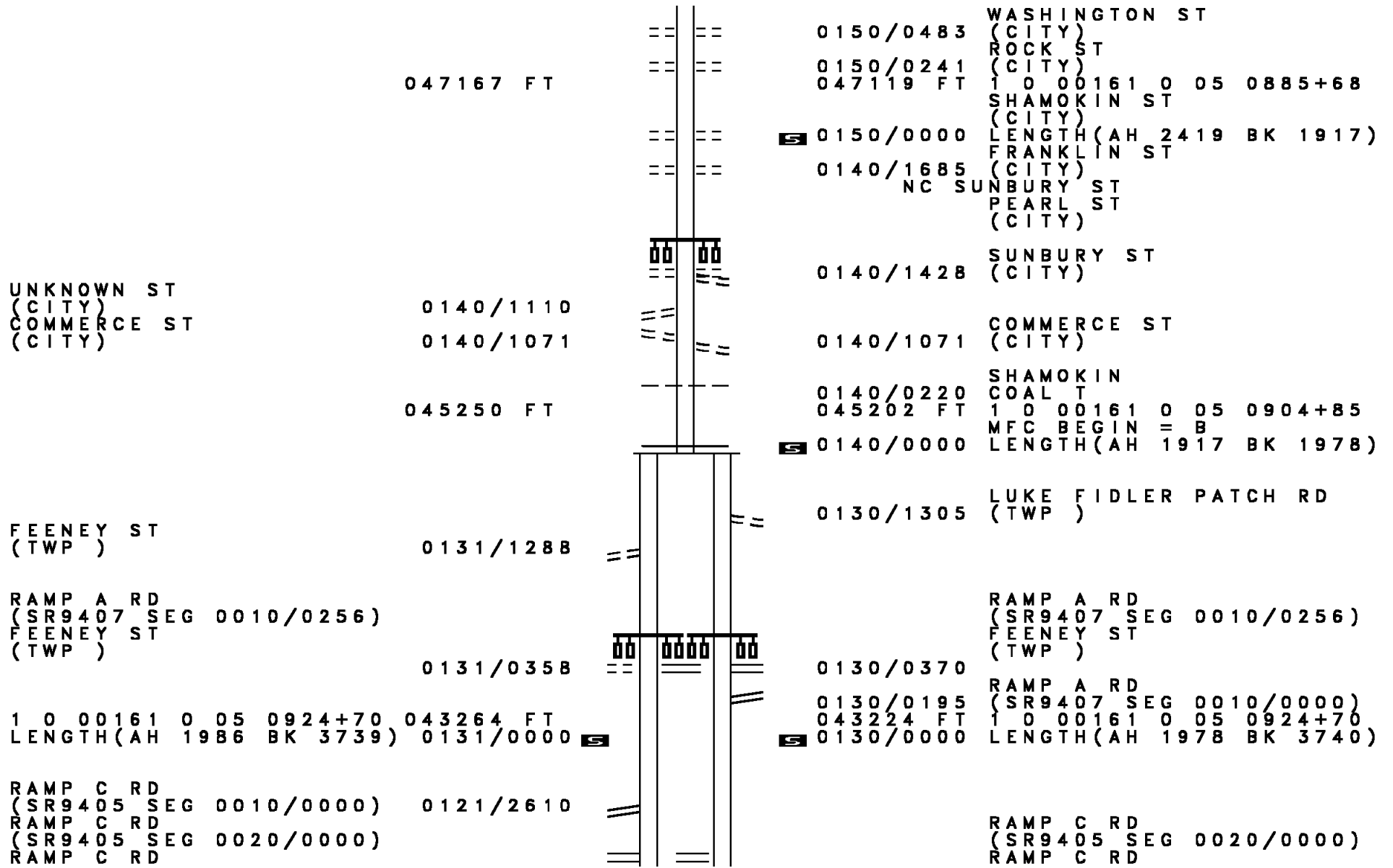
0160/0000 LENGTH(AH 1275 BK 2419)

0150/1396 NINTH ST  
 (CITY)

0150/0963 ORANGE ST  
 (CITY)

0150/0724 LIBERTY ST  
 (CITY)

DIR: N TOTAL LEN: 27.127 MI. DIST: 03-4 SR: 61  
 LEFT MUN: SHAMOKIN C RIGHT MUN: SHAMOKIN C





EXTRACT DATE: 12/18/2023  
PRINT DATE: 12/19/2023

ROADWAY MANAGEMENT SYSTEM  
SLD COUNTY/SR - ANNUAL PRINT

PAGE NUMBER: 40  
COUNTY: NORTHUMBERLAND

DIR: N TOTAL LEN: 27.127 MI.  
LEFT MUN: COAL T

DIST: 03-4 SR: 61  
RIGHT MUN: COAL T

Left Side Description	Left Side Stationing	Right Side Stationing	Right Side Description
(SR9405 SEG 0010/0455) RAMP D RD (SR9403 SEG 0010/0213)	0121/2257	0120/2275 0120/2136	(SR9405 SEG 0010/0455) RAMP D RD (SR9403 SEG 0010/0213) RAMP D RD (SR9403 SEG 0010/0000)
BUERYS RD (TWP )	0121/1447		
RAMP E RD (SR9401 SEG 0010/0503) OLD K-MART PLAZA DR (PRDR)	0121/0459	0120/0460 039484 FT	RAMP E RD (SR9401 SEG 0010/0503) OLD K-MART PLAZA DR (PRDR)
1 0 00161 0 05 0962+04 039525 FT LENGTH(AH 3739 BK 1804)	0121/0000	0120/0000	1 0 00161 0 05 0962+04 RAMP E RD (SR9401 SEG 0010/0000) RAMP B RD (SR8001 SEG 0760/1000) LENGTH(AH 3740 BK 1787)
RAMP A RD (SR8001 SEG 0520/0000)	0111/1245		
RAMP D RD (SR8001 SEG 0500/0423)	0111/1000		
BMSEN 49/0061/0110/0718	0111/0813	0110/1002 0110/0818	RAMP C RD (SR8001 SEG 0750/0000) BMSEN 49/0061/0110/0718
1 0 00161 0 05 0972+83			1 0 00161 0 05 0972+83
SR 2026			SR 2026
BMSBG 49/0061/0110/0718	0111/0713	0110/0718	BMSBG 49/0061/0110/0718
1 0 00161 0 05 0980+06 037721 FT LENGTH(AH 1804 BK 2083)	0111/0000	037697 FT 0110/0000	1 0 00161 0 05 0980+06 LENGTH(AH 1787 BK 2066)
1 0 00161 0 05 1000+82 035638 FT		035631 FT	1 0 00161 0 05 1000+82
MAIN ST (TWP )			MAIN ST (TWP )
LENGTH(AH 2083 BK 2325)	0101/0000	0100/0000	LENGTH(AH 2066 BK 2327)
LC TO WALMART PLAZA (CONN)	0095/1276		
		0094/1231	LC FROM COAL TWP PLAZA (CONN)

DIR: N TOTAL LEN: 27.127 MI. DIST: 03-4 SR: 61  
 LEFT MUN: COAL T RIGHT MUN: COAL T

Location / Description	Stationing	Length / Notes	Diagram	Stationing	Length / Notes	Location / Description
WAL-MART PLAZA (PRDR) COAL TWP PLAZA (PRDR)	0095/1169		==	0094/1175		WAL-MART PLAZA (PRDR) COAL TWP PLAZA (PRDR)
LC FROM WALMART PLAZA (CONN)	0095/1111		==	0094/1063		LC TO COAL TWP PLAZA (CONN)
1 0 00161 0 06 1023+95 033313 FT LENGTH(AH 2325 BK 2469)	0095/0000		5	033304 FT 0094/0000		1 0 00161 0 06 1023+95 LENGTH(AH 2327 BK 2469)
MAYSVILLE RD (TWP)	0091/0473		==	0090/0468		MAYSVILLE RD (TWP)
1 0 00161 0 06 1048+50 030844 FT LENGTH(AH 2469 BK 2148)	0091/0000		5	030835 FT 0090/0000		1 0 00161 0 06 1048+50 LENGTH(AH 2469 BK 2145)
DARK RUN STRUCTURE LENGTH 12 FT BMSID 49/0061/0080/0819	0081/0849		> <	0080/0819		DARK RUN STRUCTURE LENGTH 12 FT BMSID 49/0061/0080/0819
COAL KULPMONT B SIXTEENTH ST (BORO)	0081/0441		---	0080/0440		COAL KULPMONT B SIXTEENTH ST (BORO)
1 0 00161 0 06 1069+83 028696 FT NC SR 0061 SH	0081/0027		==	0080/0027		1 0 00161 0 06 1069+83 NC SR 0061 SH
SIXTEENTH ST (BORO) MFC BEGIN = B	0081/0000		5	0080/0000		SIXTEENTH ST (BORO) MFC BEGIN = B
LENGTH(AH 2148 BK 0832)	027864 FT			027858 FT		LENGTH(AH 2145 BK 0832)
FOURTEENTH ST (BORO)	0060/2183		==	0070/0000		FOURTEENTH ST (BORO)
			==	0060/1667		THIRTEENTH ST (BORO)
			==	0060/1124		TWELFTH ST (BORO)
			==			ELEVENTH ST

DIR: N TOTAL LEN: 27.127 MI. DIST: 03-4 SR: 61  
 LEFT MUN: KULPMONT B RIGHT MUN: KULPMONT B

Stationing	Description	Stationing	Description
025098 FT		0060/0584 (BORO)	
		025092 FT	1 0 00161 0 06 1105+89 Tenth St (BORO)
		0060/0000	Length (AH 2766 BK 3421) Ninth St (BORO)
		0050/2896	Eighth St (BORO)
		0050/2364	Seventh St (BORO)
		0050/1836	Sixth St (SR2026 SEG 0110/0925)
SIXTH ST (SR2034 SEG 0010/0000) 0050/1303		0050/1303	Fifth St (BORO)
		0050/0722	Fourth St (BORO)
		0050/0136	BMSen 49/0061/0050/0000
021677 FT		0050/0012	1 0 00161 0 06 1132+97 Quaker Run (BORO)
		021671 FT	BMSBG 49/0061/0050/0000 MFC BEGIN = B
		0050/0000	Length (AH 3421 BK 1660) Third St (BORO)
THIRD ST (BORO) 0041/1222		0040/1236	Second St (BORO)
SECOND ST (BORO) 0041/0644		0040/0644	1 0 00161 0 06 1156+67 NC Chestnut St (BORO)
1 0 00161 0 06 1156+67 020017 FT		020011 FT	Kulpmont Mount Carmel T
NC CHESTNUT ST			Length (AH 1660 BK 1443)
KULPMONT MOUNT CARMEL T		0040/0000	Length (AH 1660 BK 1443)
LENGTH(AH 1660 BK 1440) 0041/0000		018568 FT	1 0 00161 0 06 1171+03
1 0 00161 0 06 1171+03 018577 FT		0030/0000	Length (AH 1443 BK 2691)
LENGTH(AH 1440 BK 2701) 0031/0000			
1 0 00161 0 07 1210+63 015876 FT		015877 FT	1 0 00161 0 07 1210+63
SCHOOL ST			SCHOOL ST

EXTRACT DATE: 12/18/2023  
PRINT DATE: 12/19/2023

ROADWAY MANAGEMENT SYSTEM  
SLD COUNTY/SR - ANNUAL PRINT

PAGE NUMBER: 37  
COUNTY: NORTHUMBERLAND

DIR: N TOTAL LEN: 27.127 MI.  
LEFT MUN: MOUNT CARMEL T

DIST: 03-4 SR: 61  
RIGHT MUN: MOUNT CARMEL T

(T406)  
LENGTH(AH 2701 BK 1370) 0021/0000

CENTER ST (T408) 0019/0759  
THIRD ST (T449) 0019/0178

1 0 00161 0 07 1224+19 014506 FT  
NC FRONT ST  
SR 0054 SH (SR0054 SEG 0542/0000)

LENGTH(AH 1370 BK 1204) 0019/0000  
BMSSEN 49/0061/0016/1066 0017/1116  
1 0 00161 0 08 1225+53  
N. BR SHAMOKIN CREEK  
BMSBG 49/0061/0016/1066 0017/1063

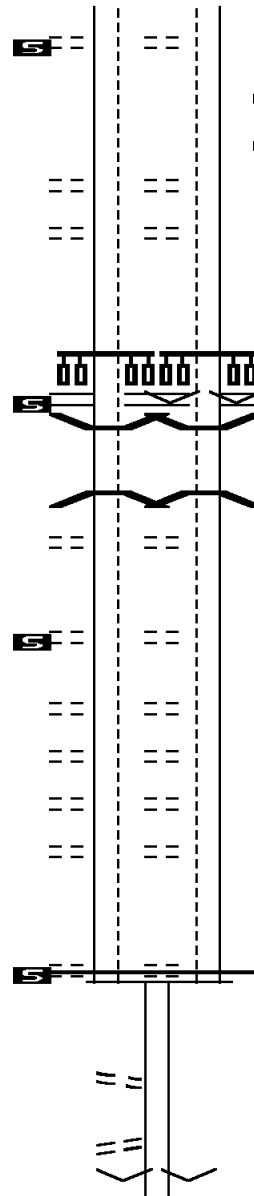
GIRARD AV (T504) 0017/0464  
1 0 00161 0 08 1236+34 013302 FT  
HEMLOCK ST (T418)

LENGTH(AH 1204 BK 2293) 0017/0000

MAGNOLIA ST (T422) 0015/1620  
LAUREL ST (T424) 0015/1218  
FERN ST (T426) 0015/0822  
MULBERRY ST (T428) 0015/0390  
1 0 00161 0 08 1263+39 011009 FT  
MAHOGANY ST (T430)

MFC BEGIN = B  
LENGTH(AH 2293 BK 1507) 0015/0000

COLUMBIA AV (T502) 0012/0277  
LIBERTY AV (T469) 0012/0259  
009502 FT



(T406)  
LENGTH(AH 2691 BK 1368) 0020/0000

RETAINING WALL END  
BMSID 49/0061/0018/1074  
RETAINING WALL BEGIN  
BMSID 49/0061/0018/1074  
CENTER ST (T408)

THIRD ST (T449) 0018/0754  
0018/0157 014509 FT  
1 0 00161 0 07 1224+19  
VILLAGE: STRONG

NC FRONT ST  
SR 0054 SH (SR0054 SEG 0542/0000)

LENGTH(AH 1368 BK 1218) 0018/0000  
BMSSEN 49/0061/0016/1066 0016/1119  
1 0 00161 0 08 1225+53  
N. BR SHAMOKIN CREEK  
BMSBG 49/0061/0016/1066 0016/1066

GIRARD AV (T504) 0016/0470  
1 0 00161 0 08 1236+34 013291 FT  
HEMLOCK ST (T418)

LENGTH(AH 1218 BK 2293) 0016/0000

MAGNOLIA ST (T422) 0014/1620  
LAUREL ST (T424) 0014/1218  
FERN ST (T426) 0014/0823  
MULBERRY ST (T428) 0014/0390  
1 0 00161 0 08 1263+39 010998 FT  
MAHOGANY ST (T430)

MFC BEGIN = B  
LENGTH(AH 2293 BK 1507) 0014/0000

COLUMBIA AV (T502) 0012/0277  
LIBERTY AV (T469) 0012/0259  
009491 FT

1 0 00161 0 08 1274+14  
VILLAGE: ATLAS

DIR: N TOTAL LEN: 27.127 MI. DIST: 03-4 SR: 61  
 LEFT MUN: MOUNT CARMEL T RIGHT MUN: MOUNT CARMEL T

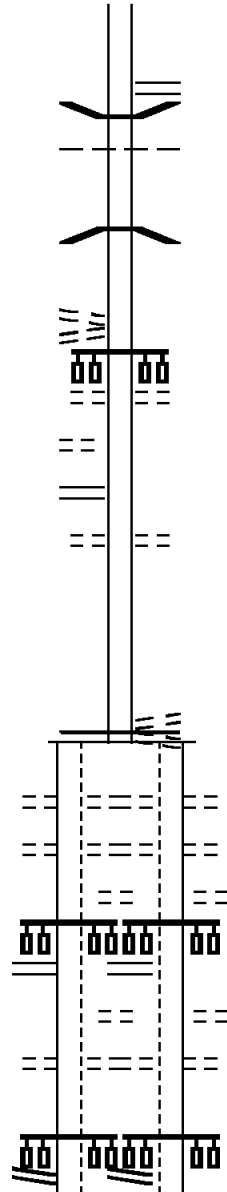
WEST AV  
 (BORO)  
 POPLAR ST  
 (BORO) 0008/2016

MAPLE ST  
 (BORO) 0008/1200  
 OAK ST  
 (SR2029 SEG 0021/1608) 0008/0813

006503 FT

CHERRY ST  
 (BORO) 0007/1398  
 SECOND ST  
 (BORO) 0007/1200  
 PARK ST  
 (BORO) 0007/0988  
 THIRD ST  
 (SR2038 SEG 0070/0417) 0007/0801

PARK ST  
 (BORO) 0007/0616  
 FOURTH ST  
 (BORO) 0007/0393  
 1 0 00161 0 08 1320+21 004904 FT  
 FIFTH ST  
 (SR2023 SEG 0060/1215)  
 NC MARKET ST



NC MT CARMEL AV  
 WILBURTON RD  
 (SR2032 SEG 0010/0000)  
 0012/0000 LENGTH(AH 1507 BK 2999)  
 0008/2635 BMSBN 49/0061/0008/2182  
 MOUNT CARMEL  
 0008/2554 MOUNT CARMEL B  
 1 0 00161 0 08 1304+21  
 SHAMOKIN CK  
 0008/2182 BMSBG 49/0061/0008/2182

NC POPLAR ST  
 VINE ST  
 (BORO) 0008/1612

NC WEST AV  
 HICKORY ST  
 (BORO) 0008/0411  
 006492 FT 1 0 00161 0 08 1304+21

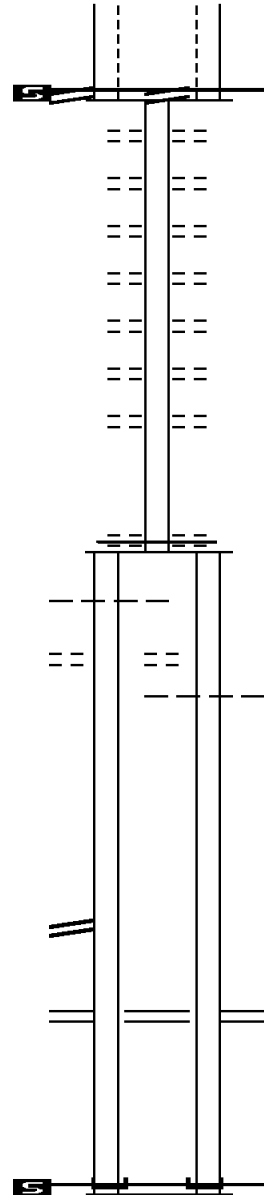
NC EAST AV  
 EAST AV  
 (BORO)  
 MFC BEGIN = B  
 0008/0000 LENGTH(AH 2999 BK 1600)

CHERRY ST  
 (BORO) 0006/1401  
 SECOND ST  
 (BORO) 0006/1200  
 PARK ST  
 (BORO) 0006/0991  
 THIRD ST  
 (SR2038 SEG 0070/0417) 0006/0801

PARK ST  
 (BORO) 0006/0616  
 FOURTH ST  
 (BORO) 0006/0393  
 1 0 00161 0 08 1320+21 004892 FT  
 FIFTH ST  
 (SR2023 SEG 0060/1215)  
 NC MARKET ST

DIR: N TOTAL LEN: 27.127 MI. DIST: 03-4 SR: 61  
 LEFT MUN: MOUNT CARMEL B RIGHT MUN: MOUNT CARMEL B

MARKET ST  
 (SR2040 SEG 0010/0000)  
 MFC BEGIN = B  
 LENGTH(AH 1599 BK 1610) 0007/0000



0006/0000  
 0004/1398  
 0004/1199  
 0004/0997  
 0004/0802  
 0004/0597  
 0004/0398  
 0004/0198  
 003282 FT

MARKET ST  
 (SR2040 SEG 0010/0000)  
 MFC BEGIN = B  
 LENGTH(AH 1600 BK 1610)  
 LEMON ST  
 (BORO)  
 CHESTNUT ST  
 (BORO)  
 PEACH ST  
 (BORO)  
 WALNUT ST  
 (BORO)  
 PLUM ST  
 (BORO)  
 LOCUST ST  
 (BORO)  
 QUINCE ST  
 (BORO)  
 1 0 00161 0 08 1336+34  
 SPRUCE ST  
 (BORO)  
 MFC BEGIN = B  
 LENGTH(AH 1610 BK 3282)

003294 FT

MOUNT CARMEL  
 MOUNT CARMEL T  
 FIFTH ST  
 (BORO)

0003/2948  
 0003/2935

0004/0000  
 0002/2935  
 0002/2932

FIFTH ST  
 (BORO)  
 MOUNT CARMEL  
 MOUNT CARMEL T

RAMP A RD  
 (SR9402 SEG 0010/0000) 0003/0344  
 RAMP A RD  
 (SR9402 SEG 0010/0412)  
 RAMP B RD  
 (SR9402 SEG 0500/0410) 0003/0042  
 1 0 00161 0 08 1369+32 000000 FT  
 NC FIFTH ST  
 FIFTH ST INTER-BK  
 (SR0061 SEG 0113/2633)  
 MFC BEGIN = B  
 LENGTH(AH 3294 BK 0000) 0003/0000

0002/0042  
 000000 FT  
 NC FIFTH ST  
 INTER-BK

RAMP A  
 (SR9402 SEG 0010/0412)  
 RAMP B  
 (SR9402 SEG 0500/0410)  
 1 0 00161 0 08 1369+26  
 FIFTH ST  
 FIFTH ST  
 (SR0061 SEG 0112/2633)  
 MFC BEGIN = B  
 BK-COLUMBIA (19)  
 LENGTH(AH 3282 BK 0000)

EXTRACT DATE: 12/18/2023 ROADWAY MANAGEMENT SYSTEM PAGE NUMBER: 34  
PRINT DATE: 12/19/2023 SLD COUNTY/SR - ANNUAL PRINT COUNTY: NORTHUMBERLAND

DIR: B TOTAL LEN: 29.242 MI. DIST: 03-4 SR: 54  
LEFT MUN: MOUNT CARMEL T RIGHT MUN: MOUNT CARMEL T

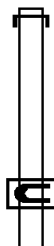
154399 FT

154399 FT AH-COLUMBIA (19)  
INTER-AHD SR 0054 SH  
0672/1442 (SR0054 SEG 0012/0000)

152957 FT

152957 FT 2 0 49015 0 04 0452+08  
0672/0000 LENGTH(AH 1442 BK 2708)

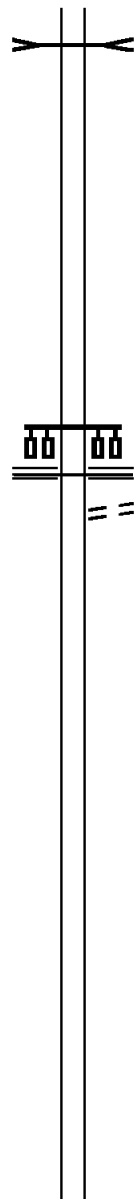
0662/1737 DRAINAGE



EXTRACT DATE: 12/18/2023 ROADWAY MANAGEMENT SYSTEM PAGE NUMBER: 33  
PRINT DATE: 12/19/2023 SLD COUNTY/SR - ANNUAL PRINT COUNTY: NORTHUMBERLAND

DIR: B TOTAL LEN: 29.242 MI.  
LEFT MUN: MOUNT CARMEL T

DIST: 03-4 SR: 54  
RIGHT MUN: MOUNT CARMEL T



0662/1725 STRUCTURE LENGTH 12 FT  
BMSID 49/0054/0662/1725

150249 FT

150249 FT 2 0 49015 0 04 0424+62  
S 0662/0000 LENGTH(AH 2708 BK 2450)

2 0 49015 0 04 0399+77 147799 FT  
SR 2023 SH  
(SR2023 SEG 0012/0000) 0652/0000

147799 FT  
S 0652/0000 SR 0901 SH  
(SR0901 SEG 0132/0000)  
MFC BEGIN = D  
LENGTH(AH 2450 BK 3030)  
TO 0901/0132 SH  
0642/2930 (CONN)

144769 FT

144769 FT 2 0 49015 0 03 0369+25  
S 0642/0000 LENGTH(AH 3030 BK 1967)

142802 FT

142802 FT 2 0 49015 0 03 0349+58  
S 0632/0000 LENGTH(AH 1967 BK 1266)

141536 FT

141536 FT 2 0 49015 0 03 0336+90  
S 0622/0000 LENGTH(AH 1266 BK 2678)












DIR: B TOTAL LEN: 29.242 MI. DIST: 03-4 SR: 54  
 LEFT MUN: MOUNT CARMEL T RIGHT MUN: MOUNT CARMEL T

	138858 FT		138858 FT	0 0 00000 0 00 0000+00
MAIN ST (T415)	0602/1637	==	5 0612/0000	LENGTH(AH 2678 BK 1847)
	137011 FT		137011 FT	2 0 49015 0 02 0290+04
MARSHALL ST (T421)	0592/1914	==	5 0602/0000	LENGTH(AH 1847 BK 2486)
			0592/1914	MARSHALL ST (SR2021 SEG 0060/0346)
	134525 FT		134525 FT	2 0 49015 0 02 0265+00
			5 0592/0000	VILLAGE: LOCUST GAP LENGTH(AH 2486 BK 1923)
	132602 FT		132602 FT	2 0 49015 0 02 0245+82
			5 0582/0000	SR 0901 SH (SR0901 SEG 0112/2425) MFC BEGIN = C LENGTH(AH 1923 BK 1780)
		+++++	0572/0876	(AAR 534855A)#TRKS 01
0 0 00000 0 00 0000+00	130822 FT		130822 FT	SR 2034 SH
SR 2038 SH			5 0572/0000	(SR2034 SEG 0052/0893)
(SR2038 SEG 0012/0000)	0572/0000			LENGTH(AH 1780 BK 2961)
	127861 FT		0562/0036	BMSEN 49/0054/0562/0000
			127861 FT	0 0 00000 0 00 0000+00
				SHAMOKIN CREEK

DIR: B TOTAL LEN: 29.242 MI.  
 LEFT MUN: MOUNT CARMEL T

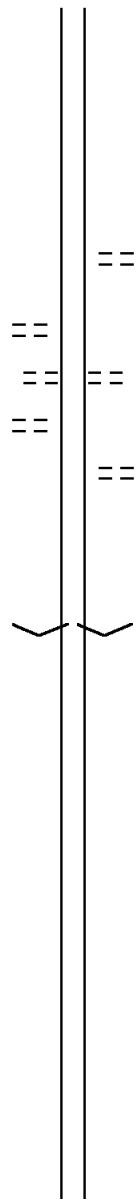
DIST: 03-4 SR: 54  
 RIGHT MUN: MOUNT CARMEL T

			0562/0000	BMSBG 49/0054/0562/0000 LENGTH(AH 2961 BK 2688)
125173 FT			0552/0032 125173 FT	BMSEN 49/0054/0552/0000 0 0 00000 0 00 0000+00 N. BR. SHAMOKIN CREEK BMSBG 49/0054/0552/0000
			0552/0000	LENGTH(AH 2688 BK 1711)
123462 FT			123462 FT	0 0 00000 0 00 0000+00 FRONT ST (SR0061 SEG 0019/0000) (SR0061 SEG 0018/0000)
			0542/0000	MFC BEGIN = E LENGTH(AH 1711 BK 1498)
		==	0532/0767	ARCOS RD (TWP )
121964 FT			121964 FT 	0 0 00000 0 00 0000+00 LENGTH(AH 1498 BK 3150)
118814 FT			118814 FT 	2 0 49038 0 00 0045+22 LENGTH(AH 3150 BK 2094)
116720 FT			116720 FT	2 0 49038 0 00 0066+60 SR 2028 SH (SR2028 SEG 0030/2995)

DIR: B TOTAL LEN: 29.242 MI. DIST: 03-4 SR: 54  
 LEFT MUN: MOUNT CARMEL T RIGHT MUN: MOUNT CARMEL T

2 0 49038 0 00 0098+00 113598 FT  
 SCHOOL ST  
 (T474)  
 0500/0000  
 MAPLE ST  
 (T477)  
 0490/1781

110825 FT  
 109464 FT  
 108566 FT



0510/0000 LENGTH(AH 2094 BK 3122)  
 W0500/1485 RWIS SITE/SR 0054 e NAT  
 0500/0164 PINE ST  
 113598 FT (T478)  
 0500/0000 LENGTH(AH 3122 BK 2773)  
 CENTER ST  
 0490/2262 (T475)  
 0490/1692 PINE ST  
 (T478)  
 110825 FT 2 0 49038 0 00 0125+68  
 VILLAGE: NATALIE  
 0490/0000 LENGTH(AH 2773 BK 1361)  
 109464 FT 2 0 49038 0 00 0139+30  
 0480/0000 LENGTH(AH 1361 BK 0898)  
 RETAINING WALL END  
 0470/0697 BMSID 49/0054/0470/0650  
 RETAINING WALL BEGIN  
 0470/0650 BMSID 49/0054/0470/0650  
 RETAINING WALL END  
 0470/0510 BMSID 49/0054/0470/0373  
 RETAINING WALL BEGIN  
 0470/0373 BMSID 49/0054/0470/0373  
 108566 FT 2 0 49038 0 00 0148+23  
 0470/0000 LENGTH(AH 0898 BK 3092)

DIR: B TOTAL LEN: 29.242 MI. DIST: 03-4 SR: 54  
 LEFT MUN: MOUNT CARMEL T RIGHT MUN: MOUNT CARMEL T

Stationing	Segment	Length	Start Station	End Station	Notes
105474 FT			105474 FT	2 0 49038 0 00 0179+09	MOUNT CARMEL
	0460/0000				COAL T LENGTH(AH 3092 BK 2695)
STATE FOREST LN (FRST)	0450/1706				
102779 FT			102779 FT	2 0 49038 0 00 0205+29	
	0450/0000				LENGTH(AH 2695 BK 2823)
099956 FT			099956 FT	2 0 49038 0 00 0232+74	
	0440/0000				COAL RALPHO T LENGTH(AH 2823 BK 1843)
2 0 49038 0 01 0259+04	098113 FT		098113 FT		
BEAR GAP RD (SR2024 SEG 0010/0000)	0430/0000				LENGTH(AH 1843 BK 2496)
	0420/1033				READING TURNPIKE RD (SR2016 SEG 0100/0976)
095617 FT			095617 FT	1 0 00632 0 00 0025+00	
	0420/0000				HOWER RD (TBO1) LENGTH(AH 2496 BK 3266)

DIR: B TOTAL LEN: 29.242 MI. DIST: 03-4 SR: 54  
 LEFT MUN: RALPHO T RIGHT MUN: RALPHO T

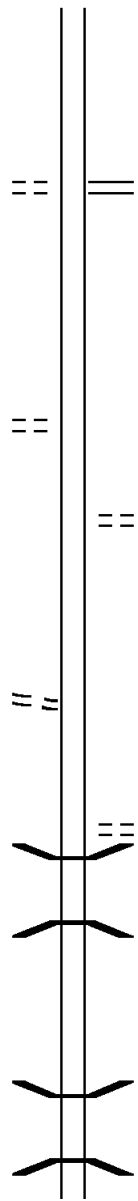
1 0 00632 0 00 0058+48 092351 FT  
 ALL SAINTS RD  
 (T462) 0410/0000

091279 FT

1 0 00632 0 00 0084+51 089783 FT  
 QUARRY RD  
 (T796) 0390/0000

1 0 00632 0 00 0112+95 086951 FT  
 YUCHA RD  
 (T467) 0380/0000

084125 FT



092351 FT AIRPORT RD  
 (SR2018 SEG 0100/2184)  
 0410/0000 LENGTH(AH 3266 BK 1072)

091279 FT 1 0 00632 0 00 0069+35  
 0400/0000 LENGTH(AH 1072 BK 1496)

089783 FT  
 0390/0000 LENGTH(AH 1496 BK 2832)

0380/1899 LINDY ACRES RD  
 (T463)

086951 FT  
 0380/0000 LENGTH(AH 2832 BK 2826)

0370/1426 CATMAN HOLLOW RD  
 (T785)  
 0370/1245 BMSSEN 49/0054/0370/1230  
 1 0 00632 0 00 0128+62  
 TR. S. BR ROARING CREEK  
 0370/1230 BMSBG 49/0054/0370/1230

084125 FT 1 0 00632 0 00 0142+21  
 NC SR 0054 SH  
 0370/0000 LENGTH(AH 2826 BK 3078)  
 0360/2825 BMSSEN 49/0054/0360/2810  
 1 0 00632 0 00 0143+52  
 UNT TO SHAMOKIN CREEK  
 0360/2810 BMSBG 49/0054/0360/2810  
 HILLSIDE AV

DIR: B TOTAL LEN: 29.242 MI. DIST: 03-4 SR: 54  
 LEFT MUN: RALPHO T RIGHT MUN: RALPHO T

MONASTERY RD  
(T828)

0360/1658

081047 FT

CENTER ST  
(T517)

0350/0648

078948 FT

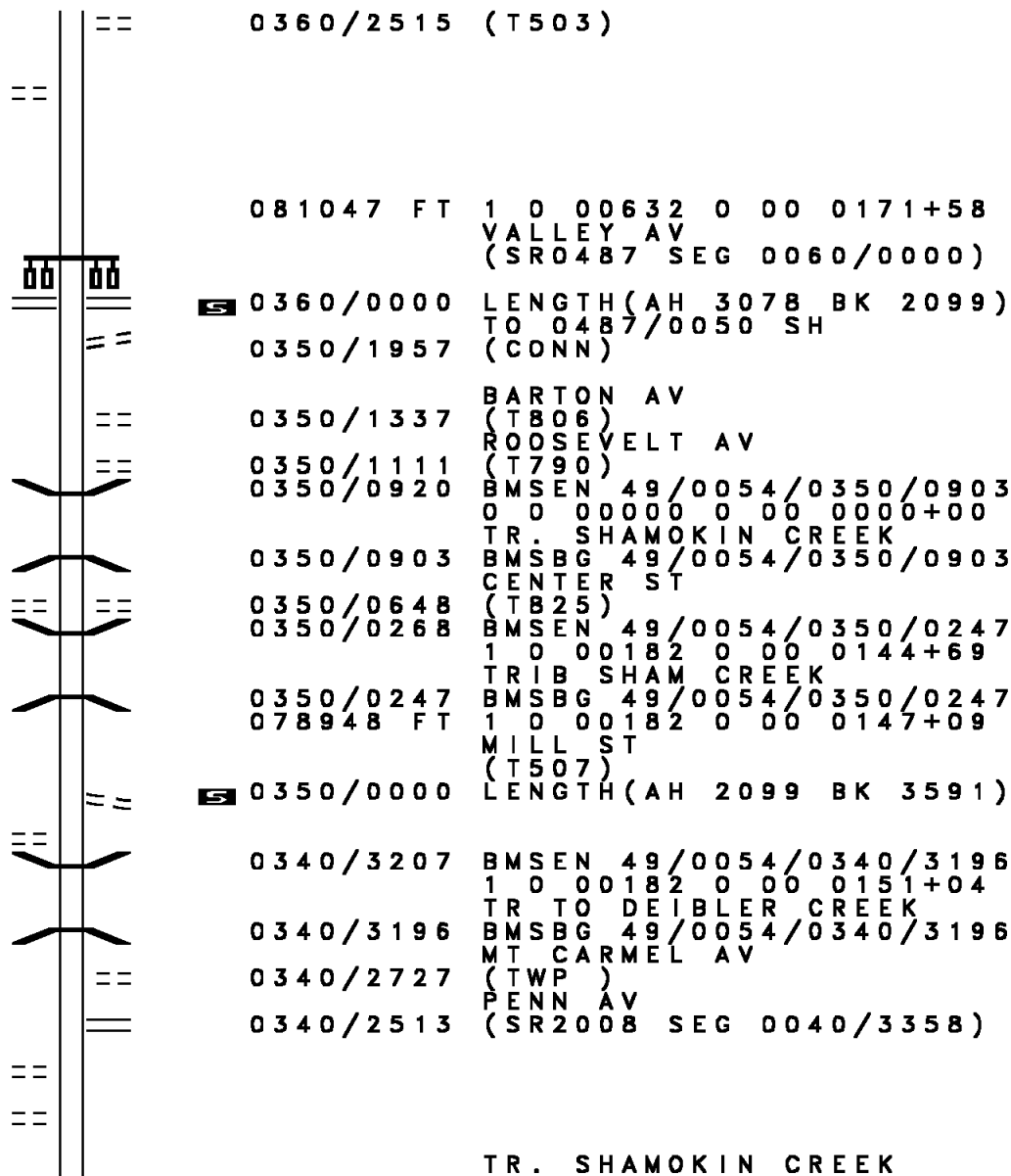
MILL ST  
(T507)

0340/3503

BLOOM AV  
(TWP )  
CIRCLE VIEW DR  
(TWP )

0340/2005

0340/1593



TR. SHAMOKIN CREEK

DIR: B TOTAL LEN: 29.242 MI. DIST: 03-4 SR: 54  
 LEFT MUN: RALPHO T RIGHT MUN: RALPHO T

Structure ID	Length (FT)	Structure Name	Start Station	End Station	Notes
0340/0844	10	STRUCTURE	075357	075357	LENGTH 10 FT
0340/0844	075357	BMSID	49/0054	0340/0844	
0340/0000	075357	NC MARKET ST	00182	00183+05	VILLAGE: ELYSBURG
0340/0000	0330	SOUTHVIEW DR			(T513)
0340/0000	071860	INTER-BK	00182	0211+89	SR 0054 SH (SR0054 SEG 0290/0479) BK-MONTOUR (47)
0330/0000	071860	LTH AH	003497	000491	BK 000491 (47)
0324/1591	7326	INTER-AHD	000491	001591	SR 0054 SH (SR0054 SEG 0290/0000)
0324/0000	070269	RUSH T			
0324/0000	070269	LENGTH	1591	1784	(AH 1591 BK 1784)
0322/0866	068485	SHARP RIDGE RD			
0322/0000	0322	LITTLE ROARING CREEK RD			(T521)
0312/3268	0312	KABOODLE RD			(T521)

DIR: B TOTAL LEN: 29.242 MI. DIST: 03-4 SR: 54  
 LEFT MUN: RUSH T RIGHT MUN: RUSH T

Stationing	Left Side Description	Right Side Description
0 0 00000 0 00 0000+00 065157 FT	MUTCHLER RD (T525)	065157 FT RUSHTOWN RD (SR2006 SEG 0110/2511)
0312/0000	==	0312/0000 LENGTH(AH 3328 BK 2588)
0302/0036	==	
062569 FT	==	062569 FT 0 0 00000 0 00 0000+00
	==	UNION CORNERS RD (T539)
	==	0302/0000 LENGTH(AH 2588 BK 1524)
0292/0500	==	
061045 FT	==	061045 FT 0 0 00000 0 00 0000+00
	==	0292/0000 LENGTH(AH 1524 BK 3141)
057904 FT	==	0280/0015 BMS EN 49/0054/0280/0000
	==	057904 FT 1 0 00182 0 01 0356+19
	==	TRB-SHAM. CR
	==	BMSBG 49/0054/0280/0000
	==	0280/0000 LENGTH(AH 3141 BK 2367)
	==	BOWDEN RD
	==	0270/1991 (SR2004 SEG 0020/3031)
	==	CREST HAVEN RD
	==	0270/1473 (T722)
	==	CREST HAVEN RD
	==	0270/1033 (T722)
0270/1018	==	
REED RD (T774)		



DIR: B TOTAL LEN: 29.242 MI. DIST: 03-4 SR: 54  
 LEFT MUN: RUSH T RIGHT MUN: RUSH T

055537 FT

055537 FT 1 0 00182 0 01 0379+81  
 0270/0000 LENGTH(AH 2367 BK 2391)

053146 FT

053146 FT 1 0 00182 0 01 0403+67  
 WARNER RD  
 (T549)  
 0260/0000 LENGTH(AH 2391 BK 2619)

050527 FT

050527 FT 1 0 00182 0 01 0429+83  
 0250/0000 LENGTH(AH 2619 BK 2550)

0240/1332 BMS EN 49/0054/0240/1282  
 1 0 00182 0 01 0442+63  
 LOGAN RUN  
 0240/1282 BMSBG 49/0054/0240/1282

1 0 00182 0 01 0455+32 047977 FT  
 BOYD STATION RD  
 (SR2002 SEG 0010/0000) 0240/0000

047977 FT LOGAN RUN RD  
 (SR2003 SEG 0040/2366)  
 0240/0000 LENGTH(AH 2550 BK 2746)


045231 FT

045231 FT 1 0 00182 0 01 0482+40  
 0230/0000 LENGTH(AH 2746 BK 1584)

043647 FT

043647 FT 1 0 00182 0 01 0498+63  
 0220/0000 LENGTH(AH 1584 BK 2902)

DIR: B TOTAL LEN: 29.242 MI. DIST: 03-4 SR: 54  
 LEFT MUN: RUSH T RIGHT MUN: RUSH T



EXTRACT DATE: 12/18/2023  
PRINT DATE: 12/19/2023

ROADWAY MANAGEMENT SYSTEM  
SLD COUNTY/SR - ANNUAL PRINT

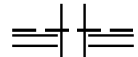
PAGE NUMBER: 22  
COUNTY: NORTHUMBERLAND

DIR: B TOTAL LEN: 29.242 MI.  
LEFT MUN: TURBOTVILLE B

DIST: 03-4 SR: 54  
RIGHT MUN: TURBOTVILLE B

MAIN ST  
(SR1011 SEG 0004/0000) 0180/2403

0180/2403 (SR0044 SEG 0050/0000)  
TURBOTVILLE B



0180/1487 TURBOTVILLE  
0180/1317 LEWIS T  
1 0 00473 0 00 0011+11  
WARRIOR RUN  
0180/1293 BMSBG 49/0054/0180/1293

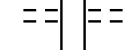
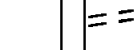
035094 FT

0180/0010 BMSBG 49/0054/0180/0000  
035094 FT 1 0 00473 0 00 0025+07  
TRIB WR RUN  
BMSBG 49/0054/0180/0000  
5 0180/0000 LENGTH(AH 2403 BK 2543)



032551 FT

0170/0084 KOCH RD  
032551 FT (T895)  
1 0 00473 0 00 0049+41  
WARRIOR RUN BL  
(T658)  
5 0170/0000 LENGTH(AH 2543 BK 2823)



1 0 00473 0 00 0077+59 029728 FT  
LAIDAUCKER RD  
(T643) 0160/0000

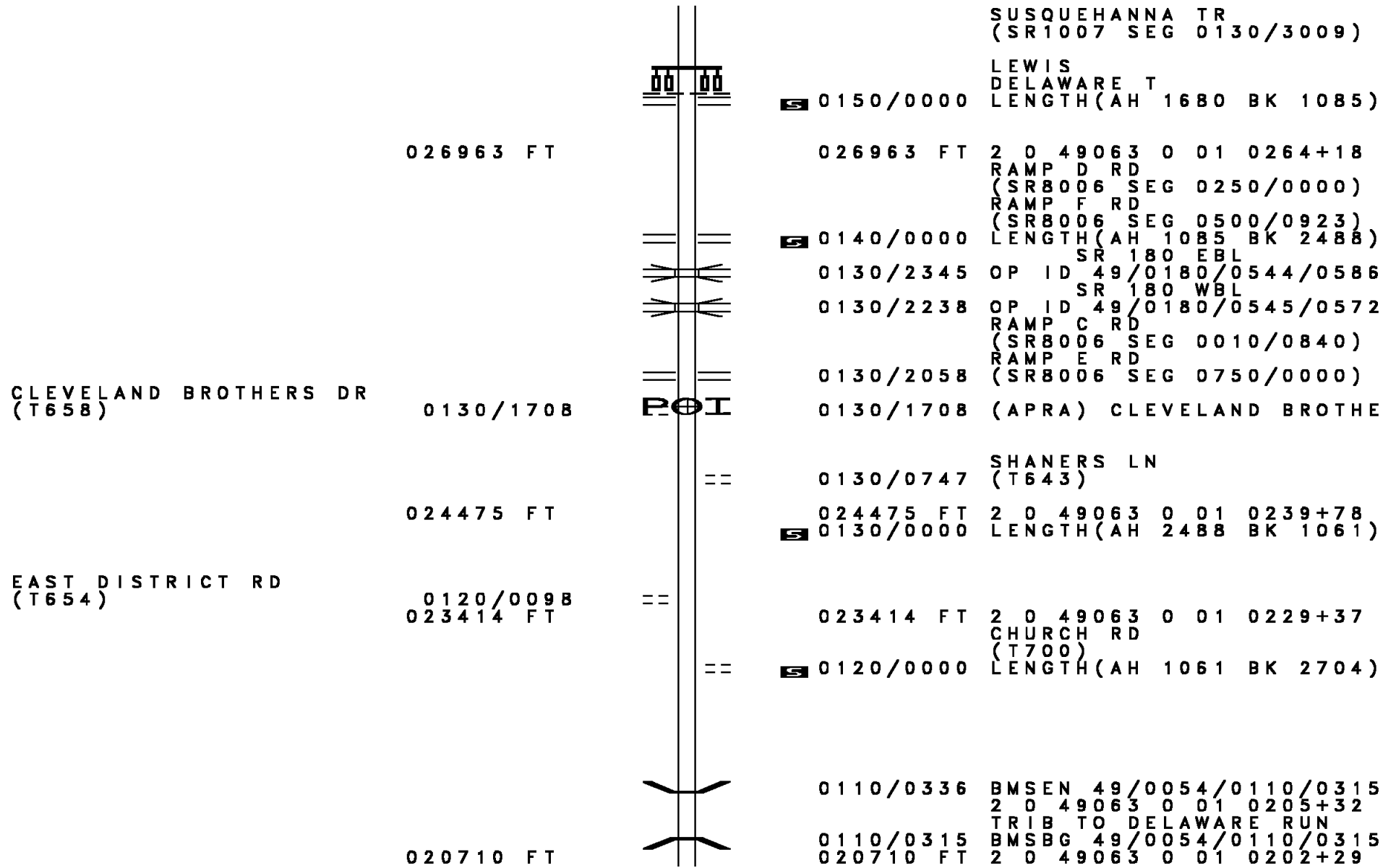
029728 FT  
5 0160/0000 LENGTH(AH 2823 BK 1680)  
0150/1389 BMSBG 49/0054/0150/1356  
1 0 00473 0 00 0080+84  
WARRIOR RN C  
0150/1356 BMSBG 49/0054/0150/1356



028048 FT

028048 FT 1 0 00473 0 00 0094+15

DIR: B TOTAL LEN: 29.242 MI. DIST: 03-4 SR: 54  
 LEFT MUN: LEWIS T RIGHT MUN: LEWIS T



SUSQUEHANNA TR  
 (SR1007 SEG 0130/3009)

LEWIS  
 DELAWARE T  
 LENGTH(AH 1680 BK 1085)

026963 FT

0150/0000

026963 FT 2 0 49063 0 01 0264+18

RAMP D RD  
 (SR8006 SEG 0250/0000)  
 RAMP F RD  
 (SR8006 SEG 0500/0923)

0140/0000

0130/2345 OP ID 49/0180/0544/0586

LENGTH(AH 1085 BK 2488)  
 SR 180 EBL  
 SR 180 WBL

0130/2238 OP ID 49/0180/0545/0572

RAMP C RD  
 (SR8006 SEG 0010/0840)  
 RAMP E RD  
 (SR8006 SEG 0750/0000)

CLEVELAND BROTHERS DR  
 (T658)

0130/1708

POI

0130/1708 (APRA) CLEVELAND BROTHE

SHANERS LN  
 (T643)

024475 FT

024475 FT 2 0 49063 0 01 0239+78  
 0130/0000 LENGTH(AH 2488 BK 1061)

EAST DISTRICT RD  
 (T654)

0120/0098  
 023414 FT

==

023414 FT 2 0 49063 0 01 0229+37

CHURCH RD  
 (T700)  
 LENGTH(AH 1061 BK 2704)

0120/0000

==

020710 FT

0110/0336 BMS EN 49/0054/0110/0315  
 2 0 49063 0 01 0205+32

TRIB TO DELAWARE RUN  
 BMSBG 49/0054/0110/0315  
 2 0 49063 0 01 0202+29

0110/0315  
 020710 FT

DIR: B TOTAL LEN: 29.242 MI. DIST: 03-4 SR: 54  
 LEFT MUN: DELAWARE T RIGHT MUN: DELAWARE T

Segment ID	Start Station	End Station	Length (FT)	Right-of-Way (SR)	Right-of-Way (LN)	Notes
				0110/0000		HICKORY GROVE RD (T650) LENGTH(AH 2704 BK 2535)
2 0 49063 0 01	0176+91	018175	018175 FT	0100/0446		BRIDGE RD (T648)
CRAWFORD RD (T507)			0100/0000	0100/0000		LENGTH(AH 2535 BK 2449)
				0090/0860		BMS EN 49/0054/0090/0835 2 0 49063 0 01 0160+63 DELAWARE RUN
				0090/0835		BMSBG 49/0054/0090/0835
	015726		015726 FT	0090/0000		2 0 49063 0 01 0152+54 DENTLER RD (T506) LENGTH(AH 2449 BK 2251)
BLUE BALL RD (T644)			0080/1084	0080/1084		SEAGRAVE DR (SR1005 SEG 0050/1980)
	013475		013475 FT	0080/0000		2 0 49063 0 01 0130+10 LENGTH(AH 2251 BK 2415) PERSUN LN (PRDR)
				0070/0029		BMS EN 49/0054/0070/0000 2 0 49063 0 00 0099+23 DELAWARE RUN
	011060		011060 FT	0070/0000		BMSBG 49/0054/0070/0000 LENGTH(AH 2415 BK 0905) MUSSEY LN
				0060/0755		(SR1001 SEG 0050/0000)
	010155		010155 FT			2 0 49063 0 00 0090+20

			0060/0000	LENGTH(AH 0905 BK 1981)
008174 FT		008174 FT	2 0 49063 0 00	0070+40
				TURKEY PATH RD (T636)
			0050/0000	LENGTH(AH 1981 BK 2055)
006119 FT		006119 FT	2 0 49063 0 00	0049+83
			0040/0000	LENGTH(AH 2055 BK 2315)
003804 FT		003804 FT	2 0 49063 0 00	0026+65
				MARGUARDT RD (T661)
			0030/0000	LENGTH(AH 2315 BK 2697)
GRITTNER HOLLOW RD (T632)		0020/0340 001107 FT	2 0 49063 0 00	0000+00
				SR 0405 SH (SR0405 SEG 0380/1178)
			0020/0000	LENGTH(AH 2697 BK 1107)
				RIVER RD (T630)
			0010/0996	
000000 FT		000000 FT	1 0 00240 0 03	0742+69
			NC SR 0054 SH	
			INTER-BK SR 0054 SH	
				(SR0054 SEG 0110/3085)
				MFC BEGIN = C
				BK-LYCOMING (41)
			0010/0000	LENGTH(AH 1107 BK 0000)

EXTRACT DATE: 12/18/2023 ROADWAY MANAGEMENT SYSTEM PAGE NUMBER: 18  
PRINT DATE: 12/19/2023 SLD COUNTY/SR - ANNUAL PRINT COUNTY: NORTHUMBERLAND

DIR: B TOTAL LEN: 5.500 MI. DIST: 03-4 SR: 45  
LEFT MUN: EAST CHILLISQUAQUE T RIGHT MUN: EAST CHILLISQUAQUE T

029042 FT

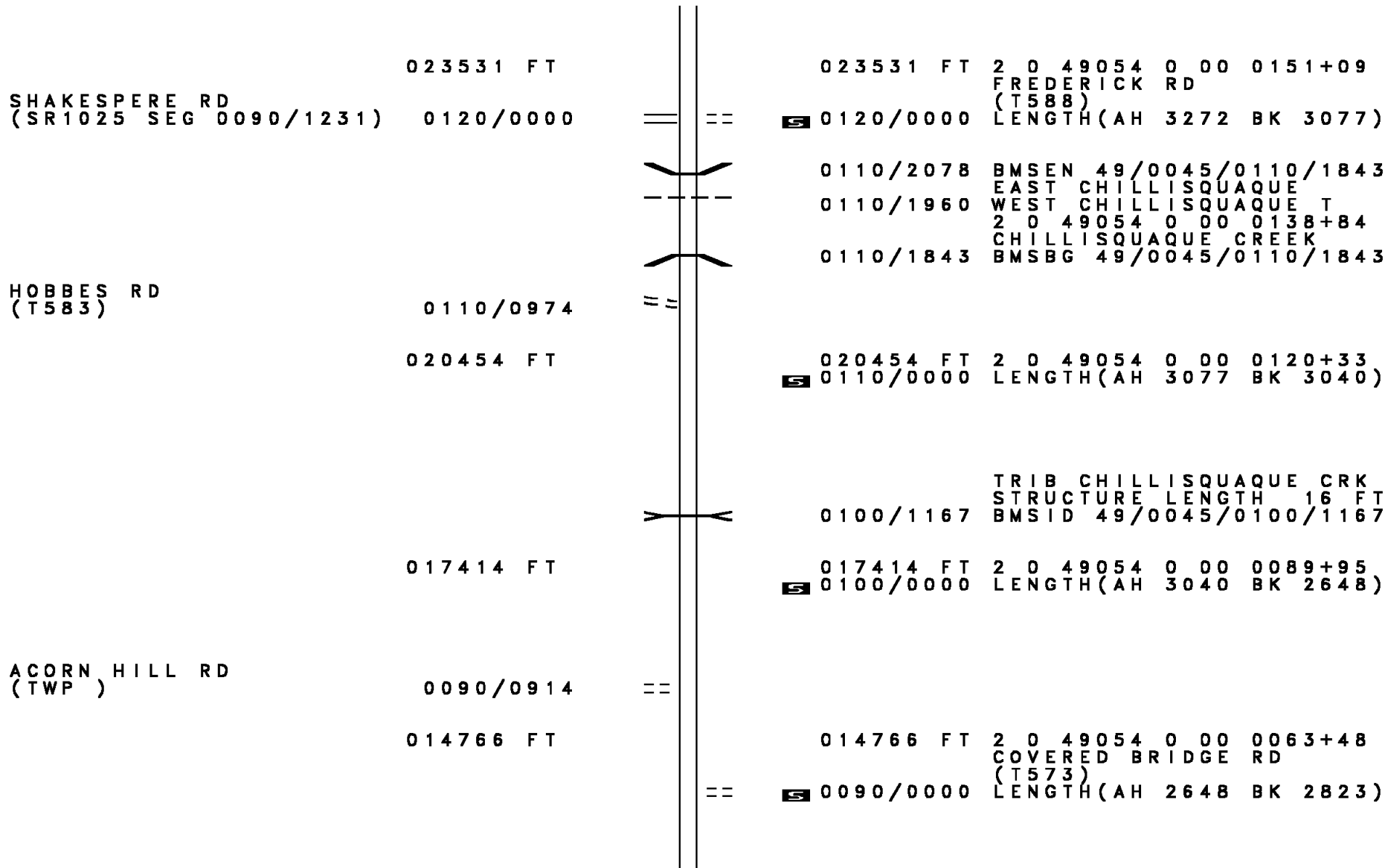
029042 FT AH-MONTOUR (47)  
INTER-AHD PURPLE HEART HW  
0130/2239 (SR0045 SEG 0010/0000)

026803 FT

026803 FT 2 0 49054 0 00 0183+70  
5 0130/0000 LENGTH(AH 2239 BK 3272)



DIR: B TOTAL LEN: 5.500 MI. DIST: 03-4 SR: 45  
 LEFT MUN: EAST CHILLISQUAQUE T RIGHT MUN: EAST CHILLISQUAQUE T





DIR: B TOTAL LEN: 5.500 MI. DIST: 03-4 SR: 45  
 LEFT MUN: WEST CHILLISQUAQUE T RIGHT MUN: WEST CHILLISQUAQUE T

Left Side	Right Side
MT ZION RD (T606)	0080/1136
011943 FT	011943 FT 2 0 49054 0 00 0035+31 NC PURPLE HEART HW NOAKER RD (T605)
	5 0080/0000 LENGTH(AH 2823 BK 3529)
NAZARENE LN (PRDR)	0070/2613
	WEAVER LN (PRDR) RAMP P RD (SR8010 SEG 0500/0000) RAMP O RD (SR8010 SEG 0750/0721) SR 147
	0070/2269
	0070/2061 OP ID 49/0147/0732/0000 SR 147
	0070/1983 OP ID 49/0147/0733/0000 RAMP M RD (SR8010 SEG 0250/1099) RAMP N RD (SR8010 SEG 0010/0000)
	0070/1751 MFC BEGIN = C
WOLFE RD (T570)	0070/1452
008414 FT	008414 FT 2 0 49054 0 00 0000+00 HOUSELS RUN RD (SR1031 SEG 0050/0000)
	5 0070/0000 LENGTH(AH 3529 BK 0952) FOURTH ST (T604)
	0060/0416
007462 FT	007462 FT 1 0 00634 0 01 0065+11 THIRD ST (T603)
	5 0060/0000 LENGTH(AH 0952 BK 1083) NORTHUMBERLAND AL
	0050/0728 (T575)
SECOND ST (T602)	0050/0665
	CHESTNUT AL (TWP)
	RAILROAD ST (T575)

EXTRACT DATE: 12/18/2023  
PRINT DATE: 12/19/2023

ROADWAY MANAGEMENT SYSTEM  
SLD COUNTY/SR - ANNUAL PRINT

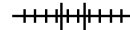
PAGE NUMBER: 15  
COUNTY: NORTHUMBERLAND

DIR: B TOTAL LEN: 5.500 MI.  
LEFT MUN: WEST CHILLISQUAQUE T

DIST: 03-4 SR: 45  
RIGHT MUN: WEST CHILLISQUAQUE T

OLD ROUTE 45 RD  
(T571)

006379 FT



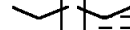
0050/0129 (AAR 501556B)#TRKS 01  
006379 FT 1 0 00634 0 01 0054+82  
ATLANTIC AV  
(TWP)  
5 0050/0000 LENGTH(AH 1083 BK 1203)

005176 FT



0040/0194 MURRAY RD  
(T618)  
005176 FT 1 0 00634 0 00 0038+42  
VILLAGE: MONTANDON  
NC MAIN ST  
VILLAGE GREEN RD  
(TWP)  
5 0040/0000 LENGTH(AH 1203 BK 1453)

0030/1296



003723 FT 1 0 00634 0 00 0023+99  
5 0030/0000 LENGTH(AH 1453 BK 2389)

003723 FT



001334 FT



0020/0100 FROM 0405/0106 SH  
(CONN)  
001334 FT 1 0 00634 0 00 0000+00  
SR 0405 SH  
(SR0405 SEG 0112/0000)  
5 0020/0000 LENGTH(AH 2389 BK 1334)  
TO 0405/0106 SH  
0010/1243 (CONN)  
0010/1231 BMSFN 49/0045/0010/0000

000000 FT



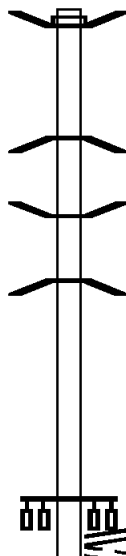
000000 FT 1 0 00259 0 00 0000+00  
NC PURPLE HEART HW  
INTER-BK MARKET ST  
(SR0045 SEG 0480/1337)  
W BR SUSQ RV  
BMSBG 49/0045/0010/0000  
MFC BEGIN = B  
BK-UNION (59)  
5 0010/0000 LENGTH(AH 1334 BK 0000)

EXTRACT DATE: 12/18/2023 ROADWAY MANAGEMENT SYSTEM PAGE NUMBER: 14  
 PRINT DATE: 12/19/2023 SLD COUNTY/SR - ANNUAL PRINT COUNTY: NORTHUMBERLAND

DIR: B TOTAL LEN: 10.639 MI. DIST: 03-4 SR: 44  
 LEFT MUN: DELAWARE T RIGHT MUN: DELAWARE T

056175 FT

056175 FT AH-UNION (59)  
 BMS EN 49/0044/0230/2272  
 INTER-AHD UNION CO SR 0044 SH  
 0230/3298 (SR0044 SEG 0010/0000)



1 0 00460 0 00 0019+89  
 W B SUSQU R

0230/2272 BMSBG 49/0044/0230/2272

0230/1332 BMS EN 49/0044/0230/1275  
 1 0 00460 0 00 0019+89

0230/1275 DELAWARE RUN  
 BMSBG 49/0044/0230/1275

052877 FT

052877 FT 1 0 00460 0 00 0032+63  
 SR 0405 SH  
 (SR0405 SEG 0310/0000)  
 NC BRIDGE AV

MAIN ST  
 (T615)

0230/0000 LENGTH(AH 3298 BK 2312)

DIR: B TOTAL LEN: 10.639 MI. DIST: 03-4 SR: 44  
 LEFT MUN: DELAWARE T RIGHT MUN: DELAWARE T

Stationing	Distance	Notes
0220/2190		FIRST ST (T633)
050565 FT		
0220/0000	050565 FT	1 0 00240 0 02 0526+05 VILLAGE: DEWART LENGTH(AH 2312 BK 2478)
0210/1394		
0210/1378		(APRA) RALLY HOME SALES TRUE BLUE RD (T625)
048087 FT		
0210/0037	048087 FT	BMS EN 49/0044/0210/0000 1 0 00240 0 02 0501+25 NC SR 0044 SH DRY RUN
0210/0000		BMSBG 49/0044/0210/0000 LENGTH(AH 2478 BK 2519) FREEMAN RD
0200/2268		(T623)
0200/1575		JOHN RD (T621)
0200/1488		DELAWARE WATSONTOWN B
0200/1140		
0200/0545		ELEVENTH ST (TWP) WATSONTOWN DELAWARE T
0200/0519		
0200/0299		BMS EN 49/0044/0200/0282 1 0 00240 0 02 0478+91 TANNERY RUN
0200/0282		BMSBG 49/0044/0200/0282 DELAWARE WATSONTOWN B
0200/0184		
045568 FT		
0200/0000	045568 FT	LENGTH(AH 2519 BK 2178) TENTH ST
1 0 00240 0 02 0476+07	045568 FT	
ALLEY (TWP)		

DIR: B TOTAL LEN: 10.639 MI. DIST: 03-4 SR: 44  
 LEFT MUN: WATSONTOWN B RIGHT MUN: WATSONTOWN B

		==	==	0190/1975	(BORO)				
		==	==	0190/1775	GRAPE ST				
		==	==	0190/1581	(BORO)				
		==	==	0190/1384	NINTH ST				
		==	==		APPLE AL				
EIGHTH ST		==	==		(BORO)				
(BORO)	0190/1186	==	==	0190/1186	EIGHTH ST				
		==	==		(SR1006 SEG 0010/0000)				
		==	==	0190/0989	PINE AL				
		==	==	0190/0790	(BORO)				
		==	==	0190/0592	SEVENTH ST				
		==	==	0190/0395	(BORO)				
		==	==	0190/0197	PEAR AL				
043390 FT		==	==	043390 FT	(BORO)				
		==	==		SIXTH ST				
		==	==		(BORO)				
		==	==		CHERRY AL				
		==	==		(BORO)				
		==	==		1 0 00240 0 02 0454+47				
		==	==		FIFTH ST				
		==	==		(BORO)				
		==	==		LENGTH(AH 2178 BK 2544)				
		==	==		BLACKBERRY AL				
		==	==		(BORO)				
		==	==		FOURTH ST				
		==	==		(BORO)				
		==	==		MILL AL				
		==	==		(BORO)				
		==	==		THIRD ST				
		==	==		(BORO)				
		==	==		DEWBERRY AV				
		==	==		(BORO)				
BRIMMER AV		==	==		BRIMMER AV				
(SR1014 SEG 0010/1782)	0180/1353	==	==		(BORO)				
		==	==		BORO AL				
PEACH AL	0180/1044	==	==		(BORO)				
(BORO)		==	==						
FIRST ST	0180/0799	==	==		FIRST ST				
(BORO)		==	==		(BORO)				
BORO AL	0180/0596	==	==						
(BORO)		==	==						
MATCHIN ST		==	==		BORO AL				
		==	==		(BORO)				

DIR: B TOTAL LEN: 10.639 MI. DIST: 03-4 SR: 44  
 LEFT MUN: WATSONTOWN B RIGHT MUN: WATSONTOWN B

(BORO) 0180/0396  
 CANAL ST  
 (BORO) 0180/0182  
 1 0 00240 0 02 0430+01 040846 FT  
 DICKSON AV  
 (SR0405 SEG 0300/2026) 0180/0000

MAIN ST  
 (BORO) 0170/0029  
 040196 FT

MC EWENSVILLE RD  
 (T514) 0160/2746

PORTMAY RD  
 (T607) 0160/0452  
 036561 FT

034068 FT

==  
 ==  
 040846 FT  
 0180/0000 LENGTH(AH 2544 BK 0650)  
 0170/0619 (AAR 501574Y)#TRKS 01  
 PENNA AV  
 (BORO)  
 PLUM AV  
 (BORO)  
 0170/0435  
 040196 FT 1 0 00018 0 05 0953+10  
 NC MAIN ST  
 GRANDVIEW DR  
 (BORO)  
 0170/0000 LENGTH(AH 0650 BK 3635)  
 SAND HILL DR  
 (BORO)  
 WATSONTOWN  
 0160/2933 DELAWARE T  
 NC MC EWENSVILLE RD  
 0160/1626 (AAR 534940P)#TRKS 01  
 LEHMAN DR  
 (T606)  
 0160/1212  
 0160/0920 BMSEN 49/0044/0160/0787  
 1 0 00018 0 05 0980+96  
 DELAWARE RUN  
 0160/0787 BMSBG 49/0044/0160/0787  
 036561 FT 1 0 00018 0 05 0989+66  
 0160/0000 LENGTH(AH 3635 BK 2493)  
 034068 FT 1 0 00018 0 05 1014+71  
 0150/0000 LENGTH(AH 2493 BK 3029)

DIR: B TOTAL LEN: 10.639 MI. DIST: 03-4 SR: 44  
 LEFT MUN: DELAWARE T RIGHT MUN: DELAWARE T

RAUPS DR  
(T500)

0140/1653

031039 FT

0140/1789 (T608)

031039 FT 1 0 00018 0 06 1049+17

I - 180 EB  
 OP ID 49/0180/0580/0572

NC SR 0044 SH  
 0140/0000 LENGTH(AH 3029 BK 2346)

I - 180 WB  
 OP ID 49/0180/0581/0511

WARRIOR RUN  
 STRUCTURE LENGTH 9 FT  
 0130/1972 BMSID 49/0044/0130/1972

DELAWARE  
 0130/0393 MCEWENSVILLE B  
 CHERRY ST

028693 FT

(BORO)  
 0130/0230  
 028693 FT 1 0 00018 0 06 1072+62

SUSQUEHANNA TRAIL  
 (SR1007 SEG 0070/0000)

0130/0000 LENGTH(AH 2346 BK 1455)

CENTER ST  
(BORO)

0120/1259

NC POTASH ST  
 0120/1026 CHURCH ST  
 (BORO)  
 0120/0818 MCEWENSVILLE  
 DELAWARE T

027238 FT

0120/0013 BMS EN 49/0044/0120/0000  
 027238 FT 1 0 00240 0 00 0272+29

TRB-WAR.RU.C  
 BMSBG 49/0044/0120/0000

0120/0000 LENGTH(AH 1455 BK 3263)

ROVENOLT DR

0110/1380 DELAWARE  
 LEWIS T

DIR: B TOTAL LEN: 10.639 MI. DIST: 03-4 SR: 44  
LEFT MUN: DELAWARE T RIGHT MUN: DELAWARE T

Stationing	Segment	Length	Notes
(T611)	0110/1003	023975 FT	023975 FT 1 0 00240 0 00 0239+71 S 0110/0000 LENGTH(AH 3263 BK 3209)
	020766 FT	020766 FT	020766 FT 1 0 00240 0 00 0207+65 GLAZE RD (T624) S 0100/0000 LENGTH(AH 3209 BK 2371)
1 0 00240 0 00 0184+07	WHITMOYER RD (SR1013 SEG 0070/1033)	018395 FT	018395 FT S 0090/0000 LENGTH(AH 2371 BK 1232)
WELLIVER RD (T516)	0080/0010	017163 FT	017163 FT 1 0 00240 0 00 0171+69 NC SR 0044 SH WELLIVER RD (T516) S 0080/0000 LENGTH(AH 1232 BK 3453)
	013710 FT	013710 FT	0070/0069 LEWIS TURBOTVILLE B 013710 FT 1 0 00240 0 00 0137+01



DIR: B TOTAL LEN: 10.639 MI. DIST: 03-4 SR: 44  
 LEFT MUN: LEWIS T RIGHT MUN: LEWIS T

Left Side Description	Left Side Stationing	Right Side Description	Right Side Stationing
PINE ST (BORO)	0070/0000	SR 1006 SH (SR1006 SEG 0140/1875) LENGTH(AH 3453 BK 2017)	0070/0000
VIRGIN LN (BORO)	0060/1287	LOCUST LN (BORO)	0060/1314
CHURCH ST (BORO)	0060/0850	JACK ST (BORO)	0060/1108
BORO AL (BORO)	0060/0604	CHURCH ST (TBC)	0060/0889
		BORO AL (BORO)	0060/0658
		BORO AL (BORO)	0060/0545
		W GOLF ST (BORO)	0060/0330
		PARADISE ST (BORO)	0060/0010
1 0 00240 0 00 0116+89 011693 FT		011693 FT	
PARADISE ST (SR1015 SEG 0070/1935)	0060/0000	LENGTH(AH 2017 BK 2270)	0060/0000
		EARL ST (BORO)	0050/1863
		WASHINGTON ST (BORO)	0050/1597
DEER ST (BORO)	0050/1328		
COAL ST (BORO)	0050/1130		
BORO AL (BORO)	0050/0483	BALL ST (BORO)	0050/0995
		ADAM ST (BORO)	0050/0451
		(AAR 534952J)#TRKS 01	0050/0394
	009423 FT	1 0 00240 0 00 0094+26	009423 FT
		SR 0054 SH (SR0054 SEG 0180/2403)	
		NC MAIN ST (SR1011 SEG 0004/0000)	
		MFC BEGIN = D	
		LENGTH(AH 2270 BK 1786)	0050/0000

DIR: B TOTAL LEN: 10.639 MI. DIST: 03-4 SR: 44  
 LEFT MUN: TURBOTVILLE B RIGHT MUN: TURBOTVILLE B

BEAVER RUN RD  
 (T670)

007637 FT

0040/1015 TURBOTVILLE  
 LEWIS T

007637 FT 1 0 00240 0 00 0076+42  
 0040/0000 LENGTH(AH 1786 BK 2729)

004908 FT

0030/0845 BMSEN 49/0044/0030/0830  
 1 0 00240 0 00 0057+38  
 T. CHILLIS. CR

0030/0830 BMSBG 49/0044/0030/0830

004908 FT 1 0 00240 0 00 0049+16  
 BEAVER RUN RD  
 (T670)

0030/0000

0030/0000 LENGTH(AH 2729 BK 2401)

POE

002507 FT

(APRA) STYER CONSTR INC  
 STYER DR  
 (PRDR)  
 0020/0609

002507 FT 1 0 00240 0 00 0025+11  
 0020/0000 LENGTH(AH 2401 BK 2507)

0010/2210 BMSEN 49/0044/0010/2194  
 0 0 00000 0 00 0000+00

0010/2194 BEAVER RUN  
 BMSBG 49/0044/0010/2194

000000 FT

000000 FT 1 0 00240 0 00 0000+00  
 NC CO CONTINENTAL BL

COUNTY LINE RD  
 (SR4001 SEG 0080/0000)

INTER-BK SR 0044 SH  
 (SR0044 SEG 0130/3915)

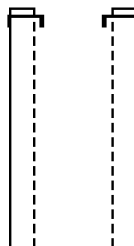
MFC BEGIN = C  
 BK-MONTOUR (47)

0010/0000 LENGTH(AH 2507 BK 0000)

EXTRACT DATE: 12/18/2023 ROADWAY MANAGEMENT SYSTEM PAGE NUMBER: 6  
PRINT DATE: 12/19/2023 SLD COUNTY/SR - ANNUAL PRINT COUNTY: NORTHUMBERLAND

DIR: B TOTAL LEN: 9.770 MI. DIST: 03-4 SR: 11  
LEFT MUN: POINT T RIGHT MUN: POINT T

AH-MONTOUR (47) 051588 FT  
SR 0011 SH INTER-AHD  
(SR0011 SEG 0011/0000) 0231/0724  
1 0 00002 0 01 0480+08 050864 FT  
LENGTH(AH 0724 BK 3243) 0231/0000 5

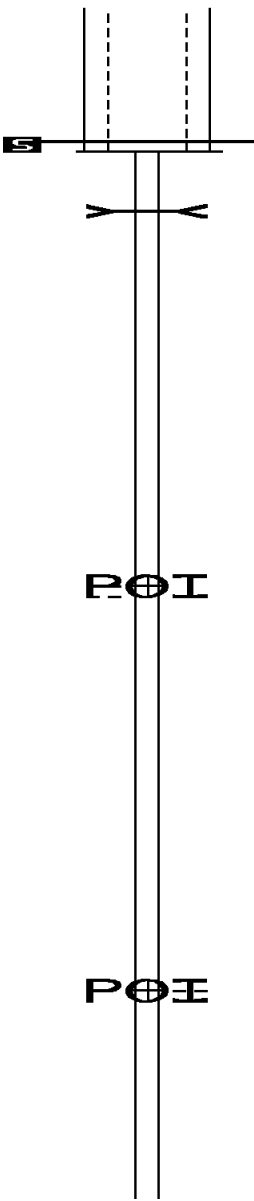


051039 FT  
INTER-AHD SR 0011 SH  
0230/0720 (SR0011 SEG 0010/0000)  
050319 FT 1 0 00002 0 01 0480+08  
5 0230/0000 LENGTH(AH 0720 BK 3249)

DIR: B TOTAL LEN: 9.770 MI. DIST: 03-4 SR: 11  
 LEFT MUN: POINT T RIGHT MUN: POINT T

1 0 00002 0 01 0447+38 047621 FT  
 MFC BEGIN = B  
 LENGTH(AH 3243 BK 2586) 0221/0000

047070 FT 1 0 00002 0 01 0447+38  
 MFC BEGIN = B  
 LENGTH(AH 3249 BK 2586)  
 GASKINS RUN  
 STRUCTURE LENGTH 15 FT  
 BMSID 49/0011/0210/2403



045035 FT

044484 FT 1 0 00002 0 01 0421+55  
 0210/0000 LENGTH(AH 2586 BK 2655)

PRIVATE DR  
 (PRDR)

0200/0741  
 042380 FT

POI

0200/0741 (APRA) J C MODULAR  
 041829 FT 1 0 00002 0 01 0395+03  
 0200/0000 LENGTH(AH 2655 BK 2338)

040042 FT

039491 FT 1 0 00002 0 01 0371+67  
 0190/0000 LENGTH(AH 2338 BK 1635)

038407 FT

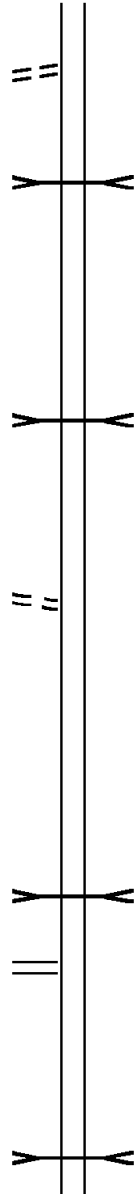
POE

(APRA) ZARTMAN CONSTRUC  
 PRIVATE DR  
 (PRDR)  
 0180/0375  
 037856 FT 1 0 00002 0 00 0351+64  
 0180/0000 LENGTH(AH 1635 BK 2605)

DIR: B TOTAL LEN: 9.770 MI. DIST: 03-4 SR: 11  
 LEFT MUN: POINT T RIGHT MUN: POINT T

EPLER RD  
 (T576)

0170/0121  
 035802 FT



035251 FT 1 0 00002 0 00 0325+61  
 0170/0000 LENGTH(AH 2605 BK 2523)  
 PACKER RUN  
 STRUCTURE LENGTH 19 FT  
 BMSID 49/0011/0160/2007

033279 FT

032728 FT 1 0 00002 0 00 0300+40  
 TRB-SUSQU RV  
 STRUCTURE LENGTH 8 FT  
 BMSID 49/0011/0160/0000  
 0160/0000 LENGTH(AH 2523 BK 2386)

EPLER RD  
 (T576)

0150/0160  
 030893 FT

030342 FT 1 0 00002 0 00 0276+54  
 0150/0000 LENGTH(AH 2386 BK 2471)

1 0 00002 0 00 0251+84 028422 FT  
 RIDGE RD  
 (SR1024 SEG 0100/2428) 0140/0000

TRB-SUSQU RV  
 STRUCTURE LENGTH 16 FT  
 BMSID 49/0011/0140/0048  
 0140/0048 027871 FT  
 0140/0000 LENGTH(AH 2471 BK 3044)

TRIB NO BR SUSQ RVR  
 STRUCTURE LENGTH 8 FT  
 BMSID 49/0011/0130/1180  
 0130/1180

DIR: B TOTAL LEN: 9.770 MI. DIST: 03-4 SR: 11  
 LEFT MUN: POINT T RIGHT MUN: POINT T

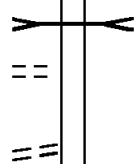
025378 FT

024827 FT 1 0 00002 0 00 0221+32  
 0130/0000 LENGTH(AH 3044 BK 2596)

022782 FT

022231 FT 1 0 00002 0 00 0195+29  
 0120/0000 LENGTH(AH 2596 BK 2405)

BULK PLANT RD  
 (T701)  
 1 0 00002 0 00 0170+00 0110/0566  
 OLD DANVILLE RD  
 (T702) 020377 FT  
 0110/0000



TRIB NORTH BR SUSQ RVR  
 STRUCTURE LENGTH 11 FT  
 BMSID 49/0011/0110/0596

0110/0596

019826 FT

0110/0000 LENGTH(AH 2405 BK 2109)

018268 FT

017717 FT 1 0 00002 0 00 0150+20  
 0100/0000 LENGTH(AH 2109 BK 2283)

PARK LN  
 (T706) 0090/1524

1 0 00002 0 00 0127+36 015985 FT  
 SPRUCE HOLLOW RD  
 (SR1037 SEG 0010/0000) 0090/0000

015434 FT  
 0090/0000 LENGTH(AH 2283 BK 1941)

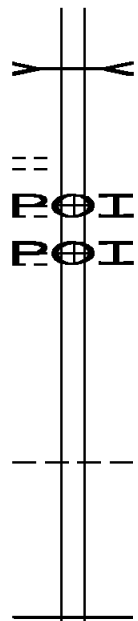
014044 FT

013493 FT 1 0 00002 0 00 0107+96  
 JOHNSONS RUN

DIR: B TOTAL LEN: 9.770 MI. DIST: 03-4 SR: 11  
 LEFT MUN: POINT T RIGHT MUN: POINT T

DINER RD  
 (T579)  
 WITMER DR  
 (PRDR)  
 WITMER DR  
 (PRDR)

0070/1905  
 0070/1345  
 0070/1160



STRUCTURE LENGTH 30 FT  
 BMSID 49/0011/0080/0000  
 LENGTH(AH 1941 BK 2924)

0080/0000  
 0070/1345 (APRA) WITMER MOBILE CO  
 0070/1160 (APRA) WITMER MOBILE CO

011120 FT

010569 FT 1 0 00002 0 00 0078+69  
 0070/0000 LENGTH(AH 2924 BK 2581)

008539 FT

POINT  
 0060/1135 NORTHUMBERLAND B  
 007988 FT 1 0 00002 0 00 0056+59  
 NC POINT TWP RD  
 MFC BEGIN = B  
 0060/0000 LENGTH(AH 2581 BK 1672)

LC FOR WATER ST  
 (CONN)  
 OLD DANVILLE RD  
 (T702)

0051/1206  
 0051/0689

1 0 00002 0 00 0036+23 006875 FT  
 C ST  
 (BORO)  
 LENGTH(AH 1664 BK 3626) 0051/0000  
 DEGRUCHY AV  
 (BORO)  
 B ST  
 (BORO)  
 LACKAWANNA AV  
 (BORO)  
 A ST  
 (BORO)  
 PRINCE ST  
 (BORO)

NORTH AV  
 (BORO)

0041/1206  
 0041/0689  
 0041/3366  
 0041/3093  
 0041/2823  
 0041/2552  
 0041/2189  
 0041/1929

LC FOR FRONT ST  
 (CONN)  
 0050/1209  
 006316 FT 1 0 00002 3 00 0030+64  
 C ST  
 (BORO)  
 LENGTH(AH 1672 BK 3067)  
 DEGRUCHY AV  
 (BORO)  
 B ST  
 (BORO)  
 LACKAWANNA AV  
 (BORO)  
 A ST  
 (BORO)  
 BURKENBINE AV  
 (BORO)

0040/1416

EXTRACT DATE: 12/18/2023  
PRINT DATE: 12/19/2023

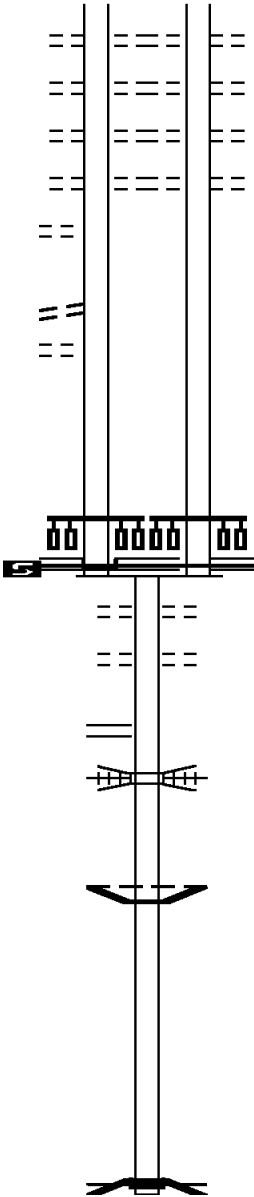
ROADWAY MANAGEMENT SYSTEM  
SLD COUNTY/SR - ANNUAL PRINT

PAGE NUMBER: 1  
COUNTY: NORTHUMBERLAND

DIR: B TOTAL LEN: 9.770 MI.  
LEFT MUN: NORTHUMBERLAND B

DIST: 03-4 SR: 11  
RIGHT MUN: NORTHUMBERLAND B

HANOVER ST (BORO) 0041/1654 ==  
WALLACE ST (BORO) 0041/1349 ==  
ORANGE ST (BORO) 0041/1067 ==  
SHEETZ AV (BORO) 0041/0788 ==  
KING ST (BORO) 0041/0564 ==  
NC FRONT ST (BORO) 0041/0514 ==  
DEPOT AV (BORO) 0041/0233 ==  
1 0 00002 0 00 0000+00 003249 FT  
WATER ST (SR0011 SEG 0040/0000)  
BRIDGE AV (SR0405 SEG 0022/1931) INTER-BK  
MFC BEGIN = B  
LENGTH(AH 3626 BK 0848) 0041/0000  
  
DUKE ST (SR0405 SEG 0026/0000) 0030/0000  
001964 FT  
  
000000 FT



HANOVER ST (BORO) 0040/1134  
WALLACE ST (BORO) 0040/0854  
ORANGE ST (BORO) 0040/0572  
SHEETZ AV (BORO) 0040/0291  
  
003249 FT 1 0 00002 3 00 0000+00  
KING ST (SR0011 SEG 0041/0000)  
BRIDGE AV (SR0405 SEG 0022/1931)  
MFC BEGIN = B  
LENGTH(AH 3067 BK 0848) 0040/0000  
WHEATLEY AV (BORO) 0030/0561  
QUEEN ST (BORO) 0030/0280  
1 0 00018 0 00 0121+95  
NC WATER ST (SR0300 SEG 0030/0000) 0030/0000  
LENGTH(AH 0848 BK 0437)  
CONSOLIDATED RAIL CORPO OVERPASS IS RR X-ING  
0020/0134 001964 FT 1 0 00025 7 00 0019+63  
BMSEN 49/0011/0010/0000 0020/0000  
NORTHUMBERLAND POINT T 0010/1371  
  
000000 FT 1 0 00025 7 00 0000+00  
NC SG T BRETT D SWANK MEM HWY  
INTER-BK SR 0011 SH (SR0011 SEG 0010/1306)  
W. BR. SUSQUEHANNA RIVE  
BMSBG 49/0011/0010/0000  
MFC BEGIN = B BK-UNION (59)  
0010/0000 LENGTH(AH 1964 BK 0000)