

Straight Line Diagram

**Sullivan
56**

January 2024

This document was produced by the Pennsylvania Department of Transportation (PENNDOT) as an internal management tool for State maintained highways and is not to be used for other purposes. The printed information was compiled from the Department's computerized Roadway Management System (RMS) and is subject to change without notice. Use of any or all of the printed information for purposes other than those intended by the Department may not satisfy other accuracy and completeness requirements and the Department does not warrant that such printed information is accurate or complete.



December 30, 2023

Pennsylvania State Roads - Straight Line Diagrams

Contained within this document are the 2024 Pennsylvania Straight Line Diagrams (SLDs) for State Routes by county within a particular PennDOT district. At the end of each year, PennDOT takes a snapshot of its current SLD database and creates PDF files from the SLD snapshot. The SLDs are a graphical representation of State Routes (SRs) that PennDOT maintains. The information shown on the SLD is generated from data found in PennDOT's Roadway Management System (RMS) database. The data from RMS is constantly being updated to match actual roadway inventory data found on Pennsylvania's state highways. PennDOT's SR system is explained briefly in this document along with symbol definitions for each type of roadway feature or attribute found on the SLD. This PDF version of the SLD contains an individual county list of all state roads found in that county. The SRs found on the list are linked to the actual pages that show the individual SLDs. To find an SLD for a particular road that you want, simply point to that road on the SR index list and click on it to jump to the beginning page of that SLD.

If you have any questions or comments concerning information found in this document, please contact Ty Reed, Chief, Roadway Inventory and Testing Unit, Asset Management Division, Bureau of Operations, by calling (717) 787-7294.

Additional information on state owned highways is available from your local PENNDOT Engineering District Office, RMS Unit, RMS Coordinator.

Straight Line Diagram Disclaimer: This document is for informational purposes only and may be viewed by anyone. No part of the information contained in this document may be altered or redistributed without prior written consent of PENNDOT. Straight Line Diagram information is provided "as is" without warranty of any kind, either expressed or implied. This information could include technical inaccuracies or errors of omission. Changes may be made periodically to the information herein.

Copyright © 2023 by the Commonwealth of Pennsylvania. All rights reserved.



Asset Management Division

Mission Statement

To protect and preserve Pennsylvania's infrastructure by providing meaningful, timely, and accurate pavement and roadway management, design, standards, strategies, inventory and condition, as well as fair, consistent and efficient application of Commonwealth laws and regulations.

CUSTOMER SERVICE RATING FORM

Straight Line Diagram (SLD) – Customer Service Rating

As means to improve customer service, we would like you to rate the product/ service you have received, by circling a “grade” from “A” (excellent) to “E” (fail).

A **B** **C** **D** **E**

If your rating is not an “A,” please let us know what we could do better.

Name and Organization (optional)

Thank You.

(Fold along line, and tape or staple together before mailing)

(Cut along dashed line)

Bureau of Operations
Asset Management Division – PennDOT Annex
907 Elmerton Avenue
Harrisburg, PA 17110
ATTN: Ty Reed

PENNSYLVANIA DEPARTMENT OF TRANSPORTATION
Bureau of Operations, Asset Management Division

Location Referencing System (LRS) – Definitions, Uses & Testing

The Department's LRS, implemented in 1987, is the mechanism to designate the State highway network, to define roadway lengths, locations, and route connectivity, and to serve as the basis for the collection, storage, and integration of roadway information.

An LRS key is a unique series of numbers that identifies the location of each point or feature along a State route. The fourteen digit number is an integral part of the Roadway Management System (RMS) where roadway data is stored. 07/4016/0100/0857 is an example of an LRS key, which identifies County (CO) = 07, State Route (SR) = 4016, Segment (SEG) = 0100, and Offset = 0857.

County (CO)

Each of Pennsylvania's sixty-seven counties is identified by a number.

Name	#	Name	#	Name	#	Name	#
Adams	1	Clinton	18	Lackawanna	35	Potter	52
Allegheny	2	Columbia	19	Lancaster	36	Schuylkill	53
Armstrong	3	Crawford	20	Lawrence	37	Snyder	54
Beaver	4	Cumberland	21	Lebanon	38	Somerset	55
Bedford	5	Dauphin	22	Lehigh	39	Sullivan	56
Berks	6	Delaware	23	Luzerne	40	Susquehanna	57
Blair	7	Elk	24	Lycoming	41	Tioga	58
Bradford	8	Erie	25	McKean	42	Union	59
Bucks	9	Fayette	26	Mercer	43	Venango	60
Butler	10	Forest	27	Mifflin	44	Warren	61
Cambria	11	Franklin	28	Monroe	45	Washington	62
Cameron	12	Fulton	29	Montgomery	46	Wayne	63
Carbon	13	Greene	30	Montour	47	Westmoreland	64
Centre	14	Huntingdon	31	Northampton	48	Wyoming	65
Chester	15	Indiana	32	Northumberland	49	York	66
Clarion	16	Jefferson	33	Perry	50	Philadelphia	67
Clearfield	17	Juniata	34	Pike	51		

State Route (SR)

State Routes (SR's) are identified by four-digit numbers. SR numbers are assigned as follows:

- | | |
|--|-----------|
| 1. Traffic Routes: Routes designated as Interstates, US or PA Routes | 0001-0999 |
| 2. Quadrant Routes (Non-Traffic Routes) | 1001-4999 |
| 3. Relocated Traffic Routes | 6000-6999 |
| 4. Turned Back, Abandoned, or Null Routes | 7000-7999 |
| 5. Interchanges | 8001-8999 |
| 6. WYE's | 9101-9199 |
| 7. Rest Areas | 9201-9299 |
| 8. Truck Escape Ramps | 9301-9399 |
| 9. Others | 9401-9499 |
| 10. Park and Rides | 9501-9599 |

Even/Odd Convention: Even numbers are typically given to SR's in the East/West direction, and odd numbers to SR's that run North/South. This convention applies to Interstate Routes (except those that are Beltways or Spurs), and Quadrant Routes. This convention may or may not apply to PA or US Traffic Routes.

Hierarchy: If two or more traffic routes occupy the same section of roadway, the SR number is based on the "higher" type route, according to the following hierarchy. If the traffic routes are the same hierarchy class, then the SR number is assigned the lower numbered traffic route (Figure 1).

1. Interstates
2. U.S. Routes
3. PA Routes
4. Quadrant Routes

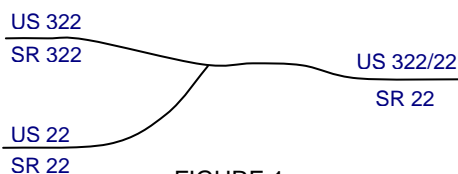


FIGURE 1

Other Numbering Conventions:

1. The first digit of a quadrant route is based on which quadrant of the county the route is located, as shown in the following diagram (Figure 2).
2. The last three digits of a Relocated Traffic Route are the same as the Traffic Route that was relocated.
3. Interchanges are numbered sequentially. Odd numbers are given to interchanges along SR's in the North/South direction; even numbers are given to interchanges along SR's in the East/West direction (Figure 3).
4. WYE's are given odd numbers if the connecting SR is odd numbered, and even numbers if the connecting SR is even numbered.
5. Rest Areas or Truck Escape Ramps are given odd numbers if they connect to the Southbound or Westbound side of an SR, and even numbers if they connect to the Northbound or Eastbound side.

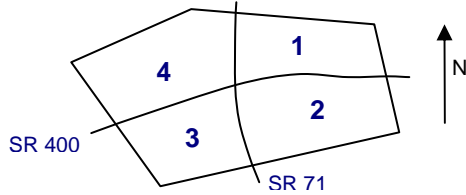


FIGURE 2

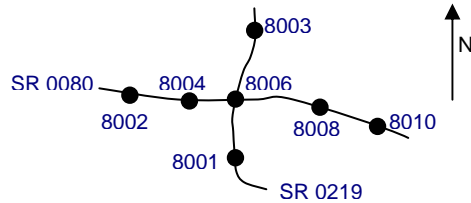


FIGURE 3

Segment (SEG)

State routes are divided into segments, which are approximately one-half mile long, and are identified by a four-digit number. Segment begin and end points are placed at physical features where possible. Segment numbers increase in the North or East direction, and typically by 10's (Figure 4). Segments are even numbered on undivided roadways, and in the Northbound or Eastbound direction of divided roadways. Segments are odd numbered in the Southbound or Westbound direction of divided roadways (Figure 5). Interstate segments are associated with the mile posts (Figure 6).

Undivided Roadways

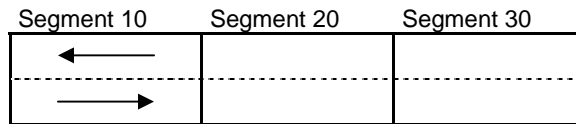


FIGURE 4

Divided Roadways

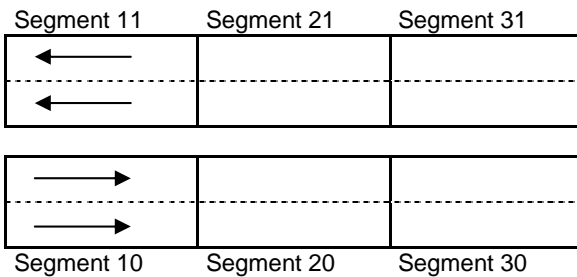


FIGURE 5

Interstate Roadways

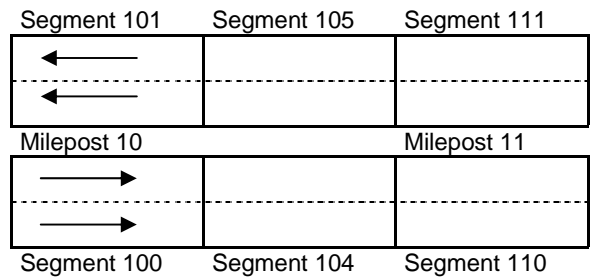


FIGURE 6

Turned Back, Abandoned, and Null Segments are given numbers in the range of 7000-7999. For two coinciding State routes, the route with "lower" hierarchy is "nulled."

Segment numbering restarts on Traffic Routes at County boundaries, except Interstates (Figure 7).

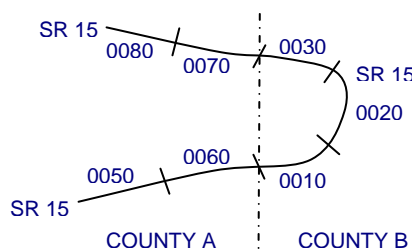


FIGURE 7

Offset

The offset, a subdivision of the segment, is the distance (in feet) from the beginning of the segment, expressed as a four-digit number. Offsets are measured in the increasing segment direction.

Segment Markers

Segment markers, which allow for easy identification of the LRS location on the State highway system, indicate the State route and segment number at the point that each segment is entered. If the beginning of a segment occurs at a physical feature, then the point of reference is at the physical feature and not the sign. At intersections, signs are used to identify beginning or ending State routes or segments.



Users of the LRS

Locations of all intersections, structures, and other points of interest are field verified and inventoried in the RMS. This information can be displayed on Straight Line Diagrams (SLD's) which can be viewed in the RMS, or hardcopy form. SLD books are refreshed and printed annually for distribution to the Department's District and County offices, as well as too many external entities.

A list of those within the Department that use the LRS to identify locations in the RMS and in the field includes personnel from the following organizations: Pavement Testing, County Maintenance, Traffic, Design, Surveys, Construction, Bridge, Permits, Crash Review, Planning and Programming, Posted & Bonded Roads, Tort Liability, and Emergency Management.

Users outside the Department include: County & Municipal governments, County 911, Planning Commissions, Federal Highway Administration, State & Local Police, Local Emergency Management, Delivery Services (UPS, Fed Ex, etc.), Fire Departments, Utility Companies, Contractors, and Consultants.

Without segment markers located in the field, all of these users would have to rely solely on the SLD, which would be extremely cumbersome at best and impossible for some.

Verification, QA & QC

In order to assure that LRS information is indicated properly in the RMS, on SLD's, and in the field, LRS Quality Assurance (QA) and Quality Commitment (QC) programs are performed each year. The Bureau of Operations, Asset Management Division, Roadway Inventory & Testing Unit (RITU) performs all Statewide QC testing. Field verification and QA is also performed by RITS, except in Engineering Districts 2-0, 11-0, and 12-0, where it is done "in-house." Each Engineering District is responsible for its own LRS completeness and maintenance with respect to the RMS.

Twenty percent of each county is field tested annually as part of the QA program, and five percent of each county is tested for the annual QC program. The goal of the QC program is to maintain at least 90% accuracy between the RMS and the actual field locations of highway features. Annual QC ratings are developed and reported to the Engineering Districts.









































Field testing is performed by two-person teams (a permanent employee that operates the test, and a temporary employee that drives the device) with the use of vans equipped with an on-board computer and a Data Measurement Subsystem. Testing is typically performed during the months of April through November.

Vehicle location and roadway features are displayed on the van's computer screen in SLD format, and the software accepts operator inputs verifying or modifying roadway feature locations, as well as comments. Though the system can function at greater speed, test speeds are typically less than 25 mph to ensure accuracy.

There are five categories of information that is verified and/or modified:

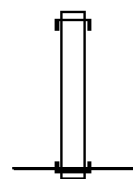
1. State Route Length
2. Segment Length
3. Roadway Geometry (lane count, pavement & shoulder types & widths)
4. Intersecting Feature Location (intersections & bridges)
5. Segment Marker Location

STRAIGHT LINE DIAGRAM (SLD) ANNUAL REFRESH ATTRIBUTE KEY PAGE 1 OF 2

 SEGMENT MARKER	 AHEAD LEFT INTER STATE OWNED	 RAILROAD CROSSING	 INTERSTATE MILEPOST
 TURNBACK	 AHEAD LEFT INTER NON-STATE	 RAILROAD OVER-PASS	 MFC BEGIN
 NULL	 AHEAD RIGHT INTE STATE OWNED	 OVER-PASS	 MUNICIPAL BOUNDARY
 UNDIVIDED HIGHWAY	 AHEAD RIGHT INTE NON-STATE	 BRIDGE END	 VILLAGE BEGIN
 PHYSICALLY DIVIDED	 BACK LEFT INTER STATE OWNED	 BRIDGE BEGIN	AH - LENGTH FORWARD TO NEXT SEGMENT BEGIN BK - LENGTH BACKWARD TO PREVIOUS SEGMENT BEGIN
 PAINT DIVIDED	 BACK LEFT INTER NON-STATE	 TUNNEL	
 INTERSECTION AHEAD	 BACK RIGHT INTER STATE OWNED	 SIGN STRUCTURE	MFC - MAINTENANCE FUNCTIONAL CLASS A = INTERSTATE EXPRESSWAY AND/OR PRINCIPLE ARTERIAL C = MINOR ARTERIAL D = COLLECTOR E = LOCAL ACCESS F = INTERCHANGE RAMP
 INTERSECTION BACK	 BACK RIGHT INTER NON-STATE	 P3 BRIDGE	
 REFERENCE AHEAD/BACK	 T-LEFT INTERSEC STATE OWNED	 RETAINING WALL	
 DIVIDED CONNECTOR	 T-LEFT INTERSEC NON-STATE	 BRIDGE/CULVERT UNDER FILL	NULL AND TURNBACK SEGMENTS ARE DISPLAYED IN THE DEPARTMENT'S ROADWAY MANAGEMENT SYSTEM (RMS) AS 100 FEET IN LENGTH. ACTUAL SEGMENT AND SECTION LENGTHS MAY VARY SIGNIFICANTLY
 CROSS INTERSEC STATE OWNED	 T-RIGHT INTERSEC STATE OWNED	 PIPE (STAMPP)	
 CROSS INTERSEC NON-STATE	 T-RIGHT INTERSEC NON-STATE	 ROTARY INTERSEC	

EXTRACT DATE: 12/18/2023 ROADWAY MANAGEMENT SYSTEM PAGE NUMBER: 165
 PRINT DATE: 12/19/2023 SLD COUNTY/SR - ANNUAL PRINT COUNTY: SULLIVAN
 DIR: B TOTAL LEN: .067 MI. DIST: 03-6 SR: 9202
 LEFT MUN: LAPORTE T RIGHT MUN: LAPORTE T

000352 FT
 000000 FT



000352 FT
 INTER-AHD SR 0220 SH
 0010/0352 (SR0220 SEG 0250/1452)
 000000 FT 0 0 00000 0 00 0000+00
 NC ROADSIDE REST RD
 INTER-BK SR 0220 SH
 (SR0220 SEG 0250/1195)
 MFC BEGIN = F
 0010/0000 LENGTH(AH 0352 BK 0000)

EXTRACT DATE: 12/18/2023 ROADWAY MANAGEMENT SYSTEM PAGE NUMBER: 164
 PRINT DATE: 12/19/2023 SLD COUNTY/SR - ANNUAL PRINT COUNTY: SULLIVAN
 DIR: B TOTAL LEN: 4.285 MI. DIST: 03-6 SR: 4024
 LEFT MUN: CHERRY T RIGHT MUN: CHERRY T

SR 0220 SH 022626 FT
 (SR0220 SEG 0510/0000) 0090/2426
 KRAMER RD
 (T336) 0090/1894

022626 FT SR 0220 SH
 0090/2426 (SR0220 SEG 0510/0000)

020200 FT

020200 FT 2 0 56024 0 00 0202+92
 LITZELMAN RD
 (T366)
 0090/0000 LENGTH(AH 2426 BK 3272)

016928 FT

016928 FT 2 0 56024 0 00 0170+19
 0080/0000 LENGTH(AH 3272 BK 2459)

014469 FT

014469 FT 2 0 56024 0 00 0145+45
 0070/0000 LENGTH(AH 2459 BK 2469)

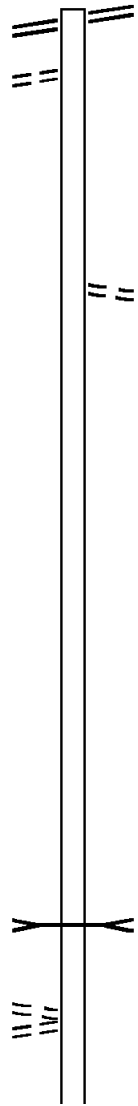
WAMPOLE RUN RD
 (T365)
 BEAR RD
 (T358)

0060/0840
 012000 FT

WAMPOLE RUN
 STRUCTURE LENGTH 20 FT
 0060/0870 BMSID 56/4024/0060/0870

NC BEAR RD

012000 FT 2 0 56024 0 00 0120+61
 0060/0000 LENGTH(AH 2469 BK 2672)



DIR: B TOTAL LEN: 4.285 MI. DIST: 03-6 SR: 4024
LEFT MUN: CHERRY T RIGHT MUN: CHERRY T

009328 FT

009328 FT 2 0 56024 0 00 0093+73
5 0050/0000 LENGTH(AH 2672 BK 2275)

LITZELMAN RD
(T366)
NC WAMPOLE RD

007053 FT

007053 FT 2 0 56024 0 00 0070+84
5 0040/0000 LENGTH(AH 2275 BK 3011)

BELLS RD
(T363)
SHOOFLY RD
(T364)
2 0 56024 0 00 0040+55
TOURSCHER RD
(T639)

0030/0852

==

0030/0568

==

004042 FT

==

0030/0000

004042 FT

5 0030/0000 LENGTH(AH 3011 BK 1518)

002524 FT

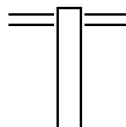
002524 FT 2 0 56024 0 00 0025+32
5 0020/0000 LENGTH(AH 1518 BK 2524)

2 0 56024 0 00 0000+00 000000 FT
SR 0220 SH
(SR0220 SEG 0480/0000) 0010/0000

NC LITZELMAN RD
SR 0220 SH
000000 FT (SR0220 SEG 0480/0000)
MFC BEGIN = E
5 0010/0000 LENGTH(AH 2524 BK 0000)

EXTRACT DATE: 12/18/2023 ROADWAY MANAGEMENT SYSTEM PAGE NUMBER: 162
PRINT DATE: 12/19/2023 SLD COUNTY/SR - ANNUAL PRINT COUNTY: SULLIVAN
DIR: B TOTAL LEN: 2.394 MI. DIST: 03-6 SR: 4021
LEFT MUN: CHERRY T RIGHT MUN: CHERRY T

012642 FT



012642 FT SR 0220 SH
0050/2874 (SR0220 SEG 0590/3173)

DIR: B TOTAL LEN: 2.394 MI. DIST: 03-6 SR: 4021
 LEFT MUN: CHERRY T RIGHT MUN: CHERRY T

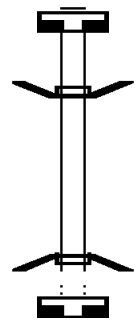
	009768 FT	==	009768 FT	1 0 00895 0 02 0233+85 BLACKS RD (T411)
			5 0050/0000	LENGTH(AH 2874 BK 1893)
1 0 00895 0 02 0214+67 ART MCMAHON RD (T451)	007875 FT 0040/0000	==	007875 FT 5 0040/0000	LENGTH(AH 1893 BK 2665)
1 0 00895 0 02 0187+95 DRAKE RD (T505)	005210 FT 0030/0000	==	005210 FT 5 0030/0000	LENGTH(AH 2665 BK 3159)
	002051 FT	-	002051 FT	1 0 00895 0 02 0156+36 CHERRY DUSHORE B
			5 0020/0000	LENGTH(AH 3159 BK 2051)
	000000 FT		000000 FT	1 0 00895 0 02 0135+85 NC CHURCHILL ST MAIN ST (SR4018 SEG 0160/2313) MFC BEGIN = E
DUSHORE OVERTON RD (SR4018 SEG 0160/2313)	0010/0000		5 0010/0000	LENGTH(AH 2051 BK 0000)

EXTRACT DATE: 12/18/2023 ROADWAY MANAGEMENT SYSTEM PAGE NUMBER: 160
 PRINT DATE: 12/19/2023 SLD COUNTY/SR - ANNUAL PRINT COUNTY: SULLIVAN
 DIR: B TOTAL LEN: .005 MI. DIST: 03-6 SR: 4020
 LEFT MUN: CHERRY T RIGHT MUN: CHERRY T

000026 FT

 000000 FT

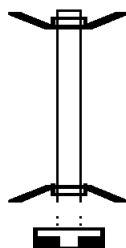
 000000 FT



000026 FT
 7014/0000 LENGTH(AH 0100 BK 0026)
 BMSBN 56/4020/0010/0000
 INTER-AHD DRAKE RD
 0010/0026 (T505)
 000000 FT 2 0 56 040 0 00 0119+47
 NC DRAKE RD
 INTER-BK DRAKE RD
 (T505)
 UNT TO LICK RUN
 BMSBG 56/4020/0010/0000
 0010/0000 LENGTH(AH 0026 BK 0100)
 000000 FT
 7008/0000 LENGTH(AH 0100 BK 0000)

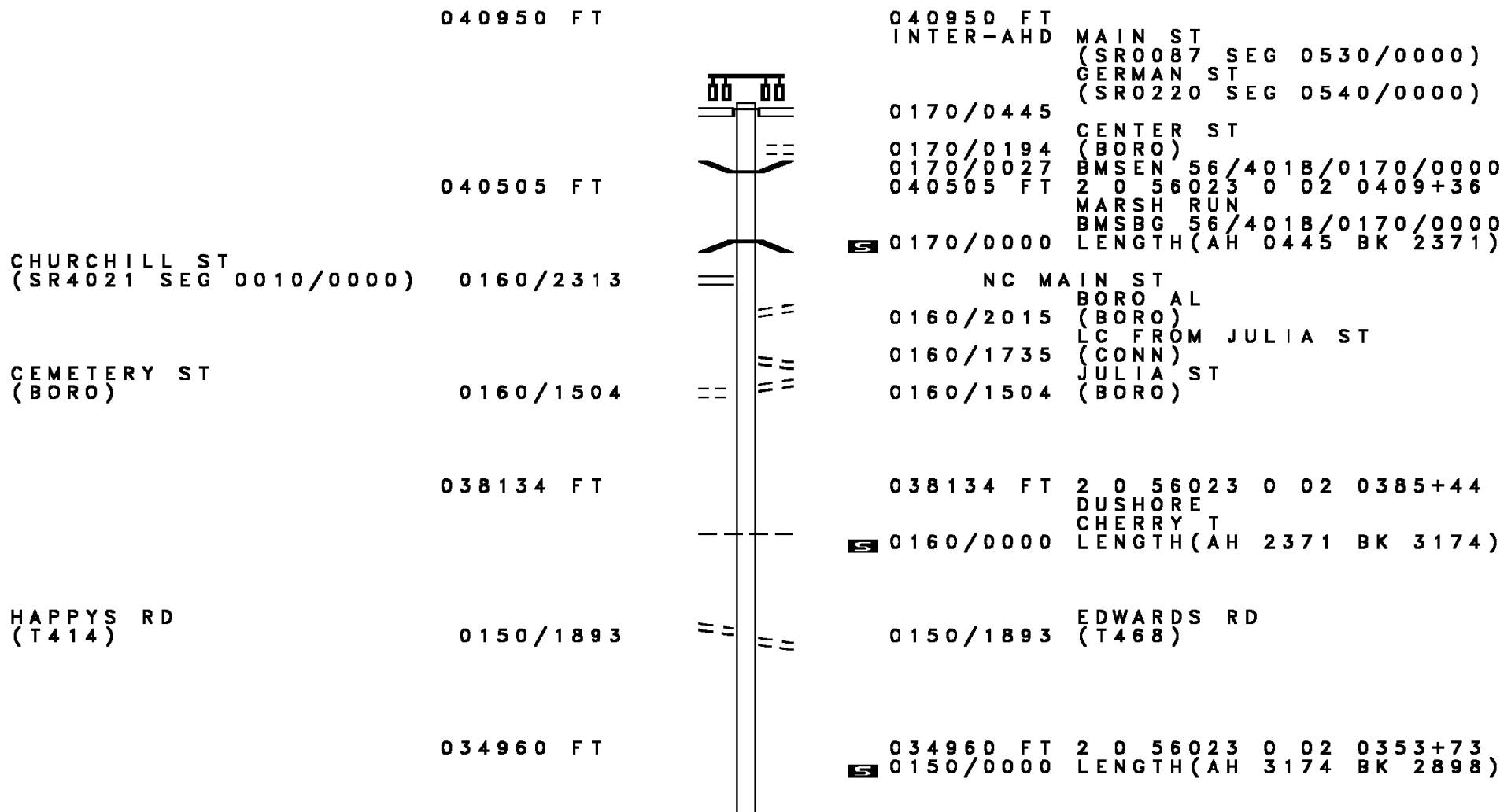
EXTRACT DATE: 12/18/2023 ROADWAY MANAGEMENT SYSTEM PAGE NUMBER: 159
 PRINT DATE: 12/19/2023 SLD COUNTY/SR - ANNUAL PRINT COUNTY: SULLIVAN
 DIR: B TOTAL LEN: .008 MI. DIST: 03-6 SR: 4019
 LEFT MUN: FORKS T RIGHT MUN: FORKS T

000040 FT
 000000 FT
 000000 FT



000040 FT BMS EN 56/4019/0010/0000
 INTER-AHD SOUTH BLACK CREEK RD
 0010/0040 (T622)
 000000 FT 2 0 56 022 0 00 0129+48
 NC S BLACK CREEK RD
 INTER-BK SOUTH BLACK CREEK RD
 (T622)
 BLACK CREEK
 BMSBG 56/4019/0010/0000
 0010/0000 LENGTH(AH 0040 BK 0100)
 000000 FT
 7008/0000 LENGTH(AH 0100 BK 0000)

DIR: B TOTAL LEN: 7.756 MI. DIST: 03-6 SR: 4018
 LEFT MUN: DUSHORE B RIGHT MUN: DUSHORE B



DIR: B TOTAL LEN: 7.756 MI. DIST: 03-6 SR: 4018
 LEFT MUN: CHERRY T RIGHT MUN: CHERRY T

032062 FT

==

032062 FT 2 0 56023 0 02 0324+78
 ROHES RD
 (T360)
 0140/0000 LENGTH(AH 2898 BK 2384)

029678 FT

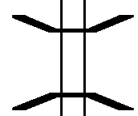
5

029678 FT 2 0 56023 0 02 0300+97
 0130/0000 LENGTH(AH 2384 BK 2830)

==

0120/1227 LICK CREEK RD
 (T460)

026848 FT



5

026848 FT 2 0 56023 0 02 0272+70
 0120/0000 LENGTH(AH 2830 BK 2139)
 0110/1968 BMSSEN 56/4018/0110/1932
 2 0 56023 0 01 0269+84
 LICK RUN
 0110/1932 BMSBG 56/4018/0110/1932

024709 FT

5

024709 FT 2 0 56023 0 01 0250+31
 0110/0000 LENGTH(AH 2139 BK 2537)

==

0100/1128 BYRON RD
 (T431)

022172 FT

5

022172 FT 2 0 56023 0 01 0224+67
 0100/0000 LENGTH(AH 2537 BK 2155)

BRESLIN RD

DIR: B TOTAL LEN: 7.756 MI. DIST: 03-6 SR: 4018
 LEFT MUN: CHERRY T RIGHT MUN: CHERRY T

(T433)
 DRAKE RD
 (T505)

0090/1712



020017 FT

020017 FT 2 0 56023 0 00 0201+45
 0090/0000 LENGTH(AH 2155 BK 2423)

017594 FT

017594 FT 2 0 56023 0 00 0177+16
 0080/0000 LENGTH(AH 2423 BK 2781)

EARLS RD
 (T458)

0070/1836



014813 FT

014813 FT 2 0 56023 0 00 0149+28
 GAINER HILL RD
 (T456)
 0070/0000 LENGTH(AH 2781 BK 2161)

012652 FT



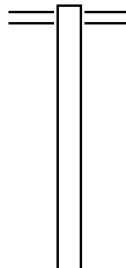
012652 FT 2 0 56023 0 00 0127+77
 CHERRY
 FORKS T
 0060/0000 LENGTH(AH 2161 BK 2580)



0050/0884 SOUTH BLACK CREEK RD
 (T622)
 0050/0847 BMS EN 56/4018/0050/0831
 2 0 56023 0 00 0109+44
 TRIBUTARY BLACKS CREEK

EXTRACT DATE: 12/18/2023 ROADWAY MANAGEMENT SYSTEM PAGE NUMBER: 154
PRINT DATE: 12/19/2023 SLD COUNTY/SR - ANNUAL PRINT COUNTY: SULLIVAN
DIR: B TOTAL LEN: 2.906 MI. DIST: 03-6 SR: 4017
LEFT MUN: FORKS T RIGHT MUN: FORKS T

015344 FT



015344 FT MOLYNEUX HILL RD
0060/3269 (SR4013 SEG 0120/0000)

012075 FT

012075 FT 2 0 56034 0 01 0121+30

DIR: B TOTAL LEN: 2.906 MI. DIST: 03-6 SR: 4017
LEFT MUN: FORKS T RIGHT MUN: FORKS T

2 0 56034 0 01 0093+61 009300 FT
DUTCH CORNERS RD
(T446) 0050/0000

== ==

5 0060/0000 LENGTH(AH 3269 BK 2775)

009300 FT KAHNI HILL RD
(T446)

5 0050/0000 LENGTH(AH 2775 BK 2645)

006655 FT

5 0040/0000 LENGTH(AH 2645 BK 1608)
006655 FT 2 0 56034 0 01 0067+00

005047 FT

5 0030/0000 LENGTH(AH 1608 BK 2598)
005047 FT 2 0 56034 0 00 0050+70

002449 FT

5 0020/0000 LENGTH(AH 2598 BK 2449)
002449 FT 2 0 56034 0 00 0024+60

2 0 56034 0 00 0000+00 000000 FT
SR 0087 SH
(SR0087 SEG 0420/0000) 0010/0000

==

0010/0032 S BLACK CREEK RD
(T622)
NC TA YLOR HILL RD

000000 FT SR 0087 SH
(SR0087 SEG 0420/0000)
MFC BEGIN = D

5 0010/0000 LENGTH(AH 2449 BK 0000)

EXTRACT DATE: 12/18/2023 ROADWAY MANAGEMENT SYSTEM PAGE NUMBER: 152
PRINT DATE: 12/19/2023 SLD COUNTY/SR - ANNUAL PRINT COUNTY: SULLIVAN
DIR: B TOTAL LEN: 6.690 MI. DIST: 03-6 SR: 4016
LEFT MUN: FORKS T RIGHT MUN: FORKS T

035324 FT



035324 FT AH-BRADFORD (08)
INTER-AHD OVERTON RD
0140/3126 (SR3002 SEG 0160/0000)

DIR: B TOTAL LEN: 6.690 MI. DIST: 03-6 SR: 4016
 LEFT MUN: FORKS T RIGHT MUN: FORKS T

2 0 56018 0 02 0322+12 032198 FT KELLY HILL RD (T447)	0140/0000	==	032198 FT DUSHORE OVERTON RD (SR4018 SEG 0010/0000)	5 0140/0000 LENGTH(AH 3126 BK 2632)
029566 FT			029566 FT 2 0 56018 0 02 0295+82 NC HOTTENSTEINS HILL RD MOLYNEUX HILL RD (SR4013 SEG 0130/1506)	5 0130/0000 LENGTH(AH 2632 BK 1719)
027847 FT			027847 FT 2 0 56018 0 02 0278+66	5 0120/0000 LENGTH(AH 1719 BK 2357)
025490 FT			025490 FT 2 0 56018 0 02 0255+13	5 0110/0000 LENGTH(AH 2357 BK 2345)
023145 FT			023145 FT 2 0 56018 0 02 0231+72	5 0100/0000 LENGTH(AH 2345 BK 2877)

DIR: B TOTAL LEN: 6.690 MI. DIST: 03-6 SR: 4016
 LEFT MUN: FORKS T RIGHT MUN: FORKS T

KELLY HILL RD
 (T447)

020268 FT

020268 FT 2 0 56018 0 02 0203+00
 BAHL HILL RD
 (T425)
 0090/0000 LENGTH(AH 2877 BK 1961)
 LICK CREEK RD
 (T436)
 STREBY RUN
 STRUCTURE LENGTH 18 FT
 0080/1702
 0080/1611 BMSID 56/4016/0080/1611

018307 FT

018307 FT 2 0 56018 0 02 0183+37
 0080/0000 LENGTH(AH 1961 BK 2907)
 LICK CREEK
 STRUCTURE LENGTH 32 FT
 0070/2691 BMSID 56/4016/0070/2691

015400 FT

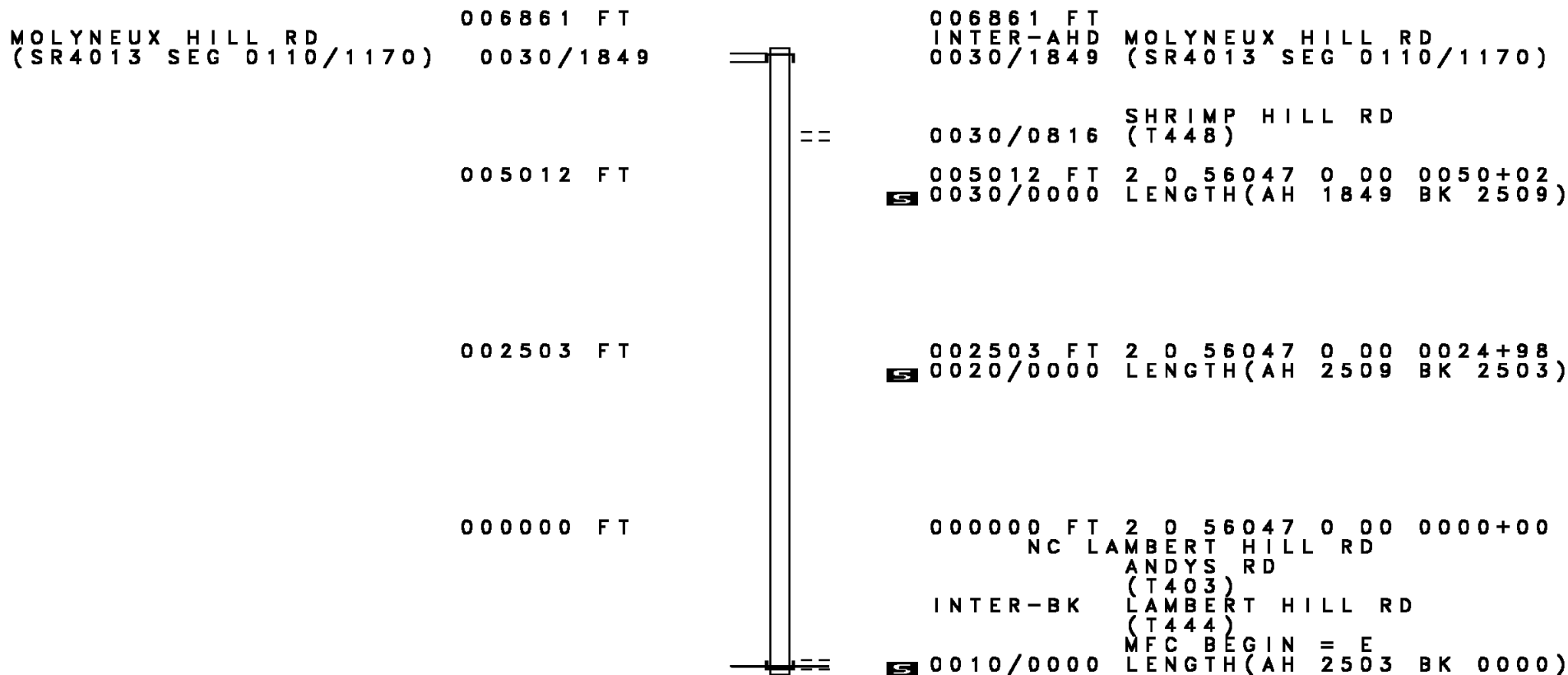
015400 FT 2 0 56018 0 01 0154+66
 0070/0000 LENGTH(AH 2907 BK 2518)

012882 FT

012882 FT 2 0 56018 0 01 0129+18
 FORKS
 ELKLAND T
 0060/0000 LENGTH(AH 2518 BK 2283)
 NORTON RD
 (T434)
 0050/1289

DIR: B TOTAL LEN: 6.690 MI. DIST: 03-6 SR: 4016
 LEFT MUN: ELKLAND T RIGHT MUN: ELKLAND T

Stationing	Distance	Notes	Stationing	Distance	Notes
010599 FT			010599 FT	2 0 56018 0 01	0106+48
					SR 4009 SH
			0050/0000		(SR4009 SEG 0110/1433)
					LENGTH(AH 2283 BK 3099)
007500 FT			007500 FT	2 0 56018 0 01	0075+43
			0040/0000		LENGTH(AH 3099 BK 2454)
MORRIS RD (T432)	0030/1976				
005046 FT			005046 FT	2 0 56018 0 01	0050+85
			0030/0000		LENGTH(AH 2454 BK 2155)
002891 FT			002891 FT	2 0 56018 0 01	0029+26
			0020/0000		LENGTH(AH 2155 BK 2891)
			0010/2054		MILL CREEK STRUCTURE LENGTH 19 FT BMSID 56/4016/0010/2054
000000 FT			000000 FT	2 0 56018 0 00	0000+00
					NC CAMPBELLVILLE RD
					MILLVIEW MTN RD
					(SR4011 SEG 0100/0989)
			INTER-BK		SR 4007 SH
					(SR4007 SEG 0060/3197)
					MFC BEGIN = D
RUDYS RD (T817)	0010/0000		0010/0000		LENGTH(AH 2891 BK 0000)



DIR: B TOTAL LEN: 1.908 MI. DIST: 03-6 SR: 4014
 LEFT MUN: FORKS T RIGHT MUN: FORKS T

010075 FT

010075 FT MILL VIEW MTN RD
 0040/3263 (SR4011 SEG 0010/0094)

006812 FT

006812 FT 2 0 56019 0 00 0033+20
 FORKS
 ELKLAND T
 0040/0000 LENGTH(AH 3263 BK 2824)

003988 FT

003988 FT 2 0 56019 0 00 0061+57
 0030/0000 LENGTH(AH 2824 BK 3852)

000136 FT

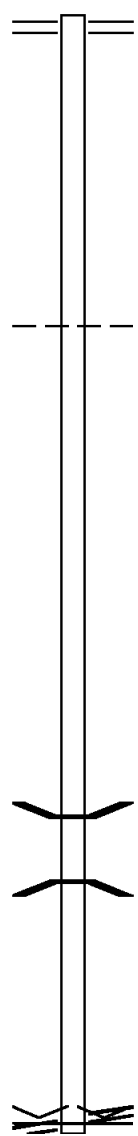
0020/0850 BMS EN 56/4014/0020/0836
 2 0 56019 0 00 0100+27
 TR. TO ELK CREEK

000000 FT

0020/0836 BMSBG 56/4014/0020/0836
 000136 FT 2 0 56019 0 00 0100+27
 0020/0000 LENGTH(AH 3852 BK 0136)
 000000 FT 2 0 56019 1 00 0101+50
 VILLAGE: ESTELLA

SR 0154 SH
 (SR0154 SEG 0240/0069) 0010/0000

SR 0154 SH
 (SR0154 SEG 0240/0069)
 NC ESTELLA SPUR
 MFC BEGIN = E
 0010/0000 LENGTH(AH 0136 BK 0000)



DIR: B TOTAL LEN: 6.141 MI. DIST: 03-6 SR: 4013
 LEFT MUN: FORKS T RIGHT MUN: FORKS T

CAMPBELLVILLE RD 032424 FT
 (SR4016 SEG 0130/0000) 0130/1506
 WARBURTON HILL RD
 (T442) 0130/1370
 LC TO WARBURTON RD
 (CONN) 0130/1218

030918 FT

LC TO MAPLE RD
 (CONN) 0120/1206
 MAPLE RD
 (T427) 0120/1057

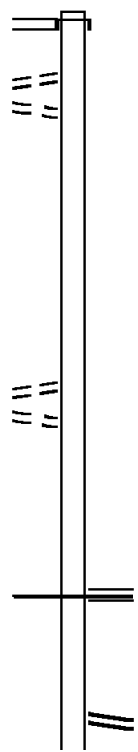
028127 FT

032424 FT
 INTER-AHD CAMPBELLVILLE RD
 0130/1506 (SR4016 SEG 0130/0000)

030918 FT 2 0 56021 0 00 0310+49
 0130/0000 LENGTH(AH 1506 BK 2791)

028127 FT 2 0 56021 0 00 0282+37
 TAYLOR HILL RD
 (SR4017 SEG 0060/3269)
 MFC BEGIN = D
 0120/0000 LENGTH(AH 2791 BK 2587)

0110/1170 LAMBERT HILL RD
 (SR4015 SEG 0030/1849)



DIR: B TOTAL LEN: 6.141 MI. DIST: 03-6 SR: 4013
LEFT MUN: FORKS T RIGHT MUN: FORKS T

025540 FT

025540 FT 2 0 56021 0 00 0254+29
S 0110/0000 LENGTH(AH 2587 BK 2563)

022977 FT

022977 FT 2 0 56021 0 00 0230+48
S 0100/0000 LENGTH(AH 2563 BK 3154)

2 0 56021 0 00 0198+70 019823 FT
WARBURTON HILL RD
(T442) 0090/0000

=
=
=

0090/0088 PLEASANT VALLEY RD
019823 FT (T441)
S 0090/0000 LENGTH(AH 3154 BK 2369)

2 0 56021 0 00 0174+84 017454 FT
PARDOE RD
(T440) 0080/0000

=

017454 FT
S 0080/0000 LENGTH(AH 2369 BK 2910)

014544 FT

014544 FT 2 0 56021 0 00 0146+68
S 0070/0000 LENGTH(AH 2910 BK 2341)

DIR: B TOTAL LEN: 6.141 MI. DIST: 03-6 SR: 4013
LEFT MUN: FORKS T RIGHT MUN: FORKS T

012203 FT

012203 FT 2 0 56021 0 00 0122+23
S 0060/0000 LENGTH(AH 2341 BK 2914)

009289 FT

009289 FT 2 0 56021 0 00 0093+04
S 0050/0000 LENGTH(AH 2914 BK 1778)

007511 FT

007511 FT 2 0 56021 0 00 0075+23
S 0040/0000 LENGTH(AH 1778 BK 2523)

004988 FT

004988 FT 2 0 56021 0 00 0049+96
S 0030/0000 LENGTH(AH 2523 BK 2454)

002534 FT

002534 FT 2 0 56021 0 00 0025+38
S 0020/0000 LENGTH(AH 2454 BK 2534)

000000 FT

000000 FT 2 0 56021 0 00 0000+00

SR 0087 SH
(SR0087 SEG 0310/1570) 0010/0000

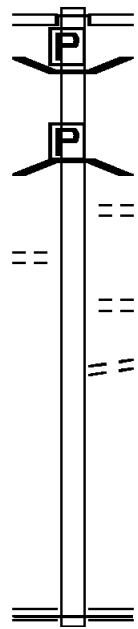
SR 0087 SH
(SR0087 SEG 0310/1570)
NC MO LYNEUX HILL RD
MFC BEGIN = E
S 0010/0000 LENGTH(AH 2534 BK 0000)

002504 FT

002504 FT
 INTER-AHD HUCKLE ST
 (BORO)
 CHURCH ST
 0012/2504 (SR0154 SEG 0194/0000)
 BMSEN 56/4012/0010/0050
 0012/2454 BRIDGE POSTED (TONS)
 2 0 56007 7 00 0000+00
 SGL 03 COMB
 LOYAL SOCK CREEK
 0012/2301 BMSBG 56/4012/0010/0050
 WATER ST
 0012/2229 (BORO)

 LAPORTE ST
 0012/1786 (BORO)
 MAIN ST
 (BORO)
 NC BRIDGE ST

 000000 FT 2 0 56007 7 00 0000+00
 NC MA IN ST
 SR 0087 SH
 (SR0087 SEG 0260/0380)
 MFC BEGIN = E
 0012/0000 LENGTH(AH 2504 BK 0000)



JANE ST
 (BORO)

0012/1998

000000 FT

EXTRACT DATE: 12/18/2023 ROADWAY MANAGEMENT SYSTEM PAGE NUMBER: 142
PRINT DATE: 12/19/2023 SLD COUNTY/SR - ANNUAL PRINT COUNTY: SULLIVAN
DIR: B TOTAL LEN: 4.518 MI. DIST: 03-6 SR: 4011
LEFT MUN: ELKLAND T RIGHT MUN: ELKLAND T

023856 FT

023856 FT
INTER-AHD RUDY'S RD

DIR: B TOTAL LEN: 4.518 MI. DIST: 03-6 SR: 4011
 LEFT MUN: ELKLAND T RIGHT MUN: ELKLAND T

SR 4007 SH
 (SR4007 SEG 0060/3197) 0100/0989

022867 FT

020020 FT

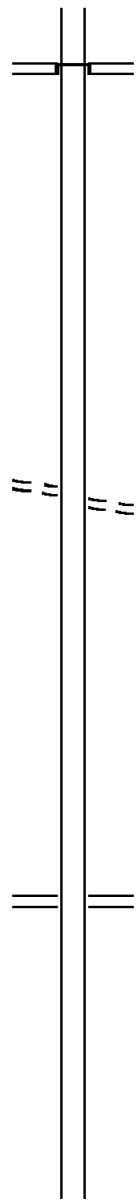
DYKE'S RD
 (T423)

0080/1577

017474 FT

015057 FT

012541 FT



(T817)
 CAMPBELLVILLE RD
 (SR4016 SEG 0010/0000) 0100/0989

022867 FT 2 0 56020 0 00 0228+48
 0100/0000 LENGTH(AH 0989 BK 2847)

020020 FT 2 0 56020 0 00 0200+01
 0090/0000 LENGTH(AH 2847 BK 2546)

0080/1577 BENNETT'S RD
 (T429)

017474 FT 2 0 56020 0 00 0174+55
 0080/0000 LENGTH(AH 2546 BK 2417)

015057 FT 2 0 56020 0 00 0150+38
 SR 4009 SH
 (SR4009 SEG 0070/0000)
 0070/0000 LENGTH(AH 2417 BK 2516)

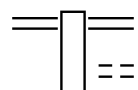
012541 FT 2 0 56020 0 00 0125+26
 0060/0000 LENGTH(AH 2516 BK 2497)

DIR: B TOTAL LEN: 4.518 MI. DIST: 03-6 SR: 4011
 LEFT MUN: ELKLAND T RIGHT MUN: ELKLAND T

010044 FT		010044 FT 2 0 56020 0 00 0100+32
		0050/0000 LENGTH(AH 2497 BK 2411)
007633 FT		007633 FT 2 0 56020 0 00 0076+24
LC FOR MCCARTY & DRISCO	0030/2046	0040/0000 LENGTH(AH 2411 BK 2586)
(CONN)		
MCCARTY & DRISCOLL RD	0030/1508	
(T415)		
005047 FT		005047 FT 2 0 56020 0 00 0050+41
		0030/0000 LENGTH(AH 2586 BK 2520)
		0020/1236 ELKLAND FORKS T
002527 FT		002527 FT 2 0 56020 0 00 0025+24
		0020/0000 LENGTH(AH 2520 BK 2527)
ESTELLA SPUR	0010/0094	000000 FT 2 0 56020 0 00 0000+00
(SR4014 SEG 0040/3263)	000000 FT	NC MI LLL VIEW MTN RD
		SR 0087 SH
		(SR0087 SEG 0310/0000)
		MFC BEGIN = E
		0010/0000 LENGTH(AH 2527 BK 0000)

EXTRACT DATE: 12/18/2023 ROADWAY MANAGEMENT SYSTEM PAGE NUMBER: 139
 PRINT DATE: 12/19/2023 SLD COUNTY/SR - ANNUAL PRINT COUNTY: SULLIVAN
 DIR: B TOTAL LEN: 3.221 MI. DIST: 03-6 SR: 4010
 LEFT MUN: HILLSGROVE T RIGHT MUN: HILLSGROVE T

017007 FT



017007 FT SR 0087 SH
 0070/2021 (SR0087 SEG 0110/0000)
 PINE ST
 0070/1571 (T353)

014986 FT

014986 FT 2 0 56006 0 00 0150+41
 VILLAGE: HILLSGROVE
 0070/0000 LENGTH(AH 2021 BK 2356)

012630 FT

012630 FT 2 0 56006 0 00 0125+92
 0060/0000 LENGTH(AH 2356 BK 2443)

DIR: B TOTAL LEN: 3.221 MI. DIST: 03-6 SR: 4010
 LEFT MUN: HILLSGROVE T RIGHT MUN: HILLSGROVE T

010187 FT

010187 FT 2 0 56006 0 00 0100+67
 S 0050/0000 LENGTH(AH 2443 BK 2486)

007701 FT

007701 FT 2 0 56006 0 00 0075+52
 S 0040/0000 LENGTH(AH 2486 BK 2509)

005192 FT

005192 FT 2 0 56006 0 00 0050+21
 S 0030/0000 LENGTH(AH 2509 BK 1743)

003449 FT

003449 FT 2 0 56006 0 00 0032+78
 S 0020/0000 LENGTH(AH 1743 BK 3449)

EMICK FARM RD
 (PRDR)

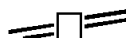
0010/0294
 000000 FT

//

000000 FT 2 0 56006 0 00 0000+00
 NC HOPPESTOWN RD
 INTER-BK HOPPESTOWN RD
 (SR1005 SEG 0130/3361)
 MFC BEGIN = D
 BK-LYCOMING (41)
 S 0010/0000 LENGTH(AH 3449 BK 0000)

EXTRACT DATE: 12/18/2023 ROADWAY MANAGEMENT SYSTEM PAGE NUMBER: 137
PRINT DATE: 12/19/2023 SLD COUNTY/SR - ANNUAL PRINT COUNTY: SULLIVAN
DIR: B TOTAL LEN: 4.698 MI. DIST: 03-6 SR: 4009
LEFT MUN: ELKLAND T RIGHT MUN: ELKLAND T

CAMPBELLVILLE RD 024804 FT
(SR4016 SEG 0050/0000) 0110/1433



024804 FT CAMPBELLVILLE RD
0110/1433 (SR4016 SEG 0050/0000)

DIR: B TOTAL LEN: 4.698 MI. DIST: 03-6 SR: 4009
 LEFT MUN: ELKLAND T RIGHT MUN: ELKLAND T

023371 FT

023371 FT 2 0 56019 0 01 0335+00
 0110/0000 LENGTH(AH 1433 BK 2503)

020868 FT

020868 FT 2 0 56019 0 01 0310+02
 0100/0000 LENGTH(AH 2503 BK 2554)

018314 FT

018314 FT 2 0 56019 0 01 0284+53
 0090/0000 LENGTH(AH 2554 BK 2405)

BENNETT'S RD
 (T429)

0080/1141 ==

015909 FT

0080/0019 BMS EN 56/4009/0080/0000
 015909 FT 2 0 56019 0 01 0260+61
 MILL CREEK
 BMSBG 56/4009/0080/0000
 0080/0000 LENGTH(AH 2405 BK 2079)

013830 FT

013830 FT 2 0 56019 0 01 0239+70
 MILLVIEW MTN RD
 (SR4011 SEG 0070/0000)
 0070/0000 LENGTH(AH 2079 BK 1470)

012360 FT

012360 FT 2 0 56019 0 01 0225+05
 0060/0000 LENGTH(AH 1470 BK 2817)


DIR: B TOTAL LEN: 4.698 MI. DIST: 03-6 SR: 4009
 LEFT MUN: ELKLAND T RIGHT MUN: ELKLAND T

2 0 56019 0 01 0196+83 009543 FT BROWN'S RD (T414)	0050/0000	==	==	009543 FT MCCARTY DRISCOLL RD (T415) 0050/0000 LENGTH(AH 2817 BK 2416)
007127 FT				007127 FT 2 0 56019 0 01 0173+00 0040/0000 LENGTH(AH 2416 BK 2239)
004888 FT				004888 FT 2 0 56019 0 01 0150+34 0030/0000 LENGTH(AH 2239 BK 2508)
002380 FT		==		0020/0295 BEINLICH RD (T428) 002380 FT 2 0 56019 0 01 0125+30 0020/0000 LENGTH(AH 2508 BK 2380)
000000 FT				000000 FT 2 0 56019 0 01 0101+50 VILLAGE: ESTELLA NC SR 4009 SH SR 0154 SH (SR0154 SEG 0240/0715) MFC BEGIN = E 0010/0000 LENGTH(AH 2380 BK 0000)



EXTRACT DATE: 12/18/2023 ROADWAY MANAGEMENT SYSTEM PAGE NUMBER: 134
 PRINT DATE: 12/19/2023 SLD COUNTY/SR - ANNUAL PRINT COUNTY: SULLIVAN
 DIR: B TOTAL LEN: 6.643 MI. DIST: 03-6 SR: 4008
 LEFT MUN: ELKLAND T RIGHT MUN: ELKLAND T

035077 FT
 034560 FT



035077 FT SR 0154 SH
 0170/0517 (SR0154 SEG 0250/0000)
 0170/0031 BMS EN 56/4008/0170/0000
 034560 FT 2 0 56015 0 00 0005+25
 KINGS CREEK

DIR: B TOTAL LEN: 6.643 MI. DIST: 03-6 SR: 4008
 LEFT MUN: ELKLAND T RIGHT MUN: ELKLAND T

Stationing	Description	Stationing	Description
		0170/0000	BMSBG 56/4008/0170/0000 LENGTH(AH 0517 BK 1440)
033120 FT		033120 FT	2 0 56015 0 00 0019+67 VILLAGE: ESTELLA
		0160/0000	LENGTH(AH 1440 BK 2598)
		0150/1449	TALL MAPLE RD (T395)
030522 FT		030522 FT	2 0 56015 0 00 0045+73
		0150/0000	LENGTH(AH 2598 BK 2594)
027928 FT		027928 FT	2 0 56015 0 00 0071+75
		0140/0000	LENGTH(AH 2594 BK 2430)
PENNDOT STOCKPILE 07 (GOVT)	0130/0157 025498 FT	0130/0157	(APRA) PENNDOT STOCKPIL 025498 FT 2 0 56015 0 00 0096+12 KOBBE RD (T426)
SR 4007 SH (SR4007 SEG 0010/0000)	0130/0000 024650 FT	0130/0000	MFC BEGIN = D LENGTH(AH 2430 BK 0848)
		0120/0000	024650 FT 2 0 56015 0 00 0104+63 LENGTH(AH 0848 BK 1576)
023074 FT		023074 FT	2 0 56015 0 00 0120+44
		0110/0000	LENGTH(AH 1576 BK 2623)

DIR: B TOTAL LEN: 6.643 MI. DIST: 03-6 SR: 4008
 LEFT MUN: ELKLAND T RIGHT MUN: ELKLAND T

HILL RD
 (T425)

0100/0286 ==
 020451 FT

020451 FT 2 0 56015 0 00 0146+75
 MCCARTY RIDGE RD

== 5 0100/0000 LENGTH(AH 2623 BK 2385)
 (T424)

018066 FT

5 018066 FT 2 0 56015 0 00 0170+47
 0090/0000 LENGTH(AH 2385 BK 2370)

ELDREDSVILLE RD
 (T413)
 CREEK RD
 (T421)

0080/0578 ==

0080/0617 BMSBN 56/4008/0080/0597
 2 0 56015 0 00 0188+11

0080/0597 TRB OF ELK CREEK
 BMSBG 56/4008/0080/0597

0080/0129 ==

015696 FT

0080/0030 BMSBN 56/4008/0080/0000
 015696 FT 2 0 56015 0 00 0194+02

5 0080/0000 BR. ELK CREEK
 BMSBG 56/4008/0080/0000
 LENGTH(AH 2370 BK 2609)

013087 FT

5 013087 FT 2 0 56015 0 00 0220+00
 0070/0000 LENGTH(AH 2609 BK 2046)

011041 FT

011041 FT 2 0 56015 0 00 0240+46

DIR: B TOTAL LEN: 6.643 MI. DIST: 03-6 SR: 4008
 LEFT MUN: ELKLAND T RIGHT MUN: ELKLAND T

LAKE RD
 (T420)

0050/0095
 009412 FT

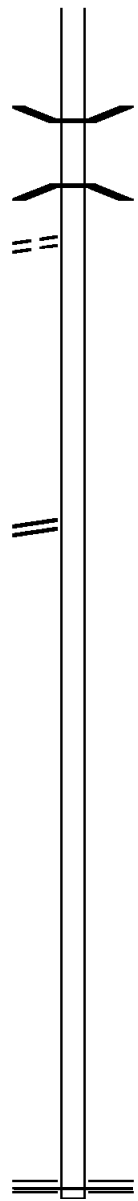
007778 FT

ELLIS RD
 (SR4006 SEG 0030/3397) 0030/1481

005285 FT

002453 FT

000000 FT



0060/0000 LENGTH(AH 2046 BK 1629)

0050/0312 BMS EN 56/4008/0050/0262
 2 0 56015 0 00 0254+25
 W.BR. ELK RUN

0050/0262 BMSBG 56/4008/0050/0262

009412 FT 2 0 56015 0 00 0256+87
 0050/0000 LENGTH(AH 1629 BK 1634)

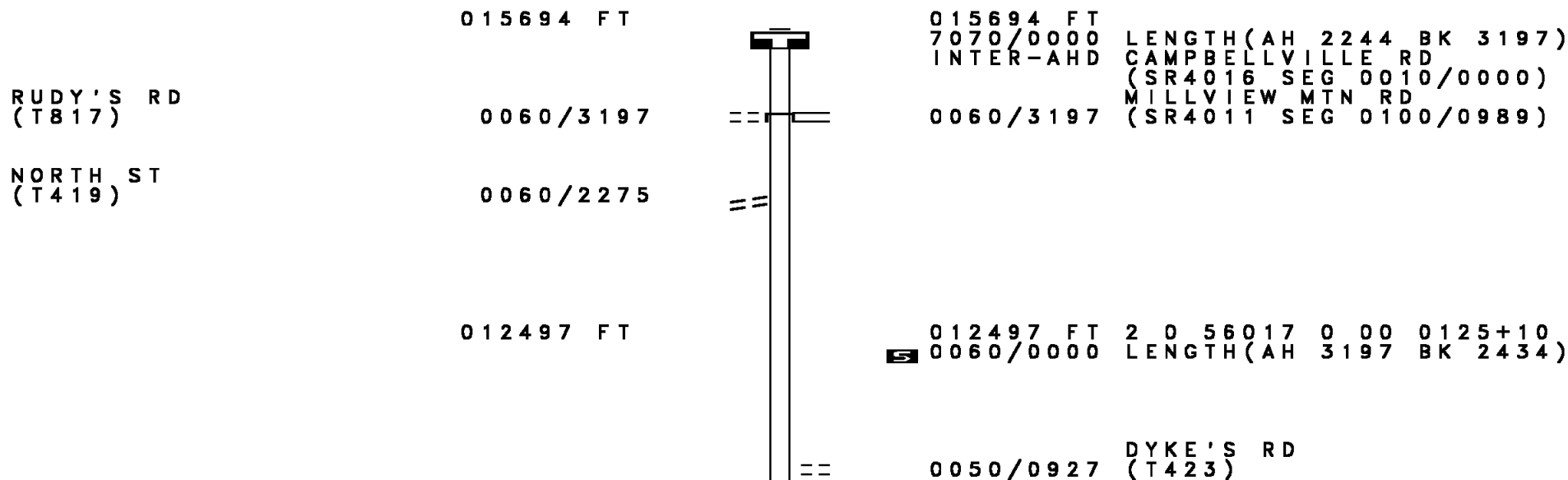
007778 FT 2 0 56015 0 01 0286+51
 0040/0000 LENGTH(AH 1634 BK 2493)

005285 FT 2 0 56015 0 01 0312+77
 0030/0000 LENGTH(AH 2493 BK 2832)

002453 FT 2 0 56015 0 01 0340+11
 0020/0000 LENGTH(AH 2832 BK 2453)

000000 FT 2 0 56015 0 01 0363+80
 NC SR 4008 SH
 SR 0154 SH
 (SR0154 SEG 0350/0000)
 MFC BEGIN = E
 0010/0000 LENGTH(AH 2453 BK 0000)

EXTRACT DATE: 12/18/2023 ROADWAY MANAGEMENT SYSTEM PAGE NUMBER: 130
 PRINT DATE: 12/19/2023 SLD COUNTY/SR - ANNUAL PRINT COUNTY: SULLIVAN
 DIR: B TOTAL LEN: 2.972 MI. DIST: 03-6 SR: 4007
 LEFT MUN: ELKLAND T RIGHT MUN: ELKLAND T



EXTRACT DATE: 12/18/2023 ROADWAY MANAGEMENT SYSTEM PAGE NUMBER: 128
PRINT DATE: 12/19/2023 SLD COUNTY/SR - ANNUAL PRINT COUNTY: SULLIVAN
DIR: B TOTAL LEN: 2.142 MI. DIST: 03-6 SR: 4006
LEFT MUN: ELKLAND T RIGHT MUN: ELKLAND T

DIR: B TOTAL LEN: 2.142 MI. DIST: 03-6 SR: 4006
 LEFT MUN: ELKLAND T RIGHT MUN: ELKLAND T

(SR4008 SEG 0030/1481) 0030/3397 0030/3397 (SR4008 SEG 0030/1481)

007911 FT 007911 FT 2 0 56032 0 00 0079+32
 0030/0000 LENGTH(AH 3397 BK 2588)

0024/1048 ELKLAND
 FOX TOWNSHIP T

005323 FT 005323 FT 1 0 56032 0 00 0053+23
 0024/0000 LENGTH(AH 2588 BK 1426)

003897 FT 003897 FT 2 0 56032 0 00 0038+97
 0020/0000 LENGTH(AH 1426 BK 3897)

DRAINAGE
 STRUCTURE LENGTH 16 FT
 BMSID 56/4006/0010/1025

ROLAND DR (T414) 0010/0934

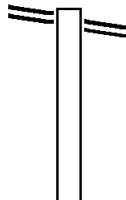
000000 FT 000000 FT 2 0 56032 0 00 0000+00
 VILLAGE: PIATT
 SR 0154 SH
 (SR0154 SEG 0370/3160)

SR 0154 SH NC EL LIS RD MFC BEGIN = E
 (SR0154 SEG 0370/3160) 0010/0000 0010/0000 LENGTH(AH 3897 BK 0000)

EXTRACT DATE: 12/18/2023 ROADWAY MANAGEMENT SYSTEM PAGE NUMBER: 126
PRINT DATE: 12/19/2023 SLD COUNTY/SR - ANNUAL PRINT COUNTY: SULLIVAN
DIR: B TOTAL LEN: 2.614 MI. DIST: 03-6 SR: 4005
LEFT MUN: FOX TOWNSHIP T RIGHT MUN: FOX TOWNSHIP T

SR 0154 SH 013802 FT
(SR0154 SEG 0470/0000) 0060/1585

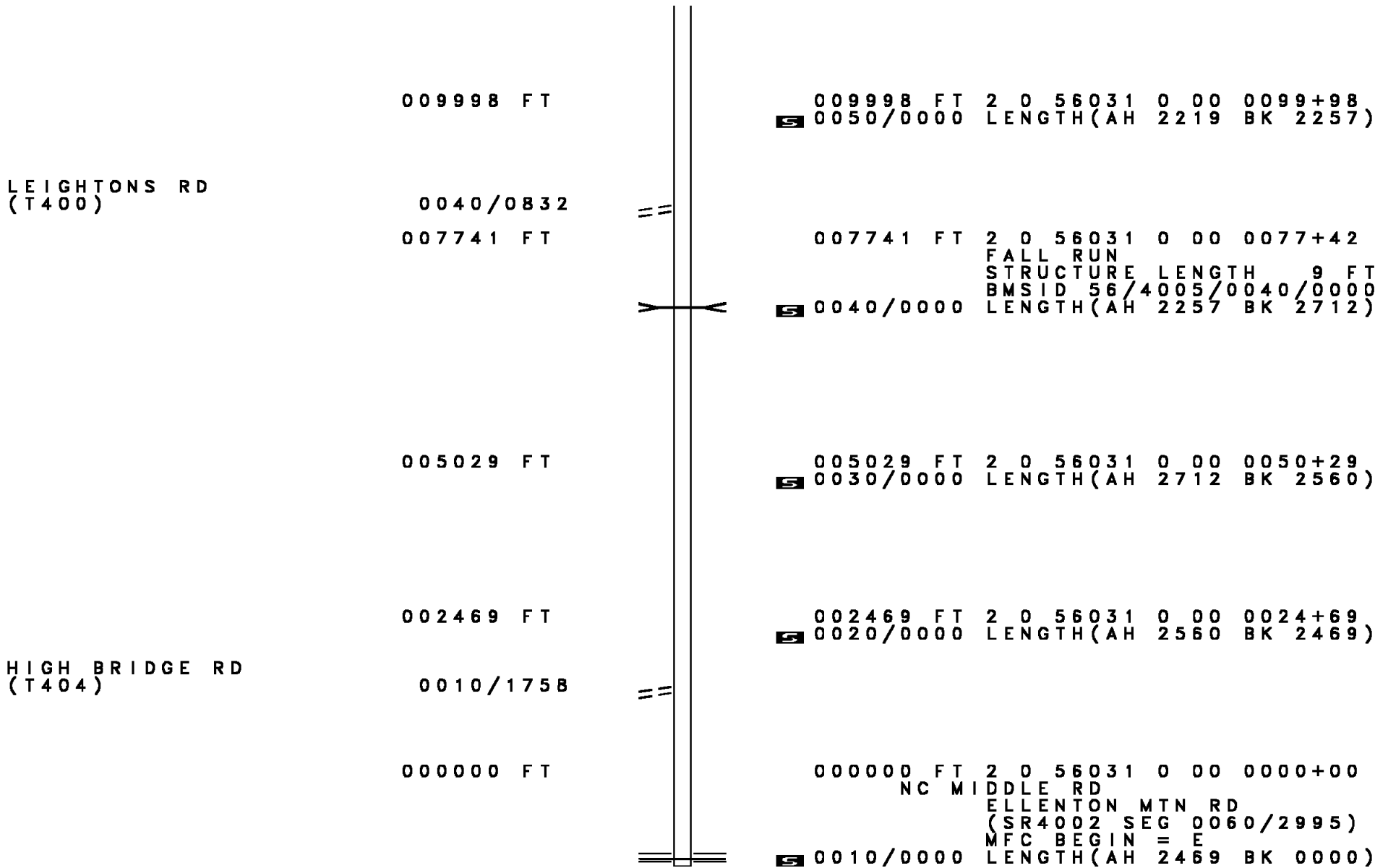
012217 FT



013802 FT SR 0154 SH
0060/1585 (SR0154 SEG 0470/0000)

012217 FT 2 0 56031 0 00 0122+16
5 0060/0000 LENGTH(AH 1585 BK 2219)

DIR: B TOTAL LEN: 2.614 MI. DIST: 03-6 SR: 4005
 LEFT MUN: FOX TOWNSHIP T RIGHT MUN: FOX TOWNSHIP T



009998 FT

009998 FT 2 0 56031 0 00 0099+98
 S 0050/0000 LENGTH(AH 2219 BK 2257)

LEIGHTONS RD
 (T400)

0040/0832
 007741 FT

==

007741 FT 2 0 56031 0 00 0077+42
 FALL RUN
 STRUCTURE LENGTH 9 FT
 BMSID 56/4005/0040/0000
 S 0040/0000 LENGTH(AH 2257 BK 2712)

≡

005029 FT

005029 FT 2 0 56031 0 00 0050+29
 S 0030/0000 LENGTH(AH 2712 BK 2560)

002469 FT

002469 FT 2 0 56031 0 00 0024+69
 S 0020/0000 LENGTH(AH 2560 BK 2469)

HIGH BRIDGE RD
 (T404)

0010/1758









==

000000 FT

000000 FT 2 0 56031 0 00 0000+00
 NC MIDDLE RD
 ELLENTON MTN RD
 (SR4002 SEG 0060/2995)
 MFC BEGIN = E
 S 0010/0000 LENGTH(AH 2469 BK 0000)

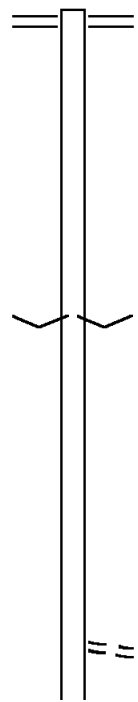
≡

EXTRACT DATE: 12/18/2023 ROADWAY MANAGEMENT SYSTEM PAGE NUMBER: 124
 PRINT DATE: 12/19/2023 SLD COUNTY/SR - ANNUAL PRINT COUNTY: SULLIVAN
 DIR: B TOTAL LEN: .000 MI. DIST: 03-6 SR: 4004
 LEFT MUN: FOX TOWNSHIP T RIGHT MUN: FOX TOWNSHIP T

000000 FT		000000 FT	
000000 FT		7050/0000	LENGTH(AH 2316 BK 3827)
000000 FT		000000 FT	
000000 FT		7040/0000	LENGTH(AH 3827 BK 2265)
000000 FT		000000 FT	
000000 FT		7030/0000	LENGTH(AH 2265 BK 1447)
000000 FT		000000 FT	
000000 FT		7020/0000	LENGTH(AH 1447 BK 3302)
		000000 FT	
		7010/0000	LENGTH(AH 3302 BK 0000)

EXTRACT DATE: 12/18/2023 ROADWAY MANAGEMENT SYSTEM PAGE NUMBER: 123
 PRINT DATE: 12/19/2023 SLD COUNTY/SR - ANNUAL PRINT COUNTY: SULLIVAN
 DIR: B TOTAL LEN: 3.382 MI. DIST: 03-6 SR: 4003
 LEFT MUN: FOX TOWNSHIP T RIGHT MUN: FOX TOWNSHIP T

017857 FT



017857 FT SR 0154 SH
0070/3444 (SR0154 SEG 0490/0671)

014413 FT

014413 FT 2 0 56002 0 01 0145+15
VILLAGE: WHEELERVILLE
5 0070/0000 LENGTH(AH 3444 BK 3057)

011356 FT

011356 FT 2 0 56002 0 01 0114+15
MAPLE SUMMIT RD
(T394)
5 0060/0000 LENGTH(AH 3057 BK 1897)

DIR: B TOTAL LEN: 3.382 MI. DIST: 03-6 SR: 4003
 LEFT MUN: FOX TOWNSHIP T RIGHT MUN: FOX TOWNSHIP T

009459 FT

009459 FT 2 0 56002 0 01 0095+61
 0050/0000 LENGTH(AH 1897 BK 3001)

006458 FT

006458 FT 2 0 56002 0 01 0065+60
 0040/0000 LENGTH(AH 3001 BK 3000)

003458 FT

003458 FT 2 0 56002 0 01 0035+60
 ELLENTON MOUNTAIN RD
 (SR4002 SEG 0010/0000)
 NC SR 4003 SH
 DRY RUN RD
 (T398)
 MFC BEGIN = E
 0030/0000 LENGTH(AH 3000 BK 1710)

001748 FT

001748 FT 2 0 56002 0 00 0017+48
 0020/0000 LENGTH(AH 1710 BK 1748)

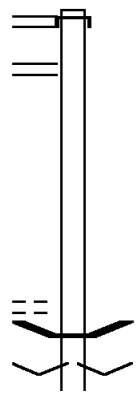
000000 FT

000000 FT 2 0 56002 0 00 0000+00
 NC ELLENTON MOUNTAIN RD
 INTER-BK SR 1015 SH
 (SR1015 SEG 0010/0000)
 MFC BEGIN = D
 BK-LYCOMING (41)
 0010/0000 LENGTH(AH 1748 BK 0000)

EXTRACT DATE: 12/18/2023 ROADWAY MANAGEMENT SYSTEM PAGE NUMBER: 121
 PRINT DATE: 12/19/2023 SLD COUNTY/SR - ANNUAL PRINT COUNTY: SULLIVAN
 DIR: B TOTAL LEN: 2.623 MI. DIST: 03-6 SR: 4002
 LEFT MUN: FOX TOWNSHIP T RIGHT MUN: FOX TOWNSHIP T

SR 0154 SH 013851 FT
 (SR0154 SEG 0410/0000) 0060/3074
 MIDDLE RD
 (SR4005 SEG 0010/0000) 0060/2995

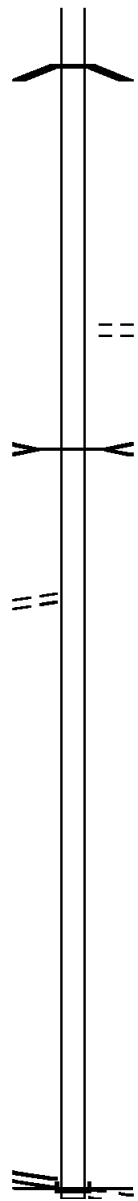
HIGH BRIDGE RD
 (T404) 0060/0241
 010777 FT



013851 FT
 INTER-AHD SR 0154 SH
 0060/3074 (SR0154 SEG 0410/0000)

0060/0113 BMS EN 56/4002/0060/0000
 010777 FT 2056008 000 0107+73
 VILLAGE: SHUNK

DIR: B TOTAL LEN: 2.623 MI. DIST: 03-6 SR: 4002
 LEFT MUN: FOX TOWNSHIP T RIGHT MUN: FOX TOWNSHIP T



FALL RUN
 BMSBG 56/4002/0060/0000
 0060/0000 LENGTH(AH 3074 BK 1691)

009086 FT
 009086 FT 2 0 56008 0 00 0090+73
 0050/0000 LENGTH(AH 1691 BK 1944)

007142 FT
 0040/0585 ELS-ROY HILL RD (T398)
 007142 FT 2 0 56008 0 00 0071+37
 TRIBUTARY TO FALL RUN
 STRUCTURE LENGTH 16 FT
 BMSID 56/4002/0040/0000
 0040/0000 LENGTH(AH 1944 BK 3279)

MAPLE SUMMIT RD (T394)
 0030/1669

003863 FT
 003863 FT 2 0 56008 0 00 0038+61
 0030/0000 LENGTH(AH 3279 BK 1830)

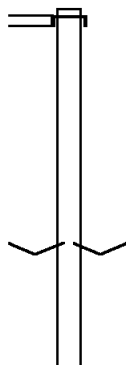
002033 FT
 002033 FT 2 0 56008 0 00 0020+32
 0020/0000 LENGTH(AH 1830 BK 2033)

2 0 56008 0 00 0000+00 000000 FT
 SR 4003 SH INTER-BK (SR4003 SEG 0030/0000) 0010/0000
 (SR4003 SEG 0030/0000) 0010/0000
 NC ELLENTON MOUNTAIN RD
 DRY RUN RD (T398)
 SR 4003 SH
 000000 FT (SR4003 SEG 0030/0000)
 MFC BEGIN = D
 0010/0000 LENGTH(AH 2033 BK 0000)

EXTRACT DATE: 12/18/2023 ROADWAY MANAGEMENT SYSTEM PAGE NUMBER: 119
 PRINT DATE: 12/19/2023 SLD COUNTY/SR - ANNUAL PRINT COUNTY: SULLIVAN
 DIR: B TOTAL LEN: 5.114 MI. DIST: 03-6 SR: 4001
 LEFT MUN: ELKLAND T RIGHT MUN: ELKLAND T

SR 0154 SH 027001 FT
 (SR0154 SEG 0300/0000) 0110/2593

024408 FT



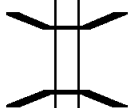
027001 FT
 INTER-AHD SR 0154 SH
 0110/2593 (SR0154 SEG 0300/0000)

024408 FT 1 0 00291 0 03 0560+30
 VILLAGE: LINCOLN FALLS
 5 0110/0000 LENGTH(AH 2593 BK 2442)

DIR: B TOTAL LEN: 5.114 MI. DIST: 03-6 SR: 4001
 LEFT MUN: ELKLAND T RIGHT MUN: ELKLAND T

021966 FT

021966 FT 1 0 00291 0 03 0535+95
 0100/0000 LENGTH(AH 2442 BK 2523)




0090/0918 BMS EN 56/4001/0090/0905
 1 0 00291 0 03 0520+00
 0090/0905 TRIBUTARY TO ELK RUN
 BMSBG 56/4001/0090/0905

019443 FT

019443 FT 1 0 00291 0 03 0510+80
 0090/0000 LENGTH(AH 2523 BK 2476)

016967 FT



016967 FT 1 0 00291 0 03 0486+11
 TRIB OF ELK CREEK
 STRUCTURE LENGTH 9 FT
 BMSID 56/4001/0080/0000
 0080/0000 LENGTH(AH 2476 BK 2640)

014327 FT

014327 FT 1 0 00291 0 03 0459+57
 0070/0000 LENGTH(AH 2640 BK 2010)

012317 FT



012317 FT 1 0 00291 0 02 0436+42
 ELKLAND
 FOX TOWNSHIP T
 0060/0000 LENGTH(AH 2010 BK 2722)

DIR: B TOTAL LEN: 5.114 MI. DIST: 03-6 SR: 4001
 LEFT MUN: FOX TOWNSHIP T RIGHT MUN: FOX TOWNSHIP T

LC FOR HOAGLAND BRANCH
 (CONN) 0050/0878
 HOAGLAND BRANCH RD
 (T402) 0050/0783

009595 FT

0050/0102 BMS EN 56/4001/0050/0000
 009595 FT 1 0 00291 0 02 0409+37
 HOAGLAND BR.
 BMSBG 56/4001/0050/0000
 0050/0000 LENGTH(AH 2722 BK 2316)

0040/1153 FOX TOWNSHIP
 HILLSGROVE T

007279 FT

007279 FT 1 0 00291 0 02 0386+05
 0040/0000 LENGTH(AH 2316 BK 2561)

004718 FT

004718 FT 1 0 00291 0 02 0360+26
 0030/0000 LENGTH(AH 2561 BK 2393)

0020/0670 COVERED BRIDGE RD
 (T357)

002325 FT

002325 FT 1 0 00291 0 02 0336+10
 0020/0000 LENGTH(AH 2393 BK 2325)









000000 FT

000000 FT 1 0 00291 0 01 0312+85
 SR 0087 SH
 (SR0087 SEG 0140/0000)
 NC ELK CREEK RD
 MFC BEGIN = D

SR 0087 SH
 (SR0087 SEG 0140/0000) 0010/0000

0010/0000 LENGTH(AH 2325 BK 0000)

EXTRACT DATE: 12/18/2023 ROADWAY MANAGEMENT SYSTEM PAGE NUMBER: 116
 PRINT DATE: 12/19/2023 SLD COUNTY/SR - ANNUAL PRINT COUNTY: SULLIVAN
 DIR: B TOTAL LEN: .000 MI. DIST: 03-6 SR: 3015
 LEFT MUN: LAPORTE B RIGHT MUN: LAPORTE B

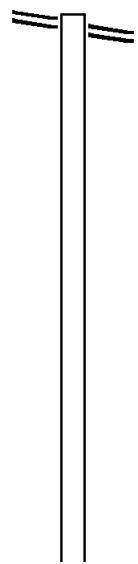
000000 FT		000000 FT	
000000 FT		7050/0000	LENGTH(AH 0869 BK 0862)
000000 FT		000000 FT	
000000 FT		7040/0000	LENGTH(AH 0862 BK 2509)
000000 FT		000000 FT	
000000 FT		7030/0000	LENGTH(AH 2509 BK 1032)
000000 FT		000000 FT	
000000 FT		7020/0000	LENGTH(AH 1032 BK 0934)
		000000 FT	
		7010/0000	LENGTH(AH 0934 BK 0000)

EXTRACT DATE: 12/18/2023 ROADWAY MANAGEMENT SYSTEM PAGE NUMBER: 113
 PRINT DATE: 12/19/2023 SLD COUNTY/SR - ANNUAL PRINT COUNTY: SULLIVAN
 DIR: B TOTAL LEN: 5.771 MI. DIST: 03-6 SR: 3009
 LEFT MUN: FORKS T RIGHT MUN: FORKS T

SR 0154 SH 030471 FT
 (SR0154 SEG 0160/0000) 0120/2269

028202 FT

025627 FT



030471 FT SR 0154 SH
 0120/2269 (SR0154 SEG 0160/0000)

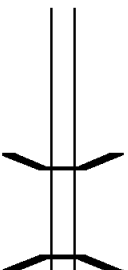
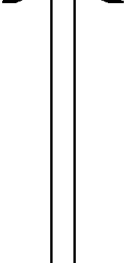
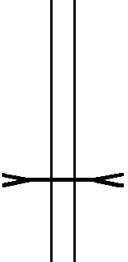
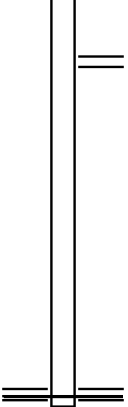
028202 FT 2 0 56005 0 01 0289+92
 S 0120/0000 LENGTH(AH 2269 BK 2575)

025627 FT 2 0 56005 0 01 0264+01
 S 0110/0000 LENGTH(AH 2575 BK 2326)

DIR: B TOTAL LEN: 5.771 MI. DIST: 03-6 SR: 3009
 LEFT MUN: FORKS T RIGHT MUN: FORKS T

Stationing	Segment Description	Length (FT)	Start Station	End Station	Notes
023301		FT			
0215+00	COAL MINE RD (FRST)	020755	020755	0215+00	0090/0000
	COAL MINE RD (FRST)	0080			1226
018243		FT			
0163+62	HIGH KNOB RD (FRST)	015349	015349	0163+62	0070/0000
		013392			FT
		011555			FT
0240+61					
020755	SHREWSBURY T				
0189+88					
0163+62	SHANERBURG RD (FRST)				
0142+45					
0115+36					

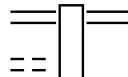
DIR: B TOTAL LEN: 5.771 MI. DIST: 03-6 SR: 3009
 LEFT MUN: SHREWSBURY T RIGHT MUN: SHREWSBURY T

009033 FT		0040/0014 BMSID 56/3009/0040/0000 009033 FT 2 0 56005 0 00 0090+06 KETTLE CREEK BMSBG 56/3009/0040/0000 5 0040/0000 LENGTH(AH 2522 BK 3173)
005860 FT		005860 FT 2 0 56005 0 00 0058+53 5 0030/0000 LENGTH(AH 3173 BK 3032)
002828 FT		ROCK RUN STRUCTURE LENGTH 19 FT 0020/1000 BMSID 56/3009/0020/1000 002828 FT 2 0 56005 0 00 0028+26 ALLEGHENY AV (SR3002 SEG 0010/0000) 5 0020/0000 LENGTH(AH 3032 BK 2828)
000000 FT		000000 FT 2 0 56005 0 00 0000+00 NC WORLDS END RD SR 0042 SH (SR0042 SEG 0150/1208) MFC BEGIN = D 5 0010/0000 LENGTH(AH 2828 BK 0000)

EXTRACT DATE: 12/18/2023 ROADWAY MANAGEMENT SYSTEM PAGE NUMBER: 110
PRINT DATE: 12/19/2023 SLD COUNTY/SR - ANNUAL PRINT COUNTY: SULLIVAN
DIR: B TOTAL LEN: 1.945 MI. DIST: 03-6 SR: 3007
LEFT MUN: EAGLES MERE B RIGHT MUN: EAGLES MERE B

SULLIVAN AV
(BORO)

010271 FT
0040/1584



010271 FT EAGLES MERE AV
0040/1811 (SR0042 SEG 0200/0916)

DIR: B TOTAL LEN: 1.945 MI. DIST: 03-6 SR: 3007
 LEFT MUN: EAGLES MERE B RIGHT MUN: EAGLES MERE B

MORGAN AV
(BORO)

	==	0040/1378	GLASS AV (BORO)	
	==	0040/1168	ALLEGHENY AV (BORO)	
008460 FT		008460 FT	2 0 56038 0 00 0085+05 RIDGE AV (BORO)	
	==	0040/0000	LENGTH(AH 1811 BK 3385)	
	==	0030/1249		
005075 FT		005075 FT	2 0 56038 0 00 0051+28 MOUNTAIN VIEW LN (BORO)	
	==	0030/0000	LENGTH(AH 3385 BK 1227)	
	==	0020/0274	SMITH AV (BORO)	
003848 FT		003848 FT	2 0 56038 0 00 0039+04 NC LA PORTE AV EAGLES MERE SHREWSBURY T	
	---	0020/0000	LENGTH(AH 1227 BK 3848)	
	==	0010/0000		

2 0 56038 0 00 0000+00 000000 FT
 SR 0042 SH
 (SR0042 SEG 0140/1617) 0010/0000

NC SR 3007 SH
 SR 0042 SH
 000000 FT (SR0042 SEG 0140/1617)
 MFC BEGIN = E
 0010/0000 LENGTH(AH 3848 BK 0000)

EXTRACT DATE: 12/18/2023 ROADWAY MANAGEMENT SYSTEM PAGE NUMBER: 108
 PRINT DATE: 12/19/2023 SLD COUNTY/SR - ANNUAL PRINT COUNTY: SULLIVAN
 DIR: B TOTAL LEN: .613 MI. DIST: 03-6 SR: 3006
 LEFT MUN: LAPORTE T RIGHT MUN: LAPORTE T

003234 FT

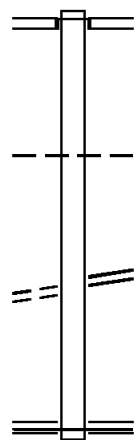
003234 FT
 INTER-AHD LAKE RD
 (T355)
 SR 0220 SH
 (SR0220 SEG 0320/0389)

0012/1615 LAPORTE
 LAPORTE B

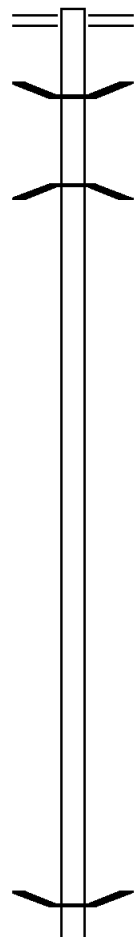
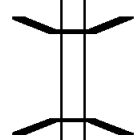
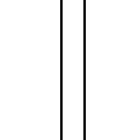
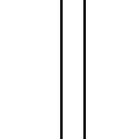

PARK ST
 (BORO)

0012/0381
 000000 FT


0012/0381 (SR3004 SEG 0012/0000)
 000000 FT 1 0 00291 0 03 1366+63
 NC THORNE ST
 MAIN ST
 (SR0042 SEG 0330/0000)
 MFC BEGIN = E
 0012/0000 LENGTH(AH 3234 BK 0000)



EXTRACT DATE: 12/18/2023 ROADWAY MANAGEMENT SYSTEM PAGE NUMBER: 107
 PRINT DATE: 12/19/2023 SLD COUNTY/SR - ANNUAL PRINT COUNTY: SULLIVAN
 DIR: B TOTAL LEN: 6.500 MI. DIST: 03-6 SR: 3005
 LEFT MUN: HILLSGROVE T RIGHT MUN: HILLSGROVE T

034322 FT		034322 FT SR 0087 SH 0130/1171 (SR0087 SEG 0060/0000)
033151 FT		0130/0036 BMS EN 56/3005/0130/0000 033151 FT 2 0 56004 0 01 0333+43 KETTLE CREEK BMSBG 56/3005/0130/0000 0130/0000 LENGTH(AH 1171 BK 2470)
030681 FT		030681 FT 2 0 56004 0 01 0308+73 0120/0000 LENGTH(AH 2470 BK 3000)
027681 FT		027681 FT 2 0 56004 0 01 0278+73 0110/0000 LENGTH(AH 3000 BK 3119)
024562 FT		0100/0031 BMS EN 56/3005/0100/0000 024562 FT 2 0 56004 0 00 0247+16

DIR: B TOTAL LEN: 6.500 MI. DIST: 03-6 SR: 3005
 LEFT MUN: HILLSGROVE T RIGHT MUN: HILLSGROVE T



OGDONIA CREEK
 BMSBG 56/3005/0100/0000
 LENGTH(AH 3119 BK 2715)

021847 FT 021847 FT 2 0 56004 0 00 0220+00
 HILLSGROVE
 SHREWSBURY T
 0090/0000 LENGTH(AH 2715 BK 3344)

018503 FT 018503 FT 2 0 56004 0 00 0186+21
 BRUNNERDALE RD
 (FRST)
 0080/0000 LENGTH(AH 3344 BK 1886)

016617 FT 016617 FT 2 0 56004 0 00 0167+16
 0070/0000 LENGTH(AH 1886 BK 2963)

013654 FT 013654 FT 2 0 56004 0 00 0137+23
 0060/0000 LENGTH(AH 2963 BK 2976)

DIR: B TOTAL LEN: 6.500 MI. DIST: 03-6 SR: 3005
 LEFT MUN: SHREWSBURY T RIGHT MUN: SHREWSBURY T

010678 FT

010678 FT 2 0 56004 0 00 0107+17
 S 0050/0000 LENGTH(AH 2976 BK 2984)

007694 FT

007694 FT 2 0 56004 0 00 0077+03
 S 0040/0000 LENGTH(AH 2984 BK 2973)

004721 FT

004721 FT 2 0 56004 0 00 0047+00
 TICKLISH RUN RD
 (T300)
 = S 0030/0000 LENGTH(AH 2973 BK 3440)

001281 FT

001281 FT 2 0 56004 0 00 0012+75
 S 0020/0000 LENGTH(AH 3440 BK 1281)

000000 FT

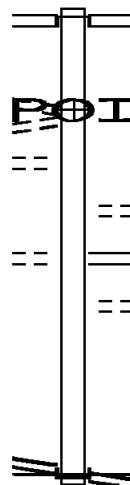
000000 FT 2 0 56004 0 00 0000+00
 NC OG DONIA RD
 INTER-BK DEER LAKE RD
 (SR2083 SEG 0070/1422)
 MFC BEGIN = E
 BK-LYCOMING (41)
 S 0010/0000 LENGTH(AH 1281 BK 0000)

001741 FT

PARK ST
 (BORO)
 PENNDOT STOCKPILE 01
 (GOVT)
 PENNDOT STOCKPILE 01
 (GOVT)

BORO AL
 (BORO)

1 0 00017 1 00 0017+35 000000 FT
 THORNE ST
 (SR3006 SEG 0012/0381) 0012/0000



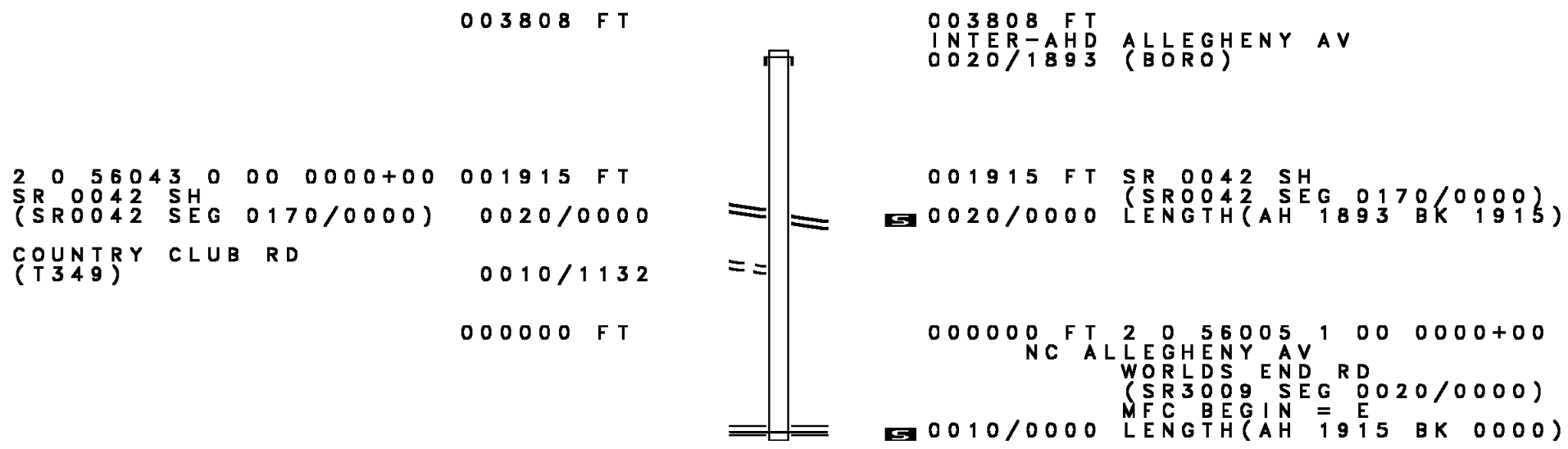
001741 FT
 INTER-AHD MAPLE ST
 (BORO)
 MAIN ST
 0012/1741 (SR0042 SEG 0340/0630)

(APRA) PENNDOT STOCKPIL
 NC MAPLE ST

0012/1128 COURT ST
 (BORO)
 MUNCY ST
 0012/0805 (SR3013 SEG 0040/0325)
 KING ST
 0012/0486 (BORO)
 NC PARK ST
 THORNE ST
 (SR3006 SEG 0012/0381)
 INTER-BK PARK ST
 000000 FT (BORO)
 MFC BEGIN = E
 0012/0000 LENGTH(AH 1741 BK 0000)

000116 FT		000116 FT	7050/0000	LENGTH(AH 0041 BK 0013)
000116 FT		000116 FT	7048/0000	LENGTH(AH 0013 BK 0146)
000116 FT		000116 FT	7046/0000	LENGTH(AH 0146 BK 0022)
		INTER-AHD	0044/0022	BMSSEN 56/3003/0044/0000
000094 FT		000094 FT	INTER-BK	FAIRMAN RD
				(T803)
				2 0 56044 0 03 0070+89
				FAIRMAN RD
				(T803)
				BIG RUN
				BMSBG 56/3003/0044/0000
000094 FT		0044/0000	000094 FT	LENGTH(AH 0022 BK 1603)
		7042/0000		LENGTH(AH 1603 BK 0034)
		INTER-AHD		BMSSEN 56/3003/0040/0000
		0040/0034		FAIRMAN RD
000060 FT		000060 FT	INTER-BK	(T803)
				2 0 56044 0 02 0053+48
				FAIRMAN RD
				(T803)
				BIG RUN
				BMSBG 56/3003/0040/0000
000060 FT		0040/0000	000060 FT	LENGTH(AH 0034 BK 2588)
		7034/0000		LENGTH(AH 2588 BK 0060)
		INTER-AHD		BMSSEN 56/3003/0032/0000
		0032/0060		FAIRMAN RD
000000 FT		000000 FT	INTER-BK	(T803)
				2 0 56044 0 01 0026+90
				FAIRMAN RD
				(T803)
				BIG RUN
				BMSBG 56/3003/0032/0000
000000 FT		0032/0000	000000 FT	LENGTH(AH 0060 BK 0311)
		7030/0000		LENGTH(AH 0311 BK 1376)
000000 FT		000000 FT		LENGTH(AH 1376 BK 1111)
000000 FT		000000 FT		LENGTH(AH 1111 BK 0000)
		7020/0000		
		000000 FT		
		7010/0000		

EXTRACT DATE: 12/18/2023 ROADWAY MANAGEMENT SYSTEM PAGE NUMBER: 102
 PRINT DATE: 12/19/2023 SLD COUNTY/SR - ANNUAL PRINT COUNTY: SULLIVAN
 DIR: B TOTAL LEN: .721 MI. DIST: 03-6 SR: 3002
 LEFT MUN: SHREWSBURY T RIGHT MUN: SHREWSBURY T

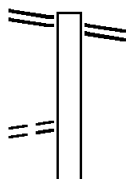


EXTRACT DATE: 12/18/2023 ROADWAY MANAGEMENT SYSTEM PAGE NUMBER: 101
 PRINT DATE: 12/19/2023 SLD COUNTY/SR - ANNUAL PRINT COUNTY: SULLIVAN
 DIR: B TOTAL LEN: 4.491 MI. DIST: 03-6 SR: 3001
 LEFT MUN: SHREWSBURY T RIGHT MUN: SHREWSBURY T

SR 0042 SH 023714 FT
 (SR0042 SEG 0110/0000) 0120/1827

WINDY TOP RD
 (T310)

0120/0751
 021887 FT



023714 FT SR 0042 SH
 0120/1827 (SR0042 SEG 0110/0000)

021887 FT 2 0 56003 0 02 0221+18

DIR: B TOTAL LEN: 4.491 MI. DIST: 03-6 SR: 3001
 LEFT MUN: SHREWSBURY T RIGHT MUN: SHREWSBURY T

008965 FT

0060/0000 LENGTH(AH 2622 BK 1083)
 008965 FT 2 0 56003 0 01 0090+15
 0050/0000 LENGTH(AH 1083 BK 2484)

006481 FT

006481 FT 2 0 56003 0 01 0065+06
 0040/0000 LENGTH(AH 2484 BK 2294)

004187 FT

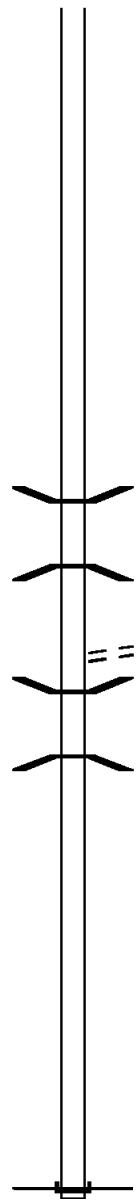
0030/0058 BMS EN 56/3001/0030/0042
 2 0 56003 0 01 0042+32
 TROUT RUN
 0030/0042 BMSBG 56/3001/0030/0042
 004187 FT 2 0 56003 0 01 0042+33
 SKY MEADOW RD
 (T302)
 0030/0000 LENGTH(AH 2294 BK 2205)
 0020/1682 BMS EN 56/3001/0020/1661
 2 0 56003 0 01 0036+80
 SPRING RUN
 0020/1661 BMSBG 56/3001/0020/1661

001982 FT

001982 FT 2 0 56003 0 01 0020+19
 0020/0000 LENGTH(AH 2205 BK 1982)

000000 FT

000000 FT 2 0 56003 0 00 0000+00
 NC EDKIN HILL RD
 INTER-BK EDKIN HILL RD
 (SR2085 SEG 0010/1975)
 MFC BEGIN = D
 BK-LYCOMING (41)
 0010/0000 LENGTH(AH 1982 BK 0000)



DIR: B TOTAL LEN: 1.315 MI. DIST: 03-6 SR: 2008
 LEFT MUN: DAVIDSON T RIGHT MUN: DAVIDSON T

006941 FT

006941 FT
 INTER-AHD HUNTERS RD
 (SR2006 SEG 0064/0000)
 WHISKEY RD
 (T811)

0020/3160
 0020/2021 BMS EN 56/2008/0020/2000
 DAVIDSON
 0020/2009 LAPORTE T
 2 0 56048 0 00 0057+87
 MUNCY CREEK
 0020/2000 BMSBG 56/2008/0020/2000

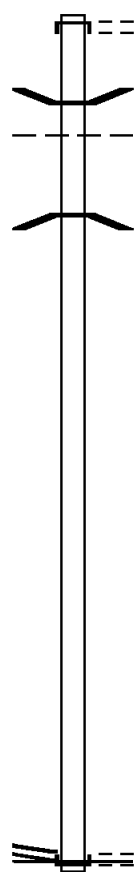
003781 FT

003781 FT 2 0 56048 0 00 0037+85
 0020/0000 LENGTH(AH 3160 BK 3781)

0010/2700 RETAINING WALL END
 BMSID 56/2008/0010/2541
 0010/2541 RETAINING WALL BEGIN
 BMSID 56/2008/0010/2541

2 0 56048 0 00 0000+00 000000 FT
 HUNTERS RD
 (SR2006 SEG 0120/0000) 0010/0000

NC CHRISTIAN CAMP RD
 CHERRY RUN RD
 (T328)
 INTER-BK CHRISTIAN CAMP RD
 000000 FT (SR2006 SEG 0120/0000)
 MFC BEGIN = E
 0010/0000 LENGTH(AH 3781 BK 0000)

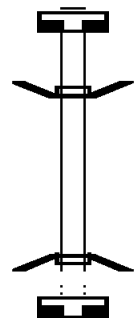


EXTRACT DATE: 12/18/2023 ROADWAY MANAGEMENT SYSTEM PAGE NUMBER: 97
 PRINT DATE: 12/19/2023 SLD COUNTY/SR - ANNUAL PRINT COUNTY: SULLIVAN
 DIR: B TOTAL LEN: .005 MI. DIST: 03-6 SR: 2007
 LEFT MUN: DAVIDSON T RIGHT MUN: DAVIDSON T

000024 FT

 000000 FT

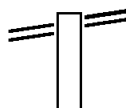
 000000 FT



000024 FT
 7014/0000 LENGTH(AH 0519 BK 0024)
 BMSBN 56/2007/0012/0000
 INTER-AHD LONGBROOK RD
 0012/0024 (TB46)
 000000 FT 2 0 56046 0 00 0028+34
 NC LONGBROOK RD
 INTER-BK LONGBROOK RD
 (TB46)
 LONG BROOK
 BMSBG 56/2007/0012/0000
 0012/0000 LENGTH(AH 0024 BK 2847)
 000000 FT
 7010/0000 LENGTH(AH 2847 BK 0000)

EXTRACT DATE: 12/18/2023 ROADWAY MANAGEMENT SYSTEM PAGE NUMBER: 96
PRINT DATE: 12/19/2023 SLD COUNTY/SR - ANNUAL PRINT COUNTY: SULLIVAN
DIR: B TOTAL LEN: 3.350 MI. DIST: 03-6 SR: 2006
LEFT MUN: LAPORTE T RIGHT MUN: LAPORTE T

NORDMONT RD 017687 FT
(SR2003 SEG 0180/0222) 0120/3118



017687 FT NORDMONT RD
0120/3118 (SR2003 SEG 0180/0222)

DIR: B TOTAL LEN: 3.350 MI. DIST: 03-6 SR: 2006
 LEFT MUN: LAPORTE T RIGHT MUN: LAPORTE T

Segment Description	Length (FT)	Stationing	Right-of-Way (FT)	County/Segment	Length (AH)	Block (BK)	Stationing
CHERRY RUN RD (T328)	014569	014569 FT	2 0 56011	0 00	0284+00		
CHRISTIAN CAMP RD (SR2008 SEG 0010/0000)	0120/0000	0120/0000	NC CHRISTIAN CAMP RD				
			VILLAGE: NORDMONT				
			TILLEY RD				
			(T339)				
			LENGTH(AH 3118 BK 2300)				
	012269	012269 FT	2 0 56011	0 00	0260+87		
			TILLEY RD				
			(T339)				
			LENGTH(AH 2300 BK 2048)				
	010221	010221 FT	2 0 56011	0 00	0240+37		
			LENGTH(AH 2048 BK 1623)				
	008598	008598 FT	2 0 56011	0 00	0224+13		
			LENGTH(AH 1623 BK 2893)				
	005705	005705 FT	2 0 56011	0 00	0195+18		
			LENGTH(AH 2893 BK 3679)				
			FORESTRY RD				
			(FRST)				

DIR: B TOTAL LEN: 3.350 MI. DIST: 03-6 SR: 2006
 LEFT MUN: LAPORTE T RIGHT MUN: LAPORTE T

CHRISTIAN CAMP RD
 (SR2008 SEG 0020/3160)

002026 FT		0070/0022	LAPORTE
		0070/0020	DAVIDSON T
		002026 FT	BMSBN 56/2006/0070/0000
			2 0 56011 0 00 0158+36
			MUNCY CREEK
			BMSBG 56/2006/0070/0000
		0070/0000	LENGTH(AH 3679 BK 1993)
000033 FT		000033 FT	2 0 56011 0 00 0138+48
			NC HUNTERS RD
			INTER-BK WHISKEY RD
			(TB11)
		0064/0000	LENGTH(AH 1993 BK 1471)
		000033 FT	
		7062/0000	LENGTH(AH 1471 BK 0016)
			INTER-AHD WHISKEY RD
			(TB11)
		0060/0016	
		000017 FT	2 0 56011 0 00 0124+52
			INTER-BK WHISKEY RD
			(TB11)
		0060/0000	LENGTH(AH 0016 BK 1940)
		000017 FT	
		7050/0000	LENGTH(AH 1940 BK 1802)
		000017 FT	
		7040/0000	LENGTH(AH 1802 BK 3000)
		000017 FT	
		7030/0000	LENGTH(AH 3000 BK 2124)
		000017 FT	
		7022/0000	LENGTH(AH 2124 BK 0017)
			BMSBN 56/2006/0020/0000
			INTER-AHD WHISKEY RD
			(TB11)
		0020/0017	
		000000 FT	2 0 56011 0 00 0033+96
			NC WHISKEY RD
			INTER-BK WHISKEY RD
			(TB11)
			CHERRY RUN
			BMSBG 56/2006/0020/0000
		0020/0000	LENGTH(AH 0017 BK 3378)
		000000 FT	
		7010/0000	LENGTH(AH 3378 BK 0000)

EXTRACT DATE: 12/18/2023 ROADWAY MANAGEMENT SYSTEM PAGE NUMBER: 92
 PRINT DATE: 12/19/2023 SLD COUNTY/SR - ANNUAL PRINT COUNTY: SULLIVAN
 DIR: B TOTAL LEN: .000 MI. DIST: 03-6 SR: 2004
 LEFT MUN: LAPORTE T RIGHT MUN: LAPORTE T

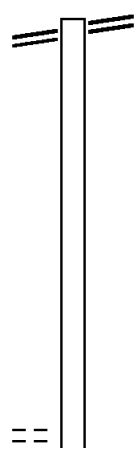
000000	FT		000000	FT	
000000	FT	■	7090/0000	LENGTH(AH 2989 BK 3888)	
000000	FT	■	000000	FT	
000000	FT	■	7080/0000	LENGTH(AH 3888 BK 3000)	
000000	FT	■	000000	FT	
000000	FT	■	7070/0000	LENGTH(AH 3000 BK 2123)	
000000	FT	■	000000	FT	
000000	FT	■	7060/0000	LENGTH(AH 2123 BK 3040)	
000000	FT	■	000000	FT	
000000	FT	■	7050/0000	LENGTH(AH 3040 BK 3406)	
000000	FT	■	000000	FT	
000000	FT	■	7040/0000	LENGTH(AH 3406 BK 2240)	
000000	FT	■	000000	FT	
000000	FT	■	7030/0000	LENGTH(AH 2240 BK 2648)	
000000	FT	■	000000	FT	
000000	FT	■	7020/0000	LENGTH(AH 2648 BK 2623)	
000000	FT	■	000000	FT	
		■	7010/0000	LENGTH(AH 2623 BK 0000)	

EXTRACT DATE: 12/18/2023 ROADWAY MANAGEMENT SYSTEM PAGE NUMBER: 91
 PRINT DATE: 12/19/2023 SLD COUNTY/SR - ANNUAL PRINT COUNTY: SULLIVAN
 DIR: B TOTAL LEN: 4.042 MI. DIST: 03-6 SR: 2003
 LEFT MUN: LAPORTE T RIGHT MUN: LAPORTE T

SR 0220 SH 021342 FT
 (SR0220 SEG 0260/0000) 0230/1975

019367 FT

1 0 00016 0 03 0524+75 016801 FT
 LITTLE RD
 (T332) 0220/0000

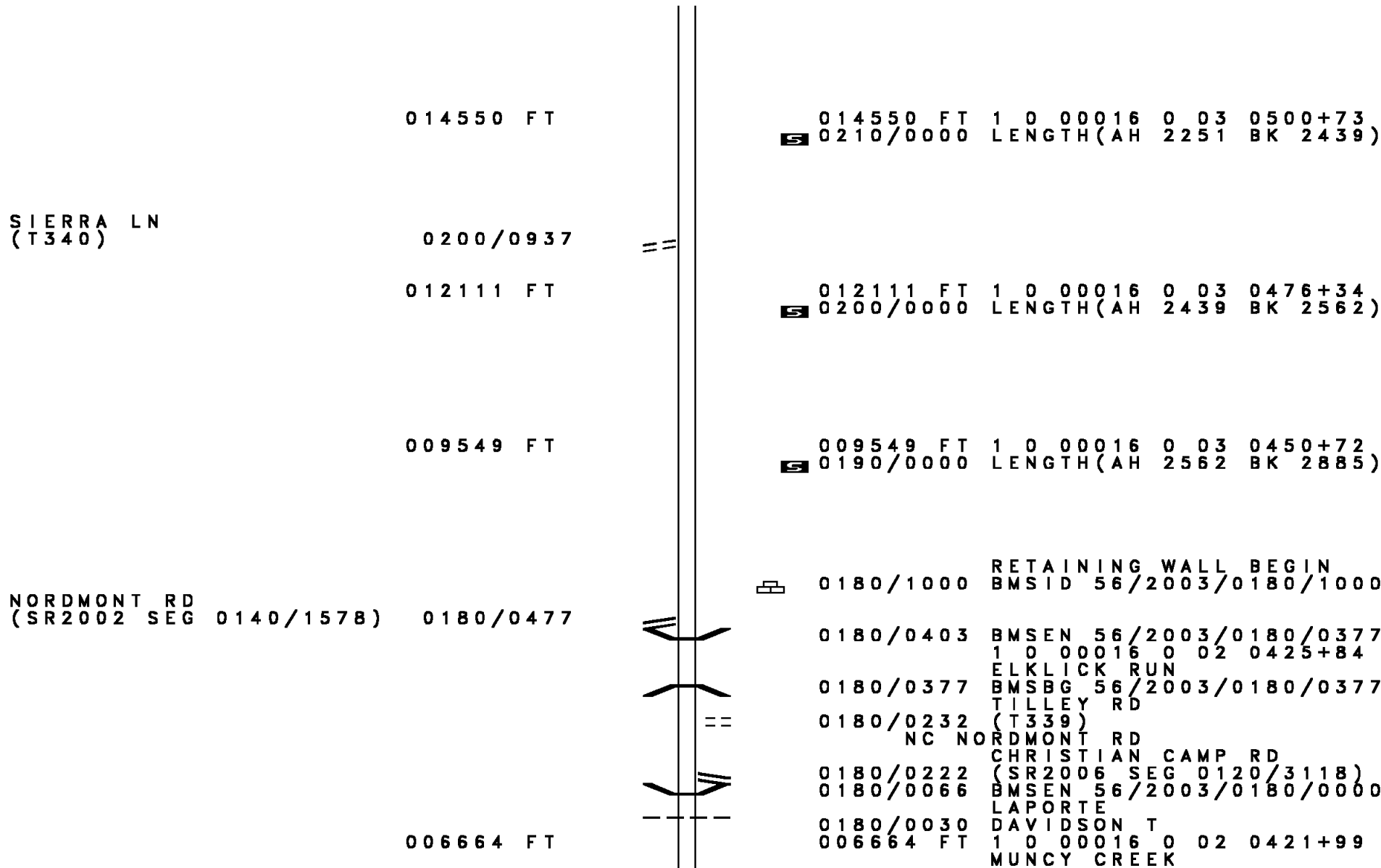


021342 FT SR 0220 SH
 0230/1975 (SR0220 SEG 0260/0000)

019367 FT 1 0 00016 0 03 0550+46
 0230/0000 LENGTH(AH 1975 BK 2566)

016801 FT
 0220/0000 LENGTH(AH 2566 BK 2251)

DIR: B TOTAL LEN: 4.042 MI. DIST: 03-6 SR: 2003
 LEFT MUN: LAPORTE T RIGHT MUN: LAPORTE T



EXTRACT DATE: 12/18/2023
PRINT DATE: 12/19/2023

ROADWAY MANAGEMENT SYSTEM
SLD COUNTY/SR - ANNUAL PRINT

PAGE NUMBER: 89
COUNTY: SULLIVAN

DIR: B TOTAL LEN: 4.042 MI.
LEFT MUN: DAVIDSON T

DIST: 03-6 SR: 2003
RIGHT MUN: DAVIDSON T

1 0 00016 0 02 0356+86
WHISKEY RUN RD
(T811)

006159 FT

003592 FT

001837 FT

000105 FT

0146/0000
000105 FT

000105 FT

000105 FT

000105 FT

000105 FT

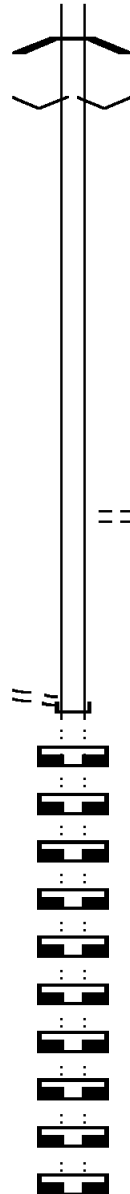
000105 FT

000105 FT

000105 FT

000105 FT

000105 FT



0180/0000
006159 FT

0170/0000

003592 FT
0160/0000

0150/0000

0146/0000

000105 FT

7144/0000

000105 FT

7140/0000

000105 FT

7130/0000

000105 FT

7120/0000

000105 FT

7110/0000

000105 FT

7100/0000

000105 FT

7090/0000

000105 FT

7080/0000

000105 FT

7070/0000

000105 FT

7062/0000

BMSBG 56/2003/0180/0000
LENGTH(AH 2885 BK 0505)
1 0 00016 0 02 0416+94
VILLAGE: NORDMONT
LENGTH(AH 0505 BK 2567)

003592 FT 1 0 00016 0 02 0391+14
LENGTH(AH 2567 BK 1755)

001837 FT 1 0 00016 0 02 0373+50
MAY RD
(T337)
LENGTH(AH 1755 BK 1732)

000105 FT K LICK RD
INTER-BK WHISKEY RUN RD
(T811)
LENGTH(AH 1732 BK 0630)

000105 FT LENGTH(AH 0630 BK 1471)

7140/0000 LENGTH(AH 1471 BK 1120)

000105 FT LENGTH(AH 1120 BK 3000)

7120/0000 LENGTH(AH 3000 BK 3030)

000105 FT LENGTH(AH 3030 BK 1903)

7100/0000 LENGTH(AH 1903 BK 3001)

000105 FT LENGTH(AH 3001 BK 3000)

7080/0000 LENGTH(AH 3000 BK 3002)

000105 FT LENGTH(AH 3002 BK 2992)

7062/0000 LENGTH(AH 2992 BK 0027)

EXTRACT DATE: 12/18/2023
PRINT DATE: 12/19/2023

ROADWAY MANAGEMENT SYSTEM
SLD COUNTY/SR - ANNUAL PRINT

PAGE NUMBER: 88
COUNTY: SULLIVAN

DIR: B TOTAL LEN: 4.042 MI.
LEFT MUN: DAVIDSON T

DIST: 03-6 SR: 2003
RIGHT MUN: DAVIDSON T

Distance (FT)	Diagram	Code	Description
000078		INTER-AHD 0060/0027 000078 FT INTER-BK	BMSEN 56/2003/0060/0000 NORTH MOUNTIAN RD (TB16) 1 0 00 016 0 01 0123+77 NORTH MOUNTAIN RD (TB16) PAINTER RUN BMSBG 56/2003/0060/0000 LENGTH(AH 0027 BK 2151)
000078		0060/0000 000078 FT 7052/0000	LENGTH(AH 2151 BK 0013) BMSEN 56/2003/0050/0000 NORTH MOUNTAIN RD (TB16) 1 0 00 016 0 01 0107+99 NORTH MOUNTAIN RD (TB16) OX HORN RUN BMSBG 56/2003/0050/0000 LENGTH(AH 0013 BK 1490)
000065		INTER-AHD 0050/0013 000065 FT INTER-BK	LENGTH(AH 1490 BK 0044) BMSEN 56/2003/0030/0000 NORTH MOUNTAIN RD (TB16) 1 0 00 016 0 00 0083+10 NORTH MOUNTAIN RD (TB16) PAINTER RUN BMSBG 56/2003/0030/0000 LENGTH(AH 0044 BK 3310)
000065		0050/0000 000065 FT 7040/0000	LENGTH(AH 3310 BK 0810) LENGTH(AH 0810 BK 0021) BMSEN 56/2003/0020/0000 NORTH MOUNTAIN RD (TB16) 1 0 00 016 0 00 0041+82 NC SR NORTH MOUNTAIN RD (TB16) BLOODY RUN BMSBG 56/2003/0020/0000 MFC BEGIN = D
000021		INTER-AHD 0030/0044 000021 FT INTER-BK	LENGTH(AH 0021 BK 1600) LENGTH(AH 1600 BK 2581) LENGTH(AH 2581 BK 0000)
000021		0030/0000 000021 FT 7030/0000	
000021		000021 FT 7024/0000	
000000		INTER-AHD 0020/0021 000000 FT INTER-BK	
000000		0020/0000 000000 FT 7020/0000	
000000		000000 FT 7010/0000	

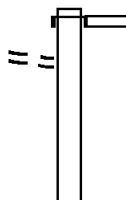
EXTRACT DATE: 12/18/2023 ROADWAY MANAGEMENT SYSTEM PAGE NUMBER: 87
 PRINT DATE: 12/19/2023 SLD COUNTY/SR - ANNUAL PRINT COUNTY: SULLIVAN
 DIR: B TOTAL LEN: 5.787 MI. DIST: 03-6 SR: 2002
 LEFT MUN: LAPORTE T RIGHT MUN: LAPORTE T

COX RD
(T336)

030555 FT

0140/1523

028977 FT



030555 FT
INTER-AHD

0140/1578

NORDMONT RD
 (SR2003 SEG 0180/0477)
 NORDMONT RD
 (SR2003 SEG 0180/0477)

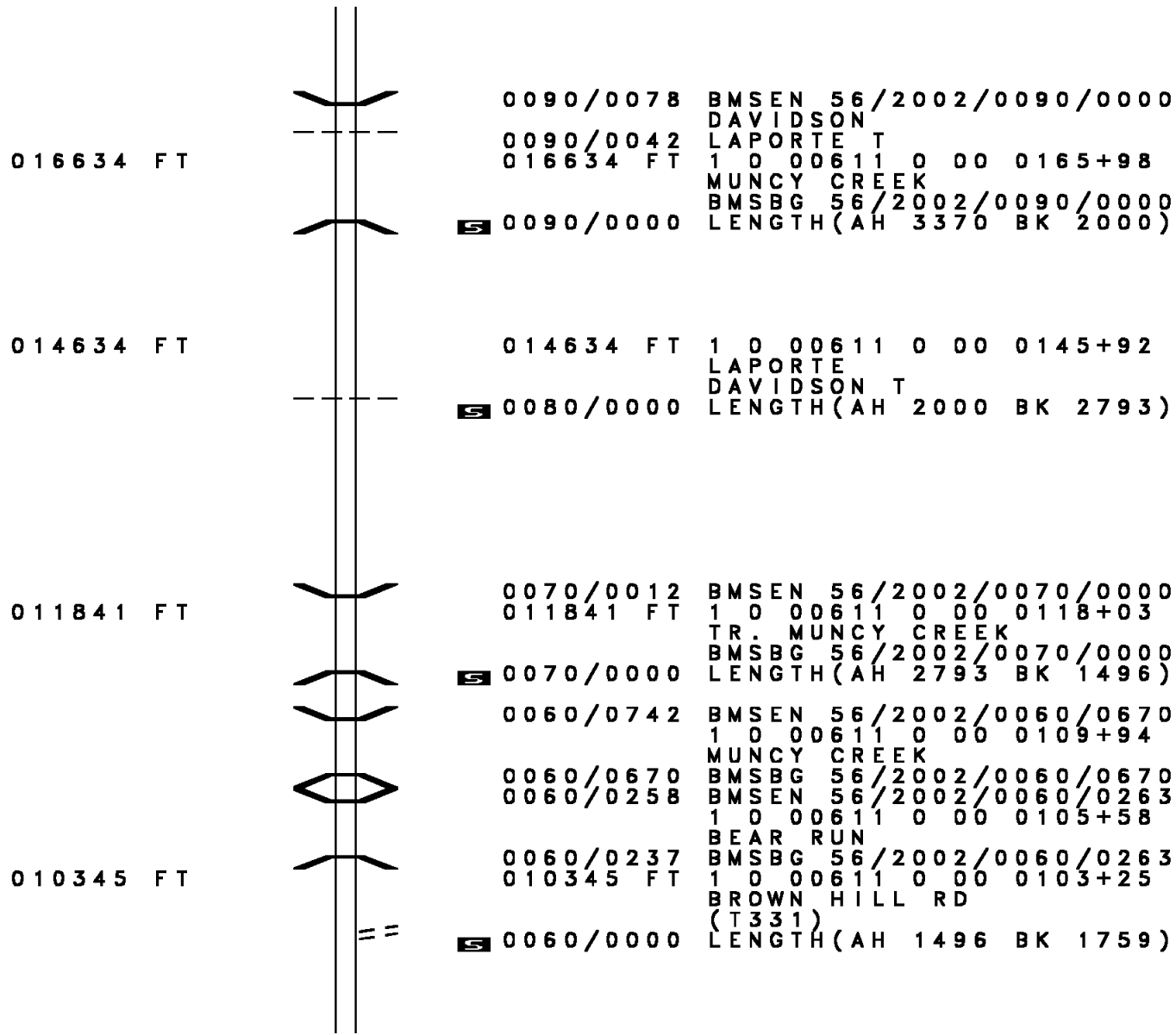
028977 FT 1 0 00611 0 00 0289+56

DIR: B TOTAL LEN: 5.787 MI. DIST: 03-6 SR: 2002
 LEFT MUN: LAPORTE T RIGHT MUN: LAPORTE T

LITTLE RD
(T332)

			0140/0000	LENGTH(AH 1578 BK 1953)
	0130/0154	==	0130/0053	BMSID 56/2002/0130/0000
		---	0130/0027	LAPORTE DAVIDSON T
	027024 FT		027024 FT	1 0 00611 0 00 0269+99
		^	0130/0000	MUNCY CREEK BMSBG 56/2002/0130/0000 LENGTH(AH 1953 BK 1802)
		==	0120/0049	LONG BROOK RD (T846)
	025222 FT		025222 FT	1 0 00611 0 00 0252+04
		^	0120/0000	DRAINAGE STRUCTURE LENGTH 16 FT BMSID 56/2002/0120/0000 LENGTH(AH 1802 BK 2967)
		^	022255 FT	1 0 00611 0 00 0222+31
	022255 FT		0110/0000	VILLAGE: LONGBROOK LENGTH(AH 2967 BK 2251)
		^	020004 FT	1 0 00611 0 00 0199+75
	020004 FT		0100/0000	LENGTH(AH 2251 BK 3370)

DIR: B TOTAL LEN: 5.787 MI. DIST: 03-6 SR: 2002
 LEFT MUN: DAVIDSON T RIGHT MUN: DAVIDSON T



016634 FT 0090/0078 BMSEN 56/2002/0090/0000
 DAVIDSON
 0090/0042 LAPORTE T
 016634 FT 1 0 00611 0 00 0165+98
 MUNCY CREEK
 BMSBG 56/2002/0090/0000
 5 0090/0000 LENGTH(AH 3370 BK 2000)

014634 FT 014634 FT 1 0 00611 0 00 0145+92
 LAPORTE
 DAVIDSON T
 5 0080/0000 LENGTH(AH 2000 BK 2793)

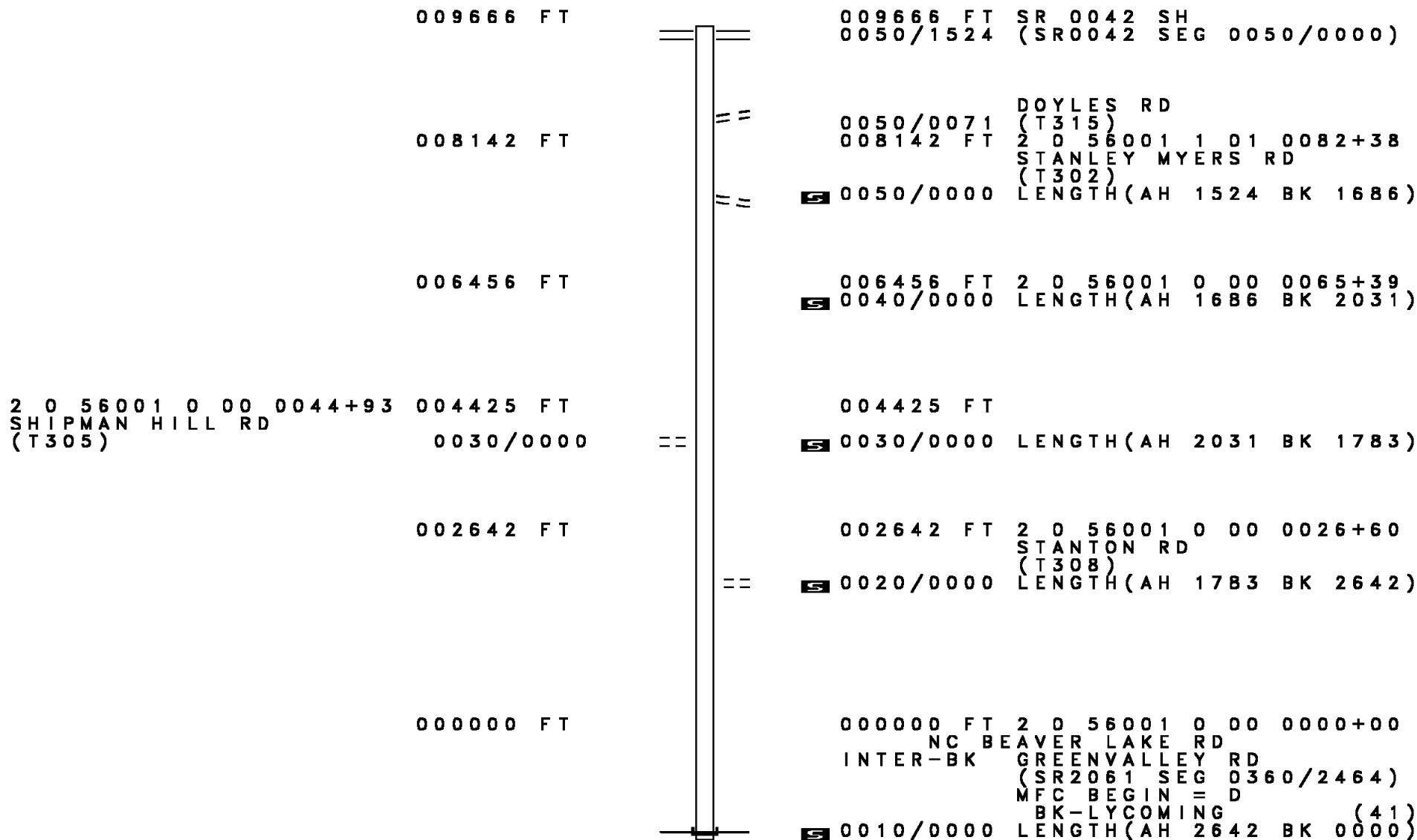
011841 FT 0070/0012 BMSEN 56/2002/0070/0000
 011841 FT 1 0 00611 0 00 0118+03
 TR. MUNCY CREEK
 BMSBG 56/2002/0070/0000
 5 0070/0000 LENGTH(AH 2793 BK 1496)

0060/0742 BMSEN 56/2002/0060/0670
 1 0 00611 0 00 0109+94
 MUNCY CREEK
 0060/0670 BMSBG 56/2002/0060/0670
 0060/0258 BMSEN 56/2002/0060/0263
 1 0 00611 0 00 0105+58
 BEAR RUN
 0060/0237 BMSBG 56/2002/0060/0263
 010345 FT 1 0 00611 0 00 0103+25
 BROWN HILL RD
 (T331)
 5 0060/0000 LENGTH(AH 1496 BK 1759)

DIR: B TOTAL LEN: 5.787 MI. DIST: 03-6 SR: 2002
 LEFT MUN: DAVIDSON T RIGHT MUN: DAVIDSON T

Stationing	Right of Way	Property	Length	Area	Block
008586 FT		WHISKEY RUN RD (T311)	0085+87	1 0 00611 0 00	
	5	0050/0000 LENGTH(AH 1759 BK 1492)			
		0040/1428 BMSSEN 56/2002/0040/1301			
		1 0 00611 0 00 0083+91			
		MUNCY CREEK			
		0040/1301 BMSBG 56/2002/0040/1301			
007094 FT			0070+90	1 0 00611 0 00	
	5	0040/0000 LENGTH(AH 1492 BK 2228)			
PETERMAN HILL RD (T322)					
0030/0771					
004866 FT			0048+62	1 0 00611 0 00	
	5	0030/0000 LENGTH(AH 2228 BK 2607)			
1 0 00611 0 00 0022+55					
002259 FT					
MAIN ST (T300)					
0020/0000					
	5	0020/0000 LENGTH(AH 2607 BK 2259)			
		0010/2065 BMSSEN 56/2002/0010/1969			
		0 0 00000 0 00 0000+00			
		MOSEY CREEK			
		0010/1969 BMSBG 56/2002/0010/1969			
OUTLET RD (T316)					
0010/1654					
MICHELLE RD (T334)					
0010/1403					
MAPLE AV (T327)					
0010/0602					
000000 FT					
		PECKS RD (T309)			
	5	0010/0319 LENGTH(AH 2259 BK 0000)			
		000000 FT 1 0 00611 0 00 0000+00			
		NC MA IN ST			
		SR 0220 SH			
		(SR0220 SEG 0140/0000)			
		MFC BEGIN = E			

DIR: B TOTAL LEN: 1.831 MI. DIST: 03-6 SR: 2001
 LEFT MUN: DAVIDSON T RIGHT MUN: DAVIDSON T

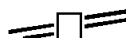


EXTRACT DATE: 12/18/2023 ROADWAY MANAGEMENT SYSTEM PAGE NUMBER: 81
 PRINT DATE: 12/19/2023 SLD COUNTY/SR - ANNUAL PRINT COUNTY: SULLIVAN
 DIR: B TOTAL LEN: .825 MI. DIST: 03-6 SR: 1015
 LEFT MUN: CHERRY T RIGHT MUN: CHERRY T

CUMMISKY RD (T377)	004354 FT	004354 FT	AH-BRADFORD	(08)
	0020/1895	0020/1895	INTER-AHD SR 2009 SH	
			(SR2009 SEG 0010/0000)	
	002459 FT	002459 FT	2 0 56029 0 00	0025+00
		0020/0000	LENGTH(AH 1895 BK 2459)	
	000000 FT	000000 FT	2 0 56029 0 00	0000+00
			SR 0087 SH	
			(SR0087 SEG 0600/0000)	
SR 0087 SH			NC SR 1015 SH	
(SR0087 SEG 0600/0000)	0010/0000		MFC BEGIN = D	
		0010/0000	LENGTH(AH 2459 BK 0000)	

EXTRACT DATE: 12/18/2023 ROADWAY MANAGEMENT SYSTEM PAGE NUMBER: 80
PRINT DATE: 12/19/2023 SLD COUNTY/SR - ANNUAL PRINT COUNTY: SULLIVAN
DIR: B TOTAL LEN: 2.311 MI. DIST: 03-6 SR: 1014
LEFT MUN: CHERRY T RIGHT MUN: CHERRY T

DIEFFENBACH RD 012201 FT
(SR1013 SEG 0010/0630) 0040/3469



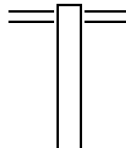
012201 FT DIEFFENBACH RD
0040/3469 (SR1013 SEG 0010/0630)

DIR: B TOTAL LEN: 2.311 MI. DIST: 03-6 SR: 1014
 LEFT MUN: CHERRY T RIGHT MUN: CHERRY T

2 0 56036 0 00 0133+60 008732 FT KIDS RD (T415)	0040/0000	==	008732 FT 0040/0000 LENGTH(AH 3469 BK 2708)
2 0 56036 0 00 0106+51 006024 FT WHEELER RD (T477)	0030/0000	==	006024 FT 0030/0000 LENGTH(AH 2708 BK 2228)
2 0 56036 0 00 0084+00 003796 FT ROSENBERRY HILL RD (T437)	0020/0000	==	003796 FT 0020/0000 LENGTH(AH 2228 BK 3796)
000000 FT			000000 FT 2 0 56036 0 00 0045+00 NC HUNTSINGER RD DUTCH MTN RD (SR1012 SEG 0020/2489) MFC BEGIN = E 0010/0000 LENGTH(AH 3796 BK 0000)

EXTRACT DATE: 12/18/2023 ROADWAY MANAGEMENT SYSTEM PAGE NUMBER: 78
PRINT DATE: 12/19/2023 SLD COUNTY/SR - ANNUAL PRINT COUNTY: SULLIVAN
DIR: B TOTAL LEN: 2.695 MI. DIST: 03-6 SR: 1013
LEFT MUN: CHERRY T RIGHT MUN: CHERRY T

014230 FT



014230 FT SR 0087 SH
0050/3239 (SR0087 SEG 0610/0000)

DIR: B TOTAL LEN: 2.695 MI. DIST: 03-6 SR: 1013
 LEFT MUN: CHERRY T RIGHT MUN: CHERRY T

010991 FT

010991 FT 2 0 56030 0 00 0110+08
 S 0050/0000 LENGTH(AH 3239 BK 2940)

008051 FT

== ==

008051 FT 2 0 56030 0 00 0080+75
 ROSENBERRY HILL RD
 (T437)
 S 0040/0000 LENGTH(AH 2940 BK 2045)

006006 FT

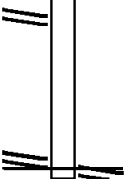
006006 FT 2 0 56030 0 00 0060+03
 S 0030/0000 LENGTH(AH 2045 BK 2710)

003296 FT

003296 FT 2 0 56030 0 00 0033+29
 S 0020/0000 LENGTH(AH 2710 BK 3296)

HUNSINGER RD
 (SR1014 SEG 0040/3469) 0010/0630

2 0 56030 0 00 0000+00 000000 FT
 FITZGERALD RD
 (SR1002 SEG 0210/0000) 0010/0000



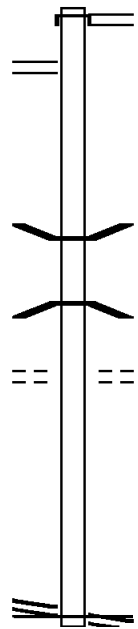
NC DIEFFENBACH RD
 FITZGERALD RD
 000000 FT (SR1002 SEG 0210/0000)
 MFC BEGIN = E
 S 0010/0000 LENGTH(AH 3296 BK 0000)

DIR: B TOTAL LEN: .861 MI. DIST: 03-6 SR: 1012
 LEFT MUN: CHERRY T RIGHT MUN: CHERRY T

004548 FT
 HUNSINGER RD
 (SR1014 SEG 0010/0000) 0020/2489

 2 0 56036 0 00 0020+00 001993 FT
 CONNERS RD
 (T475) 0020/0000

 2 0 56036 0 00 0000+00 000000 FT
 SR 0087 SH
 (SR0087 SEG 0560/0784) 0010/0000



004548 FT
 INTER-AHD DUTCH MTN RD
 (SR1002 SEG 0250/0000)
 FITZGERALD RD
 0020/2555 (SR1002 SEG 0250/0000)

 0020/0113 BMS EN 56/1012/0020/0086
 2 0 56036 0 00 0020+84
 LITTLE LOYALSOCK CREEK
 0020/0086 BMSBG 56/1012/0020/0086
 001993 FT NORTH RD
 (T474)
 0020/0000 LENGTH(AH 2555 BK 1993)

 NC DUTCH MTN RD
 SR 0087 SH
 000000 FT (SR0087 SEG 0560/0784)
 MFC BEGIN = E
 0010/0000 LENGTH(AH 1993 BK 0000)

EXTRACT DATE: 12/18/2023 ROADWAY MANAGEMENT SYSTEM PAGE NUMBER: 75
PRINT DATE: 12/19/2023 SLD COUNTY/SR - ANNUAL PRINT COUNTY: SULLIVAN
DIR: B TOTAL LEN: .000 MI. DIST: 03-6 SR: 1011
LEFT MUN: CHERRY T RIGHT MUN: CHERRY T

000000 FT



000000 FT
7010/0000 LENGTH(AH 1427 BK 0000)

EXTRACT DATE: 12/18/2023 ROADWAY MANAGEMENT SYSTEM PAGE NUMBER: 74
PRINT DATE: 12/19/2023 SLD COUNTY/SR - ANNUAL PRINT COUNTY: SULLIVAN
DIR: B TOTAL LEN: 1.792 MI. DIST: 03-6 SR: 1010
LEFT MUN: CHERRY T RIGHT MUN: CHERRY T

009463 FT

009463 FT
INTER-AHD NORTH RD

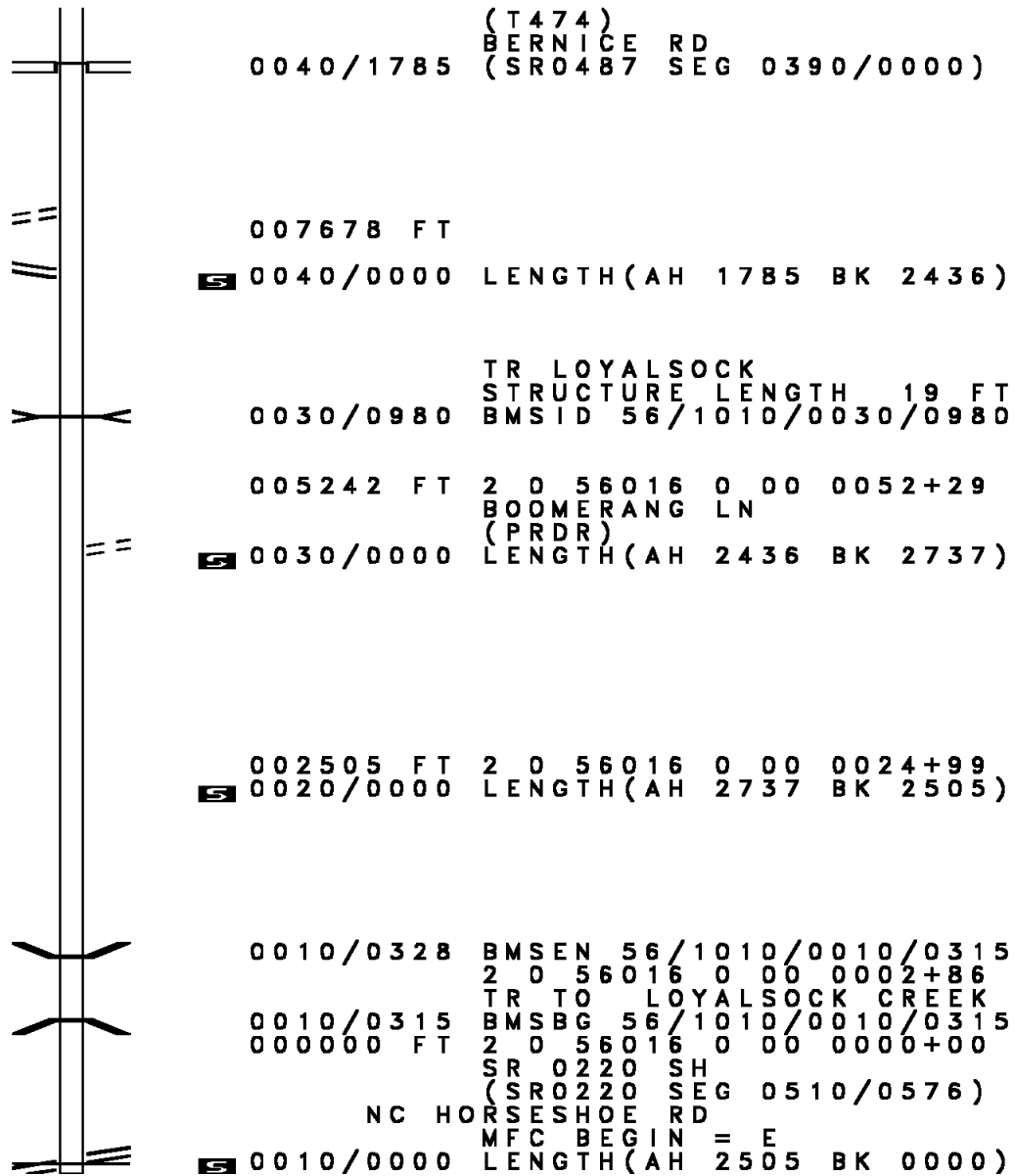
DIR: B TOTAL LEN: 1.792 MI. DIST: 03-6 SR: 1010
 LEFT MUN: CHERRY T RIGHT MUN: CHERRY T

FOR SR 1007 AND 1010
 (CONN) 0040/0085
 2 0 56016 0 01 0079+00 007678 FT
 TURNPIKE ST
 (SR1007 SEG 0010/0000) 0040/0000

005242 FT

000000 FT

SR 0220 SH
 (SR0220 SEG 0510/0576) 0010/0000



0040/1785 (T474)
 BERNICE RD
 (SR0487 SEG 0390/0000)

007678 FT
 0040/0000 LENGTH(AH 1785 BK 2436)

0030/0980 TR LOYALSOCK
 STRUCTURE LENGTH 19 FT
 BMSID 56/1010/0030/0980

005242 FT 2 0 56016 0 00 0052+29
 BOOMERANG LN
 (PRDR)
 0030/0000 LENGTH(AH 2436 BK 2737)

002505 FT 2 0 56016 0 00 0024+99
 0020/0000 LENGTH(AH 2737 BK 2505)

0010/0328 BMS EN 56/1010/0010/0315
 2 0 56016 0 00 0002+86
 TR TO LOYALSOCK CREEK

0010/0315 BMSBG 56/1010/0010/0315
 000000 FT 2 0 56016 0 00 0000+00
 SR 0220 SH
 (SR0220 SEG 0510/0576)

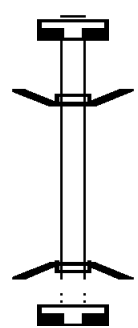
NC HORSESHOE RD
 MFC BEGIN = E
 0010/0000 LENGTH(AH 2505 BK 0000)

EXTRACT DATE: 12/18/2023 ROADWAY MANAGEMENT SYSTEM PAGE NUMBER: 72
 PRINT DATE: 12/19/2023 SLD COUNTY/SR - ANNUAL PRINT COUNTY: SULLIVAN
 DIR: B TOTAL LEN: .004 MI. DIST: 03-6 SR: 1009
 LEFT MUN: COLLEY T RIGHT MUN: COLLEY T

000020 FT

 000000 FT

 000000 FT



000020 FT
 7020/0000 LENGTH(AH 3343 BK 0020)
 BMSBN 56/1009/0020/0000
 INTER-AHD PANTHERLICK RD
 0020/0020 (TB28)
 000000 FT 2 0 56028 0 00 0022+78
 NC PA PANTHERLICK RD
 INTER-BK PANTHERLICK RD
 (TB28)
 WOLF RUN
 BMSBG 56/1009/0020/0000
 0020/0000 LENGTH(AH 0020 BK 2275)
 000000 FT
 7010/0000 LENGTH(AH 2275 BK 0000)

EXTRACT DATE: 12/18/2023 ROADWAY MANAGEMENT SYSTEM PAGE NUMBER: 71
 PRINT DATE: 12/19/2023 SLD COUNTY/SR - ANNUAL PRINT COUNTY: SULLIVAN
 DIR: B TOTAL LEN: 1.491 MI. DIST: 03-6 SR: 1008
 LEFT MUN: CHERRY T RIGHT MUN: CHERRY T

007871 FT

007871 FT SCHLOCK RD
0030/2880 (T480)

004991 FT

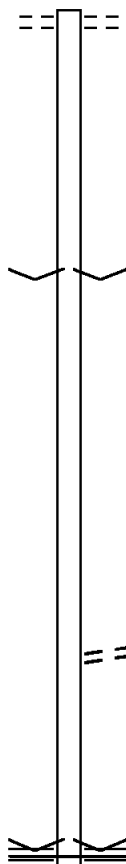
004991 FT 2 0 56035 0 00 0049+93
VILLAGE: SHINERVILLE
S 0030/0000 LENGTH(AH 2880 BK 2451)

002540 FT

002540 FT 2 0 56035 0 00 0025+41
S 0020/0000 LENGTH(AH 2451 BK 2540)

000000 FT

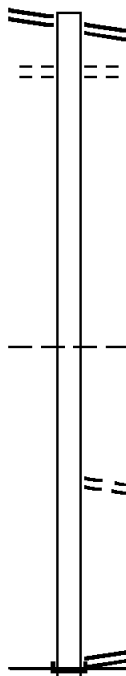
0010/0697 SATTERFIELD LN
(PRDR)
000000 FT 2 0 56035 0 00 0000+00
VILLAGE: SATTERFIELD JC
NC SHINERVILLE RD
SR 0220 SH
(SR0220 SEG 0480/0652)
MFC BEGIN = E
S 0010/0000 LENGTH(AH 2540 BK 0000)



MAIN ST 004415 FT
 (SR0087 SEG 0540/0000) 0020/2834

001581 FT

000000 FT

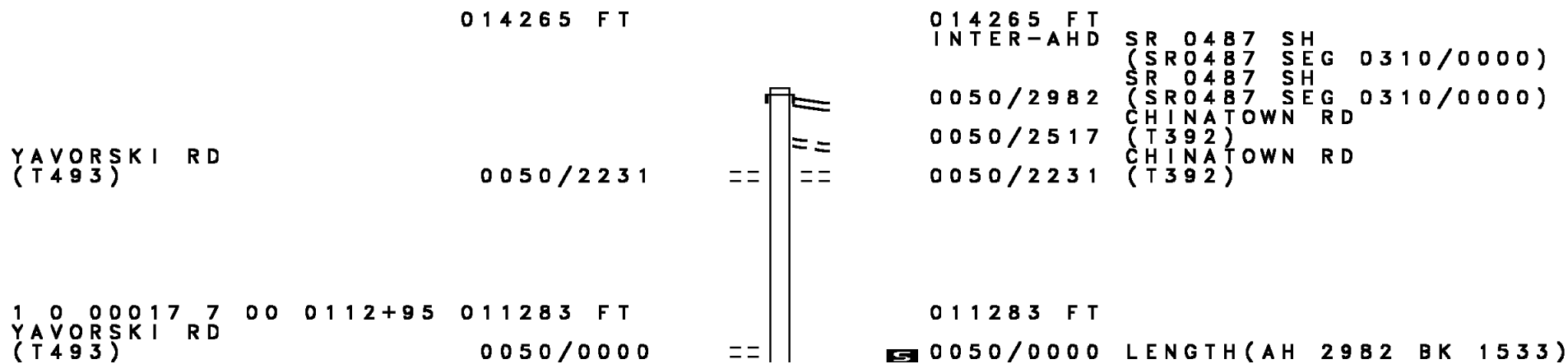


004415 FT MAIN ST
 0020/2834 (SR0087 SEG 0540/0000)
 0020/2759 WATER ST
 (BORO)

001581 FT 1 0 00895 0 01 0107+27
 DUSHORE
 CHERRY T
 0020/0000 LENGTH(AH 2834 BK 1581)

0010/0118 FOR SR 1007 AND 1010
 000000 FT (CONN)
 1 0 00895 0 01 0092+00
 HORSESHOE RD
 (SR1010 SEG 0040/0000)
 TURNPIKE ST
 INTER-BK S HORSESHOE RD
 (SR1010 SEG 0040/0000)
 MFC BEGIN = E
 0010/0000 LENGTH(AH 1581 BK 0000)

EXTRACT DATE: 12/18/2023 ROADWAY MANAGEMENT SYSTEM PAGE NUMBER: 69
 PRINT DATE: 12/19/2023 SLD COUNTY/SR - ANNUAL PRINT COUNTY: SULLIVAN
 DIR: B TOTAL LEN: 2.702 MI. DIST: 03-6 SR: 1006
 LEFT MUN: CHERRY T RIGHT MUN: CHERRY T



DIR: B TOTAL LEN: 2.702 MI. DIST: 03-6 SR: 1006
 LEFT MUN: CHERRY T RIGHT MUN: CHERRY T

009750 FT

009750 FT 1 0 00017 7 00 0097+62
 S 0040/0000 LENGTH(AH 1533 BK 3001)

006749 FT

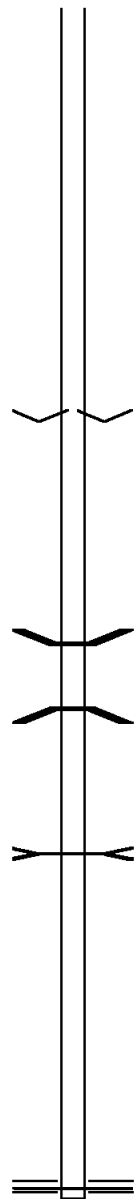
006749 FT 1 0 00017 7 00 0067+61
 S 0030/0000 LENGTH(AH 3001 BK 3759)
 VILLAGE: MILDRED

002990 FT

0020/0768 BMS EN 56/1006/0020/0726
 0 0 00000 0 00 0000+00
 BIRCH CREEK
 0020/0726 BMSBG 56/1006/0020/0726
 002990 FT 1 0 00017 7 00 0030+04
 TR. TO BIRCH CREEK
 STRUCTURE LENGTH 14 FT
 BMSID 56/1006/0020/0000
 S 0020/0000 LENGTH(AH 3759 BK 2990)

000000 FT

000000 FT 1 0 00017 7 00 0000+00
 NC OLD BERNICE RD
 SR 0220 SH
 (SR0220 SEG 0450/0000)
 MFC BEGIN = D
 S 0010/0000 LENGTH(AH 2990 BK 0000)



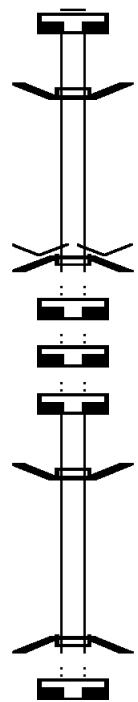
EXTRACT DATE: 12/18/2023 ROADWAY MANAGEMENT SYSTEM PAGE NUMBER: 67
PRINT DATE: 12/19/2023 SLD COUNTY/SR - ANNUAL PRINT COUNTY: SULLIVAN
DIR: B TOTAL LEN: .000 MI. DIST: 03-6 SR: 1005
LEFT MUN: COLLEY T RIGHT MUN: COLLEY T

000000 FT



000000 FT
7010/0000 LENGTH(AH 1753 BK 0000)

000082 FT



000014 FT

000014 FT

000014 FT

000014 FT

000000 FT

000000 FT

000082 FT
7042/0000

INTER-AHD
0040/0068
000014 FT

INTER-BK

0040/0000
000014 FT

7030/0000

000014 FT
7020/0000

000014 FT
7014/0000

INTER-AHD
0012/0014
000000 FT

INTER-BK SR

0012/0000
000000 FT

7010/0000

LENGTH(AH 0533 BK 0068)
 BMSEN 56/1004/0040/0000
 MAIN ST
 (TB27)
 1 1 00786 0 00 0062+56
 VILLAGE: LOPEZ
 MAIN ST
 (TB27)
 LOPEZ CREEK
 BMSBG 56/1004/0040/0000
 LENGTH(AH 0068 BK 1767)
 LENGTH(AH 1767 BK 1522)
 LENGTH(AH 1522 BK 2479)
 LENGTH(AH 2479 BK 0014)
 BMSEN 56/1004/0012/0000
 MAIN ST
 (TB27)
 2 0 56027 0 00 0005+25
 NC SR 1004 SH
 MAIN ST
 (TB27)
 T. LOYALSOCK CREEK
 BMSBG 56/1004/0012/0000
 LENGTH(AH 0014 BK 0514)
 LENGTH(AH 0514 BK 0000)

EXTRACT DATE: 12/18/2023 ROADWAY MANAGEMENT SYSTEM PAGE NUMBER: 65
PRINT DATE: 12/19/2023 SLD COUNTY/SR - ANNUAL PRINT COUNTY: SULLIVAN
DIR: B TOTAL LEN: .000 MI. DIST: 03-6 SR: 1003
LEFT MUN: CHERRY T RIGHT MUN: CHERRY T

000000 FT
000000 FT



000000 FT
7020/0000 LENGTH(AH 1902 BK 1355)
000000 FT
7010/0000 LENGTH(AH 1355 BK 0000)

EXTRACT DATE: 12/18/2023 ROADWAY MANAGEMENT SYSTEM PAGE NUMBER: 64
 PRINT DATE: 12/19/2023 SLD COUNTY/SR - ANNUAL PRINT COUNTY: SULLIVAN
 DIR: B TOTAL LEN: 4.066 MI. DIST: 03-6 SR: 1002
 LEFT MUN: CHERRY T RIGHT MUN: CHERRY T

021470 FT		021470 FT SR 0487 SH 0260/2623 (SR0487 SEG 0370/2933)
018847 FT		018847 FT 2 0 56026 0 02 0670+41 0260/0000 LENGTH(AH 2623 BK 2685) BR. LITTLE LOYALSOCK CR STRUCTURE LENGTH 13 FT 0250/1822 BMSID 56/1002/0250/1822
016162 FT		016162 FT 2 0 56026 0 02 0643+35 DUTCH MTN RD (SR1012 SEG 0020/2555) NC F I T ZGERALD RD 0250/0000 LENGTH(AH 2685 BK 2233)
013929 FT		013929 FT 2 0 56026 0 02 0620+80

DIR: B TOTAL LEN: 4.066 MI. DIST: 03-6 SR: 1002
LEFT MUN: CHERRY T RIGHT MUN: CHERRY T

HAYES RD
(T378)
HAYES RD
(T378)

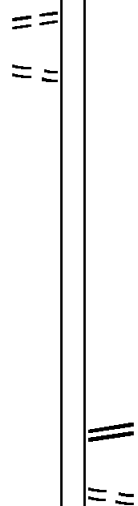
011271 FT

0220/1253

0220/0583
008874 FT

005725 FT

003024 FT



0240/0000 LENGTH(AH 2233 BK 2658)

011271 FT 2 0 56026 0 02 0593+95
0230/0000 LENGTH(AH 2658 BK 2397)

008874 FT 2 0 56026 0 02 0569+74
0220/0000 LENGTH(AH 2397 BK 3149)

005725 FT 2 0 56026 0 02 0538+57
DIEFFENBACH RD
(SR1013 SEG 0010/0000)
0210/0000 LENGTH(AH 3149 BK 2701)
HARRISON RD
(T409)

003024 FT 2 0 56026 0 02 0510+65
0200/0000 LENGTH(AH 2701 BK 2907)

EXTRACT DATE: 12/18/2023
PRINT DATE: 12/19/2023

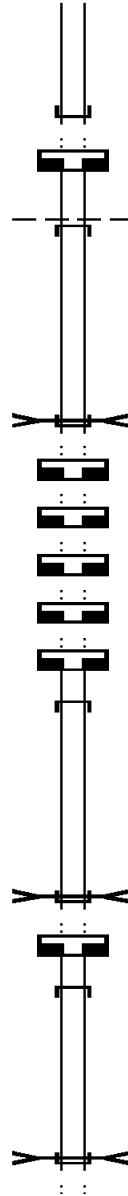
ROADWAY MANAGEMENT SYSTEM
SLD COUNTY/SR - ANNUAL PRINT

PAGE NUMBER: 62
COUNTY: SULLIVAN

DIR: B TOTAL LEN: 4.066 MI.
LEFT MUN: CHERRY T

DIST: 03-6 SR: 1002
RIGHT MUN: CHERRY T

000117 FT



000117 FT 2 0 56026 0 02 0481+29
INTER-BK DUTCH MTN RD
(TB26)

000117 FT

5 0190/0000 LENGTH(AH 2907 BK 2415)
000117 FT
7184/0000 LENGTH(AH 2415 BK 0018)
INTER-AHD DUTCH MTN RD
(TB26)

000099 FT

0180/0018 COLLEY T
000099 FT 2 0 56026 0 02 0457+15
NC DU TCH MTN RD
PIGEON CREEK
STRUCTURE LENGTH 18 FT
BMSID 56/1002/0180/0000
INTER-BK DUTCH MTN RD
(TB26)

000099 FT

5 0180/0000 LENGTH(AH 0018 BK 0170)
000099 FT LENGTH(AH 0170 BK 3319)

000099 FT

000099 FT
7170/0000 LENGTH(AH 3319 BK 1211)

000099 FT

000099 FT
7160/0000 LENGTH(AH 1211 BK 2593)

000099 FT

000099 FT
7150/0000 LENGTH(AH 2593 BK 3201)

000099 FT

000099 FT
7142/0000 LENGTH(AH 3201 BK 0015)
INTER-AHD DUTCH MTN RD

000084 FT

0140/0015 (TB26)
000084 FT 2 0 56026 0 01 0342+06
NC DU TCH NTN RD
TR PIGEON CREEK
STRUCTURE LENGTH 15 FT
BMSID 56/1002/0140/0000
INTER-BK DUTCH MTN RD
(TB26)

000084 FT

5 0140/0000 LENGTH(AH 0015 BK 3641)
000084 FT
7132/0000 LENGTH(AH 3641 BK 0010)
INTER-AHD DUTCH MTN RD

000074 FT

0130/0010 (TB26)
000074 FT 2 0 56026 0 01 0305+32
TR. PIGEON CREEK
STRUCTURE LENGTH 10 FT
BMSID 56/1002/0130/0000
INTER-BK DUTCH MTN RD

000074 FT

5 0130/0000 LENGTH(AH 0010 BK 3000)
000074 FT

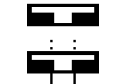



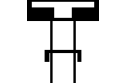
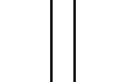

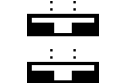
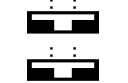

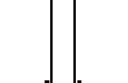


EXTRACT DATE: 12/18/2023
PRINT DATE: 12/19/2023

ROADWAY MANAGEMENT SYSTEM
SLD COUNTY/SR - ANNUAL PRINT

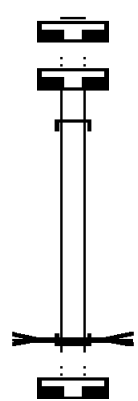
PAGE NUMBER: 61
COUNTY: SULLIVAN

DIR: B TOTAL LEN: 4.066 MI.
LEFT MUN: COLLEY T

DIST: 03-6 SR: 1002
RIGHT MUN: COLLEY T

000074 FT		7120/0000 000074 FT 7112/0000	LENGTH(AH 3000 BK 2242)
000052 FT		INTER-AHD 0110/0022 000052 FT INTER-BK	BMS EN 56/1002/0110/0000 DUTCH MTN RD (TB26) 2 0 56026 0 00 0250+83 DUTCH MTN RD (TB26) T. S. BR. LOYALSOCK CRK BMSBG 56/1002/0110/0000
000052 FT		5 0110/0000 000052 FT	LENGTH(AH 0022 BK 2495)
000052 FT		7100/0000 000052 FT	LENGTH(AH 2495 BK 2505)
000052 FT		7090/0000 000052 FT	LENGTH(AH 2505 BK 2616)
000052 FT		7080/0000 000052 FT	LENGTH(AH 2616 BK 2702)
000007 FT		7072/0000 INTER-AHD 0070/0045 000007 FT	LENGTH(AH 2702 BK 0045) DUTCH MTN RD (TB26) 2 0 56026 0 00 0146+80 LOYALSOCK CREEK STRUCTURE LENGTH 45 FT BMSID 56/1002/0070/0000
000007 FT		5 0070/0000 000007 FT	INTER-BK DUTCH MTN RD (TB26) LENGTH(AH 0045 BK 2244)
000007 FT		7060/0000 000007 FT	LENGTH(AH 2244 BK 2442)
000007 FT		7050/0000 000007 FT	LENGTH(AH 2442 BK 2001)
000007 FT		7040/0000 000007 FT	LENGTH(AH 2001 BK 2573)
000007 FT		7030/0000 000007 FT	LENGTH(AH 2573 BK 3006)
000007 FT		7020/0000 000007 FT	LENGTH(AH 3006 BK 1470)
000000 FT		7014/0000 INTER-AHD 0010/0007 000000 FT	LENGTH(AH 1470 BK 0007) DUTCH MTN RD (TB26) 2 0 56026 0 00 0005+33 NC DU TCH MTN RD
000000 FT		5 0010/0000 000000 FT 7010/0000	INTER-BK DUTCH MTN RD (TB26) LENGTH(AH 0007 BK 0521) LENGTH(AH 0521 BK 0000)

000019 FT
 000019 FT
 000000 FT
 000000 FT



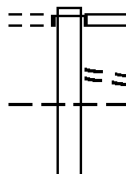
000019 FT
 7020/0000 LENGTH(AH 2510 BK 1420)
 000019 FT
 7014/0000 LENGTH(AH 1420 BK 0019)
 INTER-AHD BELLASYLVA RD
 0010/0019 (TB41)
 000000 FT 2 0 56041 0 00 0039+51
 NC BE L LASYLVA RD
 LOYALSOCK CREEK
 STRUCTURE LENGTH 19 FT
 BMSID 56/1001/0010/0000
 INTER-BK BELLASYLVA RD
 (TB41)
 MFC BEGIN = E
 0010/0000 LENGTH(AH 0019 BK 0151)
 000000 FT
 7010/0000 LENGTH(AH 0151 BK 0000)

EXTRACT DATE: 12/18/2023 ROADWAY MANAGEMENT SYSTEM PAGE NUMBER: 59
 PRINT DATE: 12/19/2023 SLD COUNTY/SR - ANNUAL PRINT COUNTY: SULLIVAN
 DIR: B TOTAL LEN: 17.840 MI. DIST: 03-6 SR: 487
 LEFT MUN: DUSHORE B RIGHT MUN: DUSHORE B

BEECH ST
 (BORO)

094194 FT

0390/3006



094194 FT
 INTER-AHD

0390/3006

0390/2609

0390/2015

MILL ST
 (SR0087 SEG 0550/0000)
 CARPENTER ST
 (SR0087 SEG 0550/0000)
 CHERRY ST
 (BORO)
 DUSHORE
 CHERRY T

DIR: B TOTAL LEN: 17.840 MI. DIST: 03-6 SR: 487
 LEFT MUN: DUSHORE B RIGHT MUN: DUSHORE B

Stationing	Length	Segment	Notes
091188 FT	0390/0000	SR1010 SEG 0040/1785	HORSESHOE RD
091188 FT	0380/0000	1 0 00017 7 00 0306+02	FARRELL RD (T407)
085151 FT	0370/0000	1 0 00017 7 00 0272+51	FARRELLS RD (T407)
081872 FT	0360/0000	1 0 00017 7 00 0232+90	FARRELLS RD (T407)
0390/0000	0390/0000	SR1010 SEG 0040/1785	HORSESHOE RD
0380/1255	0380/0000	1 0 00017 7 00 0306+02	FARRELL RD (T407)
0370/2933	0370/0000	1 0 00017 7 00 0272+51	FARRELLS RD (T407)
0370/0000	0370/0000	1 0 00017 7 00 0272+51	FARRELLS RD (T407)
0360/0000	0360/0000	1 0 00017 7 00 0232+90	FARRELLS RD (T407)
0350/0000	0350/0000	1 0 00017 7 00 0232+90	FARRELLS RD (T407)

POE

091188 FT 1 0 00017 7 00 0332+70
 NC BERNICE RD
 NORTH RD
 (T474)
 LENGTH(AH 3006 BK 2681)
 (APRA) PENNDOT STOCKPIL
 PENNDOT STOCKPILE 06
 (GOVT)
 088507 FT
 LENGTH(AH 2681 BK 3356)
 FITZGERALD RD
 (SR1002 SEG 0260/2623)
 085151 FT 1 0 00017 7 00 0272+51
 LENGTH(AH 3356 BK 3279)
 081872 FT 1 0 00017 7 00 0238+45
 CONNELLS DAM RD
 (T380)
 LENGTH(AH 3279 BK 0687)
 081185 FT
 LENGTH(AH 0687 BK 1995)

DIR: B TOTAL LEN: 17.840 MI. DIST: 03-6 SR: 487
 LEFT MUN: CHERRY T RIGHT MUN: CHERRY T

1 0 00017 7 00 0213+00 079190 FT SCHLOCK RD (T480)	0340/0000	==	079190 FT [S] 0340/0000 LENGTH(AH 1995 BK 2438)
1 0 00017 7 00 0188+52 076752 FT SCHLOCK RD (T480)	0330/0000	==	076752 FT [S] 0330/0000 LENGTH(AH 2438 BK 2494)
CENTER ST (T376) SANDSPRING RD (T495)	0320/0853 0320/0360 074258 FT	== ==	074258 FT 1 0 00017 7 00 0163+70 SCHOOL RD (T368)
CHARLES ST (T375) PENNSYLVANIA AV (T373)	0310/1968 0310/1629	== ==	[S] 0320/0000 LENGTH(AH 2494 BK 2084)
JACKSON ST (T371)	0310/1296	==	0310/1309 SCHOOL RD (T368)
		==	0310/1040 BMS EN 56/0487/0310/1010 1 0 00017 7 00 0142+55 BIRCH CREEK
		==	0310/1010 BMSBG 56/0487/0310/1010
		==	0310/0177 FACTORY RD (T369)
RAIL ROAD ST (T491)	0310/0118 072174 FT	==	072174 FT 1 0 00017 7 00 0142+55 NC SR 0487 SH
OLD BERNICE RD (SR1006 SEG 0050/2982)	0310/0000	==	[S] 0310/0000 LENGTH(AH 2084 BK 2204)

DIR: B TOTAL LEN: 17.840 MI. DIST: 03-6 SR: 487
 LEFT MUN: CHERRY T RIGHT MUN: CHERRY T

069970 FT

069970 FT 1 0 00177 0 00 0698+97
 VILLAGE: MILDRED
 0300/0000 LENGTH(AH 2204 BK 2410)

067560 FT

067560 FT 1 0 00177 0 00 0674+92
 0290/0000 LENGTH(AH 2410 BK 2515)

065045 FT

065045 FT 1 0 00177 0 00 0649+82
 0280/0000 LENGTH(AH 2515 BK 2287)

062758 FT

0270/0321 LC FOR CONNELLS DAM RD
 (CONN)
 062758 FT 1 0 00177 0 00 0627+00
 CONNELLS DAM RD
 (T380)
 CHERRY
 COLLEY T
 0270/0000 LENGTH(AH 2287 BK 2704)

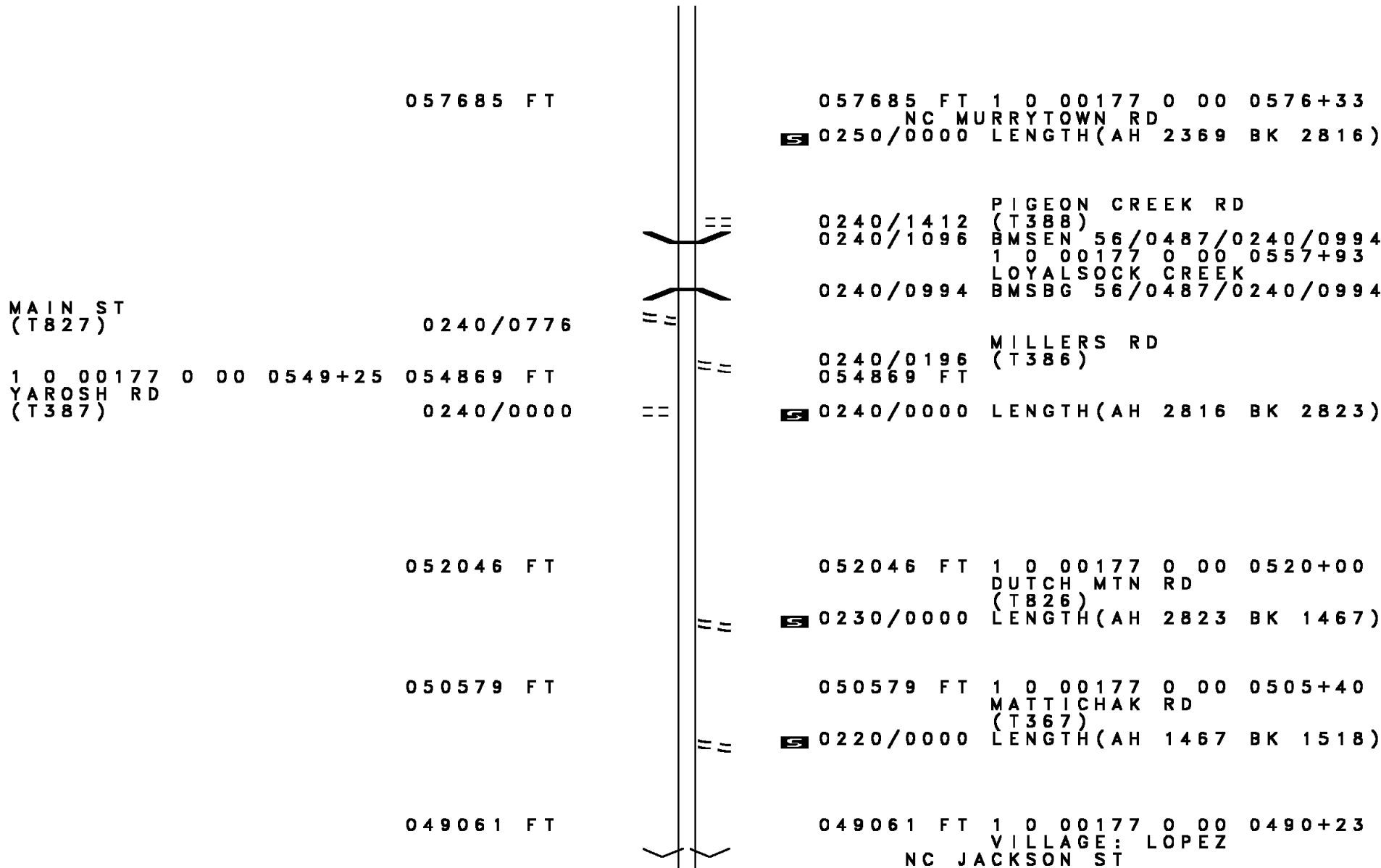
CHERRY
 COLLEY T

0260/1637

060054 FT

060054 FT 1 0 00177 0 00 0599+99
 0260/0000 LENGTH(AH 2704 BK 2369)

DIR: B TOTAL LEN: 17.840 MI. DIST: 03-6 SR: 487
 LEFT MUN: COLLEY T RIGHT MUN: COLLEY T



DIR: B TOTAL LEN: 17.840 MI.
LEFT MUN: COLLEY T

DIST: 03-6 SR: 487
RIGHT MUN: COLLEY T

047492 FT

0210/0000 LENGTH(AH 1518 BK 1569)

047492 FT 1 0 00177 0 00 0474+55
0200/0000 LENGTH(AH 1569 BK 2546)

044946 FT

044946 FT 1 0 00177 0 00 0449+10
0190/0000 LENGTH(AH 2546 BK 2275)

042671 FT

042671 FT 1 0 00177 0 00 0426+36
0180/0000 LENGTH(AH 2275 BK 2937)

039734 FT

039734 FT 1 0 00177 0 00 0397+00
ROUSE POND RD
(T390)
0170/0000 LENGTH(AH 2937 BK 2005)

037729 FT

037729 FT 1 0 00177 0 00 0377+00
0160/0000 LENGTH(AH 2005 BK 2774)

DIR: B TOTAL LEN: 17.840 MI. DIST: 03-6 SR: 487
 LEFT MUN: COLLEY T RIGHT MUN: COLLEY T

034955 FT

034955 FT 1 0 00177 0 00 0349+32
 0150/0000 LENGTH(AH 2774 BK 2080)

032875 FT

== 0140/0178 SPLASH DAM RD (FRST)
 032875 FT 1 0 00177 0 00 0328+57
 0140/0000 LENGTH(AH 2080 BK 2565)

030310 FT

030310 FT 1 0 00177 0 00 0302+98
 0130/0000 LENGTH(AH 2565 BK 2680)

027630 FT

027630 FT 1 0 00177 0 00 0276+24
 0120/0000 LENGTH(AH 2680 BK 3206)

024424 FT

0110/0029 BMSEN 56/0487/0110/0000
 024424 FT 1 0 00177 0 00 0244+25
 MEHOOPANY CREEK
 BMSBG 56/0487/0110/0000
 0110/0000 LENGTH(AH 3206 BK 1845)

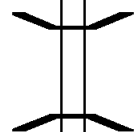
== 0100/1231 FORESTRY RD (FRST)

DIR: B TOTAL LEN: 17.840 MI. DIST: 03-6 SR: 487
LEFT MUN: COLLEY T RIGHT MUN: COLLEY T

022579 FT

022579 FT 1 0 00177 0 00 0225+74
S 0100/0000 LENGTH(AH 1845 BK 2659)

019920 FT



0090/0022 BMS EN 56/0487/0090/0000
019920 FT 1 0 00177 0 00 0199+07
T. MEHOOPANY CREEK
S 0090/0000 BMSBG 56/0487/0090/0000
LENGTH(AH 2659 BK 2374)

017546 FT

017546 FT 1 0 00177 0 00 0175+35
S 0080/0000 LENGTH(AH 2374 BK 2546)

015000 FT

015000 FT 1 0 00177 0 00 0149+92
S 0070/0000 LENGTH(AH 2546 BK 2511)

012489 FT

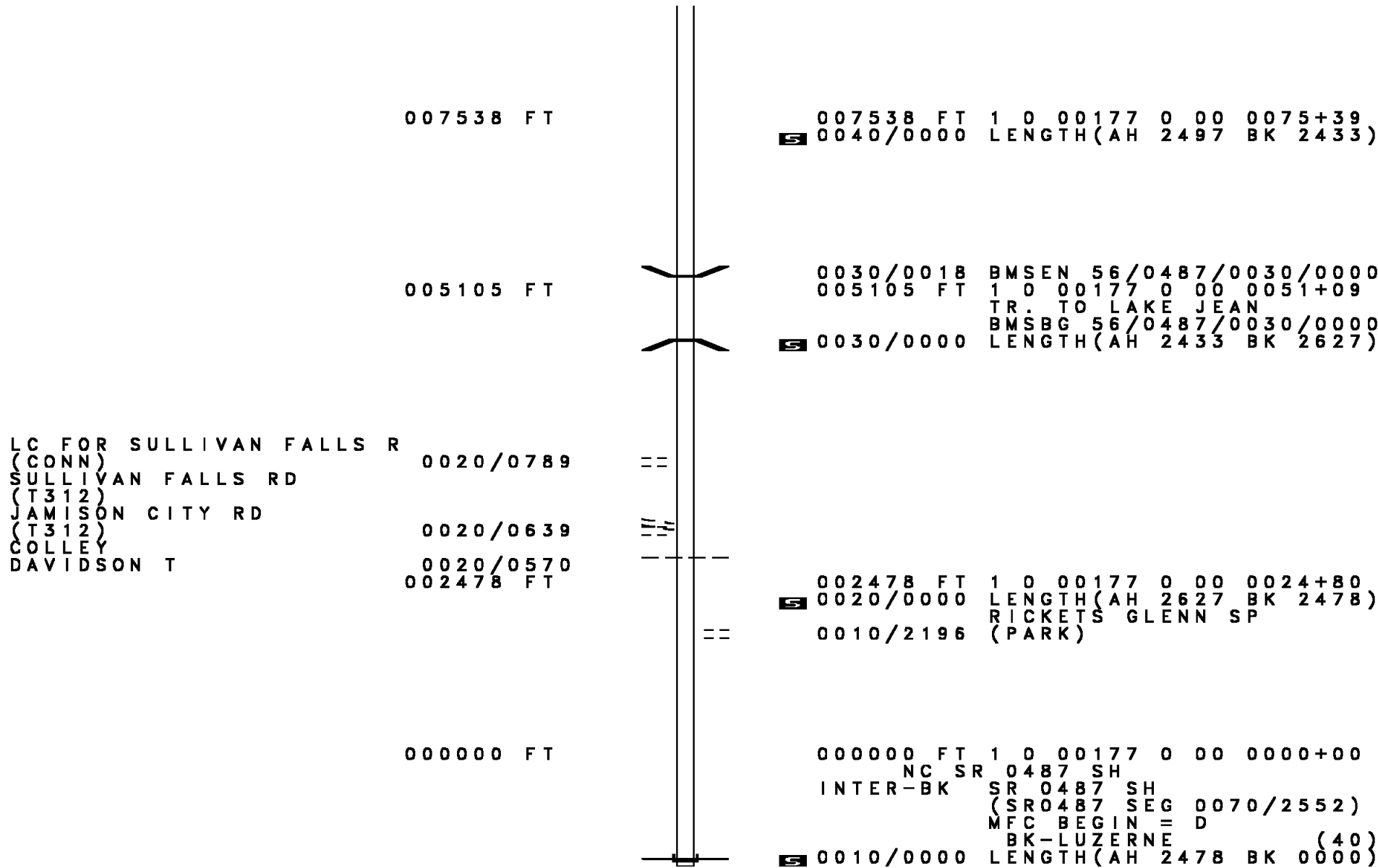
012489 FT 1 0 00177 0 00 0124+84
S 0060/0000 LENGTH(AH 2511 BK 2454)

0050/1344 EMPLOYABILITY BL
(GOVT)

010035 FT

010035 FT 1 0 00177 0 00 0100+33
S 0050/0000 LENGTH(AH 2454 BK 2497)

DIR: B TOTAL LEN: 17.840 MI. DIST: 03-6 SR: 487
 LEFT MUN: COLLEY T RIGHT MUN: COLLEY T



LC FOR SULLIVAN FALLS R
 (CONN)
 SULLIVAN FALLS RD
 (T312)
 JAMISON CITY RD
 (T312)
 COLLEY
 DAVIDSON T

EXTRACT DATE: 12/18/2023 ROADWAY MANAGEMENT SYSTEM PAGE NUMBER: 50
PRINT DATE: 12/19/2023 SLD COUNTY/SR - ANNUAL PRINT COUNTY: SULLIVAN
DIR: B TOTAL LEN: 23.268 MI. DIST: 03-6 SR: 220
LEFT MUN: CHERRY T RIGHT MUN: CHERRY T

122856 FT
CHURCHILL ST
(SR4021 SEG 0050/2874) 0590/3173



122856 FT AH-BRADFORD (08)
INTER-AHD SR 0220 SH
0590/3246 (SR0220 SEG 0010/0000)
MCMAHAN RD

DIR: B TOTAL LEN: 23.268 MI. DIST: 03-6 SR: 220
 LEFT MUN: CHERRY T RIGHT MUN: CHERRY T

BLACKS RD
(T412)

119610 FT

0590/3135 (T396)

119610 FT 1 0 00017 0 03 0620+63
 0590/0000 LENGTH(AH 3246 BK 2471)

0580/1596

== ==

0580/1596 SHEARER RD
(T411)

117139 FT

POE

0580/0067 (APRA) SILVER MAPLE MOD
 117139 FT SILVER MAPLE MODERN HOM
 (PRDR)
 0580/0000 LENGTH(AH 2471 BK 2419)

114720 FT

114720 FT 1 0 00017 0 03 0571+11
 0570/0000 LENGTH(AH 2419 BK 2648)

112072 FT

112072 FT 1 0 00017 0 03 0544+30
 NC SR 0220 SH
 0560/0000 LENGTH(AH 2648 BK 1838)
 CHERRY
 0550/1733 DUSHORE B

0550/0030 BMS EN 56/0220/0550/0000

DIR: B TOTAL LEN: 23.268 MI.
 LEFT MUN: DUSHORE B

DIST: 03-6 SR: 220
 RIGHT MUN: DUSHORE B

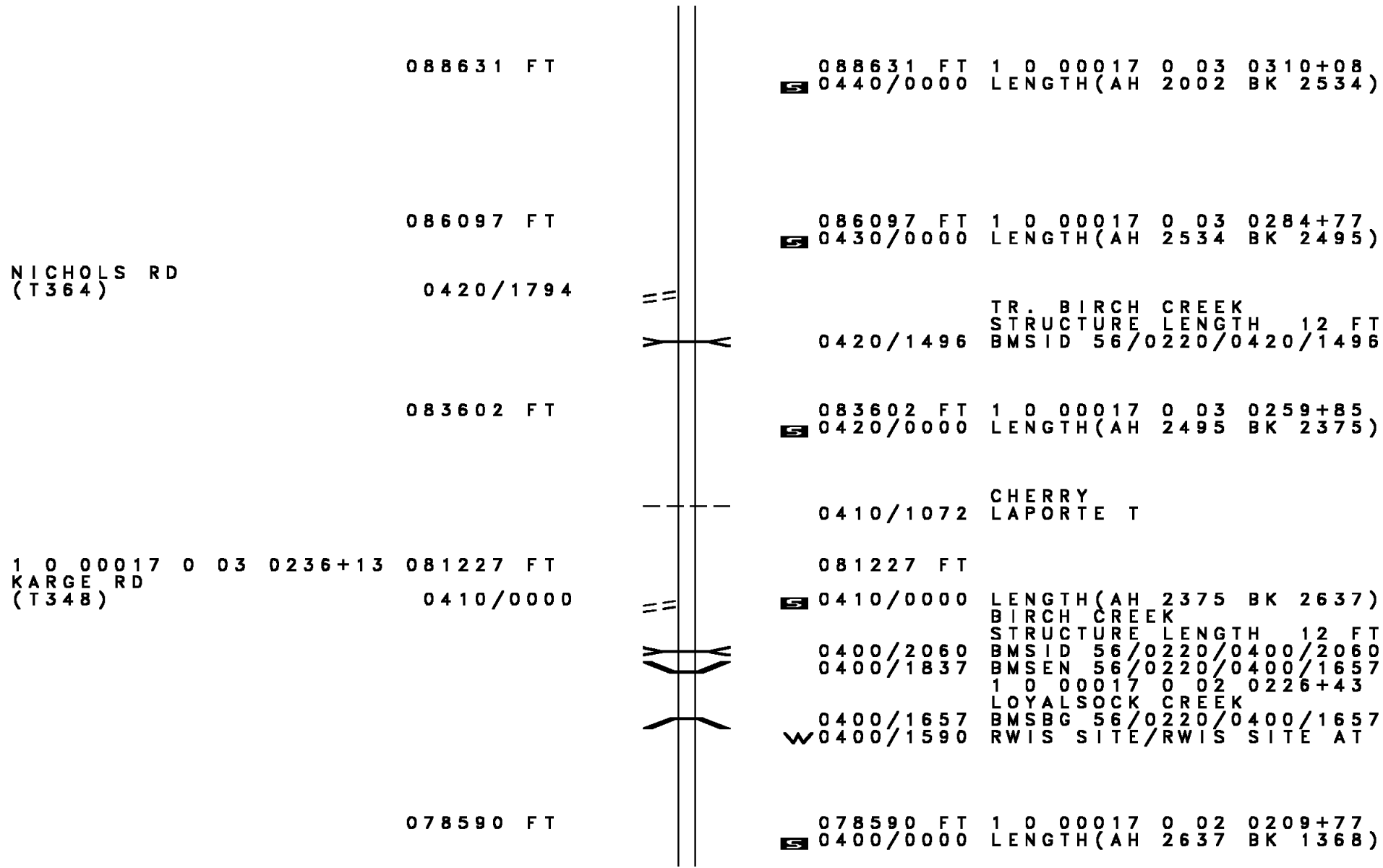
	110234 FT		110234 FT	1 0 00017 0 02 0525+92
				MARSH CREEK
				BMSBG 56/0220/0550/0000
			5 0550/0000	LENGTH(AH 1838 BK 0704)
				MAIN ST
1 0 00017 0 03 0518+90	109530 FT		109530 FT	(SR0087 SEG 0530/0000)
MAIN ST				
(SR4018 SEG 0170/0445)	0540/0000		5 0540/0000	LENGTH(AH 0704 BK 1248)
				BMSEN 56/0220/0530/0982
				1 0 00017 0 03 0506+00
				LITTLE LOYALSOCK CREEK
				BMSBG 56/0220/0530/0982
				WATER ST
				(BORO)
JULIA ST	0530/0796			
(BORO)				
	108282 FT		108282 FT	1 0 00017 0 03 0506+00
CHRISTIAN ST				NC SOUTH GERMAN ST
(BORO)	0530/0000		5 0530/0000	LENGTH(AH 1248 BK 2272)
				DUSHORE
				CHERRY T
1 0 00017 0 03 0483+78	106010 FT		106010 FT	
SR 0087 SH				
(SR0087 SEG 0520/3381)	0520/0000		5 0520/0000	LENGTH(AH 2272 BK 2540)
KRAMER RD				
(T336)	0510/1908			
LC TO KRAMER RD				
(CONN)	0510/1557			
				PAYNE RUN
				STRUCTURE LENGTH 16 FT
				BMSID 56/0220/0510/1047
				HORSESHOE RD
1 0 00017 0 03 0458+73	103470 FT		0510/0576	(SR1010 SEG 0010/0000)
BEAR RD			103470 FT	
(SR4024 SEG 0090/2426)	0510/0000		5 0510/0000	LENGTH(AH 2540 BK 2567)

DIR: B TOTAL LEN: 23.268 MI. DIST: 03-6 SR: 220
 LEFT MUN: CHERRY T RIGHT MUN: CHERRY T

Stationing	Segment	Length	Right of Way	Property
100903 FT			1 0 00017 0 03 0432+19	CHANEY RD (T370)
	5 0500/0000			LENGTH(AH 2567 BK 3475)
097428 FT			097428 FT 1 0 00017 0 03 0397+64	
	5 0490/0000			LENGTH(AH 3475 BK 1555)
			0480/0652	SHINERVILLE RD (SR1008 SEG 0010/0000)
095873 FT			095873 FT	
1 0 00017 0 03 0382+18			5 0480/0000	LENGTH(AH 1555 BK 1244)
LITZELMAN RD (SR4024 SEG 0010/0000)				
094629 FT			094629 FT 1 0 00017 0 03 0369+81	
	5 0470/0000			LENGTH(AH 1244 BK 1488)
093141 FT			093141 FT 1 0 00017 0 03 0355+02	
	5 0460/0000			LENGTH(AH 1488 BK 2508)
			0450/2295	(APRA) MERIDIEN ENERGY MERIDIEN ENERGY DR (PRDR)
090633 FT			090633 FT 1 0 00017 0 03 0330+09	
	5 0450/0000			OLD BERNICE RD (SR1006 SEG 0010/0000) LENGTH(AH 2508 BK 2002)

POE

DIR: B TOTAL LEN: 23.268 MI. DIST: 03-6 SR: 220
 LEFT MUN: CHERRY T RIGHT MUN: CHERRY T



088631 FT

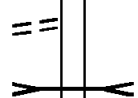
088631 FT 1 0 00017 0 03 0310+08
 S 0440/0000 LENGTH(AH 2002 BK 2534)

086097 FT

086097 FT 1 0 00017 0 03 0284+77
 S 0430/0000 LENGTH(AH 2534 BK 2495)

NICHOLS RD
 (T364)

0420/1794



TR. BIRCH CREEK
 STRUCTURE LENGTH 12 FT
 BMSID 56/0220/0420/1496

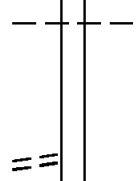
083602 FT

083602 FT 1 0 00017 0 03 0259+85
 S 0420/0000 LENGTH(AH 2495 BK 2375)

1 0 00017 0 03 0236+13
 KARGE RD
 (T348)

081227 FT

0410/0000



CHERRY
 LAPORTE T

081227 FT

S 0410/0000 LENGTH(AH 2375 BK 2637)



BIRCH CREEK
 STRUCTURE LENGTH 12 FT
 BMSID 56/0220/0400/2060
 BMSSEN 56/0220/0400/1657
 1 0 00017 0 02 0226+43



LOYALSOCK CREEK
 BMSBG 56/0220/0400/1657
 W 0400/1590 RWIS SITE/RWIS SITE AT

078590 FT

078590 FT 1 0 00017 0 02 0209+77
 S 0400/0000 LENGTH(AH 2637 BK 1368)

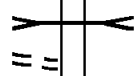
DIR: B TOTAL LEN: 23.268 MI. DIST: 03-6 SR: 220
LEFT MUN: LAPORTE T RIGHT MUN: LAPORTE T

MEAD RD
(T359)

077222 FT

077222 FT 1 0 00017 0 01 0189+23
S 0390/0000 LENGTH(AH 1368 BK 2496)

0380/1070



0380/1209 DUTCHMANS RUN
STRUCTURE LENGTH 14 FT
BMSID 56/0220/0380/1209

074726 FT

074726 FT 1 0 00017 0 01 0164+32
S 0380/0000 LENGTH(AH 2496 BK 2471)

072255 FT

072255 FT 1 0 00017 0 01 0139+70
S 0370/0000 LENGTH(AH 2471 BK 2488)

069767 FT

069767 FT 1 0 00017 0 01 0114+91
S 0360/0000 LENGTH(AH 2488 BK 2494)

067273 FT

067273 FT 1 0 00017 0 01 0090+06
S 0350/0000 LENGTH(AH 2494 BK 2410)

DIR: B TOTAL LEN: 23.268 MI. DIST: 03-6 SR: 220
 LEFT MUN: LAPORTE T RIGHT MUN: LAPORTE T

1 0 00017 0 01 0066+05 064863 FT
 SNYDER RD
 (T344) 0340/0000

064863 FT

0340/0000 LENGTH(AH 2410 BK 2225)

1 0 00017 0 01 0044+02 062638 FT
 SR 0154 SH
 (SR0154 SEG 0010/0000) 0330/0000
 THORNE ST
 (SR3006 SEG 0012/3234) 0320/0389
 062006 FT

0330/0329 BMS EN 56/0220/0330/0308
 1 0 00017 0 01 0046+69
 MILL CREEK

0330/0308 BMSBG 56/0220/0330/0308
 062638 FT

0330/0000 LENGTH(AH 2225 BK 0632)
 LAKE RD

0320/0389 (T355)
 062006 FT 1 0 00017 0 01 0037+40

0320/0000 NC SR 0220 SH
 LENGTH(AH 0632 BK 1604)

060402 FT
 MAIN ST
 (SR0042 SEG 0340/1739) 0310/0000

0310/0034 LAPORTE
 LAPORTE B
 060402 FT 1 0 00017 0 00 0017+60
 FOUNTAIN AV
 (BORO)

0310/0000 LENGTH(AH 1604 BK 0967)

059435 FT

059435 FT 1 0 00019 0 02 0578+50
 0300/0000 LENGTH(AH 0967 BK 1418)

058017 FT

058017 FT 1 0 00019 0 02 0564+54
 0290/0000 LENGTH(AH 1418 BK 2709)

0280/1251
 MUNCY DR
 (BORO)

0280/1235 TANNERY RD
 (BORO)

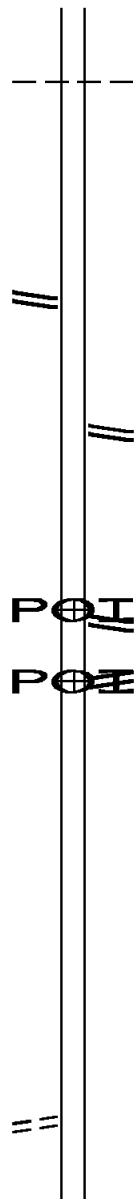
055308 FT

055308 FT 1 0 00019 0 02 0537+57

DIR: B TOTAL LEN: 23.268 MI. DIST: 03-6 SR: 220
 LEFT MUN: LAPORTE B RIGHT MUN: LAPORTE B

1 0 00019 0 02 0513+65 053014 FT
 MUNCY ST
 (SR3013 SEG 0010/0000) 0270/0000

1 0 00019 0 01 0467+01 045546 FT
 OLD ROUTE 220
 (T314) 0230/0000



NC CLIFF AV
 LAPORTE
 LAPORTE T
 0280/0000 LENGTH(AH 2709 BK 2294)

053014 FT
 0270/0000 LENGTH(AH 2294 BK 0733)

052281 FT 1 0 00016 0 03 0570+24
 SR 2003 SH
 (SR2003 SEG 0230/1975)
 0260/0000 LENGTH(AH 0733 BK 3403)

(APRA) ROADSIDE REST RD
 ROADSIDE REST RD
 0250/1452 (SR9202 SEG 0010/0352)
 (APRA) ROADSIDE REST RD
 ROADSIDE REST RD
 0250/1195 (SR9202 SEG 0010/0000)

048878 FT 1 0 00019 0 02 0479+69
 0250/0000 LENGTH(AH 3403 BK 2722)

046156 FT 1 0 00019 0 02 0452+53
 0240/0000 LENGTH(AH 2722 BK 0610)

045546 FT
 0230/0000 LENGTH(AH 0610 BK 2700)

DIR: B TOTAL LEN: 23.268 MI. DIST: 03-6 SR: 220
 LEFT MUN: LAPORTE T RIGHT MUN: LAPORTE T

042846 FT

042846 FT 1 0 00019 3 00 0024+98
 0220/0000 LENGTH(AH 2700 BK 2498)

040348 FT

== ==

040348 FT 1 0 00019 3 00 0000+00
 GAVITT RD
 (T320)
 0210/0000 LENGTH(AH 2498 BK 2008)

038340 FT

038340 FT 1 0 00019 0 01 0385+05
 0200/0000 LENGTH(AH 2008 BK 2251)

036089 FT

==

0190/0747 GAVITT RD
 (T320)
 036089 FT 1 0 00019 0 01 0362+52
 LAPORTE
 DAVIDSON T
 0190/0000 LENGTH(AH 2251 BK 2748)

033341 FT

033341 FT 1 0 00019 0 01 0335+12
 0180/0000 LENGTH(AH 2748 BK 2538)

DIR: B TOTAL LEN: 23.268 MI. DIST: 03-6 SR: 220
 LEFT MUN: DAVIDSON T RIGHT MUN: DAVIDSON T

Left Side Description	Left Side Stationing	Right Side Stationing	Right Side Description
	030803 FT	030803 FT	1 0 00019 0 01 0309+82
		0170/0000	LENGTH(AH 2538 BK 2677)
OLD 220 RD (T306)	0160/1592	==	
		==	0160/1274 MAIN ST (T300)
		<==	OUTLET CREEK STRUCTURE LENGTH 37 FT
		>==	0160/0613 BMSID 56/0220/0160/0613
1 0 00019 0 01 0283+13 FAIRMAN RD (T332)	028126 FT	028126 FT	OUTLET RD (T803)
	0160/0000	==	0160/0000 LENGTH(AH 2677 BK 1603)
1 0 00019 0 01 0266+97 CEMETERY RD (T335)	026523 FT	026523 FT	MICHELE RD (T334)
	0150/0000	==	0150/0000 LENGTH(AH 1603 BK 1961)
RINES RD (T325)	0140/0229 024562 FT	==	
		==	024562 FT 1 0 00019 0 01 0247+21 MAIN ST
		<==	(SR2002 SEG 0010/0000)
		>==	0140/0000 LENGTH(AH 1961 BK 2366)
		<==	TR. MUNCY CREEK STRUCTURE LENGTH 12 FT
		>==	0130/2263 BMSID 56/0220/0130/2263
		==	** (ROAD CLOSED) **
	022196 FT	0130/0325 022196 FT	(T310)
		<==	1 0 00019 0 01 0223+50
		>==	VILLAGE: SONESTOWN LENGTH(AH 2366 BK 2370)
		<==	0130/0000 CHAMPION HILL RD

DIR: B TOTAL LEN: 23.268 MI. DIST: 03-6 SR: 220
 LEFT MUN: DAVIDSON T RIGHT MUN: DAVIDSON T

1 0 00019 0 00 0081+97
 FRAZIER RD
 (T311)

008762 FT

008262 FT

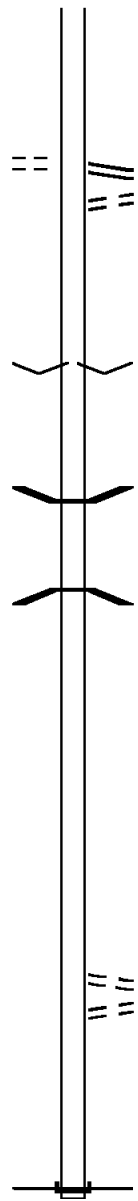
0050/0000

006502 FT

004837 FT

002513 FT

000000 FT



008762 FT 1 0 00019 0 00 0086+75
 0060/0000 LENGTH(AH 2274 BK 0500)
 008262 FT SR 0042 SH

0050/0000 LENGTH(AH 0500 BK 1760)
 (SR0042 SEG 0050/3672)
 FOR SR 0042 AND 0220
 0040/1630 (CONN)

006502 FT 1 0 00019 0 00 0064+64
 VILLAGE: BEECH GLEN
 0040/0000 LENGTH(AH 1760 BK 1665)

0030/0019 BMSEN 56/0220/0030/0000
 004837 FT 1 0 00019 0 00 0047+96
 MOSEY RUN
 BMSBG 56/0220/0030/0000
 0030/0000 LENGTH(AH 1665 BK 2324)

002513 FT 1 0 00019 0 00 0024+92
 0020/0000 LENGTH(AH 2324 BK 2513)

0010/0340 LC FOR SHIPMAN HILL RD
 (CONN)
 SHIPMAN HILL RD
 0010/0060 (T305)
 000000 FT 1 0 00019 0 00 0000+00
 NC SR 0220 SH
 INTER-BK MAIN ST
 (SR0220 SEG 0660/1786)
 MFC BEGIN = C
 BK-LYCOMING (41)
 0010/0000 LENGTH(AH 2513 BK 0000)

131320 FT

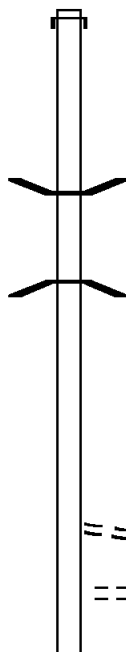
131320 FT AH-BRADFORD (08)
 INTER-AHD SR 0154 SH
 0510/2414 (SR0154 SEG 0010/0000)

128906 FT

0510/0019 BMSBN 56/0154/0510/0000
 128906 FT 2 0 56013 0 01 0240+52
 W BR SHRADER
 BMSBG 56/0154/0510/0000
 0510/0000 LENGTH(AH 2414 BK 2181)

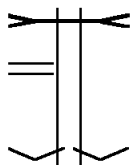
126725 FT

126725 FT 2 0 56013 0 01 0218+81
 0500/0000 LENGTH(AH 2181 BK 1838)
 WHEELERVILLE RD
 0490/1489 (T396)
 0490/0837 SCHRADER CREEK RD
 (T396)
 BR SHRADER C
 STRUCTURE LENGTH 17 FT



DIR: B TOTAL LEN: 24.871 MI. DIST: 03-6 SR: 154
LEFT MUN: FOX TOWNSHIP T RIGHT MUN: FOX TOWNSHIP T

SR 4003 SH
(SR4003 SEG 0070/3444) 0490/0671
124887 FT



0490/0726 BMSID 56/0154/0490/0726

124887 FT 2 0 56013 0 00 0200+25
VILLAGE: WHEELERVILLE
0490/0000 LENGTH(AH 1838 BK 2442)

122445 FT

122445 FT 2 0 56013 0 00 0175+79
0480/0000 LENGTH(AH 2442 BK 2475)

2 0 56013 0 00 0151+00 119970 FT
MIDDLE RD
(SR4005 SEG 0060/1585) 0470/0000



119970 FT
0470/0000 LENGTH(AH 2475 BK 2564)

117406 FT

117406 FT 2 0 56013 0 00 0125+43
0460/0000 LENGTH(AH 2564 BK 2378)

115028 FT

115028 FT 2 0 56013 0 00 0101+72
0450/0000 LENGTH(AH 2378 BK 2628)

DIR: B TOTAL LEN: 24.871 MI. DIST: 03-6 SR: 154
 LEFT MUN: FOX TOWNSHIP T RIGHT MUN: FOX TOWNSHIP T

	112400 FT	==		112400 FT	2 0 56013 0 00 0075+52 NORTH ST (T406)
				5	0440/0000 LENGTH(AH 2628 BK 2642)
	109758 FT			5	109758 FT 2 0 56013 0 00 0048+08 0430/0000 LENGTH(AH 2642 BK 2890)
	106868 FT			5	106868 FT 2 0 56013 0 00 0020+09 0420/0000 LENGTH(AH 2890 BK 2009)
2 0 56013 0 00 0000+00 ELLENTON MOUNTAIN RD (SR4002 SEG 0060/3074)	104859 FT	==		5	104859 FT 0410/0000 LENGTH(AH 2009 BK 2367)
)		0400/2343 BMS EN 56/0154/0400/2318
)		1 0 00610 0 00 0000+69
HOAGLAND BRANCH RD (T408)	0400/1524	==			HOAGLAND BRANCH BMSBG 56/0154/0400/2318
			==		0400/2318
			==		0400/1361 PICNIC GROUND RD (T418)
	102492 FT)	5	102492 FT 1 0 00610 0 00 0023+77 VILLAGE: SHUNK 0400/0000 LENGTH(AH 2367 BK 2592)

DIR: B TOTAL LEN: 24.871 MI. DIST: 03-6 SR: 154
 LEFT MUN: FOX TOWNSHIP T RIGHT MUN: FOX TOWNSHIP T

NORTON RD
 (PRDR)

0390/0251 ==
 099900 FT

099900 FT 1 0 00610 0 00 0049+80
 0390/0000 LENGTH(AH 2592 BK 2887)

0380/1619 == LAZYTOWN RD
 (T412)

1 0 00610 0 00 0078+79 097013 FT
 PIATT RD
 (T845)

0380/0000 ==

097013 FT
 0380/0000 LENGTH(AH 2887 BK 3451)
 ELLIS RD
 0370/3160 (SR4006 SEG 0010/0000)

PORTER CREEK
 STRUCTURE LENGTH 14 FT
 0370/1422 BMSID 56/0154/0370/1422

093562 FT

093562 FT 1 0 00610 0 00 0112+82
 VILLAGE: PIATT
 0370/0000 LENGTH(AH 3451 BK 2000)

091562 FT

091562 FT 1 0 00610 0 01 0134+79
 BAGLEY RD
 (T440)
 FOX TOWNSHIP
 ELKLAND T
 0360/0000 LENGTH(AH 2000 BK 2028)

089534 FT

089534 FT 1 0 00610 0 01 0155+80

DIR: B TOTAL LEN: 24.871 MI. DIST: 03-6 SR: 154
 LEFT MUN: ELKLAND T RIGHT MUN: ELKLAND T

Stationing	Description	Length (FT)	Notes
0350+00	SR 4008 SH (SR4008 SEG 0010/0000)	0350/0000	LENGTH(AH 2028 BK 2782)
0340+16	LC FOR BATTIN RD (CONN)	0340/1688	
0340+12	BATTIN RD (T411)	0340/1280	
086752		086752	FT
0340+00	PORTER RD (T416)	0340/0000	LENGTH(AH 2782 BK 3216)
0330+30	ELKLAND FOX TOWNSHIP T	0330/3043	
0330+12	FOX TOWNSHIP ELKLAND T	0330/1221	
083536		083536	FT
0330+00	1 0 00610 0 01 0215+56	0330/0000	LENGTH(AH 3216 BK 3118)
080418		080418	FT
0320+00	COTT'S RD (T418)	0320/0000	LENGTH(AH 3118 BK 2865)
077553		077553	FT
077553	1 0 00610 0 01 0275+16	077553	FT

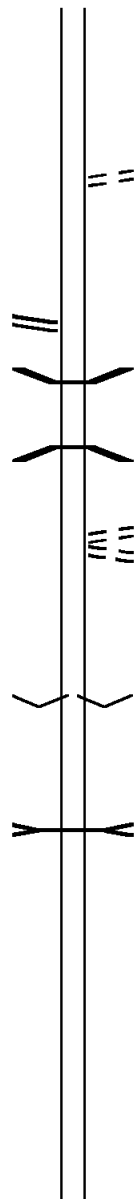
DIR: B TOTAL LEN: 24.871 MI. DIST: 03-6 SR: 154
 LEFT MUN: ELKLAND T RIGHT MUN: ELKLAND T

1 0 00610 0 01 0308+00 074263 FT
 ELK CREEK RD
 (SR4001 SEG 0110/2593) 0300/0000

071882 FT

069521 FT

1 0 00291 0 03 0663+45 066548 FT
 NORTH BEAR MOUNTAIN RD



0310/0000 LENGTH(AH 2865 BK 3290)

0300/1425 VALLEY DR
 (PRDR)

074263 FT

0300/0000 LENGTH(AH 3290 BK 2381)

0290/1749 BMSID 56/0154/0290/1692
 1 0 00291 0 03 0593+18

0290/1692 ELK CREEK
 BMSBG 56/0154/0290/1692
 MCCARTY RIDGE RD

0290/1670 KOBBE RD
 (T426)

071882 FT 1 0 00291 0 03 0610+00
 VILLAGE: LINCOLN FALLS
 0290/0000 LENGTH(AH 2381 BK 2361)

0280/1408 TRIB TO ELK CREEK
 STRUCTURE LENGTH 10 FT
 BMSID 56/0154/0280/1408

069521 FT 1 0 00291 0 03 0633+66
 0280/0000 LENGTH(AH 2361 BK 2973)

066548 FT

DIR: B TOTAL LEN: 24.871 MI. DIST: 03-6 SR: 154
 LEFT MUN: ELKLAND T RIGHT MUN: ELKLAND T

(T346) 0270/0000 == 0270/0000 LENGTH(AH 2973 BK 2094)

064454 FT 064454 FT 1 0 00291 0 03 0684+44
 0260/0000 LENGTH(AH 2094 BK 3408)

061046 FT <-----> 0250/0162 KINGS CREEK
 061046 FT BMSID 56/0154/0250/0162 STRUCTURE LENGTH 25 FT
 1 0 00291 0 03 0718+60
 SR 4008 SH
 (SR4008 SEG 0170/0517)
 0250/0000 LENGTH(AH 3408 BK 1057)
 SR 4009 SH
 (SR4009 SEG 0010/0000)
 0240/0715

059989 FT // 0240/0069 ESTELLA SPUR
 (SR4014 SEG 0010/0000)
 059989 FT 1 0 00291 0 03 0729+24
 BLACKWATER RUN
 STRUCTURE LENGTH 27 FT
 BMSID 56/0154/0240/0000
 0240/0000 LENGTH(AH 1057 BK 3166)

BEAR MT RD 056823 FT 056823 FT 1 0 00291 0 03 0760+75
 (T387) 0230/0000 VILLAGE: ESTELLA
 0230/0000 LENGTH(AH 3166 BK 2345)

DIR: B TOTAL LEN: 24.871 MI. DIST: 03-6 SR: 154
 LEFT MUN: ELKLAND T RIGHT MUN: ELKLAND T

Stationing	Segment	Description	Length	Start	End	Notes
054478 FT	0220/0000	ELKLAND FORKSVILLE B	0210/2460	0784+16	2659	SR 00291 0 03
051819 FT	0210/0000	ELKLAND FORKSVILLE B	0810+70	1942		SR 00291 0 03
049877 FT	0280/0000	SR 0087 SH (SR0087 SEG 0280/0000)	0830+09			SR 00291 0 03
049877 FT	0154/0000	NC SR 0154 SH INTER-BK SR 0087 SH (SR0087 SEG 0280/0000)	001942	000100		SR 00291 0 03
0194/1321	0270/0000	SR 0087 SH (SR0087 SEG 0270/0000)	001321			SR 00291 0 03
048556 FT	0194/0889	CHURCH ST (BORO)	0848+23			SR 00291 0 03
0194/0390	0390/0000	CHURCH ST (BORO)				SR 00291 0 03
0194/0000	0012/2504	BRIDGE ST (SR4012 SEG 0012/2504)	1321	3763		SR 00291 0 03
0190/1515		FORKSVILLE FORKS T				

DIR: B TOTAL LEN: 24.871 MI. DIST: 03-6 SR: 154
 LEFT MUN: FORKSVILLE B RIGHT MUN: FORKSVILLE B

044793 FT

044793 FT 1 0 00291 0 03 0885+85
 0190/0000 LENGTH(AH 3763 BK 2816)

041977 FT

041977 FT 1 0 00291 0 03 0914+00
 LOYALSOCK RD
 (FRST)
 0180/0000 LENGTH(AH 2816 BK 2495)

039482 FT

0170/0136 BMS EN 56/0154/0170/0000
 039482 FT 1 0 00291 0 03 0939+15
 LOYALSOCK CR
 BMSBG 56/0154/0170/0000
 0170/0000 LENGTH(AH 2495 BK 2429)
 STATE PARK PS
 0160/2273 (PARK)

1 0 00291 0 03 0963+14 037053 FT
 WORLDS END RD
 (SR3009 SEG 0120/2269) 0160/0000

037053 FT
 0160/0000 LENGTH(AH 2429 BK 2142)

RBR

0150/1590 BMS EN 56/0154/0150/1564
 1 0 00291 0 03 0968+84
 P3

RBR

DOUBLE RUN
 0150/1564 BMSBG 56/0154/0150/1564

DIR: B TOTAL LEN: 24.871 MI. DIST: 03-6 SR: 154
 LEFT MUN: FORKS T RIGHT MUN: FORKS T

CANYON VISTA RD
 (FRST)

034911 FT

034911 FT 1 0 00291 0 03 0984+59
 0150/0000 LENGTH(AH 2142 BK 2503)

0140/1740 ==

032408 FT

032408 FT 1 0 00291 0 03 1009+66
 0140/0000 LENGTH(AH 2503 BK 2587)

029821 FT

029821 FT 1 0 00291 0 03 1035+57
 0130/0000 LENGTH(AH 2587 BK 2491)

027330 FT

027330 FT 1 0 00291 0 03 1061+00
 0120/0000 LENGTH(AH 2491 BK 2784)

024546 FT

0110/0015 BMS EN 56/0154/0110/0000
 024546 FT 1 0 00291 0 03 1088+52
 TRIB TO LOYALSOCK CREEK
 BMSBG 56/0154/0110/0000
 0110/0000 LENGTH(AH 2784 BK 2515)

022031 FT

022031 FT 1 0 00291 0 03 1113+63

DIR: B TOTAL LEN: 24.871 MI. DIST: 03-6 SR: 154
 LEFT MUN: FORKS T RIGHT MUN: FORKS T

SHANERBURG RD
 (FRST)

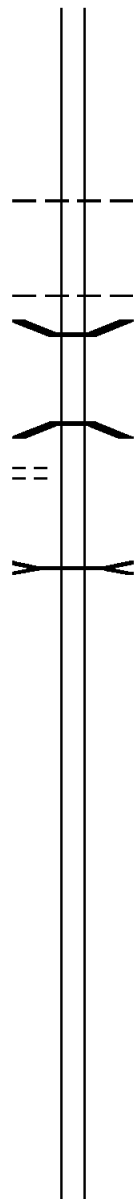
018926 FT

0080/2492

016402 FT

013871 FT

012047 FT



0100/0000 LENGTH(AH 2515 BK 3105)

0090/1003 FORKS
 SHREWSBURY T

0090/0064 SHREWSBURY
 LAPORTE T
 0090/0026 BMSID 56/0154/0090/0000
 018926 FT 1 0 00291 0 03 1144+78

0090/0000 SHANERBURG RUN
 BMSBG 56/0154/0090/0000
 LENGTH(AH 3105 BK 2524)

0080/1719 POLE BRIDGE
 STRUCTURE LENGTH 15 FT
 BMSID 56/0154/0080/1719

016402 FT 1 0 00291 0 03 1170+07
 0080/0000 LENGTH(AH 2524 BK 2531)

013871 FT 1 0 00291 0 03 1195+44
 0070/0000 LENGTH(AH 2531 BK 1824)

012047 FT 1 0 00291 0 03 1213+72
 0060/0000 LENGTH(AH 1824 BK 2466)

DIR: B TOTAL LEN: 24.871 MI. DIST: 03-6 SR: 154
 LEFT MUN: LAPORTE T RIGHT MUN: LAPORTE T

Stationing	Notes	Stationing	Notes
009581 FT		0050/0048	BMSEN 56/0154/0050/0000
		009581 FT	1 0 00291 0 03 1238+37
			MILL CREEK
		0050/0000	BMSBG 56/0154/0050/0000
			LENGTH(AH 2466 BK 3060)
		0040/2984	ROCK RUN RD (T346)
006521 FT		0040/0040	BMSEN 56/0154/0040/0000
		006521 FT	1 0 00291 0 03 1269+03
			MILL CREEK
		0040/0000	BMSBG 56/0154/0040/0000
			LENGTH(AH 3060 BK 2555)
POLE BRIDGE RD (T362)		0030/1085	
003966 FT		003966 FT	1 0 00291 0 03 1294+62
		0030/0000	LENGTH(AH 2555 BK 2588)
001378 FT		001378 FT	1 0 00291 0 03 1320+56
		0020/0000	LENGTH(AH 2588 BK 1378)
000000 FT		000000 FT	1 0 00291 0 03 1334+39
			SR 0220 SH
			(SR0220 SEG 0330/0000)
SR 0220 SH (SR0220 SEG 0330/0000)		0010/0000	NC SR 0154 SH
			MFC BEGIN = D
		0010/0000	LENGTH(AH 1378 BK 0000)

EXTRACT DATE: 12/18/2023 ROADWAY MANAGEMENT SYSTEM PAGE NUMBER: 26
PRINT DATE: 12/19/2023 SLD COUNTY/SR - ANNUAL PRINT COUNTY: SULLIVAN
DIR: B TOTAL LEN: 35.002 MI. DIST: 03-6 SR: 87
LEFT MUN: COLLEY T RIGHT MUN: COLLEY T



184812 FT



184812 FT AH-WYOMING (65)
INTER-AHD SR 0087 SH
0780/1477 (SR0087 SEG 0010/0000)

DIR: B TOTAL LEN: 35.002 MI. DIST: 03-6 SR: 87
 LEFT MUN: COLLEY T RIGHT MUN: COLLEY T

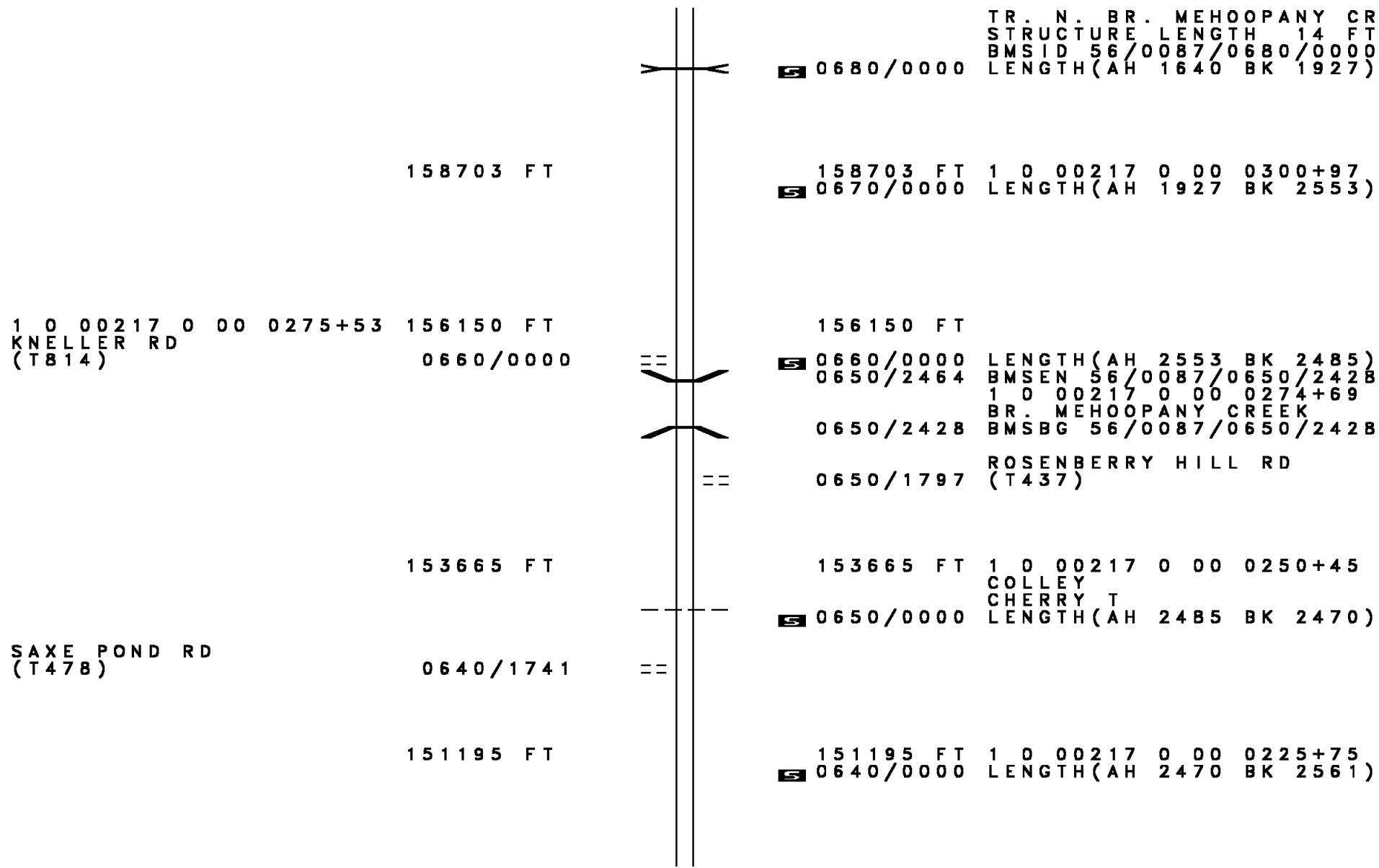
STAR RD
 (T482)

183335 FT		0780/0021 BMS EN 56/0087/0780/0000 183335 FT 1 0 00217 0 01 0548+38 SCOTCH RUN BMSBG 56/0087/0780/0000
0770/1594		5 0780/0000 LENGTH(AH 1477 BK 1822)
181513 FT		181513 FT 1 0 00217 0 01 0530+16 5 0770/0000 LENGTH(AH 1822 BK 2499)
179014 FT		179014 FT 1 0 00217 0 01 0505+16 5 0760/0000 LENGTH(AH 2499 BK 2508)
176506 FT		176506 FT 1 0 00217 0 01 0480+07 5 0750/0000 LENGTH(AH 2508 BK 2439)
174067 FT		174067 FT 1 0 00217 0 01 0455+67 5 0740/0000 LENGTH(AH 2439 BK 2269)
171798 FT		171798 FT 1 0 00217 0 01 0432+97

DIR: B TOTAL LEN: 35.002 MI. DIST: 03-6 SR: 87
 LEFT MUN: COLLEY T RIGHT MUN: COLLEY T

					5 0730/0000 LENGTH(AH 2269 BK 2391)
	169407 FT				169407 FT 1 0 00217 0 01 0409+00
					5 0720/0000 LENGTH(AH 2391 BK 2739)
LC FOR HOLLY HILL RD (CONN) 1 0 00217 0 01 0382+45 HOLLY HILL RD (T443)	0710/0430 166668 FT 0710/0000	== ==			166668 FT 5 0710/0000 LENGTH(AH 2739 BK 2764)
					0700/1303 BMS EN 56/0087/0700/1276 1 0 00217 0 01 0366+84
					WOLF RUN 0700/1276 BMSBG 56/0087/0700/1276 SAXER RD 0700/1171 (T410)
PANTHERLICK RD (T828)	0700/0100 163904 FT	== ==			163904 FT 1 0 00217 0 01 0354+00
					5 0700/0000 LENGTH(AH 2764 BK 1634)
					TR MEHOOPANY CREEK STRUCTURE LENGTH 8 FT
	162270 FT				0690/0038 BMSID 56/0087/0690/0038
CRAWFORD RD (T478)	0690/0000	== ==			162270 FT 1 0 00217 0 00 0336+83
					5 0690/0000 LENGTH(AH 1634 BK 1640)
	160630 FT				160630 FT 1 0 00217 0 00 0320+18

DIR: B TOTAL LEN: 35.002 MI. DIST: 03-6 SR: 87
 LEFT MUN: COLLEY T RIGHT MUN: COLLEY T



TR. N. BR. MEHOOPANY CR
 STRUCTURE LENGTH 14 FT
 BMSID 56/0087/0680/0000
 LENGTH(AH 1640 BK 1927)

0680/0000

158703 FT

158703 FT 1 0 00217 0 00 0300+97
 0670/0000 LENGTH(AH 1927 BK 2553)

1 0 00217 0 00 0275+53 156150 FT
 KNELLER RD
 (T814) 0660/0000

156150 FT

0660/0000 LENGTH(AH 2553 BK 2485)
 0650/2464 BMS EN 56/0087/0650/2428
 1 0 00217 0 00 0274+69
 BR. MEHOOPANY CREEK
 0650/2428 BMSBG 56/0087/0650/2428

0650/1797 ROSENBERRY HILL RD
 (T437)

153665 FT

153665 FT 1 0 00217 0 00 0250+45
 COLLEY CHERRY T
 0650/0000 LENGTH(AH 2485 BK 2470)

SAXE POND RD
 (T478) 0640/1741

151195 FT

151195 FT 1 0 00217 0 00 0225+75
 0640/0000 LENGTH(AH 2470 BK 2561)

DIR: B TOTAL LEN: 35.002 MI. DIST: 03-6 SR: 87
 LEFT MUN: CHERRY T RIGHT MUN: CHERRY T

148634 FT

148634 FT 1 0 00217 0 00 0200+15
 0630/0000 LENGTH(AH 2561 BK 2454)

146180 FT

146180 FT 1 0 00217 0 00 0175+61
 0620/0000 LENGTH(AH 2454 BK 2670)

143510 FT

143510 FT 1 0 00217 0 00 0148+92
 DIEFFENBACH RD
 (SR1013 SEG 0050/3239)
 0610/0000 LENGTH(AH 2670 BK 1864)

1 0 00217 0 00 0130+32 141646 FT
 AMBROSIUS RD
 (SR1015 SEG 0010/0000) 0600/0000

141646 FT
 0600/0000 LENGTH(AH 1864 BK 1782)

MINNIER RD
 (T488) 0590/1155

139864 FT

139864 FT 1 0 00217 0 00 0112+55
 TR LITTLE LOYALSOCK CR
 STRUCTURE LENGTH 9 FT
 BMSID 56/0087/0590/0000
 0590/0000 LENGTH(AH 1782 BK 2856)

DIR: B TOTAL LEN: 35.002 MI. DIST: 03-6 SR: 87
 LEFT MUN: CHERRY T RIGHT MUN: CHERRY T

1 0 00217 0 00 0083+85 137008 FT
 KELLY RD
 (T441) 0580/0000

137008 FT
 5 0580/0000 LENGTH(AH 2856 BK 1837)

135171 FT

0570/0924 CONNERS RD
 (T475)
 135171 FT 1 0 00217 0 00 0065+66
 5 0570/0000 LENGTH(AH 1837 BK 2813)

132358 FT

0560/0784 DUTCH MTN RD
 (SR1012 SEG 0010/0000)
 132358 FT 1 0 00217 0 00 0037+56
 NC SR 0087 SH
 CHERRY
 DUSHORE B
 5 0560/0000 LENGTH(AH 2813 BK 3738)

HILLSIDE DR
 (T472) 0550/3435
 BOXER DR
 (BORO) 0550/3347

WILLIAM AV
 (BORO) 0550/1154
 HEADLEY AV
 (BORO) 0550/0342

128620 FT

0550/0238 BMS EN 56/0087/0550/0163
 0 0 00000 0 00 0000+00
 LITTLE LOYALSOCK CREEK
 0550/0163 BMSBG 56/0087/0550/0163
 128620 FT 1 0 00217 0 00 0000+00
 BERNICE RD
 (SR0487 SEG 0390/3006)
 NC CARPENTER ST
 BEECH ST
 (BORO)
 5 0550/0000 LENGTH(AH 3738 BK 1382)

DIR: B TOTAL LEN: 35.002 MI. DIST: 03-6 SR: 87
 LEFT MUN: CHERRY T RIGHT MUN: CHERRY T

121233 FT

 1 0 00472 0 00 0549+02 118494 FT
 ROHES RD
 (T360)

 0500/0000

121233 FT 1 0 00472 0 00 0575+98
 5 0510/0000 LENGTH(AH 2439 BK 2739)

0500/0489 BMS EN 56/0087/0500/0466
 1 0 00472 0 00 0553+34
 TR. LITTLE LOYALSOCK CR
 0500/0466 BMSBG 56/0087/0500/0466
 118494 FT

5 0500/0000 LENGTH(AH 2739 BK 3113)

115381 FT

115381 FT 1 0 00472 0 00 0519+16
 CHESOCK RD
 (T359)

5 0490/0000 LENGTH(AH 3113 BK 2139)

113242 FT

113242 FT 1 0 00472 0 00 0495+99
 5 0480/0000 LENGTH(AH 2139 BK 2382)

110860 FT

110860 FT 1 0 00472 0 00 0472+10
 CHESOCK RD
 (T359)

5 0470/0000 LENGTH(AH 2382 BK 2631)

DIR: B TOTAL LEN: 35.002 MI. DIST: 03-6 SR: 87
 LEFT MUN: CHERRY T RIGHT MUN: CHERRY T

GAINER HILL RD
 (T456)

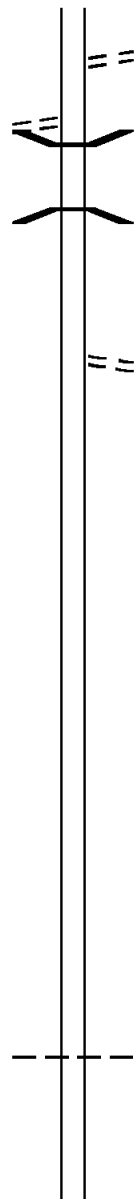
0460/1331

108229 FT

106130 FT

103262 FT

100470 FT



0460/1684 SHORT RD
 (T420)

0460/1187 BMSBN 56/0087/0460/1085
 1 0 00472 0 00 0456+59
 LITTLE LOYALSOCK CREEK
 0460/1085 BMSBG 56/0087/0460/1085

108229 FT 1 0 00472 0 00 0444+37
 MCDONALD RD
 (T386)

5 0460/0000 LENGTH(AH 2631 BK 2099)

106130 FT 1 0 00472 0 00 0424+71
 5 0450/0000 LENGTH(AH 2099 BK 2868)

103262 FT 1 0 00472 0 00 0395+97
 5 0440/0000 LENGTH(AH 2868 BK 2792)

100470 FT 1 0 00472 0 00 0368+00
 CHERRY
 FORKS T
 5 0430/0000 LENGTH(AH 2792 BK 2389)

DIR: B TOTAL LEN: 35.002 MI. DIST: 03-6 SR: 87
 LEFT MUN: FORKS T RIGHT MUN: FORKS T

087498 FT

087498 FT 1 0 00472 0 00 0238+15
 0380/0000 LENGTH(AH 2750 BK 2260)

085238 FT

085238 FT 1 0 00472 0 00 0215+39
 0370/0000 LENGTH(AH 2260 BK 2454)

1 0 00472 0 00 0190+68 082784 FT
 LAMBERT HILL RD
 (T444) 0360/0000

082784 FT
 0360/0000 LENGTH(AH 2454 BK 1528)
 BIG BOTTOM R
 STRUCTURE LENGTH 12 FT
 BMSID 56/0087/0350/1204

PLEASANT VALLEY RD
 (T441) 0350/1169

081256 FT

081256 FT 1 0 00472 0 00 0175+43
 0350/0000 LENGTH(AH 1528 BK 2458)

078798 FT

078798 FT 1 0 00472 0 00 0150+90
 0340/0000 LENGTH(AH 2458 BK 2713)

DIR: B TOTAL LEN: 35.002 MI. DIST: 03-6 SR: 87
 LEFT MUN: FORKS T RIGHT MUN: FORKS T

Stationing / Description	Distance (FT)	Right-of-Way / Notes	Structure / Length	Other Data
	076085 FT			
		5 0330/0000	TR LOYALSOCK STRUCTURE LENGTH 8 FT BMSID 56/0087/0330/0000 LENGTH(AH 2713 BK 2414)	1 0 00472 0 00 0123+83
	073671 FT			
		5 0320/0000		073671 FT 1 0 00472 0 00 0099+64 LENGTH(AH 2414 BK 2267)
MOLYNEUX HILL RD (SR4013 SEG 0010/0000)	0310/1570			
NORTON RD (T434)	0310/0542			
				0310/0489 BMSEN 56/0087/0310/0423 1 0 00472 0 00 0081+25 LICK RUN
1 0 00472 0 00 0076+93 MILL VIEW MTN RD (SR4011 SEG 0010/0000)	071404 FT 0310/0000			0310/0423 BMSBG 56/0087/0310/0423 071404 FT
		5 0310/0000		LENGTH(AH 2267 BK 2659)
	068745 FT			
		5 0300/0000		068745 FT 1 0 00472 0 00 0049+97 VILLAGE: MILLVIEW LENGTH(AH 2659 BK 2479)
	066266 FT			
		5 0290/0000		066266 FT 1 0 00472 0 00 0025+08 FORKS FORKSVILLE B LENGTH(AH 2479 BK 2500)

DIR: B TOTAL LEN: 35.002 MI. DIST: 03-6 SR: 87
 LEFT MUN: FORKSVILLE B RIGHT MUN: FORKSVILLE B

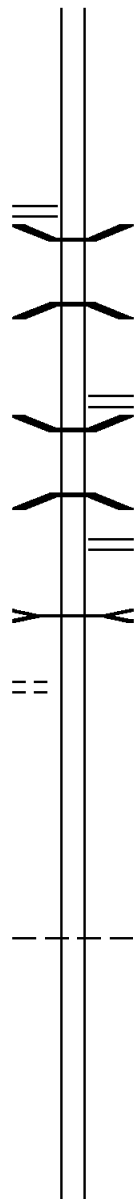
1 0 00472 0 00 0000+00 063766 FT
 CHURCH ST
 (SR0154 SEG 0200/0000) 0280/0000

063205 FT

2 0 56007 0 00 0314+67 061746 FT
 SHELLY ST
 (BORO) 0260/0000

059081 FT

056706 FT



063766 FT
 5 0280/0000 LENGTH(AH 2500 BK 0561)
 0270/0496 BMSSEN 56/0087/0270/0271
 1 0 00291 0 03 0833+00
 LITTLE LOYALSOCK CREEK
 0270/0271 BMSBG 56/0087/0270/0271
 063205 FT 1 0 00291 0 03 0835+66
 CHURCH ST
 (SR0154 SEG 0194/1321)
 5 0270/0000 LENGTH(AH 0561 BK 1459)
 0260/1232 BMSSEN 56/0087/0260/0915
 2 0 56007 0 00 0323+83
 LOYALSOCK CREEK
 0260/0915 BMSBG 56/0087/0260/0915
 MAIN ST
 0260/0380 (SR4012 SEG 0012/0000)
 TRIB OF LOYALSOCK CREEK
 STRUCTURE LENGTH 11 FT
 0260/0094 BMSID 56/0087/0260/0094
 061746 FT
 5 0260/0000 LENGTH(AH 1459 BK 2665)
 059081 FT 2 0 56007 0 00 0288+06
 FORKSVILLE
 FORKS T
 5 0250/0000 LENGTH(AH 2665 BK 2375)
 056706 FT 2 0 56007 0 00 0264+38
 5 0240/0000 LENGTH(AH 2375 BK 2457)

DIR: B TOTAL LEN: 35.002 MI. DIST: 03-6 SR: 87
 LEFT MUN: FORKS T RIGHT MUN: FORKS T

054249 FT

054249 FT 2 0 56007 0 00 0239+87
 0230/0000 LENGTH(AH 2457 BK 2507)

051742 FT

051742 FT 2 0 56007 0 00 0214+86
 0220/0000 LENGTH(AH 2507 BK 2433)

TRIB TO LOYALSOCK CREEK
 STRUCTURE LENGTH 8 FT
 0210/1657 BMSID 56/0087/0210/1657

049309 FT

0210/0023 BMSEN 56/0087/0210/0000
 049309 FT 2 0 56007 0 00 0190+59
 SCAR RUN
 0210/0000 BMSBG 56/0087/0210/0000
 LENGTH(AH 2433 BK 2501)

046808 FT

046808 FT 2 0 56007 0 00 0165+57
 0200/0000 LENGTH(AH 2501 BK 2801)

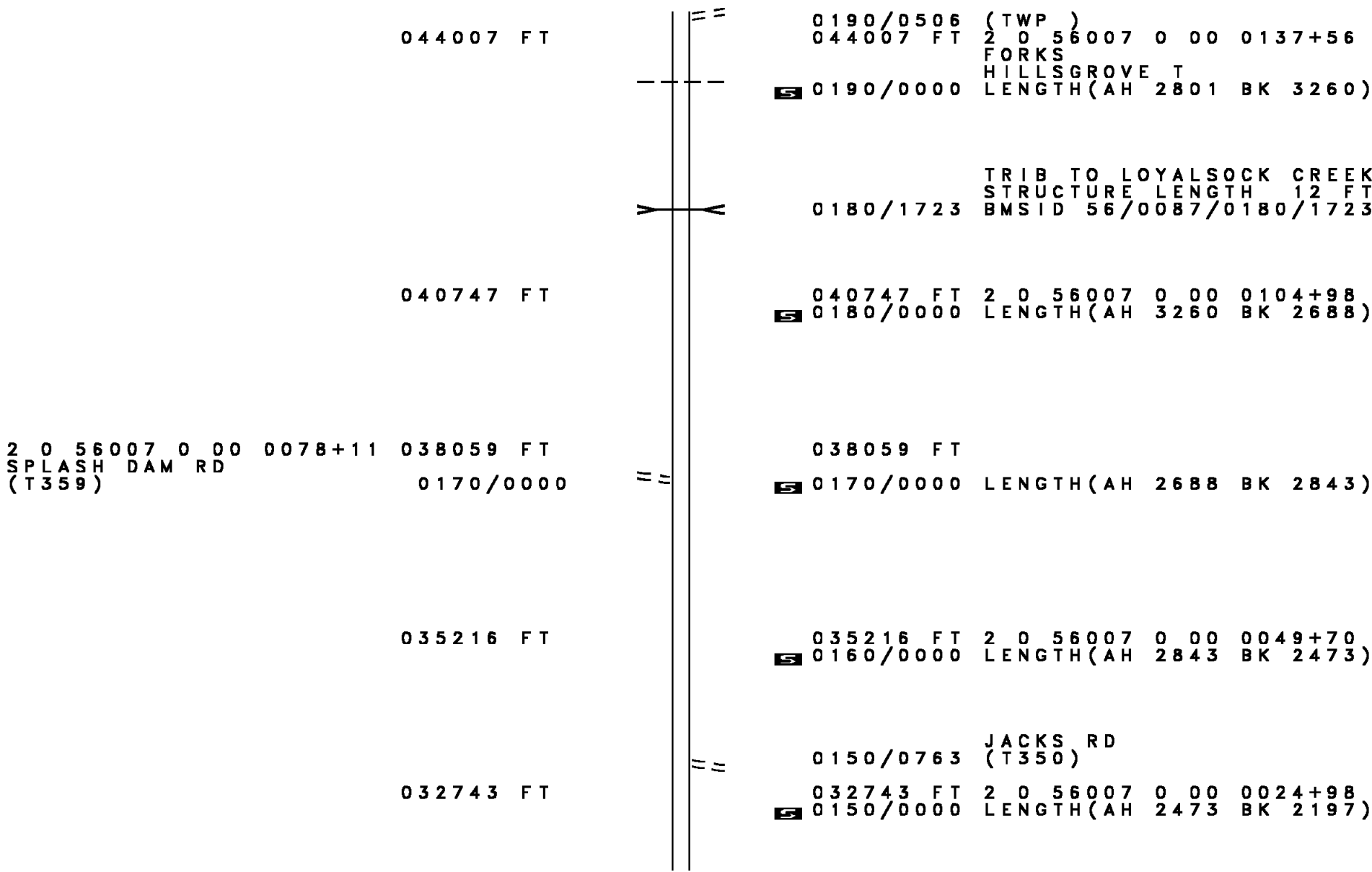
0190/1226 BMSEN 56/0087/0190/1194
 2 0 56007 0 00 0149+55
 KETCHUM RUN
 0190/1194 BMSBG 56/0087/0190/1194

SPLASH DAM RD
 (T359)

0190/0562

LEWIS LN

DIR: B TOTAL LEN: 35.002 MI. DIST: 03-6 SR: 87
 LEFT MUN: FORKS T RIGHT MUN: FORKS T



044007 FT

0190/0506 (TWP)
 044007 FT 2 0 56007 0 00 0137+56
 FORKS
 HILLSGROVE T
 0190/0000 LENGTH(AH 2801 BK 3260)

0180/1723 TRIB TO LOYALSOCK CREEK
 STRUCTURE LENGTH 12 FT
 BMSID 56/0087/0180/1723

040747 FT

040747 FT 2 0 56007 0 00 0104+98
 0180/0000 LENGTH(AH 3260 BK 2688)

2 0 56007 0 00 0078+11 038059 FT
 SPLASH DAM RD
 (T359) 0170/0000

038059 FT
 0170/0000 LENGTH(AH 2688 BK 2843)

035216 FT

035216 FT 2 0 56007 0 00 0049+70
 0160/0000 LENGTH(AH 2843 BK 2473)



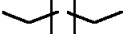





032743 FT

0150/0763 JACKS RD
 (T350)
 032743 FT 2 0 56007 0 00 0024+98
 0150/0000 LENGTH(AH 2473 BK 2197)

DIR: B TOTAL LEN: 35.002 MI. DIST: 03-6 SR: 87
 LEFT MUN: HILLSGROVE T RIGHT MUN: HILLSGROVE T

					0140/0363	BMSEN 56/0087/0140/0083
						2 0 56007 0 00 0003+71
						LOYALSOCK CK
2 0 56007 0 00 0003+02	030546	FT			0140/0083	BMSBG 56/0087/0140/0083
ELK CREEK RD					030546	FT
(SR4001 SEG 0010/0000)	0140/0000					
					5 0140/0000	LENGTH(AH 2197 BK 1798)
	028748	FT				
					5 028748	FT 1 0 00291 0 00 0291+12
					5 0130/0000	LENGTH(AH 1798 BK 2124)
					0120/0599	BMSEN 56/0087/0120/0576
						1 0 00291 0 00 0275+72
						SLAB RUN
	026624	FT			0120/0576	BMSBG 56/0087/0120/0576
					026624	FT 1 0 00291 0 00 0269+94
					5 0120/0000	LENGTH(AH 2124 BK 2193)
MILL CREEK RD						
(FRST)	0110/0272					
					0110/0230	BMSEN 56/0087/0110/0148
						1 0 00291 0 00 0249+48
						MILL CREEK
1 0 00291 0 00 0247+94	024431	FT			0110/0148	BMSBG 56/0087/0110/0148
HOPPESTOWN RD					024431	FT
(SR4010 SEG 0070/2021)	0110/0000				5 0110/0000	LENGTH(AH 2193 BK 2741)
KEYSTONE AL						
(TWP)	0100/2382					
COMMUNITY AL						
(TWP)	0100/2154					
HOFFMANS AL						
(TWP)	0100/1925					
PINE ST						
(T353)	0100/1690					
NORTONS RD						
(T351)	0100/1061					

DIR: B TOTAL LEN: 35.002 MI. DIST: 03-6 SR: 87
 LEFT MUN: HILLSGROVE T RIGHT MUN: HILLSGROVE T

		0100/0675	BMSEN 56/0087/0100/0484 1 0 00291 0 00 0225+37
		0100/0484	LOYALSOCK CREEK
021690 FT		021690 FT	BMSBG 56/0087/0100/0484 1 0 00291 0 00 0220+69
	==	0100/0000	JACKS RD (T350) LENGTH(AH 2741 BK 2014)
		019676 FT	1 0 00291 0 00 0200+57
019676 FT		0090/0000	VILLAGE: HILLSGROVE LENGTH(AH 2014 BK 2584)
		017092 FT	1 0 00291 0 00 0174+88
017092 FT		0080/0000	LENGTH(AH 2584 BK 2482)
	==	0070/0869	DRY RUN RD (FRST)
		0070/0032	BMSEN 56/0087/0070/0000 1 0 00291 0 00 0149+97
014610 FT		014610 FT	DRY RUN
		0070/0000	BMSBG 56/0087/0070/0000 LENGTH(AH 2482 BK 2872)
		0060/0682	TRIB TO LOYALSOCK CREEK STRUCTURE LENGTH 12 FT BMSID 56/0087/0060/0682
011738 FT		011738 FT	1 0 00291 0 00 0121+34
			OGDONIA RD (SR3005 SEG 0130/1171)

DIR: B TOTAL LEN: 35.002 MI.
 LEFT MUN: HILLSGROVE T

DIST: 03-6 SR: 87
 RIGHT MUN: HILLSGROVE T

		5	0060/0000	LENGTH(AH 2872 BK 2080)
			0050/1499	BMSEN 56/0087/0050/1446
				1 0 00291 0 00 0115+02
			0050/1446	OGDONIA CREEK
				BMSBG 56/0087/0050/1446
009658 FT			009658 FT	1 0 00291 0 00 0100+58
		5	0050/0000	LENGTH(AH 2080 BK 2584)
007074 FT			007074 FT	1 0 00291 0 00 0074+80
		5	0040/0000	LENGTH(AH 2584 BK 2487)
004587 FT			004587 FT	1 0 00291 0 00 0049+99
		5	0030/0000	LENGTH(AH 2487 BK 2472)
002115 FT			002115 FT	1 0 00291 0 00 0025+32
		5	0020/0000	LENGTH(AH 2472 BK 2115)
000000 FT			000000 FT	1 0 00291 0 00 0004+22
			NC SR	0087 SH
			INTER-BK	SR 0087 SH
				(SR0087 SEG 0400/1849)
				MFC BEGIN = C
				BK-LYCOMING (41)
		5	0010/0000	LENGTH(AH 2115 BK 0000)

	077731 FT		077731 FT	
			INTER-AHD	FOUNTAIN RD
				(BORO)
				CLIFF AV
			0340/1739	(SR0220 SEG 0310/0000)
PARK ST				
(BORO)				
MAPLE ST	0340/1127	==	0340/0630	MAPLE ST
(SR3004 SEG 0012/1741)		==		(BORO)
		==	0340/0320	COURT ST
		==	075992 FT	(BORO)
	075992 FT			1 0 00017 0 00 0000+00
				MUNCY ST
				(SR3013 SEG 0040/0000)
			0340/0000	LENGTH(AH 1739 BK 0904)

DIR: B TOTAL LEN: 14.722 MI. DIST: 03-6 SR: 42
 LEFT MUN: LAPORTE B RIGHT MUN: LAPORTE B

1 0 00321 0 01 0756+09 075088 FT
 THORNE ST
 (SR3006 SEG 0012/0000) 0330/0000

WEST ST
 (BORO) 0320/1352

073005 FT

071918 FT

069348 FT

066983 FT

064341 FT

==	==	0330/0577	KING ST (BORO)
	==	0330/0262 075088 FT	BEECH ST (BORO)
==	==	0330/0000	LENGTH(AH 0904 BK 2083) APPLE SPRING AL
	==	0320/1837	(BORO)
		073005 FT	1 0 00321 0 01 0735+24 NC MAIN ST LAPORTE LAPORTE T
---	---	0320/0000	LENGTH(AH 2083 BK 1087)
		071918 FT	1 0 00321 0 01 0724+41
	==	0310/0000	LENGTH(AH 1087 BK 2570) GROUSE WOODS DR
		0300/1980	(PRDR)
		069348 FT	1 0 00321 0 01 0698+78
		0300/0000	LENGTH(AH 2570 BK 2365)
		0290/1491	POLE BRIDGE STRUCTURE LENGTH 17 FT BMSID 56/0042/0290/1491
		066983 FT	1 0 00321 0 01 0675+19
		0290/0000	LENGTH(AH 2365 BK 2642)
		064341 FT	1 0 00321 0 01 0648+84
		0280/0000	LENGTH(AH 2642 BK 2383)

DIR: B TOTAL LEN: 14.722 MI. DIST: 03-6 SR: 42
LEFT MUN: LAPORTE T RIGHT MUN: LAPORTE T

061958 FT

061958 FT 1 0 00321 0 01 0625+07
S 0270/0000 LENGTH(AH 2383 BK 2560)

059398 FT

059398 FT 1 0 00321 0 01 0599+54
S 0260/0000 LENGTH(AH 2560 BK 2477)

0250/1697 LAPORTE
SHREWSBURY T

056921 FT

056921 FT 1 0 00321 0 01 0574+83
S 0250/0000 LENGTH(AH 2477 BK 2890)

054031 FT

054031 FT 1 0 00321 0 01 0545+99
S 0240/0000 LENGTH(AH 2890 BK 2090)

051941 FT

051941 FT 1 0 00321 0 01 0525+13
S 0230/0000 LENGTH(AH 2090 BK 2268)

049673 FT

049673 FT 1 0 00321 0 01 0502+50

DIR: B TOTAL LEN: 14.722 MI. DIST: 03-6 SR: 42
 LEFT MUN: SHREWSBURY T RIGHT MUN: SHREWSBURY T

LINE NO	DESCRIPTION	START STATION	END STATION	LENGTH	SR	SR	SH	SHREWSBURY	OTHER
1	LAKEWOOD AV (BORO)	0491+18	048547	FT	0210	0000			
	LOCH EAGLE LN (BORO)			0200	1621				
	LAKE AV (BORO)		0200	0308	0466	44	FT		
	PENNSYLVANIA AV (BORO)		0190	0616	0457	46	FT		
	COUNTRY CLUB RD (BORO)		044280	FT	0180	0000			
	ALLEGHENY AV		040955	FT					
								NC SR 0042 SH	
								SHREWSBURY	
								EAGLES MERE B	
								LENGTH(AH 2268 BK 1126)	
								ALLEGHENY AV (BORO)	
								LENGTH(AH 1126 BK 1903)	
								LAPORTE AV (SR3007 SEG 0040/1811)	
								MARY AV (BORO)	
								1 0 00321 0 01 0472+15	
								JONES AV (BORO)	
								LENGTH(AH 1903 BK 0898)	
								1 0 00321 0 01 0463+11	
								(APRA) TAYLOR ENTERPRIS	
								GEYELIN AV (BORO)	
								LENGTH(AH 0898 BK 1466)	
								1 0 00321 0 01 0447+50	
								NC EAGLES MERE AV	
								LENGTH(AH 1466 BK 3325)	
								EAGLES MERE SHREWSBURY T	
								1 0 00321 0 01 0415+07	
								ALLEGHENY AV (SR3002 SEG 0020/0000)	

POI

DIR: B TOTAL LEN: 14.722 MI. DIST: 03-6 SR: 42
LEFT MUN: SHREWSBURY T RIGHT MUN: SHREWSBURY T

(SR3002 SEG 0020/0000) 0170/0000 0170/0000 LENGTH(AH 3325 BK 2482)

038473 FT

038473 FT 1 0 00321 0 01 0390+21
0160/0000 LENGTH(AH 2482 BK 1920)

WORLDS END RD
(SR3009 SEG 0010/0000) 0150/1208

1 0 00321 0 01 0370+89 036553 FT
AIRPORT RD
(T304) 0150/0000

036553 FT
0150/0000 LENGTH(AH 1920 BK 2519)

0140/1617 SR 3007 SH
(SR3007 SEG 0010/0000)

034034 FT

034034 FT 1 0 00321 0 01 0345+67
OLD EAGLES MERE RD
(T314)
0140/0000 LENGTH(AH 2519 BK 2070)

031964 FT

031964 FT 1 0 00321 0 01 0325+09
0130/0000 LENGTH(AH 2070 BK 2561)

029403 FT

029403 FT 1 0 00321 0 01 0299+64
0120/0000 LENGTH(AH 2561 BK 2353)

DIR: B TOTAL LEN: 14.722 MI. DIST: 03-6 SR: 42
 LEFT MUN: SHREWSBURY T RIGHT MUN: SHREWSBURY T

LC FOR BRUNNERDALE RD
 (CONN) 0110/1033
 BRUNNERDALE RD
 (FRST) 0110/0813

1 0 00321 0 01 0276+00 027050 FT
 EDKIN HILL RD
 (SR3001 SEG 0120/1827) 0110/0000

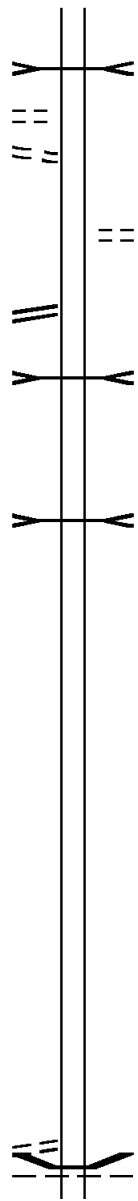
025043 FT

022942 FT

020314 FT

GEORGES RD
 (T315)

0070/0471



0110/1075 TROUT RUN
 STRUCTURE LENGTH 12 FT
 BMSID 56/0042/0110/1075

0110/0119 RINES RD
 (T325)
 027050 FT

5 0110/0000 LENGTH(AH 2353 BK 2007)
 TROUT RUN
 STRUCTURE LENGTH 10 FT
 0100/1453 BMSID 56/0042/0100/1453

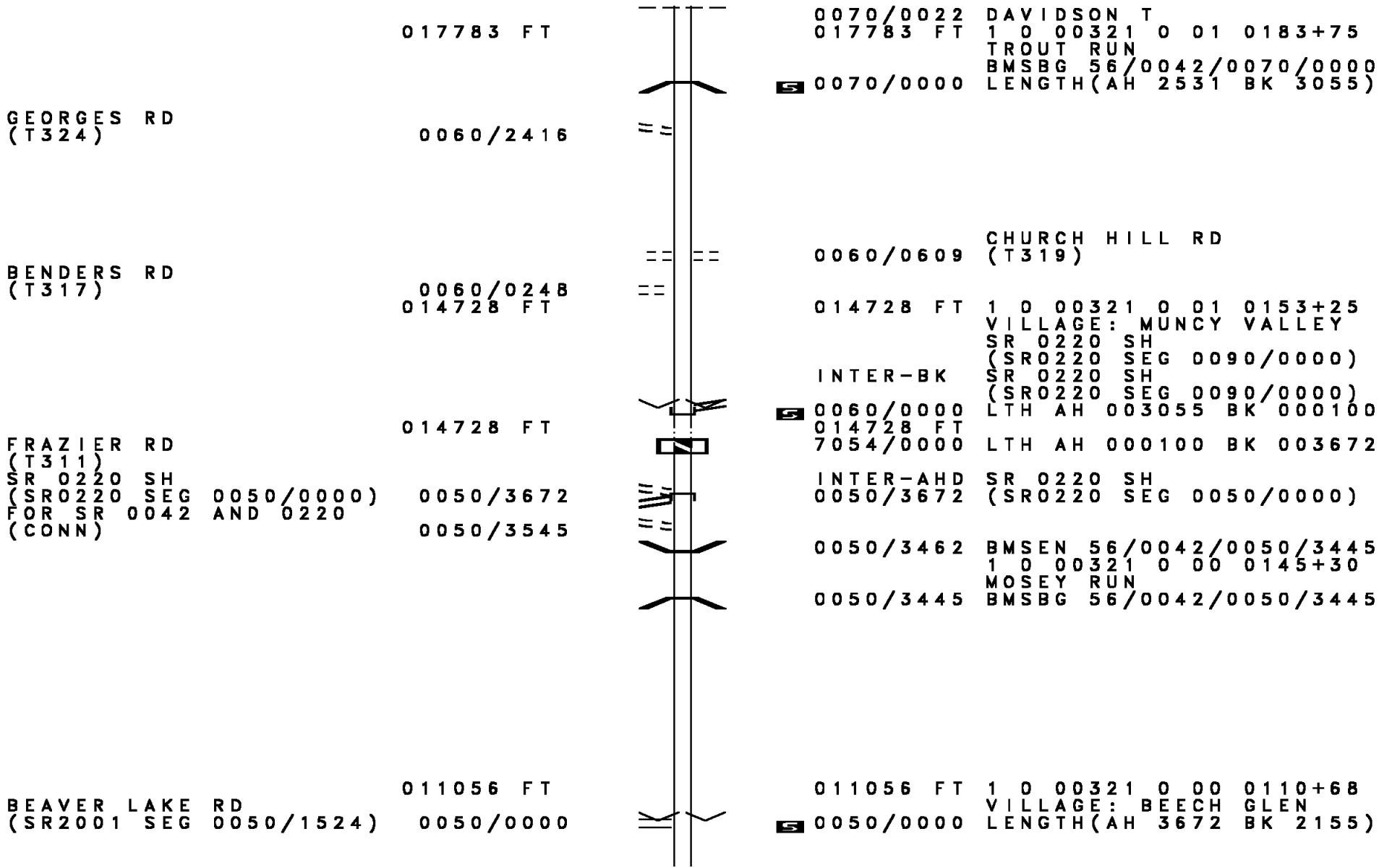
0100/0223 TROUT RUN
 STRUCTURE LENGTH 11 FT
 BMSID 56/0042/0100/0223
 025043 FT 1 0 00321 0 01 0256+00
 5 0100/0000 LENGTH(AH 2007 BK 2101)

022942 FT 1 0 00321 0 01 0235+09
 5 0090/0000 LENGTH(AH 2101 BK 2628)

020314 FT 1 0 00321 0 01 0208+46
 5 0080/0000 LENGTH(AH 2628 BK 2531)

0070/0050 BMSEN 56/0042/0070/0000
 SHREWSBURY

DIR: B TOTAL LEN: 14.722 MI. DIST: 03-6 SR: 42
 LEFT MUN: SHREWSBURY T RIGHT MUN: SHREWSBURY T



DIR: B TOTAL LEN: 14.722 MI. DIST: 03-6 SR: 42
 LEFT MUN: DAVIDSON T RIGHT MUN: DAVIDSON T

RD NAME	START	END	STATUS	DESCRIPTION
DOYLES RD (T315)	0040/0637	008901 FT	==	008901 FT 1 0 00321 0 00 0089+32 PRITZ RD
			==	5 0040/0000 LENGTH(AH 2155 BK 2905) LC FOR PRITZ RD
			==	0030/2840 (CONN)
STANLEY MYERS RD (T302)	0030/1264		==	0030/1264 PHILLIPS RD (T339)
1 0 00321 0 00 0060+03 BOYER RD (T343)	005996 FT	0030/0000	==	005996 FT 5 0030/0000 LENGTH(AH 2905 BK 3502)
			==	0020/1843 PHILLIPS RD (T339)
	002494 FT			002494 FT 1 0 00321 0 00 0024+97 5 0020/0000 LENGTH(AH 3502 BK 2494)
JANET HOCK RD (T303)	0010/1742		==	
	000000 FT			000000 FT 1 0 00321 0 00 0000+00 NC SR 0042 SH INTER-BK SR 0042 SH (SR0042 SEG 0160/2361) MFC BEGIN = D BK-LYCOMING (41) 5 0010/0000 LENGTH(AH 2494 BK 0000)