

Straight Line Diagram

(Including Drain Pipes)

**Tioga
58**

January 2024

This document was produced by the Pennsylvania Department of Transportation (PENNDOT) as an internal management tool for State maintained highways and is not to be used for other purposes. The printed information was compiled from the Department's computerized Roadway Management System (RMS) and is subject to change without notice. Use of any or all of the printed information for purposes other than those intended by the Department may not satisfy other accuracy and completeness requirements and the Department does not warrant that such printed information is accurate or complete.

ROADWAY MANAGEMENT SYSTEM
INDEX FOR SR'S LOCATED IN THE COUNTY OF TIOGA

SR	BGN	PAGE	END	PAGE	SR	BGN	PAGE	END	PAGE	SR	BGN	PAGE	END	PAGE
0006		1		39	2011	322		323		4001	466		468	
0014		40		45	2012	324		325		4002	469		473	
0015		46		76	2013	326		327		4003	474		474	
0049		77		97	2014	328		331		4004	475		475	
0249		98		113	2015	332		334		4005	476		480	
0287	114			140	2016	335		343		4006	481		481	
0328	141			149	2017	344		352		4007	482		487	
0349	150			159	2018	353		359		4008	488		488	
0362	160			163	2019	360		360		4009	489		493	
0414	164			185	2020	361		364		4010	494		494	
0549	186			198	2021	365		367		4011	495		495	
0660	199			213	2022	368		379		4012	496		500	
1001	214			218	2023	380		381		4013	501		502	
1002	219			221	2024	382		382		4014	503		505	
1003	222			225	2025	383		384		4015	506		506	
1004	226			228	2026	385		385		4016	507		507	
1005	229			234	2027	386		388		4017	508		518	
1006	235			235	2029	389		390		4018	519		519	
1007	236			239	2031	391		392		4019	520		520	
1008	240			240	2033	393		394		4020	521		521	
1009	241			241	3001	395		401		4021	522		524	
1010	242			244	3002	402		402		4022	525		529	
1011	245			250	3003	403		403		4023	530		530	
1012	251			252	3004	404		405		4024	531		535	
1013	253			256	3005	406		407		4025	536		536	
1014	257			257	3006	408		409		4026	537		537	
1015	258			260	3007	410		419		4027	538		544	
1016	261			261	3008	420		421		4029	545		545	
1017	262			262	3009	422		429		4031	546		546	
1018	263			266	3010	430		432		4035	547		552	
1020	267			270	3011	433		435		4037	553		556	
1022	271			273	3012	436		436		4039	557		561	
1024	274			276	3013	437		437		4041	562		562	
1026	277			280	3014	438		443		4097	563		563	
1028	281			284	3015	444		445		4098	564		564	
1030	285			286	3016	446		447		4099	565		565	
1032	287			287	3017	448		448		8001	566		567	
1034	288			288	3018	449		449		8002	568		569	
1036	289			289	3019	450		453		8003	570		571	
1038	290			290	3020	454		454		8005	572		573	
2001	291			291	3021	455		455		8007	574		575	
2002	292			293	3022	456		456		8009	576		577	
2003	294			294	3023	457		458		8011	578		579	
2004	295			296	3024	459		459		8013	580		581	
2005	297			313	3025	460		460		9201	582		582	
2006	314			315	3027	461		461		9202	583		583	
2007	316			317	3029	462		462						
2008	318			319	3097	463		463						
2009	320			320	3098	464		464						
2010	321			321	3099	465		465						



December 30, 2023

Pennsylvania State Roads - Straight Line Diagrams

Contained within this document are the 2024 Pennsylvania Straight Line Diagrams (SLDs) for State Routes by county within a particular PennDOT district. At the end of each year, PennDOT takes a snapshot of its current SLD database and creates PDF files from the SLD snapshot. The SLDs are a graphical representation of State Routes (SRs) that PennDOT maintains. The information shown on the SLD is generated from data found in PennDOT's Roadway Management System (RMS) database. The data from RMS is constantly being updated to match actual roadway inventory data found on Pennsylvania's state highways. PennDOT's SR system is explained briefly in this document along with symbol definitions for each type of roadway feature or attribute found on the SLD. This PDF version of the SLD contains an individual county list of all state roads found in that county. The SRs found on the list are linked to the actual pages that show the individual SLDs. To find an SLD for a particular road that you want, simply point to that road on the SR index list and click on it to jump to the beginning page of that SLD.

If you have any questions or comments concerning information found in this document, please contact Ty Reed, Chief, Roadway Inventory and Testing Unit, Asset Management Division, Bureau of Operations, by calling (717) 787-7294.

Additional information on state owned highways is available from your local PENNDOT Engineering District Office, RMS Unit, RMS Coordinator.

Straight Line Diagram Disclaimer: This document is for informational purposes only and may be viewed by anyone. No part of the information contained in this document may be altered or redistributed without prior written consent of PENNDOT. Straight Line Diagram information is provided "as is" without warranty of any kind, either expressed or implied. This information could include technical inaccuracies or errors of omission. Changes may be made periodically to the information herein.

Copyright © 2023 by the Commonwealth of Pennsylvania. All rights reserved.



Asset Management Division

Mission Statement

To protect and preserve Pennsylvania's infrastructure by providing meaningful, timely, and accurate pavement and roadway management, design, standards, strategies, inventory and condition, as well as fair, consistent and efficient application of Commonwealth laws and regulations.

CUSTOMER SERVICE RATING FORM

Straight Line Diagram (SLD) – Customer Service Rating

As means to improve customer service, we would like you to rate the product/ service you have received, by circling a “grade” from “A” (excellent) to “E” (fail).

A **B** **C** **D** **E**

If your rating is not an “A,” please let us know what we could do better.

Name and Organization (optional)

Thank You.

(Fold along line, and tape or staple together before mailing)

(Cut along dashed line)

Bureau of Operations
Asset Management Division – PennDOT Annex
907 Elmerton Avenue
Harrisburg, PA 17110
ATTN: Ty Reed

PENNSYLVANIA DEPARTMENT OF TRANSPORTATION
Bureau of Operations, Asset Management Division

Location Referencing System (LRS) – Definitions, Uses & Testing

The Department's LRS, implemented in 1987, is the mechanism to designate the State highway network, to define roadway lengths, locations, and route connectivity, and to serve as the basis for the collection, storage, and integration of roadway information.

An LRS key is a unique series of numbers that identifies the location of each point or feature along a State route. The fourteen digit number is an integral part of the Roadway Management System (RMS) where roadway data is stored. 07/4016/0100/0857 is an example of an LRS key, which identifies County (CO) = 07, State Route (SR) = 4016, Segment (SEG) = 0100, and Offset = 0857.

County (CO)

Each of Pennsylvania's sixty-seven counties is identified by a number.

Name	#	Name	#	Name	#	Name	#
Adams	1	Clinton	18	Lackawanna	35	Potter	52
Allegheny	2	Columbia	19	Lancaster	36	Schuylkill	53
Armstrong	3	Crawford	20	Lawrence	37	Snyder	54
Beaver	4	Cumberland	21	Lebanon	38	Somerset	55
Bedford	5	Dauphin	22	Lehigh	39	Sullivan	56
Berks	6	Delaware	23	Luzerne	40	Susquehanna	57
Blair	7	Elk	24	Lycoming	41	Tioga	58
Bradford	8	Erie	25	McKean	42	Union	59
Bucks	9	Fayette	26	Mercer	43	Venango	60
Butler	10	Forest	27	Mifflin	44	Warren	61
Cambria	11	Franklin	28	Monroe	45	Washington	62
Cameron	12	Fulton	29	Montgomery	46	Wayne	63
Carbon	13	Greene	30	Montour	47	Westmoreland	64
Centre	14	Huntingdon	31	Northampton	48	Wyoming	65
Chester	15	Indiana	32	Northumberland	49	York	66
Clarion	16	Jefferson	33	Perry	50	Philadelphia	67
Clearfield	17	Juniata	34	Pike	51		

State Route (SR)

State Routes (SR's) are identified by four-digit numbers. SR numbers are assigned as follows:

- | | |
|--|-----------|
| 1. Traffic Routes: Routes designated as Interstates, US or PA Routes | 0001-0999 |
| 2. Quadrant Routes (Non-Traffic Routes) | 1001-4999 |
| 3. Relocated Traffic Routes | 6000-6999 |
| 4. Turned Back, Abandoned, or Null Routes | 7000-7999 |
| 5. Interchanges | 8001-8999 |
| 6. WYE's | 9101-9199 |
| 7. Rest Areas | 9201-9299 |
| 8. Truck Escape Ramps | 9301-9399 |
| 9. Others | 9401-9499 |
| 10. Park and Rides | 9501-9599 |

Even/Odd Convention: Even numbers are typically given to SR's in the East/West direction, and odd numbers to SR's that run North/South. This convention applies to Interstate Routes (except those that are Beltways or Spurs), and Quadrant Routes. This convention may or may not apply to PA or US Traffic Routes.

Hierarchy: If two or more traffic routes occupy the same section of roadway, the SR number is based on the "higher" type route, according to the following hierarchy. If the traffic routes are the same hierarchy class, then the SR number is assigned the lower numbered traffic route (Figure 1).

1. Interstates
2. U.S. Routes
3. PA Routes
4. Quadrant Routes

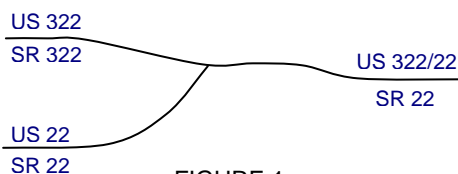


FIGURE 1

Other Numbering Conventions:

1. The first digit of a quadrant route is based on which quadrant of the county the route is located, as shown in the following diagram (Figure 2).
2. The last three digits of a Relocated Traffic Route are the same as the Traffic Route that was relocated.
3. Interchanges are numbered sequentially. Odd numbers are given to interchanges along SR's in the North/South direction; even numbers are given to interchanges along SR's in the East/West direction (Figure 3).
4. WYE's are given odd numbers if the connecting SR is odd numbered, and even numbers if the connecting SR is even numbered.
5. Rest Areas or Truck Escape Ramps are given odd numbers if they connect to the Southbound or Westbound side of an SR, and even numbers if they connect to the Northbound or Eastbound side.

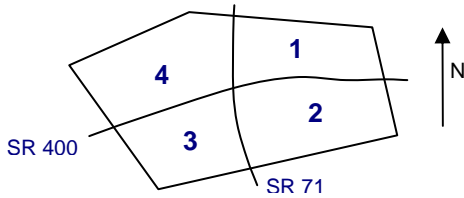


FIGURE 2

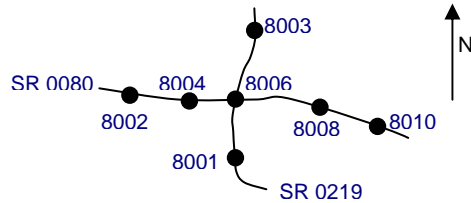


FIGURE 3

Segment (SEG)

State routes are divided into segments, which are approximately one-half mile long, and are identified by a four-digit number. Segment begin and end points are placed at physical features where possible. Segment numbers increase in the North or East direction, and typically by 10's (Figure 4). Segments are even numbered on undivided roadways, and in the Northbound or Eastbound direction of divided roadways. Segments are odd numbered in the Southbound or Westbound direction of divided roadways (Figure 5). Interstate segments are associated with the mile posts (Figure 6).

Undivided Roadways

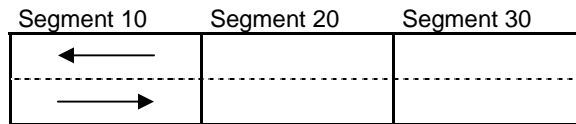


FIGURE 4

Divided Roadways

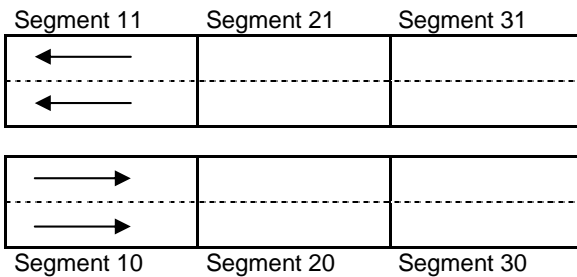


FIGURE 5

Interstate Roadways

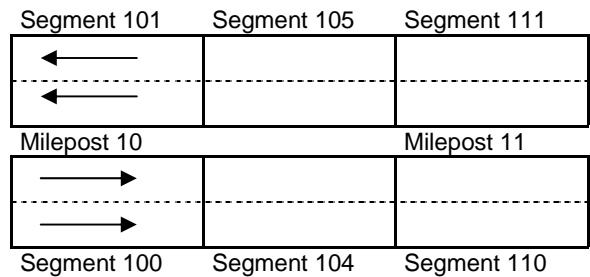


FIGURE 6

Turned Back, Abandoned, and Null Segments are given numbers in the range of 7000-7999. For two coinciding State routes, the route with "lower" hierarchy is "nulled."

Segment numbering restarts on Traffic Routes at County boundaries, except Interstates (Figure 7).

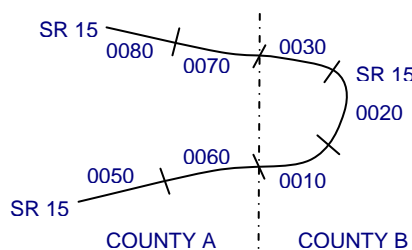


FIGURE 7

Offset

The offset, a subdivision of the segment, is the distance (in feet) from the beginning of the segment, expressed as a four-digit number. Offsets are measured in the increasing segment direction.

Segment Markers

Segment markers, which allow for easy identification of the LRS location on the State highway system, indicate the State route and segment number at the point that each segment is entered. If the beginning of a segment occurs at a physical feature, then the point of reference is at the physical feature and not the sign. At intersections, signs are used to identify beginning or ending State routes or segments.



Users of the LRS

Locations of all intersections, structures, and other points of interest are field verified and inventoried in the RMS. This information can be displayed on Straight Line Diagrams (SLD's) which can be viewed in the RMS, or hardcopy form. SLD books are refreshed and printed annually for distribution to the Department's District and County offices, as well as too many external entities.

A list of those within the Department that use the LRS to identify locations in the RMS and in the field includes personnel from the following organizations: Pavement Testing, County Maintenance, Traffic, Design, Surveys, Construction, Bridge, Permits, Crash Review, Planning and Programming, Posted & Bonded Roads, Tort Liability, and Emergency Management.

Users outside the Department include: County & Municipal governments, County 911, Planning Commissions, Federal Highway Administration, State & Local Police, Local Emergency Management, Delivery Services (UPS, Fed Ex, etc.), Fire Departments, Utility Companies, Contractors, and Consultants.

Without segment markers located in the field, all of these users would have to rely solely on the SLD, which would be extremely cumbersome at best and impossible for some.

Verification, QA & QC

In order to assure that LRS information is indicated properly in the RMS, on SLD's, and in the field, LRS Quality Assurance (QA) and Quality Commitment (QC) programs are performed each year. The Bureau of Operations, Asset Management Division, Roadway Inventory & Testing Unit (RITU) performs all Statewide QC testing. Field verification and QA is also performed by RITS, except in Engineering Districts 2-0, 11-0, and 12-0, where it is done "in-house." Each Engineering District is responsible for its own LRS completeness and maintenance with respect to the RMS.

Twenty percent of each county is field tested annually as part of the QA program, and five percent of each county is tested for the annual QC program. The goal of the QC program is to maintain at least 90% accuracy between the RMS and the actual field locations of highway features. Annual QC ratings are developed and reported to the Engineering Districts.









































Field testing is performed by two-person teams (a permanent employee that operates the test, and a temporary employee that drives the device) with the use of vans equipped with an on-board computer and a Data Measurement Subsystem. Testing is typically performed during the months of April through November.

Vehicle location and roadway features are displayed on the van's computer screen in SLD format, and the software accepts operator inputs verifying or modifying roadway feature locations, as well as comments. Though the system can function at greater speed, test speeds are typically less than 25 mph to ensure accuracy.

There are five categories of information that is verified and/or modified:

1. State Route Length
2. Segment Length
3. Roadway Geometry (lane count, pavement & shoulder types & widths)
4. Intersecting Feature Location (intersections & bridges)
5. Segment Marker Location

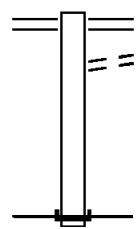
STRAIGHT LINE DIAGRAM (SLD) ANNUAL REFRESH ATTRIBUTE KEY PAGE 1 OF 2

 SEGMENT MARKER	 AHEAD LEFT INTER STATE OWNED	 RAILROAD CROSSING	 INTERSTATE MILEPOST
 TURNBACK	 AHEAD LEFT INTER NON-STATE	 RAILROAD OVER-PASS	 MFC BEGIN
 NULL	 AHEAD RIGHT INTE STATE OWNED	 OVER-PASS	 MUNICIPAL BOUNDARY
 UNDIVIDED HIGHWAY	 AHEAD RIGHT INTE NON-STATE	 BRIDGE END	 VILLAGE BEGIN
 PHYSICALLY DIVIDED	 BACK LEFT INTER STATE OWNED	 BRIDGE BEGIN	AH - LENGTH FORWARD TO NEXT SEGMENT BEGIN BK - LENGTH BACKWARD TO PREVIOUS SEGMENT BEGIN
 PAINT DIVIDED	 BACK LEFT INTER NON-STATE	 TUNNEL	
 INTERSECTION AHEAD	 BACK RIGHT INTER STATE OWNED	 SIGN STRUCTURE	MFC - MAINTENANCE FUNCTIONAL CLASS A = INTERSTATE EXPRESSWAY AND/OR PRINCIPLE ARTERIAL C = MINOR ARTERIAL D = COLLECTOR E = LOCAL ACCESS F = INTERCHANGE RAMP
 INTERSECTION BACK	 BACK RIGHT INTER NON-STATE	 P3 BRIDGE	
 REFERENCE AHEAD/BACK	 T-LEFT INTERSEC STATE OWNED	 RETAINING WALL	
 DIVIDED CONNECTOR	 T-LEFT INTERSEC NON-STATE	 BRIDGE/CULVERT UNDER FILL	NULL AND TURNBACK SEGMENTS ARE DISPLAYED IN THE DEPARTMENT'S ROADWAY MANAGEMENT SYSTEM (RMS) AS 100 FEET IN LENGTH. ACTUAL SEGMENT AND SECTION LENGTHS MAY VARY SIGNIFICANTLY
 CROSS INTERSEC STATE OWNED	 T-RIGHT INTERSEC STATE OWNED	 PIPE (STAMPP)	
 CROSS INTERSEC NON-STATE	 T-RIGHT INTERSEC NON-STATE	 ROTARY INTERSEC	

EXTRACT DATE: 12/18/2023 ROADWAY MANAGEMENT SYSTEM PAGE NUMBER: 583
 PRINT DATE: 12/19/2023 SLD COUNTY/SR - ANNUAL PRINT COUNTY: TIOGA
 DIR: B TOTAL LEN: .074 MI. DIST: 03-7 SR: 9202
 LEFT MUN: GAINES T RIGHT MUN: GAINES T

000390 FT

000000 FT



000390 FT

0010/0390 GRAND ARMY OF REPUBLIC
 (SR0006 SEG 0070/2536)
 PICNIC AREA RD
 0010/0074 (GOVT)
 000000 FT 0 0 00000 0 00 0000+00
 NC ROADSIDE REST AREA
 INTER-BK GRAND ARMY OF REPUBLIC
 (SR0006 SEG 0070/2180)
 MFC BEGIN = F
 0010/0000 LENGTH(AH 0390 BK 0000)

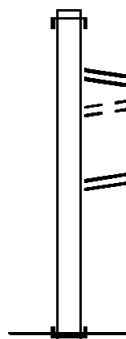
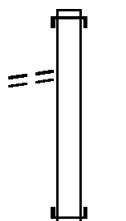
FROM SR 9201/0010 SH
 (CONN)

002871 FT

0020/0894

001816 FT

000000 FT



002871 FT
 INTER-AHD ROADSIDE REST RD
 0020/1055 (SR9201 SEG 0010/1503)

001816 FT 0 0 00000 0 00 0000+00
 NC ROADSIDE REST RD
 INTER-BK ROADSIDE REST RD
 (SR9201 SEG 0010/0480)
 0020/0000 LENGTH(AH 1055 BK 1816)

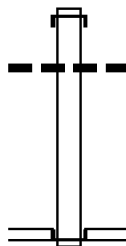
INTER-AHD MARINE CORPS LEAG MEM H
 0010/1816 (SR0015 SEG 0681/0548)
 ROADSIDE REST RD
 0010/1503 (SR9201 SEG 0020/1055)
 TO SR 9201/0020 SH
 0010/1262 (CONN)

ROADSIDE REST RD
 0010/0480 (SR9201 SEG 0020/0000)
 000000 FT 0 0 00000 0 00 0000+00
 NC ROADSIDE REST AREA
 INTER-BK MARINE CORPS LEAG MEM H
 (SR0015 SEG 0693/0000)
 MFC BEGIN = F
 0010/0000 LENGTH(AH 1816 BK 0000)

EXTRACT DATE: 12/18/2023 ROADWAY MANAGEMENT SYSTEM PAGE NUMBER: 581
 PRINT DATE: 12/19/2023 SLD COUNTY/SR - ANNUAL PRINT COUNTY: TIOGA
 DIR: N TOTAL LEN: 1.025 MI. DIST: 03-7 SR: 8013
 LEFT MUN: LAWRENCE T RIGHT MUN: LAWRENCE T

005414 FT

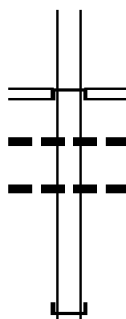
004662 FT



005414 FT
 INTER-AHD MARINE CORPS LEAG MEM H
 0750/0752 (SR0015 SEG 0844/1896)
 030 " DIA CIRC CONCR
 0750/0430 LEN=0070 INSTALLED UNKN
 004662 FT 0 0 00000 0 00 0000+00
 NC RAMP F RD
 SR 0049 SH
 (SR0049 SEG 0660/0796)
 INTER-BK RAMP C RD
 (SR8013 SEG 0010/2002)
 0750/0000 LENGTH(AH 0752 BK 1019)

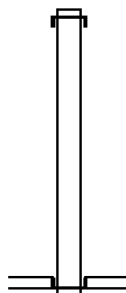
DIR: N TOTAL LEN: 1.025 MI. DIST: 03-7 SR: 8013
 LEFT MUN: LAWRENCE T RIGHT MUN: LAWRENCE T

003643 FT



INTER-AHD RAMP D RD
 (SR8013 SEG 0250/0000)
 SR 0049 SH
 0500/1019 (SR0049 SEG 0660/0277)
 036 "DIA CIRC CONCR
 0500/0966 LEN=0040 INSTALLED UNKN
 030 "DIA CIRC CONCR
 0500/0550 LEN=0060 INSTALLED UNKN
 003643 FT 0 0 00000 0 00 0000+00
 NC RAMP E RD
 INTER-BK MARINE CORPS LEAG MEM H
 (SR0015 SEG 0845/1984)
 0500/0000 LENGTH(AH 1019 BK 1641)

002002 FT



INTER-AHD MARINE CORPS LEAG MEM H
 0250/1641 (SR0015 SEG 0835/1859)
 002002 FT 0 0 00000 0 00 0000+00
 NC RAMP D RD
 SR 0049 SH
 (SR0049 SEG 0660/0277)
 INTER-BK RAMP E RD
 (SR8013 SEG 0500/1019)
 0250/0000 LENGTH(AH 1641 BK 2002)

000000 FT



INTER-AHD RAMP F RD
 (SR8013 SEG 0750/0000)
 SR 0049 SH
 0010/2002 (SR0049 SEG 0660/0796)
 036 "DIA CIRC CONCR
 0010/1650 LEN=0075 INSTALLED UNKN
 018 "DIA CIRC CONCR
 0010/0100 LEN=0060 INSTALLED UNKN
 000000 FT 0 0 00000 0 00 0000+00
 NC RAMP C RD
 INTER-BK MARINE CORPS LEAG MEM H
 (SR0015 SEG 0834/1458)
 MFC BEGIN = F
 0010/0000 LENGTH(AH 2002 BK 0000)

EXTRACT DATE: 12/18/2023 ROADWAY MANAGEMENT SYSTEM PAGE NUMBER: 579
PRINT DATE: 12/19/2023 SLD COUNTY/SR - ANNUAL PRINT COUNTY: TIOGA
DIR: N TOTAL LEN: 1.080 MI. DIST: 03-7 SR: 8011
LEFT MUN: RICHMOND T RIGHT MUN: RICHMOND T

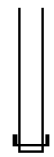
005704 FT



005704 FT
INTER-AHD RAMP A RD
(SR8011 SEG 0250/0000)
MAIN ST (BUS.15)
0500/0916 (SR0660 SEG 0400/2075)

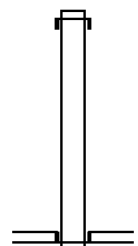
DIR: N TOTAL LEN: 1.080 MI. DIST: 03-7 SR: 8011
 LEFT MUN: RICHMOND T RIGHT MUN: RICHMOND T

004788 FT



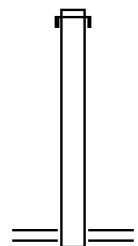
004788 FT 0 0 00000 0 00 0000+00
 NC RAMP B RD
 INTER-BK MARINE CORPS LEAG MEM H
 (SR0015 SEG 0435/0743)
 0500/0000 LENGTH(AH 0916 BK 1068)

003720 FT



INTER-AHD MARINE CORPS LEAG MEM H
 0250/1068 (SR0015 SEG 0425/1323)
 003720 FT 0 0 00000 0 00 0000+00
 NC RAMP A RD
 MAIN ST (BUS.15)
 (SR0660 SEG 0400/2075)
 INTER-BK RAMP B RD
 (SR8011 SEG 0500/0916)
 0250/0000 LENGTH(AH 1068 BK 1696)

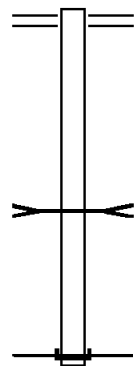
002024 FT



INTER-AHD MARINE CORPS LEAG MEM H
 0020/1696 (SR0015 SEG 0424/2022)
 002024 FT 0 0 00000 0 00 0000+00
 NC RAMP C RD
 MAIN ST (BUS.15)
 (SR2005 SEG 0430/0130)
 0020/0000 LENGTH(AH 1696 BK 2024)

0010/2024 MAIN ST (BUS.15)
 (SR2005 SEG 0430/0130)

000000 FT



0010/0222 TRIBUTARY TO TIOGA RIVE
 STRUCTURE LENGTH 9 FT
 BMSID 58/0015/0424/1317
 000000 FT 0 0 00000 0 00 0000+00
 NC RAMP D RD
 INTER-BK MARINE CORPS LEAG MEM H
 (SR0015 SEG 0424/1126)
 MFC BEGIN = F
 0010/0000 LENGTH(AH 2024 BK 0000)

EXTRACT DATE: 12/18/2023 ROADWAY MANAGEMENT SYSTEM PAGE NUMBER: 577
PRINT DATE: 12/19/2023 SLD COUNTY/SR - ANNUAL PRINT COUNTY: TIOGA
DIR: N TOTAL LEN: .869 MI. DIST: 03-7 SR: 8009
LEFT MUN: BLOSSBURG B RIGHT MUN: BLOSSBURG B

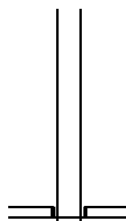
004586 FT



004586 FT
INTER-AHD WILLIAM B WILSON HW
0750/1404 (SR0015 SEG 0242/1475)

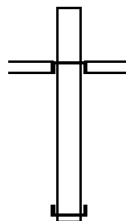
DIR: N TOTAL LEN: .869 MI. DIST: 03-7 SR: 8009
 LEFT MUN: BLOSSBURG B RIGHT MUN: BLOSSBURG B

003182 FT



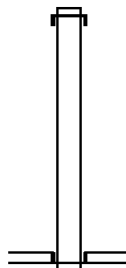
003182 FT 0 0 00000 0 00 0000+00
 NC RAMP D RD
 SR 2026 SH
 (SR2026 SEG 0010/1158)
 INTER-BK RAMP C RD
 (SR8009 SEG 0010/1218)
 0750/0000 LENGTH(AH 1404 BK 0764)

002418 FT



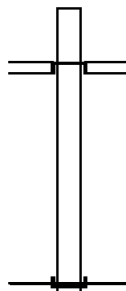
INTER-AHD RAMP A RD
 (SR8009 SEG 0250/0000)
 SR 2026 SH
 0500/0764 (SR2026 SEG 0010/0749)
 002418 FT 0 0 00000 0 00 0000+00
 NC RAMP B RD
 INTER-BK WILLIAM B WILSON HW
 (SR0015 SEG 0243/0820)
 0500/0000 LENGTH(AH 0764 BK 1200)

001218 FT



INTER-AHD WILLIAM B WILSON HW
 0250/1200 (SR0015 SEG 0233/1139)
 001218 FT 0 0 00000 0 00 0000+00
 NC RAMP A RD
 SR 2026 SH
 (SR2026 SEG 0010/0749)
 INTER-BK RAMP B RD
 (SR8009 SEG 0500/0764)
 0250/0000 LENGTH(AH 1200 BK 1218)

000000 FT



INTER-AHD RAMP D RD
 (SR8009 SEG 0750/0000)
 SR 2026 SH
 0010/1218 (SR2026 SEG 0010/1158)
 000000 FT 0 0 00000 0 00 0000+00
 NC RAMP C RD
 INTER-BK WILLIAM B WILSON HW
 (SR0015 SEG 0232/1110)
 MFC BEGIN = F
 0010/0000 LENGTH(AH 1218 BK 0000)

EXTRACT DATE: 12/18/2023 ROADWAY MANAGEMENT SYSTEM PAGE NUMBER: 575
PRINT DATE: 12/19/2023 SLD COUNTY/SR - ANNUAL PRINT COUNTY: TIOGA
DIR: N TOTAL LEN: .999 MI. DIST: 03-7 SR: 8007
LEFT MUN: LIBERTY TOWNSHIP T RIGHT MUN: LIBERTY TOWNSHIP T

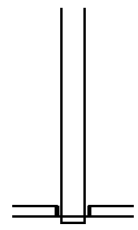
005275 FT



005275 FT
INTER-AHD MARINE CORPS LEAG HW
0750/1678 (SR0015 SEG 0072/1426)

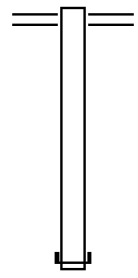
DIR: N TOTAL LEN: .999 MI. DIST: 03-7 SR: 8007
 LEFT MUN: LIBERTY TOWNSHIP T RIGHT MUN: LIBERTY TOWNSHIP T

003597 FT



003597 FT 0 0 00000 0 00 0000+00
 NC RAMP A RD
 OLD ROUTE 15 RD
 (SR2005 SEG 0070/0389)
 INTER-BK RAMP I
 (SR8007 SEG 0010/0754)
 0750/0000 LENGTH(AH 1678 BK 1949)

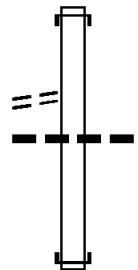
001648 FT



0500/1949 OLD ROUTE 15 RD
 (SR2005 SEG 0080/0406)
 001648 FT 0 0 00000 0 00 0000+00
 NC RAMP B RD
 INTER-BK MARINE CORPS LEAG MEM H
 (SR0015 SEG 0083/0462)
 0500/0000 LENGTH(AH 1949 BK 0894)

FROM 2005/0080 SH
 (CONN)

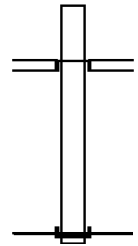
0250/0133



INTER-AHD MARINE CORPS LEAG MEM H
 0250/0894 (SR0015 SEG 0063/2317)
 0250/0122 024 " DIA CIRC CONCR
 LEN=0055 INSTALLED 1998
 000754 FT 0 0 00000 0 00 0000+00
 NC RAMP L RD
 INTER-BK OLD ROUTE 15 RD
 (SR2005 SEG 0080/0249)
 0250/0000 LENGTH(AH 0894 BK 0754)

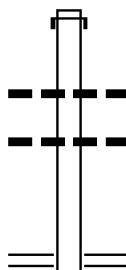
000754 FT

000000 FT



INTER-AHD RAMP A
 (SR8007 SEG 0750/0000)
 OLD ROUTE 15 RD
 0010/0754 (SR2005 SEG 0070/0389)
 000000 FT 0 0 00000 0 00 0000+00
 NC RAMP I RD
 INTER-BK MARINE CORPS LEAG MEM H
 (SR0015 SEG 0062/1666)
 MFC BEGIN = F
 0010/0000 LENGTH(AH 0754 BK 0000)

007192 FT



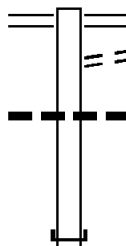
007192 FT
 INTER-AHD MARINE CORPS LEAG MEM H
 0754/1000 (SR0015 SEG 0734/1414)

006192 FT

0754/0284 024 " DIA CIRC CONCR
 LEN=0035 INSTALLED UNKN
 0754/0250 024 " DIA CIRC CONCR
 LEN=0035 INSTALLED UNKN
 006192 FT 0 0 00000 0 00 0000+00
 NC RAMP B RD

SR 0287 SH
 (SR0287 SEG 0760/0903)
 0754/0000 LENGTH(AH 1000 BK 1256)

004936 FT

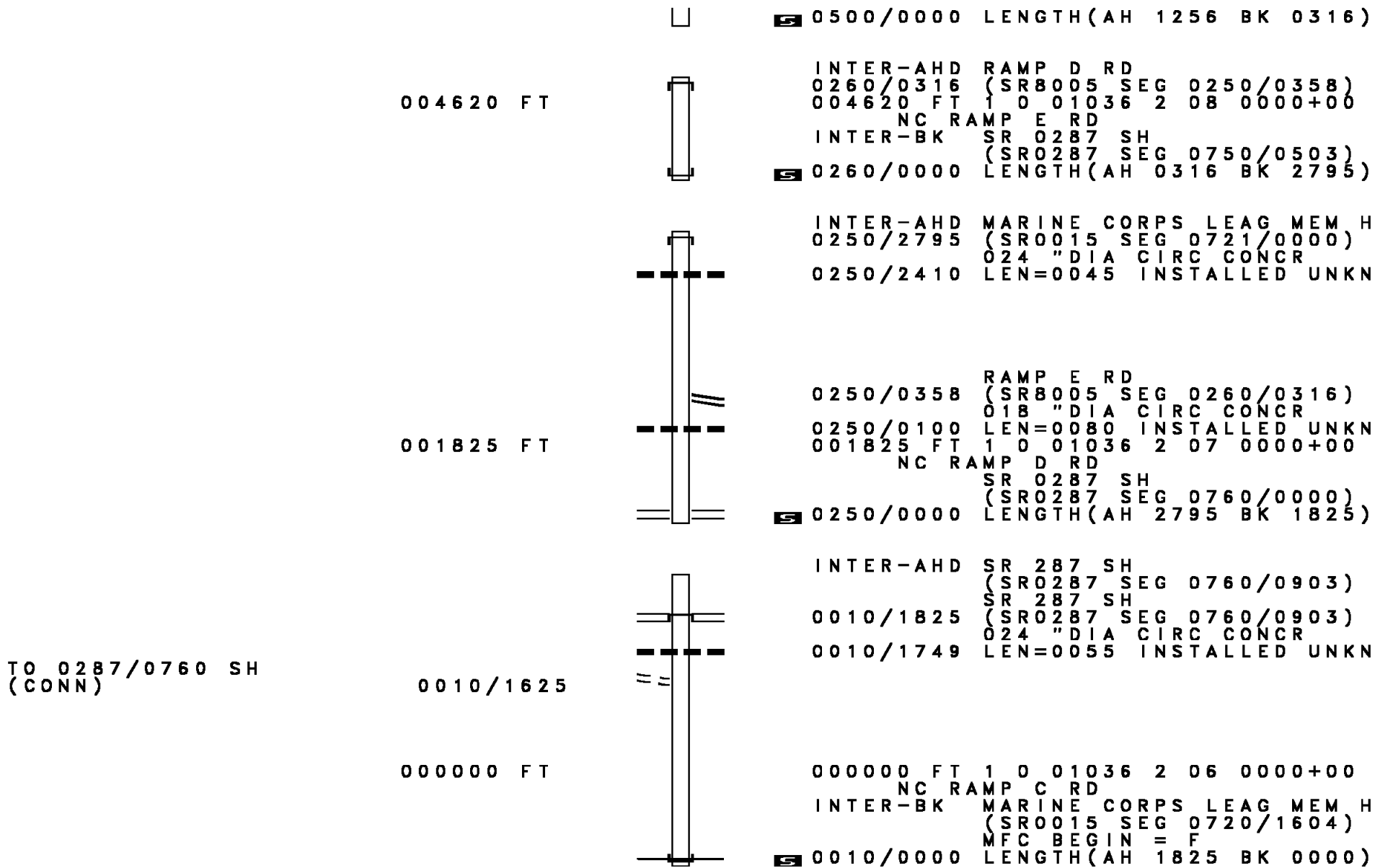


SR 0287 SH
 0500/1256 (SR0287 SEG 0760/0065)
 TO 0287/0750 SH

0500/1141 (CONN)
 018 " DIA CIRC CONCR
 0500/0700 LEN=0080 INSTALLED UNKN

004936 FT 0 0 00000 0 00 0000+00
 NC RAMP A RD
 INTER-BK MARINE CORPS LEAG MEM H
 (SR0015 SEG 0735/1038)

DIR: N TOTAL LEN: 1.362 MI. DIST: 03-7 SR: 8005
 LEFT MUN: TIOGA T RIGHT MUN: TIOGA T



5 0500/0000 LENGTH(AH 1256 BK 0316)

004620 FT

INTER-AHD RAMP D RD
 0260/0316 (SR8005 SEG 0250/0358)
 004620 FT 1 0 01036 2 08 0000+00
 NC RAMP E RD
 INTER-BK SR 0287 SH
 (SR0287 SEG 0750/0503)
 5 0260/0000 LENGTH(AH 0316 BK 2795)

INTER-AHD MARINE CORPS LEAG MEM H
 0250/2795 (SR0015 SEG 0721/0000)
 024 " DIA CIRC CONCR
 0250/2410 LEN=0045 INSTALLED UNKN

001825 FT

0250/0358 RAMP E RD
 (SR8005 SEG 0260/0316)
 018 " DIA CIRC CONCR
 0250/0100 LEN=0080 INSTALLED UNKN
 001825 FT 1 0 01036 2 07 0000+00
 NC RAMP D RD
 SR 0287 SH
 (SR0287 SEG 0760/0000)
 5 0250/0000 LENGTH(AH 2795 BK 1825)

TO 0287/0760 SH
 (CONN)

0010/1625

INTER-AHD SR 287 SH
 (SR0287 SEG 0760/0903)
 SR 287 SH
 0010/1825 (SR0287 SEG 0760/0903)
 024 " DIA CIRC CONCR
 0010/1749 LEN=0055 INSTALLED UNKN

000000 FT

000000 FT 1 0 01036 2 06 0000+00
 NC RAMP C RD
 INTER-BK MARINE CORPS LEAG MEM H
 (SR0015 SEG 0720/1604)
 MFC BEGIN = F
 5 0010/0000 LENGTH(AH 1825 BK 0000)

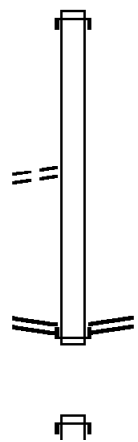
EXTRACT DATE: 12/18/2023 ROADWAY MANAGEMENT SYSTEM PAGE NUMBER: 571
 PRINT DATE: 12/19/2023 SLD COUNTY/SR - ANNUAL PRINT COUNTY: TIOGA
 DIR: S TOTAL LEN: 1.442 MI. DIST: 03-7 SR: 8003
 LEFT MUN: RICHMOND T RIGHT MUN: RICHMOND T

FROM 8003/0502 SH
 (CONN)

RAMP J RD
 (SR8003 SEG 0512/0000) 0752/0000

007616 FT

0752/0366
 005670 FT



007616 FT
 INTER-AHD HAROLD G STRAIT MEM HW
 0752/1946 (SR0015 SEG 0562/0000)

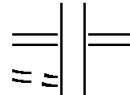
005670 FT 0 0 00000 0 00 0000+00
 RAMP J RD
 (SR8003 SEG 0512/0000)
 NC RAMP A RD
 INTER-BK MAIN ST (BUS.15)
 (SR2005 SEG 0530/2345)
 5 0752/0000 LENGTH(AH 1946 BK 2263)

INTER-AHD BOAT LAUNCH ACCESS RD
 (FISH)

DIR: S TOTAL LEN: 1.442 MI. DIST: 03-7 SR: 8003
 LEFT MUN: RICHMOND T RIGHT MUN: RICHMOND T

TO 8003/0502 SH
 (CONN)

0512/2185



0512/2263 RAMP B RD
 (SR8003 SEG 0502/1193)



003407 FT

0512/0836 OP ID SR 0015
 58/0015/0553/0000
 0512/0768 OP ID SR 0015
 58/0015/0552/0000

RAMP A RD
 (SR8003 SEG 0752/0000)

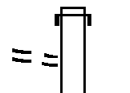
0512/0000



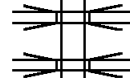
003407 FT 0 0 00000 0 00 0000+00
 RAMP A RD
 (SR8003 SEG 0752/0000)
 NC RAMP J RD
 INTER-BK MAIN ST (BUS.15)
 (SR2005 SEG 0530/2345)
 5 0512/0000 LENGTH(AH 2263 BK 3407)

TO 8003/0752 SH
 (CONN)

0502/3029



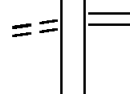
INTER-AHD MAIN ST (BUS.15)
 0502/3407 (SR2005 SEG 0530/2345)



0502/2661 OP ID SR 0015
 58/0015/0552/0000
 0502/2556 OP ID SR 0015
 58/0015/0553/0000

FROM 8003/0512 SH
 (CONN)

0502/1273



0502/1273 BOAT LAUNCH ACCESS RD
 (FISH)
 RAMP J RD
 (SR8003 SEG 0512/2263)
 0502/1193 BOAT LAUNCH ACCESS RD
 (FISH)
 0502/1023 LC TO BOAT LAUNCH ACCES
 (CONN)



000000 FT

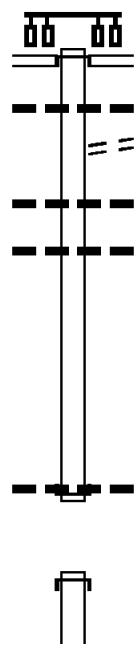
0502/0302 KELLEY CREEK
 STRUCTURE LENGTH 8 FT
 BMSID 58/0015/0564/0000
 000000 FT 0 0 00000 0 00 0000+00
 NC RAMP B RD
 INTER-BK H G STRAIT MEM HW
 (SR0015 SEG 0565/0000)
 MFC BEGIN = F
 5 0502/0000 LENGTH(AH 3407 BK 0000)

006549 FT

006549 FT
 INTER-AHD DORSETT HEIGHTS RD
 (BORO)
 WELLSBORO ST
 (SR0006 SEG 0770/1099)
 (SR0006 SEG 0771/1099)
 0512/2062 018 " DIA CIRC CONCR
 0512/2041 LEN=0026 INSTALLED UNKN
 TO 0006/0771 SH
 0512/1982 (CONN)
 018 " DIA CIRC CONCR
 0512/1623 LEN=0042 INSTALLED UNKN
 018 " DIA CIRC CONCR
 0512/1221 LEN=0042 INSTALLED UNKN

004487 FT

004487 FT 0 0 00000 0 00 0000+00
 018 " DIA CIRC CONCR
 LEN=0120 INSTALLED UNKN
 NC RAMP E RD
 INTER-BK H G STRAIT MEM HW
 (SR0015 SEG 0514/0983)
 5 0512/0000 LENGTH(AH 2062 BK 2255)
 INTER-AHD H G STRAIT MEM HW
 0502/2255 (SR0015 SEG 0514/2292)



EXTRACT DATE: 12/18/2023
PRINT DATE: 12/19/2023

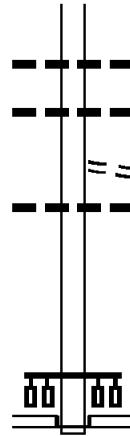
ROADWAY MANAGEMENT SYSTEM
SLD COUNTY/SR - ANNUAL PRINT

PAGE NUMBER: 568
COUNTY: TIOGA

DIR: S TOTAL LEN: 1.240 MI.
LEFT MUN: MANSFIELD B

DIST: 03-7 SR: 8002
RIGHT MUN: MANSFIELD B

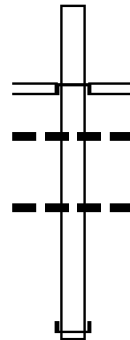
002232 FT



0502/0869 018 " DIA CIRC CONCR
LEN=0035 INSTALLED UNKN
0502/0461 018 " DIA CIRC CONCR
LEN=0035 INSTALLED UNKN
FROM 0006/0771 SH
0502/0140 (CONN)
018 " DIA CIRC CONCR
0502/0055 LEN=0035 INSTALLED UNKN
002232 FT 0 0 00000 0 00 0000+00
NC RAMP F RD
WELLSBORO ST
(SR0006 SEG 0770/1099)
(SR0006 SEG 0771/1099)

INTER-BK DORSETT HEIGHTS RD
(BORO)
0502/0000 LENGTH(AH 2255 BK 1207)

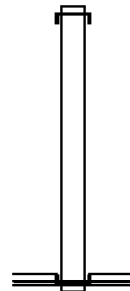
001025 FT



INTER-AHD RAMP H RD
(SR8002 SEG 0010/0000)
WELLSBORO ST
0250/1207 (SR0006 SEG 0771/0259)
(SR0006 SEG 0770/0259)
0250/0960 036 " DIA CIRC CONCR
LEN=0200 INSTALLED UNKN

0250/0093 018 " DIA CIRC CONCR
LEN=0100 INSTALLED UNKN
001025 FT 0 0 00000 0 00 0000+00
NC RAMP G RD
INTER-BK H G STRAIT MEM HW
(SR0015 SEG 0515/1280)
0250/0000 LENGTH(AH 1207 BK 1025)


000000 FT



INTER-AHD H G STRAIT MEM HW
0010/1025 (SR0015 SEG 0505/1282)
000000 FT 0 0 00000 0 00 0000+00
NC RAMP H RD
WELLSBORO ST
(SR0006 SEG 0771/0259)
(SR0006 SEG 0770/0259)
INTER-BK RAMP G
(SR8002 SEG 0250/1207)
MFC BEGIN = F
0010/0000 LENGTH(AH 1025 BK 0000)

EXTRACT DATE: 12/18/2023 ROADWAY MANAGEMENT SYSTEM PAGE NUMBER: 567
PRINT DATE: 12/19/2023 SLD COUNTY/SR - ANNUAL PRINT COUNTY: TIOGA
DIR: N TOTAL LEN: .832 MI. DIST: 03-7 SR: 8001
LEFT MUN: LIBERTY TOWNSHIP T RIGHT MUN: LIBERTY TOWNSHIP T

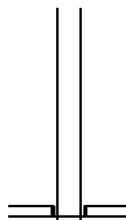
004392 FT



004392 FT
INTER-AHD MARINE CORPS LEAG MEM H
0750/1960 (SR0015 SEG 0032/2258)

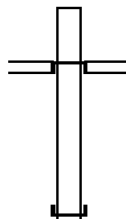
DIR: N TOTAL LEN: .832 MI. DIST: 03-7 SR: 8001
 LEFT MUN: LIBERTY TOWNSHIP T RIGHT MUN: LIBERTY TOWNSHIP T

002432 FT



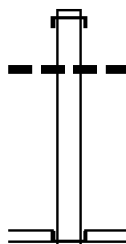
002432 FT 1 0 01036 2 01 0000+00
 NC RAMP F RD
 SR 0414 SH
 (SR0414 SEG 0380/0309)
 INTER-BK RAMP E RD
 (SR8001 SEG 0010/1103)
 0750/0000 LENGTH(AH 1960 BK 0737)

001695 FT



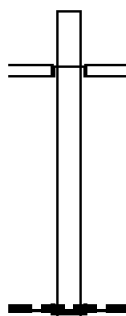
INTER-AHD RAMP H RD
 (SR8001 SEG 0250/0000)
 SR 0414 SH
 (SR0414 SEG 0370/1725)
 0500/0737
 001695 FT 1 0 01036 2 02 0000+00
 NC RAMP G RD
 INTER-BK MARINE CORPS LEAG MEM H
 (SR0015 SEG 0033/1140)
 0500/0000 LENGTH(AH 0737 BK 0592)

001103 FT



INTER-AHD MARINE CORPS LEAG MEM H
 0250/0592 (SR0015 SEG 0023/2406)
 018 "DIA CIRC CONCR
 0250/0510 LEN=0050 INSTALLED UNKN
 001103 FT 1 0 01036 2 03 0000+00
 NC RAMP H RD
 SR 0414 SH
 (SR0414 SEG 0370/1725)
 INTER-BK RAMP G
 (SR8001 SEG 0500/0737)
 0250/0000 LENGTH(AH 0592 BK 1103)

000000 FT



INTER-AHD RAMP F
 (SR8001 SEG 0750/0000)
 SR 0414 SH
 (SR0414 SEG 0380/0309)
 0010/1103
 000000 FT 1 0 01036 2 00 0000+00
 018 "DIA CIRC CONCR
 LEN=0045 INSTALLED UNKN
 NC RAMP E RD
 INTER-BK MARINE CORPS LEAG MEM H
 (SR0015 SEG 0022/1867)
 MFC BEGIN = F
 0010/0000 LENGTH(AH 1103 BK 0000)

EXTRACT DATE: 12/18/2023 ROADWAY MANAGEMENT SYSTEM PAGE NUMBER: 565
PRINT DATE: 12/19/2023 SLD COUNTY/SR - ANNUAL PRINT COUNTY: TIOGA
DIR: B TOTAL LEN: .000 MI. DIST: 03-7 SR: 4099
LEFT MUN: DEERFIELD T RIGHT MUN: DEERFIELD T

000000 FT



000000 FT
7010/0000 LENGTH(AH 0100 BK 0000)

DIR: B TOTAL LEN: .014 MI. DIST: 03-7 SR: 4098
 LEFT MUN: DEERFIELD T RIGHT MUN: DEERFIELD T

Distance (FT)	Diagram	Segment Description	Length (FT)	Notes
000075	[Diagram: Top of road structure]	INTER-AHD	7044/0000	LENGTH(AH 0100 BK 0011) BMSSEN 58/4098/0040/0000 GLENN RD
000064	[Diagram: Road structure]	INTER-BK	000064/0011	(TB25) 2 0 58025 0 03 0246+56 GLENN RD
000064	[Diagram: Road structure]	INTER-AHD	0040/0000	TR. COWAN. RIVER BMSBG 58/4098/0040/0000
000064	[Diagram: Road structure]	INTER-BK	000064/0000	LENGTH(AH 0011 BK 0100)
000050	[Diagram: Road structure]	INTER-AHD	7034/0000	LENGTH(AH 0100 BK 0014) BMSSEN 58/4098/0030/0000 GLENN RD
000050	[Diagram: Road structure]	INTER-BK	0030/0014	(TB25) CHATHAM T 2 0 58025 0 02 0114+37 GLENN RD
000050	[Diagram: Road structure]	INTER-AHD	0030/0000	TRIB. TO CROOKED CREEK BMSBG 58/4098/0030/0000
000050	[Diagram: Road structure]	INTER-BK	000050/0000	LENGTH(AH 0014 BK 0100)
000023	[Diagram: Road structure]	INTER-AHD	7024/0000	LENGTH(AH 0100 BK 0027) BMSSEN 58/4098/0020/0000 GLENN RD
000023	[Diagram: Road structure]	INTER-BK	0020/0027	(TB25) 2 0 58025 0 01 0073+26 GLENN RD
000023	[Diagram: Road structure]	INTER-AHD	0020/0000	TRIB. TO CROOKED CR. BMSBG 58/4098/0020/0000
000023	[Diagram: Road structure]	INTER-BK	000023/0000	LENGTH(AH 0027 BK 0100)
000000	[Diagram: Road structure]	INTER-AHD	7014/0000	LENGTH(AH 0100 BK 0023) GLENN RD
000000	[Diagram: Road structure]	INTER-BK	0010/0023	(TB25) 2 0 58025 0 00 0033+13 GLENN RD
000000	[Diagram: Road structure]	INTER-AHD	000000/0000	BR CROOKED C STRUCTURE LENGTH 23 FT BMSID 58/4098/0010/0000
000000	[Diagram: Road structure]	INTER-BK	000000/0000	GLENN RD
000000	[Diagram: Road structure]	INTER-AHD	0010/0000	(TB25) LENGTH(AH 0023 BK 0100)
000000	[Diagram: Road structure]	INTER-BK	7008/0000	LENGTH(AH 0100 BK 0000)

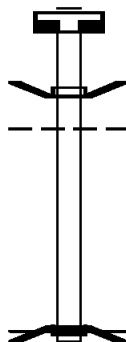
EXTRACT DATE: 12/18/2023 ROADWAY MANAGEMENT SYSTEM PAGE NUMBER: 563
PRINT DATE: 12/19/2023 SLD COUNTY/SR - ANNUAL PRINT COUNTY: TIOGA
DIR: B TOTAL LEN: .000 MI. DIST: 03-7 SR: 4097
LEFT MUN: KNOXVILLE B RIGHT MUN: KNOXVILLE B

000000 FT



000000 FT
7010/0000 LENGTH(AH 0100 BK 0000)

000226 FT



000000 FT

000226 FT
 7012/0000 LENGTH(AH 1534 BK 0226)
 INTER-AHD WATER ST BMSBN 58/4041/0010/0000
 0010/0226 (BORO)
 KNOXVILLE
 0010/0114 DEERFIELD T
 000000 FT 2 0 58089 0 00 0326+52
 INTER-BK NC BOATMAN RD
 BOATMAN RD
 (TBB9)
 COWANESQUE RIVER
 BMSBG 58/4041/0010/0000
 MFC BEGIN = E
 0010/0000 LENGTH(AH 0226 BK 0000)

DIR: B TOTAL LEN: 6.948 MI. DIST: 03-7 SR: 4039
 LEFT MUN: MIDDLEBURY T RIGHT MUN: MIDDLEBURY T

Stationing	Notes	Stationing	Notes
036685 FT		036685 FT	INTER-AHD NORTH RD (T684)
		0160/1238	SR 0287 SH (SR0287 SEG 0550/0680)
		0160/0742	036 "DIA CIRC METAL
		0160/0678	LEN=0095 INSTALLED UNKN (AAR 505873U)#TRKS 01
		0160/0302	018 "DIA CIRC METAL
035447 FT		0160/0000	LEN=0080 INSTALLED UNKN
		035447 FT	2 0 58042 0 02 0574+91
		0160/0000	LENGTH(AH 1238 BK 2535)
		0150/1848	024 "DIA CIRC METAL
		0150/0846	LEN=0050 INSTALLED UNKN
		0150/0713	BMSBG 58/4039/0150/0713
		0150/0637	2 0 58042 0 02 0556+83
0150/0480		0150/0054	CROOKED CREEK
032912 FT		032912 FT	BMSBG 58/4039/0150/0713
		0150/0000	018 "DIA CIRC CONCR
		0140/1581	LEN=0040 INSTALLED UNKN
		0140/0843	018 "DIA CIRC METAL
030910 FT		030910 FT	LEN=0050 INSTALLED UNKN
		0140/0000	2 0 58042 0 02 0529+49
		0130/2905	LENGTH(AH 2002 BK 2918)
		0130/1891	048 "DIA CIR PLASTIC
		0130/1496	LEN=0040 INSTALLED UNKN
		0130/1313	018 "DIA CIRC METAL
			LEN=0042 INSTALLED UNKN
			018 "DIA CIRC METAL
			LEN=0040 INSTALLED UNKN
			018 "DIA CIRC METAL
			LEN=0040 INSTALLED UNKN

WINTERGREEN RD (T609)

DIR: B TOTAL LEN: 6.948 MI. DIST: 03-7 SR: 4039
 LEFT MUN: MIDDLEBURY T RIGHT MUN: MIDDLEBURY T

Stationing	Notes	Material	Installation
0130/1045	018" DIA	CIRC METAL	INSTALLED UNKN
0130/0674	018" DIA	CIRC METAL	INSTALLED UNKN
0130/0023	018" DIA	CIRC METAL	INSTALLED UNKN
027992 FT	2 0 58042 0 02 0500+16		
0130/0000	LENGTH(AH 2918 BK 2971)		
0120/2710	018" DIA	CIRC METAL	INSTALLED UNKN
0120/2470	018" DIA	CIRC METAL	INSTALLED UNKN
0120/1774	018" DIA	CIRC METAL	INSTALLED UNKN
0120/1606	018" DIA	CIRC METAL	INSTALLED UNKN
0120/1445	018" DIA	CIRC METAL	INSTALLED UNKN
0120/1243	018" DIA	CIRC METAL	INSTALLED UNKN
0120/0895	018" DIA	CIRC METAL	INSTALLED UNKN
0120/0581	018" DIA	CIRC METAL	INSTALLED UNKN
0120/0349	024" DIA	CIRC METAL	INSTALLED UNKN
0120/0018	BMSSEN 58/4039/0120/0000		
025021 FT	2 0 58042 0 02 0470+49		
0120/0000	BR HILLS CRK		
0120/0000	BMSBG 58/4039/0120/0000		
0120/0000	LENGTH(AH 2971 BK 1707)		
0110/0955	018" DIA	CIRC METAL	INSTALLED UNKN
023314 FT	2 0 58042 0 02 0453+45		
0110/0000	HILLSCREEK LAKE RD		
0110/0000	(SR4037 SEG 0110/2645)		
0110/0000	LENGTH(AH 1707 BK 3295)		
0100/3253	018" DIA	CIRC METAL	INSTALLED UNKN
0100/2700	018" DIA	CIRC METAL	INSTALLED 2015
0100/1927	018" DIA	CIRC METAL	INSTALLED UNKN
0100/1927	018" DIA	CIRC METAL	INSTALLED UNKN

DIR: B TOTAL LEN: 6.948 MI. DIST: 03-7 SR: 4039
 LEFT MUN: MIDDLEBURY T RIGHT MUN: MIDDLEBURY T

---	0100/1779	LEN=0040	INSTALLED	UNKN
---	0100/1562	018 "DIA	CIRC METAL	
---	0100/1406	LEN=0041	INSTALLED	UNKN
---	0100/1186	MIDDLEBURY		
---	0100/0520	CHARLESTON T		
---	0100/0134	018 "DIA	CIRC METAL	
020019 FT	020019 FT	LEN=0045	INSTALLED	UNKN
5	0100/0000	018 "DIA	CIR PLASTIC	
	0090/0552	LEN=0060	INSTALLED	UNKN
		018 "DIA	CIRC METAL	
		LEN=0053	INSTALLED	UNKN
		2 0 58042	0 02 0420+00	
		LENGTH(AH	3295 BK 1001)	
		BMSSEN	58/4039/0090/0487	
		2 0 58042	0 02 0414+98	
		NO UNDERPASS	INFORMATIO	
019018 FT	0090/0487	BMSBG	58/4039/0090/0487	
	019018 FT	2 0 58042	0 02 0411+00	
	5	0090/0000	LENGTH(AH	1001 BK 1552)
		043"H 68"W	ELLIP METAL	
	0080/0883	LEN=0038	INSTALLED	UNKN
	0080/0199	BMSSEN	58/4039/0080/0181	
		0 0 00000	0 00 0000+00	
		TRIBUTARY HILLS	CREEK	
	0080/0181	BMSBG	58/4039/0080/0181	
REESE HILL RD (T829)	0080/0041	017466 FT	2 0 58042	0 02 0394+95
	017466 FT	5	0080/0000	LENGTH(AH
				1552 BK 3384)
LC FOR REESE HILL RD (CONN)	0070/3321	018 "DIA	CIRC METAL	
		LEN=0038	INSTALLED	UNKN
	0070/2913	018 "DIA	CIRC METAL	
		LEN=0035	INSTALLED	UNKN
	0070/2613	018 "DIA	CIRC METAL	
		LEN=0037	INSTALLED	UNKN
	0070/2430	018 "DIA	CIRC METAL	
		LEN=0035	INSTALLED	UNKN
	0070/2160	018 "DIA	CIRC METAL	
		LEN=0039	INSTALLED	UNKN
	0070/1881	018 "DIA	CIRC METAL	
		LEN=0037	INSTALLED	UNKN
	0070/1477	018 "DIA	CIRC METAL	
		LEN=0035	INSTALLED	UNKN
	0070/1204	018 "DIA	CIRC CONCR	
		LEN=0035	INSTALLED	UNKN

EXTRACT DATE: 12/18/2023
PRINT DATE: 12/19/2023

ROADWAY MANAGEMENT SYSTEM
SLD COUNTY/SR - ANNUAL PRINT

PAGE NUMBER: 558
COUNTY: TIOGA

DIR: B TOTAL LEN: 6.948 MI.
LEFT MUN: CHARLESTON T

DIST: 03-7 SR: 4039
RIGHT MUN: CHARLESTON T

GOODWIN RD
(T499)

Stationing	Notes	Material	Length	Status
014082 FT	0070/0725	018" DIA CIRC METAL	LEN=0034	INSTALLED UNKN
	0070/0015	BMS EN 58/4039/0070/0000		
	014082 FT	2 0 58042 0 01 0360+43		
		BR HILLS CRK		
	0070/0000	BMSBG 58/4039/0070/0000		
		LENGTH(AH 3384 BK 1062)		
	0060/0998	018" DIA CIRC METAL	LEN=0035	INSTALLED UNKN
0060/0909	" "			
	0060/0892	024" DIA CIRC METAL	LEN=0040	INSTALLED UNKN
		018" DIA CIRC METAL		
	0060/0665	LEN=0040		INSTALLED UNKN
		018" DIA CIRC METAL		
013020 FT	0060/0398	LEN=0040		INSTALLED UNKN
	013020 FT	2 0 58042 0 01 0349+78		
	0060/0000	LENGTH(AH 1062 BK 2691)		
		018" DIA CIRC METAL		
	0050/2187	LEN=0053		INSTALLED UNKN
		024" DIA CIR PLASTIC		
	0050/1897	LEN=0063		INSTALLED UNKN
		018" DIA CIRC METAL		
	0050/1362	LEN=0036		INSTALLED UNKN
		024" DIA CIRC METAL		
	0050/1054	LEN=0048		INSTALLED UNKN
		024" DIA CIRC METAL		
	0050/0811	LEN=0036		INSTALLED UNKN
		018" DIA CIRC METAL		
010329 FT	0050/0085	LEN=0040		INSTALLED UNKN
	010329 FT	2 0 58042 0 01 0322+77		
		SCOUTER HILL RD		
		(T650)		
	0050/0000	LENGTH(AH 2691 BK 2520)		
		018" DIA CIRC METAL		
	0040/2342	LEN=0040		INSTALLED UNKN
		024" DIA CIRC METAL		
	0040/1870	LEN=0036		INSTALLED UNKN
		018" DIA CIRC METAL		
	0040/1440	LEN=0040		INSTALLED UNKN
	0040/0996	BMS EN 58/4039/0040/0979		
		2 0 58042 0 01 0307+33		
		TRIBUTARY TO HILLS CREE		
	0040/0979	BMSBG 58/4039/0040/0979		
		018" DIA CIRC METAL		
	0040/0780	LEN=0052		INSTALLED UNKN
		018" DIA CIR PLASTIC		

EXTRACT DATE: 12/18/2023
PRINT DATE: 12/19/2023

ROADWAY MANAGEMENT SYSTEM
SLD COUNTY/SR - ANNUAL PRINT

PAGE NUMBER: 557
COUNTY: TIOGA

DIR: B TOTAL LEN: 6.948 MI.
LEFT MUN: CHARLESTON T

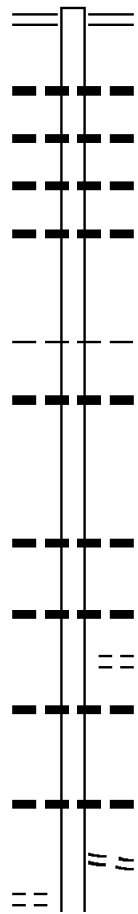
DIST: 03-7 SR: 4039
RIGHT MUN: CHARLESTON T

Stationing	Length	Material	Year	Status
007809 FT	0040/0386	018" DIA CIRC METAL	2015	INSTALLED
	0040/0166	018" DIA CIRC METAL		INSTALLED
	007809 FT	2 0 58042 0 01 0297+53		UNKN
	0040/0000	018" DIA CIRC METAL		INSTALLED
	0030/1849	018" DIA CIRC METAL		INSTALLED
	0030/1330	018" DIA CIRC METAL		INSTALLED
005608 FT	0030/0674	018" DIA CIRC METAL		INSTALLED
	0030/0369	018" DIA CIRC METAL		INSTALLED
	005608 FT	2 0 58042 0 01 0275+50		UNKN
	0030/0000	018" DIA CIRC METAL		INSTALLED
	0020/2445	018" DIA CIRC METAL		INSTALLED
003081 FT	0020/0964	024" DIA CIR PLASTIC	2005	INSTALLED
	0020/0516	015"H 21"W ELLIP METAL		INSTALLED
	003081 FT	2 0 58042 0 01 0250+21		UNKN
	0020/0000	018" DIA CIRC METAL		INSTALLED
	0010/2313	018" DIA CIRC METAL		INSTALLED
	0010/1748	018" DIA CIRC METAL		INSTALLED
	0010/1281	018" DIA CIRC METAL		INSTALLED
	0010/0952	018" DIA CIRC METAL		INSTALLED
	0010/0728	018" DIA CIRC METAL		INSTALLED
	0010/0474	018" DIA CIRC METAL		INSTALLED
000000 FT	0010/0095	036" DIA CIRC METAL		INSTALLED
	000000 FT	2 0 58042 0 01 0219+38		UNKN
		SR 4037 SH		
		(SR4037 SEG 0020/0000)		
		NC HI		
		LLS CREEK RD		
		MFC BEGIN = D		
		0010/0000		LENGTH(AH 3081 BK 0000)

SR 4037 SH
(SR4037 SEG 0020/0000) 0010/0000

DIR: B TOTAL LEN: 5.643 MI. DIST: 03-7 SR: 4037
 LEFT MUN: MIDDLEBURY T RIGHT MUN: MIDDLEBURY T

029794 FT



029794 FT HILLS CREEK RD
 0110/2645 (SR4039 SEG 0110/0000)

0110/1922 018 " DIA CIRC CONCR
 LEN=0042 INSTALLED UNKN
 0110/1678 018 " DIA CIR PLASTIC
 LEN=0040 INSTALLED UNKN
 0110/1086 018 " DIA CIRC CONCR
 LEN=0035 INSTALLED UNKN
 0110/0761 018 " DIA CIRC CONCR
 LEN=0035 INSTALLED UNKN

027149 FT

027149 FT 2 0 58042 4 00 0134+92
 0110/0000 LENGTH(AH 2645 BK 3504)
 MIDDLEBURY
 0100/3320 CHARLESTON T
 018 " DIA CIRC CONCR
 0100/3255 LEN=0038 INSTALLED UNKN

0100/1688 018 " DIA CIRC CONCR
 LEN=0044 INSTALLED UNKN

0100/0924 048 " DIA CIRC CONCR
 LEN=0058 INSTALLED UNKN
 BUCKHORN CT RD
 (T712)

023645 FT

0100/0466 018 " DIA CIRC CONCR
 LEN=0047 INSTALLED UNKN
 023645 FT 2 0 58042 4 00 0099+95
 0100/0000 LENGTH(AH 3504 BK 1955)
 036 " DIA CIRC METAL
 0090/1637 LEN=0063 INSTALLED UNKN
 LC FOR PARK RD
 0090/1594 (CONN)

HILLS CREEK DR
 (T704)

0090/1566

DIR: B TOTAL LEN: 5.643 MI. DIST: 03-7 SR: 4037
 LEFT MUN: CHARLESTON T RIGHT MUN: CHARLESTON T

Stationing	Length	Material	Notes
0090/1506			PARK RD (T541)
021690 FT			
2 0 58042 4 00 0080+41 021690 FT			
HICKEY RD (T412)	0090/0000		
	0080/2344	036" DIA CIRC CONCR	LENGTH(AH 1955 BK 2538) LEN=0100 INSTALLED UNKN
	0080/1711	024" DIA CIRC CONCR	LEN=0075 INSTALLED UNKN
	0080/1416	018" DIA CIRC CONCR	LEN=0048 INSTALLED UNKN
HICKEY RD (T412)	0080/1250		
	0080/1227	018" DIA CIR PLASTIC	LEN=0048 INSTALLED UNKN
	0080/0646	018" DIA CIRC CONCR	LEN=0038 INSTALLED UNKN
019152 FT			
	0080/0000		2 0 58042 4 00 0055+11 LENGTH(AH 2538 BK 2610)
	0070/2414	018" DIA CIR PLASTIC	LEN=0040 INSTALLED UNKN
	0070/2048	018" DIA CIR PLASTIC	LEN=0050 INSTALLED UNKN
	0070/1688	018" DIA CIRC METAL	LEN=0050 INSTALLED 2003
KELLY RD (T701)	0070/1633		
	0070/0601	018" DIA CIRC CONCR	LEN=0045 INSTALLED UNKN
POND LN (PRDR)	0070/0244		
	0070/0224	018" DIA CIR PLASTIC	LEN=0040 INSTALLED UNKN
	0070/0030		SPILLWAY RD (T537)
016542 FT			
	0070/0000		2 0 58042 4 00 0029+07 LENGTH(AH 2610 BK 2933)
	0060/2784		LC FOR SPILLWAY RD (CONN)
	0060/2732	018" DIA CIR PLASTIC	LEN=0048 INSTALLED UNKN
		018" DIA CIR PLASTIC	

EXTRACT DATE: 12/18/2023
PRINT DATE: 12/19/2023

ROADWAY MANAGEMENT SYSTEM
SLD COUNTY/SR - ANNUAL PRINT

PAGE NUMBER: 554
COUNTY: TIOGA

DIR: B TOTAL LEN: 5.643 MI.
LEFT MUN: CHARLESTON T

DIST: 03-7 SR: 4037
RIGHT MUN: CHARLESTON T

Stationing	Segment	Material	Length	Status
	0060/2328	018" DIA CIR PLASTIC	LEN=0040	INSTALLED UNKN
	0060/1880	018" DIA CIR METAL	LEN=0045	INSTALLED UNKN
	0060/1002	BMSSEN 58/4037/0060/0561	LEN=0052	INSTALLED UNKN
	0060/0582	00000000000000000000		
	0060/0561	BRANCH OF HILLS CREEK		
	0060/0194	BMSBG 58/4037/0060/0561		
	0060/0158	024" DIA CIR METAL	LEN=0055	INSTALLED UNKN
	0060/0070	FOR SR 1036 AND 4037		
013609 FT	0060/0000	(CONN)		
	0060/0000	015" DIA CIR METAL	LEN=0102	INSTALLED UNKN
	0060/0000	2 0 58042 4 00 0000+00		
	0060/0000	COBB RD		
	0060/0000	(SR1036 SEG 0010/0000)		
	0060/0000	LENGTH(AH 2933 BK 1983)		
	0054/1230	060" DIA CIR METAL	LEN=0080	INSTALLED 2003
	0054/0807	018" DIA CIR PLASTIC	LEN=0060	INSTALLED UNKN
011626 FT	0054/0000	018" DIA CIR METAL	LEN=0035	INSTALLED UNKN
	0050/1853	018" DIA CIR METAL	LEN=0040	INSTALLED UNKN
	0050/1263	018" DIA CIR METAL	LEN=0050	INSTALLED UNKN
	0050/0864	018" DIA CIR METAL	LEN=0040	INSTALLED UNKN
	0050/0284	018" DIA CIR METAL	LEN=0040	INSTALLED UNKN
2 0 58077 0 00 0079+68 SCOUTEN HILL RD (T605)	0050/0000	SCOUTEN HILL RD (T650)		
009551 FT	0050/0000	LENGTH(AH 2075 BK 2782)		
	0040/1828	018" DIA CIR METAL	LEN=0050	INSTALLED UNKN
	0040/0885	036" DIA CIR PLASTIC	LEN=0060	INSTALLED 2018
006769 FT	0040/0000	2 0 58077 0 00 0051+70		
	0040/0000	LENGTH(AH 2782 BK 2613)		

DIR: B TOTAL LEN: 5.643 MI. DIST: 03-7 SR: 4037
 LEFT MUN: CHARLESTON T RIGHT MUN: CHARLESTON T

HILLS CREEK TRUSS COMPA (PRDR) 0030/2128

2 0 58077 0 00 0000+00 001628 FT
 HILLS CREEK RD (SR4039 SEG 0010/0000) 0020/0000

SR 4002 SH (SR4002 SEG 0100/0000) 0010/0000

0030/2595	036"H 58"W ELLIP METAL LEN=0048 INSTALLED UNKN
0030/2541	PARKER CR (T600)
0030/2128	(APRA) HILLS CREEK TRUS 018" DIA CIR PLASTIC
0030/1695	LEN=0045 INSTALLED UNKN
0030/0334	018" DIA CIRC METAL LEN=0040 INSTALLED UNKN
004156 FT	2 0 58077 0 00 0025+42 LENGTH(AH 2613 BK 2528)
0030/0000	018" DIA CIRC METAL
0020/2344	LEN=0036 INSTALLED UNKN
0020/1933	018" DIA CIRC METAL LEN=0040 INSTALLED UNKN
0020/1674	018" DIA CIRC METAL LEN=0036 INSTALLED UNKN
0020/1372	018" DIA CIRC METAL LEN=0036 INSTALLED UNKN
0020/1080	018" DIA CIR PLASTIC LEN=0043 INSTALLED UNKN
0020/0745	018" DIA CIR PLASTIC LEN=0040 INSTALLED UNKN
0020/0170	029"H 40"W ELLIP METAL LEN=0040 INSTALLED 1998
0020/0000	NC HILLS CREEK LAKE RD MFC BEGIN = E
0020/0000	LENGTH(AH 2528 BK 1628)
0010/1177	018" DIA CIR PLASTIC LEN=0044 INSTALLED UNKN
0010/0950	018" DIA CIRC METAL LEN=0040 INSTALLED UNKN
0010/0596	030" DIA CIRC METAL LEN=0040 INSTALLED UNKN
0010/0374	018" DIA CIR PLASTIC LEN=0036 INSTALLED UNKN
0010/0235	018" DIA CIRC METAL LEN=0048 INSTALLED 1997
0010/0159	FOR SR 4002 AND 4037 (CONN)
000000 FT	2 0 58042 0 01 0202+72 SR 4002 SH
000000 FT	(SR4002 SEG 0100/0000)
0010/0000	NC SR 4037 SH MFC BEGIN = D
0010/0000	LENGTH(AH 1628 BK 0000)

DIR: B TOTAL LEN: 7.968 MI. DIST: 03-7 SR: 4035
 LEFT MUN: CHARLESTON T RIGHT MUN: CHARLESTON T

Stationing	Notes	Material	Length	Installation	Remarks
037521 FT					
037521 FT			2 0 58043	0 01	0376+43
0170/0000		LENGTH(AH	2086	BK	2994)
0160/2904		018 "DIA	CIRC	METAL	
0160/2710		LEN=0040	INSTALLED	UNKN	
0160/2530		018 "DIA	CIRC	METAL	
0160/2321		LEN=0040	INSTALLED	UNKN	
0160/1866		018 "DIA	CIRC	METAL	
0160/1510		LEN=0035	INSTALLED	UNKN	
0160/1313		018 "DIA	CIRC	METAL	
0160/1110		LEN=0035	INSTALLED	UNKN	
		018 "DIA	CIRC	METAL	
		LEN=0040	INSTALLED	UNKN	
034527 FT					
034527 FT			2 0 58043	0 01	0346+50
0160/0000		LENGTH(AH	2994	BK	1861)
0150/1820		024 "DIA	CIR	PLASTIC	
0150/1574		LEN=0080	INSTALLED	UNKN	
0150/0856		024 "DIA	CIRC	CONCR	
0150/0076		LEN=0045	INSTALLED	UNKN	
032666 FT					
032666 FT		BMS EN	58/4035/0150/0000		
0150/0000		2 0 58043	0 00	0325+86	
		CATLIN HOLLOW	CREEK		
		BMSBG	58/4035/0150/0000		
		LENGTH(AH	1861	BK	2499)
0140/1650		018 "DIA	CIRC	CONCR	
0140/1076		LEN=0033	INSTALLED	UNKN	
0140/0715		018 "DIA	CIRC	CONCR	
		LEN=0035	INSTALLED	UNKN	
		018 "DIA	CIRC	CONCR	
		LEN=0034	INSTALLED	UNKN	
030167 FT					
030167 FT		048 "DIA	CIRC	CONCR	
0140/0000		LEN=0038	INSTALLED	1999	
		2 0 58043	0 00	0300+88	
		LENGTH(AH	2499	BK	2559)
		018 "DIA	CIR	PLASTIC	
0130/2040		LEN=0050	INSTALLED	2006	

EXTRACT DATE: 12/18/2023
PRINT DATE: 12/19/2023

ROADWAY MANAGEMENT SYSTEM
SLD COUNTY/SR - ANNUAL PRINT

PAGE NUMBER: 550
COUNTY: TIOGA

DIR: B TOTAL LEN: 7.968 MI.
LEFT MUN: CHARLESTON T

DIST: 03-7 SR: 4035
RIGHT MUN: CHARLESTON T

2 0 58043 0 00 0275+35 027608 FT
ELY HILL RD
(T580) 0130/0000

024566 FT

0130/2035	060" H 84" W ELLIP CONC LEN=0050 INSTALLED 2006
0130/2030	018" DIA CIR PLASTIC LEN=0050 INSTALLED 2006
0130/1925	IKES RD (T533) 018" DIA CIRC CONCR LEN=0032 INSTALLED UNKN
0130/1405	018" DIA CIRC CONCR LEN=0032 INSTALLED UNKN
0130/0506	BMS EN 58/4035/0130/0426 2 0 58043 0 00 0279+56 P3 CATLIN HOLLOW CREEK
0130/0426	BMSBG 58/4035/0130/0426 027608 FT
0130/0000	LENGTH(AH 2559 BK 3042) 048" DIA CIRC CONCR LEN=0040 INSTALLED UNKN
0120/3017	024" DIA CIR PLASTIC LEN=0037 INSTALLED UNKN
0120/2266	018" DIA CIRC CONCR LEN=0036 INSTALLED UNKN
0120/1616	024" DIA CIRC CONCR LEN=0032 INSTALLED UNKN
0120/1167	018" DIA CIRC CONCR LEN=0037 INSTALLED UNKN
0120/0895	024" DIA CIR PLASTIC LEN=0034 INSTALLED UNKN
0120/0547	024" DIA CIR PLASTIC LEN=0037 INSTALLED UNKN
0120/0392	2 0 58043 0 00 0244+95 024566 FT
0120/0000	LENGTH(AH 3042 BK 3054) 018" DIA CIRC CONCR LEN=0038 INSTALLED UNKN
0110/2970	048" DIA CIRC CONCR LEN=0037 INSTALLED UNKN
0110/2297	018" DIA CIRC METAL LEN=0036 INSTALLED UNKN
0110/1951	018" DIA CIRC CONCR LEN=0042 INSTALLED UNKN
0110/1435	024" DIA CIRC CONCR LEN=0040 INSTALLED UNKN
0110/1180	018" DIA CIRC CONCR LEN=0038 INSTALLED UNKN
0110/0869	018" DIA CIRC CONCR

DIR: B TOTAL LEN: 7.968 MI. DIST: 03-7 SR: 4035
 LEFT MUN: CHARLESTON T RIGHT MUN: CHARLESTON T

Stationing	Notes	Item	Material	Length	Notes
		0110/0437	018" DIA CIRC METAL	LEN=0035	INSTALLED UNKN
021512 FT		0110/0047	018" DIA CIRC METAL	LEN=0040	INSTALLED UNKN
		021512 FT	2 0 58043 0 00	0214+44	REESE HILL RD (T829)
		0110/0000	018" DIA CIRC CONCR	LENGTH(AH 3054 BK 1801)	
		0100/1222	018" DIA CIR PLASTIC	LEN=0036	INSTALLED UNKN
		0100/1052	018" DIA CIR PLASTIC	LEN=0035	INSTALLED UNKN
		0100/0660	018" DIA CIR PLASTIC	LEN=0037	INSTALLED UNKN
AUSTIN RD (T489)		0100/0600			
		0100/0490	BMSSEN 58/4035/0100/0443	2 0 58043 0 00	0200+93
		0100/0443	CATLIN HOLLOW CREEK		
019711 FT		019711 FT	BMSBG 58/4035/0100/0443	2 0 58043 0 00	0196+37
		0100/0000	LENGTH(AH 1801 BK 0713)		
		0090/0299	BMSSEN 58/4035/0090/0231	0 0 00000 0 00	0000+00
		0090/0231	CATLIN HOLLOW CREEK		
018998 FT		018998 FT	BMSBG 58/4035/0090/0231	2 0 58043 0 00	0189+32
		0090/0000	LENGTH(AH 0713 BK 0940)		
		0080/0535	024" DIA CIRC CONCR	LEN=0043	INSTALLED 2000
BRYANT RD (T582)		0080/0320			
018058 FT		018058 FT	072" DIA CIRC CONCR	LEN=0050	INSTALLED UNKN
		0080/0000	LENGTH(AH 0940 BK 0278)		
		0070/0036	BMSSEN 58/4035/0070/0000	2 0 58043 0 00	0177+09
017780 FT		017780 FT	TRIB CATLIN HOLLOW CRK		
		0070/0000	BMSBG 58/4035/0070/0000	LENGTH(AH 0278 BK 2546)	
		0060/0835	024" DIA CIRC CONCR	LEN=0042	INSTALLED UNKN
		0060/0500	024" DIA CIR PLASTIC	LEN=0060	INSTALLED UNKN
		0060/0111	015" DIA CIR PLASTIC	LEN=0050	INSTALLED UNKN

EXTRACT DATE: 12/18/2023
PRINT DATE: 12/19/2023

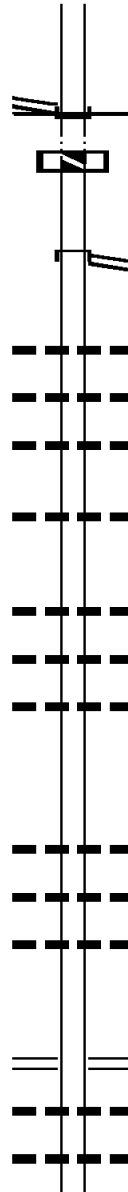
ROADWAY MANAGEMENT SYSTEM
SLD COUNTY/SR - ANNUAL PRINT

PAGE NUMBER: 548
COUNTY: TIOGA

DIR: B TOTAL LEN: 7.968 MI.
LEFT MUN: CHARLESTON T

DIST: 03-7 SR: 4035
RIGHT MUN: CHARLESTON T

2 0 58043 0 00 0151+38 015234 FT
CHARLESTON RD
(SR4002 SEG 0080/1092) 0060/0000
015234 FT



NC CATLIN HOLLOW RD
INTER-BK CHARLESTON RD
015234 FT (SR4002 SEG 0080/1092)
MFC BEGIN = D
5 0060/0000 LTH AH 002546 BK 000100
015234 FT
7054/0000 LTH AH 000100 BK 003110
INTER-AHD CHARLESTON RD
(SR4002 SEG 0090/0000)
CHARLESTON RD
0050/3110 (SR4002 SEG 0090/0000)

0050/2128 018 " DIA CIRC METAL
LEN=0040 INSTALLED UNKN
018 " DIA CIR PLASTIC
0050/1757 LEN=0035 INSTALLED UNKN
018 " DIA CIR PLASTIC
0050/1413 LEN=0040 INSTALLED UNKN

018 " DIA CIRC METAL
0050/0516 LEN=0040 INSTALLED UNKN
012124 FT 2 0 58043 0 00 0120+30
5 0050/0000 LENGTH(AH 3110 BK 2857)
018 " DIA CIRC METAL
0040/2669 LEN=0040 INSTALLED UNKN
018 " DIA CIR PLASTIC
0040/2274 LEN=0040 INSTALLED 2017
024 " DIA CIRC METAL
0040/1949 LEN=0040 INSTALLED UNKN

018 " DIA CIRC METAL
0040/0418 LEN=0060 INSTALLED UNKN
024 " DIA CIR PLASTIC
0040/0220 LEN=0043 INSTALLED UNKN
030 " DIA CIRC METAL
0040/0030 LEN=0060 INSTALLED 2004
009267 FT 2 0 58043 0 00 0091+74
NC DA RTT SETTLEMENT RD
GRAND ARMY OF REPUBLIC
(SR0006 SEG 0610/0620)
5 0040/0000 LENGTH(AH 2857 BK 3527)
018 " DIA CIRC METAL
0030/3493 LEN=0060 INSTALLED UNKN
072 " DIA CIRC CONCR
0030/3089 LEN=0032 INSTALLED UNKN
MEMORIAL GARDEN RD

012124 FT

009267 FT

DIR: B TOTAL LEN: 7.968 MI. DIST: 03-7 SR: 4035
 LEFT MUN: CHARLESTON T RIGHT MUN: CHARLESTON T

005740 FT

002410 FT

000000 FT

==	==	0030/2932	(T545)		
---	---	0030/2400	018 " DIA	CIR PLASTIC	
			LEN=0040	INSTALLED	UNKN
---	---	0030/1397	018 " DIA	CIR PLASTIC	
			LEN=0040	INSTALLED	2015
---	---	0030/0688	036 " DIA	CIR PLASTIC	
			LEN=0040	INSTALLED	2015
---	---	0030/0526	018 " DIA	CIR PLASTIC	
			LEN=0040	INSTALLED	2015
---	---	0030/0257	036 " DIA	CIRC METAL	
			LEN=0040	INSTALLED	UNKN
		005740 FT	2 0 58043	0 00 0056+70	
			JOHNSON HILL RD		
			(T465)		
		0030/0000	LENGTH(AH 3527 BK 3330)		
---	---	0020/3057	048 " DIA	CIR PLASTIC	
			LEN=0040	INSTALLED	2005
---	---	0020/2277	018 " DIA	CIR PLASTIC	
			LEN=0041	INSTALLED	2005
---	---	0020/1823	018 " DIA	CIR PLASTIC	
			LEN=0042	INSTALLED	2005
---	---	0020/1427	018 " DIA	CIR PLASTIC	
			LEN=0040	INSTALLED	2005
---	---	0020/0722	018 " DIA	CIR PLASTIC	
			LEN=0060	INSTALLED	2005
		002410 FT	2 0 58043	0 00 0023+81	
			024 " DIA	CIR PLASTIC	
			LEN=0040	INSTALLED	2005
---	---	0020/0000	LENGTH(AH 3330 BK 2410)		
---	---	0010/1614	018 " DIA	CIR PLASTIC	
			LEN=0040	INSTALLED	2005
---	---	0010/1074	024 " DIA	CIR PLASTIC	
			LEN=0040	INSTALLED	2005
---	---	0010/0691	018 " DIA	CIR PLASTIC	
			LEN=0040	INSTALLED	2005
---	---	0010/0381	018 " DIA	CIR PLASTIC	
			LEN=0058	INSTALLED	2005
		000000 FT	2 0 58043	0 00 0000+00	
			NC GAS CO. RD		
			CHERRY FLATS RD		
			(SR2018 SEG 0070/0000)		
			MFC BEGIN = E		
---	---	0010/0000	LENGTH(AH 2410 BK 0000)		

EXTRACT DATE: 12/18/2023 ROADWAY MANAGEMENT SYSTEM PAGE NUMBER: 546
PRINT DATE: 12/19/2023 SLD COUNTY/SR - ANNUAL PRINT COUNTY: TIOGA
DIR: B TOTAL LEN: .000 MI. DIST: 03-7 SR: 4031
LEFT MUN: NELSON T RIGHT MUN: NELSON T

000000 FT



000000 FT
7010/0000 LENGTH(AH 0100 BK 0000)

EXTRACT DATE: 12/18/2023 ROADWAY MANAGEMENT SYSTEM PAGE NUMBER: 545
PRINT DATE: 12/19/2023 SLD COUNTY/SR - ANNUAL PRINT COUNTY: TIOGA
DIR: B TOTAL LEN: .000 MI. DIST: 03-7 SR: 4029
LEFT MUN: NELSON T RIGHT MUN: NELSON T

000000 FT



000000 FT
7010/0000 LENGTH(AH 0100 BK 0000)

DIR: B TOTAL LEN: 9.092 MI. DIST: 03-7 SR: 4027
 LEFT MUN: NELSON T RIGHT MUN: NELSON T

Station	Length	Material	Status
048005 FT	0200/3302	024" DIA CIRC CONCR	INSTALLED UNKN
	0200/3180	LEN=0055	INSTALLED UNKN
	0200/1291	054" DIA CIRC CONCR	INSTALLED UNKN
	0200/0466	018" DIA CIRC METAL	INSTALLED UNKN
	0200/0120	018" DIA CIRC METAL	INSTALLED UNKN
044703 FT	044703 FT	2 0 58046 0 02 0331+75	
	0200/0000	NELSON FARMINGTON T	
	0194/0905	LENGTH(AH 3302 BK 1149) 024" DIA CIRC METAL	INSTALLED UNKN
	0194/0660	030" DIA CIRC METAL	INSTALLED UNKN
	0194/0346	018" DIA CIRC METAL	INSTALLED UNKN
	0194/0056	018" DIA CIRC METAL	INSTALLED UNKN
043554 FT	043554 FT	2 0 58046 0 02 0320+35	
	0194/0000	LENGTH(AH 1149 BK 1677) 018" DIA CIRC CONCR	INSTALLED UNKN
	0190/1440	018" DIA CIRC CONCR	INSTALLED UNKN
	0190/1223	CUMMINGS CREEK STRUCTURE LENGTH 37 FT	
	0190/1062	BMSID 58/4027/0190/1062 018" DIA CIR PLASTIC	INSTALLED UNKN
	0190/0472	018" DIA CIR PLASTIC	INSTALLED UNKN
	0190/0270	018" DIA CIR PLASTIC	INSTALLED UNKN
	0190/0021	018" DIA CIR PLASTIC	INSTALLED UNKN
041877 FT	041877 FT	2 0 58046 0 01 0300+97	

EXTRACT DATE: 12/18/2023
PRINT DATE: 12/19/2023

ROADWAY MANAGEMENT SYSTEM
SLD COUNTY/SR - ANNUAL PRINT

PAGE NUMBER: 543
COUNTY: TIOGA

DIR: B TOTAL LEN: 9.092 MI.
LEFT MUN: FARMINGTON T

DIST: 03-7 SR: 4027
RIGHT MUN: FARMINGTON T

Stationing	Notes	Object ID	Description
			BUCKBEE RD (T702)
		5 0190/0000	LENGTH(AH 1677 BK 1025)
		0180/0904	018" DIA CIR PLASTIC
		0180/0431	LEN=0060 INSTALLED UNKN
			BMSSEN 58/4027/0180/0340
			2 0 58046 0 01 0294+36
			CUMMINGS CREEK
040852 FT		0180/0340	BMSBG 58/4027/0180/0340
		040852 FT	2 0 58046 0 01 0291+00
		5 0180/0000	LENGTH(AH 1025 BK 1613)
			084" DIA CIR METAL
		0170/1035	LEN=0065 INSTALLED 2023
			018" DIA CIR METAL
		0170/0707	LEN=0065 INSTALLED UNKN
			018" DIA CIR METAL
		0170/0075	LEN=0039 INSTALLED UNKN
039239 FT		039239 FT	2 0 58046 0 01 0274+82
		5 0170/0000	LENGTH(AH 1613 BK 2357)
			018" DIA CIR METAL
		0160/2175	LEN=0045 INSTALLED UNKN
			018" DIA CIR METAL
		0160/1864	LEN=0040 INSTALLED UNKN
			018" DIA CIR METAL
		0160/1510	LEN=0033 INSTALLED UNKN
			024" DIA CIR METAL
		0160/0813	LEN=0036 INSTALLED UNKN
			018" DIA CIR PLASTIC
		0160/0425	LEN=0038 INSTALLED 2015
		0160/0011	BMSSEN 58/4027/0160/0000
036882 FT		036882 FT	2 0 58046 0 01 0251+24
			BR CUMMINGS CREEK
		5 0160/0000	BMSBG 58/4027/0160/0000
			LENGTH(AH 2357 BK 1516)
			ELKHORN RD (SR4024 SEG 0010/0000)
		0150/1431	018" DIA CIR PLASTIC
		0150/1428	LEN=0074 INSTALLED 2016
			015"H 20"W ELLIP METAL
		0150/1170	LEN=0045 INSTALLED UNKN
			015"H 20"W ELLIP METAL
		0150/0844	LEN=0047 INSTALLED UNKN
			015"H 20"W ELLIP METAL
		0150/0257	LEN=0045 INSTALLED UNKN
035366 FT		035366 FT	2 0 58046 0 00 0229+93
		5 0150/0000	LENGTH(AH 1516 BK 2434)

DIR: B TOTAL LEN: 9.092 MI. DIST: 03-7 SR: 4027
 LEFT MUN: FARMINGTON T RIGHT MUN: FARMINGTON T

	0140/2333	015" H 02" W ELLIP METAL LEN=0040 INSTALLED UNKN
	0140/1978	018" DIA CIRC METAL LEN=0040 INSTALLED UNKN
	0140/1518	018" DIA CIRC METAL LEN=0045 INSTALLED UNKN
	0140/1320	018" DIA CIRC METAL LEN=0040 INSTALLED UNKN
	0140/1074	018" DIA CIRC METAL LEN=0040 INSTALLED UNKN
	0140/0628	024" DIA CIRC METAL LEN=0040 INSTALLED UNKN
032932 FT	0140/0009	BMS EN 58/4027/0140/0000
	032932 FT	2 0 58046 0 00 0205+61 CUMMINGS CREEK
	0140/0000	BMSBG 58/4027/0140/0000 LENGTH(AH 2434 BK 1574)
	0130/1238	018" DIA CIRC METAL LEN=0047 INSTALLED UNKN
	0130/0951	018" DIA CIRC METAL LEN=0034 INSTALLED UNKN
	0130/0441	018" DIA CIRC METAL LEN=0040 INSTALLED UNKN
031358 FT	0130/0027	BMS EN 58/4027/0130/0000
	031358 FT	2 0 58046 0 00 0189+79 CUMMINGS CREEK
	0130/0000	BMSBG 58/4027/0130/0000 LENGTH(AH 1574 BK 2785)
	0120/2315	018" DIA CIRC METAL LEN=0040 INSTALLED UNKN
	0120/2020	018" DIA CIRC METAL LEN=0036 INSTALLED UNKN
	0120/1727	018" DIA CIR PLASTIC LEN=0035 INSTALLED 2015
	0120/1125	084" DIA CIR PLASTIC LEN=0060 INSTALLED 2022
	0120/0663	WATSON RD (T692)
	0120/0645	024" DIA CIRC METAL LEN=0050 INSTALLED UNKN
	0120/0403	024" DIA CIRC METAL LEN=0050 INSTALLED UNKN
	0120/0079	018" DIA CIRC METAL LEN=0050 INSTALLED UNKN
2 0 58046 0 00 0162+50 028573 FT MCCOLLUM HOLLOW RD (T695)	0120/0000	LENGTH(AH 2785 BK 3547) 018" DIA CIR PLASTIC

DIR: B TOTAL LEN: 9.092 MI. DIST: 03-7 SR: 4027
 LEFT MUN: FARMINGTON T RIGHT MUN: FARMINGTON T

0110/3364	LEN=0060	INSTALLED	2021
	036 "DIA	CIR PLASTIC	
0110/3064	LEN=0040	INSTALLED	2015
	024 "DIA	CIR PLASTIC	
0110/2581	LEN=0050	INSTALLED	2021
	024 "DIA	CIR PLASTIC	
0110/2188	LEN=0040	INSTALLED	UNKN
	024 "DIA	CIRC METAL	
0110/1853	LEN=0040	INSTALLED	UNKN
	018 "DIA	CIRC METAL	
0110/1180	LEN=0033	INSTALLED	UNKN
	018 "DIA	CIRC METAL	
0110/0545	LEN=0037	INSTALLED	UNKN
	024 "DIA	CIR PLASTIC	
0110/0184	LEN=0040	INSTALLED	UNKN
	018 "DIA	CIRC METAL	
0110/0023	LEN=0047	INSTALLED	UNKN
025026 FT	LEARN RD		
	(T693)		
0110/0000	LENGTH(AH	3547 BK	2653)
	018 "DIA	CIRC METAL	
0100/2604	LEN=0055	INSTALLED	UNKN
	018 "DIA	CIRC METAL	
0100/2356	LEN=0048	INSTALLED	UNKN
	018 "DIA	CIRC METAL	
0100/2070	LEN=0041	INSTALLED	UNKN
	018 "DIA	CIRC METAL	
0100/1832	LEN=0045	INSTALLED	UNKN
	018 "DIA	CIRC METAL	
0100/1382	LEN=0040	INSTALLED	UNKN
	018 "DIA	CIRC METAL	
0100/0983	LEN=0040	INSTALLED	UNKN
	018 "DIA	CIR PLASTIC	
0100/0596	LEN=0058	INSTALLED	2015
	018 "DIA	CIRC METAL	
0100/0372	LEN=0045	INSTALLED	UNKN
022373 FT	2 0 58046 0 00 0099+87		
0100/0000	LENGTH(AH	2653 BK	2468)
	018 "DIA	CIRC METAL	
0090/2304	LEN=0043	INSTALLED	UNKN
	018 "DIA	CIRC METAL	
0090/1892	LEN=0040	INSTALLED	UNKN
	024 "DIA	CIR PLASTIC	
0090/1611	LEN=0047	INSTALLED	UNKN
	018 "DIA	CIRC METAL	
0090/0890	LEN=0038	INSTALLED	UNKN
	018 "DIA	CIR PLASTIC	

2 0 58046 0 00 0126+39 025026 FT
 ELBRIDGE RD
 (T694) 0110/0000

022373 FT

EXTRACT DATE: 12/18/2023
PRINT DATE: 12/19/2023

ROADWAY MANAGEMENT SYSTEM
SLD COUNTY/SR - ANNUAL PRINT

PAGE NUMBER: 540
COUNTY: TIOGA

DIR: B TOTAL LEN: 9.092 MI.
LEFT MUN: FARMINGTON T

DIST: 03-7 SR: 4027
RIGHT MUN: FARMINGTON T

CORWIN RD
(T595)
LC FOR CORWIN RD
(CONN)

SOUTHARD RD
(T656)

Stationing	Segment	Material	Length	Notes
019905 FT	0090/0435	018" DIA CIRC METAL	LEN=0033	INSTALLED 2015
	019905 FT	20" DIA CIRC METAL	LEN=0046	INSTALLED 0075+20
	0090/0000	LENGTH(AH 2468 BK 2583)		
	0080/1986	018" DIA CIRC METAL	LEN=0040	INSTALLED UNKN
	0080/1149	018" DIA CIR PLASTIC	LEN=0040	INSTALLED UNKN
	0080/0840	018" DIA CIR PLASTIC	LEN=0040	INSTALLED 2016
	0080/0500	018" DIA CIRC METAL	LEN=0001	INSTALLED UNKN
0080/0476				
0080/0355				
017322 FT	0080/0034	018" DIA CIR PLASTIC	LEN=0045	INSTALLED UNKN
	017322 FT	20" DIA CIRC METAL	LEN=0046	INSTALLED 0049+38
	0080/0000	LENGTH(AH 2583 BK 2482)		
	0070/2267	018" DIA CIR PLASTIC	LEN=0050	INSTALLED UNKN
	0070/1969	018" DIA CIRC METAL	LEN=0048	INSTALLED UNKN
	0070/1590	018" DIA CIR PLASTIC	LEN=0050	INSTALLED UNKN
	0070/1538	RIDGE RD (T661)		
	0070/1293	018" DIA CIR PLASTIC	LEN=0040	INSTALLED UNKN
	0070/0973	072"H 84"W CON BOX CUL	LEN=0048	INSTALLED UNKN
	0070/0880	018" DIA CIR PLASTIC	LEN=0050	INSTALLED UNKN
	0070/0868	RIDGE RD (T661)		
0070/0849				
014840 FT	0070/0098	018" DIA CIRC METAL	LEN=0047	INSTALLED UNKN
	014840 FT	20" DIA CIRC METAL	LEN=0046	INSTALLED 0024+87
	0070/0000	LENGTH(AH 2482 BK 2367)		
	0060/2106	018" DIA CIRC METAL	LEN=0043	INSTALLED UNKN
	0060/1805	018" DIA CIRC METAL	LEN=0040	INSTALLED UNKN
		018" DIA CIRC METAL		

DIR: B TOTAL LEN: 9.092 MI. DIST: 03-7 SR: 4027
 LEFT MUN: MIDDLEBURY T RIGHT MUN: MIDDLEBURY T

SOUTHARD RD
 (T656)

0060/1020

2 0 58046 0 00 0000+00 012473 FT
 STATE RD
 (T829)

0060/0000

009142 FT

007569 FT

0060/1560	LEN=0040	INSTALLED UNKN
	018 "DIA	CIR PLASTIC
0060/1200	LEN=0040	INSTALLED UNKN
0060/0997	SOUTHARD RD (T656)	
	TRIBUT TO CROOKED CREEK	
	STRUCTURE LENGTH	10 FT
0060/0586	BMSID 58/4027/0060/0586	
	TR. CROOKED CREEK	
	STRUCTURE LENGTH	13 FT
0060/0342	BMSID 58/4027/0060/0342	
	SOUTHARD RD (T656)	
0060/0190	012473 FT	
012473 FT		
0060/0000	LENGTH(AH 2367 BK 3331)	
	018 "DIA	CIRC METAL
0050/2996	LEN=0035	INSTALLED UNKN
	018 "DIA	CIRC METAL
0050/2478	LEN=0032	INSTALLED UNKN
	011"H 15"	W ELLIP METAL
0050/2119	LEN=0040	INSTALLED UNKN
	018 "DIA	CIRC METAL
0050/1774	LEN=0063	INSTALLED UNKN
	018 "DIA	CIRC METAL
0050/1481	LEN=0040	INSTALLED UNKN
	018 "DIA	CIRC METAL
0050/0508	LEN=0045	INSTALLED UNKN
	018 "DIA	CIRC METAL
0050/0272	LEN=0040	INSTALLED UNKN
009142 FT	2 0 58029 0 00 0091+42	
	SHERMAN HILL RD (T625)	
0050/0000	LENGTH(AH 3331 BK 1573)	
	036 "DIA	CIR PLASTIC
0040/1510	LEN=0035	INSTALLED UNKN
	018 "DIA	CIR PLASTIC
0040/0595	LEN=0040	INSTALLED UNKN
	BMSEN 58/4027/0040/0000	
0040/0019	2 0 58029 0 00 0075+61	
007569 FT	TR CROOKED CREEK	
	BMSBG 58/4027/0040/0000	
0040/0000	LENGTH(AH 1573 BK 2575)	
	018 "DIA	CIR PLASTIC

EXTRACT DATE: 12/18/2023
PRINT DATE: 12/19/2023

ROADWAY MANAGEMENT SYSTEM
SLD COUNTY/SR - ANNUAL PRINT

PAGE NUMBER: 538
COUNTY: TIOGA

DIR: B TOTAL LEN: 9.092 MI.
LEFT MUN: MIDDLEBURY T

DIST: 03-7 SR: 4027
RIGHT MUN: MIDDLEBURY T

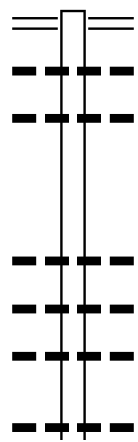
	0030/2171	LEN=0040	INSTALLED UNKN
		018 "DIA	CIR PLASTIC
	0030/1815	LEN=0040	INSTALLED UNKN
		036 "DIA	CIR PLASTIC
	0030/1700	LEN=0055	INSTALLED UNKN
		018 "DIA	CIR PLASTIC
	0030/1306	LEN=0040	INSTALLED UNKN
		024 "DIA	CIR PLASTIC
	0030/0165	LEN=0040	INSTALLED 2021
004994 FT	004994 FT	2 0 58029	0 00 0049+88
	0030/0000	LENGTH(AH	2575 BK 2505)
		018 "DIA	CIR PLASTIC
	0020/2028	LEN=0040	INSTALLED UNKN
		018 "DIA	CIR PLASTIC
	0020/1696	LEN=0040	INSTALLED UNKN
		048"H 72"W	ELLIP METAL
	0020/1463	LEN=0049	INSTALLED UNKN
		CONKLIN HILL RD	
	0020/1416	(T623)	
		018 "DIA	CIRC METAL
	0020/1151	LEN=0032	INSTALLED UNKN
		018 "DIA	CIR PLASTIC
	0020/0495	LEN=0040	INSTALLED UNKN
		018 "DIA	CIRC METAL
	0020/0153	LEN=0032	INSTALLED UNKN
002489 FT	002489 FT	2 0 58029	0 00 0024+86
	0020/0000	LENGTH(AH	2505 BK 2489)
		012 "DIA	CIRC CONCR
	0010/2328	LEN=0030	INSTALLED UNKN
		015 "DIA	CIRC CONCR
	0010/1991	LEN=0034	INSTALLED UNKN
		018 "DIA	CIRC METAL
	0010/1763	LEN=0034	INSTALLED UNKN
		018 "DIA	CIR PLASTIC
	0010/1677	LEN=0035	INSTALLED UNKN
		015 "DIA	CIRC CONCR
	0010/0956	LEN=0030	INSTALLED UNKN
		018 "DIA	CIR PLASTIC
	0010/0604	LEN=0033	INSTALLED UNKN
000000 FT	000000 FT	2 0 58029	0 00 0000+00
		NC CUMMINGS CREEK RD	
		SR 0249 SH	
		(SR0249 SEG	0042/1008)
		MFC BEGIN = D	
	0010/0000	LENGTH(AH	2489 BK 0000)

DIR: B TOTAL LEN: .000 MI. DIST: 03-7 SR: 4025
 LEFT MUN: TIOGA T RIGHT MUN: TIOGA T

000000	FT		000000	FT	
000000	FT	█	7120/0000	LENGTH(AH 2760 BK 2412)	
000000	FT	██	000000	FT	
000000	FT	███	7110/0000	LENGTH(AH 2412 BK 2424)	
000000	FT	████	000000	FT	
000000	FT	█████	7100/0000	LENGTH(AH 2424 BK 2491)	
000000	FT	██████	000000	FT	
000000	FT	███████	7090/0000	LENGTH(AH 2491 BK 2060)	
000000	FT	████████	000000	FT	
000000	FT	█████████	7080/0000	LENGTH(AH 2060 BK 2410)	
000000	FT	██████████	000000	FT	
000000	FT	███████████	7070/0000	LENGTH(AH 2410 BK 3552)	
000000	FT	████████████	000000	FT	
000000	FT	█████████████	7060/0000	LENGTH(AH 3552 BK 3315)	
000000	FT	██████████████	000000	FT	
000000	FT	███████████████	7050/0000	LENGTH(AH 3315 BK 3530)	
000000	FT	████████████████	000000	FT	
000000	FT	█████████████████	7040/0000	LENGTH(AH 3530 BK 2733)	
000000	FT	██████████████████	000000	FT	
000000	FT	███████████████████	7030/0000	LENGTH(AH 2733 BK 0140)	
000000	FT	████████████████████	000000	FT	
000000	FT	█████████████████████	7022/0000	LENGTH(AH 0140 BK 2325)	
000000	FT	██████████████████████	000000	FT	
000000	FT	███████████████████████	7020/0000	LENGTH(AH 2325 BK 2506)	
000000	FT	████████████████████████	000000	FT	
		█████████████████████████	7010/0000	LENGTH(AH 2506 BK 0000)	

031649 FT

030507 FT



031649 FT	SR 0287 SH
0140/1142	(SR0287 SEG 0670/0286)
	036 " DIA CIRC METAL
0140/0853	LEN=0150 INSTALLED UNKN
	036 " DIA CIRC METAL
0140/0532	LEN=0115 INSTALLED UNKN
030507 FT	2 0 58047 0 02 0306+47
0140/0000	LENGTH(AH 1142 BK 2687)
	048 " DIA CIR PLASTIC
0130/1725	LEN=0040 INSTALLED UNKN
	018 " DIA CIRC METAL
0130/1416	LEN=0035 INSTALLED UNKN
	018 " DIA CIRC METAL
0130/1196	LEN=0035 INSTALLED UNKN
	018 " DIA CIR PLASTIC
0130/0550	LEN=0050 INSTALLED UNKN

EXTRACT DATE: 12/18/2023
PRINT DATE: 12/19/2023

ROADWAY MANAGEMENT SYSTEM
SLD COUNTY/SR - ANNUAL PRINT

PAGE NUMBER: 533
COUNTY: TIOGA

DIR: B TOTAL LEN: 5.994 MI.
LEFT MUN: FARMINGTON T

DIST: 03-7 SR: 4024
RIGHT MUN: FARMINGTON T

HOWE HILL RD
(T658)

0090/0117
019405 FT

016771 FT

015457 FT

---	0090/1791	LEN=0050	INSTALLED UNKN
---		018 "DIA	CIRC METAL
---	0090/1548	LEN=0035	INSTALLED UNKN
---		018 "DIA	CIRC METAL
---	0090/1314	LEN=0035	INSTALLED UNKN
---		018 "DIA	CIRC METAL
---	0090/0744	LEN=0040	INSTALLED UNKN
---		018 "DIA	CIRC METAL
---	0090/0291	LEN=0040	INSTALLED UNKN
---		024 "DIA	CIRC METAL
---	0090/0117	LEN=0043	INSTALLED UNKN
---	0090/0015	BMSSEN 58/4024/0090/0000	
---	019405 FT	2 0 58047 0 00 0194+40	
---		TRIBUTARY ELKHORN CREEK	
---		BMSBG 58/4024/0090/0000	
---	0090/0000	LENGTH(AH 2185 BK 2634)	
---		018 "DIA	CIRC METAL
---	0080/2396	LEN=0065	INSTALLED UNKN
---		024 "DIA	CIRC METAL
---	0080/2066	LEN=0040	INSTALLED UNKN
---		018 "DIA	CIRC METAL
---	0080/1906	LEN=0038	INSTALLED UNKN
---		024 "DIA	CIRC METAL
---	0080/1242	LEN=0040	INSTALLED UNKN
---		024 "DIA	CIRC METAL
---	0080/0742	LEN=0040	INSTALLED UNKN
---		024 "DIA	CIRC METAL
---	0080/0425	LEN=0051	INSTALLED UNKN
---		036 "DIA	CIRC METAL
---	0080/0183	LEN=0045	INSTALLED UNKN
---		030 "DIA	CIR PLASTIC
---	0080/0103	LEN=0065	INSTALLED UNKN
---	016771 FT	2 0 58047 0 00 0167+92	
---		ELKHORN CREEK RD	
---		(T657)	
---	0080/0000	LENGTH(AH 2634 BK 1314)	
---		018 "DIA	CIRC METAL
---	0070/1162	LEN=0040	INSTALLED UNKN
---		018 "DIA	CIRC METAL
---	0070/0900	LEN=0040	INSTALLED UNKN
---		018 "DIA	CIRC METAL
---	0070/0378	LEN=0040	INSTALLED UNKN
---	015457 FT	2 0 58047 0 00 0154+73	
---	0070/0000	LENGTH(AH 1314 BK 2505)	
---		018 "DIA	CIRC METAL
---	0060/2445	LEN=0040	INSTALLED UNKN
---		018 "DIA	CIRC METAL
---	0060/1957	LEN=0040	INSTALLED UNKN
---		018 "DIA	CIRC METAL

EXTRACT DATE: 12/18/2023
PRINT DATE: 12/19/2023

ROADWAY MANAGEMENT SYSTEM
SLD COUNTY/SR - ANNUAL PRINT

PAGE NUMBER: 532
COUNTY: TIOGA

DIR: B TOTAL LEN: 5.994 MI.
LEFT MUN: FARMINGTON T

DIST: 03-7 SR: 4024
RIGHT MUN: FARMINGTON T

---	0060/1661	LEN=0040	INSTALLED UNKN
---	0060/1528	LEN=0040	INSTALLED UNKN
---	0060/1243	LEN=0040	INSTALLED UNKN
---	0060/1085	LEN=0040	INSTALLED UNKN
---	0060/0267	LEN=0036	INSTALLED UNKN
---	0060/0142	LEN=0040	INSTALLED UNKN
012952 FT	012952 FT	2 0 58047 0 00 0129+57	
5	0060/0000	LENGTH(AH 2505 BK 2444)	
---	0050/2358	LEN=0046	INSTALLED UNKN
---	0050/2011	LEN=0054	INSTALLED UNKN
---	0050/1767	BMSEN 58/4024/0050/1749	
---	0050/1749	2 0 58047 0 00 0122+59	
---	0050/1187	ELKHORN CREEK	
==	0050/1053	BMSBG 58/4024/0050/1749	
==	010508 FT	010508 FT	2 0 58047 0 00 0105+13
---	5	0050/0000	060 "DIA CIRC CONCR UNKN
---	0040/2782	LEN=0017	INSTALLED UNKN
---	0040/2475	LENGTH(AH 2444 BK 2818)	
---	0040/2282	060 "DIA CIRC CONCR	
---	0040/1906	LEN=0069	INSTALLED UNKN
---	0040/1630	018 "DIA CIRC METAL	
---	0040/0740	LEN=0050	INSTALLED UNKN
---	0040/0200	018 "DIA CIRC METAL	
007690 FT	007690 FT	LEN=0045	INSTALLED UNKN
---		018 "DIA CIRC METAL	
---		LEN=0040	INSTALLED UNKN
---		018 "DIA CIRC METAL	
---		LEN=0037	INSTALLED UNKN
---		018 "DIA CIRC METAL	
---		LEN=0040	INSTALLED UNKN
---		2 0 58047 0 00 0077+00	
---		FARMINGTON HILL RD	
---		(T848)	

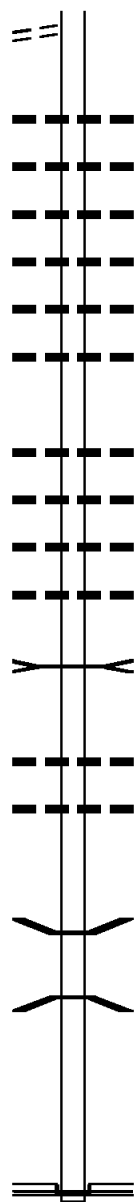
PALMER RD
(T656)
LC FOR PALMER RD
(CONN)

CROFT HILL RD

DIR: B TOTAL LEN: 5.994 MI. DIST: 03-7 SR: 4024
 LEFT MUN: FARMINGTON T RIGHT MUN: FARMINGTON T

(T630)

0040/0000



0040/0000 LENGTH(AH 2818 BK 2737)

004953 FT

0030/1730 024 " DIA CIRC METAL
 LEN=0040 INSTALLED UNKN
 0030/1394 018 " DIA CIRC METAL
 LEN=0035 INSTALLED UNKN
 0030/1239 018 " DIA CIRC METAL
 LEN=0036 INSTALLED UNKN
 0030/0942 018 " DIA CIRC METAL
 LEN=0037 INSTALLED UNKN
 0030/0433 024 " DIA CIRC METAL
 LEN=0042 INSTALLED UNKN
 0030/0240 018 " DIA CIRC METAL
 LEN=0031 INSTALLED UNKN

002476 FT

004953 FT 2 0 58047 0 00 0049+55
 0030/0000 LENGTH(AH 2737 BK 2477)
 0020/2082 018 " DIA CIRC METAL
 LEN=0056 INSTALLED UNKN
 0020/1742 018 " DIA CIRC PLASTIC
 LEN=0050 INSTALLED UNKN
 0020/1306 018 " DIA CIRC METAL
 LEN=0042 INSTALLED UNKN
 0020/1032 018 " DIA CIRC PLASTIC
 LEN=0043 INSTALLED UNKN
 TRIBUTARY CUMMINGS CREEK
 STRUCTURE LENGTH 15 FT

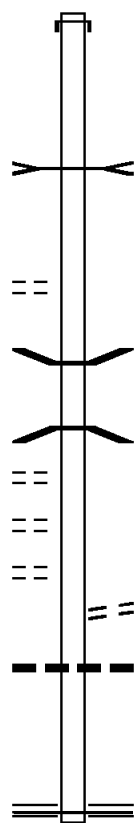
000000 FT

0020/0572 BMSID 58/4024/0020/0572
 002476 FT 2 0 58047 0 00 0024+73
 0020/0000 018 " DIA CIRC METAL
 LEN=0032 INSTALLED UNKN
 LENGTH(AH 2477 BK 2476)
 0010/2094 018 " DIA CIRC METAL
 LEN=0040 INSTALLED UNKN

0010/0456 BMS EN 58/4024/0010/0419
 2 0 58047 0 00 0004+18
 CUMMINGS CREEK
 0010/0419 BMSBG 58/4024/0010/0419
 000000 FT 2 0 58047 0 00 0000+00
 NC EL KHORN RD
 CUMMINGS CREEK RD
 (SR4027 SEG 0150/1431)
 INTER-BK STARHIGH RD
 (T632)
 MFC BEGIN = D
 0010/0000 LENGTH(AH 2476 BK 0000)

DIR: B TOTAL LEN: .863 MI. DIST: 03-7 SR: 4023
 LEFT MUN: ELKLAND B RIGHT MUN: ELKLAND B

	004555 FT		004555 FT	INTER-AHD NEW YORK STATE LINE (STBD)
	003936 FT		003936 FT	2 0 58130 0 00 0040+43 TR CAMP BROOK STRUCTURE LENGTH 24 FT BMSID 58/4023/0030/0000 LENGTH(AH 0619 BK 1015)
2 0 58130 0 00 0029+67	002921 FT		002921 FT	
INDUSTRIAL PY (BORO)	0020/0000		0020/0000	LENGTH(AH 1015 BK 2921)
			0010/1908	BMSEN 58/4023/0010/1827 2 0 58130 0 00 0000+00 TRIB TO CAMP BROOK
CLARK WOOD ELEM SCHOOL (PRDR)	0010/1484		0010/1827	BMSBG 58/4023/0010/1827
ELKLAND AREA HIGH SCHOO (PRDR)	0010/1265			
ELKLAND AREA HIGH SCHOO (PRDR)	0010/0933			
			0010/0560	BARNEY HILL RD (BORO) 015 " DIA CIRC CONCR LEN=0040 INSTALLED UNKN
	000000 FT		000000 FT	2 0 58130 0 00 0000+00 NC AD DISON RD MAIN ST (SRO049 SEG 0440/0309) MFC BEGIN = D
			0010/0000	LENGTH(AH 2921 BK 0000)



EXTRACT DATE: 12/18/2023
PRINT DATE: 12/19/2023

ROADWAY MANAGEMENT SYSTEM
SLD COUNTY/SR - ANNUAL PRINT

PAGE NUMBER: 528
COUNTY: TIOGA

DIR: B TOTAL LEN: 6.490 MI.
LEFT MUN: LAWRENCEVILLE B

DIST: 03-7 SR: 4022
RIGHT MUN: LAWRENCEVILLE B

Stationing	Notes	Stationing	Notes
031144 FT		0144/0016	LEN=0055 INSTALLED UNKN
		031144 FT	2 0 58052 0 00 0279+03
			LAWRENCEVILLE
			LAWRENCE T
		0144/0000	LENGTH(AH 1091 BK 1319)
			024 "DIA CIRC CONCR
		0140/1255	LEN=0060 INSTALLED UNKN
			018 "DIA CIRC CONCR
		0140/0835	LEN=0099 INSTALLED UNKN
			024 "DIA CIRC CONCR
		0140/0575	LEN=0110 INSTALLED UNKN
			024 "DIA CIRC CONCR
		0140/0270	LEN=0060 INSTALLED UNKN
			018 "DIA CIRC CONCR
		0140/0100	LEN=0060 INSTALLED UNKN
029825 FT		029825 FT	2 0 58052 0 00 0265+98
		0140/0000	LENGTH(AH 1319 BK 1779)
			054 "DIA CIRC CONCR
		0130/1461	LEN=0120 INSTALLED UNKN
			TAILRACE RD
		0130/1370	(GOVT)
		0130/0915	030 "DIA CIRC CONCR
			LEN=0150 INSTALLED UNKN
028046 FT		028046 FT	2 0 58052 0 00 0248+08
			048 "DIA CIRC METAL
		0130/0000	LEN=0140 INSTALLED UNKN
			LENGTH(AH 1779 BK 2316)
			048 "DIA CIRC CONCR
		0120/1122	LEN=0100 INSTALLED UNKN
			054 "DIA CIRC METAL
		0120/0728	LEN=0170 INSTALLED UNKN
			054 "DIA CIRC METAL
		0120/0419	LEN=0170 INSTALLED UNKN
025730 FT		025730 FT	2 0 58052 0 00 0224+93
		0120/0000	LENGTH(AH 2316 BK 1511)
HEATHER HILL RD (T771)			036 "DIA CIRC CONCR
		0110/0730	LEN=0060 INSTALLED UNKN
			030 "DIA CIRC CONCR
		0110/0704	LEN=0085 INSTALLED UNKN
			COWANESQUE LAKE
		0110/0423	(GOVT)
024219 FT		024219 FT	2 0 58052 0 00 0209+84
		0110/0000	LENGTH(AH 1511 BK 2621)
			066 "DIA CIRC CONCR

DIR: B TOTAL LEN: 6.490 MI. DIST: 03-7 SR: 4022
 LEFT MUN: LAWRENCE T RIGHT MUN: LAWRENCE T

Stationing	Structure	Material	Length	Status
	0100/2621	015" DIA CIRC CONCR	LEN=0210	INSTALLED UNKN
	0100/2006	018" DIA CIRC METAL	LEN=0100	INSTALLED UNKN
	0100/1402	032" DIA CIRC CONCR	LEN=0250	INSTALLED UNKN
021598 FT	0100/0304	2 0 58052 0 00 0183+65	LEN=0110	INSTALLED UNKN
	021598 FT	060" DIA CIRC CONCR	LEN=0160	INSTALLED UNKN
	0100/0000	LENGTH(AH 2621 BK 2204)		
	0090/0841	072" DIA CIRC CONCR	LEN=0250	INSTALLED UNKN
019394 FT	019394 FT	2 0 58052 0 00 0161+63		
	0090/0000	048" DIA CIRC CONCR	LEN=0120	INSTALLED UNKN
	0080/2070	LENGTH(AH 2204 BK 2611)		
	0080/1113	018" DIA CIRC CONCR	LEN=0090	INSTALLED UNKN
BUTTON HILL RD (T688)	0080/1057	015" DIA CIRC CONCR	LEN=0070	INSTALLED UNKN
	0080/0894	NORTH SHORE LN (GOVT)		
	0080/0786	018" DIA CIRC CONCR	LEN=0040	INSTALLED UNKN
016783 FT	016783 FT	2 0 58052 0 00 0135+54		
	0080/0000	024" DIA CIRC CONCR	LEN=0040	INSTALLED UNKN
	0070/2183	LENGTH(AH 2611 BK 2550)		
	0070/2081	MAPES CREEK STRUCTURE LENGTH 10 FT		
HEFFNER HOLLOW RD (T659)	0070/2050	BMSID 58/4022/0070/2183		
	0070/2050	018" DIA CIRC METAL	LEN=0150	INSTALLED UNKN
		018" DIA CIRC CONCR		

DIR: B TOTAL LEN: 6.490 MI. DIST: 03-7 SR: 4022
 LEFT MUN: LAWRENCE T RIGHT MUN: LAWRENCE T

	0070/1644	LEN=0045	INSTALLED	UNKN
		036 "DIA	CIRC	CONCR
	0070/1239	LEN=0080	INSTALLED	UNKN
		018 "DIA	CIRC	CONCR
	0070/0688	LEN=0050	INSTALLED	UNKN
		018 "DIA	CIRC	CONCR
014233 FT	0070/0123	LEN=0045	INSTALLED	UNKN
	014233 FT	2 0 58052	0 00	0110+05
	0070/0000	LENGTH(AH	2550	BK 3499)
		018 "DIA	CIRC	CONCR
	0060/3264	LEN=0040	INSTALLED	UNKN
		018 "DIA	CIRC	CONCR
	0060/2325	LEN=0075	INSTALLED	UNKN
		060 "DIA	CIRC	CONCR
	0060/1828	LEN=0064	INSTALLED	UNKN
		036 "DIA	CIRC	CONCR
010734 FT	0060/0325	LEN=0140	INSTALLED	UNKN
	010734 FT	2 0 58052	0 00	0075+09
		NC BL	ISS	RD
	0060/0000	LENGTH(AH	3499	BK 2010)
		060 "DIA	CIRC	CONCR
	0050/1647	LEN=0160	INSTALLED	UNKN
	0050/1500	CAVC		384
		060 "DIA	CIRC	CONCR
	0050/0649	LEN=0135	INSTALLED	UNKN
		LAWRENCE		
008724 FT	0050/0106	NELSON T		
	008724 FT	2 0 58052	0 00	0055+01
	0050/0000	LENGTH(AH	2010	BK 3051)
		036 "DIA	CIRC	CONCR
	0040/3030	LEN=0100	INSTALLED	UNKN
		072 "DIA	CIRC	CONCR
	0040/2037	LEN=0200	INSTALLED	UNKN
		018 "DIA	CIRC	METAL
	0040/1475	LEN=0055	INSTALLED	UNKN
		018 "DIA	CIRC	METAL
	0040/0473	LEN=0055	INSTALLED	UNKN
		018 "DIA	CIRC	CONCR
	0040/0178	LEN=0295	INSTALLED	UNKN

DIR: B TOTAL LEN: 6.490 MI. DIST: 03-7 SR: 4022
 LEFT MUN: NELSON T RIGHT MUN: NELSON T

Stationing	Structure	Material	Length	Notes
005673 FT				
2 0 58052 0 00 0024+52	STRAIT CREEK			
	STRUCTURE LENGTH		14 FT	
	BMSID	58/4022/0040/0000		
0040/0000	LENGTH(AH 3051 BK 1289)			
030 "DIA	CIRC CONCR			
0030/0825	LEN=0090	INSTALLED	UNKN	
0030/0586	CEMETERY DR			
	(T634)			
0030/0257	018 "DIA	CIRC METAL		
	LEN=0055	INSTALLED	UNKN	
0030/0256	018 "DIA	CIRC METAL		
	LEN=0055	INSTALLED	UNKN	
0030/0058	030 "DIA	CIRC METAL		
004384 FT	LEN=0100	INSTALLED	UNKN	
2 0 58052 0 00 0011+57	DEPOT ST			
(T804)				
0030/0000				
0020/3195	LENGTH(AH 1289 BK 3391)			
	080"H 50"W	ELLIP CONC		
0020/2916	LEN=0100	INSTALLED	UNKN	
0020/2047	048 "DIA	CIRC CONCR		
	LEN=0120	INSTALLED	UNKN	
0020/1929	OLD TOWN RD			
	(T623)			
0020/1847				
0020/1624	036 "DIA	CIRC CONCR		
	LEN=0210	INSTALLED	UNKN	
0020/0847	VILLAGE DR			
	(T624)			
000993 FT	MARSH RD			
(T850)				
0020/0000				
0020/0000	LENGTH(AH 3391 BK 0993)			
0010/0734	036 "DIA	CIRC CONCR		
	LEN=0070	INSTALLED	UNKN	
0010/0726	036 "DIA	CIRC CONCR		
	LEN=0171	INSTALLED	UNKN	
000000 FT				
2 0 58050 0 00 0000+00	VILLAGE: NELSON			
	NC LA KEVIEW RD			
	SR 0049 SH			
	(SR0049 SEG 0510/1492)			
	MFC BEGIN = D			
0010/0000	LENGTH(AH 0993 BK 0000)			

DIR: B TOTAL LEN: 3.597 MI. DIST: 03-7 SR: 4021
 LEFT MUN: ELKLAND B RIGHT MUN: ELKLAND B

Stationing	Description	Material / Details
018992 FT	INTER-AHD	018 " DIA CIRC CONCR
0090/0285	UNKNOWN AL (BORO)	LEN=0025 INSTALLED UNKN
018476 FT		030 " H 00 " W MULT METAL
0080/0484		LEN=0040 INSTALLED UNKN
0080/0413		2 0 58091 0 00 0184+72
0080/0328		LENGTH(AH 0516 BK 0938)
0080/0275		BMS EN 58/4021/0080/0484
0080/0085		2 0 58091 0 00 0180+17
0080/0000	LEGION HEIGHTS RD (BORO)	W. RIVER ST
0070/2529		BMSBG 58/4021/0080/0484
0070/2388		018 " DIA CIRC CONCR
0070/1910		LEN=0030 INSTALLED UNKN
0070/1513		018 " DIA CIRC CONCR
0070/0943		LEN=0033 INSTALLED UNKN
0070/0801		018 " DIA CIRC CONCR
0070/0513		LEN=0032 INSTALLED UNKN
0070/0015		LENGTH(AH 0938 BK 2710)
014828 FT		018 " DIA CIRC CONCR
0070/0000		LEN=0018 INSTALLED UNKN
		018 " DIA CIR PLASTIC
		LEN=0038 INSTALLED 2013
		036 " DIA CIRC METAL
		LEN=0040 INSTALLED UNKN
		018 " DIA CIRC METAL
		LEN=0050 INSTALLED UNKN
		018 " DIA CIRC METAL
		LEN=0050 INSTALLED UNKN
		036 " DIA CIR PLASTIC
		LEN=0060 INSTALLED 1998
		024 " DIA CIRC METAL
		LEN=0050 INSTALLED UNKN
		018 " DIA CIRC METAL
		LEN=0040 INSTALLED UNKN
		2 0 58091 0 00 0147+91
		ELKLAND
		OSCEOLA T
		LENGTH(AH 2710 BK 3186)

DIR: B TOTAL LEN: 3.597 MI. DIST: 03-7 SR: 4021
 LEFT MUN: OSCEOLA T RIGHT MUN: OSCEOLA T

Stationing	Item ID	Description	Material	Status	Year
	0060/3007	036 " DIA	CIR PLASTIC	INSTALLED	1998
		LEN=0060			
		BAKER RD			
		(T564)			
		OSCEOLA			
	0060/1077	NELSON T			
	0060/0712	048 " DIA	CIRC CONCR	INSTALLED	UNKN
		LEN=0070			
011642 FT	011642 FT	2 0 58091 0 00	0116+16		
		NELSON			
		OSCEOLA T			
	0060/0000	LENGTH(AH 3186 BK 3014)			
	0050/2993	018 " DIA	CIR PLASTIC	INSTALLED	UNKN
		LEN=0040			
	0050/2375	018 " DIA	CIRC METAL	INSTALLED	UNKN
		LEN=0035			
	0050/1947	018 " DIA	CIRC METAL	INSTALLED	UNKN
		LEN=0050			
	0050/1262	018 " DIA	CIRC METAL	INSTALLED	2012
		LEN=0039			
		BRIAR HILL RD			
	0050/1219	(T761)			
	0050/0350	018 " DIA	CIR PLASTIC	INSTALLED	UNKN
		LEN=0050			
008628 FT	008628 FT	2 0 58091 0 00	0086+01		
		OSCEOLA			
		FARMINGTON T			
	0050/0000	LENGTH(AH 3014 BK 2392)			
	0040/2361	018 " DIA	CIRC METAL	INSTALLED	UNKN
		LEN=0040			
	0040/1944	018 " DIA	CIRC METAL	INSTALLED	UNKN
		LEN=0050			
	0040/1600	018 " DIA	CIRC METAL	INSTALLED	UNKN
		LEN=0040			
	0040/1262	018 " DIA	CIRC METAL	INSTALLED	UNKN
		LEN=0040			
	0040/0747	018 " DIA	CIRC METAL	INSTALLED	UNKN
		LEN=0040			
	0040/0367	036 " DIA	CIR PLASTIC	INSTALLED	2013
		LEN=0041			
006236 FT	006236 FT	2 0 58091 0 00	0062+30		

EXTRACT DATE: 12/18/2023
PRINT DATE: 12/19/2023

ROADWAY MANAGEMENT SYSTEM
SLD COUNTY/SR - ANNUAL PRINT

PAGE NUMBER: 522
COUNTY: TIOGA

DIR: B TOTAL LEN: 3.597 MI.
LEFT MUN: FARMINGTON T

DIST: 03-7 SR: 4021
RIGHT MUN: FARMINGTON T

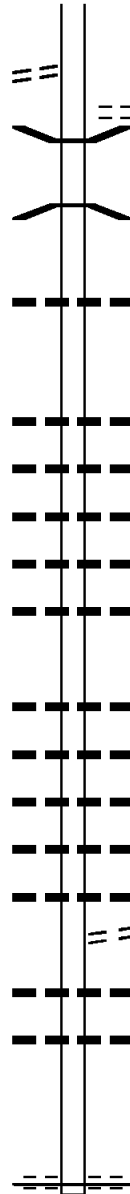
PLEASANT VALLEY RD
(T757)

0030/0487

005699 FT

002553 FT

000000 FT



5 0040/0000 LENGTH(AH 2392 BK 0537)

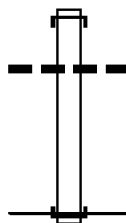
0030/0457 PLEASANT VALLEY RD
0030/0317 (T757)
BMSSEN 58/4021/0030/0289
2 0 58091 0 00 0059+96
THORNBOTTOM CREEK
0030/0289 BMSBG 58/4021/0030/0289
005699 FT 2 0 58091 0 00 0056+94
5 0030/0000 LENGTH(AH 0537 BK 3146)
018 "DIA CIRC METAL
0020/2944 LEN=0035 INSTALLED UNKN

0020/1640 018 "DIA CIRC PLASTIC
LEN=0040 INSTALLED UNKN
0020/1394 018 "DIA CIRC PLASTIC
LEN=0060 INSTALLED UNKN
0020/1223 018 "DIA CIRC METAL
LEN=0040 INSTALLED UNKN
0020/0809 018 "DIA CIRC METAL
LEN=0040 INSTALLED UNKN
0020/0356 018 "DIA CIRC METAL
LEN=0040 INSTALLED UNKN
5 0020/0000 2 0 58091 0 00 0025+51
LENGTH(AH 3146 BK 2553)
0010/2424 018 "DIA CIRC METAL
LEN=0035 INSTALLED UNKN
0010/2017 018 "DIA CIRC METAL
LEN=0035 INSTALLED UNKN
0010/1834 018 "DIA CIRC METAL
LEN=0035 INSTALLED UNKN
0010/1722 018 "DIA CIRC METAL
LEN=0035 INSTALLED UNKN
0010/1242 018 "DIA CIRC METAL
LEN=0005 INSTALLED 2006
BURFIELD RD
0010/1196 (T755)
018 "DIA CIRC METAL
LEN=0040 INSTALLED UNKN
0010/0796 018 "DIA CIRC METAL
LEN=0040 INSTALLED UNKN
0010/0433 2 0 58091 0 00 0000+00
000000 FT NC TA ANNERY HILL RD
STATE RD
(T829)
MFC BEGIN = D
5 0010/0000 LENGTH(AH 2553 BK 0000)

EXTRACT DATE: 12/18/2023 ROADWAY MANAGEMENT SYSTEM PAGE NUMBER: 521
 PRINT DATE: 12/19/2023 SLD COUNTY/SR - ANNUAL PRINT COUNTY: TIOGA
 DIR: B TOTAL LEN: .002 MI. DIST: 03-7 SR: 4020
 LEFT MUN: NELSON T RIGHT MUN: NELSON T

000008 FT

000000 FT

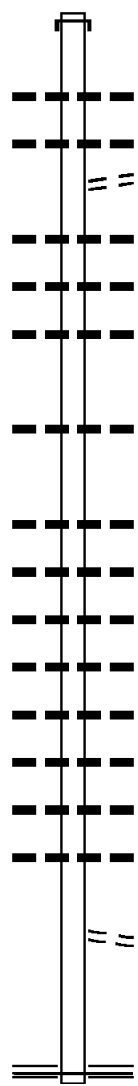


000008 FT
 INTER-AHD THORNBOTTOM RD
 0010/0008 (T596)
 094"H 70"W METAL ARCH
 0010/0004 LEN=0064 INSTALLED UNKN
 000000 FT 2 0 58119 0 00 0086+71
 NC THORNBOTTOM RD
 INTER-BK THORNBOTTOM RD
 (T596)
 MFC BEGIN = E
 0010/0000 LENGTH(AH 0008 BK 0000)

DIR: B TOTAL LEN: 1.189 MI. DIST: 03-7 SR: 4019
 LEFT MUN: OSCEOLA T RIGHT MUN: OSCEOLA T

006280 FT

006280 FT
 INTER-AHD NEW YORK STATE LINE
 0020/3261 (STBD)



0020/2475 018 " DIA CIRC METAL
 LEN=0040 INSTALLED UNKN
 0020/2180 018 " DIA CIRC METAL
 LEN=0075 INSTALLED UNKN
 MUTTON HILL RD
 0020/2145 (T572)
 018 " DIA CIRC METAL
 0020/2085 LEN=0045 INSTALLED UNKN
 018 " DIA CIRC METAL
 0020/1792 LEN=0040 INSTALLED UNKN
 018 " DIA CIRC METAL
 0020/1285 LEN=0035 INSTALLED UNKN

003019 FT

0020/0313 018 " DIA CIRC METAL
 LEN=0040 INSTALLED UNKN
 003019 FT 2 0 58027 0 00 0030+09
 0020/0000 LENGTH(AH 3261 BK 3019)
 0010/2830 018 " DIA CIRC METAL
 LEN=0040 INSTALLED UNKN
 0010/2625 018 " DIA CIRC METAL
 LEN=0050 INSTALLED UNKN
 0010/2305 018 " DIA CIRC METAL
 LEN=0045 INSTALLED UNKN
 0010/1921 018 " DIA CIRC METAL
 LEN=0045 INSTALLED UNKN
 0010/1716 018 " DIA CIRC METAL
 LEN=0040 INSTALLED UNKN
 0010/1409 018 " DIA CIRC METAL
 LEN=0045 INSTALLED UNKN
 0010/0910 018 " DIA CIRC METAL
 LEN=0055 INSTALLED UNKN
 0010/0810 018 " DIA CIR PLASTIC
 LEN=0045 INSTALLED 2006
 NC CAMP BROOK RD
 TUSCARORA RD

000000 FT

0010/0281 (T568)
 000000 FT 2 0 58027 0 00 0000+00
 NC HAMMOND ST
 HOLDEN BROOK RD
 (SR4017 SEG 0240/0000)
 MFC BEGIN = E
 0010/0000 LENGTH(AH 3019 BK 0000)

EXTRACT DATE: 12/18/2023 ROADWAY MANAGEMENT SYSTEM PAGE NUMBER: 519
PRINT DATE: 12/19/2023 SLD COUNTY/SR - ANNUAL PRINT COUNTY: TIOGA
DIR: B TOTAL LEN: .000 MI. DIST: 03-7 SR: 4018
LEFT MUN: OSCEOLA T RIGHT MUN: OSCEOLA T

000000 FT



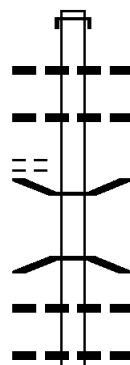
000000 FT
7010/0000 LENGTH(AH 0100 BK 0000)

EXTRACT DATE: 12/18/2023 ROADWAY MANAGEMENT SYSTEM PAGE NUMBER: 518
 PRINT DATE: 12/19/2023 SLD COUNTY/SR - ANNUAL PRINT COUNTY: TIOGA
 DIR: B TOTAL LEN: 13.755 MI. DIST: 03-7 SR: 4017
 LEFT MUN: OSCEOLA T RIGHT MUN: OSCEOLA T

BULKLEY HOLLOW RD
 (T745)

072624 FT

0290/2444



072624 FT
 INTER-AHD NEW YORK STATE LINE
 (STBD)
 0290/3168 018 " DIA CIRC METAL
 0290/2834 LEN=0030 INSTALLED UNKN
 036 " DIA CIR PLASTIC
 0290/2460 LEN=0040 INSTALLED 2018
 0290/2408 BMS EN 58/4017/0290/2386
 2 0 58026 0 06 0720+14
 BUCKLEY HOLLOW RUN
 0290/2386 BMSBG 58/4017/0290/2386
 018 " DIA CIRC METAL
 0290/2257 LEN=0070 INSTALLED UNKN
 018 " DIA CIRC METAL
 0290/1948 LEN=0035 INSTALLED UNKN

EXTRACT DATE: 12/18/2023
PRINT DATE: 12/19/2023

ROADWAY MANAGEMENT SYSTEM
SLD COUNTY/SR - ANNUAL PRINT

PAGE NUMBER: 517
COUNTY: TIOGA

DIR: B TOTAL LEN: 13.755 MI.
LEFT MUN: OSCEOLA T

DIST: 03-7 SR: 4017
RIGHT MUN: OSCEOLA T

Stationing	Notes	Object
0290/1620	018 " DIA CIRC METAL LEN=0045 INSTALLED UNKN	--- ---
0290/0999	018 " DIA CIRC METAL LEN=0045 INSTALLED UNKN	--- ---
0290/0262	028"H 50"W ELLIP CONC LEN=0050 INSTALLED 2014	--- ---
0290/0044	BMSBN 58/4017/0290/0000	--- ---
069456 FT	2 0 58026 0 06 0696+31	--- ---
0290/0000	HOLDEN CREEK BMSBG 58/4017/0290/0000 LENGTH(AH 3168 BK 1844)	5 --- ---
0280/0764	BMSBN 58/4017/0280/0693 0 0 00000 0 00 0000+00	--- ---
0280/0693	HOLDEN CREEK BMSBG 58/4017/0280/0693	--- ---
067612 FT	RBR	--- ---
0280/0077	BMSBN 58/4017/0280/0000	--- ---
067612 FT	2 0 58026 0 06 0677+85	--- ---
0280/0000	P3 HOLDEN CREEK BMSBG 58/4017/0280/0000 LENGTH(AH 1844 BK 2114)	5 --- ---
0270/1169	018 " DIA CIRC METAL LEN=0050 INSTALLED UNKN	--- ---
0270/0810	018 " DIA CIRC METAL LEN=0040 INSTALLED UNKN	--- ---
0270/0389	018 " DIA CIRC METAL LEN=0040 INSTALLED UNKN	--- ---
0270/0169	RED HOUSE HOLLOW RD (T743)	== ---
065498 FT	0270/0048 065498 FT	--- ---
0270/0000	018 " DIA CIRC METAL LEN=0040 INSTALLED UNKN 2 0 58026 0 05 0656+55 LENGTH(AH 2114 BK 3165)	5 --- ---
0260/2501	018 " DIA CIRC METAL LEN=0040 INSTALLED UNKN	--- ---
0260/2091	018 " DIA CIRC METAL LEN=0040 INSTALLED UNKN	--- ---
0260/1854	018 " DIA CIRC METAL LEN=0040 INSTALLED UNKN	--- ---
0260/1558	018 " DIA CIRC METAL LEN=0045 INSTALLED UNKN	--- ---

DIR: B TOTAL LEN: 13.755 MI. DIST: 03-7 SR: 4017
 LEFT MUN: OSCEOLA T RIGHT MUN: OSCEOLA T

062333 FT

5

059623 FT

5

057033 FT

0260/1339	018 " DIA	CIRC METAL
	LEN=0045	INSTALLED UNKN
0260/1176	018 " DIA	CIRC METAL
	LEN=0050	INSTALLED UNKN
0260/0692	060 " DIA	CIRC METAL
	LEN=0048	INSTALLED UNKN
0260/0217	018 " DIA	CIRC METAL
	LEN=0050	INSTALLED UNKN
062333 FT	2 0 58026	0 05 0624+96
5 0260/0000	LENGTH(AH	3165 BK 2710)
	018 " DIA	CIRC METAL
0250/2415	LEN=0050	INSTALLED UNKN
	018 " DIA	CIRC METAL
0250/2188	LEN=0040	INSTALLED UNKN
	018 " DIA	CIRC METAL
0250/1770	LEN=0045	INSTALLED UNKN
	018 " DIA	CIRC METAL
0250/1471	LEN=0045	INSTALLED UNKN
	048 " DIA	CIR PLASTIC
0250/1229	LEN=0040	INSTALLED 2014
	018 " DIA	CIR PLASTIC
0250/0955	LEN=0045	INSTALLED UNKN
	018 " DIA	CIRC METAL
0250/0870	LEN=0040	INSTALLED 1998
	SEELY HILL RD	
0250/0831	(T490)	
	018 " DIA	CIRC METAL
0250/0353	LEN=0040	INSTALLED UNKN
059623 FT	2 0 58026	0 05 0597+91
5 0250/0000	LENGTH(AH	2710 BK 2590)
	048"H 76"	W ELLIP METAL
0240/2559	LEN=0050	INSTALLED UNKN
	018 " DIA	CIRC METAL
0240/2068	LEN=0040	INSTALLED UNKN
	018 " DIA	CIRC METAL
0240/1771	LEN=0050	INSTALLED UNKN
	018 " DIA	CIRC METAL
0240/1485	LEN=0045	INSTALLED UNKN
	027"H 42"W ELLIP METAL	
0240/0738	LEN=0035	INSTALLED UNKN
	018 " DIA	CIRC METAL
0240/0137	LEN=0027	INSTALLED UNKN
057033 FT	2 0 58026	0 05 0572+06
	NC HO L DEN BROOK RD	
	HAMMOND ST	
5 0240/0000	LENGTH(AH	2590 BK 1307)
	BOZZARD ST	

DIR: B TOTAL LEN: 13.755 MI. DIST: 03-7 SR: 4017
 LEFT MUN: OSCEOLA T RIGHT MUN: OSCEOLA T

055726 FT

054320 FT

051585 FT

	0230/1279	(T566)	
	0230/0557	018 " DIA CIRC CONCR LEN=0027 INSTALLED UNKN	
	0230/0053	018 " DIA CIRC CONCR LEN=0018 INSTALLED UNKN	
	055726 FT	2 0 58026 0 05 0559+03	
		LDEN ST SR 0049 SH (SR0049 SEG 0390/0277)	
	0230/0000	LENGTH(AH 1307 BK 1406)	
	0220/1406	018 " DIA CIRC CONCR LEN=0052 INSTALLED UNKN	
	0220/1143	018 " DIA CIRC CONCR LEN=0022 INSTALLED UNKN	
	0220/1007	S TUSCARORA (T568)	
	0220/0877	BMS EN 58/4017/0220/0687 2 0 58026 0 05 0551+84	
	0220/0687	COWANESQUE RIVER BMS BG 58/4017/0220/0687	
	054320 FT	2 0 58026 0 05 0545+01	
	0220/0000	VILLAGE: OSCEOLA LENGTH(AH 1406 BK 2735)	
	0210/1928	018 " DIA CIRC METAL LEN=0040 INSTALLED UNKN	
	0210/1531	018 " DIA CIRC METAL LEN=0045 INSTALLED UNKN	
	0210/1252	018 " DIA CIRC METAL LEN=0045 INSTALLED UNKN	
	0210/0866	018 " DIA CIRC METAL LEN=0040 INSTALLED UNKN	
	0210/0681	018 " DIA CIR PLASTIC LEN=0040 INSTALLED 2018	
	0210/0303	018 " DIA CIRC METAL LEN=0050 INSTALLED UNKN	
	0210/0061	018 " DIA CIRC METAL LEN=0040 INSTALLED UNKN	
	051585 FT	2 0 58026 0 05 0517+73	
		BRIAR HILL RD (T761)	
	0210/0000	LENGTH(AH 2735 BK 1273) TUBBS RD	
	0200/1129	(T560)	
	0200/1021	072 " DIA CIRC CONCR LEN=0144 INSTALLED UNKN	
	0200/1002	072 " DIA CIRC CONCR LEN=0144 INSTALLED UNKN	

EXTRACT DATE: 12/18/2023
PRINT DATE: 12/19/2023

ROADWAY MANAGEMENT SYSTEM
SLD COUNTY/SR - ANNUAL PRINT

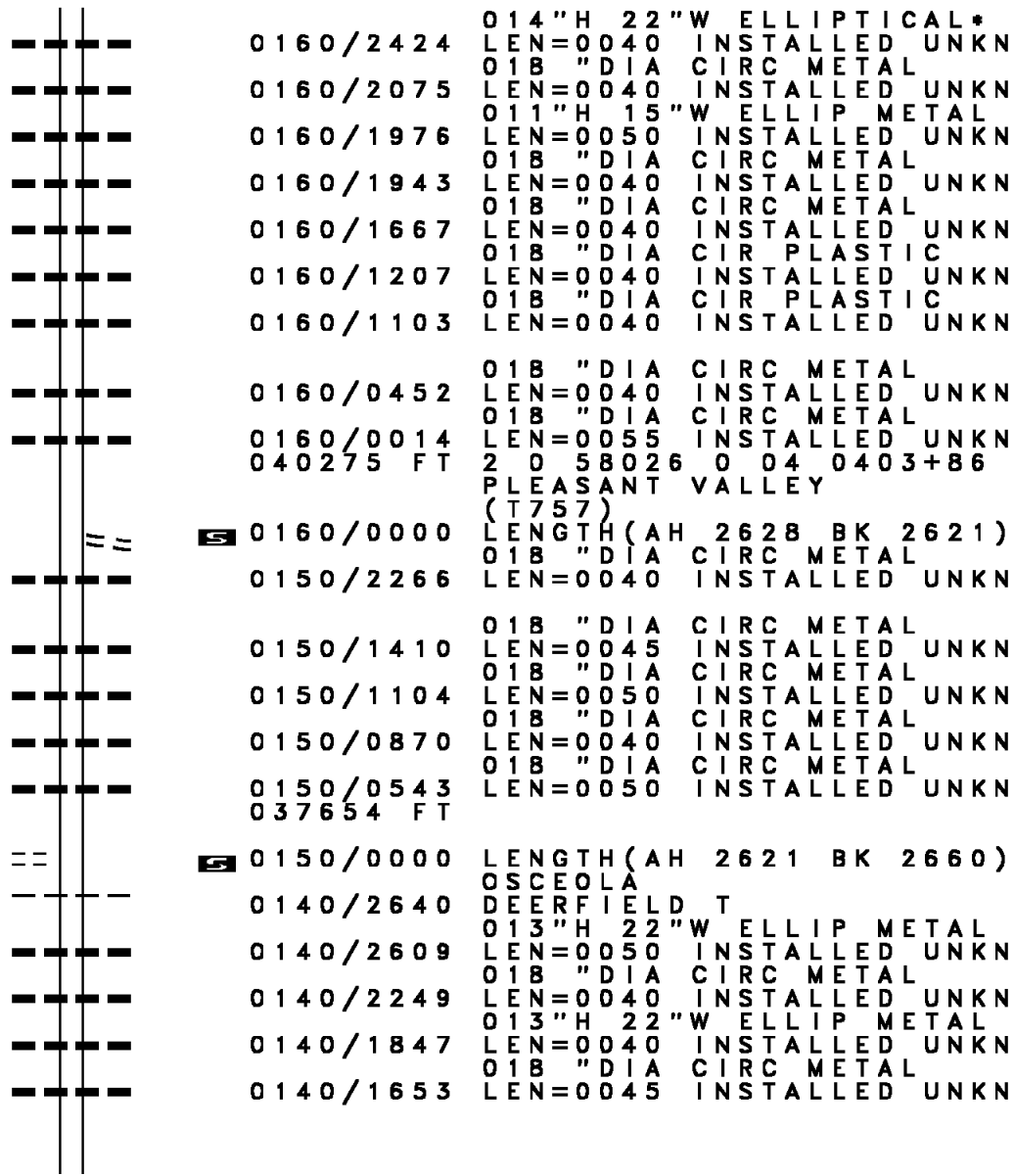
PAGE NUMBER: 514
COUNTY: TIOGA

DIR: B TOTAL LEN: 13.755 MI.
LEFT MUN: OSCEOLA T

DIST: 03-7 SR: 4017
RIGHT MUN: OSCEOLA T

Stationing	Material	Length	Notes
0200/1000	LC FOR TUBBS RD (CONN)		
0200/0881	WINDFALL BROOK STRUCTURE	21 FT	
0200/0596	BMSID 58/4017/0200/0881		
0200/0345	018" DIA CIRC CONCR		LEN=0055 INSTALLED UNKN
0200/0160	018" DIA CIRC CONCR		LEN=0050 INSTALLED UNKN
0200/0004	018" DIA CIRC CONCR		LEN=0060 INSTALLED UNKN
050312 FT	018" DIA CIRC CONCR		LEN=0050 INSTALLED UNKN
0200/0000	2 0 58026 0 04 0505+00		LENGTH(AH 1273 BK 2390)
0190/2141	018" DIA CIRC METAL		LEN=0045 INSTALLED UNKN
0190/1663	018" DIA CIRC METAL		LEN=0040 INSTALLED UNKN
0190/1195	018" DIA CIRC METAL		LEN=0055 INSTALLED UNKN
0190/0843	018" DIA CIRC METAL		LEN=0045 INSTALLED UNKN
0190/0505	018" DIA CIRC METAL		LEN=0045 INSTALLED UNKN
047922 FT	2 0 58026 0 04 0480+94		LENGTH(AH 2390 BK 2507)
0190/0000	018" DIA CIRC METAL		LEN=0060 INSTALLED UNKN
0180/2302	018" DIA CIRC METAL		LEN=0045 INSTALLED UNKN
0180/1763	018" DIA CIRC METAL		LEN=0040 INSTALLED UNKN
0180/1456	018" DIA CIR PLASTIC		LEN=0050 INSTALLED UNKN
0180/0996	018" DIA CIR PLASTIC		LEN=0050 INSTALLED UNKN
045415 FT	2 0 58026 0 04 0455+21		LENGTH(AH 2507 BK 2512)
0180/0000	018" DIA CIRC METAL		LEN=0040 INSTALLED UNKN
0170/2372	018" DIA CIRC METAL		LEN=0040 INSTALLED UNKN
0170/1845	024" DIA CIR PLASTIC		LEN=0040 INSTALLED UNKN
0170/1277	014"H 22"W ELLIP METAL		LEN=0040 INSTALLED UNKN
0170/0748	014"H 22"W ELLIP METAL		LEN=0040 INSTALLED UNKN
042903 FT	2 0 58026 0 04 0429+92		LENGTH(AH 2512 BK 2628)
0170/0000	0170/0000		

DIR: B TOTAL LEN: 13.755 MI. DIST: 03-7 SR: 4017
 LEFT MUN: OSCEOLA T RIGHT MUN: OSCEOLA T



040275 FT

2 0 58026 0 04 0377+66 037654 FT
 DOAN RD
 (T687) 0150/0000

DIR: B TOTAL LEN: 13.755 MI. DIST: 03-7 SR: 4017
 LEFT MUN: DEERFIELD T RIGHT MUN: DEERFIELD T

Stationing	Notes	Stationing	Notes
034994 FT		034994 FT	2 0 58026 0 04 0350+10 FULLER RD (T691)
	==	0140/0000	LENGTH(AH 2660 BK 3070)
	---	0130/2444	013"H 22"W ELLIP METAL LEN=0050 INSTALLED UNKN
	---	0130/1744	013"H 22"W ELLIP METAL LEN=0045 INSTALLED UNKN
	---	0130/1632	016 "DIA CIR PLASTIC LEN=0045 INSTALLED UNKN
BUTLER HILL RD (T828)		0130/0902	
	==	0130/0715	028"H 44"W ELLIP METAL LEN=0050 INSTALLED UNKN
	---	0130/0560	013"H 22"W ELLIP METAL LEN=0050 INSTALLED UNKN
	---	0130/0324	013"H 22"W ELLIP METAL LEN=0045 INSTALLED UNKN
	---	0130/0022	024 "DIA CIR PLASTIC LEN=0040 INSTALLED UNKN
031924 FT		031924 FT	2 0 58026 0 04 0319+92 ODLE HILL RD (T689)
	==	0130/0000	LENGTH(AH 3070 BK 3018)
	---	0120/2335	018 "DIA CIR PLASTIC LEN=0040 INSTALLED UNKN
	---	0120/2127	018 "DIA CIR PLASTIC LEN=0045 INSTALLED UNKN
	---	0120/1672	030 "DIA CIR PLASTIC LEN=0040 INSTALLED 2021
	---	0120/1420	013"H 22"W ELLIP METAL LEN=0040 INSTALLED UNKN
	---	0120/0737	013"H 22"W ELLIP METAL LEN=0040 INSTALLED UNKN
	---	0120/0107	013"H 22"W ELLIP METAL LEN=0040 INSTALLED UNKN
028906 FT		028906 FT	2 0 58026 0 04 0289+83
	==	0120/0000	LENGTH(AH 3018 BK 2755)
	---	0110/2564	013"H 22"W ELLIP METAL LEN=0045 INSTALLED UNKN
	---	0110/2105	040"H 52"W ELLIP METAL LEN=0040 INSTALLED UNKN
	---		018 "DIA CIR PLASTIC

DIR: B TOTAL LEN: 13.755 MI. DIST: 03-7 SR: 4017
 LEFT MUN: DEERFIELD T RIGHT MUN: DEERFIELD T

TREAT RD
 (T611)
 LC FOR TREAT RD
 (CONN)

0110/0694
 0110/0579

026151 FT

022942 FT

---	0110/1648	LEN=0040	INSTALLED UNKN
---	0110/1383	LEN=0045	INSTALLED UNKN
---	0110/1082	LEN=0040	INSTALLED UNKN
==	0110/0989	SPENCER RD (T611)	
---	0110/0834	LEN=0040	INSTALLED 2003
==			
---	0110/0491	LEN=0050	INSTALLED UNKN
---	026151 FT	2 0 58026 0 04 0262+37	
---		DEERFIELD CHATHAM T	
5	0110/0000	LENGTH(AH 2755 BK 3209)	
---	0100/2993	LEN=0040	INSTALLED 2003
---	0100/2546	LEN=0040	INSTALLED 2003
---	0100/1730	LEN=0040	INSTALLED 2003
---	0100/0680	LEN=0048	INSTALLED 2003
---	0100/0270	LEN=0036	INSTALLED UNKN
---	022942 FT	2 0 58026 0 04 0230+35	
5	0100/0000	LENGTH(AH 3209 BK 3186)	
---	0090/3145	LEN=0060	INSTALLED 2003
---	0090/2732	LEN=0044	INSTALLED 2003
---	0090/2360	LEN=0040	INSTALLED 2003
---	0090/2107	LEN=0040	INSTALLED 2003
---	0090/1783	LEN=0040	INSTALLED 2003
---	0090/1274	LEN=0037	INSTALLED 2003
---	0090/1040	LEN=0050	INSTALLED 2003
---	0090/0835	LEN=0040	INSTALLED 2003

DIR: B TOTAL LEN: 13.755 MI. DIST: 03-7 SR: 4017
 LEFT MUN: CHATHAM T RIGHT MUN: CHATHAM T

2 0 58026 0 04 0198+56 019756 FT
 LEE HILL RD
 (T896) 0090/0000

2 0 58026 0 03 0166+65 016560 FT
 BEEHIVE RD
 (T897) 0080/0000

014890 FT

0090/0551	018 " DIA	CIR PLASTIC	LEN=0040	INSTALLED	2003
0090/0154	018 " DIA	CIR PLASTIC	LEN=0040	INSTALLED	2003
0090/0018	018 " DIA	CIR PLASTIC	LEN=0055	INSTALLED	UNKN
019756 FT	DEERMAN RD				
0090/0000	LENGTH(AH 3186 BK 3196)				
0080/2986	018 " DIA	CIR PLASTIC	LEN=0040	INSTALLED	2003
0080/2345	LOSEY CREEK STRUCTURE LENGTH 26 FT				
0080/2055	BMSID 58/4017/0080/2345	018 " DIA	CIRC METAL	LEN=0040	INSTALLED UNKN
0080/1840	018 " DIA	CIRC METAL	LEN=0050	INSTALLED	UNKN
0080/1670	018 " DIA	CIR PLASTIC	LEN=0045	INSTALLED	UNKN
0080/1499	018 " DIA	CIR PLASTIC	LEN=0040	INSTALLED	2003
0080/1208	018 " DIA	CIR PLASTIC	LEN=0040	INSTALLED	UNKN
0080/0768	011 " H 18 " W	ELLIP METAL	LEN=0055	INSTALLED	UNKN
0080/0405	024 " DIA	CIR PLASTIC	LEN=0040	INSTALLED	UNKN
0080/0106	018 " DIA	CIRC METAL	LEN=0050	INSTALLED	UNKN
016560 FT	LENGTH(AH 3196 BK 1670)				
0080/0000	LOSEY CREEK STRUCTURE LENGTH 17 FT				
0070/1626	BMSID 58/4017/0070/1626	CHATHAM MIDDLEBURY T			
0070/1089	018 " DIA	CIR PLASTIC	LEN=0040	INSTALLED	UNKN
0070/0896	024 " H 36 " W	ELLIP METAL	LEN=0035	INSTALLED	UNKN
0070/0318	BMSSEN 58/4017/0070/0000	2 0 58026 0 02 0149+33			
0070/0040	LOSEY CREEK				
014890 FT	BMSBG 58/4017/0070/0000	LENGTH(AH 1670 BK 2266)			
0070/0000	018 " DIA	CIRC METAL	LEN=0040	INSTALLED	UNKN
0060/1904					

DIR: B TOTAL LEN: 13.755 MI. DIST: 03-7 SR: 4017
 LEFT MUN: MIDDLEBURY T RIGHT MUN: MIDDLEBURY T

	0060/1390	014"H 22"W ELLIP METAL LEN=0045 INSTALLED UNKN
	0060/0788	014"H 22"W ELLIP METAL LEN=0050 INSTALLED UNKN
012624 FT	0060/0491	011"H 18"W ELLIP METAL LEN=0050 INSTALLED UNKN
	012624 FT	2 0 58026 0 02 0126+52 CROFT HOLLOW RD (T554)
	0060/0000	LENGTH(AH 2266 BK 2492)
	0050/2209	011"H 18"W ELLIP METAL LEN=0040 INSTALLED UNKN
	0050/1563	011"H 18"W ELLIP METAL LEN=0040 INSTALLED UNKN
	0050/0780	BMS EN 58/4017/0050/0667 2 0 58026 0 01 0108+17 LOSEY CREEK
	0050/0667	BMSBG 58/4017/0050/0667
	0050/0060	BMS EN 58/4017/0050/0042 2 0 58026 0 01 0101+92 TR. LOSEY CREEK
010132 FT	0050/0042	BMSBG 58/4017/0050/0042 2 0 58026 0 01 0101+60 FRENCH HILL RD (T556)
	0050/0000	LENGTH(AH 2492 BK 2337)
	0040/2330	018 "DIA CIRC METAL LEN=0080 INSTALLED 2001
	0040/1925	018 "DIA CIRC CONCR LEN=0075 INSTALLED UNKN
	0040/1274	014"H 22"W ELLIP METAL LEN=0040 INSTALLED UNKN
	0040/1073	033"H 49"W ELLIP METAL LEN=0045 INSTALLED UNKN
	0040/0805	012"H 18"W ELLIP METAL LEN=0036 INSTALLED UNKN
007795 FT	0040/0051	BMS EN 58/4017/0040/0000 2 0 58026 0 00 0077+85 LOSEY CREEK
	0040/0000	BMSBG 58/4017/0040/0000 LENGTH(AH 2337 BK 2757)
	0030/2279	012"H 18"W ELLIP METAL LEN=0050 INSTALLED UNKN

EXTRACT DATE: 12/18/2023
PRINT DATE: 12/19/2023

ROADWAY MANAGEMENT SYSTEM
SLD COUNTY/SR - ANNUAL PRINT

PAGE NUMBER: 508
COUNTY: TIOGA

DIR: B TOTAL LEN: 13.755 MI.
LEFT MUN: MIDDLEBURY T

DIST: 03-7 SR: 4017
RIGHT MUN: MIDDLEBURY T

Stationing	Structure	Description
005038 FT	0030/1136	022"H 36"W ELLIP METAL LEN=0040 INSTALLED UNKN
	0030/0527	024 " DIA CIRC METAL LEN=0040 INSTALLED UNKN
	0030/0053	BMS EN 58/4017/0030/0000
	005038 FT	2 0 58026 0 00 0050+31 LOSEY CREEK BMS SBG 58/4017/0030/0000
	0030/0000	LENGTH(AH 2757 BK 2530) 018 " DIA CIR PLASTIC
	0020/2325	LEN=0068 INSTALLED UNKN MONKEY RUN STRUCTURE LENGTH 18 FT
	0020/2102	BMS ID 58/4017/0020/2102 MONKEY RUN RD
	0020/2066	(T658)
	0020/1829	012"H 18"W ELLIP METAL LEN=0040 INSTALLED UNKN
	0020/1744	018 " DIA CIRC METAL LEN=0055 INSTALLED UNKN
	0020/1377	036 " DIA CIR PLASTIC LEN=0060 INSTALLED UNKN
	0020/1238	018 " DIA CIRC METAL LEN=0040 INSTALLED UNKN
002508 FT	0020/0593	015 " DIA CIR PLASTIC LEN=0040 INSTALLED UNKN
	002508 FT	2 0 58026 0 00 0025+06
	0020/0000	LENGTH(AH 2530 BK 2508) 015 " DIA CIR PLASTIC
	0010/2436	LEN=0040 INSTALLED UNKN
	0010/1792	012"H 18"W ELLIP METAL LEN=0040 INSTALLED UNKN
	0010/1330	013"H 22"W ELLIP METAL LEN=0035 INSTALLED UNKN
SMITH RD (T544)	0010/0989	
000000 FT	0010/0246	027"H 42"W ELLIP METAL LEN=0075 INSTALLED UNKN
	000000 FT	2 0 58026 0 00 0000+00 VILLAGE: KEENEYVILLE NC LO CEY CREEK RD SR 0249 SH (SR0249 SEG 0052/1527) MFC BEGIN = D
SR 0249 SH (SR0249 SEG 0052/1527)	0010/0000	LENGTH(AH 2508 BK 0000)

DIR: B TOTAL LEN: 3.272 MI. DIST: 03-7 SR: 4014
 LEFT MUN: MIDDLEBURY T RIGHT MUN: MIDDLEBURY T

017277 FT

017277 FT SR 0287 SH
 0160/2520 (SR0287 SEG 0470/0000)

014757 FT

014757 FT 2 0 58020 0 00 0401+46
 VILLAGE: NILES VALLEY
 0160/0000 LENGTH(AH 2520 BK 2648)
 036 "DIA CIRC CONCR
 0150/2350 LEN=0040 INSTALLED UNKN

0150/1540 018 "DIA CIRC CONCR
 LEN=0040 INSTALLED UNKN
 0150/1223 018 "DIA CIRC CONCR
 LEN=0045 INSTALLED UNKN
 0150/0748 018 "DIA CIRC CONCR
 LEN=0045 INSTALLED UNKN

012109 FT

012109 FT 2 0 58020 0 00 0375+07
 0150/0000 LENGTH(AH 2648 BK 1042)
 018 "DIA CIR PLASTIC
 0140/0950 LEN=0058 INSTALLED 2015

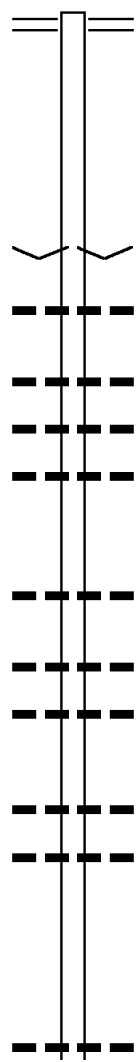
0140/0260 030 "DIA CIRC METAL
 LEN=0040 INSTALLED UNKN
 083 "DIA CIRC METAL

011067 FT

0140/0026 018 "DIA CIRC METAL
 011067 FT 2 0 58020 0 00 0364+32
 0140/0000 LENGTH(AH 1042 BK 2649)
 018 "DIA CIRC METAL
 0130/2193 LEN=0040 INSTALLED UNKN
 024 "DIA CIRC METAL
 0130/1632 LEN=0040 INSTALLED UNKN

008418 FT

008418 FT 2 0 58020 0 00 0338+14
 072 "DIA CIRC METAL
 LEN=0045 INSTALLED UNKN
 0130/0000 LENGTH(AH 2649 BK 2882)



DIR: B TOTAL LEN: 3.272 MI. DIST: 03-7 SR: 4014
 LEFT MUN: MIDDLEBURY T RIGHT MUN: MIDDLEBURY T

Segment Length (FT)	Start Station	End Station	Material / Notes
005536 FT	0120/0890	0118 " DIA	CIRC CONCR UNKN
	0120/0328	LEN=0045	INSTALLED UNKN
	005536 FT	0118 " DIA	CIRC CONCR UNKN
	0120/0000	LEN=0050	INSTALLED UNKN
003180 FT	0110/2263	2 0 58020	0 00 0309+25
	0110/1295	036 " DIA	CIRC METAL UNKN
	0110/0971	LEN=0040	INSTALLED 2012
	0110/0421	018 " DIA	CIRC METAL UNKN
	0110/0216	LEN=0045	INSTALLED UNKN
	003180 FT	018 " DIA	CIR PLASTIC UNKN
	0110/0000	LEN=0040	INSTALLED 2017
	0100/3060	2 0 58020	0 00 0285+81
	0100/2240	018 " DIA	CIRC METAL UNKN
	0100/1853	LEN=0040	INSTALLED UNKN
000103 FT	0100/1523	018 " DIA	CIRC METAL UNKN
	0100/1145	LEN=0040	INSTALLED UNKN
	0100/1005	048 " H 00 " W	MULT METAL 2016
	0100/0606	024 " DIA	CIRC METAL UNKN
	000103 FT	LEN=0045	INSTALLED UNKN
	000103 FT	036 " DIA	CIR PLASTIC UNKN
	000103 FT	LEN=0040	INSTALLED 2017
	000103 FT	2 0 58020	0 00 0255+08
000103 FT	INTER-BK	NORRIS BROOK RD (T561)	
	0100/0000	LEN=0040	INSTALLED UNKN
	7090/0000	LENGTH(AH 3077 BK 2885)	
	7084/0000	LENGTH(AH 2885 BK 2744)	
	INTER-AHD	NORRIS BROOK RD (T561)	

EXTRACT DATE: 12/18/2023
PRINT DATE: 12/19/2023

ROADWAY MANAGEMENT SYSTEM
SLD COUNTY/SR - ANNUAL PRINT

PAGE NUMBER: 503
COUNTY: TIOGA

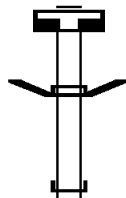
DIR: B TOTAL LEN: 3.272 MI.
LEFT MUN: CHATHAM T

DIST: 03-7 SR: 4014
RIGHT MUN: CHATHAM T

Distance (FT)	Diagram	Stationing	Description
000084		0080/0019 000084 FT	(T561) CHATHAM T 2 0 58020 0 00 0198+62 NORRIS BROOK STRUCTURE LENGTH 19 FT BMSID 58/4014/0080/0000 NORRIS BROOK RD
000084		0080/0000 000084 FT	INTER-BK LENGTH(AH 0019 BK 0717)
000084		7080/0000 000084 FT	LENGTH(AH 0717 BK 0990)
000084		7074/0000 000084 FT	LENGTH(AH 0990 BK 0019) BMSEN 58/4014/0070/0000 NORRIS BROOK RD
000065		0070/0019 000065 FT	INTER-AHD NORRIS BROOK RD (T561) 2 0 58020 0 00 0181+39 NC NO NORRIS BROOK RD
000065		0070/0000 000065 FT	INTER-BK NORRIS BROOK RD (T561) NORRIS BROOK BMSBG 58/4014/0070/0000
000065		7070/0000 000065 FT	LENGTH(AH 0019 BK 2005)
000065		7060/0000 000065 FT	LENGTH(AH 2005 BK 2234)
000065		7050/0000 000065 FT	LENGTH(AH 2234 BK 2870)
000065		7040/0000 000065 FT	LENGTH(AH 2870 BK 2769)
000065		7030/0000 000065 FT	LENGTH(AH 2769 BK 2164)
000065		7020/0000 000065 FT	LENGTH(AH 2164 BK 3137)
000065		7014/0000 000065 FT	LENGTH(AH 3137 BK 2610)
000065		7014/0000 000065 FT	LENGTH(AH 2610 BK 0065) BMSEN 58/4014/0010/0000 DAVIS HILL RD
000000		0010/0065 000000 FT	INTER-AHD DAVIS HILL RD (TB20) 2 0 58020 0 00 0002+93 NC DA VAVIS HILL RD
000000		0010/0000 000000 FT	INTER-BK DAVIS HILL RD (TB20) CROOKED CREEK BMSBG 58/4014/0010/0000
000000		7010/0000 000000 FT	MFC BEGIN = E LENGTH(AH 0065 BK 0291)
000000		7010/0000 000000 FT	LENGTH(AH 0291 BK 0000)

EXTRACT DATE: 12/18/2023 ROADWAY MANAGEMENT SYSTEM PAGE NUMBER: 502
 PRINT DATE: 12/19/2023 SLD COUNTY/SR - ANNUAL PRINT COUNTY: TIOGA
 DIR: B TOTAL LEN: .056 MI. DIST: 03-7 SR: 4013
 LEFT MUN: DEERFIELD T RIGHT MUN: DEERFIELD T

000296 FT



000121 FT

000296 FT
7054/0000

INTER-AHD
0050/0175
INTER-BK

LENGTH(AH 0100 BK 0175)
 BMSSEN 58/4013/0050/0000
 MERRICK RD
 (TB24)
 2 0 58024 0 04 0279+26
 MERRICK RD
 (TB24)
 COWANESQUE R

EXTRACT DATE: 12/18/2023
PRINT DATE: 12/19/2023

ROADWAY MANAGEMENT SYSTEM
SLD COUNTY/SR - ANNUAL PRINT

PAGE NUMBER: 501
COUNTY: TIOGA

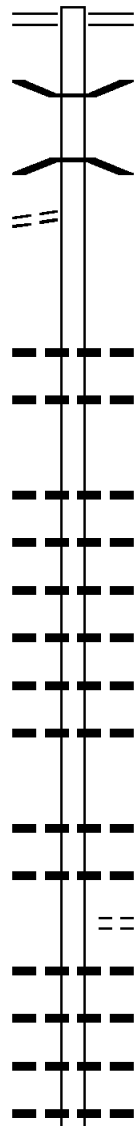
DIR: B TOTAL LEN: .056 MI.
LEFT MUN: DEERFIELD T

DIST: 03-7 SR: 4013
RIGHT MUN: DEERFIELD T

000121 FT		0050/0000 000121 FT 7044/0000	BMSBG 58/4013/0050/0000 LENGTH(AH 0175 BK 0100)
000064 FT		INTER-AHD 0040/0057 000064 FT INTER-BK	LENGTH(AH 0100 BK 0057) BMSEN 58/4013/0040/0000 MERRICK RD (TB24) 2 0 58024 0 03 0264+78 MERRICK RD (TB24) YARNELL BROOK
000064 FT		0040/0000 000064 FT 7034/0000	BMSBG 58/4013/0040/0000 LENGTH(AH 0057 BK 0100)
000045 FT		INTER-AHD 0030/0019 000045 FT INTER-BK	LENGTH(AH 0100 BK 0019) BMSEN 58/4013/0030/0000 MERRICK RD (TB24) 2 0 58024 0 02 0191+31 MERRICK RD (TB24) YARNELL BROOK
000045 FT		0030/0000 000045 FT 7024/0000	BMSBG 58/4013/0030/0000 LENGTH(AH 0019 BK 0100)
000029 FT		INTER-AHD 0020/0016 000029 FT INTER-BK	LENGTH(AH 0100 BK 0016) BMSEN 58/4013/0020/0000 MERRICK RD (TB24) 2 0 58024 0 01 0186+52 MERRICK RD (TB24) YARNELL RUN
000029 FT		0020/0000 000029 FT 7014/0000	BMSBG 58/4013/0020/0000 LENGTH(AH 0016 BK 0100)
000000 FT		INTER-AHD 0010/0029 000000 FT INTER-BK	LENGTH(AH 0100 BK 0029) BMSEN 58/4013/0010/0000 MERRICK RD (TB24) CHATHAM T 2 0 58024 0 00 0004+24 MERRICK HILL RD (TB24) MERRICK RD (TB24) TRIBUTARY CROOKED CREEK
		0010/0000	BMSBG 58/4013/0010/0000 MFC BEGIN = D LENGTH(AH 0029 BK 0000)

DOAN HILL RD
(T609)

037213 FT



037213 FT SR 0249 SH
 0190/2141 (SR0249 SEG 0192/0000)

0190/1052 BMS EN 58/4012/0190/1009
 20 58023 0 02 0200+91
 HORNBY HOLLOW
 0190/1009 BMSBG 58/4012/0190/1009

0190/1000

035072 FT

035072 FT 2 0 58023 0 01 0190+97
 S 0190/0000 LENGTH(AH 2141 BK 1075)

0180/0880 036 " DIA CIRC CONCR
 LEN=0056 INSTALLED UNKN
 018 " DIA CIRC CONCR

033997 FT

0180/0442 LEN=0058 INSTALLED UNKN
 S 033997 FT 2 0 58023 0 01 0180+05
 S 0180/0000 LENGTH(AH 1075 BK 2017)

0170/1613 018 " DIA CIR PLASTIC
 LEN=0040 INSTALLED UNKN
 018 " DIA CIR PLASTIC

0170/1461 LEN=0045 INSTALLED 2015
 018 " DIA CIRC METAL

0170/1100 LEN=0040 INSTALLED UNKN
 030 " DIA CIRC METAL

0170/0753 LEN=0040 INSTALLED UNKN
 018 " DIA CIRC METAL

0170/0588 LEN=0040 INSTALLED UNKN
 018 " DIA CIRC METAL

031980 FT

0170/0023 LEN=0032 INSTALLED UNKN
 S 031980 FT 2 0 58023 0 01 0159+84
 S 0170/0000 LENGTH(AH 2017 BK 2496)

0160/2032 018 " DIA CIR PLASTIC
 LEN=0040 INSTALLED UNKN
 018 " DIA CIRC METAL

0160/1655 LEN=0043 INSTALLED UNKN
 HORNSBY HOLLOW RD

0160/1323 (T398)
 018 " DIA CIR PLASTIC

0160/1285 LEN=0038 INSTALLED 2015
 018 " DIA CIR PLASTIC

0160/0755 LEN=0048 INSTALLED 2015
 018 " DIA CIR PLASTIC

0160/0589 LEN=0045 INSTALLED 2015
 024 " DIA CIR PLASTIC

0160/0375 LEN=0041 INSTALLED 2015

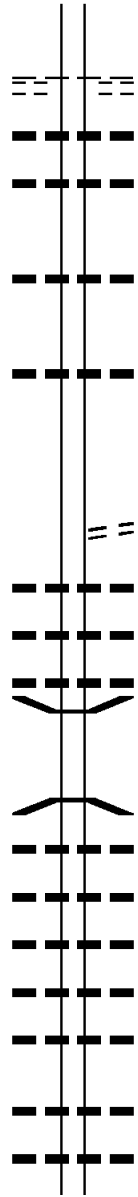
DIR: B TOTAL LEN: 7.048 MI. DIST: 03-7 SR: 4012
 LEFT MUN: CHATHAM T RIGHT MUN: CHATHAM T

029484 FT		029484 FT	2 0 58023 0 01 0134+66
		5 0160/0000	LENGTH(AH 2496 BK 0997)
		0150/0724	BMSSEN 58/4012/0150/0701
			2 0 58023 0 00 0131+85
			CROOKED CRK
		0150/0701	BMSBG 58/4012/0150/0701
			018 "DIA CIR PLASTIC
		0150/0053	LEN=0033 INSTALLED 2015
028487 FT		028487 FT	2 0 58023 0 00 0124+83
		5 0150/0000	LENGTH(AH 0997 BK 2002)
			018 "DIA CIR PLASTIC
		0140/1120	LEN=0039 INSTALLED 2015
			018 "DIA CIR PLASTIC
		0140/0477	LEN=0040 INSTALLED 2015
026485 FT		026485 FT	2 0 58023 0 00 0104+78
		5 0140/0000	LENGTH(AH 2002 BK 1993)
			018 "DIA CIR PLASTIC
		0130/1896	LEN=0038 INSTALLED 2015
			018 "DIA CIR PLASTIC
		0130/0641	LEN=0049 INSTALLED 2015
			024 "DIA CIR PLASTIC
024492 FT		024492 FT	2 0 58023 0 00 0084+82
		5 0130/0000	LENGTH(AH 1993 BK 2482)
			024 "DIA CIR PLASTIC
		0120/2130	LEN=0045 INSTALLED 2015
			024 "DIA CIR PLASTIC
		0120/0289	LEN=0051 INSTALLED 2015
022010 FT		022010 FT	2 0 58023 0 00 0059+96
		5 0120/0000	LENGTH(AH 2482 BK 2379)
			018 "DIA CIRC METAL
		0110/2078	LEN=0037 INSTALLED UNKN
			018 "DIA CIRC METAL
		0110/1499	LEN=0037 INSTALLED UNKN
			024 "DIA CIRC METAL
		0110/1431	LEN=0040 INSTALLED UNKN

TURNER RD

DIR: B TOTAL LEN: 7.048 MI. DIST: 03-7 SR: 4012
 LEFT MUN: CHATHAM T RIGHT MUN: CHATHAM T

2 0 58023 0 00 0036+13 019631 FT
 BURRELL RD
 (T392)
 01110/0000



019631 FT (T392)
 CHATHAM
 CLYMER T
 0110/0000 LENGTH(AH 2379 BK 3640)
 018 " DIA CIRC CONCR
 0100/3567 LEN=0045 INSTALLED UNKN
 036 " DIA CIRC METAL
 0100/2970 LEN=0050 INSTALLED UNKN
 018 " DIA CIRC CONCR
 0100/1820 LEN=0046 INSTALLED UNKN
 018 " DIA CIRC CONCR
 0100/0905 LEN=0048 INSTALLED UNKN
 015991 FT 2 0 58023 0 00 0000+00
 AZELTA RD
 (T559)
 NC SH HORT HILL RD
 0100/0000 LENGTH(AH 3640 BK 1090)
 018 " DIA CIRC PLASTIC
 0090/1009 LEN=0060 INSTALLED 2006
 018 " DIA CIRC METAL
 0090/0700 LEN=0034 INSTALLED UNKN
 036 "H 60 "W ELLIP CONC
 0090/0482 LEN=0040 INSTALLED UNKN
 0090/0033 BMS 58/4012/0090/0000
 014901 FT 2 0 58021 0 01 0150+31
 JEMISON CREEK
 BMSBG 58/4012/0090/0000
 0090/0000 LENGTH(AH 1090 BK 2289)
 018 " DIA CIRC METAL
 0080/2145 LEN=0045 INSTALLED UNKN
 018 " DIA CIRC METAL
 0080/1813 LEN=0043 INSTALLED UNKN
 018 " DIA CIRC METAL
 0080/1389 LEN=0045 INSTALLED UNKN
 018 " DIA CIRC METAL
 0080/1218 LEN=0042 INSTALLED UNKN
 018 " DIA CIRC METAL
 0080/0935 LEN=0043 INSTALLED UNKN
 034 "H 48 "W ELLIP METAL
 0080/0143 LEN=0045 INSTALLED 1997
 018 " DIA CIRC METAL
 0080/0071 LEN=0045 INSTALLED UNKN
 012612 FT 2 0 58021 0 01 0127+30

015991 FT

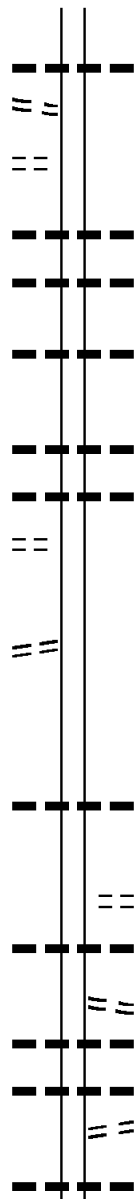
014901 FT

012612 FT

DIR: B TOTAL LEN: 7.048 MI. DIST: 03-7 SR: 4012
 LEFT MUN: CLYMER T RIGHT MUN: CLYMER T

BOARDMAN RD
 (T603)
 JEMISON RD
 (T600)

0070/1931
 0070/1914



0080/0000 LENGTH(AH 2289 BK 2296)
 036 "DIA CIRC METAL
 0070/2173 LEN=0004 INSTALLED UNKN

010316 FT

0070/1143 018 "DIA CIRC METAL
 LEN=0040 INSTALLED UNKN
 0070/0756 018 "DIA CIRC METAL
 LEN=0042 INSTALLED UNKN
 0070/0049 018 "DIA CIR PLASTIC
 LEN=0050 INSTALLED UNKN
 010316 FT 2 0 58021 0 01 0103+68
 0070/0000 LENGTH(AH 2296 BK 1897)
 018 "DIA CIR PLASTIC
 0060/1482 LEN=0040 INSTALLED 2023
 018 "DIA CIR PLASTIC
 0060/1116 LEN=0050 INSTALLED UNKN

MACK RD
 (T370)

0060/0778

2 0 58021 0 01 0084+63 008419 FT
 CHURCH RD
 (T599)

0060/0000

0060/0000 LENGTH(AH 1897 BK 2067)

006352 FT

0050/0241 026 "H 43 "W ELLIP METAL
 LEN=0066 INSTALLED UNKN
 006352 FT 2 0 58021 0 01 0064+40
 ACKLEY RD
 (T368)
 0050/0000 LENGTH(AH 2067 BK 1769)
 036 "DIA CIR PLASTIC
 0040/1642 LEN=0060 INSTALLED 2015
 KNOWLTON ROAD
 (T361)
 0040/1295 024 "DIA CIR PLASTIC
 LEN=0048 INSTALLED 2004
 018 "DIA CIR PLASTIC
 0040/0986 LEN=0040 INSTALLED 2004
 KNOWLTON ROAD
 (T361)
 0040/0569 018 "DIA CIR PLASTIC
 LEN=0040 INSTALLED 2004

DIR: B TOTAL LEN: 7.048 MI. DIST: 03-7 SR: 4012
 LEFT MUN: CLYMER T RIGHT MUN: CLYMER T

Stationing	Notes	Material
004583 FT	0040/0292 0040/0026 004583 FT	040"H 60"W ELLIP METAL LEN=0040 INSTALLED UNKN BMSSEN 58/4012/0040/0000 2 0 58021 0 01 0046+73 MILL CREEK
	0040/0000	BMSBG 58/4012/0040/0000 LENGTH(AH 1769 BK 1600)
	0030/1285	014"H 22"W ELLIP METAL LEN=0040 INSTALLED UNKN
	0030/1006	014"H 22"W ELLIP METAL LEN=0044 INSTALLED UNKN
002983 FT	0030/0053 0030/0019 002983 FT	GURNEE RD (T328) BMSSEN 58/4012/0030/0000 2 0 58021 0 00 0030+21 BR. MILL CREEK
	0030/0000	BMSBG 58/4012/0030/0000 LENGTH(AH 1600 BK 0972)
	0020/0739	018 "DIA CIRC CONCR LEN=0052 INSTALLED UNKN
002011 FT	0020/0437 002011 FT	024 "DIA CIRC CONCR LEN=0040 INSTALLED UNKN 2 0 58021 0 00 0020+15
	0020/0000	VILLAGE: SABINVILLE LENGTH(AH 0972 BK 2011)
	0010/1903	012"H 21"W ELLIP METAL LEN=0040 INSTALLED UNKN
	0010/1500	014"H 22"W ELLIP METAL LEN=0040 INSTALLED UNKN
	0010/1170	036 "DIA CIRC METAL LEN=0040 INSTALLED UNKN
	0010/0732	024 "DIA CIRC METAL LEN=0063 INSTALLED UNKN
CHURCH RD (T599) LOCUST ST (T365) MAPLE ST (T362)	0010/0672 0010/0349	
000000 FT	0010/0028 000000 FT	018 "DIA CIRC METAL LEN=0042 INSTALLED UNKN 2 0 58021 0 00 0000+00 VILLAGE: SABINVILLE
	0010/0000	NC BEECHWOOD RD SR 0349 SH (SR0349 SEG 0210/1305) MFC BEGIN = D LENGTH(AH 2011 BK 0000)

EXTRACT DATE: 12/18/2023 ROADWAY MANAGEMENT SYSTEM PAGE NUMBER: 495
PRINT DATE: 12/19/2023 SLD COUNTY/SR - ANNUAL PRINT COUNTY: TIOGA

DIR: B TOTAL LEN: .000 MI. DIST: 03-7 SR: 4011
LEFT MUN: WESTFIELD T RIGHT MUN: WESTFIELD T

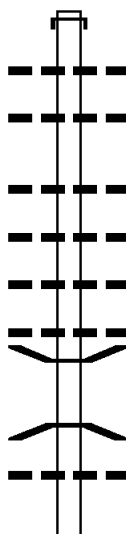
000000 FT
000000 FT



000000 FT
7020/0000 LENGTH(AH 3564 BK 2615)
000000 FT
7010/0000 LENGTH(AH 2615 BK 0000)

000048 FT		000048 FT		
000048 FT		7040/0000	LENGTH(AH 0224 BK 0188)	
		000048 FT	000048 FT	
		7034/0000	LENGTH(AH 0188 BK 0048)	
		INTER-AHD	BMSBN 58/4010/0030/0000	
		0030/0048	LOWER JEMISON RD	
000000 FT		000000 FT	(T600)	
		000000 FT	2 0 58022 0 00 0142+30	
		NC	LOWER JEMISON RD	
		INTER-BK	LOWER JEMISON RD	
		(T600)		
		JEMASON CREEK		
		BMSBG 58/4010/0030/0000		
		MFC BEGIN = E		
		5 0030/0000	LENGTH(AH 0048 BK 2208)	
000000 FT		000000 FT		
		7030/0000	LENGTH(AH 2208 BK 3071)	
000000 FT		000000 FT		
		7020/0000	LENGTH(AH 3071 BK 1879)	
000000 FT		000000 FT		
		7010/0000	LENGTH(AH 1879 BK 0000)	

030610 FT



027468 FT

030610 FT
 INTER-AHD NEW YORK STATE LINE
 0140/3142 (STBD)
 0140/3082 018 "DIA CIRC METAL
 LEN=0040 INSTALLED UNKN
 0140/2718 018 "DIA CIRC METAL
 LEN=0040 INSTALLED UNKN
 0140/2023 018 "DIA CIRC METAL
 LEN=0040 INSTALLED UNKN
 0140/1568 018 "DIA CIRC METAL
 LEN=0040 INSTALLED UNKN
 0140/1335 018 "DIA CIRC METAL
 LEN=0040 INSTALLED UNKN
 0140/0851 018 "DIA CIRC METAL
 LEN=0045 INSTALLED UNKN
 0140/0560 BMSFN 58/4009/0140/0459
 2 0 58010 0 00 0004+55
 TROUPS CREEK
 0140/0459 BMSBG 58/4009/0140/0459
 048 "DIA CIRC CONCR
 0140/0150 LEN=0040 INSTALLED UNKN
 027468 FT 2 0 58010 0 00 0000+00
 SR 0249 SH

EXTRACT DATE: 12/18/2023
PRINT DATE: 12/19/2023

ROADWAY MANAGEMENT SYSTEM
SLD COUNTY/SR - ANNUAL PRINT

PAGE NUMBER: 491
COUNTY: TIOGA

DIR: B TOTAL LEN: 5.797 MI.
LEFT MUN: BROOKFIELD T

DIST: 03-7 SR: 4009
RIGHT MUN: BROOKFIELD T

	0100/1660	LEN=0040	INSTALLED	2013
		018 "DIA	CIR PLASTIC	
	0100/1315	LEN=0050	INSTALLED	2013
		018 "DIA	CIR PLASTIC	
	0100/0988	LEN=0038	INSTALLED	2013
		018 "DIA	CIR PLASTIC	
	0100/0728	LEN=0040	INSTALLED	2013
		014 "H 22 "W	ELLIP METAL	
019893 FT	0100/0154	LEN=0040	INSTALLED	UNKN
	019893 FT	2 0 58008	0 00 0199+15	
	0100/0000	LENGTH(AH	2614 BK 2459)	
		018 "DIA	CIR PLASTIC	
	0090/2300	LEN=0042	INSTALLED	2013
		018 "DIA	CIR PLASTIC	
	0090/1512	LEN=0044	INSTALLED	2013
		018 "DIA	CIR PLASTIC	
	0090/0653	LEN=0044	INSTALLED	2013
		018 "DIA	CIR PLASTIC	
017434 FT	0090/0424	LEN=0038	INSTALLED	2013
	017434 FT	2 0 58008	0 00 0174+54	
	0090/0000	LENGTH(AH	2459 BK 0938)	
		018 "DIA	CIR PLASTIC	
	0080/0719	LEN=0048	INSTALLED	2013
		024 "DIA	CIR PLASTIC	
016496 FT	0080/0230	LEN=0038	INSTALLED	2013
	016496 FT	2 0 58008	0 00 0165+15	
		ROSE VALLEY RD		
		(T735)		
	0080/0000	LENGTH(AH	0938 BK 1525)	
		018 "DIA	CIR PLASTIC	
	0070/1147	LEN=0030	INSTALLED	2012
		018 "DIA	CIR PLASTIC	
	0070/0832	LEN=0030	INSTALLED	2012
		014 "H 22 "W	ELLIP METAL	
014971 FT	0070/0148	LEN=0040	INSTALLED	UNKN
	014971 FT	2 0 58008	0 00 0149+97	
	0070/0000	LENGTH(AH	1525 BK 2734)	
		024 "DIA	CIR PLASTIC	
	0060/2603	LEN=0030	INSTALLED	2012
		018 "DIA	CIR PLASTIC	
	0060/2460	LEN=0040	INSTALLED	2016
		014 "H 22 "W	ELLIP METAL	
	0060/2138	LEN=0060	INSTALLED	UNKN
		018 "DIA	CIR PLASTIC	
	0060/2098	LEN=0040	INSTALLED	2016
		018 "DIA	CIR PLASTIC	
	0060/1778	LEN=0030	INSTALLED	2012

DIR: B TOTAL LEN: 5.797 MI. DIST: 03-7 SR: 4009
 LEFT MUN: BROOKFIELD T RIGHT MUN: BROOKFIELD T

2 0 58008 0 00 0123+07 012237 FT
 PURPLE BROOK RD
 (T816) 0060/0000

010537 FT

007464 FT

0060/1454	018 " DIA	CIR PLASTIC
	LEN=0030	INSTALLED 2012
0060/0932	018 " DIA	CIR PLASTIC
	LEN=0040	INSTALLED 1998
0060/0021	018 " DIA	CIR PLASTIC
012237 FT	LEN=0050	INSTALLED 1998
0060/0000	LENGTH(AH 2734 BK 1700)	
	018 " DIA	CIR PLASTIC
0050/1516	LEN=0040	INSTALLED 1998
	014"H 22"W	ELLIP METAL
0050/1349	LEN=0040	INSTALLED UNKN
0050/0724	018 " DIA	CIR PLASTIC
	LEN=0040	INSTALLED 1998
0050/0321	BMSSEN 58/4009/0050/0299	
	2 0 58008 0 00 0108+44	
	PURPLE BROOK	
0050/0299	BMSBG 58/4009/0050/0299	
	018 " DIA	CIRC CONCR
0050/0085	LEN=0060	INSTALLED UNKN
010537 FT	2 0 58008 0 00 0105+60	
0050/0000	LENGTH(AH 1700 BK 3073)	
	024 " DIA	CIRC CONCR
0040/2934	LEN=0060	INSTALLED UNKN
	018 " DIA	CIR PLASTIC
0040/2688	LEN=0030	INSTALLED 2012
	018 " DIA	CIR PLASTIC
0040/2525	LEN=0030	INSTALLED 2012
	018 " DIA	CIR PLASTIC
0040/2140	LEN=0030	INSTALLED 2012
	024 " DIA	CIR PLASTIC
0040/1463	LEN=0035	INSTALLED 2012
	018 " DIA	CIR PLASTIC
0040/1228	LEN=0040	INSTALLED 1998
	018 " DIA	CIR PLASTIC
0040/0964	LEN=0040	INSTALLED 1998
	018 " DIA	CIR PLASTIC
0040/0617	LEN=0040	INSTALLED 1998
	018 " DIA	CIR PLASTIC
0040/0180	LEN=0040	INSTALLED 1998
007464 FT	2 0 58008 0 00 0074+75	
0040/0000	LENGTH(AH 3073 BK 2474)	
	018 " DIA	CIR PLASTIC
0030/2413	LEN=0040	INSTALLED 1998

EXTRACT DATE: 12/18/2023
PRINT DATE: 12/19/2023

ROADWAY MANAGEMENT SYSTEM
SLD COUNTY/SR - ANNUAL PRINT

PAGE NUMBER: 489
COUNTY: TIOGA

DIR: B TOTAL LEN: 5.797 MI.
LEFT MUN: BROOKFIELD T

DIST: 03-7 SR: 4009
RIGHT MUN: BROOKFIELD T

004990 FT

002878 FT

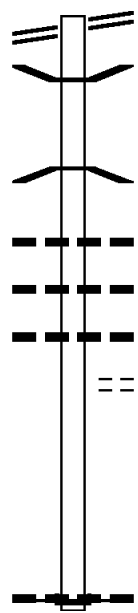
000000 FT

0030/1676	024 " DIA	CIR PLASTIC
	LEN=0044	INSTALLED 1998
0030/1121	018 " DIA	CIR PLASTIC
	LEN=0030	INSTALLED 2012
0030/0623	018 " DIA	CIR PLASTIC
	LEN=0040	INSTALLED 1998
0030/0422	024 " DIA	CIR PLASTIC
	LEN=0050	INSTALLED 1998
0030/0172	018 " DIA	CIR PLASTIC
	LEN=0040	INSTALLED 1998
004990 FT	2 0 58008	0 00 0049+91
0030/0000	LENGTH(AH	2474 BK 2112)
0020/1979	018 " DIA	CIR PLASTIC
	LEN=0040	INSTALLED 1998
POE	(APRA) PENNDOT	STOCKPIL
0020/1670	(GOVT)	STOCKPILE 05
0020/1577	018 " DIA	CIR PLASTIC
	LEN=0040	INSTALLED 1998
0020/1093	018 " DIA	CIR PLASTIC
	LEN=0010	INSTALLED 2006
0020/0620	018 " DIA	CIR PLASTIC
	LEN=0050	INSTALLED 1998
0020/0142	018 " DIA	CIR PLASTIC
	LEN=0030	INSTALLED 2012
002878 FT	2 0 58008	0 00 0028+70
0020/0000	BROOKFIELD	WESTFIELD T
	LENGTH(AH	2112 BK 2878)
0010/2464	024 " DIA	CIR PLASTIC
	LEN=0048	INSTALLED 2016
0010/2028	018 " DIA	CIR PLASTIC
	LEN=0040	INSTALLED UNKN
0010/1818	018 " DIA	CIR PLASTIC
	LEN=0030	INSTALLED 2012
0010/1537	018 " DIA	CIRC METAL
	LEN=0035	INSTALLED UNKN
0010/1227	018 " DIA	CIR PLASTIC
	LEN=0030	INSTALLED 2012
0010/0680	018 " DIA	CIR PLASTIC
	LEN=0030	INSTALLED 2012
0010/0041	018 " DIA	CIR PLASTIC
	LEN=0050	INSTALLED 1998
000000 FT	2 0 58008	0 00 0000+00
	NC AU	ST INBURG RD
	SR 0049	SH
	(SR0049	SEG 0160/2263)
	MFC BEGIN	= E
0010/0000	LENGTH(AH	2878 BK 0000)

BROOKFIELD RD 002399 FT
 (SR4005 SEG 0100/1915) 0020/0926

 001473 FT

 000000 FT



002399 FT NORTH FORK RD
 0020/0926 (SR4005 SEG 0100/1915)

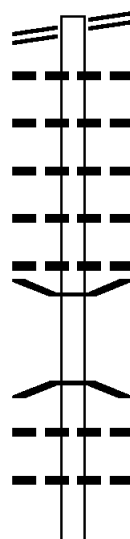
 0020/0031 BMS EN 58/4008/0020/0000
 001473 FT 2 0 58006 1 00 0014+70
 NORTH FORK CREEK
 BMSBG 58/4008/0020/0000
 0020/0000 LENGTH(AH 0926 BK 1473)

 0010/0804 018 " DIA CIRC METAL
 LEN=0040 INSTALLED UNKN
 0010/0572 018 " DIA CIRC METAL
 LEN=0040 INSTALLED UNKN
 0010/0100 018 " DIA CIRC METAL
 LEN=0040 INSTALLED UNKN
 HURLER RD
 0010/0047 (TWP)
 000000 FT 2 0 58006 1 00 0000+00
 018 " DIA CIRC METAL
 LEN=0100 INSTALLED UNKN
 INTER-BK NORTH FORK RD
 NORTH FORK RD
 (SR1016 SEG 0120/1714)
 MFC BEGIN = E
 BK-POTTER (52)
 0010/0000 LENGTH(AH 1473 BK 0000)

DIR: B TOTAL LEN: 8.828 MI. DIST: 03-7 SR: 4007
 LEFT MUN: BROOKFIELD T RIGHT MUN: BROOKFIELD T

SR 0249 SH 046613 FT
 (SR0249 SEG 0432/2080) 0180/2253

044360 FT



046613 FT	SR 0249 SH
0180/2253	(SR0249 SEG 0432/2080)
0180/1672	018 "DIA CIRC METAL
0180/1411	LEN=0040 INSTALLED UNKN
0180/0940	018 "DIA CIRC METAL
0180/0677	LEN=0040 INSTALLED UNKN
0180/0220	018 "DIA CIRC METAL
0180/0050	LEN=0040 INSTALLED UNKN
044360 FT	015 "DIA CIRC METAL
	LEN=0036 INSTALLED UNKN
	BMSBG 58/4007/0180/0000
	2 00 58009 0 00 0180+78
	NORTH BROOK
	BMSBG 58/4007/0180/0000
5 0180/0000	LENGTH(AH 2253 BK 2066)
0170/1487	018 "DIA CIR PLASTIC
0170/1132	LEN=0040 INSTALLED 2002
	018 "DIA CIRC METAL
	LEN=0040 INSTALLED UNKN
	018 "DIA CIRC METAL

DIR: B TOTAL LEN: 8.828 MI. DIST: 03-7 SR: 4007
 LEFT MUN: BROOKFIELD T RIGHT MUN: BROOKFIELD T

042294 FT	0170/0268	LEN=0040	INSTALLED UNKN
	042294 FT	2 0 58009	0 00 0159+80
	0170/0000	LENGTH(AH	2066 BK 2484)
	0160/1859	018 " DIA	CIRC METAL
		LEN=0040	INSTALLED UNKN
	0160/1470	018 " DIA	CIRC METAL
		LEN=0040	INSTALLED UNKN
	0160/1020	018 " DIA	CIRC METAL
		LEN=0040	INSTALLED UNKN
	0160/0433	018 " DIA	CIRC METAL
		LEN=0040	INSTALLED UNKN
039810 FT	0160/0194	018 " DIA	CIRC METAL
	039810 FT	2 0 58009	0 00 0134+58
		THOMAS RD	
		(T380)	
	0160/0000	LENGTH(AH	2484 BK 2528)
	0150/2423	018 " DIA	CIRC METAL
		LEN=0040	INSTALLED UNKN
	0150/2042	018 " DIA	CIRC METAL
		LEN=0040	INSTALLED UNKN
	0150/1444	024 " DIA	CIRC METAL
		LEN=0040	INSTALLED UNKN
	0150/0893	018 " DIA	CIRC METAL
		LEN=0040	INSTALLED UNKN
037282 FT	0150/0259	018 " DIA	CIRC METAL
	037282 FT	2 0 58009	0 00 0109+51
	0150/0000	LENGTH(AH	2528 BK 2350)
	0140/2141	018 " DIA	CIRC METAL
		LEN=0040	INSTALLED UNKN
	0140/1947	018 " DIA	CIRC METAL
		LEN=0040	INSTALLED UNKN
	0140/1280	018 " DIA	CIRC METAL
		LEN=0040	INSTALLED UNKN
	0140/0793	018 " DIA	CIRC METAL
		LEN=0040	INSTALLED UNKN
034932 FT	0140/0423	018 " DIA	CIRC METAL
	034932 FT	2 0 58009	0 00 0086+21
	0140/0000	LENGTH(AH	2350 BK 2844)
	0130/2596	018 " DIA	CIRC METAL
		LEN=0040	INSTALLED UNKN
	0130/2297	018 " DIA	CIRC CONCR
		LEN=0055	INSTALLED UNKN
	0130/1758	024 " DIA	CIRC METAL
		LEN=0040	INSTALLED UNKN

DIR: B TOTAL LEN: 8.828 MI. DIST: 03-7 SR: 4007
 LEFT MUN: BROOKFIELD T RIGHT MUN: BROOKFIELD T

Stationing	Structure	Material	Length	Status
0130/1159	024" DIA	CIRC METAL	LEN=0045	INSTALLED UNKN
0130/0928	018" DIA	CIRC METAL	LEN=0040	INSTALLED UNKN
032088 FT	2 0 58009 0 00 0058+01	NORTH BROOK	STRUCTURE LENGTH 35 FT	
0130/0000	BMSID 58/4007/0130/0000	LENGTH(AH 2844 BK 3374)		
0120/2952	018" DIA	CIR PLASTIC	LEN=0050	INSTALLED 2000
0120/1921	018" DIA	CIR PLASTIC	LEN=0040	INSTALLED UNKN
0120/1287	036" DIA	CIR PLASTIC	LEN=0060	INSTALLED 2003
0120/0497	018" DIA	CIRC METAL	LEN=0050	INSTALLED UNKN
028714 FT	2 0 58009 0 00 0024+00	NC NORTH RD		
0120/0000	LENGTH(AH 3374 BK 2407)			
0110/2344	018" DIA	CIR PLASTIC	LEN=0050	INSTALLED 2000
0110/1709	018" DIA	CIRC METAL	LEN=0040	INSTALLED UNKN
0110/1359	018" DIA	CIRC METAL	LEN=0045	INSTALLED UNKN
0110/1079	018" DIA	CIR PLASTIC	LEN=0050	INSTALLED UNKN
0110/0923	018" DIA	CIRC METAL	LEN=0040	INSTALLED UNKN
0110/0024	024" DIA	CIRC METAL	LEN=0050	INSTALLED UNKN
026307 FT				
0110/0000	LENGTH(AH 2407 BK 3105)			
0100/1354	018" DIA	CIRC METAL	LEN=0060	INSTALLED UNKN

NORTH RD
(T729)

2 0 58009 0 00 0000+00
 BERTCH RD
(T356)

DIR: B TOTAL LEN: 8.828 MI. DIST: 03-7 SR: 4007
 LEFT MUN: BROOKFIELD T RIGHT MUN: BROOKFIELD T

Location	Segment	Material	Length	Status
PLANK RD (T725)	023202 FT	036 " DIA CIRC METAL	0100/0261	LEN=0100 INSTALLED UNKN
		2 0 58007 0 02 0230+16	023202 FT	LEN=0100 INSTALLED UNKN
		SOUTH RD		
		(T816)		
		LENGTH(AH 3105 BK 1951)		
		024 " DIA CIRC METAL		
		0090/1902	LEN=0050	INSTALLED UNKN
		018 " DIA CIRC METAL		
		0090/1228	LEN=0040	INSTALLED UNKN
		0090/1194		
SCOTT HILL RD (T723)	021251 FT	024 " DIA CIRC METAL	0090/0030	LEN=0054 INSTALLED UNKN
		2 0 58007 0 02 0210+58	021251 FT	LEN=0054 INSTALLED UNKN
		LENGTH(AH 1951 BK 2906)		
		024 " DIA CIRC METAL		
		0080/2544	LEN=0050	INSTALLED UNKN
		018 " DIA CIRC METAL		
		0080/2160	LEN=0036	INSTALLED UNKN
		024 " DIA CIR PLASTIC		
		0080/2034	LEN=0040	INSTALLED 2021
		024 " DIA CIR PLASTIC		
	0080/1896	LEN=0040	INSTALLED 2021	
	030 " DIA CIR PLASTIC			
	0080/1624	LEN=0040	INSTALLED 2021	
	0080/0717	018 " DIA CIRC METAL	LEN=0040	INSTALLED UNKN
	018345 FT			
	0080/0000	LENGTH(AH 2906 BK 3134)		
	018 " DIA CIRC METAL			
	0070/3054	LEN=0040	INSTALLED UNKN	
	0070/2595	BMSFN 58/4007/0070/2577		
		2 0 58007 0 02 0176+08		
		CALIFORNIA BROOK		
	0070/2577	BMSBG 58/4007/0070/2577		
	0070/1562	018 " DIA CIR PLASTIC	LEN=0040	INSTALLED 2000
		024 " DIA CIRC METAL		
	0070/1110	LEN=0040	INSTALLED UNKN	

EXTRACT DATE: 12/18/2023
PRINT DATE: 12/19/2023

ROADWAY MANAGEMENT SYSTEM
SLD COUNTY/SR - ANNUAL PRINT

PAGE NUMBER: 483
COUNTY: TIOGA

DIR: B TOTAL LEN: 8.828 MI.
LEFT MUN: BROOKFIELD T

DIST: 03-7 SR: 4007
RIGHT MUN: BROOKFIELD T

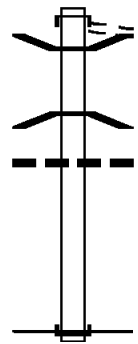
Station	Length	Material	Notes
	0070/0841	018" DIA CIRC METAL	LEN=0040 INSTALLED UNKN
	0070/0411	018" DIA CIRC METAL	LEN=0040 INSTALLED UNKN
015211 FT	0070/0047	018" DIA CIRC METAL	LEN=0040 INSTALLED UNKN
	015211 FT	2 0 58007 0 02 0150+31	
	0070/0000	LENGTH(AH 3134 BK 2039)	
	0060/1709	018" DIA CIRC METAL	LEN=0036 INSTALLED UNKN
	0060/1287	018" DIA CIRC METAL	LEN=0040 INSTALLED UNKN
	0060/0924	018" DIA CIRC METAL	LEN=0036 INSTALLED UNKN
013172 FT	0060/0039	BMS EN 58/4007/0060/0000	
	013172 FT	2 0 58007 0 01 0129+66	
	0060/0000	CALIFORNIA BROOK BMSBG 58/4007/0060/0000	
	0050/0705	LENGTH(AH 2039 BK 0983)	
	0050/0204	018" H 22" W ELLIP METAL	LEN=0040 INSTALLED UNKN
012189 FT	0050/0000	018" DIA CIRC METAL	LEN=0050 INSTALLED UNKN
	012189 FT	2 0 58007 0 01 0119+90	
	0050/0000	VILLAGE: SYLVESTER	
	0040/2776	LENGTH(AH 0983 BK 3023)	
	0040/1976	024" DIA CIR PLASTIC	LEN=0060 INSTALLED UNKN
	0040/1794	018" H 29" W ELLIP METAL	LEN=0040 INSTALLED UNKN
	0040/1491	024" DIA CIR PLASTIC	LEN=0084 INSTALLED 2022
	0040/0981	018" DIA CIR PLASTIC	LEN=0060 INSTALLED 2021
	0040/0581	024" DIA CIR PLASTIC	LEN=0040 INSTALLED 2021
	0040/0374	018" DIA CIR PLASTIC	LEN=0040 INSTALLED 2020
	0040/0180	018" DIA CIRC METAL	LEN=0060 INSTALLED UNKN
009166 FT	009166 FT	018" DIA CIRC METAL	LEN=0040 INSTALLED UNKN
	0040/0000	2 0 58007 0 01 0089+88	
	0030/1826	LENGTH(AH 3023 BK 2358)	
	0030/1430	018" DIA CIRC METAL	LEN=0050 INSTALLED UNKN
		018" DIA CIRC METAL	LEN=0040 INSTALLED UNKN

DIR: B TOTAL LEN: 8.828 MI. DIST: 03-7 SR: 4007
 LEFT MUN: BROOKFIELD T RIGHT MUN: BROOKFIELD T

Stationing	Description	Material	Length	Notes
006808 FT	0030/0632	018" DIA CIRC METAL	LEN=0045	INSTALLED UNKN
	006808 FT	2 0 58007 0 01 0066+47		
	0030/0000	LENGTH(AH 2358 BK 3701)		BROOKFIELD
	0020/3521	WESTFIELD T		
	0020/3316	018" DIA CIRC METAL	LEN=0040	INSTALLED UNKN
	0020/3019	018" DIA CIRC METAL	LEN=0040	INSTALLED UNKN
	0020/2343	018" DIA CIRC METAL	LEN=0040	INSTALLED UNKN
	0020/2205	024" DIA CIR PLASTIC	LEN=0040	INSTALLED 2000
	0020/1473	018" DIA CIRC METAL	LEN=0035	INSTALLED UNKN
	0020/0912	018" DIA CIR PLASTIC	LEN=0040	INSTALLED 2020
	0020/0603	018" DIA CIRC METAL	LEN=0040	INSTALLED UNKN
003107 FT	0020/0182	018" DIA CIRC METAL	LEN=0045	INSTALLED UNKN
	003107 FT	2 0 58007 0 01 0029+48		
	0020/0000	LENGTH(AH 3701 BK 3107)		
	0010/2965	018" DIA CIRC METAL	LEN=0050	INSTALLED UNKN
	0010/2575	018" DIA CIR PLASTIC	LEN=0040	INSTALLED 2021
	0010/2210	018" DIA CIR PLASTIC	LEN=0040	INSTALLED 2012
	0010/1610	CALIFORNIA BROOK STRUCTURE	LENGTH 35 FT	BMSID 58/4007/0010/1610
	0010/1077	018" DIA CIRC METAL	LEN=0035	INSTALLED UNKN
MILL ST (T679)	0010/0399	" "		
	0010/0285	018" DIA CIRC CONCR	LEN=0080	INSTALLED UNKN
	000000 FT	NC CA LIFORNIA RD		
	000000 FT	SR 0049 SH (SR0049 SEG 0140/0408)		
	0010/0000	MFC BEGIN = E		
	0010/0000	LENGTH(AH 3107 BK 0000)		

001042 FT

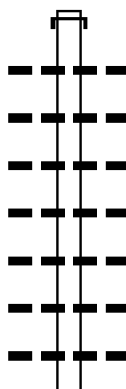
001042 FT
 INTER-AHD POTTERBROOK RD
 (SR4001 SEG 0120/0000)
 POTTERBROOK RD
 (T804)
 0010/1042
 0010/0770 BMSSEN 58/4006/0010/0739
 2 0 58004 1 00 0007+49
 POTTER BROOK
 0010/0739 BMSBG 58/4006/0010/0739
 030 " DIA CIRC CONCR
 0010/0553 LEN=0075 INSTALLED UNKN
 000000 FT 2 0 58004 1 00 0000+00
 NC POTTER BROOK SPUR RD
 INTER-BK PHOENIX RD
 (SR1005 SEG 0230/1887)
 MFC BEGIN = E
 BK-POTTER (52)
 0010/0000 LENGTH(AH 1042 BK 0000)



000000 FT

EXTRACT DATE: 12/18/2023 ROADWAY MANAGEMENT SYSTEM PAGE NUMBER: 480
 PRINT DATE: 12/19/2023 SLD COUNTY/SR - ANNUAL PRINT COUNTY: TIOGA
 DIR: B TOTAL LEN: 6.784 MI. DIST: 03-7 SR: 4005
 LEFT MUN: BROOKFIELD T RIGHT MUN: BROOKFIELD T

035821 FT



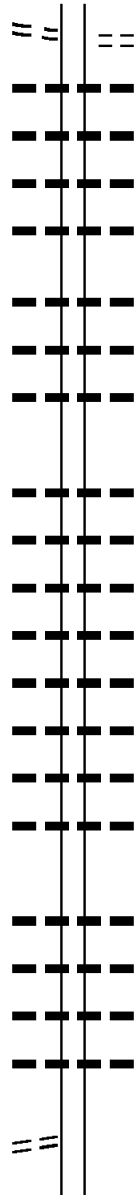
Stationing	Description	Material	Status
035821 FT	INTER-AHD	NEW YORK STATE LINE	
0160/2592	(STBD)		
0160/2356	018" DIA	CIRC METAL	UNKN
0160/1990	LEN=0040	INSTALLED	
0160/1644	018" DIA	CIRC METAL	UNKN
0160/1220	LEN=0040	INSTALLED	
0160/0747	018" DIA	CIRC METAL	UNKN
0160/0462	LEN=0040	INSTALLED	
0160/0042	018" DIA	CIRC METAL	UNKN
033229 FT	LEN=0045	INSTALLED	
	NORTH RD		

2 0 58006 0 03 0332+79 033229 FT

DIR: B TOTAL LEN: 6.784 MI. DIST: 03-7 SR: 4005
 LEFT MUN: BROOKFIELD T RIGHT MUN: BROOKFIELD T

RIETLER HILL RD
 (T727)

0160/0000



Segment ID	Length (ft)	Material	Notes
0160/0000	2592	BK 3260	(T807)
0150/2820	0040	INSTALLED	UNKN
0150/2565	0040	INSTALLED	UNKN
0150/2291	0040	INSTALLED	UNKN
0150/2020	0055	INSTALLED	UNKN
0150/1122	0040	INSTALLED	UNKN
0150/0754	0040	INSTALLED	UNKN
0150/0372	0040	INSTALLED	UNKN
029969 FT	2 0 58006	0 03 0300	+26
0150/0000	3260	BK 2397	
0140/2327	0040	INSTALLED	UNKN
0140/2024	0040	INSTALLED	UNKN
0140/1657	0040	INSTALLED	UNKN
0140/1397	0050	INSTALLED	UNKN
0140/0938	0045	INSTALLED	UNKN
0140/0774	0100	INSTALLED	2002
0140/0569	0100	INSTALLED	UNKN
0140/0006	0040	INSTALLED	UNKN
027572 FT	2 0 58006	0 03 0276	+35
0140/0000	2397	BK 2162	
0130/1668	0040	INSTALLED	UNKN
0130/1412	0050	INSTALLED	UNKN
0130/1164	0065	INSTALLED	UNKN
0130/0814	0040	INSTALLED	UNKN
025410 FT	2 0 58006	0 03 0254	+78
0130/0000	2162	BK 3016	

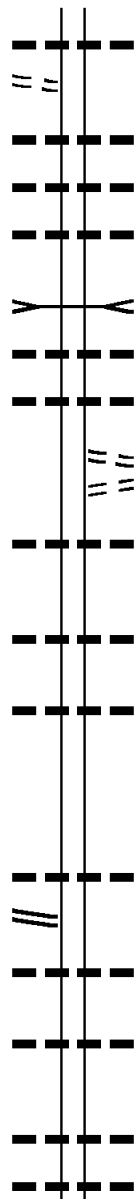
LC TO T354 RD
 (CONN)

0130/0058
 025410 FT

DIR: B TOTAL LEN: 6.784 MI. DIST: 03-7 SR: 4005
 LEFT MUN: BROOKFIELD T RIGHT MUN: BROOKFIELD T

HULDA RD
 (T354)

0120/2978



0120/2990	018 " DIA	CIR PLASTIC
	LEN=0080	INSTALLED 2023
0120/2797	015 " DIA	CIRC METAL
	LEN=0045	INSTALLED UNKN
0120/2232	018 " DIA	CIRC METAL
	LEN=0040	INSTALLED UNKN
0120/1989	018 " DIA	CIRC METAL
	LEN=0040	INSTALLED UNKN
0120/1687	TR. TO NORTH BROOK	
	STRUCTURE LENGTH 12 FT	
	BMSID 58/4005/0120/1687	
0120/1486	036 " DIA	CIR PLASTIC
	LEN=0036	INSTALLED UNKN
0120/0990	018 " DIA	CIRC METAL
	LEN=0040	INSTALLED UNKN
0120/0760	LC FOR BERTCH RD	
	(CONN)	
0120/0559	BERTCH RD	
	(T356)	
0120/0409	018 " DIA	CIR PLASTIC
	LEN=0040	INSTALLED UNKN
022394 FT	2 0 58006	0 03 0224+58
022394 FT	LENGTH(AH 3016 BK 2492)	
0120/0000	018 " DIA	CIR PLASTIC
	LEN=0040	INSTALLED UNKN
0110/1925	018 " DIA	CIR PLASTIC
	LEN=0040	INSTALLED 2002
0110/1243	018 " DIA	CIR PLASTIC
	LEN=0040	INSTALLED 2002
019902 FT	2 0 58006	0 03 0199+67
019902 FT	LENGTH(AH 2492 BK 2325)	
0110/0000	018 " DIA	CIR PLASTIC
	LEN=0040	INSTALLED UNKN
0100/2236	030 " DIA	CIRC METAL
	LEN=0040	INSTALLED UNKN
0100/1915	NC BROOKFIELD RD	
	018 " DIA	CIR PLASTIC
	LEN=0040	INSTALLED 2002
0100/0551	030 " DIA	CIRC METAL
	LEN=0040	INSTALLED UNKN
017577 FT	2 0 58006	0 03 0176+43
017577 FT	LENGTH(AH 2325 BK 1769)	
0100/0000	036 " DIA	CIRC METAL
	LEN=0035	INSTALLED UNKN
0090/1486	018 " DIA	CIR PLASTIC
	LEN=0040	INSTALLED 2002
0090/1014	018 " DIA	CIR PLASTIC
	LEN=0040	INSTALLED 2002

NORTH FORK RD
 (SR4008 SEG 0020/0926)

0100/1915

017577 FT

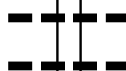
DIR: B TOTAL LEN: 6.784 MI. DIST: 03-7 SR: 4005
 LEFT MUN: BROOKFIELD T RIGHT MUN: BROOKFIELD T

			030 " DIA CIR PLASTIC
		0090/0588	LEN=0040 INSTALLED 2005
			PLANK RD
		0090/0505	(T725)
015808 FT		0090/0015	BMSSEN 58/4005/0090/0000
		015808 FT	2 0 58006 0 02 0158+75
			TRIB TO NORTH FORK
		5 0090/0000	BMSBG 58/4005/0090/0000
			LENGTH(AH 1769 BK 1869)
		0080/1520	018 " DIA CIRC CONCR
		0080/1184	LEN=0040 INSTALLED UNKN
			BMSSEN 58/4005/0080/1127
			0 0 00000 0 00 0000+00
			NORTH FORK
		0080/1127	BMSBG 58/4005/0080/1127
		0080/0692	018 " DIA CIRC CONCR
			LEN=0045 INSTALLED UNKN
		0080/0350	018 " DIA CIRC CONCR
013939 FT		013939 FT	LEN=0040 INSTALLED UNKN
		5 0080/0000	2 0 58006 0 02 0140+04
			LENGTH(AH 1869 BK 1507)
			SCOTT RD
		0070/0975	(T723)
		0070/0424	018 " DIA CIR PLASTIC
			LEN=0040 INSTALLED UNKN
		0070/0063	018 " DIA CIR PLASTIC
012432 FT		012432 FT	LEN=0040 INSTALLED UNKN
		5 0070/0000	2 0 58006 0 02 0124+97
			LENGTH(AH 1507 BK 1247)
			021"H 27"W ELLIP METAL
		0060/1005	LEN=0040 INSTALLED UNKN
		0060/0058	BMSSEN 58/4005/0060/0000
011185 FT		011185 FT	2 0 58006 0 01 0112+13
			NORTH FORK CREEK
		5 0060/0000	BMSBG 58/4005/0060/0000
			LENGTH(AH 1247 BK 1181)
		0050/0742	018 " DIA CIR PLASTIC
			LEN=0040 INSTALLED 2002
010004 FT		010004 FT	2 0 58006 0 01 0100+32
		5 0050/0000	LENGTH(AH 1181 BK 2414)
			029"H 41"W ELLIP METAL
		0040/2329	LEN=0040 INSTALLED UNKN
		0040/1603	018 " DIA CIR PLASTIC
			LEN=0040 INSTALLED 2002
		0040/1454	018 " DIA CIRC METAL
			LEN=0040 INSTALLED UNKN

DIR: B TOTAL LEN: 6.784 MI. DIST: 03-7 SR: 4005
 LEFT MUN: BROOKFIELD T RIGHT MUN: BROOKFIELD T

007590 FT

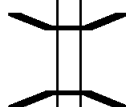
007590 FT 2 0 58006 0 01 0076+18
 0040/0000 LENGTH(AH 2414 BK 2587)



0030/1297 032"H 36"W ELLIP METAL
 LEN=0040 INSTALLED UNKN
 018 "DIA CIRC METAL
 0030/1172 LEN=0040 INSTALLED UNKN

005003 FT

005003 FT 2 0 58006 0 00 0049+87
 0030/0000 LENGTH(AH 2587 BK 1609)

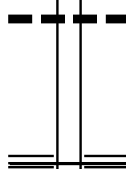


0020/0990 BMS EN 58/4005/0020/0907
 0 0 00000 0 00 0000+00
 NORTH FORK
 0020/0907 BMS BG 58/4005/0020/0907

003394 FT

0020/0216 018 "DIA CIRC CONCR
 LEN=0048 INSTALLED UNKN
 003394 FT 2 0 58006 0 00 0033+92
 0020/0000 LENGTH(AH 1609 BK 3394)
 013"H 22"W ELLIP METAL
 0010/3362 LEN=0039 INSTALLED UNKN
 BROOKFIELD
 0010/3250 WESTFIELD T
 018 "DIA CIRC METAL
 0010/2816 LEN=0040 INSTALLED UNKN
 018 "DIA CIRC METAL
 0010/2649 LEN=0040 INSTALLED UNKN
 015 "DIA CIRC METAL
 0010/2393 LEN=0040 INSTALLED UNKN
 023"H 42"W ELLIP METAL
 0010/2054 LEN=0030 INSTALLED UNKN
 018 "DIA CIR PLASTIC
 0010/1568 LEN=0040 INSTALLED UNKN

000000 FT



0010/0399 018 "DIA CIR PLASTIC
 LEN=0042 INSTALLED UNKN
 000000 FT 2 0 58006 0 00 0000+00
 NC NO RTH FORK RD
 SR 0049 SH
 (SR0049 SEG 0060/0000)
 MFC BEGIN = D
 0010/0000 LENGTH(AH 3394 BK 0000)

EXTRACT DATE: 12/18/2023 ROADWAY MANAGEMENT SYSTEM PAGE NUMBER: 475
PRINT DATE: 12/19/2023 SLD COUNTY/SR - ANNUAL PRINT COUNTY: TIOGA

DIR: B TOTAL LEN: .000 MI. DIST: 03-7 SR: 4004
LEFT MUN: WESTFIELD T RIGHT MUN: WESTFIELD T

000000 FT

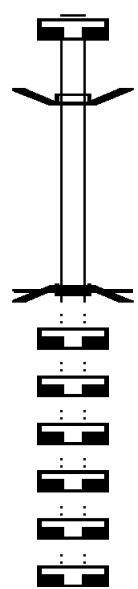


000000 FT
7010/0000 LENGTH(AH 1941 BK 0000)

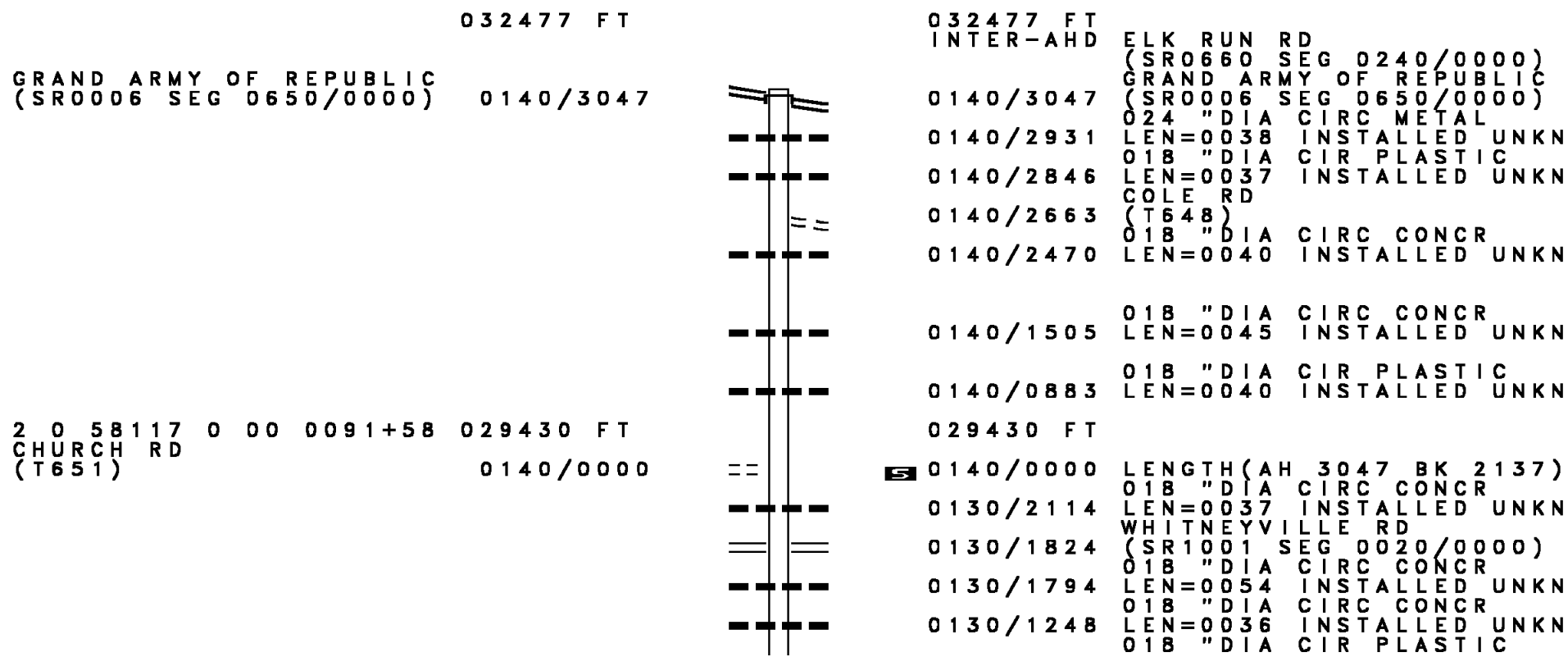
000030 FT

 000000 FT

 000000 FT
 000000 FT
 000000 FT
 000000 FT
 000000 FT
 000000 FT
 000000 FT



000030 FT
 7072/0000 LENGTH(AH 2639 BK 0030)
 BMSEN 58/4003/0070/0000
 INTER-AHD BROUGHTON HILL RD
 0070/0030 (TB14)
 000000 FT 2 0 58 114 0 00 0164+37
 NC BR BROUGHTON HILL RD
 INTER-BK BROUGHTON RD
 (TB14)
 BROUGHTON BROOK
 BMSBG 58/4003/0070/0000
 MFC BEGIN = E
 0070/0000 LENGTH(AH 0030 BK 2822)
 000000 FT
 7060/0000 LENGTH(AH 2822 BK 2583)
 000000 FT
 7050/0000 LENGTH(AH 2583 BK 2889)
 000000 FT
 7040/0000 LENGTH(AH 2889 BK 2959)
 000000 FT
 7030/0000 LENGTH(AH 2959 BK 2623)
 000000 FT
 7020/0000 LENGTH(AH 2623 BK 2482)
 000000 FT
 7010/0000 LENGTH(AH 2482 BK 0000)



DIR: B TOTAL LEN: 6.151 MI. DIST: 03-7 SR: 4002
 LEFT MUN: CHARLESTON T RIGHT MUN: CHARLESTON T

	0130/0917	LEN=0040	INSTALLED	UNKN
027293 FT	027293 FT	2 0 58117 0 00 0070+24	VILLAGE: WHITNEYVILLE	
	0130/0000	LENGTH(AH 2137 BK 2003)		
025290 FT	025290 FT	2 0 58117 0 00 0050+25		
	0120/0000	LENGTH(AH 2003 BK 2571)		
	0110/1993	018 "DIA CIRC CONCR		
	0110/1650	LEN=0043 INSTALLED UNKN		
		024 "DIA CIRC CONCR		
		LEN=0035 INSTALLED UNKN		
022719 FT	0110/0615	018 "DIA CIRC CONCR		
	022719 FT	2 0 58117 0 00 0025+22		
	0110/0000	LENGTH(AH 2571 BK 2446)		
	0100/2358	018 "DIA CIRC CONCR		
	0100/1796	LEN=0045 INSTALLED UNKN		
		030 "DIA CIRC CONCR		
		LEN=0053 INSTALLED 2001		
	0100/1191	024 "DIA CIRC CONCR		
	0100/0859	LEN=0037 INSTALLED UNKN		
		018 "DIA CIR PLASTIC		
		LEN=0055 INSTALLED UNKN		
FOR SR 4002 AND 4037 (CONN)	0100/0131	==		
2 0 58117 0 00 0000+00	020273 FT			
SR 4037 SH	0100/0000	//		
(SR4037 SEG 0010/0000)	0100/0000			
	0100/0000	LENGTH(AH 2446 BK 2197)		
	0090/1969	018 "DIA CIRC METAL		
	0090/1675	LEN=0040 INSTALLED UNKN		
		018 "DIA CIRC METAL		
		LEN=0040 INSTALLED UNKN		
	0090/0945	018 "DIA CIRC METAL		
		LEN=0036 INSTALLED UNKN		
	0090/0577	018 "DIA CIRC METAL		
		LEN=0038 INSTALLED UNKN		
		048"H 72"W ELLIP CONC		
	0090/0313	LEN=0056 INSTALLED UNKN		

EXTRACT DATE: 12/18/2023
PRINT DATE: 12/19/2023

ROADWAY MANAGEMENT SYSTEM
SLD COUNTY/SR - ANNUAL PRINT

PAGE NUMBER: 471
COUNTY: TIOGA

DIR: B TOTAL LEN: 6.151 MI.
LEFT MUN: CHARLESTON T

DIST: 03-7 SR: 4002
RIGHT MUN: CHARLESTON T

Stationing	Notes	Stationing	Notes
018076 FT		018076 FT	2 0 58042 0 01 0180+78 DARTT SETTLEMENT RD (SR4035 SEG 0050/3110)
		0090/0000	LENGTH(AH 2197 BK 2122)
		0080/2099	BMSID 58/4002/0080/2069 2 0 58042 0 01 0180+23 CATLIN HOLLOW CREEK
IVAN'S FARM RD (T708)		0080/2069	BMSBG 58/4002/0080/2069
0080/1752		0080/1164	018 "DIA CIR PLASTIC LEN=0040 INSTALLED UNKN
CATLIN HOLLOW RD (SR4035 SEG 0060/0000)		0080/0457	018 "DIA CIRC CONCR LEN=0040 INSTALLED UNKN
015954 FT		015954 FT	2 0 58042 0 00 0159+37
		0080/0000	LENGTH(AH 2122 BK 2631)
		0070/2569	018 "DIA CIR PLASTIC LEN=0035 INSTALLED UNKN
		0070/1720	018 "DIA CIRC CONCR LEN=0042 INSTALLED UNKN
		0070/1270	048 "DIA CIRC CONCR LEN=0042 INSTALLED UNKN
013323 FT		0070/0555	TRIB CATLIN HOLLOW CRK STRUCTURE LENGTH 13 FT BMSID 58/4002/0070/0555
		013323 FT	2 0 58042 0 00 0132+96 VILLAGE: CHARLESTON MT ZION RD (T578)
		0070/0000	LENGTH(AH 2631 BK 3233)
		0060/2715	018 "DIA CIRC CONCR LEN=0041 INSTALLED UNKN
		0060/2449	018 "DIA CIRC CONCR LEN=0044 INSTALLED UNKN
		0060/1929	018 "DIA CIRC CONCR LEN=0038 INSTALLED UNKN
		0060/1620	018 "DIA CIRC CONCR LEN=0042 INSTALLED UNKN
		0060/1349	018 "DIA CIRC CONCR LEN=0044 INSTALLED UNKN
		0060/1069	018 "DIA CIRC CONCR LEN=0040 INSTALLED UNKN
BRYANT RD (T582)		0060/0925	018 "DIA CIRC CONCR

DIR: B TOTAL LEN: 6.151 MI. DIST: 03-7 SR: 4002
 LEFT MUN: CHARLESTON T RIGHT MUN: CHARLESTON T

2 0 58042 0 00 0100+46 010090 FT
 HILBOLDT RD
 (T487)

THOMAS RD
 (T676)

0060/0635	LEN=0048	INSTALLED UNKN
0060/0591	HUNTERS TRAIL RD (TWP)	
0060/0045	024 " DIA CIR PLASTIC	
010090 FT	LEN=0054	INSTALLED UNKN
0060/0000	LENGTH(AH 3233 BK 2546)	
0050/2346	018 " DIA CIRC CONCR	
0050/1855	LEN=0038	INSTALLED UNKN
0050/1208	018 " DIA CIRC CONCR	
0050/0965	LEN=0042	INSTALLED UNKN
007544 FT	018 " DIA CIRC CONCR	
0050/0000	LEN=0040	INSTALLED UNKN
0040/2508	018 " DIA CIRC CONCR	
0040/1848	LEN=0037	INSTALLED UNKN
0040/0800	024 " DIA CIRC CONCR	
0040/0013	LEN=0050	INSTALLED UNKN
004928 FT	BMS EN 58/4002/0040/0000	
0040/0000	2 0 58042 0 00 0049+15	
0030/2074	NC CH CHARLESTON RD	
0030/1826	TRIB CHARLESTON CREEK	
0030/1513	BMSBG 58/4002/0040/0000	
0030/1166	LENGTH(AH 2616 BK 2139)	
0030/0842	CHARLESTON	
0030/0541	WELLSBORO B	
	024 " DIA CIRC METAL	
	LEN=0058	INSTALLED UNKN
	024 " DIA CIRC CONCR	
	LEN=0068	INSTALLED UNKN
	018 " DIA CIRC CONCR	
	LEN=0060	INSTALLED UNKN
	018 " DIA CIRC CONCR	
	LEN=0051	INSTALLED UNKN
	015 " DIA CIRC CONCR	
	LEN=0068	INSTALLED UNKN

DIR: B TOTAL LEN: 6.151 MI. DIST: 03-7 SR: 4002
 LEFT MUN: WELLSBORO B RIGHT MUN: WELLSBORO B

Street Name	Segment	Length (FT)	Material	Notes
	0030/0296	002789	018" DIA CIRC CONCR	LEN=0040 INSTALLED UNKN
	0030/0000	0020	018" DIA CIRC CONCR	LEN=0040 INSTALLED UNKN
BUENA VISTA ST (BORO)	0020/1248	0020	018" DIA CIRC CONCR	LEN=0040 INSTALLED UNKN
	0020/1222	0020	018" DIA CIRC CONCR	LEN=0040 INSTALLED UNKN
	0020/0794	0020	018" DIA CIRC CONCR	LEN=0040 INSTALLED UNKN
	0020/0678	0020	018" DIA CIRC CONCR	LEN=0040 INSTALLED UNKN
FELLOWS AV (BORO)	0020/0638	0020	018" DIA CIRC CONCR	LEN=0040 INSTALLED UNKN
	0020/0638	0020	018" DIA CIRC CONCR	LEN=0040 INSTALLED UNKN
	0020/0088	0020	018" DIA CIRC CONCR	LEN=0040 INSTALLED UNKN
	0020/0033	001219	018" DIA CIRC CONCR	LEN=0040 INSTALLED UNKN
	0020/0000	0010	018" DIA CIRC CONCR	LEN=0040 INSTALLED UNKN
	0010/1190	0010	018" DIA CIRC CONCR	LEN=0040 INSTALLED UNKN
	0010/1127	0010	018" DIA CIRC CONCR	LEN=0040 INSTALLED UNKN
COLE ST (BORO)	0010/0951	0010	018" DIA CIRC CONCR	LEN=0040 INSTALLED UNKN
	0010/0672	0010	018" DIA CIRC CONCR	LEN=0040 INSTALLED UNKN
	0010/0551	0010	018" DIA CIRC CONCR	LEN=0040 INSTALLED UNKN
	0010/0390	0010	018" DIA CIRC CONCR	LEN=0040 INSTALLED UNKN
	0010/0262	0010	018" DIA CIRC CONCR	LEN=0040 INSTALLED UNKN
	0010/0175	0010	018" DIA CIRC CONCR	LEN=0040 INSTALLED UNKN
	0010/0163	000000	018" DIA CIRC CONCR	LEN=0040 INSTALLED UNKN
TIOGA ST (SR0006 SEG 0490/0000)	0010/0000	0010	018" DIA CIRC CONCR	LEN=0040 INSTALLED UNKN

EXTRACT DATE: 12/18/2023
 PRINT DATE: 12/19/2023

ROADWAY MANAGEMENT SYSTEM
 SLD COUNTY/SR - ANNUAL PRINT

PAGE NUMBER: 468
 COUNTY: TIOGA

DIR: B TOTAL LEN: 2.559 MI.
 LEFT MUN: WESTFIELD T

DIST: 03-7 SR: 4001
 RIGHT MUN: WESTFIELD T

CEMETERY HILL RD
 (T347)

2 0 58004 0 05 0323+45 007038 FT
 POTTERBROOK SPUR RD
 (SR4006 SEG 0010/1042) 0120/0000
 007038 FT
 007038 FT

013514 FT

0140/0627

012530 FT

009823 FT

013514 FT SR 0049 SH
 0140/0984 (SR0049 SEG 0010/1121)
 0140/0724 BMSEN 58/4001/0140/0643
 2 0 58004 0 04 0384+94

0140/0643 BMSBG 58/4001/0140/0643
 COWANESQUE RIVER

0140/0057 BMSEN 58/4001/0140/0000
 012530 FT 2 0 58004 0 04 0378+36

0140/0000 BMSBG 58/4001/0140/0000
 LENGTH(AH 0984 BK 2707)
 018 "DIA CIR PLASTIC
 0130/2171 LEN=0030 INSTALLED UNKN

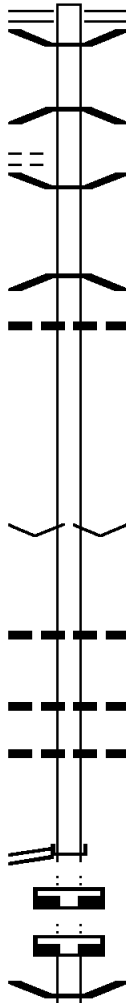
009823 FT 2 0 58004 0 05 0351+30
 VILLAGE: POTTER BROOK
 0130/0000 LENGTH(AH 2707 BK 2785)

0120/1776 018 "DIA CIR PLASTIC
 LEN=0040 INSTALLED 2012

0120/0960 018 "DIA CIR PLASTIC
 LEN=0035 INSTALLED UNKN
 018 "DIA CIRC METAL
 LEN=0042 INSTALLED UNKN

0120/0642
 007038 FT
 INTER-BK POTTER BROOK RD
 (T804)

0120/0000 LENGTH(AH 2785 BK 3133)
 007038 FT
 7110/0000 LENGTH(AH 3133 BK 1740)
 007038 FT
 7104/0000 LENGTH(AH 1740 BK 0021)
 INTER-AHD BMSEN 58/4001/0102/0000
 POTTER BROOK RD



EXTRACT DATE: 12/18/2023
PRINT DATE: 12/19/2023

ROADWAY MANAGEMENT SYSTEM
SLD COUNTY/SR - ANNUAL PRINT

PAGE NUMBER: 467
COUNTY: TIOGA

DIR: B TOTAL LEN: 2.559 MI.
LEFT MUN: WESTFIELD T

DIST: 03-7 SR: 4001
RIGHT MUN: WESTFIELD T

007017 FT		0102/0021 (T804)
		007017 FT 2 0 58004 0 04 0273+94
		INTER-BK POTTER BROOK RD
		(T804)
		TRIBUTARY POTTER BROOK
		BMSBG 58/4001/0102/0000
		LENGTH(AH 0021 BK 0551)
007017 FT	5	0102/0000
		007017 FT
007017 FT		7100/0000 LENGTH(AH 0551 BK 2362)
		007017 FT
007017 FT		7090/0000 LENGTH(AH 2362 BK 2529)
		007017 FT
		7082/0000 LENGTH(AH 2529 BK 0018)
		BMSEN 58/4001/0080/0000
		INTER-AHD POTTER BROOK RD
		(T804)
		CLYMER T
006999 FT		0080/0018
		006999 FT 2 0 58004 0 03 0219+39
		NC POTTER BROOK RD
		INTER-BK POTTER BROOK RD
		(T804)
		POTTER BROOK
		BMSBG 58/4001/0080/0000
		LENGTH(AH 0018 BK 3476)
006999 FT	5	0080/0000
		006999 FT
		7070/0000 LENGTH(AH 3476 BK 2427)
006999 FT		006999 FT
		7060/0000 LENGTH(AH 2427 BK 2966)
006999 FT		006999 FT
		7050/0000 LENGTH(AH 2966 BK 2642)
006999 FT		006999 FT
		7040/0000 LENGTH(AH 2642 BK 1498)
006999 FT		006999 FT
		7038/0000 LENGTH(AH 1498 BK 0016)
		INTER-AHD WATTLES RUN RD
		(T804)
006983 FT		0036/0016
		006983 FT 2 0 58004 0 02 0088+77
		WATTLES RUN
		STRUCTURE LENGTH 16 FT
		BMSID 58/4001/0036/0000
		INTER-BK WATTLES RUN RD
		(T804)
		LENGTH(AH 0016 BK 2087)
006983 FT	5	0036/0000
		006983 FT
		7034/0000 LENGTH(AH 2087 BK 2317)
		INTER-AHD WATTLES RUN RD
		(T804)
		BUTLER RD
		(T332)
		DRAINAGE

EXTRACT DATE: 12/18/2023
PRINT DATE: 12/19/2023

ROADWAY MANAGEMENT SYSTEM
SLD COUNTY/SR - ANNUAL PRINT

PAGE NUMBER: 466
COUNTY: TIOGA

DIR: B TOTAL LEN: 2.559 MI.
LEFT MUN: CLYMER T

DIST: 03-7 SR: 4001
RIGHT MUN: CLYMER T

STRUCTURE	LENGTH	20 FT
0030/2289	BMSID 58/4001/0030/2289	
0030/1896	018 " DIA CIRC CONCR	
0030/1609	LEN=0037 INSTALLED UNKN	
0030/1111	018 " DIA CIRC METAL	
0030/0753	LEN=0032 INSTALLED UNKN	
0030/0460	018 " DIA CIRC METAL	
004666 FT	LEN=0040 INSTALLED 2016	
004666 FT	018 " DIA CIRC METAL	
0030/0000	LEN=0042 INSTALLED UNKN	
	018 " DIA CIRC METAL	
	LEN=0027 INSTALLED UNKN	
	2 0 58004 0 01 0044+82	
	060 " DIA CIRC CONCR	
	LEN=0124 INSTALLED UNKN	
	LENGTH(AH 2317 BK 1980)	
	018 " DIA CIRC METAL	
	LEN=0032 INSTALLED UNKN	
	024 " DIA CIR PLASTIC	
	LEN=0040 INSTALLED 2013	
	018 " DIA CIR PLASTIC	
	LEN=0040 INSTALLED 2003	
002686 FT	002686 FT	
	2 0 58004 0 01 0025+02	
	LENGTH(AH 1980 BK 2686)	
	024 " DIA CIR PLASTIC	
	LEN=0040 INSTALLED 2014	
	024 " DIA CIR PLASTIC	
	LEN=0040 INSTALLED 2021	
	018 " DIA CIR PLASTIC	
	LEN=0040 INSTALLED 2013	
	018 " DIA CIR PLASTIC	
	LEN=0040 INSTALLED 2013	
	018 " DIA CIR PLASTIC	
	LEN=0040 INSTALLED 2013	
	018 " DIA CIR PLASTIC	
	LEN=0040 INSTALLED 2013	
	018 " DIA CIRC METAL	
	LEN=0035 INSTALLED UNKN	
	018 " DIA CIRC METAL	
	LEN=0055 INSTALLED UNKN	
000000 FT	000000 FT	
	2 0 58004 0 00 0000+00	
	NC WA TTLES RUN RD	
	LONG RUN RD	
	(SRO349 SEG 0120/0000)	
	MFC BEGIN = D	
	LENGTH(AH 2686 BK 0000)	

SNAY RD
(T529)

EXTRACT DATE: 12/18/2023 ROADWAY MANAGEMENT SYSTEM PAGE NUMBER: 465
PRINT DATE: 12/19/2023 SLD COUNTY/SR - ANNUAL PRINT COUNTY: TIOGA
DIR: B TOTAL LEN: .000 MI. DIST: 03-7 SR: 3099
LEFT MUN: DELMAR T RIGHT MUN: DELMAR T

000000 FT



000000 FT
7010/0000 LENGTH(AH 0100 BK 0000)

DIR: B TOTAL LEN: .006 MI. DIST: 03-7 SR: 3098
 LEFT MUN: DELMAR T RIGHT MUN: DELMAR T

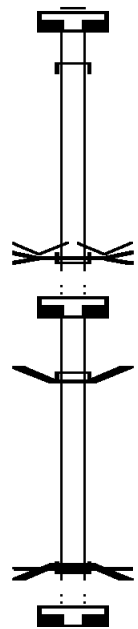
000031 FT

000019 FT

000019 FT

000000 FT

000000 FT



000031 FT
 7024/0000 LENGTH(AH 0100 BK 0012)
 INTER-AHD KNOWLTON RD
 0020/0012 (TBO2)
 000019 FT 2 0 58102 0 00 0096+49
 VILLAGE: DRAPER
 TRIBE BR STONY FORK CR
 STRUCTURE LENGTH 9 FT
 BMSID 58/3098/0020/0000
 INTER-BK KNOWLTON RD
 (TBO2)
 0020/0000 LENGTH(AH 0012 BK 0100)
 000019 FT
 7014/0000 LENGTH(AH 0100 BK 0019)
 INTER-AHD BMSEN 58/3098/0010/0000
 KNOWLTON RD
 0010/0019 (TBO2)
 000000 FT 2 0 58102 0 00 0004+55
 NC KNOWLTON RD
 INTER-BK KNOWLTON RD
 (TBO2)
 STONY FORK
 BMSBG 58/3098/0010/0000
 MFC BEGIN = E
 0010/0000 LENGTH(AH 0019 BK 0100)
 000000 FT
 7008/0000 LENGTH(AH 0100 BK 0000)

EXTRACT DATE: 12/18/2023 ROADWAY MANAGEMENT SYSTEM PAGE NUMBER: 463
PRINT DATE: 12/19/2023 SLD COUNTY/SR - ANNUAL PRINT COUNTY: TIOGA
DIR: B TOTAL LEN: .000 MI. DIST: 03-7 SR: 3097
LEFT MUN: DELMAR T RIGHT MUN: DELMAR T

000000 FT

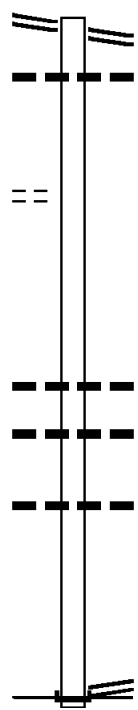


000000 FT
7010/0000 LENGTH(AH 0100 BK 0000)

SR 0362 SH 004297 FT
 (SR0362 SEG 0080/0000) 0020/1781

RUNWAY RD 0020/0228
 (T439) 002516 FT

000000 FT



004297 FT SR 0362 SH
 0020/1781 (SR0362 SEG 0080/0000)
 0020/1545 018 "DIA CIR PLASTIC
 LEN=0060 INSTALLED 2021

002516 FT 2 0 58017 1 00 0025+16
 0020/0000 LENGTH(AH 1781 BK 2516)












0010/0883 018 "DIA CIR PLASTIC
 LEN=0040 INSTALLED UNKN
 0010/0678 018 "DIA CIR PLASTIC
 LEN=0040 INSTALLED 2019

0010/0022 015 "DIA CIRC METAL
 LEN=0040 INSTALLED UNKN
 000000 FT 2 0 58017 1 00 0000+00

SR 0660 SH
 (SR0660 SEG 0120/1223)
 NC AIRPORT RD
 INTER-BK SR 0660 SH
 (SR0660 SEG 0120/1223)
 MFC BEGIN = D
 0010/0000 LENGTH(AH 2516 BK 0000)

EXTRACT DATE: 12/18/2023 ROADWAY MANAGEMENT SYSTEM PAGE NUMBER: 461
 PRINT DATE: 12/19/2023 SLD COUNTY/SR - ANNUAL PRINT COUNTY: TIOGA

DIR: B TOTAL LEN: .000 MI. DIST: 03-7 SR: 3027
 LEFT MUN: SHIPPEN T RIGHT MUN: SHIPPEN T

000000 FT		000000 FT	
000000 FT		7070/0000	LENGTH(AH 2456 BK 2569)
000000 FT		000000 FT	
000000 FT		7060/0000	LENGTH(AH 2569 BK 2355)
000000 FT		000000 FT	
000000 FT		7050/0000	LENGTH(AH 2355 BK 2487)
000000 FT		000000 FT	
000000 FT		7040/0000	LENGTH(AH 2487 BK 2655)
000000 FT		000000 FT	
000000 FT		7030/0000	LENGTH(AH 2655 BK 2442)
000000 FT		000000 FT	
		7020/0000	LENGTH(AH 2442 BK 2666)
		000000 FT	
		7010/0000	LENGTH(AH 2666 BK 0000)

EXTRACT DATE: 12/18/2023 ROADWAY MANAGEMENT SYSTEM PAGE NUMBER: 460
PRINT DATE: 12/19/2023 SLD COUNTY/SR - ANNUAL PRINT COUNTY: TIOGA
DIR: B TOTAL LEN: .000 MI. DIST: 03-7 SR: 3025
LEFT MUN: SHIPPEN T RIGHT MUN: SHIPPEN T

000000 FT



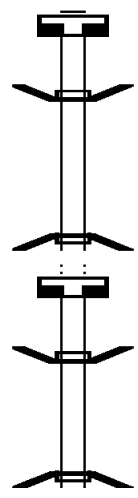
000000 FT
7010/0000 LENGTH(AH 0100 BK 0000)

000119 FT

 000099 FT

 000099 FT

 000081 FT



000119 FT
 7070/0000 LENGTH(AH 0747 BK 0020)
 BMSSEN 58/3023/0068/0000
 INTER-AHD HEISE RUN RD
 0068/0020 (TB18)
 000099 FT 2 0 58 018 0 00 0132+46
 INTER-BK HEISE RUN RD
 (TB18)
 HEISE RUN
 BMSBG 58/3023/0068/0000
 0068/0000 LENGTH(AH 0020 BK 0360)
 000099 FT
 7066/0000 LENGTH(AH 0360 BK 0018)
 BMSSEN 58/3023/0064/0000
 INTER-AHD HEISE RUN RD
 0064/0018 (TB18)
 000081 FT 2 0 58 018 0 00 0128+68
 INTER-BK HEISE RUN RD
 (TB18)
 HEISE RUN
 BMSBG 58/3023/0064/0000

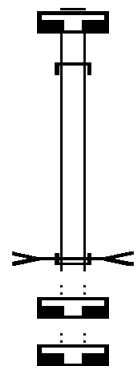
DIR: B TOTAL LEN: .023 MI. DIST: 03-7 SR: 3023
 LEFT MUN: DELMAR T RIGHT MUN: DELMAR T

000081 FT		0064/0000 LENGTH(AH 0018 BK 0420) 000081 FT 7062/0000 LENGTH(AH 0420 BK 0018) INTER-AHD HEISE RUN RD (TB18) 0060/0018 2 0 58 018 0 00 0124+26 000063 FT HEISE RUN STRUCTURE LENGTH 18 FT BMSID 58/3023/0060/0000
000063 FT		INTER-BK HEISE RUN RD (TB18) 0060/0000 LENGTH(AH 0018 BK 2122) 000063 FT 7052/0000 LENGTH(AH 2122 BK 0022) BMSEN 58/3023/0050/0000
000063 FT		INTER-AHD HEISE RUN RD (TB18) 0050/0022 2 0 58 018 0 00 0102+78 000041 FT HEISE RUN RD INTER-BK HEISE RUN BMSBG 58/3023/0050/0000
000041 FT		0050/0000 LENGTH(AH 0022 BK 2287) 000041 FT 7040/0000 LENGTH(AH 2287 BK 0024) BMSEN 58/3023/0034/0000
000041 FT		INTER-AHD HEISE RUN RD (TB18) 0034/0024 2 0 58 018 0 00 0070+79 000017 FT HEISE RUN RD INTER-BK HEISE RUN BMSBG 58/3023/0034/0000
000017 FT		0034/0000 LENGTH(AH 0024 BK 1486) 000017 FT 7032/0000 LENGTH(AH 1486 BK 0017) BMSEN 58/3023/0030/0000
000017 FT		INTER-AHD HEISE RUN RD (TB18) 0030/0017 2 0 58 018 0 00 0064+76 000000 FT HEISE RUN RD NC HEISE RUN RD INTER-BK HEISE RUN RD (TB18) HEISE RUN BMSBG 58/3023/0030/0000
000000 FT		0030/0000 LENGTH(AH 0017 BK 3515) 000000 FT 7020/0000 LENGTH(AH 3515 BK 2927) 000000 FT
000000 FT		7010/0000 LENGTH(AH 2927 BK 0000)

Stationing	Unit	Diagram	Stationing	Unit	Description
000169	FT		000169	FT	LENGTH(AH 0114 BK 0105)
			7062/0000		BMSSEN 58/3022/0060/0000
			INTER-AHD		STRAIGHT RUN RD
			0060/0105		(T452)
000064	FT		000064	FT	2 0 58019 1 00 0010+79
			NC ST		STRAIGHT RUN RD
			INTER-BK		STRAIGHT RUN RD
					(T452)
					MARSH CREEK
			0060/0000		BMSBG 58/3022/0060/0000
000064	FT		000064	FT	LENGTH(AH 0105 BK 1081)
			7060/0000		LENGTH(AH 1081 BK 2278)
000064	FT		000064	FT	LENGTH(AH 2278 BK 0054)
			7052/0000		BMSSEN 58/3022/0050/0000
			INTER-AHD		LOWER MARSH CREEK RD
			0050/0054		(TB19)
000010	FT		000010	FT	2 0 58019 0 01 0115+40
			INTER-BK		LOWER MARSH CREEK RD
					(TB19)
					ASAPH RUN
			0050/0000		BMSBG 58/3022/0050/0000
000010	FT		000010	FT	LENGTH(AH 0054 BK 0439)
			7050/0000		LENGTH(AH 0439 BK 2090)
000010	FT		000010	FT	LENGTH(AH 2090 BK 2985)
			7040/0000		LENGTH(AH 2985 BK 2139)
000010	FT		000010	FT	LENGTH(AH 2139 BK 0010)
			7030/0000		BMSSEN 58/3022/0020/0000
000010	FT		000010	FT	LOWER MARSH CREEK RD
			7020/0000		(TB19)
			INTER-AHD		LOWER MARSH CREEK RD
			0020/0010		(TB19)
000000	FT		000000	FT	2 0 58019 0 01 0038+55
			NC MA		ARSH CREEK RD
			INTER-BK		LOWER MARSH CREEK RD
					(TB19)
					TRIBUTARY MARSH CREEK
			0020/0000		BMSBG 58/3022/0020/0000
000000	FT		000000	FT	LENGTH(AH 0010 BK 0422)
			7018/0000		LENGTH(AH 0422 BK 3377)
000000	FT		000000	FT	LENGTH(AH 3377 BK 0000)
			7010/0000		

EXTRACT DATE: 12/18/2023 ROADWAY MANAGEMENT SYSTEM PAGE NUMBER: 455
 PRINT DATE: 12/19/2023 SLD COUNTY/SR - ANNUAL PRINT COUNTY: TIOGA
 DIR: B TOTAL LEN: .002 MI. DIST: 03-7 SR: 3021
 LEFT MUN: WELLSBORO B RIGHT MUN: WELLSBORO B

000013 FT
 000000 FT
 000000 FT
 000000 FT



000013 FT
 7076/0000 LENGTH(AH 0476 BK 0013)
 INTER-AHD GREENWOOD ST
 0074/0013 (BORO)
 000000 FT 2 0 58099 0 00 0175+33
 NC GR GREENWOOD ST
 BOYDEN BROOK
 STRUCTURE LENGTH 13 FT
 BMSID 58/3021/0074/0000
 INTER-BK GREENWOOD ST
 (BORO)
 0074/0000 LENGTH(AH 0013 BK 1308)
 000000 FT
 7070/0000 LENGTH(AH 1308 BK 0100)
 000000 FT
 7068/0000 LENGTH(AH 0100 BK 0000)

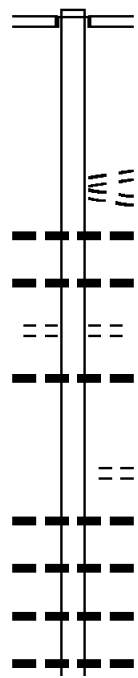
DIR: B TOTAL LEN: .420 MI. DIST: 03-7 SR: 3020
 LEFT MUN: WELLSBORO B RIGHT MUN: WELLSBORO B

Location / Description	Start Station	End Station	Length (FT)	Material / Notes
	002218		FT	
	0010/2218			WEST AV (SR0660 SEG 0220/1303) 018" DIA CIRC CONCR
	0010/1880			LEN=0024 INSTALLED UNKN 018" DIA CIRC CONCR
	0010/1790			LEN=0028 INSTALLED UNKN 018" DIA CIRC METAL
CHERRY ST (BORO)	0010/1763			
PENNDOT STOCKPILE 01 (GOVT)	0010/1622			LEN=0035 INSTALLED UNKN 018" DIA CIR PLASTIC
	0010/1567			LEN=0044 INSTALLED UNKN 018" DIA CIRC CONCR
PENNDOT STOCKPILE 01 (GOVT)	0010/1075			LEN=0056 INSTALLED UNKN NC BERWART ST
	0010/1017			018" DIA CIRC CONCR LEN=0024 INSTALLED UNKN
PENNDOT STOCKPILE 01 (GOVT)	0010/0724			(APRA) PENNDOT STOCKPIL 018" DIA CIRC CONCR
	0010/0644			LEN=0040 INSTALLED 2018
CALKINS LN (BORO)	0010/0440			
	0010/0223			018" DIA CIR PLASTIC LEN=0045 INSTALLED UNKN
	000000		FT	1 0 00021 4 00 0000+00 NC CO
	0010/0000			KELSEY ST (SR3007 SEG 0300/0275) MFC BEGIN = E LENGTH(AH 2218 BK 0000)

030085 FT

029779 FT

028690 FT



030085 FT
INTER-AHD

0140/0306
029779 FT

5 0140/0000

0130/1060

0130/0858

0130/0449

0130/0410
028690 FT

5 0130/0000

0120/2609

0120/2053

0120/1935

0120/1779

KING ST
 (BORO)
 MAIN ST
 (SR0660 SEG 0230/0524)
 2 0 58016 0 02 0279+45
 PEARL ST
 (BORO)
 NC KING ST
 KING ST
 (BORO)
 LENGTH(AH 0306 BK 1089)
 024 "DIA CIRC CONCR
 LEN=0032 INSTALLED UNKN
 018 "DIA CIRC CONCR
 LEN=0028 INSTALLED UNKN
 LINCOLN ST
 (BORO)
 018 "DIA CIRC CONCR
 LEN=0030 INSTALLED UNKN
 2 0 58016 0 01 0268+25
 ACADEMY ST
 (BORO)
 LENGTH(AH 1089 BK 2789)
 018 "DIA CIRC METAL
 LEN=0036 INSTALLED UNKN
 018 "DIA CIR PLASTIC
 LEN=0050 INSTALLED 2004
 036 "DIA CIRC METAL
 LEN=0048 INSTALLED UNKN
 048 "DIA CIR PLASTIC
 LEN=0050 INSTALLED UNKN

DIR: B TOTAL LEN: 5.698 MI. DIST: 03-7 SR: 3019
 LEFT MUN: WELLSBORO B RIGHT MUN: WELLSBORO B

WELLSBORO
 DELMAR T

	0120/1504	018 " DIA CIRC METAL LEN=0036 INSTALLED UNKN
025901 FT	0120/0406	018 " DIA CIRC METAL LEN=0040 INSTALLED UNKN
	025901 FT	2 0 58016 0 01 0240+46
	0120/0000	LENGTH(AH 2789 BK 2390) 018 " DIA CIR PLASTIC
	0110/2164	LEN=0036 INSTALLED UNKN
	0110/1814	024 " DIA CIR PLASTIC LEN=0048 INSTALLED 2000
	0110/1276	WELLSBORO DELMAR T
023511 FT	023511 FT	2 0 58016 0 01 0216+62
	0110/0000	LENGTH(AH 2390 BK 2782) 084 " DIA CIRC CONCR
	0100/2750	LEN=0060 INSTALLED UNKN
	0100/2037	018 " DIA CIR PLASTIC LEN=0035 INSTALLED UNKN
0100/1339		NC PEARL ST
	0100/1321	018 " DIA CIRC METAL LEN=0040 INSTALLED UNKN
	0100/0646	018 " DIA CIRC METAL LEN=0050 INSTALLED UNKN
	0100/0335	024 " DIA CIR PLASTIC LEN=0040 INSTALLED UNKN
020729 FT	020729 FT	2 0 58016 0 01 0188+78
	0100/0000	LENGTH(AH 2782 BK 2485) 024 " DIA CIR PLASTIC
	0090/2380	LEN=0052 INSTALLED 2000
	0090/1528	018 " DIA CIRC METAL LEN=0032 INSTALLED UNKN
018244 FT	0090/0520	018 " DIA CIR PLASTIC LEN=0037 INSTALLED 2010
	018244 FT	2 0 58016 0 01 0163+86
	0090/0000	LENGTH(AH 2485 BK 2359) BUCK RD (T536)
	0080/2148	015 " DIA CIRC METAL

DIR: B TOTAL LEN: 5.698 MI. DIST: 03-7 SR: 3019
 LEFT MUN: DELMAR T RIGHT MUN: DELMAR T

BROWN RD
(T528)

015885 FT

0070/1613

013325 FT

010842 FT

008358 FT

---	---	0080/1790	LEN=0028	INSTALLED	UNKN
---	---	0080/0680	018 "DIA	CIRC CONCR	
			LEN=0033	INSTALLED	UNKN
		015885 FT	2 0 58016	0 01 0139+68	
		5 0080/0000	LENGTH(AH	2359 BK 2560)	
---	---	0070/2224	018 "DIA	CIR PLASTIC	
			LEN=0032	INSTALLED	UNKN
==					
---	---	0070/1477	018 "DIA	CIR PLASTIC	
			LEN=0038	INSTALLED	UNKN
---	---	0070/1191	018 "DIA	CAST IRON	
			LEN=0036	INSTALLED	UNKN
---	---	0070/0631	018 "DIA	CIRC METAL	
			LEN=0040	INSTALLED	UNKN
		013325 FT	2 0 58016	0 01 0114+01	
		5 0070/0000	LENGTH(AH	2560 BK 2483)	
	==	0060/1241	CALKINS RD (T413)		
---	---	0060/0395	036 "DIA	CIR PLASTIC	
			LEN=0050	INSTALLED	2010
		010842 FT	2 0 58016	0 01 0089+64	
		5 0060/0000	LENGTH(AH	2483 BK 2484)	
---	---	0050/1115	018 "DIA	CIRC CONCR	
			LEN=0038	INSTALLED	UNKN
		008358 FT	2 0 58016	0 01 0064+90	
		5 0050/0000	LENGTH(AH	2484 BK 2234)	
---	---	0040/1920	018 "DIA	CIRC CONCR	
			LEN=0055	INSTALLED	UNKN
		0040/0867	TRIBUTARY WILSON CREEK STRUCTURE LENGTH 12 FT BMSID 58/3019/0040/0867		
---	---	0040/0430	018 "DIA	CIRC CONCR	
			LEN=0041	INSTALLED	UNKN

DIR: B TOTAL LEN: 5.698 MI. DIST: 03-7 SR: 3019
 LEFT MUN: DELMAR T RIGHT MUN: DELMAR T

2 0 58016 0 01 0042+62 006124 FT
 WARD RD
 (T402) 0040/0000

0040/0208	036 " DIA	CIR PLASTIC
	LEN=0036	INSTALLED UNKN
0040/0031	018 " DIA	CIRC METAL
006124 FT	LEN=0040	INSTALLED UNKN
0040/0000	LENGTH(AH 2234 BK 3346)	
	024 " DIA	CIR PLASTIC
	LEN=0040	INSTALLED UNKN
0030/3273	018 " DIA	CIR PLASTIC
	LEN=0034	INSTALLED UNKN
0030/3095	018 " DIA	CIRC CONCR
	LEN=0040	INSTALLED UNKN
0030/2683	018 " DIA	CIR PLASTIC
	LEN=0040	INSTALLED UNKN
0030/2128	024 " DIA	CIRC CONCR
	LEN=0040	INSTALLED UNKN
0030/1610	018 " DIA	CIRC CONCR
	LEN=0040	INSTALLED UNKN

002778 FT

2 0 58016 0 00 0000+00 001875 FT
 BALSAM RD
 (SR3010 SEG 0080/1993) 0020/0000

0030/0564	018 " DIA	CIRC CONCR
002778 FT	LEN=0040	INSTALLED UNKN
0030/0000	LENGTH(AH 3346 BK 0903)	
	018 " DIA	CIRC CONCR
	LEN=0048	INSTALLED UNKN
0020/0750	018 " DIA	CIRC CONCR
	LEN=0077	INSTALLED UNKN
0020/0380	018 " DIA	CIRC CONCR
	LEN=0100	INSTALLED UNKN
0020/0024	018 " DIA	CIRC CONCR
001875 FT	LEN=0100	INSTALLED UNKN
0020/0000	LENGTH(AH 0903 BK 1875)	
	WILSON CREEK	
	STRUCTURE LENGTH 18 FT	
	BMSID 58/3019/0010/1536	
	018 " DIA	CIRC CONCR
	LEN=0045	INSTALLED UNKN

000000 FT

SR 0287 SH
 (SR0287 SEG 0220/1547) 0010/0000

0010/0194	018 " DIA	CIRC METAL
	LEN=0033	INSTALLED UNKN
0010/0113	018 " DIA	CIRC METAL
000000 FT	LEN=0035	INSTALLED UNKN
	2 0 58015 0 00 0287+33	
	VILLAGE: KNAPP	
	SR 0287 SH	
	(SR0287 SEG 0220/1547)	
	NC DEAN HILL RD	
	MFC BEGIN = E	
0010/0000	LENGTH(AH 1875 BK 0000)	

EXTRACT DATE: 12/18/2023 ROADWAY MANAGEMENT SYSTEM PAGE NUMBER: 449
PRINT DATE: 12/19/2023 SLD COUNTY/SR - ANNUAL PRINT COUNTY: TIOGA
DIR: B TOTAL LEN: .000 MI. DIST: 03-7 SR: 3018
LEFT MUN: LIBERTY TOWNSHIP T RIGHT MUN: LIBERTY TOWNSHIP T

000000 FT



000000 FT
7010/0000 LENGTH(AH 0790 BK 0000)

EXTRACT DATE: 12/18/2023 ROADWAY MANAGEMENT SYSTEM PAGE NUMBER: 448
PRINT DATE: 12/19/2023 SLD COUNTY/SR - ANNUAL PRINT COUNTY: TIOGA
DIR: B TOTAL LEN: .000 MI. DIST: 03-7 SR: 3017
LEFT MUN: LIBERTY TOWNSHIP T RIGHT MUN: LIBERTY TOWNSHIP T

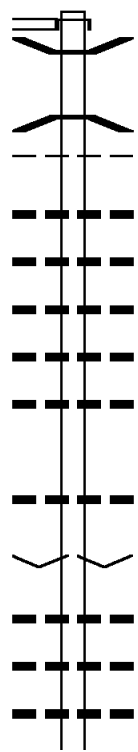
000000 FT



000000 FT
7010/0000 LENGTH(AH 0100 BK 0000)

DIR: B TOTAL LEN: 1.700 MI. DIST: 03-7 SR: 3016
 LEFT MUN: LIBERTY TOWNSHIP T RIGHT MUN: LIBERTY TOWNSHIP T

NAUVOO RD
 (SR3014 SEG 0100/0000) 008974 FT
 0060/3409



008974 FT
 INTER-AHD NAUVOO RD
 0060/3409 (SR3014 SEG 0100/0000)
 0060/3144 BMSBN 58/3016/0060/3083
 0 0 00000 0 00 0000+00
 ZIMMERMAN CREEK
 0060/3083 BMSBG 58/3016/0060/3083
 LIBERTY TOWNSHIP
 0060/2910 MORRIS T
 036 " DIA CIR PLASTIC
 0060/2460 LEN=0040 INSTALLED 2018
 060 " DIA CIR PLASTIC
 0060/2164 LEN=0040 INSTALLED 2019
 012"H 18"W ELLIP METAL
 0060/1786 LEN=0040 INSTALLED UNKN
 024"H 35"W ELLIP METAL
 0060/1474 LEN=0050 INSTALLED 2018
 018 " DIA CIR PLASTIC
 0060/1152 LEN=0042 INSTALLED 2011

 048 " DIA CIR PLASTIC
 0060/0010 LEN=0050 INSTALLED 2019
 005565 FT 2 0 58080 0 01 0155+02
 VILLAGE: NAUVOO
 0060/0000 LENGTH(AH 3409 BK 3082)
 018 " DIA CIR METAL
 0050/2679 LEN=0030 INSTALLED UNKN
 024 " DIA CIRC METAL
 0050/2365 LEN=0040 INSTALLED 2011
 018 " DIA CIR PLASTIC
 0050/2121 LEN=0042 INSTALLED 2011
 014"H 22"W ELLIP METAL

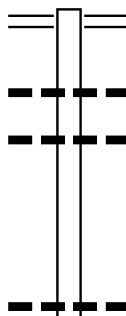
005565 FT

DIR: B TOTAL LEN: 1.700 MI. DIST: 03-7 SR: 3016
 LEFT MUN: MORRIS T RIGHT MUN: MORRIS T

Stationing	Description	Material	Length	Status
0050/1634			LEN=0044	INSTALLED UNKN
002483 FT	002483 FT	2 0 58080 0 01 0124+16		
	0050/0000	LENGTH(AH 3082 BK 2395)		
		015"H 21"W ELLIP METAL		
	0040/2024	LEN=0040		INSTALLED 2017
		018 "DIA CIR PLASTIC		
	0040/1846	LEN=0040		INSTALLED UNKN
		018 "DIA CIRC METAL		
	0040/1766	LEN=0032		INSTALLED UNKN
		036 "DIA CIR PLASTIC		
000088 FT	0040/0390	LEN=0033		INSTALLED 2018
	000088 FT	2 0 58080 0 01 0100+18		
		NC LINCK HILL RD		
		LINCK HILL RD		
		(T782)		
	INTER-BK	THREE SPRINGS RUN RD		
		(T602)		
000088 FT	0040/0000	LENGTH(AH 2395 BK 0100)		
	000088 FT			
	7034/0000	LENGTH(AH 0100 BK 0075)		
		BMSSEN 58/3016/0030/0000		
	INTER-AHD	THREE SPRINGS RUN RD		
		(T602)		
000013 FT	0030/0075			
	000013 FT	2 0 58080 0 01 0048+48		
	INTER-BK	THREE SPRINGS RUN RD		
		(T602)		
		ZIMMERMAN CREEK		
		BMSBG 58/3016/0030/0000		
000013 FT	0030/0000	LENGTH(AH 0075 BK 0100)		
	000013 FT			
	7024/0000	LENGTH(AH 0100 BK 0013)		
		BMSSEN 58/3016/0020/0000		
	INTER-AHD	THREE SPRINGS RUN RD		
		(T602)		
000000 FT	0020/0013			
	000000 FT	2 0 58080 0 00 0033+43		
		NC TH REE SPRINGS RUN RD		
	INTER-BK	THREE SPRINGS RUN RD		
		(T602)		
		TR. ZIMMERMAN		
		BMSBG 58/3016/0020/0000		
000000 FT	0020/0000	LENGTH(AH 0013 BK 0100)		
	000000 FT			
	7014/0000	LENGTH(AH 0100 BK 0000)		

EXTRACT DATE: 12/18/2023 ROADWAY MANAGEMENT SYSTEM PAGE NUMBER: 445
 PRINT DATE: 12/19/2023 SLD COUNTY/SR - ANNUAL PRINT COUNTY: TIOGA
 DIR: B TOTAL LEN: 2.214 MI. DIST: 03-7 SR: 3015
 LEFT MUN: CHARLESTON T RIGHT MUN: CHARLESTON T

011692 FT



010046 FT

011692 FT CHERRY FLATS RD
 0060/1646 (SR2018 SEG 0050/0000)

0060/0861 048 " DIA CIR PLASTIC
 LEN=0046 INSTALLED 2012
 018 " DIA CIR PLASTIC

0060/0321 LEN=0047 INSTALLED UNKN
 010046 FT 2 0 58121 0 00 0099+94
 0060/0000 LENGTH(AH 1646 BK 1472)

0050/0010 024 " DIA CIRC METAL
 LEN=0040 INSTALLED UNKN

DIR: B TOTAL LEN: 2.214 MI. DIST: 03-7 SR: 3015
 LEFT MUN: CHARLESTON T RIGHT MUN: CHARLESTON T

008574 FT

008574 FT 2 0 58121 0 00 0085+35
 0050/0000 LENGTH(AH 1472 BK 2586)

005988 FT

005988 FT 2 0 58121 0 00 0059+63
 0040/0000 LENGTH(AH 2586 BK 2272)



0030/1074 018 "DIA CIR PLASTIC
 LEN=0040 INSTALLED UNKN

003716 FT

003716 FT 2 0 58121 0 00 0037+19



0030/0000 TR. BABBS CK.
 STRUCTURE LENGTH 13 FT
 BMSID 58/3015/0030/0000
 LENGTH(AH 2272 BK 2072)



0020/1650 024 "DIA CIR PLASTIC
 LEN=0040 INSTALLED UNKN



0020/1498 018 "DIA CIR PLASTIC
 LEN=0032 INSTALLED UNKN



0020/1382 024 "DIA CIR PLASTIC
 LEN=0032 INSTALLED UNKN



0020/0745 018 "DIA CIRC METAL
 LEN=0043 INSTALLED UNKN



0020/0191 024 "DIA CIR PLASTIC
 LEN=0074 INSTALLED UNKN

MILLS HILL RD
 (T431)

0020/0145
 001644 FT



001644 FT 2 0 58121 0 00 0016+45
 0020/0000 LENGTH(AH 2072 BK 1644)



0010/1246 018 "DIA CIR PLASTIC
 LEN=0040 INSTALLED UNKN

000000 FT

000000 FT 2 0 58121 0 00 0000+00

NC WE LSH RD
 ARNOT RD
 (SR2016 SEG 0060/0000)

INTER-BK SHEER RD
 (T433)

MFC BEGIN = E
 0010/0000 LENGTH(AH 1644 BK 0000)

EXTRACT DATE: 12/18/2023 ROADWAY MANAGEMENT SYSTEM PAGE NUMBER: 443
PRINT DATE: 12/19/2023 SLD COUNTY/SR - ANNUAL PRINT COUNTY: TIOGA
DIR: B TOTAL LEN: 7.355 MI. DIST: 03-7 SR: 3014
LEFT MUN: LIBERTY TOWNSHIP T RIGHT MUN: LIBERTY TOWNSHIP T

SR 0414 SH 038833 FT
(SR0414 SEG 0310/0000) 0140/2396



038833 FT
INTER-AHD SR 0414 SH
0140/2396 (SR0414 SEG 0310/0000)

DIR: B TOTAL LEN: 7.355 MI. DIST: 03-7 SR: 3014
LEFT MUN: LIBERTY TOWNSHIP T RIGHT MUN: LIBERTY TOWNSHIP T

CONN FOR SR 0414 AND 30 (CONN)	0140/2042	==			
		---	0140/1546	014"H 22"W ELLIP METAL LEN=0037	INSTALLED UNKN
		---	0140/0459	018 " DIA CIRC METAL LEN=0040	INSTALLED UNKN
036437 FT		---	036437 FT	2 0 58034 1 00 0109+80	
		---	0140/0000	LENGTH(AH 2396 BK 3372)	
		---	0130/3105	018 " DIA CIR PLASTIC LEN=0040	INSTALLED UNKN
		---	0130/2509	018 " DIA CIRC METAL LEN=0050	INSTALLED UNKN
		---	0130/0832	018 " DIA CIRC METAL LEN=0040	INSTALLED UNKN
		---	0130/0333	018 " DIA CIR PLASTIC LEN=0040	INSTALLED UNKN
		---	0130/0048	024 " DIA CIR PLASTIC LEN=0050	INSTALLED 2006
033065 FT		---	033065 FT	2 0 58034 0 00 0075+71	
		---	0130/0000	BRION HILL RD (T662)	
		==	0130/0000	LENGTH(AH 3372 BK 1514)	
HEATLEY RD (T663)	0120/1331	==			
		---	0120/1293	018 " DIA CIRC METAL LEN=0037	INSTALLED UNKN
		---	0120/0804	018 " DIA CIR PLASTIC LEN=0040	INSTALLED 2006
		---	0120/0027	BMS EN 58/3014/0120/0000	
031551 FT		---	031551 FT	2 0 58034 0 00 0060+72	
		---	0120/0000	TRIB ZIMMERMAN CREEK BMSBG 58/3014/0120/0000	
		---	0110/2828	LENGTH(AH 1514 BK 3189)	
		---	0110/2434	018 " DIA CIRC CONCR LEN=0036	INSTALLED UNKN
		---	0110/2167	014"H 22"W ELLIP METAL LEN=0040	INSTALLED UNKN
		---	0110/1815	014"H 22"W ELLIP METAL LEN=0036	INSTALLED UNKN
		---		018 " DIA CIR PLASTIC LEN=0040	INSTALLED UNKN

DIR: B TOTAL LEN: 7.355 MI. DIST: 03-7 SR: 3014
 LEFT MUN: LIBERTY TOWNSHIP T RIGHT MUN: LIBERTY TOWNSHIP T

2 0 58034 0 00 0028+95 028362 FT
 EMMICK RD
 (T642) 0110/0000

---	0110/0843	018 " DIA CIR PLASTIC LEN=0040 INSTALLED UNKN
---	0110/0124 028362 FT	040"H 54"W ELLIP METAL LEN=0040 INSTALLED UNKN
==	5 0110/0000	LENGTH(AH 3189 BK 2920) 014"H 22"W ELLIP METAL
---	0100/2654	LEN=0040 INSTALLED UNKN
---	0100/2429	014"H 22"W ELLIP METAL LEN=0040 INSTALLED UNKN
---	0100/1354	018 " DIA CIR PLASTIC LEN=0040 INSTALLED UNKN
---	0100/0972	018 " DIA CIR PLASTIC LEN=0040 INSTALLED 2006
---	0100/0789	BMSEN 58/3014/0100/0716 0 0 00000 0 00 0000+00
---	0100/0716	ZIMMERMAN CREEK BMSBG 58/3014/0100/0716
==	0100/0429 025442 FT	SNYDER RD (T315) 2 0 58034 0 00 0000+00
==	5 0100/0000	LINCK HILL RD (SR3016 SEG 0060/3409) LENGTH(AH 2920 BK 2902)
---	0090/2767	029"H 42"W ELLIP METAL LEN=0040 INSTALLED 2020
---	0090/2553	018 " DIA CIR PLASTIC LEN=0038 INSTALLED UNKN
==	0090/2408	018 " DIA CIRC METAL LEN=0040 INSTALLED 2002
---	0090/2283	LIBERTY TOWNSHIP MORRIS T
---	0090/2172	018 " DIA CIRC METAL LEN=0040 INSTALLED UNKN
---	0090/1769	014"H 22"W ELLIP METAL LEN=0034 INSTALLED UNKN
---	0090/1357	018 " DIA CIRC METAL LEN=0035 INSTALLED UNKN
---	0090/1052	018 " DIA CIRC METAL LEN=0036 INSTALLED UNKN
---	0090/0668	018 " DIA CIRC METAL LEN=0036 INSTALLED UNKN
---	0090/0429	018 " DIA CIRC METAL LEN=0036 INSTALLED UNKN

KREGER RD
 (T604) 0090/2538

DIR: B TOTAL LEN: 7.355 MI. DIST: 03-7 SR: 3014
 LEFT MUN: MORRIS T RIGHT MUN: MORRIS T

Stationing	Notes	Material	Length	Installation	Remarks
022540 FT		018" DIA	0037	INSTALLED	UNKN
		022540 FT	2 0 58031	0 00	0225+41
		VILLAGE:	NAUVOO		
		0090/0000	LENGTH(AH	2902	BK 3076)
		0080/2947	018" DIA	CIRC METAL	UNKN
		0080/2635	018" DIA	CIRC METAL	UNKN
		0080/2307	018" DIA	CIRC METAL	UNKN
		0080/0767	018" DIA	CIRC METAL	UNKN
		0080/0292	084" DIA	CIRC METAL	UNKN
019464 FT		019464 FT	2 0 58031	0 00	0194+60
		NC NA	UVOO	RD	
PLANCK RD (SR3013 SEG 0010/0000)		0080/0000	LENGTH(AH	3076	BK 2398)
		0070/2188	018" DIA	CIRC METAL	UNKN
		0070/1837	018" DIA	CIRC METAL	UNKN
		0070/1509	024" DIA	CIR PLASTIC	UNKN
		0070/1161	024" DIA	CIRC METAL	2006
		0070/0882	024" DIA	CIR PLASTIC	UNKN
		0070/0586	018" DIA	CIR PLASTIC	UNKN
		0070/0167	018" DIA	CIRC METAL	2020
017066 FT		017066 FT	2 0 58031	0 00	0170+60
		0070/0000	LENGTH(AH	2398	BK 2990)
		0060/2033	024" DIA	CIR PLASTIC	UNKN
		0060/1905	036" DIA	CIRC METAL	UNKN
		0060/1394	018" DIA	CIRC METAL	UNKN
		0060/0845	018" DIA	CIRC METAL	UNKN
		0060/0480	018" DIA	CIRC METAL	UNKN

DIR: B TOTAL LEN: 7.355 MI. DIST: 03-7 SR: 3014
 LEFT MUN: MORRIS T RIGHT MUN: MORRIS T

Stationing / Description	Material / Details	Quantity / Notes
014076 FT	WILLIE BROWN DR (T307)	2 0 58031 0 00 0140+70
	0060/0237	LENGTH(AH 2990 BK 3141)
	014076 FT	018 " DIA CIR PLASTIC
	0060/0000	LEN=0035 INSTALLED 2006
	0050/2625	018 " DIA CIRC METAL
	0050/1885	LEN=0038 INSTALLED UNKN
	0050/1345	018 " DIA CIRC METAL
	0050/0873	LEN=0036 INSTALLED UNKN
	0050/0222	018 " DIA CIRC METAL
	0050/0222	LEN=0034 INSTALLED UNKN
THREE SPRINGS RUN RD (T602)	0050/0060	010935 FT 2 0 58031 0 00 0109+29
LC FOR THREE SPRINGS RU (CONN)	010935 FT	0050/0000 LENGTH(AH 3141 BK 3031)
	0040/2801	029"H 42"W ELLIPTICAL*
	0040/2758	LEN=0061 INSTALLED 2006
	0040/2720	043"H 64"W ELLIP METAL
	0040/2614	LEN=0040 INSTALLED 2006
	0040/2214	THREE SPRINGS RUN RD (T602)
	0040/1905	018 " DIA CIRC METAL
	0040/1485	LEN=0036 INSTALLED UNKN
	0040/1095	018 " DIA CIR PLASTIC
	0040/0879	LEN=0040 INSTALLED 2006
	0040/0540	018 " DIA CIRC METAL
	0040/0210	LEN=0036 INSTALLED UNKN
007904 FT	007904 FT	018 " DIA CIR PLASTIC
	0040/0000	LEN=0040 INSTALLED 2006
	0030/2085	2 0 58031 0 00 0078+98
	0030/1555	0040/0000 LENGTH(AH 3031 BK 2345)
		018 " DIA CIRC METAL
		LEN=0032 INSTALLED UNKN
		014"H 22"W ELLIP METAL
		LEN=0036 INSTALLED UNKN

DIR: B TOTAL LEN: 7.355 MI. DIST: 03-7 SR: 3014
 LEFT MUN: MORRIS T RIGHT MUN: MORRIS T

Distance (FT)	Object ID	Description
005559 FT	0030/0932	014"H 22"W ELLIP METAL LEN=0035 INSTALLED UNKN
	0030/0492	018"DIA CIRC METAL LEN=0040 INSTALLED UNKN
	0030/0264	018"DIA CIR PLASTIC LEN=0040 INSTALLED 2002
	005559 FT	2058031 0000055+53 GRANGERS LANE RD (T576)
	0030/0000	LENGTH(AH 2345 BK 3094)
	0020/2453	018"DIA CIR PLASTIC LEN=0040 INSTALLED UNKN
	0020/2106	012"H 18"W ELLIP METAL LEN=0040 INSTALLED UNKN
	0020/1748	014"H 22"W ELLIP METAL LEN=0036 INSTALLED UNKN
	0020/1316	018"DIA CIR PLASTIC LEN=0040 INSTALLED 2006
	0020/0766	018"DIA CIRC METAL LEN=0040 INSTALLED UNKN
002465 FT	0020/0158	018"DIA CIRC METAL LEN=0042 INSTALLED UNKN
	002465 FT	2058031 0000024+62 NC SR 3014 SH
	0020/0000	LENGTH(AH 3094 BK 2465)
	0010/2246	018"DIA CIRC METAL LEN=0031 INSTALLED UNKN
	0010/2021	036"DIA CIRC METAL LEN=0045 INSTALLED UNKN
	0010/1834	018"DIA CIRC METAL LEN=0036 INSTALLED UNKN
	0010/1433	018"DIA CIRC METAL LEN=0035 INSTALLED UNKN
	0010/0887	018"DIA CIRC METAL LEN=0036 INSTALLED UNKN
	0010/0460	015"H 20"W ELLIP METAL LEN=0036 INSTALLED UNKN
	0010/0260	018"DIA CIR PLASTIC LEN=0040 INSTALLED 2006
000000 FT	000000 FT	2058031 0000000+00 NC NA UOVO RD SR 0287 SH (SR0287 SEG 0030/0000)
	INTER-BK	MT PLEASANT RD (T315)
	0010/0000	MFC BEGIN = D LENGTH(AH 2465 BK 0000)

DIR: B TOTAL LEN: .823 MI. DIST: 03-7 SR: 3013
 LEFT MUN: MORRIS T RIGHT MUN: MORRIS T

Stationing	Description	Material / Details
004348 FT	INTER-AHD	PLANCK RD (T314) BUTTERS LN (T316)
002640 FT	0020/0172	018 " DIA CIR PLASTIC LEN=0065 INSTALLED UNKN
	002640 FT	2 0 58033 0 00 0025+00
	0020/0000	LENGTH(AH 1708 BK 2640) 012"H 18"W ELLIP METAL
	0010/2156	LEN=0030 INSTALLED UNKN
	0010/1669	018 " DIA CIR PLASTIC LEN=0043 INSTALLED 2011
	0010/0714	018 " DIA CIR PLASTIC LEN=0045 INSTALLED 2011
	0010/0469	018 " DIA CIR PLASTIC LEN=0038 INSTALLED 2011
	0010/0020	018 " DIA CIR PLASTIC LEN=0060 INSTALLED 2006
000000 FT	000000 FT	2 0 58033 0 00 0000+00
	INTER-BK	NC PL ANCK RD NAUVOO RD (SR3014 SEG 0080/0000) MFC BEGIN = E
NAUVOO RD (SR3014 SEG 0080/0000)	0010/0000	0010/0000 LENGTH(AH 2640 BK 0000)

EXTRACT DATE: 12/18/2023 ROADWAY MANAGEMENT SYSTEM PAGE NUMBER: 436
PRINT DATE: 12/19/2023 SLD COUNTY/SR - ANNUAL PRINT COUNTY: TIOGA
DIR: B TOTAL LEN: .000 MI. DIST: 03-7 SR: 3012
LEFT MUN: CHARLESTON T RIGHT MUN: CHARLESTON T

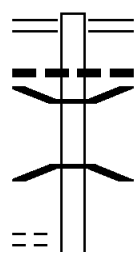
000000 FT



000000 FT
7010/0000 LENGTH(AH 2381 BK 0000)

EXTRACT DATE: 12/18/2023 ROADWAY MANAGEMENT SYSTEM PAGE NUMBER: 435
 PRINT DATE: 12/19/2023 SLD COUNTY/SR - ANNUAL PRINT COUNTY: TIOGA
 DIR: B TOTAL LEN: 3.969 MI. DIST: 03-7 SR: 3011
 LEFT MUN: CHARLESTON T RIGHT MUN: CHARLESTON T

020957 FT



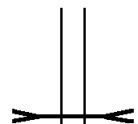
020957 FT GRAND ARMY OF REPUBLIC
 0080/1258 (SR0006 SEG 0560/0000)
 0080/1207 018 " DIA CIR PLASTIC
 0080/0980 LEN=0055 INSTALLED UNKN
 BMSBN 58/3011/0080/0929
 2 0 58014 0 00 0207+22
 CHARLESTON CREEK
 0080/0929 BMSBG 58/3011/0080/0929

KRAVAS DR
 (PRDR)

0080/0036

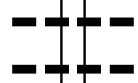
DIR: B TOTAL LEN: 3.969 MI. DIST: 03-7 SR: 3011
 LEFT MUN: CHARLESTON T RIGHT MUN: CHARLESTON T

019699 FT



019699 FT 2 0 58014 0 00 0197+16
 TRB.CHARLSTN
 STRUCTURE LENGTH 13 FT
 BMSID 58/3011/0080/0000
 LENGTH(AH 1258 BK 2814)

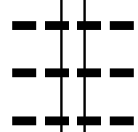
0080/0000



0070/1256 018 "DIA CIR PLASTIC
 LEN=0040 INSTALLED 2018
 0070/0850 024 "DIA CIR PLASTIC
 LEN=0040 INSTALLED UNKN

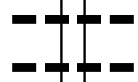
0070/1256
 0070/0850

016885 FT



016885 FT 2 0 58014 0 00 0168+98
 LENGTH(AH 2814 BK 3232)
 0070/0000 018 "DIA CIR PLASTIC
 LEN=0050 INSTALLED UNKN
 0060/2892 018 "DIA CIR PLASTIC
 LEN=0040 INSTALLED 2018
 0060/2673 018 "DIA CIR PLASTIC
 LEN=0055 INSTALLED UNKN

0070/0000
 0060/2892
 0060/2673
 0060/2336



0060/1393 024 "DIA CIR PLASTIC
 LEN=0070 INSTALLED 1998
 047"H 71"W ELLIP METAL
 0060/0948 LEN=0050 INSTALLED 2018

0060/1393
 0060/0948

013653 FT



013653 FT 2 0 58014 0 00 0136+62
 VALLEY VIEW ESTATES RD
 (T579)
 0060/0000 LENGTH(AH 3232 BK 3310)
 036 "DIA CIR PLASTIC
 0050/2827 LEN=0052 INSTALLED 2014

0060/0000
 0050/2827



0050/1105 015"H 21"W ELLIP METAL
 LEN=0040 INSTALLED 2019

0050/1105

2 0 58014 0 00 0104+00 010343 FT
 SHUMWAY HILL RD
 (T814) 0050/0000



010343 FT MILLS HILL RD
 (T431)
 0050/0000 LENGTH(AH 3310 BK 2732)
 018 "DIA CIR PLASTIC
 0040/2507 LEN=0045 INSTALLED UNKN

0050/0000
 0040/2507

DIR: B TOTAL LEN: 3.969 MI. DIST: 03-7 SR: 3011
 LEFT MUN: CHARLESTON T RIGHT MUN: CHARLESTON T

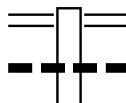
CALKINS RD
(T413)

007611 FT	---	0040/0006	015"H 21"W ELLIP METAL
		007611 FT	LEN=0040 INSTALLED 2018
		0040/0000	2 0 58014 0 00 0076+53
			LENGTH(AH 2732 BK 2757)
	---	0030/2210	015"H 21"W ELLIP METAL
			LEN=0039 INSTALLED 2011
	---	0030/1928	015"H 21"W ELLIP METAL
			LEN=0039 INSTALLED 2011
	---	0030/1739	018 "DIA CIR PLASTIC
			LEN=0040 INSTALLED 2018
	---	0030/0605	018 "DIA CIR PLASTIC
			LEN=0035 INSTALLED UNKN
004854 FT		004854 FT	2 0 58014 0 00 0048+81
		0030/0000	LENGTH(AH 2757 BK 2365)
0020/2225	==		
	---	0020/0813	042 "DIA CIR PLASTIC
			LEN=0040 INSTALLED 2020
002489 FT		002489 FT	2 0 58014 0 00 0025+03
		0020/0000	LENGTH(AH 2365 BK 2489)
	---	0010/1427	015"H 21"W ELLIP METAL
			LEN=0040 INSTALLED 2018
	---	0010/1084	018 "DIA CIR PLASTIC
			LEN=0040 INSTALLED 2018
	---	0010/0674	018 "DIA CIR PLASTIC
			LEN=0040 INSTALLED 2018
000000 FT		000000 FT	2 0 58014 0 00 0000+00
			ROUND TOP RD
			(SR3009 SEG 0130/2550)
		NC SHUMWAY HILL RD	
		INTER-BK ANTRIM RD	
			(SR3009 SEG 0130/2550)
			MFC BEGIN = E
		0010/0000	LENGTH(AH 2489 BK 0000)

EXTRACT DATE: 12/18/2023 ROADWAY MANAGEMENT SYSTEM PAGE NUMBER: 432
PRINT DATE: 12/19/2023 SLD COUNTY/SR - ANNUAL PRINT COUNTY: TIOGA

DIR: B TOTAL LEN: 3.016 MI. DIST: 03-7 SR: 3010
LEFT MUN: DELMAR T RIGHT MUN: DELMAR T

015927 FT



015927 FT DEAN HILL RD
0080/1993 (SR3019 SEG 0020/0000)
018 " DIA CIRC CONCR
0080/1714 LEN=0036 INSTALLED UNKN
018 " DIA CIRC CONCR

DIR: B TOTAL LEN: 3.016 MI. DIST: 03-7 SR: 3010
 LEFT MUN: DELMAR T RIGHT MUN: DELMAR T

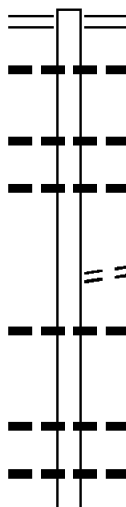
Stationing	Length	Material	Notes
0080/1457	LEN=0065	018" DIA CIRC CONCR	INSTALLED UNKN
0080/1125	LEN=0050	018" DIA CIRC PLASTIC	INSTALLED UNKN
0080/0856	LEN=0040	018" DIA CIRC METAL	INSTALLED UNKN
013934 FT	0080/0200	LEN=0040	INSTALLED UNKN
	013934 FT	2 0 58015	0 00 0248+28
	0080/0000	LENGTH(AH 1993 BK 1747)	060" DIA CIRC METAL
	0070/1733	LEN=0060	INSTALLED UNKN
	0070/0963	LEN=0040	INSTALLED UNKN
	0070/0738	LEN=0040	INSTALLED UNKN
012187 FT	0070/0396	LEN=0040	INSTALLED 2000
	012187 FT	2 0 58015	0 00 0230+81
	0070/0000	LENGTH(AH 1747 BK 2465)	018" DIA CIRC PLASTIC
	0060/2463	LEN=0040	INSTALLED UNKN
	0060/2075	LEN=0040	INSTALLED UNKN
	0060/1728	LEN=0050	INSTALLED UNKN
	0060/1518	LEN=0055	INSTALLED UNKN
	0060/0926	LEN=0043	INSTALLED UNKN
	0060/0695	LEN=0050	INSTALLED 2000
009722 FT	0060/0018	BMS EN 58/3010/0060/0000	2 0 58015 0 00 0205+97
	009722 FT	TR. WILSON CREEK	BMSBG 58/3010/0060/0000
	0060/0000	LENGTH(AH 2465 BK 3023)	018" DIA CIRC PLASTIC
	0050/2505	LEN=0040	INSTALLED UNKN
	0050/2363	LEN=0040	INSTALLED UNKN
WARD RD (T402)	0050/2262	018" DIA CIRC PLASTIC	LEN=0050 INSTALLED 2019
	0050/2132	SLAUGHTERHOUSE RD (T401)	

DIR: B TOTAL LEN: 3.016 MI. DIST: 03-7 SR: 3010
 LEFT MUN: DELMAR T RIGHT MUN: DELMAR T

Stationing	Description	Material	Length	Notes
0050/1348	018" DIA	CIRC METAL	LEN=0040	INSTALLED UNKN
0050/1191	024" DIA	CIRC METAL	LEN=0035	INSTALLED UNKN
0050/0690	018" DIA	CIR PLASTIC	LEN=0040	INSTALLED UNKN
006699 FT	2 0 58015	0 00 0175+56		
0050/0000	LENGTH(AH 3023 BK 2718)			
0040/2458	036" DIA	CIRC METAL	LEN=0045	INSTALLED UNKN
0040/1993	018" DIA	CIRC METAL	LEN=0040	INSTALLED UNKN
0040/1604	018" DIA	CIRC METAL	LEN=0040	INSTALLED UNKN
0040/1294	029"H 42"W	ELLIP METAL	LEN=0040	INSTALLED 2017
0040/0480	018" DIA	CIR PLASTIC	LEN=0040	INSTALLED 2014
003981 FT	2 0 58015	0 00 0148+38		
0040/0000	BROWN ROAD (T528)			
0040/0000	LENGTH(AH 2718 BK 1258)			
0030/0828	018" DIA	CIR PLASTIC	LEN=0040	INSTALLED 2000
002723 FT	2 0 58015	0 00 0135+80		
0030/0000	LENGTH(AH 1258 BK 2723)			
0020/2270	018" DIA	CIR PLASTIC	LEN=0059	INSTALLED 2000
0020/1552	018" DIA	CIR PLASTIC	LEN=0050	INSTALLED UNKN
0020/1128	018" DIA	CIRC METAL	LEN=0040	INSTALLED UNKN
0020/0728	018" DIA	CIR PLASTIC	LEN=0040	INSTALLED UNKN
0020/0393	018" DIA	CIR PLASTIC	LEN=0044	INSTALLED 2000
000000 FT	2 0 58015	0 00 0108+57		
	NC BA	LSAM RD		
	STONY FORK RD			
	(SR3007 SEG 0230/1795)			
	INTER-BK	PHEASANT HILL RD		
	(TB15)			
	MFC BEGIN = E			
000000 FT	0020/0000	LENGTH(AH 2723 BK 0100)		
	000000 FT			
	7014/0000	LENGTH(AH 0100 BK 0000)		

DIR: B TOTAL LEN: 10.329 MI. DIST: 03-7 SR: 3009
 LEFT MUN: CHARLESTON T RIGHT MUN: CHARLESTON T

054538 FT



053023 FT

054538 FT GRAND ARMY OF REPUBLIC
 0210/1515 (SR0006 SEG 0560/1402)
 015 "DIA CIRC METAL
 0210/1488 LEN=0045 INSTALLED UNKN
 072 "DIA CIRC METAL
 0210/0795 LEN=0050 INSTALLED UNKN
 018 "DIA CIRC METAL
 0210/0400 LEN=0050 INSTALLED UNKN
 053023 FT 1 0 00477 0 00 0132+00
 MT ZION SPUR
 (T578)
 0210/0000 LENGTH(AH 1515 BK 3220)
 018 "DIA CIRC METAL
 0200/3136 LEN=0036 INSTALLED UNKN
 024 "DIA CIR PLASTIC
 0200/1973 LEN=0040 INSTALLED 2002
 018 "DIA CIR PLASTIC
 0200/1643 LEN=0040 INSTALLED 2003
 024 "DIA CIR PLASTIC

EXTRACT DATE: 12/18/2023
PRINT DATE: 12/19/2023

ROADWAY MANAGEMENT SYSTEM
SLD COUNTY/SR - ANNUAL PRINT

PAGE NUMBER: 428
COUNTY: TIOGA

DIR: B TOTAL LEN: 10.329 MI.
LEFT MUN: CHARLESTON T

DIST: 03-7 SR: 3009
RIGHT MUN: CHARLESTON T

	0200/1343	LEN=0060	INSTALLED 2023
		018 "DIA	CIRC METAL
	0200/1114	LEN=0040	INSTALLED UNKN
		030 "DIA	CIR PLASTIC
	0200/0893	LEN=0040	INSTALLED UNKN
		EARL CIRCLE	
	0200/0703	(T709)	
		015 "DIA	CIRC METAL
	0200/0553	LEN=0035	INSTALLED UNKN
		024 "DIA	CIR PLASTIC
	0200/0283	LEN=0040	INSTALLED 2002
049803 FT	049803 FT	1 0 00477	0 00 0099+81
	0200/0000	LENGTH(AH	3220 BK 1598)
		018 "DIA	CIR PLASTIC
	0190/1063	LEN=0040	INSTALLED 2023
		018 "DIA	CIR PLASTIC
	0190/0812	LEN=0040	INSTALLED 2004
		018 "DIA	CIRC METAL
	0190/0672	LEN=0040	INSTALLED UNKN
		018 "DIA	CIRC METAL
	0190/0336	LEN=0040	INSTALLED UNKN
048205 FT	0190/0041	BMSSEN 58/3009/0190/0000	
	048205 FT	1 0 00477	0 00 0083+83
		CHARLESTON CREEK	
	0190/0000	BMSBG 58/3009/0190/0000	
		LENGTH(AH	1598 BK 3394)
		020 "H 28" W	ELLIP METAL
	0180/2914	LEN=0050	INSTALLED 2023
		018 "DIA	CIRC METAL
	0180/1861	LEN=0045	INSTALLED UNKN
		018 "DIA	CIRC METAL
	0180/1673	LEN=0045	INSTALLED UNKN
		018 "DIA	CIRC METAL
	0180/0592	LEN=0040	INSTALLED UNKN
		018 "DIA	CIRC METAL
	0180/0459	LEN=0040	INSTALLED UNKN
		018 "DIA	CIR PLASTIC
	0180/0151	LEN=0060	INSTALLED 2019
044811 FT	044811 FT	1 0 00477	0 00 0049+98
	0180/0000	LENGTH(AH	3394 BK 2645)
		018 "DIA	CIR PLASTIC
	0170/2574	LEN=0037	INSTALLED UNKN
		018 "DIA	CIR PLASTIC
	0170/2136	LEN=0040	INSTALLED 2022
		018 "DIA	CIRC METAL
	0170/1890	LEN=0040	INSTALLED UNKN

EXTRACT DATE: 12/18/2023
PRINT DATE: 12/19/2023

ROADWAY MANAGEMENT SYSTEM
SLD COUNTY/SR - ANNUAL PRINT

PAGE NUMBER: 427
COUNTY: TIOGA

DIR: B TOTAL LEN: 10.329 MI.
LEFT MUN: CHARLESTON T

DIST: 03-7 SR: 3009
RIGHT MUN: CHARLESTON T

Stationing	Material	Length	Notes
0170/1733	015 " DIA CIRC METAL	LEN=0031	INSTALLED UNKN
0170/1403	018 " DIA CIR PLASTIC	LEN=0060	INSTALLED UNKN
0170/0939	018 " DIA CIR PLASTIC	LEN=0040	INSTALLED 2022
0170/0753	018 " DIA CIRC METAL	LEN=0040	INSTALLED UNKN
0170/0650	018 " DIA CIRC METAL	LEN=0040	INSTALLED UNKN
0170/0540	018 " DIA CIRC METAL	LEN=0040	INSTALLED UNKN
0170/0318	018 " DIA CIR PLASTIC	LEN=0050	INSTALLED UNKN
0170/0034	BMSSEN 58/3009/0170/0000	042166 FT	1 0 00477 0 00 0023+60
0170/0000	CHARLESTON CREEK	LENGTH(AH 2645 BK 2373)	BMSBG 58/3009/0170/0000
0160/1955	018 " DIA CIRC METAL	LEN=0040	INSTALLED UNKN
0160/1682	024 " DIA CIR PLASTIC	LEN=0040	INSTALLED 2022
0160/1070	018 " DIA CIR PLASTIC	LEN=0040	INSTALLED 2023
0160/0911	042 " DIA CIR PLASTIC	LEN=0040	INSTALLED 2021
0160/0805	018 " DIA CIRC METAL	LEN=0045	INSTALLED UNKN
0160/0575	024 " DIA CIRC METAL	LEN=0040	INSTALLED UNKN
0160/0460	018 " DIA CIRC METAL	LEN=0040	INSTALLED UNKN
0160/0207	024 " DIA CIRC METAL	LEN=0040	INSTALLED 2006
0160/0027	MILLS HILL RD	039793 FT	(T431)
0160/0000	LENGTH(AH 2373 BK 3319)	0160/0000	
0150/3166	018 " DIA CIRC METAL	LEN=0040	INSTALLED UNKN
0150/2486	018 " DIA CIRC METAL	LEN=0032	INSTALLED UNKN
0150/2334	018 " DIA CIRC METAL	LEN=0040	INSTALLED UNKN
0150/2039	018 " DIA CIRC METAL	LEN=0065	INSTALLED UNKN

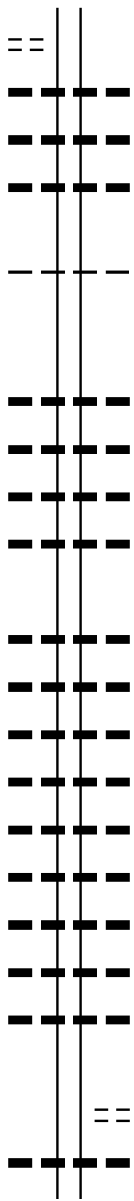
DIR: B TOTAL LEN: 10.329 MI. DIST: 03-7 SR: 3009
 LEFT MUN: CHARLESTON T RIGHT MUN: CHARLESTON T

Stationing	Length	Material	Notes
0150/1223	018"	DIA CIRC METAL	LEN=0040 INSTALLED UNKN
0150/0220	018"	DIA CIR PLASTIC	LEN=0040 INSTALLED 2001
0150/0100	072"	DIA CIR PLASTIC	LEN=0040 INSTALLED 2006
036474 FT	2058036	002	0315+67 MAPLE HILL RD (T415)
0150/0000	5	LENGTH(AH 3319 BK 3237)	
0140/2829	018"	DIA CIRC METAL	LEN=0034 INSTALLED UNKN
0140/2727	018"	DIA CIRC METAL	LEN=0040 INSTALLED UNKN
0140/2283	018"	DIA CIRC METAL	LEN=0036 INSTALLED UNKN
0140/1861	018"	DIA CIRC METAL	LEN=0040 INSTALLED UNKN
0140/1250	072"	DIA CIRC METAL	LEN=0042 INSTALLED UNKN
0140/0732	018"	DIA CIRC METAL	LEN=0050 INSTALLED UNKN
0140/0194	018"	DIA CIR PLASTIC	LEN=0050 INSTALLED 2001
033237 FT	0140/0024	BMSSEN 58/3009/0140/0000	2058036 001 0283+21 CHARLESTON C
0140/0000	5	BMSBG 58/3009/0140/0000	LENGTH(AH 3237 BK 3142)
SHUMWAY HILL RD (SR3011 SEG 0010/0000)	0130/2550	0130/2239	BMSSEN 58/3009/0130/2226 000000 000 00000+00 TRIB CHARLESTON CREEK
		0130/2226	BMSBG 58/3009/0130/2226
		0130/1807	018" DIA CIRC METAL LEN=0042 INSTALLED UNKN
		0130/1194	018" DIA CIRC METAL LEN=0045 INSTALLED UNKN
		0130/0555	018" DIA CIRC METAL LEN=0036 INSTALLED UNKN
030095 FT	0130/0417	018" DIA CIRC METAL	LEN=0033 INSTALLED UNKN 2058036 001 0251+58

DIR: B TOTAL LEN: 10.329 MI. DIST: 03-7 SR: 3009
 LEFT MUN: CHARLESTON T RIGHT MUN: CHARLESTON T

SWEET BRIAR RD
 (T403)

0130/0000



Stationing	Material	Length	Notes
0130/0000	NC ROUND TOP RD	3142	BK 1202
0120/1032	042" DIA CIR PLASTIC	LEN=0040	INSTALLED 2019
0120/0628	018" DIA CIR METAL	LEN=0050	INSTALLED UNKN
0120/0055	018" DIA CIR METAL	LEN=0040	INSTALLED UNKN
028893 FT	2 0 58036 0 01 0239+35		CHARLESTON DUNCAN T
0120/0000	LENGTH(AH 1202 BK 2221)		
0110/0951	018" DIA CIR METAL	LEN=0040	INSTALLED UNKN
0110/0685	018" DIA CIR PLASTIC	LEN=0040	INSTALLED 2001
0110/0522	018" DIA CIR PLASTIC	LEN=0040	INSTALLED 2001
0110/0193	018" DIA CIR METAL	LEN=0035	INSTALLED UNKN
026672 FT	2 0 58036 0 01 0217+25		
0110/0000	LENGTH(AH 2221 BK 2961)		
0100/2845	018" DIA CIR METAL	LEN=0035	INSTALLED UNKN
0100/2305	018" DIA CIR METAL	LEN=0040	INSTALLED UNKN
0100/1818	018" DIA CIR METAL	LEN=0035	INSTALLED UNKN
0100/1235	018" DIA CIR PLASTIC	LEN=0040	INSTALLED 2019
0100/1040	018" DIA CIR METAL	LEN=0040	INSTALLED UNKN
0100/0605	018" DIA CIR METAL	LEN=0040	INSTALLED UNKN
0100/0438	018" DIA CIR METAL	LEN=0040	INSTALLED UNKN
0100/0238	018" DIA CIR METAL	LEN=0040	INSTALLED UNKN
0100/0102	018" DIA CIR PLASTIC	LEN=0040	INSTALLED 2019
023711 FT	2 0 58036 0 00 0181+72		SWEDE HILL RD (T606)
0100/0000	LENGTH(AH 2961 BK 3182)		
0090/2956	036" DIA CIR PLASTIC	LEN=0040	INSTALLED 2019

EXTRACT DATE: 12/18/2023
PRINT DATE: 12/19/2023

ROADWAY MANAGEMENT SYSTEM
SLD COUNTY/SR - ANNUAL PRINT

PAGE NUMBER: 424
COUNTY: TIOGA

DIR: B TOTAL LEN: 10.329 MI.
LEFT MUN: DUNCAN T

DIST: 03-7 SR: 3009
RIGHT MUN: DUNCAN T

Stationing	Segment	Material	Length	Notes
	0090/2314	018 " DIA CIRC METAL	LEN=0035	INSTALLED UNKN
	0090/2103	018 " DIA CIRC METAL	LEN=0035	INSTALLED UNKN
	0090/1758	018 " DIA CIRC METAL	LEN=0035	INSTALLED UNKN
	0090/1483	018 " DIA CIRC METAL	LEN=0040	INSTALLED UNKN
	0090/1000	018 " DIA CIRC METAL	LEN=0040	INSTALLED UNKN
	0090/0678	048 " DIA CIR PLASTIC	LEN=0070	INSTALLED UNKN
	0090/0411	HUNTERS RD (T607)		
	0090/0114	018 " DIA CIRC METAL	LEN=0038	INSTALLED UNKN
020529 FT	020529 FT		2 0 58036	0 00 0149+86
	0090/0000	LENGTH(AH 3182 BK 2448)		
	0080/1890	018 " DIA CIRC METAL	LEN=0040	INSTALLED UNKN
	0080/1518	018 " DIA CIRC METAL	LEN=0040	INSTALLED UNKN
	0080/0938	018 " DIA CIRC METAL	LEN=0040	INSTALLED UNKN
	0080/0423	018 " DIA CIRC METAL	LEN=0035	INSTALLED UNKN
	0080/0176	036 " DIA CIRC METAL	LEN=0060	INSTALLED UNKN
018081 FT	018081 FT		2 0 58036	0 00 0125+34
	0080/0000	LENGTH(AH 2448 BK 2945)		
	0070/2762	018 " DIA CIRC METAL	LEN=0035	INSTALLED UNKN
	0070/1968	018 " DIA CIRC METAL	LEN=0035	INSTALLED UNKN
	0070/1545	018 " DIA CIRC METAL	LEN=0040	INSTALLED UNKN
	0070/1192	HUNTERS RD (T607)		
	0070/1172	018 " DIA CIRC METAL	LEN=0040	INSTALLED UNKN
	0070/1006	018 " DIA CIRC METAL	LEN=0035	INSTALLED UNKN
	0070/0676	018 " DIA CIRC METAL	LEN=0040	INSTALLED UNKN
	0070/0314	018 " DIA CIRC METAL	LEN=0050	INSTALLED UNKN
015136 FT	015136 FT		2 0 58036	0 00 0095+84
	0070/0000	LENGTH(AH 2945 BK 2378)		
		018 " DIA CIRC METAL		

DIR: B TOTAL LEN: 10.329 MI. DIST: 03-7 SR: 3009
 LEFT MUN: DUNCAN T RIGHT MUN: DUNCAN T

Stationing	Notes	Segment ID	Length	Material	Installation
		0060/1850	LEN=0050	018" DIA CIRC METAL	INSTALLED UNKN
		0060/1470	LEN=0040		INSTALLED UNKN
		0060/0459	LEN=0040	024" DIA CIRC METAL	INSTALLED UNKN
				(APRA) PHOENIX RESOURCE	
				LANDFILL RD (WMI INC)	
012758 FT	POT	0060/0037		(PRDR)	
		012758 FT	2 0 58036 0 00	0072+02	
		0060/0000	LENGTH(AH 2378 BK 2498)		
		0050/1898	LEN=0040	018" DIA CIRC METAL	INSTALLED UNKN
		0050/1404	LEN=0040	018" DIA CIRC METAL	INSTALLED UNKN
		0050/0900	LEN=0040	018" DIA CIRC METAL	INSTALLED UNKN
		0050/0382	LEN=0050	018" DIA CIR PLASTIC	INSTALLED 2000
010260 FT		010260 FT	2 0 58036 0 00	0047+00	
			NC AN TRIM RD		
		0050/0000	LENGTH(AH 2498 BK 2345)		
		0040/2340	LEN=0035	018" DIA CIR PLASTIC	INSTALLED UNKN
RESERVOIR RD (T522)		0040/2232			
		0040/1718		A ST (T520)	
		0040/1611	LEN=0065	036" DIA CIR PLASTIC	INSTALLED UNKN
		0040/0623		SMITH ALLEY (TWP)	
		0040/0412	LEN=0060	018" DIA CIRC METAL	INSTALLED UNKN
		0040/0229		HALL ALLEY (T455)	
007915 FT		007915 FT	2 0 58036 0 00	0023+51	
			NC AN TRIM MAIN ST		
			AN TRIM MAIN ST (TBC)		
		0040/0000	LENGTH(AH 2345 BK 3258)		
		0030/3006		DEPOT ALLEY (TWP)	
		0030/2948		BRIDGE ST (T502)	
				036" DIA CIRC CONCR	

DIR: B TOTAL LEN: 10.329 MI. DIST: 03-7 SR: 3009
 LEFT MUN: DUNCAN T RIGHT MUN: DUNCAN T

LANDFILL LN
 (PRDR)

0030/1549

004657 FT

002803 FT

000000 FT

0030/2592	LEN=0040	018 " DIA	CIRC METAL	INSTALLED UNKN
0030/2375	LEN=0040	014"H 22"W	ELLIP METAL	INSTALLED UNKN
0030/2293	LEN=0040	018 " DIA	CIRC METAL	INSTALLED UNKN
0030/2119	LEN=0040	018 " DIA	CIRC METAL	INSTALLED UNKN
0030/1549	(APRA) GOH	PLANT #25 AN		
0030/1289	LEN=0038	018 " DIA	CIR PLASTIC	INSTALLED UNKN
0030/0923	LEN=0038	018 " DIA	CIR PLASTIC	INSTALLED UNKN
0030/0425	LEN=0038	018 " DIA	CIR PLASTIC	INSTALLED UNKN
004657 FT	2 0 58037	0 00 0047+95		
0030/0000	VILLAGE: ANTRIM	LENGTH(AH 3258 BK 1854)		
0024/1671	LEN=0100	018 " DIA	CIR PLASTIC	INSTALLED UNKN
0024/1334	LEN=0150	018 " DIA	CIR PLASTIC	INSTALLED UNKN
0024/0896	LEN=0038	018 " DIA	CIR PLASTIC	INSTALLED UNKN
0024/0013	LEN=0017	018 " DIA	CIR PLASTIC	INSTALLED UNKN
002803 FT	0 0 00000	0 00 0000+00		
0024/0000	LENGTH(AH 1854 BK 2803)			
0010/2570	DUNCAN	DELMAR T		
0010/2514	LEN=0038	036 " DIA	CIR PLASTIC	INSTALLED UNKN
0010/2174	LEN=0038	018 " DIA	CIR PLASTIC	INSTALLED UNKN
0010/1611	LEN=0038	018 " DIA	CIR PLASTIC	INSTALLED UNKN
0010/1200	LEN=0038	018 " DIA	CIR PLASTIC	INSTALLED UNKN
0010/0863	LEN=0045	018 " DIA	CIR PLASTIC	INSTALLED UNKN
0010/0695	LEN=0038	018 " DIA	CIR PLASTIC	INSTALLED UNKN
000000 FT	2 0 58037	0 00 0000+00		
	NC SAND RUN RD	SR 0287 SH		
	(SR 0287 SEG 0170/0571)			
	MFC BEGIN = D			
0010/0000	LENGTH(AH 2803 BK 0000)			

DIR: B TOTAL LEN: 2.855 MI. DIST: 03-7 SR: 3008
 LEFT MUN: DELMAR T RIGHT MUN: DELMAR T

Stationing (Left)	Stationing (Right)	Description
015073 FT	015073 FT	SR 0287 SH (SR0287 SEG 0220/1324)
	0060/1488	018" DIA CIRC METAL
	0060/1224	LEN=0040 INSTALLED UNKN
	0060/0926	018" DIA CIRC METAL
	0060/0701	LEN=0040 INSTALLED UNKN
	0060/0401	018" DIA CIRC METAL
	0060/0180	LEN=0040 INSTALLED UNKN
013585 FT	013585 FT	2 0 58112 0 00 0136+41
	0060/0000	LENGTH(AH 1488 BK 2296) 018" DIA CIR PLASTIC
	0050/2012	LEN=0040 INSTALLED UNKN
	0050/1535	018" DIA CIRC METAL
	0050/0704	LEN=0036 INSTALLED UNKN
011289 FT	011289 FT	2 0 58112 0 00 0113+75
	0050/0000	VILLAGE: KNAPP WEST HILL RD (T361) LENGTH(AH 2296 BK 3016) 018" DIA CIR PLASTIC
	0040/2685	LEN=0038 INSTALLED UNKN
	0040/1445	018" DIA CIRC METAL
	0040/0506	LEN=0036 INSTALLED UNKN
008273 FT	008273 FT	2 0 58112 0 00 0082+96
	0040/0073	018" DIA CIRC METAL
	008273 FT	SHELMIRE RD (T383) LENGTH(AH 3016 BK 2289)
	0040/0000	LEN=0036 INSTALLED UNKN

DIR: B TOTAL LEN: 2.855 MI. DIST: 03-7 SR: 3008
 LEFT MUN: DELMAR T RIGHT MUN: DELMAR T

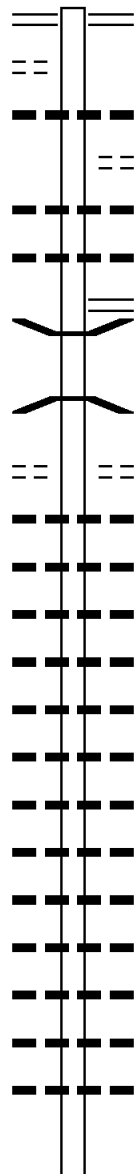
2 0 58112 0 00 0060+03 005984 FT
 PATT RD
 (T524) 0030/0000

0030/1853	018 " DIA	CIR PLASTIC
	LEN=0040	INSTALLED UNKN
0030/1656	018 " DIA	CIRC METAL
	LEN=0036	INSTALLED UNKN
005984 FT		
5 0030/0000	LENGTH(AH 2289 BK 2969)	
0020/2325	024 " DIA	CIR PLASTIC
	LEN=0050	INSTALLED UNKN
0020/1857	018 " DIA	CIRC METAL
	LEN=0036	INSTALLED UNKN
0020/1755	024 " DIA	CIRC METAL
	LEN=0040	INSTALLED UNKN
0020/1280	018 " DIA	CIRC METAL
	LEN=0036	INSTALLED UNKN
0020/0785	018 " DIA	CIRC METAL
	LEN=0044	INSTALLED UNKN
0020/0650	018 " DIA	CIRC METAL
	LEN=0044	INSTALLED UNKN
0020/0179	018 " DIA	CIRC METAL
	LEN=0038	INSTALLED UNKN
003015 FT	2 0 58112 0 00 0030+25	
5 0020/0000	LENGTH(AH 2969 BK 3015)	
0010/2669	018 " DIA	CIRC METAL
	LEN=0036	INSTALLED UNKN
0010/2043	018 " DIA	CIRC METAL
	LEN=0044	INSTALLED 1999
0010/1511	024 " DIA	CIR PLASTIC
	LEN=0060	INSTALLED UNKN
0010/1087	024 " DIA	CIR PLASTIC
	LEN=0050	INSTALLED UNKN
0010/0877	018 " DIA	CIR PLASTIC
	LEN=0036	INSTALLED UNKN
0010/0304	018 " DIA	CIR PLASTIC
	LEN=0032	INSTALLED UNKN
0010/0054	018 " DIA	CIR PLASTIC
	LEN=0060	INSTALLED UNKN
000000 FT	2 0 58112 0 00 0000+00	
	VILLAGE: STONY FORK	
	NC BR ROUGHTON HOLLOW RD	
	STONY FORK RD	
	(SR3007 SEG 0170/0000)	
	MFC BEGIN = E	
5 0010/0000	LENGTH(AH 3015 BK 0000)	



DIR: B TOTAL LEN: 12.489 MI. DIST: 03-7 SR: 3007
 LEFT MUN: WELLSBORO B RIGHT MUN: WELLSBORO B

Street Name	Stationing	Length (FT)	Material	Notes
AMERICAN ST (BORO)	0300/0705	065944	018 " DIA CIRC CONCR	INSTALLED UNKN
	0300/0682		018 " DIA CIRC CONCR	INSTALLED UNKN
	0300/0647		015 " DIA CIRC CONCR	INSTALLED UNKN
	0300/0454		018 " DIA CIRC CONCR	INSTALLED UNKN
	0300/0343		018 " DIA CIRC CONCR	INSTALLED UNKN
	0300/0275		018 " DIA CIRC CONCR	INSTALLED UNKN
	0300/0254		018 " DIA CIRC CONCR	INSTALLED UNKN
	0300/0233		018 " DIA CIRC CONCR	INSTALLED UNKN
IVES ST (BORO)	0300/0000	064765	018 " DIA CIRC CONCR	INSTALLED UNKN
	0290/3068		018 " DIA CIRC PLASTIC	INSTALLED UNKN
	0290/2622		018 " DIA CIRC PLASTIC	INSTALLED 2016
	0290/2290		018 " DIA CIRC PLASTIC	INSTALLED 2016
	0290/2256		018 " DIA CIRC METAL	INSTALLED UNKN
	0290/2204		024 " DIA CIRC PLASTIC	INSTALLED UNKN
	0290/1929		018 " DIA CIRC PLASTIC	INSTALLED 2016
	0290/1652		018 " DIA CIRC PLASTIC	INSTALLED 2016
	0290/1508		018 " DIA CIRC METAL	INSTALLED UNKN
	0290/1387		018 " DIA CIRC METAL	INSTALLED UNKN
	0290/1158		018 " DIA CIRC PLASTIC	INSTALLED 2016
	0290/1002		036 " DIA CIRC PLASTIC	INSTALLED 2016
	0290/0567		018 " DIA CIRC PLASTIC	INSTALLED 2016
	0290/0120		018 " DIA CIRC PLASTIC	INSTALLED UNKN
	0290/0000	061442	018 " DIA CIRC PLASTIC	INSTALLED UNKN



DIR: B TOTAL LEN: 12.489 MI. DIST: 03-7 SR: 3007
 LEFT MUN: WELLSBORO B RIGHT MUN: WELLSBORO B

058901 FT

055945 FT

0280/2416	LEN=0048	INSTALLED	2016
018 "DIA	CIR PLASTIC		
0280/2303	LEN=0050	INSTALLED	2016
018 "DIA	CIR PLASTIC		
0280/2267	LEN=0048	INSTALLED	2016
018 "DIA	CIR PLASTIC		
0280/2003	LEN=0050	INSTALLED	2000
018 "DIA	CIR PLASTIC		
0280/1778	LEN=0050	INSTALLED	2016
048 "DIA	CIR PLASTIC		
0280/1462	LEN=0050	INSTALLED	2004
018 "DIA	CIR PLASTIC		
0280/1328	LEN=0050	INSTALLED	2016
018 "DIA	CIR PLASTIC		
0280/1105	LEN=0060	INSTALLED	2000
0280/0979	BMSSEN 58/3007/0280/0966		
1 0 00021	7 00 0249+02		
	KELSEY CREEK		
0280/0966	BMSBG 58/3007/0280/0966		
014"H 23"W	ELLIP METAL		
0280/0699	LEN=0060	INSTALLED	2000
018 "DIA	CIRC METAL		
0280/0498	LEN=0045	INSTALLED	UNKN
0280/0313	BMSSEN 58/3007/0280/0298		
1 0 00021	7 00 0242+27		
	KELSEY CREEK		
0280/0298	BMSBG 58/3007/0280/0298		
058901 FT	1 0 00021	7 00 0239+00	
	NC KELSEY ST		
0280/0000	LENGTH(AH 2541 BK 2956)		
	WELLSBORO		
0270/2927	DELMAR T		
0270/2115	018 "DIA	CIRC METAL	
	LEN=0055	INSTALLED	UNKN
0270/1633	024 "DIA	CIRC METAL	
	LEN=0040	INSTALLED	UNKN
0270/1303	036 "DIA	CIR PLASTIC	
	LEN=0050	INSTALLED	2000
0270/0988	018 "DIA	CIR PLASTIC	
	LEN=0050	INSTALLED	2000
0270/0556	024 "DIA	CIRC METAL	
	LEN=0044	INSTALLED	1997
055945 FT	1 0 00021	7 00 0209+70	
0270/0000	LENGTH(AH 2956 BK 2980)		
	024 "DIA	CIR PLASTIC	
0260/2969	LEN=0050	INSTALLED	UNKN
	024 "DIA	CIR PLASTIC	
0260/2716	LEN=0050	INSTALLED	UNKN

DIR: B TOTAL LEN: 12.489 MI. DIST: 03-7 SR: 3007
 LEFT MUN: DELMAR T RIGHT MUN: DELMAR T

---	---	0260/2115	018 " DIA	CIRC METAL
---	---		LEN=0050	INSTALLED UNKN
---	---	0260/1850	018 " DIA	CIRC METAL
---	---		LEN=0050	INSTALLED UNKN
---	---	0260/1567	036 " DIA	CIR PLASTIC
---	---		LEN=0060	INSTALLED 2000
---	---	0260/1323	024 " DIA	CIR PLASTIC
---	---		LEN=0056	INSTALLED 2000
	052965 FT	0260/0403	018 " DIA	CIRC METAL
		052965 FT	LEN=0040	INSTALLED UNKN
		0260/0000	1 0 00021 7 00 0179+87	LENGTH(AH 2980 BK 2497)
---	---	0250/1894	036 " DIA	CIR PLASTIC
---	---		LEN=0048	INSTALLED 2012
---	---	0250/1582	024 " DIA	CIR PLASTIC
---	---		LEN=0048	INSTALLED 2016
---	---	0250/1424	018 " DIA	CIRC METAL
---	---		LEN=0040	INSTALLED UNKN
	050468 FT	050468 FT	1 0 00021 7 00 0154+87	LENGTH(AH 2497 BK 2484)
		0250/0000	036 " DIA	CIR PLASTIC
---	---	0240/2010	LEN=0067	INSTALLED 2012
---	---	0240/1767	024 " DIA	CIRC METAL
---	---		LEN=0055	INSTALLED UNKN
---	---	0240/1558	024 " DIA	CIR PLASTIC
---	---		LEN=0040	INSTALLED 2016
---	---	0240/1402	027 " H 42 " W	ELLIP METAL
---	---		LEN=0040	INSTALLED 2000
---	---	0240/1117	024 " DIA	CIR PLASTIC
---	---		LEN=0040	INSTALLED 2000
---	---	0240/0850	024 " DIA	CIRC METAL
---	---		LEN=0040	INSTALLED UNKN
---	---	0240/0580	018 " DIA	CIRC METAL
---	---		LEN=0040	INSTALLED UNKN
---	---	0240/0349	018 " DIA	CIRC METAL
---	---		LEN=0040	INSTALLED UNKN
---	---	0240/0235	018 " DIA	CIRC METAL
---	---	047984 FT	LEN=0040	INSTALLED UNKN
	1 0 00021 7 00 0130+00 047984 FT	0240/0000	LENGTH(AH 2484 BK 2019)	
	BALSAM RD		048 " DIA	CIR PLASTIC
	(T899)		LEN=0045	INSTALLED UNKN
	0240/0000			
	PHEASANT HILL RD			
---	---	0230/1972		

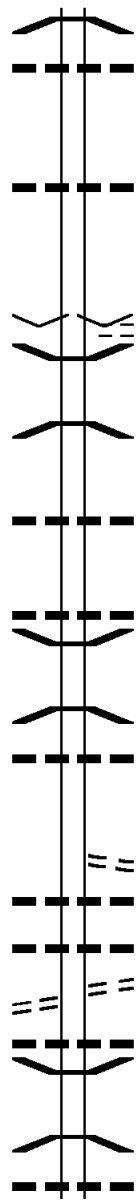
DIR: B TOTAL LEN: 12.489 MI. DIST: 03-7 SR: 3007
 LEFT MUN: DELMAR T RIGHT MUN: DELMAR T

Stationing	Notes	Stationing	Description
(T815) 0230/1795	==	0230/1795	(SR3010 SEG 0020/0000)
	---	0230/1519	024 "DIA CIR PLASTIC
	---	0230/1412	LEN=0040 INSTALLED 2016
	---	0230/1264	018 "DIA CIR METAL
	---	0230/0997	LEN=0040 INSTALLED 1997
	---	0230/0813	024 "DIA CIR PLASTIC
	---	0230/0505	LEN=0050 INSTALLED 2000
	---	0230/0216	024 "DIA CIR METAL
045965 FT	---	0230/0000	LEN=0040 INSTALLED UNKN
	---	0220/2212	036 "DIA CIR METAL
	---	0220/1981	LEN=0040 INSTALLED 1997
	---	0220/1510	018 "DIA CIR METAL
	---	0220/1106	LEN=0040 INSTALLED UNKN
	---	0220/0705	018 "DIA CIR METAL
	---	0220/0022	LEN=0040 INSTALLED UNKN
043686 FT	---	0220/0000	018 "DIA CIR METAL
	---	0210/1794	LEN=0080 INSTALLED UNKN
	---	0210/1556	1 0 00021 7 00 0109+00
	---	0210/1301	LEN=00021 LENGTH(AH 2019 BK 2279)
	---	0210/0828	018 "DIA CIR METAL
	---	0210/0463	LEN=0050 INSTALLED UNKN
	---	0210/0299	018 "DIA CIR PLASTIC
041467 FT	---	0210/0000	LEN=0040 INSTALLED 2016
	---	0200/2177	018 "DIA CIR METAL
	---	0200/1833	LEN=0050 INSTALLED UNKN
	---		018 "DIA CIR METAL
	---		LEN=0048 INSTALLED UNKN
	---		018 "DIA CIR METAL
	---		LEN=0040 INSTALLED UNKN
	---		018 "DIA CIR METAL
	---		LEN=0040 INSTALLED UNKN
	---		018 "DIA CIR METAL
	---		LEN=0040 INSTALLED UNKN
	---		018 "DIA CIR METAL
	---		LEN=0048 INSTALLED UNKN
	---		1 0 00021 7 00 0065+00
	---		LEN=00021 LENGTH(AH 2219 BK 2192)
	---		018 "DIA CIR METAL
	---		LEN=0050 INSTALLED UNKN
	---		018 "DIA CIR METAL
	---		LEN=0050 INSTALLED UNKN

DIR: B TOTAL LEN: 12.489 MI. DIST: 03-7 SR: 3007
 LEFT MUN: DELMAR T RIGHT MUN: DELMAR T

Stationing	Description	Material	Length	Status
0200/1592		018" DIA CIRC METAL	LEN=0050	INSTALLED UNKN
0200/0575	BROWN RD (T528)			
0200/0505		048" DIA CIRC METAL	LEN=0050	INSTALLED 1998
039275 FT		1 0 00021 7 00 0043+14		(APRA) COUNTRY LIVING M PRIVATE DR
0200/0000	POT		LENGTH(AH 2192 BK 0936)	
0190/0434		048" DIA CAST IRON	LEN=0044	INSTALLED UNKN
0190/0044		018" DIA CIRC METAL	LEN=0040	INSTALLED UNKN
038339 FT		1 0 00021 7 00 0033+78		SLAUGHTERHOUSE RD (T401)
0190/0000			LENGTH(AH 0936 BK 2032)	
0180/2007		018" DIA CIRC METAL	LEN=0040	INSTALLED UNKN
0180/1381		018" DIA CIRC METAL	LEN=0040	INSTALLED UNKN
0180/1090		018" DIA CIRC METAL	LEN=0040	INSTALLED UNKN
0180/0710		036" DIA CIR PLASTIC	LEN=0050	INSTALLED 2016
0180/0154		018" DIA CIRC METAL	LEN=0040	INSTALLED UNKN
036307 FT	1 0 00021 7 00 0013+36			
STONY FORKS SCHOOL RD (SR3006 SEG 0060/3692)			0180/0000	
0180/0000			LENGTH(AH 2032 BK 1330)	
0170/1238		018" DIA CIRC METAL	LEN=0100	INSTALLED UNKN
0170/0563		018" DIA CIR PLASTIC	LEN=0080	INSTALLED 2000
0170/0474	N LAWTON RD (T385)			
034977 FT		1 0 00021 7 00 0000+00		BROUGHTON HOLLOW RD (SR3008 SEG 0010/0000)
0170/0000			LENGTH(AH 1330 BK 3115)	
0160/2401		BMS EN 58/3007/0160/2389		2 0 58012 0 01 0383+52
				TR. STONYFORK CREEK

DIR: B TOTAL LEN: 12.489 MI. DIST: 03-7 SR: 3007
 LEFT MUN: DELMAR T RIGHT MUN: DELMAR T



031862 FT

030143 FT

029538 FT

KNOWLTON RD
(T802)

0130/1485

0160/2389 BMSBG 58/3007/0160/2389
 018 "DIA CIRC METAL
 0160/1813 LEN=0040 INSTALLED UNKN

0160/0318 024 "DIA CIR PLASTIC
 031862 FT 2 0 58012 0 01 0359+64
 VILLAGE: STONY FORK
 NC ST ONY FORK RD
 RATTLER ROAD
 (TB12)

0160/0000 LENGTH(AH 3115 BK 1719)
 0150/1179 BMSSEN 58/3007/0150/1164
 0 0 00000 0 00 0000+00
 TRIB STONY FORK CREEK

0150/1164 BMSBG 58/3007/0150/1164

0150/0210 018 "DIA CIRC CONCR
 030143 FT 2 0 58013 0 01 0447+98
 LENGTH(AH 1719 BK 0605)

0140/0568 018 "DIA CIRC CONCR
 0140/0258 LEN=0035 INSTALLED UNKN
 BMSSEN 58/3007/0140/0171
 2 0 58013 0 00 0440+85
 STONYFORK CREEK

0140/0171 BMSBG 58/3007/0140/0171
 024 "DIA CIRC CONCR
 0140/0076 LEN=0060 INSTALLED UNKN
 029538 FT 2 0 58013 0 00 0438+96
 STONY FORK RD
 (TB83)

0140/0000 LENGTH(AH 0605 BK 2374)
 024 "DIA CIRC METAL

0130/1991 LEN=0045 INSTALLED UNKN
 018 "DIA CIR PLASTIC

0130/1600 LEN=0036 INSTALLED UNKN
 DRAPER RD
 (T584)

0130/1485 018 "DIA CIRC METAL
 LEN=0040 INSTALLED UNKN

0130/1480 BMSSEN 58/3007/0130/1411
 0130/1432 0 0 00000 0 00 0000+00
 TR TO STONEYFORK CREEK

0130/1411 BMSBG 58/3007/0130/1411
 018 "DIA CIRC METAL

0130/1159 LEN=0040 INSTALLED UNKN

EXTRACT DATE: 12/18/2023
PRINT DATE: 12/19/2023

ROADWAY MANAGEMENT SYSTEM
SLD COUNTY/SR - ANNUAL PRINT

PAGE NUMBER: 413
COUNTY: TIOGA

DIR: B TOTAL LEN: 12.489 MI.
LEFT MUN: DELMAR T

DIST: 03-7 SR: 3007
RIGHT MUN: DELMAR T

Stationing	Segment	Material	Notes
027164 FT	0130/0922	018 " DIA CIRC METAL	LEN=0040 INSTALLED UNKN
	0130/0751	018 " DIA CIRC METAL	LEN=0040 INSTALLED UNKN
	0130/0591	018 " DIA CIRC METAL	LEN=0040 INSTALLED UNKN
	0130/0428	018 " DIA CIRC METAL	LEN=0040 INSTALLED UNKN
	0130/0265	018 " DIA CIRC METAL	LEN=0040 INSTALLED UNKN
	027164 FT	2 0 58013 0 00 0415+44	VILLAGE: DRAPER
	0130/0000	024 " DIA CIRC METAL	LENGTH(AH 2374 BK 2496)
	0120/2438	018 " DIA CIRC METAL	LEN=0050 INSTALLED UNKN
	0120/1906	018 " DIA CIRC METAL	LEN=0040 INSTALLED UNKN
	0120/1656	018 " DIA CIRC METAL	LEN=0030 INSTALLED UNKN
024668 FT	0120/1138	018 " DIA CIRC METAL	LEN=0036 INSTALLED UNKN
	0120/0509	018 " DIA CIRC METAL	LEN=0030 INSTALLED UNKN
	0120/0310	018 " DIA CIRC METAL	LEN=0030 INSTALLED UNKN
	024668 FT	2 0 58013 0 00 0390+00	
	0120/0000	024 " DIA CIRC METAL	LENGTH(AH 2496 BK 1411)
	0110/1262	018 " DIA CIRC METAL	LEN=0030 INSTALLED UNKN
	0110/1080	018 " DIA CIRC METAL	LEN=0030 INSTALLED UNKN
	0110/0937	024 " DIA CIRC METAL	LEN=0040 INSTALLED UNKN
	0110/0531	018 " DIA CIRC METAL	LEN=0050 INSTALLED UNKN
	023257 FT	2 0 58013 0 00 0376+20	BURTON HILL RD
0110/0000	0110/0000	024 " DIA CIRC METAL	LENGTH(AH 1411 BK 2584)
	0100/2234	018 " DIA CIRC METAL	LEN=0035 INSTALLED UNKN
	0100/1773	018 " DIA CIRC METAL	LEN=0030 INSTALLED UNKN
	0100/1510	018 " DIA CIRC METAL	LEN=0030 INSTALLED UNKN

EXTRACT DATE: 12/18/2023
PRINT DATE: 12/19/2023

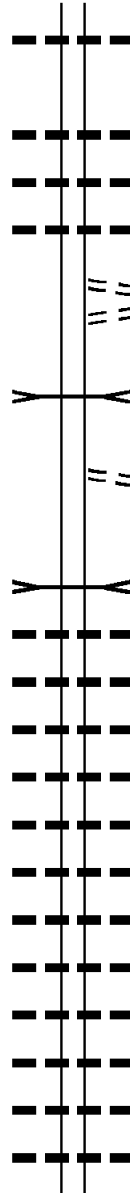
ROADWAY MANAGEMENT SYSTEM
SLD COUNTY/SR - ANNUAL PRINT

PAGE NUMBER: 412
COUNTY: TIOGA

DIR: B TOTAL LEN: 12.489 MI.
LEFT MUN: DELMAR T

DIST: 03-7 SR: 3007
RIGHT MUN: DELMAR T

020673 FT



0100/0384	024 " DIA CIRC METAL
020673 FT	LEN=0044 INSTALLED UNKN
0100/0000	2 0 58013 0 00 0350+00
	LENGTH(AH 2584 BK 2461)
0090/2134	018 " DIA CIRC METAL
	LEN=0036 INSTALLED UNKN
0090/1548	018 " DIA CIRC METAL
	LEN=0036 INSTALLED UNKN
0090/1257	018 " DIA CIRC METAL
	LEN=0040 INSTALLED UNKN
0090/0971	LC FOR T355 RD
	(CONN)
0090/0837	COBBLE HILL RD
	(T355)
0090/0529	WEST BRANCH STONY FORK
	STRUCTURE LENGTH 23 FT
	BMSID 58/3007/0090/0529
	NC DI
0090/0250	TIADAGHTON HILL RD
018212 FT	(T357)
	2 0 58 013 0 00 0325+72
	W BR STONEY FORK CREEK
	STRUCTURE LENGTH 10 FT
	BMSID 58/3007/0090/0000
0090/0000	LENGTH(AH 2461 BK 3287)
	018 " DIA CIRC METAL
0080/2838	LEN=0033 INSTALLED UNKN
	018 " DIA CIRC METAL
0080/2517	LEN=0030 INSTALLED UNKN
	018 " DIA CIRC METAL
0080/2377	LEN=0030 INSTALLED UNKN
	018 " H 15 " W ELLIP METAL
0080/2190	LEN=0040 INSTALLED UNKN
	018 " DIA CIRC METAL
0080/2043	LEN=0036 INSTALLED UNKN
	018 " DIA CIRC METAL
0080/1732	LEN=0030 INSTALLED UNKN
	018 " DIA CIRC METAL
0080/1619	LEN=0030 INSTALLED UNKN
	018 " DIA CIRC METAL
0080/1414	LEN=0030 INSTALLED UNKN
	018 " DIA CIRC METAL
0080/1057	LEN=0030 INSTALLED UNKN
	018 " DIA CIRC METAL
0080/0817	LEN=0030 INSTALLED UNKN
	024 " DIA CIRC METAL
0080/0534	LEN=0028 INSTALLED UNKN
	018 " DIA CIRC METAL
0080/0135	LEN=0034 INSTALLED UNKN
014925 FT	2 0 58013 0 00 0292+90

014925 FT

DIR: B TOTAL LEN: 12.489 MI. DIST: 03-7 SR: 3007
 LEFT MUN: DELMAR T RIGHT MUN: DELMAR T

2 0 58013 0 00 0273+85 013034 FT
 KNOWLTON RD
 (T802) 0070/0000

010871 FT

009575 FT

Stationing	Length	Material	Notes
0080/0000	0080	CIRC METAL	CEMETERY RD (T349)
0070/1565	0034	CIRC METAL	LEN=0034 INSTALLED UNKN
0070/1233	0040	CIRC METAL	LEN=0040 INSTALLED UNKN
0070/0330	0038	CIRC METAL	LEN=0038 INSTALLED UNKN
0070/0025	0040	CIRC METAL	LEN=0040 INSTALLED UNKN
013034 FT			NOBLES RD (T381)
0070/0000	0070	CIRC METAL	LEN=0070 (AH 1891 BK 2163)
0060/2121	0040	CIRC METAL	LEN=0040 INSTALLED UNKN
0060/1986	0040	CIRC METAL	LEN=0040 INSTALLED UNKN
0060/1780	0036	CIRC METAL	LEN=0036 INSTALLED UNKN
0060/1493	0034	CIRC METAL	LEN=0034 INSTALLED UNKN
0060/0916	0038	CIRC METAL	LEN=0038 INSTALLED UNKN
0060/0377	0036	CIRC METAL	LEN=0036 INSTALLED UNKN
0060/0019	0060	CIRC METAL	LEN=0060 INSTALLED UNKN
010871 FT			BMSSEN 58/3007/0060/0000 2 0 58013 0 00 0252+28 STONYFORK CREEK
0060/0000	0060	CIRC METAL	LEN=0060 (AH 2163 BK 1296)
0050/0790	0040	CIRC METAL	LEN=0040 INSTALLED UNKN
009575 FT			2 0 58013 0 00 0239+34 KENNEDYVILLE RD (T399)
0050/0000	0050	CIRC METAL	LEN=0050 (AH 1296 BK 3336)
0040/3283	0040	CIRC METAL	LEN=0040 INSTALLED UNKN
0040/2668	0040	CIRC METAL	LEN=0040 INSTALLED UNKN
0040/2153	0036	CIRC METAL	LEN=0036 INSTALLED UNKN
0040/1873	0040	CIRC METAL	LEN=0040 INSTALLED UNKN

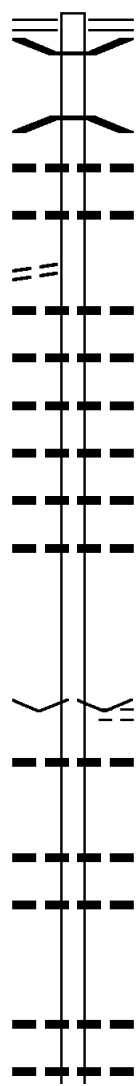
DIR: B TOTAL LEN: 12.489 MI. DIST: 03-7 SR: 3007
 LEFT MUN: DELMAR T RIGHT MUN: DELMAR T

Stationing	Description	Material	Length	Status
006239 FT	0040/0997	018" DIA CIRC METAL	LEN=0040	INSTALLED UNKN
006239 FT	0040/0056	018" DIA CIRC METAL	LEN=0040	INSTALLED UNKN
	2 0 58013 0 00 0205+87	BURG RD		
	(T407)	DELMAR		
	SHIPPEN T			
	5 0040/0000	LENGTH(AH 3336 BK 2022)		
	0030/1931	016"H 22"W ELLIP METAL	LEN=0040	INSTALLED UNKN
	0030/1202	018" DIA CIRC METAL	LEN=0045	INSTALLED UNKN
2 0 58013 0 00 0185+73	004217 FT			
MUNSON RD				
(T444)	0030/0000			
	5 0030/0000	LENGTH(AH 2022 BK 2651)		
	0020/2583	024" DIA CIRC METAL	LEN=0045	INSTALLED UNKN
	0020/2216	018" DIA CIRC METAL	LEN=0040	INSTALLED UNKN
	0020/1545	018" DIA CIRC METAL	LEN=0040	INSTALLED UNKN
	0020/1163	018" DIA CIRC METAL	LEN=0044	INSTALLED UNKN
001566 FT	0020/0038	018" DIA CIR PLASTIC	LEN=0040	INSTALLED 2019
	001566 FT			
	5 0020/0000	LENGTH(AH 2651 BK 1566)		
	0010/1131	018" DIA CIRC METAL	LEN=0040	INSTALLED UNKN
	0010/0881	SHIPPEN		
		DELMAR T		
	0010/0427	036" DIA CIRC CONCR	LEN=0048	INSTALLED UNKN
000000 FT	000000 FT			
		2 0 58013 0 00 0143+74		
		SR 0660 SH		
		(SR0660 SEG 0090/1652)		
STONY FORKS RD		NC WEST BRANCH RD		
(SR3006 SEG 0010/0000)		MFC BEGIN = D		
SR 0660 SH				
(SR0660 SEG 0090/1652)	0010/0000	5 0010/0000	LENGTH(AH 1566 BK 0000)	

DIR: B TOTAL LEN: 2.714 MI. DIST: 03-7 SR: 3006
 LEFT MUN: DELMAR T RIGHT MUN: DELMAR T

KENDRICK RD
 (T823)

014330 FT



014330 FT	STONY FORK RD
0060/3692	(SR3007 SEG 0180/0000)
0060/3579	BMSEN 58/3006/0060/3546
	2 0 58013 0 00 0001+51
	STONY FORK CREEK
0060/3546	BMSBG 58/3006/0060/3546
0060/3353	024 " DIA CIRC METAL
	LEN=0060 INSTALLED UNKN
0060/2872	018 " DIA CIRC METAL
	LEN=0036 INSTALLED UNKN
	018 " DIA CIRC METAL
0060/2663	LEN=0040 INSTALLED UNKN
	024 " DIA CIRC METAL
0060/2174	LEN=0048 INSTALLED UNKN
	018 " DIA CIRC METAL
0060/1955	LEN=0048 INSTALLED UNKN
	018 " DIA CIRC METAL
0060/1690	LEN=0040 INSTALLED UNKN
	018 " DIA CIRC METAL
0060/1372	LEN=0040 INSTALLED UNKN
	018 " DIA CIR PLASTIC
0060/0980	LEN=0040 INSTALLED UNKN
010638 FT	2 0 58013 0 00 0037+42
	VILLAGE: STONY FORK
	S LAWTON RD
	(T387)
0060/0000	LENGTH(AH 3692 BK 1545)
0050/1463	024 " DIA CIRC METAL
	LEN=0047 INSTALLED UNKN
	018 " DIA CIRC METAL
0050/0289	LEN=0042 INSTALLED UNKN
	040 " DIA CIR PLASTIC
0050/0020	LEN=0060 INSTALLED 1996
009093 FT	2 0 58013 0 00 0052+93
0050/0000	LENGTH(AH 1545 BK 2087)
	018 " DIA CIRC METAL
0040/1296	LEN=0040 INSTALLED UNKN
	018 " DIA CIRC METAL
0040/0731	LEN=0040 INSTALLED UNKN

DIR: B TOTAL LEN: 2.714 MI. DIST: 03-7 SR: 3006
 LEFT MUN: DELMAR T RIGHT MUN: DELMAR T

Stationing	Description	Length	Material	Notes
007006 FT	0040/0430	0040	018" DIA CIRC METAL	INSTALLED UNKN
	0040/0218	0040	018" DIA CIRC METAL	INSTALLED UNKN
	0040/0040	0045	018" DIA CIRC METAL	INSTALLED UNKN
	007006 FT	2 0 58013 0 00 0073+88		
	0040/0000	LENGTH(AH 2087 BK 2631)		
	0030/2346	0040	024" DIA CIRC METAL	INSTALLED UNKN
	0030/2095	0040	024" DIA CIR PLASTIC	INSTALLED UNKN
	0030/1615	0040	018" DIA CIR PLASTIC	INSTALLED UNKN
	0030/1322	0040	018" DIA CIR PLASTIC	INSTALLED UNKN
	0030/1163	0040	027"H 42"W ELLIP METAL	INSTALLED UNKN
	0030/0331	0050	018" DIA CIRC METAL	INSTALLED UNKN
2 0 58013 0 00 0100+30 FAULKNER RD (T466)	004375 FT	004375 FT		
	0030/0000	LENGTH(AH 2631 BK 2645)		
	0020/1955	0045	024" DIA CIRC METAL	INSTALLED UNKN
	0020/1690	0060	060" DIA CIRC METAL	INSTALLED UNKN
001730 FT	001730 FT	2 0 58013 0 00 0126+56		
	0020/0000	LENGTH(AH 2645 BK 1730)		
	0010/1703	0040	018" DIA CIRC METAL	INSTALLED UNKN
	0010/1415	0030	018" DIA CIRC METAL	INSTALLED UNKN
	0010/0374	0030	018" DIA CIRC METAL	INSTALLED UNKN
	NC ST		TONY FORKS SCHOOL RD	
			WEST BRANCH RD	
			(SR3007 SEG 0010/0000)	
2 0 58013 0 00 0143+74 SR 0660 SH (SR0660 SEG 0090/1652)	000000 FT	000000 FT	SR 0660 SH	
	0010/0000	(SR0660 SEG 0090/1652)	MFC BEGIN = E	
	0010/0000	LENGTH(AH 1730 BK 0000)		

EXTRACT DATE: 12/18/2023 ROADWAY MANAGEMENT SYSTEM PAGE NUMBER: 407
PRINT DATE: 12/19/2023 SLD COUNTY/SR - ANNUAL PRINT COUNTY: TIOGA
DIR: B TOTAL LEN: .027 MI. DIST: 03-7 SR: 3005
LEFT MUN: DELMAR T RIGHT MUN: DELMAR T

000145 FT

000145 FT




























EXTRACT DATE: 12/18/2023
PRINT DATE: 12/19/2023

ROADWAY MANAGEMENT SYSTEM
SLD COUNTY/SR - ANNUAL PRINT

PAGE NUMBER: 406
COUNTY: TIOGA

DIR: B TOTAL LEN: .027 MI.
LEFT MUN: DELMAR T

DIST: 03-7 SR: 3005
RIGHT MUN: DELMAR T

000145 FT		7060/0000	LENGTH(AH 0739 BK 0481)
		000145 FT	
		7054/0000	LENGTH(AH 0481 BK 0020)
		INTER-AHD	STONEY FORK CR RD
000125 FT		0050/0020	(T883)
		000125 FT	2 0 58083 0 00 0138+14
			VILLAGE: DRAPER
			TR. STONYFORK CREEK
			STRUCTURE LENGTH 20 FT
			BMSID 58/3005/0050/0000
		INTER-BK	STONEY FORK CR RD
			(T883)
000125 FT		5 0050/0000	LENGTH(AH 0020 BK 0616)
		000125 FT	
000125 FT		7050/0000	LENGTH(AH 0616 BK 0145)
		000125 FT	
		7044/0000	LENGTH(AH 0145 BK 0081)
			
			BMSEN 58/3005/0040/0000
000044 FT		INTER-AHD	STONEY FORK CR RD
		0040/0081	(T883)
		000044 FT	2 0 58083 0 00 0130+01
			P3
		INTER-BK	STONEY FORK CR RD
			(T883)
			STONY FORK CREEK
000044 FT		5 0040/0000	BMSBG 58/3005/0040/0000
		000044 FT	LENGTH(AH 0081 BK 3100)
000044 FT		7040/0000	LENGTH(AH 3100 BK 2948)
		000044 FT	
000044 FT		7030/0000	LENGTH(AH 2948 BK 2034)
		000044 FT	
000044 FT		7020/0000	LENGTH(AH 2034 BK 0100)
		000044 FT	
000044 FT		7014/0000	LENGTH(AH 0100 BK 0044)
			BMSEN 58/3005/0010/0000
		INTER-AHD	STONEY FORK CR RD
			(T883)
000000 FT		0010/0044	MORRIS T
		000000 FT	2 0 58083 0 00 0005+52
			NC ST
		INTER-BK	STONEY FORK CR RD
			(T462)
			STONY FORK CREEK
000000 FT		5 0010/0000	BMSBG 58/3005/0010/0000
		000000 FT	LENGTH(AH 0044 BK 0100)
		7008/0000	LENGTH(AH 0100 BK 0000)

EXTRACT DATE: 12/18/2023 ROADWAY MANAGEMENT SYSTEM PAGE NUMBER: 405
 PRINT DATE: 12/19/2023 SLD COUNTY/SR - ANNUAL PRINT COUNTY: TIOGA
 DIR: B TOTAL LEN: 2.314 MI. DIST: 03-7 SR: 3004
 LEFT MUN: SHIPPEN T RIGHT MUN: SHIPPEN T

012216 FT

012216 FT
 INTER-AHD

SR 0660 SH
 (SR0660 SEG 0070/0711)
 SR 0660 SH
 (SR0660 SEG 0070/0711)
 FOR SR 0660 AND 3004
 (CONN)

0050/2176

0050/2016

0050/1383

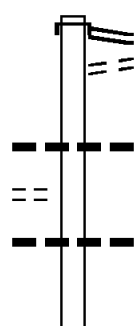
018 "DIA CIR PLASTIC
 LEN=0040 INSTALLED 2019

0050/0369

010040 FT



024 "DIA CIR PLASTIC
 LEN=0040 INSTALLED 2019
 2 0 58101 0 00 0100+15
 LENGTH(AH 2176 BK 2622)



INGERICK RD
 (T424)

0050/0862

010040 FT

DIR: B TOTAL LEN: 2.314 MI. DIST: 03-7 SR: 3004
 LEFT MUN: SHIPPEN T RIGHT MUN: SHIPPEN T

PINAFOR RUN
(T420)

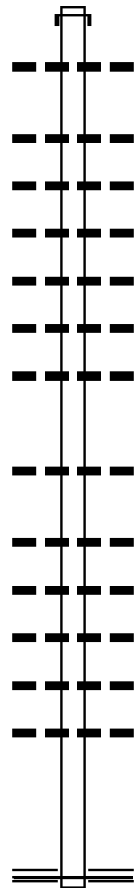
Distance (FT)	Segment ID	Description	Material	Length (FT)	Notes
007418	0040/0473	COPP HOLLOW RD (T422)		2058101000	0073+93
	0040/0000	LENGTH(AH 2622 BK 2513)	018" DIA CIR PLASTIC		
0030/2250	0030/2284	LEN=0030	INSTALLED UNKN		
0030/1892	0030/1892	018" DIA CIR PLASTIC			LEN=0040 INSTALLED 2004
004905	004905	2058101000	0048+80		
	0030/0000	LENGTH(AH 2513 BK 2335)	018" DIA CIR PLASTIC		
0020/1380	0020/1380	LEN=0040	INSTALLED UNKN		
0020/0748	0020/0748	018" DIA CIR PLASTIC			LEN=0040 INSTALLED UNKN
002570	002570	2058101000	0025+70		
	0020/0000	LENGTH(AH 2335 BK 2570)	018" DIA CIR PLASTIC		
0010/2483	0010/2483	LEN=0051	INSTALLED UNKN		
0010/0547	0010/0547	018" DIA CIR PLASTIC			LEN=0038 INSTALLED 2013
0010/0234	0010/0234	018" DIA CIR PLASTIC			LEN=0035 INSTALLED UNKN
0010/0060	0010/0060	018" DIA CIR PLASTIC			LEN=0050 INSTALLED UNKN
		NC SN YDER POINT RD			
		SR 0660 SH			
		INTER-BK (SR0660 SEG 0020/1343)			
		MFC BEGIN = E			
	0010/0000	LENGTH(AH 2570 BK 0000)			

20581010000000+00000000 FT
 SR 0660 SH
 (SR0660 SEG 0020/1343) 0010/0000

005168 FT

005168 FT AH-POTTER (52)

INTER-AHD PHOENIX RD
 0020/2464 (SR1005 SEG 0010/0000)



018 "DIA CIRC METAL
 LEN=0037 INSTALLED UNKN

018 "DIA CIRC METAL
 LEN=0032 INSTALLED UNKN

018 "DIA CIR PLASTIC
 LEN=0040 INSTALLED 2023

018 "DIA CIR PLASTIC
 LEN=0050 INSTALLED 2016

018 "DIA CIRC METAL
 LEN=0036 INSTALLED UNKN

018 "DIA CIRC METAL
 LEN=0048 INSTALLED UNKN

018 "DIA CIRC METAL
 LEN=0036 INSTALLED UNKN

002704 FT

002704 FT 2 0 58003 0 00 0026+85
 0020/0000 LENGTH(AH 2464 BK 2704)

018 "DIA CIRC METAL
 LEN=0032 INSTALLED UNKN

018 "DIA CIRC METAL
 LEN=0032 INSTALLED UNKN

018 "DIA CIRC METAL
 LEN=0032 INSTALLED UNKN

018 "DIA CIRC METAL
 LEN=0032 INSTALLED UNKN

018 "DIA CIRC METAL
 LEN=0032 INSTALLED UNKN

018 "DIA CIRC METAL
 LEN=0043 INSTALLED UNKN

000000 FT

000000 FT 2 0 58003 0 00 0000+00

NC PHOENIX RD
 GRAND ARMY OF REPUBLIC
 (SR0006 SEG 0010/1594)

MFC BEGIN = D
 0010/0000 LENGTH(AH 2704 BK 0000)

DIR: B TOTAL LEN: .573 MI. DIST: 03-7 SR: 3002
 LEFT MUN: GAINES T RIGHT MUN: GAINES T

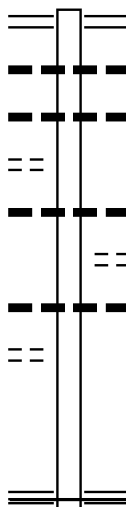
KEARSE RD
 (PRDR)

CENTER ST
 (T322)

003026 FT

0010/1911

0010/0477
 000000 FT



003026 FT GRAND ARMY OF REPUBLIC
 0010/3026 (SR0006 SEG 0040/0972)
 036 " DIA CIR PLASTIC
 0010/2457 LEN=0060 INSTALLED 1998
 024 " DIA CIRC METAL
 0010/2030 LEN=0045 INSTALLED UNKN

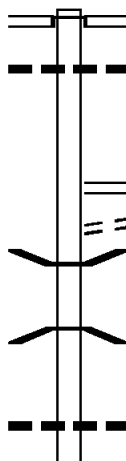
 0010/1435 018 " DIA CIRC METAL
 LEN=0065 INSTALLED UNKN
 WILSON ST
 (T454)
 0010/0886 018 " DIA CIRC METAL
 0010/0866 LEN=0035 INSTALLED UNKN

 000000 FT 2 0 58002 0 00 0000+00
 NC WA TROUS ST
 ELK RUN RD
 (SR3001 SEG 0410/0795)
 MFC BEGIN = E
 0010/0000 LENGTH(AH 3026 BK 0000)

EXTRACT DATE: 12/18/2023 ROADWAY MANAGEMENT SYSTEM PAGE NUMBER: 401
 PRINT DATE: 12/19/2023 SLD COUNTY/SR - ANNUAL PRINT COUNTY: TIOGA
 DIR: B TOTAL LEN: 3.836 MI. DIST: 03-7 SR: 3001
 LEFT MUN: GAINES T RIGHT MUN: GAINES T

020255 FT

020255 FT
 INTER-AHD BARNHART CORNERS RD
 (T320)
 GRAND ARMY OF REPUBLIC
 (SR0006 SEG 0030/1122)
 0410/2506 012 " DIA CIRC CONCR
 0410/2079 LEN=0035 INSTALLED UNKN



017749 FT

0410/0795 WATROUS ST
 (SR3002 SEG 0010/0000)
 CHESTNUT ST
 (T453)
 0410/0532 BMSBN 58/3001/0410/0282
 0410/0471 2 0 58001 0 02 1080+65
 PINE CREEK
 0410/0282 BMSBG 58/3001/0410/0282
 017749 FT 2 0 58001 0 02 1078+00
 0410/0000 LENGTH(AH 2506 BK 1816)
 018 " DIA CIR PLASTIC
 0400/1808 LEN=0040 INSTALLED UNKN
 018 " DIA CIR PLASTIC

DIR: B TOTAL LEN: 3.836 MI. DIST: 03-7 SR: 3001
 LEFT MUN: GAINES T RIGHT MUN: GAINES T

HANKY PANKY RD
(T451)

0400/1497

0400/1560	LEN=0040	INSTALLED UNKN
0400/1539	SCHOONOVER RD (T318)	
0400/1119	018 " DIA CIR PLASTIC LEN=0068	INSTALLED UNKN
0400/0897	018 " DIA CIR PLASTIC LEN=0040	INSTALLED UNKN
0400/0100	018 " DIA CIR PLASTIC LEN=0040	INSTALLED UNKN
015933 FT	2 0 58001 0 02 1059+45	
0400/0000	LENGTH(AH 1816 BK 2433)	

RBR

RBR

BLOODY RUN RD
(T450)

0390/1014

013500 FT

0390/1498	BMS EN 58/3001/0390/1413 2 0 58001 0 01 1044+15 P3	
0390/1413	ELK RUN BMSBG 58/3001/0390/1413	
0390/0424	036 " DIA CIRC CONCR LEN=0080	INSTALLED UNKN
013500 FT	2 0 58001 0 01 1030+03	
0390/0000	VILLAGE: WATROUS LENGTH(AH 2433 BK 2653)	
0380/2586	048 " DIA CIRC CONCR LEN=0056	INSTALLED UNKN
0380/2364	018 " DIA CIRC CONCR LEN=0053	INSTALLED UNKN
0380/1973	018 " DIA CIRC CONCR LEN=0047	INSTALLED UNKN
0380/1743	018 " DIA CIRC CONCR LEN=0045	INSTALLED UNKN
0380/1622	024 " DIA CIRC CONCR LEN=0038	INSTALLED UNKN
0380/1207	018 " DIA CIRC CONCR LEN=0048	INSTALLED UNKN
0380/0853	018 " DIA CIRC CONCR LEN=0040	INSTALLED UNKN
0380/0589	018 " DIA CIRC CONCR LEN=0037	INSTALLED UNKN

DINGMAN RD
(T452)

0380/0277

0380/0266	048 " DIA CIR PLASTIC LEN=0063	INSTALLED UNKN
	018 " DIA CIRC METAL	

EXTRACT DATE: 12/18/2023
PRINT DATE: 12/19/2023

ROADWAY MANAGEMENT SYSTEM
SLD COUNTY/SR - ANNUAL PRINT

PAGE NUMBER: 399
COUNTY: TIOGA

DIR: B TOTAL LEN: 3.836 MI.
LEFT MUN: GAINES T




























DIST: 03-7 SR: 3001
RIGHT MUN: GAINES T

Stationing	Notes	Object ID	Description
010847 FT		0380/0129	LEN=0041 INSTALLED UNKN
		010847 FT	2 0 58001 0 01 1004+00
		0380/0000	LENGTH(AH 2653 BK 2068)
			018 "DIA CIR PLASTIC
		0370/1786	LEN=0050 INSTALLED UNKN
			018 "DIA CIR PLASTIC
		0370/1297	LEN=0041 INSTALLED UNKN
			022"H 25"W ELLIP METAL
		0370/1124	LEN=0040 INSTALLED UNKN
			015"H 21"W ELLIP METAL
		0370/0809	LEN=0040 INSTALLED UNKN
			021"H 27"W ELLIPTICAL*
		0370/0509	LEN=0041 INSTALLED UNKN
			015"H 21"W ELLIP METAL
008779 FT		0370/0147	LEN=0036 INSTALLED UNKN
		008779 FT	2 0 58001 0 01 0983+03
		0370/0000	LENGTH(AH 2068 BK 2276)
			036 "DIA CIR PLASTIC
		0364/2232	LEN=0040 INSTALLED 2017
			018 "DIA CIR PLASTIC
		0364/1904	LEN=0040 INSTALLED 2002
			018 "DIA CIR PLASTIC
		0364/1757	LEN=0040 INSTALLED 1998
			024 "DIA CIR PLASTIC
		0364/1106	LEN=0040 INSTALLED UNKN
			015"H 21"W ELLIP METAL
006503 FT		0364/0100	LEN=0040 INSTALLED UNKN
		006503 FT	2 0 58001 0 01 0960+35
			NC ELK RUN RD
			ELK RUN RD
			(T310)
			LEETONIA RD
			(T801)
006503 FT		0364/0000	LENGTH(AH 2276 BK 0240)
		006503 FT	
		7362/0000	LENGTH(AH 0240 BK 0051)
			BMSBN 58/3001/0360/0000
			LEETONIA RD
			(T801)
006452 FT		0360/0051	2 0 58001 0 01 0957+44
		006452 FT	VILLAGE: MARSHLANDS
			LEETONIA RD
			(T801)
			ELK RUN
			BMSBG 58/3001/0360/0000
006452 FT		0360/0000	LENGTH(AH 0051 BK 2099)
		006452 FT	

DIR: B TOTAL LEN: 3.836 MI. DIST: 03-7 SR: 3001
 LEFT MUN: ELK TOWNSHIP T RIGHT MUN: ELK TOWNSHIP T

006452	FT		7350/0000	LENGTH(AH 2099 BK 2926)
			006452 FT	
006452	FT		7340/0000	LENGTH(AH 2926 BK 3234)
			006452 FT	
006452	FT		7330/0000	LENGTH(AH 3234 BK 2098)
			006452 FT	
006452	FT		7320/0000	LENGTH(AH 2098 BK 2022)
			006452 FT	
006452	FT		7310/0000	LENGTH(AH 2022 BK 3193)
			006452 FT	
006452	FT		7300/0000	LENGTH(AH 3193 BK 2698)
			006452 FT	
006452	FT		7290/0000	LENGTH(AH 2698 BK 2485)
			006452 FT	
006452	FT		7280/0000	LENGTH(AH 2485 BK 2038)
			006452 FT	
006452	FT		7270/0000	LENGTH(AH 2038 BK 2881)
			006452 FT	
006452	FT		7260/0000	LENGTH(AH 2881 BK 2570)
			006452 FT	
006452	FT		7250/0000	LENGTH(AH 2570 BK 2489)
			006452 FT	
006452	FT		7240/0000	LENGTH(AH 2489 BK 2549)
			006452 FT	
006452	FT		7230/0000	LENGTH(AH 2549 BK 3242)
			006452 FT	
			7222/0000	LENGTH(AH 3242 BK 0010)
			INTER-AHD	LEETONIA RD
				(TBO1)
006442	FT		0220/0010	ELK TOWNSHIP T
			006442 FT	2 0 58001 0 01 0591+95
				TRIBUTARY KETTLE CREEK
				STRUCTURE LENGTH 10 FT
				BMSID 58/3001/0220/0000
			INTER-BK	LEETONIA RD
				(TBO1)
006442	FT		0220/0000	LENGTH(AH 0010 BK 3190)
			006442 FT	
			7212/0000	LENGTH(AH 3190 BK 0035)
				BMSEN 58/3001/0210/0000
			INTER-AHD	LEETONIA RD
				(TBO1)
006407	FT		0210/0035	2 0 58001 0 01 0559+85
			006407 FT	LEETONIA RD
			INTER-BK	(TBO1)
				KETTLE CREEK
				BMSBG 58/3001/0210/0000
006407	FT		0210/0000	LENGTH(AH 0035 BK 3529)
			006407 FT	
			7200/0000	LENGTH(AH 3529 BK 2496)

DIR: B TOTAL LEN: 3.836 MI. DIST: 03-7 SR: 3001
 LEFT MUN: ELK TOWNSHIP T RIGHT MUN: ELK TOWNSHIP T

006407 FT		006407 FT	7190/0000 LENGTH(AH 2496 BK 2381)
006407 FT		006407 FT	7180/0000 LENGTH(AH 2381 BK 2257)
006407 FT		006407 FT	7170/0000 LENGTH(AH 2257 BK 2778)
006407 FT		006407 FT	7160/0000 LENGTH(AH 2778 BK 2474)
006407 FT		006407 FT	7150/0000 LENGTH(AH 2474 BK 2634)
006407 FT		006407 FT	7140/0000 LENGTH(AH 2634 BK 2706)
006407 FT		006407 FT	7132/0000 LENGTH(AH 2706 BK 0018)
		INTER-AHD	LEETONIA RD
		0130/0018	(TB01)
006389 FT		006389 FT	2 0 58001 0 01 0347+60
			BUCK RUN
			STRUCTURE LENGTH 18 FT
			BMSID 58/3001/0130/0000
		INTER-BK	LEETONIA RD
			(TB01)
		0130/0000	LENGTH(AH 0018 BK 2733)
006389 FT		006389 FT	7120/0000 LENGTH(AH 2733 BK 2402)
006389 FT		006389 FT	7110/0000 LENGTH(AH 2402 BK 2636)
006389 FT		006389 FT	7100/0000 LENGTH(AH 2636 BK 1171)
006389 FT		006389 FT	7098/0000 LENGTH(AH 1171 BK 0045)
		INTER-AHD	BMSEN 58/3001/0096/0000
		0096/0045	LEETONIA RD
		006344 FT	(TB01)
		INTER-BK	2 0 58001 0 01 0257+87
006344 FT			LEETONIA RD
			(TB01)
			CEDAR RUN
			BMSBG 58/3001/0096/0000
		0096/0000	LENGTH(AH 0045 BK 0481)
006344 FT		006344 FT	7094/0000 LENGTH(AH 0481 BK 0054)
			BMSEN 58/3001/0092/0000
		INTER-AHD	LEETONIA RD
		0092/0054	(TB01)
006290 FT		006290 FT	2 0 58001 0 01 0251+98
		INTER-BK	LEETONIA RD
			(TB01)
			CEDAR RUN
			BMSBG 58/3001/0092/0000

EXTRACT DATE: 12/18/2023
PRINT DATE: 12/19/2023

ROADWAY MANAGEMENT SYSTEM
SLD COUNTY/SR - ANNUAL PRINT

PAGE NUMBER: 396
COUNTY: TIOGA

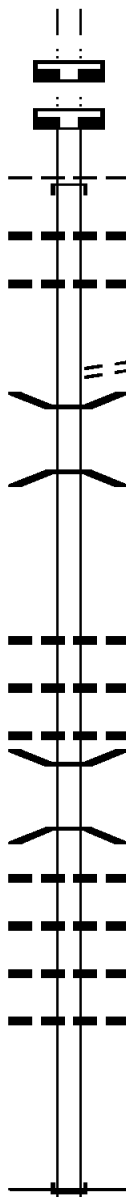
DIR: B TOTAL LEN: 3.836 MI.
LEFT MUN: ELK TOWNSHIP T

DIST: 03-7 SR: 3001
RIGHT MUN: ELK TOWNSHIP T

006290 FT		5 0092/0000	LENGTH(AH 0054 BK 1903)
006290 FT		006290 FT	
006290 FT		7090/0000	LENGTH(AH 1903 BK 3282)
006290 FT		006290 FT	
006290 FT		7080/0000	LENGTH(AH 3282 BK 2620)
006290 FT		006290 FT	
006290 FT		7070/0000	LENGTH(AH 2620 BK 0745)
006290 FT		006290 FT	
006290 FT		7066/0000	LENGTH(AH 0745 BK 0046)
		BMSSEN 58/3001/0064/0000	
		INTER-AHD	LEETONIA RD
006244 FT		0064/0046	(TBO1)
		006244 FT	2 0 58001 0 01 0166+75
		INTER-BK	LEETONIA RD
			(TBO1)
			CEDAR RUN
		BMSBG 58/3001/0064/0000	
006244 FT		5 0064/0000	LENGTH(AH 0046 BK 1228)
		006244 FT	
		7062/0000	LENGTH(AH 1228 BK 0023)
		BMSSEN 58/3001/0060/0000	
		INTER-AHD	LEETONIA RD
		0060/0023	(TBO1)
006221 FT		006221 FT	2 0 58001 0 01 0154+33
		INTER-BK	LEETONIA RD
			(TBO1)
			FAHNESTOCK RUN
		BMSBG 58/3001/0060/0000	
006221 FT		5 0060/0000	LENGTH(AH 0023 BK 2554)
		006221 FT	
		7052/0000	LENGTH(AH 2554 BK 0079)
		BMSSEN 58/3001/0050/0000	
		INTER-AHD	LEETONIA RD
		0050/0079	(TBO1)
006142 FT		006142 FT	2 0 58001 0 00 0127+18
		INTER-BK	LEETONIA RD
			(TBO1)
			CEDAR RUN
		BMSBG 58/3001/0050/0000	
006142 FT		5 0050/0000	LENGTH(AH 0079 BK 1804)
		006142 FT	
		7044/0000	LENGTH(AH 1804 BK 0045)
		BMSSEN 58/3001/0042/0000	
		INTER-AHD	LEETONIA RD
		0042/0045	(TBO1)
006097 FT		006097 FT	2 0 58001 0 00 0108+47
		INTER-BK	LEETONIA RD
			(TBO1)
			CEDAR RUN
		BMSBG 58/3001/0042/0000	

DIR: B TOTAL LEN: 3.836 MI. DIST: 03-7 SR: 3001
 LEFT MUN: ELK TOWNSHIP T RIGHT MUN: ELK TOWNSHIP T

006097 FT
 006097 FT



0042/0000 LENGTH(AH 0045 BK 1902)
 006097 FT
 7040/0000 LENGTH(AH 1902 BK 2898)
 006097 FT
 7030/0000 LENGTH(AH 2898 BK 3106)
 INTER-AHD LEETONIA RD
 (T801)
 0020/3106 MORRIS T
 018 " DIA CIR PLASTIC
 0020/3035 LEN=0029 INSTALLED 2015
 012 " DIA CIRC METAL
 0020/2593 LEN=0024 INSTALLED UNKN

 MINE HOLE RD
 (FRST)
 0020/1602 BMSSEN 58/3001/0020/1487
 0020/1563 2 0 58001 0 00 0044+74
 CEDAR RUN
 0020/1487 BMSBG 58/3001/0020/1487

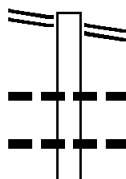
 002991 FT
 0020/0000 LENGTH(AH 3106 BK 2991)
 018 " DIA CIRC METAL
 0010/2550 LEN=0027 INSTALLED UNKN
 015 " DIA CIRC METAL
 0010/2176 LEN=0026 INSTALLED UNKN
 018 " DIA CIR PLASTIC
 0010/1947 LEN=0028 INSTALLED UNKN
 0010/1645 BMSSEN 58/3001/0010/1626
 2 0 58001 0 00 0016+29
 TUMBLING RUN
 0010/1626 BMSBG 58/3001/0010/1626
 018 " DIA CIR PLASTIC
 0010/1368 LEN=0040 INSTALLED UNKN
 015 " DIA CIRC METAL
 0010/1212 LEN=0035 INSTALLED UNKN
 024 " DIA CIRC METAL
 0010/0886 LEN=0030 INSTALLED UNKN
 018 " DIA CIRC METAL
 0010/0409 LEN=0019 INSTALLED UNKN
 000000 FT 2 0 58001 0 00 0000+00
 NC LEETONIA RD
 INTER-BK LEETONIA RD
 (SR4009 SEG 0030/2126)
 MFC BEGIN = E
 BK-LYCOMING (41)
 0010/0000 LENGTH(AH 2991 BK 0000)

002991 FT

000000 FT

EXTRACT DATE: 12/18/2023 ROADWAY MANAGEMENT SYSTEM PAGE NUMBER: 394
 PRINT DATE: 12/19/2023 SLD COUNTY/SR - ANNUAL PRINT COUNTY: TIOGA
 DIR: B TOTAL LEN: 1.589 MI. DIST: 03-7 SR: 2033
 LEFT MUN: SULLIVAN T RIGHT MUN: SULLIVAN T

ROOSEVELT HW 008391 FT
 (SR0006 SEG 1020/0405) 0030/2415



008391 FT ROOSEVELT HW
 0030/2415 (SR0006 SEG 1020/0405)
 0030/1718 04B " DIA CIR PLASTIC
 LEN=0040 INSTALLED 2019
 0030/1283 024 " DIA CIRC CONCR
 LEN=0030 INSTALLED UNKN
 018 " DIA CIRC METAL

EXTRACT DATE: 12/18/2023
PRINT DATE: 12/19/2023

ROADWAY MANAGEMENT SYSTEM
SLD COUNTY/SR - ANNUAL PRINT

PAGE NUMBER: 393
COUNTY: TIOGA

DIR: B TOTAL LEN: 1.589 MI.
LEFT MUN: SULLIVAN T

DIST: 03-7 SR: 2033
RIGHT MUN: SULLIVAN T

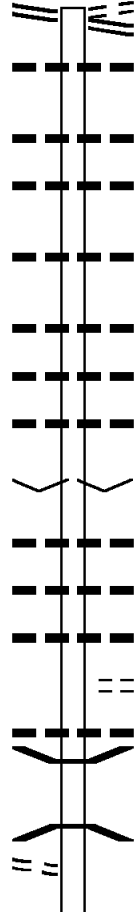
Stationing	Length	Description
005976 FT	0030/1117	LEN=0020 INSTALLED 2006 018"H 28"W ELLIP METAL
	0030/0718	LEN=0035 INSTALLED UNKN HECK OF A DRIVE RD
	0030/0598	(T932) 018"DIA CIRC METAL
	0030/0481	LEN=0061 INSTALLED UNKN 024"DIA CIR PLASTIC
	0030/0225	LEN=0035 INSTALLED 2012
	005976 FT	2 0 58087 0 00 0024+33
	0030/0000	LENGTH(AH 24 15 BK 3242)
	0020/2560	018"DIA CIRC METAL LEN=0040 INSTALLED UNKN
	0020/1954	018"DIA CIRC METAL LEN=0035 INSTALLED UNKN
	0020/1329	018"DIA CIRC METAL LEN=0040 INSTALLED UNKN
	0020/1055	018"DIA CIRC METAL LEN=0040 INSTALLED UNKN
	0020/0620	024"H 00"W MULT CONCR LEN=0035 INSTALLED UNKN
002734 FT	002734 FT	
2 0 58087 0 00 0057+00 DEWEY HOLLOW RD (T522)	0020/0000	LENGTH(AH 3242 BK 2734) 018"DIA CIRC METAL
	0010/2707	LEN=0050 INSTALLED UNKN
	0010/1641	018"H 32"W ELLIP METAL LEN=0060 INSTALLED UNKN BAILEY RD
	0010/1608	(T934) ELK CREEK STRUCTURE LENGTH 10 FT
	0010/1399	BMSID 58/2033/0010/1399 018"DIA CIRC CONCR
	0010/0836	LEN=0055 INSTALLED UNKN
000000 FT	0010/0193	018"DIA CIR PLASTIC LEN=0040 INSTALLED 2006
	000000 FT	2 0 58087 0 00 0084+35 NC GRAY VALLEY RD OLD STATE RD (SR2022 SEG 0360/0000) MFC BEGIN = E
	0010/0000	LENGTH(AH 2734 BK 0000)

010668 FT
 ROOSEVELT HW
 (SR0006 SEG 0940/0000) 0040/3115

007553 FT

RUMSEY HILL RD
 (T499)

0030/1388



010668 FT SMITH PARK RD
 (T513)
 ROOSEVELT HW
 (SR0006 SEG 0940/0000)
 0040/3115 018 " DIA CIRC METAL
 0040/3016 LEN=0035 INSTALLED UNKN
 018 " DIA CIRC METAL
 0040/2393 LEN=0033 INSTALLED UNKN
 018 " DIA CIR PLASTIC
 0040/2223 LEN=0040 INSTALLED UNKN
 024 " DIA CIR PLASTIC
 0040/1603 LEN=0038 INSTALLED UNKN
 018 " DIA CIRC METAL
 0040/0884 LEN=0038 INSTALLED UNKN
 018 " DIA CIRC METAL
 0040/0669 LEN=0040 INSTALLED UNKN
 024 " DIA CIRC METAL
 0040/0404 LEN=0034 INSTALLED UNKN
 007553 FT 2 0 58061 0 00 0075+69
 VILLAGE: MAINESBURG
 0040/0000 LENGTH(AH 3115 BK 2505)
 018 " DIA CIRC METAL
 0030/2330 LEN=0040 INSTALLED UNKN
 024 " DIA CIR PLASTIC
 0030/2032 LEN=0040 INSTALLED UNKN
 024 " DIA CIRC METAL
 0030/1670 LEN=0058 INSTALLED UNKN
 SPRING VALLEY RD
 0030/1655 (T500)
 024 " DIA CIRC METAL
 0030/1627 LEN=0050 INSTALLED UNKN
 0030/1455 BMSSEN 58/2031/0030/1431
 2 0 58061 0 00 0064+97
 COREY CREEK
 0030/1431 BMSBG 58/2031/0030/1431
 018 " DIA CIRC METAL

DIR: B TOTAL LEN: 2.020 MI. DIST: 03-7 SR: 2031
 LEFT MUN: SULLIVAN T RIGHT MUN: SULLIVAN T

005048 FT

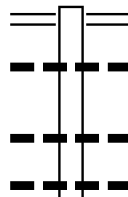
002498 FT

0030/1373	LEN=0045	INSTALLED UNKN
	018" DIA	CIRC METAL
0030/0950	LEN=0040	INSTALLED UNKN
	018" DIA	CIRC METAL
0030/0643	LEN=0042	INSTALLED UNKN
	018" DIA	CIR PLASTIC
0030/0293	LEN=0040	INSTALLED 2002
005048 FT	2 0 58061 0 00 0050+61	
	018" DIA	CIR PLASTIC
0030/0000	LEN=0040	INSTALLED 2016
	LENGTH(AH 2505 BK 2550)	
	018" DIA	CIR PLASTIC
0020/2162	LEN=0040	INSTALLED 2016
	018" DIA	CIRC METAL
0020/1821	LEN=0030	INSTALLED UNKN
	018" DIA	CIRC METAL
0020/1438	LEN=0032	INSTALLED UNKN
	018" DIA	CIR PLASTIC
0020/1242	LEN=0040	INSTALLED 2002
	018" DIA	CIRC METAL
0020/1050	LEN=0043	INSTALLED UNKN
	024" DIA	CIRC METAL
0020/0860	LEN=0040	INSTALLED UNKN
	018" DIA	CIRC METAL
0020/0578	LEN=0030	INSTALLED UNKN
	018" DIA	CIR PLASTIC
0020/0303	LEN=0040	INSTALLED 2002
002498 FT	2 0 58061 0 00 0024+63	
0020/0000	LENGTH(AH 2550 BK 2498)	
	018" DIA	CIRC METAL
0010/2412	LEN=0035	INSTALLED UNKN
	018" DIA	CIRC METAL
0010/2146	LEN=0035	INSTALLED UNKN
	018" DIA	CIRC METAL
0010/1729	LEN=0030	INSTALLED UNKN
	018" DIA	CIRC METAL
0010/1364	LEN=0035	INSTALLED UNKN
	018" DIA	CIRC METAL
0010/1147	LEN=0036	INSTALLED UNKN
	018" DIA	CIR PLASTIC
0010/0915	LEN=0040	INSTALLED 2016
	018" DIA	CIRC METAL
0010/0500	LEN=0036	INSTALLED UNKN
	015"H 21"W	ELLIP METAL
0010/0249	LEN=0040	INSTALLED 2016
	NC OLD MILL RD	
	INTER-BK OLD STATE RD	
000000 FT	(SR2022 SEG 0260/1256)	
	MFC BEGIN = E	
0010/0000	LENGTH(AH 2498 BK 0000)	

2 0 58061 0 00 0000+00 000000 FT
 OLD STATE RD
 (SR2022 SEG 0260/1256) 0010/0000

EXTRACT DATE: 12/18/2023 ROADWAY MANAGEMENT SYSTEM PAGE NUMBER: 390
 PRINT DATE: 12/19/2023 SLD COUNTY/SR - ANNUAL PRINT COUNTY: TIOGA
 DIR: B TOTAL LEN: 1.524 MI. DIST: 03-7 SR: 2029
 LEFT MUN: SULLIVAN T RIGHT MUN: SULLIVAN T

008049 FT



008049 FT ROOSEVELT HW
 0040/1464 (SR0006 SEG 0930/1962)
 018 " DIA CIRC CONCR
 0040/1440 LEN=0048 INSTALLED 2000
 015 " DIA CIR PLASTIC
 0040/0807 LEN=0040 INSTALLED 2002
 018 " DIA CIR PLASTIC
 0040/0272 LEN=0042 INSTALLED UNKN

DIR: B TOTAL LEN: 1.524 MI. DIST: 03-7 SR: 2029
 LEFT MUN: SULLIVAN T RIGHT MUN: SULLIVAN T

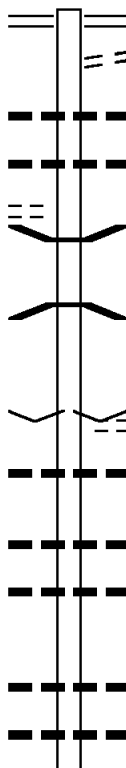
006585 FT	0040/0152	018 " DIA CIR PLASTIC
	006585 FT	LEN=0050 INSTALLED 2002
		2 0 58127 0 00 0065+91
		VILLAGE: MAINESBURG
	5 0040/0000	LENGTH(AH 1464 BK 2120)
	0030/1283	018 " DIA CIR PLASTIC
		LEN=0040 INSTALLED 2002
	0030/1095	018 " DIA CIR PLASTIC
		LEN=0040 INSTALLED UNKN
	0030/0911	018 " DIA CIR PLASTIC
		LEN=0040 INSTALLED 2002
004465 FT	0030/0578	018 " DIA CIR PLASTIC
	004465 FT	LEN=0043 INSTALLED UNKN
		2 0 58127 0 00 0044+70
		RUMSEY HILL RD
		(T499)
	5 0030/0000	LENGTH(AH 2120 BK 2490)
	0020/2463	018 " DIA CIR PLASTIC
		LEN=0052 INSTALLED 2002
	0020/1834	018 " DIA CIR PLASTIC
		LEN=0040 INSTALLED 2002
	0020/1456	018 " DIA CIRC METAL
		LEN=0035 INSTALLED UNKN
001975 FT	0020/0203	024 " DIA CIR PLASTIC
	001975 FT	LEN=0041 INSTALLED 2014
		2 0 58127 0 00 0019+77
	5 0020/0000	LENGTH(AH 2490 BK 1975)
	0010/1710	015 " DIA CIRC METAL
		LEN=0040 INSTALLED UNKN
	0010/1695	018 " DIA CIR PLASTIC
		LEN=0038 INSTALLED 2002
	0010/1365	018 " DIA CIR PLASTIC
		LEN=0040 INSTALLED 2002
000000 FT	0010/0704	036 " DIA CIR PLASTIC
		LEN=0054 INSTALLED 2014
	000000 FT	2 0 58127 0 00 0000+00
		NC MA INESBURG RD
		OLD STATE RD
		(SR2022 SEG 0240/0000)
	INTER-BK	MAINESBURG RD
		(SR2022 SEG 0240/0000)
		MFC BEGIN = E
0010/0000	5 0010/0000	LENGTH(AH 1975 BK 0000)

WEBSTER RD
(T475)

DIR: B TOTAL LEN: 3.412 MI. DIST: 03-7 SR: 2027
 LEFT MUN: RICHMOND T RIGHT MUN: RICHMOND T

BRUEILLY RD
 (T775)

018015 FT



018015 FT MAIN ST
 0072/1671 (SR2005 SEG 0440/0514)
 TO 2005/0440 SH
 0072/1566 (CONN)
 0072/1445 024 " DIA CIRC CONCR
 LEN=0050 INSTALLED UNKN
 0072/1137 024 " DIA CIR PLASTIC
 LEN=0042 INSTALLED UNKN
 0072/0259 BMS EN 58/2027/0070/0189
 2 0 58085 0 00 0134+59
 CANOE CAMP CREEK
 0072/0189 BMSBG 58/2027/0070/0189
 016344 FT 0 0 00000 0 00 0000+00
 VILLAGE: CANOE CAMP
 WESTGATE RD
 (T770)
 S 0072/0000 LENGTH(AH 1671 BK 2909)
 0060/2890 060 " DIA CIRC CONCR
 LEN=0066 INSTALLED UNKN
 0060/2266 018 " DIA CIRC METAL
 LEN=0040 INSTALLED UNKN
 0060/1897 018 " DIA CIRC CONCR
 LEN=0029 INSTALLED UNKN
 0060/0777 024 " DIA CIRC METAL
 LEN=0042 INSTALLED UNKN
 0060/0615 024 " DIA CIR PLASTIC
 LEN=0060 INSTALLED 2014
 018 " DIA CIR PLASTIC

EXTRACT DATE: 12/18/2023
PRINT DATE: 12/19/2023

ROADWAY MANAGEMENT SYSTEM
SLD COUNTY/SR - ANNUAL PRINT

PAGE NUMBER: 387
COUNTY: TIOGA

DIR: B TOTAL LEN: 3.412 MI.
LEFT MUN: RICHMOND T

DIST: 03-7 SR: 2027
RIGHT MUN: RICHMOND T

013435 FT

0060/0524	LEN=0055	INSTALLED 2014
024 " DIA	CIR PLASTIC	
0060/0270	LEN=0040	INSTALLED 2014
013435 FT	2 0 58085	0 00 0134+59
	PITTS RD	
	(T497)	
5 0060/0000	LENGTH(AH 2909	BK 2372)
0050/2322	BMSSEN 58/2027/0050/2276	
	2 0 58085	0 00 0133+64
	CANOE CAMP CREEK	
0050/2276	BMSBG 58/2027/0050/2276	
0050/1748	BMSSEN 58/2027/0050/1711	
	0 0 00000	0 00 0000+00
	CANOE CAMP C	
0050/1711	BMSBG 58/2027/0050/1711	

011063 FT

0050/1018	024 " DIA	CIR PLASTIC
	LEN=0040	INSTALLED 2006
0050/0625	018 " DIA	CIRC METAL
	LEN=0040	INSTALLED UNKN
0050/0418	018 " DIA	CIRC METAL
011063 FT	LEN=0042	INSTALLED UNKN
5 0050/0000	2 0 58085	0 00 0110+83
	LENGTH(AH 2372	BK 3029)
	018 " DIA	CIR PLASTIC
0040/2766	LEN=0040	INSTALLED 2016
	018 " DIA	CIRC METAL
0040/2315	LEN=0040	INSTALLED UNKN

008034 FT

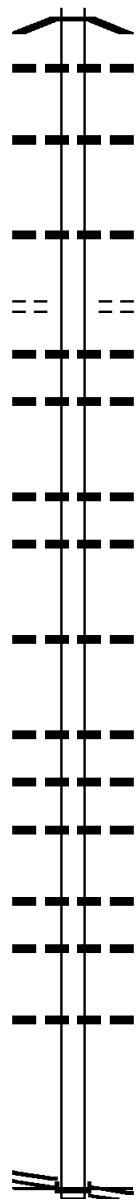
0040/1318	018 " DIA	CIRC METAL
	LEN=0042	INSTALLED UNKN
0040/0962	036 " DIA	CIR PLASTIC
	LEN=0040	INSTALLED 2001
0040/0785	018 " DIA	CIRC METAL
	LEN=0040	INSTALLED UNKN
0040/0529	018 " DIA	CIRC METAL
008034 FT	LEN=0042	INSTALLED UNKN
	2 0 58085	0 00 0080+44
	NC CA	NOE CAMP CK RD
5 0040/0000	LENGTH(AH 3029	BK 2802)
	024 " DIA	CIR PLASTIC
0030/2781	LEN=0039	INSTALLED UNKN
	WHITTEKER RD	
0030/2524	(T495)	
	RICHMOND	
0030/2338	COVINGTON T	
0030/2249	BMSSEN 58/2027/0030/2222	
	0 0 00000	0 00 0000+00
	BR. CANOE CAM	

DIR: B TOTAL LEN: 3.412 MI. DIST: 03-7 SR: 2027
 LEFT MUN: COVINGTON T RIGHT MUN: COVINGTON T

2 0 58085 0 00 0052+40 005232 FT
 WALKER RD
 (T421) 0030/0000

002611 FT

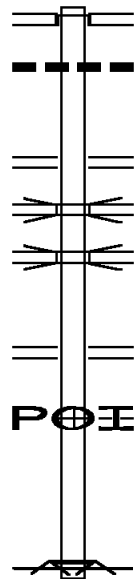
2 0 58085 0 00 0000+00 000000 FT
 E HILL RD
 (SR2022 SEG 0160/1079) 0010/0000



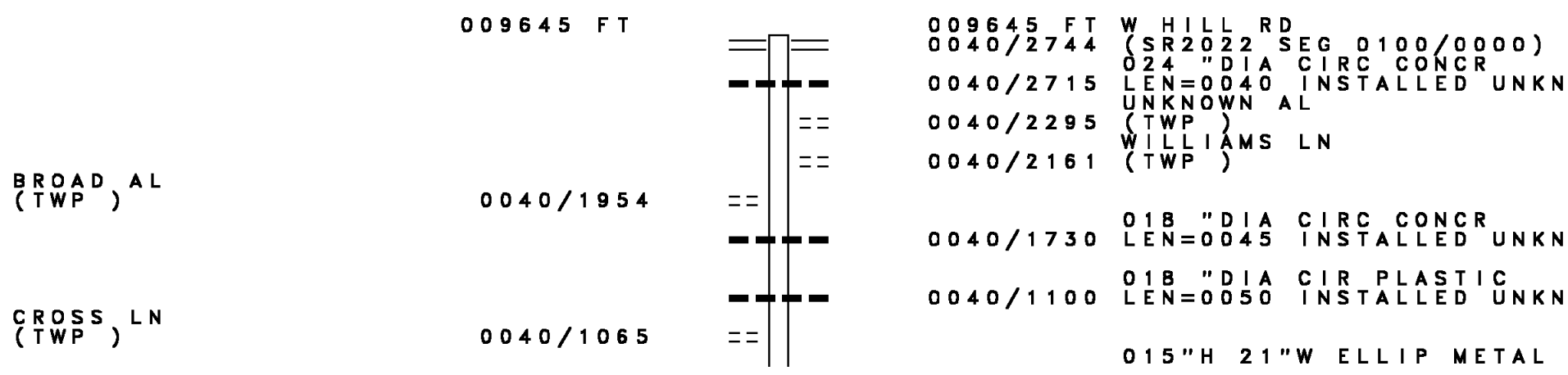
0030/2222	BMSBG 58/2027/0030/2222
0030/1841	018 "DIA CIRC METAL LEN=0050 INSTALLED UNKN
0030/1107	018 "DIA CIRC METAL LEN=0043 INSTALLED UNKN
0030/0015	018 "DIA CIRC METAL LEN=0046 INSTALLED UNKN
005232 FT	LIEBY RD (T475)
0030/0000	LENGTH(AH 2802 BK 2621) 018 "DIA CIRC METAL
0020/2615	LEN=0040 INSTALLED UNKN
0020/2459	018 "DIA CIRC METAL LEN=0039 INSTALLED UNKN
0020/1469	036 "DIA CIR PLASTIC LEN=0060 INSTALLED 2003
0020/1142	018 "DIA CIRC METAL LEN=0064 INSTALLED UNKN
0020/0219	018 "DIA CIRC METAL LEN=0040 INSTALLED UNKN
002611 FT	2 0 58085 0 00 0026+15
0020/0000	LENGTH(AH 2621 BK 2611) 018 "DIA CIRC METAL
0010/2190	LEN=0041 INSTALLED UNKN
0010/2060	018 "DIA CIRC METAL LEN=0044 INSTALLED UNKN
0010/1690	024 "DIA CIR PLASTIC LEN=0040 INSTALLED 2016
0010/0980	024 "DIA CIR PLASTIC LEN=0040 INSTALLED 2014
0010/0665	060 "DIA CIRC CONCR LEN=0045 INSTALLED UNKN
0010/0045	018 "DIA CIR PLASTIC LEN=0055 INSTALLED 2002
	NC CA E HILL RD NOE CAMP CREEK RD (SR2022 SEG 0160/1079)
000000 FT	INTER-BK BARBER RD (T784)
0010/0000	MFC BEGIN = E LENGTH(AH 2611 BK 0000)

001350 FT

001350 FT
 INTER-AHD BOONE RUN RD
 (TWP)
 BLOSS MOUNTAIN RD
 0010/1350 (SR2005 SEG 0240/0743)
 018 " DIA CIRC CONCR
 0010/1286 LEN=0084 INSTALLED UNKN
 RAMP D RD
 (SR8009 SEG 0750/0000)
 RAMP C RD
 0010/1158 (SR8009 SEG 0010/1218)
 SR 15
 0010/1019 OP ID 58/0015/0242/0000
 SR 0015
 0010/0952 OP ID 58/0015/0243/0000
 RAMP B RD
 (SR8009 SEG 0500/0764)
 RAMP A RD
 0010/0749 (SR8009 SEG 0250/0000)
 (APRA) PENNDOT STOCKPIL
 PENNDOT STOCKPILE 12
 0010/0150 (GOVT)
 000000 FT 0 0 00000 0 00 0000+00
 NC SR 2026 SH
 MFC BEGIN = E
 FORESTRY
 ROAD CLOSED BACK
 0010/0000 LENGTH(AH 1350 BK 0000)



000000 FT



DIR: B TOTAL LEN: 1.827 MI. DIST: 03-7 SR: 2025
 LEFT MUN: PUTNAM T RIGHT MUN: PUTNAM T

Stationing	Description	Length	Material/Notes
006901 FT	0040/1021	LEN=0041	INSTALLED 2012 012"H 21"W ELLIP METAL
	0040/0610	LEN=0047	INSTALLED UNKN
	006901 FT	1 1 00421 0 00 0031+37	VILLAGE: COVINGTON PUTNAM COVINGTON T
	0040/0000	LENGTH(AH 2744 BK 3152)	
	0030/0740	LEN=0042	INSTALLED UNKN 024 " DIA CIRC CONCR
	0030/0166	BMSEN 58/2025/0030/0107	0 0 00000 0 00 0000+00
	0030/0107	BMSBG 58/2025/0030/0107	MARVIN CREEK
1 1 00421 0 00 0000+00	003749 FT		
CHERRY FLATS RD			
(SR2018 SEG 0180/3481)	0030/0000	LENGTH(AH 3152 BK 1057)	
	0020/0880	LEN=0038	INSTALLED UNKN 024 " DIA CIRC CONCR
002692 FT	0020/0015	BMSEN 58/2025/0020/0000	1 1 00332 0 00 0026+99
	0020/0000	LENGTH(AH 1057 BK 2692)	MARVIN CREEK
	0010/2268	LEN=0045	INSTALLED UNKN 024 " DIA CIRC CONCR
	0010/1616	LEN=0048	INSTALLED 2019 042 " DIA CIR PLASTIC
000000 FT	000000 FT	1 1 00332 0 00 0000+00	WILLIAMSON RD
		(SR2005 SEG 0330/0888)	
		NC CA	NADA RD
		INTER-BK	BIRDLAND RD
			(T708)
WILLIAMSON RD		MFC BEGIN = D	
(SR2005 SEG 0330/0888)	0010/0000	LENGTH(AH 2692 BK 0000)	

EXTRACT DATE: 12/18/2023 ROADWAY MANAGEMENT SYSTEM PAGE NUMBER: 382
 PRINT DATE: 12/19/2023 SLD COUNTY/SR - ANNUAL PRINT COUNTY: TIOGA
 DIR: B TOTAL LEN: .090 MI. DIST: 03-7 SR: 2024
 LEFT MUN: BLOSSBURG B RIGHT MUN: BLOSSBURG B

EAST CREEK RD
 (BORO)

000476 FT
 0010/0476

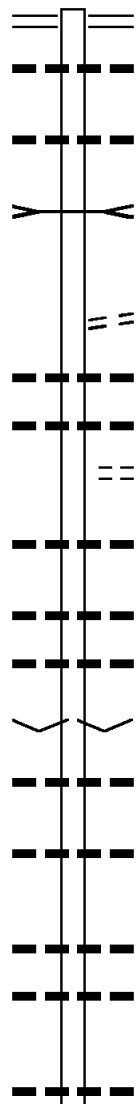
000000 FT



000476 FT RAUH ST
 0010/0476 (BORO)
 0010/0403 BMSBN 58/2024/0010/0252
 1 0 00021 5 00 0002+53
 TIOGA RIVER
 0010/0252 BMSBG 58/2024/0010/0252
 018 "DIA CIRC METAL
 0010/0245 LEN=0040 INSTALLED UNKN
 000000 FT 1 0 00021 5 00 0000+00
 NC RU AH ST
 WILLIAMSON RD
 (SR2005 SEG 0270/0654)
 MFC BEGIN = E
 0010/0000 LENGTH(AH 0476 BK 0000)

DIR: B TOTAL LEN: 3.177 MI. DIST: 03-7 SR: 2023
 LEFT MUN: BLOSS T RIGHT MUN: BLOSS T

016775 FT



016775 FT ARNOT RD
 0060/1718 (SR2016 SEG 0220/0000)
 018 " DIA CIRC METAL
 0060/1699 LEN=0045 INSTALLED UNKN
 018 " DIA CIRC METAL
 0060/0920 LEN=0040 INSTALLED UNKN
 SAWMILL CREEK
 STRUCTURE LENGTH 30 FT
 0060/0660 BMSID 58/2023/0060/0660

015057 FT

015057 FT 2 0 58038 0 00 0114+48
 CEDAR ST
 (T702)
 5 0060/0000 LENGTH(AH 1718 BK 2448)
 018 " DIA CIR PLASTIC
 0050/2373 LEN=0050 INSTALLED 2018
 048 " DIA CIRC METAL
 0050/2261 LEN=0054 INSTALLED UNKN
 LARCH LN
 (T725)

012609 FT

0050/1298 018 " DIA CIRC METAL
 LEN=0040 INSTALLED UNKN
 0050/0536 018 " DIA CIRC METAL
 LEN=0032 INSTALLED UNKN
 036"H 54"W ELLIP METAL
 0050/0167 LEN=0040 INSTALLED UNKN
 012609 FT 2 0 58038 0 00 0089+96
 VILLAGE: ARNOT

010102 FT

5 0050/0000 LENGTH(AH 2448 BK 2507)
 018 " DIA CIRC METAL
 0040/1920 LEN=0040 INSTALLED UNKN
 018 " DIA CIRC METAL
 0040/1289 LEN=0035 INSTALLED UNKN
 018 " DIA CIRC METAL
 0040/0371 LEN=0032 INSTALLED UNKN
 018 " DIA CIRC METAL
 0040/0277 LEN=0035 INSTALLED UNKN
 010102 FT 2 0 58038 0 00 0064+86
 018 " DIA CIRC METAL
 LEN=0035 INSTALLED UNKN
 5 0040/0000 LENGTH(AH 2507 BK 2475)

DIR: B TOTAL LEN: 3.177 MI. DIST: 03-7 SR: 2023
 LEFT MUN: BLOSS T RIGHT MUN: BLOSS T

0030/1950	018 " DIA CIRC METAL LEN=0041 INSTALLED UNKN
0030/1440	018 " DIA CIRC METAL LEN=0040 INSTALLED UNKN
0030/0769	018 " DIA CIRC METAL LEN=0065 INSTALLED UNKN
0030/0526	018 " DIA CIRC METAL LEN=0040 INSTALLED UNKN
007627 FT	2 0 58038 0 00 0040+08
0030/0000	LENGTH(AH 2475 BK 2155)
0020/0725	015"H 21"W ELLIP METAL LEN=0035 INSTALLED UNKN
005472 FT	2 0 58038 0 00 0018+50
0020/0000	018 " DIA CIRC METAL LEN=0035 INSTALLED UNKN BLOSS LIBERTY TOWNSHIP T
0012/2325	LENGTH(AH 2155 BK 2516) 018 " DIA CIRC CONCR LEN=0060 INSTALLED UNKN
0012/1475	018 " DIA CIRC CONCR LEN=0080 INSTALLED UNKN
002956 FT	0 0 00000 0 00 0000+00
0012/0000	036 " DIA CIRC CONCR LEN=0095 INSTALLED UNKN LENGTH(AH 2516 BK 2956)
0004/1600	024 " DIA CIRC CONCR LEN=0060 INSTALLED UNKN
000000 FT	0 0 00000 0 00 0000+00
000000 FT	NC LOWER ARNOT RD BLOSS MT RD (SR2005 SEG 0140/0480) MFC BEGIN = D
0004/0000	LENGTH(AH 2956 BK 0000)

MT TOP RD
(T664)

0004/0580
000000 FT

EXTRACT DATE: 12/18/2023 ROADWAY MANAGEMENT SYSTEM PAGE NUMBER: 379
PRINT DATE: 12/19/2023 SLD COUNTY/SR - ANNUAL PRINT COUNTY: TIOGA
DIR: B TOTAL LEN: 15.916 MI. DIST: 03-7 SR: 2022
LEFT MUN: SULLIVAN T RIGHT MUN: SULLIVAN T

084038 FT



084038 FT AH-BRADFORD (08)
INTER-AHD BAILEY HILL LN
0360/1740 (SR3038 SEG 0010/0000)

DIR: B TOTAL LEN: 15.916 MI. DIST: 03-7 SR: 2022
 LEFT MUN: SULLIVAN T RIGHT MUN: SULLIVAN T

2 0 58060 0 02 0588+26 082298 FT
 GRAY VALLEY RD
 (SR2033 SEG 0010/0000) 0360/0000

081464 FT

079267 FT

---	0360/1677	018 " DIA CIRC METAL LEN=0038 INSTALLED UNKN
---	0360/1363	018 " DIA CIRC METAL LEN=0033 INSTALLED UNKN
---	0360/1257	018 " DIA CIRC METAL LEN=0036 INSTALLED UNKN
==	0360/0202	VAN HORN HOLLOW RD (T941)
---	0360/0034	024 " DIA CIRC CONCR LEN=0039 INSTALLED UNKN
082298 FT	082298 FT	
==	0360/0000	LENGTH(AH 1740 BK 0834) 012"H 18"W ELLIP METAL
---	0350/0791	LEN=0043 INSTALLED UNKN
---	0350/0347	BMSSEN 58/2022/0350/0330 2 0 58060 0 02 0583+23 ELK CREEK
---	0350/0330	BMSBG 58/2022/0350/0330
081464 FT	081464 FT	2 0 58060 0 02 0579+50
---	0350/0000	LENGTH(AH 0834 BK 2197) 018 " DIA CIRC METAL
---	0340/1800	LEN=0045 INSTALLED UNKN
---	0340/1400	018 " DIA CIR PLASTIC
---	0340/1061	LEN=0041 INSTALLED 2013
---	0340/0690	018 " DIA CIR PLASTIC LEN=0041 INSTALLED 2013
---	0340/0690	018 " DIA CIRC METAL LEN=0035 INSTALLED UNKN
---	0340/0041	018 " DIA CIR PLASTIC LEN=0037 INSTALLED 2013
079267 FT	079267 FT	2 0 58060 0 02 0557+67 DEWEY HOLLOW RD (T522)
==	0340/0000	LENGTH(AH 2197 BK 2946)
---	0330/2317	018 " DIA CIRC METAL LEN=0038 INSTALLED UNKN
---	0330/1770	BMSSEN 58/2022/0330/1745 2 0 58060 0 02 0545+65
---	0330/1745	GAFFER'S CRK BMSBG 58/2022/0330/1745
---	0330/0908	018 " DIA CIR PLASTIC LEN=0040 INSTALLED 2013
---		018 " DIA CIR PLASTIC

DIR: B TOTAL LEN: 15.916 MI. DIST: 03-7 SR: 2022
 LEFT MUN: SULLIVAN T RIGHT MUN: SULLIVAN T

076321 FT	0330/0267	LEN=0039	INSTALLED 2013
	076321 FT	2 0 58060 0 02 0528+00	OLLOCK RD (T930)
	0330/0000	LENGTH(AH 2946 BK 2822)	018 "DIA CIR PLASTIC
	0320/2270	LEN=0042	INSTALLED 2013
	0320/1695	LEN=0030	INSTALLED UNKN
	0320/0763	018 "DIA CIRC METAL	LEN=0035 INSTALLED UNKN
073499 FT	0320/0085	018 "DIA CIR PLASTIC	LEN=0034 INSTALLED 1998
	073499 FT	2 0 58060 0 02 0499+90	
	0320/0000	LENGTH(AH 2822 BK 2540)	
	0310/1880	038"H 54"W ELLIP METAL	LEN=0038 INSTALLED UNKN
	0310/1270	018 "DIA CIR PLASTIC	LEN=0036 INSTALLED 2013
	0310/0839	018 "DIA CIR PLASTIC	LEN=0037 INSTALLED 2013
070959 FT	070959 FT	2 0 58060 0 02 0474+61	
	0310/0000	LENGTH(AH 2540 BK 2194)	
	0300/1608	018 "DIA CIRC METAL	LEN=0030 INSTALLED UNKN
	0300/0861	018 "DIA CIRC METAL	LEN=0040 INSTALLED UNKN
	0300/0400	018 "DIA CIRC METAL	LEN=0040 INSTALLED UNKN
	0300/0337	JACKSON RD (T886)	
	0300/0046	018 "DIA CIRC METAL	LEN=0035 INSTALLED UNKN
2 0 58060 0 02 0452+77 TICE RD (T884)	068765 FT		
	0300/0000	LENGTH(AH 2194 BK 3766)	
	0290/3303	018 "DIA CIRC METAL	LEN=0035 INSTALLED UNKN
	0290/2989	014"H 22"W ELLIP METAL	LEN=0040 INSTALLED UNKN
	0290/2480	018 "DIA CIR PLASTIC	LEN=0042 INSTALLED 2013
		018 "DIA CIRC METAL	

EXTRACT DATE: 12/18/2023
PRINT DATE: 12/19/2023

ROADWAY MANAGEMENT SYSTEM
SLD COUNTY/SR - ANNUAL PRINT

PAGE NUMBER: 376
COUNTY: TIOGA

DIR: B TOTAL LEN: 15.916 MI.
LEFT MUN: SULLIVAN T

DIST: 03-7 SR: 2022
RIGHT MUN: SULLIVAN T

Stationing	Length	Material	Status
0290/2248	LEN=0035	018" DIA CIRC METAL	INSTALLED UNKN
0290/1878	LEN=0040	018" DIA CIRC METAL	INSTALLED UNKN
0290/1326	LEN=0036	018" DIA CIR PLASTIC	INSTALLED 2013
0290/0601	LEN=0040	018" DIA CIRC METAL	INSTALLED UNKN
0290/0235	LEN=0036	018" DIA CIR PLASTIC	INSTALLED 2013
064999 FT	2 0 58060 0 0 02 0414+00		
0290/0000	LENGTH(AH 3766 BK 1685)	018" DIA CIRC CONCR	
0280/1488	LEN=0050	018" DIA CIRC CONCR	INSTALLED UNKN
0280/1232	LEN=0060	018" DIA CIRC CONCR	INSTALLED UNKN
0280/1041	LEN=0046	018" DIA CIRC CONCR	INSTALLED UNKN
0280/0838	LEN=0050	018" DIA CIRC CONCR	INSTALLED UNKN
0280/0660	BMSSEN 58/2022/0280/0636	2 0 58060 0 0 01 0404+48	
0280/0636	COREY CREEK	BMSBG 58/2022/0280/0636	
0280/0364	036"H 60"W ELLIP METAL	018" DIA CIRC CONCR	INSTALLED UNKN
0280/0056	LEN=0054	018" DIA CIRC CONCR	INSTALLED UNKN
063314 FT	063314 FT		
0280/0000	LENGTH(AH 1685 BK 2053)	018" DIA CIRC CONCR	
0270/1865	LEN=0064	018" DIA CIRC CONCR	INSTALLED UNKN
0270/1674	LEN=0060	018" DIA CIRC CONCR	INSTALLED UNKN
0270/1287	036" DIA CIRC METAL	LEN=0050	INSTALLED UNKN
0270/1062	018" DIA CIR PLASTIC	LEN=0030	INSTALLED UNKN
0270/0495	018" DIA CIR PLASTIC	LEN=0030	INSTALLED UNKN
061261 FT	2 0 58060 0 0 01 0377+06		
0270/0000	LENGTH(AH 2053 BK 2540)	036" DIA CIR PLASTIC	
0260/1996	LEN=0085	018" DIA CIRC METAL	INSTALLED 2006
0260/1847	LEN=0035	018" DIA CIRC METAL	INSTALLED UNKN

DIR: B TOTAL LEN: 15.916 MI. DIST: 03-7 SR: 2022
 LEFT MUN: SULLIVAN T RIGHT MUN: SULLIVAN T

OLD MILL RD
 (SR2031 SEG 0010/0000) 0260/1256

058721 FT

056033 FT

2 0 58060 0 01 0297+94 053380 FT
 MAINESBURG RD
 (SR2029 SEG 0010/0000)
 WEBSTER RD
 (T475) 0240/0000

0260/1715	LEN=0035	INSTALLED UNKN
0260/1515	CONNELLY MTN RD (TB50)	
0260/1512	024" DIA LEN=0060	CIR PLASTIC INSTALLED 1998
0260/1247	018" DIA LEN=0060	CIRC METAL INSTALLED UNKN
0260/0922	018" DIA LEN=0037	CIR PLASTIC INSTALLED 2013
0260/0625	018" DIA LEN=0050	CIRC METAL INSTALLED UNKN
058721 FT	2 0 58060 0 01 0351+00	
0260/0000	LENGTH(AH 2540 BK 2688) 018" DIA	CIR PLASTIC
0250/2539	LEN=0046	INSTALLED 2013
0250/2194	018" DIA LEN=0042	CIRC METAL INSTALLED UNKN
0250/1633	018" DIA LEN=0040	CIRC METAL INSTALLED UNKN
0250/1042	018" DIA LEN=0040	CIRC METAL INSTALLED UNKN
0250/0347	018" DIA LEN=0045	CIRC METAL INSTALLED UNKN
0250/0033	BMSBG 58/2022/0250/0000	
056033 FT	2 0 58060 0 01 0323+43	
0250/0000	T. COREY CRK BMSBG 58/2022/0250/0000	
0240/2140	LENGTH(AH 2688 BK 2653) 018" DIA	CIRC METAL INSTALLED UNKN
0240/1918	018" DIA LEN=0060	CIRC METAL INSTALLED UNKN
0240/1771	048" DIA LEN=0040	CIR PLASTIC INSTALLED 2007
053380 FT		
0240/0000	LENGTH(AH 2653 BK 2116) 018" DIA	CIRC METAL
0230/2069	LEN=0060	INSTALLED UNKN
	018" DIA	CIR PLASTIC

DIR: B TOTAL LEN: 15.916 MI. DIST: 03-7 SR: 2022
 LEFT MUN: SULLIVAN T RIGHT MUN: SULLIVAN T

	0230/1571	LEN=0051	INSTALLED	2014
	0230/0474	018 " DIA	CIR PLASTIC	
		LEN=0050	INSTALLED	2014
	0230/0102	014"H 22"W	ELLIP METAL	
051264 FT	051264 FT	LEN=0040	INSTALLED	UNKN
	0230/0000	2 0 58060 0 01	0276+70	
		LENGTH(AH 2116 BK 2594)		
	0220/2367	018 " DIA	CIRC METAL	
		LEN=0043	INSTALLED	UNKN
	0220/1612	018 " DIA	CIRC METAL	
		LEN=0035	INSTALLED	UNKN
	0220/0679	018 " DIA	CIRC METAL	
		LEN=0040	INSTALLED	UNKN
048670 FT	0220/0227	018 " DIA	CIRC METAL	
	048670 FT	LEN=0040	INSTALLED	UNKN
	0220/0000	2 0 58060 0 01	0250+49	
		LENGTH(AH 2594 BK 1703)		
	0210/1313	018 " DIA	CIRC METAL	
		LEN=0060	INSTALLED	UNKN
046967 FT	046967 FT	2 0 58060 0 01	0233+33	
		ENSMINGER RD		
		(T469)		
		WELCH MTN RD		
		(TB34)		
	0210/0000	LENGTH(AH 1703 BK 3333)		
	0200/3236	018 " DIA	CIRC METAL	
		LEN=0048	INSTALLED	UNKN
	0200/2925	018 " DIA	CIRC METAL	
		LEN=0040	INSTALLED	UNKN
	0200/1988	BMS EN 58/2022/0200/1971		
		2 0 58060 0 01	0219+79	
		CANOE CAMP CREEK		
	0200/1971	BMSBG 58/2022/0200/1971		
	0200/1240	018 " DIA	CIRC METAL	
		LEN=0040	INSTALLED	UNKN
	0200/0717	018 " DIA	CIRC METAL	
		LEN=0036	INSTALLED	UNKN
	0200/0206	018 " DIA	CIRC METAL	
		LEN=0035	INSTALLED	UNKN

EXTRACT DATE: 12/18/2023
PRINT DATE: 12/19/2023

ROADWAY MANAGEMENT SYSTEM
SLD COUNTY/SR - ANNUAL PRINT

PAGE NUMBER: 373
COUNTY: TIOGA

DIR: B TOTAL LEN: 15.916 MI.
LEFT MUN: SULLIVAN T

DIST: 03-7 SR: 2022
RIGHT MUN: SULLIVAN T

HEMLOCK HILL RD
(T818)

043634 FT



043634 FT 2 0 58060 0 01 0200+06
S 0200/0000 LENGTH(AH 3333 BK 1787)
018 "DIA CIRC METAL

0190/1478 LEN=0045 INSTALLED UNKN
0190/0952 BMSSEN 58/2022/0190/0933
2 0 58060 0 01 0191+51
CANOE CAMP CREEK

0190/0933 BMSBG 58/2022/0190/0933
024 "DIA CIR PLASTIC

041847 FT




0190/0502 LEN=0041 INSTALLED 2013
041847 FT 2 0 58060 0 01 0182+16
TANGLEWOOD RD

S 0190/0000 LENGTH(AH 1787 BK 1995)
018 "DIA CIR PLASTIC

0180/1957 LEN=0050 INSTALLED 2013

0180/0566 018 "DIA CIRC METAL
LEN=0035 INSTALLED UNKN

0180/0552



NC OLD STATE RD

SULLIVAN
0180/0159 COVINGTON T
039852 FT 2 0 58060 0 01 0162+19

039852 FT

S 0180/0000 LENGTH(AH 1995 BK 2134)
018 "DIA CIRC CONCR

0170/2019 LEN=0050 INSTALLED UNKN
018 "DIA CIRC CONCR

0170/1683 LEN=0055 INSTALLED UNKN
0170/1601 BMSSEN 58/2022/0170/1568
2 0 58060 0 00 0156+42
CANOE CAMP C

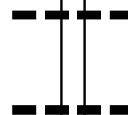
0170/1568 BMSBG 58/2022/0170/1568
018 "DIA CIRC CONCR

0170/1336 LEN=0070 INSTALLED UNKN

0170/0518 BMSSEN 58/2022/0170/0485
2 0 58060 0 00 0145+59
CANOE CAMP C

0170/0485 BMSBG 58/2022/0170/0485
018 "DIA CIRC CONCR

037718 FT



0170/0283 LEN=0040 INSTALLED UNKN
037718 FT 2 0 58060 0 00 0140+77

S 0170/0000 LENGTH(AH 2134 BK 3080)
018 "DIA CIR PLASTIC

0160/3040 LEN=0050 INSTALLED UNKN
018 "DIA CIR PLASTIC

DIR: B TOTAL LEN: 15.916 MI. DIST: 03-7 SR: 2022
 LEFT MUN: COVINGTON T RIGHT MUN: COVINGTON T

CANOE CAMP CREEK RD
 (SR2027 SEG 0010/0000) 0160/1079

0160/2810	LEN=0050	INSTALLED	2021
	018 "DIA	CIR PLASTIC	
0160/2584	LEN=0227	INSTALLED	2012
	024 "DIA	CIRC METAL	
0160/2177	LEN=0035	INSTALLED	UNKN
	018 "DIA	CIRC METAL	
0160/1785	LEN=0040	INSTALLED	UNKN
BARBER RD			
0160/1079	(T786)		
0160/0547	BMSSEN 58/2022/0160/0508		
	2 0 58060 0 00 0115+21		
CANOE CAMP C			
0160/0508	BMSBG 58/2022/0160/0508		
	018 "DIA	CIR PLASTIC	
0160/0284	LEN=0039	INSTALLED	2012
	2 0 58060 0 00 0110+18		
034638 FT	034638 FT		
	5 0160/0000	LENGTH(AH 3080 BK 1000)	
		048 "DIA	CIRC METAL
0150/0517	LEN=0040	INSTALLED	UNKN
	2 0 58060 0 00 0100+11		
033638 FT	033638 FT		
	5 0150/0000	LENGTH(AH 1000 BK 2380)	
		018 "DIA	CIRC METAL
0140/2026	LEN=0045	INSTALLED	UNKN
	018 "DIA	CIR PLASTIC	
0140/1692	LEN=0040	INSTALLED	2015
	018 "DIA	CIRC METAL	
0140/1452	LEN=0043	INSTALLED	UNKN
	018 "DIA	CIR PLASTIC	
0140/1183	LEN=0040	INSTALLED	2023
	018 "DIA	CIRC METAL	
0140/0879	LEN=0047	INSTALLED	UNKN
031258 FT	031258 FT		
	5 0140/0000	LENGTH(AH 2380 BK 2599)	
		015 "H 21" W	ELLIP METAL
0130/1914	LEN=0040	INSTALLED	2012
		015 "H 21" W	ELLIP METAL
0130/1085	LEN=0040	INSTALLED	2010
TALLEY RD			
(T476)			
0130/0842			
		018 "DIA	CIR PLASTIC
0130/0546	LEN=0048	INSTALLED	2013
	2 0 58060 0 00 0050+28		
028659 FT	028659 FT		
	5 0130/0000	LENGTH(AH 2599 BK 2536)	
		018 "DIA	CIR PLASTIC
0120/2535	LEN=0044	INSTALLED	2012

EXTRACT DATE: 12/18/2023
PRINT DATE: 12/19/2023

ROADWAY MANAGEMENT SYSTEM
SLD COUNTY/SR - ANNUAL PRINT

PAGE NUMBER: 371
COUNTY: TIOGA

DIR: B TOTAL LEN: 15.916 MI.
LEFT MUN: COVINGTON T

DIST: 03-7 SR: 2022
RIGHT MUN: COVINGTON T

Stationing	Notes	Material
0120/1931	018 " DIA	CIRC METAL
	LEN=0050	INSTALLED UNKN
	FROST RD	
0120/1626	(T787)	
	024 " DIA	CIR PLASTIC
0120/1513	LEN=0045	INSTALLED 2011
	018 " DIA	CIR PLASTIC
0120/1332	LEN=0040	INSTALLED UNKN
	018 " DIA	CIR PLASTIC
0120/1097	LEN=0060	INSTALLED UNKN
	015 " DIA	CIRC METAL
0120/0707	LEN=0045	INSTALLED UNKN
	SR 15	
0120/0312	OP ID 58/0015/0383/0000	
	SR 15	
0120/0230	OP ID 58/0015/0382/0000	
	036 " DIA	CIR PLASTIC
0120/0119	LEN=0043	INSTALLED 2011
026123 FT	2 0 58060 0 00 0024+90	
0120/0000	LENGTH(AH 2536 BK 2488)	
	036 " DIA	CIR PLASTIC
0110/2371	LEN=0041	INSTALLED 2011
	030 " DIA	CIR PLASTIC
0110/1764	LEN=0047	INSTALLED 2011
	NC EAST HILL RD	
	COVINGTON	
0110/0818	PUTNAM T	
	014 "H 21"W	ELLIP METAL
0110/0642	LEN=0040	INSTALLED 2012
	WILSON CREEK	
	STRUCTURE LENGTH 20 FT	
0110/0516	BMSID 58/2022/0110/0516	
	018 " DIA	CIRC METAL
0110/0477	LEN=0050	INSTALLED 2012
	HIRAMS LA	
0110/0218	(TWP)	
023635 FT	2 0 58060 0 00 0000+00	
	NC E	
	HILL RD	
	WILLIAMSON RD	
	(SR2005 SEG 0370/0473)	
WILLIAMSON RD (SR2005 SEG 0370/0473)	0110/0000	MFC BEGIN = E
	0110/0000	LENGTH(AH 2488 BK 0883)
		024 " DIA
		CIRC CONCR
	0100/0861	LEN=0045
		INSTALLED UNKN
		TROUT AL
	0100/0654	(TWP)

DIR: B TOTAL LEN: 15.916 MI. DIST: 03-7 SR: 2022
 LEFT MUN: PUTNAM T RIGHT MUN: PUTNAM T

Stationing	Right of Way	Structure	Material	Notes
0100/0582	0100/0295	024 " DIA	CIRC CONCR	LEN=0045 INSTALLED UNKN
		BMSSEN 58/2022/0100/0155		1 1 00421 0 00 0060+33
		TIOGA RIVER		
022752 FT	0100/0155	BMSBG 58/2022/0100/0155		1 1 00421 0 00 0059+00
	022752 FT	CANADA RD		(SR2025 SEG 0040/2744)
		MFC BEGIN = D		
	0100/0000	LENGTH(AH 0883 BK 2624)		
	0090/2482	018 " DIA	CIRC CONCR	LEN=0028 INSTALLED UNKN
	0090/2089	060 " DIA	CIR PLASTIC	LEN=0041 INSTALLED 2014
KENDRICK RD (T750)	0090/1926			
	0090/1343	018 " DIA	CIRC CONCR	LEN=0043 INSTALLED UNKN
		CARLTON DR		
	0090/1117	(TWP)		
		NC W HILL RD		
		PUTNAM		
	0090/0567	COVINGTON T		
2 0 58084 0 00 0202+00 020128 FT	020128 FT			
HILFIGER RD (T467)	0090/0000			
	0090/0000	LENGTH(AH 2624 BK 3241)		
	0080/3200	018 " DIA	CIRC CONCR	LEN=0040 INSTALLED 2004
	0080/2716	048 " DIA	CIR PLASTIC	LEN=0050 INSTALLED UNKN
	0080/2426	018 " DIA	CIRC METAL	LEN=0048 INSTALLED UNKN
	0080/1948	018 " DIA	CIRC METAL	LEN=0033 INSTALLED UNKN
	0080/1195	018 " DIA	CIRC CONCR	LEN=0030 INSTALLED UNKN
	0080/0813	018 " DIA	CIRC CONCR	LEN=0037 INSTALLED UNKN
	0080/0730	018 " DIA	CIRC METAL	LEN=0040 INSTALLED UNKN
	0080/0007	018 " DIA	CIRC CONCR	LEN=0047 INSTALLED UNKN
016887 FT	016887 FT	2 0 58084 0 00 0170+00		
		PACKARD RD		
		(T441)		
	0080/0000	LENGTH(AH 3241 BK 2298)		
		018 " DIA	CIRC CONCR	

EXTRACT DATE: 12/18/2023
PRINT DATE: 12/19/2023

ROADWAY MANAGEMENT SYSTEM
SLD COUNTY/SR - ANNUAL PRINT

PAGE NUMBER: 369
COUNTY: TIOGA

DIR: B TOTAL LEN: 15.916 MI.
LEFT MUN: COVINGTON T

DIST: 03-7 SR: 2022
RIGHT MUN: COVINGTON T

LC FROM HILFIGER RD
(CONN) 0070/0140
2 0 58084 0 00 0146+80 014589 FT
HILFIGER RD
(T467) 0070/0000

012014 FT

008982 FT

0070/2022	LEN=0038	INSTALLED UNKN
0070/0880	014 "H 22 "W ELLIP METAL	LEN=0050 INSTALLED UNKN
0070/0376	BMSEN 58/2022/0070/0357	2 0 58084 0 00 0149+98
	HOWLAND C	
0070/0357	BMSBG 58/2022/0070/0357	018 "DIA CIRC CONCR
0070/0198	LEN=0032	INSTALLED UNKN
	014589 FT	
0070/0000	LENGTH(AH 2298 BK 2575)	
0060/1953	015 "DIA CIRC CONCR	LEN=0036 INSTALLED UNKN
0060/1079	018 "DIA CIRC CONCR	LEN=0038 INSTALLED UNKN
0060/0400	018 "DIA CIRC CONCR	LEN=0036 INSTALLED UNKN
012014 FT	2 0 58084 0 00 0120+44	
0060/0000	LENGTH(AH 2575 BK 3032)	
0050/2752	018 "DIA CIRC METAL	LEN=0040 INSTALLED UNKN
0050/2411	018 "DIA CIRC METAL	LEN=0040 INSTALLED UNKN
0050/1982	018 "DIA CIRC METAL	LEN=0040 INSTALLED 2007
0050/1109	018 "DIA CIRC CONCR	LEN=0045 INSTALLED UNKN
0050/0395	018 "DIA CIRC CONCR	LEN=0040 INSTALLED UNKN
008982 FT	2 0 58084 0 00 0089+90	
	PALMER RD	
	(T706)	
0050/0000	LENGTH(AH 3032 BK 2949)	
0040/2911	LC FOR PALMER RD	(CONN)
0040/2837	018 "DIA CIRC CONCR	LEN=0035 INSTALLED UNKN
0040/2586	018 "DIA CIRC METAL	LEN=0055 INSTALLED UNKN
	036 "DIA CIRC METAL	

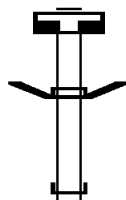
DIR: B TOTAL LEN: 15.916 MI. DIST: 03-7 SR: 2022
 LEFT MUN: COVINGTON T RIGHT MUN: COVINGTON T

Stationing	Description	Material	Notes
0040/2240	LEN=0060	INSTALLED UNKN	
0040/1761	LEN=0048	INSTALLED UNKN	
006033 FT	0040/0441	018" DIA CIRC METAL	
	006033 FT	LEN=0043	INSTALLED UNKN
	0040/0000	2 0 58084 0 00 0060+39	LENGTH(AH 2949 BK 2358)
	0030/2110	014"H 22"W ELLIP METAL	
	0030/1535	LEN=0040	INSTALLED UNKN
	0030/1145	018" DIA CIRC METAL	
	0030/0841	LEN=0045	INSTALLED UNKN
	0030/0304	018" DIA CIR PLASTIC	
003675 FT	0030/0000	LEN=0059	INSTALLED 2014
	0020/2555	018" DIA CIR PLASTIC	
	0020/1977	LEN=0051	INSTALLED 2014
	0020/1462	018" DIA CIRC METAL	
	0020/0973	LEN=0044	INSTALLED UNKN
	0020/0956	2 0 58084 0 00 0036+99	LENGTH(AH 2358 BK 2877)
	0020/0229	018" DIA CIRC METAL	
	0020/0084	LEN=0045	INSTALLED UNKN
000798 FT	000798 FT	018" DIA CIRC METAL	
	0010/0438	LEN=0050	INSTALLED UNKN
	0010/0297	024" DIA CIR PLASTIC	
	0010/0254	LEN=0050	INSTALLED 2016
	0010/0000	BMSSEN 58/2022/0020/0956	2 0 58084 0 00 0017+56
		BR. ELK RUN	
		BMSBG 58/2022/0020/0956	
		014"H 22"W ELLIP METAL	
		LEN=0044	INSTALLED UNKN
		014"H 22"W ELLIP METAL	
		LEN=0042	INSTALLED UNKN
		2 0 58084 0 00 0008+00	LENGTH(AH 2877 BK 0798)
		018" DIA CIRC CONCR	
		LEN=0060	INSTALLED UNKN
		BMSSEN 58/2022/0010/0254	2 0 58084 0 00 0002+54
		ELK RUN	
		BMSBG 58/2022/0010/0254	
		NC WEST HILL RD	
		MACK RD	
		000000 FT	(SR2020 SEG 0060/0000)
		MFC BEGIN = E	
		LEN=0060	INSTALLED UNKN
		2 0 58084 0 00 0000+00	LENGTH(AH 0798 BK 0000)

2 0 58084 0 00 0000+00 000000 FT
 MACK RD
 (SR2020 SEG 0060/0000) 0010/0000

EXTRACT DATE: 12/18/2023 ROADWAY MANAGEMENT SYSTEM PAGE NUMBER: 367
 PRINT DATE: 12/19/2023 SLD COUNTY/SR - ANNUAL PRINT COUNTY: TIOGA
 DIR: B TOTAL LEN: 2.540 MI. DIST: 03-7 SR: 2021
 LEFT MUN: WARD T RIGHT MUN: WARD T

013409 FT



013324 FT

013409 FT
 7084/0000

INTER-AHD
 0082/0085
 013324 FT
 INTER-BK

LENGTH(AH 0493 BK 0085)
 BMSEN 58/2021/0082/0000
 GLEASON RD
 (T928)
 1 0 91928 0 00 0243+22
 GLEASON RD
 (T928)
 TIOGA RIVER

EXTRACT DATE: 12/18/2023
PRINT DATE: 12/19/2023

ROADWAY MANAGEMENT SYSTEM
SLD COUNTY/SR - ANNUAL PRINT

PAGE NUMBER: 366
COUNTY: TIOGA

DIR: B
LEFT MUN: WARD T

TOTAL LEN: 2.540 MI.

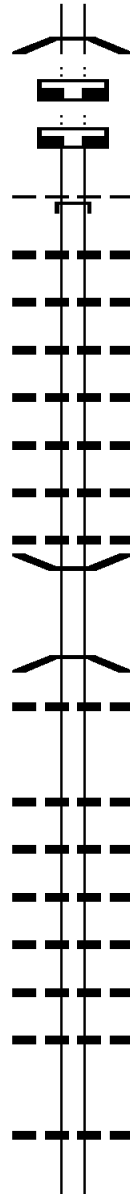
DIST: 03-7
RIGHT MUN: WARD T

SR: 2021

013324 FT
013324 FT

011077 FT

008014 FT



0082/0000	BMSBG 58/2021/0082/0000
013324 FT	LENGTH(AH 0085 BK 2482)
7080/0000	LENGTH(AH 2482 BK 3620)
013324 FT	LENGTH(AH 3620 BK 2247)
7070/0000	TOWNSHIP 0928 RT
INTER-AHD	(T928)
0060/2247	UNION TOWNSHIP T
0060/2207	018 "DIA CIRC METAL
	LEN=0040 INSTALLED UNKN
0060/2105	015 "DIA CIRC METAL
	LEN=0042 INSTALLED UNKN
0060/1785	018 "DIA CIR PLASTIC
	LEN=0040 INSTALLED 2014
0060/1683	036 "DIA CIR PLASTIC
	LEN=0060 INSTALLED 2014
0060/1390	018 "DIA CIR PLASTIC
	LEN=0045 INSTALLED 2014
0060/1026	018 "DIA CIR PLASTIC
	LEN=0043 INSTALLED 2015
0060/0614	018 "DIA CIRC METAL
	LEN=0040 INSTALLED UNKN
0060/0017	BMSSEN 58/2021/0060/0000
011077 FT	2 0 58058 0 00 0159+74
	TRIBUTARY SOUTH CREEK
0060/0000	BMSBG 58/2021/0060/0000
	LENGTH(AH 2247 BK 3063)
0050/2874	024 "DIA CIRC METAL
	LEN=0040 INSTALLED UNKN
0050/1718	024 "DIA CIR PLASTIC
	LEN=0040 INSTALLED 2015
0050/1333	018 "DIA CIR PLASTIC
	LEN=0040 INSTALLED 2014
0050/1128	036 "DIA CIR PLASTIC
	LEN=0040 INSTALLED 2014
0050/1043	018 "DIA CIR PLASTIC
	LEN=0040 INSTALLED 2014
0050/0965	024 "DIA CIR PLASTIC
	LEN=0040 INSTALLED 2013
0050/0572	018 "DIA CIR PLASTIC
	LEN=0041 INSTALLED 2013
008014 FT	2 0 58058 0 00 0128+04
0050/0000	LENGTH(AH 3063 BK 1537)
	018 "DIA CIR PLASTIC
0040/1446	LEN=0045 INSTALLED 2013
	018 "DIA CIR PLASTIC

DIR: B TOTAL LEN: 2.540 MI. DIST: 03-7 SR: 2021
 LEFT MUN: UNION TOWNSHIP T RIGHT MUN: UNION TOWNSHIP T

2 0 58058 0 00 0113+62 006477 FT
 HURLEY RD
 (T924)

0040/0000

005114 FT

002548 FT

000000 FT

BACK RD
 (T341)

0010/0000

0040/0817	LEN=0040	INSTALLED	2015
0040/0084	LEN=0033	INSTALLED	UNKN
006477 FT	GOVERNMENT RD	(T926)	
0040/0000	LENGTH(AH 1537 BK 1363)	018 "DIA CIRC METAL	
0030/1053	LEN=0040	INSTALLED	UNKN
0030/0433	LEN=0035	INSTALLED	UNKN
0030/0087	LEN=0042	INSTALLED	UNKN
005114 FT	2 0 58058 0 00 0100+05	030"H 40"W ELLIP METAL	
0030/0000	LENGTH(AH 1363 BK 2566)	018 "DIA CIRC METAL	
0020/1768	LEN=0040	INSTALLED	UNKN
0020/1273	LEN=0032	INSTALLED	UNKN
0020/0705	LEN=0040	INSTALLED	UNKN
0020/0194	LEN=0030	INSTALLED	UNKN
002548 FT	2 0 58058 0 00 0074+49	018 "DIA CIRC METAL	
0020/0000	LENGTH(AH 2566 BK 2548)	018 "DIA CIRC METAL	
0010/2190	LEN=0031	INSTALLED	UNKN
0010/1857	LEN=0036	INSTALLED	2012
0010/1566	LEN=0040	INSTALLED	UNKN
0010/1151	LEN=0032	INSTALLED	UNKN
0010/0751	LEN=0033	INSTALLED	UNKN
0010/0583	LEN=0032	INSTALLED	UNKN
0010/0359	LEN=0033	INSTALLED	UNKN
000000 FT	2 0 58058 0 00 0049+11	VILLAGE: GLEASON	
		NC GL LEASON RD	
		SR 0414 SH	
		(SR 0414 SEG 0680/0000)	
		SR 0414 SH	
		(SR 0414 SEG 0680/0000)	
		MFC BEGIN = E	
0010/0000	LENGTH(AH 2548 BK 0000)		

EXTRACT DATE: 12/18/2023 ROADWAY MANAGEMENT SYSTEM PAGE NUMBER: 364
 PRINT DATE: 12/19/2023 SLD COUNTY/SR - ANNUAL PRINT COUNTY: TIOGA
 DIR: B TOTAL LEN: 4.363 MI. DIST: 03-7 SR: 2020
 LEFT MUN: COVINGTON T RIGHT MUN: COVINGTON T

ELK RUN RD 023038 FT
 (SR0660 SEG 0340/0000) 0110/1729



023038 FT ELK RUN RD
 0110/1729 (SR0660 SEG 0340/0000)
 0110/1481 BMSSEN 58/2020/0110/1426
 2 0 58041 0 01 0227+24
 N ELK RUN
 0110/1426 BMSBG 58/2020/0110/1426
 018 " DIA CIRC METAL
 0110/0843 LEN=0035 INSTALLED UNKN
 ERWAY RD
 0110/0588 (T473)
 015"H 21"W ELLIP METAL
 0110/0480 LEN=0045 INSTALLED 2013

DIR: B TOTAL LEN: 4.363 MI. DIST: 03-7 SR: 2020
 LEFT MUN: COVINGTON T RIGHT MUN: COVINGTON T

Station	Material	Length	Notes
021309 FT			HILL RD (T442)
0110/0000	024" DIA	1729	BK 2090 CIR PLASTIC
0100/2040	018" DIA	0040	INSTALLED UNKN
0100/1554	048" DIA	0036	INSTALLED UNKN
0100/0965	018" DIA	0060	INSTALLED 2016
019219 FT			0192+68
0100/0000	048" DIA	2090	BK 1670 CIR PLASTIC
0090/1669	018" DIA	0042	INSTALLED UNKN
0090/1244	018" DIA	0050	INSTALLED UNKN
0090/0660	018" DIA	0036	INSTALLED UNKN
0090/0289	018" DIA	0040	INSTALLED UNKN
0090/0017	018" DIA	0035	INSTALLED UNKN
017549 FT			0175+95
0090/0000	018" DIA	1670	BK 2420 CIR METAL
0080/2065	024" DIA	0035	INSTALLED UNKN
0080/1940	030" DIA	0040	INSTALLED UNKN
0080/1560	018" DIA	0040	INSTALLED UNKN
0080/1360	060" DIA	0060	INSTALLED UNKN
0080/1012	018" DIA	0057	INSTALLED 2013
0080/0836	020" H 28" W	0040	INSTALLED UNKN
0080/0518	018" DIA	0045	INSTALLED UNKN
015129 FT			0151+71
0080/0000	018" DIA	2420	BK 2505 CIR METAL
0070/1255	036" DIA	0035	INSTALLED UNKN
0070/0415	018" DIA	0040	INSTALLED UNKN

EXTRACT DATE: 12/18/2023
PRINT DATE: 12/19/2023

ROADWAY MANAGEMENT SYSTEM
SLD COUNTY/SR - ANNUAL PRINT

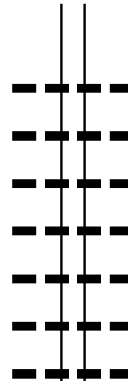
PAGE NUMBER: 362
COUNTY: TIOGA

DIR: B TOTAL LEN: 4.363 MI.
LEFT MUN: COVINGTON T

DIST: 03-7 SR: 2020
RIGHT MUN: COVINGTON T

JOHNSON HILL RD
(T465)

012624 FT



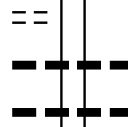
012624 FT 2 0 58041 0 01 0126+62
S 0070/0000 LENGTH(AH 2505 BK 2473)
018 "DIA CIRC METAL
0060/2294 LEN=0038 INSTALLED UNKN
018 "DIA CIRC METAL
0060/2064 LEN=0030 INSTALLED UNKN
018 "DIA CIRC METAL
0060/1744 LEN=0035 INSTALLED UNKN
018 "DIA CIRC METAL
0060/1299 LEN=0033 INSTALLED UNKN
024 "DIA CIR PLASTIC
0060/0794 LEN=0040 INSTALLED UNKN
018 "DIA CIRC METAL
0060/0468 LEN=0033 INSTALLED UNKN
024 "DIA CIRC METAL
0060/0112 LEN=0040 INSTALLED UNKN

010151 FT



010151 FT 2 0 58041 0 01 0101+85
WEST HILL RD
(SR2022 SEG 0010/0000)

0050/1186



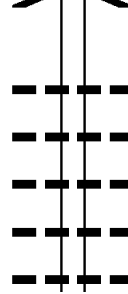
S 0060/0000 LENGTH(AH 2473 BK 1404)
018 "DIA CIRC METAL
0050/1052 LEN=0035 INSTALLED UNKN
018 "DIA CIRC METAL
0050/0716 LEN=0035 INSTALLED UNKN

008747 FT



008747 FT 2 0 58041 0 01 0087+42
TRIBUTARY ELK RUN
STRUCTURE LENGTH 15 FT
BMSID 58/2020/0050/0000
S 0050/0000 LENGTH(AH 1404 BK 1455)
024 "DIA CIRC CONCR
0040/0884 LEN=0050 INSTALLED UNKN
0040/0564 BMSSEN 58/2020/0040/0514
0 0 00000 0 00 0000+00
ELK RUN

007292 FT



0040/0514 BMSBG 58/2020/0040/0514
S 007292 FT 2 0 58041 0 01 0072+87
0040/0000 LENGTH(AH 1455 BK 2327)
018 "DIA CIR PLASTIC
0030/1810 LEN=0045 INSTALLED UNKN
018 "DIA CIRC METAL
0030/1434 LEN=0035 INSTALLED UNKN
018 "DIA CIR PLASTIC
0030/1373 LEN=0040 INSTALLED UNKN
018 "DIA CIR PLASTIC
0030/1240 LEN=0042 INSTALLED UNKN
018 "DIA CIRC METAL
0030/0980 LEN=0038 INSTALLED UNKN

DIR: B TOTAL LEN: 4.363 MI. DIST: 03-7 SR: 2020
 LEFT MUN: COVINGTON T RIGHT MUN: COVINGTON T

004965 FT

002077 FT

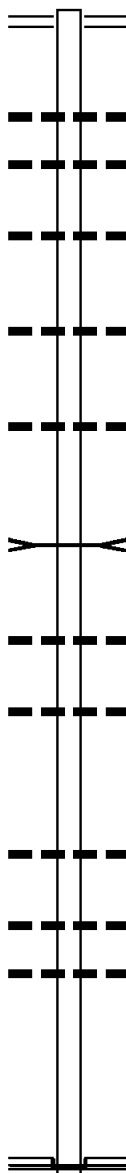
000000 FT

0030/0575	018 " DIA	CIRC METAL
	LEN=0038	INSTALLED UNKN
0030/0380	018 " DIA	CIRC METAL
	LEN=0033	INSTALLED UNKN
0030/0156	018 " DIA	CIRC METAL
	LEN=0035	INSTALLED UNKN
004965 FT	2 0 5804 1	0 01 0049+58
0030/0000	LENGTH(AH	2327 BK 2888)
0020/2763	018 " DIA	CIRC METAL
	LEN=0034	INSTALLED UNKN
0020/2524	018 " DIA	CIRC METAL
	LEN=0035	INSTALLED UNKN
0020/2242	018 " DIA	CIRC METAL
	LEN=0033	INSTALLED UNKN
0020/1599	018 " DIA	CIRC METAL
	LEN=0040	INSTALLED UNKN
0020/1166	018 " DIA	CIRC METAL
	LEN=0035	INSTALLED UNKN
0020/1013	018 " DIA	CIRC METAL
	LEN=0035	INSTALLED UNKN
0020/0671	018 " DIA	CIRC METAL
	LEN=0050	INSTALLED UNKN
0020/0527	024 " DIA	CIRC METAL
	LEN=0040	INSTALLED UNKN
0020/0381	036 " DIA	CIR PLASTIC
	LEN=0042	INSTALLED UNKN
0020/0126	018 " DIA	CIRC METAL
	LEN=0043	INSTALLED UNKN
002077 FT	2 0 5804 1	0 01 0020+67
0020/0000	LENGTH(AH	2888 BK 2077)
0010/0985	018 " DIA	CIR PLASTIC
	LEN=0046	INSTALLED UNKN
0010/0477	BMS EN 58/2020/0010/0460	
	2 0 5804 1	0 01 0004+48
	TR. ELK RUN	
0010/0460	BMS BG 58/2020/0010/0460	
	018 " DIA	CIR PLASTIC
0010/0326	LEN=0036	INSTALLED UNKN
	024 " DIA	CIRC CONCR
0010/0053	LEN=0070	INSTALLED UNKN
000000 FT	2 0 5804 1	0 00 0000+00
	VILLAGE: CHERRY FLATS	
	CHERRY FLATS RD	
	(SR2018 SEG 0100/1151)	
	NC MA	
	MFC BEGIN = D	
0010/0000	LENGTH(AH	2077 BK 0000)

CHERRY FLATS RD
 (SR2018 SEG 0100/1151) 0010/0000

DIR: B TOTAL LEN: 1.613 MI. DIST: 03-7 SR: 2019
 LEFT MUN: UNION TOWNSHIP T RIGHT MUN: UNION TOWNSHIP T

008515 FT



008515 FT SR 0414 SH
 0040/2572 (SR0414 SEG 0720/1809)

0040/1560 018 " DIA CIR PLASTIC
 LEN=0033 INSTALLED 1999
 0040/1210 018 " DIA CIR PLASTIC
 LEN=0040 INSTALLED UNKN

005943 FT

0040/0405 018 " DIA CIR PLASTIC
 LEN=0035 INSTALLED UNKN
 005943 FT 2 0 58105 0 00 0059+73
 0040/0000 LENGTH(AH 2572 BK 1854)
 0030/1585 018 " DIA CIR PLASTIC
 LEN=0020 INSTALLED UNKN

004089 FT

0030/0505 015"H 21"W ELLIP METAL
 LEN=0030 INSTALLED UNKN
 004089 FT 2 0 58105 0 00 0041+20
 TRIBUTARY TOWANDA CREEK
 STRUCTURE LENGTH 17 FT
 BMSID 58/2019/0030/0000
 0030/0000 LENGTH(AH 1854 BK 2100)

001989 FT

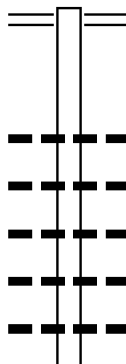
0020/1162 018 " DIA CIR PLASTIC
 LEN=0060 INSTALLED 1998
 0020/0497 024 " DIA CIR PLASTIC
 LEN=0060 INSTALLED 1999
 001989 FT 2 0 58105 0 00 0020+04
 0020/0000 LENGTH(AH 2100 BK 1989)

000000 FT

0010/0955 024 " DIA CIRC METAL
 LEN=0040 INSTALLED UNKN
 0010/0156 018 " DIA CIR PLASTIC
 LEN=0035 INSTALLED 2015
 0010/0020 018 " DIA CIRC METAL
 LEN=0040 INSTALLED UNKN
 000000 FT 2 0 58105 0 00 0000+00
 NC RA NDALL RD
 SPENCER RD
 (SR2006 SEG 0050/0000)
 INTER-BK SHANTY HOLLOW RD
 (T908)
 MFC BEGIN = E
 0010/0000 LENGTH(AH 1989 BK 0000)

EXTRACT DATE: 12/18/2023 ROADWAY MANAGEMENT SYSTEM PAGE NUMBER: 359
 PRINT DATE: 12/19/2023 SLD COUNTY/SR - ANNUAL PRINT COUNTY: TIOGA
 DIR: B TOTAL LEN: 9.863 MI. DIST: 03-7 SR: 2018
 LEFT MUN: COVINGTON T RIGHT MUN: COVINGTON T

052077 FT



052077 FT SR 2025 SH
 0180/3481 (SR2025 SEG 0030/0000)

048596 FT

0180/2166	018 " DIA	CIR PLASTIC	LEN=0060	INSTALLED UNKN
0180/1600	018 " DIA	CIR PLASTIC	LEN=0034	INSTALLED UNKN
0180/1150	024 " DIA	CIR PLASTIC	LEN=0036	INSTALLED UNKN
0180/0820	018 " DIA	CIRC METAL	LEN=0036	INSTALLED UNKN
0180/0467	018 " DIA	CIRC METAL	LEN=0040	INSTALLED UNKN
048596 FT	2 0	58040	0 02	0355+12

DIR: B TOTAL LEN: 9.863 MI. DIST: 03-7 SR: 2018
 LEFT MUN: COVINGTON T RIGHT MUN: COVINGTON T

2 0 58040 0 02 0320+73 045157 FT
 PALMER RD
 (T706) 0170/0000

041460 FT

---	5	0180/0000	LENGTH(AH 3481 BK 3439)
---		0170/3412	018 "DIA CIRC METAL
---		0170/3110	LEN=0037 INSTALLED UNKN
---		0170/2870	018 "DIA CIRC METAL
---		0170/2540	LEN=0036 INSTALLED UNKN
---		0170/1980	018 "DIA CIRC METAL
---		0170/1358	LEN=0038 INSTALLED UNKN
---		0170/0055	018 "DIA CIRC METAL
---		045157 FT	LEN=0042 INSTALLED UNKN
==	5	0170/0000	LENGTH(AH 3439 BK 3697)
---		0160/3326	018 "DIA CIR PLASTIC
---		0160/2673	LEN=0040 INSTALLED UNKN
---		0160/2110	018 "DIA CIR PLASTIC
---		0160/1724	LEN=0044 INSTALLED UNKN
---		0160/1064	024 "DIA CIR PLASTIC
---		0160/0611	LEN=0041 INSTALLED 2002
---		0160/0151	024 "DIA CIR PLASTIC
---		0160/0132	LEN=0043 INSTALLED 2023
---		041460 FT	018 "DIA CIR PLASTIC
---		0160/0000	LEN=0046 INSTALLED UNKN
---		0150/3322	018 "DIA CIRC CONCR
---		0150/3148	LEN=0045 INSTALLED UNKN
---		0150/2570	018 "DIA CIRC METAL
---			LEN=0055 INSTALLED UNKN
---			018 "DIA CIRC METAL
---			LEN=0050 INSTALLED UNKN
---			018 "DIA CIRC METAL
---			LEN=0034 INSTALLED UNKN



DIR: B TOTAL LEN: 9.863 MI. DIST: 03-7 SR: 2018
 LEFT MUN: COVINGTON T RIGHT MUN: COVINGTON T

037988 FT

034211 FT

031739 FT

0150/2169	018 " DIA	CIRC METAL
	LEN=0037	INSTALLED 2002
0150/1289	018 " DIA	CIRC METAL
	LEN=0033	INSTALLED UNKN
0150/0570	016 " DIA	CIRC METAL
	LEN=0035	INSTALLED UNKN
0150/0442	016 "H 20"W	ELLIP METAL
	LEN=0035	INSTALLED UNKN
0150/0252	016 "H 20"W	ELLIP METAL
	LEN=0034	INSTALLED UNKN
037988 FT	2 0 5804 0	0 01 0248+90
	048 " DIA	CIR PLASTIC
	LEN=0043	INSTALLED 2000
0150/0000	LENGTH(AH	3472 BK 3777)
	018 " DIA	CIR PLASTIC
0140/3490	LEN=0042	INSTALLED UNKN
	024 " DIA	CIR PLASTIC
0140/3307	LEN=0037	INSTALLED UNKN
	018 " DIA	CIRC METAL
0140/2684	LEN=0042	INSTALLED UNKN
	018 " DIA	CIRC METAL
0140/2114	LEN=0034	INSTALLED UNKN
	018 " DIA	CIRC METAL
0140/1432	LEN=0036	INSTALLED UNKN
	018 " DIA	CIRC METAL
0140/0740	LEN=0035	INSTALLED UNKN
	018 " DIA	CIRC METAL
0140/0547	LEN=0038	INSTALLED UNKN
034211 FT	2 0 5804 0	0 01 0211+08
	018 " DIA	CIRC METAL
	LEN=0035	INSTALLED 2002
0140/0000	LENGTH(AH	3777 BK 2472)
	072 " DIA	CIRC METAL
0130/2150	LEN=0043	INSTALLED 2014
	018 " DIA	CIR PLASTIC
0130/1678	LEN=0043	INSTALLED 2000
	024 " DIA	CIR PLASTIC
0130/1490	LEN=0045	INSTALLED UNKN
	018 " DIA	CIRC METAL
0130/0396	LEN=0050	INSTALLED 2002
	018 " DIA	CIRC METAL
0130/0090	LEN=0040	INSTALLED UNKN
031739 FT	2 0 5804 0	0 01 0186+54

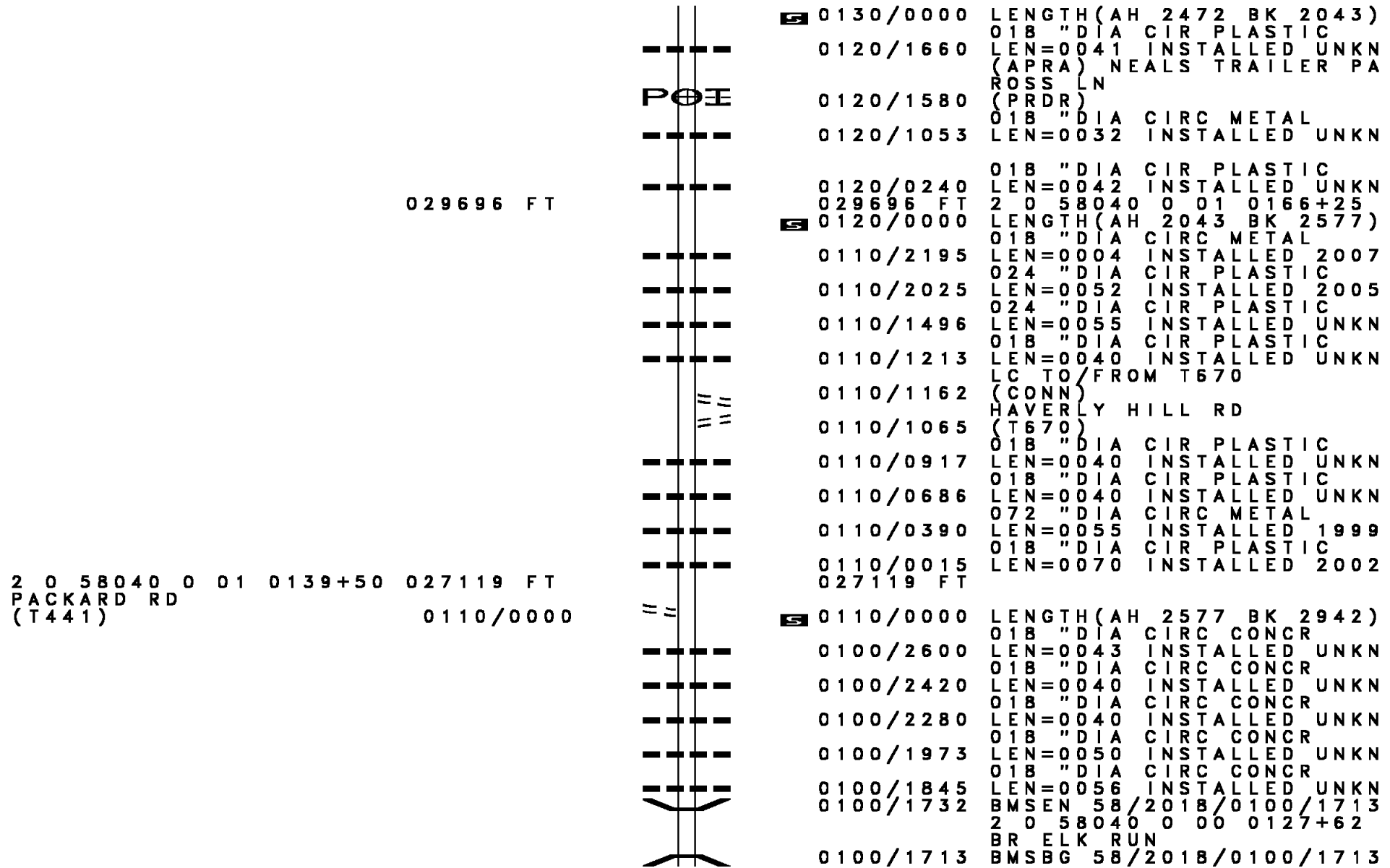
EXTRACT DATE: 12/18/2023
PRINT DATE: 12/19/2023

ROADWAY MANAGEMENT SYSTEM
SLD COUNTY/SR - ANNUAL PRINT

PAGE NUMBER: 356
COUNTY: TIOGA

DIR: B TOTAL LEN: 9.863 MI.
LEFT MUN: COVINGTON T

DIST: 03-7 SR: 2018
RIGHT MUN: COVINGTON T

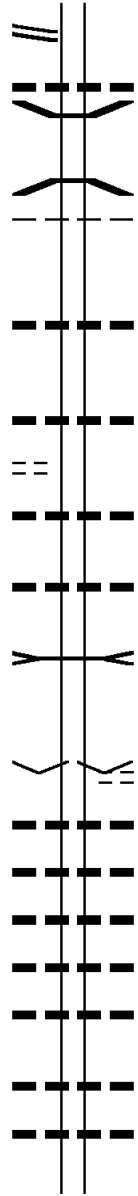


2 0 58040 0 01 0139+50 027119 FT
PACKARD RD
(T441) 0110/0000

5 0130/0000 LENGTH(AH 2472 BK 2043)
018 "DIA CIR PLASTIC
0120/1660 LEN=0041 INSTALLED UNKN
(APRA) NEALS TRAILER PA
ROSS LN
POE 0120/1580 (PRDR)
018 "DIA CIRC METAL
0120/1053 LEN=0032 INSTALLED UNKN
018 "DIA CIR PLASTIC
0120/0240 LEN=0042 INSTALLED UNKN
029696 FT 2 0 58040 0 01 0166+25
5 0120/0000 LENGTH(AH 2043 BK 2577)
018 "DIA CIRC METAL
0110/2195 LEN=0004 INSTALLED 2007
024 "DIA CIR PLASTIC
0110/2025 LEN=0052 INSTALLED 2005
024 "DIA CIR PLASTIC
0110/1496 LEN=0055 INSTALLED UNKN
018 "DIA CIR PLASTIC
0110/1213 LEN=0040 INSTALLED UNKN
LC TO/FROM T670
0110/1162 (CONN)
HAVERLY HILL RD
0110/1065 (T670)
018 "DIA CIR PLASTIC
0110/0917 LEN=0040 INSTALLED UNKN
018 "DIA CIR PLASTIC
0110/0686 LEN=0040 INSTALLED UNKN
072 "DIA CIRC METAL
0110/0390 LEN=0055 INSTALLED 1999
018 "DIA CIR PLASTIC
0110/0015 LEN=0070 INSTALLED 2002
027119 FT
5 0110/0000 LENGTH(AH 2577 BK 2942)
018 "DIA CIRC CONCR
0100/2600 LEN=0043 INSTALLED UNKN
018 "DIA CIRC CONCR
0100/2420 LEN=0040 INSTALLED UNKN
018 "DIA CIRC CONCR
0100/2280 LEN=0040 INSTALLED UNKN
018 "DIA CIRC CONCR
0100/1973 LEN=0050 INSTALLED UNKN
018 "DIA CIRC CONCR
0100/1845 LEN=0056 INSTALLED UNKN
0100/1732 BMS EN 58/2018/0100/1713
2 0 58040 0 00 0127+62
BR ELK RUN
0100/1713 BMS BG 58/2018/0100/1713

DIR: B TOTAL LEN: 9.863 MI. DIST: 03-7 SR: 2018
 LEFT MUN: COVINGTON T RIGHT MUN: COVINGTON T

MACK RD
 (SR2020 SEG 0010/0000) 0100/1151



0100/1135 036 "DIA CIRC CONCR
 LEN=0072 INSTALLED UNKN
 0100/0873 BMSSEN 58/2018/0100/0830
 2 0 58040 0 00 0118+73
 ELK RUN
 0100/0830 BMSBG 58/2018/0100/0830
 COVINGTON
 CHARLESTON T
 0100/0437 2 0 58040 0 00 0110+43
 024177 FT LENGTH(AH 2942 BK 2631)
 0100/0000 024 "DIA CIR PLASTIC
 LEN=0039 INSTALLED 2013

024177 FT

MILLER HILL RD
 (T646)

0090/0802

0090/1105 036 "DIA CIR PLASTIC
 LEN=0049 INSTALLED 2012

0090/0790 018 "DIA CIRC METAL
 LEN=0045 INSTALLED UNKN

0090/0165 018 "DIA CIRC METAL
 LEN=0060 INSTALLED UNKN
 TRIB ELK RUN
 STRUCTURE LENGTH 9 FT

021546 FT

0090/0094 BMSID 58/2018/0090/0094
 021546 FT 2 0 58040 0 00 0084+09
 VILLAGE: CHERRY FLATS
 SOUTH ELK RUN RD
 (T646)

0090/0000 LENGTH(AH 2631 BK 3248)

0080/2765 018 "DIA CIR PLASTIC
 LEN=0040 INSTALLED 2013

0080/2340 018 "DIA CIRC METAL
 LEN=0042 INSTALLED UNKN

0080/2000 018 "DIA CIR PLASTIC
 LEN=0042 INSTALLED UNKN

0080/1735 018 "DIA CIR PLASTIC
 LEN=0049 INSTALLED 2013

0080/1290 018 "DIA CIRC METAL
 LEN=0043 INSTALLED UNKN

0080/0573 018 "DIA CIRC METAL
 LEN=0050 INSTALLED UNKN

0080/0238 018 "DIA CIRC METAL
 LEN=0040 INSTALLED UNKN

2 0 58040 0 00 0051+69 018298 FT
 HEATH RD

DIR: B TOTAL LEN: 9.863 MI. DIST: 03-7 SR: 2018
 LEFT MUN: CHARLESTON T RIGHT MUN: CHARLESTON T

Stationing	Description	Material	Length	Notes
(T649) 0080/0000	0080/0000	018" DIA CIR PLASTIC	3248	BK 3595
	0070/3530	LEN=0045		INSTALLED UNKN
	0070/3237	018" DIA CIR PLASTIC	0050	INSTALLED 2013
	0070/3047	LEN=0048		INSTALLED 2013
	0070/2475	018" DIA CIR PLASTIC	0040	INSTALLED UNKN
	0070/1723	027"H 33"W ELLIP METAL	0040	INSTALLED UNKN
2 0 58040 0 00 0015+65 014703 FT	014703 FT			
GAS CO. RD				
(SR4035 SEG 0010/0000) 0070/0000	0070/0000	024" DIA CIR PLASTIC	3595	BK 1555
	0060/0925	LEN=0040		INSTALLED 2013
	0060/0352	024" DIA CIR PLASTIC	0040	INSTALLED 2018
013148 FT	013148 FT	2 0 58040 0 00 0000+00		ARNOT RD
	0060/0000	(SR2016 SEG 0010/0000)		LENGTH(AH 1555 BK 3053)
	0050/3027	018" DIA CIR PLASTIC	0070	INSTALLED 2018
	0050/1606	015"H 21"W ELLIP METAL	0060	INSTALLED 2017
	0050/0387	036" DIA CIR PLASTIC	0040	INSTALLED 2015
010095 FT	010095 FT	2 0 58038 0 01 0675+80		WELSH RD
	0050/0000	(SR3015 SEG 0060/1646)		LENGTH(AH 3053 BK 1713)
	0040/0075	036" DIA CIR PLASTIC	0040	INSTALLED 2006

DIR: B TOTAL LEN: 9.863 MI. DIST: 03-7 SR: 2018
 LEFT MUN: CHARLESTON T RIGHT MUN: CHARLESTON T

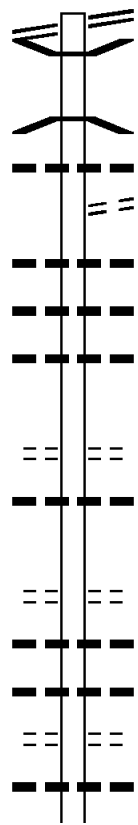
2 0 58038 0 01 0693+00 008382 FT
 NEW RD
 (T820)

Stationing	Length	Material	Notes
0040/0000	0030	018" DIA CIRC METAL	LEN=0050 INSTALLED UNKN
0030/0370	0040	024" DIA CIR PLASTIC	LEN=0040 INSTALLED 2013
0030/0000	0030	018" DIA CIRC METAL	LEN=0037 INSTALLED UNKN
0020/2477	0020	018" DIA CIRC METAL	LEN=0040 INSTALLED 2000
0020/2158	0020	018" DIA CIRC METAL	LEN=0054 INSTALLED 2013
0020/1870	0020	018" DIA CIRC PLASTIC	LEN=0045 INSTALLED 2013
0020/1565	0020	018" DIA CIRC PLASTIC	LEN=0065 INSTALLED 2013
0020/0810	0020	018" DIA CIRC PLASTIC	LEN=0050 INSTALLED UNKN
0020/0270	0010	024" DIA CIR PLASTIC	LEN=0050 INSTALLED 2010
003159 FT	0010	018" DIA CIRC METAL	LEN=0040 INSTALLED UNKN
0020/0000	0010	024" DIA CIR PLASTIC	LEN=0041 INSTALLED 2013
0010/2743	0010	024" DIA CIR PLASTIC	LEN=0040 INSTALLED 2013
0010/2420	0010	024" DIA CIR PLASTIC	LEN=0058 INSTALLED 2013
0010/2010	0010	024" DIA CIR PLASTIC	LEN=0058 INSTALLED 2013
0010/1700	0010	024" DIA CIR PLASTIC	LEN=0058 INSTALLED 2013
0010/0995	0010	024" DIA CIR PLASTIC	LEN=0058 INSTALLED 2013
0010/0490	0010	024" DIA CIR PLASTIC	LEN=0058 INSTALLED 2013
0010/0070	0010	024" DIA CIR PLASTIC	LEN=0058 INSTALLED 2013
000000 FT	0010	024" DIA CIR PLASTIC	LEN=0058 INSTALLED 2013
0010/0000	0010	024" DIA CIR PLASTIC	LEN=0058 INSTALLED 2013

2 0 58038 0 01 0776+59 000000 FT
 GRAND ARMY OF REPUBLIC
 (SR0006 SEG 0560/3048)

INTER-BK
 000000 FT
 (T706)
 MFC BEGIN = D
 LENGTH(AH 3159 BK 0000)

N WILLIAMSON RD 062687 FT
 (SR2005 SEG 0260/0000) 0280/0872



061815 FT

061224 FT

062687 FT N WILLIAMSON RD
 0280/0872 (SR2005 SEG 0260/0000)
 0280/0769 BMSSEN 58/2017/0280/0634
 1 1 07412 0 00 0626+75
 TIOGA RIVER
 0280/0634 BMSBG 58/2017/0280/0634
 018 " DIA CIRC CONCR
 0280/0560 LEN=0030 INSTALLED UNKN
 MAUN ST
 0280/0501 (BORO)
 018 " DIA CIRC CONCR
 0280/0452 LEN=0034 INSTALLED UNKN
 018 " DIA CIRC CONCR
 0280/0450 LEN=0110 INSTALLED UNKN
 018 " DIA CIRC CONCR
 0280/0246 LEN=0025 INSTALLED UNKN
 061815 FT 1 1 07412 0 00 0620+52
 CARPENTER ST
 (BORO)
 0280/0000 LENGTH(AH 0872 BK 0591)
 015 " DIA CIRC CONCR
 0270/0570 LEN=0041 INSTALLED UNKN
 061224 FT 1 1 07412 0 00 0614+64
 HANNIBAL ST
 (BORO)
 0270/0000 LENGTH(AH 0591 BK 3165)
 018 " DIA CIRC CONCR
 0260/3150 LEN=0025 INSTALLED UNKN
 018 " DIA CIRC CONCR
 0260/2968 LEN=0024 INSTALLED UNKN
 LYND ST
 (BORO)
 0260/2752 018 " DIA CIRC CONCR
 0260/2735 LEN=0025 INSTALLED UNKN
 MCINTYRE ST

DIR: B TOTAL LEN: 11.873 MI. DIST: 03-7 SR: 2017
 LEFT MUN: BLOSSBURG B RIGHT MUN: BLOSSBURG B

LIBERTY ST
(BORO)

0260/2065

S WILLIAMSON RD
(SR2016 SEG 0290/1289)

0260/0795

058059 FT

055948 FT

==	0260/2424	(BORO)	
---	0260/2404	018 "DIA	CIRC CONCR
---		LEN=0024	INSTALLED UNKN
==			
---	0260/2042	018 "DIA	CIRC CONCR
---		LEN=0026	INSTALLED UNKN
		NEVINS ST	
==	0260/1778	(BORO)	
---	0260/1740	018 "DIA	CIRC CONCR
---		LEN=0025	INSTALLED UNKN
---	0260/1550	018 "DIA	CIRC CONCR
---		LEN=0025	INSTALLED UNKN
---	0260/1298	018 "DIA	CIRC CONCR
---		LEN=0023	INSTALLED UNKN
---	0260/1100	018 "DIA	CIRC CONCR
---		LEN=0024	INSTALLED UNKN
---	0260/0912	018 "DIA	CIRC CONCR
---		LEN=0024	INSTALLED UNKN
==		NC MAIN ST	
---	0260/0714	018 "DIA	CIRC CONCR
---		LEN=0025	INSTALLED UNKN
---	0260/0395	015 "DIA	CIRC METAL
---		LEN=0156	INSTALLED UNKN
---	0260/0017	BMSSEN 58/2017/0260/0000	
---	058059 FT	1 1 07412 0 00 0582+89	
		COAL RUN	
---	0260/0000	BMSBG 58/2017/0260/0000	
		LENGTH(AH 3165 BK 2111)	
---	0250/1885	018 "DIA	CIRC METAL
---		LEN=0027	INSTALLED UNKN
		WHITE ST	
==	0250/1680	(BORO)	
---	0250/1060	024 "DIA	CIRC METAL
---		LEN=0039	INSTALLED UNKN
		DAVIS LN	
==	0250/1056	(BORO)	
---	0250/0555	018 "DIA	CIRC METAL
---		LEN=0072	INSTALLED UNKN
---	0250/0080	030 "DIA	CAST IRON
---		LEN=0042	INSTALLED UNKN
---	055948 FT	1 1 07412 0 00 0561+70	
---	0250/0000	LENGTH(AH 2111 BK 1485)	
		018 "DIA	CIRC CONCR
---	0240/1106	LEN=0050	INSTALLED UNKN
		BRIARPATCH LN	
==	0240/1005	(PRDR)	
---	0240/0660	BMSSEN 58/2017/0240/0542	

DIR: B TOTAL LEN: 11.873 MI. DIST: 03-7 SR: 2017
 LEFT MUN: BLOSSBURG B RIGHT MUN: BLOSSBURG B

Stationing	Notes	Stationing	Notes
054463 FT	0240/0542 TIOGA RIVER 054463 FT BMSBG 58/2017/0240/0542 NC GU LICK ST BLOSSBURG HAMILTON T	0240/0000	LENGTH(AH 1485 BK 2097)
052366 FT	0230/1203 LAUREL LN (PRDR)	052366 FT	2 0 58056 0 03 0524+55 MORRIS RUN RD (SR2014 SEG 0010/0000)
2 0 58056 0 02 0503+64 TAYLOR RUN RD (T780)	0220/0000	0220/1627	024 "DIA CIR PLASTIC LEN=0050 INSTALLED 2017
050235 FT	0220/1200	0220/0203	018 "DIA CIR PLASTIC LEN=0040 INSTALLED 2017
0220/0000	0220/0203	050235 FT	036 "DIA CIRC CONCR LEN=0055 INSTALLED UNKN
0210/2876	0220/0000	0210/2876	LENGTH(AH 2131 BK 2905) BMSSEN 58/2017/0210/2843
0210/2843	0210/2876	0210/2843	2 0 58056 0 02 0502+94 TAYLOR RUN
0210/2598	0210/2843	0210/2598	BMSBG 58/2017/0210/2843 018 "DIA CIR PLASTIC LEN=0055 INSTALLED 2017
0210/1927	0210/2598	0210/1927	012 "H 18 "W ELLIP METAL LEN=0037 INSTALLED UNKN
0210/1421	0210/1927	0210/1421	018 "DIA CIR PLASTIC LEN=0040 INSTALLED UNKN
0210/1007	0210/1421	0210/1007	018 "DIA CIRC METAL LEN=0038 INSTALLED UNKN
0210/0695	0210/1007	0210/0695	015 "DIA CIRC METAL LEN=0038 INSTALLED UNKN
047330 FT	0210/0695	047330 FT	2 0 58056 0 02 0474+32 LENGTH(AH 2905 BK 1993)
0200/1810	0210/0000	0200/1810	018 "DIA CIR PLASTIC LEN=0044 INSTALLED UNKN
0200/1509	0200/1810	0200/1509	BMSSEN 58/2017/0200/1488

DIR: B TOTAL LEN: 11.873 MI. DIST: 03-7 SR: 2017
 LEFT MUN: HAMILTON T RIGHT MUN: HAMILTON T

Stationing	Notes	Material
0200/1488	2 0 58056 0 01 0469+19 CARPENTER R. BMSBG 58/2017/0200/1488	
0200/0790	015 " DIA CIRC METAL LEN=0040 INSTALLED UNKN	
0200/0358	018 " DIA CIR PLASTIC LEN=0060 INSTALLED 2017	
0200/0172	012"H 18"W ELLIP METAL LEN=0056 INSTALLED 2015	
045337 FT	2 0 58056 0 01 0454+27 LENGTH(AH 1993 BK 2483)	
0200/0000	012"H 18"W ELLIP METAL LEN=0040 INSTALLED UNKN	
0190/2215	018 " DIA CIR PLASTIC LEN=0050 INSTALLED 2017	
0190/1943	018 " DIA CIR PLASTIC LEN=0050 INSTALLED 2017	
0190/1550	018 " DIA CIRC METAL LEN=0050 INSTALLED UNKN	
0190/1135	012"H 18"W ELLIP METAL LEN=0040 INSTALLED UNKN	
0190/0535	018 " DIA CIR PLASTIC LEN=0050 INSTALLED 2017	
042854 FT	2 0 58056 0 01 0429+44 LENGTH(AH 2483 BK 2345)	
0190/0000	018 " DIA CIR PLASTIC LEN=0050 INSTALLED 2017	
0180/2197	012"H 18"W ELLIP METAL LEN=0045 INSTALLED UNKN	
0180/1990	012"H 18"W ELLIP METAL LEN=0041 INSTALLED UNKN	
0180/1814	012"H 18"W ELLIP METAL LEN=0041 INSTALLED UNKN	
0180/1489	012"H 22"W ELLIP METAL LEN=0040 INSTALLED UNKN	
0180/1121	018 " DIA CIR PLASTIC LEN=0050 INSTALLED 2017	
040509 FT	2 0 58056 0 01 0405+99 LENGTH(AH 2345 BK 3697)	
0180/0000	012"H 18"W ELLIP METAL LEN=0046 INSTALLED 2002	
0170/3620	HAMILTON UNION TOWNSHIP T	
0170/3348	012"H 18"W ELLIP METAL LEN=0042 INSTALLED UNKN	
0170/3258	012"H 18"W ELLIP METAL LEN=0050 INSTALLED 2002	
0170/2970	012"H 18"W ELLIP METAL	

EXTRACT DATE: 12/18/2023
PRINT DATE: 12/19/2023

ROADWAY MANAGEMENT SYSTEM
SLD COUNTY/SR - ANNUAL PRINT

PAGE NUMBER: 348
COUNTY: TIOGA

DIR: B TOTAL LEN: 11.873 MI.
LEFT MUN: UNION TOWNSHIP T

DIST: 03-7 SR: 2017
RIGHT MUN: UNION TOWNSHIP T

036812 FT

034309 FT

031842 FT

0170/2723	LEN=0046	INSTALLED	2002
012"H 18"W		ELLIP METAL	
0170/2396	LEN=0050	INSTALLED	2002
012"H 18"W		ELLIP METAL	
0170/2120	LEN=0041	INSTALLED	UNKN
012"H 15"W		ELLIP METAL	
0170/1590	LEN=0043	INSTALLED	2002
012"H 18"W		ELLIP METAL	
0170/1320	LEN=0036	INSTALLED	UNKN
012"H 18"W		ELLIP METAL	
0170/1030	LEN=0046	INSTALLED	UNKN
018"DIA		CIR PLASTIC	
0170/0655	LEN=0050	INSTALLED	201B
024"DIA		CIR PLASTIC	
0170/0200	LEN=0060	INSTALLED	201B
2 0 58056		0 01 0369+02	
036812 FT			
0170/0000	LENGTH(AH	3697 BK	2503)
018"DIA		CIR PLASTIC	
0160/2260	LEN=0050	INSTALLED	201B
018"DIA		CIR PLASTIC	
0160/1860	LEN=0050	INSTALLED	201B
018"DIA		CIR PLASTIC	
0160/1643	LEN=0050	INSTALLED	201B
012"H 18"W		ELLIP METAL	
0160/1298	LEN=0041	INSTALLED	UNKN
018"DIA		CIR PLASTIC	
0160/1040	LEN=0050	INSTALLED	201B
012"H 18"W		ELLIP METAL	
0160/0555	LEN=0050	INSTALLED	UNKN
012"H 18"W		ELLIP METAL	
0160/0165	LEN=0062	INSTALLED	UNKN
2 0 58056		0 01 0343+99	
034309 FT			
0160/0000	LENGTH(AH	2503 BK	2467)
012"H 18"W		ELLIP METAL	
0150/2145	LEN=0050	INSTALLED	2002
024"DIA		CIR PLASTIC	
0150/1628	LEN=0062	INSTALLED	UNKN
012"H 18"W		ELLIP METAL	
0150/1085	LEN=0050	INSTALLED	2002
024"DIA		CIR PLASTIC	
0150/0705	LEN=0042	INSTALLED	UNKN
018"DIA		CIR PLASTIC	
0150/0277	LEN=0050	INSTALLED	201B
2 0 58056		0 01 0319+32	
031842 FT			
0150/0000	LENGTH(AH	2467 BK	2532)
018"DIA		CIR PLASTIC	
0140/1590	LEN=0050	INSTALLED	201B
018"DIA		CIR PLASTIC	

DIR: B TOTAL LEN: 11.873 MI. DIST: 03-7 SR: 2017
 LEFT MUN: UNION TOWNSHIP T RIGHT MUN: UNION TOWNSHIP T

	0140/1262	LEN=0060	INSTALLED	2011
		048 "DIA	CIR PLASTIC	
	0140/1253	LEN=0060	INSTALLED	2011
		015 "DIA	CIRC METAL	
	0140/0590	LEN=0052	INSTALLED	UNKN
		018 "DIA	CIRC METAL	
029310 FT	0140/0220	LEN=0052	INSTALLED	UNKN
	029310 FT	2 0 58056	0 01 0294+00	
	0140/0000	LENGTH(AH	2532 BK 2156)	
		018 "DIA	CIR PLASTIC	
	0130/2060	LEN=0045	INSTALLED	2019
		018 "DIA	CIRC METAL	
	0130/1408	LEN=0046	INSTALLED	UNKN
		012"H 18"W	ELLIP METAL	
	0130/1135	LEN=0040	INSTALLED	UNKN
		018 "DIA	CIR PLASTIC	
	0130/0760	LEN=0040	INSTALLED	2019
		015 "DIA	CIRC METAL	
	0130/0282	LEN=0036	INSTALLED	UNKN
		018 "DIA	CIR PLASTIC	
027154 FT	0130/0005	LEN=0040	INSTALLED	2019
	027154 FT	2 0 58056	0 01 0272+44	
	0130/0000	LENGTH(AH	2156 BK 2831)	
		018 "DIA	CIR PLASTIC	
	0120/2476	LEN=0045	INSTALLED	2019
		015"H 18"W	ELLIP METAL	
	0120/2195	LEN=0050	INSTALLED	UNKN
		018 "DIA	CIRC METAL	
	0120/1643	LEN=0050	INSTALLED	UNKN
		002 "DIA	CIR PLASTIC	
	0120/0918	LEN=0040	INSTALLED	2019
024323 FT	024323 FT	2 0 58056	0 01 0244+13	
	0120/0000	LENGTH(AH	2831 BK 2283)	
		024 "DIA	CIR PLASTIC	
	0110/1460	LEN=0050	INSTALLED	2019
		024 "DIA	CIR PLASTIC	
	0110/0890	LEN=0040	INSTALLED	2002
		018 "DIA	CIR PLASTIC	
022040 FT	0110/0233	LEN=0040	INSTALLED	2019
	022040 FT	2 0 58056	0 01 0221+30	
		BACK RD		
		(T341)		
	0110/0000	LENGTH(AH	2283 BK 1541)	

DIR: B TOTAL LEN: 11.873 MI. DIST: 03-7 SR: 2017
 LEFT MUN: UNION TOWNSHIP T RIGHT MUN: UNION TOWNSHIP T

Stationing	Notes	Material	Length
020499 FT	0100/0449	018" DIA CIRC METAL	LEN=0032 INSTALLED UNKN
	0100/0116	018" DIA CIR PLASTIC	LEN=0041 INSTALLED UNKN
	0100/0020	018" DIA CIR PLASTIC	LEN=0088 INSTALLED 2003
	020499 FT	2 0 58056 0 01 0205+87	SR 0414 SH (SR0414 SEG 0610/1376)
	0100/0000	LENGTH(AH 1541 BK 1603)	018" DIA CIRC METAL
	0090/1580	LEN=0056 INSTALLED UNKN	018" DIA CIR PLASTIC
	0090/1236	LEN=0040 INSTALLED 2003	015"H 21"W ELLIP METAL
	0090/0930	LEN=0044 INSTALLED 2021	
018896 FT	018896 FT	2 0 58056 0 01 0189+80	VILLAGE: OGDENSBURG
	0090/0000	LENGTH(AH 1603 BK 2592)	018" DIA CIR PLASTIC
	0080/2515	LEN=0045 INSTALLED 2021	018" DIA CIRC METAL
	0080/2121	LEN=0040 INSTALLED UNKN	018" DIA CIRC METAL
	0080/1640	LEN=0036 INSTALLED UNKN	
016304 FT	0080/0096	018"H 28"W ELLIP METAL	LEN=0040 INSTALLED UNKN
	016304 FT	2 0 58056 0 01 0163+82	THOMPSON RD (T335)
	0080/0000	LENGTH(AH 2592 BK 1623)	018" DIA CIR PLASTIC
	0070/1570	LEN=0030 INSTALLED 2021	024" DIA CIRC METAL
	0070/1415	LEN=0040 INSTALLED UNKN	015"H 22"W ELLIP METAL
	0070/1158	LEN=0033 INSTALLED UNKN	
014681 FT	014681 FT		
JACKSON RD (T923)	0070/0000	LENGTH(AH 1623 BK 2029)	

EXTRACT DATE: 12/18/2023
PRINT DATE: 12/19/2023

ROADWAY MANAGEMENT SYSTEM
SLD COUNTY/SR - ANNUAL PRINT

PAGE NUMBER: 345
COUNTY: TIOGA

DIR: B TOTAL LEN: 11.873 MI.
LEFT MUN: UNION TOWNSHIP T

DIST: 03-7 SR: 2017
RIGHT MUN: UNION TOWNSHIP T

AUSTIN RD
(T927)

012652 FT

0050/1377

010005 FT

007524 FT

0060/2029	018 " DIA	CIRC METAL
	LEN=0040	INSTALLED UNKN
0060/1445	018 " DIA	CIRC METAL
	LEN=0046	INSTALLED UNKN
0060/0968	018 " DIA	CIR PLASTIC
	LEN=0040	INSTALLED 2021
0060/0754	018 " DIA	CIR PLASTIC
	LEN=0040	INSTALLED UNKN
0060/0065	018 " DIA	CIR PLASTIC
	LEN=0040	INSTALLED 2021
012652 FT	2 0 58056	0 01 0126+60
0060/0000	LENGTH(AH	2029 BK 2647)
0050/2490	018 " DIA	CIR PLASTIC
	LEN=0040	INSTALLED 2021
0050/2186	018 " DIA	CIRC METAL
	LEN=0046	INSTALLED UNKN
0050/1930	018 " DIA	CIRC METAL
	LEN=0050	INSTALLED UNKN
0050/1704	018 " DIA	CIRC METAL
	LEN=0050	INSTALLED UNKN
0050/1370	018 " DIA	CIRC METAL
	LEN=0066	INSTALLED UNKN
0050/1006	018 " DIA	CIR PLASTIC
	LEN=0040	INSTALLED 2021
0050/0743	018 " DIA	CIRC METAL
	LEN=0046	INSTALLED UNKN
0050/0472	018 " DIA	CIRC METAL
	LEN=0041	INSTALLED UNKN
010005 FT	2 0 58056	0 00 0100+25
0050/0000	LENGTH(AH	2647 BK 2481)
0040/2400	018 " DIA	CIRC METAL
	LEN=0043	INSTALLED UNKN
0040/1966	018 " DIA	CIRC METAL
	LEN=0040	INSTALLED UNKN
0040/1580	018 " DIA	CIR PLASTIC
	LEN=0060	INSTALLED UNKN
0040/1082	018 " DIA	CIR PLASTIC
	LEN=0041	INSTALLED 2017
0040/0758	018 " DIA	CIRC METAL
	LEN=0040	INSTALLED UNKN
0040/0426	018 " DIA	CIRC METAL
	LEN=0048	INSTALLED UNKN
0040/0132	018 " DIA	CIRC METAL
	LEN=0047	INSTALLED 1998
007524 FT	2 0 58056	0 00 0075+44
0040/0000	LENGTH(AH	2481 BK 2499)
	018 " DIA	CIRC METAL

005025 FT

002376 FT

000000 FT

0030/2350	LEN=0056	INSTALLED UNKN
	018 "DIA	CIR PLASTIC
0030/1817	LEN=0040	INSTALLED 2021
	018 "DIA	CIRC METAL
0030/1527	LEN=0042	INSTALLED UNKN
	018 "DIA	CIRC METAL
0030/1200	LEN=0036	INSTALLED UNKN
	018 "DIA	CIRC METAL
0030/0500	LEN=0040	INSTALLED UNKN
	018 "DIA	CIRC METAL
0030/0143	LEN=0040	INSTALLED UNKN
005025 FT	2 0 58056	0 00 0050+45
0030/0000	LENGTH(AH 2499 BK 2649)	
	018 "DIA	CIRC METAL
0020/2261	LEN=0040	INSTALLED UNKN
	018 "DIA	CIRC METAL
0020/1909	LEN=0046	INSTALLED UNKN
	015 "H 21 "W	ELLIP METAL
0020/1501	LEN=0040	INSTALLED 2021
	018 "DIA	CIRC METAL
0020/0695	LEN=0050	INSTALLED UNKN
	018 "DIA	CIR PLASTIC
0020/0300	LEN=0050	INSTALLED 2021
002376 FT	2 0 58056	0 00 0023+96
	W. MILL CK.	
	STRUCTURE LENGTH 21 FT	
	BMSID 58/2017/0020/0000	
0020/0000	LENGTH(AH 2649 BK 2376)	
	024 "DIA	CIR PLASTIC
0010/2142	LEN=0047	INSTALLED UNKN
0010/1661	BMSEN 58/2017/0010/1606	
	2 0 58056	0 00 0016+05
	MILL CREEK	
0010/1606	BMSBG 58/2017/0010/1606	
	OLD RD	
0010/1448	(T882)	
	JOE HILL RD	
0010/0847	(T867)	
	CHARLES ST	
0010/0454	(T871)	
000000 FT	2 0 58056	0 00 0000+00
	VILLAGE: ROARING BRANCH	
	NC OG DENSBURG RD	
	SR 0014 SH	
	(SR0014 SEG 0030/1041)	
	MFC BEGIN = D	
0010/0000	LENGTH(AH 2376 BK 0000)	

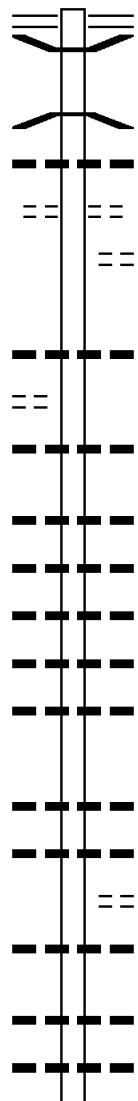
DIR: B TOTAL LEN: 12.684 MI. DIST: 03-7 SR: 2016
 LEFT MUN: BLOSSBURG B RIGHT MUN: BLOSSBURG B

MAIN ST 066971 FT
 (SR2017 SEG 0260/0795) 0290/1289

TABER ST (BORO) 0280/1905

065682 FT

063449 FT



066971 FT GULICK ST
 0290/1289 (SR2017 SEG 0260/0795)
 0290/1229 BMSSEN 58/2016/0290/1056
 0 0 00000 0 00 0000+00
 TIOGA RIVER
 0290/1056 BMSBG 58/2016/0290/1056
 024 "DIA CIRC CONCR
 0290/0900 LEN=0030 INSTALLED UNKN
 WATER ST
 0290/0862 (BORO)
 SPRING ST
 0290/0330 (BORO)
 065682 FT 2 0 58115 0 00 0069+79
 0290/0000 LENGTH(AH 1289 BK 2233)
 036"H 48"W CON BOX CUL
 0280/2199 LEN=0033 INSTALLED UNKN
 0280/1717 018 "DIA CIRC METAL
 LEN=0035 INSTALLED UNKN
 0280/1100 015"H 21"W ELLIP METAL
 LEN=0040 INSTALLED 2016
 0280/0980 018 "DIA CIRC METAL
 LEN=0048 INSTALLED UNKN
 0280/0791 015"H 21"W ELLIP METAL
 LEN=0040 INSTALLED 2017
 0280/0529 015"H 21"W ELLIP METAL
 LEN=0060 INSTALLED 2017
 0280/0200 024 "DIA CIR PLASTIC
 LEN=0040 INSTALLED 2004
 063449 FT 2 0 58115 0 00 0050+71
 015"H 21"W ELLIP METAL
 0280/0000 LEN=0060 INSTALLED 2017
 LENGTH(AH 2233 BK 2755)
 0270/2651 018 "DIA CIR PLASTIC
 LEN=0045 INSTALLED UNKN
 POST ST
 0270/2358 (BORO)
 0270/2332 024 "DIA CIRC CONCR
 LEN=0310 INSTALLED UNKN
 0270/1647 024"H 36"W ELLIP METAL
 LEN=0041 INSTALLED UNKN
 0270/1171 018 "DIA CIRC CONCR
 LEN=0034 INSTALLED UNKN
 WILLIAM B ST

DIR: B TOTAL LEN: 12.684 MI. DIST: 03-7 SR: 2016
 LEFT MUN: BLOSSBURG B RIGHT MUN: BLOSSBURG B

		==	0270/0720 (BORO)
			0270/0392 BMSSEN 58/2016/0270/0379
			2 0 58115 0 00 0026+91
			BR. JOHNSON C
060694 FT			0270/0379 BMSBG 58/2016/0270/0379
			060694 FT 2 0 58115 0 00 0023+11
			NC S WILLIAMSON RD
			JOHNSON ST
		==	0270/0000 LENGTH(AH 2755 BK 2305)
			0260/2028 015 " DIA CIRC CONCR
			0260/1735 LEN=0037 INSTALLED UNKN
			0260/1425 01B " DIA CIRC METAL
			0260/1298 LEN=0046 INSTALLED UNKN
			0260/0581 01B " DIA CIR PLASTIC
			0260/0543 LEN=0045 INSTALLED UNKN
			BLOSSBURG
			0260/0520 HAMILTON T
			0260/0543 BMSSEN 58/2016/0260/0543
			0 0 00000 0 00 0000+00
			BELLMAN RUN
			0260/0543 BMSBG 58/2016/0260/0543
			HAMILTON
			0260/0520 BLOSS T
2 0 58115 0 00 0000+00	058389 FT		0260/0000 (SR2005 SEG 0220/0000)
BLOSS MTN RD			0260/0000 LTH AH 002305 BK 000100
(SR2005 SEG 0220/0000)	0260/0000		058389 FT
	058389 FT		7254/0000 LTH AH 000100 BK 001594
			INTER-AHD BLOSS MTN RD
			(SR2005 SEG 0210/0726)
			BLOSS MTN RD
			0252/1594 (SR2005 SEG 0210/0726)
			NC SR 2016 SH
			SR 15
			0252/0840 OP ID 58/0015/0212/0000
			SR 0015
			0252/0758 OP ID 58/0015/0213/0000
056795 FT			056795 FT 0 0 00000 0 00 0000+00
			0252/0000 LENGTH(AH 1594 BK 1735)
			0240/1621 024 " DIA CIRC CONCR
			LEN=0046 INSTALLED UNKN
			0240/0496 01B " DIA CIRC METAL
			LEN=0042 INSTALLED UNKN

DIR: B TOTAL LEN: 12.684 MI. DIST: 03-7 SR: 2016
 LEFT MUN: BLOSS T RIGHT MUN: BLOSS T

Stationing	Notes	Material	Length	Notes
0240/0302	==			
055060 FT	---	015 " DIA	LEN=0038	CIRC METAL INSTALLED UNKN
	---	2 0 58039	0 00 0055+50	
	5	0240/0000	LENGTH(AH 1735 BK 2874)	
	---	018 " DIA	LEN=0040	CIR PLASTIC INSTALLED UNKN
	---	0230/2869	LEN=0040	015 "H 21" W ELLIP METAL INSTALLED UNKN
	---	0230/2716	LEN=0040	018 " DIA CIR PLASTIC INSTALLED UNKN
	---	0230/2353	LEN=0040	018 " DIA CIR PLASTIC INSTALLED UNKN
	---	0230/1867	LEN=0043	018 " DIA CIR PLASTIC INSTALLED UNKN
	---	0230/1539	LEN=0040	018 " DIA CIR PLASTIC INSTALLED UNKN
	---	0230/1452	LEN=0040	018 " DIA CIR PLASTIC INSTALLED UNKN
	---	0230/1350	LEN=0042	018 " DIA CIR PLASTIC INSTALLED UNKN
	---	0230/1025	LEN=0040	018 " DIA CIR PLASTIC INSTALLED UNKN
	---	0230/0747	LEN=0040	021 " DIA CIRC METAL INSTALLED 2007
	---	0230/0137	LEN=0042	036 " DIA CIRC METAL INSTALLED UNKN
	---	0230/0028	LEN=0040	018 " DIA CIR PLASTIC INSTALLED UNKN
052186 FT	---	052186 FT	2 0 58039	0 00 0026+77
	==	MAPLE AV (T717)		
	5	0230/0000	LENGTH(AH 2874 BK 2652)	
	---	018 " DIA	LEN=0040	CIRC METAL INSTALLED UNKN
	---	018 " DIA	LEN=0037	CIR PLASTIC INSTALLED UNKN
	---	0220/2390	LEN=0050	024 " DIA CIR PLASTIC INSTALLED UNKN
	---	0220/2131	LEN=0050	024 " DIA CIR PLASTIC INSTALLED UNKN
	---	0220/1925	LEN=0050	024 " DIA CIR PLASTIC INSTALLED UNKN
	==	MAPLE AV (T720)		
	---	018 " DIA	LEN=0042	CIRC METAL INSTALLED UNKN
	---	0220/0689	LEN=0042	CEDAR ST (T702)
	==	0220/0348	LEN=0042	CEDAR ST (T702)
	---	0220/0247	LEN=0042	BMS EN 58/2016/0220/0224

CYPRESS ST (T719)

ASPEN ST (T712)

DIR: B TOTAL LEN: 12.684 MI. DIST: 03-7 SR: 2016
 LEFT MUN: BLOSS T RIGHT MUN: BLOSS T

Stationing	Notes	Material	Length	Installation
049534 FT	SAW MILL CRK	BMSBG 58/2016	0220/0224	0002+28
	LOWER ARNOT RD	(SR2023 SEG 0060/1718)	049534 FT	0000+00
	CHURCH ST	(APRA) SIGNOR BROTHERS	0220/0000	2652 BK 2556
	POPLAR ST	(T704)	0210/2420	
0210/2089	012" H 22" W ELLIP METAL	LEN=0030	0210/1780	INSTALLED UNKN
	024" DIA CIRC METAL	LEN=0068	0210/1609	INSTALLED UNKN
0210/1555	018" DIA CIRC METAL	LEN=0040	0210/1113	INSTALLED UNKN
0210/1281	018" DIA CIRC METAL	LEN=0038	0210/0820	INSTALLED UNKN
	SYCAMORE ST	(T706)	0210/0692	
	018" DIA CIR PLASTIC	LEN=0040	0210/0563	INSTALLED UNKN
	012" DIA CIRC METAL	LEN=0042	0210/0200	INSTALLED UNKN
046978 FT	LANDRES RD	(FRST)	046978 FT	0157+26
	024" DIA CIRC CONCR	LEN=0045	0210/0000	2335 BK 2335
	024" DIA CIRC CONCR	LEN=0045	0200/1473	INSTALLED UNKN
044643 FT	018" DIA CIRC METAL	LEN=0040	0200/0262	INSTALLED UNKN
	VILLAGE: ARNOT	2058038	044643 FT	0180+67
	018" DIA CIRC METAL	LEN=0042	0200/0000	2335 BK 2501
	018" DIA CIRC METAL	LEN=0042	0190/2025	INSTALLED UNKN
	018" DIA CIRC METAL	LEN=0048	0190/1438	INSTALLED UNKN


DIR: B TOTAL LEN: 12.684 MI. DIST: 03-7 SR: 2016
 LEFT MUN: BLOSS T RIGHT MUN: BLOSS T

Stationing	Notes	Material	Length	Installation
042142 FT	0190/0408	018" DIA CIRC METAL	LEN=0048	INSTALLED UNKN
	042142 FT	2 0 58038 0 00 0205+69		
	0190/0000	LENGTH(AH 2501 BK 2498)		
	0180/2050	018" DIA CIRC METAL	LEN=0041	INSTALLED UNKN
	0180/1550	018" DIA CIRC METAL	LEN=0040	INSTALLED UNKN
039644 FT	0180/0611	018" DIA CIRC METAL	LEN=0040	INSTALLED UNKN
	0180/0086	018" DIA CIRC METAL	LEN=0045	INSTALLED UNKN
	039644 FT	2 0 58038 0 00 0230+68		
	0180/0000	LENGTH(AH 2498 BK 2505)		
	0170/1704	018"H 12"W ELLIP METAL	LEN=0038	INSTALLED UNKN
	0170/1397	018" DIA CIRC METAL	LEN=0043	INSTALLED UNKN
037139 FT	0170/0775	018" DIA CIRC METAL	LEN=0043	INSTALLED UNKN
	037139 FT	2 0 58038 0 00 0255+74		
	0170/0000	LENGTH(AH 2505 BK 1583)		
	0160/0689	BMS EN 58/2016/0160/0673		
	0160/0673	2 0 58038 0 00 0264+84		
		SAND RUN		
		BMS BG 58/2016/0160/0673		
2 0 58038 0 00 0272+31 FISHER RD (T674)	035556 FT			
	0160/0000	LENGTH(AH 1583 BK 2491)		
	0150/2414	018" DIA CIRC METAL	LEN=0050	INSTALLED UNKN
	0150/2233	018" DIA CIRC METAL	LEN=0040	INSTALLED UNKN
	0150/2026	018" DIA CIRC METAL	LEN=0040	INSTALLED UNKN
	0150/1372	018" DIA CIRC METAL	LEN=0040	INSTALLED UNKN
	0150/0939	BMS EN 58/2016/0150/0921		
		2 0 58038 0 00 0287+49		
		DYKE CREEK		
	0150/0921	BMS BG 58/2016/0150/0921		

DIR: B TOTAL LEN: 12.684 MI. DIST: 03-7 SR: 2016
 LEFT MUN: BLOSS T RIGHT MUN: BLOSS T

Segment ID	Start Station	End Station	Length (FT)	Material	Notes
2 0 58038 0 00 0296+76 TOKARZ RD (T672)	033065	033065	0	036 " DIA CIR PLASTIC	LEN=0080 INSTALLED 2020
	0150/0362	033065	0	0150/0000	LENGTH(AH 2491 BK 1883)
	0140/1683	033065	0	018 " DIA CIR PLASTIC	LEN=0051 INSTALLED 2022
	0140/1074	033065	0	018 " DIA CIRC METAL	LEN=0044 INSTALLED UNKN
2 0 58038 0 00 0316+29 HAVERLY HILL RD (T670)	031182	031182	0	018 " DIA CIRC METAL	LEN=0040 INSTALLED UNKN
	0140/0099	031182	0	0140/0000	LENGTH(AH 1883 BK 3046)
	0130/3000	031182	0	018 " DIA CIRC METAL	LEN=0041 INSTALLED UNKN
	0130/2128	031182	0	018 " DIA CIRC METAL	LEN=0040 INSTALLED UNKN
	0130/1478	031182	0	018 " DIA CIR PLASTIC	LEN=0038 INSTALLED UNKN
	0130/0828	031182	0	012 " H 18 " W ELLIP METAL	LEN=0042 INSTALLED UNKN
	0130/0643	031182	0	018 " DIA CIR PLASTIC	LEN=0040 INSTALLED 2010
	0130/0273	031182	0	012 " H 18 " W ELLIP METAL	LEN=0043 INSTALLED UNKN
028136	028136	0	2 0 58038 0 00 0346+74	BLOSS CHARLESTON T	
025792	0130/0000	028136	0	0130/0000	LENGTH(AH 3046 BK 2344)
	0120/1943	028136	0	018 " DIA CIR PLASTIC	LEN=0040 INSTALLED UNKN
	0120/1036	028136	0	018 " DIA CIR PLASTIC	LEN=0040 INSTALLED 2002
	0120/0000	028136	0	025792 FT	2 0 58038 0 00 0369+90
025792	0110/2543	025792	0	015 " H 20 " W ELLIP METAL	LEN=0046 INSTALLED UNKN
	0110/2217	025792	0	018 " DIA CIR PLASTIC	LEN=0050 INSTALLED 2002
	0110/2217	025792	0	018 " DIA CIR PLASTIC	LEN=0050 INSTALLED 2002

DIR: B TOTAL LEN: 12.684 MI. DIST: 03-7 SR: 2016
 LEFT MUN: CHARLESTON T RIGHT MUN: CHARLESTON T



023202 FT

2 0 58038 0 00 0417+17 021009 FT
 SOUTH ELK RUN RD
 (T646) 0100/0000

018242 FT

DIR: B TOTAL LEN: 12.684 MI. DIST: 03-7 SR: 2016
 LEFT MUN: CHARLESTON T RIGHT MUN: CHARLESTON T

2 0 58038 0 00 0466+37 016038 FT
 RALLIES RD
 (T417) 0080/0000

012982 FT

2 0 58038 0 00 0530+71 009551 FT
 SHEER RD
 (T433) 0060/0000

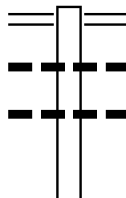
0080/1947	LEN=0045	INSTALLED UNKN
	018 "DIA	CIRC METAL
0080/1516	LEN=0044	INSTALLED UNKN
	018 "DIA	CIRC METAL
0080/1218	LEN=0035	INSTALLED UNKN
	018 "DIA	CIR PLASTIC
0080/1108	LEN=0040	INSTALLED 2005
	018 "DIA	CIRC METAL
0080/0518	LEN=0040	INSTALLED UNKN
	018 "DIA	CIRC METAL
0080/0083	LEN=0040	INSTALLED UNKN
016038 FT		
0080/0000	LENGTH(AH 2204 BK 3056)	
	018 "DIA	CIR PLASTIC
0070/2613	LEN=0040	INSTALLED 2002
	015 "DIA	CIRC METAL
0070/2453	LEN=0030	INSTALLED UNKN
	036 "DIA	CIR PLASTIC
0070/2008	LEN=0040	INSTALLED 2003
	018 "DIA	CIR PLASTIC
0070/1288	LEN=0040	INSTALLED 2005
	018 "DIA	CIRC METAL
0070/0646	LEN=0033	INSTALLED UNKN
	018 "DIA	CIRC METAL
0070/0067	LEN=0040	INSTALLED UNKN
012982 FT	2 0 58038 0 00 0497+57	
	MAPLE HILL RD	
	(T415)	
0070/0000	LENGTH(AH 3056 BK 3431)	
	LC FOR MAPLE HILL RD	
	(CONN)	
0060/3327	BMSSEN 58/2016/0060/2959	
0060/2984	2 0 58038 0 00 0502+09	
	BABB CREEK	
0060/2959	BMSBG 58/2016/0060/2959	
	018 "DIA	CIRC METAL
0060/1762	LEN=0037	INSTALLED UNKN
	018 "DIA	CIR PLASTIC
0060/0970	LEN=0040	INSTALLED 2002
	009551 FT	WELSH RD
	(SR3015 SEG 0010/0000)	
0060/0000	LENGTH(AH 3431 BK 1644)	

DIR: B TOTAL LEN: 12.684 MI. DIST: 03-7 SR: 2016
 LEFT MUN: CHARLESTON T RIGHT MUN: CHARLESTON T

Stationing	Description	Material	Length	Notes
0050/1622	018" DIA	CIR PLASTIC	LEN=0050	INSTALLED 2019
0050/1279	018" DIA	CIR PLASTIC	LEN=0040	INSTALLED 2005
0050/0311	018" DIA	CIR PLASTIC	LEN=0040	INSTALLED 2005
0050/0010	018" DIA	CIR PLASTIC	LEN=0040	INSTALLED 2001
007907 FT	2 0 58038 0 00 0547+09			
0050/0000	LENGTH(AH 1644 BK 2196)			
0040/1677	015" DIA	CIRC METAL	LEN=0040	INSTALLED UNKN
0040/0886	018" DIA	CIRC METAL	LEN=0037	INSTALLED UNKN
0040/0363	018" DIA	CIR PLASTIC	LEN=0040	INSTALLED 2005
0040/0004	024" DIA	CIR PLASTIC	LEN=0045	INSTALLED 2011
005711 FT	2 0 58038 0 00 0568+98			
0040/0000	LENGTH(AH 2196 BK 1653)			
004058 FT	2 0 58038 0 00 0585+51			
0030/0000	LENGTH(AH 1653 BK 0951)			
003107 FT	2 0 58038 0 00 0595+02			
0020/0000	LENGTH(AH 0951 BK 3107)			
0010/2254	024" DIA	CIRC METAL	LEN=0035	INSTALLED UNKN
0010/0283	018" DIA	CIR PLASTIC	LEN=0040	INSTALLED 2002
000000 FT	2 0 58038 0 00 0626+08			
	NC AR NOT RD			
	CHERRY FLATS RD			
	(SR2018 SEG 0060/0000)			
	MFC BEGIN = D			
0010/0000	LENGTH(AH 3107 BK 0000)			

EXTRACT DATE: 12/18/2023 ROADWAY MANAGEMENT SYSTEM PAGE NUMBER: 334
 PRINT DATE: 12/19/2023 SLD COUNTY/SR - ANNUAL PRINT COUNTY: TIOGA
 DIR: B TOTAL LEN: 3.400 MI. DIST: 03-7 SR: 2015
 LEFT MUN: UNION TOWNSHIP T RIGHT MUN: UNION TOWNSHIP T

017951 FT



017951 FT SR 0414 SH
 0110/2360 (SR0414 SEG 0560/0000)
 0110/1871 018 " DIA CIR PLASTIC
 LEN=0036 INSTALLED UNKN
 0110/1384 018 " DIA CIR PLASTIC
 LEN=0040 INSTALLED UNKN

015 " DIA CIRC METAL

DIR: B TOTAL LEN: 3.400 MI. DIST: 03-7 SR: 2015
 LEFT MUN: UNION TOWNSHIP T RIGHT MUN: UNION TOWNSHIP T

015591 FT	---	0110/0398	LEN=0060	INSTALLED	UNKN
		015591 FT	2 0 58055	0 02	0284+74
			PINE HILL RD		
			(T848)		
	==	5 0110/0000	LENGTH(AH	2360	BK 3566)
	---	0100/3288	024 "DIA	CIRC	METAL
	---	0100/3152	LEN=0050	INSTALLED	UNKN
	---		018 "DIA	CIRC	METAL
	---		LEN=0050	INSTALLED	UNKN
012025 FT		012025 FT	2 0 58055	0 01	0248+82
	5	0100/0000	LENGTH(AH	3566	BK 2766)
	---		018 "DIA	CIRC	METAL
	---	0090/2404	LEN=0045	INSTALLED	UNKN
	---		018 "DIA	CIRC	METAL
	---	0090/1606	LEN=0035	INSTALLED	UNKN
	---		018 "DIA	CIRC	METAL
	---	0090/0715	LEN=0040	INSTALLED	UNKN
009259 FT		009259 FT	2 0 58055	0 01	0220+65
			COLLISTER RD		
			(T331)		
	==	5 0090/0000	LENGTH(AH	2766	BK 3763)
	---		018 "DIA	CIRC	METAL
	---	0080/3724	LEN=0035	INSTALLED	UNKN
	---		018 "DIA	CIRC	METAL
	---	0080/2796	LEN=0040	INSTALLED	UNKN
	---		018 "DIA	CIRC	METAL
	---	0080/1320	LEN=0034	INSTALLED	UNKN
BECK RD (T329)		0080/0593			
	==		015 "DIA	CIRC	METAL
	---	0080/0536	LEN=0040	INSTALLED	UNKN
005496 FT	---	005496 FT	2 0 58055	0 01	0183+15

EXTRACT DATE: 12/18/2023
PRINT DATE: 12/19/2023

ROADWAY MANAGEMENT SYSTEM
SLD COUNTY/SR - ANNUAL PRINT

PAGE NUMBER: 332
COUNTY: TIOGA

DIR: B TOTAL LEN: 3.400 MI.
LEFT MUN: UNION TOWNSHIP T

DIST: 03-7 SR: 2015
RIGHT MUN: UNION TOWNSHIP T

Distance (FT)	Stationing	Notes
005496	0080/0000	NC S UNION RD
	005496	LTH AH 003763 BK 000100
	7040/0000	LTH AH 000100 BK 000500
	0030/0500	INTER-AHD PRIVATE RD (PRDR)
	0030/0396	018" DIA CIR PLASTIC LEN=0040 INSTALLED 2014
	0030/0124	TRIB TO ROARING BRANCH STRUCTURE LENGTH 8 FT
004996	004996	BMSID 58/2015/0030/0124
	0030/0000	2 0 58055 0 00 0049+80 LENTH(AH 0500 BK 3077)
	0020/1297	015" DIA CIRC METAL LEN=0030 INSTALLED UNKN
	0020/0841	018" DIA CIR PLASTIC LEN=0036 INSTALLED 2014
	0020/0688	018" DIA CIRC METAL LEN=0040 INSTALLED UNKN
	0020/0394	018" DIA CIRC METAL LEN=0035 INSTALLED UNKN
	0020/0188	018" DIA CIRC METAL LEN=0035 INSTALLED UNKN
001919	001919	2 0 58055 0 00 0019+77
	0020/0000	PINE HILL RD (T848) LENTH(AH 3077 BK 1919)
	0010/1780	018" DIA CIR PLASTIC LEN=0038 INSTALLED 2014
	0010/1430	018" DIA CIR PLASTIC LEN=0030 INSTALLED UNKN
	0010/1100	015" DIA CIRC METAL LEN=0025 INSTALLED UNKN
	0010/0810	012"H 19"W ELLIP METAL LEN=0030 INSTALLED UNKN
	0010/0693	012"H 19"W ELLIP METAL LEN=0027 INSTALLED UNKN
	0010/0513	012"H 19"W ELLIP METAL LEN=0046 INSTALLED UNKN
	0010/0245	033"H 49"W ELLIP METAL LEN=0050 INSTALLED 2023
	000000	NC Z I ON RD SR 0014 SH (SR0014 SEG 0020/1892)
	0010/0000	MFC BEGIN = E LENTH(AH 1919 BK 0000)

2 0 58055 0 00 0000+00 000000 FT
SR 0014 SH
(SR0014 SEG 0020/1892) 0010/0000

DIR: B TOTAL LEN: 2.739 MI. DIST: 03-7 SR: 2014
 LEFT MUN: WARD T RIGHT MUN: WARD T

014461	FT		014461	FT	
014461	FT		7210/0000	LENGTH(AH 4035 BK 4130)	
014461	FT		014461	FT	
014461	FT		7200/0000	LENGTH(AH 4130 BK 3698)	
014461	FT		014461	FT	
014461	FT		7190/0000	LENGTH(AH 3698 BK 0063)	
			014461	FT	
			7184/0000	LENGTH(AH 0063 BK 0020)	
			INTER-AHD	RIVER RD	
014441	FT		0182/0020	(T930)	
			014441	FT	
			INTER-BK	RIVER RD	
				(T930)	
				BRANDYWINE R	
				BMSBG 58/2014/0182/0000	
014441	FT		0182/0000	LENGTH(AH 0020 BK 3518)	
014441	FT		014441	FT	
014441	FT		7180/0000	LENGTH(AH 3518 BK 3700)	
014441	FT		014441	FT	
014441	FT		7170/0000	LENGTH(AH 3700 BK 3381)	
014441	FT		014441	FT	
014441	FT		7160/0000	LENGTH(AH 3381 BK 0209)	
			014441	FT	
			7154/0000	LENGTH(AH 0209 BK 0034)	
			INTER-AHD	RIVER RD	
014407	FT		0152/0034	(T930)	
			014407	FT	
			INTER-BK	RIVER RD	
				(T930)	
				FELLOWS CREEK	
				BMSBG 58/2014/0152/0000	
			0152/0000	LENGTH(AH 0034 BK 2913)	

EXTRACT DATE: 12/18/2023
PRINT DATE: 12/19/2023

ROADWAY MANAGEMENT SYSTEM
SLD COUNTY/SR - ANNUAL PRINT

PAGE NUMBER: 330
COUNTY: TIOGA

DIR: B
LEFT MUN: WARD T

TOTAL LEN: 2.739 MI.

DIST: 03-7
RIGHT MUN: WARD T

SR: 2014

014407 FT		014407 FT	
014407 FT		7150/0000	LENGTH(AH 2913 BK 2835)
014407 FT		014407 FT	
014407 FT		7140/0000	LENGTH(AH 2835 BK 2505)
014407 FT		014407 FT	
014407 FT		7130/0000	LENGTH(AH 2505 BK 2651)
014407 FT		014407 FT	
014407 FT		7120/0000	LENGTH(AH 2651 BK 2432)
014407 FT		014407 FT	
014407 FT		7110/0000	LENGTH(AH 2432 BK 2827)
014407 FT		014407 FT	
014407 FT		7100/0000	LENGTH(AH 2827 BK 0673)
		014407 FT	
		7094/0000	LENGTH(AH 0673 BK 0050)
			BMSEN 58/2014/0092/0000
		INTER-AHD	RIVER RD
		0092/0050	(T930)
014357 FT		014357 FT	2 0 58057 0 01 0208+80
		INTER-BK	RIVER RD
			(T930)
			FALL BROOK
			BMSBG 58/2014/0092/0000
		0092/0000	LENGTH(AH 0050 BK 2816)
014357 FT		014357 FT	
014357 FT		7090/0000	LENGTH(AH 2816 BK 3673)
014357 FT		014357 FT	
014357 FT		7080/0000	LENGTH(AH 3673 BK 0069)
		014357 FT	
		7078/0000	LENGTH(AH 0069 BK 2253)
		INTER-AHD	RIVER RD
			(T930)
			NC RIVER RD
		0070/2253	HAMILTON T
			024" H 35" W ELLIP METAL
		0070/2030	LEN=0060 INSTALLED UNKN
			018" DIA CIRC METAL
		0070/1629	LEN=0060 INSTALLED UNKN
			030" DIA CIRC METAL
		0070/1300	LEN=0060 INSTALLED UNKN
			018" DIA CIRC METAL
		0070/1015	LEN=0050 INSTALLED UNKN
			SUMMIT ST
		0070/1007	(T814)
			018" DIA CIRC METAL
		0070/0808	LEN=0040 INSTALLED UNKN
		0070/0293	018" DIA CIR PLASTIC
			LEN=0060 INSTALLED 2017
			024" DIA CIR PLASTIC

MILL ST
(T375)

0070/0358

DIR: B TOTAL LEN: 2.739 MI. DIST: 03-7 SR: 2014
 LEFT MUN: HAMILTON T RIGHT MUN: HAMILTON T

Location	Segment ID	Length (FT)	Material	Notes
	0070/0113		018" DIA CIRC METAL	LEN=0040 INSTALLED UNKN
	0070/0011	012104	018" DIA CIRC METAL	LEN=0090 INSTALLED UNKN
	0070/0000		036" DIA CIRC METAL	LEN=0040 INSTALLED UNKN
	0060/0970		018" DIA CIRC METAL	LEN=0045 INSTALLED UNKN
	0060/0816		018" DIA CIRC METAL	LEN=0058 INSTALLED UNKN
	0060/0538		024" DIA CIR PLASTIC	LEN=0060 INSTALLED 2018
	0060/0476		024" DIA CIR PLASTIC	LEN=0060 INSTALLED 2018
	0060/0463		030" DIA CIR PLASTIC	LEN=0060 INSTALLED 2018
UNKNOWN TOWNSHIP RD (TWP)	0060/0397	010961	030" DIA CIR PLASTIC	LEN=0060 INSTALLED 2018
	0060/0397		030" DIA CIR PLASTIC	LEN=0060 INSTALLED 2018
	0060/0000		030" DIA CIR PLASTIC	LEN=0060 INSTALLED 2018
	0050/1691		024" DIA CIR PLASTIC	LEN=0064 INSTALLED UNKN
WATER ST (T800)	0050/1247		024" DIA CIR PLASTIC	LEN=0064 INSTALLED UNKN
	0050/0853		024" DIA CIR PLASTIC	LEN=0064 INSTALLED UNKN
	0050/0815		024" DIA CIR PLASTIC	LEN=0064 INSTALLED UNKN
OLD BLOSS RD (T391)	0050/0790		024" DIA CIR PLASTIC	LEN=0064 INSTALLED UNKN
	0050/0010	009183	024" DIA CIR PLASTIC	LEN=0064 INSTALLED UNKN
	0050/0000		024" DIA CIR PLASTIC	LEN=0064 INSTALLED UNKN
	0040/2091		018" DIA CIRC METAL	LEN=0048 INSTALLED UNKN
WILKES BARRE AV (T798)	0040/1538		018" DIA CIRC METAL	LEN=0048 INSTALLED UNKN
	0040/1385		036" DIA CIRC METAL	LEN=0079 INSTALLED UNKN

EXTRACT DATE: 12/18/2023
PRINT DATE: 12/19/2023

ROADWAY MANAGEMENT SYSTEM
SLD COUNTY/SR - ANNUAL PRINT

PAGE NUMBER: 328
COUNTY: TIOGA

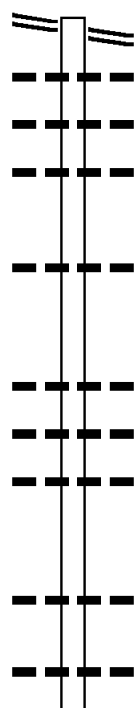
DIR: B TOTAL LEN: 2.739 MI.
LEFT MUN: HAMILTON T

DIST: 03-7 SR: 2014
RIGHT MUN: HAMILTON T

		0040/0984	BMSEN 58/2014/0040/0946 2 0 58057 0 00 0076+39 MORRIS RUN
		0040/0946	BMSBG 58/2014/0040/0946
006787 FT		0040/0046	024 "DIA CIRC METAL LEN=0060 INSTALLED UNKN
		006787 FT	2 0 58057 0 00 0067+50
		0040/0000	LENGTH(AH 2396 BK 1696)
		0030/1271	024 "DIA CIR PLASTIC LEN=0070 INSTALLED 1999
005091 FT		005091 FT	2 0 58057 0 00 0049+98
		0030/0000	LENGTH(AH 1696 BK 2500)
002591 FT		0020/0434	015"H 21"W ELLIP METAL LEN=0060 INSTALLED UNKN
		0020/0209	018 "DIA CIRC METAL LEN=0060 INSTALLED UNKN
		002591 FT	2 0 58057 0 00 0024+98
		0020/0000	LENGTH(AH 2500 BK 2591)
		0010/2370	018 "DIA CIR PLASTIC LEN=0058 INSTALLED 2012
		0010/2041	015"H 21"W ELLIP METAL LEN=0054 INSTALLED UNKN
000000 FT		0010/0530	018 "DIA CIRC CONCR LEN=0050 INSTALLED UNKN
		0010/0445	BMSEN 58/2014/0010/0366 2 0 58057 0 00 0000+00 TIOGA RIVER
		0010/0366	BMSBG 58/2014/0010/0366
		000000 FT	2 0 58057 0 00 0000+00 OGDENSBURG RD (SR2017 SEG 0230/0000)
			NC MO RRIS RUN RD INTER-BK OGDENSBURG RD (SR2017 SEG 0230/0000)
		0010/0000	MFC BEGIN = D LENGTH(AH 2591 BK 0000)

DIR: B TOTAL LEN: 2.690 MI. DIST: 03-7 SR: 2013
 LEFT MUN: LIBERTY TOWNSHIP T RIGHT MUN: LIBERTY TOWNSHIP T

SR 0414 SH 014202 FT
 (SR0414 SEG 0460/0000) 0060/2812



011390 FT

008144 FT

014202 FT	SR 0414 SH
0060/2812	(SR0414 SEG 0460/0000)
0060/2738	018 " DIA CIRC CONCR
0060/2154	LEN=0042 INSTALLED 2000
0060/1724	018 " DIA CIRC CONCR
	LEN=0041 INSTALLED UNKN
	018 " DIA CIRC CONCR
	LEN=0040 INSTALLED UNKN
	018 " DIA CIRC CONCR
	LEN=0048 INSTALLED UNKN
011390 FT	2 0 58081 0 00 0028+71
	048 " DIA CIRC CONCR
	LEN=0040 INSTALLED UNKN
	LENGTH(AH 2812 BK 3246)
	018 " DIA CIRC CONCR
	LEN=0045 INSTALLED UNKN
	018 " DIA CIRC CONCR
	LEN=0042 INSTALLED UNKN
	018 " DIA CIR PLASTIC
	LEN=0036 INSTALLED UNKN
	015"H 21"W ELLIP METAL
	LEN=0035 INSTALLED UNKN
008144 FT	2 0 58081 0 00 0061+86

EXTRACT DATE: 12/18/2023
PRINT DATE: 12/19/2023

ROADWAY MANAGEMENT SYSTEM
SLD COUNTY/SR - ANNUAL PRINT

PAGE NUMBER: 326
COUNTY: TIOGA

DIR: B TOTAL LEN: 2.690 MI.
LEFT MUN: LIBERTY TOWNSHIP T

DIST: 03-7 SR: 2013
RIGHT MUN: LIBERTY TOWNSHIP T

	0050/0000	LENGTH(AH 3246 BK 2069)
	0040/1681	018 "DIA CIR PLASTIC LEN=0050 INSTALLED UNKN
	0040/1014	018 "DIA CIRC CONCR LEN=0046 INSTALLED UNKN
006075 FT	0040/0042	018 "DIA CIR PLASTIC LEN=0047 INSTALLED 2015
	006075 FT	2 0 58081 0 00 0082+99
	0040/0000	LENGTH(AH 2069 BK 1696)
	0030/0626	018 "DIA CIR PLASTIC LEN=0040 INSTALLED 2014
004379 FT	004379 FT	2 0 58081 0 00 0100+73 MCCARTY HILL RD (T335)
	0030/0000	LENGTH(AH 1696 BK 2460)
	0020/1830	014"H 23"W ELLIP METAL LEN=0031 INSTALLED UNKN
	0020/1530	015"H 21"W ELLIP METAL LEN=0030 INSTALLED UNKN
001919 FT	001919 FT	2 0 58081 0 00 0125+63 MINES LN (T764)
	0020/0000	LENGTH(AH 2460 BK 1919)
	0010/1380	015"H 21"W ELLIP METAL LEN=0052 INSTALLED UNKN
	0010/1240	018 "DIA CIR PLASTIC LEN=0050 INSTALLED UNKN
	0010/0973	018 "DIA CIR PLASTIC LEN=0060 INSTALLED UNKN
	0010/0637	024 "DIA CIR PLASTIC LEN=0075 INSTALLED UNKN
	0010/0161	048 "DIA CIR PLASTIC LEN=0040 INSTALLED 2017
000000 FT	000000 FT	2 0 58081 0 00 0145+18 NC FARM RD INTER-BK FORMAN HOLLOW RD (T663)
	0010/0000	MFC BEGIN = E LENGTH(AH 1919 BK 0000)

EXTRACT DATE: 12/18/2023 ROADWAY MANAGEMENT SYSTEM PAGE NUMBER: 325
PRINT DATE: 12/19/2023 SLD COUNTY/SR - ANNUAL PRINT COUNTY: TIOGA
DIR: B TOTAL LEN: 1.094 MI. DIST: 03-7 SR: 2012
LEFT MUN: UNION TOWNSHIP T RIGHT MUN: UNION TOWNSHIP T

005776 FT

005776 FT

EXTRACT DATE: 12/18/2023
PRINT DATE: 12/19/2023

ROADWAY MANAGEMENT SYSTEM
SLD COUNTY/SR - ANNUAL PRINT

PAGE NUMBER: 324
COUNTY: TIOGA

DIR: B TOTAL LEN: 1.094 MI.
LEFT MUN: UNION TOWNSHIP T

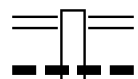
DIST: 03-7 SR: 2012
RIGHT MUN: UNION TOWNSHIP T

002989 FT

000000 FT

INTER-AHD	MAE	CASE	RD
0020/2787	(T313)		
0020/2763	018 " DIA	CIR PLASTIC	UNKN
0020/2567	LEN=0040	INSTALLED	UNKN
0020/2303	018 " DIA	CIR PLASTIC	UNKN
0020/2005	LEN=0044	INSTALLED	UNKN
0020/1800	018 " DIA	CIRC METAL	UNKN
0020/1444	LEN=0030	INSTALLED	UNKN
0020/1177	018 " DIA	CIR PLASTIC	2000
0020/1100	LEN=0035	INSTALLED	UNKN
0020/0691	018 " DIA	CIR PLASTIC	UNKN
0020/0356	LEN=0030	INSTALLED	UNKN
0020/0214	018 " DIA	CIR PLASTIC	2015
002989 FT	LEN=0040	INSTALLED	2012
0020/0000	018 " DIA	CIR PLASTIC	2000
0010/2725	LEN=0035	INSTALLED	UNKN
0010/2155	018 " DIA	CIR PLASTIC	2012
0010/1695	LEN=0035	INSTALLED	UNKN
0010/1357	018 " DIA	CIR PLASTIC	2012
0010/1130	LEN=0042	INSTALLED	2012
0010/0897	LEN=0042	INSTALLED	2012
0010/0574	018 " DIA	CIR PLASTIC	2000
0010/0421	LEN=0030	INSTALLED	2000
000000 FT	018 " DIA	CIR PLASTIC	2000
	LEN=0028	INSTALLED	2000
	042 " DIA	CIR PLASTIC	2000
	LEN=0040	INSTALLED	2012
	018 " DIA	CIR PLASTIC	2000
	LEN=0040	INSTALLED	2000
	018 " DIA	CIR PLASTIC	2000
	LEN=0040	INSTALLED	2000
	018 " DIA	CIR PLASTIC	2000
	LEN=0040	INSTALLED	2000
	018 " DIA	CIR PLASTIC	2000
	LEN=0052	INSTALLED	UNKN
	018 " DIA	CIR PLASTIC	UNKN
	LEN=0040	INSTALLED	UNKN
	2 0 58082	0 00 0020+35	
	NC MAE	CASE RD	
	W UNION ST		
	(SR2008	SEG 0020/0000)	
	(T920)		
	MFC BEGIN = E		
	5 0010/0000	LENGTH(AH 2989 BK 0000)	

010562 FT



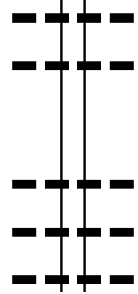
010562 FT OLD ROUTE 15 RD
 0092/1866 (SR2005 SEG 0070/0211)
 018 "DIA CIRC CONCR
 0092/1716 LEN=0040 INSTALLED 1998

008696 FT



0092/0498 024 "DIA CIRC CONCR
 LEN=0075 INSTALLED 1998
 008696 FT 0 0 00000 0 00 0000+00
 5 0092/0000 LENGTH(AH 1866 BK 1802)

006894 FT



0082/0920 018 "DIA CIRC CONCR
 LEN=0090 INSTALLED 1998
 018 "DIA CIRC CONCR
 0082/0671 LEN=0040 INSTALLED 2003
 006894 FT 0 0 00000 0 00 0000+00
 5 0082/0000 LENGTH(AH 1802 BK 1417)
 018 "DIA CIRC METAL
 0080/1355 LEN=0033 INSTALLED UNKN
 018 "DIA CIR PLASTIC
 0080/1067 LEN=0041 INSTALLED 2014
 018 "DIA CIRC METAL
 0080/0567 LEN=0038 INSTALLED UNKN

EXTRACT DATE: 12/18/2023
PRINT DATE: 12/19/2023

ROADWAY MANAGEMENT SYSTEM
SLD COUNTY/SR - ANNUAL PRINT

PAGE NUMBER: 322
COUNTY: TIOGA

DIR: B TOTAL LEN: 2.000 MI.
LEFT MUN: LIBERTY TOWNSHIP T

DIST: 03-7 SR: 2011
RIGHT MUN: LIBERTY TOWNSHIP T

Stationing	Material	Length	Notes
005477 FT	024 " DIA CIR PLASTIC	0080/0147	LEN=0040 INSTALLED UNKN
	018 " DIA CIR PLASTIC	005477 FT	2 0 58106 0 00 0039+50
	018 " DIA CIR PLASTIC		VILLAGE: SEBRING
	018 " DIA CIR PLASTIC		HUXLEY LN
	018 " DIA CIR PLASTIC		(T798)
	018 " DIA CIR PLASTIC	0080/0000	LENGTH(AH 14 17 BK 1255)
	018 " DIA CIR PLASTIC	0070/0956	LEN=0040 INSTALLED 2002
	018 " DIA CIR PLASTIC		LEN=0030 INSTALLED UNKN
004222 FT	018 " DIA CIR PLASTIC	0070/0575	LEN=0030 INSTALLED UNKN
	018 " DIA CIR PLASTIC	004222 FT	2 0 58106 0 00 0050+68
	018 " DIA CIR PLASTIC	0070/0000	LENGTH(AH 1255 BK 3094)
	024 " DIA CIRC METAL	0060/2077	LEN=0036 INSTALLED UNKN
	018 " DIA CIRC METAL	0060/1824	LEN=0030 INSTALLED UNKN
	018 " DIA CIRC METAL	0060/1285	LEN=0030 INSTALLED UNKN
	018 " DIA CIRC METAL	0060/0415	LEN=0040 INSTALLED UNKN
	084 " DIA CIRC METAL	0060/0010	LEN=0040 INSTALLED UNKN
	084 " DIA CIRC METAL	0060/0005	LEN=0040 INSTALLED UNKN
001128 FT	084 " DIA CIRC METAL	001128 FT	2 0 58106 0 00 0081+62
	BLOCKHOUSE C		STRUCTURE LENGTH 15 FT
	BMSID 58/2011/0060/0000		
	018 " DIA CIRC METAL	0060/0000	LENGTH(AH 3094 BK 1128)
000000 FT	018 " DIA CIRC METAL	000000 FT	2 0 58106 0 00 0093+09
	BOGAR RUN RD		(T337)
	INTER-NC AL BK ALEXANDER RD		(TWP)
	018 " DIA CIRC METAL	0050/0000	LENGTH(AH 1128 BK 1952)
000000 FT	018 " DIA CIRC METAL	000000 FT	7040/0000 LENGTH(AH 1952 BK 2924)
000000 FT	018 " DIA CIRC METAL	000000 FT	7030/0000 LENGTH(AH 2924 BK 2151)
000000 FT	018 " DIA CIRC METAL	000000 FT	7020/0000 LENGTH(AH 2151 BK 2333)
000000 FT	018 " DIA CIRC METAL	000000 FT	7010/0000 LENGTH(AH 2333 BK 0000)

EXTRACT DATE: 12/18/2023 ROADWAY MANAGEMENT SYSTEM PAGE NUMBER: 321
PRINT DATE: 12/19/2023 SLD COUNTY/SR - ANNUAL PRINT COUNTY: TIOGA
DIR: B TOTAL LEN: .000 MI. DIST: 03-7 SR: 2010
LEFT MUN: UNION TOWNSHIP T RIGHT MUN: UNION TOWNSHIP T

000000 FT



000000 FT
7010/0000 LENGTH(AH 0100 BK 0000)

EXTRACT DATE: 12/18/2023 ROADWAY MANAGEMENT SYSTEM PAGE NUMBER: 320
PRINT DATE: 12/19/2023 SLD COUNTY/SR - ANNUAL PRINT COUNTY: TIOGA
DIR: B TOTAL LEN: .000 MI. DIST: 03-7 SR: 2009
LEFT MUN: UNION TOWNSHIP T RIGHT MUN: UNION TOWNSHIP T

000000 FT



000000 FT
7010/0000 LENGTH(AH 2169 BK 0000)

EXTRACT DATE: 12/18/2023 ROADWAY MANAGEMENT SYSTEM PAGE NUMBER: 319
PRINT DATE: 12/19/2023 SLD COUNTY/SR - ANNUAL PRINT COUNTY: TIOGA

DIR: B TOTAL LEN: 1.494 MI. DIST: 03-7 SR: 2008
LEFT MUN: UNION TOWNSHIP T RIGHT MUN: UNION TOWNSHIP T

007887 FT



007887 FT
INTER-AHD TOWNSHIP 0313 RT
0030/3788 (T313)
018" DIA CIRC METAL
0030/3425 LEN=0040 INSTALLED UNKN

DIR: B TOTAL LEN: 1.494 MI. DIST: 03-7 SR: 2008
 LEFT MUN: UNION TOWNSHIP T RIGHT MUN: UNION TOWNSHIP T

2 0 58104 0 00 0022+40 004099 FT
 SOPER HILL RD
 (T922) 0030/0000

2 0 58104 0 00 0001+70 002006 FT
 PORTER RD
 (T343) 0020/0000

000000 FT

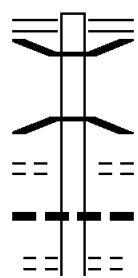
0030/2810	018 " DIA CIRC METAL LEN=0061 INSTALLED UNKN
0030/2345	018 " DIA CIRC METAL LEN=0050 INSTALLED UNKN
0030/1985	018 " DIA CIRC METAL LEN=0050 INSTALLED UNKN
0030/1490	018 " DIA CIR PLASTIC LEN=0050 INSTALLED 2022
0030/0125 004099 FT	036 " DIA CIR PLASTIC LEN=0045 INSTALLED 1998
0030/0000	LENGTH(AH 3788 BK 2093)
0020/1355	018 " DIA CIRC METAL LEN=0040 INSTALLED UNKN
0020/1073	018 " DIA CIR PLASTIC LEN=0040 INSTALLED UNKN
0020/0718	018 " DIA CIR PLASTIC LEN=0060 INSTALLED UNKN
002006 FT	MAE CASE RD (SR2012 SEG 0010/0000)
0020/0000	LENGTH(AH 2093 BK 2006)
0010/1946	BMSSEN 58/2008/0010/1927 2 0 58082 0 00 0019+60 TR. TOWANDA C
0010/1927	BMSBG 58/2008/0010/1927
0010/1751	024 " DIA CIR PLASTIC LEN=0060 INSTALLED 2000
0010/1452	018 " DIA CIR PLASTIC LEN=0040 INSTALLED UNKN
0010/0644	024 " DIA CIR PLASTIC LEN=0060 INSTALLED UNKN
0010/0042	018 " DIA CIR PLASTIC LEN=0040 INSTALLED 2015
000000 FT	2 0 58082 0 00 0000+00 NC UN
INTER-BK	SR 0414 SH (SR0414 SEG 0710/1689) OLD LANDON RD (T343)
0010/0000	MFC BEGIN = E LENGTH(AH 2006 BK 0000)

EXTRACT DATE: 12/18/2023 ROADWAY MANAGEMENT SYSTEM PAGE NUMBER: 317
 PRINT DATE: 12/19/2023 SLD COUNTY/SR - ANNUAL PRINT COUNTY: TIOGA
 DIR: B TOTAL LEN: 1.082 MI. DIST: 03-7 SR: 2007
 LEFT MUN: LIBERTY B RIGHT MUN: LIBERTY B

WILLOW ST
(BORO)

005714 FT

0030/0428



005714 FT BLOCKHOUSE RD
 0030/0588 (SR2005 SEG 0020/1608)
 0030/0487 BMSSEN 58/2007/0030/0454
 2 0 58054 0 00 0055+88
 BLOCKHOUSE CREEK
 0030/0454 BMSBG 58/2007/0030/0454
 WILLOW ST
 0030/0428 (TBC)
 0030/0413 018 " DIA CIR PLASTIC
 LEN=0036 INSTALLED UNKN
 SHORT ST
 0030/0299 (BORO)

DIR: B TOTAL LEN: 1.082 MI. DIST: 03-7 SR: 2007
 LEFT MUN: LIBERTY B RIGHT MUN: LIBERTY B

Street Name	Stationing	Length	Material / Notes
ELM ST (BORO)	005126 FT	0030/0177	CREAMERY ST (BORO)
		005126 FT	2 0 58054 0 00 0051+34
		0030/0000	LENGTH(AH 0588 BK 2120) 048 " DIA CIRC CONCR
	0020/2040	0020/2110	LEN=0048 INSTALLED UNKN
MAPLE ST (BORO)		0020/2036	018 " DIA CIRC METAL LEN=0050 INSTALLED UNKN
		0020/1753	DECOURSEY RD (T744)
		0020/1662	015 " DIA CIRC METAL LEN=0060 INSTALLED UNKN
	0020/1519	0020/1489	018 " DIA CIRC METAL LEN=0030 INSTALLED UNKN
LIBERTY LN (T335)		0020/1090	018 " DIA CIRC METAL LEN=0050 INSTALLED UNKN
		0020/0635	018 " DIA CIR PLASTIC LEN=0045 INSTALLED UNKN
		0020/0320	LIBERTY TOWNSHIP T
	003006 FT	0020/0212	018 " DIA CIRC METAL LEN=0050 INSTALLED UNKN
	003006 FT	2 0 58054 0 00 0029+98 NC WI LLIAMSON TRL MASE RD (T800)	
	0010/2935	0020/0000 LENGTH(AH 2120 BK 3006) 018"H 28"W ELLIP METAL LEN=0050 INSTALLED UNKN	
	0010/1636	0010/1020 014"H 21"W ELLIP METAL LEN=0035 INSTALLED UNKN	
	000000 FT	0010/0592 015 " DIA CIRC METAL LEN=0030 INSTALLED UNKN	
		000000 FT 2 0 58054 0 00 0000+00 NC WI LLIAMSON TRAIL INTER-BK WILLIAMSON TRAIL (SR1011 SEG 0100/0211) MFC BEGIN = D BK-LYCOMING (41)	
		0010/0000 LENGTH(AH 3006 BK 0000)	

015598 FT		015598 FT	AH-BRADFORD (08)
		INTER-AHD	SR 3014 SH
		0070/0742	(SR3014 SEG 0010/0000)
			018 "DIA CIR PLASTIC
014856 FT	---	0070/0300	LEN=0040 INSTALLED UNKN
		014856 FT	2 0 58053 0 02 0696+36
		0070/0000	LENGTH(AH 0742 BK 2589)
			018 "DIA CIR PLASTIC
		0060/1242	LEN=0040 INSTALLED 1999
			018 "DIA CIRC METAL
012267 FT	---	0060/0300	LEN=0055 INSTALLED UNKN
		012267 FT	2 0 58053 0 02 0670+38
		0060/0000	LENGTH(AH 2589 BK 2721)
			018 "DIA CIRC METAL
		0050/2400	LEN=0040 INSTALLED UNKN
			018 "DIA CIRC METAL
		0050/1783	LEN=0040 INSTALLED UNKN
			048 "DIA CIR PLASTIC
		0050/1403	LEN=0070 INSTALLED 1997
			024 "DIA CIR PLASTIC
		0050/0799	LEN=0050 INSTALLED 2023
009546 FT	---	009546 FT	2 0 58053 0 02 0643+08
			SHANTY HOLLOW RD

DIR: B TOTAL LEN: 2.954 MI. DIST: 03-7 SR: 2006
 LEFT MUN: UNION TOWNSHIP T RIGHT MUN: UNION TOWNSHIP T

RANDALL RD
 (SR2019 SEG 0010/0000) 0050/0000

== == [S] 0050/0000 (T908)
 LENGTH(AH 2721 BK 2226)

--- --- 0040/1448 018 " DIA CIRC METAL
 LEN=0040 INSTALLED UNKN

--- --- 0040/0761 024 " DIA CIR PLASTIC
 LEN=0040 INSTALLED 1999

--- --- 0040/0027 018 " DIA CIRC METAL
 LEN=0050 INSTALLED UNKN

2 0 58053 0 02 0620+63 007320 FT
 HAGER RD
 (T918) 0040/0000

== == [S] 0040/0000 LENGTH(AH 2226 BK 1972)
 018 " DIA CIR PLASTIC

--- --- 0030/1539 LEN=0040 INSTALLED 2003

--- --- 0030/0800 018 " DIA CIRC METAL
 LEN=0040 INSTALLED UNKN

005348 FT

--- --- 005348 FT 2 0 58053 0 02 0600+96
 018 " DIA CIRC METAL
 [S] 0030/0000 LEN=0040 INSTALLED UNKN
 LENGTH(AH 1972 BK 2595)

--- --- 0020/0878 018 " DIA CIRC METAL
 LEN=0040 INSTALLED UNKN

002753 FT

--- --- 0020/0524 018 " DIA CIRC METAL
 LEN=0040 INSTALLED UNKN

--- --- 002753 FT 2 0 58053 0 02 0575+07
 [S] 0020/0000 LENGTH(AH 2595 BK 2753)

--- --- 0010/2218 048 " DIA CIRC METAL
 LEN=0050 INSTALLED UNKN

--- --- 0010/2084 024 " DIA CIR PLASTIC
 LEN=0040 INSTALLED 2003

--- --- 0010/1936 SUGAR RUN RD
 (T878)

--- --- 0010/1370 018 " DIA CIRC METAL
 LEN=0043 INSTALLED UNKN

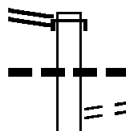
--- --- 0010/0857 015 " DIA CIR PLASTIC
 LEN=0045 INSTALLED UNKN

2 0 58053 0 02 0547+60 000000 FT
 SR 0414 SH
 (SR0414 SEG 0660/0000) 0010/0000

NC SPENCER RD
 SR 0414 SH
 000000 FT (SR0414 SEG 0660/0000)
 MFC BEGIN = E
 [S] 0010/0000 LENGTH(AH 2753 BK 0000)

EXTRACT DATE: 12/18/2023 ROADWAY MANAGEMENT SYSTEM PAGE NUMBER: 313
 PRINT DATE: 12/19/2023 SLD COUNTY/SR - ANNUAL PRINT COUNTY: TIOGA
 DIR: B TOTAL LEN: 19.730 MI. DIST: 03-7 SR: 2005
 LEFT MUN: RICHMOND T RIGHT MUN: RICHMOND T

RAMP B RD 104173 FT
 (SR8003 SEG 0502/3407)
 RAMP J RD
 (SR8003 SEG 0512/0000) 0530/2345



104173 FT
 INTER-AHD RAMP A RD
 0530/2345 (SR8003 SEG 0752/0000)
 0530/1940 018 " DIA CIRC CONCR
 0530/1932 LEN=0060 INSTALLED UNKN
 KELLEYTOWN RD
 (T571)

EXTRACT DATE: 12/18/2023
PRINT DATE: 12/19/2023

ROADWAY MANAGEMENT SYSTEM
SLD COUNTY/SR - ANNUAL PRINT

PAGE NUMBER: 312
COUNTY: TIOGA

DIR: B TOTAL LEN: 19.730 MI.
LEFT MUN: RICHMOND T

DIST: 03-7 SR: 2005
RIGHT MUN: RICHMOND T

Location	Stationing	Material	Length	Notes
	0530/1667	018" DIA CIRC CONCR	LEN=0060	INSTALLED UNKN
	0530/1375	018" DIA CIRC CONCR	LEN=0070	INSTALLED 1998
	0530/1029	RICHMOND MANSFIELD B	060" DIA	CIRC ALUMIN
	0530/1020	060" DIA	LEN=0066	INSTALLED UNKN
	0530/0866	060" DIA	LEN=0086	INSTALLED UNKN
	0530/0219	018" DIA CIRC CONCR	LEN=0050	INSTALLED UNKN
101828 FT	101828 FT	1 0 00196	0 02 0234+39	
	0530/0000	LENGTH(AH 2345 BK 2204)		
	0520/1916	018" DIA CIRC CONCR	LEN=0026	INSTALLED UNKN
	0520/1550	018" DIA CIRC CONCR	LEN=0042	INSTALLED UNKN
	0520/1453	024" DIA CIRC CONCR	LEN=0042	INSTALLED UNKN
	0520/1424	DECKER ST (SR1003 SEG 0010/0000)		
	0520/1160	018" DIA CIRC CONCR	LEN=0028	INSTALLED UNKN
	0520/0906	018" DIA CIRC CONCR	LEN=0030	INSTALLED UNKN
HILL TE (BORO)	0520/0874			
MANN ST (BORO)	0520/0612			
	0520/0425	018" DIA CIRC CONCR	LEN=0028	INSTALLED UNKN
	0520/0040	018" DIA CIRC CONCR	LEN=0030	INSTALLED UNKN
099624 FT	099624 FT	1 0 00196	0 02 0212+29	
	0520/0000	PROSPECT ST (BORO) LENGTH(AH 2204 BK 1214)		
COREY ST (BORO)	0510/0852			
	0510/0812	BMS EN 58/2005/0510/0764	0 0 00000 0 00 0000+00	
	0510/0764	COREY CREEK BMSBG 58/2005/0510/0764		
	0510/0583	018" DIA CIRC CONCR	LEN=0036	INSTALLED UNKN
	0510/0356	018" DIA CIRC CONCR	LEN=0040	INSTALLED UNKN

NOVELTY PL

DIR: B TOTAL LEN: 19.730 MI. DIST: 03-7 SR: 2005
 LEFT MUN: MANSFIELD B RIGHT MUN: MANSFIELD B

Stationing	Street Name	Notes	Material	Length
0510/0334	(BORO)			
0510/0224			015" DIA CIRC METAL	LEN=0040
098410 FT	ELMIRA ST		INSTALLED UNKN	
0510/0000	(BORO)		018" DIA CIRC CONC	LEN=0038
0500/0664			INSTALLED UNKN	
0500/0454			012" DIA CIRC CONC	LEN=0001
0500/0427			INSTALLED UNKN	
0500/0415			012" DIA CIRC CONC	LEN=0040
0500/0415			INSTALLED UNKN	
0500/0336	CENTER ST			
097719 FT	(BORO)			
097719 FT			018" DIA CIRC CONC	LEN=0040
097719 FT			INSTALLED UNKN	
0500/0000			018" DIA CIRC CONC	LEN=0035
0490/0353			INSTALLED UNKN	
0490/0152			018" DIA CIRC CONC	LEN=0033
0490/0085			INSTALLED UNKN	
096903 FT	LC FOR BESANCENEY DR			
0490/0000	(CONN)		018" DIA CIRC CONC	LEN=0033
0480/2156			INSTALLED UNKN	
0480/2085			015" DIA CIRC CONC	LEN=0033
0480/1865			INSTALLED UNKN	
0480/1533			018" DIA CIRC CONC	LEN=0033
0480/1532			INSTALLED UNKN	
0480/1236			018" DIA CIRC CONC	LEN=0033
0480/1007			INSTALLED UNKN	
0480/0998			018" DIA CIRC CONC	LEN=0040
0480/0712			INSTALLED UNKN	
0480/0631	DORSETT DR			
	(BORO)		018" DIA CIRC CONC	LEN=0036
			INSTALLED UNKN	

DIR: B TOTAL LEN: 19.730 MI. DIST: 03-7 SR: 2005
 LEFT MUN: MANSFIELD B RIGHT MUN: MANSFIELD B

	0480/0357	LEN=0036	INSTALLED UNKN
	0480/0015	018 "DIA	CIRC CONCR
094562 FT	094562 FT	LEN=0045	INSTALLED UNKN
		1 0 00196	0 01 0161+56
		FOURTH ST	
		(BORO)	
	0480/0000	LENGTH(AH	2341 BK 1463)
	0470/1111	018 "DIA	CIRC CONCR
	0470/0648	LEN=0060	INSTALLED UNKN
		024 "DIA	CIRC CONCR
		LEN=0001	INSTALLED UNKN
		SEVENTH ST	
		(BORO)	
093099 FT	093099 FT	1 0 00196	0 01 0146+96
		EIGHTH ST	
		(BORO)	
	0470/0000	LENGTH(AH	1463 BK 2108)
	0460/2089	018 "DIA	CIRC CONCR
		LEN=0052	INSTALLED UNKN
		024 "DIA CIRC CONCR	
	0460/1380	LEN=0140	INSTALLED UNKN
	0460/1184	MANSFIELD	
		RICHMOND T	
		TRIBUTARY TO TIOGA RIVE	
		STRUCTURE LENGTH 14 FT	
	0460/1006	BMSID 58/2005/0460/1006	
090991 FT	090991 FT	1 0 00196	0 01 0125+91
	0460/0000	LENGTH(AH	2108 BK 2045)
		RICHMOND DR	
		(T489)	
	0450/1779	024 "DIA	CIRC CONCR
	0450/1716	LEN=0045	INSTALLED 1998
088946 FT	0450/0167	015 "DIA	CAST IRON
	088946 FT	LEN=0130	INSTALLED UNKN
		1 0 00196	0 01 0105+48
	0450/0000	LENGTH(AH	2045 BK 1271)
		WALMART SUPERCENTER	
		(PRDR)	
	0440/0988		
0440/0686	0440/0637	BMS EN 58/2005/0440/0590	0 0 00000 0 00 0000+00

SPENCER RD
(T493)

EXTRACT DATE: 12/18/2023
PRINT DATE: 12/19/2023

ROADWAY MANAGEMENT SYSTEM
SLD COUNTY/SR - ANNUAL PRINT

PAGE NUMBER: 309
COUNTY: TIOGA

DIR: B TOTAL LEN: 19.730 MI.
LEFT MUN: RICHMOND T

DIST: 03-7 SR: 2005
RIGHT MUN: RICHMOND T

Stationing	Notes	Stationing	Notes
		0440/0590	CANOE CAMP CREEK BMSBG 58/2005/0440/0590 FROM 2027/0070 SH
		0440/0558	(CONN) CANOE CAMP CK RD
		0440/0514	(SR2027 SEG 0072/1671)
087675 FT		0440/0015	BMSEN 58/2005/0440/0000 1 0 00196 0 00 0092+86
		087675 FT	T. TIOGA RIVE BMSBG 58/2005/0440/0000
		0440/0000	LENGTH(AH 1271 BK 2318)
		0430/1830	BRUEILLY RD (T775)
		0430/0332	024 " DIA CIRC CONCR LEN=0040 INSTALLED UNKN RAMP C RD (SR8011 SEG 0020/0000)
		0430/0130	RAMP D RD (SR8011 SEG 0010/2024)
		0430/0088	036 " DIA CIRC CONCR LEN=0095 INSTALLED UNKN
085357 FT		0430/0001	MFC BEGIN = C 1 0 00000 0 00 0000+00
		085357 FT	NC MA IN ST (BUS. 15) SR 0660 SH (SR0660 SEG 0400/2471)
		0430/0000	LTH AH 002318 BK 000100
085357 FT		085357 FT	SR 0660 SH (SR0660 SEG 0380/0000)
		0390/0826	COVINGTON T SAWMILL RD
SR 0660 SH (SR0660 SEG 0380/0000)		0390/0826	
		0390/0794	(T473)
		0390/0728	024 " DIA CIRC CONCR LEN=0065 INSTALLED UNKN
		0390/0421	024 " DIA CIRC CONCR LEN=0060 INSTALLED UNKN
084531 FT		084531 FT	1 0 00021 0 02 0885+17
		0390/0000	LENGTH(AH 0826 BK 2433)
		0380/2350	024 " DIA CIRC CONCR LEN=0055 INSTALLED UNKN
		0380/1827	024 " DIA CIRC CONCR LEN=0120 INSTALLED UNKN
		0380/1505	018 " DIA CIRC CONCR LEN=0050 INSTALLED UNKN COWAN RD

EXTRACT DATE: 12/18/2023
PRINT DATE: 12/19/2023

ROADWAY MANAGEMENT SYSTEM
SLD COUNTY/SR - ANNUAL PRINT

PAGE NUMBER: 308
COUNTY: TIOGA

DIR: B TOTAL LEN: 19.730 MI.
LEFT MUN: COVINGTON T

DIST: 03-7 SR: 2005
RIGHT MUN: COVINGTON T

Stationing	Notes	Stationing	Notes
		0380/1222	(T752)
082098 FT		0380/0504	036 " DIA CIRC CONCR LEN=0055 INSTALLED UNKN
		082098 FT	1 0 00021 0 02 0860+56 COVINGTON PUTNAM T
		0380/0000	LENGTH(AH 2433 BK 2458) 018"H 08"W CON BOX CUL
		0370/2159	LEN=0050 INSTALLED 1998
		0370/1986	BMSSEN 58/2005/0370/1970 1 0 00021 0 02 0855+99 TR. TIOGA RVR
		0370/1970	BMSBG 58/2005/0370/1970 TRIPLE D LN
		0370/1524	(PRDR) TRIPLE D LN
		0370/1386	(PRDR)
		0370/1375	018 " DIA CIRC CONCR LEN=0050 INSTALLED UNKN
		0370/0999	018 " DIA CIRC CONCR LEN=0070 INSTALLED UNKN
		0370/0967	GRAY ST (T449)
		0370/0503	018 " DIA CIRC CONCR LEN=0050 INSTALLED UNKN
W HILL RD (SR2022 SEG 0110/0000)		0370/0473	E HILL RD (SR2022 SEG 0110/0000)
		0370/0455	018 " DIA CIRC CONCR LEN=0050 INSTALLED UNKN
079640 FT		0370/0229	018 " DIA CIRC CONCR LEN=0050 INSTALLED UNKN
		079640 FT	1 0 00021 0 02 0836+00 GEROULDS ST (T447)
		0370/0000	LENGTH(AH 2458 BK 2005) 018 " DIA CIRC CONCR
		0360/1962	LEN=0025 INSTALLED UNKN BAPTIST AL
		0360/1876	(TWP)
		0360/1396	018 " DIA CIRC CONCR LEN=0050 INSTALLED UNKN
		0360/1170	024 " DIA CIRC CONCR LEN=0075 INSTALLED UNKN
		0360/1161	BARBER RD (T443)
		0360/1026	018 " DIA CIRC CONCR LEN=0040 INSTALLED UNKN
			018 " DIA CIRC CONCR

EXTRACT DATE: 12/18/2023
PRINT DATE: 12/19/2023

ROADWAY MANAGEMENT SYSTEM
SLD COUNTY/SR - ANNUAL PRINT

PAGE NUMBER: 307
COUNTY: TIOGA

DIR: B TOTAL LEN: 19.730 MI.
LEFT MUN: PUTNAM T

DIST: 03-7 SR: 2005
RIGHT MUN: PUTNAM T

Station	Length	Description
0360/0777	LEN=0035	INSTALLED UNKN
0360/0654	LEN=0031	INSTALLED UNKN
0360/0590	LEN=0105	INSTALLED UNKN
0360/0555	LEN=0150	INSTALLED UNKN
0360/0405	LEN=0037	INSTALLED UNKN
077635 FT	077635 FT	1 0 00021 0 02 0816+38 VILLAGE: COVINGTON PUTNAM COVINGTON T
0350/2949	5 0350/0000	LENGTH(AH 2005 BK 3201)
0350/2392	015 " DIA CIRC CONCR LEN=0060	INSTALLED UNKN
0350/2067	018 " DIA CIRC CONCR LEN=0050	INSTALLED UNKN
0350/1442	018 " H 08 " W CON BOX CUL LEN=0046	INSTALLED UNKN
0350/1088	CUSHION RD (T437)	
0350/1032	BMSSEN 58/2005/0350/1016 1 0 00021 0 02 0794+41	
0350/1016	TR. TO TIOGA BMSBG 58/2005/0350/1016	
0350/0599	048 " DIA CIRC CONCR LEN=0050	INSTALLED 2006
074434 FT	074434 FT	1 0 00021 0 02 0784+31
0350/0000	5 0350/0000	LENGTH(AH 3201 BK 2445)
0340/2374	POI 0340/2374	(APRA) BUILDINGS INC
0340/2112	POI 0340/2112	(APRA) BUILDINGS INC
0340/1941	036 " DIA CIRC CONCR LEN=0060	INSTALLED UNKN
0340/1701	DIKE LN (TWP)	
0340/1558	024 " DIA CIRC CONCR LEN=0050	INSTALLED UNKN
0340/1556	BMSSEN 58/2005/0340/1352 1 0 00021 0 02 0773+20	
0340/1352	TIOGA RIVER BMSBG 58/2005/0340/1352	
0340/0524	018 " DIA CIRC CONCR LEN=0060	INSTALLED UNKN

DIR: B TOTAL LEN: 19.730 MI. DIST: 03-7 SR: 2005
 LEFT MUN: COVINGTON T RIGHT MUN: COVINGTON T

Stationing	Notes	Stationing	Notes
071989 FT		071989 FT	1 0 00021 0 02 0759+81 018 "DIA CIRC CONCR LEN=0050 INSTALLED UNKN LENGTH(AH 2445 BK 2478)
	--- ---	0340/0000	
	--- ---	0330/1876	048 "DIA CIRC CONCR LEN=0065 INSTALLED UNKN
CANADA RD (SR2025 SEG 0010/0000)	==	0330/0888	
	==	0330/0879	BIRDLAND RD (T708)
069511 FT		069511 FT	1 0 00021 0 02 0734+98 0330/0000 LENGTH(AH 2478 BK 2809)
	==	0320/1482	BIRDLAND RD (T708)
	--- ---	0320/0757	024 "DIA CIRC CONCR LEN=0050 INSTALLED UNKN
066702 FT		0320/0022	BMS EN 58/2005/0320/0000 1 0 00021 0 02 0706+84 TAN CREEK
	--- ---	066702 FT	
	--- ---	0320/0000	BMSBG 58/2005/0320/0000 LENGTH(AH 2809 BK 2278)
	--- ---	0310/1815	018 "DIA CIRC CONCR LEN=0065 INSTALLED UNKN
	--- ---	0310/1524	042"H 72"W ELLIP CONC LEN=0060 INSTALLED UNKN
	--- ---	0310/1172	018 "DIA CIRC CONCR LEN=0060 INSTALLED UNKN
	--- ---	0310/1010	018 "DIA CIRC CONCR LEN=0060 INSTALLED UNKN
	--- ---	0310/0882	018 "DIA CIRC CONCR LEN=0055 INSTALLED UNKN
	--- ---	0310/0748	018 "DIA CIRC CONCR LEN=0050 INSTALLED UNKN
	--- ---	0310/0294	018 "DIA CIRC CONCR LEN=0060 INSTALLED UNKN
	--- ---	0310/0111	018 "DIA CIRC CONCR LEN=0050 INSTALLED UNKN
064424 FT		064424 FT	1 0 00021 0 02 0684+00
	--- ---	0310/0000	0310/0000 LENGTH(AH 2278 BK 2067)
	--- ---	0300/1727	018 "DIA CIRC CONCR LEN=0060 INSTALLED UNKN

EXTRACT DATE: 12/18/2023
PRINT DATE: 12/19/2023

ROADWAY MANAGEMENT SYSTEM
SLD COUNTY/SR - ANNUAL PRINT

PAGE NUMBER: 305
COUNTY: TIOGA

DIR: B TOTAL LEN: 19.730 MI.
LEFT MUN: COVINGTON T

DIST: 03-7 SR: 2005
RIGHT MUN: COVINGTON T

Stationing	Notes	Material	Length
0300/1531	018" DIA	CIRC CONCR	LEN=0050
0300/1407	018" DIA	CIRC CONCR	LEN=0055
0300/1079	018" DIA	CIRC CONCR	LEN=0055
0300/0950	018" DIA	CIRC CONCR	LEN=0055
0300/0769	018" DIA	CIRC CONCR	LEN=0055
0300/0456	018" DIA	CIRC CONCR	LEN=0055
0300/0124	018" DIA	CIRC METAL	LEN=0070
0300/0015	024"H 84"W	CON BOX CUL	LEN=0055
0300/0011	BMSSEN 58/2005	0300/0000	1 0 00021 0 02 0663+43
062357 FT	FROST CREEK		
0300/0000	BMSBG 58/2005	0300/0000	LENGTH(AH 2067 BK 0695)
0290/0560	018" DIA	CIRC METAL	LEN=0065
0290/0164	COVINGTON	BLOSSBURG B	
0290/0127	018" DIA	CIRC CONCR	LEN=0080
061662 FT	COVINGTON		1 0 00021 0 02 0656+49
0290/0000	COVINGTON		LENGTH(AH 0695 BK 2101)
0280/1428	040" DIA	CIRC CONCR	LEN=0115
0280/0987	SR 15	OP ID 58/0015	0283/0000
0280/0915	SR 15	OP ID 58/0015	0282/0000
0280/0718	040" DIA	CIRC CONCR	LEN=0115
059561 FT	SR 15		
0280/0000	SR 15		LENGTH(AH 2101 BK 1222)
0270/1218	018" DIA	CIRC CONCR	LEN=0050
0270/1033	018" DIA	CIRC CONCR	LEN=0050
0270/0679	018" DIA	CIRC CONCR	LEN=0050
0270/0654	RUAH ST		(SR2024 SEG 0010/0000)

1 0 00021 0 01 0614+16 059561 FT
WILSON LN
(BORO) 0280/0000

DIR: B TOTAL LEN: 19.730 MI. DIST: 03-7 SR: 2005
 LEFT MUN: BLOSSBURG B RIGHT MUN: BLOSSBURG B

LINE NO	DESCRIPTION	START STATION	END STATION	LENGTH (FT)	MARKING	ITEM	INSTALLATION	REMARKS
1 0 00021 0 01 0602+34	HUTCHESON LN (BORO)	058339	058339	0	---	0270/0338	024 " DIA CIRC METAL	LEN=0055 INSTALLED UNKN
		0270/0000			==	0270/0000	LENGTH(AH 1222 BK 2661)	
					---	0260/2350	018 " DIA CIRC METAL	LEN=0100 INSTALLED UNKN
	KUSTER LN (BORO)	0260/1440			==			
					---	0260/1433	024 "H 42 "W ELLIP METAL	LEN=0050 INSTALLED 1993
	CLEMONS LN (BORO)	0260/1242			==			
					---	0260/0417	018 " DIA CIRC METAL	LEN=0030 INSTALLED UNKN
	MAPLE HILL RD (BORO)	0260/0316			==			
		055678			---	055678	1 0 00021 0 01 0575+82	MAIN ST
					==	0260/0000	(SR2017 SEG 0280/0872)	LENGTH(AH 2661 BK 2845)
	SCHUYKILL ST (BORO)	0250/2547			==		NC WILLIAMSON RD	
					---	0250/1451	018 " DIA CIRC METAL	LEN=0050 INSTALLED UNKN
					---	0250/0929	018 " DIA CAST IRON	LEN=0050 INSTALLED UNKN
					---	0250/0500	024 " DIA CIRC CONCR	LEN=0065 INSTALLED UNKN
					---	0250/0283	018 " DIA CIRC CONCR	LEN=0070 INSTALLED UNKN
		052833			---	052833	1 0 00021 0 01 0547+40	
					==	0250/0000	LENGTH(AH 2845 BK 2570)	
					---	0240/2544	072 "H 54 "W ELLIP CONC	LEN=0087 INSTALLED UNKN
					---	0240/1708	024 " DIA CIRC CONCR	LEN=0065 INSTALLED UNKN
					---	0240/1666	TABER ST	
					---	0240/1097	(BORO)	
					---		BMSSEN 58/2005/0240/1071	
					---		0 0 00000 0 00 0000+00	
					---		BOONE RUN	
					---	0240/1071	BMSBG 58/2005/0240/1071	
					---		BOONE RUN RD	

DIR: B TOTAL LEN: 19.730 MI. DIST: 03-7 SR: 2005
 LEFT MUN: BLOSSBURG B RIGHT MUN: BLOSSBURG B

(SR2026 SEG 0010/1350) 0240/0743
 PARK N RIDE LOT
 (PRDR) 0240/0532

0240/0743 (TWP)

050263 FT

047656 FT

045250 FT

PRIVATE DR
 (PRDR)

0210/1635

ARNOT RD
 (SR2016 SEG 0252/1594) 0210/0726

==	==		
==	==		
---	---	0240/0202	024 " DIA CIRC METAL
---	---	050263 FT	LEN=0085 INSTALLED UNKN
---	---	0240/0000	1 0 00021 0 01 0521+72
---	---	0230/2546	LENGTH(AH 2570 BK 2607)
---	---	0230/2077	018 " DIA CIRC PLASTIC
---	---	0230/1703	LEN=0050 INSTALLED UNKN
---	---	0230/1386	072"H 66"W CON BOX CUL
---	---	0230/1058	LEN=0053 INSTALLED 199B
---	---	0230/0782	024 " DIA CIRC CONCR
---	---	0230/0387	LEN=0055 INSTALLED UNKN
---	---	047656 FT	018 " DIA CAST IRON
---	---	0230/0000	LEN=0055 INSTALLED UNKN
---	---	0220/2350	018 " DIA CIRC METAL
---	---	0220/2036	LEN=0055 INSTALLED UNKN
---	---	0220/1734	018 " DIA CAST IRON
---	---	0220/0881	LEN=0065 INSTALLED UNKN
---	---	0220/0658	024 " DIA CIRC METAL
---	---	0220/0353	LEN=0065 INSTALLED UNKN
---	---	0220/0320	1 0 00021 0 01 0495+67
---	---	045250 FT	LENGTH(AH 2607 BK 2406)
---	---	0220/0000	018 " DIA CIRC METAL
---	---	0210/1635	LEN=0056 INSTALLED UNKN
---	---	0210/1460	036 " DIA CAST IRON
---	---	0210/0929	LEN=0055 INSTALLED UNKN
---	---		024 " DIA CIRC CONCR
---	---		LEN=0038 INSTALLED UNKN
---	---		BLOSSBURG
---	---		BLOSS T
---	---		BMSSEN 58/2005/0220/0320
---	---		0 0 00000 0 00 0000+00
---	---		JOHNSON CRK.
---	---		BMSBG 58/2005/0220/0320
---	---		1 0 00021 0 01 0471+63
---	---		WILLIAMSON RD
---	---		(SR2016 SEG 0260/0000)
---	---		LENGTH(AH 2406 BK 2169)
---	---		(APRA) NICKERSON CONSTR
---	---		018 " DIA CIRC CONCR
---	---		LEN=0072 INSTALLED UNKN
---	---		018 " DIA CIRC METAL
---	---		LEN=0110 INSTALLED UNKN

DIR: B TOTAL LEN: 19.730 MI. DIST: 03-7 SR: 2005
 LEFT MUN: BLOSS T RIGHT MUN: BLOSS T

Stationing	Material	Length	Notes
043081 FT	0210/0471	018" DIA	CIRC CONCR
		LEN=0045	INSTALLED UNKN
	0210/0310	018" DIA	CIRC CONCR
		LEN=0048	INSTALLED UNKN
	043081 FT	1 0 00021	0 01 0449+81
	0210/0000	LENGTH(AH	2169 BK 2511)
		018" DIA	CIR PLASTIC
		LEN=0046	INSTALLED 2019
		024" DIA	CIRC CONCR
		LEN=0065	INSTALLED UNKN
040570 FT	0200/2387	015" DIA	CIRC CONCR
		LEN=0065	INSTALLED UNKN
	0200/2015	015" DIA	CIRC CONCR
		LEN=0065	INSTALLED UNKN
	0200/1754	048"H 84"W	CON BOX CUL
		LEN=0070	INSTALLED UNKN
	0200/0358	018" DIA	CIR PLASTIC
		LEN=0080	INSTALLED 2019
	040570 FT	1 0 00021	0 01 0424+56
	0200/0000	LENGTH(AH	2511 BK 2485)
038085 FT		018" DIA	CIR PLASTIC
		LEN=0080	INSTALLED 2019
	0190/2243	018" DIA	CIRC CONCR
		LEN=0065	INSTALLED UNKN
	0190/2090	018" DIA	CIRC CONCR
		LEN=0053	INSTALLED UNKN
	0190/1775	018" DIA	CIRC CONCR
		LEN=0065	INSTALLED UNKN
	0190/1230	018" DIA	CIRC CONCR
		LEN=0065	INSTALLED UNKN
035628 FT	0190/0788	018" DIA	CIRC CONCR
		LEN=0065	INSTALLED UNKN
	0190/0331	018" DIA	CIRC CONCR
		LEN=0065	INSTALLED UNKN
	038085 FT	1 0 00021	0 01 0399+57
	0190/0000	LENGTH(AH	2485 BK 2457)
	0180/1586	018" DIA	CIRC CONCR
		LEN=0065	INSTALLED UNKN
	0180/1354	018" DIA	CIRC CONCR
		LEN=0065	INSTALLED UNKN
035628 FT	0180/1044	018" DIA	CIRC CONCR
		LEN=0065	INSTALLED UNKN
	0180/0636	018" DIA	CIRC CONCR
		LEN=0065	INSTALLED UNKN
	0180/0238	015" DIA	CIRC CONCR
		LEN=0065	INSTALLED UNKN
	035628 FT	1 0 00021	0 01 0374+86
	0180/0000	LENGTH(AH	2457 BK 2477)
		015" DIA	CIRC CONCR
		LEN=0065	INSTALLED UNKN
	015" DIA	CIRC CONCR	

DIR: B TOTAL LEN: 19.730 MI. DIST: 03-7 SR: 2005
 LEFT MUN: BLOSS T RIGHT MUN: BLOSS T

033151 FT

030360 FT

027973 FT

0170/1684	LEN=0065	INSTALLED	UNKN
	015 "DIA	CIRC CONCR	
0170/1275	LEN=0065	INSTALLED	UNKN
	015 "DIA	CIRC CONCR	
0170/0967	LEN=0065	INSTALLED	UNKN
	015 "DIA	CIRC CONCR	
0170/0574	LEN=0065	INSTALLED	UNKN
	BLOSS		
0170/0348	LIBERTY TOWNSHIP T		
	015 "DIA	CIRC CONCR	
0170/0317	LEN=0065	INSTALLED	UNKN
033151 FT	1 0 00021	0 01 0349+95	
0170/0000	LENGTH(AH	2477 BK 2791)	
	015 "DIA	CIRC CONCR	
0160/2602	LEN=0065	INSTALLED	UNKN
	015 "DIA	CIRC CONCR	
0160/2150	LEN=0060	INSTALLED	UNKN
	018 "DIA	CIRC CONCR	
0160/1757	LEN=0065	INSTALLED	UNKN
	018 "DIA	CIRC CONCR	
0160/1401	LEN=0055	INSTALLED	UNKN
	015 "DIA	CIRC CONCR	
0160/0996	LEN=0065	INSTALLED	UNKN
	018 "DIA	CIRC CONCR	
0160/0720	LEN=0055	INSTALLED	UNKN
	018 "DIA	CIRC CONCR	
0160/0245	LEN=0050	INSTALLED	UNKN
030360 FT	1 0 00021	0 01 0322+04	
0160/0000	LENGTH(AH	2791 BK 2387)	
	015 "DIA	CIRC CONCR	
0150/1949	LEN=0060	INSTALLED	UNKN
	018 "DIA	CIRC CONCR	
0150/1587	LEN=0060	INSTALLED	UNKN
	015 "DIA	CIRC CONCR	
0150/0991	LEN=0060	INSTALLED	UNKN
	024 "DIA	CIRC CONCR	
0150/0405	LEN=0060	INSTALLED	UNKN
027973 FT	1 0 00021	0 01 0298+26	
0150/0000	LENGTH(AH	2387 BK 1602)	
	QUARRY RD		
	(T799)		
0140/1455			
	SR 0015		
0140/0776	OP ID 58/0015/0142/0045		
	SR0015		
0140/0664	OP ID 58/0015/0143/0043		
	018 "DIA	CIRC CONCR	
0140/0532	LEN=0062	INSTALLED	UNKN

LOWER ARNOT RD
 (SR2023 SEG 0004/0000) 0140/0480

NC BLOSS MOUNTAIN RD

EXTRACT DATE: 12/18/2023
PRINT DATE: 12/19/2023

ROADWAY MANAGEMENT SYSTEM
SLD COUNTY/SR - ANNUAL PRINT

PAGE NUMBER: 300
COUNTY: TIOGA

DIR: B TOTAL LEN: 19.730 MI.
LEFT MUN: LIBERTY TOWNSHIP T

DIST: 03-7 SR: 2005
RIGHT MUN: LIBERTY TOWNSHIP T

Stationing	Description	Stationing	Material	Quantity
026371 FT		026371 FT	0 0 00000	0 00 0000+00
		0140/0000	LENGTH(AH	1602 BK 0705)
		0130/0481	015 "DIA CIRC CONCR	
		0130/0232	LEN=0058	INSTALLED UNKN
025666 FT		025666 FT	018 "DIA CIRC CONCR	
		0130/0000	LEN=0050	INSTALLED UNKN
		0120/2603	1 0 00021	0 01 0275+09
		0120/2122	LENGTH(AH	0705 BK 2738)
		0120/2005	018 "DIA CIRC CONCR	
		0120/1644	LEN=0058	INSTALLED UNKN
		0120/1061	024 "DIA CIRC CONCR	
		0120/0580	LEN=0060	INSTALLED UNKN
		0120/0041	BRIAR HILL LN	
022928 FT		022928 FT	(PRDR)	
		0120/0000	018 "DIA CIRC CONCR	
		0110/1418	LEN=0050	INSTALLED UNKN
		0110/1406	018 "DIA CIR PLASTIC	
		0110/0863	LEN=0050	INSTALLED UNKN
		0110/0251	018 "DIA CIRC CONCR	
		0110/0010	LEN=0055	INSTALLED UNKN
1 0 00021 0 01 0230+47	RED SCHOOL HOUSE RD	021202 FT	018 "DIA CIRC CONCR	
(T333)		0110/0000	LEN=0055	INSTALLED UNKN
		0100/1754	LENGTH(AH	1726 BK 2468)
		0100/0546	018 "DIA CIRC CONCR	
018734 FT		018734 FT	LEN=0050	INSTALLED UNKN
		0100/0000	1 0 00021	0 01 0205+81
			SEBRING RUN	
			STRUCTURE LENGTH	10 FT
			BMSID	58/2005/0100/0000

EXTRACT DATE: 12/18/2023
PRINT DATE: 12/19/2023

ROADWAY MANAGEMENT SYSTEM
SLD COUNTY/SR - ANNUAL PRINT

PAGE NUMBER: 299
COUNTY: TIOGA

DIR: B TOTAL LEN: 19.730 MI.
LEFT MUN: LIBERTY TOWNSHIP T

DIST: 03-7 SR: 2005
RIGHT MUN: LIBERTY TOWNSHIP T

ROADWAY NAME	START	END	LENGTH	DESCRIPTION
BEUTERTOWN RD (T835)	0090/0654	0090/1864	0090/1864	0100/0000 LENGTH(AH 2468 BK 2383) 024 " DIA CIRC CONCR LEN=0055 INSTALLED UNKN
		0090/1157	0090/1157	015 " DIA CIRC CONCR LEN=0055 INSTALLED UNKN
		0090/0654	0090/0654	CEMETERY LN (T806)
		0090/0511	0090/0511	015 " DIA CIRC CONCR LEN=0060 INSTALLED 1998
		0090/0108	0090/0108	018 " DIA CIRC CONCR LEN=0055 INSTALLED 1998
SEBRING LN (T320)	0080/0676	0080/0676	016351 FT	016351 FT 1 0 00021 0 01 0181+98 0090/0000 LENGTH(AH 2383 BK 1317)
		0080/0460	0080/0460	018 " DIA CIRC CONCR LEN=0065 INSTALLED 1998
RAMP L RD (SR8007 SEG 0250/0000)	0080/0249	0080/0406	0080/0406	RAMP B RD (SR8007 SEG 0500/1949)
		0080/0166	0080/0166	024 " DIA CIRC CONCR LEN=0065 INSTALLED 1998
TO 8007/0250 SH (CONN)	0080/0130	0080/0130	015034 FT	015034 FT 0 0 00000 0 00 0000+00
	015034 FT	0080/0000	0080/0000	0080/0000 LENGTH(AH 1317 BK 1067) SR 15 SB
VAILTOWN RD (T321)	0060/0835	0070/0856	0070/0856	OP ID 58/0015/0073/0000 SR15 NB
		0070/0756	0070/0756	OP ID 58/0015/0072/0000
		0070/0585	0070/0585	018 " DIA CIRC CONCR LEN=0080 INSTALLED 1998
		0070/0389	0070/0389	RAMP I RD (SR8007 SEG 0010/0754) RAMP A RD (SR8007 SEG 0750/0000)
		0070/0211	0070/0211	ALEXANDER RD (SR2011 SEG 0092/1866)
	0070/0000	0070/0000	013967 FT 0 0 00000 0 00 0000+00 013967 FT 0070/0000 LENGTH(AH 1067 BK 1825)	
	0060/0886	0060/0886	0060/0886	018 " DIA CIRC METAL LEN=0064 INSTALLED UNKN
				018 " DIA CIR PLASTIC

EXTRACT DATE: 12/18/2023
PRINT DATE: 12/19/2023

ROADWAY MANAGEMENT SYSTEM
SLD COUNTY/SR - ANNUAL PRINT

PAGE NUMBER: 298
COUNTY: TIOGA

DIR: B TOTAL LEN: 19.730 MI.
LEFT MUN: LIBERTY TOWNSHIP T

DIST: 03-7 SR: 2005
RIGHT MUN: LIBERTY TOWNSHIP T

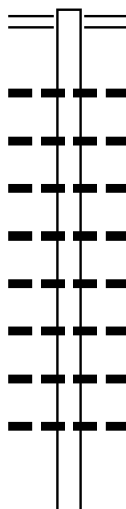
Stationing	Notes	Stationing	Material	Length	Status
012142 FT		0060/0275	LEN=0042	INSTALLED	UNKN
		012142 FT	1 0 00021 0 00 0140+00		
		0060/0000	LENGTH(AH 1825 BK 2462)		
			018 "DIA CIR PLASTIC		
		0050/2245	LEN=0060	INSTALLED	UNKN
COURT LN (PRDR)			018 "DIA CIR PLASTIC		
		0050/1872	LEN=0052	INSTALLED	UNKN
			018 "DIA CIRC CONCR		
		0050/1786	LEN=0050	INSTALLED	UNKN
			024 "DIA CIR PLASTIC		
		0050/1591	LEN=0046	INSTALLED	UNKN
		0050/1400			
PENNDOT STOCKPILE 14 (GOVT)		0050/1161	(APRA) PENNDOT STOCKPIL		
			018 "DIA CIR CONCR		
		0050/0779	LEN=0060	INSTALLED	1999
			018 "DIA CIR PLASTIC		
		0050/0583	LEN=0008	INSTALLED	2004
			024 "DIA CIR PLASTIC		
		0050/0448	LEN=0046	INSTALLED	UNKN
			018 "DIA CIRC CONCR		
		0050/0138	LEN=0046	INSTALLED	UNKN
009680 FT		009680 FT	1 0 00021 0 00 0115+23		
		0050/0000	LENGTH(AH 2462 BK 2303)		
			018 "DIA CIR PLASTIC		
		0040/2120	LEN=0044	INSTALLED	UNKN
			018 "DIA CIRC CONCR		
		0040/1885	LEN=0044	INSTALLED	UNKN
			018 "DIA CIRC CONCR		
		0040/1360	LEN=0040	INSTALLED	UNKN
		0040/0590	018 "DIA CIRC CONCR		
			LEN=0045	INSTALLED	UNKN
			018 "DIA CIRC METAL		
		0040/0095	LEN=0040	INSTALLED	UNKN
007377 FT		007377 FT	1 0 00021 0 00 0092+21		
		0040/0000	LENGTH(AH 2303 BK 2241)		
		0030/1983	BMSSEN 58/2005/0030/1966		
1 0 00021 0 00 0089+45 VAIL TOWN RD (T321)			TRIB BLOCKHOUSE CREEK		
		0030/1966	BMSBG 58/2005/0030/1966		
			OLD MILL RD		
		0030/1937	(T323)		
		0030/1099	015 "DIA CIRC METAL		
			LEN=0046	INSTALLED	UNKN
			018 "H 18 "W BOX CULVRT*		
		0030/0745	LEN=0042	INSTALLED	UNKN
			LIBERTY TOWNSHIP		

DIR: B TOTAL LEN: 19.730 MI. DIST: 03-7 SR: 2005
 LEFT MUN: LIBERTY TOWNSHIP T RIGHT MUN: LIBERTY TOWNSHIP T

Stationing	Description	Stationing	Description
		0030/0289	LIBERTY B
		036 " DIA	CIRC CONCR
005136 FT		0030/0049	LEN=0120 INSTALLED UNKN
		005136 FT	1 0 00021 0 00 0069+82
			E POINT RD
			(SR0414 SEG 0430/0000)
			D ROUTE 15 RD
			INTER-BK BLOSS MOUNTAIN RD
			(SR0414 SEG 0430/0000)
005136 FT		0030/0000	LTH AH 002241 BK 000100
HIGH ST		005136 FT	
(SR0414 SEG 0410/0000)		0020/1715	LTH AH 000100 BK 001715
			WILLIAMSON TRL
			(SR2007 SEG 0030/0588)
			018 " DIA CAST IRON
			LEN=0072 INSTALLED UNKN
			018 " DIA CIRC CONCR
			LEN=0070 INSTALLED UNKN
			060"H 60"W CON BOX CUL
			LEN=0048 INSTALLED UNKN
003421 FT		003421 FT	1 0 00021 0 00 0034+26
MILK PLANT RD			018 " DIA CIRC CONCR
(SR2002 SEG 0050/2537)			LEN=0048 INSTALLED UNKN
0020/0000			LENGTH(AH 1715 BK 3421)
			LIBERTY
			LIBERTY TOWNSHIP T
			BMSSEN 58/2005/0010/2599
			1 0 00021 0 00 0025+97
			BLOCKHOUSE CREEK
			BMSBG 58/2005/0010/2599
			014"H 22"W ELLIP METAL
			LEN=0060 INSTALLED UNKN
			018 " DIA CIRC METAL
			LEN=0044 INSTALLED UNKN
			015 " DIA CIRC CONCR
			LEN=0044 INSTALLED UNKN
			018 " DIA CIR PLASTIC
			LEN=0054 INSTALLED UNKN
			018 " DIA CIRC CONCR
			LEN=0060 INSTALLED 199B
000000 FT		000000 FT	1 0 00021 0 00 0000+00
			LOCKHOUSE RD
			INTER-BK BLOCKHOUSE RD
			(SR1009 SEG 0080/2535)
			MFC BEGIN = D
			BK-LYCOMING (41)
			LENGTH(AH 3421 BK 0000)

DIR: B TOTAL LEN: 2.044 MI. DIST: 03-7 SR: 2004
 LEFT MUN: UNION TOWNSHIP T RIGHT MUN: UNION TOWNSHIP T

010794 FT



007678 FT

010794 FT	SR 0014 SH
0040/3116	(SR0014 SEG 0010/0766)
0040/2227	018 " DIA CIRC METAL
	LEN=0035 INSTALLED UNKN
0040/2022	018 " DIA CIR PLASTIC
	LEN=0040 INSTALLED 2021
0040/1689	018 " DIA CIRC METAL
	LEN=0032 INSTALLED UNKN
0040/1580	018 " DIA CIRC METAL
	LEN=0030 INSTALLED UNKN
0040/1103	018 " DIA CIRC METAL
	LEN=0034 INSTALLED UNKN
0040/0820	018 " DIA CIR PLASTIC
	LEN=0060 INSTALLED UNKN
0040/0561	018 " DIA CIRC METAL
	LEN=0040 INSTALLED 1996
0040/0030	015 "H 21 "W ELLIP METAL
007678 FT	LEN=0040 INSTALLED UNKN
0040/0000	2 0 58030 0 00 0076+90
	LENGTH(AH 3116 BK 2533)
	015 "H 21 "W ELLIP METAL

DIR: B TOTAL LEN: 2.044 MI. DIST: 03-7 SR: 2004
 LEFT MUN: UNION TOWNSHIP T RIGHT MUN: UNION TOWNSHIP T

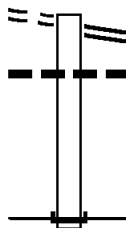
	0030/2282	LEN=0031	INSTALLED UNKN
		018 "DIA	CIR PLASTIC
	0030/1964	LEN=0030	INSTALLED 2021
		018 "DIA	CIRC METAL
	0030/1530	LEN=0030	INSTALLED UNKN
		018 "DIA	CIRC METAL
	0030/0982	LEN=0034	INSTALLED UNKN
		018 "DIA	CIRC METAL
	0030/0682	LEN=0030	INSTALLED UNKN
		018 "DIA	CIR PLASTIC
	0030/0022	LEN=0032	INSTALLED UNKN
005145 FT	005145 FT	2 0 58030	0 00 0051+53
	0030/0000	LENGTH(AH	2533 BK 2639)
		018 "DIA	CIR PLASTIC
	0020/2421	LEN=0040	INSTALLED UNKN
		018 "DIA	CIRC METAL
	0020/2176	LEN=0040	INSTALLED UNKN
		018 "DIA	CIRC METAL
	0020/1914	LEN=0040	INSTALLED UNKN
		018 "DIA	CIR PLASTIC
	0020/1343	LEN=0045	INSTALLED UNKN
		015"H 21"	W ELLIP METAL
	0020/0850	LEN=0032	INSTALLED UNKN
		036 "DIA	CIRC METAL
	0020/0510	LEN=0046	INSTALLED UNKN
		018 "DIA	CIR PLASTIC
002506 FT	0020/0150	LEN=0040	INSTALLED 2021
	002506 FT	2 0 58030	0 00 0025+10
	0020/0000	LENGTH(AH	2639 BK 2506)
		018 "DIA	CIRC METAL
	0010/2386	LEN=0036	INSTALLED UNKN
		015"H 21"	W ELLIP METAL
	0010/2190	LEN=0034	INSTALLED UNKN
		015"H 21"	W ELLIP METAL
	0010/1898	LEN=0034	INSTALLED UNKN
		015"H 21"	W ELLIP METAL
	0010/0488	LEN=0032	INSTALLED UNKN
		018 "DIA	CIRC METAL
	0010/0270	LEN=0030	INSTALLED UNKN
000000 FT	000000 FT	2 0 58030	0 00 0000+00
		NC RO	ARING BRANCH RD
	INTER-BK	ROARING BRANCH RD	(SR1010 SEG 0180/2778)
		MFC BEGIN = D	
		BK-LYCOMING	(41)
	0010/0000	LENGTH(AH	2506 BK 0000)

EXTRACT DATE: 12/18/2023 ROADWAY MANAGEMENT SYSTEM PAGE NUMBER: 294
 PRINT DATE: 12/19/2023 SLD COUNTY/SR - ANNUAL PRINT COUNTY: TIOGA
 DIR: B TOTAL LEN: .187 MI. DIST: 03-7 SR: 2003
 LEFT MUN: LIBERTY TOWNSHIP T RIGHT MUN: LIBERTY TOWNSHIP T

MILK PLANT RD
 (T803)

000987 FT
 0010/0987

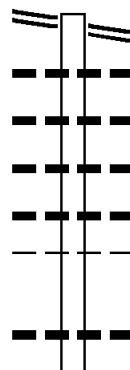
000000 FT



000987 FT MILK PLANT RD
 0010/0987 (SR2002 SEG 0030/0000)
 018 "DIA CIRC METAL
 0010/0473 LEN=0050 INSTALLED UNKN
 000000 FT 2 0 58079 0 00 0000+00
 NC ROUTES RD
 INTER-BK ROUTE RD
 (T809)
 MFC BEGIN = E
 0010/0000 LENGTH(AH 0987 BK 0000)

EXTRACT DATE: 12/18/2023 ROADWAY MANAGEMENT SYSTEM PAGE NUMBER: 293
 PRINT DATE: 12/19/2023 SLD COUNTY/SR - ANNUAL PRINT COUNTY: TIOGA
 DIR: B TOTAL LEN: 1.398 MI. DIST: 03-7 SR: 2002
 LEFT MUN: LIBERTY B RIGHT MUN: LIBERTY B

BLOCKHOUSE RD 007381 FT
 (SR2005 SEG 0020/0000) 0050/2537



004844 FT

007381 FT	BLOCKHOUSE RD
0050/2537	(SR2005 SEG 0020/0000)
	015"H 21"W ELLIP METAL
0050/2485	LEN=0040 INSTALLED 2014
	060 "DIA CIR PLASTIC
0050/2098	LEN=0050 INSTALLED 2021
	018 "DIA CIR PLASTIC
0050/1836	LEN=0050 INSTALLED 2002
	018 "DIA CIRC CONCR
0050/1602	LEN=0050 INSTALLED UNKN
	LIBERTY
0050/1353	LIBERTY TOWNSHIP T
	018 "DIA CIR PLASTIC
0050/0473	LEN=0040 INSTALLED 2011
004844 FT	2 0 58031 0 00 0459+22

EXTRACT DATE: 12/18/2023
PRINT DATE: 12/19/2023

ROADWAY MANAGEMENT SYSTEM
SLD COUNTY/SR - ANNUAL PRINT

PAGE NUMBER: 292
COUNTY: TIOGA

DIR: B TOTAL LEN: 1.398 MI.
LEFT MUN: LIBERTY TOWNSHIP T

DIST: 03-7 SR: 2002
RIGHT MUN: LIBERTY TOWNSHIP T

LOUDENSLAGER RD
(T694)

002343 FT

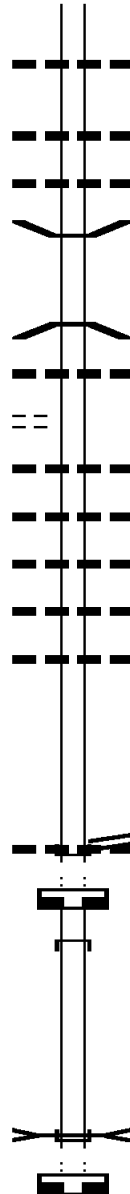
0030/1606

000032 FT

000032 FT

000000 FT

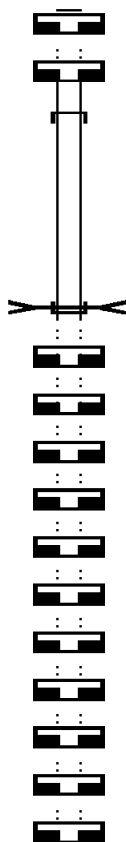
000000 FT



0050/0000 LENGTH(AH 2537 BK 2501)
018 "DIA CIR PLASTIC
0040/2314 LEN=0040 INSTALLED UNKN
018 "DIA CIRC CONCR
0040/1533 LEN=0130 INSTALLED UNKN
024 "DIA CIRC METAL
0040/1128 LEN=0124 INSTALLED UNKN
0040/0288 BMS EN 58/2002/0040/0000
002343 FT 2 0 58031 0 00 0434+28
SR 15
BMSBG 58/2002/0040/0000
0040/0000 LENGTH(AH 2501 BK 2311)
018 "DIA CIR METAL
0030/1831 LEN=0100 INSTALLED UNKN
018 "DIA CIRC METAL
0030/1576 LEN=0090 INSTALLED UNKN
018 "DIA CIRC METAL
0030/1216 LEN=0035 INSTALLED UNKN
018 "DIA CIRC METAL
0030/0877 LEN=0040 INSTALLED UNKN
018 "DIA CIRC METAL
0030/0560 LEN=0040 INSTALLED UNKN
018 "DIA CIR PLASTIC
0030/0410 LEN=0040 INSTALLED 2014
000032 FT 2 0 58031 0 00 0411+32
ROUTES RD
(SR2003 SEG 0010/0987)
018 "DIA CIRC METAL
LEN=0045 INSTALLED 1999
INTER-BK MILK PLANT RD
(TWP)
0030/0000 LENGTH(AH 2311 BK 3422)
000032 FT
7022/0000 LENGTH(AH 3422 BK 0032)
INTER-AHD MILK PLANT RD
(TWP)
0020/0032
000000 FT 2 0 58031 0 00 0377+16
NC MI LK PLANT RD
BLACKS CREEK
STRUCTURE LENGTH 32 FT
BMSID 58/2002/0020/0000
INTER-BK MILK PLANT RD
(TWP)
0020/0000 LENGTH(AH 0032 BK 3070)
000000 FT
7010/0000 LENGTH(AH 3070 BK 0000)

DIR: B TOTAL LEN: .003 MI. DIST: 03-7 SR: 2001
 LEFT MUN: LIBERTY TOWNSHIP T RIGHT MUN: LIBERTY TOWNSHIP T

000014 FT
 000014 FT
 000000 FT
 000000 FT
 000000 FT
 000000 FT
 000000 FT
 000000 FT
 000000 FT
 000000 FT
 000000 FT
 000000 FT
 000000 FT
 000000 FT
 000000 FT
 000000 FT
 000000 FT
 000000 FT
 000000 FT
 000000 FT



000014 FT
 7120/0000 LENGTH(AH 2007 BK 0413)
 000014 FT
 7114/0000 LENGTH(AH 0413 BK 0014)
 INTER-AHD BEUTERTOWN RD
 0112/0014 (TWP)
 000000 FT 2 0 58035 0 00 0155+63
 NC BEUTERTOWN RD
 BLACKS CRK.
 STRUCTURE LENGTH 13 FT
 BMSID 58/2001/0112/0000
 INTER-BK BEUTERTOWN RD
 (TWP)
 0112/0000 LENGTH(AH 0014 BK 1542)
 000000 FT
 7110/0000 LENGTH(AH 1542 BK 2982)
 000000 FT
 7100/0000 LENGTH(AH 2982 BK 2754)
 000000 FT
 7090/0000 LENGTH(AH 2754 BK 1960)
 000000 FT
 7080/0000 LENGTH(AH 1960 BK 2922)
 000000 FT
 7070/0000 LENGTH(AH 2922 BK 3306)
 000000 FT
 7060/0000 LENGTH(AH 3306 BK 2535)
 000000 FT
 7050/0000 LENGTH(AH 2535 BK 2732)
 000000 FT
 7040/0000 LENGTH(AH 2732 BK 2003)
 000000 FT
 7030/0000 LENGTH(AH 2003 BK 1814)
 000000 FT
 7020/0000 LENGTH(AH 1814 BK 3236)
 000000 FT
 7010/0000 LENGTH(AH 3236 BK 0000)

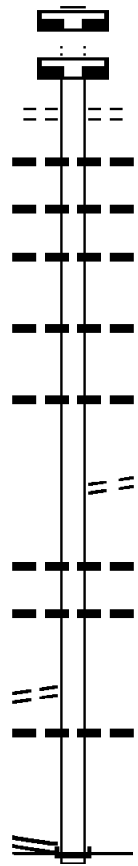
EXTRACT DATE: 12/18/2023 ROADWAY MANAGEMENT SYSTEM PAGE NUMBER: 290
 PRINT DATE: 12/19/2023 SLD COUNTY/SR - ANNUAL PRINT COUNTY: TIOGA
 DIR: B TOTAL LEN: .043 MI. DIST: 03-7 SR: 1038
 LEFT MUN: TIOGA T RIGHT MUN: TIOGA T

000229 FT
 000000 FT



000229 FT BMS EN 58/1038/0010/0000
 INTER-AHD PARK HILL RD
 0010/0229 (T667)
 000000 FT 0 0 00000 0 00 0000+00
 NC PA
 INTER-BK PARK HILL RD
 (T667)
 SR 15 SBL
 BMSBG 58/1038/0010/0000
 MFC BEGIN = E
 0010/0000 LENGTH(AH 0229 BK 0000)

004556 FT
 004556 FT



004556 FT
 7040/0000 LENGTH(AH 2545 BK 0100)
 004556 FT
 7030/0000 LENGTH(AH 0100 BK 2759)
 LAKE RD
 (T680)
 0020/2759 018 "DIA CIRC METAL
 0020/2404 LEN=0045 INSTALLED UNKN
 018 "DIA CIR PLASTIC
 0020/1941 LEN=0040 INSTALLED UNKN
 018 "DIA CIRC METAL
 0020/1660 LEN=0035 INSTALLED UNKN
 018 "DIA CIRC METAL
 0020/0846 LEN=0040 INSTALLED UNKN
 048 "DIA CIRC METAL
 0020/0174 LEN=0040 INSTALLED UNKN
 001797 FT 2 0 58077 0 00 0138+68
 BULLOCK RD
 (T678)
 0020/0000 LENGTH(AH 2759 BK 1797)
 018 "DIA CIRC METAL
 0010/1152 LEN=0033 INSTALLED 2015
 018 "DIA CIRC METAL
 0010/0794 LEN=0032 INSTALLED UNKN
 018 "DIA CIR PLASTIC
 0010/0121 LEN=0070 INSTALLED 1998
 NC COBB RD
 INTER-BK HILLCREEK LAKE RD
 000000 FT (SR4037 SEG 0060/0000)
 MFC BEGIN = E
 0010/0000 LENGTH(AH 1797 BK 0000)

FOR SR 1036 AND 4037
 (CONN)

0010/0137

2 0 58077 0 00 0121+10 000000 FT
 HILLCREEK LAKE RD
 (SR4037 SEG 0060/0000) 0010/0000

EXTRACT DATE: 12/18/2023 ROADWAY MANAGEMENT SYSTEM PAGE NUMBER: 288
PRINT DATE: 12/19/2023 SLD COUNTY/SR - ANNUAL PRINT COUNTY: TIOGA
DIR: B TOTAL LEN: .000 MI. DIST: 03-7 SR: 1034
LEFT MUN: TIOGA T RIGHT MUN: TIOGA T

000000 FT
000000 FT



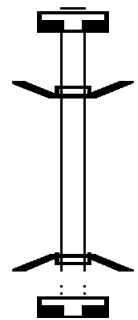
000000 FT
7020/0000 LENGTH(AH 2426 BK 2491)
000000 FT
7010/0000 LENGTH(AH 2491 BK 0000)

EXTRACT DATE: 12/18/2023 ROADWAY MANAGEMENT SYSTEM PAGE NUMBER: 287
 PRINT DATE: 12/19/2023 SLD COUNTY/SR - ANNUAL PRINT COUNTY: TIOGA
 DIR: B TOTAL LEN: .038 MI. DIST: 03-7 SR: 1032
 LEFT MUN: TIOGA T RIGHT MUN: TIOGA T

000203 FT

 000000 FT

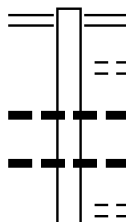
 000000 FT



000203 FT
 7014/0000 LENGTH(AH 0100 BK 0203)
 BMSBN 58/1032/0010/0000
 INTER-AHD BEAR CREEK RD
 0010/0203 (T701)
 000000 FT 2 0 58122 0 00 0001+54
 NC BEAR CREEK RD
 INTER-BK BEAR CREEK RD
 (T701)
 CROOKED CK.
 BMSBG 58/1032/0010/0000
 0010/0000 LENGTH(AH 0203 BK 0100)
 000000 FT
 7008/0000 LENGTH(AH 0100 BK 0000)

EXTRACT DATE: 12/18/2023 ROADWAY MANAGEMENT SYSTEM PAGE NUMBER: 286
 PRINT DATE: 12/19/2023 SLD COUNTY/SR - ANNUAL PRINT COUNTY: TIOGA
 DIR: B TOTAL LEN: 1.271 MI. DIST: 03-7 SR: 1030
 LEFT MUN: TIOGA B RIGHT MUN: TIOGA B

006709 FT



006709 FT MAIN ST
 0050/0851 (SR0287 SEG 0710/0467)
 ELM ST
 (BORO)
 0050/0661 018 " DIA CIRC CONCR
 0050/0645 LEN=0022 INSTALLED UNKN
 018 " DIA CIRC CONCR
 0050/0504 LEN=0022 INSTALLED UNKN
 WALNUT ST
 0050/0369 (BORO)

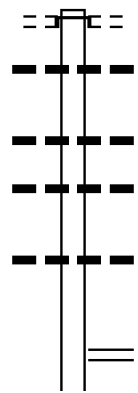
DIR: B TOTAL LEN: 1.271 MI. DIST: 03-7 SR: 1030
 LEFT MUN: TIOGA B RIGHT MUN: TIOGA B

Stationing	Notes	Stationing	Notes
005858 FT	018" DIA CIR PLASTIC LEN=0022 INSTALLED 1999	0050/0252	018" DIA CIR PLASTIC LEN=0022 INSTALLED 1999
	2 0 58113 1 00 0008+50	005858 FT	2 0 58113 1 00 0008+50
	NC COWANESQUE ST		NC COWANESQUE ST
	TIOGA		TIOGA
	TIOGA T		TIOGA T
	LENGTH(AH 0851 BK 1228)	0050/0000	LENGTH(AH 0851 BK 1228)
	BMS 58/1030/0040/0863	0040/1029	BMS 58/1030/0040/0863
	2 0 58113 0 01 0012+19		2 0 58113 0 01 0012+19
	CROOKED CREEK		CROOKED CREEK
	BMSBG 58/1030/0040/0863	0040/0863	BMSBG 58/1030/0040/0863
LIMERICK LN (T720)			
0040/0607			
004630 FT		004630 FT	
	2 0 58113 0 01 0020+84		2 0 58113 0 01 0020+84
	MCCALLISTER ST		MCCALLISTER ST
	(T718)		(T718)
	LENGTH(AH 1228 BK 1954)	0040/0000	LENGTH(AH 1228 BK 1954)
	012"H 18"W ELLIP METAL		012"H 18"W ELLIP METAL
	LEN=0035 INSTALLED UNKN	0030/1691	LEN=0035 INSTALLED UNKN
	SMITH ST		SMITH ST
	(T716)	0030/1436	(T716)
	018" DIA CIRC METAL		018" DIA CIRC METAL
	LEN=0035 INSTALLED UNKN	0030/1155	LEN=0035 INSTALLED UNKN
2 0 58113 0 01 0040+35		002676 FT	
SUNSET CR			
(T792)		0030/0000	
SUNSET CR		0020/1381	
(T792)			
		0020/0930	
			OTHER
			OVERPASS IS RR X-ING
001181 FT		001181 FT	
	2 0 58113 0 00 0055+44		2 0 58113 0 00 0055+44
	LENGTH(AH 1495 BK 1181)	0020/0000	LENGTH(AH 1495 BK 1181)
	018" DIA CIRC METAL		018" DIA CIRC METAL
	LEN=0048 INSTALLED UNKN	0010/1070	LEN=0048 INSTALLED UNKN
	018" DIA CIRC METAL		018" DIA CIRC METAL
	LEN=0045 INSTALLED UNKN	0010/0701	LEN=0045 INSTALLED UNKN
000000 FT		000000 FT	
	2 0 58113 0 00 0066+13		2 0 58113 0 00 0066+13
	NC MANN HILL RD		NC MANN HILL RD
	INTER-BK MANN HILL RD		INTER-BK MANN HILL RD
	(T697)		(T697)
	MFC BEGIN = E	0010/0000	MFC BEGIN = E
OAK LN			LENGTH(AH 1181 BK 0000)
(T684)			

EXTRACT DATE: 12/18/2023 ROADWAY MANAGEMENT SYSTEM PAGE NUMBER: 284
 PRINT DATE: 12/19/2023 SLD COUNTY/SR - ANNUAL PRINT COUNTY: TIOGA
 DIR: B TOTAL LEN: 5.025 MI. DIST: 03-7 SR: 1028
 LEFT MUN: JACKSON T RIGHT MUN: JACKSON T

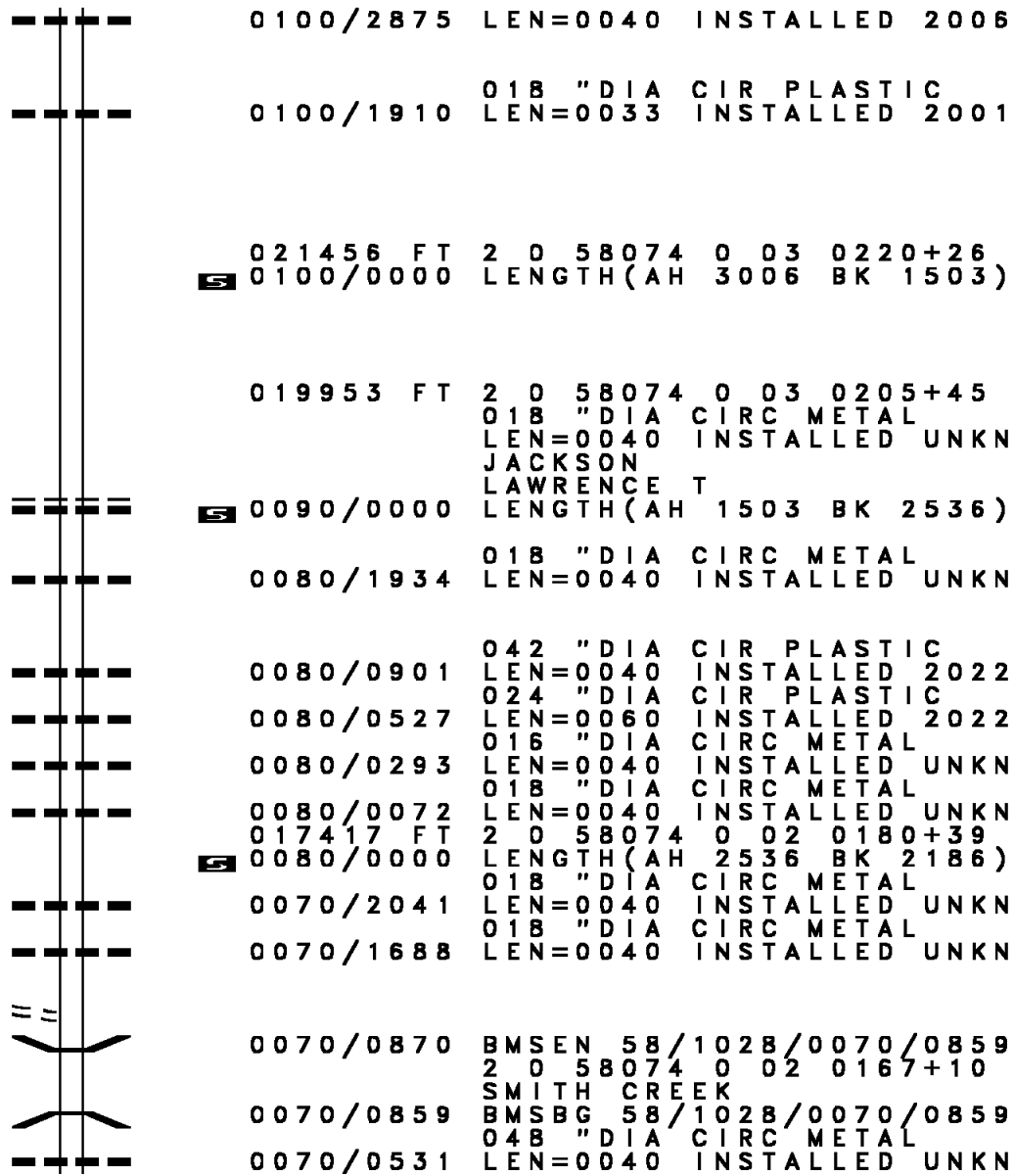
026533 FT

026533 FT
 INTER-AHD NEW YORK STATE LINE
 (STBD)
 STATE LINE RD
 (STBD)
 0110/2071 014"H 22"W ELLIP METAL
 0110/1722 LEN=0035 INSTALLED UNKN
 018 " DIA CIR PLASTIC
 0110/1006 LEN=0040 INSTALLED 2001
 015 " DIA CIR PLASTIC
 0110/0700 LEN=0030 INSTALLED UNKN
 018 " DIA CIR PLASTIC
 0110/0023 LEN=0060 INSTALLED 2007
 024462 FT 2 0 58074 0 03 0250+32
 WOODFORD RD
 (SR1026 SEG 0110/3607)
 0110/0000 LENGTH(AH 2071 BK 3006)
 018 " DIA CIR PLASTIC



024462 FT

DIR: B TOTAL LEN: 5.025 MI. DIST: 03-7 SR: 1028
 LEFT MUN: JACKSON T RIGHT MUN: JACKSON T



021456 FT

019953 FT

017417 FT

HACKETT RD
(T776)

0070/0956

0100/2875 LEN=0040 INSTALLED 2006

0100/1910 018 "DIA CIR PLASTIC
 LEN=0033 INSTALLED 2001

021456 FT 2 0 58074 0 03 0220+26
 S 0100/0000 LENGTH(AH 3006 BK 1503)

019953 FT 2 0 58074 0 03 0205+45
 018 "DIA CIR METAL
 LEN=0040 INSTALLED UNKN
 JACKSON
 LAWRENCE T
 S 0090/0000 LENGTH(AH 1503 BK 2536)

0080/1934 018 "DIA CIR METAL
 LEN=0040 INSTALLED UNKN

0080/0901 042 "DIA CIR PLASTIC
 LEN=0040 INSTALLED 2022
 024 "DIA CIR PLASTIC
 0080/0527 LEN=0060 INSTALLED 2022
 016 "DIA CIR METAL
 0080/0293 LEN=0040 INSTALLED UNKN
 018 "DIA CIR METAL
 0080/0072 LEN=0040 INSTALLED UNKN

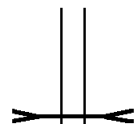
017417 FT 2 0 58074 0 02 0180+39
 S 0080/0000 LENGTH(AH 2536 BK 2186)
 018 "DIA CIR METAL
 0070/2041 LEN=0040 INSTALLED UNKN
 018 "DIA CIR METAL
 0070/1688 LEN=0040 INSTALLED UNKN

0070/0870 BMS EN 58/1028/0070/0859
 2 0 58074 0 02 0167+10
 SMITH CREEK
 0070/0859 BMSBG 58/1028/0070/0859
 048 "DIA CIR METAL
 0070/0531 LEN=0040 INSTALLED UNKN

DIR: B TOTAL LEN: 5.025 MI. DIST: 03-7 SR: 1028
 LEFT MUN: LAWRENCE T RIGHT MUN: LAWRENCE T

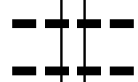
015231 FT

015231 FT 2 0 58074 0 02 0158+53
 SMITH CREEK
 STRUCTURE LENGTH 20 FT
 BMSID 58/1028/0070/0000
 LENGTH(AH 2186 BK 2889)



0070/0000

0060/1865 018 " DIA CIRC METAL
 LEN=0040 INSTALLED UNKN
 0060/1449 018 " DIA CIRC METAL
 LEN=0030 INSTALLED UNKN



0060/0808 018 " DIA CIR PLASTIC
 LEN=0030 INSTALLED UNKN
 0060/0220 018 " DIA CIR PLASTIC
 LEN=0050 INSTALLED 1998

012342 FT

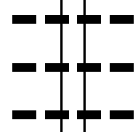
012342 FT 2 0 58074 0 02 0129+80
 LENGTH(AH 2889 BK 2170)
 0060/0000 018 " DIA CIR PLASTIC
 LEN=0040 INSTALLED 2001



0050/2032 CROSS RD
 (T758)
 0050/2009 018 " DIA CIR PLASTIC
 LEN=0044 INSTALLED 2001



0050/1874 084 " DIA CIRC METAL
 LEN=0050 INSTALLED UNKN
 0050/1545 018 " DIA CIRC METAL
 LEN=0035 INSTALLED UNKN
 0050/1180 018 " DIA CIRC METAL
 LEN=0035 INSTALLED UNKN



0050/0047 015 " DIA CIRC METAL
 LEN=0050 INSTALLED UNKN
 010172 FT 2 0 58074 0 01 0103+00
 0050/0000 LENGTH(AH 2170 BK 2218)

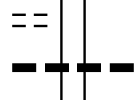


010172 FT

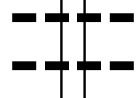
0050/0000

DOUD RD
 (T760)

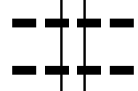
0040/2208



0040/1871 024 " DIA CIRC METAL
 LEN=0045 INSTALLED UNKN
 0040/1520 018 " DIA CIRC METAL
 LEN=0035 INSTALLED UNKN



0040/0702 018 " DIA CIRC METAL
 LEN=0030 INSTALLED UNKN
 0040/0110 018 " DIA CIRC METAL
 LEN=0030 INSTALLED UNKN

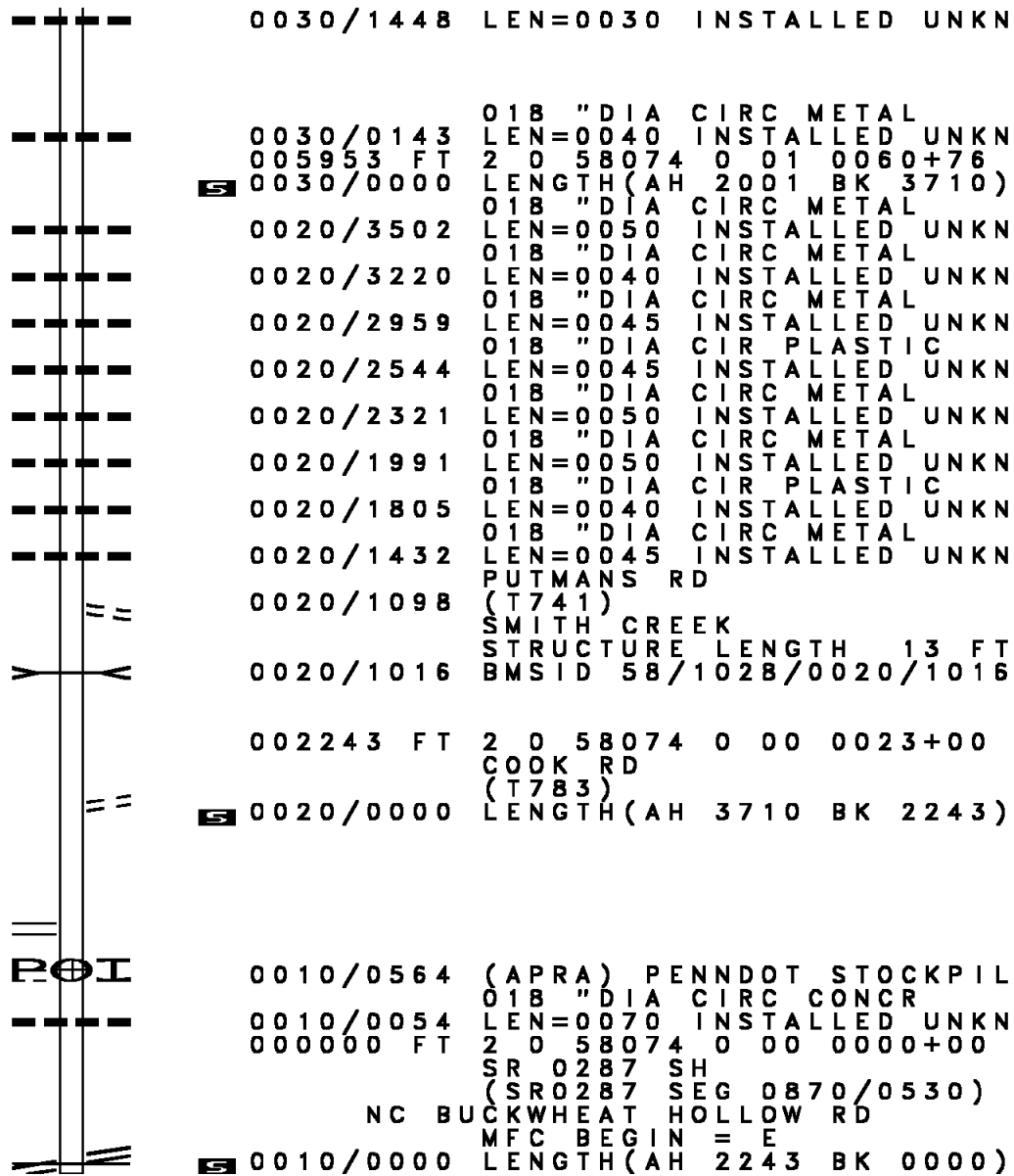


007954 FT

007954 FT 2 0 58074 0 01 0080+79
 LENGTH(AH 2218 BK 2001)
 0040/0000 018 " DIA CIR PLASTIC



DIR: B TOTAL LEN: 5.025 MI. DIST: 03-7 SR: 1028
 LEFT MUN: LAWRENCE T RIGHT MUN: LAWRENCE T



005953 FT

0030/1448 LEN=0030 INSTALLED UNKN

0030/0143 LEN=0040 INSTALLED UNKN
 005953 FT 2 0 58074 0 01 0060+76
 0030/0000 LENGTH(AH 2001 BK 3710)
 018 " DIA CIRC METAL
 0020/3502 LEN=0050 INSTALLED UNKN
 018 " DIA CIRC METAL
 0020/3220 LEN=0040 INSTALLED UNKN
 018 " DIA CIRC METAL
 0020/2959 LEN=0045 INSTALLED UNKN
 018 " DIA CIR PLASTIC
 0020/2544 LEN=0045 INSTALLED UNKN
 018 " DIA CIRC METAL
 0020/2321 LEN=0050 INSTALLED UNKN
 018 " DIA CIRC METAL
 0020/1991 LEN=0050 INSTALLED UNKN
 018 " DIA CIR PLASTIC
 0020/1805 LEN=0040 INSTALLED UNKN
 018 " DIA CIRC METAL
 0020/1432 LEN=0045 INSTALLED UNKN

002243 FT

PUTMANS RD
 (T741)
 SMITH CREEK
 STRUCTURE LENGTH 13 FT
 BMSID 58/1028/0020/1016

002243 FT 2 0 58074 0 00 0023+00
 COOK RD
 (T783)
 0020/0000 LENGTH(AH 3710 BK 2243)

STATION RD
 (SR1015 SEG 0010/0000) 0010/1002
 PENNDOT STOCKPILE 07
 (GOVT) 0010/0564

POI

0010/0564 (APRA) PENNDOT STOCKPIL
 018 " DIA CIRC CONCR
 0010/0054 LEN=0070 INSTALLED UNKN
 000000 FT 2 0 58074 0 00 0000+00

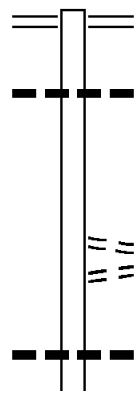
000000 FT

SR 0287 SH
 (SR0287 SEG 0870/0530) 0010/0000

SR 0287 SH
 (SR0287 SEG 0870/0530)
 NC BU CKWHEAT HOLLOW RD
 MFC BEGIN = E
 0010/0000 LENGTH(AH 2243 BK 0000)

EXTRACT DATE: 12/18/2023 ROADWAY MANAGEMENT SYSTEM PAGE NUMBER: 280
 PRINT DATE: 12/19/2023 SLD COUNTY/SR - ANNUAL PRINT COUNTY: TIOGA
 DIR: B TOTAL LEN: 4.989 MI. DIST: 03-7 SR: 1026
 LEFT MUN: JACKSON T RIGHT MUN: JACKSON T

026341 FT



026341 FT BUCKWHEAT HOLLOW RD
 0110/3607 (SR1028 SEG 0110/0000)

 0110/2970 015"H 21"W ELLIP METAL
 LEN=0040 INSTALLED UNKN

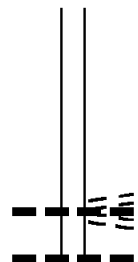
 0110/1391 LC FOR SKYLINE RD
 (CONN)
 0110/1268 SKYLINE RD
 (T787)

 0110/0610 018 "DIA CIR PLASTIC
 LEN=0036 INSTALLED UNKN

DIR: B TOTAL LEN: 4.989 MI. DIST: 03-7 SR: 1026
 LEFT MUN: JACKSON T RIGHT MUN: JACKSON T

022734 FT

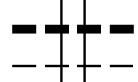
022734 FT 2 0 58092 0 01 0235+00
 EAST LAWRENCE RD
 (T781)
 018 " DIA CIR PLASTIC
 LEN=0052 INSTALLED UNKN
 NC WOODFORD RD
 WOODRUFF RD
 (T786)
 0110/0000 LENGTH(AH 3607 BK 3417)
 024 " DIA CIR PLASTIC
 0100/3039 LEN=0040 INSTALLED 1998



0100/1988 018 " DIA CIR PLASTIC
 LEN=0036 INSTALLED 2001
 0100/1125 018 " DIA CIRC METAL
 LEN=0050 INSTALLED UNKN

019317 FT

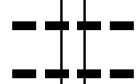
019317 FT 2 0 58092 0 01 0200+83
 0100/0000 LENGTH(AH 3417 BK 2538)
 018 " DIA CIR PLASTIC
 0090/2017 LEN=0032 INSTALLED UNKN
 JACKSON
 0090/2000 LAWRENCE T



0090/0975 018 " DIA CIR PLASTIC
 LEN=0045 INSTALLED 1997
 0090/0669 018 " DIA CIR PLASTIC
 LEN=0050 INSTALLED UNKN

016779 FT

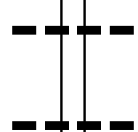
016779 FT 2 0 58092 0 01 0175+47
 0090/0000 LENGTH(AH 2538 BK 2560)



0080/1658 018 " DIA CIR PLASTIC
 LEN=0040 INSTALLED UNKN
 048 " DIA CIR PLASTIC
 0080/1229 LEN=0040 INSTALLED 2012
 018 " DIA CIRC CONCR
 0080/1161 LEN=0032 INSTALLED UNKN

014219 FT

0080/0404 018 " DIA CIR PLASTIC
 LEN=0040 INSTALLED UNKN
 014219 FT 2 0 58092 0 01 0149+91
 0080/0000 LENGTH(AH 2560 BK 1468)
 024 " DIA CIR PLASTIC
 0070/1240 LEN=0050 INSTALLED UNKN



EXTRACT DATE: 12/18/2023
PRINT DATE: 12/19/2023

ROADWAY MANAGEMENT SYSTEM
SLD COUNTY/SR - ANNUAL PRINT

PAGE NUMBER: 278
COUNTY: TIOGA

DIR: B TOTAL LEN: 4.989 MI.
LEFT MUN: LAWRENCE T

DIST: 03-7 SR: 1026
RIGHT MUN: LAWRENCE T

Stationing	Notes	Material	Length	Installation
012751 FT		0070/0111	0040	INSTALLED 2006
		012751 FT	2 0 58092 0 01 0135+25	
		0070/0000	LENGTH(AH 1468 BK 1427)	
		0060/1063	0040	INSTALLED 2021
		0060/0762	0040	INSTALLED 2011
		0060/0573	SHOEMAKER HILL RD (T759)	
		0060/0558	0040	INSTALLED 2021
		0060/0300	0031	INSTALLED 2021
LC FOR CROSS RD (CONN)		0060/0106		
		0060/0084	0040	INSTALLED 2014
2 0 58092 0 01 0121+00 CROSS RD (T758)		011324 FT		
		0060/0000	LENGTH(AH 1427 BK 2072)	
		0050/1990	0046	INSTALLED UNKN
		0050/0557	0040	INSTALLED 2021
		0050/0246	0048	INSTALLED 2001
009252 FT		009252 FT	2 0 58092 0 01 0100+30	
		0050/0000	VILLAGE: EAST LAWRENCE LENGTH(AH 2072 BK 2697)	
		0040/2181	0040	INSTALLED 2021
		0040/1903	0040	INSTALLED 2021
		0040/1377	0042	INSTALLED 2021
		0040/0841	0041	INSTALLED 2021
		0040/0694	0040	INSTALLED 2021
		0040/0339	BMSSEN 58/1026/0040/0304	
		0040/0304	2 0 58092 0 01 0076+39 HART'S CREEK BMSBG 58/1026/0040/0304	
			015 "H 21 "W	ELLIP METAL

EXTRACT DATE: 12/18/2023
PRINT DATE: 12/19/2023

ROADWAY MANAGEMENT SYSTEM
SLD COUNTY/SR - ANNUAL PRINT

PAGE NUMBER: 277
COUNTY: TIOGA

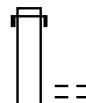
DIR: B TOTAL LEN: 4.989 MI.
LEFT MUN: LAWRENCE T

DIST: 03-7 SR: 1026
RIGHT MUN: LAWRENCE T

Stationing	Description	Length	Material	Notes
006555 FT	0040/0162	LEN=0050	INSTALLED UNKN	COLLUM RD (T775)
	0040/0070			
	0040/0019	BMS EN 58/1026/0040/0000		
	006555 FT	2 0 58092 0 01 0073+25		HART'S CK.
	0040/0000	BMSBG 58/1026/0040/0000		
	0030/1812	LEN=0050	INSTALLED 2021	LENGTH(AH 2697 BK 2171)
	0030/1126	LEN=0053	INSTALLED 2021	018 "DIA CIR PLASTIC
	0030/0130	LEN=0060	INSTALLED 2001	024 "DIA CIR PLASTIC
004384 FT	004384 FT	2 0 58092 0 00 0050+64		
	0030/0000	LEN=0050	INSTALLED UNKN	LENGTH(AH 2171 BK 2551)
MYSTIC VIEW LN (PRDR)	0020/2284			
	0020/2133	LEN=0050	INSTALLED UNKN	018 "DIA CIRC METAL
MYSTIC VIEW LN (PRDR)	0020/1572			
	0020/1891	LEN=0040	INSTALLED UNKN	018 "DIA CIR PLASTIC
	001833 FT	2 0 58092 0 00 0025+18		
SOMERS LN (T770)	0010/1294	LEN=0065	INSTALLED UNKN	LENGTH(AH 2551 BK 1833)
	0010/1242	LEN=0045	INSTALLED 2004	036 "DIA CIR PLASTIC
SOMERS LN (T770)	0010/0538			
	0010/0037	LEN=0045	INSTALLED 2004	
	000000 FT	2 0 58092 0 00 0006+84		
	NC E			LAWRENCE RD
	INTER-BK			SR 0287 SH
	0010/0000			(SR0287 SEG 0830/1643)
				EAST LAWRENCE WEST RD
				(T770)
				MFC BEGIN = E
				LENGTH(AH 1833 BK 0000)

EXTRACT DATE: 12/18/2023 ROADWAY MANAGEMENT SYSTEM PAGE NUMBER: 276
PRINT DATE: 12/19/2023 SLD COUNTY/SR - ANNUAL PRINT COUNTY: TIOGA
DIR: B TOTAL LEN: 3.352 MI. DIST: 03-7 SR: 1024
LEFT MUN: TIOGA T RIGHT MUN: TIOGA T

017700 FT



017700 FT
INTER-AHD BUTTON HILL RD
0070/1939 (T703)

0070/1125 MITCHELL CREEK RD
(T669)

DIR: B TOTAL LEN: 3.352 MI. DIST: 03-7 SR: 1024
 LEFT MUN: TIOGA T RIGHT MUN: TIOGA T

Stationing	Material	Length	Material	Length	Material	Length
015761 FT	0070/0967	024"	DIA CIR PLASTIC	0036	INSTALLED	UNKN
	0070/0552	018"	DIA CIR METAL	0030	INSTALLED	UNKN
	015761 FT	2 0	58090 0 00	0125	+24	
	0070/0000	LENGTH(AH	1939 BK	2571)		
	0060/2571	018"	DIA CIR METAL	0042	INSTALLED	2001
	0060/2164	018"	DIA CIR PLASTIC	0042	INSTALLED	1998
	0060/1616	018"	DIA CIR PLASTIC	0040	INSTALLED	UNKN
	0060/1290	018"	DIA CIR PLASTIC	0038	INSTALLED	UNKN
	0060/0898	018"	DIA CIR METAL	0040	INSTALLED	UNKN
	0060/0473	018"	DIA CIR METAL	0034	INSTALLED	UNKN
013190 FT	013190 FT	2 0	58090 0 00	0100	+09	
	0060/0000	LENGTH(AH	2571 BK	2524)		
WEST END RD (T774) 0050/1661	0050/2123	018"	DIA CIR PLASTIC	0030	INSTALLED	UNKN
	0050/1790	018"	DIA CIR PLASTIC	0040	INSTALLED	2001
	0050/0971	018"	DIA CIR PLASTIC	0040	INSTALLED	1998
010666 FT	0050/0016	018"	DIA CIR PLASTIC	0020	INSTALLED	2000
	010666 FT	2 0	58090 0 00	0074	+93	
	0050/0000	LENGTH(AH	2524 BK	2463)		
	0040/2460	018"	DIA CIR PLASTIC	0030	INSTALLED	UNKN
	0040/1864	018"	DIA CIR PLASTIC	0040	INSTALLED	UNKN
	0040/1599	018"	DIA CIR PLASTIC	0040	INSTALLED	2001
	0040/1152	018"	DIA CIR PLASTIC	0040	INSTALLED	UNKN
	0040/0891	018"	DIA CIR PLASTIC	0040	INSTALLED	UNKN
	0040/0292	018"	DIA CIR METAL	0030	INSTALLED	UNKN
	008203 FT	008203 FT	2 0	58090 0 00	0050	+17
0040/0000		LENGTH(AH	2463 BK	2579)		
	0040/0000	018"	DIA CIR PLASTIC			

DIR: B TOTAL LEN: 3.352 MI. DIST: 03-7 SR: 1024
 LEFT MUN: TIOGA T RIGHT MUN: TIOGA T

Segment ID	Length (FT)	Material / Notes
0030/2515	0040	018" DIA CIR PLASTIC INSTALLED UNKN
0030/2480	0040	018" DIA CIR PLASTIC INSTALLED UNKN
0030/1269	0034	018" DIA CIR PLASTIC INSTALLED UNKN
0030/0494	13	TR. MITCHELL STRUCTURE LENGTH 13 FT BMSID 58/1024/0030/0494
0030/0311	0036	018" DIA CIRC METAL INSTALLED UNKN
005624 FT	2058090	2058090 000024+19
0030/0000	2579	LENGTH(AH 2579 BK 2389)
0020/2038	0035	018" DIA CIR PLASTIC INSTALLED 1997
0020/1680	0032	018" DIA CIRC METAL INSTALLED 2000
0020/0785	0055	018" DIA CIR PLASTIC INSTALLED UNKN BARBER HOLLOW RD
0020/0750	0045	(T705) 018" DIA CIRC METAL INSTALLED UNKN
003235 FT	2058090	2058090 000000+00
0020/0565	0045	018" DIA CIRC METAL INSTALLED UNKN
003235 FT	2389	MITCHELL CREEK RD (T669)
0020/0000	2389	NC BUTTON HILL RD LENGTH(AH 2389 BK 3235)
0010/2546	0038	018" DIA CIRC METAL INSTALLED UNKN
0010/0095	0032	018" DIA CIR PLASTIC INSTALLED 2000
000000 FT	2058072	2058072 000000+00
0010/0000	0780	NC MI TCHHELL CREEK RD SR 0287 SH (SR0287 SEG 0780/0794) MFC BEGIN = E LENGTH(AH 3235 BK 0000)

DIR: B TOTAL LEN: 4.003 MI. DIST: 03-7 SR: 1022
 LEFT MUN: JACKSON T RIGHT MUN: JACKSON T

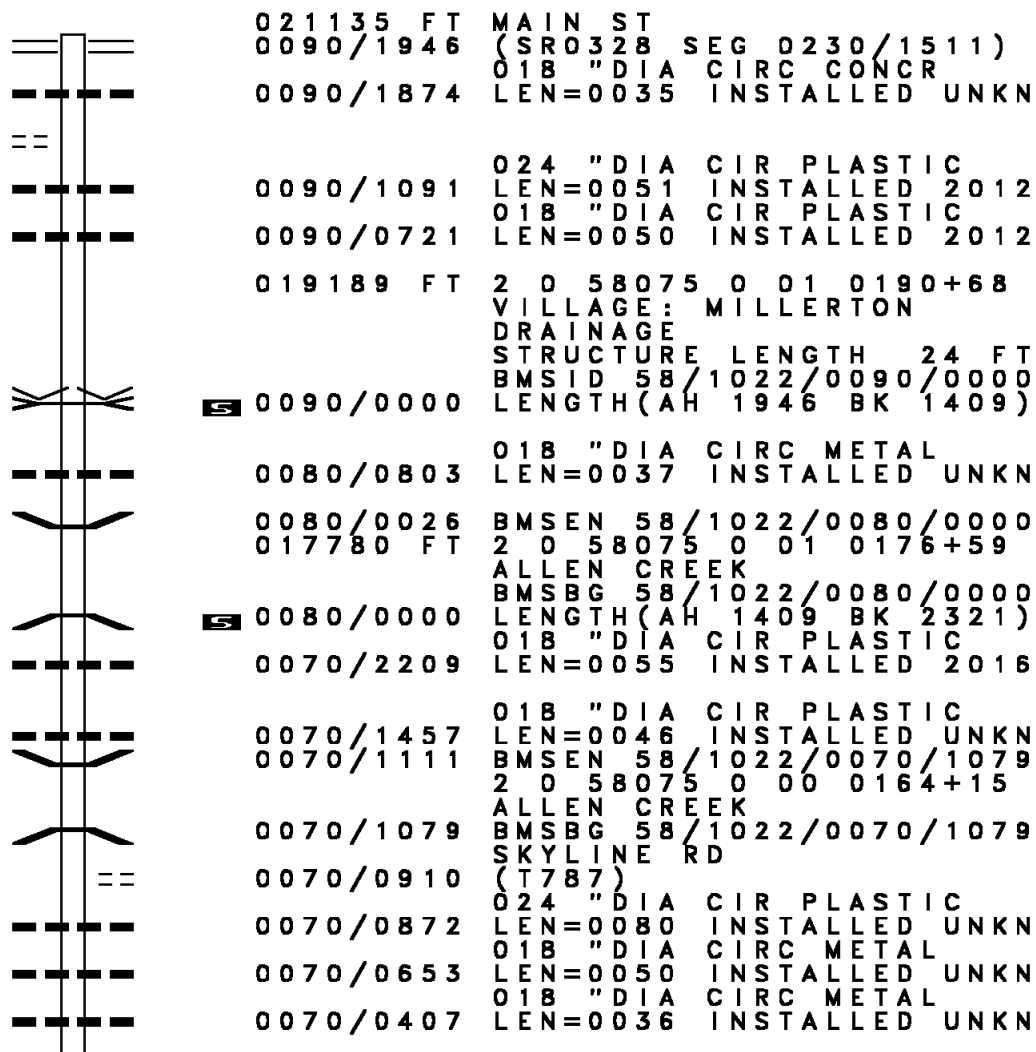
BACK ST
(T791)

021135 FT

0090/1526

019189 FT

017780 FT



MILLER RD

EXTRACT DATE: 12/18/2023
PRINT DATE: 12/19/2023

ROADWAY MANAGEMENT SYSTEM
SLD COUNTY/SR - ANNUAL PRINT

PAGE NUMBER: 272
COUNTY: TIOGA

DIR: B TOTAL LEN: 4.003 MI.
LEFT MUN: JACKSON T

DIST: 03-7 SR: 1022
RIGHT MUN: JACKSON T

(T904)

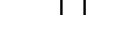

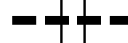


0070/0118
015459 FT



0070/0013 BMS EN 58/1022/0070/0000
015459 FT 2 0 58075 0 01 0153+35
T. HAMMOND CK

5

0070/0000 BMSBG 58/1022/0070/0000
LENGTH(AH 2321 BK 2640)



0060/2313 LEN=0040 INSTALLED UNKN
018 "DIA CIR PLASTIC

0060/2050 LEN=0040 INSTALLED UNKN
015"H 21"W ELLIP METAL

0060/1640 LEN=0030 INSTALLED UNKN
018 "DIA CIR PLASTIC

0060/1183 LEN=0043 INSTALLED UNKN
015"H 21"W ELLIP METAL

0060/0843 LEN=0036 INSTALLED UNKN
015"H 21"W ELLIP METAL

0060/0560 LEN=0036 INSTALLED UNKN
ALLEN CREEK

STRUCTURE LENGTH 14 FT

0060/0439 BMSID 58/1022/0060/0439
012819 FT

2 0 58075 0 01 0127+16 012819 FT
WIDGER HILL RD
(T902) 0060/0000

5

0060/0000 LENGTH(AH 2640 BK 3480)
018 "DIA CIR METAL

0050/3162 LEN=0038 INSTALLED UNKN
018 "DIA CIR PLASTIC

0050/2858 LEN=0041 INSTALLED 2016
015"H 21"W ELLIP METAL

0050/2480 LEN=0042 INSTALLED UNKN
015"H 21"W ELLIP METAL

0050/1914 LEN=0043 INSTALLED UNKN
018 "DIA CIR METAL

0050/1091 LEN=0036 INSTALLED UNKN
015"H 21"W ELLIP METAL

0050/0675 LEN=0036 INSTALLED UNKN
015"H 21"W ELLIP METAL

0050/0481 LEN=0032 INSTALLED 1997
009339 FT 2 0 58075 0 01 0092+11

009339 FT

5

0050/0000 LENGTH(AH 3480 BK 1535)
036 "DIA CIR PLASTIC

0040/1508 LEN=0050 INSTALLED UNKN
015"H 21"W ELLIP METAL

0040/1045 LEN=0040 INSTALLED UNKN
015"H 21"W ELLIP METAL

0040/0659 LEN=0042 INSTALLED UNKN
015"H 21"W ELLIP METAL

0040/0235 LEN=0040 INSTALLED UNKN
007804 FT 2 0 58075 0 01 0076+65

007804 FT

EXTRACT DATE: 12/18/2023
PRINT DATE: 12/19/2023

ROADWAY MANAGEMENT SYSTEM
SLD COUNTY/SR - ANNUAL PRINT

PAGE NUMBER: 271
COUNTY: TIOGA

DIR: B TOTAL LEN: 4.003 MI.
LEFT MUN: JACKSON T

DIST: 03-7 SR: 1022
RIGHT MUN: JACKSON T

Stationing	Item	Description
	==	SEELEY RD (T900)
	5 0040/0000	LENGTH(AH 1535 BK 3675)
	0030/3632	015" DIA CIRC METAL
	0030/3168	LEN=0040 INSTALLED UNKN
	0030/2974	015"H 21"W ELLIP METAL
	0030/2205	LEN=0036 INSTALLED UNKN
	0030/1579	015"H 21"W ELLIP METAL
	0030/0976	LEN=0040 INSTALLED UNKN
004129 FT	004129 FT	2 0 58075 0 01 0040+00
	==	PICNIC GROVE RD (T846)
	5 0030/0000	LENGTH(AH 3675 BK 1867)
	0020/1316	015"H 22"W ELLIP METAL
	0020/0000	LEN=0034 INSTALLED UNKN
002262 FT	002262 FT	2 0 58075 0 01 0021+37
	5 0020/0000	LENGTH(AH 1867 BK 2262)
	0010/0725	018" DIA CIRC CONCR
	0010/0086	LEN=0033 INSTALLED UNKN
KELLY HILL RD (TWP)	0010/0113	==
	0010/0029	024" DIA CIRC METAL
	000000 FT	LEN=0046 INSTALLED UNKN
	000000 FT	FISHER RD (T780)
	000000 FT	2 0 58075 0 00 0000+00
	0010/0000	NC NORTH RD INTER-BK NEW YORK STATE LINE (STBD)
	5 0010/0000	MFC BEGIN = E LENGTH(AH 2262 BK 0000)

DIR: B TOTAL LEN: 5.489 MI. DIST: 03-7 SR: 1020
 LEFT MUN: JACKSON T RIGHT MUN: JACKSON T

Stationing	Notes	Stationing	Notes
028982 FT		028982 FT	SR 0328 SH
		0130/1958	(SR0328 SEG 0200/0000)
		0130/1359	024 " DIA CIRC METAL LEN=0045 INSTALLED UNKN
			018 " DIA CIRC METAL LEN=0040 INSTALLED UNKN
027024 FT		0130/0289	2 0 58073 0 00 0269+93
		027024 FT	LENGTH(AH 1958 BK 1983)
		0130/0000	024 " DIA CIRC METAL LEN=0045 INSTALLED UNKN
		0120/1651	018 " DIA CIRC METAL LEN=0040 INSTALLED UNKN
		0120/1113	014 " DIA CIRC METAL LEN=0050 INSTALLED UNKN
		0120/0759	
025041 FT		025041 FT	2 0 58073 0 00 0250+06
		0120/0000	LENGTH(AH 1983 BK 2700)
		0110/2562	015 " DIA CIRC METAL LEN=0040 INSTALLED UNKN
		0110/2406	018 " DIA CIRC METAL LEN=0040 INSTALLED UNKN
		0110/1950	036 " DIA CIR PLASTIC LEN=0040 INSTALLED 2016
		0110/1430	024 " DIA CIRC METAL LEN=0040 INSTALLED UNKN
		0110/1335	018 " DIA CIRC METAL LEN=0040 INSTALLED UNKN
			018 " DIA CIRC METAL LEN=0045 INSTALLED UNKN
0110/0801		0110/0251	2 0 58073 0 00 0223+00
022341 FT		022341 FT	PEBIL RD (T898)

COOK RD
(T898)

EXTRACT DATE: 12/18/2023
PRINT DATE: 12/19/2023

ROADWAY MANAGEMENT SYSTEM
SLD COUNTY/SR - ANNUAL PRINT

PAGE NUMBER: 269
COUNTY: TIOGA

DIR: B TOTAL LEN: 5.489 MI.
LEFT MUN: JACKSON T

DIST: 03-7 SR: 1020
RIGHT MUN: JACKSON T

Stationing	Notes	Item	Description
		0110/0000	LENGTH(AH 2700 BK 2879)
		0100/2809	018 " DIA CIR PLASTIC LEN=0045 INSTALLED UNKN
		0100/2531	LC FOR PERBIL RD (CONN) 018 " DIA CIRC METAL
		0100/2487	LEN=0045 INSTALLED UNKN
		0100/2161	BMSBN 58/1020/0100/2126 2 0 58073 0 00 0215+59 ALDER RUN
		0100/2126	BMSBG 58/1020/0100/2126
		0100/1579	018 " DIA CIRC METAL LEN=0040 INSTALLED UNKN
		0100/1324	018 " DIA CIRC METAL LEN=0045 INSTALLED UNKN
		0100/0621	018 " DIA CIRC METAL LEN=0045 INSTALLED UNKN
		0100/0429	024 " DIA CIRC METAL LEN=0040 INSTALLED UNKN
		0100/0060	024 " DIA CIRC METAL LEN=0035 INSTALLED UNKN
019462 FT		019462 FT	2 0 58073 0 00 0194+29 WHITE RD (T864)
		0100/0000	LENGTH(AH 2879 BK 1638)
PICNIC GROVE RD (T846)		0090/1346	
		0090/1280	072 " DIA CIRC METAL LEN=0040 INSTALLED 2019
		0090/1124	024 " DIA CIRC METAL LEN=0040 INSTALLED UNKN
		0090/0021	BMSBN 58/1020/0090/0000 2 0 58073 0 00 0178+01 ALDER RUN
017824 FT		017824 FT	BMSBG 58/1020/0090/0000
		0090/0000	LENGTH(AH 1638 BK 2777)
E LAWRENCE RD (T781)		0080/2408	
FISHER RD (T780)		0080/2306	
		0080/2237	018 " DIA CIRC METAL LEN=0040 INSTALLED UNKN
		0080/2031	018 " DIA CIRC METAL LEN=0040 INSTALLED UNKN
		0080/1529	018 " DIA CIRC METAL LEN=0040 INSTALLED UNKN
			018 " DIA CIRC METAL

EXTRACT DATE: 12/18/2023
PRINT DATE: 12/19/2023

ROADWAY MANAGEMENT SYSTEM
SLD COUNTY/SR - ANNUAL PRINT

PAGE NUMBER: 268
COUNTY: TIOGA

DIR: B TOTAL LEN: 5.489 MI.
LEFT MUN: JACKSON T

DIST: 03-7 SR: 1020
RIGHT MUN: JACKSON T

Station	Station	Station	Description
	0080/1367	0080/1367	LEN=0040 INSTALLED UNKN 024 " DIA CIRC METAL
	0080/1141	0080/1141	LEN=0040 INSTALLED UNKN
	0080/0776	0080/0776	BMS EN 58/1020/0080/0758 2 0 58073 0 00 0157+71 ALDER RUN
	0080/0758	0080/0758	BMSBG 58/1020/0080/0758
015047 FT	015047 FT	015047 FT	2 0 58073 0 00 0150+15 HUDSON HILL RD (TB44)
	0080/0000	0080/0000	LENGTH(AH 2777 BK 2035)
	0070/1803	0070/1803	BMS EN 58/1020/0070/1789 2 0 58073 0 00 0147+93 ALDER RUN
	0070/1789	0070/1789	BMSBG 58/1020/0070/1789
	0070/1400	0070/1400	018 " DIA CIRC METAL LEN=0045 INSTALLED UNKN
	0070/0556	0070/0556	018 " DIA CIR PLASTIC LEN=0040 INSTALLED UNKN
	0070/0163	0070/0163	018 " DIA CIRC METAL LEN=0045 INSTALLED UNKN
013012 FT	013012 FT	013012 FT	2 0 58073 0 00 0129+79
	0070/0000	0070/0000	LENGTH(AH 2035 BK 1651)
	0060/1349	0060/1349	018 " DIA CIRC METAL LEN=0040 INSTALLED UNKN
	0060/0840	0060/0840	018 " DIA CIRC METAL LEN=0050 INSTALLED UNKN
2 0 58073 0 00 0113+28 COLLUM RD (T775)	011361 FT	011361 FT	
	0060/0000	0060/0000	LENGTH(AH 1651 BK 1305) 048 " H 84 " W ELLIP METAL
	0050/1287	0050/1287	LEN=0060 INSTALLED UNKN 018 " DIA CIRC METAL
	0050/1228	0050/1228	LEN=0055 INSTALLED UNKN 018 " DIA CIRC METAL
	0050/0916	0050/0916	LEN=0040 INSTALLED UNKN 018 " DIA CIRC METAL
	0050/0540	0050/0540	LEN=0040 INSTALLED UNKN
010056 FT	010056 FT	010056 FT	2 0 58073 0 00 0100+33
	0050/0000	0050/0000	LENGTH(AH 1305 BK 2149) 018 " DIA CIRC METAL
	0040/2003	0040/2003	LEN=0040 INSTALLED UNKN 036 " H 48 " W ELLIP METAL
	0040/1841	0040/1841	LEN=0045 INSTALLED UNKN 018 " DIA CIRC METAL
	0040/1254	0040/1254	LEN=0040 INSTALLED UNKN 018 " DIA CIRC METAL

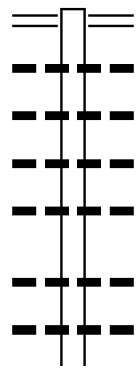
DIR: B TOTAL LEN: 5.489 MI. DIST: 03-7 SR: 1020
 LEFT MUN: JACKSON T RIGHT MUN: JACKSON T

LYMAN STONE RD
 (T777)

	0040/0732	LEN=0040	INSTALLED UNKN
		018 " DIA	CIRC METAL
007907 FT	0040/0295	LEN=0050	INSTALLED UNKN
	007907 FT	2 0 58073	0 00 0079+00
	0040/0000	LENGTH(AH	2149 BK 2867)
0030/2091			
	0030/1022	024 " DIA	CIRC METAL
		LEN=0040	INSTALLED UNKN
		018 " DIA	CIRC METAL
	0030/0801	LEN=0040	INSTALLED UNKN
		018 " DIA	CIRC METAL
005040 FT	0030/0371	LEN=0045	INSTALLED UNKN
	005040 FT	2 0 58073	0 00 0050+36
	0030/0000	LENGTH(AH	2867 BK 2643)
		018 " DIA	CIRC METAL
	0020/2469	LEN=0040	INSTALLED UNKN
		018 " DIA	CIRC METAL
	0020/2160	LEN=0030	INSTALLED UNKN
	0020/0530	018 " DIA	CIRC METAL
		LEN=0030	INSTALLED UNKN
		018 " DIA	CIRC METAL
002397 FT	0020/0258	LEN=0030	INSTALLED UNKN
	002397 FT	2 0 58073	0 00 0023+95
	0020/0000	LENGTH(AH	2643 BK 2397)
	0010/1405	024 " DIA	CIRC METAL
		LEN=0030	INSTALLED UNKN
		018 " DIA	CIRC METAL
	0010/1259	LEN=0040	INSTALLED UNKN
	0010/0569	018 " DIA	CIRC METAL
		LEN=0035	INSTALLED UNKN
		018 " DIA	CIRC METAL
000000 FT	0010/0122	LEN=0035	INSTALLED UNKN
	000000 FT	2 0 58073	0 00 0000+00
		VILLAGE:	JACKSON SUMMIT
		NC AL	DER RUN RD
		SR	0328 SH
		(SR	0328 SEG 0120/0000)
		MFC	BEGIN = D
	0010/0000	LENGTH(AH	2397 BK 0000)

EXTRACT DATE: 12/18/2023 ROADWAY MANAGEMENT SYSTEM PAGE NUMBER: 266
 PRINT DATE: 12/19/2023 SLD COUNTY/SR - ANNUAL PRINT COUNTY: TIOGA
 DIR: B TOTAL LEN: 5.266 MI. DIST: 03-7 SR: 1018
 LEFT MUN: JACKSON T RIGHT MUN: JACKSON T

027807 FT



025070 FT

027807 FT	ROSEVILLE RD
0120/2737	(SR0549 SEG 0280/0000)
	018 " DIA CIR PLASTIC
0120/2300	LEN=0042 INSTALLED UNKN
	032 " DIA CIR PLASTIC
0120/2012	LEN=0040 INSTALLED UNKN
	018 " DIA CIR PLASTIC
0120/1858	LEN=0050 INSTALLED UNKN
	018 " DIA CIR PLASTIC
0120/1512	LEN=0050 INSTALLED UNKN
	036 " DIA CIRC CONCR
0120/0778	LEN=0046 INSTALLED UNKN
	024 " DIA CIRC METAL
0120/0294	LEN=0036 INSTALLED 1997
025070 FT	2 0 5807 1 0 01 0250+36

DIR: B TOTAL LEN: 5.266 MI. DIST: 03-7 SR: 1018
 LEFT MUN: JACKSON T RIGHT MUN: JACKSON T

2 0 58071 0 01 0224+38 022499 FT
 RUMSEY RD
 (T721) 0110/0000

2 0 58071 0 01 0205+58 020615 FT
 BEAR CREEK RD
 (T894) 0100/0000

018609 FT

0120/0000	LENGTH(AH 2737 BK 2571)
0110/2430	018 "DIA CIR PLASTIC LEN=0050 INSTALLED 2016
0110/1699	018 "DIA CIRC METAL LEN=0072 INSTALLED UNKN
0110/1499	018 "DIA CIR PLASTIC LEN=0040 INSTALLED UNKN
0110/0899	018 "DIA CIRC METAL LEN=0042 INSTALLED UNKN
0110/0372	018 "DIA CIRC METAL LEN=0040 INSTALLED UNKN
022499 FT	
0110/0000	LENGTH(AH 2571 BK 1884)
0100/1546	018 "DIA CIRC METAL LEN=0040 INSTALLED UNKN
0100/1419	018 "DIA CIRC METAL LEN=0035 INSTALLED UNKN
0100/0832	018 "DIA CIRC METAL LEN=0040 INSTALLED UNKN
0100/0722	018 "DIA CIRC METAL LEN=0040 INSTALLED UNKN
0100/0328	024 "DIA CIRC METAL LEN=0040 INSTALLED UNKN
020615 FT	BEAR CREEK RD (T894)
0100/0000	LENGTH(AH 1884 BK 2006)
0090/2000	018 "DIA CIR PLASTIC LEN=0075 INSTALLED 2013
0090/1876	BEAR CREEK STRUCTURE LENGTH 13 FT BMSID 58/1018/0090/1876
0090/1271	018 "DIA CIRC METAL LEN=0047 INSTALLED UNKN
0090/0641	018 "DIA CIR PLASTIC LEN=0040 INSTALLED 2013
0090/0255	018 "DIA CIR PLASTIC LEN=0035 INSTALLED 2021
018609 FT	2 0 58071 0 01 0185+63
0090/0000	LENGTH(AH 2006 BK 2545)
0080/2040	018 "DIA CIR PLASTIC LEN=0032 INSTALLED UNKN
0080/1673	018 "DIA CIR PLASTIC LEN=0042 INSTALLED 2021
0080/1334	018 "DIA CIRC METAL LEN=0044 INSTALLED UNKN

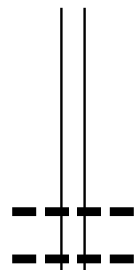
DIR: B TOTAL LEN: 5.266 MI. DIST: 03-7 SR: 1018
 LEFT MUN: JACKSON T RIGHT MUN: JACKSON T

Stationing	Notes	Stationing	Notes
016064 FT		016064 FT	2 0 58071 0 01 0160+20
		0080/0000	LENGTH(AH 2545 BK 2522)
		0070/2149	018 "DIA CIR PLASTIC
		0070/1851	LEN=0045 INSTALLED 2021
			018 "DIA CIR METAL
			LEN=0039 INSTALLED UNKN
		0070/1105	018 "DIA CIR METAL
			LEN=0044 INSTALLED UNKN
		0070/0984	024 "DIA CIR METAL
			LEN=0047 INSTALLED UNKN
		0070/0144	018 "DIA CIR METAL
			LEN=0036 INSTALLED UNKN
2 0 58071 0 01 0135+00	013542 FT	013542 FT	NY HILL RD
JACKSON CENTER RD		INTER-BK	JACKSON CENTER RD
(SR1013 SEG 0080/0000)	0070/0000	0070/0000	(SR1013 SEG 0080/0000)
	013542 FT	013542 FT	LTH AH 002522 BK 000100
		7064/0000	LTH AH 000100 BK 001036
		INTER-AHD	JACKSON CENTER RD
			(SR1013 SEG 0070/1808)
		0062/1036	JACKSON CENTER RD
			(SR1013 SEG 0070/1808)
		0062/0587	018 "DIA CIR METAL
			LEN=0050 INSTALLED UNKN
		0062/0389	018 "DIA CIR METAL
			LEN=0047 INSTALLED UNKN
012506 FT		012506 FT	2 0 58071 0 00 0125+32
		0062/0000	LENGTH(AH 1036 BK 3190)
			018 "DIA CIR METAL
		0060/3033	LEN=0043 INSTALLED UNKN
			018 "DIA CIR METAL
		0060/2872	LEN=0040 INSTALLED UNKN
		0060/1329	024 "DIA CIR METAL
			LEN=0043 INSTALLED UNKN
009316 FT		009316 FT	2 0 58071 0 00 0093+35
		0060/0000	LENGTH(AH 3190 BK 1865)
			038"H 57"W ELLIP METAL
		0050/1843	LEN=0050 INSTALLED 2016

DIR: B TOTAL LEN: 5.266 MI. DIST: 03-7 SR: 1018
 LEFT MUN: JACKSON T RIGHT MUN: JACKSON T

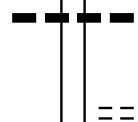
MIDDLE RD
(T711)

007451 FT



007451 FT 2 0 58071 0 00 0074+66
 0050/0000 LENGTH(AH 1865 BK 2210)
 018 "DIA CIR PLASTIC
 0040/1738 LEN=0040 INSTALLED 2022
 024 "DIA CIRC METAL
 0040/1501 LEN=0038 INSTALLED UNKN

005241 FT



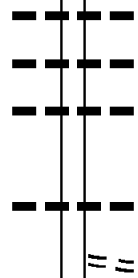
0040/0177 024 "DIA CIRC METAL
 LEN=0040 INSTALLED UNKN
 005241 FT 2 0 58071 0 00 0052+51
 0040/0000 LENGTH(AH 2210 BK 1330)
 MAPLE RIDGE RD
 0030/0983 (T841)

003911 FT



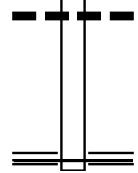
003911 FT 2 0 58071 0 00 0039+18
 0030/0000 LENGTH(AH 1330 BK 3130)

0020/2787








0020/1590 018 "DIA CIRC METAL
 LEN=0040 INSTALLED UNKN
 0020/1040 018 "DIA CIRC METAL
 LEN=0047 INSTALLED UNKN
 0020/0474 018 "DIA CIR PLASTIC
 LEN=0040 INSTALLED 2021
 000781 FT 2 0 58071 0 00 0007+81
 0020/0000 LENGTH(AH 3130 BK 0781)
 018 "DIA CIRC METAL
 0010/0721 LEN=0035 INSTALLED UNKN
 BUTTON HILL RD
 0010/0582 (T703)
 LC FOR BUTTON HILL RD
 0010/0469 (CONN)
 042 "DIA CIRC METAL

000000 FT



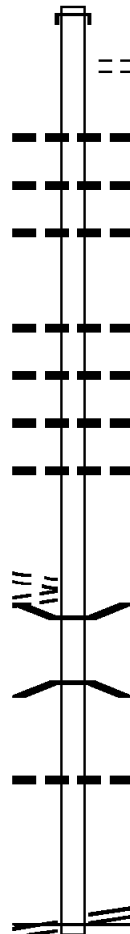
0010/0079 LEN=0040 INSTALLED UNKN
 000000 FT 2 0 58071 1 00 0000+00
 NC WA
 SR 0328 SH
 (SR0328 SEG 0110/0000)
 MFC BEGIN = E
 0010/0000 LENGTH(AH 0781 BK 0000)

EXTRACT DATE: 12/18/2023 ROADWAY MANAGEMENT SYSTEM PAGE NUMBER: 262
 PRINT DATE: 12/19/2023 SLD COUNTY/SR - ANNUAL PRINT COUNTY: TIOGA
 DIR: B TOTAL LEN: .000 MI. DIST: 03-7 SR: 1017
 LEFT MUN: JACKSON T RIGHT MUN: JACKSON T

000000 FT		000000 FT	
000000 FT		7040/0000	LENGTH(AH 1249 BK 3048)
000000 FT		000000 FT	
000000 FT		7030/0000	LENGTH(AH 3048 BK 2693)
000000 FT		000000 FT	
		7020/0000	LENGTH(AH 2693 BK 3535)
		000000 FT	
		7010/0000	LENGTH(AH 3535 BK 0000)

005090 FT

005090 FT AH-BRADFORD (08)
 INTER-AHD BAKER RD
 0020/3443 (SR4038 SEG 0010/0000)
 JENNINGS RD
 0020/3413 (T950)
 0020/2812 060 " DIA CIR PLASTIC
 LEN=0040 INSTALLED 2023
 0020/2469 018"H 00"W MULT PLSTIC
 LEN=0030 INSTALLED 2003
 0020/2359 018"H 00"W MULT PLSTIC
 LEN=0040 INSTALLED 2003
 0020/1350 018 " DIA CIR PLASTIC
 LEN=0040 INSTALLED UNKN
 0020/0862 018 " DIA CIR PLASTIC
 LEN=0036 INSTALLED UNKN
 0020/0460 018 " DIA CIRC METAL
 LEN=0033 INSTALLED UNKN
 0020/0039 024 " DIA CIR PLASTIC
 LEN=0040 INSTALLED UNKN
 001647 FT



1 0 00308 7 00 0015+82 001647 FT
 HILL RD
 (T717)
 BAKER RD
 (T952) 0020/0000

5 0020/0000 NC BAKER RD
 LENGTH(AH 3443 BK 1647)
 0010/1249 BMSFN 58/1016/0010/1207
 1 0 00308 7 00 0011+44
 SEELEY CREEK
 0010/1207 BMSBG 58/1016/0010/1207

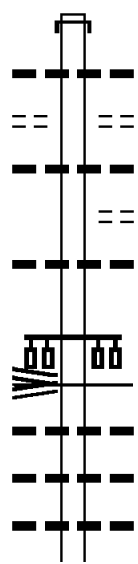
000000 FT

0010/0023 018 " DIA CIRC METAL
 LEN=0100 INSTALLED UNKN
 000000 FT 1 0 00308 7 00 0000+00
 ROSEVILLE RD
 (SR0549 SEG 0280/1343)
 NC HILL RD
 MFC BEGIN = E
 5 0010/0000 LENGTH(AH 1647 BK 0000)

ROSEVILLE RD
 (SR0549 SEG 0280/1343) 0010/0000

DIR: B TOTAL LEN: 2.275 MI. DIST: 03-7 SR: 1015
 LEFT MUN: LAWRENCEVILLE B RIGHT MUN: LAWRENCEVILLE B

	012010 FT		012010 FT	
			INTER-AHD	NEW YORK STATE LINE
			0060/0876	(STBD)
				024 " DIA CIRC CONCR
MILL ST			0060/0866	LEN=0040 INSTALLED UNKN
(BORO)				STATE ST
	0060/0726	==	0060/0726	(BORO)
				024 " DIA CIRC CONCR
			0060/0697	LEN=0050 INSTALLED UNKN
				ACADEMY ST
			0060/0428	(BORO)
				024 " DIA CIRC CONCR
			0060/0411	LEN=0045 INSTALLED UNKN
1 0 00022 0 06 1282+36	011134 FT		011134 FT	
COWANESQUE ST				NC MAIN ST
(SR0049 SEG 0680/0311)				
MAIN ST				MFC BEGIN = C
(SR0287 SEG 0900/0448)	0060/0000		0060/0000	LENGTH(AH 0876 BK 2290)
				018 " DIA CIR PLASTIC
			0052/2121	LEN=0034 INSTALLED UNKN
				014 "H 23 "W ELLIP CONC
			0052/1985	LEN=0034 INSTALLED UNKN
				014 "H 23 "W ELLIP CONC
			0052/1814	LEN=0034 INSTALLED UNKN
				FRANKLIN ST



EXTRACT DATE: 12/18/2023
PRINT DATE: 12/19/2023

ROADWAY MANAGEMENT SYSTEM
SLD COUNTY/SR - ANNUAL PRINT

PAGE NUMBER: 259
COUNTY: TIOGA

DIR: B TOTAL LEN: 2.275 MI.
LEFT MUN: LAWRENCEVILLE B

DIST: 03-7 SR: 1015
RIGHT MUN: LAWRENCEVILLE B

008844 FT

007504 FT

== == 0052/1734 (BORO)
018 "DIA CIRC CONCR
--- --- 0052/1686 LEN=0034 INSTALLED UNKN
018 "DIA CIRC PLASTIC
--- --- 0052/1603 LEN=0034 INSTALLED UNKN
018 "DIA CIRC PLASTIC
--- --- 0052/1441 LEN=0034 INSTALLED UNKN
CHERRY ST
== == 0052/1322 (BORO)
018 "DIA CIRC PLASTIC
--- --- 0052/1321 LEN=0034 INSTALLED UNKN
018 "DIA CIRC PLASTIC
--- --- 0052/1236 LEN=0034 INSTALLED UNKN
018 "DIA CIRC PLASTIC
--- --- 0052/1108 LEN=0034 INSTALLED UNKN
018 "DIA CIRC PLASTIC
--- --- 0052/0898 LEN=0046 INSTALLED UNKN
018 "DIA CIRC PLASTIC
LEN=0034 INSTALLED UNKN
CROSS ST
--- --- 0052/0753 (BORO)
018 "DIA CIRC PLASTIC
--- --- 0052/0407 LEN=0034 INSTALLED UNKN
018 "DIA CIRC PLASTIC
--- --- 0052/0187 LEN=0034 INSTALLED UNKN
018 "DIA CIRC PLASTIC
--- --- 0052/0072 LEN=0034 INSTALLED UNKN
008844 FT 1 0 00103 0 06 1476+32
STATE ST
(BORO)
5 0052/0000 NC MECHANIC ST
LENGTH(AH 2290 BK 1340)
018 "DIA CIRC PLASTIC
--- --- 0040/1183 LEN=0034 INSTALLED UNKN
018 "DIA CIRC PLASTIC
--- --- 0040/0950 LEN=0034 INSTALLED UNKN
018 "DIA CIRC CONCR
--- --- 0040/0708 LEN=0034 INSTALLED UNKN
--- --- 0040/0400 BMSSEN 58/1015/0040/0187
LAWRENCEVILLE
--- --- 0040/0294 LAWRENCE T
1 0 00103 0 06 1487+85
TIOGA RIVER
--- --- 0040/0187 BMSBG 58/1015/0040/0187
007504 FT 1 0 00103 0 06 1488+20
(AAR 528789B)#TRKS 01
NC STATE ST
INTER-BK NEW YORK STATE LINE
(STBD)
MFC BEGIN = D

DIR: B TOTAL LEN: 2.275 MI. DIST: 03-7 SR: 1015
LEFT MUN: LAWRENCE T RIGHT MUN: LAWRENCE T

STATION RD N
(T740)

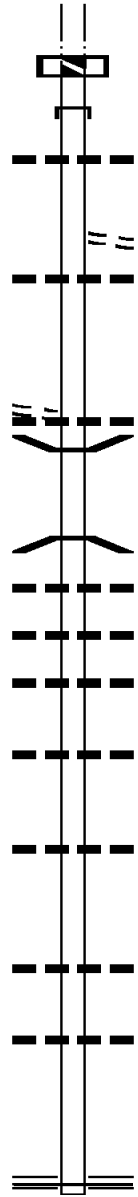
007504 FT

0030/0292

004812 FT

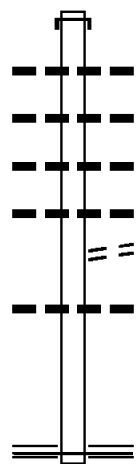
002515 FT

000000 FT



0040/0000 LTH AH 001340 BK 000100
007504 FT
7034/0000 LTH AH 000100 BK 002692
INTER-AHD NEW YORK STATE LINE
0030/2692 (STBD)
018 " DIA CIRC METAL
LEN=0040 INSTALLED UNKN
DEPOT HILL RD
0030/2024 (T785)
018 " DIA CIR PLASTIC
LEN=0040 INSTALLED UNKN
018 " DIA CIRC METAL
LEN=0034 INSTALLED UNKN
0030/0012 BMS EN 58/1015/0030/0000
004812 FT 2 0 58095 0 00 0048+16
DAILY CREEK
BMSBG 58/1015/0030/0000
0030/0000 LENGTH(AH 2692 BK 2297)
018 " DIA CIR PLASTIC
LEN=0026 INSTALLED UNKN
018 " DIA CIR PLASTIC
LEN=0030 INSTALLED UNKN
018 " DIA CIRC METAL
LEN=0034 INSTALLED 1996
018 " DIA CIR PLASTIC
LEN=0040 INSTALLED UNKN
002515 FT 2 0 58095 0 00 0025+17
0020/0000 LENGTH(AH 2297 BK 2515)
018 " DIA CIRC METAL
LEN=0030 INSTALLED UNKN
0010/2340
018 " DIA CIRC METAL
LEN=0038 INSTALLED UNKN
015 " DIA CIR PLASTIC
LEN=0040 INSTALLED 2004
000000 FT 2 0 58095 0 00 0000+00
NC STATION RD
BUCKWHEAT HOLLOW RD
(SR1028 SEG 0010/1002)
MFC BEGIN = E
0010/0000 LENGTH(AH 2515 BK 0000)

001858 FT



000000 FT

001858 FT AH-BRADFORD (08)
 INTER-AHD HICKORY RD
 0010/1858 (SR4036 SEG 0010/0000)
 018 " DIA CIRC METAL
 0010/1678 LEN=0040 INSTALLED UNKN
 018 " DIA CIRC METAL
 0010/1530 LEN=0042 INSTALLED UNKN
 018 " DIA CIRC METAL
 0010/1228 LEN=0040 INSTALLED UNKN
 018 " DIA CIRC METAL
 0010/0917 LEN=0040 INSTALLED UNKN
 BAKERCREST RD
 0010/0654 (T948)
 036 " DIA CIR PLASTIC
 0010/0580 LEN=0038 INSTALLED UNKN
 000000 FT 1 0 00308 1 00 0000+00
 NC HICKORY RD
 ROSEVILLE RD
 (SR0549 SEG 0220/0000)
 MFC BEGIN = E
 0010/0000 LENGTH(AH 1858 BK 0000)

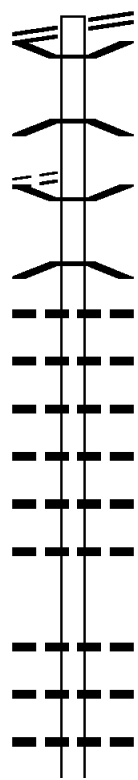
DIR: B TOTAL LEN: 4.439 MI. DIST: 03-7 SR: 1013
 LEFT MUN: JACKSON T RIGHT MUN: JACKSON T

SR 0328 SH 023438 FT
 (SR0328 SEG 0180/0000) 0100/2602

MIDDLE RD
 (T711)

0100/2380

020836 FT



023438 FT SR 0328 SH
 0100/2602 (SR0328 SEG 0180/0000)
 0100/2421 BMS EN 58/1013/0100/2399
 2 0 58070 0 01 0234+13
 BR HAMMOND C
 BMSBG 58/1013/0100/2399
 0100/2399
 0100/2301 BMS EN 58/1013/0100/2257
 2 0 58070 0 01 0232+69
 HAMMOND CRK
 BMSBG 58/1013/0100/2257
 0100/1771 018 " DIA CIRC CONCR UNKN
 LEN=0052 INSTALLED UNKN
 0100/1437 018 " DIA CIRC CONCR UNKN
 LEN=0052 INSTALLED UNKN
 0100/1083 018 " DIA CIRC METAL UNKN
 LEN=0046 INSTALLED UNKN
 0100/0720 018 " DIA CIR PLASTIC UNKN
 LEN=0050 INSTALLED UNKN
 0100/0513 018 " DIA CIRC METAL UNKN
 LEN=0040 INSTALLED UNKN
 0100/0273 018 " DIA CIR PLASTIC UNKN
 LEN=0040 INSTALLED 2020
 020836 FT 2 0 58070 0 01 0210+09
 0100/0000 LENGTH(AH 2602 BK 2155)
 018 " DIA CIRC METAL UNKN
 0090/2059 LEN=0042 INSTALLED UNKN
 018 " DIA CIR PLASTIC UNKN
 0090/1921 LEN=0040 INSTALLED 2020
 018 " DIA CIRC METAL UNKN
 0090/1665 LEN=0046 INSTALLED UNKN
 018 " DIA CIR PLASTIC UNKN

DIR: B TOTAL LEN: 4.439 MI. DIST: 03-7 SR: 1013
 LEFT MUN: JACKSON T RIGHT MUN: JACKSON T

Stationing	Material	Quantity	Notes
0090/1451	018" DIA CIRC METAL	LEN=0040	INSTALLED 2020
0090/1046	018" DIA CIRC METAL	LEN=0046	INSTALLED UNKN
0090/0963	018" DIA CIRC METAL	LEN=0040	INSTALLED UNKN
0090/0724	018" DIA CIRC METAL	LEN=0042	INSTALLED UNKN
0090/0434	018" DIA CIRC METAL	LEN=0046	INSTALLED UNKN
0090/0017	018" DIA CIRC METAL	LEN=0046	INSTALLED UNKN
018681 FT		2 0 58070	0 01 0188+51
0090/0000	5 LENGTH(AH	2155 BK	2633)
0080/2235	018" DIA CIRC METAL	LEN=0040	INSTALLED UNKN
0080/1925	018" DIA CIRC METAL	LEN=0040	INSTALLED UNKN
0080/1687	018" DIA CIRC METAL	LEN=0046	INSTALLED UNKN
0080/1179	018" DIA CIRC METAL	LEN=0050	INSTALLED UNKN
0080/1057	030" DIA CIR PLASTIC	LEN=0050	INSTALLED UNKN
0080/0973	018" DIA CIRC METAL	LEN=0050	INSTALLED UNKN
0080/0573	024" DIA CIRC METAL	LEN=0050	INSTALLED UNKN
016048 FT		2 0 58070	0 01 0162+15
0080/0000	5 PONY HILL RD	(SR1018 SEG	0070/0000)
0070/1902	5 LENGTH(AH	2633 BK	2224)
	BMSSEN	58/1013/0070/1875	
	2 0 58070	0 01 0158+64	
	HAMMOND CRK		
0070/1875	BMSBG	58/1013/0070/1875	
0070/1808			
0070/1288	013"H 20"W ELLIP METAL	LEN=0038	INSTALLED UNKN
0070/1006	015"H 22"W ELLIP METAL	LEN=0036	INSTALLED UNKN
0070/0777	018" DIA CIRC METAL	LEN=0036	INSTALLED UNKN
0070/0240	015"H 22"W ELLIP METAL	LEN=0038	INSTALLED UNKN
013824 FT		2 0 58070	0 01 0139+67
	VILLAGE: JACKSON CENTER		
0070/0000	5 LENGTH(AH	2224 BK	2031)

WARNER RD (SR1018 SEG 0062/1036) 0070/1808

DIR: B TOTAL LEN: 4.439 MI. DIST: 03-7 SR: 1013
 LEFT MUN: JACKSON T RIGHT MUN: JACKSON T

Stationing	Notes	Item ID	Description	Material	Status	Year
		0060/1856	018" DIA	CIR PLASTIC	INSTALLED	1998
		0060/0582	024" DIA	CIRC METAL	INSTALLED	UNKN
		0060/0260	018" DIA	CIRC METAL	INSTALLED	UNKN
		0060/0073	036" DIA	CIRC METAL	INSTALLED	UNKN
011793 FT		011793 FT	2058070	0010119+13		
		0060/0000	LENGTH(AH	2031 BK 2439)		
		0050/2215	018" DIA	CIRC METAL	INSTALLED	UNKN
		0050/1991	018" DIA	CIRC METAL	INSTALLED	UNKN
		0050/1802	030" DIA	CIR PLASTIC	INSTALLED	1997
		0050/1170	018" DIA	CIRC METAL	INSTALLED	UNKN
		0050/0605	018" DIA	CIRC METAL	INSTALLED	UNKN
		0050/0315	018" DIA	CIR PLASTIC	INSTALLED	UNKN
009354 FT		009354 FT	2058070	0010095+27		
		0050/0000	T. HAMMOND CK	STRUCTURE LENGTH 15 FT		
		0050/0000	BMSID 58/1013/0050/0000	LENGTH(AH 2439 BK 1666)		
		0040/1639	LAKE RD	(T669)		
TOWER HILL RD (T668)		0040/1620				
		0040/1114	018" DIA	CIRC METAL	INSTALLED	UNKN
		0040/0808	018" DIA	CIR PLASTIC	INSTALLED	2004
		0040/0254	024" DIA	CIRC METAL	INSTALLED	UNKN
007688 FT		007688 FT	2058070	0000076+50		
		0040/0000	018" DIA	CIRC METAL	INSTALLED	UNKN
		0040/0000	LENGTH(AH 1666 BK 1842)			
		0030/1154	018" DIA	CIRC METAL	INSTALLED	UNKN

DIR: B TOTAL LEN: 4.439 MI. DIST: 03-7 SR: 1013
 LEFT MUN: JACKSON T RIGHT MUN: JACKSON T

005846 FT

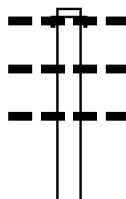
002480 FT

000000 FT

0030/0839	018 " DIA	CIRC METAL	
	LEN=0042	INSTALLED	UNKN
0030/0262	018 " DIA	CIRC METAL	
	LEN=0042	INSTALLED	UNKN
005846 FT	2 0 58070	0 00 0058+15	
	JACKSON RUTLAND T		
5 0030/0000	LENGTH(AH	1842 BK 3366)	
	018 " DIA	CIRC METAL	
0020/3244	LEN=0010	INSTALLED	2005
	036 " H 56 "	W ELLIP METAL	
0020/2806	LEN=0060	INSTALLED	UNKN
	018 " DIA	CIRC METAL	
0020/2574	LEN=0040	INSTALLED	UNKN
	018 " DIA	CIRC METAL	
0020/2184	LEN=0036	INSTALLED	UNKN
	018 " DIA	CIRC METAL	
0020/1934	LEN=0042	INSTALLED	UNKN
	018 " DIA	CIRC METAL	
0020/1532	LEN=0046	INSTALLED	UNKN
	018 " DIA	CIR PLASTIC	
0020/0998	LEN=0060	INSTALLED	UNKN
	018 " DIA	CIR PLASTIC	
0020/0682	LEN=0036	INSTALLED	UNKN
	018 " DIA	CIRC METAL	
0020/0381	LEN=0050	INSTALLED	UNKN
	018 " DIA	CIRC METAL	
0020/0011	LEN=0046	INSTALLED	UNKN
002480 FT	2 0 58070	0 00 0024+67	
5 0020/0000	LENGTH(AH	3366 BK 2480)	
	018 " DIA	CIR PLASTIC	
0010/2154	LEN=0040	INSTALLED	UNKN
	018 " DIA	CIR PLASTIC	
0010/1727	LEN=0040	INSTALLED	1998
	018 " DIA	CIR PLASTIC	
0010/1346	LEN=0040	INSTALLED	1998
	018 " DIA	CIR PLASTIC	
0010/1078	LEN=0038	INSTALLED	UNKN
	018 " DIA	CIRC METAL	
0010/0836	LEN=0046	INSTALLED	UNKN
0010/0337	BMSFN 58/1013/0010/0320		
	2 0 58070	0 00 0003+20	
	BAILEY CREEK		
0010/0320	BMSBG 58/1013/0010/0320		
000000 FT	2 0 58070	0 00 0000+00	
	NC JACKSON CENTER RD		
	BAILEY CREEK RD		
	(SR1011 SEG 0080/0000)		
	MFC BEGIN = D		
5 0010/0000	LENGTH(AH	2480 BK 0000)	

EXTRACT DATE: 12/18/2023 ROADWAY MANAGEMENT SYSTEM PAGE NUMBER: 252
 PRINT DATE: 12/19/2023 SLD COUNTY/SR - ANNUAL PRINT COUNTY: TIOGA
 DIR: B TOTAL LEN: 1.441 MI. DIST: 03-7 SR: 1012
 LEFT MUN: RUTLAND T RIGHT MUN: RUTLAND T

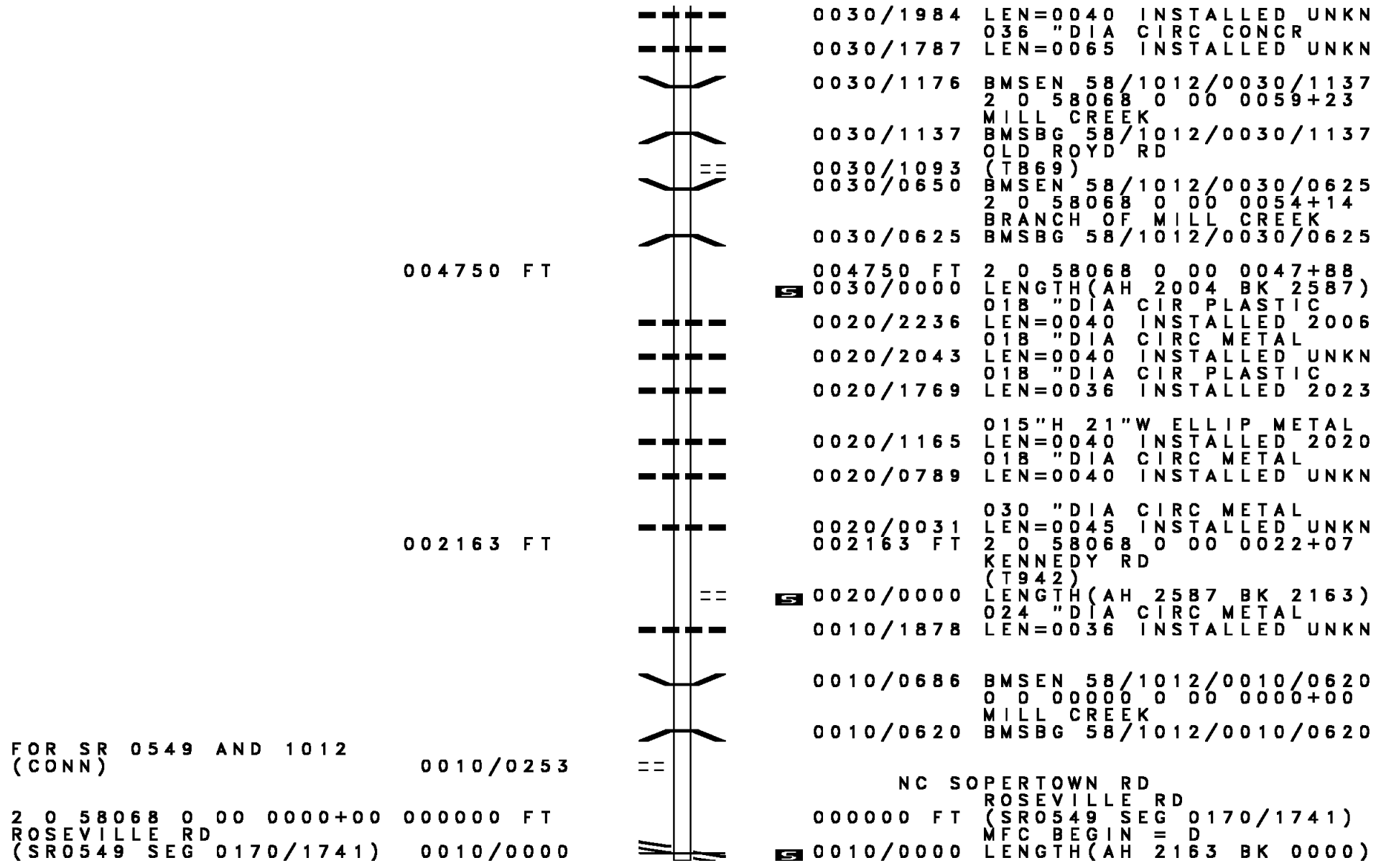
007611 FT



006754 FT

007611 FT AH-BRADFORD (08)
 INTER-AHD SR 4033 SH
 (SR4033 SEG 0080/2245)
 0040/0857 018 " DIA CIR PLASTIC
 0040/0576 018 " DIA CIRC METAL
 0040/0227 018 " DIA CIRC METAL
 006754 FT 2 0 58068 0 00 0067+93
 0040/0000 LENGTH(AH 0857 BK 2004)
 018 " DIA CIRC CONCR

DIR: B TOTAL LEN: 1.441 MI. DIST: 03-7 SR: 1012
 LEFT MUN: RUTLAND T RIGHT MUN: RUTLAND T



004750 FT

002163 FT

FOR SR 0549 AND 1012
(CONN)

0010/0253

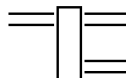
2 0 58068 0 00 0000+00 000000 FT
 ROSEVILLE RD
 (SR0549 SEG 0170/1741) 0010/0000

0030/1984 LEN=0040 INSTALLED UNKN
 036 "DIA CIRC CONCR
 0030/1787 LEN=0065 INSTALLED UNKN
 0030/1176 BMSSEN 58/1012/0030/1137
 2 0 58068 0 00 0059+23
 MILL CREEK
 0030/1137 BMSBG 58/1012/0030/1137
 OLD ROYD RD
 (TB69)
 0030/1093
 0030/0650 BMSSEN 58/1012/0030/0625
 2 0 58068 0 00 0054+14
 BRANCH OF MILL CREEK
 0030/0625 BMSBG 58/1012/0030/0625
 004750 FT 2 0 58068 0 00 0047+88
 S 0030/0000 LENGTH(AH 2004 BK 2587)
 018 "DIA CIR PLASTIC
 0020/2236 LEN=0040 INSTALLED 2006
 018 "DIA CIRC METAL
 0020/2043 LEN=0040 INSTALLED UNKN
 018 "DIA CIR PLASTIC
 0020/1769 LEN=0036 INSTALLED 2023
 015"H 21"W ELLIP METAL
 0020/1165 LEN=0040 INSTALLED 2020
 018 "DIA CIRC METAL
 0020/0789 LEN=0040 INSTALLED UNKN
 030 "DIA CIRC METAL
 0020/0031 LEN=0045 INSTALLED UNKN
 002163 FT 2 0 58068 0 00 0022+07
 KENNEDY RD
 (T942)
 S 0020/0000 LENGTH(AH 2587 BK 2163)
 024 "DIA CIRC METAL
 0010/1878 LEN=0036 INSTALLED UNKN
 0010/0686 BMSSEN 58/1012/0010/0620
 0 0 00000 0 00 0000+00
 MILL CREEK
 0010/0620 BMSBG 58/1012/0010/0620
 NC SOPERTOWN RD
 ROSEVILLE RD
 000000 FT (SR0549 SEG 0170/1741)
 MFC BEGIN = D
 S 0010/0000 LENGTH(AH 2163 BK 0000)

EXTRACT DATE: 12/18/2023 ROADWAY MANAGEMENT SYSTEM PAGE NUMBER: 250
PRINT DATE: 12/19/2023 SLD COUNTY/SR - ANNUAL PRINT COUNTY: TIOGA

DIR: B TOTAL LEN: 6.734 MI. DIST: 03-7 SR: 1011
LEFT MUN: JACKSON T RIGHT MUN: JACKSON T

035558 FT



035558 FT ROSEVILLE RD
0140/2861 (SR0549 SEG 0270/0409)
PUMPKIN HILL RD
0140/2812 (SR1005 SEG 0180/2492)

DIR: B TOTAL LEN: 6.734 MI. DIST: 03-7 SR: 1011
 LEFT MUN: JACKSON T RIGHT MUN: JACKSON T

	0140/2783	018 " DIA CIRC METAL LEN=0050 INSTALLED UNKN
	0140/2621	012"H 18"W ELLIP METAL LEN=0032 INSTALLED UNKN
	0140/2233	018 " DIA CIR PLASTIC LEN=0032 INSTALLED UNKN
	0140/1584	018 " DIA CIR PLASTIC LEN=0040 INSTALLED 2022
	0140/0850	018 " DIA CIRC METAL LEN=0042 INSTALLED 2006
032697 FT	0140/0289	018 " DIA CIR PLASTIC LEN=0040 INSTALLED UNKN
	032697 FT	2 0 58065 0 02 0710+36
	0140/0000	LENGTH(AH 2861 BK 2386)
	0130/1741	030 " DIA CIR PLASTIC LEN=0040 INSTALLED UNKN
	0130/1513	030 " DIA CIR PLASTIC LEN=0040 INSTALLED 2016
	0130/0187	015 " DIA CIRC METAL LEN=0042 INSTALLED UNKN
030311 FT	030311 FT	2 0 58065 0 02 0686+99
	0130/0000	LENGTH(AH 2386 BK 2643)
	0120/2430	015 " DIA CIRC METAL LEN=0040 INSTALLED UNKN
	0120/1733	018 " DIA CIRC METAL LEN=0040 INSTALLED UNKN
	0120/1205	024 " DIA CIR PLASTIC LEN=0040 INSTALLED UNKN
	0120/1009	024 " DIA CIR PLASTIC LEN=0050 INSTALLED UNKN
	0120/0400	018 " DIA CIRC METAL LEN=0040 INSTALLED UNKN
027668 FT	027668 FT	2 0 58065 0 02 0661+10
		PUMPKIN HILL CROSSOVER (T673) JACKSON RUTLAND T
	0120/0000	LENGTH(AH 2643 BK 2772)
	0110/2699	012"H 18"W ELLIP METAL LEN=0040 INSTALLED UNKN

DIR: B TOTAL LEN: 6.734 MI. DIST: 03-7 SR: 1011
 LEFT MUN: RUTLAND T RIGHT MUN: RUTLAND T

2 0 58065 0 02 0631+55 024896 FT
 HOLTON LN
 (T892) 0110/0000

0110/1388	018 " DIA	CIRC METAL
	LEN=0037	INSTALLED UNKN
0110/0735	018 " DIA	CIRC METAL
	LEN=0037	INSTALLED UNKN
024896 FT		
0110/0000	LENGTH(AH 2772 BK 3212)	
	012"H 18"W	ELLIP METAL
	LEN=0042	INSTALLED UNKN
0100/3200	018 " DIA	CIRC METAL
	LEN=0005	INSTALLED UNKN
0100/2942	018 " DIA	CIRC METAL
	LEN=0035	INSTALLED UNKN
0100/2663	024 " DIA	CIR PLASTIC
	LEN=0040	INSTALLED 2016
0100/2380	020"H 12"W	ELLIP METAL
	LEN=0040	INSTALLED UNKN
0100/2064	012"H 20"W	ELLIP METAL
	LEN=0030	INSTALLED UNKN
0100/1577		
0100/0930	018 " DIA	CIRC METAL
	LEN=0035	INSTALLED UNKN
0100/0373	018 " DIA	CIRC METAL
	LEN=0040	INSTALLED UNKN
021684 FT	2 0 58065 0 02 0599+40	
0100/0000	LENGTH(AH 3212 BK 2392)	
	024 " DIA	CIR PLASTIC
	LEN=0043	INSTALLED UNKN
0090/2115	024 " DIA	CIRC METAL
	LEN=0040	INSTALLED UNKN
0090/1611	018 " DIA	CIR PLASTIC
	LEN=0040	INSTALLED UNKN
0090/1354	018 " DIA	CIR PLASTIC
	LEN=0040	INSTALLED UNKN
0090/0913	018 " DIA	CIRC METAL
	LEN=0041	INSTALLED UNKN
0090/0546		
019292 FT	2 0 58065 0 02 0575+46	
0090/0000	LENGTH(AH 2392 BK 2627)	
	018 " DIA	CIR PLASTIC
	LEN=0045	INSTALLED UNKN
0080/2242	018 " DIA	CIRC METAL
	LEN=0040	INSTALLED UNKN
0080/1960	018 " DIA	CIRC METAL
	LEN=0038	INSTALLED UNKN
0080/1723		
0080/1055	018 " DIA	CIR PLASTIC
	LEN=0040	INSTALLED 2006

DIR: B TOTAL LEN: 6.734 MI. DIST: 03-7 SR: 1011
 LEFT MUN: RUTLAND T RIGHT MUN: RUTLAND T

2 0 58065 0 02 0549+60 016665 FT
 JACKSON CENTER RD
 (SR1013 SEG 0010/0000) 0080/0000

0080/0150	018 " DIA	CIRC	CONCR	
	LEN=0037	INSTALLED		1998
0080/0053	018 " DIA	CIRC	CONCR	
016665 FT	LEN=0050	INSTALLED		UNKN
5 0080/0000	LENGTH(AH	2627	BK	2438)
	018 " DIA	CIRC	CONCR	
0070/2138	LEN=0042	INSTALLED		UNKN
	018 " DIA	CIRC	CONCR	
0070/1809	LEN=0043	INSTALLED		UNKN
	018 " DIA	CIRC	CONCR	
0070/1580	LEN=0041	INSTALLED		UNKN
	018 " DIA	CIRC	CONCR	
0070/1378	LEN=0038	INSTALLED		UNKN
	018 " DIA	CIRC	CONCR	
0070/1209	LEN=0042	INSTALLED		UNKN
	018 " DIA	CIRC	CONCR	
0070/0987	LEN=0042	INSTALLED		UNKN
	018 " DIA	CIRC	CONCR	
0070/0777	LEN=0042	INSTALLED		UNKN
	018 " DIA	CIRC	CONCR	
0070/0557	LEN=0043	INSTALLED		UNKN
	018 " DIA	CIRC	CONCR	
0070/0282	LEN=0040	INSTALLED		UNKN
	018 " DIA	CIRC	CONCR	
0070/0029	LEN=0040	INSTALLED		UNKN
014227 FT	2 0 58065	0 01 0525+09		
5 0070/0000	LENGTH(AH	2438	BK	2494)
	018 " DIA	CIRC	CONCR	
0060/2274	LEN=0042	INSTALLED		UNKN
	018 " DIA	CIRC	CONCR	
0060/2026	LEN=0040	INSTALLED		UNKN
	018 " DIA	CIRC	CONCR	
0060/1840	LEN=0042	INSTALLED		UNKN
	018 " DIA	CIRC	CONCR	
0060/1650	LEN=0046	INSTALLED		UNKN
	018 " DIA	CIRC	CONCR	
0060/1480	LEN=0040	INSTALLED		UNKN
	018 " DIA	CIRC	CONCR	
0060/1310	LEN=0040	INSTALLED		UNKN
	018 " DIA	CIRC	CONCR	
0060/1085	LEN=0043	INSTALLED		UNKN
	018 " DIA	CIRC	CONCR	
0060/0890	LEN=0040	INSTALLED		UNKN
	018 " DIA	CIRC	CONCR	

014227 FT

WEST BRANCH RD
 (T840)

0060/1155

DIR: B TOTAL LEN: 6.734 MI. DIST: 03-7 SR: 1011
 LEFT MUN: RUTLAND T RIGHT MUN: RUTLAND T

	0060/0717	LEN=0040	INSTALLED	UNKN
		018 "DIA	CIRC	CONCR
011733 FT	0060/0100	LEN=0045	INSTALLED	UNKN
	011733 FT	2 0 58065	0 01 0500	+02
	0060/0000	LENGTH(AH	2494	BK 2389)
		018 "DIA	CIRC	CONCR
	0050/2251	LEN=0040	INSTALLED	UNKN
		018 "DIA	CIRC	CONCR
	0050/2097	LEN=0040	INSTALLED	UNKN
		018 "DIA	CIRC	CONCR
	0050/1526	LEN=0045	INSTALLED	UNKN
		024 "DIA	CIRC	CONCR
	0050/1174	LEN=0042	INSTALLED	UNKN
		018 "DIA	CIRC	CONCR
	0050/0672	LEN=0045	INSTALLED	UNKN
		018 "DIA	CIRC	CONCR
	0050/0422	LEN=0050	INSTALLED	UNKN
		030 "DIA	CIRC	CONCR
009344 FT	0050/0140	LEN=0047	INSTALLED	UNKN
	009344 FT	2 0 58065	0 01 0476	+01
	0050/0000	LENGTH(AH	2389	BK 2629)
		018 "DIA	CIRC	CONCR
	0040/2543	LEN=0044	INSTALLED	UNKN
		024 "DIA	CIRC	CONCR
	0040/2320	LEN=0042	INSTALLED	UNKN
		018 "DIA	CIRC	CONCR
	0040/2150	LEN=0052	INSTALLED	UNKN
		018 "DIA	CIRC	CONCR
	0040/1902	LEN=0050	INSTALLED	UNKN
		018 "DIA	CIRC	CONCR
	0040/1512	LEN=0050	INSTALLED	UNKN
		018 "DIA	CIRC	CONCR
	0040/1376	LEN=0044	INSTALLED	UNKN
		018 "DIA	CIRC	CONCR
	0040/1160	LEN=0042	INSTALLED	UNKN
		018 "DIA	CIRC	CONCR
	0040/0895	LEN=0044	INSTALLED	UNKN
		018 "DIA	CIRC	CONCR
	0040/0545	LEN=0050	INSTALLED	UNKN
		024 "DIA	CIRC	CONCR
	0040/0287	LEN=0046	INSTALLED	UNKN
		018 "DIA	CIRC	CONCR
006715 FT	0040/0100	LEN=0050	INSTALLED	UNKN
	006715 FT	2 0 58065	0 01 0449	+58
	0040/0000	LENGTH(AH	2629	BK 2278)
		018 "DIA	CIRC	CONCR
	0030/1933	LEN=0045	INSTALLED	UNKN
		018 "DIA	CIRC	CONCR
	0030/1518	LEN=0043	INSTALLED	UNKN

DIR: B TOTAL LEN: 6.734 MI. DIST: 03-7 SR: 1011
 LEFT MUN: RUTLAND T RIGHT MUN: RUTLAND T

Stationing	Length	Material	Status	Notes
0030/1299	0043	018" DIA	CIRC CONCR	
0030/1049	0046	018" DIA	CIRC CONCR	
0030/0893	0050	018" DIA	CIRC CONCR	
0030/0701	0045	018" DIA	CIRC CONCR	
0030/0320	0043	018" DIA	CIRC CONCR	
0030/0124	0045	018" DIA	CIRC CONCR	
2 0 58065 0 01 0426+00	004437 FT			
LAPPS LN (T896)	0030/0000			
0020/2059	0080	018" DIA	CIRC CONCR	LENGTH(AH 2278 BK 2212)
0020/1583	0040	018" DIA	CIRC CONCR	
0020/1276	0044	018" DIA	CIRC CONCR	
0020/1085	0043	018" DIA	CIRC CONCR	1998
0020/0911	0040	018" DIA	CIRC CONCR	
0020/0703	0044	018" DIA	CIRC CONCR	
0020/0092	0090	018" DIA	CIRC CONCR	
2 0 58065 0 01 0404+30	002225 FT			
SHERMAN LN (T894)	0020/0000			
0010/1920	0046	018" DIA	CIRC CONCR	
0010/1704	0050	018" DIA	CIRC CONCR	1990
0010/1020	0044	018" DIA	CIRC CONCR	
MILL CREEK RD (SR1004 SEG 0120/2726)	0010/0955			
0010/0409	000000 FT			FOR SR 0549 AND 1011 (CONN)
ROSEVILLE RD (SR0549 SEG 0100/0000)	0010/0000			2 0 58065 0 01 0381+47 (SR0549 SEG 0100/0000)
ROSEVILLE RD (SR0549 SEG 0100/0000)	0010/0000			NC BA ILEY CREEK RD MFC BEGIN = D
				LENGTH(AH 2225 BK 0000)

EXTRACT DATE: 12/18/2023 ROADWAY MANAGEMENT SYSTEM PAGE NUMBER: 244
 PRINT DATE: 12/19/2023 SLD COUNTY/SR - ANNUAL PRINT COUNTY: TIOGA
 DIR: B TOTAL LEN: 3.167 MI. DIST: 03-7 SR: 1010
 LEFT MUN: SULLIVAN T RIGHT MUN: SULLIVAN T

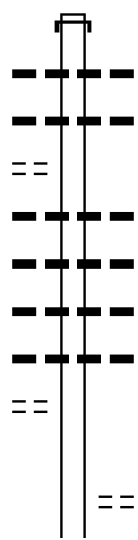
BEAR AL
(T610)

BUCK RD
(T600)

016721 FT

0070/1329

0070/0143
014420 FT



016721 FT AH-BRADFORD (08)
 INTER-AHD AUSTINVILLE RD
 0070/2301 (SR4016 SEG 0010/0000)
 0070/1991 018 " DIA CIR PLASTIC
 LEN=0040 INSTALLED 2001
 0070/1580 018 " DIA CIRC METAL
 LEN=0040 INSTALLED UNKN
 036 " DIA CIR PLASTIC
 0070/1280 LEN=0043 INSTALLED 2001
 018 " DIA CIRC METAL
 0070/1110 LEN=0040 INSTALLED UNKN
 018 " DIA CIRC METAL
 0070/0752 LEN=0050 INSTALLED UNKN
 018 " DIA CIR PLASTIC
 0070/0250 LEN=0065 INSTALLED 2001
 014420 FT 2 0 58064 0 00 0158+28
 SUGAR BRANCH RD
 (T523)
 0070/0000 LENGTH(AH 2301 BK 3187)
 036 " DIA CIR PLASTIC

DIR: B TOTAL LEN: 3.167 MI. DIST: 03-7 SR: 1010
 LEFT MUN: SULLIVAN T RIGHT MUN: SULLIVAN T

0060/2941	LEN=0040	INSTALLED	2020
0060/2777	LEN=0036	INSTALLED	UNKN
0060/2373	LEN=0040	INSTALLED	UNKN
0060/1950	LEN=0035	INSTALLED	UNKN
0060/1520	LEN=0040	INSTALLED	UNKN
0060/0830	LEN=0040	INSTALLED	UNKN
0060/0335	LEN=0040	INSTALLED	UNKN
011233 FT	2 0 58064	0 00	0126+46
	SUGAR BRANCH RD		
	(T523)		
0060/0000	LENGTH(AH 3187 BK 2167)		
0050/2132	LEN=0040	INSTALLED	UNKN
0050/1962	LEN=0040	INSTALLED	UNKN
0050/1546	LEN=0040	INSTALLED	2001
0050/1115	LEN=0040	INSTALLED	2001
0050/0767	LEN=0045	INSTALLED	2001
009066 FT	2 0 58064	0 00	0104+77
	LEN=0040	INSTALLED	2019
0050/0000	LENGTH(AH 2167 BK 2458)		
0040/2103	LEN=0046	INSTALLED	2001
0040/1528	LEN=0040	INSTALLED	UNKN
0040/1261	LEN=0040	INSTALLED	UNKN
0040/0883	LEN=0040	INSTALLED	UNKN
0040/0402	LEN=0040	INSTALLED	UNKN
0040/0019	LEN=0040	INSTALLED	UNKN
006608 FT	2 0 58064	0 00	0080+17
0040/0000	LENGTH(AH 2458 BK 2580)		

JOHN C RD
(T938)

DIR: B TOTAL LEN: 3.167 MI. DIST: 03-7 SR: 1010
 LEFT MUN: SULLIVAN T RIGHT MUN: SULLIVAN T

Stationing	Length	Material	Notes
0030/2494	LEN=0040	018 " DIA CIRC METAL	INSTALLED UNKN
0030/2287	LEN=0040	018 " DIA CIRC METAL	INSTALLED UNKN
0030/2046	LEN=0036	018 " DIA CIRC METAL	INSTALLED UNKN
0030/1753	LEN=0040	024 " DIA CIRC METAL	INSTALLED UNKN
0030/1348	LEN=0040	018 " DIA CIRC METAL	INSTALLED UNKN
0030/0502	LEN=0040	024 " DIA CIRC METAL	INSTALLED UNKN
004028 FT	004028 FT	2 0 58064 0 00 0054+34	HULSLANDER RD (T555)
0030/0000	LENGTH(AH 2580 BK 2427)	018 " DIA CIRC METAL	5
0020/2400	LEN=0070	018 " DIA CIRC METAL	INSTALLED UNKN
0020/1740	LEN=0040	018 " DIA CIRC METAL	INSTALLED UNKN
0020/1442	LEN=0040	018 " DIA CIRC METAL	INSTALLED UNKN
0020/1146	LEN=0040	018 " DIA CIRC METAL	INSTALLED UNKN
0020/0904	LEN=0040	018 " DIA CIRC METAL	INSTALLED UNKN
0020/0558	LEN=0040	018 " DIA CIRC METAL	INSTALLED UNKN
0020/0230	LEN=0040	018 " DIA CIRC METAL	INSTALLED UNKN
001601 FT	001601 FT	2 0 58064 0 00 0030+00	5
0020/0000	LENGTH(AH 2427 BK 1601)	018 " DIA CIRC METAL	5
0010/1504	LEN=0040	018 " DIA CIRC METAL	INSTALLED UNKN
0010/0030	LEN=0040	018 " DIA CIRC METAL	INSTALLED UNKN
000000 FT	000000 FT	2 0 58064 0 00 0013+95	NC AU
0010/0000	INTER-BK	(SR1005 SEG 0044/0481) (T876)	MFC BEGIN = D
0010/0000	LENGTH(AH 1601 BK 0000)		5

SANITARIUM HILL RD (T553)

BUNGY RD (T867)

EXTRACT DATE: 12/18/2023 ROADWAY MANAGEMENT SYSTEM PAGE NUMBER: 241
PRINT DATE: 12/19/2023 SLD COUNTY/SR - ANNUAL PRINT COUNTY: TIOGA
DIR: B TOTAL LEN: .000 MI. DIST: 03-7 SR: 1009
LEFT MUN: SULLIVAN T RIGHT MUN: SULLIVAN T

000000 FT
000000 FT



000000 FT
7020/0000 LENGTH(AH 2014 BK 2066)
000000 FT
7010/0000 LENGTH(AH 2066 BK 0000)

Stationing	Description	Stationing	Description
002365 FT		002365 FT	LENGTH(AH 0886 BK 0078)
		7064/0000	BMSEN 58/1008/0062/0000
		INTER-AHD	ASHLEY HILL RD
		0062/0078	(TB76)
002287 FT		002287 FT	2 0 58076 0 01 0143+61
		INTER-BK	ASHLEY HILL RD
			(TB76)
			ELK RUN
			BMSBG 58/1008/0062/0000
002287 FT		0062/0000	LENGTH(AH 0078 BK 0313)
		002287 FT	
		7060/0000	LENGTH(AH 0313 BK 3089)
002287 FT		002287 FT	
		7050/0000	LENGTH(AH 3089 BK 2896)
002287 FT		002287 FT	
		7040/0000	LENGTH(AH 2896 BK 3044)
002287 FT		002287 FT	
		7030/0000	LENGTH(AH 3044 BK 2483)
002287 FT		002287 FT	
		7020/0000	LENGTH(AH 2483 BK 0099)
002287 FT		002287 FT	
		7018/0000	LENGTH(AH 0099 BK 2287)
		INTER-AHD	ASHLEY HILL RD
			(TB76)
		0010/2287	RICHMOND T
			018 " DIA CIRC METAL
		0010/1551	LEN=0036 INSTALLED UNKN
			036"H 52"W ELLIP METAL
		0010/1316	LEN=0050 INSTALLED UNKN
		0010/0447	BMSEN 58/1008/0010/0429
			2 0 58076 0 00 0004+19
			BR CORY CRK.
		0010/0429	BMSBG 58/1008/0010/0429
			024 " DIA CIR PLASTIC
		0010/0132	LEN=0050 INSTALLED UNKN
			NC AS
			HLEY HILL RD
			ROSEVILLE RD
		000000 FT	(SR0549 SEG 0040/0000)
			MFC BEGIN = E
		0010/0000	LENGTH(AH 2287 BK 0000)

LC TO ROSEVILLE RD
(CONN)

0010/0992

2 0 58076 0 00 0000+00 000000 FT
 ROSEVILLE RD
 (SR0549 SEG 0040/0000) 0010/0000

DIR: B TOTAL LEN: 5.411 MI. DIST: 03-7 SR: 1007
 LEFT MUN: RUTLAND T RIGHT MUN: RUTLAND T

Stationing	Structure	Material	Length	Notes
028572 FT	INTER-AHD			
ROSEVILLE RD (SR0549 SEG 0090/0000) 0120/1528				
		018" DIA CIRC PLASTIC	LEN=0040	INSTALLED UNKN
		018" DIA CIRC METAL	LEN=0035	INSTALLED UNKN
		018" DIA CIRC METAL	LEN=0035	INSTALLED UNKN
027044 FT				
		2 0 58062 0 00 0270+12		
		LENGTH(AH 1528 BK 2474)		
		018" DIA CIRC METAL	LEN=0035	INSTALLED UNKN
		018" DIA CIRC METAL	LEN=0040	INSTALLED UNKN
		018" DIA CIRC METAL	LEN=0035	INSTALLED UNKN
		018" DIA CIRC METAL	LEN=0035	INSTALLED UNKN
		018" DIA CIRC METAL	LEN=0035	INSTALLED UNKN
		018" DIA CIRC METAL	LEN=0040	INSTALLED UNKN
		018" DIA CIRC METAL	LEN=0040	INSTALLED UNKN
		018" DIA CIRC METAL	LEN=0040	INSTALLED UNKN
		018" DIA CIRC METAL	LEN=0040	INSTALLED UNKN
		018" DIA CIRC METAL	LEN=0040	INSTALLED UNKN
024570 FT				
		2 0 58062 0 00 0245+39		
		LENGTH(AH 2474 BK 2885)		
		018" DIA CIRC METAL	LEN=0040	INSTALLED UNKN
		018" DIA CIRC METAL	LEN=0040	INSTALLED UNKN
		018" DIA CIRC METAL	LEN=0040	INSTALLED UNKN
		018" DIA CIRC METAL	LEN=0040	INSTALLED UNKN
		018" DIA CIRC METAL	LEN=0040	INSTALLED UNKN
021685 FT				
		2 0 58062 0 00 0216+55		
		TRIB TO ELK RUN		
		STRUCTURE LENGTH 16 FT		
		BMSID 58/1007/0100/0000		
		LENGTH(AH 2885 BK 1869)		
		018" DIA CIRC METAL		

EXTRACT DATE: 12/18/2023
PRINT DATE: 12/19/2023

ROADWAY MANAGEMENT SYSTEM
SLD COUNTY/SR - ANNUAL PRINT

PAGE NUMBER: 238
COUNTY: TIOGA

DIR: B TOTAL LEN: 5.411 MI.
LEFT MUN: RUTLAND T

DIST: 03-7 SR: 1007
RIGHT MUN: RUTLAND T

Stationing	Length	Material	Notes
0090/1455	LEN=0040	018" DIA CIRC METAL	INSTALLED UNKN
0090/0072	LEN=0035	REYNOLDS RD	INSTALLED UNKN
0090/0055	(T854)		
019816 FT	2 0 58062 0 00 0197+76		
0090/0000	LENGTH(AH 1869 BK 3659)	048"H 00"W MULT METAL	LEN=0037 INSTALLED 2011
		DRAINAGE STRUCTURE LENGTH 12 FT	
0080/3449	BMSID 58/1007/0080/3449	RUTLAND	
0080/3417	SULLIVAN T		
0080/3069	018" DIA CIRC PLASTIC		INSTALLED UNKN
0080/2713	018" DIA CIRC METAL		INSTALLED UNKN
0080/2330	018" DIA CIRC PLASTIC		INSTALLED 2019
0080/1822	018" DIA CIRC PLASTIC		INSTALLED UNKN
0080/1008	018" DIA CIRC PLASTIC		INSTALLED UNKN
0080/0473	018" DIA CIRC METAL		INSTALLED UNKN
0080/0167	018" DIA CIRC PLASTIC		INSTALLED UNKN
016157 FT	ASHLEY HILL RD		
0080/0000	(T876)		
	LENGTH(AH 3659 BK 2114)	018" DIA CIRC PLASTIC	
0070/1701	LEN=0040		INSTALLED 2019
0070/1451	018" DIA CIRC PLASTIC		LEN=0038 INSTALLED 2012
0070/1080	015"H 21"W ELLIP METAL		LEN=0037 INSTALLED 2012
014043 FT	2 0 58062 0 00 0139+99		
0070/0000	LENGTH(AH 2114 BK 2467)	018" DIA CIRC PLASTIC	
0060/2042	030" DIA CIRC METAL		LEN=0060 INSTALLED UNKN
0060/1878	018" H 28" W ELLIP CONC		LEN=0040 INSTALLED UNKN

DIR: B TOTAL LEN: 5.411 MI. DIST: 03-7 SR: 1007
 LEFT MUN: SULLIVAN T RIGHT MUN: SULLIVAN T

LC FOR SHAW RD
 (CONN) 0060/0092
 2 0 58062 0 00 0115+61 011576 FT
 SHAW RD
 (T549) 0060/0000

2 0 58062 0 00 0090+00 009067 FT
 BUNGY RD
 (T867) 0050/0000

007694 FT

0060/1535	LEN=0040	INSTALLED UNKN
	018" DIA	CIRC CONCR
0060/1315	LEN=0045	INSTALLED UNKN
0060/1212	BMSSEN 58/1007/0060/1145	
	0 0 00000 0 00 0000+00	
	ELK RUN	
0060/1145	BMSBG 58/1007/0060/1145	
	018" DIA	CIR PLASTIC
0060/0712	LEN=0040	INSTALLED 2020
011576 FT		
0060/0000	LENGTH(AH 2467 BK 2509)	
	018" DIA	CIRC METAL
0050/2215	LEN=0035	INSTALLED UNKN
	018" DIA	CIRC METAL
0050/1887	LEN=0040	INSTALLED UNKN
	018" DIA	CIRC METAL
0050/1659	LEN=0035	INSTALLED UNKN
	018" DIA	CIRC METAL
0050/1422	LEN=0030	INSTALLED UNKN
	018" DIA	CIRC METAL
0050/1130	LEN=0035	INSTALLED UNKN
	018" DIA	CIR PLASTIC
0050/0837	LEN=0030	INSTALLED UNKN
	018" DIA	CIRC METAL
0050/0700	LEN=0035	INSTALLED UNKN
	018" H 22" W	ELLIP METAL
0050/0434	LEN=0035	INSTALLED UNKN
009067 FT		
	NC N	ELK RUN RD
0050/0000	LENGTH(AH 2509 BK 1373)	
0040/1332	BMSSEN 58/1007/0040/1287	
	2 0 58062 0 00 0089+37	
	ELK RUN	
0040/1287	BMSBG 58/1007/0040/1287	
	NC BU	BUNGY RD
		BUNGY RD
0040/1197	(SR1005 SEG 0030/0000)	
	018" DIA	CIR PLASTIC
0040/1107	LEN=0051	INSTALLED 2012
	030" DIA	CIR PLASTIC
0040/0408	LEN=0040	INSTALLED 2012
	018" DIA	CIR PLASTIC
0040/0014	LEN=0040	INSTALLED UNKN
007694 FT	2 0 58062 0 00 0076+55	
0040/0000	LENGTH(AH 1373 BK 2674)	

DIR: B TOTAL LEN: 5.411 MI. DIST: 03-7 SR: 1007
 LEFT MUN: SULLIVAN T RIGHT MUN: SULLIVAN T

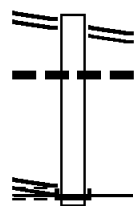
0030/2361	018 " DIA	CIRC METAL
	LEN=0040	INSTALLED UNKN
0030/2079	018 " DIA	CIRC METAL
	LEN=0035	INSTALLED UNKN
0030/1679	018 " DIA	CIRC METAL
	LEN=3500	INSTALLED UNKN
0030/1016	018 " DIA	CIRC METAL
	LEN=0030	INSTALLED UNKN
0030/0373	018 " DIA	CIRC METAL
	LEN=0040	INSTALLED UNKN
0030/0239	018 " DIA	CIRC METAL
	LEN=0040	INSTALLED UNKN
005020 FT	2 0 58062	0 00 0049+94
0030/0000	LENGTH(AH	2674 BK 2511)
0020/2107	024 " DIA	CIR PLASTIC
	LEN=0040	INSTALLED UNKN
0020/1681	018 " DIA	CIRC METAL
	LEN=0045	INSTALLED UNKN
0020/1366	036 " DIA	CIRC METAL
	LEN=0035	INSTALLED UNKN
0020/0836	018 " DIA	CIR PLASTIC
	LEN=0040	INSTALLED UNKN
0020/0020	018 " DIA	CIRC METAL
	LEN=0040	INSTALLED UNKN
002509 FT	2 0 58062	0 00 0024+96
0020/0000	LENGTH(AH	2511 BK 2509)
0010/2319	012 " DIA	CIRC METAL
	LEN=0030	INSTALLED UNKN
0010/1677	018 " DIA	CIRC METAL
	LEN=0040	INSTALLED 1998
0010/1120	036 " DIA	CIRC METAL
	LEN=0040	INSTALLED UNKN
0010/0825	018 " DIA	CIR PLASTIC
	LEN=0040	INSTALLED UNKN
0010/0185	018 " DIA	CIR PLASTIC
	LEN=0040	INSTALLED UNKN
0010/0027	018 " DIA	CIRC CONCR
	LEN=0075	INSTALLED UNKN
NC S	ELK RUN RD	
	ROOSEVELT HW	
INTER-BK	(SR0006 SEG 1010/0000)	
000000 FT	GRAY CEMETERY RD	
	(T943)	
	MFC BEGIN = D	
0010/0000	LENGTH(AH	2509 BK 0000)

2 0 58062 0 00 0000+00 000000 FT
 ROOSEVELT HW
 (SR0006 SEG 1010/0000) 0010/0000

DIR: B TOTAL LEN: .137 MI. DIST: 03-7 SR: 1006
 LEFT MUN: MANSFIELD B RIGHT MUN: MANSFIELD B

SULLIVAN ST 000721 FT
 (SR0006 SEG 0830/0000) 0010/0721

1 1 05762 0 00 0000+00 000000 FT
 E ELMIRA ST
 (SR1002 SEG 0020/0000)
 EXTENSION ST
 (BORO) 0010/0000

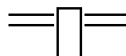


000721 FT SULLIVAN ST
 0010/0721 (SR0006 SEG 0830/0000)
 015 " DIA CAST IRON
 0010/0141 LEN=0025 INSTALLED UNKN
 NC CO LES ST
 INTER-BK E ELMIRA ST
 (SR1002 SEG 0020/0000)
 MFC BEGIN = E
 0010/0000 LENGTH(AH 0721 BK 0000)

EXTRACT DATE: 12/18/2023 ROADWAY MANAGEMENT SYSTEM PAGE NUMBER: 234
PRINT DATE: 12/19/2023 SLD COUNTY/SR - ANNUAL PRINT COUNTY: TIOGA

DIR: B TOTAL LEN: 6.507 MI. DIST: 03-7 SR: 1005
LEFT MUN: JACKSON T RIGHT MUN: JACKSON T

034359 FT



034326 FT BAILEY CREEK RD
0180/2492 (SR1011 SEG 0140/2812)
018 " DIA CIRC METAL

DIR: B TOTAL LEN: 6.507 MI. DIST: 03-7 SR: 1005
 LEFT MUN: JACKSON T RIGHT MUN: JACKSON T

		0180/2000	LEN=0040	INSTALLED UNKN
		0180/0985	024 " DIA LEN=0040	CIRC METAL INSTALLED UNKN
031867 FT		031834 FT	2 0 58067 0 00 0440+35	VILLAGE: JOBS CORNERS
		0180/0000	LENGTH(AH 2492 BK 2514)	018 " DIA CIRC METAL
		0170/2068	LEN=0040	INSTALLED UNKN
		0170/1594	LEN=0040	INSTALLED UNKN
		0170/1185	LEN=0040	INSTALLED UNKN
		0170/0688	LEN=0040	INSTALLED UNKN
029353 FT		029320 FT	2 0 58067 0 00 0414+86	
		0170/0000	LENGTH(AH 2514 BK 2227)	018 " DIA CIRC METAL
		0160/2057	LEN=0030	INSTALLED UNKN
		0160/1711	LEN=0040	INSTALLED UNKN
		0160/0350	018 " DIA LEN=0035	CIRC METAL INSTALLED UNKN
		0160/0026	018 " DIA LEN=0050	CIRC METAL INSTALLED UNKN
2 0 58067 0 00 0392+28 PUMPKIN HILL CROSSOVER (T673)	027126 FT	027093 FT	JACKSON RUTLAND T	
	0160/0000	0160/0000	LENGTH(AH 2227 BK 2443)	018 " DIA CIRC METAL
		0150/2277	LEN=0038	INSTALLED UNKN
		0150/2017	LEN=0045	INSTALLED UNKN
		0150/1878	HAMILTON RD (T673)	
		0150/1758	018 " DIA LEN=0038	CIRC METAL INSTALLED UNKN
		0150/1503	018 " DIA LEN=0040	CIRC METAL INSTALLED UNKN
		0150/0679	018 " DIA LEN=0040	CIRC METAL INSTALLED UNKN
024683 FT		024650 FT	2 0 58067 0 00 0367+65	

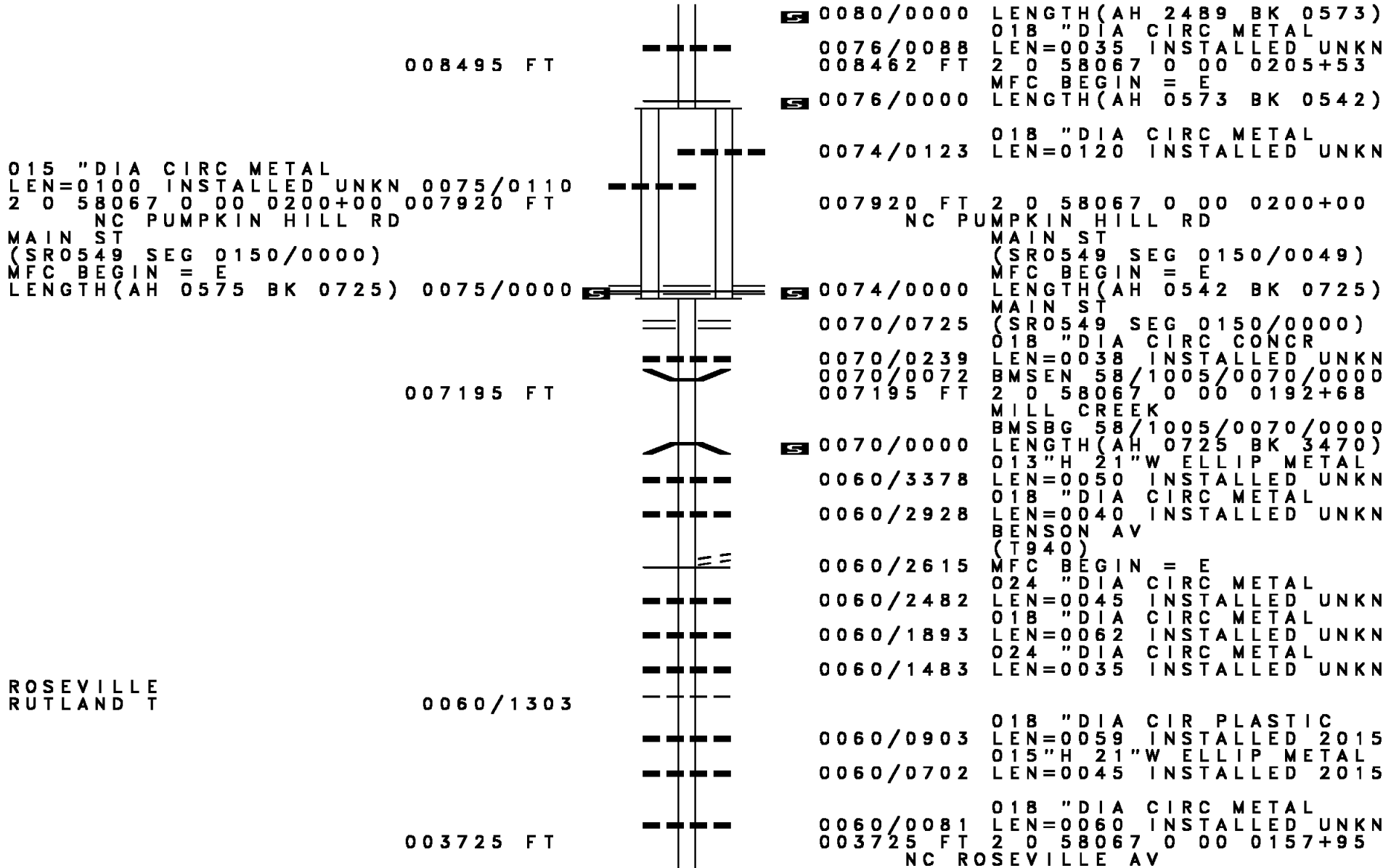
DIR: B TOTAL LEN: 6.507 MI. DIST: 03-7 SR: 1005
 LEFT MUN: RUTLAND T RIGHT MUN: RUTLAND T

Stationing	Description	Material	Length	Installation
	ALDRICH RD (T946)			
	0150/0000	018" DIA CIRC METAL	LENGTH(AH 2443 BK 2742)	
	0140/2711	024" DIA CIRC METAL	LEN=0054	INSTALLED UNKN
	0140/2013	036"H 55"W ELLIP METAL	LEN=0040	INSTALLED UNKN
	0140/1748	018" DIA CIRC METAL	LEN=0043	INSTALLED UNKN
	0140/0513	018" DIA CIR PLASTIC	LEN=0040	INSTALLED 2013
	0140/0041	018" DIA CIR PLASTIC	LEN=0040	INSTALLED 2021
2 0 58067 0 00 0340+20 021941 FT			021908 FT	
DUNKLEBERGER RD (T858)	0140/0000			
	0140/0000	018" DIA CIRC METAL	LENGTH(AH 2742 BK 2371)	
	0130/2313	018" DIA CIRC METAL	LEN=0040	INSTALLED UNKN
	0130/1592	018" DIA CIRC METAL	LEN=0040	INSTALLED UNKN
	0130/0011	048" DIA CIR PLASTIC	LEN=0050	INSTALLED UNKN
019570 FT			019537 FT	
	0130/0000		LENGTH(AH 2371 BK 2023)	
LC FOR JENKINS RD (CONN)	0120/1434			
	0120/1420	018" DIA CIRC METAL	LEN=0060	INSTALLED UNKN
JENKINS RD (T860)	0120/1236			
	0120/1216	018" DIA CIRC METAL	LEN=0036	INSTALLED UNKN
	0120/0859	018" DIA CIRC METAL	LEN=0040	INSTALLED UNKN
017547 FT				
	017514 FT		2 0 58067 0 00 0296+28	
	0120/0000	018" DIA CIRC METAL	LENGTH(AH 2023 BK 1592)	
	0110/1236	018" DIA CIRC METAL	LEN=0032	INSTALLED UNKN
	0110/0640	018" DIA CIRC METAL	LEN=0033	INSTALLED UNKN

DIR: B TOTAL LEN: 6.507 MI. DIST: 03-7 SR: 1005
 LEFT MUN: RUTLAND T RIGHT MUN: RUTLAND T

015955 FT	0110/0285	018 " DIA	CIRC METAL
	015922 FT	LEN=0040	INSTALLED UNKN
		2 0 58067	0 00 0280+36
		018 " DIA	CIRC METAL
		LEN=0040	INSTALLED UNKN
	0110/0000	LENGTH(AH	1592 BK 2370)
	0100/1448	018 " DIA	CIRC METAL
		LEN=0040	INSTALLED UNKN
	0100/1028	018 " DIA	CIRC METAL
		LEN=0040	INSTALLED UNKN
013585 FT	0100/0197	018 " DIA	CIRC METAL
	013552 FT	LEN=0037	INSTALLED UNKN
		2 0 58067	0 00 0256+66
	0100/0000	LENGTH(AH	2370 BK 2028)
	0090/1792	018 " DIA	CIRC METAL
		LEN=0040	INSTALLED UNKN
	0090/1234	018 " DIA	CIRC METAL
		LEN=0038	INSTALLED UNKN
	0090/0825	018 " DIA	CIRC METAL
		LEN=0048	INSTALLED UNKN
	0090/0393	018 " DIA	CIRC METAL
		LEN=0044	INSTALLED UNKN
011557 FT	0090/0035	018 " DIA	CIRC METAL
	011524 FT	LEN=0038	INSTALLED UNKN
		2 0 58067	0 00 0236+38
	0090/0000	LENGTH(AH	2028 BK 2489)
	0080/2388	018 " DIA	CIRC METAL
		LEN=0036	INSTALLED UNKN
	0080/2094	018 " DIA	CIRC METAL
		LEN=0045	INSTALLED UNKN
	0080/1734	018 " DIA	CIRC METAL
		LEN=0050	INSTALLED UNKN
	0080/1406	018 " DIA	CIRC METAL
		LEN=0043	INSTALLED UNKN
	0080/1177	018 " DIA	CIRC METAL
		LEN=0045	INSTALLED UNKN
	0080/0976	RUTLAND	
		ROSEVILLE	B
	0080/0915	018 " DIA	CIRC METAL
		LEN=0045	INSTALLED UNKN
	0080/0695	018 " DIA	CIRC METAL
		LEN=0040	INSTALLED UNKN
	0080/0395	036 " DIA	CIR PLASTIC
009068 FT	009035 FT	LEN=0040	INSTALLED 2006
		2 0 58067	0 00 0211+37
		072 " DIA	CIRC METAL
		LEN=0035	INSTALLED 2006

DIR: B TOTAL LEN: 6.507 MI. DIST: 03-7 SR: 1005
 LEFT MUN: ROSEVILLE B RIGHT MUN: ROSEVILLE B



EXTRACT DATE: 12/18/2023
PRINT DATE: 12/19/2023

ROADWAY MANAGEMENT SYSTEM
SLD COUNTY/SR - ANNUAL PRINT

PAGE NUMBER: 229
COUNTY: TIOGA

DIR: B TOTAL LEN: 6.507 MI.
LEFT MUN: RUTLAND T

DIST: 03-7 SR: 1005
RIGHT MUN: SULLIVAN T

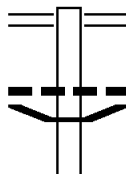
ASHLEY HILL RD
(T876)

Distance (FT)	Stationing	Description
003725	7052/0000	INTER-BK ROSEVILLE AV (T867) ROSEVILLE SULLIVAN T
003725	7050/0000	LENGTH(AH 3470 BK 0100)
003725	7048/0000	LENGTH(AH 0100 BK 0024)
003725	7048/0000	LENGTH(AH 0024 BK 0100)
003725	7048/0000	LENGTH(AH 0100 BK 0100)
003725	7046/0000	LENGTH(AH 0100 BK 0481)
0044/0481	0044/0481	INTER-AHD BUNGY RD (T867) AUSTINVILLE RD (SR1010 SEG 0010/0000)
003244	0044/0036	BMSSEN 58/1005/0044/0000
	003244	2 0 58067 0 00 0019+00
	0044/0000	BRANCH OF ELK RUN BMSBG 58/1005/0044/0000
	0044/0000	LENGTH(AH 0481 BK 1934)
	0040/1091	018 " DIA CIRC METAL LEN=0040 INSTALLED UNKN
	0040/0343	018 " DIA CIRC METAL LEN=0035 INSTALLED UNKN
001310	001310	2 0 58067 0 00 0000+00
	0040/0000	SMITH RD (T551) LENGTH(AH 1934 BK 1310)
	0030/0470	018 " DIA CIRC METAL LEN=0040 INSTALLED UNKN
	0030/0102	036 " DIA CIR PLASTIC LEN=0070 INSTALLED UNKN
000000	000000	2 0 58064 0 00 0000+00
		NC BU BUNGY RD ELK RUN RD (SR1007 SEG 0040/1197)
		INTER-BK BUNGY RD (SR1007 SEG 0040/1197)
000000	0030/0000	LTH AH 001310 BK 000100
000000	7022/0000	LENGTH(AH 000100 BK 003132)
000000	7020/0000	LENGTH(AH 3132 BK 2084)
000000	7010/0000	LENGTH(AH 2084 BK 0000)

EXTRACT DATE: 12/18/2023 ROADWAY MANAGEMENT SYSTEM PAGE NUMBER: 228
PRINT DATE: 12/19/2023 SLD COUNTY/SR - ANNUAL PRINT COUNTY: TIOGA

DIR: B TOTAL LEN: 2.904 MI. DIST: 03-7 SR: 1004
LEFT MUN: RUTLAND T RIGHT MUN: RUTLAND T

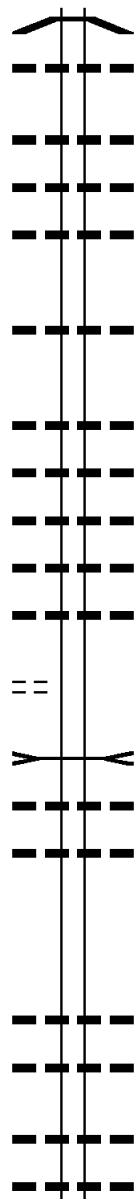
015333 FT



015333 FT BAILEY CREEK RD
0120/2726 (SR1011 SEG 0010/0955)

0120/1999 021 "DIA CIRC CONCR
0120/1940 LEN=0060 INSTALLED UNKN
BMS EN 58/1004/0120/1913
2 0 58065 0 00 0289+13
BAILEY CREEK

DIR: B TOTAL LEN: 2.904 MI. DIST: 03-7 SR: 1004
 LEFT MUN: RUTLAND T RIGHT MUN: RUTLAND T



012607 FT

2 0 58065 0 00 0241+80 009783 FT
 HARD SCRABBLE RD
 (T824) 0110/0000

007745 FT

0120/1913	BMSBG 58/1004/0120/1913
0120/1840	024"H 72"W CON BOX CUL LEN=0050 INSTALLED UNKN
0120/1200	018 " DIA CIRC CONCR LEN=0040 INSTALLED UNKN
0120/0775	018 " DIA CIRC CONCR LEN=0040 INSTALLED UNKN
0120/0294	018 " DIA CIRC CONCR LEN=0035 INSTALLED UNKN
012607 FT	2 0 58065 0 00 0270+02
0120/0000	LENGTH(AH 2726 BK 2824) 018 " DIA CIRC CONCR
0110/2749	LEN=0040 INSTALLED UNKN
0110/1775	021 " DIA CIRC CONCR LEN=0040 INSTALLED UNKN
0110/1537	018 " DIA CIRC CONCR LEN=0040 INSTALLED UNKN
0110/0945	018 " DIA CIRC CONCR LEN=0035 INSTALLED UNKN
0110/0672	018 " DIA CIRC CONCR LEN=0045 INSTALLED UNKN
0110/0514	018 " DIA CIRC CONCR LEN=0045 INSTALLED UNKN
009783 FT	
0110/0000	LENGTH(AH 2824 BK 2038) OVER HIBBARD RUN STRUCTURE LENGTH 15 FT
0100/1891	BMSID 58/1004/0100/1891 018 " DIA CIRC CONCR
0100/1841	LEN=0060 INSTALLED UNKN
0100/1498	018 " DIA CIRC CONCR LEN=0055 INSTALLED UNKN
007745 FT	2 0 58065 0 00 0221+38
0100/0000	LENGTH(AH 2038 BK 2085) 060 " DIA CIR PLASTIC
0090/2075	LEN=0080 INSTALLED 2018
0090/1784	021 " DIA CIRC CONCR LEN=0040 INSTALLED UNKN
0090/1119	022"H 36"W ELLIP METAL LEN=0055 INSTALLED UNKN
0090/0564	020"H 28"W ELLIP METAL LEN=0045 INSTALLED UNKN

EXTRACT DATE: 12/18/2023
PRINT DATE: 12/19/2023

ROADWAY MANAGEMENT SYSTEM
SLD COUNTY/SR - ANNUAL PRINT

PAGE NUMBER: 226
COUNTY: TIOGA

DIR: B TOTAL LEN: 2.904 MI.
LEFT MUN: RUTLAND T

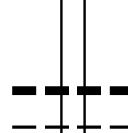
DIST: 03-7 SR: 1004
RIGHT MUN: RUTLAND T

005660 FT



005660 FT 2 0 58065 0 00 0200+50
S 0090/0000 LENGTH(AH 2085 BK 1196)
022"H 36"W ELLIP METAL
0080/0845 LEN=0050 INSTALLED UNKN

004464 FT



004464 FT 2 0 58065 0 00 0188+52
S 0080/0000 LENGTH(AH 1196 BK 3865)
018"H 01"W ELLIP METAL
0070/3753 LEN=0040 INSTALLED UNKN
RUTLAND
0070/3745 TIOGA T

0070/2669 020"H 28"W ELLIP METAL
LEN=0045 INSTALLED UNKN
0070/2134 018 "DIA CIR PLASTIC
LEN=0050 INSTALLED UNKN
0070/1568 021 "DIA CIRC CONCR
LEN=0045 INSTALLED UNKN

0070/0884 020"H 28"W ELLIP METAL
LEN=0045 INSTALLED UNKN

000599 FT



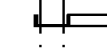
0070/0050 024 "DIA CIR PLASTIC
LEN=0040 INSTALLED 2016
S 000599 FT 2 0 58065 0 00 0149+90
0070/0000 LENGTH(AH 3865 BK 0599)
0064/0232 BMSBN 58/1004/0064/0205
2 0 58065 0 00 0145+95
PAINTER RUN

000000 FT



0064/0205 BMSBG 58/1004/0064/0205
000000 FT 2 0 58065 0 00 0143+86
NC MI
MILL CREEK RD
PICKLE HILL RD
INTER-BK (SR1003 SEG 0080/1425)
MILL CREEK RD
(TWP)

000000 FT



S 0064/0000 LENGTH(AH 0599 BK 1901)
000000 FT

000000 FT



7060/0000 LENGTH(AH 1901 BK 2515)

000000 FT



000000 FT LENGTH(AH 2515 BK 2488)

000000 FT



000000 FT LENGTH(AH 2488 BK 2498)

000000 FT



000000 FT LENGTH(AH 2498 BK 2439)

000000 FT



000000 FT LENGTH(AH 2439 BK 2538)

000000 FT

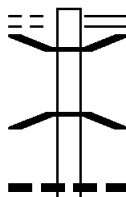


000000 FT LENGTH(AH 2538 BK 0000)

EXTRACT DATE: 12/18/2023 ROADWAY MANAGEMENT SYSTEM PAGE NUMBER: 225
 PRINT DATE: 12/19/2023 SLD COUNTY/SR - ANNUAL PRINT COUNTY: TIOGA
 DIR: B TOTAL LEN: 4.124 MI. DIST: 03-7 SR: 1003
 LEFT MUN: TIOGA T RIGHT MUN: TIOGA T

MILL CREEK RD
(TWP)

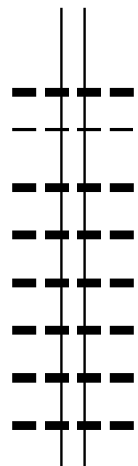
021774 FT
0080/1425



021774 FT MILL CREEK RD
 0080/1425 (SR1004 SEG 0064/0000)
 0080/0971 BMSBN 58/1003/0080/0861
 2 0 58066 0 00 0212+14
 MILL CREEK
 0080/0861 BMSBG 58/1003/0080/0861
 0080/0103 018 "DIA CIRC CONCR
 LEN=0050 INSTALLED UNKN

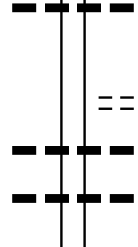
DIR: B TOTAL LEN: 4.124 MI. DIST: 03-7 SR: 1003
 LEFT MUN: TIOGA T RIGHT MUN: TIOGA T

020349 FT



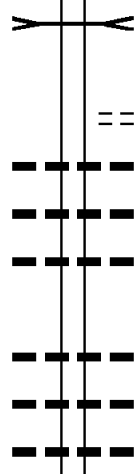
020349 FT 2 0 58066 0 00 0203+55
 S 0080/0000 LENGTH(AH 1425 BK 2957)
 018 " DIA CIRC CONCR
 0070/2795 LEN=0050 INSTALLED UNKN
 TIOGA
 0070/2698 RICHMOND T
 018 " DIA CIRC CONCR
 0070/2210 LEN=0055 INSTALLED UNKN
 018 " DIA CIRC CONCR
 0070/1894 LEN=0050 INSTALLED UNKN
 018 " DIA CIRC CONCR
 0070/1667 LEN=0045 INSTALLED UNKN
 018 " DIA CIRC CONCR
 0070/1460 LEN=0055 INSTALLED UNKN
 018 " DIA CIRC CONCR
 0070/1115 LEN=0045 INSTALLED UNKN
 024 " DIA CIRC CONCR
 0070/0772 LEN=0050 INSTALLED UNKN
 018 " DIA CIRC CONCR

017392 FT



017392 FT 2 0 58066 0 00 0173+89
 S 0070/0000 LENGTH(AH 2957 BK 1484)
 KINGSLEY RD
 (T575)
 018 " DIA CIRC CONCR
 0060/1330 LEN=0050 INSTALLED UNKN
 018 " DIA CIRC CONCR
 0060/1019 LEN=0070 INSTALLED UNKN
 MILL CREEK
 STRUCTURE LENGTH 12 FT

015908 FT



015908 FT 2 0 58066 0 00 0158+95
 S 0060/0000 LENGTH(AH 1484 BK 3537)
 020"H 28"W ELLIP METAL
 0050/3500 LEN=0060 INSTALLED 2023
 024 " DIA CIR PLASTIC
 0050/3147 LEN=0080 INSTALLED UNKN
 024 " DIA CIRC CONCR
 0050/2858 LEN=0055 INSTALLED UNKN
 018 " DIA CIRC CONCR
 0050/1929 LEN=0055 INSTALLED UNKN
 018 " DIA CIRC CONCR
 0050/1528 LEN=0060 INSTALLED UNKN
 036 " DIA CIRC CONCR
 0050/1256 LEN=0060 INSTALLED UNKN

DIR: B TOTAL LEN: 4.124 MI. DIST: 03-7 SR: 1003
 LEFT MUN: RICHMOND T RIGHT MUN: RICHMOND T

Stationing	Structure ID	Length	Material	Notes
012371 FT	0050/0640	15 FT	MAD RUN STRUCTURE	BMSID 58/1003/0050/0640
0090+99	0040/2782	0062	018" DIA CIRC CONCR	INSTALLED UNKN
0090+99	0040/2513	0070	018" DIA CIRC CONCR	INSTALLED UNKN
0090+99	0040/2243	0070	018" DIA CIRC CONCR	INSTALLED UNKN
0090+99	0040/1948	0055	018" DIA CIRC CONCR	INSTALLED UNKN
0090+99	0040/1631	0060	018" DIA CIRC CONCR	INSTALLED UNKN
0090+99	0040/1327	0045	018" DIA CIRC CONCR	INSTALLED UNKN
0090+99	0040/0076	0090	018" DIA CIRC CONCR	INSTALLED UNKN
0030/2846	0040/0000	3207	030" DIA CIRC CONCR	INSTALLED UNKN
0030/2471	0030/2846	0062	018" DIA CIRC CONCR	INSTALLED UNKN
0030/1487	0030/1487	0058	024" DIA CIRC CONCR	INSTALLED UNKN
0058+87	0030/0000	3366	048" DIA CIRC CONCR	INSTALLED UNKN
0020/1883	0020/1883	0036	018" DIA CIRC METAL	INSTALLED UNKN
0020/1869	0020/1869		TERRY ACRES RD	(PRDR)

DIR: B TOTAL LEN: 4.124 MI. DIST: 03-7 SR: 1003
 LEFT MUN: RICHMOND T RIGHT MUN: RICHMOND T

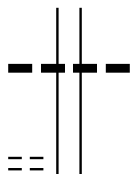
Street Name	Segment ID	Length	Material	Status
SMOKE RISE RD (T509)	0020/1459	0020/1680	018 " DIA LEN=0044	CIRC CONCR INSTALLED UNKN
		0020/1370	018 " DIA LEN=0038	CIRC CONCR INSTALLED UNKN
CHERRY RIDGE DR (T510)	0020/0837	0020/1129	018 " DIA LEN=0042	CIRC CONCR INSTALLED UNKN
		0020/0778	018 " DIA LEN=0060	CIRC CONCR INSTALLED UNKN
		0020/0623	018 " DIA LEN=0052	CIRC CONCR INSTALLED UNKN
		0020/0408	018 " DIA LEN=0060	CIRC CONCR INSTALLED UNKN
	002541 FT	0020/0226	018 " DIA LEN=0052	CIRC CONCR INSTALLED UNKN
		002541 FT	2 0 58066	0 00 0025+62
			NC PICKLE HILL RD	
			RICHMOND MANSFIELD B	
		0020/0000	LENGTH(AH 3366 BK 2541)	
TOWNVIEW DR (BORO)	0010/2166	0010/2220	018 " DIA LEN=0024	CIRC CONCR INSTALLED UNKN
	BARNES DR (BORO)	0010/1852		
		0010/1789	018 " DIA LEN=0024	CIRC CONCR INSTALLED UNKN
		0010/1461		EXTENSION ST (BORO)
		0010/0755	018 " DIA LEN=0024	CIRC CONCR INSTALLED UNKN
		0010/0583		VOSBURG ST (BORO)
RIEPPPEL ST (BORO)	0010/0221	0010/0247	018 " DIA LEN=0035	CIRC CONCR INSTALLED UNKN
		0010/0030	018 " DIA LEN=0050	CIRC CONCR INSTALLED UNKN
	000000 FT	000000 FT	2 0 58066	0 00 0000+00
			NC DECKER ST	
			MAIN ST	
			(SR2005 SEG 0520/1424)	
			MFC BEGIN = D	
		0010/0000	LENGTH(AH 2541 BK 0000)	

019071 FT		019071 FT ROSEVILLE RD 0090/1873 (SR0549 SEG 0060/0000) 024 " DIA CIRC METAL 0090/1073 LEN=0045 INSTALLED UNKN
017198 FT		017198 FT 2 0 58063 0 00 0171+91 0090/0000 LENGTH(AH 1873 BK 2692) 018 " DIA CIRC METAL 0080/2572 LEN=0047 INSTALLED UNKN SULLIVAN 0080/2560 RICHMOND T 054 " DIA CIRC CONCR 0080/1366 LEN=0085 INSTALLED UNKN
014506 FT		014506 FT 2 0 58063 0 00 0144+98 0080/0000 LENGTH(AH 2692 BK 2554) 018 " DIA CIRC METAL 0070/2447 LEN=0037 INSTALLED UNKN 018 " DIA CIRC METAL 0070/2175 LEN=0042 INSTALLED UNKN 018 " DIA CIRC METAL 0070/0810 LEN=0041 INSTALLED UNKN
011952 FT		011952 FT 2 0 58063 0 00 0119+44

DIR: B TOTAL LEN: 3.612 MI. DIST: 03-7 SR: 1002
 LEFT MUN: RICHMOND T RIGHT MUN: RICHMOND T

BLUE RIDGE LN
 (PRDR)

0060/1223



0070/0000 LENGTH(AH 2554 BK 2494)
 018 " DIA CIRC METAL
 0060/2388 LEN=0038 INSTALLED UNKN

009458 FT



0060/0010 060 " DIA CIRC CONCR
 LEN=0058 INSTALLED UNKN
 009458 FT 2 0 58063 0 00 0094+50
 0060/0000 LENGTH(AH 2494 BK 2361)
 018 " DIA CIRC METAL



0050/2287 LEN=0048 INSTALLED UNKN



0050/2023 LEN=0042 INSTALLED UNKN



0050/1637 LEN=0047 INSTALLED UNKN



0050/1263 LEN=0038 INSTALLED UNKN

BAILEY LN
 (PRDR)

0050/1170



0050/1078 018 " DIA CIRC METAL
 LEN=0045 INSTALLED UNKN




0050/0842 072 " DIA CIRC CONCR
 LEN=0050 INSTALLED UNKN




0050/0425 018 " DIA CIRC METAL
 LEN=0038 INSTALLED UNKN

007097 FT



0050/0028 BMSSEN 58/1002/0050/0000
 007097 FT 2 0 58063 0 00 0070+89



0050/0000 LENGTH(AH 2361 BK 2221)
 018 " DIA CIRC METAL



0040/1899 LEN=0050 INSTALLED UNKN



0040/1586 018 " DIA CIRC METAL
 LEN=0036 INSTALLED UNKN



0040/1116 018 " DIA CIRC METAL
 LEN=0042 INSTALLED UNKN



0040/1087 ROLLING ACRES RD
 (TWP)



0040/0856 018 " DIA CIRC METAL
 LEN=0042 INSTALLED UNKN



(APRA) PRIVATE DR



NEWTOWN HILL BARN APTS/
 (PRDR)

004876 FT



0040/0450 BMSSEN 58/1002/0040/0000
 0040/0017 2 0 58063 0 00 0048+82
 004876 FT

EXTRACT DATE: 12/18/2023
PRINT DATE: 12/19/2023

ROADWAY MANAGEMENT SYSTEM
SLD COUNTY/SR - ANNUAL PRINT

PAGE NUMBER: 219
COUNTY: TIOGA

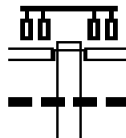
DIR: B TOTAL LEN: 3.612 MI.
LEFT MUN: RICHMOND T

DIST: 03-7 SR: 1002
RIGHT MUN: RICHMOND T

Stationing	Notes	Material	Length
0040/0000	TR COREY CRK	BMSBG 58/1002/0040/0000	LENGTH(AH 2221 BK 2849)
0030/1847	024 " DIA CIR PLASTIC	LEN=0080	INSTALLED 2014
0030/1226	NC NEWTOWN HILL RD	RICHMOND MANSFIELD B	
0030/1062	018 " DIA CIRC METAL	LEN=0036	INSTALLED UNKN
0030/0796	018 " DIA CIRC METAL	LEN=0099	INSTALLED UNKN
0030/0406	BMSSEN 58/1002/0030/0327	2 0 58063 0 00 0023+56	
0030/0327	COREY CREEK	BMSBG 58/1002/0030/0327	
0030/0245	018 " DIA CIRC CONCR	LEN=0075	INSTALLED UNKN
0030/0225	BORO ST	(BORO)	
002027 FT	002027 FT	2 0 58063 0 00 0020+28	
0030/0000	LENGTH(AH 2849 BK 0827)		
0020/0140	015 " DIA CIRC METAL	LEN=0035	INSTALLED UNKN
001200 FT	2 0 58063 0 00 0012+00		
0020/0000	EXTENSION ST (BORO)	COLE ST (SR1006 SEG 0010/0000)	LENGTH(AH 0827 BK 1200)
0010/0976	015 " DIA CIRC CONCR	LEN=0033	INSTALLED UNKN
0010/0811	012 " DIA CIR UNKNOWN	LEN=0028	INSTALLED UNKN
0010/0802	ACADEMY ST (BORO)		
0010/0371	018 " DIA CIRC METAL	LEN=0025	INSTALLED UNKN
0010/0184	015 " DIA CIRC METAL	LEN=0026	INSTALLED UNKN
000000 FT	2 0 58063 0 00 0000+00		
INTER-BK	ELMIRA ST MAIN ST (SR2005 SEG 0510/0000)		
0010/0000	(BORO) MFC BEGIN = E	LENGTH(AH 1200 BK 0000)	

EXTRACT DATE: 12/18/2023 ROADWAY MANAGEMENT SYSTEM PAGE NUMBER: 218
 PRINT DATE: 12/19/2023 SLD COUNTY/SR - ANNUAL PRINT COUNTY: TIOGA
 DIR: B TOTAL LEN: 5.282 MI. DIST: 03-7 SR: 1001
 LEFT MUN: MANSFIELD B RIGHT MUN: MANSFIELD B

027888 FT



027888 FT
 INTER-AHD BROOKLYN ST
 (BORO)
 WELLSBORO ST
 (SR0006 SEG 0790/0000)
 0270/1721 018 " DIA CIRC CONCR
 0270/1638 LEN=0100 INSTALLED UNKN

EXTRACT DATE: 12/18/2023
PRINT DATE: 12/19/2023

ROADWAY MANAGEMENT SYSTEM
SLD COUNTY/SR - ANNUAL PRINT

PAGE NUMBER: 217
COUNTY: TIOGA

DIR: B TOTAL LEN: 5.282 MI.
LEFT MUN: MANSFIELD B

DIST: 03-7 SR: 1001
RIGHT MUN: MANSFIELD B

PENNDOT STOCKPILE 02
(GOVT)

Stationing	Length	Notes
0270/0827		GATEWAY DR (BORO)
026167 FT		2 0 58044 0 02 0550+46
0270/0000		LENGTH(AH 1721 BK 0745)
0260/0350		GATEWAY DR (BORO)
025422 FT		048 " DIA CIRC CONCR LEN=0125 INSTALLED UNKN
025422 FT		2 0 58044 0 02 0543+00
0260/0000		MANSFIELD RICHMOND T LENGTH(AH 0745 BK 3041)
0250/2918		048 " DIA CIRC CONCR LEN=0125 INSTALLED UNKN
0250/2680		018 " DIA CIRC CONCR LEN=0150 INSTALLED UNKN
0250/1671		036 " DIA CIRC CONCR LEN=0100 INSTALLED UNKN
0250/1312		030 " DIA CIRC CONCR LEN=0100 INSTALLED UNKN
0250/1137		(APRA) PENNDOT STOCKPIL
0250/0389		042 " DIA CIRC METAL LEN=0050 INSTALLED UNKN
0250/0255		SR 0015 OP ID 58/0015/0542/0000
0250/0183		SR 0015 OP ID 58/0015/0543/0000
022381 FT		024 " DIA CIRC CONCR LEN=0065 INSTALLED UNKN
022381 FT		2 0 58044 0 02 0512+52
0250/0000		LENGTH(AH 3041 BK 2465)
0240/2438		048 " DIA CIRC CONCR LEN=0115 INSTALLED UNKN
0240/1792		018 " DIA CIRC CONCR LEN=0080 INSTALLED UNKN
0240/0428		MANN CREEK STRUCTURE LENGTH 14 FT BMSID 58/1001/0240/0428
0240/0118		018 " DIA CIRC CONCR LEN=0070 INSTALLED UNKN
019916 FT		2 0 58044 0 02 0487+93

DIR: B TOTAL LEN: 5.282 MI. DIST: 03-7 SR: 1001
 LEFT MUN: RICHMOND T RIGHT MUN: RICHMOND T

			030 " DIA CIRC METAL LEN=0142 INSTALLED UNKN MANN CREEK RD (T545)
	5	0240/0000	LENGTH(AH 2465 BK 3815)
		0230/3779	024 " DIA CIRC CONCR LEN=0063 INSTALLED UNKN
		0230/2668	MANN CREEK HGTS RD (T542)
		0230/2401	030 " DIA CIRC CONCR LEN=0150 INSTALLED UNKN
		0230/2097	030 " DIA CIRC CONCR LEN=0150 INSTALLED UNKN
		0230/1260	018 " DIA CIRC CONCR LEN=0100 INSTALLED UNKN
016101 FT		016101 FT	2 0 58044 0 02 0449+71
	5	0230/0000	LENGTH(AH 3815 BK 1112)
		0220/0910	024 " DIA CIRC CONCR LEN=0100 INSTALLED UNKN
014989 FT		014989 FT	2 0 58044 0 02 0438+57
	5	0220/0000	LENGTH(AH 1112 BK 2758)
		0210/2707	048 " DIA CIRC CONCR LEN=0100 INSTALLED UNKN
		0210/0834	030 " DIA CIRC CONCR LEN=0190 INSTALLED UNKN
012231 FT		012231 FT	2 0 58044 0 02 0411+00
	5	0210/0000	LENGTH(AH 2758 BK 1145)
011086 FT		011086 FT	2 0 58044 0 02 0399+48
	5	0200/0000	LENGTH(AH 1145 BK 0847)
		0190/0535	BMSSEN 58/1001/0190/0464 2 0 58044 0 02 0395+63 LAMBS CREEK
		0190/0464	BMSBG 58/1001/0190/0464 018 " DIA CIRC CONCR

DIR: B TOTAL LEN: 5.282 MI. DIST: 03-7 SR: 1001
 LEFT MUN: RICHMOND T RIGHT MUN: RICHMOND T

BARNES MOUNTAIN LN
 (PRDR)

2 0 58044 0 01 0336+66
 SHAW RD
 (T541)

010239 FT	---	0190/0120	LEN=0042	INSTALLED UNKN
		010239 FT	2 0 58044 0 02 0390+98	
		0190/0000	LENGTH(AH 0847 BK 0950)	
			018 "DIA CIR PLASTIC	
	---	0180/0858	LEN=0040	INSTALLED 2006
0180/0255	==	0180/0205	BMSEN 58/1001/0180/0193	
			2 0 58044 0 02 0383+42	
			SEELEY HOLLOW CREEK	
		0180/0193	BMSBG 58/1001/0180/0193	
		0180/0029	BMSEN 58/1001/0180/0000	
009289 FT		009289 FT	2 0 58044 0 02 0381+44	
			LAMB'S CREEK	
		0180/0000	BMSBG 58/1001/0180/0000	
			LENGTH(AH 0950 BK 2224)	
	---	0170/1665	LEN=0050	INSTALLED UNKN
	---	0170/1210	018 "DIA CIR METAL	
	---	0170/0937	LEN=0040	INSTALLED UNKN
	---	0170/0753	018 "DIA CIR METAL	
	---	0170/0033	LEN=0030	INSTALLED UNKN
	---	0170/0033	018 "DIA CIR METAL	
007065 FT		007065 FT	2 0 58044 0 02 0359+20	
			LAMB'S CREEK	
		0170/0000	BMSBG 58/1001/0170/0000	
			LENGTH(AH 2224 BK 1333)	
	---	0164/0650	018 "DIA CIR PLASTIC	
	---	0164/0650	LEN=0040	INSTALLED UNKN
005732 FT		005732 FT	2 0 58044 0 02 0345+80	
		0164/0000	LENGTH(AH 1333 BK 0439)	
			018 "DIA CIR CONCR	
	---	0160/0393	LEN=0045	INSTALLED UNKN
	---	0160/0393	LAMBS CREEK RD	
	---	0160/0000	(T844)	
	---	005293 FT	LENGTH(AH 0439 BK 0100)	
	---	005293 FT	BMSEN 58/1001/0150/0000	
	---	7154/0000	LAMBS CREEK RD	
	---	005264 FT	INTER-AHD	
	---	005264 FT	(T844)	
	---	005264 FT	2 0 58044 0 01 0334+80	
	---		NC LAMBS CREEK RD	
	---		INTER-BK LAMBS CREEK RD	

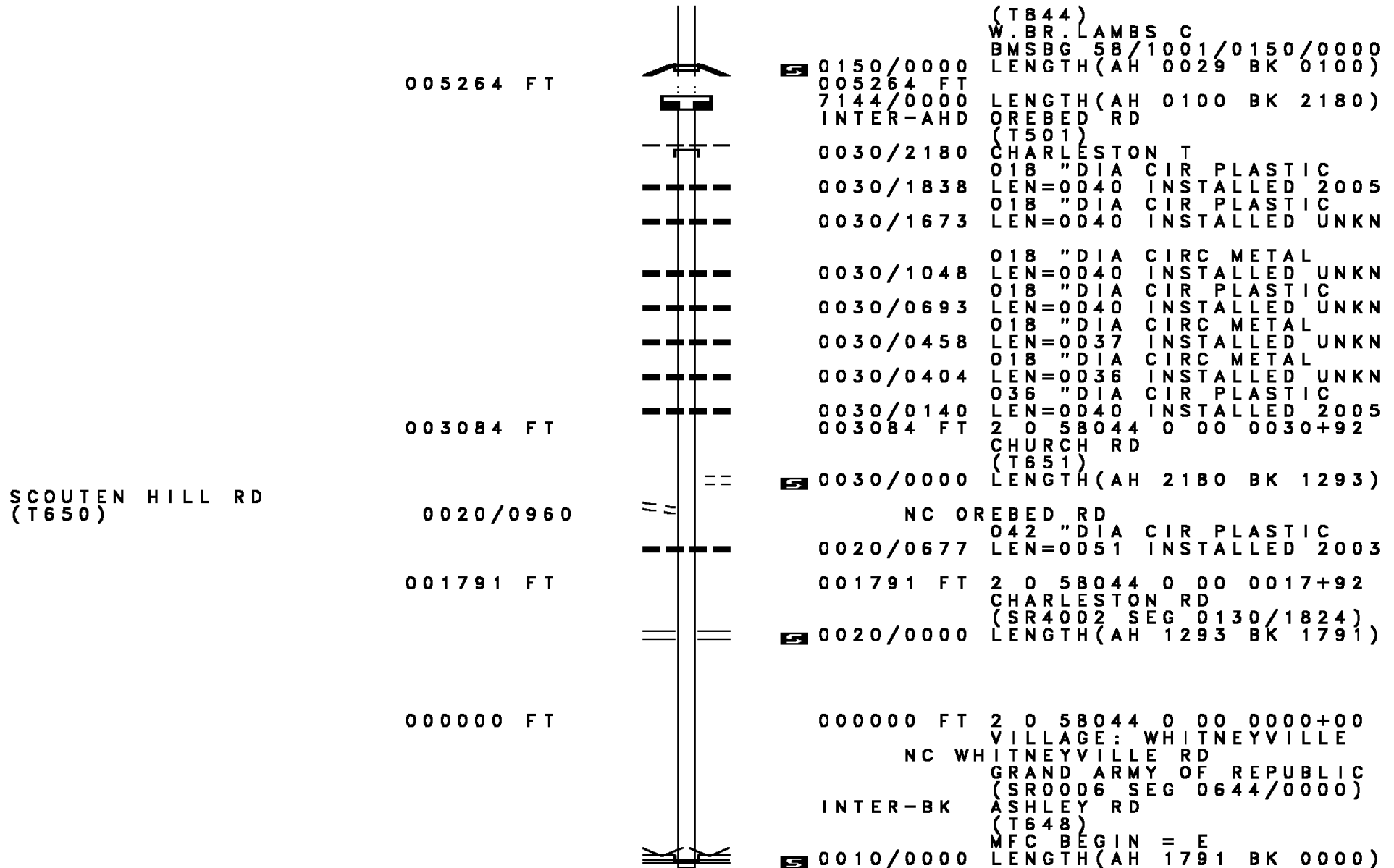
EXTRACT DATE: 12/18/2023
PRINT DATE: 12/19/2023

ROADWAY MANAGEMENT SYSTEM
SLD COUNTY/SR - ANNUAL PRINT

PAGE NUMBER: 214
COUNTY: TIOGA

DIR: B TOTAL LEN: 5.282 MI.
LEFT MUN: RICHMOND T

DIST: 03-7 SR: 1001
RIGHT MUN: RICHMOND T



093202 FT

Station	Description	Material	Length	Status
0400/2471	INTER-AHD MAIN ST (BUS. 15)			
0400/2381	OP ID 58/0015/0435/0000			
0400/2075	RAMP B RD (SR8011 SEG 0500/0916)			
0400/1690	RAMP A RD (SR8011 SEG 0250/0000)	018 "DIA CIRC CONCR	LEN=0060	INSTALLED UNKN
0400/1614		018 "DIA CIRC CONCR	LEN=0060	INSTALLED UNKN
0400/1491		018 "DIA CIRC CONCR	LEN=0038	INSTALLED UNKN
0400/1022	(APRA) EDDIES TRUCK STO PRIVATE DR (PRDR)	018 "DIA CIRC CONCR	LEN=0038	INSTALLED 1998
0400/0968		018 "DIA CIRC CONCR	LEN=0040	INSTALLED UNKN
0400/0791	(APRA) EDDIES TRUCK STO PRIVATE DR (PRDR)			
0400/0745	LC FROM LOWES DR (CONN)			
0400/0674	LOWES DR (PRDR)			
0400/0579	LC TO LOWES DR (CONN)			
0400/0441		018 "DIA CIRC CONCR	LEN=0060	INSTALLED UNKN
0400/0351		018 "DIA CIRC CONCR	LEN=0060	INSTALLED UNKN
0400/0187		018 "DIA CIRC CONCR	LEN=0076	INSTALLED UNKN

DIR: B TOTAL LEN: 17.652 MI. DIST: 03-7 SR: 660
 LEFT MUN: RICHMOND T RIGHT MUN: RICHMOND T

090731 FT

PRIVATE DR
(PRDR)

PRIVATE DR
(PRDR)

0390/0455

0390/0085
088296 FT

086422 FT

090731 FT	1 0 00000	0 00 0000+00
0400/0000	LENGTH(AH 2471 BK 2435)	
0390/2180	018 " DIA CIRC CONCR	
0390/1981	LEN=0038 INSTALLED UNKN	
0390/1687	018 " DIA CIRC CONCR	
0390/1287	LEN=0039 INSTALLED UNKN	
0390/0686	018 " DIA CIRC CONCR	
0390/0455	LEN=0038 INSTALLED UNKN	
0390/0386	(APRA) AMERICAN TRUCK S	
0390/0085	018 " DIA CIRC CONCR	
088296 FT	LEN=0038 INSTALLED UNKN	
NC COWAN RD	0390/0000 (APRA) AMERICAN TRUCK S	
0390/0000	088296 FT 1 0 00196 0 00 0020+48	
0380/1851	LENGTH(AH 2435 BK 1874)	
0380/1614	018 " DIA CIRC CONCR	
0380/1432	LEN=0040 INSTALLED UNKN	
0380/1130	RICHMOND COVINGTON T	
0380/1000	018 " DIA CIRC CONCR	
0380/0600	LEN=0039 INSTALLED UNKN	
0380/0021	018 " DIA CIRC CONCR	
086422 FT	LEN=0066 INSTALLED UNKN	
NC MAIN ST	0380/1000 018 " DIA CIRC CONCR	
WILLIAMSON RD	LEN=0040 INSTALLED UNKN	
(SR2005 SEG 0390/0826)	0380/0600 018 " DIA CIRC CONCR	
0380/0000	LEN=0037 INSTALLED UNKN	
0370/1708	018 " DIA CIRC CONCR	
1 0 00021 0 03 0894+06	BMSBG 58/0660/0370/1558	
0370/1558	TIOGA RIVER	
0370/1486	BMSBG 58/0660/0370/1558	
0370/1058	KENDRICK RD (T750)	
	024 " DIA CIRC CONCR	
	LEN=0063 INSTALLED UNKN	
	018 " DIA CIRC CONCR	

EXTRACT DATE: 12/18/2023
PRINT DATE: 12/19/2023

ROADWAY MANAGEMENT SYSTEM
SLD COUNTY/SR - ANNUAL PRINT

PAGE NUMBER: 211
COUNTY: TIOGA

DIR: B TOTAL LEN: 17.652 MI.
LEFT MUN: COVINGTON T

DIST: 03-7 SR: 660
RIGHT MUN: COVINGTON T

Stationing	Notes	Stationing	Notes	Len	Material	Status	Other
		0370/0656		0047	INSTALLED	UNKN	
		0370/0395		0046	INSTALLED	UNKN	
084634 FT		084634 FT		1 0 00021	0 03 0909	+50	
				040"H 48"W	CON BOX CUL		
		0370/0000		0003	INSTALLED	UNKN	
				LENGTH(AH 1788 BK 1641)			
		0360/1415		018"DIA	CIRC CONCR	UNKN	
		0360/1225		018"DIA	CIRC CONCR	UNKN	
		0360/0910		024"DIA	CIRC CONCR	UNKN	
				LEN=0075	INSTALLED	UNKN	
082993 FT		082993 FT		1 0 00021	0 03 0926	+12	
		0360/0000		LENGTH(AH 1641 BK 1235)			
		0350/1032		018"DIA	CIRC CONCR	UNKN	
		0350/0644		015"DIA	CIRC CONCR	UNKN	
		0350/0420		LEN=0054	INSTALLED	UNKN	
				015"DIA	CIRC CONCR	UNKN	
		0350/0170		LEN=0062	INSTALLED	UNKN	
081758 FT		081758 FT		018"DIA	CIRC CONCR	UNKN	
		0350/0000		LEN=0052	INSTALLED	UNKN	
				1 0 00021	0 04 0939	+05	
				LENGTH(AH 1235 BK 2832)			
		0340/2758		018"DIA	CIRC CONCR	UNKN	
		0340/2495		LEN=0050	INSTALLED	UNKN	
				015"DIA	CIRC CONCR	UNKN	
		0340/2230		LEN=0060	INSTALLED	UNKN	
				015"DIA	CIRC CONCR	UNKN	
PRIVATE DR (PRDR)		0340/2045	POI	LEN=0050	INSTALLED	UNKN	
		0340/2045		(APRA) EVANS EXCAVATING			
		0340/1860		015"DIA	CIRC CONCR	UNKN	
		0340/1492		LEN=0044	INSTALLED	UNKN	
				BMSSEN 58/0660/0340/1408			
				1 0 00021	0 04 0952	+61	
				ELK CREEK			
STARKS RD (T473)		0340/1408		BMSBG 58/0660/0340/1408			
		0340/1173					
		0340/1080		060"DIA	CIRC CONCR	UNKN	
		0340/0764		LEN=0090	INSTALLED	UNKN	
				018"DIA	CIRC CONCR	UNKN	
		0340/0321		LEN=0044	INSTALLED	UNKN	
078926 FT		078926 FT		018"DIA	CIRC CONCR	UNKN	
				LEN=0035	INSTALLED	2001	
				1 0 00021	0 04 0968	+36	

EXTRACT DATE: 12/18/2023
PRINT DATE: 12/19/2023

ROADWAY MANAGEMENT SYSTEM
SLD COUNTY/SR - ANNUAL PRINT

PAGE NUMBER: 210
COUNTY: TIOGA

DIR: B TOTAL LEN: 17.652 MI.
LEFT MUN: COVINGTON T

DIST: 03-7 SR: 660
RIGHT MUN: COVINGTON T

076789 FT

074199 FT

Station	Segment	Length	Material	Status
0340/0000	MACK RD (SR2020 SEG 0110/1729)	036	"DIA CIRC CONCR	INSTALLED UNKN
0330/1853	COVINGTON T	LEN=0094		INSTALLED UNKN
0330/1695	RICHMOND T	036	"DIA CIRC CONCR	INSTALLED UNKN
0330/1331		LEN=0090		INSTALLED UNKN
0330/1169		018	"DIA CIRC CONCR	INSTALLED UNKN
0330/0940		LEN=0047		INSTALLED UNKN
		024	"DIA CIR PLASTIC	INSTALLED UNKN
		LEN=0050		INSTALLED UNKN
076789 FT		1 0 00021 0 04 0990+00		
0330/0000		024	"DIA CIR PLASTIC	INSTALLED UNKN
0320/2372		LEN=0050		INSTALLED UNKN
0320/2133		018	"DIA CIRC CONCR	INSTALLED UNKN
0320/2023		LEN=0047		INSTALLED UNKN
0320/1946		015	"DIA CIRC CONCR	INSTALLED UNKN
0320/1432		LEN=0047		INSTALLED UNKN
		030	"DIA CIRC CONCR	INSTALLED UNKN
		LEN=0050		INSTALLED UNKN
		018	"DIA CIRC CONCR	INSTALLED UNKN
		LEN=0053		INSTALLED UNKN
		018	"DIA CIRC CONCR	INSTALLED UNKN
		LEN=0049		INSTALLED UNKN
0320/1227	BR N. ELK RUN STRUCTURE	LEN=0049		INSTALLED UNKN
0320/0912	BMSID 58/0660/0320/1227	018	"DIA CIRC CONCR	INSTALLED UNKN
0320/0649		LEN=0040		INSTALLED UNKN
0320/0385		015	"DIA CIRC CONCR	INSTALLED UNKN
0320/0088		LEN=0056		INSTALLED UNKN
074199 FT		018	"DIA CIRC CONCR	INSTALLED UNKN
0320/0000		LEN=0075		INSTALLED UNKN
0310/2444		018	"DIA CIRC CONCR	INSTALLED UNKN
0310/1722		LEN=0060		INSTALLED UNKN
0310/1480		1 0 00021 0 04 1015+76		
		018	"DIA CIRC CONCR	INSTALLED UNKN
		LEN=0045		INSTALLED UNKN
		018	"DIA CIRC CONCR	INSTALLED UNKN
		LEN=0050		INSTALLED UNKN
		060	"H 72" W CON BOX CUL	INSTALLED UNKN
		LEN=0048		INSTALLED UNKN
		015	"DIA CIRC CONCR	INSTALLED UNKN

DIR: B TOTAL LEN: 17.652 MI. DIST: 03-7 SR: 660
 LEFT MUN: RICHMOND T RIGHT MUN: RICHMOND T

SPENCER RD
(T493)

071273 FT

0300/1045

069804 FT

067273 FT

S BULLOCK RD
(T678)

0280/1128

---	0310/1325	LEN=0060	INSTALLED	UNKN
---	0310/1113	LEN=0054	INSTALLED	UNKN
---	0310/0465	LEN=0046	INSTALLED	UNKN
---	071273 FT	1 0 00021	0 05 1045+06	
5	0310/0000	LENGTH(AH	2926 BK 1469)	
==				
>---<	0300/0961	NORTH ELK RUN	STRUCTURE LENGTH 36 FT	
---	0300/0517	BMSID 58/0660/0300/0961	024 "DIA CIRC CONCR	
---	0300/0067	LEN=0105	INSTALLED	UNKN
---	069804 FT	018 "DIA CIRC CONCR		
5	0300/0000	LEN=0047	INSTALLED	UNKN
---	0290/2364	069804 FT	1 0 00021	0 05 1059+28
---	0290/2028	LENGTH(AH	1469 BK 2531)	
---	0290/1834	018 "DIA CIRC CONCR		
---	0290/1577	LEN=0044	INSTALLED	UNKN
---	0290/1254	018 "DIA CIRC CONCR		
---	0290/1127	LEN=0043	INSTALLED	UNKN
---		024 "DIA CIRC CONCR		
---		LEN=0050	INSTALLED	UNKN
---		030 "DIA CIRC CONCR		
---		LEN=0038	INSTALLED	UNKN
---		018 "DIA CIRC CONCR		
---		LEN=0053	INSTALLED	UNKN
---		015 "DIA CIRC CONCR		
---		LEN=0045	INSTALLED	UNKN

5	067273 FT	1 0 00021	0 05 1085+65	
---	0280/1781	LENGTH(AH	2531 BK 2458)	
---	0280/1493	024 "DIA CIRC CONCR		
---		LEN=0048	INSTALLED	UNKN
---		036 "DIA CIRC CONCR		
---		LEN=0052	INSTALLED	UNKN
==				
---	0280/1044	015 "DIA CIRC CONCR		
---	0280/0578	LEN=0059	INSTALLED	UNKN
---	0280/0284	024 "DIA CIRC CONCR		
---	0280/0195	LEN=0048	INSTALLED	UNKN
---		018 "DIA CIRC CONCR		
---		LEN=0049	INSTALLED	UNKN
---		018 "DIA CIRC CONCR		
---		LEN=0050	INSTALLED	UNKN

EXTRACT DATE: 12/18/2023
PRINT DATE: 12/19/2023

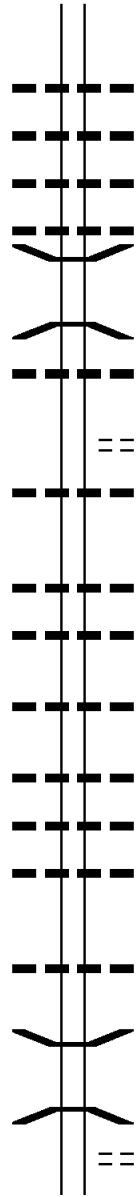
ROADWAY MANAGEMENT SYSTEM
SLD COUNTY/SR - ANNUAL PRINT

PAGE NUMBER: 208
COUNTY: TIOGA

DIR: B TOTAL LEN: 17.652 MI.
LEFT MUN: RICHMOND T

DIST: 03-7 SR: 660
RIGHT MUN: RICHMOND T

064815 FT



064815 FT	1 0 00021	0 05 1110+28
0280/0000	LENGTH(AH	2458 BK 2540)
0270/2391	015 "DIA	CIRC CONCR
0270/2207	LEN=0045	INSTALLED UNKN
0270/2052	018 "DIA	CIRC CONCR
0270/1891	LEN=0045	INSTALLED UNKN
0270/1769	029"H 42"W	ELLIP METAL
	LEN=0050	INSTALLED 2018
	015 "DIA	CIRC CONCR
	LEN=0044	INSTALLED UNKN
	BMS EN 58/0660/0270/1761	
	1 0 00021	0 05 1117+95
	TRIBUTARY	NORTH ELK RUN
	BMSBG 58/0660/0270/1761	
	015 "DIA	CIRC CONCR
	LEN=0040	INSTALLED UNKN
	KELSEY RD	
	(T676)	
	024 "DIA	CIRC METAL
	LEN=0052	INSTALLED UNKN
062275 FT	062275 FT	1 0 00021
0270/0000	LENGTH(AH	2540 BK 2492)
	030 "DIA	CIRC CONCR
	LEN=0053	INSTALLED 1999
	015 "DIA	CIRC CONCR
	LEN=0038	INSTALLED UNKN
	015 "DIA	CIRC CONCR
	LEN=0048	INSTALLED UNKN
	018 "DIA	CIRC CONCR
	LEN=0043	INSTALLED UNKN
	048 "DIA	CIRC CONCR
	LEN=0057	INSTALLED UNKN
	018 "DIA	CIRC CONCR
	LEN=0045	INSTALLED UNKN
059783 FT	059783 FT	1 0 00021
	024 "DIA	CIRC CONCR
	LEN=0046	INSTALLED UNKN
	0260/0000	LENGTH(AH
		2492 BK 2672)
	0250/1677	BMS EN 58/0660/0250/1661
		1 0 00021
		0 05 1170+61
		TR. N. ELK RUN
	0250/1661	BMSBG 58/0660/0250/1661
		MUDGE RD
	0250/1155	(T646)
		018 "DIA
		CIRC CONCR

DIR: B TOTAL LEN: 17.652 MI. DIST: 03-7 SR: 660
 LEFT MUN: RICHMOND T RIGHT MUN: RICHMOND T

Stationing	Description	Stationing	Description
0250/1135	LEN=0040 INSTALLED UNKN	0250/1135	LEN=0040 INSTALLED UNKN
0250/0682	BMS EN 58/0660/0250/0665	0250/0682	BMS EN 58/0660/0250/0665
	1 0 00021 0 05 1180+49		1 0 00021 0 05 1180+49
	TR-N-ELK RUN		TR-N-ELK RUN
	BMSBG 58/0660/0250/0665		BMSBG 58/0660/0250/0665
057111 FT		057111 FT	1 0 00021 0 05 1187+12
			RICHMOND
			CHARLESTON T
RICE RD (T491)		0250/0000	LENGTH(AH 2672 BK 1684)
0240/1480			
		0240/0351	015 "DIA CIRC CONCR
			LEN=0043 INSTALLED UNKN
			018 "DIA CIR PLASTIC
055427 FT		0240/0118	LEN=0042 INSTALLED 2010
		055427 FT	1 0 00021 0 05 1215+61
			NC ELK RUN RD
		0240/0000	LENGTH(AH 1684 BK 0698)
054729 FT			
		054729 FT	0 0 00000 0 00 0000+00
			MFC BEGIN = D
054729 FT		0236/0000	LTH AH 000698 BK 000100
		054729 FT	
		7234/0000	LTH AH 000100 BK 001582
MAIN ST (SR0287 SEG 0370/0000)	INTER-AHD		INTER-AHD
CENTRAL AV (BORO)			MAIN ST (SR0287 SEG 0370/0000)
CENTRAL AV (SR0287 SEG 0370/0000)			CENTRAL AV (BORO)
			CENTRAL AV (SR0287 SEG 0370/0000)
WELLSBORO B 0231/1582		0230/1582	WELLSBORO B
018 "DIA CIRC CONCR LEN=0043 INSTALLED UNKN			
0231/1553		0230/1530	018 "DIA CIRC CONCR LEN=0007 INSTALLED UNKN
018 "DIA CIRC CONCR LEN=0043 INSTALLED UNKN			
0231/1374			CHARLES ST (BORO)
CHARLES ST (BORO)		0230/1246	018 "DIA CIRC CONCR LEN=0007 INSTALLED UNKN
0231/1246			
018 "DIA CIRC CONCR LEN=0044 INSTALLED UNKN		0230/1239	NORRIS ST (BORO)
0231/1104			018 "DIA CIRC CONCR
NORRIS ST (BORO)		0230/0972	NORRIS ST (BORO)
0231/0972			018 "DIA CIRC CONCR

DIR: B TOTAL LEN: 17.652 MI. DIST: 03-7 SR: 660
 LEFT MUN: WELLSBORO B RIGHT MUN: WELLSBORO B

Segment ID	Description	Start Station	End Station	Length	Material	Status
0230/0942	018 "DIA CIRC CONCR			LEN=0005	INSTALLED	UNKN
0230/0728	018 "DIA CIRC CONCR			LEN=0005	INSTALLED	UNKN
0230/0650	018 "DIA CIRC CONCR	0231/0650				
0230/0524	(SR3019 SEG 0140/0306)	0231/0524				
0230/0492	018 "DIA CIRC CONCR			LEN=0005	INSTALLED	UNKN
0230/0366	018 "DIA CIRC CONCR	0231/0366				
0230/0223	018 "DIA CIRC CONCR			LEN=0005	INSTALLED	UNKN
0230/0041	018 "DIA CIRC CONCR			LEN=0005	INSTALLED	UNKN
0230/0000	1 0 00021 7 00 0331+41 053147 FT MFC BEGIN = D LENGTH(AH 1582 BK 2166)	0231/0000				
0220/2050	LINCOLN ST (BORO)					
0220/2029	KELSEY CREEK STRUCTURE LENGTH 21 FT BMSID 58/0660/0220/2029					
0220/1960	018 "DIA CIRC CONCR			LEN=0018	INSTALLED	UNKN
0220/1824	015 "DIA CIRC CONCR			LEN=0025	INSTALLED	UNKN
0220/1815	015 "DIA CIRC CONCR			LEN=0025	INSTALLED	UNKN
0220/1615	018 "DIA CIRC CONCR			LEN=0025	INSTALLED	UNKN
0220/1415	018 "DIA CIRC CONCR			LEN=0024	INSTALLED	UNKN
0220/1303	BERWART ST (SR3020 SEG 0010/2218)					
0220/1158	018 "DIA CIRC CONCR			LEN=0025	INSTALLED	UNKN
0220/0881	EBERENZ ST (BORO)	0220/0881				
0220/0838	018 "DIA CIRC CONCR			LEN=0027	INSTALLED	UNKN
0220/0619	LUTHER LN (BORO)					

EXTRACT DATE: 12/18/2023
PRINT DATE: 12/19/2023

ROADWAY MANAGEMENT SYSTEM
SLD COUNTY/SR - ANNUAL PRINT

PAGE NUMBER: 205
COUNTY: TIOGA

DIR: B TOTAL LEN: 17.652 MI.
LEFT MUN: WELLSBORO B

DIST: 03-7 SR: 660
RIGHT MUN: WELLSBORO B

STICKLEY ST
(BORO)

0220/0315

050981 FT

049130 FT

048283 FT

0220/0582	018 " DIA CIRC CONCR
0220/0327	LEN=0024 INSTALLED UNKN CALKINS LN (BORO)
0220/0294	018 " DIA CIRC CONCR
050981 FT	LEN=0027 INSTALLED UNKN 1 0 00021 7 00 0309+80 KELSEY ST (SR3007 SEG 0300/1179)
0220/0000	LENGTH(AH 2166 BK 1851) 018 " DIA CIRC CONCR
0210/1586	LEN=0025 INSTALLED UNKN
0210/1386	018 " DIA CIRC CONCR
0210/1171	LEN=0025 INSTALLED UNKN
0210/0925	018 " DIA CIRC CONCR
0210/0658	LEN=0024 INSTALLED UNKN
0210/0396	018 " DIA CIRC CONCR
049130 FT	LEN=0024 INSTALLED UNKN 1 1 00472 0 00 0062+50 GREENWOOD ST (BORO)
0210/0000	LENGTH(AH 1851 BK 0847) 018 " DIA CIRC CONCR
0200/0745	LEN=0054 INSTALLED UNKN
0200/0497	018 " DIA CIRC CONCR
0200/0191	LEN=0050 INSTALLED UNKN
048283 FT	018 " DIA CIR PLASTIC LEN=0045 INSTALLED 2006 1 1 00472 0 00 0052+97 NC WEST AV WELLSBORO
0200/0000	DEL MAR T LENGTH(AH 0847 BK 2801) 018 " DIA CIRC METAL
0190/2413	LEN=0041 INSTALLED UNKN
0190/1789	015 " DIA CAST IRON
0190/1333	LEN=0045 INSTALLED 2006
0190/1065	018 " DIA CIR PLASTIC
0190/0758	LEN=0050 INSTALLED 2006
	015 " DIA CAST IRON
	LEN=0050 INSTALLED 2006
	015 " DIA CAST IRON
	LEN=0060 INSTALLED 2006

Stationing	Material	Length	Material	Notes
045482 FT	0190/0415	024"	DIA CIRC METAL	LEN=0060 INSTALLED 2006
	045482 FT	1' 1"	00472 0 00 0025+13	
	0190/0000	018"	DIA CIRC METAL	LEN=0060 INSTALLED UNKN
	0180/2122	015"	DIA CAST IRON	LEN=0020 INSTALLED 2006
	0180/1981	018"	DIA CIR PLASTIC	LEN=0060 INSTALLED 2006
	0180/1663	024"	DIA CIR PLASTIC	LEN=0060 INSTALLED 2006
	0180/1548	024"	DIA CIR PLASTIC	LEN=0060 INSTALLED 2006
	0180/1362	018"	DIA CAST IRON	LEN=0063 INSTALLED UNKN
	0180/1254	018"	DIA CIR PLASTIC	LEN=0075 INSTALLED UNKN
	0180/1080	018"	DIA CIR PLASTIC	LEN=0080 INSTALLED UNKN
	0180/1034	018"	DIA CIR PLASTIC	LEN=0060 INSTALLED 2006
	0180/0515	012"	DIA CAST IRON	LEN=0060 INSTALLED 2006
	0180/0320	018"	DIA CIRC METAL	LEN=0048 INSTALLED UNKN
042969 FT	0180/0075	018"	DIA CIRC METAL	LEN=0045 INSTALLED 2003
	042969 FT	1' 1"	00472 0 00 0000+00	
	0180/0000	018"	DIA CIRC METAL	LEN=0045 INSTALLED 2003
	0170/2195	018"	DIA CIRC METAL	LEN=0040 INSTALLED UNKN
HEISE RUN RD (T818)	0170/2084	018"	DIA CIR PLASTIC	LEN=0040 INSTALLED 2012
	0170/1528	024"	DIA CIRC METAL	LEN=0040 INSTALLED UNKN
	0170/1074	018"	DIA CIR PLASTIC	LEN=0050 INSTALLED UNKN
	0170/0423	024"	DIA CIR PLASTIC	LEN=0050 INSTALLED 2012
040066 FT	0170/0149	1' 0"	00969 0 01 0407+77	
	040066 FT	BENAUER RD (T534)		
	0170/0000	018"	DIA CIR PLASTIC	LEN=0050 INSTALLED 2012
	0160/2725	018"	DIA CIR PLASTIC	LEN=0046 INSTALLED 2012
	0160/2392	018"	DIA CIR PLASTIC	LEN=0046 INSTALLED 2012

DIR: B TOTAL LEN: 17.652 MI. DIST: 03-7 SR: 660
 LEFT MUN: DELMAR T RIGHT MUN: DELMAR T

SR 0362 SH
 (SR0362 SEG 0120/1633) 0160/1892

037235 FT

034893 FT

032261 FT

0160/2065	018 " DIA	CIR PLASTIC
	LEN=0040	INSTALLED UNKN
0160/0800	018 " DIA	CIR PLASTIC
	LEN=0036	INSTALLED UNKN
0160/0412	018 " DIA	CIRC METAL
	LEN=0044	INSTALLED UNKN
037235 FT	1 0 00969	0 01 0379+69
0160/0000	LENGTH(AH	2831 BK 2342)
	018"H 24"W	ELLIP METAL
0150/2115	LEN=0042	INSTALLED UNKN
0150/1910	018 " DIA	CIR PLASTIC
	LEN=0036	INSTALLED UNKN
0150/1478	018 " DIA	CIR PLASTIC
	LEN=0032	INSTALLED UNKN
0150/1225	018 " DIA	CIRC METAL
	LEN=0034	INSTALLED UNKN
0150/0834	018 " DIA	CIRC METAL
	LEN=0036	INSTALLED UNKN
0150/0475	018 " DIA	CIRC METAL
	LEN=0032	INSTALLED UNKN
034893 FT	1 0 00969	0 01 0355+83
0150/0000	LENGTH(AH	2342 BK 2632)
	024 " DIA	CIR PLASTIC
0140/2428	LEN=0040	INSTALLED 2020
0140/1387	036 "H 48"W	ELLIP CONC
	LEN=0045	INSTALLED UNKN
0140/1215	048 " DIA	CIR PLASTIC
	LEN=0040	INSTALLED UNKN
0140/0933	MORRAL RD	(T470)
0140/0200	018 " DIA	CIRC METAL
	LEN=0040	INSTALLED UNKN
032261 FT	1 0 00969	0 01 0329+46
0140/0000	LENGTH(AH	2632 BK 2439)
	018 " DIA	CIRC METAL
0130/2177	LEN=0040	INSTALLED UNKN
0130/1912	018 " DIA	CIRC METAL
	LEN=0046	INSTALLED UNKN
0130/1650	018 " DIA	CIRC METAL
	LEN=0038	INSTALLED UNKN
0130/1185	018 " DIA	CIRC METAL
	LEN=0034	INSTALLED UNKN

DIR: B TOTAL LEN: 17.652 MI. DIST: 03-7 SR: 660
 LEFT MUN: DELMAR T RIGHT MUN: DELMAR T

Stationing	Distance (FT)	Material	Length (AH)	Backsight (BK)
(T472) 0130/1095		018" DIA CIRC METAL	0040	
		INSTALLED UNKN		
		018" DIA CIRC METAL	0037	
029822 FT		INSTALLED UNKN		
		1 0 00969 0 01 0304+43		
		0130/0000 LENGTH(AH 2439 BK 2375)		
		018" DIA CIR PLASTIC	0040	
		INSTALLED 2004		
		015"H 21"W ELLIP METAL	0067	
AIRPORT RD (SR3029 SEG 0010/0000) 0120/1223		INSTALLED UNKN		
		024" DIA CIR PLASTIC	0040	
		INSTALLED 2000		
		018" DIA CIRC METAL	0040	
		INSTALLED UNKN		
		018" DIA CIRC METAL	0035	
027447 FT		INSTALLED UNKN		
		1 0 00969 0 01 0280+64		
		0120/0000 LENGTH(AH 2375 BK 2296)		
STOWELL RD (T427) 0110/1698		018" DIA CIRC METAL	0053	
		INSTALLED UNKN		
		KENDRICK RD (T823)		
		048" DIA CIRC CONCR	0055	
		INSTALLED UNKN		
		018" DIA CIR PLASTIC	0080	
		INSTALLED UNKN		
025151 FT		1 0 00969 0 01 0257+64		
		0110/0000 LENGTH(AH 2296 BK 2592)		
		030" DIA CIR PLASTIC	0040	
		INSTALLED UNKN		
		018" DIA CIR PLASTIC	0040	
		INSTALLED UNKN		
PERRY RD (T421) 0100/1138		018" DIA CIRC METAL	0040	
		INSTALLED UNKN		
		022559 FT		
1 0 00969 0 01 0232+00 022559 FT				
DARLING RUN RD (T446) 0100/0000		0100/0000 LENGTH(AH 2592 BK 2658)		

DIR: B TOTAL LEN: 17.652 MI. DIST: 03-7 SR: 660
 LEFT MUN: DELMAR T RIGHT MUN: DELMAR T

Stationing	Description	Material	Length
0090/1652	STONY FORKS SCHOOL RD (SR3006 SEG 0010/0000)		
0090/1423	WEST BRANCH RD (SR3007 SEG 0010/0000)	024" DIA CIR PLASTIC	LEN=0040 INSTALLED UNKN
0090/1175	DELMAR	024"H 38"W ELLIP CONC	LEN=0048 INSTALLED 2000
0090/1061	SHIPPEN T	018" DIA CIR PLASTIC	LEN=0035 INSTALLED UNKN
0090/0541		018" DIA CIR PLASTIC	LEN=0040 INSTALLED UNKN
0090/0151			LEN=0040 INSTALLED UNKN
019901 FT			1 0 00969 0 01 0205+04
0090/0000			LENGTH(AH 2658 BK 2749)
0080/2295		018" DIA CIRC METAL	LEN=0035 INSTALLED UNKN
0080/2053		018" DIA CIR PLASTIC	LEN=0035 INSTALLED UNKN
0080/1697		018" DIA CIRC METAL	LEN=0040 INSTALLED UNKN
0080/0941		036" DIA CIR PLASTIC	LEN=0050 INSTALLED UNKN
0080/0239		018" DIA CIR PLASTIC	LEN=0035 INSTALLED UNKN
017152 FT			
0080/0000			LENGTH(AH 2749 BK 1703)
0070/1689		018" DIA CIRC METAL	LEN=0040 INSTALLED UNKN
0070/1020		018" DIA CIRC METAL	LEN=0040 INSTALLED UNKN
0070/0664		018" DIA CIRC METAL	LEN=0056 INSTALLED UNKN
0070/0204		018" DIA CIRC METAL	LEN=0035 INSTALLED UNKN
015449 FT			1 0 00969 0 01 0160+00
0070/0000			LENGTH(AH 1703 BK 2330)
0062/2097		018" DIA CIRC METAL	LEN=0040 INSTALLED UNKN

1 0 00969 0 01 0177+50 017152 FT
 PERRY RD
 (T421) 0080/0000

SNYDER POINT RD
 (SR3004 SEG 0050/2176) 0070/0711

FOR SR 0660 AND 3004
 (CONN) 0070/0586

DIR: B TOTAL LEN: 17.652 MI. DIST: 03-7 SR: 660
 LEFT MUN: SHIPPEN T RIGHT MUN: SHIPPEN T

Stationing	Description	Material	Length	Notes
0062/2023	018 " DIA	CIRC METAL	LEN=0035	INSTALLED UNKN
0062/1830	018 " DIA	CIRC METAL	LEN=0035	INSTALLED UNKN
0062/1112	018 " DIA	CIRC METAL	LEN=0040	INSTALLED UNKN
013119 FT	0062/0341	018 " DIA	LEN=0050	INSTALLED UNKN
	013119 FT	1 0 00969	0 01 0137+20	
	0062/0000	LENGTH(AH	2330 BK 0645)	
012474 FT	0060/0200	008 " DIA	LEN=0048	INSTALLED 2000
	012474 FT	1 0 00969	0 00 0129+12	
		MARTIN RD		
		(T416)		
	0060/0000	LENGTH(AH	0645 BK 2948)	
	0050/2724	018 " DIA	LEN=0040	CIR PLASTIC INSTALLED UNKN
	0050/1999	018 " DIA	LEN=0040	CIRC METAL INSTALLED UNKN
	0050/1670	018 " DIA	LEN=0040	CIRC METAL INSTALLED UNKN
	0050/1169	018 " DIA	LEN=0040	CIRC METAL INSTALLED UNKN
	0050/0832	018 " DIA	LEN=0036	CIRC METAL INSTALLED UNKN
009526 FT	0050/0113	018 " DIA	LEN=0040	CIRC METAL INSTALLED UNKN
	009526 FT	1 0 00969	0 00 0098+26	
	0050/0000	LENGTH(AH	2948 BK 2419)	
LC FOR COPP HOLLOW RD (CONN)	0040/1922			
COPP HOLLOW RD (T422)	0040/1849	018 " DIA	LEN=0050	CIRC METAL INSTALLED UNKN
	0040/1304	018 " DIA	LEN=0040	CIR PLASTIC INSTALLED 2000
	0040/0901	018 " DIA	LEN=0040	CIRC METAL INSTALLED UNKN
	0040/0752	018 " DIA	LEN=0035	CIRC METAL INSTALLED UNKN
007107 FT	0040/0365	018 " DIA	LEN=0035	CIRC METAL INSTALLED UNKN
	007107 FT	1 0 00969	0 00 0074+07	
	0040/0000	LENGTH(AH	2419 BK 2467)	
		018 " DIA		CIRC METAL

DIR: B TOTAL LEN: 17.652 MI. DIST: 03-7 SR: 660
 LEFT MUN: SHIPPEN T RIGHT MUN: SHIPPEN T

---	0030/2409	LEN=0035	INSTALLED UNKN
---	0030/2215	018 " DIA CIRC METAL	INSTALLED UNKN
---	0030/1840	030"H 44"W ELLIP METAL	INSTALLED UNKN
---		SULLIVAN RD	
---		(T412)	
---		024 " DIA CIRC METAL	
---		LEN=0075	INSTALLED UNKN
---		WILSON RD	
---	0030/1785	(T409)	
---		018 " DIA CIR PLASTIC	
---	0030/1338	LEN=0050	INSTALLED 2000
---		040"H 70"W ELLIP METAL	
---	0030/0942	LEN=0050	INSTALLED UNKN
---		018 " DIA CIRC METAL	
---	0030/0294	LEN=0050	INSTALLED 2001
---		018 " DIA CIRC METAL	
---	0030/0048	LEN=0040	INSTALLED UNKN
004640 FT	004640 FT	1 0 00969 0 00 0049+40	
	0030/0000	LENGTH(AH 2467 BK 2476)	
---		036 " DIA CIRC METAL	
---	0020/2186	LEN=0040	INSTALLED UNKN
---		018 " DIA CIRC METAL	
---	0020/1974	LEN=0040	INSTALLED UNKN
---		018 " DIA CIRC METAL	
---	0020/1380	LEN=0040	INSTALLED UNKN
SNYDER POINT RD (SR3004 SEG 0010/0000)	0020/1343		
---		072 " DIA CIRC METAL	
---	0020/1090	LEN=0070	INSTALLED 2021
---		030 " DIA CIR PLASTIC	
---	0020/0453	LEN=0040	INSTALLED 2021
002164 FT	002164 FT	1 0 00969 0 00 0024+64	
	0020/0000	LENGTH(AH 2476 BK 2164)	
---		018 " DIA CIRC METAL	
---	0010/1644	LEN=0040	INSTALLED UNKN
---		018 " DIA CIRC METAL	
---	0010/1131	LEN=0040	INSTALLED UNKN
---		018 " DIA CIRC METAL	
---	0010/0296	LEN=0040	INSTALLED UNKN
000000 FT	000000 FT	1 0 00969 0 00 0000+00	
		NC SR 0660 SH	
	INTER-BK	GRAND CANYON ENTRANCE P	
		(FRST)	
		MFC BEGIN = D	
	0010/0000	LENGTH(AH 2164 BK 0000)	

DIR: B TOTAL LEN: 16.689 MI. DIST: 03-7 SR: 549
 LEFT MUN: JACKSON T RIGHT MUN: JACKSON T

EIGHMEY RD
 (T789)

088119 FT

088119 FT AH-BRADFORD (08)
 INTER-AHD SR 0549 SH
 0310/3266 (SR0549 SEG 0010/0000)
 018 "DIA CIRC CONCR
 0310/3130 LEN=0050 INSTALLED UNKN
 018 "DIA CIRC CONCR
 0310/2723 LEN=0053 INSTALLED UNKN
 024 "DIA CIR PLASTIC
 0310/2420 LEN=0055 INSTALLED UNKN
 018 "DIA CIRC CONCR
 0310/1940 LEN=0055 INSTALLED UNKN
 0310/1682 BMSSEN 58/0549/0310/1665
 1 0 00308 0 03 0866+49
 TRIB. TO SEELEY CREEK
 0310/1665 BMSBG 58/0549/0310/1665

0310/1619

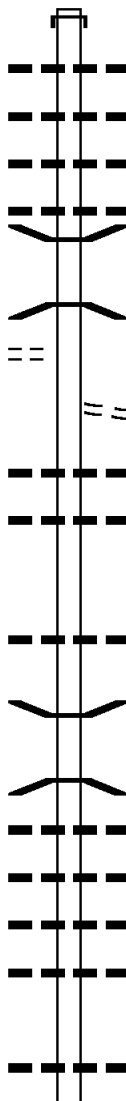
0310/1584 LORENZO RD (T792)
 018 "DIA CIRC CONCR
 0310/0929 LEN=0053 INSTALLED UNKN
 018 "DIA CIRC CONCR
 0310/0754 LEN=0053 INSTALLED UNKN

084853 FT

084853 FT 1 0 00308 0 03 0849+69
 0310/0000 LENGTH(AH 3266 BK 2465)
 015"H 30"W ELLIP METAL
 0300/2318 LEN=0057 INSTALLED UNKN

082388 FT

0300/1262 BMSSEN 58/0549/0300/1247
 1 0 00308 0 03 0837+69
 TRIB. TO SEELEY CREEK
 0300/1247 BMSBG 58/0549/0300/1247
 018 "DIA CIRC CONCR
 0300/1000 LEN=0067 INSTALLED UNKN
 018 "DIA CIRC CONCR
 0300/0832 LEN=0058 INSTALLED UNKN
 018 "DIA CIRC CONCR
 0300/0596 LEN=0052 INSTALLED UNKN
 018 "DIA CIRC CONCR
 0300/0166 LEN=0052 INSTALLED UNKN
 082388 FT 1 0 00308 0 03 0824+93
 0300/0000 LENGTH(AH 2465 BK 2779)
 018 "DIA CIRC CONCR
 0290/2758 LEN=0052 INSTALLED UNKN
 018 "DIA CIRC CONCR



DIR: B TOTAL LEN: 16.689 MI. DIST: 03-7 SR: 549
 LEFT MUN: JACKSON T RIGHT MUN: JACKSON T

CHURCH ST
(T952)

0290/1038

079609 FT

076283 FT

PONY HILL RD
(SR1018 SEG 0120/2737) 0280/0000

0290/2526	LEN=0060	INSTALLED UNKN
018 "DIA	CIRC CONCR	
0290/1972	LEN=0052	INSTALLED UNKN
0290/1637	BMS EN 58/0549/0290/1616	
	1 0 00308 0 03 0813+58	
	TRIB. TO SEELEY CRK	
0290/1616	BMSBG 58/0549/0290/1616	
	GARRISON RD	
0290/1589	(T719)	
018 "DIA	CIRC CONCR	
0290/1338	LEN=0097	INSTALLED UNKN
024 "DIA	CIRC CONCR	
0290/1261	LEN=0053	INSTALLED UNKN
	BAKER RD	
	(T952)	
0290/0848	018 "DIA	CIRC CONCR
0290/0715	LEN=0053	INSTALLED UNKN
	018 "DIA	CIRC CONCR
0290/0318	LEN=0055	INSTALLED UNKN
0290/0060	BMS EN 58/0549/0290/0000	
079609 FT	1 0 00308 0 03 0797+51	
	VILLAGE: DAGGETT	
	SEELEY CREEK	
0290/0000	BMSBG 58/0549/0290/0000	
	LENGTH(AH 2779 BK 3326)	
	018 "DIA	CIRC CONCR
0280/2229	LEN=0053	INSTALLED UNKN
0280/2093	024"H 42"W	ELLIP METAL
	LEN=0053	INSTALLED UNKN
	HILL RD	
0280/1343	(SR1016 SEG 0010/0000)	
	018 "DIA	CIRC CONCR
0280/0533	LEN=0057	INSTALLED UNKN
	OLD STATE RD	
0280/0020	(T906)	
076283 FT	1 0 00308 0 03 0764+43	
	018 "DIA	CIRC CONCR
0280/0000	LEN=0034	INSTALLED UNKN
	LENGTH(AH 3326 BK 3015)	
0270/2940	018 "DIA	CIRC CONCR
	LEN=0050	INSTALLED UNKN
	TRIB. TO SEELEY CREEK	
	STRUCTURE LENGTH 11 FT	
0270/2794	BMS ID 58/0549/0270/2794	

DIR: B TOTAL LEN: 16.689 MI. DIST: 03-7 SR: 549
 LEFT MUN: JACKSON T RIGHT MUN: JACKSON T

LAKE RD
(T669)


0270/1495

BAILEY CREEK RD
(SR1011 SEG 0140/2861)

0270/0409

073268 FT

069892 FT



TRIB. TO SEELEY CREEK
 STRUCTURE LENGTH 10 FT
 BMSID 58/0549/0270/1819

0270/1819

018 "DIA CIRC CONCR
 LEN=0055 INSTALLED UNKN

0270/1427

TRIB. TO SEELEY CREEK
 STRUCTURE LENGTH 21 FT
 BMSID 58/0549/0270/0731

0270/0731

018 "DIA CIRC METAL
 LEN=0130 INSTALLED UNKN

0270/0430

018 "DIA CIRC CONCR
 LEN=0067 INSTALLED UNKN

0270/0308

018 "DIA CIRC CONCR
 LEN=0040 INSTALLED UNKN

0270/0018

1 0 00308 0 02 0734+30

0270/0000

LENGTH(AH 3015 BK 3376)
 018 "DIA CIR PLASTIC
 LEN=0041 INSTALLED UNKN

0260/3120

RBR

0260/2576

BMSEN 58/0549/0260/2539
 1 0 00308 0 02 0725+32

RBR

0260/2539

SEELEY CREEK
 BMSBG 58/0549/0260/2539

0260/2425

015 "DIA CIRC METAL
 LEN=0041 INSTALLED UNKN

0260/2043

018 "DIA CIR PLASTIC
 LEN=0040 INSTALLED 2005

POE

0260/2000

(APRA) PENNDOT STOCKPIL
 PENNDOT STOCKPILE 08
 (GOVT)

0260/1809

018 "DIA CIRC METAL
 LEN=0068 INSTALLED UNKN

0260/1504

018 "DIA CIRC METAL
 LEN=0041 INSTALLED UNKN

0260/0884

018 "DIA CIRC METAL
 LEN=0040 INSTALLED UNKN

069892 FT

1 0 00308 0 02 0700+16

VILLAGE: JOBS CORNERS

DIR: B TOTAL LEN: 16.689 MI. DIST: 03-7 SR: 549
 LEFT MUN: JACKSON T RIGHT MUN: JACKSON T

	0260/0000	LENGTH(AH 3376 BK 2631)
	018 "DIA	CIR PLASTIC
---	0250/2454	LEN=0040 INSTALLED 2005
	0250/1500	018 "DIA CIR METAL
---		LEN=0040 INSTALLED UNKN
---	0250/1010	015 "DIA CIR METAL
---		LEN=0040 INSTALLED 2019
---	0250/0833	015 "DIA CIR METAL
---		LEN=0042 INSTALLED UNKN
---	0250/0644	018 "DIA CIR METAL
---		LEN=0051 INSTALLED UNKN
---	0250/0346	018 "DIA CIR METAL
---		LEN=0042 INSTALLED UNKN
---	0250/0090	015 "DIA CIR METAL
---		LEN=0040 INSTALLED 2019
067261 FT	067261 FT	1 0 00308 0 02 0673+70
		JACKSON
		RUTLAND T
	0250/0000	LENGTH(AH 2631 BK 2145)
---	0240/1853	018 "DIA CIR METAL
---		LEN=0040 INSTALLED UNKN
---	0240/1375	018 "DIA CIR PLASTIC
---		LEN=0040 INSTALLED UNKN
---	0240/0920	018 "DIA CIR METAL
---		LEN=0045 INSTALLED 2003
	0240/0266	018 "DIA CIR PLASTIC
---		LEN=0040 INSTALLED 2005
065116 FT	065116 FT	1 0 00308 0 02 0652+24
		HAMILTON RD
		(T673)
==	0240/0000	LENGTH(AH 2145 BK 2721)
---	0230/2669	018 "DIA CIR METAL
---		LEN=0040 INSTALLED UNKN
---	0230/2029	060 "H 92 "W ELLIP METAL
---		LEN=0050 INSTALLED UNKN
---	0230/1564	018 "DIA CIR METAL
---		LEN=0040 INSTALLED UNKN
---	0230/1410	018 "DIA CIR METAL
---		LEN=0048 INSTALLED UNKN
---	0230/0775	018 "DIA CIR METAL
---		LEN=0040 INSTALLED UNKN
---	0230/0645	018 "DIA CIR METAL
---		LEN=0042 INSTALLED UNKN
062395 FT	062395 FT	1 0 00308 0 02 0625+02

DIR: B TOTAL LEN: 16.689 MI. DIST: 03-7 SR: 549
 LEFT MUN: RUTLAND T RIGHT MUN: RUTLAND T

		5	0230/0000	LENGTH(AH 2721 BK 2219)
			018 "DIA	CIR PLASTIC
			0220/2175	LEN=0050 INSTALLED 2014
			018 "DIA	CIRC METAL
			0220/2120	LEN=0047 INSTALLED UNKN
			018 "DIA	CIRC METAL
			0220/1955	LEN=0046 INSTALLED UNKN
			018 "DIA	CIRC METAL
			0220/1460	LEN=0042 INSTALLED UNKN
			018 "DIA	CIR PLASTIC
			0220/1175	LEN=0040 INSTALLED 2005
			018 "DIA	CIRC METAL
			0220/0604	LEN=0045 INSTALLED UNKN
060176 FT			060176 FT	1 0 00308 0 02 0602+83
				HICKORY RD
				(SR1014 SEG 0010/0000)
		5	0220/0000	LENGTH(AH 2219 BK 2836)
			0210/2290	018 "DIA CIR PLASTIC
				LEN=0040 INSTALLED UNKN
				015 "DIA CIR PLASTIC
			0210/0677	LEN=0040 INSTALLED UNKN
				015 "DIA CIRC METAL
			0210/0196	LEN=0040 INSTALLED 2019
057340 FT			057340 FT	1 0 00308 0 02 0575+64
		5	0210/0000	LENGTH(AH 2836 BK 2494)
				024 "DIA CIRC METAL
			0200/2347	LEN=0043 INSTALLED UNKN
				018 "DIA CIR PLASTIC
			0200/2005	LEN=0060 INSTALLED UNKN
				018 "DIA CIR PLASTIC
			0200/1830	LEN=0060 INSTALLED UNKN
				LADY LUCK LN
			0200/1736	(T633)
				018 "DIA CIR PLASTIC
			0200/1682	LEN=0050 INSTALLED UNKN
				018 "DIA CIR PLASTIC
			0200/1300	LEN=0050 INSTALLED UNKN
				018 "DIA CIR PLASTIC
			0200/0702	LEN=0050 INSTALLED UNKN
				015 "DIA CIRC METAL
			0200/0358	LEN=0042 INSTALLED UNKN
054846 FT			054846 FT	1 0 00308 0 02 0550+86
		5	0200/0000	LENGTH(AH 2494 BK 2486)
				018 "DIA CIRC METAL
			0190/2290	LEN=0041 INSTALLED 1999

EXTRACT DATE: 12/18/2023
PRINT DATE: 12/19/2023

ROADWAY MANAGEMENT SYSTEM
SLD COUNTY/SR - ANNUAL PRINT

PAGE NUMBER: 193
COUNTY: TIOGA

DIR: B TOTAL LEN: 16.689 MI.
LEFT MUN: RUTLAND T

DIST: 03-7 SR: 549
RIGHT MUN: RUTLAND T

Stationing	Notes	Material	Length
0190/1801		018" DIA CIRC METAL	LEN=0043
0190/1454		015" DIA CIRC METAL	LEN=0042
0190/1260		BMS EN 58/0549/0190/1238	000000000000000000
0190/1238		BEAR CREEK	BMSBG 58/0549/0190/1238
0190/0765		018" DIA CIR PLASTIC	LEN=0042
0190/0520		018" DIA CIRC METAL	LEN=0045
052360 FT		1 0 00308 0 02 0525+16	
0190/0000		LENGTH(AH 2486 BK 2525)	
0180/2525		018" DIA CIRC METAL	LEN=0042
0180/2200		018" DIA CIRC METAL	LEN=0040
0180/2012		018" DIA CIRC METAL	LEN=0042
0180/1644		018" DIA CIR PLASTIC	LEN=0042
0180/1295		CROSSOVER RD	(T943)
0180/0862		BEAR CREEK	STRUCTURE LENGTH 29 FT
0180/0398		BMS ID 58/0549/0180/0862	015" DIA CIRC METAL
0180/0120		018" DIA CIR PLASTIC	LEN=0050
049835 FT		1 0 00308 0 02 0500+07	
0180/0000		LENGTH(AH 2525 BK 2980)	
0170/2109		018" DIA CIRC METAL	LEN=0040
0170/1978		FOR SR 0549 AND 1012	(CONN)
0170/1741		SOPERTOWN RD	(SR1012 SEG 0010/0000)
0170/1227			
0170/1107		BMS EN 58/0549/0170/1090	1 0 00308 0 02 0481+05
0170/1090		TRIBUTARY TO MILL CREEK	BMSBG 58/0549/0170/1090
0170/0797		018" DIA CIRC METAL	LEN=0042
046855 FT		1 0 00308 0 02 0470+46	

DIR: B TOTAL LEN: 16.689 MI. DIST: 03-7 SR: 549
 LEFT MUN: RUTLAND T RIGHT MUN: RUTLAND T

Stationing	Segment	Material	Length	Notes
0170/0000		048" DIA CIR PLASTIC	LEN=0045	INSTALLED 2007
			LENGTH(AH 2980 BK 1969)	
0160/1352		048" DIA CIR PLASTIC	LEN=0050	INSTALLED 2017
0160/0976		024" DIA CIR PLASTIC	LEN=0040	INSTALLED 2016
0160/0786		EAST POND RD		(T952)
044886 FT			1 0 00308 0 02	0450+90
				WEST POND RD
				(T950)
		018" DIA CIRC METAL	LEN=0054	INSTALLED UNKN
	NC RO	SEVILLE RD		
0160/0000		018" DIA CIRC METAL	LEN=0043	INSTALLED UNKN
0150/2492		018" DIA CIRC METAL	LEN=0042	INSTALLED UNKN
0150/2337		RUTLAND		
0150/1791		ROSEVILLE B		
0150/1534		018" DIA CIRC CONCR	LEN=0042	INSTALLED UNKN
		018" DIA CIRC CONCR	LEN=0039	INSTALLED UNKN
0150/1140		018" DIA CIR PLASTIC	LEN=0040	INSTALLED 2000
0150/0785		015"H 21"W ELLIP METAL	LEN=0042	INSTALLED UNKN
0150/0507		018" DIA CIRC CONCR	LEN=0043	INSTALLED UNKN
0150/0296			1 0 00308 0 01	0422+14
				NC MA
				IN ST
				ROSEVILLE AV
				(SR1005 SEG 0070/0725)
				LENGTH(AH 2847 BK 2228)
				PIG TAIL LN
				(BORO)
				BMSSEN 58/0549/0140/1931
				1 0 00308 0 01 0419+16
				TRIBUTARY MILL CREEK
				BMSBG 58/0549/0140/1931
				018" DIA CIRC METAL

RUTLAND
ROSEVILLE B

0150/1408

PUMPKIN HILL RD
(SR1005 SEG 0074/0000)

0150/0049
042039 FT

PUMPKIN HILL RD
(SR1005 SEG 0075/0000)

0150/0000

0150/0000
0140/1964
0140/1948
0140/1931

EXTRACT DATE: 12/18/2023
PRINT DATE: 12/19/2023

ROADWAY MANAGEMENT SYSTEM
SLD COUNTY/SR - ANNUAL PRINT

PAGE NUMBER: 191
COUNTY: TIOGA

DIR: B TOTAL LEN: 16.689 MI.
LEFT MUN: ROSEVILLE B

DIST: 03-7 SR: 549
RIGHT MUN: ROSEVILLE B

Station	Length	Material	Status
0140/1782	LEN=0042	018 "DIA CIRC CONCR	INSTALLED UNKN
0140/1420	LEN=0055	018 "DIA CIRC CONCR	INSTALLED UNKN
0140/1267	LEN=0047	018 "DIA CIRC CONCR	INSTALLED UNKN
0140/0870	ROSEVILLE RUTLAND T	018 "DIA CIRC CONCR	INSTALLED UNKN
0140/0391	LEN=0038	018 "DIA CIRC CONCR	INSTALLED UNKN
039811 FT	1 0 00308 0 01 0399+92		
0140/0000	LENGTH(AH 2228 BK 3467)	018 "DIA CIRC METAL	INSTALLED UNKN
0130/3194	LEN=0044	018 "DIA CIRC CONCR	INSTALLED UNKN
0130/2724	LEN=0052	036 "DIA CIRC CONCR	INSTALLED UNKN
0130/2580	LEN=0052	018 "DIA CIRC CONCR	INSTALLED UNKN
0130/2175	LEN=0050	018 "DIA CIRC CONCR	INSTALLED UNKN
0130/1854	LEN=0050	018 "DIA CIRC CONCR	INSTALLED UNKN
0130/1598	LEN=0043	018 "DIA CIRC CONCR	INSTALLED UNKN
0130/1380	LEN=0034	018 "DIA CIRC CONCR	INSTALLED UNKN
0130/0939	LEN=0039	018 "DIA CIRC CONCR	INSTALLED UNKN
0130/0605	LEN=0036	018 "DIA CIRC CONCR	INSTALLED UNKN
0130/0316	LEN=0037	018 "DIA CIRC CONCR	INSTALLED UNKN
036344 FT	1 0 00308 0 01 0365+34		
0130/0000	LENGTH(AH 3467 BK 2948)	018 "DIA CIR PLASTIC	INSTALLED UNKN
0120/2930	LEN=0048	024 "DIA CIRC CONCR	INSTALLED UNKN
0120/2545	LEN=0054	036 "DIA CIRC CONCR	INSTALLED UNKN
0120/2110	LEN=0060	018 "DIA CIRC CONCR	INSTALLED UNKN
JENKINS RD (T860)			
0120/2081			
0120/1759	BMS EN 58/0549/0120/1730	1 0 00308 0 01 0353+27	TRIBUTARY TO MILL CREEK
0120/1730	BMSBG 58/0549/0120/1730	018 "DIA CIRC CONCR	INSTALLED UNKN
0120/1249	LEN=0047	018 "DIA CIRC METAL	INSTALLED UNKN
0120/0584	LEN=0032	018 "DIA CIRC CONCR	INSTALLED UNKN

DIR: B TOTAL LEN: 16.689 MI. DIST: 03-7 SR: 549
 LEFT MUN: RUTLAND T RIGHT MUN: RUTLAND T

Stationing	Length	Notes	Material	Status
033396 FT				
DUNKLEBURGER RD (T858)	0110/3366			
	0110/2646	018 " DIA	CIRC METAL	LEN=0041 INSTALLED UNKN
	0110/2462	018 " DIA	CIRC METAL	LEN=0041 INSTALLED UNKN
	0110/1293	BMSEN 58/0549/0110/1283		1 0 00308 0 01 0313+73
	0110/1283	TR MILL CRK		
	0110/0768	BMSBG 58/0549/0110/1283		
	0110/0490	018 " DIA	CIRC CONC	LEN=0042 INSTALLED UNKN
	0110/0285	018 " DIA	CIRC CONC	LEN=0042 INSTALLED UNKN
	0110/0131	018 " DIA	CIRC CONC	LEN=0044 INSTALLED UNKN
1 0 00308 0 01 0300+88 SWEELY LN (T838)	029886 FT			
	0110/0000			
	0100/3188	0110/0000	LENGTH(AH 3510 BK 3216)	
	0100/2830	018 " DIA	CIRC CONC	LEN=0038 INSTALLED UNKN
	0100/2220	018 " DIA	CIRC CONC	LEN=0058 INSTALLED UNKN
	0100/1894	018 " DIA	CIRC METAL	LEN=0040 INSTALLED UNKN
	0100/1531	018 " DIA	CIRC METAL	LEN=0040 INSTALLED UNKN
	0100/1174	012 "H 20" W	ELLIP METAL	LEN=0040 INSTALLED UNKN
	0100/0745	018 " DIA	CIRC CONC	LEN=0050 INSTALLED UNKN
FOR SR 0549 AND 1011 (CONN)	0100/0334			
1 0 00308 0 01 0267+55 BAILEY CREEK RD	026670 FT			
	0100/0179	018 " DIA	CIRC METAL	LEN=0038 INSTALLED UNKN

DIR: B TOTAL LEN: 16.689 MI. DIST: 03-7 SR: 549
 LEFT MUN: RUTLAND T RIGHT MUN: RUTLAND T

(SR1011 SEG 0010/0000) 0100/0000

ELK RUN RD ET (T822) 0090/2195

1 0 00308 0 00 0232+24 023269 FT
 ELK RUN RD ET (T822) 0090/0000

KINGSLEY RD (T575) 0080/2084

019710 FT

0100/0000	LENGTH(AH 3216 BK 3401)
0090/2839	BMSSEN 58/0549/0090/2739
	1 0 00308 0 00 0259+56
	MILL CREEK
0090/2739	BMSBG 58/0549/0090/2739
0090/2177	GOR-WOOD RD (T583)
0090/1740	018 "DIA CIRC CONCR LEN=0060 INSTALLED UNKN
0090/1340	018 "DIA CIRC CONCR LEN=0046 INSTALLED UNKN
0090/1085	018 "DIA CIRC CONCR LEN=0046 INSTALLED UNKN
0090/0410	018 "DIA CIRC CONCR LEN=0046 INSTALLED UNKN
0090/0124	018 "DIA CIRC CONCR LEN=0048 INSTALLED UNKN
023269 FT	ELK RUN RD (SR1007 SEG 0120/1528)
0090/0000	LENGTH(AH 3401 BK 3559)
0080/3511	018 "DIA CIRC CONCR LEN=0050 INSTALLED UNKN
0080/3014	024"H 36"W ELLIP METAL LEN=0050 INSTALLED UNKN
0080/2490	018 "DIA CIRC CONCR LEN=0050 INSTALLED UNKN
0080/2252	BMSSEN 58/0549/0080/2172
	1 0 00308 0 00 0218+23
	ELK RUN
0080/2172	BMSBG 58/0549/0080/2172
0080/1343	048 "DIA CIRC CONCR LEN=0104 INSTALLED UNKN
0080/1049	018 "DIA CIRC CONCR LEN=0045 INSTALLED UNKN
0080/0506	018 "DIA CIRC CONCR LEN=0052 INSTALLED UNKN
0080/0104	018 "DIA CIRC CONCR LEN=0050 INSTALLED UNKN
019710 FT	1 0 00308 0 00 0196+70
	TICKNER LN (T820)
0080/0000	LENGTH(AH 3559 BK 3182)
0070/3158	018 "DIA CIRC CONCR LEN=0050 INSTALLED UNKN

EXTRACT DATE: 12/18/2023
PRINT DATE: 12/19/2023

ROADWAY MANAGEMENT SYSTEM
SLD COUNTY/SR - ANNUAL PRINT

PAGE NUMBER: 188
COUNTY: TIOGA

DIR: B TOTAL LEN: 16.689 MI.
LEFT MUN: RUTLAND T

DIST: 03-7 SR: 549
RIGHT MUN: RUTLAND T

Stationing	Length	Material	Status
0070/2855	0055	018" DIA CIRC CONCR	INSTALLED UNKN
0070/2488	0050	018" DIA CIRC CONCR	INSTALLED UNKN
0070/2250	0055	018" DIA CIRC CONCR	INSTALLED UNKN
0070/1980	0050	018" DIA CIRC CONCR	INSTALLED UNKN
0070/1824	0050	018" DIA CIRC CONCR	INSTALLED UNKN
0070/1567	0055	018" DIA CIRC CONCR	INSTALLED UNKN
0070/1311	0053	018" DIA CIRC CONCR	INSTALLED UNKN
0070/1013	0050	018" DIA CIRC CONCR	INSTALLED UNKN
0070/0885	0055	024" DIA CIRC CONCR	INSTALLED UNKN
0070/0458	0050	018" DIA CIRC CONCR	INSTALLED UNKN
016528 FT	100308	000164+83	
0070/0000	048	LENGTH(AH 3182 BK 2811)	
0060/2700	0130	018" DIA CIRC CONCR	INSTALLED UNKN
0060/2396	0052	018" DIA CIRC CONCR	INSTALLED UNKN
0060/2194	0056	018" DIA CIRC CONCR	INSTALLED UNKN
0060/1997	0057	018" DIA CIRC CONCR	INSTALLED UNKN
0060/1746	0052	018" DIA CIRC CONCR	INSTALLED UNKN
0060/1626	0050	018" DIA CIRC CONCR	INSTALLED UNKN
0060/1434	0052	018" DIA CIRC CONCR	INSTALLED UNKN
0060/1166	0052	018" DIA CIRC CONCR	INSTALLED UNKN
0060/0924	024	RUTLAND SULLIVAN T	
0060/0856	0050	024" DIA CIRC CONCR	INSTALLED UNKN
0060/0548	0052	018" DIA CIR PLASTIC	INSTALLED UNKN
0060/0333	0050	018" DIA CIRC CONCR	INSTALLED UNKN
0060/0313	0050	018" DIA CIRC CONCR	INSTALLED UNKN
013717 FT			

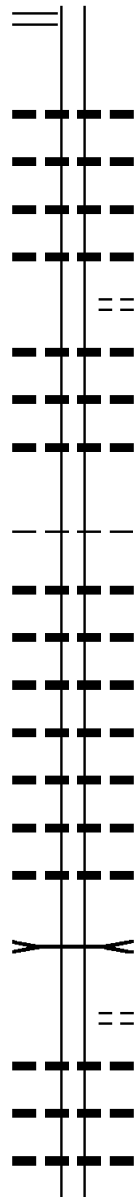
BRYANT RD
(T573)

100308000136+68013717 FT
NEWTOWN HILL RD

DIR: B TOTAL LEN: 16.689 MI. DIST: 03-7 SR: 549
 LEFT MUN: SULLIVAN T RIGHT MUN: SULLIVAN T

(SR1002 SEG 0090/1873) 0060/0000

5 0060/0000 LENGTH(AH 2811 BK 2845)



0050/1944	024 " DIA	CIRC	CONCR	
	LEN=0160	INSTALLED	UNKN	
0050/1493	018 " DIA	CIRC	CONCR	
	LEN=0057	INSTALLED	UNKN	
0050/1294	018 " DIA	CIRC	CONCR	
	LEN=0058	INSTALLED	UNKN	
0050/1143	018 " DIA	CIRC	CONCR	
	LEN=0050	INSTALLED	UNKN	
0050/0930	ASHLEY HILL CROSSOVER R (T575)			
0050/0919	018 " DIA	CIRC	CONCR	
	LEN=0088	INSTALLED	UNKN	
0050/0534	018 " DIA	CIRC	CONCR	
	LEN=0058	INSTALLED	UNKN	
0050/0171	018 " DIA	CIRC	CONCR	
	LEN=0055	INSTALLED	UNKN	
010872 FT	1 0 00308	0 00	0108+38	
5 0050/0000	LENGTH(AH 2845 BK 3420)			
0040/3266	SULLIVAN RICHMOND T			
0040/3193	018 " DIA	CIRC	CONCR	
	LEN=0054	INSTALLED	UNKN	
0040/2999	018 " DIA	CIRC	CONCR	
	LEN=0050	INSTALLED	UNKN	
0040/2910	024 " DIA	CIRC	CONCR	
	LEN=0055	INSTALLED	UNKN	
0040/2798	018 " DIA	CIRC	CONCR	
	LEN=0050	INSTALLED	UNKN	
0040/2534	018 " DIA	CIRC	CONCR	
	LEN=0052	INSTALLED	UNKN	
0040/2146	018 " DIA	CIRC	CONCR	
	LEN=0055	INSTALLED	UNKN	
0040/1879	018 " DIA	CIRC	CONCR	
	LEN=0050	INSTALLED	UNKN	
0040/1541	TR COREY CRK STRUCTURE LENGTH 11 FT BMSID 58/0549/0040/1541			
0040/0868	FOR SR 0549 AND 1008 (CONN)			
0040/0820	018 " DIA	CIRC	CONCR	
	LEN=0057	INSTALLED	UNKN	
0040/0611	018 " DIA	CIRC	CONCR	
	LEN=0045	INSTALLED	UNKN	
0040/0224	018 " DIA	CIRC	CONCR	
	LEN=0045	INSTALLED	UNKN	
007452 FT	1 0 00308	0 00	0074+37	

010872 FT

007452 FT

DIR: B TOTAL LEN: 16.689 MI. DIST: 03-7 SR: 549
 LEFT MUN: RICHMOND T RIGHT MUN: RICHMOND T

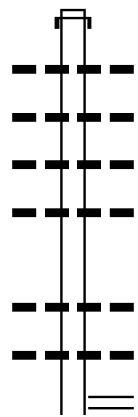
005007 FT

002373 FT

000000 FT

		ASHLEY HILL RD (SR1008 SEG 0010/0000)
5	0040/0000	LENGTH(AH 3420 BK 2445)
	0030/2058	018 "DIA CIRC CONCR
	0030/1798	LEN=0045 INSTALLED UNKN
	0030/1522	018 "DIA CIRC CONCR
	0030/1191	LEN=0045 INSTALLED UNKN
	0030/0900	018 "DIA CIRC CONCR
	0030/0597	LEN=0053 INSTALLED UNKN
	005007 FT	024 "DIA CIRC CONCR
	0030/0000	LEN=0050 INSTALLED UNKN
	1 0 00308 0 00 0050+00	018 "DIA CIRC CONCR
5	0030/0000	LENGTH(AH 2445 BK 2634)
	0020/2548	018 "DIA CIRC CONCR
	0020/1788	LEN=0044 INSTALLED UNKN
		SCOUTEN RD (T519)
	0020/0776	018 "DIA CIRC CONCR
	0020/0032	LEN=0067 INSTALLED UNKN
	002373 FT	BMS EN 58/0549/0020/0000
		1 0 00308 0 00 0023+73
		BR COREY CRK
5	0020/0000	BMSBG 58/0549/0020/0000
		LENGTH(AH 2634 BK 2373)
	0010/0767	018 "DIA CIRC CONCR
	0010/0495	LEN=0050 INSTALLED UNKN
	0010/0422	UNKNOWN RD (PRDR)
		BMS EN 58/0549/0010/0359
		1 0 00308 0 00 0003+69
		CORY CREEK
	0010/0359	BMSBG 58/0549/0010/0359
	000000 FT	1 0 00308 0 00 0000+00
		NC ROSEVILLE RD ROOSEVELT HW (SR0006 SEG 0870/0000)
		MFC BEGIN = D
5	0010/0000	LENGTH(AH 2373 BK 0000)

166393 FT



164944 FT

166393 FT	AH-BRADFORD	(08)
INTER-AHD	SR 0414 SH	
0730/1449	(SR0414 SEG 0010/0000)	
0730/1421	018 "DIA CIRC CONCR	UNKN
0730/1008	LEN=0050 INSTALLED	UNKN
0730/0639	018 "DIA CIRC CONCR	UNKN
0730/0195	LEN=0048 INSTALLED	UNKN
164944 FT	018 "DIA CIRC CONCR	UNKN
0730/0000	LEN=0050 INSTALLED	UNKN
	018 "DIA CIRC CONCR	UNKN
0720/2319	LEN=0054 INSTALLED	UNKN
0720/2075	1 0 00020 7 00 0130+44	
0720/1809	LENGTH(AH 1449 BK 2480)	
	018 "DIA CIRC CONCR	UNKN
	LEN=0050 INSTALLED	UNKN
	018 "DIA CIRC CONCR	UNKN
	LEN=0052 INSTALLED	UNKN
	RANDALL RD	
	(SR2019 SEG 0040/2572)	

EXTRACT DATE: 12/18/2023
PRINT DATE: 12/19/2023

ROADWAY MANAGEMENT SYSTEM
SLD COUNTY/SR - ANNUAL PRINT

PAGE NUMBER: 184
COUNTY: TIOGA

DIR: B TOTAL LEN: 31.514 MI.
LEFT MUN: UNION TOWNSHIP T

DIST: 03-7 SR: 414
RIGHT MUN: UNION TOWNSHIP T

Stationing	Segment	Material	Length	Notes
	0720/1773	015 " DIA CIRC CONCR	LEN=0050	INSTALLED UNKN
	0720/0792	015 " DIA CIRC CONCR	LEN=0050	INSTALLED UNKN
162464 FT	0720/0492	015 " DIA CIRC CONCR	LEN=0048	INSTALLED UNKN
	162464 FT	1 0 00020 7 00 0105+51		
	0720/0000	LENGTH(AH 2480 BK 2805)		
UNION ST (SR2008 SEG 0010/0000)	0710/1689	OLD LANDON RD (T343)		
	0710/0669	018 " DIA CIRC CONCR	LEN=0048	INSTALLED UNKN
	0710/0361	018 " DIA CIRC CONCR	LEN=0050	INSTALLED UNKN
159659 FT	0710/0030	036 " DIA CIRC CONCR	LEN=0054	INSTALLED UNKN
	159659 FT	1 0 00020 7 00 0077+11		
	0710/0000	HAGER RD (T918)		
	0710/0000	LENGTH(AH 2805 BK 2744)		
	0700/2354	030 " DIA CIRC CONCR	LEN=0080	INSTALLED UNKN
	0700/2052	015 " DIA CIRC CONCR	LEN=0054	INSTALLED UNKN
	0700/1791	018 " DIA CIRC CONCR	LEN=0078	INSTALLED UNKN
	0700/0606	018 " DIA CIRC CONCR	LEN=0048	INSTALLED UNKN
156915 FT	156915 FT	1 0 00020 7 00 0049+77		
	0700/0000	LENGTH(AH 2744 BK 2348)		
	0690/2085	015 " DIA CIRC CONCR	LEN=0046	INSTALLED UNKN
	0690/1547	018 " DIA CIR PLASTIC	LEN=0044	INSTALLED UNKN
	0690/1236	015 " DIA CIRC CONCR	LEN=0044	INSTALLED UNKN
	0690/1091	018 " DIA CIRC CONCR	LEN=0044	INSTALLED UNKN
	0690/0750	018 " DIA CIRC CONCR	LEN=0046	INSTALLED UNKN
		018 " DIA CIRC CONCR		

DIR: B TOTAL LEN: 31.514 MI. DIST: 03-7 SR: 414
 LEFT MUN: UNION TOWNSHIP T RIGHT MUN: UNION TOWNSHIP T

Stationing	Segment	Length (FT)	Material	Status
154567	0690/0356	0040	INSTALLED	UNKN
154567	154567 FT	1 0 00020 7 00 0026+21		
	0690/0000	LENGTH(AH 2348 BK 2612)	018 "DIA CIRC CONCR	
	0680/2420	LEN=0060	INSTALLED	UNKN
	0680/1940	LEN=0052	INSTALLED	UNKN
	0680/1661	LEN=0056	INSTALLED	UNKN
	0680/0645	018 "DIA CIRC METAL	LEN=0050	INSTALLED UNKN
	0680/0330	048"H 60"W CON BOX CUL	LEN=0060	INSTALLED UNKN
151955	0680/0000	LENGTH(AH 2612 BK 2431)	018 "DIA CIR PLASTIC	
	0670/2295	LEN=0054	INSTALLED	UNKN
	0670/1804	LEN=0040	INSTALLED	UNKN
	0670/0639	024 "DIA CIR PLASTIC	LEN=0038	INSTALLED UNKN
	0670/0132	018 "DIA CIRC METAL	LEN=0044	INSTALLED UNKN
149524	149524 FT	2 0 58058 0 00 0024+84		
	0670/0000	VILLAGE: GLEASON	LENGTH(AH 2431 BK 2488)	
	0660/2171	018 "DIA CIR PLASTIC	LEN=0044	INSTALLED UNKN
	0660/1898	018 "DIA CIR PLASTIC	LEN=0042	INSTALLED UNKN
	0660/1568	015 "DIA CIR PLASTIC	LEN=0038	INSTALLED UNKN
147036	147036 FT	2 0 58058 0 00 0000+00		
	0660/0000	SPENCER RD	(SR2006 SEG 0010/0000)	
	0650/1541	LENGTH(AH 2488 BK 1982)	THOMAS RD	(T874)

EXTRACT DATE: 12/18/2023
PRINT DATE: 12/19/2023

ROADWAY MANAGEMENT SYSTEM
SLD COUNTY/SR - ANNUAL PRINT

PAGE NUMBER: 182
COUNTY: TIOGA

DIR: B TOTAL LEN: 31.514 MI.
LEFT MUN: UNION TOWNSHIP T

DIST: 03-7 SR: 414
RIGHT MUN: UNION TOWNSHIP T

Stationing	Notes	Material	Length
145054 FT	0650/0852	018 " DIA CIRC METAL	LEN=0048
	0650/0560	036 " DIA CIRC METAL	LEN=0042
	0650/0076	015 " DIA CIR PLASTIC	LEN=0036
	145054 FT	2 0 58053 0 02 0527+84	
		UNION CENTRE RD	
		(T876)	
	0650/0000	LENGTH(AH 1982 BK 2526)	
	0640/2460	BMS EN 58/0414/0640/2445	
		2 0 58053 0 02 0527+10	
		SUGAR WORKS RUN	
	0640/2445	BMSBG 58/0414/0640/2445	
	0640/1676	018 " DIA CIRC METAL	LEN=0042
	0640/1504	024 " DIA CIR PLASTIC	LEN=0048
	0640/1431	024 " DIA CIRC METAL	LEN=0042
	0640/1215	018 " DIA CIR PLASTIC	LEN=0054
	0640/0918	018 " DIA CIR PLASTIC	LEN=0040
	0640/0702	018 " DIA CIR PLASTIC	LEN=0042
JOE HILL RD (T868)	0640/0198	048 " DIA CIR PLASTIC	LEN=0060
142528 FT	0640/0087	2 0 58053 0 02 0502+53	
		VILLAGE: UNION CENTER	
		JOE HILL RD	
		(T868)	
	0640/0000	LENGTH(AH 2526 BK 2749)	
	0630/1909	014 " DIA CIR PLASTIC	LEN=0042
	0630/1557	018 " DIA CIR PLASTIC	LEN=0054
		2 0 58053 0 02 0475+00	
139779 FT	0630/0000	LENGTH(AH 2749 BK 2320)	
	0620/1618	018 " DIA CIR PLASTIC	LEN=0044

DIR: B TOTAL LEN: 31.514 MI. DIST: 03-7 SR: 414
 LEFT MUN: UNION TOWNSHIP T RIGHT MUN: UNION TOWNSHIP T

	---	0620/1290	018 "DIA CIR PLASTIC LEN=0042 INSTALLED UNKN
137459 FT	---	0620/0530	048 "DIA CIRC METAL LEN=0042 INSTALLED 1997
	---	137459 FT	2 0 58053 0 02 0451+79
	5	0620/0000	LENGTH(AH 2320 BK 2673) 015 "DIA CIR PLASTIC
	---	0610/2358	LEN=0046 INSTALLED UNKN
	==	0610/1376	OGDENSBURG RD (SR2017 SEG 0100/0000)
134786 FT	---	0610/0625	018 "DIA CIR PLASTIC LEN=0046 INSTALLED UNKN
	---	134786 FT	2 0 58053 0 02 0425+05
	5	0610/0000	VILLAGE: OGDENSBURG LENGTH(AH 2673 BK 2532)
	---	0600/2056	018 "DIA CIR PLASTIC LEN=0046 INSTALLED UNKN
	---	0600/1493	015 "DIA CIR PLASTIC LEN=0042 INSTALLED UNKN
	---	0600/0624	018 "DIA CIRC METAL LEN=0042 INSTALLED UNKN
132254 FT	---	0600/0223	018 "DIA CIRC METAL LEN=0046 INSTALLED UNKN
	---	132254 FT	2 0 58053 0 02 0399+72
	5	0600/0000	LENGTH(AH 2532 BK 2451) 015 "DIA CIR PLASTIC
	---	0590/2094	LEN=0042 INSTALLED UNKN
	---	0590/1802	018 "DIA CIR PLASTIC LEN=0042 INSTALLED UNKN
	---	0590/1646	WEST MILL CREEK STRUCTURE LENGTH 10 FT BMSID 58/0414/0590/1646
	---	0590/1462	036 "DIA CIR PLASTIC LEN=0052 INSTALLED UNKN
	---	0590/0836	015 "DIA CIR PLASTIC LEN=0035 INSTALLED UNKN
129803 FT	---	0590/0045	015 "DIA CIR PLASTIC LEN=0035 INSTALLED UNKN
	---	129803 FT	2 0 58053 0 02 0375+20
	5	0590/0000	LENGTH(AH 2451 BK 2510) 048 "DIA CIRC CONCR
	---	0580/2047	LEN=0036 INSTALLED UNKN

DIR: B TOTAL LEN: 31.514 MI. DIST: 03-7 SR: 414
 LEFT MUN: UNION TOWNSHIP T RIGHT MUN: UNION TOWNSHIP T

127293 FT

0580/1281	018 " DIA	CIRC METAL
	LEN=0046	INSTALLED UNKN
0580/0783	015 " DIA	CIR PLASTIC
	LEN=0028	INSTALLED UNKN
127293 FT	2 0 58053	0 02 0350+09
5 0580/0000	LENGTH(AH	2510 BK 2502)
	018 " DIA	CIRC METAL
0570/1937	LEN=0060	INSTALLED UNKN
	015 " DIA	CIR PLASTIC
0570/1529	LEN=0058	INSTALLED UNKN
	060 " DIA	CIRC METAL
0570/1264	LEN=0042	INSTALLED UNKN
	018 " DIA	CIR PLASTIC
0570/0865	LEN=0050	INSTALLED 2022
	036 " DIA	CIR PLASTIC
0570/0615	LEN=0046	INSTALLED UNKN

124791 FT

124791 FT	2 0 58053	0 02 0325+06
5 0570/0000	LENGTH(AH	2502 BK 2184)
	015 " DIA	CIR PLASTIC
0560/2101	LEN=0042	INSTALLED UNKN
	018 " DIA	CIR PLASTIC
0560/1717	LEN=0040	INSTALLED UNKN

122607 FT

0560/0049	018 " DIA	CIRC METAL
	LEN=0044	INSTALLED UNKN
122607 FT	2 0 58053	0 02 0303+21
	S UNION RD	(SR2015 SEG 0110/2360)
5 0560/0000	LENGTH(AH	2184 BK 2358)
	018 " DIA	CIRC METAL
0550/1979	LEN=0042	INSTALLED UNKN
	024 " DIA	CIR PLASTIC
0550/1369	LEN=0038	INSTALLED UNKN
	UNION TOWNSHIP	LIBERTY TOWNSHIP T
0550/1153		

120249 FT

120249 FT	2 0 58053	0 02 0279+74
5 0550/0000	LENGTH(AH	2358 BK 2507)
	014"H 22"W	ELLIP METAL
0540/2361	LEN=0052	INSTALLED UNKN
	014"H 22"W	ELLIP METAL
0540/2087	LEN=0050	INSTALLED UNKN

DIR: B TOTAL LEN: 31.514 MI. DIST: 03-7 SR: 414
 LEFT MUN: LIBERTY TOWNSHIP T RIGHT MUN: LIBERTY TOWNSHIP T

Stationing	Notes	Material	Length	Status
0540/1702		018" DIA CIR PLASTIC	LEN=0038	INSTALLED UNKN
0540/1115		BMSSEN 58/0414/0540/1096	2 0 58053 0 02 0265+49	
		SALT SPRING RUN		
0540/1096		BMSBG 58/0414/0540/1096		
		014"H 22"W ELLIP METAL		
0540/0619		LEN=0046		INSTALLED UNKN
		018" DIA CIR PLASTIC		
0540/0362		LEN=0048		INSTALLED UNKN
117742 FT		2 0 58053 0 02 0255+19		
0540/0000		LENGTH(AH 2507 BK 2613)		
		014"H 22"W ELLIP METAL		
0530/2391		LEN=0046		INSTALLED UNKN
		014"H 22"W ELLIP METAL		
0530/1716		LEN=0042		INSTALLED UNKN
		014"H 22"W ELLIP METAL		
0530/0994		LEN=0042		INSTALLED UNKN
		014"H 22"W ELLIP METAL		
0530/0590		LEN=0040		INSTALLED UNKN
		048" DIA CIRC METAL		
0530/0160		LEN=0042		INSTALLED UNKN
115129 FT		2 0 58053 0 02 0228+51		
		SALT SPRING RD		
		(T796)		
0530/0000		LENGTH(AH 2613 BK 2329)		
		014"H 32"W ELLIP METAL		
0520/1991		LEN=0042		INSTALLED UNKN
		015" DIA CIR PLASTIC		
0520/0717		LEN=0040		INSTALLED UNKN
		018" DIA CIR PLASTIC		
0520/0507		LEN=0040		INSTALLED 2005
		024" DIA CIRC CONCR		
0520/0074		LEN=0042		INSTALLED UNKN
112800 FT		2 0 58053 0 02 0204+89		
		HARER RD		
		(T802)		
0520/0000		LENGTH(AH 2329 BK 2021)		
		018" DIA CIR PLASTIC		
0510/1885		LEN=0046		INSTALLED UNKN
		014"H 22"W ELLIP METAL		

BOGAR RUN RD
(T337)

0510/1968

DIR: B TOTAL LEN: 31.514 MI. DIST: 03-7 SR: 414
 LEFT MUN: LIBERTY TOWNSHIP T RIGHT MUN: LIBERTY TOWNSHIP T

	0510/0765	LEN=0042	INSTALLED	UNKN
		018 "DIA	CIR PLASTIC	
110779 FT	0510/0289	LEN=0060	INSTALLED	1998
	110779 FT	2 0 58053	0 02	0184+73
		VILLAGE: EAST POINT		
	0510/0000	LENGTH(AH	2021	BK 2444)
		036 "DIA	CIR PLASTIC	
	0500/1572	LEN=0040	INSTALLED	2005
	0500/0745	BMS EN 58/0414/0500/0720		
		2 0 58053	0 01	0167+55
		BRION CREEK		
	0500/0720	BMSBG 58/0414/0500/0720		
108335 FT	108335 FT	2 0 58053	0 01	0160+31
	0500/0000	LENGTH(AH	2444	BK 2511)
		014"H 22"W	ELLIP	METAL
	0490/2122	LEN=0058	INSTALLED	UNKN
		014"H 22"W	ELLIP	METAL
	0490/1965	LEN=0060	INSTALLED	UNKN
		014"H 22"W	ELLIP	METAL
	0490/1300	LEN=0040	INSTALLED	UNKN
		018 "DIA	CIRC	METAL
	0490/0774	LEN=0064	INSTALLED	UNKN
		018 "DIA	CIR PLASTIC	
	0490/0352	LEN=0038	INSTALLED	UNKN
105824 FT	105824 FT	2 0 58053	0 01	0135+22
	0490/0000	LENGTH(AH	2511	BK 2518)
		018 "DIA	CIR PLASTIC	
	0480/2029	LEN=0038	INSTALLED	UNKN
		030 "DIA	CIRC	CONCR
	0480/0997	LEN=0036	INSTALLED	UNKN
103306 FT	103306 FT	2 0 58053	0 01	0110+06
	0480/0000	LENGTH(AH	2518	BK 2500)
		021 "DIA	CIRC	METAL
	0470/2069	LEN=0040	INSTALLED	2005
		RAKER RD		
	0470/1689	(T766)		
		018 "DIA	CIRC	METAL
	0470/1370	LEN=0042	INSTALLED	UNKN
		018 "DIA	CIR PLASTIC	
	0470/1093	LEN=0040	INSTALLED	2005
		018 "DIA	CIR PLASTIC	
	0470/0598	LEN=0040	INSTALLED	2005

DIR: B TOTAL LEN: 31.514 MI. DIST: 03-7 SR: 414
 LEFT MUN: LIBERTY TOWNSHIP T RIGHT MUN: LIBERTY TOWNSHIP T

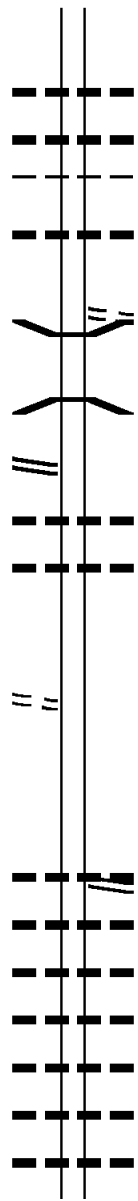
Stationing	Notes	Item	Description
100806 FT		0470/0318	018 " DIA CIR PLASTIC
		100806 FT	LEN=0040 INSTALLED 2005
		0470/0000	2 0 58053 0 01 0085+05
			LENGTH(AH 2500 BK 2452)
		0460/2232	018 " DIA CIR PLASTIC
			LEN=0040 INSTALLED 2005
		0460/1920	018 " DIA CIR PLASTIC
			LEN=0060 INSTALLED 2005
		0460/1484	014"H 22"W ELLIP METAL
			LEN=0042 INSTALLED UNKN
098354 FT		0460/0364	018 " DIA CIRC METAL
		098354 FT	LEN=0038 INSTALLED UNKN
			2 0 58053 0 01 0060+31
			FARM RD
			(SR2013 SEG 0060/2812)
		0460/0000	LENGTH(AH 2452 BK 2446)
		0450/2274	018 " DIA CIRC METAL
			LEN=0040 INSTALLED UNKN
		0450/1803	018 " DIA CIR PLASTIC
			LEN=0048 INSTALLED UNKN
		0450/1783	MASE RD
			(T800)
HASSEN RD (T338)		0450/1138	
		0450/0605	018 " DIA CIR PLASTIC
			LEN=0040 INSTALLED UNKN
		0450/0012	018 " DIA CIR PLASTIC
			LEN=0018 INSTALLED UNKN
095908 FT		095908 FT	2 0 58053 0 01 0036+02
		0450/0000	LENGTH(AH 2446 BK 2601)
		0440/1974	024 " DIA CIRC CONCR
			LEN=0042 INSTALLED UNKN
OLD MILL RD (T323)		0440/1737	
		0440/1711	014"H 22"W ELLIP METAL
			LEN=0072 INSTALLED UNKN
		0440/1530	014"H 22"W ELLIP METAL
			LEN=0042 INSTALLED UNKN
		0440/1175	018 " DIA CIRC CONCR
			LEN=0040 INSTALLED UNKN
		0440/0847	018 " DIA CIRC METAL
			LEN=0040 INSTALLED UNKN
093307 FT		0440/0171	018 " DIA CIRC CONCR
		093307 FT	LEN=0042 INSTALLED UNKN
			2 0 58053 0 01 0010+19

DIR: B TOTAL LEN: 31.514 MI. DIST: 03-7 SR: 414
 LEFT MUN: LIBERTY TOWNSHIP T RIGHT MUN: LIBERTY TOWNSHIP T

2 0 58053 0 00 0000+00 092257 FT
 WATER ST
 (SR2005 SEG 0030/0000) 0430/0000

 091372 FT

 SHAFFER HILL RD
 (T726) 0410/0031
 090405 FT



Station	Description	Material	Notes
0440/0000	LENGTH(AH 2601 BK 1050)	015" DIA CIRC CONCR	
0430/1050	LEN=0035	INSTALLED UNKN	
0430/0685	LEN=0054	INSTALLED UNKN	
0430/0493	LIBERTY TOWNSHIP		
0430/0319	LIBERTY B	018" DIA CIRC CONCR	
0430/0284	LEN=0054	INSTALLED UNKN	
0430/0232	NC EAST POINT RD	WILLOW ST	
0430/0190	(TBC)	BMSSEN 58/0414/0430/0190	
092257 FT		2 0 58053 0 00 0001+88	
0430/0190	BMSBG 58/0414/0430/0190		
092257 FT			
0430/0000	NC OLD MILL RD	LENGTH(AH 1050 BK 0885)	
0420/0503	LEN=0041	INSTALLED 2014	
0420/0167	LEN=0042	INSTALLED UNKN	
091372 FT		1 0 00021 0 00 0060+98	
0420/0000	LENGTH(AH 0885 BK 0967)		
090405 FT		1 0 00021 0 00 0051+32	
		018" DIA CIRC CONCR	
		LEN=0050	INSTALLED UNKN
	NC WATER ST		
	(SR2005 SEG 0020/1715)		
0410/0000	LENGTH(AH 0967 BK 2047)	018" DIA CIRC METAL	
0400/1719	LEN=0044	INSTALLED UNKN	
0400/1442	LEN=0040	INSTALLED UNKN	
0400/1219	LEN=0035	INSTALLED UNKN	
0400/0640	LEN=0048	INSTALLED UNKN	
0400/0335	LEN=0045	INSTALLED 2014	
0400/0187	LEN=0045	INSTALLED 2005	
088358 FT		2 0 58032 0 02 0543+00	

088358 FT

EXTRACT DATE: 12/18/2023
PRINT DATE: 12/19/2023

ROADWAY MANAGEMENT SYSTEM
SLD COUNTY/SR - ANNUAL PRINT

PAGE NUMBER: 175
COUNTY: TIOGA

DIR: B TOTAL LEN: 31.514 MI.
LEFT MUN: LIBERTY B

DIST: 03-7 SR: 414
RIGHT MUN: LIBERTY B

	NC HIGH ST	
	0400/0000	LENGTH(AH 2047 BK 0765) 018 "DIA CIRC PLASTIC
	0390/0765	LEN=0140 INSTALLED UNKN 018 "DIA CIRC METAL
	0390/0732	LEN=0030 INSTALLED UNKN 018 "DIA CIRC PLASTIC
	0390/0653	LEN=0068 INSTALLED 1999 LIBERTY
	0390/0648	LIBERTY TOWNSHIP T 018 "DIA CIRC METAL
087593 FT	0390/0212	LEN=0056 INSTALLED UNKN 087593 FT 2 0 58032 0 02 0534+89
	0390/0000	LENGTH(AH 0765 BK 0585) 018 "DIA CIRC CONCR
	0380/0347	LEN=0100 INSTALLED UNKN RAMP F RD (SR8001 SEG 0750/0000)
	0380/0309	RAMP E RD (SR8001 SEG 0010/1103) 018 "DIA CIRC CONCR
	0380/0253	LEN=0100 INSTALLED UNKN SR 15
	0380/0087	OP ID 58/0015/0032/0296 018 "DIA CIRC CONCR
087008 FT	0380/0067	LEN=0020 INSTALLED UNKN 087008 FT 2 0 58032 0 02 0529+32
	0380/0000	S.R. 15 OP ID 58/0015/0033/0296 MFC BEGIN = D LENGTH(AH 0585 BK 1850)
	0370/1725	RAMP G RD (SR8001 SEG 0500/0737) RAMP H RD (SR8001 SEG 0250/0000)
	0370/1656	018 "DIA CIRC CONCR LEN=0126 INSTALLED UNKN
	0370/0838	018 "DIA CIRC CONCR LEN=0072 INSTALLED UNKN
085158 FT	0370/0000	2 0 58032 0 02 0510+76 LENGTH(AH 1850 BK 2701)
	0360/2389	018 "DIA CIRC CONCR LEN=0047 INSTALLED UNKN 018 "DIA CIRC METAL
	0360/2015	LEN=0058 INSTALLED UNKN 018 "DIA CIRC PLASTIC
	0360/1616	LEN=0060 INSTALLED UNKN

EXTRACT DATE: 12/18/2023
PRINT DATE: 12/19/2023

ROADWAY MANAGEMENT SYSTEM
SLD COUNTY/SR - ANNUAL PRINT

PAGE NUMBER: 174
COUNTY: TIOGA

DIR: B TOTAL LEN: 31.514 MI.
LEFT MUN: LIBERTY TOWNSHIP T

DIST: 03-7 SR: 414
RIGHT MUN: LIBERTY TOWNSHIP T

2 0 58032 0 02 0483+67 082457 FT
PINE LN
(T319)

0360/0000

081466 FT

URBAN RD
(T697)

0340/1336

079053 FT

LANDIS LN
(T698)

0330/0949

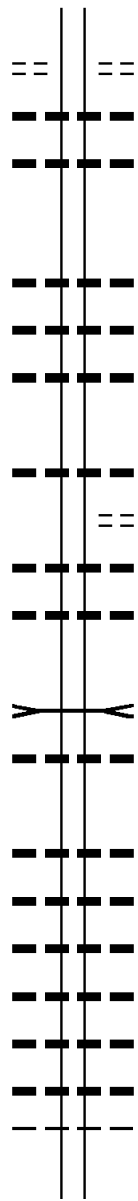
076661 FT

0360/0886	018 "DIA CIR PLASTIC LEN=0055 INSTALLED 1999 LOUDENSLAGER RD
0360/0865	(T694) 018 "DIA CIRC CONCR LEN=0044 INSTALLED UNKN
0360/0524	018 "DIA CIRC METAL LEN=0073 INSTALLED UNKN
0360/0022	082457 FT
0360/0000	LENGTH(AH 2701 BK 0991)
0350/0031	BMS EN 58/0414/0350/0000 2 0 58032 0 01 0473+73 BLACKS CREEK
0350/0000	BMSBG 58/0414/0350/0000 LENGTH(AH 0991 BK 2413)
0340/1643	018 "DIA CIRC CONCR LEN=0058 INSTALLED UNKN
0340/1602	PLANK RD (T696)
0340/0903	018 "DIA CIRC CONCR LEN=0055 INSTALLED UNKN
0340/0040	018 "DIA CIRC CONCR LEN=0047 INSTALLED UNKN
0340/0000	2 0 58032 0 01 0449+70 LENGTH(AH 2413 BK 2392)
0330/1914	018 "DIA CIRC CONCR LEN=0039 INSTALLED UNKN
0330/0336	018 "DIA CIRC CONCR LEN=0042 INSTALLED UNKN
0330/0000	2 0 58032 0 01 0425+87 LENGTH(AH 2392 BK 2359)
0320/1765	018 "DIA CIRC CONCR LEN=0052 INSTALLED UNKN
0320/0965	018 "H 28" W ELLIP METAL LEN=0058 INSTALLED UNKN
0320/0419	036 "DIA CIRC CONCR LEN=0052 INSTALLED UNKN

DIR: B TOTAL LEN: 31.514 MI. DIST: 03-7 SR: 414
 LEFT MUN: LIBERTY TOWNSHIP T RIGHT MUN: LIBERTY TOWNSHIP T

MOUNTAIN TOP RD
 (T664)

0290/0000



0290/0000

0280/3015

0280/2667

0280/1177

0280/0617

062894 FT

0280/0000

0270/2226

0270/2115

0270/2039

0270/1728

0270/0962

060404 FT

0270/0000

0260/2548

0260/2132

0260/1604

0260/1380

0260/0884

0260/0429

057792 FT

0260/0023

057792 FT

HEATLEY RD
 (T663)
 LENGTH(AH 2118 BK 3370)
 018 " DIA CIR PLASTIC
 LEN=0046 INSTALLED UNKN
 012"H 24"W ELLIPTICAL*
 LEN=0046 INSTALLED UNKN

018 " DIA CIRC CONCR
 LEN=0060 INSTALLED UNKN
 018 " DIA CIRC CONCR
 LEN=0044 INSTALLED UNKN
 018 " DIA CIR PLASTIC
 LEN=0038 INSTALLED UNKN
 2 0 58032 0 00 0275+85
 LENGTH(AH 3370 BK 2490)
 024"H 48"W ELLIP CONC
 LEN=0034 INSTALLED UNKN
 EMMICK RD
 (T642)
 048 " DIA CIRC CONCR
 LEN=0052 INSTALLED UNKN
 018 " DIA CIR PLASTIC
 LEN=0036 INSTALLED UNKN

LITTLE FALL
 STRUCTURE LENGTH 13 FT
 BMSID 58/0414/0270/0962
 024 " DIA CIRC CONCR
 LEN=0038 INSTALLED UNKN
 2 0 58032 0 00 0250+91
 LENGTH(AH 2490 BK 2612)
 018 " DIA CIR PLASTIC
 LEN=0038 INSTALLED UNKN
 015 " DIA CIR PLASTIC
 LEN=0032 INSTALLED UNKN
 018 " DIA CIR PLASTIC
 LEN=0032 INSTALLED UNKN
 018 " DIA CIR PLASTIC
 LEN=0032 INSTALLED UNKN
 018 " DIA CIR PLASTIC
 LEN=0045 INSTALLED UNKN
 018 " DIA CIRC CONCR
 LEN=0042 INSTALLED UNKN
 LIBERTY TOWNSHIP
 MORRIS T
 2 0 58032 0 00 0223+75
 KREGGER RD

DIR: B TOTAL LEN: 31.514 MI. DIST: 03-7 SR: 414
 LEFT MUN: MORRIS T RIGHT MUN: MORRIS T

Stationing	Material ID	Description	Material	Status
	0260/0000	(T604) LENGTH(AH 2612 BK 2350)		
	0250/1340	018 " DIA CIRC METAL LEN=0040		INSTALLED UNKN
	0250/0454	019 "H 30 "W ELLIP CONC LEN=0047		INSTALLED UNKN
055442 FT	0250/0067	018 " DIA CIRC METAL LEN=0038		INSTALLED UNKN
	055442 FT	2 0 58032 0 00 0200+34		
	0250/0000	LENGTH(AH 2350 BK 2513)		
	0240/2112	018 " DIA CIRC METAL LEN=0040		INSTALLED UNKN
	0240/0730	018 " DIA CIRC CONCR LEN=0055		INSTALLED UNKN
052929 FT	0240/0360	018 " DIA CIRC METAL LEN=0050		INSTALLED UNKN
	052929 FT	2 0 58032 0 00 0175+31		
	0240/0000	LENGTH(AH 2513 BK 2513)		
	0230/2468	018 " DIA CIRC METAL LEN=0050		INSTALLED UNKN
	0230/2214	018 " DIA CIRC METAL LEN=0050		INSTALLED UNKN
	0230/2078	018 " DIA CIRC CONCR LEN=0048		INSTALLED UNKN
	0230/1951	018 " DIA CIRC CONCR LEN=0046		INSTALLED UNKN
	0230/1366	024 " DIA CIRC METAL LEN=0036		INSTALLED UNKN
	0230/1093	018 " DIA CIRC METAL LEN=0036		INSTALLED UNKN
	0230/0835	018 " DIA CIRC METAL LEN=0038		INSTALLED UNKN
	0230/0528	018 " DIA CIRC METAL LEN=0050		INSTALLED UNKN
050416 FT	0230/0175	012 " DIA CIRC METAL LEN=0050		INSTALLED UNKN
	050416 FT	2 0 58032 0 00 0150+28		
	0230/0000	LENGTH(AH 2513 BK 2498)		
	0220/1918	072 " DIA CIRC CONCR LEN=0060		INSTALLED UNKN
	0220/1910	048 " DIA CIRC METAL LEN=0080		INSTALLED UNKN
	0220/1679	018 " DIA CIRC METAL LEN=0050		INSTALLED UNKN

DIR: B TOTAL LEN: 31.514 MI. DIST: 03-7 SR: 414
 LEFT MUN: MORRIS T RIGHT MUN: MORRIS T

047918 FT

045215 FT

043392 FT

0220/0692	018 " DIA	CIRC METAL
0220/0093	LEN=0048	INSTALLED UNKN
047918 FT	048 " DIA	CIRC CONCR
5 0220/0000	LEN=0066	INSTALLED UNKN
	2 0 58032	0 00 0125+40
	LENGTH(AH	2498 BK 2703)
	PLANK RD	
	(T314)	
0210/2186	024 " DIA	CIRC METAL
0210/2062	LEN=0050	INSTALLED UNKN
0210/1805	018 " DIA	CIRC METAL
0210/1652	LEN=0040	INSTALLED UNKN
0210/1285	018 " DIA	CIRC METAL
0210/1009	LEN=0038	INSTALLED UNKN
0210/0517	018 " DIA	CIRC METAL
0210/0170	LEN=0036	INSTALLED UNKN
045215 FT	012 "H 18 "	W ELLIP METAL
5 0210/0000	LEN=0040	INSTALLED UNKN
	018 " DIA	CIRC CONCR
	LEN=0047	INSTALLED UNKN
	018 " DIA	CIRC CONCR
	LEN=0051	INSTALLED UNKN
	2 0 58032	0 00 0098+47
	LENGTH(AH	2703 BK 1823)
	018 " DIA	CIRC CONCR
	LEN=0048	INSTALLED UNKN
	018 " DIA	CIRC CONCR
	LEN=0052	INSTALLED UNKN
	018 " DIA	CIRC CONCR
	LEN=0052	INSTALLED UNKN
	018 " DIA	CIRC METAL
	LEN=0046	INSTALLED UNKN
	060 " DIA	CIRC METAL
043392 FT	LEN=0122	INSTALLED UNKN
5 0200/0000	2 0 58032	0 00 0080+31
	LENGTH(AH	1823 BK 2992)
	018 " DIA	CIR PLASTIC
	LEN=0048	INSTALLED UNKN
	018 " DIA	CIRC METAL
	LEN=0042	INSTALLED UNKN
	018 " DIA	CIRC METAL
	LEN=0042	INSTALLED UNKN
	018 " DIA	CIRC METAL
	LEN=0044	INSTALLED UNKN
	018 " DIA	CIRC METAL
	LEN=0044	INSTALLED UNKN
	018 " DIA	CIRC METAL
	LEN=0046	INSTALLED UNKN

DIR: B TOTAL LEN: 31.514 MI. DIST: 03-7 SR: 414
 LEFT MUN: MORRIS T RIGHT MUN: MORRIS T

Stationing	Notes	Material	Length
040400 FT	0190/0079	018 " DIA CIRC METAL	LEN=0042
	040400 FT	INSTALLED UNKN	
	0190/0000	2 0 58032 0 00 0050+51	LENGTH(AH 2992 BK 2172)
	0180/2111	018 " DIA CIRC CONC	LEN=0040
	0180/1879	024 " DIA CIRC METAL	LEN=0040
	0180/1575	018 " DIA CIRC METAL	LEN=0052
	0180/1135	018 " DIA CIRC METAL	LEN=0054
	0180/0990	036 " DIA CIRC METAL	LEN=0140
	0180/0628	018 " DIA CIRC METAL	LEN=0052
	0180/0562	018 " DIA CIRC METAL	LEN=0052
	0180/0278	018 " DIA CIRC METAL	LEN=0045
038228 FT	0180/0128	018 " DIA CIRC METAL	LEN=0053
	038228 FT	2 0 58032 0 00 0028+67	LENGTH(AH 2172 BK 2835)
	0170/2695	018 " DIA CIRC CONC	LEN=0047
	0170/2347	018 " DIA CIRC CONC	LEN=0047
	0170/2065	018 " DIA CIRC CONC	LEN=0060
	0170/1842	018 " DIA CIRC METAL	LEN=0069
	0170/1549	018 " DIA CIRC METAL	LEN=0063
	0170/1250	018 " DIA CIRC METAL	LEN=0051
	0170/0781	018 " DIA CIRC METAL	LEN=0050
NEWTOWN LN (T496)	0170/0520	LIBERTY LN (T496)	
		FOR SR 0287 AND 0414	
		(CONN)	
LANDRUS RD (T339)	0170/0178		
2 0 58032 0 00 0000+00	035393 FT	INTER-BK SR 0287 SH	
SR 0287 SH		035393 FT (SR0287 SEG 0090/0570)	
		MFC BEGIN = C	

EXTRACT DATE: 12/18/2023
PRINT DATE: 12/19/2023

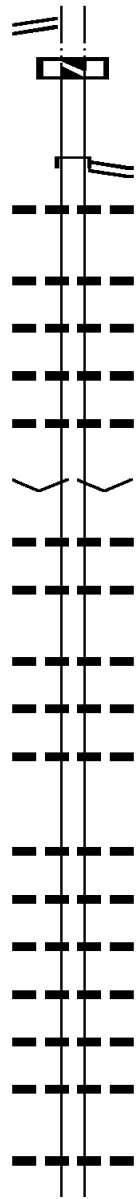
ROADWAY MANAGEMENT SYSTEM
SLD COUNTY/SR - ANNUAL PRINT

PAGE NUMBER: 168
COUNTY: TIOGA

DIR: B TOTAL LEN: 31.514 MI.
LEFT MUN: MORRIS T

DIST: 03-7 SR: 414
RIGHT MUN: MORRIS T

(SR0287 SEG 0090/0570) 0170/0000
035393 FT



5	0170/0000	LTH AH 002835 BK 000100
	035393 FT	
	7164/0000	LTH AH 000100 BK 001964
	INTER-AHD	SR 0287 SH
		(SR0287 SEG 0080/0000)
		SR 0287 SH
		(SR0287 SEG 0080/0000)
	0160/1964	018 "DIA CIRC METAL
	0160/1862	LEN=0044 INSTALLED UNKN
		024 "DIA CIRC METAL
	0160/1196	LEN=0040 INSTALLED UNKN
		024"H 36"W ELLIP METAL
	0160/0938	LEN=0040 INSTALLED UNKN
		014"H 22"W ELLIP METAL
	0160/0720	LEN=0045 INSTALLED UNKN
		018 "DIA CIRC METAL
	0160/0233	LEN=0033 INSTALLED UNKN
	033429 FT	2 0 58011 0 01 0339+03
		VILLAGE: MORRIS
	5	0160/0000
		LENGTH(AH 1964 BK 2255)
		018 "DIA CIR PLASTIC
	0150/1889	LEN=0032 INSTALLED UNKN
		018 "DIA CIR PLASTIC
	0150/1365	LEN=0033 INSTALLED UNKN
		018 "DIA CIRC METAL
	0150/0743	LEN=0036 INSTALLED UNKN
		018 "DIA CIRC METAL
	0150/0356	LEN=0036 INSTALLED UNKN
		018 "DIA CIRC METAL
	0150/0264	LEN=0036 INSTALLED UNKN
	031174 FT	2 0 58011 0 01 0316+24
	5	0150/0000
		LENGTH(AH 2255 BK 3696)
		024 "DIA CIRC METAL
	0140/3590	LEN=0040 INSTALLED UNKN
		018 "DIA CIRC METAL
	0140/3334	LEN=0036 INSTALLED UNKN
		018 "DIA CIRC METAL
	0140/2883	LEN=0036 INSTALLED UNKN
		018 "DIA CIRC METAL
	0140/2596	LEN=0036 INSTALLED UNKN
		018 "DIA CIRC METAL
	0140/2355	LEN=0036 INSTALLED UNKN
		018 "DIA CIRC METAL
	0140/2145	LEN=0032 INSTALLED UNKN
		018 "DIA CIRC METAL
	0140/1491	LEN=0036 INSTALLED UNKN
		018 "DIA CIRC METAL

033429 FT

031174 FT

DIR: B TOTAL LEN: 31.514 MI. DIST: 03-7 SR: 414
 LEFT MUN: MORRIS T RIGHT MUN: MORRIS T

Stationing	Right of Way	Structure ID	Length	Material	Notes
	---	0140/0970	LEN=0034	INSTALLED UNKN	
	---	018 " DIA	CIRC METAL		
	---	0140/0758	LEN=0040	INSTALLED UNKN	
027478 FT	---	036 " DIA	CIRC METAL		
	---	0140/0113	LEN=0060	INSTALLED UNKN	
	---	027478 FT	2 0 58011 0 01 0278+88		
	5	0140/0000	LENGTH(AH 3696 BK 2376)		
	---	018 " DIA	CIRC METAL		
	---	0130/2181	LEN=0038	INSTALLED UNKN	
	---	018 " DIA	CIRC METAL		
	---	0130/1629	LEN=0036	INSTALLED UNKN	
	---	030 " DIA	CIRC METAL		
	---	0130/1400	LEN=0040	INSTALLED UNKN	
	---	018 " DIA	CIRC METAL		
	---	0130/0757	LEN=0032	INSTALLED UNKN	
	---	018 " DIA	CIRC METAL		
025102 FT	---	0130/0259	LEN=0037	INSTALLED UNKN	
	---	025102 FT	2 0 58011 0 01 0254+86		
	5	0130/0000	LENGTH(AH 2376 BK 3136)		
	---	014 " H 22 " W	ELLIP METAL		
	---	0120/2899	LEN=0040	INSTALLED UNKN	
	---	030 " H 44 " W	ELLIP METAL		
	---	0120/2539	LEN=0042	INSTALLED UNKN	
	---	018 " DIA	CIRC METAL		
	---	0120/2156	LEN=0047	INSTALLED UNKN	
	---	014 " H 22 " W	ELLIP METAL		
	---	0120/2038	LEN=0035	INSTALLED UNKN	
	---	014 " H 22 " W	ELLIP METAL		
	---	0120/1887	LEN=0035	INSTALLED UNKN	
STONEY FORK RD (T462)	==	0120/1858			
	---	014 " H 22 " W	ELLIP METAL		
	---	0120/1331	LEN=0036	INSTALLED 2021	
	---	014 " H 22 " W	ELLIP METAL		
	---	0120/0847	LEN=0035	INSTALLED UNKN	
021966 FT	---	021966 FT	2 0 58011 0 01 0223+16		
	5	0120/0000	LENGTH(AH 3136 BK 0749)		
	---	024 " DIA	CIRC CONCR		
	---	0110/0592	LEN=0054	INSTALLED UNKN	
	---	0110/0297	BMS EN 58/0414/0110/0261		
	---	2 0 58011 0 01 0219+60			
	---	BR BABBS CREEK			
021217 FT	---	0110/0261	BMS BG 58/0414/0110/0261		
	---	021217 FT	2 0 58011 0 01 0215+59		
	---	DIXIE RUN RD			
	---	(T309)			
	5	0110/0000	LENGTH(AH 0749 BK 2590)		

DIR: B TOTAL LEN: 31.514 MI. DIST: 03-7 SR: 414
 LEFT MUN: MORRIS T RIGHT MUN: MORRIS T

	0100/2351	014"H 22"W ELLIP METAL LEN=0035 INSTALLED UNKN
	0100/1619	018"H 30"W ELLIP METAL LEN=0036 INSTALLED UNKN
	0100/1350	018"DIA CIRC METAL LEN=0035 INSTALLED UNKN
	0100/1138	018"DIA CIRC METAL LEN=0040 INSTALLED UNKN
	0100/0773	014"H 22"W ELLIP METAL LEN=0036 INSTALLED UNKN
	0100/0598	014"H 22"W ELLIP METAL LEN=0037 INSTALLED UNKN
	0100/0387	020"H 30"W ELLIP METAL LEN=0037 INSTALLED UNKN
018627 FT	018627 FT	2 0 58011 0 01 0189+99
	0100/0000	LENGTH(AH 2590 BK 2499)
	0090/1544	024"DIA CIRC METAL LEN=0040 INSTALLED UNKN
	0090/0856	018"DIA CIRC METAL LEN=0040 INSTALLED UNKN
016128 FT	016128 FT	2 0 58011 0 01 0165+30
	0090/0000	LENGTH(AH 2499 BK 2549)
	0080/2248	030"H 44"W ELLIP METAL LEN=0040 INSTALLED UNKN
	0080/1963	018"DIA CIRC METAL LEN=0036 INSTALLED UNKN
	0080/1423	014"H 22"W ELLIP METAL LEN=0032 INSTALLED UNKN
	0080/1124	060"H 00"W MULT METAL LEN=0062 INSTALLED UNKN
	0080/0927	018"H 30"W ELLIP METAL LEN=0036 INSTALLED UNKN
	0080/0595	018"DIA CIR PLASTIC LEN=0036 INSTALLED UNKN
	0080/0416	014"H 22"W ELLIP METAL LEN=0032 INSTALLED UNKN
	0080/0048	018"DIA CIRC METAL LEN=0032 INSTALLED UNKN
013579 FT	013579 FT	2 0 58011 0 01 0140+11
	0080/0000	LENGTH(AH 2549 BK 0994)
	0070/0704	018"DIA CIRC METAL LEN=0030 INSTALLED UNKN
	0070/0416	014"H 22"W ELLIP METAL LEN=0030 INSTALLED UNKN
		024"DIA CIR PLASTIC

DIR: B TOTAL LEN: 31.514 MI. DIST: 03-7 SR: 414
 LEFT MUN: MORRIS T RIGHT MUN: MORRIS T

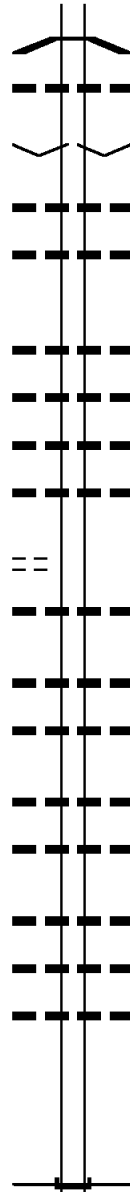
Stationing	Notes	Object ID	Description
012585 FT		0070/0171	LEN=0040 INSTALLED 1997
		012585 FT	2 0 58011 0 01 0130+29 WILSON HILL RD (T460)
		0070/0000	LENGTH(AH 0994 BK 1481) 018"H 30"W ELLIP METAL
		0060/1340	LEN=0036 INSTALLED UNKN
		0060/0853	015 "DIA CIRC METAL LEN=0040 INSTALLED UNKN
		0060/0060	018 "DIA CIRC PLASTIC LEN=0034 INSTALLED UNKN
011104 FT		011104 FT	2 0 58011 0 01 0115+19
		0060/0000	LENGTH(AH 1481 BK 1040) 024 "DIA CIRC METAL
		0050/0660	LEN=0040 INSTALLED UNKN
		0050/0191	012"H 22"W ELLIP METAL LEN=0035 INSTALLED UNKN
010064 FT		010064 FT	2 0 58011 0 01 0104+58
		0050/0000	LENGTH(AH 1040 BK 1198) 014"H 22"W ELLIP METAL
		0040/1009	LEN=0036 INSTALLED UNKN
		0040/0380	018 "DIA CIRC METAL LEN=0036 INSTALLED UNKN
		0040/0252	018 "DIA CIRC PLASTIC LEN=0032 INSTALLED UNKN
008866 FT		008866 FT	2 0 58011 0 01 0092+36 BIG RUN RD (T442)
		0040/0000	LENGTH(AH 1198 BK 1075) 012"H 18"W ELLIP METAL
		0032/1066	LEN=0040 INSTALLED UNKN
		0032/0963	024 "DIA CAST IRON LEN=0037 INSTALLED UNKN
		0032/0782	BMSSEN 58/0414/0032/0636 0 0 00000 0 00 0000+00 BABB CREEK
		0032/0636	BMSBG 58/0414/0032/0636
007791 FT		007791 FT	2 0 58011 0 00 0082+25
		0032/0000	LENGTH(AH 1075 BK 1219)
BLACKWELL SQ (T301)		0022/1169	018"H 30"W ELLIP CONC LEN=0034 INSTALLED UNKN
BLACKWELL SQ (T301)		0022/0647	BMSSEN 58/0414/0022/0332 2 0 58011 0 01 0072+11

DIR: B TOTAL LEN: 31.514 MI. DIST: 03-7 SR: 414
 LEFT MUN: MORRIS T RIGHT MUN: MORRIS T

2 0 58011 0 00 0036+94 003687 FT
 WEST RIM RD
 (T312) 0020/0000

006572 FT

000000 FT



Segment ID	Length (FT)	Material / Description	Notes
0022/0332		PINE CREEK BMSBG 58/0414/0022/0332	
0022/0015		018 " DIA CIRC METAL	
006572 FT		LEN=0040 INSTALLED UNKN	
		0 0 00000 0 00 0000+00	
		VILLAGE: BLACKWELL	
0022/0000		LENGTH(AH 1219 BK 2885)	
		018 " DIA CIR PLASTIC	
0020/2465		LEN=0036 INSTALLED UNKN	
		018 " DIA CIRC METAL	
0020/2062		LEN=0032 INSTALLED UNKN	
		018 " DIA CIRC METAL	
0020/1055		LEN=0040 INSTALLED UNKN	
		018 " DIA CIRC METAL	
0020/0545		LEN=0040 INSTALLED UNKN	
		018 " DIA CIRC METAL	
0020/0298		LEN=0050 INSTALLED UNKN	
		036 " DIA CIRC METAL	
0020/0190		LEN=0065 INSTALLED UNKN	
003687 FT			
0020/0000		LENGTH(AH 2885 BK 3687)	
		018 " DIA CIRC METAL	
0010/3411		LEN=0040 INSTALLED UNKN	
		018 " DIA CIRC METAL	
0010/2808		LEN=0040 INSTALLED 2021	
		018 " DIA CIRC METAL	
0010/2423		LEN=0040 INSTALLED 2021	
		024 " DIA CIRC METAL	
0010/1804		LEN=0042 INSTALLED 2021	
		048 " DIA CIRC METAL	
0010/1349		LEN=0050 INSTALLED UNKN	
		018 " DIA CIRC METAL	
0010/0695		LEN=0040 INSTALLED UNKN	
		036 " DIA CIRC METAL	
0010/0432		LEN=0040 INSTALLED UNKN	
		018 " DIA CIRC METAL	
0010/0281		LEN=0040 INSTALLED UNKN	
000000 FT			
		2 0 58011 0 00 0000+00	
		NC SR 0414 SH	
		INTER-BK SR 0414 SH	
		(SR0414 SEG 0510/2095)	
		MFC BEGIN = D	
		BK-LYCOMING (41)	
0010/0000		LENGTH(AH 3687 BK 0000)	

DIR: B TOTAL LEN: 5.341 MI. DIST: 03-7 SR: 362
 LEFT MUN: DELMAR T RIGHT MUN: DELMAR T

Stationing	Description	Material	Length	Notes
028199 FT	INTER-AHD	SR 0660 SH		(SR0660 SEG 0160/1892)
0120/1633		SR 0660 SH		(SR0660 SEG 0160/1892)
0120/1592		024" DIA CIRC PLASTIC	LEN=0085	INSTALLED UNKN
026566 FT		2 0 58017 0 03 0264+98		LENGTH(AH 1633 BK 2511)
0120/0000		018" DIA CIRC CONCR	LEN=0050	INSTALLED UNKN
0110/2321		018" DIA CIRC CONCR	LEN=0055	INSTALLED UNKN
0110/1635		018" DIA CIRC CONCR	LEN=0060	INSTALLED UNKN
0110/1364		018" DIA CIRC CONCR	LEN=0050	INSTALLED UNKN
0110/1348		011"H 22"W ELLIP METAL	LEN=0050	INSTALLED UNKN
024055 FT		2 0 58017 0 03 0239+81		LENGTH(AH 2511 BK 2324)
0110/0000		011"H 22"W ELLIP METAL	LEN=0050	INSTALLED UNKN
0100/2007		036" DIA CIRC CONCR	LEN=0050	INSTALLED UNKN
0100/1594		CALLAHAN RD (T472)		
0100/0964		018" DIA CIRC CONCR	LEN=0050	INSTALLED UNKN
0100/0767		018" DIA CIRC METAL	LEN=0050	INSTALLED UNKN
0100/0245		018" DIA CIRC METAL	LEN=0050	INSTALLED UNKN
0100/0156		2 0 58017 0 03 0213+32		LENGTH(AH 2324 BK 1096)
021731 FT		018" DIA CIRC METAL	LEN=0160	INSTALLED UNKN
0100/0000		018" DIA CIRC METAL	LEN=0160	INSTALLED UNKN

DUTCH HILL RD
(T475)

LEWIS RD
(T473)

DIR: B TOTAL LEN: 5.341 MI. DIST: 03-7 SR: 362
 LEFT MUN: DELMAR T RIGHT MUN: DELMAR T

2 0 58017 0 02 0202+00 020635 FT
 LEWIS RD
 (T473) 0090/0000

DANTZ RUN RD
 (T468) 0080/0037
 017804 FT

016005 FT

Stationing	Length	Material	Notes
020635 FT			
0090/0000	0090	CIRC METAL	LENGTH(AH 1096 BK 2831)
0080/2744	0090	INSTALLED	UNKN
0080/1897	0050	CIRC CONCR	INSTALLED UNKN
0080/1307	0060	CIRC CONCR	INSTALLED UNKN
0080/0775	0050	CIRC CONCR	INSTALLED UNKN
0080/0306	0050	CIRC CONCR	INSTALLED UNKN
0080/0108	0050	CIRC CONCR	INSTALLED UNKN
017804 FT			
0080/0000	0050	CIRC CONCR	LENGTH(AH 2831 BK 1799)
0070/1769	0050	CIRC METAL	INSTALLED UNKN
0070/1651	0055	CIRC METAL	INSTALLED UNKN
0070/0815	0050	CIRC CONCR	INSTALLED UNKN
0070/0811			DELMAR SHIPPEN T
0070/0650	0045	CIRC METAL	INSTALLED UNKN
0070/0373	0045	CIRC METAL	INSTALLED UNKN
0070/0176	0045	CIRC METAL	INSTALLED UNKN
016005 FT			
0070/0000	0040	CIRC METAL	LENGTH(AH 1799 BK 2505)
0060/2432	0040	CIRC METAL	INSTALLED UNKN
0060/2130	0045	CIRC METAL	INSTALLED UNKN
0060/1303	0055	CIRC METAL	INSTALLED UNKN
0060/0724	0040	CIRC METAL	INSTALLED UNKN
0060/0443	0045	CIRC METAL	INSTALLED UNKN

EXTRACT DATE: 12/18/2023
PRINT DATE: 12/19/2023

ROADWAY MANAGEMENT SYSTEM
SLD COUNTY/SR - ANNUAL PRINT

PAGE NUMBER: 161
COUNTY: TIOGA

DIR: B TOTAL LEN: 5.341 MI.
LEFT MUN: SHIPPEN T

DIST: 03-7 SR: 362
RIGHT MUN: SHIPPEN T

013500 FT

	013500 FT	2 0 58017	0 01 0130+18
5	0060/0000	LENGTH(AH	2505 BK 2422)
	0050/2373	018 "DIA	CIRC METAL
		LEN=0050	INSTALLED UNKN
	0050/1985	018 "DIA	CIRC METAL
		LEN=0045	INSTALLED UNKN
	0050/1699	018 "DIA	CIRC METAL
		LEN=0050	INSTALLED UNKN
	0050/1475	018 "DIA	CIRC METAL
		LEN=0050	INSTALLED UNKN
	0050/1274	018 "DIA	CIRC METAL
		LEN=0045	INSTALLED UNKN
	0050/1050	018 "DIA	CIRC METAL
		LEN=0045	INSTALLED UNKN
	0050/0850	018 "DIA	CIRC METAL
		LEN=0043	INSTALLED 2011
	0050/0480	018 "DIA	CIRC METAL
		LEN=0042	INSTALLED 2011
	0050/0015	072 "DIA	CIRC CONCR
		LEN=0072	INSTALLED UNKN

011078 FT

	011078 FT	2 0 58017	0 01 0106+20
5	0050/0000	LENGTH(AH	2422 BK 3232)
	0040/3084	018 "DIA	CIRC METAL
		LEN=0050	INSTALLED UNKN
	0040/2878	018 "DIA	CIRC METAL
		LEN=0050	INSTALLED UNKN
	0040/2564	018 "DIA	CIRC METAL
		LEN=0040	INSTALLED UNKN
	0040/2242	018 "DIA	CIRC METAL
		LEN=0050	INSTALLED UNKN
	0040/1903	018 "DIA	CIRC METAL
		LEN=0060	INSTALLED UNKN
	0040/1503	018 "DIA	CIRC METAL
		LEN=0060	INSTALLED UNKN
	0040/1240	018 "DIA	CIRC METAL
		LEN=0050	INSTALLED UNKN
	0040/0930	018 "DIA	CIRC METAL
		LEN=0050	INSTALLED UNKN
	0040/0442	018 "DIA	CIRC METAL
		LEN=0050	INSTALLED UNKN

007846 FT

	007846 FT	2 0 58017	0 01 0074+20
		DARLING RUN RD	
		(T446)	
5	0040/0000	LENGTH(AH	3232 BK 2366)
	0030/2187	024 "DIA	CIRC METAL
		LEN=0040	INSTALLED UNKN
	0030/1397	018 "DIA	CIRC METAL
		LEN=0045	INSTALLED UNKN
		018 "DIA	CIRC METAL

DIR: B TOTAL LEN: 5.341 MI. DIST: 03-7 SR: 362
 LEFT MUN: SHIPPEN T RIGHT MUN: SHIPPEN T

005480 FT

002991 FT

000000 FT

0030/0822	LEN=0050	INSTALLED UNKN
	018 "DIA	CIRC METAL
0030/0539	LEN=0050	INSTALLED UNKN
	018 "DIA	CIRC METAL
0030/0232	LEN=0050	INSTALLED UNKN
005480 FT	2 0 58017	0 01 0050+29
5 0030/0000	LENGTH(AH	2366 BK 2489)
	024 "DIA	CIRC METAL
0020/2349	LEN=0050	INSTALLED UNKN
	018 "DIA	CIRC METAL
0020/2064	LEN=0050	INSTALLED UNKN
	018 "DIA	CIRC METAL
0020/1624	LEN=0050	INSTALLED UNKN
	018 "DIA	CIRC METAL
0020/1434	LEN=0050	INSTALLED UNKN
	DARLING RUN RD	
0020/1135	(T446)	
	048 "DIA	CIRC METAL
0020/1117	LEN=0090	INSTALLED UNKN
	024 "DIA	CIRC METAL
0020/0412	LEN=0050	INSTALLED UNKN
	018 "DIA	CIRC METAL
0020/0076	LEN=0050	INSTALLED UNKN
002991 FT	2 0 58017	0 01 0025+13
5 0020/0000	LENGTH(AH	2489 BK 2991)
	018 "DIA	CIRC METAL
0010/2737	LEN=0050	INSTALLED UNKN
	018 "DIA	CIRC METAL
0010/2445	LEN=0050	INSTALLED UNKN
	018 "DIA	CIR PLASTIC
0010/1868	LEN=0050	INSTALLED 2004
	018 "DIA	CIRC METAL
0010/1355	LEN=0050	INSTALLED UNKN
	018 "DIA	CIRC METAL
0010/1125	LEN=0050	INSTALLED UNKN
	018 "DIA	CIRC METAL
0010/0923	LEN=0050	INSTALLED UNKN
	018 "DIA	CIRC METAL
0010/0747	LEN=0050	INSTALLED UNKN
	024 "DIA	CIRC CONCR
0010/0050	LEN=0120	INSTALLED UNKN
000000 FT	2 0 58017	0 00 0000+00
	VILLAGE:	ANSONIA
	NC SR	0362 SH
	GRAND ARMY OF REPUBLIC	
	(SRO006	SEG 0220/0000)
	MFC BEGIN	= D
5 0010/0000	LENGTH(AH	2991 BK 0000)

DIR: B TOTAL LEN: 13.356 MI. DIST: 03-7 SR: 349
 LEFT MUN: WESTFIELD B RIGHT MUN: WESTFIELD B

Street Name	Segment ID	Length (FT)	Material / Notes
STEVENSON ST (BORO)	070522	070522 FT	MAIN ST (SR0049 SEG 0100/0184)
	0270/3068	0270/3068	015 " DIA CIR PLASTIC
	0270/2800	0270/2800	LEN=0030 INSTALLED UNKN
	0270/2318	0270/2318	015 " DIA CIRC CONCR LEN=0030 INSTALLED UNKN
	0270/2267	0270/2267	ELM ST (BORO)
EBERLE DR (BORO)	0270/1891	0270/1891	015 " DIA CIRC CONCR LEN=0030 INSTALLED UNKN
	0270/1352	0270/1352	EIGHTEENTH ST (BORO)
	0270/1350	0270/1350	015 " DIA CIRC CONCR LEN=0030 INSTALLED UNKN
	0270/0647	0270/0647	054 "H 72 "W CON BOX CUL LEN=0045 INSTALLED UNKN
	0270/0480	0270/0480	018 " DIA CIRC CONCR LEN=0113 INSTALLED UNKN
067454 FT	0270/0367	0270/0367	018 " DIA CIRC CONCR LEN=0030 INSTALLED UNKN
	0270/0018	0270/0018	015 " DIA CIRC CONCR LEN=0099 INSTALLED UNKN
	067454	067454 FT	1 0 00478 0 01 0681+35 NC CHURCH ST WESTFIELD WESTFIELD T
	0270/0000	0270/0000	LENGTH(AH 3068 BK 3119) 018 " DIA CIR PLASTIC
	0260/2888	0260/2888	LEN=0060 INSTALLED 2000
0260/2074	0260/2074	0260/2074	018 " DIA CIRC CONCR LEN=0050 INSTALLED UNKN
	0260/1405	0260/1405	015 " DIA CIRC CONCR LEN=0050 INSTALLED UNKN
			036 " DIA CIR PLASTIC

EXTRACT DATE: 12/18/2023
PRINT DATE: 12/19/2023

ROADWAY MANAGEMENT SYSTEM
SLD COUNTY/SR - ANNUAL PRINT

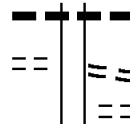
PAGE NUMBER: 158
COUNTY: TIOGA

DIR: B TOTAL LEN: 13.356 MI.
LEFT MUN: WESTFIELD T

DIST: 03-7 SR: 349
RIGHT MUN: WESTFIELD T

ABPLANALP RD
(T370)

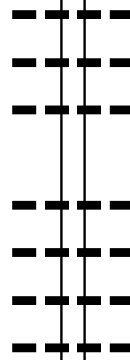
0260/1075



0260/1098 LEN=0066 INSTALLED UNKN
LADD RD
0260/1075 (T370)
LC FOR LADD RD
0260/0820 (CONN)

064335 FT

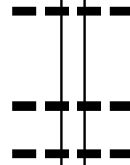
5



0260/0755 LEN=0050 INSTALLED UNKN
015 "DIA CIRC CONCR
0260/0596 LEN=0045 INSTALLED UNKN
015 "DIA CIRC CONCR
0260/0042 LEN=0050 INSTALLED UNKN
064335 FT 1 0 00478 0 01 0650+09
0260/0000 LENGTH(AH 3119 BK 3404)
015 "DIA CIRC CONCR
0250/2999 LEN=0050 INSTALLED UNKN
015 "DIA CIRC CONCR
0250/2416 LEN=0050 INSTALLED UNKN
018 "DIA CIRC CONCR
0250/2044 LEN=0050 INSTALLED UNKN
018 "DIA CIRC CONCR
0250/1548 LEN=0050 INSTALLED UNKN

060931 FT

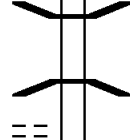
5



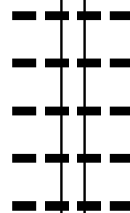
0250/0515 LEN=0055 INSTALLED UNKN
060931 FT 1 0 00478 0 01 0615+99
0250/0000 LENGTH(AH 3404 BK 3640)
060"H 72"W CON BOX CUL
0240/3640 LEN=0036 INSTALLED UNKN
015 "DIA CIRC CONCR
0240/3060 LEN=0046 INSTALLED UNKN

STRANG RD
(T340)

0240/2041



0240/2080 BMS EN 58/0349/0240/2063
1 0 00478 0 01 0600+20
BR. MILL CREEK
0240/2063 BMSBG 58/0349/0240/2063



0240/1893 LEN=0050 INSTALLED UNKN
015 "DIA CIRC CONCR
0240/1645 LEN=0085 INSTALLED UNKN
018 "DIA CIRC CONCR
0240/1388 LEN=0070 INSTALLED UNKN
015 "DIA CIRC CONCR
0240/0930 LEN=0075 INSTALLED UNKN
018 "DIA CIRC METAL
0240/0360 LEN=0280 INSTALLED UNKN
MILL CREEK LN

DIR: B TOTAL LEN: 13.356 MI. DIST: 03-7 SR: 349
 LEFT MUN: WESTFIELD T RIGHT MUN: WESTFIELD T

057291 FT

0240/0349 (T366)
 018 " DIA CIRC CONCR
 0240/0145 LEN=0050 INSTALLED UNKN
 057291 FT 1 0 00478 0 01 0579+82
 0240/0000 LENGTH(AH 3640 BK 2948)

0230/2240 024 " DIA CIRC CONCR
 LEN=0053 INSTALLED UNKN
 WESTFIELD
 0230/2118 CLYMER T

030 " DIA CIRC CONCR
 0230/1993 LEN=0060 INSTALLED UNKN
 MILL CREEK LN

0230/1956 (T366)
 018 " DIA CIRC CONCR
 0230/1361 LEN=0055 INSTALLED UNKN

018 " DIA CAST IRON
 0230/1000 LEN=0055 INSTALLED UNKN
 018 " DIA CAST IRON

0230/0596 LEN=0060 INSTALLED UNKN
 018 " DIA CIRC CONCR
 0230/0313 LEN=0055 INSTALLED UNKN
 018 " DIA CIRC CONCR

054343 FT

0230/0065 LEN=0045 INSTALLED UNKN
 054343 FT 1 0 00478 0 01 0550+57
 0230/0000 LENGTH(AH 2948 BK 1657)

018 " DIA CIRC CONCR
 0220/1395 LEN=0048 INSTALLED UNKN
 018 " DIA CIRC CONCR
 0220/1066 LEN=0037 INSTALLED UNKN

052686 FT

0220/0080 BMS EN 58/0349/0220/0000
 052686 FT 1 0 00478 0 01 0533+58
 MILL CREEK

BMSBG 58/0349/0220/0000
 0220/0000 LENGTH(AH 1657 BK 3161)
 018 " DIA CIRC CONCR
 0210/2660 LEN=0040 INSTALLED UNKN
 018 " DIA CIRC CONCR

0210/2345 LEN=0045 INSTALLED UNKN
 SPRUCE ST
 0210/2270 (T601)

PINE ST
 0210/1593 (T598)
 SR 4012 SH
 0210/1305 (SR4012 SEG 0010/0000)

024 " DIA CIRC CONCR
 0210/1291 LEN=0060 INSTALLED UNKN

EXTRACT DATE: 12/18/2023
PRINT DATE: 12/19/2023

ROADWAY MANAGEMENT SYSTEM
SLD COUNTY/SR - ANNUAL PRINT

PAGE NUMBER: 156
COUNTY: TIOGA

DIR: B TOTAL LEN: 13.356 MI.
LEFT MUN: CLYMER T

DIST: 03-7 SR: 349
RIGHT MUN: CLYMER T

Stationing	Structure	Material	Length	Notes
0210/1196	BMS EN 58	0349/0210/1158	000000	0000+00
0210/1158	BMS BG 58	0349/0210/1158		
0210/1041	(T595)			
0210/0520	018" DIA	CIRC METAL	LEN=0130	INSTALLED UNKN
0210/0399	BMS EN 58	0349/0210/0357	000000	0000+00
0210/0357	BMS BG 58	0349/0210/0357	1000478	0010501+96
049525 FT	048" DIA	CIRC CONCR	LEN=0050	INSTALLED UNKN
0210/0000	LENGTH(AH 3161 BK 2782)			
0200/2433	018" DIA	CIRC METAL	LEN=0060	INSTALLED UNKN
0200/2099	018" DIA	CIRC CONCR	LEN=0045	INSTALLED UNKN
0200/1895	018" DIA	CIRC CONCR	LEN=0045	INSTALLED UNKN
0200/1565	018" DIA	CIRC CONCR	LEN=0045	INSTALLED UNKN
0200/1134	018" DIA	CIRC CONCR	LEN=0050	INSTALLED UNKN
0200/0625	042"H 72"W	ELLIP METAL	LEN=0055	INSTALLED UNKN
MIXTOWN RD (T331)				
0200/0572				
046743 FT	024" DIA	CIRC CONCR	LEN=0048	INSTALLED UNKN
0200/0000	1000478	0010474+08		
0190/1335	VILLAGE: SABINSVILLE			
0190/0912	LENGTH(AH 2782 BK 1604)			
0190/0516	018" DIA	CIRC CONCR	LEN=0050	INSTALLED UNKN
0190/0185	018" DIA	CIRC CONCR	LEN=0045	INSTALLED UNKN
045139 FT	018" DIA	CIRC CONCR	LEN=0050	INSTALLED UNKN
1000478 0010458+00 045139 FT				
BOULIO RD (T589)				
0190/0000	LENGTH(AH 1604 BK 3345)			
	ELKLICK RUN			
	STRUCTURE LENGTH 12 FT			
0180/3237	BMS ID 58	0349/0180/3237		

DIR: B TOTAL LEN: 13.356 MI. DIST: 03-7 SR: 349
 LEFT MUN: CLYMER T RIGHT MUN: CLYMER T

	0180/2409	018 " DIA LEN=0045	CIRC CONCR INSTALLED UNKN
	0180/1822	018 " DIA LEN=0046	CIRC CONCR INSTALLED UNKN
	0180/0771	018 " DIA LEN=0043	CIRC CONCR INSTALLED UNKN
	0180/0417	018 " DIA LEN=0050	CIRC CONCR INSTALLED UNKN
041794 FT	0180/0197	036 " DIA LEN=0063	CIR PLASTIC INSTALLED 2018
	041794 FT	1 0 00478	0 01 0425+30
	0180/0000	LENGTH(AH	3345 BK 2624)
	0170/2400	018 " DIA LEN=0055	CIRC CONCR INSTALLED UNKN
	0170/1654	018 " DIA LEN=0050	CIRC CONCR INSTALLED UNKN
	0170/1255	018 " DIA LEN=0050	CIRC CONCR INSTALLED UNKN
	0170/0891	018 " DIA LEN=0050	CIRC CONCR INSTALLED UNKN
	0170/0718	018 " DIA LEN=0060	CIRC CONCR INSTALLED UNKN
039170 FT	0170/0337	018 " DIA LEN=0060	CIRC CONCR INSTALLED UNKN
	039170 FT	1 0 00478	0 01 0398+81
	0170/0000	LENGTH(AH	2624 BK 2436)
	0160/2313	018 " DIA LEN=0060	CIRC CONCR INSTALLED UNKN
	0160/1959	018 " DIA LEN=0055	CIRC CONCR INSTALLED UNKN
	0160/1516	018 " DIA LEN=0075	CIRC CONCR INSTALLED UNKN
	0160/0920	018 " DIA LEN=0065	CIRC CONCR INSTALLED UNKN
	0160/0440	018 " DIA LEN=0055	CIRC CONCR INSTALLED UNKN
036734 FT	0160/0060	018 " DIA LEN=0055	CIRC CONCR INSTALLED UNKN
	036734 FT	1 0 00478	0 01 0374+42
	0160/0000	LENGTH(AH	2436 BK 1795)
	0150/1622	018 " DIA LEN=0055	CIRC METAL INSTALLED UNKN
	0150/1274	018 " DIA LEN=0050	CIRC METAL INSTALLED UNKN
	0150/0922	018 " DIA LEN=0038	CIRC METAL INSTALLED UNKN
		018 " DIA	CIRC METAL

DIR: B TOTAL LEN: 13.356 MI. DIST: 03-7 SR: 349
 LEFT MUN: CLYMER T RIGHT MUN: CLYMER T

Stationing	Length	Material	Status
034939 FT	0150/0570	LEN=0065 018" DIA CIRC METAL	INSTALLED UNKN
	0150/0220	LEN=0052 018" DIA CIRC METAL	INSTALLED UNKN
	034939 FT	1 0 00478 0 00 0349+60	
	0150/0000	LEN=0000 LENGTH(AH 1795 BK 2178) 018" DIA CIRC METAL	INSTALLED UNKN
	0140/2100	LEN=0050 018" DIA CIRC METAL	INSTALLED UNKN
	0140/1854	LEN=0050 018" DIA CIRC METAL	INSTALLED UNKN
	0140/1601	LEN=0052 018" DIA CIRC METAL	INSTALLED UNKN
	0140/1004	LEN=0064 018" DIA CIRC METAL	INSTALLED UNKN
	0140/0190	LONG RUN STRUCTURE LENGTH 29 FT BMSID 58/0349/0140/0190 018" DIA CIRC METAL	INSTALLED UNKN
032761 FT	0140/0040	LEN=0076 018" DIA CIRC METAL	INSTALLED UNKN
032761 FT	0140/0000	LEN=0000 LENGTH(AH 2178 BK 2826)	INSTALLED UNKN
	0130/2104	LEN=0120 024" DIA CIRC METAL	INSTALLED UNKN
	0130/1943	LEN=0078 036" DIA CIRC METAL	INSTALLED UNKN
	0130/1540	LEN=0060 018" DIA CIRC METAL	INSTALLED UNKN
	0130/1244	LEN=0070 018" DIA CIRC METAL	INSTALLED UNKN
	0130/0947	LEN=0055 018" DIA CIRC METAL	INSTALLED UNKN
	0130/0576	LEN=0060 018" DIA CIRC METAL	INSTALLED UNKN
	0130/0280	LEN=0075 030" DIA CIRC METAL	INSTALLED UNKN
029935 FT	029935 FT	1 0 00478 0 00 0299+45	
	0130/0000	LEN=0067 018" DIA CIRC METAL	INSTALLED UNKN
	0120/3033	LEN=0060 LENGTH(AH 2826 BK 3382) 018" DIA CIRC METAL	INSTALLED UNKN
	0120/2632	LEN=0076 018" DIA CIRC METAL	INSTALLED UNKN
	0120/2329	LEN=0048 018" DIA CIRC METAL	INSTALLED UNKN
	0120/1977	LEN=0130 030" DIA CIRC METAL	INSTALLED UNKN

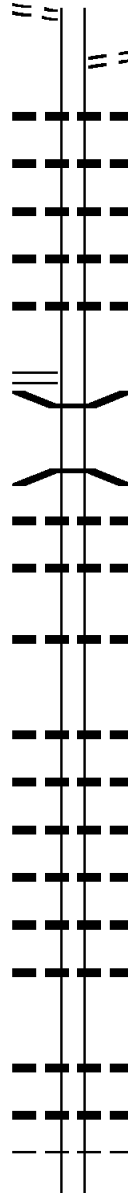
GRIMES HILL RD

DIR: B TOTAL LEN: 13.356 MI. DIST: 03-7 SR: 349
 LEFT MUN: CLYMER T RIGHT MUN: CLYMER T

(T334)

0120/1898

1 0 00478 0 00 0265+59 026553 FT
 WATTLES RUN RD
 (SR4001 SEG 0010/0000) 0120/0000



STILES RD
 (T328)
 018 " DIA CIRC METAL
 LEN=0064 INSTALLED UNKN
 0120/1836
 0120/1532
 018 " DIA CIRC METAL
 LEN=0060 INSTALLED UNKN
 0120/1185
 018 " DIA CIRC METAL
 LEN=0055 INSTALLED UNKN
 0120/0880
 018 " DIA CIRC METAL
 LEN=0066 INSTALLED UNKN
 0120/0584
 030 " DIA CIRC METAL
 LEN=0094 INSTALLED UNKN
 0120/0188
 026553 FT
 5 0120/0000 LENGTH(AH 3382 BK 2059)
 0110/1699 BMSBN 58/0349/0110/1674
 1 0 00478 0 00 0261+82
 WATTLES CREEK
 0110/1674 BMSBG 58/0349/0110/1674
 024 " DIA CIRC METAL
 0110/1180 LEN=0090 INSTALLED UNKN
 018 " DIA CIRC METAL
 0110/0839 LEN=0065 INSTALLED UNKN
 018 " DIA CIRC METAL
 0110/0100 LEN=0055 INSTALLED UNKN
 024494 FT
 1 0 00478 0 00 0245+06
 5 0110/0000 LENGTH(AH 2059 BK 1999)
 018 " DIA CIRC METAL
 0100/1684 LEN=0055 INSTALLED UNKN
 018 " DIA CIRC METAL
 0100/1281 LEN=0070 INSTALLED UNKN
 018 " DIA CIRC METAL
 0100/0987 LEN=0054 INSTALLED UNKN
 018 " DIA CIRC METAL
 0100/0790 LEN=0055 INSTALLED UNKN
 018 " DIA CIRC METAL
 0100/0356 LEN=0059 INSTALLED UNKN
 018 " DIA CIRC METAL
 0100/0137 LEN=0060 INSTALLED UNKN
 022495 FT
 1 0 00478 0 00 0225+04
 5 0100/0000 LENGTH(AH 1999 BK 2499)
 018 " DIA CIRC METAL
 0090/2375 LEN=0050 INSTALLED UNKN
 018 " DIA CIRC METAL
 0090/2060 LEN=0056 INSTALLED UNKN
 CLYMER
 GAINES T
 0090/1911
 018 " DIA CIRC METAL

024494 FT

022495 FT

DIR: B TOTAL LEN: 13.356 MI. DIST: 03-7 SR: 349
 LEFT MUN: GAINES T RIGHT MUN: GAINES T

019996 FT

017500 FT

014991 FT

0090/1730	LEN=0075	INSTALLED UNKN
	018 " DIA	CIRC METAL
0090/1545	LEN=0100	INSTALLED UNKN
	039 "H 56 "W	ELLIP METAL
0090/1315	LEN=0087	INSTALLED UNKN
	018 " DIA	CIRC METAL
0090/0600	LEN=0055	INSTALLED UNKN
	018 " DIA	CIRC METAL
0090/0306	LEN=0070	INSTALLED UNKN
	018 " DIA	CIRC METAL
0090/0059	LEN=0060	INSTALLED UNKN
019996 FT	1 0 00478	0 00 0200+02
0090/0000	LENGTH(AH	2499 BK 2496)
	018 " DIA	CIRC METAL
0080/2300	LEN=0060	INSTALLED UNKN
	018 " DIA	CIRC METAL
0080/2055	LEN=0072	INSTALLED UNKN
	018 " DIA	CIRC METAL
0080/1654	LEN=0090	INSTALLED UNKN
	TRIBUTARY TO LONG RUN	STRUCTURE LENGTH 10 FT
0080/1335	BMS ID 58/0349/0080/1335	
	018 " DIA	CIRC METAL
0080/0961	LEN=0079	INSTALLED UNKN
	018 " DIA	CIRC METAL
0080/0591	LEN=0060	INSTALLED UNKN
	018 " DIA	CIRC METAL
0080/0341	LEN=0050	INSTALLED UNKN
017500 FT	1 0 00478	0 00 0175+04
0080/0000	LENGTH(AH	2496 BK 2509)
	018 " DIA	CIRC METAL
0070/2490	LEN=0085	INSTALLED UNKN
	018 " DIA	CIRC METAL
0070/2144	LEN=0041	INSTALLED UNKN
	036 " DIA	CIRC METAL
0070/1878	LEN=0105	INSTALLED UNKN
	018 " DIA	CIRC METAL
0070/1592	LEN=0097	INSTALLED UNKN
	018 " DIA	CIRC METAL
0070/1310	LEN=0061	INSTALLED UNKN
	018 " DIA	CIRC METAL
0070/0950	LEN=0054	INSTALLED UNKN
	018 " DIA	CIRC METAL
0070/0652	LEN=0065	INSTALLED UNKN
	018 " DIA	CIRC METAL
0070/0302	LEN=0057	INSTALLED UNKN
014991 FT	1 0 00478	0 00 0149+97
0070/0000	LENGTH(AH	2509 BK 2548)
	018 " DIA	CIRC METAL

DIR: B TOTAL LEN: 13.356 MI. DIST: 03-7 SR: 349
 LEFT MUN: GAINES T RIGHT MUN: GAINES T

012443 FT

009993 FT

007367 FT

0060/2505	LEN=0070	INSTALLED	UNKN
	024 "DIA	CIRC METAL	
0060/2161	LEN=0055	INSTALLED	UNKN
	018 "DIA	CIRC METAL	
0060/1763	LEN=0050	INSTALLED	UNKN
	018 "DIA	CIRC METAL	
0060/1416	LEN=0049	INSTALLED	UNKN
	018 "DIA	CIRC METAL	
0060/1002	LEN=0070	INSTALLED	UNKN
	018 "DIA	CIRC METAL	
0060/0660	LEN=0078	INSTALLED	UNKN
	024 "DIA	CIRC METAL	
0060/0353	LEN=0052	INSTALLED	UNKN
012443 FT	1 0 00478	0 00 0124+51	
	018 "DIA	CIRC METAL	
	LEN=0065	INSTALLED	UNKN
5 0060/0000	LENGTH(AH	2548 BK 2450)	
	018 "DIA	CIRC METAL	
0050/1580	LEN=0082	INSTALLED	UNKN
	024 "DIA	CIR PLASTIC	
0050/1285	LEN=0080	INSTALLED	2006
	018 "DIA	CIRC METAL	
0050/0654	LEN=0040	INSTALLED	UNKN
	018 "DIA	CIRC METAL	
0050/0319	LEN=0052	INSTALLED	UNKN
009993 FT	1 0 00478	0 00 0100+03	
5 0050/0000	LENGTH(AH	2450 BK 2626)	
	018 "DIA	CIRC METAL	
0040/2545	LEN=0073	INSTALLED	UNKN
	018 "DIA	CIRC METAL	
0040/2150	LEN=0090	INSTALLED	UNKN
	060"H 95"	W METAL ARCH	
0040/1699	LEN=0058	INSTALLED	UNKN
	TR . TO LONG RUN		
	STRUCTURE LENGTH	8 FT	
0040/1686	BMSID 58/0349/0040/1686		
	018 "DIA	CIRC METAL	
0040/1226	LEN=0068	INSTALLED	UNKN
	018 "DIA	CIRC METAL	
0040/0789	LEN=0060	INSTALLED	UNKN
	018 "DIA	CIRC METAL	
0040/0357	LEN=0065	INSTALLED	UNKN
	018 "DIA	CIRC METAL	
0040/0356	LEN=0065	INSTALLED	UNKN
007367 FT	1 0 00478	0 00 0073+76	
5 0040/0000	LENGTH(AH	2626 BK 2367)	
	024 "DIA	CIRC METAL	
0030/2260	LEN=0063	INSTALLED	UNKN

DIR: B TOTAL LEN: 13.356 MI. DIST: 03-7 SR: 349
 LEFT MUN: GAINES T RIGHT MUN: GAINES T

Stationing	Length	Material	Notes
0030/1780	0068	018" DIA CIRC METAL	INSTALLED UNKN
0030/1562	0062	018" DIA CIRC METAL	INSTALLED UNKN
0030/1309	0050	024" DIA CIRC METAL	INSTALLED UNKN
0030/1006	0040	018" DIA CIRC METAL	INSTALLED UNKN
0030/0120	0083	036" DIA CIRC METAL	INSTALLED UNKN
005000 FT	00478	1 0 00478	0 00 0050+06
0030/0000		LENGTH(AH 2367 BK 2501)	
0020/2315	0074	018" DIA CIRC METAL	INSTALLED UNKN
0020/1815	0075	018" DIA CIRC METAL	INSTALLED UNKN
0020/1215	0066	018" DIA CIRC METAL	INSTALLED UNKN
0020/0864	0056	018" DIA CIRC METAL	INSTALLED UNKN
0020/0517	0084	018" DIA CIRC METAL	INSTALLED UNKN
0020/0110	0052	024" DIA CIRC METAL	INSTALLED UNKN
002499 FT	00478	1 0 00478	0 00 0025+02
0020/0000		LENGTH(AH 2501 BK 2499)	
0010/1947	0088	018" DIA CIRC METAL	INSTALLED UNKN
0010/1583	0043	018" DIA CIRC METAL	INSTALLED UNKN
0010/0940	0043	018" DIA CIR UNKNOWN	INSTALLED UNKN
0010/0670	0110	018" DIA CIRC METAL	INSTALLED UNKN
0010/0539	0110	GENEVA ST	
0010/0512		(T324)	
0010/0061	0046	018" DIA CIRC CONCR	INSTALLED UNKN
000000 FT	00478	1 0 00478	0 00 0000+00
		VILLAGE: GAINES	
		NC LONG RUN RD	
		GRAND ARMY OF REPUBLIC	
		(SRO006 SEG 0060/0488)	
		MFC BEGIN = D	
0010/0000		LENGTH(AH 2499 BK 0000)	

DIR: B TOTAL LEN: 11.662 MI. DIST: 03-7 SR: 328
 LEFT MUN: JACKSON T RIGHT MUN: JACKSON T

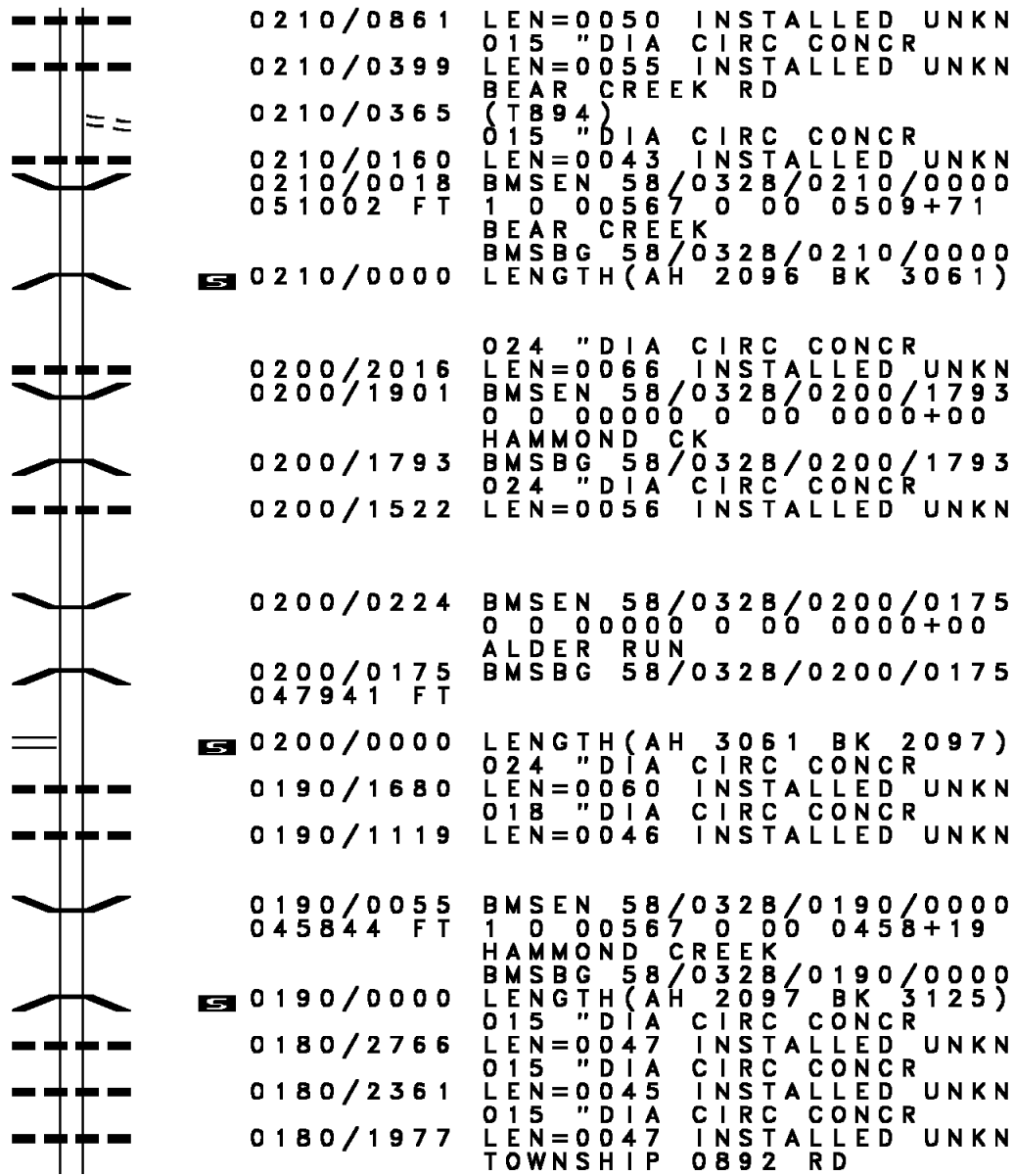
Location	Stationing	Length	Notes
	061576 FT		AH-BRADFORD (08)
	0240/3245	0240/3111	INTER-AHD SR 0328 SH (SR0328 SEG 0010/0000) 015 "DIA CIRC CONCR
		0240/2665	LEN=0100 INSTALLED UNKN BMSSEN 58/0328/0240/2646 1 0 00567 0 00 0609+38
		0240/2646	BRANCH HAMMOND CREEK BMSBG 58/0328/0240/2646 015 "DIA CIRC CONCR
		0240/2386	LEN=0044 INSTALLED UNKN 015 "DIA CIRC CONCR
		0240/2123	LEN=0048 INSTALLED UNKN
DRAPERS CT (T702)	0240/1989		015 "DIA CIRC CONCR
		0240/1816	LEN=0040 INSTALLED UNKN
		0240/1526	015 "DIA CIRC CONCR
			LEN=0055 INSTALLED UNKN
WISTERIA WY (T700)	0240/1155		015 "DIA CIRC CONCR
		0240/0935	LEN=0044 INSTALLED UNKN
		0240/0650	018 "DIA CIRC CONCR
			LEN=0044 INSTALLED UNKN
		0240/0441	015 "DIA CIRC CONCR
		058331 FT	LEN=0048 INSTALLED UNKN
1 0 00567 0 00 0582+92 058331 FT BLY RD (T951)	0240/0000		SWITCH BACK RD (T952)
		0240/0000	LENGTH (AH 3245 BK 3300)
		0230/3180	BMSSEN 58/0328/0230/3171 1 0 00567 0 00 0581+69
		0230/3171	TR. HAMMOND C BMSBG 58/0328/0230/3171
		0230/3054	024 "DIA CIRC CONCR
			LEN=0048 INSTALLED UNKN
THIRD ST (T958)	0230/2860		

DIR: B TOTAL LEN: 11.662 MI. DIST: 03-7 SR: 328
 LEFT MUN: JACKSON T RIGHT MUN: JACKSON T

STREET NAME	SEGMENT	START POINT	END POINT	DESCRIPTION
SECOND ST (T956)		0230/2452		==
FIRST ST (T954)		0230/2066		==
NORTH RD (SR1022 SEG 0090/1946)		0230/1511		---
		0230/1411		==
		0230/1382		---
SCHOOL DR (PRDR)		0230/1134		==
		0230/0220		---
		0230/0063		---
	055031 FT	055031 FT		---
		0230/0000		---
		0220/1703		---
		0220/1282		---
		0220/1164		---
		0220/0850		---
		0220/0547		---
		0220/0253		---
	053098 FT	0220/0012		---
		053098 FT		---
		0220/0000		---
		0210/1620		---
		0210/1550		---
		0210/1176		---

024 "DIA CIRC CONCR
 LEN=0001 INSTALLED UNKN
 BMS EN 58/0328/0230/1382
 1 0 00567 0 00 0563+75
 WEST CREEK
 BMSBG 58/0328/0230/1382
 01B "DIA CIRC CONCR
 LEN=0036 INSTALLED UNKN
 01B "DIA CIRC CONCR
 LEN=0052 INSTALLED UNKN
 01B "DIA CIRC CONCR
 LEN=0044 INSTALLED UNKN
 1 0 00567 0 00 0549+99
 NC MAIN ST
 LENGTH(AH 3300 BK 1933)
 036"H 24"W CON BOX CUL
 LEN=0038 INSTALLED UNKN
 01B "DIA CIRC PLASTIC
 LEN=0052 INSTALLED UNKN
 020"H 26"W ELLIP METAL
 LEN=0100 INSTALLED 2006
 015 "DIA CIRC CONCR
 LEN=0050 INSTALLED UNKN
 015 "DIA CIRC PLASTIC
 LEN=0044 INSTALLED 2000
 015 "DIA CIRC CONCR
 LEN=0048 INSTALLED UNKN
 BMS EN 58/0328/0220/0000
 1 0 00567 0 00 0530+66
 VILLAGE: MILLERTON
 TRIB HAMMOND CREEK
 BMSBG 58/0328/0220/0000
 LENGTH(AH 1933 BK 2096)
 BMS EN 58/0328/0210/1550
 1 0 00567 0 00 0525+37
 HAMMOND CR.
 BMSBG 58/0328/0210/1550
 015 "DIA CIRC CONCR
 LEN=0050 INSTALLED UNKN
 015 "DIA CIRC CONCR

DIR: B TOTAL LEN: 11.662 MI. DIST: 03-7 SR: 328
 LEFT MUN: JACKSON T RIGHT MUN: JACKSON T



051002 FT

1 0 00567 0 00 0479+12 047941 FT
 ALDER RUN RD
 (SR1020 SEG 0130/1958) 0200/0000

045844 FT

DIR: B TOTAL LEN: 11.662 MI. DIST: 03-7 SR: 328
 LEFT MUN: JACKSON T RIGHT MUN: JACKSON T

Stationing	Notes	Item ID	Description	Material	Status
		0180/1574	(T892)		
		0180/1480	018" DIA	CIR PLASTIC	INSTALLED UNKN
		0180/0862	BMS EN 58/0328/0180/0821		
			1 0 00567 0 00 0434+72		
			HAMMOND CRK.		
		0180/0821	BMSBG 58/0328/0180/0821		
042719 FT		042719 FT	1 0 00567 0 00 0426+34		
			JACKSON CENTER RD		
			(SR1013 SEG 0100/2602)		
		0180/0000	LENGTH(AH 3125 BK 2199)		
		0170/2066	018" DIA	CIRC CONCR	INSTALLED UNKN
		0170/1840	018" DIA	CIRC CONCR	INSTALLED UNKN
			LEN=0048		
			LEN=0048		
TROW BRIDGE RD (T896)		0170/1796			
		0170/1760	048" DIA	CIRC CONCR	INSTALLED UNKN
			LEN=0056		
		0170/1475	015" DIA	CIRC CONCR	INSTALLED UNKN
			LEN=0048		
		0170/1155	015" DIA	CIRC CONCR	INSTALLED UNKN
			LEN=0046		
		0170/0935	015" DIA	CIRC CONCR	INSTALLED UNKN
			LEN=0044		
		0170/0645	018" DIA	CIR PLASTIC	INSTALLED UNKN
			LEN=0048		
		0170/0454	018" DIA	CIRC CONCR	INSTALLED UNKN
			LEN=0066		
			015" DIA	CIRC CONCR	INSTALLED UNKN
		0170/0185	015" DIA	CIRC CONCR	INSTALLED UNKN
			LEN=0054		
040520 FT		040520 FT	1 0 00567 0 00 0404+53		
		0170/0000	LENGTH(AH 2199 BK 2952)		
			015" DIA	CIRC CONCR	INSTALLED UNKN
		0160/2855	015" DIA	CIRC CONCR	INSTALLED UNKN
			LEN=0044		
		0160/2304	015" DIA	CIRC CONCR	INSTALLED UNKN
			LEN=0040		
		0160/1907	018" DIA	CIRC CONCR	INSTALLED UNKN
			LEN=0044		
		0160/1782	015" DIA	CIRC CONCR	INSTALLED UNKN
			LEN=0044		
		0160/1580	015" DIA	CIRC CONCR	INSTALLED UNKN
			LEN=0048		
			018" DIA	CIR PLASTIC	INSTALLED UNKN
		0160/1144	015" DIA	CIRC CONCR	INSTALLED UNKN
			LEN=0046		
WHITE RD (T864)		0160/1116			
			015" DIA	CIRC CONCR	

EXTRACT DATE: 12/18/2023
PRINT DATE: 12/19/2023

ROADWAY MANAGEMENT SYSTEM
SLD COUNTY/SR - ANNUAL PRINT

PAGE NUMBER: 145
COUNTY: TIOGA

DIR: B TOTAL LEN: 11.662 MI.
LEFT MUN: JACKSON T

DIST: 03-7 SR: 328
RIGHT MUN: JACKSON T

1 0 00567 0 00 0375+25 037568 FT
HUDSON HILL RD
(T844) 0160/0000

035032 FT

033596 FT

032550 FT

0160/1055	LEN=0056	INSTALLED UNKN
015 "DIA	CIRC CONCR	
0160/0715	LEN=0047	INSTALLED UNKN
018 "DIA	CIRC CONCR	
0160/0450	LEN=0044	INSTALLED UNKN
0160/0338	BMSSEN 58/0328/0160/0313	
	1 0 00567 0 00 0378+45	
	HAMMOND CREEK	
0160/0313	BMSBG 58/0328/0160/0313	
015 "DIA	CIRC CONCR	
0160/0100	LEN=0050	INSTALLED UNKN
037568 FT		
0160/0000	LENGTH(AH 2952 BK 2536)	
0150/1900	018 "DIA	CIRC CONCR
0150/1446	LEN=0048	INSTALLED UNKN
0150/1141	018 "DIA	CIRC CONCR
0150/0561	LEN=0038	INSTALLED UNKN
0150/0019	018 "DIA	CIRC CONCR
035032 FT	018 "DIA	CIRC CONCR
	LEN=0045	INSTALLED UNKN
	018 "DIA	CIRC CONCR
	LEN=0043	INSTALLED 2016
	BMSSEN 58/0328/0150/0000	
	1 0 00567 0 00 0349+81	
	BR HAMMOND C	
0150/0000	BMSBG 58/0328/0150/0000	
0140/1107	LENGTH(AH 2536 BK 1436)	
	018 "DIA	CIRC METAL
	LEN=0050	INSTALLED UNKN
	018 "DIA	CIR PLASTIC
0140/0104	LEN=0060	INSTALLED UNKN
033596 FT	1 0 00567 0 00 0335+71	
0140/0000	LENGTH(AH 1436 BK 1046)	
	018 "DIA	CIRC METAL
0130/0712	LEN=0060	INSTALLED UNKN
032550 FT	1 0 00567 0 00 0325+25	
	018 "DIA	CIRC METAL
	LEN=0048	INSTALLED 2016
0130/0000	LENGTH(AH 1046 BK 2874)	
	018 "DIA	CIR PLASTIC
0120/2597	LEN=0037	INSTALLED 2016
	018 "DIA	CIRC METAL
0120/2348	LEN=0047	INSTALLED UNKN
	018 "DIA	CIRC METAL
0120/2183	LEN=0044	INSTALLED UNKN
	018 "DIA	CIRC METAL

DIR: B TOTAL LEN: 11.662 MI. DIST: 03-7 SR: 328
 LEFT MUN: JACKSON T RIGHT MUN: JACKSON T

1 0 00567 0 00 0296+51 029676 FT
 ALDER RUN RD
 (SR1020 SEG 0010/0000) 0120/0000

WALES RD
 (T729)

0110/2750

026154 FT

0120/1975	LEN=0040	INSTALLED UNKN
	018 "DIA	CIRC METAL
0120/1400	LEN=0050	INSTALLED UNKN
	018 "DIA	CIR PLASTIC
0120/1066	LEN=0040	INSTALLED 2012
	047"H 71"W	ELLIP METAL
0120/0882	LEN=0040	INSTALLED 2013
	014"H 22"W	ELLIP METAL
0120/0269	LEN=0040	INSTALLED UNKN
	018 "DIA	CIR PLASTIC
0120/0045	LEN=0080	INSTALLED 2012
029676 FT		
5 0120/0000	LENGTH(AH 2874 BK 3522)	
	018 "DIA	CIRC METAL
0110/3401	LEN=0040	INSTALLED UNKN
	018 "DIA	CIRC CONCR
0110/2660	LEN=0038	INSTALLED UNKN
	024 "DIA	CIRC CONCR
0110/2371	LEN=0040	INSTALLED UNKN
	018 "DIA	CIRC CONCR
0110/2246	LEN=0042	INSTALLED UNKN
	018 "DIA	CIRC CONCR
0110/1323	LEN=0052	INSTALLED UNKN
	015 "DIA	CIR PLASTIC
0110/0865	LEN=0052	INSTALLED UNKN
	018 "DIA	CIRC CONCR
0110/0506	LEN=0048	INSTALLED UNKN
	018 "DIA	CIRC CONCR
0110/0229	LEN=0044	INSTALLED UNKN
	018 "DIA	CIRC CONCR
0110/0052	LEN=0055	INSTALLED UNKN
026154 FT	1 0 00567 0 00 0261+10	
	VILLAGE: JACKSON SUMMIT	
	WARNER RD	
	(SR1018 SEG 0010/0000)	
5 0110/0000	LENGTH(AH 3522 BK 2084)	
	018 "DIA	CIRC CONCR
0100/1264	LEN=0052	INSTALLED UNKN
	BUTTON HILL RD	
0100/0866	(T703)	
	018 "DIA	CIRC CONCR
0100/0738	LEN=0045	INSTALLED UNKN

DIR: B TOTAL LEN: 11.662 MI. DIST: 03-7 SR: 328
 LEFT MUN: JACKSON T RIGHT MUN: JACKSON T

024070 FT	0100/0231	024 " DIA	CIRC	CONCR	LEN=0048	INSTALLED	UNKN
	024070 FT	1 0 00567	0 00	0240+91			
	0100/0000	LENGTH(AH 2084 BK 3077)					
	0090/2345	024 " DIA	CIRC	CONCR	LEN=0048	INSTALLED	UNKN
	0090/2078	042 " DIA	CIRC	METAL	LEN=0052	INSTALLED	UNKN
	0090/1465	024 " DIA	CIRC	CONCR	LEN=0047	INSTALLED	UNKN
	0090/1052	018 " DIA	CIRC	CONCR	LEN=0046	INSTALLED	UNKN
	0090/0585	018 " DIA	CIRC	CONCR	LEN=0044	INSTALLED	UNKN
020993 FT	020993 FT	1 0 00567	0 00	0209+91			
	0090/0000	LENGTH(AH 3077 BK 2424)					
	0080/1923	018 " DIA	CIRC	CONCR	LEN=0045	INSTALLED	UNKN
	0080/0896	018 " DIA	CIRC	CONCR	LEN=0045	INSTALLED	UNKN
	0080/0371	018 " DIA	CIRC	CONCR	LEN=0046	INSTALLED	UNKN
	0080/0020	018 " DIA	CIRC	CONCR	LEN=0052	INSTALLED	UNKN
018569 FT	018569 FT	1 0 00567	0 00	0185+76			
	0080/0000	LENGTH(AH 2424 BK 2484)					
	0070/1951	018 " DIA	CIRC	CONCR	LEN=0048	INSTALLED	UNKN
	0070/1662	JACKSON LAWRENCE T					
	0070/1298	018 " DIA	CIRC	CONCR	LEN=0056	INSTALLED	UNKN
	0070/1079	018 " DIA	CIRC	CONCR	LEN=0047	INSTALLED	UNKN
	0070/0510	018 " DIA	CIRC	CONCR	LEN=0045	INSTALLED	UNKN
	0070/0023	BMSFN 58/0328/0070/0000					
016085 FT	016085 FT	1 0 00567	0 00	0160+86			
	0070/0000	TRIBUTARY MUTTON CREEK					
	0070/0000	BMSBG 58/0328/0070/0000					
	0070/0000	LENGTH(AH 2484 BK 3140)					
	0060/2979	018 " DIA	CIRC	CONCR	LEN=0048	INSTALLED	UNKN
	0060/2868	018 " DIA	CIRC	CONCR	LEN=0048	INSTALLED	UNKN

LYMAN STONE RD
(T777)

EXTRACT DATE: 12/18/2023
PRINT DATE: 12/19/2023

ROADWAY MANAGEMENT SYSTEM
SLD COUNTY/SR - ANNUAL PRINT

PAGE NUMBER: 142
COUNTY: TIOGA

DIR: B TOTAL LEN: 11.662 MI.
LEFT MUN: LAWRENCE T

DIST: 03-7 SR: 328
RIGHT MUN: LAWRENCE T

BURROWS HOLLOW RD
(T779)

012945 FT

0050/2150

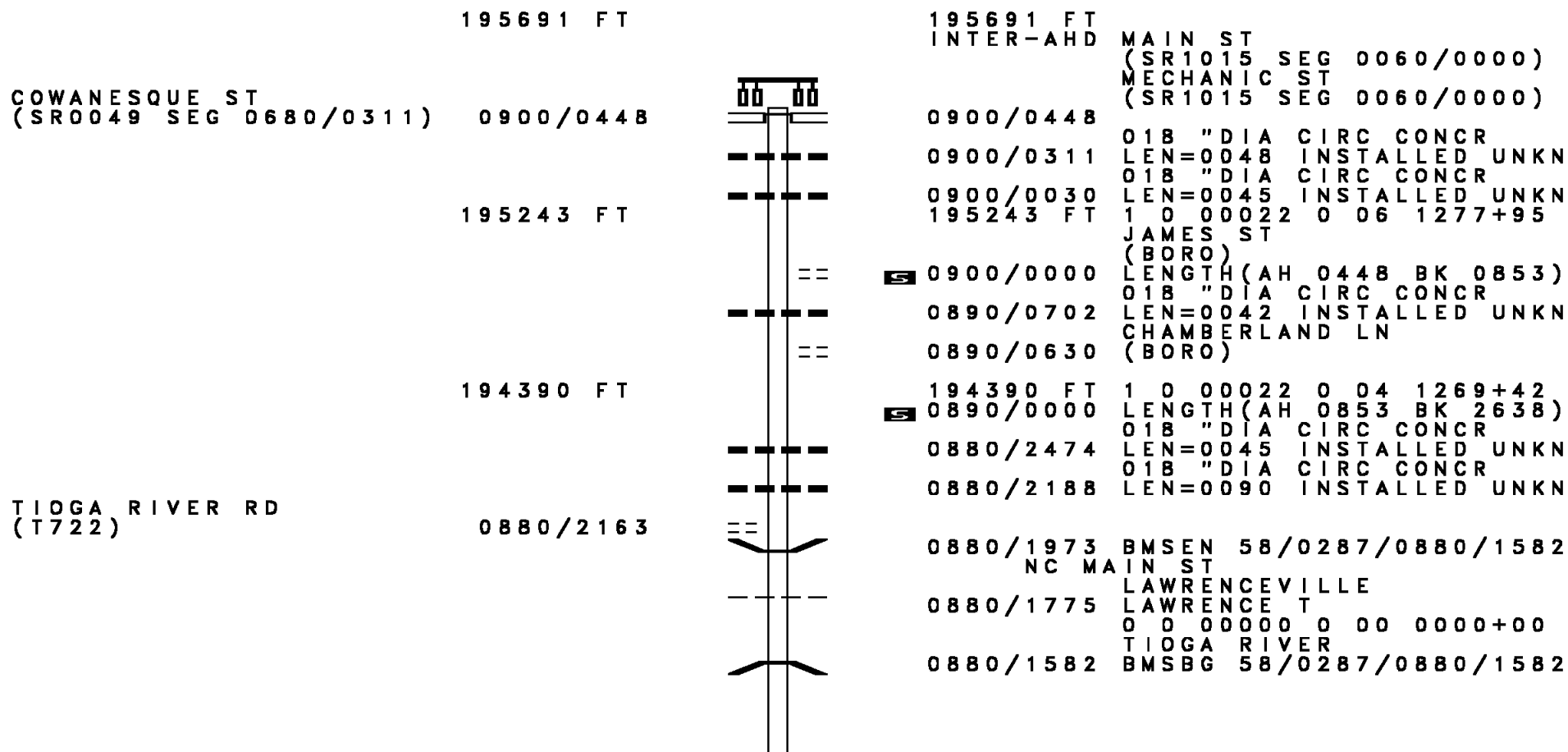
009950 FT

0060/2527	LEN=0050	INSTALLED UNKN
0060/1692	018 " DIA LEN=0052	CIR PLASTIC INSTALLED UNKN
0060/1473	018 " DIA LEN=0052	CIRC CONCR INSTALLED UNKN
0060/1049	018 " DIA LEN=0052	CIRC METAL INSTALLED UNKN
0060/0627	018 " DIA LEN=0056	CIRC CONCR INSTALLED UNKN
0060/0231	036 " DIA LEN=0048	CIRC METAL INSTALLED UNKN
012945 FT	1 0 00567	0 00 0129+45
0060/0000	LENGTH(AH 3140 BK 2995)	018 " DIA CIRC CONCR
0050/2435	LEN=0048	INSTALLED UNKN
0050/2102	018 " DIA LEN=0047	CIR PLASTIC INSTALLED UNKN
0050/1687	TR MUTTON LN STRUCTURE LENGTH 10 FT BMSID 58/0328/0050/1687	024 " DIA CIRC CONCR
0050/1520	LEN=0050	INSTALLED UNKN
0050/1423	018 " DIA LEN=0050	CIRC CONCR INSTALLED UNKN
0050/1029	060 " DIA LEN=0068	CIRC CONCR INSTALLED UNKN
0050/0610	024 " DIA LEN=0054	CIRC CONCR INSTALLED UNKN
009950 FT	1 0 00567	0 00 0099+50
0050/0000	LENGTH(AH 2995 BK 3101)	018 " DIA CIR PLASTIC
0040/3082	LEN=0052	INSTALLED UNKN
0040/2949	018 " DIA LEN=0072	CIRC CONCR INSTALLED UNKN
0040/2708	018 " DIA LEN=0060	CIRC CONCR INSTALLED UNKN
0040/2027	018 " DIA LEN=0052	CIRC CONCR INSTALLED UNKN
0040/1630	018 " DIA LEN=0052	CIRC CONCR INSTALLED UNKN
0040/1370	024 " DIA LEN=0056	CIRC CONCR INSTALLED UNKN
0040/0862	018 " DIA LEN=0046	CIRC CONCR INSTALLED UNKN
	024 " DIA	CIR PLASTIC

DIR: B TOTAL LEN: 11.662 MI. DIST: 03-7 SR: 328
 LEFT MUN: LAWRENCE T RIGHT MUN: LAWRENCE T

Station	Length	Material	Notes
006849 FT	0040/0519	LEN=0047 018" DIA CIR PLASTIC	INSTALLED UNKN
	0040/0180	LEN=0043 1 0 00567 0 00 0069+20	INSTALLED UNKN
	006849 FT	WHEELER RD (T787)	
	0040/0000	LENGTH(AH 3101 BK 1880) 018" DIA CIRC CONCR	
	0030/1451	LEN=0060 030" DIA CIR PLASTIC	INSTALLED UNKN
	0030/1031	LEN=0064 018" DIA CIRC CONCR	INSTALLED UNKN
	0030/0651	LEN=0060	INSTALLED UNKN
004969 FT	004969 FT	1 0 00567 0 00 0049+69	
	0030/0000	LENGTH(AH 1880 BK 2588) 060" DIA CIRC CONCR	
	0020/2295	LEN=0070 018" DIA CIRC CONCR	INSTALLED UNKN
	0020/2017	LEN=0040 018" DIA CIRC CONCR	INSTALLED UNKN
	0020/1720	LEN=0046 018" DIA CIRC CONCR	INSTALLED UNKN
	0020/1346	LEN=0058 018" DIA CIRC CONCR	INSTALLED UNKN
	0020/0572	LEN=0048 018" DIA CIRC CONCR	INSTALLED UNKN
002381 FT	0020/0060	LEN=0062	INSTALLED UNKN
	002381 FT	1 0 00567 0 00 0023+81	
	0020/0000	LENGTH(AH 2588 BK 2381) 018" DIA CIRC CONCR	
	0010/2204	LEN=0044 018" DIA CIRC CONCR	INSTALLED UNKN
	0010/1805	LEN=0048	INSTALLED UNKN
HILLSIDE TE (T628)	0010/1217		
	0010/0118	018" DIA CIRC METAL LEN=0072	INSTALLED UNKN
000000 FT	000000 FT	1 0 00567 0 00 0000+00	
		NC SR 0328 SH SR 0287 SH (SR0287 SEG 0820/0000)	
	INTER-BK	JUNCTION CROSS RD (T773)	
	0010/0000	MFC BEGIN = C LENGTH(AH 2381 BK 0000)	

DIR: B TOTAL LEN: 37.063 MI. DIST: 03-7 SR: 287
 LEFT MUN: LAWRENCEVILLE B RIGHT MUN: LAWRENCEVILLE B



EXTRACT DATE: 12/18/2023
PRINT DATE: 12/19/2023

ROADWAY MANAGEMENT SYSTEM
SLD COUNTY/SR - ANNUAL PRINT

PAGE NUMBER: 139
COUNTY: TIOGA

DIR: B TOTAL LEN: 37.063 MI.
LEFT MUN: LAWRENCE T

DIST: 03-7 SR: 287
RIGHT MUN: LAWRENCE T

Stationing	Structure	Material	Length	Notes
191752 FT				
0880/0000			0 0 00000 0 00 0000+00	LENGTH(AH 2638 BK 2264)
0870/1462				(AAR 528792J)#TRKS 01
0870/0556		024 "DIA CIRC CONCR		LEN=0085 INSTALLED UNKN
0870/0530		BUCKWHEAT HOLLOW RD		(SR1028 SEG 0010/0000)
189488 FT			0 0 00000 0 00 0000+00	
0870/0000			0 0 00000 0 00 0000+00	LENGTH(AH 2264 BK 0887)
188601 FT			1 0 00022 0 03 1194+91	
0860/0000			0 0 00022 0 03 1194+91	LENGTH(AH 0887 BK 2500)
0850/2309		018 "DIA CIRC METAL		LEN=0050 INSTALLED UNKN
0850/2078		BMSSEN 58/0287/0850/2041		1 0 00022 0 03 1190+30
0850/2041		SMITH CREEK		BMSBG 58/0287/0850/2041
0850/1702		HARTS CREEK		STRUCTURE LENGTH 21 FT
0850/0820		BMSID 58/0287/0850/1702		
TREMAINE RD (T778)				
0850/0636		024 "DIA CAST IRON		LEN=0060 INSTALLED UNKN
0850/0086		036 "DIA CAST IRON		LEN=0075 INSTALLED UNKN
186101 FT			1 0 00022 0 03 1169+98	
0850/0000			1 0 00022 0 03 1169+98	LENGTH(AH 2500 BK 2015)
184086 FT			1 0 00022 0 03 1149+88	
0840/0154		048 "DIA CAST IRON		LEN=0050 INSTALLED UNKN
0840/0000			1 0 00022 0 03 1149+88	LENGTH(AH 2015 BK 1903)
0830/1666		048 "DIA CAST IRON		LEN=0055 INSTALLED UNKN
0830/1643		E LAWRENCE RD		(SR1026 SEG 0010/0000)
LAWRENCE WEST RD (T770)				
0830/0954		018 "DIA CIRC METAL		LEN=0065 INSTALLED UNKN
		030 "DIA CIRC METAL		

DIR: B TOTAL LEN: 37.063 MI. DIST: 03-7 SR: 287
 LEFT MUN: LAWRENCE T RIGHT MUN: LAWRENCE T

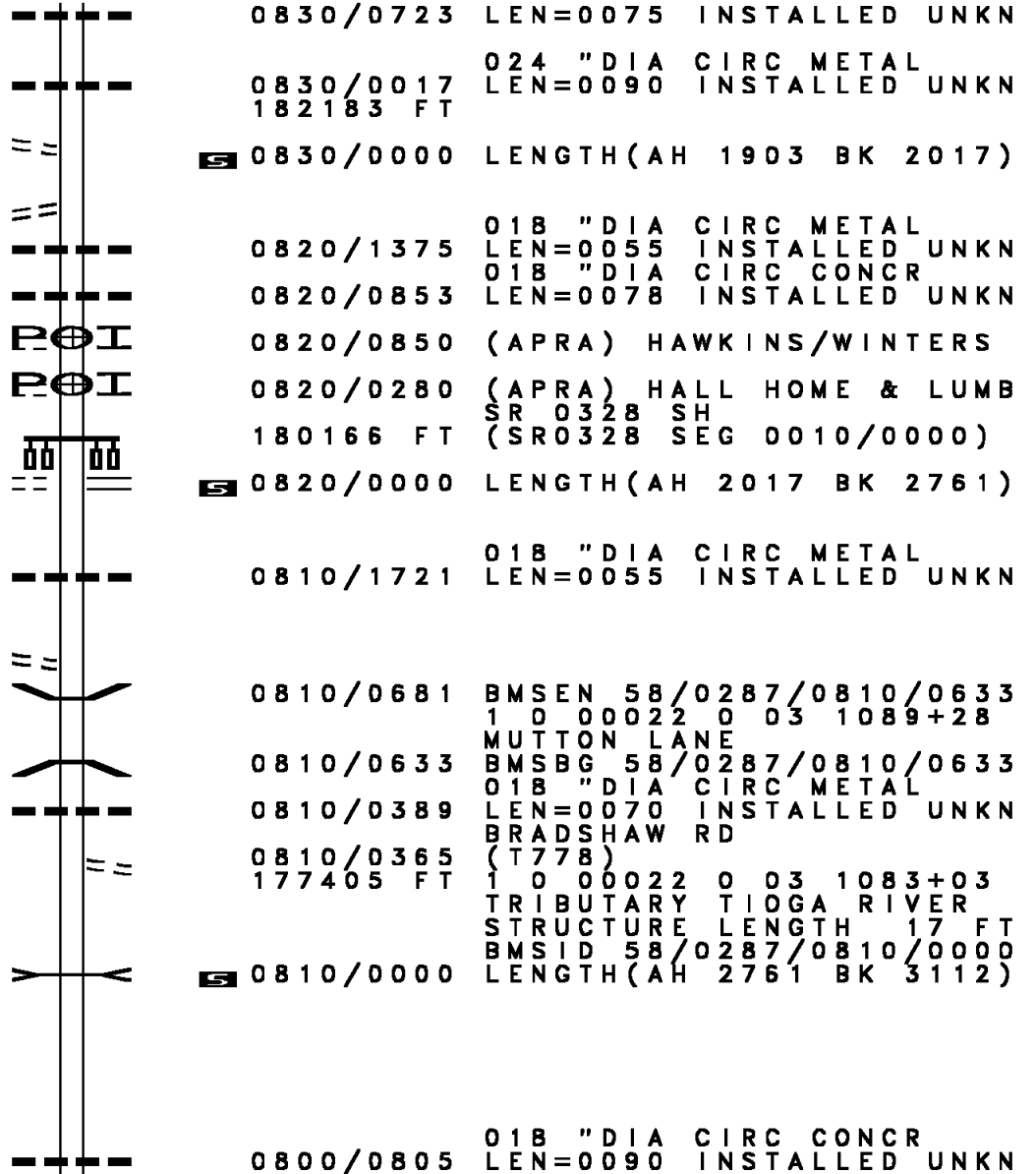
1 0 00022 0 03 1130+90 182183 FT
 TREMAINE RD
 (T778) 0830/0000
 SCHOOL RD
 (T778) 0820/1650

FOSTER RD
 (T723) 0820/0850
 PRIVATE DR
 (PRDR) 0820/0280

1 0 00022 0 03 1110+68 180166 FT
 JUNCTION CROSS RD
 (T773) 0820/0000

SCHOOL RD
 (T778) 0810/0706

177405 FT



0830/0723 LEN=0075 INSTALLED UNKN

0830/0017 024 " DIA CIRC METAL
 182183 FT LEN=0090 INSTALLED UNKN

5 0830/0000 LENGTH(AH 1903 BK 2017)

0820/1375 018 " DIA CIRC METAL
 LEN=0055 INSTALLED UNKN
 0820/0853 018 " DIA CIRC CONCR
 LEN=0078 INSTALLED UNKN

POI 0820/0850 (APRA) HAWKINS/WINTERS

POI 0820/0280 (APRA) HALL HOME & LUMB
 SR 0328 SH
 180166 FT (SR0328 SEG 0010/0000)

5 0820/0000 LENGTH(AH 2017 BK 2761)

0810/1721 018 " DIA CIRC METAL
 LEN=0055 INSTALLED UNKN

0810/0681 BMS EN 58/0287/0810/0633
 1 0 00022 0 03 1089+28
 MUTTON LANE

0810/0633 BMSBG 58/0287/0810/0633
 018 " DIA CIRC METAL

0810/0389 LEN=0070 INSTALLED UNKN
 BRADSHAW RD

0810/0365 (T778)
 177405 FT 1 0 00022 0 03 1083+03

5 0810/0000 TRIBUTARY TIOGA RIVER
 STRUCTURE LENGTH 17 FT
 BMSID 58/0287/0810/0000
 LENGTH(AH 2761 BK 3112)

0800/0805 018 " DIA CIRC CONCR
 LEN=0090 INSTALLED UNKN

DIR: B TOTAL LEN: 37.063 MI. DIST: 03-7 SR: 287
 LEFT MUN: LAWRENCE T RIGHT MUN: LAWRENCE T

174293 FT	0800/0110	036 " DIA CAST IRON LEN=0090 INSTALLED UNKN
	174293 FT	1 0 00022 0 03 1051+88 LAWRENCE TIOGA T
	0800/0000	LENGTH(AH 3112 BK 2727)
	0790/1730	036 " DIA CAST IRON LEN=0060 INSTALLED UNKN
	0790/1406	036 " DIA CAST IRON LEN=0055 INSTALLED UNKN
	0790/0790	BRADSHAW RD (T778)
	0790/0612	018 " DIA CIRC CONCR LEN=0060 INSTALLED UNKN
171566 FT	171566 FT	1 0 00022 0 03 1024+84
	0790/0000	LENGTH(AH 2727 BK 0992) MITCHELL CREEK RD (SR1024 SEG 0010/0000)
	0780/0794	BMSSEN 58/0287/0780/0613
	0780/0676	1 0 00022 0 03 1021+14 MITCHELL CK.
	0780/0613	BMSBG 58/0287/0780/0613
170574 FT	170574 FT	1 0 00022 0 03 1015+36
	0780/0000	LENGTH(AH 0992 BK 1301) 024 " DIA CIRC CONCR
	0770/0710	LEN=0084 INSTALLED UNKN
169273 FT	169273 FT	1 0 00022 0 03 1001+99
	0770/0000	LENGTH(AH 1301 BK 1464) BMSSEN 58/0287/0760/1367
	0760/1381	1 0 00022 0 02 1001+40 TR TIOGA RVR
	0760/1367	BMSBG 58/0287/0760/1367
	0760/1270	018 " DIA CIRC CONCR LEN=0153 INSTALLED UNKN RAMP B RD (SR8005 SEG 0754/0000)
	0760/0903	RAMP C RD (SR8005 SEG 0010/1825)
	0760/0826	FROM 8005/0010 SH (CONN)
	0760/0460	SR 15 NB OP ID 58/0015/0734/0000 SR 15 SBL

DIR: B TOTAL LEN: 37.063 MI. DIST: 03-7 SR: 287
 LEFT MUN: TIOGA T RIGHT MUN: TIOGA T

FROM 8005/0500 SH
 (CONN)

BEAR CREEK RD
 (T701)

		0760/0338	OP ID 58/0015/0735/0000
		0760/0065	RAMP A RD
167809 FT		167809 FT	(SR8005 SEG 0500/1256)
		0760/0000	1 0 00022 0 02 0987+67
			RAMP D RD
			(SR8005 SEG 0250/0000)
			LENGTH(AH 1464 BK 0903)
	0750/0828		
		0750/0503	RAMP E RD
		0750/0312	(SR8005 SEG 0260/0000)
			BMSSEN 58/0287/0750/0298
			1 0 00022 0 02 0981+63
			BENTLEY CRK.
166906 FT		0750/0298	BMSBG 58/0287/0750/0298
		166906 FT	1 0 00022 0 02 0978+72
			EVERGREEN LN
			(T707)
		0750/0000	LENGTH(AH 0903 BK 2043)
		0740/1067	012 " DIA CIRC CONCR
			LEN=0055 INSTALLED UNKN
		0740/0621	024 " DIA CIRC CONCR
			LEN=0053 INSTALLED UNKN
164863 FT		164863 FT	1 0 00022 0 02 0958+24
		0740/0000	LENGTH(AH 2043 BK 2185)
		0730/1099	BMSSEN 58/0287/0730/0745
			1 0 00022 0 01 0943+52
			TIOGA RIVER
		0730/0745	BMSBG 58/0287/0730/0745
162678 FT		162678 FT	1 0 00022 0 01 0935+93
			NC SR 0287 SH
		0730/0000	LENGTH(AH 2185 BK 1897)
		0720/0992	060 " DIA CIRC CONCR
			LEN=0080 INSTALLED UNKN
		0720/0946	TIOGA
			TIOGA B
160781 FT		160781 FT	1 0 00022 0 01 0917+00
		0720/0000	LENGTH(AH 1897 BK 2629)
			012"H 17"W ELLIP METAL

DIR: B TOTAL LEN: 37.063 MI. DIST: 03-7 SR: 287
 LEFT MUN: TIOGA B RIGHT MUN: TIOGA B

Street Name	Segment ID	Length (FT)	Start Station	End Station	Notes
	0710/1812				LEN=0045 INSTALLED UNKN 019"H 30"W ELLIP METAL
	0710/1325				LEN=0045 INSTALLED UNKN
FISH ST (BORO)	0710/1175				
BERRY ST (BORO)	0710/0853				0710/1019 018 " DIA CIRC CONCR LEN=0037 INSTALLED UNKN WILLARD ST (BORO)
	0710/0811				024 " DIA CIRC CONCR LEN=0040 INSTALLED UNKN
	0710/0665				015 " DIA CIRC CONCR LEN=0040 INSTALLED UNKN BROAD ST (BORO)
COWANESQUE ST (SR1030 SEG 0050/0851)	0710/0467				0710/0481 (BORO)
	0710/0424				018 " DIA CIRC CONCR LEN=0050 INSTALLED UNKN
CENTER ST (BORO)	0710/0192				018 " DIA CIRC CONCR LEN=0055 INSTALLED UNKN
	158152 FT				158152 FT 1 0 00022 0 01 0890+70 PARK ST (BORO) NC MA IN ST MAIN ST (BORO)
ELM ST (BORO)	0700/1198				5 0710/0000 LENGTH(AH 2629 BK 1381) 015"H 12"W ELLIP METAL
WALNUT ST (BORO)	0700/0971				0700/1337 LEN=0047 INSTALLED UNKN
	0700/0941				015 " DIA CIRC CONCR LEN=0025 INSTALLED UNKN
	0700/0484				018 " DIA CIRC CONCR LEN=0025 INSTALLED UNKN MEADOW ST (BORO)
	0700/0321				018 " DIA CIRC CONCR LEN=0025 INSTALLED UNKN
	0700/0220				156771 FT 1 0 00022 0 00 0870+75 NC WE LLSBORO ST TIOGA TIOGA T
	156771 FT				5 0700/0000 LENGTH(AH 1381 BK 2379) 048 " DIA CIRC CONCR

DIR: B TOTAL LEN: 37.063 MI. DIST: 03-7 SR: 287
 LEFT MUN: TIOGA T RIGHT MUN: TIOGA T

LAKE ST
(T665)

0690/1612

154392 FT

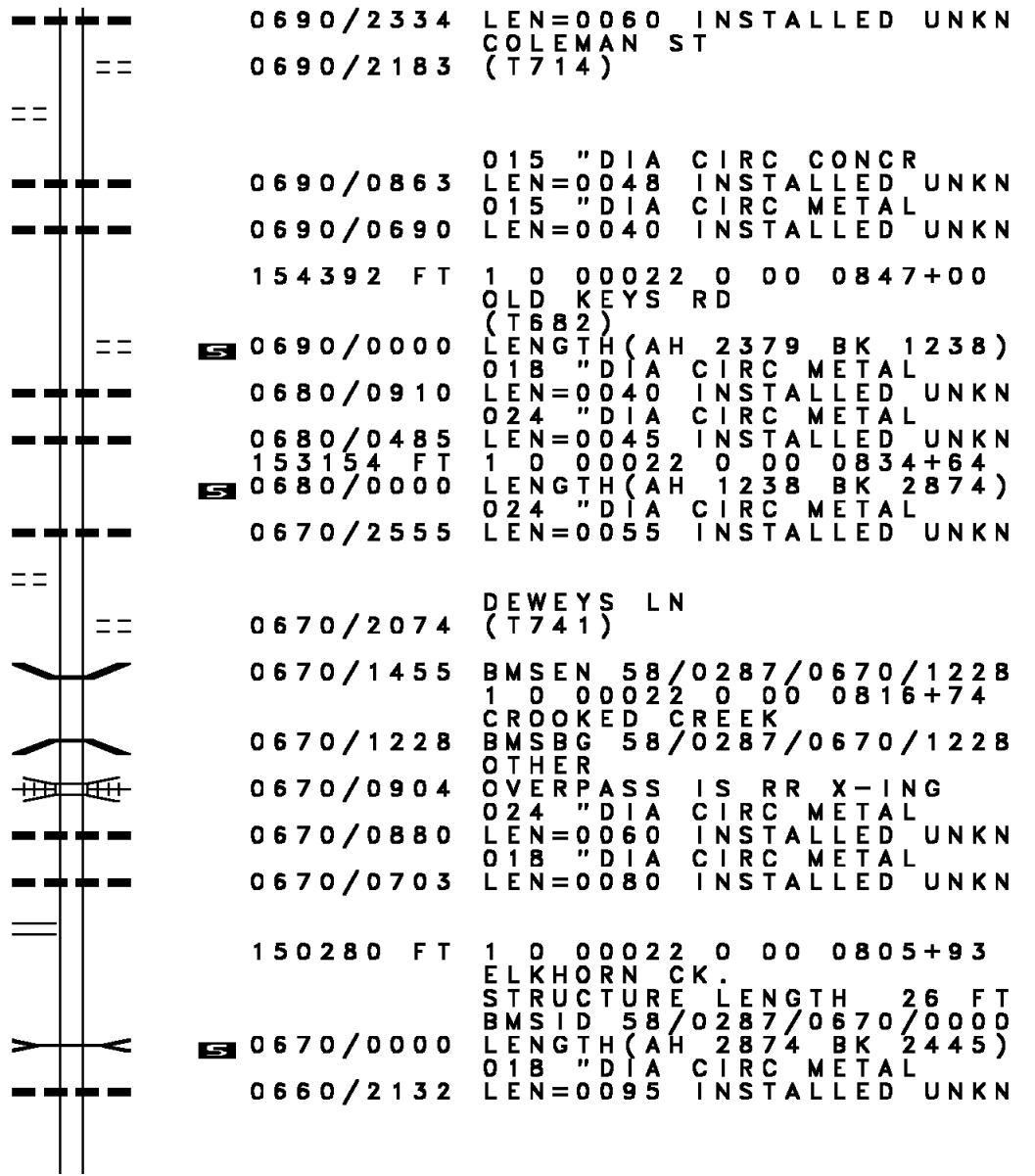
153154 FT

CROOKED CREEK ESTATE RD
(T793)

0670/2185

ELKHORN RD
(SR4024 SEG 0140/1142)

0670/0286
150280 FT



0690/2334 LEN=0060 INSTALLED UNKN
 COLEMAN ST
 0690/2183 (T714)

0690/0863 015 "DIA CIRC CONCR
 LEN=0048 INSTALLED UNKN
 0690/0690 015 "DIA CIRC METAL
 LEN=0040 INSTALLED UNKN

154392 FT 1 0 00022 0 00 0847+00
 OLD KEYS RD
 (T682)

S 0690/0000 LENGTH(AH 2379 BK 1238)
 018 "DIA CIRC METAL

0680/0910 LEN=0040 INSTALLED UNKN
 024 "DIA CIRC METAL

0680/0485 LEN=0045 INSTALLED UNKN
 1 0 00022 0 00 0834+64

S 0680/0000 LENGTH(AH 1238 BK 2874)
 024 "DIA CIRC METAL

0670/2555 LEN=0055 INSTALLED UNKN

0670/2074 DEWEYS LN
 (T741)

0670/1455 BMSID 58/0287/0670/1228
 1 0 00022 0 00 0816+74

0670/1228 CROOKED CREEK
 BMSBG 58/0287/0670/1228

0670/0904 OTHER
 OVERPASS IS RR X-ING
 024 "DIA CIRC METAL

0670/0880 LEN=0060 INSTALLED UNKN
 018 "DIA CIRC METAL

0670/0703 LEN=0080 INSTALLED UNKN

150280 FT 1 0 00022 0 00 0805+93
 ELKHORN CK.
 STRUCTURE LENGTH 26 FT

S 0670/0000 BMSID 58/0287/0670/0000
 LENGTH(AH 2874 BK 2445)

0660/2132 018 "DIA CIRC METAL
 LEN=0095 INSTALLED UNKN

DIR: B TOTAL LEN: 37.063 MI. DIST: 03-7 SR: 287
 LEFT MUN: TIOGA T RIGHT MUN: TIOGA T

Stationing	Length	Material	Notes
1 0 00022 0 00 0781+50	147835 FT	0660/0075	036 " DIA CIRC METAL LEN=0110 INSTALLED UNKN
RIDGE RD (T661)	0660/0000	0660/0000	LENGTH(AH 2445 BK 2630) 018 " DIA CIRC METAL
		0650/2358	LEN=0100 INSTALLED UNKN
		0650/2188	060 " DIA CIRC METAL LEN=0120 INSTALLED UNKN
		0650/1564	024 " DIA CIRC METAL LEN=0090 INSTALLED UNKN
		0650/0755	036 " DIA CIRC METAL LEN=0110 INSTALLED UNKN
145205 FT		0650/0396	018 " DIA CIRC METAL LEN=0100 INSTALLED UNKN
		0650/0000	1 0 00022 0 00 0755+25 LENGTH(AH 2630 BK 2493)
		0640/1900	060 " DIA CIRC METAL LEN=0185 INSTALLED UNKN
		0640/0638	030 " DIA CIRC METAL LEN=0100 INSTALLED UNKN
		0640/0636	TIOGA MIDDLEBURY T
142712 FT		0640/0000	142712 FT 1 0 00022 0 00 0730+36 LENGTH(AH 2493 BK 2431)
		0630/2299	030 " DIA CIRC METAL LEN=0085 INSTALLED UNKN
		0630/1873	060 " DIA CIRC METAL LEN=0100 INSTALLED UNKN
		0630/1598	036 " DIA CIRC METAL LEN=0100 INSTALLED UNKN
		0630/0623	048 " DIA CIRC METAL LEN=0200 INSTALLED UNKN
140281 FT		0630/0120	030 " DIA CIRC METAL LEN=0110 INSTALLED UNKN
		0630/0000	140281 FT 1 0 00022 0 00 0706+09 LENGTH(AH 2431 BK 2642)
		0620/2199	036 " DIA CIRC METAL LEN=0100 INSTALLED UNKN

DIR: B TOTAL LEN: 37.063 MI. DIST: 03-7 SR: 287
 LEFT MUN: MIDDLEBURY T RIGHT MUN: MIDDLEBURY T

COLE RD
(T654)

137639 FT

0610/1000

135343 FT

JOHNSON HOLLOW RD
(T626)

0590/1325

130140 FT

0620/1245	018 " DIA	CIRC METAL
	LEN=0125	INSTALLED UNKN
0620/0860	036 " DIA	CIRC METAL
	LEN=0100	INSTALLED UNKN
0620/0234	084 " DIA	CIRC METAL
	LEN=0200	INSTALLED UNKN
137639 FT	1 0 00022	0 00 0679+72
0620/0000	LENGTH(AH 2642 BK 2296)	
	030 " DIA	CIRC METAL
0610/1835	LEN=0100	INSTALLED UNKN
	018 " DIA	CIRC METAL
0610/1275	LEN=0100	INSTALLED UNKN
0610/0779	084 " DIA	CIRC METAL
	LEN=0100	INSTALLED 1999
135343 FT	1 0 00022	0 00 0656+80
0610/0000	LENGTH(AH 2296 BK 2704)	
	IVES RUN REC AREA RD	
	(GOVT)	
0600/1535	030 " DIA	CIRC METAL
	LEN=0120	INSTALLED UNKN
0600/0705	036 " DIA	CIRC METAL
	LEN=0150	INSTALLED UNKN
132639 FT	1 0 00022	0 00 0629+81
0600/0000	LENGTH(AH 2704 BK 2499)	
	VILLAGE: HAMMOND	
0590/1376	JOHNSTON CREEK	
	STRUCTURE LENGTH 17 FT	
	BMSID 58/0287/0590/1376	
0590/0045	036 " DIA	CIRC METAL
	LEN=0095	INSTALLED UNKN
130140 FT	1 0 00022	0 00 0604+90
0590/0000	LENGTH(AH 2499 BK 2492)	

DIR: B TOTAL LEN: 37.063 MI. DIST: 03-7 SR: 287
 LEFT MUN: MIDDLEBURY T RIGHT MUN: MIDDLEBURY T

127648 FT

125274 FT

122632 FT

NORTH RD
(T684)

0550/0680

120154 FT

0580/1589	036 " DIA	CIRC METAL
	LEN=0190	INSTALLED UNKN
0580/1124	036 " DIA	CIRC METAL
	LEN=0085	INSTALLED UNKN
0580/0570	036 " DIA	CIRC METAL
	LEN=0110	INSTALLED UNKN
127648 FT	1 0 00022	0 00 0580+01
5 0580/0000	LENGTH(AH 2492 BK 2374)	
0570/1659	036 " DIA	CIRC METAL
	LEN=0125	INSTALLED UNKN
0570/0801	036 " DIA	CIRC METAL
	LEN=0120	INSTALLED UNKN
0570/0235	036 " DIA	CIRC METAL
	LEN=0180	INSTALLED UNKN
125274 FT	1 0 00022	0 00 0556+30
5 0570/0000	LENGTH(AH 2374 BK 2642)	
0560/1069	048 " DIA	CIRC METAL
	LEN=0075	INSTALLED UNKN
0560/0820	024 " DIA	CIRC METAL
	LEN=0095	INSTALLED UNKN
0560/0216	030 " DIA	CIRC METAL
	LEN=0095	INSTALLED UNKN
122632 FT	1 0 00022	0 00 0529+91
5 0560/0000	LENGTH(AH 2642 BK 2478)	
0550/1873	018 " DIA	CIRC METAL
	LEN=0180	INSTALLED UNKN
0550/0680	HILLS CREEK RD (SR4039 SEG 0160/1238)	
0550/0047	BMS EN 58/0287/0550/0000	
120154 FT	1 0 00022	0 00 0505+13
	NORTH RUN	
5 0550/0000	BMSBG 58/0287/0550/0000	
	LENGTH(AH 2478 BK 2547)	
0540/2230	027 " DIA	CIRC METAL
	LEN=0172	INSTALLED UNKN
0540/1498	036 " DIA	CIRC METAL
	LEN=0153	INSTALLED UNKN
	036 " DIA	CIRC METAL

EXTRACT DATE: 12/18/2023
PRINT DATE: 12/19/2023

ROADWAY MANAGEMENT SYSTEM
SLD COUNTY/SR - ANNUAL PRINT

PAGE NUMBER: 130
COUNTY: TIOGA

DIR: B TOTAL LEN: 37.063 MI.
LEFT MUN: MIDDLEBURY T

DIST: 03-7 SR: 287
RIGHT MUN: MIDDLEBURY T

	117607 FT	0540/0994	LEN=0153	INSTALLED UNKN
		117607 FT	1 0 00022 0 00	0479+67
		0540/0000	LENGTH(AH 2547 BK 3334)	VILLAGE: HOLLIDAY
		0530/3257	LEN=0045	INSTALLED UNKN
		0530/2909	LEN=0050	INSTALLED UNKN
		0530/2506	LEN=0045	INSTALLED UNKN
		0530/2168	LEN=0045	INSTALLED UNKN
		0530/0941	BMSEN 58/0287/0530/0828	1 0 00022 0 00 0454+59
		0530/0828	BMSBG 58/0287/0530/0828	CROOKED CREEK
	114273 FT	0530/0016	BMSEN 58/0287/0530/0000	1 0 00022 0 00 0446+38
		114273 FT	GOODWIN RUN	BMSBG 58/0287/0530/0000
		0530/0000	LENGTH(AH 3334 BK 2489)	SWEET HOLLOW RD
		0520/2046	(T588)	
		0520/1355	018 "DIA CIR PLASTIC	LEN=0010 INSTALLED UNKN
		0520/1345	060 "DIA CIRC CONCR	LEN=0150 INSTALLED UNKN
		0520/0725	018 "DIA CIRC CONCR	LEN=0045 INSTALLED UNKN
	111784 FT	111784 FT	1 0 00022 0 00	0421+44
		0520/0000	LENGTH(AH 2489 BK 2601)	
		0510/2264	BMSEN 58/0287/0510/2161	1 0 00022 0 00 0417+04
		0510/2161	BMSBG 58/0287/0510/2161	CROOKED CREEK
		0510/1575	024 "DIA CIRC CONCR	LEN=0060 INSTALLED UNKN
JOE WEST RD (T586)	0510/0379	0510/0379	MILK PLANT RD (T586)	

EXTRACT DATE: 12/18/2023
PRINT DATE: 12/19/2023

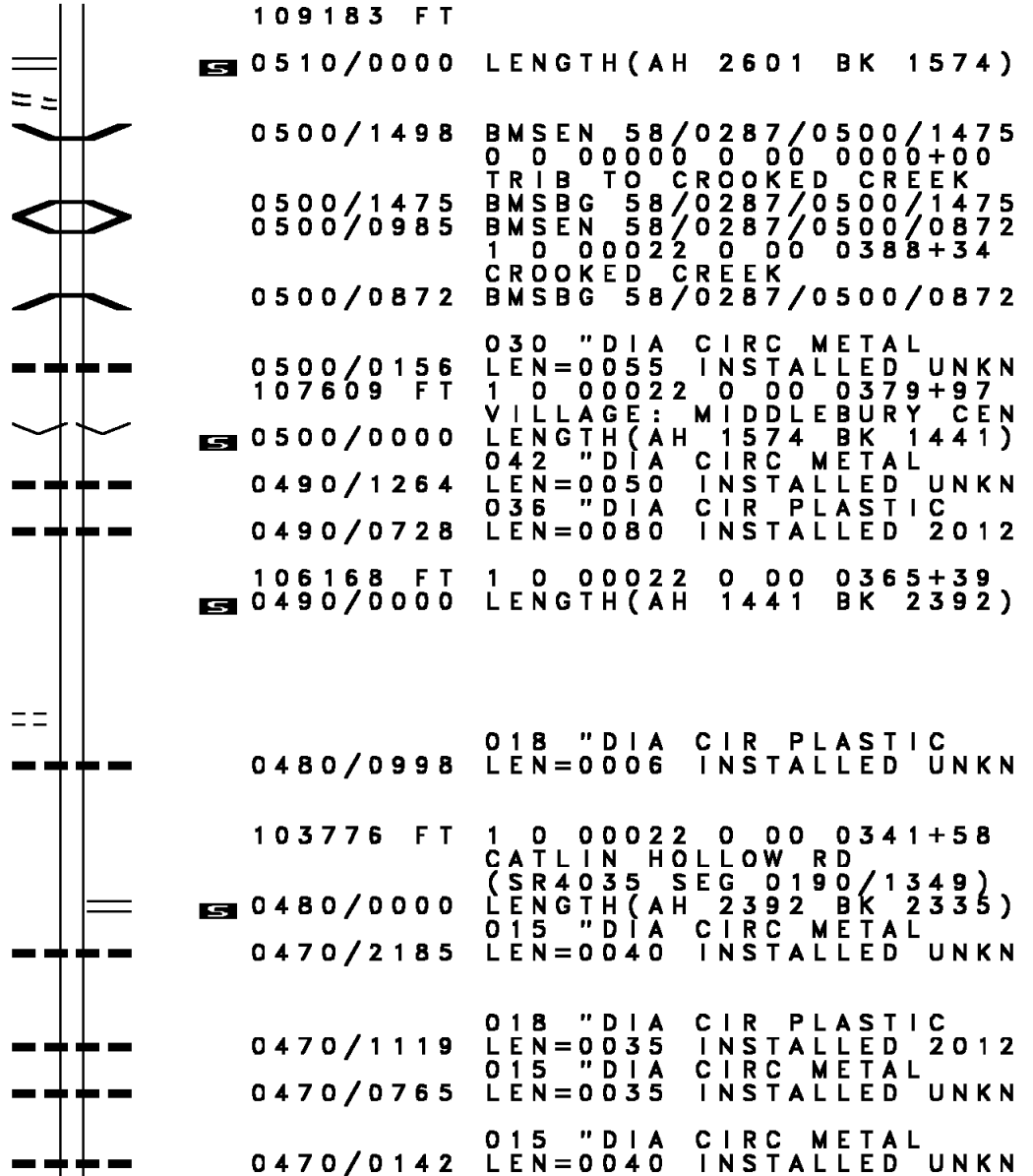
ROADWAY MANAGEMENT SYSTEM
SLD COUNTY/SR - ANNUAL PRINT

PAGE NUMBER: 129
COUNTY: TIOGA

DIR: B TOTAL LEN: 37.063 MI.
LEFT MUN: MIDDLEBURY T

DIST: 03-7 SR: 287
RIGHT MUN: MIDDLEBURY T

1 0 00022 0 00 0395+41 109183 FT
SR 0249 SH
(SR0249 SEG 0012/0000) 0510/0000
FROM 0249/0012 SH
(CONN) 0500/1513



109183 FT
5 0510/0000 LENGTH(AH 2601 BK 1574)
0500/1498 BMSSEN 58/0287/0500/1475
0 0 00000 0 00 0000+00
TRIB TO CROOKED CREEK
0500/1475 BMSBG 58/0287/0500/1475
0500/0985 BMSSEN 58/0287/0500/0872
1 0 00022 0 00 0388+34
CROOKED CREEK
0500/0872 BMSBG 58/0287/0500/0872
0500/0156 030 "DIA CIRC METAL
LEN=0055 INSTALLED UNKN
107609 FT 1 0 00022 0 00 0379+97
VILLAGE: MIDDLEBURY CEN
5 0500/0000 LENGTH(AH 1574 BK 1441)
042 "DIA CIRC METAL
0490/1264 LEN=0050 INSTALLED UNKN
036 "DIA CIR PLASTIC
0490/0728 LEN=0080 INSTALLED 2012
106168 FT 106168 FT 1 0 00022 0 00 0365+39
5 0490/0000 LENGTH(AH 1441 BK 2392)
0480/1129 018 "DIA CIR PLASTIC
LEN=0006 INSTALLED UNKN
103776 FT 103776 FT 1 0 00022 0 00 0341+58
CATLIN HOLLOW RD
(SR4035 SEG 0190/1349)
5 0480/0000 LENGTH(AH 2392 BK 2335)
015 "DIA CIRC METAL
0470/2185 LEN=0040 INSTALLED UNKN
0470/1119 018 "DIA CIR PLASTIC
LEN=0035 INSTALLED 2012
015 "DIA CIRC METAL
0470/0765 LEN=0035 INSTALLED UNKN
0470/0142 015 "DIA CIRC METAL
LEN=0040 INSTALLED UNKN

PLAZA RD
(T611)

107609 FT

106168 FT

0480/1129

103776 FT

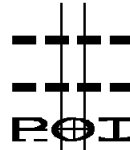
DIR: B TOTAL LEN: 37.063 MI. DIST: 03-7 SR: 287
 LEFT MUN: MIDDLEBURY T RIGHT MUN: MIDDLEBURY T

Stationing	Description	Notes	Stationing	Description	Notes
1 0 00022 0 00 0318+17 101441 FT	NORRIS BROOK RD		0470/0025	CEMETERY RD	
(SR4014 SEG 0160/2520) 0470/0000			101441 FT	(T584)	
			0470/0000	LENGTH(AH 2335 BK 2484)	
			0460/2474	018 "DIA CIRC CONCR	
			0460/2382	LEN=0096 INSTALLED UNKN	
MARIE'S LN			0460/2070	018 "DIA CIRC METAL	
(PRDR)			0460/1978	LEN=0040 INSTALLED UNKN	
			0460/2070	(APRA) BUFFARDS M H PAR	
MARIE'S LN			0460/1940	018 "DIA CIRC METAL	
(PRDR)			0460/1676	LEN=0038 INSTALLED UNKN	
			0460/1623	(APRA) BUFFARDS M H PAR	
			0460/1623	BMSSEN 58/0287/0460/1623	
TRAILER PARK RD			0460/1623	1 0 00022 0 00 0309+54	
(PRDR)				NORRIS BROOK	
TRAILER PARK RD				BMSBG 58/0287/0460/1623	
(PRDR)					
098957 FT			098957 FT		
			0460/0000	LENGTH(AH 2484 BK 1866)	
			0450/1748	MIDDLEBURY	
			0450/1734	DELMAR T	
				018 "DIA CIRC CONCR	
				LEN=0040 INSTALLED UNKN	
097091 FT			0450/0235	043 "H 68 "W ELLIP METAL	
			097091 FT	LEN=0050 INSTALLED UNKN	
			0450/0000	1 0 00022 0 00 0274+62	
			0440/2069	LENGTH(AH 1866 BK 2497)	
			0440/1577	018 "DIA CIRC CONCR	
				LEN=0045 INSTALLED UNKN	
				024 "DIA CIRC CONCR	
				LEN=0055 INSTALLED UNKN	
			0440/0639	018 "DIA CIRC CONCR	
			094594 FT	LEN=0038 INSTALLED UNKN	
			094594 FT		
			0440/0000	LENGTH(AH 2497 BK 2470)	

DIR: B TOTAL LEN: 37.063 MI. DIST: 03-7 SR: 287
 LEFT MUN: DELMAR T RIGHT MUN: DELMAR T

PENNDOT STOCKPILE 15
 (GOVT)

0430/0980
 092124 FT



0430/1634 018 "DIA CIR PLASTIC
 LEN=0060 INSTALLED UNKN
 0430/1293 018 "DIA CIR PLASTIC
 LEN=0060 INSTALLED UNKN
 0430/0980 (APRA) PENNDOT STOCKPIL

092124 FT 1 0 00022 0 00 0224+91
 0430/0000 LENGTH(AH 2470 BK 2253)



0420/1407 024 "DIA CIRC CONCR
 LEN=0050 INSTALLED UNKN



0420/0772 030 "DIA CIR PLASTIC
 LEN=0050 INSTALLED 1997



089871 FT

0420/0479 018 "DIA CIR PLASTIC
 LEN=0045 INSTALLED UNKN
 089871 FT 1 0 00022 0 00 0202+36



0420/0000 DRESSER RD
 (T540)
 LENGTH(AH 2253 BK 2920)



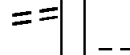
0410/2751 018 "DIA CIRC CONCR
 LEN=0040 INSTALLED UNKN



0410/2467 018 "DIA CIRC METAL
 LEN=0040 INSTALLED UNKN

BUTLER RD
 (T533)

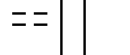
0410/1399



0410/1119 DRESSER RD
 (T540)

LC FOR BUTLER RD
 (CONN)

0410/1072



086951 FT



0410/0028 BMS EN 58/0287/0410/0000
 086951 FT 1 0 00022 0 00 0173+23



0410/0000 BALDWIN RUN
 BMSBG 58/0287/0410/0000
 LENGTH(AH 2920 BK 1122)

MARSH CREEK RD
 (T479)

0400/0762

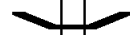


0400/0762 (APRA) BENNETTS M H PAR
 MUCK RD
 (T480)

085829 FT



085829 FT 1 0 00022 0 00 0162+01
 0400/0000 LENGTH(AH 1122 BK 1193)



0390/0195 BMS EN 58/0287/0390/0095

DIR: B TOTAL LEN: 37.063 MI. DIST: 03-7 SR: 287
 LEFT MUN: DELMAR T RIGHT MUN: DELMAR T

0 0 00000 0 00 0000+00 084636 FT
 GRAND ARMY OF REPUBLIC
 (SR0006 SEG 0420/1678) 0390/0000
 084636 FT

MAIN ST INTER-AHD
 (SR0006 SEG 0500/0000)
 QUEEN ST
 (BORO)
 EAST AV
 (SR0006 SEG 0500/0000)

WELLSBORO B 0371/1015
 018 "DIA CIRC CONCR
 LEN=0050 INSTALLED UNKN 0371/0982

018 "DIA CIRC CONCR
 LEN=0050 INSTALLED UNKN 0371/0803
 WALN ST

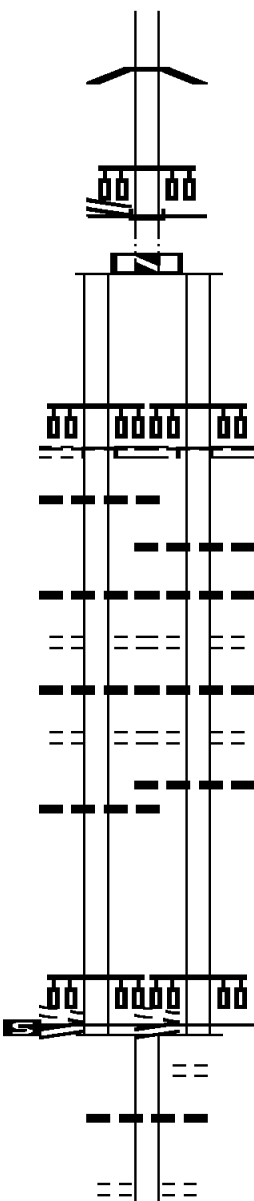
(BORO) 0371/0605
 018 "DIA CIRC CONCR
 LEN=0050 INSTALLED UNKN 0371/0580
 CRAFTON ST

(BORO) 0371/0313
 018 "DIA CIRC CONCR
 LEN=0050 INSTALLED UNKN 0371/0285
 1 0 00022 0 00 0000+00 083621 FT

CENTRAL AV
 (BORO)
 NC MAIN ST

MAIN ST
 (SR0660 SEG 0230/1582)
 MFC BEGIN = C
 LENGTH(AH 1015 BK 0327) 0371/0000

083294 FT



0 0 00000 0 00 0000+00
 MARSH CREEK
 0390/0095 BMSBG 58/0287/0390/0095
 NC SR 0287 SH

INTER-BK GRAND ARMY OF REPUBLIC
 084636 FT (SR0006 SEG 0420/1678)
 MFC BEGIN = C

0390/0000 LTH AH 001193 BK 000100
 084636 FT
 7380/0000 LTH AH 000100 BK 001020
 INTER-AHD MAIN ST

(SR0006 SEG 0500/0000)
 QUEEN ST
 (BORO)
 EAST AV
 (SR0006 SEG 0500/0000)

0370/1020 WELLSBORO B

0370/0960 018 "DIA CIRC CONCR
 LEN=0010 INSTALLED UNKN
 0370/0803 018 "DIA CIRC CONCR
 LEN=0010 INSTALLED UNKN

WALN ST
 (BORO) 0370/0605
 0370/0580 018 "DIA CIRC CONCR
 LEN=0015 INSTALLED UNKN

CRAFTON ST
 (BORO) 0370/0313
 0370/0286 018 "DIA CIRC CONCR
 LEN=0026 INSTALLED UNKN

083616 FT 1 0 00022 0 00 0000+00
 CENTRAL AV
 (BORO)

NC MAIN ST
 MAIN ST
 (SR0660 SEG 0230/1582)
 MFC BEGIN = C

0370/0000 LENGTH(AH 1020 BK 0327)
 KIMBALL ST
 (BORO)

0360/0172 018 "DIA CIRC CONCR
 LEN=0018 INSTALLED UNKN
 1 0 00106 0 04 0833+29

083289 FT PEARL ST
 (BORO)

EXTRACT DATE: 12/18/2023
PRINT DATE: 12/19/2023

ROADWAY MANAGEMENT SYSTEM
SLD COUNTY/SR - ANNUAL PRINT

PAGE NUMBER: 125
COUNTY: TIOGA

DIR: B TOTAL LEN: 37.063 MI.
LEFT MUN: WELLSBORO B

DIST: 03-7 SR: 287
RIGHT MUN: WELLSBORO B

WALNUT ST
(BORO)

0351/1201

018 "DIA CIRC CONCR
LEN=0018 INSTALLED UNKN
GRANT ST
(BORO)

0351/0920

0351/0648

018 "DIA CIRC CONCR
LEN=0018 INSTALLED UNKN

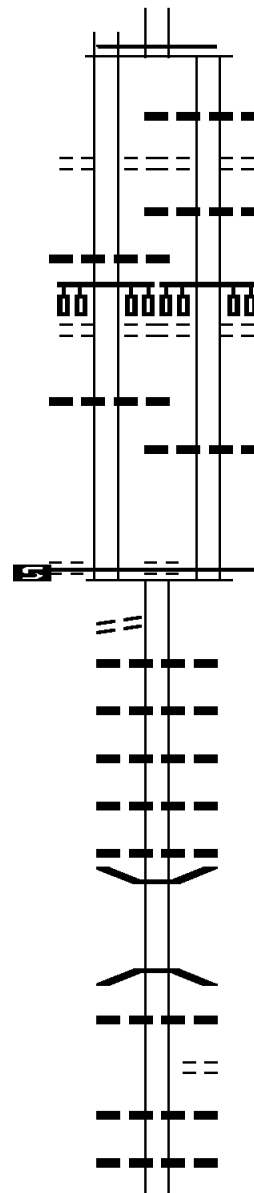
0351/0024

1 0 00106 0 04 0818+51 081792 FT
STURROCK ST
(BORO)
MFC BEGIN = C
LENGTH(AH 1502 BK 1541)
SHERMAN ST
(BORO)

0351/0000

0340/0948

080251 FT



0360/0000

0350/1471

0350/1201

0350/1173

0350/0648

0350/0017

081792 FT

0350/0000

0340/0907

0340/0838

0340/0663

0340/0287

0340/0137

0340/0024

080251 FT

0340/0000

0330/3087

0330/2954

0330/2915

0330/2572

MFC BEGIN = C
LENGTH(AH 0327 BK 1497)

018 "DIA CIRC CONCR
LEN=0018 INSTALLED UNKN
WALNUT ST
(BORO)

018 "DIA CIR PLASTIC
LEN=0018 INSTALLED UNKN

GRANT ST
(BORO)

018 "DIA CIRC CONCR
LEN=0018 INSTALLED UNKN
1 0 00106 0 04 0818+51
STURROCK ST
(BORO)

MFC BEGIN = C
LENGTH(AH 1497 BK 1541)

024 "DIA CIRC CONCR
LEN=0030 INSTALLED UNKN

018 "DIA CIRC CONCR
LEN=0060 INSTALLED UNKN

018 "DIA CIRC CONCR
LEN=0020 INSTALLED UNKN

015 "DIA CIRC CONCR
LEN=0028 INSTALLED UNKN

018 "DIA CIRC CONCR
LEN=0100 INSTALLED UNKN

BMSFN 58/0287/0340/0000

1 0 00106 0 04 0802+80

MORRIS BROOK

BMSBG 58/0287/0340/0000

LENGTH(AH 1541 BK 3477)

015 "DIA CIRC CONCR
LEN=0045 INSTALLED UNKN

FLETCHER LN
(PRDR)

015 "DIA CAST IRON
LEN=0054 INSTALLED UNKN

015 "DIA CIRC CONCR
LEN=0050 INSTALLED UNKN

018 "DIA CAST IRON

DIR: B TOTAL LEN: 37.063 MI. DIST: 03-7 SR: 287
 LEFT MUN: WELLSBORO B RIGHT MUN: WELLSBORO B

076774 FT

074865 FT

072565 FT

0330/2260	LEN=0050	INSTALLED UNKN
024 " DIA	CIRC METAL	
0330/2050	LEN=0045	INSTALLED UNKN
024 " DIA	CIRC CONCR	
0330/1720	LEN=0055	INSTALLED UNKN
018 " DIA	CIRC CONCR	
0330/1319	LEN=0050	INSTALLED UNKN
WELLSBORO		
0330/0731	DELMAR T	
018 " DIA	CIRC CONCR	
0330/0325	LEN=0060	INSTALLED UNKN
076774 FT	1 0 00106	0 04 0768+10
NC CENTRAL AV		
0330/0000	LENGTH(AH 3477 BK 1909)	
048 " DIA	CIRC METAL	
0320/1909	LEN=0070	INSTALLED UNKN
0320/0878	018 " DIA	CIRC CONCR
LEN=0075	INSTALLED UNKN	
0320/0596	018 " DIA	CIRC CONCR
LEN=0065	INSTALLED UNKN	
0320/0373	018 " DIA	CIRC CONCR
LEN=0070	INSTALLED UNKN	
074865 FT	1 0 00106	0 04 0749+05
0320/0000	LENGTH(AH 1909 BK 2300)	
036 " DIA	CIRC CONCR	
0310/2125	LEN=0070	INSTALLED UNKN
024 " DIA	CAST IRON	
0310/1953	LEN=0070	INSTALLED UNKN
024 " DIA	CIRC CONCR	
0310/1566	LEN=0050	INSTALLED UNKN
024 " DIA	CAST IRON	
0310/1275	LEN=0050	INSTALLED UNKN
018 " DIA	CAST IRON	
0310/0946	LEN=0065	INSTALLED UNKN
018 " DIA	CAST IRON	
0310/0655	LEN=0050	INSTALLED UNKN
015 " DIA	CIRC CONCR	
0310/0288	LEN=0050	INSTALLED UNKN
024 " DIA	CIRC METAL	
0310/0066	LEN=0065	INSTALLED UNKN
072565 FT	1 0 00106	0 04 0726+00
SHUMWAY HILL RD		
(TB14)		
0310/0000	LENGTH(AH 2300 BK 2596)	
0300/1800	018 " DIA	CIRC CONCR
LEN=0055	INSTALLED UNKN	
036 " DIA	CIRC CONCR	

DIR: B TOTAL LEN: 37.063 MI. DIST: 03-7 SR: 287
 LEFT MUN: DELMAR T RIGHT MUN: DELMAR T

	0300/1634	LEN=0060	INSTALLED UNKN
		048 "DIA	CIRC CONCR
	0300/1515	LEN=0070	INSTALLED UNKN
		018 "DIA	CAST IRON
069969 FT	0300/0530	LEN=0055	INSTALLED UNKN
	069969 FT	1 0 00106	0 04 0700+05
	0300/0000	LENGTH(AH	2596 BK 2480)
		018 "DIA	CIRC CONCR
	0290/2220	LEN=0045	INSTALLED UNKN
		018 "DIA	CAST IRON
	0290/1835	LEN=0045	INSTALLED UNKN
		018 "DIA	CIRC CONCR
	0290/1155	LEN=0055	INSTALLED UNKN
		024 "DIA	CIRC CONCR
	0290/0607	LEN=0060	INSTALLED UNKN
		024 "DIA	CIRC CONCR
	0290/0190	LEN=0050	INSTALLED UNKN
		024 "DIA	CIRC CONCR
067489 FT	0290/0025	LEN=0050	INSTALLED UNKN
	067489 FT	1 0 00106	0 04 0675+26
	0290/0000	LENGTH(AH	2480 BK 2499)
		015 "DIA	CIRC CONCR
	0280/2145	LEN=0042	INSTALLED UNKN
		048 "DIA	CIRC CONCR
	0280/1495	LEN=0055	INSTALLED UNKN
		018 "DIA	CIR PLASTIC
	0280/1194	LEN=0060	INSTALLED UNKN
		024 "DIA	CIRC CONCR
	0280/0800	LEN=0043	INSTALLED UNKN
		018 "DIA	CIR PLASTIC
	0280/0396	LEN=0064	INSTALLED UNKN
		018 "DIA	CIR PLASTIC
064990 FT	0280/0105	LEN=0055	INSTALLED UNKN
	064990 FT	1 0 00106	0 04 0650+28
	0280/0000	LENGTH(AH	2499 BK 2474)
		024 "DIA	CIRC CONCR
	0270/2322	LEN=0055	INSTALLED UNKN
		015 "DIA	CIRC CONCR
	0270/1760	LEN=0050	INSTALLED UNKN
		015 "DIA	CIRC CONCR
	0270/1503	LEN=0055	INSTALLED UNKN
		015 "DIA	CIRC CONCR
	0270/1248	LEN=0050	INSTALLED UNKN
		CALKINS RD	
	0270/1218	(T413)	
		018 "DIA	CIRC CONCR

DIR: B TOTAL LEN: 37.063 MI. DIST: 03-7 SR: 287
 LEFT MUN: DELMAR T RIGHT MUN: DELMAR T

1 0 00106 0 04 0625+55 062516 FT
 COOLIDGE HOLLOW RD
 (T530) 0270/0000

060435 FT

057646 FT

0270/1200	LEN=0100	INSTALLED UNKN
	015 "DIA	CIRC CONCR
0270/0986	LEN=0045	INSTALLED UNKN
	018 "DIA	CIRC METAL
0270/0645	LEN=0075	INSTALLED UNKN
062516 FT		
0270/0000	LENGTH(AH 2474 BK 2081)	
	048"H 60"W CON BOX CUL	
0260/1920	LEN=0060	INSTALLED UNKN
	024 "DIA	CIRC CONCR
0260/1620	LEN=0050	INSTALLED UNKN
	015 "DIA	CIRC CONCR
0260/1294	LEN=0054	INSTALLED UNKN
	018 "DIA	CIRC CONCR
0260/0546	LEN=0005	INSTALLED UNKN
	018 "DIA	CAST IRON
0260/0249	LEN=0045	INSTALLED UNKN
	030 "DIA	CIRC CONCR
0260/0014	LEN=0060	INSTALLED UNKN
060435 FT	1 0 00106 0 04 0604+75	
	SWEET BRIAR RD	
	(T403)	
0260/0000	LENGTH(AH 2081 BK 2789)	
	036 "DIA	CIRC CONCR
0250/2070	LEN=0050	INSTALLED UNKN
	024 "DIA	CIRC METAL
0250/1920	LEN=0048	INSTALLED UNKN
	018 "DIA	CAST IRON
0250/1616	LEN=0054	INSTALLED UNKN
	018 "DIA	CAST IRON
0250/1110	LEN=0062	INSTALLED UNKN
	018 "DIA	CAST IRON
0250/0758	LEN=0050	INSTALLED UNKN
	018 "DIA	CAST IRON
0250/0120	LEN=0060	INSTALLED UNKN
057646 FT	1 0 00106 0 04 0577+06	
	WILKINS RD	
	(T526)	
0250/0000	LENGTH(AH 2789 BK 3196)	
	018 "DIA	CIRC CONCR
0240/2825	LEN=0050	INSTALLED UNKN
	018 "DIA	CAST IRON
0240/2330	LEN=0046	INSTALLED UNKN
	018 "DIA	CIRC CONCR

DIR: B TOTAL LEN: 37.063 MI. DIST: 03-7 SR: 287
 LEFT MUN: DELMAR T RIGHT MUN: DELMAR T

Station	Length	Material	Status
0240/1495	LEN=0045	018 "DIA CAST IRON	INSTALLED UNKN
0240/1022	LEN=0050	018 "DIA CIRC METAL	INSTALLED UNKN
0240/0662	LEN=0044	018 "DIA CAST IRON	INSTALLED UNKN
0240/0119	LEN=0042	018 "DIA CAST IRON	INSTALLED UNKN
054450 FT	1 0 00106 0 04 0545+12		
0240/0000	5 LENGTH(AH 3196 BK 2227)	018 "DIA CAST IRON	
0230/1910	LEN=0050	018 "DIA CAST IRON	INSTALLED UNKN
0230/1571	LEN=0043	018 "DIA CAST IRON	INSTALLED UNKN
0230/1337	LEN=0043	018 "DIA CAST IRON	INSTALLED UNKN
0230/0927	LEN=0045	018 "DIA CAST IRON	INSTALLED UNKN
0230/0677	LEN=0044	018 "DIA CAST IRON	INSTALLED UNKN
0230/0345	LEN=0042	018 "DIA CAST IRON	INSTALLED UNKN
052223 FT	0230/0035 BMSSEN 58/0287/0230/0000		
052223 FT	1 0 00106 0 04 0522+86		
0230/0000	5 WILSON CREEK BMSBG 58/0287/0230/0000		
0230/0000	5 LENGTH(AH 2227 BK 2743)	018 "DIA CIRC CONCR	
0220/2339	LEN=0045	018 "DIA CIR PLASTIC	INSTALLED 2007
0220/1660	LEN=0032	048 "DIA CIRC CONCR	INSTALLED UNKN
DEAN HILL RD (SR3019 SEG 0010/0000) 0220/1547	LEN=0080	030 "DIA CIRC CONCR	INSTALLED UNKN
0220/1455	LEN=0050	018 "DIA CIRC CONCR	INSTALLED UNKN
BROUGHTON HOLLOW RD (SR3008 SEG 0060/1488) 0220/1324	LEN=0075	018 "DIA CAST IRON	INSTALLED UNKN
0220/0510	LEN=0050	018 "DIA CAST IRON	INSTALLED UNKN
0220/0080	LEN=0050	018 "DIA CAST IRON	INSTALLED UNKN
049480 FT	1 0 00106 0 03 0495+38		
0220/0000	5 LENGTH(AH 2743 BK 2509)	018 "DIA CAST IRON	
0210/2390	LEN=0048	018 "DIA CAST IRON	INSTALLED UNKN

DIR: B TOTAL LEN: 37.063 MI. DIST: 03-7 SR: 287
 LEFT MUN: DELMAR T RIGHT MUN: DELMAR T

0210/1930	LEN=0125	INSTALLED	UNKN
024 "DIA		CAST IRON	
0210/1432	LEN=0109	INSTALLED	UNKN
024 "DIA		CIRC CONCR	
0210/1156	LEN=0050	INSTALLED	UNKN
018 "DIA		CAST IRON	
0210/0801	LEN=0052	INSTALLED	UNKN
018 "DIA		CIRC CONCR	
0210/0480	LEN=0045	INSTALLED	UNKN
018 "DIA		CIRC CONCR	
0210/0192	LEN=0044	INSTALLED	UNKN
046971 FT	1 0 00106	0 03 0470+29	
5 0210/0000	LENGTH(AH	2509 BK 2493)	
018 "DIA		CIRC CONCR	
0200/2407	LEN=0045	INSTALLED	UNKN
018 "DIA		CAST IRON	
0200/1713	LEN=0037	INSTALLED	UNKN
018 "DIA		CIRC CONCR	
0200/1464	LEN=0050	INSTALLED	UNKN
018 "DIA		CIRC CONCR	
0200/1105	LEN=0047	INSTALLED	UNKN
018 "DIA		CIRC CONCR	
0200/0823	LEN=0055	INSTALLED	UNKN
018 "DIA		CIRC CONCR	
0200/0362	LEN=0051	INSTALLED	UNKN
044478 FT			
5 0200/0000	LENGTH(AH	2493 BK 2503)	
0190/1859	BMS EN 58/0287/0190/1794		
1 0 00106	0 03 0438+33		
WILSON CREEK			
0190/1794	BMSBG 58/0287/0190/1794		
018 "DIA		CIRC CONCR	
0190/1618	LEN=0052	INSTALLED	UNKN
0190/0628	018 "DIA	CIRC CONCR	
LEN=0041	INSTALLED	UNKN	
018 "DIA		CIRC CONCR	
0190/0085	LEN=0055	INSTALLED	UNKN
041975 FT	1 0 00106	0 03 0420+29	
5 0190/0000	LENGTH(AH	2503 BK 2324)	
018 "DIA		CIRC CONCR	
0180/1880	LEN=0055	INSTALLED	UNKN
018 "DIA		CIRC CONCR	
0180/1585	LEN=0070	INSTALLED	UNKN
015 "DIA		CAST IRON	
0180/1045	LEN=0041	INSTALLED	UNKN

046971 FT

1 0 00106 0 03 0445+36 044478 FT
 LUNDQUIST RD
 (T522) 0200/0000

041975 FT

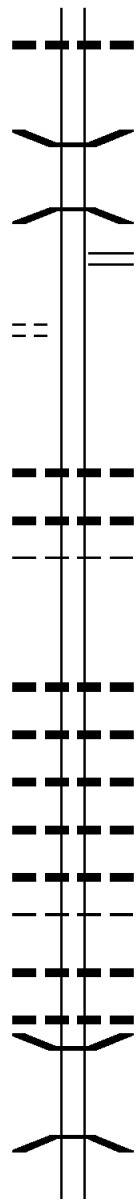
DIR: B TOTAL LEN: 37.063 MI. DIST: 03-7 SR: 287
 LEFT MUN: DELMAR T RIGHT MUN: DELMAR T

1 0 00106 0 02 0389+03 038859 FT
 ANNAS RD
 (T345)
 0170/0000

039651 FT

035936 FT

033714 FT



0180/0742 018 "DIA CIRC CONCR
 LEN=0065 INSTALLED UNKN

039651 FT 1 0 00106 0 03 0397+01
 0180/0000 LENGTH(AH 2324 BK 0792)
 0170/0677 BMSSEN 58/0287/0170/0659
 1 0 00106 0 02 0395+70
 SAND RUN

0170/0659 BMSBG 58/0287/0170/0659
 SR 3009 SH
 (SR3009 SEG 0010/0000)

0170/0571
 038859 FT

0170/0000 LENGTH(AH 0792 BK 2923)

0160/1374 024 "DIA CIRC METAL
 LEN=0130 INSTALLED UNKN

0160/0919 018 "DIA CIRC METAL
 LEN=0110 INSTALLED UNKN
 DELMAR
 MORRIS T

0160/0864

035936 FT 1 0 00106 0 02 0359+99
 0160/0000 LENGTH(AH 2923 BK 2222)
 018 "DIA CIR PLASTIC

0150/1896 018 "DIA CIR PLASTIC
 LEN=0049 INSTALLED UNKN

0150/1470 018 "DIA CIR PLASTIC
 LEN=0060 INSTALLED UNKN

0150/1061 018 "DIA CAST IRON
 LEN=0055 INSTALLED UNKN

0150/0932 015 "DIA CIR PLASTIC
 LEN=0049 INSTALLED UNKN

0150/0720 018 "DIA CIR PLASTIC
 LEN=0050 INSTALLED UNKN
 MORRIS
 DUNCAN T

0150/0538 015 "DIA CAST IRON
 LEN=0043 INSTALLED UNKN

0150/0520 015 "DIA CAST IRON
 LEN=0043 INSTALLED UNKN

0150/0147 015 "DIA CAST IRON
 LEN=0043 INSTALLED UNKN

0150/0014 BMSSEN 58/0287/0150/0000
 033714 FT 1 0 00106 0 02 0337+62
 TRIBUTARY WILSON CREEK
 BMSBG 58/0287/0150/0000

0150/0000 LENGTH(AH 2222 BK 2343)

DIR: B TOTAL LEN: 37.063 MI. DIST: 03-7 SR: 287
 LEFT MUN: DUNCAN T RIGHT MUN: DUNCAN T

		0140/1079	BMSEN 58/0287/0140/0980 1 0 00106 0 01 0324+35 WILSON CREEK
		0140/0980	BMSBG 58/0287/0140/0980
031371 FT		0140/0286	018 "DIA CIRC METAL LEN=0100 INSTALLED UNKN
		031371 FT	1 0 00106 0 01 0314+42
		0140/0000	LENGTH(AH 2343 BK 1465) 018 "DIA CIRC CONCR
		0130/1390	LEN=0080 INSTALLED UNKN
		0130/0961	024 "DIA CIRC CONCR LEN=0045 INSTALLED UNKN
029906 FT		0130/0283	024 "DIA CIRC CONCR LEN=0045 INSTALLED UNKN
		029906 FT	1 0 00106 0 01 0299+79
		0130/0000	018 "DIA CIRC CONCR LEN=0045 INSTALLED UNKN
		0120/2696	LENGTH(AH 1465 BK 2826) 015 "DIA CAST IRON LEN=0040 INSTALLED UNKN
		0120/2200	DUNCAN MORRIS T
		0120/2161	BMSEN 58/0287/0120/1799 1 0 00106 0 01 0293+01
		0120/2147	BOSSWOOD RUN BMSBG 58/0287/0120/1799
		0120/1771	015 "DIA CAST IRON LEN=0040 INSTALLED UNKN
		0120/1195	018 "DIA CIRC CONCR LEN=0040 INSTALLED UNKN
		0120/1018	018 "DIA CAST IRON LEN=0045 INSTALLED UNKN
		0120/0743	024 "DIA CAST IRON LEN=0045 INSTALLED UNKN
027080 FT		027080 FT	1 0 00106 0 01 0275+00
		0120/0000	LENGTH(AH 2826 BK 1680) 015 "DIA CAST IRON LEN=0045 INSTALLED UNKN
		0110/1537	060 "DIA CIRC CONCR LEN=0045 INSTALLED UNKN
		0110/1420	015 "DIA CAST IRON LEN=0040 INSTALLED UNKN
025400 FT		025400 FT	1 0 00106 0 01 0255+00
		0110/0000	LENGTH(AH 1680 BK 1075)

DIR: B TOTAL LEN: 37.063 MI. DIST: 03-7 SR: 287
 LEFT MUN: MORRIS T RIGHT MUN: MORRIS T

RATTLER RD
 (T812)

Stationing	Structure	Material	Length	Status
0102/0729	015" DIA	CAST IRON	LEN=0123	INSTALLED UNKN
0102/0415	015" DIA	CAST IRON	LEN=0039	INSTALLED UNKN
024325 FT	1 0 00106	0 01 0243+99		
0102/0000	LENGTH(AH	1075 BK 1710)		
0092/1663	018" DIA	CAST IRON	LEN=0050	INSTALLED UNKN
0092/1339	TR. TO WILSON CREEK			
0092/1206	STRUCTURE	LENGTH	8 FT	
0092/0681	BMSID 58/0287/0092/1206	BMSSEN 58/0287/0092/0590	0 0 00000 0 00 0000+00	
0092/0590	WILSON CREEK	BMSBG 58/0287/0092/0590	0 0 00000 0 00 0000+00	
022615 FT	0092/0000	LENGTH(AH	1710 BK 1400)	
0090/0973	BMSSEN 58/0287/0090/0826	1 0 00106 0 01 0220+19		
0090/0826	BABBS CREEK	BMSBG 58/0287/0090/0826		
0090/0580	024" DIA	CIRC METAL	LEN=0050	INSTALLED UNKN
0090/0570	SR 0414 SH	(SR 0414 SEG 0170/0000)		
0090/0478	018" DIA	CIRC METAL	LEN=0060	INSTALLED 2006
0090/0283	FOR SR 0287 AND 0414	(CONN)		
0090/0221	015" DIA	CIR PLASTIC	LEN=0080	INSTALLED 2006
0090/0013	015" DIA	CAST IRON	LEN=0060	INSTALLED UNKN
021215 FT	1 0 00106 0 01 0212+10			
0090/0000	BACK ST	(T498)	LENGTH(AH	1400 BK 3022)
0080/2793	015" DIA	CAST IRON	LEN=0035	INSTALLED UNKN
0080/2350	018" DIA	CIR PLASTIC	LEN=0060	INSTALLED UNKN
0080/2135	024" DIA	CIR PLASTIC	LEN=0048	INSTALLED UNKN
0080/1475	018" DIA	CIR PLASTIC	LEN=0050	INSTALLED UNKN
0080/0999	018" DIA	CIR PLASTIC	LEN=0045	INSTALLED UNKN

DIR: B TOTAL LEN: 37.063 MI. DIST: 03-7 SR: 287
 LEFT MUN: MORRIS T RIGHT MUN: MORRIS T

1 0 00106 0 00 0182+10 018193 FT
 SR 0414 SH
 (SR0414 SEG 0160/1964) 0080/0000

015582 FT

0080/0628	036 " DIA	CIR PLASTIC	LEN=0053	INSTALLED UNKN
0080/0338	BMSSEN 58/0287/0080/0311		1 0 00106 0 00 0185+02	
0080/0311	HARRISON RUN			
018193 FT	BMSBG 58/0287/0080/0311			
0080/0000	LENGTH(AH 3022 BK 2611)			
0070/2571	018 " DIA	CIR PLASTIC	LEN=0085	INSTALLED UNKN
0070/1490	018 " DIA	CIRC METAL	LEN=0048	INSTALLED UNKN
0070/1453	BACK ST			
0070/1083	(T496)			
0070/0669	018 " DIA	CIR PLASTIC	LEN=0048	INSTALLED 2013
0070/0409	018 " DIA	CIRC METAL	LEN=0045	INSTALLED UNKN
0070/0106	018 " DIA	CIR PLASTIC	LEN=0046	INSTALLED UNKN
015582 FT	018 " DIA	CIR PLASTIC	LEN=0052	INSTALLED 2013
0070/0000	1 0 00106 0 00 0155+80			
0060/2951	VILLAGE: MORRIS			
0060/2632	LENGTH(AH 2611 BK 3088)			
0060/2385	018 " DIA	CIR PLASTIC	LEN=0045	INSTALLED 2013
0060/2134	018 " DIA	CIR PLASTIC	LEN=0045	INSTALLED UNKN
0060/1830	018 " DIA	CIR PLASTIC	LEN=0045	INSTALLED UNKN
0060/1541	018 " DIA	CIR PLASTIC	LEN=0045	INSTALLED UNKN
0060/1238	015 " DIA	CAST IRON	LEN=0045	INSTALLED UNKN
0060/0942	015 " DIA	CAST IRON	LEN=0050	INSTALLED UNKN
0060/0657	018 " DIA	CAST IRON	LEN=0045	INSTALLED UNKN
0060/0393	018 " DIA	CAST IRON	LEN=0045	INSTALLED UNKN
0060/0068	018 " DIA	CAST IRON	LEN=0045	INSTALLED UNKN

DIR: B TOTAL LEN: 37.063 MI. DIST: 03-7 SR: 287
 LEFT MUN: MORRIS T RIGHT MUN: MORRIS T

Stationing	Material	Length	Notes
012494 FT			
0060/0000	1 0 00106 0 00	0125+00	LENGTH(AH 3088 BK 2496)
0050/2180	018 " DIA		CIR PLASTIC
0050/1866	LEN=0045		INSTALLED UNKN
0050/1630	018 " DIA		CIR PLASTIC
0050/1515	LEN=0045		INSTALLED UNKN
0050/1418	018 " DIA		CIR PLASTIC
0050/0962	LEN=0043		INSTALLED UNKN
0050/0575	048 " DIA		CIRC CONCR
009998 FT			
009998 FT	1 0 00106 0 00	0099+99	LENGTH(AH 2496 BK 2694)
0050/0000	018 " DIA		CIRC CONCR
0040/2675	LEN=0050		INSTALLED UNKN
0040/2273	015 " DIA		CIR PLASTIC
0040/1943	LEN=0045		INSTALLED UNKN
0040/1575	015 " DIA		CAST IRON
0040/0957	LEN=0045		INSTALLED UNKN
0040/0584	015 " DIA		CAST IRON
0040/0299	LEN=0045		INSTALLED UNKN
007304 FT			
007304 FT	1 0 00106 0 00	0073+00	LENGTH(AH 2694 BK 2222)
0040/0000	018 " DIA		CAST IRON
0030/2096	LEN=0050		INSTALLED UNKN
0030/1615	018 " DIA		CIR PLASTIC
0030/1401	LEN=0048		INSTALLED UNKN
0030/0924	036 " DIA		CAST IRON
0030/0279	LEN=0080		INSTALLED UNKN
	015 " DIA		CAST IRON
	LEN=0050		INSTALLED UNKN
	018 " DIA		CIR PLASTIC
	LEN=0040		INSTALLED UNKN

DIR: B TOTAL LEN: 37.063 MI. DIST: 03-7 SR: 287
 LEFT MUN: MORRIS T RIGHT MUN: MORRIS T

Stationing	Description	Material	Length	Status
(T516) 0030/0239	==			
1 0 00106 0 00 0050+74 005082 FT	NAUVOO RD	018 " DIA CAST IRON	LEN=0040	INSTALLED UNKN
(T315) 0030/0000	==	(SR3014 SEG 0010/0000)		
MT PLEASANT RD		018 " DIA CIRC METAL	LEN=0045	INSTALLED UNKN
(T514) 0020/2135	==			
		018 " DIA CIR PLASTIC	LEN=0050	INSTALLED UNKN
		018 " DIA CIR PLASTIC	LEN=0050	INSTALLED UNKN
		018 " DIA CIR PLASTIC	LEN=0065	INSTALLED UNKN
		018 " DIA CIR PLASTIC	LEN=0045	INSTALLED UNKN
		018 " DIA CIR PLASTIC	LEN=0050	INSTALLED UNKN
		018 " DIA CIR PLASTIC	LEN=0050	INSTALLED UNKN
002559 FT		1 0 00106 0 00 0025+55		
		015 " DIA CAST IRON	LEN=0048	INSTALLED UNKN
		018 " DIA CIRC METAL	LEN=0060	INSTALLED UNKN
		018 " DIA CIR PLASTIC	LEN=0060	INSTALLED UNKN
		018 " DIA CIR PLASTIC	LEN=0046	INSTALLED 2013
		018 " DIA CIR PLASTIC	LEN=0065	INSTALLED 2013
DIXIE RUN RD				
(T309) 0010/0017	==			
000000 FT		1 0 00106 0 00 0000+00		
		NC SR 0287 SH		
		GRANGER LN		
		(T804)		
		SR 0287 SH		
INTER-BK		(SR0287 SEG 0540/3155)		
		MFC BEGIN = C		
		BK-LYCOMING (41)		
		018 " DIA CIRC METAL	LEN=0045	INSTALLED UNKN

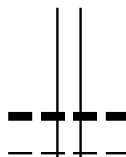
EXTRACT DATE: 12/18/2023 ROADWAY MANAGEMENT SYSTEM PAGE NUMBER: 113
PRINT DATE: 12/19/2023 SLD COUNTY/SR - ANNUAL PRINT COUNTY: TIOGA
DIR: B TOTAL LEN: 19.709 MI. DIST: 03-7 SR: 249
LEFT MUN: BROOKFIELD T RIGHT MUN: BROOKFIELD T

DIR: B TOTAL LEN: 19.709 MI. DIST: 03-7 SR: 249
 LEFT MUN: BROOKFIELD T RIGHT MUN: BROOKFIELD T

				INTER-AHD NEW YORK STATE LINE
				0432/2557 (STBD)
				0432/2425 BMSSEN 58/0249/0432/2392
				1 0 00292 0 00 0001+73
				NORTH BROOK
				0432/2392 BMSBG 58/0249/0432/2392
NORTH RD				
(SR4007 SEG 0180/2253)	0432/2080			
				0432/1408 018 "DIA CIRC METAL
				LEN=0030 INSTALLED UNKN
	101508 FT			
				101508 FT 1 0 00292 0 00 0025+57
				5 0432/0000 LENGTH(AH 2557 BK 2437)
				0422/2231 018 "DIA CIRC CONCR
				LEN=0100 INSTALLED UNKN
				0422/1994 034"H 22"W ELLIP METAL
				LEN=0050 INSTALLED UNKN
				0422/1491 BMSSEN 58/0249/0422/1473
				1 0 00292 0 00 0035+20
				SOUTH BROOK
				0422/1473 BMSBG 58/0249/0422/1473
AUSTINBURG RD				
(SR4009 SEG 0130/1310)	0422/1428			
				0422/0925 AUSTINBURG RD
				(SR4009 SEG 0140/0000)
				0422/0889 018 "DIA CIRC METAL
				LEN=0050 INSTALLED UNKN
	099071 FT			
				099071 FT 1 0 00292 0 00 0049+94
				5 0422/0000 VILLAGE: AUSTINBURG
				LENGTH(AH 2437 BK 2460)
				0412/1245 018 "DIA CIRC METAL
				LEN=0040 INSTALLED UNKN
				0412/0148 018 "DIA CIRC METAL
				LEN=0040 INSTALLED UNKN
1 0 00292 0 00 0074+66	096611 FT			
TOMPKINS HOLLOW RD				
(T390)	0412/0000			
				5 0412/0000 LENGTH(AH 2460 BK 1592)

DIR: B TOTAL LEN: 19.709 MI. DIST: 03-7 SR: 249
 LEFT MUN: BROOKFIELD T RIGHT MUN: BROOKFIELD T

095019 FT



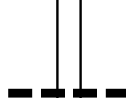
095019 FT 1 0 00292 0 00 0090+58
 S 0402/0000 LENGTH(AH 1592 BK 2519)
 0392/1863 018 " DIA CIRC METAL
 LEN=0050 INSTALLED UNKN
 BROOKFIELD
 0392/1379 DEERFIELD T

092500 FT



092500 FT 1 0 00292 0 00 0115+67
 GRUBB RD
 (T404)
 S 0392/0000 LENGTH(AH 2519 BK 2453)
 028"H 72"W CON BOX CUL
 0382/1948 LEN=0030 INSTALLED UNKN
 0382/1167 018 " DIA CIRC METAL
 LEN=0040 INSTALLED UNKN

090047 FT



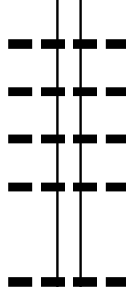
090047 FT 1 0 00292 0 00 0140+20
 S 0382/0000 LENGTH(AH 2453 BK 2485)
 018 " DIA CIR PLASTIC
 0372/2063 LEN=0050 INSTALLED UNKN

087562 FT



0372/0583 018 " DIA CIRC METAL
 LEN=0040 INSTALLED UNKN
 087562 FT 1 0 00292 0 00 0165+05
 S 0372/0000 LENGTH(AH 2485 BK 2633)

084929 FT



0362/0627 048 " DIA CIRC METAL
 LEN=0090 INSTALLED UNKN
 072 " DIA CIRC METAL
 0362/0442 LEN=0058 INSTALLED UNKN
 018 " DIA CIRC METAL
 0362/0241 LEN=0055 INSTALLED UNKN
 018 " DIA CIRC METAL
 0362/0146 LEN=0050 INSTALLED UNKN
 084929 FT 1 0 00292 0 00 0191+38
 S 0362/0000 LENGTH(AH 2633 BK 2569)
 018 " DIA CIRC METAL
 0352/2305 LEN=0045 INSTALLED UNKN

DIR: B TOTAL LEN: 19.709 MI. DIST: 03-7 SR: 249
 LEFT MUN: DEERFIELD T RIGHT MUN: DEERFIELD T

SR	SH	SEG	LEN	DESCRIPTION	SR	SH	SEG	LEN	DESCRIPTION
			0352/1544	018 "DIA CIRC METAL LEN=0050 INSTALLED UNKN					
			082360 FT	0352/0118 018 "DIA CIRC METAL LEN=0045 INSTALLED UNKN 082360 FT 1 0 00292 0 00 0217+07 0352/0000 LENGTH(AH 2569 BK 1662)					
			080698 FT	0342/0693 036 "DIA CIRC METAL LEN=0070 INSTALLED UNKN 080698 FT 1 0 00292 0 00 0233+63 SR 0049 SH (SR0049 SEG 0250/0000) INTER-BK SR 0049 SH (SR0049 SEG 0250/0000)					
			080698 FT	0342/0000 036 "DIA CIRC METAL LEN=0070 INSTALLED UNKN 080698 FT 1 0 00292 0 00 0233+63 SR 0049 SH (SR0049 SEG 0250/0000) LTH AH 001662 BK 000100 7332/0000 LTH AH 000100 BK 002404 INTER-AHD SR 0049 SH (SR0049 SEG 0190/0000)					
SR 0049	SH		0322/2404	(SR0049 SEG 0190/0000) 0322/2404 WESTFIELD T 0322/2186 BMSSEN 58/0249/0322/2163 1 0 00292 0 01 0235+49 TR COWANESQUE RIVER 0322/2163 BMSBG 58/0249/0322/2163 0322/1267 BMSSEN 58/0249/0322/1126 1 0 00292 0 01 0245+88 COWANESQUE RIVER 0322/1126 BMSBG 58/0249/0322/1126					
			078294 FT	0322/0092 BMSSEN 58/0249/0322/0000 078294 FT 1 0 00292 0 01 0257+15 P3 JEMASON CREEK 0322/0000 BMSBG 58/0249/0322/0000 LENGTH(AH 2404 BK 2318) BAILEY AND BURROUS BL (T681) 0312/1989 (T681)					
			0312/0522	018 "DIA CIRC CONCR LEN=0038 INSTALLED UNKN					

EXTRACT DATE: 12/18/2023
PRINT DATE: 12/19/2023

ROADWAY MANAGEMENT SYSTEM
SLD COUNTY/SR - ANNUAL PRINT

PAGE NUMBER: 109
COUNTY: TIOGA

DIR: B TOTAL LEN: 19.709 MI.
LEFT MUN: WESTFIELD T

DIST: 03-7 SR: 249
RIGHT MUN: WESTFIELD T

Stationing	Notes	Stationing	Length	Material	Notes
075976 FT		075976 FT	1 0 00292 0 01 0280+33		
		0312/0000	LENGTH(AH 2318 BK 2517)		
		0302/2340	018 "DIA CIRC CONCR		
			LEN=0050	INSTALLED	UNKN
			018 "DIA CIRC CONCR		
		0302/1721	LEN=0050	INSTALLED	UNKN
		0302/1148	BMSFN 58/0249/0302/1131		
			1 0 00290 0 01 0294+13		
			TRIBUTARY JEMASON CREEK		
		0302/1131	BMSBG 58/0249/0302/1131		
			018 "DIA CIRC CONCR		
		0302/0943	LEN=0050	INSTALLED	UNKN
			018 "DIA CIRC CONCR		
		0302/0671	LEN=0045	INSTALLED	UNKN
			018 "DIA CIRC CONCR		
		0302/0396	LEN=0050	INSTALLED	UNKN
			018 "DIA CIRC CONCR		
		0302/0108	LEN=0050	INSTALLED	UNKN
073459 FT		073459 FT	1 0 00292 0 01 0305+50		
		0302/0000	LENGTH(AH 2517 BK 2986)		
			018 "DIA CIRC METAL		
		0292/2653	LEN=0045	INSTALLED	UNKN
			018 "DIA CIRC CONCR		
		0292/2258	LEN=0050	INSTALLED	UNKN
			018 "DIA CIRC CONCR		
		0292/2047	LEN=0060	INSTALLED	UNKN
			024 "DIA CIRC CONCR		
		0292/1204	LEN=0055	INSTALLED	UNKN
HOWLAND HILL RD (T374)		0292/1008			
			018 "DIA CIRC CONCR		
		0292/0626	LEN=0050	INSTALLED	UNKN
			018 "DIA CIRC CONCR		
		0292/0269	LEN=0040	INSTALLED	UNKN
		0292/0013	BMSFN 58/0249/0292/0000		
070473 FT		070473 FT	1 0 00292 0 01 0335+30		
			TR. JAMINSON		
			BMSBG 58/0249/0292/0000		
		0292/0000	LENGTH(AH 2986 BK 2659)		
WHITAKER RD (T539)		0282/2252			
			018 "DIA CIRC CONCR		
		0282/2109	LEN=0060	INSTALLED	UNKN
			018 "DIA CIRC CONCR		
		0282/1943	LEN=0050	INSTALLED	UNKN
			BAIRD RD		
		0282/1791	(T645)		
			024 "DIA CIRC CONCR		

DIR: B TOTAL LEN: 19.709 MI. DIST: 03-7 SR: 249
 LEFT MUN: WESTFIELD T RIGHT MUN: WESTFIELD T

---	0282/1785	LEN=0050	INSTALLED	UNKN
---	0282/1541	LEN=0042	INSTALLED	UNKN
---	0282/1057	LEN=0050	INSTALLED	UNKN
---	0282/0190	018 "DIA	CIRC	CONCR
067814 FT	067814 FT	LEN=0050	INSTALLED	UNKN
		1 0 00292	0 01 0361	+89
		060"H 50"W	CON	BOX CUL
		LEN=0025	INSTALLED	UNKN
	5 0282/0000	LENGTH(AH 2659	BK 2887)	
---	0272/2767	018 "DIA	CIRC	CONCR
---	0272/2596	LEN=0045	INSTALLED	UNKN
---	0272/2424	018 "DIA	CIRC	CONCR
---	0272/2250	LEN=0040	INSTALLED	UNKN
---		018 "DIA	CIRC	CONCR
---		LEN=0040	INSTALLED	UNKN
---		018 "DIA	CIRC	CONCR
---		LEN=0045	INSTALLED	UNKN
---		018 "DIA	CIR	PLASTIC
---	0272/1330	LEN=0060	INSTALLED	2022
---	0272/1177	018 "DIA	CIRC	CONCR
---	0272/1030	LEN=0040	INSTALLED	UNKN
---		024 "DIA	CIRC	METAL
---	0272/0623	LEN=0045	INSTALLED	2004
---		024 "DIA	CIRC	CONCR
---	0272/0210	LEN=0045	INSTALLED	UNKN
---		024 "DIA	CIRC	CONCR
---	0272/0028	LEN=0045	INSTALLED	UNKN
064927 FT	064927 FT	018 "DIA	CIRC	CONCR
		LEN=0045	INSTALLED	UNKN
		1 0 00292	0 01 0390	+46
		COOPER RD		
		(T643)		
	5 0272/0000	LENGTH(AH 2887	BK 2071)	
---	0262/1700	018 "DIA	CIRC	CONCR
---		LEN=0048	INSTALLED	UNKN
---		018 "DIA	CIRC	METAL
---	0262/1453	LEN=0006	INSTALLED	UNKN
---	0262/1437	BMSFN 58/0249/0262/1426		
		1 0 00292	0 01 0396	+99
		TRIB TO JEMASON CREEK		
	0262/1426	BMSBG 58/0249/0262/1426		
JEMISON RD (T600)	0262/1386	==		
---	0262/1385	054"H 84"W	CON	BOX CUL
---		LEN=0030	INSTALLED	UNKN

EXTRACT DATE: 12/18/2023
PRINT DATE: 12/19/2023

ROADWAY MANAGEMENT SYSTEM
SLD COUNTY/SR - ANNUAL PRINT

PAGE NUMBER: 107
COUNTY: TIOGA

DIR: B TOTAL LEN: 19.709 MI.
LEFT MUN: WESTFIELD T

DIST: 03-7 SR: 249
RIGHT MUN: WESTFIELD T

GRANGE RD
(T396)

0262/0088
062856 FT

HOLLENBAUGH RD
(T400)

0242/1160

0262/1185	018 " DIA	CIRC CONCR
0262/1114	LEN=0045	INSTALLED UNKN
0262/0526	GRANGE RD (T396)	
	024 " DIA	CIRC CONCR
	LEN=0050	INSTALLED UNKN
0262/0053	GRANGE RD (T396)	
062856 FT	1 0 00292	0 01 0411+02
0262/0000	WESTFIELD CHATHAM T	
0252/2584	LENGTH(AH 2071 BK 2625)	
0252/2373	018 " DIA	CIRC CONCR
0252/2174	LEN=0050	INSTALLED UNKN
0252/1790	018 " DIA	CIRC CONCR
0252/1614	LEN=0050	INSTALLED UNKN
0252/1424	018 " DIA	CIRC CONCR
0252/1015	LEN=0050	INSTALLED UNKN
0252/0645	018 " DIA	CIRC CONCR
0252/0434	LEN=0045	INSTALLED UNKN
0252/0210	018 " DIA	CIRC CONCR
0252/0007	LEN=0045	INSTALLED UNKN
060231 FT	018 " DIA	CIRC CONCR
0252/0000	LEN=0050	INSTALLED 2014
0242/1907	1 0 00292	0 01 0437+27
0242/1726	LENGTH(AH 2625 BK 2261)	
0242/1606	018 " DIA	CIRC CONCR
	LEN=0050	INSTALLED UNKN
	036 " DIA	CIR PLASTIC
	LEN=0040	INSTALLED 2014
	018 " DIA	CIRC CONCR
	LEN=0042	INSTALLED UNKN
0242/1121	018 " DIA	CIRC CONCR
	LEN=0075	INSTALLED UNKN
0242/0800	018 " DIA	CIRC CONCR
	LEN=0040	INSTALLED UNKN

DIR: B TOTAL LEN: 19.709 MI. DIST: 03-7 SR: 249
 LEFT MUN: CHATHAM T RIGHT MUN: CHATHAM T

LC FOR WORMER HILL RD
 (CONN) 0242/0229

1 0 00292 0 01 0460+05 057970 FT
 WORMER HILL RD
 (T641) 0242/0000

055484 FT

053040 FT

==	0242/0099	018 "DIA	CIR PLASTIC
---	057970 FT	LEN=0055	INSTALLED UNKN
==	0242/0000	LENGTH(AH 2261 BK 2486)	
---	0232/2329	018 "DIA	CIR PLASTIC
---	0232/1980	LEN=0060	INSTALLED UNKN
---	0232/1700	018 "DIA	CIRC CONCR
---	0232/1449	LEN=0050	INSTALLED UNKN
---	0232/1164	018 "DIA	CIRC CONCR
---	0232/0470	LEN=0050	INSTALLED UNKN
---	0232/0190	018 "DIA	CIRC CONCR
---	055484 FT	LEN=0042	INSTALLED UNKN
---	0232/0000	018 "DIA	CIRC CONCR
---	0222/2324	LEN=0045	INSTALLED UNKN
---	0222/1852	018 "DIA	CIRC CONCR
---	0222/1206	LEN=0040	INSTALLED UNKN
---	0222/0801	018 "DIA	CIRC CONCR
---	0222/0581	LEN=0040	INSTALLED UNKN
---	0222/0204	1 0 00292 0 02 0485+61	
---	0222/0112	LENGTH(AH 2486 BK 2444)	
---	053040 FT	018 "DIA	CIRC CONCR
---	0222/0000	LEN=0050	INSTALLED UNKN
---	0212/2501	036 "DIA	CIRC CONCR
---	0212/2233	LEN=0055	INSTALLED UNKN
---	0212/2015	018 "DIA	CIRC CONCR
---	0212/1740	LEN=0045	INSTALLED UNKN
---		018 "DIA	CIRC CONCR
---		LEN=0050	INSTALLED UNKN



EXTRACT DATE: 12/18/2023
PRINT DATE: 12/19/2023

ROADWAY MANAGEMENT SYSTEM
SLD COUNTY/SR - ANNUAL PRINT

PAGE NUMBER: 105
COUNTY: TIOGA

DIR: B TOTAL LEN: 19.709 MI.
LEFT MUN: CHATHAM T

DIST: 03-7 SR: 249
RIGHT MUN: CHATHAM T

050501 FT

048009 FT

0212/1448	018 " DIA	CIRC CONCR	LEN=0050	INSTALLED UNKN
0212/1168	018 " DIA	CIRC CONCR	LEN=0050	INSTALLED UNKN
0212/0951	018 " DIA	CIRC CONCR	LEN=0050	INSTALLED UNKN
0212/0767	018 " DIA	CIRC CONCR	LEN=0050	INSTALLED UNKN
0212/0644	018 " DIA	CIRC CONCR	LEN=0040	INSTALLED UNKN
0212/0413	018 " DIA	CIRC CONCR	LEN=0040	INSTALLED UNKN
0212/0067	003 " DIA	CIRC METAL	LEN=0042	INSTALLED UNKN
050501 FT	1 0 00292	0 02 0535+44		
0212/0000	LENGTH(AH	2539 BK 2492)		
0202/2477	048 " DIA	CIRC CONCR	LEN=0060	INSTALLED UNKN
0202/2107	018 " DIA	CIRC CONCR	LEN=0038	INSTALLED UNKN
0202/1748	018 " DIA	CIRC CONCR	LEN=0040	INSTALLED UNKN
0202/1477	018 " DIA	CIRC CONCR	LEN=0042	INSTALLED UNKN
0202/0869	018 " DIA	CIRC CONCR	LEN=0046	INSTALLED UNKN
0202/0515	018 " DIA	CIRC CONCR	LEN=0046	INSTALLED UNKN
0202/0043	018 " DIA	CIRC CONCR	LEN=0045	INSTALLED UNKN
048009 FT	1 0 00292	0 02 0560+36		
0202/0000	LENGTH(AH	2492 BK 2448)		
0192/2210	018 " DIA	CIRC CONCR	LEN=0045	INSTALLED UNKN
0192/1948	018 " DIA	CIRC CONCR	LEN=0050	INSTALLED UNKN
0192/1707	018 " DIA	CIRC CONCR	LEN=0050	INSTALLED UNKN
0192/1504	018 " DIA	CIRC CONCR	LEN=0050	INSTALLED UNKN
0192/0530	048 "H 68 "W	ELLIP METAL	LEN=0102	INSTALLED UNKN
0192/0474	018 " DIA	CIRC CONCR	LEN=0060	INSTALLED UNKN
0192/0112	BMS EN 58/0249/0192/0069		1 0 00292	0 02 0584+03
	CROOKED CREEK			

EXTRACT DATE: 12/18/2023
PRINT DATE: 12/19/2023

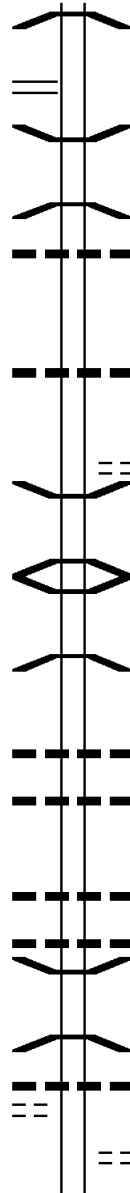
ROADWAY MANAGEMENT SYSTEM
SLD COUNTY/SR - ANNUAL PRINT

PAGE NUMBER: 104
COUNTY: TIOGA

DIR: B TOTAL LEN: 19.709 MI.
LEFT MUN: CHATHAM T

DIST: 03-7 SR: 249
RIGHT MUN: CHATHAM T

1 0 00292 0 02 0584+84 045561 FT
SHORT HILL RD
(SR4012 SEG 0190/2141) 0192/0000



042631 FT

040065 FT

BLAIR CREEK RD
(TBC)

0162/1146

REYNOLDS ST

0192/0069 BMSBG 58/0249/0192/0069
045561 FT

0192/0000 LENGTH(AH 2448 BK 2930)

0182/2075 BMSEN 58/0249/0182/2017
0 0 00000 0 00 0000+00
CROOKED CREEK

0182/2017 BMSBG 58/0249/0182/2017
018 "DIA CIRC CONCR

0182/1458 LEN=0050 INSTALLED UNKN

0182/0210 024 "DIA CIRC CONCR
LEN=0054 INSTALLED UNKN
042631 FT 1 0 00292 0 02 0614+12
MERRICK RD
(T824)

0182/0000 LENGTH(AH 2930 BK 2566)
0172/2184 BMSEN 58/0249/0172/2144
1 0 00292 0 02 0618+48
TR. CROOKED CREEK

0172/2144 BMSBG 58/0249/0172/2144
0172/1635 BMSEN 58/0249/0172/1570
1 0 00292 0 02 0624+18
CROOKED CREEK

0172/1570 BMSBG 58/0249/0172/1570

0172/0562 018 "DIA CIRC CONCR
LEN=0045 INSTALLED UNKN

0172/0040 018 "DIA CIRC CONCR
LEN=0040 INSTALLED UNKN
040065 FT 1 0 00292 0 02 0639+78

0172/0000 LENGTH(AH 2566 BK 2198)
018 "DIA CIRC CONCR

0162/1792 LEN=0050 INSTALLED UNKN
024 "DIA CIRC CONCR

0162/1500 LEN=0045 INSTALLED UNKN
0162/1241 BMSEN 58/0249/0162/1201
1 0 00292 0 02 0649+80
BLAIR CREEK

0162/1201 BMSBG 58/0249/0162/1201
024 "DIA CIR PLASTIC

0162/1148 LEN=0060 INSTALLED UNKN

0162/1136 BATES HILL RD
(T616)

EXTRACT DATE: 12/18/2023
PRINT DATE: 12/19/2023

ROADWAY MANAGEMENT SYSTEM
SLD COUNTY/SR - ANNUAL PRINT

PAGE NUMBER: 103
COUNTY: TIOGA

DIR: B TOTAL LEN: 19.709 MI.
LEFT MUN: CHATHAM T

DIST: 03-7 SR: 249
RIGHT MUN: CHATHAM T

(T617)

0162/0564
037867 FT



0162/0146 BMS EN 58/0249/0162/0000
037867 FT 1 0 00292 0 02 0661+88

5

0162/0000 CROOKED CREEK
BMSBG 58/0249/0162/0000
LENGTH(AH 2198 BK 2369)
SEWARD ST



0152/2327 (T612)
024 " DIA CIRC CONCR



0152/1854 LEN=0043 INSTALLED UNKN
018 " DIA CIRC CONCR



0152/1296 LEN=0043 INSTALLED UNKN
018 " DIA CIRC CONCR



0152/0885 LEN=0045 INSTALLED UNKN
018 " DIA CIRC CONCR



0152/0632 LEN=0050 INSTALLED UNKN
018 " DIA CIRC CONCR

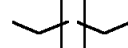


0152/0419 LEN=0077 INSTALLED UNKN
018 " DIA CIRC CONCR



035498 FT

0152/0008 LEN=0045 INSTALLED UNKN
035498 FT 1 0 00292 0 02 0685+57



5

0152/0000 VILLAGE: LITTLE MARSH
LENGTH(AH 2369 BK 3155)
018 " DIA CIRC CONCR



0142/2645 LEN=0045 INSTALLED UNKN
0142/2253 BMS EN 58/0249/0142/2238




1 0 00292 0 02 0694+67
TRIB TO CROOKED CREEK



0142/2238 BMSBG 58/0249/0142/2238

DAVIS HILL RD
(T820)

0142/1882




018 " DIA CIRC CONCR
0142/1826 LEN=0055 INSTALLED UNKN
018 " DIA CIRC CONCR



0142/1458 LEN=0050 INSTALLED UNKN



018 " DIA CIRC CONCR
0142/0817 LEN=0050 INSTALLED UNKN
015 " DIA CIRC CONCR



0142/0460 LEN=0055 INSTALLED UNKN
018 " DIA CIRC CONCR



0142/0207 LEN=0042 INSTALLED UNKN
032343 FT 1 0 00292 0 02 0717+11




032343 FT

TR CROOKED C




STRUCTURE LENGTH 13 FT
BMSID 58/0249/0142/0000



5

0142/0000 LENGTH(AH 3155 BK 2285)
018 " DIA CIRC CONCR



0132/1902 LEN=0047 INSTALLED UNKN
018 " DIA CIRC CONCR



EXTRACT DATE: 12/18/2023
PRINT DATE: 12/19/2023

ROADWAY MANAGEMENT SYSTEM
SLD COUNTY/SR - ANNUAL PRINT

PAGE NUMBER: 102
COUNTY: TIOGA

DIR: B TOTAL LEN: 19.709 MI.
LEFT MUN: CHATHAM T

DIST: 03-7 SR: 249
RIGHT MUN: CHATHAM T

030058 FT

1 0 00292 0 03 0763+89 027706 FT
SHORTSVILLE HILL RD
(T481) 0122/0000

0132/1517	LEN=0050	INSTALLED UNKN
042 "DIA	CIRC CONCR	
0132/1334	LEN=0048	INSTALLED 2000
018 "DIA	CIRC CONCR	
0132/1182	LEN=0065	INSTALLED UNKN
018 "DIA	CIRC CONCR	
0132/0820	LEN=0040	INSTALLED UNKN
018 "DIA	CIRC CONCR	
0132/0295	LEN=0054	INSTALLED UNKN
030058 FT	1 0 00292 0 03 0740+37	
5 0132/0000	LENGTH(AH 2285 BK 2352)	
048 "DIA	CIRC CONCR	
0122/2192	LEN=0065	INSTALLED UNKN
018 "DIA	CIRC CONCR	
0122/1908	LEN=0055	INSTALLED UNKN
036 "DIA	CIRC CONCR	
0122/1427	LEN=0055	INSTALLED UNKN
018 "DIA	CIRC CONCR	
0122/1242	LEN=0045	INSTALLED UNKN
018 "DIA	CIRC CONCR	
0122/1126	LEN=0050	INSTALLED UNKN
ALLY CLOSE RD		
0122/1105	(T482)	
018 "DIA	CIRC CONCR	
0122/0880	LEN=0050	INSTALLED UNKN
018 "DIA	CIRC CONCR	
0122/0615	LEN=0040	INSTALLED UNKN
018 "DIA	CIRC METAL	
0122/0312	LEN=0050	INSTALLED UNKN
018 "DIA	CIRC CONCR	
0122/0036	LEN=0065	INSTALLED UNKN
027706 FT	GLENN RD	
(T825)		
5 0122/0000	LENGTH(AH 2352 BK 2612)	
TRIB TO CROOKED CREEK		
STRUCTURE LENGTH 20 FT		
BMSID 58/0249/0112/2535		
018 "H 30" W ELLIP METAL		
0112/2535	LEN=0045	INSTALLED UNKN
HUGHES RD		
0112/1824	(T480)	
018 "DIA	CIRC CONCR	
0112/1652	LEN=0050	INSTALLED UNKN
018 "DIA	CIRC CONCR	
0112/1282	LEN=0055	INSTALLED UNKN
018 "DIA	CIRC CONCR	
0112/0998	LEN=0054	INSTALLED UNKN
018 "DIA	CIRC CONCR	
0112/0495	LEN=0055	INSTALLED UNKN
024 "DIA	CIRC CONCR	

DIR: B TOTAL LEN: 19.709 MI. DIST: 03-7 SR: 249
 LEFT MUN: CHATHAM T RIGHT MUN: CHATHAM T

Stationing	Description	Length	Material	Status
025094 FT	0112/0337	LEN=0056	INSTALLED	UNKN
	025094 FT	1 0 00292 0 03 0790+01		
		VILLAGE: SHORTSVILLE		
	0112/0000	LENGTH(AH 2612 BK 2399)		
		018 " DIA CIRC CONCR		
	0102/1927	LEN=0040	INSTALLED	UNKN
		072 " DIA CIRC METAL		
	0102/1280	LEN=0070	INSTALLED	UNKN
		018 " DIA CIR PLASTIC		
	0102/1033	LEN=0055	INSTALLED	UNKN
		CHATHAM		
	0102/1015	MIDDLEBURY T		
		018 " DIA CIRC CONCR		
	0102/0706	LEN=0050	INSTALLED	2006
		MISTLETOE HILL RD		
	0102/0677	(T617)		
		030 " DIA CIR PLASTIC		
	0102/0672	LEN=0048	INSTALLED	UNKN
		018 " DIA CIRC CONCR		
	0102/0434	LEN=0050	INSTALLED	UNKN
		018 " DIA CIRC CONCR		
	0102/0255	LEN=0040	INSTALLED	UNKN
	022695 FT			
1 0 00292 0 03 0814+06 022695 FT				
MONKS HOLLOW RD				
(T542)	0102/0000			
	0102/0000	LENGTH(AH 2399 BK 2758)		
		018 " DIA CIRC CONCR		
	0092/2687	LEN=0045	INSTALLED	UNKN
		030 " DIA CIRC CONCR		
	0092/2628	LEN=0060	INSTALLED	UNKN
		024 " DIA CIRC CONCR		
	0092/2207	LEN=0050	INSTALLED	UNKN
		030 " DIA CIRC CONCR		
	0092/1933	LEN=0045	INSTALLED	UNKN
		018 " DIA CIRC CONCR		
	0092/1585	LEN=0045	INSTALLED	UNKN
		018 " DIA CIRC CONCR		
	0092/1208	LEN=0045	INSTALLED	UNKN
		030 " DIA CIRC CONCR		
	0092/0812	LEN=0045	INSTALLED	UNKN
		018 " DIA CIRC CONCR		
	0092/0495	LEN=0045	INSTALLED	UNKN
		036 " DIA CIRC CONCR		
	0092/0293	LEN=0045	INSTALLED	UNKN
	019937 FT	1 0 00292 0 03 0841+64		
019937 FT	0092/0000	LENGTH(AH 2758 BK 2371)		
		030 " DIA CIRC CONCR		
BUTTON HOLLOW RD				
(T613)	0082/1647			

EXTRACT DATE: 12/18/2023
PRINT DATE: 12/19/2023

ROADWAY MANAGEMENT SYSTEM
SLD COUNTY/SR - ANNUAL PRINT

PAGE NUMBER: 100
COUNTY: TIOGA

DIR: B TOTAL LEN: 19.709 MI.
LEFT MUN: MIDDLEBURY T

DIST: 03-7 SR: 249
RIGHT MUN: MIDDLEBURY T

017566 FT

015158 FT

0082/1566	LEN=0075	INSTALLED	UNKN
018 "DIA	CIRC	CONCR	
0082/1320	LEN=0045	INSTALLED	UNKN
024 "DIA	CIRC	CONCR	
0082/1050	LEN=0040	INSTALLED	UNKN
018 "DIA	CIRC	CONCR	
0082/0910	LEN=0040	INSTALLED	UNKN
018 "DIA	CIRC	CONCR	
0082/0367	LEN=0045	INSTALLED	UNKN
024 "DIA	CIRC	METAL	
0082/0121	LEN=0055	INSTALLED	UNKN
017566 FT	1 0 00292	0 03 0865	+35
5 0082/0000	LENGTH(AH	2371	BK 2408)
024 "DIA	CIRC	METAL	
0072/2195	LEN=0055	INSTALLED	UNKN
018 "DIA	CIRC	CONCR	
0072/1992	LEN=0045	INSTALLED	UNKN
018 "DIA	CIRC	CONCR	
0072/1648	LEN=0043	INSTALLED	UNKN
036 "H 48"	W	ELLIP	CONC
0072/1502	LEN=0050	INSTALLED	UNKN
018 "DIA	CIRC	CONCR	
0072/1168	LEN=0045	INSTALLED	UNKN
018 "DIA	CIRC	CONCR	
0072/0963	LEN=0043	INSTALLED	UNKN
024 "DIA	CIRC	CONCR	
0072/0786	LEN=0045	INSTALLED	UNKN
018 "DIA	CIRC	CONCR	
0072/0468	LEN=0055	INSTALLED	UNKN
036 "DIA	CIRC	CONCR	
0072/0190	LEN=0070	INSTALLED	UNKN
015158 FT	1 0 00292	0 03 0889	+43
5 0072/0000	LENGTH(AH	2408	BK 3167)
018 "DIA	CIRC	CONCR	
0062/2986	LEN=0055	INSTALLED	UNKN
018 "DIA	CIRC	CONCR	
0062/2690	LEN=0050	INSTALLED	UNKN
018 "DIA	CIRC	CONCR	
0062/2320	LEN=0050	INSTALLED	UNKN
018 "DIA	CIRC	CONCR	
0062/2136	LEN=0050	INSTALLED	UNKN
018 "DIA	CIRC	METAL	
0062/2029	LEN=0055	INSTALLED	UNKN
018 "DIA	CIRC	CONCR	
0062/1372	LEN=0040	INSTALLED	UNKN
018 "DIA	CIRC	CONCR	
0062/0804	LEN=0050	INSTALLED	UNKN
018 "DIA	CIRC	CONCR	
0062/0330	LEN=0045	INSTALLED	UNKN

EXTRACT DATE: 12/18/2023
PRINT DATE: 12/19/2023


ROADWAY MANAGEMENT SYSTEM
SLD COUNTY/SR - ANNUAL PRINT

PAGE NUMBER: 99
COUNTY: TIOGA

DIR: B TOTAL LEN: 19.709 MI.
LEFT MUN: MIDDLEBURY T

DIST: 03-7 SR: 249
RIGHT MUN: MIDDLEBURY T

KEENYVILLE RD
(T546)

011991 FT		0062/0056	BMSEN 58/0249/0062/0000
		011991 FT	1 0 00292 0 03 0921+00
			LOSEY CREEK
		0062/0000	BMSBG 58/0249/0062/0000
			LENGTH(AH 3167 BK 2409)
		0052/2249	SMITH RD
			(T544)
		0052/1891	018 " DIA CIRC CONCR
			LEN=0040 INSTALLED UNKN
			LOCEY CREEK RD
		0052/1527	(SR4017 SEG 0010/0000)
			018 " DIA CIRC CONCR
		0052/1248	LEN=0110 INSTALLED UNKN
			018 " DIA CIRC CONCR
		0052/0588	LEN=0045 INSTALLED UNKN
			018 " DIA CIRC CONCR
		0052/0320	LEN=0045 INSTALLED UNKN
009582 FT		009582 FT	1 0 00292 0 03 0945+09
		0052/0000	LENGTH(AH 2409 BK 2433)
			024 " DIA CIRC CONCR
		0042/1957	LEN=0045 INSTALLED UNKN
		0042/1868	BMSEN 58/0249/0042/1839
			1 0 00292 0 03 0951+03
			TR. CROOKED CREEK
		0042/1839	BMSBG 58/0249/0042/1839
			018 " DIA CIRC CONCR
		0042/1562	LEN=0045 INSTALLED UNKN
			CUMMINGS CREEK RD
		0042/1008	(SR4027 SEG 0010/0000)
			018 " DIA CIRC CONCR
		0042/0805	LEN=0055 INSTALLED UNKN
			042 " DIA CIRC CONCR
		0042/0260	LEN=0080 INSTALLED UNKN
007149 FT		007149 FT	1 0 00292 0 03 0969+42
			VILLAGE: KEENEYVILLE
		0042/0000	LENGTH(AH 2433 BK 2580)
			018 " DIA CIRC CONCR
		0032/2575	LEN=0055 INSTALLED UNKN
			018 " DIA CIRC CONCR
		0032/2335	LEN=0045 INSTALLED UNKN
			018 " DIA CIRC CONCR
		0032/1936	LEN=0050 INSTALLED UNKN
			018 " DIA CIRC CONCR
		0032/1720	LEN=0045 INSTALLED UNKN
			018 " DIA CIRC CONCR
		0032/1453	LEN=0450 INSTALLED UNKN
			018 " DIA CIRC CONCR

EXTRACT DATE: 12/18/2023
PRINT DATE: 12/19/2023

ROADWAY MANAGEMENT SYSTEM
SLD COUNTY/SR - ANNUAL PRINT

PAGE NUMBER: 98
COUNTY: TIOGA

DIR: B TOTAL LEN: 19.709 MI.
LEFT MUN: MIDDLEBURY T

DIST: 03-7 SR: 249
RIGHT MUN: MIDDLEBURY T

Segment ID	Length (FT)	Start Station	End Station	Material	Status
0032/1226	0050	0032/1226	0032/1276	018" DIA CIRC CONCR	INSTALLED UNKN
0032/1005	0045	0032/1005	0032/1050	018" DIA CIRC CONCR	INSTALLED UNKN
0032/0786	0065	0032/0786	0032/0851	018" DIA CIRC CONCR	INSTALLED UNKN
0032/0444	0045	0032/0444	0032/0489	024" DIA CIRC CONCR	INSTALLED UNKN
0032/0067	0070	0032/0067	0032/0137	018" DIA CIRC CONCR	INSTALLED UNKN
004569 FT	100292	0032/0000	0032/1000	018" DIA CIRC CONCR	INSTALLED UNKN
0022/2481	0055	0022/2481	0022/2536	018" DIA CIRC CONCR	INSTALLED UNKN
0022/2300	0055	0022/2300	0022/2355	018" DIA CIRC CONCR	INSTALLED UNKN
0022/2061	0055	0022/2061	0022/2116	018" DIA CIRC CONCR	INSTALLED UNKN
0022/1817	0050	0022/1817	0022/1867	024" DIA CIRC CONCR	INSTALLED UNKN
0022/1567	0050	0022/1567	0022/1617	018" DIA CIRC CONCR	INSTALLED UNKN
0022/1309	0095	0022/1309	0022/1404	018" DIA CIRC CONCR	INSTALLED UNKN
0022/0878	0050	0022/0878	0022/0928	018" DIA CIRC CONCR	INSTALLED UNKN
0022/0434	0040	0022/0434	0022/0474	018" DIA CIRC CONCR	INSTALLED UNKN
0022/0047	0045	0022/0047	0022/0092	018" DIA CIRC CONCR	INSTALLED UNKN
0022/0046	0046	0022/0046	0022/0092	018" DIA CIRC CONCR	INSTALLED UNKN
001944 FT	100292	0022/0000	0022/1944	018" DIA CIRC CONCR	INSTALLED UNKN
0012/1709	0045	0012/1709	0012/1754	018" DIA CIRC CONCR	INSTALLED UNKN
0012/1422	0045	0012/1422	0012/1467	018" DIA CIRC CONCR	INSTALLED UNKN
0012/0083	0083	0012/0083	0012/0166	018" DIA CIRC CONCR	INSTALLED UNKN
000000 FT	100292	0012/0000	0012/0000	018" DIA CIRC CONCR	INSTALLED UNKN
0012/0048	0065	0012/0048	0012/0113	018" DIA CIRC CONCR	INSTALLED UNKN
000000 FT	100292	0012/0000	0012/0000	018" DIA CIRC CONCR	INSTALLED UNKN
0012/0000	1944	0012/0000	0012/1944	018" DIA CIRC CONCR	INSTALLED UNKN

EXTRACT DATE: 12/18/2023 ROADWAY MANAGEMENT SYSTEM PAGE NUMBER: 97
PRINT DATE: 12/19/2023 SLD COUNTY/SR - ANNUAL PRINT COUNTY: TIOGA
DIR: B TOTAL LEN: 27.438 MI. DIST: 03-7 SR: 49
LEFT MUN: LAWRENCEVILLE B RIGHT MUN: LAWRENCEVILLE B

EXTRACT DATE: 12/18/2023
PRINT DATE: 12/19/2023

ROADWAY MANAGEMENT SYSTEM
SLD COUNTY/SR - ANNUAL PRINT

PAGE NUMBER: 96
COUNTY: TIOGA

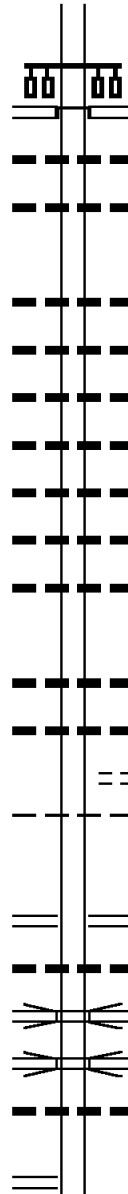
DIR: B TOTAL LEN: 27.438 MI.
LEFT MUN: LAWRENCEVILLE B

DIST: 03-7 SR: 49
RIGHT MUN: LAWRENCEVILLE B

MAIN ST
(SR1015 SEG 0060/0000) 0680/0311

144562 FT

143009 FT



INTER-AHD	MECHANIC	ST
(SR1015 SEG 0060/0000)	MAIN ST	(SR0287 SEG 0900/0448)
0680/0311	018 "DIA	CIRC CONCR
0680/0300	LEN=0160	INSTALLED UNKN
0680/0114	018 "DIA	CIRC CONCR
144562 FT	LEN=0025	INSTALLED UNKN
5 0680/0000	1 0 00103	0 06 1450+05
	LENGTH(AH	0311 BK 1553)
0670/1378	018 "DIA	CIRC CONCR
0670/1372	LEN=0003	INSTALLED UNKN
0670/1163	018 "DIA	CIRC CONCR
0670/0952	LEN=0025	INSTALLED UNKN
0670/0741	018 "DIA	CIRC CONCR
0670/0550	LEN=0040	INSTALLED UNKN
0670/0334	012 "DIA	CIRC CONCR
143009 FT	LEN=0040	INSTALLED UNKN
5 0670/0000	018 "DIA	CIRC CONCR
	LEN=0045	INSTALLED UNKN
0660/2076	1 0 00103	0 06 1434+83
0660/1672	012 "DIA	CIRC CONCR
0660/1380	LEN=0045	INSTALLED UNKN
	LENGTH(AH	1553 BK 2456)
0660/0796	018 "DIA	CIRC CONCR
0660/0732	LEN=0050	INSTALLED UNKN
0660/0565	WEAVER ST	(BORO)
0660/0475	LAWRENCEVILLE	LAWRENCE T
0660/0362	RAMP F RD	(SR8013 SEG 0750/0000)
	RAMP C RD	(SR8013 SEG 0010/2002)
	018 "DIA	CIRC CONCR
	LEN=0086	INSTALLED UNKN
	SR 15	
	OP ID 58/0015/0844/0984	
	SR 15	
	OP ID 58/0015/0845/0998	
	018 "DIA	CIRC CONCR
	LEN=0045	INSTALLED UNKN
	RAMP E RD	(SR8013 SEG 0500/1019)
	RAMP D RD	

DIR: B TOTAL LEN: 27.438 MI. DIST: 03-7 SR: 49
 LEFT MUN: LAWRENCE T RIGHT MUN: LAWRENCE T

			0660/0277	(SR8013 SEG 0250/0000)
			0660/0147	030" DIA CIRC CONCR LEN=0080 INSTALLED UNKN
			0660/0080	WATER TOWER RD (TWP)
140553	FT		140553	FT 1 0 00103 0 05 1416+10
			0660/0000	NC COWANESQUE ST LENGTH(AH 2456 BK 1790)
			0650/0960	058"H 91"W ELLIP CONC LEN=0163 INSTALLED UNKN
138763	FT		138763	FT 1 0 00103 0 05 1400+00
			0650/0000	LENGTH(AH 1790 BK 2901)
			0640/1305	018" DIA CIRC CONCR LEN=0090 INSTALLED UNKN
135862	FT		135862	FT 1 0 00103 0 05 1370+44
			0640/0000	LENGTH(AH 2901 BK 2526)
			0630/1703	076"H 64"W METAL ARCH LEN=0250 INSTALLED UNKN
			0630/0557	(TBK) BOOM STATION RD (TB51)
			0630/0505	030" DIA CIRC CONCR LEN=0280 INSTALLED UNKN
			0630/0250	030"H 60"W CON BOX CUL LEN=0165 INSTALLED UNKN
1345+20	133336	FT	133336	FT
1 0 00103 0 05			0630/0000	LENGTH(AH 2526 BK 2544)
FISHING ACCESS RD				
(TWP)				
			0620/0789	COOK CREEK STRUCTURE LENGTH 14 FT BMSID 58/0049/0620/0789
130792	FT		130792	FT 1 0 00103 0 05 1319+60
				ERICKSON RD

DIR: B TOTAL LEN: 27.438 MI. DIST: 03-7 SR: 49
 LEFT MUN: LAWRENCE T RIGHT MUN: LAWRENCE T

Stationing	Notes	Length	Material	Notes
	==			(T686)
	0620/0000	036	" DIA CIRC CONCR	LENGTH(AH 2544 BK 2945)
	0610/2833	060	" DIA CIRC CONCR	LEN=0160 INSTALLED UNKN
	0610/2350	060	" DIA CIRC CONCR	LEN=0170 INSTALLED UNKN
	0610/1691	018	" DIA CIRC CONCR	LEN=0080 INSTALLED UNKN
	0610/1208	024	" DIA CIRC CONCR	LEN=0090 INSTALLED UNKN
	0610/1168		BIRCH HILL RD	(T724)
	0610/0497	048	" DIA CIRC CONCR	LEN=0150 INSTALLED UNKN
127847 FT	127847 FT	1 0 00103	0 05 1290+20	
	0610/0000	018	" DIA CIRC CONCR	LENGTH(AH 2945 BK 2506)
	0600/2403	018	" DIA CIRC CONCR	LEN=0105 INSTALLED UNKN
	0600/2009	015	" DIA CIRC CONCR	LEN=0125 INSTALLED UNKN
	0600/1660	036	" DIA CIRC CONCR	LEN=0100 INSTALLED UNKN
	0600/1506	060	" DIA CIRC METAL	LEN=0155 INSTALLED UNKN
	0600/1300	018	" DIA CIRC CONCR	LEN=0145 INSTALLED UNKN
	0600/1102	018	" DIA CIRC CONCR	LEN=0080 INSTALLED UNKN
	0600/0393	018	" DIA CIRC CONCR	LEN=0080 INSTALLED UNKN
125341 FT	125341 FT	1 0 00103	0 05 1265+18	
	0600/0000	018	" DIA CIRC CONCR	LENGTH(AH 2506 BK 2443)
	0590/1920	018	" DIA CIRC CONCR	LEN=0075 INSTALLED UNKN
	0590/1540	015	" DIA CIRC CONCR	LEN=0075 INSTALLED UNKN
	0590/0515	015	" DIA CIRC CONCR	LEN=0045 INSTALLED UNKN
	0590/0495		BMSSEN 58/0049/0590/0187	1 0 00103 0 05 1242+57
	0590/0187		BALDWIN CREEK	
122898 FT	122898 FT	1 0 00103	0 05 1240+79	
			GEE HOLLOW RD	(T658)

DIR: B TOTAL LEN: 27.438 MI. DIST: 03-7 SR: 49
 LEFT MUN: LAWRENCE T RIGHT MUN: LAWRENCE T

Stationing	Segment	Material	Length	Notes
120689 FT	0590/0000	018" DIA CONC	2443	BK 2209
	0580/2202	LEN=0160		INSTALLED UNKN
	0580/1601	036" DIA CONC		INSTALLED UNKN
	0580/0943	018" DIA CONC		INSTALLED UNKN
119250 FT	0580/0122	060" DIA CONC	120689	INSTALLED UNKN
	120689 FT	1 0 00103 0 05		1213+96
	0580/0000	048" DIA CONC	2209	BK 1439
	0570/1001	LEN=0075		INSTALLED UNKN
SOUTH SHORE REC AREA (GOVT) 0560/1934	0570/0980	048" DIA CONC		INSTALLED UNKN
	0570/0541	015" DIA CONC		INSTALLED UNKN
	0570/0221	015" DIA CONC		INSTALLED UNKN
	119250 FT	1 0 00103 0 05		1204+17
	0570/0000	060" DIA CONC	1439	BK 2933
	0560/2921	LEN=0090		INSTALLED UNKN
116317 FT	0560/2551	018" DIA CONC		INSTALLED UNKN
	0560/2229	015" DIA CONC		INSTALLED UNKN
	0560/1802	015" DIA CONC		INSTALLED UNKN
	0560/1563	015" DIA CONC		INSTALLED UNKN
	0560/1311	018" DIA CONC		INSTALLED UNKN
	0560/1161	015" DIA CONC		INSTALLED UNKN
	0560/0794	015" DIA CONC		INSTALLED UNKN
	0560/0576	015" DIA CONC		INSTALLED UNKN
	116317 FT	1 0 00103 0 05		1174+80
	0560/0000	015" DIA CONC	2933	BK 2201
0550/2189	LEN=0060		INSTALLED UNKN	

	0550/1839	015 " DIA LEN=0085	CIRC CONCR INSTALLED UNKN
	0550/1587	030 " DIA LEN=0065	CIRC CONCR INSTALLED UNKN
	0550/0875	LAWRENCE NELSON T	
	0550/0869	015 " DIA LEN=0065	CIRC CONCR INSTALLED UNKN
	0550/0706	015 " DIA LEN=0060	CIRC CONCR INSTALLED UNKN
	0550/0378	015 " DIA LEN=0066	CIRC CONCR INSTALLED UNKN
114116 FT	114116 FT	1 0 00103	0 05 1152+69
	0550/0000	LENGTH(AH 2201 BK 1176)	
	0540/1089	018 " DIA LEN=0050	CIRC CONCR INSTALLED UNKN
	0540/0081	042 " DIA LEN=0250	CIRC CONCR INSTALLED UNKN
112940 FT	112940 FT	1 0 00103	0 04 1140+93
		VILLAGE: -	
		BAILEY HILL RD	
		(T662)	
	0540/0000	LENGTH(AH 1176 BK 3096)	
	0530/2760	018 " DIA LEN=0045	CIRC CONCR INSTALLED UNKN
	0530/2734	BMSSEN 58/0049/0530/2506	
		1 0 00103	0 04 1135+02
		CUMMINGS CREEK	
	0530/2506	BMSBG 58/0049/0530/2506	
		CUMMINGS CREEK RD	
	0530/2357	(SR4027 SEG 0200/3302)	
	0530/2085	030 " DIA LEN=0185	CIRC CONCR INSTALLED UNKN
	0530/1690	018 " DIA LEN=0150	CIRC METAL INSTALLED UNKN
	0530/1196	030 " DIA LEN=0120	CIRC CONCR INSTALLED UNKN
	0530/1166	BOTTOM HILL RD (T598)	
109844 FT	109844 FT	1 0 00103	0 04 1109+97
	0530/0000	LENGTH(AH 3096 BK 2518)	
	0520/2051	SHRP WIM 410	
	0520/1945	THORNBOTTOM RD (T596)	
		018 " DIA LEN=0050	CIRC CONCR INSTALLED UNKN

DIR: B TOTAL LEN: 27.438 MI. DIST: 03-7 SR: 49
 LEFT MUN: NELSON T RIGHT MUN: NELSON T

Stationing	Length	Notes	Stationing	Length	Notes
0520/1596	LEN=0045	INSTALLED UNKN	0520/1573	BMSSEN 58/0049/0520/1311	
				1 0 00103 0 04 1097+96	
				COWANESQUE RIVER	
			0520/1311	BMSBG 58/0049/0520/1311	
	107326 FT				
			107326 FT	1 0 00103 0 04 1084+78	
			0520/0000	LENGTH(AH 2518 BK 2443)	
SR 4022 SH (SR4022 SEG 0010/0000)	0510/1492				
				BILL HESS CREEK	
			0510/1412	STRUCTURE LENGTH 14 FT	
				BMSID 58/0049/0510/1412	
				024 "DIA CIRC CONCR	
			0510/0835	LEN=0200 INSTALLED UNKN	
				030 "DIA CIRC CONCR	
			0510/0450	LEN=0140 INSTALLED UNKN	
			104883 FT		
1 0 00103 0 04 1060+34 BARNEY HILL RD (T763)	104883 FT				
	0510/0000		0510/0000	LENGTH(AH 2443 BK 1988)	
			0500/1836	BMSSEN 58/0049/0500/1601	
				1 0 00103 0 04 1056+53	
				COWANESQUE RIVER	
			0500/1601	BMSBG 58/0049/0500/1601	
			0500/0485	018 "DIA CIRC CONCR	
				LEN=0160 INSTALLED UNKN	
				030 "DIA CIRC CONCR	
			0500/0028	LEN=0140 INSTALLED UNKN	
	102895 FT		102895 FT	1 0 00103 0 04 1040+15	
			0500/0000	LENGTH(AH 1988 BK 1065)	
				018 "DIA CIRC CONCR	
			0490/0970	LEN=0064 INSTALLED UNKN	
				015 "DIA CIRC CONCR	
			0490/0598	LEN=0050 INSTALLED UNKN	
				015 "DIA CIRC CONCR	
			0490/0275	LEN=0055 INSTALLED UNKN	
	101830 FT		101830 FT	1 0 00103 0 04 1029+80	
			0490/0000	LENGTH(AH 1065 BK 2443)	
				024 "DIA CIRC CONCR	
			0480/2059	LEN=0067 INSTALLED UNKN	
				048"H 48"W CON BOX CUL	
			0480/1788	LEN=0052 INSTALLED UNKN	
				024 "DIA CIR PLASTIC	
			0480/1550	LEN=0057 INSTALLED UNKN	

EXTRACT DATE: 12/18/2023
PRINT DATE: 12/19/2023

ROADWAY MANAGEMENT SYSTEM
SLD COUNTY/SR - ANNUAL PRINT

PAGE NUMBER: 90
COUNTY: TIOGA

DIR: B TOTAL LEN: 27.438 MI.
LEFT MUN: NELSON T

DIST: 03-7 SR: 49
RIGHT MUN: NELSON T

Stationing	Length	Material	Notes
0480/1275	024	" DIA CIRC CONCR	
0480/0726	018	" DIA INSTALLED UNKN	
0480/0299	072	" DIA CIRC CONCR	
099387 FT	0480/0000	LEN=0088 INSTALLED UNKN	
	099387 FT	1 0 00103 0 04 1005+37	
	0480/0000	LEN=00103 LENGTH(AH 24 43 BK 2835)	
	0480/0000	048 "H 48" W CON BOX CUL	
0470/2793	018	" DIA INSTALLED UNKN	
0470/2535	018	" DIA CIRC CONCR	
0470/2152	018	" DIA INSTALLED UNKN	
0470/1887	018	" DIA CIRC CONCR	
0470/1509	018	" DIA INSTALLED UNKN	
0470/1033	018	" DIA CIRC CONCR	
0470/0750	072	" DIA INSTALLED UNKN	
0470/0335	018	" DIA CIRC CONCR	
096552 FT	0470/0000	LEN=0062 INSTALLED UNKN	
	096552 FT	1 0 00103 0 04 0977+02	
	0470/0000	LEN=00103 LENGTH(AH 2835 BK 2560)	
0460/2529	018	" DIA CIRC CONCR	
0460/2233	018	" DIA INSTALLED UNKN	
0460/2010	024	" DIA CIRC CONCR	
0460/1724	024	" DIA INSTALLED UNKN	
0460/1052	024	" DIA CIRC CONCR	
	0460/1052	LEN=0046 INSTALLED UNKN	
	0460/1052	018 " DIA CIRC CONCR	
	0460/1052	LEN=0052 INSTALLED UNKN	
	0460/0424	TR. COWANESQ. RIVER	
	093992 FT	STRUCTURE LENGTH 20 FT	
	093992 FT	BMSID 58/0049/0460/0424	
1 0 00103 0 04 0950+00 093992 FT			
BROWNTOWN RD			
(T508)	0460/0000	LEN=0052 LENGTH(AH 2560 BK 1605)	
	0450/1460	018 " DIA CIRC CONCR	
	0450/1248	LEN=0050 INSTALLED UNKN	
	0450/0996	018 " DIA CIRC CONCR	
	0450/0996	LEN=0050 INSTALLED UNKN	
	0450/0996	018 " DIA CIRC METAL	
	0450/0996	LEN=0046 INSTALLED UNKN	

DIR: B TOTAL LEN: 27.438 MI. DIST: 03-7 SR: 49
 LEFT MUN: NELSON T RIGHT MUN: NELSON T

Stationing	Description	Material	Length
0450/0842	018" DIA CIRC METAL	LEN=0046	INSTALLED UNKN
0450/0742	018" DIA CIRC CONCR	LEN=0050	INSTALLED UNKN
0450/0640	018" DIA CIRC CONCR	LEN=0054	INSTALLED UNKN
0450/0200	036" DIA CIRC CONCR	LEN=0110	INSTALLED UNKN
092387 FT	1 0 00103 0 04 0927+40	NC SR 0049 SH RIVER ST (T506)	
0450/0000	LENGTH(AH 1605 BK 1850)		
0440/1025	BMS EN 58/0049/0440/0813 NELSON		
0440/0931	ELKLAND B 1 0 00103 0 03 0916+30		
0440/0813	COWANESQUE RIVER BMSBG 58/0049/0440/0813		
0440/0660	018" DIA CIRC CONCR	LEN=0080	INSTALLED UNKN
0440/0545	036"H 00"W MULT METAL	LEN=0100	INSTALLED UNKN
ADDISON RD (SR4023 SEG 0010/0000) 0440/0309 090537 FT			
090537 FT	1 0 00103 0 03 0909+00		
0440/0000	CONSTITUTIONAL AV (BORO) LENGTH(AH 1850 BK 1890)		
0430/1870	018" DIA CIRC CONCR	LEN=0034	INSTALLED UNKN
0430/1494	024" DIA CIRC CONCR	LEN=0034	INSTALLED UNKN
TAFT AV (BORO) 0430/1202			
0430/1178	018" DIA CIRC CONCR	LEN=0034	INSTALLED UNKN
PROCTOR AV (BORO) 0430/0867			
0430/0847	015" DIA CIRC CONCR	LEN=0032	INSTALLED UNKN
COATES AV (BORO) 0430/0616			
0430/0603	012" DIA CAST IRON	LEN=0367	INSTALLED UNKN
1 0 00103 0 03 0889+50 088647 FT			
S BUFFALO ST	S BUFFALO ST (SR4021 SEG 0090/0516)		


DIR: B	TOTAL LEN: 27.438 MI.	DIST: 03-7	SR: 49
LEFT MUN: ELKLAND B		RIGHT MUN: ELKLAND B	
(BORO)	0430/0000	==	5 0430/0000 LENGTH(AH 1890 BK 1232) 024 "DIA CIRC CONCR
		---	0420/1213 LEN=0025 INSTALLED UNKN
PARKHURST ST (BORO)	0420/0942	==	
		---	0420/0698 018 "DIA CIRC CONCR LEN=0025 INSTALLED UNKN
		==	FORESTVIEW DR
		---	0420/0643 (BORO) 018 "DIA CIRC CONCR
		---	0420/0292 LEN=0025 INSTALLED UNKN
		---	0420/0025 024 "DIA CIRC CONCR LEN=0025 INSTALLED UNKN
1 0 00103 0 03 0877+17 087415 FT PATTISON AV (BORO)	0420/0000	==	5 0420/0000 LENGTH(AH 1232 BK 3267) 018 "DIA CIRC CONCR
		---	0410/3054 LEN=0025 INSTALLED UNKN
		==	OAK AV (BORO)
		---	0410/2750 018 "DIA CIRC CONCR
		---	0410/2740 LEN=0030 INSTALLED UNKN
CLOSE AV (BORO)	0410/2726	==	
		---	0410/2265 018 "DIA CIRC CONCR LEN=0025 INSTALLED UNKN
CONDENSARY LN (BORO)	0410/2024	==	
		---	0410/1942 018 "DIA CIRC CONCR LEN=0024 INSTALLED UNKN
		---	0410/1467 018 "DIA CIRC CONCR LEN=0025 INSTALLED UNKN
MORGAN AV (BORO)	0410/1346	==	
		==	0410/1135 BAKER AV (BORO)
		---	0410/0992 018 "DIA CIRC CONCR LEN=0025 INSTALLED UNKN
		---	0410/0586 018 "DIA CIRC CONCR LEN=0024 INSTALLED UNKN
		==	MILES ALLEN AV (BORO)
		---	0410/0560 018 "DIA CIRC CONCR LEN=0025 INSTALLED UNKN
	084148 FT	---	0410/0062 1 0 00103 0 03 0844+49 084148 FT
		---	5 0410/0000 LENGTH(AH 3267 BK 1951) 018 "DIA CIRC CONCR
		---	0400/1920 LEN=0032 INSTALLED UNKN
		---	0400/1655 018 "DIA CIRC CONCR LEN=0024 INSTALLED UNKN

DIR: B TOTAL LEN: 27.438 MI. DIST: 03-7 SR: 49
 LEFT MUN: ELKLAND B RIGHT MUN: ELKLAND B

Stationing	Segment	Length	Notes
0400/1454	ELKLAND OSCEOLA T		
082197 FT			
0400/0000	NC MAIN ST LENGTH(AH 1951 BK 2704)		
0390/1220	(APRA) GARYS CRANE SERV PRIVATE DR (PRDR)		
0390/1150	018" DIA CIRC CONCR LEN=0026 INSTALLED UNKN		
0390/0942	018" DIA CIRC CONCR LEN=0030 INSTALLED UNKN		
0390/0907			
0390/0636			
0390/0609	TUSCARORA RD (T566)		
0390/0605	018" DIA CIRC CONCR LEN=0025 INSTALLED UNKN		
0390/0277	LOCEY CREEK RD (SR4017 SEG 0230/0000)		
0390/0273	021" DIA CIRC CONCR LEN=0036 INSTALLED UNKN		
0390/0081	BMSSEN 58/0049/0390/0000		
079493 FT	1 0 00103 0 03 0797+92 HOLDEN CREEK		
0390/0000	BMSBG 58/0049/0390/0000 LENGTH(AH 2704 BK 2459)		
0380/2280	018" DIA CIR PLASTIC LEN=0025 INSTALLED UNKN		
0380/2032			
0380/0483	018" DIA CIRC CONCR LEN=0050 INSTALLED UNKN		
0380/0125	018" DIA CIRC CONCR LEN=0036 INSTALLED UNKN		
077034 FT	1 0 00103 0 03 0773+53		
0380/0000	VILLAGE: OSCEOLA LENGTH(AH 2459 BK 2701)		

DIR: B TOTAL LEN: 27.438 MI. DIST: 03-7 SR: 49
 LEFT MUN: OSCEOLA T RIGHT MUN: OSCEOLA T

1 0 00103 0 03 0746+45 074333 FT
 GLEASON RD
 (T747) 0370/0000



0370/2588 024 " DIA CAST IRON
 LEN=0042 INSTALLED UNKN
 0370/1952 BMSBN 58/0049/0370/1899
 1 0 00103 0 03 0765+25
 TRIB TO COWANESQUE RIVE
 0370/1899 BMSBG 58/0049/0370/1899

0370/0590 024 " DIA CAST IRON
 074333 FT LEN=0046 INSTALLED UNKN
 0370/0000 LENGTH(AH 2701 BK 2631)

071702 FT 0360/0369 018 " DIA CAST IRON
 071702 FT LEN=0040 INSTALLED UNKN
 0360/0000 1 0 00103 0 03 0719+80
 LENGTH(AH 2631 BK 2134)

069568 FT 069568 FT 1 0 00103 0 03 0698+18
 OSCEOLA
 DEERFIELD T
 0350/0000 LENGTH(AH 2134 BK 1413)

068155 FT 0340/0019 048"H 72"W CON BOX CUL
 068155 FT LEN=0039 INSTALLED UNKN
 0340/0000 1 0 00103 0 03 0684+10
 LENGTH(AH 1413 BK 2465)

065690 FT 065690 FT 1 0 00103 0 03 0659+54

DIR: B TOTAL LEN: 27.438 MI. DIST: 03-7 SR: 49
 LEFT MUN: DEERFIELD T RIGHT MUN: DEERFIELD T

TOWN RD
(T741)

		0330/0000	LENGTH(AH 2465 BK 2400)
063290 FT		063290 FT 1 0 00103 0 03 0635+63	0320/0000 LENGTH(AH 2400 BK 2472)
060818 FT		060818 FT 1 0 00103 0 03 0611+00	0310/0000 LENGTH(AH 2472 BK 2591)
		0300/1534	BMS EN 58/0049/0300/1518 1 0 00103 0 03 0600+30 TR. TO COWANESQUE RIVER
		0300/1518	BMSBG 58/0049/0300/1518
058227 FT		058227 FT 1 0 00103 0 03 0585+18	0300/0000 LENGTH(AH 2591 BK 2526)
		0290/2108	LEN=0042 INSTALLED UNKN
		0290/0637	MERRICK HILL RD (T824)
0290/0586 055701 FT		055701 FT 1 0 00103 0 03 0560+01	0290/0000 LENGTH(AH 2526 BK 2603)
053098 FT		053098 FT 1 0 00103 0 03 0534+07	

DIR: B TOTAL LEN: 27.438 MI. DIST: 03-7 SR: 49
 LEFT MUN: DEERFIELD T RIGHT MUN: DEERFIELD T

Street Name	Stationing	NC	SR	Material / Notes
			0049 SH	DEERFIELD
				KNOXVILLE B
		5	0280/0000	LENGTH(AH 2603 BK 1525)
				012 " DIA CAST IRON
			0270/1525	LEN=0026 INSTALLED UNKN
				018 " DIA CIRC CONCR
			0270/1348	LEN=0028 INSTALLED UNKN
				EAST ST
			0270/1331	(BORO)
				018 " DIA CIRC CONCR
			0270/1140	LEN=0026 INSTALLED UNKN
				018 " DIA CIRC CONCR
			0270/0935	LEN=0026 INSTALLED UNKN
				KNOX ST
			0270/0933	(BORO)
				018 " DIA CIRC CONCR
			0270/0676	LEN=0026 INSTALLED UNKN
MURDOCK ST (BORO)	0270/0613			
				SEELEY ST
			0270/0437	(BORO)
				018 " DIA CIRC CONCR
			0270/0418	LEN=0026 INSTALLED UNKN
				018 " DIA CIRC CONCR
			0270/0224	LEN=0027 INSTALLED UNKN
051573 FT	051573 FT			1 0 00103 0 03 0518+77
				MAPLE ST
				(BORO)
		5	0270/0000	LENGTH(AH 1525 BK 0907)
				018 " DIA CIRC CONCR
			0260/0880	LEN=0032 INSTALLED UNKN
				CASE ST
				(BORO)
			0260/0628	018 " DIA CIRC CONCR
				LEN=0036 INSTALLED UNKN
				018 " DIA CIRC CONCR
			0260/0340	LEN=0036 INSTALLED UNKN
050666 FT	050666 FT			1 0 00103 0 03 0509+71
				WATER ST
				(BORO)
		5	0260/0000	LENGTH(AH 0907 BK 1340)
				018 " DIA CIR PLASTIC
			0250/1320	LEN=0040 INSTALLED 2001
				018 " DIA CIR PLASTIC
			0250/1305	LEN=0060 INSTALLED 2000
				018 " DIA CIR PLASTIC
			0250/0977	LEN=0090 INSTALLED UNKN
FIRST ST (BORO)	0250/0977			FIRST ST
				(BORO)
			0250/0949	(BORO)

EXTRACT DATE: 12/18/2023
PRINT DATE: 12/19/2023

ROADWAY MANAGEMENT SYSTEM
SLD COUNTY/SR - ANNUAL PRINT

PAGE NUMBER: 83
COUNTY: TIOGA

DIR: B TOTAL LEN: 27.438 MI.
LEFT MUN: KNOXVILLE B

DIST: 03-7 SR: 49
RIGHT MUN: KNOXVILLE B

1 0 00103 0 02 0494+78 049326 FT
SR 0249 SH
(SR0249 SEG 0342/0000) 0250/0000

048325 FT

045806 FT

043304 FT

ROSE VALLEY RD
(T735)

0210/1566

==	0250/0515	MARKET ST (BORO)
---	0250/0476	018 " DIA CIRC CONCR
---	0250/0151	LEN=0024 INSTALLED UNKN
---		BMSID 58/0049/0250/0064
---		KNOXVILLE
---	0250/0104	DEERFIELD T
---		1 0 00103 0 02 0495+49
---		TROUPS CREEK
---	0250/0064	BMSBG 58/0049/0250/0064
---	049326 FT	
==	5 0250/0000	LENGTH(AH 1340 BK 1001)
---		018 " DIA CIRC CONCR
---	0240/0270	LEN=0060 INSTALLED UNKN
---	048325 FT	1 0 00103 0 02 0484+79
---	5 0240/0000	LENGTH(AH 1001 BK 2519)
---		018 " DIA CIRC CONCR
---	0230/2283	LEN=0075 INSTALLED UNKN
---		018 " DIA CIRC CONCR
---	0230/1999	LEN=0042 INSTALLED UNKN
---		018 " DIA CIRC CONCR
---	0230/1518	LEN=0038 INSTALLED UNKN
---		022"H 34"W ELLIP METAL
---	0230/1123	LEN=0036 INSTALLED UNKN
	045806 FT	1 0 00103 0 02 0459+65
---	5 0230/0000	LENGTH(AH 2519 BK 2502)
---		027"H 42"W ELLIP METAL
---	0220/2131	LEN=0055 INSTALLED UNKN
---		KNOX RD
---		(T402)
---	0220/1615	015"H 21"W ELLIP METAL
---		LEN=0060 INSTALLED UNKN
---	0220/1432	015"H 21"W METAL ARCH
---		LEN=0005 INSTALLED 2003

---		018 " DIA CIRC CONCR
---	0220/0078	LEN=0042 INSTALLED UNKN
---	043304 FT	1 0 00103 0 02 0434+68
---	5 0220/0000	LENGTH(AH 2502 BK 2162)

---		INSCHO RUN
---		STRUCTURE LENGTH 16 FT
---	0210/1475	BMSID 58/0049/0210/1475

---		018 " DIA CIRC CONCR

DIR: B TOTAL LEN: 27.438 MI. DIST: 03-7 SR: 49
 LEFT MUN: DEERFIELD T RIGHT MUN: DEERFIELD T

041142 FT

038571 FT

036246 FT

0210/0839	LEN=0044	INSTALLED	UNKN
018 "DIA	CIRC	CONCR	
0210/0263	LEN=0064	INSTALLED	UNKN
018 "DIA	CIRC	CONCR	
0210/0050	LEN=0040	INSTALLED	UNKN
041142 FT	1 0 00103	0 02 0413+10	
5 0210/0000	LENGTH(AH	2162 BK 2571)	
018 "DIA	CIRC	CONCR	
0200/2200	LEN=0040	INSTALLED	UNKN
018 "DIA	CIRC	CONCR	
0200/1894	LEN=0040	INSTALLED	UNKN
018 "DIA	CIRC	CONCR	
0200/1568	LEN=0040	INSTALLED	UNKN
DEERFIELD			
0200/1405	WESTFIELD	T	
018 "DIA	CIRC	CONCR	
0200/1325	LEN=0046	INSTALLED	UNKN
018 "DIA	CIRC	CONCR	
0200/1018	LEN=0040	INSTALLED	UNKN
018 "DIA	CIR	PLASTIC	
0200/0707	LEN=0055	INSTALLED	UNKN
018 "DIA	CIRC	CONCR	
0200/0468	LEN=0040	INSTALLED	UNKN
018 "DIA	CIRC	CONCR	
0200/0280	LEN=0050	INSTALLED	UNKN
018 "DIA	CIRC	CONCR	
0200/0008	LEN=0050	INSTALLED	UNKN
038571 FT	1 0 00103	0 02 0387+44	
NC MA			
5 0200/0000	LENGTH(AH	2571 BK 2325)	
018 "DIA	CIRC	CONCR	
0190/2017	LEN=0040	INSTALLED	UNKN
018 "DIA	CIRC	CONCR	
0190/1850	LEN=0040	INSTALLED	UNKN
024 "DIA	CIR	PLASTIC	
0190/1498	LEN=0070	INSTALLED	2002
024 "DIA	CIRC	CONCR	
0190/0737	LEN=0038	INSTALLED	UNKN
018 "DIA	CIRC	CONCR	
0190/0555	LEN=0040	INSTALLED	UNKN
018 "DIA	CIRC	CONCR	
0190/0320	LEN=0036	INSTALLED	UNKN
048 "DIA	CIRC	CONCR	
0190/0051	LEN=0060	INSTALLED	UNKN
036246 FT	1 0 00103	0 02 0364+24	
SR 0249	SH		
(SR0249	SEG	0322/2404)	
5 0190/0000	LENGTH(AH	2325 BK 2965)	
0180/2701	BMS	SEN 58/0049/0180/2680	

DIR: B TOTAL LEN: 27.438 MI. DIST: 03-7 SR: 49
 LEFT MUN: WESTFIELD T RIGHT MUN: WESTFIELD T

SKINNER RD
 (T386)
 1 0 00103 0 02 0334+60
 GREELEY RD
 (T384)

AUSTINBURG RD
 (SR4009 SEG 0010/0000)

BRACE RD
 (T376)

0180/0194
 033281 FT
 0180/0000

030298 FT

027810 FT

0150/1452

			1 0 00103 0 02 0361+39
			SKINNER HOLLOW
	0180/2680		BMSBG 58/0049/0180/2680
	0180/1806		018 "DIA CIRC CONCR LEN=0046 INSTALLED UNKN
	0180/1060		024 "DIA CIR PLASTIC LEN=0010 INSTALLED 2003
	0180/0482		018 "DIA CIRC CONCR LEN=0055 INSTALLED UNKN
	==		033281 FT
	==	5	0180/0000 LENGTH(AH 2965 BK 2983)
	0170/1188		036 "DIA CIRC CONCR LEN=0020 INSTALLED UNKN
	==		CLARK RD (T382)
	0170/0934		
	030298 FT		030298 FT 1 0 00103 0 02 0304+79
			PURPLE BROOK
			STRUCTURE LENGTH 19 FT
			BMSID 58/0049/0170/0000
	5		0170/0000 LENGTH(AH 2983 BK 2488)
	0160/1768		024 "DIA CIRC CONCR LEN=0040 INSTALLED UNKN
	0160/1398		036 "DIA CIR PLASTIC LEN=0040 INSTALLED 2003
	0160/0468		018 "DIA CIRC CONCR LEN=0042 INSTALLED UNKN
	027810 FT		1 0 00103 0 02 0279+89
	5		0160/0000 LENGTH(AH 2488 BK 2653)
	0150/2238		018 "DIA CIRC CONCR LEN=0036 INSTALLED UNKN
	==		
	0150/0940		018 "DIA CIRC CONCR LEN=0080 INSTALLED 2003

EXTRACT DATE: 12/18/2023
PRINT DATE: 12/19/2023

ROADWAY MANAGEMENT SYSTEM
SLD COUNTY/SR - ANNUAL PRINT

PAGE NUMBER: 80
COUNTY: TIOGA

DIR: B TOTAL LEN: 27.438 MI.
LEFT MUN: WESTFIELD T

DIST: 03-7 SR: 49
RIGHT MUN: WESTFIELD T

Stationing	Notes	Stationing	Notes
		0150/0765	018 " DIA CIRC CONCR LEN=0038 INSTALLED UNKN
		0150/0300	BMSSEN 58/0049/0150/0282 1 0 00103 0 02 0256+17 BRACE HOLLOW
		0150/0282	BMSBG 58/0049/0150/0282 018 " DIA CIRC CONCR
025157 FT		0150/0040	LEN=0056 INSTALLED UNKN
		025157 FT	1 0 00103 0 02 0253+33
		0150/0000	LENGTH(AH 2653 BK 0871)
	RBR		
		0140/0490	BMSSEN 58/0049/0140/0434 1 0 00103 0 01 0248+64 P3
	RBR		
		0140/0434	CALIFORNIA BROOK BMSBG 58/0049/0140/0434
CALIFORNIA RD (SR4007 SEG 0010/0000)		0140/0155	BMSSEN 58/0049/0140/0000 1 0 00103 0 01 0244+24
0140/0408		024286 FT	COWANESQUE RIVER
024286 FT		0140/0000	BMSBG 58/0049/0140/0000 LENGTH(AH 0871 BK 2422)
		0130/1584	BROUGHTON HILL RD (TB14)
		0130/0289	018 " DIA CIR PLASTIC LEN=0040 INSTALLED UNKN
021864 FT		021864 FT	1 0 00103 0 01 0219+93 NC SR 0049 SH
		0130/0000	WESTFIELD WESTFIELD B LENGTH(AH 2422 BK 1470)
		0120/1360	012 " DIA CIRC CONCR LEN=0190 INSTALLED UNKN
		0120/1280	WOODBINE AV (BORO)
RIVER ST (BORO)		0120/0965	018 " DIA CIRC CONCR LEN=0055 INSTALLED UNKN
0120/1028		0120/0481	WALNUT ST (BORO)
		0120/0053	BMSSEN 58/0049/0120/0000
020394 FT		020394 FT	1 0 00103 0 01 0205+27

DIR: B TOTAL LEN: 27.438 MI. DIST: 03-7 SR: 49
 LEFT MUN: WESTFIELD B RIGHT MUN: WESTFIELD B

Street Name	Stationing	Notes	Material/Length	Installation
FRANKLIN ST (BORO)	0110/0572	==	0120/0000	MILL CREEK BMSBG 58/0049/0120/0000
		---	0110/0876	LENGTH(AH 1470 BK 0923)
		---	0110/0799	018" DIA CIRC CONCR
		---		LEN=0036 INSTALLED UNKN
SAMA DR (BORO)	0100/0385	==	0110/0519	018" DIA CIRC CONCR
		---	0110/0289	LEN=0038 INSTALLED UNKN
		---	019471 FT	018" DIA CIRC CONCR
		---	019471 FT	LEN=0036 INSTALLED UNKN
STRANG LN (BORO)	0100/0000	==	0110/0000	1 0 00103 0 01 0196+25
		---	0100/0184	MAPLE ST (BORO)
		---	0100/0155	LENGTH(AH 0923 BK 0533)
		---	018938 FT	CHURCH ST (SR0349 SEG 0270/3068)
LINCOLN ST (BORO)	0080/2575	==	0100/0000	018" DIA CIRC CONCR
		---	0090/0020	LEN=0070 INSTALLED UNKN
		---	018393 FT	018" DIA CIRC CONCR
		---	0090/0000	LEN=0050 INSTALLED UNKN
VAN EMMONS DR (BORO)	0080/1456	==	0090/0000	1 0 00103 0 01 0185+15
		---	0080/2889	LENGTH(AH 0545 BK 2923)
		---	0080/2871	HIGH ST (BORO)
		---	0080/2742	BMSSEN 58/0049/0080/2742
MASON ST (BORO)	0080/0766	==	0080/2742	1 0 00103 0 01 0183+63
		---	0080/2541	COWANESQUE RIVER BMSBG 58/0049/0080/2742
		---	0080/0662	018" DIA CIR PLASTIC
		---		LEN=0028 INSTALLED UNKN
		---		LEN=0040 INSTALLED UNKN

DIR: B TOTAL LEN: 27.438 MI. DIST: 03-7 SR: 49
 LEFT MUN: WESTFIELD B RIGHT MUN: WESTFIELD B

	015470 FT		015470 FT	1 0 00103 0 01 0156+27
				WESTFIELD
				WESTFIELD T
		5 0080/0000		LENGTH(AH 2923 BK 2123)
				018 "DIA CIRC CONCR
		0070/2014		LEN=0050 INSTALLED UNKN
				018 "DIA CIRC CONCR
		0070/1585		LEN=0050 INSTALLED UNKN
				024 "DIA CIRC CONCR
		0070/1050		LEN=0160 INSTALLED UNKN
RUMSEYS RD (T350)	0070/0831			
	013347 FT			0070/0077 BMSBN 58/0049/0070/0000
				013347 FT 1 0 00103 0 00 0133+66
				NC MAIN ST
				NORTH FORK CREEK
		5 0070/0000		BMSBG 58/0049/0070/0000
				LENGTH(AH 2123 BK 1251)
				024 "DIA CIR PLASTIC
		0060/0556		LEN=0055 INSTALLED UNKN
				018 "DIA CIRC METAL
		0060/0032		LEN=0087 INSTALLED 2005
				012096 FT
1 0 00103 0 00 0121+11 012096 FT				
NORTH FORK RD				
(SR4005 SEG 0010/0000)	0060/0000			5 0060/0000 LENGTH(AH 1251 BK 2649)
				036 "DIA CIRC CONCR
		0050/1199		LEN=0040 INSTALLED UNKN
				024 "DIA CIRC CONCR
		0050/0893		LEN=0060 INSTALLED UNKN
				CRANCE BROOK RD
		0050/0801		(T336)
				0050/0017 BMSBN 58/0049/0050/0000
	009447 FT			1 0 00103 0 00 0094+60
				HANCOCK HOLLOW
				BMSBG 58/0049/0050/0000
		5 0050/0000		LENGTH(AH 2649 BK 2461)
				024 "DIA CIRC CONCR
HANCOCK HOLLOW RD (T348)	0040/1849			LEN=0060 INSTALLED UNKN
				0040/1823

EXTRACT DATE: 12/18/2023
PRINT DATE: 12/19/2023

ROADWAY MANAGEMENT SYSTEM
SLD COUNTY/SR - ANNUAL PRINT

PAGE NUMBER: 77
COUNTY: TIOGA

DIR: B TOTAL LEN: 27.438 MI.
LEFT MUN: WESTFIELD T

DIST: 03-7 SR: 49
RIGHT MUN: WESTFIELD T

Stationing	Notes	Stationing	Notes
		0040/0871	BMSEN 58/0049/0040/0788 1 0 00103 0 00 0077+92 COWANESQUE RIVER
		0040/0788	BMSBG 58/0049/0040/0788
006986 FT		006986 FT	1 0 00103 0 00 0069+90
		0040/0000	LENGTH(AH 2461 BK 2431)
		0030/1586	024 " DIA CIRC CONCR LEN=0040 INSTALLED UNKN
		0030/1024	018 " DIA CIRC CONCR LEN=0054 INSTALLED UNKN
		0030/0350	048 " DIA CIRC CONCR LEN=0052 INSTALLED UNKN
004555 FT		0030/0008	018 " DIA CIRC CONCR LEN=0046 INSTALLED UNKN
		004555 FT	1 0 00103 0 00 0045+50 PRITCHARD HOLLOW RD (T342)
		0030/0000	LENGTH(AH 2431 BK 1953)
		0020/1856	BMSEN 58/0049/0020/1758 0 0 00000 0 00 0000+00 COWANESQUE RIVER
		0020/1758	BMSBG 58/0049/0020/1758
002602 FT		002602 FT	1 0 00103 0 00 0025+99
		0020/0000	LENGTH(AH 1953 BK 2602)
DEPOT ST (T677)		0010/1308	
		0010/1121	POTTERBROOK RD (SR4001 SEG 0140/0984)
CROSS ST (T334)		0010/0465	018 " DIA CIRC CONCR LEN=0050 INSTALLED UNKN
000000 FT		000000 FT	1 0 00103 0 00 0000+00 VILLAGE: POTTER BROOK NC SR 0049 SH INTER-BK HARRISON VALLEY RD (SR0049 SEG 0510/3207) MFC BEGIN = C BK-POTTER (52)
		0010/0000	LENGTH(AH 2602 BK 0000)

DIR: N TOTAL LEN: 35.155 MI. DIST: 03-7 SR: 15
 LEFT MUN: LAWRENCEVILLE B RIGHT MUN: LAWRENCEVILLE B

NEW YORK STATE LINE (STBD)	185621 FT INTER-AHD 0857/1715	185434 FT INTER-AHD 0856/1680	NEW YORK STATE LINE (STBD)
SIGN: CANTILEVER			
BMSID 58/0015/0857/1225	0857/1225		
018 "DIA CIRC CONCR			
LEN=0035 INSTALLED UNKN	0857/1191		
BMSEN 58/0015/0857/0000	0857/0853	0856/1094	BMSEN 58/0015/0856/0000
0 0 00000 0 00 0000+00	183906 FT	183754 FT	0 0 00000 0 00 0000+00
SR 4022			BLISS RD
BMSBG 58/0015/0857/0000			BMSBG 58/0015/0856/0000
LAWRENCEVILLE			LAWRENCEVILLE
LAWRENCE T			LAWRENCE T
LENGTH(AH 1715 BK 2121)	0857/0000	0856/0000	LENGTH(AH 1680 BK 2048)
018 "DIA CIRC CONCR			
LEN=0050 INSTALLED UNKN	0845/2110	0844/2045	018 "DIA CIRC CONCR
			LEN=0050 INSTALLED UNKN
RAMP E RD			RAMP F RD
(SR8013 SEG 0500/0000)	0845/1984	0844/1896	(SR8013 SEG 0750/0752)
BMSEN 58/0015/0845/0998	0845/1134	0844/1222	018 "DIA CIRC CONCR
0 0 00000 0 00 0000+00		0844/1120	LEN=0050 INSTALLED UNKN
SR 49			BMSEN 58/0015/0844/0984
BMSBG 58/0015/0845/0998	0845/0998	0844/0984	0 0 00000 0 00 0000+00
			SR 49
		0844/0880	BMSBG 58/0015/0844/0984
			024 "DIA CIRC CONCR
024 "DIA CIRC CONCR			LEN=0050 INSTALLED UNKN
LEN=0080 INSTALLED UNKN	0845/0750	0844/0253	
MILEPOST 196.00	0845/0253	181706 FT	MILEPOST 196.00
0 0 00000 0 00 0000+00	181785 FT	0844/0000	0 0 00000 0 00 0000+00
LENGTH(AH 2121 BK 2451)	0845/0000		LENGTH(AH 2048 BK 2446)
RAMP D RD			
(SR8013 SEG 0250/1641)	0835/1859	0834/1550	018 "DIA CIRC CONCR
			LEN=0050 INSTALLED UNKN
		0834/1458	RAMP C RD
			(SR8013 SEG 0010/0000)
		0834/0100	024 "DIA CIRC CONCR
			LEN=0060 INSTALLED UNKN
024 "DIA CIRC CONCR			

DIR: N TOTAL LEN: 35.155 MI. DIST: 03-7 SR: 15
 LEFT MUN: LAWRENCE T RIGHT MUN: LAWRENCE T

LEN=0060	INSTALLED UNKN	0835/0091			179260 FT	0 0 00000	0 00 0000+00
0 0 00000	0 00 0000+00	179334 FT				024 "DIA CIRC CONCR	
LENGTH(AH 2451 BK 2427)		0835/0000	5		5	LEN=0050	INSTALLED UNKN
LEN=0060	INSTALLED UNKN	0825/2427			0834/0000	LENGTH(AH 2446 BK 2427)	
018 "DIA CIRC CONCR							
LEN=0055	INSTALLED UNKN	0825/1677					
CROSSOVER RD							
(CONN)		0825/1227			0824/1227	CROSSOVER RD	
018 "DIA CIRC CONCR						(CONN)	
LEN=0055	INSTALLED UNKN	0825/0923					
					0824/0932	018 "DIA CIRC CONCR	
TRIB TIOGA RIVER						LEN=0055	INSTALLED UNKN
STRUCTURE LENGTH 12 FT						TRIB TIOGA RIVER	
BMSID 58/0015/0824/0648		0825/0603			0824/0648	STRUCTURE LENGTH 12 FT	
						BMSID 58/0015/0824/0648	
					0824/0479	018 "DIA CIRC CONCR	
018 "DIA CIRC CONCR						LEN=0055	INSTALLED UNKN
LEN=0055	INSTALLED UNKN	0825/0469					
0 0 00000	0 00 0000+00	176907 FT			176833 FT	0 0 00000	0 00 0000+00
LENGTH(AH 2427 BK 2095)		0825/0000	5		5	0824/0000	LENGTH(AH 2427 BK 2100)
MILEPOST 195.00		0815/1937			0814/1942	MILEPOST 195.00	
					0814/1182	018 "DIA CIRC CONCR	
024 "DIA CIRC CONCR						LEN=0050	INSTALLED UNKN
LEN=0075	INSTALLED UNKN	0815/0576					
					0814/0579	018 "DIA CIRC CONCR	
						LEN=0050	INSTALLED UNKN
UNNAMED TR TOTIOGA RIVE						UNNAMED TR TOTIOGA RIVE	
STRUCTURE LENGTH 6 FT						STRUCTURE LENGTH 6 FT	
BMSID 58/0015/0814/0224		0815/0210			0814/0224	BMSID 58/0015/0814/0224	
072"H 84"W ELLIP CONC							
LEN=0150	INSTALLED UNKN	0815/0200			0814/0210	072"H 84"W ELLIP CONC	
						LEN=0150	INSTALLED UNKN
018 "DIA CIRC CONCR							
LEN=0060	INSTALLED UNKN	0815/0177			0814/0093	BMSEN 58/0015/0814/0000	
BMSEN 58/0015/0815/0000		0815/0093			174733 FT	0 0 00000	0 00 0000+00
0 0 00000	0 00 0000+00	174812 FT				NO UNDERPASS INFORMATIO	
NO UNDERPASS INFORMATIO						BMSBG 58/0015/0814/0000	
BMSBG 58/0015/0815/0000					5	LENGTH(AH 2100 BK 2147)	
LENGTH(AH 2095 BK 2104)		0815/0000	5		5	024 "DIA CIRC CONCR	
					0804/1874	LEN=0060	INSTALLED UNKN
024 "DIA CIRC CONCR							

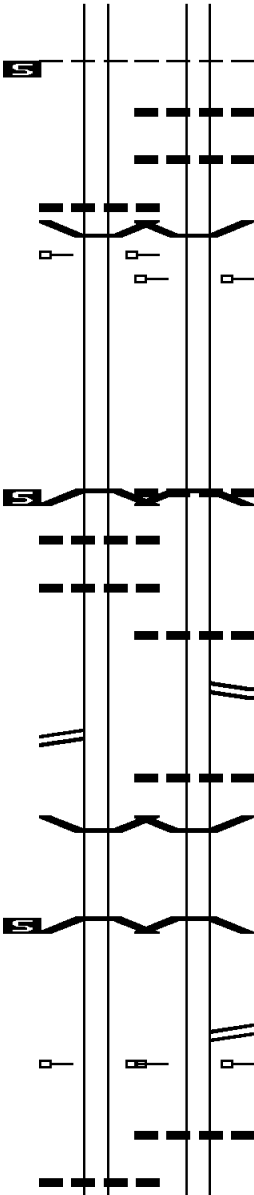
DIR: N TOTAL LEN: 35.155 MI. DIST: 03-7 SR: 15
 LEFT MUN: LAWRENCE T RIGHT MUN: LAWRENCE T

Segment ID	Material	Status	Start Station	End Station	Length (AH/BK)	Notes
024	"DIA CIRC CONCR	INSTALLED UNKN	0805/1836	0804/1265	0805/1836	LEN=0050
024	"DIA CIRC CONCR	INSTALLED UNKN	0805/1241	0804/0560	0805/1241	LEN=0055
024	"DIA CIRC CONCR	INSTALLED UNKN	0805/0544	0804/0000	0805/0544	LEN=0055
0 0 00000 0 00 0000+00 172708 FT						172586 FT
024	"DIA CIRC CONCR	INSTALLED UNKN	0805/0000	0804/0000	0805/0000	LEN=0055
LENGTH(AH 2104 BK 2542)						LENGTH(AH 2147 BK 2552)
MILEPOST 194.00						MILEPOST 194.00
024	"DIA CIRC CONCR	INSTALLED UNKN	0795/1328	0794/1338	0795/1328	LEN=0055
024	"DIA CIRC CONCR	INSTALLED UNKN	0795/0804	0794/0800	0795/0804	LEN=0055
024	"DIA CIRC CONCR	INSTALLED UNKN	0795/0402	0794/0400	0795/0402	LEN=0055
0 0 00000 0 00 0000+00 170166 FT						170034 FT
024	"DIA CIRC CONCR	INSTALLED UNKN	0795/0000	0794/0000	0795/0000	LEN=0055
LENGTH(AH 2542 BK 2217)						LENGTH(AH 2552 BK 2194)
024	"DIA CIRC CONCR	INSTALLED UNKN	0785/1516	0784/1697	0785/1516	LEN=0055
024	"DIA CIRC CONCR	INSTALLED UNKN	0785/0918	0784/1098	0785/0918	LEN=0060
018	"DIA CIRC CONCR	INSTALLED UNKN	0785/0225	0784/0243	0785/0225	LEN=0060
BMSSEN 58/0015/0785/0000 0785/0141						0784/0151
0 0 00000 0 00 0000+00 167949 FT						167840 FT
T - 722						T - 722
BMSBG 58/0015/0785/0000						BMSBG 58/0015/0784/0000
LENGTH(AH 2217 BK 2248)						LENGTH(AH 2194 BK 2202)
CAVC			0785/0000	0775/2215	0785/0000	CAVC
821						821
M0774/2155						M0774/2155

DIR: N TOTAL LEN: 35.155 MI. DIST: 03-7 SR: 15
 LEFT MUN: LAWRENCE T RIGHT MUN: LAWRENCE T

Item ID	Description	Start Station	End Station	Length (FT)	Material	Status	Notes
072	"DIA CIRC CONCR	0775/2010	0774/1900	0150	0775/2010	INSTALLED UNKN	
072	"DIA CIRC CONCR	0774/1900	0774/1842	0150	0774/1900	INSTALLED UNKN	
018	"DIA CIRC CONCR	0774/1842	0774/0964	0050	0774/1842	INSTALLED UNKN	
018	"DIA CIRC CONCR	0774/0964	0774/0500	0050	0774/0964	INSTALLED UNKN	
030	"DIA CIRC CONCR	0775/0650	0774/0500	0200	0775/0650	INSTALLED UNKN	
	MILEPOST	193.00	0775/0460		0774/0460		
BMS	SEN 58/0015/0775/0000	0775/0098	0774/0180	0000+00	0775/0098	165701 FT	
0 0	00000 0 00 0000+00	165701 FT	0774/0107		0774/0107	165638 FT	
UNNAMED TR TO TIOGA RIV			0774/0000		0774/0000		
BMSBG 58/0015/0775/0000			0774/0000		0774/0000		
LENGTH(AH 2248 BK 1995)			0774/0000		0774/0000		
030	"DIA CIRC CONCR	0765/1593	0764/1760	0150	0765/1593	INSTALLED UNKN	
024	"DIA CIRC CONCR	0765/0791	0764/1658	0055	0765/0791	INSTALLED UNKN	
024	"DIA CIRC CONCR	0765/0791	0764/0817	0055	0765/0791	INSTALLED UNKN	
024	"DIA CIRC CONCR	0765/0791	0764/0220	0055	0765/0791	INSTALLED UNKN	
0 0	00000 0 00 0000+00	163706 FT	0764/0054		0764/0054	163616 FT	
LENGTH(AH 1995 BK 2008)			0764/0000		0764/0000		
CHANNEL 14			0754/1338		0754/1338		
STRUCTURE LENGTH 12 FT			0754/1214		0754/1214		
BMSID 58/0015/0754/1214			0754/0708		0754/0708		
CROSSOVER RD (CONN)			0754/0201		0754/0201		
0 0	00000 0 00 0000+00	161698 FT	0754/0201		0754/0201	161616 FT	

DIR: N TOTAL LEN: 35.155 MI. DIST: 03-7 SR: 15
 LEFT MUN: LAWRENCE T RIGHT MUN: LAWRENCE T

LAWRENCE TIOGA T LENGTH(AH 2008 BK 2165) 0755/0000		0754/0000 0744/1870 0744/1775 0744/1697 0744/1316 159508 FT 0744/0000 0734/1535 0734/1414 0734/0890 0734/0236 0734/0000 0720/1604 0720/1286 0720/0446	LAWRENCE TIOGA T LENGTH(AH 2000 BK 2108) 018 "DIA CIRC CONCR LEN=0050 INSTALLED UNKN 018 "DIA CIRC CONCR LEN=0035 INSTALLED UNKN BMSEN 58/0015/0744/0000 MILEPOST 192.00 0 0 00000 0 00 0000+00 018 "DIA CIRC CONCR LEN=0030 INSTALLED UNKN TIOGA RIVER BMSBG 58/0015/0744/0000 LENGTH(AH 2108 BK 2265) 072 "DIA CIRC CONCR LEN=0080 INSTALLED UNKN RAMP B RD (SR8005 SEG 0754/1000) 024 "DIA CIRC CONCR LEN=0080 INSTALLED UNKN BMSEN 58/0015/0734/0000 0 0 00000 0 00 0000+00 OLD SR 15 BMSBG 58/0015/0734/0000 LENGTH(AH 2265 BK 2976) RAMP C RD (SR8005 SEG 0010/0000) MILEPOST 191.00 027 "DIA CIRC CONCR LEN=0086 INSTALLED UNKN
018 "DIA CIRC CONCR LEN=0030 INSTALLED UNKN 0745/1745 BMSEN 58/0015/0745/0000 0745/1699 MILEPOST 192.00 0745/1373			
0 0 00000 0 00 0000+00 159533 FT TIOGA RIVER BMSBG 58/0015/0745/0000 LENGTH(AH 2165 BK 2159) 0745/0000 018 "DIA CIRC CONCR LEN=0035 INSTALLED UNKN 0735/2147 072 "DIA CIRC CONCR LEN=0150 INSTALLED UNKN 0735/1600			
RAMP A RD (SR8005 SEG 0500/0000) 0735/1038			
BMSEN 58/0015/0735/0000 0735/0136 0 0 00000 0 00 0000+00 157374 FT OLD SR 15 BMSBG 58/0015/0735/0000 LENGTH(AH 2159 BK 2938) 0735/0000			
MILEPOST 191.00 0721/1286			
027 "DIA CIRC CONCR LEN=0076 INSTALLED UNKN 0721/0423			

DIR: N TOTAL LEN: 35.155 MI. DIST: 03-7 SR: 15
 LEFT MUN: TIOGA T RIGHT MUN: TIOGA T

Station	Description	Length	Notes
027	"DIA CIRC CONCR LEN=0076 INSTALLED UNKN 0721/0411	76 FT	
000000	0 00 0000+00 154436 FT		
	RAMP DRD (SR8005 SEG 0250/2795)		
	LENGTH(AH 2938 BK 2207) 0721/0000	154267 FT	1 0 01036 0 01 1507+86
018	"DIA CIRC CONCR LEN=0120 INSTALLED UNKN 0711/1760	120 FT	
018	"DIA CIRC CONCR LEN=0076 INSTALLED UNKN 0711/0440	76 FT	
000000	0 00 0000+00 152229 FT		
	BENTLEY CRK STRUCTURE LENGTH 9 FT	151954 FT	1 0 01036 0 01 1484+73
	BMSID 58/0015/0710/0000		
	LENGTH(AH 2207 BK 2911) 0711/0000	0710/0000	
	CROSSOVER RD (CONN) 0701/2350	0700/2294	
018	"DIA CIRC CONCR LEN=0060 INSTALLED UNKN 0701/2290	60 FT	
018	"DIA CIRC CONCR LEN=0086 INSTALLED UNKN 0701/1433	86 FT	
	MILEPOST 190.00 0701/1100	0700/1070	MILEPOST 190.00
	SR 1038 PARK HILL		SR 1038 PARK HILL
	OP ID 58/1038/0010/0000 0701/0828	0700/0799	OP ID 58/1038/0010/0000
018	"DIA CIRC CONCR LEN=0080 INSTALLED UNKN 0701/0797	80 FT	
000000	0 00 0000+00 149318 FT		
	LENGTH(AH 2911 BK 2546) 0701/0000	0700/0563	
018	"DIA CIRC CONCR LEN=0100 INSTALLED UNKN 0693/2540	100 FT	
000000	0 00 0000+00 149194 FT		
	LENGTH(AH 2760 BK 2540) 0700/0000	0700/0339	
	149194 FT 1 0 01036 0 01 1457+13	0700/0000	LENGTH(AH 2760 BK 2540)
018	"DIA CIRC CONCR LEN=0070 INSTALLED UNKN	70 FT	
018	"DIA CIRC CONCR LEN=0060 INSTALLED UNKN	60 FT	
018	"DIA CIRC CONCR LEN=0060 INSTALLED UNKN	60 FT	
018	"DIA CIRC CONCR LEN=0060 INSTALLED UNKN	60 FT	
018	"DIA CIRC CONCR LEN=0060 INSTALLED UNKN	60 FT	
018	"DIA CIRC CONCR LEN=0070 INSTALLED UNKN	70 FT	

DIR: N TOTAL LEN: 35.155 MI. DIST: 03-7 SR: 15
 LEFT MUN: TIOGA T RIGHT MUN: TIOGA T

Stationing	Length	Material	Notes	Stationing	Length	Material	Notes
0 0 00000 0 00 0000+00	146772 FT	018 "DIA CIRC CONCR		0692/0655	0080	INSTALLED UNKN	
WELCOME CENTER		018 "DIA CIRC CONCR		0692/0391	0090	INSTALLED UNKN	
(SR9201 SEG 0010/0000)		018 "DIA CIRC CONCR		0692/0193	0080	INSTALLED UNKN	
(APRA) WELCOME CENTER							
LENGTH(AH 2546 BK 2395)	0693/0000		POT	0692/0000			0 0 00000 0 00 0000+00
							146654 FT
							018 "DIA CIRC CONCR
							LEN=0080 INSTALLED UNKN
							LENGTH(AH 2540 BK 2473)
018 "DIA CIRC CONCR							
LEN=0070 INSTALLED UNKN	0681/1078						
MILEPOST 189.00	0681/0783			0680/0783			MILEPOST 189.00
WELCOME CENTER							
(SR9201 SEG 0010/1816)			POT				
(APRA) WELCOME CENTER	0681/0548						
060 "DIA CIRC CONCR							
LEN=0160 INSTALLED UNKN	0681/0430						
030 "DIA CIRC CONCR							
LEN=0160 INSTALLED UNKN	0681/0193						
0 0 00000 0 00 0000+00	144377 FT			0680/0098	0250	INSTALLED 1974	
LENGTH(AH 2395 BK 2546)	0681/0000			144181 FT	1 0 01036 0 01 1406+56		
				0680/0000		LENGTH(AH 2473 BK 2549)	
018 "DIA CIRC CONCR							
LEN=0120 INSTALLED UNKN	0671/1175						
				0670/0771		018 "DIA CIRC CONCR	
						LEN=0100 INSTALLED 1974	
018 "DIA CIRC CONCR							
LEN=0080 INSTALLED UNKN	0671/0763						
018 "DIA CIRC CONCR							
LEN=0080 INSTALLED UNKN	0671/0380						
0 0 00000 0 00 0000+00	141831 FT						
LENGTH(AH 2546 BK 2627)	0671/0000			141632 FT	1 0 01036 0 01 1381+07		
				0670/0000		LENGTH(AH 2549 BK 2500)	
024 "DIA CIRC CONCR							
LEN=0100 INSTALLED UNKN	0661/2248						
				0660/2138		030 "DIA CIRC CONCR	
						LEN=0147 INSTALLED 1974	
018 "DIA CIRC CONCR							
LEN=0080 INSTALLED UNKN	0661/2168						
018 "DIA CIRC CONCR							
LEN=0085 INSTALLED UNKN	0661/1270						

DIR: N TOTAL LEN: 35.155 MI. DIST: 03-7 SR: 15
LEFT MUN: TIOGA T RIGHT MUN: TIOGA T

CROSSOVER RD (CONN)	0661/1040		0660/1000	CROSSOVER RD (CONN)
MILEPOST 188.00	0661/0673		0660/0883	018 "DIA CIRC CONCR LEN=0255 INSTALLED 1974
0 0 00000 0 00 0000+00 139204 FT	0661/0000		0660/0546	MILEPOST 188.00
LENGTH(AH 2627 BK 1128)			139132 FT	1 0 01036 0 01 1356+07
			0660/0000	LENGTH(AH 2500 BK 1106)
			0650/0983	018 "DIA CIRC METAL LEN=0253 INSTALLED 1974
018 "DIA CIRC CONCR LEN=0120 INSTALLED UNKN	0651/0757			
018 "DIA CIRC CONCR LEN=0100 INSTALLED UNKN	0651/0655			
018 "DIA CIRC CONCR LEN=0075 INSTALLED UNKN	0651/0540			
			W0650/0371	RWIS SITE/AT MILL CREEK
018 "DIA CIRC CONCR LEN=0075 INSTALLED UNKN	0651/0275			
0 0 00000 0 00 0000+00 138076 FT	0651/0000		138026 FT	1 0 01036 0 01 1345+01
LENGTH(AH 1128 BK 1529)			0650/0000	LENGTH(AH 1106 BK 1520)
			0640/1520	BMSBN 58/0015/0640/0000
0 0 00000 0 00 0000+00 136547 FT			136506 FT	1 0 01036 0 01 1329+81
TIOGA RESERVOIR, MILL C				MILL CREEK
BMSBG 58/0015/0641/0000				BMSBG 58/0015/0640/0000
LENGTH(AH 1529 BK 3005)	0641/0000		0640/0000	LENGTH(AH 1520 BK 3025)
018 "DIA CIRC CONCR LEN=0060 INSTALLED UNKN	0631/2588			
018 "DIA CIRC CONCR LEN=0070 INSTALLED UNKN	0631/2457			
			0630/2364	018 "DIA CIRC CONCR LEN=0165 INSTALLED 1974
018 "DIA CIRC CONCR LEN=0080 INSTALLED UNKN	0631/2363			
018 "DIA CIRC CONCR LEN=0080 INSTALLED UNKN	0631/2257			
018 "DIA CIRC CONCR LEN=0080 INSTALLED UNKN	0631/2075			
018 "DIA CIRC CONCR LEN=0100 INSTALLED UNKN	0631/1893			
			0630/1853	018 "DIA CIRC CONCR LEN=0125 INSTALLED 1974
018 "DIA CIRC CONCR LEN=0100 INSTALLED UNKN	0631/1745			
018 "DIA CIRC CONCR LEN=0040 INSTALLED UNKN	0631/1557			
021 "DIA CIRC CONCR				

DIR: N TOTAL LEN: 35.155 MI. DIST: 03-7 SR: 15
 LEFT MUN: TIOGA T RIGHT MUN: TIOGA T

Item ID	Description	Material	Status	Length	Stationing	Notes
LEN=0065	INSTALLED	UNKN			0631/1367	
018	"DIA CIRC CONCR				0630/1341	018 "DIA CIRC CONCR LEN=0080 INSTALLED 1974
LEN=0065	INSTALLED	UNKN			0631/1229	
	MILEPOST			187.00	0631/0966	MILEPOST 187.00
018	"DIA CIRC CONCR				0630/0966	
LEN=0065	INSTALLED	UNKN			0631/0898	
018	"DIA CIRC CONCR				0631/0565	
LEN=0065	INSTALLED	UNKN			0631/0565	
018	"DIA CIRC CONCR				0630/0443	024 "DIA CIRC CONCR LEN=0212 INSTALLED 1974
LEN=0065	INSTALLED	UNKN			0631/0235	
0 0 00000	0 00 0000+00			133542 FT	0630/0000	133481 FT 1 0 01036 0 01 1299+47 LENGTH(AH 3005 BK 2485) 0631/0000
018	"DIA CIRC CONCR				0621/2394	
LEN=0060	INSTALLED	UNKN			0621/2394	
024	"DIA CIRC CONCR				0620/2384	030 "DIA CIRC METAL LEN=0186 INSTALLED 1974
LEN=0060	INSTALLED	UNKN			0621/2337	
018	"DIA CIRC CONCR				0621/2065	
LEN=0060	INSTALLED	UNKN			0621/2065	
024	"DIA CIRC CONCR				0620/2031	030 "DIA CIRC CONCR LEN=0135 INSTALLED 1974
LEN=0060	INSTALLED	UNKN			0621/2032	
018	"DIA CIRC CONCR				0621/1405	
LEN=0080	INSTALLED	UNKN			0621/1405	
018	"DIA CIRC CONCR				0621/1076	
LEN=0080	INSTALLED	UNKN			0621/1076	
018	"DIA CIRC CONCR				0621/0221	
LEN=0065	INSTALLED	UNKN			0621/0221	
0 0 00000	0 00 0000+00			131057 FT	0620/0000	130988 FT 1 0 01036 0 01 1274+54 LENGTH(AH 2485 BK 2395) 0621/0000
018	"DIA CIRC CONCR				0611/2026	
LEN=0045	INSTALLED	UNKN			0611/2026	
018	"DIA CIRC CONCR				0611/1140	
LEN=0055	INSTALLED	UNKN			0611/1140	
	MILEPOST			186.00	0611/0547	MILEPOST 186.00
042	"DIA CIRC CONCR				0610/0674	042 "DIA CIRC CONCR LEN=0388 INSTALLED 1974
LEN=0150	INSTALLED	UNKN			0611/0544	
0 0 00000	0 00 0000+00			128662 FT	0610/0660	128480 FT 1 0 01036 0 01 1249+46 LENGTH(AH 2395 BK 2825) 0611/0000
042	"DIA CIRC CONCR				0610/0660	
LEN=0150	INSTALLED	UNKN			0611/0544	
0 0 00000	0 00 0000+00			128662 FT	0610/0000	128480 FT 1 0 01036 0 01 1249+46 LENGTH(AH 2395 BK 2825) 0611/0000

DIR: N TOTAL LEN: 35.155 MI. DIST: 03-7 SR: 15
 LEFT MUN: TIOGA T RIGHT MUN: TIOGA T

018 "DIA CIRC CONCR LEN=0086 INSTALLED UNKN 0601/2697	---										
036 "DIA CIRC CONCR LEN=0160 INSTALLED UNKN 0601/2403	---										
				0600/1670	030 "DIA CIRC CONCR LEN=0140 INSTALLED 1974						
				0600/1356	018 "DIA CIRC CONCR LEN=0134 INSTALLED 1974						
018 "DIA CIRC CONCR LEN=0105 INSTALLED UNKN 0601/1443	---										
018 "DIA CIRC CONCR LEN=0064 INSTALLED UNKN 0601/1253	---										
				0600/0671	018 "DIA CIRC CONCR LEN=0110 INSTALLED 1974						
TIOGA RICHMOND T		0601/0660		0600/0458	TIOGA RICHMOND T						
				0600/0281	018 "DIA CIRC CONCR LEN=0076 INSTALLED 1974						
036 "DIA CIRC CONCR LEN=0080 INSTALLED UNKN 0601/0250	---										
0 0 00000 0 00 0000+00 125837 FT											
LENGTH(AH 2825 BK 2475) 0601/0000	5			125998 FT	1 0 01036 0 01 1224+64						
018 "DIA CIRC CONCR LEN=0063 INSTALLED UNKN 0591/2010	---			5 0600/0000	LENGTH(AH 2482 BK 2512)						
018 "DIA CIRC CONCR LEN=0100 INSTALLED UNKN 0591/1020	---										
048 "DIA CIRC CONCR LEN=0070 INSTALLED UNKN 0591/0420	---										
MILEPOST 185.00 0591/0363	□			0590/0400	MILEPOST 185.00						
018 "DIA CIRC CONCR LEN=0090 INSTALLED UNKN 0591/0220	---										
0 0 00000 0 00 0000+00 123362 FT											
LENGTH(AH 2475 BK 2321) 0591/0000	5			123486 FT	1 0 01036 0 01 1199+72						
018 "DIA CIRC CONCR LEN=0063 INSTALLED UNKN 0581/2230	---			5 0590/0000	LENGTH(AH 2512 BK 2359)						
018 "DIA CIRC CONCR LEN=0110 INSTALLED UNKN 0581/0460	---										
0 0 00000 0 00 0000+00 121041 FT				121127 FT	1 0 01036 0 01 1176+13						
TR TIOGA RVR					TR TIOGA RVR						
STRUCTURE LENGTH 8 FT					STRUCTURE LENGTH 8 FT						
BMSID 58/0015/0580/0000					BMSID 58/0015/0580/0000						
LENGTH(AH 2321 BK 2610) 0581/0000	5			5 0580/0000	LENGTH(AH 2359 BK 2657)						

DIR: N TOTAL LEN: 35.155 MI. DIST: 03-7 SR: 15
 LEFT MUN: RICHMOND T RIGHT MUN: RICHMOND T

018 "DIA CIRC CONCR LEN=0120 INSTALLED UNKN 0575/2190	---	---		
018 "DIA CIRC CONCR LEN=0150 INSTALLED UNKN 0575/0905	---	---		
CROSSOVER RD (CONN) 0575/0390		↔	0570/0406	CROSSOVER RD (CONN)
018 "DIA CIRC CONCR LEN=0080 INSTALLED UNKN 0575/0300	---	---		
042 "DIA CIRC CONCR LEN=0150 INSTALLED UNKN 0575/0265	---	---		
MILEPOST 184.00 0575/0123	□	□		
0 0 00000 0 00 0000+00 118431 FT				
084 "H 95" W CON BOX CUL LEN=0100 INSTALLED UNKN			118470 FT	1 0 01036 0 01 1149+41
LENGTH(AH 2610 BK 2809) 0575/0000	█	█	█	LENGTH(AH 2657 BK 2800)
			0564/2665	024 "DIA CIRC CONCR LEN=0280 INSTALLED 1974
024 "DIA CIRC CONCR LEN=0150 INSTALLED UNKN 0565/2649	---	---		
018 "DIA CIRC CONCR LEN=0066 INSTALLED UNKN 0565/2239	---	---		
018 "DIA CIRC CONCR LEN=0100 INSTALLED UNKN 0565/1128	---	---		
			0564/1119	024 "DIA CIRC CONCR LEN=0135 INSTALLED 1974
			0564/0488	024 "DIA CIRC CONCR LEN=0069 INSTALLED UNKN
018 "DIA CIRC CONCR LEN=0150 INSTALLED UNKN 0565/0450	---	---		
			0570/0203	042 "DIA CIRC CONCR LEN=0260 INSTALLED 1974
			0570/0123	MILEPOST 184.00
018 "DIA CIRC CONCR LEN=0125 INSTALLED UNKN 0565/0222	---	---		
0 0 00000 0 00 0000+00 115622 FT				
RAMP B RD (SR8003 SEG 0502/0000)			115670 FT	1 0 01036 0 01 1121+41
KELLEY CREEK				KELLEY CREEK
STRUCTURE LENGTH 8 FT				STRUCTURE LENGTH 8 FT
BMSID 58/0015/0564/0000				BMSID 58/0015/0564/0000
LENGTH(AH 2809 BK 1218) 0565/0000	█	█	█	LENGTH(AH 2800 BK 1257)

DIR: N TOTAL LEN: 35.155 MI. DIST: 03-7 SR: 15
LEFT MUN: RICHMOND T RIGHT MUN: RICHMOND T

Stationing	Structure	Material	Length	Notes
114413 FT	RAMP A RD	01036	0 01	1108+50
0 0 00000 0 00 0000+00 114404 FT				
LENGTH(AH 1218 BK 1814) 0563/0000				
018 "DIA CIRC CONCR				
LEN=0088 INSTALLED UNKN 0553/1449				
MILEPOST 183.00 0553/0705				
018 "DIA CIRC CONCR				
LEN=0067 INSTALLED UNKN 0553/0631				
NC MARINE CORPS LEAG MEM HW				
BMSSEN 58/0015/0553/0000 0553/0540				
0 0 00000 0 00 0000+00 112590 FT				
RAMP B 8003				
BMSBG 58/0015/0553/0000				
LENGTH(AH 1814 BK 1512) 0553/0000				
018 "DIA CIRC CONCR				
LEN=0040 INSTALLED UNKN 0543/1487				
0552/0532				
112519 FT				
BMSSEN 58/0015/0552/0000				
0 0 00000 0 00 0000+00				
RAMP B 8003				
BMSBG 58/0015/0552/0000				
LENGTH(AH 1894 BK 1515)				
018 "DIA CIRC CONCR				
LEN=0055 INSTALLED UNKN				
0542/1479				
018 "DIA CIRC CONCR				
LEN=0070 INSTALLED UNKN				
0542/0190				
018 "DIA CIRC CONCR				
LEN=0061 INSTALLED UNKN 0543/0165				
BMSSEN 58/0015/0543/0000 0543/0148				
0 0 00000 0 00 0000+00 111078 FT				
SR 1001				
BMSBG 58/0015/0543/0000				
LENGTH(AH 1512 BK 1365) 0543/0000				
0542/0000				
0532/1170				
0532/0819				
CROSSOVER RD (CONN) 0533/0608				
0532/0615				
0532/0567				
0532/0248				
0532/0004				
0 0 00000 0 00 0000+00 109713 FT				
018 "DIA CIRC CONCR				
LEN=0038 INSTALLED UNKN				
LENGTH(AH 1365 BK 1739) 0533/0000				
109686 FT				
0 0 00000 0 00 0000+00				
LENGTH(AH 1318 BK 1719)				

DIR: N TOTAL LEN: 35.155 MI. DIST: 03-7 SR: 15
LEFT MUN: RICHMOND T RIGHT MUN: RICHMOND T

018 "DIA CIRC CONCR LEN=0065 INSTALLED UNKN 0525/1136	---	---	---	---	---	---
036 "DIA CIRC METAL LEN=0058 INSTALLED UNKN 0525/0784	---	---	---	---	---	---
RICHMOND MANSFIELD B					0524/0755	036 "DIA CIRC METAL LEN=0120 INSTALLED UNKN
					0524/0361	RICHMOND
					0524/0344	MANSFIELD B
036 "DIA CIRC CONCR LEN=0066 INSTALLED UNKN 0525/0316	---	---	---	---	---	036 "DIA CIRC CONCR LEN=0150 INSTALLED UNKN
MILEPOST 182.00 0525/0029					0524/0029	MILEPOST 182.00
0 0 0000 0 00 0000+00 107974 FT					107967 FT	0 0 0000 0 00 0000+00
LENGTH(AH 1739 BK 2495) 0525/0000	S				S 0524/0000	LENGTH(AH 1719 BK 2453)
018 "DIA CIRC CONCR LEN=0075 INSTALLED UNKN 0515/2341	---	---	---	---	---	---
					0514/2292	RAMP F RD (SR8002 SEG 0502/2255)
030 "DIA CIRC CONCR LEN=0010 INSTALLED UNKN 0515/1661	---	---	---	---	---	---
RAMP G RD (SR8002 SEG 0250/0000) 0515/1280					0514/1617	036 "DIA CIRC CONCR LEN=0080 INSTALLED UNKN
018 "DIA CIRC CONCR LEN=0120 INSTALLED UNKN 0515/1111	---	---	---	---	---	---
					0514/1075	018 "DIA CIRC CONCR LEN=0060 INSTALLED UNKN
					0514/0983	RAMP E RD (SR8002 SEG 0512/0000)
					0514/0395	018 "DIA CIRC CONCR LEN=0100 INSTALLED UNKN
018 "DIA CIRC CONCR LEN=0050 INSTALLED UNKN 0515/0208	---	---	---	---	---	---
BMS EN 58/0015/0515/0000 0515/0180					0514/0164	018 "DIA CIRC CONCR LEN=0050 INSTALLED UNKN
0 0 0000 0 00 0000+00 105479 FT					0514/0142	BMS EN 58/0015/0514/0000
SR 6 WB					105514 FT	0 0 0000 0 00 0000+00
BMSBG 58/0015/0515/0000						SR 6 WB
LENGTH(AH 2495 BK 2200) 0515/0000	S				S 0514/0000	BMSBG 58/0015/0514/0000
ELLEN RUN						LENGTH(AH 2453 BK 2192)
STRUCTURE LENGTH 10 FT						ELLEN RUN
BMSID 58/0015/0504/2178 0505/2178	>				0504/2178	STRUCTURE LENGTH 10 FT
					0504/2140	BMSID 58/0015/0504/2178
					---	018 "DIA CIRC CONCR LEN=0055 INSTALLED UNKN
018 "DIA CIRC CONCR LEN=0140 INSTALLED UNKN 0505/1634	---	---	---	---	---	---

DIR: N TOTAL LEN: 35.155 MI. DIST: 03-7 SR: 15
LEFT MUN: MANSFIELD B RIGHT MUN: MANSFIELD B

Segment ID	Material	Length (ft)	Start Station	End Station	Notes
RAMP H RD (SR8002 SEG 0010/1025)	024 "DIA CIRC METAL	125	0505/1282	0505/1407	INSTALLED UNKN
MANSFIELD RICHMOND T	024 "DIA CIRC CONCR	120	0505/0144	0505/0264	INSTALLED UNKN
MANSFIELD RICHMOND T	018 "DIA CIRC CONCR	40	0504/0641	0504/0701	INSTALLED UNKN
MANSFIELD RICHMOND T	018 "DIA CIRC CONCR	60	0504/0110	0504/0170	INSTALLED UNKN
MANSFIELD RICHMOND T	030 "DIA CIRC CONCR	2192	0504/0000	0504/2192	INSTALLED UNKN
MANSFIELD RICHMOND T	018 "DIA CIRC CONCR	60	0494/1196	0494/1256	INSTALLED UNKN
MANSFIELD RICHMOND T	018 "DIA CIRC CONCR	60	0494/1072	0494/1132	INSTALLED UNKN
MILEPOST		181.00	0495/0639	0495/0820	MILEPOST 181.00
MANSFIELD RICHMOND T	024 "DIA CIRC CONCR	115	0495/0628	0495/0743	INSTALLED UNKN
MANSFIELD RICHMOND T	024 "DIA CIRC CONCR	230	0494/0590	0494/0820	INSTALLED UNKN
MANSFIELD RICHMOND T	018 "DIA CIRC CONCR	60	0494/0482	0494/0542	INSTALLED UNKN
MANSFIELD RICHMOND T	072 "DIA CIRC CONCR	200	0485/0333	0485/0533	INSTALLED UNKN
MANSFIELD RICHMOND T	018 "DIA CIRC CONCR	65	0475/1352	0475/1417	INSTALLED UNKN
MANSFIELD RICHMOND T	072 "DIA CIRC CONCR	460	0484/0275	0484/0735	INSTALLED UNKN
MANSFIELD RICHMOND T	018 "DIA CIRC CONCR	60	0474/1352	0474/1412	INSTALLED UNKN
MANSFIELD RICHMOND T	018 "DIA CIRC CONCR	105	0465/0835	0465/0940	INSTALLED UNKN
CROSSOVER RD (CONN)			0464/1058	0464/1163	CROSSOVER RD (CONN)

DIR: N TOTAL LEN: 35.155 MI. DIST: 03-7 SR: 15
 LEFT MUN: RICHMOND T RIGHT MUN: RICHMOND T

Stationing	Material	Length	Notes
0465/0668	018" DIA CIRC CONCR	0076	INSTALLED UNKN
0464/0648	018" DIA CIRC CONCR	0060	INSTALLED UNKN
0464/0025	072" DIA CIRC CONCR	0275	INSTALLED UNKN
097876 FT			
097940 FT			
0465/0000	018" DIA CIRC CONCR	1350	INSTALLED UNKN
0464/0000	018" DIA CIRC CONCR	1327	INSTALLED UNKN
0454/1103	018" DIA CIRC CONCR	0060	INSTALLED UNKN
0455/1088	018" DIA CIRC CONCR	0083	INSTALLED UNKN
0454/1084			MILEPOST 180.00
0455/1056			MILEPOST 180.00
0455/0785	018" DIA CIRC CONCR	0063	INSTALLED UNKN
0455/0489	018" DIA CIRC CONCR	0063	INSTALLED UNKN
0454/0280	018" DIA CIRC CONCR	0100	INSTALLED UNKN
0455/0150	018" DIA CIRC CONCR	0085	INSTALLED UNKN
0454/0106	BMSBG 58/0015/0454/0000	0104	
096345 FT			
096381 FT			
0455/0000	BMSBG 58/0015/0455/0000	1531	INSTALLED UNKN
0454/0000	BMSBG 58/0015/0454/0000	1559	INSTALLED UNKN
0444/1187	018" DIA CIRC CONCR	0050	INSTALLED UNKN
0445/1168	018" DIA CIRC CONCR	0060	INSTALLED UNKN
0444/1100	036" DIA CIRC CONCR	0130	INSTALLED UNKN
0445/1000	018" DIA CIRC CONCR	0105	INSTALLED UNKN
0445/0396	021" DIA CIRC CONCR	0063	INSTALLED UNKN
095145 FT			
095183 FT			
0445/0000	018" DIA CIRC CONCR	1200	INSTALLED UNKN
0444/0000	018" DIA CIRC CONCR	1198	INSTALLED UNKN
0435/1349	BMSBG 58/0015/0435/0874	0874	
0434/1420			
0434/1349	BMSBG 58/0015/0434/0877	0877	
0435/0874	018" DIA CIRC CONCR	0075	INSTALLED UNKN
0434/0877	018" DIA CIRC CONCR	0060	INSTALLED UNKN
0435/0845	018" DIA CIRC CONCR	0075	INSTALLED UNKN

DIR: N TOTAL LEN: 35.155 MI. DIST: 03-7 SR: 15
 LEFT MUN: RICHMOND T RIGHT MUN: RICHMOND T

RAMP B RD (SR8011 SEG 0500/0000) 0435/0743	0434/0820	018 "DIA CIRC CONCR LEN=0060 INSTALLED UNKN
BMS EN 58/0015/0435/0000 0435/0122 0 0 0000 0 00 0000+00 093495 FT NC HAROLD G STRAIT MEM HW	0434/0240 0434/0122 093574 FT	018 "DIA CIRC CONCR LEN=0060 INSTALLED UNKN BMS EN 58/0015/0434/0000 0 0 0000 0 00 0000+00 NC HAROLD G STRAIT MEM HW
SR 2005 BMSBG 58/0015/0435/0000 LENGTH(AH 1650 BK 2480) 0435/0000	0434/0000	BMSBG 58/0015/0434/0000 LENGTH(AH 1609 BK 2590) 018 "DIA CIRC CONCR
036 "DIA CIRC CONCR LEN=0300 INSTALLED UNKN 0425/1755	0424/2560 0424/2022	LEN=0060 INSTALLED UNKN RAMP C RD (SR8011 SEG 0020/1696)
	0424/1689 0424/1544 0424/1424	018 "DIA CIRC CONCR LEN=0100 INSTALLED UNKN 036 "DIA CIRC CONCR LEN=0300 INSTALLED UNKN 018 "DIA CIRC CONCR LEN=0175 INSTALLED UNKN
RAMP A RD (SR8011 SEG 0250/1068) 0425/1323 TRIBUTARY TO TIOGA RIVE STRUCTURE LENGTH 9 FT	0424/1317 0424/1217	TRIBUTARY TO TIOGA RIVE STRUCTURE LENGTH 9 FT BMSID 58/0015/0424/1317 MILEPOST 179.00
BMSID 58/0015/0424/1317 0425/1227	0424/1126	RAMP D RD (SR8011 SEG 0010/0000)
MILEPOST 179.00 0425/1107 018 "DIA CIRC CONCR LEN=0090 INSTALLED UNKN 0425/0905		
0 0 00000 0 00 0000+00 091015 FT 018 "DIA CIRC CONCR LEN=0075 INSTALLED UNKN LENGTH(AH 2480 BK 2685) 0425/0000	090984 FT 0424/0000	0 0 00000 0 00 0000+00 018 "DIA CIRC CONCR LEN=0100 INSTALLED UNKN LENGTH(AH 2590 BK 2685)
018 "DIA CIRC CONCR LEN=0075 INSTALLED UNKN 0413/1830	0412/1845	018 "DIA CIRC CONCR LEN=0100 INSTALLED UNKN
024 "DIA CIRC CONCR	0412/0930	024 "DIA CIRC CONCR LEN=0100 INSTALLED UNKN

DIR: N TOTAL LEN: 35.155 MI. DIST: 03-7 SR: 15
LEFT MUN: RICHMOND T RIGHT MUN: RICHMOND T

Stationing	Structure	Length	Material	Notes	Stationing	Structure	Length	Material	Notes
0413/0910	018 DIA CIRC CONCR	0075	INSTALLED UNKN		0412/0508	018 DIA CIRC CONCR	0075	INSTALLED UNKN	
0413/0492	078 DIA CIRC CONCR	0130	INSTALLED UNKN		0412/0000	078 DIA CIRC CONCR	0130	INSTALLED UNKN	
0413/0000	018 DIA CIRC CONCR	0075	INSTALLED UNKN		0402/0932	078 DIA CIRC CONCR	0131	INSTALLED UNKN	
0403/1000	018 DIA CIRC CONCR	0075	INSTALLED UNKN		0402/0000	072 DIA CIRC CONCR	0184	INSTALLED UNKN	
0403/0258	072 DIA CIRC CONCR	0184	INSTALLED UNKN		0392/1551	018 DIA CIRC CONCR	0100	INSTALLED UNKN	
0393/1428	018 DIA CIRC CONCR	0075	INSTALLED UNKN		0392/1340	MILEPOST	178.00		
0393/0925	018 DIA CIRC CONCR	0075	INSTALLED UNKN		0392/0050	018 DIA CIRC CONCR	0100	INSTALLED UNKN	
0393/0000	018 DIA CIRC CONCR	0075	INSTALLED UNKN		0392/0000	018 DIA CIRC CONCR	0100	INSTALLED UNKN	
0383/1650	018 DIA CIRC CONCR	0075	INSTALLED UNKN		0382/1685	018 DIA CIRC CONCR	0100	INSTALLED UNKN	
0383/0620	T WILSON CRK	9 FT			0382/0588	T WILSON CRK	9 FT		
0383/0165	BMSID 58/0015/0382/0588				0382/0130	BMSID 58/0015/0382/0588			
0383/0130	NC MARINE CORPS LEAG MEM HW				0382/0000	NC MARINE CORPS LEAG MEM HW			
0383/0000	018 DIA CIRC CONCR	0075	INSTALLED UNKN		0382/0000	018 DIA CIRC CONCR	0075	INSTALLED UNKN	
082985 FT	BMSBG 58/0015/0383/0000				082991 FT	BMSBG 58/0015/0382/0000			
	SR 2022					SR 2022			
	LENGTH(AH 2582 BK 1810)					LENGTH(AH 2572 BK 1867)			

DIR: N TOTAL LEN: 35.155 MI. DIST: 03-7 SR: 15
 LEFT MUN: COVINGTON T RIGHT MUN: COVINGTON T

Item ID	Description	Length	Stationing	Material	Notes
018	"DIA CIRC CONCR	0075	0353/0000	INSTALLED UNKN	
072	"H 72"W CON BOX CUL	0090	0343/1987	INSTALLED UNKN	
024	"DIA CIRC CONCR	0075	0343/1460	INSTALLED UNKN	
018	"DIA CIRC CONCR	0075	0343/0680	INSTALLED UNKN	
036	"DIA CIRC CONCR	0100	0343/0460	INSTALLED UNKN	
018	"DIA CIRC CONCR	0060	0343/0000	INSTALLED UNKN	
036	"DIA CIRC CONCR	0075	0333/1840	INSTALLED UNKN	
024	"DIA CIRC CONCR	0090	0333/0906	INSTALLED UNKN	
054	"DIA CIRC CONCR	0100	0333/0435	INSTALLED UNKN	
024	"DIA CIRC CONCR	0100	0333/0000	INSTALLED UNKN	
030	"DIA CIRC CONCR	0075	0323/1569	INSTALLED UNKN	
018	"DIA CIRC CONCR				
077025	FT	000000	0000+00		
0352	/0000	LENGTH(AH 2289 BK 2213)			
0342	/1975	072"H 72"W CON BOX CUL			
0342	/1527	LEN=0100 INSTALLED UNKN			
		MILEPOST 176.00			
0342	/1444	024 "DIA CIRC CONCR			
		LEN=0120 INSTALLED UNKN			
0342	/0460	036 "DIA CIRC CONCR			
		LEN=0120 INSTALLED UNKN			
074812	FT	000000	0000+00		
0342	/0000	LENGTH(AH 2213 BK 2731)			
0332	/1830	030 "DIA CIRC CONCR			
		LEN=0125 INSTALLED UNKN			
0332	/0910	024 "DIA CIRC CONCR			
		LEN=0125 INSTALLED UNKN			
0332	/0400	054 "DIA CIRC CONCR			
		LEN=0125 INSTALLED UNKN			
072081	FT	000000	0000+00		
0332	/0000	024 "DIA CIRC CONCR			
		LEN=0100 INSTALLED UNKN			
		LENGTH(AH 2731 BK 2468)			
0322	/1570	030 "DIA CIRC CONCR			
		LEN=0100 INSTALLED UNKN			
0322	/1465	MILEPOST 175.00			

DIR: N TOTAL LEN: 35.155 MI. DIST: 03-7 SR: 15
 LEFT MUN: BLOSSBURG B RIGHT MUN: BLOSSBURG B

Segment ID	Material	Length (ft)	Stationing	Notes
018	"DIA CIRC CONCR	0060	INSTALLED UNKN 0253/2013	
0252/2097	024 "DIA CIRC CONCR	0075	INSTALLED UNKN	
036	"DIA CIRC CONCR	0070	INSTALLED UNKN 0253/1580	
0252/1650	018 "DIA CIRC CONCR	0070	INSTALLED UNKN	
0252/1625	036 "DIA CIRC CONCR	0175	INSTALLED UNKN	
018	"DIA CIRC CONCR	0070	INSTALLED UNKN 0253/0450	
056386 FT	0 0 00000 0 00 0000+00	056435	FT	
030	"DIA CIRC CONCR	0064	INSTALLED UNKN	
0253/0000	LENGTH(AH 3258 BK 2366)	0253/0000		
066	"DIA CIRC CONCR	0115	INSTALLED UNKN 0243/1845	
0252/0000	084 "DIA CIRC CONCR	0050	INSTALLED UNKN	
0242/1897	066 "DIA CIRC CONCR	0175	INSTALLED UNKN	
0242/1867	018 "DIA CIRC CONCR	0090	INSTALLED UNKN	
0242/1820	RAMP D RD			
0242/1475	(SR8009 SEG 0750/1404)			
MILEPOST 172.00	0243/1203			
018	"DIA CIRC CONCR	0090	INSTALLED UNKN 0243/0920	
0242/1203	MILEPOST 172.00			
RAMP B RD	(SR8009 SEG 0500/0000)	0243/0820		
0242/0920	018 "DIA CIRC CONCR	0115	INSTALLED UNKN	
BOONE RUN	STRUCTURE LENGTH 14 FT			
BMSID 58/0015/0242/0261	0243/0188			
0242/0261	BOONE RUN			
0242/0160	STRUCTURE LENGTH 14 FT			
0242/0124	BMSID 58/0015/0242/0261			
054021 FT	018 "DIA CIRC CONCR	0060	INSTALLED UNKN	
BMSEN 58/0015/0243/0000	0243/0124			
0 0 00000 0 00 0000+00	054069	FT		
SR 2026	BMSBG 58/0015/0242/0000			
BMSBG 58/0015/0243/0000	LENGTH(AH 2366 BK 2279)	0243/0000		
018	"DIA CIRC CONCR	0050	INSTALLED UNKN 0233/2259	
0242/0000	018 "DIA CIRC CONCR	0050	INSTALLED UNKN	
0232/2259	018 "DIA CIRC CONCR			

DIR: N TOTAL LEN: 35.155 MI. DIST: 03-7 SR: 15
 LEFT MUN: BLOSSBURG B RIGHT MUN: BLOSSBURG B

Stationing	Description	Stationing	Description
0232/2170	LEN=0070 INSTALLED UNKN	0232/2170	LEN=0070 INSTALLED UNKN
	018 "DIA CIRC CONCR		018 "DIA CIRC CONCR
0232/1600	LEN=0070 INSTALLED UNKN	0232/1600	LEN=0070 INSTALLED UNKN
RAMP A RD (SR8009 SEG 0250/1200) 0233/1139		RAMP C RD (SR8009 SEG 0010/0000)	
		0232/1110	072"H 84"W CON BOX CUL
072"H 84"W CON BOX CUL		0232/1080	LEN=0330 INSTALLED UNKN
LEN=0160 INSTALLED UNKN 0233/1050			
018 "DIA CIRC CONCR			
LEN=0080 INSTALLED UNKN 0233/0600		0232/0600	018 "DIA CIRC CONCR
			LEN=0095 INSTALLED UNKN
0 0 00000 0 00 0000+00 051790 FT		051742 FT	0 0 00000 0 00 0000+00
018 "DIA CIRC CONCR			018 "DIA CIRC CONCR
LEN=0075 INSTALLED UNKN			LEN=0075 INSTALLED UNKN
LENGTH(AH 2279 BK 2712) 0233/0000		0232/0000	LENGTH(AH 2279 BK 2782)
018 "DIA CIRC CONCR		0222/2168	018 "DIA CIRC CONCR
LEN=0070 INSTALLED UNKN 0223/2105			LEN=0060 INSTALLED UNKN
		0222/1776	036 "DIA CIRC CONCR
036 "DIA CIRC CONCR			LEN=0060 INSTALLED UNKN
LEN=0060 INSTALLED UNKN 0223/1710			
CROSSOVER RD			
(CONN) 0223/1128		0222/1187	CROSSOVER RD
			(CONN)
024 "DIA CIRC CONCR		0222/1156	024 "DIA CIRC CONCR
LEN=0085 INSTALLED UNKN 0223/1080			LEN=0080 INSTALLED UNKN
MILEPOST 171.00 0223/0917		0222/0987	MILEPOST 171.00
		0222/0350	024 "DIA CIRC CONCR
030 "DIA CIRC CONCR			LEN=0090 INSTALLED UNKN
LEN=0060 INSTALLED UNKN 0223/0322			
0 0 00000 0 00 0000+00 049078 FT		048960 FT	0 0 00000 0 00 0000+00
BLOSSBURG			BLOSSBURG
BLOSS T			BLOSS T
LENGTH(AH 2712 BK 2602) 0223/0000		0222/0000	LENGTH(AH 2782 BK 2519)
024 "DIA CIRC CONCR			
LEN=0060 INSTALLED UNKN 0213/2230			
		0212/2200	024 "DIA CIRC CONCR
			LEN=0080 INSTALLED UNKN
018 "DIA CIRC CONCR			
LEN=0060 INSTALLED UNKN 0213/1730			
			018 "DIA CIRC CONCR

DIR: N TOTAL LEN: 35.155 MI. DIST: 03-7 SR: 15
 LEFT MUN: BLOSS T RIGHT MUN: BLOSS T

Item ID	Description	Start Station	End Station	Length (FT)	Material	Status
018	"DIA CIRC CONCR	0212/1700	0212/1707	0077	INSTALLED	UNKN
018	"DIA CIRC CONCR	0213/1380	0213/1387	0060	INSTALLED	UNKN
018	"DIA CIRC CONCR	0212/1350	0212/1357	0070	INSTALLED	UNKN
018	"DIA CIRC CONCR	0212/0768	0212/0768	0080	INSTALLED	UNKN
BMSBG	58/0015/0213/0000	0213/0757	0212/0765	0000	BMSBG	58/0015/0212/0000
0 0	00000 0 00 0000+00	046476 FT	046441 FT	0000	0 0	00000 0 00 0000+00
SR	2016				SR	2016
BMSBG	58/0015/0213/0000	0213/0000	0212/0000	0000	BMSBG	58/0015/0212/0000
	LENGTH(AH 2602 BK 2538)					LENGTH(AH 2519 BK 2517)
018	"DIA CIRC CONCR	0202/2485	0202/2485	0070	INSTALLED	UNKN
018	"DIA CIRC CONCR	0202/2140	0202/2140	0070	INSTALLED	UNKN
018	"DIA CIRC CONCR	0202/1240	0202/1240	0070	INSTALLED	UNKN
MILEPOST	170.00	0203/0722	0202/0722		MILEPOST	170.00
018	"DIA CIRC CONCR	0202/0340	0202/0340	0070	INSTALLED	UNKN
084	"DIA CIRC CONCR	0202/0140	0202/0140	0130	INSTALLED	UNKN
0 0	00000 0 00 0000+00	043924 FT	043924 FT	0000	0 0	00000 0 00 0000+00
066	"DIA CIRC CONCR	0202/0000	0202/0000	0190	INSTALLED	UNKN
	LENGTH(AH 2538 BK 2292)					LENGTH(AH 2517 BK 2307)
048	"DIA CIRC METAL	0193/2165	0193/2165	0200	INSTALLED	UNKN
024	"DIA CIRC CONCR	0193/0800	0192/0800	0160	INSTALLED	UNKN
018	"DIA CIRC CONCR	0192/0800	0192/0800	0075	INSTALLED	UNKN
0 0	00000 0 00 0000+00	041646 FT	041617 FT	0000	0 0	00000 0 00 0000+00
018	"DIA CIRC CONCR	0193/0000	0192/0000	0080	INSTALLED	UNKN
	LENGTH(AH 2292 BK 2218)					LENGTH(AH 2307 BK 2277)
024	"DIA CIRC CONCR	0183/1678	0183/1678	0062	INSTALLED	UNKN
018	"DIA CIRC CONCR	0182/1372	0182/1372	0075	INSTALLED	UNKN
018	"DIA CIRC CONCR	0183/1330	0183/1330	0050	INSTALLED	UNKN
024	"DIA CIRC CONCR					

DIR: N TOTAL LEN: 35.155 MI. DIST: 03-7 SR: 15
 LEFT MUN: BLOSS T RIGHT MUN: BLOSS T

Item ID	Material	Length (ft)	Notes	Stationing	Item ID	Material	Length (ft)	Notes	Stationing
024	"DIA CIRC CONCR	0095	INSTALLED UNKN	0182/1073	018	"DIA CIRC CONCR	0070	INSTALLED UNKN	0172/2180
018	"DIA CIRC CONCR	1035			024	"DIA CIRC CONCR	0150	INSTALLED UNKN	0172/1920
018	"DIA CIRC CONCR	0450			018	"DIA CIRC CONCR	0070	INSTALLED UNKN	0172/1280
MILEPOST	169.00	0183/0059			024	"DIA CIRC CONCR	0185	INSTALLED UNKN	0172/1125
0 0 00000	0 00 0000+00	039428 FT			018	"DIA CIRC CONCR	0070	INSTALLED UNKN	0172/0840
018	"DIA CIRC CONCR	0050	INSTALLED UNKN	0182/0000	018	"DIA CIRC CONCR	0070	INSTALLED UNKN	0172/0390
LENGTH(AH 2218 BK 2765)	0183/0000				036708 FT				
024	"DIA CIRC CONCR	0065	INSTALLED UNKN	0173/2709	BLOSS				
018	"DIA CIRC CONCR	0050	INSTALLED UNKN	0173/2320	LIBERTY TOWNSHIP T				
					LENGTH(AH 2765 BK 2598)	0173/0000			
024	"DIA CIRC CONCR	0065	INSTALLED UNKN	0173/2000	018	"DIA CIRC CONCR	0080	INSTALLED UNKN	0162/2650
018	"DIA CIRC CONCR	0050	INSTALLED UNKN	0173/1413	024	"DIA CIRC CONCR	0245	INSTALLED UNKN	0162/2400
					018	"DIA CIRC CONCR	0082	INSTALLED UNKN	0162/2200
018	"DIA CIRC CONCR	0050	INSTALLED UNKN	0173/1210	018	"DIA CIRC CONCR	0097	INSTALLED UNKN	0162/1750
018	"DIA CIRC CONCR	0050	INSTALLED UNKN	0173/0955					
018	"DIA CIRC CONCR	0050	INSTALLED UNKN	0173/0495					
018	"DIA CIRC CONCR	0050	INSTALLED UNKN	0173/0036					
0 0 00000	0 00 0000+00	036663 FT							
BLOSS									
LIBERTY TOWNSHIP T									
LENGTH(AH 2765 BK 2598)	0173/0000								
024	"DIA CIRC CONCR	0060	INSTALLED UNKN	0163/2400					
018	"DIA CIRC CONCR	0050	INSTALLED UNKN	0163/2200					
018	"DIA CIRC CONCR	0050	INSTALLED UNKN	0163/1750					

DIR: N TOTAL LEN: 35.155 MI. DIST: 03-7 SR: 15
 LEFT MUN: LIBERTY TOWNSHIP T RIGHT MUN: LIBERTY TOWNSHIP T

Stationing	Description	Length	Material	Notes	Stationing	Description	Length	Material	Notes
024	" DIA CIRC CONCR	0126	INSTALLED UNKN		024	" DIA CIRC CONCR	0283	INSTALLED UNKN	
CROSSOVER RD					CROSSOVER RD				
(CONN) 0163/1335					(CONN) 0162/1335				
018	" DIA CIRC CONCR	0052	INSTALLED UNKN		018	" DIA CIRC CONCR	0080	INSTALLED UNKN	
024	" DIA CIRC CONCR	0095	INSTALLED UNKN		024	" DIA CIRC CONCR	0125	INSTALLED UNKN	
NC WILLIAM B WILSON HW					NC WILLIAM B WILSON HW				
MILEPOST 168.00 0163/0103					MILEPOST 168.00 0162/0400				
0 0 00000 0 00 0000+00 034065 FT					0 0 00000 0 00 0000+00				
LENGTH(AH 2598 BK 2320) 0163/0000					LENGTH(AH 2690 BK 2269) 0162/0000				
018	" DIA CIRC CONCR	0060	INSTALLED UNKN		018	" DIA CIRC CONCR	0060	INSTALLED UNKN	
024 " DIA CIRC CONCR					024 " DIA CIRC CONCR				
LEN=0100 INSTALLED UNKN 0153/1000					LEN=0115 INSTALLED UNKN				
018 " DIA CIRC CONCR					018 " DIA CIRC CONCR				
LEN=0060 INSTALLED UNKN 0153/0900					LEN=0065 INSTALLED UNKN				
0 0 00000 0 00 0000+00 031745 FT					031749 FT				
018 " DIA CIRC CONCR					018 " DIA CIRC CONCR				
LEN=0060 INSTALLED UNKN					LEN=0075 INSTALLED UNKN				
LENGTH(AH 2320 BK 1905) 0153/0000					LENGTH(AH 2269 BK 1820)				
INAC 501 0143/1400					INAC 501				
024 " DIA CIR PLASTIC					024 " DIA CIRC CONCR				
LEN=0115 INSTALLED UNKN 0143/1350					LEN=0155 INSTALLED UNKN				
024 " DIA CIRC CONCR					024 " DIA CIRC CONCR				
LEN=0060 INSTALLED UNKN 0143/1300					LEN=0072 INSTALLED UNKN				
018 " DIA CIRC CONCR					018 " DIA CIRC CONCR				
LEN=0060 INSTALLED UNKN 0143/1000					0142/1270				
018 " DIA CIRC CONCR					0142/1220				
LEN=0035 INSTALLED UNKN 0143/0213					0142/0177				
BMS EN 58/0015/0143/0043 0143/0175					BMS EN 58/0015/0142/0045				
0 0 00000 0 00 0000+00					0 0 00000 0 00 0000+00				
SR2005					SR 2005				
BMSBG 58/0015/0143/0043 0143/0043					BMSBG 58/0015/0142/0045				
0 0 00000 0 00 0000+00 029840 FT					0 0 00000 0 00 0000+00				
					029929 FT				

EXTRACT DATE: 12/18/2023
PRINT DATE: 12/19/2023

ROADWAY MANAGEMENT SYSTEM
SLD COUNTY/SR - ANNUAL PRINT

PAGE NUMBER: 50
COUNTY: TIOGA

DIR: N TOTAL LEN: 35.155 MI.
LEFT MUN: LIBERTY TOWNSHIP T

DIST: 03-7 SR: 15
RIGHT MUN: LIBERTY TOWNSHIP T

Segment ID	Material	Status	Year	Start Station	End Station	Length (ft)	Notes
018	"DIA CIRC CONCR	INSTALLED	UNKN	0143/0000	0142/0000		
018	"DIA CIRC CONCR	INSTALLED	UNKN	0143/0000	0132/1310		
RWIS SITE/SR 0015	BLO			0133/0670			
024	"DIA CIRC CONCR	INSTALLED	UNKN	0133/0329			
					0132/0304		
					0132/0263		
MILEPOST	167.00			0133/0217			
0 0 00000	0 00 0000+00			028514 FT			
018	"DIA CIRC CONCR	INSTALLED	UNKN	0133/0000			
018	"DIA CIRC CONCR	INSTALLED	UNKN	0123/0663			
					027679 FT		
0 0 00000	0 00 0000+00			027618 FT			
018	"DIA CIRC CONCR	INSTALLED	UNKN	0123/0000			
018	"DIA CIRC CONCR	INSTALLED	UNKN	0113/2480			
					0122/0000		
					0112/1608		
					0112/1120		
036	"DIA CIRC CONCR	INSTALLED	1998	0113/1111			
018	"DIA CIRC CONCR	INSTALLED	UNKN	0113/0880			
					0112/0230		
BMSBN 58/0015/0113/0000				0113/0202			
0 0 00000	0 00 0000+00			025137 FT			
KOHLER RUN					025159 FT		
BMSBG 58/0015/0113/0000				0113/0000			
018	"DIA CIRC CONCR	INSTALLED	1998	0103/1525			
018	"DIA CIRC CONCR	INSTALLED	UNKN	0103/1372			
					0102/1553		
					0102/0645		
018	"DIA CIRC CONCR	INSTALLED	1998				

DIR: N TOTAL LEN: 35.155 MI. DIST: 03-7 SR: 15
 LEFT MUN: LIBERTY TOWNSHIP T RIGHT MUN: LIBERTY TOWNSHIP T

MILEPOST	0073/1857	0072/1947	MILEPOST
			165.00
018 "DIA CIRC CONCR	UNKN 0073/1120	0072/1426 RAMP A	(SR8007 SEG 0750/1678)
LEN=0065 INSTALLED UNKN			
024 "DIA CIRC CONCR	UNKN 0073/0900		
LEN=0150 INSTALLED UNKN			
024 "DIA CIRC CONCR	UNKN 0073/0370	0072/0440 024 "DIA CIRC CONCR	LEN=0120 INSTALLED 1998
LEN=0135 INSTALLED UNKN			
018 "DIA CIRC CONCR	UNKN 0073/0190		
LEN=0120 INSTALLED UNKN			
BMS EN 58/0015/0073/0000	0073/0155	0072/0155 BMS EN 58/0015/0072/0000	016301 FT
0 0 00000 0 00 0000+00	016448 FT	0 0 00000 0 00 0000+00	
SR2005		SR 2005	
BMSBG 58/0015/0073/0000	0073/0000	BMSBG 58/0015/0072/0000	0072/0000
LENGTH(AH 2015 BK 2690)		LENGTH(AH 2105 BK 2601)	
018 "DIA CIRC CONCR	UNKN 0063/2680		
LEN=0068 INSTALLED UNKN			
RAMPL		0062/2601 018 "DIA CIRC CONCR	LEN=0068 INSTALLED UNKN
(SR8007 SEG 0250/0894)	0063/2317		
018 "DIA CIRC CONCR	UNKN 0063/1790	0062/1796 018 "DIA CIRC CONCR	LEN=0080 INSTALLED UNKN
LEN=0092 INSTALLED UNKN			
018 "DIA CIRC CONCR	UNKN 0063/1120	0062/1666 RAMP I	(SR8007 SEG 0010/0000)
LEN=0084 INSTALLED UNKN		0062/1142 018 "DIA CIRC CONCR	LEN=0084 INSTALLED UNKN
024 "DIA CIRC CONCR	UNKN 0063/0320		
LEN=0097 INSTALLED UNKN			
0 0 01036 0 00 0124+85	013758 FT	013700 FT	0 0 00000 0 00 0000+00
LENGTH(AH 2690 BK 3778)	0063/0000	0062/0000 LENGTH(AH 2601 BK 3726)	
024 "DIA CIRC CONCR	UNKN 0053/3565		
LEN=0100 INSTALLED UNKN			
MILEPOST	164.00	0052/2987	MILEPOST 164.00
018 "DIA CIRC CONCR	UNKN 0053/2790		
LEN=0085 INSTALLED UNKN			
018 "DIA CIRC CONCR	UNKN 0053/2305		
LEN=0090 INSTALLED UNKN		0052/1876 030 "DIA CIRC CONCR	LEN=0090 INSTALLED UNKN

DIR: N TOTAL LEN: 35.155 MI. DIST: 03-7 SR: 15
 LEFT MUN: LIBERTY TOWNSHIP T RIGHT MUN: LIBERTY TOWNSHIP T

Item ID	Description	Length	Start Station	End Station	Notes
018	"DIA CIRC CONCR LEN=0080 INSTALLED UNKN CROSSOVER RD (CONN)	0053/1865			
		0053/1816			
				0052/1815	CROSSOVER RD (CONN)
				0052/1224	018 "DIA CIRC CONCR LEN=0096 INSTALLED UNKN
1 0 01036 0 00 0099+67 009980 FT				0052/0580	018 "DIA CIRC CONCR LEN=0080 INSTALLED UNKN
LENGTH(AH 3778 BK 2478)		0053/0000		009974 FT	0 0 00000 0 00 0000+00
				0052/0000	LENGTH(AH 3726 BK 2508)
				0042/2416	018 "DIA CIRC CONCR LEN=0096 INSTALLED UNKN
042 "DIA CIRC CONCR LEN=0120 INSTALLED UNKN		0043/2318			
				0042/2307	042 "DIA CIRC CONCR LEN=0160 INSTALLED UNKN
				0042/2117	018 "DIA CIRC CONCR LEN=0096 INSTALLED UNKN
				0042/1820	018 "DIA CIRC CONCR LEN=0096 INSTALLED UNKN
				0042/1212	018 "DIA CIRC CONCR LEN=0096 INSTALLED UNKN
042 "DIA CIRC CONCR LEN=0120 INSTALLED UNKN		0043/1208			
018 "DIA CIRC CONCR LEN=0080 INSTALLED UNKN		0043/0648			
MILEPOST 163.00		0043/0238		0042/0238	MILEPOST 163.00
				0042/0170	018 "DIA CIRC CONCR LEN=0120 INSTALLED UNKN
018 "DIA CIRC CONCR LEN=0080 INSTALLED UNKN		0043/0095			
1 0 01036 0 00 0074+92 007502 FT				007466 FT	0 0 00000 0 00 0000+00
LENGTH(AH 2478 BK 2368)		0043/0000		0042/0000	LENGTH(AH 2508 BK 2402)
				0032/2279	018 "DIA CIRC CONCR LEN=0050 INSTALLED UNKN
				0032/2258	RAMP F RD (SR8001 SEG 0750/1960)
				0032/1592	018 "DIA CIRC CONCR LEN=0110 INSTALLED UNKN
RAMP G RD (SR8001 SEG 0500/0000)		0033/1140			
BMS EN 58/0015/0033/0296		0033/0446		0032/0432	BMS EN 58/0015/0032/0296
0 0 00000 0 00 0000+00				0032/0296	0 0 00000 0 00 0000+00
S.R. 414					SR 414
BMSBG 58/0015/0033/0296		0033/0296			BMSBG 58/0015/0032/0296
					018 "DIA CIRC CONCR

DIR: N TOTAL LEN: 35.155 MI. DIST: 03-7 SR: 15
 LEFT MUN: LIBERTY TOWNSHIP T RIGHT MUN: LIBERTY TOWNSHIP T

Stationing	Description	Length	Material	Notes
0051+27	RAMP H RD (SR8001 SEG 0250/0592)	0033/0000	0032/0278	LEN=0040 INSTALLED UNKN
0051+27		0033/0000	005064 FT	0 0 00000 0 00 0000+00
0051+27		0033/0000	0032/0000	LENGTH(AH 2402 BK 2616)
0051+27		0033/0000	018 "DIA CIRC CONCR	LEN=0142 INSTALLED UNKN
0051+27		0033/0000	0022/2468	LEN=0190 INSTALLED UNKN
0051+27		0033/0000	0022/2042	024 "DIA CIRC CONCR
0051+27		0033/0000	0022/2042	LEN=0190 INSTALLED UNKN
0051+27		0033/0000	0022/1867	RAMP E RD (SR8001 SEG 0010/0000)
0051+27		0033/0000	0022/1537	018 "DIA CIRC CONCR
0051+27		0033/0000	0022/1537	LEN=0135 INSTALLED UNKN
0051+27		0033/0000	0022/1050	018 "DIA CIRC CONCR
0051+27		0033/0000	0022/1050	LEN=0098 INSTALLED UNKN
0051+27		0033/0000	0022/0540	018 "DIA CIRC CONCR
0051+27		0033/0000	0022/0540	LEN=0086 INSTALLED UNKN
0051+27		0033/0000	0023/0429	018 "DIA CIRC CONCR
0051+27		0033/0000	0023/0429	LEN=0075 INSTALLED UNKN
0051+27		0033/0000	0022/0000	002448 FT 0 0 00000 0 00 0000+00
0051+27		0033/0000	0022/0000	LENGTH(AH 2616 BK 2448)
0051+27		0033/0000	0012/2395	018 "DIA CIRC CONCR
0051+27		0033/0000	0012/2395	LEN=0086 INSTALLED UNKN
0051+27		0033/0000	0012/1844	018 "DIA CIRC CONCR
0051+27		0033/0000	0012/1844	LEN=0086 INSTALLED UNKN
0051+27		0033/0000	0012/1290	018 "DIA CIRC CONCR
0051+27		0033/0000	0012/1290	LEN=0086 INSTALLED UNKN
0051+27		0033/0000	0013/1200	030 "DIA CIRC CONCR
0051+27		0033/0000	0013/1200	LEN=0080 INSTALLED UNKN
0051+27		0033/0000	0013/0875	SR 2002
0051+27		0033/0000	0012/0890	OP ID 58/2002/0040/0000
0051+27		0033/0000	0012/0745	018 "DIA CIRC CONCR
0051+27		0033/0000	0012/0745	LEN=0080 INSTALLED UNKN
0051+27		0033/0000	0012/0295	036 "DIA CIRC CONCR
0051+27		0033/0000	0012/0295	LEN=0172 INSTALLED UNKN
0051+27		0033/0000	0012/0246	CROSSOVER RD (CONN)
0051+27		0033/0000	000000 FT	0 0 00000 0 00 0000+00
0051+27		0033/0000	000000 FT	NC MA
0051+27		0033/0000	0012/0000	INTER-BK MARINE CORPS LEAG MEM HW
0051+27		0033/0000	0012/0000	MARINE CORPS LEAG MEM H
0051+27		0033/0000	0012/0000	(SR0015 SEG 1860/2330)
0051+27		0033/0000	0012/0000	MFC BEGIN = B
0051+27		0033/0000	0012/0000	BK-LYCOMING (41)
0051+27		0033/0000	0012/0000	MILEPOST 162.00
0051+27		0033/0000	0012/0000	LENGTH(AH 2448 BK 0000)

EXTRACT DATE: 12/18/2023 ROADWAY MANAGEMENT SYSTEM PAGE NUMBER: 45
PRINT DATE: 12/19/2023 SLD COUNTY/SR - ANNUAL PRINT COUNTY: TIOGA
DIR: B TOTAL LEN: 6.283 MI. DIST: 03-7 SR: 14
LEFT MUN: UNION TOWNSHIP T RIGHT MUN: UNION TOWNSHIP T

033172 FT



033172 FT AH-BRADFORD
INTER-AHD SR 0014 SH

(08)

EXTRACT DATE: 12/18/2023
PRINT DATE: 12/19/2023

ROADWAY MANAGEMENT SYSTEM
SLD COUNTY/SR - ANNUAL PRINT

PAGE NUMBER: 44
COUNTY: TIOGA

DIR: B TOTAL LEN: 6.283 MI.
LEFT MUN: UNION TOWNSHIP T

DIST: 03-7 SR: 14
RIGHT MUN: UNION TOWNSHIP T

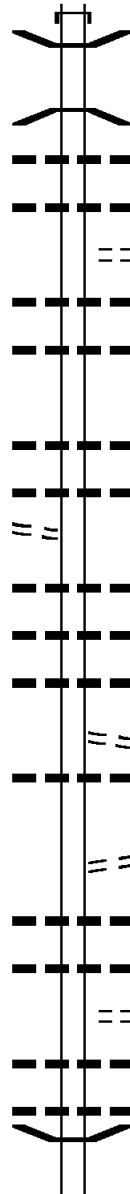
MCCRACKEN RD
(T886)

031469 FT

0150/1327

029157 FT

027442 FT



0160/1703	(SR0014	SEG 0010/0000)
0160/1551	BMSSEN 58/0014/0160/1540	
	1 0 00020 0 00 0330+32	
	TRIBUTARY LYCOMING CREE	
0160/1540	BMSBG 58/0014/0160/1540	
	018 "DIA CAST IRON	
0160/1301	LEN=0040 INSTALLED UNKN	
	018 "DIA CAST IRON	
0160/0814	LEN=0045 INSTALLED UNKN	
	BENDERS HILL RD	
0160/0754	(T914)	
	018 "DIA CAST IRON	
0160/0523	LEN=0040 INSTALLED UNKN	
	018 "DIA CAST IRON	
0160/0262	LEN=0050 INSTALLED UNKN	
031469 FT	1 0 00020 0 00 0314+79	
0160/0000	LENGTH(AH 1703 BK 2312)	
	018 "DIA CAST IRON	
0150/1946	LEN=0050 INSTALLED UNKN	
	018 "DIA CAST IRON	
0150/1616	LEN=0040 INSTALLED UNKN	
	018 "DIA CAST IRON	
0150/1307	LEN=0042 INSTALLED UNKN	
	018 "DIA CAST IRON	
0150/1093	LEN=0038 INSTALLED UNKN	
	018 "DIA CAST IRON	
0150/0654	LEN=0040 INSTALLED UNKN	
	LEONARDS RD	
0150/0424	(T912)	
	018 "DIA CAST IRON	
0150/0423	LEN=0040 INSTALLED UNKN	
029157 FT	1 0 00020 0 00 0291+66	
0150/0000	LENGTH(AH 2312 BK 1715)	
	LEONARDS RD	
0140/1436	(T912)	
	018 "DIA CAST IRON	
0140/1183	LEN=0060 INSTALLED UNKN	
	018 "DIA CIR PLASTIC	
0140/0990	LEN=0080 INSTALLED UNKN	
	MILL HILL RD	
0140/0820	(T910)	
	024 "DIA CIRC METAL	
0140/0765	LEN=0045 INSTALLED UNKN	
	018 "DIA CIR PLASTIC	
0140/0304	LEN=0038 INSTALLED UNKN	
0140/0009	BMSSEN 58/0014/0140/0000	
027442 FT	1 0 00020 0 00 0274+50	
	T LYCOMING C	

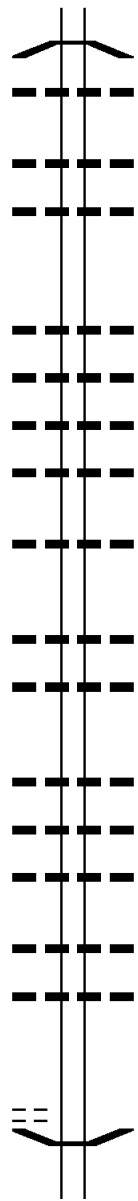
EXTRACT DATE: 12/18/2023
PRINT DATE: 12/19/2023

ROADWAY MANAGEMENT SYSTEM
SLD COUNTY/SR - ANNUAL PRINT

PAGE NUMBER: 43
COUNTY: TIOGA

DIR: B TOTAL LEN: 6.283 MI.
LEFT MUN: UNION TOWNSHIP T

DIST: 03-7 SR: 14
RIGHT MUN: UNION TOWNSHIP T



026459 FT

023944 FT

022988 FT

1 0 00020 0 00 0200+00 020002 FT
SHANTY HOLLOW RD
(T908) 0100/0000

5	0140/0000	BMSBG 58/0014/0140/0000
		LENGTH(AH 1715 BK 0983)
	0130/0983	072"H 60"W CON BOX CUL
		LEN=0056 INSTALLED UNKN
	0130/0303	015 " DIA CAST IRON
		LEN=0045 INSTALLED UNKN
	0130/0165	024 " DIA CAST IRON
		LEN=0050 INSTALLED UNKN
	026459 FT	1 0 00020 0 00 0264+66
5	0130/0000	LENGTH(AH 0983 BK 2515)
	0120/1732	018 " DIA CAST IRON
		LEN=0050 INSTALLED UNKN
	0120/1465	015 " DIA CAST IRON
		LEN=0040 INSTALLED UNKN
	0120/1270	060"H 56"W CON BOX CUL
		LEN=0045 INSTALLED UNKN
	0120/0746	036 " DIA CAST IRON
		LEN=0045 INSTALLED UNKN
	0120/0079	018 " DIA CAST IRON
		LEN=0050 INSTALLED UNKN
	023944 FT	1 0 00020 0 00 0239+50
5	0120/0000	LENGTH(AH 2515 BK 0956)
	0110/0694	018 " DIA CAST IRON
		LEN=0045 INSTALLED UNKN
	0110/0235	018 " DIA CAST IRON
		LEN=0050 INSTALLED UNKN
	022988 FT	1 0 00020 0 00 0230+00
5	0110/0000	LENGTH(AH 0956 BK 2986)
	0100/2679	036 " DIA CAST IRON
		LEN=0045 INSTALLED UNKN
	0100/2326	018 " DIA CIRC METAL
		LEN=0055 INSTALLED UNKN
	0100/1865	018 " DIA CAST IRON
		LEN=0040 INSTALLED UNKN
	0100/1238	018 " DIA CAST IRON
		LEN=0045 INSTALLED UNKN
	0100/0984	024 " DIA CAST IRON
		LEN=0040 INSTALLED UNKN
	020002 FT	
5	0100/0000	LENGTH(AH 2986 BK 1015)
	0090/0903	BMSBN 58/0014/0090/0870
		1 0 00020 0 00 0195+67
		DRY RUN

DIR: B TOTAL LEN: 6.283 MI. DIST: 03-7 SR: 14
 LEFT MUN: UNION TOWNSHIP T RIGHT MUN: UNION TOWNSHIP T

Stationing	Material	Quantity	Notes
0090/0870	BMSBG 58/0014/0090/0870		
0090/0743	048 " DIA CIR PLASTIC	LEN=0061 INSTALLED 2013	
0090/0234	024 " DIA CAST IRON	LEN=0045 INSTALLED UNKN	
018987 FT	1 0 00020 0 00 0190+00		
0090/0000	LENGTH(AH 1015 BK 1903)		
0080/1802	018 " DIA CAST IRON	LEN=0035 INSTALLED UNKN	
0080/1620	018 " DIA CAST IRON	LEN=0045 INSTALLED UNKN	
0080/1210	018 " DIA CAST IRON	LEN=0040 INSTALLED UNKN	
0080/0654	018 " DIA CAST IRON	LEN=0040 INSTALLED UNKN	
0080/0042	024 " DIA CAST IRON	LEN=0048 INSTALLED UNKN	
017084 FT	1 0 00020 0 00 0170+89		
0080/0000	LENGTH(AH 1903 BK 2413)		
0070/1905	MCNETT HILL RD (T323)		
0070/1464	018 " DIA CAST IRON	LEN=0045 INSTALLED UNKN	
0070/1269	024 " DIA CAST IRON	LEN=0040 INSTALLED UNKN	
0070/0735	024 " DIA CIRC CONCR	LEN=0055 INSTALLED UNKN	
0070/0288	BMSSEN 58/0014/0070/0236	1 0 00020 0 00 0149+02	
0070/0236	SUGAR WORKS		
014671 FT	BMSBG 58/0014/0070/0236	1 0 00020 0 00 0146+73	
0070/0000	LENGTH(AH 2413 BK 2686)		
0060/2467	018 " DIA CAST IRON	LEN=0040 INSTALLED UNKN	
0060/2247	018 " DIA CAST IRON	LEN=0050 INSTALLED UNKN	
0060/1889	018 " DIA CAST IRON	LEN=0043 INSTALLED UNKN	
0060/1684	018 " DIA CAST IRON	LEN=0047 INSTALLED UNKN	
0060/1500	015 " DIA CAST IRON	LEN=0037 INSTALLED UNKN	
0060/1162	018 " DIA CIRC METAL	LEN=0048 INSTALLED UNKN	
0060/0870	018 " DIA CAST IRON	LEN=0042 INSTALLED UNKN	
0060/0435	018 " DIA CAST IRON	LEN=0047 INSTALLED UNKN	

BOYCE RD
(T925)

DIR: B TOTAL LEN: 6.283 MI. DIST: 03-7 SR: 14
 LEFT MUN: UNION TOWNSHIP T RIGHT MUN: UNION TOWNSHIP T

Stationing	Notes	Stationing	Notes
011985 FT		011985 FT	1 0 00020 0 00 0120+03
		0060/0000	LENGTH(AH 2686 BK 2489)
		0050/2416	018 "DIA CAST IRON LEN=0037 INSTALLED UNKN
		0050/1801	018 "DIA CAST IRON LEN=0036 INSTALLED UNKN
		0050/1002	BMSEN 58/0014/0050/0984 1 0 00020 0 00 0104+93
		0050/0984	T LYCOMING C BMSBG 58/0014/0050/0984
009496 FT		009496 FT	1 0 00020 0 00 0095+00
PEEPAW RD (T884)		0050/0000	LENGTH(AH 2489 BK 2255)
0040/2112		0040/0885	030 "DIA CAST IRON LEN=0054 INSTALLED UNKN
		0040/0226	024 "DIA CAST IRON LEN=0044 INSTALLED UNKN
PEEPAW RD (T884)		007241 FT	1 0 00020 0 00 0072+71
CHARLES ST (T871)	0040/0100 007241 FT	0040/0000	VILLAGE: ROARING BRANCH LENGTH(AH 2255 BK 2159)
	0040/0000	0030/1696	030 "DIA CIRC CONCR LEN=0048 INSTALLED UNKN
MEAD ST (T866)	0030/1400	0030/1360	015 "DIA CIRC CONCR LEN=0047 INSTALLED UNKN
		0030/1080	015 "DIA CIRC CONCR LEN=0058 INSTALLED UNKN
OGDENSBURG RD (SR2017 SEG 0010/0000)	0030/1041	0030/0982	BMSEN 58/0014/0030/0933 1 0 00020 0 00 0060+25
		0030/0933	MILL CK. BMSBG 58/0014/0030/0933
CANTON ST (T870)	0030/0910	0030/0600	015 "DIA CIRC CONCR LEN=0046 INSTALLED UNKN
CANTON ST			

DIR: B TOTAL LEN: 6.283 MI. DIST: 03-7 SR: 14
 LEFT MUN: UNION TOWNSHIP T RIGHT MUN: UNION TOWNSHIP T

(T870)

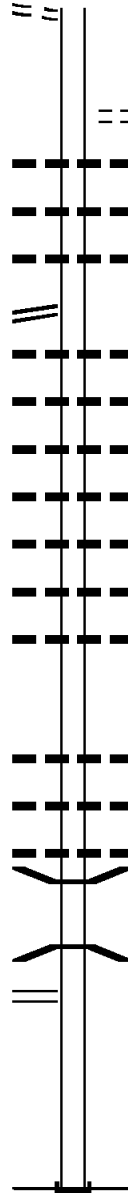
0030/0188
 005082 FT

ZION RD
 (SR2015 SEG 0010/0000) 0020/1892

002544 FT

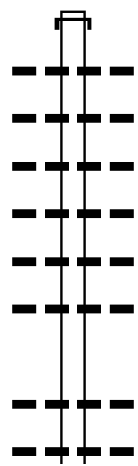
ROARING BRANCH RD
 (SR2004 SEG 0040/3116) 0010/0766

000000 FT



005082 FT	1 0 00020	0 00	0051+02
	BRIDGE ST		
	(T865)		
5 0030/0000	LENGTH(AH	2159 BK	2538)
	024 "DIA	CIRC	CONCR
0020/2518	LEN=0047	INSTALLED	UNKN
	018 "DIA	CAST	IRON
0020/2361	LEN=0040	INSTALLED	UNKN
	015 "DIA	CAST	IRON
0020/2243	LEN=0043	INSTALLED	UNKN
	018 "DIA	CAST	IRON
0020/1882	LEN=0045	INSTALLED	UNKN
	036 "DIA	CAST	IRON
0020/1660	LEN=0080	INSTALLED	UNKN
	024 "DIA	CAST	IRON
0020/1335	LEN=0048	INSTALLED	UNKN
	018 "DIA	CIRC	CONCR
0020/1144	LEN=0075	INSTALLED	UNKN
	018 "DIA	CAST	IRON
0020/0791	LEN=0044	INSTALLED	UNKN
	018 "DIA	CAST	IRON
0020/0585	LEN=0055	INSTALLED	UNKN
	018 "DIA	CAST	IRON
0020/0281	LEN=0070	INSTALLED	UNKN
002544 FT	1 0 00020	0 00	0025+54
5 0020/0000	LENGTH(AH	2538 BK	2544)
	015 "DIA	CIR	UNKNOWN
0010/1928	LEN=0065	INSTALLED	UNKN
	015 "DIA	CIRC	CONCR
0010/1777	LEN=0050	INSTALLED	UNKN
	018 "DIA	CIRC	METAL
0010/1528	LEN=0075	INSTALLED	UNKN
0010/1181	BMSFN 58/0014/0010/1054		
	1 0 00020	0 00	0010+62
	ROARING BRANCH CREEK		
0010/1054	BMSBG 58/0014/0010/1054		
	000000 FT	1 0 00020	0 00 0000+00
	NC SR	0014 SH	
INTER-BK	SR	0014 SH	
	(SR0014	SEG	0320/3178)
	MFC	BEGIN =	C
	BK-LYCOMING		(41)
5 0010/0000	LENGTH(AH	2544 BK	0000)

231983 FT



229450 FT

231983 FT	INTER-AHD	1050/2533	AH-BRADFORD	GRAND ARMY OF REPUBLIC	(08)
			(SR0006	SEG 0010/0000)	
1050/2427	LEN=0048	018 "DIA	CIRC	CONCR	UNKN
1050/2060	LEN=0040	015 "DIA	CIRC	CONCR	UNKN
1050/1570	LEN=0052	015 "DIA	CIRC	CONCR	UNKN
1050/0973	LEN=0055	015 "DIA	CIRC	CONCR	UNKN
1050/0668	LEN=0058	015 "DIA	CIRC	CONCR	UNKN
1050/0360	LEN=0050	015 "DIA	CIRC	CONCR	UNKN
229450 FT	1 0 00212	0 00 0540+00			
1050/0000	LENGTH(AH	2533 BK 2502)			
1040/2390	LEN=0048	015 "DIA	CIRC	CONCR	UNKN
1040/2054	LEN=0047	015 "DIA	CIRC	CONCR	UNKN

EXTRACT DATE: 12/18/2023
PRINT DATE: 12/19/2023

ROADWAY MANAGEMENT SYSTEM
SLD COUNTY/SR - ANNUAL PRINT

PAGE NUMBER: 38
COUNTY: TIOGA

DIR: B TOTAL LEN: 43.936 MI.
LEFT MUN: SULLIVAN T

DIST: 03-7 SR: 6
RIGHT MUN: SULLIVAN T

Station	Length	Material	Status	Notes
1040/1863	LEN=0043	015 " DIA	CIRC CONCR	UNKN
1040/1649	LEN=0044	015 " DIA	CIRC CONCR	UNKN
1040/1350	LEN=0050	015 " DIA	CIRC CONCR	UNKN
1040/1107	LEN=0047	015 " DIA	CIRC CONCR	UNKN
1040/0857	LEN=0050	015 " DIA	CIRC CONCR	UNKN
1040/0665	LEN=0050	015 " DIA	CIRC CONCR	UNKN
1040/0464	LEN=0050	015 " DIA	CIRC CONCR	UNKN
1040/0257	LEN=0050	015 " DIA	CIRC CONCR	UNKN
1040/0111	LEN=0050	015 " DIA	CIRC CONCR	UNKN
226948 FT	1 0 00212	0 00 0514	+83	
1040/0000	LENGTH(AH	2502 BK	2649)	
1030/2612	MILEPOST	244.00		
1030/2315	LEN=0076	015 " DIA	CIRC CONCR	UNKN
1030/1958	LEN=0058	015 " DIA	CIRC CONCR	UNKN
1030/1827	LEN=0060	018 " DIA	CIRC CONCR	UNKN
1030/1589	LEN=0052	015 " DIA	CIRC CONCR	UNKN
1030/1254	LEN=0055	015 " DIA	CIRC CONCR	UNKN
1030/0900	LEN=0055	015 " DIA	CIRC CONCR	UNKN
1030/0608	LEN=0047	015 " DIA	CIRC CONCR	UNKN
1030/0493	LEN=0050	015 " DIA	CIRC CONCR	UNKN
1030/0177	LEN=0050	015 " DIA	CIRC CONCR	UNKN
224299 FT	1 0 00212	0 00 0488	+37	
1030/0000	LENGTH(AH	2649 BK	2353)	
1020/2353	LEN=0045	015 " DIA	CIRC CONCR	UNKN
1020/2035	LEN=0065	024 " DIA	CIRC CONCR	UNKN
1020/1775	LEN=0051	015 " DIA	CIRC CONCR	UNKN

BRADFORD RD
(T936)

1030/2301

EXTRACT DATE: 12/18/2023
PRINT DATE: 12/19/2023

ROADWAY MANAGEMENT SYSTEM
SLD COUNTY/SR - ANNUAL PRINT

PAGE NUMBER: 37
COUNTY: TIOGA

DIR: B TOTAL LEN: 43.936 MI.
LEFT MUN: SULLIVAN T

DIST: 03-7 SR: 6
RIGHT MUN: SULLIVAN T

221946 FT

218627 FT

ELK RUN RD
(SR1007 SEG 0010/0000) 1010/0000

1020/1425	LEN=0044	INSTALLED UNKN
015 "DIA	CIRC CONCR	
1020/1085	LEN=0048	INSTALLED UNKN
1020/0471	018 "DIA	CIRC CONCR
	LEN=0072	INSTALLED UNKN
	GRAY VALLEY RD	
1020/0405	(SR2033 SEG 0030/2415)	
	060 "DIA	CIRC CONCR
1020/0019	LEN=0036	INSTALLED UNKN
221946 FT	1 0 00212 0 00 0465+00	
1020/0000	LENGTH(AH 2353 BK 3319)	
	060 "DIA	CIRC CONCR
1010/3319	LEN=0048	INSTALLED UNKN
1010/3272	MILEPOST 243.00	
1010/2990	015 "DIA	CIRC CONCR
	LEN=0044	INSTALLED UNKN
	015 "DIA	CIRC CONCR
1010/2858	LEN=0050	INSTALLED UNKN
	036 "DIA	CIRC CONCR
1010/2546	LEN=0045	INSTALLED UNKN
	015 "DIA	CIRC CONCR
1010/2260	LEN=0045	INSTALLED UNKN
	015 "DIA	CIRC CONCR
1010/1690	LEN=0044	INSTALLED UNKN
	GRAY CEMETERY RD	
1010/1567	(T943)	
	015 "DIA	CIRC CONCR
1010/1522	LEN=0044	INSTALLED UNKN
	015 "DIA	CIRC CONCR
1010/1130	LEN=0048	INSTALLED UNKN
	018 "DIA	CIRC CONCR
1010/0929	LEN=0048	INSTALLED UNKN
	015 "DIA	CIRC CONCR
1010/0734	LEN=0048	INSTALLED UNKN
	015 "DIA	CIRC CONCR
1010/0485	LEN=0056	INSTALLED UNKN
	015 "DIA	CIRC CONCR
1010/0240	LEN=0045	INSTALLED UNKN
218627 FT	1 0 00212 0 00 0431+90	
	GRAY CEMETERY RD	
	(T943)	
1010/0000	LENGTH(AH 3319 BK 2200)	
	018 "DIA	CIRC METAL
1000/2199	LEN=0080	INSTALLED UNKN
1000/1873	BMS EN 58/0006/1000/1816	
	1 0 00212 0 00 0428+01	
	ELK RUN	
1000/1816	BMSBG 58/0006/1000/1816	
	015 "DIA	CIRC CONCR

DIR: B TOTAL LEN: 43.936 MI. DIST: 03-7 SR: 6
 LEFT MUN: SULLIVAN T RIGHT MUN: SULLIVAN T

1000/1481	LEN=0044	INSTALLED	UNKN
1000/1434	TICE RD (TBB4)		
1000/1078	015 "DIA	CIRC	CONCR UNKN
1000/0879	018 "DIA	CIRC	CONCR UNKN
1000/0595	015 "DIA	CIRC	CONCR UNKN
1000/0527	015 "DIA	CIRC	CONCR UNKN
1000/0328	018 "DIA	CIRC	CONCR UNKN
1000/0028	015 "DIA	CIRC	METAL UNKN
216427 FT	1 0 00212 0 00 0409+85		
1000/0000	LENTH(AH 2200 BK 2520)		
0990/2296	MILEPOST 242.00		
0990/2251	015 "DIA	CIRC	CONCR UNKN
0990/2000	015 "DIA	CIRC	CONCR UNKN
0990/1757	015 "DIA	CIRC	CONCR UNKN
0990/1494	018 "DIA	CIRC	CONCR UNKN
0990/1260	018 "DIA	CIRC	CONCR UNKN
0990/0955	018 "DIA	CIRC	CONCR UNKN
0990/0705	015 "DIA	CIRC	CONCR UNKN
0990/0157	015 "DIA	CIRC	CONCR UNKN
213907 FT	LEN=0045	INSTALLED	UNKN
0990/0000	AUMICK RD (TBB4)		
0990/0000	LENTH(AH 2520 BK 2666)		
0980/2409	015 "DIA	CIRC	CONCR UNKN
0980/2158	018 "DIA	CIRC	CONCR UNKN
0980/1908	018 "DIA	CIRC	CONCR UNKN
0980/1720	018 "DIA	CIRC	CONCR UNKN
0980/1154	04B "H 72" W	CON	BOX CUL UNKN
0980/0636	LEN=0045	INSTALLED	UNKN
	018 "DIA	CIRC	CONCR UNKN
	LEN=0060	INSTALLED	UNKN
	015 "DIA	CIRC	CONCR UNKN

1 0 00212 0 00 0384+59 213907 FT
 RITZ RD
 (T521) 0990/0000

DIR: B TOTAL LEN: 43.936 MI. DIST: 03-7 SR: 6
 LEFT MUN: SULLIVAN T RIGHT MUN: SULLIVAN T

1 0 00212 0 00 0358+00 211241 FT
 BUNGY RD
 (T867)

HICKOK RD
 (T941)

SCOUTEN RD
 (T519)

0980/0000

0970/2641

0970/0868

208376 FT

0980/0417	LEN=0056	INSTALLED	UNKN
015 "DIA	CIRC	CONCR	
0980/0171	LEN=0056	INSTALLED	UNKN
211241 FT			
0980/0000	LENGTH(AH	2666	BK 2865)
018 "DIA	CIRC	METAL	
0970/2865	LEN=0065	INSTALLED	UNKN
015 "DIA	CIRC	CONCR	
0970/2662	LEN=0048	INSTALLED	UNKN
0970/2528	MILEPOST	241.00	
015 "DIA	CIRC	CONCR	
0970/2085	LEN=0050	INSTALLED	UNKN
015 "DIA	CIRC	CONCR	
0970/1915	LEN=0052	INSTALLED	UNKN
015 "DIA	CIRC	CONCR	
0970/1657	LEN=0052	INSTALLED	UNKN
018 "DIA	CIRC	CONCR	
0970/1458	LEN=0044	INSTALLED	UNKN
015 "DIA	CIRC	CONCR	
0970/1255	LEN=0052	INSTALLED	UNKN
ROBBINS RD			
0970/0868	(T520)		
018 "DIA	CIRC	METAL	
0970/0851	LEN=0080	INSTALLED	UNKN
015 "DIA	CIRC	CONCR	
0970/0450	LEN=0050	INSTALLED	UNKN
018 "DIA	CIRC	CONCR	
0970/0260	LEN=0056	INSTALLED	UNKN
1 0 00212 0 00 0329+28			
0970/0000	LENGTH(AH	2865	BK 2386)
024 "DIA	CIRC	CONCR	
0960/2386	LEN=0052	INSTALLED	UNKN
018 "DIA	CIRC	CONCR	
0960/2223	LEN=0048	INSTALLED	UNKN
018 "DIA	CIRC	CONCR	
0960/1974	LEN=0048	INSTALLED	UNKN
018 "DIA	CIRC	CONCR	
0960/1699	LEN=0048	INSTALLED	UNKN
015 "DIA	CIRC	CONCR	
0960/1473	LEN=0045	INSTALLED	UNKN
015 "DIA	CIRC	CONCR	
0960/1196	LEN=0048	INSTALLED	UNKN
018 "DIA	CIRC	CONCR	
0960/0944	LEN=0050	INSTALLED	UNKN
018 "DIA	CIRC	CONCR	
0960/0643	LEN=0052	INSTALLED	UNKN
015 "DIA	CIRC	CONCR	

DIR: B TOTAL LEN: 43.936 MI. DIST: 03-7 SR: 6
 LEFT MUN: SULLIVAN T RIGHT MUN: SULLIVAN T

Stationing	Right of Way	Structure	Length	Material	Notes
205990 FT	0960/0406	015" DIA CIRC CONC	0056	INSTALLED UNKN	
	0960/0197	015" DIA CIRC CONC	0048	INSTALLED UNKN	
	205990 FT	1 0 00212 0 00 0305+36			TRB. COREY C
		STRUCTURE LENGTH	18 FT		
		BMSID 58/0006/0960/0000			
	0960/0000	LENGTH(AH 2386 BK 2094)			
	0950/1592	015" DIA CIRC CONC	0060	INSTALLED UNKN	
	0950/1471	MILEPOST	240.00		
	0950/1359	015" DIA CIRC CONC	0048	INSTALLED UNKN	
		COREY CK.			
		STRUCTURE LENGTH	17 FT		
		BMSID 58/0006/0950/0899			
	0950/0899	015" DIA CIRC CONC	0044	INSTALLED UNKN	
	0950/0710	015" DIA CIRC CONC	0044	INSTALLED UNKN	
	0950/0458	015" DIA CIRC CONC	0050	INSTALLED UNKN	
	0950/0320	015" DIA CIRC CONC	0056	INSTALLED UNKN	
203896 FT	203896 FT	1 0 00212 0 00 0284+50			STRANGE RD
		(T509)			
	0950/0000	LENGTH(AH 2094 BK 2672)			
	0940/2469	015" DIA CIRC CONC	0045	INSTALLED UNKN	
	0940/2123	015" DIA CIRC CONC	0043	INSTALLED UNKN	
	0940/1775	015" DIA CIRC CONC	0070	INSTALLED 2004	
	0940/1211	015" DIA CIRC CONC	0053	INSTALLED UNKN	
	0940/0857	015" DIA CIRC CONC	0043	INSTALLED UNKN	
	0940/0500	024" DIA CIRC CONC	0054	INSTALLED UNKN	
201224 FT	201224 FT	1 0 00212 0 00 0257+85			OLD MILL RD
		(SR2031 SEG 0040/3115)			
	0940/0000	LENGTH(AH 2672 BK 2795)			
	0930/2608	BMSSEN 58/0006/0930/2567			
		1 0 00212 0 00 0255+56			COREY CREEK
	0930/2567	BMSBG 58/0006/0930/2567			
	0930/2358	018" DIA CIRC CONC	0057	INSTALLED UNKN	
	0930/2327	MILEPOST	239.00		
		MAINSBURG HILL RD			

SMITH PARK RD
(T513)

EXTRACT DATE: 12/18/2023
PRINT DATE: 12/19/2023

ROADWAY MANAGEMENT SYSTEM
SLD COUNTY/SR - ANNUAL PRINT

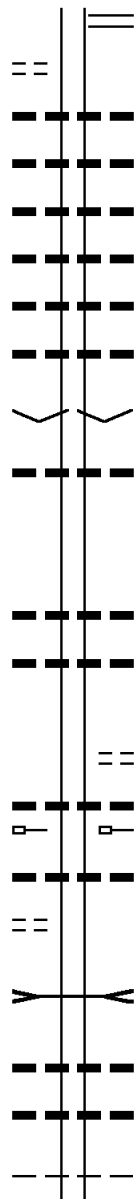
PAGE NUMBER: 33
COUNTY: TIOGA

DIR: B TOTAL LEN: 43.936 MI.
LEFT MUN: SULLIVAN T

DIST: 03-7 SR: 6
RIGHT MUN: SULLIVAN T

SEYMOUR HILL RD
(T836)

0930/1932



0930/1962 (SR2029 SEG 0040/1464)

018 " DIA CIRC CONCR
LEN=0054 INSTALLED UNKN
024 " DIA CIRC CONCR
LEN=0057 INSTALLED UNKN
018 " DIA CIRC CONCR
LEN=0051 INSTALLED UNKN
018 " DIA CIRC CONCR
LEN=0051 INSTALLED UNKN
018 " DIA CIRC CONCR
LEN=0048 INSTALLED UNKN
024 " DIA CIRC CONCR
LEN=0051 INSTALLED UNKN
1 0 00212 0 00 0229+88
VILLAGE: MAINSBURG
LENGTH(AH 2795 BK 2235)
024 " DIA CIRC CONCR
LEN=0086 INSTALLED UNKN

198429 FT

S

196194 FT

S

HARRIS RD
(T820)

0910/1496

024 " DIA CIRC CONCR
LEN=0045 INSTALLED UNKN
018 " DIA CIRC CONCR
LEN=0073 INSTALLED UNKN
1 0 00212 0 00 0207+52
HEMLOCK HILL RD
(T818)
LENGTH(AH 2235 BK 2344)
018 " DIA CIRC CONCR
LEN=0049 INSTALLED UNKN
018 " DIA CIRC CONCR
LEN=0057 INSTALLED UNKN
MILEPOST 238.00

193850 FT

COREY CREEK
STRUCTURE LENGTH 14 FT
BMSID 58/0006/0910/1218
018 " DIA CIRC CONCR
LEN=0042 INSTALLED UNKN
018 " DIA CIRC CONCR
LEN=0049 INSTALLED UNKN
1 0 00212 0 00 0184+08
SULLIVAN
RICHMOND T

EXTRACT DATE: 12/18/2023
PRINT DATE: 12/19/2023

ROADWAY MANAGEMENT SYSTEM
SLD COUNTY/SR - ANNUAL PRINT

PAGE NUMBER: 32
COUNTY: TIOGA

DIR: B TOTAL LEN: 43.936 MI.
LEFT MUN: SULLIVAN T

DIST: 03-7 SR: 6
RIGHT MUN: SULLIVAN T

Stationing	Length	Material	Notes
0910/0000	234.4	BK 2417	LENGTH(AH 2344 BK 2417)
0900/2103	018	"DIA CIRC CONCR	018 "DIA CIRC CONCR
0900/1701	036	"DIA CIRC CONCR	LEN=0050 INSTALLED UNKN
0900/1285	024	"DIA CIRC CONCR	LEN=0076 INSTALLED UNKN
0900/0937	018	"DIA CIRC CONCR	LEN=0052 INSTALLED UNKN
0900/0534	024	"DIA CIRC CONCR	LEN=0045 INSTALLED UNKN
191433 FT	191433 FT		LEN=0050 INSTALLED UNKN
0900/0000	100	00212 000 0159+92	100 00212 000 0159+92
0890/1222	015	"DIA CIRC CONCR	LENGTH(AH 2417 BK 1501)
0890/0881	015	"DIA CIRC CONCR	LEN=0038 INSTALLED UNKN
0890/0446	015	"DIA CIRC CONCR	LEN=0038 INSTALLED UNKN
189932 FT	189932 FT		MILEPOST 237.00
0890/0324	015	"DIA CIRC CONCR	LEN=0038 INSTALLED UNKN
0890/0000	100	00212 000 0144+92	100 00212 000 0144+92
0880/2331	018	"DIA CIRC CONCR	LENGTH(AH 1501 BK 2352)
0880/2027	036	"DIA CIRC CONCR	LEN=0045 INSTALLED UNKN
0880/1703	018	"DIA CIRC CONCR	LEN=0053 INSTALLED UNKN
0880/1270	015	"DIA CIRC CONCR	LEN=0044 INSTALLED UNKN
0880/0911	018	"DIA CIRC CONCR	LEN=0043 INSTALLED UNKN
0880/0890	018	"DIA CIRC CONCR	LEN=0046 INSTALLED UNKN
0880/0530			(APRA) CLEVELAND BROTHE PRIVATE DR
0880/0516	060	"DIA CIR PLASTIC	(PRDR) CLEVELAND BROTHE PRIVATE DR
187580 FT	187580 FT		LEN=0077 INSTALLED 2012
0880/0000	100	00212 000 0121+42	100 00212 000 0121+42
0870/2370	015	"DIA CIRC CONCR	LENGTH(AH 2352 BK 2408)
0870/2043	024	"DIA CIRC CONCR	LEN=0047 INSTALLED UNKN
0870/1605	024	"H 38" W ELLIP CONC	LEN=0042 INSTALLED UNKN
0870/1549	024	"H 38" W ELLIP CONC	LEN=0077 INSTALLED UNKN
			WESTGATE RD
			(T770)

EXTRACT DATE: 12/18/2023
PRINT DATE: 12/19/2023

ROADWAY MANAGEMENT SYSTEM
SLD COUNTY/SR - ANNUAL PRINT

PAGE NUMBER: 31
COUNTY: TIOGA

DIR: B TOTAL LEN: 43.936 MI.
LEFT MUN: RICHMOND T

DIST: 03-7 SR: 6
RIGHT MUN: RICHMOND T

1 0 00212 0 00 0097+36 185172 FT
ROSEVILLE RD
(SR0549 SEG 0010/0000) 0870/0000

182937 FT

180767 FT

OLD MAINSBURG RD

0870/1187	015 "DIA LEN=0044	CIRC CONCR INSTALLED UNKN
0870/0434	048 "DIA LEN=0052	CIRC CONCR INSTALLED UNKN
0870/0142 185172 FT	015 "DIA LEN=0046	CIRC CONCR INSTALLED UNKN
0870/0000 0860/2188	LENGTH(AH 2408 BK 2235) MILEPOST 236.00	
0860/2166	015 "DIA LEN=0291	CIRC METAL INSTALLED UNKN
0860/1688	018 "DIA LEN=0059	CIR PLASTIC INSTALLED 2005
0860/1324	015 "DIA LEN=0042	CIRC CONCR INSTALLED UNKN
0860/0896	018 "DIA LEN=0049	CIRC CONCR INSTALLED UNKN
0860/0688	015 "DIA LEN=0046	CIRC CONCR INSTALLED UNKN
0860/0373 182937 FT	015 "DIA LEN=0041	CIRC CONCR INSTALLED UNKN
0860/0000	1 0 00212 0 00 0075+06 LENGTH(AH 2235 BK 2170)	
0850/1887	018 "DIA LEN=0044	CIRC CONCR INSTALLED UNKN
0850/1507	018 "DIA LEN=0043	CIRC CONCR INSTALLED UNKN
0850/1248	015 "DIA LEN=0044	CIRC CONCR INSTALLED UNKN
0850/1073	036 "DIA LEN=0071	CIRC CONCR INSTALLED UNKN
0850/0620	015 "DIA LEN=0030	CIRC CONCR INSTALLED UNKN
0850/0223 180767 FT	018 "DIA LEN=0110	CIRC CONCR INSTALLED UNKN
0850/0000	1 0 00212 0 00 0053+41 NC E ROOSEVELT HW LENGTH(AH 2170 BK 2066)	
0840/1820	024 "DIA LEN=0030	CIRC METAL INSTALLED UNKN
0840/1490	018 "DIA LEN=0040	CIRC CONCR INSTALLED UNKN
0840/1152	MILEPOST 235.00	
0840/1100	018 "DIA LEN=0040	CIRC CONCR INSTALLED UNKN
	COLLEGE RD	

EXTRACT DATE: 12/18/2023
PRINT DATE: 12/19/2023

ROADWAY MANAGEMENT SYSTEM
SLD COUNTY/SR - ANNUAL PRINT

PAGE NUMBER: 30
COUNTY: TIOGA

DIR: B TOTAL LEN: 43.936 MI.
LEFT MUN: RICHMOND T

DIST: 03-7 SR: 6
RIGHT MUN: RICHMOND T

(T507)

0840/0767

178701 FT

1 0 00212 0 00 0020+21 177457 FT
COLE ST
(SR1006 SEG 0010/0721)

0830/0000

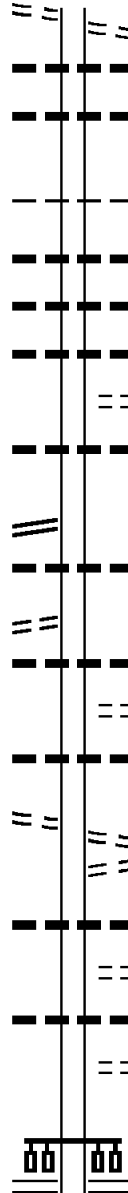
SHERWOOD ST
(BORO)

0820/0827

1 0 00212 0 00 0008+15 176263 FT
N ACADEMY ST
(BORO)

0820/0000

175439 FT



0840/0767

0840/0445

0840/0070

178701 FT

5 0840/0000

0830/1080

0830/0971

0830/0790

0830/0591

0830/0180

177457 FT

5 0830/0000

0820/1075

0820/0735

0820/0337

0820/0014

176263 FT

5 0820/0000

0810/0642

0810/0490

0810/0439

0810/0271

0810/0247

175439 FT

(BORO)
048"H 76"W ELLIP CONC
LEN=0250 INSTALLED UNKN
018"DIA CIRC CONCR
LEN=0030 INSTALLED UNKN
1 0 00212 0 00 0032+79
RICHMOND
MANSFIELD B
LENGTH(AH 2066 BK 1244)
018"DIA CIRC CONCR
LEN=0040 INSTALLED UNKN
018"DIA CIRC CONCR
LEN=0065 INSTALLED UNKN
015"DIA CIRC CONCR
LEN=0040 INSTALLED UNKN
HOLDEN PL
(BORO)
015"DIA CIRC METAL
LEN=0040 INSTALLED UNKN
LENGTH(AH 1244 BK 1194)
015"DIA CIRC METAL
LEN=0040 INSTALLED UNKN
NC SU LLIVAN ST
015"DIA CIRC CONCR
LEN=0040 INSTALLED UNKN
SWAN ST
(BORO)
018"DIA CIRC CONCR
LEN=0080 INSTALLED UNKN
S ACADEMY ST
(BORO)
LENGTH(AH 1194 BK 0824)
LC TO ACADEMY ST
(CONN)
018"DIA CIRC CONCR
LEN=0025 INSTALLED UNKN
ST JAMES ST
(BORO)
018"DIA CIRC CONCR
LEN=0035 INSTALLED UNKN
HOARD ST
(BORO)
1 0 00212 0 00 0000+00
WELLSBORO ST
MAIN ST
(SR2005 SEG 0500/0000)

EXTRACT DATE: 12/18/2023
PRINT DATE: 12/19/2023

ROADWAY MANAGEMENT SYSTEM
SLD COUNTY/SR - ANNUAL PRINT

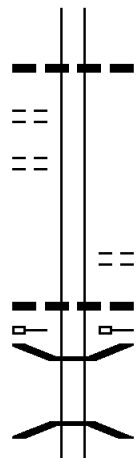
PAGE NUMBER: 29
COUNTY: TIOGA

DIR: B TOTAL LEN: 43.936 MI.
LEFT MUN: MANSFIELD B

DIST: 03-7 SR: 6
RIGHT MUN: MANSFIELD B

SASSAFRAS ST
(BORO)
RAILROAD ST
(BORO)

0800/0234
0800/0044
174975 FT



5 0810/0000 LENGTH(AH 0824 BK 0464)
012 "DIA CIRC CONCR
0800/0400 LEN=0070 INSTALLED UNKN

174975 FT 2 0 58045 0 00 0332+70
BESANCENEY DR
(BORO)

5 0800/0000 LENGTH(AH 0464 BK 1246)
024 "DIA CIRC CONCR
LEN=0025 INSTALLED UNKN
MILEPOST 234.00

0790/1047
0790/0802
0790/0556 BMS EN 58/0006/0790/0219
2 0 58045 0 00 0322+35

0790/0219 BMSBG 58/0006/0790/0219
173729 FT 2 0 58045 0 00 0320+22

TIOGA RIVER
BROOKLYN ST
(BORO)

LAMBS CREEK RD
(SR1001 SEG 0270/1721)

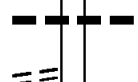
0790/0000



5 0790/0000 LENGTH(AH 1246 BK 1097)
018 "DIA CIRC CONCR
0780/1011 LEN=0090 INSTALLED UNKN

OREBED RD
(BORO)

0780/0950



0780/0109 018 "DIA CIRC CONCR
LEN=0090 INSTALLED UNKN

0780/0025 018 "DIA CIRC CONCR
172632 FT LEN=0050 INSTALLED UNKN
2 0 58045 0 00 0309+25

018 "DIA CIRC CONCR
LEN=0050 INSTALLED UNKN
MFC BEGIN = B

5 0780/0000 LENGTH(AH 1097 BK 1619)

TO 8002/0502 SH
(CONN)

0771/1294



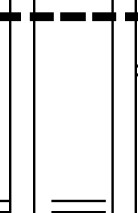
036 "DIA CIRC CONCR
LEN=0080 INSTALLED UNKN

0771/1292

0770/1292 036 "DIA CIRC CONCR
LEN=0080 INSTALLED UNKN
LC FROM DORSETT HEIGHTS
(CONN)

RAMP F RD
(SR8002 SEG 0502/0000)
RAMP E RD
(SR8002 SEG 0512/2062)
DORSETT HEIGHTS RD
(BORO)

0770/1246



0770/1246 RAMP F RD
(SR8002 SEG 0502/0000)
RAMP E RD
(SR8002 SEG 0512/2062)
DORSETT HEIGHTS RD
(BORO)

EXTRACT DATE: 12/18/2023
PRINT DATE: 12/19/2023

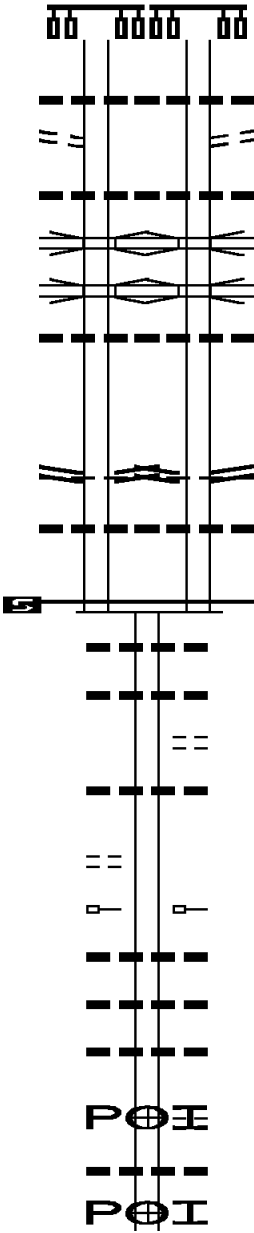
ROADWAY MANAGEMENT SYSTEM
SLD COUNTY/SR - ANNUAL PRINT

PAGE NUMBER: 28
COUNTY: TIOGA

DIR: B TOTAL LEN: 43.936 MI.
LEFT MUN: MANSFIELD B

DIST: 03-7 SR: 6
RIGHT MUN: MANSFIELD B

0771/1099
024 "DIA CIRC CONCR
LEN=0095 INSTALLED UNKN
FROM 8002/0512 SH
(CONN)
018 "DIA CIRC CONCR
LEN=0065 INSTALLED UNKN
SR 15
OP ID 58/0015/0514/0000
SR 0015
036 "DIA CIRC CONCR
LEN=0060 INSTALLED UNKN
RAMP G RD
(SR8002 SEG 0250/1207)
(SR8002 SEG 0010/0000)
MANSFIELD
RICHMOND T
018 "DIA CIRC CONCR
LEN=0055 INSTALLED UNKN
2 0 58045 0 00 0292+54 171013 FT
MFC BEGIN = B
LENGTH(AH 1619 BK 1033)



0770/1099
0770/1008
0770/0956
0770/0663
0770/0577
0770/0507
0770/0410
0770/0259
0770/0115
0770/0000

024 "DIA CIRC CONCR
LEN=0095 INSTALLED UNKN
LC TO DORSETT HEIGHTS R
(CONN)
018 "DIA CIRC CONCR
LEN=0065 INSTALLED UNKN
SR 15
OP ID 58/0015/0514/0000
SR 0015
036 "DIA CIRC CONCR
LEN=0060 INSTALLED UNKN
RAMP G RD
(SR8002 SEG 0250/1207)
(SR8002 SEG 0010/0000)
MANSFIELD
RICHMOND T
018 "DIA CIRC CONCR
LEN=0055 INSTALLED UNKN
2 0 58045 0 00 0292+54
MFC BEGIN = B
LENGTH(AH 1619 BK 1033)
018 "DIA CIRC CONCR
LEN=0100 INSTALLED UNKN
018 "DIA CIRC CONCR
LEN=0150 INSTALLED UNKN
E MULBERRY HILL RD
(T732)
048 "DIA CIRC CONCR
LEN=0170 INSTALLED UNKN
2 0 58045 0 00 0282+21
NC W WELLSBORO ST
LENGTH(AH 1033 BK 2803)

0760/1003
0760/0739
0760/0378
0760/0337
0760/0000

169980 FT
COOPER RD
(T499)
0760/0000

0750/2082
0750/1894
0750/1519
0750/0942
0750/0680
0750/0494

MILEPOST 233.00
048 "DIA CAST IRON
LEN=0055 INSTALLED UNKN
024 "DIA CAST IRON
LEN=0055 INSTALLED UNKN
024 "DIA CAST IRON
LEN=0050 INSTALLED UNKN
(APRA) ALLISON CRANE &
PRIVATE DR
(PRDR)
018 "DIA CAST IRON
LEN=0050 INSTALLED UNKN
(APRA) BUTTERS HOMES IN
PRIVATE DR

DIR: B TOTAL LEN: 43.936 MI. DIST: 03-7 SR: 6
 LEFT MUN: RICHMOND T RIGHT MUN: RICHMOND T

Location	Segment ID	Start Point	End Point	Length	Material	Notes	
AIRPORT RD (T730)	0750/0422				(PRDR)		
	0750/0336				018" DIA CAST IRON	LEN=0052 INSTALLED UNKN	
	0750/0035				018" DIA CAST IRON	LEN=0050 INSTALLED UNKN	
	167177 FT				2 0 58045 0 00 0254+52		
	0750/0000				LENGTH(AH 2803 BK 2480)		
	0740/1999						
	ORE BED RD (T501)	0740/1950				048" DIA CIRC CONCR	LEN=0090 INSTALLED UNKN
		0740/1804				018" DIA CAST IRON	LEN=0065 INSTALLED UNKN
		0740/1263				018" DIA CAST IRON	LEN=0052 INSTALLED UNKN
		0740/0740				036" DIA CAST IRON	LEN=0102 INSTALLED UNKN
0740/0470					018" DIA CAST IRON	LEN=0050 INSTALLED UNKN	
164697 FT					2 0 58045 0 00 0230+02		
0740/0000					LENGTH(AH 2480 BK 2612)		
0730/2162					018" DIA CAST IRON	LEN=0052 INSTALLED UNKN	
0730/1899					MILEPOST 232.00		
0730/1780					018" DIA CIR PLASTIC	LEN=0056 INSTALLED UNKN	
BENSON DR (T772)	0730/1713						
	0730/0942				018" DIA CIRC CONCR	LEN=0046 INSTALLED UNKN	
	0730/0753				018" DIA CAST IRON	LEN=0055 INSTALLED UNKN	
	0730/0617				(APRA) ROBINSON HOMES PRIVATE DR (PRDR)		
BLACKTOP LN (T494)	162085 FT				2 0 58045 0 00 0204+21		
	0730/0000				VALLEY RD (T498)		
	0730/0000				LENGTH(AH 2612 BK 2398)		
	0720/2323				024" DIA CAST IRON	LEN=0055 INSTALLED UNKN	
	0720/1832				018" DIA CAST IRON	LEN=0056 INSTALLED UNKN	

Street Name	Stationing	Structure	Material	Length	Status
	0720/0694	030" DIA	CAST IRON	LEN=0080	INSTALLED UNKN
	0720/0529	018" DIA	CAST IRON	LEN=0080	INSTALLED UNKN
	0720/0258	018" DIA	CAST IRON	LEN=0076	INSTALLED UNKN
	0720/0101	024" DIA	CAST IRON	LEN=0076	INSTALLED UNKN
159687 FT	159687 FT	2 0 58045	0 00 0180	0+09	
	0720/0000	LENGTH(AH 2398 BK 2508)			
	0710/2356	018" DIA	CAST IRON	LEN=0055	INSTALLED UNKN
	0710/2177	018" DIA	CAST IRON	LEN=0050	INSTALLED UNKN
	0710/1859	018" DIA	CAST IRON	LEN=0055	INSTALLED UNKN
	0710/1682	018" DIA	CIRC METAL	LEN=0050	INSTALLED UNKN
BLACKTOP LN (T494)	0710/1642	" "			
	0710/1542	MILEPOST		231.00	
	0710/1492	024" DIA	CIRC METAL	LEN=0046	INSTALLED UNKN
HOLLOW RD (T491)	0710/0944	" "			
	0710/0294	TR. N. ELK RUN			
157179 FT	157179 FT	STRUCTURE LENGTH 13 FT			
		BMSID 58/0006/0710/0294			
		2 0 58045 0 00 0154+86			
		(APRA) FAR VALLEY M H P			
		S SCHODAC RD			
		(T708)			
		018" DIA	CAST IRON	LEN=0060	INSTALLED UNKN
		PRIVATE DR			
N SCHODAC RD (T708)	0710/0000	(PRDR)			
	0710/0000	LENGTH(AH 2508 BK 2987)			
	0700/2957	018" DIA	CAST IRON	LEN=0030	INSTALLED UNKN
	0700/2800	018" DIA	CAST IRON	LEN=0058	INSTALLED UNKN
	0700/2430	024" DIA	CAST IRON	LEN=0052	INSTALLED UNKN
	0700/2232	024" DIA	CAST IRON	LEN=0050	INSTALLED UNKN
	0700/1963	018" DIA	CAST IRON	LEN=0054	INSTALLED UNKN
		024" DIA	CAST IRON		

DIR: B TOTAL LEN: 43.936 MI. DIST: 03-7 SR: 6
 LEFT MUN: RICHMOND T RIGHT MUN: RICHMOND T

Stationing	Structure	Material	Length	Notes
0700/1601	024" DIA	CAST IRON	LEN=0056	INSTALLED UNKN
0700/1094	024" DIA	CAST IRON	LEN=0090	INSTALLED UNKN
0700/0876	024" DIA	CAST IRON	LEN=0104	INSTALLED UNKN
0700/0463	018" DIA	CAST IRON	LEN=0070	INSTALLED UNKN
154192 FT	2 0 58045 0 00	0124+72		
0700/0000			LENGTH(AH 2987 BK 2500)	
0690/1773			MILEPOST	230.00
0690/0333	018" DIA	CAST IRON	LEN=0056	INSTALLED UNKN
151692 FT	2 0 58045 0 00	0099+52		
0690/0000			LENGTH(AH 2500 BK 2496)	
0680/2375	072" DIA	CIRC CONCR	LEN=0060	INSTALLED UNKN
0680/1778	018" DIA	CAST IRON	LEN=0052	INSTALLED UNKN
			S BULLOCK RD	(T678)
			NC W ROOSEVELT HW	
0680/1578	018" DIA	CAST IRON	LEN=0060	INSTALLED UNKN
0680/1555				
			TR N ELK RUN	
0680/1078	STRUCTURE		LENGTH 12 FT	
	BMSID 58/0006		0680/1078	
0680/0514	018" DIA	CAST IRON	LEN=0052	INSTALLED UNKN
149196 FT	2 0 58045 0 00	0074+35		
0680/0000			LENGTH(AH 2496 BK 2467)	
0670/2245	018" DIA	CAST IRON	LEN=0055	INSTALLED UNKN
0670/1383			MILEPOST	229.00
0670/1110	018" DIA	CAST IRON	LEN=0050	INSTALLED UNKN
0670/0890	018" DIA	CAST IRON	LEN=0056	INSTALLED UNKN
0670/0596	018" DIA	CAST IRON	LEN=0060	INSTALLED UNKN
0670/0395	018" DIA	CAST IRON	LEN=0070	INSTALLED UNKN
0670/0015	018" DIA	CAST IRON	LEN=0065	INSTALLED UNKN

N BULLOCK RD
(T678)

DIR: B TOTAL LEN: 43.936 MI. DIST: 03-7 SR: 6
 LEFT MUN: CHARLESTON T RIGHT MUN: CHARLESTON T

Stationing	Description	Material	Length	Notes
0644/1610	018" DIA	CIR PLASTIC	LEN=0052	INSTALLED UNKN
0644/1331	024" DIA	CIR PLASTIC	LEN=0070	INSTALLED UNKN
0644/1060	018" DIA	CIRC METAL	LEN=0065	INSTALLED UNKN
0644/0908	018" DIA	CIRC CONCR	LEN=0070	INSTALLED UNKN
0644/0752	018" DIA	CIR PLASTIC	LEN=0060	INSTALLED UNKN
0644/0395	018" DIA	CIR PLASTIC	LEN=0060	INSTALLED UNKN
0644/0039	018" DIA	CIR PLASTIC	LEN=0070	INSTALLED UNKN
138093 FT	1 0 00021	0 05 1251+08		
WHITNEYVILLE RD (SR1001 SEG 0010/0000)	ASHLEY RD (T648)			
0644/0000	LENGTH(AH 3370 BK 1318)			
0640/1294	018" DIA	CIRC CONCR	LEN=0080	INSTALLED UNKN
0640/0843	024" DIA	CIR PLASTIC	LEN=0064	INSTALLED UNKN
0640/0777	MILEPOST			227.00
0640/0652	TRIB NORTH ELK RUN			STRUCTURE LENGTH 12 FT
0640/0630	BMSID 58/0006/0640/0652			084"H 66"W CON BOX CUL
0640/0120	LEN=0072	INSTALLED UNKN		036"H 48"W CON BOX CUL
136775 FT	LEN=0070	INSTALLED UNKN		1 0 00021 0 05 1264+29
0640/0000	LENGTH(AH 1318 BK 2545)			
0630/2266	018" DIA	CIR PLASTIC	LEN=0072	INSTALLED UNKN
0630/1964	018" DIA	CIR PLASTIC	LEN=0060	INSTALLED UNKN
0630/1805	018" DIA	CIR PLASTIC	LEN=0060	INSTALLED UNKN
0630/1640	018" DIA	CIR PLASTIC	LEN=0060	INSTALLED UNKN
0630/1291	018" DIA	CIR PLASTIC	LEN=0066	INSTALLED UNKN
0630/0844	018" DIA	CIR PLASTIC	LEN=0048	INSTALLED UNKN
0630/0462	018" DIA	CIR PLASTIC	LEN=0050	INSTALLED UNKN
134230 FT	1 0 00021	0 05 1289+80		
0630/0000	OLD ROUTE 6 RD (T545)			
	LENGTH(AH 2545 BK 2533)			

Property/Structure	Stationing	Length	Material/Notes
	0620/1759		018 " DIA CIRC METAL LEN=0076 INSTALLED UNKN
	0620/1142		018 " DIA CIRC CONCR LEN=0050 INSTALLED UNKN
	0620/0620	131697 FT	MILEPOST 226.00
	0610/2470	131697 FT	1 0 00021 0 05 1315+16 LENGTH(AH 2533 BK 2470)
	0610/2168		018 " DIA CIRC METAL LEN=0056 INSTALLED UNKN
	0610/2059		018 " DIA CAST IRON LEN=0085 INSTALLED UNKN
PRIVATE DR (PRDR)	0610/2059		(APRA) LEWIS HOMES
PRIVATE DR (PRDR)	0610/1730		(APRA) LEWIS HOMES
	0610/1672		018 " DIA CAST IRON LEN=0080 INSTALLED UNKN
	0610/1241		018 " DIA CAST IRON LEN=0086 INSTALLED UNKN
DARTT SETTLEMENT RD (SR4035 SEG 0040/0000)	0610/0620	129227 FT	GAS CO. RD (SR4035 SEG 0040/0000)
	0610/0000	129227 FT	1 0 00021 0 05 1339+91 CAITLIN HOLLOW CREEK STRUCTURE LENGTH 19 FT BMSID 58/0006/0610/0000 LENGTH(AH 2470 BK 2530)
	0600/1509		CATLIN HOLLOW CREEK STRUCTURE LENGTH 14 FT BMSID 58/0006/0600/1509 SPRINGBROOK RD
	0600/1210		(T614)
	0600/1142		018 " DIA CIR PLASTIC LEN=0070 INSTALLED UNKN
	0600/0548		018 " DIA CIR PLASTIC LEN=0070 INSTALLED 2003
	0600/0374		MILEPOST 225.00
	0600/0082	126697 FT	018 " DIA CAST IRON LEN=0056 INSTALLED UNKN
	0600/0000	126697 FT	1 0 00021 0 05 1365+09 LENGTH(AH 2530 BK 2527)
	0590/2119		018 " DIA CAST IRON LEN=0054 INSTALLED UNKN
			060 " H 36 " W CON BOX CUL

DIR: B TOTAL LEN: 43.936 MI. DIST: 03-7 SR: 6
 LEFT MUN: CHARLESTON T RIGHT MUN: CHARLESTON T

Stationing	Right of Way	Item ID	Length	Material	Notes
	---	0590/1583	LEN=0100	INSTALLED UNKN	
	---	018 " DIA	CIRC METAL		
	---	0590/1308	LEN=0082	INSTALLED UNKN	
	---	024 " DIA	CIRC METAL		
	---	0590/0963	LEN=0060	INSTALLED UNKN	
	---	018 " DIA	CIR PLASTIC		
	---	0590/0702	LEN=0056	INSTALLED UNKN	
	---	024 " DIA	CIRC METAL		
124170 FT	---	0590/0026	LEN=0046	INSTALLED UNKN	
	---	124170 FT	1 0 00021 0 05 1389+26		
	==		NEW RD		
	==		(TB20)		
	5	0590/0000	LENGTH(AH 2527 BK 1979)		
	---	036 " DIA	CIRC METAL		
	---	0580/1680	LEN=0055	INSTALLED UNKN	
	---	018 " DIA	CIRC CONCR		
	---	0580/1223	LEN=0055	INSTALLED UNKN	
	---	036 " DIA	CAST IRON		
	---	0580/0920	LEN=0090	INSTALLED UNKN	
	---	018 " DIA	CIR PLASTIC		
	---	0580/0589	LEN=0070	INSTALLED UNKN	
	---	018 " DIA	CIR PLASTIC		
122191 FT	---	0580/0208	LEN=0074	INSTALLED UNKN	
	---	122191 FT	1 0 00021 0 05 1409+94		
	5	0580/0000	LENGTH(AH 1979 BK 2233)		
	---	030 " DIA	CIRC METAL		
	---	0570/2100	LEN=0075	INSTALLED UNKN	
	---	024 " DIA	CIRC METAL		
	---	0570/1981	LEN=0065	INSTALLED UNKN	
	□	0570/1879	MILEPOST 224.00		
	---	018 " DIA	CIR PLASTIC		
	---	0570/1402	LEN=0060	INSTALLED UNKN	
	---	036 " DIA	CIR PLASTIC		
	---	0570/1090	LEN=0070	INSTALLED 2016	
	---	024 " DIA	CIRC METAL		
	---	0570/0941	LEN=0080	INSTALLED UNKN	
	---	036 " DIA	CAST IRON		
	---	0570/0664	LEN=0088	INSTALLED UNKN	
	---	018 " DIA	CAST IRON		
	---	0570/0495	LEN=0084	INSTALLED UNKN	
	---	036 " DIA	CIRC METAL		
119958 FT	---	0570/0069	LEN=0065	INSTALLED UNKN	
	---	119958 FT	1 0 00021 0 05 1432+21		
	5	0570/0000	LENGTH(AH 2233 BK 3379)		
	---	048 " DIA	CIR PLASTIC		
	---	0560/3137	LEN=0050	INSTALLED UNKN	
YOUMANS RD (T706)	==	0560/3048	CHERRY FLATS RD (SR2018 SEG 0010/0000)		
	==	0560/3048	018 " DIA CIR PLASTIC		

EXTRACT DATE: 12/18/2023
PRINT DATE: 12/19/2023

ROADWAY MANAGEMENT SYSTEM
SLD COUNTY/SR - ANNUAL PRINT

PAGE NUMBER: 20
COUNTY: TIOGA

DIR: B TOTAL LEN: 43.936 MI.
LEFT MUN: CHARLESTON T

DIST: 03-7 SR: 6
RIGHT MUN: CHARLESTON T

MT ZION RD
(T578)

SUNVIEW DR
(PRDR)

0560/1999

0560/1224

116579 FT

114285 FT

0560/2789	LEN=0067	INSTALLED UNKN
0560/2535	018 "DIA CIR PLASTIC	INSTALLED UNKN
0560/2300	LEN=0060	INSTALLED UNKN
0560/2240	MT ZION SPUR (T578)	TRIBUTARY CHARLESTON CR STRUCTURE LENGTH 9 FT BMSID 58/0006/0560/2240
0560/1402	ROUNDTOP RD (SR3009 SEG 0210/1515)	
0560/1132	038"H 60"W ELLIP CONC	LEN=0060 INSTALLED UNKN
0560/0455	024 "DIA CIRC CONCR	LEN=0065 INSTALLED UNKN
0560/0030	048 "DIA CIRC METAL	LEN=0145 INSTALLED UNKN
116579 FT	1 0 00021 0 06 1468+65	SHUMWAY HILL RD (SR3011 SEG 0080/1258)
0560/0000	LEN=0074	INSTALLED 2016
0550/2294	054 "DIA CIRC CONCR	LEN=0074 INSTALLED 2016
0550/2242	MILEPOST 223.00	
0550/1907	BMS EN 58/0006/0550/1852	1 0 00021 0 06 1473+15
0550/1852	CHARLESTON CREEK	BMSBG 58/0006/0550/1852
0550/1262	048 "DIA CIRC CONCR	LEN=0070 INSTALLED UNKN
0550/0912	048 "DIA CIRC CONCR	LEN=0070 INSTALLED UNKN
0550/0887	018 "DIA CIRC CONCR	LEN=0053 INSTALLED 2016
0550/0773	NYPUM DR (PRDR)	
0550/0723	030 "DIA CIRC CONCR	LEN=0063 INSTALLED 2016
0550/0598	CORNELL ST (T688)	
0550/0300	PRINCETON ST (T686)	
0550/0018	024"H 24"W ELLIP CONC	LEN=0048 INSTALLED 2016
114285 FT	1 0 00021 0 06 1491+62	YALE ST

EXTRACT DATE: 12/18/2023
PRINT DATE: 12/19/2023

ROADWAY MANAGEMENT SYSTEM
SLD COUNTY/SR - ANNUAL PRINT

PAGE NUMBER: 19
COUNTY: TIOGA

DIR: B TOTAL LEN: 43.936 MI.
LEFT MUN: CHARLESTON T

DIST: 03-7 SR: 6
RIGHT MUN: CHARLESTON T

Stationing	Description	Length	Material	Year
0550/0000	(T684)			
0540/1532	018" DIA CIRC CONCR	LEN=0045	INSTALLED	2016
0540/1465	024" DIA CIRC CONCR	LEN=0040	INSTALLED	UNKN
0540/1451	HARVARD ST (T682)			
0540/1344	018" DIA CIRC CONCR	LEN=0050	INSTALLED	2016
0540/1262	014" H 23" W ELLIP CONC	LEN=0051	INSTALLED	2016
0540/1062	CHARLESTON WELLSBORO B			
0540/0938	030" DIA CIRC CONCR	LEN=0046	INSTALLED	1998
0540/0802	060" H 60" W CON BOX CUL	LEN=0067	INSTALLED	UNKN
0540/0748	030" DIA CIRC CONCR	LEN=0068	INSTALLED	1998
0540/0645	018" DIA CIRC CONCR	LEN=0032	INSTALLED	1998
0540/0580	WOODLAND AV (BORO)			
0540/0523	018" DIA CIRC CONCR	LEN=0032	INSTALLED	1998
0540/0298	024" DIA CIRC CONCR	LEN=0032	INSTALLED	1998
0540/0125	018" DIA CIRC CONCR	LEN=0036	INSTALLED	1998
112539 FT	1 0 00021 0 06 1509+20			
	NC GRAND ARMY OF REPUBLIC HW			
	HELVETIA ST (BORO)			
0540/0000	(BORO) LENGTH (AH 1746 BK 0889)			
0530/0737	018" DIA CIRC CONCR	LEN=0036	INSTALLED	1998
0530/0637	018" DIA CIRC CONCR	LEN=0036	INSTALLED	1998
0530/0457	018" DIA CIRC CONCR	LEN=0038	INSTALLED	1998
0530/0433	PIERCE ST (BORO)			
0530/0213	018" DIA CIRC CONCR	LEN=0040	INSTALLED	1998
0530/0023	018" DIA CIRC CONCR	LEN=0036	INSTALLED	1998
111650 FT	1 0 00021 0 06 1518+00			
	JACKSON ST (BORO)			

DIR: B TOTAL LEN: 43.936 MI. DIST: 03-7 SR: 6
 LEFT MUN: WELLSBORO B RIGHT MUN: WELLSBORO B

Street Name	Stationing	Notes	Stationing	Description
			5 0530/0000	LENGTH(AH 0889 BK 1841) 018 "DIA CIRC CONCR
			0520/1577	LEN=0040 INSTALLED 1998
			0520/1381	MILEPOST 222.00
			0520/1339	018 "DIA CIRC CONCR LEN=0036 INSTALLED 1998
PARK PL (BORO)	0520/1315		0520/1315	BRYDEN ST (BORO)
			0520/1151	036 "DIA CIRC CONCR LEN=0050 INSTALLED 1998
			0520/1000	RETAINING WALL END BMSID 58/0006/0520/0319
BACHE ST (BORO)	0520/0405		0520/0608	018 "DIA CIRC CONCR LEN=0030 INSTALLED 1998
			0520/0319	RETAINING WALL BEGIN BMSID 58/0006/0520/0319
			0520/0168	018 "DIA CIRC CONCR LEN=0036 INSTALLED 1998
			0520/0018	018 "DIA CIRC CONCR LEN=0030 INSTALLED 1998
1 0 00021 0 06 1536+43 109809 FT CONE ST (BORO)	0520/0000		109809 FT	BACON ST (BORO)
			5 0520/0000	LENGTH(AH 1841 BK 0824) 018 "DIA CIRC CONCR
			0510/0824	LEN=0007 INSTALLED 1998
			0510/0802	018 "DIA CIRC CONCR LEN=0010 INSTALLED 1998
			0510/0445	GRANT ST (BORO)
			0510/0440	018 "DIA CIRC CONCR LEN=0030 INSTALLED UNKN
			0510/0430	018 "DIA CIRC CONCR LEN=0030 INSTALLED UNKN
			0510/0420	018 "DIA CIRC CONCR LEN=0033 INSTALLED UNKN
MC INROY ST (BORO)	0510/0391		0510/0391	
			0510/0195	018 "DIA CIRC CONCR LEN=0060 INSTALLED UNKN
			0510/0003	018 "DIA CIRC CONCR LEN=0040 INSTALLED UNKN
	108985 FT		108985 FT	1 0 00021 0 06 1544+62 WALNUT ST (BORO)
			5 0510/0000	LENGTH(AH 0824 BK 0673) 018 "DIA CIRC CONCR
			0500/0630	LEN=0036 INSTALLED UNKN

DIR: B TOTAL LEN: 43.936 MI. DIST: 03-7 SR: 6
 LEFT MUN: WELLSBORO B RIGHT MUN: WELLSBORO B

Stationing	Description	Material	Length	Notes
0500/0510	018" DIA CIRC CONCR	LEN=0036	INSTALLED 1998	
0500/0337	036" DIA CIRC CONCR	LEN=0046	INSTALLED 1998	
0500/0331	PEARL ST (BORO)			
0500/0330	BMSSEN 58/0006/0500/0304	1 0 00021 0 06 1548+30		
0500/0304	NO UNDERPASS INFORMATION			
108312 FT	BMSBG 58/0006/0500/0304	1 0 00021 0 06 1551+30		
	MAIN ST (SR0287 SEG 0371/1015)			
	NC EAST AV			
	QUEEN ST (BORO)			
0500/0000	LENGTH(AH 0673 BK 0694)			
0490/0401	018" DIA CIRC CONCR	LEN=0055	INSTALLED UNKN	
0490/0081	018" DIA CIRC CONCR	LEN=0050	INSTALLED UNKN	
107618 FT	1 0 00022 0 00 0016+73			
CHARLESTON ST (SR4002 SEG 0010/0000)	NC MAIN ST			
107618 FT	0490/0000	LENGTH(AH 0694 BK 2448)		
	015" DIA CIRC CONCR	LEN=0050	INSTALLED UNKN	
	RIBEROLLE ST (BORO)			
0480/2240	BMSSEN 58/0006/0480/1945	1 0 00022 0 00 0022+26		
0480/2217	KELSEY CREEK			
0480/1978	BMSBG 58/0006/0480/1945			
0480/1945	018" DIA CAST IRON	LEN=0050	INSTALLED UNKN	
0480/1683	012" DIA CAST IRON	LEN=0040	INSTALLED UNKN	
0480/1381	018" DIA CAST IRON	LEN=0042	INSTALLED UNKN	
0480/1190	MILEPOST 221.00			
0480/0826	015" DIA CIRC CONCR	LEN=0052	INSTALLED UNKN	
0480/0800	018" DIA CAST IRON	LEN=0153	INSTALLED UNKN	
0480/0543				
105170 FT	0480/0000	LENGTH(AH 2448 BK 1839)		
1 0 00022 0 00 0041+47	024" DIA CIR PLASTIC	LEN=0206	INSTALLED UNKN	
OLD TIOGA ST (BORO)	018" DIA CAST IRON			
105170 FT	0470/1780			

EXTRACT DATE: 12/18/2023
PRINT DATE: 12/19/2023

ROADWAY MANAGEMENT SYSTEM
SLD COUNTY/SR - ANNUAL PRINT

PAGE NUMBER: 16
COUNTY: TIOGA

DIR: B TOTAL LEN: 43.936 MI.
LEFT MUN: WELLSBORO B

DIST: 03-7 SR: 6
RIGHT MUN: WELLSBORO B

OLD TIOGA ST
(BORO)

0470/0576
103331 FT

HILBOLDT RD
(T483)

0460/0251
100768 FT

0470/1378	LEN=0130	INSTALLED UNKN
0470/1297	NICHOLS ST (BORO)	
0470/1261	018 "DIA CAST IRON LEN=0063	INSTALLED UNKN
0470/0831	018 "DIA CIRC CONCR LEN=0055	INSTALLED UNKN
0470/0316	OLD TIOGA ST (BORO)	
103331 FT	1 0 00022 0 00 0060+18 NC TIOGA ST WELLSBORO	
0470/0000	DELMAR T LENGTH(AH 1839 BK 2563)	
0460/1080	024 "DIA CAST IRON LEN=0092	INSTALLED UNKN
0460/0695	BMSSEN 58/0006/0460/0680 018 "DIA CIR PLASTIC LEN=0080	INSTALLED 2020
0460/0680	0 0 00000 0 00 0000+00 TRIBUTARY MARSH CREEK	
0460/0670	BMSBG 58/0006/0460/0680 HORSE THIEF RUN RD (T800)	
0460/0000	1 0 00022 0 00 0085+90 TRIB CHARLESTON CREEK	
0450/2300	STRUCTURE LENGTH 10 FT BMSID 58/0006/0460/0000 LENGTH(AH 2563 BK 2442)	
0450/1064	MILEPOST 220.00	
0450/0675	018 "DIA CAST IRON LEN=0070	INSTALLED UNKN
098326 FT	018 "DIA CAST IRON LEN=0040	INSTALLED 2005
0450/0000	098326 FT LENGTH(AH 2442 BK 2519)	
0440/2219	024 "DIA CAST IRON LEN=0050	INSTALLED UNKN
	024 "DIA CIRC CONCR	

EXTRACT DATE: 12/18/2023
PRINT DATE: 12/19/2023

ROADWAY MANAGEMENT SYSTEM
SLD COUNTY/SR - ANNUAL PRINT

PAGE NUMBER: 15
COUNTY: TIOGA

DIR: B TOTAL LEN: 43.936 MI.
LEFT MUN: DELMAR T

DIST: 03-7 SR: 6
RIGHT MUN: DELMAR T

SR	SH	SEG	LEN	FT	DESCRIPTION	LEN	FT	INSTALL	UNKN
			0440/1636		024" DIA CIRC CONCR	0055		INSTALLED	UNKN
			0440/1314		BELL RD (T486)	0070		INSTALLED	UNKN
			0440/1183						
			0440/0466		048"H 72"W CON BOX CUL	0070		INSTALLED	UNKN
			0440/0123		018" DIA CIR PLASTIC	0058		INSTALLED	2003
095807	FT		095807	FT	VILLAGE: STOKESDALE	1 0 00022	0 00 0135+63		
			0440/0000		LENGTH(AH 2519 BK 0825)				
			0430/0414		MILEPOST 219.00				
			0430/0341		036" DIA CAST IRON	0081		INSTALLED	UNKN
094982	FT		094982	FT	BELL RD (T486)	1 0 00022	0 00 0143+90		
			0430/0000		LENGTH(AH 0825 BK 2487)				
			0420/2424		018" DIA CAST IRON	0065		INSTALLED	UNKN
			0420/2134		018" DIA CIR PLASTIC	0117		INSTALLED	2015
			0420/1860		018" DIA CIR PLASTIC	0037		INSTALLED	UNKN
			0420/1845		018" DIA CIR PLASTIC	0050		INSTALLED	2015
SR 0287	SH		0420/1678						
(SR0287	SEG	0390/0000)							
			0420/1564		018" DIA CIRC CONCR	0104		INSTALLED	2015
			0420/1276		018" DIA CIR PLASTIC	0044		INSTALLED	UNKN
			0420/1275		018" DIA CIRC CONCR	0029		INSTALLED	2015
			092495	FT		1 0 00102	0 04 0930+50		
			0420/0000		LENGTH(AH 2487 BK 2482)				
			0410/2425		018" DIA CAST IRON	0085		INSTALLED	UNKN
			0410/2282		015" DIA CIRC CONCR	0106		INSTALLED	UNKN
			0410/2069		CAVC 004				
			0410/1755		018" DIA CIRC CONCR	0066		INSTALLED	UNKN
			0410/1389		048" DIA CIRC CONCR	0062		INSTALLED	UNKN

DIR: B TOTAL LEN: 43.936 MI. DIST: 03-7 SR: 6
 LEFT MUN: DELMAR T RIGHT MUN: DELMAR T

PRIVATE DR
 (PRDR)

0410/0386

090013 FT

088035 FT

085738 FT

0410/1224	018 " DIA	CIRC	CONCR	
	LEN=0090	INSTALLED	UNKN	
0410/0995	018 " DIA	CIRC	CONCR	
	LEN=0060	INSTALLED	UNKN	
0410/0624	018 " DIA	CIRC	METAL	
	LEN=0088	INSTALLED	UNKN	
0410/0500	015 " DIA	CIRC	CONCR	
	LEN=0150	INSTALLED	UNKN	
0410/0386	(APRA)	GRA-HIL	CONSTRUC	
	015 " DIA	CIRC	CONCR	
0410/0260	LEN=0060	INSTALLED	UNKN	
0410/0075		MILEPOST	218.00	
090013 FT	1 0 00102	0 03 0904	+90	
		HORSE THIEF	RUN RD	
	(TB00)			
0410/0000	LENGTH(AH	2482	BK 1978)	
0400/1890	BMSSEN	58/0006	/0400/1880	
	1 0 00102	0 03 0903	+90	
		HORSE THIEF	RUN	
0400/1880	BMSBG	58/0006	/0400/1880	
	015 " DIA	CIRC	CONCR	
0400/1626	LEN=0065	INSTALLED	UNKN	
	015 " DIA	CIRC	CONCR	
0400/0968	LEN=0050	INSTALLED	UNKN	
	018 " DIA	CIRC	CONCR	
0400/0731	LEN=0060	INSTALLED	UNKN	
	015 " DIA	CIRC	CONCR	
0400/0382	LEN=0065	INSTALLED	UNKN	
088035 FT	1 0 00102	0 03 0885	+13	
0400/0000	LENGTH(AH	1978	BK 2297)	
	015 " DIA	CIRC	CONCR	
0390/2179	LEN=0055	INSTALLED	UNKN	
	018 " DIA	CIRC	CONCR	
0390/1830	LEN=0050	INSTALLED	UNKN	
	018 " DIA	CIRC	CONCR	
0390/1585	LEN=0070	INSTALLED	UNKN	
	015 " DIA	CIRC	CONCR	
0390/0905	LEN=0080	INSTALLED	UNKN	
	018 " DIA	CIRC	CONCR	
0390/0346	LEN=0085	INSTALLED	UNKN	
	018 " DIA	CIRC	CONCR	
0390/0156	LEN=0090	INSTALLED	UNKN	
085738 FT	1 0 00102	0 03 0862	+16	
0390/0000	LENGTH(AH	2297	BK 3209)	
	015 " DIA	CIRC	CONCR	
0380/2744	LEN=0055	INSTALLED	UNKN	
	018 " DIA	CIRC	CONCR	

DIR: B TOTAL LEN: 43.936 MI. DIST: 03-7 SR: 6
 LEFT MUN: DELMAR T RIGHT MUN: DELMAR T

	0380/2534	LEN=0050	INSTALLED	UNKN
	0380/2335	MILEPOST	217.00	
	0380/1861	018 " DIA	CIRC CONCR	
	0380/1408	LEN=0055	INSTALLED	UNKN
	0380/1156	015 " DIA	CIRC CONCR	
	0380/1156	LEN=0060	INSTALLED	UNKN
	0380/1156	015 " DIA	CIRC CONCR	
	0380/1156	LEN=0065	INSTALLED	UNKN
	0380/0122	018 " DIA	CIRC CONCR	
082529 FT	082529 FT	LEN=0055	INSTALLED	UNKN
	0380/0000	1 0 00102	0 03 0830+07	
	0370/1185	LENGTH(AH	3209 BK 1504)	
	0370/1185	024 " DIA	CIRC CONCR	
	0370/1185	LEN=0100	INSTALLED	UNKN
	0370/0500	018 " DIA	CIRC CONCR	
081025 FT	081025 FT	LEN=0100	INSTALLED	UNKN
	0370/0000	1 0 00102	0 03 0815+03	
	0360/2490	LENGTH(AH	1504 BK 2561)	
	0360/2490	024 " DIA	CIRC CONCR	
	0360/1988	LEN=0070	INSTALLED	UNKN
	0360/1988	024 " DIA	CIRC CONCR	
	0360/1422	LEN=0110	INSTALLED	UNKN
	0360/1422	018 " DIA	CIRC CONCR	
	0360/1422	LEN=0065	INSTALLED	UNKN
	0360/1203	WOLF RUN RD		
	0360/1203	(T485)		
	0360/1127	015 " DIA	CIR PLASTIC	
	0360/1103	LEN=0060	INSTALLED	UNKN
	0360/0799	MILEPOST	216.00	
	0360/0782	BMS EN 58/0006/0360/0782		
	0360/0782	1 0 00102	0 03 0797+10	
	0360/0782	WOLF RUN		
	0360/0782	BMSBG 58/0006/0360/0782		
	0360/0566	018 " DIA	CIRC CONCR	
	0360/0566	LEN=0065	INSTALLED	UNKN
	0360/0352	018 " DIA	CIRC CONCR	
	0360/0352	LEN=0070	INSTALLED	UNKN
	0360/0118	018 " DIA	CIRC CONCR	
078464 FT	078464 FT	LEN=0070	INSTALLED	UNKN
	0360/0000	1 0 00102	0 03 0788+97	
	0350/1512	LENGTH(AH	2561 BK 1633)	
	0350/1512	015 " DIA	CIRC CONCR	
	0350/1260	LEN=0055	INSTALLED	UNKN
	0350/1260	018 " DIA	CIRC CONCR	
	0350/1129	LEN=0055	INSTALLED	UNKN
	0350/1129	015 " DIA	CIRC CONCR	
	0350/1129	LEN=0055	INSTALLED	UNKN

DIR: B TOTAL LEN: 43.936 MI. DIST: 03-7 SR: 6
 LEFT MUN: DELMAR T RIGHT MUN: DELMAR T

1 0 00102 0 03 0773+09 076831 FT
 WEBSTER RD
 (T478) 0350/0000

074513 FT

071981 FT

0350/0955	018 " DIA CIRC CONCR
	LEN=0050 INSTALLED UNKN
0350/0704	018 " DIA CIRC CONCR
	LEN=0045 INSTALLED UNKN
0350/0523	018 " DIA CIRC CONCR
	LEN=0045 INSTALLED UNKN
0350/0104	BMSSEN 58/0006/0350/0078
	1 0 00102 0 03 0773+84
	HEISE RUN
0350/0078	BMSBG 58/0006/0350/0078
076831 FT	HEISE RUN RD
	(T818)
0350/0000	LENGTH(AH 1633 BK 2318)
	015 " DIA CIRC CONCR
0340/2092	LEN=0060 INSTALLED UNKN
0340/1934	BMSSEN 58/0006/0340/1919
	1 0 00102 0 03 0769+09
	SMITH RUN
0340/1919	BMSBG 58/0006/0340/1919
	024 " DIA CIRC CONCR
0340/1457	LEN=0055 INSTALLED UNKN
	018 " DIA CIRC CONCR
0340/1045	LEN=0060 INSTALLED UNKN
	015 " DIA CIRC CONCR
0340/0605	LEN=0055 INSTALLED UNKN
	015 " DIA CIRC CONCR
0340/0323	LEN=0055 INSTALLED UNKN
074513 FT	1 0 00102 0 03 0749+78
0340/0000	LENGTH(AH 2318 BK 2532)
	015 " DIA CIRC CONCR
0330/2532	LEN=0050 INSTALLED UNKN
0330/2297	MILEPOST 215.00
	018 " DIA CIRC CONCR
0330/2243	LEN=0060 INSTALLED UNKN
	015 " DIA CIRC CONCR
0330/1640	LEN=0070 INSTALLED UNKN
	015 " DIA CIRC CONCR
0330/1109	LEN=0060 INSTALLED UNKN
	018 " DIA CIRC CONCR
0330/0830	LEN=0070 INSTALLED UNKN
	015 " DIA CIRC CONCR
0330/0423	LEN=0048 INSTALLED UNKN
	018 " DIA CIRC CONCR
0330/0081	LEN=0075 INSTALLED UNKN
071981 FT	1 0 00102 0 03 0724+32
0330/0000	LENGTH(AH 2532 BK 1156)
	024 " DIA CIRC CONCR
0320/0852	LEN=0080 INSTALLED UNKN
	015 " DIA CIRC CONCR

EXTRACT DATE: 12/18/2023
PRINT DATE: 12/19/2023

ROADWAY MANAGEMENT SYSTEM
SLD COUNTY/SR - ANNUAL PRINT

PAGE NUMBER: 11
COUNTY: TIOGA

DIR: B TOTAL LEN: 43.936 MI.
LEFT MUN: DELMAR T

DIST: 03-7 SR: 6
RIGHT MUN: DELMAR T

Stationing	Segment	Material	Length	Status
	0320/0616	024" DIA CIRC CONCR	0070	INSTALLED UNKN
	0320/0359	GEE HOLLOW STRUCTURE	0100	INSTALLED UNKN
070825 FT	0320/0063	BMSID 58/0006/0320/0063	10 FT	
	070825 FT	1 0 00102 0 03 0719+95		
	0320/0000	GEE HOLLOW RD (T474)	1156	INSTALLED UNKN
	0310/1612	015" DIA CIRC CONCR	0075	INSTALLED UNKN
	0310/1298	015" DIA CIRC CONCR	0080	INSTALLED UNKN
	0310/1174	018" DIA CIRC CONCR	0080	INSTALLED UNKN
	0310/1027	018" DIA CIRC CONCR	0070	INSTALLED UNKN
DANTZ RUN RD EXT (T819)	0310/0897	DANTZ RUN RD (T476)		
	0310/0861	018" DIA CIRC CONCR	0120	INSTALLED UNKN
	0310/0469	MILEPOST	214.00	
068741 FT	0310/0269	BMSEN 58/0006/0310/0000	1 0 00102 0 03 0692+19	
	0310/0036	DANTZ RUN BMSBG 58/0006/0310/0000		
	0310/0000	LENGTH(AH 2084 BK 1901)		
	0300/1719	018" DIA CAST IRON	0065	INSTALLED UNKN
	0300/1596	018" DIA CIRC CONCR	0070	INSTALLED UNKN
	0300/1310	018" DIA CIRC CONCR	0075	INSTALLED UNKN
	0300/1058	015" DIA CAST IRON	0065	INSTALLED UNKN
	0300/0428	015" DIA CIRC CONCR	0060	INSTALLED UNKN
066840 FT	066840 FT	1 0 00102 0 03 0673+32		
	0300/0000	LENGTH(AH 1901 BK 0838)		
	0290/0785	018" DIA CAST IRON	0070	INSTALLED UNKN
	0290/0468	018" DIA CAST IRON	0050	INSTALLED UNKN
066002 FT	066002 FT	1 0 00102 0 03 0664+93		
		024" DIA CAST IRON	0060	INSTALLED UNKN

EXTRACT DATE: 12/18/2023
PRINT DATE: 12/19/2023

ROADWAY MANAGEMENT SYSTEM
SLD COUNTY/SR - ANNUAL PRINT

PAGE NUMBER: 10
COUNTY: TIOGA

DIR: B TOTAL LEN: 43.936 MI.
LEFT MUN: DELMAR T

DIST: 03-7 SR: 6
RIGHT MUN: DELMAR T

STRAIGHT RUN RD
(T452)

0280/1406

063509 FT

1 0 00102 0 03 0613+12 060884 FT
CROSSOVER RD
(T450)

0270/0000

5	0290/0000	LENGTH(AH 0838 BK 2493)
		024 "DIA CAST IRON
	0280/2192	LEN=0070 INSTALLED UNKN
		024 "DIA CAST IRON
	0280/2009	LEN=0065 INSTALLED UNKN
		DELMAR
	0280/1980	SHIPPEN T
		018 "DIA CAST IRON
	0280/1672	LEN=0070 INSTALLED UNKN
		018 "DIA CAST IRON
	0280/1095	LEN=0075 INSTALLED UNKN
		036 "DIA CIRC CONCR
	0280/0353	LEN=0075 INSTALLED UNKN
	0280/0232	MILEPOST 213.00
	063509 FT	1 0 00102 0 03 0639+96
5	0280/0000	LENGTH(AH 2493 BK 2625)
		018 "DIA CAST IRON
	0270/2561	LEN=0060 INSTALLED UNKN
		018 "DIA CAST IRON
	0270/2311	LEN=0085 INSTALLED UNKN
		018 "DIA CAST IRON
	0270/2085	LEN=0060 INSTALLED UNKN
		018 "DIA CAST IRON
	0270/1914	LEN=0070 INSTALLED UNKN
		015 "DIA CAST IRON
	0270/1508	LEN=0055 INSTALLED UNKN
		015 "DIA CAST IRON
	0270/1251	LEN=0070 INSTALLED UNKN
		PARSON RD
	0270/1236	(T451)
		018 "DIA CAST IRON
	0270/1048	LEN=0070 INSTALLED UNKN
		024 "DIA CAST IRON
	0270/0714	LEN=0088 INSTALLED UNKN
		PARSON RD
	0270/0339	(T451)
		030 "DIA CIR PLASTIC
	0270/0336	LEN=0072 INSTALLED UNKN
		018 "DIA CIRC CONCR
	0270/0082	LEN=0060 INSTALLED UNKN
	060884 FT	
		5
	0270/0000	LENGTH(AH 2625 BK 2394)
		024 "DIA CAST IRON
	0260/1801	LEN=0075 INSTALLED UNKN
		024 "DIA CIRC CONCR
	0260/1442	LEN=0055 INSTALLED UNKN

DIR: B TOTAL LEN: 43.936 MI. DIST: 03-7 SR: 6
 LEFT MUN: SHIPPEN T RIGHT MUN: SHIPPEN T

058490 FT

055838 FT

054413 FT

0260/1104	015 " DIA	CIRC CONCR
	LEN=0060	INSTALLED UNKN
0260/0971	015 " DIA	CAST IRON
	LEN=0070	INSTALLED UNKN
0260/0635	018 " DIA	CIRC CONCR
	LEN=0085	INSTALLED UNKN
0260/0356	015 " DIA	CAST IRON
	LEN=0070	INSTALLED UNKN
0260/0082	036 " DIA	CIRC CONCR
	LEN=0050	INSTALLED UNKN
058490 FT	1 0 00102	0 03 0589+89
0260/0000	LENGTH(AH 2394 BK 2652)	
0250/2538	MILEPOST 212.00	
0250/2480	015 " DIA	CIRC CONCR
	LEN=0055	INSTALLED UNKN
0250/2146	030 " DIA	CIRC CONCR
	LEN=0090	INSTALLED UNKN
0250/1332	024 " DIA	CIRC CONCR
	LEN=0050	INSTALLED UNKN
0250/1203	024 " DIA	CIRC CONCR
	LEN=0055	INSTALLED UNKN
0250/1045	015 " DIA	CIRC CONCR
	LEN=0060	INSTALLED UNKN
0250/0705	015 " DIA	CIRC CONCR
	LEN=0070	INSTALLED UNKN
0250/0418	024 " DIA	CIRC CONCR
	LEN=0068	INSTALLED UNKN
055838 FT	1 0 00102	0 03 0563+79
0250/0000	018 " DIA	CIRC CONCR
	LEN=0073	INSTALLED UNKN
	LENGTH(AH 2652 BK 1425)	
0240/1254	018 " DIA	CIRC CONCR
	LEN=0065	INSTALLED UNKN
0240/0922	018 " DIA	CIRC CONCR
	LEN=0080	INSTALLED UNKN
0240/0710	015 " DIA	CIRC CONCR
	LEN=0070	INSTALLED UNKN
0240/0598	015 " DIA	CIRC CONCR
	LEN=0080	INSTALLED UNKN
0240/0418	048 " H 72 " W	CONC STRUCT
	LEN=0070	INSTALLED UNKN
0240/0028	015 " DIA	CIRC CONCR
	LEN=0085	INSTALLED UNKN
054413 FT	1 0 00102	0 03 0549+07
0240/0000	LENGTH(AH 1425 BK 1217)	
0230/0853	015 " DIA	CIR PLASTIC
	LEN=0060	INSTALLED UNKN
	030 " DIA	CIRC CONCR

DIR: B TOTAL LEN: 43.936 MI. DIST: 03-7 SR: 6
 LEFT MUN: SHIPPEN T RIGHT MUN: SHIPPEN T

MARSH CREEK RD
 (T819)

053196 FT	0230/0200	LEN=0100	INSTALLED UNKN
	053196 FT	1 0 00102 0 02	0534+99
	0230/0000	LENGTH(AH 1217 BK 0751)	
	0220/0666	MILEPOST	211.00
052445 FT	052445 FT	1 0 00102 0 02	0527+45
		SR 0362 SH	
		(SR0362 SEG 0010/0000)	
	0220/0000	LENGTH(AH 0751 BK 1771)	
	0210/1545	BMSSEN 58/0006/0210/1014	
		1 0 00102 0 02	0520+05
		MARSH CREEK	
	0210/1014	BMSBG 58/0006/0210/1014	
0210/0818		FORESTRY RD	
	0210/0792	(FRST)	
		018 "DIA CIRC CONCR	
	0210/0645	LEN=0144	INSTALLED UNKN
050674 FT	050674 FT	1 0 00102 0 02	0509+75
	0210/0000	LENGTH(AH 1771 BK 2649)	
		COLTON RD	
	0200/2045	(FRST)	
		024 "DIA CIRC CONCR	
	0200/1034	LEN=0090	INSTALLED UNKN
		015 "DIA CIRC CONCR	
	0200/0445	LEN=0067	INSTALLED UNKN
	0200/0017	BMSSEN 58/0006/0200/0000	
048025 FT	048025 FT	1 0 00102 0 02	0483+25
		VILLAGE: ANSONIA	
		TRIBUTARY PINE CREEK	
		BMSBG 58/0006/0200/0000	
	0200/0000	LENGTH(AH 2649 BK 2300)	
	0190/2160	MILEPOST	210.00
		015 "DIA CIRC CONCR	
	0190/1149	LEN=0060	INSTALLED UNKN
		018 "DIA CIRC CONCR	
	0190/0477	LEN=0080	INSTALLED UNKN
		015 "DIA CIRC CONCR	
	0190/0039	LEN=0060	INSTALLED UNKN
045725 FT	045725 FT	1 0 00102 0 02	0460+50
	0190/0000	LENGTH(AH 2300 BK 2567)	
		024 "DIA CIRC CONCR	

DIR: B TOTAL LEN: 43.936 MI. DIST: 03-7 SR: 6
 LEFT MUN: SHIPPEN T RIGHT MUN: SHIPPEN T

	0180/2149	LEN=0070	INSTALLED	UNKN
		015 "DIA	CIRC CONCR	
	0180/1916	LEN=0060	INSTALLED	UNKN
		015 "DIA	CIRC CONCR	
	0180/1646	LEN=0055	INSTALLED	UNKN
		048"H 60"W	CON BOX CUL	
	0180/1141	LEN=0080	INSTALLED	UNKN
		018 "DIA	CIRC CONCR	
	0180/0168	LEN=0060	INSTALLED	UNKN
043158 FT	043158 FT	1 0 00102	0 02 0434+69	
	0180/0000	LENGTH(AH	2567 BK 2426)	
		015 "DIA	CIRC CONCR	
	0170/2244	LEN=0065	INSTALLED	UNKN
		015 "DIA	CIRC CONCR	
	0170/2059	LEN=0055	INSTALLED	UNKN
	0170/1859	MILEPOST	209.00	
		015 "DIA	CIRC CONCR	
	0170/1715	LEN=0070	INSTALLED	UNKN
		015 "DIA	CIRC CONCR	
	0170/1569	LEN=0055	INSTALLED	UNKN
		024 "DIA	CIRC CONCR	
	0170/1425	LEN=0055	INSTALLED	UNKN
		015 "DIA	CIRC CONCR	
	0170/0567	LEN=0060	INSTALLED	UNKN
		015 "DIA	CIRC CONCR	
	0170/0314	LEN=0060	INSTALLED	UNKN
040732 FT	040732 FT	1 0 00102	0 02 0410+48	
		018 "DIA	CIRC CONCR	
	0170/0000	LEN=0070	INSTALLED	UNKN
		LENGTH(AH	2426 BK 2319)	
		018 "DIA	CIRC CONCR	
	0160/1993	LEN=0070	INSTALLED	UNKN
		018 "DIA	CIRC CONCR	
	0160/1663	LEN=0065	INSTALLED	UNKN
		048 "DIA	CIRC CONCR	
	0160/0993	LEN=0107	INSTALLED	UNKN
		018 "DIA	CIRC CONCR	
	0160/0708	LEN=0045	INSTALLED	UNKN
		018 "DIA	CIRC CONCR	
	0160/0497	LEN=0040	INSTALLED	UNKN
		018 "DIA	CIRC CONCR	
	0160/0281	LEN=0050	INSTALLED	UNKN
038413 FT	038413 FT	1 0 00102	0 01 0385+00	
	0160/0000	LENGTH(AH	2319 BK 2999)	
		018 "DIA	CIRC CONCR	

DIR: B TOTAL LEN: 43.936 MI. DIST: 03-7 SR: 6
 LEFT MUN: SHIPPEN T RIGHT MUN: SHIPPEN T

Stationing	Notes	Structure	Material	Status
0150/2254		LEN=0055	INSTALLED	UNKN
0150/1900		MILEPOST 208.00		
0150/1817		018 "DIA CIRC CONCR	LEN=0043	INSTALLED UNKN
0150/1628		SCHANBACHER RUN	STRUCTURE LENGTH 10 FT	BMSID 58/0006/0150/1628
0150/1241		018 "DIA CIRC CONCR	LEN=0055	INSTALLED UNKN
0150/1085		018 "DIA CIRC CONCR	LEN=0070	INSTALLED UNKN
0150/0806		018 "DIA CIRC CONCR	LEN=0100	INSTALLED UNKN
0150/0001	035414 FT	024 "DIA CIRC CONCR	LEN=0027	INSTALLED UNKN
035414 FT		1 0 00102 0 01 0355+02		
0150/0000		024 "DIA CIRC CONCR	LEN=0027	INSTALLED UNKN
0140/2495		LENGTH(AH 2999 BK 2530)	024 "DIA CIRC CONCR	LEN=0023
0140/2318		024 "DIA CIRC CONCR	LEN=0045	INSTALLED UNKN
0140/2100		024 "DIA CIRC CONCR	LEN=0050	INSTALLED UNKN
0140/1769	0140/1769	WOODRUFF LN	(PRDR)	
0140/1348		WOODRUFF HOLLOW	STRUCTURE LENGTH 15 FT	BMSID 58/0006/0140/1348
0140/1039		018 "DIA CIRC CONCR	LEN=0100	INSTALLED UNKN
0140/0408		018 "DIA CIRC CONCR	LEN=0045	INSTALLED UNKN
0140/0242	032884 FT	018 "DIA CIRC CONCR	LEN=0045	INSTALLED UNKN
032884 FT		1 0 00102 0 01 0329+73		
0140/0000		SHIPPEN GAINES T	LENGTH(AH 2530 BK 2499)	024 "DIA CIRC CONCR
0130/2040		018 "DIA CIRC CONCR	LEN=0070	INSTALLED UNKN
0130/1644		MILEPOST 207.00		
0130/1172		WOODLANDS LN	(PRDR)	
0130/0426		018 "DIA CIRC CONCR	LEN=0055	INSTALLED UNKN

WHIPPLE RD
(T413)

DIR: B TOTAL LEN: 43.936 MI. DIST: 03-7 SR: 6
 LEFT MUN: GAINES T RIGHT MUN: GAINES T


1 0 00102 0 01 0304+67 030385 FT
 LLAMA LN
 (PRDR) 0130/0000

Stationing	Notes	Length (ft)	Material
0130/0000	5	2499	CONCR
0120/2315		060	UNKN
0120/1820		100	METAL
0120/1648		58	UNKN
0120/1628		58	UNKN
0120/1573		12	CONCR
0120/1425		70	UNKN
0120/0855		55	UNKN
0120/0657		47	UNKN
0120/0455		45	UNKN
0120/0267		85	UNKN
0120/0062		70	UNKN
0120/0000	5	2499	CONCR
0110/2355		70	UNKN
0110/2195		55	UNKN
0110/1947		61	UNKN
0110/1846		80	UNKN
0110/1738		61	UNKN
0110/1367		206.00	MILEPOST
0110/1363		60	UNKN
0110/0887		75	UNKN
0110/0686		60	UNKN
0110/0385		125	UNKN
0110/0000	5	2499	CONCR

027873 FT

025374 FT

DIR: B TOTAL LEN: 43.936 MI. DIST: 03-7 SR: 6
 LEFT MUN: GAINES T RIGHT MUN: GAINES T



022826 FT

020561 FT

SHIN HOLLOW RD
(T328)

0080/1747

SHIN HOLLOW
STRUCTURE LENGTH 14 FT

EXTRACT DATE: 12/18/2023
PRINT DATE: 12/19/2023

ROADWAY MANAGEMENT SYSTEM
SLD COUNTY/SR - ANNUAL PRINT

PAGE NUMBER: 3
COUNTY: TIOGA

DIR: B TOTAL LEN: 43.936 MI.
LEFT MUN: GAINES T

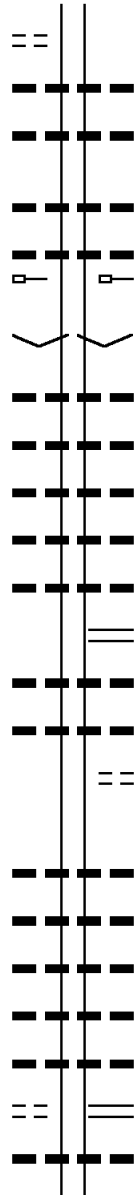
DIST: 03-7 SR: 6
RIGHT MUN: GAINES T

Stationing	Notes	Stationing	Notes
		0080/1506	BMSID 58/0006/0080/1506
		0080/0830	018 "DIA CIR PLASTIC LEN=0060 INSTALLED UNKN SYLVAN GLEN RD
		0080/0800	(T329)
017983 FT		0080/0030	018 "DIA CIRC CONCR LEN=0060 INSTALLED UNKN
		017983 FT	1 0 00102 0 01 0180+64
		0080/0000	LENGTH(AH 2578 BK 1110)
			018 "DIA CIRC CONCR
016873 FT		0074/0532	LEN=0056 INSTALLED UNKN
		0074/0069	BMSSEN 58/0006/0074/0000
		016873 FT	1 0 00102 0 01 0169+57
			LONG RUN
		0074/0000	BMSBG 58/0006/0074/0000
			LENGTH(AH 1110 BK 3117)
		0070/2796	018 "DIA CIRC CONCR LEN=0052 INSTALLED UNKN
			(APRA) ROADSIDE REST RD
			ROADSIDE REST RD
	POE	0070/2536	(SR9202 SEG 0010/0390)
		0070/2283	MILEPOST 204.00
			(APRA) ROADSIDE REST RD
			ROADSIDE REST RD
	POE	0070/2180	(SR9202 SEG 0010/0000)
		0070/1399	015 "DIA CIRC CONCR LEN=0055 INSTALLED UNKN
		0070/0389	015 "DIA CIRC CONCR LEN=0050 INSTALLED UNKN
		0070/0150	018 "DIA CIRC CONCR LEN=0130 INSTALLED UNKN
1 0 00102 0 01 0138+67 013756 FT		013756 FT	
DIVISION ST		0070/0000	LENGTH(AH 3117 BK 1349)
(T327)			015 "DIA CIRC CONCR
		0060/1020	LEN=0050 INSTALLED UNKN
		0060/0724	018 "DIA CIRC CONCR LEN=0140 INSTALLED UNKN
GENEVA ST			
(T324)			
LONG RUN RD		0060/0674	
(SR0349 SEG 0010/0000)		0060/0488	
1 0 00102 0 00 0124+27 012407 FT		0060/0458	024 "DIA CIR PLASTIC LEN=0070 INSTALLED 2005
		012407 FT	

DIR: B TOTAL LEN: 43.936 MI. DIST: 03-7 SR: 6
 LEFT MUN: GAINES T RIGHT MUN: GAINES T

DAVIS RD
 (T455)

0060/0000



0060/0000	LENGTH(AH	1349	BK	1424)
0050/1404	018 " DIA	CIRC	CONCR	
0050/1207	LEN=0120	INSTALLED	UNKN	
0050/0595	018 " DIA	CIRC	CONCR	
0050/0390	LEN=0080	INSTALLED	UNKN	
0050/0014	018 " DIA	CIRC	CONCR	
010983 FT	LEN=0060	INSTALLED	UNKN	
	018 " DIA	CIRC	CONCR	
	LEN=0080	INSTALLED	UNKN	
	018 " DIA	CIRC	CONCR	
	LEN=0080	INSTALLED	UNKN	
	MILEPOST	203.00		
	1 0 00102	0 00 0110+03		
	VILLAGE:	GAINES		
0050/0000	LENGTH(AH	1424	BK	2898)
0040/2451	015 " DIA	CIRC	CONCR	
0040/2186	LEN=0055	INSTALLED	UNKN	
0040/2053	018 " DIA	CIRC	CONCR	
0040/1736	LEN=0055	INSTALLED	UNKN	
0040/1281	015 " DIA	CIRC	CONCR	
0040/0972	LEN=0052	INSTALLED	UNKN	
0040/0835	015 " DIA	CIRC	CONCR	
0040/0407	LEN=0053	INSTALLED	UNKN	
0040/0102	015 " DIA	CIRC	CONCR	
008085 FT	LEN=0060	INSTALLED	UNKN	
	WATROUS ST			
	(SR3002	SEG	0010/3026)	
	030 " DIA	CIRC	CONCR	
	LEN=0077	INSTALLED	UNKN	
	015 " DIA	CIRC	CONCR	
	LEN=0055	INSTALLED	UNKN	
	KEARSE RD			
	(PRDR)			
	1 0 00102	0 00 0081+04		
	015 " DIA	CIRC	CONCR	
	LEN=0253	INSTALLED	UNKN	
0040/0000	LENGTH(AH	2898	BK	2989)
0030/2504	030 " DIA	CIRC	CONCR	
0030/2020	LEN=0075	INSTALLED	UNKN	
0030/1724	015 " DIA	CIRC	CONCR	
0030/1458	LEN=0050	INSTALLED	UNKN	
0030/1122	015 " DIA	CIRC	CONCR	
0030/1103	LEN=0055	INSTALLED	UNKN	
	018 " DIA	CIRC	CONCR	
	LEN=0060	INSTALLED	UNKN	
	ELK RUN RD			
	(SR3001	SEG	0410/2506)	
	018 " DIA	CIRC	CONCR	
	LEN=0105	INSTALLED	UNKN	
	018 " DIA	CIRC	CONCR	

BARNHART CORNERS RD
 (T320)

0030/1122

DIR: B TOTAL LEN: 43.936 MI. DIST: 03-7 SR: 6
 LEFT MUN: GAINES T RIGHT MUN: GAINES T

Stationing	Notes	Segment ID	Length	Material	Status
005096 FT		0030/0599	0073	INSTALLED	UNKN
		0030/0537	MILEPOST 202.00		
		0030/0371	018 " DIA	CIRC CONCR	UNKN
		0030/0048	018 " DIA	CIRC CONCR	UNKN
		005096 FT	1 0 00102	0 00 0050+88	
		0030/0000	LENGTH(AH 2989 BK 3009)		
		0020/2660	018 " DIA	CIRC CONCR	UNKN
		0020/2393	018 " DIA	CIRC CONCR	UNKN
		0020/1816	018 " DIA	CIRC CONCR	UNKN
		0020/1666	018 " DIA	CIRC CONCR	UNKN
		0020/0811	018 " DIA	CIRC CONCR	UNKN
MT LAUREL LN (PRDR)		0020/0640	(APRA) PINE CREEK M H P		
		0020/0305	018 " DIA	CIRC CONCR	UNKN
		0020/0084	BMSSEN 58/0006/0020/0000		
002087 FT		002087 FT	1 0 00102	0 00 0020+99	
		0020/0000	NO UNDERPASS INFORMATION		
		0020/0000	BMSBG 58/0006/0020/0000		
		0020/0000	LENGTH(AH 3009 BK 2087)		
		0010/1863	018 " DIA	CIRC CONCR	UNKN
		0010/1633	018 " DIA	CIRC CONCR	UNKN
PHOENIX RD (SR3003 SEG 0010/0000)		0010/1594	018 " DIA	CIRC CONCR	UNKN
		0010/1411	024 " DIA	CIRC CONCR	UNKN
		0010/1184	018 " DIA	CIRC CONCR	UNKN
		0010/0882	018 " DIA	CIRC CONCR	UNKN
		0010/0558	015 " DIA	CIRC CONCR	UNKN
		0010/0301	018 " DIA	CIRC CONCR	UNKN
000000 FT		000000 FT	MILEPOST 201.00		
		000000 FT	1 0 00102	0 00 0000+00	
		INTER-BK	GRAND ARMY OF REPUBLIC HW		
		0010/0000	GRAND ARMY OF REPUBLIC (SR0006 SEG 0830/1443)		
		0010/0000	MFC BEGIN = B		
		0010/0000	BK-POTTER (52)		
		0010/0000	LENGTH(AH 2087 BK 0000)		