

# **Straight Line Diagram**

**Tioga  
58**

**January 2024**

This document was produced by the Pennsylvania Department of Transportation (PENNDOT) as an internal management tool for State maintained highways and is not to be used for other purposes. The printed information was compiled from the Department's computerized Roadway Management System (RMS) and is subject to change without notice. Use of any or all of the printed information for purposes other than those intended by the Department may not satisfy other accuracy and completeness requirements and the Department does not warrant that such printed information is accurate or complete.

ROADWAY MANAGEMENT SYSTEM  
INDEX FOR SR'S LOCATED IN THE COUNTY OF TIOGA

SR	BGN	PAGE	END	PAGE	SR	BGN	PAGE	END	PAGE	SR	BGN	PAGE	END	PAGE
0006		1		23	2011	218		219		4001	331		333	
0014		24		27	2012	220		220		4002	334		337	
0015		28		44	2013	221		222		4003	338		338	
0049		45		59	2014	223		225		4004	339		339	
0249		60		69	2015	226		227		4005	340		343	
0287		70		89	2016	228		234		4006	344		344	
0328		90		95	2017	235		240		4007	345		348	
0349		96		102	2018	241		245		4008	349		349	
0362	103			105	2019	246		246		4009	350		352	
0414	106			120	2020	247		249		4010	353		353	
0549	121			129	2021	250		251		4011	354		354	
0660	130			138	2022	252		259		4012	355		358	
1001	139			142	2023	260		261		4013	359		360	
1002	143			144	2024	262		262		4014	361		363	
1003	145			147	2025	263		264		4015	364		364	
1004	148			149	2026	265		265		4016	365		365	
1005	150			153	2027	266		267		4017	366		372	
1006	154			154	2029	268		268		4018	373		373	
1007	155			157	2031	269		270		4019	374		374	
1008	158			158	2033	271		271		4020	375		375	
1009	159			159	3001	272		277		4021	376		378	
1010	160			161	3002	278		278		4022	379		381	
1011	162			164	3003	279		279		4023	382		382	
1012	165			165	3004	280		281		4024	383		385	
1013	166			168	3005	282		283		4025	386		386	
1014	169			169	3006	284		285		4026	387		387	
1015	170			171	3007	286		292		4027	388		392	
1016	172			172	3008	293		294		4029	393		393	
1017	173			173	3009	295		299		4031	394		394	
1018	174			176	3010	300		301		4035	395		399	
1020	177			179	3011	302		303		4037	400		402	
1022	180			182	3012	304		304		4039	403		406	
1024	183			184	3013	305		305		4041	407		407	
1026	185			187	3014	306		309		4097	408		408	
1028	188			190	3015	310		311		4098	409		409	
1030	191			191	3016	312		313		4099	410		410	
1032	192			192	3017	314		314		8001	411		412	
1034	193			193	3018	315		315		8002	413		414	
1036	194			194	3019	316		318		8003	415		416	
1038	195			195	3020	319		319		8005	417		418	
2001	196			196	3021	320		320		8007	419		420	
2002	197			197	3022	321		321		8009	421		422	
2003	198			198	3023	322		323		8011	423		424	
2004	199			199	3024	324		324		8013	425		426	
2005	200			211	3025	325		325		9201	427		427	
2006	212			213	3027	326		326		9202	428		428	
2007	214			214	3029	327		327						
2008	215			215	3097	328		328						
2009	216			216	3098	329		329						
2010	217			217	3099	330		330						



December 30, 2023

## Pennsylvania State Roads - Straight Line Diagrams

Contained within this document are the 2024 Pennsylvania Straight Line Diagrams (SLDs) for State Routes by county within a particular PennDOT district. At the end of each year, PennDOT takes a snapshot of its current SLD database and creates PDF files from the SLD snapshot. The SLDs are a graphical representation of State Routes (SRs) that PennDOT maintains. The information shown on the SLD is generated from data found in PennDOT's Roadway Management System (RMS) database. The data from RMS is constantly being updated to match actual roadway inventory data found on Pennsylvania's state highways. PennDOT's SR system is explained briefly in this document along with symbol definitions for each type of roadway feature or attribute found on the SLD. This PDF version of the SLD contains an individual county list of all state roads found in that county. The SRs found on the list are linked to the actual pages that show the individual SLDs. To find an SLD for a particular road that you want, simply point to that road on the SR index list and click on it to jump to the beginning page of that SLD.

If you have any questions or comments concerning information found in this document, please contact Ty Reed, Chief, Roadway Inventory and Testing Unit, Asset Management Division, Bureau of Operations, by calling (717) 787-7294.

*Additional information on state owned highways is available from your local PENNDOT Engineering District Office, RMS Unit, RMS Coordinator.*

**Straight Line Diagram Disclaimer:** This document is for informational purposes only and may be viewed by anyone. No part of the information contained in this document may be altered or redistributed without prior written consent of PENNDOT. Straight Line Diagram information is provided "as is" without warranty of any kind, either expressed or implied. This information could include technical inaccuracies or errors of omission. Changes may be made periodically to the information herein.

Copyright © 2023 by the Commonwealth of Pennsylvania. All rights reserved.



## **Asset Management Division**

### **Mission Statement**

To protect and preserve Pennsylvania's infrastructure by providing meaningful, timely, and accurate pavement and roadway management, design, standards, strategies, inventory and condition, as well as fair, consistent and efficient application of Commonwealth laws and regulations.



# CUSTOMER SERVICE RATING FORM

## Straight Line Diagram (SLD) – Customer Service Rating

As means to improve customer service, we would like you to rate the product/ service you have received, by circling a “grade” from “A” (excellent) to “E” (fail).

**A**                      **B**                      **C**                      **D**                      **E**

If your rating is not an “A,” please let us know what we could do better.

---

---

---

---

---

Name and Organization (optional)

---

Thank You.

*(Fold along line, and tape or staple together before mailing)*

*(Cut along dashed line)*

---

---

---

Bureau of Operations  
Asset Management Division – PennDOT Annex  
907 Elmerton Avenue  
Harrisburg, PA 17110  
ATTN: Ty Reed

**PENNSYLVANIA DEPARTMENT OF TRANSPORTATION**  
**Bureau of Operations, Asset Management Division**

**Location Referencing System (LRS) – Definitions, Uses & Testing**

The Department's LRS, implemented in 1987, is the mechanism to designate the State highway network, to define roadway lengths, locations, and route connectivity, and to serve as the basis for the collection, storage, and integration of roadway information.

An LRS key is a unique series of numbers that identifies the location of each point or feature along a State route. The fourteen digit number is an integral part of the Roadway Management System (RMS) where roadway data is stored. 07/4016/0100/0857 is an example of an LRS key, which identifies County (CO) = 07, State Route (SR) = 4016, Segment (SEG) = 0100, and Offset = 0857.

**County (CO)**

Each of Pennsylvania's sixty-seven counties is identified by a number.

Name	#	Name	#	Name	#	Name	#
Adams	1	Clinton	18	Lackawanna	35	Potter	52
Allegheny	2	Columbia	19	Lancaster	36	Schuylkill	53
Armstrong	3	Crawford	20	Lawrence	37	Snyder	54
Beaver	4	Cumberland	21	Lebanon	38	Somerset	55
Bedford	5	Dauphin	22	Lehigh	39	Sullivan	56
Berks	6	Delaware	23	Luzerne	40	Susquehanna	57
Blair	7	Elk	24	Lycoming	41	Tioga	58
Bradford	8	Erie	25	McKean	42	Union	59
Bucks	9	Fayette	26	Mercer	43	Venango	60
Butler	10	Forest	27	Mifflin	44	Warren	61
Cambria	11	Franklin	28	Monroe	45	Washington	62
Cameron	12	Fulton	29	Montgomery	46	Wayne	63
Carbon	13	Greene	30	Montour	47	Westmoreland	64
Centre	14	Huntingdon	31	Northampton	48	Wyoming	65
Chester	15	Indiana	32	Northumberland	49	York	66
Clarion	16	Jefferson	33	Perry	50	Philadelphia	67
Clearfield	17	Juniata	34	Pike	51		

**State Route (SR)**

State Routes (SR's) are identified by four-digit numbers. SR numbers are assigned as follows:

- |  |           |
|--|-----------|
| 1. Traffic Routes: Routes designated as Interstates, US or PA Routes | 0001-0999 |
| 2. Quadrant Routes (Non-Traffic Routes)                              | 1001-4999 |
| 3. Relocated Traffic Routes  | 6000-6999 |
| 4. Turned Back, Abandoned, or Null Routes                            | 7000-7999 |
| 5. Interchanges  | 8001-8999 |
| 6. WYE's   | 9101-9199 |
| 7. Rest Areas  | 9201-9299 |
| 8. Truck Escape Ramps  | 9301-9399 |
| 9. Others  | 9401-9499 |
| 10. Park and Rides   | 9501-9599 |

Even/Odd Convention: Even numbers are typically given to SR's in the East/West direction, and odd numbers to SR's that run North/South. This convention applies to Interstate Routes (except those that are Beltways or Spurs), and Quadrant Routes. This convention may or may not apply to PA or US Traffic Routes.

Hierarchy: If two or more traffic routes occupy the same section of roadway, the SR number is based on the "higher" type route, according to the following hierarchy. If the traffic routes are the same hierarchy class, then the SR number is assigned the lower numbered traffic route (Figure 1).

- Interstates
- U.S. Routes
- PA Routes
- Quadrant Routes

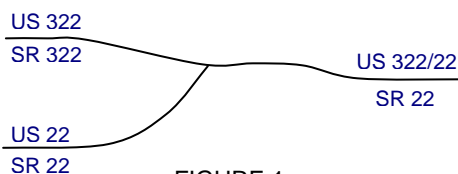


FIGURE 1

Other Numbering Conventions:

1. The first digit of a quadrant route is based on which quadrant of the county the route is located, as shown in the following diagram (Figure 2).
2. The last three digits of a Relocated Traffic Route are the same as the Traffic Route that was relocated.
3. Interchanges are numbered sequentially. Odd numbers are given to interchanges along SR's in the North/South direction; even numbers are given to interchanges along SR's in the East/West direction (Figure 3).
4. WYE's are given odd numbers if the connecting SR is odd numbered, and even numbers if the connecting SR is even numbered.
5. Rest Areas or Truck Escape Ramps are given odd numbers if they connect to the Southbound or Westbound side of an SR, and even numbers if they connect to the Northbound or Eastbound side.

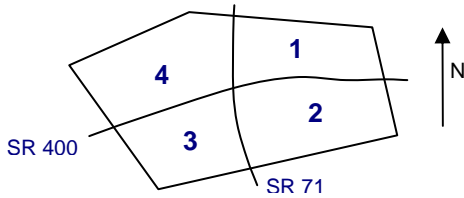


FIGURE 2

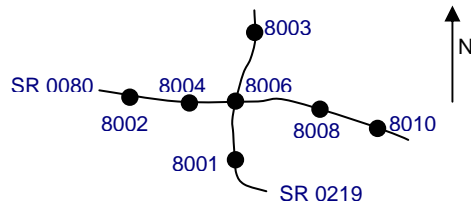


FIGURE 3

**Segment (SEG)**

State routes are divided into segments, which are approximately one-half mile long, and are identified by a four-digit number. Segment begin and end points are placed at physical features where possible. Segment numbers increase in the North or East direction, and typically by 10's (Figure 4). Segments are even numbered on undivided roadways, and in the Northbound or Eastbound direction of divided roadways. Segments are odd numbered in the Southbound or Westbound direction of divided roadways (Figure 5). Interstate segments are associated with the mile posts (Figure 6).

Undivided Roadways

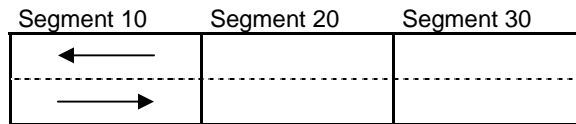


FIGURE 4

Divided Roadways

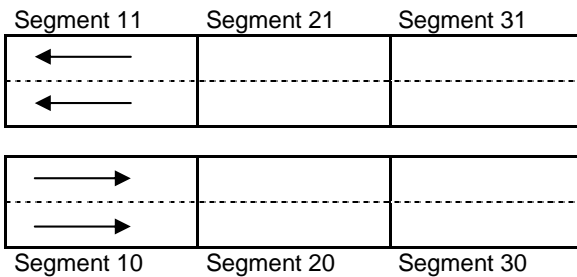


FIGURE 5

Interstate Roadways

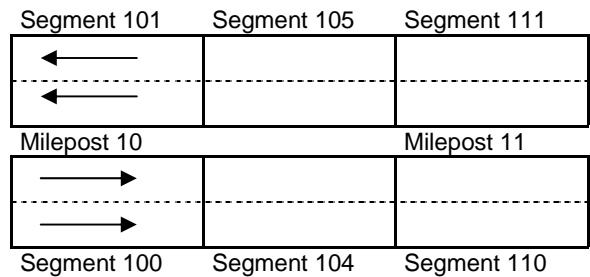


FIGURE 6

Turned Back, Abandoned, and Null Segments are given numbers in the range of 7000-7999. For two coinciding State routes, the route with "lower" hierarchy is "nulled."

Segment numbering restarts on Traffic Routes at County boundaries, except Interstates (Figure 7).

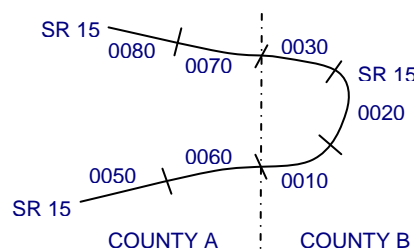


FIGURE 7

## Offset

The offset, a subdivision of the segment, is the distance (in feet) from the beginning of the segment, expressed as a four-digit number. Offsets are measured in the increasing segment direction.

## Segment Markers

Segment markers, which allow for easy identification of the LRS location on the State highway system, indicate the State route and segment number at the point that each segment is entered. If the beginning of a segment occurs at a physical feature, then the point of reference is at the physical feature and not the sign. At intersections, signs are used to identify beginning or ending State routes or segments.



## Users of the LRS

Locations of all intersections, structures, and other points of interest are field verified and inventoried in the RMS. This information can be displayed on Straight Line Diagrams (SLD's) which can be viewed in the RMS, or hardcopy form. SLD books are refreshed and printed annually for distribution to the Department's District and County offices, as well as too many external entities.

A list of those within the Department that use the LRS to identify locations in the RMS and in the field includes personnel from the following organizations: Pavement Testing, County Maintenance, Traffic, Design, Surveys, Construction, Bridge, Permits, Crash Review, Planning and Programming, Posted & Bonded Roads, Tort Liability, and Emergency Management.

Users outside the Department include: County & Municipal governments, County 911, Planning Commissions, Federal Highway Administration, State & Local Police, Local Emergency Management, Delivery Services (UPS, Fed Ex, etc.), Fire Departments, Utility Companies, Contractors, and Consultants.

Without segment markers located in the field, all of these users would have to rely solely on the SLD, which would be extremely cumbersome at best and impossible for some.

## Verification, QA & QC

In order to assure that LRS information is indicated properly in the RMS, on SLD's, and in the field, LRS Quality Assurance (QA) and Quality Commitment (QC) programs are performed each year. The Bureau of Operations, Asset Management Division, Roadway Inventory & Testing Unit (RITU) performs all Statewide QC testing. Field verification and QA is also performed by RITS, except in Engineering Districts 2-0, 11-0, and 12-0, where it is done "in-house." Each Engineering District is responsible for its own LRS completeness and maintenance with respect to the RMS.

Twenty percent of each county is field tested annually as part of the QA program, and five percent of each county is tested for the annual QC program. The goal of the QC program is to maintain at least 90% accuracy between the RMS and the actual field locations of highway features. Annual QC ratings are developed and reported to the Engineering Districts.









































Field testing is performed by two-person teams (a permanent employee that operates the test, and a temporary employee that drives the device) with the use of vans equipped with an on-board computer and a Data Measurement Subsystem. Testing is typically performed during the months of April through November.

Vehicle location and roadway features are displayed on the van's computer screen in SLD format, and the software accepts operator inputs verifying or modifying roadway feature locations, as well as comments. Though the system can function at greater speed, test speeds are typically less than 25 mph to ensure accuracy.

There are five categories of information that is verified and/or modified:

1. State Route Length
2. Segment Length
3. Roadway Geometry (lane count, pavement & shoulder types & widths)
4. Intersecting Feature Location (intersections & bridges)
5. Segment Marker Location

STRAIGHT LINE DIAGRAM (SLD) ANNUAL REFRESH ATTRIBUTE KEY PAGE 1 OF 2

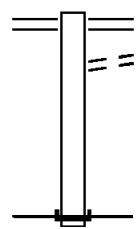
 SEGMENT MARKER	 AHEAD LEFT INTER STATE OWNED	 RAILROAD CROSSING	 INTERSTATE MILEPOST
 TURNBACK	 AHEAD LEFT INTER NON-STATE	 RAILROAD OVER-PASS	 MFC BEGIN
 NULL	 AHEAD RIGHT INTE STATE OWNED	 OVER-PASS	 MUNICIPAL BOUNDARY
 UNDIVIDED HIGHWAY	 AHEAD RIGHT INTE NON-STATE	 BRIDGE END	 VILLAGE BEGIN
 PHYSICALLY DIVIDED	 BACK LEFT INTER STATE OWNED	 BRIDGE BEGIN	AH - LENGTH FORWARD TO NEXT SEGMENT BEGIN BK - LENGTH BACKWARD TO PREVIOUS SEGMENT BEGIN
 PAINT DIVIDED	 BACK LEFT INTER NON-STATE	 TUNNEL	
 INTERSECTION AHEAD	 BACK RIGHT INTER STATE OWNED	 SIGN STRUCTURE	MFC - MAINTENANCE FUNCTIONAL CLASS  A = INTERSTATE EXPRESSWAY AND/OR PRINCIPLE ARTERIAL C = MINOR ARTERIAL D = COLLECTOR E = LOCAL ACCESS F = INTERCHANGE RAMP
 INTERSECTION BACK	 BACK RIGHT INTER NON-STATE	 P3 BRIDGE	
 REFERENCE AHEAD/BACK	 T-LEFT INTERSEC STATE OWNED	 RETAINING WALL	
 DIVIDED CONNECTOR	 T-LEFT INTERSEC NON-STATE	 BRIDGE/CULVERT UNDER FILL	NULL AND TURNBACK SEGMENTS ARE DISPLAYED IN THE DEPARTMENT'S ROADWAY MANAGEMENT SYSTEM (RMS) AS 100 FEET IN LENGTH. ACTUAL SEGMENT AND SECTION LENGTHS MAY VARY SIGNIFICANTLY
 CROSS INTERSEC STATE OWNED	 T-RIGHT INTERSEC STATE OWNED	 PIPE (STAMPP)	
 CROSS INTERSEC NON-STATE	 T-RIGHT INTERSEC NON-STATE	 ROTARY INTERSEC	



EXTRACT DATE: 12/18/2023      ROADWAY MANAGEMENT SYSTEM      PAGE NUMBER: 428  
 PRINT DATE: 12/19/2023      SLD COUNTY/SR - ANNUAL PRINT      COUNTY: TIOGA  
 DIR: B      TOTAL LEN: .074 MI.      DIST: 03-7      SR: 9202  
 LEFT MUN: GAINES T      RIGHT MUN: GAINES T

000390 FT

000000 FT



000390 FT GRAND ARMY OF REPUBLIC  
 0010/0390 (SR0006 SEG 0070/2536)  
 PICNIC AREA RD  
 0010/0074 (GOVT)  
 000000 FT 0 0 00000 0 00 0000+00  
 NC ROADSIDE REST AREA  
 INTER-BK GRAND ARMY OF REPUBLIC  
 (SR0006 SEG 0070/2180)  
 MFC BEGIN = F  
 0010/0000 LENGTH(AH 0390 BK 0000)

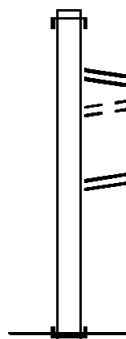
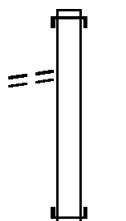
FROM SR 9201/0010 SH  
 (CONN)

002871 FT

0020/0894

001816 FT

000000 FT



002871 FT  
 INTER-AHD ROADSIDE REST RD  
 0020/1055 (SR9201 SEG 0010/1503)

001816 FT 0 0 00000 0 00 0000+00  
 NC ROADSIDE REST RD  
 INTER-BK ROADSIDE REST RD  
 (SR9201 SEG 0010/0480)  
 LENGTH(AH 1055 BK 1816)

INTER-AHD MARINE CORPS LEAG MEM H  
 0010/1816 (SR0015 SEG 0681/0548)  
 ROADSIDE REST RD  
 0010/1503 (SR9201 SEG 0020/1055)  
 TO SR 9201/0020 SH  
 0010/1262 (CONN)

ROADSIDE REST RD  
 0010/0480 (SR9201 SEG 0020/0000)  
 000000 FT 0 0 00000 0 00 0000+00  
 NC ROADSIDE REST AREA  
 INTER-BK MARINE CORPS LEAG MEM H  
 (SR0015 SEG 0693/0000)  
 MFC BEGIN = F  
 LENGTH(AH 1816 BK 0000)



EXTRACT DATE: 12/18/2023 ROADWAY MANAGEMENT SYSTEM PAGE NUMBER: 426  
PRINT DATE: 12/19/2023 SLD COUNTY/SR - ANNUAL PRINT COUNTY: TIOGA  
DIR: N TOTAL LEN: 1.025 MI. DIST: 03-7 SR: 8013  
LEFT MUN: LAWRENCE T RIGHT MUN: LAWRENCE T

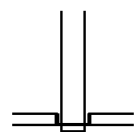
005414 FT

004662 FT

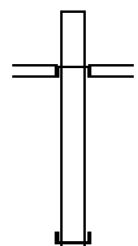


005414 FT  
INTER-AHD MARINE CORPS LEAG MEM H  
0750/0752 (SR0015 SEG 0844/1896)  
004662 FT 0 0 00000 0 00 0000+00  
NC RAMP F RD

DIR: N TOTAL LEN: 1.025 MI. DIST: 03-7 SR: 8013  
 LEFT MUN: LAWRENCE T RIGHT MUN: LAWRENCE T

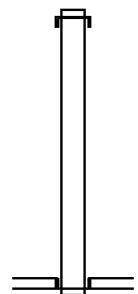


SR 0049 SH  
 (SR0049 SEG 0660/0796)  
 INTER-BK RAMP C RD  
 (SR8013 SEG 0010/2002)  
 0750/0000 LENGTH(AH 0752 BK 1019)



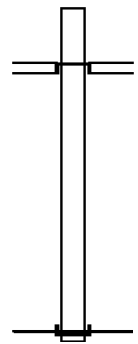
003643 FT

INTER-AHD RAMP D RD  
 (SR8013 SEG 0250/0000)  
 SR 0049 SH  
 (SR0049 SEG 0660/0277)  
 0500/1019  
 003643 FT 0 0 00000 0 00 0000+00  
 NC RAMP E RD  
 INTER-BK MARINE CORPS LEAG MEM H  
 (SR0015 SEG 0845/1984)  
 0500/0000 LENGTH(AH 1019 BK 1641)



002002 FT

INTER-AHD MARINE CORPS LEAG MEM H  
 0250/1641 (SR0015 SEG 0835/1859)  
 002002 FT 0 0 00000 0 00 0000+00  
 NC RAMP D RD  
 SR 0049 SH  
 (SR0049 SEG 0660/0277)  
 INTER-BK RAMP E RD  
 (SR8013 SEG 0500/1019)  
 0250/0000 LENGTH(AH 1641 BK 2002)



000000 FT

INTER-AHD RAMP F RD  
 (SR8013 SEG 0750/0000)  
 SR 0049 SH  
 (SR0049 SEG 0660/0796)  
 0010/2002  
 000000 FT 0 0 00000 0 00 0000+00  
 NC RAMP C RD  
 INTER-BK MARINE CORPS LEAG MEM H  
 (SR0015 SEG 0834/1458)  
 MFC BEGIN = F  
 0010/0000 LENGTH(AH 2002 BK 0000)

EXTRACT DATE: 12/18/2023 ROADWAY MANAGEMENT SYSTEM PAGE NUMBER: 424  
PRINT DATE: 12/19/2023 SLD COUNTY/SR - ANNUAL PRINT COUNTY: TIOGA  
DIR: N TOTAL LEN: 1.080 MI. DIST: 03-7 SR: 8011  
LEFT MUN: RICHMOND T RIGHT MUN: RICHMOND T

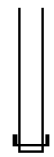
005704 FT



005704 FT  
INTER-AHD RAMP A RD  
(SR8011 SEG 0250/0000)  
MAIN ST (BUS.15)  
0500/0916 (SR0660 SEG 0400/2075)

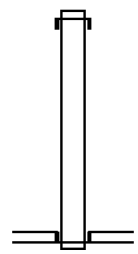
DIR: N TOTAL LEN: 1.080 MI. DIST: 03-7 SR: 8011  
 LEFT MUN: RICHMOND T RIGHT MUN: RICHMOND T

004788 FT



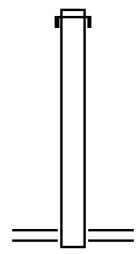
004788 FT 0 0 00000 0 00 0000+00  
 NC RAMP B RD  
 INTER-BK MARINE CORPS LEAG MEM H  
 (SR0015 SEG 0435/0743)  
 0500/0000 LENGTH(AH 0916 BK 1068)

003720 FT



INTER-AHD MARINE CORPS LEAG MEM H  
 0250/1068 (SR0015 SEG 0425/1323)  
 003720 FT 0 0 00000 0 00 0000+00  
 NC RAMP A RD  
 MAIN ST (BUS.15)  
 (SR0660 SEG 0400/2075)  
 INTER-BK RAMP B RD  
 (SR8011 SEG 0500/0916)  
 0250/0000 LENGTH(AH 1068 BK 1696)

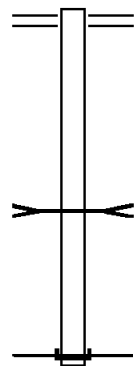
002024 FT



INTER-AHD MARINE CORPS LEAG MEM H  
 0020/1696 (SR0015 SEG 0424/2022)  
 002024 FT 0 0 00000 0 00 0000+00  
 NC RAMP C RD  
 MAIN ST (BUS.15)  
 (SR2005 SEG 0430/0130)  
 0020/0000 LENGTH(AH 1696 BK 2024)

0010/2024 MAIN ST (BUS.15)  
 (SR2005 SEG 0430/0130)

000000 FT



0010/0222 TRIBUTARY TO TIOGA RIVE  
 STRUCTURE LENGTH 9 FT  
 BMSID 58/0015/0424/1317  
 000000 FT 0 0 00000 0 00 0000+00  
 NC RAMP D RD  
 INTER-BK MARINE CORPS LEAG MEM H  
 (SR0015 SEG 0424/1126)  
 MFC BEGIN = F  
 0010/0000 LENGTH(AH 2024 BK 0000)

EXTRACT DATE: 12/18/2023 ROADWAY MANAGEMENT SYSTEM PAGE NUMBER: 422  
PRINT DATE: 12/19/2023 SLD COUNTY/SR - ANNUAL PRINT COUNTY: TIOGA  
DIR: N TOTAL LEN: .869 MI. DIST: 03-7 SR: 8009  
LEFT MUN: BLOSSBURG B RIGHT MUN: BLOSSBURG B

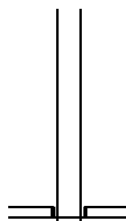
004586 FT



004586 FT  
INTER-AHD WILLIAM B WILSON HW  
0750/1404 (SR0015 SEG 0242/1475)

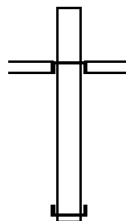
DIR: N TOTAL LEN: .869 MI. DIST: 03-7 SR: 8009  
 LEFT MUN: BLOSSBURG B RIGHT MUN: BLOSSBURG B

003182 FT



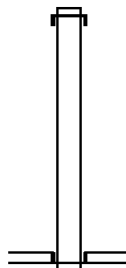
003182 FT 0 0 00000 0 00 0000+00  
 NC RAMP D RD  
 SR 2026 SH  
 (SR2026 SEG 0010/1158)  
 INTER-BK RAMP C RD  
 (SR8009 SEG 0010/1218)  
 0750/0000 LENGTH(AH 1404 BK 0764)

002418 FT



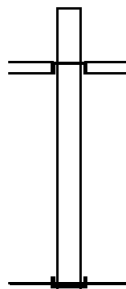
INTER-AHD RAMP A RD  
 (SR8009 SEG 0250/0000)  
 SR 2026 SH  
 0500/0764 (SR2026 SEG 0010/0749)  
 002418 FT 0 0 00000 0 00 0000+00  
 NC RAMP B RD  
 INTER-BK WILLIAM B WILSON HW  
 (SR0015 SEG 0243/0820)  
 0500/0000 LENGTH(AH 0764 BK 1200)

001218 FT



INTER-AHD WILLIAM B WILSON HW  
 0250/1200 (SR0015 SEG 0233/1139)  
 001218 FT 0 0 00000 0 00 0000+00  
 NC RAMP A RD  
 SR 2026 SH  
 (SR2026 SEG 0010/0749)  
 INTER-BK RAMP B RD  
 (SR8009 SEG 0500/0764)  
 0250/0000 LENGTH(AH 1200 BK 1218)

000000 FT



INTER-AHD RAMP D RD  
 (SR8009 SEG 0750/0000)  
 SR 2026 SH  
 0010/1218 (SR2026 SEG 0010/1158)  
 000000 FT 0 0 00000 0 00 0000+00  
 NC RAMP C RD  
 INTER-BK WILLIAM B WILSON HW  
 (SR0015 SEG 0232/1110)  
 MFC BEGIN = F  
 0010/0000 LENGTH(AH 1218 BK 0000)

EXTRACT DATE: 12/18/2023 ROADWAY MANAGEMENT SYSTEM PAGE NUMBER: 420  
PRINT DATE: 12/19/2023 SLD COUNTY/SR - ANNUAL PRINT COUNTY: TIOGA  
DIR: N TOTAL LEN: .999 MI. DIST: 03-7 SR: 8007  
LEFT MUN: LIBERTY TOWNSHIP T RIGHT MUN: LIBERTY TOWNSHIP T

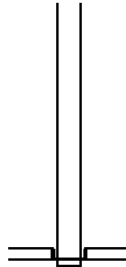
005275 FT



005275 FT  
INTER-AHD MARINE CORPS LEAG HW  
0750/1678 (SR0015 SEG 0072/1426)

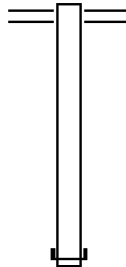
DIR: N TOTAL LEN: .999 MI. DIST: 03-7 SR: 8007  
 LEFT MUN: LIBERTY TOWNSHIP T RIGHT MUN: LIBERTY TOWNSHIP T

003597 FT



003597 FT 0 0 00000 0 00 0000+00  
 NC RAMP A RD  
 OLD ROUTE 15 RD  
 (SR2005 SEG 0070/0389)  
 INTER-BK RAMP I  
 (SR8007 SEG 0010/0754)  
 0750/0000 LENGTH(AH 1678 BK 1949)

001648 FT

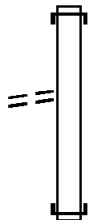


0500/1949 OLD ROUTE 15 RD  
 (SR2005 SEG 0080/0406)

001648 FT 0 0 00000 0 00 0000+00  
 NC RAMP B RD  
 INTER-BK MARINE CORPS LEAG MEM H  
 (SR0015 SEG 0083/0462)  
 0500/0000 LENGTH(AH 1949 BK 0894)

FROM 2005/0080 SH  
 (CONN)

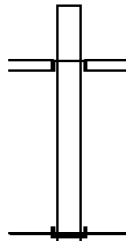
0250/0133  
 000754 FT



INTER-AHD MARINE CORPS LEAG MEM H  
 0250/0894 (SR0015 SEG 0063/2317)

000754 FT 0 0 00000 0 00 0000+00  
 NC RAMP L RD  
 INTER-BK OLD ROUTE 15 RD  
 (SR2005 SEG 0080/0249)  
 0250/0000 LENGTH(AH 0894 BK 0754)

000000 FT



INTER-AHD RAMP A  
 (SR8007 SEG 0750/0000)  
 OLD ROUTE 15 RD  
 0010/0754 (SR2005 SEG 0070/0389)

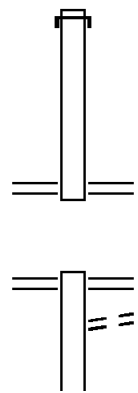
000000 FT 0 0 00000 0 00 0000+00  
 NC RAMP I RD  
 INTER-BK MARINE CORPS LEAG MEM H  
 (SR0015 SEG 0062/1666)  
 MFC BEGIN = F  
 0010/0000 LENGTH(AH 0754 BK 0000)



EXTRACT DATE: 12/18/2023      ROADWAY MANAGEMENT SYSTEM      PAGE NUMBER: 418  
 PRINT DATE: 12/19/2023      SLD COUNTY/SR - ANNUAL PRINT      COUNTY: TIOGA  
 DIR: N      TOTAL LEN: 1.362 MI.      DIST: 03-7      SR: 8005  
 LEFT MUN: TIOGA T      RIGHT MUN: TIOGA T

007192 FT

006192 FT



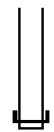
007192 FT  
 INTER-AHD MARINE CORPS LEAG MEM H  
 0754/1000 (SR0015 SEG 0734/1414)

006192 FT 0 0 00000 0 00 0000+00  
 NC RAMP B RD  
 SR 0287 SH  
 (SR0287 SEG 0760/0903)  
 0754/0000 LENGTH(AH 1000 BK 1256)

SR 0287 SH  
 0500/1256 (SR0287 SEG 0760/0065)  
 TO 0287/0750 SH  
 0500/1141 (CONN)

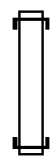
DIR: N TOTAL LEN: 1.362 MI. DIST: 03-7 SR: 8005  
 LEFT MUN: TIOGA T RIGHT MUN: TIOGA T

004936 FT



004936 FT 0 0 00000 0 00 0000+00  
 NC RAMP A RD  
 INTER-BK MARINE CORPS LEAG MEM H  
 (SR0015 SEG 0735/1038)  
 0500/0000 LENGTH(AH 1256 BK 0316)

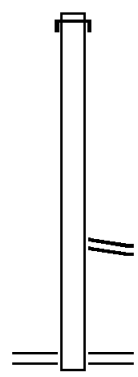
004620 FT



INTER-AHD RAMP D RD  
 0260/0316 (SR8005 SEG 0250/0358)  
 004620 FT 1 0 01036 2 08 0000+00  
 NC RAMP E RD  
 INTER-BK SR 0287 SH  
 (SR0287 SEG 0750/0503)  
 0260/0000 LENGTH(AH 0316 BK 2795)

INTER-AHD MARINE CORPS LEAG MEM H  
 0250/2795 (SR0015 SEG 0721/0000)

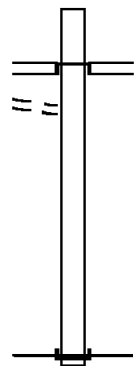
001825 FT



0250/0358 RAMP E RD  
 (SR8005 SEG 0260/0316)  
 001825 FT 1 0 01036 2 07 0000+00  
 NC RAMP D RD  
 SR 0287 SH  
 (SR0287 SEG 0760/0000)  
 0250/0000 LENGTH(AH 2795 BK 1825)

TO 0287/0760 SH  
 (CONN)

0010/1625



INTER-AHD SR 287 SH  
 (SR0287 SEG 0760/0903)  
 0010/1825 SR 287 SH  
 (SR0287 SEG 0760/0903)

000000 FT

000000 FT 1 0 01036 2 06 0000+00  
 NC RAMP C RD  
 INTER-BK MARINE CORPS LEAG MEM H  
 (SR0015 SEG 0720/1604)  
 MFC BEGIN = F  
 0010/0000 LENGTH(AH 1825 BK 0000)

EXTRACT DATE: 12/18/2023 ROADWAY MANAGEMENT SYSTEM PAGE NUMBER: 416  
PRINT DATE: 12/19/2023 SLD COUNTY/SR - ANNUAL PRINT COUNTY: TIOGA

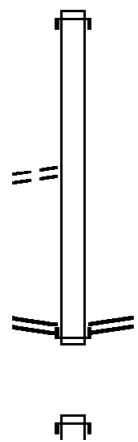
DIR: S TOTAL LEN: 1.442 MI. DIST: 03-7 SR: 8003  
LEFT MUN: RICHMOND T RIGHT MUN: RICHMOND T

FROM 8003/0502 SH  
(CONN)

RAMP J RD  
(SR8003 SEG 0512/0000) 0752/0000

007616 FT

0752/0366  
005670 FT



007616 FT  
INTER-AHD HAROLD G STRAIT MEM HW  
0752/1946 (SR0015 SEG 0562/0000)

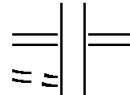
005670 FT 0 0 00000 0 00 0000+00  
RAMP J RD  
(SR8003 SEG 0512/0000)  
NC RAMP A RD  
INTER-BK MAIN ST (BUS.15)  
(SR2005 SEG 0530/2345)  
5 0752/0000 LENGTH(AH 1946 BK 2263)

INTER-AHD BOAT LAUNCH ACCESS RD  
(FISH)

DIR: S TOTAL LEN: 1.442 MI. DIST: 03-7 SR: 8003  
 LEFT MUN: RICHMOND T RIGHT MUN: RICHMOND T

TO 8003/0502 SH  
 (CONN)

0512/2185



0512/2263 RAMP B RD  
 (SR8003 SEG 0502/1193)



003407 FT

0512/0836 OP ID SR 0015  
 58/0015/0553/0000  
 0512/0768 OP ID SR 0015  
 58/0015/0552/0000

RAMP A RD  
 (SR8003 SEG 0752/0000)

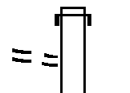
0512/0000



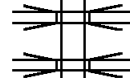
003407 FT 0 0 00000 0 00 0000+00  
 RAMP A RD  
 (SR8003 SEG 0752/0000)  
 NC RAMP J RD  
 INTER-BK MAIN ST (BUS.15)  
 (SR2005 SEG 0530/2345)  
 5 0512/0000 LENGTH(AH 2263 BK 3407)

TO 8003/0752 SH  
 (CONN)

0502/3029



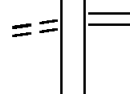
INTER-AHD MAIN ST (BUS.15)  
 0502/3407 (SR2005 SEG 0530/2345)



0502/2661 OP ID SR 0015  
 58/0015/0552/0000  
 0502/2556 OP ID SR 0015  
 58/0015/0553/0000

FROM 8003/0512 SH  
 (CONN)

0502/1273



0502/1273 BOAT LAUNCH ACCESS RD  
 (FISH)  
 RAMP J RD  
 (SR8003 SEG 0512/2263)  
 0502/1193 BOAT LAUNCH ACCESS RD  
 (FISH)  
 0502/1023 LC TO BOAT LAUNCH ACCES  
 (CONN)



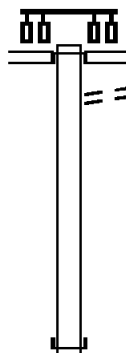
000000 FT

0502/0302 KELLEY CREEK  
 STRUCTURE LENGTH 8 FT  
 BMSID 58/0015/0564/0000  
 000000 FT 0 0 00000 0 00 0000+00  
 NC RAMP B RD  
 INTER-BK H G STRAIT MEM HW  
 (SR0015 SEG 0565/0000)  
 MFC BEGIN = F  
 5 0502/0000 LENGTH(AH 3407 BK 0000)

EXTRACT DATE: 12/18/2023      ROADWAY MANAGEMENT SYSTEM      PAGE NUMBER: 414  
 PRINT DATE: 12/19/2023      SLD COUNTY/SR - ANNUAL PRINT      COUNTY: TIOGA  
 DIR: S      TOTAL LEN: 1.240 MI.      DIST: 03-7      SR: 8002  
 LEFT MUN: MANSFIELD B      RIGHT MUN: MANSFIELD B

006549 FT

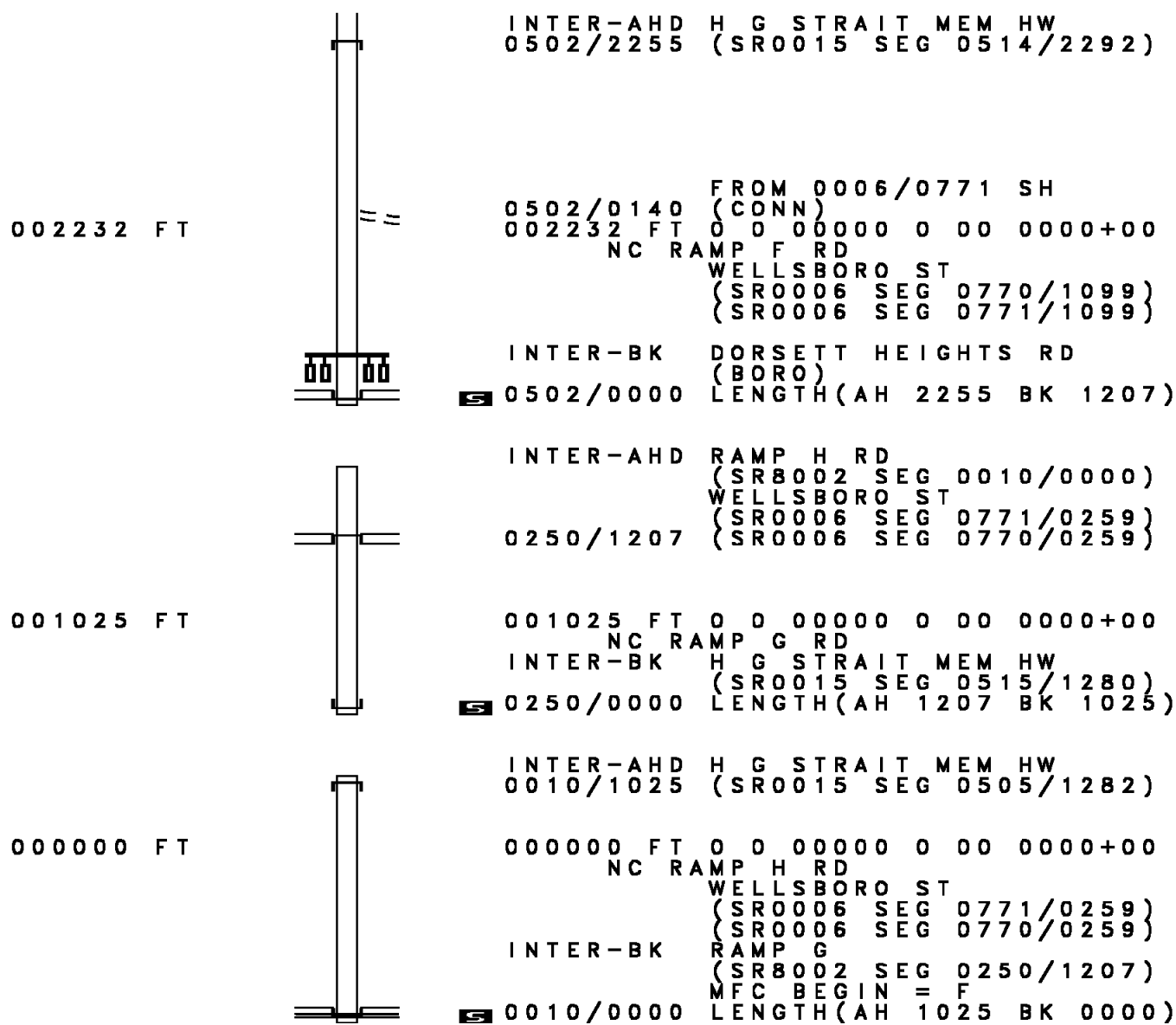
006549 FT  
 INTER-AHD DORSETT HEIGHTS RD  
 (BORO)  
 WELLSBORO ST  
 (SR0006 SEG 0770/1099)  
 (SR0006 SEG 0771/1099)  
 0512/2062  
 TO 0006/0771 SH  
 0512/1982 (CONN)



004487 FT

004487 FT 0 0 00000 0 00 0000+00  
 NC RAMP E RD  
 INTER-BK H G STRAIT MEM HW  
 (SR0015 SEG 0514/0983)  
 5 0512/0000 LENGTH(AH 2062 BK 2255)

DIR: S TOTAL LEN: 1.240 MI. DIST: 03-7 SR: 8002  
 LEFT MUN: MANSFIELD B RIGHT MUN: MANSFIELD B



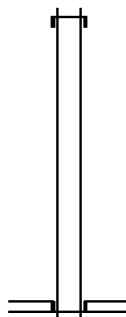
EXTRACT DATE: 12/18/2023 ROADWAY MANAGEMENT SYSTEM PAGE NUMBER: 412  
PRINT DATE: 12/19/2023 SLD COUNTY/SR - ANNUAL PRINT COUNTY: TIOGA  
DIR: N TOTAL LEN: .832 MI. DIST: 03-7 SR: 8001  
LEFT MUN: LIBERTY TOWNSHIP T RIGHT MUN: LIBERTY TOWNSHIP T

004392 FT

004392 FT  
INTER-AHD MARINE CORPS LEAG MEM H

DIR: N TOTAL LEN: .832 MI. DIST: 03-7 SR: 8001  
 LEFT MUN: LIBERTY TOWNSHIP T RIGHT MUN: LIBERTY TOWNSHIP T

002432 FT



0750/1960 (SR0015 SEG 0032/2258)

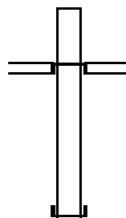
002432 FT 1 0 01036 2 01 0000+00

NC RAMP F RD  
 SR 0414 SH  
 (SR0414 SEG 0380/0309)

INTER-BK RAMP E RD

(SR8001 SEG 0010/1103)  
 0750/0000 LENGTH(AH 1960 BK 0737)

001695 FT



INTER-AHD RAMP H RD

(SR8001 SEG 0250/0000)  
 SR 0414 SH

0500/0737 (SR0414 SEG 0370/1725)

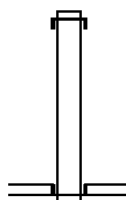
001695 FT 1 0 01036 2 02 0000+00

NC RAMP G RD

INTER-BK MARINE CORPS LEAG MEM H  
 (SR0015 SEG 0033/1140)

0500/0000 LENGTH(AH 0737 BK 0592)

001103 FT



INTER-AHD MARINE CORPS LEAG MEM H

(SR0015 SEG 0023/2406)

001103 FT 1 0 01036 2 03 0000+00

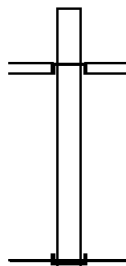
NC RAMP H RD  
 SR 0414 SH

(SR0414 SEG 0370/1725)

INTER-BK RAMP G

(SR8001 SEG 0500/0737)  
 0250/0000 LENGTH(AH 0592 BK 1103)

000000 FT



INTER-AHD RAMP F

(SR8001 SEG 0750/0000)  
 SR 0414 SH

0010/1103 (SR0414 SEG 0380/0309)

000000 FT 1 0 01036 2 00 0000+00

NC RAMP E RD

INTER-BK MARINE CORPS LEAG MEM H  
 (SR0015 SEG 0022/1867)

MFC BEGIN = F  
 0010/0000 LENGTH(AH 1103 BK 0000)



EXTRACT DATE: 12/18/2023 ROADWAY MANAGEMENT SYSTEM PAGE NUMBER: 410  
PRINT DATE: 12/19/2023 SLD COUNTY/SR - ANNUAL PRINT COUNTY: TIOGA  
DIR: B TOTAL LEN: .000 MI. DIST: 03-7 SR: 4099  
LEFT MUN: DEERFIELD T RIGHT MUN: DEERFIELD T

000000 FT



000000 FT  
7010/0000 LENGTH(AH 0100 BK 0000)

DIR: B TOTAL LEN: .014 MI. DIST: 03-7 SR: 4098  
 LEFT MUN: DEERFIELD T RIGHT MUN: DEERFIELD T

Distance (FT)	Diagram	Segment Description	Length (FT)	Notes
000075	[Diagram: Top of road segment]	INTER-AHD	7044/0000	LENGTH(AH 0100 BK 0011) BMSSEN 58/4098/0040/0000 GLENN RD
000064	[Diagram: Road narrowing]	INTER-BK	000064/0011	(TB25) 2 0 58025 0 03 0246+56 GLENN RD
000064	[Diagram: Road narrowing]	INTER-AHD	0040/0000	TR. COWAN. RIVER BMSBG 58/4098/0040/0000
000064	[Diagram: Road narrowing]	INTER-BK	000064/0000	LENGTH(AH 0011 BK 0100)
000050	[Diagram: Road narrowing]	INTER-AHD	7034/0000	LENGTH(AH 0100 BK 0014) BMSSEN 58/4098/0030/0000 GLENN RD
000050	[Diagram: Road narrowing]	INTER-BK	0030/0014	(TB25) CHATHAM T 2 0 58025 0 02 0114+37 GLENN RD
000050	[Diagram: Road narrowing]	INTER-AHD	000050/0000	TRIB. TO CROOKED CREEK BMSBG 58/4098/0030/0000
000050	[Diagram: Road narrowing]	INTER-BK	000050/0000	LENGTH(AH 0014 BK 0100)
000023	[Diagram: Road narrowing]	INTER-AHD	7024/0000	LENGTH(AH 0100 BK 0027) BMSSEN 58/4098/0020/0000 GLENN RD
000023	[Diagram: Road narrowing]	INTER-BK	0020/0027	(TB25) 2 0 58025 0 01 0073+26 GLENN RD
000023	[Diagram: Road narrowing]	INTER-AHD	000023/0000	TRIB. TO CROOKED CR. BMSBG 58/4098/0020/0000
000023	[Diagram: Road narrowing]	INTER-BK	000023/0000	LENGTH(AH 0027 BK 0100)
000000	[Diagram: Road narrowing]	INTER-AHD	7014/0000	LENGTH(AH 0100 BK 0023) GLENN RD
000000	[Diagram: Road narrowing]	INTER-BK	0010/0023	(TB25) 2 0 58025 0 00 0033+13 GLENN RD
000000	[Diagram: Road narrowing]	INTER-AHD	000000/0000	BR CROOKED C STRUCTURE LENGTH 23 FT BMSID 58/4098/0010/0000
000000	[Diagram: Road narrowing]	INTER-BK	000000/0000	GLENN RD
000000	[Diagram: Road narrowing]	INTER-AHD	0010/0000	(TB25) LENGTH(AH 0023 BK 0100)
000000	[Diagram: Road narrowing]	INTER-BK	7008/0000	LENGTH(AH 0100 BK 0000)

EXTRACT DATE: 12/18/2023 ROADWAY MANAGEMENT SYSTEM PAGE NUMBER: 408  
PRINT DATE: 12/19/2023 SLD COUNTY/SR - ANNUAL PRINT COUNTY: TIOGA  
DIR: B TOTAL LEN: .000 MI. DIST: 03-7 SR: 4097  
LEFT MUN: KNOXVILLE B RIGHT MUN: KNOXVILLE B

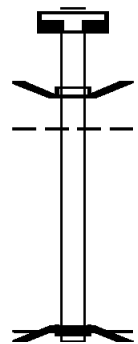
000000 FT



000000 FT  
7010/0000 LENGTH(AH 0100 BK 0000)

EXTRACT DATE: 12/18/2023 ROADWAY MANAGEMENT SYSTEM PAGE NUMBER: 407  
 PRINT DATE: 12/19/2023 SLD COUNTY/SR - ANNUAL PRINT COUNTY: TIOGA  
 DIR: B TOTAL LEN: .043 MI. DIST: 03-7 SR: 4041  
 LEFT MUN: KNOXVILLE B RIGHT MUN: KNOXVILLE B

000226 FT



000000 FT

000226 FT  
 7012/0000 LENGTH(AH 1534 BK 0226)  
 INTER-AHD WATER ST BMSBN 58/4041/0010/0000  
 0010/0226 (BORO)  
 KNOXVILLE  
 0010/0114 DEERFIELD T  
 000000 FT 2 0 58089 0 00 0326+52  
 NC BOATMAN RD  
 INTER-BK BOATMAN RD  
 (TBB9)  
 COWANESQUE RIVER  
 BMSBG 58/4041/0010/0000  
 MFC BEGIN = E  
 0010/0000 LENGTH(AH 0226 BK 0000)

EXTRACT DATE: 12/18/2023 ROADWAY MANAGEMENT SYSTEM PAGE NUMBER: 406  
 PRINT DATE: 12/19/2023 SLD COUNTY/SR - ANNUAL PRINT COUNTY: TIOGA

DIR: B TOTAL LEN: 6.948 MI. DIST: 03-7 SR: 4039  
 LEFT MUN: MIDDLEBURY T RIGHT MUN: MIDDLEBURY T

036685 FT

036685 FT  
 INTER-AHD

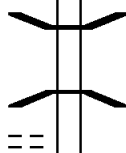
NORTH RD  
 (T684)

SR 0287 SH

0160/1238 (SR0287 SEG 0550/0680)  
 0160/0678 (AAR 505873U)#TRKS 01

035447 FT

035447 FT 2 0 58042 0 02 0574+91  
 0160/0000 LENGTH(AH 1238 BK 2535)



0150/0846 BMS EN 58/4039/0150/0713  
 2 0 58042 0 02 0556+83

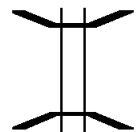
0150/0713 CROOKED CREEK  
 BMSBG 58/4039/0150/0713

WINTERGREEN RD  
 (T609)

0150/0480

DIR: B TOTAL LEN: 6.948 MI. DIST: 03-7 SR: 4039  
 LEFT MUN: MIDDLEBURY T RIGHT MUN: MIDDLEBURY T

032912 FT



0150/0054 BMS EN 58/4039/0150/0000  
 032912 FT 2 0 58042 0 02 0549+61  
 HILL'S CREEK  
 BMSBG 58/4039/0150/0000  
 0150/0000 LENGTH(AH 2535 BK 2002)

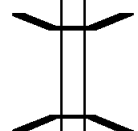
030910 FT

030910 FT 2 0 58042 0 02 0529+49  
 0140/0000 LENGTH(AH 2002 BK 2918)

027992 FT

027992 FT 2 0 58042 0 02 0500+16  
 0130/0000 LENGTH(AH 2918 BK 2971)

025021 FT



0120/0018 BMS EN 58/4039/0120/0000  
 025021 FT 2 0 58042 0 02 0470+49  
 BR HILLS CRK  
 BMSBG 58/4039/0120/0000  
 0120/0000 LENGTH(AH 2971 BK 1707)







023314 FT



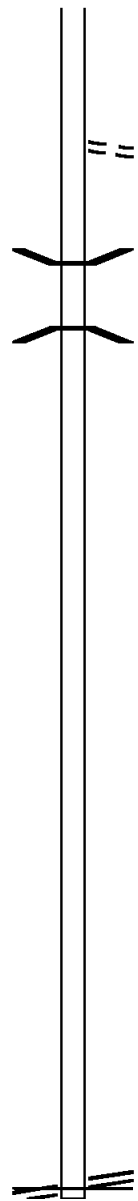
023314 FT 2 0 58042 0 02 0453+45  
 HILLSCREEK LAKE RD  
 (SR4037 SEG 0110/2645)  
 0110/0000 LENGTH(AH 1707 BK 3295)

0100/1406 MIDDLEBURY  
 CHARLESTON T

DIR: B TOTAL LEN: 6.948 MI. DIST: 03-7 SR: 4039  
 LEFT MUN: MIDDLEBURY T RIGHT MUN: MIDDLEBURY T

	020019 FT		020019 FT 2 0 58042 0 02 0420+00
			5 0100/0000 LENGTH(AH 3295 BK 1001)
			0090/0552 BMSSEN 58/4039/0090/0487
			2 0 58042 0 02 0414+98
			NO UNDERPASS INFORMATION
	019018 FT		0090/0487 BMSBG 58/4039/0090/0487
			5 019018 FT 2 0 58042 0 02 0411+00
			0090/0000 LENGTH(AH 1001 BK 1552)
			0080/0199 BMSSEN 58/4039/0080/0181
			0 0 00000 0 00 0000+00
			TRIBUTARY HILLS CREEK
			0080/0181 BMSBG 58/4039/0080/0181
REESE HILL RD (T829)	0080/0041	==	
	017466 FT		017466 FT 2 0 58042 0 02 0394+95
			5 0080/0000 LENGTH(AH 1552 BK 3384)
LC FOR REESE HILL RD (CONN)	0070/3321	==	
			0070/0015 BMSSEN 58/4039/0070/0000
	014082 FT		014082 FT 2 0 58042 0 01 0360+43
			BR HILLS CRK
			BMSBG 58/4039/0070/0000
			5 0070/0000 LENGTH(AH 3384 BK 1062)
GOODWIN RD (T499)	0060/0909	==	
	013020 FT		013020 FT 2 0 58042 0 01 0349+78
			5 0060/0000 LENGTH(AH 1062 BK 2691)

DIR: B TOTAL LEN: 6.948 MI. DIST: 03-7 SR: 4039  
 LEFT MUN: CHARLESTON T RIGHT MUN: CHARLESTON T



010329 FT

010329 FT 2 0 58042 0 01 0322+77  
 SCOUTER HILL RD  
 (T650)  
 S 0050/0000 LENGTH(AH 2691 BK 2520)

0040/0996 BMS EN 58/4039/0040/0979  
 2 0 58042 0 01 0307+33  
 TRIBUTARY TO HILLS CREEK  
 0040/0979 BMSBG 58/4039/0040/0979

007809 FT

007809 FT 2 0 58042 0 01 0297+53  
 S 0040/0000 LENGTH(AH 2520 BK 2201)

005608 FT

005608 FT 2 0 58042 0 01 0275+50  
 S 0030/0000 LENGTH(AH 2201 BK 2527)

003081 FT

003081 FT 2 0 58042 0 01 0250+21  
 S 0020/0000 LENGTH(AH 2527 BK 3081)

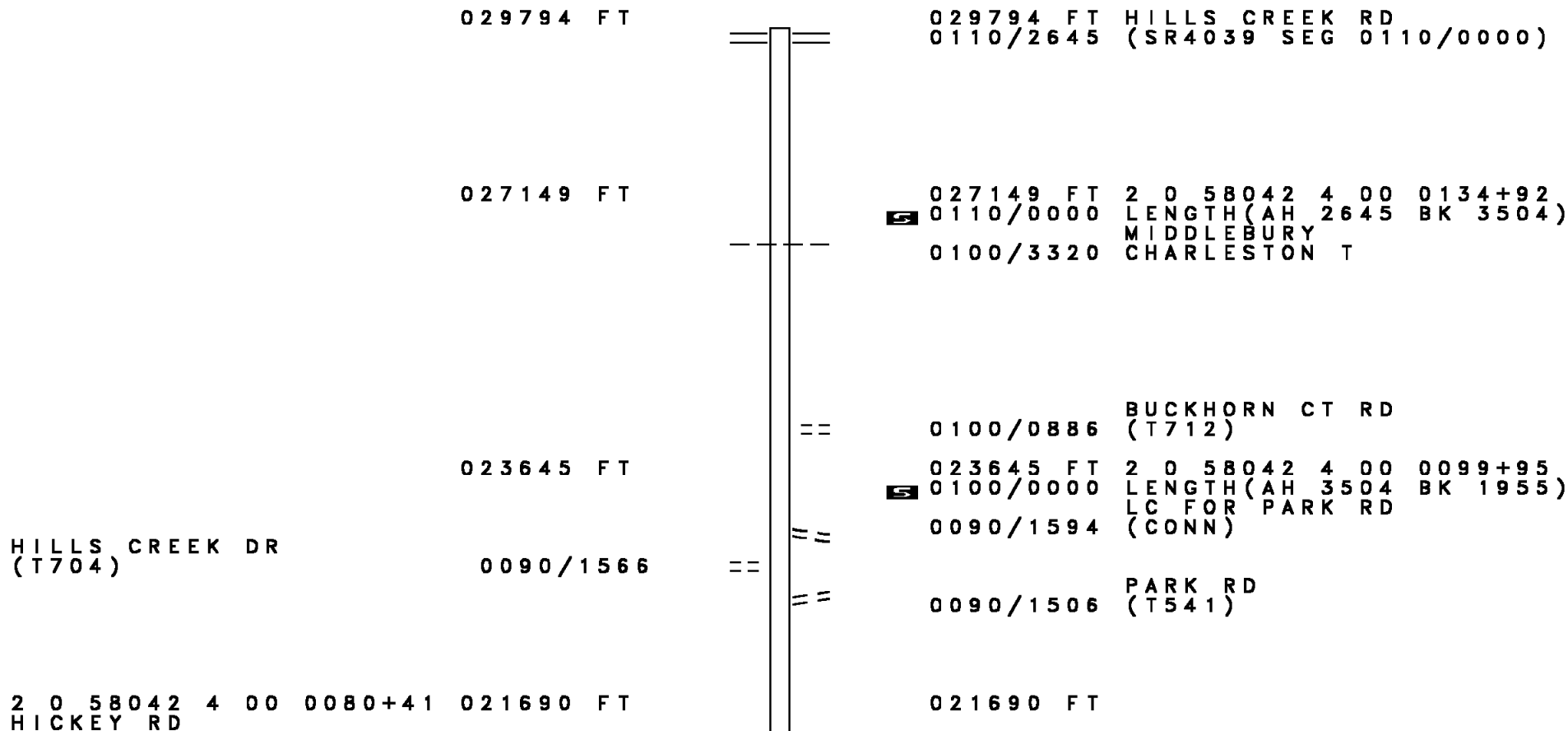
000000 FT

000000 FT 2 0 58042 0 01 0219+38  
 SR 4037 SH  
 (SR4037 SEG 0020/0000)  
 NC HILLS CREEK RD  
 MFC BEGIN = D  
 S 0010/0000 LENGTH(AH 3081 BK 0000)

SR 4037 SH  
 (SR4037 SEG 0020/0000) 0010/0000



DIR: B TOTAL LEN: 5.643 MI. DIST: 03-7 SR: 4037  
 LEFT MUN: MIDDLEBURY T RIGHT MUN: MIDDLEBURY T



DIR: B TOTAL LEN: 5.643 MI. DIST: 03-7 SR: 4037  
 LEFT MUN: CHARLESTON T RIGHT MUN: CHARLESTON T

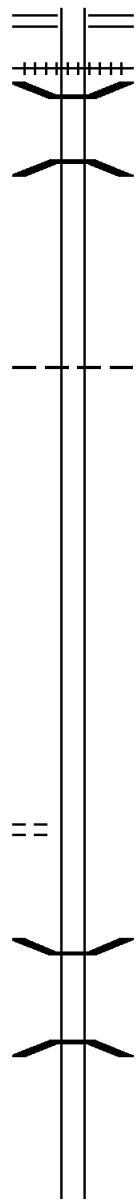
(T412)	0090/0000	==	5 0090/0000	LENGTH(AH 1955 BK 2538)
HICKEY RD (T412)	0080/1250	==		
	019152 FT		5 019152 FT	2 0 58042 4 00 0055+11 5 0080/0000 LENGTH(AH 2538 BK 2610)
KELLY RD (T701)	0070/1633	==		
POND LN (PRDR)	0070/0244	==		
	016542 FT	==	5 0070/0030	SPILLWAY RD (T537)
		==	016542 FT	2 0 58042 4 00 0029+07
		==	5 0070/0000	LENGTH(AH 2610 BK 2933)
		==	0060/2784	LC FOR SPILLWAY RD (CONN)
			0060/0582	BMSEN 58/4037/0060/0561 0 0 00000 0 00 0000+00
			0060/0561	BRANCH OF HILLS CREEK BMSBG 58/4037/0060/0561
			0060/0158	FOR SR 1036 AND 4037 (CONN)
	013609 FT	==	013609 FT	2 0 58042 4 00 0000+00
		==	5 0060/0000	COBB RD (SR1036 SEG 0010/0000) LENGTH(AH 2933 BK 1983)
			011626 FT	2 0 58077 0 01 0101+27
			5 0054/0000	LENGTH(AH 1983 BK 2075)

DIR: B TOTAL LEN: 5.643 MI. DIST: 03-7 SR: 4037  
LEFT MUN: CHARLESTON T RIGHT MUN: CHARLESTON T

Stationing	Description	Length	Notes
2 0 58077 0 00 0079+68	SCOUTEN HILL RD (T605)	009551 FT	
		0050/0000	SCOUTEN HILL RD (T650) LENGTH(AH 2075 BK 2782)
		006769 FT	
HILLS CREEK TRUSS COMPA (PRDR)		0030/2128	PARKER CR (T600) (APRA) HILLS CREEK TRUS
		004156 FT	
		0030/0000	LENGTH(AH 2613 BK 2528)
2 0 58077 0 00 0000+00	HILLS CREEK RD (SR4039 SEG 0010/0000)	001628 FT	
		0020/0000	NC HILLS CREEK LAKE RD MFC BEGIN = E LENGTH(AH 2528 BK 1628)
		000000 FT	FOR SR 4002 AND 4037 (CONN)
SR 4002 SH (SR4002 SEG 0100/0000)		0010/0000	SR 4002 SH (SR4002 SEG 0100/0000) NC SR 4037 SH MFC BEGIN = D LENGTH(AH 1628 BK 0000)

EXTRACT DATE: 12/18/2023      ROADWAY MANAGEMENT SYSTEM      PAGE NUMBER: 399  
PRINT DATE: 12/19/2023      SLD COUNTY/SR - ANNUAL PRINT      COUNTY: TIOGA  
DIR: B      TOTAL LEN: 7.968 MI.      DIST: 03-7      SR: 4035  
LEFT MUN: MIDDLEBURY T      RIGHT MUN: MIDDLEBURY T

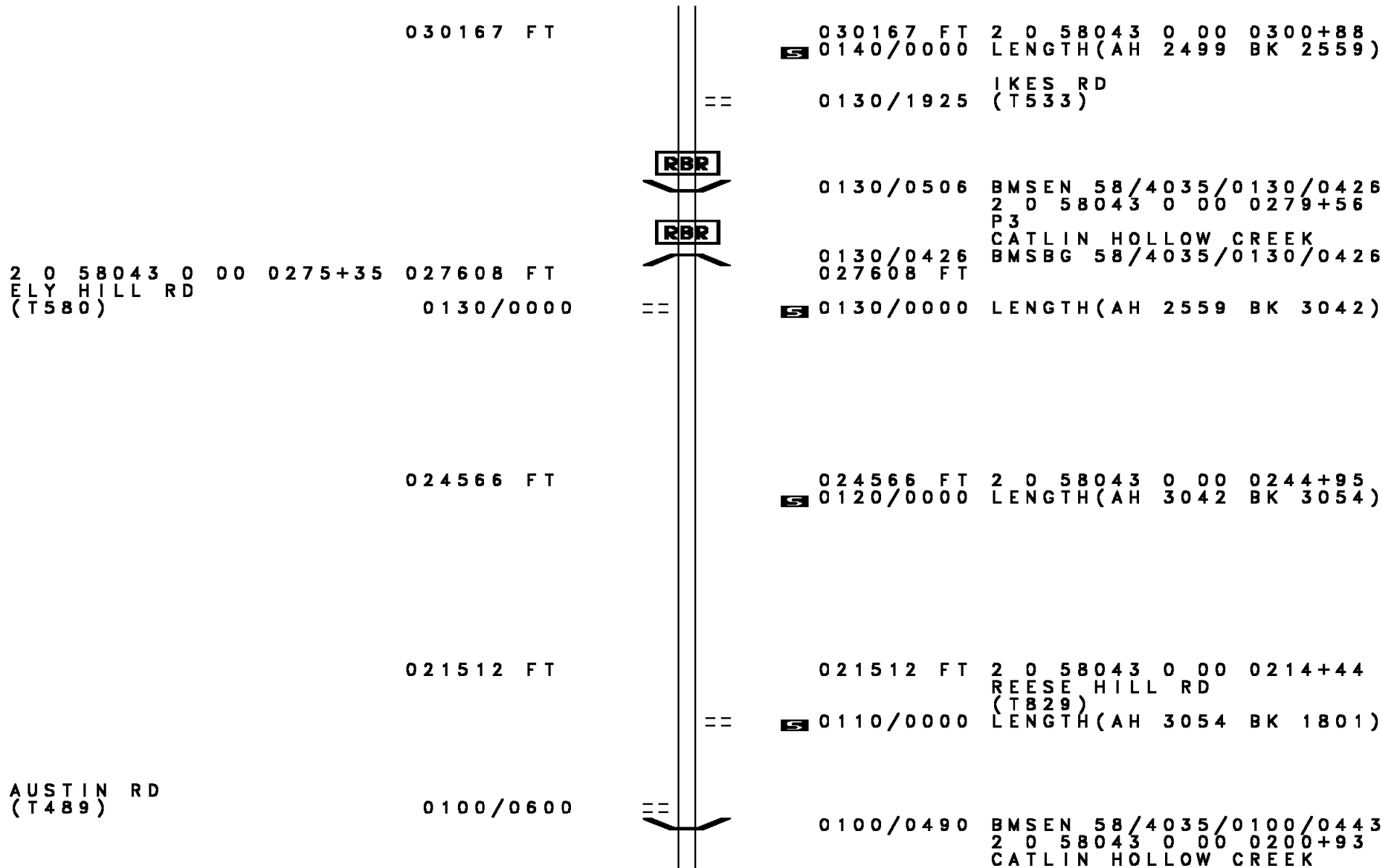
DIR: B TOTAL LEN: 7.968 MI. DIST: 03-7 SR: 4035  
 LEFT MUN: MIDDLEBURY T RIGHT MUN: MIDDLEBURY T



		0190/1349	(SR0287 SEG 0480/0000)
		0190/0690	(AAR 505879K)#TRKS 01
		0190/0645	BMSEN 58/4035/0190/0616
			2 0 58043 0 01 0414+38
			NORRIS BRK.
		0190/0616	BMSBG 58/4035/0190/0616
040721 FT		040721 FT	2 0 58043 0 01 0408+03
		0190/0000	LENGTH(AH 1349 BK 1114)
039607 FT		039607 FT	2 0 58043 0 01 0397+27
			MIDDLEBURY
			CHARLESTON T
		0180/0000	LENGTH(AH 1114 BK 2086)
037521 FT		037521 FT	2 0 58043 0 01 0376+43
		0170/0000	LENGTH(AH 2086 BK 2994)
034527 FT		034527 FT	2 0 58043 0 01 0346+50
		0160/0000	LENGTH(AH 2994 BK 1861)
0150/1820			
032666 FT		0150/0076	BMSEN 58/4035/0150/0000
		032666 FT	2 0 58043 0 00 0325+86
			CATLIN HOLLOW CREEK
			BMSBG 58/4035/0150/0000
		0150/0000	LENGTH(AH 1861 BK 2499)

MUCK RD  
(T479)

DIR: B TOTAL LEN: 7.968 MI. DIST: 03-7 SR: 4035  
 LEFT MUN: CHARLESTON T RIGHT MUN: CHARLESTON T



EXTRACT DATE: 12/18/2023  
PRINT DATE: 12/19/2023

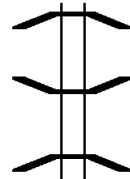
ROADWAY MANAGEMENT SYSTEM  
SLD COUNTY/SR - ANNUAL PRINT

PAGE NUMBER: 396  
COUNTY: TIOGA

DIR: B TOTAL LEN: 7.968 MI.  
LEFT MUN: CHARLESTON T

DIST: 03-7 SR: 4035  
RIGHT MUN: CHARLESTON T

019711 FT

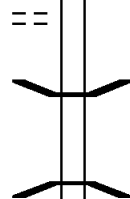


0100/0443 BMSBG 58/4035/0100/0443  
019711 FT 2 0 58043 0 00 0196+37  
5 0100/0000 LENGTH(AH 1801 BK 0713)  
0090/0299 BMSSEN 58/4035/0090/0231  
0 0 00000 0 00 0000+00  
CATLIN HOLLOW CREEK  
0090/0231 BMSBG 58/4035/0090/0231  
018998 FT 2 0 58043 0 00 0189+32  
5 0090/0000 LENGTH(AH 0713 BK 0940)

018998 FT

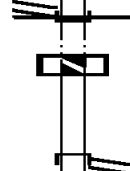
BRYANT RD  
(T582)

0080/0320  
018058 FT



018058 FT 2 0 58043 0 00 0179+88  
5 0080/0000 LENGTH(AH 0940 BK 0278)  
0070/0036 BMSSEN 58/4035/0070/0000  
017780 FT 2 0 58043 0 00 0177+09  
TRIB CATLIN HOLLOW CRK  
BMSBG 58/4035/0070/0000  
5 0070/0000 LENGTH(AH 0278 BK 2546)

2 0 58043 0 00 0151+38 015234 FT  
CHARLESTON RD  
(SR4002 SEG 0080/1092) 0060/0000  
015234 FT



NC CATLIN HOLLOW RD  
INTER-BK CHARLESTON RD  
015234 FT (SR4002 SEG 0080/1092)  
MFC BEGIN = D  
5 0060/0000 LTH AH 002546 BK 000100  
015234 FT  
7054/0000 LTH AH 000100 BK 003110  
INTER-AHD CHARLESTON RD  
(SR4002 SEG 0090/0000)  
CHARLESTON RD  
0050/3110 (SR4002 SEG 0090/0000)

012124 FT

012124 FT 2 0 58043 0 00 0120+30  
5 0050/0000 LENGTH(AH 3110 BK 2857)

DIR: B TOTAL LEN: 7.968 MI. DIST: 03-7 SR: 4035  
 LEFT MUN: CHARLESTON T RIGHT MUN: CHARLESTON T

009267 FT

009267 FT 2 0 58043 0 00 0091+74  
 NC DARTT SETTLEMENT RD  
 GRAND ARMY OF REPUBLIC  
 (SR0006 SEG 0610/0620)  
 0040/0000 LENGTH(AH 2857 BK 3527)  
 MEMORIAL GARDEN RD  
 0030/2932 (T545)

005740 FT

005740 FT 2 0 58043 0 00 0056+70  
 JOHNSON HILL RD  
 (T465)  
 0030/0000 LENGTH(AH 3527 BK 3330)

002410 FT

002410 FT 2 0 58043 0 00 0023+81  
 0020/0000 LENGTH(AH 3330 BK 2410)

000000 FT

000000 FT 2 0 58043 0 00 0000+00  
 NC GAS CO. RD  
 CHERRY FLATS RD  
 (SR2018 SEG 0070/0000)  
 MFC BEGIN = E  
 0010/0000 LENGTH(AH 2410 BK 0000)



EXTRACT DATE: 12/18/2023 ROADWAY MANAGEMENT SYSTEM PAGE NUMBER: 394  
PRINT DATE: 12/19/2023 SLD COUNTY/SR - ANNUAL PRINT COUNTY: TIOGA  
DIR: B TOTAL LEN: .000 MI. DIST: 03-7 SR: 4031  
LEFT MUN: NELSON T RIGHT MUN: NELSON T

000000 FT



000000 FT  
7010/0000 LENGTH(AH 0100 BK 0000)

EXTRACT DATE: 12/18/2023 ROADWAY MANAGEMENT SYSTEM PAGE NUMBER: 393  
PRINT DATE: 12/19/2023 SLD COUNTY/SR - ANNUAL PRINT COUNTY: TIOGA  
DIR: B TOTAL LEN: .000 MI. DIST: 03-7 SR: 4029  
LEFT MUN: NELSON T RIGHT MUN: NELSON T

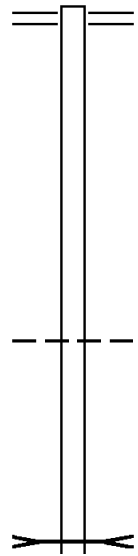
000000 FT



000000 FT  
7010/0000 LENGTH(AH 0100 BK 0000)

EXTRACT DATE: 12/18/2023      ROADWAY MANAGEMENT SYSTEM      PAGE NUMBER: 392  
 PRINT DATE: 12/19/2023      SLD COUNTY/SR - ANNUAL PRINT      COUNTY: TIOGA  
 DIR: B      TOTAL LEN: 9.092 MI.      DIST: 03-7      SR: 4027  
 LEFT MUN: NELSON T      RIGHT MUN: NELSON T

048005 FT



048005 FT SR 0049 SH  
 0200/3302 (SR0049 SEG 0530/2357)

044703 FT

044703 FT 2 0 58046 0 02 0331+75  
 NELSON  
 FARMINGTON T  
 0200/0000 LENGTH(AH 3302 BK 1149)


043554 FT

043554 FT 2 0 58046 0 02 0320+35  
 0194/0000 LENGTH(AH 1149 BK 1677)  
 CUMMINGS CREEK  
 STRUCTURE LENGTH 37 FT  
 0190/1062 BMSID 58/4027/0190/1062

DIR: B TOTAL LEN: 9.092 MI. DIST: 03-7 SR: 4027  
 LEFT MUN: FARMINGTON T RIGHT MUN: FARMINGTON T

STARHIGH RD  
 (T632)

041877 FT



041877 FT 2 0 58046 0 01 0300+97  
 BUCKBEE RD  
 (T702)

**S** 0190/0000 LENGTH(AH 1677 BK 1025)  
 0180/0431 BMSSEN 58/4027/0180/0340  
 2 0 58046 0 01 0294+36  
 CUMMINGS CREEK

040852 FT



0180/0340 BMSBG 58/4027/0180/0340  
 040852 FT 2 0 58046 0 01 0291+00  
**S** 0180/0000 LENGTH(AH 1025 BK 1613)

039239 FT

**S** 039239 FT 2 0 58046 0 01 0274+82  
 0170/0000 LENGTH(AH 1613 BK 2357)

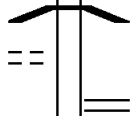
036882 FT



0160/0011 BMSSEN 58/4027/0160/0000  
 036882 FT 2 0 58046 0 01 0251+24  
 BR CUMMINGS CREEK

**S** 0160/0000 BMSBG 58/4027/0160/0000  
 LENGTH(AH 2357 BK 1516)

0150/1446

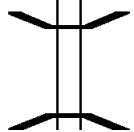


0150/1431 ELKHORN RD  
 (SR4024 SEG 0010/0000)

035366 FT

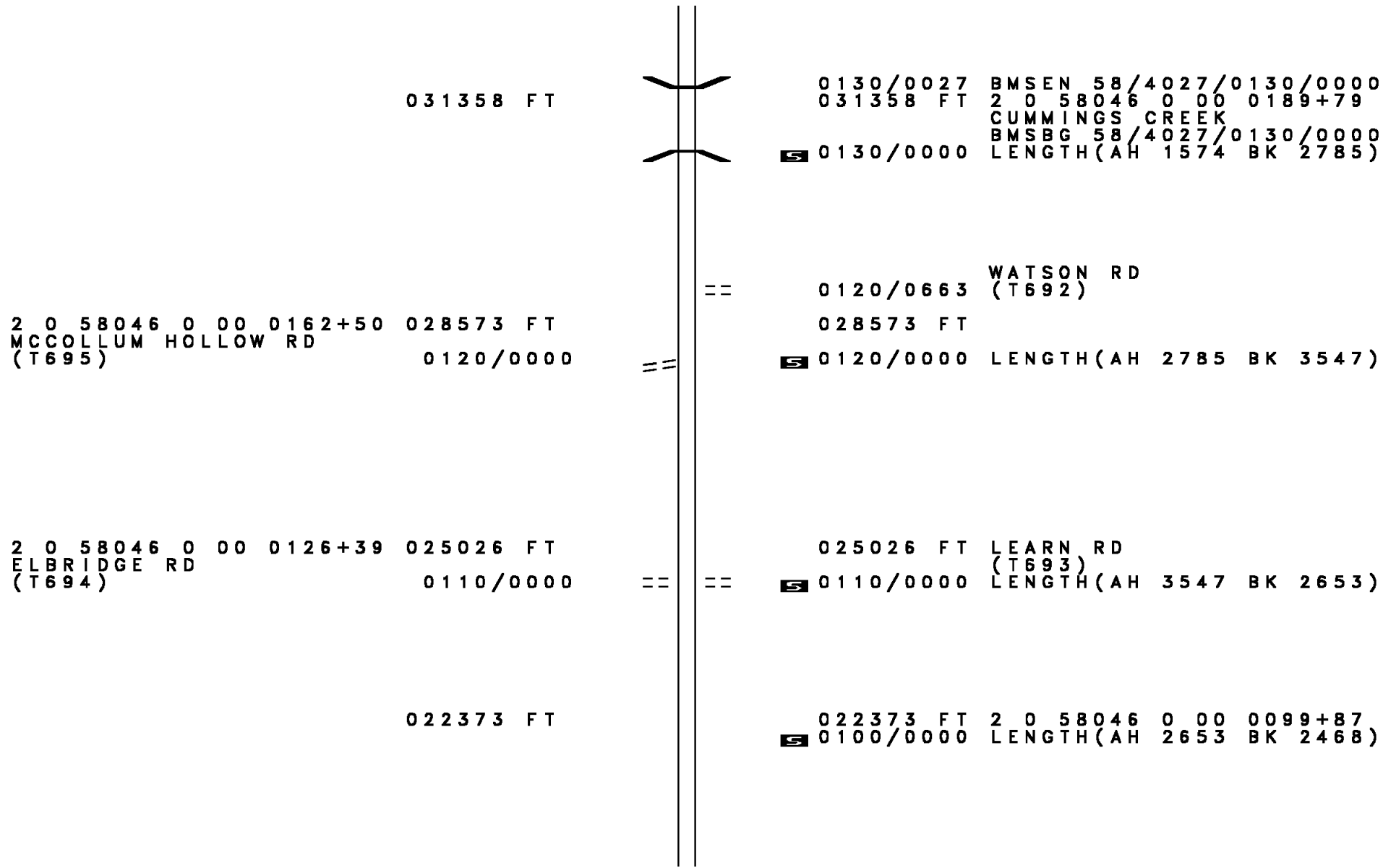
**S** 035366 FT 2 0 58046 0 00 0229+93  
 0150/0000 LENGTH(AH 1516 BK 2434)

032932 FT



0140/0009 BMSSEN 58/4027/0140/0000  
 032932 FT 2 0 58046 0 00 0205+61  
 CUMMINGS CREEK  
**S** 0140/0000 BMSBG 58/4027/0140/0000  
 LENGTH(AH 2434 BK 1574)

DIR: B TOTAL LEN: 9.092 MI. DIST: 03-7 SR: 4027  
 LEFT MUN: FARMINGTON T RIGHT MUN: FARMINGTON T



031358 FT

0130/0027 BMS EN 58/4027/0130/0000  
 031358 FT 2 0 58046 0 00 0189+79  
 CUMMINGS CREEK  
 BMSBG 58/4027/0130/0000  
 0130/0000 LENGTH(AH 1574 BK 2785)

2 0 58046 0 00 0162+50 028573 FT  
 MCCOLLUM HOLLOW RD  
 (T695) 0120/0000

== 0120/0663 WATSON RD  
 (T692)  
 028573 FT  
 0120/0000 LENGTH(AH 2785 BK 3547)

2 0 58046 0 00 0126+39 025026 FT  
 ELBRIDGE RD  
 (T694) 0110/0000

025026 FT LEARN RD  
 (T693)  
 0110/0000 LENGTH(AH 3547 BK 2653)

022373 FT

022373 FT 2 0 58046 0 00 0099+87  
 0100/0000 LENGTH(AH 2653 BK 2468)

DIR: B TOTAL LEN: 9.092 MI. DIST: 03-7 SR: 4027  
 LEFT MUN: FARMINGTON T RIGHT MUN: FARMINGTON T

019905 FT

019905 FT 2 0 58046 0 00 0075+20  
 0090/0000 LENGTH(AH 2468 BK 2583)

CORWIN RD  
 (T595)  
 LC FOR CORWIN RD  
 (CONN)

0080/0476  
 0080/0355  
 017322 FT

==  
 ==

017322 FT 2 0 58046 0 00 0049+38  
 FARMINGTON  
 MIDDLEBURY T  
 0080/0000 LENGTH(AH 2583 BK 2482)

SOUTHARD RD  
 (T656)

0070/0849  
 014840 FT

==  
 ==

0070/1538 RIDGE RD  
 (T661)  
 0070/0868 RIDGE RD  
 (T661)  
 014840 FT 2 0 58046 0 00 0024+87  
 0070/0000 LENGTH(AH 2482 BK 2367)

SOUTHARD RD  
 (T656)

0060/1020

==  
 ==

0060/0997 SOUTHARD RD  
 (T656)  
 TRIB TO CROOKED CREEK  
 STRUCTURE LENGTH 10 FT  
 0060/0586 BMSID 58/4027/0060/0586  
 TR. CROOKED CREEK  
 STRUCTURE LENGTH 13 FT  
 0060/0342 BMSID 58/4027/0060/0342  
 SOUTHARD RD  
 (T656)

2 0 58046 0 00 0000+00 012473 FT  
 STATE RD  
 (T829) 0060/0000

==

0060/0190 012473 FT  
 0060/0000 LENGTH(AH 2367 BK 3331)

DIR: B TOTAL LEN: 9.092 MI. DIST: 03-7 SR: 4027  
 LEFT MUN: MIDDLEBURY T RIGHT MUN: MIDDLEBURY T

009142 FT

009142 FT 2 0 58029 0 00 0091+42  
 SHERMAN HILL RD  
 (T625)  
 0050/0000 LENGTH(AH 3331 BK 1573)

007569 FT

0040/0019 BMSBN 58/4027/0040/0000  
 007569 FT 2 0 58029 0 00 0075+61  
 TR CROOKED CREEK  
 BMSBG 58/4027/0040/0000  
 0040/0000 LENGTH(AH 1573 BK 2575)

004994 FT

004994 FT 2 0 58029 0 00 0049+88  
 0030/0000 LENGTH(AH 2575 BK 2505)

0020/1416 CONKLIN HILL RD  
 (T623)

002489 FT

002489 FT 2 0 58029 0 00 0024+86  
 0020/0000 LENGTH(AH 2505 BK 2489)

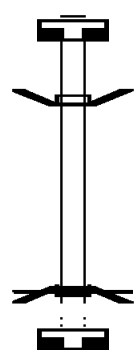
000000 FT

000000 FT 2 0 58029 0 00 0000+00  
 NC CUMMINGS CREEK RD  
 SR 0249 SH  
 (SR0249 SEG 0042/1008)  
 MFC BEGIN = D  
 0010/0000 LENGTH(AH 2489 BK 0000)

000017 FT

000000 FT

000000 FT



000017 FT  
 7014/0000 LENGTH(AH 0100 BK 0017)  
 INTER-AHD FARMINGTON HILL RD  
 0010/0017 (T848)  
 000000 FT 2 0 58048 0 01 0236+79  
 NC FARMINGTON HILL RD  
 INTER-BK FARMINGTON HILL RD  
 (T848)  
 BR. ELKHORN CREEK  
 BMSBG 58/4026/0010/0000  
 MFC BEGIN = E  
 0010/0000 LENGTH(AH 0017 BK 0100)  
 000000 FT  
 7004/0000 LENGTH(AH 0100 BK 0000)



DIR: B TOTAL LEN: .000 MI. DIST: 03-7 SR: 4025  
 LEFT MUN: TIOGA T RIGHT MUN: TIOGA T

000000	FT		000000	FT	
000000	FT	█	7120/0000	LENGTH(AH 2760 BK 2412)	
000000	FT	::	000000	FT	
000000	FT	█	7110/0000	LENGTH(AH 2412 BK 2424)	
000000	FT	::	000000	FT	
000000	FT	█	7100/0000	LENGTH(AH 2424 BK 2491)	
000000	FT	::	000000	FT	
000000	FT	█	7090/0000	LENGTH(AH 2491 BK 2060)	
000000	FT	::	000000	FT	
000000	FT	█	7080/0000	LENGTH(AH 2060 BK 2410)	
000000	FT	::	000000	FT	
000000	FT	█	7070/0000	LENGTH(AH 2410 BK 3552)	
000000	FT	::	000000	FT	
000000	FT	█	7060/0000	LENGTH(AH 3552 BK 3315)	
000000	FT	::	000000	FT	
000000	FT	█	7050/0000	LENGTH(AH 3315 BK 3530)	
000000	FT	::	000000	FT	
000000	FT	█	7040/0000	LENGTH(AH 3530 BK 2733)	
000000	FT	::	000000	FT	
000000	FT	█	7030/0000	LENGTH(AH 2733 BK 0140)	
000000	FT	::	000000	FT	
000000	FT	█	7022/0000	LENGTH(AH 0140 BK 2325)	
000000	FT	::	000000	FT	
000000	FT	█	7020/0000	LENGTH(AH 2325 BK 2506)	
000000	FT	::	000000	FT	
000000	FT	█	7010/0000	LENGTH(AH 2506 BK 0000)	

DIR: B TOTAL LEN: 5.994 MI. DIST: 03-7 SR: 4024  
 LEFT MUN: TIOGA T RIGHT MUN: TIOGA T

031649 FT

031649 FT SR 0287 SH  
 0140/1142 (SR0287 SEG 0670/0286)

030507 FT

030507 FT 2 0 58047 0 02 0306+47  
 5 0140/0000 LENGTH(AH 1142 BK 2687)

027820 FT

027820 FT 2 0 58047 0 02 0279+60  
 5 0130/0000 LENGTH(AH 2687 BK 2355)

025465 FT

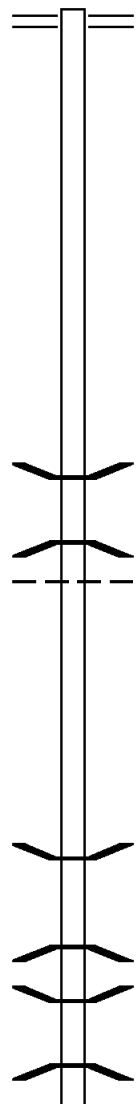
0120/0391 BMS EN 58/4024/0120/0374  
 0 0 00000 0 00 0000+00  
 TR. ELKHORN  
 0120/0374 BMSBG 58/4024/0120/0374  
 TIOGA  
 0120/0057 FARMINGTON T  
 025465 FT 2 0 58047 0 01 0256+28  
 5 0120/0000 LENGTH(AH 2355 BK 2800)

022665 FT

0110/0076 BMS EN 58/4024/0110/0000  
 022665 FT 2 0 58047 0 01 0228+27  
 ELKHORN CREEK  
 BMSBG 58/4024/0110/0000  
 5 0110/0000 LENGTH(AH 2800 BK 1075)

021590 FT

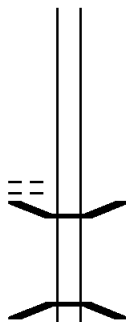
0100/0306 BMS EN 58/4024/0100/0270  
 0 0 00000 0 00 0000+00  
 ELKHORN CREEK  
 0100/0270 BMSBG 58/4024/0100/0270  
 021590 FT 2 0 58047 0 00 0215+80



DIR: B TOTAL LEN: 5.994 MI. DIST: 03-7 SR: 4024  
 LEFT MUN: FARMINGTON T RIGHT MUN: FARMINGTON T

HOWE HILL RD  
 (T658)

0090/0117  
 019405 FT



0100/0000 LENGTH(AH 1075 BK 2185)

0090/0015 BMS EN 58/4024/0090/0000  
 019405 FT 2 0 58047 0 00 0194+40  
 TRIBUTARY ELKHORN CREEK  
 BMSBG 58/4024/0090/0000  
 0090/0000 LENGTH(AH 2185 BK 2634)

016771 FT

016771 FT 2 0 58047 0 00 0167+92  
 ELKHORN CREEK RD  
 (T657)  
 0080/0000 LENGTH(AH 2634 BK 1314)

015457 FT

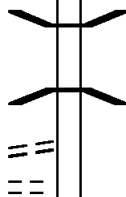
015457 FT 2 0 58047 0 00 0154+73  
 0070/0000 LENGTH(AH 1314 BK 2505)

012952 FT

012952 FT 2 0 58047 0 00 0129+57  
 0060/0000 LENGTH(AH 2505 BK 2444)

PALMER RD  
 (T656)  
 LC FOR PALMER RD  
 (CONN)

0050/1187  
 0050/1053



0050/1767 BMS EN 58/4024/0050/1749  
 2 0 58047 0 00 0122+59  
 ELKHORN CREEK  
 0050/1749 BMSBG 58/4024/0050/1749

010508 FT

010508 FT 2 0 58047 0 00 0105+13

EXTRACT DATE: 12/18/2023  
PRINT DATE: 12/19/2023

ROADWAY MANAGEMENT SYSTEM  
SLD COUNTY/SR - ANNUAL PRINT

PAGE NUMBER: 383  
COUNTY: TIOGA

DIR: B TOTAL LEN: 5.994 MI.  
LEFT MUN: FARMINGTON T

DIST: 03-7 SR: 4024  
RIGHT MUN: FARMINGTON T

CROFT HILL RD  
(T630)

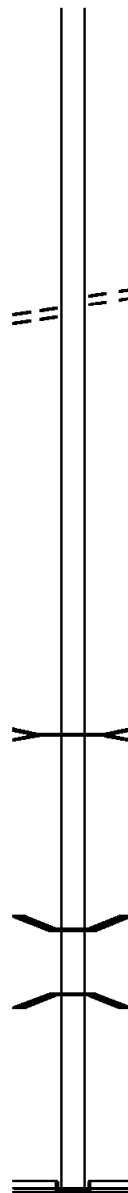
007690 FT

0040/0000

004953 FT

002476 FT

000000 FT



0050/0000 LENGTH(AH 2444 BK 2818)

007690 FT 2 0 58047 0 00 0077+00  
FARMINGTON HILL RD  
(T848)

0040/0000 LENGTH(AH 2818 BK 2737)

004953 FT 2 0 58047 0 00 0049+55  
0030/0000 LENGTH(AH 2737 BK 2477)

0020/0572 TRIBUTARY CUMMINGS CREEK  
STRUCTURE LENGTH 15 FT  
BMSID 58/4024/0020/0572  
002476 FT 2 0 58047 0 00 0024+73  
0020/0000 LENGTH(AH 2477 BK 2476)

0010/0456 BMS EN 58/4024/0010/0419  
2 0 58047 0 00 0004+18  
CUMMINGS CREEK

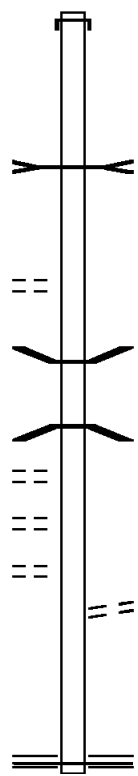
0010/0419 BMSBG 58/4024/0010/0419  
000000 FT 2 0 58047 0 00 0000+00  
NC EL KHORN RD

CUMMINGS CREEK RD  
(SR4027 SEG 0150/1431)  
INTER-BK STARHIGH RD  
(T632)

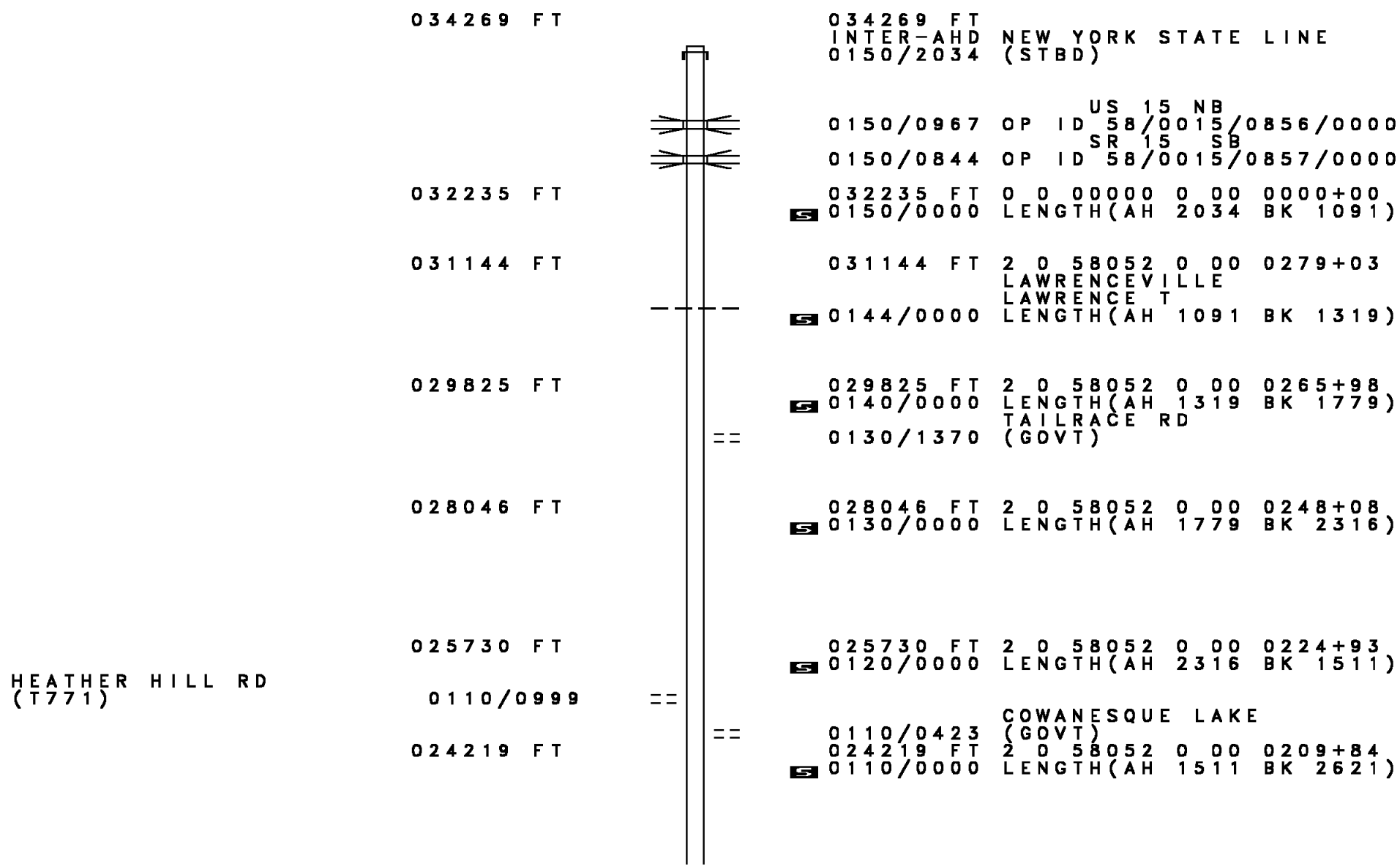
MFC BEGIN = D  
0010/0000 LENGTH(AH 2476 BK 0000)

DIR: B TOTAL LEN: .863 MI. DIST: 03-7 SR: 4023  
 LEFT MUN: ELKLAND B RIGHT MUN: ELKLAND B

	004555 FT		004555 FT	INTER-AHD NEW YORK STATE LINE
			0030/0619	(STBD)
	003936 FT		003936 FT	2 0 58130 0 00 0040+43
				TR CAMP BROOK
				STRUCTURE LENGTH 24 FT
				BMSID 58/4023/0030/0000
			0030/0000	LENGTH(AH 0619 BK 1015)
			002921 FT	
2 0 58130 0 00 0029+67	002921 FT		0020/0000	LENGTH(AH 1015 BK 2921)
INDUSTRIAL PY				
(BORO)				
			0010/1908	BMSEN 58/4023/0010/1827
				2 0 58130 0 00 0000+00
				TRIB TO CAMP BROOK
			0010/1827	BMSBG 58/4023/0010/1827
CLARK WOOD ELEM SCHOOL				
(PRDR)	0010/1484			
ELKLAND AREA HIGH SCHOO				
(PRDR)	0010/1265			
ELKLAND AREA HIGH SCHOO				
(PRDR)	0010/0933			
	000000 FT		0010/0560	BARNEY HILL RD
			000000 FT	(BORO)
				2 0 58130 0 00 0000+00
				NC AD DISON RD
				MAIN ST
				(SRO049 SEG 0440/0309)
				MFC BEGIN = D
			0010/0000	LENGTH(AH 2921 BK 0000)



DIR: B TOTAL LEN: 6.490 MI. DIST: 03-7 SR: 4022  
 LEFT MUN: LAWRENCEVILLE B RIGHT MUN: LAWRENCEVILLE B



HEATHER HILL RD  
 (T771)

DIR: B TOTAL LEN: 6.490 MI. DIST: 03-7 SR: 4022  
 LEFT MUN: LAWRENCE T RIGHT MUN: LAWRENCE T

Stationing	Notes	Stationing	Notes
021598 FT		021598 FT 2 0 58052 0 00 0183+65	
		0100/0000 LENGTH(AH 2621 BK 2204)	
019394 FT		019394 FT 2 0 58052 0 00 0161+63	
		0090/0000 LENGTH(AH 2204 BK 2611)	
BUTTON HILL RD (T688)	0080/1113 ==		
		0080/0894 NORTH SHORE LN (GOVT)	
016783 FT		016783 FT 2 0 58052 0 00 0135+54	
		0080/0000 LENGTH(AH 2611 BK 2550)	
		MAPES CREEK	
		STRUCTURE LENGTH 10 FT	
HEFFNER HOLLOW RD (T659)	0070/2081 ==	0070/2183 BMSID 58/4022/0070/2183	
014233 FT		014233 FT 2 0 58052 0 00 0110+05	
		0070/0000 LENGTH(AH 2550 BK 3499)	
010734 FT		010734 FT 2 0 58052 0 00 0075+09	
		NC BLISS RD	
		0060/0000 LENGTH(AH 3499 BK 2010)	
		M 0050/1500 CAVC 384	

DIR: B TOTAL LEN: 6.490 MI. DIST: 03-7 SR: 4022  
 LEFT MUN: LAWRENCE T RIGHT MUN: LAWRENCE T

Stationing	Description	Length	Notes
008724 FT	LAWRENCE NELSON T	0050/0106	SR 0050/0000 LENGTH(AH 2010 BK 3051)
005673 FT	STRAIT CREEK STRUCTURE	005673 FT	SR 0040/0000 LENGTH(AH 3051 BK 1289)
004384 FT	CEMETERY DR (T634)	004384 FT	SR 0030/0000 LENGTH(AH 1289 BK 3391)
0020/2916	KEYSTONE LN (T628)	0020/2916	
0020/1847	PATRIOT DR (T626)	0020/1847	
000993 FT	MARSH RD (T850)	000993 FT	SR 0020/0000 LENGTH(AH 3391 BK 0993)
000000 FT	VILLAGE DR (T624)	000000 FT	
000000 FT	MARSH RD (T850)	000000 FT	
0010/0000	NC LAKEVIEW RD (SR 0049 SH (SR0049 SEG 0510/1492) MFC BEGIN = D)	0010/0000	SR 0010/0000 LENGTH(AH 0993 BK 0000)



EXTRACT DATE: 12/18/2023 ROADWAY MANAGEMENT SYSTEM PAGE NUMBER: 378  
PRINT DATE: 12/19/2023 SLD COUNTY/SR - ANNUAL PRINT COUNTY: TIOGA  
DIR: B TOTAL LEN: 3.597 MI. DIST: 03-7 SR: 4021  
LEFT MUN: ELKLAND B RIGHT MUN: ELKLAND B

018992 FT



018992 FT  
INTER-AHD BUFFALO ST  
(BORO)

DIR: B TOTAL LEN: 3.597 MI. DIST: 03-7 SR: 4021  
 LEFT MUN: ELKLAND B RIGHT MUN: ELKLAND B

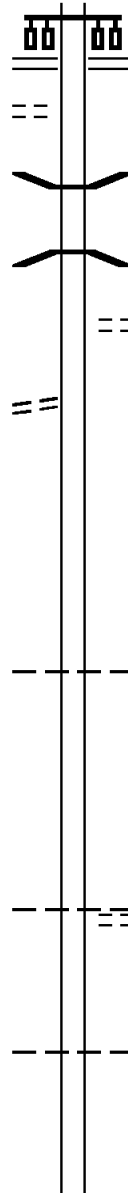
UNKNOWN AL  
 (BORO)

0090/0285  
 018476 FT

2 0 58091 0 00 0175+37 017538 FT  
 LEGION HEIGHTS RD  
 (BORO) 0080/0000

014828 FT

011642 FT



0090/0516 MAIN ST  
 (SR0049 SEG 0430/0000)

018476 FT 2 0 58091 0 00 0184+72  
 0090/0000 LENGTH(AH 0516 BK 0938)  
 0080/0787 BMSBN 58/4021/0080/0484  
 2 0 58091 0 00 0180+17  
 W. RIVER ST.

0080/0484 BMSBG 58/4021/0080/0484  
 NC S BUFFALO ST

0080/0328 RAMP ST  
 017538 FT (BORO)

0080/0000 LENGTH(AH 0938 BK 2710)

014828 FT 2 0 58091 0 00 0147+91  
 ELKLAND  
 OSCEOLA T  
 0070/0000 LENGTH(AH 2710 BK 3186)

0060/1077 BAKER RD  
 (T564)  
 OSCEOLA  
 NELSON T

011642 FT 2 0 58091 0 00 0116+16  
 NELSON  
 OSCEOLA T  
 0060/0000 LENGTH(AH 3186 BK 3014)

BRIAR HILL RD

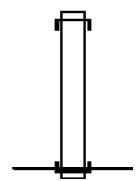
DIR: B TOTAL LEN: 3.597 MI. DIST: 03-7 SR: 4021  
 LEFT MUN: OSCEOLA T RIGHT MUN: OSCEOLA T

PLEASANT VALLEY RD  
 (T757)

	==	0050/1219 (T761)	
008628 FT		008628 FT 2 0 58091 0 00 0086+01	
	---	OSCEOLA	
		FARMINGTON T	
		5 0050/0000 LENGTH(AH 3014 BK 2392)	
006236 FT		006236 FT 2 0 58091 0 00 0062+30	
		5 0040/0000 LENGTH(AH 2392 BK 0537)	
0030/0487	==		
		PLEASANT VALLEY RD	
		0030/0457 (T757)	
		0030/0317 BMSEN 58/4021/0030/0289	
		2 0 58091 0 00 0059+96	
		THORNBOTTOM CREEK	
005699 FT		0030/0289 BMSBG 58/4021/0030/0289	
		5 005699 FT 2 0 58091 0 00 0056+94	
		5 0030/0000 LENGTH(AH 0537 BK 3146)	
002553 FT		002553 FT 2 0 58091 0 00 0025+51	
		5 0020/0000 LENGTH(AH 3146 BK 2553)	
		BURFIELD RD	
		0010/1196 (T755)	
000000 FT		000000 FT 2 0 58091 0 00 0000+00	
		NC TANNERY HILL RD	
		STATE RD	
		(T829)	
		MFC BEGIN = D	
		5 0010/0000 LENGTH(AH 2553 BK 0000)	

EXTRACT DATE: 12/18/2023      ROADWAY MANAGEMENT SYSTEM      PAGE NUMBER: 375  
 PRINT DATE: 12/19/2023      SLD COUNTY/SR - ANNUAL PRINT      COUNTY: TIOGA  
 DIR: B      TOTAL LEN: .002 MI.      DIST: 03-7      SR: 4020  
 LEFT MUN: NELSON T      RIGHT MUN: NELSON T

000008 FT  
 000000 FT



000008 FT  
 INTER-AHD THORNBOTTOM RD  
 0010/0008 (T596)  
 000000 FT 2 0 58119 0 00 0086+71  
           NC THORNBOTTOM RD  
 INTER-BK THORNBOTTOM RD  
           (T596)  
           MFC BEGIN = E  
 0010/0000 LENGTH(AH 0008 BK 0000)

EXTRACT DATE: 12/18/2023      ROADWAY MANAGEMENT SYSTEM      PAGE NUMBER: 374  
 PRINT DATE: 12/19/2023      SLD COUNTY/SR - ANNUAL PRINT      COUNTY: TIOGA  
 DIR: B      TOTAL LEN: 1.189 MI.      DIST: 03-7      SR: 4019  
 LEFT MUN: OSCEOLA T      RIGHT MUN: OSCEOLA T

006280 FT

006280 FT  
 INTER-AHD NEW YORK STATE LINE  
 0020/3261 (STBD)

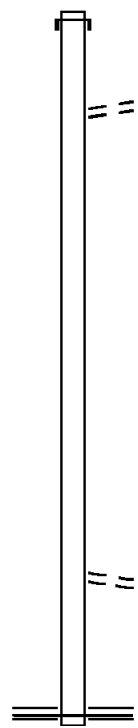
0020/2145 MUTTON HILL RD  
 (T572)

003019 FT

003019 FT 2 0 58027 0 00 0030+09  
 0020/0000 LENGTH(AH 3261 BK 3019)

000000 FT

NC CAMP BROOK RD  
 TUSCARORA RD  
 0010/0281 (T568)  
 000000 FT 2 0 58027 0 00 0000+00  
 NC HAMMOND ST  
 HOLDEN BROOK RD  
 (SR4017 SEG 0240/0000)  
 MFC BEGIN = E  
 0010/0000 LENGTH(AH 3019 BK 0000)



EXTRACT DATE: 12/18/2023 ROADWAY MANAGEMENT SYSTEM PAGE NUMBER: 373  
PRINT DATE: 12/19/2023 SLD COUNTY/SR - ANNUAL PRINT COUNTY: TIOGA  
DIR: B TOTAL LEN: .000 MI. DIST: 03-7 SR: 4018  
LEFT MUN: OSCEOLA T RIGHT MUN: OSCEOLA T

000000 FT



000000 FT  
7010/0000 LENGTH(AH 0100 BK 0000)

DIR: B TOTAL LEN: 13.755 MI. DIST: 03-7 SR: 4017  
 LEFT MUN: OSCEOLA T RIGHT MUN: OSCEOLA T

	072624 FT		072624 FT	
			INTER-AHD	NEW YORK STATE LINE
			0290/3168	(STBD)
BULKLEY HOLLOW RD (T745)	0290/2444	==	0290/2408	BMS EN 58/4017/0290/2386
				2 0 58026 0 06 0720+14
			0290/2386	BUCKLEY HOLLOW RUN
				BMSBG 58/4017/0290/2386
	069456 FT		0290/0044	BMS EN 58/4017/0290/0000
			069456 FT	2 0 58026 0 06 0696+31
				HOLDEN CREEK
			0290/0000	BMSBG 58/4017/0290/0000
				LENGTH(AH 3168 BK 1844)
			0280/0764	BMS EN 58/4017/0280/0693
				0 0 00000 0 00 0000+00
			0280/0693	HOLDEN CREEK
				BMSBG 58/4017/0280/0693
	067612 FT	RBR	0280/0077	BMS EN 58/4017/0280/0000
			067612 FT	2 0 58026 0 06 0677+85
				P3
				HOLDEN CREEK
			0280/0000	BMSBG 58/4017/0280/0000
				LENGTH(AH 1844 BK 2114)
RED HOUSE HOLLOW RD (T743)	0270/0169	==	065498 FT	2 0 58026 0 05 0656+55
	065498 FT		0270/0000	LENGTH(AH 2114 BK 3165)

DIR: B TOTAL LEN: 13.755 MI. DIST: 03-7 SR: 4017  
 LEFT MUN: OSCEOLA T RIGHT MUN: OSCEOLA T

062333 FT

062333 FT 2 0 58026 0 05 0624+96  
 0260/0000 LENGTH(AH 3165 BK 2710)

059623 FT

0250/0831 SEELY HILL RD  
 (T490)  
 059623 FT 2 0 58026 0 05 0597+91  
 0250/0000 LENGTH(AH 2710 BK 2590)

057033 FT

057033 FT 2 0 58026 0 05 0572+06  
 NC HO LLDEN BROOK RD  
 HAMMOND ST  
 (SR4019 SEG 0010/0000)  
 0240/0000 LENGTH(AH 2590 BK 1307)  
 BOZZARD ST  
 (T566)

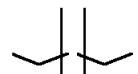
055726 FT

055726 FT 2 0 58026 0 05 0559+03  
 NC HO LLDEN ST  
 SR 0049 SH  
 (SR0049 SEG 0390/0277)  
 0230/0000 LENGTH(AH 1307 BK 1406)  
 S TUSCARORA  
 (T568)  
 0220/1007  
 0220/0877 BMSBN 58/4017/0220/0687  
 2 0 58026 0 05 0551+84  
 COWANESQUE RIVER  
 0220/0687 BMSBG 58/4017/0220/0687



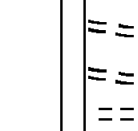
DIR: B TOTAL LEN: 13.755 MI. DIST: 03-7 SR: 4017  
 LEFT MUN: OSCEOLA T RIGHT MUN: OSCEOLA T

054320 FT



054320 FT 2 0 58026 0 05 0545+01  
 VILLAGE: OSCEOLA  
 0220/0000 LENGTH(AH 1406 BK 2735)

051585 FT



051585 FT 2 0 58026 0 05 0517+73  
 BRIAR HILL RD  
 (T761)  
 0210/0000 LENGTH(AH 2735 BK 1273)  
 TUBBS RD  
 (T560)  
 LC FOR TUBBS RD  
 (CONN)  
 0200/1000 WINDFALL BROOK  
 STRUCTURE LENGTH 21 FT  
 0200/0881 BMSID 58/4017/0200/0881

050312 FT



050312 FT 2 0 58026 0 04 0505+00  
 0200/0000 LENGTH(AH 1273 BK 2390)

047922 FT

047922 FT 2 0 58026 0 04 0480+94  
 0190/0000 LENGTH(AH 2390 BK 2507)

045415 FT

045415 FT 2 0 58026 0 04 0455+21  
 0180/0000 LENGTH(AH 2507 BK 2512)

042903 FT

042903 FT 2 0 58026 0 04 0429+92

DIR: B TOTAL LEN: 13.755 MI. DIST: 03-7 SR: 4017  
 LEFT MUN: OSCEOLA T RIGHT MUN: OSCEOLA T


Stationing	Length	Right of Way	Property	Stationing	Length	Right of Way	Property
				0170+00	0000		LENGTH(AH 2512 BK 2628)
040275	FT			040275	FT	2 0 58026 0 04	0403+86 PLEASANT VALLEY (T757)
				0160+00	0000		LENGTH(AH 2628 BK 2621)
2 0 58026 0 04 0377+66	037654	FT		037654	FT		
DOAN RD (T687)	0150	0000		0150+00	0000		LENGTH(AH 2621 BK 2660) OSCEOLA
				0140+26	40		DEERFIELD T
034994	FT			034994	FT	2 0 58026 0 04	0350+10 FULLER RD (T691)
				0140+00	0000		LENGTH(AH 2660 BK 3070)
BUTLER HILL RD (T828)	0130	0902		031924	FT	2 0 58026 0 04	0319+92 ODLE HILL RD (T689)
031924	FT			0130+00	0000		LENGTH(AH 3070 BK 3018)

DIR: B TOTAL LEN: 13.755 MI. DIST: 03-7 SR: 4017  
 LEFT MUN: DEERFIELD T RIGHT MUN: DEERFIELD T

	028906 FT			028906 FT 2 0 58026 0 04 0289+83
				0120/0000 LENGTH(AH 3018 BK 2755)
		==		
TREAT RD	0110/0694	==	0110/0989	SPENCER RD
(T611)				(T611)
LC FOR TREAT RD	0110/0579	==		
(CONN)	026151 FT		026151 FT 2 0 58026 0 04 0262+37	
				DEERFIELD
				CHATHAM T
				0110/0000 LENGTH(AH 2755 BK 3209)
	022942 FT			022942 FT 2 0 58026 0 04 0230+35
				0100/0000 LENGTH(AH 3209 BK 3186)
2 0 58026 0 04 0198+56	019756 FT		019756 FT	DEERMAN RD
LEE HILL RD		==		(T484)
(T896)	0090/0000	==	0090/0000	LENGTH(AH 3186 BK 3196)
				LOSEY CREEK
				STRUCTURE LENGTH 26 FT

DIR: B TOTAL LEN: 13.755 MI. DIST: 03-7 SR: 4017  
 LEFT MUN: CHATHAM T RIGHT MUN: CHATHAM T

2 0 58026 0 03 0166+65 016560 FT  
 BEEHIVE RD  
 (T897) 0080/0000



0080/2345 BMSID 58/4017/0080/2345

016560 FT

0080/0000 LENGTH(AH 3196 BK 1670)  
 LOSEY CREEK  
 STRUCTURE LENGTH 17 FT  
 0070/1626 BMSID 58/4017/0070/1626  
 CHATHAM  
 0070/1089 MIDDLEBURY T

014890 FT

0070/0040 BMSID 58/4017/0070/0040  
 014890 FT 2 0 58026 0 02 0149+33  
 LOSEY CREEK  
 BMSBG 58/4017/0070/0000  
 0070/0000 LENGTH(AH 1670 BK 2266)

012624 FT

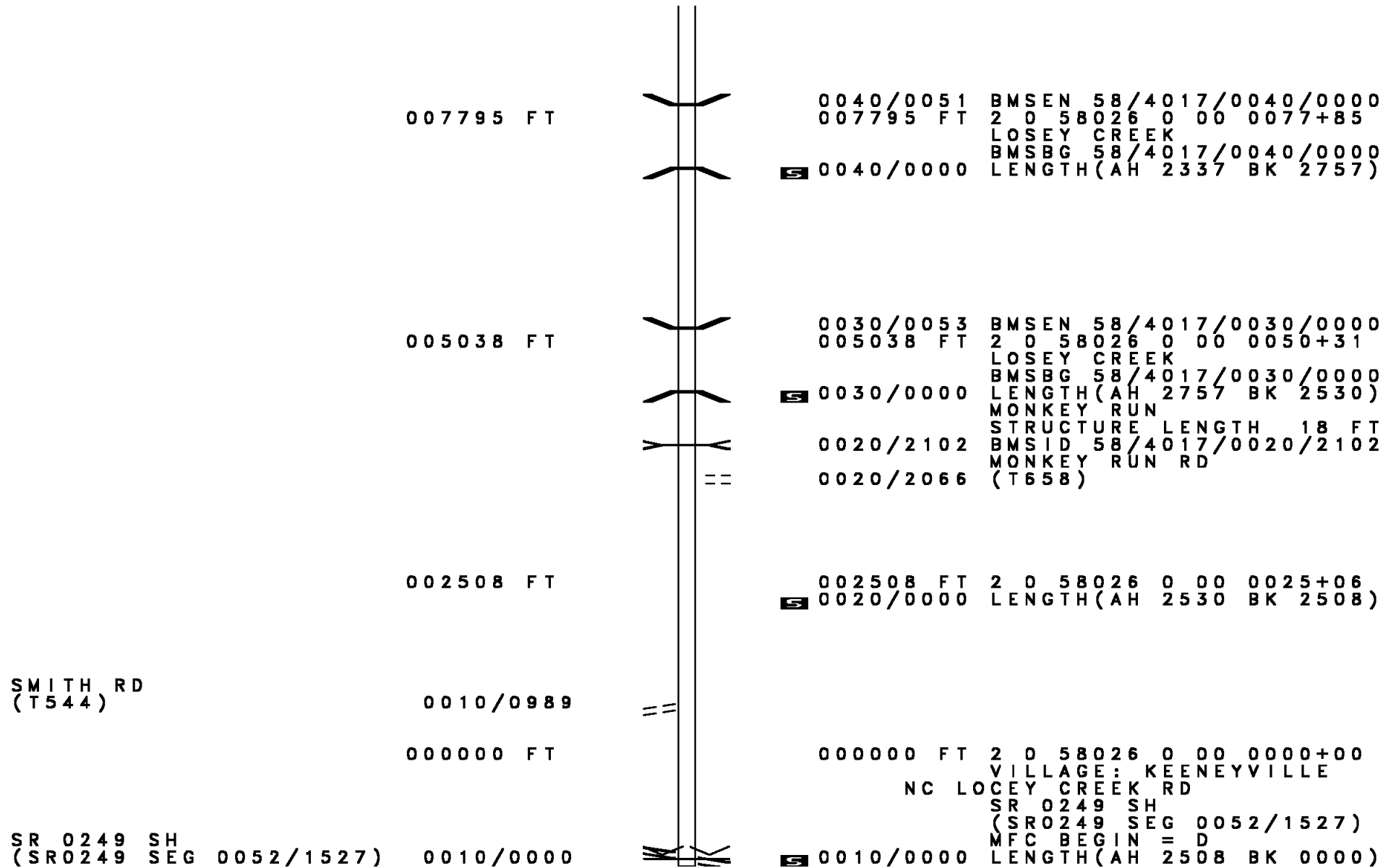
012624 FT 2 0 58026 0 02 0126+52  
 CROFT HOLLOW RD  
 (T554)  
 0060/0000 LENGTH(AH 2266 BK 2492)

0050/0780 BMSID 58/4017/0050/0780  
 2 0 58026 0 01 0108+17  
 LOSEY CREEK  
 0050/0667 BMSBG 58/4017/0050/0667

010132 FT

0050/0060 BMSID 58/4017/0050/0060  
 2 0 58026 0 01 0101+92  
 TR. LOSEY CREEK  
 0050/0042 BMSBG 58/4017/0050/0042  
 010132 FT 2 0 58026 0 01 0101+60  
 FRENCH HILL RD  
 (T556)  
 0050/0000 LENGTH(AH 2492 BK 2337)

DIR: B TOTAL LEN: 13.755 MI. DIST: 03-7 SR: 4017  
 LEFT MUN: MIDDLEBURY T RIGHT MUN: MIDDLEBURY T



007795 FT 0040/0051 BMS EN 58/4017/0040/0000  
 007795 FT 2 0 58026 0 00 0077+85  
 LOSEY CREEK  
 BMSBG 58/4017/0040/0000  
 0040/0000 LENGTH(AH 2337 BK 2757)

005038 FT 0030/0053 BMS EN 58/4017/0030/0000  
 005038 FT 2 0 58026 0 00 0050+31  
 LOSEY CREEK  
 BMSBG 58/4017/0030/0000  
 0030/0000 LENGTH(AH 2757 BK 2530)  
 MONKEY RUN  
 STRUCTURE LENGTH 18 FT  
 0020/2102 BMSID 58/4017/0020/2102  
 MONKEY RUN RD  
 0020/2066 (T658)

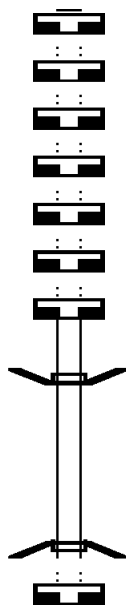
002508 FT 002508 FT 2 0 58026 0 00 0025+06  
 0020/0000 LENGTH(AH 2530 BK 2508)

SMITH RD (T544) 0010/0989

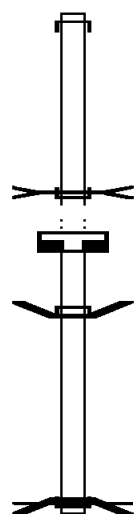
000000 FT 000000 FT 2 0 58026 0 00 0000+00  
 VILLAGE: KEENEYVILLE  
 NC LOSEY CREEK RD  
 SR 0249 SH  
 (SR0249 SEG 0052/1527)  
 MFC BEGIN = D  
 0010/0000 LENGTH(AH 2508 BK 0000)

SR 0249 SH (SR0249 SEG 0052/1527) 0010/0000

000043	FT		000043	FT	LENGTH(AH 2662 BK 2492)
000043	FT		7070/0000	000043	FT
000043	FT		7060/0000	000043	FT
000043	FT		7050/0000	000043	FT
000043	FT		7040/0000	000043	FT
000043	FT		7030/0000	000043	FT
000043	FT		7020/0000	000043	FT
000043	FT		7014/0000	000043	FT
					BMSBN 58/4016/0010/0000
					INTER-AHD REESE HILL RD
					(TB29)
000000	FT		0010/0043	000000	FT
					2 0 58129 0 00 0003+74
					NC REESE HILL RD
					INTER-BK REESE HILL RD
					(TB29)
					CATLIN HOLLOW CR
					BMSBG 58/4016/0010/0000
000000	FT		0010/0000	000000	FT
					LENGTH(AH 0043 BK 0385)
					7010/0000 LENGTH(AH 0385 BK 0000)



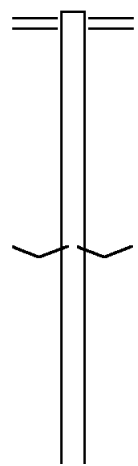
000033 FT  
 000019 FT  
 000019 FT  
 000000 FT



000033 FT  
 INTER-AHD LEE RD  
 0020/0014 (TB96)  
 000019 FT 2 0 58096 0 00 0017+86  
 TR LOSEY CR.  
 STRUCTURE LENGTH 14 FT  
 BMSID 58/4015/0020/0000  
 INTER-BK LEE RD  
 (TB96)  
 0020/0000 LENGTH(AH 0014 BK 0100)  
 000019 FT  
 7014/0000 LENGTH(AH 0100 BK 0019)  
 BMSEN 58/4015/0010/0000  
 INTER-AHD LEE RD  
 0010/0019 (TB96)  
 000000 FT 2 0 58096 0 00 0007+46  
 NC LEE HILL RD  
 INTER-BK LEE RD  
 (TB96)  
 LOSEY CREEK  
 BMSBG 58/4015/0010/0000  
 MFC BEGIN = E  
 0010/0000 LENGTH(AH 0019 BK 0000)

EXTRACT DATE: 12/18/2023      ROADWAY MANAGEMENT SYSTEM      PAGE NUMBER: 363  
 PRINT DATE: 12/19/2023      SLD COUNTY/SR - ANNUAL PRINT      COUNTY: TIOGA  
 DIR: B      TOTAL LEN: 3.272 MI.      DIST: 03-7      SR: 4014  
 LEFT MUN: MIDDLEBURY T      RIGHT MUN: MIDDLEBURY T

017277 FT



017277 FT SR 0287 SH  
 0160/2520 (SR0287 SEG 0470/0000)

014757 FT

014757 FT 2 0 58020 0 00 0401+46  
 VILLAGE: NILES VALLEY  
 5 0160/0000 LENGTH(AH 2520 BK 2648)

012109 FT

012109 FT 2 0 58020 0 00 0375+07



DIR: B TOTAL LEN: 3.272 MI. DIST: 03-7 SR: 4014  
 LEFT MUN: MIDDLEBURY T RIGHT MUN: MIDDLEBURY T

011067 FT

0150/0000 LENGTH(AH 2648 BK 1042)  
 011067 FT 2 0 58020 0 00 0364+32  
 0140/0000 LENGTH(AH 1042 BK 2649)

008418 FT

008418 FT 2 0 58020 0 00 0338+14  
 0130/0000 LENGTH(AH 2649 BK 2882)

005536 FT

005536 FT 2 0 58020 0 00 0309+25  
 0120/0000 LENGTH(AH 2882 BK 2356)

003180 FT

003180 FT 2 0 58020 0 00 0285+81  
 0110/0000 LENGTH(AH 2356 BK 3077)

000103 FT

000103 FT 2 0 58020 0 00 0255+08  
 INTER-BK NORRIS BROOK RD  
 (T561)

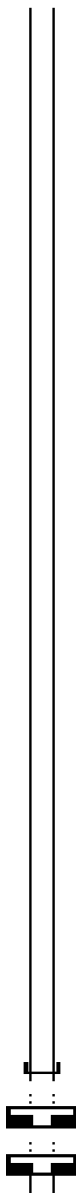
000103 FT

0100/0000 LENGTH(AH 3077 BK 2885)

000103 FT

000103 FT 7090/0000 LENGTH(AH 2885 BK 2744)

000103 FT 7084/0000 LENGTH(AH 2744 BK 0019)  
 INTER-AHD NORRIS BROOK RD



EXTRACT DATE: 12/18/2023  
PRINT DATE: 12/19/2023

ROADWAY MANAGEMENT SYSTEM  
SLD COUNTY/SR - ANNUAL PRINT

PAGE NUMBER: 361  
COUNTY: TIOGA

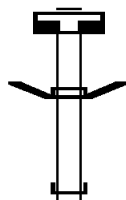
DIR: B TOTAL LEN: 3.272 MI.  
LEFT MUN: CHATHAM T

DIST: 03-7 SR: 4014  
RIGHT MUN: CHATHAM T

Distance (FT)	Diagram	Stationing	Description
000084	--- ---	0080/0019	(T561) CHATHAM T
000084	--- ---	000084	2 0 58020 0 00 0198+62 NORRIS BROOK STRUCTURE LENGTH 19 FT BMSID 58/4014/0080/0000 NORRIS BROOK RD
		INTER-BK	(T561) LENGTH(AH 0019 BK 0717)
000084	--- ---	000084	7080/0000 LENGTH(AH 0717 BK 0990)
000084	--- ---	000084	7074/0000 LENGTH(AH 0990 BK 0019)
		INTER-AHD	BMSSEN 58/4014/0070/0000 NORRIS BROOK RD
000065	--- ---	0070/0019	(T561)
000065	--- ---	000065	2 0 58020 0 00 0181+39 NORRIS BROOK RD
		INTER-BK	(T561) NORRIS BROOK BMSBG 58/4014/0070/0000 LENGTH(AH 0019 BK 2005)
000065	--- ---	000065	7070/0000 LENGTH(AH 2005 BK 2234)
000065	--- ---	000065	7060/0000 LENGTH(AH 2234 BK 2870)
000065	--- ---	000065	7050/0000 LENGTH(AH 2870 BK 2769)
000065	--- ---	000065	7040/0000 LENGTH(AH 2769 BK 2164)
000065	--- ---	000065	7030/0000 LENGTH(AH 2164 BK 3137)
000065	--- ---	000065	7020/0000 LENGTH(AH 3137 BK 2610)
000065	--- ---	000065	7014/0000 LENGTH(AH 2610 BK 0065)
		INTER-AHD	BMSSEN 58/4014/0010/0000 DAVIS HILL RD
000000	--- ---	0010/0065	(TB20)
000000	--- ---	000000	2 0 58020 0 00 0002+93 DAVIS HILL RD
		INTER-BK	(TB20) CROOKED CREEK BMSBG 58/4014/0010/0000 MFC BEGIN = E
000000	--- ---	0010/0000	LENGTH(AH 0065 BK 0291)
000000	--- ---	000000	7010/0000 LENGTH(AH 0291 BK 0000)

EXTRACT DATE: 12/18/2023      ROADWAY MANAGEMENT SYSTEM      PAGE NUMBER: 360  
 PRINT DATE: 12/19/2023      SLD COUNTY/SR - ANNUAL PRINT      COUNTY: TIOGA  
 DIR: B      TOTAL LEN: .056 MI.      DIST: 03-7      SR: 4013  
 LEFT MUN: DEERFIELD T      RIGHT MUN: DEERFIELD T

000296 FT



000121 FT

000296 FT  
7054/0000

INTER-AHD  
0050/0175  
INTER-BK

LENGTH(AH 0100 BK 0175)  
 BMSSEN 58/4013/0050/0000  
 MERRICK RD  
 (TB24)  
 2 0 58024 0 04 0279+26  
 MERRICK RD  
 (TB24)  
 COWANESQUE R

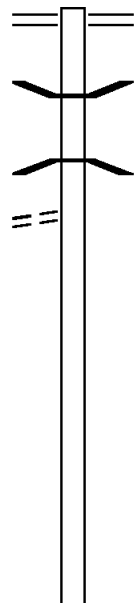
DIR: B TOTAL LEN: .056 MI. DIST: 03-7 SR: 4013  
 LEFT MUN: DEERFIELD T RIGHT MUN: DEERFIELD T

000121 FT		S 0050/0000 000121 FT 7044/0000 INTER-AHD 0040/0057 000064 FT INTER-BK	BMSBG 58/4013/0050/0000 LENGTH(AH 0175 BK 0100) LENGTH(AH 0100 BK 0057) BMSSEN 58/4013/0040/0000 MERRICK RD (TB24) 2 0 58024 0 03 0264+78 MERRICK RD (TB24) YARNELL BROOK
000064 FT		S 0040/0000 000064 FT 7034/0000 INTER-AHD 0030/0019 000045 FT INTER-BK	BMSBG 58/4013/0040/0000 LENGTH(AH 0057 BK 0100) LENGTH(AH 0100 BK 0019) BMSSEN 58/4013/0030/0000 MERRICK RD (TB24) 2 0 58024 0 02 0191+31 MERRICK RD (TB24) YARNELL BROOK
000045 FT		S 0030/0000 000045 FT 7024/0000 INTER-AHD 0020/0016 000029 FT INTER-BK	BMSBG 58/4013/0030/0000 LENGTH(AH 0019 BK 0100) LENGTH(AH 0100 BK 0016) BMSSEN 58/4013/0020/0000 MERRICK RD (TB24) 2 0 58024 0 01 0186+52 MERRICK RD (TB24) YARNELL BROOK
000029 FT		S 0020/0000 000029 FT 7014/0000 INTER-AHD 0010/0029 000000 FT INTER-BK	BMSBG 58/4013/0020/0000 LENGTH(AH 0016 BK 0100) LENGTH(AH 0100 BK 0029) BMSSEN 58/4013/0010/0000 MERRICK RD (TB24) CHATHAM T 2 0 58024 0 00 0004+24 MERRICK HILL RD (TB24) YARNELL RUN
000029 FT		S 0010/0000 000000 FT 7010/0000 INTER-AHD 0010/0029 000000 FT INTER-BK	BMSBG 58/4013/0010/0000 LENGTH(AH 0029 BK 0000) MFC BEGIN = D TRIBUTARY CROOKED CREEK

EXTRACT DATE: 12/18/2023 ROADWAY MANAGEMENT SYSTEM PAGE NUMBER: 358  
 PRINT DATE: 12/19/2023 SLD COUNTY/SR - ANNUAL PRINT COUNTY: TIOGA  
 DIR: B TOTAL LEN: 7.048 MI. DIST: 03-7 SR: 4012  
 LEFT MUN: CHATHAM T RIGHT MUN: CHATHAM T

DOAN HILL RD  
(T609)

037213 FT



037213 FT SR 0249 SH  
 0190/2141 (SR0249 SEG 0192/0000)

0190/1000

0190/1052 BMS EN 58/4012/0190/1009  
 2 0 58023 0 02 0200+91  
 HORNBY HOLLOW  
 0190/1009 BMSBG 58/4012/0190/1009

035072 FT

035072 FT 2 0 58023 0 01 0190+97  
 0190/0000 LENGTH(AH 2141 BK 1075)

033997 FT

033997 FT 2 0 58023 0 01 0180+05  
 0180/0000 LENGTH(AH 1075 BK 2017)

031980 FT

031980 FT 2 0 58023 0 01 0159+84  
 0170/0000 LENGTH(AH 2017 BK 2496)

DIR: B TOTAL LEN: 7.048 MI. DIST: 03-7 SR: 4012  
 LEFT MUN: CHATHAM T RIGHT MUN: CHATHAM T

Stationing	Distance (FT)	Segment Description	Length (FT)	Notes
		0160/1323 HORNSBY HOLLOW RD (T398)		
029484	FT	029484 FT 2 0 58023 0 01 0134+66		
		0160/0000 LENGTH(AH 2496 BK 0997)		
		0150/0724 BMSEN 58/4012/0150/0701		
		2 0 58023 0 00 0131+85		
		CROOKED CRK		
		0150/0701 BMSBG 58/4012/0150/0701		
028487	FT	028487 FT 2 0 58023 0 00 0124+83		
		0150/0000 LENGTH(AH 0997 BK 2002)		
026485	FT	026485 FT 2 0 58023 0 00 0104+78		
		0140/0000 LENGTH(AH 2002 BK 1993)		
024492	FT	024492 FT 2 0 58023 0 00 0084+82		
		0130/0000 LENGTH(AH 1993 BK 2482)		
022010	FT	022010 FT 2 0 58023 0 00 0059+96		
		0120/0000 LENGTH(AH 2482 BK 2379)		
019631	FT	019631 FT TURNER RD (T392)		
		0110/0000 CHATHAM CLYMER T		
0036+13	FT	0110/0000 LENGTH(AH 2379 BK 3640)		
019631	FT	BURRELL RD (T392)		

DIR: B TOTAL LEN: 7.048 MI. DIST: 03-7 SR: 4012  
 LEFT MUN: CLYMER T RIGHT MUN: CLYMER T

	015991 FT		015991 FT	2 0 58023 0 00 0000+00
				AZELTA RD (T559)
				NC SHORT HILL RD
			5 0100/0000	LENGTH(AH 3640 BK 1090)
	014901 FT		0090/0033	BMS EN 58/4012/0090/0000
			014901 FT	2 0 58021 0 01 0150+31
				JEMISON CREEK
			5 0090/0000	BMSBG 58/4012/0090/0000
				LENGTH(AH 1090 BK 2289)
	012612 FT		012612 FT	2 0 58021 0 01 0127+30
			5 0080/0000	LENGTH(AH 2289 BK 2296)
BOARDMAN RD (T603)	0070/1931			
JEMISON RD (T600)	0070/1914			
	010316 FT		010316 FT	2 0 58021 0 01 0103+68
			5 0070/0000	LENGTH(AH 2296 BK 1897)
MACK RD (T370)	0060/0778			
2 0 58021 0 01 0084+63	008419 FT		008419 FT	
CHURCH RD (T599)	0060/0000		5 0060/0000	LENGTH(AH 1897 BK 2067)

DIR: B TOTAL LEN: 7.048 MI. DIST: 03-7 SR: 4012  
 LEFT MUN: CLYMER T RIGHT MUN: CLYMER T

CHURCH RD  
 (T599)  
 LOCUST ST  
 (T365)  
 MAPLE ST  
 (T362)

006352 FT

006352 FT 2 0 58021 0 01 0064+40  
 ACKLEY RD  
 (T368)  
 5 0050/0000 LENGTH(AH 2067 BK 1769)  
 KNOWLTON ROAD  
 (T361)  
 0040/1295

004583 FT

KNOWLTON ROAD  
 (T361)  
 0040/0569  
 0040/0026 BMSSEN 58/4012/0040/0000  
 004583 FT 2 0 58021 0 01 0046+73  
 MILL CREEK  
 5 0040/0000 BMSBG 58/4012/0040/0000  
 LENGTH(AH 1769 BK 1600)

002983 FT

GURNEE RD  
 (T328)  
 0030/0053  
 0030/0019 BMSSEN 58/4012/0030/0000  
 002983 FT 2 0 58021 0 00 0030+21  
 BR. MILL CREEK  
 5 0030/0000 BMSBG 58/4012/0030/0000  
 LENGTH(AH 1600 BK 0972)

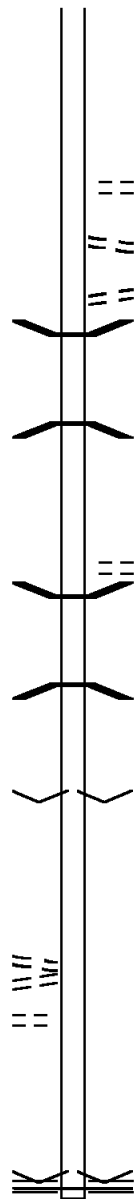
002011 FT

002011 FT 2 0 58021 0 00 0020+15  
 VILLAGE: SABINVILLE  
 5 0020/0000 LENGTH(AH 0972 BK 2011)

0010/0672

0010/0349  
 000000 FT

000000 FT 2 0 58021 0 00 0000+00  
 VILLAGE: SABINVILLE  
 NC BEECHWOOD RD  
 SR 0349 SH  
 (SR0349 SEG 0210/1305)  
 MFC BEGIN = D  
 5 0010/0000 LENGTH(AH 2011 BK 0000)





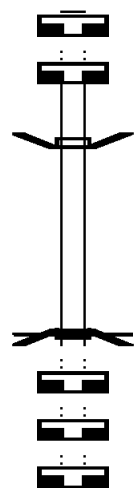
EXTRACT DATE: 12/18/2023 ROADWAY MANAGEMENT SYSTEM PAGE NUMBER: 354  
PRINT DATE: 12/19/2023 SLD COUNTY/SR - ANNUAL PRINT COUNTY: TIOGA  
DIR: B TOTAL LEN: .000 MI. DIST: 03-7 SR: 4011  
LEFT MUN: WESTFIELD T RIGHT MUN: WESTFIELD T

000000 FT  
000000 FT



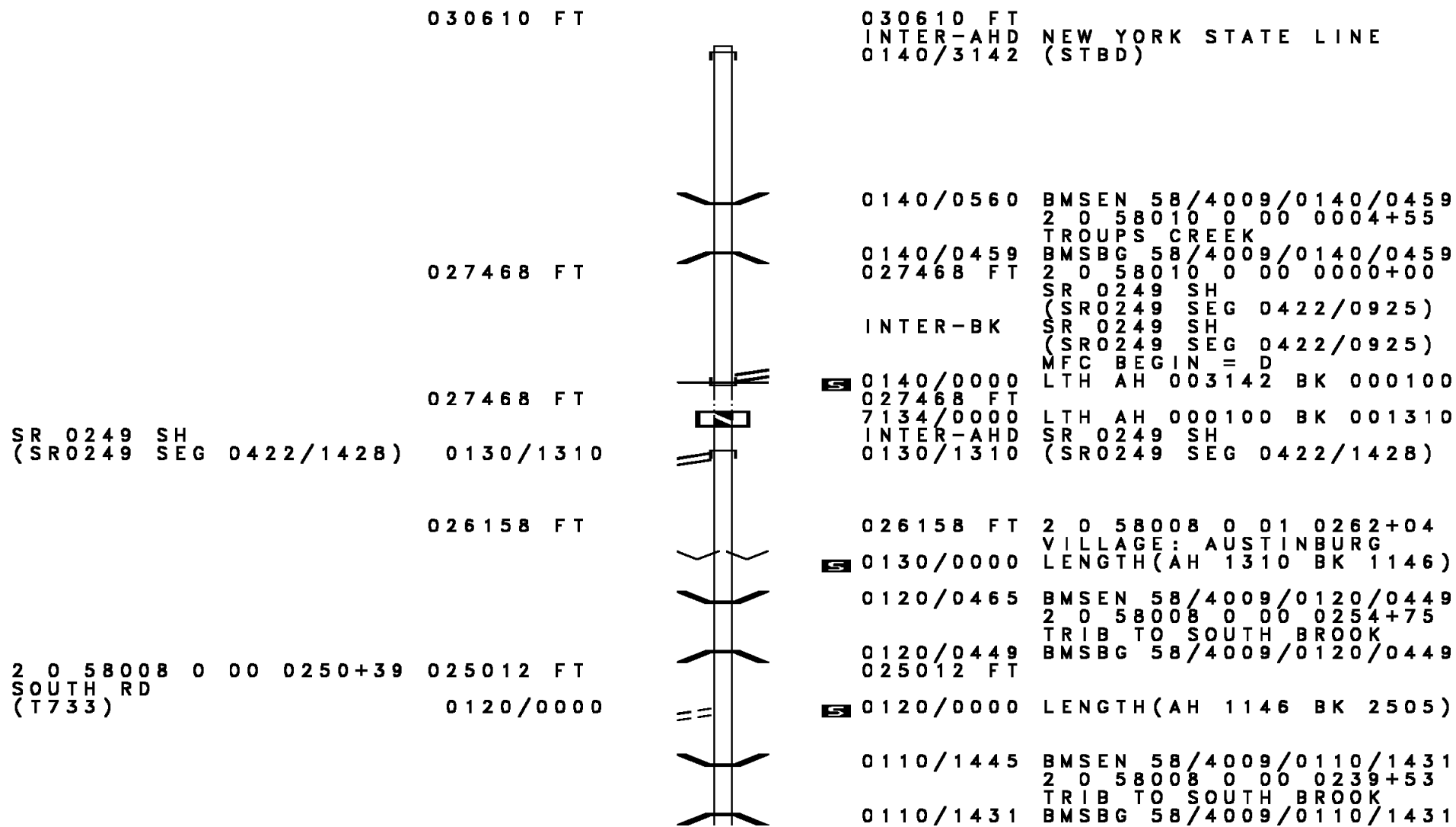
000000 FT  
7020/0000 LENGTH(AH 3564 BK 2615)  
000000 FT  
7010/0000 LENGTH(AH 2615 BK 0000)

000048 FT  
 000048 FT  
 000000 FT  
 000000 FT  
 000000 FT  
 000000 FT



000048 FT  
 7040/0000 LENGTH(AH 0224 BK 0188)  
 000048 FT  
 7034/0000 LENGTH(AH 0188 BK 0048)  
 INTER-AHD LOWER JEMISON RD  
 0030/0048 (T600)  
 000000 FT 2 0 58022 0 00 0142+30  
 NC LOWER JEMISON RD  
 INTER-BK LOWER JEMISON RD  
 (T600)  
 JEMASON CREEK  
 BMSBG 58/4010/0030/0000  
 MFC BEGIN = E  
 5 0030/0000 LENGTH(AH 0048 BK 2208)  
 000000 FT  
 7030/0000 LENGTH(AH 2208 BK 3071)  
 000000 FT  
 7020/0000 LENGTH(AH 3071 BK 1879)  
 000000 FT  
 7010/0000 LENGTH(AH 1879 BK 0000)

DIR: B TOTAL LEN: 5.797 MI. DIST: 03-7 SR: 4009  
 LEFT MUN: BROOKFIELD T RIGHT MUN: BROOKFIELD T



DIR: B TOTAL LEN: 5.797 MI. DIST: 03-7 SR: 4009  
LEFT MUN: BROOKFIELD T RIGHT MUN: BROOKFIELD T

022507 FT

022507 FT 2 0 58008 0 00 0225+31  
S 0110/0000 LENGTH(AH 2505 BK 2614)

019893 FT

019893 FT 2 0 58008 0 00 0199+15  
S 0100/0000 LENGTH(AH 2614 BK 2459)

017434 FT

017434 FT 2 0 58008 0 00 0174+54  
S 0090/0000 LENGTH(AH 2459 BK 0938)

016496 FT

016496 FT 2 0 58008 0 00 0165+15  
ROSE VALLEY RD  
(T735)  
S 0080/0000 LENGTH(AH 0938 BK 1525)

014971 FT

014971 FT 2 0 58008 0 00 0149+97  
S 0070/0000 LENGTH(AH 1525 BK 2734)

2 0 58008 0 00 0123+07 012237 FT  
PURPLE BROOK RD  
(T816) 0060/0000

012237 FT  
S 0060/0000 LENGTH(AH 2734 BK 1700)

0050/0321 BMS EN 58/4009/0050/0299

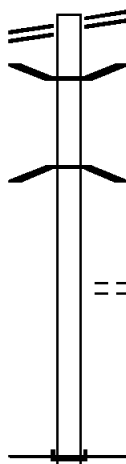
DIR: B TOTAL LEN: 5.797 MI. DIST: 03-7 SR: 4009  
 LEFT MUN: BROOKFIELD T RIGHT MUN: BROOKFIELD T

010537 FT		2 0 58008 0 00 0108+44 PURPLE BROOK 0050/0299 BMSBG 58/4009/0050/0299 010537 FT 2 0 58008 0 00 0105+60 5 0050/0000 LENGTH(AH 1700 BK 3073)
007464 FT		007464 FT 2 0 58008 0 00 0074+75 5 0040/0000 LENGTH(AH 3073 BK 2474)
004990 FT	POE	004990 FT 2 0 58008 0 00 0049+91 5 0030/0000 LENGTH(AH 2474 BK 2112) (APRA) PENNDOT STOCKPIL PENNDOT STOCKPILE 05 0020/1670 (GOVT)
002878 FT		002878 FT 2 0 58008 0 00 0028+70 BROOKFIELD WESTFIELD T 5 0020/0000 LENGTH(AH 2112 BK 2878)
000000 FT		000000 FT 2 0 58008 0 00 0000+00 NC AU STINBURG RD SR 0049 SH (SR0049 SEG 0160/2263) MFC BEGIN = E 5 0010/0000 LENGTH(AH 2878 BK 0000)

BROOKFIELD RD 002399 FT  
 (SR4005 SEG 0100/1915) 0020/0926

001473 FT

000000 FT



002399 FT NORTH FORK RD  
 0020/0926 (SR4005 SEG 0100/1915)

0020/0031 BMS EN 58/4008/0020/0000  
 001473 FT 2 0 58006 1 00 0014+70

0020/0000 NORTH FORK CREEK  
 BMSBG 58/4008/0020/0000  
 LENGTH(AH 0926 BK 1473)

0010/0047 HURLER RD  
 (TWP)  
 000000 FT 2 0 58006 1 00 0000+00

NC NORTH FORK RD  
 INTER-BK NORTH FORK RD  
 (SR1016 SEG 0120/1714)  
 MFC BEGIN = E  
 BK-POTTER (52)

0010/0000 LENGTH(AH 1473 BK 0000)

DIR: B TOTAL LEN: 8.828 MI. DIST: 03-7 SR: 4007  
 LEFT MUN: BROOKFIELD T RIGHT MUN: BROOKFIELD T

SR 0249 SH (SR0249 SEG 0432/2080)	046613 FT 0180/2253		046613 FT SR 0249 SH 0180/2253 (SR0249 SEG 0432/2080)
	044360 FT		0180/0050 BMSBN 58/4007/0180/0000 044360 FT 2 0 58009 0 00 0180+78 NORTH BROOK BMSBG 58/4007/0180/0000 0180/0000 LENGTH(AH 2253 BK 2066)
	042294 FT		042294 FT 2 0 58009 0 00 0159+80 0170/0000 LENGTH(AH 2066 BK 2484)
	039810 FT		039810 FT 2 0 58009 0 00 0134+58 THOMAS RD (T380) 0160/0000 LENGTH(AH 2484 BK 2528)
	037282 FT		037282 FT 2 0 58009 0 00 0109+51 0150/0000 LENGTH(AH 2528 BK 2350)


DIR: B TOTAL LEN: 8.828 MI. DIST: 03-7 SR: 4007  
 LEFT MUN: BROOKFIELD T RIGHT MUN: BROOKFIELD T

034932 FT

034932 FT 2 0 58009 0 00 0086+21  
 0140/0000 LENGTH(AH 2350 BK 2844)

032088 FT

032088 FT 2 0 58009 0 00 0058+01  
 NORTH BROOK  
 STRUCTURE LENGTH 35 FT  
 BMSID 58/4007/0130/0000  
 0130/0000 LENGTH(AH 2844 BK 3374)



NORTH RD  
 (T729)

028714 FT  
 0120/0000

028714 FT 2 0 58009 0 00 0024+00  
 NC NORTH RD  
 0120/0000 LENGTH(AH 3374 BK 2407)



2 0 58009 0 00 0000+00  
 BERTCH RD  
 (T356)

026307 FT  
 0110/0000

026307 FT  
 0110/0000 LENGTH(AH 2407 BK 3105)






DIR: B TOTAL LEN: 8.828 MI. DIST: 03-7 SR: 4007  
 LEFT MUN: BROOKFIELD T RIGHT MUN: BROOKFIELD T

Stationing	Segment	Length	Notes
023202 FT	0100/0000	0090/1194	PLANK RD (T725)
021251 FT	0090/0000	021251 FT	0210+58
018345 FT	0080/0000	0070/2595	SCOTT HILL RD (T723)
015211 FT	0070/0000	0070/2577	CALIFORNIA BROOK
013172 FT	0060/0000	0060/0039	BMSBG 58/4007/0060/0000
012189 FT	0119+90		VILLAGE: SYLVESTER

DIR: B TOTAL LEN: 8.828 MI. DIST: 03-7 SR: 4007  
 LEFT MUN: BROOKFIELD T RIGHT MUN: BROOKFIELD T



0050/0000 LENGTH(AH 0983 BK 3023)

009166 FT

009166 FT 2 0 58007 0 01 0089+88  
 0040/0000 LENGTH(AH 3023 BK 2358)

006808 FT

006808 FT 2 0 58007 0 01 0066+47  
 0030/0000 LENGTH(AH 2358 BK 3701)  
 BROOKFIELD  
 0020/3521 WESTFIELD T

003107 FT

003107 FT 2 0 58007 0 01 0029+48  
 0020/0000 LENGTH(AH 3701 BK 3107)

MILL ST  
 (T679)

0010/0399

2 0 58007 0 00 0000+00 000000 FT  
 SR 0049 SH  
 (SR0049 SEG 0140/0408) 0010/0000

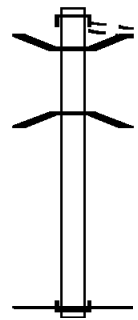
CALIFORNIA BROOK  
 STRUCTURE LENGTH 35 FT  
 0010/1610 BMSID 58/4007/0010/1610

NC CALIFORNIA RD  
 SR 0049 SH  
 000000 FT (SR0049 SEG 0140/0408)  
 MFC BEGIN = E  
 0010/0000 LENGTH(AH 3107 BK 0000)

EXTRACT DATE: 12/18/2023      ROADWAY MANAGEMENT SYSTEM      PAGE NUMBER: 344  
 PRINT DATE: 12/19/2023      SLD COUNTY/SR - ANNUAL PRINT      COUNTY: TIOGA  
 DIR: B      TOTAL LEN: .197 MI.      DIST: 03-7      SR: 4006  
 LEFT MUN: WESTFIELD T      RIGHT MUN: WESTFIELD T

001042 FT

001042 FT  
 INTER-AHD POTTERBROOK RD  
 (SR4001 SEG 0120/0000)  
 POTTERBROOK RD  
 (T804)  
 0010/1042  
 0010/0770 BMSEN 58/4006/0010/0739  
 2 0 58004 1 00 0007+49  
 POTTER BROOK  
 0010/0739 BMSBG 58/4006/0010/0739  
 000000 FT 2 0 58004 1 00 0000+00  
 NC POTTER BROOK SPUR RD  
 INTER-BK PHOENIX RD  
 (SR1005 SEG 0230/1887)  
 MFC BEGIN = E  
 BK-POTTER (52)  
 0010/0000 LENGTH(AH 1042 BK 0000)



000000 FT

EXTRACT DATE: 12/18/2023 ROADWAY MANAGEMENT SYSTEM PAGE NUMBER: 343  
PRINT DATE: 12/19/2023 SLD COUNTY/SR - ANNUAL PRINT COUNTY: TIOGA  
DIR: B TOTAL LEN: 6.784 MI. DIST: 03-7 SR: 4005  
LEFT MUN: BROOKFIELD T RIGHT MUN: BROOKFIELD T

035821 FT



035821 FT  
INTER-AHD NEW YORK STATE LINE  
0160/2592 (STBD)

DIR: B TOTAL LEN: 6.784 MI. DIST: 03-7 SR: 4005  
 LEFT MUN: BROOKFIELD T RIGHT MUN: BROOKFIELD T

2 0 58006 0 03 0332+79 033229 FT  
 RIETLER HILL RD  
 (T727) 0160/0000

033229 FT NORTH RD  
 (T807)  
 0160/0000 LENGTH(AH 2592 BK 3260)

029969 FT

029969 FT 2 0 58006 0 03 0300+26  
 0150/0000 LENGTH(AH 3260 BK 2397)

027572 FT

027572 FT 2 0 58006 0 03 0276+35  
 0140/0000 LENGTH(AH 2397 BK 2162)

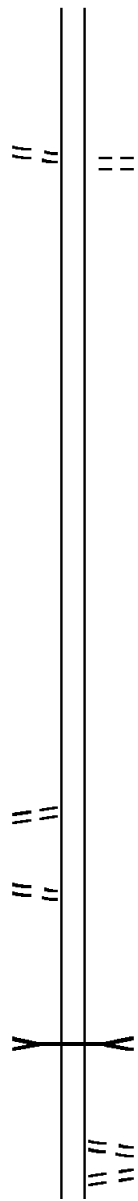
LC TO T354 RD  
 (CONN)

0130/0058  
 025410 FT

025410 FT 2 0 58006 0 03 0254+78  
 0130/0000 LENGTH(AH 2162 BK 3016)

HULDA RD  
 (T354)

0120/2978



TR. TO NORTH BROOK  
 STRUCTURE LENGTH 12 FT  
 0120/1687 BMSID 58/4005/0120/1687

0120/0760 LC FOR BERTCH RD  
 (CONN)  
 0120/0559 BERTCH RD  
 (T356)

DIR: B TOTAL LEN: 6.784 MI. DIST: 03-7 SR: 4005  
 LEFT MUN: BROOKFIELD T RIGHT MUN: BROOKFIELD T

Stationing	Description	Stationing	Description
022394 FT		022394 FT	2 0 58006 0 03 0224+58
		0120/0000	LENGTH(AH 3016 BK 2492)
019902 FT		019902 FT	2 0 58006 0 03 0199+67
NORTH FORK RD (SR4008 SEG 0020/0926)	0100/1915	0110/0000	LENGTH(AH 2492 BK 2325)
			NC BROOKFIELD RD
017577 FT		017577 FT	2 0 58006 0 03 0176+43
		0100/0000	LENGTH(AH 2325 BK 1769)
015808 FT		0090/0505	PLANK RD (T725)
		0090/0015	BMSSEN 58/4005/0090/0000
		015808 FT	2 0 58006 0 02 0158+75
			TRIB TO NORTH FORK
		0090/0000	BMSBG 58/4005/0090/0000
			LENGTH(AH 1769 BK 1869)
		0080/1184	BMSSEN 58/4005/0080/1127
			0 0 00000 0 00 0000+00
		0080/1127	NORTH FORK BMSBG 58/4005/0080/1127
013939 FT		013939 FT	2 0 58006 0 02 0140+04
		0080/0000	LENGTH(AH 1869 BK 1507)
			SCOTT RD
		0070/0975	(T723)
012432 FT		012432 FT	2 0 58006 0 02 0124+97
		0070/0000	LENGTH(AH 1507 BK 1247)
011185 FT		0060/0058	BMSSEN 58/4005/0060/0000
		011185 FT	2 0 58006 0 01 0112+13
			NORTH FORK CREEK

DIR: B TOTAL LEN: 6.784 MI. DIST: 03-7 SR: 4005  
 LEFT MUN: BROOKFIELD T RIGHT MUN: BROOKFIELD T

010004 FT

0060/0000 BMSBG 58/4005/0060/0000  
 LENGTH(AH 1247 BK 1181)  
 010004 FT 2 0 58006 0 01 0100+32  
 0050/0000 LENGTH(AH 1181 BK 2414)

007590 FT

007590 FT 2 0 58006 0 01 0076+18  
 0040/0000 LENGTH(AH 2414 BK 2587)

005003 FT

005003 FT 2 0 58006 0 00 0049+87  
 0030/0000 LENGTH(AH 2587 BK 1609)

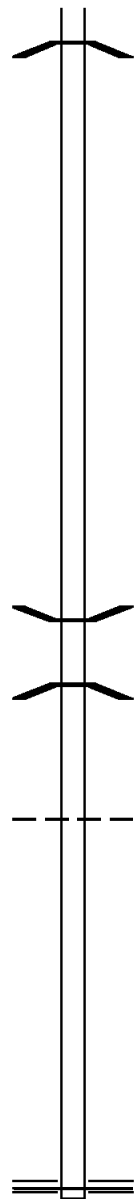
0020/0990 BMSEN 58/4005/0020/0907  
 0 0 00000 0 00 0000+00  
 NORTH FORK  
 0020/0907 BMSBG 58/4005/0020/0907

003394 FT

003394 FT 2 0 58006 0 00 0033+92  
 0020/0000 LENGTH(AH 1609 BK 3394)  
 BROOKFIELD  
 0010/3250 WESTFIELD T

000000 FT

000000 FT 2 0 58006 0 00 0000+00  
 NC NORTH FORK RD  
 SR 0049 SH  
 (SR0049 SEG 0060/0000)  
 MFC BEGIN = D  
 0010/0000 LENGTH(AH 3394 BK 0000)



EXTRACT DATE: 12/18/2023 ROADWAY MANAGEMENT SYSTEM PAGE NUMBER: 339  
PRINT DATE: 12/19/2023 SLD COUNTY/SR - ANNUAL PRINT COUNTY: TIOGA  
DIR: B TOTAL LEN: .000 MI. DIST: 03-7 SR: 4004  
LEFT MUN: WESTFIELD T RIGHT MUN: WESTFIELD T

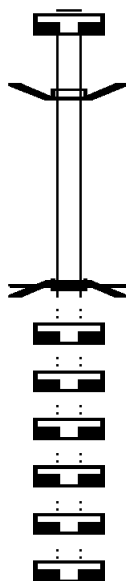
000000 FT



000000 FT  
7010/0000 LENGTH(AH 1941 BK 0000)



000030 FT  
  
 000000 FT  
  
 000000 FT  
 000000 FT  
 000000 FT  
 000000 FT  
 000000 FT  
 000000 FT  
 000000 FT



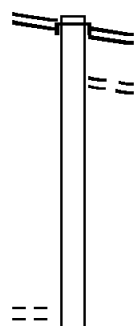
000030 FT  
 7072/0000 LENGTH(AH 2639 BK 0030)  
 BMSEN 58/4003/0070/0000  
 INTER-AHD BROUGHTON HILL RD  
 0070/0030 (TB14)  
 000000 FT 2 0 58114 0 00 0164+37  
 NC BR BROUGHTON HILL RD  
 INTER-BK BROUGHTON RD  
 (TB14)  
 BROUGHTON BROOK  
 BMSBG 58/4003/0070/0000  
 MFC BEGIN = E  
 0070/0000 LENGTH(AH 0030 BK 2822)  
 000000 FT  
 7060/0000 LENGTH(AH 2822 BK 2583)  
 000000 FT  
 7050/0000 LENGTH(AH 2583 BK 2889)  
 000000 FT  
 7040/0000 LENGTH(AH 2889 BK 2959)  
 000000 FT  
 7030/0000 LENGTH(AH 2959 BK 2623)  
 000000 FT  
 7020/0000 LENGTH(AH 2623 BK 2482)  
 000000 FT  
 7010/0000 LENGTH(AH 2482 BK 0000)

EXTRACT DATE: 12/18/2023 ROADWAY MANAGEMENT SYSTEM PAGE NUMBER: 337  
PRINT DATE: 12/19/2023 SLD COUNTY/SR - ANNUAL PRINT COUNTY: TIOGA

DIR: B TOTAL LEN: 6.151 MI. DIST: 03-7 SR: 4002  
LEFT MUN: CHARLESTON T RIGHT MUN: CHARLESTON T

032477 FT  
GRAND ARMY OF REPUBLIC  
(SR0006 SEG 0650/0000) 0140/3047

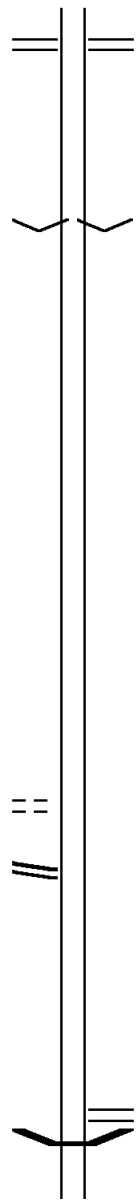
2 0 58117 0 00 0091+58 029430 FT  
CHURCH RD  
(T651) 0140/0000



032477 FT  
INTER-AHD ELK RUN RD  
(SR0660 SEG 0240/0000)  
0140/3047 GRAND ARMY OF REPUBLIC  
(SR0006 SEG 0650/0000)  
0140/2663 COLE RD  
(T648)

029430 FT  
0140/0000 LENGTH(AH 3047 BK 2137)

DIR: B TOTAL LEN: 6.151 MI. DIST: 03-7 SR: 4002  
 LEFT MUN: CHARLESTON T RIGHT MUN: CHARLESTON T



0130/1824 WHITNEYVILLE RD  
 (SR1001 SEG 0020/0000)

027293 FT

027293 FT 2 0 58117 0 00 0070+24  
 VILLAGE: WHITNEYVILLE  
 0130/0000 LENGTH(AH 2137 BK 2003)

025290 FT

025290 FT 2 0 58117 0 00 0050+25  
 0120/0000 LENGTH(AH 2003 BK 2571)

022719 FT

022719 FT 2 0 58117 0 00 0025+22  
 0110/0000 LENGTH(AH 2571 BK 2446)

FOR SR 4002 AND 4037  
 (CONN) 0100/0131  
 2 0 58117 0 00 0000+00 020273 FT  
 SR 4037 SH  
 (SR4037 SEG 0010/0000) 0100/0000

020273 FT

0100/0000 LENGTH(AH 2446 BK 2197)

018076 FT

018076 FT 2 0 58042 0 01 0180+78  
 DARTT SETTLEMENT RD  
 (SR4035 SEG 0050/3110)  
 0090/0000 LENGTH(AH 2197 BK 2122)  
 0080/2099 BMSSEN 58/4002/0080/2069  
 2 0 58042 0 01 0180+23  
 CATLIN HOLLOW CREEK

DIR: B TOTAL LEN: 6.151 MI. DIST: 03-7 SR: 4002  
 LEFT MUN: CHARLESTON T RIGHT MUN: CHARLESTON T

IVAN'S FARM RD  
 (T708) 0080/1752

CATLIN HOLLOW RD  
 (SR4035 SEG 0060/0000) 0080/1092

015954 FT

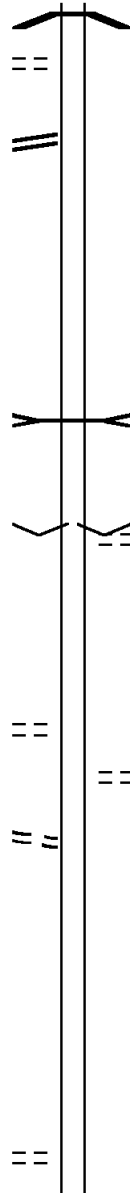
013323 FT

BRYANT RD  
 (T582) 0060/0925

2 0 58042 0 00 0100+46 010090 FT  
 HILBOLDT RD  
 (T487) 0060/0000

007544 FT

THOMAS RD  
 (T676) 0040/1493



0080/2069 BMSBG 58/4002/0080/2069

015954 FT 2 0 58042 0 00 0159+37  
 0080/0000 LENGTH(AH 2122 BK 2631)

0070/0555  
 013323 FT

TRIB CATLIN HOLLOW CRK  
 STRUCTURE LENGTH 13 FT  
 BMSID 58/4002/0070/0555  
 2 0 58042 0 00 0132+96  
 VILLAGE: CHARLESTON  
 MT ZION RD  
 (T578)  
 0070/0000 LENGTH(AH 2631 BK 3233)

0060/0591 HUNTERS TRAIL RD  
 010090 FT (TWP)

0060/0000 LENGTH(AH 3233 BK 2546)

007544 FT 2 0 58042 0 00 0075+15  
 0050/0000 LENGTH(AH 2546 BK 2616)

DIR: B TOTAL LEN: 6.151 MI. DIST: 03-7 SR: 4002  
 LEFT MUN: CHARLESTON T RIGHT MUN: CHARLESTON T

Stationing	Location	Notes
004928 FT		0040/0013 BMS EN 58/4002/0040/0000 004928 FT 2 0 58042 0 00 0049+15 NC CHARLESTON RD TRIB CHARLESTON CREEK BMSBG 58/4002/0040/0000
		0040/0000 LENGTH(AH 2616 BK 2139) CHARLESTON 0030/2074 WELLSBORO B
002789 FT		002789 FT 2 0 58042 0 00 0027+83 JACKSON ST (BORO)
BUENA VISTA ST (BORO)		0030/0000 LENGTH(AH 2139 BK 1570)
0020/1248		0020/0678 BMS EN 58/4002/0020/0669 0 0 00000 0 00 0000+00 TR. CHARLESTON CREEK
FELLOWS AV (BORO)		0020/0669 BMSBG 58/4002/0020/0669 0020/0638 (AAR 505299U)#TRKS 02
0020/0638		0020/0033 BMS EN 58/4002/0020/0000 001219 FT 2 0 58042 0 00 0012+19 CHARLESTON RUN BMSBG 58/4002/0020/0000
001219 FT		0020/0000 LENGTH(AH 1570 BK 1219) CONE ST (BORO)
COLE ST (BORO)		0010/1190 (BORO)
0010/0672		0010/0551 MCINROY ST (BORO)
		0010/0175 BMS EN 58/4002/0010/0163 2 0 58042 0 00 0001+71 MORRIS BROOK
000000 FT		0010/0163 BMSBG 58/4002/0010/0163 000000 FT 2 0 58042 0 00 0000+00 NC CHARLESTON ST MAIN ST (SR0006 SEG 0490/0000)
TIOGA ST (SR0006 SEG 0490/0000)		0010/0000 MFC BEGIN = D LENGTH(AH 1219 BK 0000)

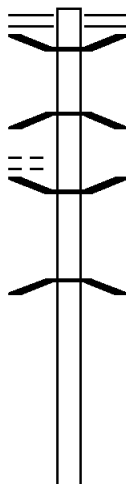
DIR: B TOTAL LEN: 2.559 MI. DIST: 03-7 SR: 4001  
 LEFT MUN: WESTFIELD T RIGHT MUN: WESTFIELD T

CEMETERY HILL RD  
 (T347)

013514 FT

0140/0627

012530 FT



013514 FT SR 0049 SH  
 0140/0984 (SR0049 SEG 0010/1121)  
 0140/0724 BMSEN 58/4001/0140/0643  
 2 0 58004 0 04 0384+94  
 COWANESQUE RIVER  
 0140/0643 BMSBG 58/4001/0140/0643  
  
 0140/0057 BMSEN 58/4001/0140/0000  
 012530 FT 2 0 58004 0 04 0378+36  
 POTTER BROOK  
 BMSBG 58/4001/0140/0000  
 5 0140/0000 LENGTH(AH 0984 BK 2707)

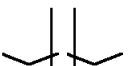













EXTRACT DATE: 12/18/2023  
PRINT DATE: 12/19/2023

ROADWAY MANAGEMENT SYSTEM  
SLD COUNTY/SR - ANNUAL PRINT

PAGE NUMBER: 332  
COUNTY: TIOGA

DIR: B TOTAL LEN: 2.559 MI.  
LEFT MUN: WESTFIELD T

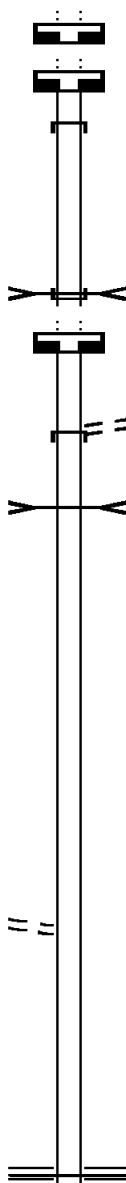
DIST: 03-7 SR: 4001  
RIGHT MUN: WESTFIELD T

	009823 FT		009823 FT	2 0 58004 0 05 0351+30	VILLAGE: POTTER BROOK
			0130/0000	LENGTH(AH 2707 BK 2785)	
2 0 58004 0 05 0323+45	007038 FT		007038 FT		POTTER BROOK RD
POTTERBROOK SPUR RD			INTER-BK		(T804)
(SR4006 SEG 0010/1042)	0120/0000		0120/0000	LENGTH(AH 2785 BK 3133)	
	007038 FT		007038 FT	LENGTH(AH 3133 BK 1740)	
	007038 FT		7110/0000	LENGTH(AH 1740 BK 0021)	
			007038 FT	BMSSEN 58/4001/0102/0000	
			7104/0000	POTTER BROOK RD	
			INTER-AHD	(T804)	
	007017 FT		0102/0021	2 0 58004 0 04 0273+94	
			007017 FT	POTTER BROOK RD	
			INTER-BK	(T804)	
				TRIBUTARY POTTER BROOK	
				BMSBG 58/4001/0102/0000	
	007017 FT		0102/0000	LENGTH(AH 0021 BK 0551)	
	007017 FT		007017 FT	LENGTH(AH 0551 BK 2362)	
	007017 FT		7100/0000	LENGTH(AH 2362 BK 2529)	
	007017 FT		007017 FT	LENGTH(AH 2529 BK 0018)	
			7090/0000	BMSSEN 58/4001/0080/0000	
			007017 FT	POTTER BROOK RD	
			7082/0000	(T804)	
			INTER-AHD	CLYMER T	
	006999 FT		0080/0018	2 0 58004 0 03 0219+39	
			006999 FT	POTTER BROOK RD	
			INTER-BK	POTTER BROOK RD	
				(T804)	
				POTTER BROOK	
				BMSBG 58/4001/0080/0000	
	006999 FT		0080/0000	LENGTH(AH 0018 BK 3476)	
	006999 FT		006999 FT	LENGTH(AH 3476 BK 2427)	
	006999 FT		7070/0000	LENGTH(AH 2427 BK 2966)	
	006999 FT		006999 FT	LENGTH(AH 2966 BK 2642)	
			7060/0000		
			006999 FT		
			7050/0000		

DIR: B TOTAL LEN: 2.559 MI. DIST: 03-7 SR: 4001  
 LEFT MUN: CLYMER T RIGHT MUN: CLYMER T

SNAY RD  
 (T529)

006999 FT		006999 FT	2 0 58004 0 02 0088+77
006999 FT		7040/0000	LENGTH(AH 2642 BK 1498)
		006999 FT	
		7038/0000	LENGTH(AH 1498 BK 0016)
		INTER-AHD	WATTLES RUN RD
006983 FT		0036/0016	(T804)
		006983 FT	2 0 58004 0 02 0088+77
			WATTLES RUN
			STRUCTURE LENGTH 16 FT
			BMSID 58/4001/0036/0000
		INTER-BK	WATTLES RUN RD
			(T804)
006983 FT		0036/0000	LENGTH(AH 0016 BK 2087)
		006983 FT	
		7034/0000	LENGTH(AH 2087 BK 2317)
		INTER-AHD	WATTLES RUN RD
			(T804)
			BUTLER RD
		0030/2317	(T332)
			DRAINAGE
			STRUCTURE LENGTH 20 FT
		0030/2289	BMSID 58/4001/0030/2289
004666 FT		004666 FT	2 0 58004 0 01 0044+82
		0030/0000	LENGTH(AH 2317 BK 1980)
002686 FT		002686 FT	2 0 58004 0 01 0025+02
		0020/0000	LENGTH(AH 1980 BK 2686)
0010/1797			
000000 FT		000000 FT	2 0 58004 0 00 0000+00
		NC WA	TITLES RUN RD
			LONG RUN RD
			(SR0349 SEG 0120/0000)
			MFC BEGIN = D
		0010/0000	LENGTH(AH 2686 BK 0000)





EXTRACT DATE: 12/18/2023 ROADWAY MANAGEMENT SYSTEM PAGE NUMBER: 330  
PRINT DATE: 12/19/2023 SLD COUNTY/SR - ANNUAL PRINT COUNTY: TIOGA  
DIR: B TOTAL LEN: .000 MI. DIST: 03-7 SR: 3099  
LEFT MUN: DELMAR T RIGHT MUN: DELMAR T

000000 FT



000000 FT  
7010/0000 LENGTH(AH 0100 BK 0000)

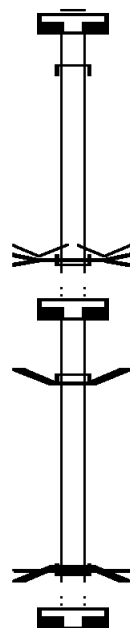
000031 FT

000019 FT

000019 FT

000000 FT

000000 FT



000031 FT  
 7024/0000 LENGTH(AH 0100 BK 0012)  
 INTER-AHD KNOWLTON RD  
 0020/0012 (TBO2)  
 000019 FT 2 0 58102 0 00 0096+49  
 VILLAGE: DRAPER  
 TRIBE BR STONY FORK CR  
 STRUCTURE LENGTH 9 FT  
 BMSID 58/3098/0020/0000  
 INTER-BK KNOWLTON RD  
 (TBO2)  
 0020/0000 LENGTH(AH 0012 BK 0100)  
 000019 FT  
 7014/0000 LENGTH(AH 0100 BK 0019)  
 INTER-AHD BMSEN 58/3098/0010/0000  
 KNOWLTON RD  
 0010/0019 (TBO2)  
 000000 FT 2 0 58102 0 00 0004+55  
 NC KNOWLTON RD  
 INTER-BK KNOWLTON RD  
 (TBO2)  
 STONY FORK  
 BMSBG 58/3098/0010/0000  
 MFC BEGIN = E  
 0010/0000 LENGTH(AH 0019 BK 0100)  
 000000 FT  
 7008/0000 LENGTH(AH 0100 BK 0000)

EXTRACT DATE: 12/18/2023 ROADWAY MANAGEMENT SYSTEM PAGE NUMBER: 328  
PRINT DATE: 12/19/2023 SLD COUNTY/SR - ANNUAL PRINT COUNTY: TIOGA  
DIR: B TOTAL LEN: .000 MI. DIST: 03-7 SR: 3097  
LEFT MUN: DELMAR T RIGHT MUN: DELMAR T

000000 FT



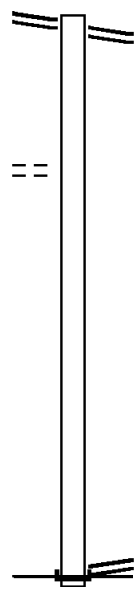
000000 FT  
7010/0000 LENGTH(AH 0100 BK 0000)

EXTRACT DATE: 12/18/2023 ROADWAY MANAGEMENT SYSTEM PAGE NUMBER: 327  
 PRINT DATE: 12/19/2023 SLD COUNTY/SR - ANNUAL PRINT COUNTY: TIOGA  
 DIR: B TOTAL LEN: .814 MI. DIST: 03-7 SR: 3029  
 LEFT MUN: DELMAR T RIGHT MUN: DELMAR T

SR 0362 SH 004297 FT  
 (SR0362 SEG 0080/0000) 0020/1781

RUNWAY RD 0020/0228  
 (T439) 002516 FT

000000 FT



004297 FT SR 0362 SH  
 0020/1781 (SR0362 SEG 0080/0000)















002516 FT 2 0 58017 1 00 0025+16  
 0020/0000 LENGTH(AH 1781 BK 2516)

000000 FT 2 0 58017 1 00 0000+00  
 SR 0660 SH  
 (SR0660 SEG 0120/1223)

NC AIRPORT RD  
 INTER-BK SR 0660 SH  
 (SR0660 SEG 0120/1223)  
 MFC BEGIN = D

0010/0000 LENGTH(AH 2516 BK 0000)

EXTRACT DATE: 12/18/2023      ROADWAY MANAGEMENT SYSTEM      PAGE NUMBER: 326  
 PRINT DATE: 12/19/2023      SLD COUNTY/SR - ANNUAL PRINT      COUNTY: TIOGA  
 DIR: B      TOTAL LEN: .000 MI.      DIST: 03-7      SR: 3027  
 LEFT MUN: SHIPPEN T      RIGHT MUN: SHIPPEN T

000000 FT		000000 FT	
000000 FT		7070/0000	LENGTH(AH 2456 BK 2569)
000000 FT		000000 FT	
000000 FT		7060/0000	LENGTH(AH 2569 BK 2355)
000000 FT		000000 FT	
000000 FT		7050/0000	LENGTH(AH 2355 BK 2487)
000000 FT		000000 FT	
000000 FT		7040/0000	LENGTH(AH 2487 BK 2655)
000000 FT		000000 FT	
000000 FT		7030/0000	LENGTH(AH 2655 BK 2442)
000000 FT		000000 FT	
000000 FT		7020/0000	LENGTH(AH 2442 BK 2666)
		000000 FT	
		7010/0000	LENGTH(AH 2666 BK 0000)

EXTRACT DATE: 12/18/2023 ROADWAY MANAGEMENT SYSTEM PAGE NUMBER: 325  
PRINT DATE: 12/19/2023 SLD COUNTY/SR - ANNUAL PRINT COUNTY: TIOGA  
DIR: B TOTAL LEN: .000 MI. DIST: 03-7 SR: 3025  
LEFT MUN: SHIPPEN T RIGHT MUN: SHIPPEN T

000000 FT



000000 FT  
7010/0000 LENGTH(AH 0100 BK 0000)

000040 FT		000040 FT	7034/0000	LENGTH(AH 1882 BK 1080)
000040 FT		000040 FT	7030/0000	LENGTH(AH 1080 BK 2017)
000040 FT		000040 FT	7020/0000	LENGTH(AH 2017 BK 1456)
000040 FT		000040 FT	7014/0000	LENGTH(AH 1456 BK 0654)
000040 FT		000040 FT	7012/0000	LENGTH(AH 0654 BK 0040)
		INTER-AHD	BMSBN 58/3024/0010/0000	LOWER MARSH CREEK RD
000000 FT		0010/0040	(TB19)	
		000000 FT	2 0 58019 0 01 0145+01	NC LOWER MARSH CREEK RD
		INTER-BK	LOWER MARSH CREEK RD	
			(TB19)	
		STRAIGHT RUN		
		BMSBG 58/3024/0010/0000		
000000 FT	5 0010/0000	LENGTH(AH 0040 BK 0625)		
	000000 FT			
		7010/0000	LENGTH(AH 0625 BK 0000)	

000119 FT		000119 FT 7070/0000	LENGTH(AH 0747 BK 0020) BMSEN 58/3023/0068/0000 HEISE RUN RD (TB18)
000099 FT		INTER-AHD 0068/0020 000099 FT INTER-BK	2 0 58 018 0 00 0132+46 HEISE RUN RD (TB18) HEISE RUN BMSBG 58/3023/0068/0000
000099 FT		S 0068/0000 000099 FT 7066/0000	LENGTH(AH 0020 BK 0360) BMSEN 58/3023/0064/0000 HEISE RUN RD (TB18)
000081 FT		INTER-AHD 0064/0018 000081 FT INTER-BK	2 0 58 018 0 00 0128+68 HEISE RUN RD (TB18) HEISE RUN BMSBG 58/3023/0064/0000




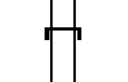
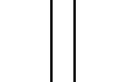
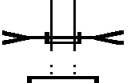

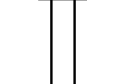

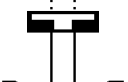

EXTRACT DATE: 12/18/2023  
PRINT DATE: 12/19/2023

ROADWAY MANAGEMENT SYSTEM  
SLD COUNTY/SR - ANNUAL PRINT

PAGE NUMBER: 322  
COUNTY: TIOGA

DIR: B TOTAL LEN: .023 MI.  
LEFT MUN: DELMAR T

DIST: 03-7 SR: 3023  
RIGHT MUN: DELMAR T

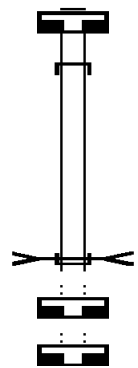
000081 FT		0064/0000 LENGTH(AH 0018 BK 0420) 000081 FT 7062/0000 LENGTH(AH 0420 BK 0018) INTER-AHD HEISE RUN RD (TB18)
000063 FT		0060/0018 2 0 58 018 0 00 0124+26 000063 FT HEISE RUN STRUCTURE LENGTH 18 FT BMSID 58/3023/0060/0000 INTER-BK HEISE RUN RD (TB18)
000063 FT		0060/0000 LENGTH(AH 0018 BK 2122) 000063 FT 7052/0000 LENGTH(AH 2122 BK 0022) BMSEN 58/3023/0050/0000 INTER-AHD HEISE RUN RD (TB18)
000041 FT		0050/0022 2 0 58 018 0 00 0102+78 000041 FT HEISE RUN RD INTER-BK HEISE RUN (TB18)
000041 FT		0050/0000 BMSBG 58/3023/0050/0000 000041 FT LENGTH(AH 0022 BK 2287) 7040/0000 LENGTH(AH 2287 BK 0024) BMSEN 58/3023/0034/0000 INTER-AHD HEISE RUN RD (TB18)
000017 FT		0034/0024 2 0 58 018 0 00 0070+79 000017 FT HEISE RUN RD INTER-BK HEISE RUN (TB18)
000017 FT		0034/0000 BMSBG 58/3023/0034/0000 000017 FT LENGTH(AH 0024 BK 1486) 7032/0000 LENGTH(AH 1486 BK 0017) BMSEN 58/3023/0030/0000 INTER-AHD HEISE RUN RD (TB18)
000000 FT		0030/0017 2 0 58 018 0 00 0064+76 000000 FT HEISE RUN RD NC HEISE RUN RD INTER-BK HEISE RUN RD (TB18)
000000 FT		0030/0000 BMSBG 58/3023/0030/0000 000000 FT LENGTH(AH 0017 BK 3515) 7020/0000 LENGTH(AH 3515 BK 2927) 000000 FT 7010/0000 LENGTH(AH 2927 BK 0000)

DIR: B TOTAL LEN: .032 MI. DIST: 03-7 SR: 3022  
 LEFT MUN: SHIPPEN T RIGHT MUN: SHIPPEN T

Stationing	Unit	Diagram	Stationing	Unit	Description
000169	FT		000169	FT	LENGTH(AH 0114 BK 0105)
			7062	/0000	BMSSEN 58/3022/0060/0000
					INTER-AHD STRAIGHT RUN RD
			0060	/0105	(T452)
000064	FT		000064	FT	2 0 58019 1 00 0010+79
					NC ST STRAIGHT RUN RD
					INTER-BK STRAIGHT RUN RD
					(T452)
					MARSH CREEK
					BMSBG 58/3022/0060/0000
					LENGTH(AH 0105 BK 1081)
000064	FT		000064	FT	
			7060	/0000	LENGTH(AH 1081 BK 2278)
000064	FT		000064	FT	
			7052	/0000	LENGTH(AH 2278 BK 0054)
					BMSSEN 58/3022/0050/0000
					INTER-AHD LOWER MARSH CREEK RD
					(TB19)
000010	FT		000010	FT	2 0 58019 0 01 0115+40
					INTER-BK LOWER MARSH CREEK RD
					(TB19)
					ASAPH RUN
					BMSBG 58/3022/0050/0000
					LENGTH(AH 0054 BK 0439)
000010	FT		000010	FT	
			7050	/0000	LENGTH(AH 0439 BK 2090)
000010	FT		000010	FT	
			7040	/0000	LENGTH(AH 2090 BK 2985)
000010	FT		000010	FT	
			7030	/0000	LENGTH(AH 2985 BK 2139)
000010	FT		000010	FT	
			7020	/0000	LENGTH(AH 2139 BK 0010)
					BMSSEN 58/3022/0020/0000
					INTER-AHD LOWER MARSH CREEK RD
					(TB19)
000000	FT		000000	FT	2 0 58019 0 01 0038+55
					NC MA RSH CREEK RD
					INTER-BK LOWER MARSH CREEK RD
					(TB19)
					TRIBUTARY MARSH CREEK
					BMSBG 58/3022/0020/0000
					LENGTH(AH 0010 BK 0422)
000000	FT		000000	FT	
			7018	/0000	LENGTH(AH 0422 BK 3377)
000000	FT		000000	FT	
			7010	/0000	LENGTH(AH 3377 BK 0000)

EXTRACT DATE: 12/18/2023 ROADWAY MANAGEMENT SYSTEM PAGE NUMBER: 320  
 PRINT DATE: 12/19/2023 SLD COUNTY/SR - ANNUAL PRINT COUNTY: TIOGA  
 DIR: B TOTAL LEN: .002 MI. DIST: 03-7 SR: 3021  
 LEFT MUN: WELLSBORO B RIGHT MUN: WELLSBORO B

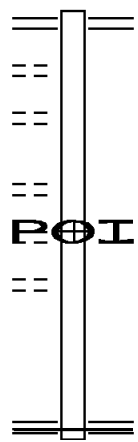
000013 FT  
 000000 FT  
 000000 FT  
 000000 FT



000013 FT  
 7076/0000 LENGTH(AH 0476 BK 0013)  
 INTER-AHD GREENWOOD ST  
 0074/0013 (BORO)  
 000000 FT 2 0 58099 0 00 0175+33  
 NC GR GREENWOOD ST  
 BOYDEN BROOK  
 STRUCTURE LENGTH 13 FT  
 BMSID 58/3021/0074/0000  
 INTER-BK GREENWOOD ST  
 (BORO)  
 0074/0000 LENGTH(AH 0013 BK 1308)  
 000000 FT  
 7070/0000 LENGTH(AH 1308 BK 0100)  
 000000 FT  
 7068/0000 LENGTH(AH 0100 BK 0000)

DIR: B TOTAL LEN: .420 MI. DIST: 03-7 SR: 3020  
 LEFT MUN: WELLSBORO B RIGHT MUN: WELLSBORO B

	002218 FT		002218 FT WEST AV
CHERRY ST		==	0010/2218 (SR0660 SEG 0220/1303)
(BORO)	0010/1763	==	
PENNDOT STOCKPILE 01	0010/1622	==	NC BERWART ST
(GOVT)		==	
PENNDOT STOCKPILE 01	0010/1075	==	
(GOVT)	0010/0724	==	0010/0724 (APRA) PENNDOT STOCKPIL
PENNDOT STOCKPILE 01	0010/0440	==	
(GOVT)	000000 FT	==	000000 FT 1 0 00021 4 00 0000+00
CALKINS LN			NC CONWAY ST
(BORO)			KELSEY ST
			(SR3007 SEG 0300/0275)
			MFC BEGIN = E
			0010/0000 LENGTH(AH 2218 BK 0000)



030085 FT

030085 FT  
INTER-AHD

KING ST  
(BORO)

029779 FT

0140/0306  
029779 FT

MAIN ST  
(SR0660 SEG 0230/0524)  
2 0 58016 0 02 0279+45

PEARL ST  
(BORO)

NC KING ST

KING ST  
(BORO)

0140/0000

LENGTH(AH 0306 BK 1089)

028690 FT

0130/0449  
028690 FT

LINCOLN ST  
(BORO)

2 0 58016 0 01 0268+25

ACADEMY ST  
(BORO)

0130/0000

LENGTH(AH 1089 BK 2789)

025901 FT

025901 FT  
0120/0000

2 0 58016 0 01 0240+46  
LENGTH(AH 2789 BK 2390)

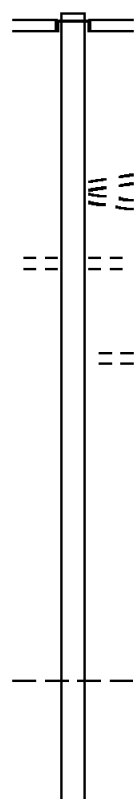
0110/1276

WELLSBORO  
DELMAR T

023511 FT

023511 FT

2 0 58016 0 01 0216+62



DIR: B TOTAL LEN: 5.698 MI. DIST: 03-7 SR: 3019  
 LEFT MUN: WELLSBORO B RIGHT MUN: WELLSBORO B

WELLSBORO  
 DELMAR T

0100/1339

NC PEARL ST

020729 FT

020729 FT 2 0 58016 0 01 0188+78  
 0100/0000 LENGTH(AH 2782 BK 2485)

018244 FT

018244 FT 2 0 58016 0 01 0163+86  
 0090/0000 LENGTH(AH 2485 BK 2359)  
 BUCK RD  
 (T536)

015885 FT

015885 FT 2 0 58016 0 01 0139+68  
 0080/0000 LENGTH(AH 2359 BK 2560)

BROWN RD  
 (T528)

0070/1613

013325 FT


013325 FT 2 0 58016 0 01 0114+01  
 0070/0000 LENGTH(AH 2560 BK 2483)

0060/1241 CALKINS RD  
 (T413)

010842 FT

010842 FT 2 0 58016 0 01 0089+64  
 0060/0000 LENGTH(AH 2483 BK 2484)

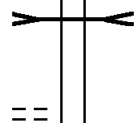
DIR: B TOTAL LEN: 5.698 MI. DIST: 03-7 SR: 3019  
 LEFT MUN: DELMAR T RIGHT MUN: DELMAR T



008358 FT

008358 FT 2 0 58016 0 01 0064+90  
 0050/0000 LENGTH(AH 2484 BK 2234)

2 0 58016 0 01 0042+62 006124 FT  
 WARD RD  
 (T402) 0040/0000



TRIBUTARY WILSON CREEK  
 STRUCTURE LENGTH 12 FT  
 BMSID 58/3019/0040/0867

0040/0867  
 006124 FT  
 0040/0000 LENGTH(AH 2234 BK 3346)

002778 FT

002778 FT 2 0 58016 0 01 0009+05  
 0030/0000 LENGTH(AH 3346 BK 0903)

2 0 58016 0 00 0000+00 001875 FT  
 BALSAM RD  
 (SR3010 SEG 0080/1993) 0020/0000



001875 FT  
 0020/0000 LENGTH(AH 0903 BK 1875)  
 WILSON CREEK  
 STRUCTURE LENGTH 18 FT  
 BMSID 58/3019/0010/1536

000000 FT

SR 0287 SH  
 (SR0287 SEG 0220/1547) 0010/0000



000000 FT 2 0 58015 0 00 0287+33  
 VILLAGE: KNAPP  
 SR 0287 SH  
 (SR0287 SEG 0220/1547)  
 NC DEAN HILL RD  
 MFC BEGIN = E  
 0010/0000 LENGTH(AH 1875 BK 0000)

EXTRACT DATE: 12/18/2023      ROADWAY MANAGEMENT SYSTEM      PAGE NUMBER: 315  
PRINT DATE: 12/19/2023      SLD COUNTY/SR - ANNUAL PRINT      COUNTY: TIOGA  
DIR: B      TOTAL LEN: .000 MI.      DIST: 03-7      SR: 3018  
LEFT MUN: LIBERTY TOWNSHIP T      RIGHT MUN: LIBERTY TOWNSHIP T

000000 FT



000000 FT  
7010/0000 LENGTH(AH 0790 BK 0000)



EXTRACT DATE: 12/18/2023 ROADWAY MANAGEMENT SYSTEM PAGE NUMBER: 314  
PRINT DATE: 12/19/2023 SLD COUNTY/SR - ANNUAL PRINT COUNTY: TIOGA  
DIR: B TOTAL LEN: .000 MI. DIST: 03-7 SR: 3017  
LEFT MUN: LIBERTY TOWNSHIP T RIGHT MUN: LIBERTY TOWNSHIP T

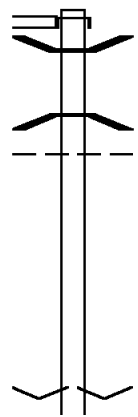
000000 FT



000000 FT  
7010/0000 LENGTH(AH 0100 BK 0000)

EXTRACT DATE: 12/18/2023 ROADWAY MANAGEMENT SYSTEM PAGE NUMBER: 313  
 PRINT DATE: 12/19/2023 SLD COUNTY/SR - ANNUAL PRINT COUNTY: TIOGA  
 DIR: B TOTAL LEN: 1.700 MI. DIST: 03-7 SR: 3016  
 LEFT MUN: LIBERTY TOWNSHIP T RIGHT MUN: LIBERTY TOWNSHIP T

NAUVOO RD 008974 FT  
 (SR3014 SEG 0100/0000) 0060/3409



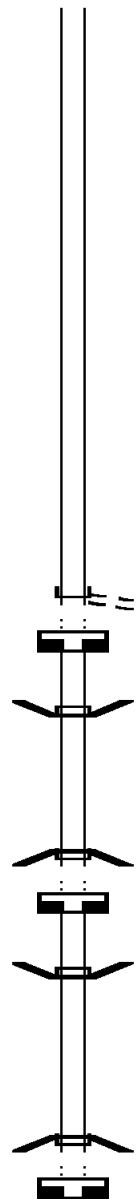
005565 FT

008974 FT  
 INTER-AHD NAUVOO RD  
 0060/3409 (SR3014 SEG 0100/0000)  
 0060/3144 BMS EN 58/3016/0060/3083  
 0 0 0000 0 00 0000+00  
 ZIMMERMAN CREEK  
 0060/3083 BMSBG 58/3016/0060/3083  
 LIBERTY TOWNSHIP  
 0060/2910 MORRIS T

005565 FT 2 0 58080 0 01 0155+02  
 VILLAGE: NAUVOO

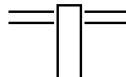
DIR: B TOTAL LEN: 1.700 MI. DIST: 03-7 SR: 3016  
 LEFT MUN: MORRIS T RIGHT MUN: MORRIS T

		5	0060/0000	LENGTH(AH 3409 BK 3082)
002483	FT		002483	FT 2 0 58080 0 01 0124+16
		5	0050/0000	LENGTH(AH 3082 BK 2395)
000088	FT		000088	FT 2 0 58080 0 01 0100+18
				NC LINCK HILL RD LINCK HILL RD (T782) INTER-BK THREE SPRINGS RUN RD (T602)
000088	FT	5	0040/0000	LENGTH(AH 2395 BK 0100)
			000088	FT
			7034/0000	LENGTH(AH 0100 BK 0075) BMSSEN 58/3016/0030/0000
				INTER-AHD THREE SPRINGS RUN RD (T602)
000013	FT		000013	FT 2 0 58080 0 01 0048+48
				INTER-BK THREE SPRINGS RUN RD (T602) ZIMMERMAN CREEK
000013	FT	5	0030/0000	LENGTH(AH 0075 BK 0100)
			000013	FT
			7024/0000	LENGTH(AH 0100 BK 0013) BMSSEN 58/3016/0020/0000
				INTER-AHD THREE SPRINGS RUN RD (T602)
000000	FT		0020/0013	(T602)
			000000	FT 2 0 58080 0 00 0033+43
				NC TH REE SPRINGS RUN RD INTER-BK THREE SPRINGS RUN RD (T602) TR. ZIMMERMAN
000000	FT	5	0020/0000	LENGTH(AH 0013 BK 0100)
			000000	FT
			7014/0000	LENGTH(AH 0100 BK 0000)



EXTRACT DATE: 12/18/2023 ROADWAY MANAGEMENT SYSTEM PAGE NUMBER: 311  
PRINT DATE: 12/19/2023 SLD COUNTY/SR - ANNUAL PRINT COUNTY: TIOGA  
DIR: B TOTAL LEN: 2.214 MI. DIST: 03-7 SR: 3015  
LEFT MUN: CHARLESTON T RIGHT MUN: CHARLESTON T

011692 FT



011692 FT CHERRY FLATS RD  
0060/1646 (SR2018 SEG 0050/0000)

DIR: B TOTAL LEN: 2.214 MI. DIST: 03-7 SR: 3015  
 LEFT MUN: CHARLESTON T RIGHT MUN: CHARLESTON T

010046 FT

010046 FT 2 0 58121 0 00 0099+94  
 0060/0000 LENGTH(AH 1646 BK 1472)

008574 FT


008574 FT 2 0 58121 0 00 0085+35  
 0050/0000 LENGTH(AH 1472 BK 2586)

005988 FT

005988 FT 2 0 58121 0 00 0059+63  
 0040/0000 LENGTH(AH 2586 BK 2272)

003716 FT

003716 FT 2 0 58121 0 00 0037+19  
 TR. BABBS CK.  
 STRUCTURE LENGTH 13 FT  
 BMSID 58/3015/0030/0000  
 0030/0000 LENGTH(AH 2272 BK 2072)



==

MILLS HILL RD  
 (T431)

0020/0145  
 001644 FT

001644 FT 2 0 58121 0 00 0016+45  
 0020/0000 LENGTH(AH 2072 BK 1644)

000000 FT

000000 FT 2 0 58121 0 00 0000+00  
 NC WELSH RD  
 ARNOT RD  
 (SR2016 SEG 0060/0000)  
 INTER-BK SHEER RD  
 (T433)  
 MFC BEGIN = E  
 0010/0000 LENGTH(AH 1644 BK 0000)



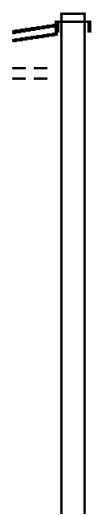
EXTRACT DATE: 12/18/2023 ROADWAY MANAGEMENT SYSTEM PAGE NUMBER: 309  
PRINT DATE: 12/19/2023 SLD COUNTY/SR - ANNUAL PRINT COUNTY: TIOGA

DIR: B TOTAL LEN: 7.355 MI. DIST: 03-7 SR: 3014  
LEFT MUN: LIBERTY TOWNSHIP T RIGHT MUN: LIBERTY TOWNSHIP T

SR 0414 SH 038833 FT  
(SR0414 SEG 0310/0000) 0140/2396  
CONN FOR SR 0414 AND 30  
(CONN) 0140/2042

036437 FT

033065 FT

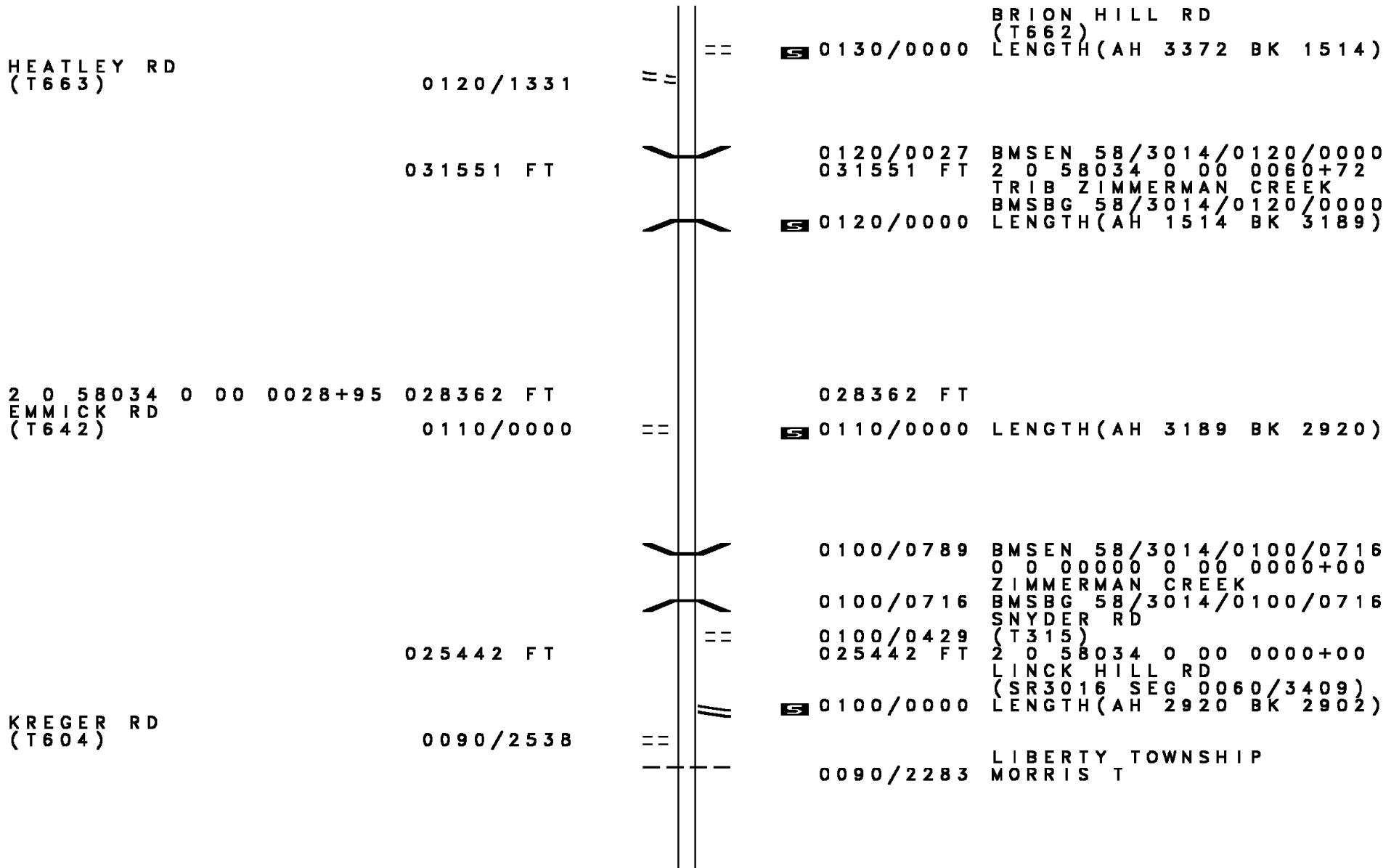


038833 FT  
INTER-AHD SR 0414 SH  
0140/2396 (SR0414 SEG 0310/0000)

036437 FT 2 0 58034 1 00 0109+80  
0140/0000 LENGTH(AH 2396 BK 3372)

033065 FT 2 0 58034 0 00 0075+71

DIR: B TOTAL LEN: 7.355 MI. DIST: 03-7 SR: 3014  
 LEFT MUN: LIBERTY TOWNSHIP T RIGHT MUN: LIBERTY TOWNSHIP T



DIR: B TOTAL LEN: 7.355 MI. DIST: 03-7 SR: 3014  
LEFT MUN: LIBERTY TOWNSHIP T RIGHT MUN: LIBERTY TOWNSHIP T

022540 FT

022540 FT 2 0 58031 0 00 0225+41  
VILLAGE: NAUVOO  
S 0090/0000 LENGTH(AH 2902 BK 3076)

PLANCK RD  
(SR3013 SEG 0010/0000) 019464 FT  
0080/0000

019464 FT 2 0 58031 0 00 0194+60  
NC NAUVOO RD  
S 0080/0000 LENGTH(AH 3076 BK 2398)

017066 FT

017066 FT 2 0 58031 0 00 0170+60  
S 0070/0000 LENGTH(AH 2398 BK 2990)

014076 FT

0060/0237 WILLIE BROWN DR  
(T307)  
014076 FT 2 0 58031 0 00 0140+70  
S 0060/0000 LENGTH(AH 2990 BK 3141)

THREE SPRINGS RUN RD  
(T602) 0050/0060  
010935 FT  
LC FOR THREE SPRINGS RU

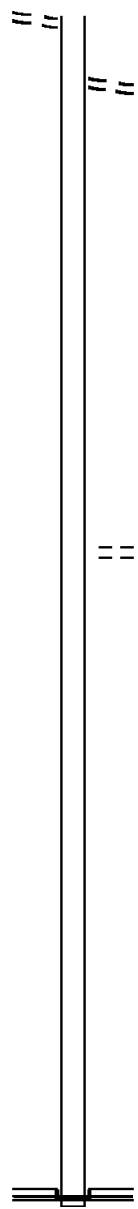
010935 FT 2 0 58031 0 00 0109+29  
S 0050/0000 LENGTH(AH 3141 BK 3031)



DIR: B TOTAL LEN: 7.355 MI. DIST: 03-7 SR: 3014  
 LEFT MUN: MORRIS T RIGHT MUN: MORRIS T

(CONN)

0040/2994



0040/2720 THREE SPRINGS RUN RD  
 (T602)

007904 FT

007904 FT 2 0 58031 0 00 0078+98  
 0040/0000 LENGTH(AH 3031 BK 2345)

005559 FT

005559 FT 2 0 58031 0 00 0055+53  
 GRANGERS LANE RD  
 (T576)  
 0030/0000 LENGTH(AH 2345 BK 3094)

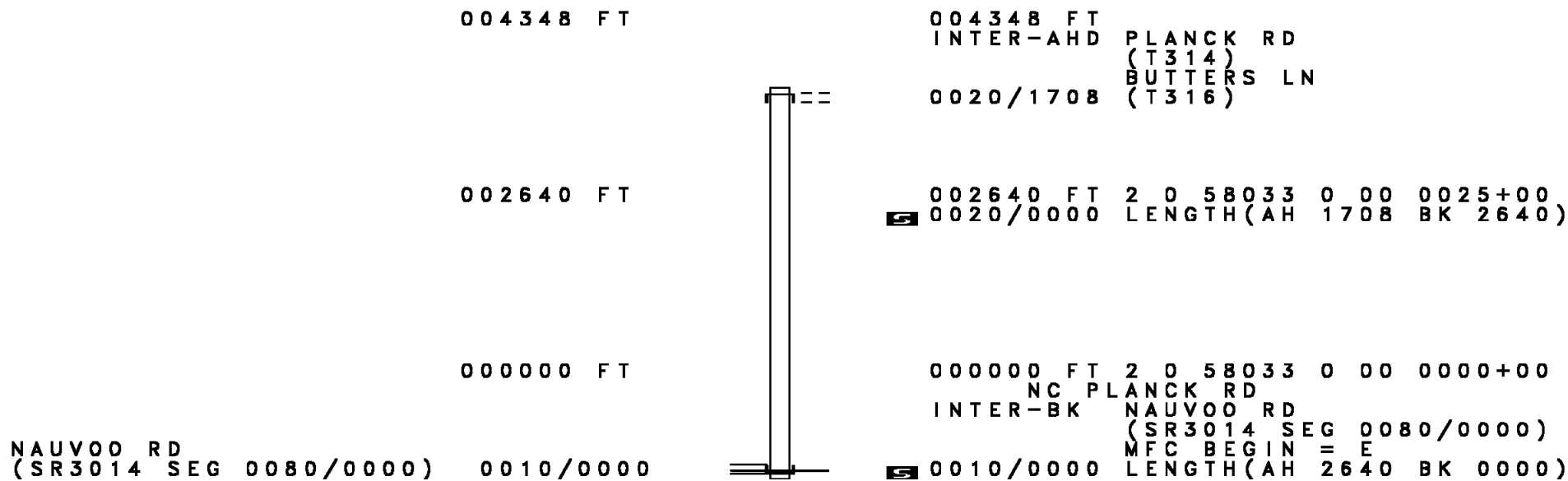
002465 FT

002465 FT 2 0 58031 0 00 0024+62  
 NC SR 3014 SH  
 0020/0000 LENGTH(AH 3094 BK 2465)

000000 FT

000000 FT 2 0 58031 0 00 0000+00  
 NC NAUVOO RD  
 SR 0287 SH  
 (SR0287 SEG 0030/0000)  
 INTER-BK MT PLEASANT RD  
 (T315)  
 MFC BEGIN = D  
 0010/0000 LENGTH(AH 2465 BK 0000)

DIR: B TOTAL LEN: .823 MI. DIST: 03-7 SR: 3013  
 LEFT MUN: MORRIS T RIGHT MUN: MORRIS T



EXTRACT DATE: 12/18/2023 ROADWAY MANAGEMENT SYSTEM PAGE NUMBER: 304  
PRINT DATE: 12/19/2023 SLD COUNTY/SR - ANNUAL PRINT COUNTY: TIOGA  
DIR: B TOTAL LEN: .000 MI. DIST: 03-7 SR: 3012  
LEFT MUN: CHARLESTON T RIGHT MUN: CHARLESTON T

000000 FT

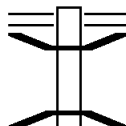


000000 FT  
7010/0000 LENGTH(AH 2381 BK 0000)

DIR: B TOTAL LEN: 3.969 MI. DIST: 03-7 SR: 3011  
 LEFT MUN: CHARLESTON T RIGHT MUN: CHARLESTON T

KRAVAS DR  
 (PRDR)

020957 FT



020957 FT GRAND ARMY OF REPUBLIC  
 0080/1258 (SR0006 SEG 0560/0000)  
 0080/0980 BMSID 58/3011/0080/0929  
 2 0 58014 0 00 0207+22  
 CHARLESTON CREEK  
 0080/0929 BMSBG 58/3011/0080/0929

0080/0036  
 019699 FT

==

019699 FT 2 0 58014 0 00 0197+16  
 TRB.CHARLSTN  
 STRUCTURE LENGTH 13 FT  
 BMSID 58/3011/0080/0000  
 5 0080/0000 LENGTH(AH 1258 BK 2814)

016885 FT

016885 FT 2 0 58014 0 00 0168+98  
 5 0070/0000 LENGTH(AH 2814 BK 3232)

013653 FT

==

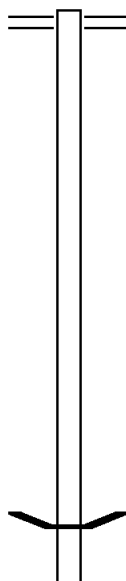
013653 FT 2 0 58014 0 00 0136+62  
 VALLEY VIEW ESTATES RD  
 (T579)  
 5 0060/0000 LENGTH(AH 3232 BK 3310)

DIR: B TOTAL LEN: 3.969 MI. DIST: 03-7 SR: 3011  
 LEFT MUN: CHARLESTON T RIGHT MUN: CHARLESTON T

2 0 58014 0 00 0104+00 010343 FT SHUMWAY HILL RD (T814)	0050/0000 == ==	010343 FT MILLS HILL RD (T431) 0050/0000 LENGTH(AH 3310 BK 2732)
007611 FT		007611 FT 2 0 58014 0 00 0076+53 0040/0000 LENGTH(AH 2732 BK 2757)
004854 FT  CALKINS RD (T413)	0020/2225 ==	004854 FT 2 0 58014 0 00 0048+81 0030/0000 LENGTH(AH 2757 BK 2365)
002489 FT		002489 FT 2 0 58014 0 00 0025+03 0020/0000 LENGTH(AH 2365 BK 2489)
000000 FT		000000 FT 2 0 58014 0 00 0000+00 ROUND TOP RD (SR3009 SEG 0130/2550) NC SHUMWAY HILL RD INTER-BK ANTRIM RD (SR3009 SEG 0130/2550) MFC BEGIN = E 0010/0000 LENGTH(AH 2489 BK 0000)

EXTRACT DATE: 12/18/2023      ROADWAY MANAGEMENT SYSTEM      PAGE NUMBER: 301  
 PRINT DATE: 12/19/2023      SLD COUNTY/SR - ANNUAL PRINT      COUNTY: TIOGA  
 DIR: B      TOTAL LEN: 3.016 MI.      DIST: 03-7      SR: 3010  
 LEFT MUN: DELMAR T      RIGHT MUN: DELMAR T

015927 FT



015927 FT DEAN HILL RD  
 0080/1993 (SR3019 SEG 0020/0000)

013934 FT

S 013934 FT 2 0 58015 0 00 0248+28  
 0080/0000 LENGTH(AH 1993 BK 1747)

012187 FT

S 012187 FT 2 0 58015 0 00 0230+81  
 0070/0000 LENGTH(AH 1747 BK 2465)

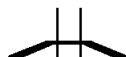
009722 FT

0060/0018 BMSEN 58/3010/0060/0000  
 009722 FT 2 0 58015 0 00 0205+97  
 TR. WILSON CREEK

DIR: B TOTAL LEN: 3.016 MI. DIST: 03-7 SR: 3010  
 LEFT MUN: DELMAR T RIGHT MUN: DELMAR T

WARD RD  
(T402)

0050/2262



==

==

0060/0000 BMSBG 58/3010/0060/0000  
 LENGTH(AH 2465 BK 3023)

0050/2132 SLAUGHTERHOUSE RD  
(T401)

006699 FT

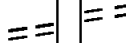
006699 FT 2 0 58015 0 00 0175+56  
 0050/0000 LENGTH(AH 3023 BK 2718)

003981 FT

003981 FT 2 0 58015 0 00 0148+38  
 BROWN ROAD  
(T528)

BROWN ROAD  
(T528)

0040/0000



0040/0000 LENGTH(AH 2718 BK 1258)

002723 FT

002723 FT 2 0 58015 0 00 0135+80  
 0030/0000 LENGTH(AH 1258 BK 2723)

000000 FT

000000 FT 2 0 58015 0 00 0108+57  
 NC BA LLSAM RD  
 STONY FORK RD  
 (SR3007 SEG 0230/1795)  
 INTER-BK PHEASANT HILL RD  
 (TB15)  
 MFC BEGIN = E

000000 FT



0020/0000 LENGTH(AH 2723 BK 0100)  
 000000 FT  
 7014/0000 LENGTH(AH 0100 BK 0000)

DIR: B TOTAL LEN: 10.329 MI. DIST: 03-7 SR: 3009  
 LEFT MUN: CHARLESTON T RIGHT MUN: CHARLESTON T

054538 FT

054538 FT GRAND ARMY OF REPUBLIC  
 0210/1515 (SR0006 SEG 0560/1402)

053023 FT

053023 FT 1 0 00477 0 00 0132+00  
 MT ZION SPUR  
 (T578)  
 0210/0000 LENGTH(AH 1515 BK 3220)

049803 FT

0200/0703 EARL CIRCLE  
 (T709)  
 049803 FT 1 0 00477 0 00 0099+81  
 0200/0000 LENGTH(AH 3220 BK 1598)

048205 FT

0190/0041 BMS EN 58/3009/0190/0000  
 048205 FT 1 0 00477 0 00 0083+83  
 CHARLESTON CREEK  
 BMSBG 58/3009/0190/0000  
 0190/0000 LENGTH(AH 1598 BK 3394)





DIR: B TOTAL LEN: 10.329 MI. DIST: 03-7 SR: 3009  
 LEFT MUN: CHARLESTON T RIGHT MUN: CHARLESTON T

044811 FT

044811 FT 1 0 00477 0 00 0049+98  
 0180/0000 LENGTH(AH 3394 BK 2645)

042166 FT

0170/0034 BMS EN 58/3009/0170/0000  
 042166 FT 1 0 00477 0 00 0023+60  
 CHARLESTON CREEK  
 BMSBG 58/3009/0170/0000  
 0170/0000 LENGTH(AH 2645 BK 2373)

1 0 00477 0 00 0000+00 039793 FT  
 MILLS HILL RD  
 (T431) 0160/0000

0160/0027 MILLS HILL RD  
 039793 FT (T431)  
 0160/0000 LENGTH(AH 2373 BK 3319)

036474 FT

036474 FT 2 0 58036 0 02 0315+67  
 MAPLE HILL RD  
 (T415)  
 0150/0000 LENGTH(AH 3319 BK 3237)

033237 FT

0140/0024 BMS EN 58/3009/0140/0000  
 033237 FT 2 0 58036 0 01 0283+21

DIR: B TOTAL LEN: 10.329 MI. DIST: 03-7 SR: 3009  
 LEFT MUN: CHARLESTON T RIGHT MUN: CHARLESTON T

SHUMWAY HILL RD  
 (SR3011 SEG 0010/0000) 0130/2550

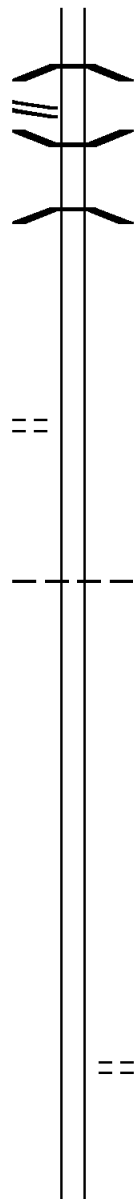
SWEET BRIAR RD  
 (T403)

030095 FT  
 0130/0000

028893 FT

026672 FT

023711 FT



CHARLESTON C  
 BMSBG 58/3009/0140/0000  
 0140/0000 LENGTH(AH 3237 BK 3142)

0130/2239 BMSBG 58/3009/0130/2226  
 0 0 0000 0 00 0000+00  
 TRIB CHARLESTON CREEK  
 0130/2226 BMSBG 58/3009/0130/2226

030095 FT 2 0 58036 0 01 0251+58  
 NC ROUND TOP RD  
 0130/0000 LENGTH(AH 3142 BK 1202)

028893 FT 2 0 58036 0 01 0239+35  
 CHARLESTON  
 DUNCAN T  
 0120/0000 LENGTH(AH 1202 BK 2221)

026672 FT 2 0 58036 0 01 0217+25  
 0110/0000 LENGTH(AH 2221 BK 2961)

023711 FT 2 0 58036 0 00 0181+72  
 SWEDE HILL RD  
 (T606)  
 0100/0000 LENGTH(AH 2961 BK 3182)

DIR: B TOTAL LEN: 10.329 MI. DIST: 03-7 SR: 3009  
 LEFT MUN: DUNCAN T RIGHT MUN: DUNCAN T

020529 FT == 0090/0411 HUNTERS RD  
 (T607)  
 020529 FT 2 0 58036 0 00 0149+86  
 0090/0000 LENGTH(AH 3182 BK 2448)

018081 FT 018081 FT 2 0 58036 0 00 0125+34  
 0080/0000 LENGTH(AH 2448 BK 2945)

015136 FT == 0070/1192 HUNTERS RD  
 (T607)  
 015136 FT 2 0 58036 0 00 0095+84  
 0070/0000 LENGTH(AH 2945 BK 2378)

012758 FT POI (APRA) PHOENIX RESOURCE  
 LANDFILL RD (WMI INC)  
 (PRDR)  
 012758 FT 2 0 58036 0 00 0072+02  
 0060/0000 LENGTH(AH 2378 BK 2498)

010260 FT 010260 FT 2 0 58036 0 00 0047+00  
 NC ANTRIM RD  
 0050/0000 LENGTH(AH 2498 BK 2345)

RESERVOIR RD  
 (T522)

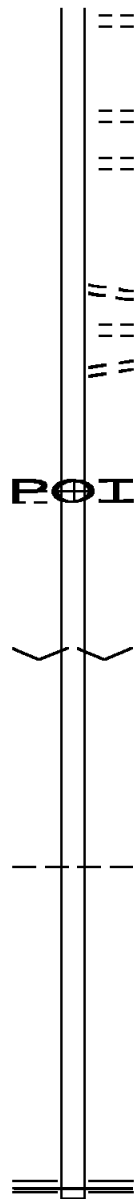
0040/2232 ==

A ST

DIR: B TOTAL LEN: 10.329 MI. DIST: 03-7 SR: 3009  
 LEFT MUN: DUNCAN T RIGHT MUN: DUNCAN T

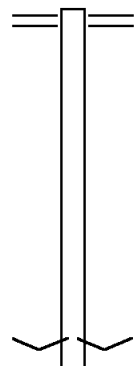
LANDFILL LN  
 (PRDR)

	==	0040/1718	(T520)	
	==	0040/0623	SMITH ALLEY (TWP)	
	==	0040/0229	HALL ALLEY (T455)	
007915 FT		007915 FT	2 0 58036 0 00 0023+51	
			NC AN TRIM MAIN ST	
			ANTRIM MAIN ST (TBC)	
	==	0040/0000	LENGTH(AH 2345 BK 3258)	
	==	0030/3006	DEPOT ALLEY (TWP)	
	==	0030/2948	BRIDGE ST (T502)	
		0030/1549	(APRA) GOH PLANT #25 AN	
		004657 FT	2 0 58037 0 00 0047+95	
			VILLAGE: ANTRIM	
		0030/0000	LENGTH(AH 3258 BK 1854)	
		002803 FT	0 0 00000 0 00 0000+00	
		0024/0000	LENGTH(AH 1854 BK 2803)	
			DUNCAN	
		0010/2570	DELMAR T	
		000000 FT	2 0 58037 0 00 0000+00	
			NC SAND RUN RD	
			SR 0287 SH	
			(SR0287 SEG 0170/0571)	
			MFC BEGIN = D	
		0010/0000	LENGTH(AH 2803 BK 0000)	



EXTRACT DATE: 12/18/2023      ROADWAY MANAGEMENT SYSTEM      PAGE NUMBER: 294  
 PRINT DATE: 12/19/2023      SLD COUNTY/SR - ANNUAL PRINT      COUNTY: TIOGA  
 DIR: B      TOTAL LEN: 2.855 MI.      DIST: 03-7      SR: 3008  
 LEFT MUN: DELMAR T      RIGHT MUN: DELMAR T

015073 FT



015073 FT SR 0287 SH  
 0060/1488 (SR0287 SEG 0220/1324)

013585 FT

013585 FT 2 0 58112 0 00 0136+41  
 0060/0000 LENGTH(AH 1488 BK 2296)

011289 FT

011289 FT 2 0 58112 0 00 0113+75  
 VILLAGE: KNAPP  
 WEST HILL RD

DIR: B TOTAL LEN: 2.855 MI. DIST: 03-7 SR: 3008  
LEFT MUN: DELMAR T RIGHT MUN: DELMAR T

Stationing	Length	Right of Way	Property/Notes
		0050/0000	(T361) LENGTH(AH 2296 BK 3016)
008273 FT		008273 FT	2 0 58112 0 00 0082+96 SHELMIRE RD (T383)
		0040/0000	LENGTH(AH 3016 BK 2289)
2 0 58112 0 00 0060+03 PATT RD (T524)	005984 FT	005984 FT	
	0030/0000	0030/0000	LENGTH(AH 2289 BK 2969)
003015 FT		003015 FT	2 0 58112 0 00 0030+25
		0020/0000	LENGTH(AH 2969 BK 3015)
000000 FT		000000 FT	2 0 58112 0 00 0000+00 VILLAGE: STONY FORK NC BROUGHTON HOLLOW RD STONY FORK RD (SR3007 SEG 0170/0000) MFC BEGIN = E
		0010/0000	LENGTH(AH 3015 BK 0000)

EXTRACT DATE: 12/18/2023 ROADWAY MANAGEMENT SYSTEM PAGE NUMBER: 292  
 PRINT DATE: 12/19/2023 SLD COUNTY/SR - ANNUAL PRINT COUNTY: TIOGA  
 DIR: B TOTAL LEN: 12.489 MI. DIST: 03-7 SR: 3007  
 LEFT MUN: WELLSBORO B RIGHT MUN: WELLSBORO B

AMERICAN ST  
 (BORO)

065944 FT  
 0300/0705



065944 FT WEST AV  
 0300/1179 (SR0660 SEG 0220/0000)

0300/0647 CHERRY ST EXT  
 (BORO)  
 0300/0275 CONWAY ST  
 0300/0254 (SR3020 SEG 0010/0000)  
 BMS EN 58/3007/0300/0233  
 1 0 00021 7 00 0300+35  
 BOYDEN CREEK

DIR: B TOTAL LEN: 12.489 MI. DIST: 03-7 SR: 3007  
 LEFT MUN: WELLSBORO B RIGHT MUN: WELLSBORO B

1 0 00021 7 00 0298+03 064765 FT  
 I V E S S T  
 ( B O R O ) 0300/0000

0300/0233 BMSBG 58/3007/0300/0233  
 064765 FT HICKORY TERRACE  
 (PRDR)  
 0300/0000 LENGTH(AH 1179 BK 3323)

061442 FT

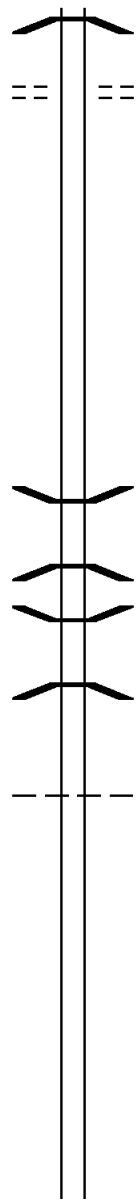
061442 FT 1 0 00021 7 00 0264+78  
 0290/0000 LENGTH(AH 3323 BK 2541)

058901 FT

0280/0979 BMSBN 58/3007/0280/0966  
 1 0 00021 7 00 0249+02  
 KELSEY CREEK  
 0280/0966 BMSBG 58/3007/0280/0966  
 0280/0313 BMSBN 58/3007/0280/0298  
 1 0 00021 7 00 0242+27  
 KELSEY CREEK  
 0280/0298 BMSBG 58/3007/0280/0298  
 058901 FT 1 0 00021 7 00 0239+00  
 NC KELSEY ST  
 0280/0000 LENGTH(AH 2541 BK 2956)  
 WELLSBORO  
 0270/2927 DELMAR T

055945 FT

055945 FT 1 0 00021 7 00 0209+70  
 0270/0000 LENGTH(AH 2956 BK 2980)





DIR: B TOTAL LEN: 12.489 MI. DIST: 03-7 SR: 3007  
LEFT MUN: DELMAR T RIGHT MUN: DELMAR T

052965 FT

052965 FT 1 0 00021 7 00 0179+87  
S 0260/0000 LENGTH(AH 2980 BK 2497)

050468 FT

050468 FT 1 0 00021 7 00 0154+87  
S 0250/0000 LENGTH(AH 2497 BK 2484)

1 0 00021 7 00 0130+00 047984 FT  
BALSAM RD  
(T899) 0240/0000 ==  
PHEASANT HILL RD 0230/1795 ==  
(T815)

047984 FT  
S 0240/0000 LENGTH(AH 2484 BK 2019)  
BALSAM RD  
0230/1795 (SR3010 SEG 0020/0000)

045965 FT

045965 FT 1 0 00021 7 00 0109+00  
S 0230/0000 LENGTH(AH 2019 BK 2279)

043686 FT

043686 FT 1 0 00021 7 00 0087+13  
S 0220/0000 LENGTH(AH 2279 BK 2219)

041467 FT

041467 FT 1 0 00021 7 00 0065+00  
S 0210/0000 LENGTH(AH 2219 BK 2192)

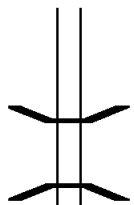
DIR: B TOTAL LEN: 12.489 MI. DIST: 03-7 SR: 3007  
 LEFT MUN: DELMAR T RIGHT MUN: DELMAR T

Stationing	Description	Stationing	Description
039275 FT		0200/0575	BROWN RD (T528)
		039275 FT	1 0 00021 7 00 0043+14 (APRA) COUNTRY LIVING M PRIVATE DR (PRDR)
		0200/0000	LENGTH(AH 2192 BK 0936)
038339 FT		038339 FT	1 0 00021 7 00 0033+78 SLAUGHTERHOUSE RD (T401)
		0190/0000	LENGTH(AH 0936 BK 2032)
036307 FT		036307 FT	
STONY FORKS SCHOOL RD (SR3006 SEG 0060/3692)		0180/0000	LENGTH(AH 2032 BK 1330)
N LAWTON RD (T385)		0170/0474	
034977 FT		034977 FT	1 0 00021 7 00 0000+00 BROUGHTON HOLLOW RD (SR3008 SEG 0010/0000)
		0170/0000	LENGTH(AH 1330 BK 3115)
		0160/2401	BMS EN 58/3007/0160/2389
		0160/2389	2 0 58012 0 01 0383+52 TR. STONYFORK CREEK BMSBG 58/3007/0160/2389
031862 FT		031862 FT	2 0 58012 0 01 0359+64 VILLAGE: STONY FORK NC ST
		0160/0000	TONY FORK RD RATTLER ROAD (TB12)
		0150/1179	LENGTH(AH 3115 BK 1719) BMS EN 58/3007/0150/1164
		0150/1164	0 0 00000 0 00 0000+00 TRIB STONY FORK CREEK BMSBG 58/3007/0150/1164

DIR: B TOTAL LEN: 12.489 MI. DIST: 03-7 SR: 3007  
 LEFT MUN: DELMAR T RIGHT MUN: DELMAR T

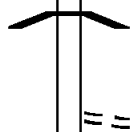
KNOWLTON RD  
 (T802)

030143 FT



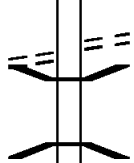
030143 FT 2 0 58013 0 01 0447+98  
 0150/0000 LENGTH(AH 1719 BK 0605)  
 0140/0258 BMSSEN 58/3007/0140/0171  
 2 0 58013 0 00 0440+85  
 STONYFORK CREEK

029538 FT



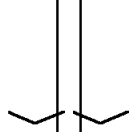
0140/0171 BMSBG 58/3007/0140/0171  
 029538 FT 2 0 58013 0 00 0438+96  
 STONY FORK RD  
 (T883)  
 0140/0000 LENGTH(AH 0605 BK 2374)

0130/1485



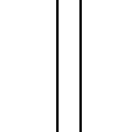
0130/1485 DRAPER RD  
 (T584)  
 0130/1432 BMSSEN 58/3007/0130/1411  
 0 0 00000 0 00 0000+00  
 TR TO STONEYFORK CREEK  
 0130/1411 BMSBG 58/3007/0130/1411

027164 FT



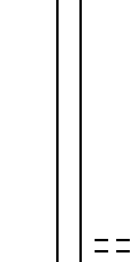
027164 FT 2 0 58013 0 00 0415+44  
 VILLAGE: DRAPER  
 0130/0000 LENGTH(AH 2374 BK 2496)

024668 FT



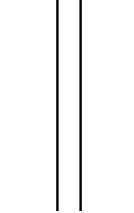
024668 FT 2 0 58013 0 00 0390+00  
 0120/0000 LENGTH(AH 2496 BK 1411)

023257 FT



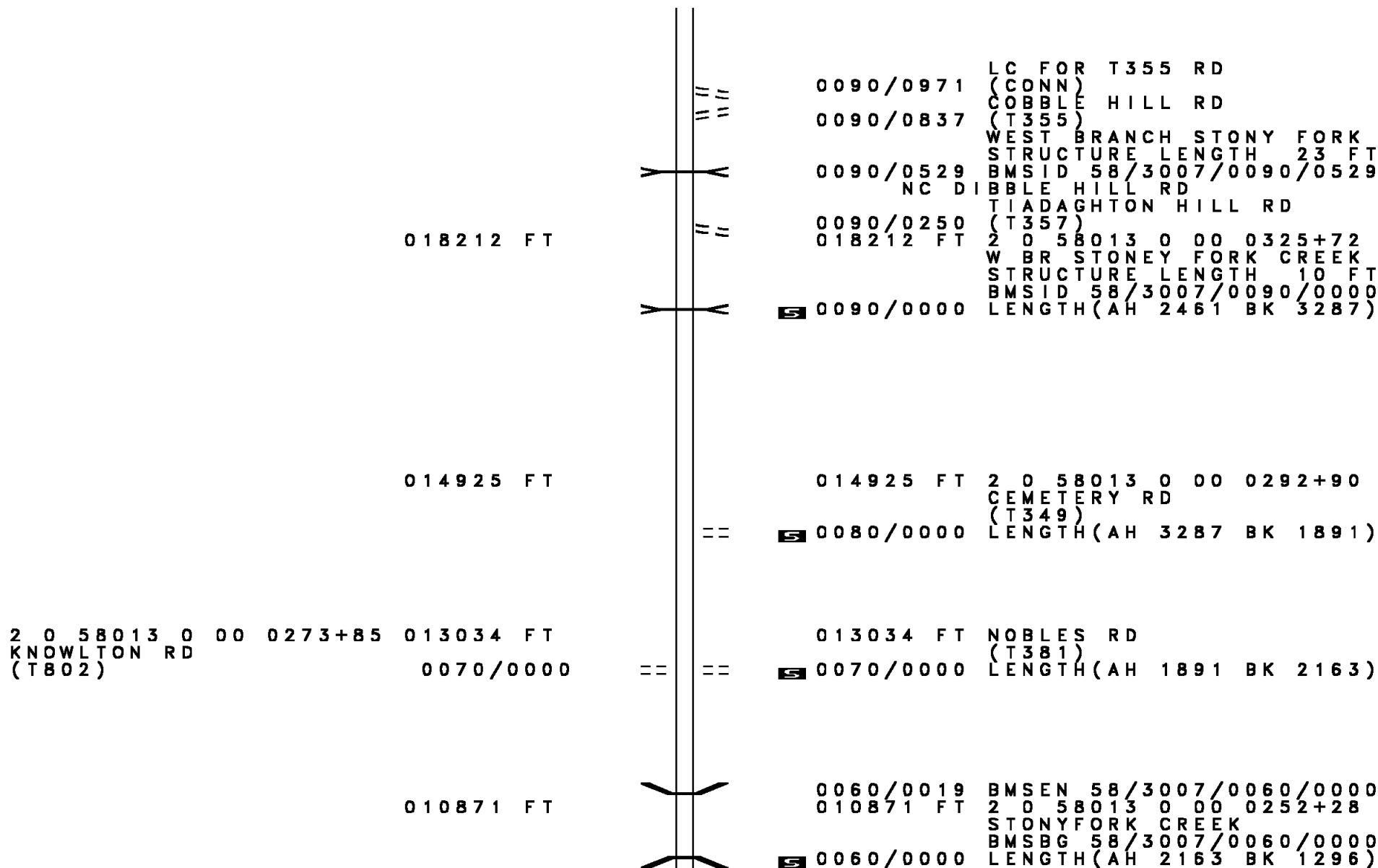
023257 FT 2 0 58013 0 00 0376+20  
 BURTON HILL RD  
 (T359)  
 0110/0000 LENGTH(AH 1411 BK 2584)

020673 FT



020673 FT 2 0 58013 0 00 0350+00  
 0100/0000 LENGTH(AH 2584 BK 2461)

DIR: B TOTAL LEN: 12.489 MI. DIST: 03-7 SR: 3007  
 LEFT MUN: DELMAR T RIGHT MUN: DELMAR T



018212 FT

0090/0971 LC FOR T355 RD  
 (CONN)  
 COBBLE HILL RD  
 (T355)  
 0090/0837 WEST BRANCH STONY FORK  
 STRUCTURE LENGTH 23 FT  
 0090/0529 BMSID 58/3007/0090/0529  
 NC D IBBLE HILL RD  
 0090/0250 TIADAGHTON HILL RD  
 (T357)  
 018212 FT 2 0 58013 0 00 0325+72  
 W BR STONEY FORK CREEK  
 STRUCTURE LENGTH 10 FT  
 BMSID 58/3007/0090/0000  
 5 0090/0000 LENGTH(AH 2461 BK 3287)

014925 FT

014925 FT 2 0 58013 0 00 0292+90  
 CEMETERY RD  
 (T349)  
 5 0080/0000 LENGTH(AH 3287 BK 1891)

2 0 58013 0 00 0273+85 013034 FT  
 KNOWLTON RD  
 (T802) 0070/0000

013034 FT NOBLES RD  
 (T381)  
 5 0070/0000 LENGTH(AH 1891 BK 2163)

010871 FT

0060/0019 BMSEN 58/3007/0060/0000  
 010871 FT 2 0 58013 0 00 0252+28  
 STONYFORK CREEK  
 BMSBG 58/3007/0060/0000  
 5 0060/0000 LENGTH(AH 2163 BK 1296)

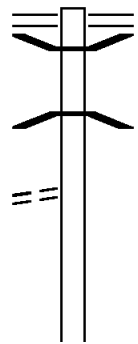
DIR: B TOTAL LEN: 12.489 MI. DIST: 03-7 SR: 3007  
 LEFT MUN: DELMAR T RIGHT MUN: DELMAR T

Stationing	Segment	Length	Right of Way	Property	Notes
009575 FT			==	009575 FT 2 0 58013 0 00 0239+34 KENNEDYVILLE RD (T399)	5 0050/0000 LENGTH(AH 1296 BK 3336)
006239 FT			-	006239 FT 2 0 58013 0 00 0205+87 BURG RD (T407) DELMAR SHIPPEN T	5 0040/0000 LENGTH(AH 3336 BK 2022)
2 0 58013 0 00 0185+73 MUNSON RD (T444)	004217 FT		==	004217 FT	5 0030/0000 LENGTH(AH 2022 BK 2651)
001566 FT			-	001566 FT 2 0 58013 0 00 0159+33	5 0020/0000 LENGTH(AH 2651 BK 1566)
000000 FT			-	0010/0881 SHIPPEN DELMAR T	
STONY FORKS RD (SR3006 SEG 0010/0000) SR 0660 SH (SR0660 SEG 0090/1652)	0010/0000		≡≡	000000 FT 2 0 58013 0 00 0143+74 SR 0660 SH (SR0660 SEG 0090/1652) NC WEST BRANCH RD MFC BEGIN = D	5 0010/0000 LENGTH(AH 1566 BK 0000)

EXTRACT DATE: 12/18/2023 ROADWAY MANAGEMENT SYSTEM PAGE NUMBER: 285  
PRINT DATE: 12/19/2023 SLD COUNTY/SR - ANNUAL PRINT COUNTY: TIOGA

DIR: B TOTAL LEN: 2.714 MI. DIST: 03-7 SR: 3006  
LEFT MUN: DELMAR T RIGHT MUN: DELMAR T

014330 FT



014330 FT STONY FORK RD  
0060/3692 (SR3007 SEG 0180/0000)  
0060/3579 BMS EN 58/3006/0060/3546  
2 0 58013 0 00 0001+51  
STONY FORK CREEK  
0060/3546 BMSBG 58/3006/0060/3546

KENDRICK RD  
(T823)

0060/2760

DIR: B TOTAL LEN: 2.714 MI. DIST: 03-7 SR: 3006  
 LEFT MUN: DELMAR T RIGHT MUN: DELMAR T

010638 FT		010638 FT	2 0 58013 0 00 0037+42
			VILLAGE: STONY FORK
			S LAWTON RD
			(T387)
		5 0060/0000	LENGTH(AH 3692 BK 1545)
009093 FT		009093 FT	2 0 58013 0 00 0052+93
		5 0050/0000	LENGTH(AH 1545 BK 2087)
007006 FT		007006 FT	2 0 58013 0 00 0073+88
		5 0040/0000	LENGTH(AH 2087 BK 2631)
2 0 58013 0 00 0100+30	004375 FT	004375 FT	
FAULKNER RD			
(T466)	0030/0000	5 0030/0000	LENGTH(AH 2631 BK 2645)
001730 FT		001730 FT	2 0 58013 0 00 0126+56
		5 0020/0000	LENGTH(AH 2645 BK 1730)
2 0 58013 0 00 0143+74	000000 FT		
SR 0660 SH			
(SR0660 SEG 0090/1652)	0010/0000	5 0010/0000	LENGTH(AH 1730 BK 0000)
			NC STONY FORKS SCHOOL RD
			WEST BRANCH RD
			(SR3007 SEG 0010/0000)
			SR 0660 SH
			(SR0660 SEG 0090/1652)
			MFC BEGIN = E

EXTRACT DATE: 12/18/2023 ROADWAY MANAGEMENT SYSTEM PAGE NUMBER: 283  
PRINT DATE: 12/19/2023 SLD COUNTY/SR - ANNUAL PRINT COUNTY: TIOGA  
DIR: B TOTAL LEN: .027 MI. DIST: 03-7 SR: 3005  
LEFT MUN: DELMAR T RIGHT MUN: DELMAR T

000145 FT

000145 FT






























EXTRACT DATE: 12/18/2023  
PRINT DATE: 12/19/2023

ROADWAY MANAGEMENT SYSTEM  
SLD COUNTY/SR - ANNUAL PRINT

PAGE NUMBER: 282  
COUNTY: TIOGA

DIR: B TOTAL LEN: .027 MI.  
LEFT MUN: DELMAR T

DIST: 03-7 SR: 3005  
RIGHT MUN: DELMAR T

000145	FT		7060/0000	LENGTH(AH 0739 BK 0481)
			000145	FT
			7054/0000	LENGTH(AH 0481 BK 0020)
			INTER-AHD	STONEY FORK CR RD
			0050/0020	(T883)
000125	FT		000125	FT
			2 0 58083	0 00 0138+14
				VILLAGE: DRAPER
				TR. STONY FORK CREEK
				STRUCTURE LENGTH 20 FT
			BMSID 58/3005/0050/0000	
			INTER-BK	STONEY FORK CR RD
			0050/0000	(T883)
000125	FT		000125	FT
			7050/0000	LENGTH(AH 0020 BK 0616)
000125	FT		000125	FT
			7044/0000	LENGTH(AH 0616 BK 0145)
				LENGTH(AH 0145 BK 0081)
				BMSEN 58/3005/0040/0000
			INTER-AHD	STONEY FORK CR RD
			0040/0081	(T883)
000044	FT		000044	FT
			2 0 58083	0 00 0130+01
				P3
			INTER-BK	STONEY FORK CR RD
			0040/0000	(T883)
000044	FT		000044	FT
			7040/0000	LENGTH(AH 0081 BK 3100)
000044	FT		000044	FT
			7040/0000	LENGTH(AH 3100 BK 2948)
000044	FT		000044	FT
			7030/0000	LENGTH(AH 2948 BK 2034)
000044	FT		000044	FT
			7020/0000	LENGTH(AH 2034 BK 0100)
000044	FT		000044	FT
			7014/0000	LENGTH(AH 0100 BK 0044)
				BMSEN 58/3005/0010/0000
			INTER-AHD	STONEY FORK CR RD
			0010/0044	(T883)
			000000	MORRIS T
000000	FT		000000	FT
			2 0 58083	0 00 0005+52
			INTER-BK	STONEY FORK CR RD
			0010/0000	(T462)
			000000	STONEY FORK CR RD
			0010/0000	BMSBG 58/3005/0010/0000
000000	FT		000000	FT
			7008/0000	LENGTH(AH 0044 BK 0100)
				LENGTH(AH 0100 BK 0000)

EXTRACT DATE: 12/18/2023 ROADWAY MANAGEMENT SYSTEM PAGE NUMBER: 281  
PRINT DATE: 12/19/2023 SLD COUNTY/SR - ANNUAL PRINT COUNTY: TIOGA

DIR: B TOTAL LEN: 2.314 MI. DIST: 03-7 SR: 3004  
LEFT MUN: SHIPPEN T RIGHT MUN: SHIPPEN T

012216 FT

012216 FT  
INTER-AHD

SR 0660 SH  
(SR0660 SEG 0070/0711)  
SR 0660 SH



DIR: B TOTAL LEN: 2.314 MI. DIST: 03-7 SR: 3004  
 LEFT MUN: SHIPPEN T RIGHT MUN: SHIPPEN T

INGERICK RD  
 (T424)

0050/0862 ==  
 010040 FT

0050/2176 (SR0660 SEG 0070/0711)  
 FOR SR 0660 AND 3004  
 0050/2016 (CONN)

010040 FT 2 0 58101 0 00 0100+15  
 0050/0000 LENGTH(AH 2176 BK 2622)

PINAFOR RUN  
 (T420)

007418 FT ==  
 0030/2250 ==

0040/0473 COPP HOLLOW RD  
 (T422)  
 007418 FT 2 0 58101 0 00 0073+93  
 0040/0000 LENGTH(AH 2622 BK 2513)

004905 FT

004905 FT 2 0 58101 0 00 0048+80  
 0030/0000 LENGTH(AH 2513 BK 2335)

002570 FT

002570 FT 2 0 58101 0 00 0025+70  
 0020/0000 LENGTH(AH 2335 BK 2570)

2 0 58101 0 00 0000+00 000000 FT  
 SR 0660 SH  
 (SR0660 SEG 0020/1343) 0010/0000

NC SNYDER POINT RD  
 INTER-BK SR 0660 SH  
 000000 FT (SR0660 SEG 0020/1343)  
 MFC BEGIN = E  
 0010/0000 LENGTH(AH 2570 BK 0000)

EXTRACT DATE: 12/18/2023 ROADWAY MANAGEMENT SYSTEM PAGE NUMBER: 279  
PRINT DATE: 12/19/2023 SLD COUNTY/SR - ANNUAL PRINT COUNTY: TIOGA

DIR: B TOTAL LEN: .979 MI. DIST: 03-7 SR: 3003  
LEFT MUN: GAINES T RIGHT MUN: GAINES T

005168 FT

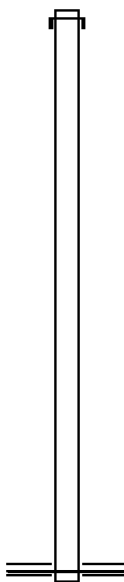
005168 FT AH-POTTER (52)  
INTER-AHD PHOENIX RD  
0020/2464 (SR1005 SEG 0010/0000)

002704 FT

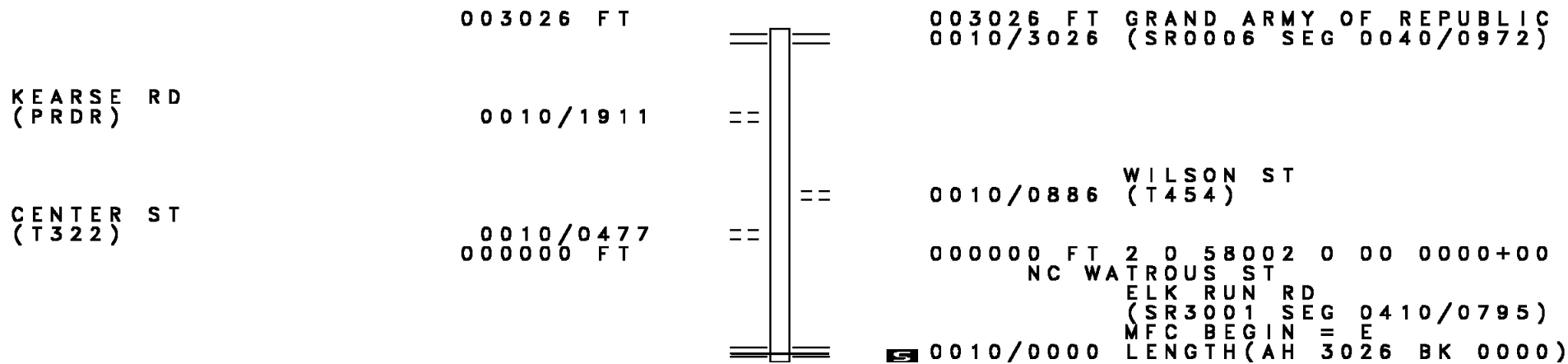
002704 FT 2 0 58003 0 00 0026+85  
S 0020/0000 LENGTH(AH 2464 BK 2704)

000000 FT

000000 FT 2 0 58003 0 00 0000+00  
NC PHOENIX RD  
GRAND ARMY OF REPUBLIC  
(SRO006 SEG 0010/1594)  
MFC BEGIN = D  
S 0010/0000 LENGTH(AH 2704 BK 0000)



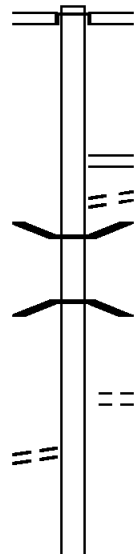
EXTRACT DATE: 12/18/2023 ROADWAY MANAGEMENT SYSTEM PAGE NUMBER: 278  
 PRINT DATE: 12/19/2023 SLD COUNTY/SR - ANNUAL PRINT COUNTY: TIOGA  
 DIR: B TOTAL LEN: .573 MI. DIST: 03-7 SR: 3002  
 LEFT MUN: GAINES T RIGHT MUN: GAINES T



EXTRACT DATE: 12/18/2023 ROADWAY MANAGEMENT SYSTEM PAGE NUMBER: 277  
 PRINT DATE: 12/19/2023 SLD COUNTY/SR - ANNUAL PRINT COUNTY: TIOGA  
 DIR: B TOTAL LEN: 3.836 MI. DIST: 03-7 SR: 3001  
 LEFT MUN: GAINES T RIGHT MUN: GAINES T

020255 FT

020255 FT INTER-AHD BARNHART CORNERS RD  
 (T320)  
 0410/2506 GRAND ARMY OF REPUBLIC  
 (SR0006 SEG 0030/1122)



0410/0795 WATROUS ST  
 (SR3002 SEG 0010/0000)  
 CHESTNUT ST  
 (T453)  
 0410/0532 BMSBN 58/3001/0410/0282  
 0410/0471 2 0 58001 0 02 1080+65  
 PINE CREEK  
 0410/0282 BMSBG 58/3001/0410/0282  
 017749 FT 2 0 58001 0 02 1078+00  
 5 0410/0000 LENGTH(AH 2506 BK 1816)  
 SCHOONOVER RD  
 (T318)  
 0400/1539

017749 FT

HANKY PANKY RD  
 (T451)

0400/1497

015933 FT

015933 FT 2 0 58001 0 02 1059+45

DIR: B TOTAL LEN: 3.836 MI. DIST: 03-7 SR: 3001  
 LEFT MUN: GAINES T RIGHT MUN: GAINES T

BLOODY RUN RD  
 (T450)

0390/1014

013500 FT

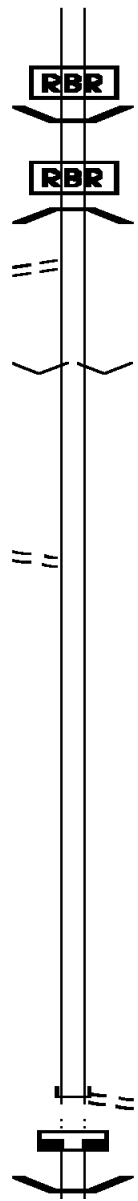
DINGMAN RD  
 (T452)

0380/0277  
 010847 FT

008779 FT

006503 FT

006503 FT



0400/0000 LENGTH(AH 1816 BK 2433)

0390/1498 BMS EN 58/3001/0390/1413  
 2 0 58001 0 01 1044+15  
 P3

0390/1413 ELK RUN  
 BMSBG 58/3001/0390/1413

013500 FT 2 0 58001 0 01 1030+03  
 VILLAGE: WATROUS

0390/0000 LENGTH(AH 2433 BK 2653)

010847 FT 2 0 58001 0 01 1004+00  
 0380/0000 LENGTH(AH 2653 BK 2068)

008779 FT 2 0 58001 0 01 0983+03  
 0370/0000 LENGTH(AH 2068 BK 2276)

006503 FT 2 0 58001 0 01 0960+35  
 NC ELK RUN RD

ELK RUN RD  
 (T310)  
 INTER-BK LEETONIA RD  
 (T801)

0364/0000 LENGTH(AH 2276 BK 0240)

006503 FT  
 7362/0000 LENGTH(AH 0240 BK 0051)  
 BMS EN 58/3001/0360/0000  
 INTER-AHD LEETONIA RD

EXTRACT DATE: 12/18/2023  
PRINT DATE: 12/19/2023

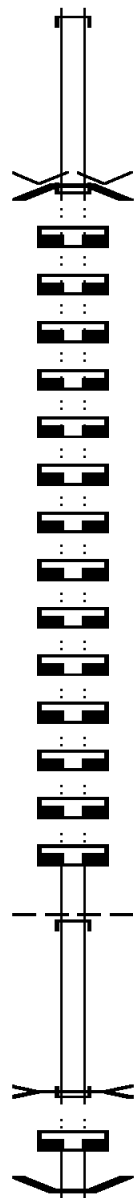
ROADWAY MANAGEMENT SYSTEM  
SLD COUNTY/SR - ANNUAL PRINT

PAGE NUMBER: 275  
COUNTY: TIOGA

DIR: B TOTAL LEN: 3.836 MI.  
LEFT MUN: GAINES T

DIST: 03-7 SR: 3001  
RIGHT MUN: GAINES T

006452 FT		0360/0051 (T801)
		006452 FT 2 0 58001 0 01 0957+44
		INTER-BK VILLAGE: MARSHLANDS
		(T801) LEETONIA RD
		ELK RUN
		BMSBG 58/3001/0360/0000
		LENGTH(AH 0051 BK 2099)
006452 FT	5	0360/0000
		006452 FT
		7350/0000 LENGTH(AH 2099 BK 2926)
006452 FT		006452 FT
		7340/0000 LENGTH(AH 2926 BK 3234)
006452 FT		006452 FT
		7330/0000 LENGTH(AH 3234 BK 2098)
006452 FT		006452 FT
		7320/0000 LENGTH(AH 2098 BK 2022)
006452 FT		006452 FT
		7310/0000 LENGTH(AH 2022 BK 3193)
006452 FT		006452 FT
		7300/0000 LENGTH(AH 3193 BK 2698)
006452 FT		006452 FT
		7290/0000 LENGTH(AH 2698 BK 2485)
006452 FT		006452 FT
		7280/0000 LENGTH(AH 2485 BK 2038)
006452 FT		006452 FT
		7270/0000 LENGTH(AH 2038 BK 2881)
006452 FT		006452 FT
		7260/0000 LENGTH(AH 2881 BK 2570)
006452 FT		006452 FT
		7250/0000 LENGTH(AH 2570 BK 2489)
006452 FT		006452 FT
		7240/0000 LENGTH(AH 2489 BK 2549)
006452 FT		006452 FT
		7230/0000 LENGTH(AH 2549 BK 3242)
006452 FT		006452 FT
		7222/0000 LENGTH(AH 3242 BK 0010)
		INTER-AHD LEETONIA RD
		(T801)
006442 FT		0220/0010 ELK TOWNSHIP T
		006442 FT 2 0 58001 0 01 0591+95
		TRIBUTARY KETTLE CREEK
		STRUCTURE LENGTH 10 FT
		BMSID 58/3001/0220/0000
		LEETONIA RD
		(T801)
		LENGTH(AH 0010 BK 3190)
006442 FT	5	0220/0000
		006442 FT
		7212/0000 LENGTH(AH 3190 BK 0035)
		BMSSEN 58/3001/0210/0000
		INTER-AHD LEETONIA RD





EXTRACT DATE: 12/18/2023  
PRINT DATE: 12/19/2023

ROADWAY MANAGEMENT SYSTEM  
SLD COUNTY/SR - ANNUAL PRINT

PAGE NUMBER: 274  
COUNTY: TIOGA

DIR: B TOTAL LEN: 3.836 MI.  
LEFT MUN: ELK TOWNSHIP T

DIST: 03-7 SR: 3001  
RIGHT MUN: ELK TOWNSHIP T

Station	Length	Notes
006407	FT	0210/0035 (T801) 006407 FT 2 0 58001 0 01 0559+85 INTER-BK LEETONIA RD (T801) KETTLE CREEK BMSBG 58/3001/0210/0000 LENGTH(AH 0035 BK 3529)
006407	FT	0210/0000 006407 FT 7200/0000 LENGTH(AH 3529 BK 2496)
006407	FT	006407 FT 7190/0000 LENGTH(AH 2496 BK 2381)
006407	FT	006407 FT 7180/0000 LENGTH(AH 2381 BK 2257)
006407	FT	006407 FT 7170/0000 LENGTH(AH 2257 BK 2778)
006407	FT	006407 FT 7160/0000 LENGTH(AH 2778 BK 2474)
006407	FT	006407 FT 7150/0000 LENGTH(AH 2474 BK 2634)
006407	FT	006407 FT 7140/0000 LENGTH(AH 2634 BK 2706)
006407	FT	006407 FT 7132/0000 LENGTH(AH 2706 BK 0018) INTER-AHD LEETONIA RD (T801)
006389	FT	0130/0018 006389 FT 2 0 58001 0 01 0347+60 BUCK RUN STRUCTURE LENGTH 18 FT BMSID 58/3001/0130/0000 LEETONIA RD (T801)
006389	FT	INTER-BK 0130/0000 006389 FT LENGTH(AH 0018 BK 2733)
006389	FT	006389 FT 7120/0000 LENGTH(AH 2733 BK 2402)
006389	FT	006389 FT 7110/0000 LENGTH(AH 2402 BK 2636)
006389	FT	006389 FT 7100/0000 LENGTH(AH 2636 BK 1171)
006389	FT	006389 FT 7098/0000 LENGTH(AH 1171 BK 0045) BMSSEN 58/3001/0096/0000 LEETONIA RD (T801)
006344	FT	INTER-AHD 0096/0045 006344 FT 2 0 58001 0 01 0257+87 INTER-BK LEETONIA RD (T801) CEDAR RUN BMSBG 58/3001/0096/0000 LENGTH(AH 0045 BK 0481)
006344	FT	0096/0000 006344 FT

EXTRACT DATE: 12/18/2023  
PRINT DATE: 12/19/2023

ROADWAY MANAGEMENT SYSTEM  
SLD COUNTY/SR - ANNUAL PRINT

PAGE NUMBER: 273  
COUNTY: TIOGA

DIR: B TOTAL LEN: 3.836 MI.  
LEFT MUN: ELK TOWNSHIP T

DIST: 03-7 SR: 3001  
RIGHT MUN: ELK TOWNSHIP T

Station	Segment	Length	Start	End	Notes
7094/0000	INTER-AHD	0092/0054	0092/0054	006290 FT	LEETONIA RD (TBO1)
006290 FT	INTER-BK	006290 FT	006290 FT	006290 FT	LEETONIA RD (TBO1)
0092/0000	INTER-AHD	0054/1903	006290 FT	006290 FT	LEETONIA RD (TBO1)
006290 FT	INTER-BK	006290 FT	006290 FT	006290 FT	LEETONIA RD (TBO1)
7090/0000	INTER-AHD	1903/3282	006290 FT	006290 FT	LEETONIA RD (TBO1)
006290 FT	INTER-BK	006290 FT	006290 FT	006290 FT	LEETONIA RD (TBO1)
7080/0000	INTER-AHD	3282/2620	006290 FT	006290 FT	LEETONIA RD (TBO1)
006290 FT	INTER-BK	006290 FT	006290 FT	006290 FT	LEETONIA RD (TBO1)
7070/0000	INTER-AHD	2620/0745	006290 FT	006290 FT	LEETONIA RD (TBO1)
006290 FT	INTER-BK	006290 FT	006290 FT	006290 FT	LEETONIA RD (TBO1)
7066/0000	INTER-AHD	0745/0046	006290 FT	006244 FT	LEETONIA RD (TBO1)
006244 FT	INTER-BK	006244 FT	006244 FT	006244 FT	LEETONIA RD (TBO1)
0064/0000	INTER-AHD	0046/1228	006244 FT	006244 FT	LEETONIA RD (TBO1)
006244 FT	INTER-BK	006244 FT	006244 FT	006244 FT	LEETONIA RD (TBO1)
7062/0000	INTER-AHD	1228/0023	006244 FT	006221 FT	LEETONIA RD (TBO1)
006221 FT	INTER-BK	006221 FT	006221 FT	006221 FT	LEETONIA RD (TBO1)
0060/0023	INTER-AHD	0023/2554	006221 FT	006221 FT	LEETONIA RD (TBO1)
006221 FT	INTER-BK	006221 FT	006221 FT	006221 FT	LEETONIA RD (TBO1)
7052/0000	INTER-AHD	2554/0079	006221 FT	006142 FT	LEETONIA RD (TBO1)
006142 FT	INTER-BK	006142 FT	006142 FT	006142 FT	LEETONIA RD (TBO1)
0050/0079	INTER-AHD	0079/1804	006142 FT	006142 FT	LEETONIA RD (TBO1)
006142 FT	INTER-BK	006142 FT	006142 FT	006142 FT	LEETONIA RD (TBO1)

EXTRACT DATE: 12/18/2023  
PRINT DATE: 12/19/2023

ROADWAY MANAGEMENT SYSTEM  
SLD COUNTY/SR - ANNUAL PRINT

PAGE NUMBER: 272  
COUNTY: TIOGA

DIR: B TOTAL LEN: 3.836 MI.  
LEFT MUN: ELK TOWNSHIP T

DIST: 03-7 SR: 3001  
RIGHT MUN: ELK TOWNSHIP T

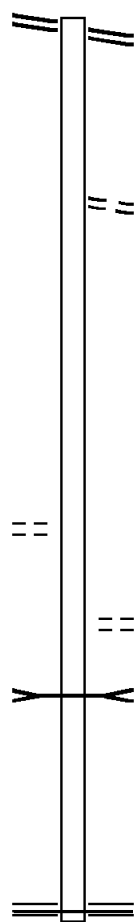
		7044/0000	LENGTH(AH 1804 BK 0045)
			BMSSEN 58/3001/0042/0000
		INTER-AHD	LEETONIA RD
006097	FT	0042/0045	(TBO1)
		006097	FT 2 0 58001 0 00 0108+47
		INTER-BK	LEETONIA RD
			(TBO1)
			CEDAR RUN
			BMSBG 58/3001/0042/0000
006097	FT	0042/0000	LENGTH(AH 0045 BK 1902)
		006097	FT
006097	FT	7040/0000	LENGTH(AH 1902 BK 2898)
		006097	FT
		7030/0000	LENGTH(AH 2898 BK 3106)
		INTER-AHD	LEETONIA RD
			(TBO1)
		0020/3106	MORRIS T
			MINE HOLE RD
		0020/1602	(FRST)
		0020/1563	BMSSEN 58/3001/0020/1487
			2 0 58001 0 00 0044+74
			CEDAR RUN
		0020/1487	BMSBG 58/3001/0020/1487
002991	FT	002991	FT 2 0 58001 0 00 0029+80
		0020/0000	LENGTH(AH 3106 BK 2991)
		0010/1645	BMSSEN 58/3001/0010/1626
			2 0 58001 0 00 0016+29
			TUMBLING RUN
		0010/1626	BMSBG 58/3001/0010/1626
000000	FT	000000	FT 2 0 58001 0 00 0000+00
		NC LE	ETONIA RD
		INTER-BK	LEETONIA RD
			(SR4009 SEG 0030/2126)
			MFC BEGIN = E
			BK-LYCOMING (41)
		0010/0000	LENGTH(AH 2991 BK 0000)

ROOSEVELT HW 008391 FT  
 (SR0006 SEG 1020/0405) 0030/2415

005976 FT

2 0 58087 0 00 0057+00 002734 FT  
 DEWEY HOLLOW RD  
 (T522) 0020/0000

000000 FT



008391 FT ROOSEVELT HW  
 0030/2415 (SR0006 SEG 1020/0405)

0030/0598 HECK OF A DRIVE RD  
 (T932)  
 005976 FT 2 0 58087 0 00 0024+33  
 0030/0000 LENGTH(AH 2415 BK 3242)

002734 FT  
 0020/0000 LENGTH(AH 3242 BK 2734)

0010/1608 BAILEY RD  
 (T934)  
 ELK CREEK  
 STRUCTURE LENGTH 10 FT  
 0010/1399 BMSID 58/2033/0010/1399

000000 FT 2 0 58087 0 00 0084+35  
 NC GRAY VALLEY RD  
 OLD STATE RD  
 (SR2022 SEG 0360/0000)  
 MFC BEGIN = E  
 0010/0000 LENGTH(AH 2734 BK 0000)

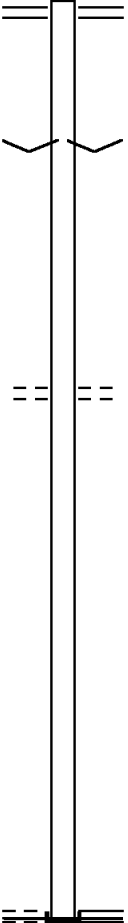



EXTRACT DATE: 12/18/2023      ROADWAY MANAGEMENT SYSTEM      PAGE NUMBER: 270  
PRINT DATE: 12/19/2023      SLD COUNTY/SR - ANNUAL PRINT      COUNTY: TIOGA  
DIR: B      TOTAL LEN: 2.020 MI.      DIST: 03-7      SR: 2031  
LEFT MUN: SULLIVAN T      RIGHT MUN: SULLIVAN T

010668 FT

010668 FT SMITH PARK RD



DIR: B TOTAL LEN: 1.524 MI. DIST: 03-7 SR: 2029  
 LEFT MUN: SULLIVAN T RIGHT MUN: SULLIVAN T

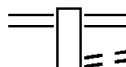
008049 FT		008049 FT ROOSEVELT HW 0040/1464 (SR0006 SEG 0930/1962)
006585 FT		006585 FT 2 0 58127 0 00 0065+91 VILLAGE: MAINESBURG S 0040/0000 LENGTH(AH 1464 BK 2120)
004465 FT		004465 FT 2 0 58127 0 00 0044+70 RUMSEY HILL RD (T499) S 0030/0000 LENGTH(AH 2120 BK 2490)
001975 FT		S 001975 FT 2 0 58127 0 00 0019+77 S 0020/0000 LENGTH(AH 2490 BK 1975)
000000 FT		000000 FT 2 0 58127 0 00 0000+00 NC MA INESBURG RD OLD STATE RD (SR2022 SEG 0240/0000) INTER-BK MAINESBURG RD (SR2022 SEG 0240/0000) MFC BEGIN = E
0010/0000		S 0010/0000 LENGTH(AH 1975 BK 0000)

WEBSTER RD  
(T475)

DIR: B TOTAL LEN: 3.412 MI. DIST: 03-7 SR: 2027  
 LEFT MUN: RICHMOND T RIGHT MUN: RICHMOND T

BRUEILLY RD  
 (T775)

018015 FT



018015 FT MAIN ST  
 0072/1671 (SR2005 SEG 0440/0514)  
 TO 2005/0440 SH  
 0072/1566 (CONN)

0072/0631



0072/0259 BMS EN 58/2027/0070/0189  
 2 0 58085 0 00 0134+59  
 CANOE CAMP CREEK

016344 FT



0072/0189 BMSBG 58/2027/0070/0189  
 016344 FT 0 0 00000 0 00 0000+00  
 VILLAGE: CANOE CAMP  
 WESTGATE RD  
 (T770)  
 0072/0000 LENGTH(AH 1671 BK 2909)

013435 FT



013435 FT 2 0 58085 0 00 0134+59  
 PITTS RD  
 (T497)  
 0060/0000 LENGTH(AH 2909 BK 2372)  
 0050/2322 BMS EN 58/2027/0050/2276  
 2 0 58085 0 00 0133+64  
 CANOE CAMP CREEK

0050/2276 BMSBG 58/2027/0050/2276  
 0050/1748 BMS EN 58/2027/0050/1711  
 0 0 00000 0 00 0000+00  
 CANOE CAMP C  
 0050/1711 BMSBG 58/2027/0050/1711

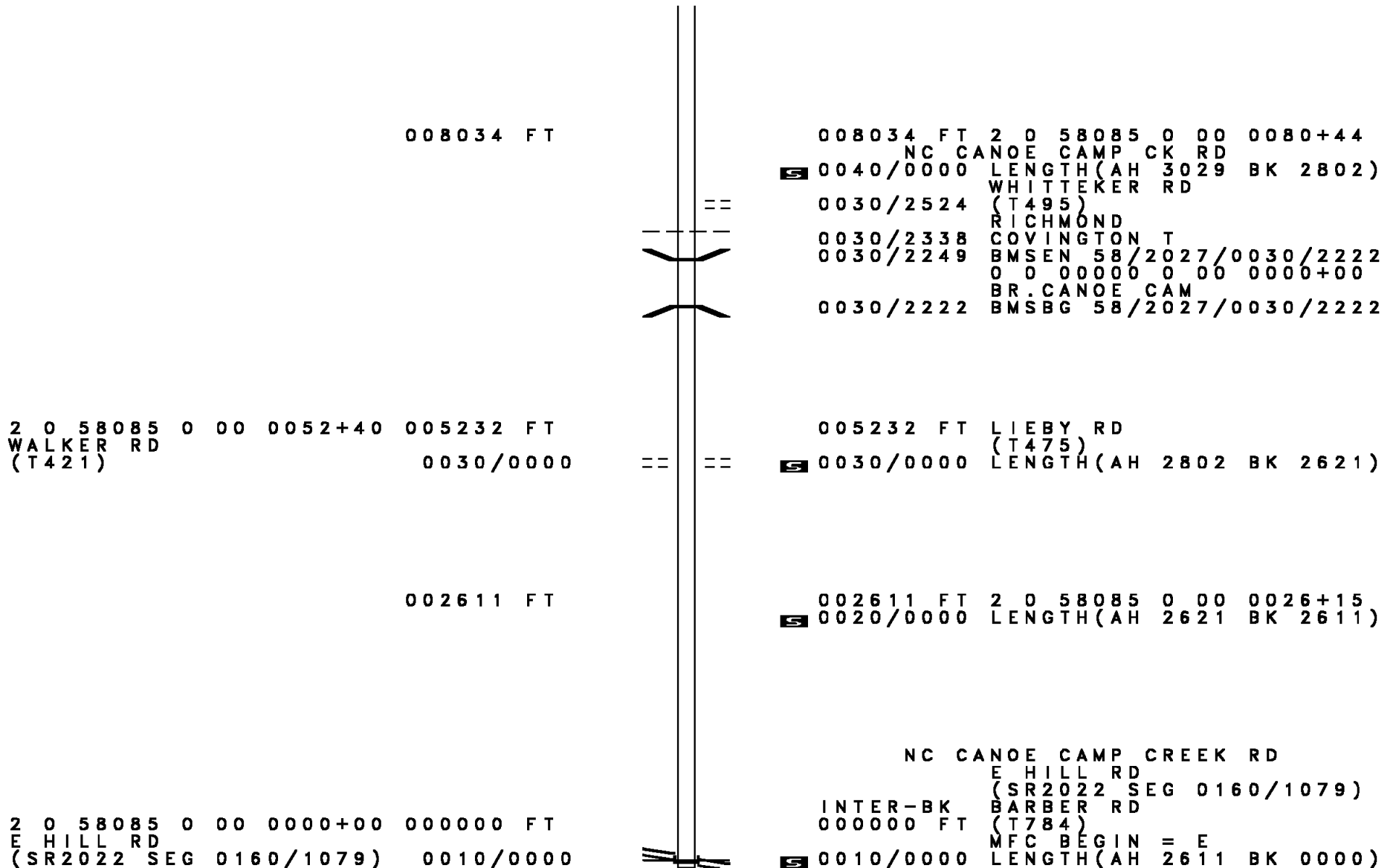
011063 FT



011063 FT 2 0 58085 0 00 0110+83  
 0050/0000 LENGTH(AH 2372 BK 3029)



DIR: B TOTAL LEN: 3.412 MI. DIST: 03-7 SR: 2027  
 LEFT MUN: RICHMOND T RIGHT MUN: RICHMOND T



008034 FT

008034 FT 2 0 58085 0 00 0080+44  
 NC CANOE CAMP CK RD  
 S 0040/0000 LENGTH(AH 3029 BK 2802)  
 WHITTEKER RD  
 0030/2524 (T495)  
 RICHMOND  
 0030/2338 COVINGTON T  
 0030/2249 BMS EN 58/2027/0030/2222  
 0 0 00000 0 00 0000+00  
 BR. CANOE CAM  
 0030/2222 BMSBG 58/2027/0030/2222

2 0 58085 0 00 0052+40 005232 FT  
 WALKER RD  
 (T421) 0030/0000

005232 FT LIEBY RD  
 (T475)  
 S 0030/0000 LENGTH(AH 2802 BK 2621)

002611 FT

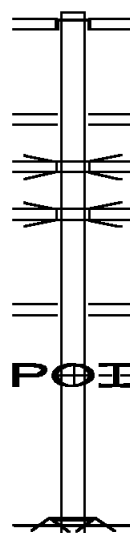
002611 FT 2 0 58085 0 00 0026+15  
 S 0020/0000 LENGTH(AH 2621 BK 2611)

2 0 58085 0 00 0000+00 000000 FT  
 E HILL RD  
 (SR2022 SEG 0160/1079) 0010/0000

NC CANOE CAMP CREEK RD  
 E HILL RD  
 (SR2022 SEG 0160/1079)  
 INTER-BK BARBER RD  
 000000 FT (T784)  
 MFC BEGIN = E  
 S 0010/0000 LENGTH(AH 2611 BK 0000)

001350 FT

001350 FT  
 INTER-AHD BOONE RUN RD  
 (TWP )  
 0010/1350 BLOSS MOUNTAIN RD  
 (SR2005 SEG 0240/0743)  
 RAMP D RD  
 (SR8009 SEG 0750/0000)  
 RAMP C RD  
 0010/1158 (SR8009 SEG 0010/1218)  
 SR 15  
 0010/1019 OP ID 58/0015/0242/0000  
 SR 0015  
 0010/0952 OP ID 58/0015/0243/0000  
 RAMP B RD  
 (SR8009 SEG 0500/0764)  
 RAMP A RD  
 0010/0749 (SR8009 SEG 0250/0000)  
 (APRA) PENNDOT STOCKPIL  
 PENNDOT STOCKPILE 12  
 0010/0150 (GOVT)  
 000000 FT 0 0 00000 0 00 0000+00  
 NC SR 2026 SH  
 MFC BEGIN = E  
 FORESTRY  
 ROAD CLOSED BACK  
 0010/0000 LENGTH(AH 1350 BK 0000)

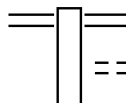


000000 FT

EXTRACT DATE: 12/18/2023 ROADWAY MANAGEMENT SYSTEM PAGE NUMBER: 264  
PRINT DATE: 12/19/2023 SLD COUNTY/SR - ANNUAL PRINT COUNTY: TIOGA

DIR: B TOTAL LEN: 1.827 MI. DIST: 03-7 SR: 2025  
LEFT MUN: PUTNAM T RIGHT MUN: PUTNAM T

009645 FT



009645 FT W HILL RD  
0040/2744 (SR2022 SEG 0100/0000)  
UNKNOWN AL  
0040/2295 (TWP )  
WILLIAMS LN

DIR: B TOTAL LEN: 1.827 MI. DIST: 03-7 SR: 2025  
 LEFT MUN: PUTNAM T RIGHT MUN: PUTNAM T

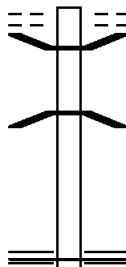
		==	0040/2161 (TWP )
BROAD AL (TWP )	0040/1954	==	
CROSS LN (TWP )	0040/1065	==	
	006901 FT		006901 FT 1 1 00421 0 00 0031+37 VILLAGE: COVINGTON PUTNAM COVINGTON T
			0040/0000 LENGTH(AH 2744 BK 3152)
			0030/0166 BMSBG 58/2025/0030/0107 0 0 0000 0 00 0000+00 MARVIN CREEK
1 1 00421 0 00 0000+00 CHERRY FLATS RD (SR2018 SEG 0180/3481)	003749 FT		0030/0107 BMSBG 58/2025/0030/0107 003749 FT
	0030/0000	==	0030/0000 LENGTH(AH 3152 BK 1057)
	002692 FT		0020/0015 BMSBG 58/2025/0020/0000 002692 FT 1 1 00332 0 00 0026+99 MARVIN CREEK
			0020/0000 LENGTH(AH 1057 BK 2692)
	000000 FT		000000 FT 1 1 00332 0 00 0000+00 WILLIAMSON RD (SR2005 SEG 0330/0888)
WILLIAMSON RD (SR2005 SEG 0330/0888)	0010/0000		INTER-BK CANADA RD BIRDLAND RD (T708) MFC BEGIN = D 0010/0000 LENGTH(AH 2692 BK 0000)

EXTRACT DATE: 12/18/2023 ROADWAY MANAGEMENT SYSTEM PAGE NUMBER: 262  
 PRINT DATE: 12/19/2023 SLD COUNTY/SR - ANNUAL PRINT COUNTY: TIOGA  
 DIR: B TOTAL LEN: .090 MI. DIST: 03-7 SR: 2024  
 LEFT MUN: BLOSSBURG B RIGHT MUN: BLOSSBURG B

EAST CREEK RD  
 (BORO)

000476 FT  
 0010/0476

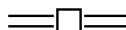
000000 FT



000476 FT RAUH ST  
 0010/0476 (BORO)  
 0010/0403 BMSSEN 58/2024/0010/0252  
 1 0 00021 5 00 0002+53  
 TIOGA RIVER  
 0010/0252 BMSBG 58/2024/0010/0252  
 000000 FT 1 0 00021 5 00 0000+00  
 NC RU AH ST  
 WILLIAMSON RD  
 (SR2005 SEG 0270/0654)  
 MFC BEGIN = E  
 0010/0000 LENGTH(AH 0476 BK 0000)

EXTRACT DATE: 12/18/2023 ROADWAY MANAGEMENT SYSTEM PAGE NUMBER: 261  
 PRINT DATE: 12/19/2023 SLD COUNTY/SR - ANNUAL PRINT COUNTY: TIOGA  
 DIR: B TOTAL LEN: 3.177 MI. DIST: 03-7 SR: 2023  
 LEFT MUN: BLOSS T RIGHT MUN: BLOSS T

016775 FT



016775 FT ARNOT RD  
 0060/1718 (SR2016 SEG 0220/0000)

015057 FT

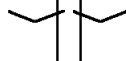


0060/0660 SAWMILL CREEK  
 STRUCTURE LENGTH 30 FT  
 BMSID 58/2023/0060/0660

015057 FT 2 0 58038 0 00 0114+48  
 CEDAR ST

[S] 0060/0000 (T702) LENGTH(AH 1718 BK 2448)  
 0050/1990 LARCH LN (T725)

012609 FT



012609 FT 2 0 58038 0 00 0089+96  
 VILLAGE: ARNOT  
 [S] 0050/0000 LENGTH(AH 2448 BK 2507)

DIR: B TOTAL LEN: 3.177 MI. DIST: 03-7 SR: 2023  
 LEFT MUN: BLOSS T RIGHT MUN: BLOSS T

010102 FT

010102 FT 2 0 58038 0 00 0064+86  
 S 0040/0000 LENGTH(AH 2507 BK 2475)

007627 FT

007627 FT 2 0 58038 0 00 0040+08  
 S 0030/0000 LENGTH(AH 2475 BK 2155)

005472 FT

005472 FT 2 0 58038 0 00 0018+50  
 BLOSS  
 LIBERTY TOWNSHIP T  
 S 0020/0000 LENGTH(AH 2155 BK 2516)

002956 FT

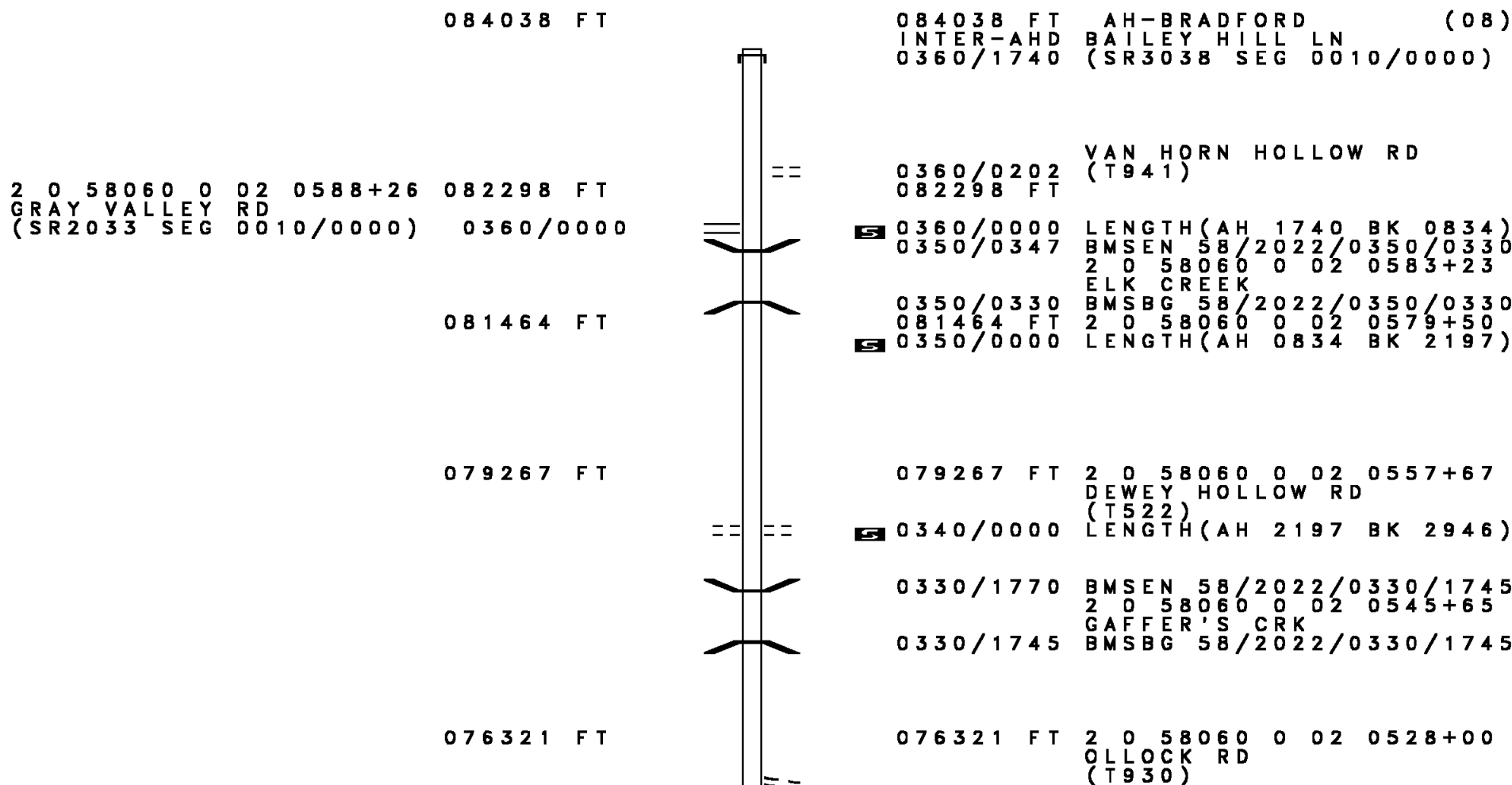
002956 FT 0 0 00000 0 00 0000+00  
 S 0012/0000 LENGTH(AH 2516 BK 2956)

MT TOP RD  
 (T664)

0004/0580  
 000000 FT

000000 FT 0 0 00000 0 00 0000+00  
 NC LOWER ARNOT RD  
 BLOSS MT RD  
 (SR2005 SEG 0140/0480)  
 MFC BEGIN = D  
 S 0004/0000 LENGTH(AH 2956 BK 0000)

DIR: B TOTAL LEN: 15.916 MI. DIST: 03-7 SR: 2022  
 LEFT MUN: SULLIVAN T RIGHT MUN: SULLIVAN T







DIR: B TOTAL LEN: 15.916 MI.  
LEFT MUN: SULLIVAN T

DIST: 03-7 SR: 2022  
RIGHT MUN: SULLIVAN T

2 0 58060 0 01 0396+85 063314 FT  
AUMICK RD  
(T884) 0280/0000  
LC FOR AUMICK RD  
(CONN) 0270/1671

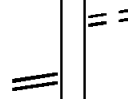


063314 FT  
5 0280/0000 LENGTH(AH 1685 BK 2053)

061261 FT

061261 FT 2 0 58060 0 01 0377+06  
5 0270/0000 LENGTH(AH 2053 BK 2540)

OLD MILL RD  
(SR2031 SEG 0010/0000) 0260/1256

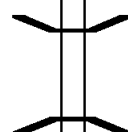


0260/1515 CONNELLY MTN RD  
(T850)

058721 FT

058721 FT 2 0 58060 0 01 0351+00  
5 0260/0000 LENGTH(AH 2540 BK 2688)

056033 FT



0250/0033 BMS EN 58/2022/0250/0000  
056033 FT 2 0 58060 0 01 0323+43  
T. COREY CRK  
5 0250/0000 BMSBG 58/2022/0250/0000  
LENGTH(AH 2688 BK 2653)

2 0 58060 0 01 0297+94 053380 FT  
MAINESBURG RD  
(SR2029 SEG 0010/0000)  
WEBSTER RD  
(T475) 0240/0000



053380 FT  
5 0240/0000 LENGTH(AH 2653 BK 2116)

DIR: B TOTAL LEN: 15.916 MI. DIST: 03-7 SR: 2022  
 LEFT MUN: SULLIVAN T RIGHT MUN: SULLIVAN T

051264 FT

051264 FT 2 0 58060 0 01 0276+70  
 0230/0000 LENGTH(AH 2116 BK 2594)

048670 FT

048670 FT 2 0 58060 0 01 0250+49  
 0220/0000 LENGTH(AH 2594 BK 1703)

046967 FT

046967 FT 2 0 58060 0 01 0233+33  
 ENSMINGER RD  
 (T469)  
 WELCH MTN RD  
 (TB34)  
 0210/0000 LENGTH(AH 1703 BK 3333)

0200/1988 BMS EN 58/2022/0200/1971  
 2 0 58060 0 01 0219+79  
 CANOE CAMP CREEK  
 0200/1971 BMSBG 58/2022/0200/1971

043634 FT

043634 FT 2 0 58060 0 01 0200+06  
 0200/0000 LENGTH(AH 3333 BK 1787)  
 0190/0952 BMS EN 58/2022/0190/0933  
 2 0 58060 0 01 0191+51  
 CANOE CAMP CREEK  
 0190/0933 BMSBG 58/2022/0190/0933

041847 FT

041847 FT 2 0 58060 0 01 0182+16  
 TANGLEWOOD RD  
 (TB16)  
 0190/0000 LENGTH(AH 1787 BK 1995)

DIR: B TOTAL LEN: 15.916 MI. DIST: 03-7 SR: 2022  
 LEFT MUN: SULLIVAN T RIGHT MUN: SULLIVAN T

HEMLOCK HILL RD  
 (T818)

0180/0552

==

039852 FT

NC OLD STATE RD  
 SULLIVAN  
 COVINGTON T  
 0180/0159 2 0 58060 0 01 0162+19  
 039852 FT 2 0 58060 0 00 2134 )  
 0180/0000 LENGTH(AH 1995 BK 2134 )  
 0170/1601 BMSEN 58/2022/0170/1568  
 2 0 58060 0 00 0156+42  
 CANOE CAMP C  
 0170/1568 BMSBG 58/2022/0170/1568

037718 FT

0170/0518 BMSEN 58/2022/0170/0485  
 2 0 58060 0 00 0145+59  
 CANOE CAMP C  
 0170/0485 BMSBG 58/2022/0170/0485  
 037718 FT 2 0 58060 0 00 0140+77  
 0170/0000 LENGTH(AH 2134 BK 3080 )

CANOE CAMP CREEK RD  
 (SR2027 SEG 0010/0000)

0160/1079

==

034638 FT

BARBER RD  
 (T786)  
 0160/1079 BMSEN 58/2022/0160/0508  
 0160/0547 2 0 58060 0 00 0115+21  
 CANOE CAMP C  
 0160/0508 BMSBG 58/2022/0160/0508  
 034638 FT 2 0 58060 0 00 0110+18  
 0160/0000 LENGTH(AH 3080 BK 1000 )

033638 FT

033638 FT 2 0 58060 0 00 0100+11  
 0150/0000 LENGTH(AH 1000 BK 2380 )

031258 FT

031258 FT 2 0 58060 0 00 0076+29  
 0140/0000 LENGTH(AH 2380 BK 2599 )

TALLEY RD

DIR: B TOTAL LEN: 15.916 MI. DIST: 03-7 SR: 2022  
 LEFT MUN: COVINGTON T RIGHT MUN: COVINGTON T

(T476)

0130/0842 ==  
 028659 FT

028659 FT 2 0 58060 0 00 0050+28  
 0130/0000 LENGTH(AH 2599 BK 2536)

0120/1626 == FROST RD  
 (T787)

026123 FT

0120/0312 OP ID SR 15 58/0015/0383/0000  
 0120/0230 OP ID SR 15 58/0015/0382/0000  
 026123 FT 2 0 58060 0 00 0024+90  
 0120/0000 LENGTH(AH 2536 BK 2488)

023635 FT

NC EAST HILL RD  
 COVINGTON  
 PUTNAM T  
 WILSON CREEK  
 STRUCTURE LENGTH 20 FT  
 0110/0516 BMSID 58/2022/0110/0516  
 HIRAMS LA  
 (TWP )  
 0110/0218  
 023635 FT 2 0 58060 0 00 0000+00  
 NC E HILL RD  
 WILLIAMSON RD  
 (SR2005 SEG 0370/0473)

WILLIAMSON RD  
 (SR2005 SEG 0370/0473) 0110/0000

0110/0000 MFC BEGIN = E  
 LENGTH(AH 2488 BK 0883)  
 TROUT AL

022752 FT

0100/0654 (TWP )  
 0100/0295 BMSEN 58/2022/0100/0155  
 1 1 00421 0 00 0060+33  
 TIOGA RIVER  
 0100/0155 BMSBG 58/2022/0100/0155  
 022752 FT 1 1 00421 0 00 0059+00

KENDRICK RD  
 (T750)

0090/1926 ==

0100/0000 CANADA RD  
 (SR2025 SEG 0040/2744)  
 MFC BEGIN = D  
 LENGTH(AH 0883 BK 2624)

DIR: B TOTAL LEN: 15.916 MI. DIST: 03-7 SR: 2022  
 LEFT MUN: PUTNAM T RIGHT MUN: PUTNAM T

2 0 58084 0 00 0202+00 020128 FT  
 HILFIGER RD  
 (T467) 0090/0000

016887 FT

LC FROM HILFIGER RD  
 (CONN) 0070/0140  
 2 0 58084 0 00 0146+80 014589 FT  
 HILFIGER RD  
 (T467) 0070/0000

012014 FT



0090/1117 (TWP) HILL RD PUTNAM  
 0090/0567 COVINGTON T  
 020128 FT  
 S 0090/0000 LENGTH(AH 2624 BK 3241)

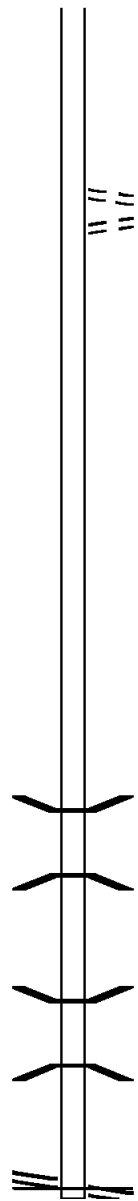
016887 FT 2 0 58084 0 00 0170+00  
 PACKARD RD  
 (T441)  
 S 0080/0000 LENGTH(AH 3241 BK 2298)

0070/0376 BMSBG 58/2022/0070/0357  
 2 0 58084 0 00 0149+98  
 HOWLAND C  
 0070/0357 BMSBG 58/2022/0070/0357

014589 FT  
 S 0070/0000 LENGTH(AH 2298 BK 2575)

012014 FT 2 0 58084 0 00 0120+44  
 S 0060/0000 LENGTH(AH 2575 BK 3032)

DIR: B TOTAL LEN: 15.916 MI. DIST: 03-7 SR: 2022  
 LEFT MUN: COVINGTON T RIGHT MUN: COVINGTON T



008982 FT

008982 FT 2 0 58084 0 00 0089+90  
 PALMER RD  
 (T706)  
 S 0050/0000 LENGTH(AH 3032 BK 2949)  
 LC FOR PALMER RD  
 0040/2911 (CONN)

006033 FT

006033 FT 2 0 58084 0 00 0060+39  
 S 0040/0000 LENGTH(AH 2949 BK 2358)

003675 FT

003675 FT 2 0 58084 0 00 0036+99  
 S 0030/0000 LENGTH(AH 2358 BK 2877)

0020/0973 BMS EN 58/2022/0020/0956  
 2 0 58084 0 00 0017+56  
 BR. ELK RUN  
 0020/0956 BMSBG 58/2022/0020/0956

000798 FT

000798 FT 2 0 58084 0 00 0008+00  
 S 0020/0000 LENGTH(AH 2877 BK 0798)  
 0010/0297 BMS EN 58/2022/0010/0254  
 2 0 58084 0 00 0002+54  
 ELK RUN

0010/0254 BMSBG 58/2022/0010/0254  
 NC WEST HILL RD

2 0 58084 0 00 0000+00 000000 FT  
 MACK RD  
 (SR2020 SEG 0060/0000) 0010/0000

000000 FT (SR2020 SEG 0060/0000)  
 MFC BEGIN = E  
 S 0010/0000 LENGTH(AH 0798 BK 0000)

DIR: B TOTAL LEN: 2.540 MI. DIST: 03-7 SR: 2021  
 LEFT MUN: WARD T RIGHT MUN: WARD T

013409 FT



013409 FT  
 7084/0000

LENGTH(AH 0493 BK 0085)  
 BMSSEN 58/2021/0082/0000  
 GLEASON RD

013324 FT



INTER-AHD  
 0082/0085  
 013324 FT  
 INTER-BK

(T928)  
 1 0 91928 0 00 0243+22  
 GLEASON RD  
 (T928)

013324 FT



5 0082/0000  
 013324 FT  
 7080/0000

TIOGA RIVER  
 BMSBG 58/2021/0082/0000  
 LENGTH(AH 0085 BK 2482)

013324 FT



013324 FT  
 7070/0000  
 INTER-AHD

LENGTH(AH 2482 BK 3620)  
 LENGTH(AH 3620 BK 2247)  
 TOWNSHIP 0928 RT  
 (T928)

0060/2247

UNION TOWNSHIP T

011077 FT

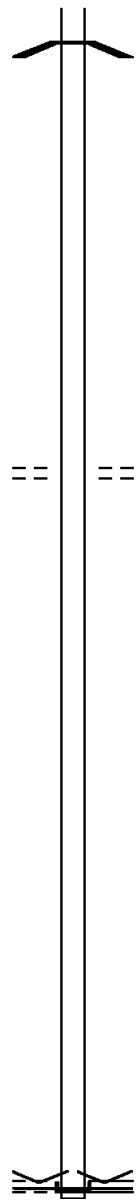


0060/0017  
 011077 FT

BMSSEN 58/2021/0060/0000  
 2 0 58058 0 00 0159+74  
 TRIBUTARY SOUTH CREEK



DIR: B TOTAL LEN: 2.540 MI. DIST: 03-7 SR: 2021  
 LEFT MUN: UNION TOWNSHIP T RIGHT MUN: UNION TOWNSHIP T



0060/0000 BMSBG 58/2021/0060/0000  
 LENGTH(AH 2247 BK 3063)

008014 FT

008014 FT 2 0 58058 0 00 0128+04  
 0050/0000 LENGTH(AH 3063 BK 1537)

2 0 58058 0 00 0113+62 006477 FT  
 HURLEY RD  
 (T924) 0040/0000

006477 FT GOVERNMENT RD  
 (T926)  
 0040/0000 LENGTH(AH 1537 BK 1363)

005114 FT

005114 FT 2 0 58058 0 00 0100+05  
 0030/0000 LENGTH(AH 1363 BK 2566)

002548 FT

002548 FT 2 0 58058 0 00 0074+49  
 0020/0000 LENGTH(AH 2566 BK 2548)

000000 FT

000000 FT 2 0 58058 0 00 0049+11  
 VILLAGE: GLEASON  
 NC GLEASON RD  
 SR 0414 SH  
 (SR0414 SEG 0680/0000)  
 INTER-BK SR 0414 SH  
 (SR0414 SEG 0680/0000)  
 MFC BEGIN = E

BACK RD  
 (T341) 0010/0000

0010/0000 LENGTH(AH 2548 BK 0000)

EXTRACT DATE: 12/18/2023 ROADWAY MANAGEMENT SYSTEM PAGE NUMBER: 249  
PRINT DATE: 12/19/2023 SLD COUNTY/SR - ANNUAL PRINT COUNTY: TIOGA  
DIR: B TOTAL LEN: 4.363 MI. DIST: 03-7 SR: 2020  
LEFT MUN: COVINGTON T RIGHT MUN: COVINGTON T

ELK RUN RD 023038 FT  
(SR0660 SEG 0340/0000) 0110/1729



023038 FT ELK RUN RD  
0110/1729 (SR0660 SEG 0340/0000)  
0110/1481 BMS EN 58/2020/0110/1426  
2 0 58041 0 01 0227+24

DIR: B TOTAL LEN: 4.363 MI. DIST: 03-7 SR: 2020  
 LEFT MUN: COVINGTON T RIGHT MUN: COVINGTON T

			0110/1426	N ELK RUN BMSBG 58/2020/0110/1426
			0110/0588	ERWAY RD (T473)
021309	FT		021309	FT 2 0 58041 0 01 0213+62
			0110/0000	HILL RD (T442) LENGTH(AH 1729 BK 2090)
			019219	FT 2 0 58041 0 01 0192+68
019219	FT		0100/0000	LENGTH(AH 2090 BK 1670)
			017549	FT 2 0 58041 0 01 0175+95
017549	FT		0090/0000	LENGTH(AH 1670 BK 2420)
			015129	FT 2 0 58041 0 01 0151+71
015129	FT		0080/0000	LENGTH(AH 2420 BK 2505)
			012624	FT 2 0 58041 0 01 0126+62
012624	FT		0070/0000	LENGTH(AH 2505 BK 2473)
			010151	FT 2 0 58041 0 01 0101+85
010151	FT			WEST HILL RD (SR2022 SEG 0010/0000)

DIR: B TOTAL LEN: 4.363 MI. DIST: 03-7 SR: 2020  
 LEFT MUN: COVINGTON T RIGHT MUN: COVINGTON T

JOHNSON HILL RD  
 (T465)

0050/1186

==

008747 FT

008747 FT 2 0 58041 0 01 0087+42  
 TRIBUTARY ELK RUN  
 STRUCTURE LENGTH 15 FT  
 BMSID 58/2020/0050/0000

0050/0000 LENGTH(AH 1404 BK 1455)

0040/0564 BMS EN 58/2020/0040/0514  
 0 0 00000 0 00 0000+00  
 ELK RUN

007292 FT

0040/0514 BMSBG 58/2020/0040/0514  
 007292 FT 2 0 58041 0 01 0072+87

0040/0000 LENGTH(AH 1455 BK 2327)

004965 FT

004965 FT 2 0 58041 0 01 0049+58  
 0030/0000 LENGTH(AH 2327 BK 2888)

002077 FT

002077 FT 2 0 58041 0 01 0020+67  
 0020/0000 LENGTH(AH 2888 BK 2077)

000000 FT

0010/0477 BMS EN 58/2020/0010/0460  
 2 0 58041 0 01 0004+48  
 TR. ELK RUN

0010/0460 BMSBG 58/2020/0010/0460  
 000000 FT 2 0 58041 0 00 0000+00

VILLAGE: CHERRY FLATS  
 CHERRY FLATS RD  
 (SR2018 SEG 0100/1151)

NC MA CK RD

CHERRY FLATS RD  
 (SR2018 SEG 0100/1151)

0010/0000

MFC BEGIN = D  
 0010/0000 LENGTH(AH 2077 BK 0000)

DIR: B TOTAL LEN: 1.613 MI. DIST: 03-7 SR: 2019  
 LEFT MUN: UNION TOWNSHIP T RIGHT MUN: UNION TOWNSHIP T

008515 FT

008515 FT SR 0414 SH  
 0040/2572 (SR0414 SEG 0720/1809)

005943 FT

005943 FT 2 0 58105 0 00 0059+73  
 0040/0000 LENGTH(AH 2572 BK 1854)

004089 FT

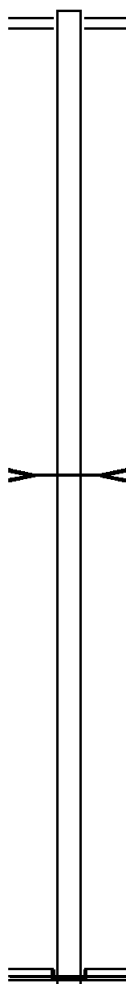
004089 FT 2 0 58105 0 00 0041+20  
 TRIBUTARY TOWANDA CREEK  
 STRUCTURE LENGTH 17 FT  
 BMSID 58/2019/0030/0000  
 0030/0000 LENGTH(AH 1854 BK 2100)

001989 FT

001989 FT 2 0 58105 0 00 0020+04  
 0020/0000 LENGTH(AH 2100 BK 1989)

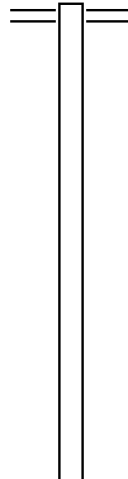
000000 FT

000000 FT 2 0 58105 0 00 0000+00  
 NC RANDALL RD  
 SPENCER RD  
 (SR2006 SEG 0050/0000)  
 INTER-BK SHANTY HOLLOW RD  
 (T908)  
 MFC BEGIN = E  
 0010/0000 LENGTH(AH 1989 BK 0000)



EXTRACT DATE: 12/18/2023 ROADWAY MANAGEMENT SYSTEM PAGE NUMBER: 245  
PRINT DATE: 12/19/2023 SLD COUNTY/SR - ANNUAL PRINT COUNTY: TIOGA  
DIR: B TOTAL LEN: 9.863 MI. DIST: 03-7 SR: 2018  
LEFT MUN: COVINGTON T RIGHT MUN: COVINGTON T

052077 FT



052077 FT SR 2025 SH  
0180/3481 (SR2025 SEG 0030/0000)

048596 FT

048596 FT 2 0 58040 0 02 0355+12  
0180/0000 LENGTH(AH 3481 BK 3439)

DIR: B TOTAL LEN: 9.863 MI. DIST: 03-7 SR: 2018  
LEFT MUN: COVINGTON T RIGHT MUN: COVINGTON T

2 0 58040 0 02 0320+73 045157 FT  
PALMER RD  
(T706) 0170/0000

045157 FT  
S 0170/0000 LENGTH(AH 3439 BK 3697)

041460 FT

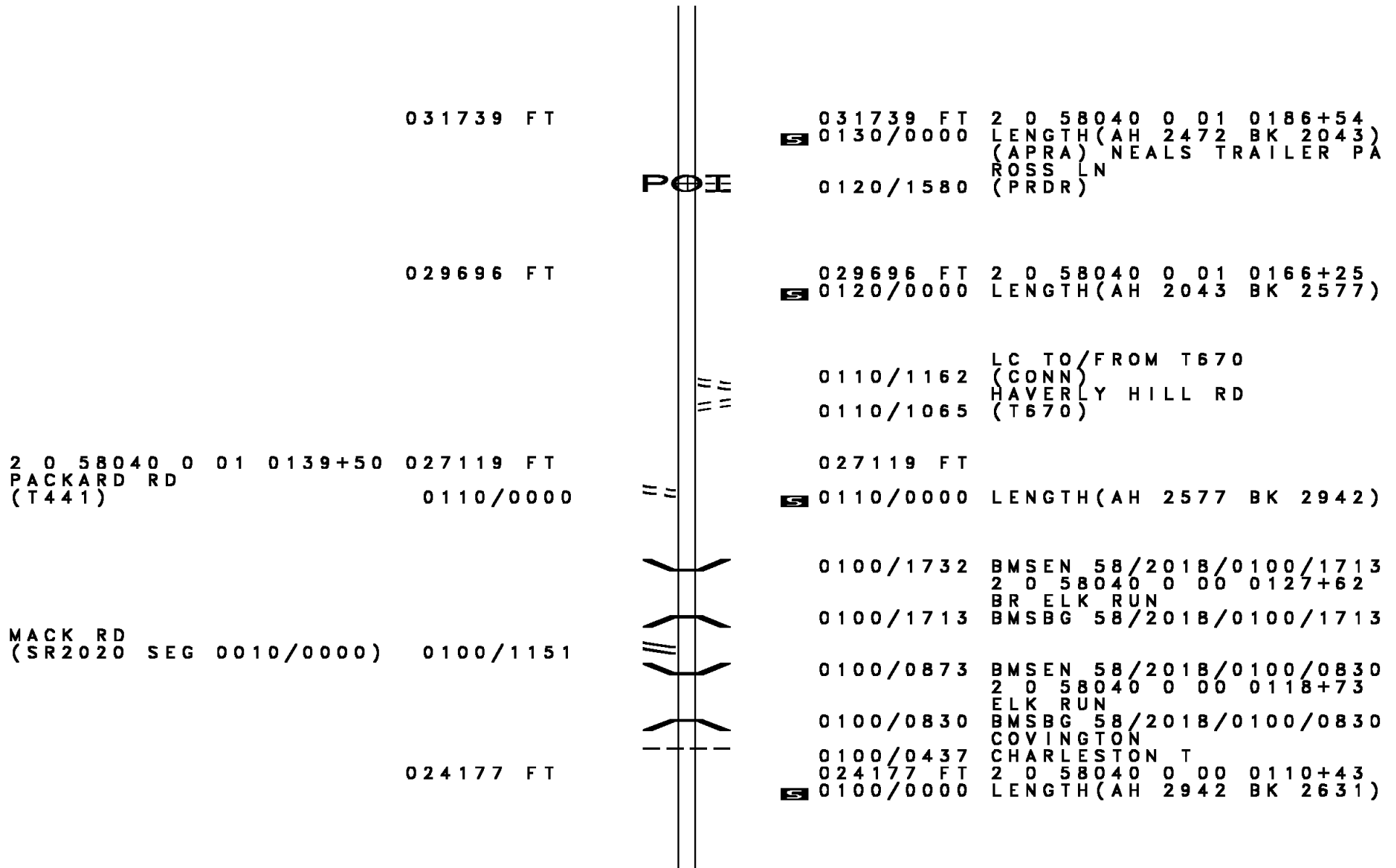
0160/0151 BMS EN 58/2018/0160/0132  
2 0 58040 0 01 0284+94  
BR MARVIN CR  
0160/0132 BMSBG 58/2018/0160/0132  
041460 FT 2 0 58040 0 01 0283+63  
HUTCHISON RD  
(T704)  
S 0160/0000 LENGTH(AH 3697 BK 3472)

037988 FT

037988 FT 2 0 58040 0 01 0248+90  
S 0150/0000 LENGTH(AH 3472 BK 3777)

034211 FT

034211 FT 2 0 58040 0 01 0211+08  
S 0140/0000 LENGTH(AH 3777 BK 2472)





DIR: B TOTAL LEN: 9.863 MI. DIST: 03-7 SR: 2018  
 LEFT MUN: CHARLESTON T RIGHT MUN: CHARLESTON T

MILLER HILL RD  
 (T646)

0090/0802 ==

021546 FT

0090/0094  
 021546 FT

TRIB ELK RUN  
 STRUCTURE LENGTH 9 FT  
 BMSID 58/2018/0090/0094  
 2 0 58040 0 00 0084+09  
 VILLAGE: CHERRY FLATS  
 SOUTH ELK RUN RD  
 (T646)  
 LENGTH(AH 2631 BK 3248)

5 0090/0000

2 0 58040 0 00 0051+69 018298 FT  
 HEATH RD  
 (T649)

0080/0000

018298 FT

5 0080/0000 LENGTH(AH 3248 BK 3595)

2 0 58040 0 00 0015+65 014703 FT  
 GAS CO. RD  
 (SR4035 SEG 0010/0000)

013148 FT

014703 FT

5 0070/0000 LENGTH(AH 3595 BK 1555)

013148 FT 2 0 58040 0 00 0000+00  
 ARNOT RD  
 (SR2016 SEG 0010/0000)  
 5 0060/0000 LENGTH(AH 1555 BK 3053)

DIR: B TOTAL LEN: 9.863 MI. DIST: 03-7 SR: 2018  
LEFT MUN: CHARLESTON T RIGHT MUN: CHARLESTON T

010095 FT		010095 FT	2 0 58038 0 01 0675+80 WELSH RD (SR3015 SEG 0060/1646)
		5 0050/0000	LENGTH(AH 3053 BK 1713)
2 0 58038 0 01 0693+00 NEW RD (T820)	008382 FT	008382 FT	
	0040/0000	5 0040/0000	LENGTH(AH 1713 BK 2212)
	006170 FT	006170 FT	2 0 58038 0 01 0715+12
		5 0030/0000	LENGTH(AH 2212 BK 3011)
			FISH RD (T702)
	003159 FT	003159 FT	2 0 58038 0 01 0745+23
		5 0020/0000	LENGTH(AH 3011 BK 3159)
			NC CHERRY FLATS RD GRAND ARMY OF REPUBLIC (SR0006 SEG 0560/3048)
2 0 58038 0 01 0776+59 GRAND ARMY OF REPUBLIC (SR0006 SEG 0560/3048)	000000 FT	000000 FT	YOUNG RD (T706)
	0010/0000	5 0010/0000	MFC BEGIN = D LENGTH(AH 3159 BK 0000)

N WILLIAMSON RD 062687 FT  
(SR2005 SEG 0260/0000) 0280/0872

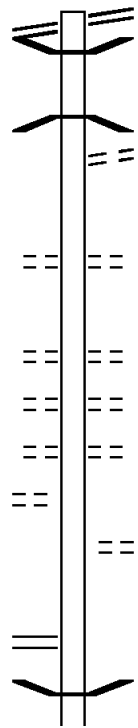
061815 FT

061224 FT

LIBERTY ST 0260/2065  
(BORO)

S WILLIAMSON RD 0260/0795  
(SR2016 SEG 0290/1289)

058059 FT



062687 FT N WILLIAMSON RD  
0280/0872 (SR2005 SEG 0260/0000)  
0280/0769 BMSSEN 58/2017/0280/0634

0280/0634 TIOGA RIVER  
BMSBG 58/2017/0280/0634  
MAUN ST  
(BORO)

0280/0000 LENGTH (AH 0872 BK 0591)  
061224 FT 1 1 07412 0 00 0620+52  
CARPENTER ST  
(BORO)

0270/0000 LENGTH (AH 0591 BK 3165)  
0260/2752 LYND ST  
(BORO)

0260/2424 HANNIBAL ST  
(BORO)

0260/1778 MCINTYRE ST  
(BORO)

NC MAIN ST

0260/0017 BMSSEN 58/2017/0260/0000  
058059 FT 1 1 07412 0 00 0582+89

EXTRACT DATE: 12/18/2023  
PRINT DATE: 12/19/2023

ROADWAY MANAGEMENT SYSTEM  
SLD COUNTY/SR - ANNUAL PRINT

PAGE NUMBER: 239  
COUNTY: TIOGA

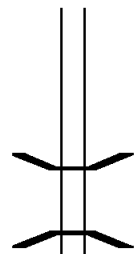
DIR: B TOTAL LEN: 11.873 MI.  
LEFT MUN: BLOSSBURG B

DIST: 03-7 SR: 2017  
RIGHT MUN: BLOSSBURG B

			COAL RUN
			BMSBG 58/2017/0260/0000
			LENGTH(AH 3165 BK 2111)
		==	WHITE ST
			(BORO)
		==	DAVIS LN
			(BORO)
055948 FT			055948 FT 1 1 07412 0 00 0561+70
			LENGTH(AH 2111 BK 1485)
		==	BRIARPATCH LN
			(PRDR)
			0240/1005
			0240/0660 BMSEN 58/2017/0240/0542
			0 0 00000 0 00 0000+00
			TIOGA RIVER
054463 FT			0240/0542 BMSBG 58/2017/0240/0542
			054463 FT 1 1 07412 0 00 0546+85
			NC GU
			LICK ST
			BLOSSBURG
			HAMILTON T
			0240/0000 LENGTH(AH 1485 BK 2097)
		==	LAUREL LN
			(PRDR)
052366 FT			052366 FT 2 0 58056 0 03 0524+55
			MORRIS RUN RD
			(SR2014 SEG 0010/0000)
		==	LENGTH(AH 2097 BK 2131)
			050235 FT
2 0 58056 0 02 0503+64 050235 FT			050235 FT
TAYLOR RUN RD			0220/0000
(T780)		==	LENGTH(AH 2131 BK 2905)
			BMSEN 58/2017/0210/2843
			2 0 58056 0 02 0502+94
			TAYLOR RUN
			0210/2843 BMSBG 58/2017/0210/2843

DIR: B TOTAL LEN: 11.873 MI. DIST: 03-7 SR: 2017  
 LEFT MUN: HAMILTON T RIGHT MUN: HAMILTON T

047330 FT



047330 FT 2 0 58056 0 02 0474+32  
 0210/0000 LENGTH(AH 2905 BK 1993)  
 0200/1509 BMSBN 58/2017/0200/1488  
 2 0 58056 0 01 0469+19  
 CARPENTER R.  
 0200/1488 BMSBG 58/2017/0200/1488

045337 FT

045337 FT 2 0 58056 0 01 0454+27  
 0200/0000 LENGTH(AH 1993 BK 2483)

042854 FT

042854 FT 2 0 58056 0 01 0429+44  
 0190/0000 LENGTH(AH 2483 BK 2345)

040509 FT

040509 FT 2 0 58056 0 01 0405+99  
 0180/0000 LENGTH(AH 2345 BK 3697)  
 HAMILTON  
 0170/3348 UNION TOWNSHIP T

036812 FT

036812 FT 2 0 58056 0 01 0369+02  
 0170/0000 LENGTH(AH 3697 BK 2503)

DIR: B TOTAL LEN: 11.873 MI. DIST: 03-7 SR: 2017  
LEFT MUN: UNION TOWNSHIP T RIGHT MUN: UNION TOWNSHIP T

034309 FT

034309 FT 2 0 58056 0 01 0343+99  
S 0160/0000 LENGTH(AH 2503 BK 2467)

031842 FT

031842 FT 2 0 58056 0 01 0319+32  
S 0150/0000 LENGTH(AH 2467 BK 2532)

029310 FT

029310 FT 2 0 58056 0 01 0294+00  
S 0140/0000 LENGTH(AH 2532 BK 2156)

027154 FT

027154 FT 2 0 58056 0 01 0272+44  
S 0130/0000 LENGTH(AH 2156 BK 2831)

024323 FT

024323 FT 2 0 58056 0 01 0244+13  
S 0120/0000 LENGTH(AH 2831 BK 2283)

022040 FT

022040 FT 2 0 58056 0 01 0221+30  
BACK RD  
(T341)

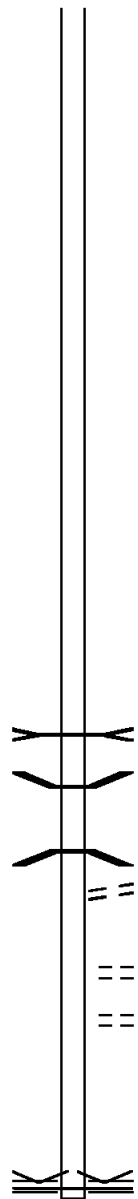
==

DIR: B TOTAL LEN: 11.873 MI. DIST: 03-7 SR: 2017  
LEFT MUN: UNION TOWNSHIP T RIGHT MUN: UNION TOWNSHIP T

Stationing	Distance	Notes	Stationing	Distance	Notes
			0110/0000		LENGTH(AH 2283 BK 1541)
020499	FT		020499	FT	2 0 58056 0 01 0205+87 SR 0414 SH (SR0414 SEG 0610/1376)
			0100/0000		LENGTH(AH 1541 BK 1603)
018896	FT		018896	FT	2 0 58056 0 01 0189+80 VILLAGE: OGDENSBURG
			0090/0000		LENGTH(AH 1603 BK 2592)
016304	FT		016304	FT	2 0 58056 0 01 0163+82 THOMPSON RD (T335)
			0080/0000		LENGTH(AH 2592 BK 1623)
2 0 58056 0 01 0147+40	014681	FT	014681	FT	
JACKSON RD			0070/0000		LENGTH(AH 1623 BK 2029)
(T923)					
			012652	FT	
			012652	FT	2 0 58056 0 01 0126+60
			0060/0000		LENGTH(AH 2029 BK 2647)
AUSTIN RD			0050/1377		
(T927)					
			010005	FT	
			010005	FT	2 0 58056 0 00 0100+25

DIR: B TOTAL LEN: 11.873 MI. DIST: 03-7 SR: 2017  
 LEFT MUN: UNION TOWNSHIP T RIGHT MUN: UNION TOWNSHIP T

		0050/0000	LENGTH(AH 2647 BK 2481)
007524 FT		007524 FT 2 0 58056 0 00 0075+44	
		0040/0000	LENGTH(AH 2481 BK 2499)
005025 FT		005025 FT 2 0 58056 0 00 0050+45	
		0030/0000	LENGTH(AH 2499 BK 2649)
002376 FT		002376 FT 2 0 58056 0 00 0023+96	
			W. MILL CK. STRUCTURE LENGTH 21 FT BMSID 58/2017/0020/0000
		0020/0000	LENGTH(AH 2649 BK 2376)
		0010/1661	BMS EN 58/2017/0010/1606 2 0 58056 0 00 0016+05
		0010/1606	MILL CREEK BMSBG 58/2017/0010/1606
		0010/1448	OLD RD (T882)
		0010/0847	JOE HILL RD (T867)
		0010/0454	CHARLES ST (T871)
000000 FT		000000 FT 2 0 58056 0 00 0000+00	
			VILLAGE: ROARING BRANCH NC OG DENSBURG RD SR 0014 SH (SR0014 SEG 0030/1041) MFC BEGIN = D
		0010/0000	LENGTH(AH 2376 BK 0000)

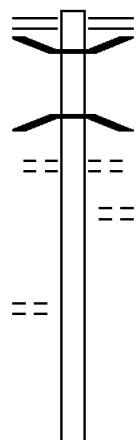




MAIN ST 066971 FT  
 (SR2017 SEG 0260/0795) 0290/1289

065682 FT

TABER ST  
 (BORO) 0280/1905

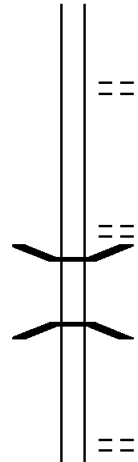


066971 FT GULICK ST  
 0290/1289 (SR2017 SEG 0260/0795)  
 0290/1229 BMSEN 58/2016/0290/1056  
 0 0 00000 0 00 0000+00  
 TIOGA RIVER  
 0290/1056 BMSBG 58/2016/0290/1056  
 WATER ST  
 0290/0862 (BORO)  
 SPRING ST  
 0290/0330 (BORO)  
 065682 FT 2 0 58115 0 00 0069+79  
 0290/0000 LENGTH(AH 1289 BK 2233)

DIR: B TOTAL LEN: 12.684 MI. DIST: 03-7 SR: 2016  
 LEFT MUN: BLOSSBURG B RIGHT MUN: BLOSSBURG B

063449 FT

063449 FT 2 0 58115 0 00 0050+71  
 0280/0000 LENGTH(AH 2233 BK 2755)  
 POST ST  
 0270/2358 (BORO)

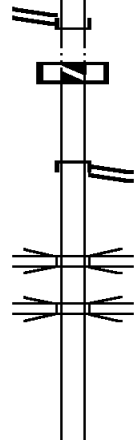


060694 FT

0270/0720 WILLIAM B ST  
 (BORO)  
 0270/0392 BMSEN 58/2016/0270/0379  
 2 0 58115 0 00 0026+91  
 BR. JOHNSON C  
 0270/0379 BMSBG 58/2016/0270/0379  
 060694 FT 2 0 58115 0 00 0023+11  
 NC S WILLIAMSON RD  
 JOHNSON ST  
 (BORO)  
 0270/0000 LENGTH(AH 2755 BK 2305)

2 0 58115 0 00 0000+00 058389 FT  
 BLOSS MTN RD 0260/0000  
 (SR2005 SEG 0220/0000) 058389 FT

0260/1298 BLOSSBURG  
 HAMILTON T  
 0260/0581 BMSEN 58/2016/0260/0543  
 0 0 00000 0 00 0000+00  
 BELLMAN RUN  
 0260/0543 BMSBG 58/2016/0260/0543  
 HAMILTON  
 0260/0520 BLOSS T  
 INTER-BK BLOSS MTN RD  
 (SR2005 SEG 0220/0000)  
 0260/0000 LTH AH 002305 BK 000100  
 058389 FT  
 7254/0000 LTH AH 000100 BK 001594  
 INTER-AHD BLOSS MTN RD  
 (SR2005 SEG 0210/0726)  
 BLOSS MTN RD  
 (SR2005 SEG 0210/0726)  
 0252/1594 (SR2005 SEG 0210/0726)  
 NC SR 2016 SH



056795 FT

0252/0840 SR 15  
 OP ID 58/0015/0212/0000  
 SR 0015  
 0252/0758 OP ID 58/0015/0213/0000  
 056795 FT 0 0 00000 0 00 0000+00  
 0252/0000 LENGTH(AH 1594 BK 1735)

DIR: B TOTAL LEN: 12.684 MI. DIST: 03-7 SR: 2016  
 LEFT MUN: BLOSS T RIGHT MUN: BLOSS T

CHERRY RIDGE LN  
 (TWP)

0240/0302 ==  
 055060 FT

055060 FT 2 0 58039 0 00 0055+50  
 0240/0000 LENGTH(AH 1735 BK 2874)

052186 FT

052186 FT 2 0 58039 0 00 0026+77

CYPRESS ST  
 (T719)

0220/2542 ==

0230/0000 LENGTH(AH 2874 BK 2652)

ASPEN ST  
 (T712)

0220/1799 ==

0220/1509 MAPLE AV  
 (T720)

0220/0348 CEDAR ST  
 (T702)  
 0220/0247 BMSSEN 58/2016/0220/0224  
 2 0 58039 0 00 0002+28

049534 FT

0220/0224 SAW MILL CRK  
 BMSBG 58/2016/0220/0224  
 049534 FT 2 0 58039 0 00 0000+00

0220/0000 LOWER ARNOT RD  
 (SR2023 SEG 0060/1718)  
 LENGTH(AH 2652 BK 2556)

WALNUT ST  
 (T711)  
 POPLAR ST  
 (T709)  
 BEECH ST  
 (T721)

0210/2089 ==

0210/2420 (APRA) SIGNOR BROTHERS  
 CHURCH ST  
 (T704)

0210/1555 ==

0210/1281 ==

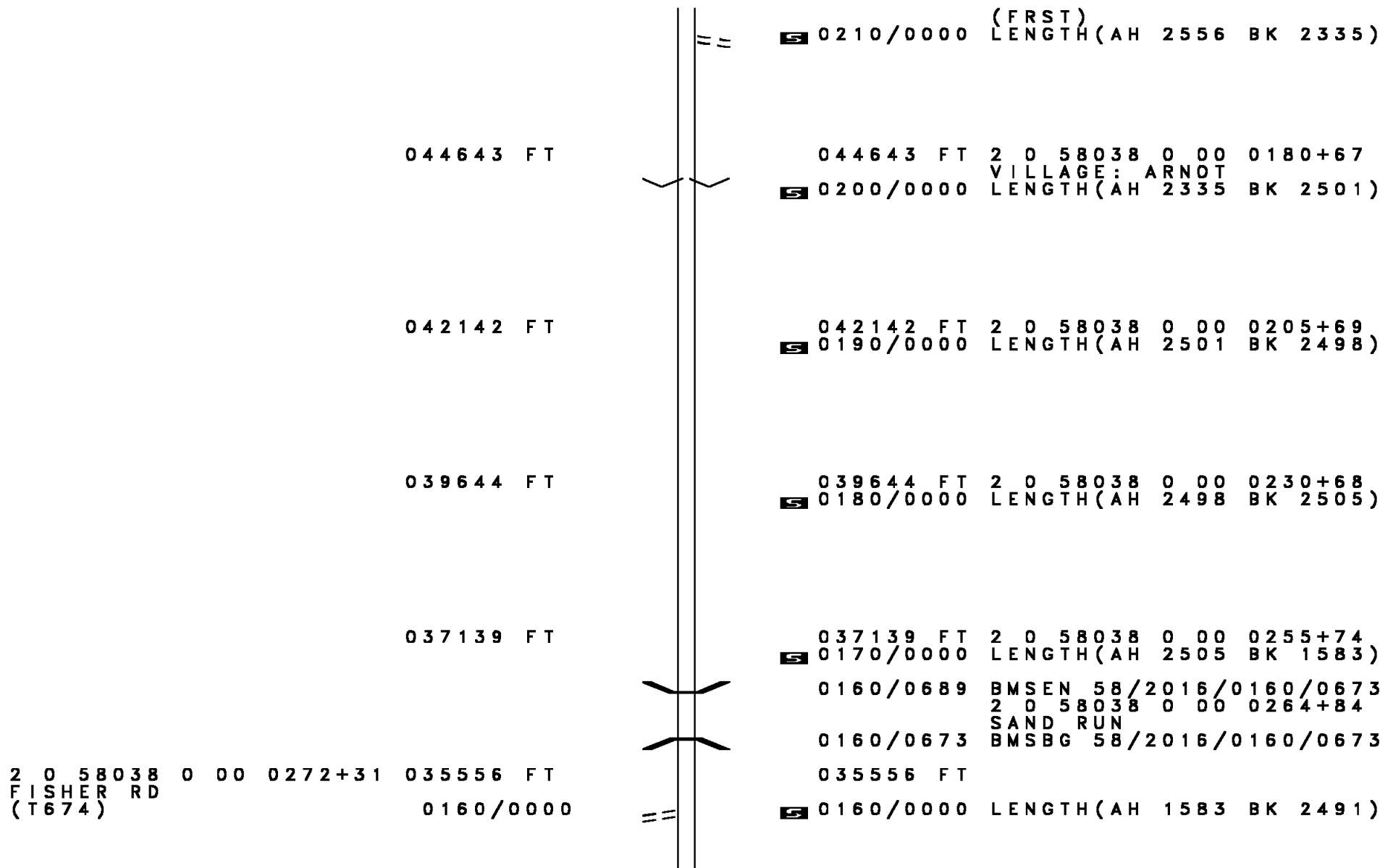
0210/0692 SYCAMORE ST  
 (T706)

046978 FT

046978 FT 2 0 58038 0 00 0157+26  
 LANDRES RD

POI

DIR: B TOTAL LEN: 12.684 MI. DIST: 03-7 SR: 2016  
 LEFT MUN: BLOSS T RIGHT MUN: BLOSS T



2 0 58038 0 00 0272+31 035556 FT  
 FISHER RD  
 (T674) 0160/0000

0210/0000 (FRST)  
 LENGTH(AH 2556 BK 2335)

044643 FT 2 0 58038 0 00 0180+67  
 VILLAGE: ARNOT  
 0200/0000 LENGTH(AH 2335 BK 2501)

042142 FT 2 0 58038 0 00 0205+69  
 0190/0000 LENGTH(AH 2501 BK 2498)

039644 FT 2 0 58038 0 00 0230+68  
 0180/0000 LENGTH(AH 2498 BK 2505)

037139 FT 2 0 58038 0 00 0255+74  
 0170/0000 LENGTH(AH 2505 BK 1583)

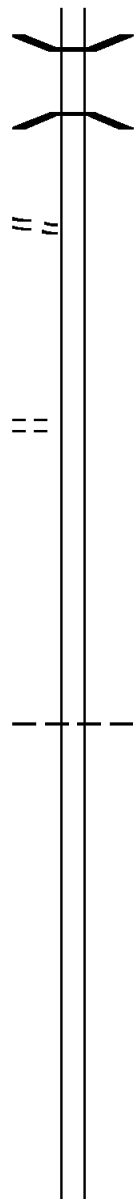
0160/0689 BMS EN 58/2016/0160/0673  
 2 0 58038 0 00 0264+84  
 SAND RUN

0160/0673 BMSBG 58/2016/0160/0673

035556 FT

0160/0000 LENGTH(AH 1583 BK 2491)

DIR: B TOTAL LEN: 12.684 MI. DIST: 03-7 SR: 2016  
 LEFT MUN: BLOSS T RIGHT MUN: BLOSS T



2 0 58038 0 00 0296+76 033065 FT  
 TOKARZ RD  
 (T672) 0150/0000

2 0 58038 0 00 0316+29 031182 FT  
 HAVERLY HILL RD  
 (T670) 0140/0000

028136 FT

025792 FT

023202 FT

0150/0939 BMS EN 58/2016/0150/0921  
 2 0 58038 0 00 0287+49  
 DYKE CREEK  
 0150/0921 BMSBG 58/2016/0150/0921

033065 FT

5 0150/0000 LENGTH(AH 2491 BK 1883)

031182 FT

5 0140/0000 LENGTH(AH 1883 BK 3046)

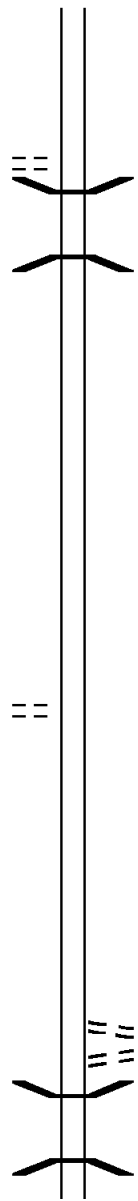
028136 FT 2 0 58038 0 00 0346+74  
 BLOSS  
 CHARLESTON T  
 5 0130/0000 LENGTH(AH 3046 BK 2344)

025792 FT 2 0 58038 0 00 0369+90  
 5 0120/0000 LENGTH(AH 2344 BK 2590)

023202 FT 2 0 58038 0 00 0395+49  
 5 0110/0000 LENGTH(AH 2590 BK 2193)

DIR: B TOTAL LEN: 12.684 MI. DIST: 03-7 SR: 2016  
 LEFT MUN: CHARLESTON T RIGHT MUN: CHARLESTON T

2 0 58038 0 00 0417+17 021009 FT  
 SOUTH ELK RUN RD  
 (T646) 0100/0000



021009 FT  
 0100/0000 LENGTH(AH 2193 BK 2767)  
 0090/2749 BMSSEN 58/2016/0090/2718  
 0 0 00000 0 00 0000+00  
 BABBS CREEK  
 0090/2718 BMSBG 58/2016/0090/2718

018242 FT

018242 FT 2 0 58038 0 00 0444+82  
 0090/0000 LENGTH(AH 2767 BK 2204)

2 0 58038 0 00 0466+37 016038 FT  
 RALLIES RD  
 (T417) 0080/0000

016038 FT  
 0080/0000 LENGTH(AH 2204 BK 3056)

012982 FT

012982 FT 2 0 58038 0 00 0497+57  
 MAPLE HILL RD  
 (T415)  
 0070/0000 LENGTH(AH 3056 BK 3431)  
 LC FOR MAPLE HILL RD  
 (CONN)  
 0060/3327 BMSSEN 58/2016/0060/2959  
 0060/2984 2 0 58038 0 00 0502+09  
 BABB CREEK  
 0060/2959 BMSBG 58/2016/0060/2959

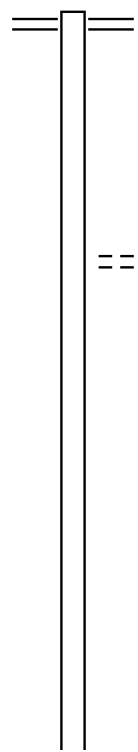
DIR: B TOTAL LEN: 12.684 MI. DIST: 03-7 SR: 2016  
 LEFT MUN: CHARLESTON T RIGHT MUN: CHARLESTON T

2 0 58038 0 00 0530+71 009551 FT SHEER RD (T433)	0060/0000	==	009551 FT WELSH RD (SR3015 SEG 0010/0000)
			5 0060/0000 LENGTH(AH 3431 BK 1644)
	007907 FT		007907 FT 2 0 58038 0 00 0547+09
			5 0050/0000 LENGTH(AH 1644 BK 2196)
2 0 58038 0 00 0568+98 005711 FT JACKSON RD (T435)	0040/0000	==	005711 FT
			5 0040/0000 LENGTH(AH 2196 BK 1653)
	004058 FT		004058 FT 2 0 58038 0 00 0585+51
			5 0030/0000 LENGTH(AH 1653 BK 0951)
	003107 FT		003107 FT 2 0 58038 0 00 0595+02
			5 0020/0000 LENGTH(AH 0951 BK 3107)
	000000 FT		000000 FT 2 0 58038 0 00 0626+08
			NC AR NOT RD CHERRY FLATS RD (SR2018 SEG 0060/0000)
			MFC BEGIN = D 5 0010/0000 LENGTH(AH 3107 BK 0000)

EXTRACT DATE: 12/18/2023 ROADWAY MANAGEMENT SYSTEM PAGE NUMBER: 227  
PRINT DATE: 12/19/2023 SLD COUNTY/SR - ANNUAL PRINT COUNTY: TIOGA

DIR: B TOTAL LEN: 3.400 MI. DIST: 03-7 SR: 2015  
LEFT MUN: UNION TOWNSHIP T RIGHT MUN: UNION TOWNSHIP T

017951 FT



017951 FT SR 0414 SH  
0110/2360 (SR0414 SEG 0560/0000)

015591 FT

015591 FT 2 0 58055 0 02 0284+74  
PINE HILL RD  
(T848)  
S 0110/0000 LENGTH(AH 2360 BK 3566)

012025 FT

012025 FT 2 0 58055 0 01 0248+82  
S 0100/0000 LENGTH(AH 3566 BK 2766)



DIR: B TOTAL LEN: 3.400 MI. DIST: 03-7 SR: 2015  
 LEFT MUN: UNION TOWNSHIP T RIGHT MUN: UNION TOWNSHIP T

BECK RD  
 (T329)

009259 FT

009259 FT 2 0 58055 0 01 0220+65  
 COLLISTER RD  
 (T331)  
 0090/0000 LENGTH(AH 2766 BK 3763)

0080/0593  
 005496 FT

005496 FT 2 0 58055 0 01 0183+15  
 NC S UNION RD  
 0080/0000 LTH AH 003763 BK 000100  
 005496 FT  
 7040/0000 LTH AH 000100 BK 000500  
 INTER-AHD PRIVATE RD  
 0030/0500 (PRDR)

005496 FT

0030/0124 TRIB TO ROARING BRANCH  
 STRUCTURE LENGTH 8 FT  
 004996 FT BMSID 58/2015/0030/0124  
 0030/0000 LENGTH(AH 0500 BK 3077)

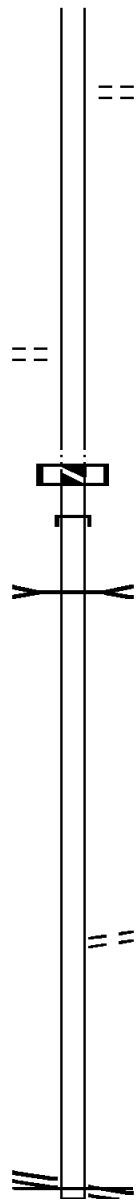
004996 FT

001919 FT

001919 FT 2 0 58055 0 00 0019+77  
 PINE HILL RD  
 (TB48)  
 0020/0000 LENGTH(AH 3077 BK 1919)

2 0 58055 0 00 0000+00 000000 FT  
 SR 0014 SH  
 (SR0014 SEG 0020/1892) 0010/0000

NC ZION RD  
 SR 0014 SH  
 000000 FT (SR0014 SEG 0020/1892)  
 MFC BEGIN = E  
 0010/0000 LENGTH(AH 1919 BK 0000)



EXTRACT DATE: 12/18/2023  
PRINT DATE: 12/19/2023

ROADWAY MANAGEMENT SYSTEM  
SLD COUNTY/SR - ANNUAL PRINT

PAGE NUMBER: 225  
COUNTY: TIOGA

DIR: B  
LEFT MUN: WARD T

TOTAL LEN: 2.739 MI.

DIST: 03-7  
RIGHT MUN: WARD T

SR: 2014

Station	Segment	Length	Notes
014461	FT	7210/0000	LENGTH(AH 4035 BK 4130)
014461	FT	7200/0000	LENGTH(AH 4130 BK 3698)
014461	FT	7190/0000	LENGTH(AH 3698 BK 0063)
014461	FT	7184/0000	LENGTH(AH 0063 BK 0020)
			BMSSEN 58/2014/0182/0000
			RIVER RD
014441	FT	0182/0020	(T930)
			INTER-AHD
			RIVER RD
			1 0 91930 0 00 0487+17
			INTER-BK
			RIVER RD
			(T930)
			BRANDYWINE R
			BMSBG 58/2014/0182/0000
			LENGTH(AH 0020 BK 3518)
014441	FT	7180/0000	LENGTH(AH 3518 BK 3700)
014441	FT	7170/0000	LENGTH(AH 3700 BK 3381)
014441	FT	7160/0000	LENGTH(AH 3381 BK 0209)
014441	FT	7154/0000	LENGTH(AH 0209 BK 0034)
			BMSSEN 58/2014/0152/0000
			RIVER RD
014407	FT	0152/0034	(T930)
			INTER-AHD
			RIVER RD
			1 0 91930 0 00 0377+28
			INTER-BK
			RIVER RD
			(T930)
			FELLOWS CREEK
			BMSBG 58/2014/0152/0000
			LENGTH(AH 0034 BK 2913)
014407	FT	7150/0000	LENGTH(AH 2913 BK 2835)
014407	FT	7140/0000	LENGTH(AH 2835 BK 2505)
014407	FT	7130/0000	LENGTH(AH 2505 BK 2651)
014407	FT	7120/0000	LENGTH(AH 2651 BK 2432)
014407	FT	7110/0000	LENGTH(AH 2432 BK 2827)
014407	FT	7100/0000	LENGTH(AH 2827 BK 0673)
014407	FT	7094/0000	LENGTH(AH 0673 BK 0050)
			BMSSEN 58/2014/0092/0000
			RIVER RD
			INTER-AHD

DIR: B TOTAL LEN: 2.739 MI. DIST: 03-7 SR: 2014  
 LEFT MUN: WARD T RIGHT MUN: WARD T

Stationing	Segment Description	Length	Notes
014357 FT	INTER-BK RIVER RD	0092/0050 (T930)	2 0 58057 0 01 0208+80
014357 FT	FALL BROOK	0092/0000	BMSBG 58/2014/0092/0000
014357 FT	LENGTH(AH 2816 BK 3673)	014357 FT	
014357 FT	LENGTH(AH 3673 BK 0069)	7080/0000	
014357 FT	LENGTH(AH 0069 BK 2253)	7078/0000	
	RIVER RD		
	(T930)		
	NC RIVER RD		
	HAMILTON T	0070/2253	
	SUMMIT ST		
	(TB14)		
MILL ST (T375)	BOWERY ST	012104 FT	2 0 58057 0 01 0120+64
0070/0358	(T375)		
012104 FT	LENGTH(AH 2253 BK 1143)	0070/0000	
	MAIN ST		
	(T373)		
	MATRESKI ST		
	(TB10)		
UNKNOWN TOWNSHIP RD (TWP)	TIOGA ST		
0060/0397	(TB08)		
010961 FT	2 0 58057 0 01 0109+26	0060/0397	
	HASKIN ST		
	(TB04)		
	LENGTH(AH 1143 BK 1778)	0060/0000	
	BMSEN 58/2014/0050/0815		
	2 0 58057 0 00 0099+09		
	MORRIS RUN		
	BMSBG 58/2014/0050/0815		
WATER ST (T800)			
0050/1653			
OLD BLOSS RD (T391)			
0050/0790			

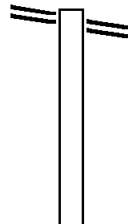
DIR: B TOTAL LEN: 2.739 MI. DIST: 03-7 SR: 2014  
 LEFT MUN: HAMILTON T RIGHT MUN: HAMILTON T

WILKES BARRE AV  
 (T798)

009183 FT		0050/0010	BMSEN 58/2014/0050/0000
		009183 FT	2 0 58057 0 00 0090+87
			VILLAGE: MORRIS RUN
			MORRIS RUN
		0050/0000	BMSBG 58/2014/0050/0000
			LENGTH(AH 1778 BK 2396)
0040/1538		0040/0984	BMSEN 58/2014/0040/0946
			2 0 58057 0 00 0076+39
			MORRIS RUN
		0040/0946	BMSBG 58/2014/0040/0946
006787 FT		006787 FT	2 0 58057 0 00 0067+50
		0040/0000	LENGTH(AH 2396 BK 1696)
005091 FT		005091 FT	2 0 58057 0 00 0049+98
		0030/0000	LENGTH(AH 1696 BK 2500)
002591 FT		002591 FT	2 0 58057 0 00 0024+98
		0020/0000	LENGTH(AH 2500 BK 2591)
000000 FT		0010/0445	BMSEN 58/2014/0010/0366
			2 0 58057 0 00 0000+00
			TIOGA RIVER
		0010/0366	BMSBG 58/2014/0010/0366
		000000 FT	2 0 58057 0 00 0000+00
			OGDENSBURG RD
			(SR2017 SEG 0230/0000)
			MORRIS RUN RD
		NC MO	OGDENSBURG RD
		INTER-BK	(SR2017 SEG 0230/0000)
			MFC BEGIN = D
		0010/0000	LENGTH(AH 2591 BK 0000)

EXTRACT DATE: 12/18/2023 ROADWAY MANAGEMENT SYSTEM PAGE NUMBER: 222  
PRINT DATE: 12/19/2023 SLD COUNTY/SR - ANNUAL PRINT COUNTY: TIOGA  
DIR: B TOTAL LEN: 2.690 MI. DIST: 03-7 SR: 2013  
LEFT MUN: LIBERTY TOWNSHIP T RIGHT MUN: LIBERTY TOWNSHIP T

SR 0414 SH 014202 FT  
(SR0414 SEG 0460/0000) 0060/2812



014202 FT SR 0414 SH  
0060/2812 (SR0414 SEG 0460/0000)

DIR: B TOTAL LEN: 2.690 MI.  
 LEFT MUN: LIBERTY TOWNSHIP T

DIST: 03-7 SR: 2013  
 RIGHT MUN: LIBERTY TOWNSHIP T

011390 FT

011390 FT 2 0 58081 0 00 0028+71  
 0060/0000 LENGTH(AH 2812 BK 3246)

008144 FT

008144 FT 2 0 58081 0 00 0061+86  
 0050/0000 LENGTH(AH 3246 BK 2069)

006075 FT

006075 FT 2 0 58081 0 00 0082+99  
 0040/0000 LENGTH(AH 2069 BK 1696)

004379 FT

004379 FT 2 0 58081 0 00 0100+73  
 MCCARTY HILL RD  
 (T335)  
 0030/0000 LENGTH(AH 1696 BK 2460)

001919 FT

001919 FT 2 0 58081 0 00 0125+63  
 MINES LN  
 (T764)  
 0020/0000 LENGTH(AH 2460 BK 1919)

000000 FT

000000 FT 2 0 58081 0 00 0145+18  
 NC FARM RD  
 INTER-BK FORMAN HOLLOW RD  
 (T663)  
 MFC BEGIN = E  
 0010/0000 LENGTH(AH 1919 BK 0000)

EXTRACT DATE: 12/18/2023      ROADWAY MANAGEMENT SYSTEM      PAGE NUMBER: 220  
 PRINT DATE: 12/19/2023      SLD COUNTY/SR - ANNUAL PRINT      COUNTY: TIOGA  
 DIR: B      TOTAL LEN: 1.094 MI.      DIST: 03-7      SR: 2012  
 LEFT MUN: UNION TOWNSHIP T      RIGHT MUN: UNION TOWNSHIP T

005776 FT

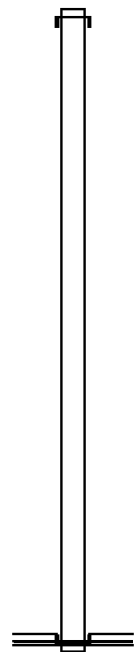
005776 FT  
 INTER-AHD MAE CASE RD  
 0020/2787 (T313)

002989 FT

002989 FT 2 0 58082 0 01 0047+51  
 0020/0000 LENGTH(AH 2787 BK 2989)

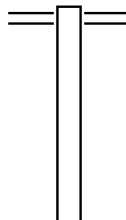
000000 FT

000000 FT 2 0 58082 0 00 0020+35  
 NC MAE CASE RD  
 W UNION ST  
 (SR2008 SEG 0020/0000)  
 INTER-BK PORTER RD  
 (T920)  
 MFC BEGIN = E  
 0010/0000 LENGTH(AH 2989 BK 0000)



EXTRACT DATE: 12/18/2023      ROADWAY MANAGEMENT SYSTEM      PAGE NUMBER: 219  
 PRINT DATE: 12/19/2023      SLD COUNTY/SR - ANNUAL PRINT      COUNTY: TIOGA  
 DIR: B      TOTAL LEN: 2.000 MI.      DIST: 03-7      SR: 2011  
 LEFT MUN: LIBERTY TOWNSHIP T      RIGHT MUN: LIBERTY TOWNSHIP T

010562 FT



010562 FT OLD ROUTE 15 RD  
 0092/1866 (SR2005 SEG 0070/0211)

008696 FT

008696 FT 0 0 00000 0 00 0000+00  
 0092/0000 LENGTH(AH 1866 BK 1802)



DIR: B TOTAL LEN: 2.000 MI. DIST: 03-7 SR: 2011  
 LEFT MUN: LIBERTY TOWNSHIP T RIGHT MUN: LIBERTY TOWNSHIP T

006894 FT

006894 FT 0 0 00000 0 00 0000+00  
 0082/0000 LENGTH(AH 1802 BK 1417)

005477 FT

005477 FT 2 0 58106 0 00 0039+50  
 VILLAGE: SEBRING  
 HUXLEY LN  
 (T798)  
 0080/0000 LENGTH(AH 1417 BK 1255)

004222 FT

004222 FT 2 0 58106 0 00 0050+68  
 0070/0000 LENGTH(AH 1255 BK 3094)

001128 FT

001128 FT 2 0 58106 0 00 0081+62  
 BLOCKHOUSE C  
 STRUCTURE LENGTH 15 FT  
 BMSID 58/2011/0060/0000  
 0060/0000 LENGTH(AH 3094 BK 1128)

000000 FT

000000 FT 2 0 58106 0 00 0093+09  
 BOGAR RUN RD  
 (T337)

000000 FT

INTER-BK AL ALEXANDER RD  
 (TWP)  
 0050/0000 LENGTH(AH 1128 BK 1952)

000000 FT

000000 FT LENGTH(AH 1952 BK 2924)

000000 FT

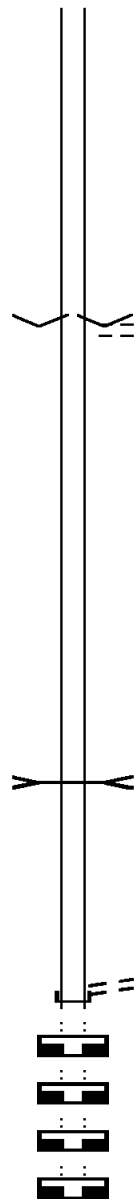
7040/0000 LENGTH(AH 2924 BK 2151)

000000 FT

000000 FT LENGTH(AH 2151 BK 2333)

000000 FT

000000 FT LENGTH(AH 2333 BK 0000)



EXTRACT DATE: 12/18/2023 ROADWAY MANAGEMENT SYSTEM PAGE NUMBER: 217  
PRINT DATE: 12/19/2023 SLD COUNTY/SR - ANNUAL PRINT COUNTY: TIOGA  
DIR: B TOTAL LEN: .000 MI. DIST: 03-7 SR: 2010  
LEFT MUN: UNION TOWNSHIP T RIGHT MUN: UNION TOWNSHIP T

000000 FT



000000 FT  
7010/0000 LENGTH(AH 0100 BK 0000)

EXTRACT DATE: 12/18/2023 ROADWAY MANAGEMENT SYSTEM PAGE NUMBER: 216  
PRINT DATE: 12/19/2023 SLD COUNTY/SR - ANNUAL PRINT COUNTY: TIOGA  
DIR: B TOTAL LEN: .000 MI. DIST: 03-7 SR: 2009  
LEFT MUN: UNION TOWNSHIP T RIGHT MUN: UNION TOWNSHIP T

000000 FT



000000 FT  
7010/0000 LENGTH(AH 2169 BK 0000)

007887 FT

007887 FT  
 INTER-AHD TOWNSHIP 0313 RT  
 0030/3788 (T313)

2 0 58104 0 00 0022+40 004099 FT  
 SOPER HILL RD  
 (T922) 0030/0000

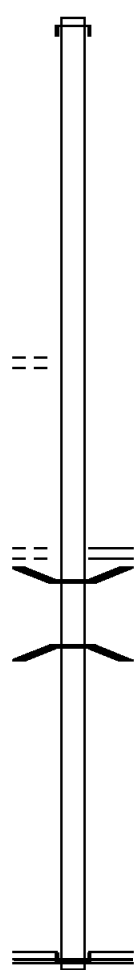
004099 FT  
 0030/0000 LENGTH(AH 3788 BK 2093)

2 0 58104 0 00 0001+70 002006 FT  
 PORTER RD  
 (T343) 0020/0000

002006 FT MAE CASE RD  
 (SR2012 SEG 0010/0000)  
 0020/0000 LENGTH(AH 2093 BK 2006)  
 0010/1946 BMS EN 58/2008/0010/1927  
 2 0 58082 0 00 0019+60  
 TR. TOWANDA C  
 0010/1927 BMSBG 58/2008/0010/1927

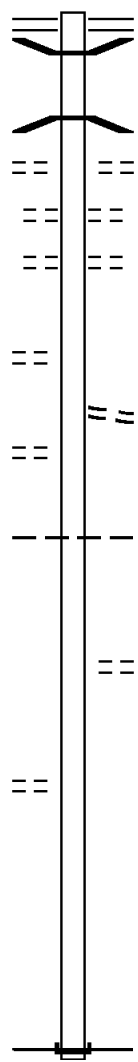
000000 FT

000000 FT 2 0 58082 0 00 0000+00  
 NC UN ION ST  
 SR 0414 SH  
 (SR0414 SEG 0710/1689)  
 INTER-BK OLD LANDON RD  
 (T343)  
 MFC BEGIN = E  
 0010/0000 LENGTH(AH 2006 BK 0000)



DIR: B TOTAL LEN: 1.082 MI. DIST: 03-7 SR: 2007  
 LEFT MUN: LIBERTY B RIGHT MUN: LIBERTY B

Street Name	Start Station	End Station	Distance (FT)	Notes
WILLOW ST (BORO)	0030/0428	0030/0454	005714 FT	BLOCKHOUSE RD (SR2005 SEG 0020/1608) BMSBN 58/2007/0030/0454 2 0 58054 0 00 0055+88 BLOCKHOUSE CREEK BMSBG 58/2007/0030/0454 WILLOW ST (TBC)
ELM ST (BORO)	0020/2040	0030/0299	005126 FT	SHORT ST (BORO) CREAMERY ST (BORO)
MAPLE ST (BORO)	0020/1519	0030/0000	003006 FT	2 0 58054 0 00 0051+34 LENGTH(AH 0588 BK 2120) DECOURSEY RD (T744)
LIBERTY LN (T335)	0010/1636	0020/0320	000000 FT	LIBERTY TOWNSHIP T 2 0 58054 0 00 0029+98 NC WI WILLIAMSON TRL MASE RD (T800) LENGTH(AH 2120 BK 3006)
	000000 FT	0010/0000		INTER-BK WILLIAMSON TRAIL (SR1011 SEG 0100/0211) MFC BEGIN = D BK-LYCOMING (41) LENGTH(AH 3006 BK 0000)



EXTRACT DATE: 12/18/2023 ROADWAY MANAGEMENT SYSTEM PAGE NUMBER: 213  
PRINT DATE: 12/19/2023 SLD COUNTY/SR - ANNUAL PRINT COUNTY: TIOGA

DIR: B TOTAL LEN: 2.954 MI. DIST: 03-7 SR: 2006  
LEFT MUN: UNION TOWNSHIP T RIGHT MUN: UNION TOWNSHIP T

015598 FT

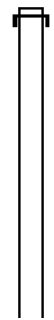
015598 FT AH-BRADFORD (08)  
INTER-AHD SR 3014 SH  
0070/0742 (SR3014 SEG 0010/0000)

014856 FT

014856 FT 2 0 58053 0 02 0696+36  
S 0070/0000 LENGTH(AH 0742 BK 2589)

012267 FT

012267 FT 2 0 58053 0 02 0670+38  
S 0060/0000 LENGTH(AH 2589 BK 2721)



DIR: B TOTAL LEN: 2.954 MI. DIST: 03-7 SR: 2006  
 LEFT MUN: UNION TOWNSHIP T RIGHT MUN: UNION TOWNSHIP T

	009546 FT		009546 FT	2 0 58053 0 02 0643+08
RANDALL RD				SHANTY HOLLOW RD
(SR2019 SEG 0010/0000)	0050/0000	==	5 0050/0000	(T908) LENGTH(AH 2721 BK 2226)
2 0 58053 0 02 0620+63	007320 FT		007320 FT	
HAGER RD				
(T918)	0040/0000	==	5 0040/0000	LENGTH(AH 2226 BK 1972)
	005348 FT		005348 FT	2 0 58053 0 02 0600+96
			5 0030/0000	LENGTH(AH 1972 BK 2595)
	002753 FT		002753 FT	2 0 58053 0 02 0575+07
			5 0020/0000	LENGTH(AH 2595 BK 2753)
				SUGAR RUN RD
		==	0010/1936	(T878)
				NC SPENCER RD
2 0 58053 0 02 0547+60	000000 FT		000000 FT	SR 0414 SH
SR 0414 SH				(SR0414 SEG 0660/0000)
(SR0414 SEG 0660/0000)	0010/0000	==	5 0010/0000	MFC BEGIN = E LENGTH(AH 2753 BK 0000)

EXTRACT DATE: 12/18/2023 ROADWAY MANAGEMENT SYSTEM PAGE NUMBER: 211  
PRINT DATE: 12/19/2023 SLD COUNTY/SR - ANNUAL PRINT COUNTY: TIOGA  
DIR: B TOTAL LEN: 19.730 MI. DIST: 03-7 SR: 2005  
LEFT MUN: RICHMOND T RIGHT MUN: RICHMOND T

RAMP B RD

104173 FT

104173 FT



DIR: B TOTAL LEN: 19.730 MI. DIST: 03-7 SR: 2005  
 LEFT MUN: RICHMOND T RIGHT MUN: RICHMOND T

Segment ID	Segment Description	Length (FT)	Stationing	Notes
(SR8003 SEG 0502/3407)	RAMP J RD			
(SR8003 SEG 0512/0000)		0530/2345		
		101828 FT		
HILL TE (BORO)		0520/0874		
MANN ST (BORO)		0520/0612		
		099624 FT		
COREY ST (BORO)		0510/0852		
NOVELTY PL (BORO)		0510/0334		
1 0 00196 0 02 0200+15	ELMIRA ST (BORO)	098410 FT		
		0510/0000		
CENTER ST (BORO)		0500/0336		
		097719 FT		
LC FOR BESANCENEY DR (CONN)		0490/0085		
		096903 FT		
	INTER-AHD RAMP A RD	0530/2345		(SR8003 SEG 0752/0000)
		0530/1932		KELLEYTOWN RD (T571)
		0530/1029		RICHMOND MANSFIELD B
		101828 FT		1 0 00196 0 02 0234+39
		0530/0000		LENGTH(AH 2345 BK 2204)
		0520/1424		DECKER ST (SR1003 SEG 0010/0000)
		099624 FT		1 0 00196 0 02 0212+29
		0520/0000		PROSPECT ST (BORO) LENGTH(AH 2204 BK 1214)
		0510/0812		BMS EN 58/2005/0510/0764
		0510/0764		0 0 00000 0 00 0000+00 COREY CREEK BMSBG 58/2005/0510/0764
		098410 FT		E ELMIRA ST (SR1002 SEG 0010/0000)
		0510/0000		LENGTH(AH 1214 BK 0691)
		0500/0454		SHERWOOD ST (BORO)
		097719 FT		1 0 00196 0 02 0193+25
		0500/0000		WELLSBORO ST US 15 NB (SR0006 SEG 0810/0000)
		0490/0353		LENGTH(AH 0691 BK 0816)
		0490/0085		COLLEGE AV (BORO)
		096903 FT		1 0 00196 0 02 0185+20 MAIN ST (BORO)

DIR: B TOTAL LEN: 19.730 MI. DIST: 03-7 SR: 2005  
LEFT MUN: MANSFIELD B RIGHT MUN: MANSFIELD B

DORSETT DR  
(BORO)

0480/0631 ==  
094562 FT

0490/0000 LENGTH(AH 0816 BK 2341)

FIRST ST  
(BORO)  
SECOND ST  
(BORO)

==  
==

0480/1533  
0480/1007

094562 FT 1 0 00196 0 01 0161+56  
FOURTH ST  
(BORO)

0480/0000 LENGTH(AH 2341 BK 1463)

==

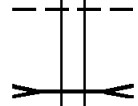
093099 FT

SEVENTH ST  
(BORO)  
093099 FT 1 0 00196 0 01 0146+96  
EIGHTH ST  
(BORO)

==

0470/0000 LENGTH(AH 1463 BK 2108)

==



090991 FT

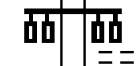
0460/1184  
0460/1006  
MANSFIELD RICHMOND T TRIBUTARY TO TIOGA RIVE STRUCTURE LENGTH 14 FT BMSID 58/2005/0460/1006

090991 FT 1 0 00196 0 01 0125+91  
0460/0000 LENGTH(AH 2108 BK 2045)  
RICHMOND DR  
(T489)

==

088946 FT

088946 FT 1 0 00196 0 01 0105+48  
0450/0000 LENGTH(AH 2045 BK 1271)  
WALMART SUPERCENTER  
(PRDR)



==

0440/0988

SPENCER RD  
(T493)

0440/0686 ==



0440/0637 BMS EN 58/2005/0440/0590  
0 0 00000 0 00 0000+00  
CANOE CAMP CREEK  
0440/0590 BMSBG 58/2005/0440/0590  
FROM 2027/0070 SH



Stationing	Description	Stationing	Description
087675 FT		0440/0558	(CONN) CANOE CAMP CK RD
		0440/0514	(SR2027 SEG 0072/1671)
		0440/0015	BMSEN 58/2005/0440/0000
		087675 FT	1 0 00196 0 00 0092+86 T. TIOGA RIVE
		0440/0000	BMSBG 58/2005/0440/0000 LENGTH(AH 1271 BK 2318)
		0430/1830	BRUEILLY RD (T775)
			RAMP C RD (SR8011 SEG 0020/0000)
			RAMP D RD (SR8011 SEG 0010/2024)
085357 FT		0430/0130	MFC BEGIN = C
		0430/0001	1 0 00000 0 00 0000+00
		085357 FT	NC MA IN ST (BUS. 15)
			INTER-BK SR 0660 SH
			(SR0660 SEG 0400/2471)
085357 FT		0430/0000	LTH AH 002318 BK 000100
		085357 FT	
		7400/0000	LTH AH 000100 BK 000826
			INTER-AHD SR 0660 SH
			(SR0660 SEG 0380/0000)
SR 0660 SH (SR0660 SEG 0380/0000)		0390/0826	COVINGTON T
			SAWMILL RD (T473)
		0390/0794	
084531 FT		084531 FT	1 0 00021 0 02 0885+17
		0390/0000	LENGTH(AH 0826 BK 2433)
			COWAN RD (T752)
		0380/1222	
082098 FT		082098 FT	1 0 00021 0 02 0860+56
			COVINGTON PUTNAM T
		0380/0000	LENGTH(AH 2433 BK 2458)
		0370/1986	BMSEN 58/2005/0370/1970
			1 0 00021 0 02 0855+99
			TR. TIOGA RVR
		0370/1970	BMSBG 58/2005/0370/1970

DIR: B TOTAL LEN: 19.730 MI. DIST: 03-7 SR: 2005  
 LEFT MUN: PUTNAM T RIGHT MUN: PUTNAM T

Left Side Description	Left Side Stationing	Right Side Stationing	Right Side Description
		0370/1524	TRIPLE D LN (PRDR)
		0370/1386	TRIPLE D LN (PRDR)
		0370/0967	GRAY ST (T449)
W HILL RD (SR2022 SEG 0110/0000)	0370/0473	0370/0473	E HILL RD (SR2022 SEG 0110/0000)
	079640 FT	079640 FT	1 0 00021 0 02 0836+00
		0370/0000	GEROULDS ST (T447)
		0360/1876	LENGTH(AH 2458 BK 2005) BAPTIST AL (TWP)
		0360/1161	BARBER RD (T443)
	077635 FT	077635 FT	1 0 00021 0 02 0816+38
		0360/0000	VILLAGE: COVINGTON PUTNAM COVINGTON T LENGTH(AH 2005 BK 3201)
PUTNAM COVINGTON T	0350/2949		
		0350/1088	CUSHION RD (T437)
		0350/1032	BMS 58/2005/0350/1016
		0350/1016	1 0 00021 0 02 0794+41 TR. TO TIOGA BMSBG 58/2005/0350/1016
	074434 FT	074434 FT	1 0 00021 0 02 0784+31
BUILDINGS INC (PRDR)	0340/2374	0350/0000	LENGTH(AH 3201 BK 2445)
BUILDINGS INC (PRDR)	0340/2112	0340/2374	(APRA) BUILDINGS INC
		0340/2112	(APRA) BUILDINGS INC
		0340/1701	DIKE LN (TWP)
		0340/1556	BMS 58/2005/0340/1352
			1 0 00021 0 02 0773+20

DIR: B TOTAL LEN: 19.730 MI. DIST: 03-7 SR: 2005  
 LEFT MUN: COVINGTON T RIGHT MUN: COVINGTON T

CANADA RD  
 (SR2025 SEG 0010/0000) 0330/0888

071989 FT

0340/1352 TIOGA RIVER  
 BMSBG 58/2005/0340/1352

071989 FT 1 0 00021 0 02 0759+81  
 0340/0000 LENGTH(AH 2445 BK 2478)

069511 FT

0330/0879 BIRDLAND RD  
 (T708)

069511 FT 1 0 00021 0 02 0734+98  
 0330/0000 LENGTH(AH 2478 BK 2809)

066702 FT

0320/1482 BIRDLAND RD  
 (T708)

0320/0022 BMSEN 58/2005/0320/0000  
 066702 FT 1 0 00021 0 02 0706+84  
 TAN CREEK  
 BMSBG 58/2005/0320/0000  
 0320/0000 LENGTH(AH 2809 BK 2278)


064424 FT

064424 FT 1 0 00021 0 02 0684+00  
 0310/0000 LENGTH(AH 2278 BK 2067)

062357 FT

0300/0011 BMSEN 58/2005/0300/0000  
 062357 FT 1 0 00021 0 02 0663+43  
 FROST CREEK  
 BMSBG 58/2005/0300/0000  
 0300/0000 LENGTH(AH 2067 BK 0695)  
 COVINGTON

DIR: B TOTAL LEN: 19.730 MI. DIST: 03-7 SR: 2005  
 LEFT MUN: COVINGTON T RIGHT MUN: COVINGTON T



061662 FT

0290/0164 BLOSSBURG B  
 061662 FT 1 0 00021 0 02 0656+49  
 0290/0000 LENGTH(AH 0695 BK 2101)

1 0 00021 0 01 0614+16 059561 FT  
 WILSON LN  
 (BORO) 0280/0000

0280/0987 OP ID SR 15 58/0015/0283/0000  
 0280/0915 OP ID SR 15 58/0015/0282/0000

059561 FT  
 0280/0000 LENGTH(AH 2101 BK 1222)  
 RUAH ST  
 0270/0654 (SR2024 SEG 0010/0000)

1 0 00021 0 01 0602+34 058339 FT  
 HUTCHESON LN  
 (BORO) 0270/0000

058339 FT  
 0270/0000 LENGTH(AH 1222 BK 2661)

KUSTER LN  
 (BORO) 0260/1440  
 CLEMONS LN  
 (BORO) 0260/1242

MAPLE HILL RD  
 (BORO) 0260/0316  
 055678 FT

055678 FT 1 0 00021 0 01 0575+82  
 MAIN ST  
 (SR2017 SEG 0280/0872)  
 0260/0000 LENGTH(AH 2661 BK 2845)  
 NC WILLIAMSON RD

SCHUYKILL ST  
 (BORO) 0250/2547

052833 FT

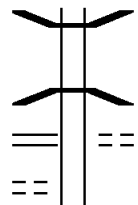
052833 FT 1 0 00021 0 01 0547+40  
 0250/0000 LENGTH(AH 2845 BK 2570)

0240/1666 TABER ST  
 (BORO)

DIR: B TOTAL LEN: 19.730 MI.  
 LEFT MUN: BLOSSBURG B

DIST: 03-7 SR: 2005  
 RIGHT MUN: BLOSSBURG B

SR 2026 SH  
 (SR2026 SEG 0010/1350) 0240/0743  
 PARK N RIDE LOT  
 (PRDR) 0240/0532  
 050263 FT



0240/1097 BMS EN 58/2005/0240/1071  
 0 0 00000 0 00 0000+00  
 BOONE RUN  
 0240/1071 BMSBG 58/2005/0240/1071  
 BOONE RUN RD  
 0240/0743 (TWP )

050263 FT 1 0 00021 0 01 0521+72  
 5 0240/0000 LENGTH(AH 2570 BK 2607)

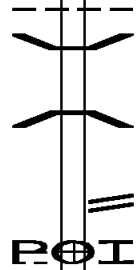
047656 FT

047656 FT 1 0 00021 0 01 0495+67  
 5 0230/0000 LENGTH(AH 2607 BK 2406)

045250 FT

BLOSSBURG  
 BLOSS T  
 0220/0658 BMS EN 58/2005/0220/0320  
 0220/0353 0 0 00000 0 00 0000+00  
 JOHNSON CRK.  
 0220/0320 BMSBG 58/2005/0220/0320  
 045250 FT 1 0 00021 0 01 0471+63  
 WILLIAMSON RD

PRIVATE DR  
 (PRDR) 0210/1635



5 0220/0000 LENGTH(AH 2406 BK 2169)

ARNOT RD  
 (SR2016 SEG 0252/1594) 0210/0726

0210/1635 (APRA) NICKERSON CONSTR

043081 FT

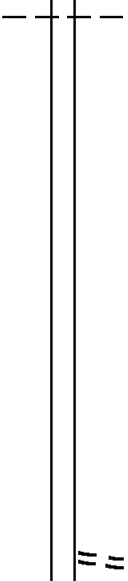
043081 FT 1 0 00021 0 01 0449+81  
 5 0210/0000 LENGTH(AH 2169 BK 2511)

040570 FT

040570 FT 1 0 00021 0 01 0424+56

DIR: B TOTAL LEN: 19.730 MI. DIST: 03-7 SR: 2005  
 LEFT MUN: BLOSS T RIGHT MUN: BLOSS T

		0200/0000	LENGTH(AH 2511 BK 2485)
038085 FT		038085 FT 1 0 00021 0 01 0399+57	0190/0000 LENGTH(AH 2485 BK 2457)
035628 FT		035628 FT 1 0 00021 0 01 0374+86	0180/0000 LENGTH(AH 2457 BK 2477)
033151 FT		0170/0348 BLOSS 033151 FT LIBERTY TOWNSHIP T 1 0 00021 0 01 0349+95	0170/0000 LENGTH(AH 2477 BK 2791)
030360 FT		030360 FT 1 0 00021 0 01 0322+04	0160/0000 LENGTH(AH 2791 BK 2387)
027973 FT		027973 FT 1 0 00021 0 01 0298+26	0150/0000 LENGTH(AH 2387 BK 1602)
		0140/1455 QUARRY RD (T799)	

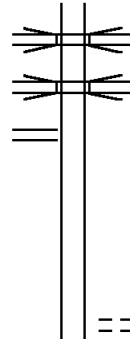




DIR: B TOTAL LEN: 19.730 MI. DIST: 03-7 SR: 2005  
 LEFT MUN: LIBERTY TOWNSHIP T RIGHT MUN: LIBERTY TOWNSHIP T

LOWER ARNOT RD  
 (SR2023 SEG 0004/0000) 0140/0480

026371 FT  
  
025666 FT



SR 0015  
 0140/0776 OP ID 58/0015/0142/0045  
 SR0015  
 0140/0664 OP ID 58/0015/0143/0043

NC BLOSS MOUNTAIN RD  
 026371 FT 0 0 00000 0 00 0000+00  
 S 0140/0000 LENGTH(AH 1602 BK 0705)  
 025666 FT 1 0 00021 0 01 0275+09  
 S 0130/0000 LENGTH(AH 0705 BK 2738)

BRIAR HILL LN  
 (PRDR) 0120/2005

022928 FT

022928 FT 1 0 00021 0 01 0247+66  
 S 0120/0000 LENGTH(AH 2738 BK 1726)  
 0110/1418 BMSEN 58/2005/0110/1406  
 0 0 00000 0 00 0000+00  
 0110/1406 BLACKS CREEK  
 BMSBG 58/2005/0110/1406

1 0 00021 0 01 0230+47 021202 FT  
 RED SCHOOL HOUSE RD  
 (T333) 0110/0000

021202 FT  
 S 0110/0000 LENGTH(AH 1726 BK 2468)

018734 FT

018734 FT 1 0 00021 0 01 0205+81  
 SEBRING RUN  
 STRUCTURE LENGTH 10 FT  
 BMSID 58/2005/0100/0000  
 S 0100/0000 LENGTH(AH 2468 BK 2383)

BEUTERTOWN RD  
 (T835) 0090/0654

0090/0654 CEMETERY LN  
 (T806)

DIR: B TOTAL LEN: 19.730 MI.  
 LEFT MUN: LIBERTY TOWNSHIP T

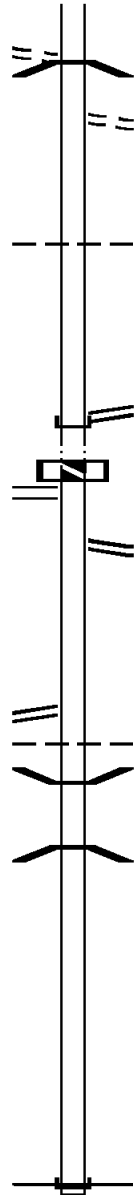
DIST: 03-7 SR: 2005  
 RIGHT MUN: LIBERTY TOWNSHIP T

Stationing / Description	Distance (FT)	Notes	Stationing / Description	Distance (FT)	Notes
	016351 FT			016351 FT	1 0 00021 0 01 0181+98
				0090/0000	LENGTH(AH 2383 BK 1317)
SEBRING LN (T320)	0080/0676	==		0080/0406	RAMP B RD (SR8007 SEG 0500/1949)
RAMP L RD (SR8007 SEG 0250/0000) TO 8007/0250 SH (CONN)	0080/0249	==			
	0080/0130	==			
	015034 FT			015034 FT	0 0 00000 0 00 0000+00
				0080/0000	LENGTH(AH 1317 BK 1067)
				0070/0856	OP ID SR 15 SB 58/0015/0073/0000
				0070/0756	OP ID SR 15 NB 58/0015/0072/0000
					RAMP I RD (SR8007 SEG 0010/0754)
					RAMP A RD (SR8007 SEG 0750/0000)
				0070/0389	ALEXANDER RD (SR2011 SEG 0092/1866)
	013967 FT			0070/0211	0 0 00000 0 00 0000+00
				013967 FT	0 0 00000 0 00 0000+00
				0070/0000	LENGTH(AH 1067 BK 1825)
VAILTOWN RD (T321)	0060/0835	==			
	012142 FT			012142 FT	1 0 00021 0 00 0140+00
				0060/0000	LENGTH(AH 1825 BK 2462)
COURT LN (PRDR)	0050/1872	==			
PENNDOT STOCKPILE 14 (GOVT)	0050/1161	POI		0050/1161	(APRA) PENNDOT STOCKPIL
	009680 FT			009680 FT	1 0 00021 0 00 0115+23
				0050/0000	LENGTH(AH 2462 BK 2303)
	007377 FT			007377 FT	1 0 00021 0 00 0092+21
				0040/0000	LENGTH(AH 2303 BK 2241)
				0030/1983	BMSSEN 58/2005/0030/1966

DIR: B TOTAL LEN: 19.730 MI. DIST: 03-7 SR: 2005  
 LEFT MUN: LIBERTY TOWNSHIP T RIGHT MUN: LIBERTY TOWNSHIP T

1 0 00021 0 00 0089+45  
 VAIL TOWN RD  
 (T321)

0030/1966



0030/1966 TRIB BLOCKHOUSE CREEK  
 BMSBG 58/2005/0030/1966  
 0030/1937 OLD MILL RD  
 (T323)

005136 FT

0030/0289 LIBERTY TOWNSHIP  
 005136 FT LIBERTY B  
 1 0 00021 0 00 0069+82  
 E POINT RD  
 (SR0414 SEG 0430/0000)

HIGH ST  
 (SR0414 SEG 0410/0000)

005136 FT  
 0020/1715

NC OL  
 INTER-BK D ROUTE 15 RD  
 BLOSS MOUNTAIN RD  
 (SR0414 SEG 0430/0000)  
 0030/0000 LTH AH 002241 BK 000100  
 005136 FT  
 7024/0000 LTH AH 000100 BK 001715  
 0020/1608 WILLIAMSON TRL  
 (SR2007 SEG 0030/0588)

1 0 00021 0 00 0034+26 003421 FT  
 MILK PLANT RD  
 (SR2002 SEG 0050/2537) 0020/0000

003421 FT  
 0020/0000 LENGTH(AH 1715 BK 3421)  
 LIBERTY  
 0010/2890 LIBERTY TOWNSHIP T  
 0010/2646 BMSSEN 58/2005/0010/2599  
 1 0 00021 0 00 0025+97  
 BLOCKHOUSE CREEK  
 0010/2599 BMSBG 58/2005/0010/2599

000000 FT

000000 FT 1 0 00021 0 00 0000+00  
 NC BL  
 INTER-BK LOCKHOUSE RD  
 BLOCKHOUSE RD  
 (SR1009 SEG 0080/2535)  
 MFC BEGIN = D  
 BK-LYCOMING (41)  
 0010/0000 LENGTH(AH 3421 BK 0000)

DIR: B TOTAL LEN: 2.044 MI. DIST: 03-7 SR: 2004  
 LEFT MUN: UNION TOWNSHIP T RIGHT MUN: UNION TOWNSHIP T

010794 FT

010794 FT SR 0014 SH  
 0040/3116 (SR0014 SEG 0010/0766)

007678 FT

007678 FT 2 0 58030 0 00 0076+90  
 S 0040/0000 LENGTH(AH 3116 BK 2533)

005145 FT

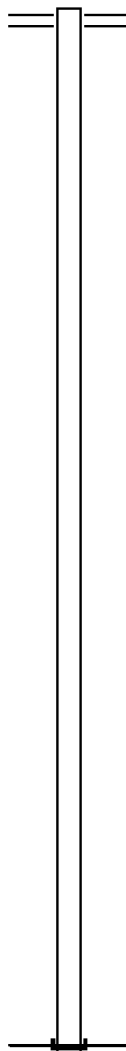
005145 FT 2 0 58030 0 00 0051+53  
 S 0030/0000 LENGTH(AH 2533 BK 2639)

002506 FT

002506 FT 2 0 58030 0 00 0025+10  
 S 0020/0000 LENGTH(AH 2639 BK 2506)

000000 FT

000000 FT 2 0 58030 0 00 0000+00  
 NC ROARING BRANCH RD  
 INTER-BK ROARING BRANCH RD  
 (SR1010 SEG 0180/2778)  
 MFC BEGIN = D  
 BK-LYCOMING (41)  
 S 0010/0000 LENGTH(AH 2506 BK 0000)

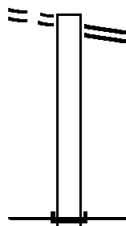


EXTRACT DATE: 12/18/2023 ROADWAY MANAGEMENT SYSTEM PAGE NUMBER: 198  
 PRINT DATE: 12/19/2023 SLD COUNTY/SR - ANNUAL PRINT COUNTY: TIOGA  
 DIR: B TOTAL LEN: .187 MI. DIST: 03-7 SR: 2003  
 LEFT MUN: LIBERTY TOWNSHIP T RIGHT MUN: LIBERTY TOWNSHIP T

MILK PLANT RD  
 (T803)

000987 FT  
 0010/0987

000000 FT



000987 FT MILK PLANT RD  
 0010/0987 (SR2002 SEG 0030/0000)

000000 FT 2 0 58079 0 00 0000+00  
 NC ROUTES RD  
 INTER-BK ROUTE RD  
 (T809)  
 MFC BEGIN = E  
 0010/0000 LENGTH(AH 0987 BK 0000)

DIR: B TOTAL LEN: 1.398 MI. DIST: 03-7 SR: 2002  
 LEFT MUN: LIBERTY B RIGHT MUN: LIBERTY B

BLOCKHOUSE RD 007381 FT  
 (SR2005 SEG 0020/0000) 0050/2537

007381 FT BLOCKHOUSE RD  
 0050/2537 (SR2005 SEG 0020/0000)

LIBERTY  
 0050/1353 LIBERTY TOWNSHIP T

004844 FT

004844 FT 2 0 58031 0 00 0459+22  
 0050/0000 LENGTH(AH 2537 BK 2501)

002343 FT

0040/0288 BMSID 58/2002/0040/0000  
 002343 FT 2 0 58031 0 00 0434+28  
 SR 15  
 0040/0000 BMSBG 58/2002/0040/0000  
 LENGTH(AH 2501 BK 2311)

LOUDENSLAGER RD  
 (T694)

0030/1606

000032 FT

000032 FT 2 0 58031 0 00 0411+32  
 ROUTES RD  
 (SR2003 SEG 0010/0987)

INTER-BK MILK PLANT RD  
 (TWP)

000032 FT

0030/0000 LENGTH(AH 2311 BK 3422)  
 000032 FT

7022/0000 LENGTH(AH 3422 BK 0032)  
 INTER-AHD MILK PLANT RD  
 (TWP)

000000 FT

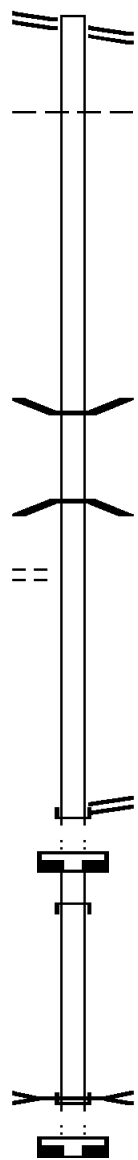
000000 FT 2 0 58031 0 00 0377+16  
 NC MI LK PLANT RD

BLACKS CREEK  
 STRUCTURE LENGTH 32 FT  
 BMSID 58/2002/0020/0000

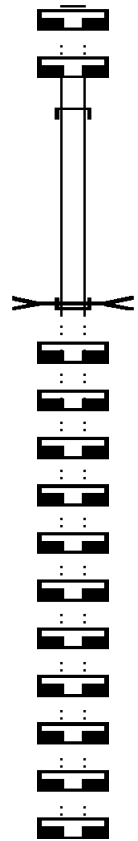
INTER-BK MILK PLANT RD  
 (TWP)

000000 FT

0020/0000 LENGTH(AH 0032 BK 3070)  
 000000 FT  
 7010/0000 LENGTH(AH 3070 BK 0000)



000014 FT  
 000014 FT  
 000000 FT  
 000000 FT  
 000000 FT  
 000000 FT  
 000000 FT  
 000000 FT  
 000000 FT  
 000000 FT  
 000000 FT  
 000000 FT  
 000000 FT  
 000000 FT  
 000000 FT  
 000000 FT  
 000000 FT  
 000000 FT  
 000000 FT  
 000000 FT  
 000000 FT



000014 FT  
 7120/0000 LENGTH(AH 2007 BK 0413)  
 000014 FT  
 7114/0000 LENGTH(AH 0413 BK 0014)  
 INTER-AHD BEUTERTOWN RD  
 0112/0014 (TWP)  
 000000 FT 2 0 58035 0 00 0155+63  
 NC BEUTERTOWN RD  
 BLACKS CRK.  
 STRUCTURE LENGTH 13 FT  
 BMSID 58/2001/0112/0000  
 INTER-BK BEUTERTOWN RD  
 (TWP)  
 0112/0000 LENGTH(AH 0014 BK 1542)  
 000000 FT  
 7110/0000 LENGTH(AH 1542 BK 2982)  
 000000 FT  
 7100/0000 LENGTH(AH 2982 BK 2754)  
 000000 FT  
 7090/0000 LENGTH(AH 2754 BK 1960)  
 000000 FT  
 7080/0000 LENGTH(AH 1960 BK 2922)  
 000000 FT  
 7070/0000 LENGTH(AH 2922 BK 3306)  
 000000 FT  
 7060/0000 LENGTH(AH 3306 BK 2535)  
 000000 FT  
 7050/0000 LENGTH(AH 2535 BK 2732)  
 000000 FT  
 7040/0000 LENGTH(AH 2732 BK 2003)  
 000000 FT  
 7030/0000 LENGTH(AH 2003 BK 1814)  
 000000 FT  
 7020/0000 LENGTH(AH 1814 BK 3236)  
 000000 FT  
 7010/0000 LENGTH(AH 3236 BK 0000)

EXTRACT DATE: 12/18/2023 ROADWAY MANAGEMENT SYSTEM PAGE NUMBER: 195  
 PRINT DATE: 12/19/2023 SLD COUNTY/SR - ANNUAL PRINT COUNTY: TIOGA  
 DIR: B TOTAL LEN: .043 MI. DIST: 03-7 SR: 1038  
 LEFT MUN: TIOGA T RIGHT MUN: TIOGA T

000229 FT  
 000000 FT

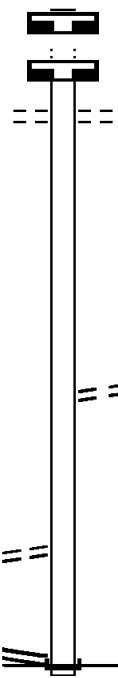


000229 FT BMS EN 58/1038/0010/0000  
 INTER-AHD PARK HILL RD  
 0010/0229 (T667)  
 000000 FT 0 0 00000 0 00 0000+00  
 NC PA  
 INTER-BK PARK HILL RD  
 (T667)  
 SR 15 SBL  
 BMSBG 58/1038/0010/0000  
 MFC BEGIN = E  
 0010/0000 LENGTH(AH 0229 BK 0000)



DIR: B TOTAL LEN: .863 MI. DIST: 03-7 SR: 1036  
 LEFT MUN: CHARLESTON T RIGHT MUN: CHARLESTON T

004556 FT  
 004556 FT



004556 FT  
 7040/0000 LENGTH(AH 2545 BK 0100)  
 004556 FT  
 7030/0000 LENGTH(AH 0100 BK 2759)  
 LAKE RD  
 0020/2759 (T680)

001797 FT

001797 FT 2 0 58077 0 00 0138+68  
 BULLOCK RD  
 (T678)  
 0020/0000 LENGTH(AH 2759 BK 1797)

FOR SR 1036 AND 4037  
 (CONN) 0010/0137

2 0 58077 0 00 0121+10 000000 FT  
 HILLCREEK LAKE RD  
 (SR4037 SEG 0060/0000) 0010/0000

NC COBB RD  
 INTER-BK HILLCREEK LAKE RD  
 000000 FT (SR4037 SEG 0060/0000)  
 MFC BEGIN = E  
 0010/0000 LENGTH(AH 1797 BK 0000)

EXTRACT DATE: 12/18/2023 ROADWAY MANAGEMENT SYSTEM PAGE NUMBER: 193  
PRINT DATE: 12/19/2023 SLD COUNTY/SR - ANNUAL PRINT COUNTY: TIOGA  
DIR: B TOTAL LEN: .000 MI. DIST: 03-7 SR: 1034  
LEFT MUN: TIOGA T RIGHT MUN: TIOGA T

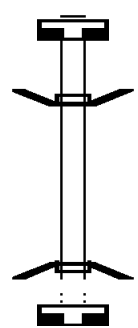
000000 FT  
000000 FT



000000 FT  
7020/0000 LENGTH(AH 2426 BK 2491)  
000000 FT  
7010/0000 LENGTH(AH 2491 BK 0000)

EXTRACT DATE: 12/18/2023      ROADWAY MANAGEMENT SYSTEM      PAGE NUMBER: 192  
 PRINT DATE: 12/19/2023      SLD COUNTY/SR - ANNUAL PRINT      COUNTY: TIOGA  
 DIR: B      TOTAL LEN: .038 MI.      DIST: 03-7      SR: 1032  
 LEFT MUN: TIOGA T      RIGHT MUN: TIOGA T

000203 FT  
  
 000000 FT  
  
 000000 FT



000203 FT  
 7014/0000 LENGTH(AH 0100 BK 0203)  
 BMSBN 58/1032/0010/0000  
 INTER-AHD BEAR CREEK RD  
 0010/0203 (T701)  
 000000 FT 2 0 58122 0 00 0001+54  
 NC BEAR CREEK RD  
 INTER-BK BEAR CREEK RD  
 (T701)  
 CROOKED CK.  
 BMSBG 58/1032/0010/0000  
 0010/0000 LENGTH(AH 0203 BK 0100)  
 000000 FT  
 7008/0000 LENGTH(AH 0100 BK 0000)

DIR: B TOTAL LEN: 1.271 MI. DIST: 03-7 SR: 1030  
 LEFT MUN: TIOGA B RIGHT MUN: TIOGA B

	006709 FT		006709 FT	MAIN ST
		==	0050/0851	(SR0287 SEG 0710/0467)
		==	0050/0661	ELM ST
		==	0050/0369	(BORO)
	005858 FT		005858 FT	WALNUT ST
				(BORO)
			2 0 58113 1 00	0008+50
			NC CO	WANESQUE ST
				TIOGA
				TIOGA T
			5 0050/0000	LENGTH(AH 0851 BK 1228)
			0040/1029	BMSBN 58/1030/0040/0863
			2 0 58113 0 01	0012+19
				CROOKED CREEK
			0040/0863	BMSBG 58/1030/0040/0863
LIMERICK LN		==		
(T720)	0040/0607			
	004630 FT		004630 FT	2 0 58113 0 01
				0020+84
				MCCALLISTER ST
			5 0040/0000	LENGTH(AH 1228 BK 1954)
			0030/1436	SMITH ST
				(T716)
2 0 58113 0 01	0040+35		002676 FT	
SUNSET CR		==		
(T792)	0030/0000		5 0030/0000	LENGTH(AH 1954 BK 1495)
SUNSET CR	0020/1228	==		
(T792)			0020/0930	OTHER
				OVERPASS IS RR X-ING
	001181 FT		001181 FT	2 0 58113 0 00
			5 0020/0000	LENGTH(AH 1495 BK 1181)
	000000 FT		000000 FT	2 0 58113 0 00
				0066+13
				NC MANN HILL RD
				INTER-BK MANN HILL RD
				(T697)
OAK LN	0010/0000		5 0010/0000	MFC BEGIN = E
(T684)				LENGTH(AH 1181 BK 0000)

EXTRACT DATE: 12/18/2023      ROADWAY MANAGEMENT SYSTEM      PAGE NUMBER: 190  
 PRINT DATE: 12/19/2023      SLD COUNTY/SR - ANNUAL PRINT      COUNTY: TIOGA  
 DIR: B      TOTAL LEN: 5.025 MI.      DIST: 03-7      SR: 1028  
 LEFT MUN: JACKSON T      RIGHT MUN: JACKSON T

026533 FT

026533 FT  
 INTER-AHD NEW YORK STATE LINE  
 (STBD)  
 STATE LINE RD  
 (STBD)

0110/2071

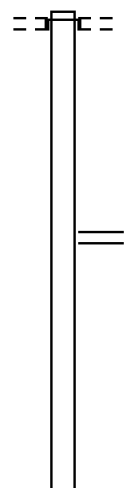
024462 FT

024462 FT 2 0 58074 0 03 0250+32  
 WOODFORD RD  
 (SR1026 SEG 0110/3607)  
 5 0110/0000 LENGTH(AH 2071 BK 3006)

5 0110/0000

021456 FT

021456 FT 2 0 58074 0 03 0220+26



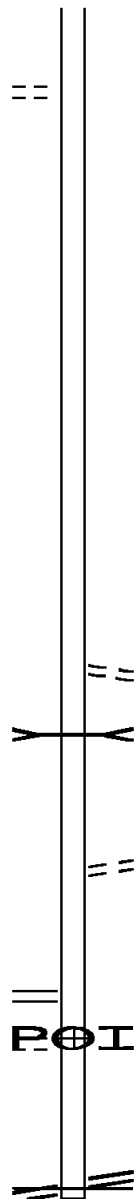
DIR: B TOTAL LEN: 5.025 MI. DIST: 03-7 SR: 1028  
 LEFT MUN: JACKSON T RIGHT MUN: JACKSON T

HACKETT RD  
 (T776)

		5	0100/0000	LENGTH(AH 3006 BK 1503)
019953 FT			019953 FT	2 0 58074 0 03 0205+45 JACKSON LAWRENCE T
		5	0090/0000	LENGTH(AH 1503 BK 2536)
017417 FT			017417 FT	2 0 58074 0 02 0180+39
		5	0080/0000	LENGTH(AH 2536 BK 2186)
			0070/0956	
			0070/0870	BMS EN 58/1028/0070/0859 2 0 58074 0 02 0167+10 SMITH CREEK
			0070/0859	BMS BG 58/1028/0070/0859
015231 FT			015231 FT	2 0 58074 0 02 0158+53 SMITH CREEK STRUCTURE LENGTH 20 FT
		5	0070/0000	BMS ID 58/1028/0070/0000 LENGTH(AH 2186 BK 2889)
012342 FT			012342 FT	2 0 58074 0 02 0129+80
		5	0060/0000	LENGTH(AH 2889 BK 2170) CROSS RD
			0050/2009	(T758)

DIR: B TOTAL LEN: 5.025 MI. DIST: 03-7 SR: 1028  
 LEFT MUN: LAWRENCE T RIGHT MUN: LAWRENCE T

STATION	RD	SEG	START	END	LENGTH	SR	SH	SEG	START	END	LENGTH	SR	SH	SEG	START	END	LENGTH
DOUD RD (T760)			010172		FT				010172		FT	2	0	58074	0	01	0103+00
			0040	2208													2218
			007954		FT				007954		FT	2	0	58074	0	01	0080+79
			0040	0000													2001
			005953		FT				005953		FT	2	0	58074	0	01	0060+76
			0030	0000													3710
			002243		FT				002243		FT	2	0	58074	0	00	0023+00
			0020	1098													
			0020	1016													
			0020	0000													
STATION (SR1015 PENNDOT (GOVT)	RD SEG 0010/0000) STOCKPILE 07		0010	1002					0010	0564							
			000000	FT					000000	FT	2	0	58074	0	00	0000+00	
SR 0287 SH (SR0287 SEG 0870/0530)			0010	0000													
			0010	0000													



010172 FT 2 0 58074 0 01 0103+00  
 0050/0000 LENGTH(AH 2170 BK 2218)

007954 FT 2 0 58074 0 01 0080+79  
 0040/0000 LENGTH(AH 2218 BK 2001)

005953 FT 2 0 58074 0 01 0060+76  
 0030/0000 LENGTH(AH 2001 BK 3710)

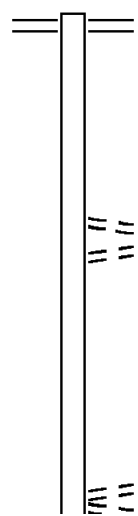
0020/1098 PUTMANS RD  
 (T741)  
 SMITH CREEK  
 STRUCTURE LENGTH 13 FT  
 BMSID 58/1028/0020/1016

002243 FT 2 0 58074 0 00 0023+00  
 COOK RD  
 (T783)  
 0020/0000 LENGTH(AH 3710 BK 2243)

0010/0564 (APRA) PENNDOT STOCKPIL  
 000000 FT 2 0 58074 0 00 0000+00  
 SR 0287 SH  
 (SR0287 SEG 0870/0530)  
 NC BUCKWHEAT HOLLOW RD  
 MFC BEGIN = E  
 0010/0000 LENGTH(AH 2243 BK 0000)

EXTRACT DATE: 12/18/2023      ROADWAY MANAGEMENT SYSTEM      PAGE NUMBER: 187  
 PRINT DATE: 12/19/2023      SLD COUNTY/SR - ANNUAL PRINT      COUNTY: TIOGA  
 DIR: B      TOTAL LEN: 4.989 MI.      DIST: 03-7      SR: 1026  
 LEFT MUN: JACKSON T      RIGHT MUN: JACKSON T

026341 FT



026341 FT BUCKWHEAT HOLLOW RD  
 0110/3607 (SR1028 SEG 0110/0000)

0110/1391 LC FOR SKYLINE RD  
 (CONN)  
 0110/1268 SKYLINE RD  
 (T787)

022734 FT

022734 FT 2 0 58092 0 01 0235+00  
 EAST LAWRENCE RD  
 (T781)  
 NC WOODFORD RD  
 WOODRUFF RD  
 (T786)  
 0110/0000 LENGTH(AH 3607 BK 3417)



DIR: B TOTAL LEN: 4.989 MI. DIST: 03-7 SR: 1026  
 LEFT MUN: JACKSON T RIGHT MUN: JACKSON T

019317 FT

019317 FT 2 0 58092 0 01 0200+83  
 S 0100/0000 LENGTH(AH 3417 BK 2538)  
 JACKSON  
 0090/2000 LAWRENCE T

016779 FT

016779 FT 2 0 58092 0 01 0175+47  
 S 0090/0000 LENGTH(AH 2538 BK 2560)

014219 FT

014219 FT 2 0 58092 0 01 0149+91  
 S 0080/0000 LENGTH(AH 2560 BK 1468)

012751 FT

012751 FT 2 0 58092 0 01 0135+25  
 S 0070/0000 LENGTH(AH 1468 BK 1427)  
 SHOEMAKER HILL RD  
 (T759)

LC FOR CROSS RD  
 (CONN)  
 2 0 58092 0 01 0121+00  
 CROSS RD  
 (T758)

0060/0106  
 011324 FT  
 0060/0000

==  
 ==  
 ==

011324 FT  
 S 0060/0000 LENGTH(AH 1427 BK 2072)

009252 FT

009252 FT 2 0 58092 0 01 0100+30  
 VILLAGE: EAST LAWRENCE

EXTRACT DATE: 12/18/2023  
PRINT DATE: 12/19/2023

ROADWAY MANAGEMENT SYSTEM  
SLD COUNTY/SR - ANNUAL PRINT

PAGE NUMBER: 185  
COUNTY: TIOGA

DIR: B TOTAL LEN: 4.989 MI.  
LEFT MUN: LAWRENCE T

DIST: 03-7 SR: 1026  
RIGHT MUN: LAWRENCE T

Stationing	Description	Stationing	Description
		0050/0000	LENGTH(AH 2072 BK 2697)
		0040/0339	BMSEN 58/1026/0040/0304 2 0 58092 0 01 0076+39
		0040/0304	HART'S CREEK BMSBG 58/1026/0040/0304
		0040/0070	COLLUM RD (T775)
006555 FT		0040/0019	BMSEN 58/1026/0040/0000
		006555 FT	2 0 58092 0 01 0073+25
		0040/0000	HART'S CK. BMSBG 58/1026/0040/0000
		0040/0000	LENGTH(AH 2697 BK 2171)
004384 FT		004384 FT	2 0 58092 0 00 0050+64
MYSTIC VIEW LN (PRDR)	0020/2284	0030/0000	LENGTH(AH 2171 BK 2551)
MYSTIC VIEW LN (PRDR)	0020/1572		
		001833 FT	2 0 58092 0 00 0025+18
SOMERS LN (T770)	0010/1294	0020/0000	LENGTH(AH 2551 BK 1833)
SOMERS LN (T770)	0010/0538		
	000000 FT	000000 FT	2 0 58092 0 00 0006+84
			NC E LAWRENCE RD
			SR 0287 SH
			(SR0287 SEG 0830/1643)
			INTER-BK EAST LAWRENCE WEST RD
			(T770)
			MFC BEGIN = E
		0010/0000	LENGTH(AH 1833 BK 0000)

EXTRACT DATE: 12/18/2023 ROADWAY MANAGEMENT SYSTEM PAGE NUMBER: 184  
 PRINT DATE: 12/19/2023 SLD COUNTY/SR - ANNUAL PRINT COUNTY: TIOGA  
 DIR: B TOTAL LEN: 3.352 MI. DIST: 03-7 SR: 1024  
 LEFT MUN: TIOGA T RIGHT MUN: TIOGA T

017700 FT

017700 FT  
 INTER-AHD BUTTON HILL RD  
 0070/1939 (T703)

==

0070/1125 MITCHELL CREEK RD  
 (T669)

015761 FT

015761 FT 2 0 58090 0 00 0125+24  
 0070/0000 LENGTH(AH 1939 BK 2571)

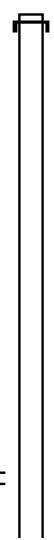
013190 FT

013190 FT 2 0 58090 0 00 0100+09  
 0060/0000 LENGTH(AH 2571 BK 2524)

==

WEST END RD  
 (T774)

0050/1661



DIR: B TOTAL LEN: 3.352 MI. DIST: 03-7 SR: 1024  
 LEFT MUN: TIOGA T RIGHT MUN: TIOGA T

010666 FT

010666 FT 2 0 58090 0 00 0074+93  
 0050/0000 LENGTH(AH 2524 BK 2463)

008203 FT

008203 FT 2 0 58090 0 00 0050+17  
 0040/0000 LENGTH(AH 2463 BK 2579)

005624 FT

TR. MITCHELL  
 STRUCTURE LENGTH 13 FT  
 BMSID 58/1024/0030/0494  
 005624 FT 2 0 58090 0 00 0024+19  
 0030/0000 LENGTH(AH 2579 BK 2389)

003235 FT

BARBER HOLLOW RD  
 (T705)  
 003235 FT 2 0 58090 0 00 0000+00  
 MITCHELL CREEK RD  
 (T669)  
 NC BUTTON HILL RD  
 0020/0000 LENGTH(AH 2389 BK 3235)

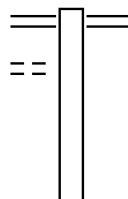
000000 FT

000000 FT 2 0 58072 0 00 0000+00  
 NC MITCHELL CREEK RD  
 SR 0287 SH  
 (SR0287 SEG 0780/0794)  
 MFC BEGIN = E  
 0010/0000 LENGTH(AH 3235 BK 0000)

EXTRACT DATE: 12/18/2023      ROADWAY MANAGEMENT SYSTEM      PAGE NUMBER: 182  
 PRINT DATE: 12/19/2023      SLD COUNTY/SR - ANNUAL PRINT      COUNTY: TIOGA  
 DIR: B      TOTAL LEN: 4.003 MI.      DIST: 03-7      SR: 1022  
 LEFT MUN: JACKSON T      RIGHT MUN: JACKSON T

BACK ST  
 (T791)

021135 FT  
 0090/1526



019189 FT

021135 FT MAIN ST  
 0090/1946 (SR0328 SEG 0230/1511)

019189 FT 2 0 58075 0 01 0190+68

DIR: B TOTAL LEN: 4.003 MI. DIST: 03-7 SR: 1022  
 LEFT MUN: JACKSON T RIGHT MUN: JACKSON T

VILLAGE: MILLERTON  
 DRAINAGE  
 STRUCTURE LENGTH 24 FT  
 BMSID 58/1022/0090/0000  
 LENGTH(AH 1946 BK 1409)

017780 FT

0090/0000

0080/0026 BMSEN 58/1022/0080/0000  
 017780 FT 2 0 58075 0 01 0176+59  
 ALLEN CREEK  
 BMSBG 58/1022/0080/0000  
 LENGTH(AH 1409 BK 2321)

0080/0000

0070/1111 BMSEN 58/1022/0070/1079  
 2 0 58075 0 00 0164+15  
 ALLEN CREEK  
 BMSBG 58/1022/0070/1079  
 SKYLINE RD  
 (T787)

0070/0910

MILLER RD  
 (T904)

0070/0118  
 015459 FT

0070/0013 BMSEN 58/1022/0070/0000  
 015459 FT 2 0 58075 0 01 0153+35  
 T. HAMMOND CK  
 BMSBG 58/1022/0070/0000  
 LENGTH(AH 2321 BK 2640)

0070/0000

ALLEN CREEK  
 STRUCTURE LENGTH 14 FT  
 BMSID 58/1022/0060/0439

2 0 58075 0 01 0127+16 012819 FT  
 WIDGER HILL RD  
 (T902) 0060/0000

0060/0439  
 012819 FT

0060/0000 LENGTH(AH 2640 BK 3480)

DIR: B TOTAL LEN: 4.003 MI. DIST: 03-7 SR: 1022  
 LEFT MUN: JACKSON T RIGHT MUN: JACKSON T

009339 FT

009339 FT 2 0 58075 0 01 0092+11  
 0050/0000 LENGTH(AH 3480 BK 1535)

007804 FT

007804 FT 2 0 58075 0 01 0076+65  
 SEELEY RD  
 (T900)  
 0040/0000 LENGTH(AH 1535 BK 3675)

004129 FT

004129 FT 2 0 58075 0 01 0040+00  
 PICNIC GROVE RD  
 (TB46)  
 0030/0000 LENGTH(AH 3675 BK 1867)

002262 FT

002262 FT 2 0 58075 0 01 0021+37  
 0020/0000 LENGTH(AH 1867 BK 2262)

KELLY HILL RD  
 (TWP )

0010/0113

==

000000 FT

0010/0029 FISHER RD  
 (T780)  
 000000 FT 2 0 58075 0 00 0000+00  
 NC NORTH RD  
 INTER-BK NEW YORK STATE LINE  
 (STBD)  
 MFC BEGIN = E  
 0010/0000 LENGTH(AH 2262 BK 0000)

DIR: B TOTAL LEN: 5.489 MI. DIST: 03-7 SR: 1020  
 LEFT MUN: JACKSON T RIGHT MUN: JACKSON T

028982 FT

028982 FT SR 0328 SH  
 0130/1958 (SR0328 SEG 0200/0000)

027024 FT

027024 FT 2 0 58073 0 00 0269+93  
 0130/0000 LENGTH(AH 1958 BK 1983)

025041 FT

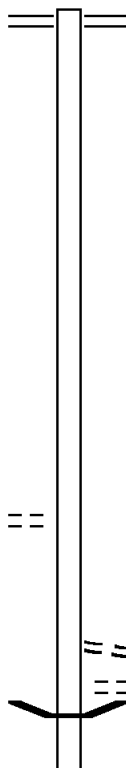
025041 FT 2 0 58073 0 00 0250+06  
 0120/0000 LENGTH(AH 1983 BK 2700)

COOK RD  
 (T898)

0110/0801

022341 FT

022341 FT 2 0 58073 0 00 0223+00  
 PEBIL RD  
 (T898)  
 0110/0000 LENGTH(AH 2700 BK 2879)  
 LC FOR PERBIL RD  
 (CONN)  
 0100/2531  
 0100/2161 BMSEN 58/1020/0100/2126  
 2 0 58073 0 00 0215+59  
 ALDER RUN





DIR: B TOTAL LEN: 5.489 MI. DIST: 03-7 SR: 1020  
 LEFT MUN: JACKSON T RIGHT MUN: JACKSON T

Location	Start Station	End Station	Length (FT)	Notes
	0100/2126	58/1020/0100/2126		
	019462	019462	0	WHITE RD (T864)
PICNIC GROVE RD (T846)	0090/1346	0100/0000	0090	LENGTH(AH 2879 BK 1638)
	017824	017824	0	BMSEN 58/1020/0090/0000
E LAWRENCE RD (T781)	0080/2408	017824	0098	ALDER RUN
FISHER RD (T780)	0080/2306	0090/0000	0010	BMSBG 58/1020/0090/0000
	0080/0776	0080/0758	0	ALDER RUN
	0080/0758	58/1020/0080/0758		BMSBG 58/1020/0080/0758
	015047	015047	0	HUDSON HILL RD (T844)
	0070/1803	0080/0000	0008	LENGTH(AH 2777 BK 2035)
	0070/1789	58/1020/0070/1789		BMSEN 58/1020/0070/1789
	013012	013012	0	ALDER RUN
	0070/0000	58/1020/0070/1789		BMSBG 58/1020/0070/1789
	013012	013012	0	ALDER RUN
	0070/0000	58/1020/0070/1789		BMSBG 58/1020/0070/1789

DIR: B TOTAL LEN: 5.489 MI. DIST: 03-7 SR: 1020  
LEFT MUN: JACKSON T RIGHT MUN: JACKSON T

2 0 58073 0 00 0113+28 011361 FT  
COLLUM RD  
(T775) 0060/0000

010056 FT

007907 FT

LYMAN STONE RD  
(T777) 0030/2091

005040 FT

002397 FT

000000 FT

011361 FT

5 0060/0000 LENGTH(AH 1651 BK 1305)

5 010056 FT 2 0 58073 0 00 0100+33  
5 0050/0000 LENGTH(AH 1305 BK 2149)

5 007907 FT 2 0 58073 0 00 0079+00  
5 0040/0000 LENGTH(AH 2149 BK 2867)

5 005040 FT 2 0 58073 0 00 0050+36  
5 0030/0000 LENGTH(AH 2867 BK 2643)

5 002397 FT 2 0 58073 0 00 0023+95  
5 0020/0000 LENGTH(AH 2643 BK 2397)

000000 FT 2 0 58073 0 00 0000+00  
VILLAGE: JACKSON SUMMIT  
NC ALDER RUN RD  
SR 0328 SH  
(SR0328 SEG 0120/0000)  
MFC BEGIN = D  
5 0010/0000 LENGTH(AH 2397 BK 0000)

EXTRACT DATE: 12/18/2023      ROADWAY MANAGEMENT SYSTEM      PAGE NUMBER: 176  
 PRINT DATE: 12/19/2023      SLD COUNTY/SR - ANNUAL PRINT      COUNTY: TIOGA  
 DIR: B      TOTAL LEN: 5.266 MI.      DIST: 03-7      SR: 1018  
 LEFT MUN: JACKSON T      RIGHT MUN: JACKSON T

027807 FT

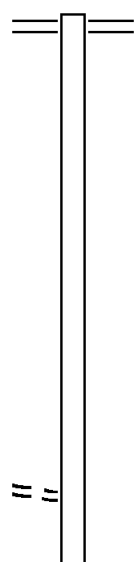
027807 FT ROSEVILLE RD  
0120/2737 (SR0549 SEG 0280/0000)

025070 FT

025070 FT 2 0 58071 0 01 0250+36  
5 0120/0000 LENGTH(AH 2737 BK 2571)

2 0 58071 0 01 0224+38 022499 FT  
RUMSEY RD  
(T721)      0110/0000

022499 FT  
5 0110/0000 LENGTH(AH 2571 BK 1884)



DIR: B TOTAL LEN: 5.266 MI. DIST: 03-7 SR: 1018  
 LEFT MUN: JACKSON T RIGHT MUN: JACKSON T

2 0 58071 0 01 0205+58 020615 FT  
 BEAR CREEK RD  
 (T894) 0100/0000

020615 FT BEAR CREEK RD  
 (T894)  
 0100/0000 LENGTH(AH 1884 BK 2006)  
 BEAR CREEK  
 STRUCTURE LENGTH 13 FT  
 0090/1876 BMSID 58/1018/0090/1876

018609 FT

018609 FT 2 0 58071 0 01 0185+63  
 0090/0000 LENGTH(AH 2006 BK 2545)

016064 FT

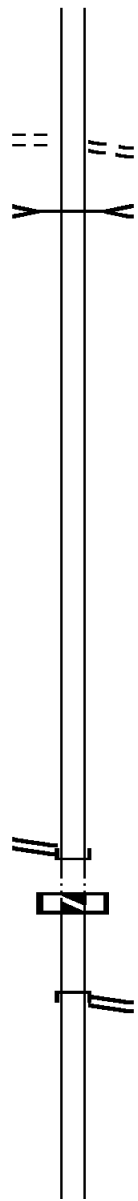
016064 FT 2 0 58071 0 01 0160+20  
 0080/0000 LENGTH(AH 2545 BK 2522)

2 0 58071 0 01 0135+00 013542 FT  
 JACKSON CENTER RD  
 (SR1013 SEG 0080/0000) 0070/0000  
 013542 FT

013542 FT NY HILL RD  
 INTER-BK JACKSON CENTER RD  
 (SR1013 SEG 0080/0000)  
 0070/0000 LTH AH 002522 BK 000100  
 013542 FT  
 7064/0000 LTH AH 000100 BK 001036  
 INTER-AHD JACKSON CENTER RD  
 (SR1013 SEG 0070/1808)  
 JACKSON CENTER RD  
 (SR1013 SEG 0070/1808)

012506 FT

012506 FT 2 0 58071 0 00 0125+32  
 0062/0000 LENGTH(AH 1036 BK 3190)



DIR: B TOTAL LEN: 5.266 MI. DIST: 03-7 SR: 1018  
 LEFT MUN: JACKSON T RIGHT MUN: JACKSON T

MIDDLE RD  
(T711)

009316 FT

009316 FT 2 0 58071 0 00 0093+35  
 0060/0000 LENGTH(AH 3190 BK 1865)

007451 FT

007451 FT 2 0 58071 0 00 0074+66  
 0050/0000 LENGTH(AH 1865 BK 2210)

005241 FT

005241 FT 2 0 58071 0 00 0052+51  
 0040/0000 LENGTH(AH 2210 BK 1330)  
 MAPLE RIDGE RD  
 (T841)

003911 FT

003911 FT 2 0 58071 0 00 0039+18  
 0030/0000 LENGTH(AH 1330 BK 3130)

0020/2787

==






000781 FT

000781 FT 2 0 58071 0 00 0007+81  
 0020/0000 LENGTH(AH 3130 BK 0781)  
 BUTTON HILL RD  
 (T703)

000000 FT

0010/0582 LC FOR BUTTON HILL RD  
 (CONN)  
 0010/0469  
 000000 FT 2 0 58071 1 00 0000+00  
 NC WARNER RD  
 SR 0328 SH  
 (SR0328 SEG 0110/0000)  
 MFC BEGIN = E  
 0010/0000 LENGTH(AH 0781 BK 0000)

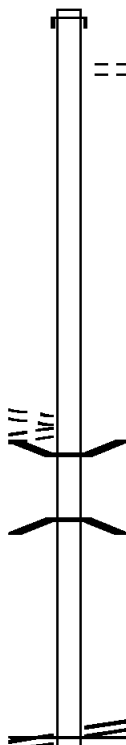
EXTRACT DATE: 12/18/2023      ROADWAY MANAGEMENT SYSTEM      PAGE NUMBER: 173  
 PRINT DATE: 12/19/2023      SLD COUNTY/SR - ANNUAL PRINT      COUNTY: TIOGA  
 DIR: B      TOTAL LEN: .000 MI.      DIST: 03-7      SR: 1017  
 LEFT MUN: JACKSON T      RIGHT MUN: JACKSON T

000000 FT		000000 FT	
000000 FT		7040/0000	LENGTH(AH 1249 BK 3048)
000000 FT		000000 FT	
000000 FT		7030/0000	LENGTH(AH 3048 BK 2693)
000000 FT		000000 FT	
		7020/0000	LENGTH(AH 2693 BK 3535)
		000000 FT	
		7010/0000	LENGTH(AH 3535 BK 0000)

DIR: B TOTAL LEN: .964 MI. DIST: 03-7 SR: 1016  
 LEFT MUN: JACKSON T RIGHT MUN: JACKSON T

005090 FT

005090 FT AH-BRADFORD (08)  
 INTER-AHD BAKER RD  
 0020/3443 (SR4038 SEG 0010/0000)  
 JENNINGS RD  
 0020/3413 (T950)



1 0 00308 7 00 0015+82 001647 FT  
 HILL RD  
 (T717)  
 BAKER RD  
 (T952) 0020/0000

001647 FT  
 NC BAKER RD  
 0020/0000 LENGTH(AH 3443 BK 1647)  
 0010/1249 BMSSEN 58/1016/0010/1207  
 1 0 00308 7 00 0011+44  
 SEELEY CREEK  
 0010/1207 BMSBG 58/1016/0010/1207

000000 FT

ROSEVILLE RD  
 (SR0549 SEG 0280/1343) 0010/0000

000000 FT 1 0 00308 7 00 0000+00  
 ROSEVILLE RD  
 (SR0549 SEG 0280/1343)  
 NC HILL RD  
 MFC BEGIN = E  
 0010/0000 LENGTH(AH 1647 BK 0000)

DIR: B TOTAL LEN: 2.275 MI. DIST: 03-7 SR: 1015  
 LEFT MUN: LAWRENCEVILLE B RIGHT MUN: LAWRENCEVILLE B

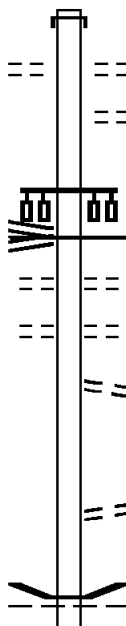
MILL ST  
 (BORO)

1 0 00022 0 06 1282+36 011134 FT  
 COWANESQUE ST  
 (SR0049 SEG 0680/0311)  
 MAIN ST  
 (SR0287 SEG 0900/0448) 0060/0000

012010 FT

0060/0726

008844 FT



012010 FT  
 INTER-AHD NEW YORK STATE LINE  
 0060/0876 (STBD)  
 STATE ST  
 0060/0726 (BORO)  
 ACADEMY ST  
 0060/0428 (BORO)  
 011134 FT  
 NC MAIN ST  
 MFC BEGIN = C  
 0060/0000 LENGTH(AH 0876 BK 2290)  
 FRANKLIN ST  
 0052/1734 (BORO)  
 CHERRY ST  
 0052/1322 (BORO)  
 CROSS ST  
 0052/0753 (BORO)  
 008844 FT 1 0 00103 0 06 1476+32  
 STATE ST  
 (BORO)  
 NC MECHANIC ST  
 0052/0000 LENGTH(AH 2290 BK 1340)  
 0040/0400 BMSN 58/1015/0040/0187  
 LAWRENCEVILLE



EXTRACT DATE: 12/18/2023  
PRINT DATE: 12/19/2023

ROADWAY MANAGEMENT SYSTEM  
SLD COUNTY/SR - ANNUAL PRINT

PAGE NUMBER: 170  
COUNTY: TIOGA

DIR: B TOTAL LEN: 2.275 MI.  
LEFT MUN: LAWRENCEVILLE B

DIST: 03-7 SR: 1015  
RIGHT MUN: LAWRENCEVILLE B

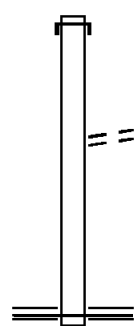
STATION RD N  
(T740)

007504 FT	0040/0294	LAWRENCE T 1 0 00103 0 06 1487+85 TIOGA RIVER
007504 FT	0040/0187	BMSBG 58/1015/0040/0187
007504 FT	007504 FT	1 0 00103 0 06 1488+20 (AAR 528789B)#TRKS 01
007504 FT	0040/0000	NC STATE ST INTER-BK NEW YORK STATE LINE (STBD) MFC BEGIN = D
007504 FT	007504 FT	LTH AH 001340 BK 000100
007504 FT	7034/0000	LTH AH 000100 BK 002692
007504 FT	0030/2692	INTER-AHD NEW YORK STATE LINE (STBD)
004812 FT	0030/2024	DEPOT HILL RD (T785)
004812 FT	0030/0012	BMSEN 58/1015/0030/0000
004812 FT	004812 FT	2 0 58095 0 00 0048+16 DAILY CREEK
004812 FT	0030/0000	BMSBG 58/1015/0030/0000 LENGTH(AH 2692 BK 2297)
002515 FT	002515 FT	2 0 58095 0 00 0025+17
002515 FT	0020/0000	LENGTH(AH 2297 BK 2515)
000000 FT	000000 FT	2 0 58095 0 00 0000+00
000000 FT	0010/0000	NC STATION RD BUCKWHEAT HOLLOW RD (SR1028 SEG 0010/1002) MFC BEGIN = E LENGTH(AH 2515 BK 0000)

EXTRACT DATE: 12/18/2023      ROADWAY MANAGEMENT SYSTEM      PAGE NUMBER: 169  
 PRINT DATE: 12/19/2023      SLD COUNTY/SR - ANNUAL PRINT      COUNTY: TIOGA  
 DIR: B      TOTAL LEN: .352 MI.      DIST: 03-7      SR: 1014  
 LEFT MUN: RUTLAND T      RIGHT MUN: RUTLAND T

001858 FT

001858 FT    AH-BRADFORD      (08)  
 INTER-AHD HICKORY RD  
 0010/1858 (SR4036 SEG 0010/0000)



000000 FT

0010/0654    BAKERCREST RD  
 (T948)  
 000000 FT    1 0 00308 1 00 0000+00  
                  NC HICKORY RD  
                  ROSEVILLE RD  
                  (SR0549 SEG 0220/0000)  
                  MFC BEGIN = E  
 0010/0000    LENGTH(AH 1858 BK 0000)

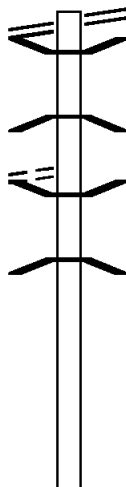
EXTRACT DATE: 12/18/2023 ROADWAY MANAGEMENT SYSTEM PAGE NUMBER: 168  
PRINT DATE: 12/19/2023 SLD COUNTY/SR - ANNUAL PRINT COUNTY: TIOGA

DIR: B TOTAL LEN: 4.439 MI. DIST: 03-7 SR: 1013  
LEFT MUN: JACKSON T RIGHT MUN: JACKSON T

SR 0328 SH 023438 FT  
(SR0328 SEG 0180/0000) 0100/2602

MIDDLE RD 0100/2380  
(T711)

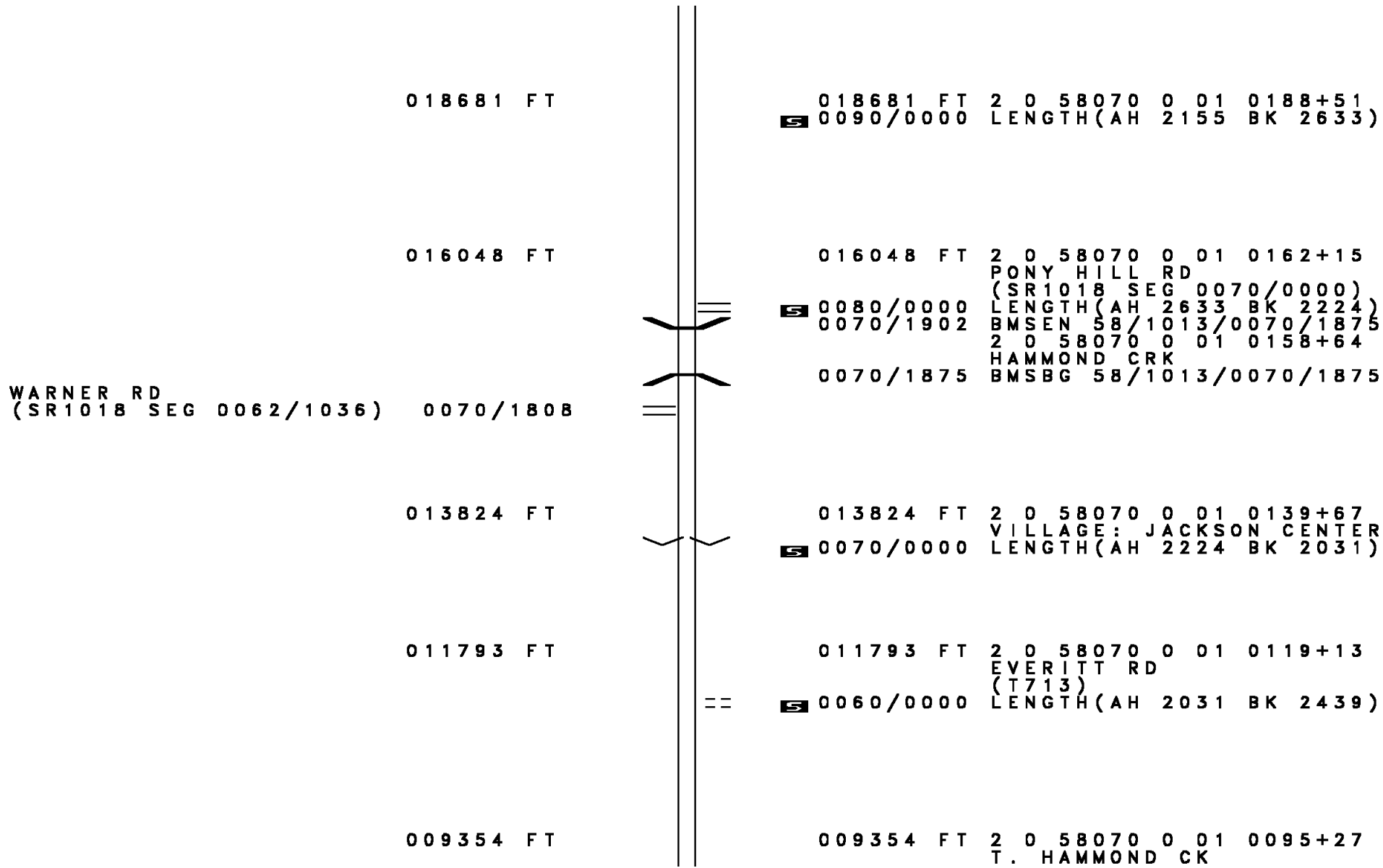
020836 FT



023438 FT SR 0328 SH  
0100/2602 (SR0328 SEG 0180/0000)  
0100/2421 BMS EN 58/1013/0100/2399  
2 0 58070 0 01 0234+13  
BR HAMMOND C  
0100/2399 BMSBG 58/1013/0100/2399  
  
0100/2301 BMS EN 58/1013/0100/2257  
2 0 58070 0 01 0232+69  
HAMMOND CRK  
0100/2257 BMSBG 58/1013/0100/2257

020836 FT 2 0 58070 0 01 0210+09  
5 0100/0000 LENGTH(AH 2602 BK 2155)

DIR: B TOTAL LEN: 4.439 MI. DIST: 03-7 SR: 1013  
 LEFT MUN: JACKSON T RIGHT MUN: JACKSON T



018681 FT

018681 FT 2 0 58070 0 01 0188+51  
 S 0090/0000 LENGTH(AH 2155 BK 2633)

016048 FT

016048 FT 2 0 58070 0 01 0162+15  
 PONY HILL RD  
 (SR1018 SEG 0070/0000)  
 S 0080/0000 LENGTH(AH 2633 BK 2224)  
 0070/1902 BMS EN 58/1013/0070/1875  
 2 0 58070 0 01 0158+64  
 HAMMOND CRK  
 0070/1875 BMSBG 58/1013/0070/1875

WARNER RD  
 (SR1018 SEG 0062/1036) 0070/1808

013824 FT

013824 FT 2 0 58070 0 01 0139+67  
 VILLAGE: JACKSON CENTER  
 S 0070/0000 LENGTH(AH 2224 BK 2031)

011793 FT

011793 FT 2 0 58070 0 01 0119+13  
 EVERITT RD  
 (T713)  
 S 0060/0000 LENGTH(AH 2031 BK 2439)

009354 FT

009354 FT 2 0 58070 0 01 0095+27  
 T. HAMMOND CK

DIR: B TOTAL LEN: 4.439 MI. DIST: 03-7 SR: 1013  
 LEFT MUN: JACKSON T RIGHT MUN: JACKSON T

TOWER HILL RD  
 (T668)

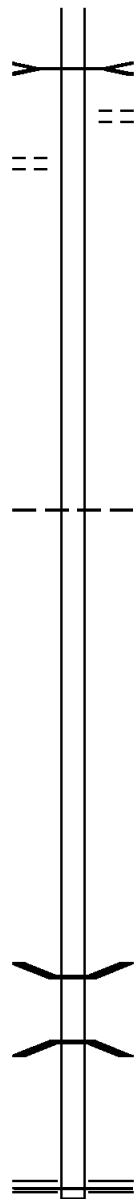
0040/1620

007688 FT

005846 FT

002480 FT

000000 FT

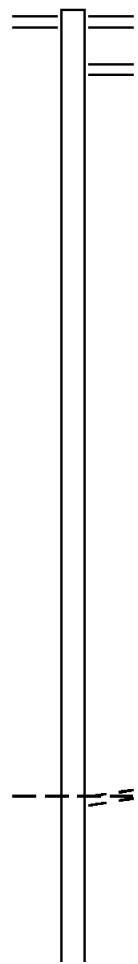


STRUCTURE	LENGTH	15 FT
5 0050/0000	BMSID 58/1013/0050/0000	
	LENGTH(AH 2439 BK 1666)	
	LAKE RD	
	(T669)	
	0040/1639	
5 0040/0000	007688 FT 2 0 58070 0 00 0076+50	
	LENGTH(AH 1666 BK 1842)	
	005846 FT 2 0 58070 0 00 0058+15	
	JACKSON	
	RUTLAND T	
5 0030/0000	LENGTH(AH 1842 BK 3366)	
5 0020/0000	002480 FT 2 0 58070 0 00 0024+67	
	LENGTH(AH 3366 BK 2480)	
	0010/0337 BMSEN 58/1013/0010/0320	
	2 0 58070 0 00 0003+20	
	BAILEY CREEK	
	0010/0320 BMSBG 58/1013/0010/0320	
	000000 FT 2 0 58070 0 00 0000+00	
	NC JACKSON CENTER RD	
	BAILEY CREEK RD	
	(SR1011 SEG 0080/0000)	
	MFC BEGIN = D	
5 0010/0000	LENGTH(AH 2480 BK 0000)	



EXTRACT DATE: 12/18/2023      ROADWAY MANAGEMENT SYSTEM      PAGE NUMBER: 164  
 PRINT DATE: 12/19/2023      SLD COUNTY/SR - ANNUAL PRINT      COUNTY: TIOGA  
 DIR: B      TOTAL LEN: 6.734 MI.      DIST: 03-7      SR: 1011  
 LEFT MUN: JACKSON T      RIGHT MUN: JACKSON T

035558 FT



035558 FT ROSEVILLE RD  
 0140/2861 (SR0549 SEG 0270/0409)  
 PUMPKIN HILL RD  
 0140/2812 (SR1005 SEG 0180/2492)

032697 FT

032697 FT 2 0 58065 0 02 0710+36  
 0140/0000 LENGTH(AH 2861 BK 2386)

030311 FT

030311 FT 2 0 58065 0 02 0686+99  
 0130/0000 LENGTH(AH 2386 BK 2643)

027668 FT

027668 FT 2 0 58065 0 02 0661+10  
 PUMPKIN HILL CROSSOVER  
 (T673)  
 JACKSON  
 RUTLAND T  
 0120/0000 LENGTH(AH 2643 BK 2772)

DIR: B TOTAL LEN: 6.734 MI. DIST: 03-7 SR: 1011  
LEFT MUN: RUTLAND T RIGHT MUN: RUTLAND T

2 0 58065 0 02 0631+55 024896 FT  
HOLTON LN  
(T892) 0110/0000

024896 FT  
S 0110/0000 LENGTH(AH 2772 BK 3212)

021684 FT

021684 FT 2 0 58065 0 02 0599+40  
S 0100/0000 LENGTH(AH 3212 BK 2392)

019292 FT

019292 FT 2 0 58065 0 02 0575+46  
S 0090/0000 LENGTH(AH 2392 BK 2627)

2 0 58065 0 02 0549+60 016665 FT  
JACKSON CENTER RD  
(SR1013 SEG 0010/0000) 0080/0000


016665 FT  
S 0080/0000 LENGTH(AH 2627 BK 2438)

014227 FT

014227 FT 2 0 58065 0 01 0525+09  
S 0070/0000 LENGTH(AH 2438 BK 2494)

WEST BRANCH RD  
(T840)

0060/1155





DIR: B TOTAL LEN: 6.734 MI. DIST: 03-7 SR: 1011  
 LEFT MUN: RUTLAND T RIGHT MUN: RUTLAND T

Segment Description	Length (FT)	Start Station	End Station	Notes
	011733 FT			
	009344 FT			
	006715 FT			
LAPPS LN (T896)	004437 FT	0426+00	0030/0000	
SHERMAN LN (T894)	002225 FT	0404+30	0020/0000	
MILL CREEK RD (SR1004 SEG 0120/2726)	0010/0955			
ROSEVILLE RD (SR0549 SEG 0100/0000)	0010/0000			

Segment Description	Length (FT)	Start Station	End Station	Notes
	011733 FT			
	009344 FT			
	006715 FT			
	004437 FT			
	002225 FT			
	0010/0409			
	000000 FT			
	0010/0000			

011733 FT 2 0 58065 0 01 0500+02  
 0060/0000 LENGTH(AH 2494 BK 2389)

009344 FT 2 0 58065 0 01 0476+01  
 0050/0000 LENGTH(AH 2389 BK 2629)

006715 FT 2 0 58065 0 01 0449+58  
 0040/0000 LENGTH(AH 2629 BK 2278)

004437 FT  
 0030/0000 LENGTH(AH 2278 BK 2212)

002225 FT  
 0020/0000 LENGTH(AH 2212 BK 2225)

FOR SR 0549 AND 1011  
 (CONN)  
 0010/0409 2 0 58065 0 01 0381+47  
 ROSEVILLE RD  
 (SR0549 SEG 0100/0000)  
 NC BAILEY CREEK RD  
 MFC BEGIN = D  
 0010/0000 LENGTH(AH 2225 BK 0000)

EXTRACT DATE: 12/18/2023 ROADWAY MANAGEMENT SYSTEM PAGE NUMBER: 161  
 PRINT DATE: 12/19/2023 SLD COUNTY/SR - ANNUAL PRINT COUNTY: TIOGA  
 DIR: B TOTAL LEN: 3.167 MI. DIST: 03-7 SR: 1010  
 LEFT MUN: SULLIVAN T RIGHT MUN: SULLIVAN T

BEAR AL  
(T610)

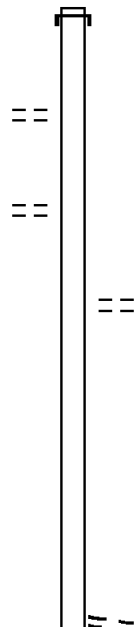
BUCK RD  
(T600)

016721 FT

0070/1329

0070/0143  
014420 FT

011233 FT



016721 FT AH-BRADFORD (08)  
 INTER-AHD AUSTINVILLE RD  
 0070/2301 (SR4016 SEG 0010/0000)

014420 FT 2 0 58064 0 00 0158+28  
 SUGAR BRANCH RD  
 (T523)  
 0070/0000 LENGTH(AH 2301 BK 3187)

011233 FT 2 0 58064 0 00 0126+46  
 SUGAR BRANCH RD  
 (T523)  
 0060/0000 LENGTH(AH 3187 BK 2167)

DIR: B TOTAL LEN: 3.167 MI. DIST: 03-7 SR: 1010  
 LEFT MUN: SULLIVAN T RIGHT MUN: SULLIVAN T

JOHN C RD  
 (T938)

0050/2088 ==

009066 FT

009066 FT 2 0 58064 0 00 0104+77  
 0050/0000 LENGTH(AH 2167 BK 2458)

006608 FT

006608 FT 2 0 58064 0 00 0080+17  
 0040/0000 LENGTH(AH 2458 BK 2580)

004028 FT

004028 FT 2 0 58064 0 00 0054+34  
 HULSLANDER RD  
 (T555)  
 0030/0000 LENGTH(AH 2580 BK 2427)

SANITARIUM HILL RD  
 (T553)

0020/1442 ==

001601 FT

001601 FT 2 0 58064 0 00 0030+00  
 0020/0000 LENGTH(AH 2427 BK 1601)

000000 FT

000000 FT 2 0 58064 0 00 0013+95  
 NC AUSTINVILLE RD  
 BUNGY RD  
 (SR1005 SEG 0044/0481)  
 INTER-BK ASHLEY HILL RD  
 (T876)

BUNGY RD  
 (T867)

0010/0000 ==

0010/0000 MFC BEGIN = D  
 LENGTH(AH 1601 BK 0000)

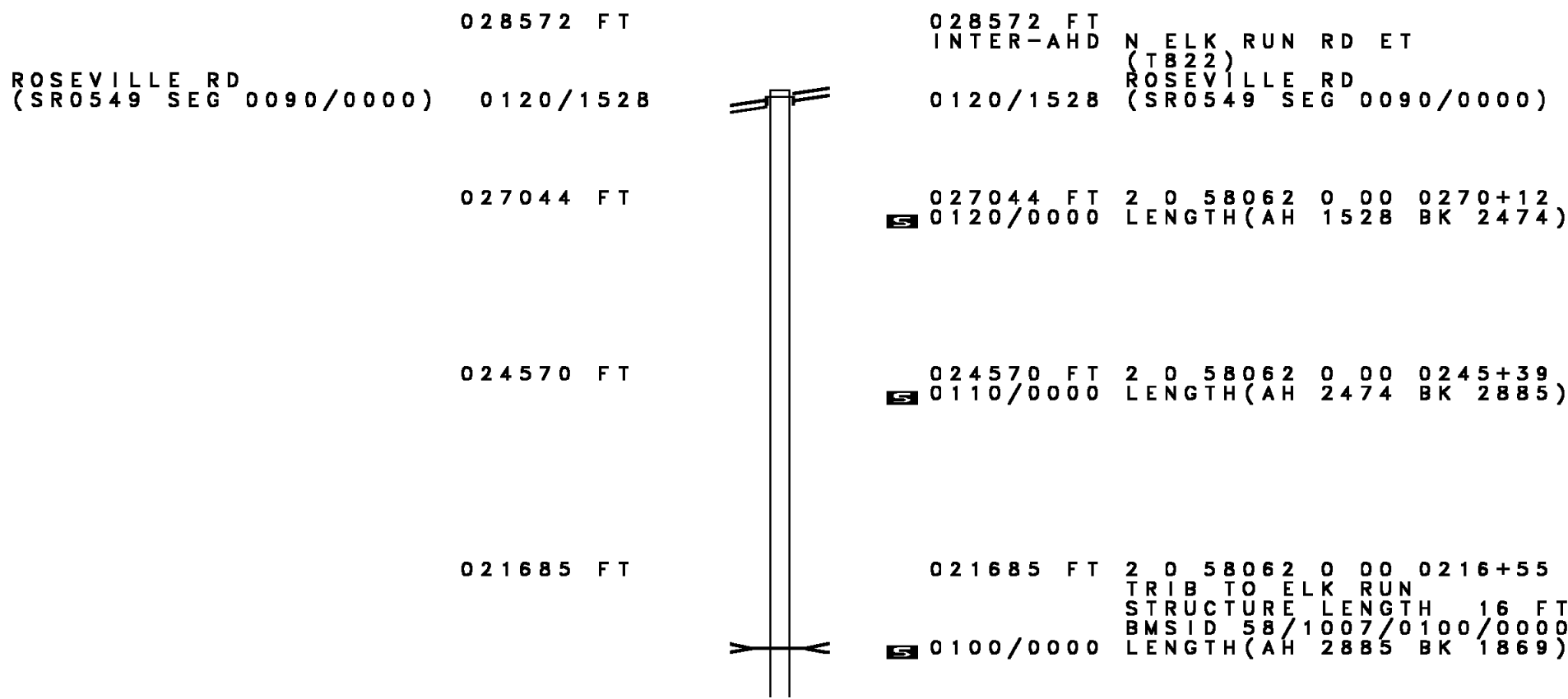
EXTRACT DATE: 12/18/2023 ROADWAY MANAGEMENT SYSTEM PAGE NUMBER: 159  
PRINT DATE: 12/19/2023 SLD COUNTY/SR - ANNUAL PRINT COUNTY: TIOGA  
DIR: B TOTAL LEN: .000 MI. DIST: 03-7 SR: 1009  
LEFT MUN: SULLIVAN T RIGHT MUN: SULLIVAN T

000000 FT  
000000 FT

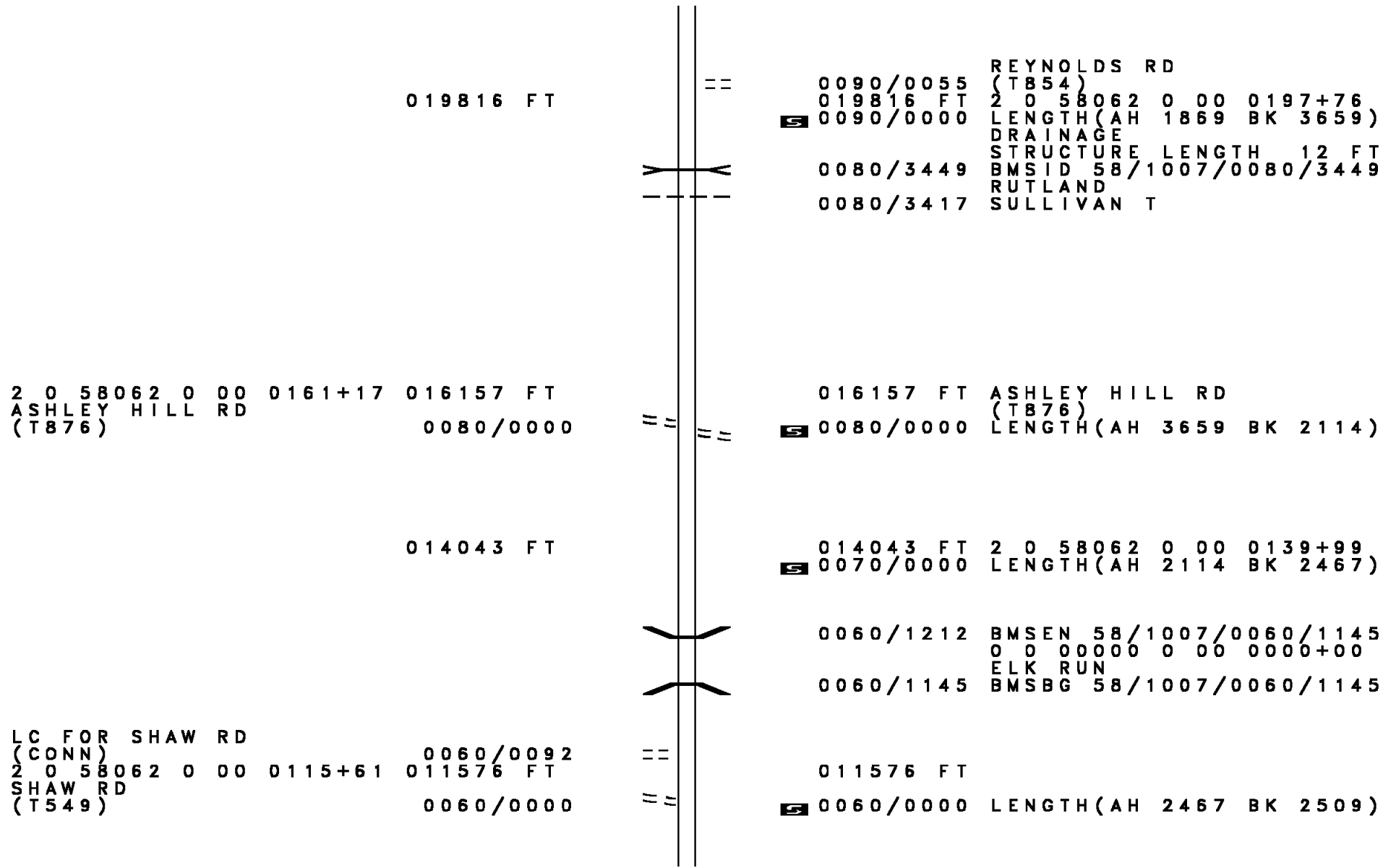


000000 FT  
7020/0000 LENGTH(AH 2014 BK 2066)  
000000 FT  
7010/0000 LENGTH(AH 2066 BK 0000)

Stationing	Description	Stationing	Description
002365 FT		002365 FT	LENGTH(AH 0886 BK 0078)
		7064/0000	BMSSEN 58/1008/0062/0000
		INTER-AHD	ASHLEY HILL RD
002287 FT		0062/0078	(TB76)
		002287 FT	2 0 58076 0 01 0143+61
		INTER-BK	ASHLEY HILL RD
			(TB76)
			ELK RUN
			BMSBG 58/1008/0062/0000
002287 FT		0062/0000	LENGTH(AH 0078 BK 0313)
		002287 FT	
		7060/0000	LENGTH(AH 0313 BK 3089)
002287 FT		002287 FT	
		7050/0000	LENGTH(AH 3089 BK 2896)
002287 FT		002287 FT	
		7040/0000	LENGTH(AH 2896 BK 3044)
002287 FT		002287 FT	
		7030/0000	LENGTH(AH 3044 BK 2483)
002287 FT		002287 FT	
		7020/0000	LENGTH(AH 2483 BK 0099)
002287 FT		002287 FT	
		7018/0000	LENGTH(AH 0099 BK 2287)
		INTER-AHD	ASHLEY HILL RD
			(TB76)
		0010/2287	RICHMOND T
LC TO ROSEVILLE RD (CONN)			
	0010/0992		
		0010/0447	BMSSEN 58/1008/0010/0429
		2 0 58076 0 00 0004+19	
		BR CORY CRK.	
		0010/0429	BMSBG 58/1008/0010/0429
		NC AS	HLEY HILL RD
			ROSEVILLE RD
2 0 58076 0 00 0000+00	000000 FT	000000 FT	(SR0549 SEG 0040/0000)
ROSEVILLE RD			MFC BEGIN = E
(SR0549 SEG 0040/0000)	0010/0000	0010/0000	LENGTH(AH 2287 BK 0000)



DIR: B TOTAL LEN: 5.411 MI. DIST: 03-7 SR: 1007  
 LEFT MUN: RUTLAND T RIGHT MUN: RUTLAND T



019816 FT

0090/0055 REYNOLDS RD  
 019816 FT (T854)  
 0090/0000 2 0 58062 0 00 0197+76  
 LENGTH(AH 1869 BK 3659)  
 DRAINAGE  
 STRUCTURE LENGTH 12 FT  
 0080/3449 BMSID 58/1007/0080/3449  
 RUTLAND  
 0080/3417 SULLIVAN T

2 0 58062 0 00 0161+17 016157 FT  
 ASHLEY HILL RD  
 (T876) 0080/0000

016157 FT ASHLEY HILL RD  
 (T876)  
 0080/0000 LENGTH(AH 3659 BK 2114)

014043 FT

014043 FT 2 0 58062 0 00 0139+99  
 0070/0000 LENGTH(AH 2114 BK 2467)

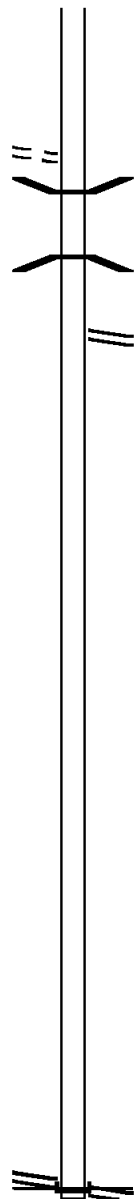
LC FOR SHAW RD  
 (CONN) 0060/0092  
 2 0 58062 0 00 0115+61 011576 FT  
 SHAW RD  
 (T549) 0060/0000

0060/1212 BMS EN 58/1007/0060/1145  
 0 0 00000 0 00 0000+00  
 ELK RUN  
 0060/1145 BMSBG 58/1007/0060/1145

011576 FT  
 0060/0000 LENGTH(AH 2467 BK 2509)

DIR: B TOTAL LEN: 5.411 MI. DIST: 03-7 SR: 1007  
 LEFT MUN: SULLIVAN T RIGHT MUN: SULLIVAN T

2 0 58062 0 00 0090+00 009067 FT  
 BUNGY RD  
 (T867) 0050/0000



009067 FT  
 NC N ELK RUN RD  
 0050/0000 LENGTH(AH 2509 BK 1373)  
 0040/1332 BMSBN 58/1007/0040/1287  
 2 0 58062 0 00 0089+37  
 ELK RUN  
 0040/1287 BMSBG 58/1007/0040/1287  
 NC BUNGY RD  
 0040/1197 (SR1005 SEG 0030/0000)  
 BUNGY RD

007694 FT

007694 FT 2 0 58062 0 00 0076+55  
 0040/0000 LENGTH(AH 1373 BK 2674)

005020 FT

005020 FT 2 0 58062 0 00 0049+94  
 0030/0000 LENGTH(AH 2674 BK 2511)

002509 FT

002509 FT 2 0 58062 0 00 0024+96  
 0020/0000 LENGTH(AH 2511 BK 2509)

2 0 58062 0 00 0000+00 000000 FT  
 ROOSEVELT HW  
 (SR0006 SEG 1010/0000) 0010/0000

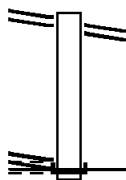
NC S ELK RUN RD  
 ROOSEVELT HW  
 (SR0006 SEG 1010/0000)  
 INTER-BK GRAY CEMETERY RD  
 000000 FT (T943)  
 MFC BEGIN = D  
 0010/0000 LENGTH(AH 2509 BK 0000)



EXTRACT DATE: 12/18/2023 ROADWAY MANAGEMENT SYSTEM PAGE NUMBER: 154  
 PRINT DATE: 12/19/2023 SLD COUNTY/SR - ANNUAL PRINT COUNTY: TIOGA

DIR: B TOTAL LEN: .137 MI. DIST: 03-7 SR: 1006  
 LEFT MUN: MANSFIELD B RIGHT MUN: MANSFIELD B

SULLIVAN ST 000721 FT  
 (SR0006 SEG 0830/0000) 0010/0721  
 1 1 05762 0 00 0000+00 000000 FT  
 E ELMIRA ST  
 (SR1002 SEG 0020/0000)  
 EXTENSION ST  
 (BORO) 0010/0000



000721 FT SULLIVAN ST  
 0010/0721 (SR0006 SEG 0830/0000)  
 000000 FT  
 NC COLES ST  
 INTER-BK E ELMIRA ST  
 (SR1002 SEG 0020/0000)  
 MFC BEGIN = E  
 0010/0000 LENGTH(AH 0721 BK 0000)

EXTRACT DATE: 12/18/2023 ROADWAY MANAGEMENT SYSTEM PAGE NUMBER: 153  
PRINT DATE: 12/19/2023 SLD COUNTY/SR - ANNUAL PRINT COUNTY: TIOGA

DIR: B TOTAL LEN: 6.507 MI. DIST: 03-7 SR: 1005  
LEFT MUN: JACKSON T RIGHT MUN: JACKSON T

034359 FT

034326 FT BAILEY CREEK RD  
0180/2492 (SR1011 SEG 0140/2812)

031867 FT

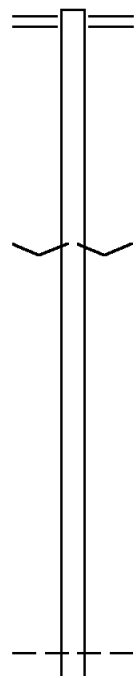
031834 FT 2 0 58067 0 00 0440+35  
VILLAGE: JOBS CORNERS  
S 0180/0000 LENGTH(AH 2492 BK 2514)

029353 FT

029320 FT 2 0 58067 0 00 0414+86  
S 0170/0000 LENGTH(AH 2514 BK 2227)

2 0 58067 0 00 0392+28 027126 FT  
PUMPKIN HILL CROSSOVER

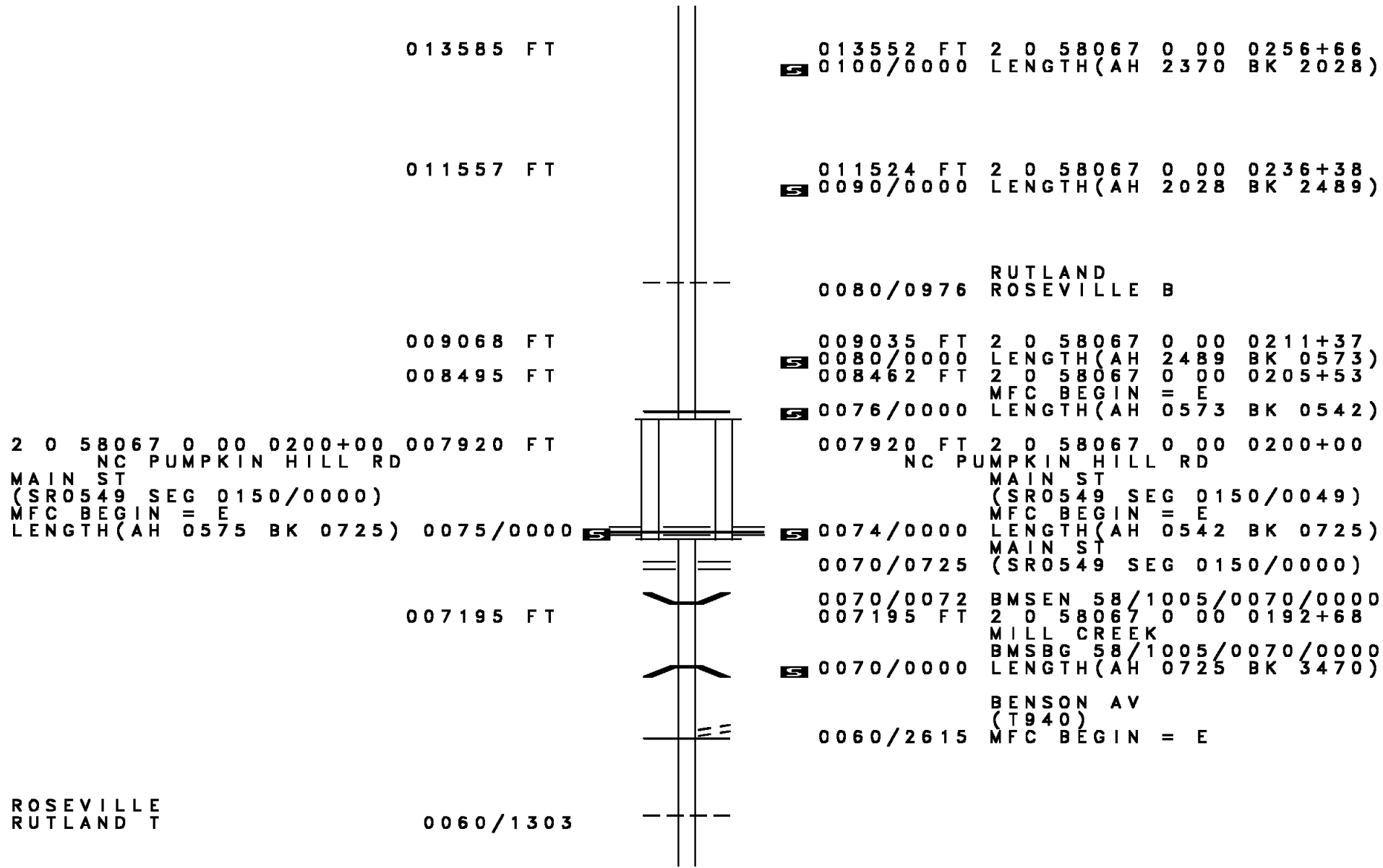
027093 FT JACKSON  
RUTLAND T



DIR: B TOTAL LEN: 6.507 MI. DIST: 03-7 SR: 1005  
 LEFT MUN: JACKSON T RIGHT MUN: JACKSON T

(T673)	0160/0000	==	5 0160/0000	LENGTH(AH 2227 BK 2443)
			0150/1878	HAMILTON RD (T673)
	024683 FT		024650 FT	2 0 58067 0 00 0367+65 ALDRICH RD (T946)
			5 0150/0000	LENGTH(AH 2443 BK 2742)
2 0 58067 0 00 0340+20	021941 FT		021908 FT	
DUNKLEBERGER RD (T858)	0140/0000	==	5 0140/0000	LENGTH(AH 2742 BK 2371)
	019570 FT		019537 FT	2 0 58067 0 00 0316+51
LC FOR JENKINS RD (CONN)	0120/1434	==	5 0130/0000	LENGTH(AH 2371 BK 2023)
JENKINS RD (T860)	0120/1236	==		
	017547 FT		017514 FT	2 0 58067 0 00 0296+28
			5 0120/0000	LENGTH(AH 2023 BK 1592)
	015955 FT		015922 FT	2 0 58067 0 00 0280+36
			5 0110/0000	LENGTH(AH 1592 BK 2370)

DIR: B TOTAL LEN: 6.507 MI. DIST: 03-7 SR: 1005  
 LEFT MUN: RUTLAND T RIGHT MUN: RUTLAND T



013585 FT

013552 FT 2 0 58067 0 00 0256+66  
 5 0100/0000 LENGTH(AH 2370 BK 2028)

011557 FT

011524 FT 2 0 58067 0 00 0236+38  
 5 0090/0000 LENGTH(AH 2028 BK 2489)

0080/0976 RUTLAND  
 ROSEVILLE B

009068 FT

009035 FT 2 0 58067 0 00 0211+37  
 5 0080/0000 LENGTH(AH 2489 BK 0573)

008495 FT

008462 FT 2 0 58067 0 00 0205+53  
 MFC BEGIN = E

5 0076/0000 LENGTH(AH 0573 BK 0542)

2 0 58067 0 00 0200+00 007920 FT  
 NC PUMPKIN HILL RD

MAIN ST  
 (SR0549 SEG 0150/0000)

MFC BEGIN = E  
 LENGTH(AH 0575 BK 0725) 0075/0000



007920 FT 2 0 58067 0 00 0200+00  
 NC PUMPKIN HILL RD

MAIN ST  
 (SR0549 SEG 0150/0049)

MFC BEGIN = E  
 LENGTH(AH 0542 BK 0725)

0070/0725 (SR0549 SEG 0150/0000)

007195 FT

0070/0072 BMSBN 58/1005/0070/0000  
 2 0 58067 0 00 0192+68

MILL CREEK  
 BMSBG 58/1005/0070/0000  
 5 0070/0000 LENGTH(AH 0725 BK 3470)

BENSON AV  
 (T940)  
 MFC BEGIN = E

0060/2615


ROSEVILLE  
 RUTLAND T

0060/1303



DIR: B TOTAL LEN: 2.904 MI. DIST: 03-7 SR: 1004  
 LEFT MUN: RUTLAND T RIGHT MUN: RUTLAND T

015333 FT

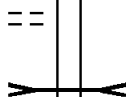


015333 FT BAILEY CREEK RD  
 0120/2726 (SR1011 SEG 0010/0955)  
 0120/1940 BMS EN 58/1004/0120/1913  
 2 0 58065 0 00 0289+13  
 BAILEY CREEK  
 0120/1913 BMSBG 58/1004/0120/1913

012607 FT

012607 FT 2 0 58065 0 00 0270+02  
 S 0120/0000 LENGTH(AH 2726 BK 2824)

2 0 58065 0 00 0241+80 009783 FT  
 HARD SCRABBLE RD  
 (T824) 0110/0000



009783 FT  
 S 0110/0000 LENGTH(AH 2824 BK 2038)  
 OVER HIBBARD RUN  
 STRUCTURE LENGTH 15 FT  
 0100/1891 BMSID 58/1004/0100/1891

007745 FT

007745 FT 2 0 58065 0 00 0221+38

DIR: B TOTAL LEN: 2.904 MI. DIST: 03-7 SR: 1004  
 LEFT MUN: RUTLAND T RIGHT MUN: RUTLAND T

005660 FT

004464 FT

000599 FT

000000 FT

000000 FT

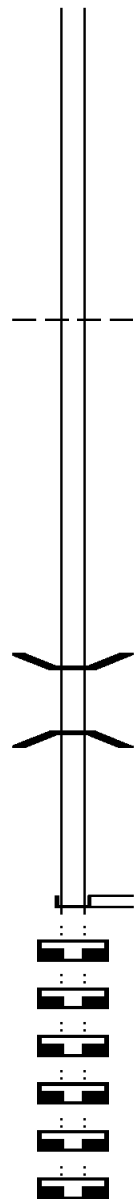
000000 FT

000000 FT

000000 FT

000000 FT

000000 FT



0100/0000 LENGTH(AH 2038 BK 2085)

005660 FT 2 0 58065 0 00 0200+50  
 0090/0000 LENGTH(AH 2085 BK 1196)

004464 FT 2 0 58065 0 00 0188+52  
 0080/0000 LENGTH(AH 1196 BK 3865)  
 RUTLAND  
 0070/3745 TIOGA T

000599 FT 2 0 58065 0 00 0149+90  
 0070/0000 LENGTH(AH 3865 BK 0599)  
 0064/0232 BMSBN 58/1004/0064/0205  
 2 0 58065 0 00 0145+95

0064/0205 PAINTER RUN  
 BMSBG 58/1004/0064/0205  
 000000 FT 2 0 58065 0 00 0143+86  
 NC MI LL CREEK RD  
 PICKLE HILL RD  
 (SR1003 SEG 0080/1425)  
 MILL CREEK RD  
 (TWP )

0064/0000 LENGTH(AH 0599 BK 1901)  
 000000 FT  
 7060/0000 LENGTH(AH 1901 BK 2515)  
 000000 FT  
 7050/0000 LENGTH(AH 2515 BK 2488)  
 000000 FT  
 7040/0000 LENGTH(AH 2488 BK 2498)  
 000000 FT  
 7030/0000 LENGTH(AH 2498 BK 2439)  
 000000 FT  
 7020/0000 LENGTH(AH 2439 BK 2538)  
 000000 FT  
 7010/0000 LENGTH(AH 2538 BK 0000)

EXTRACT DATE: 12/18/2023 ROADWAY MANAGEMENT SYSTEM PAGE NUMBER: 147  
PRINT DATE: 12/19/2023 SLD COUNTY/SR - ANNUAL PRINT COUNTY: TIOGA  
DIR: B TOTAL LEN: 4.124 MI. DIST: 03-7 SR: 1003  
LEFT MUN: TIOGA T RIGHT MUN: TIOGA T

MILL CREEK RD  
(TWP )


021774 FT  
0080/1425



021774 FT MILL CREEK RD  
0080/1425 (SR1004 SEG 0064/0000)  
0080/0971 BMS EN 58/1003/0080/0861  
2 0 58066 0 00 0212+14



DIR: B TOTAL LEN: 4.124 MI. DIST: 03-7 SR: 1003  
 LEFT MUN: TIOGA T RIGHT MUN: TIOGA T



020349 FT

0080/0861 MILL CREEK  
 BMSBG 58/1003/0080/0861  
 020349 FT 2 0 58066 0 00 0203+55  
 S 0080/0000 LENGTH(AH 1425 BK 2957)  
 TIOGA  
 0070/2698 RICHMOND T

017392 FT

017392 FT 2 0 58066 0 00 0173+89  
 S 0070/0000 LENGTH(AH 2957 BK 1484)  
 KINGSLEY RD  
 0060/1330 (T575)

015908 FT

0060/0412 MILL CREEK  
 STRUCTURE LENGTH 12 FT  
 BMSID 58/1003/0060/0412  
 015908 FT 2 0 58066 0 00 0158+95  
 WOOD RD  
 (T574)  
 S 0060/0000 LENGTH(AH 1484 BK 3537)

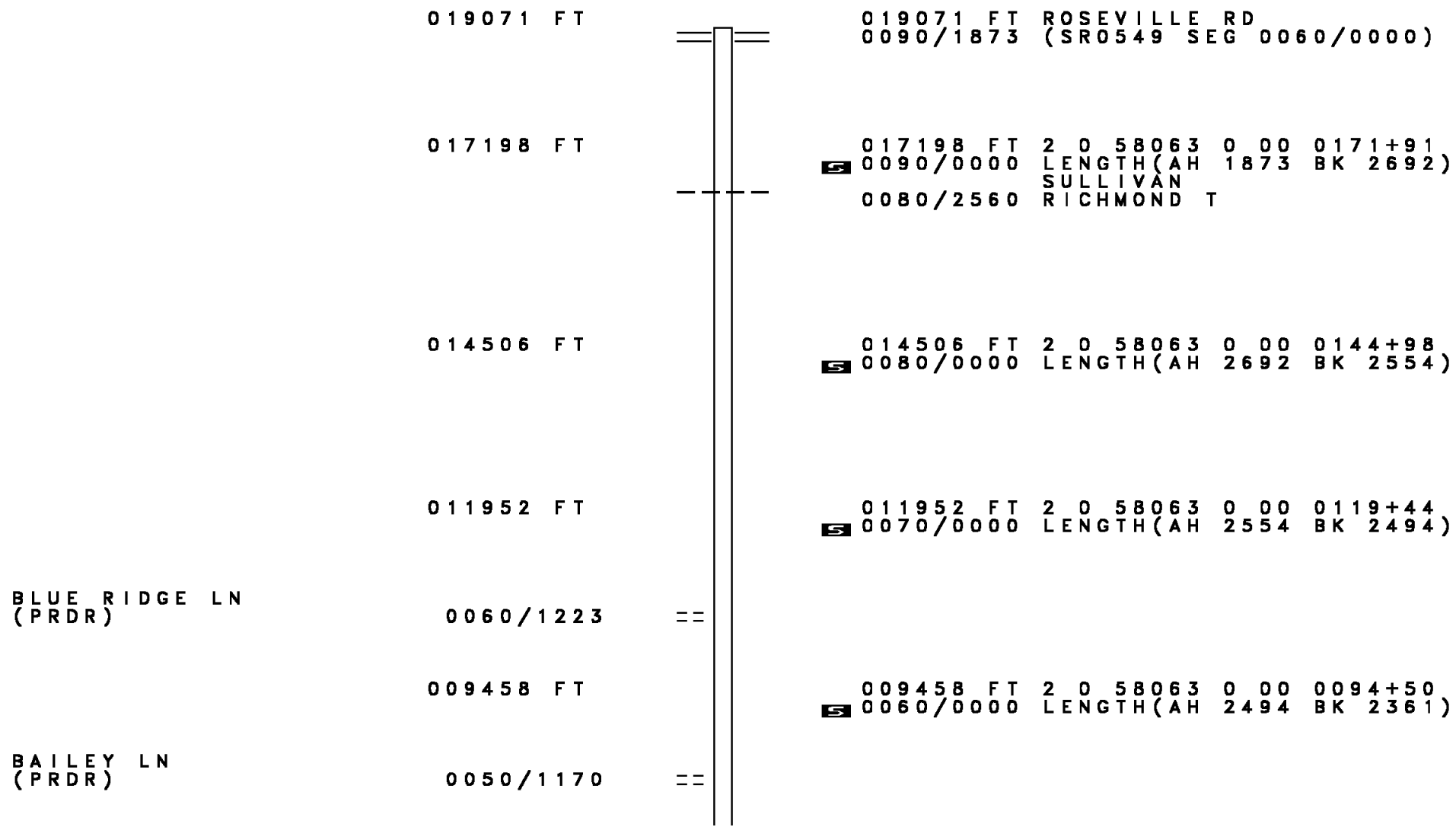
012371 FT

0050/0640 MAD RUN  
 STRUCTURE LENGTH 15 FT  
 BMSID 58/1003/0050/0640  
 012371 FT 2 0 58066 0 00 0123+62  
 BRYANT RD  
 (T573)  
 S 0050/0000 LENGTH(AH 3537 BK 3257)

DIR: B TOTAL LEN: 4.124 MI. DIST: 03-7 SR: 1003  
 LEFT MUN: RICHMOND T RIGHT MUN: RICHMOND T

2 0 58066 0 00 0090+99 009114 FT		009114 FT
KELLYTOWN RD		
(T571)	0040/0000 ==	5 0040/0000 LENGTH(AH 3257 BK 3207)
SMITH RD		
(T569)	0030/2471 ==	
	005907 FT	005907 FT 2 0 58066 0 00 0058+87
		5 0030/0000 LENGTH(AH 3207 BK 3366)
		==
		0020/1869 TERRY ACRES RD
SMOKE RISE RD		(PRDR)
(T509)	0020/1459 ==	
CHERRY RIDGE DR		
(T510)	0020/0837 ==	
	002541 FT	002541 FT 2 0 58066 0 00 0025+62
		NC PICKLE HILL RD
		RICHMOND
		MANSFIELD B
		5 0020/0000 LENGTH(AH 3366 BK 2541)
TOWNVIEW DR		
(BORO)	0010/2166 ==	
BARNES DR		
(BORO)	0010/1852 ==	
		==
		0010/1461 EXTENSION ST
		(BORO)
		==
		0010/0583 VOSBURG ST
		(BORO)
RIEPPPEL ST		
(BORO)	0010/0221 ==	
	000000 FT	000000 FT 2 0 58066 0 00 0000+00
		NC DECKER ST
		MAIN ST
		(SR2005 SEG 0520/1424)
		MFC BEGIN = D
		5 0010/0000 LENGTH(AH 2541 BK 0000)

DIR: B TOTAL LEN: 3.612 MI. DIST: 03-7 SR: 1002  
 LEFT MUN: SULLIVAN T RIGHT MUN: SULLIVAN T



EXTRACT DATE: 12/18/2023  
PRINT DATE: 12/19/2023

ROADWAY MANAGEMENT SYSTEM  
SLD COUNTY/SR - ANNUAL PRINT

PAGE NUMBER: 143  
COUNTY: TIOGA

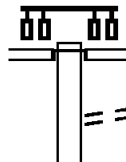
DIR: B TOTAL LEN: 3.612 MI.  
LEFT MUN: RICHMOND T

DIST: 03-7 SR: 1002  
RIGHT MUN: RICHMOND T

Distance (FT)	Notes	Segment ID	Start (AH)	End (BK)	Description
007097		0050/0028	58/1002/0050/0000	0070+89	BMSSEN 2 0 58063 0 00
		0050/0000	58/1002/0050/0000	2221	TRIB COREY CREEK BMSBG LENGTH(AH 2361 BK 2221)
	==	0040/1087			ROLLING ACRES RD (TWP)
		0040/0450			(APRA) PRIVATE DR
004876	POE	0040/0017	58/1002/0040/0000	0048+82	NEWTOWN HILL BARN APTS/ (PRDR) BMSSEN 2 0 58063 0 00
		0040/0000	58/1002/0040/0000	2849	TR COREY CRK BMSBG LENGTH(AH 2221 BK 2849)
		0030/1226			NC NEWTOWN HILL RD RICHMOND MANSFIELD B
		0030/0406	58/1002/0030/0327	0023+56	BMSSEN 2 0 58063 0 00
		0030/0327	58/1002/0030/0327		COREY CREEK BMSBG
	==	0030/0225			(BORO) BORO ST
002027		0030/0000	58/1002/0030/0327	0020+28	BMSSEN 2 0 58063 0 00
		001200			LENGTH(AH 2849 BK 0827) COLE ST
		0020/0000			(SR1006 SEG 0010/0000)
	==	0010/0802			LENGTH(AH 0827 BK 1200) ACADEMY ST (BORO)
	==	000000			(BORO) NC E
		000000	58/1002/0000/0000	0000+00	ELMIRA ST
		INTER-BK			MAIN ST (SR2005 SEG 0510/0000)
		0010/0000			(BORO) MFC BEGIN = E
		0010/0000			LENGTH(AH 1200 BK 0000)

EXTRACT DATE: 12/18/2023 ROADWAY MANAGEMENT SYSTEM PAGE NUMBER: 142  
PRINT DATE: 12/19/2023 SLD COUNTY/SR - ANNUAL PRINT COUNTY: TIOGA  
DIR: B TOTAL LEN: 5.282 MI. DIST: 03-7 SR: 1001  
LEFT MUN: MANSFIELD B RIGHT MUN: MANSFIELD B

027888 FT



027888 FT  
INTER-AHD BROOKLYN ST  
(BORO)  
WELLSBORO ST  
(SR0006 SEG 0790/0000)  
0270/1721  
0270/0827 GATEWAY DR  
(BORO)

DIR: B TOTAL LEN: 5.282 MI. DIST: 03-7 SR: 1001  
 LEFT MUN: MANSFIELD B RIGHT MUN: MANSFIELD B

PENNDOT STOCKPILE 02  
 (GOVT)

026167 FT

025422 FT

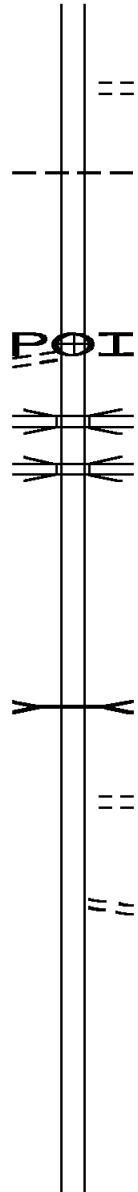
0250/1137

022381 FT

019916 FT

016101 FT

014989 FT



026167 FT 2 0 58044 0 02 0550+46  
 0270/0000 LENGTH(AH 1721 BK 0745)  
 GATEWAY DR

0260/0350 (BORO)  
 025422 FT 2 0 58044 0 02 0543+00  
 MANSFIELD  
 RICHMOND T  
 0260/0000 LENGTH(AH 0745 BK 3041)

0250/1137 (APRA) PENNDOT STOCKPIL

SR 0015  
 0250/0255 OP ID 58/0015/0542/0000

SR 0015  
 0250/0183 OP ID 58/0015/0543/0000  
 022381 FT 2 0 58044 0 02 0512+52  
 0250/0000 LENGTH(AH 3041 BK 2465)

MANN CREEK  
 STRUCTURE LENGTH 14 FT  
 BMSID 58/1001/0240/0428  
 019916 FT 2 0 58044 0 02 0487+93  
 MANN CREEK RD

(T545)  
 0240/0000 LENGTH(AH 2465 BK 3815)

MANN CREEK HGTS RD  
 (T542)

016101 FT 2 0 58044 0 02 0449+71  
 0230/0000 LENGTH(AH 3815 BK 1112)

014989 FT 2 0 58044 0 02 0438+57

DIR: B TOTAL LEN: 5.282 MI. DIST: 03-7 SR: 1001  
 LEFT MUN: RICHMOND T RIGHT MUN: RICHMOND T

BARNES MOUNTAIN LN  
 (PRDR)

Stationing	Notes	Stationing	Notes
		0220/0000	LENGTH(AH 1112 BK 2758)
012231 FT		012231 FT	2 0 58044 0 02 0411+00
		0210/0000	LENGTH(AH 2758 BK 1145)
011086 FT		011086 FT	2 0 58044 0 02 0399+48
		0200/0000	LENGTH(AH 1145 BK 0847)
		0190/0535	BMSSEN 58/1001/0190/0464
			2 0 58044 0 02 0395+63
			LAMBS CREEK
010239 FT		0190/0464	BMSBG 58/1001/0190/0464
		010239 FT	2 0 58044 0 02 0390+98
		0190/0000	LENGTH(AH 0847 BK 0950)
0180/0255		0180/0205	BMSSEN 58/1001/0180/0193
			2 0 58044 0 02 0383+42
			SEELEY HOLLOW CREEK
		0180/0193	BMSBG 58/1001/0180/0193
		0180/0029	BMSSEN 58/1001/0180/0000
009289 FT		009289 FT	2 0 58044 0 02 0381+44
			LAMB'S CREEK
		0180/0000	BMSBG 58/1001/0180/0000
			LENGTH(AH 0950 BK 2224)
007065 FT		0170/0033	BMSSEN 58/1001/0170/0000
		007065 FT	2 0 58044 0 02 0359+20
			LAMB'S CREEK
		0170/0000	BMSBG 58/1001/0170/0000
			LENGTH(AH 2224 BK 1333)
005732 FT		005732 FT	2 0 58044 0 02 0345+80
2 0 58044 0 01 0336+66		0164/0000	LENGTH(AH 1333 BK 0439)
005293 FT			INTER-BK LAMBS CREEK RD

DIR: B TOTAL LEN: 5.282 MI. DIST: 03-7 SR: 1001  
 LEFT MUN: RICHMOND T RIGHT MUN: RICHMOND T

SHAW RD  
 (T541)

0160/0000  
 005293 FT

005264 FT

005264 FT

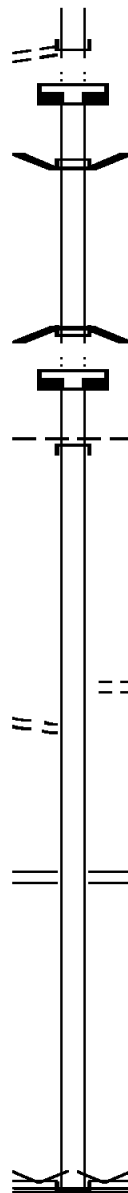
003084 FT

SCOUTEN HILL RD  
 (T650)

0020/0960

001791 FT

000000 FT



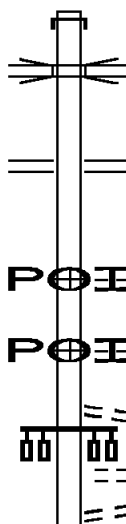
(T844)  
 0160/0000 LENGTH(AH 0439 BK 0100)  
 005293 FT  
 7154/0000 LENGTH(AH 0100 BK 0029)  
 BMSBN 58/1001/0150/0000  
 INTER-AHD LAMBS CREEK RD  
 0150/0029 (T844)  
 005264 FT 2 0 58044 0 01 0334+80  
 NC LAMBS CREEK RD  
 INTER-BK LAMBS CREEK RD  
 (T844)  
 W.BR. LAMBS C  
 BMSBG 58/1001/0150/0000  
 0150/0000 LENGTH(AH 0029 BK 0100)  
 005264 FT  
 7144/0000 LENGTH(AH 0100 BK 2180)  
 INTER-AHD OREBED RD  
 (T501)  
 0030/2180 CHARLESTON T  
  
 003084 FT 2 0 58044 0 00 0030+92  
 CHURCH RD  
 (T651)  
 0030/0000 LENGTH(AH 2180 BK 1293)  
 NC OREBED RD  
  
 001791 FT 2 0 58044 0 00 0017+92  
 CHARLESTON RD  
 (SR4002 SEG 0130/1824)  
 0020/0000 LENGTH(AH 1293 BK 1791)  
  
 000000 FT 2 0 58044 0 00 0000+00  
 VILLAGE: WHITNEYVILLE  
 NC WHITNEYVILLE RD  
 GRAND ARMY OF REPUBLIC  
 (SR0006 SEG 0644/0000)  
 INTER-BK ASHLEY RD  
 (T648)  
 MFC BEGIN = E  
 0010/0000 LENGTH(AH 1791 BK 0000)



DIR: B TOTAL LEN: 17.652 MI. DIST: 03-7 SR: 660  
 LEFT MUN: RICHMOND T RIGHT MUN: RICHMOND T

093202 FT

093202 FT  
 INTER-AHD MAIN ST (BUS. 15)  
 0400/2471 (SR2005 SEG 0430/0000)  
 SR15 SB  
 0400/2381 OP ID 58/0015/0435/0000  
 RAMP B RD  
 (SR8011 SEG 0500/0916)  
 RAMP A RD  
 0400/2075 (SR8011 SEG 0250/0000)



POE  
 POE

0400/1022 (APRA) EDDIES TRUCK STO  
 PRIVATE DR  
 (PRDR)  
 0400/0745 (APRA) EDDIES TRUCK STO  
 PRIVATE DR  
 (PRDR)  
 LC FROM LOWES DR  
 0400/0674 (CONN)  
 LOWES DR  
 (PRDR)  
 0400/0579 LC TO LOWES DR  
 (CONN)  
 0400/0453 (CONN)  
 090731 FT 1 0 00000 0 00 0000+00  
 0400/0000 LENGTH(AH 2471 BK 2435)

090731 FT

PRIVATE DR  
 (PRDR)  
 PRIVATE DR  
 (PRDR)

0390/0455  
 0390/0085  
 088296 FT

POI  
 POI

0390/0455 (APRA) AMERICAN TRUCK S  
 0390/0085 (APRA) AMERICAN TRUCK S  
 088296 FT 1 0 00196 0 00 0020+48  
 NC COWAN RD  
 0390/0000 LENGTH(AH 2435 BK 1874)  
 RICHMOND  
 0380/1614 COVINGTON T

DIR: B TOTAL LEN: 17.652 MI. DIST: 03-7 SR: 660  
 LEFT MUN: RICHMOND T RIGHT MUN: RICHMOND T

086422 FT

086422 FT 1 0 00196 0 00 0001+74  
 NC MAIN ST

WILLIAMSON RD  
 (SR2005 SEG 0390/0826)  
 LENGTH(AH 1874 BK 1788)  
 BMSSEN 58/0660/0370/1558  
 1 0 00021 0 03 0894+06  
 TIOGA RIVER  
 BMSBG 58/0660/0370/1558  
 KENDRICK RD  
 (T750)

084634 FT

084634 FT 1 0 00021 0 03 0909+50  
 LENGTH(AH 1788 BK 1641)

082993 FT

082993 FT 1 0 00021 0 03 0926+12  
 LENGTH(AH 1641 BK 1235)

081758 FT

081758 FT 1 0 00021 0 04 0939+05  
 LENGTH(AH 1235 BK 2832)

PRIVATE DR  
 (PRDR)

0340/2045



0340/2045 (APRA) EVANS EXCAVATING  
 BMSSEN 58/0660/0340/1408  
 1 0 00021 0 04 0952+61  
 ELK CREEK

STARKS RD  
 (T473)

0340/1173



0340/1408 BMSBG 58/0660/0340/1408

078926 FT

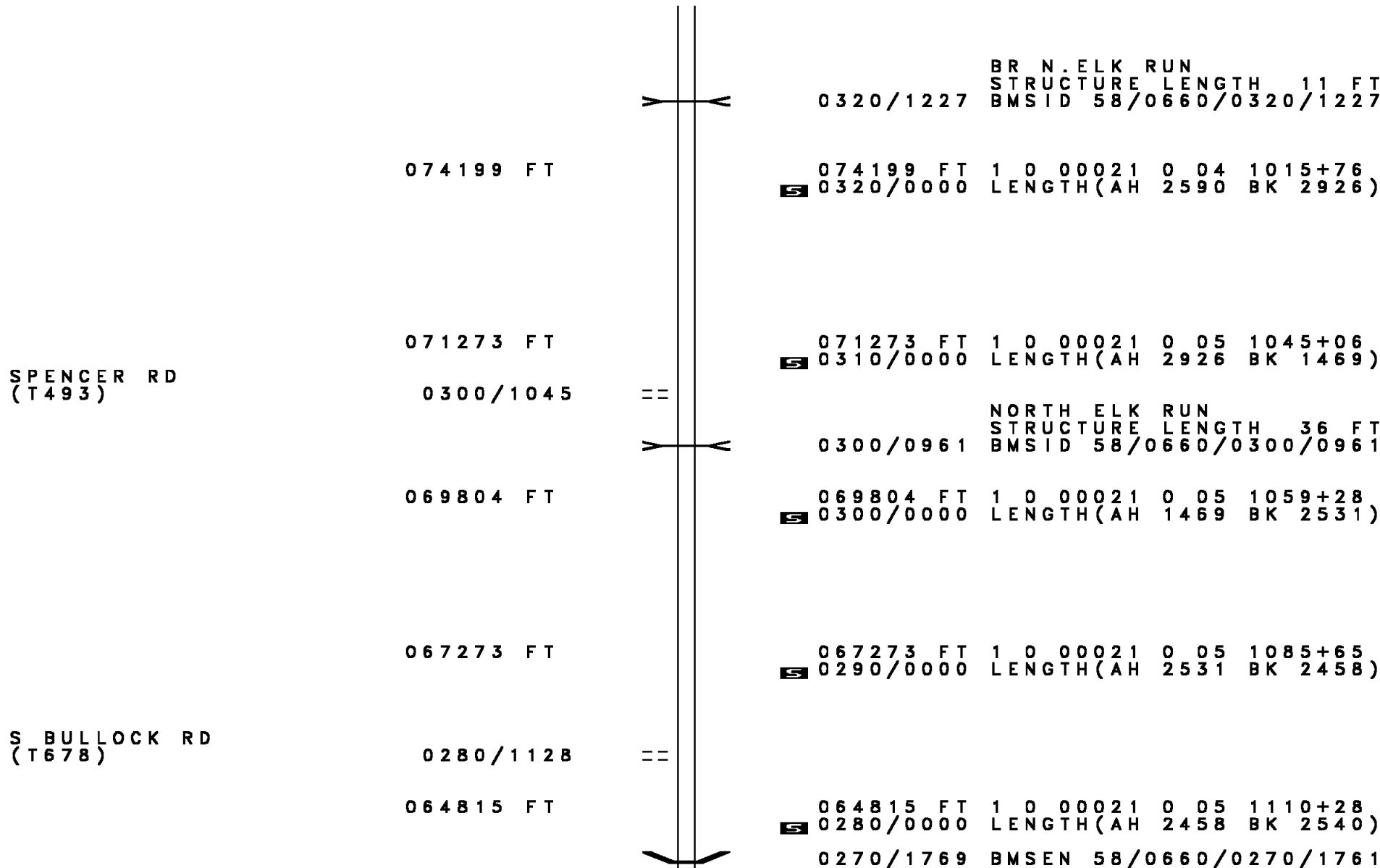
078926 FT 1 0 00021 0 04 0968+36  
 MACK RD

(SR2020 SEG 0110/1729)  
 LENGTH(AH 2832 BK 2137)  
 COVINGTON  
 RICHMOND T

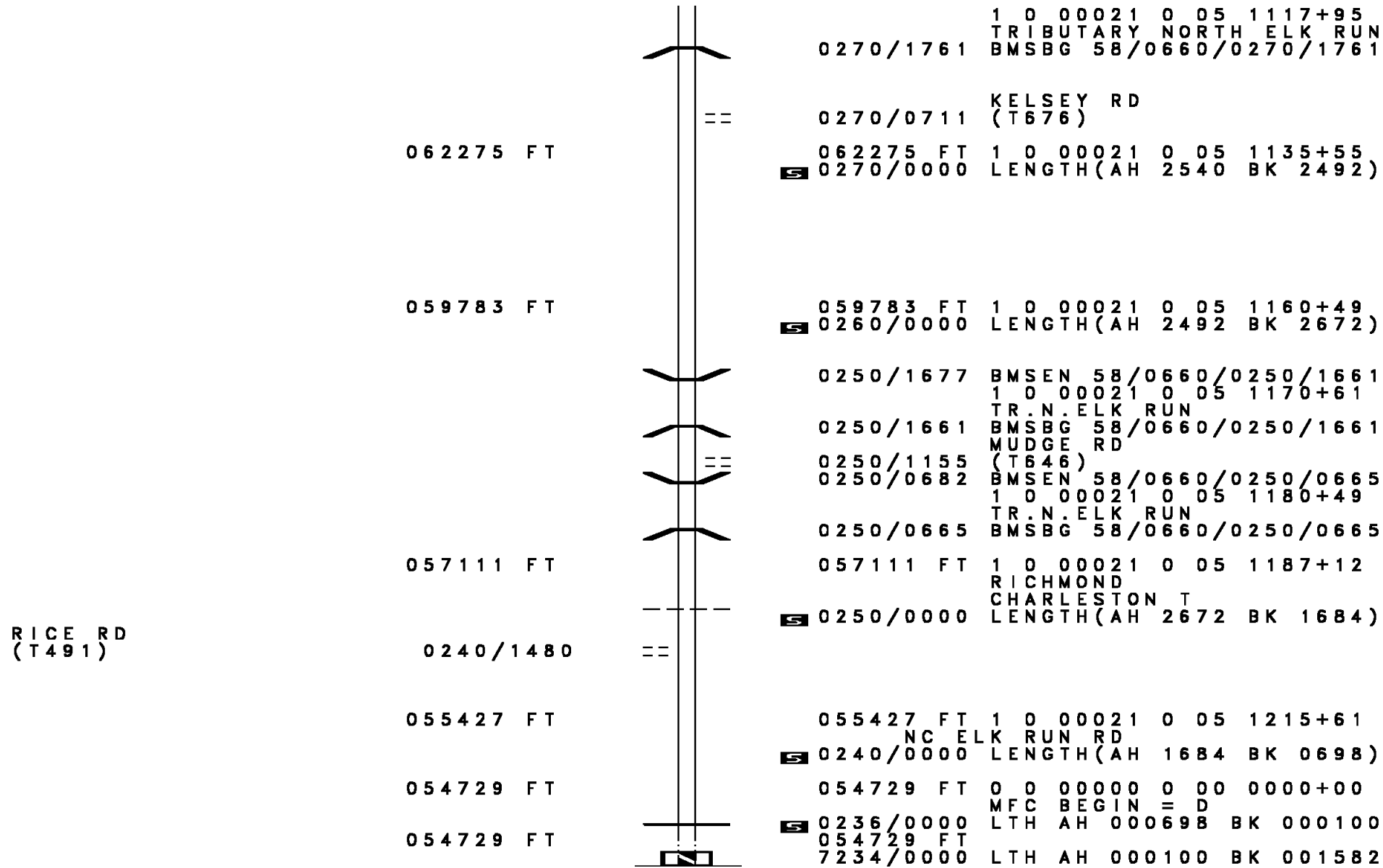
076789 FT

076789 FT 1 0 00021 0 04 0990+00  
 LENGTH(AH 2137 BK 2590)

DIR: B TOTAL LEN: 17.652 MI. DIST: 03-7 SR: 660  
 LEFT MUN: RICHMOND T RIGHT MUN: RICHMOND T



DIR: B TOTAL LEN: 17.652 MI. DIST: 03-7 SR: 660  
 LEFT MUN: RICHMOND T RIGHT MUN: RICHMOND T



RICE RD  
(T491)

062275 FT

059783 FT

057111 FT

0240/1480

055427 FT

054729 FT

054729 FT

0270/1761

0270/0711

0270/0000

059783 FT

0260/0000

0250/1677

0250/1661

0250/1155

0250/0682

0250/0665

057111 FT

0250/0000

055427 FT

0240/0000

054729 FT

0236/0000

054729 FT

7234/0000

1 0 00021 0 05 1117+95  
 TRIBUTARY NORTH ELK RUN  
 BMSBG 58/0660/0270/1761

KELSEY RD  
 (T676)

1 0 00021 0 05 1135+55  
 LENGTH(AH 2540 BK 2492)

1 0 00021 0 05 1160+49  
 LENGTH(AH 2492 BK 2672)

BMSSEN 58/0660/0250/1661  
 1 0 00021 0 05 1170+61  
 TR. N. ELK RUN

BMSBG 58/0660/0250/1661  
 MUDGE RD  
 (T646)

BMSSEN 58/0660/0250/0665  
 1 0 00021 0 05 1180+49  
 TR. N. ELK RUN

BMSBG 58/0660/0250/0665

1 0 00021 0 05 1187+12  
 RICHMOND  
 CHARLESTON T

LENGTH(AH 2672 BK 1684)

1 0 00021 0 05 1215+61  
 NC ELK RUN RD  
 LENGTH(AH 1684 BK 0698)

0 0 00000 0 00 0000+00  
 MFC BEGIN = D

LTH AH 000698 BK 000100  
 LTH AH 000100 BK 001582

DIR: B TOTAL LEN: 17.652 MI. DIST: 03-7 SR: 660  
 LEFT MUN: WELLSBORO B RIGHT MUN: WELLSBORO B

Left Side	Center	Right Side
MAIN ST (SR0287 SEG 0370/0000) CENTRAL AV (BORO) CENTRAL AV (SR0287 SEG 0370/0000)	INTER-AHD 	INTER-AHD MAIN ST (SR0287 SEG 0370/0000) CENTRAL AV (BORO) CENTRAL AV (SR0287 SEG 0370/0000)
WELLSBORO B CHARLES ST (BORO) NORRIS ST (BORO) KING ST (BORO) KING ST (SR3019 SEG 0140/0306) 1 0 00021 7 00 0331+41 053147 FT NC MAIN ST MFC BEGIN = D LENGTH(AH 1582 BK 2166)	0231/1582 0231/1246 0231/0972 0231/0524 0231/0000	0230/1582 0230/1246 0230/0972 0230/0524 0230/0000 0220/2050 0220/2029 0220/1303 0220/0619 0220/0327 050981 FT 0220/0000 049130 FT 0210/0000
		WELLSBORO B CHARLES ST (BORO) NORRIS ST (BORO) KING ST (BORO) KING ST (SR3019 SEG 0140/0306) 1 0 00021 7 00 0331+41 NC MA MFC BEGIN = D LENGTH(AH 1582 BK 2166) LINCOLN ST (BORO) KELSEY CREEK STRUCTURE LENGTH 21 FT BMSID 58/0660/0220/2029 BERWART ST (SR3020 SEG 0010/2218) LUTHER LN (BORO) CALKINS LN (BORO) 1 0 00021 7 00 0309+80 KELSEY ST (SR3007 SEG 0300/1179) LENGTH(AH 2166 BK 1851) 1 1 00472 0 00 0062+50 GREENWOOD ST (BORO) LENGTH(AH 1851 BK 0847)

DIR: B TOTAL LEN: 17.652 MI. DIST: 03-7 SR: 660  
 LEFT MUN: WELLSBORO B RIGHT MUN: WELLSBORO B

048283 FT

048283 FT 1 1 00472 0 00 0052+97  
 NC WEST AV

WELLSBORO  
 DELMAR T

0200/0000 LENGTH(AH 0847 BK 2801)

045482 FT

045482 FT 1 1 00472 0 00 0025+13  
 0190/0000 LENGTH(AH 2801 BK 2513)

042969 FT

042969 FT 1 1 00472 0 00 0000+00  
 0180/0000 LENGTH(AH 2513 BK 2903)

HEISE RUN RD  
 (T818)

0170/2084

==

040066 FT

040066 FT 1 0 00969 0 01 0407+77  
 BENAUER RD

(T534)

==

0170/0000 LENGTH(AH 2903 BK 2831)

SR 0362 SH  
 (SR0362 SEG 0120/1633) 0160/1892

==

037235 FT

037235 FT 1 0 00969 0 01 0379+69  
 0160/0000 LENGTH(AH 2831 BK 2342)

DIR: B TOTAL LEN: 17.652 MI. DIST: 03-7 SR: 660  
 LEFT MUN: DELMAR T RIGHT MUN: DELMAR T

	034893 FT		034893 FT 1 0 00969 0 01 0355+83 0150/0000 LENGTH(AH 2342 BK 2632)
		=	
	032261 FT		0140/0933 MORRAL RD (T470) 032261 FT 1 0 00969 0 01 0329+46 0140/0000 LENGTH(AH 2632 BK 2439)
CALLAHAN RD (T472)	0130/1095	=	
	029822 FT		029822 FT 1 0 00969 0 01 0304+43 0130/0000 LENGTH(AH 2439 BK 2375)
AIRPORT RD (SR3029 SEG 0010/0000)	0120/1223	=	
	027447 FT		027447 FT 1 0 00969 0 01 0280+64 0120/0000 LENGTH(AH 2375 BK 2296)
STOWELL RD (T427)	0110/1698	=	
	025151 FT	=	0110/1567 KENDRICK RD (T823) 025151 FT 1 0 00969 0 01 0257+64 0110/0000 LENGTH(AH 2296 BK 2592)
PERRY RD (T421)	0100/1138	=	

DIR: B TOTAL LEN: 17.652 MI. DIST: 03-7 SR: 660  
 LEFT MUN: DELMAR T RIGHT MUN: DELMAR T

Stationing	Description	Length	Right of Way	Length	Description	Right of Way
1 0 00969 0 01 0232+00	DARLING RUN RD (T446)	022559 FT	0100/0000	022559 FT		
				5 0100/0000	LENGTH(AH 2592 BK 2658)	
					STONY FORKS SCHOOL RD (SR3006 SEG 0010/0000)	
				0090/1652	WEST BRANCH RD (SR3007 SEG 0010/0000)	
				0090/1061	DELMAR SHIPPEN T	
		019901 FT		019901 FT	1 0 00969 0 01 0205+04	
				5 0090/0000	LENGTH(AH 2658 BK 2749)	
1 0 00969 0 01 0177+50	PERRY RD (T421)	017152 FT	0080/0000	017152 FT		
				5 0080/0000	LENGTH(AH 2749 BK 1703)	
SNYDER POINT RD (SR3004 SEG 0050/2176)		0070/0711				
FOR SR 0660 AND 3004 (CONN)		0070/0586				
		015449 FT		015449 FT	1 0 00969 0 01 0160+00	
				5 0070/0000	LENGTH(AH 1703 BK 2330)	
		013119 FT		013119 FT	1 0 00969 0 01 0137+20	
				5 0062/0000	LENGTH(AH 2330 BK 0645)	
		012474 FT		012474 FT	1 0 00969 0 00 0129+12	
					MARTIN RD (T416)	
				5 0060/0000	LENGTH(AH 0645 BK 2948)	



DIR: B TOTAL LEN: 17.652 MI. DIST: 03-7 SR: 660  
 LEFT MUN: SHIPPEN T RIGHT MUN: SHIPPEN T

	009526 FT		009526 FT 1 0 00969 0 00 0098+26
LC FOR COPP HOLLOW RD		==	5 0050/0000 LENGTH(AH 2948 BK 2419)
(CONN)	0040/1922		
COPP HOLLOW RD		==	
(T422)	0040/1849		
	007107 FT		007107 FT 1 0 00969 0 00 0074+07
			5 0040/0000 LENGTH(AH 2419 BK 2467)
			SULLIVAN RD
			(T412)
			WILSON RD
			0030/1785 (T409)
	004640 FT		004640 FT 1 0 00969 0 00 0049+40
			5 0030/0000 LENGTH(AH 2467 BK 2476)
SNYDER POINT RD			
(SR3004 SEG 0010/0000)	0020/1343	==	
	002164 FT		002164 FT 1 0 00969 0 00 0024+64
			5 0020/0000 LENGTH(AH 2476 BK 2164)
	000000 FT		000000 FT 1 0 00969 0 00 0000+00
			NC SR 0660 SH
			INTER-BK GRAND CANYON ENTRANCE P
			(FRST)
			MFC BEGIN = D
			5 0010/0000 LENGTH(AH 2164 BK 0000)

EXTRACT DATE: 12/18/2023 ROADWAY MANAGEMENT SYSTEM PAGE NUMBER: 129  
PRINT DATE: 12/19/2023 SLD COUNTY/SR - ANNUAL PRINT COUNTY: TIOGA

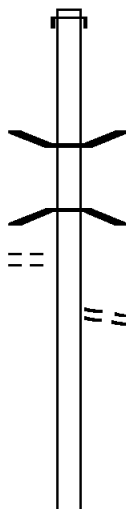
DIR: B TOTAL LEN: 16.689 MI. DIST: 03-7 SR: 549  
LEFT MUN: JACKSON T RIGHT MUN: JACKSON T

EIGHMEY RD  
(T789)

088119 FT

0310/1619

084853 FT



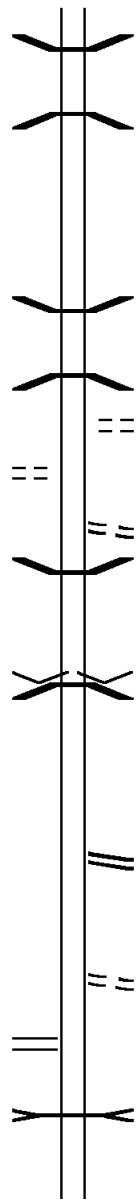
088119 FT AH-BRADFORD (08)  
INTER-AHD SR 0549 SH  
0310/3266 (SR0549 SEG 0010/0000)

0310/1682 BMSBN 58/0549/0310/1665  
1 0 00308 0 03 0866+49  
TRIB. TO SEELEY CREEK  
0310/1665 BMSBG 58/0549/0310/1665

0310/1584 LORENZO RD  
(T792)

084853 FT 1 0 00308 0 03 0849+69  
5 0310/0000 LENGTH(AH 3266 BK 2465)

DIR: B TOTAL LEN: 16.689 MI. DIST: 03-7 SR: 549  
 LEFT MUN: JACKSON T RIGHT MUN: JACKSON T



	0300/1262	BMS EN 58/0549/0300/1247
		1 0 00308 0 03 0837+69
		TRIB. TO SEELEY CREEK
	0300/1247	BMSBG 58/0549/0300/1247
082388 FT	082388 FT	1 0 00308 0 03 0824+93
	0300/0000	LENGTH(AH 2465 BK 2779)
	0290/1637	BMS EN 58/0549/0290/1616
		1 0 00308 0 03 0813+58
		TRIB. TO SEELEY CRK
	0290/1616	BMSBG 58/0549/0290/1616
		GARRISON RD
	0290/1589	(T719)
0290/1038		BAKER RD
		(T952)
	0290/0060	BMS EN 58/0549/0290/0000
079609 FT	079609 FT	1 0 00308 0 03 0797+51
		VILLAGE: DAGGETT
		SEELEY CREEK
	0290/0000	BMSBG 58/0549/0290/0000
		LENGTH(AH 2779 BK 3326)
	0280/1343	HILL RD
		(SR1016 SEG 0010/0000)
	0280/0020	OLD STATE RD
	076283 FT	(T906)
1 0 00308 0 03 0764+43 076283 FT	0280/0000	LENGTH(AH 3326 BK 3015)
PONY HILL RD		TRIB. TO SEELEY CREEK
(SR1018 SEG 0120/2737) 0280/0000		STRUCTURE LENGTH 11 FT
	0270/2794	BMSID 58/0549/0270/2794
		TRIB. TO SEELEY CREEK

CHURCH ST  
(T952)

1 0 00308 0 03 0764+43 076283 FT  
 PONY HILL RD  
 (SR1018 SEG 0120/2737) 0280/0000

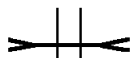
DIR: B TOTAL LEN: 16.689 MI. DIST: 03-7 SR: 549  
 LEFT MUN: JACKSON T RIGHT MUN: JACKSON T

LAKE RD  
(T669)

0270/1495

BAILEY CREEK RD  
(SR1011 SEG 0140/2861)

0270/0409  
073268 FT



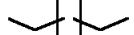
==



==



POE



==

0270/1819 STRUCTURE LENGTH 10 FT  
BMSID 58/0549/0270/1819

0270/0731 TRIB. TO SEELEY CREEK  
STRUCTURE LENGTH 21 FT  
BMSID 58/0549/0270/0731

073268 FT 1 0 00308 0 02 0734+30  
S 0270/0000 LENGTH(AH 3015 BK 3376)

0260/2576 BMSEN 58/0549/0260/2539  
1 0 00308 0 02 0725+32

0260/2539 SEELEY CREEK  
BMSBG 58/0549/0260/2539  
(APRA) PENNDOT STOCKPIL  
PENNDOT STOCKPILE 08

0260/2000 (GOVT)

069892 FT

069892 FT 1 0 00308 0 02 0700+16  
S 0260/0000 VILLAGE: JOBS CORNERS  
LENGTH(AH 3376 BK 2631)

067261 FT

067261 FT 1 0 00308 0 02 0673+70  
S 0250/0000 JACKSON  
RUTLAND T  
LENGTH(AH 2631 BK 2145)

065116 FT

065116 FT 1 0 00308 0 02 0652+24  
HAMILTON RD  
(T673)

DIR: B TOTAL LEN: 16.689 MI.  
LEFT MUN: RUTLAND T

DIST: 03-7 SR: 549  
RIGHT MUN: RUTLAND T

		0240/0000	LENGTH(AH 2145 BK 2721)
062395 FT		062395 FT	1 0 00308 0 02 0625+02
		0230/0000	LENGTH(AH 2721 BK 2219)
060176 FT		060176 FT	1 0 00308 0 02 0602+83
			HICKORY RD
			(SR1014 SEG 0010/0000)
		0220/0000	LENGTH(AH 2219 BK 2836)
057340 FT		057340 FT	1 0 00308 0 02 0575+64
		0210/0000	LENGTH(AH 2836 BK 2494)
			LADY LUCK LN
		0200/1736	(T633)
054846 FT		054846 FT	1 0 00308 0 02 0550+86
		0200/0000	LENGTH(AH 2494 BK 2486)
		0190/1260	BMS EN 58/0549/0190/1238
			0 0 00000 0 00 0000+00
			BEAR CREEK
		0190/1238	BMSBG 58/0549/0190/1238

DIR: B TOTAL LEN: 16.689 MI. DIST: 03-7 SR: 549  
 LEFT MUN: RUTLAND T RIGHT MUN: RUTLAND T

Stationing (Left)	Stationing (Right)	Description
052360 FT	052360 FT	1 0 00308 0 02 0525+16
	0190/0000	LENGTH(AH 2486 BK 2525)
	0180/1295	CROSSOVER RD (T943)
	0180/0862	BEAR CREEK STRUCTURE LENGTH 29 FT BMSID 58/0549/0180/0862
049835 FT	049835 FT	1 0 00308 0 02 0500+07
	0180/0000	LENGTH(AH 2525 BK 2980)
	0170/1978	FOR SR 0549 AND 1012 (CONN)
	0170/1741	SOPERTOWN RD (SR1012 SEG 0010/0000)
ALDRICH RD (T946)	0170/1227	
	0170/1107	BMS EN 58/0549/0170/1090
	0170/1090	1 0 00308 0 02 0481+05 TRIBUTARY TO MILL CREEK BMSBG 58/0549/0170/1090
046855 FT	046855 FT	1 0 00308 0 02 0470+46
	0170/0000	LENGTH(AH 2980 BK 1969)
	0160/0786	EAST POND RD (T952)
044886 FT	044886 FT	1 0 00308 0 02 0450+90
		WEST POND RD (T950)
	0160/0000	NC ROSEVILLE RD LENGTH(AH 1969 BK 2847)
	0150/1791	RUTLAND ROSEVILLE B
RUTLAND ROSEVILLE B	0150/1408	
PUMPKIN HILL RD (SR1005 SEG 0074/0000)	0150/0049	

DIR: B TOTAL LEN: 16.689 MI. DIST: 03-7 SR: 549  
 LEFT MUN: ROSEVILLE B RIGHT MUN: ROSEVILLE B

Stationing	Segment	Length	Notes
042039 FT			
PUMPKIN HILL RD (SR1005 SEG 0075/0000)	0150/0000	0150/0000	NC MAIN ST ROSEVILLE AV (SR1005 SEG 0070/0725) LENGTH(AH 2847 BK 2228) PIG TAIL LN (BORO)
	0140/1964	0140/1948	BMS EN 58/0549/0140/1931
	0140/1931	0140/1931	1 0 00308 0 01 0419+16 TRIBUTARY MILL CREEK BMSBG 58/0549/0140/1931
	0140/0870	0140/0870	ROSEVILLE RUTLAND T
039811 FT	039811 FT	0140/0000	1 0 00308 0 01 0399+92 LENGTH(AH 2228 BK 3467)
036344 FT	036344 FT	0130/0000	1 0 00308 0 01 0365+34 LENGTH(AH 3467 BK 2948)
JENKINS RD (T860)	0120/2081	0120/1759	BMS EN 58/0549/0120/1730 1 0 00308 0 01 0353+27 TRIBUTARY TO MILL CREEK
	0120/1730	0120/1730	BMSBG 58/0549/0120/1730
033396 FT	033396 FT	0120/0017	BMS EN 58/0549/0120/0000 1 0 00308 0 01 0335+93 TR MILL CRK
DUNKLEBURGER RD (T858)	0110/3366	0120/0000	BMSBG 58/0549/0120/0000 LENGTH(AH 2948 BK 3510)

DIR: B TOTAL LEN: 16.689 MI. DIST: 03-7 SR: 549  
 LEFT MUN: RUTLAND T RIGHT MUN: RUTLAND T

1 0 00308 0 01 0300+88 029886 FT  
 SWEELY LN  
 (T838) 0110/0000

FOR SR 0549 AND 1011  
 (CONN) 0100/0334  
 1 0 00308 0 01 0267+55 026670 FT  
 BAILEY CREEK RD  
 (SR1011 SEG 0010/0000) 0100/0000

ELK RUN RD ET  
 (T822) 0090/2195

1 0 00308 0 00 0232+24 023269 FT  
 ELK RUN RD ET  
 (T822) 0090/0000

0110/1293 BMS EN 58/0549/0110/1283  
 1 0 00308 0 01 0313+73  
 TR MILL CRK  
 0110/1283 BMSBG 58/0549/0110/1283

029886 FT  
 0110/0000 LENGTH(AH 3510 BK 3216)

026670 FT  
 0100/0000 LENGTH(AH 3216 BK 3401)  
 0090/2839 BMS EN 58/0549/0090/2739  
 1 0 00308 0 00 0259+56  
 MILL CREEK  
 0090/2739 BMSBG 58/0549/0090/2739

0090/2177 GOR-WOOD RD  
 (T583)

023269 FT ELK RUN RD  
 (SR1007 SEG 0120/1528)  
 0090/0000 LENGTH(AH 3401 BK 3559)

0080/2252 BMS EN 58/0549/0080/2172  
 1 0 00308 0 00 0218+23  
 ELK RUN  
 0080/2172 BMSBG 58/0549/0080/2172



DIR: B TOTAL LEN: 16.689 MI. DIST: 03-7 SR: 549  
 LEFT MUN: RUTLAND T RIGHT MUN: RUTLAND T

KINGSLEY RD  
 (T575)

0080/2084

019710 FT

019710 FT 1 0 00308 0 00 0196+70  
 TICKNER LN  
 (T820)  
 5 0080/0000 LENGTH(AH 3559 BK 3182)

016528 FT

016528 FT 1 0 00308 0 00 0164+83  
 5 0070/0000 LENGTH(AH 3182 BK 2811)

BRYANT RD  
 (T573)

1 0 00308 0 00 0136+68 0060/0333  
 013717 FT  
 NEWTOWN HILL RD  
 (SR1002 SEG 0090/1873) 0060/0000

0060/0924 RUTLAND  
 SULLIVAN T

013717 FT

5 0060/0000 LENGTH(AH 2811 BK 2845)

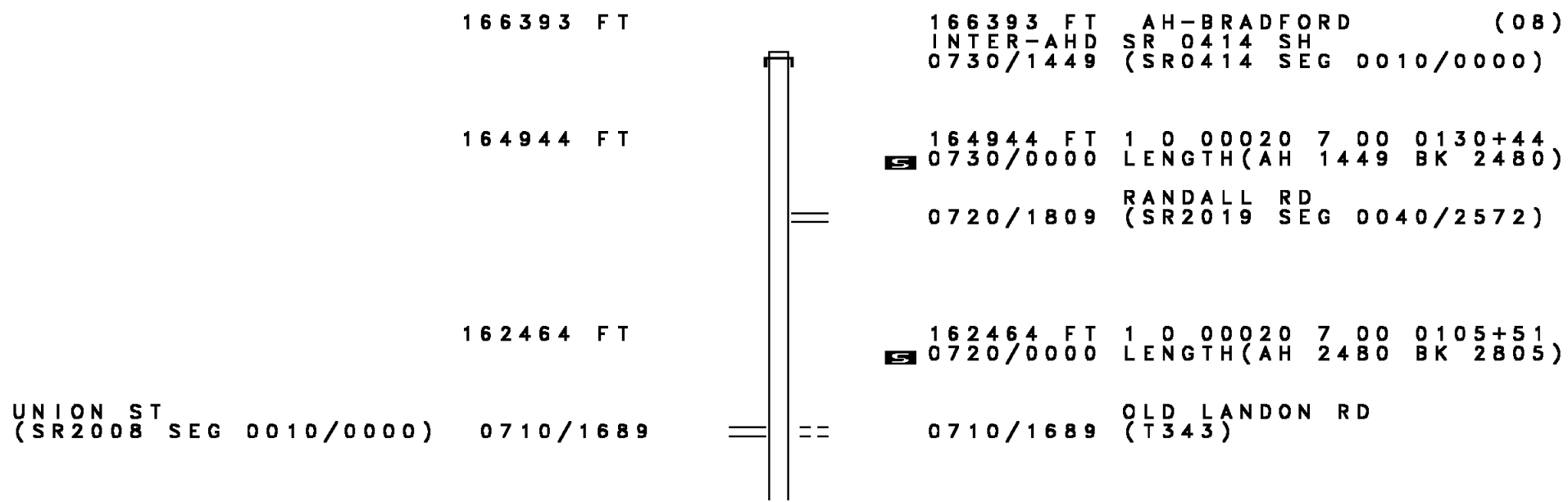
010872 FT

0050/0930 ASHLEY HILL CROSSOVER R  
 (T575)

010872 FT 1 0 00308 0 00 0108+38  
 5 0050/0000 LENGTH(AH 2845 BK 3420)  
 SULLIVAN  
 0040/3266 RICHMOND T



EXTRACT DATE: 12/18/2023 ROADWAY MANAGEMENT SYSTEM PAGE NUMBER: 120  
 PRINT DATE: 12/19/2023 SLD COUNTY/SR - ANNUAL PRINT COUNTY: TIOGA  
 DIR: B TOTAL LEN: 31.514 MI. DIST: 03-7 SR: 414  
 LEFT MUN: UNION TOWNSHIP T RIGHT MUN: UNION TOWNSHIP T



DIR: B TOTAL LEN: 31.514 MI. DIST: 03-7 SR: 414  
 LEFT MUN: UNION TOWNSHIP T RIGHT MUN: UNION TOWNSHIP T

159659 FT

159659 FT 1 0 00020 7 00 0077+11

HAGER RD  
(T918)

== 0710/0000 LENGTH(AH 2805 BK 2744)

156915 FT

156915 FT 1 0 00020 7 00 0049+77  
 0700/0000 LENGTH(AH 2744 BK 2348)

154567 FT

154567 FT 1 0 00020 7 00 0026+21  
 0690/0000 LENGTH(AH 2348 BK 2612)

1 0 00020 7 00 0000+00 151955 FT  
 GLEASON RD  
 (SR2021 SEG 0010/0000)  
 BACK RD  
 (T341) 0680/0000

151955 FT

0680/0000 LENGTH(AH 2612 BK 2431)

149524 FT

149524 FT 2 0 58058 0 00 0024+84  
 VILLAGE: GLEASON  
 0670/0000 LENGTH(AH 2431 BK 2488)

DIR: B TOTAL LEN: 31.514 MI. DIST: 03-7 SR: 414  
 LEFT MUN: UNION TOWNSHIP T RIGHT MUN: UNION TOWNSHIP T

147036 FT

147036 FT 2 0 58058 0 00 0000+00  
 SPENCER RD  
 (SR2006 SEG 0010/0000)  
 0660/0000 LENGTH(AH 2488 BK 1982)  
 THOMAS RD  
 (T874)  
 0650/1541

145054 FT

145054 FT 2 0 58053 0 02 0527+84  
 UNION CENTRE RD  
 (T876)  
 0650/0000 LENGTH(AH 1982 BK 2526)  
 0640/2460 BMS EN 58/0414/0640/2445  
 2 0 58053 0 02 0527+10  
 SUGAR WORKS RUN  
 0640/2445 BMSBG 58/0414/0640/2445

JOE HILL RD  
 (T868)

0640/0198  
 142528 FT

142528 FT 2 0 58053 0 02 0502+53  
 VILLAGE: UNION CENTER  
 JOE HILL RD  
 (T868)  
 0640/0000 LENGTH(AH 2526 BK 2749)

139779 FT

139779 FT 2 0 58053 0 02 0475+00  
 0630/0000 LENGTH(AH 2749 BK 2320)

137459 FT

137459 FT 2 0 58053 0 02 0451+79

DIR: B TOTAL LEN: 31.514 MI. DIST: 03-7 SR: 414  
 LEFT MUN: UNION TOWNSHIP T RIGHT MUN: UNION TOWNSHIP T

		0620/0000	LENGTH(AH 2320 BK 2673)
		0610/1376	OGDENSBURG RD (SR2017 SEG 0100/0000)
134786	FT	134786	FT 2 0 58053 0 02 0425+05 VILLAGE: OGDENSBURG
		0610/0000	LENGTH(AH 2673 BK 2532)
132254	FT	132254	FT 2 0 58053 0 02 0399+72
		0600/0000	LENGTH(AH 2532 BK 2451)
		0590/1646	WEST MILL CREEK STRUCTURE LENGTH 10 FT BMSID 58/0414/0590/1646
129803	FT	129803	FT 2 0 58053 0 02 0375+20
		0590/0000	LENGTH(AH 2451 BK 2510)
127293	FT	127293	FT 2 0 58053 0 02 0350+09
		0580/0000	LENGTH(AH 2510 BK 2502)
124791	FT	124791	FT 2 0 58053 0 02 0325+06
		0570/0000	LENGTH(AH 2502 BK 2184)

DIR: B TOTAL LEN: 31.514 MI. DIST: 03-7 SR: 414  
 LEFT MUN: UNION TOWNSHIP T RIGHT MUN: UNION TOWNSHIP T

122607 FT

122607 FT 2 0 58053 0 02 0303+21  
 S UNION RD  
 (SR2015 SEG 0110/2360)  
 0560/0000 LENGTH(AH 2184 BK 2358)

0550/1153 UNION TOWNSHIP  
 LIBERTY TOWNSHIP T

120249 FT

120249 FT 2 0 58053 0 02 0279+74  
 0550/0000 LENGTH(AH 2358 BK 2507)

0540/1115 BMS EN 58/0414/0540/1096  
 2 0 58053 0 02 0265+49  
 SALT SPRING RUN  
 0540/1096 BMSBG 58/0414/0540/1096

117742 FT

117742 FT 2 0 58053 0 02 0255+19  
 0540/0000 LENGTH(AH 2507 BK 2613)

115129 FT

115129 FT 2 0 58053 0 02 0228+51  
 SALT SPRING RD  
 (T796)  
 0530/0000 LENGTH(AH 2613 BK 2329)

112800 FT

112800 FT 2 0 58053 0 02 0204+89  
 HARER RD  
 (T802)  
 0520/0000 LENGTH(AH 2329 BK 2021)

DIR: B TOTAL LEN: 31.514 MI. DIST: 03-7 SR: 414  
 LEFT MUN: LIBERTY TOWNSHIP T RIGHT MUN: LIBERTY TOWNSHIP T

BOGAR RUN RD  
 (T337)

0510/1968 ==

110779 FT

110779 FT 2 0 58053 0 02 0184+73  
 VILLAGE: EAST POINT  
 5 0510/0000 LENGTH(AH 2021 BK 2444)

0500/0745 BMSBN 58/0414/0500/0720  
 2 0 58053 0 01 0167+55  
 BRION CREEK

0500/0720 BMSBG 58/0414/0500/0720

108335 FT

108335 FT 2 0 58053 0 01 0160+31  
 5 0500/0000 LENGTH(AH 2444 BK 2511)

105824 FT

105824 FT 2 0 58053 0 01 0135+22  
 5 0490/0000 LENGTH(AH 2511 BK 2518)

103306 FT

103306 FT 2 0 58053 0 01 0110+06  
 5 0480/0000 LENGTH(AH 2518 BK 2500)

== 0470/1689 RAKER RD  
 (T766)

100806 FT

100806 FT 2 0 58053 0 01 0085+05  
 5 0470/0000 LENGTH(AH 2500 BK 2452)



DIR: B TOTAL LEN: 31.514 MI. DIST: 03-7 SR: 414  
 LEFT MUN: LIBERTY TOWNSHIP T RIGHT MUN: LIBERTY TOWNSHIP T

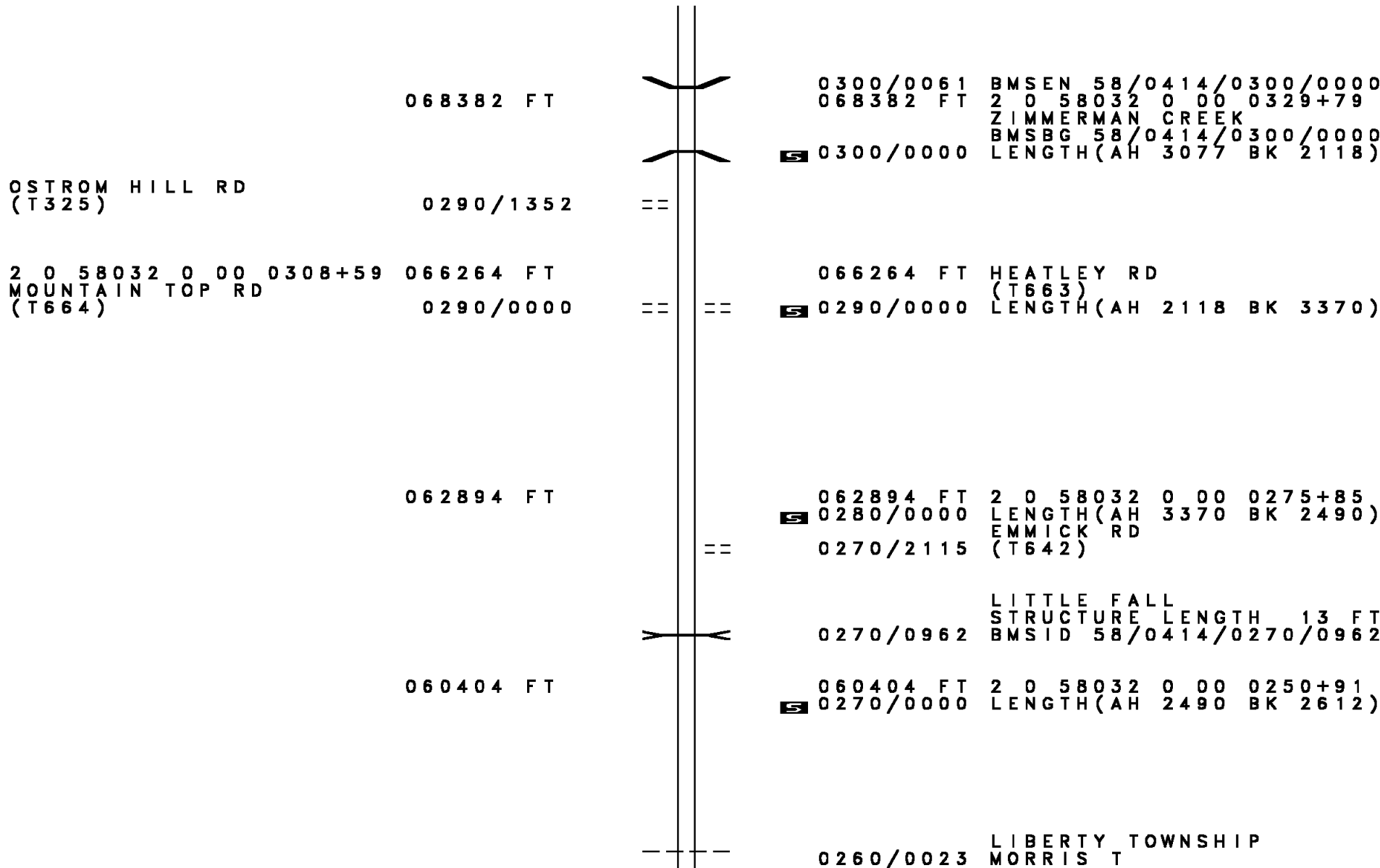
Stationing	Right-of-Way	Notes	Stationing	Right-of-Way	Notes
098354 FT			098354 FT	2 0 58053 0 01	0060+31 FARM RD
			0460/0000		(SR2013 SEG 0060/2812)
			0450/1783		LENGTH(AH 2452 BK 2446)
					MASE RD (T800)
HASSEN RD (T338)	0450/1138		095908 FT	2 0 58053 0 01	0036+02
			0450/0000		LENGTH(AH 2446 BK 2601)
OLD MILL RD (T323)	0440/1737		093307 FT	2 0 58053 0 01	0010+19
			0440/0000		NC SR 0414 SH LENGTH(AH 2601 BK 1050)
			0430/0493		LIBERTY TOWNSHIP
			0430/0284		LIBERTY B
			0430/0232		NC EAST POINT RD
			0430/0190		WILLOW ST (TBC)
			092257 FT		BMSSEN 58/0414/0430/0190
2 0 58053 0 00 0000+00	0430/0000		092257 FT		2 0 58053 0 00 0001+88
WATER ST (SR2005 SEG 0030/0000)			0430/0000		BLOCKHOUSE C
			0430/0000		BMSBG 58/0414/0430/0190
			091372 FT		NC OLD MILL RD
			0420/0000		LENGTH(AH 1050 BK 0885)
			090405 FT	1 0 00021 0 00	0060+98
SHAFFER HILL RD (T726)	0410/0031		090405 FT		LENGTH(AH 0885 BK 0967)
					NC WATER ST

Stationing	Distance	Notes
0410/0000		WATER ST (SR2005 SEG 0020/1715) LENGTH(AH 0967 BK 2047)
088358 FT	088358 FT	2 0 58032 0 02 0543+00
		NC HIGH ST
0400/0000		LENGTH(AH 2047 BK 0765)
		LIBERTY
		LIBERTY TOWNSHIP T
087593 FT	087593 FT	2 0 58032 0 02 0534+89
		LENGTH(AH 0765 BK 0585)
		RAMP F RD
		(SR8001 SEG 0750/0000)
		RAMP E RD
		(SR8001 SEG 0010/1103)
		SR 15
087008 FT	087008 FT	OP ID 58/0015/0032/0296
		2 0 58032 0 02 0529+32
		S.R. 15
		OP ID 58/0015/0033/0296
		MFC BEGIN = D
		LENGTH(AH 0585 BK 1850)
		RAMP G RD
		(SR8001 SEG 0500/0737)
		RAMP H RD
		(SR8001 SEG 0250/0000)
085158 FT	085158 FT	2 0 58032 0 02 0510+76
		LENGTH(AH 1850 BK 2701)
		LOUDENSLAGER RD
		(T694)
		0360/0865
		082457 FT
2 0 58032 0 02 0483+67	082457 FT	
PINE LN		
(T319)	0360/0000	
		LENGTH(AH 2701 BK 0991)

DIR: B TOTAL LEN: 31.514 MI. DIST: 03-7 SR: 414  
 LEFT MUN: LIBERTY TOWNSHIP T RIGHT MUN: LIBERTY TOWNSHIP T

	081466 FT				0350/0031	BMS	EN	58/0414/0350/0000
					081466 FT	2 0	58032 0 01	0473+73
								BLACKS CREEK
					5 0350/0000	BMSBG	58/0414/0350/0000	LENGTH(AH 0991 BK 2413)
								PLANK RD
URBAN RD	0340/1336	==	==		0340/1602			(T696)
(T697)								
	079053 FT				079053 FT	2 0	58032 0 01	0449+70
					5 0340/0000			LENGTH(AH 2413 BK 2392)
LANDIS LN	0330/0949	==	==					
(T698)								
	076661 FT				076661 FT	2 0	58032 0 01	0425+87
					5 0330/0000			LENGTH(AH 2392 BK 2359)
2 0 58032 0 01 0402+37	074302 FT				074302 FT			MILK PLANT RD
BEUTERTOWN RD	0320/0000	==	==		(T803)			(T803)
(T835)					5 0320/0000			LENGTH(AH 2359 BK 2843)
	071459 FT				071459 FT	2 0	58032 0 01	0374+46
								NAUVOO RD
					5 0310/0000	(SR3014	SEG 0140/2396)	(SR3014
						LENGTH(AH 2843 BK 3077)		FOR SR 0414 AND 3014
								(CONN)
					0300/2760			

DIR: B TOTAL LEN: 31.514 MI. DIST: 03-7 SR: 414  
 LEFT MUN: LIBERTY TOWNSHIP T RIGHT MUN: LIBERTY TOWNSHIP T



068382 FT

0300/0061 BMS EN 58/0414/0300/0000  
 068382 FT 2 0 58032 0 00 0329+79  
 ZIMMERMAN CREEK  
 BMSBG 58/0414/0300/0000  
 0300/0000 LENGTH(AH 3077 BK 2118)

OSTROM HILL RD  
 (T325)

0290/1352

2 0 58032 0 00 0308+59  
 MOUNTAIN TOP RD  
 (T664)

066264 FT

0290/0000

066264 FT HEATLEY RD  
 (T663)  
 0290/0000 LENGTH(AH 2118 BK 3370)

062894 FT

062894 FT 2 0 58032 0 00 0275+85  
 0280/0000 LENGTH(AH 3370 BK 2490)  
 EMMICK RD  
 (T642)  
 0270/2115

060404 FT

LITTLE FALL  
 STRUCTURE LENGTH 13 FT  
 0270/0962 BMSID 58/0414/0270/0962  
 060404 FT 2 0 58032 0 00 0250+91  
 0270/0000 LENGTH(AH 2490 BK 2612)

0260/0023 LIBERTY TOWNSHIP  
 MORRIS T

DIR: B TOTAL LEN: 31.514 MI. DIST: 03-7 SR: 414  
LEFT MUN: LIBERTY TOWNSHIP T RIGHT MUN: LIBERTY TOWNSHIP T

057792 FT	057792 FT	2 0 58032 0 00 0223+75
	==	KREGER RD
		(T604)
		5 0260/0000 LENGTH(AH 2612 BK 2350)
055442 FT	055442 FT	2 0 58032 0 00 0200+34
		5 0250/0000 LENGTH(AH 2350 BK 2513)
052929 FT	052929 FT	2 0 58032 0 00 0175+31
		5 0240/0000 LENGTH(AH 2513 BK 2513)
050416 FT	050416 FT	2 0 58032 0 00 0150+28
		5 0230/0000 LENGTH(AH 2513 BK 2498)
047918 FT	047918 FT	2 0 58032 0 00 0125+40
	==	5 0220/0000 LENGTH(AH 2498 BK 2703)
		PLANK RD
		0210/2186 (T314)
045215 FT	045215 FT	2 0 58032 0 00 0098+47
		5 0210/0000 LENGTH(AH 2703 BK 1823)

DIR: B TOTAL LEN: 31.514 MI. DIST: 03-7 SR: 414  
 LEFT MUN: MORRIS T RIGHT MUN: MORRIS T

043392 FT

043392 FT 2 0 58032 0 00 0080+31  
 S 0200/0000 LENGTH(AH 1823 BK 2992)

040400 FT

040400 FT 2 0 58032 0 00 0050+51  
 S 0190/0000 LENGTH(AH 2992 BK 2172)

038228 FT

038228 FT 2 0 58032 0 00 0028+67  
 S 0180/0000 LENGTH(AH 2172 BK 2835)

NEWTOWN LN  
 (T496)

0170/0520

==

==

==

LANDRUS RD  
 (T339)

0170/0178

==

2 0 58032 0 00 0000+00 035393 FT  
 SR 0287 SH  
 (SR0287 SEG 0090/0570) 0170/0000  
 035393 FT

==

==

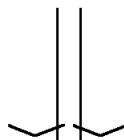
==

LIBERTY LN  
 (T496)  
 FOR SR 0287 AND 0414  
 (CONN)

INTER-BK SR 0287 SH  
 035393 FT (SR0287 SEG 0090/0570)  
 MFC BEGIN = C  
 S 0170/0000 LTH AH 002835 BK 000100  
 035393 FT  
 7164/0000 LTH AH 000100 BK 001964  
 INTER-AHD SR 0287 SH  
 (SR0287 SEG 0080/0000)  
 SR 0287 SH  
 0160/1964 (SR0287 SEG 0080/0000)

DIR: B TOTAL LEN: 31.514 MI. DIST: 03-7 SR: 414  
 LEFT MUN: MORRIS T RIGHT MUN: MORRIS T

033429 FT



033429 FT 2 0 58011 0 01 0339+03  
 VILLAGE: MORRIS  
 0160/0000 LENGTH(AH 1964 BK 2255)

031174 FT

031174 FT 2 0 58011 0 01 0316+24  
 0150/0000 LENGTH(AH 2255 BK 3696)

027478 FT

027478 FT 2 0 58011 0 01 0278+88  
 0140/0000 LENGTH(AH 3696 BK 2376)

025102 FT

025102 FT 2 0 58011 0 01 0254+86  
 0130/0000 LENGTH(AH 2376 BK 3136)

STONE FORD RD  
 (T462)

0120/1858



021966 FT



021966 FT 2 0 58011 0 01 0223+16  
 0120/0000 LENGTH(AH 3136 BK 0749)  
 0110/0297 BMSEN 58/0414/0110/0261  
 2 0 58011 0 01 0219+60  
 BR BABBS CREEK

DIR: B TOTAL LEN: 31.514 MI. DIST: 03-7 SR: 414  
 LEFT MUN: MORRIS T RIGHT MUN: MORRIS T

021217 FT

0110/0261 BMSBG 58/0414/0110/0261  
 021217 FT 2 0 58011 0 01 0215+59  
 DIXIE RUN RD  
 (T309)  
 0110/0000 LENGTH(AH 0749 BK 2590)

018627 FT

018627 FT 2 0 58011 0 01 0189+99  
 0100/0000 LENGTH(AH 2590 BK 2499)

016128 FT

016128 FT 2 0 58011 0 01 0165+30  
 0090/0000 LENGTH(AH 2499 BK 2549)

013579 FT

013579 FT 2 0 58011 0 01 0140+11  
 0080/0000 LENGTH(AH 2549 BK 0994)

012585 FT

012585 FT 2 0 58011 0 01 0130+29  
 WILSON HILL RD  
 (T460)  
 0070/0000 LENGTH(AH 0994 BK 1481)

011104 FT

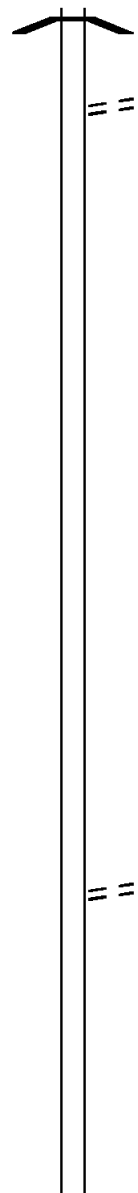
011104 FT 2 0 58011 0 01 0115+19  
 0060/0000 LENGTH(AH 1481 BK 1040)

010064 FT

010064 FT 2 0 58011 0 01 0104+58  
 0050/0000 LENGTH(AH 1040 BK 1198)

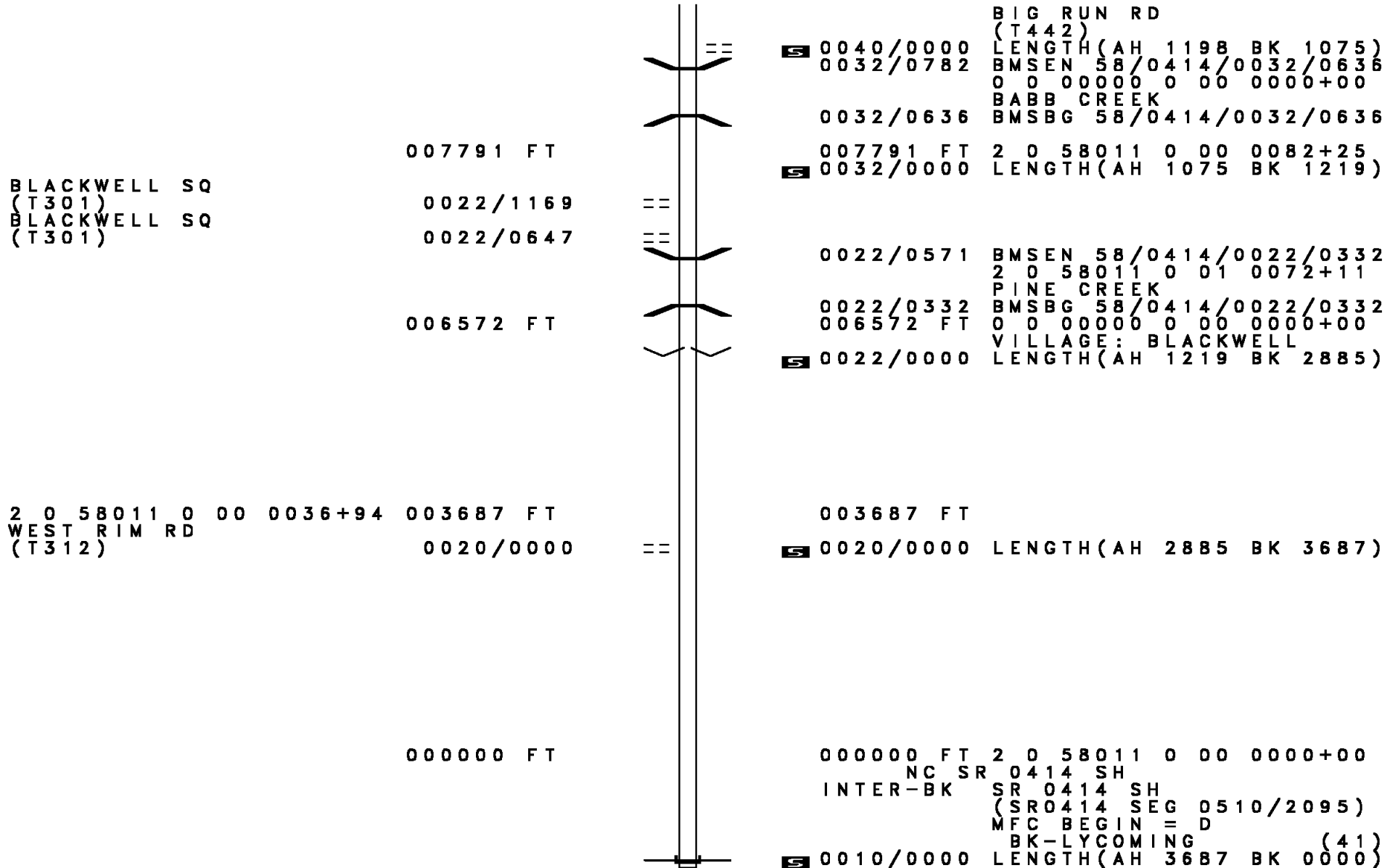
008866 FT

008866 FT 2 0 58011 0 01 0092+36





DIR: B TOTAL LEN: 31.514 MI. DIST: 03-7 SR: 414  
 LEFT MUN: MORRIS T RIGHT MUN: MORRIS T



DIR: B TOTAL LEN: 5.341 MI. DIST: 03-7 SR: 362  
LEFT MUN: DELMAR T RIGHT MUN: DELMAR T

028199 FT

028199 FT  
INTER-AHD SR 0660 SH  
(SR0660 SEG 0160/1892)  
SR 0660 SH  
0120/1633 (SR0660 SEG 0160/1892)

026566 FT

026566 FT 2 0 58017 0 03 0264+98  
5 0120/0000 LENGTH(AH 1633 BK 2511)

DUTCH HILL RD  
(T475)

0110/1364

==

024055 FT

024055 FT 2 0 58017 0 03 0239+81

DIR: B TOTAL LEN: 5.341 MI. DIST: 03-7 SR: 362  
 LEFT MUN: DELMAR T RIGHT MUN: DELMAR T

Stationing	Right of Way	Property	Length	Notes
	0110/0000		LENGTH(AH 2511 BK 2324)	
	0100/0964	CALLAHAN RD (T472)		
LEWIS RD (T473)	0100/0156 021731 FT			
	021731 FT	2 0 58017 0 03	0213+32	
	0100/0000		LENGTH(AH 2324 BK 1096)	
2 0 58017 0 02 0202+00	020635 FT			
LEWIS RD (T473)	0090/0000		LENGTH(AH 1096 BK 2831)	
	017804 FT	2 0 58017 0 02	0173+63	
DANTZ RUN RD (T468)	0080/0037 017804 FT	AIRPORT RD (SR3029 SEG 0020/1781)		
	0080/0000		LENGTH(AH 2831 BK 1799)	
	0070/0811	DELMAR SHIPPEN T		
	016005 FT	2 0 58017 0 01	0154+98	
	0070/0000		LENGTH(AH 1799 BK 2505)	
	013500 FT	2 0 58017 0 01	0130+18	
	0060/0000		LENGTH(AH 2505 BK 2422)	

DIR: B TOTAL LEN: 5.341 MI. DIST: 03-7 SR: 362  
 LEFT MUN: SHIPPEN T RIGHT MUN: SHIPPEN T

011078 FT

011078 FT 2 0 58017 0 01 0106+20  
 5 0050/0000 LENGTH(AH 2422 BK 3232)

007846 FT

007846 FT 2 0 58017 0 01 0074+20  
 DARLING RUN RD  
 (T446)  
 5 0040/0000 LENGTH(AH 3232 BK 2366)

005480 FT

005480 FT 2 0 58017 0 01 0050+29  
 5 0030/0000 LENGTH(AH 2366 BK 2489)

0020/1135 DARLING RUN RD  
 (T446)

002991 FT

002991 FT 2 0 58017 0 01 0025+13  
 5 0020/0000 LENGTH(AH 2489 BK 2991)

000000 FT

000000 FT 2 0 58017 0 00 0000+00  
 VILLAGE: ANSONIA  
 NC SR 0362 SH  
 GRAND ARMY OF REPUBLIC  
 (SR0006 SEG 0220/0000)  
 MFC BEGIN = D  
 5 0010/0000 LENGTH(AH 2991 BK 0000)

EXTRACT DATE: 12/18/2023 ROADWAY MANAGEMENT SYSTEM PAGE NUMBER: 102  
PRINT DATE: 12/19/2023 SLD COUNTY/SR - ANNUAL PRINT COUNTY: TIOGA  
DIR: B TOTAL LEN: 13.356 MI. DIST: 03-7 SR: 349  
LEFT MUN: WESTFIELD B RIGHT MUN: WESTFIELD B

070522 FT



070522 FT MAIN ST  
0270/3068 (SR0049 SEG 0100/0184)



DIR: B TOTAL LEN: 13.356 MI. DIST: 03-7 SR: 349  
 LEFT MUN: WESTFIELD T RIGHT MUN: WESTFIELD T

(T340)

0240/2041	==	
057291 FT	==	0240/0349 MILL CREEK LN (T366) 057291 FT 1 0 00478 0 01 0579+82 5 0240/0000 LENGTH(AH 3640 BK 2948)
	---	0230/2118 WESTFIELD CLYMER T
	==	0230/1956 MILL CREEK LN (T366)
054343 FT		054343 FT 1 0 00478 0 01 0550+57 5 0230/0000 LENGTH(AH 2948 BK 1657)
052686 FT	⌢	0220/0080 BMS EN 58/0349/0220/0000 052686 FT 1 0 00478 0 01 0533+58
	⌢	5 0220/0000 MILL CREEK BMSBG 58/0349/0220/0000 LENGTH(AH 1657 BK 3161)
	==	0210/2270 SPRUCE ST (T601)
	==	0210/1593 PINE ST (T598)
	==	0210/1305 SR 4012 SH (SR4012 SEG 0010/0000)
	⌢	0210/1196 BMS EN 58/0349/0210/1158 0 0 00000 0 00 0000+00
	⌢	0210/1158 TRIBUTARY TO MILL CREEK BMSBG 58/0349/0210/1158
	==	0210/1041 CEMETERY RD (T595)
	⌢	0210/0399 BMS EN 58/0349/0210/0357 0 0 00000 0 00 0000+00
049525 FT	⌢	0210/0357 MILL CREEK 049525 FT BMSBG 58/0349/0210/0357 1 0 00478 0 01 0501+96

DIR: B TOTAL LEN: 13.356 MI. DIST: 03-7 SR: 349  
 LEFT MUN: CLYMER T RIGHT MUN: CLYMER T

MIXTOWN RD  
 (T331)

0200/0572  
 046743 FT

==

0210/0000 LENGTH(AH 3161 BK 2782)

046743 FT 1 0 00478 0 01 0474+08  
 VILLAGE: SABINSVILLE

0200/0000 LENGTH(AH 2782 BK 1604)

1 0 00478 0 01 0458+00 045139 FT  
 BOULIO RD  
 (T589) 0190/0000

==

045139 FT

0190/0000 LENGTH(AH 1604 BK 3345)  
 ELKCLICK RUN  
 STRUCTURE LENGTH 12 FT  
 BMSID 58/0349/0180/3237

0180/3237

041794 FT

041794 FT 1 0 00478 0 01 0425+30  
 0180/0000 LENGTH(AH 3345 BK 2624)

039170 FT

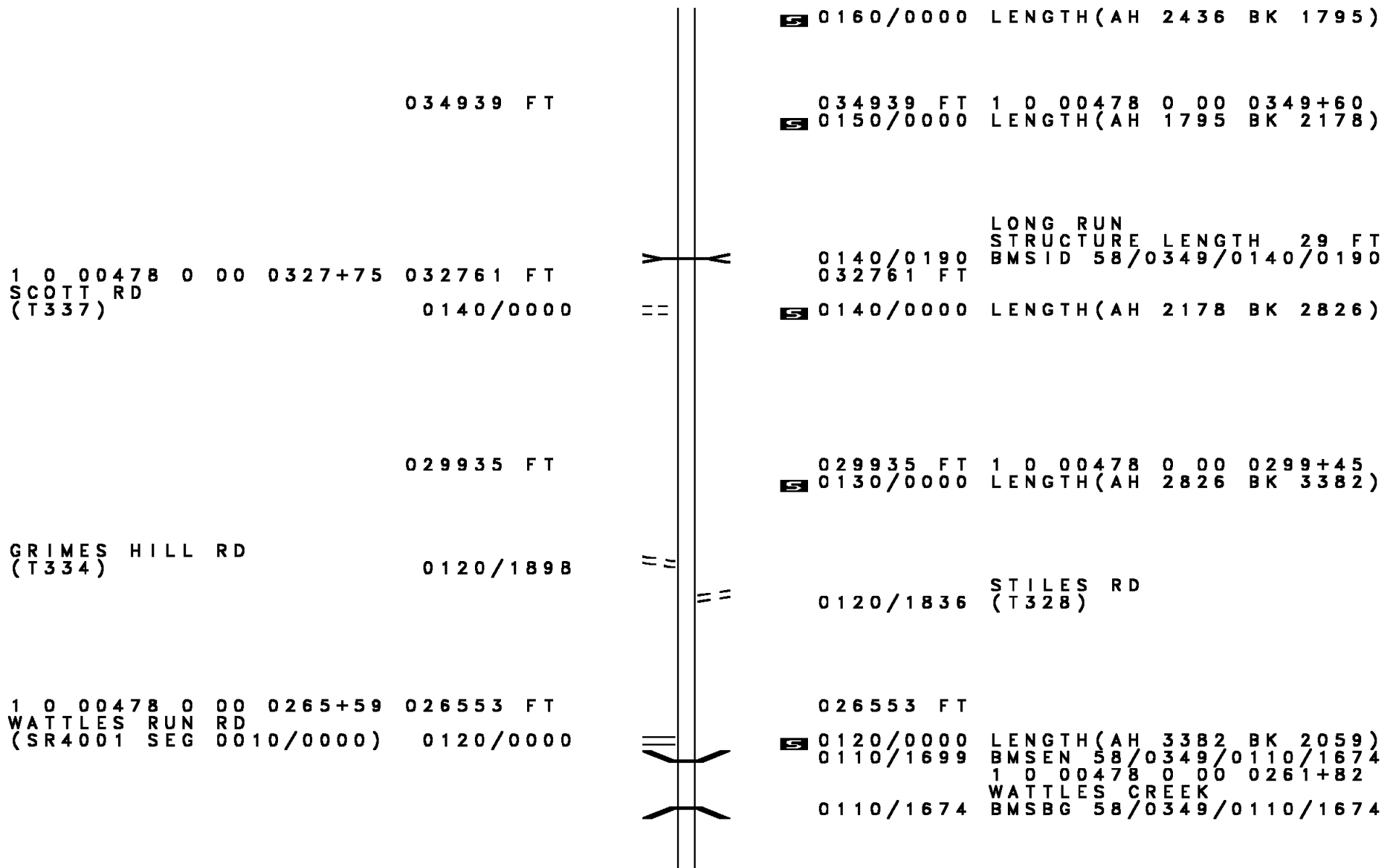
039170 FT 1 0 00478 0 01 0398+81  
 0170/0000 LENGTH(AH 2624 BK 2436)

036734 FT

036734 FT 1 0 00478 0 01 0374+42



DIR: B TOTAL LEN: 13.356 MI. DIST: 03-7 SR: 349  
 LEFT MUN: CLYMER T RIGHT MUN: CLYMER T

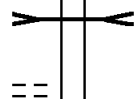


5 0160/0000 LENGTH(AH 2436 BK 1795)

034939 FT

034939 FT 1 0 00478 0 00 0349+60  
 5 0150/0000 LENGTH(AH 1795 BK 2178)

1 0 00478 0 00 0327+75 032761 FT  
 SCOTT RD  
 (T337) 0140/0000

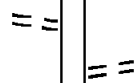


LONG RUN  
 STRUCTURE LENGTH 29 FT  
 BMSID 58/0349/0140/0190  
 0140/0190  
 032761 FT  
 5 0140/0000 LENGTH(AH 2178 BK 2826)

029935 FT

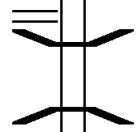
029935 FT 1 0 00478 0 00 0299+45  
 5 0130/0000 LENGTH(AH 2826 BK 3382)

GRIMES HILL RD  
 (T334) 0120/1898



0120/1836 STILES RD  
 (T328)

1 0 00478 0 00 0265+59 026553 FT  
 WATTLES RUN RD  
 (SR4001 SEG 0010/0000) 0120/0000



026553 FT  
 5 0120/0000 LENGTH(AH 3382 BK 2059)  
 0110/1699 BMSEN 58/0349/0110/1674  
 1 0 00478 0 00 0261+82  
 WATTLES CREEK  
 0110/1674 BMSBG 58/0349/0110/1674

DIR: B TOTAL LEN: 13.356 MI. DIST: 03-7 SR: 349  
 LEFT MUN: CLYMER T RIGHT MUN: CLYMER T

024494 FT

024494 FT 1 0 00478 0 00 0245+06  
 0110/0000 LENGTH(AH 2059 BK 1999)

022495 FT

022495 FT 1 0 00478 0 00 0225+04  
 0100/0000 LENGTH(AH 1999 BK 2499)  
 CLYMER  
 0090/1911 GAINES T

019996 FT

019996 FT 1 0 00478 0 00 0200+02  
 0090/0000 LENGTH(AH 2499 BK 2496)

TRIBUTARY TO LONG RUN  
 STRUCTURE LENGTH 10 FT  
 0080/1335 BMSID 58/0349/0080/1335

017500 FT

017500 FT 1 0 00478 0 00 0175+04  
 0080/0000 LENGTH(AH 2496 BK 2509)

014991 FT

014991 FT 1 0 00478 0 00 0149+97  
 0070/0000 LENGTH(AH 2509 BK 2548)

012443 FT

012443 FT 1 0 00478 0 00 0124+51  
 0060/0000 LENGTH(AH 2548 BK 2450)

DIR: B TOTAL LEN: 13.356 MI. DIST: 03-7 SR: 349  
 LEFT MUN: GAINES T RIGHT MUN: GAINES T

009993 FT

009993 FT 1 0 00478 0 00 0100+03  
 0050/0000 LENGTH(AH 2450 BK 2626)



TR . TO LONG RUN  
 STRUCTURE LENGTH 8 FT  
 0040/1686 BMSID 58/0349/0040/1686

007367 FT

007367 FT 1 0 00478 0 00 0073+76  
 0040/0000 LENGTH(AH 2626 BK 2367)

005000 FT

005000 FT 1 0 00478 0 00 0050+06  
 0030/0000 LENGTH(AH 2367 BK 2501)

002499 FT

002499 FT 1 0 00478 0 00 0025+02  
 0020/0000 LENGTH(AH 2501 BK 2499)

GARLICK RD  
 (T457)

0010/0670 ==

==

000000 FT

0010/0512 GENEVA ST  
 000000 FT (T324)  
 1 0 00478 0 00 0000+00  
 VILLAGE: GAINES  
 NC LONG RUN RD  
 GRAND ARMY OF REPUBLIC  
 (SR0006 SEG 0060/0488)  
 MFC BEGIN = D  
 0010/0000 LENGTH(AH 2499 BK 0000)



	061576 FT		061576 FT	AH-BRADFORD (08)
			INTER-AHD SR 0328 SH	
			0240/3245 (SR0328 SEG 0010/0000)	
			0240/2665 BMSBN 58/0328/0240/2646	
			1 0 00567 0 00 0609+38	
			BRANCH HAMMOND CREEK	
			0240/2646 BMSBG 58/0328/0240/2646	
DRAPERS CT (T702)	0240/1989	==		
WISTERIA WY (T700)	0240/1155	==		
1 0 00567 0 00 0582+92	058331 FT		058331 FT	SWITCH BACK RD (T952)
BLY RD (T951)	0240/0000	== ==	0240/0000	LENGTH (AH 3245 BK 3300)
			0230/3180	BMSBN 58/0328/0230/3171
				1 0 00567 0 00 0581+69
				TR. HAMMOND C
			0230/3171	BMSBG 58/0328/0230/3171
THIRD ST (T958)	0230/2860	==		
SECOND ST (T956)	0230/2452	==		
FIRST ST (T954)	0230/2066	==		
NORTH RD (SR1022 SEG 0090/1946)	0230/1511	==		
			0230/1411	BMSBN 58/0328/0230/1382
				1 0 00567 0 00 0563+75
				WEST CREEK
SCHOOL DR (PRDR)	0230/1134	==	0230/1382	BMSBG 58/0328/0230/1382

DIR: B TOTAL LEN: 11.662 MI. DIST: 03-7 SR: 328  
 LEFT MUN: JACKSON T RIGHT MUN: JACKSON T

055031 FT

055031 FT 1 0 00567 0 00 0549+99  
 NC MAIN ST  
 5 0230/0000 LENGTH(AH 3300 BK 1933)

053098 FT

0220/0012 BMS EN 58/0328/0220/0000  
 053098 FT 1 0 00567 0 00 0530+66  
 VILLAGE: MILLERTON  
 TRIB HAMMOND CREEK  
 5 0220/0000 BMSBG 58/0328/0220/0000  
 LENGTH(AH 1933 BK 2096)  
 0210/1620 BMS EN 58/0328/0210/1550  
 1 0 00567 0 00 0525+37  
 HAMMOND CR.  
 0210/1550 BMSBG 58/0328/0210/1550

051002 FT

0210/0365 BEAR CREEK RD  
 (TB94)  
 0210/0018 BMS EN 58/0328/0210/0000  
 051002 FT 1 0 00567 0 00 0509+71  
 BEAR CREEK  
 5 0210/0000 BMSBG 58/0328/0210/0000  
 LENGTH(AH 2096 BK 3061)

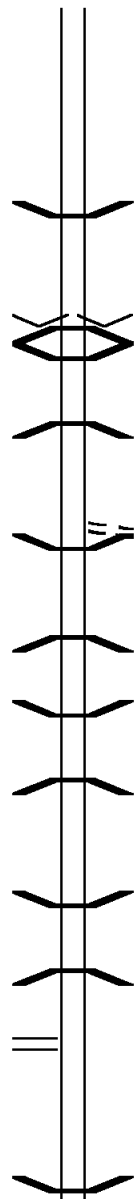
0200/1901 BMS EN 58/0328/0200/1793  
 0 0 00000 0 00 0000+00  
 HAMMOND CK  
 0200/1793 BMSBG 58/0328/0200/1793

0200/0224 BMS EN 58/0328/0200/0175  
 0 0 00000 0 00 0000+00  
 ALDER RUN  
 0200/0175 BMSBG 58/0328/0200/0175  
 047941 FT

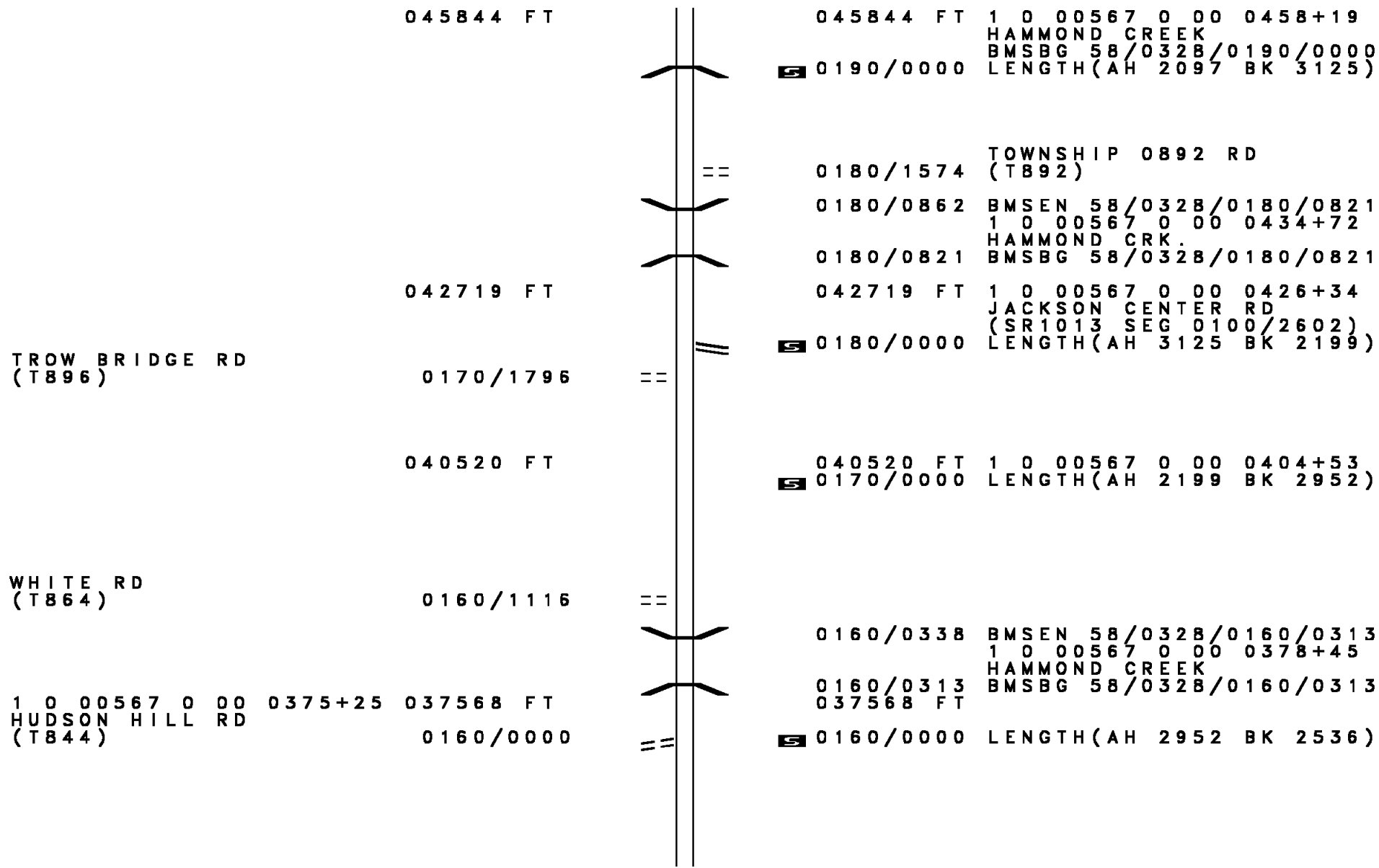
1 0 00567 0 00 0479+12 047941 FT  
 ALDER RUN RD  
 (SR1020 SEG 0130/1958) 0200/0000

5 0200/0000 LENGTH(AH 3061 BK 2097)

0190/0055 BMS EN 58/0328/0190/0000



DIR: B TOTAL LEN: 11.662 MI. DIST: 03-7 SR: 328  
 LEFT MUN: JACKSON T RIGHT MUN: JACKSON T



045844 FT

045844 FT 1 0 00567 0 00 0458+19  
 HAMMOND CREEK  
 BMSBG 58/0328/0190/0000  
 0190/0000 LENGTH(AH 2097 BK 3125)

==

0180/1574 TOWNSHIP 0892 RD  
 (T892)  
 0180/0862 BMSEN 58/0328/0180/0821  
 1 0 00567 0 00 0434+72  
 HAMMOND CRK.  
 0180/0821 BMSBG 58/0328/0180/0821

042719 FT

042719 FT 1 0 00567 0 00 0426+34  
 JACKSON CENTER RD  
 (SR1013 SEG 0100/2602)  
 0180/0000 LENGTH(AH 3125 BK 2199)

TROW BRIDGE RD  
 (T896)

0170/1796

==

040520 FT

040520 FT 1 0 00567 0 00 0404+53  
 0170/0000 LENGTH(AH 2199 BK 2952)

WHITE RD  
 (T864)

0160/1116

==

0160/0338 BMSEN 58/0328/0160/0313  
 1 0 00567 0 00 0378+45  
 HAMMOND CREEK  
 0160/0313 BMSBG 58/0328/0160/0313  
 037568 FT

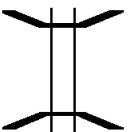



1 0 00567 0 00 0375+25 037568 FT  
 HUDSON HILL RD  
 (T844)

0160/0000

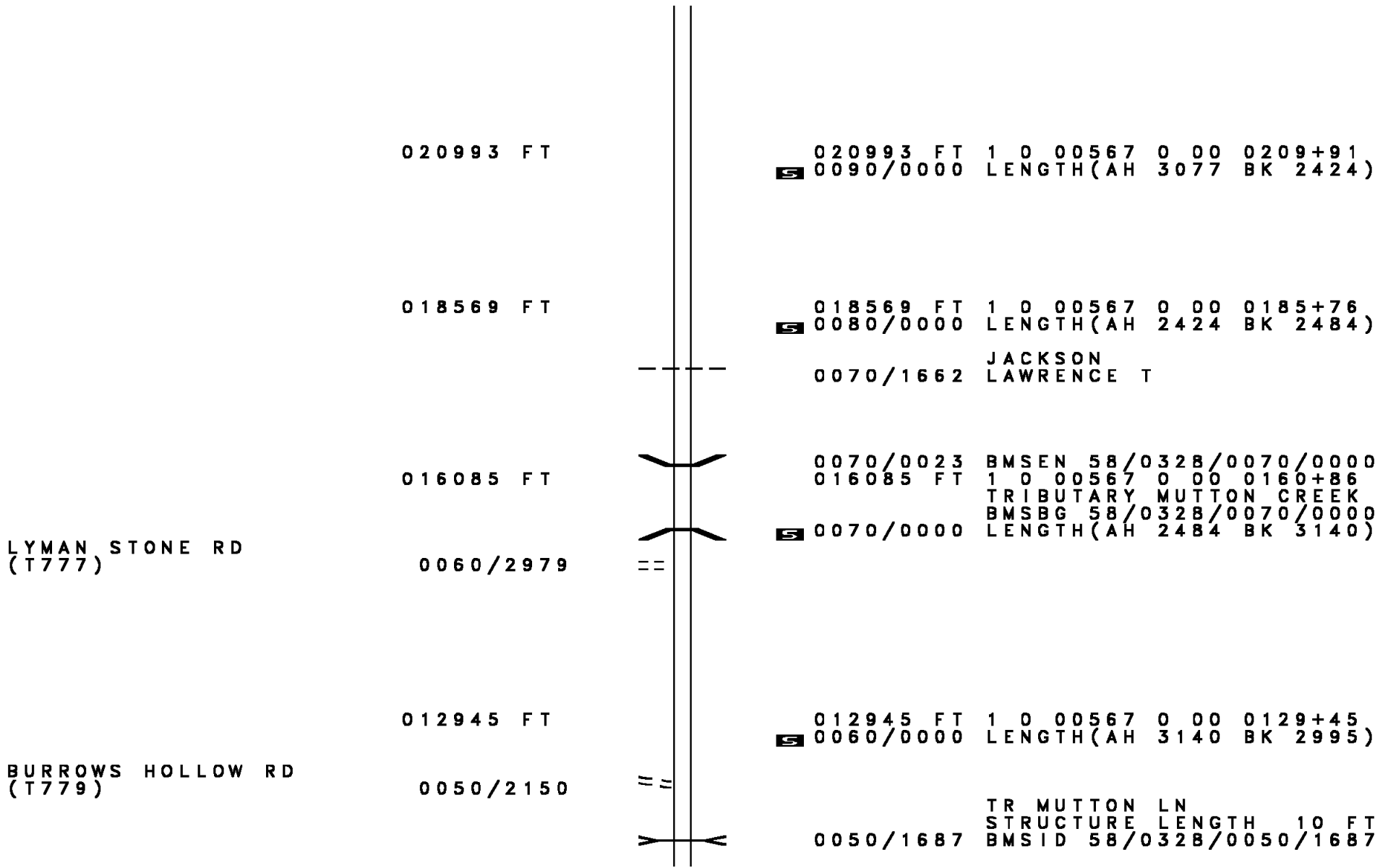
==

0160/0000 LENGTH(AH 2952 BK 2536)

DIR: B TOTAL LEN: 11.662 MI. DIST: 03-7 SR: 328  
 LEFT MUN: JACKSON T RIGHT MUN: JACKSON T

			
035032 FT			0150/0019 BMS EN 58/0328/0150/0000 035032 FT 1 0 00567 0 00 0349+81 BR HAMMOND C BMSBG 58/0328/0150/0000 0150/0000 LENGTH(AH 2536 BK 1436)
033596 FT			033596 FT 1 0 00567 0 00 0335+71 0140/0000 LENGTH(AH 1436 BK 1046)
032550 FT			032550 FT 1 0 00567 0 00 0325+25 0130/0000 LENGTH(AH 1046 BK 2874)
1 0 00567 0 00 0296+51 029676 FT			029676 FT
ALDER RUN RD (SR1020 SEG 0010/0000)			0120/0000 LENGTH(AH 2874 BK 3522)
WALES RD (T729)			0110/2750
026154 FT			026154 FT 1 0 00567 0 00 0261+10 VILLAGE: JACKSON SUMMIT WARNER RD (SR1018 SEG 0010/0000) 0110/0000 LENGTH(AH 3522 BK 2084)
024070 FT			0100/0866 BUTTON HILL RD (T703) 024070 FT 1 0 00567 0 00 0240+91 0100/0000 LENGTH(AH 2084 BK 3077)

DIR: B TOTAL LEN: 11.662 MI. DIST: 03-7 SR: 328  
 LEFT MUN: JACKSON T RIGHT MUN: JACKSON T



LYMAN STONE RD  
(T777)

BURROWS HOLLOW RD  
(T779)



DIR: B TOTAL LEN: 11.662 MI. DIST: 03-7 SR: 328  
LEFT MUN: LAWRENCE T RIGHT MUN: LAWRENCE T

009950 FT

009950 FT 1 0 00567 0 00 0099+50  
S 0050/0000 LENGTH(AH 2995 BK 3101)

006849 FT

006849 FT 1 0 00567 0 00 0069+20  
WHEELER RD  
(T787)  
S 0040/0000 LENGTH(AH 3101 BK 1880)

004969 FT

004969 FT 1 0 00567 0 00 0049+69  
S 0030/0000 LENGTH(AH 1880 BK 2588)

002381 FT

002381 FT 1 0 00567 0 00 0023+81  
S 0020/0000 LENGTH(AH 2588 BK 2381)

HILLSIDE TE  
(T628)

0010/1217 ==

000000 FT

000000 FT 1 0 00567 0 00 0000+00  
NC SR 0328 SH  
SR 0287 SH  
(SR0287 SEG 0820/0000)  
INTER-BK JUNCTION CROSS RD  
(T773)  
MFC BEGIN = C  
S 0010/0000 LENGTH(AH 2381 BK 0000)



EXTRACT DATE: 12/18/2023 ROADWAY MANAGEMENT SYSTEM PAGE NUMBER: 89  
PRINT DATE: 12/19/2023 SLD COUNTY/SR - ANNUAL PRINT COUNTY: TIOGA  
DIR: B TOTAL LEN: 37.063 MI. DIST: 03-7 SR: 287  
LEFT MUN: LAWRENCEVILLE B RIGHT MUN: LAWRENCEVILLE B

195691 FT



195691 FT  
INTER-AHD MAIN ST  
(SR1015 SEG 0060/0000)  
MECHANIC ST

EXTRACT DATE: 12/18/2023  
PRINT DATE: 12/19/2023

ROADWAY MANAGEMENT SYSTEM  
SLD COUNTY/SR - ANNUAL PRINT

PAGE NUMBER: 88  
COUNTY: TIOGA

DIR: B TOTAL LEN: 37.063 MI.  
LEFT MUN: LAWRENCEVILLE B

DIST: 03-7 SR: 287  
RIGHT MUN: LAWRENCEVILLE B

COWANESQUE ST  
(SR0049 SEG 0680/0311) 0900/0448  
195243 FT



0900/0448  
195243 FT

(SR1015 SEG 0060/0000)

1 0 00022 0 06 1277+95  
JAMES ST  
(BORO)

5 0900/0000 LENGTH(AH 0448 BK 0853)  
0890/0630 CHAMBERLAND LN  
(BORO)

194390 FT

194390 FT 1 0 00022 0 04 1269+42  
5 0890/0000 LENGTH(AH 0853 BK 2638)

TIOGA RIVER RD  
(T722)

0880/2163



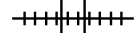
0880/1973 BMS EN 58/0287/0880/1582  
NC MA IN ST

0880/1775 LAWRENCEVILLE  
LAWRENCE T  
0 0 00000 0 00 0000+00

0880/1582 TIOGA RIVER  
BMSBG 58/0287/0880/1582

191752 FT

191752 FT 0 0 00000 0 00 0000+00  
5 0880/0000 LENGTH(AH 2638 BK 2264)



0870/1462 (AAR 528792J)#TRKS 01

189488 FT

0870/0530 BUCKWHEAT HOLLOW RD  
(SR1028 SEG 0010/0000)  
189488 FT 0 0 00000 0 00 0000+00  
5 0870/0000 LENGTH(AH 2264 BK 0887)

188601 FT

188601 FT 1 0 00022 0 03 1194+91  
5 0860/0000 LENGTH(AH 0887 BK 2500)  
0850/2078 BMS EN 58/0287/0850/2041  
1 0 00022 0 03 1190+30

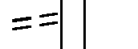


0850/2041 SMITH CREEK  
BMSBG 58/0287/0850/2041  
HARTS CREEK

0850/1702 STRUCTURE LENGTH 21 FT  
BMSID 58/0287/0850/1702

TREMAINE RD  
(T778)

0850/0820



186101 FT

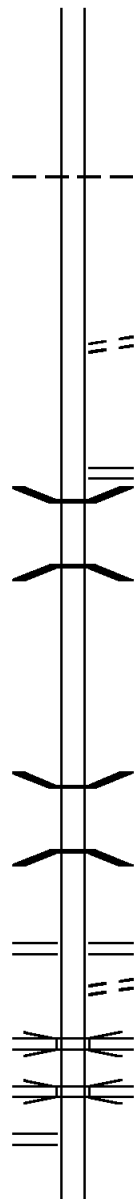
186101 FT 1 0 00022 0 03 1169+98  
5 0850/0000 LENGTH(AH 2500 BK 2015)

DIR: B TOTAL LEN: 37.063 MI. DIST: 03-7 SR: 287  
 LEFT MUN: LAWRENCE T RIGHT MUN: LAWRENCE T

	184086 FT		184086 FT	1 0 00022 0 03 1149+88
LAWRENCE WEST RD	0830/1643	==	0840/0000	LENGTH(AH 2015 BK 1903)
(T770)			0830/1643	E LAWRENCE RD
				(SR1026 SEG 0010/0000)
1 0 00022 0 03 1130+90	182183 FT		182183 FT	
TREMAINE RD	0830/0000	==	0830/0000	LENGTH(AH 1903 BK 2017)
(T778)				
SCHOOL RD	0820/1650	==		
(T778)				
FOSTER RD	0820/0850	POI	0820/0850	(APRA) HAWKINS/WINTERS
(T723)				
PRIVATE DR	0820/0280	POI	0820/0280	(APRA) HALL HOME & LUMB
(PRDR)				SR 0328 SH
1 0 00022 0 03 1110+68	180166 FT		180166 FT	(SR0328 SEG 0010/0000)
JUNCTION CROSS RD	0820/0000	==	0820/0000	LENGTH(AH 2017 BK 2761)
(T773)				
SCHOOL RD	0810/0706	==	0810/0681	BMS EN 58/0287/0810/0633
(T778)				1 0 00022 0 03 1089+28
				MUTTON LANE
			0810/0633	BMSBG 58/0287/0810/0633
				BRADSHAW RD
	177405 FT	==	0810/0365	(T778)
			177405 FT	1 0 00022 0 03 1083+03
				TRIBUTARY TIOGA RIVER
				STRUCTURE LENGTH 17 FT
			0810/0000	BMSID 58/0287/0810/0000
				LENGTH(AH 2761 BK 3112)

DIR: B TOTAL LEN: 37.063 MI. DIST: 03-7 SR: 287  
 LEFT MUN: LAWRENCE T RIGHT MUN: LAWRENCE T

174293 FT



174293 FT 1 0 00022 0 03 1051+88  
 LAWRENCE  
 TIOGA T  
 0800/0000 LENGTH(AH 3112 BK 2727)

171566 FT

0790/0790 BRADSHAW RD  
 (T778)  
 171566 FT 1 0 00022 0 03 1024+84  
 0790/0000 LENGTH(AH 2727 BK 0992)  
 MITCHELL CREEK RD  
 (SR1024 SEG 0010/0000)  
 0780/0794 BMSSEN 58/0287/0780/0613  
 0780/0676 1 0 00022 0 03 1021+14  
 MITCHELL CK.  
 0780/0613 BMSBG 58/0287/0780/0613

170574 FT

170574 FT 1 0 00022 0 03 1015+36  
 0780/0000 LENGTH(AH 0992 BK 1301)

169273 FT

169273 FT 1 0 00022 0 03 1001+99  
 0770/0000 LENGTH(AH 1301 BK 1464)  
 0760/1381 BMSSEN 58/0287/0760/1367  
 1 0 00022 0 02 1001+40  
 TR TIOGA RVR  
 0760/1367 BMSBG 58/0287/0760/1367  
 RAMP B RD  
 (SR8005 SEG 0754/0000)  
 RAMP C RD  
 0760/0903 (SR8005 SEG 0010/1825)  
 FROM 8005/0010 SH  
 0760/0826 (CONN)

167809 FT

0760/0460 OP ID SR 15 NB  
 58/0015/0734/0000  
 0760/0338 OP ID SR 15 SBL  
 58/0015/0735/0000  
 RAMP A RD  
 0760/0065 (SR8005 SEG 0500/1256)  
 167809 FT 1 0 00022 0 02 0987+67  
 RAMP D RD

DIR: B TOTAL LEN: 37.063 MI. DIST: 03-7 SR: 287  
 LEFT MUN: TIOGA T RIGHT MUN: TIOGA T

FROM 8005/0500 SH  
 (CONN)

0750/0828

0760/0000 (SR8005 SEG 0250/0000)  
 LENGTH(AH 1464 BK 0903)

0750/0503 RAMP E RD  
 (SR8005 SEG 0260/0000)  
 0750/0312 BMSSEN 58/0287/0750/0298  
 1 0 00022 0 02 0981+63

166906 FT

0750/0298 BMSBG 58/0287/0750/0298  
 166906 FT 1 0 00022 0 02 0978+72  
 BENTLEY CRK.  
 EVERGREEN LN  
 (T707)

0750/0000 LENGTH(AH 0903 BK 2043)

164863 FT

164863 FT 1 0 00022 0 02 0958+24  
 0740/0000 LENGTH(AH 2043 BK 2185)

0730/1099 BMSSEN 58/0287/0730/0745  
 1 0 00022 0 01 0943+52

0730/0745 TIOGA RIVER  
 BMSBG 58/0287/0730/0745

BEAR CREEK RD  
 (T701)

162678 FT

0730/0000

162678 FT 1 0 00022 0 01 0935+93  
 NC SR 0287 SH  
 0730/0000 LENGTH(AH 2185 BK 1897)

0720/0946 TIOGA  
 TIOGA B

160781 FT

160781 FT 1 0 00022 0 01 0917+00  
 0720/0000 LENGTH(AH 1897 BK 2629)

FISH ST  
 (BORO)  
 BERRY ST  
 (BORO)

0710/1175

0710/0853

0710/0853 WILLARD ST  
 (BORO)  
 BROAD ST  
 (BORO)

COWANESQUE ST  
 (SR1030 SEG 0050/0851)

0710/0467

DIR: B TOTAL LEN: 37.063 MI. DIST: 03-7 SR: 287  
 LEFT MUN: TIOGA B RIGHT MUN: TIOGA B

Center St (BORO)	Segment	Length (FT)	Right of Way	Other Info
	0710/0192	158152	158152 FT	1 0 00022 0 01 0890+70 PARK ST (BORO) NC MAIN ST MAIN ST (BORO)
ELM ST (BORO)	0700/1198			5 0710/0000 LENGTH(AH 2629 BK 1381)
WALNUT ST (BORO)	0700/0971			
	0700/0321	156771	156771 FT	MEADOW ST (BORO) 1 0 00022 0 00 0870+75 NC WELLSBORO ST TIOGA T
	0700/0000			5 0700/0000 LENGTH(AH 1381 BK 2379) TIOGA T COLEMAN ST (T714)
LAKE ST (T665)	0690/1612			
	0690/2183	154392	154392 FT	1 0 00022 0 00 0847+00 OLD KEYS RD (T682)
	0690/0000			5 0690/0000 LENGTH(AH 2379 BK 1238)
	153154	153154	153154 FT	1 0 00022 0 00 0834+64
	0680/0000			5 0680/0000 LENGTH(AH 1238 BK 2874)
CROOKED CREEK ESTATE RD (T793)	0670/2185			
	0670/2074			DEWEYS LN (T741)
	0670/1455			BMSBN 58/0287/0670/1228 1 0 00022 0 00 0816+74 CROOKED CREEK
	0670/1228			BMSBG 58/0287/0670/1228 OTHER
	0670/0904			OVERPASS IS RR X-ING

DIR: B TOTAL LEN: 37.063 MI. DIST: 03-7 SR: 287  
LEFT MUN: TIOGA T RIGHT MUN: TIOGA T

ELKHORN RD  
(SR4024 SEG 0140/1142) 0670/0286  
150280 FT

150280 FT 1 0 00022 0 00 0805+93  
ELKHORN CK.  
STRUCTURE LENGTH 26 FT  
BMSID 58/0287/0670/0000  
LENGTH(AH 2874 BK 2445)

1 0 00022 0 00 0781+50 147835 FT  
RIDGE RD  
(T661) 0660/0000

147835 FT  
0660/0000 LENGTH(AH 2445 BK 2630)

145205 FT

145205 FT 1 0 00022 0 00 0755+25  
0650/0000 LENGTH(AH 2630 BK 2493)

142712 FT

0640/0636 TIOGA  
MIDDLEBURY T  
142712 FT 1 0 00022 0 00 0730+36  
0640/0000 LENGTH(AH 2493 BK 2431)

140281 FT

140281 FT 1 0 00022 0 00 0706+09  
0630/0000 LENGTH(AH 2431 BK 2642)



DIR: B TOTAL LEN: 37.063 MI. DIST: 03-7 SR: 287  
 LEFT MUN: MIDDLEBURY T RIGHT MUN: MIDDLEBURY T

Stationing	Notes	Stationing	Notes
137639 FT		137639 FT	1 0 00022 0 00 0679+72 0620/0000 LENGTH(AH 2642 BK 2296)
COLE RD (T654)	==		
0610/1000			
135343 FT		135343 FT	1 0 00022 0 00 0656+80 0610/0000 LENGTH(AH 2296 BK 2704) IVES RUN REC AREA RD 0600/2549 (GOVT)
	==		
132639 FT		132639 FT	1 0 00022 0 00 0629+81 VILLAGE: HAMMOND 0600/0000 LENGTH(AH 2704 BK 2499)
	~ ~		
JOHNSON HOLLOW RD (T626)	==		
0590/1325		0590/1376	JOHNSTON CREEK STRUCTURE LENGTH 17 FT BMSID 58/0287/0590/1376
	==		
130140 FT		130140 FT	1 0 00022 0 00 0604+90 0590/0000 LENGTH(AH 2499 BK 2492)
127648 FT		127648 FT	1 0 00022 0 00 0580+01 0580/0000 LENGTH(AH 2492 BK 2374)

DIR: B TOTAL LEN: 37.063 MI. DIST: 03-7 SR: 287  
 LEFT MUN: MIDDLEBURY T RIGHT MUN: MIDDLEBURY T

NORTH RD  
(T684)


125274 FT

125274 FT 1 0 00022 0 00 0556+30  
 0570/0000 LENGTH(AH 2374 BK 2642)

122632 FT

122632 FT 1 0 00022 0 00 0529+91  
 0560/0000 LENGTH(AH 2642 BK 2478)

0550/0680



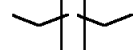
0550/0680 HILLS CREEK RD  
 (SR4039 SEG 0160/1238)

120154 FT



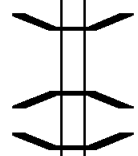
0550/0047 BMS EN 58/0287/0550/0000  
 120154 FT 1 0 00022 0 00 0505+13  
 NORTH RUN  
 BMSBG 58/0287/0550/0000  
 0550/0000 LENGTH(AH 2478 BK 2547)

117607 FT



117607 FT 1 0 00022 0 00 0479+67  
 VILLAGE: HOLLIDAY  
 0540/0000 LENGTH(AH 2547 BK 3334)

114273 FT



0530/0941 BMS EN 58/0287/0530/0828  
 1 0 00022 0 00 0454+59  
 CROOKED CREEK  
 0530/0828 BMSBG 58/0287/0530/0828  
 0530/0016 BMS EN 58/0287/0530/0000  
 114273 FT 1 0 00022 0 00 0446+38  
 GOODWIN RUN

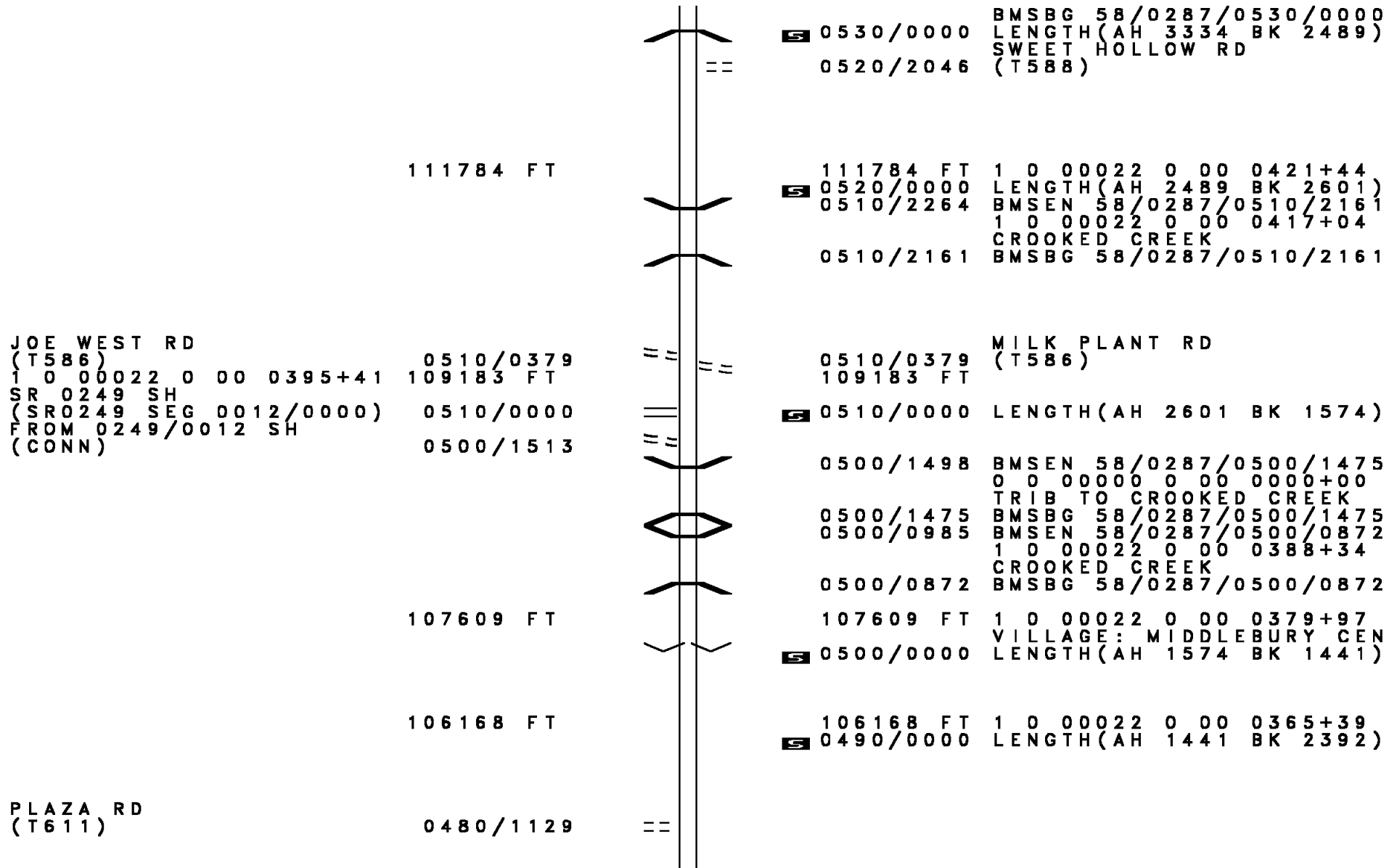
EXTRACT DATE: 12/18/2023  
PRINT DATE: 12/19/2023

ROADWAY MANAGEMENT SYSTEM  
SLD COUNTY/SR - ANNUAL PRINT

PAGE NUMBER: 80  
COUNTY: TIOGA

DIR: B TOTAL LEN: 37.063 MI.  
LEFT MUN: MIDDLEBURY T

DIST: 03-7 SR: 287  
RIGHT MUN: MIDDLEBURY T



DIR: B TOTAL LEN: 37.063 MI. DIST: 03-7 SR: 287  
 LEFT MUN: MIDDLEBURY T RIGHT MUN: MIDDLEBURY T

Stationing	Description	Stationing	Description
103776 FT		103776 FT	1 0 00022 0 00 0341+58 CATLIN HOLLOW RD (SR4035 SEG 0190/1349) LENGTH(AH 2392 BK 2335)
		0480/0000	
		0470/0025	CEMETERY RD (T584)
101441 FT		101441 FT	
1 0 00022 0 00 0318+17	NORRIS BROOK RD (SR4014 SEG 0160/2520)	0470/0000	LENGTH(AH 2335 BK 2484)
	MARIE'S LN (PRDR)	0460/2070	(APRA) BUFFARDS M H PAR
	MARIE'S LN (PRDR)	0460/1940	(APRA) BUFFARDS M H PAR
		0460/1676	BMSEN 58/0287/0460/1623 1 0 00022 0 00 0309+54 NORRIS BROOK
		0460/1623	BMSBG 58/0287/0460/1623
	TRAILER PARK RD (PRDR)		
	TRAILER PARK RD (PRDR)		
		098957 FT	098957 FT 1 0 00022 0 00 0293+31 LENGTH(AH 2484 BK 1866) MIDDLEBURY 0450/1748 DELMAR T
		097091 FT	097091 FT 1 0 00022 0 00 0274+62 LENGTH(AH 1866 BK 2497)
		094594 FT	094594 FT 1 0 00022 0 00 0249+63 LENGTH(AH 2497 BK 2470)

DIR: B TOTAL LEN: 37.063 MI. DIST: 03-7 SR: 287  
 LEFT MUN: DELMAR T RIGHT MUN: DELMAR T

PENNDOT STOCKPILE 15  
 (GOVT)

0430/0980

POI

0430/0980 (APRA) PENNDOT STOCKPIL

092124 FT

092124 FT 1 0 00022 0 00 0224+91  
 0430/0000 LENGTH(AH 2470 BK 2253)

089871 FT

089871 FT 1 0 00022 0 00 0202+36

DRESSER RD  
 (T540)

==

0420/0000 LENGTH(AH 2253 BK 2920)

BUTLER RD  
 (T533)

0410/1399

==

0410/1119 DRESSER RD  
 (T540)

LC FOR BUTLER RD  
 (CONN)

0410/1072

==

086951 FT

0410/0028 BMS EN 58/0287/0410/0000  
 086951 FT 1 0 00022 0 00 0173+23

BALDWIN RUN

0410/0000 BMSBG 58/0287/0410/0000  
 LENGTH(AH 2920 BK 1122)

MARSH CREEK RD  
 (T479)

0400/0762

POE

0400/0762 (APRA) BENNETTS M H PAR  
 MUCK RD  
 (T480)

085829 FT

085829 FT 1 0 00022 0 00 0162+01  
 0400/0000 LENGTH(AH 1122 BK 1193)

0390/0195 BMS EN 58/0287/0390/0095  
 0 0 00000 0 00 0000+00

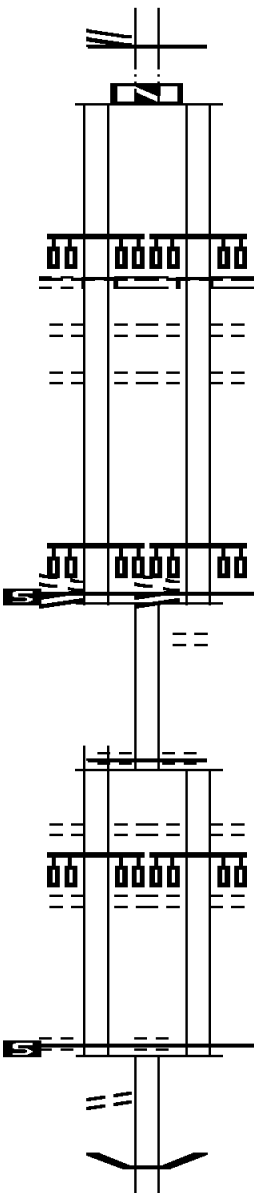
MARSH CREEK

0390/0095 BMSBG 58/0287/0390/0095  
 NC SR 0287 SH

0 0 00000 0 00 0000+00 084636 FT

INTER-BK GRAND ARMY OF REPUBLIC  
 084636 FT (SR0006 SEG 0420/1678)

DIR: B TOTAL LEN: 37.063 MI. DIST: 03-7 SR: 287  
 LEFT MUN: DELMAR T RIGHT MUN: DELMAR T

GRAND ARMY OF REPUBLIC (SR0006 SEG 0420/1678)	0390/0000 084636 FT		0390/0000 084636 FT 7380/0000 INTER-AHD	MFC BEGIN = C LTH AH 001193 BK 000100
MAIN ST (SR0006 SEG 0500/0000) QUEEN ST (BORO) EAST AV (SR0006 SEG 0500/0000)	INTER-AHD		INTER-AHD	LTH AH 000100 BK 001020 MAIN ST (SR0006 SEG 0500/0000) QUEEN ST (BORO) EAST AV (SR0006 SEG 0500/0000)
WELLSBORO B WALN ST (BORO) CRAFTON ST (BORO) 1 0 00022 0 00 0000+00 CENTRAL AV (BORO) NC MAIN ST	0371/1015 0371/0605 0371/0313 083621 FT		0370/1020 0370/0605 0370/0313 083616 FT	WELLSBORO B WALN ST (BORO) CRAFTON ST (BORO) 1 0 00022 0 00 0000+00 CENTRAL AV (BORO) NC MAIN ST
MAIN ST (SR0660 SEG 0230/1582) MFC BEGIN = C LENGTH(AH 1015 BK 0327)	0371/0000 083294 FT		0370/0000 0360/0172 083289 FT	MAIN ST (SR0660 SEG 0230/1582) MFC BEGIN = C LENGTH(AH 1020 BK 0327) KIMBALL ST (BORO) 1 0 00106 0 04 0833+29 PEARL ST (BORO) MFC BEGIN = C LENGTH(AH 0327 BK 1497)
WALNUT ST (BORO) GRANT ST (BORO)	0351/1201 0351/0648		0350/1201 0350/0648	WALNUT ST (BORO) GRANT ST (BORO)
1 0 00106 0 04 0818+51 STURROCK ST (BORO) MFC BEGIN = C LENGTH(AH 1502 BK 1541)	081792 FT 0351/0000		081792 FT 0350/0000	1 0 00106 0 04 0818+51 STURROCK ST (BORO) MFC BEGIN = C LENGTH(AH 1497 BK 1541)
SHERMAN ST (BORO)	0340/0948 080251 FT		0340/0024 080251 FT	BMSEN 58/0287/0340/0000 1 0 00106 0 04 0802+80

DIR: B TOTAL LEN: 37.063 MI. DIST: 03-7 SR: 287  
LEFT MUN: WELLSBORO B RIGHT MUN: WELLSBORO B

Stationing	Length	Street Name	Notes
0340/0000	0330/2954	MORRIS BROOK BMSBG 58/0287/0340/0000 FLETCHER LN (PRDR)	
076774 FT	0330/0731	WELLSBORO DELMAR T	
074865 FT	074865 FT	NC CENTRAL AV	1 0 00106 0 04 0768+10 LENGTH(AH 3477 BK 1909)
072565 FT	072565 FT	SHUMWAY HILL RD (TB14)	1 0 00106 0 04 0749+05 LENGTH(AH 1909 BK 2300)
069969 FT	069969 FT		1 0 00106 0 04 0726+00 LENGTH(AH 2300 BK 2596)
	0300/0000		1 0 00106 0 04 0700+05 LENGTH(AH 2596 BK 2480)

DIR: B TOTAL LEN: 37.063 MI. DIST: 03-7 SR: 287  
 LEFT MUN: DELMAR T RIGHT MUN: DELMAR T

067489 FT

067489 FT 1 0 00106 0 04 0675+26  
 0290/0000 LENGTH(AH 2480 BK 2499)

064990 FT

064990 FT 1 0 00106 0 04 0650+28  
 0280/0000 LENGTH(AH 2499 BK 2474)

== ==

0270/1218 CALKINS RD  
 (T413)

1 0 00106 0 04 0625+55 062516 FT  
 COOLIDGE HOLLOW RD  
 (T530) 0270/0000

==

062516 FT  
 0270/0000 LENGTH(AH 2474 BK 2081)

060435 FT

==

060435 FT 1 0 00106 0 04 0604+75  
 SWEET BRIAR RD  
 (T403)  
 0260/0000 LENGTH(AH 2081 BK 2789)

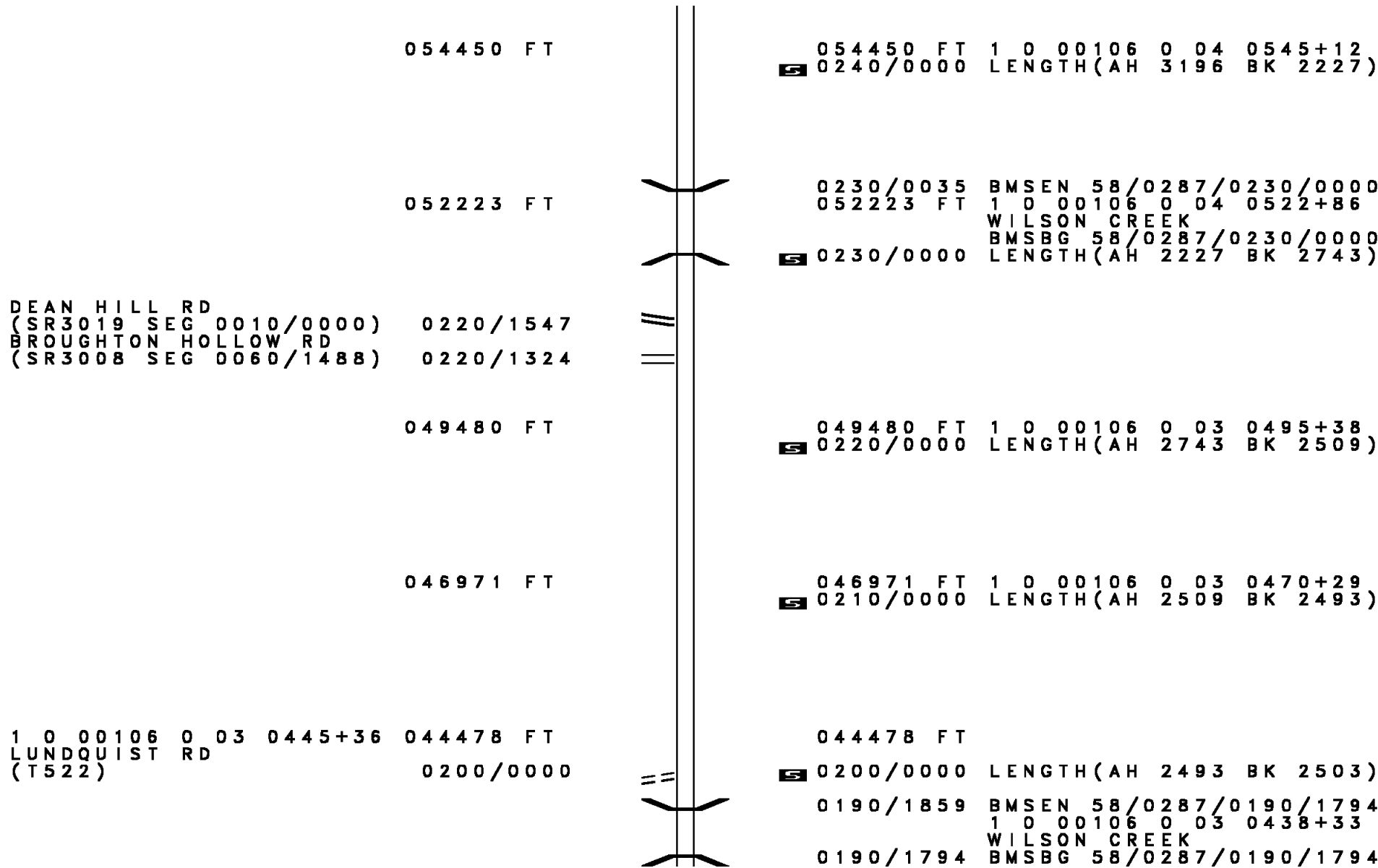
057646 FT

==

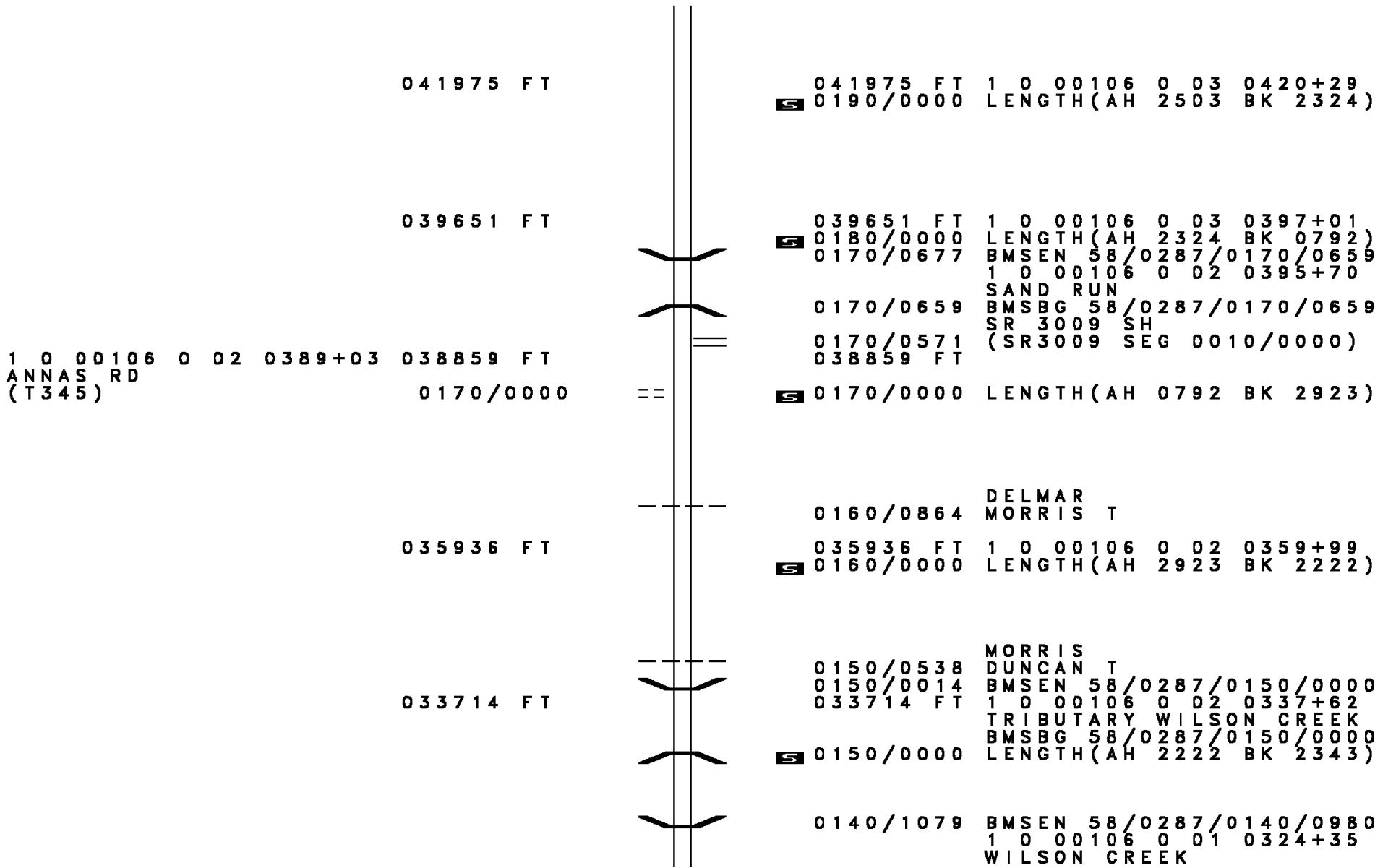
057646 FT 1 0 00106 0 04 0577+06  
 WILKINS RD  
 (T526)  
 0250/0000 LENGTH(AH 2789 BK 3196)



DIR: B TOTAL LEN: 37.063 MI. DIST: 03-7 SR: 287  
 LEFT MUN: DELMAR T RIGHT MUN: DELMAR T



DIR: B TOTAL LEN: 37.063 MI. DIST: 03-7 SR: 287  
 LEFT MUN: DELMAR T RIGHT MUN: DELMAR T



041975 FT

041975 FT 1 0 00106 0 03 0420+29  
 S 0190/0000 LENGTH(AH 2503 BK 2324)

039651 FT

039651 FT 1 0 00106 0 03 0397+01  
 S 0180/0000 LENGTH(AH 2324 BK 0792)  
 0170/0677 BMSSEN 58/0287/0170/0659  
 1 0 00106 0 02 0395+70  
 SAND RUN  
 0170/0659 BMSBG 58/0287/0170/0659  
 SR 3009 SH  
 (SR3009 SEG 0010/0000)

1 0 00106 0 02 0389+03 038859 FT  
 ANNAS RD  
 (T345) 0170/0000

S 0170/0000 LENGTH(AH 0792 BK 2923)

DEL MAR  
 MORRIS T

035936 FT

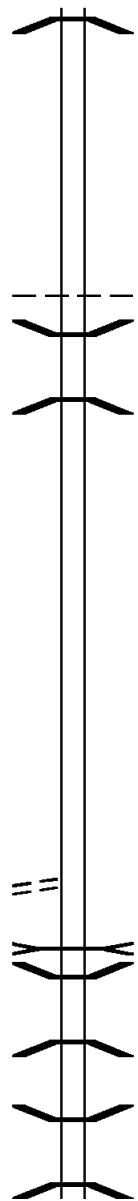
0160/0864  
 035936 FT 1 0 00106 0 02 0359+99  
 S 0160/0000 LENGTH(AH 2923 BK 2222)

MORRIS  
 DUNCAN T  
 BMSSEN 58/0287/0150/0000  
 0150/0538  
 0150/0014  
 033714 FT 1 0 00106 0 02 0337+62  
 TRIBUTARY WILSON CREEK  
 BMSBG 58/0287/0150/0000  
 S 0150/0000 LENGTH(AH 2222 BK 2343)

033714 FT

0140/1079 BMSSEN 58/0287/0140/0980  
 1 0 00106 0 01 0324+35  
 WILSON CREEK

DIR: B TOTAL LEN: 37.063 MI. DIST: 03-7 SR: 287  
 LEFT MUN: DUNCAN T RIGHT MUN: DUNCAN T



	0140/0980	BMSBG	58/0287/0140/0980
031371 FT	031371 FT	1 0 00106 0 01	0314+42
	0140/0000	LENGTH(AH	2343 BK 1465)
029906 FT	029906 FT	1 0 00106 0 01	0299+79
	0130/0000	LENGTH(AH	1465 BK 2826)
	0120/2200	DUNCAN	
	0120/2161	MORRIS T	
		BMSEN 58/0287/0120/1799	
		1 0 00106 0 01	0293+01
		BOSSWOOD RUN	
	0120/2147	BMSBG 58/0287/0120/1799	
027080 FT	027080 FT	1 0 00106 0 01	0275+00
	0120/0000	LENGTH(AH	2826 BK 1680)
025400 FT	025400 FT	1 0 00106 0 01	0255+00
	0110/0000	LENGTH(AH	1680 BK 1075)
024325 FT	024325 FT	1 0 00106 0 01	0243+99
	0102/0000	LENGTH(AH	1075 BK 1710)
0092/1339			
	0092/1206	TR. TO WILSON CREEK	
	0092/0681	STRUCTURE LENGTH	8 FT
		BMSID 58/0287/0092/1206	
		BMSEN 58/0287/0092/0590	
		0 0 00000 0 00	0000+00
		WILSON CREEK	
022615 FT	0092/0590	BMSBG 58/0287/0092/0590	
	022615 FT	0 0 00000 0 00	0000+00
	0092/0000	LENGTH(AH	1710 BK 1400)
	0090/0973	BMSEN 58/0287/0090/0826	
		1 0 00106 0 01	0220+19
		BABBS CREEK	
	0090/0826	BMSBG 58/0287/0090/0826	

RATTLER RD  
(T812)

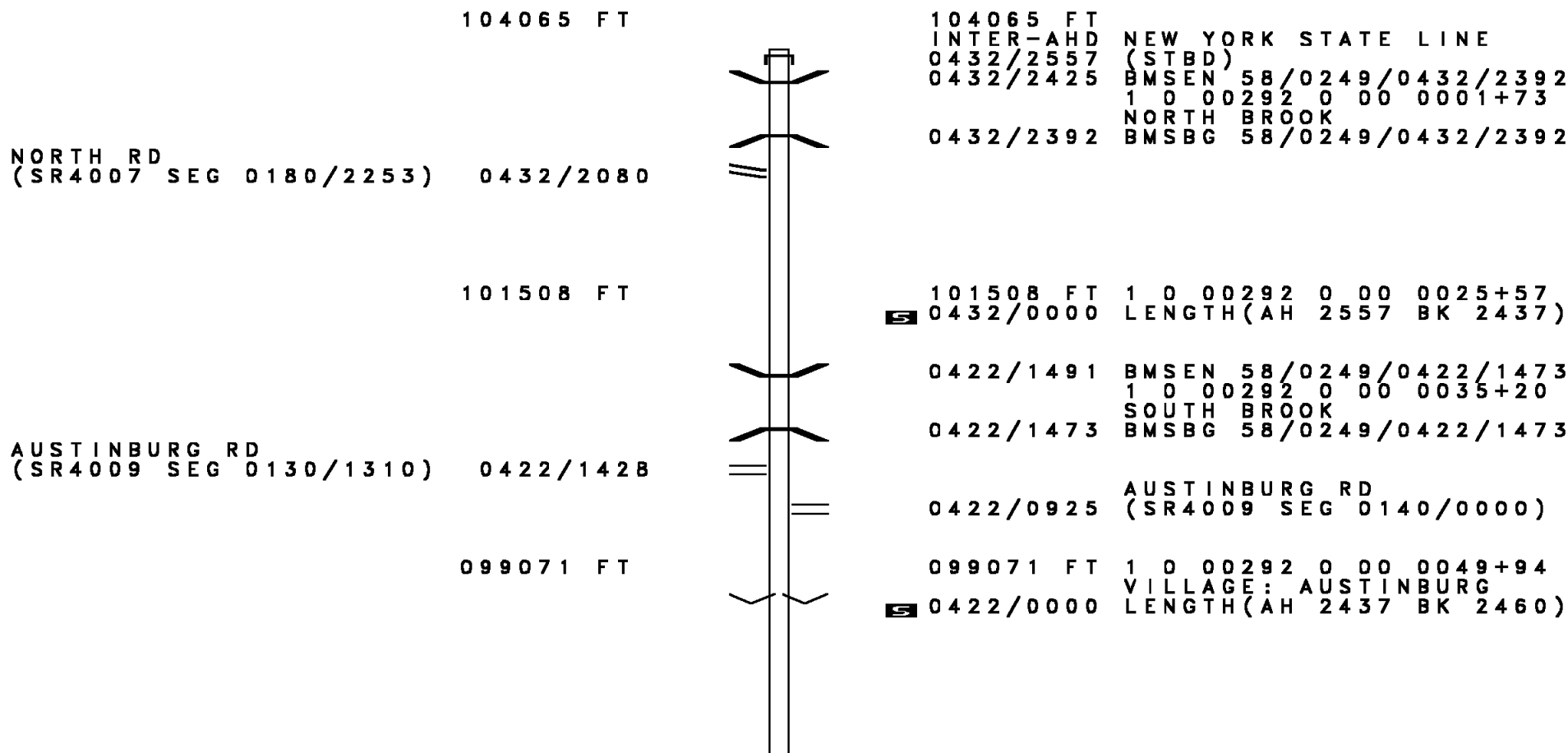
DIR: B TOTAL LEN: 37.063 MI. DIST: 03-7 SR: 287  
 LEFT MUN: MORRIS T RIGHT MUN: MORRIS T

Stationing	Segment	Description	Stationing	Segment	Description
021215 FT	0090/0570	SR 0414 SH (SR0414 SEG 0170/0000) FOR SR 0287 AND 0414 (CONN)	021215 FT	0090/0283	1 0 00106 0 01 0212+10 BACK ST (T498)
	0090/0000	LENGTH(AH 1400 BK 3022)		0080/0338	BMSEN 58/0287/0080/0311 1 0 00106 0 00 0185+02 HARRISON RUN
1 0 00106 0 00 0182+10 018193 FT	SR 0414 SH (SR0414 SEG 0160/1964)	0080/0000	018193 FT	0080/0311	BMSBG 58/0287/0080/0311
				0080/0000	LENGTH(AH 3022 BK 2611)
				0070/1453	BACK ST (T496)
015582 FT			015582 FT	0070/0000	1 0 00106 0 00 0155+80 VILLAGE: MORRIS LENGTH(AH 2611 BK 3088)
				012494 FT	1 0 00106 0 00 0125+00
				0060/0000	LENGTH(AH 3088 BK 2496)
HORN RD (T318)	0050/1418		0050/1418	0050/1418	HURLEY HILL RD (T313)

DIR: B TOTAL LEN: 37.063 MI. DIST: 03-7 SR: 287  
 LEFT MUN: MORRIS T RIGHT MUN: MORRIS T

Stationing / Description	Length (FT)	Stationing / Description	Length (FT)
	009998 FT	009998 FT 1 0 00106 0 00 0099+99	0050/0000 LENGTH(AH 2496 BK 2694)
1 0 00106 0 00 0073+00 MT PLEASANT RD (T514)	007304 FT 0040/0000	007304 FT	0040/0000 LENGTH(AH 2694 BK 2222)
TOWNSHIP RT 516 (T516)	0030/0239		
1 0 00106 0 00 0050+74 NAUVOD RD (T315)	005082 FT 0030/0000	005082 FT NAUVOD RD (SR3014 SEG 0010/0000)	0030/0000 LENGTH(AH 2222 BK 2523)
MT PLEASANT RD (T514)	0020/2135		
	002559 FT	002559 FT 1 0 00106 0 00 0025+55	0020/0000 LENGTH(AH 2523 BK 2559)
DIXIE RUN RD (T309)	0010/0017 000000 FT	000000 FT 1 0 00106 0 00 0000+00	NC SR 0287 SH GRANGER LN (T804) INTER-BK SR 0287 SH (SR0287 SEG 0540/3155) MFC BEGIN = C BK-LYCOMING (41)
		0010/0000 LENGTH(AH 2559 BK 0000)	

DIR: B TOTAL LEN: 19.709 MI. DIST: 03-7 SR: 249  
 LEFT MUN: BROOKFIELD T RIGHT MUN: BROOKFIELD T



104065 FT

NORTH RD  
 (SR4007 SEG 0180/2253) 0432/2080

101508 FT

AUSTINBURG RD  
 (SR4009 SEG 0130/1310) 0422/1428

099071 FT

104065 FT  
 INTER-AHD NEW YORK STATE LINE  
 0432/2557 (STBD)  
 0432/2425 BMSBG 58/0249/0432/2392  
 1 0 00292 0 00 0001+73  
 NORTH BROOK  
 0432/2392 BMSBG 58/0249/0432/2392

101508 FT 1 0 00292 0 00 0025+57  
 S 0432/0000 LENGTH(AH 2557 BK 2437)

0422/1491 BMSBG 58/0249/0422/1473  
 1 0 00292 0 00 0035+20  
 SOUTH BROOK  
 0422/1473 BMSBG 58/0249/0422/1473

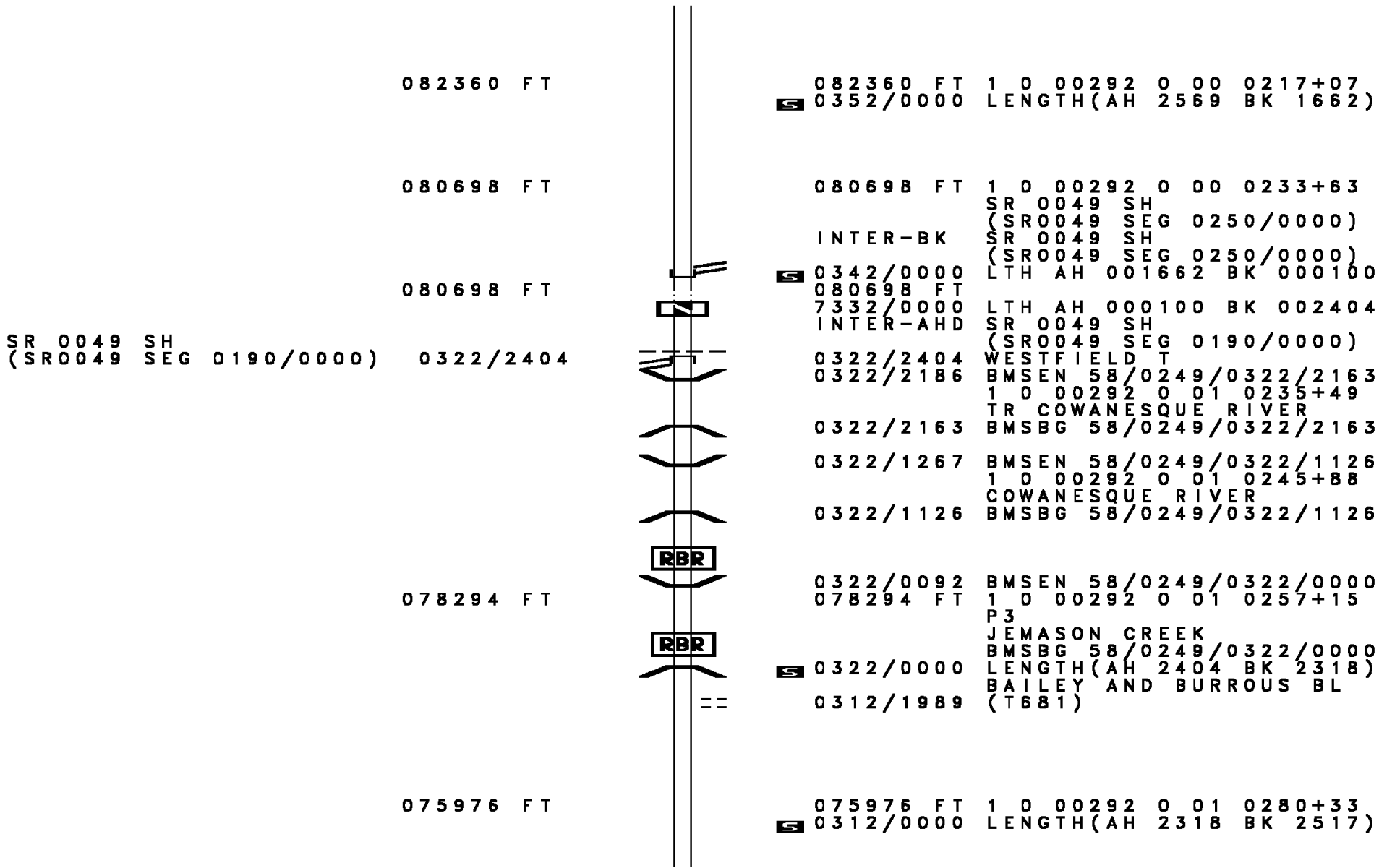
0422/0925 AUSTINBURG RD  
 (SR4009 SEG 0140/0000)

099071 FT 1 0 00292 0 00 0049+94  
 S 0422/0000 VILLAGE: AUSTINBURG  
 LENGTH(AH 2437 BK 2460)

DIR: B TOTAL LEN: 19.709 MI. DIST: 03-7 SR: 249  
 LEFT MUN: BROOKFIELD T RIGHT MUN: BROOKFIELD T

1 0 00292 0 00 0074+66 096611 FT		096611 FT
TOMPKINS HOLLOW RD		
(T390)	0412/0000 ==	0412/0000 LENGTH(AH 2460 BK 1592)
095019 FT		095019 FT 1 0 00292 0 00 0090+58
		0402/0000 LENGTH(AH 1592 BK 2519)
		0392/1379 BROOKFIELD DEERFIELD T
092500 FT		092500 FT 1 0 00292 0 00 0115+67
		GRUBB RD
		(T404)
		0392/0000 LENGTH(AH 2519 BK 2453)
090047 FT		090047 FT 1 0 00292 0 00 0140+20
		0382/0000 LENGTH(AH 2453 BK 2485)
087562 FT		087562 FT 1 0 00292 0 00 0165+05
		0372/0000 LENGTH(AH 2485 BK 2633)
084929 FT		084929 FT 1 0 00292 0 00 0191+38
		0362/0000 LENGTH(AH 2633 BK 2569)

DIR: B TOTAL LEN: 19.709 MI. DIST: 03-7 SR: 249  
 LEFT MUN: DEERFIELD T RIGHT MUN: DEERFIELD T





DIR: B TOTAL LEN: 19.709 MI. DIST: 03-7 SR: 249  
 LEFT MUN: WESTFIELD T RIGHT MUN: WESTFIELD T

				0302/1148	BMSEN 58/0249/0302/1131 1 0 00290 0 01 0294+13
				0302/1131	TRIBUTARY JEMASON CREEK BMSBG 58/0249/0302/1131
	073459 FT			073459 FT	1 0 00292 0 01 0305+50
				5 0302/0000	LENGTH(AH 2517 BK 2986)
HOWLAND HILL RD (T374)		0292/1008	==		
	070473 FT			0292/0013	BMSEN 58/0249/0292/0000 1 0 00292 0 01 0335+30
				070473 FT	TR. JAMINSON
				5 0292/0000	BMSBG 58/0249/0292/0000 LENGTH(AH 2986 BK 2659)
WHITAKER RD (T539)		0282/2252	==		
			==	0282/1791	BAIRD RD (T645)
	067814 FT			067814 FT	1 0 00292 0 01 0361+89
				5 0282/0000	LENGTH(AH 2659 BK 2887)
	064927 FT			064927 FT	1 0 00292 0 01 0390+46
					COOPER RD (T643)
				5 0272/0000	LENGTH(AH 2887 BK 2071)
				0262/1437	BMSEN 58/0249/0262/1426 1 0 00292 0 01 0396+99
				0262/1426	TRIB TO JEMASON CREEK BMSBG 58/0249/0262/1426

DIR: B TOTAL LEN: 19.709 MI. DIST: 03-7 SR: 249  
 LEFT MUN: WESTFIELD T RIGHT MUN: WESTFIELD T

JEMISON RD (T600)	0262/1386	==							
			==		0262/1114	GRANGE RD (T396)			
GRANGE RD (T396)	0262/0088	==							
	062856 FT		==		0262/0053	GRANGE RD (T396)			
					062856 FT	1 0 00292 0 01 0411+02			
					0262/0000	WESTFIELD CHATHAM T LENGTH(AH 2071 BK 2625)			
	060231 FT								
					060231 FT	1 0 00292 0 01 0437+27			
					0252/0000	LENGTH(AH 2625 BK 2261)			
HOLLENBAUGH RD (T400)	0242/1160	==							
LC FOR WORMER HILL RD (CONN)	0242/0229	==							
1 0 00292 0 01 0460+05	057970 FT		==		057970 FT				
WORMER HILL RD (T641)	0242/0000	==			0242/0000	LENGTH(AH 2261 BK 2486)			
	055484 FT								
					055484 FT	1 0 00292 0 02 0485+61			
					0232/0000	LENGTH(AH 2486 BK 2444)			
					0222/0801	DRAINAGE STRUCTURE LENGTH 17 FT BMSID 58/0249/0222/0801			

DIR: B TOTAL LEN: 19.709 MI. DIST: 03-7 SR: 249  
 LEFT MUN: CHATHAM T RIGHT MUN: CHATHAM T

053040 FT

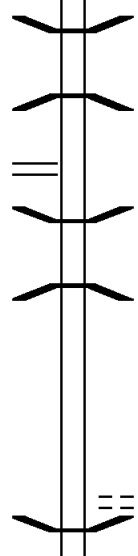
053040 FT 1 0 00292 0 02 0510+05  
 0222/0000 LENGTH(AH 2444 BK 2539)

050501 FT

050501 FT 1 0 00292 0 02 0535+44  
 0212/0000 LENGTH(AH 2539 BK 2492)

048009 FT

048009 FT 1 0 00292 0 02 0560+36  
 0202/0000 LENGTH(AH 2492 BK 2448)



1 0 00292 0 02 0584+84 045561 FT  
 SHORT HILL RD  
 (SR4012 SEG 0190/2141) 0192/0000

0192/0112 BMS EN 58/0249/0192/0069  
 1 0 00292 0 02 0584+03  
 CROOKED CREEK  
 BMSBG 58/0249/0192/0069

0192/0069  
 045561 FT

0192/0000 LENGTH(AH 2448 BK 2930)

0182/2075 BMS EN 58/0249/0182/2017  
 0 0 00000 0 00 0000+00  
 CROOKED CREEK

0182/2017 BMSBG 58/0249/0182/2017

042631 FT

042631 FT 1 0 00292 0 02 0614+12  
 MERRICK RD  
 (T824)

0182/0000 LENGTH(AH 2930 BK 2566)  
 0172/2184 BMS EN 58/0249/0172/2144  
 1 0 00292 0 02 0618+48

EXTRACT DATE: 12/18/2023  
PRINT DATE: 12/19/2023

ROADWAY MANAGEMENT SYSTEM  
SLD COUNTY/SR - ANNUAL PRINT


PAGE NUMBER: 63  
COUNTY: TIOGA

DIR: B TOTAL LEN: 19.709 MI.  
LEFT MUN: CHATHAM T

DIST: 03-7 SR: 249  
RIGHT MUN: CHATHAM T

Stationing	Distance	Notes	Stationing	Distance	Notes
			0172/2144		TR. CROOKED CREEK
			0172/1635		BMSBG 58/0249/0172/2144 BMSSEN 58/0249/0172/1570 1 0 00292 0 02 0624+18
			0172/1570		CROOKED CREEK BMSBG 58/0249/0172/1570
	040065 FT		040065 FT		1 0 00292 0 02 0639+78
			0172/0000		LENGTH(AH 2566 BK 2198)
			0162/1241		BMSSEN 58/0249/0162/1201 1 0 00292 0 02 0649+80
BLAIR CREEK RD (TBC)	0162/1146		0162/1201		BLAIR CREEK BMSBG 58/0249/0162/1201
			0162/1136		BATES HILL RD (T616)
REYNOLDS ST (T617)	0162/0564		0162/0146		BMSSEN 58/0249/0162/0000 1 0 00292 0 02 0661+88
	037867 FT		037867 FT		CROOKED CREEK BMSBG 58/0249/0162/0000
			0162/0000		LENGTH(AH 2198 BK 2369)
			0152/2327		SEWARD ST (T612)
	035498 FT		035498 FT		1 0 00292 0 02 0685+57
			0152/0000		VILLAGE: LITTLE MARSH LENGTH(AH 2369 BK 3155)
			0142/2253		BMSSEN 58/0249/0142/2238 1 0 00292 0 02 0694+67
DAVIS HILL RD (T820)	0142/1882		0142/2238		TRIB TO CROOKED CREEK BMSBG 58/0249/0142/2238

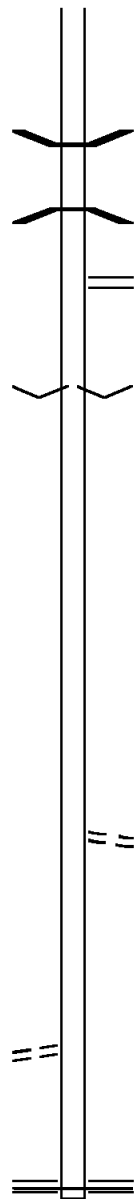
DIR: B TOTAL LEN: 19.709 MI. DIST: 03-7 SR: 249  
LEFT MUN: CHATHAM T RIGHT MUN: CHATHAM T



DIR: B TOTAL LEN: 19.709 MI. DIST: 03-7 SR: 249  
 LEFT MUN: MIDDLEBURY T RIGHT MUN: MIDDLEBURY T

(T542)	0102/0000	==	5 0102/0000 LENGTH(AH 2399 BK 2758)
	019937 FT		5 019937 FT 1 0 00292 0 03 0841+64 5 0092/0000 LENGTH(AH 2758 BK 2371)
BUTTON HOLLOW RD (T613)	0082/1647	==	
	017566 FT		5 017566 FT 1 0 00292 0 03 0865+35 5 0082/0000 LENGTH(AH 2371 BK 2408)
	015158 FT		5 015158 FT 1 0 00292 0 03 0889+43 5 0072/0000 LENGTH(AH 2408 BK 3167)
	011991 FT		0062/0056 BMS EN 58/0249/0062/0000 011991 FT 1 0 00292 0 03 0921+00 LOSEY CREEK 5 0062/0000 BMSBG 58/0249/0062/0000 LENGTH(AH 3167 BK 2409) SMITH RD (T544)
KEENYVILLE RD (T546)	0052/1876	==	0052/2249 (T544)
	0052/1527	==	0052/1527 LOCEY CREEK RD (SR4017 SEG 0010/0000)

DIR: B TOTAL LEN: 19.709 MI. DIST: 03-7 SR: 249  
 LEFT MUN: MIDDLEBURY T RIGHT MUN: MIDDLEBURY T



009582 FT

009582 FT 1 0 00292 0 03 0945+09  
 0052/0000 LENGTH(AH 2409 BK 2433)  
 0042/1868 BMSEN 58/0249/0042/1839  
 1 0 00292 0 03 0951+03  
 TR. CROOKED CREEK  
 0042/1839 BMSBG 58/0249/0042/1839

007149 FT

0042/1008 CUMMINGS CREEK RD  
 (SR4027 SEG 0010/0000)  
 007149 FT 1 0 00292 0 03 0969+42  
 VILLAGE: KEENEYVILLE  
 0042/0000 LENGTH(AH 2433 BK 2580)

004569 FT

004569 FT 1 0 00292 0 03 0995+22  
 0032/0000 LENGTH(AH 2580 BK 2625)

001944 FT

0022/0046 JOE WEST RD  
 (T587)  
 001944 FT 1 0 00292 0 03 1021+47  
 0022/0000 LENGTH(AH 2625 BK 1944)

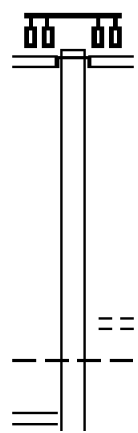
TO 0287/0500 SH  
 (CONN)

0012/0083  
 000000 FT

000000 FT 1 0 00292 0 03 1040+42  
 NC SR 0249 SH  
 SR 0287 SH  
 (SR0287 SEG 0510/0000)  
 MFC BEGIN = D  
 0012/0000 LENGTH(AH 1944 BK 0000)

EXTRACT DATE: 12/18/2023 ROADWAY MANAGEMENT SYSTEM PAGE NUMBER: 59  
 PRINT DATE: 12/19/2023 SLD COUNTY/SR - ANNUAL PRINT COUNTY: TIOGA  
 DIR: B TOTAL LEN: 27.438 MI. DIST: 03-7 SR: 49  
 LEFT MUN: LAWRENCEVILLE B RIGHT MUN: LAWRENCEVILLE B

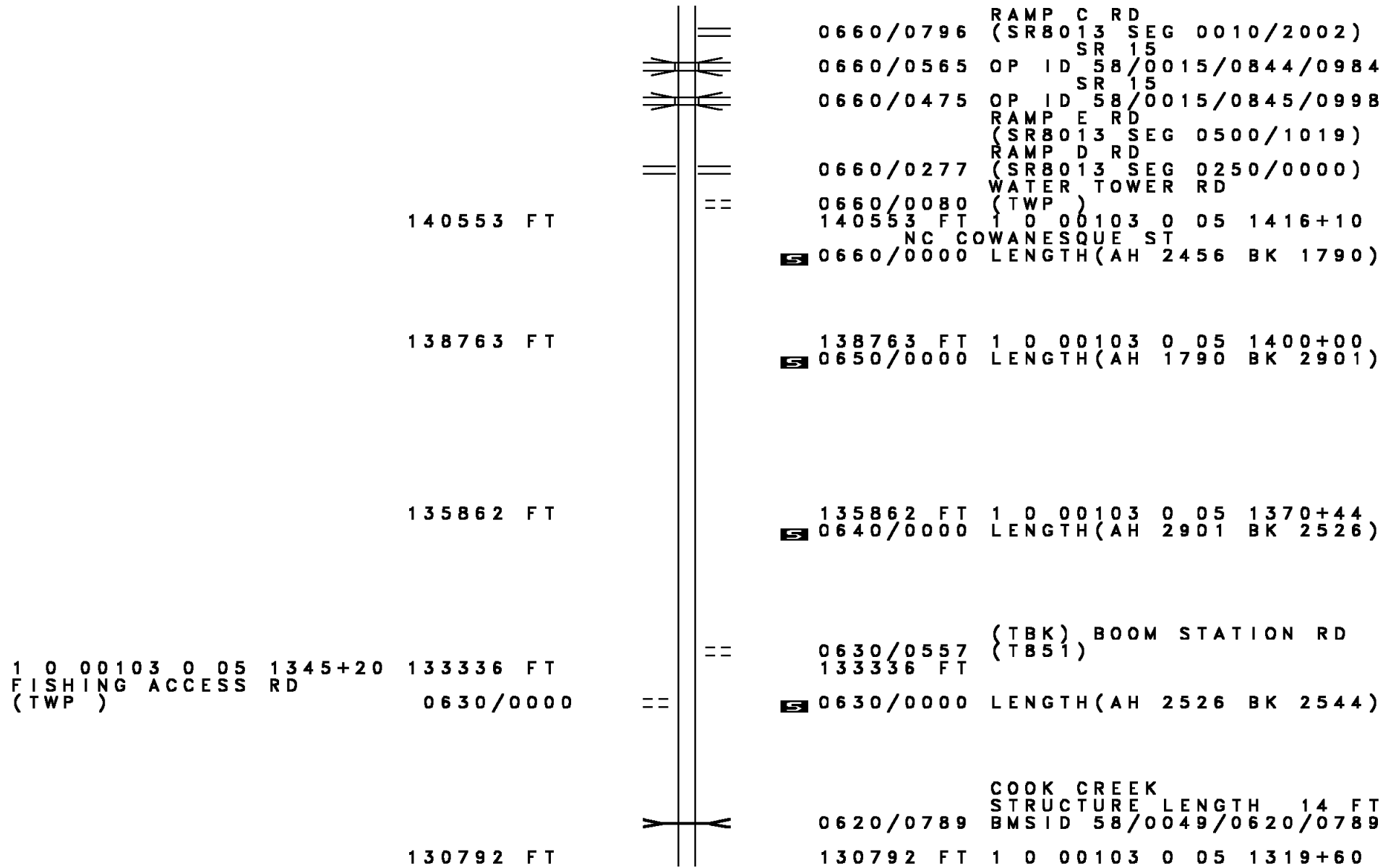
144873 FT  
 MAIN ST  
 (SR1015 SEG 0060/0000) 0680/0311  
 144562 FT



144873 FT  
 INTER-AHD MECHANIC ST  
 (SR1015 SEG 0060/0000)  
 MAIN ST  
 (SR0287 SEG 0900/0448)  
 0680/0311  
 144562 FT 1 0 00103 0 06 1450+05  
 S 0680/0000 LENGTH(AH 0311 BK 1553)  
  
 143009 FT 1 0 00103 0 06 1434+83  
 S 0670/0000 LENGTH(AH 1553 BK 2456)  
  
 0660/1672 WEAVER ST  
 (BORO)  
 LAWRENCEVILLE  
 0660/1380 LAWRENCE T  
 RAMP F RD  
 (SR8013 SEG 0750/0000)



DIR: B TOTAL LEN: 27.438 MI. DIST: 03-7 SR: 49  
 LEFT MUN: LAWRENCE T RIGHT MUN: LAWRENCE T



140553 FT

0660/0796 RAMP C RD  
 (SR8013 SEG 0010/2002)  
 SR 15  
 0660/0565 OP ID 58/0015/0844/0984  
 SR 15  
 0660/0475 OP ID 58/0015/0845/0998  
 RAMP E RD  
 (SR8013 SEG 0500/1019)  
 RAMP D RD  
 0660/0277 (SR8013 SEG 0250/0000)  
 WATER TOWER RD  
 0660/0080 (TWP)  
 140553 FT 1 0 00103 0 05 1416+10  
 NC COWANESQUE ST  
 0660/0000 LENGTH(AH 2456 BK 1790)

138763 FT

138763 FT 1 0 00103 0 05 1400+00  
 0650/0000 LENGTH(AH 1790 BK 2901)

135862 FT

135862 FT 1 0 00103 0 05 1370+44  
 0640/0000 LENGTH(AH 2901 BK 2526)

1 0 00103 0 05 1345+20 133336 FT  
 FISHING ACCESS RD  
 (TWP ) 0630/0000

(TBK) BOOM STATION RD  
 (T851)  
 0630/0557  
 133336 FT  
 0630/0000 LENGTH(AH 2526 BK 2544)

130792 FT

COOK CREEK  
 STRUCTURE LENGTH 14 FT  
 0620/0789 BMSID 58/0049/0620/0789  
 130792 FT 1 0 00103 0 05 1319+60

DIR: B TOTAL LEN: 27.438 MI. DIST: 03-7 SR: 49  
LEFT MUN: LAWRENCE T RIGHT MUN: LAWRENCE T

Stationing	Property ID	Property Description
	0620/0000	ERICKSON RD (T686) LENGTH(AH 2544 BK 2945)
	0610/1168	BIRCH HILL RD (T724)
127847 FT	0610/0000	127847 FT 1 0 00103 0 05 1290+20 LENGTH(AH 2945 BK 2506)
125341 FT	0600/0000	125341 FT 1 0 00103 0 05 1265+18 LENGTH(AH 2506 BK 2443)
122898 FT	0590/0495	BMS EN 58/0049/0590/0187 1 0 00103 0 05 1242+57 BALDWIN CREEK
	0590/0187	BMSBG 58/0049/0590/0187 1 0 00103 0 05 1240+79 GEE HOLLOW RD (T658)
	0590/0000	LENGTH(AH 2443 BK 2209)
120689 FT	0580/0000	120689 FT 1 0 00103 0 05 1213+96 CROFT HILL RD (T630) LENGTH(AH 2209 BK 1439)
119250 FT	0570/0000	119250 FT 1 0 00103 0 05 1204+17 LENGTH(AH 1439 BK 2933)

DIR: B TOTAL LEN: 27.438 MI. DIST: 03-7 SR: 49  
 LEFT MUN: LAWRENCE T RIGHT MUN: LAWRENCE T

SOUTH SHORE REC AREA  
 (GOVT)

0560/1934 ==

116317 FT

116317 FT 1 0 00103 0 05 1174+80  
 5 0560/0000 LENGTH(AH 2933 BK 2201)




0550/0875 LAWRENCE  
 NELSON T

114116 FT

114116 FT 1 0 00103 0 05 1152+69  
 5 0550/0000 LENGTH(AH 2201 BK 1176)

112940 FT

112940 FT 1 0 00103 0 04 1140+93  
 VILLAGE: -  
 BAILEY HILL RD  
 (T662)  
 5 0540/0000 LENGTH(AH 1176 BK 3096)  
 0530/2734 BMSBN 58/0049/0530/2506  
 1 0 00103 0 04 1135+02  
 CUMMINGS CREEK  
 0530/2506 BMSBG 58/0049/0530/2506  
 CUMMINGS CREEK RD  
 0530/2357 (SR4027 SEG 0200/3302)



0530/1166 BOTTOM HILL RD  
 (T598)

109844 FT

109844 FT 1 0 00103 0 04 1109+97  
 5 0530/0000 LENGTH(AH 3096 BK 2518)  
 M 0520/2051 SHRP WIM 410  
 THORNBOTTOM RD  
 (T596)  
 0520/1945 BMSBN 58/0049/0520/1311  
 0520/1573 1 0 00103 0 04 1097+96  
 COWANESQUE RIVER  
 0520/1311 BMSBG 58/0049/0520/1311



DIR: B TOTAL LEN: 27.438 MI. DIST: 03-7 SR: 49  
 LEFT MUN: NELSON T RIGHT MUN: NELSON T

Stationing / Description	Distance (FT)	Segment / Notes	Right Side Data
	107326 FT		107326 FT 1 0 00103 0 04 1084+78 [S] 0520/0000 LENGTH(AH 2518 BK 2443)
SR 4022 SH (SR4022 SEG 0010/0000)	0510/1492		
			BILL HESS CREEK STRUCTURE LENGTH 14 FT BMSID 58/0049/0510/1412
	104883 FT		104883 FT
1 0 00103 0 04 1060+34 BARNEY HILL RD (T763)	0510/0000		[S] 0510/0000 LENGTH(AH 2443 BK 1988) 0500/1836 BMSEN 58/0049/0500/1601 1 0 00103 0 04 1056+53 COWANESQUE RIVER BMSBG 58/0049/0500/1601
	102895 FT		102895 FT 1 0 00103 0 04 1040+15 [S] 0500/0000 LENGTH(AH 1988 BK 1065)
	101830 FT		101830 FT 1 0 00103 0 04 1029+80 [S] 0490/0000 LENGTH(AH 1065 BK 2443)
	099387 FT		099387 FT 1 0 00103 0 04 1005+37 [S] 0480/0000 LENGTH(AH 2443 BK 2835)
	096552 FT		096552 FT 1 0 00103 0 04 0977+02 [S] 0470/0000 LENGTH(AH 2835 BK 2560)

DIR: B TOTAL LEN: 27.438 MI. DIST: 03-7 SR: 49  
 LEFT MUN: NELSON T RIGHT MUN: NELSON T

Stationing	Length	Structure	Notes
1 0 00103 0 04 0950+00	093992 FT	TR. COWANESQ. RIVER	
BROWNTOWN RD (T508)	0460/0000	STRUCTURE LENGTH 20 FT	
		BMSID 58/0049/0460/0424	
		0460/0424	
		093992 FT	
		0460/0000	LENGTH(AH 2560 BK 1605)
	092387 FT		
		1 0 00103 0 04 0927+40	
		NC SR 0049 SH	
		RIVER ST	
		(T506)	
		0450/0000	LENGTH(AH 1605 BK 1850)
		0440/1025	BMSEN 58/0049/0440/0813
		0440/0931	NELSON
			ELKLAND B
		1 0 00103 0 03 0916+30	
		COWANESQUE RIVER	
		0440/0813	BMSBG 58/0049/0440/0813
ADDISON RD (SR4023 SEG 0010/0000)	0440/0309		
	090537 FT		
		1 0 00103 0 03 0909+00	
		CONSTITUTIONAL AV	
		(BORO)	
		0440/0000	LENGTH(AH 1850 BK 1890)
TAFT AV (BORO)	0430/1202		
PROCTOR AV (BORO)	0430/0867		
COATES AV (BORO)	0430/0616		
1 0 00103 0 03 0889+50	088647 FT	S BUFFALO ST	
S BUFFALO ST (BORO)	0430/0000	(SR4021 SEG 0090/0516)	
PARKHURST ST (BORO)	0420/0942	0430/0000	LENGTH(AH 1890 BK 1232)
		0420/0643	FORESTVIEW DR (BORO)
1 0 00103 0 03 0877+17	087415 FT		

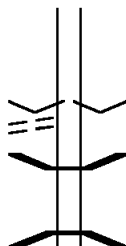
DIR: B TOTAL LEN: 27.438 MI. DIST: 03-7 SR: 49  
 LEFT MUN: ELKLAND B RIGHT MUN: ELKLAND B

Street Name (Boro)	Segment ID	Length (ft)	Notes
PATTISON AV (BORO)	0420/0000		5 0420/0000 LENGTH(AH 1232 BK 3267)
CLOSE AV (BORO)	0410/2726		0410/2750 (BORO)
CONDENSARY LN (BORO)	0410/2024		
MORGAN AV (BORO)	0410/1346		0410/1135 BAKER AV (BORO)
			MILES ALLEN AV (BORO)
		084148 FT	0410/0560 (BORO)
			084148 FT 1 0 00103 0 03 0844+49
			5 0410/0000 LENGTH(AH 3267 BK 1951)
			ELKLAND
			0400/1454 OSCEOLA T
		082197 FT	082197 FT 1 0 00103 0 03 0824+98
			NC MAIN ST
			5 0400/0000 LENGTH(AH 1951 BK 2704)
			(APRA) GARYS CRANE SERV PRIVATE DR (PRDR)
RENKIN ST (T576)	0390/0907		POE 0390/1220
TUSCARORA RD (T566)	0390/0636		
			0390/0609 TUSCARORA RD (T566)
HOLDEN ST (SR4017 SEG 0230/0000)	0390/0277		LOCEY CREEK RD (SR4017 SEG 0230/0000)
		079493 FT	0390/0081 BMSBN 58/0049/0390/0000
			079493 FT 1 0 00103 0 03 0797+92
			HOLDEN CREEK
			BMSBG 58/0049/0390/0000
WARD AV (T574)	0380/2032		5 0390/0000 LENGTH(AH 2704 BK 2459)

DIR: B TOTAL LEN: 27.438 MI. DIST: 03-7 SR: 49  
 LEFT MUN: OSCEOLA T RIGHT MUN: OSCEOLA T

COVE RD  
(T749)

077034 FT  
0380/0000



077034 FT 1 0 00103 0 03 0773+53  
 VILLAGE: OSCEOLA  
 5 0380/0000 LENGTH(AH 2459 BK 2701)  
 0370/1952 BMS EN 58/0049/0370/1899  
 1 0 00103 0 03 0765+25  
 0370/1899 TRIB TO COWANESQUE RIVE  
 BMSBG 58/0049/0370/1899

1 0 00103 0 03 0746+45  
GLEASON RD  
(T747)

074333 FT  
0370/0000



074333 FT  
 5 0370/0000 LENGTH(AH 2701 BK 2631)

071702 FT

071702 FT 1 0 00103 0 03 0719+80  
 5 0360/0000 LENGTH(AH 2631 BK 2134)

069568 FT



069568 FT 1 0 00103 0 03 0698+18  
 OSCEOLA  
 DEERFIELD T  
 5 0350/0000 LENGTH(AH 2134 BK 1413)

068155 FT

068155 FT 1 0 00103 0 03 0684+10  
 5 0340/0000 LENGTH(AH 1413 BK 2465)

065690 FT

065690 FT 1 0 00103 0 03 0659+54

DIR: B TOTAL LEN: 27.438 MI. DIST: 03-7 SR: 49  
 LEFT MUN: DEERFIELD T RIGHT MUN: DEERFIELD T

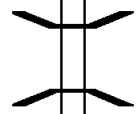
0330/0000 LENGTH(AH 2465 BK 2400)

063290 FT

063290 FT 1 0 00103 0 03 0635+63  
 0320/0000 LENGTH(AH 2400 BK 2472)

060818 FT

060818 FT 1 0 00103 0 03 0611+00  
 0310/0000 LENGTH(AH 2472 BK 2591)



0300/1534 BMS EN 58/0049/0300/1518  
 1 0 00103 0 03 0600+30  
 TR. TO COWANESQUE RIVER  
 0300/1518 BMSBG 58/0049/0300/1518

058227 FT

058227 FT 1 0 00103 0 03 0585+18  
 0300/0000 LENGTH(AH 2591 BK 2526)

TOWN RD  
 (T741)

0290/0586  
 055701 FT

== 0290/0637 MERRICK HILL RD (T824)  
 ==  
 055701 FT 1 0 00103 0 03 0560+01  
 0290/0000 LENGTH(AH 2526 BK 2603)

053098 FT

053098 FT 1 0 00103 0 03 0534+07



DIR: B TOTAL LEN: 27.438 MI. DIST: 03-7 SR: 49  
LEFT MUN: DEERFIELD T RIGHT MUN: DEERFIELD T

Stationing	Street Name	Notes	Stationing	Street Name	Notes
				NC SR 0049 SH	
				DEERFIELD	
				KNOXVILLE B	
			0280/0000	LENGTH(AH 2603 BK 1525)	
			0270/1331	EAST ST	
				(BORO)	
			0270/0933	KNOX ST	
				(BORO)	
MURDOCK ST (BORO)	0270/0613			SEELEY ST	
				(BORO)	
	051573 FT		0270/0437		
			051573 FT	1 0 00103 0 03 0518+77	
				MAPLE ST	
				(BORO)	
			0270/0000	LENGTH(AH 1525 BK 0907)	
			0260/0628	CASE ST	
				(BORO)	
	050666 FT		050666 FT	1 0 00103 0 03 0509+71	
				WATER ST	
				(BORO)	
FIRST ST (BORO)	0250/0977		0260/0000	LENGTH(AH 0907 BK 1340)	
				FIRST ST	
				(BORO)	
				MARKET ST	
				(BORO)	
			0250/0515		
			0250/0151	BMSEN 58/0049/0250/0064	
				KNOXVILLE	
			0250/0104	DEERFIELD T	
				1 0 00103 0 02 0495+49	
				TROUPS CREEK	
1 0 00103 0 02 0494+78 049326 FT			0250/0064	BMSBG 58/0049/0250/0064	
SR 0249 SH			049326 FT		
(SR0249 SEG 0342/0000) 0250/0000				LENGTH(AH 1340 BK 1001)	
	048325 FT		048325 FT	1 0 00103 0 02 0484+79	
			0240/0000	LENGTH(AH 1001 BK 2519)	
	045806 FT		045806 FT	1 0 00103 0 02 0459+65	

DIR: B TOTAL LEN: 27.438 MI. DIST: 03-7 SR: 49  
 LEFT MUN: DEERFIELD T RIGHT MUN: DEERFIELD T

ROSE VALLEY RD  
 (T735)

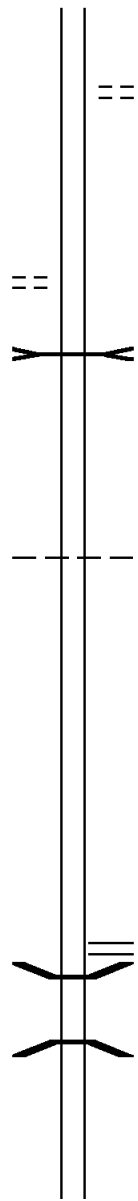
043304 FT

0210/1566

041142 FT

038571 FT

036246 FT



0230/0000 LENGTH(AH 2519 BK 2502)

0220/1615 KNOX RD  
 (T402)

043304 FT 1 0 00103 0 02 0434+68  
 0220/0000 LENGTH(AH 2502 BK 2162)

0210/1475 INSCHO RUN  
 STRUCTURE LENGTH 16 FT  
 BMSID 58/0049/0210/1475

041142 FT 1 0 00103 0 02 0413+10  
 0210/0000 LENGTH(AH 2162 BK 2571)

0200/1405 DEERFIELD  
 WESTFIELD T

038571 FT 1 0 00103 0 02 0387+44  
 NC MAIN ST  
 0200/0000 LENGTH(AH 2571 BK 2325)

036246 FT 1 0 00103 0 02 0364+24  
 SR 0249 SH  
 (SR0249 SEG 0322/2404)  
 0190/0000 LENGTH(AH 2325 BK 2965)  
 0180/2701 BMSSEN 58/0049/0180/2680  
 1 0 00103 0 02 0361+39  
 SKINNER HOLLOW  
 0180/2680 BMSBG 58/0049/0180/2680

DIR: B TOTAL LEN: 27.438 MI. DIST: 03-7 SR: 49  
 LEFT MUN: WESTFIELD T RIGHT MUN: WESTFIELD T

Location / Segment	Start Station	End Station	Length (FT)	Notes
SKINNER RD (T386)	033281	033281	0	
GREELEY RD (T384)	033281	033281	0	
	0180/0194	0180/0000	033281	0180/0000 LENGTH(AH 2965 BK 2983)
			030298	CLARK RD (T382)
			030298	1 0 00103 0 02 0304+79 PURPLE BROOK STRUCTURE LENGTH 19 FT BMSID 58/0049/0170/0000
AUSTINBURG RD (SR4009 SEG 0010/0000)	0160/2263	0160/0000	027810	0160/0000 LENGTH(AH 2983 BK 2488)
			027810	1 0 00103 0 02 0279+89
			027810	0160/0000 LENGTH(AH 2488 BK 2653)
BRACE RD (T376)	0150/1452	0150/0300	025157	BMSEN 58/0049/0150/0282 1 0 00103 0 02 0256+17 BRACE HOLLOW BMSBG 58/0049/0150/0282 1 0 00103 0 02 0253+33
			025157	0150/0000 LENGTH(AH 2653 BK 0871)
			0140/0490	BMSEN 58/0049/0140/0434 1 0 00103 0 01 0248+64 P3 CALIFORNIA BROOK

DIR: B TOTAL LEN: 27.438 MI. DIST: 03-7 SR: 49  
 LEFT MUN: WESTFIELD T RIGHT MUN: WESTFIELD T

CALIFORNIA RD  
 (SR4007 SEG 0010/0000) 0140/0408

024286 FT



0140/0434 BMSBG 58/0049/0140/0434

0140/0155 BMSEN 58/0049/0140/0000  
 024286 FT 1 0 00103 0 01 0244+24

COWANESQUE RIVER  
 BMSBG 58/0049/0140/0000  
 LENGTH(AH 0871 BK 2422)

5 0140/0000

BROUGHTON HILL RD  
 (TB14)

0130/1584

021864 FT

021864 FT 1 0 00103 0 01 0219+93  
 NC SR 0049 SH

WESTFIELD  
 WESTFIELD B  
 LENGTH(AH 2422 BK 1470)  
 WOODBINE AV  
 (BORO)

5 0130/0000

0120/1280

RIVER ST  
 (BORO)

0120/1028



WALNUT ST  
 (BORO)  
 BMSEN 58/0049/0120/0000  
 1 0 00103 0 01 0205+27

0120/0481

0120/0053  
 020394 FT

020394 FT

MILL CREEK  
 BMSBG 58/0049/0120/0000  
 LENGTH(AH 1470 BK 0923)

5 0120/0000

FRANKLIN ST  
 (BORO)

0110/0572  
 019471 FT



019471 FT 1 0 00103 0 01 0196+25  
 MAPLE ST  
 (BORO)

5 0110/0000

LENGTH(AH 0923 BK 0533)

SAMA DR  
 (BORO)

0100/0385



CHURCH ST  
 (SR0349 SEG 0270/3068)

0100/0184

018938 FT

1 0 00103 0 01 0190+89 018938 FT  
 STRANG LN  
 (BORO)

0100/0000  
 018393 FT



5 0100/0000

LENGTH(AH 0533 BK 0545)

018393 FT 1 0 00103 0 01 0185+15

5 0090/0000

LENGTH(AH 0545 BK 2923)



0080/2889

0080/2871

HIGH ST  
 (BORO)

BMSEN 58/0049/0080/2742

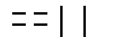
DIR: B TOTAL LEN: 27.438 MI. DIST: 03-7 SR: 49  
 LEFT MUN: WESTFIELD B RIGHT MUN: WESTFIELD B

Street Name	Segment ID	Length (FT)	Notes
LINCOLN ST (BORO)	0080/2575		0080/2742 1 0 00103 0 01 0183+63 COWANESQUE RIVER BMSBG 58/0049/0080/2742
VAN EMMONS DR (BORO)	0080/1456		
MASON ST (BORO)	0080/0766		
	015470 FT		015470 FT 1 0 00103 0 01 0156+27 WESTFIELD T
			5 0080/0000 LENGTH(AH 2923 BK 2123)
RUMSEYS RD (T350)	0070/0831		
	013347 FT		0070/0077 BMSBN 58/0049/0070/0000 013347 FT 1 0 00103 0 00 0133+66 NC MAIN ST
			5 0070/0000 NORTH FORK CREEK BMSBG 58/0049/0070/0000 LENGTH(AH 2123 BK 1251)
			012096 FT
1 0 00103 0 00 0121+11 NORTH FORK RD (SR4005 SEG 0010/0000)	012096 FT		5 0060/0000 LENGTH(AH 1251 BK 2649)
			0050/0801 CRANCE BROOK RD (T336)
	009447 FT		0050/0017 BMSBN 58/0049/0050/0000 009447 FT 1 0 00103 0 00 0094+60 HANCOCK HOLLOW
			5 0050/0000 BMSBG 58/0049/0050/0000 LENGTH(AH 2649 BK 2461)
HANCOCK HOLLOW RD			

DIR: B TOTAL LEN: 27.438 MI. DIST: 03-7 SR: 49  
 LEFT MUN: WESTFIELD T RIGHT MUN: WESTFIELD T

(T348)

0040/1849



0040/0871 BMS EN 58/0049/0040/0788  
 1 0 00103 0 00 0077+92  
 COWANESQUE RIVER

0040/0788 BMSBG 58/0049/0040/0788

006986 FT

006986 FT 1 0 00103 0 00 0069+90  
 LENGTH(AH 2461 BK 2431)

004555 FT

004555 FT 1 0 00103 0 00 0045+50  
 PRITCHARD HOLLOW RD

(T342)  
 LENGTH(AH 2431 BK 1953)

0020/1856 BMS EN 58/0049/0020/1758  
 0 0 00000 0 00 0000+00  
 COWANESQUE RIVER


0020/1758 BMSBG 58/0049/0020/1758

002602 FT

002602 FT 1 0 00103 0 00 0025+99  
 LENGTH(AH 1953 BK 2602)

DEPOT ST  
 (T677)


0010/1308



0010/1121 POTTERBROOK RD  
 (SR4001 SEG 0140/0984)


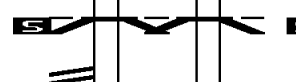
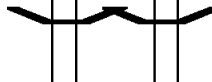
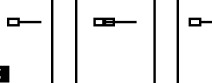
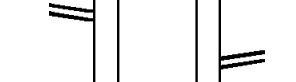

CROSS ST  
 (T334)

0010/1010



000000 FT

000000 FT 1 0 00103 0 00 0000+00  
 VILLAGE: POTTER BROOK  
 NC SR 0049 SH  
 INTER-BK HARRISON VALLEY RD  
 (SR0049 SEG 0510/3207)  
 MFC BEGIN = C  
 BK-POTTER (52)  
 LENGTH(AH 2602 BK 0000)

NEW YORK STATE LINE (STBD) SIGN: CANTILEVER BMSID 58/0015/0857/1225 BMTEN 58/0015/0857/0000	185621 FT INTER-AHD 0857/1715		185434 FT INTER-AHD 0856/1680	NEW YORK STATE LINE (STBD)
0 0 00000 0 00 0000+00 SR 4022 BMSBG 58/0015/0857/0000 LAWRENCEVILLE LAWRENCE T LENGTH(AH 1715 BK 2121) RAMP E RD (SR8013 SEG 0500/0000)	183906 FT 0857/0000 0845/1984		0856/1094 183754 FT 0856/0000	BMTEN 58/0015/0856/0000 0 0 00000 0 00 0000+00 BLISS RD BMSBG 58/0015/0856/0000 LAWRENCEVILLE LAWRENCE T LENGTH(AH 1680 BK 2048)
BMTEN 58/0015/0845/0998 0 0 00000 0 00 0000+00 SR 49 BMSBG 58/0015/0845/0998	0845/1134 0845/0998		0844/1896 0844/1120 0844/0984	RAMP F RD (SR8013 SEG 0750/0752) BMTEN 58/0015/0844/0984 0 0 00000 0 00 0000+00 SR 49 BMSBG 58/0015/0844/0984
0 0 00000 0 00 0000+00 MILEPOST 196.00 LENGTH(AH 2121 BK 2451) RAMP D RD (SR8013 SEG 0250/1641)	181785 FT 0845/0000 0835/1859		0844/0253 181706 FT 0844/0000	MILEPOST 196.00 0 0 00000 0 00 0000+00 LENGTH(AH 2048 BK 2446)
0 0 00000 0 00 0000+00 LENGTH(AH 2451 BK 2427)	179334 FT 0835/0000		0834/1458 179260 FT 0834/0000	RAMP C RD (SR8013 SEG 0010/0000) 0 0 00000 0 00 0000+00 LENGTH(AH 2446 BK 2427)
CROSSOVER RD (CONN)	0825/1227		0824/1227	CROSSOVER RD (CONN)

DIR: N TOTAL LEN: 35.155 MI. DIST: 03-7 SR: 15  
 LEFT MUN: LAWRENCE T RIGHT MUN: LAWRENCE T

TRIB TIOGA RIVER STRUCTURE LENGTH 12 FT BMSID 58/0015/0824/0648 0825/0603 0 0 00000 0 00 0000+00 176907 FT LENGTH(AH 2427 BK 2095) 0825/0000 MILEPOST 195.00 0815/1937		0824/0648 176833 FT 0824/0000 0814/1942	TRIB TIOGA RIVER STRUCTURE LENGTH 12 FT BMSID 58/0015/0824/0648 0 0 00000 0 00 0000+00 LENGTH(AH 2427 BK 2100) MILEPOST 195.00
UNNAMED TR TOTIOGA RIVE STRUCTURE LENGTH 6 FT BMSID 58/0015/0814/0224 0815/0210 BMSSEN 58/0015/0815/0000 0815/0093 0 0 00000 0 00 0000+00 174812 FT NO UNDERPASS INFORMATIO BMSBG 58/0015/0815/0000 LENGTH(AH 2095 BK 2104) 0815/0000		0814/0224 0814/0093 174733 FT 0814/0000	UNNAMED TR TOTIOGA RIVE STRUCTURE LENGTH 6 FT BMSID 58/0015/0814/0224 BMSSEN 58/0015/0814/0000 0 0 00000 0 00 0000+00 NO UNDERPASS INFORMATIO BMSBG 58/0015/0814/0000 LENGTH(AH 2100 BK 2147)
0 0 00000 0 00 0000+00 172708 FT LENGTH(AH 2104 BK 2542) 0805/0000 MILEPOST 194.00 0795/1328		172586 FT 0804/0000 0794/1338	0 0 00000 0 00 0000+00 LENGTH(AH 2147 BK 2552) MILEPOST 194.00
0 0 00000 0 00 0000+00 170166 FT LENGTH(AH 2542 BK 2217) 0795/0000		170034 FT 0794/0000	0 0 00000 0 00 0000+00 LENGTH(AH 2552 BK 2194)
BMSSEN 58/0015/0785/0000 0785/0141 0 0 00000 0 00 0000+00 167949 FT T - 722 BMSBG 58/0015/0785/0000 LENGTH(AH 2217 BK 2248) 0785/0000 CAVC 821 0775/2215		0784/0151 167840 FT 0784/0000	BMSSEN 58/0015/0784/0000 0 0 00000 0 00 0000+00 T - 722 BMSBG 58/0015/0784/0000 LENGTH(AH 2194 BK 2202)






DIR: N TOTAL LEN: 35.155 MI. DIST: 03-7 SR: 15  
 LEFT MUN: LAWRENCE T RIGHT MUN: LAWRENCE T



M0774/2155 CAVC 821




MILEPOST	0775/0460		0774/0460	MILEPOST	193.00
BMS EN 58/0015/0775/0000	0775/0098		0774/0107	BMS EN 58/0015/0774/0000	193.00
0 0 00000 0 00 0000+00	165701 FT		165638 FT	0 0 00000 0 00 0000+00	
UNNAMED TR TO TIOGA RIV				UNNAMED TR TO TIOGA RIV	
BMSBG 58/0015/0775/0000				BMSBG 58/0015/0774/0000	
LENGTH(AH 2248 BK 1995)	0775/0000		0774/0000	LENGTH(AH 2202 BK 2022)	
0 0 00000 0 00 0000+00	163706 FT		163616 FT	0 0 00000 0 00 0000+00	
LENGTH(AH 1995 BK 2008)	0765/0000		0764/0000	LENGTH(AH 2022 BK 2000)	
CHANNEL 14				CHANNEL 14	
STRUCTURE LENGTH 12 FT				STRUCTURE LENGTH 12 FT	
BMSID 58/0015/0754/1214	0755/1212		0754/1214	BMSID 58/0015/0754/1214	
CROSSOVER RD				CROSSOVER RD	
(CONN)	0755/0726		0754/0708	(CONN)	
0 0 00000 0 00 0000+00	161698 FT		161616 FT	0 0 00000 0 00 0000+00	
LAWRENCE				LAWRENCE	
TIOGA T				TIOGA T	
LENGTH(AH 2008 BK 2165)	0755/0000		0754/0000	LENGTH(AH 2000 BK 2108)	
BMS EN 58/0015/0745/0000	0745/1699		0744/1697	BMS EN 58/0015/0744/0000	
MILEPOST 192.00	0745/1373		0744/1316	MILEPOST 192.00	
0 0 00000 0 00 0000+00	159533 FT		159508 FT	0 0 00000 0 00 0000+00	
TIOGA RIVER				TIOGA RIVER	
BMSBG 58/0015/0745/0000				BMSBG 58/0015/0744/0000	
LENGTH(AH 2165 BK 2159)	0745/0000		0744/0000	LENGTH(AH 2108 BK 2265)	
RAMP A RD				RAMP B RD	
(SR8005 SEG 0500/0000)	0735/1038		0734/1414	(SR8005 SEG 0754/1000)	
BMS EN 58/0015/0735/0000	0735/0136		0734/0236	BMS EN 58/0015/0734/0000	
0 0 00000 0 00 0000+00	157374 FT		157243 FT	0 0 00000 0 00 0000+00	
OLD SR 15				OLD SR 15	





DIR: N TOTAL LEN: 35.155 MI. DIST: 03-7 SR: 15  
 LEFT MUN: TIOGA T RIGHT MUN: TIOGA T

BMSBG 58/0015/0735/0000 LENGTH(AH 2159 BK 2938) 0735/0000   0734/0000 BMSBG 58/0015/0734/0000 LENGTH(AH 2265 BK 2976)

MILEPOST 191.00 0721/1286    0720/1604 (SR8005 SEG 0010/0000) MILEPOST 191.00  
 0720/1286

0 0 00000 0 00 0000+00 154436 FT RAMP D RD (SR8005 SEG 0250/2795) LENGTH(AH 2938 BK 2207) 0721/0000   154267 FT 1 0 01036 0 01 1507+86  
 0720/0000 LENGTH(AH 2976 BK 2313)

0 0 00000 0 00 0000+00 152229 FT BENTLEY CRK STRUCTURE LENGTH 9 FT BMSID 58/0015/0710/0000 LENGTH(AH 2207 BK 2911) 0711/0000   151954 FT 1 0 01036 0 01 1484+73  
 CROSSOVER RD (CONN) 0701/2350  0710/0000 0700/2294 (CONN)

MILEPOST 190.00 0701/1100    0700/1070 MILEPOST 190.00  
 SR 1038 PARK HILL 0700/0799 SR 1038 PARK HILL  
 OP ID 58/1038/0010/0000 0701/0828  OP ID 58/1038/0010/0000  
 0 0 00000 0 00 0000+00 149318 FT 149194 FT 1 0 01036 0 01 1457+13  
 LENGTH(AH 2911 BK 2546) 0701/0000  0700/0000 LENGTH(AH 2760 BK 2540)

0 0 00000 0 00 0000+00 146772 FT WELCOME CENTER (SR9201 SEG 0010/0000) (APRA) WELCOME CENTER LENGTH(AH 2546 BK 2395) 0693/0000   POT 146654 FT 0 0 00000 0 00 0000+00  
 0692/0000 LENGTH(AH 2540 BK 2473)

DIR: N TOTAL LEN: 35.155 MI. DIST: 03-7 SR: 15  
 LEFT MUN: TIOGA T RIGHT MUN: TIOGA T

MILEPOST	0681/0783	0680/0783	MILEPOST
189.00	0681/0783	0680/0783	189.00
WELCOME CENTER (SR9201 SEG 0010/1816) (APRA) WELCOME CENTER	0681/0548		
0 0 00000 0 00 0000+00 144377 FT		144181 FT	1 0 01036 0 01 1406+56
LENGTH(AH 2395 BK 2546) 0681/0000		0680/0000	LENGTH(AH 2473 BK 2549)
0 0 00000 0 00 0000+00 141831 FT		141632 FT	1 0 01036 0 01 1381+07
LENGTH(AH 2546 BK 2627) 0671/0000		0670/0000	LENGTH(AH 2549 BK 2500)
CROSSOVER RD (CONN)	0661/1040	0660/1000	CROSSOVER RD (CONN)
MILEPOST 188.00 0661/0673		0660/0546	MILEPOST 188.00
0 0 00000 0 00 0000+00 139204 FT		139132 FT	1 0 01036 0 01 1356+07
LENGTH(AH 2627 BK 1128) 0661/0000		0660/0000	LENGTH(AH 2500 BK 1106)
0 0 00000 0 00 0000+00 138076 FT		W 0650/0371	RWIS SITE/AT MILL CREEK
LENGTH(AH 1128 BK 1529) 0651/0000		138026 FT	1 0 01036 0 01 1345+01
		0650/0000	LENGTH(AH 1106 BK 1520)
		0640/1520	BMSBG 58/0015/0640/0000
0 0 00000 0 00 0000+00 136547 FT		136506 FT	1 0 01036 0 01 1329+81
TIOGA RESERVOIR, MILL C			MILL CREEK
BMSBG 58/0015/0641/0000		0640/0000	BMSBG 58/0015/0640/0000
LENGTH(AH 1529 BK 3005) 0641/0000			LENGTH(AH 1520 BK 3025)
MILEPOST 187.00 0631/0966		0630/0966	MILEPOST 187.00
0 0 00000 0 00 0000+00 133542 FT		133481 FT	1 0 01036 0 01 1299+47

DIR: N TOTAL LEN: 35.155 MI. DIST: 03-7 SR: 15  
LEFT MUN: TIOGA T RIGHT MUN: TIOGA T

LENGTH(AH 3005 BK 2485) 0631/0000 5 0630/0000 LENGTH(AH 3025 BK 2493)

0 0 00000 0 00 0000+00 131057 FT 130988 FT 1 0 01036 0 01 1274+54  
LENGTH(AH 2485 BK 2395) 0621/0000 5 0620/0000 LENGTH(AH 2493 BK 2508)

MILEPOST 186.00 0611/0547 0610/0660 MILEPOST 186.00  
0 0 00000 0 00 0000+00 128662 FT 128480 FT 1 0 01036 0 01 1249+46  
LENGTH(AH 2395 BK 2825) 0611/0000 5 0610/0000 LENGTH(AH 2508 BK 2482)

TIOGA RICHMOND T 0601/0660 TIOGA RICHMOND T 0600/0458  
0 0 00000 0 00 0000+00 125837 FT 125998 FT 1 0 01036 0 01 1224+64  
LENGTH(AH 2825 BK 2475) 0601/0000 5 0600/0000 LENGTH(AH 2482 BK 2512)

MILEPOST 185.00 0591/0363 0590/0400 MILEPOST 185.00  
0 0 00000 0 00 0000+00 123362 FT 123486 FT 1 0 01036 0 01 1199+72  
LENGTH(AH 2475 BK 2321) 0591/0000 5 0590/0000 LENGTH(AH 2512 BK 2359)

0 0 00000 0 00 0000+00 121041 FT 121127 FT 1 0 01036 0 01 1176+13  
TR TIOGA RVR TR TIOGA RVR  
STRUCTURE LENGTH 8 FT STRUCTURE LENGTH 8 FT  
BMSID 58/0015/0580/0000 BMSID 58/0015/0580/0000

DIR: N TOTAL LEN: 35.155 MI. DIST: 03-7 SR: 15  
LEFT MUN: RICHMOND T RIGHT MUN: RICHMOND T

LENGTH(AH 2321 BK 2610) 0581/0000 5 0580/0000 LENGTH(AH 2359 BK 2657)

CROSSOVER RD  
(CONN) MILEPOST 184.00 0575/0390  
0 0 00000 0 00 0000+00 118431 FT  
LENGTH(AH 2610 BK 2809) 0575/0000 5

CROSSOVER RD  
(CONN) 0570/0406  
118470 FT 1 0 01036 0 01 1149+41  
5 0570/0000 LENGTH(AH 2657 BK 2800)

0 0 00000 0 00 0000+00 115622 FT  
RAMP B RD  
(SR8003 SEG 0502/0000)  
KELLEY CREEK  
STRUCTURE LENGTH 8 FT  
BMSID 58/0015/0564/0000  
LENGTH(AH 2809 BK 1218) 0565/0000 5

0570/0123 MILEPOST 184.00  
115670 FT 1 0 01036 0 01 1121+41  
KELLEY CREEK  
STRUCTURE LENGTH 8 FT  
BMSID 58/0015/0564/0000  
5 0564/0000 LENGTH(AH 2800 BK 1257)

0 0 00000 0 00 0000+00 114404 FT  
LENGTH(AH 1218 BK 1814) 0563/0000 5

114413 FT 1 0 01036 0 01 1108+50  
RAMP A RD  
(SR8003 SEG 0752/1946)  
5 0562/0000 LENGTH(AH 1257 BK 1894)

MILEPOST 183.00 0553/0705  
NC MARINE CORPS LEAG MEM HW  
BMSEN 58/0015/0553/0000 0553/0540  
0 0 00000 0 00 0000+00 112590 FT  
RAMP B 8003  
BMSBG 58/0015/0553/0000  
LENGTH(AH 1814 BK 1512) 0553/0000 5

0552/0785 MILEPOST 183.00  
NC MARINE CORPS LEAG MEM HW  
0552/0532 BMSEN 58/0015/0552/0000  
112519 FT 0 0 00000 0 00 0000+00  
RAMP B 8003  
BMSBG 58/0015/0552/0000  
5 0552/0000 LENGTH(AH 1894 BK 1515)

BMSEN 58/0015/0543/0000 0543/0148  
0 0 00000 0 00 0000+00 111078 FT

0542/0144 BMSEN 58/0015/0542/0000  
111004 FT 0 0 00000 0 00 0000+00

DIR: N TOTAL LEN: 35.155 MI. DIST: 03-7 SR: 15  
 LEFT MUN: RICHMOND T RIGHT MUN: RICHMOND T

SR	DESCRIPTION	START	END	LENGTH (FT)	MARKING	SR	DESCRIPTION	START	END	LENGTH (FT)	MARKING
SR 1001	BMSBG 58/0015/0543/0000	0543/0000	0542/0000	109713	5	SR 1001	BMSBG 58/0015/0542/0000	0542/0000	0532/0615	109686	5
	CROSSOVER RD (CONN)	0533/0608	0532/0615				CROSSOVER RD (CONN)	0532/0615	0532/0615		
	0 0 00000 0 00 0000+00	109713 FT					0 0 00000 0 00 0000+00	109686 FT			
	LENGTH(AH 1365 BK 1739)	0533/0000	5				LENGTH(AH 1318 BK 1719)	0532/0000	5		
RICHMOND	MANSFIELD B	0525/0361	0524/0361			RICHMOND	MANSFIELD B	0524/0361	0524/0361		
	MILEPOST 182.00	0525/0029	0524/0029				MILEPOST 182.00	0524/0029	0524/0029		
	0 0 00000 0 00 0000+00	107974 FT					0 0 00000 0 00 0000+00	107967 FT			
	LENGTH(AH 1739 BK 2495)	0525/0000	5				LENGTH(AH 1719 BK 2453)	0524/0000	5		
							RAMP F RD	0514/2292			
							(SR8002 SEG 0502/2255)				
RAMP G RD	(SR8002 SEG 0250/0000)	0515/1280				RAMP E RD	(SR8002 SEG 0512/0000)	0514/0983			
BMS EN 58/0015/0515/0000	0515/0180	0514/0142				BMS EN 58/0015/0514/0000	0514/0142	0514/0142			
0 0 00000 0 00 0000+00	105479 FT					0 0 00000 0 00 0000+00	105514 FT				
SR 6 WB	BMSBG 58/0015/0515/0000	0515/0000	5			SR 6 WB	BMSBG 58/0015/0514/0000	0514/0000	5		
	LENGTH(AH 2495 BK 2200)	0515/0000	5				LENGTH(AH 2453 BK 2192)	0514/0000	5		
ELLEN RUN	STRUCTURE LENGTH 10 FT					ELLEN RUN	STRUCTURE LENGTH 10 FT				
BMSID 58/0015/0504/2178	0505/2178	0504/2178				BMSID 58/0015/0504/2178	0504/2178	0504/2178			
RAMP H RD	(SR8002 SEG 0010/1025)	0505/1282									
MANSFIELD	RICHMOND T	0505/0144	0504/0110			MANSFIELD	RICHMOND T	0504/0110	0504/0110		
0 0 00000 0 00 0000+00	103279 FT					0 0 00000 0 00 0000+00	103322 FT				
LENGTH(AH 2200 BK 1220)	0505/0000	5				LENGTH(AH 2192 BK 1220)	0504/0000	5			
MILEPOST 181.00	0495/0639	5				MILEPOST 181.00	0494/0639	5			
0 0 00000 0 00 0000+00	102059 FT					0 0 00000 0 00 0000+00	102102 FT				
LENGTH(AH 1220 BK 1481)	0495/0000	5				LENGTH(AH 1220 BK 1483)	0494/0000	5			

DIR: N TOTAL LEN: 35.155 MI. DIST: 03-7 SR: 15  
 LEFT MUN: RICHMOND T RIGHT MUN: RICHMOND T

0 0 00000 0 00 0000+00 100578 FT LENGTH(AH 1481 BK 1352) 0485/0000		100619 FT 0 0 00000 0 00 0000+00 0484/0000 LENGTH(AH 1483 BK 1352)
0 0 00000 0 00 0000+00 099226 FT LENGTH(AH 1352 BK 1350) 0475/0000 CROSSOVER RD (CONN) 0465/1070		099267 FT 0 0 00000 0 00 0000+00 0474/0000 LENGTH(AH 1352 BK 1327) CROSSOVER RD (CONN) 0464/1058
0 0 00000 0 00 0000+00 097876 FT LENGTH(AH 1350 BK 1531) 0465/0000 MILEPOST 180.00 0455/1056		097940 FT 0 0 00000 0 00 0000+00 0464/0000 LENGTH(AH 1327 BK 1559) 0454/1084 MILEPOST 180.00
BMS EN 58/0015/0455/0000 0455/0104 0 0 00000 0 00 0000+00 096345 FT T-493 BMSBG 58/0015/0455/0000 LENGTH(AH 1531 BK 1200) 0455/0000		0454/0106 BMS EN 58/0015/0454/0000 096381 FT 0 0 00000 0 00 0000+00 T-493 BMSBG 58/0015/0454/0000 LENGTH(AH 1559 BK 1198)
0 0 00000 0 00 0000+00 095145 FT LENGTH(AH 1200 BK 1650) 0445/0000 BMS EN 58/0015/0435/0874 0435/1349 0 0 00000 0 00 0000+00 TIOGA RIVER BMSBG 58/0015/0435/0874 0435/0874 RAMP B RD (SR8011 SEG 0500/0000) 0435/0743		095183 FT 0 0 00000 0 00 0000+00 0444/0000 LENGTH(AH 1198 BK 1609) 0434/1349 BMS EN 58/0015/0434/0874 0 0 00000 0 00 0000+00 TIOGA RIVER 0434/0877 BMSBG 58/0015/0434/0877
BMS EN 58/0015/0435/0000 0435/0122 0 0 00000 0 00 0000+00 093495 FT NC HAROLD G STRAIT MEM HW SR 2005 BMSBG 58/0015/0435/0000 LENGTH(AH 1650 BK 2480) 0435/0000		0434/0122 BMS EN 58/0015/0434/0000 093574 FT 0 0 00000 0 00 0000+00 NC HAROLD G STRAIT MEM HW SR 2005 BMSBG 58/0015/0434/0000 LENGTH(AH 1609 BK 2590) RAMP C RD 0424/2022 (SR8011 SEG 0020/1696)
RAMP A RD (SR8011 SEG 0250/1068) 0425/1323 TRIBUTARY TO TIOGA RIVE STRUCTURE LENGTH 9 FT BMSID 58/0015/0424/1317 0425/1227		TRIBUTARY TO TIOGA RIVE STRUCTURE LENGTH 9 FT BMSID 58/0015/0424/1317 0424/1217 MILEPOST 179.00

DIR: N TOTAL LEN: 35.155 MI. DIST: 03-7 SR: 15  
LEFT MUN: RICHMOND T RIGHT MUN: RICHMOND T

MILEPOST	0425/1107	0424/1126	RAMP D RD (SR8011 SEG 0010/0000)
0 0 00000 0 00 0000+00 091015 FT		090984 FT	0 0 00000 0 00 0000+00
LENGTH(AH 2480 BK 2685) 0425/0000		0424/0000	LENGTH(AH 2590 BK 2685)
RICHMOND COVINGTON T	0413/0492	0412/0508	RICHMOND COVINGTON T
0 0 00000 0 00 0000+00 088330 FT		088299 FT	0 0 00000 0 00 0000+00
LENGTH(AH 2685 BK 1185) 0413/0000		0412/0000	LENGTH(AH 2685 BK 1185)
0 0 00000 0 00 0000+00 087145 FT		087114 FT	0 0 00000 0 00 0000+00
LENGTH(AH 1185 BK 1578) 0403/0000		0402/0000	LENGTH(AH 1185 BK 1551)
MILEPOST 178.00 0393/1367		0392/1340	MILEPOST 178.00
0 0 00000 0 00 0000+00 085567 FT		085563 FT	0 0 00000 0 00 0000+00
LENGTH(AH 1578 BK 2582) 0393/0000		0392/0000	LENGTH(AH 1551 BK 2572)
T WILSON CRK			T WILSON CRK
STRUCTURE LENGTH 9 FT			STRUCTURE LENGTH 9 FT
BMSID 58/0015/0382/0588 0383/0620		0382/0588	BMSID 58/0015/0382/0588
NC MARINE CORPS LEAG MEM HW			NC MARINE CORPS LEAG MEM HW
BMSEN 58/0015/0383/0000 0383/0130		0382/0130	BMSEN 58/0015/0382/0000
0 0 00000 0 00 0000+00 082985 FT		082991 FT	0 0 00000 0 00 0000+00
SR 2022			SR 2022
BMSBG 58/0015/0383/0000			BMSBG 58/0015/0382/0000
LENGTH(AH 2582 BK 1810) 0383/0000		0382/0000	LENGTH(AH 2572 BK 1867)
MILEPOST 177.00 0373/0437		0372/0494	MILEPOST 177.00
0 0 00000 0 00 0000+00 081175 FT		081124 FT	0 0 00000 0 00 0000+00
LENGTH(AH 1810 BK 1789) 0373/0000		0372/0000	LENGTH(AH 1867 BK 1810)
WILSON CREEK			WILSON CREEK



DIR: N TOTAL LEN: 35.155 MI. DIST: 03-7 SR: 15  
LEFT MUN: COVINGTON T RIGHT MUN: COVINGTON T

STRUCTURE LENGTH 9 FT STRUCTURE LENGTH 9 FT  
BMSID 58/0015/0362/1430 0363/1405 <-----> 0362/1430 BMSID 58/0015/0362/1430

0 0 00000 0 00 0000+00 079386 FT 079314 FT 0 0 00000 0 00 0000+00  
LENGTH(AH 1789 BK 2316) 0363/0000 [S] [S] 0362/0000 LENGTH(AH 1810 BK 2289)

0 0 00000 0 00 0000+00 077070 FT 077025 FT 0 0 00000 0 00 0000+00  
LENGTH(AH 2316 BK 2214) 0353/0000 [S] [S] 0352/0000 LENGTH(AH 2289 BK 2213)

MILEPOST 176.00 0343/1527 [S] [S] [S] 0342/1527 MILEPOST 176.00

0 0 00000 0 00 0000+00 074856 FT 074812 FT 0 0 00000 0 00 0000+00  
LENGTH(AH 2214 BK 2764) 0343/0000 [S] [S] 0342/0000 LENGTH(AH 2213 BK 2731)

0 0 00000 0 00 0000+00 072092 FT 072081 FT 0 0 00000 0 00 0000+00  
LENGTH(AH 2764 BK 2504) 0333/0000 [S] [S] 0332/0000 LENGTH(AH 2731 BK 2468)

MILEPOST 175.00 0323/1501 [S] [S] [S] 0322/1465 MILEPOST 175.00

0 0 00000 0 00 0000+00 069588 FT 069613 FT 0 0 00000 0 00 0000+00  
LENGTH(AH 2504 BK 2040) 0323/0000 [S] [S] 0322/0000 LENGTH(AH 2468 BK 2030)

0 0 00000 0 00 0000+00 067548 FT 067583 FT 0 0 00000 0 00 0000+00  
LENGTH(AH 2040 BK 1605) 0313/0000 [S] [S] 0312/0000 LENGTH(AH 2030 BK 1620)

DIR: N TOTAL LEN: 35.155 MI. DIST: 03-7 SR: 15  
LEFT MUN: COVINGTON T RIGHT MUN: COVINGTON T

0 0 00000 0 00 0000+00 065943 FT LENGTH(AH 1605 BK 1110) 0303/0000 [S]		065963 FT 0 0 00000 0 00 0000+00 0302/0000 LENGTH(AH 1620 BK 1154) 0292/0996 MILEPOST 174.00
MILEPOST 174.00 0293/0952 [S]		
0 0 00000 0 00 0000+00 064833 FT LENGTH(AH 1110 BK 2352) 0293/0000 [S]		064809 FT 0 0 00000 0 00 0000+00 0292/0000 LENGTH(AH 1154 BK 2393)
CROSSOVER RD (CONN) 0283/1775 [S]		0282/1789 CROSSOVER RD (CONN)
BMS EN 58/0015/0283/0000 0283/0596 COVINGTON BLOSSBURG B 0 0 00000 0 00 0000+00 062481 FT SR 2005 BMSBG 58/0015/0283/0000 LENGTH(AH 2352 BK 1148) 0283/0000 [S]		0282/0640 COVINGTON 0282/0596 BLOSSBURG B BMS EN 58/0015/0282/0000
0 0 00000 0 00 0000+00 061333 FT LENGTH(AH 1148 BK 1640) 0273/0000 [S]		062416 FT 0 0 00000 0 00 0000+00 SR 2005 BMSBG 58/0015/0282/0000 0282/0000 LENGTH(AH 2393 BK 1075)
MILEPOST 173.00 0263/0775 [S]		061341 FT 0 0 00000 0 00 0000+00 0272/0000 LENGTH(AH 1075 BK 1620)
0 0 00000 0 00 0000+00 059693 FT LENGTH(AH 1640 BK 3258) 0263/0000 [S]		0262/0775 MILEPOST 173.00
CROSSOVER RD (CONN) 0253/2460 [S]		059721 FT 0 0 00000 0 00 0000+00 0262/0000 LENGTH(AH 1620 BK 3335)
		0252/2556 CROSSOVER RD (CONN)
0 0 00000 0 00 0000+00 056435 FT LENGTH(AH 3258 BK 2366) 0253/0000 [S]		056386 FT 0 0 00000 0 00 0000+00 0252/0000 LENGTH(AH 3335 BK 2365)
		0242/1475 RAMP D RD (SR8009 SEG 0750/1404)

DIR: N TOTAL LEN: 35.155 MI. DIST: 03-7 SR: 15  
 LEFT MUN: BLOSSBURG B RIGHT MUN: BLOSSBURG B

MILEPOST	0243/1203		0242/1203	MILEPOST	172.00
RAMP B RD (SR8009 SEG 0500/0000)	0243/0820				
BOONE RUN STRUCTURE LENGTH 14 FT				BOONE RUN STRUCTURE LENGTH 14 FT	
BMSID 58/0015/0242/0261	0243/0188		0242/0261	BMSID 58/0015/0242/0261	
BMSEN 58/0015/0243/0000	0243/0124		0242/0124	BMSEN 58/0015/0242/0000	
0 0 00000 0 00 0000+00	054069 FT		054021 FT	0 0 00000 0 00 0000+00	
SR 2026				SR 2026	
BMSBG 58/0015/0243/0000	0243/0000		0242/0000	BMSBG 58/0015/0242/0000	
LENGTH(AH 2366 BK 2279)				LENGTH(AH 2365 BK 2279)	
RAMP A RD (SR8009 SEG 0250/1200)	0233/1139			RAMP C RD (SR8009 SEG 0010/0000)	
0 0 00000 0 00 0000+00	051790 FT		051742 FT	0 0 00000 0 00 0000+00	
LENGTH(AH 2279 BK 2712)	0233/0000		0232/0000	LENGTH(AH 2279 BK 2782)	
CROSSOVER RD (CONN)	0223/1128		0222/1187	CROSSOVER RD (CONN)	
MILEPOST	171.00		0222/0987	MILEPOST	171.00
0 0 00000 0 00 0000+00	049078 FT		048960 FT	0 0 00000 0 00 0000+00	
BLOSSBURG				BLOSSBURG	
BLOSS T				BLOSS T	
LENGTH(AH 2712 BK 2602)	0223/0000		0222/0000	LENGTH(AH 2782 BK 2519)	
BMSEN 58/0015/0213/0000	0213/0757		0212/0765	BMSEN 58/0015/0212/0000	
0 0 00000 0 00 0000+00	046476 FT		046441 FT	0 0 00000 0 00 0000+00	
SR 2016				SR 2016	
BMSBG 58/0015/0213/0000	0213/0000		0212/0000	BMSBG 58/0015/0212/0000	
LENGTH(AH 2602 BK 2538)				LENGTH(AH 2519 BK 2517)	

DIR: N TOTAL LEN: 35.155 MI. DIST: 03-7 SR: 15  
LEFT MUN: BLOSS T RIGHT MUN: BLOSS T

MILEPOST 170.00 0203/0722 □  
0 0 00000 0 00 0000+00 043938 FT  
LENGTH(AH 2538 BK 2292) 0203/0000 [S]

0 0 00000 0 00 0000+00 041646 FT  
LENGTH(AH 2292 BK 2218) 0193/0000 [S]

MILEPOST 169.00 0183/0059 □  
0 0 00000 0 00 0000+00 039428 FT  
LENGTH(AH 2218 BK 2765) 0183/0000 [S]

0 0 00000 0 00 0000+00 036663 FT  
BLOSS  
LIBERTY TOWNSHIP T  
LENGTH(AH 2765 BK 2598) 0173/0000 [S]

CROSSOVER RD  
(CONN) 0163/1335

NC WILLIAM B WILSON HW  
MILEPOST 168.00 0163/0103 □  
0 0 00000 0 00 0000+00 034065 FT  
LENGTH(AH 2598 BK 2320) 0163/0000 [S]

0202/0722 MILEPOST 170.00  
043924 FT 0 0 00000 0 00 0000+00  
[S] 0202/0000 LENGTH(AH 2517 BK 2307)

041617 FT 0 0 00000 0 00 0000+00  
[S] 0192/0000 LENGTH(AH 2307 BK 2277)

0182/0059 MILEPOST 169.00  
039340 FT 0 0 00000 0 00 0000+00  
[S] 0182/0000 LENGTH(AH 2277 BK 2632)

036708 FT 0 0 00000 0 00 0000+00  
BLOSS  
LIBERTY TOWNSHIP T  
[S] 0172/0000 LENGTH(AH 2632 BK 2690)

0162/1335 CROSSOVER RD  
(CONN)

NC WILLIAM B WILSON HW  
MILEPOST 168.00  
0162/0103 □  
034018 FT 0 0 00000 0 00 0000+00  
[S] 0162/0000 LENGTH(AH 2690 BK 2269)



DIR: N TOTAL LEN: 35.155 MI. DIST: 03-7 SR: 15  
LEFT MUN: LIBERTY TOWNSHIP T RIGHT MUN: LIBERTY TOWNSHIP T

0 0 00000 0 00 0000+00 031745 FT  
LENGTH(AH 2320 BK 1905) 0153/0000 S  
INAC 501 0143/1400 M

031749 FT 0 0 00000 0 00 0000+00  
S 0152/0000 LENGTH(AH 2269 BK 1820)  
M 0142/1400 INAC 501

BMSEN 58/0015/0143/0043 0143/0175  
0 0 00000 0 00 0000+00  
SR2005  
BMSBG 58/0015/0143/0043 0143/0043  
0 0 00000 0 00 0000+00 029840 FT  
LENGTH(AH 1905 BK 1326) 0143/0000 S

0142/0177 BMSEN 58/0015/0142/0045  
0 0 00000 0 00 0000+00  
SR 2005  
0142/0045 BMSBG 58/0015/0142/0045  
029929 FT 0 0 00000 0 00 0000+00  
S 0142/0000 LENGTH(AH 1820 BK 1372)

RWIS SITE/SR 0015 e BLO 0133/0670 W  
MILEPOST 167.00 0133/0217  
0 0 00000 0 00 0000+00 028514 FT  
LENGTH(AH 1326 BK 0896) 0133/0000 S  
0 0 00000 0 00 0000+00 027618 FT  
LENGTH(AH 0896 BK 2481) 0123/0000 S

0132/0263 MILEPOST 167.00  
028557 FT 0 0 00000 0 00 0000+00  
S 0132/0000 LENGTH(AH 1372 BK 0878)  
027679 FT 0 0 00000 0 00 0000+00  
S 0122/0000 LENGTH(AH 0878 BK 2520)

BMSEN 58/0015/0113/0000 0113/0202  
0 0 00000 0 00 0000+00 025137 FT  
KOHLER RUN  
BMSBG 58/0015/0113/0000  
LENGTH(AH 2481 BK 1544) 0113/0000 S

0112/0202 BMSEN 58/0015/0112/0000  
025159 FT 0 0 00000 0 00 0000+00  
KOHLER RUN  
S 0112/0000 BMSBG 58/0015/0112/0000  
LENGTH(AH 2520 BK 1568)



0 0 00000 0 00 0000+00 023593 FT  
LENGTH(AH 1544 BK 2288) 0103/0000 S  
MILEPOST 166.00 0093/2235








023591 FT 0 0 00000 0 00 0000+00  
S 0102/0000 LENGTH(AH 1568 BK 2318)  
S 0092/2265 MILEPOST 166.00





0 0 00000 0 00 0000+00 021305 FT






021273 FT 0 0 00000 0 00 0000+00

DIR: N TOTAL LEN: 35.155 MI. DIST: 03-7 SR: 15  
 LEFT MUN: LIBERTY TOWNSHIP T RIGHT MUN: LIBERTY TOWNSHIP T



LENGTH(AH 2288 BK 2842) 0093/0000   0092/0000 LENGTH(AH 2318 BK 2867)  
 CROSSOVER RD 0083/2660  0082/2686 CROSSOVER RD  
 (CONN) (CONN)

RAMP B  
 (SR8007 SEG 0500/0000) 0083/0462  018406 FT 0 0 00000 0 00 0000+00  
 0 0 00000 0 00 0000+00 018463 FT  0082/0000 LENGTH(AH 2867 BK 2105)  
 LENGTH(AH 2842 BK 2015) 0083/0000  0072/1947 MILEPOST 165.00  
 MILEPOST 165.00 0073/1857     0072/1426 RAMP A  
 (SR8007 SEG 0750/1678)

BMSEN 58/0015/0073/0000 0073/0155  0072/0155 BMSEN 58/0015/0072/0000  
 0 0 00000 0 00 0000+00 016448 FT 016301 FT 0 0 00000 0 00 0000+00  
 SR2005 SR 2005  
 BMSBG 58/0015/0073/0000  0072/0000 BMSBG 58/0015/0072/0000  
 LENGTH(AH 2015 BK 2690) 0073/0000  0062/1666 RAMP I  
 RAMPL (SR8007 SEG 0250/0894) 0063/2317  0062/1666 (SR8007 SEG 0010/0000)

0 0 01036 0 00 0124+85 013758 FT 013700 FT 0 0 00000 0 00 0000+00  
 LENGTH(AH 2690 BK 3778) 0063/0000  0062/0000 LENGTH(AH 2601 BK 3726)  
 MILEPOST 164.00 0053/3039     0052/2987 MILEPOST 164.00

CROSSOVER RD 0053/1816  0052/1815 CROSSOVER RD  
 (CONN) (CONN)

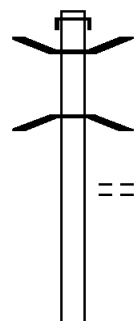
1 0 01036 0 00 0099+67 009980 FT 009974 FT 0 0 00000 0 00 0000+00  
 LENGTH(AH 3778 BK 2478) 0053/0000   0052/0000 LENGTH(AH 3726 BK 2508)

DIR: N TOTAL LEN: 35.155 MI. DIST: 03-7 SR: 15  
 LEFT MUN: LIBERTY TOWNSHIP T RIGHT MUN: LIBERTY TOWNSHIP T

<p>MILEPOST 163.00 0043/0238                  1 0 01036 0 00 0074+92 007502 FT                  LENGTH(AH 2478 BK 2368) 0043/0000</p> <p>RAMP G RD                  (SR8001 SEG 0500/0000) 0033/1140</p> <p>BMS EN 58/0015/0033/0296 0033/0446                  0 0 00000 0 00 0000+00                  S.R. 414                  BMSBG 58/0015/0033/0296 0033/0296                  1 0 01036 0 00 0051+27 005134 FT                  LENGTH(AH 2368 BK 2623) 0033/0000                  RAMP H RD                  (SR8001 SEG 0250/0592) 0023/2406</p> <p>1 0 01036 0 00 0025+07 002511 FT                  LENGTH(AH 2623 BK 2511) 0023/0000</p> <p>SR 2002                  OP ID 58/2002/0040/0000 0013/0875                  CROSSOVER RD                  (CONN) 0013/0253                  1 0 01036 0 00 0000+00 000000 FT                  NC MARINE CORPS LEAG MEM HW                  MARINE CORPS LEAG MEM H INTER-BK                  (SR0015 SEG 1861/2315)                  MFC BEGIN = B                  MILEPOST 162.00                  LENGTH(AH 2511 BK 0000) 0013/0000</p>		<p>0042/0238                  007466 FT 0 0 00000 0 00 0000+00                  0042/0000                  0032/2258 RAMP F RD                  (SR8001 SEG 0750/1960)</p> <p>0032/0432 BMS EN 58/0015/0032/0296                  0 0 00000 0 00 0000+00                  SR 414                  0032/0296 BMSBG 58/0015/0032/0296                  005064 FT 0 0 00000 0 00 0000+00                  0032/0000 LENGTH(AH 2402 BK 2616)</p> <p>0022/1867 RAMP E RD                  (SR8001 SEG 0010/0000)</p> <p>002448 FT 0 0 00000 0 00 0000+00                  0022/0000 LENGTH(AH 2616 BK 2448)</p> <p>SR 2002                  0012/0890 OP ID 58/2002/0040/0000                  CROSSOVER RD                  (CONN) 0012/0246                  000000 FT 0 0 00000 0 00 0000+00                  NC MARINE CORPS LEAG MEM HW                  INTER-BK MARINE CORPS LEAG MEM H                  (SR0015 SEG 1860/2330)                  MFC BEGIN = B                  BK-LYCOMING (41)                  MILEPOST 162.00                  0012/0000 LENGTH(AH 2448 BK 0000)</p>
--	--	--

EXTRACT DATE: 12/18/2023      ROADWAY MANAGEMENT SYSTEM      PAGE NUMBER: 27  
 PRINT DATE: 12/19/2023      SLD COUNTY/SR - ANNUAL PRINT      COUNTY: TIOGA  
 DIR: B      TOTAL LEN: 6.283 MI.      DIST: 03-7      SR: 14  
 LEFT MUN: UNION TOWNSHIP T      RIGHT MUN: UNION TOWNSHIP T

033172 FT



031469 FT

033172 FT      AH-BRADFORD      (08)  
 INTER-AHD      SR 0014 SH  
 0160/1703      (SR0014 SEG 0010/0000)  
 0160/1551      BMSSEN 58/0014/0160/1540  
    1 0 00020 0 00 0330+32  
    TRIBUTARY LYCOMING CREE  
 0160/1540      BMSBG 58/0014/0160/1540  
    BENDERS HILL RD  
 0160/0754      (T914)  
 031469 FT      1 0 00020 0 00 0314+79  
 0160/0000      LENGTH(AH 1703 BK 2312)



DIR: B TOTAL LEN: 6.283 MI. DIST: 03-7 SR: 14  
 LEFT MUN: UNION TOWNSHIP T RIGHT MUN: UNION TOWNSHIP T

MCCRACKEN RD  
 (T886)

0150/1327

029157 FT

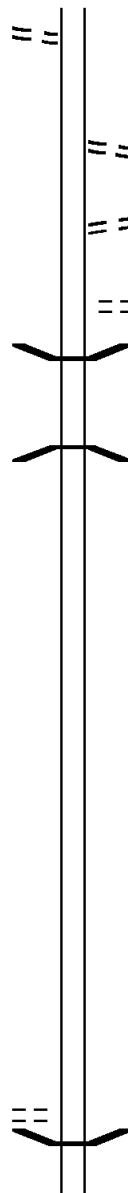
027442 FT

026459 FT

023944 FT

022988 FT

1 0 00020 0 00 0200+00 020002 FT  
 SHANTY HOLLOW RD  
 (T908) 0100/0000




LEONARDS RD  
 (T912)  
 0150/0424  
 029157 FT 1 0 00020 0 00 0291+66  
 S 0150/0000 LENGTH(AH 2312 BK 1715)  
 LEONARDS RD  
 (T912)  
 0140/1436  
 MILL HILL RD  
 (T910)  
 0140/0820  
 0140/0009 BMS EN 58/0014/0140/0000  
 027442 FT 1 0 00020 0 00 0274+50  
 T LYCOMING C  
 BMSBG 58/0014/0140/0000  
 S 0140/0000 LENGTH(AH 1715 BK 0983)  
 026459 FT 1 0 00020 0 00 0264+66  
 S 0130/0000 LENGTH(AH 0983 BK 2515)  
 023944 FT 1 0 00020 0 00 0239+50  
 S 0120/0000 LENGTH(AH 2515 BK 0956)  
 022988 FT 1 0 00020 0 00 0230+00  
 S 0110/0000 LENGTH(AH 0956 BK 2986)  
 020002 FT  
 S 0100/0000 LENGTH(AH 2986 BK 1015)  
 0090/0903 BMS EN 58/0014/0090/0870  
 1 0 00020 0 00 0195+67  
 DRY RUN

DIR: B TOTAL LEN: 6.283 MI. DIST: 03-7 SR: 14  
 LEFT MUN: UNION TOWNSHIP T RIGHT MUN: UNION TOWNSHIP T

BOYCE RD  
(T925)

PEEPAW RD  
(T884)



DIR: B TOTAL LEN: 6.283 MI. DIST: 03-7 SR: 14  
 LEFT MUN: UNION TOWNSHIP T RIGHT MUN: UNION TOWNSHIP T

ROAD NAME / SEGMENT	START / END	LENGTH	START STATION	END STATION	DESCRIPTION
PEEPAW RD (T884)	0040/0100	007241 FT	007241	0072+71	VILLAGE: ROARING BRANCH
CHARLES ST (T871)	0040/0000	0040/0000	0040	0040	LENGTH(AH 2255 BK 2159)
MEAD ST (T866)	0030/1400	0030/1041	0030	0030	
OGDENSBURG RD (SR2017 SEG 0010/0000)	0030/1041	0030/0982	0030	0030	BMSBG 58/0014/0030/0933
CANTON ST (T870)	0030/0910	0030/0933	0030	0030	MILL CK. BMSBG 58/0014/0030/0933
CANTON ST (T870)	0030/0188	005082 FT	005082	0051+02	BRIDGE ST (T865)
ZION RD (SR2015 SEG 0010/0000)	0020/1892	0020/0000	0020	0020	LENGTH(AH 2159 BK 2538)
	002544 FT	0020/0000	0020	0020	LENGTH(AH 2538 BK 2544)
ROARING BRANCH RD (SR2004 SEG 0040/3116)	0010/0766	0010/1181	0010	0010	BMSBG 58/0014/0010/1054
	000000 FT	0010/1054	0010	0010	ROARING BRANCH CREEK BMSBG 58/0014/0010/1054
		000000 FT	0000	0000	INTER-BK SR 0014 SH (SR0014 SEG 0320/3178) MFC BEGIN = C BK-LYCOMING (41)
		0010/0000	0010	0000	LENGTH(AH 2544 BK 0000)

EXTRACT DATE: 12/18/2023 ROADWAY MANAGEMENT SYSTEM PAGE NUMBER: 23  
 PRINT DATE: 12/19/2023 SLD COUNTY/SR - ANNUAL PRINT COUNTY: TIOGA  
 DIR: B TOTAL LEN: 43.936 MI. DIST: 03-7 SR: 6  
 LEFT MUN: SULLIVAN T RIGHT MUN: SULLIVAN T

231983 FT

231983 FT AH-BRADFORD (08)  
 INTER-AHD GRAND ARMY OF REPUBLIC  
 1050/2533 (SR0006 SEG 0010/0000)

229450 FT

229450 FT 1 0 00212 0 00 0540+00  
 1050/0000 LENGTH(AH 2533 BK 2502)

226948 FT



1040/0857 BAILEY RD  
 (T934)

226948 FT 1 0 00212 0 00 0514+83  
 1040/0000 LENGTH(AH 2502 BK 2649)

DIR: B TOTAL LEN: 43.936 MI. DIST: 03-7 SR: 6  
 LEFT MUN: SULLIVAN T RIGHT MUN: SULLIVAN T

BRADFORD RD  
 (T936)

1030/2301

1030/2612 MILEPOST 244.00

1030/1827 HECK OF A DR  
 (T936)

224299 FT

224299 FT 1 0 00212 0 00 0488+37  
 1030/0000 LENGTH(AH 2649 BK 2353)

221946 FT

1020/0405 GRAY VALLEY RD  
 221946 FT (SR2033 SEG 0030/2415)  
 1020/0000 LENGTH(AH 2353 BK 3319)  
 1010/3272 MILEPOST 243.00

1010/1567 GRAY CEMETERY RD  
 (T943)

218627 FT

218627 FT 1 0 00212 0 00 0431+90  
 GRAY CEMETERY RD  
 (T943)

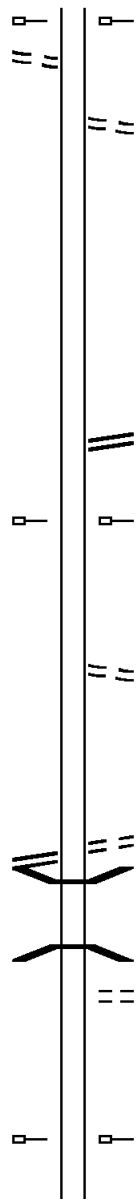
ELK RUN RD  
 (SR1007 SEG 0010/0000)

1010/0000

1010/0000 LENGTH(AH 3319 BK 2200)  
 1000/1873 BMS EN 58/0006/1000/1816  
 1 0 00212 0 00 0428+01  
 ELK RUN  
 1000/1816 BMSBG 58/0006/1000/1816  
 TICE RD  
 (T884)

216427 FT

216427 FT 1 0 00212 0 00 0409+85  
 1000/0000 LENGTH(AH 2200 BK 2520)  
 0990/2296 MILEPOST 242.00



DIR: B TOTAL LEN: 43.936 MI. DIST: 03-7 SR: 6  
 LEFT MUN: SULLIVAN T RIGHT MUN: SULLIVAN T

Stationing	Left Side Description	Right Side Description	Notes
0384+59 213907 FT	RITZ RD (T521)	AUMICK RD (T884)	Length (AH 2520 BK 2666)
0358+00 211241 FT	BUNGY RD (T867)		Length (AH 2666 BK 2865)
	HICKOK RD (T941)		MILEPOST 241.00
	SCOUTEN RD (T519)	ROBBINS RD (T520)	Length (AH 2865 BK 2386)
0305+36 205990 FT		TRB. COREY C	Structure Length 18 FT
		BMSID 58/0006/0960/0000	Length (AH 2386 BK 2094)
		COREY CK.	MILEPOST 240.00
		BMSID 58/0006/0950/0899	Structure Length 17 FT
0284+50 203896 FT		STRANGE RD (T509)	Length (AH 2094 BK 2672)

Stationing	Right of Way	Structure	Stationing	Structure	Description
201224 FT			201224 FT		1 0 00212 0 00 0257+85
SMITH PARK RD (T513)	0940/0000	==	0940/0000	5	OLD MILL RD (SR2031 SEG 0040/3115)
			0930/2608		LENGTH(AH 2672 BK 2795) BMSID 58/0006/0930/2567
			0930/2567		1 0 00212 0 00 0255+56
			0930/2327		COREY CREEK BMSBG 58/0006/0930/2567
SEYMOUR HILL RD (T836)	0930/1932	==	0930/1962		MILEPOST 239.00 MAINSBURG HILL RD (SR2029 SEG 0040/1464)
198429 FT			198429 FT		1 0 00212 0 00 0229+88
			0930/0000	5	VILLAGE: MAINSBURG LENGTH(AH 2795 BK 2235)
196194 FT			196194 FT		1 0 00212 0 00 0207+52
			0920/0000	5	HEMLOCK HILL RD (T818)
HARRIS RD (T820)	0910/1496	==	0910/1761		LENGTH(AH 2235 BK 2344) MILEPOST 238.00
			0910/1218		COREY CREEK STRUCTURE LENGTH 14 FT BMSID 58/0006/0910/1218
193850 FT			193850 FT		1 0 00212 0 00 0184+08
					SULLIVAN RICHMOND T

DIR: B TOTAL LEN: 43.936 MI. DIST: 03-7 SR: 6  
 LEFT MUN: SULLIVAN T RIGHT MUN: SULLIVAN T

Stationing	Segment	Length	Notes
191433 FT	0910/0000	LENGTH(AH 2344 BK 2417)	
189932 FT	0900/0000	LENGTH(AH 2417 BK 1501)	
189932 FT	0890/0446	MILEPOST 237.00	
189932 FT	0890/0000	LENGTH(AH 1501 BK 2352)	
187580 FT	0880/0890	(APRA) CLEVELAND BROTHE PRIVATE DR (PRDR)	
187580 FT	0880/0530	(APRA) CLEVELAND BROTHE PRIVATE DR (PRDR)	
187580 FT	0880/0000	LENGTH(AH 2352 BK 2408)	
185172 FT	0870/1549	WESTGATE RD (T770)	
185172 FT	0870/0000	LENGTH(AH 2408 BK 2235)	
185172 FT	0860/2188	MILEPOST 236.00	
182937 FT	0860/0000	LENGTH(AH 2235 BK 2170)	

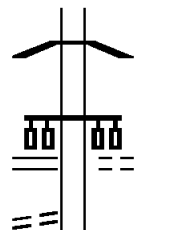
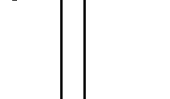
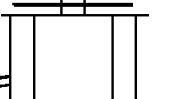

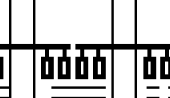
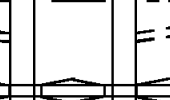
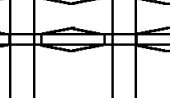

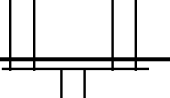
1 0 00212 0 00 0097+36 185172 FT  
 ROSEVILLE RD  
 (SR0549 SEG 0010/0000) 0870/0000



DIR: B TOTAL LEN: 43.936 MI. DIST: 03-7 SR: 6  
 LEFT MUN: RICHMOND T RIGHT MUN: RICHMOND T

Stationing	Location	Stationing	Location
180767 FT		180767 FT	1 0 00212 0 00 0053+41 NC E ROOSEVELT HW
		0850/0000	LENGTH(AH 2170 BK 2066)
0840/0767	OLD MAINSBURG RD (T507)	0840/1152	MILEPOST 235.00
178701 FT		0840/0767	COLLEGE RD (BORO)
		178701 FT	1 0 00212 0 00 0032+79 RICHMOND
		0840/0000	MANSFIELD B LENGTH(AH 2066 BK 1244)
177457 FT	1 0 00212 0 00 0020+21 COLE ST (SR1006 SEG 0010/0721) SHERWOOD ST (BORO)	0830/0591	HOLDEN PL (BORO)
		177457 FT	
		0830/0000	LENGTH(AH 1244 BK 1194)
176263 FT	1 0 00212 0 00 0008+15 N ACADEMY ST (BORO)	0820/0827	NC SU L L I V A N ST
		0820/0337	SWAN ST (BORO)
		176263 FT	S ACADEMY ST (BORO)
		0820/0000	LENGTH(AH 1194 BK 0824)
		0810/0642	LC TO ACADEMY ST (CONN)
		0810/0439	ST JAMES ST (BORO)
		0810/0247	HOARD ST (BORO)
175439 FT		175439 FT	1 0 00212 0 00 0000+00 NC E WELLSBORO ST
			MAIN ST (SR2005 SEG 0500/0000)
		0810/0000	LENGTH(AH 0824 BK 0464)
0800/0234	SASSAFRAS ST (BORO)		
0800/0044	RAILROAD ST (BORO)		
174975 FT		174975 FT	2 0 58045 0 00 0332+70 BESANCENEY DR (BORO)
		0800/0000	LENGTH(AH 0464 BK 1246)
		0790/0802	MILEPOST 234.00
		0790/0556	BMS EN 58/0006/0790/0219
			2 0 58045 0 00 0322+35

DIR: B TOTAL LEN: 43.936 MI. DIST: 03-7 SR: 6  
 LEFT MUN: MANSFIELD B RIGHT MUN: MANSFIELD B

	173729 FT		0790/0219 173729 FT	TIOGA RIVER BMSBG 58/0006/0790/0219 2 0 58045 0 00 0320+22 BROOKLYN ST (BORO)
LAMBS CREEK RD (SR1001 SEG 0270/1721) OREBED RD (BORO)	0790/0000 0780/0950		0790/0000 172632 FT	LENGTH(AH 1246 BK 1097) 2 0 58045 0 00 0309+25 MFC BEGIN = B
TO 8002/0502 SH (CONN)	0771/1294		0771/1294 0770/1246	LENGTH(AH 1097 BK 1619) LC FROM DORSETT HEIGHTS (CONN) RAMP F RD (SR8002 SEG 0502/0000) RAMP E RD (SR8002 SEG 0512/2062) DORSETT HEIGHTS RD (BORO)
RAMP F RD (SR8002 SEG 0502/0000) RAMP E RD (SR8002 SEG 0512/2062) DORSETT HEIGHTS RD (BORO)	0771/1099 0771/0956		0771/1099 0770/0956	LC TO DORSETT HEIGHTS R (CONN) SR 15 OP ID 58/0015/0514/0000 SR 0015 OP ID 58/0015/0515/0000
FROM 8002/0512 SH (CONN) SR 15 OP ID 58/0015/0514/0000 SR 0015 OP ID 58/0015/0515/0000	0771/0577 0771/0507		0771/0577 0770/0507	OP ID 58/0015/0514/0000 SR 0015 OP ID 58/0015/0515/0000 RAMP G RD (SR8002 SEG 0250/1207) RAMP H RD (SR8002 SEG 0010/0000) MANSFIELD RICHMOND T
RAMP G RD (SR8002 SEG 0250/1207) RAMP H RD (SR8002 SEG 0010/0000) MANSFIELD RICHMOND T	0771/0259 171013 FT		0771/0259 171013 FT	2 0 58045 0 00 0292+54 MFC BEGIN = B LENGTH(AH 1619 BK 1033)
2 0 58045 0 00 0292+54 MFC BEGIN = B LENGTH(AH 1619 BK 1033)	0771/0000		0770/0000	E MULLBERRY HILL RD (T732) 2 0 58045 0 00 0282+21 WELLSBORO ST LENGTH(AH 1033 BK 2803)
COOPER RD (T499)	169980 FT 0760/0000		0760/0378 169980 FT NC W	LENGTH(AH 1033 BK 2803)
			0750/2082	MILEPOST 233.00

DIR: B TOTAL LEN: 43.936 MI. DIST: 03-7 SR: 6  
 LEFT MUN: RICHMOND T RIGHT MUN: RICHMOND T

ROAD NAME	STATIONING	MARKING	PROPERTY	LENGTH (FT)	START STATION	END STATION	VALLEY RD	VALLEY RD	VALLEY RD
		POE	(APRA) ALLISON CRANE & PRIVATE DR	167177	0750/0680				
		POE	(PRDR) (APRA) BUTTERS HOMES IN PRIVATE DR	167177	0750/0422				
AIRPORT RD (T730)	0740/1999	==		167177	0750/0000	2 0 58045 0 00	0254+52		
ORE BED RD (T501)	0740/1916	==				LENGTH(AH 2803 BK 2480)			
				164697					
						164697 FT	2 0 58045 0 00	0230+02	
						0740/0000	LENGTH(AH 2480 BK 2612)		
BENSON DR (T772)	0730/1713	==				0730/1899	MILEPOST	232.00	
				162085					
						0730/0617	(APRA) ROBINSON HOMES PRIVATE DR		
						0730/0617	(PRDR)		
BLACKTOP LN (T494)	0730/0000	==		162085		162085 FT	2 0 58045 0 00	0204+21	
						0730/0000	VALLEY RD (T498)		
						0730/0000	LENGTH(AH 2612 BK 2398)		
				159687					
						159687 FT	2 0 58045 0 00	0180+09	
BLACKTOP LN (T494)	0710/1642	==				0720/0000	LENGTH(AH 2398 BK 2508)		
HOLLOW RD (T491)	0710/0944	==				0710/1542	MILEPOST	231.00	

DIR: B TOTAL LEN: 43.936 MI. DIST: 03-7 SR: 6  
 LEFT MUN: RICHMOND T RIGHT MUN: RICHMOND T

Stationing	Structure	Length	Notes
157179 FT	0710/0294	13 FT	TR. N. ELK RUN STRUCTURE LENGTH 13 FT BMSID 58/0006/0710/0294
	157179 FT		2 0 58045 0 00 0154+86 (APRA) FAR VALLEY M H P S SCHODAC RD (T708) PRIVATE DR (PRDR)
N SCHODAC RD (T708)	0710/0000		LENGTH(AH 2508 BK 2987)
154192 FT	0700/0000	2500 FT	2 0 58045 0 00 0124+72 LENGTH(AH 2987 BK 2500)
	0690/1773		MILEPOST 230.00
151692 FT	0690/0000	2496 FT	2 0 58045 0 00 0099+52 LENGTH(AH 2500 BK 2496)
	0680/1555		S BULLOCK RD (T678) NC W ROOSEVELT HW
N BULLOCK RD (T678)	0680/1078	12 FT	TR N ELK RUN STRUCTURE LENGTH 12 FT BMSID 58/0006/0680/1078
149196 FT	0680/0000	2496 FT	2 0 58045 0 00 0074+35 LENGTH(AH 2496 BK 2467)
	0670/1383		MILEPOST 229.00
146729 FT	0670/0000	2496 FT	2 0 58045 0 00 0049+06 RICE RD

Stationing	Description	Stationing	Description
		0670/0000	(T496) LENGTH(AH 2467 BK 2706)
		0660/1645	BMS EN 58/0006/0660/1635 2 0 58045 0 00 0040+36 BR N ELK RUN
		0660/1635	BMSBG 58/0006/0660/1635
		0660/0637	RICHMOND CHARLESTON T
144023 FT		0660/0009	BMS EN 58/0006/0660/0000 144023 FT 2 0 58045 0 00 0023+91 BRANCH OF NORTH ELK RUN
		0660/0000	BMSBG 58/0006/0660/0000 LENGTH(AH 2706 BK 2560)
		0650/1373	MILEPOST 228.00
141463 FT		141463 FT	2 0 58045 0 00 0000+00 ELK RUN RD
CHARLESTON RD (SR4002 SEG 0140/3047)	0650/0000	0650/0000	(SR0660 SEG 0240/0000) LENGTH(AH 2560 BK 3370) (APRA) GEES MIDWAY HOME PRIVATE DR
		0644/3290	(PRDR)
		138093 FT	1 0 00021 0 05 1251+08 ASHLEY RD
WHITNEYVILLE RD (SR1001 SEG 0010/0000)	0644/0000	0644/0000	(T648) LENGTH(AH 3370 BK 1318)
		0640/0777	MILEPOST 227.00
		0640/0652	TRIB NORTH ELK RUN STRUCTURE LENGTH 12 FT
136775 FT		136775 FT	BMSID 58/0006/0640/0652 1 0 00021 0 05 1264+29

DIR: B TOTAL LEN: 43.936 MI. DIST: 03-7 SR: 6  
 LEFT MUN: CHARLESTON T RIGHT MUN: CHARLESTON T

				0640/0000	LENGTH(AH 1318 BK 2545)
	134230 FT			134230 FT	1 0 00021 0 05 1289+80 OLD ROUTE 6 RD (T545)
		==		0630/0000	LENGTH(AH 2545 BK 2533)
				0620/0620	MILEPOST 226.00
	131697 FT			131697 FT	1 0 00021 0 05 1315+16
				0620/0000	LENGTH(AH 2533 BK 2470)
PRIVATE DR (PRDR)	0610/2059		POI	0610/2059	(APRA) LEWIS HOMES
PRIVATE DR (PRDR)	0610/1730		POI	0610/1730	(APRA) LEWIS HOMES
DARTT SETTLEMENT RD (SR4035 SEG 0040/0000)	0610/0620			0610/0620	GAS CO. RD (SR4035 SEG 0040/0000)
	129227 FT			129227 FT	1 0 00021 0 05 1339+91 CAITLIN HOLLOW CREEK STRUCTURE LENGTH 19 FT BMSID 58/0006/0610/0000
				0610/0000	LENGTH(AH 2470 BK 2530)
				0600/1509	CATLIN HOLLOW CREEK STRUCTURE LENGTH 14 FT BMSID 58/0006/0600/1509
				0600/1210	SPRINGBROOK RD (T614)
				0600/0374	MILEPOST 225.00
	126697 FT			126697 FT	1 0 00021 0 05 1365+09
				0600/0000	LENGTH(AH 2530 BK 2527)

Stationing	Right of Way	Property	Notes
124170 FT	124170 FT	1 0 00021 0 05 1389+26	NEW RD (T820) LENGTH(AH 2527 BK 1979)
	0590/0000		
122191 FT	122191 FT	1 0 00021 0 05 1409+94	LENGTH(AH 1979 BK 2233) MILEPOST 224.00
	0580/0000		
	0570/1879		
119958 FT	119958 FT	1 0 00021 0 05 1432+21	LENGTH(AH 2233 BK 3379) CHERRY FLATS RD (SR2018 SEG 0010/0000)
	0570/0000		
	0560/3048		
	0560/2300		MT ZION SPUR (T578) TRIBUTARY CHARLESTON CR STRUCTURE LENGTH 9 FT
	0560/2240		BMSID 58/0006/0560/2240
	0560/1402		ROUNDTOP RD (SR3009 SEG 0210/1515)
116579 FT	116579 FT	1 0 00021 0 06 1468+65	SHUMWAY HILL RD (SR3011 SEG 0080/1258) LENGTH(AH 3379 BK 2294) MILEPOST 223.00
	0560/0000		
	0550/2242		
	0550/1907		BMSEN 58/0006/0550/1852 1 0 00021 0 06 1473+15 CHARLESTON CREEK
	0550/1852		BMSBG 58/0006/0550/1852

YOUMANS RD (T706)

MT ZION RD (T578)

SUNVIEW DR (PRDR)

DIR: B TOTAL LEN: 43.936 MI. DIST: 03-7 SR: 6  
 LEFT MUN: CHARLESTON T RIGHT MUN: CHARLESTON T

Stationing	Distance	Right of Way	Notes
	114285 FT	0550/0773	NYPUM DR (PRDR)
		0550/0598	CORNELL ST (T688)
		0550/0300	PRINCETON ST (T686)
	114285 FT	114285 FT	1 0 00021 0 06 1491+62
		0550/0000	YALE ST (T684) LENGTH (AH 2294 BK 1746)
		0540/1451	HARVARD ST (T682)
		0540/1062	CHARLESTON WELLSBORO B
	112539 FT	0540/0580	WOODLAND AV (BORO)
	112539 FT	112539 FT	1 0 00021 0 06 1509+20
		0540/0000	NC GRAND ARMY OF REPUBLIC HW (BORO) HELVETIA ST
		0530/0433	PIERCE ST (BORO) LENGTH (AH 1746 BK 0889)
	111650 FT	111650 FT	1 0 00021 0 06 1518+00
		0530/0000	JACKSON ST (BORO) LENGTH (AH 0889 BK 1841)
PARK PL (BORO)	0520/1315	0520/1381	MILEPOST 222.00
BACHE ST (BORO)	0520/0405	0520/1315	BRYDEN ST (BORO)
		0520/1000	RETAINING WALL END BMSID 58/0006/0520/0319
1 0 00021 0 06 1536+43	109809 FT	0520/0319	RETAINING WALL BEGIN BMSID 58/0006/0520/0319
CONE ST (BORO)	0520/0000	109809 FT	BACON ST (BORO)
		0520/0000	LENGTH (AH 1841 BK 0824)
MC INROY ST (BORO)	0510/0391	0510/0445	GRANT ST (BORO)
108985 FT	108985 FT	0510/0391	1 0 00021 0 06 1544+62
		0510/0000	WALNUT ST (BORO) LENGTH (AH 0824 BK 0673)
		0500/0331	PEARL ST (BORO)



DIR: B TOTAL LEN: 43.936 MI. DIST: 03-7 SR: 6  
 LEFT MUN: WELLSBORO B RIGHT MUN: WELLSBORO B

Stationing	Description	Stationing	Description
108312 FT		0500/0330	BMSEN 58/0006/0500/0304 1 0 00021 0 06 1548+30 NO UNDERPASS INFORMATION
		0500/0304	BMSBG 58/0006/0500/0304
		108312 FT	1 0 00021 0 06 1551+30 MAIN ST (SR0287 SEG 0371/1015) NC EAST AV
			QUEEN ST (BORO)
107618 FT		5 0500/0000	LENGTH(AH 0673 BK 0694)
CHARLESTON ST (SR4002 SEG 0010/0000)	0490/0000	107618 FT	1 0 00022 0 00 0016+73 NC MAIN ST
		5 0490/0000	LENGTH(AH 0694 BK 2448)
			RIBEROLLE ST (BORO)
		0480/2217	BMSEN 58/0006/0480/1945
		0480/1978	1 0 00022 0 00 0022+26 KELSEY CREEK
		0480/1945	BMSBG 58/0006/0480/1945
		0480/0826	MILEPOST 221.00
1 0 00022 0 00 0041+47	105170 FT	105170 FT	
OLD TIOGA ST (BORO)	0480/0000	5 0480/0000	LENGTH(AH 2448 BK 1839)
			NICHOLS ST (BORO)
		0470/1297	
OLD TIOGA ST (BORO)	0470/0576		
		0470/0316	OLD TIOGA ST (BORO)
103331 FT		103331 FT	1 0 00022 0 00 0060+18 NC TIOGA ST WELLSBORO DELMAR T
		5 0470/0000	LENGTH(AH 1839 BK 2563)
		0460/0695	BMSEN 58/0006/0460/0680 0 0 00000 0 00 0000+00 TRIBUTARY MARSH CREEK
		0460/0680	BMSBG 58/0006/0460/0680

DIR: B TOTAL LEN: 43.936 MI. DIST: 03-7 SR: 6  
 LEFT MUN: DELMAR T RIGHT MUN: DELMAR T

HILBOLDT RD  
 (T483)

0460/0251  
 100768 FT

0460/0670 HORSE THIEF RUN RD  
 (T800)  
 100768 FT 1 0 00022 0 00 0085+90  
 TRIB CHARLESTON CREEK  
 STRUCTURE LENGTH 10 FT  
 BMSID 58/0006/0460/0000  
 LENGTH(AH 2563 BK 2442)  
 MILEPOST 220.00

098326 FT

098326 FT 1 0 00022 0 00 0110+37  
 LENGTH(AH 2442 BK 2519)

095807 FT

0440/1183 BELL RD  
 (T486)  
 095807 FT 1 0 00022 0 00 0135+63  
 VILLAGE: STOKESDALE  
 LENGTH(AH 2519 BK 0825)  
 MILEPOST 219.00  
 094982 FT 1 0 00022 0 00 0143+90  
 BELL RD  
 (T486)  
 LENGTH(AH 0825 BK 2487)

SR 0287 SH  
 (SR0287 SEG 0390/0000) 0420/1678

0420/1678

092495 FT

092495 FT 1 0 00102 0 04 0930+50  
 LENGTH(AH 2487 BK 2482)  
 CAVC 004

PRIVATE DR  
 (PRDR)

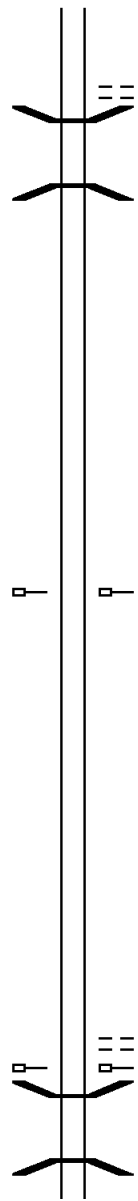
0410/0386

POI

0410/0386 (APRA) GRA-HIL CONSTRUC  
 0410/0075 MILEPOST 218.00

DIR: B TOTAL LEN: 43.936 MI. DIST: 03-7 SR: 6  
 LEFT MUN: DELMAR T RIGHT MUN: DELMAR T

090013 FT



090013 FT 1 0 00102 0 03 0904+90  
 HORSE THIEF RUN RD  
 (T800)  
 0410/0000 LENGTH(AH 2482 BK 1978)  
 0400/1890 BMSEN 58/0006/0400/1880  
 1 0 00102 0 03 0903+90  
 HORSE THIEF RUN  
 0400/1880 BMSBG 58/0006/0400/1880

088035 FT

088035 FT 1 0 00102 0 03 0885+13  
 0400/0000 LENGTH(AH 1978 BK 2297)

085738 FT

085738 FT 1 0 00102 0 03 0862+16  
 0390/0000 LENGTH(AH 2297 BK 3209)  
 0380/2335 MILEPOST 217.00

082529 FT

082529 FT 1 0 00102 0 03 0830+07  
 0380/0000 LENGTH(AH 3209 BK 1504)

081025 FT

081025 FT 1 0 00102 0 03 0815+03  
 0370/0000 LENGTH(AH 1504 BK 2561)

0360/1203 WOLF RUN RD  
 0360/1103 (T485)  
 0360/0799 MILEPOST 216.00  
 BMSEN 58/0006/0360/0782  
 1 0 00102 0 03 0797+10  
 WOLF RUN  
 0360/0782 BMSBG 58/0006/0360/0782

DIR: B TOTAL LEN: 43.936 MI. DIST: 03-7 SR: 6  
 LEFT MUN: DELMAR T RIGHT MUN: DELMAR T

Stationing	Description	Stationing	Description
078464 FT		078464 FT	1 0 00102 0 03 0788+97
		0360/0000	LENGTH(AH 2561 BK 1633)
		0350/0104	BMSID 58/0006/0350/0078
			1 0 00102 0 03 0773+84
			HEISE RUN
1 0 00102 0 03 0773+09	076831 FT	0350/0078	BMSBG 58/0006/0350/0078
WEBSTER RD		076831 FT	HEISE RUN RD
(T478)			(T818)
	0350/0000	0350/0000	LENGTH(AH 1633 BK 2318)
		0340/1934	BMSID 58/0006/0340/1919
			1 0 00102 0 03 0769+09
			SMITH RUN
		0340/1919	BMSBG 58/0006/0340/1919
		074513 FT	1 0 00102 0 03 0749+78
		0340/0000	LENGTH(AH 2318 BK 2532)
		0330/2297	MILEPOST 215.00
		071981 FT	1 0 00102 0 03 0724+32
		0330/0000	LENGTH(AH 2532 BK 1156)
			GEE HOLLOW
			STRUCTURE LENGTH 10 FT
		0320/0063	BMSID 58/0006/0320/0063
		070825 FT	1 0 00102 0 03 0719+95
			GEE HOLLOW RD
			(T474)
		0320/0000	LENGTH(AH 1156 BK 2084)
			DANTZ RUN RD
			(T476)
		0310/0861	MILEPOST 214.00
		0310/0269	
		0310/0036	BMSID 58/0006/0310/0000

DIR: B TOTAL LEN: 43.936 MI. DIST: 03-7 SR: 6  
 LEFT MUN: DELMAR T RIGHT MUN: DELMAR T

Stationing	Description	Stationing	Description	Length	Notes
068741 FT		068741 FT	1 0 00102 0 03 0692+19		DANTZ RUN
		0310/0000	BMSBG 58/0006/0310/0000		LENGTH(AH 2084 BK 1901)
066840 FT		066840 FT	1 0 00102 0 03 0673+32		
		0300/0000			LENGTH(AH 1901 BK 0838)
066002 FT		066002 FT	1 0 00102 0 03 0664+93		
		0290/0000			LENGTH(AH 0838 BK 2493)
		0280/1980			DELMAR SHIPPEN T
STRAIGHT RUN RD (T452)	0280/1406				
		0280/0232			MILEPOST 213.00
063509 FT		063509 FT	1 0 00102 0 03 0639+96		
		0280/0000			LENGTH(AH 2493 BK 2625)
		0270/1236			PARSON RD (T451)
		0270/0339			PARSON RD (T451)
1 0 00102 0 03 0613+12 CROSSOVER RD (T450)	060884 FT	060884 FT			
	0270/0000				LENGTH(AH 2625 BK 2394)
		058490 FT	1 0 00102 0 03 0589+89		
		0260/0000			LENGTH(AH 2394 BK 2652)
		0250/2538			MILEPOST 212.00

DIR: B TOTAL LEN: 43.936 MI. DIST: 03-7 SR: 6  
 LEFT MUN: SHIPPEN T RIGHT MUN: SHIPPEN T

MARSH CREEK RD  
 (T819)

055838 FT

055838 FT 1 0 00102 0 03 0563+79  
 S 0250/0000 LENGTH(AH 2652 BK 1425)

054413 FT

054413 FT 1 0 00102 0 03 0549+07  
 S 0240/0000 LENGTH(AH 1425 BK 1217)

053196 FT

053196 FT 1 0 00102 0 02 0534+99  
 S 0230/0000 LENGTH(AH 1217 BK 0751)  
 0220/0666 MILEPOST 211.00

052445 FT

052445 FT 1 0 00102 0 02 0527+45  
 SR 0362 SH  
 (SR0362 SEG 0010/0000)  
 S 0220/0000 LENGTH(AH 0751 BK 1771)  
 0210/1545 BMS EN 58/0006/0210/1014  
 1 0 00102 0 02 0520+05  
 MARSH CREEK  
 0210/1014 BMSBG 58/0006/0210/1014

0210/0818

0210/0792 FORESTRY RD  
 (FRST)

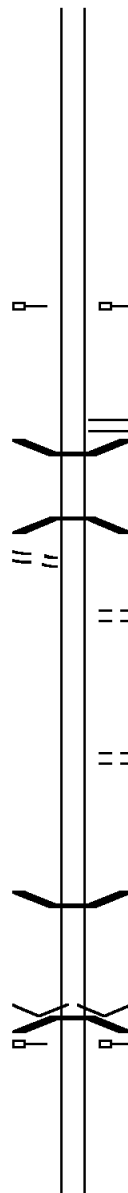
050674 FT

050674 FT 1 0 00102 0 02 0509+75  
 S 0210/0000 LENGTH(AH 1771 BK 2649)

0200/2045 COLTON RD  
 (FRST)

048025 FT

0200/0017 BMS EN 58/0006/0200/0000  
 048025 FT 1 0 00102 0 02 0483+25  
 VILLAGE: ANSONIA  
 TRIBUTARY PINE CREEK  
 BMSBG 58/0006/0200/0000  
 S 0200/0000 LENGTH(AH 2649 BK 2300)  
 0190/2160 MILEPOST 210.00



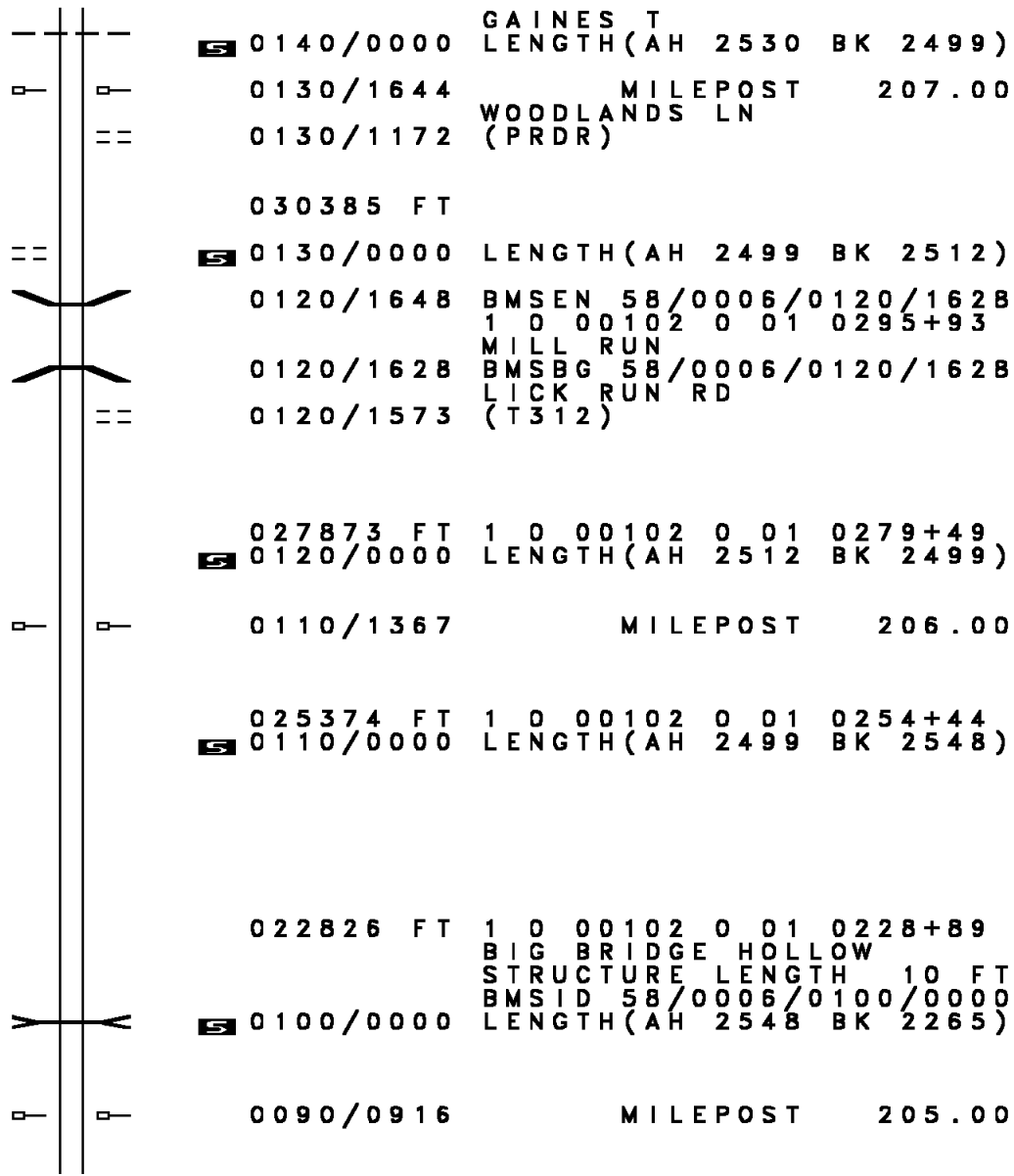
DIR: B TOTAL LEN: 43.936 MI. DIST: 03-7 SR: 6  
 LEFT MUN: SHIPPEN T RIGHT MUN: SHIPPEN T

045725 FT			045725 FT	1 0 00102 0 02	0460+50
			0190/0000	LENGTH(AH 2300 BK 2567)	
043158 FT			043158 FT	1 0 00102 0 02	0434+69
			0180/0000	LENGTH(AH 2567 BK 2426)	
			0170/1859	MILEPOST	209.00
040732 FT			040732 FT	1 0 00102 0 02	0410+48
			0170/0000	LENGTH(AH 2426 BK 2319)	
038413 FT			038413 FT	1 0 00102 0 01	0385+00
			0160/0000	LENGTH(AH 2319 BK 2999)	
			0150/1900	MILEPOST	208.00
				SCHANBACHER RUN	
			0150/1628	STRUCTURE LENGTH	10 FT
				BMSID 58/0006/0150/1628	
035414 FT			035414 FT	1 0 00102 0 01	0355+02
			0150/0000	LENGTH(AH 2999 BK 2530)	
			0140/1769	WOODRUFF LN	
				(PRDR)	
			0140/1348	WOODRUFF HOLLOW	
				STRUCTURE LENGTH	15 FT
				BMSID 58/0006/0140/1348	
032884 FT			032884 FT	1 0 00102 0 01	0329+73
				SHIPPEN	

WHIPPLE RD  
(T413)

DIR: B TOTAL LEN: 43.936 MI. DIST: 03-7 SR: 6  
 LEFT MUN: SHIPPEN T RIGHT MUN: SHIPPEN T

1 0 00102 0 01 0304+67 030385 FT  
 LLAMA LN  
 (PRDR) 0130/0000



0140/0000 GAINES T LENGTH(AH 2530 BK 2499)  
 0130/1644 MILEPOST 207.00  
 0130/1172 WOODLANDS LN (PRDR)  
 030385 FT  
 0130/0000 LENGTH(AH 2499 BK 2512)  
 0120/1648 BMSID 58/0006/0120/1628  
 1 0 00102 0 01 0295+93  
 MILL RUN  
 0120/1628 BMSBG 58/0006/0120/1628  
 LICK RUN RD  
 0120/1573 (T312)  
 027873 FT  
 027873 FT 1 0 00102 0 01 0279+49  
 0120/0000 LENGTH(AH 2512 BK 2499)  
 0110/1367 MILEPOST 206.00  
 025374 FT  
 025374 FT 1 0 00102 0 01 0254+44  
 0110/0000 LENGTH(AH 2499 BK 2548)  
 022826 FT  
 022826 FT 1 0 00102 0 01 0228+89  
 BIG BRIDGE HOLLOW  
 STRUCTURE LENGTH 10 FT  
 BMSID 58/0006/0100/0000  
 0100/0000 LENGTH(AH 2548 BK 2265)  
 0090/0916 MILEPOST 205.00



DIR: B TOTAL LEN: 43.936 MI. DIST: 03-7 SR: 6  
 LEFT MUN: GAINES T RIGHT MUN: GAINES T

Stationing	Structure / POE	Description	Stationing	Structure / POE	Description
020561 FT			020561 FT		1 0 00102 0 01 0206+33
			0090/0000		LENGTH(AH 2265 BK 2578)
SHIN HOLLOW RD (T328)	==				SHIN HOLLOW STRUCTURE LENGTH 14 FT
0080/1747	==		0080/1506		BMSID 58/0006/0080/1506
					SYLVAN GLEN RD (T329)
017983 FT			017983 FT		1 0 00102 0 01 0180+64
			0080/0000		LENGTH(AH 2578 BK 1110)
			0074/0069		BMSID 58/0006/0074/0000
016873 FT			016873 FT		1 0 00102 0 01 0169+57
					LONG RUN BMSBG 58/0006/0074/0000
			0074/0000		LENGTH(AH 1110 BK 3117)
					(APRA) ROADSIDE REST RD
	POE		0070/2536		ROADSIDE REST RD
			0070/2283		(SR9202 SEG 0010/0390)
					MILEPOST 204.00
	POE		0070/2180		(APRA) ROADSIDE REST RD
					ROADSIDE REST RD
					(SR9202 SEG 0010/0000)
			013756 FT		
1 0 00102 0 01 0138+67		DIVISION ST (T327)	0070/0000		LENGTH(AH 3117 BK 1349)
			0060/0674		
GENEVA ST (T324)	==				
LONG RUN RD (SR0349 SEG 0010/0000)	==		0060/0488		
1 0 00102 0 00 0124+27		DAVIS RD (T455)	012407 FT		
			0060/0000		LENGTH(AH 1349 BK 1424)
			010983 FT		
			0050/0014		MILEPOST 203.00
			010983 FT		1 0 00102 0 00 0110+03

DIR: B TOTAL LEN: 43.936 MI. DIST: 03-7 SR: 6  
 LEFT MUN: GAINES T RIGHT MUN: GAINES T

Segment ID	Length (FT)	Location / Description	Start Station	End Station	Notes
0050/0000		VILLAGE: GAINES			LENGTH(AH 1424 BK 2898)
0040/0972		WATROUS ST			(SR3002 SEG 0010/3026)
0040/0102	008085	KEARSE RD			(PRDR)
0040/0000			008085	009102	1 0 00102 0 00 0081+04 LENGTH(AH 2898 BK 2989)
0030/1122		ELK RUN RD			(SR3001 SEG 0410/2506)
0030/0537	005096	MILEPOST			202.00
0030/0000			005096	006102	1 0 00102 0 00 0050+88 LENGTH(AH 2989 BK 3009)
0020/0640		(APRA) PINE CREEK M H P			
0020/0084	002087	BMSSEN			58/0006/0020/0000 1 0 00102 0 00 0020+99
0020/0000		NO UNDERPASS INFORMATION			BMSBG 58/0006/0020/0000 LENGTH(AH 3009 BK 2087)
0010/0301		MILEPOST			201.00
0010/0000		GRAND ARMY OF REPUBLIC HW			1 0 00102 0 00 0000+00
0010/0000		GRAND ARMY OF REPUBLIC			(SR0006 SEG 0830/1443)
0010/0000		MFC BEGIN = B			
0010/0000		BK-POTTER			(52)
0010/0000					LENGTH(AH 2087 BK 0000)