

# **Straight Line Diagram**

**(Including Drain Pipes)**

## **Union**

## **59**

## **January 2024**

This document was produced by the Pennsylvania Department of Transportation (PENNDOT) as an internal management tool for State maintained highways and is not to be used for other purposes. The printed information was compiled from the Department's computerized Roadway Management System (RMS) and is subject to change without notice. Use of any or all of the printed information for purposes other than those intended by the Department may not satisfy other accuracy and completeness requirements and the Department does not warrant that such printed information is accurate or complete.





December 30, 2023

## Pennsylvania State Roads - Straight Line Diagrams

Contained within this document are the 2024 Pennsylvania Straight Line Diagrams (SLDs) for State Routes by county within a particular PennDOT district. At the end of each year, PennDOT takes a snapshot of its current SLD database and creates PDF files from the SLD snapshot. The SLDs are a graphical representation of State Routes (SRs) that PennDOT maintains. The information shown on the SLD is generated from data found in PennDOT's Roadway Management System (RMS) database. The data from RMS is constantly being updated to match actual roadway inventory data found on Pennsylvania's state highways. PennDOT's SR system is explained briefly in this document along with symbol definitions for each type of roadway feature or attribute found on the SLD. This PDF version of the SLD contains an individual county list of all state roads found in that county. The SRs found on the list are linked to the actual pages that show the individual SLDs. To find an SLD for a particular road that you want, simply point to that road on the SR index list and click on it to jump to the beginning page of that SLD.

If you have any questions or comments concerning information found in this document, please contact Ty Reed, Chief, Roadway Inventory and Testing Unit, Asset Management Division, Bureau of Operations, by calling (717) 787-7294.

*Additional information on state owned highways is available from your local PENNDOT Engineering District Office, RMS Unit, RMS Coordinator.*

**Straight Line Diagram Disclaimer:** This document is for informational purposes only and may be viewed by anyone. No part of the information contained in this document may be altered or redistributed without prior written consent of PENNDOT. Straight Line Diagram information is provided "as is" without warranty of any kind, either expressed or implied. This information could include technical inaccuracies or errors of omission. Changes may be made periodically to the information herein.

Copyright © 2023 by the Commonwealth of Pennsylvania. All rights reserved.



## **Asset Management Division**

### **Mission Statement**

To protect and preserve Pennsylvania's infrastructure by providing meaningful, timely, and accurate pavement and roadway management, design, standards, strategies, inventory and condition, as well as fair, consistent and efficient application of Commonwealth laws and regulations.

# CUSTOMER SERVICE RATING FORM

## Straight Line Diagram (SLD) – Customer Service Rating

As means to improve customer service, we would like you to rate the product/ service you have received, by circling a “grade” from “A” (excellent) to “E” (fail).

**A**                      **B**                      **C**                      **D**                      **E**

If your rating is not an “A,” please let us know what we could do better.

---

---

---

---

---

Name and Organization (optional)

---

Thank You.

*(Fold along line, and tape or staple together before mailing)*

*(Cut along dashed line)*

---

---

---

Bureau of Operations  
Asset Management Division – PennDOT Annex  
907 Elmerton Avenue  
Harrisburg, PA 17110  
ATTN: Ty Reed

**PENNSYLVANIA DEPARTMENT OF TRANSPORTATION**  
**Bureau of Operations, Asset Management Division**

**Location Referencing System (LRS) – Definitions, Uses & Testing**

The Department's LRS, implemented in 1987, is the mechanism to designate the State highway network, to define roadway lengths, locations, and route connectivity, and to serve as the basis for the collection, storage, and integration of roadway information.

An LRS key is a unique series of numbers that identifies the location of each point or feature along a State route. The fourteen digit number is an integral part of the Roadway Management System (RMS) where roadway data is stored. 07/4016/0100/0857 is an example of an LRS key, which identifies County (CO) = 07, State Route (SR) = 4016, Segment (SEG) = 0100, and Offset = 0857.

**County (CO)**

Each of Pennsylvania's sixty-seven counties is identified by a number.

Name	#	Name	#	Name	#	Name	#
Adams	1	Clinton	18	Lackawanna	35	Potter	52
Allegheny	2	Columbia	19	Lancaster	36	Schuylkill	53
Armstrong	3	Crawford	20	Lawrence	37	Snyder	54
Beaver	4	Cumberland	21	Lebanon	38	Somerset	55
Bedford	5	Dauphin	22	Lehigh	39	Sullivan	56
Berks	6	Delaware	23	Luzerne	40	Susquehanna	57
Blair	7	Elk	24	Lycoming	41	Tioga	58
Bradford	8	Erie	25	McKean	42	Union	59
Bucks	9	Fayette	26	Mercer	43	Venango	60
Butler	10	Forest	27	Mifflin	44	Warren	61
Cambria	11	Franklin	28	Monroe	45	Washington	62
Cameron	12	Fulton	29	Montgomery	46	Wayne	63
Carbon	13	Greene	30	Montour	47	Westmoreland	64
Centre	14	Huntingdon	31	Northampton	48	Wyoming	65
Chester	15	Indiana	32	Northumberland	49	York	66
Clarion	16	Jefferson	33	Perry	50	Philadelphia	67
Clearfield	17	Juniata	34	Pike	51		

**State Route (SR)**

State Routes (SR's) are identified by four-digit numbers. SR numbers are assigned as follows:

- |  |           |
|--|-----------|
| 1. Traffic Routes: Routes designated as Interstates, US or PA Routes | 0001-0999 |
| 2. Quadrant Routes (Non-Traffic Routes)                              | 1001-4999 |
| 3. Relocated Traffic Routes  | 6000-6999 |
| 4. Turned Back, Abandoned, or Null Routes                            | 7000-7999 |
| 5. Interchanges  | 8001-8999 |
| 6. WYE's   | 9101-9199 |
| 7. Rest Areas  | 9201-9299 |
| 8. Truck Escape Ramps  | 9301-9399 |
| 9. Others  | 9401-9499 |
| 10. Park and Rides   | 9501-9599 |

Even/Odd Convention: Even numbers are typically given to SR's in the East/West direction, and odd numbers to SR's that run North/South. This convention applies to Interstate Routes (except those that are Beltways or Spurs), and Quadrant Routes. This convention may or may not apply to PA or US Traffic Routes.

Hierarchy: If two or more traffic routes occupy the same section of roadway, the SR number is based on the "higher" type route, according to the following hierarchy. If the traffic routes are the same hierarchy class, then the SR number is assigned the lower numbered traffic route (Figure 1).

1. Interstates
2. U.S. Routes
3. PA Routes
4. Quadrant Routes

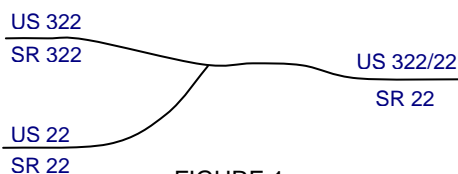


FIGURE 1

Other Numbering Conventions:

1. The first digit of a quadrant route is based on which quadrant of the county the route is located, as shown in the following diagram (Figure 2).
2. The last three digits of a Relocated Traffic Route are the same as the Traffic Route that was relocated.
3. Interchanges are numbered sequentially. Odd numbers are given to interchanges along SR's in the North/South direction; even numbers are given to interchanges along SR's in the East/West direction (Figure 3).
4. WYE's are given odd numbers if the connecting SR is odd numbered, and even numbers if the connecting SR is even numbered.
5. Rest Areas or Truck Escape Ramps are given odd numbers if they connect to the Southbound or Westbound side of an SR, and even numbers if they connect to the Northbound or Eastbound side.

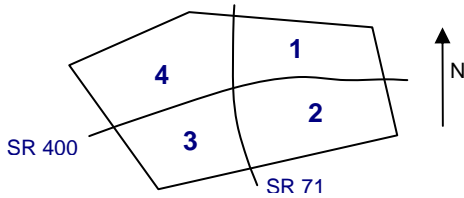


FIGURE 2

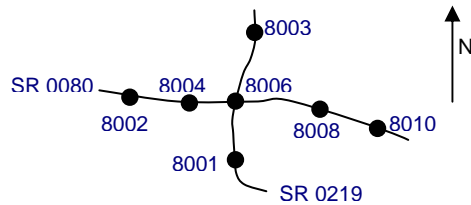


FIGURE 3

**Segment (SEG)**

State routes are divided into segments, which are approximately one-half mile long, and are identified by a four-digit number. Segment begin and end points are placed at physical features where possible. Segment numbers increase in the North or East direction, and typically by 10's (Figure 4). Segments are even numbered on undivided roadways, and in the Northbound or Eastbound direction of divided roadways. Segments are odd numbered in the Southbound or Westbound direction of divided roadways (Figure 5). Interstate segments are associated with the mile posts (Figure 6).

Undivided Roadways

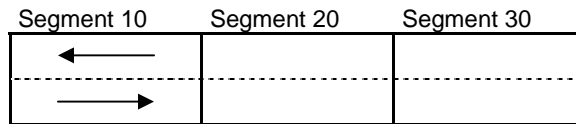


FIGURE 4

Divided Roadways

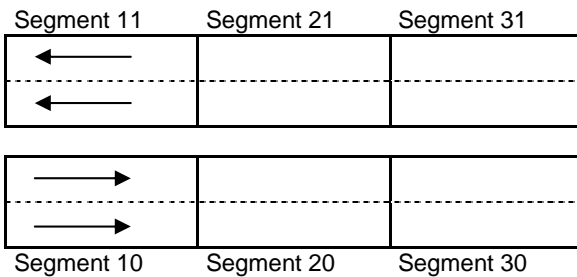


FIGURE 5

Interstate Roadways

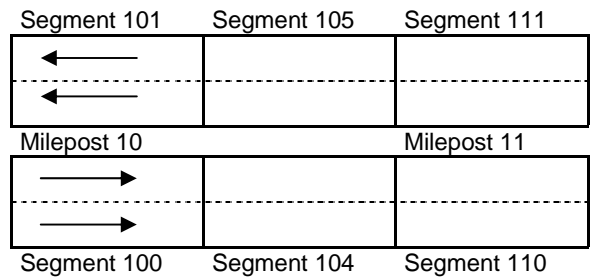


FIGURE 6

Turned Back, Abandoned, and Null Segments are given numbers in the range of 7000-7999. For two coinciding State routes, the route with "lower" hierarchy is "nulled."

Segment numbering restarts on Traffic Routes at County boundaries, except Interstates (Figure 7).

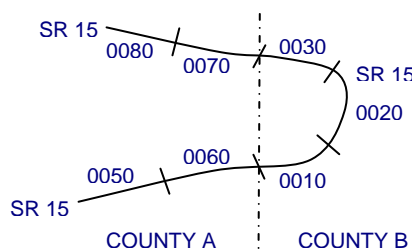


FIGURE 7

## Offset

The offset, a subdivision of the segment, is the distance (in feet) from the beginning of the segment, expressed as a four-digit number. Offsets are measured in the increasing segment direction.

## Segment Markers

Segment markers, which allow for easy identification of the LRS location on the State highway system, indicate the State route and segment number at the point that each segment is entered. If the beginning of a segment occurs at a physical feature, then the point of reference is at the physical feature and not the sign. At intersections, signs are used to identify beginning or ending State routes or segments.



## Users of the LRS

Locations of all intersections, structures, and other points of interest are field verified and inventoried in the RMS. This information can be displayed on Straight Line Diagrams (SLD's) which can be viewed in the RMS, or hardcopy form. SLD books are refreshed and printed annually for distribution to the Department's District and County offices, as well as too many external entities.

A list of those within the Department that use the LRS to identify locations in the RMS and in the field includes personnel from the following organizations: Pavement Testing, County Maintenance, Traffic, Design, Surveys, Construction, Bridge, Permits, Crash Review, Planning and Programming, Posted & Bonded Roads, Tort Liability, and Emergency Management.

Users outside the Department include: County & Municipal governments, County 911, Planning Commissions, Federal Highway Administration, State & Local Police, Local Emergency Management, Delivery Services (UPS, Fed Ex, etc.), Fire Departments, Utility Companies, Contractors, and Consultants.

Without segment markers located in the field, all of these users would have to rely solely on the SLD, which would be extremely cumbersome at best and impossible for some.

## Verification, QA & QC

In order to assure that LRS information is indicated properly in the RMS, on SLD's, and in the field, LRS Quality Assurance (QA) and Quality Commitment (QC) programs are performed each year. The Bureau of Operations, Asset Management Division, Roadway Inventory & Testing Unit (RITU) performs all Statewide QC testing. Field verification and QA is also performed by RITS, except in Engineering Districts 2-0, 11-0, and 12-0, where it is done "in-house." Each Engineering District is responsible for its own LRS completeness and maintenance with respect to the RMS.

Twenty percent of each county is field tested annually as part of the QA program, and five percent of each county is tested for the annual QC program. The goal of the QC program is to maintain at least 90% accuracy between the RMS and the actual field locations of highway features. Annual QC ratings are developed and reported to the Engineering Districts.

Field testing is performed by two-person teams (a permanent employee that operates the test, and a temporary employee that drives the device) with the use of vans equipped with an on-board computer and a Data Measurement Subsystem. Testing is typically performed during the months of April through November.









































Vehicle location and roadway features are displayed on the van's computer screen in SLD format, and the software accepts operator inputs verifying or modifying roadway feature locations, as well as comments. Though the system can function at greater speed, test speeds are typically less than 25 mph to ensure accuracy.

There are five categories of information that is verified and/or modified:

1. State Route Length
2. Segment Length
3. Roadway Geometry (lane count, pavement & shoulder types & widths)
4. Intersecting Feature Location (intersections & bridges)
5. Segment Marker Location



STRAIGHT LINE DIAGRAM (SLD) ANNUAL REFRESH ATTRIBUTE KEY PAGE 1 OF 2

 SEGMENT MARKER	 AHEAD LEFT INTER STATE OWNED	 RAILROAD CROSSING	 INTERSTATE MILEPOST
 TURNBACK	 AHEAD LEFT INTER NON-STATE	 RAILROAD OVER-PASS	 MFC BEGIN
 NULL	 AHEAD RIGHT INTE STATE OWNED	 OVER-PASS	 MUNICIPAL BOUNDARY
 UNDIVIDED HIGHWAY	 AHEAD RIGHT INTE NON-STATE	 BRIDGE END	 VILLAGE BEGIN
 PHYSICALLY DIVIDED	 BACK LEFT INTER STATE OWNED	 BRIDGE BEGIN	AH - LENGTH FORWARD TO NEXT SEGMENT BEGIN BK - LENGTH BACKWARD TO PREVIOUS SEGMENT BEGIN
 PAINT DIVIDED	 BACK LEFT INTER NON-STATE	 TUNNEL	
 INTERSECTION AHEAD	 BACK RIGHT INTER STATE OWNED	 SIGN STRUCTURE	MFC - MAINTENANCE FUNCTIONAL CLASS A = INTERSTATE EXPRESSWAY AND/OR PRINCIPLE ARTERIAL C = MINOR ARTERIAL D = COLLECTOR E = LOCAL ACCESS F = INTERCHANGE RAMP
 INTERSECTION BACK	 BACK RIGHT INTER NON-STATE	 P3 BRIDGE	
 REFERENCE AHEAD/BACK	 T-LEFT INTERSEC STATE OWNED	 RETAINING WALL	
 DIVIDED CONNECTOR	 T-LEFT INTERSEC NON-STATE	 BRIDGE/CULVERT UNDER FILL	NULL AND TURNBACK SEGMENTS ARE DISPLAYED IN THE DEPARTMENT'S ROADWAY MANAGEMENT SYSTEM (RMS) AS 100 FEET IN LENGTH. ACTUAL SEGMENT AND SECTION LENGTHS MAY VARY SIGNIFICANTLY
 CROSS INTERSEC STATE OWNED	 T-RIGHT INTERSEC STATE OWNED	 PIPE (STAMPP)	
 CROSS INTERSEC NON-STATE	 T-RIGHT INTERSEC NON-STATE	 ROTARY INTERSEC	



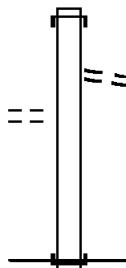
EXTRACT DATE: 12/18/2023 ROADWAY MANAGEMENT SYSTEM PAGE NUMBER: 261  
PRINT DATE: 12/19/2023 SLD COUNTY/SR - ANNUAL PRINT COUNTY: UNION

DIR: S TOTAL LEN: .047 MI. DIST: 03-8 SR: 9402  
LEFT MUN: GREGG T RIGHT MUN: GREGG T

FOR SR 0015 AND 9402  
(CONN)

000246 FT

0010/0150  
000000 FT



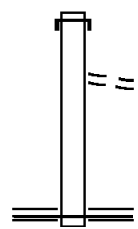
000246 FT  
INTER-AHD MARINE CORPS LEAG MEM H  
0010/0246 (SR0015 SEG 0421/0383)  
PARK RD  
0010/0171 (TWP )

000000 FT 0 0 00000 0 00 0000+00  
NC SR 9402 SH  
INTER-BK MARINE CORPS LEAG MEM H  
(SR0015 SEG 0421/0606)  
MFC BEGIN = F  
0010/0000 LENGTH(AH 0246 BK 0000)

EXTRACT DATE: 12/18/2023 ROADWAY MANAGEMENT SYSTEM PAGE NUMBER: 260  
 PRINT DATE: 12/19/2023 SLD COUNTY/SR - ANNUAL PRINT COUNTY: UNION  
 DIR: B TOTAL LEN: .072 MI. DIST: 03-8 SR: 9401  
 LEFT MUN: WHITE DEER T RIGHT MUN: WHITE DEER T

000378 FT

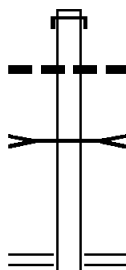
000000 FT



000378 FT  
 INTER-AHD MARINE CORPS LEAG MEM H  
 0010/0378 (SR0015 SEG 0300/1234)  
 FROM 1011/0030 SH  
 0010/0091 (CONN)  
 000000 FT 1 0 00176 2 00 0000+00  
 NC RAMP G RD  
 SR 1011 SH  
 (SR1011 SEG 0030/0000)  
 MFC BEGIN = F  
 0010/0000 LENGTH(AH 0378 BK 0000)

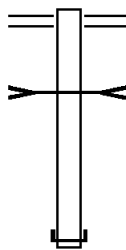
DIR: N TOTAL LEN: .444 MI. DIST: 03-8 SR: 8007  
 LEFT MUN: WHITE DEER T RIGHT MUN: WHITE DEER T

002345 FT



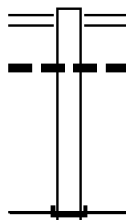
002345 FT  
 INTER-AHD SR 0015 SH  
 0510/0856 (SR0015 SEG 0381/0991)  
 018 "DIA CIRC CONCR  
 0510/0535 LEN=0283 INSTALLED UNKN  
 T.WHITE DEER  
 STRUCTURE LENGTH 17 FT  
 0510/0246 BMSID 59/8007/0500/0860  
 001489 FT 1 0 00176 2 07 0000+00  
 NC RAMP J RD  
 WHITE DEER PK  
 (SR1010 SEG 0310/1942)  
 0510/0000 LENGTH(AH 0856 BK 1110)

001489 FT



0500/1110 WHITE DEER PK  
 (SR1010 SEG 0310/1918)  
 T.WHITE DEER  
 STRUCTURE LENGTH 17 FT  
 0500/0860 BMSID 59/8007/0500/0860  
 000379 FT 1 0 00176 2 08 0000+00  
 NC RAMP K RD  
 INTER-BK SR 0015 SH  
 (SR0015 SEG 0381/1595)  
 0500/0000 LENGTH(AH 1110 BK 0379)

000379 FT

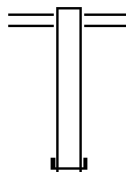


0010/0379 SR 1011 SH  
 (SR1011 SEG 0090/0111)  
 018 "DIA CIRC CONCR  
 0010/0340 LEN=0030 INSTALLED UNKN  
 000000 FT 1 0 00176 2 09 0000+00  
 NC RAMP N RD  
 INTER-BK SR 0015 SH  
 (SR0015 SEG 0370/1309)  
 MFC BEGIN = F  
 0010/0000 LENGTH(AH 0379 BK 0000)

000000 FT

DIR: W TOTAL LEN: .503 MI. DIST: 03-8 SR: 8005  
 LEFT MUN: WHITE DEER T RIGHT MUN: WHITE DEER T

002658 FT



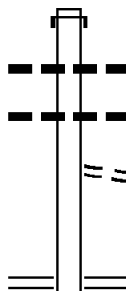
002658 FT NEW COLUMBIA RD  
 0762/0671 (SR1008 SEG 0090/1253)

001987 FT

001987 FT 0 0 00000 0 00 0000+00  
 NC RAMP Y RD

INTER-BK SR 0015 SH  
 (SR0015 SEG 0330/0347)  
 0762/0000 LENGTH(AH 0671 BK 0796)

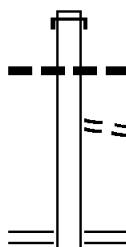
001191 FT



INTER-AHD SR 0015 SH  
 0752/0796 (SR0015 SEG 0330/0649)  
 024 " DIA CIRC METAL  
 0752/0555 LEN=0100 INSTALLED UNKN  
 018 " DIA CIRC CONCR  
 0752/0140 LEN=0040 INSTALLED UNKN  
 FROM 1008/0090 SH  
 0752/0075 (CONN)

001191 FT 0 0 00000 0 00 0000+00  
 NC RAMP X RD  
 NEW COLUMBIA RD  
 (SR1008 SEG 0090/1275)  
 0752/0000 LENGTH(AH 0796 BK 0555)

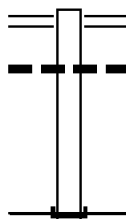
000636 FT



INTER-AHD SR 0015 SH  
 0510/0555 (SR0015 SEG 0331/0351)  
 018 " DIA CIRC CONCR  
 0510/0118 LEN=0060 INSTALLED UNKN  
 FROM 1008/0090 SH  
 0510/0077 (CONN)

000636 FT 1 0 00176 2 04 0000+00  
 NC RAMP T RD  
 NEW COLUMBIA RD  
 (SR1008 SEG 0090/0510)  
 0510/0000 LENGTH(AH 0555 BK 0636)

000000 FT



NEW COLUMBIA RD  
 0500/0636 (SR1008 SEG 0090/0490)  
 018 " DIA CIRC CONCR  
 0500/0230 LEN=0060 INSTALLED UNKN  
 000000 FT 1 0 00176 2 03 0000+00  
 NC RAMP S RD

INTER-BK SR 0015 SH  
 (SR0015 SEG 0331/0650)  
 MFC BEGIN = F  
 0500/0000 LENGTH(AH 0636 BK 0000)

DIR: S TOTAL LEN: 1.855 MI. DIST: 03-8 SR: 8004  
 LEFT MUN: WHITE DEER T RIGHT MUN: WHITE DEER T

009793 FT



009793 FT  
 INTER-AHD MARINE CORPS LEAG MEM H  
 0762/0966 (SR0015 SEG 0340/1329)

008827 FT

008827 FT 0 0 00000 0 00 0000+00  
 NC RAMP F RD  
 INTER-BK Z H CONFAIR MEMORIAL HW  
 (SR0080 SEG 2100/1181)  
 0762/0000 LENGTH(AH 0966 BK 1377)



INTER-AHD Z H CONFAIR MEMORIAL HW  
 0752/1377 (SR0080 SEG 2100/1746)  
 018 "DIA CIRC METAL  
 0752/1296 LEN=0426 INSTALLED UNKN

007450 FT



007450 FT 0 0 00000 0 00 0000+00  
 NC RAMP E RD  
 INTER-BK MARINE CORPS LEAG MEM H  
 (SR0015 SEG 0340/0570)  
 0752/0000 LENGTH(AH 1377 BK 1067)



INTER-AHD Z H CONFAIR MEMORIAL HW  
 0512/1067 (SR0080 SEG 2101/1055)

006383 FT

006383 FT 0 0 00000 0 00 0000+00  
 NC RAMP D RD  
 INTER-BK MARINE CORPS LEAG MEM H  
 (SR0015 SEG 0340/2155)  
 0512/0000 LENGTH(AH 1067 BK 1451)



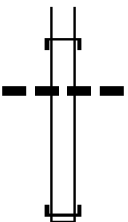
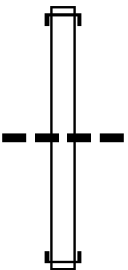

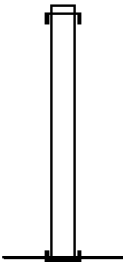
INTER-AHD MARINE CORPS LEAG MEM H  
 0502/1451 (SR0015 SEG 0340/2898)  
 048 "DIA CIRC CONCR  
 0502/0929 LEN=0060 INSTALLED UNKN

004932 FT



004932 FT 0 0 00000 0 00 0000+00  
 NC RAMP C RD  
 INTER-BK Z H CONFAIR MEMORIAL HW  
 (SR0080 SEG 2101/1743)  
 0502/0000 LENGTH(AH 1451 BK 0995)

DIR: S TOTAL LEN: 1.855 MI. DIST: 03-8 SR: 8004  
 LEFT MUN: WHITE DEER T RIGHT MUN: WHITE DEER T

003937 FT		INTER-AHD MARINE CORPS LEAG MEM H 0260/0995 (SR0015 SEG 0341/2152) 048 "DIA CIRC CONCR 0260/0530 LEN=0230 INSTALLED UNKN 003937 FT 1 0 01009 2 02 0000+00 NC RAMP B RD INTER-BK Z H CONFAIR MEMORIAL HW (SR0080 SEG 2101/0328) 0260/0000 LENGTH(AH 0995 BK 1390)
002547 FT		INTER-AHD Z H CONFAIR MEMORIAL HW 0250/1390 (SR0080 SEG 2095/2798) 018 "DIA CIRC CONCR 0250/0061 LEN=0075 INSTALLED UNKN 002547 FT 1 0 01009 2 03 0000+00 NC RAMP A RD INTER-BK MARINE CORPS LEAG MEM H (SR0015 SEG 0341/2855) 0250/0000 LENGTH(AH 1390 BK 1033)
001514 FT		INTER-AHD Z H CONFAIR MEMORIAL HW 0020/1033 (SR0080 SEG 2100/0393) 001514 FT 1 0 01009 2 01 0000+00 NC RAMP H RD INTER-BK MARINE CORPS LEAG MEM H (SR0015 SEG 0341/1360) 0020/0000 LENGTH(AH 1033 BK 1514)
000000 FT		INTER-AHD MARINE CORPS LEAG MEM H 0010/1514 (SR0015 SEG 0341/0535) 000000 FT 1 0 01009 2 00 0000+00 NC RAMP G RD INTER-BK Z H CONFAIR MEMORIAL HW (SR0080 SEG 2094/2515) MFC BEGIN = F 0010/0000 LENGTH(AH 1514 BK 0000)



EXTRACT DATE: 12/18/2023      ROADWAY MANAGEMENT SYSTEM      PAGE NUMBER: 255  
PRINT DATE: 12/19/2023      SLD COUNTY/SR - ANNUAL PRINT      COUNTY: UNION  
DIR: N      TOTAL LEN: 1.008 MI.      DIST: 03-8      SR: 8003  
LEFT MUN: UNION T      RIGHT MUN: UNION T

005322 FT

005322 FT  
INTER-AHD MARINE CORPS LEAG MEM H

DIR: N TOTAL LEN: 1.008 MI. DIST: 03-8 SR: 8003  
 LEFT MUN: UNION T RIGHT MUN: UNION T

003827 FT

0750/1495 (SR0015 SEG 0010/1871)

003827 FT 0 0 00000 0 00 0000+00  
 NC RAMP R  
 INTER-BK SR 0147 SH  
 (SR0147 SEG 0021/1755)  
 0750/0000 LENGTH(AH 1495 BK 0753)

003074 FT

INTER-AHD AH-SNYDER (54)  
 RAMP R-1  
 0250/0753 (SR8015 SEG 0250/0000)  
 0250/0548 BMSEN 59/8003/0250/0378  
 0 0 00000 0 00 0000+00  
 NO UNDERPASS INFORMATION  
 0250/0378 BMSBG 59/8003/0250/0378  
 003074 FT 0 0 00000 0 00 0000+00  
 NC RAMP R-1  
 INTER-BK SR 0147 SH  
 (SR0147 SEG 0021/0001)  
 0250/0000 LENGTH(AH 0753 BK 1403)

001671 FT

INTER-AHD MARINE CORPS LEAG MEM H  
 0020/1403 (SR0015 SEG 0010/0887)

0020/0479 SERVICE RD  
 (GOVT)  
 001671 FT 0 0 00000 0 00 0000+00  
 NC RAMP P  
 INTER-BK SR 0147 SH  
 (SR0147 SEG 0020/0413)  
 0020/0000 LENGTH(AH 1403 BK 1671)

000000 FT

0010/1671 SR 0147 SH  
 (SR0147 SEG 0020/1245)

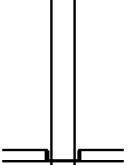
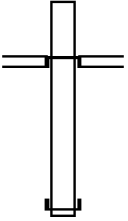
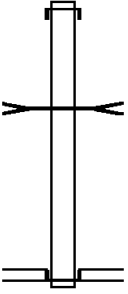
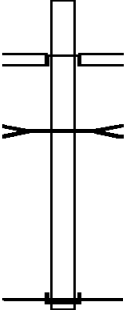
000000 FT 0 0 00000 0 00 0000+00  
 NC RAMP Q  
 INTER-BK MARINE CORPS LEAG MEM H  
 (SR0015 SEG 0010/0541)  
 MFC BEGIN = F  
 0010/0000 LENGTH(AH 1671 BK 0000)

EXTRACT DATE: 12/18/2023 ROADWAY MANAGEMENT SYSTEM PAGE NUMBER: 253  
PRINT DATE: 12/19/2023 SLD COUNTY/SR - ANNUAL PRINT COUNTY: UNION  
DIR: N TOTAL LEN: .615 MI. DIST: 03-8 SR: 8002  
LEFT MUN: WEST BUFFALO T RIGHT MUN: WEST BUFFALO T

003245 FT

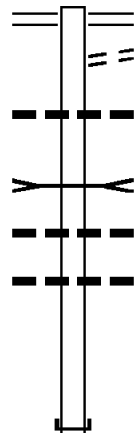


003245 FT  
INTER-AHD Z H CONFAIR MEMORIAL HW  
0750/0749 (SR0080 SEG 1990/2079)

DIR: N	TOTAL LEN: .615 MI.	DIST: 03-8	SR: 8002
LEFT MUN: WEST BUFFALO T		RIGHT MUN: WEST BUFFALO T	
002496 FT		002496 FT 1 0 01009 2 10 0000+00 NC RAMP C RD MILE RUN RD (SR4001 SEG 0010/0456) INTER-BK RAMP D RD (SR8002 SEG 0010/1052) 0750/0000 LENGTH(AH 0749 BK 0693)	
001803 FT		INTER-AHD RAMP A RD (SR8002 SEG 0250/0000) MILE RUN RD (SR4001 SEG 0010/1042) 0500/0693 001803 FT 1 0 01009 2 09 0000+00 NC RAMP B RD INTER-BK Z H CONFAIR MEMORIAL HW (SR0080 SEG 1991/2040) 0500/0000 LENGTH(AH 0693 BK 0751)	
001052 FT		INTER-AHD Z H CONFAIR MEMORIAL HW 0250/0751 (SR0080 SEG 1991/0596) MILE RUN STRUCTURE LENGTH 13 FT BMSID 59/0080/1991/1159 0250/0146 001052 FT 1 0 01009 2 08 0000+00 NC RAMP A RD MILE RUN RD (SR4001 SEG 0010/1042) INTER-BK RAMP B (SR8002 SEG 0500/0693) 0250/0000 LENGTH(AH 0751 BK 1052)	
000000 FT		INTER-AHD RAMP C (SR8002 SEG 0750/0000) MILE RUN RD (SR4001 SEG 0010/0456) MILE RUN STRUCTURE LENGTH 13 FT BMSID 59/0080/1990/1040 0010/0641 000000 FT 1 0 01009 2 11 0000+00 NC RAMP D RD INTER-BK Z H CONFAIR MEMORIAL HW (SR0080 SEG 1990/0286) MFC BEGIN = F 0010/0000 LENGTH(AH 1052 BK 0000)	

DIR: S TOTAL LEN: .585 MI. DIST: 03-8 SR: 8001  
 LEFT MUN: KELLY T RIGHT MUN: KELLY T

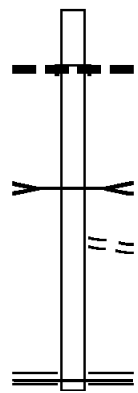
003090 FT



003090 FT BROAD ST  
 0260/1490 (SR1004 SEG 0140/1156)  
 TO 1004/0140 SH  
 0260/1385 (CONN)  
 0260/1160 018 " DIA CIRC CONCR  
 LEN=0040 INSTALLED UNKN  
 T. SUSQ. RV  
 STRUCTURE LENGTH 10 FT  
 0260/1009 BMSID 59/8001/0250/1009  
 0260/0914 018 " DIA CIRC CONCR  
 LEN=0040 INSTALLED UNKN  
 0260/0691 012 " DIA CIRC CONCR  
 LEN=0040 INSTALLED UNKN

001600 FT

001600 FT 1 0 00176 2 01 0000+00  
 NC RAMP C RD  
 INTER-BK MARINE CORPS LEAG MEM H  
 (SR0015 SEG 0281/1104)  
 0260/0000 LENGTH(AH 1490 BK 1600)



INTER-AHD MARINE CORPS LEAG MEM H  
 (SR0015 SEG 0281/0509)  
 0250/1600 018 " DIA CIRC CONCR  
 LEN=0070 INSTALLED UNKN

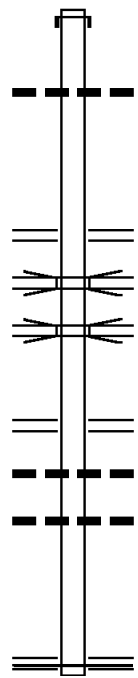
000000 FT

T. SUSQ. RV  
 STRUCTURE LENGTH 10 FT  
 0250/0495 BMSID 59/8001/0250/1009  
 FROM 1004/0140 SH  
 0250/0069 (CONN)  
 000000 FT 1 0 00176 2 02 0000+00  
 NC RAMP D RD  
 BROAD ST  
 (SR1004 SEG 0140/1156)  
 MFC BEGIN = F  
 0250/0000 LENGTH(AH 1600 BK 0000)

002004 FT

001244 FT

000000 FT

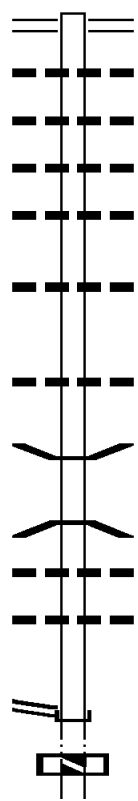


002004 FT	INTER-AHD	MILE	RUN	RD
0020/0760	(FRST)			
0020/0160	LEN=0062	018	" DIA	CIRC METAL
001244 FT	2 0 59031			INSTALLED UNKN
0020/0000	LENGTH(AH 0760 BK 1244)			
	RAMP A RD			
	(SR8002 SEG 0250/0000)			
	RAMP B RD			
0010/1042	(SR8002 SEG 0500/0693)			
	I-80 WB			
0010/0887	OP ID 59/0080/1991/1337			
	SR 80 EB			
0010/0658	OP ID 59/0080/1990/1318			
	RAMP D RD			
	(SR8002 SEG 0010/1052)			
	RAMP C RD			
0010/0456	(SR8002 SEG 0750/0000)			
	018 " DIA CIR PLASTIC			
0010/0450	LEN=0080 INSTALLED 2020			
	018 " DIA CIR PLASTIC			
0010/0045	LEN=0046 INSTALLED 2020			
000000 FT	2 0 59031 4 00 0000+00			
	NC MI			
	LE RUN RD			
	WHITE DEER PK			
	(SR1010 SEG 0090/0000)			
	MFC BEGIN = E			
0010/0000	LENGTH(AH 1244 BK 0000)			

DIR: B TOTAL LEN: 2.209 MI. DIST: 03-8 SR: 3020  
 LEFT MUN: HARTLEY T RIGHT MUN: HARTLEY T

011661 FT

009736 FT



011661 FT SR 0045 SH  
 0050/1925 (SR0045 SEG 0120/0545)  
 018 " DIA CIR PLASTIC  
 0050/1900 LEN=0100 INSTALLED UNKN  
 024 " DIA CIR PLASTIC  
 0050/1860 LEN=0084 INSTALLED 2005  
 018 " DIA CIR PLASTIC  
 0050/1500 LEN=0040 INSTALLED 2016  
 018 " DIA CIR PLASTIC  
 0050/1205 LEN=0050 INSTALLED 2016  
 018 " DIA CIRC CONCR  
 0050/0415 LEN=0045 INSTALLED UNKN  
 009736 FT 2 0 59003 0 00 0094+66  
 0050/0000 LENGTH(AH 1925 BK 2008)  
 018 " DIA CIRC CONCR  
 0040/1905 LEN=0045 INSTALLED UNKN  
 0040/0883 BMS EN 59/3020/0040/0824  
 2 0 59003 0 00 0082+53  
 LAUREL RUN  
 0040/0824 BMSBG 59/3020/0040/0824  
 036 " DIA CIR CONCR  
 0040/0560 LEN=0070 INSTALLED UNKN  
 018 " DIA CIR PLASTIC  
 0040/0180 LEN=0060 INSTALLED 2016  
 007728 FT IRGROUND RD  
 INTER-BK SR 0235 SH  
 (SR0235 SEG 0100/0000)  
 0040/0000 LTH AH 002008 BK 000100  
 007728 FT  
 7034/0000 LTH AH 000100 BK 002558  
 INTER-AHD SR 0235 SH

2 0 59003 0 00 0075+44 007728 FT  
 SR 0235 SH  
 (SR0235 SEG 0100/0000) 0040/0000  
 007728 FT

DIR: B TOTAL LEN: 2.209 MI. DIST: 03-8 SR: 3020  
 LEFT MUN: HARTLEY T RIGHT MUN: HARTLEY T

Stationing	Description	Material	Length	Year
0030/2558	(SR0235 SH)	SEG 0090/2076		
0030/2532	(SR0235 DIA)	SEG 0090/2076	0060	INSTALLED UNKN
0030/1645	018 "DIA	CIR PLASTIC	0040	INSTALLED 2014
0030/1260	018 "DIA	CIR PLASTIC	0038	INSTALLED 2014
0030/0350	018 "DIA	CIR PLASTIC	0040	INSTALLED 2016
0030/0010	018 "DIA	CIR PLASTIC	0034	INSTALLED 2014
005170 FT	2 0 59003	0 00 0050+70		
0030/0000	LENGTH(AH	2558 BK 2526)		
0020/2115	018 "H 00"	W MULT PLSTIC	0037	INSTALLED 2014
0020/1725	024 "DIA	CIR PLASTIC	0040	INSTALLED 1999
0020/0790	018 "DIA	CIR PLASTIC	0035	INSTALLED 1999
0020/0075	018 "DIA	CIR PLASTIC	0040	INSTALLED UNKN
002644 FT	2 0 59003	0 00 0026+27		
0020/0000	LENGTH(AH	2526 BK 2644)		
0010/2220	018 "DIA	CIR PLASTIC	0040	INSTALLED UNKN
0010/2133	PADDY MT RD	(T306)		
0010/0186	BMS EN 59/3020	0010/0170		
0010/0170	0 0 00000	0 00 0000+00		
000000 FT	T. PENNS CREEK			
000000 FT	BMSBG 59/3020	0010/0170		
	2 0 59003	0 00 0000+00		
	WEIKERT RD			
	(SR3002 SEG 0170/0000)			
	NC HA SSENPLUG RD			
	MFC BEGIN = E			
0010/0000	LENGTH(AH	2644 BK 0000)		

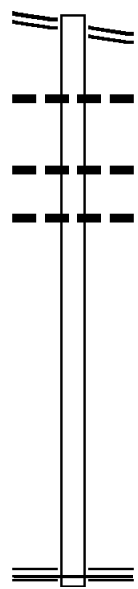


EXTRACT DATE: 12/18/2023 ROADWAY MANAGEMENT SYSTEM PAGE NUMBER: 247  
 PRINT DATE: 12/19/2023 SLD COUNTY/SR - ANNUAL PRINT COUNTY: UNION  
 DIR: B TOTAL LEN: .890 MI. DIST: 03-8 SR: 3018  
 LEFT MUN: WEST BUFFALO T RIGHT MUN: WEST BUFFALO T

CHURCH RD 004701 FT  
 (SR3009 SEG 0040/0000) 0020/2208

002493 FT

000000 FT

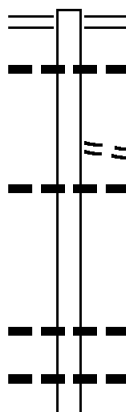


004701 FT CHURCH RD  
 0020/2208 (SR3009 SEG 0040/0000)  
  
 0020/1509 018 "DIA CIR PLASTIC  
 LEN=0028 INSTALLED UNKN  
  
 0020/0761 018 "DIA CIR PLASTIC  
 LEN=0037 INSTALLED UNKN  
 024 "DIA CIR PLASTIC  
 0020/0440 LEN=0030 INSTALLED UNKN  
 002493 FT 2 0 59049 0 00 0025+01  
 0020/0000 LENGTH(AH 2208 BK 2493)  
  
 000000 FT 2 0 59049 0 00 0000+00  
 NC RED BANK RD  
 FOREST HILL RD  
 (SR3007 SEG 0060/0000)  
 MFC BEGIN = E  
 0010/0000 LENGTH(AH 2493 BK 0000)

EXTRACT DATE: 12/18/2023 ROADWAY MANAGEMENT SYSTEM PAGE NUMBER: 246  
 PRINT DATE: 12/19/2023 SLD COUNTY/SR - ANNUAL PRINT COUNTY: UNION

DIR: B TOTAL LEN: 4.051 MI. DIST: 03-8 SR: 3016  
 LEFT MUN: BUFFALO T RIGHT MUN: BUFFALO T

021389 FT



021389 FT FURNACE RD  
 0090/1790 (SR2004 SEG 0100/0000)  
 018 " DIA CIR PLASTIC  
 0090/1705 LEN=0056 INSTALLED 2014

VIOLET RD  
 (T420)  
 018 " DIA CIR PLASTIC  
 0090/0990 LEN=0050 INSTALLED 2014

019599 FT

019599 FT 2 0 59013 0 00 0225+92  
 0090/0000 LENGTH(AH 1790 BK 2525)  
 018 " DIA CIRC CONCR  
 0080/2058 LEN=0032 INSTALLED UNKN  
 018 " DIA CIR PLASTIC  
 0080/1827 LEN=0040 INSTALLED 2022  
 018 " DIA CIR PLASTIC

EXTRACT DATE: 12/18/2023  
PRINT DATE: 12/19/2023

ROADWAY MANAGEMENT SYSTEM  
SLD COUNTY/SR - ANNUAL PRINT

PAGE NUMBER: 245  
COUNTY: UNION

DIR: B TOTAL LEN: 4.051 MI.  
LEFT MUN: BUFFALO T

DIST: 03-8 SR: 3016  
RIGHT MUN: BUFFALO T

Segment Length (FT)	Segment ID	Material / Description	Length (FT)	Installed Year
	0080/1392	LEN=0045 INSTALLED 2014		
	0080/1160	BUFFALO LIMESTONE T		
017074 FT	0080/0444	018 " DIA CIRC CONCR		
	017074 FT	LEN=0040 INSTALLED UNKN		
	0080/0000	2 0 59013 0 00 0200+60		
	0070/2840	LENGTH(AH 2525 BK 3072)		
	0070/2580	018 " DIA CIRC CONCR		
	0070/1720	LEN=0040 INSTALLED 1997		
	0070/1070	018 " DIA CIRC CONCR		
	0070/0440	LEN=0063 INSTALLED 2004		
014002 FT	0070/0440	018 " DIA CIRC CONCR		
	014002 FT	LEN=0041 INSTALLED UNKN		
	0070/0000	018 " DIA CIR PLASTIC		
	0060/1495	LEN=0056 INSTALLED UNKN		
	0060/1194	018 " DIA CIR PLASTIC		
	0060/0584	LEN=0044 INSTALLED 2014		
012459 FT	0060/0054	2 0 59013 0 00 0169+80		
	0060/0000	TOWER RD (SR3014 SEG 0070/2003)		
	0060/1495	LENGTH(AH 3072 BK 1543)		
	0060/1194	018 "H 30" W ELLIP CONC		
	0060/0584	LEN=0082 INSTALLED UNKN		
	0060/0054	018 " DIA CIRC CONCR		
	0060/0000	LEN=0037 INSTALLED UNKN		
	0060/0584	024 " DIA CIR PLASTIC		
	0060/0054	LEN=0034 INSTALLED 2005		
	012459 FT	018 " DIA CIR PLASTIC		
	0060/0000	LEN=0030 INSTALLED UNKN		
	0060/0000	2 0 59043 0 00 0125+33		
	0060/0000	LENGTH(AH 1543 BK 2475)		
009984 FT	009984 FT	2 0 59043 0 00 0100+62		
	0050/0000	LENGTH(AH 2475 BK 2559)		
0040/1485	0040/1485			

BROUSE RD  
(T404)

BROUSE RD

DIR: B TOTAL LEN: 4.051 MI. DIST: 03-8 SR: 3016  
 LEFT MUN: LIMESTONE T RIGHT MUN: LIMESTONE T

Distance (FT)	Stationing	Description
	0040/1472	(T404) 048" DIA CIR PLASTIC
	0040/1320	LEN=0050 INSTALLED 2005
007425	0040/0191	024" DIA CIR PLASTIC
	007425	LEN=0040 INSTALLED UNKN
	0040/0000	2 0 59043 0 00 0074+80
	0030/2110	LENGTH(AH 2559 BK 2129) 018" DIA CIR PLASTIC
		LEN=0041 INSTALLED 2013
005296	0030/0363	018" DIA CIRC CONCR
	005296	LEN=0034 INSTALLED UNKN
		2 0 59043 0 00 0053+80
	0030/0000	DICE RD (T338) LENGTH(AH 2129 BK 2829)
	0020/2134	018" DIA CIR PLASTIC
		LEN=0034 INSTALLED 2005
	0020/1456	018" DIA CIR PLASTIC
		LEN=0034 INSTALLED 2013
002467	0020/0630	018" DIA CIR PLASTIC
	002467	LEN=0034 INSTALLED 2013
	0020/0000	2 0 59043 0 00 0024+86
		LENGTH(AH 2829 BK 2467) 018" DIA CIR PLASTIC
	0010/1872	LEN=0032 INSTALLED 2013
	0010/1695	018" DIA CIR PLASTIC
		LEN=0041 INSTALLED 2013
000000	0010/0290	048"H 36"W ELLIP CONC
	000000	LEN=0090 INSTALLED 2016
		2 0 59043 0 00 0000+58
		NC RIDGE RD SR 0304 SH
		(SR0304 SEG 0050/0000)
	INTER-BK	BEAVER RD (T323)
		MFC BEGIN = E
	0010/0000	LENGTH(AH 2467 BK 0000)

DIR: B TOTAL LEN: 3.214 MI. DIST: 03-8 SR: 3014  
 LEFT MUN: LIMESTONE T RIGHT MUN: LIMESTONE T

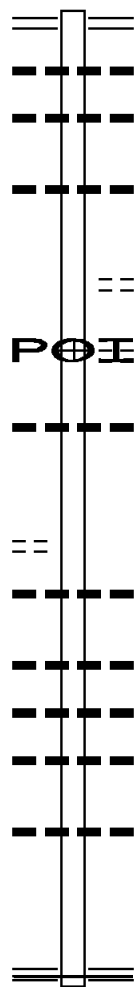
	016972 FT		016972 FT	
RIDGE RD (SR3016 SEG 0070/0000)	0070/2003		INTER-AHD 0070/2003 0070/1220	RIDGE RD (SR3016 SEG 0070/0000) 022"H 34"W ELLIP CONC LEN=0075 INSTALLED 2013 018 "DIA CIRC CONCR LEN=0055 INSTALLED UNKN
	014969 FT		014969 FT	2 0 59013 0 00 0149+71 S 0070/0000 LENGTH(AH 2003 BK 2550)
			0060/1620	018 "DIA CIR PLASTIC LEN=0030 INSTALLED 2013
			0060/0835	018 "DIA CIR PLASTIC LEN=0045 INSTALLED 2005
			0060/0568	018 "DIA CIR PLASTIC LEN=0034 INSTALLED 2013
	012419 FT		0060/0005	015"H 25"W ELLIP CONC LEN=0039 INSTALLED 2013
BROUSE RD (T404)	0050/2310		S 0060/0000	2 0 59013 0 00 0124+14 LENGTH(AH 2550 BK 2544)
			0050/2035	BMS EN 59/3014/0050/2016 2 0 59013 0 00 0118+76 TURKEY RUN
			0050/2016	BMSBG 59/3014/0050/2016
			0050/0945	018 "DIA CIR PLASTIC LEN=0038 INSTALLED 2005
			0050/0620	TURKEY RUN RD (T327)
			0050/0572	018 "DIA CIR PLASTIC LEN=0038 INSTALLED 2013
	009875 FT		0050/0110	030 "DIA CIR PLASTIC LEN=0034 INSTALLED 2013
			S 009875 FT	2 0 59013 0 00 0098+28
			S 0050/0000	LENGTH(AH 2544 BK 2353) MOUNTAIN RD

DIR: B TOTAL LEN: 3.214 MI. DIST: 03-8 SR: 3014  
 LEFT MUN: LIMESTONE T RIGHT MUN: LIMESTONE T

Stationing	Material	Length	Notes
0040/1922	(T352)		
0040/1057	018" DIA CIR PLASTIC	LEN=0032	INSTALLED 2013
0040/0630	018" DIA CIR PLASTIC	LEN=0038	INSTALLED 2005
0040/0337	018" DIA CIR PLASTIC	LEN=0035	INSTALLED 2013
007522 FT		2 0 59013	0 00 0074+94
0040/0000	018" DIA CIR PLASTIC	LENGTH(AH 2353 BK 2559)	
0030/2005	018" DIA CIR PLASTIC	LEN=0038	INSTALLED 2013
0030/0379	024" DIA CIR PLASTIC	LEN=0035	INSTALLED 2013
004963 FT		2 0 59013	0 00 0049+26
0030/0000	018" DIA CIR PLASTIC	LENGTH(AH 2559 BK 2496)	
0020/1824	PINE TOP DR (T384)		
0020/0820	036" DIA CIR PLASTIC	LEN=0035	INSTALLED 2013
0020/0290	018" DIA CIR PLASTIC	LEN=0040	INSTALLED 2021
002467 FT		2 0 59013	0 00 0024+45
0020/0000	018" DIA CIR PLASTIC	LENGTH(AH 2496 BK 2467)	
0010/1925	018" DIA CIR PLASTIC	LEN=0040	INSTALLED 2005
0010/0830	024" DIA CIR PLASTIC	LEN=0030	INSTALLED 2005
0010/0540	024" DIA CIR PLASTIC	LEN=0030	INSTALLED 2005
0010/0047			
000000 FT			
0010/0020	018" DIA CIRC CONCR	LEN=0180	INSTALLED UNKN
000000 FT		2 0 59013	0 00 0000+00
	VILLAGE: DICE		
	NC TOWER RD		
	SR 0304 SH		
	(SR0304 SEG 0070/0000)		
	MFC BEGIN = E		
0010/0000	018" DIA CIR PLASTIC	LENGTH(AH 2467 BK 0000)	

DIR: B TOTAL LEN: 1.082 MI. DIST: 03-8 SR: 3013  
 LEFT MUN: LEWIS T RIGHT MUN: LEWIS T

005714 FT



005714 FT PLEASANT GROVE RD  
 0020/3014 (SR3005 SEG 0100/0000)  
 018 " DIA CIR PLASTIC  
 0020/2990 LEN=0040 INSTALLED 2007  
 024 " DIA CIR PLASTIC  
 0020/2670 LEN=0034 INSTALLED UNKN  
 018 " DIA CIR PLASTIC  
 0020/2062 LEN=0040 INSTALLED 2007  
 SIERRA LN  
 0020/1131 (PRDR)  
 (APRA) PENNDOT STOCKPIL  
 0020/0912 PENNDOT STOCKPILE 09  
 (GOVT)  
 018 " DIA CIR PLASTIC  
 0020/0079 LEN=0040 INSTALLED 2015  
 002700 FT 0 0 00000 0 00 0000+00  
 0020/0000 LENGTH(AH 3014 BK 2700)  
 030 " DIA CIR PLASTIC  
 0010/2028 LEN=0035 INSTALLED UNKN  
 018 " DIA CIR PLASTIC  
 0010/1371 LEN=0040 INSTALLED 2007  
 018 " DIA CIR PLASTIC  
 0010/1106 LEN=0060 INSTALLED 2007  
 024 " DIA CIR PLASTIC  
 0010/0830 LEN=0042 INSTALLED UNKN  
 018 " DIA CIR PLASTIC  
 0010/0020 LEN=0046 INSTALLED UNKN  
 000000 FT 0 0 00000 0 00 0000+00  
 NC W I RTH RD  
 GRAND VALLEY RD  
 (SR3003 SEG 0120/2891)  
 MFC BEGIN = E  
 0010/0000 LENGTH(AH 2700 BK 0000)

002700 FT

0010/2070

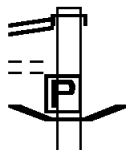
JORDAN LN  
 (PRDR)

000000 FT

EXTRACT DATE: 12/18/2023 ROADWAY MANAGEMENT SYSTEM PAGE NUMBER: 240  
 PRINT DATE: 12/19/2023 SLD COUNTY/SR - ANNUAL PRINT COUNTY: UNION  
 DIR: B TOTAL LEN: 4.230 MI. DIST: 03-8 SR: 3012  
 LEFT MUN: LIMESTONE T RIGHT MUN: LIMESTONE T

SR 0304 SH  
 (SR0304 SEG 0100/0970)  
 FOR 0304 AND 3012  
 (CONN)

022335 FT  
 0090/1317  
 0090/1067



022335 FT  
 INTER-AHD SR 0304 SH  
 0090/1317 (SR0304 SEG 0100/0970)

0090/0745 BMS EN 59/3012/0090/0682  
 BRIDGE POSTED (TONS)  
 2 0 59011 0 00 0217+14



DIR: B TOTAL LEN: 4.230 MI. DIST: 03-8 SR: 3012  
 LEFT MUN: LIMESTONE T RIGHT MUN: LIMESTONE T

Stationing	Notes	Material	Length	Installation	Remarks
		SGL SWEITZER	36	COMB	40
		BMSBG 59/3012	0090/0682		
021018 FT		015" DIA CIRC CONCR	LEN=0040	INSTALLED	UNKN
		2 0 59011 0 00	0210+22		
		LENGTH(AH 1317 BK 2478)			
		015" DIA CIRC CONCR	LEN=0030	INSTALLED	UNKN
		015" DIA CIRC CONCR	LEN=0030	INSTALLED	UNKN
		MOYER RD (T342)			
018540 FT		015" DIA CIRC CONCR	LEN=0030	INSTALLED	UNKN
		2 0 59011 0 00	0181+84		
		LENGTH(AH 2478 BK 2561)			
		HESS RD (T342)			
		018" DIA CIR PLASTIC	LEN=0037	INSTALLED	UNKN
015979 FT		018" DIA CIR PLASTIC	LEN=0037	INSTALLED	UNKN
		2 0 59011 0 00	0159+77		
		LENGTH(AH 2561 BK 2474)			
		018" DIA CIRC CONCR	LEN=0042	INSTALLED	UNKN
		036" DIA CIRC CONCR	LEN=0125	INSTALLED	UNKN
		024" DIA CIRC CONCR	LEN=0043	INSTALLED	UNKN
		030" DIA CIRC CONCR	LEN=0035	INSTALLED	UNKN
ZIMMERMAN RD (T340)		018" DIA CIRC CONCR	LEN=0030	INSTALLED	UNKN
0060/0953		018" DIA CIRC CONCR	LEN=0035	INSTALLED	UNKN
013505 FT		2 0 59011 0 00	0135+03		
		LENGTH(AH 2474 BK 2770)			
		018" DIA CIRC CONCR	LEN=0030	INSTALLED	UNKN

EXTRACT DATE: 12/18/2023  
PRINT DATE: 12/19/2023

ROADWAY MANAGEMENT SYSTEM  
SLD COUNTY/SR - ANNUAL PRINT

PAGE NUMBER: 238  
COUNTY: UNION

DIR: B TOTAL LEN: 4.230 MI.  
LEFT MUN: LIMESTONE T

DIST: 03-8 SR: 3012  
RIGHT MUN: LIMESTONE T

MENSCH RD  
(T336)

0050/0104

010735 FT

008145 FT

---	0050/2050	018 " DIA	CIRC CONCR
---		LEN=0030	INSTALLED UNKN
---	0050/1700	018 " DIA	CIR PLASTIC
---		LEN=0035	INSTALLED UNKN
---	0050/1270	018 " DIA	CIRC CONCR
---		LEN=0040	INSTALLED UNKN
---	0050/0900	015 " DIA	CIRC CONCR
---		LEN=0035	INSTALLED UNKN
---	0050/0740	024 " DIA	CIRC CONCR
---		LEN=0030	INSTALLED UNKN
---	0050/0342	018 " DIA	CIRC CONCR
---		LEN=0035	INSTALLED UNKN
---	0050/0134	018 " DIA	CIRC CONCR
---		LEN=0030	INSTALLED UNKN
==			
><	0050/0044	TRIB TO PENNS CREEK	STRUCTURE LENGTH 8 FT
	010735 FT	BMSID 59/3012/0050/0044	2 0 59011 0 00 0107+40
		SR 0104 SH	(SR0104 SEG 0010/0478)
		MFC BEGIN = D	LENGTH(AH 2770 BK 2590)
==	0050/0000		
---	0040/1840	024 " DIA	CIR PLASTIC
---		LEN=0040	INSTALLED 2013
---	0040/1765	018 " DIA	CIR PLASTIC
---		LEN=0040	INSTALLED 2013
---	0040/1550	018 " DIA	CIR PLASTIC
---		LEN=0060	INSTALLED 2013
---	0040/1450	024 " DIA	CIR PLASTIC
---		LEN=0080	INSTALLED 2013
---	0040/0438	018 " DIA	CIR PLASTIC
---		LEN=0039	INSTALLED 2013
---	0040/0075	018 " DIA	CIR PLASTIC
---		LEN=0041	INSTALLED 2013
---	0040/0040	018 " DIA	CIR PLASTIC
---		LEN=0040	INSTALLED UNKN
---	008145 FT	2 0 59011 0 00 0081+36	
---	0040/0000	LENGTH(AH 2590 BK 3113)	
---	0030/3090	018 " DIA	CIR PLASTIC
---		LEN=0038	INSTALLED 2013

DIR: B TOTAL LEN: 4.230 MI. DIST: 03-8 SR: 3012  
 LEFT MUN: LIMESTONE T RIGHT MUN: LIMESTONE T

BENT BIRCH LN  
 (PRDR)

005032 FT

0020/2240

002536 FT

000000 FT

0030/0370	018 " DIA CIR PLASTIC LEN=0038 INSTALLED UNKN PENNS CREEK RD (T309)
0030/0278	2 0 59011 0 00 0050+08
005032 FT	LENGTH(AH 3113 BK 2496)
0030/0000	018 " DIA CIR PLASTIC LEN=0040 INSTALLED 2003
0020/2365	018 " DIA CIR PLASTIC LEN=0036 INSTALLED 2003
0020/2200	024 " DIA CIR PLASTIC
0020/2090	LEN=0040 INSTALLED 2003
0020/1694	018 " DIA CIR PLASTIC LEN=0040 INSTALLED UNKN
0020/1197	024 " DIA CIR PLASTIC LEN=0047 INSTALLED 2003
0020/0785	018 " DIA CIR PLASTIC LEN=0040 INSTALLED 2013
0020/0393	018 " DIA CIR PLASTIC LEN=0040 INSTALLED 2003
0020/0026	024 " DIA CIR PLASTIC LEN=0040 INSTALLED 2003
002536 FT	2 0 59011 0 00 0025+23
0020/0000	LENGTH(AH 2496 BK 2536)
0010/2263	018 " DIA CIR PLASTIC LEN=0039 INSTALLED 2013
0010/2123	018 " DIA CIR PLASTIC LEN=0047 INSTALLED 2013
0010/2098	018 " DIA CIR PLASTIC LEN=0045 INSTALLED 2013
0010/1726	BMSSEN 59/3012/0010/1715 2 0 59011 0 00 0017+06
0010/1715	TR TO PENNS CREEK BMSBG 59/3012/0010/1715
0010/0960	048 " DIA CIR PLASTIC LEN=0050 INSTALLED 2014
000000 FT	2 0 59011 0 00 0000+00
NC WI	LDWOOD RD RED RIDGE RD (SR3004 SEG 0230/2145)
0010/0000	MFC BEGIN = E LENGTH(AH 2536 BK 0000)

DIR: B TOTAL LEN: .847 MI. DIST: 03-8 SR: 3011  
 LEFT MUN: LEWIS T RIGHT MUN: LEWIS T

004471 FT

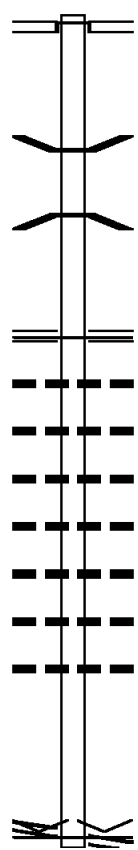
004471 FT  
 INTER-AHD ORCHARD RD  
 (T326)  
 STOVER RD  
 0020/2032 (SR3008 SEG 0020/1943)

002439 FT

0020/0322 BMS EN 59/3011/0020/0305  
 2 0 59033 0 00 0027+55  
 TRIB. TO PENNS CREEK  
 0020/0305 BMSBG 59/3011/0020/0305  
 002439 FT 2 0 59033 0 00 0024+45  
 SWENGEL RD  
 (SR3010 SEG 0020/0000)

000000 FT

5 0020/0000 LENGTH(AH 2032 BK 2439)  
 018 "DIA CIR PLASTIC  
 0010/2045 LEN=0038 INSTALLED 2002  
 024 "DIA CIR PLASTIC  
 0010/1700 LEN=0042 INSTALLED 2015  
 018 "DIA CIR PLASTIC  
 0010/1486 LEN=0045 INSTALLED 2015  
 018 "DIA CIR PLASTIC  
 0010/1180 LEN=0040 INSTALLED 2015  
 018 "DIA CIR PLASTIC  
 0010/0880 LEN=0037 INSTALLED 2002  
 018 "DIA CIR PLASTIC  
 0010/0550 LEN=0032 INSTALLED 2000  
 024 "DIA CIR PLASTIC  
 0010/0035 LEN=0050 INSTALLED 2019  
 000000 FT 2 0 59033 0 00 0000+00  
 VILLAGE: SWENGL  
 NC ORCHARD RD  
 RED RIDGE RD  
 (SR3004 SEG 0190/0000)  
 MFC BEGIN = D  
 5 0010/0000 LENGTH(AH 2439 BK 0000)



RED RIDGE RD  
 (SR3004 SEG 0190/0000) 0010/0000

EXTRACT DATE: 12/18/2023 ROADWAY MANAGEMENT SYSTEM PAGE NUMBER: 235  
PRINT DATE: 12/19/2023 SLD COUNTY/SR - ANNUAL PRINT COUNTY: UNION  
DIR: B TOTAL LEN: 3.602 MI. DIST: 03-8 SR: 3010  
LEFT MUN: LIMESTONE T RIGHT MUN: LIMESTONE T

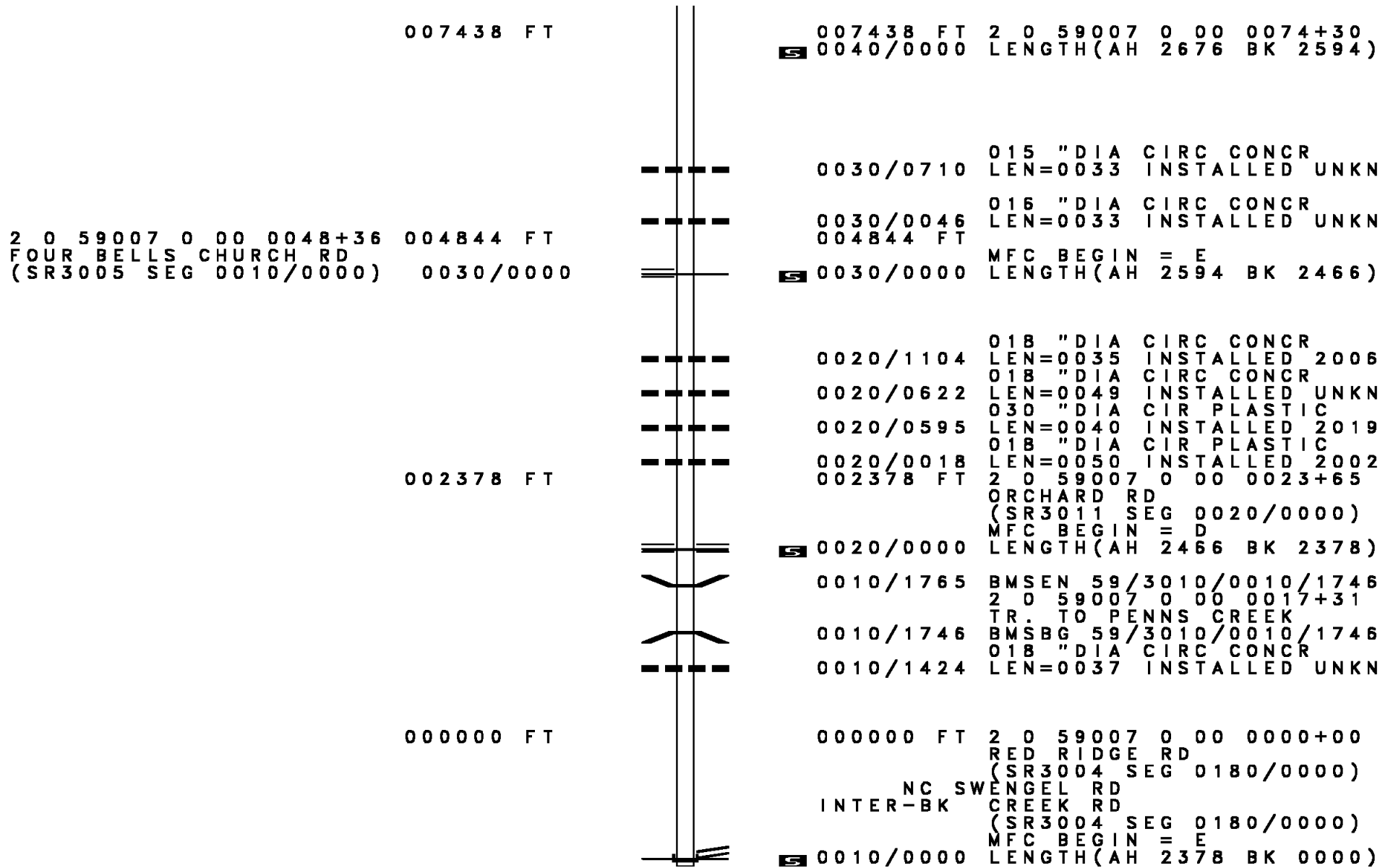
OLD TURNPIKE RD 019019 FT  
(SR0045 SEG 0250/0941) 0080/1517



019019 FT OLD TURNPIKE RD  
0080/1517 (SR0045 SEG 0250/0941)  
015 "DIA CIRC CONCR  
0080/1298 LEN=0032 INSTALLED UNKN



DIR: B TOTAL LEN: 3.602 MI. DIST: 03-8 SR: 3010  
 LEFT MUN: LEWIS T RIGHT MUN: LEWIS T



007438 FT

007438 FT 2 0 59007 0 00 0074+30  
 0040/0000 LENGTH(AH 2676 BK 2594)

2 0 59007 0 00 0048+36 004844 FT  
 FOUR BELLS CHURCH RD  
 (SR3005 SEG 0010/0000) 0030/0000

0030/0710 015 " DIA CIRC CONCR  
 LEN=0033 INSTALLED UNKN  
 0030/0046 016 " DIA CIRC CONCR  
 004844 FT LEN=0033 INSTALLED UNKN  
 0030/0000 MFC BEGIN = E  
 LENGTH(AH 2594 BK 2466)

002378 FT

0020/1104 018 " DIA CIRC CONCR  
 LEN=0035 INSTALLED 2006  
 0020/0622 018 " DIA CIRC CONCR  
 LEN=0049 INSTALLED UNKN  
 0020/0595 030 " DIA CIR PLASTIC  
 LEN=0040 INSTALLED 2019  
 0020/0018 018 " DIA CIR PLASTIC  
 LEN=0050 INSTALLED 2002  
 002378 FT 2 0 59007 0 00 0023+65  
 ORCHARD RD  
 (SR3011 SEG 0020/0000)  
 MFC BEGIN = D  
 0020/0000 LENGTH(AH 2466 BK 2378)

000000 FT

0010/1765 BMS EN 59/3010/0010/1746  
 2 0 59007 0 00 0017+31  
 TR. TO PENNS CREEK  
 0010/1746 BMS BG 59/3010/0010/1746  
 018 " DIA CIRC CONCR  
 0010/1424 LEN=0037 INSTALLED UNKN  
 000000 FT 2 0 59007 0 00 0000+00  
 RED RIDGE RD  
 (SR3004 SEG 0180/0000)  
 NC SW WENDEL RD  
 INTER-BK CREEK RD  
 (SR3004 SEG 0180/0000)  
 MFC BEGIN = E  
 0010/0000 LENGTH(AH 2378 BK 0000)





DIR: B TOTAL LEN: 2.684 MI. DIST: 03-8 SR: 3009  
 LEFT MUN: BUFFALO T RIGHT MUN: BUFFALO T

014090 FT		INTER-AHD CHURCH RD 0064/0051 (TWP) 014090 FT 2 0 59034 0 02 0132+78 INTER-BK CHURCH RD (TWP)
014090 FT		0064/0000 BMSBG 59/3009/0064/0000 014090 FT LENGTH(AH 0051 BK 0232) 7062/0000 LENGTH(AH 0232 BK 1585) INTER-AHD CHURCH RD (TWP)
		0060/1585 BUFFALO RD (SR0192 SEG 0250/0000)
		0060/0820 030 "DIA CIRC CONCR LEN=0048 INSTALLED UNKN 0060/0620 015 "DIA CIRC CONCR LEN=0036 INSTALLED UNKN
012505 FT		012505 FT 2 0 59034 0 02 0114+34 VILLAGE: COWAN 0060/0000 LENGTH(AH 1585 BK 2760)
		0050/0160 024 "DIA CIR PLASTIC LEN=0050 INSTALLED 1999 009745 FT 2 0 59034 0 02 0087+24 BUFFALO
009745 FT		0050/0000 WEST BUFFALO T LENGTH(AH 2760 BK 2437)
		0040/0960 018 "DIA CIR PLASTIC LEN=0050 INSTALLED 1999
		0040/0390 024 "DIA CIR PLASTIC LEN=0060 INSTALLED 1999
		0040/0280 018 "DIA CIR PLASTIC LEN=0050 INSTALLED 1999
		0040/0180 036 "H 78 "W CON BOX CUL LEN=0025 INSTALLED UNKN 007308 FT
2 0 59034 0 02 0057+81 007308 FT RED BANK RD (SR3018 SEG 0020/2208) 0040/0000		0040/0000 LENGTH(AH 2437 BK 2846)

EXTRACT DATE: 12/18/2023  
PRINT DATE: 12/19/2023

ROADWAY MANAGEMENT SYSTEM  
SLD COUNTY/SR - ANNUAL PRINT

PAGE NUMBER: 230  
COUNTY: UNION

DIR: B TOTAL LEN: 2.684 MI.  
LEFT MUN: WEST BUFFALO T

DIST: 03-8 SR: 3009  
RIGHT MUN: WEST BUFFALO T

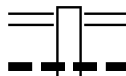
Stationing	Description	Material	Installation
0030/2760	018" DIA	CIR PLASTIC	INSTALLED 1999
0030/1830	018" DIA	CIR PLASTIC	INSTALLED 1999
0030/1539	030" DIA	CIR PLASTIC	INSTALLED 1999
0030/1009	018" DIA	CIR PLASTIC	INSTALLED 1999
0030/0600	018" DIA	CIR PLASTIC	INSTALLED 1999
0030/0180	024" DIA	CIR PLASTIC	INSTALLED UNKN
004462 FT	2 0 59034 0 01 0029+98		
0030/0000	LENGTH(AH 2846 BK 2624)		
0020/2230	024" DIA	CIR PLASTIC	INSTALLED 2008
0020/1827	018" DIA	CIR PLASTIC	INSTALLED 1999
0020/1739	030" DIA	CIR PLASTIC	INSTALLED 1999
0020/1605	018" DIA	CIR PLASTIC	INSTALLED 1999
0020/1290	018" DIA	CIR PLASTIC	INSTALLED 1999
0020/0862	018" DIA	CIR PLASTIC	INSTALLED 2017
001838 FT	0020/0223	018" DIA	CIR PLASTIC
0020/0000	LENGTH(AH 2624 BK 1838)		
0010/1625	015"H 22"W	ELLIP CONC	INSTALLED 2017
0010/1396	CREEK RD		
0010/1390	(T380)		
0010/0050	018" DIA	CIR PLASTIC	INSTALLED 2002
000000 FT	2 0 59034 0 01 0000+00		
0010/0000	FOREST HILL RD		
	(SR3007 SEG 0030/1456)		
	NC CHURCH RD		
	MFC BEGIN = E		
0010/0000	LENGTH(AH 1838 BK 0000)		

FOREST HILL RD  
(SR3007 SEG 0030/1456) 0010/0000

EXTRACT DATE: 12/18/2023 ROADWAY MANAGEMENT SYSTEM PAGE NUMBER: 229  
PRINT DATE: 12/19/2023 SLD COUNTY/SR - ANNUAL PRINT COUNTY: UNION

DIR: B TOTAL LEN: 1.346 MI. DIST: 03-8 SR: 3008  
LEFT MUN: LEWIS T RIGHT MUN: LEWIS T

007106 FT



007106 FT FOUR BELLS CHURCH RD  
0030/2096 (SR3005 SEG 0020/0000)  
018 "DIA CIR PLASTIC  
0030/2050 LEN=0040 INSTALLED 2007

DIR: B TOTAL LEN: 1.346 MI. DIST: 03-8 SR: 3008  
 LEFT MUN: LEWIS T RIGHT MUN: LEWIS T

ORCHARD RD  
(T326)

005010 FT

0020/1943

002521 FT

000000 FT

---	0030/1910	018 " DIA	CIR PLASTIC
---	0030/1807	LEN=0032	INSTALLED 2007
---		018 " DIA	CIR PLASTIC
---		LEN=0030	INSTALLED 2007
---	0030/0894	018 " DIA	CIR PLASTIC
---		LEN=0030	INSTALLED 2007
---	0030/0106	048 " H 48 " W	CON BOX CUL
---	005010 FT	LEN=0035	INSTALLED UNKN
5	0030/0000	2 0 59010	0 00 0050+13
		LENGTH(AH	2096 BK 2489)
==	0020/1943	ORCHARD RD (SR3011 SEG 0020/2032)	
---	0020/1940	018 " DIA	CIR PLASTIC
---	0020/1745	LEN=0045	INSTALLED 2007
---	0020/1527	014 " H 23 " W	ELLIP CONC
---	0020/1240	LEN=0032	INSTALLED 2018
---	0020/1078	018 " DIA	CIR PLASTIC
---	0020/0976	LEN=0041	INSTALLED 2007
---		018 " DIA	CIR PLASTIC
---		LEN=0042	INSTALLED 2007
---		018 " DIA	CIR PLASTIC
---		LEN=0040	INSTALLED UNKN
---		018 " DIA	CIR PLASTIC
---		LEN=0036	INSTALLED 2007
---	0020/0100	018 " DIA	CIR PLASTIC
---	002521 FT	LEN=0040	INSTALLED 2018
5	0020/0000	2 0 59010	0 00 0025+24
		VILLAGE:	SWENGEL
		LENGTH(AH	2489 BK 2521)
---	0010/2325	018 " DIA	CIR PLASTIC
---	0010/2033	LEN=0034	INSTALLED 2007
---	0010/1488	018 " DIA	CIR PLASTIC
---		LEN=0040	INSTALLED 2018
---		018 " DIA	CIR PLASTIC
---		LEN=0044	INSTALLED 2007
==	0010/0699	LIBBY RD (T324)	
---	0010/0313	018 " DIA	CIR PLASTIC
---	000000 FT	LEN=0144	INSTALLED UNKN
		2 0 59010	0 00 0000+00
		NC ST	OVER RD
		MILLMONT RD	(SR3003 SEG 0020/0000)
5	0010/0000	MFC BEGIN = E	LENGTH(AH 2521 BK 0000)



DIR: B TOTAL LEN: 3.914 MI. DIST: 03-8 SR: 3007  
 LEFT MUN: WEST BUFFALO T RIGHT MUN: WEST BUFFALO T

Location	Segment	Length (FT)	Material	Status
	014363 FT	014363 FT	2 0 59017 0 01 0160+48	
	0070/0000	0070/0000	LENGTH(AH 2243 BK 2507)	
	0060/2235	0060/2235	018 "DIA CIRC CONCR	INSTALLED UNKN
	0060/1860	0060/1860	018 "DIA CIRC CONCR	INSTALLED UNKN
	0060/1685	0060/1685	018 "DIA CIRC CONCR	INSTALLED UNKN
	0060/1010	0060/1010	018 "DIA CIRC CONCR	INSTALLED UNKN
HOT ROD HILL RD (PRDR)	0060/0391	011856 FT	2 0 59017 0 01 0135+40	
	0060/0000	0060/0000	RED BANK RD (SR3018 SEG 0010/0000)	
RED BANK RD (T359)	0050/2129	0050/2000	018 "DIA CIRC CONCR	INSTALLED UNKN
	0050/1000	0050/1000	018 "DIA CAST IRON	INSTALLED UNKN
2 0 59017 0 01 0113+32 ROUSH RD (T396)	009639 FT	009639 FT	024 "DIA CIR PLASTIC	
	0050/0000	0050/0000	LEN=0060 LINDSEY LN (PRDR)	
	0040/1840	0040/1840	018 "DIA CIR PLASTIC	INSTALLED UNKN
DIETRICH RD (T357)	0040/1186	0040/1605	018 "DIA CIRC CONCR	INSTALLED UNKN
	0040/0963	0040/0963	018 "DIA CIRC CONCR	INSTALLED UNKN
	0040/0553	0040/0553	018 "DIA CIRC CONCR	INSTALLED UNKN
	0040/0220	0040/0220	018 "DIA CIRC CONCR	INSTALLED UNKN
	006690 FT	006690 FT	2 0 59017 0 01 0083+91	
			018 "DIA CIRC CONCR	

EXTRACT DATE: 12/18/2023  
PRINT DATE: 12/19/2023

ROADWAY MANAGEMENT SYSTEM  
SLD COUNTY/SR - ANNUAL PRINT

PAGE NUMBER: 225  
COUNTY: UNION

DIR: B TOTAL LEN: 3.914 MI.  
LEFT MUN: WEST BUFFALO T

DIST: 03-8 SR: 3007  
RIGHT MUN: WEST BUFFALO T

GREEN RIDGE RD  
(T347)

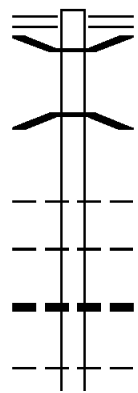
GESSNER LN  
(BORO)

Distance (FT)	Segment ID	Description
	0040/0000	LEN=0035 INSTALLED UNKN LENGTH(AH 2949 BK 1846) CHURCH RD (SR3009 SEG 0010/0000)
004844 FT	0030/0092	BMS EN 59/3007/0030/0000 2 0 59017 0 00 0048+64 N. BRANCH BUFFALO CREEK
	004844 FT	BMSBG 59/3007/0030/0000
0020/1510	0030/0000	LENTH(AH 1846 BK 1842)
	0020/1223	GREEN RIDGE RD (T347)
	0020/0670	BMS EN 59/3007/0020/0511 2 0 59017 0 00 0035+33 BUFFALO CREEK
003002 FT	0020/0511	BMSBG 59/3007/0020/0511 2 0 59017 0 00 0030+23
	003002 FT	WEST BUFFALO MIFFLINBURG B
	0020/0000	LENTH(AH 1842 BK 3002) CREEK RD (T380)
	0010/2855	
	0010/2141	018 "DIA CIRC METAL LEN=0075 INSTALLED UNKN
	0010/1251	018 "DIA CIRC METAL LEN=0100 INSTALLED UNKN
0010/1146		
	0010/0631	018 "DIA CIRC METAL LEN=0038 INSTALLED UNKN WALNUT ST (BORO)
	0010/0344	
	0010/0256	018 "DIA CIRC METAL LEN=0038 INSTALLED UNKN CHERRY AL (BORO)
	0010/0158	
000000 FT	0010/0101	018 "DIA CIRC METAL LEN=0038 INSTALLED UNKN 2 0 59017 0 00 0000+00 NC F O REST HILL RD CHESTNUT ST (SR0045 SEG 0290/0000)
	000000 FT	MFC BEGIN = D
	0010/0000	LENTH(AH 3002 BK 0000)

EXTRACT DATE: 12/18/2023 ROADWAY MANAGEMENT SYSTEM PAGE NUMBER: 224  
 PRINT DATE: 12/19/2023 SLD COUNTY/SR - ANNUAL PRINT COUNTY: UNION  
 DIR: B TOTAL LEN: 1.996 MI. DIST: 03-8 SR: 3006  
 LEFT MUN: LEWIS T RIGHT MUN: LEWIS T

010540 FT

009979 FT

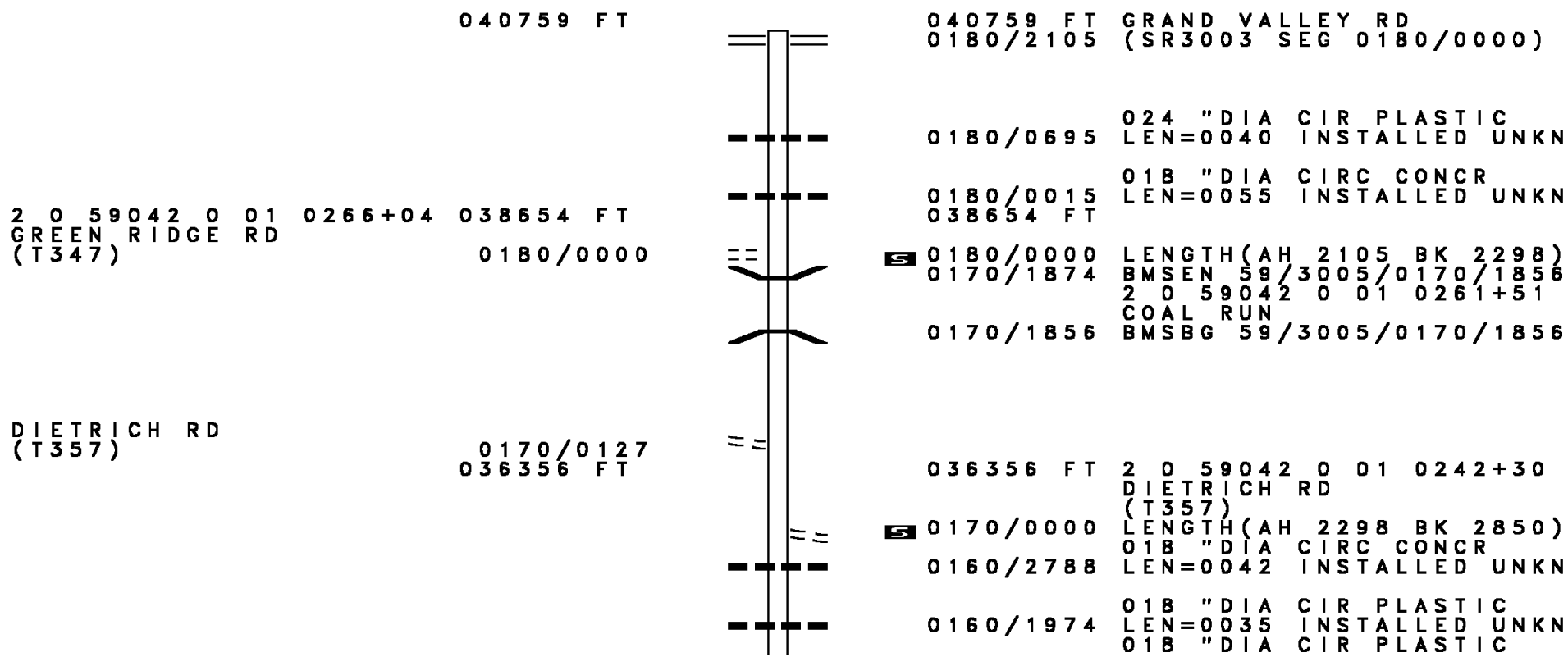


010540 FT MILLMONT RD  
 0050/0561 (SR3003 SEG 0030/1179)  
 0050/0305 BMSSEN 59/3006/0050/0282  
 2 0 59002 1 00 0397+18  
 COLD RUN  
 0050/0282 BMSBG 59/3006/0050/0282  
 009979 FT 2 0 59002 1 00 0394+38  
 LEWIS  
 HARTLETON B  
 0050/0000 LENGTH(AH 0561 BK 2576)  
 HARTLETON  
 LEWIS T  
 0040/2342 01B " DIA CIR PLASTIC  
 0040/2277 LEN=0042 INSTALLED 2006  
 LEWIS





DIR: B TOTAL LEN: 7.720 MI. DIST: 03-8 SR: 3005  
 LEFT MUN: WEST BUFFALO T RIGHT MUN: WEST BUFFALO T



040759 FT

040759 FT GRAND VALLEY RD  
 0180/2105 (SR3003 SEG 0180/0000)

2 0 59042 0 01 0266+04 038654 FT  
 GREEN RIDGE RD  
 (T347) 0180/0000

0180/0695 024 " DIA CIR PLASTIC  
 LEN=0040 INSTALLED UNKN

0180/0015 018 " DIA CIRC CONCR  
 038654 FT LEN=0055 INSTALLED UNKN

5 0180/0000 LENGTH(AH 2105 BK 2298)  
 0170/1874 BMSSEN 59/3005/0170/1856  
 2 0 59042 0 01 0261+51  
 COAL RUN  
 0170/1856 BMSBG 59/3005/0170/1856

DIETRICH RD  
 (T357) 0170/0127  
 036356 FT

036356 FT 2 0 59042 0 01 0242+30  
 DIETRICH RD  
 (T357)

5 0170/0000 LENGTH(AH 2298 BK 2850)  
 0160/2788 018 " DIA CIRC CONCR  
 LEN=0042 INSTALLED UNKN

0160/1974 018 " DIA CIR PLASTIC  
 LEN=0035 INSTALLED UNKN  
 018 " DIA CIR PLASTIC

DIR: B TOTAL LEN: 7.720 MI. DIST: 03-8 SR: 3005  
 LEFT MUN: WEST BUFFALO T RIGHT MUN: WEST BUFFALO T

2 0 59042 0 01 0213+97 033506 FT  
 RED BANK RD  
 (T359) 0160/0000

2 0 59042 0 01 0188+70 031034 FT  
 SPORTSMAN CLUB RD  
 (T382) 0150/0000  
 LC FOR SPORTSMAN CLUB R 0140/2786  
 (CONN)

028168 FT

026475 FT

0160/1519	LEN=0030	INSTALLED UNKN
018 "DIA	CIRC CONCR	
0160/1134	LEN=0025	INSTALLED UNKN
0160/0358	LEN=0030	INSTALLED UNKN
018 "DIA	CIRC CONCR	
033506 FT		
5 0160/0000	LENGTH(AH 2850 BK 2472)	
0150/1524	LEN=0040	INSTALLED UNKN
018 "DIA	CIR PLASTIC	
0150/1200	LEN=0040	INSTALLED 2015
018 "DIA	CIR PLASTIC	
031034 FT		
5 0150/0000	LENGTH(AH 2472 BK 2866)	
0140/1600	LEN=0030	INSTALLED UNKN
018 "DIA	CIR PLASTIC	
028168 FT		
5 0140/0000	LENGTH(AH 2866 BK 1693)	
0130/1520	LEN=0040	INSTALLED UNKN
018 "DIA	CIR PLASTIC	
0130/0935	LEN=0050	INSTALLED 2015
024 "DIA	CIR PLASTIC	
026475 FT		
5 0130/0000	LENGTH(AH 1693 BK 2771)	
0120/1874	WEST BUFFALO LEWIS T	
018 "DIA	CIR PLASTIC	
0120/1161	LEN=0025	INSTALLED UNKN
018 "DIA	CIR PLASTIC	

DIR: B TOTAL LEN: 7.720 MI. DIST: 03-8 SR: 3005  
 LEFT MUN: LEWIS T RIGHT MUN: LEWIS T

Stationing	Notes	Structure ID	Material	Length	Status	Year
023704 FT		0120/0844	030" DIA CIR PLASTIC	0025	INSTALLED	UNKN
		023704 FT		2 0 59042 0 01 0115+59		
		0120/0000		LENGTH(AH 2771 BK 1979)		
		0110/1039	030" DIA CIR PLASTIC	0040	INSTALLED	2002
021725 FT		021725 FT				
		0110/0000		LENGTH(AH 1979 BK 1979)		
019746 FT		0100/1020	018" DIA CIR PLASTIC	0030	INSTALLED	UNKN
		019746 FT		2 0 59042 0 01 0076+20		
		0100/0000		WIRTH RD (SR3013 SEG 0020/3014)		
		0090/2949	036" DIA CIR PLASTIC	0040	INSTALLED	2007
		0090/2855	018" DIA CIR PLASTIC	0050	INSTALLED	2015
		0090/1503	018" DIA CIR PLASTIC	0050	INSTALLED	UNKN
		0090/0575		TRIBUTARY BUFFALO CREEK		
				STRUCTURE LENGTH 24 FT		
				BMSID 59/3005/0090/0575		
		0090/0081	018" DIA CIR PLASTIC	0045	INSTALLED	UNKN
		016558 FT		2 0 59042 0 01 0044+05		
		0090/0000		TRIB TO BUFFALO CREEK		
				STRUCTURE LENGTH 14 FT		
				BMSID 59/3005/0090/0000		
				LENGTH(AH 3188 BK 1310)		

2 0 59042 0 01 0095+73  
 DIEHL RD  
 (T372)

LC FOR MOLL RD  
 (CONN)

MOLL RD  
 (T371)

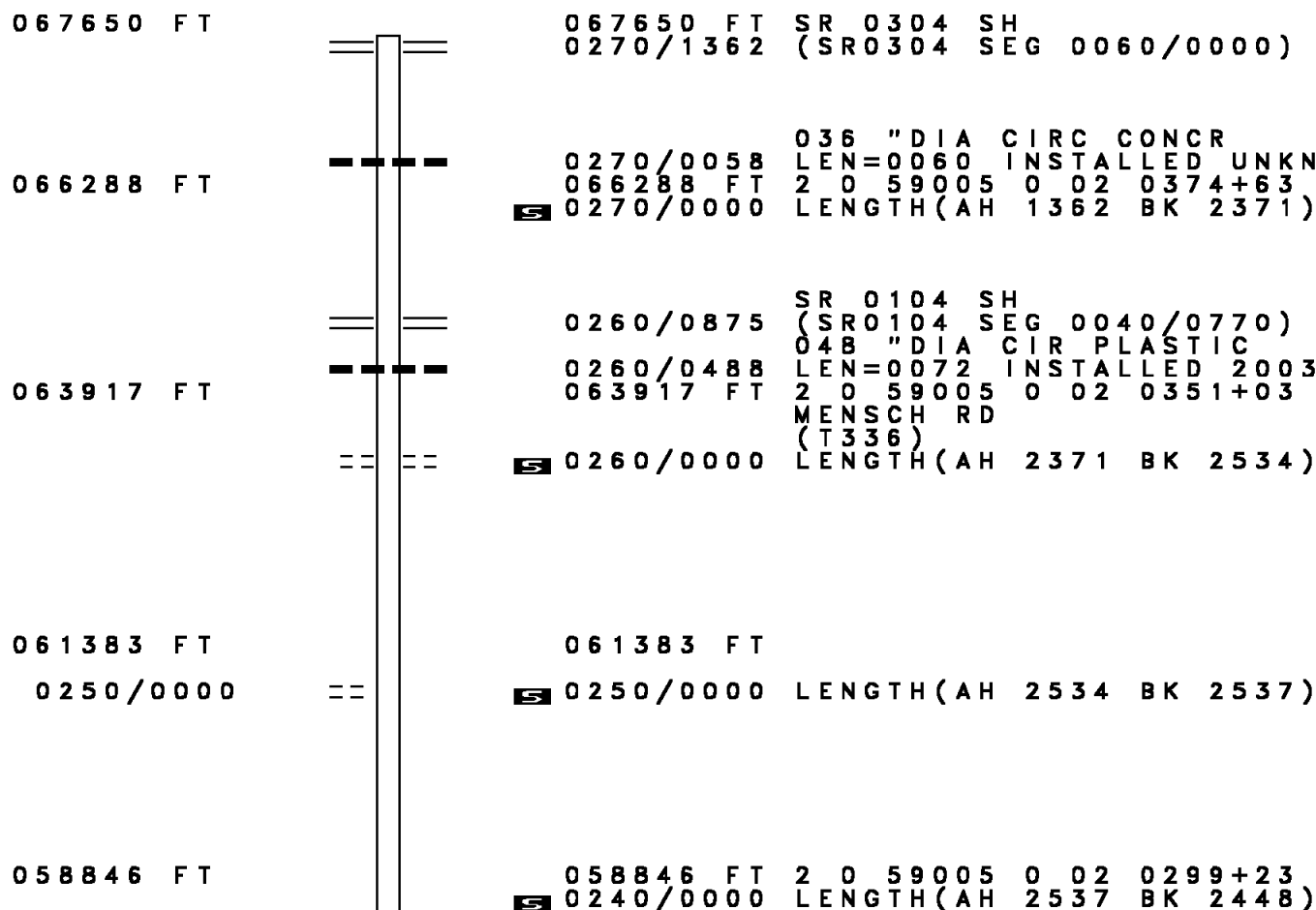
DIR: B TOTAL LEN: 7.720 MI. DIST: 03-8 SR: 3005  
 LEFT MUN: LEWIS T RIGHT MUN: LEWIS T

Stationing	Structure	Material	Length	Notes
015248 FT	0080/0010	060" H 84" W METAL ARCH	LEN=0040	INSTALLED 2002
	015248 FT	2 0 59042 0 01 0030+95		
	0080/0000	LENGTH(AH 1310 BK 3038)		
	0070/1950	018 " DIA CIR PLASTIC	LEN=0045	INSTALLED UNKN
	0070/1033	016 " DIA CIRC CONCR	LEN=0030	INSTALLED UNKN
012210 FT	0070/0109	BMS EN 59/3005/0070/0068	2 0 59042 0 00 0000+80	
	0070/0068	BMS BG 59/3005/0070/0068	2 0 59042 0 00 0000+00	
	012210 FT	VILLAGE: PLEASANT GROVE		
		GRAND VALLEY RD		
		(SR3003 SEG 0110/0000)		
COLD RUN RD (SR3003 SEG 0110/0000)	0070/0000	MFC BEGIN = E	0070/0000	LENGTH(AH 3038 BK 2695)
	0060/1565	024 " DIA CIR PLASTIC	LEN=0040	INSTALLED 2002
	0060/1012	024 " DIA CIR PLASTIC	LEN=0040	INSTALLED 2002
009515 FT	0060/0138	024 " DIA CIR PLASTIC	LEN=0060	INSTALLED 2002
	009515 FT	2 0 59009 0 00 0094+97		
	0060/0000	LENGTH(AH 2695 BK 2459)		
	0050/2005	024 " DIA CIR PLASTIC	LEN=0060	INSTALLED 2006
	0050/1653	018 " DIA CIR PLASTIC	LEN=0050	INSTALLED 2002
KAISER RUN RD (T341)	0050/1377			
	0050/0702	KAISER RUN RD		(T341)
007056 FT	007056 FT	2 0 59009 0 00 0070+41		
	0050/0000	LENGTH(AH 2459 BK 2487)		
	0040/1660	BMS EN 59/3005/0040/1644		

DIR: B TOTAL LEN: 7.720 MI. DIST: 03-8 SR: 3005  
 LEFT MUN: LEWIS T RIGHT MUN: LEWIS T

Stationing	Description	Material / Details	Length / Notes
0040/1644	TRIB TO BUFFALO CREEK	2 0 59009 0 00 0061+99	BMSBG 59/3005/0040/1644
0040/0486		018 "DIA CIR PLASTIC	LEN=0030 INSTALLED 2012
0040/0261		018 "DIA CIR CONC	LEN=0035 INSTALLED UNKN
0040/0022		018 "DIA CIR CONC	LEN=0060 INSTALLED UNKN
004569 FT		2 0 59009 0 00 0045+47	OLD TURNPIKE RD (SR0045 SEG 0200/0070)
004569 FT	INTER-BK	NC PL EASANT GROVE RD	OLD TURNPIKE RD (SR0045 SEG 0200/0070)
004569 FT		LTH AH 002487 BK 000100	
0030/2082	OLD TURNPIKE RD (SR0045 SEG 0200/0000)	LTH AH 000100 BK 002082	INTER-AHD OLD TURNPIKE RD (SR0045 SEG 0200/0000)
0030/2045		018 "DIA CIR PLASTIC	LEN=0060 INSTALLED 2018
002487 FT		018 "DIA CIR PLASTIC	LEN=0040 INSTALLED 2002
0030/0000		2 0 59009 0 00 0024+86	LENGTH(AH 2082 BK 1366)
001121 FT		2 0 59009 0 00 0011+15	
0020/0000	STOVER RD (SR3008 SEG 0030/2096)	024 "DIA CIR PLASTIC	LENGTH(AH 1366 BK 1121)
0010/1095		024 "DIA CIR PLASTIC	LEN=0050 INSTALLED 2007
0010/0311		024 "DIA CIR PLASTIC	LEN=0035 INSTALLED 2015
000000 FT		2 0 59009 0 00 0000+00	NC FOUR BELLS CHURCH RD SWENDEL RD (SR3010 SEG 0030/0000)
0010/0000		MFC BEGIN = D	LENGTH(AH 1121 BK 0000)

DIR: B TOTAL LEN: 12.813 MI. DIST: 03-8 SR: 3004  
 LEFT MUN: LIMESTONE T RIGHT MUN: LIMESTONE T



2 0 59005 0 02 0325+68 061383 FT  
 CEMETERY RD  
 (T389) 0250/0000

067650 FT SR 0304 SH  
 0270/1362 (SR0304 SEG 0060/0000)

066288 FT 036 " DIA CIRC CONCR  
 0270/0058 LEN=0060 INSTALLED UNKN  
 066288 FT 2 0 59005 0 02 0374+63  
 0270/0000 LENGTH(AH 1362 BK 2371)

063917 FT SR 0104 SH  
 0260/0875 (SR0104 SEG 0040/0770)  
 048 " DIA CIR PLASTIC  
 0260/0488 LEN=0072 INSTALLED 2003  
 063917 FT 2 0 59005 0 02 0351+03  
 MENSCH RD  
 (T336)  
 0260/0000 LENGTH(AH 2371 BK 2534)

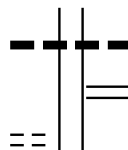
061383 FT  
 0250/0000 LENGTH(AH 2534 BK 2537)

058846 FT 2 0 59005 0 02 0299+23  
 0240/0000 LENGTH(AH 2537 BK 2448)

DIR: B TOTAL LEN: 12.813 MI. DIST: 03-8 SR: 3004  
 LEFT MUN: LIMESTONE T RIGHT MUN: LIMESTONE T

QUARRY RD  
(T332)

0230/1907



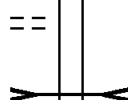
0230/2279 048 "DIA CIR PLASTIC  
 LEN=0052 INSTALLED 2014  
 0230/2145 WILDWOOD RD  
 (SR3012 SEG 0010/0000)

056398 FT

056398 FT 2 0 59005 0 02 0274+75  
 0230/0000 LENGTH(AH 2448 BK 2415)

WHITE SPRINGS RD  
(T330)

0220/0679



0220/0639 UNT TO PENNS CREEK  
 STRUCTURE LENGTH 20 FT  
 BMSID 59/3004/0220/0639  
 0220/0393 018 "DIA CIR PLASTIC  
 LEN=0128 INSTALLED 2001  
 WHITE SPRINGS RD

053983 FT

0220/0337 (T330)  
 053983 FT 2 0 59005 0 01 0250+60  
 0220/0000 LENGTH(AH 2415 BK 2494)

0210/1822 018 "DIA CIR PLASTIC  
 LEN=0036 INSTALLED 2000

051489 FT

051489 FT 2 0 59005 0 01 0225+66  
 0210/0000 LENGTH(AH 2494 BK 2634)

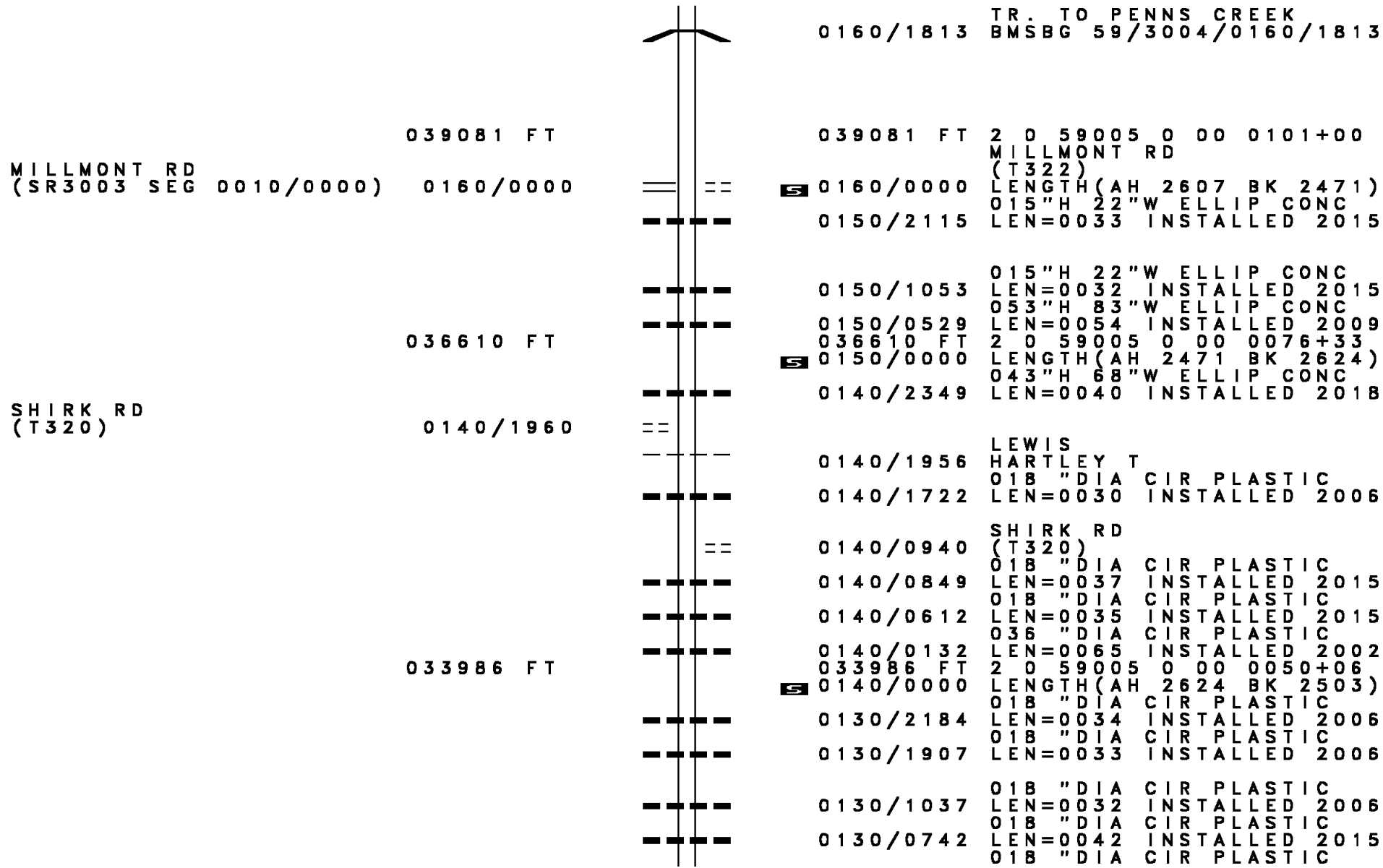
0200/2415 015"H 22"W ELLIP CONC  
 LEN=0044 INSTALLED 2015  
 LIMESTONE  
 0200/1901 LEWIS T  
 0200/1335 018 "DIA CIR PLASTIC  
 LEN=0035 INSTALLED UNKN  
 0200/1278 018 "DIA CIR PLASTIC  
 LEN=0033 INSTALLED 2001  
 0200/0950 018 "DIA CIR PLASTIC  
 LEN=0040 INSTALLED 2015  
 0200/0723 018 "DIA CIR PLASTIC  
 LEN=0053 INSTALLED 2015



DIR: B TOTAL LEN: 12.813 MI. DIST: 03-8 SR: 3004  
 LEFT MUN: LEWIS T RIGHT MUN: LEWIS T

Stationing	Description	Material	Length	Notes
048855 FT	0200/0703	BOOP RD (T328)		
	0200/0675	018" DIA CIR PLASTIC	LEN=0053	INSTALLED 2000
	048855 FT	2 0 59005 0 01 0199+33		
	0200/0000	LENGTH(AH 2634 BK 2451)		
	0190/1803	024" DIA CIR PLASTIC	LEN=0070	INSTALLED 2015
046404 FT	046404 FT			
2 0 59005 0 01 0174+82 ORCHARD RD (SR3011 SEG 0010/0000)	0190/0000	LENGTH(AH 2451 BK 2669)		
	0180/2467	018" DIA CIR PLASTIC	LEN=0053	INSTALLED 2015
	0180/1281	BMSEN 59/3004/0180/1264		
		2 0 59005 0 01 0160+85		
		TRIB TO PENNS CREEK		
	0180/1264	BMSBG 59/3004/0180/1264		
2 0 59005 0 01 0147+58 SWENGEL RD (SR3010 SEG 0010/0000)	043735 FT	018" DIA CIRC CONCR	LEN=0069	INSTALLED UNKN
	0180/0000	NC RED RIDGE RD		
	0170/1672	LENGTH(AH 2669 BK 2047)		
		015"H 22"W ELLIP CONC		
	0170/1395	LEN=0043		INSTALLED 2015
LIBBY RD (T324)	041688 FT	060" DIA CIR PLASTIC	LEN=0060	INSTALLED 2005
	0170/0923	BMSEN 59/3004/0170/0901		
		2 0 59005 0 00 0136+06		
		BR OF PENNS CREEK		
	0170/0901	BMSBG 59/3004/0170/0901		
	0170/0407	018" DIA CIR PLASTIC	LEN=0046	INSTALLED 2015
	041688 FT	2 0 59005 0 00 0127+07		
	0170/0000	LENGTH(AH 2047 BK 2607)		
	0160/1832	BMSEN 59/3004/0160/1813		
		2 0 59005 0 00 0119+16		

DIR: B TOTAL LEN: 12.813 MI. DIST: 03-8 SR: 3004  
 LEFT MUN: LEWIS T RIGHT MUN: LEWIS T

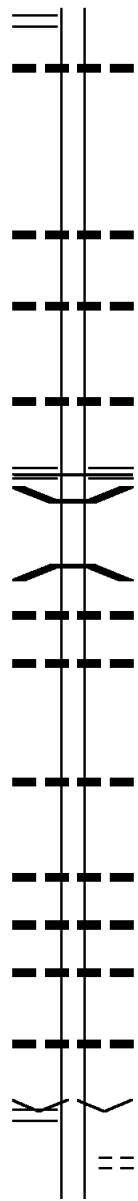


DIR: B TOTAL LEN: 12.813 MI. DIST: 03-8 SR: 3004  
 LEFT MUN: HARTLEY T RIGHT MUN: HARTLEY T

Segment Description	Segment ID	Length (FT)	Material / Details	Installation Year
	0130/0227	0042	018" DIA CIR PLASTIC	2015
	0130/0020	0041	018" DIA CIR PLASTIC	2015
031483 FT	031483 FT	2059005	00000025+08	
	0130/0000	LENGTH(AH 2503 BK 2513)	018" DIA CIR PLASTIC	
	0120/2412	0040	018" DIA CIR PLASTIC	2015
	0120/1930	0040	018" DIA CIR PLASTIC	2015
	0120/1383	0035	018" DIA CIR PLASTIC	2015
DAVIS RD (SR3006 SEG 0010/0000)	0120/0804			
20590050000000+00	028970 FT			
KNECHEL RD (T339)	0120/0000	LENGTH(AH 2513 BK 3394)		
	0110/2495	0040	018" DIA CIR PLASTIC	2006
	0110/2130	0045	027"H 42"W ELLIP METAL	UNKN
	0110/1602	0050	018" DIA CIR PLASTIC	2006
	0110/1090	0040	024" DIA CIR PLASTIC	2006
	0110/0897	0043	024" DIA CIR PLASTIC	2006
	0110/0441	0033	018" DIA CIR PLASTIC	2006
	0110/0231	0032	018" DIA CIR PLASTIC	2006
025576 FT	025576 FT	2059002001	0258+63	
	0110/0000	LENGTH(AH 3394 BK 2417)	RANCK RD (T309)	
	0100/2240	0035	018" DIA CIR PLASTIC	2006
	0100/1959	0040	018" DIA CIR PLASTIC	2006
	0100/1652	0049	036" DIA CIRC CONCR	2001
	0100/1188	0040	018" DIA CIR PLASTIC	2015
	0100/1090	BMSSEN 59/3004/0100/1033	2059002001	0244+72
PICK RD	0100/1033	BMSBG 59/3004/0100/1033	LAUREL RUN	

DIR: B TOTAL LEN: 12.813 MI. DIST: 03-8 SR: 3004  
 LEFT MUN: HARTLEY T RIGHT MUN: HARTLEY T

(SR3001 SEG 0050/0454) 0100/0984



023159 FT

0100/0549 024 " DIA CIR PLASTIC  
 023159 FT LEN=0040 INSTALLED 2015  
 0100/0000 2 0 59002 0 01 0234+80  
 LENGTH(AH 2417 BK 2415)

020744 FT

0090/0921 018 " DIA CIR PLASTIC  
 LEN=0031 INSTALLED 2006  
 0090/0229 018 " DIA CIR PLASTIC  
 020744 FT LEN=0030 INSTALLED 2006  
 0090/0000 2 0 59002 0 01 0210+20  
 LENGTH(AH 2415 BK 1803)  
 0080/1355 018 " DIA CIR PLASTIC  
 LEN=0030 INSTALLED 2006  
 SR 0235 SH  
 (SR0235 SEG 0050/0879)  
 MFC BEGIN = D

018941 FT

0080/0939 BMSBG 59/3004/0080/0901  
 2 0 59002 0 01 0201+10  
 WHITETHORN RUN  
 0080/0901 BMSBG 59/3004/0080/0901  
 018 " DIA CIR CONC  
 0080/0715 LEN=0050 INSTALLED UNKN  
 018 " DIA CIR PLASTIC  
 0080/0199 LEN=0042 INSTALLED 2012  
 018941 FT 2 0 59002 0 01 0192+33  
 0080/0000 LENGTH(AH 1803 BK 3066)

015875 FT

0070/2308 018 " DIA CIR PLASTIC  
 LEN=0035 INSTALLED 1999  
 0070/1385 018 " DIA CIR PLASTIC  
 LEN=0050 INSTALLED UNKN  
 0070/1115 018 " DIA CIR PLASTIC  
 LEN=0038 INSTALLED UNKN  
 0070/0873 018 " DIA CIR PLASTIC  
 LEN=0050 INSTALLED 1999

PADDY MOUNTAIN RD (SR3001 SEG 0010/0000) 0070/0000

0070/0214 018 " DIA CIR PLASTIC  
 015875 FT LEN=0035 INSTALLED 1999  
 2 0 59002 0 00 0160+32  
 VILLAGE: GLEN IRON  
 0070/0000 LENGTH(AH 3066 BK 2331)  
 WINNAWOOD LN  
 (PRDR)  
 0060/2123 018 " DIA CIR PLASTIC

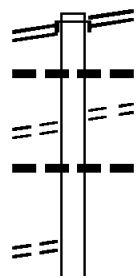
DIR: B TOTAL LEN: 12.813 MI. DIST: 03-8 SR: 3004  
 LEFT MUN: HARTLEY T RIGHT MUN: HARTLEY T

Stationing	Segment	Material	Length	Year
	0060/2094	018" DIA CIR PLASTIC	0035	1999
	0060/1006	018" DIA CIR PLASTIC	0040	2015
013544 FT	013544 FT	2 0 59002 0 00 0136+70		
	0060/0000	LENGTH(AH 2331 BK 2555)		
	0050/1554	EAGLE LN (PRDR)		
	0050/1358	018" DIA CIR PLASTIC	0037	2015
	0050/1295	036" DIA CIR PLASTIC	0080	2015
QUAIL LN (PRDR)	0050/0943			
	0050/0135	018" DIA CIR PLASTIC	0030	1999
010989 FT	010989 FT	2 0 59002 0 00 0110+81		
	0050/0000	LENGTH(AH 2555 BK 2543)		
	0040/2343	018" DIA CIR PLASTIC	0031	1999
	0040/1742	018" DIA CIR PLASTIC	0040	1999
	0040/1588	018" DIA CIR PLASTIC	0041	UNKN
	0040/1206	018" DIA CIR PLASTIC	0035	2006
	0040/0884	018" DIA CIR PLASTIC	0032	2012
	0040/0384	030" DIA CIR PLASTIC	0042	2015
008446 FT	008446 FT	2 0 59002 0 00 0085+04		
	0040/0000	LENGTH(AH 2543 BK 2605)		
	0030/2515	018" DIA CIR PLASTIC	0040	2015
	0030/2318	018" DIA CIR PLASTIC	0043	2015
	0030/1804	018" DIA CIR PLASTIC	0036	2015
	0030/1548	018" DIA CIR PLASTIC	0034	2012
	0030/1252	018" DIA CIR PLASTIC	0030	2015

	0030/1000	LEN=0036	INSTALLED 2012
		TRIB TO PENNS CREEK	
		STRUCTURE LENGTH 18 FT	
005841 FT	0030/0119	BMSID 59/3004/0030/0119	
	005841 FT	2 0 59002 0 00 0058+95	
		NC CR CREEK RD	
		CREEK RD	
		(T304)	
	0030/0000	LENGTH(AH 2605 BK 2881)	
		018 " DIA CIR PLASTIC	
	0020/2642	LEN=0034	INSTALLED 2012
		018 " DIA CIR PLASTIC	
	0020/2160	LEN=0043	INSTALLED 2012
		015 " DIA CIR PLASTIC	
	0020/1879	LEN=0033	INSTALLED 2012
		018 " DIA CIR PLASTIC	
	0020/1458	LEN=0033	INSTALLED 2015
		018 " DIA CIR PLASTIC	
	0020/1046	LEN=0034	INSTALLED 2015
		018 " DIA CIR PLASTIC	
	0020/0665	LEN=0030	INSTALLED 2015
		018 " DIA CIR PLASTIC	
002960 FT	0020/0036	LEN=0032	INSTALLED 2015
	002960 FT	2 0 59002 0 00 0029+87	
	0020/0000	LENGTH(AH 2881 BK 2960)	
		PARDEE RD	
		(T303)	
		024 " DIA CIR PLASTIC	
	0010/1795	LEN=0074	INSTALLED 2015
		015 " DIA CIR PLASTIC	
	0010/1477	LEN=0035	INSTALLED 2012
		015 " DIA CIR PLASTIC	
	0010/1335	LEN=0042	INSTALLED 2012
		048 " DIA CIR PLASTIC	
	0010/1130	LEN=0044	INSTALLED 2016
		018 " DIA CIR PLASTIC	
	0010/0526	LEN=0030	INSTALLED UNKN
		024 " DIA CIR PLASTIC	
	0010/0390	LEN=0034	INSTALLED 2012
		018 " DIA CIR PLASTIC	
	0010/0040	LEN=0040	INSTALLED 2015
000000 FT	000000 FT	2 0 59002 0 00 0000+00	
		NC TRAILS END RD	
		WEIKERT RD	
		(SR3002 SEG 0120/0000)	
		MFC BEGIN = E	
	0010/0000	LENGTH(AH 2960 BK 0000)	

DIR: B TOTAL LEN: 9.276 MI. DIST: 03-8 SR: 3003  
 LEFT MUN: MIFFLINBURG B RIGHT MUN: MIFFLINBURG B

048977 FT  
 CHESTNUT ST  
 (SR0045 SEG 0270/0929) 0220/0367  
 CHERRY ST  
 (BORO) 0220/0177  
 2 0 59008 0 02 0396+60 048610 FT  
 WALNUT ST  
 (BORO) 0220/0000  
 MULBERRY ST



048977 FT  
 INTER-AHD EIGHTH ST  
 (BORO)  
 CHESTNUT ST  
 (SR0045 SEG 0270/0929) 0220/0367  
 018 " DIA CIRC CONCR  
 LEN=0035 INSTALLED UNKN  
 CHERRY ST  
 (BORO) 0220/0333  
 018 " DIA CIRC CONCR  
 LEN=0023 INSTALLED UNKN  
 0220/0024  
 048610 FT  
 5 0220/0000 LENGTH(AH 0367 BK 1341)

EXTRACT DATE: 12/18/2023  
PRINT DATE: 12/19/2023

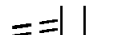
ROADWAY MANAGEMENT SYSTEM  
SLD COUNTY/SR - ANNUAL PRINT

PAGE NUMBER: 208  
COUNTY: UNION

DIR: B TOTAL LEN: 9.276 MI.  
LEFT MUN: MIFFLINBURG B

DIST: 03-8 SR: 3003  
RIGHT MUN: MIFFLINBURG B

(BORO) 0210/1180



0210/1125 018 " DIA CIRC CONCR  
LEN=0024 INSTALLED UNKN  
0210/1010 018 " DIA CIRC CONCR  
LEN=0030 INSTALLED UNKN  
0210/0772 018 " DIA CIRC CONCR  
LEN=0021 INSTALLED UNKN  
0210/0509 018 " DIA CIRC CONCR  
LEN=0021 INSTALLED UNKN  
0210/0171 018 " DIA CIRC CONCR  
LEN=0021 INSTALLED UNKN

2 0 59008 0 02 0383+60 047269 FT  
PARK RD  
(BORO) 0210/0000



0210/0000 LENGTH(AH 1341 BK 1430)  
018 " DIA CIRC CONCR  
LEN=0075 INSTALLED UNKN  
048"H 84"W CONC STRUCT  
0200/1400  
LEN=0035 INSTALLED UNKN  
0200/1314

MEADOW LN  
(BORO) 0200/1017



MEADOW LN  
(BORO) 0200/0410  
045839 FT



POE 0200/0960 (APRA) RITZCRAFT CORPOR  
PRIVATE DR  
(PRDR)  
0200/0077 BMS EN 59/3003/0200/0000  
045839 FT 2 0 59008 0 02 0368+97  
BUFFALO CREEK  
BMSBG 59/3003/0200/0000  
0200/0000 LENGTH(AH 1430 BK 2136)



ASPEN ST  
(BORO) 0190/0755  
LAUREL ST  
(BORO) 0190/0537  
BIRCH ST  
(BORO) 0190/0329



0190/1430 ANN ST  
(BORO)  
THOMAS ST  
(BORO)  
0190/1223 019"H 30"W ELLIP CONC  
LEN=0040 INSTALLED 2017  
LYNN ST  
(BORO)  
0190/1019 018 " DIA CIR PLASTIC  
LEN=0040 INSTALLED 2016  
0190/0875

EIGHTH ST



0190/0298 OAK AV  
(BORO)



DIR: B TOTAL LEN: 9.276 MI. DIST: 03-8 SR: 3003  
 LEFT MUN: MIFFLINBURG B RIGHT MUN: MIFFLINBURG B

(T388) 043703 FT  
 MIFFLINBURG 0190/0000  
 WEST BUFFALO T

2 0 59008 0 01 0309+83 039923 FT  
 PLEASANT GROVE RD  
 (SR3005 SEG 0180/2105) 0180/0000

036380 FT

2 0 59008 0 01 0256+05 034549 FT  
 SWAREY RD  
 (T378) 0160/0000

043703 FT	2 0 59008 0 01 0347+17
NC EIGHTH ST	
5 0190/0000	LENGTH(AH 2136 BK 3780)
0180/3413	018 "DIA CIRC CONCR LEN=0035 INSTALLED UNKN
0180/3036	018 "DIA CIRC CONCR LEN=0035 INSTALLED UNKN
0180/2635	024 "DIA CIRC CONCR LEN=0040 INSTALLED UNKN
0180/1940	MIFFLINBURG WEST BUFFALO T
0180/1591	024 "DIA CIR PLASTIC LEN=0060 INSTALLED 2017
0180/1124	018 "DIA CIR PLASTIC LEN=0040 INSTALLED 2017
0180/0601	018 "DIA CIR PLASTIC LEN=0040 INSTALLED 2017
0180/0024	018 "DIA CIR PLASTIC LEN=0048 INSTALLED UNKN
039923 FT	
5 0180/0000	LENGTH(AH 3780 BK 3543)
0170/3517	024 "DIA CIR PLASTIC LEN=0045 INSTALLED 2004
0170/2244	032"H 00"W MULT METAL LEN=0040 INSTALLED 2002
0170/1257	018 "DIA CIR PLASTIC LEN=0035 INSTALLED 2003
036380 FT	
5 0170/0000	036380 FT 2 0 59008 0 01 0274+37 LENGTH(AH 3543 BK 1831)
0160/0230	018 "DIA CIR PLASTIC LEN=0030 INSTALLED UNKN
034549 FT	
5 0160/0000	LENGTH(AH 1831 BK 1768)

DIR: B TOTAL LEN: 9.276 MI. DIST: 03-8 SR: 3003  
 LEFT MUN: WEST BUFFALO T RIGHT MUN: WEST BUFFALO T

Stationing	Segment	Material	Length	Notes
032781 FT	0150/0594	024" DIA CIR PLASTIC	LEN=0034	INSTALLED 2004
	032781 FT	2 0 59008 0 01 0238+45		HOOVER RD (T376)
	0150/0000	LENGTH(AH 1768 BK 2898)		
	0140/2870	018" DIA CIR PLASTIC	LEN=0040	INSTALLED UNKN
	0140/1700	018" DIA CIR PLASTIC	LEN=0040	INSTALLED 2003
	0140/1064	018" DIA CIR PLASTIC	LEN=0042	INSTALLED 2003
	0140/0834	018" DIA CIR PLASTIC	LEN=0030	INSTALLED 2003
	0140/0528	018" DIA CIR PLASTIC	LEN=0050	INSTALLED 2003
	0140/0165	024" DIA CIR PLASTIC	LEN=0052	INSTALLED 2003
	0140/0092	SHUCK RD (T374)		
2 0 59008 0 01 0209+00 029883 FT	0140/0000	LENGTH(AH 2898 BK 3587)		
RAND RD (T374)	0130/3327	040"H 65"W ELLIP CONC	LEN=0040	INSTALLED UNKN
	0130/3268	WEST BUFFALO LEWIS T		
	0130/2210	018" DIA CIR PLASTIC	LEN=0048	INSTALLED 2004
	0130/0237	018" DIA CIR PLASTIC	LEN=0042	INSTALLED UNKN
026296 FT	026296 FT	2 0 59008 0 01 0172+89		048"H 76"W ELLIP CONC
	0130/0000	LENGTH(AH 3587 BK 3547)		
WIRTH RD (SR3013 SEG 0010/0000) 0120/2891	0120/2379	018" DIA CIR PLASTIC	LEN=0040	INSTALLED 2017

DIR: B TOTAL LEN: 9.276 MI. DIST: 03-8 SR: 3003  
 LEFT MUN: LEWIS T RIGHT MUN: LEWIS T

	0120/2075	024 " DIA LEN=0040	CIR PLASTIC INSTALLED UNKN
	0120/2002	024 " DIA LEN=0060	CIR PLASTIC INSTALLED 2004
	0120/1843	018 " DIA LEN=0042	CIRC CONCR INSTALLED UNKN
	0120/1672	018 " DIA LEN=0036	CIR PLASTIC INSTALLED UNKN
	0120/1114	018 " DIA LEN=0034	CIR PLASTIC INSTALLED 2004
	0120/0440	018 " DIA LEN=0040	CIR PLASTIC INSTALLED 2017
022749 FT	0120/0041	BMSSEN 59/3003/0120/0000	
	022749 FT	2 0 59008 0 01 0137+23	
		BR. OF BUFFALO CREEK	
	0120/0000	BMSBG 59/3003/0120/0000	
		LENGTH(AH 3547 BK 1054)	
	0110/0982	036 " DIA LEN=0050	CIRC CONCR INSTALLED UNKN
	0110/0442	BMSSEN 59/3003/0110/0416	
		2 0 59008 0 01 0130+22	
	0110/0416	BUFFALO CREEK	
		BMSBG 59/3003/0110/0416	
	0110/0121	018 " DIA LEN=0062	CIRC CONCR INSTALLED UNKN
021695 FT	021695 FT	2 0 59008 0 00 0126+03	
		NC GR AND VALLEY RD	
		PLEASANT GROVE RD	
		(SR3005 SEG 0070/0000)	
		MFC BEGIN = D	
	0110/0000	LENGTH(AH 1054 BK 2599)	
	0100/2547	024 " DIA LEN=0058	CIR PLASTIC INSTALLED 2003
	0100/2110	018 " DIA LEN=0036	CIR PLASTIC INSTALLED UNKN
	0100/1684	018 " DIA LEN=0034	CIR PLASTIC INSTALLED UNKN
	0100/1309	030 " DIA LEN=0100	CIR PLASTIC INSTALLED UNKN
	019096 FT	2 0 59008 0 00 0100+56	
019096 FT	0100/0000	LENGTH(AH 2599 BK 1313)	
	0090/1310	018 " DIA LEN=0036	CIR PLASTIC INSTALLED UNKN
	0090/0950	024 " DIA LEN=0038	CIR PLASTIC INSTALLED UNKN
		018 " DIA	CIR PLASTIC

DIR: B TOTAL LEN: 9.276 MI. DIST: 03-8 SR: 3003  
 LEFT MUN: LEWIS T RIGHT MUN: LEWIS T

Segment ID	Length (FT)	Start Station	End Station	Material	Installation Date	Notes
0090/0495				LEN=0060 024" DIA CIR PLASTIC	INSTALLED UNKN	
0090/0132				LEN=0100 024" DIA CIR PLASTIC	INSTALLED 2016	
0090/0034				LEN=0040 2 0 59008 0 00 0087+73	INSTALLED 2016	
017783 FT				KAISER RUN RD (T341)		
0090/0000				LENGTH(AH 1313 BK 1480)		
0080/0507				LEN=0040 018" DIA CIR PLASTIC	INSTALLED 2006	
016303 FT				2 0 59008 0 00 0072+76		
0080/0000				LENGTH(AH 1480 BK 3101)		
0070/2138				LEN=0042 018" DIA CIR PLASTIC	INSTALLED UNKN	
0070/1975				LEN=0038 018" DIA CIR PLASTIC	INSTALLED UNKN	
0070/1821				LEN=0038 018" DIA CIR PLASTIC	INSTALLED UNKN	
0070/1658				LEN=0040 018" DIA CIR PLASTIC	INSTALLED 2004	
0070/1223				LEN=0032 024" DIA CIR PLASTIC	INSTALLED 2004	
0070/0782						
013202 FT				2 0 59008 0 00 0040+21		
0070/0000				LENGTH(AH 3101 BK 1978)		
0060/1503				LEN=0038 018" DIA CIR PLASTIC	INSTALLED 2006	
0060/1244				LEN=0040 018" DIA CIR PLASTIC	INSTALLED 2004	
011224 FT				2 0 59008 0 00 0020+31		
0060/0000				LENGTH(AH 1978 BK 2034)		
0050/1668				LEN=0032 018" DIA CIR PLASTIC	INSTALLED 2006	
0050/0881				LEN=0040 024" DIA CIR PLASTIC	INSTALLED UNKN	

AIKEY RD  
(T366)

EXTRACT DATE: 12/18/2023  
PRINT DATE: 12/19/2023

ROADWAY MANAGEMENT SYSTEM  
SLD COUNTY/SR - ANNUAL PRINT

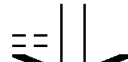
PAGE NUMBER: 203  
COUNTY: UNION

DIR: B TOTAL LEN: 9.276 MI.  
LEFT MUN: HARTLETON B

DIST: 03-8 SR: 3003  
RIGHT MUN: HARTLETON B

WATER ST  
(BORO)

0050/0331



0050/0086 BMS EN 59/3003/0050/0064  
2 0 59008 0 00 0000+59  
COLD RUN

0050/0064 BMSBG 59/3003/0050/0064  
018 " DIA CIR PLASTIC

009190 FT

0050/0034 LEN=0060 INSTALLED 2006  
009190 FT 2 0 59008 0 00 0000+00

MAIN ST  
(SR0045 SEG 0160/1459)

NC CO LDRUN RD  
INTER-BK MAIN ST  
(SR0045 SEG 0160/1459)

009190 FT

0050/0000 LTH AH 002034 BK 000100  
009190 FT

MAIN ST  
(SR0045 SEG 0160/1040)

0040/2387



7044/0000 LTH AH 000100 BK 002387  
INTER-AHD MAIN ST  
0040/2387 (SR0045 SEG 0160/1040)

0040/1630 BMS EN 59/3003/0040/1612  
2 0 59006 0 00 0083+99  
COLD RUN

0040/1612 BMSBG 59/3003/0040/1612  
ORCHARD RD

0040/1277 (T326)  
060 " DIA CIR PLASTIC

006803 FT

0040/0770 LEN=0050 INSTALLED 2011  
018 " DIA CIR PLASTIC

0040/0220 LEN=0050 INSTALLED 2011  
006803 FT 2 0 59006 0 00 0067+82

HARTLETON  
LEWIS T

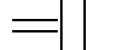
0040/0000 LENGTH(AH 2387 BK 1849)  
018 " DIA CIR PLASTIC

0030/1603 LEN=0036 INSTALLED UNKN  
040"H 54"W ELLIP METAL

0030/1228 LEN=0070 INSTALLED 2006

DAVIS RD  
(SR3006 SEG 0050/0561)

0030/1179



0030/1164 018 " DIA CIRC CONCR  
LEN=0037 INSTALLED UNKN  
HAUPT RD

0030/1151 (T339)  
018 " DIA CIR PLASTIC

0030/1136 LEN=0040 INSTALLED 2011

0030/0453 018 " DIA CIR PLASTIC  
LEN=0030 INSTALLED 2011

EXTRACT DATE: 12/18/2023  
PRINT DATE: 12/19/2023

ROADWAY MANAGEMENT SYSTEM  
SLD COUNTY/SR - ANNUAL PRINT

PAGE NUMBER: 202  
COUNTY: UNION

DIR: B TOTAL LEN: 9.276 MI.  
LEFT MUN: LEWIS T

DIST: 03-8 SR: 3003  
RIGHT MUN: LEWIS T

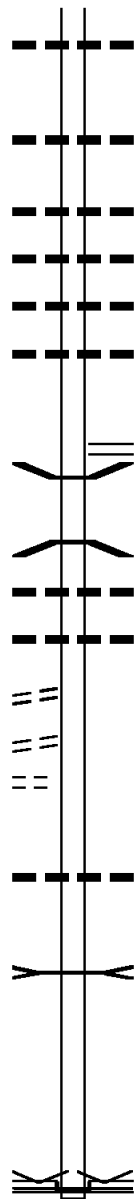
PENN ST  
(T313)  
MAPLE ST  
(T311)  
TOWNSHIP AL  
(TWP )

004954 FT

002985 FT

0010/2080  
0010/1826  
0010/1636

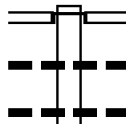
000000 FT



0030/0205 018 " DIA CIR PLASTIC  
LEN=0028 INSTALLED 2011  
004954 FT 2 0 59006 0 00 0049+36  
0030/0000 LENGTH(AH 1849 BK 1969)  
018 " DIA CIR PLASTIC  
0020/1959 LEN=0030 INSTALLED 2011  
0020/1280 018 " DIA CIR PLASTIC  
LEN=0038 INSTALLED 2011  
0020/0710 018 " DIA CIR PLASTIC  
LEN=0030 INSTALLED 2011  
0020/0567 018 " DIA CIR PLASTIC  
LEN=0034 INSTALLED UNKN  
0020/0034 018 " DIA CIR PLASTIC  
LEN=0050 INSTALLED UNKN  
002985 FT 2 0 59006 0 00 0029+67  
STOVER RD  
(SR3008 SEG 0010/0000)  
0020/0000 LENGTH(AH 1969 BK 2985)  
0010/2688 BMSID 59/3003/0010/2656  
2 0 59006 0 00 0026+48  
COLD RUN  
0010/2656 BMSBG 59/3003/0010/2656  
018 " DIA CIR PLASTIC  
0010/2414 LEN=0040 INSTALLED 2006  
018 " DIA CIR PLASTIC  
0010/2264 LEN=0025 INSTALLED 2011  
0010/0716 018 " DIA CIR PLASTIC  
LEN=0037 INSTALLED 2011  
0010/0105 TRIBUTARY TO COLD RUN  
STRUCTURE LENGTH 10 FT  
000000 FT BMSID 59/3003/0010/0105  
2 0 59006 0 00 0000+00  
VILLAGE: MILLMONT  
NC MI LLMONT RD  
CREEK R  
(SR3004 SEG 0160/0000)  
INTER-BK MILLMONT RD  
(T322)  
MFC BEGIN = D  
0010/0000 LENGTH(AH 2985 BK 0000)

EXTRACT DATE: 12/18/2023      ROADWAY MANAGEMENT SYSTEM      PAGE NUMBER: 201  
 PRINT DATE: 12/19/2023      SLD COUNTY/SR - ANNUAL PRINT      COUNTY: UNION  
 DIR: B      TOTAL LEN: 11.293 MI.      DIST: 03-8      SR: 3002  
 LEFT MUN: HARTLETON B      RIGHT MUN: HARTLETON B

059629 FT



059629 FT  
 INTER-AHD HAZEL ST  
 (BORO)  
 MAIN ST  
 0240/2470 (SR0045 SEG 0150/1950)  
 018 " DIA CIR PLASTIC  
 0240/2452 LEN=0063 INSTALLED UNKN  
 024 " DIA CIR PLASTIC  
 0240/2210 LEN=0040 INSTALLED 2016

DIR: B TOTAL LEN: 11.293 MI. DIST: 03-8 SR: 3002  
 LEFT MUN: HARTLETON B RIGHT MUN: HARTLETON B

HARTLETON  
 HARTLEY T

0240/0155  
 057159 FT

054040 FT

051216 FT

048731 FT

==	0240/2207	PARK RD (BORO)
==	0240/1662	SHIRK RD (BORO)
--	0240/0710	HARTLETON HARTLEY T
--	0240/0155	057159 FT 2 0 59001 0 02 0573+89
	5 0240/0000	NC LAUREL RD LENGTH(AH 2470 BK 3119)
---	0230/2021	048"H 72"W CONC STRUCT LEN=0030 INSTALLED UNKN
---	0230/0056	012"H 22"W ELLIP CONC LEN=0045 INSTALLED UNKN
	054040 FT	2 0 59001 0 02 0542+70
	5 0230/0000	POLLACK RD (T316) LENGTH(AH 3119 BK 2824)
---	0220/1816	018 "DIA CIR PLASTIC LEN=0035 INSTALLED 1999
---	0220/1162	018 "DIA CIR PLASTIC LEN=0040 INSTALLED 2016
---	0220/0565	018 "DIA CIR PLASTIC LEN=0040 INSTALLED 1999
---	0220/0205	030 "DIA CIR PLASTIC LEN=0040 INSTALLED 1999
	051216 FT	2 0 59001 0 02 0514+43
	5 0220/0000	LENGTH(AH 2824 BK 2485)
---	0210/2300	018 "DIA CIR PLASTIC LEN=0055 INSTALLED UNKN
	048731 FT	2 0 59001 0 02 0489+56

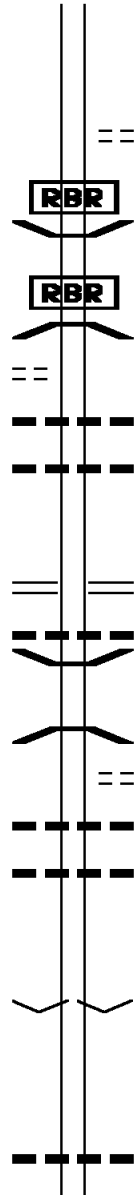


DIR: B TOTAL LEN: 11.293 MI. DIST: 03-8 SR: 3002  
 LEFT MUN: HARTLEY T RIGHT MUN: HARTLEY T

MILL RD  
(T312)

0200/0432  
  
046668 FT

043834 FT



0210/0000 LENGTH(AH 2485 BK 2063)

0200/0841 BALL PARK RD  
(TWP )

0200/0557 BMS EN 59/3002/0200/0501  
2 0 59001 0 02 0473+93  
P3

0200/0501 BMSBG 59/3002/0200/0501  
LAUREL RUN

0200/0387 018 " DIA CIR PLASTIC  
LEN=0040 INSTALLED 2016  
012 " DIA CIRC CONCR

0200/0015 018 " DIA CIR PLASTIC  
046668 FT LEN=0050 INSTALLED UNKN  
2 0 59001 0 02 0468+96  
NC SR 3002 SH  
SR 0235 SH

0200/0000 (SR0235 SEG 0080/2139)  
LENGTH(AH 2063 BK 2834)  
012 " DIA CIRC CONCR

0190/2805 LEN=0050 INSTALLED UNKN  
0190/2434 BMS EN 59/3002/0190/2423  
2 0 59001 0 02 0464+90  
TRIB TO LAUREL RUN

0190/2423 BMSBG 59/3002/0190/2423  
SCHOOL RD

0190/2276 (TWP )

0190/1793 018 " DIA CIR PLASTIC  
LEN=0040 INSTALLED UNKN  
018 " DIA CIR PLASTIC

0190/1275 LEN=0040 INSTALLED 2016

043834 FT 2 0 59001 0 02 0440+69  
VILLAGE: LAURELTON

0190/0000 LENGTH(AH 2834 BK 2492)

0180/0708 018 " DIA CIR PLASTIC  
LEN=0028 INSTALLED UNKN  
024 " DIA CIR PLASTIC

DIR: B TOTAL LEN: 11.293 MI. DIST: 03-8 SR: 3002  
 LEFT MUN: HARTLEY T RIGHT MUN: HARTLEY T

Stationing	Notes	Stationing	Notes
041342 FT		0180/0134	LEN=0040 INSTALLED UNKN
		041342 FT	2 0 59001 0 02 0415+63 PADDY MT RD (T306)
		0180/0000	LENGTH(AH 2492 BK 2372) 018" DIA CIR PLASTIC
		0170/1940	LEN=0040 INSTALLED 2016
		0170/0180	BMS EN 59/3002/0170/0163 0 0 00000 0 00 0000+00 TRIB TO PENNS CREEK
2 0 59001 0 02 0391+80 HASSENPLUG RD (SR3020 SEG 0010/0000)	038970 FT	0170/0163	BMSBG 59/3002/0170/0163
	0170/0000	038970 FT	
		0170/0000	LENGTH(AH 2372 BK 1713)
		0160/1184	BMS EN 59/3002/0160/1176 2 0 59001 0 02 0386+33 TRIB TO WHITEHORN RUN
		0160/1176	BMSBG 59/3002/0160/1176
		0160/1175	048"H 72"W CONC STRUCT LEN=0035 INSTALLED UNKN
	037257 FT	037257 FT	2 0 59001 0 02 0374+62
		0160/0000	LENGTH(AH 1713 BK 2309)
		0150/0251	BMS EN 59/3002/0150/0240 2 0 59001 0 02 0353+92 TR. TO PENNS CREEK
	034948 FT	0150/0240	BMSBG 59/3002/0150/0240
		034948 FT	2 0 59001 0 02 0351+00 LINCOLN CHAPEL RD (T307)
		0150/0000	LENGTH(AH 2309 BK 2680)
		0140/1334	BMS EN 59/3002/0140/1319 2 0 59001 0 02 0337+90 WHITEHORN RUN
		0140/1319	BMSBG 59/3002/0140/1319

DIR: B TOTAL LEN: 11.293 MI. DIST: 03-8 SR: 3002  
 LEFT MUN: HARTLEY T RIGHT MUN: HARTLEY T

WINDY ACRES LN  
 (PRDR)

032268 FT

032268 FT 2 0 59001 0 02 0324+70  
 S 0140/0000 LENGTH(AH 2680 BK 2465)  
 024 "DIA CIR PLASTIC  
 0130/2100 LEN=0035 INSTALLED UNKN

0130/1124 018 "DIA CIR PLASTIC  
 LEN=0050 INSTALLED 2016

0130/0305 018 "DIA CIR PLASTIC  
 LEN=0035 INSTALLED UNKN

0130/0275  
 029803 FT

029803 FT 2 0 59001 0 02 0300+10  
 S 0130/0000 LENGTH(AH 2465 BK 1981)

027822 FT

0120/0090 043"H 68"W ELLIP CONC  
 LEN=0040 INSTALLED 2020  
 027822 FT 2 0 59001 0 02 0280+30  
 TRAILS END RD  
 (SR3004 SEG 0010/0000)

S 0120/0000 LENGTH(AH 1981 BK 3013)  
 018 "DIA CIR PLASTIC  
 0110/2534 LEN=0042 INSTALLED UNKN

0110/1830 018 "DIA CIR PLASTIC  
 LEN=0042 INSTALLED 2001

0110/1610 036 "DIA CIRC METAL  
 LEN=0054 INSTALLED UNKN

0110/1472 030 "DIA CIR PLASTIC  
 LEN=0060 INSTALLED 2016

024809 FT

024809 FT 2 0 59001 0 01 0249+77  
 S 0110/0000 LENGTH(AH 3013 BK 1981)

0100/1215 018 "DIA CIR PLASTIC  
 LEN=0040 INSTALLED UNKN

0100/0857 036 "DIA CIR PLASTIC  
 LEN=0075 INSTALLED 2002

0100/0677 018 "DIA CIR PLASTIC  
 LEN=0040 INSTALLED UNKN

0100/0492 024 "DIA CIR PLASTIC  
 LEN=0051 INSTALLED UNKN

DIR: B TOTAL LEN: 11.293 MI. DIST: 03-8 SR: 3002  
 LEFT MUN: HARTLEY T RIGHT MUN: HARTLEY T

Stationing	Material	Length	Notes
022828 FT	0100/0310	036 " DIA	CIR PLASTIC
		LEN=0050	INSTALLED 2000
	0100/0200	030 " DIA	CIR PLASTIC
		LEN=0050	INSTALLED UNKN
	022828 FT	2 0 59001	0 01 0229+96
	0100/0000	LENGTH(AH 1981 BK 2485)	
	0090/1582	018 " DIA	CIR PLASTIC
		LEN=0040	INSTALLED 2016
020343 FT	0090/0270	045 " DIA	CIR PLASTIC
		LEN=0106	INSTALLED UNKN
	020343 FT	2 0 59001	0 01 0205+11
	0090/0000	LENGTH(AH 2485 BK 3045)	
	0080/3013	018 " DIA	CIR PLASTIC
		LEN=0037	INSTALLED UNKN
	0080/2603	018 " DIA	CIR PLASTIC
		LEN=0034	INSTALLED UNKN
	0080/2298	018 " DIA	CIR PLASTIC
		LEN=0033	INSTALLED UNKN
	0080/1570	060 " DIA	CIR PLASTIC
		LEN=0047	INSTALLED UNKN
017298 FT	0080/0260	060 " DIA	CIR PLASTIC
		LEN=0045	INSTALLED UNKN
	017298 FT	2 0 59001	0 00 0173+25
		WHITE MT RD (T302)	
	0080/0000	LENGTH(AH 3045 BK 2113)	
	0070/1922	018 " DIA	CIR PLASTIC
		LEN=0032	INSTALLED 2000
	0070/1668	AIMETTI LN (PRDR)	
	0070/1264	018 " DIA	CIR PLASTIC
		LEN=0040	INSTALLED 2016
	0070/1047	018 " DIA	CIR PLASTIC
		LEN=0050	INSTALLED 2016
	0070/0665	036 " DIA	CIRC CONCR
		LEN=0070	INSTALLED UNKN
BARNETT RD (T311)	0070/0421		
015185 FT	0070/0369	018 " DIA	CIR PLASTIC
		LEN=0070	INSTALLED 2016
	015185 FT	2 0 59001	0 00 0152+09

EXTRACT DATE: 12/18/2023  
PRINT DATE: 12/19/2023

ROADWAY MANAGEMENT SYSTEM  
SLD COUNTY/SR - ANNUAL PRINT

PAGE NUMBER: 195  
COUNTY: UNION

DIR: B TOTAL LEN: 11.293 MI.  
LEFT MUN: HARTLEY T

DIST: 03-8 SR: 3002  
RIGHT MUN: HARTLEY T

BARNETT RD  
(T311)

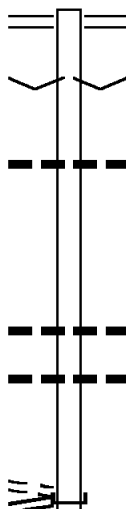
Stationing	Notes	Material	Length	Notes
		MFC BEGIN = D		
	0070/0000	LENGTH(AH 2113 BK 2715)		
		018 " DIA CIR PLASTIC		
	0060/2595	LEN=0046 INSTALLED 2000		
		018 " DIA CIR PLASTIC		
	0060/2392	LEN=0055 INSTALLED UNKN		
0060/2030	" "			
	0060/2015	018 " DIA CIR PLASTIC LEN=0038 INSTALLED 2000		
	0060/1116	030 " DIA CIR PLASTIC LEN=0040 INSTALLED 2016		
012470 FT		024 " DIA CIRC CONCR LEN=0028 INSTALLED UNKN		
	012470 FT	2 0 59001 0 00 0124+90		
		VILLAGE: WEIKERT		
	0060/0000	LENGTH(AH 2715 BK 2483)		
		015 " DIA CIRC CONCR		
	0050/2005	LEN=0023 INSTALLED UNKN		
		018 " DIA CIR PLASTIC		
	0050/1895	LEN=0030 INSTALLED 2012		
		018 " DIA CIR PLASTIC		
	0050/1795	LEN=0030 INSTALLED 2012		
		036 " H 24 " W BOX CULVERT		
	0050/1540	LEN=0054 INSTALLED UNKN		
		018 " DIA CIR PLASTIC		
	0050/0839	LEN=0028 INSTALLED UNKN		
		018 " DIA CIR PLASTIC		
009987 FT		LEN=0030 INSTALLED UNKN		
	009987 FT	2 0 59001 0 00 0100+03		
	0050/0000	LENGTH(AH 2483 BK 2472)		
		024 " DIA CIR PLASTIC		
	0040/2430	LEN=0037 INSTALLED 2000		
		024 " DIA CIR PLASTIC		
	0040/1775	LEN=0034 INSTALLED 2000		
		030 " DIA CIR PLASTIC		
	0040/1397	LEN=0040 INSTALLED 2016		
		018 " DIA CIRC CONCR		
	0040/0840	LEN=0045 INSTALLED UNKN		
007515 FT		007515 FT 2 0 59001 0 00 0075+27		
	0040/0000	LENGTH(AH 2472 BK 2490)		
		030 " DIA CIR PLASTIC		
	0030/1778	LEN=0038 INSTALLED 2000		
		024 " DIA CIR PLASTIC		

DIR: B TOTAL LEN: 11.293 MI. DIST: 03-8 SR: 3002  
 LEFT MUN: HARTLEY T RIGHT MUN: HARTLEY T

	0030/1376	LEN=0038	INSTALLED	2000
		018" DIA	CIR PLASTIC	
	0030/1085	LEN=0038	INSTALLED	2000
		048" DIA	CIR PLASTIC	
	0030/0685	LEN=0040	INSTALLED	2020
005025 FT	005025 FT	2 0 59001	0 00 0050+33	
	0030/0000	LENGTH(AH	2490 BK 2432)	
		018"H 24"W	ELLIP CONC	
	0020/2344	LEN=0032	INSTALLED	2016
		018" DIA	CIR PLASTIC	
	0020/1032	LEN=0030	INSTALLED	2016
		001" DIA	CIR PLASTIC	
	0020/0865	LEN=0030	INSTALLED	2016
		018" DIA	CIRC CONCR	
	0020/0705	LEN=0024	INSTALLED	UNKN
		024" DIA	CIR PLASTIC	
	0020/0355	LEN=0035	INSTALLED	2000
		018" DIA	CIR PLASTIC	
002593 FT	0020/0165	LEN=0030	INSTALLED	2000
	002593 FT	2 0 59001	0 00 0025+97	
	0020/0000	LENGTH(AH	2432 BK 2593)	
		018" DIA	CIR PLASTIC	
	0010/2525	LEN=0026	INSTALLED	2000
		024" DIA	CIR PLASTIC	
	0010/2475	LEN=0030	INSTALLED	2016
		018" DIA	CIR PLASTIC	
	0010/2265	LEN=0030	INSTALLED	UNKN
		024" DIA	CAST IRON	
	0010/1688	LEN=0028	INSTALLED	UNKN
		024" DIA	CAST IRON	
	0010/1342	LEN=0024	INSTALLED	UNKN
		018" DIA	CIR PLASTIC	
	0010/0967	LEN=0030	INSTALLED	2016
		018" DIA	CIR PLASTIC	
	0010/0821	LEN=0030	INSTALLED	UNKN
		018" DIA	CIR PLASTIC	
	0010/0380	LEN=0030	INSTALLED	2016
		018" DIA	CIR PLASTIC	
000000 FT	0010/0236	LEN=0030	INSTALLED	2016
	000000 FT	2 0 59001	0 00 0000+00	
		VILLAGE:	CHERRY RUN	
		NC WE	IKERT RD	
		INTER-BK	WINTERS RD	
		(T301)		
		MFC BEGIN = E		
BRIER PATCH DR (FRST)	0010/0000	LENGTH(AH	2593 BK 0000)	

DIR: B TOTAL LEN: 2.069 MI. DIST: 03-8 SR: 3001  
 LEFT MUN: HARTLEY T RIGHT MUN: HARTLEY T

010925 FT  
 010471 FT

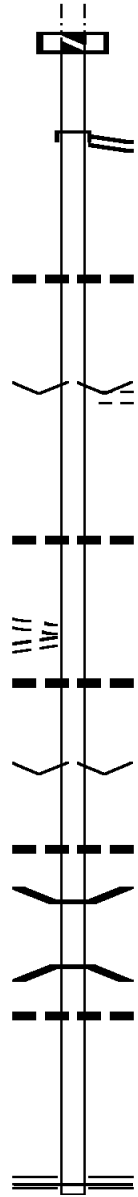


010925 FT CREEK RD  
 0050/0454 (SR3004 SEG 0100/0984)  
 010471 FT 2 0 59032 0 00 0104+67  
 VILLAGE: LAUREL PARK  
 0050/0000 LENGTH(AH 0454 BK 3017)  
 0040/2309 018 " DIA CIRC CONCR  
 LEN=0040 INSTALLED UNKN  
 0040/0377 018 " DIA CIRC CONCR  
 LEN=0035 INSTALLED UNKN  
 0040/0027 018 " DIA CIRC CONCR  
 LEN=0058 INSTALLED UNKN  
 007454 FT  
 NC PICK RD  
 INTER-BK SR 0235 SH  
 (SR0235 SEG 0080/0000)  
 0040/0000 LTH AH 003017 BK 000100

2 0 59032 0 00 0074+34 007454 FT  
 PALMAN RD  
 (T707)  
 SR 0235 SH  
 (SR0235 SEG 0080/0000) 0040/0000

DIR: B TOTAL LEN: 2.069 MI. DIST: 03-8 SR: 3001  
 LEFT MUN: HARTLEY T RIGHT MUN: HARTLEY T

007454 FT



007454 FT  
 7034/0000 LTH AH 000100 BK 001864  
 INTER-AHD SR 0235 SH  
 (SR0235 SEG 0070/1501)  
 (SR 0235 SH  
 (SR0235 SEG 0070/1501)

005590 FT

0030/0280 018 "DIA CIR PLASTIC  
 005590 FT LEN=0036 INSTALLED UNKN  
 2 0 59032 0 00 0056+06  
 VILLAGE: LAURELTON  
 LONG LN  
 (T308)  
 0030/0000 LENGTH(AH 1864 BK 3038)

PADDY MT RD  
 (T306)  
 LINCOLN CHAPEL RD  
 (T307)

0020/0902

0020/1260 048 "DIA CIR PLASTIC  
 LEN=0063 INSTALLED 2015  
 NC LINCOLN CHAPEL RD  
 0020/0671 024 "DIA CIR PLASTIC  
 LEN=0033 INSTALLED 2015

002552 FT

002552 FT 2 0 59032 0 00 0025+63  
 VILLAGE: LINCOLN CHAPEL  
 0020/0000 LENGTH(AH 3038 BK 2552)

0010/1711 043"H 68"W ELLIP CONC  
 LEN=0040 INSTALLED 2015

0010/1067 BMS EN 59/3001/0010/1018  
 2 0 59032 0 00 0010+32  
 WHITETHORN RUN

0010/1018 BMSBG 59/3001/0010/1018  
 0010/0884 042 "DIA CIR PLASTIC  
 LEN=0062 INSTALLED 2005

000000 FT

000000 FT 2 0 59032 0 00 0000+00  
 NC PADDY MT RD  
 CREEK RD  
 (SR3004 SEG 0070/0000)  
 MFC BEGIN = E  
 0010/0000 LENGTH(AH 2552 BK 0000)



DIR: B TOTAL LEN: 1.608 MI. DIST: 03-8 SR: 2009  
 LEFT MUN: UNION T RIGHT MUN: UNION T

SR 0304 SH (SR0304 SEG 0300/0000)	008492 FT 0040/1903		008492 FT INTER-AHD 0040/1903	SR 0304 SH (SR0304 SEG 0300/0000) WINFIELD CRK STRUCTURE LENGTH 30 FT BMSID 59/2009/0040/1525	
PRIVATE DR (PRDR)	0040/0721		0040/1525	018 " DIA CIR PLASTIC LEN=0040 INSTALLED 2018	
	0040/0250		0040/0870	018 " DIA CIR PLASTIC LEN=0040 INSTALLED 2018	
	006589 FT		0040/0169 006589 FT	030 " DIA CIR PLASTIC LEN=0080 INSTALLED 2017 20 59047 0 00 0076+86 TRIB TO SUSQUEHANNA RVR STRUCTURE LENGTH 20 FT BMSID 59/2009/0040/0000	
	0030/1985		0040/0000	LENGTH(AH 1903 BK 2338) MUNICIPAL LN (TWP )	
FELMEY RD (T331)	0030/1985		0030/2163	(APRA) FAIRCHILD BROTHE 018 " DIA CIR PLASTIC LEN=0040 INSTALLED 2018	
	0030/1980		0030/1980	018 " DIA CIRC CONCR	

EXTRACT DATE: 12/18/2023  
PRINT DATE: 12/19/2023

ROADWAY MANAGEMENT SYSTEM  
SLD COUNTY/SR - ANNUAL PRINT

PAGE NUMBER: 190  
COUNTY: UNION

DIR: B TOTAL LEN: 1.608 MI.  
LEFT MUN: UNION T

DIST: 03-8 SR: 2009  
RIGHT MUN: UNION T

Stationing	Right of Way	Length	Material	Installation
	0030/1475	LEN=0030	SHIRLEY DR	INSTALLED UNKN
	0030/1239	(T332)	018" DIA CIR PLASTIC	
	0030/0940	LEN=0040	INSTALLED	2003
	0030/0250	018" DIA CIR PLASTIC	LEN=0040	INSTALLED 2003
004251 FT	0030/0133	(TWP)	WILSHIRL LN	
	004251 FT	2 0 59047 0 00 0053+40	VILLAGE: WINFIELD	
	0030/0000	LENGTH(AH 2338 BK 2909)	SANDEL RD	
	0020/2885	024" DIA CIR PLASTIC	LEN=0060	INSTALLED 2003
	0020/2357	(TWP)	NORTHVIEW LN	
	0020/2270	015" DIA CIR PLASTIC	LEN=0040	INSTALLED UNKN
	0020/1955	036" DIA CIR PLASTIC	LEN=0040	INSTALLED 2004
	0020/1620	018" DIA CIR PLASTIC	LEN=0040	INSTALLED 2003
	0020/1260	030" DIA CIR PLASTIC	LEN=0036	INSTALLED UNKN
	0020/0975	(T336)	BLUEBIRD LN	
001342 FT	0020/0580	018" DIA CIR PLASTIC	LEN=0040	INSTALLED 2018
	001342 FT	2 0 59047 0 00 0024+27	RIDGE RD	
	0020/0000	LENGTH(AH 2909 BK 1342)	(T365)	
	0010/1020	018" DIA CIR PLASTIC	LEN=0050	INSTALLED 2003
	0010/0680	018" DIA CIR PLASTIC	LEN=0060	INSTALLED 2003
PANORAMA DR (T325)	0010/0423	018" DIA CIR PLASTIC	LEN=0060	INSTALLED 2018
000000 FT	0010/0024	2 0 59047 0 00 0010+85	NC PARK RD	
	000000 FT	INTER-BK	PARK RD	
COUNTY LINE RD (SR1017 SEG 0140/0000)	0010/0000	(SR1017 SEG 0140/0000)	MFC BEGIN = D	
	0010/0000	BK-SNYDER	(54)	
	0010/0000	LENGTH(AH 1342 BK 0000)		



DIR: B TOTAL LEN: 3.968 MI. DIST: 03-8 SR: 2007  
 LEFT MUN: BUFFALO T RIGHT MUN: BUFFALO T

Segment Description	Segment Length (FT)	Stationing	Notes
	018838 FT		INTER-BK BUFFALO RD (SR0192 SEG 0400/0743)
BUFFALO RD (SR0192 SEG 0400/0000)	0100/0666		LTH AH 001512 BK 000100
BUFFALO LEWISBURG B	0100/0498		LTH AH 000100 BK 000666 BUFFALO RD (SR0192 SEG 0400/0000)
LEWISBURG BUFFALO T	0090/1463		LEWISBURG B 015 "DIA CIRC CONCR LEN=0095 INSTALLED UNKN
BUFFALO EAST BUFFALO T	0090/1090		ST PAUL ST (BORO)
	016532 FT		0100/0332 (BORO) 018172 FT 2 0 59036 0 00 0030+67 TERRACE DR (BORO)
	015099 FT		0100/0000 LENGTH(AH 0666 BK 1640)
WEST MARKET ST (SR0045 SEG 0440/1510)	0080/0000		MEADOW LN (BORO)
			LEWISBURG EAST BUFFALO T LIMESTONE RU STRUCTURE LENGTH 33 FT BMSID 59/2007/0090/0707 ST MARY ST (T396)
			0090/0497 (T396) 016532 FT 2 0 59036 0 00 0014+06 MFC BEGIN = C
			0090/0000 LENGTH(AH 1640 BK 1433) PENNDOT STOCKPILE 01
			0080/1395 (GOVT) (APRA) PENNDOT STOCKPIL PENNDOT STOCKPILE 01
			0080/1200 (GOVT)
			018 "DIA CIRC CONCR LEN=0156 INSTALLED UNKN
			0080/0060 (GOVT) 015099 FT 2 0 59036 0 00 0000+00 WEST MARKET ST (SR0045 SEG 0440/1510)
			0080/0000 LENGTH(AH 1433 BK 1919) 018 "DIA CIR PLASTIC

EXTRACT DATE: 12/18/2023  
PRINT DATE: 12/19/2023

ROADWAY MANAGEMENT SYSTEM  
SLD COUNTY/SR - ANNUAL PRINT

PAGE NUMBER: 187  
COUNTY: UNION


DIR: B TOTAL LEN: 3.968 MI.  
LEFT MUN: EAST BUFFALO T

DIST: 03-8 SR: 2007  
RIGHT MUN: EAST BUFFALO T

Location	Segment ID	Length (FT)	Material / Notes
SMOKETOWN RD (T355)	0070/1664	0033	INSTALLED 2003 WASHINGTON AV
	0070/1474	(T367)	018" DIA CIR PLASTIC
	0070/0928	0040	INSTALLED 2013
	0070/0024	0024	015"H 21"W ELLIP METAL INSTALLED UNKN
	013180 FT	2059015	003 0128+91 NC FA IIRGROUND RD SMOKETOWN RD (T355)
	0070/0000	LENGTH(AH 1919 BK 3243)	048"H 76"W ELLIP CONC
	0060/2890	0060	INSTALLED UNKN
	0060/2650	0058	018" DIA CIR PLASTIC INSTALLED 2017
	0060/2430	0040	018" DIA CIR PLASTIC INSTALLED 2003
	0060/1410	0038	018" DIA CIR PLASTIC INSTALLED UNKN
009937 FT	0060/0921	0035	018" DIA CIR PLASTIC INSTALLED UNKN
	0060/0235	0043	018" DIA CIR PLASTIC INSTALLED 2013
	009937 FT	2059015	002 0099+98
	0060/0000	LENGTH(AH 3243 BK 2332)	018" DIA CIR PLASTIC
	0050/2046	0040	INSTALLED 2004
007605 FT	0050/1838	0040	024" DIA CIR PLASTIC INSTALLED 1997
	0050/0580	0028	036" DIA CIR PLASTIC INSTALLED UNKN
	0050/0100	0043	018" DIA CIR PLASTIC INSTALLED 2013
	007605 FT	2059015	001 0076+66
	0050/0000	LENGTH(AH 2332 BK 1062)	TR LIMESTONE STRUCTURE LENGTH 11 FT

DIR: B TOTAL LEN: 3.968 MI. DIST: 03-8 SR: 2007  
 LEFT MUN: EAST BUFFALO T RIGHT MUN: EAST BUFFALO T

006543 FT



0040/0638 BMSID 59/2007/0040/0638

006543 FT 2 0 59015 0 00 0065+76

0040/0000 LENGTH(AH 1062 BK 1806)

018 " DIA CIR PLASTIC

0030/1600 LEN=0065 INSTALLED 2013

018 " DIA CIR PLASTIC

0030/1290 LEN=0045 INSTALLED UNKN

018 " DIA CIR PLASTIC

0030/1212 LEN=0052 INSTALLED 2013

024 " DIA CIR PLASTIC

0030/1085 LEN=0045 INSTALLED 2013

018 " DIA CIR PLASTIC

004737 FT

0030/0500 LEN=0042 INSTALLED 2013

004737 FT 2 0 59015 0 00 0047+46

018 " DIA CIR PLASTIC

LEN=0040 INSTALLED 2014

PHEASANT RIDGE RD

(T349)

0030/0000 LENGTH(AH 1806 BK 2219)

018 " DIA CIR PLASTIC

0020/2219 LEN=0041 INSTALLED 2014

018 " DIA CIR PLASTIC

0020/1264 LEN=0056 INSTALLED 2013

018 " DIA CIR PLASTIC

0020/0971 LEN=0043 INSTALLED 2013

018 " DIA CIR PLASTIC

0020/0227 LEN=0042 INSTALLED 2013

002518 FT

0020/0060 BMSID 59/2007/0020/0000

002518 FT 2 0 59015 0 00 0025+14

TURTLE CREEK

BMSBG 59/2007/0020/0000

0020/0000 LENGTH(AH 2219 BK 2518)

018 " DIA CIR PLASTIC

0010/1422 LEN=0040 INSTALLED 2013

018 " DIA CIR PLASTIC

0010/0754 LEN=0040 INSTALLED 2013

000000 FT

000000 FT 2 0 59015 0 00 0000+00


NC OLD SCHOOL HOUSE RD

FURNACE RD

(SR2004 SEG 0150/2430)

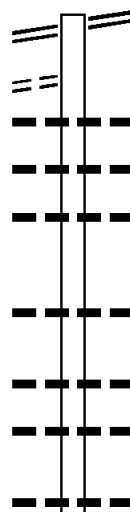
MFC BEGIN = D

0010/0000 LENGTH(AH 2518 BK 0000)



OLD TURNPIKE RD 011249 FT  
 (SR0045 SEG 0410/0000) 0050/1469  
 FOR SR 0045 AND 2005  
 (CONN) 0050/1220

009780 FT



011249 FT OLD TURNPIKE RD  
 0050/1469 (SR0045 SEG 0410/0000)

0050/1200 018 " DIA CIR PLASTIC  
 LEN=0050 INSTALLED 2018  
 014"H 23"W ELLIP CONC  
 0050/0860 LEN=0032 INSTALLED 2019  
 018 " DIA CIR PLASTIC  
 0050/0310 LEN=0032 INSTALLED UNKN  
 009780 FT 2 0 59048 0 00 0098+15  
 5 0050/0000 LENGTH(AH 1469 BK 2318)  
 064"H 00"W MULT METAL  
 0040/2300 LEN=0062 INSTALLED 2002

0040/1570 018 " DIA CIR PLASTIC  
 LEN=0036 INSTALLED UNKN  
 018 " DIA CIR PLASTIC  
 0040/1105 LEN=0040 INSTALLED 2018

0040/0260 018 " DIA CIR PLASTIC  
 LEN=0040 INSTALLED 2018

EXTRACT DATE: 12/18/2023  
PRINT DATE: 12/19/2023

ROADWAY MANAGEMENT SYSTEM  
SLD COUNTY/SR - ANNUAL PRINT

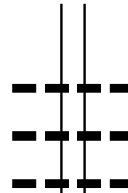
PAGE NUMBER: 184  
COUNTY: UNION

DIR: B TOTAL LEN: 2.130 MI.  
LEFT MUN: EAST BUFFALO T

DIST: 03-8 SR: 2005  
RIGHT MUN: EAST BUFFALO T

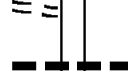
WINDY HILL LN  
(PRDR)

007462 FT



007462 FT 2 0 59048 0 00 0074+67  
S 0040/0000 LENGTH(AH 2318 BK 1808)  
024 " DIA CIR PLASTIC  
0030/1685 LEN=0040 INSTALLED 2004  
024 " DIA CIR PLASTIC  
0030/1315 LEN=0040 INSTALLED 2003  
024 " DIA CIR PLASTIC  
0030/1015 LEN=0054 INSTALLED 2003

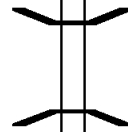
0030/0698



005654 FT

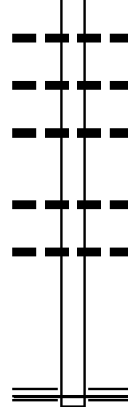
0030/0565 018 " DIA CIR PLASTIC  
LEN=0040 INSTALLED 2003  
005654 FT 2 0 59048 0 00 0056+36  
PHEASANT RIDGE RD  
(T349)  
S 0030/0000 LENGTH(AH 1808 BK 3433)  
0020/2750 014 "H 23 "W ELLIP CONC  
LEN=0034 INSTALLED 2019  
014 "H 23 "W ELLIP CONC  
0020/2180 LEN=0032 INSTALLED 2019

002221 FT



0020/0018 BMS EN 59/2005/0020/0000  
002221 FT 2 0 59048 0 00 0022+15  
TURTLE CREEK  
S 0020/0000 BMSBG 59/2005/0020/0000  
LENGTH(AH 3433 BK 2221)

000000 FT

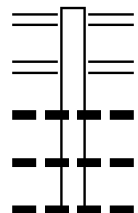


0010/1581 024 " DIA CIR PLASTIC  
LEN=0032 INSTALLED UNKN  
018 " DIA CIRC CONCR  
0010/1505 LEN=0032 INSTALLED UNKN  
018 " DIA CIRC CONCR  
0010/1435 LEN=0052 INSTALLED UNKN  
0010/0684 018 " DIA CIR PLASTIC  
LEN=0034 INSTALLED 2019  
015 " DIA CIR PLASTIC  
0010/0468 LEN=0040 INSTALLED UNKN  
000000 FT 2 0 59048 0 00 0000+00  
NC SA LEM CHURCH RD  
FURNACE RD  
(SR2004 SEG 0140/0940)  
MFC BEGIN = E  
S 0010/0000 LENGTH(AH 2221 BK 0000)



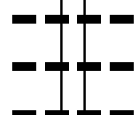
DIR: B TOTAL LEN: 9.674 MI. DIST: 03-8 SR: 2004  
 LEFT MUN: EAST BUFFALO T RIGHT MUN: EAST BUFFALO T

051081 FT



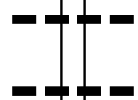
051081 FT SR 0015 SH  
 0220/1656 (SR0015 SEG 0090/0952)  
 SR 0015 SH  
 0220/1484 (SR0015 SEG 0091/1053)  
 018 "DIA CIR PLASTIC  
 0220/1460 LEN=0075 INSTALLED UNKN  
 018 "DIA CIR CONCR  
 0220/1345 LEN=0050 INSTALLED 2016  
 018 "DIA CIR PLASTIC  
 0220/0752 LEN=0040 INSTALLED 2007

049425 FT



049425 FT 2 0 59012 0 02 0491+92  
 0220/0000 LENGTH(AH 1656 BK 2036)  
 018 "DIA CIR PLASTIC  
 0210/2010 LEN=0046 INSTALLED 1998  
 042 "DIA CIR PLASTIC  
 0210/1793 LEN=0040 INSTALLED 2006  
 018 "DIA CIR PLASTIC  
 0210/1481 LEN=0040 INSTALLED 2007

047389 FT



047389 FT 2 0 59012 0 02 0471+80  
 0210/0000 LENGTH(AH 2036 BK 2528)  
 030 "DIA CIR PLASTIC  
 0200/2520 LEN=0040 INSTALLED 2007  
 018 "DIA CIR CONCR  
 0200/1745 LEN=0052 INSTALLED UNKN

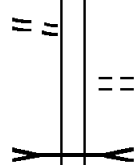
044861 FT



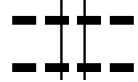
0200/0225 018 "DIA CIR PLASTIC  
 044861 FT LEN=0035 INSTALLED UNKN  
 0200/0000 2 0 59012 0 02 0446+82  
 LENGTH(AH 2528 BK 2110)

SUPLEE MILL RD  
 (T458)

0190/1826



0190/1792 SUPLEE MILL RD  
 (T458)  
 TR. TURTLE CK  
 0190/1693 STRUCTURE LENGTH 11 FT  
 BMSID 59/2004/0190/1693



0190/0767 024 "DIA CIR PLASTIC  
 LEN=0045 INSTALLED 2016  
 018 "DIA CIR PLASTIC  
 0190/0253 LEN=0050 INSTALLED 2007

EXTRACT DATE: 12/18/2023  
PRINT DATE: 12/19/2023

ROADWAY MANAGEMENT SYSTEM  
SLD COUNTY/SR - ANNUAL PRINT

PAGE NUMBER: 182  
COUNTY: UNION

DIR: B TOTAL LEN: 9.674 MI.  
LEFT MUN: EAST BUFFALO T

DIST: 03-8 SR: 2004  
RIGHT MUN: EAST BUFFALO T

042751 FT

042751 FT 2 0 59012 0 02 0426+18  
S 0190/0000 LENGTH(AH 2110 BK 2608)

---|---

0180/1598 018 "DIA CIR PLASTIC  
LEN=0045 INSTALLED 2016

---|---

0180/0691 018 "DIA CIR PLASTIC  
LEN=0040 INSTALLED UNKN

---|---

015 "DIA CIR CONCR

---|---

0180/0102 LEN=0048 INSTALLED UNKN

040143 FT

0180/0023 BMSSEN 59/2004/0180/0000

---|---

040143 FT 2 0 59012 0 02 0400+79

==|==

TR TURTLE CR

---|---

S 0180/0000 LENGTH(AH 2608 BK 2579)

---|---

STEIN LN

(T432)

0170/2111 015 "DIA CIRC CONCR

LEN=0045 INSTALLED UNKN

037564 FT

037564 FT 2 0 59012 0 02 0375+28  
S 0170/0000 LENGTH(AH 2579 BK 2713)

---|---

048"H 76"W CON BOX CUL

---|---

0160/2122 LEN=0030 INSTALLED UNKN

---|---

018 "DIA CIR PLASTIC

---|---

0160/1828 LEN=0038 INSTALLED 1997

---|---

018 "DIA CIR PLASTIC

LEN=0060 INSTALLED 2014

034851 FT

0160/0008 043"H 65"W CON BOX CUL  
LEN=0026 INSTALLED UNKN  
034851 FT 2 0 59012 0 02 0348+43  
S 0160/0000 LENGTH(AH 2713 BK 2746)

---|---

018 "DIA CIR PLASTIC

---|---

0150/2470 LEN=0060 INSTALLED 2014

==|==

---|---

018 "DIA CIR PLASTIC

---|---

0150/2411 LEN=0070 INSTALLED 2014

---|---

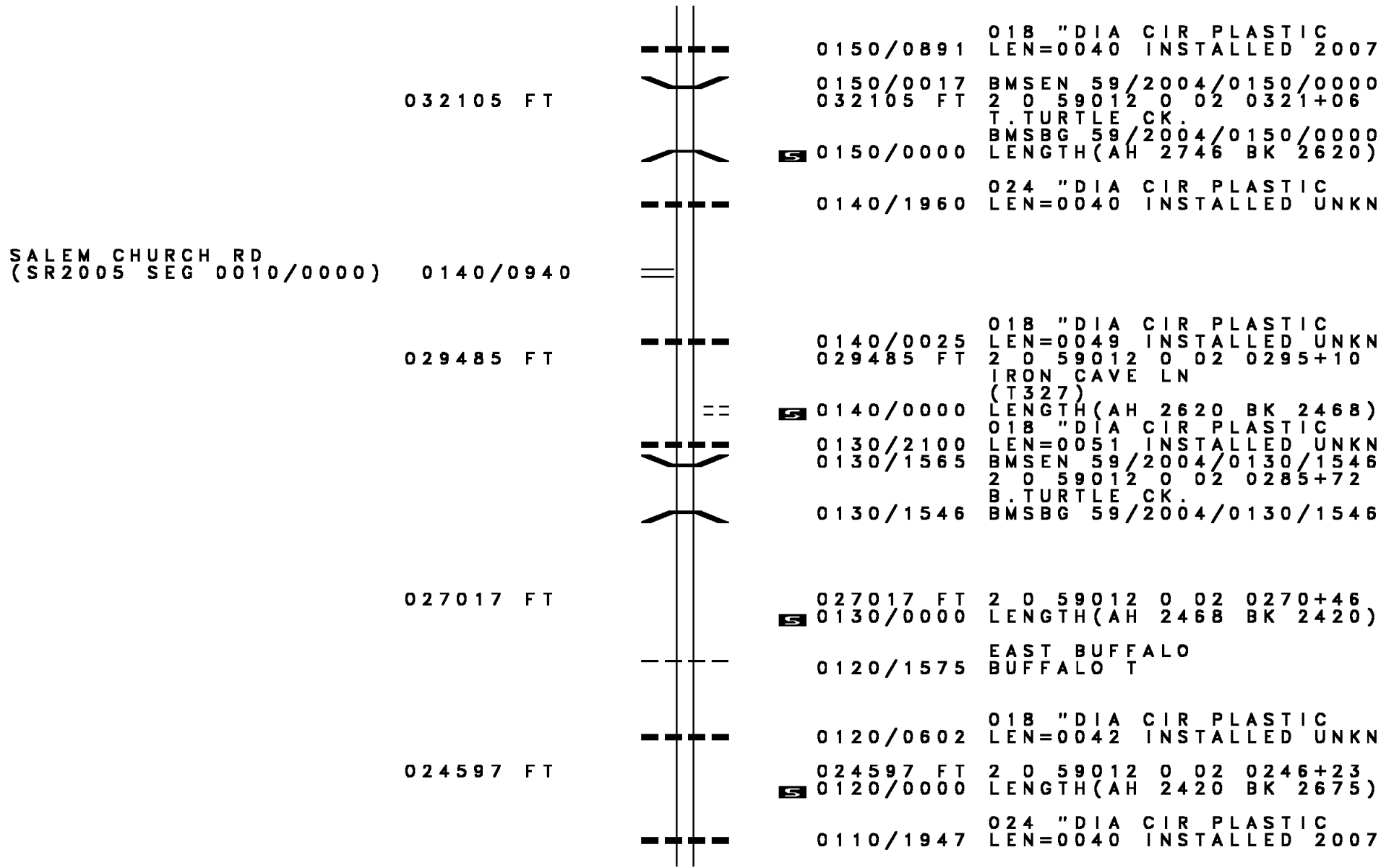
018 "DIA CIR PLASTIC

---|---

0150/1847 LEN=0065 INSTALLED 2014

OLD SCHOOL HOUSE RD  
(SR2007 SEG 0010/0000) 0150/2430

DIR: B TOTAL LEN: 9.674 MI. DIST: 03-8 SR: 2004  
 LEFT MUN: EAST BUFFALO T RIGHT MUN: EAST BUFFALO T



DIR: B TOTAL LEN: 9.674 MI. DIST: 03-8 SR: 2004  
 LEFT MUN: BUFFALO T RIGHT MUN: BUFFALO T

Stationing	Notes	Structure	Stationing	Notes
2 0 59012 0 02 0219+21 021922 FT DREISBACH CHURCH RD (SR2003 SEG 0090/0000) 0110/0000		--- =	0110/0040 021922 FT	024 " DIA CIRC CONCR LEN=0040 INSTALLED UNKN NEW BERLIN MT RD (SR2003 SEG 0090/0000) LENGTH(AH 2675 BK 2521) BMSEN 59/2004/0100/2491 2 0 59012 0 02 0218+97 TURTLE CREEK BMSBG 59/2004/0100/2491
		--- =	0100/2521	
		--- =	0100/2491	
		--- =	0100/0758	018 " DIA CIRC CONCR LEN=0040 INSTALLED UNKN
019401 FT		--- =	019401 FT	2 0 59012 0 01 0193+60 RIDGE RD (SR3016 SEG 0090/1790) LENGTH(AH 2521 BK 1895)
		--- =	0100/0000	
		--- =	0090/0833	018 " DIA CIRC CONCR LEN=0048 INSTALLED UNKN
		--- =	0090/0375	018 " DIA CIRC CONCR LEN=0042 INSTALLED UNKN
BEAVER RUN RD (T422) 0090/0353		--- =	0090/0833	
		--- =	0090/0375	
		--- =	0090/0087	018 " DIA CIRC CONCR LEN=0111 INSTALLED UNKN
017506 FT		--- =	017506 FT	2 0 59012 0 01 0174+73 LENGTH(AH 1895 BK 2522)
		--- =	0090/0000	
		--- =	0080/1934	018 " DIA CIRC CONCR LEN=0034 INSTALLED UNKN
		--- =	0080/1419	018 " DIA CIRC CONCR LEN=0100 INSTALLED UNKN
		--- =	0080/0205	018 " DIA CIRC CONCR LEN=0035 INSTALLED UNKN
014984 FT		--- =	014984 FT	2 0 59012 0 01 0149+61 LENGTH(AH 2522 BK 2489)
		--- =	0080/0000	
		--- =	0070/2376	018 " DIA CIRC CONCR LEN=0035 INSTALLED UNKN 024 " DIA CIR PLASTIC

DIR: B TOTAL LEN: 9.674 MI. DIST: 03-8 SR: 2004  
 LEFT MUN: BUFFALO T RIGHT MUN: BUFFALO T

SKUNK HOLLOW RD  
 (T418)

0070/1966

0070/1989 LEN=0043 INSTALLED UNKN

==

0070/1610 018 "DIA CIRC CONCR  
 LEN=0035 INSTALLED UNKN

0070/1207 018 "DIA CIRC CONCR  
 LEN=0038 INSTALLED UNKN

0070/0622 018 "DIA CIRC CONCR  
 LEN=0035 INSTALLED UNKN

0070/0127 018 "DIA CIR PLASTIC  
 LEN=0063 INSTALLED UNKN

012495 FT

012495 FT 2 0 59012 0 01 0124+82

0070/0000 LENGTH(AH 2489 BK 2492)

0060/2319 036 "DIA CIRC CONCR  
 LEN=0060 INSTALLED UNKN

0060/1928 018 "DIA CIRC CONCR  
 LEN=0038 INSTALLED UNKN

0060/1095 018 "DIA CIRC CONCR  
 LEN=0036 INSTALLED UNKN

0060/0260 018 "DIA CIR PLASTIC  
 LEN=0038 INSTALLED 2014

010003 FT

010003 FT 2 0 59012 0 01 0100+00

0060/0000 LENGTH(AH 2492 BK 2459)

0050/2151 018 "DIA CIR PLASTIC  
 LEN=0038 INSTALLED 2014

GROVE RD  
 (T403)

0050/0566  
 007544 FT

== ==

0050/0566 BROUSE RD  
 (T404)

007544 FT 2 0 59012 0 01 0075+48

0050/0000 LENGTH(AH 2459 BK 2539)

0040/2530 018 "DIA CIR PLASTIC  
 LEN=0035 INSTALLED UNKN

RIDGE VIEW LN  
 (PRDR)

0040/1106

==

0040/1596 018 "DIA CIR PLASTIC  
 LEN=0057 INSTALLED UNKN

0040/1087 BUFFALO  
 WEST BUFFALO T

005005 FT

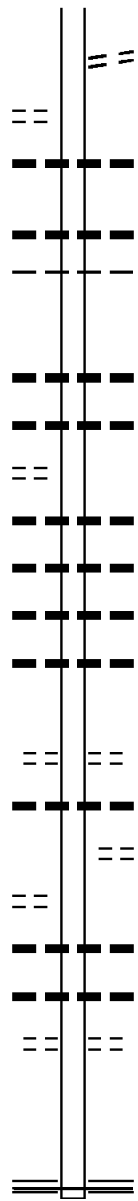
0040/0112 018 "DIA CIR PLASTIC  
 LEN=0035 INSTALLED UNKN

005005 FT 2 0 59012 0 01 0050+05

DIR: B TOTAL LEN: 9.674 MI. DIST: 03-8 SR: 2004  
 LEFT MUN: WEST BUFFALO T RIGHT MUN: WEST BUFFALO T

BRANDYWINE LN  
 (T398)

0030/1686



S 0040/0000 LENGTH(AH 2539 BK 2382)  
 FARM HOLLOW RD  
 0030/2078 (PRDR)

NC FURNACE RD  
 018 "DIA CIR PLASTIC  
 0030/1238 LEN=0031 INSTALLED UNKN

018 "DIA CIR PLASTIC  
 0030/0350 LEN=0036 INSTALLED UNKN  
 WEST BUFFALO

002623 FT

0030/0077 MIFFLINBURG B  
 002623 FT 2 0 59012 0 00 0026+23

S 0030/0000 LENGTH(AH 2382 BK 1606)  
 018 "DIA CIR PLASTIC  
 0020/1547 LEN=0043 INSTALLED UNKN  
 018 "DIA CIR PLASTIC  
 0020/1337 LEN=0041 INSTALLED UNKN

EAST ST  
 (BORO)

0020/1137

015 "H 21 "W ELLIP METAL  
 0020/0843 LEN=0050 INSTALLED UNKN

018 "DIA CIRC METAL  
 0020/0510 LEN=0040 INSTALLED UNKN

015 "DIA CIRC METAL  
 0020/0270 LEN=0047 INSTALLED UNKN

001017 FT

015 "H 21 "W ELLIP METAL  
 0020/0012 LEN=0040 INSTALLED UNKN

001017 FT 2 0 59012 0 00 0010+21  
 SECOND ST

S 0020/0000 LENGTH(AH 1606 BK 1017)  
 (BORO)

015 "DIA CIRC METAL  
 0010/0995 LEN=0052 INSTALLED UNKN

PINE ST  
 0010/0627 (BORO)

ANSPACH AV  
 (BORO)

0010/0498

015 "DIA CAST IRON  
 0010/0090 LEN=0046 INSTALLED UNKN

027 "DIA CIRC CONCR  
 0010/0070 LEN=0064 INSTALLED UNKN

000000 FT

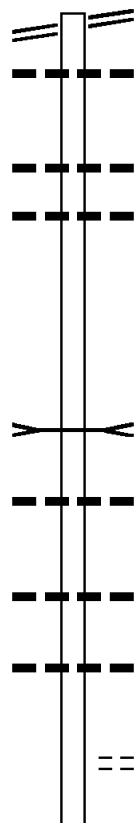
THIRD ST  
 0010/0056 (BORO)

000000 FT 2 0 59012 0 00 0000+00  
 NC MA PLE ST

FOURTH ST  
 (SRO304 SEG 0020/0000)

MFC BEGIN = D  
 S 0010/0000 LENGTH(AH 1017 BK 0000)

OLD TURNPIKE RD 026468 FT  
 (SR0045 SEG 0370/0000) 0110/3132



026468 FT OLD TURNPIKE RD  
 0110/3132 (SR0045 SEG 0370/0000)  
 0110/2593 018 "DIA CIR PLASTIC  
 LEN=0040 INSTALLED 2000

0110/1547 018 "DIA CIR PLASTIC  
 LEN=0040 INSTALLED 2019  
 0110/1523 018 "DIA CIR PLASTIC  
 LEN=0040 INSTALLED 2019

023336 FT

023336 FT 2 0 59014 0 00 0233+52  
 T. BUFFALO C.  
 STRUCTURE LENGTH 9 FT  
 BMSID 59/2003/0110/0000  
 5 0110/0000 LENGTH(AH 3132 BK 2575)

0100/1705 018 "DIA CIR PLASTIC  
 LEN=0040 INSTALLED 2000

0100/0794 014"H 23"W ELLIP CONC  
 LEN=0032 INSTALLED 2020

020761 FT

0100/0145 024"H 36"W ELLIP CONC  
 LEN=0040 INSTALLED 2020  
 020761 FT 2 0 59014 0 00 0207+71  
 PHEASANT RIDGE RD  
 (T345)  
 5 0100/0000 LENGTH(AH 2575 BK 2392)

018 "DIA CIR PLASTIC

DIR: B TOTAL LEN: 5.013 MI. DIST: 03-8 SR: 2003  
 LEFT MUN: BUFFALO T RIGHT MUN: BUFFALO T

Stationing	Description	Material	Length	Status
		0090/1510	LEN=0040	INSTALLED UNKN
018369 FT		0090/0065	LEN=0075	INSTALLED UNKN
	2 0 59014 0 00 0183+73 NC DR REISBACH CHURCH RD FURNACE RD (SR2004 SEG 0110/0000)	048 " DIA CIRC METAL		
		0090/0000	LENGTH(AH 2392 BK 2355)	
		0080/2200	LEN=0065	INSTALLED 2002
		0080/1282	LEN=0040	INSTALLED UNKN
		0080/1135	LEN=0050	INSTALLED 2000
		0080/0175	LEN=0040	INSTALLED UNKN
016014 FT		0080/0035	LEN=0060	INSTALLED 2000
	2 0 59014 0 00 0160+15	0080/0000	LENGTH(AH 2355 BK 2041)	
SLEEPY HOLLOW LN (PRDR)		0070/1362		HIDEAWAY LN (PRDR)
		0070/1220	LEN=0060	INSTALLED 2000
		0070/0965	LEN=0060	INSTALLED 2000
		0070/0361		LOG CABIN LN (PRDR)
2 0 59014 0 00 0139+71 013973 FT TURKEY RUN RD (T327)		0070/0000	LENGTH(AH 2041 BK 2317)	
		0060/1574		RUSTY RUN LN (T328)
		0060/1475	LEN=0040	INSTALLED 2002
		0060/1155	LEN=0070	INSTALLED 2000
		0060/0975	LEN=0050	INSTALLED 2000
		018 " DIA CIRC CONCR		



DIR: B TOTAL LEN: 5.013 MI. DIST: 03-8 SR: 2003  
 LEFT MUN: BUFFALO T RIGHT MUN: BUFFALO T

2 0 59014 0 00 0116+64 011656 FT  
 VIOLET RD  
 (T420) 0060/0000

0060/0510	LEN=0064	INSTALLED	UNKN
011656 FT			
0060/0000	LENGTH(AH 2317 BK 3118)		
0050/2295	024 " DIA	CIR PLASTIC	
	LEN=0050	INSTALLED	2002
0050/1790	018 " DIA	CIR PLASTIC	
	LEN=0052	INSTALLED	UNKN
0050/1575	018 " DIA	CIR PLASTIC	
	LEN=0066	INSTALLED	UNKN
0050/1220	018 " DIA	CIR PLASTIC	
	LEN=0060	INSTALLED	2002
0050/0853	018 " DIA	CIR PLASTIC	
	LEN=0060	INSTALLED	UNKN
0050/0444	018 " DIA	CIR PLASTIC	
	LEN=0062	INSTALLED	UNKN
0050/0096	014"H 22"W	ELLIP CONC	
	LEN=0064	INSTALLED	2020
008538 FT	2 0 59014 0 00 0085+38		
0050/0000	LENGTH(AH 3118 BK 2484)		
	018 " DIA	CIR PLASTIC	
0040/2290	LEN=0062	INSTALLED	UNKN
	014"H 22"W	ELLIP METAL	
0040/2005	LEN=0062	INSTALLED	UNKN
	BUFFALO		
0040/1642	LIMESTONE T		
0040/0720	018 " DIA	CIR PLASTIC	
	LEN=0070	INSTALLED	2000
0040/0540	021 " DIA	CIR PLASTIC	
	LEN=0050	INSTALLED	2000
0040/0175	018 " DIA	CIR PLASTIC	
	LEN=0060	INSTALLED	UNKN
006054 FT	2 0 59014 0 00 0060+48		
0040/0000	LENGTH(AH 2484 BK 2616)		
	018 " DIA	CIR PLASTIC	
0030/2340	LEN=0060	INSTALLED	2002
	018 " DIA	CIRC CONCR	
0030/1970	LEN=0056	INSTALLED	UNKN
	018 " DIA	CIRC CONCR	
0030/1665	LEN=0052	INSTALLED	UNKN
	021 " DIA	CIRC CONCR	
0030/1245	LEN=0048	INSTALLED	UNKN
	018 " DIA	CIR PLASTIC	
0030/0860	LEN=0040	INSTALLED	2002
	015 " DIA	CIRC CONCR	
0030/0510	LEN=0040	INSTALLED	UNKN
	018 " DIA	CIRC CONCR	

DIR: B TOTAL LEN: 5.013 MI. DIST: 03-8 SR: 2003  
 LEFT MUN: LIMESTONE T RIGHT MUN: LIMESTONE T

Stationing	Segment	Length	Material	Status
003438 FT	0030/0250	LEN=0055	INSTALLED	2000
	003438 FT	2 0 59014 0 00 0034+25	NC NEW BERLIN MOUNTAIN RD	
			LIMESTONE	
			NEW BERLIN B	
	0030/0000	LENGTH(AH 2616 BK 1474)		
		015 " DIA CIRC CONCR		
	0020/1315	LEN=0044	INSTALLED	UNKN
		015 " DIA CIRC CONCR		
	0020/1175	LEN=0045	INSTALLED	UNKN
MOUNTAIN RD (T352)	0020/1164			
			PLUM ST (BORO)	
			048 " DIA CIRC CONCR	
	0020/0655	LEN=0056	INSTALLED	UNKN
MOTTER LN (BORO)	0020/0250			
2 0 59014 0 00 0019+65	001964 FT			
SMITH ST (BORO)	0020/0000			
			LENGTH(AH 1474 BK 1964)	
			034"H 52"W ELLIP CONC	
	0010/1665	LEN=0060	INSTALLED	UNKN
			018 " DIA CIRC METAL	
	0010/1585	LEN=0064	INSTALLED	UNKN
			GREEN ST (BORO)	
	0010/1569			
			018 " DIA CIRC CONCR	
	0010/0835	LEN=0030	INSTALLED	UNKN
			LIBERTY ST (BORO)	
	0010/0813			
			018 " DIA CIRC CONCR	
	0010/0430	LEN=0030	INSTALLED	UNKN
			HIGH ST (BORO)	
	0010/0412			
			MAZE AL (BORO)	
	0010/0212			
			018 " DIA CIRC CONCR	
	0010/0070	LEN=0034	INSTALLED	UNKN
			018 " DIA CIRC CONCR	
	0010/0040	LEN=0005	INSTALLED	UNKN
000000 FT	000000 FT	2 0 59014 0 00 0000+00		
			NC VINE ST	
			MARKET ST (SRO304 SEG 0140/0000)	
	INTER-BK		VINE ST (SRO204 SEG 0020/0813)	
			MFC BEGIN = D	
	0010/0000	LENGTH(AH 1964 BK 0000)		

DIR: B TOTAL LEN: 3.383 MI. DIST: 03-8 SR: 2002  
 LEFT MUN: UNION T RIGHT MUN: BUFFALO T

RD NAME	START	END	LEN	ITEMS
TRUTT RD (T358)	017864	0080/3038	017864 FT	AH-SNYDER INTER-AHD COUNTY LINE RD (SR1017 SEG 0150/2511) (54)
			0080/1410	018 " DIA CIR PLASTIC LEN=0040 INSTALLED 2016
			0080/0610	018 " DIA CIRC CONCR LEN=0038 INSTALLED UNKN
	014826		014826 FT	2 0 59050 0 00 0153+38 REICHLEY RD (T508)
			0080/0000	LENGTH(AH 3038 BK 1476)
			0070/0767	018 " DIA CIR PLASTIC LEN=0050 INSTALLED 1998
2 0 59050 0 00 0138+84 AMISH RD (T356)	013350	0070/0000	013350 FT	LENGTH(AH 1476 BK 2541)
			0060/2043	018 " DIA CIR PLASTIC LEN=0040 INSTALLED 1998
			0060/1309	036 " DIA CIR PLASTIC LEN=0040 INSTALLED 2013
			0060/0920	018 " DIA CIR PLASTIC LEN=0047 INSTALLED 1999
2 0 59050 0 00 0113+20 FELMEY RD (T331)	010809	0060/0000	010809 FT	LENGTH(AH 2541 BK 2302)
			0050/1368	018 " DIA CIR PLASTIC LEN=0037 INSTALLED 1999
	008507		008507 FT	018 " DIA CIR PLASTIC LEN=0040 INSTALLED 1997
			008507 FT	2 0 59050 0 00 0090+27
				018 " DIA CIR PLASTIC LEN=0050 INSTALLED UNKN
				PENNS DR

DIR: B TOTAL LEN: 3.383 MI. DIST: 03-8 SR: 2002  
 LEFT MUN: UNION T RIGHT MUN: BUFFALO T

STEIN LN  
(T354)

005875 FT

0030/0736

003718 FT

001936 FT

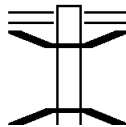
000410 FT

000000 FT

==	5	0050/0000	(T504) LENGTH(AH 2302 BK 2632) 018 "DIA CIR PLASTIC LEN=0050 INSTALLED 1997
---		0040/2621	018 "DIA CIR PLASTIC LEN=0040 INSTALLED 2016
---		0040/1131	018 "DIA CIR PLASTIC LEN=0040 INSTALLED 2016
		005875 FT	2 0 59050 0 00 0063+89 LEPLEY RD (T492) MONROE JACKSON T
---	5	0040/0000	LENGTH(AH 2632 BK 2157) 018 "DIA CIR PLASTIC LEN=0040 INSTALLED 2016
---		0030/1950	LEN=0040 INSTALLED 2016
==		0030/0736	STEIN LN (T486) 018 "DIA CIR PLASTIC LEN=0033 INSTALLED UNKN
---		0030/0348	LEN=0033 INSTALLED UNKN
		003718 FT	2 0 59050 0 00 0042+18 CREST RD (T507)
---	5	0030/0000	LENGTH(AH 2157 BK 1782) 018 "DIA CIR PLASTIC LEN=0040 INSTALLED 2016
---		0020/1772	LEN=0040 INSTALLED 2016
		001936 FT	2 0 59050 0 00 0024+48
---	5	0020/0000	LENGTH(AH 1782 BK 1526)
---		0010/0417	036 "DIA CIR PLASTIC LEN=0040 INSTALLED 2016
		000410 FT	2 0 59050 0 00 0009+22
---	5	0010/0000	LENGTH(AH 1526 BK 0410)
		000000 FT	0 0 00000 0 00 0000+00
			NC COUNTY LINE RD SR 0304 SH (SR0304 SEG 0200/1904) MFC BEGIN = E
---	5	0008/0000	LENGTH(AH 0410 BK 0000)

EXTRACT DATE: 12/18/2023 ROADWAY MANAGEMENT SYSTEM PAGE NUMBER: 171  
PRINT DATE: 12/19/2023 SLD COUNTY/SR - ANNUAL PRINT COUNTY: UNION  
DIR: B TOTAL LEN: 3.048 MI. DIST: 03-8 SR: 2001  
LEFT MUN: BUFFALO T RIGHT MUN: BUFFALO T

016094 FT



016094 FT JOHNSON MILL RD  
0080/2988 (SR1001 SEG 0070/0000)  
0080/2536 BMSBN 59/2001/0080/2524  
2 0 59030 0 00 0075+28  
MUDDY RUN  
0080/2524 BMSBG 59/2001/0080/2524

DIR: B TOTAL LEN: 3.048 MI. DIST: 03-8 SR: 2001  
 LEFT MUN: BUFFALO T RIGHT MUN: BUFFALO T

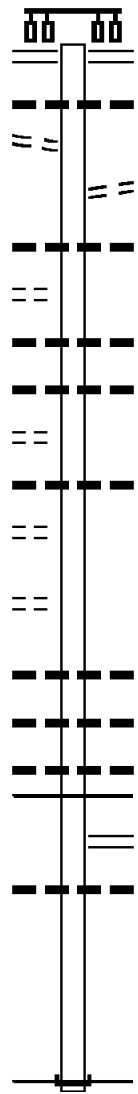
Location / Segment	Segment ID	Length (FT)	Material / Details	Installation
	0080/2219	018 " DIA	CIR PLASTIC	INSTALLED 2006
	0080/2013	018 " DIA	CIR PLASTIC	INSTALLED 2006
	0080/1804	018 " DIA	CIR PLASTIC	INSTALLED 2006
	0080/1134	024 " DIA	CIR PLASTIC	INSTALLED 2006
	0080/0800	018 " DIA	CIR PLASTIC	INSTALLED 2006
	0080/0800	018 " DIA	CIR PLASTIC	INSTALLED 2006
CANNON RD (T376)	0070/1693	013106 FT	2 0 59030 0 00 0050+08	LENGTH(AH 2988 BK 2501)
	0070/2044	018 " DIA	CIR PLASTIC	INSTALLED 2003
	0070/1168	024 " DIA	CIR PLASTIC	INSTALLED 2006
	0070/0224	028 " H 00 " W	MULT METAL	INSTALLED 2006
	0070/0094	016 " H 00 " W	MULT METAL	INSTALLED 2006
	0070/0000	2 0 59030 0 00 0025+15	LENGTH(AH 2501 BK 1557)	
	0060/0878	BMS EN 59/2001/0060/0707	2 0 59030 0 00 0016+61	BUFFALO CREEK
	0060/0707	BMS BG 59/2001/0060/0707		
	009048 FT	009048 FT	2 0 59030 0 00 0009+63	LENGTH(AH 1557 BK 0945)
	0050/0647	014 " H 23 " W	ELLIP CONC	INSTALLED 2020
	0050/0017	018 " DIA	CIR PLASTIC	INSTALLED UNKN
	008103 FT	2 0 59030 0 00 0000+00	BUFFALO RD	
BUFFALO RD (SR0192 SEG 0290/0000)	0050/0000	(SR0192 SEG 0290/0000)	LENGTH(AH 0945 BK 2111)	
	0040/2085	024 " DIA	CIR PLASTIC	INSTALLED 2002
	0040/1260	018 " DIA	CIRC CONCR	INSTALLED UNKN

DIR: B TOTAL LEN: 3.048 MI. DIST: 03-8 SR: 2001  
 LEFT MUN: BUFFALO T RIGHT MUN: BUFFALO T

KEEFER RD  
 (T362)

Distance (FT)	Segment ID	Material / Description	Length (FT)	Installation Date
005992	0040/0616	018" DIA CIRC CONCR	0044	1996
005992	0040/0000	2 0 59035 0 00 0060+05 LENGTH(AH 2111 BK 1659) 018" DIA CIRC CONCR		
0030	0030/1377	018" DIA CIRC CONCR	0028	UNKN
0030	0030/0605	048" DIA CIR PLASTIC	0037	UNKN
004333	004333	2 0 59035 0 00 0043+46 YOUNG RD (T424)		
0030	0030/0000	018" DIA CIR PLASTIC	1659	2616
0020	0020/2121	018" DIA CIR PLASTIC	0032	2002
0020	0020/1395	024" DIA CIRC CONCR	0050	UNKN
001717	0020/0164	018"H 00"W MULT PLSTIC	0157	2006
001717	001717	2 0 59035 0 00 0017+37 BEAVER RUN STRUCTURE LENGTH 26 FT BMSID 59/2001/0020/0000		
0020	0020/0000	LENGTH(AH 2616 BK 1717)		
0010	0010/1103	018" DIA CIR PLASTIC	0232	UNKN
0010	0010/1092	STRICKLER RD (T347)		
0010	0010/0600	018" DIA CIRC CONCR	0030	UNKN
0010	0010/0020	018" DIA CIR PLASTIC	0062	2003
000000	000000	2 0 59035 0 00 0000+00 VILLAGE: VICKSBURG NC BEAVER RUN RD OLD TURNPIKE RD (SR0045 SEG 0350/0560)		
0010	0010/0000	INTER-BK BEAVER RUN RD (T422) MFC BEGIN = E LENGTH(AH 1717 BK 0000)		

	004706 FT		004706 FT	DERR DR (SR0015 SEG 0200/0350) (SR0015 SEG 0201/0354)
			0020/1857	
FROM 0015/0201 SH (CONN)			0020/1765	018 "DIA CIRC CONCR LEN=0060 INSTALLED UNKN
	0020/1673			TO 0015/0201 SH (CONN)
J P M RD (T476)			0020/1554	018 "DIA CIRC CONCR LEN=0054 INSTALLED UNKN
	0020/1326			016 "DIA CIRC METAL LEN=0048 INSTALLED UNKN
			0020/1304	018 "DIA CIR PLASTIC LEN=0030 INSTALLED UNKN
WILLOW BROOK BL (T547)			0020/1075	
	0020/1014			018 "DIA CIR PLASTIC LEN=0040 INSTALLED 1999
BIRCH TREE LN (PRDR)			0020/0834	
2 0 59021 0 00 0028+98	0020/0409		002849 FT	
NEWMAN RD (T474)			0020/0000	LENGTH(AH 1857 BK 2849)
	0020/0000			024 "DIA CIRC CONCR LEN=0090 INSTALLED UNKN
			0010/2216	018 "DIA CIR PLASTIC LEN=0045 INSTALLED 1996
			0010/1835	018 "DIA CIR PLASTIC LEN=0045 INSTALLED 2001
			0010/1550	MFC BEGIN = C
			0010/1549	AIRPORT RD
			0010/1468	(SR2007 SEG 0120/0603) 015 "DIA CIRC CONCR
			0010/1007	LEN=0034 INSTALLED UNKN
	000000 FT			2 0 59021 0 00 0000+00 NC WI LLIAM PENN DR INTER-BK FEDERAL PENITENTIARY DR (GOVT) MFC BEGIN = E
			0010/0000	LENGTH(AH 2849 BK 0000)





EXTRACT DATE: 12/18/2023 ROADWAY MANAGEMENT SYSTEM PAGE NUMBER: 167  
PRINT DATE: 12/19/2023 SLD COUNTY/SR - ANNUAL PRINT COUNTY: UNION  
DIR: B TOTAL LEN: .000 MI. DIST: 03-8 SR: 1016  
LEFT MUN: GREGG T RIGHT MUN: GREGG T

000000 FT



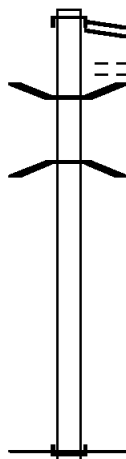
000000 FT  
7010/0000 LENGTH(AH 1769 BK 0000)

EXTRACT DATE: 12/18/2023 ROADWAY MANAGEMENT SYSTEM PAGE NUMBER: 166  
 PRINT DATE: 12/19/2023 SLD COUNTY/SR - ANNUAL PRINT COUNTY: UNION

DIR: B TOTAL LEN: .492 MI. DIST: 03-8 SR: 1014  
 LEFT MUN: GREGG T RIGHT MUN: GREGG T

002600 FT

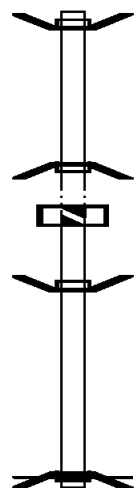
002600 FT  
 INTER-AHD SR 0044 SH  
 (SR0044 SEG 0050/0000)  
 SR 0044 SH  
 0010/2600 (SR0044 SEG 0050/0000)  
 FOR SR 0044 AND 1014  
 0010/2272 (CONN)  
 0010/2146 BMSEN 59/1014/0010/2135  
 1 0 00176 0 00 0143+39  
 SOUTH CREEK  
 0010/2135 BMSBG 59/1014/0010/2135



000000 FT

000000 FT 1 0 00176 0 00 0121+97  
 NC SR 1014 SH  
 INTER-BK TOWNSHIP RT  
 (TWP)  
 MFC BEGIN = E  
 0010/0000 LENGTH(AH 2600 BK 0000)

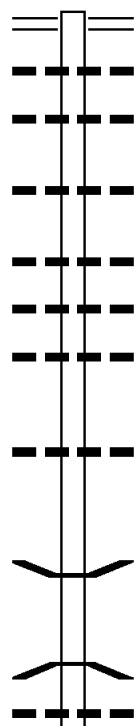
000279 FT  
 000142 FT  
 000142 FT  
 000000 FT



000279 FT BMS EN 59/1013/0020/0000  
 INTER-AHD GRAY HILL RD  
 0020/0137 (T514)  
 000142 FT 2 0 00000 0 00 0000+00  
 INTER-BK GRAY HILL RD  
 (T514)  
 I-80 WB  
 BMSBG 59/1013/0020/0000  
 LTH AH 000137 BK 000077  
 00020/0000  
 000142 FT  
 7012/0000 LTH AH 000077 BK 000142  
 BMS EN 59/1013/0010/0000  
 INTER-AHD GRAY HILL RD  
 0010/0142 (T514)  
 000000 FT 2 0 00000 0 00 0000+00  
 NC GRAY HILL RD  
 INTER-BK GRAY HILL RD  
 (T514)  
 I-80 EBL  
 BMSBG 59/1013/0010/0000  
 MFC BEGIN = E  
 00010/0000 LENGTH(AH 0142 BK 0000)

DIR: N TOTAL LEN: 2.271 MI. DIST: 03-8 SR: 1012  
 LEFT MUN: GREGG T RIGHT MUN: GREGG T

011992 FT



011992 FT MARINE CORPS LEAG MEM H  
 0050/3135 (SR0015 SEG 0440/2478)  
 018 "DIA CIR PLASTIC  
 0050/2860 LEN=0040 INSTALLED 2017  
 018 "DIA CIR PLASTIC  
 0050/2570 LEN=0040 INSTALLED 2017  
 024 "DIA CIR PLASTIC  
 0050/1918 LEN=0040 INSTALLED 2017  
 018 "DIA CIRC CONCR  
 0050/1239 LEN=0043 INSTALLED UNKN  
 024 "DIA CIR PLASTIC  
 0050/0717 LEN=0040 INSTALLED 2000  
 018 "DIA CIRC CONCR  
 0050/0125 LEN=0060 INSTALLED UNKN  
 008857 FT 1 0 00627 0 00 0049+88  
 0050/0000 LENGTH(AH 3135 BK 2116)  
 013"H 22"W ELLIP CONC  
 0040/1737 LEN=0060 INSTALLED UNKN

008857 FT

006741 FT

0040/0118 BMS EN 59/1012/0040/0000  
 006741 FT 1 0 00627 0 00 0028+61  
 WHITE DEER HOLE CREEK  
 BMSBG 59/1012/0040/0000  
 0040/0000 LENGTH(AH 2116 BK 2865)  
 018 "DIA CIRC CONCR  
 0030/2686 LEN=0047 INSTALLED UNKN

DIR: N TOTAL LEN: 2.271 MI. DIST: 03-8 SR: 1012  
 LEFT MUN: GREGG T RIGHT MUN: GREGG T

Stationing	Description	Material	Length	Notes
0030/1782	018" DIA CIRC CONCR	LEN=0044	INSTALLED UNKN	
0030/1397	060" DIA CIRC CONCR	LEN=0075	INSTALLED 2000	
0030/1396	STUBBY LN			
0030/1205	014"H 23"W ELLIP CONC	LEN=0040	INSTALLED 2017	
0030/0970	024" DIA CIR PLASTIC	LEN=0045	INSTALLED 2000	
0030/0288	036" DIA CIR PLASTIC	LEN=0060	INSTALLED 2000	
003876 FT	1 0 00627 0 00 0000+00			WHITE DEER RUN RD
0030/0000	LENGTH(AH 2865 BK 1974)			
0020/1853	024" DIA CIR PLASTIC	LEN=0040	INSTALLED 2012	
0020/1441	024" DIA CIR PLASTIC	LEN=0040	INSTALLED 2000	
0020/0863	018" DIA CIRC CONCR	LEN=0035	INSTALLED 2000	
001902 FT	2 0 59039 0 00 0019+84			
0020/0000	LENGTH(AH 1974 BK 1902)			
0010/1793	018" DIA CIR PLASTIC	LEN=0040	INSTALLED 2017	
0010/0726	024" DIA CIR PLASTIC	LEN=0040	INSTALLED 2017	
0010/0580	024" DIA CIR PLASTIC	LEN=0040	INSTALLED 2017	
0010/0523	SOUTH CREEK RD			
0010/0482	(T419)			
0010/0355	BMS EN 59/1012/0010/0355			
000000 FT	2 0 59039 0 00 0035+35			WHITE DEER HOLE CREEK
000000 FT	BMS BG 59/1012/0010/0355			
000000 FT	2 0 59039 0 00 0038+94			
000000 FT	NC DE VITT CAMP RD			
000000 FT	SR 0044 SH			
000000 FT	(SR 0044 SEG 0070/0000)			
000000 FT	MFC BEGIN = E			
000000 FT	LENGTH(AH 1902 BK 0100)			
7008/0000	LENGTH(AH 0100 BK 0000)			

EXTRACT DATE: 12/18/2023  
 PRINT DATE: 12/19/2023

ROADWAY MANAGEMENT SYSTEM  
 SLD COUNTY/SR - ANNUAL PRINT

PAGE NUMBER: 162  
 COUNTY: UNION

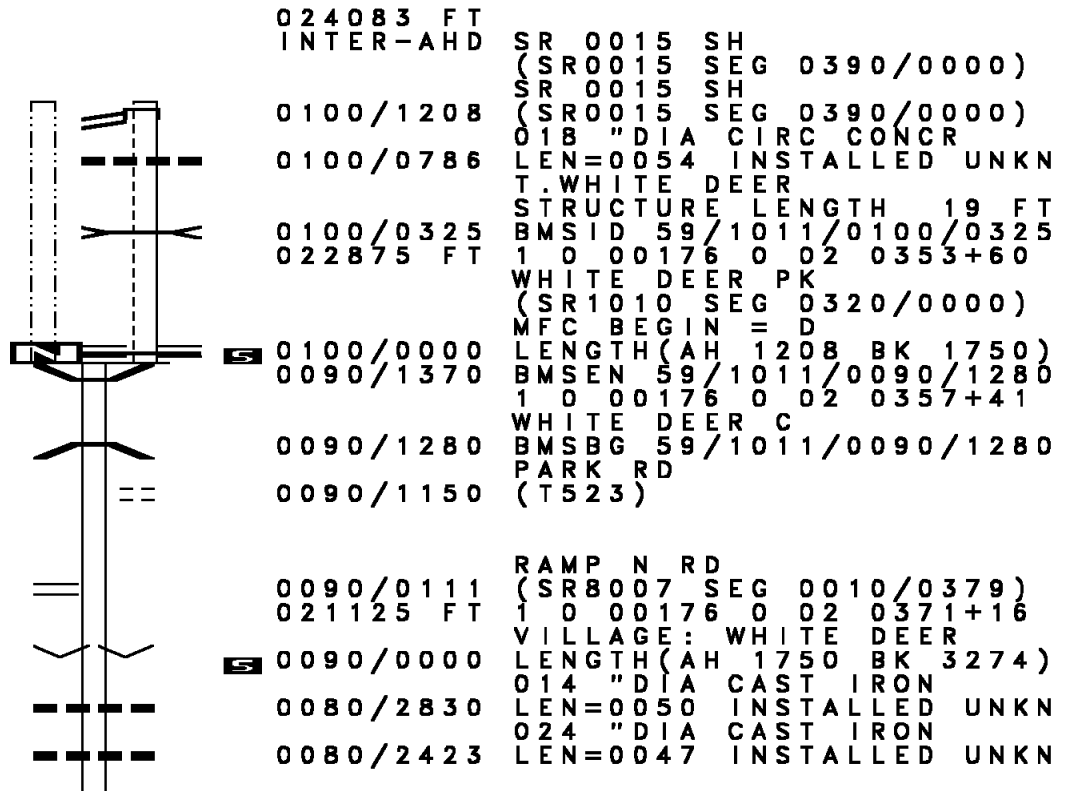
DIR: N TOTAL LEN: 4.561 MI.  
 LEFT MUN: WHITE DEER T

DIST: 03-8 SR: 1011  
 RIGHT MUN: WHITE DEER T

LTH AH 001154 BK 001750 022207 FT  
 7101/0000

020457 FT

CAT RD



DIR: N TOTAL LEN: 4.561 MI. DIST: 03-8 SR: 1011  
 LEFT MUN: WHITE DEER T RIGHT MUN: WHITE DEER T

Stationing	Description	Material	Length	Notes
0080/2407				
0080/2163		018" DIA CAST IRON	LEN=0042	INSTALLED UNKN
0080/1674		015" DIA CAST IRON	LEN=0063	INSTALLED UNKN
0080/1152		044"H 68"W ELLIP CONC	LEN=0070	INSTALLED UNKN
0080/0976		024" DIA CAST IRON	LEN=0040	INSTALLED UNKN
0080/0806		015" DIA CAST IRON	LEN=0048	INSTALLED UNKN
0080/0178		030" DIA CAST IRON	LEN=0043	INSTALLED UNKN
0080/0019		030" DIA CIRC METAL	LEN=0048	INSTALLED 1997
017851 FT		LEISER RD		
0080/0000				
0070/2311			LENGTH(AH 3274 BK 2332)	
0070/2301			BMSSEN 59/1011/0070/2301	
			0 0 00000 0 00 0000+00	
			TR. SUSQ. RV	
			BMSBG 59/1011/0070/2301	
0070/1676		015" DIA CAST IRON	LEN=0047	INSTALLED UNKN
0070/1364		015" DIA CAST IRON	LEN=0047	INSTALLED UNKN
0070/1323		(APRA) THERMAL PRODUCT		
0070/1063		012" DIA CAST IRON	LEN=0048	INSTALLED UNKN
0070/0883		(APRA) NGC INDUSTRIES L		
		PRIVATE DR		
		(PRDR)		
0070/0085		(APRA) RODAN TRANSPORT		
014851 FT		1 0 00176 0 03 0449+69		
0070/0000			LENGTH(AH 2332 BK 3403)	
0060/3186		018" DIA CIR PLASTIC	LEN=0038	INSTALLED UNKN
0060/2794		(APRA) CON-WAY FREIGHT		
		CON-WAY FREIGHT INDUST		
		(PRDR)		
0060/2602		(APRA) ESTES FREIGHT IN		
0060/2559		025"H 00"W MULT METAL	LEN=0050	INSTALLED UNKN
		024" DIA CIR PLASTIC		

EXTRACT DATE: 12/18/2023  
PRINT DATE: 12/19/2023

ROADWAY MANAGEMENT SYSTEM  
SLD COUNTY/SR - ANNUAL PRINT

PAGE NUMBER: 160  
COUNTY: UNION

DIR: N TOTAL LEN: 4.561 MI.  
LEFT MUN: WHITE DEER T

DIST: 03-8 SR: 1011  
RIGHT MUN: WHITE DEER T

Address	Notes	Len	Material	Status
		0060/2475	LEN=0056 030" DIA CAST IRON	INSTALLED UNKN
		0060/2208	LEN=0046 SR. 80 WB	INSTALLED UNKN
		0060/1709	OP ID 59/0080/2101/1956	
		0060/1606	OP ID 59/0080/2100/1993	
PRIVATE DR (PRDR)		0060/1161	(APRA) MORAN FREIGHT IN 018" DIA CAST IRON	
		0060/1023	LEN=0040 024" DIA CAST IRON	INSTALLED UNKN
		0060/0567	LEN=0045	INSTALLED UNKN
PRIVATE DR (PRDR)		0060/0505	(APRA) MORAN FREIGHT IN 024" DIA CIRC CONCR	
		0060/0497	LEN=0050 018" DIA CIR PLASTIC	INSTALLED UNKN
		0060/0049	LEN=0050 1 0 00176 0 03 0483+75	INSTALLED UNKN
		012116 FT	(AAR 589202C) #TRKS 01	
		0060/0000	LENGTH(AH 3403 BK 2526)	
		0050/1912	RIVER RD (T498)	
		0050/1623	014" DIA CAST IRON	INSTALLED UNKN
		0050/1134	018" DIA CAST IRON	INSTALLED UNKN
FOESMAN DR (T546)		0050/0812		
		0050/0316	T. SUSQ. RIV. STRUCTURE LENGTH 24 FT	
1 0 00176 0 03 0508+88		008922 FT	BMSID 59/1011/0050/0316	
NEW COLUMBIA RD (TBC)		0050/0000	MAIN ST (TBC)	
		0050/0000	LENGTH(AH 2526 BK 2768)	
		0040/2287	015" DIA CAST IRON	INSTALLED UNKN
		0040/1895	LEN=0049 CEMETERY ST (T409)	
		0040/1859	018" DIA CIRC METAL	INSTALLED UNKN
		0040/1383	LEN=0060 015" DIA CAST IRON	INSTALLED UNKN
		0040/0962	LEN=0042 015" DIA CAST IRON	INSTALLED UNKN
NEWKY RD (T529)		0040/0477	LEN=0050	INSTALLED UNKN
			052"H 48"W CON BOX CUL	



EXTRACT DATE: 12/18/2023  
PRINT DATE: 12/19/2023

ROADWAY MANAGEMENT SYSTEM  
SLD COUNTY/SR - ANNUAL PRINT

PAGE NUMBER: 159  
COUNTY: UNION

DIR: N TOTAL LEN: 4.561 MI.  
LEFT MUN: WHITE DEER T

DIST: 03-8 SR: 1011  
RIGHT MUN: WHITE DEER T

TO 9401/0010 SH  
(CONN)

006154 FT

0030/0086  
003421 FT

001274 FT

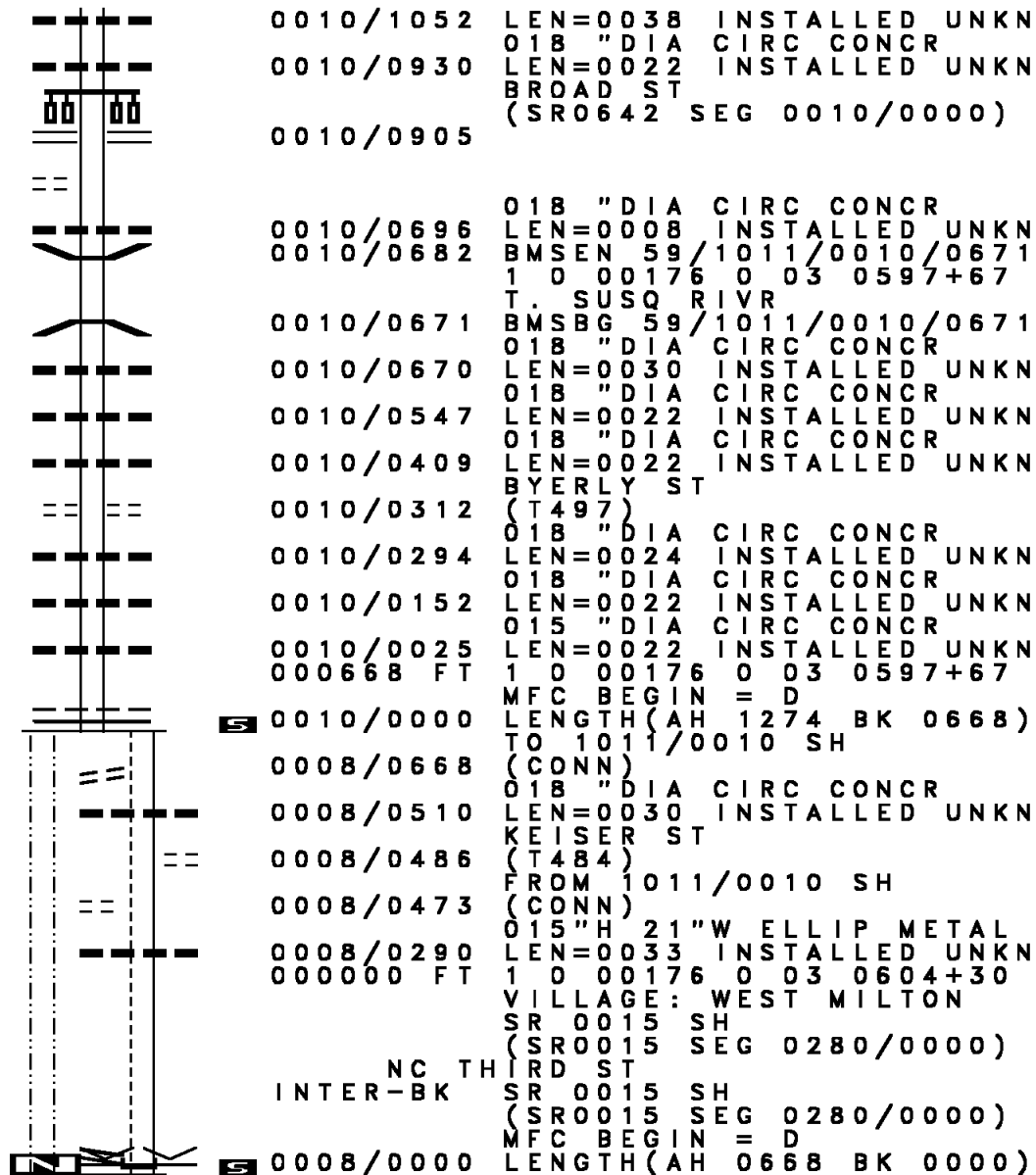
0040/0104	LEN=0033	INSTALLED UNKN
006822 FT	1 0 00176 0 03 0536+46	VILLAGE: NEW COLUMBIA
		TABERNACLE RD
	(SR1009 SEG 0030/1281)	
0040/0000	LENGTH(AH 2768 BK 2733)	
	018 "DIA CIRC CONCR	
0030/2699	LEN=0048	INSTALLED UNKN
	(APRA) BIEBER'S INDUSTR	
	PRIVATE DR	
0030/2364	(PRDR)	
	030 "DIA CAST IRON	
0030/1998	LEN=0050	INSTALLED UNKN
	015 "DIA CAST IRON	
0030/0674	LEN=0053	INSTALLED UNKN
	015 "DIA CAST IRON	
0030/0315	LEN=0050	INSTALLED UNKN
004089 FT	1 0 00176 0 03 0563+71	RAMP G RD
	(SR9401 SEG 0010/0000)	
0030/0000	LENGTH(AH 2733 BK 2147)	
	(APRA) SUSQUEHANA MOTOR	
	PRIVATE DR	
0020/2061	(PRDR)	
	024 "DIA CIRC METAL	
0020/2022	LEN=0300	INSTALLED UNKN
	T. SUSQ. RIVER	
	STRUCTURE LENGTH 13 FT	
0020/1194	BMSID 59/1011/0020/1194	
	015 "DIA CAST IRON	
0020/0798	LEN=0037	INSTALLED UNKN
001942 FT	1 0 00176 0 03 0585+18	NC OLD ROUTE 15 RD
		HIGH ST
	(T399)	
	WHITE DEER	
	KELLY T	
0020/0000	LENGTH(AH 2147 BK 1274)	
	018 "DIA CIRC CONCR	
0010/1100	LEN=0022	INSTALLED UNKN
	BARK ALLEY	
	(TWP)	
0010/1091	018 "DIA CIRC CONCR	

DIR: N TOTAL LEN: 4.561 MI. DIST: 03-8 SR: 1011  
 LEFT MUN: KELLY T RIGHT MUN: KELLY T

BROAD ST  
 (SR1004 SEG 0150/0643) 0010/0905  
 ARNER ST  
 (TWP) 0010/0713

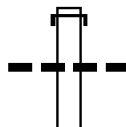
KELLY 000000 FT  
 0010/0000

LTH AH 000668 BK 000000 000000 FT  
 7009/0000



EXTRACT DATE: 12/18/2023 ROADWAY MANAGEMENT SYSTEM PAGE NUMBER: 157  
PRINT DATE: 12/19/2023 SLD COUNTY/SR - ANNUAL PRINT COUNTY: UNION  
DIR: B TOTAL LEN: 15.600 MI. DIST: 03-8 SR: 1010  
LEFT MUN: WHITE DEER T RIGHT MUN: WHITE DEER T

082366 FT



082366 FT AH-NORTHUMBERLAND (49)  
INTER-AHD BRIMMER AV  
0320/2075 (SR1014 SEG 0010/0000)  
018 "DIA CIRC CONCR  
0320/2042 LEN=0026 INSTALLED UNKN

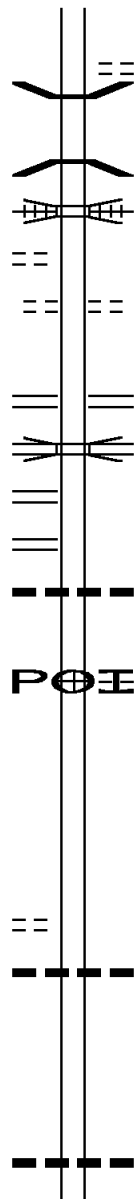
DIR: B TOTAL LEN: 15.600 MI. DIST: 03-8 SR: 1010  
 LEFT MUN: WHITE DEER T RIGHT MUN: WHITE DEER T

DEPOT RD  
(T526)

0320/0418  
080291 FT

1 0 00629 0 01 0134+30 076271 FT  
 FORNWALTS LN  
(T528) 0300/0000

073804 FT



0320/0714 HABERSON RD  
 (T522)  
 0320/0552 BMSSEN 59/1010/0320/0539  
 1 0 00240 0 00 0005+37  
 TRIB TO WHITE DEER CREE  
 0320/0539 BMSBG 59/1010/0320/0539  
 OTHER  
 0320/0478 OVERPASS IS RR X-ING

0320/0162 LEISER RD  
 (T520)  
 080291 FT 1 0 00240 0 00 0000+00  
 OLD ROUTE 15 RD  
 (SR1011 SEG 0100/0000)  
 LENGTH(AH 2075 BK 2550)  
 SR 15

0310/2437 OP ID 59/0015/0380/0505  
 RAMP J RD  
 0310/1942 (SR8007 SEG 0510/0000)  
 RAMP K RD  
 0310/1918 (SR8007 SEG 0500/1110)  
 018 "DIA CIRC METAL  
 0310/1805 LEN=0065 INSTALLED UNKN  
 (APRA) WHITE DEER M H P  
 PRIVATE DR  
 POE 0310/1000 (PRDR)

077741 FT 1 0 00629 0 01 0148+99  
 0310/0000 LENGTH(AH 2550 BK 1470)

076271 FT  
 0300/0000 LENGTH(AH 1470 BK 2467)  
 072 "DIA CIRC CONCR  
 0290/2317 LEN=0072 INSTALLED 2004

0290/0150 072 "DIA CIRC CONCR  
 LEN=0072 INSTALLED 2001  
 073804 FT 1 0 00629 0 01 0109+64

EXTRACT DATE: 12/18/2023  
PRINT DATE: 12/19/2023

ROADWAY MANAGEMENT SYSTEM  
SLD COUNTY/SR - ANNUAL PRINT

PAGE NUMBER: 155  
COUNTY: UNION

DIR: B TOTAL LEN: 15.600 MI.  
LEFT MUN: WHITE DEER T

DIST: 03-8 SR: 1010  
RIGHT MUN: WHITE DEER T

Stationing	Notes	Stationing	Notes
		0290/0000	LENGTH(AH 2467 BK 1936)
		0280/0733	015"H 22"W ELLIP CONC LEN=0040 INSTALLED 2017
071868 FT		071868 FT	1 0 00629 0 01 0090+30 GRAY HILL RD (T514)
		0280/0000	LENGTH(AH 1936 BK 2980)
		0270/1973	015"H 22"W ELLIP CONC LEN=0032 INSTALLED 2017
		0270/1504	018 "DIA CIR PLASTIC LEN=0040 INSTALLED 2017
		0270/1400	018 "DIA CIR PLASTIC LEN=0045 INSTALLED UNKN
DEERFOOT LN (T543)		0270/1273	
		0270/0711	048"H 76"W ELLIP CONC LEN=0040 INSTALLED 2022
		0270/0292	018 "DIA CIR PLASTIC LEN=0040 INSTALLED 2005
068888 FT		068888 FT	1 0 00629 0 01 0060+56
		0270/0000	LENGTH(AH 2980 BK 1638) 036"H 00"W MULT CONCR
		0260/1438	LEN=0060 INSTALLED UNKN
		0260/0620	018 "DIA CIR PLASTIC LEN=0035 INSTALLED 2005
1 0 00629 0 00 0043+81		067250 FT	
MOUNTAIN RD (T399)		0260/0000	
		0260/0000	LENGTH(AH 1638 BK 1144) SR 0080
		0250/0722	OP ID 59/0080/2070/0592 018 "DIA CIR PLASTIC
		0250/0575	LEN=0080 INSTALLED 2005
066106 FT		066106 FT	1 0 00629 0 00 0032+43
		0250/0000	LENGTH(AH 1144 BK 1994)
		0240/0940	018 "DIA CIR PLASTIC LEN=0040 INSTALLED 2017
		0240/0412	018 "DIA CIR PLASTIC LEN=0040 INSTALLED 2017
		0240/0012	BMS EN 59/1010/0240/0000
064112 FT		064112 FT	1 0 00629 0 00 0012+59

EXTRACT DATE: 12/18/2023  
PRINT DATE: 12/19/2023

ROADWAY MANAGEMENT SYSTEM  
SLD COUNTY/SR - ANNUAL PRINT

PAGE NUMBER: 154  
COUNTY: UNION

DIR: B TOTAL LEN: 15.600 MI.  
LEFT MUN: WHITE DEER T

DIST: 03-8 SR: 1010  
RIGHT MUN: WHITE DEER T

Stationing	Length	Material	Year
062872 FT	0240/0000	018" DIA CIR PLASTIC	2005
062872 FT	0230/0648	018" DIA CIR PLASTIC	2005
062872 FT	0230/0000	018" DIA CIR PLASTIC	2002
062872 FT	0220/2574	018" DIA CIR PLASTIC	2002
062872 FT	0220/2453	018" DIA CIR PLASTIC	2002
062872 FT	0220/1613	024" DIA CIR PLASTIC	2002
062872 FT	0220/1105	014"H 23"W ELLIP CONC	2017
062872 FT	0220/0337	024" DIA CIR PLASTIC	2001
062872 FT	0220/0177	018" DIA CIR PLASTIC	2002
062872 FT	0220/0005	018" DIA CIR PLASTIC	2002
059409 FT	059409 FT	2 0 59031 0 02 0590+43	
059409 FT	0220/0000	018" DIA CIR PLASTIC	2002
059409 FT	0210/2217	024" DIA CIR PLASTIC	2002
059409 FT	0210/1958	018" DIA CIR PLASTIC	2001
059409 FT	0210/1370	018" DIA CIR PLASTIC	2017
059409 FT	0210/1066	018" DIA CIR PLASTIC	2017
059409 FT	0210/0621	038"H 60"W ELLIP CONC	2022
056873 FT	056873 FT	2 0 59031 0 02 0565+07	
056873 FT	0210/0000	018" DIA CIR PLASTIC	2002
056873 FT	0200/2400	018" DIA CIR PLASTIC	2002
056873 FT	0200/2102	018" DIA CIR PLASTIC	2002
056873 FT	0200/1694	018" DIA CIR PLASTIC	1999
056873 FT	0200/1221	018" DIA CIR PLASTIC	2002

DIR: B TOTAL LEN: 15.600 MI. DIST: 03-8 SR: 1010  
 LEFT MUN: WHITE DEER T RIGHT MUN: WHITE DEER T

054433 FT

051895 FT

0200/1126	018 " DIA	CIR PLASTIC
	LEN=0050	INSTALLED 2002
0200/0817	024 " DIA	CIR PLASTIC
	LEN=0040	INSTALLED 2001
0200/0760	036 " DIA	CIR PLASTIC
	LEN=0050	INSTALLED 2002
0200/0600	024 " DIA	CIR PLASTIC
	LEN=0040	INSTALLED 2001
0200/0160	048 " DIA	CIR PLASTIC
	LEN=0045	INSTALLED UNKN
054433 FT	2 0 5903 1 0 02 0540 +67	
0200/0000	LENGTH(AH 2440 BK 2538)	
0190/2390	018 " DIA	CIR PLASTIC
	LEN=0040	INSTALLED 2001
0190/1959	036 " DIA	CIR PLASTIC
	LEN=0040	INSTALLED 2002
0190/1414	018 " DIA	CIR PLASTIC
	LEN=0040	INSTALLED 2017
0190/0957	018 " DIA	CIR PLASTIC
	LEN=0040	INSTALLED 2017
0190/0814	018 " DIA	CIR PLASTIC
	LEN=0035	INSTALLED UNKN
0190/0525	018 " DIA	CIR PLASTIC
	LEN=0040	INSTALLED 2001
0190/0282	042 " DIA	CIR PLASTIC
	LEN=0042	INSTALLED 2022
0190/0192	015 " DIA	CIR PLASTIC
	LEN=0035	INSTALLED UNKN
0190/0060	018 " DIA	CIR PLASTIC
	LEN=0036	INSTALLED 2001
051895 FT	2 0 5903 1 0 02 0515 +30	
0190/0000	LENGTH(AH 2538 BK 2456)	
0180/2280	048 " DIA	CIR PLASTIC
	LEN=0040	INSTALLED UNKN
0180/2077	018 " DIA	CIR PLASTIC
	LEN=0032	INSTALLED 2001
0180/1916	024 " DIA	CIR PLASTIC
	LEN=0040	INSTALLED 2017
0180/1824	018 " DIA	CIR PLASTIC
	LEN=0040	INSTALLED UNKN
0180/1623	030 " DIA	CIR PLASTIC
	LEN=0040	INSTALLED 2022
0180/1447	018 " DIA	CIR PLASTIC
	LEN=0040	INSTALLED 2002
0180/1197	024 " DIA	CIR PLASTIC
	LEN=0040	INSTALLED 2003
0180/0864	018 " DIA	CIR PLASTIC
	LEN=0040	INSTALLED 2002
0180/0754	018 " DIA	CIR PLASTIC
	LEN=0040	INSTALLED 2002

DIR: B TOTAL LEN: 15.600 MI. DIST: 03-8 SR: 1010  
 LEFT MUN: WHITE DEER T RIGHT MUN: WHITE DEER T

049439 FT

046907 FT

0180/0667	024 " DIA	CIR PLASTIC
	LEN=0060	INSTALLED 2017
0180/0492	018 " DIA	CIR PLASTIC
	LEN=0040	INSTALLED 2002
0180/0284	018 " DIA	CIR PLASTIC
	LEN=0040	INSTALLED 2002
0180/0010	036 " DIA	CIR METAL
	LEN=0045	INSTALLED UNKN
049439 FT	2 0 5903 1	0 02 0490+74
0180/0000	LENGTH(AH	2456 BK 2532)
	018 " DIA	CIR PLASTIC
	LEN=0040	INSTALLED 2002
0170/2345	018 " DIA	CIR PLASTIC
	LEN=0040	INSTALLED 2002
0170/2223	018 " DIA	CIR PLASTIC
	LEN=0040	INSTALLED 2002
0170/1987	018 " DIA	CIR PLASTIC
	LEN=0040	INSTALLED 2002
0170/1810	018 " DIA	CIR PLASTIC
	LEN=0040	INSTALLED 2002
0170/1700	018 " DIA	CIR PLASTIC
	LEN=0040	INSTALLED 2002
0170/1576	018 " DIA	CIR PLASTIC
	LEN=0045	INSTALLED 2002
0170/1494	018 " DIA	CIR PLASTIC
	LEN=0045	INSTALLED 2002
0170/1396	018 " DIA	CIR PLASTIC
	LEN=0045	INSTALLED 2002
0170/1300	018 " DIA	CIR PLASTIC
	LEN=0045	INSTALLED 2011
0170/0975	018 " DIA	CIR PLASTIC
	LEN=0040	INSTALLED 2002
0170/0875	018 " DIA	CIR PLASTIC
	LEN=0035	INSTALLED UNKN
0170/0794	018 " DIA	CIR PLASTIC
	LEN=0040	INSTALLED 2002
0170/0667	018 " DIA	CIR PLASTIC
	LEN=0048	INSTALLED 2002
0170/0546	018 " DIA	CIR PLASTIC
	LEN=0040	INSTALLED 2001
0170/0381	018 " DIA	CIR PLASTIC
	LEN=0030	INSTALLED 2001
0170/0116	018 " DIA	CIR PLASTIC
	LEN=0040	INSTALLED 2011
0170/0023	024 " DIA	CIR PLASTIC
	LEN=0040	INSTALLED 2017
046907 FT	2 0 5903 1	0 02 0465+43
0170/0000	LENGTH(AH	2532 BK 2488)
	024 " DIA	CIR PLASTIC
	LEN=0040	INSTALLED 2001
0160/2355	018 " DIA	CIR PLASTIC
	LEN=0040	INSTALLED 2017



DIR: B TOTAL LEN: 15.600 MI. DIST: 03-8 SR: 1010  
 LEFT MUN: WHITE DEER T RIGHT MUN: WHITE DEER T

044419 FT

041841 FT

0160/1651	024 " DIA	CIR PLASTIC
	LEN=0040	INSTALLED 2003
0160/1563	018 " DIA	CIR PLASTIC
	LEN=0060	INSTALLED 2017
0160/1478	018 " DIA	CIR PLASTIC
	LEN=0040	INSTALLED 2017
0160/1403	018 " DIA	CIR PLASTIC
	LEN=0040	INSTALLED 2003
0160/1235	018 " DIA	CIR PLASTIC
	LEN=0040	INSTALLED 2003
0160/0830	018 " DIA	CIR PLASTIC
	LEN=0050	INSTALLED UNKN
0160/0681	018 " DIA	CIR PLASTIC
	LEN=0040	INSTALLED 2003
0160/0340	018 " DIA	CIR PLASTIC
	LEN=0040	INSTALLED 2017
044419 FT	2 0 59031	0 02 0440+55
0160/0000	LENGTH(AH	2488 BK 2578)
	030 " DIA	CIR PLASTIC
0150/2482	LEN=0050	INSTALLED 2002
	018 " DIA	CIR PLASTIC
0150/2204	LEN=0050	INSTALLED 2017
	018 " DIA	CIR PLASTIC
0150/2009	LEN=0040	INSTALLED 2017
	024 " DIA	CIR PLASTIC
0150/1751	LEN=0050	INSTALLED 2001
	024 " DIA	CIR PLASTIC
0150/1541	LEN=0040	INSTALLED 1999
	018 " DIA	CIR PLASTIC
0150/1102	LEN=0040	INSTALLED 2001
	024 " DIA	CIR PLASTIC
0150/0851	LEN=0050	INSTALLED 2001
	018 " DIA	CIRC CONCR
0150/0679	LEN=0040	INSTALLED UNKN
	018 " DIA	CIR PLASTIC
0150/0421	LEN=0040	INSTALLED 2017
	024 " DIA	CIR PLASTIC
0150/0237	LEN=0040	INSTALLED 2001
041841 FT	2 0 59031	0 01 0414+52
0150/0000	LENGTH(AH	2578 BK 2450)
	018 " DIA	CIR PLASTIC
0140/2320	LEN=0040	INSTALLED 2001
	018 " DIA	CIR PLASTIC
0140/2019	LEN=0035	INSTALLED UNKN
	018 " DIA	CIR PLASTIC
0140/1380	LEN=0040	INSTALLED 2001
	018 " DIA	CIR PLASTIC
0140/1046	LEN=0040	INSTALLED 2001
	024 " DIA	CIR PLASTIC

EXTRACT DATE: 12/18/2023  
PRINT DATE: 12/19/2023

ROADWAY MANAGEMENT SYSTEM  
SLD COUNTY/SR - ANNUAL PRINT

PAGE NUMBER: 150  
COUNTY: UNION

DIR: B TOTAL LEN: 15.600 MI.  
LEFT MUN: WHITE DEER T

DIST: 03-8 SR: 1010  
RIGHT MUN: WHITE DEER T

	0140/0858	LEN=0060	INSTALLED	2001
		018 "DIA	CIR PLASTIC	
	0140/0405	LEN=0038	INSTALLED	2001
		018 "DIA	CIR PLASTIC	
	0140/0063	LEN=0040	INSTALLED	2001
039391 FT	039391 FT	2 0 59031	0 01 0390+01	
	0140/0000	LENGTH(AH	2450 BK 2509)	
		018 "DIA	CIR PLASTIC	
	0130/2309	LEN=0040	INSTALLED	2017
		018 "DIA	CIR PLASTIC	
	0130/2101	LEN=0050	INSTALLED	2017
		018 "DIA	CIR PLASTIC	
	0130/1862	LEN=0050	INSTALLED	2001
		018 "DIA	CIR PLASTIC	
	0130/1500	LEN=0040	INSTALLED	2001
		018 "DIA	CIR PLASTIC	
	0130/1134	LEN=0040	INSTALLED	2001
		018 "DIA	CIR PLASTIC	
	0130/0880	LEN=0040	INSTALLED	2001
		018 "DIA	CIR PLASTIC	
	0130/0653	LEN=0040	INSTALLED	2017
		018 "DIA	CIR PLASTIC	
	0130/0242	LEN=0040	INSTALLED	2001
036882 FT	036882 FT	2 0 59031	0 01 0364+92	
	0130/0000	LENGTH(AH	2509 BK 3001)	
		018 "DIA	CIR PLASTIC	
	0120/2550	LEN=0040	INSTALLED	2003
		018 "DIA	CIR PLASTIC	
	0120/2385	LEN=0040	INSTALLED	2017
		018 "DIA	CIR PLASTIC	
	0120/2252	LEN=0040	INSTALLED	2003
		018 "DIA	CIR PLASTIC	
	0120/1905	LEN=0040	INSTALLED	2003
		018 "DIA	CIR PLASTIC	
	0120/1535	LEN=0040	INSTALLED	2003
		024 "DIA	CIR PLASTIC	
	0120/1312	LEN=0040	INSTALLED	2003
		018 "DIA	CIR PLASTIC	
	0120/1031	LEN=0040	INSTALLED	2003
		018 "DIA	CIR PLASTIC	
	0120/0878	LEN=0040	INSTALLED	2003
		018 "DIA	CIR PLASTIC	
	0120/0098	LEN=0036	INSTALLED	UNKN
033881 FT	033881 FT	2 0 59031	0 01 0334+91	
	0120/0000	LENGTH(AH	3001 BK 3004)	
		018 "DIA	CIR PLASTIC	
	0110/2802	LEN=0040	INSTALLED	2003
		018 "DIA	CIR PLASTIC	
	0110/2607	LEN=0040	INSTALLED	2003

EXTRACT DATE: 12/18/2023  
PRINT DATE: 12/19/2023

ROADWAY MANAGEMENT SYSTEM  
SLD COUNTY/SR - ANNUAL PRINT

PAGE NUMBER: 149  
COUNTY: UNION

DIR: B TOTAL LEN: 15.600 MI.  
LEFT MUN: WHITE DEER T

DIST: 03-8 SR: 1010  
RIGHT MUN: WHITE DEER T

0110/2424	024 " DIA	CIR PLASTIC
	LEN=0040	INSTALLED 2003
0110/2297	018 " DIA	CIR PLASTIC
	LEN=0040	INSTALLED 2003
0110/2133	018 " DIA	CIR PLASTIC
	LEN=0040	INSTALLED 2003
0110/1870	018 " DIA	CIR PLASTIC
	LEN=0050	INSTALLED 2003
0110/1532	018 " DIA	CIR PLASTIC
	LEN=0040	INSTALLED 2003

030877 FT

0110/0000	2 0 59031 0 01 0304+86	LENGTH(AH 3004 BK 1879)
0100/1365	BMS 59/1010/0100/1346	LICK RUN
0100/1346	2 0 59031 0 01 0299+44	BMSBG 59/1010/0100/1346
0100/0940	018 " DIA	CIR PLASTIC
	LEN=0040	INSTALLED 2003

028998 FT

0100/0000	2 0 59031 0 01 0286+07	WHITE DEER
0090/3673	WEST BUFFALO T	LENGTH(AH 1879 BK 3676)
0090/3542	018 " DIA	CIR PLASTIC
	LEN=0040	INSTALLED 2003
0090/3185	018 " DIA	CIR PLASTIC
	LEN=0040	INSTALLED 2005
0090/2861	018 " DIA	CIR PLASTIC
	LEN=0040	INSTALLED 2005
0090/2526	018 " DIA	CIR PLASTIC
	LEN=0040	INSTALLED UNKN
0090/1911	018 " DIA	CIR PLASTIC
	LEN=0040	INSTALLED 2005
0090/1298	018 " DIA	CIR PLASTIC
	LEN=0040	INSTALLED 2005
0090/1012	018 " DIA	CIR PLASTIC
	LEN=0040	INSTALLED 2005

2 0 59031 0 01 0248+98 025322 FT  
MILE RUN RD

025322 FT

EXTRACT DATE: 12/18/2023  
PRINT DATE: 12/19/2023

ROADWAY MANAGEMENT SYSTEM  
SLD COUNTY/SR - ANNUAL PRINT

PAGE NUMBER: 148  
COUNTY: UNION

DIR: B TOTAL LEN: 15.600 MI.  
LEFT MUN: WEST BUFFALO T

DIST: 03-8 SR: 1010  
RIGHT MUN: WEST BUFFALO T

(SR4001 SEG 0010/0000) 0090/0000

Station	Length	Material	Notes
0090/0000	030	"DIA CIR PLASTIC	
0080/3185	LEN=0040	INSTALLED	2016
0080/2980	018	"DIA CIR PLASTIC	
0080/2691	LEN=0040	INSTALLED	2017
	BMSSEN 59/1010/0080/2678		
	0 0 0 00000 0 00 00000+00		
	MILE RUN		
0080/2678	BMSBG 59/1010/0080/2678		
0080/2535	024	"DIA CIR PLASTIC	
	LEN=0034	INSTALLED	2001
0080/2188	018	"DIA CIR PLASTIC	
	LEN=0034	INSTALLED	2009
0080/1960	018	"DIA CIR PLASTIC	
	LEN=0036	INSTALLED	UNKN
0080/1716	018	"DIA CIR PLASTIC	
	LEN=0036	INSTALLED	2009
0080/1644	018	"DIA CIR PLASTIC	
	LEN=0036	INSTALLED	UNKN
0080/1506	024	"DIA CIR PLASTIC	
	LEN=0040	INSTALLED	UNKN
0080/1236	018	"DIA CIR PLASTIC	
	LEN=0040	INSTALLED	2016
0080/1014	018	"DIA CIR PLASTIC	
	LEN=0040	INSTALLED	2016
0080/0757	018	"DIA CIR PLASTIC	
	LEN=0036	INSTALLED	2016
0080/0704	043	"H 68" W ELLIP CONC	
	LEN=0040	INSTALLED	2022
0080/0620	018	"DIA CIR PLASTIC	
	LEN=0040	INSTALLED	2016
0080/0281	018	"DIA CIR PLASTIC	
	LEN=0040	INSTALLED	2016
022070 FT	022070 FT	2 0 59031 0 01 0216+39	
	WHITE DEER CREEK RD		
	(FRST)		
0080/0000	018	"DIA CIR PLASTIC	
0070/2827	LEN=0040	INSTALLED	2016
0070/2581	018	"DIA CIR PLASTIC	
	LEN=0030	INSTALLED	2016
0070/2145	018	"DIA CIR PLASTIC	
	LEN=0030	INSTALLED	2016
0070/1923	018	"DIA CIR PLASTIC	
	LEN=0040	INSTALLED	2016
0070/1685	018	"DIA CIR PLASTIC	
	LEN=0030	INSTALLED	2016
0070/1462	018	"DIA CIR PLASTIC	
	LEN=0040	INSTALLED	2016

DIR: B TOTAL LEN: 15.600 MI. DIST: 03-8 SR: 1010  
 LEFT MUN: WEST BUFFALO T RIGHT MUN: WEST BUFFALO T

018720 FT

015772 FT

0070/1343	LEN=0040	INSTALLED	2016
	036"H 55"W	ELLIP METAL	
0070/1123	LEN=0031	INSTALLED	UNKN
	018"DIA	CIR PLASTIC	
0070/0816	LEN=0040	INSTALLED	2016
	018"DIA	CIR PLASTIC	
0070/0513	LEN=0040	INSTALLED	2016
	018"DIA	CIR PLASTIC	
0070/0413	LEN=0040	INSTALLED	2016
	024"DIA	CIR PLASTIC	
0070/0318	LEN=0040	INSTALLED	2016
	018"DIA	CIR PLASTIC	
0070/0120	LEN=0040	INSTALLED	2016
	060"H 00"W	MULT METAL	
0070/0028	LEN=0036	INSTALLED	UNKN
018720 FT	2 0 59031	0 01 0182+99	
	TRIB TO WHITE DEER CREE		
	STRUCTURE LENGTH 16 FT		
	BMSID 59/1010/0070/0000		
5 0070/0000	LENGTH(AH 3350	BK 2948)	
	018"DIA	CIR PLASTIC	
0060/2366	LEN=0040	INSTALLED	2016
	024"DIA	CIR PLASTIC	
0060/2260	LEN=0030	INSTALLED	2015
	018"DIA	CIR PLASTIC	
0060/2115	LEN=0040	INSTALLED	2016
	018"DIA	CIR PLASTIC	
0060/1970	LEN=0030	INSTALLED	2015
	018"DIA	CIR PLASTIC	
0060/1705	LEN=0030	INSTALLED	2015
	018"DIA	CIR PLASTIC	
0060/1596	LEN=0030	INSTALLED	2015
	018"DIA	CIR PLASTIC	
0060/1258	LEN=0030	INSTALLED	2015
	018"DIA	CIR PLASTIC	
0060/0772	LEN=0035	INSTALLED	2015
	024"DIA	CIR PLASTIC	
0060/0690	LEN=0040	INSTALLED	2016
	024"DIA	CIR PLASTIC	
0060/0360	LEN=0040	INSTALLED	2016
	018"DIA	CIR PLASTIC	
0060/0225	LEN=0040	INSTALLED	2016
015772 FT	2 0 59031	0 01 0153+01	
5 0060/0000	LENGTH(AH 2948	BK 3203)	
	018"DIA	CIR PLASTIC	
0050/3172	LEN=0040	INSTALLED	2016
	024"DIA	CIR PLASTIC	
0050/2977	LEN=0040	INSTALLED	2016
	024"DIA	CIR PLASTIC	
0050/2681	LEN=0040	INSTALLED	2016

DIR: B TOTAL LEN: 15.600 MI. DIST: 03-8 SR: 1010  
 LEFT MUN: WEST BUFFALO T RIGHT MUN: WEST BUFFALO T

012569 FT

009607 FT

0050/2459	024 " DIA	CIR PLASTIC
	LEN=0040	INSTALLED 2016
0050/2237	018 " DIA	CIR PLASTIC
	LEN=0040	INSTALLED 2016
0050/2071	018 " DIA	CIR PLASTIC
	LEN=0040	INSTALLED 2016
0050/1676	018 " DIA	CIR PLASTIC
	LEN=0040	INSTALLED 2016
0050/1224	018 " DIA	CIR PLASTIC
	LEN=0040	INSTALLED 2016
0050/0744	018 " DIA	CIR PLASTIC
	LEN=0040	INSTALLED 2016
0050/0102	018 " DIA	CIR PLASTIC
	LEN=0035	INSTALLED 2016
012569 FT	2 0 59031	0 01 0120+43
	WEST BUFFALO LEWIS T	
0050/0000	LENGTH(AH	3203 BK 2962)
	018 " DIA	CIR PLASTIC
0040/2448	LEN=0040	INSTALLED 2016
0040/1834	018 " DIA	CIR PLASTIC
	LEN=0030	INSTALLED 2016
0040/1569	018 " DIA	CIR PLASTIC
	LEN=0030	INSTALLED 2016
0040/1280	018 " DIA	CIR PLASTIC
	LEN=0035	INSTALLED 2016
0040/0814	024 " DIA	CIR PLASTIC
	LEN=0040	INSTALLED 2016
0040/0447	024 " DIA	CIR PLASTIC
	LEN=0035	INSTALLED 2016
0040/0133	018 " DIA	CIRC CONCR
	LEN=0035	INSTALLED 2016
009607 FT	2 0 59031	0 01 0091+00
0040/0000	LENGTH(AH	2962 BK 2908)
	024 " DIA	CIRC CONCR
0030/2656	LEN=0030	INSTALLED 2016
0030/2367	019 " DIA	CIRC CONCR
	LEN=0035	INSTALLED 2016
0030/1877	018 " DIA	CIR PLASTIC
	LEN=0030	INSTALLED 2016
0030/1425	018 " DIA	CIR PLASTIC
	LEN=0030	INSTALLED 2016
0030/1231	018 " DIA	CIR PLASTIC
	LEN=0035	INSTALLED 2016
0030/0655	018 " DIA	CIR PLASTIC
	LEN=0030	INSTALLED 2016
0030/0356	018 " DIA	CIR PLASTIC
	LEN=0030	INSTALLED 2016

DIR: B TOTAL LEN: 15.600 MI. DIST: 03-8 SR: 1010  
 LEFT MUN: LEWIS T RIGHT MUN: LEWIS T

006699 FT

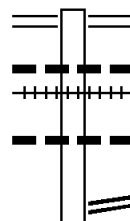
	006699 FT	2 0 59031 0 01 0062+27
5	0030/0000	LENGTH(AH 2908 BK 3334)
	0020/3037	018 " DIA CIRC METAL
		LEN=0045 INSTALLED UNKN
	0020/2349	018 " DIA CIRC METAL
		LEN=0045 INSTALLED UNKN
	0020/1876	018 " DIA CIRC METAL
		LEN=0045 INSTALLED UNKN
	0020/1251	024 " DIA CIRC CONCR
		LEN=0055 INSTALLED UNKN
	0020/1210	GARDEN HOLLOW RD
		(TWP )
	0020/0986	024 " DIA CIRC CONCR
		LEN=0065 INSTALLED UNKN
	0020/0975	BMS 59/1010/0020/0633
		SR. 80 EB
		2 0 59031 0 00 0039+97
	0020/0633	BMSBG 59/1010/0020/0633
		024 " DIA CIRC METAL
	0020/0497	LEN=0065 INSTALLED UNKN
	003365 FT	
5	0020/0000	LENGTH(AH 3334 BK 3365)
	0010/3350	018 " DIA CIRC METAL
		LEN=0063 INSTALLED UNKN
	0010/2789	018 " DIA CIRC METAL
		LEN=0056 INSTALLED UNKN
	0010/1327	018 " DIA CIR PLASTIC
		LEN=0037 INSTALLED 2011
	0010/0971	018 " DIA CIR PLASTIC
		LEN=0035 INSTALLED 2011
	0010/0735	018 " DIA CIR PLASTIC
		LEN=0037 INSTALLED 2011
	0010/0683	018 " DIA CIR PLASTIC
		LEN=0037 INSTALLED 2011
	0010/0509	018 " DIA CIR PLASTIC
		LEN=0036 INSTALLED 2011
	0010/0219	018 " DIA CIR PLASTIC
		LEN=0027 INSTALLED 2011
	000000 FT	2 0 59031 0 00 0000+00
		NC WH WHITE DEER PK
		INTER-BK VALLEY RD
		(TWP )
		MFC BEGIN = D
5	0010/0000	LENGTH(AH 3365 BK 0000)

2 0 59031 0 00 0033+50 003365 FT  
 ZIMMERMAN RD  
 (TWP )  
 0020/0000

000000 FT

EXTRACT DATE: 12/18/2023 ROADWAY MANAGEMENT SYSTEM PAGE NUMBER: 144  
 PRINT DATE: 12/19/2023 SLD COUNTY/SR - ANNUAL PRINT COUNTY: UNION  
 DIR: B TOTAL LEN: 1.302 MI. DIST: 03-8 SR: 1009  
 LEFT MUN: WHITE DEER T RIGHT MUN: WHITE DEER T

006877 FT



005596 FT

006877 FT OLD ROUTE 15 RD  
 0030/1281 (SR1011 SEG 0040/0000)  
 018 "DIA CIR PLASTIC  
 0030/0768 LEN=0035 INSTALLED 1998  
 0030/0729 (AAR 589128A)#TRKS 02  
 018 "DIA CIR PLASTIC  
 0030/0180 LEN=0045 INSTALLED UNKN  
 005596 FT 2 0 59023 0 00 0270+81  
 RIVER RD  
 (SR1008 SEG 0110/2500)



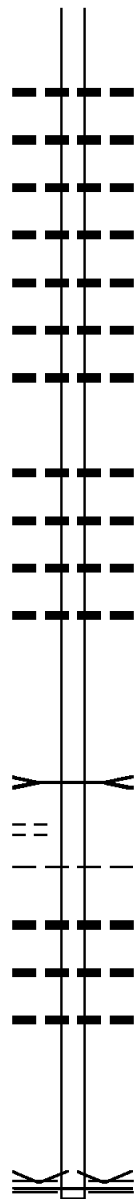
EXTRACT DATE: 12/18/2023  
PRINT DATE: 12/19/2023

ROADWAY MANAGEMENT SYSTEM  
SLD COUNTY/SR - ANNUAL PRINT

PAGE NUMBER: 143  
COUNTY: UNION

DIR: B TOTAL LEN: 1.302 MI.  
LEFT MUN: WHITE DEER T

DIST: 03-8 SR: 1009  
RIGHT MUN: WHITE DEER T



003343 FT

HIGH ST  
(T399)

0010/0530

000000 FT

NC TAB	BERNACLE RD	RD	LEN	STRUCTURE	LENGTH	TRIB W BR	SUSQ R	OTHER
0030/0000	LENGTH(AH	1281 BK 2253)						
0020/1956	018 " DIA	CIR PLASTIC	LEN=0035					INSTALLED 1998
0020/1735	024 " DIA	CIR PLASTIC	LEN=0040					INSTALLED 2014
0020/1440	018 " DIA	CIR PLASTIC	LEN=0040					INSTALLED 1998
0020/0910	015 " DIA	CIRC CONCR	LEN=0035					INSTALLED UNKN
0020/0520	018 " DIA	CIR PLASTIC	LEN=0035					INSTALLED UNKN
0020/0335	018 " DIA	CIR PLASTIC	LEN=0035					INSTALLED 1998
0020/0060	015 " DIA	CIRC CONCR	LEN=0035					INSTALLED UNKN
003343 FT	2 0 59038	0 01 0039+55						
0020/0000	LENGTH(AH	2253 BK 3343)						
0010/3082	018 " DIA	CIR PLASTIC	LEN=0040					INSTALLED 2014
0010/2760	018 " DIA	CIR PLASTIC	LEN=0040					INSTALLED 2014
0010/2550	018 " DIA	CIRC CONCR	LEN=0035					INSTALLED UNKN
0010/2200	018 " DIA	CIR PLASTIC	LEN=0037					INSTALLED 1998
0010/0699	STRUCTURE	LENGTH 10 FT						
	BMSID 59/1009/0010/0699							
0010/0524	WHITE DEER							
	KELLY T							
0010/0505	018 " DIA	CIRC CONCR	LEN=0073					INSTALLED UNKN
0010/0325	018 " DIA	CIRC CONCR	LEN=0064					INSTALLED UNKN
0010/0015	018 " DIA	CIRC CONCR	LEN=0105					INSTALLED UNKN
000000 FT	2 0 59038	0 00 0005+00						
	VILLAGE: WEST MILTON							
	NC RIVER RD							
	BROAD ST							
	(SR0642 SEG 0010/0508)							
	MFC BEGIN = D							
0010/0000	LENGTH(AH	3343 BK 0000)						

EXTRACT DATE: 12/18/2023 ROADWAY MANAGEMENT SYSTEM PAGE NUMBER: 142  
PRINT DATE: 12/19/2023 SLD COUNTY/SR - ANNUAL PRINT COUNTY: UNION  
DIR: B TOTAL LEN: 4.559 MI. DIST: 03-8 SR: 1008  
LEFT MUN: WHITE DEER T RIGHT MUN: WHITE DEER T

024069 FT

024069 FT  
INTER-AHD RIVER RD

EXTRACT DATE: 12/18/2023  
PRINT DATE: 12/19/2023

ROADWAY MANAGEMENT SYSTEM  
SLD COUNTY/SR - ANNUAL PRINT

PAGE NUMBER: 141  
COUNTY: UNION

DIR: B TOTAL LEN: 4.559 MI.  
LEFT MUN: WHITE DEER T

DIST: 03-8 SR: 1008  
RIGHT MUN: WHITE DEER T

RIVER RD  
(T498)

TO 8005/0752 SH  
(CONN)

021569 FT

0110/0000  
021569 FT

0090/1349

		(SR1009 SEG 0030/0000)
		TABERNACLE RD
	0110/2500	(SR1009 SEG 0030/0000)
		036" DIA CIRC ALUMIN
---	0110/2453	LEN=0055 INSTALLED UNKN
---		018" DIA CIRC CONCR
---	0110/2320	LEN=0033 INSTALLED 2001
---		018" DIA CIRC PLASTIC
---	0110/1725	LEN=0033 INSTALLED 2001
---		018" DIA CIRC PLASTIC
---	0110/1442	LEN=0040 INSTALLED 2014
---		018" DIA CIRC PLASTIC
---	0110/1068	LEN=0040 INSTALLED 2001
---		018" DIA CIRC PLASTIC
---	0110/0962	LEN=0035 INSTALLED UNKN
==		CEMETERY ST
==	0110/0943	(T409)
---		029"H 42"W ELLIP METAL
---	0110/0812	LEN=0050 INSTALLED 2001
==		CENTER ST
==	0110/0498	(T411)
==		UNNAMED AL
==	0110/0269	(TWP)
==		RIVER AL
==	0110/0114	(T504)
	021569 FT	2059038 000 0087+57
		VILLAGE: NEW COLUMBIA
		NC RIVER RD
		INTER-BK NEW COLUMBIA RD
		(SR1008 SEG 0090/2067)
	0110/0000	LENGTH(AH 2500 BK 1305)
	021569 FT	
	7100/0000	LENGTH(AH 1305 BK 2067)
	INTER-AHD	RIVER RD
	0090/2067	(SR1008 SEG 0110/0000)
		018" DIA CIRC CONCR
---	0090/2040	LEN=0030 INSTALLED UNKN
---		018" DIA CIRC CONCR
---	0090/2025	LEN=0020 INSTALLED UNKN
---		018" DIA CIRC CONCR
---	0090/1856	LEN=0026 INSTALLED UNKN
---		018" DIA CIRC CONCR
---	0090/1565	LEN=0045 INSTALLED UNKN
---		SCHOOL DR
==	0090/1367	(TWP)
==		RAMP X RD
==	0090/1275	(SR8005 SEG 0752/0000)
==		RAMP Y RD

DIR: B TOTAL LEN: 4.559 MI. DIST: 03-8 SR: 1008  
 LEFT MUN: WHITE DEER T RIGHT MUN: WHITE DEER T

TO 8005/0510 SH  
 (CONN)

COMMERCE PARK RD  
 (PRDR)

0090/0580

0090/0138

019502 FT

016798 FT

0090/1253	(SR8005 SEG 0762/0671)
0090/0972	OP ID SR 15 NBL 59/0015/0330/0000
0090/0878	OP ID SR 15 SBL 59/0015/0331/0000
0090/0763	PLEASANT VIEW RD (SR1006 SEG 0090/0860)
0090/0730	045"H 72"W ELLIP CONC LEN=0080 INSTALLED UNKN
0090/0612	018"DIA CIRC CONCR LEN=0070 INSTALLED UNKN
0090/0510	RAMP T RD (SR8005 SEG 0510/0000)
0090/0490	RAMP S RD (SR8005 SEG 0500/0636)
0090/0008	018"DIA CIRC CONCR LEN=0046 INSTALLED UNKN
019502 FT	2 0 59024 0 01 0514+53
0090/0000	LENGTH(AH 2067 BK 2704) FAWN DR
0080/2341	(T545) 036"DIA CIRC METAL
0080/2208	LEN=0060 INSTALLED UNKN
0080/1794	024"DIA CIRC METAL LEN=0060 INSTALLED UNKN
0080/0844	PINE ST (T540)
0080/0513	BMS EN 59/1008/0080/0480 2 0 59024 0 00 0484+81
0080/0480	T.W.BR.SUSQ. BMSBG 59/1008/0080/0480
016798 FT	2 0 59024 0 00 0480+02
0080/0000	RIDGE RD (T407) LENGTH(AH 2704 BK 2924)
0070/2840	018"DIA CIRC METAL LEN=0045 INSTALLED UNKN
0070/2256	SUNNY LN (T537)
0070/2144	018"DIA CIRC METAL LEN=0042 INSTALLED UNKN
0070/2140	018"DIA CIRC METAL LEN=0030 INSTALLED UNKN
	T.W.BR.SUSQ.

DIR: B TOTAL LEN: 4.559 MI. DIST: 03-8 SR: 1008  
 LEFT MUN: WHITE DEER T RIGHT MUN: WHITE DEER T

COMMERCE PARK RD  
 (PRDR)

0070/1180

HUFF RD  
 (T413)  
 DEITRICK RD  
 (T519)

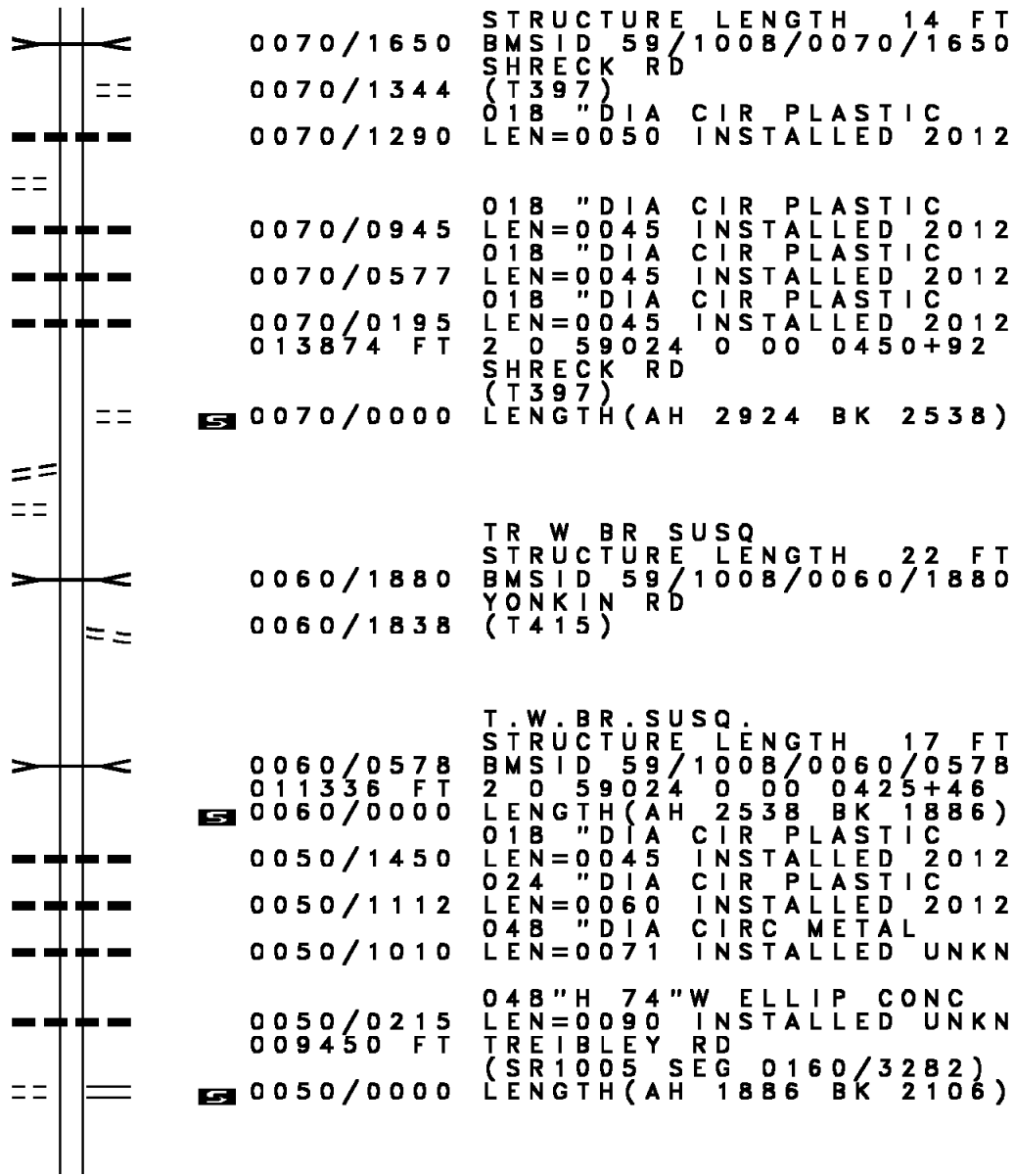
0060/2385

0060/1916

011336 FT

2 0 59024 0 00 0406+54 009450 FT  
 GRAY HILL RD  
 (T514)

0050/0000



0070/1650 STRUCTURE LENGTH 14 FT  
 BMSID 59/1008/0070/1650

0070/1344 SHRECK RD  
 (T397)  
 018" DIA CIR PLASTIC  
 LEN=0050 INSTALLED 2012

0070/0945 018" DIA CIR PLASTIC  
 LEN=0045 INSTALLED 2012  
 018" DIA CIR PLASTIC

0070/0577 018" DIA CIR PLASTIC  
 LEN=0045 INSTALLED 2012  
 018" DIA CIR PLASTIC

0070/0195 018" DIA CIR PLASTIC  
 LEN=0045 INSTALLED 2012  
 013874 FT 2 0 59024 0 00 0450+92  
 SHRECK RD  
 (T397)

0070/0000 LENGTH(AH 2924 BK 2538)

0060/1880 TR W BR SUSQ  
 STRUCTURE LENGTH 22 FT  
 BMSID 59/1008/0060/1880

0060/1838 YONKIN RD  
 (T415)

0060/0578 T.W.BR.SUSQ.  
 STRUCTURE LENGTH 17 FT  
 BMSID 59/1008/0060/0578

011336 FT 2 0 59024 0 00 0425+46  
 0060/0000 LENGTH(AH 2538 BK 1886)

0050/1450 018" DIA CIR PLASTIC  
 LEN=0045 INSTALLED 2012  
 024" DIA CIR PLASTIC

0050/1112 018" DIA CIR PLASTIC  
 LEN=0060 INSTALLED 2012  
 048" DIA CIRC METAL

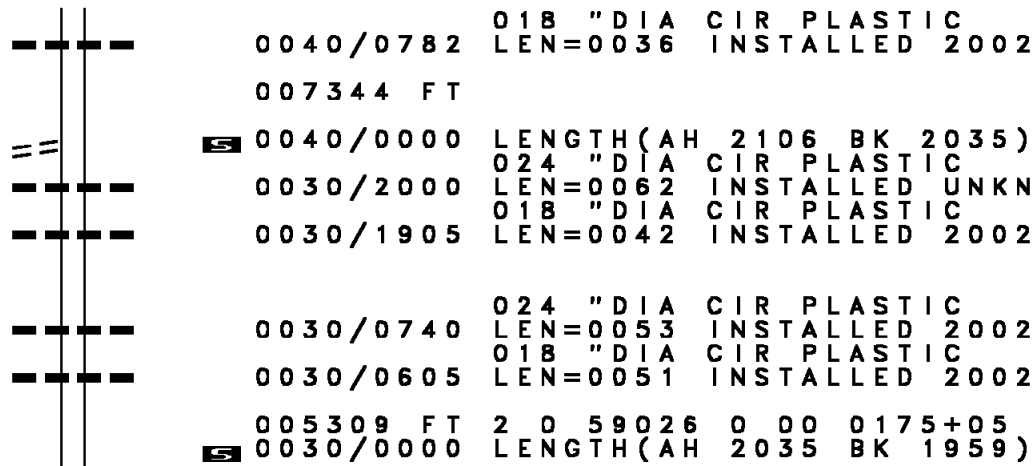
0050/1010 048" DIA CIRC METAL  
 LEN=0071 INSTALLED UNKN

0050/0215 048"H 74"W ELLIP CONC  
 LEN=0090 INSTALLED UNKN  
 009450 FT TREIBLEY RD  
 (SR1005 SEG 0160/3282)

0050/0000 LENGTH(AH 1886 BK 2106)

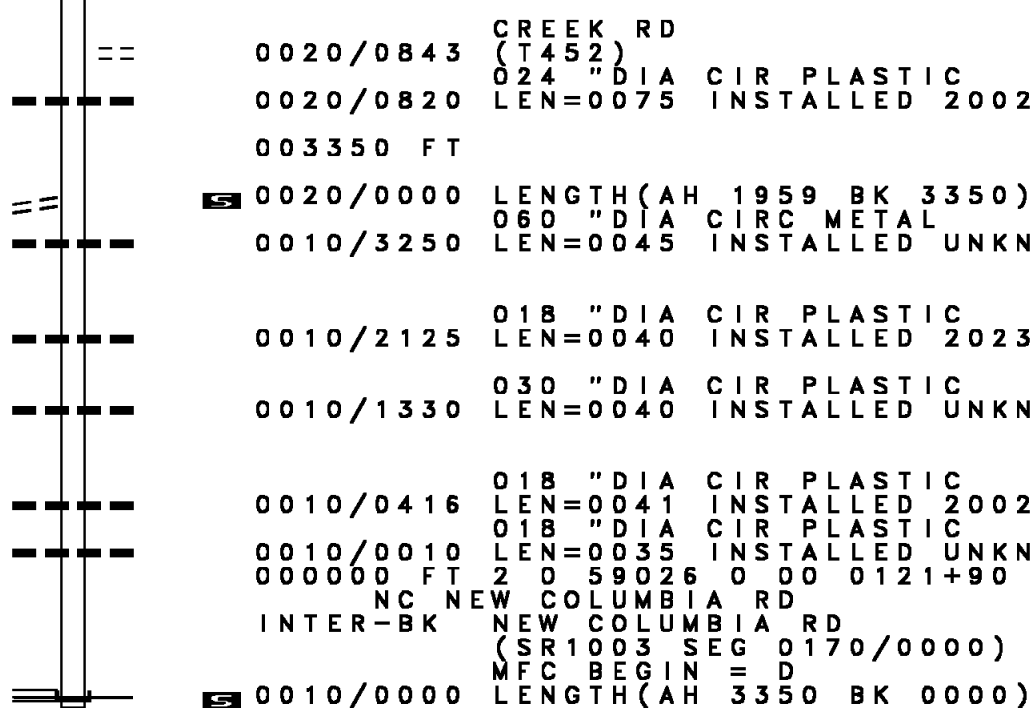
DIR: B TOTAL LEN: 4.559 MI. DIST: 03-8 SR: 1008  
 LEFT MUN: WHITE DEER T RIGHT MUN: WHITE DEER T

2 0 59026 0 00 0195+35 007344 FT  
 FURNACE RD  
 (T512) 0040/0000



2 0 59026 0 00 0155+50 003350 FT  
 BAKER RD  
 (T508) 0020/0000

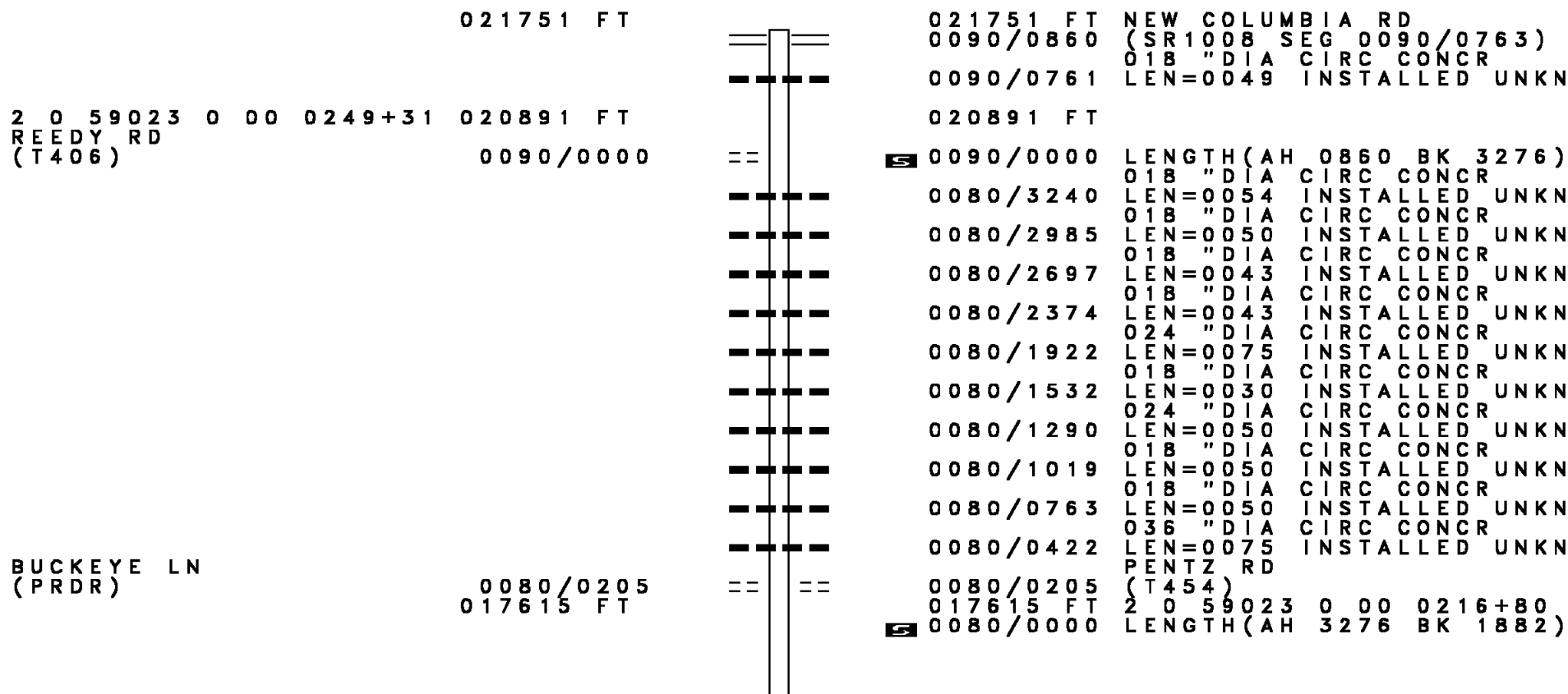
DYER RD  
 (SR1003 SEG 0170/0000) 0010/0000



0040/0782 018 "DIA CIR PLASTIC  
 LEN=0036 INSTALLED 2002  
 007344 FT  
 0040/0000 LENGTH(AH 2106 BK 2035)  
 024 "DIA CIR PLASTIC  
 LEN=0062 INSTALLED UNKN  
 0030/2000 018 "DIA CIR PLASTIC  
 LEN=0042 INSTALLED 2002  
 0030/1905 024 "DIA CIR PLASTIC  
 LEN=0053 INSTALLED 2002  
 0030/0740 018 "DIA CIR PLASTIC  
 LEN=0051 INSTALLED 2002  
 0030/0605 005309 FT 2 0 59026 0 00 0175+05  
 0030/0000 LENGTH(AH 2035 BK 1959)  
 CREEK RD  
 (T452)  
 0020/0843 024 "DIA CIR PLASTIC  
 LEN=0075 INSTALLED 2002  
 0020/0820 003350 FT  
 0020/0000 LENGTH(AH 1959 BK 3350)  
 060 "DIA CIRC METAL  
 LEN=0045 INSTALLED UNKN  
 0010/3250 018 "DIA CIR PLASTIC  
 LEN=0040 INSTALLED 2023  
 0010/2125 030 "DIA CIR PLASTIC  
 LEN=0040 INSTALLED UNKN  
 0010/1330 018 "DIA CIR PLASTIC  
 LEN=0041 INSTALLED 2002  
 0010/0416 018 "DIA CIR PLASTIC  
 LEN=0035 INSTALLED UNKN  
 0010/0010 000000 FT 2 0 59026 0 00 0121+90  
 NC NEW COLUMBIA RD  
 INTER-BK NEW COLUMBIA RD  
 (SR1003 SEG 0170/0000)  
 MFC BEGIN = D  
 0010/0000 LENGTH(AH 3350 BK 0000)

000021 FT		000021 FT	
000021 FT		7040/0000	LENGTH(AH 2048 BK 1885)
000021 FT		000021 FT	
000021 FT		7030/0000	LENGTH(AH 1885 BK 0550)
		000021 FT	
		7024/0000	LENGTH(AH 0550 BK 0021)
			BMSSEN 59/1007/0022/0000
		INTER-AHD	J P M RD
000000 FT		0022/0021	(T476)
		000000 FT	2 0 59 025 0 00 0024+81
		NC J	P M RD
		INTER-BK	J P M RD
		(T476)	
		TRIB. SUSQ. R.	
		BMSBG 59/1007/0022/0000	
000000 FT	5 0022/0000	LENGTH(AH 0021 BK 0542)	
	000000 FT		
000000 FT	7020/0000	LENGTH(AH 0542 BK 1943)	
	000000 FT		
000000 FT	7010/0000	LENGTH(AH 1943 BK 0000)	

DIR: B TOTAL LEN: 4.120 MI. DIST: 03-8 SR: 1006  
 LEFT MUN: WHITE DEER T RIGHT MUN: WHITE DEER T





DIR: B TOTAL LEN: 4.120 MI. DIST: 03-8 SR: 1006  
 LEFT MUN: WHITE DEER T RIGHT MUN: WHITE DEER T

Stationing	Notes	Stationing	Notes
015733 FT		015733 FT	2 0 59023 0 00 0198+02
		0070/0000	LENGTH(AH 1882 BK 2205)
		0060/1079	MILROY RD (T486)
013528 FT		0060/0450	018 "DIA CIRC CONCR LEN=0033 INSTALLED UNKN
		013528 FT	2 0 59023 0 00 0176+09
			BOSTIAN RD (T484)
BLUE JAY LN (PRDR)		0060/0000	LENGTH(AH 2205 BK 3654)
0050/3634		0050/3394	018 "DIA CIRC CONCR LEN=0030 INSTALLED UNKN
		0050/2954	018 "DIA CIR PLASTIC LEN=0040 INSTALLED 2015
		0050/2193	018 "DIA CIRC CONCR LEN=0034 INSTALLED UNKN
		0050/1476	018 "DIA CIRC CONCR LEN=0040 INSTALLED UNKN
		0050/0747	ELM ST (T530)
009874 FT		0050/0165	018 "DIA CIRC CONCR LEN=0032 INSTALLED UNKN
		009874 FT	2 0 59023 0 00 0139+76
			MOUNTAIN VIEW RD (T534)
		0050/0000	LENGTH(AH 3654 BK 2695)
		0040/2044	018 "DIA CIR PLASTIC LEN=0040 INSTALLED 2014
		0040/1379	015"H 21"W ELLIP CONC LEN=0040 INSTALLED UNKN
		0040/0470	015"H 21"W ELLIP CONC LEN=0035 INSTALLED UNKN
			038"H 56"W ELLIP CONC
2 0 59023 0 00 0112+87 007179 FT		0040/0011	LEN=0056 INSTALLED 2015
TREIBLY RD		INTER-BK	TREIBLY RD (SR1005 SEG 0130/0156)

EXTRACT DATE: 12/18/2023  
PRINT DATE: 12/19/2023

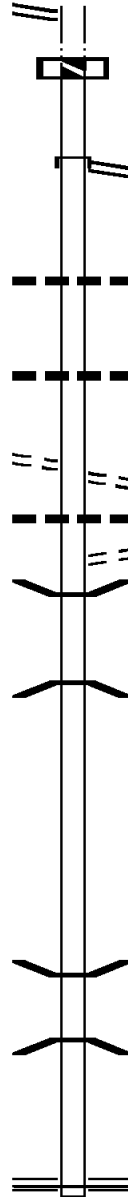
ROADWAY MANAGEMENT SYSTEM  
SLD COUNTY/SR - ANNUAL PRINT

PAGE NUMBER: 134  
COUNTY: UNION

DIR: B TOTAL LEN: 4.120 MI.  
LEFT MUN: WHITE DEER T

DIST: 03-8 SR: 1006  
RIGHT MUN: WHITE DEER T

(SR1005 SEG 0130/0156) 0040/0000  
007179 FT



5 0040/0000 LTH AH 002695 BK 000100  
007179 FT  
7032/0000 LTH AH 000100 BK 003483  
INTER-AHD TREIBLEY RD  
(SR1005 SEG 0130/0000)  
TREIBLEY RD  
0030/3483 (SR1005 SEG 0130/0000)

0030/2115 018 "DIA CIRC CONCR  
LEN=0030 INSTALLED UNKN

0030/1152 018 "DIA CIRC CONCR  
LEN=0030 INSTALLED UNKN

CREEK RD  
(T452)

0030/0217

0030/0217 CREEK RD  
(T452)  
024 "DIA CIR PLASTIC  
0030/0202 LEN=0042 INSTALLED 2005  
LC FOR CREEK RD  
(CONN)

003696 FT

0030/0091 BMSSEN 59/1006/0030/0000  
0030/0016 2 0 59023 0 00 0077+95  
003696 FT T.L. BUFF. CK.  
5 0030/0000 BMSBG 59/1006/0030/0000  
LENGTH(AH 3483 BK 2786)

000910 FT

5 000910 FT 2 0 59023 0 00 0050+29  
0020/0000 LENGTH(AH 2786 BK 0910)

000000 FT

0010/0118 BMSSEN 59/1006/0010/0064  
2 0 59023 0 00 0041+73  
LITTLE BUFFALO CREEK  
0010/0064 BMSBG 59/1006/0010/0064  
000000 FT 2 0 59023 0 00 0041+26  
NC PL LEASANT VIEW RD  
FORT TITZELL RD  
(SR1003 SEG 0130/0000)  
MFC BEGIN = E

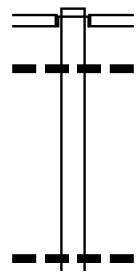
NEW COLUMBIA RD  
(SR1003 SEG 0130/0000) 0010/0000

5 0010/0000 LENGTH(AH 0910 BK 0000)

EXTRACT DATE: 12/18/2023 ROADWAY MANAGEMENT SYSTEM PAGE NUMBER: 133  
PRINT DATE: 12/19/2023 SLD COUNTY/SR - ANNUAL PRINT COUNTY: UNION

DIR: B TOTAL LEN: 7.409 MI. DIST: 03-8 SR: 1005  
LEFT MUN: WHITE DEER T RIGHT MUN: WHITE DEER T

039120 FT



039120 FT  
INTER-AHD GRAY HILL RD  
(T514)  
NEW COLUMBIA RD  
0160/3282 (SR1008 SEG 0050/0000)  
030 "DIA CIR PLASTIC  
0160/2762 LEN=0037 INSTALLED UNKN

0160/0645 018 "DIA CIR PLASTIC  
LEN=0038 INSTALLED 1998

DIR: B TOTAL LEN: 7.409 MI. DIST: 03-8 SR: 1005  
 LEFT MUN: WHITE DEER T RIGHT MUN: WHITE DEER T

Location	Segment ID	Length (FT)	Material / Details	Installation Date
RIDGE RD (T407)	0160/0045	035838	018 " DIA CIR PLASTIC LEN=0057	1998
	0160/0000	0150	2 0 59024 0 00 0373+75 RIDGE RD (T407) LENGTH(AH 3282 BK 2226) 034"H 53"W ELLIP CONC	
	0150/2110	0150	LEN=0032	2017
	0150/1690	0150	018 " DIA CIR PLASTIC LEN=0070	2011
	0150/1290	0150	024 " DIA CIR PLASTIC LEN=0035	1998
HEATHER LN (PRDR) LC FOR HEATHER LN (PRDR)	0150/1042	0150	024 " DIA CIR PLASTIC LEN=0035	UNKN
	0150/0492	033612	018 " DIA CIR PLASTIC LEN=0043	1998
	0150/0000	0140	2 0 59024 0 00 0350+51 LENGTH(AH 2226 BK 2508) 024 " DIA CIR PLASTIC	
	0140/2348	0140	LEN=0067	1998
	0140/0802	0140	018 " DIA CIR PLASTIC LEN=0050	2017
PLEASANT VIEW RD (SR1006 SEG 0030/3483)	0140/0703	031104	2 0 59024 0 00 0325+00 LENGTH(AH 2508 BK 1986) 030 " DIA CIR PLASTIC	
	0130/1488	0130	LEN=0048	2011
	0130/0990	0130	018 " DIA CIR PLASTIC LEN=0037	1998
	0130/0197	0130	018 " DIA CIR PLASTIC LEN=0037	1998
	0130/0156	029118	PLEASANT VIEW RD (SR1006 SEG 0040/0000)	
0130/0000	0130	LENGTH(AH 1986 BK 1373) 018 " DIA CIR PLASTIC		
	0120/1305	0120	LEN=0035	1998

EXTRACT DATE: 12/18/2023  
PRINT DATE: 12/19/2023

ROADWAY MANAGEMENT SYSTEM  
SLD COUNTY/SR - ANNUAL PRINT

PAGE NUMBER: 131  
COUNTY: UNION

DIR: B TOTAL LEN: 7.409 MI.  
LEFT MUN: WHITE DEER T

DIST: 03-8 SR: 1005  
RIGHT MUN: WHITE DEER T

Stationing	Description	Material	Length	Year
027745 FT	0120/0850	018" DIA CIR PLASTIC	LEN=0040	INSTALLED 2011
	0120/0308	018" DIA CIR PLASTIC	LEN=0040	INSTALLED 2011
	027745 FT	2 0 59024 0 00 0292+68		WOODED HEIGHTS DR
		(T535)		
	0120/0000	LENGTH(AH 1373 BK 2474)		
	0114/2255	018" DIA CIR PLASTIC	LEN=0040	INSTALLED UNKN
	0114/2197	018" DIA CIR PLASTIC	LEN=0042	INSTALLED UNKN
		018" DIA CIR PLASTIC	LEN=0040	INSTALLED 2011
	0114/1315	018" DIA CIR PLASTIC	LEN=0040	INSTALLED 2011
	0114/1022	018" DIA CIR PLASTIC	LEN=0040	INSTALLED 2011
025271 FT	0114/0232	048"H 76"W ELLIP CONC	LEN=0048	INSTALLED 2017
	025271 FT	2 0 59024 0 00 0267+94		
	0114/0000	LENGTH(AH 2474 BK 0311)		
	0112/0276	WHITE DEER		
		KELLY T		
	0112/0095	036" DIA CIR PLASTIC	LEN=0066	INSTALLED UNKN
	024960 FT	EIBLEY RD		
		CROSS ROADS DR		
		(SR1004 SEG 0092/1761)		
0 0 00000 0 00 0000+00	0112/0000	LTH AH 000311 BK 000100		
CROSS ROADS DR	024960 FT			
(SR1004 SEG 0092/1761)	7104/0000	LTH AH 000100 BK 003487		
		CROSS ROADS DR		
		(SR1004 SEG 0102/0000)		
		CROSS ROADS DR		
		(SR1004 SEG 0102/0000)		
	0100/3487	036" DIA CIR PLASTIC	LEN=0058	INSTALLED UNKN
	0100/3420	018" DIA CIR PLASTIC	LEN=0040	INSTALLED 2011
	0100/3275	018" DIA CIR PLASTIC	LEN=0040	INSTALLED 2011
	0100/3175	018" DIA CIR PLASTIC	LEN=0044	INSTALLED 2011
WEST END LN (PRDR)	0100/2699			
		030" DIA CIR PLASTIC	LEN=0036	INSTALLED 2007

DIR: B TOTAL LEN: 7.409 MI. DIST: 03-8 SR: 1005  
 LEFT MUN: KELLY T RIGHT MUN: KELLY T

2 0 59024 0 00 0229+38 021473 FT  
 MANNING RD  
 (T393) 0100/0000

018636 FT

PAWLING RD  
 (T394) 0080/0702

016330 FT

013734 FT

Segment	Start	End	Length	Material	Installation	Notes
0100	1087	0950	137	018" DIA CIR PLASTIC	INSTALLED 2011	MOORES SCHOOL RD (T395)
0100	0950	0835	115	018" DIA CIR PLASTIC	INSTALLED UNKN	
0100	0835	0674	161	018" DIA CIR PLASTIC	INSTALLED 2011	
0100	0674	0007	673	018" DIA CIR PLASTIC	INSTALLED 2011	
0100	0007	0000	7	018" DIA CIR PLASTIC	INSTALLED 2011	
0100	0000	0000	0	018" DIA CIR PLASTIC	INSTALLED 2011	LENGTH(AH 3487 BK 2837)
0090	2324	1909	415	018" DIA CIR PLASTIC	INSTALLED 2011	
0090	1909	1150	759	018" DIA CIR PLASTIC	INSTALLED 2011	
0090	1150	0603	547	018" DIA CIR PLASTIC	INSTALLED 2011	
0090	0603	0241	362	018" DIA CIR PLASTIC	INSTALLED 2011	
0090	0241	0000	241	018" DIA CIR PLASTIC	INSTALLED 2011	
0080	1925	1590	335	018" DIA CIR PLASTIC	INSTALLED 2007	
0080	1590	1232	358	018" DIA CIR PLASTIC	INSTALLED 2011	
0080	1232	0702	530	024" DIA CIR PLASTIC	INSTALLED 2006	
0080	0702	0000	702	024" DIA CIR PLASTIC	INSTALLED UNKN	NC WHITE CHURCHS RD
0070	2450	1497	953	024" DIA CIR PLASTIC	INSTALLED 2006	

013734 FT 2 0 59024 0 00 0152+07

DIR: B TOTAL LEN: 7.409 MI. DIST: 03-8 SR: 1005  
 LEFT MUN: KELLY T RIGHT MUN: KELLY T

Stationing	Description	Material	Length	Notes
0070/0000	NC CHURCHS RD	COL JOHN KELLY RD		(SR1002 SEG 0170/0000)
0060/2430	MFC BEGIN = E	LENGTH(AH 2596 BK 2681)	018" DIA CIR PLASTIC	LEN=0040 INSTALLED 2020
0060/2002		LENGTH(AH 2596 BK 2681)	018" DIA CIR PLASTIC	LEN=0036 INSTALLED 1998
011053 FT	HEARTHSTONE WAY	(T552)	2 0 59024 0 00 0125+33	0060/0000 LENGTH(AH 2681 BK 2929)
	KARR DR	(PRDR)		0050/2874
	018"H 00"W MULT CONCR	LEN=0040 INSTALLED 2011		0050/2141
	LAMPLIGHT LN	(T541)		0050/1883
	013"H 22"W ELLIP METAL	LEN=0060 INSTALLED UNKN		0050/0888
008124 FT	018" DIA CIR PLASTIC	LEN=0033 INSTALLED UNKN		0050/0100
	2 0 59024 0 00 0096+12			008124 FT
NEWMAN RD (T474)	YARGER RD	(T477)		0050/0000
	LENGTH(AH 2929 BK 2206)			0040/2110
	RED TOP LN	(PRDR)		0040/1919
	BEAVER CT	(TWP)		0040/0926
	030" DIA CIRC CONCR	LEN=0035 INSTALLED UNKN		0040/0420
005918 FT	021"H 28"W ELLIP METAL	LEN=0040 INSTALLED UNKN		005918 FT
	2 0 59024 0 00 0074+03			0040/0000
J P M RD (T476)	J P M RD	(T476)		0040/0000
	LENGTH(AH 2206 BK 1716)			

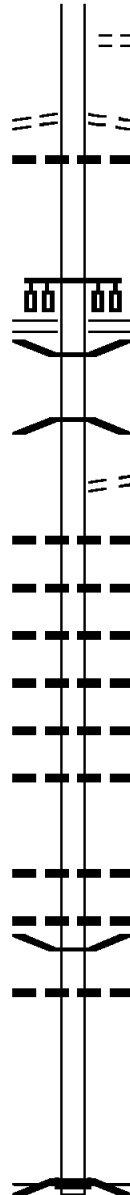
DIR: B TOTAL LEN: 7.409 MI. DIST: 03-8 SR: 1005  
 LEFT MUN: KELLY T RIGHT MUN: KELLY T

TO 0015/0211 SH  
 (CONN)

0030/0186  
 004202 FT

001318 FT

000000 FT



0030/1035 WALTER DR  
 (T551)

0030/0186 FROM 0015/0221 SH  
 (CONN)  
 018" DIA CIRC CONCR  
 LEN=0031 INSTALLED UNKN  
 004202 FT 2 0 59024 0 00 0056+83  
 NC HO SPITAL DR  
 SR 0015 SH  
 (SR0015 SEG 0220/0000)  
 (SR0015 SEG 0221/0000)

0030/0000 LENGTH(AH 1716 BK 2884)  
 0020/2816 BMSBN 59/1005/0020/2755  
 0 0 00000 0 00 0000+00  
 OTHER RR  
 BMSBG 59/1005/0020/2755

0020/1960 WINTER FARM LN  
 (PRDR)

0020/1645 024" DIA CIRC METAL  
 LEN=0045 INSTALLED UNKN

0020/1630 030" DIA CIR PLASTIC UNKN  
 LEN=0045 INSTALLED UNKN

0020/1106 018" DIA CIR PLASTIC 201B  
 LEN=0040 INSTALLED 201B

0020/0830 018" DIA CIR PLASTIC 201B  
 LEN=0040 INSTALLED 201B

0020/0603 018" DIA CIR PLASTIC 201B  
 LEN=0040 INSTALLED 201B

0020/0256 018" DIA CIR PLASTIC 201B  
 LEN=0040 INSTALLED 201B

001318 FT 2 0 59024 0 00 0028+11

0020/0000 LENGTH(AH 2884 BK 1318)  
 018" DIA CIR PLASTIC

0010/1098 LEN=0040 INSTALLED 201B  
 018" DIA CIRC CONCR

0010/0564 LEN=0045 INSTALLED UNKN  
 0010/0182 BMSBN 59/1005/0010/0000  
 018" DIA CIR PLASTIC

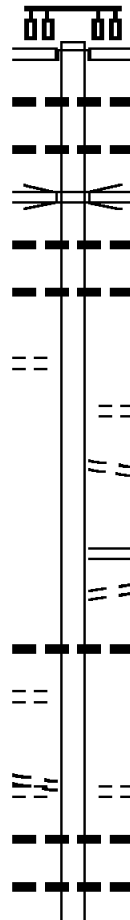
0010/0098 LEN=0040 INSTALLED 201B  
 000000 FT 2 0 59024 0 00 0014+98  
 NC R I  
 INTER-BK I VER RD  
 ST ANTHONY ST  
 (TWP)  
 BUFFALO CRK  
 BMSBG 59/1005/0010/0000  
 MFC BEGIN = D

0010/0000 LENGTH(AH 1318 BK 0000)



031951 FT

031951 FT  
 INTER-AHD



1 0 00475 0 01 0188+99 031308 FT  
 FIFTH ST  
 (T494) 0150/0000

SIXTH ST  
 (T492)  
 HIGH ST  
 (T399)  
 SEVENTH ST  
 (T490)

EIGHTH ST

0140/1006

0140/0656

BROAD ST  
 (SR0642 SEG 0010/0000)  
 THIRD ST  
 (SR1011 SEG 0010/0905)  
 0150/0643  
 0150/0630 018 " DIA CIRC CONCR  
 LEN=0050 INSTALLED UNKN  
 0150/0430 024 " DIA CIRC CONCR  
 LEN=0040 INSTALLED UNKN  
 SR 15  
 0150/0391 OP ID 59/0015/0280/1478  
 018 " DIA CIRC CONCR  
 0150/0340 LEN=0042 INSTALLED UNKN  
 018 " DIA CIRC CONCR  
 0150/0015 LEN=0045 INSTALLED UNKN  
 031308 FT  
 0150/0000 LENGTH(AH 0643 BK 1401)  
 TOWNSHIP 0422 RT  
 (T422)  
 FROM 8001/0260 SH  
 (CONN)  
 RAMP D RD  
 (SR8001 SEG 0250/0000)  
 RAMP C RD  
 (SR8001 SEG 0260/1490)  
 TO 8001/0250 SH  
 (CONN)  
 018 " DIA CIRC CONCR  
 0140/1050 LEN=0093 INSTALLED 1997  
 SEVENTH ST  
 (T496)  
 018 " DIA CIRC CONCR  
 0140/0640 LEN=0043 INSTALLED UNKN  
 018 " DIA CIRC CONCR  
 0140/0310 LEN=0039 INSTALLED 1997  
 EIGHTH ST

DIR: B TOTAL LEN: 6.051 MI. DIST: 03-8 SR: 1004  
 LEFT MUN: KELLY T RIGHT MUN: KELLY T

Location / Segment	Segment ID	Start / End	Length	Material / Notes
(T488)	0140/0298	==	0140/0298	(T498) 018" DIA CIRC CONCR
	029907 FT	---	029907 FT	LEN=0030 INSTALLED UNKN
NINTH ST (T400)	0140/0000	==	0140/0000	029907 FT 1 0 00475 0 01 0173+88
SANDRA LEE BL (PRDR)	0130/2707	==	0130/2707	NC BROAD ST NINTH ST (T500) LENGTH(AH 1401 BK 3238) 014"H 23"W ELLIP CONC
	0130/2707	---	0130/2707	LEN=0032 INSTALLED 2019 BOSSERT BL (PRDR)
MILROY RD (T486)	0130/1056	==	0130/1250	024" DIA CIR PLASTIC LEN=0035 INSTALLED 2000
	026669 FT	---	0130/0045	018" DIA CIR PLASTIC LEN=0043 INSTALLED 2000
		---	026669 FT	1 0 00475 0 01 0141+48 VILLAGE: WEST MILTON J P M RD (T476)
		---	0130/0000	MFC BEGIN = C LENGTH(AH 3238 BK 2502)
		---	0120/1960	018" DIA CIR PLASTIC LEN=0081 INSTALLED 2015
		---	0120/1875	018" DIA CIR PLASTIC LEN=0050 INSTALLED UNKN
		---	0120/0927	018" DIA CIR PLASTIC LEN=0052 INSTALLED 2015
		---	0120/0020	018" DIA CIRC CONCR LEN=0096 INSTALLED UNKN
1 0 00475 0 01 0116+42 024167 FT BOSTIAN RD (T484)	0120/0000	==	024167 FT	0120/0000 LENGTH(AH 2502 BK 2527)
JUDY RD		---	0110/1779	018" DIA CIR PLASTIC LEN=0058 INSTALLED 2015

DIR: B TOTAL LEN: 6.051 MI. DIST: 03-8 SR: 1004  
 LEFT MUN: KELLY T RIGHT MUN: KELLY T

Stationing	Description	Material	Length	Notes
(T532) 0110/0722	==			
021640 FT	--- ---	018 "DIA CIR PLASTIC	LEN=0046	INSTALLED 2015
		1 0 00475 0 01 0091+10		FRANKLIN DR (T499)
	==	5 0110/0000	LENGTH(AH 2527 BK 2147)	
	--- ---	018 "DIA CIR PLASTIC	LEN=0046	INSTALLED 2015
019493 FT		019493 FT	1 0 00475 0 01 0069+63	
	5	0104/0000	LENGTH(AH 2147 BK 0757)	
	--- ---	018 "DIA CIRC CONCR	LEN=0060	INSTALLED UNKN
018736 FT		0102/0477	0 0 00000 0 00 0000+00	CHURCHES RD (SR1005 SEG 0100/3487)
	5	0102/0000	LENGTH(AH 0757 BK 1934)	
	--- ---	036 "DIA CIR PLASTIC	LEN=0064	INSTALLED UNKN
TREIBLEY RD (SR1005 SEG 0112/0000) 0092/1761	==			
	--- ---	018 "DIA CIR PLASTIC	LEN=0061	INSTALLED UNKN
	--- ---	018 "DIA CIR PLASTIC	LEN=0063	INSTALLED UNKN
0 0 00000 0 00 0000+00 016802 FT		0092/0474		
CREEK RD (T452) 0092/0000	==	5 0092/0000	LENGTH(AH 1934 BK 2347)	
	--- ---	018 "DIA CIR PLASTIC	LEN=0052	INSTALLED 2011
	--- ---	018 "DIA CIR PLASTIC	LEN=0045	INSTALLED 2011
	< >	TR BUFFALO C	STRUCTURE LENGTH 18 FT	BMSID 59/1004/0080/0950
		0080/0950		
014455 FT		014455 FT	1 0 00475 0 00 0019+79	
	5	0080/0000	LENGTH(AH 2347 BK 1899)	
		018 "DIA CIR PLASTIC		

EXTRACT DATE: 12/18/2023  
PRINT DATE: 12/19/2023

ROADWAY MANAGEMENT SYSTEM  
SLD COUNTY/SR - ANNUAL PRINT

PAGE NUMBER: 124  
COUNTY: UNION

DIR: B TOTAL LEN: 6.051 MI.  
LEFT MUN: KELLY T

DIST: 03-8 SR: 1004  
RIGHT MUN: KELLY T

Stationing	Structure	Material	Length	Year
012556 FT	0070/0815	018" DIA CIR PLASTIC	LEN=0050	INSTALLED 2019
	0070/0515	018" DIA CIR PLASTIC	LEN=0060	INSTALLED 2019
	0070/0340	018" DIA CIR PLASTIC	LEN=0040	INSTALLED 2019
	012556 FT	1 0 00475 0 00 0001+14		
		VILLAGE: KELLY X RDS		
		FORT TITZELL RD		
		(SR1003 SEG 0110/0000)		
	0070/0000	LENGTH(AH 1899 BK 1074)		
	0060/0581	BMSSEN 59/1004/0060/0523		
		2 0 59022 0 02 0229+89		
		L. BUFFALO C.		
	0060/0523	BMSBG 59/1004/0060/0523		
SUNRISE RD (SR1001 SEG 0210/1665)	0060/0202			
	0060/0184	018" DIA CIR PLASTIC	LEN=0050	INSTALLED 1997
	0060/0149	BMSSEN 59/1004/0060/0131		
		2 0 59022 0 02 0225+97		
		TR. LITTLE BUFFALO CREE		
011482 FT	0060/0131	BMSBG 59/1004/0060/0131		
	011482 FT	2 0 59022 0 02 0224+62		
		VILLAGE: KELLY CROSS RD		
	0060/0000	LENGTH(AH 1074 BK 2204)		
	0050/1822	BMSSEN 59/1004/0050/1809		
		2 0 59022 0 02 0220+76		
		TR. TO LITTLE BUFFALO C		
	0050/1809	BMSBG 59/1004/0050/1809		
009278 FT	009278 FT	2 0 59022 0 02 0202+61		
		T. L. BUFFALO		
		STRUCTURE LENGTH 18 FT		
		BMSID 59/1004/0050/0000		
	0050/0000	LENGTH(AH 2204 BK 1985)		
		018" DIA CIRC CONCR		
	0040/1428	LEN=0040 INSTALLED UNKN		
		018" DIA CIR PLASTIC		
	0040/1160	LEN=0036 INSTALLED UNKN		
		018" DIA CIR PLASTIC		
	0040/0900	LEN=0035 INSTALLED UNKN		
		018" DIA CIR PLASTIC		
	0040/0700	LEN=0040 INSTALLED UNKN		
		018" DIA CIR PLASTIC		
	0040/0495	LEN=0032 INSTALLED UNKN		
		030" DIA CIR PLASTIC		

DIR: B TOTAL LEN: 6.051 MI. DIST: 03-8 SR: 1004  
 LEFT MUN: KELLY T RIGHT MUN: KELLY T

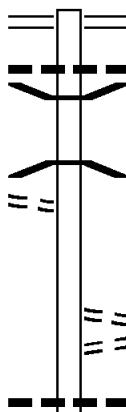
Segment ID	Start Station	End Station	Length (FT)	Material / Notes	Installation Date
HOLLOW RD (T444)	0182+56	0182+60	007293	0040/0015	2019
			0040/0000	007293 FT	
				0040/0000	LENGTH(AH 1985 BK 2231)
				0030/2195	018 "DIA CIR PLASTIC
					LEN=0050 INSTALLED UNKN
				0030/1245	024 "DIA CIR PLASTIC
					LEN=0050 INSTALLED UNKN
				0030/0010	018 "DIA CIR PLASTIC
			005062	005062 FT	LEN=0034 INSTALLED UNKN
					2 0 59022 0 02 0160+41
					BEAGLE RD (T446)
				0030/0000	LENGTH(AH 2231 BK 2543)
				0020/1840	024 "DIA CIR PLASTIC
					LEN=0036 INSTALLED UNKN
				0020/1360	018 "DIA CIR PLASTIC
					LEN=0052 INSTALLED UNKN
				0020/0150	018 "DIA CIR PLASTIC
			002519	002519 FT	LEN=0035 INSTALLED 2019
					2 0 59022 0 02 0134+87
					RED RIDGE RD (T426)
				0020/0000	LENGTH(AH 2543 BK 1307)
				0014/1140	018 "DIA CIR PLASTIC
					LEN=0040 INSTALLED UNKN
				001212 FT	1 0 59022 0 02 0121+75
				0014/0000	LENGTH(AH 1307 BK 1212)
					024 "DIA CIR PLASTIC
				0010/0775	LEN=0040 INSTALLED UNKN
				000000 FT	2 0 59022 0 01 0105+58
					NC CROSS ROADS DR
					INTER-BK SPRUCE RUN RD
					(SR1001 SEG 0120/0000)
					MFC BEGIN = D
SPRUCE RUN RD (SR1001 SEG 0120/0000)			0010/0000	0010/0000	LENGTH(AH 1212 BK 0000)

DIR: B TOTAL LEN: 9.007 MI. DIST: 03-8 SR: 1003  
 LEFT MUN: WHITE DEER T RIGHT MUN: WHITE DEER T

MILLS HILLS LN  
 (PRDR)

047556 FT

0200/0046  
 045957 FT



047556 FT WHITE DEER PK  
 0200/1599 (SR1010 SEG 0230/0000)  
 048"H 68"W ELLIP CONC  
 0200/1080 LEN=0038 INSTALLED 2005  
 0200/0715 BMSFN 59/1003/0200/0628  
 2 0 59045 0 00 0090+75  
 WHITE DEER C  
 0200/0628 BMSBG 59/1003/0200/0628

045957 FT 2 0 59045 0 00 0084+30  
 ARNOLD RD  
 (T416)

5 0200/0000 LENGTH(AH 1599 BK 1943)  
 LC FOR ARNOLD RD  
 (CONN)  
 018" DIA CIR PLASTIC  
 0190/1771  
 0190/1657 LEN=0050 INSTALLED 2002

DIR: B TOTAL LEN: 9.007 MI. DIST: 03-8 SR: 1003  
 LEFT MUN: WHITE DEER T RIGHT MUN: WHITE DEER T

Station	Length	Material	Installation
044014 FT	0190/1164	018 " DIA CIR PLASTIC	INSTALLED 2002
		LEN=0040	
	0190/0950	036 " DIA CIR PLASTIC	INSTALLED 2002
		LEN=0080	
	0190/0656	018 " DIA CIR PLASTIC	INSTALLED 2016
		LEN=0040	
	0190/0370	018 " DIA CIR PLASTIC	INSTALLED 2016
		LEN=0040	
	044014 FT	2 0 59045 0 00 0065+50	
		HILL RD	
		(T506)	
		FURNACE RD	
		(T512)	
	0190/0000	LENGTH(AH 1943 BK 2924)	
	0180/2210	018 " DIA CIR PLASTIC	INSTALLED 2002
		LEN=0039	
	0180/1925	018 " DIA CIRC CONCR	INSTALLED 2002
		LEN=0050	
	0180/1345	018 " DIA CIR PLASTIC	INSTALLED 2002
		LEN=0035	
	0180/1077	018 " DIA CIR PLASTIC	INSTALLED 2002
		LEN=0060	
SHADY RD (T510)	0180/1039		
	0180/0680	024 " DIA CIR PLASTIC	INSTALLED 2007
		LEN=0040	
		BAKER RD	
		(T508)	
	0180/0586	036 " DIA CIR PLASTIC	INSTALLED 2007
		LEN=0060	
	0180/0570	018 " DIA CIR PLASTIC	INSTALLED 2002
		LEN=0040	
041090 FT	0180/0110	018 " DIA CIR PLASTIC	INSTALLED 2002
		LEN=0040	
	041090 FT	2 0 59045 0 00 0036+00	
	0180/0000	LENGTH(AH 2924 BK 3651)	
	0170/2685	018 " DIA CIR PLASTIC	INSTALLED 2016
		LEN=0040	
	0170/1850	018 " DIA CIR PLASTIC	INSTALLED UNKN
		LEN=0050	
	0170/1665	018 " DIA CIRC CONCR	INSTALLED UNKN
		LEN=0035	
SAW LN (PRDR)	0170/1451		
	0170/0915	018 " DIA CIR PLASTIC	INSTALLED 2002
		LEN=0040	
	0170/0580	018 " DIA CIR PLASTIC	INSTALLED 2002
		LEN=0035	

DIR: B TOTAL LEN: 9.007 MI. DIST: 03-8 SR: 1003  
 LEFT MUN: WHITE DEER T RIGHT MUN: WHITE DEER T

Stationing	Location	Structure	Length	Material	Notes
037439 FT					
037439 FT	NEW COLUMBIA RD		2 0 59045 0 00 0000+00		(SR1008 SEG 0010/0000)
0170/0000	NC DYER RD		LENGTH(AH 3651 BK 2763)	024 " DIA CIR PLASTIC	
0160/2605			LEN=0038	INSTALLED UNKN	
0160/1000			018 " DIA CIR PLASTIC	LEN=0032	INSTALLED UNKN
0160/0900			018 " DIA CIR PLASTIC	LEN=0040	INSTALLED UNKN
034676 FT					
034676 FT			2 0 59026 0 00 0093+84		
0160/0000			LENGTH(AH 2763 BK 3335)	018 " DIA CIR PLASTIC	
0150/3115			LEN=0080	INSTALLED UNKN	
0150/2950			T.L. BUFF. CK.	STRUCTURE LENGTH 10 FT	BMSID 59/1003/0150/2950
0150/2866			024 " DIA CIR PLASTIC	LEN=0065	INSTALLED UNKN
0150/2508			018 " DIA CIR PLASTIC	LEN=0038	INSTALLED 2006
0150/1340			T.L. BUFF. CK.	STRUCTURE LENGTH 14 FT	BMSID 59/1003/0150/1340
0150/0290			018 " DIA CIR PLASTIC	LEN=0045	INSTALLED UNKN
0150/0228	RIDGE RD		(T407)		
031341 FT			031341 FT		
0150/0000			LENGTH(AH 3335 BK 2520)	024 " DIA CIR PLASTIC	
0140/2185			LEN=0030	INSTALLED 2016	
0140/0956			BMSEN 59/1003/0140/0921		

MILLERS BOTTOM RD  
(T442)

2 0 59026 0 00 0060+07 031341 FT  
 RIDGE RD  
(T407)



DIR: B TOTAL LEN: 9.007 MI. DIST: 03-8 SR: 1003  
 LEFT MUN: WHITE DEER T RIGHT MUN: WHITE DEER T

2 0 59026 0 00 0034+66 028821 FT  
 SWANGER RD  
 (T405) 0140/0000

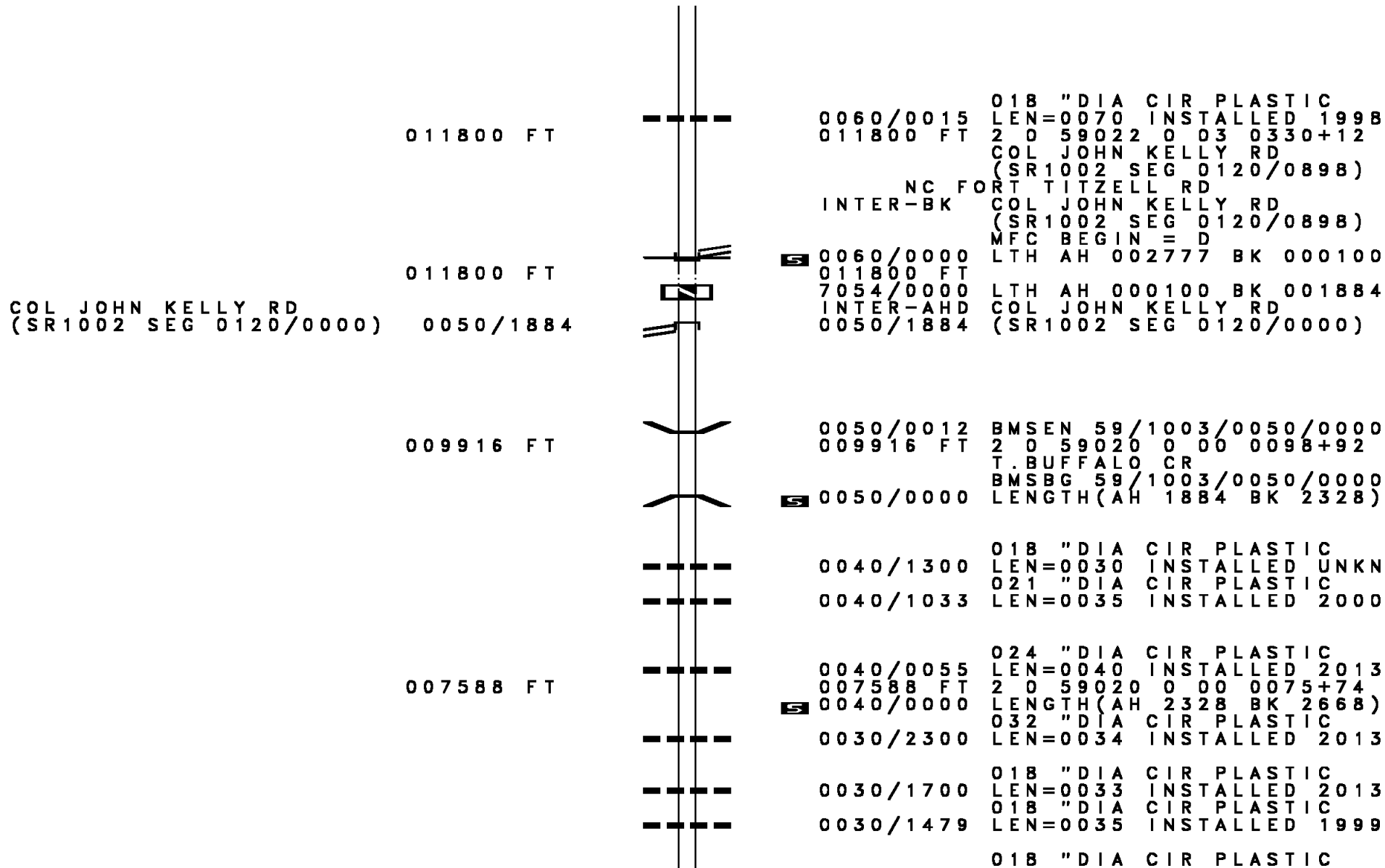
		2 0 59026 0 00 0043+97
	0140/0921	LITTLE BUFFALO CREEK
		BMSBG 59/1003/0140/0921
	0140/0882	STRAHAN RD
		(T404)
	0140/0025	024 "DIA CIR PLASTIC
	028821 FT	LEN=0040 INSTALLED 2002
	0140/0000	LENGTH(AH 2520 BK 3444)
	0130/3144	018 "DIA CIR PLASTIC
		LEN=0045 INSTALLED UNKN
	0130/1950	018 "DIA CIR PLASTIC
		LEN=0038 INSTALLED UNKN
	0130/0950	036 "H 00 "W MULT PLSTIC
		LEN=0052 INSTALLED 2003
	0130/0505	018 "DIA CIR PLASTIC
		LEN=0037 INSTALLED UNKN
	0130/0060	018 "DIA CIR PLASTIC
	025377 FT	LEN=0045 INSTALLED UNKN
		2 0 59026 0 00 0000+00
		NC NEW COLUMBIA RD
		PLEASANT VIEW RD
		(SR1006 SEG 0010/0000)
	0130/0000	LENGTH(AH 3444 BK 0462)
	0120/0051	BMSSEN 59/1003/0120/0000
	024915 FT	2 0 59023 0 00 0034+47
		L BUFFALO CK
		BMSBG 59/1003/0120/0000
	0120/0000	LENGTH(AH 0462 BK 3583)
	0110/1825	024 "DIA CIR PLASTIC
		LEN=0040 INSTALLED 2003
	0110/1405	018 "DIA CIR PLASTIC
		LEN=0038 INSTALLED 2002
	0110/1260	WHITE DEER
		KELLY T
	0110/0950	018 "DIA CIR PLASTIC
		LEN=0035 INSTALLED 2002
	0110/0365	018 "DIA CIR PLASTIC
		LEN=0040 INSTALLED 2002
		018 "DIA CIR PLASTIC

DIR: B TOTAL LEN: 9.007 MI. DIST: 03-8 SR: 1003  
 LEFT MUN: KELLY T RIGHT MUN: KELLY T

Stationing	Notes	Material	Length	Installation
021332 FT		0110/0090	LEN=0080	INSTALLED 2000
		021332 FT	2 0 59023 0 00 0000+00	
			CROSS ROADS DR	
			(SR1004 SEG 0070/0000)	
		0110/0000	LENGTH(AH 3583 BK 1583)	
		0100/1295	018 "DIA CIR PLASTIC	INSTALLED 2003
		0100/0980	018 "DIA CIR PLASTIC	INSTALLED 2014
			LEN=0050	
019749 FT		0100/0115	024 "DIA CIR PLASTIC	INSTALLED 1998
		019749 FT	LEN=0050	
			2 0 59022 0 03 0251+05	
			VILLAGE: KELLY X ROADS	
		0100/0000	LENGTH(AH 1583 BK 0987)	
		0090/0780	018 "DIA CIR PLASTIC	INSTALLED 2014
			LEN=0040	
018762 FT		0090/0165	018 "DIA CIR PLASTIC	INSTALLED 2014
		018762 FT	LEN=0050	
			2 0 59022 0 03 0261+50	
		0090/0000	LENGTH(AH 0987 BK 1691)	
		0080/1357	018 "DIA CIR PLASTIC	INSTALLED UNKN
			LEN=0040	
			MOORES SCHOOL RD	
		0080/0653	(T395)	
		0080/0428	BMSSEN 59/1003/0080/0350	
			2 0 59022 0 03 0274+29	
			LITTLE BUFFALO CREEK	
017071 FT		0080/0350	BMSBG 59/1003/0080/0350	
		017071 FT	2 0 59022 0 03 0277+58	
			FAIRCHILD RD	
			(T392)	
		0080/0000	LENGTH(AH 1691 BK 2494)	
		0070/1303	018 "DIA CIR PLASTIC	INSTALLED 1998
			LEN=0038	
014577 FT		0070/0022	BMSSEN 59/1003/0070/0000	
		014577 FT	2 0 59022 0 03 0302+41	
			T.L. BUFFALO	
			BMSBG 59/1003/0070/0000	
		0070/0000	LENGTH(AH 2494 BK 2777)	
		0060/2300	024 "H 00 "W MULT PLSTIC	INSTALLED 1998
			LEN=0040	

GOODMAN RD  
(T391)

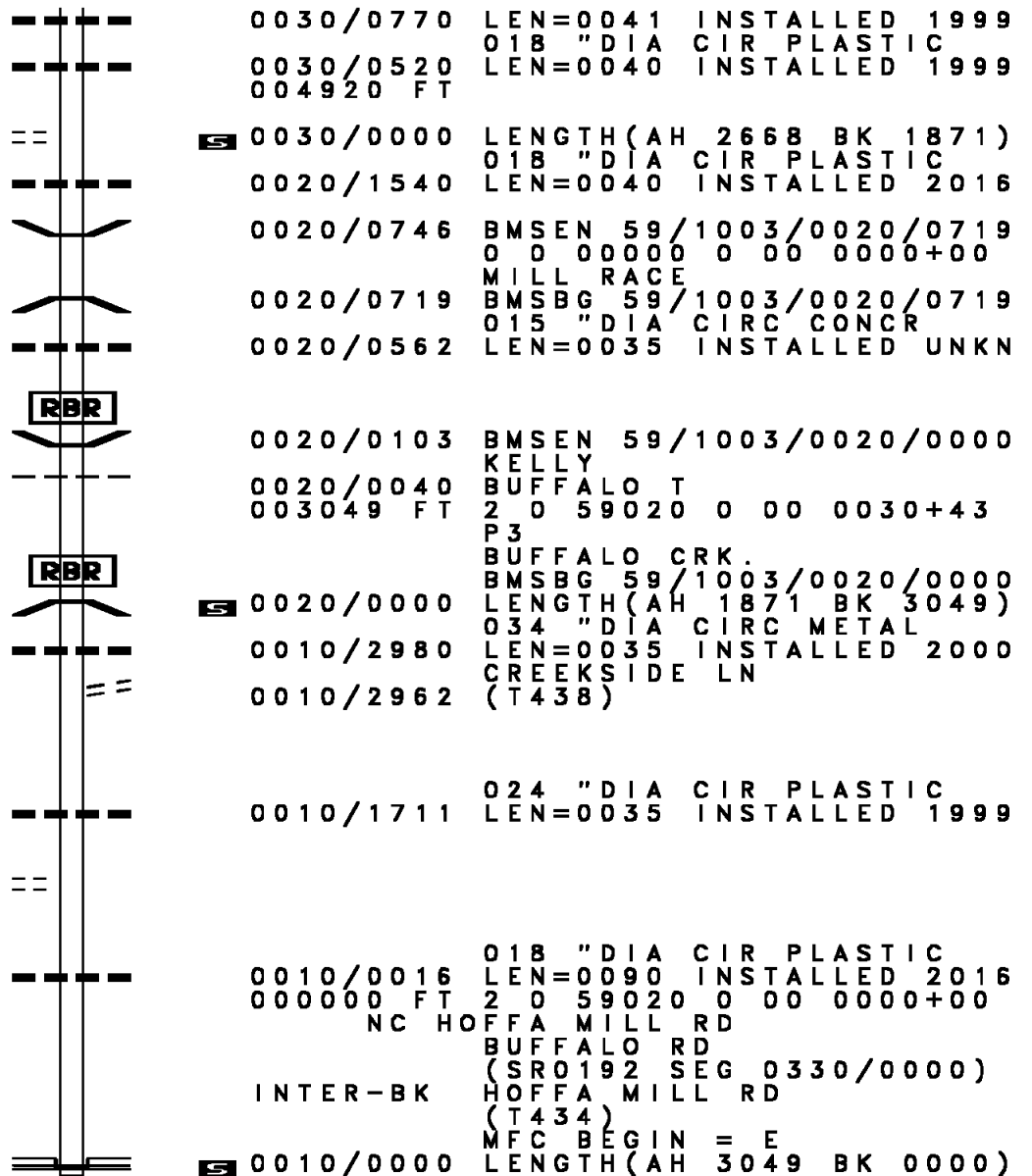
DIR: B TOTAL LEN: 9.007 MI. DIST: 03-8 SR: 1003  
 LEFT MUN: KELLY T RIGHT MUN: KELLY T



018 " DIA CIR PLASTIC  
 LEN=0070 INSTALLED 1998  
 2 0 59022 0 03 0330+12  
 COL JOHN KELLY RD  
 (SR1002 SEG 0120/0898)  
 NC FORT TITZELL RD  
 INTER-BK COL JOHN KELLY RD  
 (SR1002 SEG 0120/0898)  
 MFC BEGIN = D  
 LTH AH 002777 BK 000100  
 LTH AH 000100 BK 001884  
 COL JOHN KELLY RD  
 (SR1002 SEG 0120/0000)  
 BMS EN 59/1003/0050/0000  
 2 0 59020 0 00 0098+92  
 T. BUFFALO CR  
 BMSBG 59/1003/0050/0000  
 LENGTH(AH 1884 BK 2328)  
 018 " DIA CIR PLASTIC  
 LEN=0030 INSTALLED UNKN  
 021 " DIA CIR PLASTIC  
 LEN=0035 INSTALLED 2000  
 024 " DIA CIR PLASTIC  
 LEN=0040 INSTALLED 2013  
 2 0 59020 0 00 0075+74  
 LENGTH(AH 2328 BK 2668)  
 032 " DIA CIR PLASTIC  
 LEN=0034 INSTALLED 2013  
 018 " DIA CIR PLASTIC  
 LEN=0033 INSTALLED 2013  
 018 " DIA CIR PLASTIC  
 LEN=0035 INSTALLED 1999  
 018 " DIA CIR PLASTIC

DIR: B TOTAL LEN: 9.007 MI. DIST: 03-8 SR: 1003  
 LEFT MUN: KELLY T RIGHT MUN: KELLY T

2 0 59020 0 00 0049+17 004920 FT  
 HILL SCHOOL RD  
 (T437) 0030/0000



003049 FT

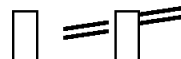
WOLFLAND RD  
 (T377) 0010/0943

000000 FT

0030/0770 LEN=0041 INSTALLED 1999  
 018 "DIA CIR PLASTIC  
 0030/0520 LEN=0040 INSTALLED 1999  
 004920 FT  
 0030/0000 LENGTH(AH 2668 BK 1871)  
 018 "DIA CIR PLASTIC  
 0020/1540 LEN=0040 INSTALLED 2016  
 0020/0746 BMS EN 59/1003/0020/0719  
 0 0 00000 0 00 0000+00  
 MILL RACE  
 0020/0719 BMSBG 59/1003/0020/0719  
 015 "DIA CIRC CONCR  
 0020/0562 LEN=0035 INSTALLED UNKN  
 RBR  
 0020/0103 BMS EN 59/1003/0020/0000  
 KELLY  
 0020/0040 BUFFALO T  
 003049 FT 2 0 59020 0 00 0030+43  
 P3  
 BUFFALO CRK.  
 BMSBG 59/1003/0020/0000  
 0020/0000 LENGTH(AH 1871 BK 3049)  
 034 "DIA CIRC METAL  
 0010/2980 LEN=0035 INSTALLED 2000  
 CREEKSIDE LN  
 0010/2962 (T438)  
 0010/1711 024 "DIA CIR PLASTIC  
 LEN=0035 INSTALLED 1999  
 0010/0943 018 "DIA CIR PLASTIC  
 0010/0016 LEN=0090 INSTALLED 2016  
 000000 FT 2 0 59020 0 00 0000+00  
 NC HOFFA MILL RD  
 BUFFALO RD  
 (SR0192 SEG 0330/0000)  
 INTER-BK HOFFA MILL RD  
 (T434)  
 MFC BEGIN = E  
 0010/0000 LENGTH(AH 3049 BK 0000)

EXTRACT DATE: 12/18/2023 ROADWAY MANAGEMENT SYSTEM PAGE NUMBER: 115  
PRINT DATE: 12/19/2023 SLD COUNTY/SR - ANNUAL PRINT COUNTY: UNION  
DIR: B TOTAL LEN: 9.748 MI. DIST: 03-8 SR: 1002  
LEFT MUN: KELLY T RIGHT MUN: KELLY T

SR 0015 SH



051469 FT MARINE CORPS LEAG MEM H  
(SR0015 SEG 0261/1940)  
0212/0091 MARINE CORPS LEAG MEM H  
(SR0015 SEG 0261/1940)

DIR: B TOTAL LEN: 9.748 MI. DIST: 03-8 SR: 1002  
 LEFT MUN: KELLY T RIGHT MUN: KELLY T

Segment	Start Station	End Station	Length (FT)	Material	Notes
{SR0015 SEG 0261/1998}					
{SR0015 SEG 0260/2017}	0213/0070				
0 0 00000 0 00 0000+00	051378 FT				
MFC BEGIN = D					
LENGTH(AH 0070 BK 3027)	0213/0000	0212/0013	051378 FT	018 "DIA CIRC CONCR	LEN=0075 INSTALLED UNKN
		051378 FT		0 0 00000 0 00 0000+00	MFC BEGIN = D
		0212/0000		LENGTH(AH 0091 BK 3027)	
		0200/1696		014"H 23"W ELLIP CONC	LEN=0032 INSTALLED 2018
		0200/1255		018 "DIA CIR PLASTIC	LEN=0040 INSTALLED 2018
048351 FT		0200/0493		018 "DIA CIR PLASTIC	LEN=0066 INSTALLED 2006
		048351 FT		2 0 59019 0 03 0495+50	
		0200/0000		LENGTH(AH 3027 BK 2631)	
		0190/2618		024 "DIA CIR PLASTIC	LEN=0050 INSTALLED 2018
		0190/0680		024 "DIA CIR PLASTIC	LEN=0040 INSTALLED 2018
045720 FT		0190/0020		014"H 23"W ELLIP CONC	LEN=0056 INSTALLED 2018
		045720 FT		2 0 59019 0 03 0473+80	
		0190/0000		J P M RD	
				(T476)	
		0180/2345		LENGTH(AH 2631 BK 2359)	
		0180/0885		019"H 30"W ELLIP CONC	LEN=0048 INSTALLED 2018
043361 FT		0180/0000		018 "DIA CIR PLASTIC	LEN=0030 INSTALLED 2002
		043361 FT		2 0 59019 0 03 0450+20	
		0180/0000		LENGTH(AH 2359 BK 2134)	
		0170/0690		018 "DIA CIR PLASTIC	LEN=0040 INSTALLED UNKN

DIR: B TOTAL LEN: 9.748 MI. DIST: 03-8 SR: 1002  
 LEFT MUN: KELLY T RIGHT MUN: KELLY T


2 0 59019 0 03 0428+86 041227 FT  
 CHURCHES RD  
 (SR1005 SEG 0070/0000) 0170/0000

2 0 59019 0 03 0406+48 038985 FT  
 FAIRCHILD RD  
 (T392) 0160/0000

037062 FT

035729 FT

033347 FT



018 "DIA CIR PLASTIC  
 LEN=0080 INSTALLED UNKN  
 HOSPITAL DR  
 (SR1005 SEG 0070/0000)  
 LENGTH(AH 2134 BK 2242)  
 018 "DIA CIR PLASTIC  
 LEN=0038 INSTALLED UNKN  
 024 "DIA CIRC CONCR  
 LEN=0035 INSTALLED UNKN  
 018 "DIA CIR PLASTIC  
 LEN=0040 INSTALLED 2018  
 018 "DIA CIR PLASTIC  
 LEN=0040 INSTALLED 2018  
 018 "DIA CIR PLASTIC  
 LEN=0062 INSTALLED 2002  
 LENGTH(AH 2242 BK 1923)  
 FEDERAL PENITENTIARY DR  
 (GOVT)  
 014 "H 23 "W ELLIP CONC  
 LEN=0048 INSTALLED 2018  
 2 0 59019 0 03 0386+78  
 LENGTH(AH 1923 BK 1333)  
 048 "DIA CIR PLASTIC  
 LEN=0040 INSTALLED 2018  
 060 "DIA CIR PLASTIC  
 LEN=0060 INSTALLED 2002  
 BMSFN 59/1002/0140/0500  
 0 0 00000 0 00 0000+00  
 L. BUFFALO C.  
 BMSBG 59/1002/0140/0500  
 2 0 59019 0 03 0373+90  
 LENGTH(AH 1333 BK 2382)  
 018 "DIA CIR PLASTIC  
 LEN=0040 INSTALLED 2002  
 014 "H 23 "W ELLIP CONC  
 LEN=0040 INSTALLED 2018  
 2 0 59019 0 03 0350+12

DIR: B TOTAL LEN: 9.748 MI. DIST: 03-8 SR: 1002  
 LEFT MUN: KELLY T RIGHT MUN: KELLY T

				0130/0000	LENGTH(AH 2382 BK 2937)
			==	0120/2067	STRAWBRIDGE RD (T450)
			---	0120/1010	024 "DIA CIR PLASTIC LEN=0040 INSTALLED 2006
FORT TITZELL RD (SR1003 SEG 0060/0000)	0120/0898		==	030410 FT	2 0 59019 0 03 0320+76 VILLAGE: TAYLORTOWN HOFFA MILL RD (SR1003 SEG 0050/1884)
			---	0120/0000	LENGTH(AH 2937 BK 3141)
BEAGLE RD (T446)	0110/1696		==	0110/1655	018 "DIA CIR PLASTIC LEN=0038 INSTALLED 2002
			---	0110/0455	030 "DIA CIR PLASTIC LEN=0040 INSTALLED 2002
			---	0110/0120	014"H 22"W ELLIP METAL LEN=0036 INSTALLED UNKN
	027269 FT		---	027269 FT	2 0 59019 0 03 0289+93
			---	0110/0000	LENGTH(AH 3141 BK 2844)
			---	0100/2260	018 "DIA CIR PLASTIC LEN=0040 INSTALLED 2018
			---	0100/0934	BMS EN 59/1002/0100/0926 2 0 59019 0 03 0269+95 T BUFFALO CR
			---	0100/0926	BMSBG 59/1002/0100/0926
			---	0100/0739	018 "DIA CIR PLASTIC LEN=0070 INSTALLED 2018
2 0 59019 0 03 0260+82	024425 FT		---	024425 FT	
WENNER RD (T436)	0100/0000		==	0100/0000	LENGTH(AH 2844 BK 3025)
			---	0090/2742	018 "DIA CIR PLASTIC LEN=0040 INSTALLED 2018 HILL SCHOOL RD



DIR: B TOTAL LEN: 9.748 MI. DIST: 03-8 SR: 1002  
 LEFT MUN: KELLY T RIGHT MUN: KELLY T

Stationing	Segment	Length (FT)	Material	Notes
0090/2711	(T437)		024" DIA CIR PLASTIC	
0090/2666			LEN=0080	INSTALLED 2018
021400		021400 FT		
0090/0000			018" DIA CIR PLASTIC	LENGTH(AH 3025 BK 2523)
0080/1982			LEN=0030	INSTALLED UNKN
0080/0097			018" DIA CIR PLASTIC	LEN=0037 INSTALLED 2006
018877		018877 FT		
0080/0000				LENGTH(AH 2523 BK 2034)
0070/1411			018" DIA CIRC CONCR	LEN=0070 INSTALLED 2019
0070/1194			BMSBN 59/1002/0070/1123	
0070/1158			KELLY	BUFFALO T
0070/1123			2 0 59019 0 02 0178+55	SPRUCE RUN
0070/0896			BMSBG 59/1002/0070/1123	
016843		016843 FT	018" DIA CIRC CONCR	LEN=0054 INSTALLED UNKN
0070/0000			INTER-BK	COL JOHN KELLY RD
016843		016843 FT		(SR1001 SEG 0080/0000)
7062/0000				LTH AH 002034 BK 000100
0060/2862				LTH AH 000100 BK 002862
0060/2540				COL JOHN KELLY RD
				(SR1001 SEG 0074/0000)
				JOHNSON MILL RD
				(SR1001 SEG 0074/0000)
				018" DIA CIR PLASTIC
				LEN=0050 INSTALLED 2001

2 0 59019 0 03 0205+09 018877 FT  
 RED RIDGE RD  
 (T426) 0080/0000

2 0 59019 0 02 0173+80 016843 FT  
 SPRUCE RUN RD  
 (SR1001 SEG 0080/0000) 0070/0000  
 016843 FT

SNYDER LN  
 (T413) 0060/2862

DIR: B TOTAL LEN: 9.748 MI. DIST: 03-8 SR: 1002  
 LEFT MUN: BUFFALO T RIGHT MUN: BUFFALO T

Stationing	Notes	Material	Length	Installation
013981 FT		2 0 59019 0 02 0145+20		
		VILLAGE: MAZEPPA		
		036 " DIA CIRC CONCR		
		LEN=0045 INSTALLED UNKN		
		LENGTH(AH 2862 BK 2999)		
		014"H 24"W ELLIP CONC		
		LEN=0032 INSTALLED 2018		
		018 " DIA CIR PLASTIC		
		LEN=0033 INSTALLED 2006		
		018 " DIA CIR PLASTIC		
		LEN=0034 INSTALLED 2006		
		018 " DIA CIR PLASTIC		
		LEN=0036 INSTALLED 2006		
		048"H 00"W MULT PLSTIC		
		LEN=0058 INSTALLED 2003		
		018 " DIA CIR PLASTIC		
		LEN=0043 INSTALLED 2006		
010982 FT		2 0 59019 0 02 0115+17		
		MILLER RD		
		(T385)		
		LEN=0043 INSTALLED 2006		
		LENGTH(AH 2999 BK 3040)		
		018 " DIA CIR PLASTIC		
		LEN=0033 INSTALLED 2006		
		030"H 00"W MULT ALUMIN		
		LEN=0036 INSTALLED 2006		
		018 " DIA CIR PLASTIC		
		LEN=0038 INSTALLED 2006		
		018 " DIA CIR PLASTIC		
		LEN=0033 INSTALLED 2006		
		2 0 59019 0 02 0084+75		
		GLOVER HILL RD		
		(T406)		
		LENGTH(AH 3040 BK 2083)		
		018 " DIA CIR PLASTIC		
		LEN=0032 INSTALLED 2006		
		018 " DIA CIR PLASTIC		
		LEN=0037 INSTALLED 2006		

AIKEY HILL RD  
(T408)



EXTRACT DATE: 12/18/2023      ROADWAY MANAGEMENT SYSTEM      PAGE NUMBER: 108  
 PRINT DATE: 12/19/2023      SLD COUNTY/SR - ANNUAL PRINT      COUNTY: UNION  
 DIR: B      TOTAL LEN: 10.285 MI.      DIST: 03-8      SR: 1001  
 LEFT MUN: KELLY T      RIGHT MUN: KELLY T

054307 FT

054307 FT 018 "DIA CIR PLASTIC  
 LEN=0040 INSTALLED 2001  
 CROSS ROADS DR  
 0210/1665 (SR1004 SEG 0060/0202)

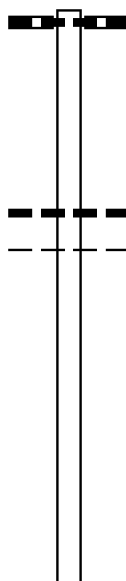
052642 FT

052642 FT 2 0 59051 0 00 0237+12  
 0210/0000 LENGTH(AH 1665 BK 2584)  
 018 "DIA CIR PLASTIC  
 0200/2480 LEN=0050 INSTALLED 2000  
 KELLY  
 0200/2478 WHITE DEER T

050058 FT

050058 FT 2 0 59051 0 00 0211+12  
 0200/0000 LENGTH(AH 2584 BK 2531)

018 "DIA CIR PLASTIC



DIR: B TOTAL LEN: 10.285 MI. DIST: 03-8 SR: 1001  
 LEFT MUN: WHITE DEER T RIGHT MUN: WHITE DEER T

Stationing	Notes	Material	Length	Installation
		0190/1315	LEN=0043	INSTALLED 2014
047527 FT		0190/0160	LEN=0039	INSTALLED UNKN
		047527 FT	2 0 59051 0 00 0185+65	
		0190/0000	LENGTH(AH 2531 BK 2240)	
045287 FT		045287 FT	2 0 59051 0 00 0163+11	
			MILLERS BOTTOM RD	
			(T442)	
		0180/0000	LENGTH(AH 2240 BK 3315)	
		0170/2110	LEN=0040	INSTALLED 2014
		0170/1419	LEN=0033	INSTALLED 2014
041972 FT		041972 FT	2 0 59051 0 00 0129+94	
			KLINE RD	
			(T430)	
		0170/0000	LENGTH(AH 3315 BK 3118)	
038854 FT		038854 FT	2 0 59051 0 00 0098+95	
		0160/0000	LENGTH(AH 3118 BK 2425)	
0150/1578	NC SUNRISE RD			
		0150/0821	LEN=0044	INSTALLED 2001

SPRUCE RUN RD  
(T403)

DIR: B TOTAL LEN: 10.285 MI. DIST: 03-8 SR: 1001  
 LEFT MUN: WHITE DEER T RIGHT MUN: WHITE DEER T

Stationing	Notes	Material	Length	Year
036429 FT		018" DIA CIR PLASTIC	0150/0103	2014
		LEN=0042	036429 FT	2014
		2 0 59051 0 00 0075+00	0150/0000	2014
		LENGTH(AH 2425 BK 2472)		
		018" DIA CIR PLASTIC		
		LEN=0040	0140/1943	UNKN
		018" DIA CIR PLASTIC		
		LEN=0045	0140/1575	2002
		018" DIA CIR PLASTIC		
		LEN=0040	0140/1307	2001
		018" DIA CIR PLASTIC		
		LEN=0040	0140/0885	2002
		018" DIA CIR PLASTIC		
		LEN=0040	0140/0280	UNKN
		KLINER RD		
		(T430)	0140/0131	
		024" DIA CIR PLASTIC		
		LEN=0065	0140/0123	2002
		2 0 59051 0 00 0050+09	033957 FT	2002
		LENGTH(AH 2472 BK 1789)	0140/0000	2002
		018" DIA CIR PLASTIC		
		LEN=0040	0130/1195	2001
		018" DIA CIR PLASTIC		
		LEN=0055	0130/0929	2014
		GESSNER RD		
		(T440)	0130/0577	
		018" DIA CIR PLASTIC		
		LEN=0040	0130/0449	2001
		2 0 59051 0 00 0032+20	032168 FT	2001
		WHITE DEER		
		KELLY T		
		LENGTH(AH 1789 BK 3204)	0130/0000	2001
		018" DIA CIR PLASTIC		
		LEN=0045	0120/2623	2001
		HILIKER LN		
		(PRDR)	0120/1228	
		018" DIA CIR PLASTIC		
		LEN=0055	0120/0880	2014
		018" DIA CIR PLASTIC		
		LEN=0055	0120/0131	2014
		2 0 59051 0 00 0000+00	028964 FT	2014
		CROSS ROADS DR		
		(SR1004 SEG 0010/0000)		

W H TROUP RD  
(T428)

EXTRACT DATE: 12/18/2023  
PRINT DATE: 12/19/2023

ROADWAY MANAGEMENT SYSTEM  
SLD COUNTY/SR - ANNUAL PRINT

PAGE NUMBER: 105  
COUNTY: UNION

DIR: B TOTAL LEN: 10.285 MI.  
LEFT MUN: KELLY T

DIST: 03-8 SR: 1001  
RIGHT MUN: KELLY T

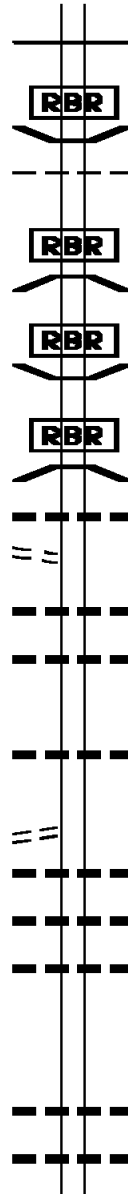
W H TROUP RD  
(T428)

0110/1714

2 0 59022 0 01 0078+00 026281 FT  
SWARTZ RD  
(T410)

0110/0000

023407 FT



0120/0000 MFC BEGIN = E  
LENGTH(AH 3204 BK 2683)

0110/2100 BMSEN 59/1001/0110/2058  
KELLY  
0110/2075 BUFFALO T  
2 0 59022 0 01 0099+25  
P3  
0110/2058 OVERFLOW OF SPRUCE RUN  
BMSBG 59/1001/0110/2058

0110/2011 BMSEN 59/1001/0110/1961  
2 0 59022 0 01 0098+28  
P3  
0110/1961 SPRUCE RUN  
BMSBG 59/1001/0110/1961  
018 "DIA CIR PLASTIC  
0110/1817 LEN=0095 INSTALLED 2015

0110/1668 024 "DIA CIR PLASTIC  
LEN=0050 INSTALLED 2005  
018 "DIA CIR PLASTIC  
0110/1437 LEN=0038 INSTALLED 2005

0110/0449 048 "DIA CIRC CONCR  
LEN=0066 INSTALLED UNKN  
026281 FT

0110/0000 LENGTH(AH 2683 BK 2874)  
018 "DIA CIR PLASTIC  
0100/2618 LEN=0045 INSTALLED 2005  
018 "DIA CIR PLASTIC  
0100/2384 LEN=0040 INSTALLED 2005  
024 "DIA CIR PLASTIC  
0100/1977 LEN=0045 INSTALLED 2005

0100/0466 018 "DIA CIR PLASTIC  
LEN=0041 INSTALLED 2015  
018 "DIA CIR PLASTIC  
0100/0270 LEN=0042 INSTALLED UNKN  
023407 FT  
2 0 59022 0 01 0049+24

DIR: B TOTAL LEN: 10.285 MI. DIST: 03-8 SR: 1001  
 LEFT MUN: BUFFALO T RIGHT MUN: BUFFALO T

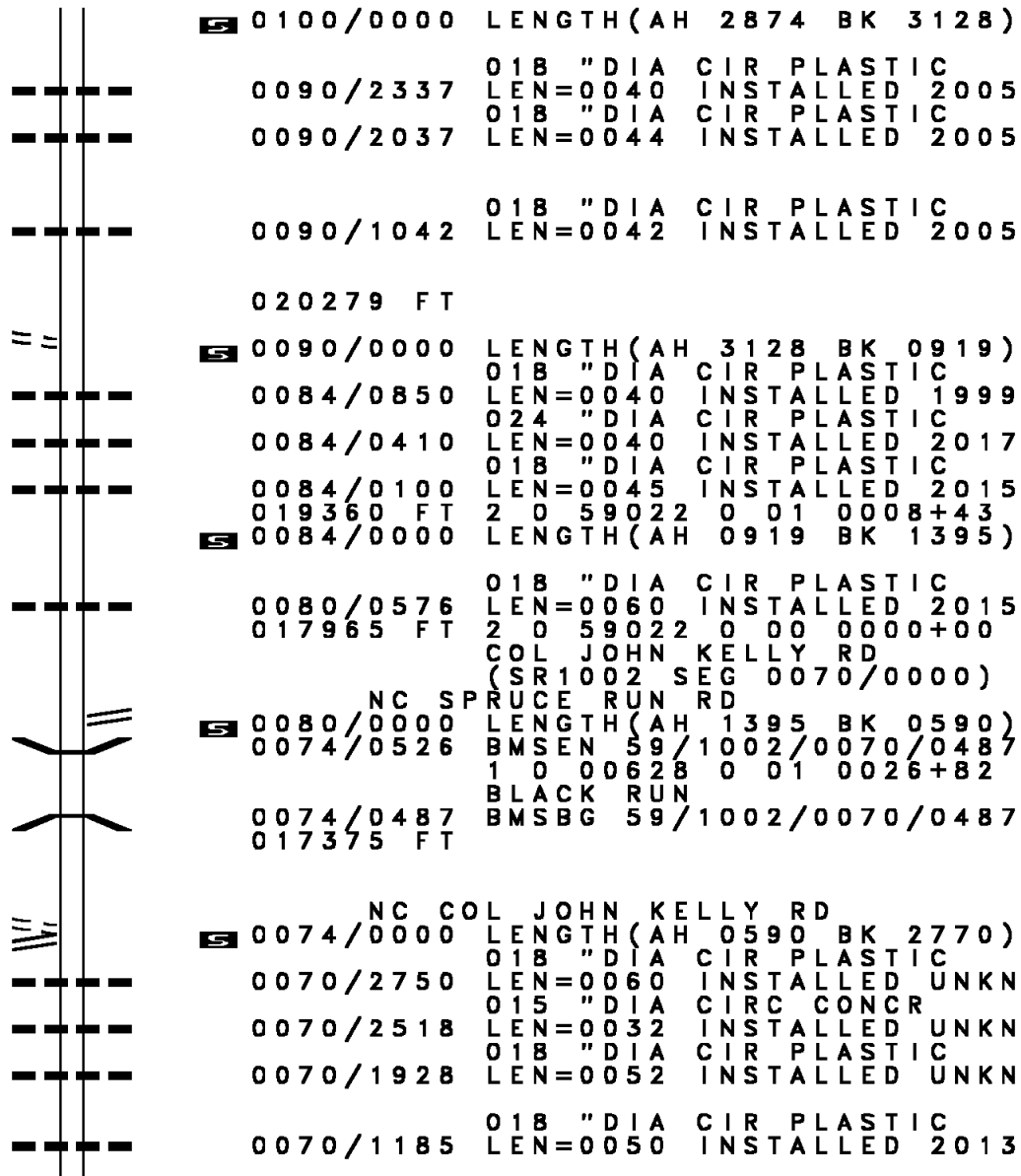
2 0 59022 0 01 0017+93 020279 FT  
 BLACK RUN RD  
 (T389) 0090/0000

019360 FT

017965 FT

0 0 00000 0 00 0000+00 017375 FT  
 SNYDER LN  
 (T413)  
 COL JOHN KELLY RD  
 (SR1002 SEG 0060/2862) 0074/0000

STAHL LN



5 0100/0000 LENGTH(AH 2874 BK 3128)  
 0090/2337 018 "DIA CIR PLASTIC  
 LEN=0040 INSTALLED 2005  
 0090/2037 018 "DIA CIR PLASTIC  
 LEN=0044 INSTALLED 2005  
 0090/1042 018 "DIA CIR PLASTIC  
 LEN=0042 INSTALLED 2005  
 020279 FT  
 5 0090/0000 LENGTH(AH 3128 BK 0919)  
 0084/0850 018 "DIA CIR PLASTIC  
 LEN=0040 INSTALLED 1999  
 0084/0410 024 "DIA CIR PLASTIC  
 LEN=0040 INSTALLED 2017  
 0084/0100 018 "DIA CIR PLASTIC  
 LEN=0045 INSTALLED 2015  
 019360 FT 2 0 59022 0 01 0008+43  
 5 0084/0000 LENGTH(AH 0919 BK 1395)  
 0080/0576 018 "DIA CIR PLASTIC  
 LEN=0060 INSTALLED 2015  
 017965 FT 2 0 59022 0 00 0000+00  
 COL JOHN KELLY RD  
 (SR1002 SEG 0070/0000)  
 NC SP  
 PRUCE RUN RD  
 5 0080/0000 LENGTH(AH 1395 BK 0590)  
 0074/0526 BMSSEN 59/1002/0070/0487  
 1 0 00628 0 01 0026+82  
 BLACK RUN  
 0074/0487 BMSBG 59/1002/0070/0487  
 017375 FT  
 NC COL JOHN KELLY RD  
 5 0074/0000 LENGTH(AH 0590 BK 2770)  
 0070/2750 018 "DIA CIR PLASTIC  
 LEN=0060 INSTALLED UNKN  
 0070/2518 015 "DIA CIRC CONCR  
 LEN=0032 INSTALLED UNKN  
 0070/1928 018 "DIA CIR PLASTIC  
 LEN=0052 INSTALLED UNKN  
 0070/1185 018 "DIA CIR PLASTIC  
 LEN=0050 INSTALLED 2013

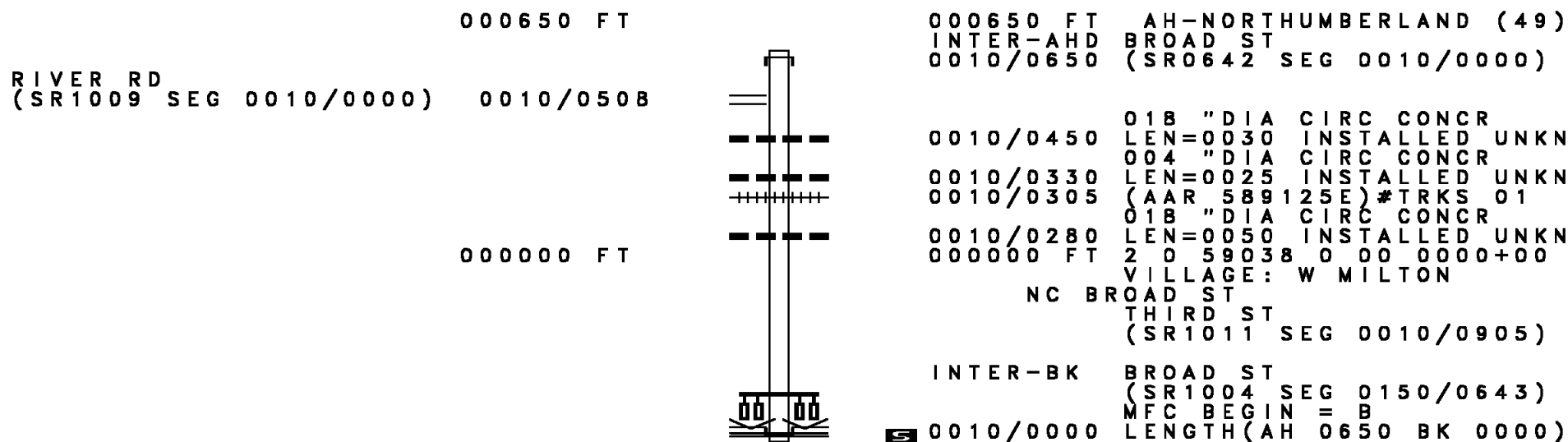


DIR: B TOTAL LEN: 10.285 MI. DIST: 03-8 SR: 1001  
 LEFT MUN: BUFFALO T RIGHT MUN: BUFFALO T

Stationing	Description	Material	Length
0070/1047	(T416)		
0070/0577		015 " DIA CIRC CONCR	LEN=0030 INSTALLED UNKN
0070/0436		018 " DIA CIR PLASTIC	LEN=0034 INSTALLED 2013
014605 FT	1 0 00628 0 01 0026+82		
014605 FT	BEAVER RUN RD		
0070/0000	(SR2001 SEG 0080/2988)		
0070/0000		LENGTH(AH 2770 BK 1471)	
0060/1061		BMSSEN 59/1001/0060/1039	
0060/1039		1 0 00628 0 01 0031+11	
0060/1039		MUDDY RUN	
0060/1039		BMSBG 59/1001/0060/1039	
0060/0658	ZECHMAN LN (PRDR)		
0060/0374		018 " DIA CIR PLASTIC	LEN=0050 INSTALLED 2013
0060/0214		018 " DIA CIR PLASTIC	LEN=0040 INSTALLED UNKN
013134 FT		1 0 00628 0 01 0042+00	
0060/0000		LENGTH(AH 1471 BK 2271)	
0050/2271		027"H 42"W ELLIP CONC	LEN=0061 INSTALLED 2013
0050/1831	ARROWHEAD LN (TWP )		
0050/1598		BMSSEN 59/1001/0050/1475	
0050/1475		1 0 00628 0 01 0049+52	
0050/1475		BUFFALO CRK.	
0050/1475		BMSBG 59/1001/0050/1475	
0050/0325		018 " DIA CIR PLASTIC	LEN=0057 INSTALLED 2013
0050/0227		WOLFLAND RD	
010863 FT		(T377)	
010863 FT		1 0 00628 0 01 0064+40	
0050/0000		VILLAGE: MAZEPPA	
0050/0000		LENGTH(AH 2271 BK 2581)	
0040/2511		030 " DIA CIR PLASTIC	LEN=0045 INSTALLED 2013
0040/2227		018 " DIA CIR PLASTIC	LEN=0058 INSTALLED 2013
0040/0695		018 " DIA CIR PLASTIC	LEN=0037 INSTALLED 2013
008282 FT		1 0 00628 0 02 0089+82	
0040/0000		LENGTH(AH 2581 BK 1663)	



DIR: B TOTAL LEN: .123 MI. DIST: 03-8 SR: 642  
 LEFT MUN: KELLY T RIGHT MUN: KELLY T

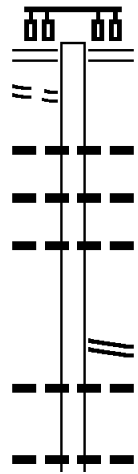


FROM 0015/0061 SH  
 (CONN)

067807 FT

0300/0729

066943 FT



067807 FT MARINE CORPS LEAG MEM H  
 (SR0015 SEG 0060/0570)  
 (SR0015 SEG 0061/0570)

0300/0864

0300/0558 018 " DIA CIRC CONCR  
 LEN=0035 INSTALLED UNKN  
 0300/0372 018 " DIA CIRC CONCR  
 LEN=0099 INSTALLED UNKN  
 0300/0040 018 " DIA CIRC CONCR  
 LEN=0025 INSTALLED UNKN  
 066943 FT 1 0 00027 0 01 1340+10  
 PARK RD

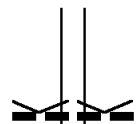
5 0300/0000 (SR2009 SEG 0040/1903)  
 LENGTH(AH 0864 BK 1456)

0290/0896 04B " DIA CIRC CONCR  
 LEN=0050 INSTALLED UNKN

0290/0254 018 " DIA CIRC CONCR  
 LEN=0035 INSTALLED UNKN

DIR: B TOTAL LEN: 12.842 MI. DIST: 03-8 SR: 304  
 LEFT MUN: UNION T RIGHT MUN: UNION T

065487 FT



065487 FT 1 0 00027 0 01 1325+49  
 VILLAGE: WINFIELD  
 018 "DIA CIRC CONCR  
 LEN=0035 INSTALLED UNKN  
 LENGTH(AH 1456 BK 2534)

5 0290/0000

018 "DIA CIRC CONCR  
 LEN=0035 INSTALLED UNKN  
 018 "DIA CIRC CONCR  
 LEN=0040 INSTALLED UNKN

0280/1717

0280/1355



0280/0439 024 "DIA CIRC CONCR  
 LEN=0040 INSTALLED UNKN  
 018 "DIA CIRC CONCR  
 LEN=0035 INSTALLED UNKN

0280/0080

062953 FT



5 0280/0000

062953 FT 1 0 00027 0 01 1300+06  
 LENGTH(AH 2534 BK 2454)  
 048 "DIA CIRC CONCR  
 LEN=0040 INSTALLED UNKN

0270/2417

018 "DIA CIRC CONCR  
 LEN=0035 INSTALLED UNKN  
 018 "DIA CIR PLASTIC  
 LEN=0010 INSTALLED 2004

0270/1652

0270/1333



030 "DIA CIRC CONCR  
 LEN=0040 INSTALLED UNKN

0270/0933

060499 FT



060499 FT 1 0 00027 0 01 1275+43  
 AMISH RD  
 (T356)  
 LENGTH(AH 2454 BK 2655)

5 0270/0000

015 "DIA CAST IRON  
 LEN=0040 INSTALLED UNKN  
 042 "DIA CAST IRON  
 LEN=0050 INSTALLED UNKN

0260/2374

0260/2089



030 "DIA CAST IRON  
 LEN=0045 INSTALLED UNKN  
 015 "DIA CAST IRON  
 LEN=0040 INSTALLED UNKN

0260/1394

0260/1180



015 "DIA CAST IRON  
 LEN=0045 INSTALLED UNKN  
 018 "DIA CAST IRON  
 LEN=0040 INSTALLED UNKN

0260/1003

0260/0770



015 "DIA CAST IRON  
 LEN=0045 INSTALLED UNKN

0260/0450



057844 FT

1 0 00027 0 01 1249+20 057844 FT  
 SUPPLEE MILL RD

DIR: B TOTAL LEN: 12.842 MI. DIST: 03-8 SR: 304  
 LEFT MUN: UNION T RIGHT MUN: UNION T

Stationing	Notes	Material	Length	Installation
(T485) 0260/0000	==	0260/0000	LENGTH(AH 2655 BK 2410)	
	---	0250/2378	036" DIA CAST IRON	UNKN
	---	0250/1870	LEN=0045 INSTALLED	
	---	0250/0984	018" DIA CAST IRON	UNKN
	---	0250/0780	LEN=0040 INSTALLED	
	---	0250/0380	042" DIA CAST IRON	UNKN
055434 FT	---	0250/0000	LEN=0045 INSTALLED	
	---	0240/2318	012" DIA CAST IRON	UNKN
	---	0240/2105	LEN=0055 INSTALLED	
	---	0240/1628	012" DIA CAST IRON	UNKN
	---	0240/0928	LEN=0055 INSTALLED	
	---	0240/0596	012" DIA CAST IRON	UNKN
053006 FT	---	0240/0000	LEN=0048 INSTALLED	
	---	0230/1450	018" DIA CAST IRON	UNKN
	---	0230/1083	LEN=0045 INSTALLED	
	---	0230/0842	024" DIA CAST IRON	UNKN
050738 FT	---	0230/0363	LEN=0060 INSTALLED	
	---	0220/2355	018" DIA CAST IRON	UNKN
	---	0220/1985	LEN=0035 INSTALLED	
	---	0220/1469	018" DIA CAST IRON	UNKN

WINFIELD CREEK  
 STRUCTURE LENGTH 11 FT  
 BMSID 59/0304/0230/0000

0230/0000 LENGTH(AH 2268 BK 2758)  
 018" DIA CAST IRON

LEN=0050 INSTALLED UNKN  
 TRIB TO PENNS CREEK  
 STRUCTURE LENGTH 17 FT  
 BMSID 59/0304/0220/1985

015" DIA CAST IRON  
 LEN=0045 INSTALLED UNKN

DIR: B TOTAL LEN: 12.842 MI. DIST: 03-8 SR: 304  
 LEFT MUN: UNION T RIGHT MUN: UNION T

Stationing	Notes	Material	Status
0220/1166	015 " DIA	CAST IRON	UNKN
0220/1143	LEN=0040 STEIN LN (T354)	INSTALLED	UNKN
047980 FT	0220/0249 047980 FT	036 " DIA LEN=0045	CAST IRON INSTALLED UNKN
0220/0000	1 0 00027 0 01 1149+99 VILLAGE: DRY VLY X RDS LENGTH(AH 2758 BK 2448)		
0210/1367	018 " DIA	CAST IRON	UNKN
0210/0715	LEN=0045 INSTALLED		
045532 FT	0210/0715 045532 FT	015 " DIA LEN=0040	CAST IRON INSTALLED UNKN
0210/0000	1 0 00027 0 01 1125+51 048 " DIA CIRC CONCR LEN=0048 LENGTH(AH 2448 BK 2377)		
0200/1946	024 " DIA	CAST IRON	UNKN
0200/1904	LEN=0040 INSTALLED		
0200/1672	COUNTY LINE RD (SR2002 SEG 0008/0000) 024 " DIA	CAST IRON	UNKN
0200/0732	LEN=0045 INSTALLED		
0200/0482	015 " DIA	CAST IRON	UNKN
0200/0026	018 " DIA	CAST IRON	UNKN
043155 FT	0200/0026 043155 FT	018 " DIA LEN=0045	CAST IRON INSTALLED UNKN
0200/0000	1 0 00027 0 01 1101+74 LENGTH(AH 2377 BK 2677)		
0190/2149	024 " DIA	CAST IRON	UNKN
0190/2132	BMSSEN 59/0304/0190/2132 1 0 00027 0 01 1096+29 TRIB TO PENNS CREEK BMSBG 59/0304/0190/2132		
0190/1251	015 " DIA	CAST IRON	UNKN
0190/1046	LEN=0040 INSTALLED		
0190/0482	018 " DIA	CAST IRON	UNKN
	LEN=0045 INSTALLED		
	015 " DIA	CAST IRON	UNKN

WHITETAIL LN  
(PRDR)

EXTRACT DATE: 12/18/2023  
PRINT DATE: 12/19/2023

ROADWAY MANAGEMENT SYSTEM  
SLD COUNTY/SR - ANNUAL PRINT

PAGE NUMBER: 96  
COUNTY: UNION

DIR: B TOTAL LEN: 12.842 MI.  
LEFT MUN: UNION T

DIST: 03-8 SR: 304  
RIGHT MUN: UNION T

Segment Length (FT)	Segment ID	Material	Length (FT)	Notes
040478 FT	0190/0342	036" DIA CAST IRON	0040	INSTALLED UNKN
	0190/0161	036" DIA CAST IRON	0040	INSTALLED UNKN
	040478 FT	1" DIA CAST IRON	00027	0 01 1075+09
	0190/0000	030" DIA CAST IRON	0040	INSTALLED UNKN
038064 FT	0180/2023	018" DIA CAST IRON	0040	INSTALLED UNKN
	0180/1419	LITTLE MEXICO RD	0040	INSTALLED UNKN
	0180/1362	(T863)	024" DIA CAST IRON	
	0180/0789	015" DIA CAST IRON	0040	INSTALLED UNKN
	0180/0413	BMSSEN 59/0304/0180/0000	0035	INSTALLED UNKN
	0180/0013	PENNS C TRIB	0035	INSTALLED UNKN
	038064 FT	BMSBG 59/0304/0180/0000	1" DIA CAST IRON	00027 0 01 1051+09
	0180/0000	LENGTH(AH 2414 BK 2579)	015" DIA CAST IRON	
	0170/2300	015" DIA CAST IRON	0035	INSTALLED UNKN
	0170/2018	015" DIA CAST IRON	0030	INSTALLED UNKN
035485 FT	0170/1339	015" DIA CAST IRON	0040	INSTALLED UNKN
	0170/0873	018" DIA CAST IRON	0045	INSTALLED UNKN
	0170/0829	LIMESTONE T	036" DIA CIRC CONCR	
	0170/0827	015" DIA CIRC CONCR	0045	INSTALLED UNKN
	0170/0371	015" DIA CAST IRON	0040	INSTALLED UNKN
	035485 FT	LENGTH(AH 2579 BK 2690)	1" DIA CAST IRON	00027 0 01 1025+32
	0170/0000	018" DIA CAST IRON	0043	INSTALLED 2003
	0160/2316	018" DIA CIR PLASTIC	0043	INSTALLED 2003
	0160/2250	015" DIA CAST IRON	0035	INSTALLED UNKN
	0160/1716	030" DIA CAST IRON	0045	INSTALLED UNKN
032795 FT	0160/0833	1" DIA CAST IRON	00027	0 01 0998+45
	032795 FT	TR. TO PENNS CREEK		



EXTRACT DATE: 12/18/2023  
PRINT DATE: 12/19/2023

ROADWAY MANAGEMENT SYSTEM  
SLD COUNTY/SR - ANNUAL PRINT

PAGE NUMBER: 95  
COUNTY: UNION

DIR: B TOTAL LEN: 12.842 MI.  
LEFT MUN: LIMESTONE T

DIST: 03-8 SR: 304  
RIGHT MUN: LIMESTONE T

STRUCTURE	LENGTH	9 FT
BMSID 59/0304/0160/0000		
0160/0000	LENGTH(AH 2690 BK 2188)	
0150/1946	024 "DIA CAST IRON	UNKN
0150/1698	LEN=0040 INSTALLED	UNKN
0150/1275	015 "DIA CAST IRON	UNKN
	LEN=0040 INSTALLED	UNKN
0150/0239	015 "DIA CAST IRON	UNKN
030607 FT	LEN=0060 INSTALLED	UNKN
NC SR	1 0 00027 0 01 0975+60	
	FRONT ST	
	(T325)	
0150/0000	LENGTH(AH 2188 BK 2434)	
0140/2070	LIMESTONE	
	NEW BERLIN B	
0140/1278	024 "DIA CAST IRON	UNKN
	LEN=0099 INSTALLED	UNKN
0140/1260	CHERRY ST	
	(BORO)	
0140/1245	024 "DIA CAST IRON	UNKN
	LEN=0070 INSTALLED	UNKN
0140/0744	HAZEL ST	
	(BORO)	
0140/0730	018 "DIA CIRC CONCR	UNKN
	LEN=0065 INSTALLED	UNKN
0140/0386	018 "DIA CIRC CONCR	UNKN
	LEN=0080 INSTALLED	UNKN
0140/0369	PLUM ST	
	(BORO)	
0140/0018	018 "DIA CAST IRON	UNKN
028173 FT	LEN=0085 INSTALLED	UNKN
VINE ST		
(SR2003 SEG 0010/0000)	0140/0000	
	(SR0204 SEG 0020/0813)	
0140/0000	LENGTH(AH 2434 BK 1278)	
	UNION ST	
0130/0902	(BORO)	
	WALNUT ST	
0130/0587	(BORO)	
0130/0493	056 "H 72 "W CONC STRUCT	UNKN
	LEN=0083 INSTALLED	UNKN
NC MA	MARKET ST	
0130/0371	NEW BERLIN	
	LIMESTONE T	
	015 "DIA CAST IRON	

DIR: B TOTAL LEN: 12.842 MI. DIST: 03-8 SR: 304  
 LEFT MUN: LIMESTONE T RIGHT MUN: LIMESTONE T

026895 FT	0130/0313	LEN=0040	INSTALLED	UNKN
	026895 FT	1 0 00027	0 01	0938+83
	0130/0000	LENGTH(AH	1278	BK 1397)
	0120/0683	FRONT ST		
		(T325)		
	0120/0553	LEN=0035	INSTALLED	UNKN
		024 " DIA	CAST IRON	
	0120/0359	LEN=0060	INSTALLED	2004
		036 " DIA	CIRC CONCR	
025498 FT	0120/0207	LEN=0040	INSTALLED	2007
	025498 FT	1 0 00027	0 01	0924+93
	0120/0000	LENGTH(AH	1397	BK 2451)
	0110/1732	030 " DIA	CAST IRON	
		LEN=0030	INSTALLED	UNKN
	0110/1007	HUMMEL RD		
		(T350)		
023047 FT	023047 FT	1 0 00027	0 01	0900+42
	0110/0000	LENGTH(AH	2451	BK 3027)
		015 " DIA	CAST IRON	
	0100/2753	LEN=0040	INSTALLED	UNKN
		036 " DIA	CAST IRON	
	0100/2163	LEN=0040	INSTALLED	UNKN
	0100/0970	WILDWOOD RD		
		(SR3012 SEG 0090/1317)		
		FOR SR 0304 AND 3012		
	0100/0735	(CONN)		
		018 " DIA	CIRC CONCR	
	0100/0686	LEN=0050	INSTALLED	UNKN
		018 " DIA	CIR PLASTIC	
	0100/0391	LEN=0040	INSTALLED	2002
		018 " DIA	CIR PLASTIC	
020020 FT	0100/0268	LEN=0040	INSTALLED	2001
	020020 FT	1 0 00027	0 01	0870+15
	0100/0000	LENGTH(AH	3027	BK 2549)
		018 " DIA	CIR PLASTIC	
	0090/2398	LEN=0040	INSTALLED	2002
		072 " H	48 " W	CON BOX CUL
	0090/1873	LEN=0055	INSTALLED	UNKN
		018 " DIA	CIR PLASTIC	
	0090/1447	LEN=0040	INSTALLED	2002
SMITH RD (T346)	0090/1164			

EXTRACT DATE: 12/18/2023  
PRINT DATE: 12/19/2023

ROADWAY MANAGEMENT SYSTEM  
SLD COUNTY/SR - ANNUAL PRINT

PAGE NUMBER: 93  
COUNTY: UNION

DIR: B TOTAL LEN: 12.842 MI.  
LEFT MUN: LIMESTONE T

DIST: 03-8 SR: 304  
RIGHT MUN: LIMESTONE T

Stationing	Notes	Material	Length
0090/1122		018" DIA CIR PLASTIC	LEN=0050
0090/0614		018" DIA CIR PLASTIC	LEN=0068
0090/0190		018" DIA CIR PLASTIC	LEN=0046
017471 FT		1 0 00027 0 01 0844+66	
0090/0000		LENGTH(AH 2549 BK 2433)	
0080/1962		024" DIA CIRC CONCR	LEN=0060
0080/1429		018" DIA CIR PLASTIC	LEN=0055
0080/1409		DERR RD	
0080/1181		(T382)	
0080/0764		036" DIA CIRC CONCR	LEN=0060
0080/0297		018" DIA CIR PLASTIC	LEN=0045
015038 FT		ZIMMERMAN RD	
0080/0031		(T340)	
015038 FT		018" DIA CIR PLASTIC	LEN=0043
0080/0000		1 0 00027 0 01 0820+11	
0070/2601		LENGTH(AH 2433 BK 3128)	
0070/2586		BMSSEN 59/0304/0070/2586	
		1 0 00027 0 01 0815+03	
		TRIB SWEITZERS RUN	
		BMSBG 59/0304/0070/2586	
0070/1790		018" DIA CIRC CONCR	LEN=0050
0070/1397		018" DIA CIR PLASTIC	LEN=0047
0070/1094		018" DIA CIR PLASTIC	LEN=0045
0070/0874		018" DIA CIR PLASTIC	LEN=0040
0070/0800		LONG RD	
0070/0435		(T321)	
011910 FT		018" DIA CIRC METAL	LEN=0050
011910 FT		INSTALLED UNKN	
0070/0000		LENGTH(AH 3128 BK 2555)	
0060/1904		BMSSEN 59/0304/0060/1859	
		1 0 00027 0 01 0782+40	
		SWEITZERS RUN	
0060/1859		BMSBG 59/0304/0060/1859	
0060/1270		BMSSEN 59/0304/0060/1252	

DIR: B TOTAL LEN: 12.842 MI. DIST: 03-8 SR: 304  
 LEFT MUN: LIMESTONE T RIGHT MUN: LIMESTONE T

Stationing	Notes	Material	Length	Installation
009355 FT		018" DIA CIRC CONC	0060/0724	INSTALLED 2002
		018" DIA CIR PLASTIC	0060/0239	INSTALLED 2002
		036" DIA CIRC CONC	0050/2572	INSTALLED 2004
		018" DIA CIR PLASTIC	0050/2021	INSTALLED 2004
		036" DIA CIRC CONC	0050/1490	INSTALLED UNKN
		018" DIA CIR PLASTIC	0050/0644	INSTALLED UNKN
006591 FT		024" DIA CIR PLASTIC	0050/0032	INSTALLED 2005
		018" DIA CIR PLASTIC	0040/1322	INSTALLED 2004
		018" DIA CIR PLASTIC	0040/0408	INSTALLED UNKN
		018" DIA CIR PLASTIC	0040/0064	INSTALLED 2004
		030" DIA CIR PLASTIC	0030/0722	INSTALLED 2004
		030" DIA CIR PLASTIC	0030/0717	INSTALLED 2022
002686 FT		030" DIA CIR PLASTIC	0030/0453	INSTALLED 2022

RIDGE RD  
 (SR3016 SEG 0010/0000)

DIR: B TOTAL LEN: 12.842 MI. DIST: 03-8 SR: 304  
 LEFT MUN: LIMESTONE T RIGHT MUN: LIMESTONE T

STONEY ACRES RD  
 (BORO)

0020/1467

RABBIT HILL RD  
 (BORO)

0020/0382

WISDOM DR  
 (BORO)

0020/0254

THIRD ST  
 (BORO)

0020/0117

1 0 00027 0 01 0680+20

000988 FT

MAPLE ST

(SR2004 SEG 0010/0000)

0020/0000

000000 FT

NC	SR	0304	SH
5	0030/0000	LENGTH(AH 2417 BK 1698)	
	0020/1568	LIMESTONE	
		MIFFLINBURG B	
	0020/1458	OLD ORCHARD LN	
		(BORO)	
		018" DIA CIRC CONCR	
	0020/1238	LEN=0035 INSTALLED UNKN	
		BUGGY LN	
	0020/1092	(BORO)	
		018" DIA CIRC CONCR	
	0020/1033	LEN=0035 INSTALLED UNKN	
		018" DIA CIRC CONCR	
	0020/0833	LEN=0055 INSTALLED UNKN	
		018" DIA CIRC CONCR	
	0020/0637	LEN=0045 INSTALLED UNKN	
		018" DIA CIRC CONCR	
	0020/0481	LEN=0045 INSTALLED UNKN	
		000988 FT	
5	0020/0000	LENGTH(AH 1698 BK 0988)	
		QUARRY RD	
	0010/0800	(BORO)	
		GREEN ST	
	0010/0648	(BORO)	
		018" DIA CIRC CONCR	
	0010/0515	LEN=0025 INSTALLED UNKN	
		CHURCH ST	
	0010/0493	(BORO)	
		MARKET ST	
	0010/0331	(BORO)	
		HIGH AL	
	0010/0161	(BORO)	
		1 0 00027 0 01 0670+25	
	000000 FT		
		NC FOURTH ST	
		CHESTNUT ST	
		(SR0045 SEG 0280/0000)	
		INTER-BK	
		FOURTH ST	
		(BORO)	
		MFC BEGIN = D	
5	0010/0000	LENGTH(AH 0988 BK 0000)	

DIR: B TOTAL LEN: 5.290 MI. DIST: 03-8 SR: 235  
 LEFT MUN: HARTLEY T RIGHT MUN: HARTLEY T

OLD TURNPIKE RD 027929 FT  
 (SR0045 SEG 0100/0000) 0110/2799

027929 FT OLD TURNPIKE RD  
 0110/2799 (SR0045 SEG 0100/0000)  
 0110/2426 018 "DIA CIR PLASTIC  
 LEN=0040 INSTALLED 2021  
 0110/1853 018 "DIA CIR PLASTIC  
 LEN=0055 INSTALLED 2021

025130 FT

025130 FT 1 0 00454 0 00 0130+52  
 0110/0000 LENGTH(AH 2799 BK 3038)

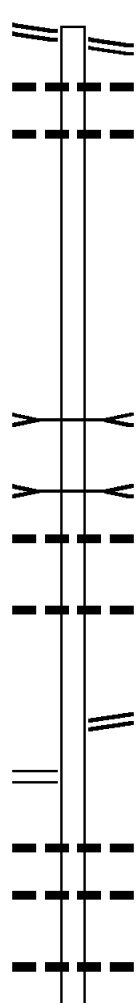
0100/2046 LAUREL RUN  
 STRUCTURE LENGTH 21 FT  
 BMSID 59/0235/0100/2046  
 LAUREL RUN  
 0100/1973 STRUCTURE LENGTH 23 FT  
 BMSID 59/0235/0100/1973  
 018 "DIA CIR PLASTIC  
 LEN=0050 INSTALLED 2021  
 018 "DIA CIR PLASTIC  
 LEN=0055 INSTALLED 2021

022092 FT

022092 FT 1 0 00454 0 00 0100+51  
 FAIRGROUND RD  
 (SR3020 SEG 0040/0000)  
 0100/0000 LENGTH(AH 3038 BK 2181)

HASSENPLUG RD  
 (SR3020 SEG 0030/2558) 0090/2076

0090/1340 018 "DIA CIR PLASTIC  
 LEN=0040 INSTALLED 1998  
 0090/0955 018 "DIA CIRC CONCR  
 LEN=0045 INSTALLED UNKN  
 0090/0311 018 "DIA CIRC CONCR  
 LEN=0050 INSTALLED UNKN  
 019911 FT 1 0 00454 0 00 0077+58



EXTRACT DATE: 12/18/2023  
PRINT DATE: 12/19/2023

ROADWAY MANAGEMENT SYSTEM  
SLD COUNTY/SR - ANNUAL PRINT

PAGE NUMBER: 89  
COUNTY: UNION

DIR: B TOTAL LEN: 5.290 MI.  
LEFT MUN: HARTLEY T

DIST: 03-8 SR: 235  
RIGHT MUN: HARTLEY T

Stationing	Structure / Notes	Material / Details
0090/0000	MILL RD (T312)	024" DIA CIRC CONCR
0080/2550	WEIKERT RD	LEN=0035 INSTALLED UNKN
0080/2139	TRIBUTARY TO LAUREL RUN	STRUCTURE LENGTH 17 FT
0080/1380	018" DIA CIRC CONCR	LEN=0050 INSTALLED UNKN
0080/0750	BMSID 59/0235/0080/0750	018" DIA CIRC CONCR
0080/0733	018" DIA CIRC CONCR	LEN=0040 INSTALLED UNKN
0080/0024	PALMAN RD (T707)	LEN=0055 INSTALLED UNKN
017334 FT	PICK RD (SR3001 SEG 0040/0000)	1 0 00454 0 00 0052+19
0080/0000	018" DIA CIRC PLASTIC	LEN=0032 INSTALLED 2021
0070/1501	015"H 21"W ELLIP METAL	LEN=0030 INSTALLED UNKN
0070/1300	VILLAGE: LAURELTON	1 0 00454 0 00 0025+14
0070/0972	018" DIA CIRC CONCR	LEN=0045 INSTALLED UNKN
014668 FT	024" DIA CIR PLASTIC	LEN=0040 INSTALLED 2018
0070/0000	014"H 23"W ELLIP CONC	LEN=0040 INSTALLED 2021
0060/1850		
0060/1292		
0060/0943		

DIR: B TOTAL LEN: 5.290 MI. DIST: 03-8 SR: 235  
 LEFT MUN: HARTLEY T RIGHT MUN: HARTLEY T

CHAPPELL RD  
 (PRDR)

0060/0074

012145 FT

LONG LN  
 (T308)

0050/1147

2 0 59004 0 00 0109+59 010692 FT  
 LAMEY RD  
 (T310)

0050/0000

007532 FT

0060/0054	024 " DIA CIRC CONCR
012145 FT	LEN=0050 INSTALLED UNKN
5 0060/0000	1 0 00454 0 00 0000+00
	LENGTH(AH 2523 BK 1453)
0050/1168	018 " DIA CIR PLASTIC
	LEN=0040 INSTALLED UNKN
0050/0879	CREEK RD
0050/0478	(SR3004 SEG 0080/1219)
	BMSSEN 59/0235/0050/0214
	0 0 00000 0 00 0000+00
0050/0214	PENNS CREEK
010692 FT	BMSBG 59/0235/0050/0214
5 0050/0000	LENGTH(AH 1453 BK 3160)
0040/3150	018 " DIA CIR PLASTIC
	LEN=0070 INSTALLED UNKN
0040/2587	024 " DIA CIR PLASTIC
	LEN=0215 INSTALLED UNKN
0040/2539	018 " DIA CIR PLASTIC
	LEN=0060 INSTALLED UNKN
0040/2260	018 " DIA CIR PLASTIC
	LEN=0050 INSTALLED UNKN
0040/1846	018 " DIA CIR PLASTIC
	LEN=0061 INSTALLED 1997
0040/1478	018 " DIA CIR PLASTIC
	LEN=0060 INSTALLED UNKN
0040/1018	018 " DIA CIR PLASTIC
	LEN=0058 INSTALLED UNKN
0040/0723	018 " DIA CIR PLASTIC
	LEN=0060 INSTALLED UNKN
007532 FT	2 0 59004 0 00 0076+39
5 0040/0000	VILLAGE: GLEN IRON
	LENGTH(AH 3160 BK 2497)
0030/2460	018 " DIA CIR PLASTIC
	LEN=0050 INSTALLED UNKN
0030/2220	018 " DIA CIR PLASTIC
	LEN=0060 INSTALLED UNKN
0030/1855	018 " DIA CIR PLASTIC
	LEN=0058 INSTALLED UNKN
0030/1515	018 " DIA CIR PLASTIC
	LEN=0060 INSTALLED UNKN
0030/1130	018 " DIA CIR PLASTIC
	LEN=0050 INSTALLED UNKN
	024 " DIA CIR PLASTIC



EXTRACT DATE: 12/18/2023  
PRINT DATE: 12/19/2023

ROADWAY MANAGEMENT SYSTEM  
SLD COUNTY/SR - ANNUAL PRINT

PAGE NUMBER: 87  
COUNTY: UNION

DIR: B TOTAL LEN: 5.290 MI.  
LEFT MUN: HARTLEY T

DIST: 03-8 SR: 235  
RIGHT MUN: HARTLEY T

005035 FT

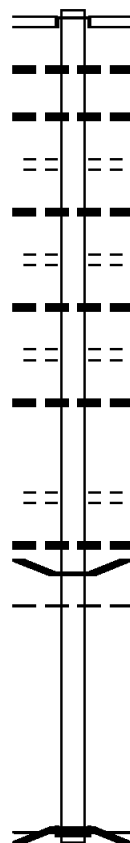
002485 FT

000000 FT

0030/0735	LEN=0050	INSTALLED UNKN
	018" DIA	CIR PLASTIC
0030/0301	LEN=0060	INSTALLED 1997
	018" DIA	CIR PLASTIC
0030/0025	LEN=0060	INSTALLED 1997
005035 FT	2 0 59004	0 00 0051+06
5 0030/0000	LENGTH(AH	24 97 BK 2550)
	018" DIA	CIR PLASTIC
0020/2265	LEN=0045	INSTALLED UNKN
	018" DIA	CIR PLASTIC
0020/1666	LEN=0065	INSTALLED 1997
	018" DIA	CIR PLASTIC
0020/1366	LEN=0060	INSTALLED 2021
	018" DIA	CIR PLASTIC
0020/1030	LEN=0040	INSTALLED 2021
	018" DIA	CIR PLASTIC
0020/0765	LEN=0060	INSTALLED 1997
	018" DIA	CIR PLASTIC
0020/0479	LEN=0045	INSTALLED UNKN
	018" DIA	CIR PLASTIC
0020/0200	LEN=0005	INSTALLED 2007
002485 FT	2 0 59004	0 00 0025+20
5 0020/0000	LENGTH(AH	2550 BK 2485)
	018" DIA	CIR PLASTIC
0010/2267	LEN=0050	INSTALLED UNKN
	018" DIA	CIR PLASTIC
0010/2085	LEN=0050	INSTALLED UNKN
	018" DIA	CIR PLASTIC
0010/1770	LEN=0060	INSTALLED 1997
	018" DIA	CIR PLASTIC
0010/1482	LEN=0060	INSTALLED UNKN
	018" DIA	CIR PLASTIC
0010/1269	LEN=0060	INSTALLED UNKN
	036" DIA	CIR PLASTIC
0010/1123	LEN=0085	INSTALLED 1997
	018" DIA	CIR PLASTIC
0010/0726	LEN=0060	INSTALLED 1997
	018" DIA	CIR PLASTIC
0010/0431	LEN=0060	INSTALLED UNKN
	024" DIA	CIR PLASTIC
0010/0205	LEN=0060	INSTALLED 2018
000000 FT	2 0 59004	0 00 0000+00
	020"H	28"W ELLIP METAL
	LEN=0050	INSTALLED UNKN
	NC SR	0235 SH
INTER-BK	SR	0235 SH
	(SR	0235 SEG 0320/1107)
	MFC	BEGIN = D
	BK-SNYDER	(54)
5 0010/0000	LENGTH(AH	2485 BK 0000)

001299 FT

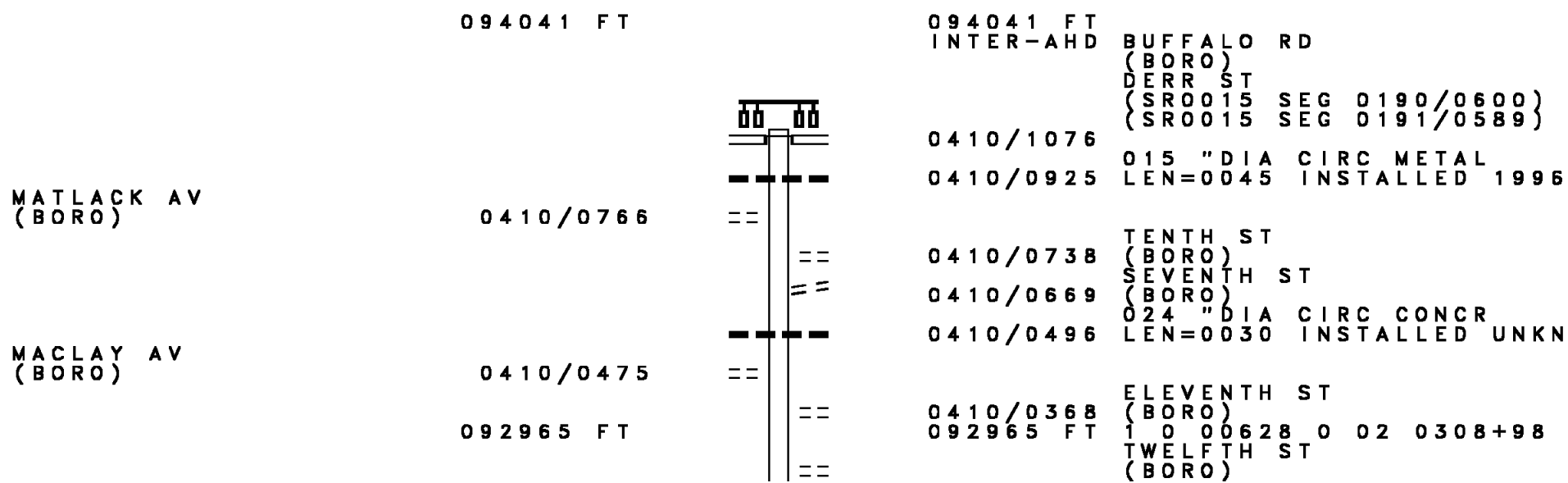
001299 FT  
 INTER-AHD



0020/0813 VINE ST  
 (SR2003 SEG 0010/0000)  
 MARKET ST  
 (SR0304 SEG 0140/0000)  
 015"H 24"W ELLIP CONC  
 LEN=0039 INSTALLED UNKN  
 0020/0761 018" DIA CIRC CONCR  
 LEN=0099 INSTALLED UNKN  
 0020/0599 CHURCH AL  
 (BORO)  
 0020/0584 018" DIA CIRC CONCR  
 LEN=0024 INSTALLED UNKN  
 0020/0415 FRONT ST  
 (BORO)  
 0020/0385 018" DIA CIRC CONCR  
 LEN=0023 INSTALLED UNKN  
 0020/0208 CHERRY AL  
 (BORO)  
 0020/0194 018" DIA CIRC CONCR  
 LEN=0025 INSTALLED UNKN  
 0020/0023 1 0 00455 0 00 0005+10  
 000486 FT WATER ST  
 (BORO)  
 0020/0000 LENGTH(AH 0813 BK 0486)  
 018" DIA CIRC CONCR  
 0014/0334 LEN=0029 INSTALLED UNKN  
 0014/0295 BMSFN 59/0204/0014/0000  
 NEW BERLIN  
 0014/0226 LIMESTONE T  
 000000 FT 0 0 00000 0 00 0000+00  
 NC V I  
 INTER-BK SR 0204 SH  
 (SR0204 SEG 0200/2950)  
 PENNS CREEK  
 BMSBG 59/0204/0014/0000  
 MFC BEGIN = D  
 BK-SNYDER (54)  
 0014/0000 LENGTH(AH 0486 BK 0000)

000486 FT

000000 FT



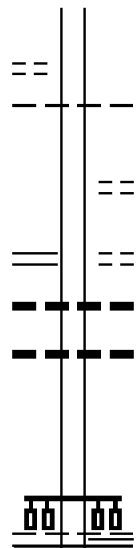
DIR: B TOTAL LEN: 17.811 MI. DIST: 03-8 SR: 192  
 LEFT MUN: LEWISBURG B RIGHT MUN: LEWISBURG B

SHIKELIMO LN  
 (BORO)  
 LEWISBURG  
 BUFFALO T

0400/2435 ==  
 0400/2032 ---

AIRPORT RD  
 (SR2007 SEG 0110/0000)

0400/0743 ==  
 0400/0725 ---  
 0400/0180 ---  
 090480 FT



S 0410/0000 LENGTH(AH 1076 BK 2485)

0400/1364 FIFTEENTH ST  
 (TWP)

0400/0743 SIXTEENTH ST  
 (TWP)

0400/0725 018 " DIA CIRC METAL  
 LEN=0110 INSTALLED UNKN  
 0400/0180 012"H 21"W ELLIP METAL  
 LEN=0180 INSTALLED UNKN  
 090480 FT 1 0 00628 0 02 0284+18  
 FAIRGROUND RD  
 (SR2007 SEG 0100/0666)

MFC BEGIN = C  
 LEWISBURG  
 BUFFALO T  
 S 0400/0000 LENGTH(AH 2485 BK 1398)

089082 FT

0390/0078 018 " DIA CIR PLASTIC  
 LEN=0040 INSTALLED 1997  
 089082 FT 1 0 00628 0 02 0270+26  
 S 0390/0000 LENGTH(AH 1398 BK 1634)  
 0380/1455 015 " DIA CIRC METAL  
 LEN=0040 INSTALLED UNKN  
 REITZ BL  
 0380/1416 (T703)

087448 FT

087448 FT 1 0 00628 0 02 0254+00  
 BULL RUN CROSSING RD  
 (T456)  
 S 0380/0000 LENGTH(AH 1634 BK 2273)

0370/0753 018 " DIA CIR PLASTIC  
 LEN=0040 INSTALLED 1997

0370/0020 018 " DIA CIR PLASTIC  
 LEN=0060 INSTALLED 1997

DIR: B TOTAL LEN: 17.811 MI. DIST: 03-8 SR: 192  
 LEFT MUN: BUFFALO T RIGHT MUN: BUFFALO T

Segment	Start Station	End Station	Length	Notes
STRAWBRIDGE RD (T451)	0231+19	085175	0370/0000	085175 FT [S] 0370/0000 LENGTH(AH 2273 BK 1636)
	083539		0360/0563	018 "DIA CIRC CONCR LEN=0040 INSTALLED 1997 1 0 00628 0 02 0214+92 FAIRFIELD RD (T450)
			0350/1960	[S] 0360/0000 LENGTH(AH 1636 BK 1998) 018 "DIA CIRC METAL LEN=0052 INSTALLED UNKN
DALES QUARRY RD (PRDR)	0350/0171		0350/0576	015 "DIA CIRC METAL LEN=0035 INSTALLED UNKN (APRA) EASTERN INDUSTRI CEDAR LN (TWP)
	081541		0350/0041	018 "DIA CIRC METAL LEN=0040 INSTALLED UNKN 1 0 00628 0 02 0194+92
			0350/0000	[S] 0350/0000 LENGTH(AH 1998 BK 2611)
			0340/1570	015 "DIA CIRC CONCR LEN=0030 INSTALLED 1995
SQUIRREL LN (TWP)	0340/0259		078930	078930 FT 1 0 00628 0 02 0168+79
	076786		0340/0000	[S] 0340/0000 LENGTH(AH 2611 BK 2144)
HOFFA MILL RD (SR1003 SEG 0010/0000)	0330/0000		076786	076786 FT 1 0 00628 0 02 0147+33 HOFFA MILL RD (T434)
			0330/0000	[S] 0330/0000 LENGTH(AH 2144 BK 1806)
			0320/1196	024 "DIA CIR PLASTIC LEN=0040 INSTALLED 1997 027"H 45"W ELLIP CONC

DIR: B TOTAL LEN: 17.811 MI. DIST: 03-8 SR: 192  
 LEFT MUN: BUFFALO T RIGHT MUN: BUFFALO T

Stationing	Notes	Object ID	Description	Length	Installation
074980 FT		0320/0691	018 " DIA CIR PLASTIC	LEN=0040	INSTALLED 1998
		074980 FT	1 0 00628 0 02 0129+21		
		0320/0000	LENGTH(AH 1806 BK 2280)		
		0310/2044	018 " DIA CIR PLASTIC	LEN=0040	INSTALLED 2011
072700 FT		0310/0132	032 "H 66 "W ELLIP METAL	LEN=0048	INSTALLED UNKN
		072700 FT	1 0 00628 0 02 0106+34		
			JOHNSON MILL RD		
		0310/0000	(SR1001 SEG 0030/0000)		
			LENGTH(AH 2280 BK 2746)		
		0300/1965	018 " DIA CIR PLASTIC	LEN=0150	INSTALLED 1998
		0300/1058	018 " DIA CIR PLASTIC	LEN=0035	INSTALLED UNKN
		0300/0616	018 " DIA CIR PLASTIC	LEN=0040	INSTALLED 1997
069954 FT		069954 FT	2 0 59018 0 00 0100+07		
			VILLAGE: BUFFALO CR RDS		
		0300/0000	LENGTH(AH 2746 BK 2517)		
		0290/2501	018 " DIA CIR PLASTIC	LEN=0040	INSTALLED UNKN
		0290/1840	018 " DIA CIR PLASTIC	LEN=0040	INSTALLED 1997
		0290/1654	018 " DIA CIR PLASTIC	LEN=0036	INSTALLED UNKN
		0290/0942	018 " DIA CIR PLASTIC	LEN=0040	INSTALLED 2006
		0290/0414	BMSSEN 59/0192/0290/0377		
			2 0 59018 0 00 0078+71		
			T. BUFFALO CK		
		0290/0377	BMSBG 59/0192/0290/0377		
		067437 FT	BEAVER RUN RD		
			(SR2001 SEG 0050/0000)		
		0290/0000	LENGTH(AH 2517 BK 2487)		

2 0 59018 0 00 0074+88 067437 FT  
 BEAVER RUN RD  
 (SR2001 SEG 0050/0000) 0290/0000

DIR: B TOTAL LEN: 17.811 MI. DIST: 03-8 SR: 192  
 LEFT MUN: BUFFALO T RIGHT MUN: BUFFALO T

064950 FT		0280/0370 064950 FT 0280/0000 0270/1987 0270/1787	018 "DIA CIR PLASTIC LEN=0040 INSTALLED 1998 2 0 59018 0 00 0049+97 LENGTH(AH 2487 BK 2532) BAKER HOLLOW RD (T414) 018 "DIA CIR PLASTIC LEN=0037 INSTALLED UNKN
062418 FT		062418 FT 0270/0000 0260/1972	2 0 59018 0 00 0024+60 LENGTH(AH 2532 BK 2456) 024 "DIA CIR PLASTIC LEN=0040 INSTALLED 2015
059962 FT		0260/0570 059962 FT 0260/0000 0250/0363 0250/0273	024"H 38"W ELLIP CONC LEN=0062 INSTALLED 1996 2 0 59018 0 00 0000+00 BUFFALO CREEK RD (T405) LENGTH(AH 2456 BK 0570) BMSSEN 59/0192/0250/0273 0 0 00000 0 00 0000+00 BUFFALO CREEK BMSBG 59/0192/0250/0273 018 "DIA CIRC CONCR LEN=0034 INSTALLED 2004 1 0 00306 0 03 0603+20 CHURCH RD (SR3009 SEG 0060/1585) LENGTH(AH 0570 BK 2849)
059392 FT		0250/0128 059392 FT 0250/0000 0240/2245	018 "DIA CIR PLASTIC LEN=0075 INSTALLED 1996
056543 FT		056543 FT 0240/0000	1 0 00306 0 03 0574+67 VILLAGE: COWAN LENGTH(AH 2849 BK 2208)

DIR: B TOTAL LEN: 17.811 MI. DIST: 03-8 SR: 192  
 LEFT MUN: BUFFALO T RIGHT MUN: BUFFALO T

SHINBONE RD  
 (TBC )

0230/1674

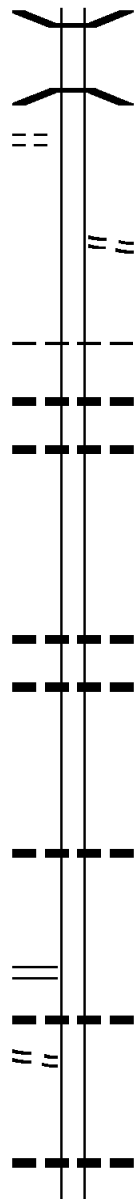
054335 FT

051574 FT

1 0 00306 0 03 0500+50 049144 FT  
 COL. JOHN KELLY RD  
 (SR1002 SEG 0010/0000) 0210/0000

WALLS RD  
 (T369) 0200/0990

1 0 00306 0 03 0484+66 047564 FT



0230/1855 BMS EN 59/0192/0230/1828  
 1 0 00306 0 03 0570+96  
 TRIB. RAPID R  
 0230/1828 BMSBG 59/0192/0230/1828

CONLEY RD  
 (T375)  
 0230/0741  
 054335 FT 1 0 00306 0 03 0552+56  
 BUFFALO  
 WEST BUFFALO T  
 S 0230/0000 LENGTH(AH 2208 BK 2761)  
 018 "DIA CIR PLASTIC  
 0220/2750 LEN=0035 INSTALLED 2015  
 018 "DIA CIR PLASTIC  
 0220/2675 LEN=0035 INSTALLED 2015

018 "DIA CIR PLASTIC  
 0220/0517 LEN=0036 INSTALLED 1998  
 020"H 28"W ELLIP CONC  
 0220/0408 LEN=0080 INSTALLED 1998  
 051574 FT 1 0 00306 0 03 0524+87  
 S 0220/0000 LENGTH(AH 2761 BK 2430)

018 "DIA CIR PLASTIC  
 0210/0973 LEN=0040 INSTALLED 2011

049144 FT  
 S 0210/0000 LENGTH(AH 2430 BK 1580)  
 018 "DIA CIRC CONCR  
 0200/1282 LEN=0036 INSTALLED UNKN

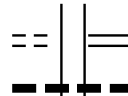
018 "DIA CIR PLASTIC  
 0200/0032 LEN=0050 INSTALLED 1996  
 047564 FT FOREST HILL RD



DIR: B TOTAL LEN: 17.811 MI. DIST: 03-8 SR: 192  
 LEFT MUN: WEST BUFFALO T RIGHT MUN: WEST BUFFALO T

GAST RD  
 (T400)

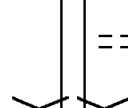
0200/0000



(SR3007 SEG 0090/2356)  
 S 0200/0000 LENGTH(AH 1580 BK 3228)  
 0190/3220 018 "DIA CIRC CONCR  
 LEN=0070 INSTALLED UNKN

0190/1862 036 "DIA CIRC CONCR  
 LEN=0108 INSTALLED 1996  
 0190/1340 018 "DIA CIR PLASTIC  
 LEN=0040 INSTALLED 1998  
 0190/1158 018 "DIA CIR PLASTIC  
 LEN=0040 INSTALLED 2011  
 0190/1035 018 "DIA CIR PLASTIC  
 LEN=0068 INSTALLED UNKN

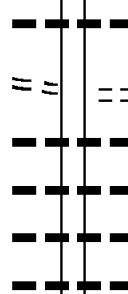
044336 FT



0190/0407 ERB LN  
 (PRDR)  
 044336 FT 1 0 00306 0 02 0449+69  
 VILLAGE: FOREST HILL  
 S 0190/0000 LENGTH(AH 3228 BK 2329)  
 018 "DIA CIR PLASTIC  
 0180/2115 LEN=0050 INSTALLED 1998  
 0180/1415 014 "H 23 "W ELLIP CONC  
 LEN=0040 INSTALLED 2021

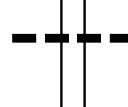
1 0 00306 0 02 0426+48 042007 FT  
 WALBASH RD  
 (T383)

0180/0000



0180/0015 018 "DIA CIR PLASTIC  
 042007 FT LEN=0045 INSTALLED UNKN  
 CENTENIAL RD  
 (T384)  
 S 0180/0000 LENGTH(AH 2329 BK 2532)  
 018 "DIA CIR PLASTIC  
 0170/2140 LEN=0036 INSTALLED UNKN  
 018 "DIA CIR PLASTIC  
 0170/1751 LEN=0040 INSTALLED 1998  
 018 "DIA CIR PLASTIC  
 0170/1538 LEN=0050 INSTALLED 1998  
 018 "DIA CIR PLASTIC  
 0170/1165 LEN=0040 INSTALLED 1998

039475 FT



0170/0039 024 "DIA CIRC CONCR  
 039475 FT LEN=0066 INSTALLED UNKN  
 1 0 00306 0 02 0401+25  
 JONES MOUNTAIN RD  
 (TWP)  
 S 0170/0000 LENGTH(AH 2532 BK 2660)

EXTRACT DATE: 12/18/2023  
PRINT DATE: 12/19/2023

ROADWAY MANAGEMENT SYSTEM  
SLD COUNTY/SR - ANNUAL PRINT

PAGE NUMBER: 78  
COUNTY: UNION

DIR: B TOTAL LEN: 17.811 MI.  
LEFT MUN: WEST BUFFALO T

DIST: 03-8 SR: 192  
RIGHT MUN: WEST BUFFALO T

MINK RD  
(PRDR)

0160/0614

036815 FT

FORESTRY RD  
(FRST)

0150/1646

034466 FT

	0160/2275	BMS EN 59/0192/0160/2230	0 0 00000 0 00 0000+00
		RAPID RUN	
	0160/2230	BMSBG 59/0192/0160/2230	
		018 " DIA CIR PLASTIC	
	0160/1849	LEN=0050 INSTALLED UNKN	
		024 " DIA CIR PLASTIC	
	0160/1703	LEN=0045 INSTALLED 1998	
		024 " DIA CIR PLASTIC	
	0160/1479	LEN=0050 INSTALLED 1998	
		018 " DIA CIR PLASTIC	
	0160/1294	LEN=0060 INSTALLED UNKN	
		018 " DIA CIR PLASTIC	
	0160/0724	LEN=0050 INSTALLED UNKN	
		014 " DIA CIR PLASTIC	
	0160/0573	LEN=0040 INSTALLED UNKN	
		018 " DIA CIR PLASTIC	
	0160/0416	LEN=0050 INSTALLED 1998	
		018 " DIA CIR PLASTIC	
	0160/0144	LEN=0040 INSTALLED 2021	
	036815 FT	1 0 00306 0 02 0374+36	
	0160/0000	LENGTH(AH 2660 BK 2349)	
		018 " DIA CIR PLASTIC	
	0150/2315	LEN=0050 INSTALLED UNKN	
		018 " DIA CIR PLASTIC	
	0150/2030	LEN=0060 INSTALLED UNKN	
		018 " DIA CIR PLASTIC	
	0150/1477	LEN=0060 INSTALLED UNKN	
		054 " DIA CIRC CONCR	
	0150/1320	LEN=0080 INSTALLED UNKN	
		054 " DIA CIRC CONCR	
	0150/1215	LEN=0070 INSTALLED UNKN	
		018 " DIA CIR PLASTIC	
	0150/1150	LEN=0050 INSTALLED UNKN	
		018 " DIA CIR PLASTIC	
	0150/0895	LEN=0050 INSTALLED 1999	
		018 " DIA CIR PLASTIC	
	0150/0565	LEN=0050 INSTALLED UNKN	
		018 " DIA CIR PLASTIC	
	0150/0265	LEN=0040 INSTALLED UNKN	
	034466 FT	1 0 00306 0 02 0345+76	
	0150/0000	LENGTH(AH 2349 BK 2626)	
		018 " DIA CIRC CONCR	
	0140/2590	LEN=0040 INSTALLED 1999	
		018 " DIA CIR PLASTIC	
	0140/2353	LEN=0040 INSTALLED UNKN	

DIR: B TOTAL LEN: 17.811 MI. DIST: 03-8 SR: 192  
 LEFT MUN: WEST BUFFALO T RIGHT MUN: WEST BUFFALO T

031840 FT

029377 FT

0140/2156	018 " DIA	CIR PLASTIC
	LEN=0040	INSTALLED UNKN
0140/1793	018 " DIA	CIR PLASTIC
	LEN=0048	INSTALLED UNKN
0140/1492	015 " DIA	CIR PLASTIC
	LEN=0042	INSTALLED UNKN
0140/1164	018 " DIA	CIR PLASTIC
	LEN=0040	INSTALLED UNKN
0140/0864	018 " DIA	CIR PLASTIC
	LEN=0040	INSTALLED UNKN
0140/0466	018 " DIA	CIR PLASTIC
	LEN=0040	INSTALLED UNKN
0140/0030	018 " DIA	CIRC CONCR
	LEN=0040	INSTALLED UNKN
031840 FT	1 0 00306	0 02 0324+06
0140/0000	LENGTH(AH	2626 BK 2463)
	014"H 22"W	ELLIP CONC
0130/2126	LEN=0042	INSTALLED UNKN
	018 " DIA	CIRC CONCR
0130/1703	LEN=0040	INSTALLED UNKN
	030 " DIA	CIR PLASTIC
0130/1375	LEN=0050	INSTALLED UNKN
	WEST BUFFALO	
0130/1308	LEWIS T	
0130/1155	018 " DIA	CIRC CONCR
	LEN=0044	INSTALLED UNKN
0130/0785	066 " DIA	CIRC CONCR
	LEN=0058	INSTALLED UNKN
0130/0633	018 " DIA	CIR PLASTIC
	LEN=0050	INSTALLED UNKN
0130/0125	018 " DIA	CIRC METAL
	LEN=0044	INSTALLED UNKN
029377 FT	1 0 00306	0 02 0299+16
0130/0000	LENGTH(AH	2463 BK 2525)
	015 " DIA	CIRC METAL
0120/2387	LEN=0040	INSTALLED UNKN
	018 " DIA	CIRC CONCR
0120/2047	LEN=0044	INSTALLED UNKN
	018 " DIA	CIR PLASTIC
0120/1621	LEN=0056	INSTALLED 1997
	014"H 22"W	ELLIP CONC
0120/1487	LEN=0046	INSTALLED UNKN
	014"H 22"W	ELLIP CONC
0120/1170	LEN=0046	INSTALLED UNKN
	066 " DIA	CIRC CONCR
0120/0738	LEN=0088	INSTALLED UNKN
	014"H 22"W	ELLIP CONC
0120/0336	LEN=0045	INSTALLED UNKN
	018 " DIA	CIR PLASTIC
0120/0156	LEN=0040	INSTALLED UNKN

DIR: B TOTAL LEN: 17.811 MI. DIST: 03-8 SR: 192  
 LEFT MUN: LEWIS T RIGHT MUN: LEWIS T

Location	Start Station	End Station	Length (FT)	Material	Status
	026852	0110/0482	026852	018" DIA CIR PLASTIC	INSTALLED UNKN
COOPER MILL RD (TWP)	0110/0482	024482	024482	BMS EN 59/0192/0110/0000 RAPID RUN BMSBG 59/0192/0110/0000	
SAND BRIDGE PICNIC AREA (FRST)	0100/2367	0100/2157	0100/2157	018" DIA CIR PLASTIC	INSTALLED UNKN
SAND BRIDGE PICNIC AREA (FRST)	0100/2079	0100/1883	0100/1883	018" DIA CIR PLASTIC	INSTALLED UNKN
		0100/1497	0100/1497	018" DIA CIR PLASTIC	INSTALLED UNKN
		0100/0801	0100/0801	018" DIA CIR PLASTIC	INSTALLED UNKN
		0100/0551	0100/0551	024" DIA CIR PLASTIC	INSTALLED UNKN
		0100/0444	0100/0444	018" DIA CIRC CONCR	INSTALLED UNKN
		0100/0200	0100/0200	018" DIA CIR PLASTIC	INSTALLED UNKN
	022001	0100/0000	022001	1 0 00306 0 02 0224+83	
		0090/2462	0090/2462	018" DIA CIRC CONCR	INSTALLED UNKN
		0090/2094	0090/2094	018" DIA CIR PLASTIC	INSTALLED UNKN
		0090/1866	0090/1866	018" DIA CIR PLASTIC	INSTALLED UNKN
		0090/1407	0090/1407	018" DIA CIR PLASTIC	INSTALLED UNKN
		0090/1195	0090/1195	018" DIA CIR PLASTIC	INSTALLED UNKN

DIR: B TOTAL LEN: 17.811 MI. DIST: 03-8 SR: 192  
 LEFT MUN: LEWIS T RIGHT MUN: LEWIS T

019433 FT

016746 FT

015195 FT

012631 FT

0090/0927	018 " DIA	CIR PLASTIC
	LEN=0050	INSTALLED UNKN
0090/0774	018 " DIA	CIR PLASTIC
	LEN=0050	INSTALLED UNKN
0090/0208	024 " DIA	CIR PLASTIC
	LEN=0050	INSTALLED 2021
019433 FT	1 0 00306	0 02 0199+13
0090/0000	LENGTH(AH	2568 BK 2687)
	024 " DIA	CIR PLASTIC
0080/2533	LEN=0064	INSTALLED UNKN
	018 " DIA	CIRC CONCR
0080/1999	LEN=0045	INSTALLED UNKN
	024 " DIA	CIR PLASTIC
0080/1581	LEN=0045	INSTALLED UNKN
	018 " DIA	CIR PLASTIC
0080/0893	LEN=0065	INSTALLED UNKN
	036 " DIA	CIRC CONCR
0080/0425	LEN=0094	INSTALLED UNKN
016746 FT	1 0 00306	0 01 0170+36
	LEWIS	
	HARTLEY T	
0080/0000	LENGTH(AH	2687 BK 1551)
0070/1405	BMSSEN 59/0192/0070/1358	
	1 0 00306	0 01 0168+30
	RAPID RUN	
0070/1358	BMSBG 59/0192/0070/1358	
	048 " DIA	CIRC CONCR
0070/0150	LEN=0048	INSTALLED UNKN
015195 FT	1 0 00306	0 00 0152+43
0070/0000	LENGTH(AH	1551 BK 2564)
	018 " DIA	CIR PLASTIC
0060/2209	LEN=0045	INSTALLED UNKN
	018 " DIA	CIR PLASTIC
0060/1671	LEN=0045	INSTALLED UNKN
	018 " DIA	CIR PLASTIC
0060/1286	LEN=0050	INSTALLED UNKN
	018 " DIA	CIR PLASTIC
0060/0711	LEN=0045	INSTALLED UNKN
	018 " DIA	CIR PLASTIC
0060/0101	LEN=0050	INSTALLED UNKN
012631 FT	1 0 00306	0 00 0126+75
0060/0000	LENGTH(AH	2564 BK 2499)
	018 " DIA	CIR PLASTIC
0050/1994	LEN=0050	INSTALLED UNKN

DIR: B TOTAL LEN: 17.811 MI. DIST: 03-8 SR: 192  
 LEFT MUN: HARTLEY T RIGHT MUN: HARTLEY T

Stationing	Material	Quantity	Notes
010132 FT	0050/1390	018 " DIA	CIR PLASTIC
		LEN=0050	INSTALLED UNKN
	0050/1129	018 " DIA	CIR PLASTIC
		LEN=0045	INSTALLED UNKN
	0050/0704	018 " DIA	CIR PLASTIC
		LEN=0045	INSTALLED UNKN
	0050/0070	018 " DIA	CIR PLASTIC
		LEN=0045	INSTALLED UNKN
	010132 FT	1 0 00306	0 00 0101+72
	0050/0000	LENGTH(AH 2499 BK 2677)	
		018 " DIA	CIRC CONCR
	0040/2164	LEN=0044	INSTALLED UNKN
		018 " DIA	CIR PLASTIC
	0040/1724	LEN=0050	INSTALLED UNKN
	0040/0865	018 " DIA	CIR PLASTIC
		LEN=0060	INSTALLED UNKN
		018 " DIA	CIR PLASTIC
	0040/0341	LEN=0045	INSTALLED UNKN
007455 FT	007455 FT	1 0 00306	0 00 0074+91
		PINE CREEK HOLLOW RD	
		(FRST)	
	0040/0000	LENGTH(AH 2677 BK 2433)	
		018 " DIA	CIR PLASTIC
	0030/2382	LEN=0050	INSTALLED UNKN
		018 " DIA	CIR PLASTIC
	0030/1848	LEN=0050	INSTALLED UNKN
		018 " DIA	CIR PLASTIC
	0030/1513	LEN=0050	INSTALLED UNKN
		018 " DIA	CIR PLASTIC
	0030/1110	LEN=0050	INSTALLED 2021
		018 " DIA	CIRC CONCR
	0030/0628	LEN=0058	INSTALLED UNKN
LC FOR STATE PARK RD (CONN)	0030/0620		
R.B. WINTER STATE PARK (FRST)	0030/0513		
	0030/0510	018 " DIA	CIR PLASTIC
		LEN=0050	INSTALLED UNKN
		018 " DIA	CIR PLASTIC
	0030/0034	LEN=0045	INSTALLED UNKN
005022 FT	005022 FT	1 0 00306	0 00 0050+46
	0030/0000	LENGTH(AH 2433 BK 2560)	
		018 " DIA	CIR PLASTIC
	0020/2214	LEN=0046	INSTALLED UNKN
	0020/1817	BMSSEN 59/0192/0020/1773	
		1 0 00306	0 00 0042+42
		RAPID RUN	
	0020/1773	BMSBG 59/0192/0020/1773	

DIR: B TOTAL LEN: 17.811 MI. DIST: 03-8 SR: 192  
 LEFT MUN: HARTLEY T RIGHT MUN: HARTLEY T

R.B. WINTER STATE PARK (FRST) 0020/1059

002462 FT

LC FOR STATE PARK RD (CONN) 0010/0538  
 R.B. WINTER STATE PARK (FRST) 0010/0397

000000 FT

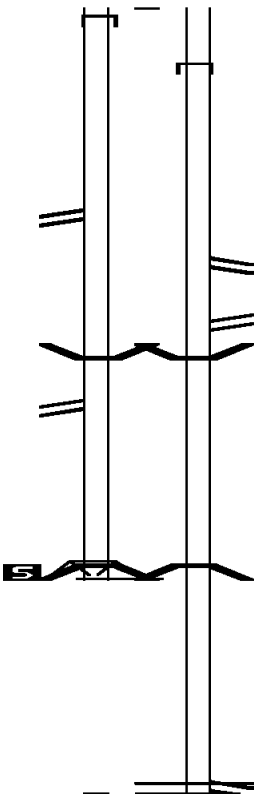
0020/1133	018 "DIA CIR PLASTIC LEN=0070 INSTALLED UNKN
0020/0775	018 "DIA CIR PLASTIC LEN=0044 INSTALLED UNKN
0020/0408	018 "DIA CIR PLASTIC LEN=0044 INSTALLED UNKN
0020/0332	R.B. WINTER STATE PARK (FRST)
0020/0059	018 "DIA CIR PLASTIC LEN=0040 INSTALLED UNKN
0020/0000	1 0 00306 0 00 0024+74 LENGTH(AH 2560 BK 2462) R.B. WINTER STATE PARK (FRST)
0010/2401	018 "DIA CIRC CONCR LEN=0035 INSTALLED UNKN
0010/2149	R.B. WINTER STATE PARK (FRST)
0010/1965	018 "DIA CIRC CONCR LEN=0035 INSTALLED UNKN
0010/1850	018 "DIA CIRC CONCR LEN=0040 INSTALLED UNKN
0010/1599	018 "DIA CIRC CONCR LEN=0045 INSTALLED UNKN
0010/1404	BMSSEN 59/0192/0010/1232 1 0 00306 0 00 0012+29 RAPID RUN
0010/1232	BMSBG 59/0192/0010/1232
0010/0939	018 "DIA CIRC CONCR LEN=0068 INSTALLED UNKN
0010/0580	024 "DIA CIRC CONCR LEN=0041 INSTALLED UNKN
0010/0366	015 "DIA CIR PLASTIC LEN=0036 INSTALLED UNKN
0010/0136	018 "DIA CIRC CONCR LEN=0036 INSTALLED UNKN
000000 FT	1 0 00306 0 00 0000+00 NC BU FFALO RD INTER-BK BRUSH VALLEY RD (SRO192 SEG 0610/1528) MFC BEGIN = D BK-CENTRE (14)
0010/0000	5 LENGTH(AH 2462 BK 0000)

AH-NORTHUMBERLAND (49)  
 SR 0147 SH 003309 FT  
 (SR0147 SEG 0633/0000) 0021/3309

RAMP R  
 (SR8003 SEG 0750/0000) 0021/1755

BMSEN 59/0147/0021/0000 0021/0175  
 RAMP R-1  
 (SR8003 SEG 0250/0000) 0021/0001  
 0 00000 0 0 0000+00 000000 FT

SR15 NB  
 BMSBG 59/0147/0021/0000  
 UNDER CONSTRUCTION  
 ROAD CLOSED BACK  
 LENGTH(AH 3309 BK 0000) 0021/0000



004254 FT  
 INTER-AHD SR 0147 SH  
 0020/3309 (SR0147 SEG 0632/0000)

0020/1245 RAMP Q  
 (SR8003 SEG 0010/1671)

0020/0413 RAMP P  
 0020/0179 (SR8003 SEG 0020/0000)  
 BMSEN 59/0147/0020/0000

000945 FT 1 0 00026 0 00 0083+07  
 SR15 NB  
 BMSBG 59/0147/0020/0000  
 LENGTH(AH 3309 BK 0945)

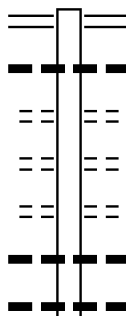
000000 FT 0 0 00000 0 00 0000+00  
 NC SR 0147 SH  
 RAMP Q-1  
 (SR8015 SEG 0260/0581)  
 MFC BEGIN = E  
 BK-NORTHUMBERLAND (49)  
 LENGTH(AH 0945 BK 0000)



EXTRACT DATE: 12/18/2023 ROADWAY MANAGEMENT SYSTEM PAGE NUMBER: 71  
 PRINT DATE: 12/19/2023 SLD COUNTY/SR - ANNUAL PRINT COUNTY: UNION

DIR: B TOTAL LEN: 3.339 MI. DIST: 03-8 SR: 104  
 LEFT MUN: MIFFLINBURG B RIGHT MUN: MIFFLINBURG B

017630 FT



017630 FT	CHESTNUT ST
0070/1899	(SR0045 SEG 0270/0000)
0070/1875	018 " DIA CAST IRON
	LEN=0085 INSTALLED UNKN
	HIGH ST
0070/1735	(BORO)
	MARKET ST
0070/1555	(BORO)
	GREEN ST
0070/1194	(BORO)
	018 " DIA CIRC METAL
0070/1145	LEN=0106 INSTALLED UNKN
	018 " DIA CIRC CONCR
0070/0670	LEN=0044 INSTALLED UNKN

DIR: B TOTAL LEN: 3.339 MI. DIST: 03-8 SR: 104  
 LEFT MUN: MIFFLINBURG B RIGHT MUN: MIFFLINBURG B

BOROUGH LINE RD  
 (T334)

0070/0055

==

==

015731 FT

0070/0036

BORO LINE RD  
 (BORO)

0070/0005

018 "DIA CIRC CONCR

015731 FT

LEN=0075 INSTALLED UNKN  
 1 0 00026 0 00 0156+84

NC T

ENTH ST

MIFFLINBURG

LIMESTONE T

0070/0000

LENGTH(AH 1899 BK 2361)

0060/0905

018 "DIA CIRC CONCR

LEN=0056 INSTALLED UNKN

013370 FT

0060/0205

048 "DIA CIRC CONCR

LEN=0052 INSTALLED UNKN

013370 FT

1 0 00026 0 00 0133+30

MENSCH RD

(T336)

MENSCH RD  
 (T336)

0060/0000

==

==

0060/0000

LENGTH(AH 2361 BK 2860)

0050/2730

018 "DIA CIRC CONCR

LEN=0052 INSTALLED UNKN

0050/2100

024 "DIA CIRC CONCR

LEN=0053 INSTALLED UNKN

0050/0875

018 "DIA CIRC CONCR

LEN=0049 INSTALLED UNKN

==

==

0050/0845

BEAVER RD

(T323)

010510 FT

0050/0185

036 "DIA CIRC CONCR

LEN=0120 INSTALLED UNKN

010510 FT

1 0 00026 0 00 0104+71

0050/0000

LENGTH(AH 2860 BK 2409)

0040/2005

024 "DIA CIRC CONCR

LEN=0046 INSTALLED UNKN

0040/1375

018 "DIA CIRC CONCR

LEN=0045 INSTALLED UNKN

0040/0895

018 "DIA CIRC CONCR

LEN=0070 INSTALLED UNKN

RED RIDGE RD

0040/0770

(SR3004 SEG 0260/0875)

DIR: B TOTAL LEN: 3.339 MI. DIST: 03-8 SR: 104  
 LEFT MUN: LIMESTONE T RIGHT MUN: LIMESTONE T

Distance (FT)	Structure	Length (FT)	Material	Notes
008101	TR. SWIETZER RUN	10	CONCR	STRUCTURE LENGTH 10 FT
	BMSID 59/0104/0040/0235			
	008101 FT	1 0 00026	0 00	0080+63
	0040/0000			LENGTH(AH 2409 BK 2614)
	0030/1530			018 " DIA CIRC CONCR LEN=0056 INSTALLED UNKN
	0030/0644			018 " DIA CIRC CONCR LEN=0056 INSTALLED UNKN
005487	048 " DIA CIRC CONCR	0120	CONCR	INSTALLED UNKN
	0030/0060			LEN=0120 INSTALLED UNKN
	005487 FT	1 0 00026	0 00	0054+50
	0030/0000			LONG RD (T321) LENGTH(AH 2614 BK 2940)
	0020/2786			MENSCH RD (T336)
	0020/1195			048 " DIA CIRC CONCR LEN=0102 INSTALLED UNKN
	0020/0835			024 " DIA CIRC CONCR LEN=0060 INSTALLED 2021
002547	002547 FT	1 0 00026	0 00	0025+30
	0020/0000			LENGTH(AH 2940 BK 2547)
	0010/2235			048 " DIA CIRC CONCR LEN=0061 INSTALLED UNKN
	0010/1640			018 " DIA CIRC CONCR LEN=0048 INSTALLED UNKN
	0010/0478			WILDWOOD RD (SR3012 SEG 0050/0000)
	0010/0316			BMSSEN 59/0104/0010/0045 1 0 00026 0 00 0000+38
	0010/0045			PENNS CREEK BMSBG 59/0104/0010/0045
000000	000000 FT	1 0 00026	0 00	0000+00
	NC SR 0104 SH			INTER-BK MARKET ST (SR0104 SEG 0380/1218)
	0010/0000			MFC BEGIN = C BK-SNYDER (54) LENGTH(AH 2547 BK 0000)

DIR: E TOTAL LEN: 16.269 MI. DIST: 03-8 SR: 80  
LEFT MUN: WHITE DEER T RIGHT MUN: WHITE DEER T

Stationing	Description	Stationing	Description
085901 FT	AH-NORTHUMBERLAND (49)	085316 FT	AH-NORTHUMBERLAND (49)
2105/2351	Z H CONFAIR MEMORIAL HW INTER-AHD	2104/2123	Z H CONFAIR MEMORIAL HW INTER-AHD
2105/2234M	(SR0080 SEG 2111/0000) CAVC 372	M2104/2000	(SR0080 SEG 2110/0000) CAVC 372
2105/1979	018 "DIA CIRC CONCR	2104/1636	018 "DIA CIRC CONCR
2105/1945	LEN=0100 INSTALLED UNKN CROSSOVER RD (CONN)	2104/1131	CROSSOVER RD (CONN)
2105/0983	018 "DIA CIRC CONCR	2104/0000	SIGN: CANTILEVER
2105/0687	LEN=0100 INSTALLED UNKN SIGN: 3 CHORD TRUSS	2100/2207	BMSID 59/0080/2104/1131
2105/0396	BMSID 59/0080/2105/0687	2100/1993	SIGN: 3 CHORD TRUSS
2101/1956	018 "DIA CIRC CONCR	2100/1930	BMSID 59/0080/2100/1993
2101/1743	LEN=0130 INSTALLED UNKN	2100/1047	SR 1011
2101/1055	1 0 01009 0 00 0834+49 083550 FT	2100/0858	BMSBG 59/0080/2100/1993
2101/0826	LENGTH(AH 2351 BK 2328)	2100/0653	018 "DIA CIRC CONCR
2101/0617	BMSSEN 59/0080/2101/1956	2100/0393	LEN=0206 INSTALLED UNKN
2101/0617	1 0 01009 0 00 0829+73	080553 FT	RAMP E RD (SR8004 SEG 0752/1377)
2101/0577	SR 1011		RAMP F RD (SR8004 SEG 0762/0000)
2101/0451	BMSBG 59/0080/2101/1956		SIGN: 3 CHORD TRUSS
2101/0328	RAMP C RD (SR8004 SEG 0502/0000)		BMSID 59/0080/2100/1047
081222 FT	RAMP D RD (SR8004 SEG 0512/1067)		BMSSEN 59/0080/2100/0653
	BMSSEN 59/0080/2101/0617		1 0 01009 0 00 0813+79
	1 0 01009 0 00 0816+38		US 15 NB
	SR 0015 NBL		BMSBG 59/0080/2100/0653
	BMSBG 59/0080/2101/0617		
	018 "DIA CIRC CONCR		
	LEN=0100 INSTALLED UNKN		
	SIGN: CANTILEVER		
	BMSID 59/0080/2101/0451		
	RAMP B RD (SR8004 SEG 0260/0000)		
	1 0 01009 0 00 0810+16		

DIR: E TOTAL LEN: 16.269 MI. DIST: 03-8 SR: 80  
LEFT MUN: WHITE DEER T RIGHT MUN: WHITE DEER T

MILEPOST	210.00							MILEPOST	210.00
LENGTH(AH 2328 BK 3156)	2101/0000							LENGTH(AH 2640 BK 2751)	2100/0000
RAMP A RD (SR8004 SEG 0250/1390)	2095/2798								
								RAMP G RD (SR8004 SEG 0010/0000)	2094/2515
018 "DIA CIRC METAL LEN=0070 INSTALLED UNKN	2095/1660								
018 "DIA CIRC CONCR LEN=0065 INSTALLED UNKN	2095/1331								
								SIGN: 3 CHORD TRUSS BMSID 59/0080/2094/1290	2094/1290
018 "DIA CIRC CONCR LEN=0068 INSTALLED UNKN	2095/0949							018 "DIA CIRC CONCR LEN=0070 INSTALLED UNKN	2094/1209
018 "DIA CIRC CONCR LEN=0068 INSTALLED UNKN	2095/0536							018 "DIA CIRC CONCR LEN=0065 INSTALLED UNKN	2094/0841
								018 "DIA CIRC CONCR LEN=0065 INSTALLED UNKN	2094/0423
								018 "DIA CIRC CONCR LEN=0058 INSTALLED UNKN	2094/0181
								018 "DIA CIRC CONCR LEN=0065 INSTALLED UNKN	2094/0025
1 0 01009 0 00 0778+67 078066 FT LENGTH(AH 3156 BK 2242)	2095/0000							1 0 01009 0 00 0778+67 LENGTH(AH 2751 BK 2607)	2094/0000
BMS EN 59/0080/2091/2208	2091/2242							SIGN: CANTILEVER BMSID 59/0080/2090/2173	2090/2173
1 0 01009 0 00 0778+33 DIETRICK RD								BMS EN 59/0080/2090/2089	2090/2124
BMS BG 59/0080/2091/2208	2091/2208							1 0 01009 0 00 0774+57 DIETRICK RD	
030 "DIA CIRC CONCR LEN=0143 INSTALLED UNKN	2091/1890							BMS BG 59/0080/2090/2089	2090/2089
								030 "DIA CIRC CONCR LEN=0120 INSTALLED UNKN	2090/1722
018 "DIA CIRC CONCR LEN=0060 INSTALLED UNKN	2091/1084								
CAVC	843							018 "DIA CIRC CONCR LEN=0051 INSTALLED UNKN	2090/0988
018 "DIA CIRC CONCR LEN=0060 INSTALLED UNKN	2091/0758							CAVC	843
								018 "DIA CIRC CONCR LEN=0045 INSTALLED UNKN	2090/0600

DIR: E TOTAL LEN: 16.269 MI. DIST: 03-8 SR: 80  
 LEFT MUN: WHITE DEER T RIGHT MUN: WHITE DEER T

Item ID	Material	Status	Length	Stationing	Notes	Item ID	Material	Status	Length	Stationing	Notes
018	"DIA CIRC CONCR	INSTALLED UNKN	2091/0461			018	"DIA CIRC METAL	INSTALLED UNKN	2090/0330		
018	"DIA CIRC CONCR	INSTALLED UNKN	2091/0164			018	"DIA CIRC CONCR	INSTALLED UNKN	2090/0030		
1 0 01009	0 00 0752+29	075824 FT				1 0 01009	0 00 0753+00	075195 FT			
	MILEPOST	209.00					MILEPOST	209.00			
LENGTH(AH 2242 BK 3036)		2091/0000				LENGTH(AH 2607 BK 2562)		2090/0000			
018	"DIA CIRC CONCR	INSTALLED UNKN	2085/2883			018	"DIA CIRC CONCR	INSTALLED UNKN	2084/2291		
030	"DIA CIRC CONCR	INSTALLED UNKN	2085/2531			024	"DIA CIRC CONCR	INSTALLED UNKN	2084/1877		
018	"DIA CIRC CONCR	INSTALLED UNKN	2085/1935			018	"DIA CIRC CONCR	INSTALLED UNKN	2084/1396		
018	"DIA CIRC CONCR	INSTALLED UNKN	2085/1630			018	"DIA CIRC CONCR	INSTALLED UNKN	2084/1098		
018	"DIA CIRC CONCR	INSTALLED UNKN	2085/1388			036	"DIA CIRC CONCR	INSTALLED UNKN	2084/0489		
036	"DIA CIRC CONCR	INSTALLED UNKN	2085/1106			018	"DIA CIRC CONCR	INSTALLED UNKN	2084/0014		
018	"DIA CIRC CONCR	INSTALLED UNKN	2085/0599			1 0 01009	0 00 0725+93	072788 FT			
018	"DIA CIRC CONCR	INSTALLED UNKN	2085/0117			LENGTH(AH 3036 BK 2139)		2085/0000			
018	"DIA CIRC CONCR	INSTALLED UNKN	2085/0000			018	"DIA CIRC CONCR	INSTALLED UNKN	2080/2187		
024	"DIA CIRC CONCR	INSTALLED UNKN	2081/1816			018	"DIA CIRC CONCR	INSTALLED UNKN	2080/1845		
024	"DIA CIRC CONCR	INSTALLED UNKN	2081/1582			024	"DIA CIRC CONCR	INSTALLED UNKN			

DIR: E TOTAL LEN: 16.269 MI. DIST: 03-8 SR: 80  
 LEFT MUN: WHITE DEER T RIGHT MUN: WHITE DEER T

Item ID	Description	Length	Material	Status	Stationing	Notes
2080/1402	018 "DIA CIRC CONCR	LEN=0070	INSTALLED	UNKN		
2080/1086	018 "DIA CIRC CONCR	LEN=0065	INSTALLED	UNKN		
2081/0874	018 "DIA CIRC CONCR	LEN=0057	INSTALLED	UNKN		
2081/0613	SR 1013 OP ID 59/1013/0020/0000	2081/0613				
2081/0525	018 "DIA CIRC CONCR	LEN=0057	INSTALLED	UNKN		
2081/0228	018 "DIA CIRC CONCR	LEN=0057	INSTALLED	UNKN		
2081/0000	1 0 01009 0 00 0704+56 070649 FT MILEPOST 208.00 LENGTH(AH 2139 BK 2603)	2081/0000				
2080/0188	018 "DIA CIRC CONCR	LEN=0065	INSTALLED	UNKN		
2080/0000	069993 FT 1 0 01009 0 00 0700+20 MILEPOST 208.00 LENGTH(AH 2640 BK 2886)	2080/0000				
2074/2810	024 "DIA CIRC CONCR	LEN=0065	INSTALLED	UNKN		
2075/2522	018 "DIA CIRC CONCR	LEN=0057	INSTALLED	UNKN		
2075/2224	018 "DIA CIRC CONCR	LEN=0055	INSTALLED	UNKN		
2075/1608	030 "DIA CIRC CONCR	LEN=0126	INSTALLED	UNKN		
2075/1366	CROSSOVER RD (CONN)					
2075/0977	024 "DIA CIRC CONCR	LEN=0074	INSTALLED	UNKN		
2074/1902	018 "DIA CIRC CONCR	LEN=0080	INSTALLED	UNKN		
2074/1624	CROSSOVER RD (CONN)					
2074/1231	018 "DIA CIRC CONCR	LEN=0150	INSTALLED	UNKN		
2074/1032	SIGN: CENTER MOUNTD BMSID 59/0080/2074/1032					
2074/0944	018 "DIA CIRC CONCR	LEN=0065	INSTALLED	UNKN		
2075/0663	018 "DIA CIRC CONCR	LEN=0100	INSTALLED	UNKN		
2075/0058	018 "DIA CIRC CONCR	LEN=0089	INSTALLED	UNKN		
2075/0000	1 0 01009 0 00 0678+55 068046 FT LENGTH(AH 2603 BK 2640)	2075/0000				
2074/0000	067107 FT 1 0 01009 0 00 0671+41 LENGTH(AH 2886 BK 2406)	2074/0000				

EXTRACT DATE: 12/18/2023  
PRINT DATE: 12/19/2023

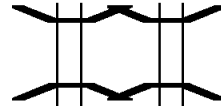
ROADWAY MANAGEMENT SYSTEM  
SLD COUNTY/SR - ANNUAL PRINT

PAGE NUMBER: 64  
COUNTY: UNION

DIR: E TOTAL LEN: 16.269 MI.  
LEFT MUN: WHITE DEER T

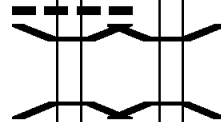
DIST: 03-8 SR: 80  
RIGHT MUN: WHITE DEER T

BMSBN 59/0080/2071/2179 2071/2315  
1 0 01009 0 00 0673+94  
WH. DEER CRK  
BMSBG 59/0080/2071/2179 2071/2179



2070/2223 BMSBN 59/0080/2070/2087  
1 0 01009 0 00 0669+55  
W. DEER CK.  
BMSBG 59/0080/2070/2087


018 "DIA CIRC CONCR  
LEN=0096 INSTALLED UNKN 2071/1257  
BMSBN 59/0080/2071/0770 2071/0861  
1 0 01009 0 00 0659+84  
SR1010  
BMSBG 59/0080/2071/0770 2071/0770



2070/0758 BMSBN 59/0080/2070/0592  
1 0 01009 0 00 0654+59  
SR 1010  
BMSBG 59/0080/2070/0592

1 0 01009 0 00 0652+05 065406 FT  
MILEPOST 207.00

LENGTH(AH 2640 BK 2759) 2071/0000  
018 "DIA CIRC CONCR  
LEN=0200 INSTALLED UNKN 2065/2355  
018 "DIA CIRC CONCR  
LEN=0075 INSTALLED UNKN 2065/2239



064701 FT 1 0 01009 0 00 0647+40  
MILEPOST 207.00  
LENGTH(AH 2406 BK 2588) 2070/0000

CROSSOVER RD  
(CONN) 2065/2019

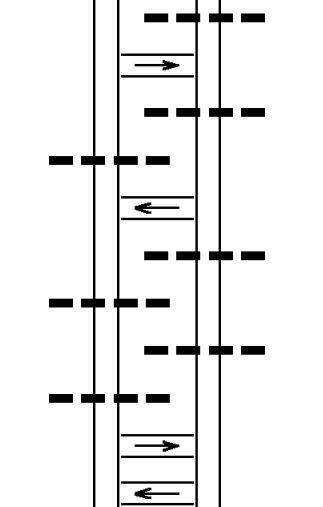
018 "DIA CIRC CONCR  
LEN=0067 INSTALLED UNKN 2065/1871

018 "DIA CIRC CONCR  
LEN=0067 INSTALLED UNKN 2065/1525

018 "DIA CIRC CONCR  
LEN=0067 INSTALLED UNKN 2065/1180  
CROSSOVER RD  
(CONN) 2065/1153

048 "DIA CIRC CONCR  
LEN=0130 INSTALLED UNKN 2065/0522

024 "DIA CIRC CONCR  
LEN=0110 INSTALLED UNKN 2065/0070



2064/2088 018 "DIA CIRC CONCR  
LEN=0240 INSTALLED UNKN

2064/1930 018 "DIA CIRC CONCR  
LEN=0065 INSTALLED UNKN

2064/1838 CROSSOVER RD  
(CONN)  
018 "DIA CIRC CONCR  
LEN=0065 INSTALLED UNKN

2064/1190 018 "DIA CIRC CONCR  
LEN=0065 INSTALLED UNKN

2064/1140 CROSSOVER RD  
(CONN)

2064/0320 048 "DIA CIRC CONCR  
LEN=0100 INSTALLED UNKN

024 "DIA CIRC CONCR



DIR: E TOTAL LEN: 16.269 MI. DIST: 03-8 SR: 80  
 LEFT MUN: WHITE DEER T RIGHT MUN: WHITE DEER T

Stationing	Material	Length	Notes	Stationing	Material	Length	Notes
1 0 01009 0 00 0624+52 062647 FT				2064/0030	LEN=0090	INSTALLED UNKN	
LENGTH(AH 2759 BK 2696) 2065/0000				062113 FT 1 0 01009 0 00 0621+57			
024 "DIA CIRC CONCR				2064/0000	LENGTH(AH 2588 BK 2702)		
LEN=0120 INSTALLED UNKN 2061/2410							
				2060/2312	036 "DIA CIRC CONCR		
					LEN=0090 INSTALLED UNKN		
018 "DIA CIRC CONCR				2060/1990	024 "DIA CIRC CONCR		
LEN=0115 INSTALLED UNKN 2061/1984					LEN=0080 INSTALLED UNKN		
018 "DIA CIRC CONCR				2060/1637	024 "DIA CIRC CONCR		
LEN=0122 INSTALLED UNKN 2061/1663					LEN=0075 INSTALLED UNKN		
018 "DIA CIRC CONCR				2060/1420	018 "DIA CIRC CONCR		
LEN=0090 INSTALLED UNKN 2061/1343					LEN=0065 INSTALLED UNKN		
048 "DIA CIRC CONCR				2060/1083	048 "DIA CIRC CONCR		
LEN=0086 INSTALLED UNKN 2061/1065					LEN=0075 INSTALLED UNKN		
018 "DIA CIRC CONCR				2060/0783	024 "DIA CIRC CONCR		
LEN=0087 INSTALLED UNKN 2061/0700					LEN=0120 INSTALLED UNKN		
018 "DIA CIRC CONCR				2060/0418	024 "DIA CIRC CONCR		
LEN=0115 INSTALLED UNKN 2061/0279					LEN=0150 INSTALLED UNKN		
1 0 01009 0 00 0598+10 059951 FT				2060/0120	036 "DIA CIRC CONCR		
MILEPOST 206.00				059411 FT 1 0 01009 0 00 0594+60	LEN=0120 INSTALLED UNKN		
LENGTH(AH 2696 BK 2677) 2061/0000				2060/0000	LENGTH(AH 2702 BK 2637)		
018 "DIA CIRC CONCR							
LEN=0113 INSTALLED UNKN 2055/2615							
018 "DIA CIRC CONCR				2054/2370	018 "DIA CIRC CONCR		
LEN=0093 INSTALLED UNKN 2055/2345					LEN=0100 INSTALLED UNKN		
048 "DIA CIRC CONCR				2054/2040	048 "DIA CIRC CONCR		
LEN=0100 INSTALLED UNKN 2055/2001					LEN=0100 INSTALLED UNKN		
021 "DIA CIRC CONCR				2054/1775	018 "DIA CIRC CONCR		
LEN=0093 INSTALLED UNKN 2055/1640					LEN=0140 INSTALLED UNKN		

DIR: E TOTAL LEN: 16.269 MI. DIST: 03-8 SR: 80  
 LEFT MUN: WHITE DEER T RIGHT MUN: WHITE DEER T

036 "DIA CIRC CONCR LEN=0107 INSTALLED UNKN 2055/1093	---	---	---	---	2054/1216	048 "DIA CIRC CONCR LEN=0100 INSTALLED UNKN
024 "DIA CIRC CONCR LEN=0086 INSTALLED UNKN 2055/0741	---	---	---	---	2054/0755	048 "DIA CIRC CONCR LEN=0140 INSTALLED UNKN
018 "DIA CIRC CONCR LEN=0096 INSTALLED UNKN 2055/0293	---	---	---	---	2054/0541	024 "DIA CIRC CONCR LEN=0085 INSTALLED UNKN
1 0 01009 0 00 0571+30 057274 FT LENGTH(AH 2677 BK 2640) 2055/0000	---	---	---	---	2054/0190	018 "DIA CIRC CONCR LEN=0070 INSTALLED UNKN
045 "DIA CIRC CONCR LEN=0090 INSTALLED UNKN 2051/2571	---	---	---	---	056774 FT 1 0 01009 0 00 0568+22 2054/0000	LENGTH(AH 2637 BK 2640)
024 "DIA CIRC CONCR LEN=0096 INSTALLED UNKN 2051/2185	---	---	---	---	2050/2420	048 "DIA CIRC CONCR LEN=0125 INSTALLED UNKN
036 "DIA CIRC CONCR LEN=0150 INSTALLED UNKN 2051/1709	---	---	---	---	2050/2102	018 "DIA CIRC CONCR LEN=0075 INSTALLED UNKN
024 "DIA CIRC CONCR LEN=0100 INSTALLED UNKN 2051/1268	---	---	---	---	2050/1669	036 "DIA CIRC CONCR LEN=0100 INSTALLED UNKN
032 "DIA CIRC CONCR LEN=0090 INSTALLED UNKN 2051/0781	---	---	---	---	2050/1267	018 "DIA CIRC CONCR LEN=0085 INSTALLED UNKN
018 "DIA CIRC CONCR LEN=0100 INSTALLED UNKN 2051/0429	---	---	---	---	2050/0891	036 "DIA CIRC CONCR LEN=0085 INSTALLED UNKN
018 "DIA CIRC CONCR LEN=0090 INSTALLED UNKN 2051/0137	---	---	---	---	2050/0366	018 "DIA CIRC CONCR LEN=0100 INSTALLED UNKN
1 0 01009 0 00 0544+88 054634 FT MILEPOST 205.00	---	---	---	---	2050/0113	018 "DIA CIRC CONCR LEN=0085 INSTALLED UNKN
LENGTH(AH 2640 BK 2622) 2051/0000	---	---	---	---	054134 FT 1 0 01009 0 00 0541+80 MILEPOST 205.00	LENGTH(AH 2640 BK 2764)
030 "DIA CIRC CONCR LEN=0120 INSTALLED UNKN 2045/2400	---	---	---	---	2050/0000	
	---	---	---	---	2044/2533	036 "DIA CIRC CONCR LEN=0090 INSTALLED UNKN

DIR: E TOTAL LEN: 16.269 MI. DIST: 03-8 SR: 80  
 LEFT MUN: WHITE DEER T RIGHT MUN: WHITE DEER T

Item ID	Material	Status	Length	Stationing	Stationing	Material	Status	Length	Stationing
018	"DIA CIRC CONCR	INSTALLED UNKN	2045/2250	---	---	018	"DIA CIRC CONCR	INSTALLED UNKN	2044/2330
036	"DIA CIRC CONCR	INSTALLED UNKN	2045/1951	---	---	036	"DIA CIRC CONCR	INSTALLED UNKN	2044/2025
030	"DIA CIRC CONCR	INSTALLED UNKN	2045/1607	---	---	036	"DIA CIRC CONCR	INSTALLED UNKN	2044/1780
	CROSSOVER RD		2045/1217	---	---		CROSSOVER RD		2044/1328
	(CONN)			---	---		(CONN)		
048	"DIA CIRC CONCR	INSTALLED UNKN	2045/1123	---	---	048	"DIA CIRC CONCR	INSTALLED UNKN	2044/1283
036	"DIA CIRC CONCR	INSTALLED UNKN	2045/0727	---	---	036	"DIA CIRC CONCR	INSTALLED UNKN	2044/0816
				---	---	018	"DIA CIRC CONCR	INSTALLED UNKN	2044/0262
018	"DIA CIRC CONCR	INSTALLED UNKN	2045/0209	---	---				
	1 0 01009 0 00 0518+64 052012 FT		2045/0000	---	---				
	LENGTH(AH 2622 BK 2640)			---	---				
018	"DIA CIRC CONCR	INSTALLED UNKN	2041/2373	---	---				
048	"DIA CIRC CONCR	INSTALLED UNKN	2041/1712	---	---				
048	"DIA CIRC CONCR	INSTALLED UNKN	2041/1150	---	---				
024	"DIA CIRC CONCR	INSTALLED UNKN	2040/0845	---	---				
036	"DIA CIRC CONCR	INSTALLED UNKN	2040/0570	---	---				
024	"DIA CIRC CONCR	INSTALLED UNKN	2040/0280	---	---				

DIR: E TOTAL LEN: 16.269 MI. DIST: 03-8 SR: 80  
 LEFT MUN: WHITE DEER T RIGHT MUN: WHITE DEER T

Station	Length (AH/BK)	Material	Status	Station	Length (AH/BK)	Material	Status
1 0 01009 0 00 0492+21	049372 FT			048730 FT	1 0 01009 0 00 0489+00		
MILEPOST 204.00				MILEPOST 204.00			
LENGTH(AH 2640 BK 2622)	2041/0000			LENGTH(AH 2640 BK 2554)	2040/0000		
018 "DIA CIRC CONCR				018 "DIA CIRC CONCR			
LEN=0077	INSTALLED UNKN 2035/2383			LEN=0100	INSTALLED UNKN		
				018 "DIA CIRC CONCR			
				LEN=0100	INSTALLED UNKN		
024 "DIA CIRC CONCR				2034/2000			
LEN=0094	INSTALLED UNKN 2035/1599			036 "DIA CIRC CONCR			
				LEN=0100	INSTALLED UNKN		
				024 "DIA CIRC CONCR			
				LEN=0100	INSTALLED UNKN		
018 "DIA CIRC CONCR				2034/1520			
LEN=0083	INSTALLED UNKN 2035/1135			024 "DIA CIRC CONCR			
018 "DIA CIRC CONCR				LEN=0100	INSTALLED UNKN		
LEN=0085	INSTALLED UNKN 2035/0747			2034/1140			
				024 "DIA CIRC CONCR			
				LEN=0100	INSTALLED UNKN		
018 "DIA CIRC CONCR				2034/0665			
LEN=0070	INSTALLED UNKN 2035/0386			LEN=0100	INSTALLED UNKN		
				2034/0340			
				018 "DIA CIRC CONCR			
				LEN=0100	INSTALLED UNKN		
018 "DIA CIRC CONCR				046176 FT	1 0 01009 0 00 0462+81		
LEN=0065	INSTALLED UNKN 2035/0001			LENGTH(AH 2554 BK 2594)			
1 0 01009 0 00 0465+97	046750 FT			024 "DIA CIRC CONCR			
LENGTH(AH 2622 BK 2640)	2035/0000			LEN=0100	INSTALLED UNKN		
				024 "DIA CIRC CONCR			
				LEN=0100	INSTALLED UNKN		
018 "DIA CIRC CONCR				2030/2560			
LEN=0072	INSTALLED UNKN 2031/2311			2030/2362			
				018 "DIA CIRC CONCR			
				LEN=0100	INSTALLED UNKN		
				2030/2078			
018 "DIA CIRC CONCR				024 "DIA CIRC CONCR			
LEN=0071	INSTALLED UNKN 2031/2011			LEN=0100	INSTALLED UNKN		
018 "DIA CIRC CONCR				2030/1697			
LEN=0070	INSTALLED UNKN 2031/1707			048 "DIA CIRC CONCR			
				LEN=0100	INSTALLED UNKN		
				2030/1333			
048 "DIA CIRC CONCR				018 "DIA CIRC CONCR			
LEN=0105	INSTALLED UNKN 2031/1319			LEN=0100	INSTALLED UNKN		
				2030/1075			
018 "DIA CIRC CONCR							

DIR: E TOTAL LEN: 16.269 MI. DIST: 03-8 SR: 80  
 LEFT MUN: WHITE DEER T RIGHT MUN: WHITE DEER T

LEN=0097	INSTALLED UNKN	2031/0953							
018 "DIA	CIRC CONCR								
LEN=0087	INSTALLED UNKN	2031/0603							
018 "DIA	CIRC CONCR								
LEN=0100	INSTALLED UNKN	2031/0204							
1 0 01009	0 00 0439+54	044110 FT							
	MILEPOST	203.00							
LENGTH(AH	2640 BK	2652)	2031/0000						
018 "DIA	CIRC CONCR								
LEN=0113	INSTALLED UNKN	2025/2591							
018 "DIA	CIRC CONCR								
LEN=0091	INSTALLED UNKN	2025/2292							
018 "DIA	CIRC CONCR								
LEN=0086	INSTALLED UNKN	2025/1941							
018 "DIA	CIRC CONCR								
LEN=0091	INSTALLED UNKN	2025/1601							
024 "DIA	CIRC CONCR								
LEN=0080	INSTALLED UNKN	2025/1469							
024 "DIA	CIRC CONCR								
LEN=0120	INSTALLED UNKN	2025/1098							
036 "DIA	CIR PLASTIC								
LEN=0180	INSTALLED UNKN	2025/0780							
018 "DIA	CIRC METAL								
LEN=0120	INSTALLED UNKN	2025/0340							
024 "DIA	CIRC CONCR								
LEN=0090	INSTALLED UNKN	2025/0011							
1 0 01009	0 00 0413+00	041458 FT							
LENGTH(AH	2652 BK	2640)	2025/0000						
018 "DIA	CIRC CONCR								
LEN=0100	INSTALLED UNKN	2030/0710							
018 "DIA	CIRC CONCR								
LEN=0100	INSTALLED UNKN	2030/0255							
024 "DIA	CIRC CONCR								
LEN=0100	INSTALLED UNKN	043582 FT							
1 0 01009	0 00 0436+20								
	MILEPOST	203.00							
LENGTH(AH	2594 BK	2553)	2030/0000						
036 "DIA	CIRC CONCR								
LEN=0100	INSTALLED UNKN	2024/2500							
036 "DIA	CIRC CONCR								
LEN=0100	INSTALLED UNKN	2024/2205							
024 "DIA	CIRC CONCR								
LEN=0100	INSTALLED UNKN	2024/1745							
024 "DIA	CIRC CONCR								
LEN=0075	INSTALLED UNKN	2024/1560							
024 "DIA	CIRC CONCR								
LEN=0075	INSTALLED UNKN	2024/1380							
018 "DIA	CIRC CONCR								
LEN=0100	INSTALLED UNKN	2024/0950							
048 "DIA	CIRC METAL								
LEN=0100	INSTALLED UNKN	2024/0630							
018 "DIA	CIRC CONCR								
LEN=0100	INSTALLED UNKN	2024/0260							
041029 FT	1 0 01009	0 00 0410+66							
LENGTH(AH	2553 BK	2725)	2024/0000						
024 "DIA	CIRC CONCR								
LEN=0065	INSTALLED UNKN	2020/2625							

DIR: E TOTAL LEN: 16.269 MI. DIST: 03-8 SR: 80  
 LEFT MUN: WHITE DEER T RIGHT MUN: WHITE DEER T

ID	Material	Status	Year	Length (ft)	Year	ID	Material	Status	Year	Length (ft)
018	"DIA CIRC CONCR	INSTALLED UNKN	2021/2330			024	"DIA CIRC CONCR	INSTALLED UNKN	2020/2275	
030	"DIA CIRC CONCR	INSTALLED UNKN	2021/2097			036	"DIA CIRC CONCR	INSTALLED UNKN	2020/2060	
018	"DIA CIRC CONCR	INSTALLED UNKN	2021/1822			018	"DIA CIRC CONCR	INSTALLED UNKN	2020/1790	
030	"DIA CIRC METAL	INSTALLED UNKN	2021/1456			030	"DIA CIRC CONCR	INSTALLED UNKN	2020/1437	
018	"DIA CIRC CONCR	INSTALLED UNKN	2021/1060			018	"DIA CIRC CONCR	INSTALLED UNKN	2020/1028	
024	"DIA CIRC CONCR	INSTALLED UNKN	2021/0664			018	"DIA CIRC CONCR	INSTALLED UNKN	2020/0645	
036	"DIA CIRC CONCR	INSTALLED UNKN	2021/0307			048	"DIA CIRC CONCR	INSTALLED UNKN	2020/0300	
1 0 01009 0 00 0386+58 038818 FT MILEPOST 202.00 LENGTH(AH 2640 BK 2665) 2021/0000						038304 FT 1 0 01009 0 00 0383+40 MILEPOST 202.00 LENGTH(AH 2725 BK 2642) 2020/0000				
024	"DIA CIRC CONCR	INSTALLED UNKN	2015/2621			024	"DIA CIRC CONCR	INSTALLED UNKN	2014/2615	
018	"DIA CIRC CONCR	INSTALLED UNKN	2015/2317			024	"DIA CIRC CONCR	INSTALLED UNKN	2014/2332	
018	"DIA CIRC CONCR	INSTALLED UNKN	2015/2002			024	"DIA CIRC CONCR	INSTALLED UNKN	2014/2015	
018	"DIA CIRC CONCR	INSTALLED UNKN	2015/1671			024	"DIA CIRC CONCR	INSTALLED UNKN	2014/1727	
018	"DIA CIRC CONCR	INSTALLED UNKN	2015/1323			018	"DIA CIRC METAL			

DIR: E TOTAL LEN: 16.269 MI. DIST: 03-8 SR: 80  
 LEFT MUN: WHITE DEER T RIGHT MUN: WHITE DEER T

036 "DIA CIRC METAL LEN=0110	INSTALLED UNKN	2015/0925	---	---	---	2014/1180	LEN=0100	INSTALLED UNKN
018 "DIA CIRC CONCR LEN=0080	INSTALLED UNKN	2015/0623	---	---	---	2014/0892	048 "DIA CIRC METAL LEN=0125	INSTALLED UNKN
018 "DIA CIRC CONCR LEN=0065	INSTALLED UNKN	2015/0320	---	---	---	2014/0642	018 "DIA CIRC CONCR LEN=0100	INSTALLED UNKN
018 "DIA CIRC CONCR LEN=0065	INSTALLED UNKN	2015/0006	---	---	---	2014/0443	018 "DIA CIRC CONCR LEN=0060	INSTALLED UNKN
1 0 01009 0 00 0359+91 036153 FT LENGTH(AH 2665 BK 2640)		2015/0000	---	---	---	035662 FT	1 0 01009 0 00 0356+99	
024 "DIA CIRC CONCR LEN=0088	INSTALLED UNKN	2011/2292	---	---	---	2014/0000	LENGTH(AH 2642 BK 2640)	
048 "DIA CIRC METAL LEN=0110	INSTALLED UNKN	2011/1987	---	---	---	2010/2270	024 "DIA CIRC METAL LEN=0100	INSTALLED UNKN
021 "DIA CIRC METAL LEN=0110	INSTALLED UNKN	2011/1588	---	---	---	2010/1907	048 "DIA CIRC METAL LEN=0250	INSTALLED UNKN
018 "DIA CIRC CONCR LEN=0130	INSTALLED UNKN	2011/0840	---	---	---	2010/1595	024 "DIA CIRC CONCR LEN=0250	INSTALLED UNKN
018 "DIA CIRC CONCR LEN=0075	INSTALLED UNKN	2011/0307	---	---	---	2010/0879	024 "DIA CIRC CONCR LEN=0100	INSTALLED UNKN
1 0 01009 0 00 0333+49 033513 FT MILEPOST 201.00		2011/0000	---	---	---	2010/0373	024 "DIA CIRC CONCR LEN=0067	INSTALLED UNKN
018 "DIA CIRC CONCR LEN=0120	INSTALLED UNKN	2005/2806	---	---	---	033022 FT	1 0 01009 0 00 0330+60	
018 "DIA CIRC CONCR LEN=0088	INSTALLED UNKN	2005/2507	---	---	---	2010/0000	LENGTH(AH 2640 BK 2621)	
018 "DIA CIRC CONCR LEN=0088	INSTALLED UNKN	2005/2507	---	---	---	2004/2525	018 "DIA CIRC CONCR LEN=0062	INSTALLED UNKN
018 "DIA CIRC CONCR			---	---	---	2004/2234	024 "DIA CIRC CONCR LEN=0100	INSTALLED UNKN

DIR: E TOTAL LEN: 16.269 MI. DIST: 03-8 SR: 80  
 LEFT MUN: WHITE DEER T RIGHT MUN: WHITE DEER T

LEN=0090	INSTALLED UNKN	2005/2133	---	---					
018 "DIA	CIRC CONCR		---	---	2004/1850	018 "DIA	CIRC CONCR		
LEN=0088	INSTALLED UNKN	2005/1731	---	---		LEN=0100	INSTALLED UNKN		
024 "DIA	CIRC CONCR		---	---	2004/1455	018 "DIA	CIRC CONCR		
LEN=0090	INSTALLED UNKN	2005/1135	---	---		LEN=0090	INSTALLED UNKN		
018 "DIA	CIRC CONCR		---	---					
LEN=0092	INSTALLED UNKN	2005/0883	---	---					
018 "DIA	CIRC CONCR		---	---	2004/0850	030 "DIA	CIRC CONCR		
LEN=0055	INSTALLED UNKN	2005/0540	---	---		LEN=0100	INSTALLED UNKN		
018 "DIA	CIRC CONCR		---	---	2004/0250	018 "DIA	CIRC CONCR		
LEN=0055	INSTALLED UNKN	2005/0084	---	---		LEN=0075	INSTALLED UNKN		
1 0 01009	0 00 0304+05	030572 FT			030401 FT	1 0 01009	0 00 0304+31		
LENGTH(AH 2941	BK 2392)	2005/0000	5		2004/0000	LENGTH(AH 2621	BK 2643)		
018 "DIA	CIRC CONCR		---	---	2000/2450	018 "DIA	CIRC CONCR		
LEN=0083	INSTALLED UNKN	2001/2178	---	---		LEN=0080	INSTALLED UNKN		
LICK RUN					2000/2109	018 "DIA	CIRC CONCR		
STRUCTURE LENGTH 12 FT						LEN=0080	INSTALLED UNKN		
BMSID 59/0080/2001/1314		2001/1314	>	<	2000/1250	LICK RUN			
CROSSOVER RD						STRUCTURE LENGTH 13 FT			
(CONN)						BMSID 59/0080/2000/1250			
018 "DIA	CIRC CONCR		---	---	2000/0835	CROSSOVER RD			
LEN=0105	INSTALLED UNKN	2001/0833	---	---		(CONN)			
024 "DIA	CIRC CONCR		---	---	2000/0198	024 "DIA	CIRC CONCR		
LEN=0100	INSTALLED UNKN	2001/0481	---	---		LEN=0110	INSTALLED UNKN		
018 "DIA	CIRC METAL		---	---	027758 FT	1 0 01009	0 00 0277+80		
LEN=0110	INSTALLED UNKN	2001/0122	---	---		MILEPOST	200.00		
1 0 01009	0 00 0280+12	028180 FT			2000/0000	LENGTH(AH 2643	BK 2640)		
LENGTH(MILEPOST	200.00	2001/0000	5			WHITE DEER			
WHITE DEER					1994/2441	WEST BUFFALO T			
WEST BUFFALO T		1995/2610	---	---					
018 "DIA	CIRC CONCR		---	---	1994/2198	018 "DIA	CIRC CONCR		
LEN=0120	INSTALLED UNKN	1995/2346	---	---		LEN=0120	INSTALLED UNKN		



DIR: E TOTAL LEN: 16.269 MI. DIST: 03-8 SR: 80  
 LEFT MUN: WEST BUFFALO T RIGHT MUN: WEST BUFFALO T

018 "DIA CIRC CONCR LEN=0130 INSTALLED UNKN 1995/2097	----	----	1994/2018	018 "DIA CIRC CONCR LEN=0120 INSTALLED UNKN
024 "DIA CIRC CONCR LEN=0140 INSTALLED UNKN 1995/1761	----	----		
018 "DIA CIRC CONCR LEN=0160 INSTALLED UNKN 1995/1410	----	----	1994/1308	024 "DIA CIRC CONCR LEN=0210 INSTALLED UNKN
018 "DIA CIRC CONCR LEN=0066 INSTALLED UNKN 1995/0926	----	----	1994/0840	024 "DIA CIRC CONCR LEN=0200 INSTALLED UNKN
018 "DIA CIRC CONCR LEN=0063 INSTALLED UNKN 1995/0513	----	----	1994/0392	018 "DIA CIRC METAL LEN=0130 INSTALLED UNKN
018 "DIA CIRC CONCR LEN=0065 INSTALLED UNKN 1995/0090	----	----		
1 0 01009 0 00 0252+91 025460 FT LENGTH(AH 2720 BK 2540) 1995/0000	----	----	025118 FT 1 0 01009 0 00 0251+40 1994/0000 LENGTH(AH 2640 BK 2640)	
018 "DIA CIRC CONCR LEN=0100 INSTALLED UNKN 1991/2185	----	----	1990/2446	018 "DIA CIRC CONCR LEN=0024 INSTALLED UNKN
RAMP B RD (SR8002 SEG 0500/0000) 1991/2040	====	====	1990/2079	RAMP C RD (SR8002 SEG 0750/0749)
BMS EN 59/0080/1991/1337 1991/1370 0 0 00000 0 00 0000+00 SR 4001	=====	=====	1990/1996	018 "DIA CIRC CONCR LEN=0125 INSTALLED UNKN
BMSBG 59/0080/1991/1337 1991/1337 MILE RUN	=====	=====	1990/1351	BMS EN 59/0080/1990/1318 1 0 01009 0 00 0239+32 SR 4001
STRUCTURE LENGTH 13 FT BMSID 59/0080/1991/1159 1991/1159	=====	=====	1990/1318	BMSBG 59/0080/1990/1318 MILE RUN
018 "DIA CIRC CONCR LEN=0100 INSTALLED UNKN 1991/0975	----	----	1990/1040	STRUCTURE LENGTH 13 FT BMSID 59/0080/1990/1040
RAMP A RD (SR8002 SEG 0250/0751) 1991/0596	====	====	1990/0896	018 "DIA CIRC CONCR LEN=0135 INSTALLED UNKN
			1990/0286	RAMP D RD (SR8002 SEG 0010/0000)
			1990/0066	024 "DIA CIRC CONCR LEN=0120 INSTALLED UNKN



DIR: E TOTAL LEN: 16.269 MI. DIST: 03-8 SR: 80  
 LEFT MUN: WEST BUFFALO T RIGHT MUN: WEST BUFFALO T

Item ID	Description	Material	Year	Length (AH)	Length (BK)	Start Station	End Station	Notes
LEN=0067	INSTALLED UNKN		1981/0165					
1 0 01009 0 00	0173+51	017543 FT						
LEN=0065	INSTALLED UNKN		1975/2224					
018 "DIA	CIRC CONCR							
LEN=0220	INSTALLED UNKN		1975/1597					
018 "DIA	CIRC CONCR							
LEN=0092	INSTALLED UNKN		1975/1149					
018 "DIA	CIRC CONCR							
LEN=0076	INSTALLED UNKN		1975/0797					
018 "DIA	CIRC CONCR							
LEN=0076	INSTALLED UNKN		1975/0448					
018 "DIA	CIRC METAL							
LEN=0105	INSTALLED UNKN		1975/0096					
1 0 01009 0 00	0148+17	015005 FT						
LEN=0100	INSTALLED UNKN		1971/2420					
018 "DIA	CIRC METAL							
LEN=0120	INSTALLED UNKN		1971/2169					
018 "DIA	CIRC CONCR							
LEN=0150	INSTALLED UNKN		1971/1869					
018 "DIA	CIRC CONCR							
LEN=0150	INSTALLED UNKN		1971/1497					
1980/0011	017216 FT							
1980/0000	LENGTH(AH 2640 BK 2640)							
1974/2366	018 "DIA CIRC CONCR							
LEN=0065	INSTALLED UNKN							
1974/1625	030 "DIA CIRC CONCR							
LEN=0165	INSTALLED UNKN							
1974/1145	018 "DIA CIRC CONCR							
LEN=0060	INSTALLED UNKN							
1974/0829	018 "DIA CIRC CONCR							
LEN=0060	INSTALLED UNKN							
1974/0471	018 "DIA CIRC CONCR							
LEN=0060	INSTALLED UNKN							
1974/0263	018 "DIA CIRC CONCR							
LEN=0060	INSTALLED UNKN							
1974/0071	018 "DIA CIRC CONCR							
LEN=0060	INSTALLED UNKN							
1974/0000	LENGTH(AH 2640 BK 2616)							
1970/2397	036 "DIA CIRC CONCR							
LEN=0088	INSTALLED UNKN							
1970/2149	024 "DIA CIRC CONCR							
LEN=0095	INSTALLED UNKN							
1970/1837	024 "DIA CIRC CONCR							
LEN=0110	INSTALLED UNKN							
018 "DIA	CIRC CONCR							

DIR: E TOTAL LEN: 16.269 MI. DIST: 03-8 SR: 80  
 LEFT MUN: WEST BUFFALO T RIGHT MUN: WEST BUFFALO T


018 "DIA CIRC CONCR LEN=0094 INSTALLED UNKN 1971/1170	---	---	---	---	1970/1473 LEN=0100 INSTALLED UNKN
018 "DIA CIRC CONCR LEN=0097 INSTALLED UNKN 1971/0878	---	---	---	---	1970/1157 024 "DIA CIRC CONCR LEN=0080 INSTALLED UNKN
018 "DIA CIRC CONCR LEN=0078 INSTALLED UNKN 1971/0469	---	---	---	---	1970/0805 024 "DIA CIRC CONCR LEN=0075 INSTALLED UNKN
018 "DIA CIRC CONCR LEN=0078 INSTALLED UNKN 1971/0218	---	---	---	---	1970/0444 018 "DIA CIRC CONCR LEN=0100 INSTALLED UNKN
1 0 01009 0 00 0121+50 012333 FT LENGTH(MILEPOST 197.00 WEST BUFFALO (AH 2672 BK 2640) LEWIS T 1965/2447	---	---	---	---	1970/0001 018 "DIA CIRC METAL LEN=0100 INSTALLED UNKN 011960 FT 1 0 01009 0 00 0119+40 LENGTH(MILEPOST 197.00 WEST BUFFALO (AH 2616 BK 2515) LEWIS T 1964/2319
024 "DIA CIRC CONCR LEN=0139 INSTALLED UNKN 1965/2196	---	---	---	---	1964/2186 024 "DIA CIRC CONCR LEN=0105 INSTALLED UNKN
KURTZ GAP RUN STRUCTURE LENGTH 13 FT BMSID 59/0080/1965/1931 1965/1931	>	←	←	>	1964/1648 KURTZ GAP RUN STRUCTURE LENGTH 13 FT BMSID 59/0080/1964/1648
018 "DIA CIRC METAL LEN=0062 INSTALLED UNKN 1965/0969	---	---	---	---	1964/1201 018 "DIA CIRC CONCR LEN=0070 INSTALLED UNKN
024 "DIA CIRC METAL LEN=0063 INSTALLED UNKN 1965/0617	---	---	---	---	
024 "DIA CIRC CONCR LEN=0063 INSTALLED UNKN 1965/0316	---	---	---	---	1964/0451 024 "DIA CIRC CONCR LEN=0100 INSTALLED UNKN
1 0 01009 0 00 0095+21 009693 FT LENGTH(AH 2640 BK 2640) 1965/0000	---	---	---	---	1964/0152 024 "DIA CIRC CONCR LEN=0090 INSTALLED UNKN 009445 FT 1 0 01009 0 00 0094+16 LENGTH(AH 2515 BK 2747) 1964/0000
018 "DIA CIRC CONCR LEN=0065 INSTALLED UNKN 1961/2604	---	---	---	---	
018 "DIA CIRC CONCR LEN=0150 INSTALLED UNKN 1961/2255	---	---	---	---	1960/2520 024 "DIA CIRC CONCR LEN=0101 INSTALLED UNKN

DIR: E TOTAL LEN: 16.269 MI. DIST: 03-8 SR: 80  
 LEFT MUN: LEWIS T RIGHT MUN: LEWIS T

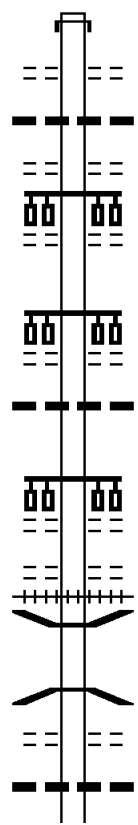
018 "DIA CIRC CONCR LEN=0064 INSTALLED UNKN 1961/1850	1960/2186	024 "DIA CIRC CONCR LEN=0075 INSTALLED UNKN
024 "DIA CIRC CONCR LEN=0064 INSTALLED UNKN 1961/1600	1960/1785	024 "DIA CIRC CONCR LEN=0075 INSTALLED UNKN
018 "DIA CIRC CONCR LEN=0077 INSTALLED UNKN 1961/1146	1960/1555	024 "DIA CIRC CONCR LEN=0075 INSTALLED UNKN
018 "DIA CIRC CONCR LEN=0109 INSTALLED UNKN 1961/0750	1960/1110	024 "DIA CIRC CONCR LEN=0100 INSTALLED UNKN
018 "DIA CIRC CONCR LEN=0077 INSTALLED UNKN 1961/0404	1960/0718	018 "DIA CIRC CONCR LEN=0075 INSTALLED UNKN
018 "DIA CIRC CONCR LEN=0080 INSTALLED UNKN 1961/0043	1960/0360	024 "DIA CIRC CONCR LEN=0075 INSTALLED UNKN
1 0 01009 0 00 0068+94 007053 FT MILEPOST 196.00	006698 FT	1 0 01009 0 00 0066+60 018 "DIA CIRC CONCR LEN=0064 INSTALLED UNKN
LENGTH(AH 2640 BK 2284) 1961/0000	1960/0000	MILEPOST 196.00 LENGTH(AH 2747 BK 2691)
018 "DIA CIRC CONCR LEN=0105 INSTALLED UNKN 1955/1969	1954/2329	024 "DIA CIRC CONCR LEN=0124 INSTALLED UNKN
018 "DIA CIRC CONCR LEN=0100 INSTALLED UNKN 1955/1464	1954/1838	024 "DIA CIRC CONCR LEN=0130 INSTALLED UNKN
018 "DIA CIRC CONCR LEN=0132 INSTALLED UNKN 1955/1214	1954/1593	024 "DIA CIRC CONCR LEN=0110 INSTALLED UNKN
018 "DIA CIRC CONCR LEN=0130 INSTALLED UNKN 1955/0913	1954/1277	024 "DIA CIRC CONCR LEN=0094 INSTALLED UNKN
	1954/0891	024 "DIA CIRC CONCR LEN=0050 INSTALLED UNKN
	1954/0796	CROSSOVER RD (CONN)

CROSSOVER RD

DIR: E TOTAL LEN: 16.269 MI. DIST: 03-8 SR: 80  
 LEFT MUN: LEWIS T RIGHT MUN: LEWIS T



116750 FT



115413 FT

115013 FT

116750 FT AH-NORTHUMBERLAND (49)  
 INTER-AHD SR 0045 SH  
 0480/1337 (SR0045 SEG 0010/0000)  
 WATER ST  
 0480/1161 (BORO)  
 0480/1125 018 " DIA CIRC CONCR  
 LEN=0040 INSTALLED UNKN  
 FRONT ST  
 0480/0780 (BORO)  
 SECOND ST  
 (BORO)  
 0480/0392  
 115413 FT 1 0 00259 0 00 0000+00  
 THIRD ST  
 (BORO)  
 0480/0000 LENGTH(AH 1337 BK 0400)  
 030 " DIA CAST IRON  
 0470/0340 LEN=0055 INSTALLED UNKN  
 115013 FT 1 0 00026 0 05 0811+80  
 FOURTH ST  
 (BORO)  
 0470/0000 LENGTH(AH 0400 BK 2119)  
 FIFTH ST  
 (BORO)  
 0460/1736 (AAR 591754S) #TRKS 01  
 0460/1641 BMSSEN 59/0045/0460/1426  
 0460/1448 1 0 00026 0 05 0804+85  
 BULL RUN  
 0460/1426 BMSBG 59/0045/0460/1426  
 SIXTH ST  
 (BORO)  
 0460/1362 018 " DIA CIRC CONCR  
 0460/1150 LEN=0032 INSTALLED UNKN  
 SEVENTH ST

DIR: B TOTAL LEN: 22.112 MI. DIST: 03-8 SR: 45  
 LEFT MUN: LEWISBURG B RIGHT MUN: LEWISBURG B

TO 0015/0180 SH  
 (CONN)

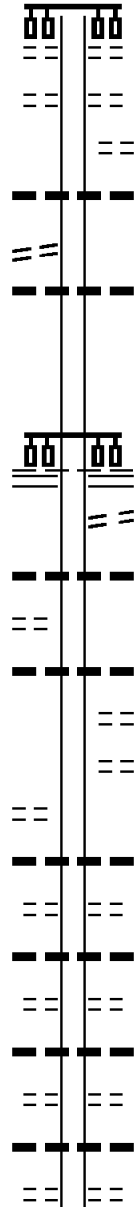
0460/0120  
 112894 FT

TENTH ST  
 (T484)

0450/2594

ELEVENTH ST  
 (T492)

0450/2224



(BORO)  
 0460/0984 EIGHTH ST  
 (BORO)  
 DALE AL  
 0460/0413 (BORO)  
 016 " DIA CIRC CONCR  
 0460/0284 LEN=0028 INSTALLED UNKN  
 030 " DIA CAST IRON  
 0460/0070 LEN=0003 INSTALLED UNKN  
 112894 FT 1 0 00026 0 05 0790+62  
 DERR DR  
 (SR0015 SEG 0181/0000)  
 (SR0015 SEG 0180/0000)  
 LEWISBURG  
 EAST BUFFALO T  
 0460/0000 LENGTH(AH 2119 BK 3016)  
 TO 0015/0171 SH  
 0450/2880 (CONN)  
 018 " DIA CIRC CONCR  
 0450/2800 LEN=0034 INSTALLED UNKN  
 018 " DIA CAST IRON  
 0450/2584 LEN=0042 INSTALLED UNKN  
 TENTH ST  
 0450/2489 (T484)  
 TOWNSHIP AL  
 0450/2242 (TWP)  
 018 " DIA CIRC CONCR  
 0450/2212 LEN=0036 INSTALLED UNKN  
 TWELFTH ST  
 0450/1802 (T468)  
 018 " DIA CAST IRON  
 0450/1789 LEN=0034 INSTALLED UNKN  
 THIRTEENTH ST  
 0450/1501 (T466)  
 018 " DIA CIRC CONCR  
 0450/1480 LEN=0037 INSTALLED UNKN  
 FOURTEENTH ST  
 0450/1202 (T464)  
 018 " DIA CAST IRON  
 0450/1180 LEN=0038 INSTALLED UNKN  
 FIFTEENTH ST  
 (T462)



EXTRACT DATE: 12/18/2023  
PRINT DATE: 12/19/2023

ROADWAY MANAGEMENT SYSTEM  
SLD COUNTY/SR - ANNUAL PRINT

PAGE NUMBER: 47  
COUNTY: UNION

DIR: B TOTAL LEN: 22.112 MI.  
LEFT MUN: EAST BUFFALO T

DIST: 03-8 SR: 45  
RIGHT MUN: EAST BUFFALO T

SIXTEENTH ST  
(T478)

0450/0542

109878 FT

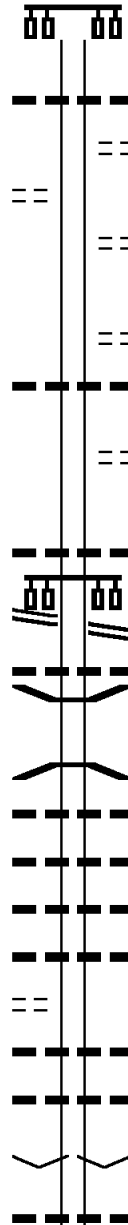
FAIRGROUND RD  
(SR2007 SEG 0080/0000)

0440/1510

REITZ BL  
(T706)

0440/0304

106809 FT



0450/0900

018 " DIA CIRC CONCR  
LEN=0040 INSTALLED UNKN  
SIXTEENTH ST  
(T478)

0450/0887

0450/0600

SEVENTEENTH ST  
(T476)

0450/0299

109878 FT

1 0 00026 0 04 0760+49  
EIGHTEENTH ST  
(T474)

5 0450/0000

LENGTH(AH 3016 BK 3069)  
024 " DIA CIR PLASTIC

0440/2756

LEN=0043 INSTALLED UNKN  
NC MARKET ST

0440/2517

TWENTYETH ST  
(T608)

0440/1568

018 " DIA CIRC CONCR  
LEN=0069 INSTALLED UNKN

0440/1510

FAIRGROUND RD  
(SR2007 SEG 0080/0000)

0440/1441

0440/1335

018 " DIA CIRC CONCR  
LEN=0044 INSTALLED UNKN

BMSSEN 59/0045/0440/1302  
1 0 00026 0 04 0742+72

0440/1302

BULL RUN  
BMSBG 59/0045/0440/1302

0440/1092

018 " DIA CIRC CONCR  
LEN=0035 INSTALLED UNKN

0440/0894

018 " DIA CIRC CONCR  
LEN=0036 INSTALLED UNKN

0440/0722

018 " DIA CIRC CONCR  
LEN=0036 INSTALLED UNKN

0440/0494

018 " DIA CIRC CONCR  
LEN=0048 INSTALLED UNKN

0440/0234

018 " DIA CIRC CONCR  
LEN=0037 INSTALLED UNKN

0440/0022

106809 FT

018 " DIA CIRC CONCR  
LEN=0035 INSTALLED UNKN  
1 0 00026 0 04 0729+67

5 0440/0000

VILLAGE: LINNTOWN  
LENGTH(AH 3069 BK 2495)

0430/2324

018 " DIA CIRC CONCR  
LEN=0046 INSTALLED UNKN

EXTRACT DATE: 12/18/2023  
PRINT DATE: 12/19/2023

ROADWAY MANAGEMENT SYSTEM  
SLD COUNTY/SR - ANNUAL PRINT

PAGE NUMBER: 46  
COUNTY: UNION

DIR: B TOTAL LEN: 22.112 MI.  
LEFT MUN: EAST BUFFALO T

DIST: 03-8 SR: 45  
RIGHT MUN: EAST BUFFALO T

Stationing	Structure	Material	Length	Notes
0430/2083	018" DIA CIRC CONCR	LEN=0037	INSTALLED UNKN	BULL RUN CROSSING
0430/1874	(T456)			
0430/1095	BMS EN 59/0045/0430/1068	1 0 00026 0 03 0715+45		BULL RUN
0430/1068	BMS BG 59/0045/0430/1068			
104314 FT				
0430/0000	1 0 00026 0 03 0704+72	LENGTH(AH 2495 BK 2079)		018" DIA CIRC CONCR
0420/1986	LEN=0044	INSTALLED UNKN		
102235 FT				
0420/0018	024" DIA CIRC CONCR	LEN=0098	INSTALLED UNKN	FAIRFIELD RD
102235 FT	1 0 00026 0 03 0683+93			(T450)
0420/0000	MFC BEGIN = B	LENGTH(AH 2079 BK 2762)		
0410/2420	015" DIA CIRC CONCR	LEN=0046	INSTALLED UNKN	BELAIR DR
0410/1849	(T336)			BROOK DR
0410/1537	(T338)			
0410/1392	BMS EN 59/0045/0410/1371	0 0 00000 0 00 0000+00		BR LIMESTONE
0410/1371	BMS BG 59/0045/0410/1371			
0410/1063	018" DIA CIRC CONCR	LEN=0049	INSTALLED UNKN	
0410/0826	015" DIA CIRC CONCR	LEN=0050	INSTALLED UNKN	
0410/0521	015" DIA CIRC CONCR	LEN=0050	INSTALLED UNKN	
0410/0094	015" DIA CIRC CONCR	LEN=0050	INSTALLED UNKN	SALEM CHURCH RD
099473 FT	1 0 00026 0 02 0654+16			(SR2005 SEG 0050/1469)
0410/0000	LENGTH(AH 2762 BK 1866)			FOR SR 0045 AND 2005

DIR: B TOTAL LEN: 22.112 MI. DIST: 03-8 SR: 45  
 LEFT MUN: EAST BUFFALO T RIGHT MUN: EAST BUFFALO T

Stationing	Notes	Material	Length	Status
		0400/1456 (CONN)		
		015" DIA CIRC CONCR		
		LEN=0047		INSTALLED UNKN
097607 FT		0400/0019		
		097607 FT		
		0400/0000		
		018" DIA CIRC CONCR		
		LEN=0078		INSTALLED UNKN
		1 0 00026 0 02 0637+50		
		LENGTH(AH 1866 BK 2582)		
		0390/2070		
		0390/1788		
		015" DIA CIRC CONCR		
		LEN=0056		INSTALLED UNKN
		BMSSEN 59/0045/0390/1769		
		1 0 00026 0 02 0629+30		
		LIMESTONE RN		
		0390/1769		
		BMSBG 59/0045/0390/1769		
095025 FT		0390/0770		
		0390/0423		
		095025 FT		
		015" DIA CIRC CONCR		
		LEN=0063		INSTALLED UNKN
		015" DIA CIRC CONCR		
		LEN=0079		INSTALLED UNKN
		1 0 00026 0 02 0611+64		
		HOFFA MILL RD		
		(T434)		
		0390/0000		
		LENGTH(AH 2582 BK 2154)		
		EAST BUFFALO		
		0380/2116		
		0380/2112		
		018" DIA CIRC CONCR		
		LEN=0055		INSTALLED UNKN
092871 FT		0380/0750		
		0380/0343		
		0380/0032		
		092871 FT		
		0380/0000		
		018" DIA CIRC CONCR		
		LEN=0047		INSTALLED UNKN
		018" DIA CIR PLASTIC		
		LEN=0051		INSTALLED 1997
		018" DIA CIR PLASTIC		
		LEN=0054		INSTALLED 1997
		1 0 00026 0 01 0589+87		
		LENGTH(AH 2154 BK 2260)		
JOHNSON MILL RD (SR1001 SEG 0010/0000)		0370/1003		
		0370/0988		
		018" DIA CIRC CONCR		
		LEN=0048		INSTALLED UNKN
090611 FT		090611 FT		
		1 0 00026 0 01 0567+30		

DIR: B TOTAL LEN: 22.112 MI. DIST: 03-8 SR: 45  
 LEFT MUN: BUFFALO T RIGHT MUN: BUFFALO T

Location / Segment	Segment ID	Length (FT)	Material / Details
	0370/0000		DREISBACH CHURCH RD (SR2003 SEG 0110/3132) LENGTH(AH 2260 BK 2649)
YOUNG RD (T424)	0360/0951		018 " DIA CIRC CONCR LEN=0047 INSTALLED UNKN
	0360/0650		018 " DIA CIRC CONCR LEN=0050 INSTALLED UNKN
1 0 00026 0 01 0541+00 087962 FT STRICKLER RD (T347)	0360/0000	087962 FT	LENGTH(AH 2649 BK 2223) 018 " DIA CIRC CONCR LEN=0044 INSTALLED UNKN
	0350/1700		018 " DIA CIRC METAL LEN=0046 INSTALLED UNKN BEAVER RUN RD (T422)
BEAVER RUN RD (SR2001 SEG 0010/0000)	0350/0560		018 " DIA CIRC CONCR LEN=0053 INSTALLED UNKN
	0350/0221		BMSSEN 59/0045/0350/0000
085739 FT	0350/0027	085739 FT	1 0 00026 0 01 0518+64 BEAVER RUN BMSBG 59/0045/0350/0000
	0350/0000		LENGTH(AH 2223 BK 3008)
COOK LN (T426)	0340/2449		018 " DIA CIR PLASTIC LEN=0052 INSTALLED UNKN
	0340/2437		030 " DIA CIRC CONCR LEN=0050 INSTALLED UNKN
	0340/1726		018 " DIA CIR PLASTIC LEN=0051 INSTALLED 1997
	0340/1407		018 " DIA CIR PLASTIC LEN=0051 INSTALLED 1997
	0340/1284		
	0340/0014		018 " DIA CIR PLASTIC LEN=0059 INSTALLED 1997
082731 FT	082731 FT		1 0 00026 0 01 0488+65 SKUNK HOLLOW RD (T418)

EXTRACT DATE: 12/18/2023  
PRINT DATE: 12/19/2023

ROADWAY MANAGEMENT SYSTEM  
SLD COUNTY/SR - ANNUAL PRINT

PAGE NUMBER: 43  
COUNTY: UNION

DIR: B TOTAL LEN: 22.112 MI.  
LEFT MUN: BUFFALO T

DIST: 03-8 SR: 45  
RIGHT MUN: BUFFALO T

Stationing	Notes	Material
079879 FT	0340/0000	LENGTH(AH 3008 BK 2852) 018 " DIA CIR PLASTIC
	0330/2824	LEN=0068 INSTALLED UNKN
	0330/2309	016 "H 00 "W MULT METAL LEN=0059 INSTALLED UNKN
	0330/1404	018 " DIA CIRC CONCR LEN=0040 INSTALLED UNKN
079879 FT	079879 FT	1 0 00026 0 01 0460+48 VILLAGE: VICKSBURG
	0330/0000	LENGTH(AH 2852 BK 2590) 018 " DIA CIRC CONCR
	0320/2568	LEN=0057 INSTALLED UNKN
	0320/1460	018 " DIA CIRC METAL LEN=0048 INSTALLED UNKN
077289 FT	077289 FT	1 0 00026 0 01 0434+90 NC OLD TURNPIKE RD
	0320/0000	LENGTH(AH 2590 BK 3838) 018 " DIA CIR PLASTIC
	0310/3474	LEN=0056 INSTALLED UNKN
BUFFALO CREEK RD (T405)	0310/2818	GROVE RD (T403)
	0310/2041	BMSSEN 59/0045/0310/2011 1 0 00026 0 01 0415+50 T. BUFFALO CK
	0310/2011	BMSBG 59/0045/0310/2011
RED BARN LN (PRDR)	0310/1016	(APRA) YODER BARN & ST
	0310/0821	BMSSEN 59/0045/0310/0810 1 0 00026 0 01 0403+89 T. BUFF. C.
	0310/0810	BMSBG 59/0045/0310/0810 030 "H 36 "W ELLIP CONC
	0310/0565	LEN=0056 INSTALLED UNKN BUFFALO
	0310/0352	MIFFLINBURG B 018 " DIA CIR PLASTIC

DIR: B TOTAL LEN: 22.112 MI. DIST: 03-8 SR: 45  
 LEFT MUN: MIFFLINBURG B RIGHT MUN: MIFFLINBURG B

Address	Segment	Length (FT)	Material	Status
	0310/0323		LEN=0052 018" DIA CIR PLASTIC	INSTALLED UNKN
	0310/0001		LEN=0044 018" DIA CIR PLASTIC	INSTALLED UNKN
073451 FT	073451 FT		1 0 00026 0 01 0384+00	0397+00
	0310/0000		LEN=0000 LENGTH(AH 3838 BK 1316) 018" DIA CIR PLASTIC	INSTALLED UNKN
	0300/1040		LEN=0049 036" DIA CIR PLASTIC	INSTALLED UNKN
	0300/0696		LEN=0063 024" DIA CIR PLASTIC	INSTALLED UNKN
HARDEES DR (PRDR)	0300/0608		LEN=0049 018" DIA CIR PLASTIC	INSTALLED UNKN
	0300/0363		LEN=0049 018" DIA CIR PLASTIC	INSTALLED UNKN
	0300/0059		LEN=0056 MABLE ST	INSTALLED UNKN
1 0 00026 0 01 0384+00	072135 FT		072135 FT (BORO)	
MEADOW GREEN DR (BORO)	0300/0000		LEN=0000 LENGTH(AH 1316 BK 2515) 018" DIA CIR PLASTIC	INSTALLED UNKN
	0290/2486		LEN=0029 018" DIA CIR PLASTIC	INSTALLED UNKN
	0290/2320		LEN=0055 018" DIA CIR PLASTIC	INSTALLED UNKN
	0290/2079		LEN=0048 030" DIA CIRC CONCR	INSTALLED UNKN
	0290/1909		LEN=0050 ALBERT ST (BORO)	INSTALLED UNKN
	0290/1871		LEN=0056 018" DIA CIR PLASTIC	INSTALLED UNKN
	0290/1806		LEN=0049 018" DIA CIR PLASTIC	INSTALLED UNKN
	0290/1703		LEN=0049 018" DIA CIR PLASTIC	INSTALLED UNKN
	0290/1516		LEN=0045 018" DIA CIR PLASTIC	INSTALLED UNKN
MIRIAM ST (BORO)	0290/1294		LEN=0052 018" DIA CIR PLASTIC	INSTALLED UNKN
	0290/1226		LEN=0048 024" DIA CIR PLASTIC	INSTALLED UNKN
	0290/0800		LEN=0074 LINE ST (BORO)	INSTALLED UNKN
	0290/0645		LEN=0046 018" DIA CIR PLASTIC	INSTALLED UNKN
	0290/0597		LEN=0046 018" DIA CIR PLASTIC	INSTALLED UNKN
1 0 00026 0 01 0357+37	069620 FT		069620 FT (SR3007 SEG 0010/0000)	
FOREST HILL RD	0290/0000		LEN=0000 LENGTH(AH 2515 BK 2674)	INSTALLED UNKN

DIR: B TOTAL LEN: 22.112 MI. DIST: 03-8 SR: 45  
 LEFT MUN: MIFFLINBURG B RIGHT MUN: MIFFLINBURG B

---	0280/2334	036"H 36"W CON BOX CUL
---	0280/2315	LEN=0025 INSTALLED UNKN
---	0280/2125	018"DIA CIR PLASTIC
---	0280/2096	LEN=0023 INSTALLED 2013
==	0280/1905	018"DIA CIR PLASTIC
---	0280/1561	LEN=0033 INSTALLED 2013
==	0280/1287	FIRST ST
---	0280/1026	(BORO)
---	0280/0595	018"DIA CIR PLASTIC
==	0280/0553	LEN=0033 INSTALLED 2013
---	0280/0473	018"DIA CIR PLASTIC
---	0280/0449	LEN=0032 INSTALLED 2013
---	066946 FT	020"H 14"W ELLIP CONC
---	0280/0000	LEN=0032 INSTALLED UNKN
==	0280/0000	FOURTH ST
---	0270/2570	(SR0304 SEG 0010/0000)
---	0270/2210	LENGTH(AH 2674 BK 2617)
---	0270/2185	018"DIA CAST IRON
==	0270/2152	LEN=0031 INSTALLED 2013
---	0270/2150	018"DIA CIR PLASTIC
---	0270/1702	LEN=0027 INSTALLED 2013
---	0270/1674	016"DIA CAST IRON
==	0270/1615	LEN=0012 INSTALLED 2013
---	0270/1244	FIFTH ST
---	0270/1221	(BORO)
==	0270/1221	016"DIA CAST IRON
---		LEN=0056 INSTALLED 2013
---		024"DIA CIRC CONCR
---		LEN=0046 INSTALLED 2013
==		SIXTH ST
---		(BORO)
---		018"DIA CIR PLASTIC
---		LEN=0024 INSTALLED 2013
---		018"DIA CIR UNKNOWN
---		LEN=0040 INSTALLED 2013
==		SEVENTH ST
---		(BORO)
---		018"DIA CAST IRON

1 0 00026 0 01 0330+84 066946 FT  
 FOURTH ST  
 (BORO) 0280/0000

EXTRACT DATE: 12/18/2023  
PRINT DATE: 12/19/2023

ROADWAY MANAGEMENT SYSTEM  
SLD COUNTY/SR - ANNUAL PRINT

PAGE NUMBER: 40  
COUNTY: UNION

DIR: B TOTAL LEN: 22.112 MI.  
LEFT MUN: MIFFLINBURG B

DIST: 03-8 SR: 45  
RIGHT MUN: MIFFLINBURG B

EIGHTH ST  
(SR3003 SEG 0220/0367) 0270/0929

064329 FT

TENTH ST  
(BORO) 0260/2794

TWELFTH ST  
(BORO) 0260/2198

INDUSTRIAL PARK RD  
(PRDR) 0260/2068

MIFFLINBURG  
WEST BUFFALO T 0260/1196

061380 FT

0270/1067	LEN=0024	INSTALLED	2013
0270/0944	016 "DIA	CAST IRON	
0270/0929	LEN=0012	INSTALLED	2013
0270/0922	EIGHTH ST (BORO)		
0270/0372	016 "DIA	CAST IRON	
064329 FT	LEN=0028	INSTALLED	UNKN
0270/0000	NINTH ST (BORO)		
0260/2909	1 0 00027 0 01 0644+19		
0260/2794	TENTH ST (SR0104 SEG 0070/1899)		
0260/2198	LENGTH(AH 2617 BK 2949)		
0260/2115	018 "DIA	CIR PLASTIC	
0260/2102	LEN=0045	INSTALLED	2023
0260/2068	ELEVENTH ST (BORO)		
0260/1661	BMS EN 59/0045/0260/2102		
0260/1196	1 0 00027 0 01 0635+52		
0260/1083	TRIB TO BUFFALO CREEK		
0260/0312	BMSBG 59/0045/0260/2102		
0250/0961	(APRA) RITZ CRAFT CORP		
0250/0941	012 "DIA	CIRC CONCR	
0250/0850	LEN=0053	INSTALLED	UNKN
0250/0628	MIFFLINBURG		
	LIMESTONE T		
	012 "DIA	CIRC CONCR	
	LEN=0049	INSTALLED	UNKN
	012 "DIA	CIRC CONCR	
	LEN=0074	INSTALLED	UNKN
	1 0 00027 0 01 0614+51		
	NC CHESTNUT ST		
	LENGTH(AH 2949 BK 2494)		
	CAVC		367
	012 "DIA	CIRC CONCR	
	LEN=0056	INSTALLED	UNKN
	SWENGEL RD		
	(SR3010 SEG 0080/1517)		
	036 "DIA	CIRC CONCR	
	LEN=0156	INSTALLED	UNKN
	018 "DIA	CIR PLASTIC	
	LEN=0080	INSTALLED	UNKN



DIR: B TOTAL LEN: 22.112 MI. DIST: 03-8 SR: 45  
 LEFT MUN: WEST BUFFALO T RIGHT MUN: LEWIS T

Stationing	Right of Way	Structure	Material	Notes
058886 FT	058886 FT	1 0 00027 0 01	0589+37	
	0250/0000	5	LENGTH(AH 2494 BK 3042)	
	0240/3008	012 "DIA	CIRC CONCR	INSTALLED UNKN
	0240/2157	015 "DIA	CIRC CONCR	INSTALLED UNKN
	0240/2134	LEN=0048	THOMAS RD	(T380)
	0240/1906	012 "DIA	CIRC CONCR	INSTALLED UNKN
	0240/1081	012 "DIA	CIRC CONCR	INSTALLED UNKN
	0240/0544	015 "DIA	CIRC CONCR	INSTALLED UNKN
	0240/0088	012 "DIA	CIRC CONCR	INSTALLED UNKN
055844 FT	055844 FT	1 0 00027 0 01	0558+46	
	0240/0000	5	LENGTH(AH 3042 BK 2426)	
	0230/1639	012 "DIA	CIRC CONCR	INSTALLED UNKN
	0230/1111	012 "DIA	CIRC CONCR	INSTALLED UNKN
HOOVER RD (T376)	0230/1092	== ==	BRETHREN CHURCH RD	(T376)
053418 FT	053418 FT	1 0 00027 0 01	0534+63	
	0230/0000	5	LENGTH(AH 2426 BK 2195)	
	0220/1781	012 "DIA	CIRC CONCR	INSTALLED UNKN
	0220/1371	012 "DIA	CIRC CONCR	INSTALLED UNKN
	0220/0985	012 "DIA	CIRC CONCR	INSTALLED UNKN
	0220/0718	015 "DIA	CIRC CONCR	INSTALLED UNKN
SHUCK RD (T374)	0220/0679	==		
1 0 00027 0 01 0512+90	051223 FT			
KAISER RUN RD (T341)	0220/0000	==	LIMESTONE LEWIS T	
WEST BUFFALO LEWIS T	0220/0000	5	LENGTH(AH 2195 BK 2767)	
	0210/2690	012 "DIA	CIRC CONCR	INSTALLED UNKN

DIR: B TOTAL LEN: 22.112 MI. DIST: 03-8 SR: 45  
 LEFT MUN: LEWIS T RIGHT MUN: LEWIS T

---	0210/2665	015 " DIA	CIRC CONCR
---		LEN=0045	INSTALLED UNKN
---	0210/2528	018 " DIA	CIR PLASTIC
---		LEN=0045	INSTALLED UNKN
---	0210/2030	012 " DIA	CIRC CONCR
---		LEN=0048	INSTALLED UNKN
---	0210/0954	015 " DIA	CIRC CONCR
---		LEN=0043	INSTALLED UNKN
---	0210/0159	015 " DIA	CIRC METAL
---		LEN=0051	INSTALLED UNKN
---	0210/0000	1 0 00027	0 01 0485+11
---		LENGTH(AH 2767 BK 2218)	
---	0200/2164	024 " DIA	CIRC CONCR
---		LEN=0049	INSTALLED UNKN
---	0200/1557	024 " DIA	CIRC CONCR
---		LEN=0055	INSTALLED UNKN
==	046238 FT	1 0 00027	0 01 0462+84
==		FOUR BELLS CHURCH RD	
==		(SR3005 SEG 0030/2082)	
==	0200/0000	LENGTH(AH 2218 BK 2793)	
---	0190/2578	015 " DIA	CIRC CONCR
---		LEN=0044	INSTALLED UNKN
---	0190/2415	018 " DIA	CIRC CONCR
---		LEN=0045	INSTALLED UNKN
---	0190/1833	018 " DIA	CIRC CONCR
---		LEN=0042	INSTALLED UNKN
---	0190/1200	018 " DIA	CIRC CONCR
---		LEN=0041	INSTALLED UNKN
---	0190/0505	015 " DIA	CIRC CONCR
---		LEN=0046	INSTALLED UNKN
---	0190/0130	018 " DIA	CIRC CONCR
---		LEN=0046	INSTALLED UNKN
---	043445 FT	1 0 00027	0 01 0434+94
---	0190/0000	LENGTH(AH 2793 BK 2505)	
---	0180/1410	010 " DIA	CIR PLASTIC
---		LEN=0044	INSTALLED UNKN
---		015 " DIA	CIRC CONCR

048456 FT

PLEASANT GROVE RD  
 (SR3005 SEG 0040/0000) 0200/0070  
 046238 FT

043445 FT

DIR: B TOTAL LEN: 22.112 MI. DIST: 03-8 SR: 45  
 LEFT MUN: LEWIS T RIGHT MUN: LEWIS T

Segment ID	Length (FT)	Start Point	End Point	Material / Notes
0180/0969	043			INSTALLED UNKN
0180/0526	043			INSTALLED UNKN
0180/0350	047			INSTALLED UNKN
040940 FT				
0180/0000	2505			LENGTH(AH 2505 BK 2388)
0170/1156	049			INSTALLED UNKN
0170/0491	042			INSTALLED UNKN
0170/0071	041			INSTALLED UNKN
038552 FT				
0170/0000	2388			LENGTH(AH 2388 BK 2900)
0160/1943	060			INSTALLED UNKN
0160/1877	051			INSTALLED UNKN
0160/1499	045			INSTALLED UNKN
0160/1482	045			INSTALLED UNKN
0160/1459	045			INSTALLED UNKN
0160/1040	040			INSTALLED UNKN
0160/0999	035			INSTALLED UNKN
0160/0960	035			INSTALLED UNKN
0160/0463	042			INSTALLED UNKN
0160/0432	042			INSTALLED UNKN
035652 FT				
0160/0000	2900			LENGTH(AH 2900 BK 2433)

COLD RUN RD  
 (SR3003 SEG 0050/0000) 0160/1459

HAZEL ST

DIR: B TOTAL LEN: 22.112 MI. DIST: 03-8 SR: 45  
 LEFT MUN: HARTLETON B RIGHT MUN: HARTLETON B

Location	Stationing	Notes	Stationing	Notes
(BORO)	0150/1950	==	0150/1950	(SR3002 SEG 0240/2470)
		---	0150/1920	018 "DIA CIR PLASTIC
		---	0150/1511	LEN=0067 INSTALLED UNKN
		---	0150/1242	015 "DIA CIRC CONCR
		---	0150/0881	LEN=0050 INSTALLED UNKN
		---	0150/1242	018 "DIA CIRC CONCR
		---	0150/0881	LEN=0051 INSTALLED UNKN
		---	0150/0881	018 "DIA CIRC CONCR
		---	0150/0881	LEN=0058 INSTALLED UNKN
POLLY PINE RD (T337)	0150/0863	==	0150/0329	018 "DIA CIRC CONCR
		---	0150/0329	LEN=0050 INSTALLED UNKN
		---	0150/0091	HARTLETON
	033219 FT	---	0150/0091	HARTLEY T
		---	033219 FT	1 0 00027 0 00 0331+74
		---	0150/0000	LENGTH(AH 2433 BK 2559)
		---	0140/2452	015 "DIA CIRC CONCR
		---	0140/2452	LEN=0053 INSTALLED UNKN
		---	0140/1516	018 "DIA CIRC METAL
		---	0140/1516	LEN=0071 INSTALLED UNKN
		---	0140/0826	036 "DIA CIR PLASTIC
		---	0140/0826	LEN=0060 INSTALLED 2019
		---	0140/0533	024 "DIA CIRC CONCR
		---	0140/0533	LEN=0057 INSTALLED UNKN
		---	0140/0096	018 "DIA CIRC CONCR
		---	0140/0096	LEN=0071 INSTALLED UNKN
1 0 00027 0 00 0305+65 GLOVER RD (T318)	030660 FT	==	0140/0000	LENGTH(AH 2559 BK 3048)
	0140/0000	---	0140/0000	018 "DIA CIRC CONCR
		---	0130/2327	LEN=0052 INSTALLED UNKN
		---	0130/1925	018 "DIA CIRC CONCR
		---	0130/1449	LEN=0070 INSTALLED UNKN
		---	0130/1449	BMSFN 59/0045/0130/1436
		---	0130/1449	1 0 00027 0 00 0290+76
		---	0130/1436	TRIB TO SPRUCE RUN
		---	0130/1436	BMSBG 59/0045/0130/1436
	027612 FT	==	027612 FT	1 0 00027 0 00 0276+00
		---	0130/0000	VILLAGE RD
		---	0130/0000	(PRDR)
		---	0130/0000	LENGTH(AH 3048 BK 2453)
		---	0130/0000	018 "DIA CIRC CONCR

DIR: B TOTAL LEN: 22.112 MI. DIST: 03-8 SR: 45  
 LEFT MUN: HARTLEY T RIGHT MUN: HARTLEY T

		0120/2420	LEN=0066	INSTALLED	UNKN
		0120/1775	LEN=0060	018 "DIA CIRC CONCR	INSTALLED UNKN
		0120/1347	LEN=0089	018 "DIA CIRC METAL	INSTALLED UNKN
		0120/1148	LEN=0114	018 "DIA CIRC METAL	INSTALLED UNKN
		0120/1030	LEN=0062	018 "DIA CIRC CONCR	INSTALLED UNKN
		0120/0667	BMSSEN 59/0045/0120/0612	1 0 00027 0 00 0258+07	SPRUCE RUN
		0120/0612	BMSBG 59/0045/0120/0612	FAIRGROUND RD	
		0120/0545	(SR3020 SEG 0050/1925)	030 "DIA CIRC CONCR	
		0120/0367	LEN=0062	INSTALLED	2005
1 0 00027 0 00 0251+76	025159 FT	0120/0000	==	5 0120/0000	LENGTH(AH 2453 BK 3694)
HACKENBERG RD		0110/3537	LEN=0070	018 "DIA CIRC CONCR	INSTALLED UNKN
(T314)		0110/2919	LEN=0056	018 "DIA CIRC CONCR	INSTALLED UNKN
		0110/2338	LEN=0060	018 "DIA CIR PLASTIC	INSTALLED 2004
POLLY PINE RD		0110/1887	==		
(T337)		0110/1619	LEN=0062	018 "DIA CIRC METAL	INSTALLED UNKN
		0110/0846	==		
BOOP DR		0110/0800	LEN=0045	012 "DIA CAST IRON	INSTALLED UNKN
(PRDR)		021465 FT	021465 FT	1 0 00027 0 00 0214+12	
		5 0110/0000	LENGTH(AH 3694 BK 1155)	018 "DIA CIRC METAL	
		0100/0797	LEN=0049	018 "DIA CIRC METAL	INSTALLED UNKN
		0100/0508	LEN=0047	018 "DIA CIRC METAL	INSTALLED UNKN
STONY RUN RD		0100/0503	==		
(FRST)		0100/0300	BMSSEN 59/0045/0100/0280	0 0 00000 0 00 0000+00	TR. TO LAUREL RUN
		0100/0280	BMSBG 59/0045/0100/0280		

DIR: B TOTAL LEN: 22.112 MI. DIST: 03-8 SR: 45  
 LEFT MUN: HARTLEY T RIGHT MUN: HARTLEY T

RAVEN PL  
 (PRDR)  
 CUSTOMS DR  
 (PRDR)

STACY DR  
 (PRDR)

Stationing	Notes	Material	Length	Installation	Remarks
020310 FT	0100/0045	012" DIA CIRC METAL	LEN=0041	INSTALLED	UNKN
	020310 FT	SR 0235 SH	1 0 00027	0 00	0202+35
		(SR 0235 SH)			SEG 0110/2799)
	NC OLD	TURNPIKE RD			
	0100/0000	LENGTH(AH 1155 BK 1307)			
	0090/1255	015" DIA CAST IRON	LEN=0040	INSTALLED	UNKN
	0090/1020	015" DIA CIR PLASTIC	LEN=0041	INSTALLED	UNKN
0090/0726					
0090/0279					
019003 FT	019003 FT	VILLAGE RD	1 0 00027	0 00	0190+50
		(PRDR)			
	0090/0000	LENGTH(AH 1307 BK 3145)			
	0080/3120	018" DIA CIR PLASTIC	LEN=0041	INSTALLED	UNKN
	0080/2990	018" DIA CIR PLASTIC	LEN=0052	INSTALLED	UNKN
	0080/2632	018" DIA CIR PLASTIC	LEN=0054	INSTALLED	UNKN
	0080/2423	018" DIA CIR PLASTIC	LEN=0053	INSTALLED	UNKN
0080/2294					
	0080/2213	024" DIA CIRC CONCR	LEN=0047	INSTALLED	UNKN
	0080/2053	024" DIA CIRC CONCR	LEN=0043	INSTALLED	UNKN
	0080/1883	018" DIA CIRC METAL	LEN=0051	INSTALLED	UNKN
	0080/1648	036"H 60"W CON BOX CUL	LEN=0032	INSTALLED	UNKN
	0080/1415	018" DIA CIRC METAL	LEN=0044	INSTALLED	UNKN
	0080/1252	018" DIA CIRC METAL	LEN=0051	INSTALLED	UNKN
	0080/1010	018" DIA CIRC METAL	LEN=0050	INSTALLED	UNKN
	0080/0757	018" DIA CIRC CONCR	LEN=0048	INSTALLED	UNKN
	0080/0464	018" DIA CIRC METAL	LEN=0058	INSTALLED	UNKN
	0080/0143	048"H 72"W CON BOX CUL	LEN=0052	INSTALLED	UNKN
015858 FT	015858 FT		1 0 00027	0 00	0158+83

EXTRACT DATE: 12/18/2023  
PRINT DATE: 12/19/2023

ROADWAY MANAGEMENT SYSTEM  
SLD COUNTY/SR - ANNUAL PRINT

PAGE NUMBER: 33  
COUNTY: UNION

DIR: B TOTAL LEN: 22.112 MI.  
LEFT MUN: HARTLEY T

DIST: 03-8 SR: 45  
RIGHT MUN: HARTLEY T

		PADDY	MT	RD	
	==	5	0080/0000	(T306)	
			024	"DIA	LENGTH(AH 3145 BK 1822)
	---		0070/1771	CIRC	CONCR
			018	"DIA	INSTALLED UNKN
	---		0070/1395	CIRC	METAL
			018	"DIA	INSTALLED UNKN
	---		0070/1125	CIRC	CONCR
			018	"DIA	INSTALLED UNKN
	---		0070/0876	CIRC	METAL
			072	"DIA	INSTALLED UNKN
	---		0070/0535	CIRC	CONCR
014036 FT			1 0 00027	0 00 0140+00	
		5	0070/0000	(AH 1822 BK 1996)	
	---		0060/1952	018	"DIA CIRC METAL UNKN
	---		0060/1647	018	"DIA CIRC METAL UNKN
	---		0060/1432	018	"DIA CIRC METAL UNKN
	---		0060/1200	018	"DIA CIRC METAL UNKN
	---		0060/0954	018	"DIA CIRC METAL UNKN
	---		0060/0633	018	"DIA CIRC CONCR UNKN
	---		0060/0482	024	"DIA CIRC CONCR UNKN
	---		0060/0294	018	"DIA CIRC CONCR UNKN
	---		0060/0059	018	"DIA CIRC CONCR UNKN
012040 FT			1 0 00027	0 00 0120+00	
		5	0060/0000	(AH 1996 BK 1999)	
	---		0050/1922	018	"DIA CIRC CONCR UNKN
	---		0050/1560	024	"DIA CIRC CONCR UNKN
	---		0050/1328	018	"DIA CIRC CONCR UNKN
	---		0050/0995	018	"DIA CIRC METAL UNKN
	---		0050/0877	018	"DIA CAST IRON UNKN
	---		0050/0746	018	"DIA CIRC CONCR UNKN
	---		0050/0551	018	"DIA CIRC CONCR UNKN

EXTRACT DATE: 12/18/2023  
PRINT DATE: 12/19/2023

ROADWAY MANAGEMENT SYSTEM  
SLD COUNTY/SR - ANNUAL PRINT

PAGE NUMBER: 32  
COUNTY: UNION

DIR: B TOTAL LEN: 22.112 MI.  
LEFT MUN: HARTLEY T

DIST: 03-8 SR: 45  
RIGHT MUN: HARTLEY T

010041 FT

5

007024 FT

5

005054 FT

5

0050/0350	LEN=0055	INSTALLED	UNKN
018 "DIA	CAST IRON		
0050/0045	LEN=0060	INSTALLED	UNKN
010041 FT	1 0 00027	0 00 0100	+00
5 0050/0000	LENGTH(AH	1999 BK	3017)
0040/2601	LEN=0056	INSTALLED	UNKN
018 "DIA	CAST IRON		
0040/2254	LEN=0060	INSTALLED	UNKN
018 "DIA	CAST IRON		
0040/1884	LEN=0058	INSTALLED	UNKN
018 "DIA	CAST IRON		
0040/1724	LEN=0050	INSTALLED	UNKN
018 "DIA	CAST IRON		
0040/1445	LEN=0060	INSTALLED	UNKN
018 "DIA	CAST IRON		
0040/1230	LEN=0070	INSTALLED	UNKN
018 "DIA	CAST IRON		
0040/0862	LEN=0045	INSTALLED	UNKN
018 "DIA	CAST IRON		
0040/0482	LEN=0055	INSTALLED	UNKN
018 "DIA	CAST IRON		
0040/0325	LEN=0055	INSTALLED	UNKN
018 "DIA	CAST IRON		
0040/0177	LEN=0058	INSTALLED	UNKN
007024 FT	1 0 00027	0 00 0070	+35
5 0040/0000	LENGTH(AH	3017 BK	1970)
0030/1747	LEN=0048	INSTALLED	UNKN
018 "DIA	CIRC METAL		
0030/1569	LEN=0052	INSTALLED	UNKN
018 "DIA	CIRC METAL		
0030/1450	LEN=0050	INSTALLED	UNKN
018 "DIA	CIRC METAL		
0030/1303	LEN=0052	INSTALLED	UNKN
018 "DIA	CIRC METAL		
0030/1042	LEN=0052	INSTALLED	UNKN
018 "DIA	CIRC METAL		
0030/0823	LEN=0049	INSTALLED	UNKN
018 "DIA	CIRC METAL		
0030/0649	LEN=0050	INSTALLED	UNKN
018 "DIA	CIR PLASTIC		
0030/0367	LEN=0053	INSTALLED	2001
018 "DIA	CIRC METAL		
0030/0155	LEN=0048	INSTALLED	UNKN
005054 FT	1 0 00027	0 00 0050	+62
5 0030/0000	LENGTH(AH	1970 BK	3020)
0020/2875	LEN=0044	INSTALLED	UNKN
018 "DIA	CAST IRON		



EXTRACT DATE: 12/18/2023  
PRINT DATE: 12/19/2023

ROADWAY MANAGEMENT SYSTEM  
SLD COUNTY/SR - ANNUAL PRINT

PAGE NUMBER: 31  
COUNTY: UNION

DIR: B TOTAL LEN: 22.112 MI.  
LEFT MUN: HARTLEY T

DIST: 03-8 SR: 45  
RIGHT MUN: HARTLEY T

SHEESLEY RUN RD  
(FRST)

0020/0994

002034 FT

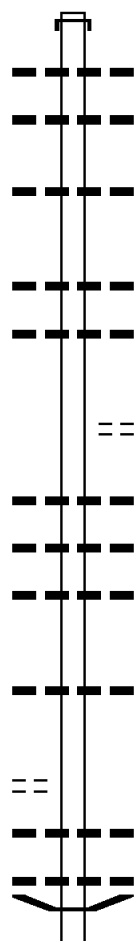
000000 FT

0020/2546	LEN=0054	INSTALLED	UNKN
0020/2415	BEAR RUN RD (FRST)		
0020/2222	018 "DIA	CIRC METAL	UNKN
0020/1751	018 "DIA	CIRC METAL	UNKN
0020/1430	018 "DIA	CIRC METAL	UNKN
0020/1188	018 "DIA	CAST IRON	UNKN
0020/1100	LEN=0066	INSTALLED	UNKN
	BMSSEN 59/0045/0020/1086		
	1 0 00027 0 00 0031+37		
	SHEESLEY RUN		
0020/1086	BMSBG 59/0045/0020/1086		
0020/0770	018 "DIA	CIRC CONCR	UNKN
0020/0507	018 "DIA	CIRC CONCR	UNKN
0020/0305	018 "DIA	CIRC CONCR	UNKN
0020/0050	018 "DIA	CIRC CONCR	UNKN
002034 FT	LEN=0047	INSTALLED	UNKN
0020/0000	1 0 00027 0 00 0020+37		
	LENGTH(AH 3020 BK 2034)		
0010/1713	018 "DIA	CIRC CONCR	UNKN
0010/1432	018 "DIA	CIRC CONCR	UNKN
0010/1141	015 "DIA	CAST IRON	UNKN
0010/0820	018 "DIA	CIRC METAL	UNKN
0010/0436	018 "DIA	CIRC CONCR	UNKN
0010/0359	LEN=0063	INSTALLED	UNKN
	BMSSEN 59/0045/0010/0348		
	1 0 00027 0 00 0003+40		
	TR LAUREL RUN		
0010/0348	BMSBG 59/0045/0010/0348		
0010/0086	018 "DIA	CAST IRON	UNKN
000000 FT	LEN=0058	INSTALLED	UNKN
	1 0 00027 0 00 0000+00		
	NC PURPLE HEART HW		
	INTER-BK		
	ARRON SQ		
	(SRO045 SEG 0880/1958)		
	MFC BEGIN = C		
	BK-CENTRE (14)		
0010/0000	LENGTH(AH 2034 BK 0000)		

DIR: B TOTAL LEN: 4.279 MI. DIST: 03-8 SR: 44  
 LEFT MUN: GREGG T RIGHT MUN: GREGG T

022594 FT

022594 FT AH-LYCOMING (41)  
 INTER-AHD SR 0044 SH  
 0100/3099 (SR0044 SEG 0010/0000)  
 018 "DIA CIRC CONCR  
 0100/2713 LEN=0047 INSTALLED UNKN  
 018 "DIA CIRC CONCR  
 0100/2363 LEN=0048 INSTALLED UNKN  
 024 "DIA CIR PLASTIC  
 0100/1539 LEN=0060 INSTALLED 2007



019495 FT

0100/0452 018 "DIA CIRC CONCR  
 LEN=0047 INSTALLED UNKN  
 018 "DIA CIRC CONCR  
 0100/0010 LEN=0040 INSTALLED UNKN  
 019495 FT 2 0 59027 0 00 0030+86  
 TOWNSHIP 0528 RT  
 (T528)  
 0100/0000 LENGTH(AH 3099 BK 2923)  
 0090/2198 018 "H 29 "W ELLIP CONC  
 LEN=0040 INSTALLED UNKN  
 018 "DIA CIRC CONCR  
 0090/1933 LEN=0040 INSTALLED UNKN  
 018 "DIA CIRC CONCR  
 0090/1493 LEN=0047 INSTALLED UNKN

016572 FT

0090/0425 018 "DIA CIR PLASTIC  
 LEN=0045 INSTALLED 2020  
 016572 FT 2 0 59027 0 00 0060+02  
 0090/0000 LENGTH(AH 2923 BK 3084)

MASSER RD  
 (T526)

0080/2489

0080/2385 048 "DIA CIRC CONCR  
 LEN=0065 INSTALLED UNKN  
 024 "DIA CIR PLASTIC  
 0080/1973 LEN=0060 INSTALLED UNKN  
 0080/1527 BMS EN 59/0044/0080/1433  
 2 0 59027 0 00 0076+49

EXTRACT DATE: 12/18/2023  
PRINT DATE: 12/19/2023

ROADWAY MANAGEMENT SYSTEM  
SLD COUNTY/SR - ANNUAL PRINT

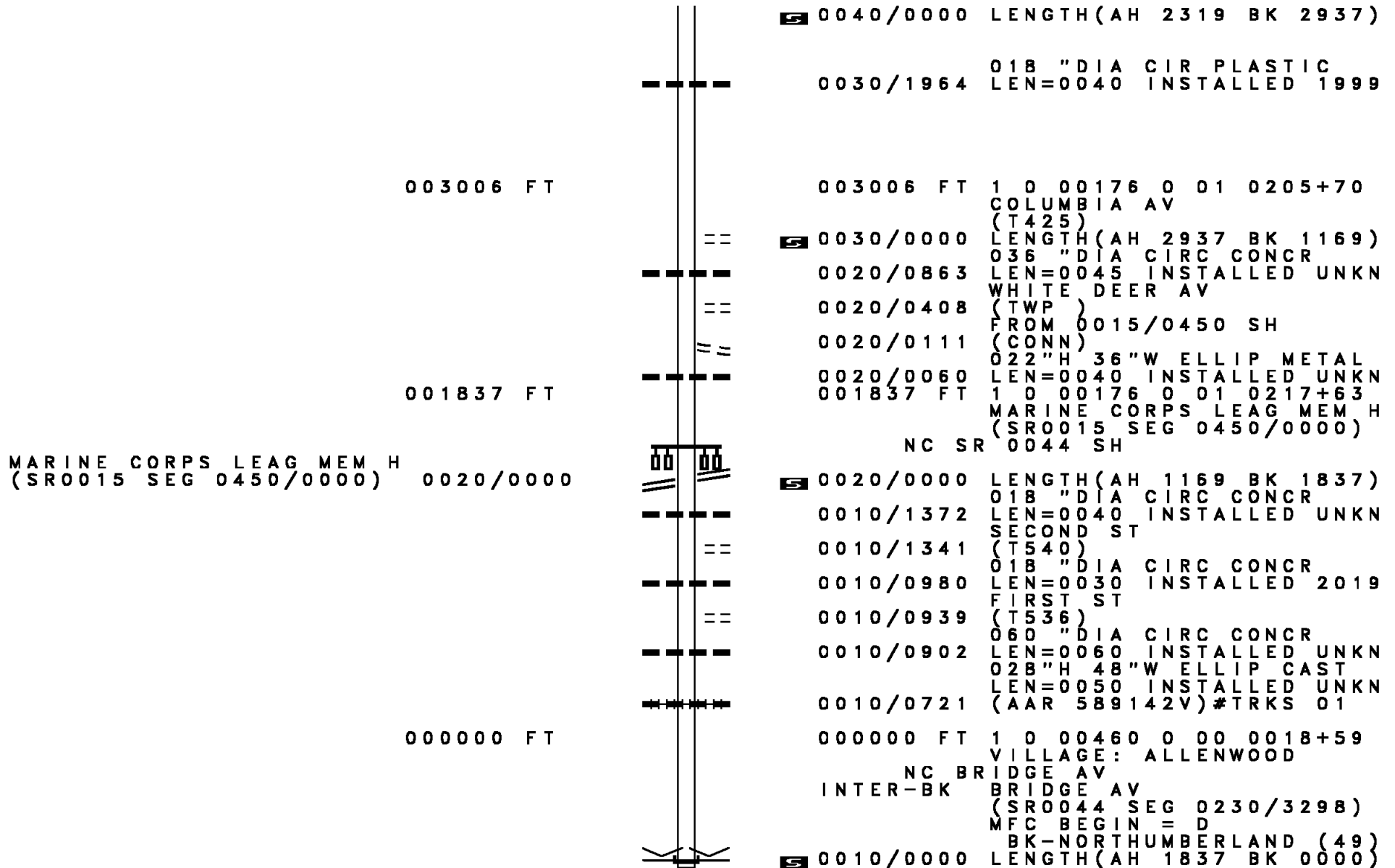
PAGE NUMBER: 29  
COUNTY: UNION

DIR: B TOTAL LEN: 4.279 MI.  
LEFT MUN: GREGG T

DIST: 03-8 SR: 44  
RIGHT MUN: GREGG T

Stationing	Notes	Stationing	Notes
		0080/1433	SPRING CREEK BMSBG 59/0044/0080/1433
		0080/0765	018 "DIA CIRC CONCR LEN=0040 INSTALLED UNKN
013488 FT		013488 FT	2 0 59027 0 00 0090+81
		0080/0000	LENGTH(AH 3084 BK 3433) 018 "DIA CIRC CONCR
		0070/2901	LEN=0036 INSTALLED UNKN
		0070/1810	024 "DIA CIRC CONCR LEN=0040 INSTALLED UNKN
		0070/1438	024 "DIA CIR PLASTIC LEN=0040 INSTALLED 2020
		0070/0648	018 "DIA CIRC CONCR LEN=0048 INSTALLED UNKN
2 0 59027 0 00 0125+10		010055 FT	
DEVITT CAMP RD		0070/0000	LENGTH(AH 3433 BK 0819) 018 "DIA CIRC CONCR
(SR1012 SEG 0010/0000)		0060/0584	LEN=0043 INSTALLED UNKN
		0060/0021	BMSBG 59/0044/0060/0000
009236 FT		009236 FT	2 0 59027 0 00 0133+37
		0060/0000	SOUTH CREEK BMSBG 59/0044/0060/0000
		0050/0702	LENGTH(AH 0819 BK 0974) 018 "DIA CIRC CONCR
		0050/0553	LEN=0030 INSTALLED UNKN FOR SR 0044 AND 1014 (CONN)
		0050/0309	018 "DIA CIRC CONCR LEN=0074 INSTALLED UNKN
		0050/0022	024 "DIA CIRC CONCR LEN=0060 INSTALLED UNKN
008262 FT		008262 FT	2 0 59027 0 00 0143+00
		0050/0000	SR 1014 SH (SR1014 SEG 0010/2600)
		0040/1862	LENGTH(AH 0974 BK 2319) 018 "DIA CIR PLASTIC
		0040/1082	LEN=0040 INSTALLED 2020 KENWOOD DR (PRDR)
005943 FT		005943 FT	1 0 00176 0 00 0171+14

DIR: B TOTAL LEN: 4.279 MI. DIST: 03-8 SR: 44  
 LEFT MUN: GREGG T RIGHT MUN: GREGG T



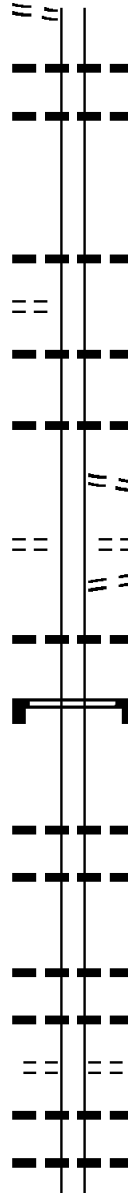
DIR: N TOTAL LEN: 19.377 MI. DIST: 03-8 SR: 15  
 LEFT MUN: GREGG T RIGHT MUN: GREGG T

BRYSON RD (T359)	102182 FT	0500/2330	==	102312 FT	AH-LYCOMING (41)
BRYSON RD (T359)		0500/1520	==	0500/2330	INTER-AHD SR 0015 SH (SR0015 SEG 0010/0000)
			---	0500/1096	024 "DIA CIRC CONCR LEN=0069 INSTALLED UNKN BLACK RUN
			<-->	0500/0855	STRUCTURE LENGTH 18 FT BMSID 59/0015/0500/0855
	099852 FT		---	0500/0247	024 "DIA CIRC CONCR LEN=0074 INSTALLED UNKN
			==	099982 FT	2 0 59029 0 00 0110+68 BARTLOW RD (T431)
			==	5 0500/0000	LENGTH(AH 2330 BK 2597)
			---	0490/1080	018 "DIA CIRC CONCR LEN=0072 INSTALLED UNKN
			---	0490/0474	018 "DIA CIRC CONCR LEN=0092 INSTALLED UNKN
LC TO PRISON RD (CONN)		0490/0134	==	0490/0100	LC FROM RUSSELL RD (CONN)
2 0 59029 0 00 0084+59	097255 FT		==	097385 FT	RUSSELL RD (T429)
FEDERAL PRISON RD (GOVT)		0490/0000	==	5 0490/0000	LENGTH(AH 2597 BK 1961) LC TO RUSSELL RD
LC FROM PRISON RD			==	0480/1839	(CONN)

DIR: N TOTAL LEN: 19.377 MI. DIST: 03-8 SR: 15  
 LEFT MUN: GREGG T RIGHT MUN: GREGG T

(CONN)

0480/1785



0480/1404 018 " DIA CIRC CONCR  
 LEN=0074 INSTALLED UNKN  
 0480/0929 024 " DIA CIRC CONCR  
 LEN=0065 INSTALLED UNKN

095294 FT

095424 FT 2 0 59029 0 00 0065+00  
 0480/0000 LENGTH(AH 1961 BK 2122)  
 0470/1927 018 " DIA CIRC CONCR  
 LEN=0088 INSTALLED UNKN

POPLAR AV  
 (T417)

0470/1895

0470/1360 018 " DIA CIRC CONCR  
 LEN=0063 INSTALLED UNKN

2 0 59029 0 00 0043+80 093172 FT  
 BECK RD  
 (T427)

0470/0000

0470/0584 024 " DIA CIRC CONCR  
 LEN=0068 INSTALLED UNKN  
 LC FROM COMMERCE PARK R  
 (CONN)  
 0470/0092 018 " DIA CIRC CONCR  
 093302 FT COMMERCE PK RD  
 (T541)  
 0470/0000 LENGTH(AH 2122 BK 3091)  
 LC TO COMMERCE PARK RD  
 (CONN)  
 0460/2957 030 " DIA CIRC CONCR  
 LEN=0092 INSTALLED UNKN

0460/2687  
 SIGN: CENTER MOUNTD  
 BMSID 59/0015/0460/2013

090081 FT

0460/0764 018 " DIA CIRC CONCR  
 LEN=0078 INSTALLED UNKN  
 0460/0547 018 " DIA CIRC CONCR  
 LEN=0068 INSTALLED UNKN  
 090211 FT 2 0 59029 0 00 0013+20  
 0460/0000 LENGTH(AH 3091 BK 1315)  
 0450/1065 015 " DIA CIRC CONCR  
 LEN=0028 INSTALLED UNKN  
 0450/1060 018 " DIA CIRC CONCR  
 LEN=0028 INSTALLED UNKN  
 COLUMBIA AV  
 (T425)  
 0450/1013 018 " DIA CIRC CONCR  
 LEN=0100 INSTALLED 2003  
 0450/0822 030 " DIA CIRC CONCR  
 LEN=0048 INSTALLED UNKN  
 0450/0606 024 " DIA CIRC CONCR

DIR: N TOTAL LEN: 19.377 MI. DIST: 03-8 SR: 15  
 LEFT MUN: GREGG T RIGHT MUN: GREGG T

Stationing	Length	Description	Material	Status
0450/0377	LEN=0056	018 " DIA CIRC CONCR	INSTALLED	UNKN
0450/0343	LEN=0056	018 " DIA CIRC CONCR	INSTALLED	UNKN
0450/0334	(T800)	WHITE DEER AV		
088896 FT		BRIDGE AV		
0450/0000	LENGTH(AH 1315 BK 3141)	(SR0044 SEG 0020/0000)		
0440/3112	LEN=0125	015 " DIA CIRC CONCR	INSTALLED	UNKN
0440/2478		DEVITT CAMP RD		
0440/1983		(SR1012 SEG 0050/3135)		
0440/1953	LEN=0070	015 " DIA CIRC CONCR	INSTALLED	UNKN
0440/1443	LEN=0040	014 " DIA CAST IRON	INSTALLED	UNKN
0440/1041	LEN=0040	015 " DIA CIRC CONCR	INSTALLED	UNKN
085625 FT				
0440/0000	LENGTH(AH 3141 BK 2149)	MFC BEGIN = B		
0430/2085		BMSSEN 59/0015/0430/1930		
0430/1930		WHITE DEER HOLE CREEK		
0430/1690	LEN=0044	018 " DIA CIRC CONCR	INSTALLED	UNKN
0430/1503	LEN=0052	018 " DIA CIRC METAL	INSTALLED	UNKN
0430/1056	LEN=0040	018 " DIA CIRC CONCR	INSTALLED	UNKN
0430/0607	LEN=0074	024 " DIA CIRC CONCR	INSTALLED	UNKN
0430/0256	LEN=0086	018 " DIA CIRC CONCR	INSTALLED	UNKN
0431/2085		1 0 00176 0 02 0270+42		
0431/1930		WHITE DEER HOLE CREEK		
0431/1641		LEN=0044 INSTALLED UNKN		
0431/1458		LEN=0040 INSTALLED UNKN		
0431/1016		LEN=0032 INSTALLED UNKN		
0431/0594		LEN=0074 INSTALLED UNKN		

DIR: N TOTAL LEN: 19.377 MI. DIST: 03-8 SR: 15  
 LEFT MUN: GREGG T RIGHT MUN: GREGG T

018 "DIA CIRC CONCR LEN=0086 INSTALLED UNKN 0431/0232	---	---	---	---	0430/0089	015 "DIA CIRC CONCR LEN=0044 INSTALLED UNKN
1 0 00176 0 02 0270+42 083481 FT VILLAGE: ALLENWOOD LENGTH(AH 2144 BK 2466) 0431/0000	5	5	5	5	083606 FT 0430/0000	1 0 00176 0 02 0270+34 LENGTH(AH 2149 BK 2464)
018 "DIA CIRC CONCR LEN=0043 INSTALLED UNKN 0421/2323	---	---	---	---	0420/2325	015 "DIA CIRC CONCR LEN=0043 INSTALLED UNKN
015 "DIA CIRC CONCR LEN=0036 INSTALLED UNKN 0421/1843	---	---	---	---	0420/1835	015 "DIA CAST IRON LEN=0036 INSTALLED UNKN
015 "DIA CIRC CONCR LEN=0048 INSTALLED UNKN 0421/1469	---	---	---	---	0420/1457	015 "DIA CIRC CONCR LEN=0048 INSTALLED UNKN
HILL RD (PRDR) SR 9402 SH (SR9402 SEG 0010/0000) 0421/1133	==	==	==	==	0420/0600	018 "DIA CIRC CONCR LEN=0060 INSTALLED UNKN
018 "DIA CIRC CONCR LEN=0038 INSTALLED UNKN 0421/0594	---	---	---	---	0420/0475	(APRA) FISHER MOBILE HO FOR SR 0015 AND 9402 (CONN)
018 "DIA CIRC CONCR LEN=0040 INSTALLED UNKN 0421/0529	---	---	---	---	0421/0466	018 "DIA CIRC CONCR LEN=0080 INSTALLED UNKN 0421/0466
(APRA) FISHER MOBILE HO FOR SR 0015 AND 9402 (CONN) 0421/0475	POI	POI	POI	POI	0420/0258	015 "DIA CIRC CONCR LEN=0060 INSTALLED UNKN
018 "DIA CIRC CONCR LEN=0080 INSTALLED UNKN 0421/0466	---	---	---	---	0420/0000	081142 FT LENGTH(AH 2464 BK 2022)
SR 9402 SH (SR9402 SEG 0010/0246) 0421/0383	==	==	==	==	0410/1912	015 "DIA CAST IRON LEN=0045 INSTALLED UNKN
015 "DIA CIRC CONCR LEN=0045 INSTALLED UNKN 0421/0240	---	---	---	---	0410/1666	015 "DIA CAST IRON LEN=0040 INSTALLED UNKN
1 0 00176 0 02 0295+09 081015 FT LENGTH(AH 2466 BK 1993) 0421/0000	5	5	5	5	GREGG	GREGG
015 "DIA CIRC CONCR LEN=0037 INSTALLED UNKN 0411/1894	---	---	---	---		
015 "DIA CIRC CONCR LEN=0037 INSTALLED UNKN 0411/1652	---	---	---	---		



DIR: N TOTAL LEN: 19.377 MI. DIST: 03-8 SR: 15  
 LEFT MUN: GREGG T RIGHT MUN: GREGG T

Item ID	Description	Length	Material	Status	Stationing	Item ID	Description	Length	Material	Status	Stationing
015	"DIA CIRC CONCR	040	INSTALLED UNKN	0411/1343	0410/1602	WHITE DEER T					
015	"DIA CIRC CONCR	040	INSTALLED UNKN	0411/1108	0410/1341	015 "DIA CAST IRON					
015	"DIA CIRC CONCR	045	INSTALLED UNKN	0411/0915	0410/1102	015 "DIA CAST IRON					
018	"DIA CIRC CONCR	040	INSTALLED UNKN	0411/0713	0410/0888	015 "DIA CIRC CONCR					
018	"DIA CIRC CONCR	044	INSTALLED UNKN	0411/0540	0410/0693	018 "DIA CIRC CONCR					
018	"DIA CIRC CONCR	043	INSTALLED UNKN	0411/0418	0410/0519	018 "DIA CIRC CONCR					
048	"DIA CAST IRON	059	INSTALLED UNKN	0411/0295	0410/0440	018 "DIA CIRC CONCR					
1 0 00176 0 02 0315+03 079022 FT JOE RD (T524) LENGTH(AH 1993 BK 1513) 0411/0000											
018	"DIA CIRC CONCR	040	INSTALLED UNKN	0401/1429	0410/0332	048 "DIA CAST IRON					
015	"DIA CAST IRON	044	INSTALLED UNKN	0401/1033	079120 FT	1 0 00176 0 02 0315+03					
015	"DIA CIRC CONCR	046	INSTALLED UNKN	0401/0460	0410/0000	LENGTH(AH 2022 BK 1532)					
015	"DIA CIRC CONCR	050	INSTALLED UNKN	0401/0299	0400/1462	015 "DIA CIRC CONCR					
015	"DIA CIRC CONCR	052	INSTALLED UNKN	0401/0134	0400/1008	015 "DIA CIRC CONCR					
					0400/0434	015 "DIA CIRC CONCR					
					0400/0276	015 "DIA CIRC CONCR					

DIR: N TOTAL LEN: 19.377 MI. DIST: 03-8 SR: 15  
 LEFT MUN: WHITE DEER T RIGHT MUN: WHITE DEER T

<p>1 0 00176 0 02 0330+13 077509 FT              LENGTH(AH 1513 BK 1209) 0401/0000 [S]</p> <p>015 "DIA CIRC CONCR              LEN=0050 INSTALLED UNKN 0391/0951</p> <p>015 "DIA CIRC CONCR              LEN=0050 INSTALLED UNKN 0391/0604</p> <p>018 "DIA CIRC METAL              LEN=0030 INSTALLED UNKN 0391/0259</p> <p>018 "DIA CIRC CONCR              LEN=0058 INSTALLED UNKN 0391/0023</p> <p>1 0 00176 0 02 0342+19 076300 FT              LENGTH(AH 1209 BK 1738) 0391/0000 [S]</p> <p>RAMP K RD              (SR8007 SEG 0500/0000) 0381/1595</p> <p>RAMP J RD              (SR8007 SEG 0510/0856) 0381/0991</p> <p>T. WHITE DEER              STRUCTURE LENGTH 19 FT              BMSID 59/0015/0380/0942 0381/0900              BMSSEN 59/0015/0380/0505 0381/0629</p> <p>1 0 00176 3 00 0226+56              SR 1010              BMSBG 59/0015/0380/0505 0381/0520              BMSSEN 59/0015/0380/0000 0381/0228</p> <p>1 0 00176 3 00 0221+49 074562 FT              WHITE DEER CREEK              BMSBG 59/0015/0380/0000              LENGTH(AH 1738 BK 2582) 0381/0000 [S]</p> <p>024 "DIA CIRC CONCR              LEN=0040 INSTALLED UNKN 0371/2135</p>		<p>0400/0105 015 "DIA CIRC CONCR              077588 FT LEN=0052 INSTALLED UNKN              [S] 0400/0000 LENGTH(AH 1532 BK 1211)              018 "DIA CIRC CONCR              0390/1106 LEN=0050 INSTALLED UNKN              0390/0951 018 "DIA CIRC CONCR              0390/0722 018 "DIA CIRC CONCR              LEN=0058 INSTALLED UNKN              LEN=0050 INSTALLED UNKN</p> <p>0390/0553 018 "DIA CIRC CONCR              0390/0392 018 "DIA CIRC CONCR              LEN=0054 INSTALLED UNKN</p> <p>0390/0216 018 "DIA CIRC METAL              LEN=0055 INSTALLED UNKN</p> <p>076377 FT 1 0 00176 0 02 0342+19              OLD ROUTE 15 RD              (SR1011 SEG 0100/1208)              [S] 0390/0000 LENGTH(AH 1211 BK 1726)              018 "DIA CIRC CONCR              0380/1706 LEN=0115 INSTALLED UNKN</p> <p>T. WHITE DEER              STRUCTURE LENGTH 19 FT              BMSID 59/0015/0380/0942 0380/0942              BMSSEN 59/0015/0380/0505 0380/0614</p> <p>1 0 00176 3 00 0226+56              SR 1010              BMSBG 59/0015/0380/0505 0380/0505              BMSSEN 59/0015/0380/0000 0380/0228</p> <p>1 0 00176 3 00 0221+49 074651 FT              WHITE DEER CREEK              BMSBG 59/0015/0380/0000              LENGTH(AH 1726 BK 2612) 0380/0000 [S]</p> <p>0370/2309 018 "DIA CIRC CONCR              LEN=0058 INSTALLED UNKN</p> <p>024 "DIA CIRC CONCR</p>
---	--	--

DIR: N TOTAL LEN: 19.377 MI. DIST: 03-8 SR: 15  
 LEFT MUN: WHITE DEER T RIGHT MUN: WHITE DEER T

Item ID	Description	Material	Length	Stationing	Notes	Item ID	Description	Material	Length	Stationing	Notes
018	"DIA CIRC CONCR	INSTALLED UNKN	0371/2061			0370/2109	LEN=0040	INSTALLED UNKN			
018	"DIA CIRC CONCR	INSTALLED UNKN	0371/1836			0370/1805	018 "DIA CIRC CONCR LEN=0044	INSTALLED UNKN			
018	"DIA CIRC CONCR	INSTALLED UNKN	0371/1535			0370/1500	018 "DIA CIRC CONCR LEN=0044	INSTALLED UNKN			
018	"DIA CIRC CONCR	INSTALLED UNKN	0371/0945			0370/1309	RAMP N RD (SR8007 SEG 0010/0000)				
018	"DIA CIRC CONCR	INSTALLED UNKN	0371/0645			0370/0939	018 "DIA CIRC CONCR LEN=0045	INSTALLED UNKN			
018	"DIA CIRC CONCR	INSTALLED UNKN	0371/0345			0370/0637	018 "DIA CIRC CONCR LEN=0042	INSTALLED UNKN			
1 0 00176 3 00 0195+62 071980 FT			0371/0000			0370/0333	018 "DIA CIRC CONCR LEN=0041	INSTALLED UNKN			
LENGTH(AH 2582 BK 2340)						072039 FT	1 0 00176 3 00 0194+67				
						0370/0000	VILLAGE: WHITE DEER				
						0360/2240	LENGTH(AH 2612 BK 2342)				
072	"DIA CIRC CONCR	INSTALLED UNKN	0361/2053			0360/2018	018 "DIA CIRC CONCR LEN=0096	INSTALLED UNKN			
018	"DIA CIRC CONCR	INSTALLED UNKN	0361/1447			0360/1690	072 "DIA CIRC CONCR LEN=0107	INSTALLED UNKN			
018	"DIA CIRC CONCR	INSTALLED UNKN	0361/1144			0360/1300	018 "DIA CIRC CONCR LEN=0080	INSTALLED UNKN			
BMS EN 59/0015/0361/0538			0361/0668			0360/0940	018 "DIA CIRC CONCR LEN=0080	INSTALLED UNKN			
1 0 00176 3 00 0177+52						0360/0677	BMS EN 59/0015/0360/0547				
T-519 DEITRICH ROAD						0360/0547	1 0 00176 3 00 0177+51				
BMSBG 59/0015/0361/0538			0361/0538			0360/0120	T-520 DEITRICH ROAD				
							BMSBG 59/0015/0360/0547				
							018 "DIA CIRC CONCR LEN=0090	INSTALLED UNKN			



DIR: N TOTAL LEN: 19.377 MI. DIST: 03-8 SR: 15  
 LEFT MUN: WHITE DEER T RIGHT MUN: WHITE DEER T

018 "DIA CIRC CONCR LEN=0080 INSTALLED UNKN	0341/1280	0340/1329 (SR8004 SEG 0762/0966)
		018 "DIA CIRC CONCR LEN=0100 INSTALLED UNKN
		0340/1215
RAMP G RD (SR8004 SEG 0010/1514)	0341/0535	0340/0570 RAMP E RD (SR8004 SEG 0752/0000)
036 "DIA CIRC CONCR LEN=0111 INSTALLED UNKN	0341/0477	
1 0 00176 3 00 0121+41 064575 FT LENGTH(AH 3683 BK 2351)	0341/0000	0340/0474 036 "DIA CIRC CONCR LEN=0111 INSTALLED UNKN
024 "DIA CIRC CONCR LEN=0060 INSTALLED UNKN	0331/1756	064613 FT 1 0 00176 3 00 0121+16 0340/0000 LENGTH(AH 3700 BK 2363)
024 "DIA CIRC CONCR LEN=0035 INSTALLED UNKN	0331/1454	
SIGN: CANTILEVER BMSID 59/0015/0331/1181	0331/1181	0330/1795 SIGN: 3 CHORD TRUSS BMSID 59/0015/0330/1795
018 "DIA CIRC CONCR LEN=0044 INSTALLED UNKN	0331/1152	0330/1767 018 "DIA CIRC CONCR LEN=0090 INSTALLED UNKN
		0330/1466 018 "DIA CIRC CONCR LEN=0044 INSTALLED UNKN
CROSSOVER RD (CONN)	0331/0871	0330/1166 018 "DIA CIRC CONCR LEN=0044 INSTALLED UNKN
T.SUSQ.RIVER STRUCTURE LENGTH 24 FT		0330/0890 CROSSOVER RD (CONN)
BMSID 59/0015/0330/0670	0331/0662	0330/0670 T.SUSQ.RIVER STRUCTURE LENGTH 24 FT
RAMP S RD (SR8005 SEG 0500/0000)	0331/0650	BMSID 59/0015/0330/0670
RAMP T RD (SR8005 SEG 0510/0555)	0331/0351	0330/0649 RAMP X RD (SR8005 SEG 0752/0796)
BMSEN 59/0015/0331/0000	0331/0115	0330/0347 RAMP Y RD (SR8005 SEG 0762/0000)
1 0 00176 3 00 0097+95 062224 FT		0330/0117 BMSEN 59/0015/0330/0000
SR 1008		0622250 FT 1 0 00176 3 00 0097+85
BMSBG 59/0015/0331/0000	0331/0000	SR 1008
LENGTH(AH 2351 BK 2738)		BMSBG 59/0015/0330/0000
		LENGTH(AH 2363 BK 2697)
		SIGN: 3 CHORD TRUSS
		BMSID 59/0015/0320/2657

DIR: N TOTAL LEN: 19.377 MI. DIST: 03-8 SR: 15  
 LEFT MUN: WHITE DEER T RIGHT MUN: WHITE DEER T

018 "DIA CIRC CONCR LEN=0081 INSTALLED UNKN 0321/1791	---	---	0320/2245	018 "DIA CIRC CONCR LEN=0103 INSTALLED UNKN
018 "DIA CIRC CONCR LEN=0030 INSTALLED UNKN 0321/1280	---	---	0320/1807	018 "DIA CIRC CONCR LEN=0081 INSTALLED UNKN
018 "DIA CIRC CONCR LEN=0062 INSTALLED UNKN 0321/0927	---	---	0320/1300	018 "DIA CIRC CONCR LEN=0070 INSTALLED UNKN
036 "DIA CIRC CONCR LEN=0094 INSTALLED UNKN 0321/0592 CAVC 827	---	---	0320/0950	018 "DIA CIRC CONCR LEN=0063 INSTALLED UNKN
			0320/0660	036 "DIA CIRC CONCR LEN=0094 INSTALLED UNKN
1 0 00176 3 00 0070+68 059486 FT LENGTH(AH 2738 BK 2418) 0321/0000			M 0320/0183	CAVC 827
			059553 FT	1 0 00176 3 00 0070+81
			0320/0000	LENGTH(AH 2697 BK 2445)
060 "DIA CIRC METAL LEN=0137 INSTALLED UNKN 0311/2180	---	---	0310/2250	018 "DIA CIRC CONCR LEN=0123 INSTALLED UNKN
018 "DIA CIRC CONCR LEN=0053 INSTALLED UNKN 0311/1641	---	---	0310/2180	060 "DIA CIRC METAL LEN=0139 INSTALLED UNKN
			0310/1641	018 "DIA CIRC CONCR LEN=0053 INSTALLED UNKN
024 "DIA CIRC CONCR LEN=0060 INSTALLED UNKN 0311/1256	---	---	0310/1310	024 "DIA CIRC CONCR LEN=0103 INSTALLED UNKN
			0310/0931	018 "DIA CIRC CONCR LEN=0030 INSTALLED UNKN
018 "DIA CIRC CONCR LEN=0053 INSTALLED UNKN 0311/0892	---	---	0310/0525	018 "DIA CIRC CONCR LEN=0094 INSTALLED UNKN
024 "DIA CIRC CONCR LEN=0089 INSTALLED UNKN 0311/0451	---	---	0310/0451	024 "DIA CIRC CONCR LEN=0089 INSTALLED UNKN
018 "DIA CIRC CONCR LEN=0053 INSTALLED UNKN 0311/0005	---	---	057108 FT	1 0 00176 3 00 0046+36
1 0 00176 3 00 0046+58 057068 FT CROSSOVER RD (CONN)			0310/0000	CROSSOVER RD (CONN)
LENGTH(AH 2418 BK 1522) 0311/0000			0300/1234	LENGTH(AH 2445 BK 1512) RAMP G RD (SR9401 SEG 0010/0378)
018 "DIA CIRC CONCR LEN=0061 INSTALLED UNKN 0301/1227	---	---		

DIR: N TOTAL LEN: 19.377 MI. DIST: 03-8 SR: 15  
 LEFT MUN: WHITE DEER T RIGHT MUN: WHITE DEER T

Item Description	Stationing	Length	Material	Notes
018 "DIA CIRC CONCR LEN=0046 INSTALLED UNKN	0301/0822			
018 "DIA CIRC CONCR LEN=0046 INSTALLED UNKN	0301/0458			
018 "DIA CIRC CONCR LEN=0046 INSTALLED UNKN	0301/0044			
1 0 00176 3 00 0031+41 055546 FT LENGTH(AH 1522 BK 1211)	0301/0000	055596 FT		
018 "DIA CIRC CONCR LEN=0045 INSTALLED UNKN	0291/0699			
018 "DIA CIRC CONCR LEN=0045 INSTALLED UNKN	0291/0347			
1 0 00176 3 00 0019+34 054335 FT WHITE DEER KELLY T LENGTH(AH 1211 BK 1911)	0291/0000	054398 FT		
BMS EN 59/0015/0280/1478 0 0 00000 0 00 0000+00 S.R. 1004	0281/1733			
BMSBG 59/0015/0280/1478 0281/1469	0281/1469			
T. WB SUSQ R STRUCTURE LENGTH 10 FT BMSID 59/0015/0280/1387	0281/1327			
RAMP C RD (SR8001 SEG 0260/0000)	0281/1104			
018 "DIA CIRC CONCR LEN=0090 INSTALLED UNKN	0300/0888			
018 "DIA CIRC CONCR LEN=0046 INSTALLED UNKN	0300/0470			
018 "DIA CIRC CONCR LEN=0125 INSTALLED UNKN	0300/0024			
018 "DIA CIRC CONCR LEN=0045 INSTALLED UNKN	0290/0934			
018 "DIA CIRC CONCR LEN=0040 INSTALLED UNKN	0290/0682			
018 "DIA CIRC CONCR LEN=0045 INSTALLED UNKN	0290/0333			
018 "DIA CIRC CONCR LEN=0045 INSTALLED UNKN	0290/0004			
018 "DIA CIRC CONCR LEN=0015 INSTALLED UNKN	0280/1889			
018 "DIA CIRC CONCR LEN=0050 INSTALLED UNKN	0280/1750			
018 "DIA CIRC CONCR LEN=0042 INSTALLED UNKN	0280/1430			
018 "DIA CIRC CONCR LEN=0045 INSTALLED UNKN	0280/1110			
018 "DIA CIRC CONCR LEN=0040 INSTALLED UNKN	0280/0550			

DIR: N TOTAL LEN: 19.377 MI. DIST: 03-8 SR: 15  
 LEFT MUN: KELLY T RIGHT MUN: KELLY T

Segment ID	Material	Length (ft)	Stationing	Notes
RAMP D RD (SR8001 SEG 0250/1600)	0281/0509			
018 "DIA CIRC CONCR	LEN=0070	INSTALLED UNKN	0281/0500	
1 0 00176 3 00 0000+00	052424 FT			
LENGTH(AH 1911 BK 2470)	0281/0000			
036 "DIA CIRC CONCR	LEN=0054	INSTALLED UNKN	0271/2416	
016 "DIA CAST IRON	LEN=0048	INSTALLED UNKN	0271/1809	
018 "DIA CIRC CONCR	LEN=0040	INSTALLED UNKN	0271/1331	
018 "DIA CIRC CONCR	LEN=0039	INSTALLED UNKN	0271/0952	
018 "DIA CIRC CONCR	LEN=0044	INSTALLED UNKN	0271/0397	
1 0 00176 0 03 0630+05	049954 FT			
TRIB. SUSQ. R.	STRUCTURE LENGTH 18 FT			
BMSID 59/0015/0270/0000	LENGTH(AH 2470 BK 2606)	0271/0000		
018 "DIA CIRC CONCR	LEN=0075	INSTALLED UNKN	0261/2081	
COL JOHN KELLY RD (SR1002 SEG 0213/0070)	0261/2017			
COL JOHN KELLY RD (SR1002 SEG 0212/0091)	0261/1940			
018 "DIA CIRC CONCR				
052473 FT	1 0 00176 3 00 0000+00			
THIRD ST	(SR1011 SEG 0008/0000)			
LENGTH(AH 1925 BK 2470)	0280/0000			
036 "DIA CIRC CONCR	LEN=0110	INSTALLED UNKN	0270/2326	
016 "DIA CAST IRON	LEN=0060	INSTALLED UNKN	0270/1701	
018 "DIA CIR PLASTIC	LEN=0059	INSTALLED UNKN	0270/1227	
018 "DIA CIRC CONCR	LEN=0047	INSTALLED UNKN	0270/0834	
SIGN: CENTER MOUNTD	BMSID 59/0015/0270/0518			
018 "DIA CIRC CONCR	LEN=0044	INSTALLED UNKN	0270/0273	
018 "DIA CIRC CONCR	LEN=0040	INSTALLED UNKN	0270/0090	
1 0 00176 0 03 0630+07	050003 FT			
TRIB. SUSQ. R.	STRUCTURE LENGTH 18 FT			
BMSID 59/0015/0270/0000	LENGTH(AH 2470 BK 2608)	0270/0000		
018 "DIA CIRC CONCR	LEN=0075	INSTALLED UNKN	0260/2065	
COL JOHN KELLY RD (SR1002 SEG 0213/0070)	0260/2017			





DIR: N TOTAL LEN: 19.377 MI. DIST: 03-8 SR: 15  
 LEFT MUN: KELLY T RIGHT MUN: KELLY T

Segment Description	Stationing	Material	Length	Status
(CONN)	0241/2390			
018 "DIA CIRC CONCR	0241/2174			UNKN
LEN=0032 INSTALLED				
018 "DIA CIRC CONCR	0241/1904			UNKN
LEN=0044 INSTALLED				
SILVERMOON LN				
(T555)	0241/1285			
018 "DIA CIRC CONCR	0241/1223			UNKN
LEN=0066 INSTALLED				
LC FROM SILVERMOON LN				
(CONN)	0241/1115			
018 "DIA CIRC CONCR	0241/1114			UNKN
LEN=0086 INSTALLED				
018 "DIA CIRC CONCR	0241/0883			UNKN
LEN=0043 INSTALLED				
018 "DIA CIRC CONCR	0241/0523			UNKN
LEN=0043 INSTALLED				
018 "DIA CIRC CONCR	0241/0055			UNKN
LEN=0057 INSTALLED				
1 0 00176 0 03 0704+91 042355 FT				
LENGTH(AH 2451 BK 2570)	0241/0000			UNKN
LC TO AJK BL				
(CONN)	0231/2443			
AJK BL				
(T557)				
LC FROM AJK BL	0231/2334			
(CONN)	0231/2227			
018 "DIA CIRC CONCR	0231/2205			UNKN
LEN=0070 INSTALLED				
TRIB. SUSQ. R.				
STRUCTURE LENGTH 12 FT				
BMSID 59/0015/0230/1471	0231/1471			UNKN
LC TO HA FER RD				
(CONN)	0231/1306			
HA FER RD				
(T387)				
018 "DIA CIRC CONCR	0231/1214			UNKN
LEN=0053 INSTALLED				
018 "DIA CIRC CONCR	0240/2163			UNKN
LEN=0086 INSTALLED				
024 "DIA CIRC CONCR	0240/1058			UNKN
LEN=0086 INSTALLED				
042379 FT				
1 0 00176 0 03 0705+07				
LENGTH(AH 2457 BK 2550)	0240/0000			UNKN
AJK BL				
(T557)				
018 "DIA CIRC CONCR	0230/2138			UNKN
LEN=0069 INSTALLED				
TRIB. SUSQ. R.				
STRUCTURE LENGTH 12 FT				
BMSID 59/0015/0230/1471	0230/1471			UNKN
018 "DIA CIRC CONCR	0230/1324			UNKN
LEN=0056 INSTALLED				
HA FER RD				
(T387)				
018 "DIA CIRC CONCR	0230/1222			UNKN
LEN=0053 INSTALLED				
018 "DIA CIRC CONCR	0230/1131			UNKN
LEN=0053 INSTALLED				

DIR: N TOTAL LEN: 19.377 MI. DIST: 03-8 SR: 15  
 LEFT MUN: KELLY T RIGHT MUN: KELLY T

018 "DIA CIRC METAL LEN=0098 INSTALLED UNKN 0231/1155 (AAR 591766L)#TRKS 01 0231/0778	0230/0716 (AAR 591766L)#TRKS 01
018 "DIA CIRC CONCR LEN=0100 INSTALLED UNKN 0231/0713	0230/0596 018 "DIA CIRC CONCR LEN=0054 INSTALLED UNKN
018 "DIA CIRC METAL LEN=0100 INSTALLED UNKN 0231/0357 LC TO WALTER DR (CONN) 0231/0043 1 0 00176 0 03 0730+56 039785 FT LENGTH(AH 2570 BK 1403) 0231/0000 WALTER DR (T551)	039829 FT 1 0 00176 0 03 0730+64 0230/0000 LENGTH(AH 2550 BK 1409) WALTER DR (T551)
0221/1327	0220/1331 018 "DIA CIRC CONCR LEN=0074 INSTALLED UNKN
LC FROM WALTER DR (CONN) 0221/1225	0220/1270
018 "DIA CIR PLASTIC LEN=0060 INSTALLED UNKN 0221/1163	0220/0820 018 "DIA CIRC CONCR LEN=0072 INSTALLED UNKN
TO 1005/0030 SH (CONN) 0221/0138 1 0 00176 0 03 0744+60 038382 FT HOSPITAL DR (SR1005 SEG 0030/0000) RIVER RD (SR1005 SEG 0030/0000)	038420 FT 1 0 00176 0 03 0744+77 HOSPITAL DR (SR1005 SEG 0030/0000) RIVER RD (SR1005 SEG 0030/0000)
LENGTH(AH 1403 BK 1989) 0221/0000 FROM 1005/0030 SH (CONN) 0211/1844	0220/0000 LENGTH(AH 1409 BK 1993)
024 "DIA CIRC CONCR LEN=0060 INSTALLED UNKN 0211/1533	0210/1700 018 "DIA CIRC METAL LEN=0090 INSTALLED UNKN
024 "DIA CIRC CONCR LEN=0063 INSTALLED UNKN 0211/1000 LOAN RD (T401)	0210/0978 LOAN RD (T401)
018 "DIA CIRC CONCR LEN=0065 INSTALLED UNKN 0211/0970	0210/0978
018 "DIA CIRC CONCR LEN=0065 INSTALLED UNKN 0211/0712	0210/0353 024 "DIA CIRC CONCR LEN=0076 INSTALLED UNKN
024 "DIA CIRC CONCR LEN=0040 INSTALLED UNKN 0211/0352	

DIR: N TOTAL LEN: 19.377 MI. DIST: 03-8 SR: 15  
LEFT MUN: KELLY T RIGHT MUN: KELLY T

Stationing	Description	Material	Length	Notes
1 0 00176 0 03 0764+59 036393 FT	NC MARINE CORPS LEAG MEM HW		0211/0000	
024	"DIA CIRC CONCR		0201/1443	LEN=0040 INSTALLED UNKN
018	"DIA CIRC CONCR		0201/1115	LEN=0081 INSTALLED UNKN
018	"DIA CIRC CONCR		0201/0771	LEN=0040 INSTALLED UNKN
TO 1018/0020 SH (CONN) 0201/0532				
WILLIAM PENN DR (SR1018 SEG 0020/1857) 0201/0354				
FROM 1018/0020 SH (CONN) 0201/0168				
BMSEN 59/0015/0200/0000 0201/0152				
KELLY LEWISBURG B 0201/0076				
1 0 00176 0 04 0779+53 034889 FT	BUFFALO CREEK		0201/0000	
BMSBG 59/0015/0200/0000 0201/0000				
FOURTH ST (BORO) 0191/1680				
015	"DIA CIRC CONCR		0191/1347	LEN=0032 INSTALLED UNKN
PENNSYLVANIA ST (BORO) 0191/1335				
015	"DIA CIRC CONCR		0191/1307	LEN=0032 INSTALLED UNKN
IKELER ST (BORO) 0191/0943				
018	"DIA CIRC CONCR		0191/0780	LEN=0034 INSTALLED UNKN
018	"DIA CIRC CONCR		0191/0646	LEN=0034 INSTALLED UNKN
036427 FT	1 0 00176 0 03 0764+59		0210/0000	
NC MARINE CORPS LEAG MEM HW LENGTH(AH 1993 BK 1507) 018 "DIA CIRC CONCR				
0200/1443 LEN=0074 INSTALLED UNKN				
0200/1073 018 "DIA CIRC CONCR				
LEN=0078 INSTALLED UNKN				
WILLIAM PENN DR (SR1018 SEG 0020/1857) 0200/0350				
BMSEN 59/0015/0200/0000 0200/0152				
KELLY LEWISBURG B 0200/0076				
034920 FT	1 0 00176 0 04 0779+53		0200/0000	
BUFFALO CREEK BMSBG 59/0015/0200/0000				
LENGTH(AH 1507 BK 2474) 018 "DIA CIRC CONCR				
0190/1959 LEN=0038 INSTALLED UNKN				
FOURTH ST (BORO) 0190/1681				
015 "DIA CIRC METAL 0190/1652				
LEN=0073 INSTALLED UNKN				
015 "DIA CIRC CONCR 0190/1380				
LEN=0032 INSTALLED UNKN				
PENNSYLVANIA ST (BORO) 0190/1354				
IKELER ST (BORO) 0190/0962				
018 "DIA CIRC CONCR 0190/0881				
LEN=0034 INSTALLED UNKN				
018 "DIA CIRC CONCR				

DIR: N TOTAL LEN: 19.377 MI. DIST: 03-8 SR: 15  
LEFT MUN: LEWISBURG B RIGHT MUN: LEWISBURG B

Item ID	Description	Length	Status	Stationing	Notes
0190/0645	LEN=0038	INSTALLED	UNKN		
0191/0616	018 "DIA CIRC CONCR LEN=0034	INSTALLED	UNKN		BUFFALO RD (BORO) BUFFALO RD (SR0192 SEG 0410/1076)
0191/0589					
0190/0600	018 "DIA CIRC CONCR LEN=0036	INSTALLED	UNKN		BUFFALO RD (BORO) BUFFALO RD (SR0192 SEG 0410/1076)
0190/0572	018 "DIA CIRC CONCR LEN=0032	INSTALLED	UNKN		
0190/0355	018 "DIA CIRC CONCR LEN=0030	INSTALLED	UNKN		
0191/0295	018 "DIA CIRC CONCR LEN=0032	INSTALLED	UNKN		
0190/0230	018 "DIA CIRC CONCR LEN=0032	INSTALLED	UNKN		
0190/0050	1 0 00176 0 05 0803+61	032415 FT			SEVENTH ST (BORO) SEVENTH ST (BORO) LENGTH(AH 2474 BK 1823)
032446 FT					1 0 00176 0 05 0803+61
0190/0000	018 "DIA CIRC CONCR LEN=0024	INSTALLED	UNKN		SEVENTH ST (BORO) SEVENTH ST (BORO) LENGTH(AH 2474 BK 1783)
0181/1816	LEWISBURG EAST BUFFALO T				
0181/1763	SAINT ANTHONY ST (T612)				
0181/1607	024 "DIA CIRC CONCR LEN=0024	INSTALLED	UNKN		SAINT ANTHONY ST (T612)
0181/1580					
0180/1599	018 "DIA CIRC CONCR LEN=0024	INSTALLED	UNKN		SAINT ANTHONY ST (T612)
0180/1431	018 "DIA CIRC CONCR LEN=0024	INSTALLED	UNKN		
0180/1329	018 "DIA CIRC CONCR LEN=0024	INSTALLED	UNKN		
0181/1222	018 "DIA CIRC CONCR LEN=0105	INSTALLED	UNKN		
0180/1187	018 "DIA CIRC CONCR LEN=0024	INSTALLED	UNKN		SAINT MARY ST (T367) SAINT MARY ST (T367)
0181/1142					
0180/1137	018 "DIA CIRC CONCR LEN=0028	INSTALLED	UNKN		SAINT MARY ST (T367)
0181/1075	BMS EN 59/0015/0180/0981				
0181/1054	0 0 00000 0 00 0000+00				
0180/1033	018 "DIA CIRC CONCR LEN=0028	INSTALLED	UNKN		BMS EN 59/0015/0180/0981 0 0 00000 0 00 0000+00 TRIB SUSQ R

DIR: N TOTAL LEN: 19.377 MI. DIST: 03-8 SR: 15  
 LEFT MUN: EAST BUFFALO T RIGHT MUN: EAST BUFFALO T

Left Side Description	Left Side ID	Right Side Description	Right Side ID
BMSBG 59/0015/0180/0981 EIGHTH ST (BORO)	0181/1002	0180/0981 BMSBG 59/0015/0180/0981 EIGHTH ST (BORO)	0180/0981
	0181/0969	0180/0946 (BORO)	0180/0946
018 "DIA CIRC CONCR LEN=0036 INSTALLED UNKN	0181/0850	0180/0845 018 "DIA CIRC CONCR LEN=0028 INSTALLED UNKN	0180/0845
018 "DIA CIRC CONCR LEN=0024 INSTALLED UNKN	0181/0658	0180/0658 018 "DIA CIRC CONCR LEN=0024 INSTALLED UNKN	0180/0658
RYE AL (TWP)	0181/0476	0180/0452 RYE AL (TWP)	0180/0452
018 "DIA CIRC CONCR LEN=0030 INSTALLED UNKN	0181/0430	0180/0418 018 "DIA CIRC CONCR LEN=0028 INSTALLED UNKN	0180/0418
		0180/0348 018 "DIA CIRC METAL LEN=0048 INSTALLED UNKN	0180/0348
		0180/0223 CHERRY AL (BORO)	0180/0223
		0180/0218 018 "DIA CIRC CONCR LEN=0028 INSTALLED UNKN	0180/0218
WHEAT AL (TWP)	0181/0238		
018 "DIA CIRC CONCR LEN=0028 INSTALLED UNKN	0181/0207		
RURAL AV (T616)	0181/0056	0180/0101 FROM 0045/0460 SH (CONN)	0180/0101
		0180/0033 RURAL AV (T616)	0180/0033
030 "DIA CIRC CONCR LEN=0028 INSTALLED UNKN	0181/0018	0180/0028 030 "DIA CIRC CONCR LEN=0024 INSTALLED UNKN	0180/0028
1 0 00176 0 05 0821+67 030592 FT		030663 FT	
MARKET ST (SR0045 SEG 0460/0000)		MARKET ST (SR0045 SEG 0460/0000)	
LENGTH(AH 1823 BK 1752)	0181/0000	LENGTH(AH 1783 BK 1743)	0180/0000
FROM 0045/0460 SH (CONN)	0171/1614	0170/1713 018 "DIA CIRC CONCR LEN=0099 INSTALLED UNKN	0170/1713
STEIN LN (T432)	0171/1552		
ST LOUIS ST (BORO)	0171/1075	ST LOUIS ST (BORO)	0170/1064
ADAMS AV (T365)	0171/0817	ADAMS AV (T365)	0170/0809

DIR: N TOTAL LEN: 19.377 MI. DIST: 03-8 SR: 15  
 LEFT MUN: EAST BUFFALO T RIGHT MUN: EAST BUFFALO T

Item ID	Description	Stationing	Length	Material	Notes
018	" DIA CIRC CONCR LEN=0052 INSTALLED UNKN	0171/0024	028840 FT	0170/0035	015 " DIA CIRC CONCR LEN=0044 INSTALLED UNKN
1 0 00024 0 00	0288+43	028840 FT		028920 FT	1 0 00024 0 00 0288+43
CURTIN AV (T472)					
0171/0000		0170/0000		0160/1003	0160/0803
LENGTH(AH 1752 BK 1394)					
BMS EN 59/0015/0160/0792 0161/0846					
1 0 00024 0 00 0283+12					
T. LIMEST. RUN					
BMSBG 59/0015/0160/0792 0161/0835					
0160/0792					
0160/0782					
040 "H 40 "W CON BOX CUL LEN=0045 INSTALLED UNKN					
0161/0804					
BMS EN 59/0015/0160/0518 0161/0571					
1 0 00024 0 00 0280+31					
NO UNDERPASS INFORMATIO					
BMSBG 59/0015/0160/0518 0161/0559					
1 0 00024 0 00 0274+40 027446 FT					
NC DERR DR					
TRIB. BULL R. STRUCTURE LENGTH 17 FT					
BMSID 59/0015/0160/0000					
LENGTH(AH 1394 BK 0882) 0161/0000					
MOORE AV (T361)					
SMOKETOWN RD (T621)					
0151/0823					
0150/0863					
0150/0615					
024 " DIA CIRC CONCR LEN=0064 INSTALLED UNKN					
0151/0590					
1 0 00024 0 00 0265+56 026564 FT					
LENGTH(AH 0882 BK 0952) 0151/0000					
CAMPUS LN (T479)					
HILLCREST LN (T480)					
1 0 00024 0 00 0257+54					
RAYMOND LN (T481)					
LENGTH(AH 0837 BK 2441)					
1 0 00024 0 00 0256+02 025612 FT					
ABBEY LN					

DIR: N TOTAL LEN: 19.377 MI. DIST: 03-8 SR: 15  
 LEFT MUN: EAST BUFFALO T RIGHT MUN: EAST BUFFALO T

Segment ID	Description	Material	Length	Start Station	End Station	Notes
(T488)	LENGTH(AH 0952 BK 2337)	0141/0000	5	==	==	0130/2333 ABBEY LN (T488)
018	"DIA CIRC CONCR	LEN=0056	INSTALLED UNKN	0131/2215	---	0130/2167 018 "DIA CIRC CONCR LEN=0056 INSTALLED UNKN
015	"DIA CIRC CONCR	LEN=0044	INSTALLED UNKN	0131/2003	---	0130/1947 015 "DIA CIRC CONCR LEN=0044 INSTALLED UNKN
018	"DIA CIRC CONCR	LEN=0032	INSTALLED UNKN	0131/1780	---	0130/1777 015 "DIA CIRC CONCR LEN=0048 INSTALLED UNKN
MC RAE LN (T490)				0131/1719	==	0130/1714 MC RAE LN (T490)
STADIUM BL (T482)				0131/1679	==	0130/1677 STADIUM BL (T482)
018	"DIA CIRC CONCR	LEN=0040	INSTALLED UNKN	0131/1645	---	0130/1637 018 "DIA CIRC CONCR LEN=0032 INSTALLED UNKN
024	"DIA CIRC CONCR	LEN=0058	INSTALLED UNKN	0131/1420	---	0130/1367 024 "DIA CIRC CONCR LEN=0058 INSTALLED UNKN
015	"DIA CIRC CONCR	LEN=0050	INSTALLED UNKN	0131/0493	---	0130/0444 NORTH ARMORY BL (T426)
NORTH ARMORY BL (T426)				0131/0446	==	0130/0414 018 "DIA CIRC CONCR LEN=0050 INSTALLED UNKN
015	"DIA CIRC CONCR	LEN=0050	INSTALLED UNKN	0131/0126	---	0130/0070 018 "DIA CIRC CONCR LEN=0050 INSTALLED UNKN
1 0 00024 0 00 0232+92 023275 FT				0131/0000	5	023366 FT 1 0 00024 0 00 0233+14
LENGTH(AH 2337 BK 2322)				0131/0000	5	0130/0000 LENGTH(AH 2441 BK 2316)
015	"DIA CIRC CONCR	LEN=0040	INSTALLED UNKN	0121/1915	---	0120/1899 015 "DIA CIRC CONCR LEN=0044 INSTALLED UNKN
ARMORY DR (T424)				0121/1833	==	0120/1832 ARMORY DR (T424)
T.SUSQ. RIVER				0121/1610	---	0120/1582 T.SUSQ. RIVER
STRUCTURE LENGTH 11 FT				0121/1610	---	STRUCTURE LENGTH 11 FT
BMSID 59/0015/0120/1582				0121/1610	---	BMSID 59/0015/0120/1582
BEAGLE CLUB RD (T461)				0121/1610	---	BEAGLE CLUB RD (T461)





DIR: N TOTAL LEN: 19.377 MI. DIST: 03-8 SR: 15  
 LEFT MUN: EAST BUFFALO T RIGHT MUN: EAST BUFFALO T

LEN	DESCRIPTION	STATUS	UNKN	0101/	RIGHT MUN	DESCRIPTION	STATUS	UNKN
LEN=0045	INSTALLED	UNKN	0101/1966	---	0100/1648	018 "DIA CIRC CONCR	INSTALLED	UNKN
018 "DIA	CIRC CONCR			---				
LEN=0049	INSTALLED	UNKN	0101/1614	---				
018 "DIA	CAST IRON			---				
LEN=0058	INSTALLED	UNKN	0101/1472	---				
018 "DIA	CAST IRON			---				
LEN=0059	INSTALLED	UNKN	0101/1284	---				
015 "DIA	CIRC CONCR			---	0100/1144	036 "DIA CIRC CONCR	INSTALLED	UNKN
LEN=0048	INSTALLED	UNKN	0101/1106	---				
015 "DIA	CIRC CONCR			---	0100/1093	MOSER LN		
LEN=0073	INSTALLED	UNKN	0101/0862	---		(TWP)		
015 "DIA	CIRC CONCR			---	0100/0865	018 "DIA CIRC CONCR	INSTALLED	UNKN
LEN=0073	INSTALLED	UNKN	0101/0862	---				
024 "DIA	CIRC CONCR			---	0100/0529	018 "DIA CIRC CONCR	INSTALLED	UNKN
LEN=0050	INSTALLED	UNKN	0101/0379	---				
018 "DIA	CIRC CONCR			---	0100/0205	018 "DIA CIRC CONCR	INSTALLED	UNKN
LEN=0050	INSTALLED	UNKN	0101/0030	---				
1 0 00024 0 00 0172+61	017253 FT			---	017354 FT	1 0 00024 0 00 0172+78		
LENGTH(AH 1986 BK 2379)	0101/0000			---	0100/0000	LENGTH(AH 1981 BK 2308)		
018 "DIA	CIRC CONCR			---	0090/2182	018 "DIA CIRC CONCR	INSTALLED	UNKN
LEN=0048	INSTALLED	UNKN	0091/2124	---				
CARDINAL ST				---	0090/2013	CARDINAL ST		
(T607)			0091/2083	==		(T607)		
018 "DIA	CIRC CONCR			---				
LEN=0051	INSTALLED	UNKN	0091/2046	---				
BMS EN 59/0015/0091/1230	0091/1280			---	0090/1117	BMS EN 59/0015/0090/1055		
1 0 00024 0 00 0161+11				---		1 0 00024 0 00 0160+40		
TURTLE CREEK				---	0090/1055	TURTLE CREEK		
BMSBG 59/0015/0091/1230	0091/1230			---		BMSBG 59/0015/0090/1055		
FURNACE RD				---				
(SR2004 SEG 0220/1484)				---				
FURNACE RD				---	0090/0952	FURNACE RD		
(SR2004 SEG 0220/1484)	0091/1053			==		(SR2004 SEG 0220/1656)		
012 "DIA	CIRC CONCR			---				
LEN=0045	INSTALLED	UNKN	0091/0764	---				
(APRA) QUALITY HOME SAL	0091/0325			---				
030 "DIA	CIRC CONCR			---				

POL

DIR: N TOTAL LEN: 19.377 MI. DIST: 03-8 SR: 15  
 LEFT MUN: EAST BUFFALO T RIGHT MUN: EAST BUFFALO T

Stationing	Description	Length	Notes	Stationing	Description	Length	Notes
0091+0162	INSTALLED UNKN	0091/0162		0150+46	FT	1 0 00024 0 00	0149+86
00024 0 00 0148+84	014874 FT			0090/0000	LENGTH(AH 2308 BK 2152)		
0091/0000	(APRA) KEISTER CONSTRUCT			0080/1652	(APRA) KEISTER CONSTRUCT		
0081/1771	PRIVATE DR (PRDR)		POI POI	0080/1652	PRIVATE DR (PRDR)		
0081/1685	018" DIA CIRC CONCR			0080/1149	030" DIA CIRC CONCR		
0081/0790	INSTALLED UNKN			LEN=0048	INSTALLED UNKN		
0081/0411	015" DIA CIRC CONCR						
0081/0027	LEN=0046 INSTALLED UNKN			0080/0042	CROSSOVER RD (CONN)		
0081/0018	CROSSOVER RD (CONN)			0080/0018	040"H 60"W ELLIP METAL		
0128+49	012837 FT			012894 FT	LEN=0060 INSTALLED UNKN		
0081/0000	RIVER BREEZE AV (T364)			0080/0000	1 0 00024 0 00 0128+49		
0071/0720	EAST BUFFALO UNION T			0070/0720	RIVER BREEZE AV (T364)		
0071/0276	LENGTH(AH 2037 BK 1382)			0070/0276	EAST BUFFALO UNION T		
0071/0000	018" DIA CIRC CONCR			011491 FT	LENGTH(AH 2152 BK 1403)		
0061/2201	INSTALLED UNKN			0070/0000	018" DIA CIRC CONCR		
0061/1653	018" DIA CIRC CONCR			0060/2318	LEN=0049 INSTALLED UNKN		
0061/0881	LEN=0049 INSTALLED UNKN			0060/2180	018" DIA CIRC CONCR		
				0060/1640	LEN=0049 INSTALLED UNKN		
				0060/1147	015" DIA CIRC CONCR		
					LEN=0049 INSTALLED UNKN		
					FROM 0304/0300 SH (CONN)		

DIR: N TOTAL LEN: 19.377 MI. DIST: 03-8 SR: 15  
 LEFT MUN: UNION T RIGHT MUN: UNION T

Left Side Description	Left Side Stationing	Right Side Stationing	Right Side Description
(CONN)	0061/0854		
018 "DIA CIRC CONCR LEN=0040 INSTALLED UNKN SR 0304 SH (SR0304 SEG 0300/0864)	0061/0616	0060/0851	018 "DIA CIRC CONCR LEN=0012 INSTALLED UNKN
	0061/0570		SR 0304 SH (INDIRECTLY) (SR0304 SEG 0300/0864)
018 "DIA CIRC CONCR LEN=0040 INSTALLED UNKN	0061/0435	0060/0512	TO 0304/0300 SH
BMSEN 59/0015/0060/0377 1 0 00024 0 00 0094+78	0061/0431	0060/0432	(CONN)
WINFIELD CRK		0060/0427	BMSEN 59/0015/0060/0377 1 0 00024 0 00 0094+78
BMSBG 59/0015/0060/0377 1 0 00024 0 00 0090+97	0061/0381	0060/0377	WINFIELD CRK BMSBG 59/0015/0060/0377 1 0 00024 0 00 0090+97
(AAR 591779M)#TRKS 01		009122 FT	(AAR 591779M)#TRKS 01
LENGTH(AH 2376 BK 1223)	0061/0000	0060/0000	LENGTH(AH 2369 BK 1248)
NELSON RD (T372)	0051/0202	0050/0202	NELSON RD (T372)
1 0 00024 0 00 0078+53	007856 FT	007874 FT	1 0 00024 0 00 0078+53
MURRAY ST (T337)			VILLAGE: WINFIELD
LENGTH(AH 1223 BK 2366)	0051/0000	0050/0000	MURRAY ST (T337)
015 "DIA CIRC CONCR LEN=0045 INSTALLED UNKN	0041/2344		LENGTH(AH 1248 BK 2397)
018 "DIA CIRC CONCR LEN=0065 INSTALLED UNKN	0041/2053	0040/2080	018 "DIA CIRC CONCR LEN=0048 INSTALLED UNKN
WILLIAM ST (T329)	0041/2040	0040/2069	WILLIAM ST (T329)
(APRA) RANDALL BARNS & ROHLAND RD (T340)	0041/1757	0040/1950	015 "DIA CIR PLASTIC LEN=0055 INSTALLED UNKN
		0040/1776	ROHLAND RD (PRDR)
018 "DIA CIRC CONCR LEN=0060 INSTALLED UNKN	0041/1607	0040/1661	018 "DIA CIRC CONCR LEN=0060 INSTALLED UNKN
018 "DIA CIRC CONCR LEN=0060 INSTALLED UNKN	0041/1067		
ALBERT BL (T327)	0041/1002	0040/1023	ALBERT BL (T327)

DIR: N TOTAL LEN: 19.377 MI. DIST: 03-8 SR: 15  
 LEFT MUN: UNION T RIGHT MUN: UNION T

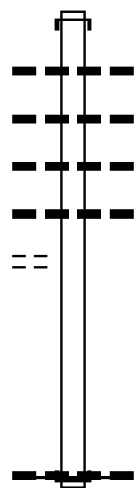
015 "DIA CIRC CONCR LEN=0040 INSTALLED UNKN 0041/0970	---	---	0040/0965	015 "DIA CIRC CONCR LEN=0050 INSTALLED UNKN
048 "DIA CIRC CONCR LEN=0048 INSTALLED UNKN 0041/0662	---	---	0040/0633	048 "DIA CIRC CONCR LEN=0060 INSTALLED UNKN
1 0 00024 0 00 0054+87 005490 FT LENGTH(AH 2366 BK 1955) 0041/0000	5	5	005477 FT 0040/0000	1 0 00024 0 00 0054+63 LENGTH(AH 2397 BK 1960)
015 "DIA CIRC CONCR LEN=0040 INSTALLED UNKN 0031/1449	---	---	0030/1446	015 "DIA CIRC CONCR LEN=0060 INSTALLED UNKN
015 "DIA CIRC CONCR LEN=0038 INSTALLED UNKN 0031/1177	---	---	0030/1177	015 "DIA CIRC CONCR LEN=0038 INSTALLED UNKN
015 "DIA CIRC CONCR LEN=0040 INSTALLED UNKN 0031/0822	---	---	0030/0832	015 "DIA CIRC CONCR LEN=0044 INSTALLED UNKN
018 "DIA CIRC CONCR LEN=0045 INSTALLED UNKN 0031/0491	---	---	0030/0511	018 "DIA CIRC CONCR LEN=0060 INSTALLED UNKN
042 "DIA CIRC CONCR LEN=0060 INSTALLED UNKN 0031/0314	---	---	0030/0324	042 "DIA CIRC CONCR LEN=0080 INSTALLED UNKN
015 "DIA CIRC CONCR LEN=0090 INSTALLED UNKN 0031/0004	---	---	0030/0281	015 "DIA CIRC CONCR LEN=0075 INSTALLED UNKN
1 0 00024 0 00 0035+33 003535 FT LENGTH(AH 1955 BK 1552) 0031/0000	5	5	0030/0043	015 "DIA CIRC CONCR LEN=0080 INSTALLED UNKN
018 "DIA CIRC CONCR LEN=0045 INSTALLED UNKN 0021/1146	---	---	0020/1245	1 0 00024 0 00 0035+08 LENGTH(AH 1960 BK 1533)
018 "DIA CIRC CONCR LEN=0050 INSTALLED UNKN 0021/0862	---	---	0020/0922	018 "DIA CIRC CONCR LEN=0080 INSTALLED UNKN
018 "DIA CIRC CONCR LEN=0042 INSTALLED UNKN 0021/0555	---	---	0020/0573	018 "DIA CIRC CONCR LEN=0046 INSTALLED UNKN
				015 "DIA CIRC CONCR

DIR: N TOTAL LEN: 19.377 MI. DIST: 03-8 SR: 15  
 LEFT MUN: UNION T RIGHT MUN: UNION T

Stationing	Description	Length	Material	Status
0020/0425	036" DIA CIRC CONCR	0045	INSTALLED	UNKN
0020/0099	018" DIA CIRC CONCR	0090	INSTALLED	UNKN
0021/0086	036" DIA CIRC CONCR	0070	INSTALLED	UNKN
0021/0000	SR0147	0021	OP ID 59/0147/0021/0000	UNKN
0020/0000	018" DIA CIRC CONCR	1533	INSTALLED	UNKN
0010/1954	RAMP R	0048	INSTALLED	UNKN
0010/1871	(SR8003 SEG 0750/1495)			
0010/1691	018" DIA CIRC CONCR	0075	INSTALLED	UNKN
0011/1685	042" DIA CIRC CONCR	0090	INSTALLED	UNKN
0010/1442	018" DIA CIRC CONCR	0060	INSTALLED	UNKN
0010/1260	SR0147		OP ID 59/0147/0021/0000	
0011/1186	SR0147 NB		OP ID 59/0147/0020/0000	
0011/1070	015" DIA CIRC CONCR	0046	INSTALLED	UNKN
0011/1051	018" DIA CIRC CONCR	0038	INSTALLED	UNKN
0011/0702	018" DIA CIRC CONCR	0038	INSTALLED	UNKN
0010/0887	RAMP P		(SR8003 SEG 0020/1403)	
0010/0721	018" DIA CIRC CONCR	0046	INSTALLED	UNKN
0010/0541	RAMP Q		(SR8003 SEG 0010/0000)	
0010/0493	024" DIA CIRC CONCR	0050	INSTALLED	UNKN
0011/0483	024" DIA CIRC CONCR	0045	INSTALLED	UNKN
0010/0305	016" H 21" W ELLIP METAL	0059	INSTALLED	UNKN
0010/0130	CSV T HAUL ROAD		OP ID 59/0015/0010/0130	
0011/0130	CSV T HAUL ROAD		OP ID 59/0015/0010/0130	
0011/0000	SR0015 SH		(SR0015 SEG 0101/2746)	
0010/0000	SR0015 SH		(SR0015 SEG 0100/2619)	
0010/0000	INTER-BK		BK-SNYDER	(54)
0010/0000	016" H 21" W ELLIP METAL	0059	INSTALLED	UNKN

EXTRACT DATE: 12/18/2023 ROADWAY MANAGEMENT SYSTEM PAGE NUMBER: 1  
 PRINT DATE: 12/19/2023 SLD COUNTY/SR - ANNUAL PRINT COUNTY: UNION  
 DIR: B TOTAL LEN: .247 MI. DIST: 03-8 SR: 11  
 LEFT MUN: UNION T RIGHT MUN: UNION T

001306 FT



COUNTY LINE RD  
(T519)

0010/0025  
000000 FT

001306 FT AH-NORTHUMBERLAND (49)  
 INTER-AHD SR 0011 SH  
 0010/1306 (SR0011 SEG 0010/0000)  
 018 " DIA CIRC CONCR  
 0010/1241 LEN=0060 INSTALLED UNKN  
 018 " DIA CIRC CONCR  
 0010/0941 LEN=0090 INSTALLED UNKN  
 018 " DIA CIRC CONCR  
 0010/0576 LEN=0075 INSTALLED UNKN  
 018 " DIA CIRC CONCR  
 0010/0140 LEN=0060 INSTALLED UNKN  
 000000 FT 1 0 00025 7 00 0089+75  
 048"H 48"W CONC STRUCT  
 LEN=0072 INSTALLED UNKN  
 NC SR 0011 SH  
 INTER-BK SR 0011 SH  
 (SR0011 SEG 0490/0732)  
 MFC BEGIN = B  
 BK-SNYDER (54)  
 0010/0000 LENGTH(AH 1306 BK 0000)