

Straight Line Diagram

**Union
59**

January 2024

This document was produced by the Pennsylvania Department of Transportation (PENNDOT) as an internal management tool for State maintained highways and is not to be used for other purposes. The printed information was compiled from the Department's computerized Roadway Management System (RMS) and is subject to change without notice. Use of any or all of the printed information for purposes other than those intended by the Department may not satisfy other accuracy and completeness requirements and the Department does not warrant that such printed information is accurate or complete.



December 30, 2023

Pennsylvania State Roads - Straight Line Diagrams

Contained within this document are the 2024 Pennsylvania Straight Line Diagrams (SLDs) for State Routes by county within a particular PennDOT district. At the end of each year, PennDOT takes a snapshot of its current SLD database and creates PDF files from the SLD snapshot. The SLDs are a graphical representation of State Routes (SRs) that PennDOT maintains. The information shown on the SLD is generated from data found in PennDOT's Roadway Management System (RMS) database. The data from RMS is constantly being updated to match actual roadway inventory data found on Pennsylvania's state highways. PennDOT's SR system is explained briefly in this document along with symbol definitions for each type of roadway feature or attribute found on the SLD. This PDF version of the SLD contains an individual county list of all state roads found in that county. The SRs found on the list are linked to the actual pages that show the individual SLDs. To find an SLD for a particular road that you want, simply point to that road on the SR index list and click on it to jump to the beginning page of that SLD.

If you have any questions or comments concerning information found in this document, please contact Ty Reed, Chief, Roadway Inventory and Testing Unit, Asset Management Division, Bureau of Operations, by calling (717) 787-7294.

Additional information on state owned highways is available from your local PENNDOT Engineering District Office, RMS Unit, RMS Coordinator.

Straight Line Diagram Disclaimer: This document is for informational purposes only and may be viewed by anyone. No part of the information contained in this document may be altered or redistributed without prior written consent of PENNDOT. Straight Line Diagram information is provided "as is" without warranty of any kind, either expressed or implied. This information could include technical inaccuracies or errors of omission. Changes may be made periodically to the information herein.

Copyright © 2023 by the Commonwealth of Pennsylvania. All rights reserved.



Asset Management Division

Mission Statement

To protect and preserve Pennsylvania's infrastructure by providing meaningful, timely, and accurate pavement and roadway management, design, standards, strategies, inventory and condition, as well as fair, consistent and efficient application of Commonwealth laws and regulations.

CUSTOMER SERVICE RATING FORM

Straight Line Diagram (SLD) – Customer Service Rating

As means to improve customer service, we would like you to rate the product/ service you have received, by circling a “grade” from “A” (excellent) to “E” (fail).

A **B** **C** **D** **E**

If your rating is not an “A,” please let us know what we could do better.

Name and Organization (optional)

Thank You.

(Fold along line, and tape or staple together before mailing)

(Cut along dashed line)

Bureau of Operations
Asset Management Division – PennDOT Annex
907 Elmerton Avenue
Harrisburg, PA 17110
ATTN: Ty Reed

PENNSYLVANIA DEPARTMENT OF TRANSPORTATION
Bureau of Operations, Asset Management Division

Location Referencing System (LRS) – Definitions, Uses & Testing

The Department's LRS, implemented in 1987, is the mechanism to designate the State highway network, to define roadway lengths, locations, and route connectivity, and to serve as the basis for the collection, storage, and integration of roadway information.

An LRS key is a unique series of numbers that identifies the location of each point or feature along a State route. The fourteen digit number is an integral part of the Roadway Management System (RMS) where roadway data is stored. 07/4016/0100/0857 is an example of an LRS key, which identifies County (CO) = 07, State Route (SR) = 4016, Segment (SEG) = 0100, and Offset = 0857.

County (CO)

Each of Pennsylvania's sixty-seven counties is identified by a number.

Name	#	Name	#	Name	#	Name	#
Adams	1	Clinton	18	Lackawanna	35	Potter	52
Allegheny	2	Columbia	19	Lancaster	36	Schuylkill	53
Armstrong	3	Crawford	20	Lawrence	37	Snyder	54
Beaver	4	Cumberland	21	Lebanon	38	Somerset	55
Bedford	5	Dauphin	22	Lehigh	39	Sullivan	56
Berks	6	Delaware	23	Luzerne	40	Susquehanna	57
Blair	7	Elk	24	Lycoming	41	Tioga	58
Bradford	8	Erie	25	McKean	42	Union	59
Bucks	9	Fayette	26	Mercer	43	Venango	60
Butler	10	Forest	27	Mifflin	44	Warren	61
Cambria	11	Franklin	28	Monroe	45	Washington	62
Cameron	12	Fulton	29	Montgomery	46	Wayne	63
Carbon	13	Greene	30	Montour	47	Westmoreland	64
Centre	14	Huntingdon	31	Northampton	48	Wyoming	65
Chester	15	Indiana	32	Northumberland	49	York	66
Clarion	16	Jefferson	33	Perry	50	Philadelphia	67
Clearfield	17	Juniata	34	Pike	51		

State Route (SR)

State Routes (SR's) are identified by four-digit numbers. SR numbers are assigned as follows:

- | | |
|--|-----------|
| 1. Traffic Routes: Routes designated as Interstates, US or PA Routes | 0001-0999 |
| 2. Quadrant Routes (Non-Traffic Routes) | 1001-4999 |
| 3. Relocated Traffic Routes | 6000-6999 |
| 4. Turned Back, Abandoned, or Null Routes | 7000-7999 |
| 5. Interchanges | 8001-8999 |
| 6. WYE's | 9101-9199 |
| 7. Rest Areas | 9201-9299 |
| 8. Truck Escape Ramps | 9301-9399 |
| 9. Others | 9401-9499 |
| 10. Park and Rides | 9501-9599 |

Even/Odd Convention: Even numbers are typically given to SR's in the East/West direction, and odd numbers to SR's that run North/South. This convention applies to Interstate Routes (except those that are Beltways or Spurs), and Quadrant Routes. This convention may or may not apply to PA or US Traffic Routes.

Hierarchy: If two or more traffic routes occupy the same section of roadway, the SR number is based on the "higher" type route, according to the following hierarchy. If the traffic routes are the same hierarchy class, then the SR number is assigned the lower numbered traffic route (Figure 1).

1. Interstates
2. U.S. Routes
3. PA Routes
4. Quadrant Routes



FIGURE 1

Other Numbering Conventions:

1. The first digit of a quadrant route is based on which quadrant of the county the route is located, as shown in the following diagram (Figure 2).
2. The last three digits of a Relocated Traffic Route are the same as the Traffic Route that was relocated.
3. Interchanges are numbered sequentially. Odd numbers are given to interchanges along SR's in the North/South direction; even numbers are given to interchanges along SR's in the East/West direction (Figure 3).
4. WYE's are given odd numbers if the connecting SR is odd numbered, and even numbers if the connecting SR is even numbered.
5. Rest Areas or Truck Escape Ramps are given odd numbers if they connect to the Southbound or Westbound side of an SR, and even numbers if they connect to the Northbound or Eastbound side.

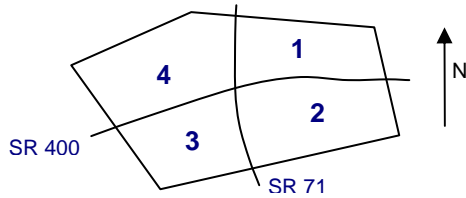


FIGURE 2

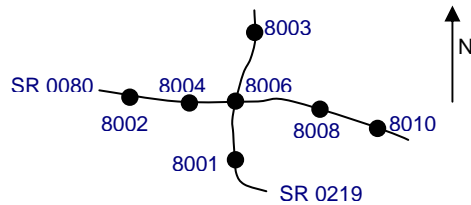


FIGURE 3

Segment (SEG)

State routes are divided into segments, which are approximately one-half mile long, and are identified by a four-digit number. Segment begin and end points are placed at physical features where possible. Segment numbers increase in the North or East direction, and typically by 10's (Figure 4). Segments are even numbered on undivided roadways, and in the Northbound or Eastbound direction of divided roadways. Segments are odd numbered in the Southbound or Westbound direction of divided roadways (Figure 5). Interstate segments are associated with the mile posts (Figure 6).

Undivided Roadways



FIGURE 4

Divided Roadways



FIGURE 5

Interstate Roadways



FIGURE 6

Turned Back, Abandoned, and Null Segments are given numbers in the range of 7000-7999. For two coinciding State routes, the route with "lower" hierarchy is "nulled."

Segment numbering restarts on Traffic Routes at County boundaries, except Interstates (Figure 7).

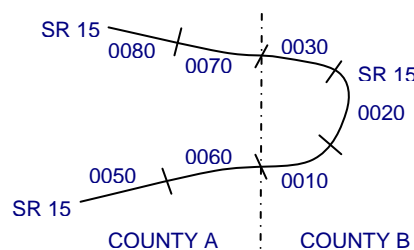


FIGURE 7

Offset

The offset, a subdivision of the segment, is the distance (in feet) from the beginning of the segment, expressed as a four-digit number. Offsets are measured in the increasing segment direction.

Segment Markers

Segment markers, which allow for easy identification of the LRS location on the State highway system, indicate the State route and segment number at the point that each segment is entered. If the beginning of a segment occurs at a physical feature, then the point of reference is at the physical feature and not the sign. At intersections, signs are used to identify beginning or ending State routes or segments.



Users of the LRS

Locations of all intersections, structures, and other points of interest are field verified and inventoried in the RMS. This information can be displayed on Straight Line Diagrams (SLD's) which can be viewed in the RMS, or hardcopy form. SLD books are refreshed and printed annually for distribution to the Department's District and County offices, as well as too many external entities.

A list of those within the Department that use the LRS to identify locations in the RMS and in the field includes personnel from the following organizations: Pavement Testing, County Maintenance, Traffic, Design, Surveys, Construction, Bridge, Permits, Crash Review, Planning and Programming, Posted & Bonded Roads, Tort Liability, and Emergency Management.

Users outside the Department include: County & Municipal governments, County 911, Planning Commissions, Federal Highway Administration, State & Local Police, Local Emergency Management, Delivery Services (UPS, Fed Ex, etc.), Fire Departments, Utility Companies, Contractors, and Consultants.

Without segment markers located in the field, all of these users would have to rely solely on the SLD, which would be extremely cumbersome at best and impossible for some.

Verification, QA & QC

In order to assure that LRS information is indicated properly in the RMS, on SLD's, and in the field, LRS Quality Assurance (QA) and Quality Commitment (QC) programs are performed each year. The Bureau of Operations, Asset Management Division, Roadway Inventory & Testing Unit (RITU) performs all Statewide QC testing. Field verification and QA is also performed by RITS, except in Engineering Districts 2-0, 11-0, and 12-0, where it is done "in-house." Each Engineering District is responsible for its own LRS completeness and maintenance with respect to the RMS.

Twenty percent of each county is field tested annually as part of the QA program, and five percent of each county is tested for the annual QC program. The goal of the QC program is to maintain at least 90% accuracy between the RMS and the actual field locations of highway features. Annual QC ratings are developed and reported to the Engineering Districts.

Field testing is performed by two-person teams (a permanent employee that operates the test, and a temporary employee that drives the device) with the use of vans equipped with an on-board computer and a Data Measurement Subsystem. Testing is typically performed during the months of April through November.

Vehicle location and roadway features are displayed on the van's computer screen in SLD format, and the software accepts operator inputs verifying or modifying roadway feature locations, as well as comments. Though the system can function at greater speed, test speeds are typically less than 25 mph to ensure accuracy.

There are five categories of information that is verified and/or modified:

1. State Route Length
2. Segment Length
3. Roadway Geometry (lane count, pavement & shoulder types & widths)
4. Intersecting Feature Location (intersections & bridges)
5. Segment Marker Location

STRAIGHT LINE DIAGRAM (SLD) ANNUAL REFRESH ATTRIBUTE KEY PAGE 1 OF 2

 SEGMENT MARKER	 AHEAD LEFT INTER STATE OWNED	 RAILROAD CROSSING	 INTERSTATE MILEPOST
 TURNBACK	 AHEAD LEFT INTER NON-STATE	 RAILROAD OVER-PASS	 MFC BEGIN
 NULL	 AHEAD RIGHT INTE STATE OWNED	 OVER-PASS	 MUNICIPAL BOUNDARY
 UNDIVIDED HIGHWAY	 AHEAD RIGHT INTE NON-STATE	 BRIDGE END	 VILLAGE BEGIN
 PHYSICALLY DIVIDED	 BACK LEFT INTER STATE OWNED	 BRIDGE BEGIN	AH - LENGTH FORWARD TO NEXT SEGMENT BEGIN BK - LENGTH BACKWARD TO PREVIOUS SEGMENT BEGIN
 PAINT DIVIDED	 BACK LEFT INTER NON-STATE	 TUNNEL	
 INTERSECTION AHEAD	 BACK RIGHT INTER STATE OWNED	 SIGN STRUCTURE	MFC - MAINTENANCE FUNCTIONAL CLASS A = INTERSTATE EXPRESSWAY AND/OR PRINCIPLE ARTERIAL C = MINOR ARTERIAL D = COLLECTOR E = LOCAL ACCESS F = INTERCHANGE RAMP
 INTERSECTION BACK	 BACK RIGHT INTER NON-STATE	 P3 BRIDGE	
 REFERENCE AHEAD/BACK	 T-LEFT INTERSEC STATE OWNED	 RETAINING WALL	
 DIVIDED CONNECTOR	 T-LEFT INTERSEC NON-STATE	 BRIDGE/CULVERT UNDER FILL	NULL AND TURNBACK SEGMENTS ARE DISPLAYED IN THE DEPARTMENT'S ROADWAY MANAGEMENT SYSTEM (RMS) AS 100 FEET IN LENGTH. ACTUAL SEGMENT AND SECTION LENGTHS MAY VARY SIGNIFICANTLY
 CROSS INTERSEC STATE OWNED	 T-RIGHT INTERSEC STATE OWNED	 PIPE (STAMPP)	
 CROSS INTERSEC NON-STATE	 T-RIGHT INTERSEC NON-STATE	 ROTARY INTERSEC	

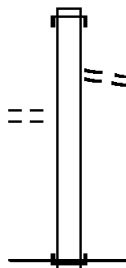
EXTRACT DATE: 12/18/2023 ROADWAY MANAGEMENT SYSTEM PAGE NUMBER: 189
PRINT DATE: 12/19/2023 SLD COUNTY/SR - ANNUAL PRINT COUNTY: UNION

DIR: S TOTAL LEN: .047 MI. DIST: 03-8 SR: 9402
LEFT MUN: GREGG T RIGHT MUN: GREGG T

FOR SR 0015 AND 9402
(CONN)

000246 FT

0010/0150
000000 FT



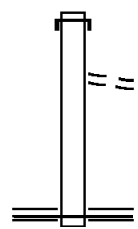
000246 FT
INTER-AHD MARINE CORPS LEAG MEM H
0010/0246 (SR0015 SEG 0421/0383)
PARK RD
0010/0171 (TWP)

000000 FT 0 0 00000 0 00 0000+00
NC SR 9402 SH
INTER-BK MARINE CORPS LEAG MEM H
(SR0015 SEG 0421/0606)
MFC BEGIN = F
0010/0000 LENGTH(AH 0246 BK 0000)

EXTRACT DATE: 12/18/2023 ROADWAY MANAGEMENT SYSTEM PAGE NUMBER: 188
 PRINT DATE: 12/19/2023 SLD COUNTY/SR - ANNUAL PRINT COUNTY: UNION
 DIR: B TOTAL LEN: .072 MI. DIST: 03-8 SR: 9401
 LEFT MUN: WHITE DEER T RIGHT MUN: WHITE DEER T

000378 FT

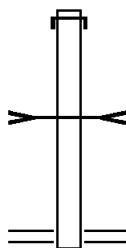
000000 FT



000378 FT
 INTER-AHD MARINE CORPS LEAG MEM H
 0010/0378 (SR0015 SEG 0300/1234)
 FROM 1011/0030 SH
 0010/0091 (CONN)
 000000 FT 1 0 00176 2 00 0000+00
 NC RAMP G RD
 SR 1011 SH
 (SR1011 SEG 0030/0000)
 MFC BEGIN = F
 0010/0000 LENGTH(AH 0378 BK 0000)

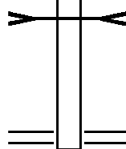
DIR: N TOTAL LEN: .444 MI. DIST: 03-8 SR: 8007
 LEFT MUN: WHITE DEER T RIGHT MUN: WHITE DEER T

002345 FT



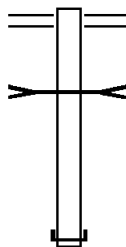
002345 FT
 INTER-AHD SR 0015 SH
 0510/0856 (SR0015 SEG 0381/0991)

001489 FT



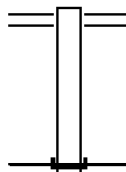
0510/0246 T.WHITE DEER
 STRUCTURE LENGTH 17 FT
 001489 FT BMSID 59/8007/0500/0860
 1 0 00176 2 07 0000+00
 NC RAMP J RD
 WHITE DEER PK
 (SR1010 SEG 0310/1942)
 0510/0000 LENGTH(AH 0856 BK 1110)

000379 FT



0500/1110 WHITE DEER PK
 (SR1010 SEG 0310/1918)
 T.WHITE DEER
 STRUCTURE LENGTH 17 FT
 0500/0860 BMSID 59/8007/0500/0860
 000379 FT 1 0 00176 2 08 0000+00
 NC RAMP K RD
 INTER-BK SR 0015 SH
 (SR0015 SEG 0381/1595)
 0500/0000 LENGTH(AH 1110 BK 0379)

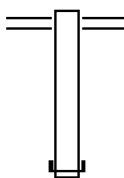
000000 FT



0010/0379 SR 1011 SH
 (SR1011 SEG 0090/0111)
 000000 FT 1 0 00176 2 09 0000+00
 NC RAMP N RD
 INTER-BK SR 0015 SH
 (SR0015 SEG 0370/1309)
 MFC BEGIN = F
 0010/0000 LENGTH(AH 0379 BK 0000)

DIR: W TOTAL LEN: .503 MI. DIST: 03-8 SR: 8005
 LEFT MUN: WHITE DEER T RIGHT MUN: WHITE DEER T

002658 FT

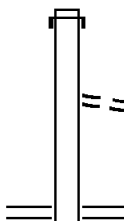


002658 FT NEW COLUMBIA RD
 0762/0671 (SR1008 SEG 0090/1253)

001987 FT

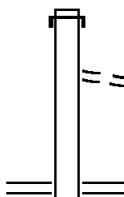
001987 FT 0 0 00000 0 00 0000+00
 NC RAMP Y RD
 INTER-BK SR 0015 SH
 (SR0015 SEG 0330/0347)
 0762/0000 LENGTH(AH 0671 BK 0796)

001191 FT



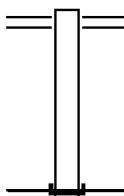
INTER-AHD SR 0015 SH
 0752/0796 (SR0015 SEG 0330/0649)
 FROM 1008/0090 SH
 (CONN)
 001191 FT 0 0 00000 0 00 0000+00
 NC RAMP X RD
 NEW COLUMBIA RD
 (SR1008 SEG 0090/1275)
 0752/0000 LENGTH(AH 0796 BK 0555)

000636 FT



INTER-AHD SR 0015 SH
 0510/0555 (SR0015 SEG 0331/0351)
 FROM 1008/0090 SH
 (CONN)
 000636 FT 1 0 00176 2 04 0000+00
 NC RAMP T RD
 NEW COLUMBIA RD
 (SR1008 SEG 0090/0510)
 0510/0000 LENGTH(AH 0555 BK 0636)

000000 FT



0500/0636 NEW COLUMBIA RD
 (SR1008 SEG 0090/0490)
 000000 FT 1 0 00176 2 03 0000+00
 NC RAMP S RD
 INTER-BK SR 0015 SH
 (SR0015 SEG 0331/0650)
 MFC BEGIN = F
 0500/0000 LENGTH(AH 0636 BK 0000)

DIR: S TOTAL LEN: 1.855 MI. DIST: 03-8 SR: 8004
LEFT MUN: WHITE DEER T RIGHT MUN: WHITE DEER T

009793 FT	009793 FT INTER-AHD MARINE CORPS LEAG MEM H 0762/0966 (SR0015 SEG 0340/1329)
008827 FT	008827 FT 0 0 00000 0 00 0000+00 NC RAMP F RD INTER-BK Z H CONFAIR MEMORIAL HW (SR0080 SEG 2100/1181) 0762/0000 LENGTH(AH 0966 BK 1377)
	INTER-AHD Z H CONFAIR MEMORIAL HW 0752/1377 (SR0080 SEG 2100/1746)
007450 FT	007450 FT 0 0 00000 0 00 0000+00 NC RAMP E RD INTER-BK MARINE CORPS LEAG MEM H (SR0015 SEG 0340/0570) 0752/0000 LENGTH(AH 1377 BK 1067)
	INTER-AHD Z H CONFAIR MEMORIAL HW 0512/1067 (SR0080 SEG 2101/1055)
006383 FT	006383 FT 0 0 00000 0 00 0000+00 NC RAMP D RD INTER-BK MARINE CORPS LEAG MEM H (SR0015 SEG 0340/2155) 0512/0000 LENGTH(AH 1067 BK 1451)
	INTER-AHD MARINE CORPS LEAG MEM H 0502/1451 (SR0015 SEG 0340/2898)
004932 FT	004932 FT 0 0 00000 0 00 0000+00 NC RAMP C RD INTER-BK Z H CONFAIR MEMORIAL HW

DIR: S TOTAL LEN: 1.855 MI. DIST: 03-8 SR: 8004
 LEFT MUN: WHITE DEER T RIGHT MUN: WHITE DEER T

		0502/0000	(SR0080 SEG 2101/1743) LENGTH(AH 1451 BK 0995)
		INTER-AHD MARINE CORPS LEAG MEM H 0260/0995 (SR0015 SEG 0341/2152)	
003937 FT		003937 FT 1 0 01009 2 02 0000+00 NC RAMP B RD	
		INTER-BK Z H CONFAIR MEMORIAL HW (SR0080 SEG 2101/0328)	
		0260/0000 LENGTH(AH 0995 BK 1390)	
		INTER-AHD Z H CONFAIR MEMORIAL HW 0250/1390 (SR0080 SEG 2095/2798)	
002547 FT		002547 FT 1 0 01009 2 03 0000+00 NC RAMP A RD	
		INTER-BK MARINE CORPS LEAG MEM H (SR0015 SEG 0341/2855)	
		0250/0000 LENGTH(AH 1390 BK 1033)	
		INTER-AHD Z H CONFAIR MEMORIAL HW 0020/1033 (SR0080 SEG 2100/0393)	
001514 FT		001514 FT 1 0 01009 2 01 0000+00 NC RAMP H RD	
		INTER-BK MARINE CORPS LEAG MEM H (SR0015 SEG 0341/1360)	
		0020/0000 LENGTH(AH 1033 BK 1514)	
		INTER-AHD MARINE CORPS LEAG MEM H 0010/1514 (SR0015 SEG 0341/0535)	
000000 FT		000000 FT 1 0 01009 2 00 0000+00 NC RAMP G RD	
		INTER-BK Z H CONFAIR MEMORIAL HW (SR0080 SEG 2094/2515) MFC BEGIN = F	
		0010/0000 LENGTH(AH 1514 BK 0000)	

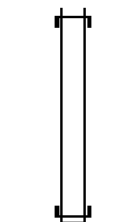
EXTRACT DATE: 12/18/2023 ROADWAY MANAGEMENT SYSTEM PAGE NUMBER: 183
PRINT DATE: 12/19/2023 SLD COUNTY/SR - ANNUAL PRINT COUNTY: UNION
DIR: N TOTAL LEN: 1.008 MI. DIST: 03-8 SR: 8003
LEFT MUN: UNION T RIGHT MUN: UNION T

005322 FT

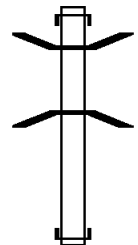
005322 FT
INTER-AHD MARINE CORPS LEAG MEM H

DIR: N TOTAL LEN: 1.008 MI. DIST: 03-8 SR: 8003
 LEFT MUN: UNION T RIGHT MUN: UNION T

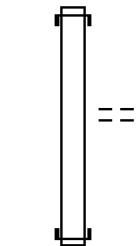
003827 FT
 0750/1495 (SR0015 SEG 0010/1871)
 003827 FT 0 0 00000 0 00 0000+00
 NC RAMP R
 INTER-BK SR 0147 SH
 (SR0147 SEG 0021/1755)
 0750/0000 LENGTH(AH 1495 BK 0753)



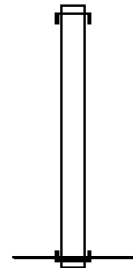
003074 FT
 INTER-AHD AH-SNYDER (54)
 RAMP R-1
 0250/0753 (SR8015 SEG 0250/0000)
 0250/0548 BMS EN 59/8003/0250/0378
 0 0 00000 0 00 0000+00
 NO UNDERPASS INFORMATION
 0250/0378 BMSBG 59/8003/0250/0378
 003074 FT 0 0 00000 0 00 0000+00
 NC RAMP R-1
 INTER-BK SR 0147 SH
 (SR0147 SEG 0021/0001)
 0250/0000 LENGTH(AH 0753 BK 1403)



001671 FT
 INTER-AHD MARINE CORPS LEAG MEM H
 0020/1403 (SR0015 SEG 0010/0887)
 SERVICE RD
 (GOVT)
 0020/0479
 001671 FT 0 0 00000 0 00 0000+00
 NC RAMP P
 INTER-BK SR 0147 SH
 (SR0147 SEG 0020/0413)
 0020/0000 LENGTH(AH 1403 BK 1671)



000000 FT
 INTER-AHD SR 0147 SH
 0010/1671 (SR0147 SEG 0020/1245)
 000000 FT 0 0 00000 0 00 0000+00
 NC RAMP Q
 INTER-BK MARINE CORPS LEAG MEM H
 (SR0015 SEG 0010/0541)
 MFC BEGIN = F
 0010/0000 LENGTH(AH 1671 BK 0000)

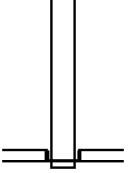
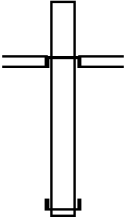
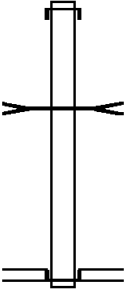
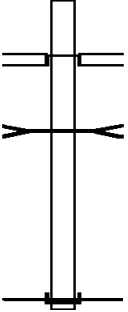


EXTRACT DATE: 12/18/2023 ROADWAY MANAGEMENT SYSTEM PAGE NUMBER: 181
PRINT DATE: 12/19/2023 SLD COUNTY/SR - ANNUAL PRINT COUNTY: UNION
DIR: N TOTAL LEN: .615 MI. DIST: 03-8 SR: 8002
LEFT MUN: WEST BUFFALO T RIGHT MUN: WEST BUFFALO T

003245 FT

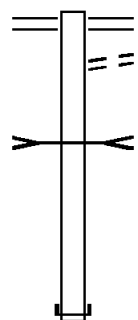


003245 FT
INTER-AHD Z H CONFAIR MEMORIAL HW
0750/0749 (SR0080 SEG 1990/2079)

DIR: N	TOTAL LEN: .615 MI.	DIST: 03-8	SR: 8002
LEFT MUN: WEST BUFFALO T		RIGHT MUN: WEST BUFFALO T	
002496 FT		002496 FT 1 0 01009 2 10 0000+00 NC RAMP C RD MILE RUN RD (SR4001 SEG 0010/0456) INTER-BK RAMP D RD (SR8002 SEG 0010/1052) 0750/0000 LENGTH(AH 0749 BK 0693)	
001803 FT		INTER-AHD RAMP A RD (SR8002 SEG 0250/0000) MILE RUN RD 0500/0693 (SR4001 SEG 0010/1042) 001803 FT 1 0 01009 2 09 0000+00 NC RAMP B RD INTER-BK Z H CONFAIR MEMORIAL HW (SR0080 SEG 1991/2040) 0500/0000 LENGTH(AH 0693 BK 0751)	
001052 FT		INTER-AHD Z H CONFAIR MEMORIAL HW 0250/0751 (SR0080 SEG 1991/0596) MILE RUN STRUCTURE LENGTH 13 FT 0250/0146 BMSID 59/0080/1991/1159 001052 FT 1 0 01009 2 08 0000+00 NC RAMP A RD MILE RUN RD (SR4001 SEG 0010/1042) INTER-BK RAMP B (SR8002 SEG 0500/0693) 0250/0000 LENGTH(AH 0751 BK 1052)	
000000 FT		INTER-AHD RAMP C (SR8002 SEG 0750/0000) MILE RUN RD 0010/1052 (SR4001 SEG 0010/0456) MILE RUN STRUCTURE LENGTH 13 FT 0010/0641 BMSID 59/0080/1990/1040 000000 FT 1 0 01009 2 11 0000+00 NC RAMP D RD INTER-BK Z H CONFAIR MEMORIAL HW (SR0080 SEG 1990/0286) MFC BEGIN = F 0010/0000 LENGTH(AH 1052 BK 0000)	

DIR: S TOTAL LEN: .585 MI. DIST: 03-8 SR: 8001
 LEFT MUN: KELLY T RIGHT MUN: KELLY T

003090 FT



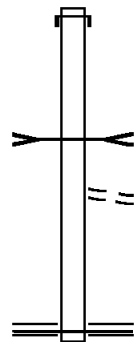
003090 FT BROAD ST
 0260/1490 (SR1004 SEG 0140/1156)
 TO 1004/0140 SH
 0260/1385 (CONN)
 T.SUSQ. RV
 STRUCTURE LENGTH 10 FT
 0260/1009 BMSID 59/8001/0250/1009

001600 FT

001600 FT 1 0 00176 2 01 0000+00
 NC RAMP C RD
 INTER-BK MARINE CORPS LEAG MEM H
 (SR0015 SEG 0281/1104)
 0260/0000 LENGTH(AH 1490 BK 1600)

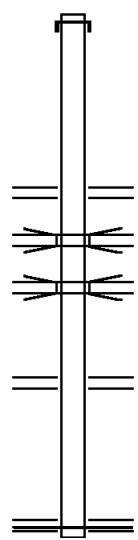
INTER-AHD MARINE CORPS LEAG MEM H
 0250/1600 (SR0015 SEG 0281/0509)

000000 FT



0250/0495 T.SUSQ. RV
 STRUCTURE LENGTH 10 FT
 BMSID 59/8001/0250/1009
 FROM 1004/0140 SH
 0250/0069 (CONN)
 000000 FT 1 0 00176 2 02 0000+00
 NC RAMP D RD
 BROAD ST
 (SR1004 SEG 0140/1156)
 MFC BEGIN = F
 0250/0000 LENGTH(AH 1600 BK 0000)

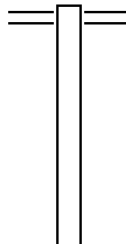
002004 FT
 001244 FT
 000000 FT



002004 FT
 INTER-AHD MILE RUN RD
 0020/0760 (FRST)
 001244 FT 2 0 59031 4 00 0012+55
 0020/0000 LENGTH(AH 0760 BK 1244)
 RAMP A RD
 (SR8002 SEG 0250/0000)
 RAMP B RD
 0010/1042 (SR8002 SEG 0500/0693)
 I-80 WB
 0010/0887 OP ID 59/0080/1991/1337
 SR 80 EB
 0010/0658 OP ID 59/0080/1990/1318
 RAMP D RD
 (SR8002 SEG 0010/1052)
 RAMP C RD
 0010/0456 (SR8002 SEG 0750/0000)
 000000 FT 2 0 59031 4 00 0000+00
 NC MI LE RUN RD
 WHITE DEER PK
 (SR1010 SEG 0090/0000)
 MFC BEGIN = E
 0010/0000 LENGTH(AH 1244 BK 0000)

EXTRACT DATE: 12/18/2023 ROADWAY MANAGEMENT SYSTEM PAGE NUMBER: 177
 PRINT DATE: 12/19/2023 SLD COUNTY/SR - ANNUAL PRINT COUNTY: UNION
 DIR: B TOTAL LEN: 2.209 MI. DIST: 03-8 SR: 3020
 LEFT MUN: HARTLEY T RIGHT MUN: HARTLEY T

011661 FT



011661 FT SR 0045 SH
 0050/1925 (SR0045 SEG 0120/0545)

009736 FT

009736 FT 2 0 59003 0 00 0094+66
 0050/0000 LENGTH(AH 1925 BK 2008)

DIR: B TOTAL LEN: 2.209 MI. DIST: 03-8 SR: 3020
 LEFT MUN: HARTLEY T RIGHT MUN: HARTLEY T

2 0 59003 0 00 0075+44 007728 FT
 SR 0235 SH
 (SR0235 SEG 0100/0000) 0040/0000
 007728 FT

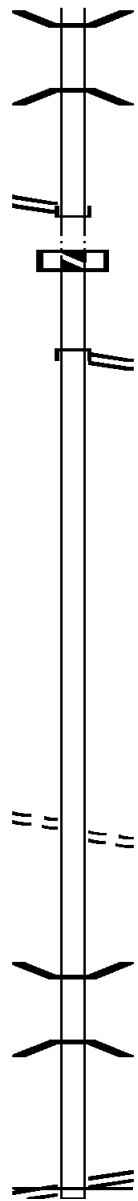
PADDY MT RD
 (T306)

005170 FT

002644 FT
 0010/2133

000000 FT

WEIKERT RD
 (SR3002 SEG 0170/0000) 0010/0000



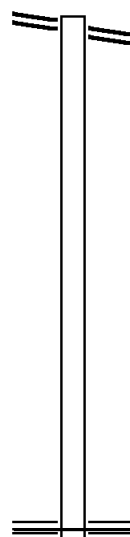
0040/0883 BMS EN 59/3020/0040/0824
 2 0 59003 0 00 0082+53
 LAUREL RUN
 0040/0824 BMSBG 59/3020/0040/0824
 007728 FT IRGROUND RD
 INTER-BK SR 0235 SH
 (SR0235 SEG 0100/0000)
 0040/0000 LTH AH 002008 BK 000100
 007728 FT
 7034/0000 LTH AH 000100 BK 002558
 INTER-AHD SR 0235 SH
 (SR0235 SEG 0090/2076)
 SR 0235 SH
 (SR0235 SEG 0090/2076)
 0030/2558 (SR0235 SEG 0090/2076)
 005170 FT 2 0 59003 0 00 0050+70
 0030/0000 LENGTH(AH 2558 BK 2526)
 002644 FT 2 0 59003 0 00 0026+27
 0020/0000 LENGTH(AH 2526 BK 2644)
 PADDY MT RD
 0010/2133 (T306)
 0010/0186 BMS EN 59/3020/0010/0170
 0 0 00000 0 00 0000+00
 T. PENNS CREEK
 0010/0170 BMSBG 59/3020/0010/0170
 000000 FT 2 0 59003 0 00 0000+00
 WEIKERT RD
 (SR3002 SEG 0170/0000)
 NC HA SSENPLUG RD
 MFC BEGIN = E
 0010/0000 LENGTH(AH 2644 BK 0000)

EXTRACT DATE: 12/18/2023 ROADWAY MANAGEMENT SYSTEM PAGE NUMBER: 175
 PRINT DATE: 12/19/2023 SLD COUNTY/SR - ANNUAL PRINT COUNTY: UNION
 DIR: B TOTAL LEN: .890 MI. DIST: 03-8 SR: 3018
 LEFT MUN: WEST BUFFALO T RIGHT MUN: WEST BUFFALO T

CHURCH RD 004701 FT
 (SR3009 SEG 0040/0000) 0020/2208

002493 FT

000000 FT



004701 FT CHURCH RD
 0020/2208 (SR3009 SEG 0040/0000)

002493 FT 2 0 59049 0 00 0025+01
 0020/0000 LENGTH(AH 2208 BK 2493)

000000 FT 2 0 59049 0 00 0000+00
 NC RED FOREST HILL RD
 (SR3007 SEG 0060/0000)
 MFC BEGIN = E
 0010/0000 LENGTH(AH 2493 BK 0000)

DIR: B TOTAL LEN: 4.051 MI. DIST: 03-8 SR: 3016
 LEFT MUN: BUFFALO T RIGHT MUN: BUFFALO T

021389 FT		021389 FT FURNACE RD 0090/1790 (SR2004 SEG 0100/0000)
		0090/1015 VIOLET RD (T420)
019599 FT		019599 FT 2 0 59013 0 00 0225+92 S 0090/0000 LENGTH(AH 1790 BK 2525)
		0080/1160 BUFFALO LIMESTONE T
017074 FT		017074 FT 2 0 59013 0 00 0200+60 S 0080/0000 LENGTH(AH 2525 BK 3072)
014002 FT		014002 FT 2 0 59013 0 00 0169+80 TOWER RD (SR3014 SEG 0070/2003) S 0070/0000 LENGTH(AH 3072 BK 1543)
012459 FT		012459 FT 2 0 59043 0 00 0125+33 S 0060/0000 LENGTH(AH 1543 BK 2475)

DIR: B TOTAL LEN: 4.051 MI. DIST: 03-8 SR: 3016
 LEFT MUN: LIMESTONE T RIGHT MUN: LIMESTONE T

BROUSE RD
 (T404)

009984 FT

009984 FT 2 0 59043 0 00 0100+62
 0050/0000 LENGTH(AH 2475 BK 2559)

0040/1485

==

==

0040/1472 BROUSE RD
 (T404)

007425 FT

007425 FT 2 0 59043 0 00 0074+80
 0040/0000 LENGTH(AH 2559 BK 2129)

005296 FT

==

005296 FT 2 0 59043 0 00 0053+80
 DICE RD
 (T338)
 0030/0000 LENGTH(AH 2129 BK 2829)

002467 FT

002467 FT 2 0 59043 0 00 0024+86
 0020/0000 LENGTH(AH 2829 BK 2467)

000000 FT

000000 FT 2 0 59043 0 00 0000+58
 NC RIDGE RD
 SR 0304 SH
 (SR0304 SEG 0050/0000)
 INTER-BK BEAVER RD
 (T323)
 MFC BEGIN = E
 0010/0000 LENGTH(AH 2467 BK 0000)

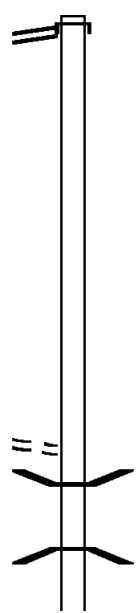
EXTRACT DATE: 12/18/2023 ROADWAY MANAGEMENT SYSTEM PAGE NUMBER: 172
 PRINT DATE: 12/19/2023 SLD COUNTY/SR - ANNUAL PRINT COUNTY: UNION
 DIR: B TOTAL LEN: 3.214 MI. DIST: 03-8 SR: 3014
 LEFT MUN: LIMESTONE T RIGHT MUN: LIMESTONE T

RIDGE RD 016972 FT
 (SR3016 SEG 0070/0000) 0070/2003

014969 FT

BROUSE RD
 (T404)

012419 FT
 0050/2310



016972 FT
 INTER-AHD RIDGE RD
 0070/2003 (SR3016 SEG 0070/0000)

014969 FT 2 0 59013 0 00 0149+71
 0070/0000 LENGTH(AH 2003 BK 2550)

012419 FT 2 0 59013 0 00 0124+14
 0060/0000 LENGTH(AH 2550 BK 2544)

0050/2035 BMSBN 59/3014/0050/2016
 2 0 59013 0 00 0118+76
 TURKEY RUN
 0050/2016 BMSBG 59/3014/0050/2016

DIR: B TOTAL LEN: 3.214 MI. DIST: 03-8 SR: 3014
 LEFT MUN: LIMESTONE T RIGHT MUN: LIMESTONE T

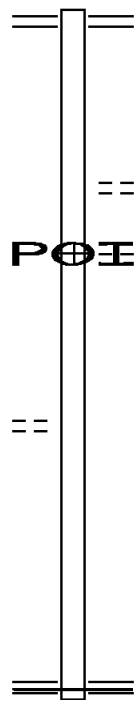
DICE RD
(T338)

	==	0050/0620	TURKEY RUN RD (T327)
009875 FT		009875 FT	2 0 59013 0 00 0098+28
		5 0050/0000	LENGTH(AH 2544 BK 2353)
	==	0040/1922	MOUNTAIN RD (T352)
007522 FT		007522 FT	2 0 59013 0 00 0074+94
		5 0040/0000	LENGTH(AH 2353 BK 2559)
004963 FT		004963 FT	2 0 59013 0 00 0049+26
		5 0030/0000	LENGTH(AH 2559 BK 2496)
	==	0020/1824	PINE TOP DR (T384)
002467 FT		002467 FT	2 0 59013 0 00 0024+45
		5 0020/0000	LENGTH(AH 2496 BK 2467)
	==	0010/0047	
		000000 FT	
		5 000000 FT	2 0 59013 0 00 0000+00
			VILLAGE: DICE
			NC TOWER RD
			SR 0304 SH
			(SR0304 SEG 0070/0000)
			MFC BEGIN = E
		5 0010/0000	LENGTH(AH 2467 BK 0000)



005714 FT

005714 FT PLEASANT GROVE RD
 0020/3014 (SR3005 SEG 0100/0000)



0020/1131 SIERRA LN
 (PRDR)
 (APRA) PENNDOT STOCKPIL
 0020/0912 PENNDOT STOCKPILE 09
 (GOVT)

002700 FT

002700 FT 0 0 00000 0 00 0000+00
 0020/0000 LENGTH(AH 3014 BK 2700)

JORDAN LN
 (PRDR)

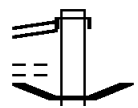
0010/2070

000000 FT

000000 FT 0 0 00000 0 00 0000+00
 NC WIRTH RD
 GRAND VALLEY RD
 (SR3003 SEG 0120/2891)
 MFC BEGIN = E
 0010/0000 LENGTH(AH 2700 BK 0000)

EXTRACT DATE: 12/18/2023 ROADWAY MANAGEMENT SYSTEM PAGE NUMBER: 169
PRINT DATE: 12/19/2023 SLD COUNTY/SR - ANNUAL PRINT COUNTY: UNION
DIR: B TOTAL LEN: 4.230 MI. DIST: 03-8 SR: 3012
LEFT MUN: LIMESTONE T RIGHT MUN: LIMESTONE T

SR 0304 SH 022335 FT
(SR0304 SEG 0100/0970) 0090/1317
FOR 0304 AND 3012 0090/1067
(CONN)



022335 FT
INTER-AHD SR 0304 SH
0090/1317 (SR0304 SEG 0100/0970)
BMS EN 59/3012/0090/0682

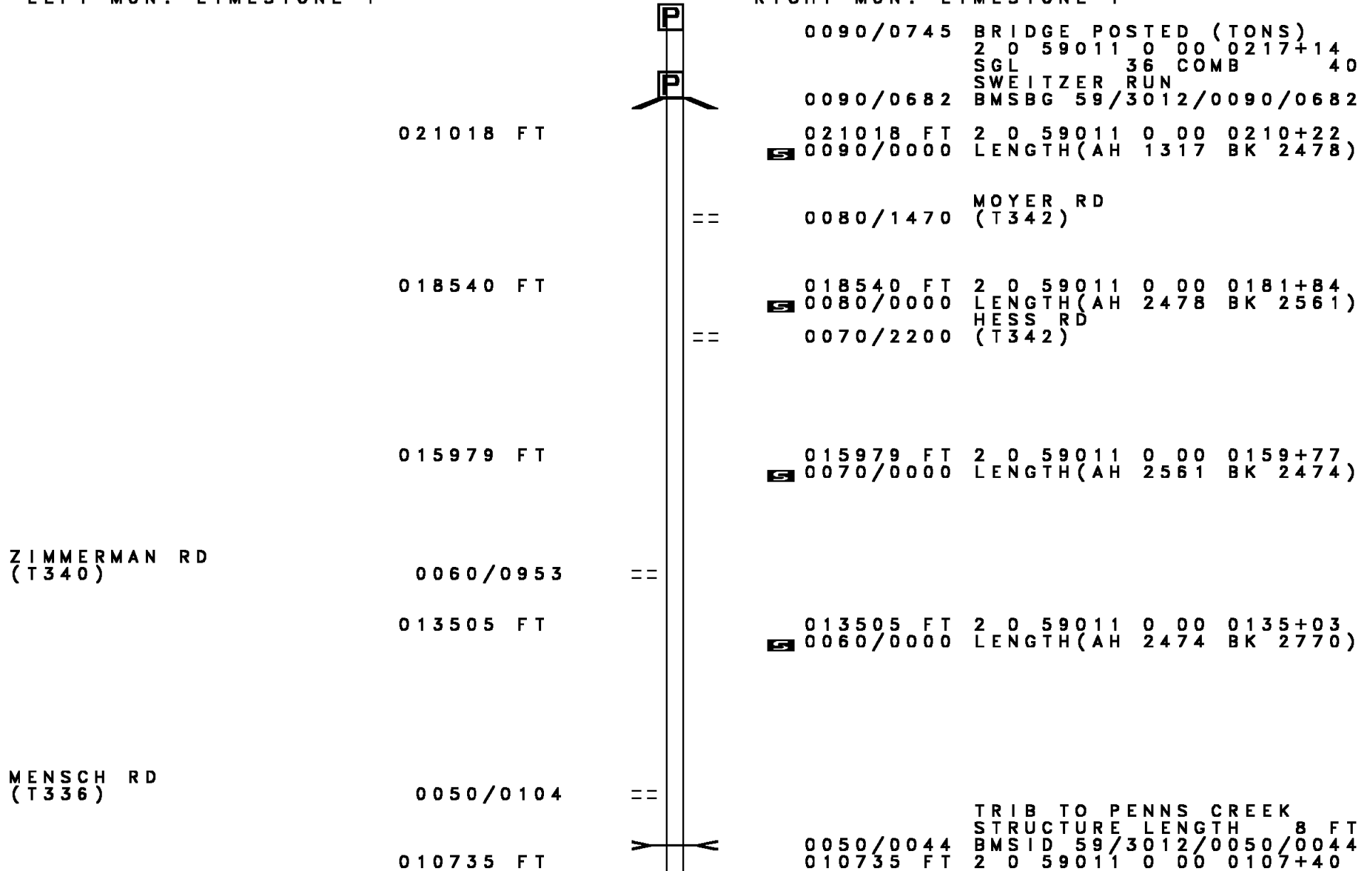
EXTRACT DATE: 12/18/2023
PRINT DATE: 12/19/2023

ROADWAY MANAGEMENT SYSTEM
SLD COUNTY/SR - ANNUAL PRINT

PAGE NUMBER: 168
COUNTY: UNION

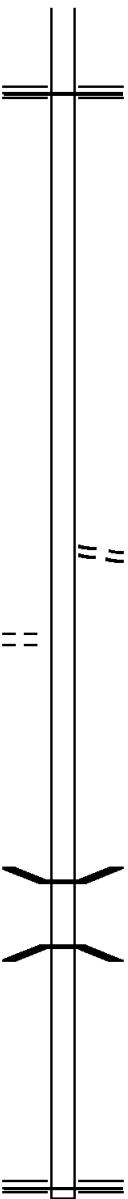
DIR: B TOTAL LEN: 4.230 MI.
LEFT MUN: LIMESTONE T

DIST: 03-8 SR: 3012
RIGHT MUN: LIMESTONE T



DIR: B TOTAL LEN: 4.230 MI. DIST: 03-8 SR: 3012
LEFT MUN: LIMESTONE T RIGHT MUN: LIMESTONE T

BENT BIRCH LN
(PRDR)



		SR 0104 SH (SR0104 SEG 0010/0478) MFC BEGIN = D
	0050/0000	LENGTH(AH 2770 BK 2590)
008145 FT		
	008145 FT	2 0 59011 0 00 0081+36
	0040/0000	LENGTH(AH 2590 BK 3113)
		PENNS CREEK RD (T309)
005032 FT	0030/0278	
	005032 FT	2 0 59011 0 00 0050+08
	0030/0000	LENGTH(AH 3113 BK 2496)
0020/2240		
002536 FT		
	002536 FT	2 0 59011 0 00 0025+23
	0020/0000	LENGTH(AH 2496 BK 2536)
	0010/1726	BMS EN 59/3012/0010/1715 2 0 59011 0 00 0017+06
	0010/1715	TR TO PENNS CREEK BMSBG 59/3012/0010/1715
000000 FT		
	000000 FT	2 0 59011 0 00 0000+00
		NC WI LDWOOD RD RED RIDGE RD (SR3004 SEG 0230/2145) MFC BEGIN = E
	0010/0000	LENGTH(AH 2536 BK 0000)

DIR: B TOTAL LEN: .847 MI. DIST: 03-8 SR: 3011
 LEFT MUN: LEWIS T RIGHT MUN: LEWIS T

004471 FT

004471 FT
 INTER-AHD ORCHARD RD
 (T326)
 STOVER RD
 0020/2032 (SR3008 SEG 0020/1943)

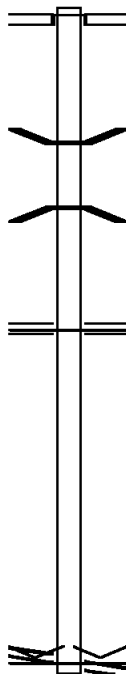
002439 FT

0020/0322 BMS EN 59/3011/0020/0305
 2 0 59033 0 00 0027+55
 TRIB. TO PENNS CREEK
 0020/0305 BMSBG 59/3011/0020/0305
 002439 FT 2 0 59033 0 00 0024+45
 SWENGEL RD
 (SR3010 SEG 0020/0000)
 MFC BEGIN = E
 0020/0000 LENGTH(AH 2032 BK 2439)

000000 FT

000000 FT 2 0 59033 0 00 0000+00
 VILLAGE: SWENGLE
 NC ORCHARD RD
 RED RIDGE RD
 (SR3004 SEG 0190/0000)
 MFC BEGIN = D
 0010/0000 LENGTH(AH 2439 BK 0000)

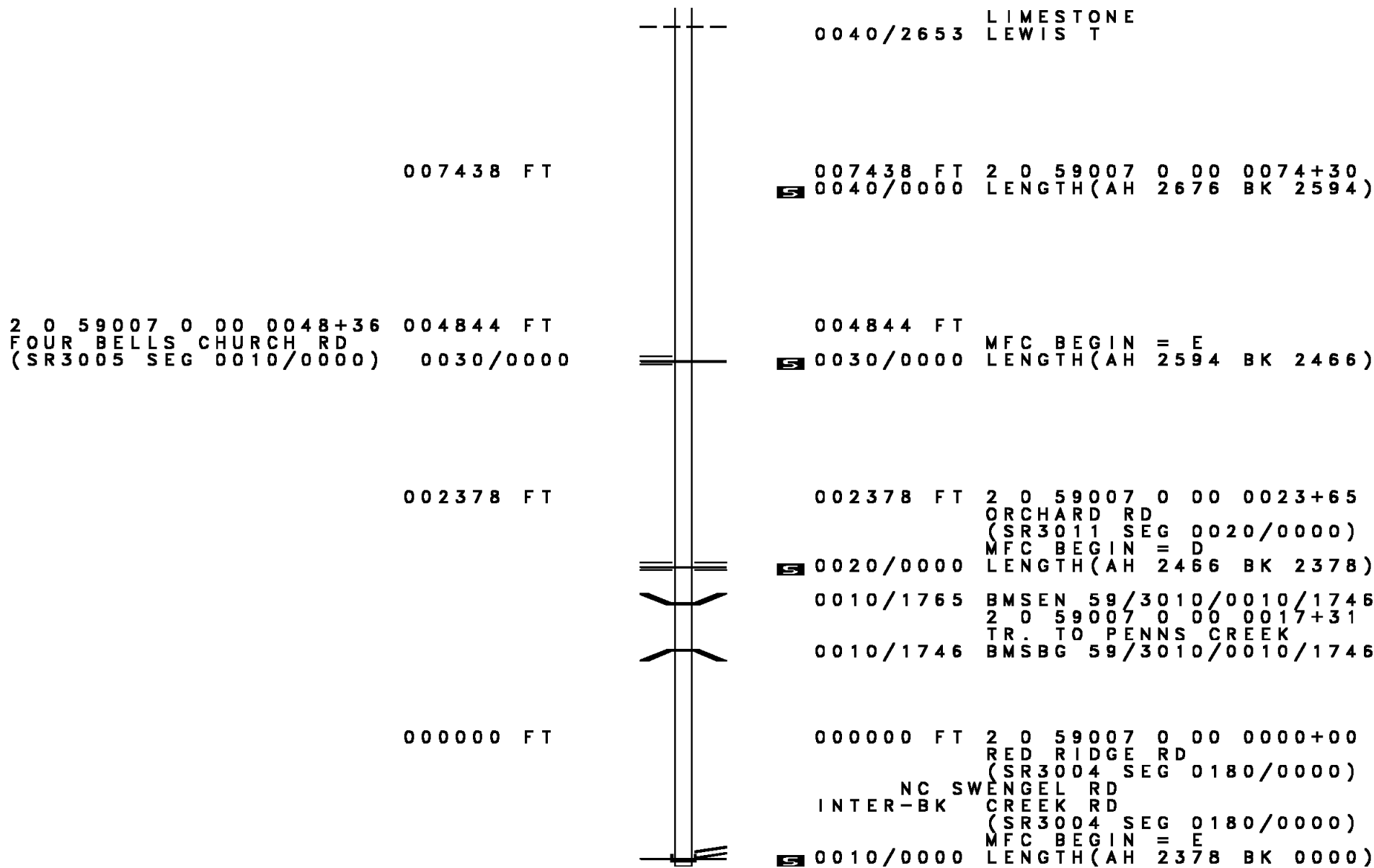
RED RIDGE RD
 (SR3004 SEG 0190/0000) 0010/0000



DIR: B TOTAL LEN: 3.602 MI. DIST: 03-8 SR: 3010
 LEFT MUN: LIMESTONE T RIGHT MUN: LIMESTONE T

OLD TURNPIKE RD (SR0045 SEG 0250/0941)	019019 FT 0080/1517		019019 FT 0080/1517	OLD TURNPIKE RD (SR0045 SEG 0250/0941)
	017502 FT		017502 FT	2 0 59007 0 00 0176+86
THOMAS RD (T380)	0070/2119	==	0080/0000	LENGTH(AH 1517 BK 2592)
		POE	0070/1550	(APRA) D GUTELIUS EXCAV PRIVATE DR (PRDR)
	014910 FT	==	014910 FT	2 0 59007 0 00 0149+06
			0070/0000	LENGTH(AH 2592 BK 2210)
			0060/1668	SUNSET DR (T343)
BRETHREN CHURCH RD (T376)	0060/0441 012700 FT	==	012700 FT	2 0 59007 0 00 0126+92
		==	0060/0000	BRETHREN CHURCH RD (T376)
			010114 FT	LENGTH(AH 2210 BK 2586)
			010114 FT	2 0 59007 0 00 0101+06
			0050/0000	LENGTH(AH 2586 BK 2676)

DIR: B TOTAL LEN: 3.602 MI. DIST: 03-8 SR: 3010
 LEFT MUN: LIMESTONE T RIGHT MUN: LIMESTONE T



0040/2653 LIMESTONE LEWIS T

007438 FT

007438 FT 2 0 59007 0 00 0074+30
 S 0040/0000 LENGTH(AH 2676 BK 2594)

2 0 59007 0 00 0048+36 004844 FT
 FOUR BELLS CHURCH RD
 (SR3005 SEG 0010/0000) 0030/0000

004844 FT
 S 0030/0000 MFC BEGIN = E
 LENGTH(AH 2594 BK 2466)

002378 FT

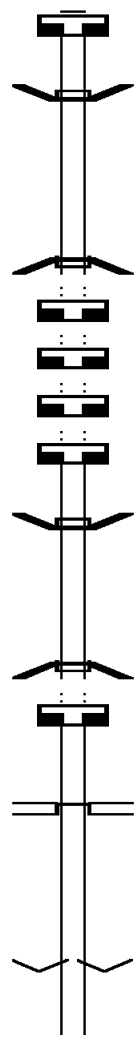
002378 FT 2 0 59007 0 00 0023+65
 ORCHARD RD
 (SR3011 SEG 0020/0000)
 MFC BEGIN = D
 S 0020/0000 LENGTH(AH 2466 BK 2378)

0010/1765 BMS EN 59/3010/0010/1746
 2 0 59007 0 00 0017+31
 TR. TO PENNS CREEK
 0010/1746 BMSBG 59/3010/0010/1746

000000 FT

000000 FT 2 0 59007 0 00 0000+00
 RED RIDGE RD
 (SR3004 SEG 0180/0000)
 INTER-BK SW WENDEL RD
 CREEK RD
 (SR3004 SEG 0180/0000)
 MFC BEGIN = E
 S 0010/0000 LENGTH(AH 2378 BK 0000)

014169 FT		014169 FT	7094/0000	LENGTH(AH 0334 BK 0028)
				BMSSEN 59/3009/0092/0000
				INTER-AHD SHINBONE RD
				(TWP)
014141 FT		014141 FT	2059034002	0176+37
				NC SHINBONE RD
				INTER-BK SHINBONE RD
				(TWP)
				RAPID RUN
				BMSBG 59/3009/0092/0000
				LENGTH(AH 0028 BK 0954)
014141 FT		014141 FT	7090/0000	LENGTH(AH 0954 BK 1260)
014141 FT		014141 FT	7080/0000	LENGTH(AH 1260 BK 1325)
014141 FT		014141 FT	7070/0000	LENGTH(AH 1325 BK 0782)
014141 FT		014141 FT	7066/0000	LENGTH(AH 0782 BK 0051)
				BMSSEN 59/3009/0064/0000
				INTER-AHD CHURCH RD
				(TWP)
014090 FT		014090 FT	2059034002	0132+78
				INTER-BK CHURCH RD
				(TWP)
				RAPID RUN
				BMSBG 59/3009/0064/0000
				LENGTH(AH 0051 BK 0232)
014090 FT		014090 FT	7062/0000	LENGTH(AH 0232 BK 1585)
				INTER-AHD CHURCH RD
				(TWP)
				BUFFALO RD
				(SR0192 SEG 0250/0000)
				0060/1585
012505 FT		012505 FT	2059034002	0114+34
				VILLAGE: COWAN
				LENGTH(AH 1585 BK 2760)



DIR: B TOTAL LEN: 2.684 MI. DIST: 03-8 SR: 3009
LEFT MUN: BUFFALO T RIGHT MUN: BUFFALO T

Stationing	Length (FT)	Segment	Stationing	Length (FT)	Segment
009745	009745	2 0 59034 0 02 0087+24	009745	009745	2 0 59034 0 02 0087+24
		RED BANK RD			WEST BUFFALO T
		(SR3018 SEG 0020/2208)			LENGTH(AH 2760 BK 2437)
007308	007308	2 0 59034 0 02 0057+81	007308	007308	2 0 59034 0 01 0029+98
		RED BANK RD			LENGTH(AH 2846 BK 2624)
		(SR3018 SEG 0020/2208)			LENGTH(AH 2437 BK 2846)
004462	004462	2 0 59034 0 01 0029+98	004462	004462	2 0 59034 0 01 0029+98
		LENGTH(AH 2846 BK 2624)			LENGTH(AH 2846 BK 2624)
001838	001838	2 0 59034 0 01 0004+33	001838	001838	2 0 59034 0 01 0004+33
		LENGTH(AH 2624 BK 1838)			LENGTH(AH 2624 BK 1838)
					CREEK RD
					(T380)
000000	000000	2 0 59034 0 01 0000+00	000000	000000	2 0 59034 0 01 0000+00
		FOREST HILL RD			FOREST HILL RD
		(SR3007 SEG 0030/1456)			(SR3007 SEG 0030/1456)
					NC CHURCH RD
					MFC BEGIN = E
0010	0010	2 0 59034 0 01 0000+00	0010	0010	2 0 59034 0 01 0000+00
		FOREST HILL RD			FOREST HILL RD
		(SR3007 SEG 0030/1456)			(SR3007 SEG 0030/1456)
					NC CHURCH RD
					MFC BEGIN = E
					LENGTH(AH 1838 BK 0000)

DIR: B TOTAL LEN: 1.346 MI. DIST: 03-8 SR: 3008
 LEFT MUN: LEWIS T RIGHT MUN: LEWIS T

ORCHARD RD
 (T326)

007106 FT

007106 FT FOUR BELLS CHURCH RD
 0030/2096 (SR3005 SEG 0020/0000)

005010 FT

005010 FT 2 0 59010 0 00 0050+13
 0030/0000 LENGTH(AH 2096 BK 2489)

0020/1943

0020/1943 (SR3011 SEG 0020/2032)

002521 FT

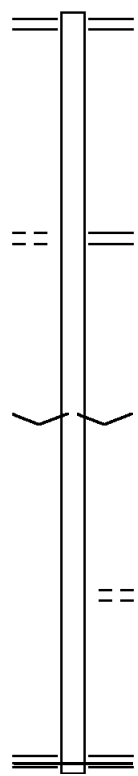
002521 FT 2 0 59010 0 00 0025+24
 0020/0000 VILLAGE: SWENGEL
 LENGTH(AH 2489 BK 2521)

000000 FT

0010/0699 LIBBY RD
 (T324)

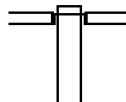
000000 FT 2 0 59010 0 00 0000+00
 NC ST OVER RD

0010/0000 MILLMONT RD
 (SR3003 SEG 0020/0000)
 MFC BEGIN = E
 LENGTH(AH 2521 BK 0000)



EXTRACT DATE: 12/18/2023 ROADWAY MANAGEMENT SYSTEM PAGE NUMBER: 160
PRINT DATE: 12/19/2023 SLD COUNTY/SR - ANNUAL PRINT COUNTY: UNION
DIR: B TOTAL LEN: 3.914 MI. DIST: 03-8 SR: 3007
LEFT MUN: WEST BUFFALO T RIGHT MUN: WEST BUFFALO T

020665 FT



020665 FT
INTER-AHD GAST RD
(T400)
BUFFALO RD
0090/2356 (SR0192 SEG 0200/0000)

DIR: B TOTAL LEN: 3.914 MI. DIST: 03-8 SR: 3007
 LEFT MUN: WEST BUFFALO T RIGHT MUN: WEST BUFFALO T

Stationing	Right of Way	Property	Length	Notes
018309 FT	018309 FT	2 0 59017 0 01 0199+83		VILLAGE: FOREST HILL
	0090/0000	LENGTH(AH 2356 BK 1703)		
	0080/1106	BMSSEN 59/3007/0080/1089		
		2 0 59017 0 01 0193+67		
		TR. TO RAPID RUN		
	0080/1089	BMSBG 59/3007/0080/1089		
SHIVELY RD (T385)	0080/1033			
016606 FT	016606 FT	2 0 59017 0 01 0182+92		CONLEY RD
	0080/0000	LENGTH(AH 1703 BK 2243)		(T375)
014363 FT	014363 FT	2 0 59017 0 01 0160+48		
	0070/0000	LENGTH(AH 2243 BK 2507)		
HOT ROD HILL RD (PRDR)	0060/0391			
	011856 FT			
		2 0 59017 0 01 0135+40		RED BANK RD
		(SR3018 SEG 0010/0000)		
	0060/0000	LENGTH(AH 2507 BK 2217)		
RED BANK RD (T359)	0050/2129			
2 0 59017 0 01 0113+32	009639 FT			LINDSEY LN
ROUGH RD (T396)	0050/0000	LENGTH(AH 2217 BK 2949)		(PRDR)

DIR: B TOTAL LEN: 3.914 MI. DIST: 03-8 SR: 3007
 LEFT MUN: WEST BUFFALO T RIGHT MUN: WEST BUFFALO T

DIETRICH RD
(T357)

0040/1186 ==

006690 FT

006690 FT 2 0 59017 0 01 0083+91
 0040/0000 LENGTH(AH 2949 BK 1846)
 CHURCH RD
 0030/1456 (SR3009 SEG 0010/0000)

004844 FT

0030/0092 BMSEN 59/3007/0030/0000
 004844 FT 2 0 59017 0 00 0048+64
 N. BRANCH BUFFALO CREEK
 BMSBG 59/3007/0030/0000
 0030/0000 LENGTH(AH 1846 BK 1842)

GREEN RIDGE RD
(T347)

0020/1510 ==

003002 FT

0020/1223 GREEN RIDGE RD
 (T347)
 0020/0670 BMSEN 59/3007/0020/0511
 2 0 59017 0 00 0035+33
 BUFFALO CREEK
 0020/0511 BMSBG 59/3007/0020/0511
 003002 FT 2 0 59017 0 00 0030+23
 WEST BUFFALO
 MIFFLINBURG B
 0020/0000 LENGTH(AH 1842 BK 3002)
 CREEK RD
 0010/2855 (T380)

GESSNER LN
(BORO)

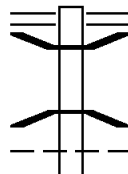
0010/1146 ==

000000 FT

0010/0344 WALNUT ST
 (BORO)
 0010/0158 CHERRY AL
 (BORO)
 000000 FT 2 0 59017 0 00 0000+00
 NC F O REST HILL RD
 CHESTNUT ST
 (SRO045 SEG 0290/0000)
 MFC BEGIN = D
 0010/0000 LENGTH(AH 3002 BK 0000)

EXTRACT DATE: 12/18/2023 ROADWAY MANAGEMENT SYSTEM PAGE NUMBER: 157
 PRINT DATE: 12/19/2023 SLD COUNTY/SR - ANNUAL PRINT COUNTY: UNION
 DIR: B TOTAL LEN: 1.996 MI. DIST: 03-8 SR: 3006
 LEFT MUN: LEWIS T RIGHT MUN: LEWIS T

010540 FT



009979 FT

010540 FT MILLMONT RD
 0050/0561 (SR3003 SEG 0030/1179)
 0050/0305 BMS EN 59/3006/0050/0282
 2 0 59002 1 00 0397+18
 COLD RUN
 0050/0282 BMSBG 59/3006/0050/0282
 009979 FT 2 0 59002 1 00 0394+38
 LEWIS

DIR: B TOTAL LEN: 1.996 MI. DIST: 03-8 SR: 3006
 LEFT MUN: LEWIS T RIGHT MUN: LEWIS T

2 0 59002 0 01 0368+23 007403 FT
 HARTLETON
 HARTLEY T

0040/0000

2 0 59002 0 01 0328+64 003384 FT
 POLLACK RD
 (T316)

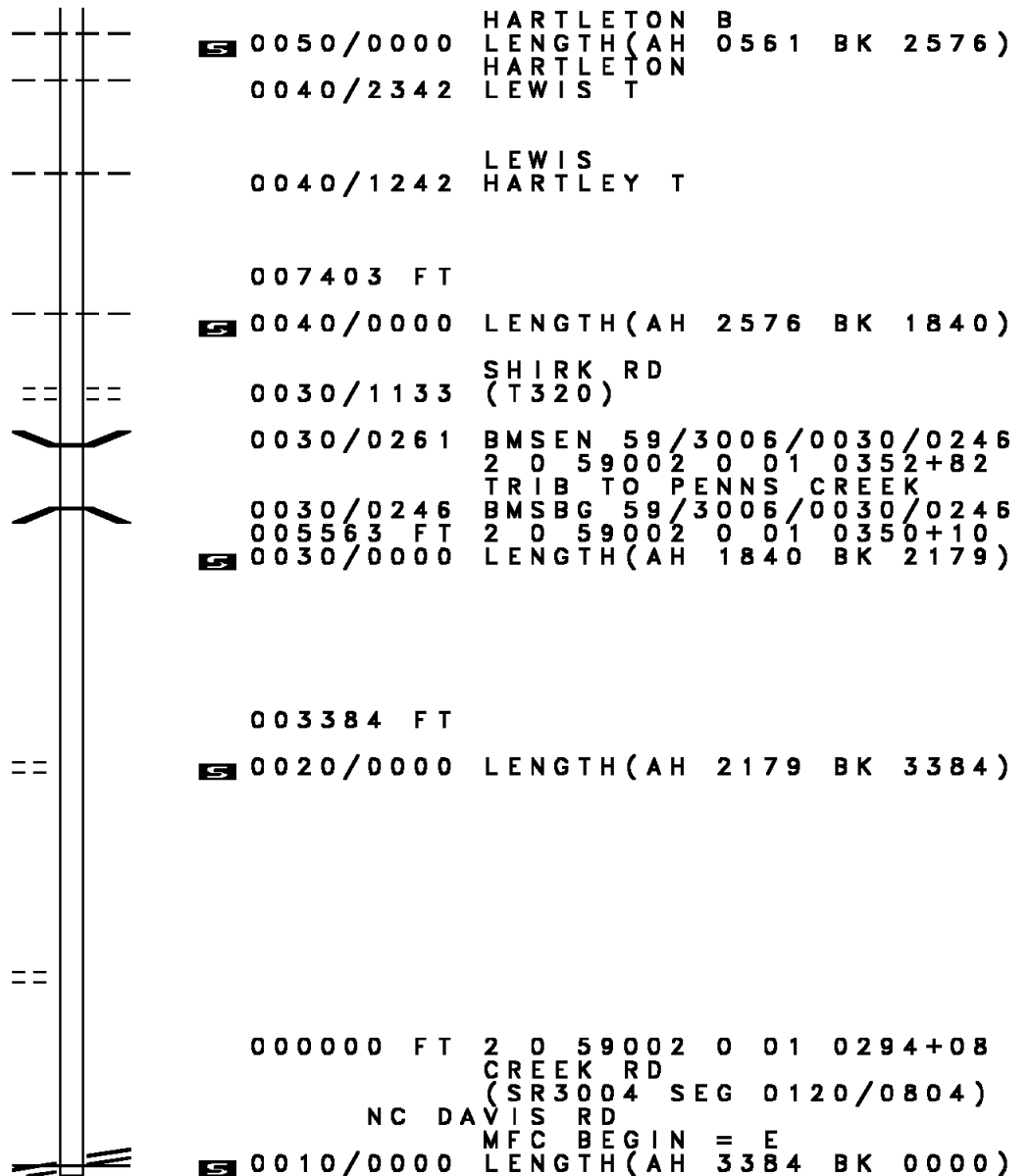
0020/0000

PALMAN RD
 (T307)

0010/0976

000000 FT

CREEK RD
 (SR3004 SEG 0120/0804) 0010/0000



0050/0000 HARTLETON B
 LENGTH(AH 0561 BK 2576)
 HARTLETON
 0040/2342 LEWIS T

0040/1242 LEWIS
 HARTLEY T

007403 FT

0040/0000 LENGTH(AH 2576 BK 1840)

0030/1133 SHIRK RD
 (T320)

0030/0261 BMSBG 59/3006/0030/0246
 2 0 59002 0 01 0352+82
 TRIB TO PENNS CREEK

005563 FT

0030/0246 BMSBG 59/3006/0030/0246
 005563 FT 2 0 59002 0 01 0350+10
 0030/0000 LENGTH(AH 1840 BK 2179)

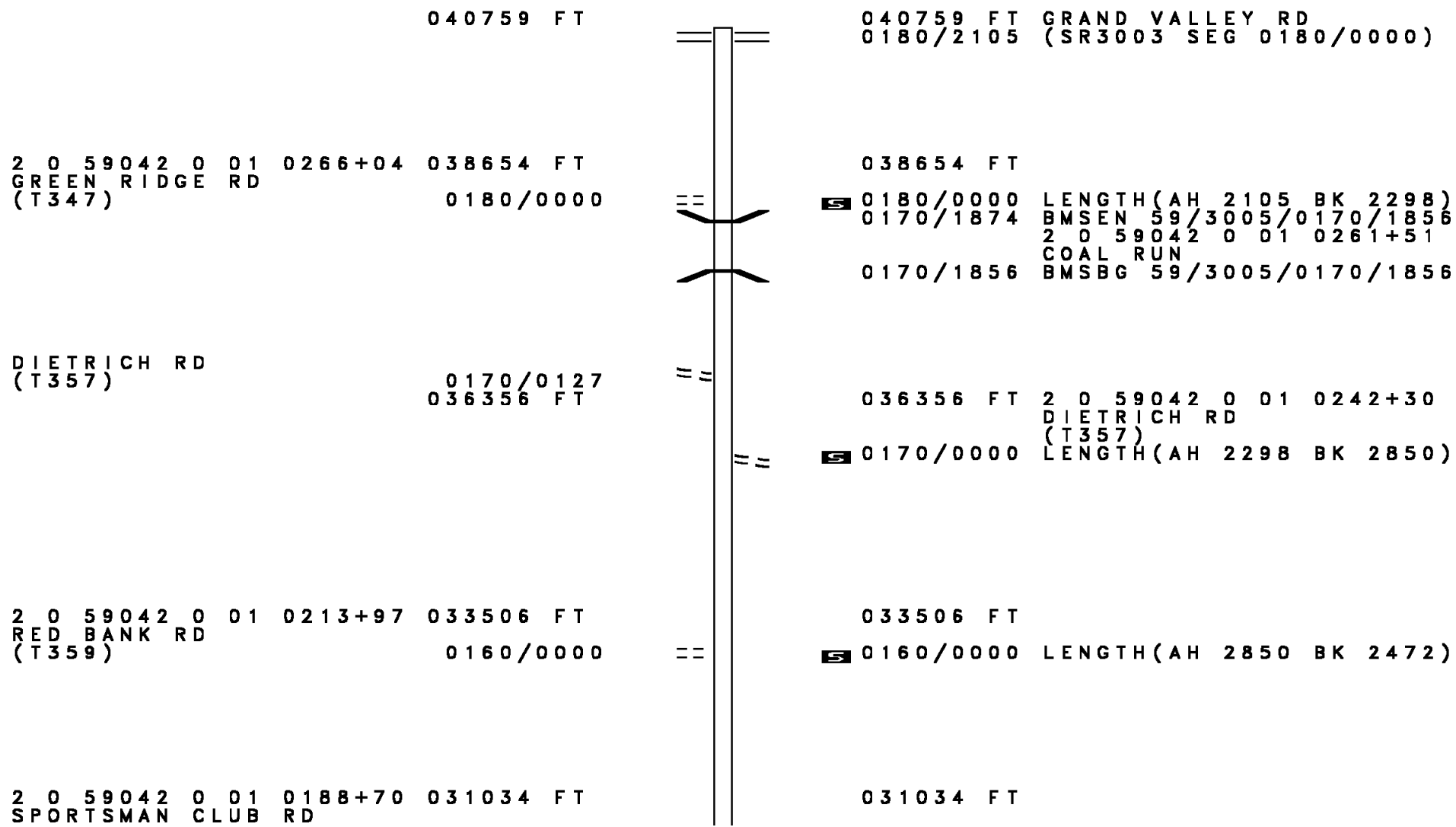
003384 FT

0020/0000 LENGTH(AH 2179 BK 3384)

000000 FT 2 0 59002 0 01 0294+08
 CREEK RD
 (SR3004 SEG 0120/0804)

NC DAVIS RD
 MFC BEGIN = E
 0010/0000 LENGTH(AH 3384 BK 0000)

DIR: B TOTAL LEN: 7.720 MI. DIST: 03-8 SR: 3005
 LEFT MUN: WEST BUFFALO T RIGHT MUN: WEST BUFFALO T



DIR: B TOTAL LEN: 7.720 MI. DIST: 03-8 SR: 3005
 LEFT MUN: WEST BUFFALO T RIGHT MUN: WEST BUFFALO T

Stationing / Description	Segment / Length	Right-of-Way / Notes
(T382) LC FOR SPORTSMAN CLUB R (CONN)	0150/0000 0140/2786	0150/0000 LENGTH(AH 2472 BK 2866)
028168 FT		028168 FT 2 0 59042 0 01 0160+14 0140/0000 LENGTH(AH 2866 BK 1693)
026475 FT		026475 FT 2 0 59042 0 01 0143+27 RAND RD (T373) 0130/0000 LENGTH(AH 1693 BK 2771)
		0120/1874 WEST BUFFALO LEWIS T
023704 FT		023704 FT 2 0 59042 0 01 0115+59 0120/0000 LENGTH(AH 2771 BK 1979)
2 0 59042 0 01 0095+73 DIEHL RD (T372)	021725 FT 0110/0000	021725 FT 0110/0000 LENGTH(AH 1979 BK 1979)
019746 FT		019746 FT 2 0 59042 0 01 0076+20 WIRTH RD (SR3013 SEG 0020/3014) 0100/0000 LENGTH(AH 1979 BK 3188)

DIR: B TOTAL LEN: 7.720 MI. DIST: 03-8 SR: 3005
 LEFT MUN: LEWIS T RIGHT MUN: LEWIS T

KAISER RUN RD
 (T341)

0050/1377

007056 FT

004569 FT

004569 FT

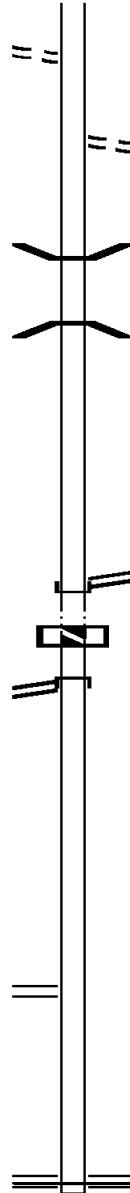
OLD TURNPIKE RD
 (SR0045 SEG 0200/0000)

0030/2082

002487 FT

2 0 59009 0 00 0011+15 001121 FT
 STOVER RD
 (SR3008 SEG 0030/2096)

000000 FT



0050/0702 KAISER RUN RD
 (T341)
 007056 FT 2 0 59009 0 00 0070+41
 0050/0000 LENGTH(AH 2459 BK 2487)
 0040/1660 BMS EN 59/3005/0040/1644
 2 0 59009 0 00 0061+99
 TRIB TO BUFFALO CREEK
 0040/1644 BMSBG 59/3005/0040/1644
 004569 FT 2 0 59009 0 00 0045+47
 OLD TURNPIKE RD
 (SR0045 SEG 0200/0070)
 NC PL LEASANT GROVE RD
 INTER-BK OLD TURNPIKE RD
 (SR0045 SEG 0200/0070)
 0040/0000 LTH AH 002487 BK 000100
 004569 FT
 7034/0000 LTH AH 000100 BK 002082
 INTER-AHD OLD TURNPIKE RD
 0030/2082 (SR0045 SEG 0200/0000)
 002487 FT 2 0 59009 0 00 0024+86
 0030/0000 LENGTH(AH 2082 BK 1366)
 001121 FT
 0020/0000 LENGTH(AH 1366 BK 1121)
 000000 FT 2 0 59009 0 00 0000+00
 NC FOUR BELLS CHURCH RD
 SWENDEL RD
 (SR3010 SEG 0030/0000)
 MFC BEGIN = D
 0010/0000 LENGTH(AH 1121 BK 0000)

DIR: B TOTAL LEN: 12.813 MI. DIST: 03-8 SR: 3004
 LEFT MUN: LIMESTONE T RIGHT MUN: LIMESTONE T

067650 FT	==	067650 FT SR 0304 SH 0270/1362 (SR0304 SEG 0060/0000)
066288 FT	==	066288 FT 2 0 59005 0 02 0374+63 S 0270/0000 LENGTH(AH 1362 BK 2371)
063917 FT	==	0260/0875 SR 0104 SH (SR0104 SEG 0040/0770) 063917 FT 2 0 59005 0 02 0351+03 MENSCH RD (T336) S 0260/0000 LENGTH(AH 2371 BK 2534)
2 0 59005 0 02 0325+68 CEMETERY RD (T389)	==	061383 FT S 0250/0000 LENGTH(AH 2534 BK 2537)
058846 FT	==	058846 FT 2 0 59005 0 02 0299+23 S 0240/0000 LENGTH(AH 2537 BK 2448) WILDWOOD RD 0230/2145 (SR3012 SEG 0010/0000)
QUARRY RD (T332)	==	0230/1907
056398 FT	==	056398 FT 2 0 59005 0 02 0274+75

DIR: B TOTAL LEN: 12.813 MI. DIST: 03-8 SR: 3004
 LEFT MUN: LIMESTONE T RIGHT MUN: LIMESTONE T

WHITE SPRINGS RD
 (T330)

0220/0679

==

0230/0000 LENGTH(AH 2448 BK 2415)

—

0220/0639

UNT TO PENNS CREEK
 STRUCTURE LENGTH 20 FT
 BMSID 59/3004/0220/0639
 WHITE SPRINGS RD

053983 FT

==

0220/0337 (T330)
 053983 FT 2 0 59005 0 01 0250+60
 0220/0000 LENGTH(AH 2415 BK 2494)

051489 FT

051489 FT 2 0 59005 0 01 0225+66
 0210/0000 LENGTH(AH 2494 BK 2634)

—

0200/1901

LIMESTONE
 LEWIS T

048855 FT

==

0200/0703 BOOP RD
 (T328)
 048855 FT 2 0 59005 0 01 0199+33
 0200/0000 LENGTH(AH 2634 BK 2451)

2 0 59005 0 01 0174+82 046404 FT
 ORCHARD RD
 (SR3011 SEG 0010/0000) 0190/0000

==

046404 FT
 0190/0000 LENGTH(AH 2451 BK 2669)

—

0180/1281

BMS EN 59/3004/0180/1264
 2 0 59005 0 01 0160+85

—

0180/1264

TRIB TO PENNS CREEK
 BMSBG 59/3004/0180/1264

DIR: B TOTAL LEN: 12.813 MI. DIST: 03-8 SR: 3004
LEFT MUN: LEWIS T RIGHT MUN: LEWIS T

Stationing	Length	Description	Stationing	Length	Description
2 0 59005 0 01 0147+58	043735 FT	SWENGEL RD (SR3010 SEG 0010/0000)	043735 FT		
	0180/0000		0180/0000		NC RED RIDGE RD LENGTH(AH 2669 BK 2047)
LIBBY RD (T324)	0170/1395		0170/0923		BMSBN 59/3004/0170/0901 2 0 59005 0 00 0136+06 BR OF PENNS CREEK
	041688 FT		0170/0901		BMSBG 59/3004/0170/0901
	039081 FT		041688 FT		2 0 59005 0 00 0127+07 LENGTH(AH 2047 BK 2607)
MILLMONT RD (SR3003 SEG 0010/0000)	0160/0000		0160/1832		BMSBN 59/3004/0160/1813 2 0 59005 0 00 0119+16 TR. TO PENNS CREEK
	036610 FT		0160/1813		BMSBG 59/3004/0160/1813
	0140/1960		039081 FT		2 0 59005 0 00 0101+00 MILLMONT RD (T322)
SHIRK RD (T320)	0140/1956		0160/0000		LENGTH(AH 2607 BK 2471)
	0140/0940		036610 FT		2 0 59005 0 00 0076+33 LENGTH(AH 2471 BK 2624)
			0140/1956		LEWIS HARTLEY T
			0140/0940		SHIRK RD (T320)

DIR: B TOTAL LEN: 12.813 MI. DIST: 03-8 SR: 3004
 LEFT MUN: HARTLEY T RIGHT MUN: HARTLEY T

033986 FT

033986 FT 2 0 59005 0 00 0050+06
 S 0140/0000 LENGTH(AH 2624 BK 2503)

031483 FT

031483 FT 2 0 59005 0 00 0025+08
 S 0130/0000 LENGTH(AH 2503 BK 2513)

DAVIS RD
 (SR3006 SEG 0010/0000) 0120/0804
 2 0 59005 0 00 0000+00 028970 FT
 KNECHEL RD
 (T339) 0120/0000

028970 FT
 S 0120/0000 LENGTH(AH 2513 BK 3394)

025576 FT

025576 FT 2 0 59002 0 01 0258+63
 RANCK RD
 (T309)
 S 0110/0000 LENGTH(AH 3394 BK 2417)

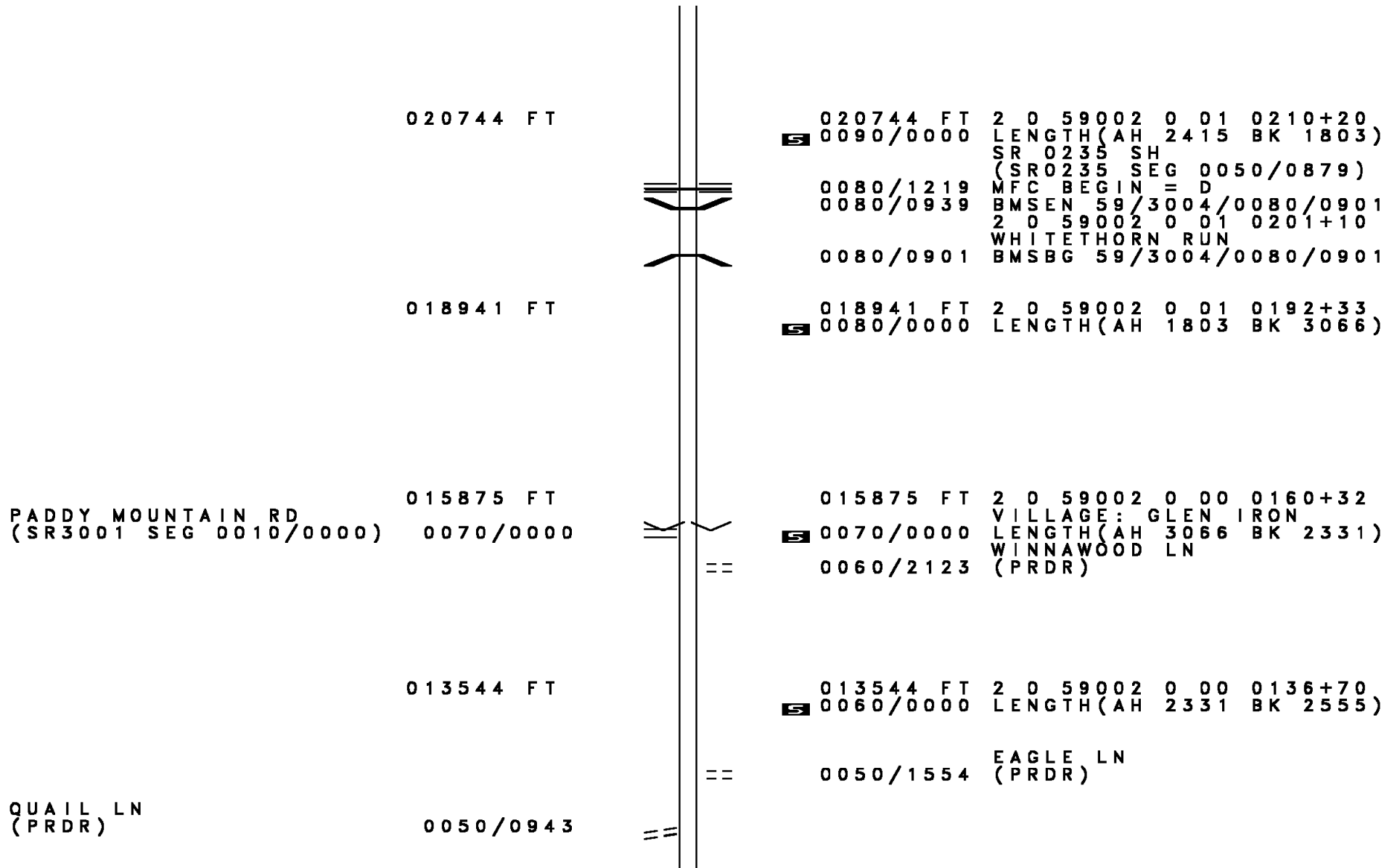
PICK RD
 (SR3001 SEG 0050/0454) 0100/0984

0100/1090 BMS EN 59/3004/0100/1033
 2 0 59002 0 01 0244+72
 LAUREL RUN
 0100/1033 BMSBG 59/3004/0100/1033

023159 FT

023159 FT 2 0 59002 0 01 0234+80
 S 0100/0000 LENGTH(AH 2417 BK 2415)

DIR: B TOTAL LEN: 12.813 MI. DIST: 03-8 SR: 3004
 LEFT MUN: HARTLEY T RIGHT MUN: HARTLEY T



DIR: B TOTAL LEN: 12.813 MI.
 LEFT MUN: HARTLEY T

DIST: 03-8 SR: 3004
 RIGHT MUN: HARTLEY T

010989 FT

010989 FT 2 0 59002 0 00 0110+81
 0050/0000 LENGTH(AH 2555 BK 2543)

008446 FT

008446 FT 2 0 59002 0 00 0085+04
 0040/0000 LENGTH(AH 2543 BK 2605)

005841 FT

0030/0119 TRIB TO PENNS CREEK
 STRUCTURE LENGTH 18 FT
 BMSID 59/3004/0030/0119
 005841 FT 2 0 59002 0 00 0058+95
 NC CREEK RD
 CREEK RD
 (T304)
 0030/0000 LENGTH(AH 2605 BK 2881)

002960 FT

002960 FT 2 0 59002 0 00 0029+87
 0020/0000 LENGTH(AH 2881 BK 2960)
 PARDEE RD
 (T303)

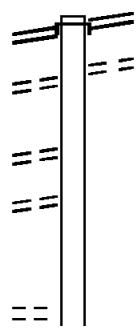
000000 FT

000000 FT 2 0 59002 0 00 0000+00
 NC TRAILS END RD
 WEIKERT RD
 (SR3002 SEG 0120/0000)
 MFC BEGIN = E
 0010/0000 LENGTH(AH 2960 BK 0000)

DIR: B TOTAL LEN: 9.276 MI. DIST: 03-8 SR: 3003
 LEFT MUN: MIFFLINBURG B RIGHT MUN: MIFFLINBURG B

048977 FT
 CHESTNUT ST
 (SR0045 SEG 0270/0929) 0220/0367
 CHERRY ST
 (BORO) 0220/0177
 2 0 59008 0 02 0396+60 048610 FT
 WALNUT ST
 (BORO) 0220/0000
 MULBERRY ST
 (BORO) 0210/1180

 2 0 59008 0 02 0383+60 047269 FT
 PARK RD
 (BORO) 0210/0000



048977 FT
 INTER-AHD EIGHTH ST
 (BORO)
 CHESTNUT ST
 (SR0045 SEG 0270/0929) 0220/0367
 CHERRY ST
 (BORO) 0220/0177
 048610 FT
 5 0220/0000 LENGTH(AH 0367 BK 1341)

 047269 FT
 5 0210/0000 LENGTH(AH 1341 BK 1430)

DIR: B TOTAL LEN: 9.276 MI. DIST: 03-8 SR: 3003
 LEFT MUN: MIFFLINBURG B RIGHT MUN: MIFFLINBURG B

Left Side Description	Left Side Stationing	Right Side Stationing	Right Side Description
MEADOW LN (BORO)	0200/1017		
			(APRA) RITZCRAFT CORPOR
			PRIVATE DR
			(PRDR)
MEADOW LN (BORO)	0200/0410	0200/0960	
	045839 FT	0200/0077	BMSEN 59/3003/0200/0000
		045839 FT	2 0 59008 0 02 0368+97
			BUFFALO CREEK
			BMSBG 59/3003/0200/0000
		5 0200/0000	LENGTH(AH 1430 BK 2136)
			ANN ST
		0190/1430	(BORO)
			THOMAS ST
		0190/1223	(BORO)
			LYNN ST
		0190/1019	(BORO)
ASPEN ST (BORO)	0190/0755		
LAUREL ST (BORO)	0190/0537		
BIRCH ST (BORO)	0190/0329		
			OAK AV (BORO)
EIGHTH ST (T388)	043703 FT	0190/0298	
MIFFLINBURG		043703 FT	2 0 59008 0 01 0347+17
WEST BUFFALO T	0190/0000	NC EIGHTH ST	
		5 0190/0000	LENGTH(AH 2136 BK 3780)
			MIFFLINBURG WEST BUFFALO T
		0180/1940	
2 0 59008 0 01 0309+83	039923 FT	039923 FT	
PLEASANT GROVE RD			
(SR3005 SEG 0180/2105)	0180/0000	5 0180/0000	LENGTH(AH 3780 BK 3543)

DIR: B TOTAL LEN: 9.276 MI. DIST: 03-8 SR: 3003
 LEFT MUN: WEST BUFFALO T RIGHT MUN: WEST BUFFALO T

	036380 FT			036380 FT	2 0 59008 0 01 0274+37
				0170/0000	LENGTH(AH 3543 BK 1831)
2 0 59008 0 01 0256+05	034549 FT			034549 FT	
SWAREY RD				0160/0000	LENGTH(AH 1831 BK 1768)
(T378)					
	032781 FT			032781 FT	2 0 59008 0 01 0238+45
					HOOVER RD
				0150/0000	(T376)
					LENGTH(AH 1768 BK 2898)
2 0 59008 0 01 0209+00	029883 FT			0140/0092	SHUCK RD
RAND RD				029883 FT	(T374)
(T374)				0140/0000	LENGTH(AH 2898 BK 3587)
				0130/3268	WEST BUFFALO
					LEWIS T
	026296 FT			026296 FT	2 0 59008 0 01 0172+89
				0130/0000	LENGTH(AH 3587 BK 3547)

DIR: B TOTAL LEN: 9.276 MI. DIST: 03-8 SR: 3003
 LEFT MUN: LEWIS T RIGHT MUN: LEWIS T

WIRTH RD
 (SR3013 SEG 0010/0000) 0120/2891

022749 FT

0120/0041 BMS EN 59/3003/0120/0000
 022749 FT 2 0 59008 0 01 0137+23
 BR. OF BUFFALO CREEK
 BMSBG 59/3003/0120/0000
 S 0120/0000 LENGTH(AH 3547 BK 1054)

021695 FT

0110/0442 BMS EN 59/3003/0110/0416
 2 0 59008 0 01 0130+22
 BUFFALO CREEK
 0110/0416 BMSBG 59/3003/0110/0416
 021695 FT 2 0 59008 0 00 0126+03
 NC GRAND VALLEY RD
 PLEASANT GROVE RD
 (SR3005 SEG 0070/0000)
 MFC BEGIN = D
 S 0110/0000 LENGTH(AH 1054 BK 2599)

019096 FT

019096 FT 2 0 59008 0 00 0100+56
 S 0100/0000 LENGTH(AH 2599 BK 1313)

017783 FT

017783 FT 2 0 59008 0 00 0087+73
 KAISER RUN RD
 (T341)
 S 0090/0000 LENGTH(AH 1313 BK 1480)

016303 FT

016303 FT 2 0 59008 0 00 0072+76
 S 0080/0000 LENGTH(AH 1480 BK 3101)

DIR: B TOTAL LEN: 9.276 MI. DIST: 03-8 SR: 3003
 LEFT MUN: LEWIS T RIGHT MUN: LEWIS T

AIKEY RD
(T366)

0070/0782 ==
 013202 FT

013202 FT 2 0 59008 0 00 0040+21
 LEWIS
 HARTLEY T
 5 0070/0000 LENGTH(AH 3101 BK 1978)

011224 FT

011224 FT 2 0 59008 0 00 0020+31
 HARTLEY
 HARTLETON B
 5 0060/0000 LENGTH(AH 1978 BK 2034)

WATER ST
(BORO)

0050/0331 ==

0050/0086 BMS EN 59/3003/0050/0064
 2 0 59008 0 00 0000+59
 COLD RUN

009190 FT

0050/0064 BMSBG 59/3003/0050/0064
 009190 FT 2 0 59008 0 00 0000+00

MAIN ST
 (SR0045 SEG 0160/1459)
 NC CO LDRUN RD
 INTER-BK MAIN ST
 (SR0045 SEG 0160/1459)
 MFC BEGIN = E

009190 FT

5 0050/0000 LTH AH 002034 BK 000100
 009190 FT
 7044/0000 LTH AH 000100 BK 002387
 INTER-AHD MAIN ST
 0040/2387 (SR0045 SEG 0160/1040)

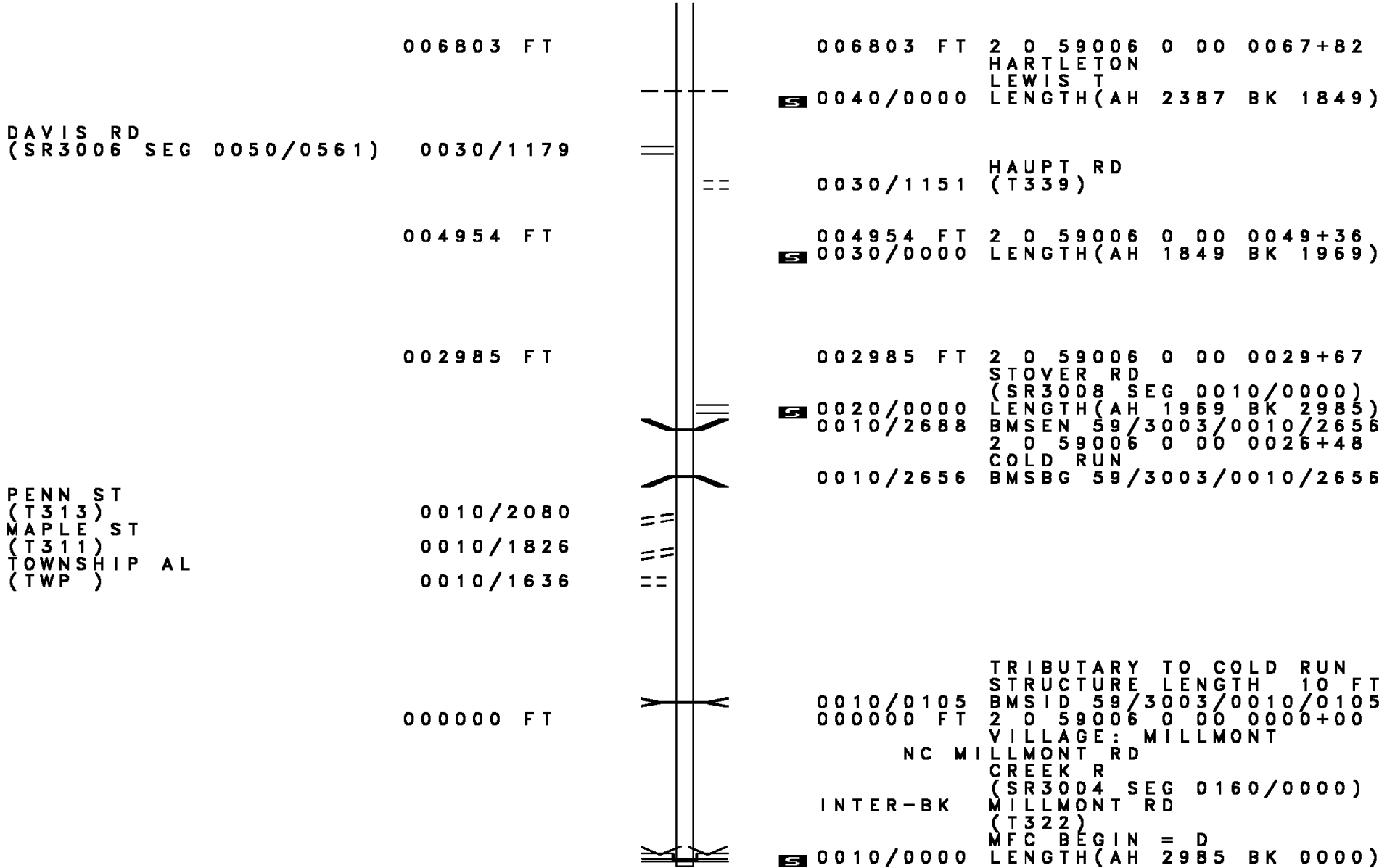
MAIN ST
(SR0045 SEG 0160/1040)

0040/2387

0040/1630 BMS EN 59/3003/0040/1612
 2 0 59006 0 00 0083+99
 COLD RUN

0040/1612 BMSBG 59/3003/0040/1612
 ORCHARD RD
 0040/1277 (T326)

DIR: B TOTAL LEN: 9.276 MI. DIST: 03-8 SR: 3003
 LEFT MUN: HARTLETON B RIGHT MUN: HARTLETON B



006803 FT

006803 FT 2 0 59006 0 00 0067+82
 HARTLETON
 LEWIS T
 S 0040/0000 LENGTH(AH 2387 BK 1849)

DAVIS RD
 (SR3006 SEG 0050/0561) 0030/1179

0030/1151 HAUPT RD
 (T339)

004954 FT

004954 FT 2 0 59006 0 00 0049+36
 S 0030/0000 LENGTH(AH 1849 BK 1969)

002985 FT

002985 FT 2 0 59006 0 00 0029+67
 STOVER RD
 (SR3008 SEG 0010/0000)
 S 0020/0000 LENGTH(AH 1969 BK 2985)
 0010/2688 BMSEN 59/3003/0010/2656
 2 0 59006 0 00 0026+48
 COLD RUN
 0010/2656 BMSBG 59/3003/0010/2656

PENN ST (T313)
 MAPLE ST (T311)
 TOWNSHIP AL (TWP)
 0010/2080
 0010/1826
 0010/1636

000000 FT

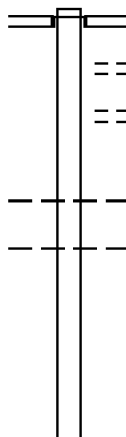
0010/0105 TRIBUTARY TO COLD RUN
 STRUCTURE LENGTH 10 FT
 000000 FT 2 0 59006 0 00 0000+00
 BMSID 59/3003/0010/0105
 VILLAGE: MILLMONT
 NC MI LLMONT RD
 CREEK R
 (SR3004 SEG 0160/0000)
 INTER-BK MILLMONT RD
 (T322)
 MFC BEGIN = D
 S 0010/0000 LENGTH(AH 2985 BK 0000)

EXTRACT DATE: 12/18/2023 ROADWAY MANAGEMENT SYSTEM PAGE NUMBER: 139
 PRINT DATE: 12/19/2023 SLD COUNTY/SR - ANNUAL PRINT COUNTY: UNION

DIR: B TOTAL LEN: 11.293 MI. DIST: 03-8 SR: 3002
 LEFT MUN: HARTLETON B RIGHT MUN: HARTLETON B

059629 FT

059629 FT
 INTER-AHD HAZEL ST
 (BORO)
 MAIN ST
 0240/2470 (SR0045 SEG 0150/1950)
 PARK RD
 0240/2207 (BORO)
 SHIRK RD
 0240/1662 (BORO)



0240/0710 HARTLETON
 HARTLEY T

HARTLETON
 HARTLEY T

0240/0155
 057159 FT

057159 FT 2 0 59001 0 02 0573+89
 NC LAUREL RD
 0240/0000 LENGTH(AH 2470 BK 3119)

DIR: B TOTAL LEN: 11.293 MI. DIST: 03-8 SR: 3002
 LEFT MUN: HARTLEY T RIGHT MUN: HARTLEY T

054040 FT

054040 FT 2 0 59001 0 02 0542+70
 POLLACK RD
 (T316)
 0230/0000 LENGTH(AH 3119 BK 2824)

051216 FT

051216 FT 2 0 59001 0 02 0514+43
 0220/0000 LENGTH(AH 2824 BK 2485)

048731 FT

048731 FT 2 0 59001 0 02 0489+56
 0210/0000 LENGTH(AH 2485 BK 2063)

0200/0841 BALL PARK RD
 (TWP)

RBR

0200/0557 BMS EN 59/3002/0200/0501
 2 0 59001 0 02 0473+93
 P3

RBR

0200/0501 BMSBG 59/3002/0200/0501

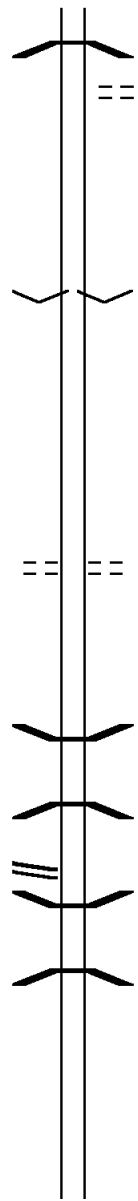
MILL RD
 (T312)

0200/0432
 046668 FT

046668 FT 2 0 59001 0 02 0468+96
 NC SR 3002 SH

0200/0000 (SR0235 SH SEG 0080/2139)
 LENGTH(AH 2063 BK 2834)
 0190/2434 BMS EN 59/3002/0190/2423
 2 0 59001 0 02 0464+90

DIR: B TOTAL LEN: 11.293 MI. DIST: 03-8 SR: 3002
 LEFT MUN: HARTLEY T RIGHT MUN: HARTLEY T



0190/2423 TRIB TO LAUREL RUN
 BMSBG 59/3002/0190/2423
 0190/2276 SCHOOL RD
 (TWP)

043834 FT

043834 FT 2 0 59001 0 02 0440+69
 VILLAGE: LAURELTON
 0190/0000 LENGTH(AH 2834 BK 2492)

041342 FT

041342 FT 2 0 59001 0 02 0415+63
 PADDY MT RD
 (T306)
 0180/0000 LENGTH(AH 2492 BK 2372)

2 0 59001 0 02 0391+80 038970 FT
 HASSENPLUG RD
 (SR3020 SEG 0010/0000) 0170/0000

0170/0180 BMSBG 59/3002/0170/0163
 0 0 00000 0 00 0000+00
 TRIB TO PENNS CREEK
 0170/0163 BMSBG 59/3002/0170/0163
 038970 FT
 0170/0000 LENGTH(AH 2372 BK 1713)
 0160/1184 BMSBG 59/3002/0160/1176
 2 0 59001 0 02 0386+33
 TRIB TO WHITEHORN RUN
 0160/1176 BMSBG 59/3002/0160/1176

037257 FT

037257 FT 2 0 59001 0 02 0374+62
 0160/0000 LENGTH(AH 1713 BK 2309)

DIR: B TOTAL LEN: 11.293 MI. DIST: 03-8 SR: 3002
 LEFT MUN: HARTLEY T RIGHT MUN: HARTLEY T

				0150/0251	BMS	EN	59/3002	/	0150/0240	
					20	59001	002		0353+92	
					TR. TO PENNS CREEK					
	034948	FT		0150/0240	BMS	BG	59/3002	/	0150/0240	
				034948	20	59001	002		0351+00	
					LINCOLN CHAPEL RD					
					(T307)					
				0150/0000	LENGTH(AH 2309 BK 2680)					
				0140/1334	BMS	EN	59/3002	/	0140/1319	
					20	59001	002		0337+90	
					WHITEHORN RUN					
				0140/1319	BMS	BG	59/3002	/	0140/1319	
	032268	FT		032268	20	59001	002		0324+70	
				0140/0000	LENGTH(AH 2680 BK 2465)					
WINDY ACRES LN				0130/0275						
(PRDR)				029803	20	59001	002		0300+10	
				0130/0000	LENGTH(AH 2465 BK 1981)					
	027822	FT		027822	20	59001	002		0280+30	
					TRAILS END RD					
					(SR3004 SEG 0010/0000)					
				0120/0000	LENGTH(AH 1981 BK 3013)					
	024809	FT		024809	20	59001	001		0249+77	
				0110/0000	LENGTH(AH 3013 BK 1981)					

DIR: B TOTAL LEN: 11.293 MI. DIST: 03-8 SR: 3002
 LEFT MUN: HARTLEY T RIGHT MUN: HARTLEY T

Stationing	Distance	Segment	Length	Notes
022828 FT	022828 FT	0100/0000	2 0 59001 0 01	0229+96 LENGTH(AH 1981 BK 2485)
020343 FT	020343 FT	0090/0000	2 0 59001 0 01	0205+11 LENGTH(AH 2485 BK 3045)
017298 FT	017298 FT	0080/0000	2 0 59001 0 00	0173+25 WHITE MT RD (T302) LENGTH(AH 3045 BK 2113)
		0070/1668		AIMETTI LN (PRDR)
BARNETT RD (T311)	0070/0421 015185 FT	0070/0000	2 0 59001 0 00	0152+09 MFC BEGIN = D LENGTH(AH 2113 BK 2715)
BARNETT RD (T311)	0060/2030			
012470 FT	012470 FT	0060/0000	2 0 59001 0 00	0124+90 VILLAGE: WEIKERT LENGTH(AH 2715 BK 2483)

DIR: B TOTAL LEN: 11.293 MI. DIST: 03-8 SR: 3002
LEFT MUN: HARTLEY T RIGHT MUN: HARTLEY T

009987 FT 009987 FT 2 0 59001 0 00 0100+03
S 0050/0000 LENGTH(AH 2483 BK 2472)

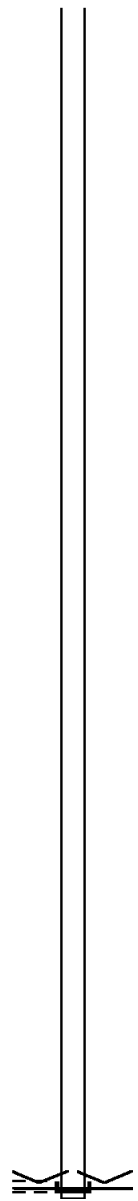
007515 FT 007515 FT 2 0 59001 0 00 0075+27
S 0040/0000 LENGTH(AH 2472 BK 2490)

005025 FT 005025 FT 2 0 59001 0 00 0050+33
S 0030/0000 LENGTH(AH 2490 BK 2432)

002593 FT 002593 FT 2 0 59001 0 00 0025+97
S 0020/0000 LENGTH(AH 2432 BK 2593)

000000 FT 000000 FT 2 0 59001 0 00 0000+00
VILLAGE: CHERRY RUN
NC WEIKERT RD
INTER-BK WINTERS RD
(T301)
MFC BEGIN = E
S 0010/0000 LENGTH(AH 2593 BK 0000)

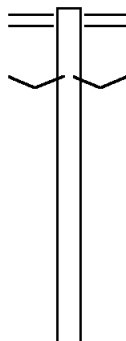
BRIER PATCH DR
(FRST)



EXTRACT DATE: 12/18/2023 ROADWAY MANAGEMENT SYSTEM PAGE NUMBER: 133
PRINT DATE: 12/19/2023 SLD COUNTY/SR - ANNUAL PRINT COUNTY: UNION

DIR: B TOTAL LEN: 2.069 MI. DIST: 03-8 SR: 3001
LEFT MUN: HARTLEY T RIGHT MUN: HARTLEY T

010925 FT
010471 FT



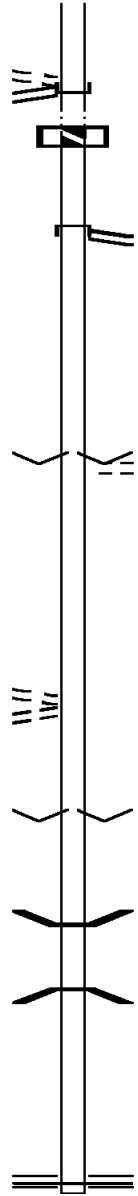
010925 FT CREEK RD
0050/0454 (SR3004 SEG 0100/0984)
010471 FT 2 0 59032 0 00 0104+67
VILLAGE: LAUREL PARK
5 0050/0000 LENGTH(AH 0454 BK 3017)

2 0 59032 0 00 0074+34 007454 FT

007454 FT

DIR: B TOTAL LEN: 2.069 MI. DIST: 03-8 SR: 3001
 LEFT MUN: HARTLEY T RIGHT MUN: HARTLEY T

PALMAN RD
 (T707)
 SR 0235 SH
 (SR0235 SEG 0080/0000) 0040/0000
 007454 FT



NC PICK RD
 INTER-BK SR 0235 SH
 (SR0235 SEG 0080/0000)
 0040/0000 LTH AH 003017 BK 000100
 007454 FT
 7034/0000 LTH AH 000100 BK 001864
 INTER-AHD SR 0235 SH
 (SR0235 SEG 0070/1501)
 SR 0235 SH
 (SR0235 SEG 0070/1501)
 0030/1864

005590 FT

005590 FT 2 0 59032 0 00 0056+06
 VILLAGE: LAURELTON
 LONG LN
 (T308)
 0030/0000 LENGTH(AH 1864 BK 3038)

PADDY MT RD
 (T306)
 LINCOLN CHAPEL RD
 (T307) 0020/0902

NC LINCOLN CHAPEL RD

002552 FT

002552 FT 2 0 59032 0 00 0025+63
 VILLAGE: LINCOLN CHAPEL
 0020/0000 LENGTH(AH 3038 BK 2552)

0010/1067 BMS EN 59/3001/0010/101B
 2 0 59032 0 00 0010+32
 WHITETHORN RUN
 0010/1018 BMSBG 59/3001/0010/101B

000000 FT

000000 FT 2 0 59032 0 00 0000+00
 NC PADDY MT RD
 CREEK RD
 (SR3004 SEG 0070/0000)
 MFC BEGIN = E
 0010/0000 LENGTH(AH 2552 BK 0000)

EXTRACT DATE: 12/18/2023 ROADWAY MANAGEMENT SYSTEM PAGE NUMBER: 131
PRINT DATE: 12/19/2023 SLD COUNTY/SR - ANNUAL PRINT COUNTY: UNION
DIR: B TOTAL LEN: 1.608 MI. DIST: 03-8 SR: 2009
LEFT MUN: UNION T RIGHT MUN: UNION T

SR 0304 SH 008492 FT
(SR0304 SEG 0300/0000) 0040/1903



008492 FT
INTER-AHD
0040/1903 SR 0304 SH
(SR0304 SEG 0300/0000)
WINFIELD CRK
STRUCTURE LENGTH 30 FT

DIR: B TOTAL LEN: 1.608 MI. DIST: 03-8 SR: 2009
 LEFT MUN: UNION T RIGHT MUN: UNION T

PRIVATE DR
(PRDR)

0040/0721
006589 FT

FELMEY RD
(T331)

0030/1985

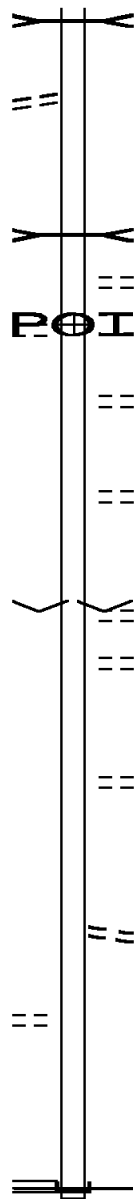
004251 FT

PANORAMA DR
(T325)

0010/0423
000000 FT

COUNTY LINE RD
(SR1017 SEG 0140/0000)

0010/0000



0040/1525 BMSID 59/2009/0040/1525

006589 FT 2 0 59047 0 00 0076+86
 TRIBUT TO SUSQUEHANNA RVR
 STRUCTURE LENGTH 20 FT
 BMSID 59/2009/0040/0000

0040/0000 LENGTH(AH 1903 BK 2338)
 MUNICIPAL LN

0030/2163 (TWP)

0030/1985 (APRA) FAIRCHILD BROTHE
 SHIRLEY DR
 (T332)

0030/0133 WILSHIRL LN
 (TWP)
 004251 FT 2 0 59047 0 00 0053+40
 VILLAGE: WINFIELD
 SANDEL RD
 (T333)

0030/0000 LENGTH(AH 2338 BK 2909)
 NORTHVIEW LN

0020/2357 (TWP)

0020/0975 BLUEBIRD LN
 (T336)

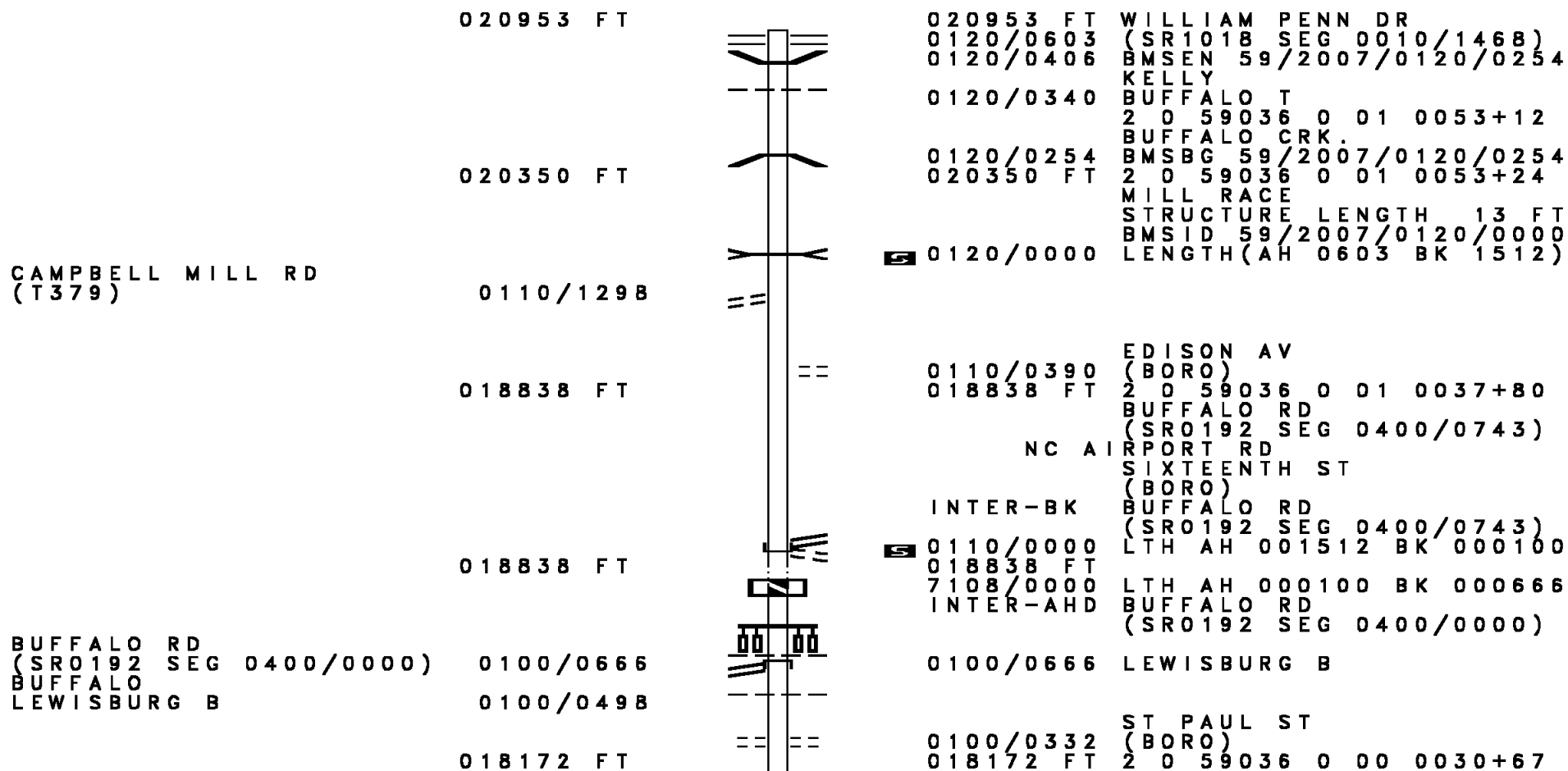
001342 FT 2 0 59047 0 00 0024+27
 RIDGE RD
 (T365)

0020/0000 LENGTH(AH 2909 BK 1342)

000000 FT 2 0 59047 0 00 0010+85
 NC PARK RD
 INTER-BK PARK RD
 (SR1017 SEG 0140/0000)
 MFC BEGIN = D
 BK-SNYDER (54)

0010/0000 LENGTH(AH 1342 BK 0000)

DIR: B TOTAL LEN: 3.968 MI. DIST: 03-8 SR: 2007
 LEFT MUN: KELLY T RIGHT MUN: KELLY T



020953 FT

020953 FT WILLIAM PENN DR
 0120/0603 (SR1018 SEG 0010/1468)
 0120/0406 BMSSEN 59/2007/0120/0254

020350 FT

0120/0340 KELLY
 0120/0254 BUFFALO T
 020350 FT 2 0 59036 0 01 0053+12
 020350 FT BUFFALO CRK.

CAMPBELL MILL RD
 (T379)

0110/1298

0120/0254 BMSBG 59/2007/0120/0254
 020350 FT 2 0 59036 0 01 0053+24
 0120/0000 MILL RACE
 STRUCTURE LENGTH 13 FT
 BMSID 59/2007/0120/0000
 LENGTH(AH 0603 BK 1512)

018838 FT

0110/0390 EDISON AV
 018838 FT (BORO)
 2 0 59036 0 01 0037+80
 BUFFALO RD
 (SR0192 SEG 0400/0743)

BUFFALO RD
 (SR0192 SEG 0400/0000)
 BUFFALO
 LEWISBURG B

018838 FT

NC A I RPORT RD
 SIXTEENTH ST
 (BORO)
 INTER-BK BUFFALO RD
 (SR0192 SEG 0400/0743)
 0110/0000 LTH AH 001512 BK 000100
 018838 FT

0100/0666

7108/0000 LTH AH 000100 BK 000666
 INTER-AHD BUFFALO RD
 (SR0192 SEG 0400/0000)

0100/0498

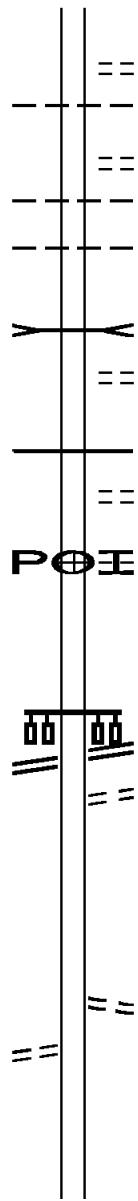
0100/0666 LEWISBURG B

018172 FT

0100/0332 ST PAUL ST
 018172 FT (BORO)
 2 0 59036 0 00 0030+67

DIR: B TOTAL LEN: 3.968 MI. DIST: 03-8 SR: 2007
 LEFT MUN: LEWISBURG B RIGHT MUN: LEWISBURG B

Left Side Description	Left Side Stationing	Right Side Description	Right Side Stationing
LEWISBURG BUFFALO T	0090/1463	TERRACE DR (BORO) LENGTH(AH 0666 BK 1640)	0100/0000
BUFFALO EAST BUFFALO T	0090/1090	MEADOW LN (BORO)	0090/1307
		LEWISBURG EAST BUFFALO T LIMESTONE RU STRUCTURE LENGTH 33 FT	0090/1069
		BMSID 59/2007/0090/0707 ST MARY ST (T396)	0090/0707
	016532 FT	2 0 59036 0 00 0014+06 MFC BEGIN = C	0090/0497 016532 FT
		LENGTH(AH 1640 BK 1433) PENNDOT STOCKPILE 01	0090/0000
		(GOVT) (APRA) PENNDOT STOCKPIL PENNDOT STOCKPILE 01 (GOVT)	0080/1395 0080/1200
	015099 FT	2 0 59036 0 00 0000+00 WEST MARKET ST (SR0045 SEG 0440/1510)	015099 FT
WEST MARKET ST (SR0045 SEG 0440/1510)	0080/0000	LENGTH(AH 1433 BK 1919) WASHINGTON AV (T367)	0080/0000 0070/1474
	013180 FT	2 0 59015 0 03 0128+91 NC FAIRGROUND RD SMOKETOWN RD (T355)	013180 FT
SMOKETOWN RD (T355)	0060/2666	LENGTH(AH 1919 BK 3243) NC SMOKETOWN RD	0070/0000

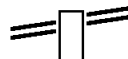


DIR: B TOTAL LEN: 3.968 MI. DIST: 03-8 SR: 2007
 LEFT MUN: EAST BUFFALO T RIGHT MUN: EAST BUFFALO T

	009937 FT		009937 FT 2 0 59015 0 02 0099+98
			0060/0000 LENGTH(AH 3243 BK 2332)
WALNUT HOLLOW LN (T353)	0050/0544 007605 FT	==	007605 FT 2 0 59015 0 01 0076+66
			0050/0000 LENGTH(AH 2332 BK 1062)
			TR LIMESTONE
			STRUCTURE LENGTH 11 FT
			BMSID 59/2007/0040/0638
	006543 FT		006543 FT 2 0 59015 0 00 0065+76
			0040/0000 LENGTH(AH 1062 BK 1806)
	004737 FT		004737 FT 2 0 59015 0 00 0047+46
			PHEASANT RIDGE RD
			(T349)
			0030/0000 LENGTH(AH 1806 BK 2219)
	002518 FT		0020/0060 BMSID 59/2007/0020/0000
			002518 FT 2 0 59015 0 00 0025+14
			TURTLE CREEK
			BMSBG 59/2007/0020/0000
			0020/0000 LENGTH(AH 2219 BK 2518)
	000000 FT		000000 FT 2 0 59015 0 00 0000+00
			NC OLD SCHOOL HOUSE RD
			FURNACE RD
			(SR2004 SEG 0150/2430)
			MFC BEGIN = D
			0010/0000 LENGTH(AH 2518 BK 0000)

EXTRACT DATE: 12/18/2023 ROADWAY MANAGEMENT SYSTEM PAGE NUMBER: 126
PRINT DATE: 12/19/2023 SLD COUNTY/SR - ANNUAL PRINT COUNTY: UNION
DIR: B TOTAL LEN: 2.130 MI. DIST: 03-8 SR: 2005
LEFT MUN: EAST BUFFALO T RIGHT MUN: EAST BUFFALO T

OLD TURNPIKE RD 011249 FT
(SR0045 SEG 0410/0000) 0050/1469
FOR SR 0045 AND 2005



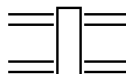
011249 FT OLD TURNPIKE RD
0050/1469 (SR0045 SEG 0410/0000)

DIR: B TOTAL LEN: 2.130 MI. DIST: 03-8 SR: 2005
 LEFT MUN: EAST BUFFALO T RIGHT MUN: EAST BUFFALO T

Stationing	Description	Length	Start Station	End Station	Notes
0050/1220	(CONN)				
009780 FT		009780 FT	0050/0000	0098+15	LENGTH(AH 1469 BK 2318)
007462 FT		007462 FT	0040/0000	0074+67	LENGTH(AH 2318 BK 1808)
0030/0698	WINDY HILL LN (PRDR)				
005654 FT		005654 FT	0030/0000	0056+36	PHEASANT RIDGE RD (T349) LENGTH(AH 1808 BK 3433)
002221 FT		002221 FT	0020/0000	0022+15	BMSBG 59/2005/0020/0000 LENGTH(AH 3433 BK 2221)
000000 FT		000000 FT	0010/0000	0000+00	NC SA LEM CHURCH RD FURNACE RD (SR2004 SEG 0140/0940) MFC BEGIN = E LENGTH(AH 2221 BK 0000)

DIR: B TOTAL LEN: 9.674 MI. DIST: 03-8 SR: 2004
 LEFT MUN: EAST BUFFALO T RIGHT MUN: EAST BUFFALO T

051081 FT



051081 FT SR 0015 SH
 0220/1656 (SR0015 SEG 0090/0952)
 0220/1484 (SR0015 SH
 (SR0015 SEG 0091/1053)

049425 FT

049425 FT 2 0 59012 0 02 0491+92
 0220/0000 LENGTH(AH 1656 BK 2036)

047389 FT

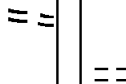
047389 FT 2 0 59012 0 02 0471+80
 0210/0000 LENGTH(AH 2036 BK 2528)

044861 FT

044861 FT 2 0 59012 0 02 0446+82
 0200/0000 LENGTH(AH 2528 BK 2110)

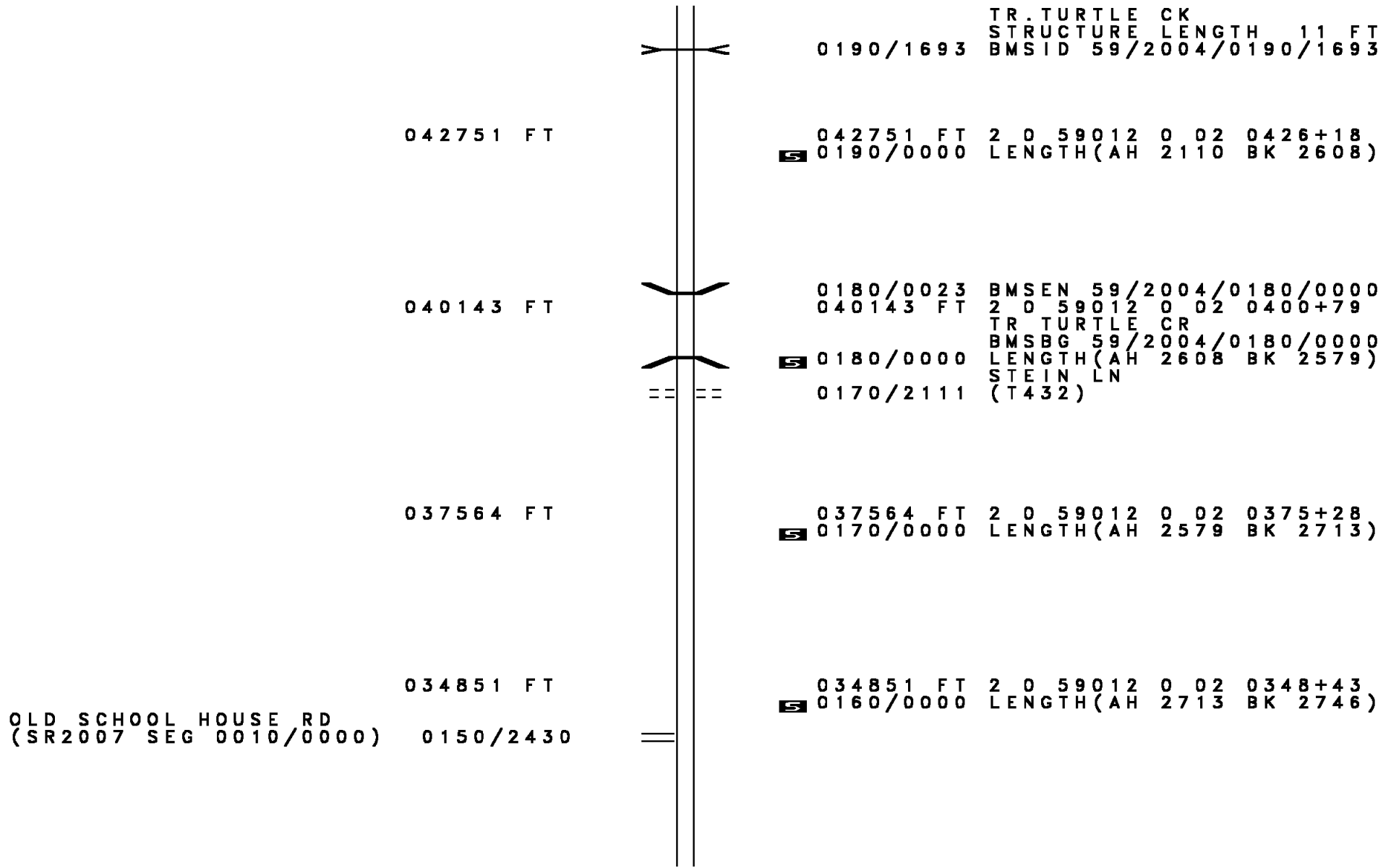
SUPPLEE MILL RD
 (T458)

0190/1826







0190/1792 SUPPLEE MILL RD
 (T458)

DIR: B TOTAL LEN: 9.674 MI. DIST: 03-8 SR: 2004
 LEFT MUN: EAST BUFFALO T RIGHT MUN: EAST BUFFALO T



DIR: B TOTAL LEN: 9.674 MI. DIST: 03-8 SR: 2004
 LEFT MUN: EAST BUFFALO T RIGHT MUN: EAST BUFFALO T

	032105 FT		0150/0017 BMS EN 59/2004/0150/0000 032105 FT 2 0 59012 0 02 0321+06 T. TURTLE CK.
			5 0150/0000 BMSBG 59/2004/0150/0000 LENGTH(AH 2746 BK 2620)
SALEM CHURCH RD (SR2005 SEG 0010/0000)	0140/0940	==	
	029485 FT		029485 FT 2 0 59012 0 02 0295+10 IRON CAVE LN (T327)
		==	5 0140/0000 LENGTH(AH 2620 BK 2468)
			0130/1565 BMS EN 59/2004/0130/1546 2 0 59012 0 02 0285+72 B. TURTLE CK.
			0130/1546 BMSBG 59/2004/0130/1546
	027017 FT		027017 FT 2 0 59012 0 02 0270+46 5 0130/0000 LENGTH(AH 2468 BK 2420)
		---	0120/1575 EAST BUFFALO BUFFALO T
	024597 FT		024597 FT 2 0 59012 0 02 0246+23 5 0120/0000 LENGTH(AH 2420 BK 2675)
2 0 59012 0 02 0219+21 DREISBACH CHURCH RD (SR2003 SEG 0090/0000)	021922 FT 0110/0000	==	021922 FT NEW BERLIN MT RD (SR2003 SEG 0090/0000) 5 0110/0000 LENGTH(AH 2675 BK 2521) 0100/2521 BMS EN 59/2004/0100/2491 2 0 59012 0 02 0218+97

DIR: B TOTAL LEN: 9.674 MI. DIST: 03-8 SR: 2004
 LEFT MUN: BUFFALO T RIGHT MUN: BUFFALO T

Stationing	Right of Way	Property	Notes
		TURTLE CREEK	
		0100/2491 BMSBG 59/2004/0100/2491	
019401 FT		019401 FT 2 0 59012 0 01 0193+60	
		RIDGE RD	
		(SR3016 SEG 0090/1790)	
		0100/0000 LENGTH(AH 2521 BK 1895)	
BEAVER RUN RD (T422)			
0090/0353			
017506 FT		017506 FT 2 0 59012 0 01 0174+73	
		0090/0000 LENGTH(AH 1895 BK 2522)	
014984 FT		014984 FT 2 0 59012 0 01 0149+61	
		0080/0000 LENGTH(AH 2522 BK 2489)	
SKUNK HOLLOW RD (T418)			
0070/1966			
012495 FT		012495 FT 2 0 59012 0 01 0124+82	
		0070/0000 LENGTH(AH 2489 BK 2492)	
010003 FT		010003 FT 2 0 59012 0 01 0100+00	
		0060/0000 LENGTH(AH 2492 BK 2459)	

DIR: B TOTAL LEN: 9.674 MI. DIST: 03-8 SR: 2004
 LEFT MUN: BUFFALO T RIGHT MUN: BUFFALO T

Left Side	Left Side Length	Left Side Unit	Right Side	Right Side Length	Right Side Unit	Right Side Offset	Right Side Unit
GROVE RD (T403)	0050/0566	007544 FT	BROUSE RD (T404)	0050/0566	007544 FT	2 0 59012 0 01	0075+48
				0050/0000	LENGTH(AH	2459	BK 2539)
RIDGE VIEW LN (PRDR)	0040/1106	005005 FT	BUFFALO WEST BUFFALO T	0040/1087	005005 FT	2 0 59012 0 01	0050+05
				0040/0000	LENGTH(AH	2539	BK 2382)
				0030/2078	FARM HOLLOW RD (PRDR)		
BRANDYWINE LN (T398)	0030/1686	002623 FT	NC FURNACE RD	0030/0077	002623 FT	2 0 59012 0 00	0026+23
				0030/0000	LENGTH(AH	2382	BK 1606)
EAST ST (BORO)	0020/1137	001017 FT	WEST BUFFALO MIFFLINBURG B	001017 FT	0020/0000	LENGTH(AH	1606 BK 1017)
				0020/0000	LENGTH(AH	1606	BK 1017)
				0010/0627	PINE ST (BORO)		
ANSPACH AV (BORO)	0010/0498	000000 FT	THIRD ST (BORO)	0010/0056	000000 FT	2 0 59012 0 00	0000+00
				000000	NC MA PLE ST FOURTH ST (SR0304 SEG	0020/0000)	
				0010/0000	MFC BEGIN = D LENGTH(AH	1017	BK 0000)

EXTRACT DATE: 12/18/2023 ROADWAY MANAGEMENT SYSTEM PAGE NUMBER: 119
 PRINT DATE: 12/19/2023 SLD COUNTY/SR - ANNUAL PRINT COUNTY: UNION
 DIR: B TOTAL LEN: 5.013 MI. DIST: 03-8 SR: 2003
 LEFT MUN: BUFFALO T RIGHT MUN: BUFFALO T

OLD TURNPIKE RD 026468 FT
 (SR0045 SEG 0370/0000) 0110/3132

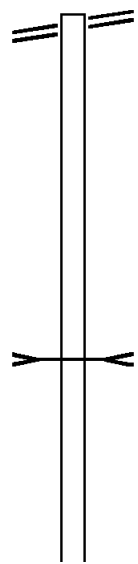
026468 FT OLD TURNPIKE RD
 0110/3132 (SR0045 SEG 0370/0000)

023336 FT

023336 FT 2 0 59014 0 00 0233+52
 T. BUFFALO C.
 STRUCTURE LENGTH 9 FT
 BMSID 59/2003/0110/0000
 5 0110/0000 LENGTH(AH 3132 BK 2575)

020761 FT

020761 FT 2 0 59014 0 00 0207+71



DIR: B TOTAL LEN: 5.013 MI. DIST: 03-8 SR: 2003
 LEFT MUN: BUFFALO T RIGHT MUN: BUFFALO T

Stationing	Segment	Length	Right-of-Way	Notes
	PHEASANT RIDGE RD (T345)	0100/0000	5	LENGTH(AH 2575 BK 2392)
018369 FT				
	NC DREISBACH CHURCH RD FURNACE RD (SR2004 SEG 0110/0000)	018369 FT	2 0 59014 0 00	0183+73 5 0090/0000 LENGTH(AH 2392 BK 2355)
016014 FT				
	HIDEAWAY LN (PRDR)	0070/1362	5	016014 FT 2 0 59014 0 00 0160+15 0080/0000 LENGTH(AH 2355 BK 2041)
SLEEPY HOLLOW LN (PRDR)		0070/1362	5	0070/1362 (PRDR)
	LOG CABIN LN (PRDR)	0070/0361	5	0070/0361 (PRDR)
2 0 59014 0 00 0139+71 013973 FT TURKEY RUN RD (T327)		0070/0000	5	013973 FT 0070/0000 LENGTH(AH 2041 BK 2317)
	RUSTY RUN LN (T328)	0060/1574	5	0060/1574 (T328)
2 0 59014 0 00 0116+64 011656 FT VIOLET RD (T420)		0060/0000	5	011656 FT 0060/0000 LENGTH(AH 2317 BK 3118)

DIR: B TOTAL LEN: 5.013 MI. DIST: 03-8 SR: 2003
 LEFT MUN: BUFFALO T RIGHT MUN: BUFFALO T

Stationing	Segment Description	Length	Start Station	End Station	Notes
008538 FT		0050/0000	2 0 59014 0 00 0085+38	0085+38	LENGTH(AH 3118 BK 2484)
	BUFFALO LIMESTONE T				
006054 FT		0040/0000	2 0 59014 0 00 0060+48	0060+48	LENGTH(AH 2484 BK 2616)
003438 FT		0030/0000	2 0 59014 0 00 0034+25	0034+25	NC NEW BERLIN MOUNTAIN RD LIMESTONE NEW BERLIN B LENGTH(AH 2616 BK 1474)
MOUNTAIN RD (T352)		0020/1164			
MOTTER LN (BORO)		0020/0250			
SMITH ST (BORO)		001964 FT	2 0 59014 0 00 0019+65	0019+65	001964 FT
		0020/0000			LENGTH(AH 1474 BK 1964)
		0010/1569			GREEN ST (BORO)
		0010/0813			LIBERTY ST (BORO)
		0010/0412			HIGH ST (BORO)
		0010/0212			MAZE AL (BORO)
000000 FT		000000 FT	2 0 59014 0 00 0000+00	0000+00	NC VINE ST MARKET ST (SRO304 SEG 0140/0000) INTER-BK VINE ST (SRO204 SEG 0020/0813) MFC BEGIN = D
		0010/0000			LENGTH(AH 1964 BK 0000)

DIR: B TOTAL LEN: 3.383 MI. DIST: 03-8 SR: 2002
 LEFT MUN: UNION T RIGHT MUN: BUFFALO T

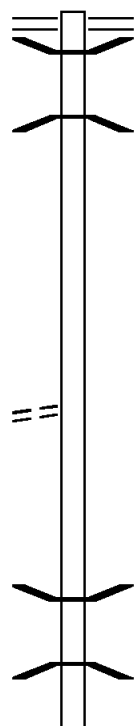
Left Side	Right Side
TRUTT RD (T358) 017864 FT 0080/3038	017864 FT AH-SNYDER (54) INTER-AHD COUNTY LINE RD 0080/3038 (SR1017 SEG 0150/2511)
014826 FT	014826 FT 2 0 59050 0 00 0153+38 REICHLEY RD (T508) LENGTH(AH 3038 BK 1476)
2 0 59050 0 00 0138+84 013350 FT AMISH RD (T356) 0070/0000	013350 FT LENGTH(AH 1476 BK 2541)
2 0 59050 0 00 0113+20 010809 FT FELMEY RD (T331) 0060/0000	010809 FT LENGTH(AH 2541 BK 2302)

DIR: B TOTAL LEN: 3.383 MI. DIST: 03-8 SR: 2002
 LEFT MUN: UNION T RIGHT MUN: BUFFALO T

STEIN LN
 (T354)

008507 FT	==	008507 FT	2 0 59050 0 00 0090+27
			PENNS DR
			(T504)
		5 0050/0000	LENGTH(AH 2302 BK 2632)
005875 FT	--	005875 FT	2 0 59050 0 00 0063+89
			LEPLEY RD
			(T492)
			MONROE
			JACKSON T
		5 0040/0000	LENGTH(AH 2632 BK 2157)
0030/0736	==	0030/0736	STEIN LN
			(T486)
003718 FT		003718 FT	2 0 59050 0 00 0042+18
			CREST RD
			(T507)
		5 0030/0000	LENGTH(AH 2157 BK 1782)
001936 FT		001936 FT	2 0 59050 0 00 0024+48
		5 0020/0000	LENGTH(AH 1782 BK 1526)
000410 FT		000410 FT	2 0 59050 0 00 0009+22
		5 0010/0000	LENGTH(AH 1526 BK 0410)
000000 FT		000000 FT	0 0 00000 0 00 0000+00
			NC COUNTY LINE RD
			SR 0304 SH
			(SR0304 SEG 0200/1904)
			MFC BEGIN = E
		5 0008/0000	LENGTH(AH 0410 BK 0000)

016094 FT



016094 FT JOHNSON MILL RD
 0080/2988 (SR1001 SEG 0070/0000)
 0080/2536 BMSSEN 59/2001/0080/2524
 2 0 59030 0 00 0075+28
 MUDDY RUN
 0080/2524 BMSBG 59/2001/0080/2524

013106 FT

013106 FT 2 0 59030 0 00 0050+08
 0080/0000 LENGTH(AH 2988 BK 2501)

CANNON RD
 (T376)

0070/1693

010605 FT

010605 FT 2 0 59030 0 00 0025+15
 0070/0000 LENGTH(AH 2501 BK 1557)
 0060/0878 BMSSEN 59/2001/0060/0707
 2 0 59030 0 00 0016+61
 BUFFALO CREEK
 0060/0707 BMSBG 59/2001/0060/0707

009048 FT

009048 FT 2 0 59030 0 00 0009+63

DIR: B TOTAL LEN: 3.048 MI. DIST: 03-8 SR: 2001
 LEFT MUN: BUFFALO T RIGHT MUN: BUFFALO T

BUFFALO RD
 (SR0192 SEG 0290/0000) 0050/0000

008103 FT

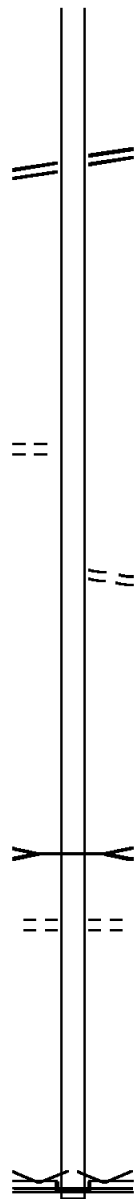
005992 FT

KEEFER RD
 (T362) 0030/0605

004333 FT

001717 FT

000000 FT



0060/0000 LENGTH(AH 1557 BK 0945)

008103 FT 2 0 59030 0 00 0000+00
 BUFFALO RD
 (SR0192 SEG 0290/0000)

0050/0000 LENGTH(AH 0945 BK 2111)

005992 FT 2 0 59035 0 00 0060+05
 0040/0000 LENGTH(AH 2111 BK 1659)

004333 FT 2 0 59035 0 00 0043+46
 YOUNG RD
 (T424)
 0030/0000 LENGTH(AH 1659 BK 2616)

001717 FT 2 0 59035 0 00 0017+37
 BEAVER RUN
 STRUCTURE LENGTH 26 FT
 BMSID 59/2001/0020/0000
 0020/0000 LENGTH(AH 2616 BK 1717)

0010/1092 STRICKLER RD
 (T347)

000000 FT 2 0 59035 0 00 0000+00
 VILLAGE: VICKSBURG
 NC BEAVER RUN RD
 OLD TURNPIKE RD
 (SR0045 SEG 0350/0560)
 INTER-BK BEAVER RUN RD
 (T422)
 MFC BEGIN = E
 0010/0000 LENGTH(AH 1717 BK 0000)

DIR: B TOTAL LEN: .891 MI. DIST: 03-8 SR: 1018
 LEFT MUN: KELLY T RIGHT MUN: KELLY T

	004706 FT		004706 FT		
FROM 0015/0201 SH			DERR DR		
(CONN)	0020/1673		0020/1857	(SR0015 SEG 0200/0350)	
J P M RD	0020/1326		0020/1651	(SR0015 SEG 0201/0354)	
(T476)				TO 0015/0201 SH	
WILLOW BROOK BL	0020/1014			(CONN)	
(T547)					
BIRCH TREE LN	0020/0409				
(PRDR)	0020/0000			002849 FT	
2 0 59021 0 00 0028+98			5 0020/0000	LENGTH(AH 1857 BK 2849)	
NEWMAN RD					
(T474)			0010/1549	MFC BEGIN = C	
	000000 FT		AIRPORT RD		
			0010/1468	(SR2007 SEG 0120/0603)	
			000000 FT	2 0 59021 0 00 0000+00	
			INTER-BK	NC WILLIAM PENN DR	
				FEDERAL PENITENTIARY DR	
				(GOVT)	
			5 0010/0000	MFC BEGIN = E	
				LENGTH(AH 2849 BK 0000)	

EXTRACT DATE: 12/18/2023 ROADWAY MANAGEMENT SYSTEM PAGE NUMBER: 111
PRINT DATE: 12/19/2023 SLD COUNTY/SR - ANNUAL PRINT COUNTY: UNION
DIR: B TOTAL LEN: .000 MI. DIST: 03-8 SR: 1016
LEFT MUN: GREGG T RIGHT MUN: GREGG T

000000 FT

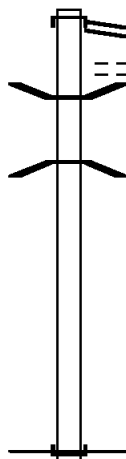


000000 FT
7010/0000 LENGTH(AH 1769 BK 0000)

EXTRACT DATE: 12/18/2023 ROADWAY MANAGEMENT SYSTEM PAGE NUMBER: 110
 PRINT DATE: 12/19/2023 SLD COUNTY/SR - ANNUAL PRINT COUNTY: UNION
 DIR: B TOTAL LEN: .492 MI. DIST: 03-8 SR: 1014
 LEFT MUN: GREGG T RIGHT MUN: GREGG T

002600 FT

002600 FT
 INTER-AHD SR 0044 SH
 (SR0044 SEG 0050/0000)
 SR 0044 SH
 0010/2600 (SR0044 SEG 0050/0000)
 FOR SR 0044 AND 1014
 0010/2272 (CONN)
 0010/2146 BMS EN 59/1014/0010/2135
 1 0 00176 0 00 0143+39
 SOUTH CREEK
 0010/2135 BMSBG 59/1014/0010/2135



000000 FT

000000 FT 1 0 00176 0 00 0121+97
 NC SR 1014 SH
 INTER-BK TOWNSHIP RT
 (TWP)
 MFC BEGIN = E
 0010/0000 LENGTH(AH 2600 BK 0000)

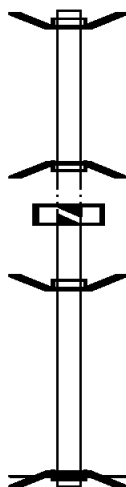
DIR: B TOTAL LEN: .053 MI. DIST: 03-8 SR: 1013
 LEFT MUN: WHITE DEER T RIGHT MUN: WHITE DEER T

000279 FT

000142 FT

000142 FT

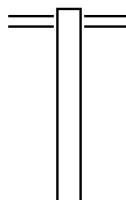
000000 FT



000279 FT BMSBN 59/1013/0020/0000
 INTER-AHD GRAY HILL RD
 0020/0137 (T514)
 000142 FT 2 0 00000 0 00 0000+00
 INTER-BK GRAY HILL RD
 (T514)
 I-80 WB
 BMSBG 59/1013/0020/0000
 LTH AH 000137 BK 000077
 00020/0000
 000142 FT
 7012/0000 LTH AH 000077 BK 000142
 BMSBN 59/1013/0010/0000
 INTER-AHD GRAY HILL RD
 0010/0142 (T514)
 000000 FT 2 0 00000 0 00 0000+00
 NC GRAY HILL RD
 INTER-BK GRAY HILL RD
 (T514)
 I-80 EBL
 BMSBG 59/1013/0010/0000
 MFC BEGIN = E
 00010/0000 LENGTH(AH 0142 BK 0000)

EXTRACT DATE: 12/18/2023 ROADWAY MANAGEMENT SYSTEM PAGE NUMBER: 108
PRINT DATE: 12/19/2023 SLD COUNTY/SR - ANNUAL PRINT COUNTY: UNION
DIR: N TOTAL LEN: 2.271 MI. DIST: 03-8 SR: 1012
LEFT MUN: GREGG T RIGHT MUN: GREGG T

011992 FT



011992 FT MARINE CORPS LEAG MEM H
0050/3135 (SR0015 SEG 0440/2478)

DIR: N TOTAL LEN: 2.271 MI. DIST: 03-8 SR: 1012
 LEFT MUN: GREGG T RIGHT MUN: GREGG T

008857 FT

008857 FT 1 0 00627 0 00 0049+88
 0050/0000 LENGTH(AH 3135 BK 2116)

006741 FT

0040/0118 BMSBN 59/1012/0040/0000
 006741 FT 1 0 00627 0 00 0028+61
 WHITE DEER HOLE CREEK
 BMSBG 59/1012/0040/0000
 0040/0000 LENGTH(AH 2116 BK 2865)

0030/1396 STUBBY LN
 (PRDR)

003876 FT

003876 FT 1 0 00627 0 00 0000+00
 WHITE DEER RUN RD
 (PRDR)
 0030/0000 LENGTH(AH 2865 BK 1974)

001902 FT

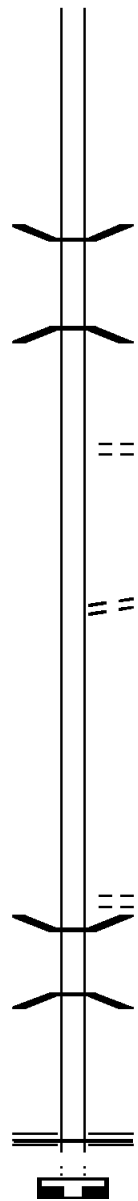
001902 FT 2 0 59039 0 00 0019+84
 0020/0000 LENGTH(AH 1974 BK 1902)

0010/0523 SOUTH CREEK RD
 (T419)
 0010/0482 BMSBN 59/1012/0010/0355
 2 0 59039 0 00 0035+35
 WHITE DEER HOLE CREEK
 0010/0355 BMSBG 59/1012/0010/0355
 000000 FT 2 0 59039 0 00 0038+94
 NC DE VITT CAMP RD
 SR 0044 SH
 (SR0044 SEG 0070/0000)
 MFC BEGIN = E

000000 FT

0010/0000 LENGTH(AH 1902 BK 0100)
 000000 FT
 7008/0000 LENGTH(AH 0100 BK 0000)

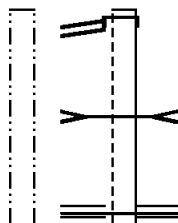
000000 FT



EXTRACT DATE: 12/18/2023 ROADWAY MANAGEMENT SYSTEM PAGE NUMBER: 106
 PRINT DATE: 12/19/2023 SLD COUNTY/SR - ANNUAL PRINT COUNTY: UNION

DIR: N TOTAL LEN: 4.561 MI. DIST: 03-8 SR: 1011
 LEFT MUN: WHITE DEER T RIGHT MUN: WHITE DEER T

022207 FT



024083 FT
 INTER-AHD SR 0015 SH
 (SR0015 SEG 0390/0000)
 SR 0015 SH
 (SR0015 SEG 0390/0000)
 0100/1208

0100/0325 T. WHITE DEER
 STRUCTURE LENGTH 19 FT
 BMSID 59/1011/0100/0325
 022875 FT 1 0 00176 0 02 0353+60
 WHITE DEER PK
 (SR1010 SEG 0320/0000)
 MFC BEGIN = D

EXTRACT DATE: 12/18/2023
PRINT DATE: 12/19/2023

ROADWAY MANAGEMENT SYSTEM
SLD COUNTY/SR - ANNUAL PRINT

PAGE NUMBER: 105
COUNTY: UNION

DIR: N TOTAL LEN: 4.561 MI.
LEFT MUN: WHITE DEER T

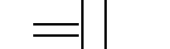
DIST: 03-8 SR: 1011
RIGHT MUN: WHITE DEER T

LTH AH 001154 BK 001750 7101/0000



0100/0000 LENGTH(AH 1208 BK 1750)
0090/1370 BMSSEN 59/1011/0090/1280
1 0 00176 0 02 0357+41
WHITE DEER C
0090/1280 BMSBG 59/1011/0090/1280
PARK RD
0090/1150 (T523)

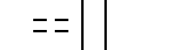
020457 FT



0090/0111 RAMP N RD
(SR8007 SEG 0010/0379)
021125 FT 1 0 00176 0 02 0371+16
VILLAGE: WHITE DEER
0090/0000 LENGTH(AH 1750 BK 3274)

CAT RD
(T418)

0080/2407



1 0 00176 0 03 0426+43 017183 FT
DEITRICK RD
(T519)

0080/0000



017851 FT LEISER RD
(T520)
0080/0000 LENGTH(AH 3274 BK 2332)
0070/2311 BMSSEN 59/1011/0070/2301
0 0 00000 0 00 0000+00
TR. SUSQ. RV
0070/2301 BMSBG 59/1011/0070/2301

PRIVATE DR
(PRDR)

0070/1323



0070/1323 (APRA) THERMAL PRODUCT
(APRA) NGC INDUSTRIES L
PRIVATE DR
0070/0883 (PRDR)

PRIVATE DR
(PRDR)

0070/0085
014851 FT



0070/0085 (APRA) RODAN TRANSPORT
015519 FT 1 0 00176 0 03 0449+69
0070/0000 LENGTH(AH 2332 BK 3403)

PRIVATE DR
(PRDR)

0060/2602



(APRA) CON-WAY FREIGHT
CON-WAY FREIGHT INDUST
0060/2794 (PRDR)
0060/2602 (APRA) ESTES FREIGHT IN

DIR: N TOTAL LEN: 4.561 MI. DIST: 03-8 SR: 1011
 LEFT MUN: WHITE DEER T RIGHT MUN: WHITE DEER T

PRIVATE DR
(PRDR)

0060/1161



SR. 80 WB
 0060/1709 OP ID 59/0080/2101/1956
 I - 80 EB
 0060/1606 OP ID 59/0080/2100/1993
 0060/1161 (APRA) MORAN FREIGHT IN

PRIVATE DR
(PRDR)

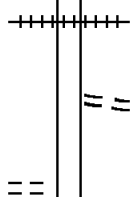
0060/0505
 011448 FT



0060/0505 (APRA) MORAN FREIGHT IN
 012116 FT 1 0 00176 0 03 0483+75
 (AAR 589202C) #TRKS 01
 0060/0000 LENGTH(AH 3403 BK 2526)

FORESMAN DR
(T546)

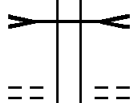
0050/0812



RIVER RD
(T498)

1 0 00176 0 03 0508+88
 NEW COLUMBIA RD
(TBC)

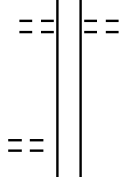
008922 FT
 0050/0000



T. SUSQ. RIV.
 STRUCTURE LENGTH 24 FT
 BMSID 59/1011/0050/0316
 0050/0316
 009590 FT MAIN ST
 (TBC)
 0050/0000 LENGTH(AH 2526 BK 2768)

NEWKY RD
(T529)

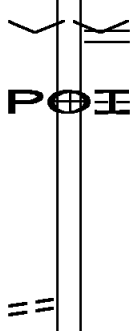
0040/0477
 006154 FT



CEMETERY ST
(T409)

TO 9401/0010 SH
(CONN)

0030/0086
 003421 FT



006822 FT 1 0 00176 0 03 0536+46
 VILLAGE: NEW COLUMBIA
 TABERNACLE RD
 (SR1009 SEG 0030/1281)
 0040/0000 LENGTH(AH 2768 BK 2733)
 (APRA) BIEBER'S INDUSTR
 PRIVATE DR
 (PRDR)
 0030/2364
 004089 FT 1 0 00176 0 03 0563+71

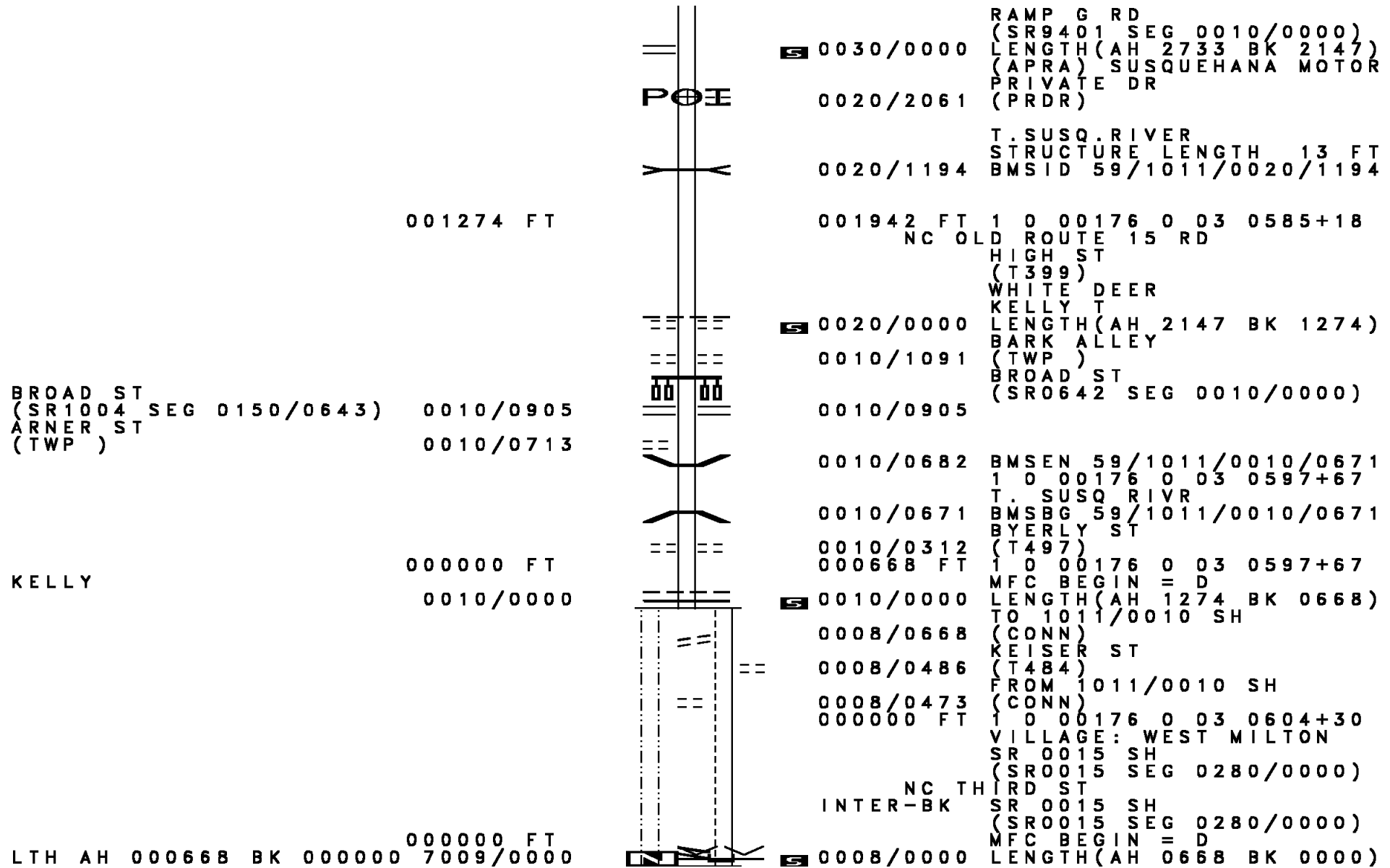
EXTRACT DATE: 12/18/2023
PRINT DATE: 12/19/2023

ROADWAY MANAGEMENT SYSTEM
SLD COUNTY/SR - ANNUAL PRINT

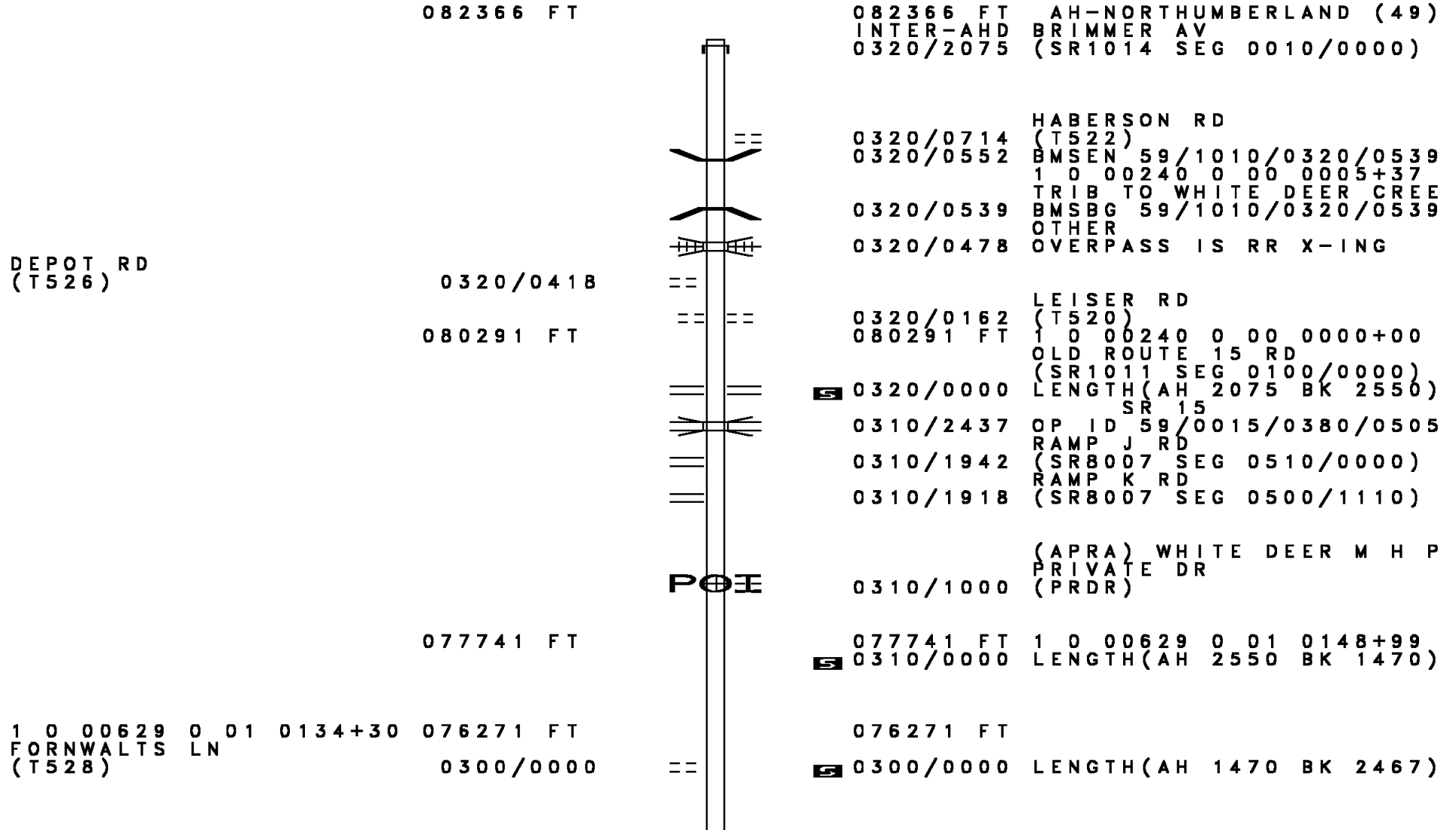
PAGE NUMBER: 103
COUNTY: UNION

DIR: N TOTAL LEN: 4.561 MI.
LEFT MUN: WHITE DEER T

DIST: 03-8 SR: 1011
RIGHT MUN: WHITE DEER T



LTH AH 000668 BK 000000 000000 FT 7009/0000



DIR: B TOTAL LEN: 15.600 MI. DIST: 03-8 SR: 1010
 LEFT MUN: WHITE DEER T RIGHT MUN: WHITE DEER T

	073804 FT		073804 FT	1 0 00629 0 01 0109+64
			5 0290/0000	LENGTH(AH 2467 BK 1936)
	071868 FT		071868 FT	1 0 00629 0 01 0090+30
			5 0280/0000	GRAY HILL RD (T514) LENGTH(AH 1936 BK 2980)
DEERFOOT LN (T543)	0270/1273	==		
	068888 FT		068888 FT	1 0 00629 0 01 0060+56
			5 0270/0000	LENGTH(AH 2980 BK 1638)
1 0 00629 0 00 0043+81 MOUNTAIN RD (T399)	067250 FT		067250 FT	
	0260/0000	==	5 0260/0000	LENGTH(AH 1638 BK 1144)
				SR 0080
			0250/0722	OP ID 59/0080/2070/0592
	066106 FT		066106 FT	1 0 00629 0 00 0032+43
			5 0250/0000	LENGTH(AH 1144 BK 1994)
	064112 FT		0240/0012	BMS EN 59/1010/0240/0000
			064112 FT	1 0 00629 0 00 0012+59
				T.W. DEER CK.
			5 0240/0000	BMSBG 59/1010/0240/0000 LENGTH(AH 1994 BK 1240)

DIR: B TOTAL LEN: 15.600 MI. DIST: 03-8 SR: 1010
LEFT MUN: WHITE DEER T RIGHT MUN: WHITE DEER T

062872 FT

062872 FT 1 0 00629 0 00 0000+00
DYER RD
(SR1003 SEG 0200/1599)
S 0230/0000 LENGTH(AH 1240 BK 3463)

059409 FT

059409 FT 2 0 59031 0 02 0590+43
S 0220/0000 LENGTH(AH 3463 BK 2536)

056873 FT

056873 FT 2 0 59031 0 02 0565+07
S 0210/0000 LENGTH(AH 2536 BK 2440)

054433 FT

054433 FT 2 0 59031 0 02 0540+67
S 0200/0000 LENGTH(AH 2440 BK 2538)

051895 FT

051895 FT 2 0 59031 0 02 0515+30
S 0190/0000 LENGTH(AH 2538 BK 2456)

EXTRACT DATE: 12/18/2023 ROADWAY MANAGEMENT SYSTEM PAGE NUMBER: 99
PRINT DATE: 12/19/2023 SLD COUNTY/SR - ANNUAL PRINT COUNTY: UNION

DIR: B TOTAL LEN: 15.600 MI. DIST: 03-8 SR: 1010
LEFT MUN: WHITE DEER T RIGHT MUN: WHITE DEER T

049439 FT

049439 FT 2 0 59031 0 02 0490+74
S 0180/0000 LENGTH(AH 2456 BK 2532)

046907 FT

046907 FT 2 0 59031 0 02 0465+43
S 0170/0000 LENGTH(AH 2532 BK 2488)

044419 FT

044419 FT 2 0 59031 0 02 0440+55
S 0160/0000 LENGTH(AH 2488 BK 2578)

041841 FT

041841 FT 2 0 59031 0 01 0414+52
S 0150/0000 LENGTH(AH 2578 BK 2450)

039391 FT

039391 FT 2 0 59031 0 01 0390+01
S 0140/0000 LENGTH(AH 2450 BK 2509)

036882 FT

036882 FT 2 0 59031 0 01 0364+92
S 0130/0000 LENGTH(AH 2509 BK 3001)

DIR: B TOTAL LEN: 15.600 MI. DIST: 03-8 SR: 1010
 LEFT MUN: WHITE DEER T RIGHT MUN: WHITE DEER T

033881 FT

033881 FT 2 0 59031 0 01 0334+91
 0120/0000 LENGTH(AH 3001 BK 3004)

030877 FT

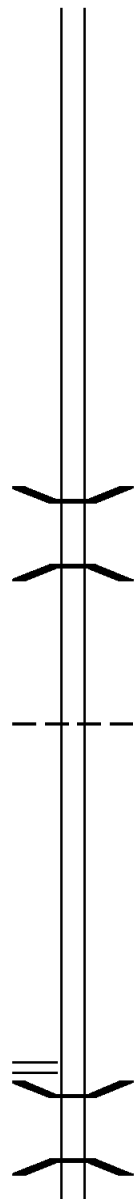
030877 FT 2 0 59031 0 01 0304+86
 0110/0000 LENGTH(AH 3004 BK 1879)
 0100/1365 BMSEN 59/1010/0100/1346
 2 0 59031 0 01 0299+44
 LICK RUN
 0100/1346 BMSBG 59/1010/0100/1346

028998 FT

028998 FT 2 0 59031 0 01 0286+07
 WHITE DEER
 WEST BUFFALO T
 0100/0000 LENGTH(AH 1879 BK 3676)

2 0 59031 0 01 0248+98 025322 FT
 MILE RUN RD
 (SR4001 SEG 0010/0000) 0090/0000

025322 FT
 0090/0000 LENGTH(AH 3676 BK 3252)
 0080/2691 BMSEN 59/1010/0080/2678
 0 0 00000 0 00 0000+00
 MILE RUN
 0080/2678 BMSBG 59/1010/0080/2678



DIR: B TOTAL LEN: 15.600 MI. DIST: 03-8 SR: 1010
 LEFT MUN: WEST BUFFALO T RIGHT MUN: WEST BUFFALO T

022070 FT

022070 FT 2 0 59031 0 01 0216+39
 WHITE DEER CREEK RD
 (FRST)
 0080/0000 LENGTH(AH 3252 BK 3350)

018720 FT

018720 FT 2 0 59031 0 01 0182+99
 TRIB TO WHITE DEER CREEK
 STRUCTURE LENGTH 16 FT
 BMSID 59/1010/0070/0000
 0070/0000 LENGTH(AH 3350 BK 2948)

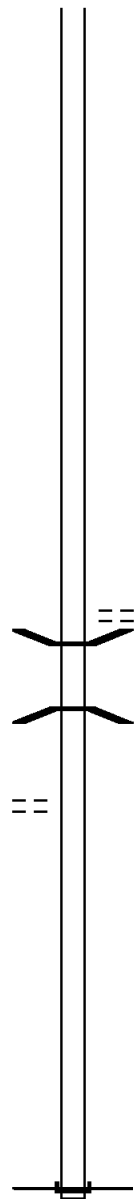
015772 FT

015772 FT 2 0 59031 0 01 0153+01
 0060/0000 LENGTH(AH 2948 BK 3203)

012569 FT

012569 FT 2 0 59031 0 01 0120+43
 WEST BUFFALO
 LEWIS T
 0050/0000 LENGTH(AH 3203 BK 2962)

DIR: B TOTAL LEN: 15.600 MI. DIST: 03-8 SR: 1010
 LEFT MUN: LEWIS T RIGHT MUN: LEWIS T

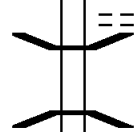


009607 FT

009607 FT 2 0 59031 0 01 0091+00
 0040/0000 LENGTH(AH 2962 BK 2908)

006699 FT

006699 FT 2 0 59031 0 01 0062+27
 0030/0000 LENGTH(AH 2908 BK 3334)



0020/1210 GARDEN HOLLOW RD
 (TWP)
 0020/0975 BMS EN 59/1010/0020/0633
 2 0 59031 0 00 0039+97
 SR. 80 EB
 0020/0633 BMSBG 59/1010/0020/0633

2 0 59031 0 00 0033+50 003365 FT
 ZIMMERMAN RD
 (TWP) 0020/0000

0020/0000 LENGTH(AH 3334 BK 3365)

000000 FT

000000 FT 2 0 59031 0 00 0000+00
 NC WHITE DEER PK
 INTER-BK VALLEY RD
 (TWP)
 MFC BEGIN = D
 0010/0000 LENGTH(AH 3365 BK 0000)

DIR: B TOTAL LEN: 1.302 MI. DIST: 03-8 SR: 1009
 LEFT MUN: WHITE DEER T RIGHT MUN: WHITE DEER T

006877 FT



006877 FT OLD ROUTE 15 RD
 0030/1281 (SR1011 SEG 0040/0000)
 0030/0729 (AAR 589128A)#TRKS 02

005596 FT



005596 FT 2 0 59023 0 00 0270+81
 RIVER RD
 (SR1008 SEG 0110/2500)
 NC TABERNACLE RD
 0030/0000 LENGTH(AH 1281 BK 2253)

003343 FT

003343 FT 2 0 59038 0 01 0039+55
 0020/0000 LENGTH(AH 2253 BK 3343)

HIGH ST
 (T399)

0010/0530

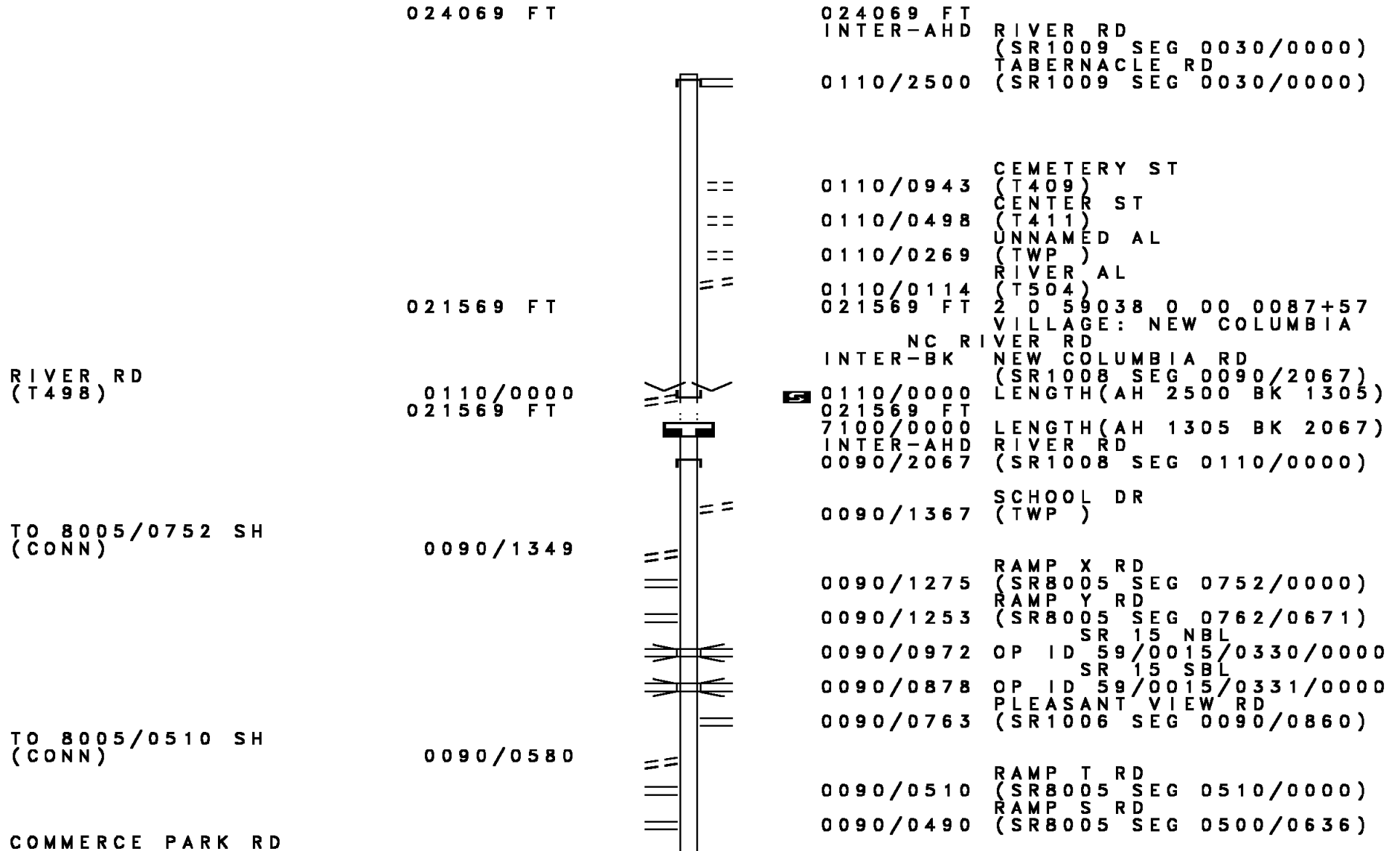


TRIB W BR SUSQ R
 STRUCTURE LENGTH 10 FT
 0010/0699 BMSID 59/1009/0010/0699

000000 FT



0010/0524 WHITE DEER
 KELLY T
 000000 FT 2 0 59038 0 00 0005+00
 VILLAGE: WEST MILTON
 NC RIVER RD
 BROAD ST
 (SR0642 SEG 0010/0508)
 MFC BEGIN = D
 0010/0000 LENGTH(AH 3343 BK 0000)



DIR: B TOTAL LEN: 4.559 MI. DIST: 03-8 SR: 1008
 LEFT MUN: WHITE DEER T RIGHT MUN: WHITE DEER T

Stationing	Length	Notes
0090/0138	019502 FT	
0080/2341	019502 FT	FAWN DR (T545)
0080/0844	0080/0513	PINE ST (T540)
0080/0480	016798 FT	BMSBG 59/1008/0080/0480 T.W.BR.SUSQ. RIDGE RD (T407)
0080/0000	0080/0000	LENGTH(AH 2704 BK 2924)
0070/2256	0070/1650	SUNNY LN (T537)
0070/1344	0070/1344	T.W.BR.SUSQ. STRUCTURE LENGTH 14 FT SHRECK RD (T397)
0070/1180	013874 FT	SHRECK RD (T397)
0070/0000	0070/0000	LENGTH(AH 2924 BK 2538)
0060/2385	0060/1880	TR W BR SUSQ STRUCTURE LENGTH 22 FT BMSID 59/1008/0060/1880
0060/1916	0060/1838	YONKIN RD (T415)
0060/0578	0060/0578	T.W.BR.SUSQ. STRUCTURE LENGTH 17 FT BMSID 59/1008/0060/0578

COMMERCE PARK RD
(PRDR)

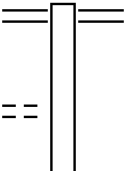
HUFF RD
(T413)
DEITRICK RD
(T519)

DIR: B TOTAL LEN: 4.559 MI. DIST: 03-8 SR: 1008
LEFT MUN: WHITE DEER T RIGHT MUN: WHITE DEER T

Stationing	Segment	Length	Notes
011336	FT		
2 0 59024 0 00 0406+54	009450 FT	0050/0000	GRAY HILL RD (T514)
2 0 59026 0 00 0195+35	007344 FT	0040/0000	FURNACE RD (T512)
005309	FT		
2 0 59026 0 00 0155+50	003350 FT	0020/0000	BAKER RD (T508)
000000	FT		
DYER RD (SR1003 SEG 0170/0000)	0010/0000		
011336	FT	2 0 59024 0 00 0425+46	0060/0000 LENGTH(AH 2538 BK 1886)
009450	FT	TREIBLEY RD (SR1005 SEG 0160/3282)	0050/0000 LENGTH(AH 1886 BK 2106)
007344	FT		0040/0000 LENGTH(AH 2106 BK 2035)
005309	FT	2 0 59026 0 00 0175+05	0030/0000 LENGTH(AH 2035 BK 1959)
0020/0843	FT	CREEK RD (T452)	
003350	FT		0020/0000 LENGTH(AH 1959 BK 3350)
000000	FT	2 0 59026 0 00 0121+90	NC NEW COLUMBIA RD INTER-BK NEW COLUMBIA RD (SR1003 SEG 0170/0000) MFC BEGIN = D
			0010/0000 LENGTH(AH 3350 BK 0000)

000021 FT		000021 FT	7040/0000	LENGTH(AH 2048 BK 1885)	
000021 FT		000021 FT	7030/0000	LENGTH(AH 1885 BK 0550)	
000021 FT		000021 FT	7024/0000	LENGTH(AH 0550 BK 0021)	
		INTER-AHD	J P M RD	BMSSEN 59/1007/0022/0000	
000000 FT		0022/0021	(T476)	2 0 59 025 0 00 0024+81	
		000000 FT	NC J	P M RD	
		INTER-BK	J P M RD	(T476)	
				TRIB. SUSQ. R.	
				BMSBG 59/1007/0022/0000	
000000 FT		0022/0000	5	LENGTH(AH 0021 BK 0542)	
000000 FT		000000 FT	7020/0000	LENGTH(AH 0542 BK 1943)	
000000 FT		000000 FT	7010/0000	LENGTH(AH 1943 BK 0000)	

EXTRACT DATE: 12/18/2023 ROADWAY MANAGEMENT SYSTEM PAGE NUMBER: 90
 PRINT DATE: 12/19/2023 SLD COUNTY/SR - ANNUAL PRINT COUNTY: UNION
 DIR: B TOTAL LEN: 4.120 MI. DIST: 03-8 SR: 1006
 LEFT MUN: WHITE DEER T RIGHT MUN: WHITE DEER T

		021751 FT			021751 FT NEW COLUMBIA RD
					0090/0860 (SR1008 SEG 0090/0763)
2 0 59023 0 00 0249+31		020891 FT			020891 FT
REEDY RD					5 0090/0000 LENGTH(AH 0860 BK 3276)
(T406)		0090/0000			

DIR: B TOTAL LEN: 4.120 MI. DIST: 03-8 SR: 1006
 LEFT MUN: WHITE DEER T RIGHT MUN: WHITE DEER T

BUCKEYE LN
 (PRDR)

0080/0205
 017615 FT

== ==

PENTZ RD
 (T454)
 0080/0205 2 0 59023 0 00 0216+80
 017615 FT
 0080/0000 LENGTH(AH 3276 BK 1882)

015733 FT

015733 FT 2 0 59023 0 00 0198+02
 0070/0000 LENGTH(AH 1882 BK 2205)

==

013528 FT

MILROY RD
 (T486)
 0060/1079
 013528 FT 2 0 59023 0 00 0176+09
 BOSTIAN RD
 (T484)
 0060/0000 LENGTH(AH 2205 BK 3654)

BLUE JAY LN
 (PRDR)

0050/3634

==

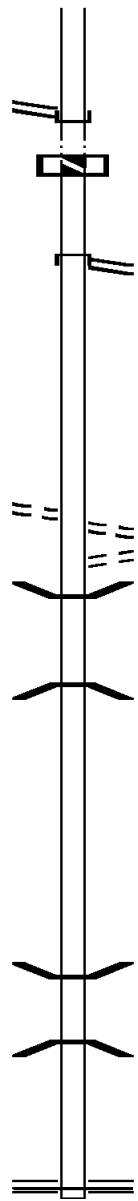
==

009874 FT

ELM ST
 (T530)
 0050/0747
 009874 FT 2 0 59023 0 00 0139+76
 MOUNTAIN VIEW RD
 (T534)
 0050/0000 LENGTH(AH 3654 BK 2695)

DIR: B TOTAL LEN: 4.120 MI. DIST: 03-8 SR: 1006
 LEFT MUN: WHITE DEER T RIGHT MUN: WHITE DEER T

2 0 59023 0 00 0112+87 007179 FT
 TREIBLY RD
 (SR1005 SEG 0130/0156) 0040/0000
 007179 FT



007179 FT
 INTER-BK TREIBLY RD
 (SR1005 SEG 0130/0156)
 0040/0000 LTH AH 002695 BK 000100
 007179 FT
 7032/0000 LTH AH 000100 BK 003483
 INTER-AHD TREIBLY RD
 (SR1005 SEG 0130/0000)
 TREIBLY RD
 (SR1005 SEG 0130/0000)
 0030/3483

CREEK RD
 (T452) 0030/0217

0030/0217 CREEK RD
 (T452)
 LC FOR CREEK RD
 (CONN)
 0030/0091 BMSBN 59/1006/0030/0000
 0030/0016 2 0 59023 0 00 0077+95
 003696 FT T.L. BUFF. CK.
 BMSBG 59/1006/0030/0000
 0030/0000 LENGTH(AH 3483 BK 2786)

003696 FT

000910 FT

000910 FT 2 0 59023 0 00 0050+29
 0020/0000 LENGTH(AH 2786 BK 0910)
 0010/0118 BMSBN 59/1006/0010/0064
 2 0 59023 0 00 0041+73
 LITTLE BUFFALO CREEK
 0010/0064 BMSBG 59/1006/0010/0064
 000000 FT 2 0 59023 0 00 0041+26
 NC PL EASANT VIEW RD
 FORT TITZELL RD
 (SR1003 SEG 0130/0000)
 MFC BEGIN = E
 0010/0000 LENGTH(AH 0910 BK 0000)

NEW COLUMBIA RD
 (SR1003 SEG 0130/0000) 0010/0000

DIR: B TOTAL LEN: 7.409 MI. DIST: 03-8 SR: 1005
 LEFT MUN: WHITE DEER T RIGHT MUN: WHITE DEER T

Stationing	Segment	Length	Start Station	End Station	Notes
039120 FT	INTER-AHD	0160/3282	039120 FT	040782 FT	GRAY HILL RD (T514) NEW COLUMBIA RD (SR1008 SEG 0050/0000)
035838 FT	RIDGE RD (T407)	0150/1694	035838 FT	037432 FT	2 0 59024 0 00 0373+75 RIDGE RD (T407) LENGTH(AH 3282 BK 2226)
033612 FT	HEATHER LN (PRDR) LC FOR HEATHER LN (PRDR)	0140/0802 0140/0703	033612 FT	035012 FT	2 0 59024 0 00 0350+51 LENGTH(AH 2226 BK 2508)
031104 FT		0140/0000	031104 FT	032504 FT	2 0 59024 0 00 0325+00 LENGTH(AH 2508 BK 1986)
029118 FT	PLEASANT VIEW RD (SR1006 SEG 0030/3483)	0130/0000	029118 FT	030418 FT	PLEASANT VIEW RD (SR1006 SEG 0040/0000) LENGTH(AH 1986 BK 1373)

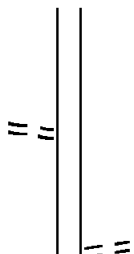
DIR: B TOTAL LEN: 7.409 MI. DIST: 03-8 SR: 1005
 LEFT MUN: WHITE DEER T RIGHT MUN: WHITE DEER T

Stationing	Segment	Length	Notes
027745 FT	0120/0000	2059024 000 0292+68	WOODED HEIGHTS DR (T535) LENGTH(AH 1373 BK 2474)
025271 FT	0114/0000	2059024 000 0267+94	LENGTH(AH 2474 BK 0311) WHITE DEER KELLY T
024960 FT	0112/0276	024960 FT	EIBLEY RD INTER-BK CROSS ROADS DR (SR1004 SEG 0092/1761)
024960 FT	0112/0000	024960 FT	LTH AH 000311 BK 000100
024960 FT	7104/0000	7104/0000	LTH AH 000100 BK 003487
024960 FT	INTER-AHD	INTER-AHD	CROSS ROADS DR (SR1004 SEG 0102/0000)
0100/3487	0100/3487	0100/3487	CROSS ROADS DR (SR1004 SEG 0102/0000)
0100/2699	0100/2699	0100/2699	WEST END LN (PRDR)
0100/1087	0100/1087	0100/1087	MOORES SCHOOL RD (T395)
021473 FT	0100/0000	2059024 000 0229+38	021473 FT LENGTH(AH 3487 BK 2837)
021473 FT	0100/0000	2059024 000 0229+38	MANNING RD (T393)
018636 FT	0090/0000	2059024 000 0201+31	018636 FT LENGTH(AH 2837 BK 2306)

DIR: B TOTAL LEN: 7.409 MI. DIST: 03-8 SR: 1005
 LEFT MUN: KELLY T RIGHT MUN: KELLY T

PAWLING RD
(T394)

0080/0702
016330 FT



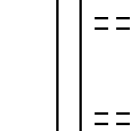
NC WHITE CHURCHS RD
016330 FT 2 0 59024 0 00 0178+28
PAWLING RD
(T394)
5 0080/0000 LENGTH(AH 2306 BK 2596)

013734 FT



013734 FT 2 0 59024 0 00 0152+07
NC CHURCHS RD
COL JOHN KELLY RD
(SR1002 SEG 0170/0000)
MFC BEGIN = E
5 0070/0000 LENGTH(AH 2596 BK 2681)

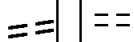
011053 FT



HEARTHSTONE WAY
(T552)
011053 FT 2 0 59024 0 00 0125+33
5 0060/0000 LENGTH(AH 2681 BK 2929)
KARR DR
(PRDR)

0050/1883 LAMPLIGHT LN
(T541)

008124 FT



NEWMAN RD
(T474)

0050/0000

008124 FT 2 0 59024 0 00 0096+12
YARGER RD
(T477)
5 0050/0000 LENGTH(AH 2929 BK 2206)
RED TOP LN

DIR: B TOTAL LEN: 7.409 MI. DIST: 03-8 SR: 1005
 LEFT MUN: KELLY T RIGHT MUN: KELLY T

J P M RD
 (T476)

TO 0015/0211 SH
 (CONN)


005918 FT

0040/0000

0030/0186
 004202 FT

001318 FT

000000 FT



== 0040/2110 (PRDR)
 == 0040/1919 (TWP) BEAVER CT

005918 FT 2 0 59024 0 00 0074+03
 J P M RD
 (T476)

5 0040/0000 LENGTH(AH 2206 BK 1716)

0030/1035 WALTER DR
 (T551)

0030/0186 FROM 0015/0221 SH
 (CONN)
 004202 FT 2 0 59024 0 00 0056+83
 NC HO SPITAL DR
 SR 0015 SH
 (SR0015 SEG 0220/0000)
 (SR0015 SEG 0221/0000)

5 0030/0000 LENGTH(AH 1716 BK 2884)
 0020/2816 BMSSEN 59/1005/0020/2755
 0 0 00000 0 00 0000+00
 OTHER RR

0020/2755 BMSBG 59/1005/0020/2755

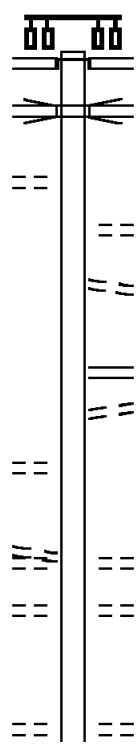
0020/1960 WINTER FARM LN
 (PRDR)

001318 FT 2 0 59024 0 00 0028+11
 5 0020/0000 LENGTH(AH 2884 BK 1318)

0010/0182 BMSSEN 59/1005/0010/0000
 000000 FT 2 0 59024 0 00 0014+98
 NC R I VER RD
 INTER-BK ST ANTHONY ST
 (TWP)
 BUFFALO CRK
 BMSBG 59/1005/0010/0000
 MFC BEGIN = D

5 0010/0000 LENGTH(AH 1318 BK 0000)

	031951 FT		031951 FT	INTER-AHD	BROAD ST
					(SR0642 SEG 0010/0000)
					THIRD ST
					(SR1011 SEG 0010/0905)
				0150/0643	
					SR 15
				0150/0391	OP ID 59/0015/0280/1478
				031308 FT	
1 0 00475 0 01 0188+99	031308 FT				
FIFTH ST					
(T494)	0150/0000	==	5	0150/0000	LENGTH(AH 0643 BK 1401)
					TOWNSHIP 0422 RT
				0140/1316	(T422)
					FROM 8001/0260 SH
				0140/1280	(CONN)
					RAMP D RD
					(SR8001 SEG 0250/0000)
					RAMP C RD
				0140/1156	(SR8001 SEG 0260/1490)
					TO 8001/0250 SH
				0140/1055	(CONN)
SIXTH ST					
(T492)	0140/1006	==			SEVENTH ST
HIGH ST					(T496)
(T399)					EIGHTH ST
SEVENTH ST					(T498)
(T490)	0140/0656	==			1 0 00475 0 01 0173+88
EIGHTH ST					NC BR
(T488)	0140/0298	==			BROAD ST
	029907 FT	==			NINTH ST
					(T500)
NINTH ST					LENGTH(AH 1401 BK 3238)
(T400)	0140/0000	==	5	0140/0000	



DIR: B TOTAL LEN: 6.051 MI. DIST: 03-8 SR: 1004
 LEFT MUN: KELLY T RIGHT MUN: KELLY T

SANDRA LEE BL (PRDR)	0130/2707	==	==	0130/2707	BOSSERT BL (PRDR)
MILROY RD (T486)	0130/1056	==			
	026669 FT			026669 FT	1 0 00475 0 01 0141+48 VILLAGE: WEST MILTON J P M RD (T476) MFC BEGIN = C
				0130/0000	LENGTH(AH 3238 BK 2502)
1 0 00475 0 01 0116+42	024167 FT			024167 FT	
BOSTIAN RD (T484)	0120/0000	==		0120/0000	LENGTH(AH 2502 BK 2527)
JUDY RD (T532)	0110/0722	==			
	021640 FT			021640 FT	1 0 00475 0 01 0091+10 FRANKLIN DR (T499)
			==	0110/0000	LENGTH(AH 2527 BK 2147)
	019493 FT			019493 FT	1 0 00475 0 01 0069+63
				0104/0000	LENGTH(AH 2147 BK 0757)
	018736 FT			018736 FT	0 0 00000 0 00 0000+00 CHURCHES RD (SR1005 SEG 0100/3487)

DIR: B TOTAL LEN: 6.051 MI. DIST: 03-8 SR: 1004
 LEFT MUN: KELLY T RIGHT MUN: KELLY T

TREIBLEY RD
 (SR1005 SEG 0112/0000) 0092/1761

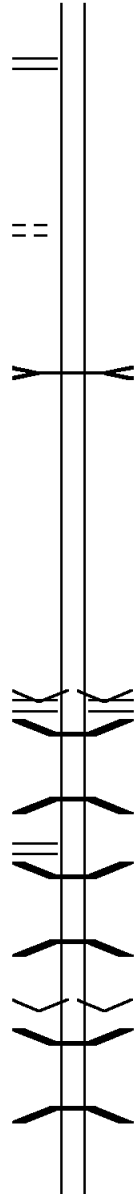
0 0 00000 0 00 0000+00 016802 FT
 CREEK RD
 (T452) 0092/0000

014455 FT

012556 FT

SUNRISE RD
 (SR1001 SEG 0210/1665) 0060/0202

011482 FT



0102/0000 LENGTH(AH 0757 BK 1934)

016802 FT

0092/0000 LENGTH(AH 1934 BK 2347)

TR BUFFALO C
 STRUCTURE LENGTH 18 FT
 BMSID 59/1004/0080/0950

014455 FT 1 0 00475 0 00 0019+79
 0080/0000 LENGTH(AH 2347 BK 1899)

012556 FT 1 0 00475 0 00 0001+14
 VILLAGE: KELLY X RDS
 FORT TITZELL RD
 (SR1003 SEG 0110/0000)

0070/0000 LENGTH(AH 1899 BK 1074)
 0060/0581 BMSEN 59/1004/0060/0523
 2 0 59022 0 02 0229+89
 L. BUFFALO C.

0060/0523 BMSBG 59/1004/0060/0523

0060/0149 BMSEN 59/1004/0060/0131
 2 0 59022 0 02 0225+97
 TR. LITTLE BUFFALO CREE

0060/0131 BMSBG 59/1004/0060/0131
 011482 FT 2 0 59022 0 02 0224+62
 VILLAGE: KELLY CROSS RD

0060/0000 LENGTH(AH 1074 BK 2204)
 0050/1822 BMSEN 59/1004/0050/1809
 2 0 59022 0 02 0220+76

0050/1809 TR. TO LITTLE BUFFALO C
 BMSBG 59/1004/0050/1809

DIR: B TOTAL LEN: 6.051 MI. DIST: 03-8 SR: 1004
 LEFT MUN: KELLY T RIGHT MUN: KELLY T

Stationing	Structure	Length	Notes
009278 FT	T.L. BUFFALO	009278 FT	2 0 59022 0 02 0202+61
	STRUCTURE LENGTH 18 FT		
	BMSID 59/1004/0050/0000		
	LENGTH(AH 2204 BK 1985)		
2 0 59022 0 02 0182+56	HOLLOW RD	007293 FT	
(T444)			
		0040/0000	
			LENGTH(AH 1985 BK 2231)
005062 FT	BEAGLE RD	005062 FT	2 0 59022 0 02 0160+41
	(T446)		
		0030/0000	
			LENGTH(AH 2231 BK 2543)
GESSNER RD		0020/1440	
(T440)			
002519 FT	RED RIDGE RD	002519 FT	2 0 59022 0 02 0134+87
	(T426)		
		0020/0000	
			LENGTH(AH 2543 BK 1307)
001212 FT		001212 FT	1 0 59022 0 02 0121+75
		0014/0000	
			LENGTH(AH 1307 BK 1212)
000000 FT	NC CROSS ROADS DR	000000 FT	2 0 59022 0 01 0105+58
	INTER-BK SPRUCE RUN RD		
	(SR1001 SEG 0120/0000)		
SPRUCE RUN RD	MFC BEGIN = D	0010/0000	
(SR1001 SEG 0120/0000)			LENGTH(AH 1212 BK 0000)

DIR: B TOTAL LEN: 9.007 MI. DIST: 03-8 SR: 1003
 LEFT MUN: WHITE DEER T RIGHT MUN: WHITE DEER T

MILLS HILLS LN
 (PRDR)

SHADY RD
 (T510)

SAW LN
 (PRDR)

047556 FT

0200/0046
 045957 FT

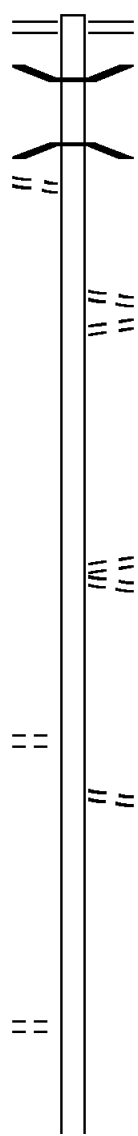
044014 FT

0180/1039

041090 FT

0170/1451

037439 FT



047556 FT WHITE DEER PK
 0200/1599 (SR1010 SEG 0230/0000)

0200/0715 BMSEN 59/1003/0200/0628
 2 0 59045 0 00 0090+75

0200/0628 BMSBG 59/1003/0200/0628
 WHITE DEER C

045957 FT 2 0 59045 0 00 0084+30
 ARNOLD RD
 (T416)

5 0200/0000 LENGTH (AH 1599 BK 1943)
 LC FOR ARNOLD RD
 0190/1771 (CONN)

044014 FT 2 0 59045 0 00 0065+50
 HILL RD
 (T506)


5 0190/0000 LENGTH (AH 1943 BK 2924)
 FURNACE RD
 (T512)

BAKER RD
 (T508)

0180/0586
 041090 FT 2 0 59045 0 00 0036+00
 5 0180/0000 LENGTH (AH 2924 BK 3651)

037439 FT 2 0 59045 0 00 0000+00

DIR: B TOTAL LEN: 9.007 MI. DIST: 03-8 SR: 1003
 LEFT MUN: WHITE DEER T RIGHT MUN: WHITE DEER T



DIR: B TOTAL LEN: 9.007 MI. DIST: 03-8 SR: 1003
 LEFT MUN: WHITE DEER T RIGHT MUN: WHITE DEER T

025377 FT		025377 FT	2 0 59026 0 00 0000+00
			NC NEW COLUMBIA RD
			PLEASANT VIEW RD
			(SR1006 SEG 0010/0000)
		0130/0000	LENGTH(AH 3444 BK 0462)
		0120/0051	BMSSEN 59/1003/0120/0000
024915 FT		024915 FT	2 0 59023 0 00 0034+47
			L BUFFALO CK
		0120/0000	BMSBG 59/1003/0120/0000
			LENGTH(AH 0462 BK 3583)
		0110/1260	WHITE DEER KELLY T
021332 FT		021332 FT	2 0 59023 0 00 0000+00
			CROSS ROADS DR
			(SR1004 SEG 0070/0000)
		0110/0000	LENGTH(AH 3583 BK 1583)
019749 FT		019749 FT	2 0 59022 0 03 0251+05
			VILLAGE: KELLY X ROADS
		0100/0000	LENGTH(AH 1583 BK 0987)
018762 FT		018762 FT	2 0 59022 0 03 0261+50
		0090/0000	LENGTH(AH 0987 BK 1691)
		0080/0653	MOORES SCHOOL RD (T395)
		0080/0428	BMSSEN 59/1003/0080/0350
			2 0 59022 0 03 0274+29
			LITTLE BUFFALO CREEK

DIR: B TOTAL LEN: 9.007 MI. DIST: 03-8 SR: 1003
 LEFT MUN: KELLY T RIGHT MUN: KELLY T

GOODMAN RD
 (T391)

017071 FT

0080/0000

014577 FT

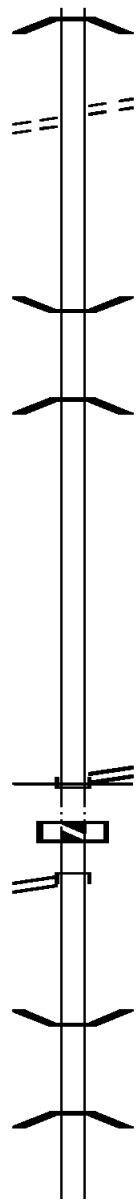
011800 FT

011800 FT

COL JOHN KELLY RD
 (SR1002 SEG 0120/0000)

0050/1884

009916 FT



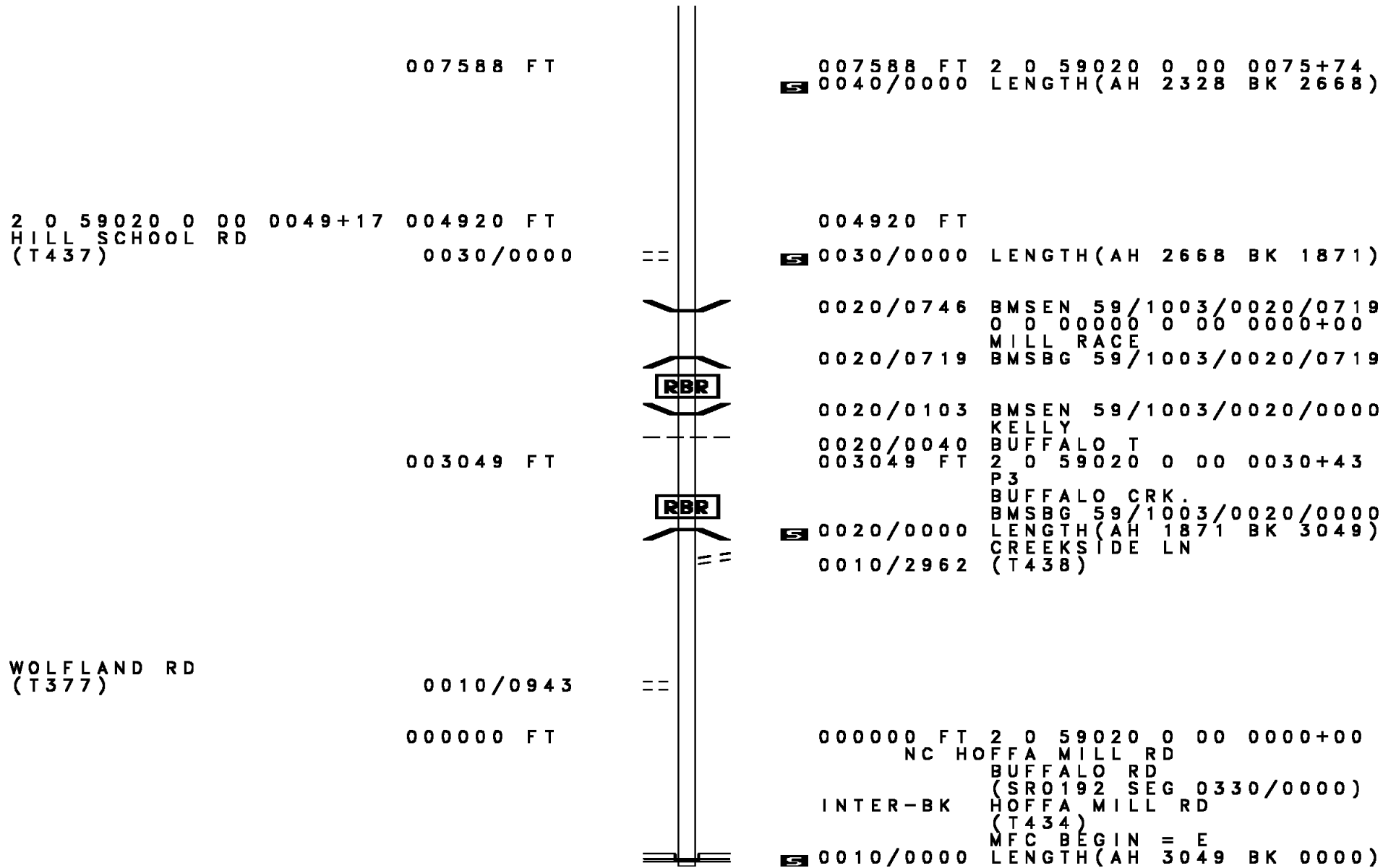
0080/0350 BMSBG 59/1003/0080/0350
 017071 FT 2 0 59022 0 03 0277+58
 FAIRCHILD RD
 (T392)
 0080/0000 LENGTH(AH 1691 BK 2494)

0070/0022 BMSBG 59/1003/0070/0000
 014577 FT 2 0 59022 0 03 0302+41
 T.L. BUFFALO
 BMSBG 59/1003/0070/0000
 0070/0000 LENGTH(AH 2494 BK 2777)

011800 FT 2 0 59022 0 03 0330+12
 COL JOHN KELLY RD
 (SR1002 SEG 0120/0898)
 NC FORT TITZELL RD
 INTER-BK COL JOHN KELLY RD
 (SR1002 SEG 0120/0898)
 MFC BEGIN = D
 0060/0000 LTH AH 002777 BK 000100
 011800 FT
 7054/0000 LTH AH 000100 BK 001884
 INTER-AHD COL JOHN KELLY RD
 0050/1884 (SR1002 SEG 0120/0000)

0050/0012 BMSBG 59/1003/0050/0000
 009916 FT 2 0 59020 0 00 0098+92
 T. BUFFALO CR
 BMSBG 59/1003/0050/0000
 0050/0000 LENGTH(AH 1884 BK 2328)

DIR: B TOTAL LEN: 9.007 MI. DIST: 03-8 SR: 1003
 LEFT MUN: KELLY T RIGHT MUN: KELLY T



WOLFLAND RD
(T377)

0010/0943
 000000 FT

007588 FT 2 0 59020 0 00 0075+74
 0040/0000 LENGTH(AH 2328 BK 2668)

004920 FT
 0030/0000 LENGTH(AH 2668 BK 1871)

0020/0746 BMS EN 59/1003/0020/0719
 0 0 0000 0 00 0000+00
 MILL RACE

0020/0719 BMSBG 59/1003/0020/0719

0020/0103 BMS EN 59/1003/0020/0000
 KELLY

0020/0040 BUFFALO T

003049 FT 2 0 59020 0 00 0030+43
 P3
 BUFFALO CRK.

0020/0000 BMSBG 59/1003/0020/0000
 LENGTH(AH 1871 BK 3049)
 CREEKSIDE LN
 (T438)

0010/2962

000000 FT 2 0 59020 0 00 0000+00
 NC HOFFA MILL RD
 BUFFALO RD
 (SR0192 SEG 0330/0000)
 INTER-BK HOFFA MILL RD
 (T434)
 MFC BEGIN = E

0010/0000 LENGTH(AH 3049 BK 0000)

DIR: B TOTAL LEN: 9.748 MI. DIST: 03-8 SR: 1002
 LEFT MUN: KELLY T RIGHT MUN: KELLY T

SR 0015 SH
 {SR0015 SEG 0261/1998}
 {SR0015 SEG 0260/2017} 0213/0070
 0 0 00000 0 00 0000+00 051378 FT
 MFC BEGIN = D
 LENGTH(AH 0070 BK 3027) 0213/0000

051469 FT MARINE CORPS LEAG MEM H
 (SR0015 SEG 0261/1940)
 0212/0091 MARINE CORPS LEAG MEM H
 (SR0015 SEG 0261/1940)

051378 FT 0 0 00000 0 00 0000+00
 MFC BEGIN = D
 LENGTH(AH 0091 BK 3027)

048351 FT

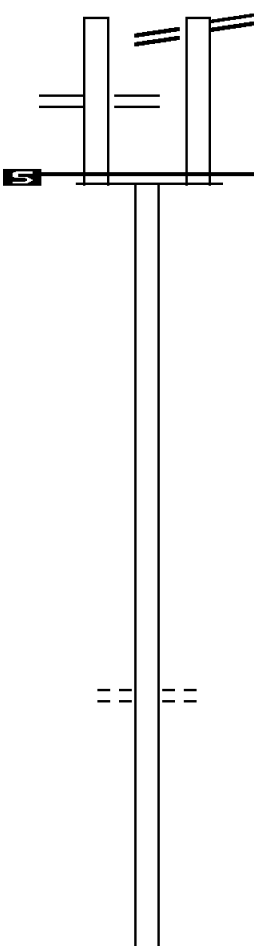
048351 FT 2 0 59019 0 03 0495+50
 LENGTH(AH 3027 BK 2631)

045720 FT

045720 FT 2 0 59019 0 03 0473+80
 J P M RD
 (T476)
 LENGTH(AH 2631 BK 2359)

043361 FT

043361 FT 2 0 59019 0 03 0450+20
 LENGTH(AH 2359 BK 2134)



DIR: B TOTAL LEN: 9.748 MI. DIST: 03-8 SR: 1002
 LEFT MUN: KELLY T RIGHT MUN: KELLY T

2 0 59019 0 03 0428+86 041227 FT
 CHURCHES RD
 (SR1005 SEG 0070/0000) 0170/0000

041227 FT HOSPITAL DR
 (SR1005 SEG 0070/0000)
 0170/0000 LENGTH(AH 2134 BK 2242)

2 0 59019 0 03 0406+48 038985 FT
 FAIRCHILD RD
 (T392) 0160/0000

038985 FT
 0160/0000 LENGTH(AH 2242 BK 1923)
 0150/1751 FEDERAL PENITENTIARY DR
 (GOVT)

037062 FT

037062 FT 2 0 59019 0 03 0386+78
 0150/0000 LENGTH(AH 1923 BK 1333)

035729 FT

0140/0578 BMS EN 59/1002/0140/0500
 0 0 00000 0 00 0000+00
 L. BUFFALO C.
 0140/0500 BMSBG 59/1002/0140/0500
 035729 FT 2 0 59019 0 03 0373+90
 0140/0000 LENGTH(AH 1333 BK 2382)

033347 FT

033347 FT 2 0 59019 0 03 0350+12
 0130/0000 LENGTH(AH 2382 BK 2937)

0120/2067 STRAWBRIDGE RD
 (T450)

FORT TITZELL RD
 (SR1003 SEG 0060/0000) 0120/0898

030410 FT

030410 FT 2 0 59019 0 03 0320+76
 VILLAGE: TAYLORTOWN
 HOFFA MILL RD

DIR: B TOTAL LEN: 9.748 MI. DIST: 03-8 SR: 1002
 LEFT MUN: KELLY T RIGHT MUN: KELLY T

BEAGLE RD
 (T446)

0110/1696

027269 FT

0120/0000 (SR1003 SEG 0050/1884)
 LENGTH(AH 2937 BK 3141)

027269 FT 2 0 59019 0 03 0289+93
 0110/0000 LENGTH(AH 3141 BK 2844)

2 0 59019 0 03 0260+82
 WENNER RD
 (T436)

024425 FT
 0100/0000

021400 FT

0100/0934 BMS EN 59/1002/0100/0926
 2 0 59019 0 03 0269+95
 T BUFFALO CR
 0100/0926 BMSBG 59/1002/0100/0926

024425 FT
 0100/0000 LENGTH(AH 2844 BK 3025)
 0090/2711 HILL SCHOOL RD
 (T437)

021400 FT 2 0 59019 0 03 0230+43
 0090/0000 LENGTH(AH 3025 BK 2523)

2 0 59019 0 03 0205+09
 RED RIDGE RD
 (T426)

018877 FT
 0080/0000

018877 FT
 0080/0000 LENGTH(AH 2523 BK 2034)

EXTRACT DATE: 12/18/2023
PRINT DATE: 12/19/2023

ROADWAY MANAGEMENT SYSTEM
SLD COUNTY/SR - ANNUAL PRINT

PAGE NUMBER: 71
COUNTY: UNION

DIR: B TOTAL LEN: 9.748 MI.
LEFT MUN: KELLY T

DIST: 03-8 SR: 1002
RIGHT MUN: KELLY T

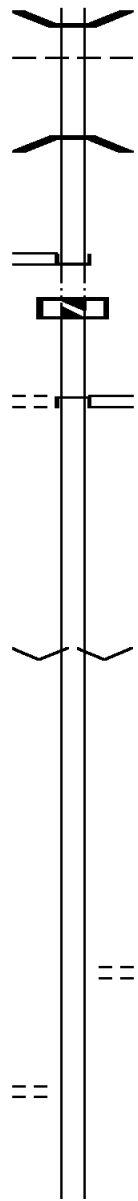
2 0 59019 0 02 0173+80 016843 FT
SPRUCE RUN RD
(SR1001 SEG 0080/0000) 0070/0000
016843 FT

SNYDER LN
(T413) 0060/2862

013981 FT

010982 FT

AIKEY HILL RD
(T408) 0040/1644



0070/1194 BMS EN 59/1002/0070/1123
KELLY
0070/1158 BUFFALO T
2 0 59019 0 02 0178+55
SPRUCE RUN
0070/1123 BMSBG 59/1002/0070/1123
016843 FT
INTER-BK COL JOHN KELLY RD
(SR1001 SEG 0080/0000)
5 0070/0000 LTH AH 002034 BK 000100
016843 FT
7062/0000 LTH AH 000100 BK 002862
INTER-AHD COL JOHN KELLY RD
(SR1001 SEG 0074/0000)
JOHNSON MILL RD
0060/2862 (SR1001 SEG 0074/0000)
013981 FT 2 0 59019 0 02 0145+20
5 0060/0000 VILLAGE: MAZEPPA
LENGTH(AH 2862 BK 2999)
010982 FT 2 0 59019 0 02 0115+17
MILLER RD
(T385)
5 0050/0000 LENGTH(AH 2999 BK 3040)

DIR: B TOTAL LEN: 9.748 MI. DIST: 03-8 SR: 1002
 LEFT MUN: BUFFALO T RIGHT MUN: BUFFALO T

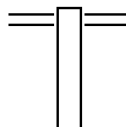
Stationing	Notes	Stationing	Notes
007942 FT		007942 FT	2 0 59019 0 02 0084+75 GLOVER HILL RD (T406)
	==	0040/0000	LENGTH(AH 3040 BK 2083)
0030/0197 005859 FT	==	005859 FT	2 0 59019 0 02 0062+15 BUFFALO WEST BUFFALO T
	==	0030/0000	LENGTH(AH 2083 BK 3672)
	==	0020/3224	BMSSEN 59/1002/0020/3206
	==	0020/3206	2 0 59019 0 01 0059+11 MUDDY RUN BMSBG 59/1002/0020/3206
	==	0020/0306	HOMESTEAD LN (PRDR)
002187 FT	==	0020/0015	BMSSEN 59/1002/0020/0000
	==	002187 FT	2 0 59019 0 00 0021+90 STONE Y RUN
	==	0020/0000	BMSBG 59/1002/0020/0000 LENGTH(AH 3672 BK 2187)
	==	0010/0648	BMSSEN 59/1002/0010/0591 2 0 59019 0 00 0005+93 RAPID RUN
	==	0010/0591	BMSBG 59/1002/0010/0591
0010/0529 000000 FT	==	000000 FT	2 0 59019 0 00 0000+00 NC CO L JOHN KELLY RD BUFFALO RD (SR0192 SEG 0210/0000)
	==	0010/0000	MFC BEGIN = D LENGTH(AH 2187 BK 0000)

WALBASH RD
(T383)

WALLS RD
(T369)

EXTRACT DATE: 12/18/2023 ROADWAY MANAGEMENT SYSTEM PAGE NUMBER: 69
PRINT DATE: 12/19/2023 SLD COUNTY/SR - ANNUAL PRINT COUNTY: UNION
DIR: B TOTAL LEN: 10.285 MI. DIST: 03-8 SR: 1001
LEFT MUN: KELLY T RIGHT MUN: KELLY T

054307 FT



054307 FT CROSS ROADS DR
0210/1665 (SR1004 SEG 0060/0202)

DIR: B TOTAL LEN: 10.285 MI. DIST: 03-8 SR: 1001
 LEFT MUN: KELLY T RIGHT MUN: KELLY T

052642 FT

052642 FT 2 0 59051 0 00 0237+12
 0210/0000 LENGTH(AH 1665 BK 2584)
 KELLY
 0200/2478 WHITE DEER T

050058 FT

050058 FT 2 0 59051 0 00 0211+12
 0200/0000 LENGTH(AH 2584 BK 2531)

047527 FT

047527 FT 2 0 59051 0 00 0185+65
 0190/0000 LENGTH(AH 2531 BK 2240)

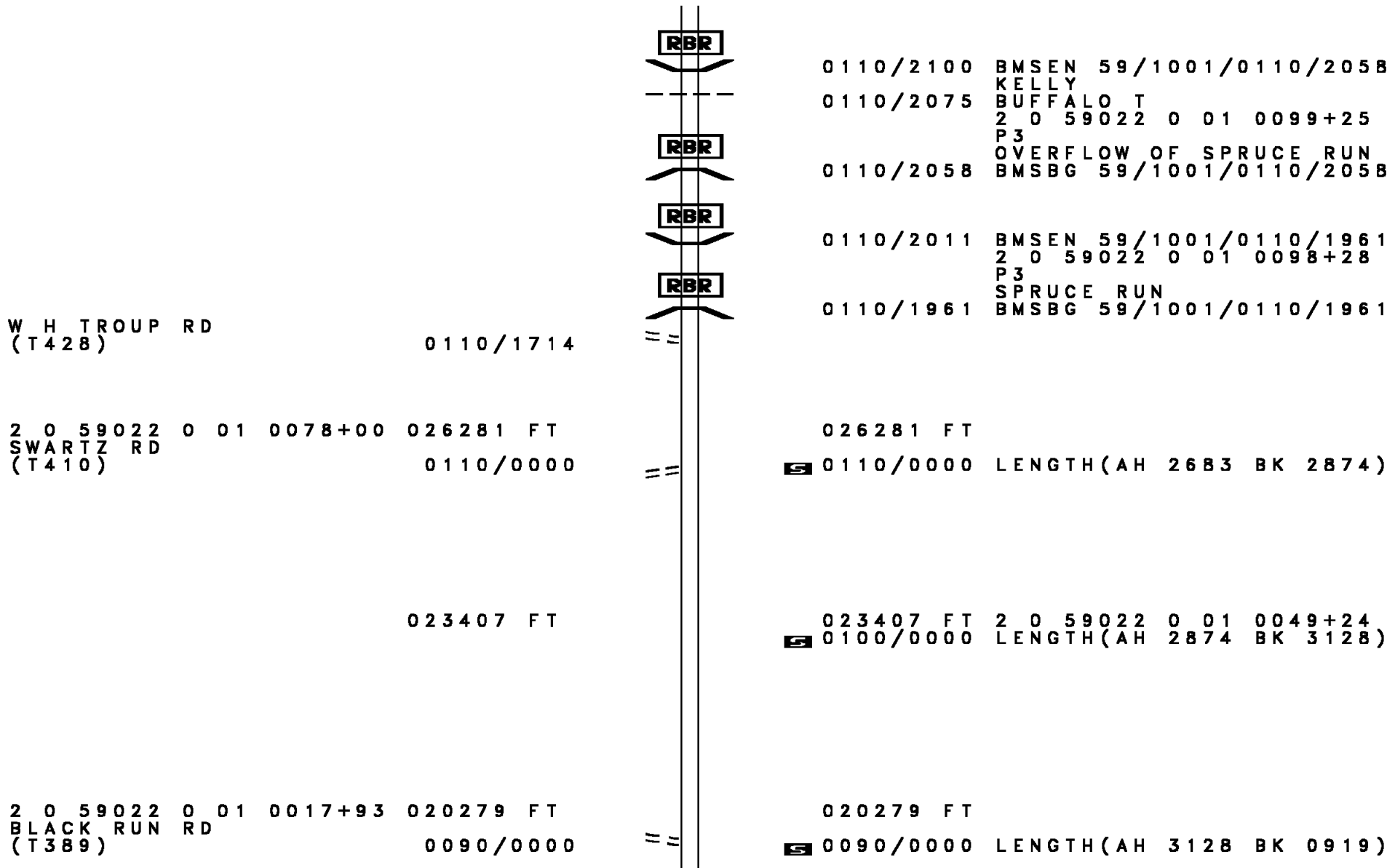
045287 FT

045287 FT 2 0 59051 0 00 0163+11
 MILLERS BOTTOM RD
 (T442)
 0180/0000 LENGTH(AH 2240 BK 3315)

041972 FT

041972 FT 2 0 59051 0 00 0129+94
 KLINE RD
 (T430)
 0170/0000 LENGTH(AH 3315 BK 3118)

DIR: B TOTAL LEN: 10.285 MI. DIST: 03-8 SR: 1001
 LEFT MUN: KELLY T RIGHT MUN: KELLY T



W H TROUP RD
 (T428) 0110/1714

2 0 59022 0 01 0078+00 026281 FT
 SWARTZ RD
 (T410) 0110/0000

023407 FT

2 0 59022 0 01 0017+93 020279 FT
 BLACK RUN RD
 (T389) 0090/0000

0110/2100 BMSBG 59/1001/0110/2058
 KELLY

0110/2075 BUFFALO T
 2 0 59022 0 01 0099+25
 P3

0110/2058 OVERFLOW OF SPRUCE RUN
 BMSBG 59/1001/0110/2058

0110/2011 BMSBG 59/1001/0110/1961
 2 0 59022 0 01 0098+28
 P3

0110/1961 SPRUCE RUN
 BMSBG 59/1001/0110/1961

026281 FT
 0110/0000 LENGTH(AH 2683 BK 2874)

023407 FT 2 0 59022 0 01 0049+24
 0100/0000 LENGTH(AH 2874 BK 3128)

020279 FT
 0090/0000 LENGTH(AH 3128 BK 0919)

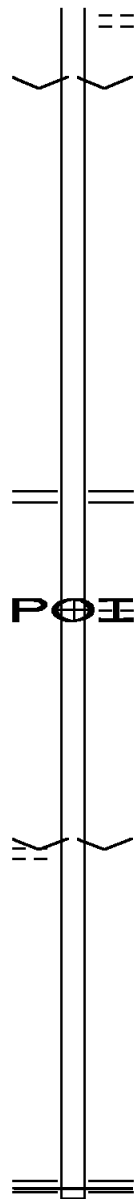
DIR: B TOTAL LEN: 10.285 MI. DIST: 03-8 SR: 1001
 LEFT MUN: BUFFALO T RIGHT MUN: BUFFALO T

Stationing / Description	Length (FT)	Segment / Details
019360 FT	019360 FT	2 0 59022 0 01 0008+43 [S] 0084/0000 LENGTH(AH 0919 BK 1395)
017965 FT	017965 FT	2 0 59022 0 00 0000+00 COL JOHN KELLY RD (SR1002 SEG 0070/0000) NC SP PRUCE RUN RD [S] 0080/0000 LENGTH(AH 1395 BK 0590) 0074/0526 BMSSEN 59/1002/0070/0487 1 0 00628 0 01 0026+82 BLACK RUN
017375 FT	017375 FT	0074/0487 BMSBG 59/1002/0070/0487 017375 FT
017375 FT	0074/0000	NC COL JOHN KELLY RD [S] 0074/0000 LENGTH(AH 0590 BK 2770)
014605 FT	0070/1047	STAHL LN (T416)
014605 FT	014605 FT	014605 FT [S] 0070/0000 LENGTH(AH 2770 BK 1471) 0060/1061 BMSSEN 59/1001/0060/1039 1 0 00628 0 01 0031+11 MUDDY RUN
013134 FT	0060/0658	0060/1039 BMSBG 59/1001/0060/1039
013134 FT	013134 FT	1 0 00628 0 01 0042+00 [S] 0060/0000 LENGTH(AH 1471 BK 2271)
0050/1831	0050/1831	0050/1598 BMSSEN 59/1001/0050/1475 1 0 00628 0 01 0049+52 BUFFALO CRK. 0050/1475 BMSBG 59/1001/0050/1475

WOLFLAND RD

DIR: B TOTAL LEN: 10.285 MI. DIST: 03-8 SR: 1001
 LEFT MUN: BUFFALO T RIGHT MUN: BUFFALO T

010863 FT	==	0050/0227 (T377)
	↘ ↙	010863 FT 1 0 00628 0 01 0064+40
		VILLAGE: MAZEPPA
		5 0050/0000 LENGTH(AH 2271 BK 2581)
008282 FT		008282 FT 1 0 00628 0 02 0089+82
		5 0040/0000 LENGTH(AH 2581 BK 1663)
006619 FT		006619 FT 1 0 00628 0 02 0106+34
		BUFFALO RD
		(SR0192 SEG 0310/0000)
		5 0030/0000 LENGTH(AH 1663 BK 3683)
		(APRA) DEAN A KOCH
		BUFFALO CROSSING RD
		(PRDR)
002936 FT		002936 FT 2 0 59018 0 00 0164+39
		VILLAGE: BUFFALO X RDS
		5 0020/0000 LENGTH(AH 3683 BK 2936)
000000 FT		000000 FT 2 0 59018 0 00 0193+73
		NC JOHNSON MILL RD
		OLD TURNPIKE RD
		(SR0045 SEG 0370/1003)
		MFC BEGIN = D
		5 0010/0000 LENGTH(AH 2936 BK 0000)

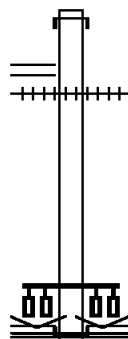


MELMAR DR
(T425)

EXTRACT DATE: 12/18/2023 ROADWAY MANAGEMENT SYSTEM PAGE NUMBER: 63
 PRINT DATE: 12/19/2023 SLD COUNTY/SR - ANNUAL PRINT COUNTY: UNION
 DIR: B TOTAL LEN: .123 MI. DIST: 03-8 SR: 642
 LEFT MUN: KELLY T RIGHT MUN: KELLY T

RIVER RD
 (SR1009 SEG 0010/0000)

000650 FT
 0010/0508
 000000 FT



000650 FT AH-NORTHUMBERLAND (49)
 INTER-AHD BROAD ST
 0010/0650 (SR0642 SEG 0010/0000)

0010/0305 (AAR 589125E)#TRKS 01
 000000 FT 2 0 59038 0 00 0000+00
 VILLAGE: W MILTON
 NC BROAD ST
 THIRD ST
 (SR1011 SEG 0010/0905)

INTER-BK BROAD ST
 (SR1004 SEG 0150/0643)
 MFC BEGIN = B
 0010/0000 LENGTH(AH 0650 BK 0000)

FROM 0015/0061 SH
 (CONN)

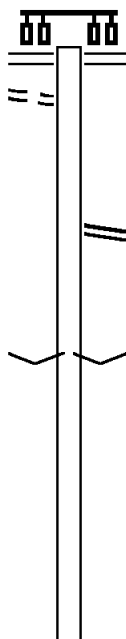
067807 FT

0300/0729

066943 FT

065487 FT

062953 FT



067807 FT MARINE CORPS LEAG MEM H
 (SR0015 SEG 0060/0570)
 (SR0015 SEG 0061/0570)

0300/0864

066943 FT 1 0 00027 0 01 1340+10
 PARK RD

SR 0300/0000 (SR2009 SEG 0040/1903)
 LENGTH(AH 0864 BK 1456)

065487 FT 1 0 00027 0 01 1325+49
 VILLAGE: WINFIELD

SR 0290/0000 LENGTH(AH 1456 BK 2534)

062953 FT 1 0 00027 0 01 1300+06

SR 0280/0000 LENGTH(AH 2534 BK 2454)

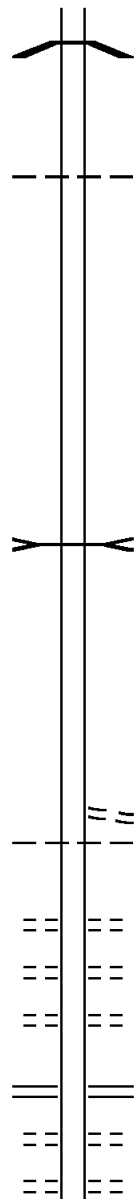
DIR: B TOTAL LEN: 12.842 MI. DIST: 03-8 SR: 304
 LEFT MUN: UNION T RIGHT MUN: UNION T

	060499 FT		060499 FT	1 0 00027 0 01 1275+43
				AMISH RD
		==	0270/0000	(T356) LENGTH(AH 2454 BK 2655)
1 0 00027 0 01 1249+20	057844 FT		057844 FT	
SUPPLEE MILL RD				
(T485)	0260/0000	==	0260/0000	LENGTH(AH 2655 BK 2410)
	055434 FT		055434 FT	1 0 00027 0 01 1224+91
			0250/0000	LENGTH(AH 2410 BK 2428)
	053006 FT		053006 FT	1 0 00027 0 01 1200+43
			0240/0000	LENGTH(AH 2428 BK 2268)
	050738 FT		050738 FT	1 0 00027 0 01 1177+56
				WINFIELD CREEK
				STRUCTURE LENGTH 11 FT
			0230/0000	BMSID 59/0304/0230/0000
				LENGTH(AH 2268 BK 2758)
				TRIB TO PENNS CREEK

DIR: B TOTAL LEN: 12.842 MI. DIST: 03-8 SR: 304
 LEFT MUN: UNION T RIGHT MUN: UNION T

Distance (FT)	Structure ID	Structure Name	Length (FT)	Other Info
	0220/1985	STRUCTURE	17	BMSID 59/0304/0220/1985
	0220/1143	STEIN LN (T354)		
047980	0220/0000	VILLAGE: DRY VLY X RDS	047980	LENGTH(AH 2758 BK 2448)
045532	0210/0000	COUNTY LINE RD	045532	LENGTH(AH 2448 BK 2377)
	0200/1904	(SR2002 SEG 0008/0000)		
043155	0200/0000	TRIBUTORY TO PENNS CREEK	043155	LENGTH(AH 2377 BK 2677)
	0190/2149	BMSBG 59/0304/0190/2132		
	0190/2132	TRIB TO PENNS CREEK		
0190/1251		WHITETAIL LN (PRDR)		
040478	0190/0000		040478	LENGTH(AH 2677 BK 2414)
	0180/1362	LITTLE MEXICO RD (T863)		
038064	0180/0013	PENNS C TRIB	038064	BMSEN 59/0304/0180/0000

DIR: B TOTAL LEN: 12.842 MI. DIST: 03-8 SR: 304
 LEFT MUN: UNION T RIGHT MUN: UNION T



0180/0000 BMSBG 59/0304/0180/0000
 LENGTH(AH 2414 BK 2579)

 0170/0829 UNION LIMESTONE T
 035485 FT 1 0 00027 0 01 1025+32
 0170/0000 LENGTH(AH 2579 BK 2690)

 032795 FT 032795 FT 1 0 00027 0 01 0998+45
 TR. TO PENNS CREEK
 STRUCTURE LENGTH 9 FT
 BMSID 59/0304/0160/0000
 0160/0000 LENGTH(AH 2690 BK 2188)

 030607 FT 030607 FT 1 0 00027 0 01 0975+60
 NC SR 0304 SH
 FRONT ST
 (T325)
 0150/0000 LENGTH(AH 2188 BK 2434)
 LIMESTONE
 0140/2070 NEW BERLIN B

 0140/1260 CHERRY ST
 (BORO)
 HAZEL ST
 0140/0744 (BORO)
 PLUM ST
 0140/0369 (BORO)
 028173 FT VINE ST
 (SR0204 SEG 0020/0813)
 0140/0000 LENGTH(AH 2434 BK 1278)
 UNION ST
 0130/0902 (BORO)
 WALNUT ST
 0130/0587 (BORO)

1 0 00027 0 01 0952+30 028173 FT
 VINE ST
 (SR2003 SEG 0010/0000) 0140/0000

DIR: B TOTAL LEN: 12.842 MI. DIST: 03-8 SR: 304
 LEFT MUN: NEW BERLIN B RIGHT MUN: NEW BERLIN B

Stationing	Distance (FT)	Street Name	Segment	Length (AH)	Start Point (BK)	End Point (BK)
026895	FT	NC MARKET ST NEW BERLIN	LIMESTONE T	0130/0371	0938+83	0130/0000
025498	FT	FRONT ST (T325)		0120/0683	0924+93	0120/0000
023047	FT	HUMMEL RD (T350)		0110/1007	0900+42	0110/0000
020020	FT	WILDWOOD RD (SR3012 SEG 0090/1317) FOR SR 0304 AND 3012 (CONN)		0100/0970	0870+15	0100/0000
0090/1164	FT	SMITH RD (T346)		0090/1164	0844+66	0090/0000
017471	FT	DERR RD (T382)		0080/1409	0820+11	0080/0297
015038	FT	ZIMMERMAN RD (T340)		0080/0297		015038

EXTRACT DATE: 12/18/2023
PRINT DATE: 12/19/2023

ROADWAY MANAGEMENT SYSTEM
SLD COUNTY/SR - ANNUAL PRINT

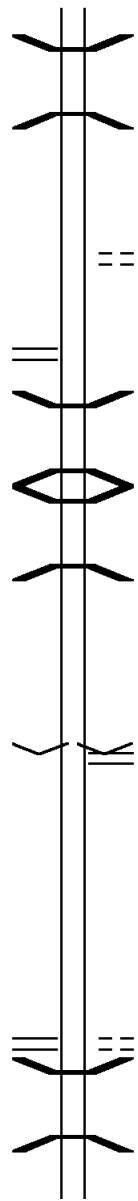
PAGE NUMBER: 57
COUNTY: UNION

DIR: B TOTAL LEN: 12.842 MI.
LEFT MUN: LIMESTONE T

DIST: 03-8 SR: 304
RIGHT MUN: LIMESTONE T

1 0 00027 0 01 0789+05 011910 FT
TOWER RD
(SR3014 SEG 0010/0000) 0070/0000

RIDGE RD
(SR3016 SEG 0010/0000) 0050/0000



0080/0000 LENGTH(AH 2433 BK 3128)
0070/2601 BMSSEN 59/0304/0070/2586
1 0 00027 0 01 0815+03
TRIB SWEITZERS RUN
0070/2586 BMSBG 59/0304/0070/2586

0070/0800 LONG RD
(T321)
011910 FT

0070/0000 LENGTH(AH 3128 BK 2555)
0060/1904 BMSSEN 59/0304/0060/1859
1 0 00027 0 01 0782+40
SWEITZERS RUN
0060/1859 BMSBG 59/0304/0060/1859
0060/1270 BMSSEN 59/0304/0060/1252
0 0 00000 0 00 0000+00
TR. SWEITZER RUN
0060/1252 BMSBG 59/0304/0060/1252

009355 FT

009355 FT 1 0 00027 0 01 0763+84
VILLAGE: DICE
RED RIDGE RD
(SR3004 SEG 0270/1362)
0060/0000 LENGTH(AH 2555 BK 2764)

006591 FT

006591 FT 1 0 00027 0 01 0736+29
BEAVER RD
(T323)
0050/0000 LENGTH(AH 2764 BK 1488)
0040/1322 BMSSEN 59/0304/0040/1307
1 0 00027 0 01 0734+45
TR. TO SWEITZER RUN
0040/1307 BMSBG 59/0304/0040/1307

DIR: B TOTAL LEN: 12.842 MI. DIST: 03-8 SR: 304
 LEFT MUN: LIMESTONE T RIGHT MUN: LIMESTONE T

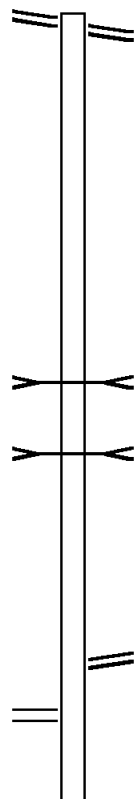
	005103 FT		005103 FT	1 0 00027 0 01 0721+47
			5 0040/0000	LENGTH(AH 1488 BK 2417)
			0030/0717	STAHL RD (T345)
	002686 FT		002686 FT	1 0 00027 0 01 0696+94
			5 0030/0000	NC SR 0304 SH LENGTH(AH 2417 BK 1698)
			0020/1568	LIMESTONE MIFFLINBURG B
STONEY ACRES RD (BORO)	0020/1467		0020/1458	OLD ORCHARD LN (BORO)
			0020/1092	BUGGY LN (BORO)
RABBIT HILL RD (BORO)	0020/0382			
WISDOM DR (BORO)	0020/0254			
THIRD ST (BORO)	0020/0117			
1 0 00027 0 01 0680+20	000988 FT		000988 FT	
MAPLE ST (SR2004 SEG 0010/0000)	0020/0000		5 0020/0000	LENGTH(AH 1698 BK 0988)
			0010/0800	QUARRY RD (BORO)
			0010/0648	GREEN ST (BORO)
			0010/0493	CHURCH ST (BORO)
			0010/0331	MARKET ST (BORO)
			0010/0161	HIGH AL (BORO)
000000 FT			000000 FT	1 0 00027 0 01 0670+25
				NC F O U R T H S T C H E S T N U T S T (SR0045 SEG 0280/0000)
			INTER-BK	FOURTH ST (BORO)
			5 0010/0000	MFC BEGIN = D LENGTH(AH 0988 BK 0000)

OLD TURNPIKE RD 027929 FT
 (SR0045 SEG 0100/0000) 0110/2799

025130 FT

022092 FT

HASSENPLUG RD
 (SR3020 SEG 0030/2558) 0090/2076



027929 FT OLD TURNPIKE RD
 0110/2799 (SR0045 SEG 0100/0000)

025130 FT 1 0 00454 0 00 0130+52
 0110/0000 LENGTH(AH 2799 BK 3038)

0100/2046 LAUREL RUN
 STRUCTURE LENGTH 21 FT
 BMSID 59/0235/0100/2046
 0100/1973 LAUREL RUN
 STRUCTURE LENGTH 23 FT
 BMSID 59/0235/0100/1973

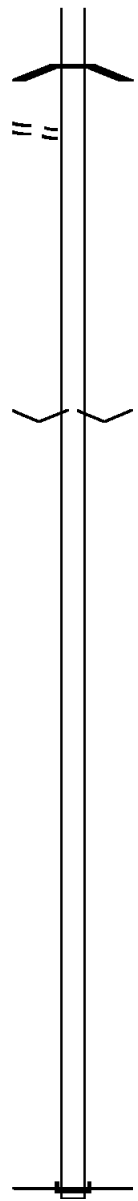
022092 FT 1 0 00454 0 00 0100+51
 FAIRGROUND RD
 (SR3020 SEG 0040/0000)
 0100/0000 LENGTH(AH 3038 BK 2181)

DIR: B TOTAL LEN: 5.290 MI. DIST: 03-8 SR: 235
 LEFT MUN: HARTLEY T RIGHT MUN: HARTLEY T

Stationing / Description	Length (FT)	Notes / Details
019911 FT	019911 FT	1 0 00454 0 00 0077+58 MILL RD (T312)
	0090/0000	LENGTH(AH 2181 BK 2577)
	0080/2139	WEIKERT RD (SR3002 SEG 0200/0000)
	0080/0750	TRIBUTARY TO LAUREL RUN STRUCTURE LENGTH 17 FT BMSID 59/0235/0080/0750
017334 FT	017334 FT	1 0 00454 0 00 0052+19 PALMAN RD (T707)
	0080/0000	PICK RD (SR3001 SEG 0040/0000) LENGTH(AH 2577 BK 2666)
LINCOLN CHAPEL RD (SR3001 SEG 0030/1864)	0070/1501	
014668 FT	014668 FT	1 0 00454 0 00 0025+14 VILLAGE: LAURELTON
	0070/0000	LENGTH(AH 2666 BK 2523)
GLEN IRON RD (T305)	0060/1219	
GLEN IRON RD (T305) CHAPPELL RD (PRDR)	0060/0074 012145 FT	
	012145 FT	1 0 00454 0 00 0000+00
	0060/0000	LENGTH(AH 2523 BK 1453)
LONG LN (T308)	0050/1147	
	0050/0879	CREEK RD (SR3004 SEG 0080/1219)
	0050/0478	BMSEN 59/0235/0050/0214

DIR: B TOTAL LEN: 5.290 MI. DIST: 03-8 SR: 235
 LEFT MUN: HARTLEY T RIGHT MUN: HARTLEY T

2 0 59004 0 00 0109+59 010692 FT
 LAMEY RD
 (T310) 0050/0000



0 0 00000 0 00 0000+00
 PENNS CREEK
 BMSBG 59/0235/0050/0214
 0050/0214
 010692 FT
 0050/0000 LENGTH(AH 1453 BK 3160)

007532 FT

007532 FT 2 0 59004 0 00 0076+39
 VILLAGE: GLEN IRON
 0040/0000 LENGTH(AH 3160 BK 2497)

005035 FT

005035 FT 2 0 59004 0 00 0051+06
 0030/0000 LENGTH(AH 2497 BK 2550)

002485 FT

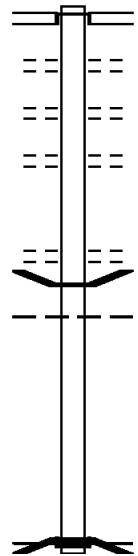
002485 FT 2 0 59004 0 00 0025+20
 0020/0000 LENGTH(AH 2550 BK 2485)

000000 FT

000000 FT 2 0 59004 0 00 0000+00
 NC SR 0235 SH
 INTER-BK SR 0235 SH
 (SR0235 SEG 0320/1107)
 MFC BEGIN = D
 BK-SNYDER (54)
 0010/0000 LENGTH(AH 2485 BK 0000)

001299 FT

001299 FT
INTER-AHD



0020/0813

VINE ST
(SR2003 SEG 0010/0000)
MARKET ST
(SRO304 SEG 0140/0000)

0020/0584

CHURCH AL
(BORO)

0020/0385

FRONT ST
(BORO)

0020/0194

CHERRY AL
(BORO)

000486 FT

000486 FT

1 0 00455 0 00 0005+10
WATER ST
(BORO)

5 0020/0000

LENGTH (AH 0813 BK 0486)

0014/0295

BMSSEN 59/0204/0014/0000

0014/0226

NEW BERLIN
LIMESTONE T

000000 FT

000000 FT

0 0 00000 0 00 0000+00

INTER-BK

VINE ST
SR 0204 SH
(SRO204 SEG 0200/2950)

PENNS CREEK

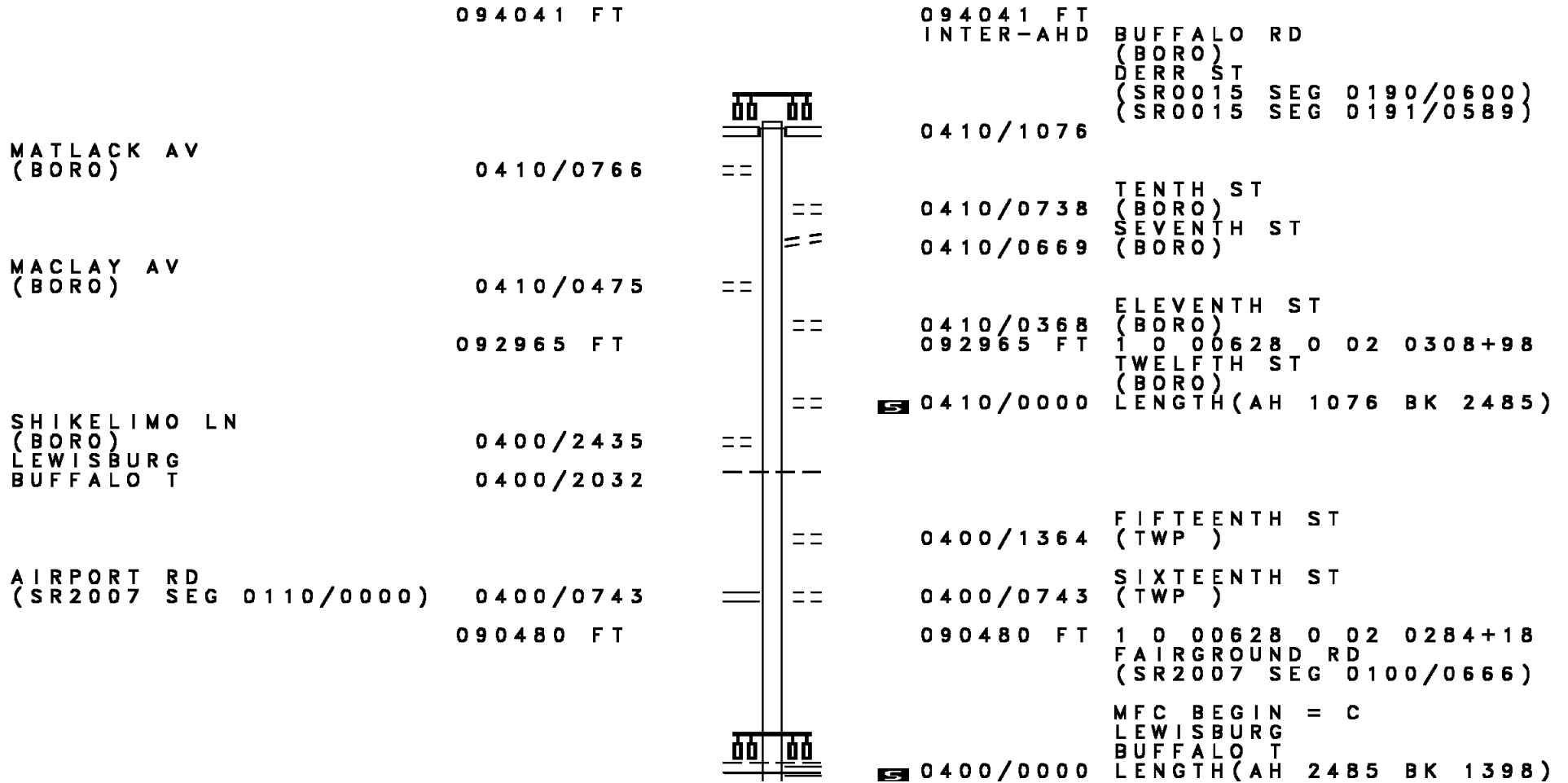
BMSBG 59/0204/0014/0000

MFC BEGIN = D

BK-SNYDER (54)

5 0014/0000

LENGTH (AH 0486 BK 0000)



DIR: B TOTAL LEN: 17.811 MI. DIST: 03-8 SR: 192
 LEFT MUN: BUFFALO T RIGHT MUN: BUFFALO T

089082 FT		089082 FT	1 0 00628 0 02 0270+26
		0390/0000	LENGTH(AH 1398 BK 1634)
	==	0380/1416	REITZ BL (T703)
087448 FT		087448 FT	1 0 00628 0 02 0254+00
			BULL RUN CROSSING RD (T456)
	==	0380/0000	LENGTH(AH 1634 BK 2273)
1 0 00628 0 02 0231+19		085175 FT	
STRAWBRIDGE RD			
(T451)		0370/0000	
	==	0370/0000	LENGTH(AH 2273 BK 1636)
083539 FT		083539 FT	1 0 00628 0 02 0214+92
			FAIRFIELD RD (T450)
	==	0360/0000	LENGTH(AH 1636 BK 1998)
DALES QUARRY RD			(APRA) EASTERN INDUSTRI
(PRDR)		0350/0171	CEDAR LN
		081541 FT	(TWP)
	POE	0350/0000	1 0 00628 0 02 0194+92
			LENGTH(AH 1998 BK 2611)
SQUIRREL LN			
(TWP)		0340/0259	
	==	078930 FT	1 0 00628 0 02 0168+79

DIR: B TOTAL LEN: 17.811 MI. DIST: 03-8 SR: 192
 LEFT MUN: BUFFALO T RIGHT MUN: BUFFALO T

				0340/0000	LENGTH(AH 2611 BK 2144)
	076786 FT			076786 FT	1 0 00628 0 02 0147+33
HOFFA MILL RD					HOFFA MILL RD
(SR1003 SEG 0010/0000)	0330/0000	==	==	0330/0000	(T434) LENGTH(AH 2144 BK 1806)
	074980 FT			074980 FT	1 0 00628 0 02 0129+21
				0320/0000	LENGTH(AH 1806 BK 2280)
	072700 FT			072700 FT	1 0 00628 0 02 0106+34
					JOHNSON MILL RD
				0310/0000	(SR1001 SEG 0030/0000) LENGTH(AH 2280 BK 2746)
	069954 FT			069954 FT	2 0 59018 0 00 0100+07
				0300/0000	VILLAGE: BUFFALO CR RDS LENGTH(AH 2746 BK 2517)
				0290/0414	BMS EN 59/0192/0290/0377
					2 0 59018 0 00 0078+71
					T. BUFFALO CK
2 0 59018 0 00 0074+88	067437 FT			0290/0377	BMSBG 59/0192/0290/0377
				067437 FT	BEAVER RUN RD

DIR: B TOTAL LEN: 17.811 MI. DIST: 03-8 SR: 192
 LEFT MUN: BUFFALO T RIGHT MUN: BUFFALO T

BEAVER RUN RD
 (SR2001 SEG 0050/0000) 0290/0000

0290/0000 (SR2001 SEG 0050/0000)
 LENGTH(AH 2517 BK 2487)

064950 FT

064950 FT 2 0 59018 0 00 0049+97
 0280/0000 LENGTH(AH 2487 BK 2532)
 BAKER HOLLOW RD
 0270/1987 (T414)

062418 FT

062418 FT 2 0 59018 0 00 0024+60
 0270/0000 LENGTH(AH 2532 BK 2456)

059962 FT

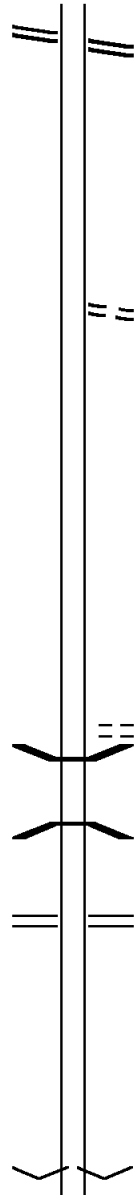
059962 FT 2 0 59018 0 00 0000+00
 BUFFALO CREEK RD
 (T405)
 0260/0000 LENGTH(AH 2456 BK 0570)
 0250/0363 BMSBN 59/0192/0250/0273
 0 0 00000 0 00 0000+00

059392 FT

0250/0273 BMSBG 59/0192/0250/0273
 059392 FT 1 0 00306 0 03 0603+20
 CHURCH RD
 (SR3009 SEG 0060/1585)
 0250/0000 LENGTH(AH 0570 BK 2849)

056543 FT

056543 FT 1 0 00306 0 03 0574+67
 VILLAGE: COWAN
 0240/0000 LENGTH(AH 2849 BK 2208)



DIR: B TOTAL LEN: 17.811 MI. DIST: 03-8 SR: 192
 LEFT MUN: BUFFALO T RIGHT MUN: BUFFALO T

SHINBONE RD
 (TBC)

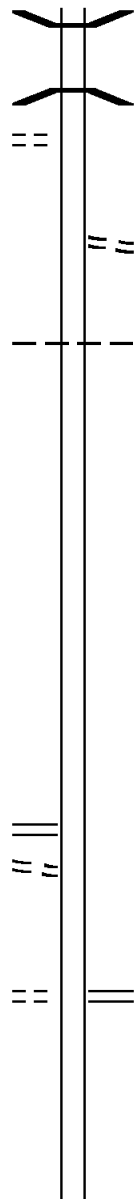
0230/1674

054335 FT

051574 FT

1 0 00306 0 03 0500+50 049144 FT
 COL. JOHN KELLY RD
 (SR1002 SEG 0010/0000) 0210/0000
 WALLS RD 0200/0990
 (T369)

1 0 00306 0 03 0484+66 047564 FT
 GAST RD
 (T400) 0200/0000



0230/1855 BMS EN 59/0192/0230/1828
 1 0 00306 0 03 0570+96
 TRIB. RAPID R
 0230/1828 BMSBG 59/0192/0230/1828

0230/0741 CONLEY RD
 (T375)
 054335 FT 1 0 00306 0 03 0552+56
 BUFFALO
 WEST BUFFALO T
 0230/0000 LENGTH(AH 2208 BK 2761)

051574 FT 1 0 00306 0 03 0524+87
 0220/0000 LENGTH(AH 2761 BK 2430)

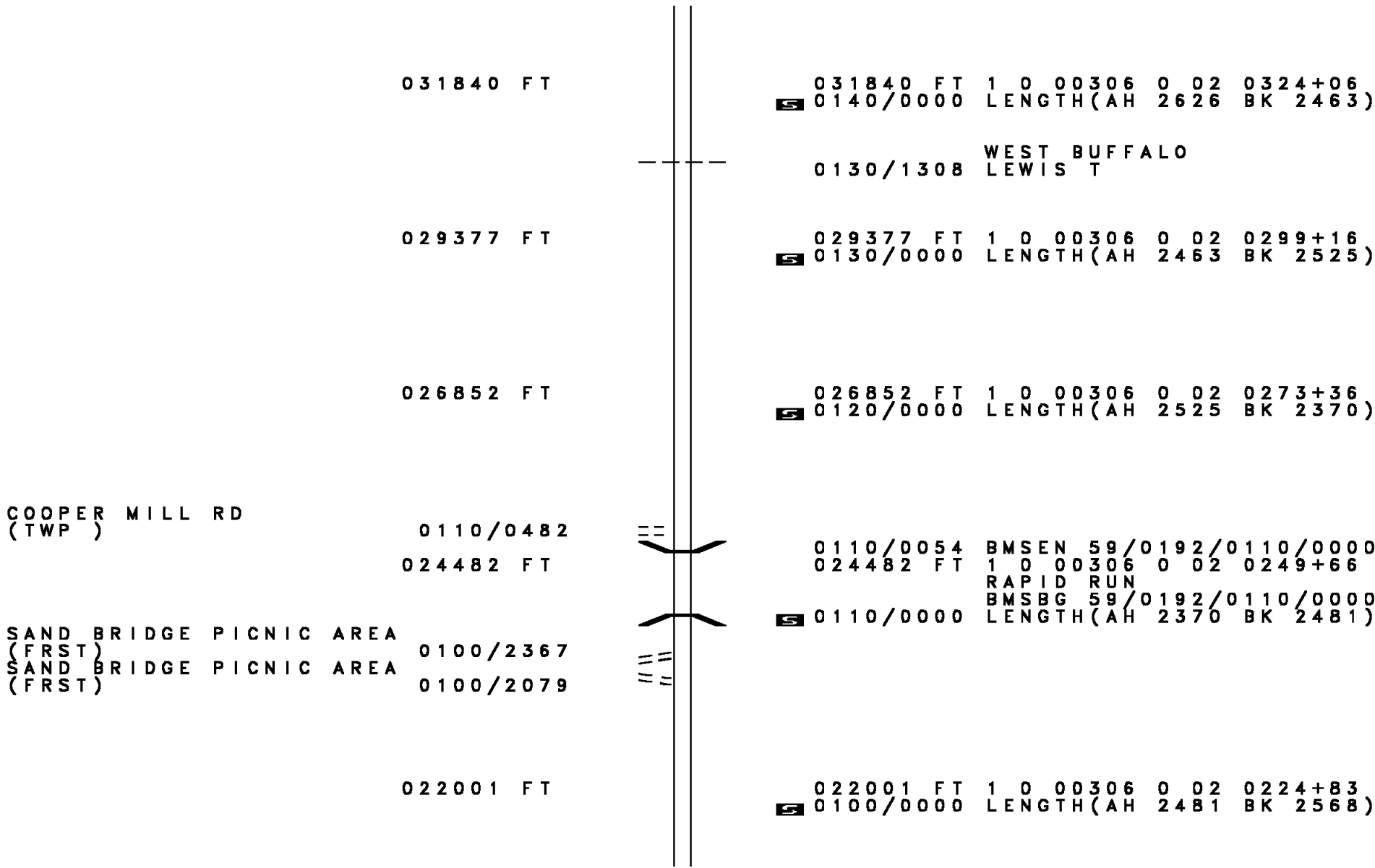
049144 FT
 0210/0000 LENGTH(AH 2430 BK 1580)

047564 FT FOREST HILL RD
 (SR3007 SEG 0090/2356)
 0200/0000 LENGTH(AH 1580 BK 3228)

DIR: B TOTAL LEN: 17.811 MI. DIST: 03-8 SR: 192
 LEFT MUN: WEST BUFFALO T RIGHT MUN: WEST BUFFALO T

Stationing	Segment	Length	Notes
044336 FT	0190/0407	044336 FT	ERB LN (PRDR)
	0190/0000		1 0 00306 0 02 0449+69 VILLAGE: FOREST HILL LENGTH(AH 3228 BK 2329)
042007 FT	042007 FT	042007 FT	CENTENIAL RD (T384)
0180/0000	0180/0000		LENGTH(AH 2329 BK 2532)
039475 FT	039475 FT	039475 FT	1 0 00306 0 02 0401+25 JONES MOUNTAIN RD (TWP)
	0170/0000		LENGTH(AH 2532 BK 2660)
	0160/2275		BMSEN 59/0192/0160/2230
	0160/2230		0 0 00000 0 00 0000+00 RAPID RUN BMSBG 59/0192/0160/2230
0160/0614	0160/0614		MINK RD (PRDR)
036815 FT	036815 FT	036815 FT	1 0 00306 0 02 0374+36
	0160/0000		LENGTH(AH 2660 BK 2349)
0150/1646	0150/1646		FORESTRY RD (FRST)
034466 FT	034466 FT	034466 FT	1 0 00306 0 02 0345+76
	0150/0000		LENGTH(AH 2349 BK 2626)

DIR: B TOTAL LEN: 17.811 MI. DIST: 03-8 SR: 192
 LEFT MUN: WEST BUFFALO T RIGHT MUN: WEST BUFFALO T



031840 FT

031840 FT 1 0 00306 0 02 0324+06
 0140/0000 LENGTH(AH 2626 BK 2463)

0130/1308 WEST BUFFALO
 LEWIS T

029377 FT

029377 FT 1 0 00306 0 02 0299+16
 0130/0000 LENGTH(AH 2463 BK 2525)

026852 FT

026852 FT 1 0 00306 0 02 0273+36
 0120/0000 LENGTH(AH 2525 BK 2370)

COOPER MILL RD
 (TWP)

0110/0482
 024482 FT

0110/0054 BMS EN 59/0192/0110/0000
 024482 FT 1 0 00306 0 02 0249+66
 RAPID RUN
 0110/0000 BMSBG 59/0192/0110/0000
 LENGTH(AH 2370 BK 2481)

SAND BRIDGE PICNIC AREA
 (FRST)
 SAND BRIDGE PICNIC AREA
 (FRST)

0100/2367
 0100/2079

022001 FT

022001 FT 1 0 00306 0 02 0224+83
 0100/0000 LENGTH(AH 2481 BK 2568)

DIR: B TOTAL LEN: 17.811 MI. DIST: 03-8 SR: 192
 LEFT MUN: LEWIS T RIGHT MUN: LEWIS T

019433 FT

019433 FT 1 0 00306 0 02 0199+13
 S 0090/0000 LENGTH(AH 2568 BK 2687)

016746 FT

016746 FT 1 0 00306 0 01 0170+36
 LEWIS
 HARTLEY T
 S 0080/0000 LENGTH(AH 2687 BK 1551)
 0070/1405 BMSSEN 59/0192/0070/1358
 1 0 00306 0 01 0168+30
 RAPID RUN
 0070/1358 BMSBG 59/0192/0070/1358

015195 FT

015195 FT 1 0 00306 0 00 0152+43
 S 0070/0000 LENGTH(AH 1551 BK 2564)

012631 FT

012631 FT 1 0 00306 0 00 0126+75
 S 0060/0000 LENGTH(AH 2564 BK 2499)

010132 FT

010132 FT 1 0 00306 0 00 0101+72
 S 0050/0000 LENGTH(AH 2499 BK 2677)

DIR: B TOTAL LEN: 17.811 MI. DIST: 03-8 SR: 192
 LEFT MUN: HARTLEY T RIGHT MUN: HARTLEY T

	007455 FT		007455 FT	1 0 00306 0 00 0074+91
				PINE CREEK HOLLOW RD
				(FRST)
			5 0040/0000	LENGTH(AH 2677 BK 2433)
LC FOR STATE PARK RD (CONN)	0030/0620			
R.B. WINTER STATE PARK (FRST)	0030/0513			
	005022 FT		005022 FT	1 0 00306 0 00 0050+46
			5 0030/0000	LENGTH(AH 2433 BK 2560)
			0020/1817	BMS EN 59/0192/0020/1773
				1 0 00306 0 00 0042+42
				RAPID RUN
			0020/1773	BMSBG 59/0192/0020/1773
R.B. WINTER STATE PARK (FRST)	0020/1059			
	002462 FT		0020/0332	R.B. WINTER STATE PARK
				(FRST)
			002462 FT	1 0 00306 0 00 0024+74
			5 0020/0000	LENGTH(AH 2560 BK 2462)
				R.B. WINTER STATE PARK
			0010/2401	(FRST)
				R.B. WINTER STATE PARK
			0010/1965	(FRST)
			0010/1266	BMS EN 59/0192/0010/1232
				1 0 00306 0 00 0012+29
				RAPID RUN
			0010/1232	BMSBG 59/0192/0010/1232
LC FOR STATE PARK RD (CONN)	0010/0538			
R.B. WINTER STATE PARK (FRST)	0010/0397			
	000000 FT		000000 FT	1 0 00306 0 00 0000+00
				NC BU FFALO RD
				INTER-BK BRUSH VALLEY RD
				(SR0192 SEG 0610/1528)
				MFC BEGIN = D
				BK-CENTRE (14)
			5 0010/0000	LENGTH(AH 2462 BK 0000)

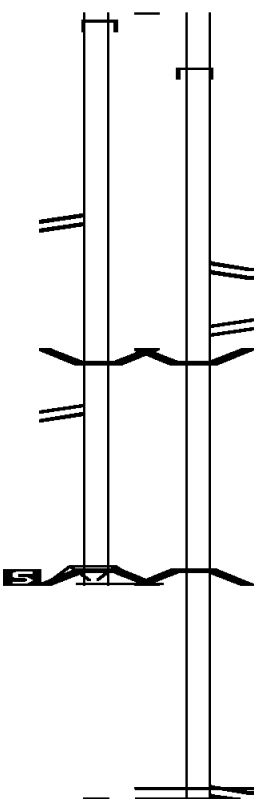
DIR: N TOTAL LEN: .806 MI. DIST: 03-8 SR: 147
 LEFT MUN: UNION T RIGHT MUN: UNION T

AH-NORTHUMBERLAND (49)
 SR 0147 SH 003309 FT
 (SR0147 SEG 0633/0000) 0021/3309

RAMP R
 (SR8003 SEG 0750/0000) 0021/1755

BMSEN 59/0147/0021/0000 0021/0175
 RAMP R-1
 (SR8003 SEG 0250/0000) 0021/0001
 0 00000 0 0 0000+00 000000 FT

SR15 NB
 BMSBG 59/0147/0021/0000
 UNDER CONSTRUCTION
 ROAD CLOSED BACK
 LENGTH(AH 3309 BK 0000) 0021/0000



004254 FT
 INTER-AHD SR 0147 SH
 0020/3309 (SR0147 SEG 0632/0000)

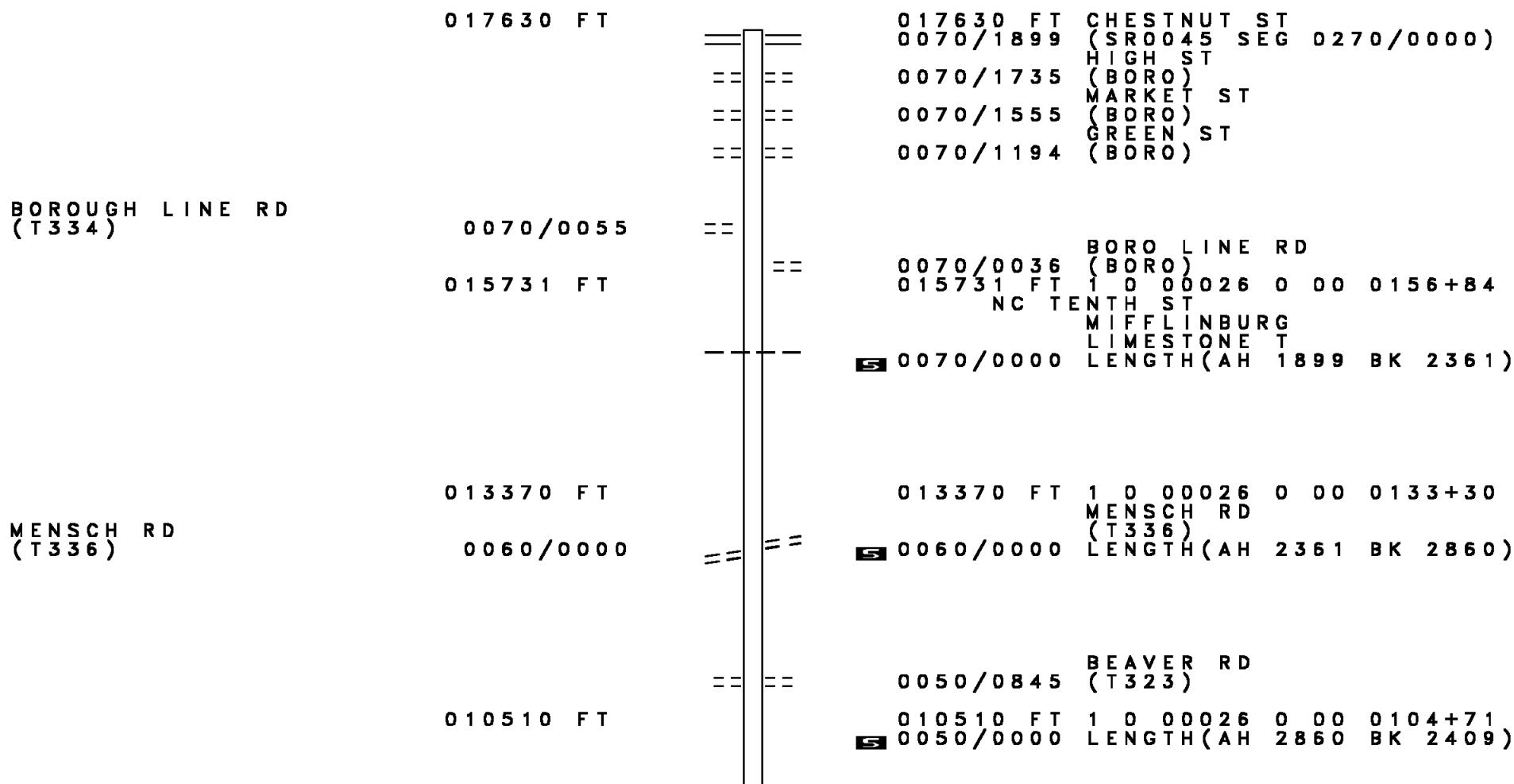
0020/1245 RAMP Q
 (SR8003 SEG 0010/1671)

0020/0413 RAMP P
 0020/0179 (SR8003 SEG 0020/0000)
 BMSEN 59/0147/0020/0000

000945 FT 1 0 00026 0 00 0083+07
 SR15 NB
 BMSBG 59/0147/0020/0000
 LENGTH(AH 3309 BK 0945)

000000 FT 0 0 00000 0 00 0000+00
 NC SR 0147 SH
 RAMP Q-1
 (SR8015 SEG 0260/0581)
 MFC BEGIN = E
 BK-NORTHUMBERLAND (49)
 LENGTH(AH 0945 BK 0000)

DIR: B TOTAL LEN: 3.339 MI. DIST: 03-8 SR: 104
 LEFT MUN: MIFFLINBURG B RIGHT MUN: MIFFLINBURG B



		0040/0770	RED RIDGE RD (SR3004 SEG 0260/0875) TR. SWIETZER RUN
		0040/0235	STRUCTURE LENGTH 10 FT BMSID 59/0104/0040/0235
008101 FT		008101 FT	1 0 00026 0 00 0080+63
		0040/0000	LENGTH(AH 2409 BK 2614)
		005487 FT	1 0 00026 0 00 0054+50
005487 FT		0030/0000	LONG RD (T321) LENGTH(AH 2614 BK 2940)
		0020/2786	MENSCH RD (T336)
		002547 FT	1 0 00026 0 00 0025+30
002547 FT		0020/0000	LENGTH(AH 2940 BK 2547)
		0010/0478	WILDWOOD RD (SR3012 SEG 0050/0000)
		0010/0316	BMSEN 59/0104/0010/0045 1 0 00026 0 00 0000+38
		0010/0045	PENNS CREEK BMSBG 59/0104/0010/0045
000000 FT		000000 FT	1 0 00026 0 00 0000+00
		NC SR	0104 SH
		INTER-BK	MARKET ST (SR0104 SEG 0380/1218) MFC BEGIN = C
		0010/0000	BK-SNYDER (54) LENGTH(AH 2547 BK 0000)

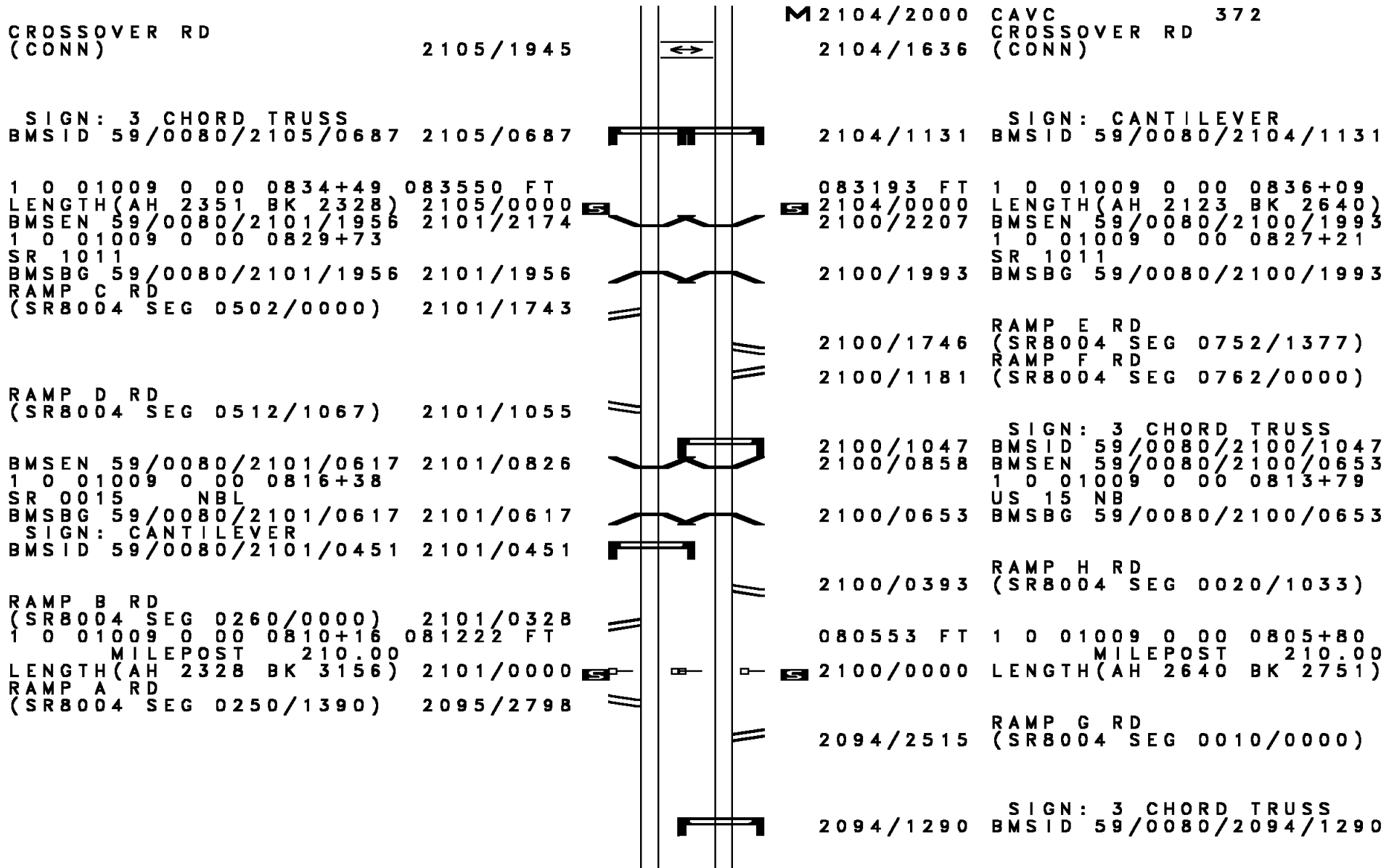
EXTRACT DATE: 12/18/2023 ROADWAY MANAGEMENT SYSTEM PAGE NUMBER: 39
PRINT DATE: 12/19/2023 SLD COUNTY/SR - ANNUAL PRINT COUNTY: UNION
DIR: E TOTAL LEN: 16.269 MI. DIST: 03-8 SR: 80
LEFT MUN: WHITE DEER T RIGHT MUN: WHITE DEER T

AH-NORTHUMBERLAND (49) 085901 FT
Z H CONFAIR MEMORIAL HW INTER-AHD
(SR0080 SEG 2111/0000) 2105/2351
CAVC 372 2105/2234M

085316 FT
INTER-AHD Z H CONFAIR MEMORIAL HW
2104/2123 (SR0080 SEG 2110/0000)



DIR: E TOTAL LEN: 16.269 MI. DIST: 03-8 SR: 80
 LEFT MUN: WHITE DEER T RIGHT MUN: WHITE DEER T



DIR: E TOTAL LEN: 16.269 MI. DIST: 03-8 SR: 80
LEFT MUN: WHITE DEER T RIGHT MUN: WHITE DEER T

1 0 01009 0 00 0778+67 078066 FT
LENGTH(AH 3156 BK 2242) 2095/0000

BMSID 59/0080/2091/2208 2091/2242
1 0 01009 0 00 0778+33
DIETRICK RD
BMSBG 59/0080/2091/2208 2091/2208

CAVC 843 2091/0890M

1 0 01009 0 00 0752+29 075824 FT
MILEPOST 209.00
LENGTH(AH 2242 BK 3036) 2091/0000

1 0 01009 0 00 0725+93 072788 FT
LENGTH(AH 3036 BK 2139) 2085/0000

SR 1013
OP ID 59/1013/0020/0000 2081/0613

1 0 01009 0 00 0704+56 070649 FT
MILEPOST 208.00
LENGTH(AH 2139 BK 2603) 2081/0000

CROSSOVER RD (CONN) 2075/1366

1 0 01009 0 00 0678+55 068046 FT

077802 FT 1 0 01009 0 00 0778+67
2094/0000 LENGTH(AH 2751 BK 2607)

2090/2173 SIGN: CANTILEVER
2090/2124 BMSID 59/0080/2090/2173
1 0 01009 0 00 0774+57
DIETRICK RD
2090/2089 BMSBG 59/0080/2090/2089

M 2090/0823 CAVC 843

075195 FT 1 0 01009 0 00 0753+00
MILEPOST 209.00
2090/0000 LENGTH(AH 2607 BK 2562)

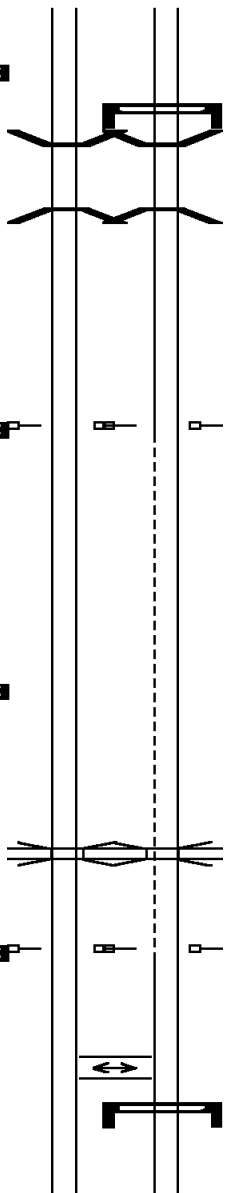
072633 FT 1 0 01009 0 00 0727+00
2084/0000 LENGTH(AH 2562 BK 2640)

SR 1013
2080/0597 OP ID 59/1013/0010/0000




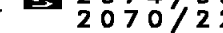

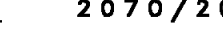

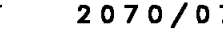

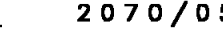
















069993 FT 1 0 01009 0 00 0700+20
MILEPOST 208.00
2080/0000 LENGTH(AH 2640 BK 2886)

2074/1624 CROSSOVER RD (CONN)
2074/1032 SIGN: CENTER MOUNTD
BMSID 59/0080/2074/1032

067107 FT 1 0 01009 0 00 0671+41



DIR: E TOTAL LEN: 16.269 MI. DIST: 03-8 SR: 80
 LEFT MUN: WHITE DEER T RIGHT MUN: WHITE DEER T

LENGTH(AH 2603 BK 2640) 2075/0000			2074/0000	LENGTH(AH 2886 BK 2406)
BMSBN 59/0080/2071/2179 2071/2315			2070/2223	BMSBN 59/0080/2070/2087
1 0 01009 0 00 0673+94				1 0 01009 0 00 0669+55
WH. DEER CRK				W. DEER CK.
BMSBG 59/0080/2071/2179 2071/2179			2070/2087	BMSBG 59/0080/2070/2087
BMSBN 59/0080/2071/0770 2071/0861			2070/0758	BMSBN 59/0080/2070/0592
1 0 01009 0 00 0659+84				1 0 01009 0 00 0654+59
SR1010				SR 1010
BMSBG 59/0080/2071/0770 2071/0770			2070/0592	BMSBG 59/0080/2070/0592
1 0 01009 0 00 0652+05 065406 FT			064701 FT	1 0 01009 0 00 0647+40
MILEPOST 207.00			MILEPOST 207.00	
LENGTH(AH 2640 BK 2759) 2071/0000				LENGTH(AH 2406 BK 2588)
CROSSOVER RD (CONN) 2065/2019				CROSSOVER RD (CONN) 2064/1838
CROSSOVER RD (CONN) 2065/1153				CROSSOVER RD (CONN) 2064/1140
1 0 01009 0 00 0624+52 062647 FT			062113 FT	1 0 01009 0 00 0621+57
LENGTH(AH 2759 BK 2696) 2065/0000				LENGTH(AH 2588 BK 2702)
1 0 01009 0 00 0598+10 059951 FT			059411 FT	1 0 01009 0 00 0594+60
MILEPOST 206.00			MILEPOST 206.00	
LENGTH(AH 2696 BK 2677) 2061/0000				LENGTH(AH 2702 BK 2637)
1 0 01009 0 00 0571+30 057274 FT			056774 FT	1 0 01009 0 00 0568+22
LENGTH(AH 2677 BK 2640) 2055/0000				LENGTH(AH 2637 BK 2640)

DIR: E TOTAL LEN: 16.269 MI. DIST: 03-8 SR: 80
 LEFT MUN: WHITE DEER T RIGHT MUN: WHITE DEER T

Stationing	Length	Notes	Stationing	Length	Notes
0544+88	2051/0000	054634 FT	0541+80	2050/0000	054134 FT
MILEPOST 205.00			MILEPOST 205.00		
LENGTH(AH 2640 BK 2622)			LENGTH(AH 2640 BK 2764)		
CROSSOVER RD (CONN) 2045/1217			CROSSOVER RD (CONN) 2044/1328		
0518+64	2045/0000	052012 FT	0514+79	2044/0000	051370 FT
MILEPOST 204.00			MILEPOST 204.00		
LENGTH(AH 2622 BK 2640)			LENGTH(AH 2764 BK 2640)		
0492+21	2041/0000	049372 FT	0489+00	2040/0000	048730 FT
MILEPOST 204.00			MILEPOST 204.00		
LENGTH(AH 2640 BK 2622)			LENGTH(AH 2640 BK 2554)		
0465+97	2035/0000	046750 FT	0462+81	2034/0000	046176 FT
MILEPOST 203.00			MILEPOST 203.00		
LENGTH(AH 2622 BK 2640)			LENGTH(AH 2554 BK 2594)		
0439+54	2031/0000	044110 FT	0436+20	2030/0000	043582 FT
MILEPOST 203.00			MILEPOST 203.00		
LENGTH(AH 2640 BK 2652)			LENGTH(AH 2594 BK 2553)		

DIR: E TOTAL LEN: 16.269 MI. DIST: 03-8 SR: 80
LEFT MUN: WHITE DEER T RIGHT MUN: WHITE DEER T

1 0 01009 0 00 0413+00 041458 FT
LENGTH(AH 2652 BK 2640) 2025/0000 [5]

041029 FT 1 0 01009 0 00 0410+66
[5] 2024/0000 LENGTH(AH 2553 BK 2725)

1 0 01009 0 00 0386+58 038818 FT
MILEPOST 202.00
LENGTH(AH 2640 BK 2665) 2021/0000 [5]

038304 FT 1 0 01009 0 00 0383+40
MILEPOST 202.00
[5] 2020/0000 LENGTH(AH 2725 BK 2642)

1 0 01009 0 00 0359+91 036153 FT
LENGTH(AH 2665 BK 2640) 2015/0000 [5]

035662 FT 1 0 01009 0 00 0356+99
[5] 2014/0000 LENGTH(AH 2642 BK 2640)

1 0 01009 0 00 0333+49 033513 FT
MILEPOST 201.00
LENGTH(AH 2640 BK 2941) 2011/0000 [5]

033022 FT 1 0 01009 0 00 0330+60
MILEPOST 201.00
[5] 2010/0000 LENGTH(AH 2640 BK 2621)

1 0 01009 0 00 0304+05 030572 FT
LENGTH(AH 2941 BK 2392) 2005/0000 [5]

030401 FT 1 0 01009 0 00 0304+31
[5] 2004/0000 LENGTH(AH 2621 BK 2643)

DIR: E TOTAL LEN: 16.269 MI. DIST: 03-8 SR: 80
 LEFT MUN: WHITE DEER T RIGHT MUN: WHITE DEER T

LICK RUN
 STRUCTURE LENGTH 12 FT
 BMSID 59/0080/2001/1314 2001/1314
 CROSSOVER RD
 (CONN) 2001/0833
 1 0 01009 0 00 0280+12 028180 FT
 MILEPOST 200.00
 LENGTH(AH 2392 BK 2720) 2001/0000
 WHITE DEER
 WEST BUFFALO T 1995/2610

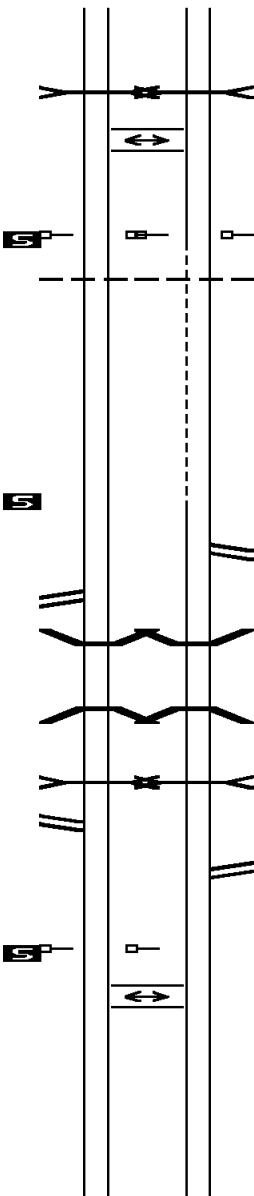
1 0 01009 0 00 0252+91 025460 FT
 LENGTH(AH 2720 BK 2540) 1995/0000

RAMP B RD
 (SR8002 SEG 0500/0000) 1991/2040

BMS EN 59/0080/1991/1337 1991/1370
 0 0 00000 0 00 0000+00
 SR 4001
 BMSBG 59/0080/1991/1337 1991/1337
 MILE RUN
 STRUCTURE LENGTH 13 FT
 BMSID 59/0080/1991/1159 1991/1159
 RAMP A RD
 (SR8002 SEG 0250/0751) 1991/0596

1 0 01009 0 00 0227+48 022920 FT
 MILEPOST 199.00
 LENGTH(AH 2540 BK 2767) 1991/0000
 CROSSOVER RD
 (CONN) 1985/2628

1 0 01009 0 00 0199+86 020153 FT



LICK RUN
 STRUCTURE LENGTH 13 FT
 BMSID 59/0080/2000/1250 2000/1250
 CROSSOVER RD
 (CONN) 2000/0835
 027758 FT 1 0 01009 0 00 0277+80
 MILEPOST 200.00
 LENGTH(AH 2643 BK 2640)
 WHITE DEER
 WEST BUFFALO T 1994/2441

025118 FT 1 0 01009 0 00 0251+40
 LENGTH(AH 2640 BK 2640)
 RAMP C RD
 (SR8002 SEG 0750/0749)

1990/1351 BMS EN 59/0080/1990/1318
 1 0 01009 0 00 0239+32
 SR 4001
 BMSBG 59/0080/1990/1318
 MILE RUN
 STRUCTURE LENGTH 13 FT
 BMSID 59/0080/1990/1040

1990/0286 RAMP D RD
 (SR8002 SEG 0010/0000)
 022478 FT 1 0 01009 0 00 0225+00
 LENGTH(AH 2640 BK 2622)
 CROSSOVER RD
 (CONN) 1984/2538

019856 FT 1 0 01009 0 00 0198+69

DIR: E TOTAL LEN: 16.269 MI. DIST: 03-8 SR: 80
LEFT MUN: WEST BUFFALO T RIGHT MUN: WEST BUFFALO T

LENGTH(AH 2767 BK 2610) 1985/0000 [S] 1984/0000 LENGTH(AH 2622 BK 2640)

1 0 01009 0 00 0173+51 017543 FT 017216 FT 1 0 01009 0 00 0172+20
LENGTH(AH 2610 BK 2538) 1981/0000 [S] MILEPOST 198.00
[S] 1980/0000 LENGTH(AH 2640 BK 2640)

1 0 01009 0 00 0148+17 015005 FT 014576 FT 1 0 01009 0 00 0145+68
LENGTH(AH 2538 BK 2672) 1975/0000 [S] 1974/0000 LENGTH(AH 2640 BK 2616)

1 0 01009 0 00 0121+50 012333 FT 011960 FT 1 0 01009 0 00 0119+40
MILEPOST 197.00 MILEPOST 197.00
LENGTH(AH 2672 BK 2640) 1971/0000 [S] 1970/0000 LENGTH(AH 2616 BK 2515)
WEST BUFFALO WEST BUFFALO
LEWIS T 1965/2447 1964/2319 LEWIS T

KURTZ GAP RUN KURTZ GAP RUN
STRUCTURE LENGTH 13 FT STRUCTURE LENGTH 13 FT
BMSID 59/0080/1965/1931 1965/1931 [S] 1964/1648 BMSID 59/0080/1964/1648

1 0 01009 0 00 0095+21 009693 FT 009445 FT 1 0 01009 0 00 0094+16
LENGTH(AH 2640 BK 2640) 1965/0000 [S] 1964/0000 LENGTH(AH 2515 BK 2747)

DIR: E TOTAL LEN: 16.269 MI. DIST: 03-8 SR: 80
 LEFT MUN: LEWIS T RIGHT MUN: LEWIS T

1 0 01009 0 00 0068+94 007053 FT 006698 FT 1 0 01009 0 00 0066+60
 MILEPOST 196.00 MILEPOST 196.00
 LENGTH(AH 2640 BK 2284) 1961/0000 1960/0000 LENGTH(AH 2747 BK 2691)

CROSSOVER RD (CONN) 1955/0700 1954/0796 CROSSOVER RD (CONN)

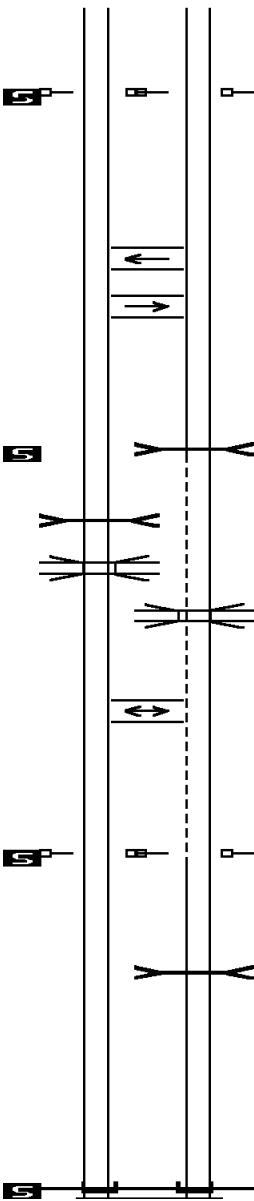
1 0 01009 0 00 0046+02 004769 FT 004007 FT 1 0 01009 0 00 0041+01
 LENGTH(AH 2284 BK 2684) 1955/0000 SAND SPRING RUN STRUCTURE LENGTH 13 FT
 BMSID 59/0080/1951/2134 1951/2134 BMSID 59/0080/1954/0000 LENGTH(AH 2691 BK 2631)
 SR 1010
 OP ID 59/1010/0020/0633 1951/1973

CROSSOVER RD (CONN) 1951/1137 1950/2327 SR 1010 OP ID 59/1010/0020/0633
 1950/1349 CROSSOVER RD (CONN)

1 0 01009 0 00 0020+36 002085 FT 001376 FT 1 0 01009 0 00 0013+80
 MILEPOST 195.00 MILEPOST 195.00
 LENGTH(AH 2684 BK 2085) 1951/0000 1950/0000 LENGTH(AH 2631 BK 1376)

1944/1165 BR. FISHING C STRUCTURE LENGTH 9 FT
 BMSID 59/0080/1944/1165

1 0 01009 0 00 0000+00 000000 FT 000000 FT 1 0 01009 0 00 0000+00
 NC Z H CONFAIR MEMORIAL HW INTER-BK H CONFAIR MEMORIAL HW
 Z H CONFAIR MEMORIAL HW INTER-BK Z H CONFAIR MEMORIAL HW
 (SRO080 SEG 1941/3223) (SRO080 SEG 1940/3907)
 MFC BEGIN = A MFC BEGIN = A
 BK-CLINTON (18)
 LENGTH(AH 2085 BK 0000) 1945/0000 1944/0000 LENGTH(AH 1376 BK 0000)

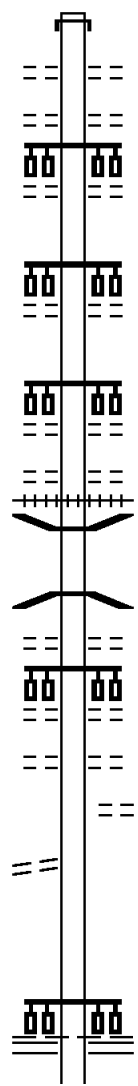


DIR: B TOTAL LEN: 22.112 MI. DIST: 03-8 SR: 45
 LEFT MUN: LEWISBURG B RIGHT MUN: LEWISBURG B

116750 FT

115413 FT

115013 FT



116750 FT AH-NORTHUMBERLAND (49)
 INTER-AHD SR 0045 SH
 0480/1337 (SR0045 SEG 0010/0000)
 WATER ST
 0480/1161 (BORO)
 FRONT ST
 0480/0780 (BORO)
 SECOND ST
 (BORO)
 0480/0392
 115413 FT 1 0 00259 0 00 0000+00
 THIRD ST
 (BORO)
 0480/0000 LENGTH(AH 1337 BK 0400)
 115013 FT 1 0 00026 0 05 0811+80
 FOURTH ST
 (BORO)
 0470/0000 LENGTH(AH 0400 BK 2119)
 FIFTH ST
 (BORO)
 0460/1736 (AAR 591754S)#TRKS 01
 0460/1641 BMSEN 59/0045/0460/1426
 0460/1448 1 0 00026 0 05 0804+85
 BULL RUN
 0460/1426 BMSBG 59/0045/0460/1426
 SIXTH ST
 (BORO)
 0460/1362 SEVENTH ST
 (BORO)
 0460/0984 EIGHTH ST
 (BORO)
 0460/0611 DALE AL
 (BORO)
 0460/0413
 112894 FT 1 0 00026 0 05 0790+62
 DERR DR
 (SR0015 SEG 0181/0000)
 (SR0015 SEG 0180/0000)
 LEWISBURG
 EAST BUFFALO T
 0460/0000 LENGTH(AH 2119 BK 3016)
 TO 0015/0171 SH

TO 0015/0180 SH
 (CONN)















0460/0120
 112894 FT

DIR: B TOTAL LEN: 22.112 MI. DIST: 03-8 SR: 45
 LEFT MUN: EAST BUFFALO T RIGHT MUN: EAST BUFFALO T

Left Side	Right Side
TENTH ST (T484) 0450/2594	0450/2880 (CONN)
ELEVENTH ST (T492) 0450/2224	TENTH ST (T484) TOWNSHIP AL (TWP)
SIXTEENTH ST (T478) 0450/0542	TWELFTH ST (T468) THIRTEENTH ST (T466) FOURTEENTH ST (T464) FIFTEENTH ST (T462)
109878 FT	SIXTEENTH ST (T478) SEVENTEENTH ST (T476) 109878 FT 1 0 00026 0 04 0760+49
FAIRGROUND RD (SR2007 SEG 0080/0000) 0440/1510	EIGHTEENTH ST (T474) LENGTH(AH 3016 BK 3069) NC MARKET ST TWENTIETH ST (T608)
REITZ BL (T706) 0440/0304	FAIRGROUND RD (SR2007 SEG 0080/0000) 0440/1335 BMSBN 59/0045/0440/1302 1 0 00026 0 04 0742+72
106809 FT	BULL RUN BMSBG 59/0045/0440/1302
	106809 FT 1 0 00026 0 04 0729+67
	VILLAGE: LINNTOWN LENGTH(AH 3069 BK 2495)
	BULL RUN CROSSING (T456) 0430/1874

DIR: B TOTAL LEN: 22.112 MI.
 LEFT MUN: EAST BUFFALO T

DIST: 03-8 SR: 45
 RIGHT MUN: EAST BUFFALO T

		0430/1095	BMSEN 59/0045/0430/1068 1 0 00026 0 03 0715+45
		0430/1068	BULL RUN BMSBG 59/0045/0430/1068
104314 FT		104314 FT	1 0 00026 0 03 0704+72
			0430/0000 LENGTH(AH 2495 BK 2079)
102235 FT		102235 FT	1 0 00026 0 03 0683+93
			FAIRFIELD RD (T450) MFC BEGIN = B  0420/0000 LENGTH(AH 2079 BK 2762)
			0410/1849 BELAIR DR (T336)
			0410/1537 BROOK DR (T338)
		0410/1392	BMSEN 59/0045/0410/1371 0 0 00000 0 00 0000+00
		0410/1371	BR LIMESTONE BMSBG 59/0045/0410/1371
099473 FT		099473 FT	1 0 00026 0 02 0654+16
			SALEM CHURCH RD (SR2005 SEG 0050/1469) LENGTH(AH 2762 BK 1866) FOR SR 0045 AND 2005  0400/1456 (CONN)
097607 FT		097607 FT	1 0 00026 0 02 0637+50
			0400/0000 LENGTH(AH 1866 BK 2582)
		0390/1788	BMSEN 59/0045/0390/1769 1 0 00026 0 02 0629+30
		0390/1769	LIMESTONE RN BMSBG 59/0045/0390/1769

DIR: B TOTAL LEN: 22.112 MI. DIST: 03-8 SR: 45
 LEFT MUN: EAST BUFFALO T RIGHT MUN: EAST BUFFALO T

095025 FT	==	==	095025 FT	1 0 00026 0 02 0611+64
				HOFFA MILL RD
			0390/0000	(T434)
				LENGTH(AH 2582 BK 2154)
			0380/2116	EAST BUFFALO
				BUFFALO T
092871 FT			092871 FT	1 0 00026 0 01 0589+87
			0380/0000	LENGTH(AH 2154 BK 2260)
JOHNSON MILL RD (SR1001 SEG 0010/0000)			0370/1003	
090611 FT			090611 FT	1 0 00026 0 01 0567+30
				DREISBACH CHURCH RD
			0370/0000	(SR2003 SEG 0110/3132)
				LENGTH(AH 2260 BK 2649)
YOUNG RD (T424)			0360/0951	
1 0 00026 0 01 0541+00			087962 FT	
STRICKLER RD (T347)			0360/0000	
			087962 FT	
			0360/0000	LENGTH(AH 2649 BK 2223)
BEAVER RUN RD (SR2001 SEG 0010/0000)			0350/0560	BEAVER RUN RD
			085739 FT	(T422)
			0350/0027	BMSBN 59/0045/0350/0000
			085739 FT	1 0 00026 0 01 0518+64
				BEAVER RUN
			0350/0000	BMSBG 59/0045/0350/0000
				LENGTH(AH 2223 BK 3008)
COOK LN				

DIR: B TOTAL LEN: 22.112 MI. DIST: 03-8 SR: 45
 LEFT MUN: BUFFALO T RIGHT MUN: BUFFALO T

(T426)

0340/2449

==

082731 FT

082731 FT 1 0 00026 0 01 0488+65
 SKUNK HOLLOW RD

== ==

0340/0000 LENGTH(AH 3008 BK 2852)

079879 FT

079879 FT 1 0 00026 0 01 0460+48
 VILLAGE: VICKSBURG

< >

0330/0000 LENGTH(AH 2852 BK 2590)

077289 FT

077289 FT 1 0 00026 0 01 0434+90
 NC OLD TURNPIKE RD

0320/0000 LENGTH(AH 2590 BK 3838)

BUFFALO CREEK RD
 (T405)

0310/2818

== ==

0310/2818 GROVE RD
 (T403)

< >

0310/2041 BMSEN 59/0045/0310/2011
 1 0 00026 0 01 0415+50

< >

0310/2011 BMSBG 59/0045/0310/2011

RED BARN LN
 (PRDR)

0310/1016

POI

0310/1016 (APRA) YODER BARN & ST
 0310/0821 BMSEN 59/0045/0310/0810

< >

1 0 00026 0 01 0403+89








< >

0310/0810 BMSBG 59/0045/0310/0810

DIR: B TOTAL LEN: 22.112 MI. DIST: 03-8 SR: 45
 LEFT MUN: BUFFALO T RIGHT MUN: BUFFALO T

Street Name	Segment	Start Station	End Station	Length (FT)	Notes
				073451	0310/0352 BUFFALO 073451 FT MIFFLINBURG B 0310/0000 LENGTH(AH 3838 BK 1316)
HARDEES DR (PRDR)				0300/0608	
MEADOW GREEN DR (BORO)		0384+00		072135	0300/0000 MABLE ST (BORO) LENGTH(AH 1316 BK 2515)
MIRIAM ST (BORO)				0290/1294	0290/1871 ALBERT ST (BORO) 0290/1294 KLINGLER ST (BORO)
FOREST HILL RD (SR3007 SEG 0010/0000)		0357+37		069620	0290/0597 LINE ST (BORO) 069620 FT LENGTH(AH 2515 BK 2674) FIRST ST (BORO) SECOND ST (BORO)
FOURTH ST (BORO)		0330+84		066946	0280/2096 THIRD ST (BORO) 0280/1561 FOURTH ST (SR0304 SEG 0010/0000) LENGTH(AH 2674 BK 2617) FIFTH ST (BORO) SIXTH ST (BORO) SEVENTH ST (BORO) EIGHTH ST (BORO) NINTH ST (BORO)
EIGHTH ST (SR3003 SEG 0220/0367)				0270/0929	0270/0372 TENTH ST (BORO) 064329 FT LENGTH(AH 2617 BK 2949)


DIR: B TOTAL LEN: 22.112 MI. DIST: 03-8 SR: 45
 LEFT MUN: MIFFLINBURG B RIGHT MUN: MIFFLINBURG B

TENTH ST (BORO)	0260/2794	==			
			==	0260/2455	ELEVENTH ST (BORO)
TWELFTH ST (BORO)	0260/2198	==		0260/2115	BMS EN 59/0045/0260/2102 1 0 00027 0 01 0635+52 TRIB TO BUFFALO CREEK
				0260/2102	BMSBG 59/0045/0260/2102 (APRA) RITZ CRAFT CORP
INDUSTRIAL PARK RD (PRDR)	0260/2068			0260/2068	
MIFFLINBURG WEST BUFFALO T	0260/1196		---	0260/1196	MIFFLINBURG LIMESTONE T
	061380 FT			061380 FT	1 0 00027 0 01 0614+51 NC CHESTNUT ST
				 0260/0000	LENGTH(AH 2949 BK 2494)
				 0250/2100	CAVC 367
				0250/0941	SWENGEL RD (SR3010 SEG 0080/1517)
	058886 FT		==	058886 FT	1 0 00027 0 01 0589+37
				 0250/0000	LENGTH(AH 2494 BK 3042)
				0240/2134	THOMAS RD (T380)
	055844 FT		==	055844 FT	1 0 00027 0 01 0558+46
				 0240/0000	LENGTH(AH 3042 BK 2426)
HOOVER RD (T376)	0230/1092	==	==	0230/1092	BRETHREN CHURCH RD (T376)
	053418 FT			053418 FT	1 0 00027 0 01 0534+63
				 0230/0000	LENGTH(AH 2426 BK 2195)

DIR: B TOTAL LEN: 22.112 MI. DIST: 03-8 SR: 45
 LEFT MUN: WEST BUFFALO T RIGHT MUN: LEWIS T

Location / Segment	Segment ID	Length (FT)	Notes
SHUCK RD (T374)	0220/0679	051223	
1 0 00027 0 01 0512+90	051223	051223	
KAISER RUN RD (T341)	0220/0000	048456	LIMESTONE LEWIS T
WEST BUFFALO LEWIS T	0220/0000	048456	LENGTH(AH 2195 BK 2767)
1 0 00027 0 01 0485+11	0210/0000	048456	LENGTH(AH 2767 BK 2218)
PLEASANT GROVE RD (SR3005 SEG 0040/0000)	0200/0070	046238	
046238 FT	0200/0000	046238	FOUR BELLS CHURCH RD (SR3005 SEG 0030/2082) LENGTH(AH 2218 BK 2793)
1 0 00027 0 01 0462+84	0200/0000	046238	
043445 FT	0190/0000	043445	LENGTH(AH 2793 BK 2505)
1 0 00027 0 01 0434+94	0190/0000	043445	

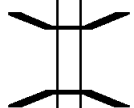
DIR: B TOTAL LEN: 22.112 MI. DIST: 03-8 SR: 45
 LEFT MUN: LEWIS T RIGHT MUN: LEWIS T



DIR: B TOTAL LEN: 22.112 MI. DIST: 03-8 SR: 45
 LEFT MUN: HARTLEY T RIGHT MUN: HARTLEY T

1 0 00027 0 00 0305+65 030660 FT
 GLOVER RD
 (T318) 0140/0000

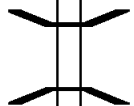
030660 FT
 0140/0000 LENGTH(AH 2559 BK 3048)



0130/1449 BMS EN 59/0045/0130/1436
 1 0 00027 0 00 0290+76
 TRIB TO SPRUCE RUN
 0130/1436 BMSBG 59/0045/0130/1436

027612 FT

027612 FT 1 0 00027 0 00 0276+00
 VILLAGE RD
 (PRDR)
 0130/0000 LENGTH(AH 3048 BK 2453)



0120/0667 BMS EN 59/0045/0120/0612
 1 0 00027 0 00 0258+07
 SPRUCE RUN
 0120/0612 BMSBG 59/0045/0120/0612
 FAIRGROUND RD
 (SR3020 SEG 0050/1925)

1 0 00027 0 00 0251+76 025159 FT
 HACKENBERG RD
 (T314) 0120/0000

0120/0545 025159 FT
 0120/0000 LENGTH(AH 2453 BK 3694)

POLLY PINE RD
 (T337) 0110/1887

BOOP DR
 (PRDR) 0110/0846

021465 FT

021465 FT 1 0 00027 0 00 0214+12
 0110/0000 LENGTH(AH 3694 BK 1155)

STONY RUN RD
 (FRST) 0100/0503

DIR: B TOTAL LEN: 22.112 MI. DIST: 03-8 SR: 45
 LEFT MUN: HARTLEY T RIGHT MUN: HARTLEY T

RAVEN PL
 (PRDR)
 CUSTOMS DR
 (PRDR)

STACY DR
 (PRDR)

		0100/0300	BMS EN 59/0045/0100/0280 0 0 00000 0 00 0000+00 TR. TO LAUREL RUN
	020310 FT	0100/0280	BMSBG 59/0045/0100/0280
		020310 FT	1 0 00027 0 00 0202+35 SR 0235 SH (SR0235 SEG 0110/2799)
		0100/0000	NC OLD TURNPIKE RD LENGTH(AH 1155 BK 1307)
	0090/0726		
	0090/0279		
	019003 FT	019003 FT	1 0 00027 0 00 0190+50 VILLAGE RD (PRDR)
		0090/0000	LENGTH(AH 1307 BK 3145)
	0080/2294		
	015858 FT	015858 FT	1 0 00027 0 00 0158+83 PADDY MT RD (T306)
		0080/0000	LENGTH(AH 3145 BK 1822)
	014036 FT	014036 FT	1 0 00027 0 00 0140+00
		0070/0000	LENGTH(AH 1822 BK 1996)
	012040 FT	012040 FT	1 0 00027 0 00 0120+00
		0060/0000	LENGTH(AH 1996 BK 1999)
	010041 FT	010041 FT	1 0 00027 0 00 0100+00

DIR: B TOTAL LEN: 22.112 MI. DIST: 03-8 SR: 45
 LEFT MUN: HARTLEY T RIGHT MUN: HARTLEY T

SHEESLEY RUN RD
 (FRST)

007024 FT

0050/0000 LENGTH(AH 1999 BK 3017)

007024 FT 1 0 00027 0 00 0070+35
 0040/0000 LENGTH(AH 3017 BK 1970)

005054 FT

005054 FT 1 0 00027 0 00 0050+62
 0030/0000 LENGTH(AH 1970 BK 3020)

0020/2415 BEAR RUN RD
 (FRST)

0020/1100 BMS EN 59/0045/0020/1086
 1 0 00027 0 00 0031+37

0020/1086 BMSBG 59/0045/0020/1086

0020/0994

002034 FT 1 0 00027 0 00 0020+37
 0020/0000 LENGTH(AH 3020 BK 2034)

002034 FT

0010/0359 BMS EN 59/0045/0010/0348
 1 0 00027 0 00 0003+40

TR LAUREL RUN

0010/0348 BMSBG 59/0045/0010/0348

000000 FT

000000 FT 1 0 00027 0 00 0000+00

NC PURPLE HEART HW

INTER-BK ARRON SQ

(SRO045 SEG 0880/1958)


MFC BEGIN = C

BK-CENTRE (14)

0010/0000 LENGTH(AH 2034 BK 0000)

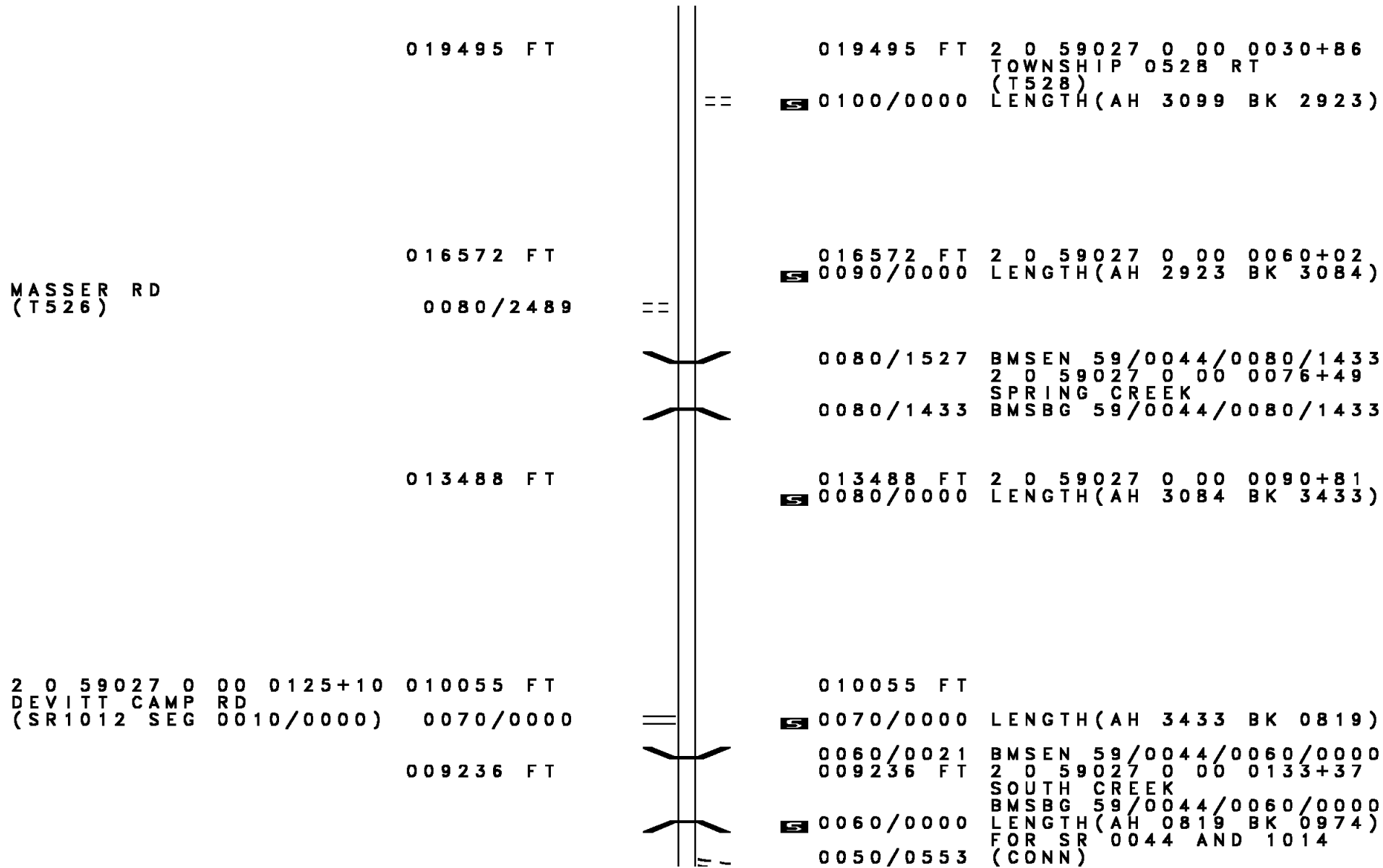
EXTRACT DATE: 12/18/2023 ROADWAY MANAGEMENT SYSTEM PAGE NUMBER: 18
PRINT DATE: 12/19/2023 SLD COUNTY/SR - ANNUAL PRINT COUNTY: UNION
DIR: B TOTAL LEN: 4.279 MI. DIST: 03-8 SR: 44
LEFT MUN: GREGG T RIGHT MUN: GREGG T

022594 FT



022594 FT AH-LYCOMING (41)
INTER-AHD SR 0044 SH
0100/3099 (SR0044 SEG 0010/0000)

DIR: B TOTAL LEN: 4.279 MI. DIST: 03-8 SR: 44
 LEFT MUN: GREGG T RIGHT MUN: GREGG T



019495 FT

019495 FT 2 0 59027 0 00 0030+86
 TOWNSHIP 0528 RT
 (T528)
 S 0100/0000 LENGTH(AH 3099 BK 2923)

016572 FT

MASSER RD
 (T526)

0080/2489

016572 FT 2 0 59027 0 00 0060+02
 S 0090/0000 LENGTH(AH 2923 BK 3084)

0080/1527 BMS EN 59/0044/0080/1433
 2 0 59027 0 00 0076+49
 SPRING CREEK
 0080/1433 BMSBG 59/0044/0080/1433

013488 FT

013488 FT 2 0 59027 0 00 0090+81
 S 0080/0000 LENGTH(AH 3084 BK 3433)

2 0 59027 0 00 0125+10 010055 FT
 DEVITT CAMP RD
 (SR1012 SEG 0010/0000) 0070/0000

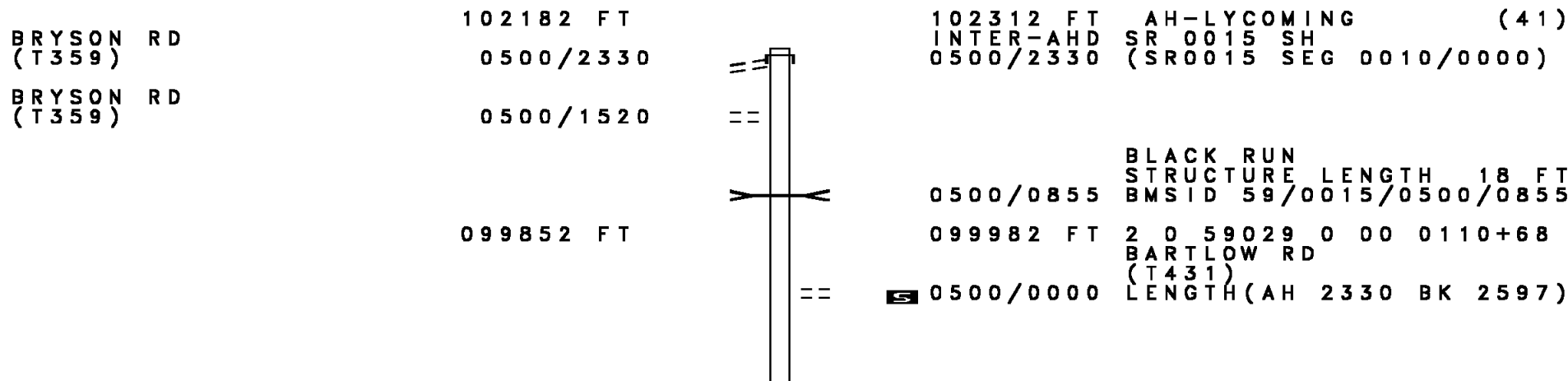
009236 FT

010055 FT
 S 0070/0000 LENGTH(AH 3433 BK 0819)
 0060/0021 BMS EN 59/0044/0060/0000
 009236 FT 2 0 59027 0 00 0133+37
 SOUTH CREEK
 BMSBG 59/0044/0060/0000
 S 0060/0000 LENGTH(AH 0819 BK 0974)
 FOR SR 0044 AND 1014
 (CONN)
 0050/0553

DIR: B TOTAL LEN: 4.279 MI. DIST: 03-8 SR: 44
 LEFT MUN: GREGG T RIGHT MUN: GREGG T

Stationing	Description	Stationing	Description
008262 FT		008262 FT	2 0 59027 0 00 0143+00 SR 1014 SH (SR1014 SEG 0010/2600)
		0050/0000	LENGTH(AH 0974 BK 2319)
		0040/1082	KENWOOD DR (PRDR)
005943 FT		005943 FT	1 0 00176 0 00 0171+14
		0040/0000	LENGTH(AH 2319 BK 2937)
003006 FT		003006 FT	1 0 00176 0 01 0205+70 COLUMBIA AV (T425)
		0030/0000	LENGTH(AH 2937 BK 1169)
		0020/0408	WHITE DEER AV (TWP) FROM 0015/0450 SH
001837 FT		0020/0111	(CONN)
		001837 FT	1 0 00176 0 01 0217+63 MARINE CORPS LEAG MEM H (SR0015 SEG 0450/0000)
MARINE CORPS LEAG MEM H (SR0015 SEG 0450/0000)		0020/0000	NC SR 0044 SH LENGTH(AH 1169 BK 1837)
		0010/1341	SECOND ST (T540)
		0010/0939	FIRST ST (T536)
		0010/0721	(AAR 589142V)#TRKS 01
000000 FT		000000 FT	1 0 00460 0 00 0018+59 VILLAGE: ALLENWOOD NC BR INTER-BK BRIDGE AV BRIDGE AV (SR0044 SEG 0230/3298) MFC BEGIN = D BK-NORTHUMBERLAND (49)
		0010/0000	LENGTH(AH 1837 BK 0000)

DIR: N TOTAL LEN: 19.377 MI. DIST: 03-8 SR: 15
 LEFT MUN: GREGG T RIGHT MUN: GREGG T



BRYSON RD
(T359)

102182 FT

0500/2330

BRYSON RD
(T359)

0500/1520

099852 FT

102312 FT AH-LYCOMING (41)

INTER-AHD SR 0015 SH
 0500/2330 (SR0015 SEG 0010/0000)

BLACK RUN
 STRUCTURE LENGTH 18 FT
 BMSID 59/0015/0500/0855

099982 FT 2 0 59029 0 00 0110+68

5 0500/0000 BARTLOW RD (T431)
 LENGTH(AH 2330 BK 2597)

DIR: N TOTAL LEN: 19.377 MI. DIST: 03-8 SR: 15
 LEFT MUN: GREGG T RIGHT MUN: GREGG T

LC TO PRISON RD (CONN)	0490/0134	==			
2 0 59029 0 00 0084+59	097255 FT	==	==	0490/0100	LC FROM RUSSELL RD (CONN)
FEDERAL PRISON RD (GOVT)	0490/0000	==	==	097385 FT	RUSSELL RD (T429)
LC FROM PRISON RD (CONN)	0480/1785	==	==	0490/0000	LENGTH(AH 2597 BK 1961)
				0480/1839	LC TO RUSSELL RD (CONN)
	095294 FT				
POPLAR AV (T417)	0470/1895	==		095424 FT	2 0 59029 0 00 0065+00
				0480/0000	LENGTH(AH 1961 BK 2122)
2 0 59029 0 00 0043+80	093172 FT	==	==	0470/0092	LC FROM COMMERCE PARK R (CONN)
BECK RD (T427)	0470/0000	==	==	093302 FT	COMMERCE PK RD (T541)
				0470/0000	LENGTH(AH 2122 BK 3091)
				0460/2957	LC TO COMMERCE PARK RD (CONN)
				0460/2013	SIGN: CENTER MOUNTD BMSID 59/0015/0460/2013
	090081 FT				
				090211 FT	2 0 59029 0 00 0013+20
				0460/0000	LENGTH(AH 3091 BK 1315)
				0450/1013	COLUMBIA AV (T425)
				0450/0334	WHITE DEER AV (T800)

DIR: N TOTAL LEN: 19.377 MI. DIST: 03-8 SR: 15
 LEFT MUN: GREGG T RIGHT MUN: GREGG T

2 0 59029 0 00 0000+05 088766 FT
 BRIDGE AV
 (SR0044 SEG 0020/0000) 0450/0000
 DEVITT CAMP RD
 (SR1012 SEG 0050/3135) 0440/2478
 OLD MILL RD
 (T421) 0440/1983

088896 FT BRIDGE AV
 (SR0044 SEG 0020/0000)
 0450/0000 LENGTH(AH 1315 BK 3141)

085625 FT

BMSEN 59/0015/0430/1930 0431/2085
 1 0 00176 0 02 0270+42
 WHITE DEER HOLE CREEK
 BMSBG 59/0015/0430/1930 0431/1930

085755 FT 1 0 00176 0 02 0248+77
 MFC BEGIN = B
 0440/0000 LENGTH(AH 3141 BK 2149)

0430/2085 BMSEN 59/0015/0430/1930
 1 0 00176 0 02 0270+34
 WHITE DEER HOLE CREEK
 0430/1930 BMSBG 59/0015/0430/1930

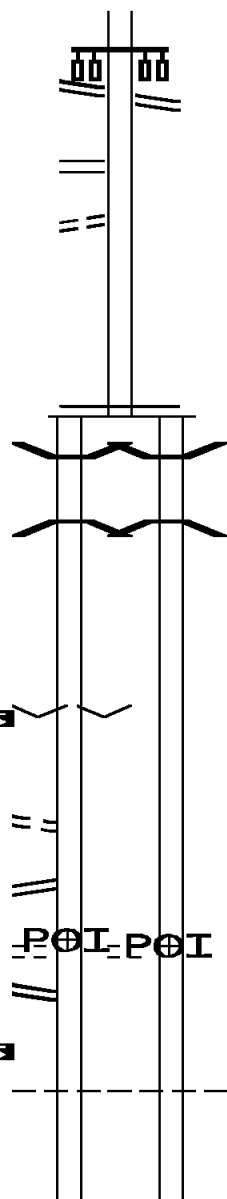
1 0 00176 0 02 0270+42 083481 FT
 VILLAGE: ALLENWOOD
 LENGTH(AH 2144 BK 2466) 0431/0000

083606 FT 1 0 00176 0 02 0270+34
 0430/0000 LENGTH(AH 2149 BK 2464)

HILL RD
 (PRDR) 0421/1133
 SR 9402 SH
 (SR9402 SEG 0010/0000) 0421/0606
 (APRA) FISHER MOBILE HO
 FOR SR 0015 AND 9402
 (CONN) 0421/0475
 SR 9402 SH
 (SR9402 SEG 0010/0246) 0421/0383
 1 0 00176 0 02 0295+09 081015 FT
 LENGTH(AH 2466 BK 1993) 0421/0000
 GREGG
 WHITE DEER T 0411/1575

(APRA) FISHER MOBILE HO
 FOR SR 0015 AND 9402
 (CONN) 0420/0475

081142 FT 1 0 00176 0 02 0294+89
 0420/0000 LENGTH(AH 2464 BK 2022)
 GREGG
 0410/1602 WHITE DEER T



DIR: N TOTAL LEN: 19.377 MI. DIST: 03-8 SR: 15
LEFT MUN: GREGG T RIGHT MUN: GREGG T

1 0 00176 0 02 0315+03 079022 FT JOE RD (T524) LENGTH(AH 1993 BK 1513) 0411/0000	079120 FT 0410/0000	1 0 00176 0 02 0315+03 LENGTH(AH 2022 BK 1532)
1 0 00176 0 02 0330+13 077509 FT LENGTH(AH 1513 BK 1209) 0401/0000	077588 FT 0400/0000	1 0 00176 0 02 0330+20 LENGTH(AH 1532 BK 1211)
1 0 00176 0 02 0342+19 076300 FT LENGTH(AH 1209 BK 1738) 0391/0000 RAMP K RD (SR8007 SEG 0500/0000) 0381/1595	076377 FT 0390/0000	1 0 00176 0 02 0342+19 OLD ROUTE 15 RD (SR1011 SEG 0100/1208) LENGTH(AH 1211 BK 1726)
RAMP J RD (SR8007 SEG 0510/0856) 0381/0991 T.WHITE DEER STRUCTURE LENGTH 19 FT BMSID 59/0015/0380/0942 0381/0900 BMSEN 59/0015/0380/0505 0381/0629 1 0 00176 3 00 0226+56 SR 1010 BMSBG 59/0015/0380/0505 0381/0520 BMSEN 59/0015/0380/0000 0381/0228 1 0 00176 3 00 0221+49 074562 FT WHITE DEER CREEK BMSBG 59/0015/0380/0000 LENGTH(AH 1738 BK 2582) 0381/0000	0380/0942 0380/0614 0380/0505 0380/0228 074651 FT 0380/0000	T.WHITE DEER STRUCTURE LENGTH 19 FT BMSID 59/0015/0380/0942 BMSEN 59/0015/0380/0505 1 0 00176 3 00 0226+56 SR 1010 BMSBG 59/0015/0380/0505 BMSEN 59/0015/0380/0000 1 0 00176 3 00 0221+49 WHITE DEER CREEK BMSBG 59/0015/0380/0000 LENGTH(AH 1726 BK 2612)
	0370/1309	RAMP N RD (SR8007 SEG 0010/0000)
1 0 00176 3 00 0195+62 071980 FT LENGTH(AH 2582 BK 2340) 0371/0000	072039 FT 0370/0000	1 0 00176 3 00 0194+67 VILLAGE: WHITE DEER LENGTH(AH 2612 BK 2342)
BMSEN 59/0015/0361/0538 0361/0668	0360/0677	BMSEN 59/0015/0360/0547

DIR: N TOTAL LEN: 19.377 MI. DIST: 03-8 SR: 15
 LEFT MUN: WHITE DEER T RIGHT MUN: WHITE DEER T

Stationing	Description	Stationing	Description
1 0 00176 3 00 0177+52	T-519 DEITRICH ROAD	1 0 00176 3 00 0177+51	T-520 DEITRICH ROAD
BMSBG 59/0015/0361/0538	0361/0538	BMSBG 59/0015/0360/0547	0360/0547
1 0 00176 3 00 0172+25	069640 FT	1 0 00176 3 00 0171+67	069697 FT
LENGTH(AH 2340 BK 1382)	0361/0000	LENGTH(AH 2342 BK 1384)	0360/0000
CROSSOVER ROAD (CONN)	0351/1178	CROSSOVER RD (CONN)	0350/1187
1 0 00176 3 00 0158+52	068258 FT	1 0 00176 3 00 0157+79	068313 FT
LENGTH(AH 1382 BK 3683)	0351/0000	LENGTH(AH 1384 BK 3700)	0350/0000
SIGN: 3 CHORD TRUSS			
BMSID 59/0015/0341/3645	0341/3645		
RAMP A RD (SR8004 SEG 0250/0000)	0341/2855	RAMP C RD (SR8004 SEG 0502/1451)	0340/2898
RAMP B RD (SR8004 SEG 0260/0995)	0341/2152		
SR 0080 WBL		RAMP D RD (SR8004 SEG 0512/0000)	0340/2155
OP ID 59/0080/2101/0617	0341/1793	SR 0080 WBL	
I-80 EB		OP ID 59/0080/2101/0617	0340/1832
OP ID 59/0080/2100/0653	0341/1671	I-80 EB	
RAMP H RD (SR8004 SEG 0020/0000)	0341/1360	OP ID 59/0080/2100/0653	0340/1712
RAMP G RD (SR8004 SEG 0010/1514)	0341/0535	RAMP F RD (SR8004 SEG 0762/0966)	0340/1329
1 0 00176 3 00 0121+41	064575 FT	RAMP E RD (SR8004 SEG 0752/0000)	0340/0570
LENGTH(AH 3683 BK 2351)	0341/0000		
		1 0 00176 3 00 0121+16	064613 FT
SIGN: CANTILEVER		LENGTH(AH 3700 BK 2363)	0340/0000
BMSID 59/0015/0331/1181	0331/1181	SIGN: 3 CHORD TRUSS	
		BMSID 59/0015/0330/1795	0330/1795
CROSSOVER RD (CONN)	0331/0871	CROSSOVER RD (CONN)	0330/0890
T.SUSQ.RIVER STRUCTURE LENGTH 24 FT		T.SUSQ.RIVER STRUCTURE LENGTH 24 FT	
BMSID 59/0015/0330/0670	0331/0662	BMSID 59/0015/0330/0670	0330/0670
RAMP S RD			

DIR: N TOTAL LEN: 19.377 MI. DIST: 03-8 SR: 15
 LEFT MUN: WHITE DEER T RIGHT MUN: WHITE DEER T

(SR8005 SEG 0500/0000) 0331/0650		0330/0649 RAMP X RD (SR8005 SEG 0752/0796)
RAMP T RD (SR8005 SEG 0510/0555) 0331/0351		0330/0347 RAMP Y RD (SR8005 SEG 0762/0000)
BMS EN 59/0015/0331/0000 0331/0115 1 0 00176 3 00 0097+95 062224 FT		0330/0117 BMS EN 59/0015/0330/0000 062250 FT 1 0 00176 3 00 0097+85
SR 1008 BMSBG 59/0015/0331/0000 LENGTH(AH 2351 BK 2738) 0331/0000		SR 1008 BMSBG 59/0015/0330/0000 LENGTH(AH 2363 BK 2697) SIGN: 3 CHORD TRUSS BMSID 59/0015/0320/2657
CAVC 827 0321/0221M		M 0320/0183 CAVC 827 059553 FT 1 0 00176 3 00 0070+81
1 0 00176 3 00 0070+68 059486 FT LENGTH(AH 2738 BK 2418) 0321/0000		0320/0000 LENGTH(AH 2697 BK 2445)
1 0 00176 3 00 0046+58 057068 FT CROSSOVER RD (CONN) LENGTH(AH 2418 BK 1522) 0311/0000		057108 FT 1 0 00176 3 00 0046+36 CROSSOVER RD (CONN) LENGTH(AH 2445 BK 1512)
TRIB SUSQ RV STRUCTURE LENGTH 12 FT BMSID 59/0015/0300/0044 0301/0044 1 0 00176 3 00 0031+41 055546 FT		0300/1234 RAMP G RD (SR9401 SEG 0010/0378)
LENGTH(AH 1522 BK 1211) 0301/0000		0300/0044 TRIB SUSQ RV STRUCTURE LENGTH 12 FT BMSID 59/0015/0300/0044 055596 FT 1 0 00176 3 00 0031+24
1 0 00176 3 00 0019+34 054335 FT WHITE DEER		0300/0000 LENGTH(AH 1512 BK 1198)
		054398 FT 1 0 00176 3 00 0019+26 WHITE DEER

DIR: N TOTAL LEN: 19.377 MI. DIST: 03-8 SR: 15
 LEFT MUN: WHITE DEER T RIGHT MUN: WHITE DEER T

Stationing	Description	Stationing	Description
0+00	KELLY T	0+00	KELLY T
0+00	LENGTH(AH 1211 BK 1911) 0291/0000	0+00	LENGTH(AH 1198 BK 1925) 0290/0000
0+00	BMSID 59/0015/0280/1478 0281/1733	0+00	BMSID 59/0015/0280/1478 0280/1742
0+00	O O 00000 0 00 0000+00	0+00	O O 00000 0 00 0000+00
0+00	S.R. 1004	0+00	S.R. 1004
0+00	BMSBG 59/0015/0280/1478 0281/1469	0+00	BMSBG 59/0015/0280/1478 0280/1478
0+00	T. WB SUSQ R	0+00	T. WB SUSQ R
0+00	STRUCTURE LENGTH 10 FT	0+00	STRUCTURE LENGTH 10 FT
0+00	BMSID 59/0015/0280/1387 0281/1327	0+00	BMSID 59/0015/0280/1387 0280/1387
0+00	RAMP C RD		
0+00	(SR8001 SEG 0260/0000) 0281/1104		
0+00	RAMP D RD		
0+00	(SR8001 SEG 0250/1600) 0281/0509		
0+00		052473 FT	1 0 00176 3 00 0000+00
0+00	1 0 00176 3 00 0000+00 052424 FT		THIRD ST
0+00	LENGTH(AH 1911 BK 2470) 0281/0000		(SR1011 SEG 0008/0000)
			LENGTH(AH 1925 BK 2470)
0+00		0270/0518	SIGN: CENTER MOUNTD
0+00	1 0 00176 0 03 0630+05 049954 FT	050003 FT	BMSID 59/0015/0270/0518
0+00	TRIB. SUSQ. R.		1 0 00176 0 03 0630+07
0+00	STRUCTURE LENGTH 18 FT		TRIB. SUSQ. R.
0+00	BMSID 59/0015/0270/0000		STRUCTURE LENGTH 18 FT
0+00	LENGTH(AH 2470 BK 2606) 0271/0000		BMSID 59/0015/0270/0000
0+00	COL JOHN KELLY RD		LENGTH(AH 2470 BK 2608)
0+00	(SR1002 SEG 0213/0070) 0261/2017		
		0260/2017	COL JOHN KELLY RD
			(SR1002 SEG 0213/0070)
	COL JOHN KELLY RD		
	(SR1002 SEG 0212/0091)		
	COL JOHN KELLY RD		
	(SR1002 SEG 0212/0091) 0261/1940		
0+00	1 0 00176 0 03 0655+56 047348 FT	047395 FT	1 0 00176 0 03 0655+50
0+00	LENGTH(AH 2606 BK 2542) 0261/0000	0260/0000	LENGTH(AH 2608 BK 2559)

DIR: N TOTAL LEN: 19.377 MI. DIST: 03-8 SR: 15
 LEFT MUN: KELLY T RIGHT MUN: KELLY T

LC TO ZEIGLER RD (CONN) 1 0 00176 0 03 0680+45 044806 FT ZEIGLER RD (T397)	0251/0109 044836 FT	==	1 0 00176 0 03 0680+45
LENGTH(AH 2542 BK 2451) LC FROM ZEIGLER RD (CONN)	0251/0000 0241/2390	==	0250/0000 LENGTH(AH 2559 BK 2457)
SILVERMOON LN (T555) LC FROM SILVERMOON LN (CONN)	0241/1285 0241/1115	==	
1 0 00176 0 03 0704+91 042355 FT LENGTH(AH 2451 BK 2570) LC TO AJK BL (CONN) AJK BL (T557)	0241/0000 0231/2443	==	042379 FT 1 0 00176 0 03 0705+07 0240/0000 LENGTH(AH 2457 BK 2550)
LC FROM AJK BL (CONN)	0231/2334 0231/2227	==	AJK BL (T557) 0230/2340
TRIB. SUSQ. R. STRUCTURE LENGTH 12 FT BMSID 59/0015/0230/1471 LC TO HA FER RD (CONN) HA FER RD (T387)	0231/1471 0231/1306	==	TRIB. SUSQ. R. STRUCTURE LENGTH 12 FT BMSID 59/0015/0230/1471
(AAR 591766L)#TRKS 01	0231/1214 0231/0778	==	HA FER RD (T387) 0230/1222 0230/0716 (AAR 591766L)#TRKS 01
LC TO WALTER DR (CONN) 1 0 00176 0 03 0730+56 039785 FT LENGTH(AH 2570 BK 1403) WALTER DR (T551)	0231/0043 0231/0000	==	039829 FT 1 0 00176 0 03 0730+64 0230/0000 LENGTH(AH 2550 BK 1409)
LC FROM WALTER DR (CONN)	0221/1327 0221/1225	==	WALTER DR (T551) 0220/1331

TO 1005/0030 SH

DIR: N TOTAL LEN: 19.377 MI. DIST: 03-8 SR: 15
LEFT MUN: KELLY T RIGHT MUN: KELLY T

(CONN) 1 0 00176 0 03 0744+60 038382 FT HOSPITAL DR (SR1005 SEG 0030/0000) RIVER RD (SR1005 SEG 0030/0000)	0221/0138 0221/0000 0211/1844 0211/0970	038420 FT 0220/0000 0210/0978	1 0 00176 0 03 0744+77 HOSPITAL DR (SR1005 SEG 0030/0000) RIVER RD (SR1005 SEG 0030/0000)
LENGTH(AH 1403 BK 1989) FROM 1005/0030 SH (CONN)	0221/0000 0211/1844	0220/0000	LENGTH(AH 1409 BK 1993)
LOAN RD (T401)	0211/0970	0210/0978	LOAN RD (T401)
1 0 00176 0 03 0764+59 036393 FT NC MARINE CORPS LEAG MEM HW LENGTH(AH 1989 BK 1504)	0211/0000	0210/0000	1 0 00176 0 03 0764+59 NC MARINE CORPS LEAG MEM HW LENGTH(AH 1993 BK 1507)
TO 1018/0020 SH (CONN) WILLIAM PENN DR (SR1018 SEG 0020/1857)	0201/0532 0201/0354	0200/0350	WILLIAM PENN DR (SR1018 SEG 0020/1857)
FROM 1018/0020 SH (CONN) BMSSEN 59/0015/0200/0000 KELLY LEWISBURG B 1 0 00176 0 04 0779+53 034889 FT BUFFALO CREEK BMSBG 59/0015/0200/0000 LENGTH(AH 1504 BK 2474)	0201/0168 0201/0152 0201/0076 0201/0000	0200/0152 0200/0076 034920 FT 0200/0000	BMSSEN 59/0015/0200/0000 KELLY LEWISBURG B 1 0 00176 0 04 0779+53 BUFFALO CREEK BMSBG 59/0015/0200/0000 LENGTH(AH 1507 BK 2474)
FOURTH ST (BORO) PENNSYLVANIA ST (BORO) IKELER ST (BORO) BUFFALO RD (BORO) BUFFALO RD (SR0192 SEG 0410/1076)	0191/1680 0191/1335 0191/0943 0191/0589	0190/1681 0190/1354 0190/0962 0190/0600	FOURTH ST (BORO) PENNSYLVANIA ST (BORO) IKELER ST (BORO) BUFFALO RD (BORO) BUFFALO RD (SR0192 SEG 0410/1076)
1 0 00176 0 05 0803+61 032415 FT SEVENTH ST	032415 FT	032446 FT	1 0 00176 0 05 0803+61 SEVENTH ST

DIR: N TOTAL LEN: 19.377 MI. DIST: 03-8 SR: 15
 LEFT MUN: LEWISBURG B RIGHT MUN: LEWISBURG B

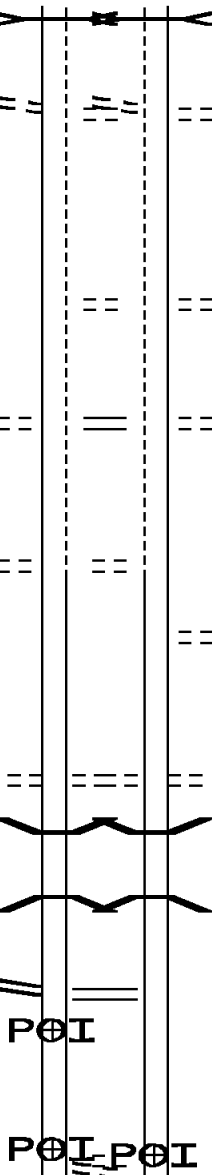
(BORO) SEVENTH ST (BORO) LENGTH(AH 2474 BK 1823) 0191/0000	5	==	==	5	0190/0000	(BORO) SEVENTH ST (BORO) LENGTH(AH 2474 BK 1783)
LEWISBURG EAST BUFFALO T SAINT ANTHONY ST (T612) SAINT MARY ST (T367) SAINT MARY ST (T367)		--	--		0181/1763 0181/1607	SAINT ANTHONY ST (T612) SAINT MARY ST (T367) SAINT MARY ST (T367)
BMS EN 59/0015/0180/0981 0 0 0000 0 00 0000+00 TRIB SUSQ R	0181/1142 0181/1054	==	==		0180/1137 0180/1033	BMS EN 59/0015/0180/0981 0 0 0000 0 00 0000+00 TRIB SUSQ R
BMSBG 59/0015/0180/0981 EIGHTH ST (BORO) RYE AL (TWP)	0181/1002 0181/0969 0181/0476	==	==		0180/0981 0180/0946 0180/0452 0180/0223	BMSBG 59/0015/0180/0981 EIGHTH ST (BORO) RYE AL (TWP) CHERRY AL (BORO)
WHEAT AL (TWP)	0181/0238	==	==		0180/0101	FROM 0045/0460 SH (CONN)
RURAL AV (T616) 1 0 00176 0 05 0821+67 030592 FT MARKET ST (SR0045 SEG 0460/0000)	0181/0056 030592 FT	==	==		0180/0033 030663 FT	RURAL AV (T616) 1 0 00176 0 05 0821+67 MARKET ST (SR0045 SEG 0460/0000)
LENGTH(AH 1823 BK 1752) FROM 0045/0460 SH (CONN) STEIN LN (T432) ST LOUIS ST (BORO) ADAMS AV (T365) 1 0 00024 0 00 0288+43 028840 FT CURTIN AV (T472) LENGTH(AH 1752 BK 1394) 0171/0000	0181/0000 0171/1614 0171/1552 0171/1075 0171/0817	5	==	5	0180/0000	LENGTH(AH 1783 BK 1743) ST LOUIS ST (BORO) ADAMS AV (T365) 1 0 00024 0 00 0288+43 CURTIN AV (T472) LENGTH(AH 1743 BK 1346) LEWISBURG EAST BUFFALO T BMS EN 59/0015/0160/0792
BMS EN 59/0015/0160/0792 0161/0846	0160/1003 0160/0803				0170/1064 0170/0809 028920 FT 0170/0000	BMS EN 59/0015/0160/0792

DIR: N TOTAL LEN: 19.377 MI. DIST: 03-8 SR: 15
 LEFT MUN: EAST BUFFALO T RIGHT MUN: EAST BUFFALO T

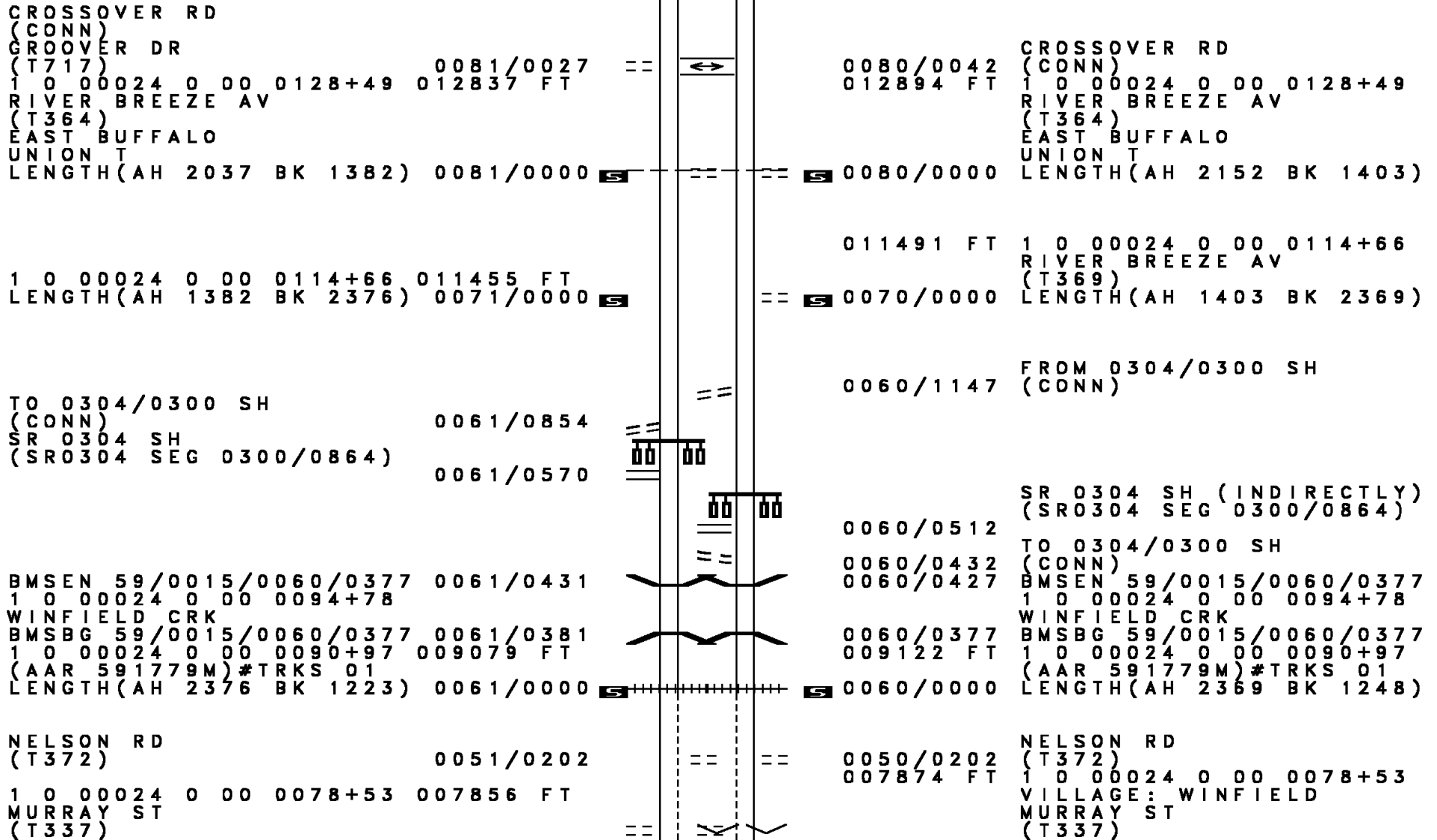
Stationing	Description	Length	Notes	Stationing	Description	Length	Notes
1 0 00024 0 00 0283+12	T. LIMEST. RUN			1 0 00024 0 00 0283+12	T. LIMEST. RUN		
BMSBG 59/0015/0160/0792		0161/0835		BMSBG 59/0015/0160/0792		0160/0792	
BMSSEN 59/0015/0160/0518		0161/0571		BMSSEN 59/0015/0160/0518		0160/0530	
1 0 00024 0 00 0280+31	NO UNDERPASS INFORMATION			1 0 00024 0 00 0280+31	NO UNDERPASS INFORMATION		
BMSBG 59/0015/0160/0518		0161/0559		BMSBG 59/0015/0160/0518		0160/0518	
1 0 00024 0 00 0274+40	NC DERR DR	027446 FT		1 0 00024 0 00 0275+21	NC DERR DR	027574 FT	
TRIB. BULL R.				TRIB. BULL R.			
STRUCTURE LENGTH 17 FT				STRUCTURE LENGTH 17 FT			
BMSID 59/0015/0160/0000				BMSID 59/0015/0160/0000			
LENGTH(AH 1394 BK 0882)		0161/0000		LENGTH(AH 1346 BK 0930)		0160/0000	
MOORE AV (T361)				MOORE AV (T361)			
SMOKETOWN RD (T621)		0151/0823		SMOKETOWN RD (T621)		0150/0863	
1 0 00024 0 00 0265+56	CAMPUS LN (T479)	026564 FT		1 0 00024 0 00 0265+91	CAMPUS LN (T479)	026644 FT	
LENGTH(AH 0882 BK 0952)		0151/0000		LENGTH(AH 0930 BK 0837)		0150/0000	
HILLCREST LN (T480)		0141/0742		HILLCREST LN (T480)		0140/0621	
		0141/0385				0140/0276	
						025807 FT	
						0140/0000	
1 0 00024 0 00 0256+02	ABBAY LN (T488)	025612 FT		1 0 00024 0 00 0257+54	RAYMOND LN (T481)		
LENGTH(AH 0952 BK 2337)		0141/0000		LENGTH(AH 0837 BK 2441)			
MC RAE LN (T490)		0131/1719		ABBAY LN (T488)		0130/2333	
STADIUM BL (T482)		0131/1679		MC RAE LN (T490)		0130/1714	
				STADIUM BL (T482)		0130/1677	
NORTH ARMORY BL (T426)		0131/0446		NORTH ARMORY BL (T426)		0130/0444	
1 0 00024 0 00 0232+92	ARMORY DR (T424)	023275 FT		1 0 00024 0 00 0233+14	ARMORY DR (T424)	023366 FT	
LENGTH(AH 2337 BK 2322)		0131/0000		LENGTH(AH 2441 BK 2316)		0130/0000	
T. SUSQ. RIVER				T. SUSQ. RIVER			
STRUCTURE LENGTH 11 FT		0121/1833		STRUCTURE LENGTH 11 FT		0120/1832	

DIR: N TOTAL LEN: 19.377 MI. DIST: 03-8 SR: 15
 LEFT MUN: EAST BUFFALO T RIGHT MUN: EAST BUFFALO T

BMSID	59/0015/0120/1582	0121/1610		0120/1582	BMSID	59/0015/0120/1582
BEAGLE CLUB RD (T461) RIVER RD (T620)		0121/1562	==	==	BEAGLE CLUB RD (T461) RIVER RD (T620)	
1 0 00024 0 00 0209+98 020953 FT				021050 FT	1 0 00024 0 00 0209+98	
GUNDY LN (T509) LENGTH(AH 2322 BK 1714)		0121/0000	==	==	GUNDY LN (T509) LENGTH(AH 2316 BK 1715)	
SUPPLE MILL RD (T458) OAK DR (T345)		0111/0914	==	==	SUPPLE MILL RD (T458) OAK DR (T345)	
1 0 00024 0 00 0192+45 019239 FT				019335 FT	1 0 00024 0 00 0192+45	
MARTIN ST (T605) LENGTH(AH 1714 BK 1986)		0111/0000	==	==	MARTIN ST (T605) LENGTH(AH 1715 BK 1981)	
				0100/1093	MOSER LN (TWP)	
1 0 00024 0 00 0172+61 017253 FT				017354 FT	1 0 00024 0 00 0172+78	
LENGTH(AH 1986 BK 2379)		0101/0000	==	==	LENGTH(AH 1981 BK 2308)	
CARDINAL ST (T607)		0091/2083	==	==	CARDINAL ST (T607)	
BMS EN 59/0015/0091/1230 0091/1280				0090/1117	BMS EN 59/0015/0090/1055	
1 0 00024 0 00 0161+11				0090/1055	1 0 00024 0 00 0160+40	
TURTLE CREEK				0090/0952	TURTLE CREEK	
BMS BG 59/0015/0091/1230 0091/1230					BMS BG 59/0015/0090/1055	
FURNACE RD (SR2004 SEG 0220/1484)					FURNACE RD (SR2004 SEG 0220/1656)	
FURNACE RD (SR2004 SEG 0220/1484)		0091/1053	==	==		
(APRA) QUALITY HOME SAL		0091/0325				
1 0 00024 0 00 0148+84 014874 FT				015046 FT	1 0 00024 0 00 0149+86	
LENGTH(AH 2379 BK 2037)		0091/0000	==	==	LENGTH(AH 2308 BK 2152)	
(APRA) KEISTER CONSTRUC				0090/0000	(APRA) KEISTER CONSTRUC	
PRIVATE DR (PRDR)		0081/1771	==	==	PRIVATE DR (PRDR)	



DIR: N TOTAL LEN: 19.377 MI. DIST: 03-8 SR: 15
 LEFT MUN: EAST BUFFALO T RIGHT MUN: EAST BUFFALO T



DIR: N TOTAL LEN: 19.377 MI. DIST: 03-8 SR: 15
 LEFT MUN: UNION T RIGHT MUN: UNION T

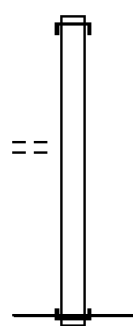
Stationing	Description	Stationing	Description
0051/0000	WILLIAM ST (T329)	0050/0000	WILLIAM ST (T329)
0041/2040	(APRA) RANDALL BARNES & ROHLAND RD (T340)	0040/2069	ROHLAND RD (PRDR)
0041/1757	ALBERT BL (T327)	0040/1776	ALBERT BL (T327)
0041/1002		0040/1023	
0054+87	005490 FT LENGTH(AH 2366 BK 1955)	005477 FT	0054+63 LENGTH(AH 2397 BK 1960)
0035+33	003535 FT LENGTH(AH 1955 BK 1552)	003517 FT	0035+08 LENGTH(AH 1960 BK 1533)
0019+82	001983 FT LENGTH(AH 1552 BK 1983)	001984 FT	0019+79 LENGTH(AH 1533 BK 1984)
		0020/0000	RAMP R (SR8003 SEG 0750/1495)
		0010/1871	
		0010/1260	SR0147 OP ID 59/0147/0021/0000
		0010/1143	SR0147 NB OP ID 59/0147/0020/0000
		0010/0887	RAMP P (SR8003 SEG 0020/1403)
		0010/0541	RAMP Q (SR8003 SEG 0010/0000)
		0010/0130	CSVT HAUL ROAD OP ID 59/0015/0010/0130
		000000 FT	1 0 00024 0 00 0000+00 000000 FT
		INTER-BK	NC MARINE CORPS LEAG MEM HW (SR0015 SH INTER-BK)
		0010/0000	SR 0015 SH (SR0015 SEG 0100/2619) MFC BEGIN = B BK-SNYDER (54)
		0010/0000	LENGTH(AH 1983 BK 0000)

EXTRACT DATE: 12/18/2023 ROADWAY MANAGEMENT SYSTEM PAGE NUMBER: 1
 PRINT DATE: 12/19/2023 SLD COUNTY/SR - ANNUAL PRINT COUNTY: UNION
 DIR: B TOTAL LEN: .247 MI. DIST: 03-8 SR: 11
 LEFT MUN: UNION T RIGHT MUN: UNION T

COUNTY LINE RD
 (T519)

001306 FT

0010/0025
 000000 FT



001306 FT AH-NORTHUMBERLAND (49)
 INTER-AHD SR 0011 SH
 0010/1306 (SR0011 SEG 0010/0000)

000000 FT 1 0 00025 7 00 0089+75
 NC SR 0011 SH
 INTER-BK SR 0011 SH
 (SR0011 SEG 0490/0732)
 MFC BEGIN = B (54)
 BK-SNYDER
 0010/0000 LENGTH(AH 1306 BK 0000)