

Straight Line Diagram

(Including Drain Pipes)

Lackawanna

35

January 2024

This document was produced by the Pennsylvania Department of Transportation (PENNDOT) as an internal management tool for State maintained highways and is not to be used for other purposes. The printed information was compiled from the Department's computerized Roadway Management System (RMS) and is subject to change without notice. Use of any or all of the printed information for purposes other than those intended by the Department may not satisfy other accuracy and completeness requirements and the Department does not warrant that such printed information is accurate or complete.

ROADWAY MANAGEMENT SYSTEM
INDEX FOR SR'S LOCATED IN THE COUNTY OF LACKAWANNA

SR	BGN	PAGE	END	PAGE	SR	BGN	PAGE	END	PAGE	SR	BGN	PAGE	END	PAGE
0006		1		25	1101		327		327	3022		465		466
0011		26		39	1102		328		328	3023		467		471
0081		40		70	2001		329		330	3024		472		472
0084		71		82	2002		331		332	3025		473		475
0106		83		88	2003		333		337	3027		476		477
0107		89		100	2004		338		341	3029		478		480
0171		101		106	2005		342		345	3031		481		482
0247		107		124	2006		346		347	3033		483		483
0307		125		143	2007		348		348	3102		484		484
0347		144		158	2008		349		353	4001		485		486
0348		159		163	2009		354		357	4002		487		488
0380		164		174	2010		358		360	4003		489		491
0407		175		185	2011		361		362	4004		492		493
0435		186		198	2012		363		363	4005		494		496
0438		199		207	2013		364		369	4006		497		497
0502		208		216	2014		370		370	4007		498		500
0524		217		220	2015		371		371	4008		501		501
0590		221		225	2016		372		375	4009		502		504
0632		226		232	2017		376		378	4010		505		506
0690		233		242	2018		379		381	4011		507		510
1001		243		244	2019		382		383	4012		511		512
1002		245		247	2020		384		386	4013		513		514
1003		248		251	2100		387		387	4014		515		516
1004		252		254	2101		388		388	4015		517		518
1005		255		256	2102		389		389	4016		519		519
1006		257		259	2103		390		390	4017		520		521
1007		260		263	2105		391		391	4018		522		524
1008		264		264	2109		392		392	4019		525		527
1009		265		266	2111		393		393	4020		528		529
1010		267		267	3001		394		399	4022		530		531
1011		268		268	3002		400		405	4023		532		533
1012		269		276	3003		406		409	4024		534		535
1013		277		281	3004		410		411	4025		536		537
1014		282		283	3005		412		414	4026		538		540
1015		284		287	3006		415		417	4027		541		541
1016		288		291	3007		418		418	4028		542		544
1017		292		295	3008		419		420	4030		545		545
1018		296		296	3009		421		425	4032		546		548
1019		297		301	3010		426		427	4034		549		550
1020		302		302	3011		428		435	4036		551		552
1023		303		308	3012		436		437	4038		553		553
1025		309		310	3013		438		448	6006		554		571
1027		311		315	3014		449		450	6011		572		577
1029		316		317	3015		451		453	6307		578		578
1031		318		318	3016		454		457	8001		579		580
1035		319		319	3017		458		458	8002		581		581
1037		320		321	3018		459		459	8003		582		583
1039		322		323	3019		460		461	8005		584		585
1041		324		325	3020		462		463	8007		586		586
1100		326		326	3021		464		464	8008		587		587



December 30, 2023

Pennsylvania State Roads - Straight Line Diagrams

Contained within this document are the 2024 Pennsylvania Straight Line Diagrams (SLDs) for State Routes by county within a particular PennDOT district. At the end of each year, PennDOT takes a snapshot of its current SLD database and creates PDF files from the SLD snapshot. The SLDs are a graphical representation of State Routes (SRs) that PennDOT maintains. The information shown on the SLD is generated from data found in PennDOT's Roadway Management System (RMS) database. The data from RMS is constantly being updated to match actual roadway inventory data found on Pennsylvania's state highways. PennDOT's SR system is explained briefly in this document along with symbol definitions for each type of roadway feature or attribute found on the SLD. This PDF version of the SLD contains an individual county list of all state roads found in that county. The SRs found on the list are linked to the actual pages that show the individual SLDs. To find an SLD for a particular road that you want, simply point to that road on the SR index list and click on it to jump to the beginning page of that SLD.

If you have any questions or comments concerning information found in this document, please contact Ty Reed, Chief, Roadway Inventory and Testing Unit, Asset Management Division, Bureau of Operations, by calling (717) 787-7294.

Additional information on state owned highways is available from your local PENNDOT Engineering District Office, RMS Unit, RMS Coordinator.

Straight Line Diagram Disclaimer: This document is for informational purposes only and may be viewed by anyone. No part of the information contained in this document may be altered or redistributed without prior written consent of PENNDOT. Straight Line Diagram information is provided "as is" without warranty of any kind, either expressed or implied. This information could include technical inaccuracies or errors of omission. Changes may be made periodically to the information herein.

Copyright © 2023 by the Commonwealth of Pennsylvania. All rights reserved.



Asset Management Division

Mission Statement

To protect and preserve Pennsylvania's infrastructure by providing meaningful, timely, and accurate pavement and roadway management, design, standards, strategies, inventory and condition, as well as fair, consistent and efficient application of Commonwealth laws and regulations.

CUSTOMER SERVICE RATING FORM

Straight Line Diagram (SLD) – Customer Service Rating

As means to improve customer service, we would like you to rate the product/ service you have received, by circling a “grade” from “A” (excellent) to “E” (fail).

A **B** **C** **D** **E**

If your rating is not an “A,” please let us know what we could do better.

Name and Organization (optional)

Thank You.

(Fold along line, and tape or staple together before mailing)

(Cut along dashed line)

Bureau of Operations
Asset Management Division – PennDOT Annex
907 Elmerton Avenue
Harrisburg, PA 17110
ATTN: Ty Reed

PENNSYLVANIA DEPARTMENT OF TRANSPORTATION
Bureau of Operations, Asset Management Division

Location Referencing System (LRS) – Definitions, Uses & Testing

The Department's LRS, implemented in 1987, is the mechanism to designate the State highway network, to define roadway lengths, locations, and route connectivity, and to serve as the basis for the collection, storage, and integration of roadway information.

An LRS key is a unique series of numbers that identifies the location of each point or feature along a State route. The fourteen digit number is an integral part of the Roadway Management System (RMS) where roadway data is stored. 07/4016/0100/0857 is an example of an LRS key, which identifies County (CO) = 07, State Route (SR) = 4016, Segment (SEG) = 0100, and Offset = 0857.

County (CO)

Each of Pennsylvania's sixty-seven counties is identified by a number.

Name	#	Name	#	Name	#	Name	#
Adams	1	Clinton	18	Lackawanna	35	Potter	52
Allegheny	2	Columbia	19	Lancaster	36	Schuylkill	53
Armstrong	3	Crawford	20	Lawrence	37	Snyder	54
Beaver	4	Cumberland	21	Lebanon	38	Somerset	55
Bedford	5	Dauphin	22	Lehigh	39	Sullivan	56
Berks	6	Delaware	23	Luzerne	40	Susquehanna	57
Blair	7	Elk	24	Lycoming	41	Tioga	58
Bradford	8	Erie	25	McKean	42	Union	59
Bucks	9	Fayette	26	Mercer	43	Venango	60
Butler	10	Forest	27	Mifflin	44	Warren	61
Cambria	11	Franklin	28	Monroe	45	Washington	62
Cameron	12	Fulton	29	Montgomery	46	Wayne	63
Carbon	13	Greene	30	Montour	47	Westmoreland	64
Centre	14	Huntingdon	31	Northampton	48	Wyoming	65
Chester	15	Indiana	32	Northumberland	49	York	66
Clarion	16	Jefferson	33	Perry	50	Philadelphia	67
Clearfield	17	Juniata	34	Pike	51		

State Route (SR)

State Routes (SR's) are identified by four-digit numbers. SR numbers are assigned as follows:

- | | |
|--|-----------|
| 1. Traffic Routes: Routes designated as Interstates, US or PA Routes | 0001-0999 |
| 2. Quadrant Routes (Non-Traffic Routes) | 1001-4999 |
| 3. Relocated Traffic Routes | 6000-6999 |
| 4. Turned Back, Abandoned, or Null Routes | 7000-7999 |
| 5. Interchanges | 8001-8999 |
| 6. WYE's | 9101-9199 |
| 7. Rest Areas | 9201-9299 |
| 8. Truck Escape Ramps | 9301-9399 |
| 9. Others | 9401-9499 |
| 10. Park and Rides | 9501-9599 |

Even/Odd Convention: Even numbers are typically given to SR's in the East/West direction, and odd numbers to SR's that run North/South. This convention applies to Interstate Routes (except those that are Beltways or Spurs), and Quadrant Routes. This convention may or may not apply to PA or US Traffic Routes.

Hierarchy: If two or more traffic routes occupy the same section of roadway, the SR number is based on the "higher" type route, according to the following hierarchy. If the traffic routes are the same hierarchy class, then the SR number is assigned the lower numbered traffic route (Figure 1).

1. Interstates
2. U.S. Routes
3. PA Routes
4. Quadrant Routes

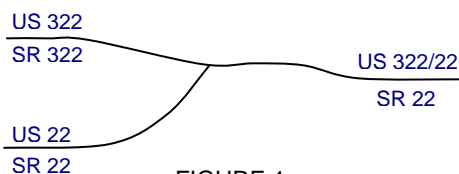


FIGURE 1

Other Numbering Conventions:

1. The first digit of a quadrant route is based on which quadrant of the county the route is located, as shown in the following diagram (Figure 2).
2. The last three digits of a Relocated Traffic Route are the same as the Traffic Route that was relocated.
3. Interchanges are numbered sequentially. Odd numbers are given to interchanges along SR's in the North/South direction; even numbers are given to interchanges along SR's in the East/West direction (Figure 3).
4. WYE's are given odd numbers if the connecting SR is odd numbered, and even numbers if the connecting SR is even numbered.
5. Rest Areas or Truck Escape Ramps are given odd numbers if they connect to the Southbound or Westbound side of an SR, and even numbers if they connect to the Northbound or Eastbound side.

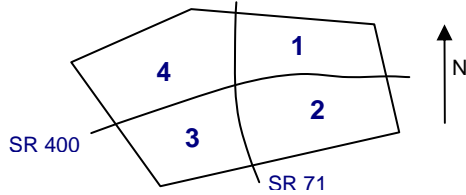


FIGURE 2

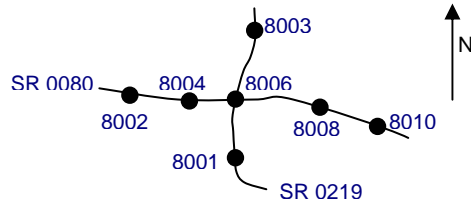


FIGURE 3

Segment (SEG)

State routes are divided into segments, which are approximately one-half mile long, and are identified by a four-digit number. Segment begin and end points are placed at physical features where possible. Segment numbers increase in the North or East direction, and typically by 10's (Figure 4). Segments are even numbered on undivided roadways, and in the Northbound or Eastbound direction of divided roadways. Segments are odd numbered in the Southbound or Westbound direction of divided roadways (Figure 5). Interstate segments are associated with the mile posts (Figure 6).

Undivided Roadways

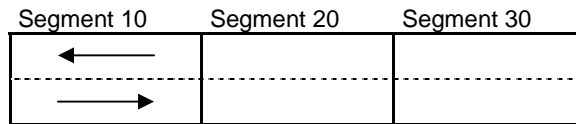


FIGURE 4

Divided Roadways

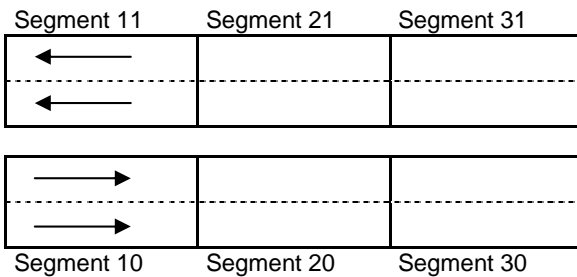


FIGURE 5

Interstate Roadways

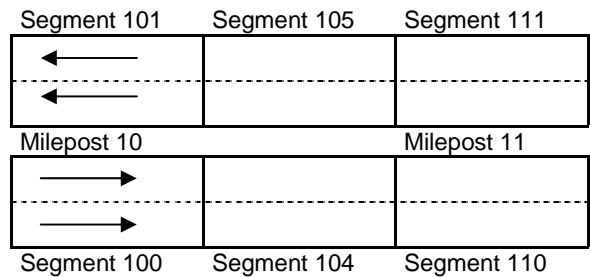


FIGURE 6

Turned Back, Abandoned, and Null Segments are given numbers in the range of 7000-7999. For two coinciding State routes, the route with "lower" hierarchy is "nulled."

Segment numbering restarts on Traffic Routes at County boundaries, except Interstates (Figure 7).

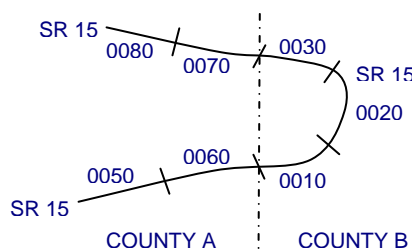


FIGURE 7

Offset

The offset, a subdivision of the segment, is the distance (in feet) from the beginning of the segment, expressed as a four-digit number. Offsets are measured in the increasing segment direction.

Segment Markers

Segment markers, which allow for easy identification of the LRS location on the State highway system, indicate the State route and segment number at the point that each segment is entered. If the beginning of a segment occurs at a physical feature, then the point of reference is at the physical feature and not the sign. At intersections, signs are used to identify beginning or ending State routes or segments.



Users of the LRS

Locations of all intersections, structures, and other points of interest are field verified and inventoried in the RMS. This information can be displayed on Straight Line Diagrams (SLD's) which can be viewed in the RMS, or hardcopy form. SLD books are refreshed and printed annually for distribution to the Department's District and County offices, as well as too many external entities.

A list of those within the Department that use the LRS to identify locations in the RMS and in the field includes personnel from the following organizations: Pavement Testing, County Maintenance, Traffic, Design, Surveys, Construction, Bridge, Permits, Crash Review, Planning and Programming, Posted & Bonded Roads, Tort Liability, and Emergency Management.

Users outside the Department include: County & Municipal governments, County 911, Planning Commissions, Federal Highway Administration, State & Local Police, Local Emergency Management, Delivery Services (UPS, Fed Ex, etc.), Fire Departments, Utility Companies, Contractors, and Consultants.

Without segment markers located in the field, all of these users would have to rely solely on the SLD, which would be extremely cumbersome at best and impossible for some.

Verification, QA & QC

In order to assure that LRS information is indicated properly in the RMS, on SLD's, and in the field, LRS Quality Assurance (QA) and Quality Commitment (QC) programs are performed each year. The Bureau of Operations, Asset Management Division, Roadway Inventory & Testing Unit (RITU) performs all Statewide QC testing. Field verification and QA is also performed by RITS, except in Engineering Districts 2-0, 11-0, and 12-0, where it is done "in-house." Each Engineering District is responsible for its own LRS completeness and maintenance with respect to the RMS.

Twenty percent of each county is field tested annually as part of the QA program, and five percent of each county is tested for the annual QC program. The goal of the QC program is to maintain at least 90% accuracy between the RMS and the actual field locations of highway features. Annual QC ratings are developed and reported to the Engineering Districts.









































Field testing is performed by two-person teams (a permanent employee that operates the test, and a temporary employee that drives the device) with the use of vans equipped with an on-board computer and a Data Measurement Subsystem. Testing is typically performed during the months of April through November.

Vehicle location and roadway features are displayed on the van's computer screen in SLD format, and the software accepts operator inputs verifying or modifying roadway feature locations, as well as comments. Though the system can function at greater speed, test speeds are typically less than 25 mph to ensure accuracy.

There are five categories of information that is verified and/or modified:

1. State Route Length
2. Segment Length
3. Roadway Geometry (lane count, pavement & shoulder types & widths)
4. Intersecting Feature Location (intersections & bridges)
5. Segment Marker Location

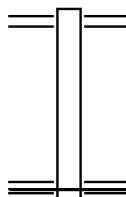
STRAIGHT LINE DIAGRAM (SLD) ANNUAL REFRESH ATTRIBUTE KEY PAGE 1 OF 2

 SEGMENT MARKER	 AHEAD LEFT INTER STATE OWNED	 RAILROAD CROSSING	 INTERSTATE MILEPOST
 TURNBACK	 AHEAD LEFT INTER NON-STATE	 RAILROAD OVER-PASS	 MFC BEGIN
 NULL	 AHEAD RIGHT INTE STATE OWNED	 OVER-PASS	 MUNICIPAL BOUNDARY
 UNDIVIDED HIGHWAY	 AHEAD RIGHT INTE NON-STATE	 BRIDGE END	 VILLAGE BEGIN
 PHYSICALLY DIVIDED	 BACK LEFT INTER STATE OWNED	 BRIDGE BEGIN	AH - LENGTH FORWARD TO NEXT SEGMENT BEGIN BK - LENGTH BACKWARD TO PREVIOUS SEGMENT BEGIN
 PAINT DIVIDED	 BACK LEFT INTER NON-STATE	 TUNNEL	
 INTERSECTION AHEAD	 BACK RIGHT INTER STATE OWNED	 SIGN STRUCTURE	MFC - MAINTENANCE FUNCTIONAL CLASS A = INTERSTATE EXPRESSWAY AND/OR PRINCIPLE ARTERIAL C = MINOR ARTERIAL D = COLLECTOR E = LOCAL ACCESS F = INTERCHANGE RAMP
 INTERSECTION BACK	 BACK RIGHT INTER NON-STATE	 P3 BRIDGE	
 REFERENCE AHEAD/BACK	 T-LEFT INTERSEC STATE OWNED	 RETAINING WALL	
 DIVIDED CONNECTOR	 T-LEFT INTERSEC NON-STATE	 BRIDGE/CULVERT UNDER FILL	NULL AND TURNBACK SEGMENTS ARE DISPLAYED IN THE DEPARTMENT'S ROADWAY MANAGEMENT SYSTEM (RMS) AS 100 FEET IN LENGTH. ACTUAL SEGMENT AND SECTION LENGTHS MAY VARY SIGNIFICANTLY
 CROSS INTERSEC STATE OWNED	 T-RIGHT INTERSEC STATE OWNED	 PIPE (STAMPP)	
 CROSS INTERSEC NON-STATE	 T-RIGHT INTERSEC NON-STATE	 ROTARY INTERSEC	

EXTRACT DATE: 12/18/2023 ROADWAY MANAGEMENT SYSTEM PAGE NUMBER: 647
 PRINT DATE: 12/19/2023 SLD COUNTY/SR - ANNUAL PRINT COUNTY: LACKAWANNA
 DIR: N TOTAL LEN: .117 MI. DIST: 04-2 SR: 9502
 LEFT MUN: COVINGTON T RIGHT MUN: COVINGTON T

000620 FT

000000 FT



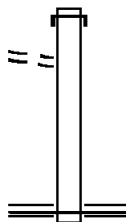
000620 FT SCRANTON POCONO HW
 0010/0620 (SR0307 SEG 0070/0760)
 000000 FT 0 0 00000 0 00 0000+00
 NC PARK & RIDE RD
 SCRANTON POCONO HW
 (SR0307 SEG 0070/0315)
 MFC BEGIN = F
 0010/0000 LENGTH(AH 0620 BK 0000)

EXTRACT DATE: 12/18/2023 ROADWAY MANAGEMENT SYSTEM PAGE NUMBER: 646
 PRINT DATE: 12/19/2023 SLD COUNTY/SR - ANNUAL PRINT COUNTY: LACKAWANNA
 DIR: B TOTAL LEN: .091 MI. DIST: 04-2 SR: 9405
 LEFT MUN: JEFFERSON T RIGHT MUN: JEFFERSON T

PADOT STOCKPILE #10
 (GOVT)

000479 FT

0010/0164
 000000 FT

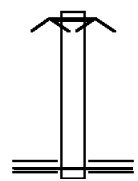


000479 FT
 INTER-AHD PARK AND RIDE RD
 0010/0479 (GOVT)

000000 FT 0 0 00000 0 00 0000+00
 NC PARK & RIDE RD
 MOOSIC LAKE RD
 (SR0247 SEG 0010/1089)
 MFC BEGIN = F
 0010/0000 LENGTH(AH 0479 BK 0000)

EXTRACT DATE: 12/18/2023 ROADWAY MANAGEMENT SYSTEM PAGE NUMBER: 645
 PRINT DATE: 12/19/2023 SLD COUNTY/SR - ANNUAL PRINT COUNTY: LACKAWANNA
 DIR: N TOTAL LEN: .062 MI. DIST: 04-2 SR: 9403
 LEFT MUN: CARBONDALE T RIGHT MUN: CARBONDALE T

000328 FT
 000000 FT

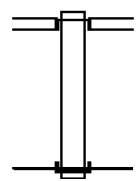


000328 FT END OF PARK AND RIDE
 0010/0328 ROAD CLOSED AHEAD
 000000 FT 0 0 00000 0 00 0000+00
 NC PARK & RIDE RD
 MEREDITH ST
 (SR1039 SEG 0010/0787)
 MFC BEGIN = F
 0010/0000 LENGTH(AH 0328 BK 0000)

EXTRACT DATE: 12/18/2023 ROADWAY MANAGEMENT SYSTEM PAGE NUMBER: 644
 PRINT DATE: 12/19/2023 SLD COUNTY/SR - ANNUAL PRINT COUNTY: LACKAWANNA
 DIR: N TOTAL LEN: .050 MI. DIST: 04-2 SR: 9402
 LEFT MUN: ROARING BROOK T RIGHT MUN: ROARING BROOK T

000266 FT

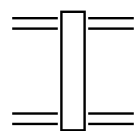
000000 FT



000266 FT
 INTER-AHD MAIN ST
 (T416)
 DRINKER TP
 0010/0266 (SR0435 SEG 0251/0149)
 000000 FT 0 0 00000 0 00 0000+00
 NC JU GHANDLE RD
 INTER-BK DRINKER TP
 (SR0435 SEG 0260/0243)
 MFC BEGIN = F
 0010/0000 LENGTH(AH 0266 BK 0000)

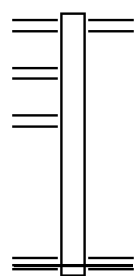
DIR: B TOTAL LEN: .134 MI. DIST: 04-2 SR: 9401
 LEFT MUN: JESSUP B RIGHT MUN: JESSUP B

000709 FT
 000490 FT



000709 FT PARK & RIDE A RD
 0020/0219 (SR9401 SEG 0010/0321)
 000490 FT 0 0 00000 0 00 0000+00
 PARK & RIDE A RD
 (SR9401 SEG 0010/0149)
 0020/0000 LENGTH(AH 0219 BK 0490)

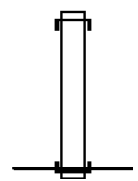
PARK & RIDE B RD
 (SR9401 SEG 0020/0219) 0010/0321
 PARK & RIDE B RD
 (SR9401 SEG 0020/0000) 0010/0149
 000000 FT



0010/0490 MOOSIC LAKE RD
 (SR0247 SEG 0130/0000)
 000000 FT 0 0 00000 0 00 0000+00
 NC PARK & RIDE RD
 MOOSIC LAKE RD
 (SR0247 SEG 0120/2138)
 MFC BEGIN = F
 0010/0000 LENGTH(AH 0490 BK 0000)

EXTRACT DATE: 12/18/2023 ROADWAY MANAGEMENT SYSTEM PAGE NUMBER: 642
 PRINT DATE: 12/19/2023 SLD COUNTY/SR - ANNUAL PRINT COUNTY: LACKAWANNA
 DIR: N TOTAL LEN: .047 MI. DIST: 04-2 SR: 9301
 LEFT MUN: JESSUP B RIGHT MUN: JESSUP B

000250 FT
 000000 FT



000250 FT
 INTER-AHD END OF SR 9301 SH
 0010/0250 (GOVT)
 000000 FT 0 0 00000 0 00 0000+00
 NC TRUCK ESCAPE RAMP
 INTER-BK MOOSIC LAKE RD
 (SR0247 SEG 0110/3098)
 MFC BEGIN = F
 0010/0000 LENGTH(AH 0250 BK 0000)

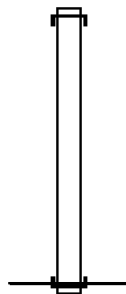
EXTRACT DATE: 12/18/2023 ROADWAY MANAGEMENT SYSTEM PAGE NUMBER: 641
 PRINT DATE: 12/19/2023 SLD COUNTY/SR - ANNUAL PRINT COUNTY: LACKAWANNA
 DIR: N TOTAL LEN: .341 MI. DIST: 04-2 SR: 9204
 LEFT MUN: GREENFIELD T RIGHT MUN: GREENFIELD T

001803 FT

001803 FT
 INTER-AHD AMERICAN LEGION MEM HW
 0010/1803 (SR0081 SEG 2024/1384)

000000 FT

000000 FT 0 0 00000 0 00 0000+00
 NC ROADSIDE REST RD
 INTER-BK AMERICAN LEGION MEM HW
 (SR0081 SEG 2020/2214)
 MFC BEGIN = F
 0010/0000 LENGTH(AH 1803 BK 0000)



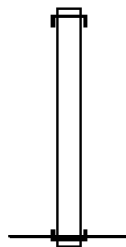
EXTRACT DATE: 12/18/2023 ROADWAY MANAGEMENT SYSTEM PAGE NUMBER: 640
 PRINT DATE: 12/19/2023 SLD COUNTY/SR - ANNUAL PRINT COUNTY: LACKAWANNA
 DIR: W TOTAL LEN: .233 MI. DIST: 04-2 SR: 9203
 LEFT MUN: CARBONDALE C RIGHT MUN: CARBONDALE C

001232 FT

001232 FT
 INTER-AHD LACK IND HWY
 0010/1232 (SR0006 SEG 0515/0385)

000000 FT

000000 FT 0 0 00000 0 00 0000+00
 NC SCENIC OVERLOOK RD
 INTER-BK LACK IND HWY
 (SR0006 SEG 0515/1617)
 MFC BEGIN = F
 0010/0000 LENGTH(AH 1232 BK 0000)



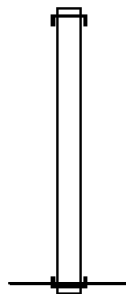
EXTRACT DATE: 12/18/2023 ROADWAY MANAGEMENT SYSTEM PAGE NUMBER: 639
 PRINT DATE: 12/19/2023 SLD COUNTY/SR - ANNUAL PRINT COUNTY: LACKAWANNA
 DIR: N TOTAL LEN: .355 MI. DIST: 04-2 SR: 9202
 LEFT MUN: GREENFIELD T RIGHT MUN: GREENFIELD T

001872 FT

001872 FT
 INTER-AHD SR 0380 SH
 0010/1872 (SR0380 SEG 0161/1259)

000000 FT

000000 FT 0 0 00000 0 00 0000+00
 NC ROADSIDE REST RD
 INTER-BK SR 0380 SH
 (SR0380 SEG 0165/0415)
 MFC BEGIN = F
 0010/0000 LENGTH(AH 1872 BK 0000)



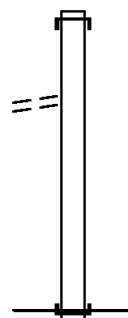
EXTRACT DATE: 12/18/2023 ROADWAY MANAGEMENT SYSTEM PAGE NUMBER: 638
 PRINT DATE: 12/19/2023 SLD COUNTY/SR - ANNUAL PRINT COUNTY: LACKAWANNA
 DIR: W TOTAL LEN: .402 MI. DIST: 04-2 SR: 9201
 LEFT MUN: COVINGTON T RIGHT MUN: COVINGTON T

TRUCK PARKING AREA
(CONN)

002123 FT

0010/1430

000000 FT

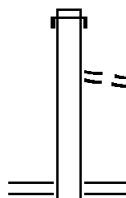


002123 FT
 INTER-AHD SR 0380 SH
 0010/2123 (SR0380 SEG 0150/0725)

000000 FT 0 0 00000 0 00 0000+00
 NC GOVT WEIGH STATION
 INTER-BK SR 0380 SH
 (SR0380 SEG 0144/1328)
 MFC BEGIN = F
 0010/0000 LENGTH(AH 2123 BK 0000)

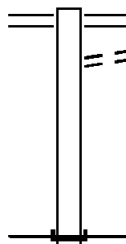
DIR: N TOTAL LEN: .268 MI. DIST: 04-2 SR: 8045
 LEFT MUN: MOSCOW B RIGHT MUN: MOSCOW B

001416 FT



001416 FT
 INTER-AHD SR 0380 SH
 0750/0644 (SR0380 SEG 0210/0827)
 FROM 0690/0080 SH
 0750/0138 (CONN)
 000772 FT 1 0 01002 2 02 0000+00
 NC RAMP B RD
 CHURCH ST
 (SR0690 SEG 0080/0409)
 0750/0000 LENGTH(AH 0644 BK 0772)

000772 FT

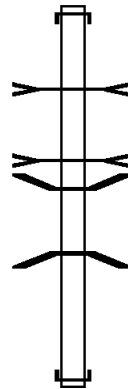


0500/0772 CHURCH ST
 (SR0690 SEG 0080/0000)
 TO 0690/0070 SH
 0500/0695 (CONN)
 000000 FT 1 0 01002 2 01 0000+00
 NC RAMP A RD
 INTER-BK SR 0380 SH
 (SR0380 SEG 0211/0863)
 MFC BEGIN = F
 0500/0000 LENGTH(AH 0772 BK 0000)

000000 FT

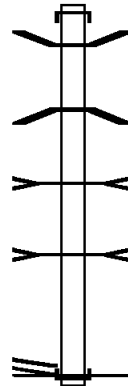
FROM 0307/0065 SH (CONN)	004229 FT		004229 FT INTER-AHD SR 0380 SH 0750/1297 (SR0380 SEG 0194/0857)
	0750/0276 002932 FT		002932 FT 1 0 01002 2 00 0000+00 NC RAMP C RD INTER-BK SCRANTON POCONO HW (SR0307 SEG 0064/0545) 5 0750/0000 LENGTH(AH 1297 BK 0832)
	002100 FT		SCRANTON POCONO HW (SR0307 SEG 0065/1956) 0500/0832 (SR0307 SEG 0064/1932) 002100 FT 1 0 01002 2 01 0000+00 NC RAMP D RD INTER-BK SR 0380 SH (SR0380 SEG 0195/1551) 5 0500/0000 LENGTH(AH 0832 BK 1029)
FROM 0307/0064 SH (CONN)	0250/0204 001071 FT		INTER-AHD SR 0380 SH 0250/1029 (SR0380 SEG 0191/2172) 001071 FT 1 0 01002 2 02 0000+00 NC RAMP A RD INTER-BK SCRANTON POCONO HW (SR0307 SEG 0065/1535) 5 0250/0000 LENGTH(AH 1029 BK 1071)
	000000 FT		SCRANTON POCONO HW (SR0307 SEG 0065/0510) 000000 FT 1 0 01002 2 03 0000+00 NC RAMP B RD INTER-BK SR 0380 SH (SR0380 SEG 0190/1328) MFC BEGIN = F 5 0010/0000 LENGTH(AH 1071 BK 0000)

002058 FT



002058 FT
 INTER-AHD (SR0011 SEG 0351/2903)
 0020/0965 BR LEGGETTS CRK
 STRUCTURE LENGTH 15 FT
 0020/0724 BMSID 35/8041/0010/0200
 BR LEGGETTS CRK
 STRUCTURE LENGTH 15 FT
 0020/0322 BMSID 35/8041/0010/0753
 0020/0308 BMSEN 35/8041/0010/0900
 1 0 00009 2 04 0100+36
 SR 0011 NB
 0020/0155 BMSBG 35/8041/0010/0900
 001093 FT 1 0 00009 2 04 0100+36
 NC RAMP E RD
 INTER-BK TURNPIKE RAMP RD
 (TNPK)
 0020/0000 LENGTH(AH 0965 BK 1093)

001093 FT

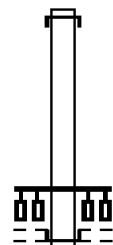


INTER-AHD TURNPIKE RAMP RD
 0010/1093 (TNPK)
 0010/1027 BMSEN 35/8041/0010/0900
 1 0 00009 7 00 0187+91
 SR 0011 NB
 0010/0874 BMSBG 35/8041/0010/0900
 BR LEGGETTS CRK
 STRUCTURE LENGTH 15 FT
 0010/0693 BMSID 35/8041/0010/0753
 BR LEGGETTS CRK
 STRUCTURE LENGTH 15 FT
 0010/0184 BMSID 35/8041/0010/0200
 NC RAMP F RD
 INTER-BK NORTHERN BL
 000000 FT (SR0006 SEG 0180/0461)
 MFC BEGIN = F
 0010/0000 LENGTH(AH 1093 BK 0000)

1 0 00009 2 03 0100+36 000000 FT
 NORTHERN BL
 (SR0011 SEG 0351/3183) 0010/0000

DIR: N TOTAL LEN: .381 MI. DIST: 04-2 SR: 8039
 LEFT MUN: SCRANTON C RIGHT MUN: SCRANTON C

002011 FT



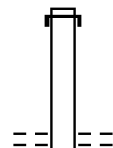
002011 FT
 INTER-AHD SR 0081 SH
 0750/0833 (SR0081 SEG 1840/2365)

001178 FT

001178 FT 1 0 01005 2 14 0000+00
 NC RAMP E RD
 RIVER ST
 (CITY)

INTER-BK RAMP H RD
 (SR8039 SEG 0010/0589)
 0750/0000 LENGTH(AH 0833 BK 0589)

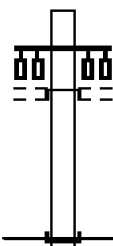
000589 FT



INTER-AHD SR 0081 SH
 0250/0589 (SR0081 SEG 1841/0613)
 000589 FT 1 0 01005 2 16 0000+00
 NC RAMP G RD
 RIVER ST
 (CITY)

0250/0000 LENGTH(AH 0589 BK 0589)

000000 FT




INTER-AHD RAMP E RD
 (SR8039 SEG 0750/0000)
 RIVER ST
 (CITY)

0010/0589
 000000 FT 1 0 01005 2 17 0000+00
 NC RAMP H RD
 INTER-BK SR 0081 SH
 (SR0081 SEG 1840/0880)
 MFC BEGIN = F
 0010/0000 LENGTH(AH 0589 BK 0000)

EXTRACT DATE: 12/18/2023 ROADWAY MANAGEMENT SYSTEM PAGE NUMBER: 633
PRINT DATE: 12/19/2023 SLD COUNTY/SR - ANNUAL PRINT COUNTY: LACKAWANNA
DIR: E TOTAL LEN: .896 MI. DIST: 04-2 SR: 8036
LEFT MUN: CARBONDALE T RIGHT MUN: CARBONDALE T

004730 FT

003660 FT



004730 FT
INTER-AHD LACK IND HW
0750/1070 (SR0006 SEG 0484/2426)

003660 FT 0 0 00000 0 00 0000+00

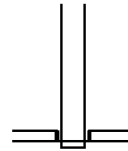
EXTRACT DATE: 12/18/2023
PRINT DATE: 12/19/2023

ROADWAY MANAGEMENT SYSTEM
SLD COUNTY/SR - ANNUAL PRINT

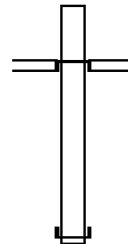
PAGE NUMBER: 632
COUNTY: LACKAWANNA

DIR: E TOTAL LEN: .896 MI.
LEFT MUN: CARBONDALE T

DIST: 04-2 SR: 8036
RIGHT MUN: CARBONDALE T

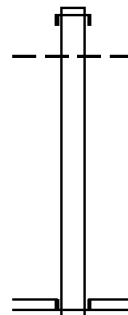


NC RAMP CBNB RD
MEREDITH ST
(SR1039 SEG 0010/0000)
INTER-BK RAMP NBCB RD
(SR8036 SEG 0010/1226)
0750/0000 LENGTH(AH 1070 BK 0908)



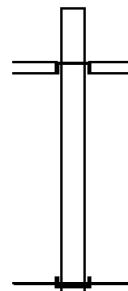
002752 FT

INTER-AHD RAMP CBSB RD
(SR8036 SEG 0250/0000)
MEREDITH ST
0500/0908 (SR1039 SEG 0010/0400)
002752 FT 0 0 00000 0 00 0000+00
NC RAMP SBCB RD
INTER-BK LACK IND HW
(SR0006 SEG 0485/2225)
0500/0000 LENGTH(AH 0908 BK 1526)



001226 FT

INTER-AHD LACK IND HW
0250/1526 (SR0006 SEG 0475/2544)
CARBONDALE
0250/1400 MAYFIELD B
001226 FT 0 0 00000 0 00 0000+00
NC RAMP CBSB RD
MEREDITH ST
(SR1039 SEG 0010/0400)
INTER-BK RAMP SBCB RD
(SR8036 SEG 0500/0908)
0250/0000 LENGTH(AH 1526 BK 1226)



000000 FT

INTER-AHD RAMP CBNB RD
(SR8036 SEG 0750/0000)
MEREDITH ST
0010/1226 (SR1039 SEG 0010/0000)
000000 FT 0 0 00000 0 00 0000+00
NC RAMP NBCB RD
INTER-BK LACK IND HW
(SR0006 SEG 0484/0088)
MFC BEGIN = F
0010/0000 LENGTH(AH 1226 BK 0000)


EXTRACT DATE: 12/18/2023 ROADWAY MANAGEMENT SYSTEM PAGE NUMBER: 631
PRINT DATE: 12/19/2023 SLD COUNTY/SR - ANNUAL PRINT COUNTY: LACKAWANNA
DIR: E TOTAL LEN: 1.002 MI. DIST: 04-2 SR: 8034
LEFT MUN: MAYFIELD B RIGHT MUN: MAYFIELD B

005289 FT

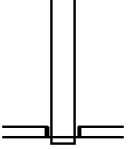
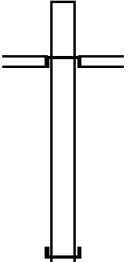
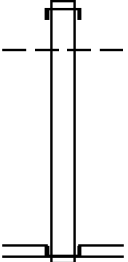
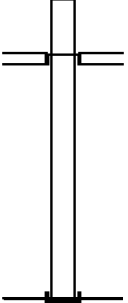
005289 FT
INTER-AHD LACK IND HW
0750/1137 (SR0006 SEG 0464/1791)

004152 FT

004152 FT 0 0 00000 0 00 0000+00



DIR: E TOTAL LEN: 1.002 MI. DIST: 04-2 SR: 8034
 LEFT MUN: MAYFIELD B RIGHT MUN: MAYFIELD B

		NC RAMP H RD RUSHBROOK ST (SR0107 SEG 0290/2007) INTER-BK RAMP E RD (SR8034 SEG 0010/1624) 0750/0000 LENGTH(AH 1137 BK 1473)
		INTER-AHD RAMP F RD (SR8034 SEG 0250/0000) RUSHBROOK ST (SR0107 SEG 0290/1457) 0500/1473 002679 FT 0 0 00000 0 00 0000+00 NC RAMP G RD INTER-BK LACK IND HW (SR0006 SEG 0465/2004) 0500/0000 LENGTH(AH 1473 BK 1055)
		INTER-AHD LACK IND HW (SR0006 SEG 0455/2237) MAYFIELD 0250/0617 ARCHBALD B 001624 FT 0 0 00000 0 00 0000+00 NC RAMP F RD RUSHBROOK ST (SR0107 SEG 0290/1457) INTER-BK RAMP G RD (SR8034 SEG 0500/1473) 0250/0000 LENGTH(AH 1055 BK 1624)
		INTER-AHD RAMP H RD (SR8034 SEG 0750/0000) RUSHBROOK ST (SR0107 SEG 0290/2007) 0010/1624 000000 FT 0 0 00000 0 00 0000+00 NC RAMP E RD INTER-BK LACK IND HW (SR0006 SEG 0454/1670) MFC BEGIN = F 0010/0000 LENGTH(AH 1624 BK 0000)

EXTRACT DATE: 12/18/2023 ROADWAY MANAGEMENT SYSTEM PAGE NUMBER: 629
PRINT DATE: 12/19/2023 SLD COUNTY/SR - ANNUAL PRINT COUNTY: LACKAWANNA
DIR: E TOTAL LEN: .581 MI. DIST: 04-2 SR: 8033
LEFT MUN: SCRANTON C RIGHT MUN: SCRANTON C

DIR: E TOTAL LEN: .581 MI.
 LEFT MUN: SCRANTON C

DIST: 04-2 SR: 8033
 RIGHT MUN: SCRANTON C


002684 FT



INTER-AHD SCRANTON EX
 0760/0385 (SR0011 SEG 0300/0000)
 002684 FT 1 0 00000 0 00 0000+00
 NC RAMP RD
 INTER-BK SCRANTON CARBONDALE HW
 (SR6006 SEG 0225/0328)
 0760/0000 LENGTH(AH 0385 BK 0365)


RAMP A RD
 (SR8033 SEG 0250/0000)

0750/0365
 002319 FT



INTER-AHD RAMP L RD
 0750/0365 (SR6011 SEG 0311/1364)
 002319 FT 1 0 01013 2 19 0000+00
 NC RAMP B RD
 INTER-BK SCRANTON CARBONDALE HW
 (SR6006 SEG 0225/0000)
 0750/0000 LENGTH(AH 0365 BK 0508)

001811 FT



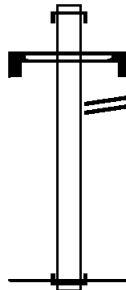
INTER-AHD SCRANTON CARBONDALE HW
 0260/0508 (SR6006 SEG 0224/0000)
 001811 FT 1 0 00000 0 00 0000+00
 NC RAMP RD
 INTER-BK SCRANTON EX
 (SR0011 SEG 0301/0000)
 0260/0000 LENGTH(AH 0508 BK 0787)

001024 FT



INTER-AHD SCRANTON EX
 0250/0787 (SR0011 SEG 0283/0304)
 001024 FT 1 0 01013 2 20 0000+00
 NC RAMP A RD
 INTER-BK RAMP B RD
 (SR8033 SEG 0750/0365)
 0250/0000 LENGTH(AH 0787 BK 1024)

000000 FT



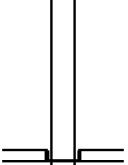
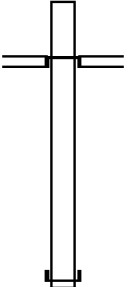
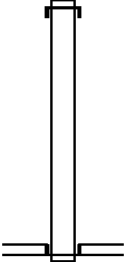
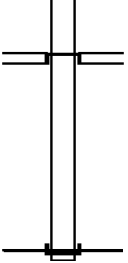
INTER-AHD SCRANTON CARBONDALE HY
 0010/1024 (SR6006 SEG 0224/0751)
 SIGN: 3 CHORD TRUSS
 0010/0841 BMSID 35/6006/0224/0725
 RAMP Y RD
 0010/0638 (SR8013 SEG 0250/0000)
 000000 FT 1 0 01013 2 18 0000+00
 NC RAMP F RD
 INTER-BK SCRANTON EX
 (SR0011 SEG 0292/1008)
 MFC BEGIN = F
 0010/0000 LENGTH(AH 1024 BK 0000)

EXTRACT DATE: 12/18/2023 ROADWAY MANAGEMENT SYSTEM PAGE NUMBER: 627
PRINT DATE: 12/19/2023 SLD COUNTY/SR - ANNUAL PRINT COUNTY: LACKAWANNA
DIR: E TOTAL LEN: .983 MI. DIST: 04-2 SR: 8032
LEFT MUN: ARCHBALD B RIGHT MUN: ARCHBALD B

005189 FT



005189 FT
INTER-AHD LACK IND HW
0750/1118 (SR0006 SEG 0414/1845)

DIR:	E	TOTAL LEN:	.983 MI.	DIST:	04-2	SR:	8032
LEFT MUN:	ARCHBALD B			RIGHT MUN:	ARCHBALD B		
004071 FT		004071 FT	0 0 00000 0 00 0000+00	NC RAMP D RD			
			SALEM RD				
			(SR1012 SEG 0060/2360)	INTER-BK	RAMP A RD		
			(SR8032 SEG 0010/1125)	S 0750/0000	LENGTH(AH 1118 BK 1584)		
			INTER-AHD RAMP B RD				
			(SR8032 SEG 0250/0000)				
			SALEM RD				
			(SR1012 SEG 0060/1858)	0500/1584			
002487 FT		002487 FT	0 0 00000 0 00 0000+00	NC RAMP C RD			
			LACK IND HW				
			(SR0006 SEG 0415/2325)	INTER-BK			
			S 0500/0000	LENGTH(AH 1584 BK 1362)			
			INTER-AHD LACK IND HW				
			0250/1362	(SR0006 SEG 0405/1927)			
001125 FT		001125 FT	0 0 00000 0 00 0000+00	NC RAMP B RD			
			SALEM RD				
			(SR1012 SEG 0060/1858)	INTER-BK	RAMP C RD		
			(SR8032 SEG 0500/1584)	S 0250/0000	LENGTH(AH 1362 BK 1125)		
			INTER-AHD RAMP D RD				
			(SR8032 SEG 0750/0000)				
			SALEM RD				
			(SR1012 SEG 0060/2360)	0010/1125			
000000 FT		000000 FT	0 0 00000 0 00 0000+00	NC RAMP A RD			
			LACK IND HW				
			(SR0006 SEG 0404/2304)	INTER-BK			
			(SR0006 SEG 0404/2304)	S 0010/0000	MFC BEGIN = F		
			LENGTH(AH 1125 BK 0000)				

EXTRACT DATE: 12/18/2023 ROADWAY MANAGEMENT SYSTEM PAGE NUMBER: 625
 PRINT DATE: 12/19/2023 SLD COUNTY/SR - ANNUAL PRINT COUNTY: LACKAWANNA
 DIR: N TOTAL LEN: .411 MI. DIST: 04-2 SR: 8031
 LEFT MUN: SCRANTON C RIGHT MUN: SCRANTON C

002168 FT



001626 FT

002168 FT
 INTER-AHD SCRANTON EX
 0750/0542 (SR0011 SEG 0272/0733)
 FROM 6307/0240 SH
 0750/0094 (CONN)
 001626 FT 1 0 01013 2 10 0000+00

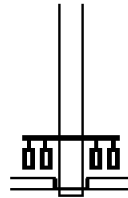
EXTRACT DATE: 12/18/2023
PRINT DATE: 12/19/2023

ROADWAY MANAGEMENT SYSTEM
SLD COUNTY/SR - ANNUAL PRINT

PAGE NUMBER: 624
COUNTY: LACKAWANNA

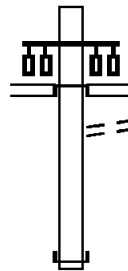
DIR: N TOTAL LEN: .411 MI.
LEFT MUN: SCRANTON C

DIST: 04-2 SR: 8031
RIGHT MUN: SCRANTON C



NC RAMP D RD
KEYSER AV
(SR6307 SEG 0241/1469)
(SR6307 SEG 0240/1453)

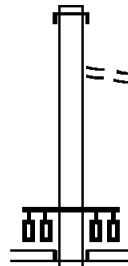
INTER-BK RAMP B RD
(SR8031 SEG 0010/0474)
0750/0000 LENGTH(AH 0542 BK 0583)



INTER-AHD RAMP A RD
(SR8031 SEG 0250/0000)
KEYSER AV
(SR0307 SEG 0250/0000)

001043 FT

0500/0583
0500/0494 TO 0307/0250 SH
(CONN)
001043 FT 1 0 01013 2 12 0000+00



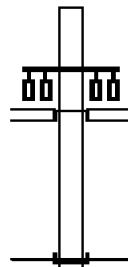
NC RAMP C RD
SCRANTON EX
(SR0011 SEG 0273/0597)
0500/0000 LENGTH(AH 0583 BK 0569)

000474 FT

INTER-AHD SCRANTON EX
0250/0569 (SR0011 SEG 0263/2198)
FROM 0307/0250 SH

0250/0055 (CONN)
000474 FT 1 0 01013 2 11 0000+00
NC RAMP A RD
KEYSER AV
(SR0307 SEG 0250/0000)

INTER-BK RAMP C RD
(SR8031 SEG 0500/0583)
0250/0000 LENGTH(AH 0569 BK 0474)



INTER-AHD RAMP D RD
(SR8031 SEG 0750/0000)
KEYSER AV
(SR6307 SEG 0240/1453)
(SR6307 SEG 0241/1469)

000000 FT

0010/0474
000000 FT 1 0 01013 2 09 0000+00

NC RAMP B RD
SCRANTON EX
(SR0011 SEG 0262/2343)
MFC BEGIN = F
0010/0000 LENGTH(AH 0474 BK 0000)

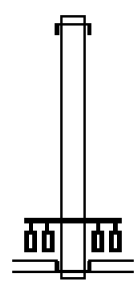
EXTRACT DATE: 12/18/2023 ROADWAY MANAGEMENT SYSTEM PAGE NUMBER: 623
 PRINT DATE: 12/19/2023 SLD COUNTY/SR - ANNUAL PRINT COUNTY: LACKAWANNA
 DIR: E TOTAL LEN: 1.438 MI. DIST: 04-2 SR: 8030
 LEFT MUN: JESSUP B RIGHT MUN: JESSUP B

007592 FT

007592 FT
 INTER-AHD LACK IND HW
 0750/1273 (SR0006 SEG 0354/1916)

006319 FT

006319 FT 0 0 00000 0 00 0000+00
 MOOSIC LAKE RD
 (SR0247 SEG 0120/0460)



INTER-BK RAMP RD
 (SR8030 SEG 0010/2176)
 0750/0000 LENGTH(AH 1273 BK 2102)

INTER-AHD LACK IND HW

DIR: E TOTAL LEN: 1.438 MI. DIST: 04-2 SR: 8030
 LEFT MUN: JESSUP B RIGHT MUN: JESSUP B

0510/2102 (SR0006 SEG 0355/2549)

004217 FT 004217 FT 0 0 00000 0 00 0000+00
 MOOSIC LAKE RD
 (SR0247 SEG 0120/1665)

INTER-BK VETERANS MEMORIAL DR
 (BORO)

0510/0000 LENGTH(AH 2102 BK 2041)

INTER-AHD VETERANS MEMORIAL DR
 (BORO)
 MOOSIC LAKE RD
 (SR0247 SEG 0120/1665)

0500/2041

002176 FT 002176 FT 0 0 00000 0 00 0000+00
 INTER-BK LACK IND HW
 (SR0006 SEG 0365/1130)

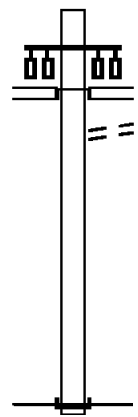
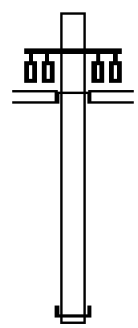
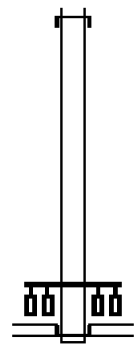
0500/0000 LENGTH(AH 2041 BK 2176)

INTER-AHD RAMP RD
 (SR8030 SEG 0750/0000)
 MOOSIC LAKE RD
 (SR0247 SEG 0120/0460)

0010/2176 TO 0247/0120 SH
 0010/2068 (CONN)

000000 FT 000000 FT 0 0 00000 0 00 0000+00
 NC RAMP RD
 INTER-BK LACK IND HW
 (SR0006 SEG 0344/1179)
 MFC BEGIN = F

0010/0000 LENGTH(AH 2176 BK 0000)



DIR: N TOTAL LEN: .425 MI. DIST: 04-2 SR: 8029
 LEFT MUN: SCRANTON C RIGHT MUN: SCRANTON C

002246 FT

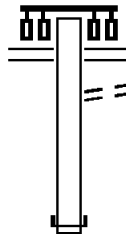


002246 FT
 INTER-AHD SCRANTON EX
 0750/0794 (SR0011 SEG 0242/0928)

001452 FT

0750/0086 FROM 3013/0140 SH
 (CONN)
 001452 FT 1 0 01013 2 05 0000+00
 NC RAMP B RD
 MAIN AVE
 (SR3013 SEG 0140/0125)

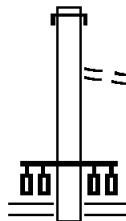
5 0750/0000 LENGTH(AH 0794 BK 0499)



000953 FT

0500/0499 MAIN AVE
 (SR3013 SEG 0130/1480)
 TO 3013/0130 SH
 (CONN)
 0500/0420 1 0 01013 2 08 0000+00
 000953 FT NC RAMP D RD

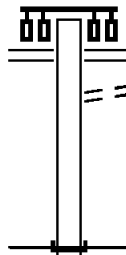
5 0500/0000 INTER-BK SCRANTON EX
 (SR0011 SEG 0243/0495)
 LENGTH(AH 0499 BK 0436)



000517 FT

0250/0436 INTER-AHD SCRANTON EX
 (SR0011 SEG 0235/1728)
 FROM 3013/0130 SH
 (CONN)
 0250/0074 1 0 01013 2 07 0000+00
 000517 FT NC RAMP C RD

5 0250/0000 MAIN AVE
 (SR3013 SEG 0130/1468)
 LENGTH(AH 0436 BK 0517)



000000 FT

0010/0517 MAIN AVE
 (SR3013 SEG 0140/0065)
 TO 3013/0140 SH
 (CONN)
 0010/0463 1 0 01013 2 06 0000+00
 000000 FT NC RAMP A RD

5 0010/0000 INTER-BK 0011/0234
 (SR0011 SEG 0234/1638)
 MFC BEGIN = F
 LENGTH(AH 0517 BK 0000)

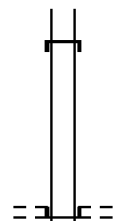
EXTRACT DATE: 12/18/2023 ROADWAY MANAGEMENT SYSTEM PAGE NUMBER: 620
PRINT DATE: 12/19/2023 SLD COUNTY/SR - ANNUAL PRINT COUNTY: LACKAWANNA
DIR: E TOTAL LEN: 1.072 MI. DIST: 04-2 SR: 8028
LEFT MUN: OLYPHANT B RIGHT MUN: OLYPHANT B

005661 FT

005661 FT

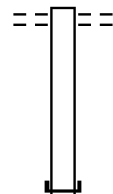
DIR: E TOTAL LEN: 1.072 MI. DIST: 04-2 SR: 8028
 LEFT MUN: OLYPHANT B RIGHT MUN: OLYPHANT B

004863 FT



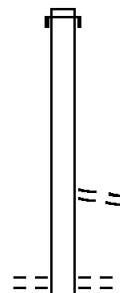
INTER-AHD LACK IND HW
 0750/0798 (SR0006 SEG 0334/0942)
 004863 FT 0 0 00000 0 00 0000+00
 E LACKAWANNA AV
 (BORO)
 INTER-BK RAMP RD
 (SR8028 SEG 0010/1371)
 0750/0000 LENGTH(AH 0798 BK 1301)

003562 FT



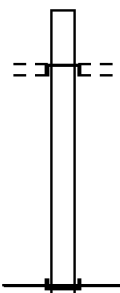
0500/1301 E LACKAWANNA AV
 (BORO)
 003562 FT 0 0 00000 0 00 0000+00
 INTER-BK LACK IND HW
 (SR0006 SEG 0335/1306)
 0500/0000 LENGTH(AH 1301 BK 2191)

001371 FT



INTER-AHD LACK IND HW
 0250/2191 (SR0006 SEG 0325/0074)
 0250/0185 LC FROM LACKAWANNA AV
 (CONN)
 001371 FT 0 0 00000 0 00 0000+00
 E LACKAWANNA AV
 (BORO)
 0250/0000 LENGTH(AH 2191 BK 1371)

000000 FT

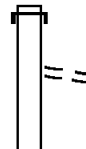


INTER-AHD RAMP RD
 (SR8028 SEG 0750/0000)
 0010/1371 E LACKAWANNA AV
 (BORO)
 000000 FT 0 0 00000 0 00 0000+00
 INTER-BK NC RAMP RD
 LACK IND HW
 (SR0006 SEG 0324/1400)
 MFC BEGIN = F
 0010/0000 LENGTH(AH 1371 BK 0000)

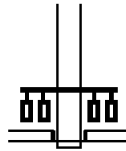
EXTRACT DATE: 12/18/2023 ROADWAY MANAGEMENT SYSTEM PAGE NUMBER: 618
 PRINT DATE: 12/19/2023 SLD COUNTY/SR - ANNUAL PRINT COUNTY: LACKAWANNA
 DIR: N TOTAL LEN: .571 MI. DIST: 04-2 SR: 8027
 LEFT MUN: SCRANTON C RIGHT MUN: SCRANTON C

003015 FT

002404 FT

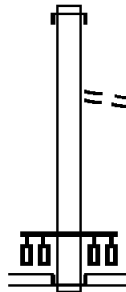


003015 FT
 INTER-AHD SCRANTON EX
 0750/0611 (SR0011 SEG 0224/1228)
 FROM 3029/0007 SH
 0750/0070 (CONN)
 002404 FT 0 0 00000 0 00 0000+00
 NC RAMP B RD
 SEVENTH AV



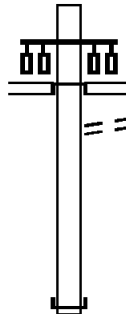
(SR3029 SEG 0006/0893)
 (SR3029 SEG 0007/0917)
 INTER-BK RAMP A RD
 (SR8027 SEG 0010/0537)
 0750/0000 LENGTH(AH 0611 BK 0814)

001590 FT



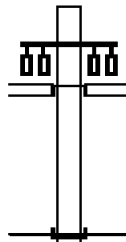
INTER-AHD SCRANTON EX
 0510/0814 (SR0011 SEG 0225/0967)
 FROM 3029/0007 SH
 0510/0181 (CONN)
 001590 FT 0 0 00000 0 00 0000+00
 NC RAMP C RD
 SEVENTH AV
 (SR3029 SEG 0007/0433)
 INTER-BK LINDEN PL
 (PRDR)
 0510/0000 LENGTH(AH 0814 BK 1053)

000537 FT



INTER-AHD LINDEN PL
 (PRDR)
 SEVENTH AV
 (SR3029 SEG 0007/0433)
 0500/1053
 0500/0973 TO 3029/0007 SH
 (CONN)
 000537 FT 0 0 00000 0 00 0000+00
 NC RAMP D RD
 INTER-BK SCRANTON EX
 (SR0011 SEG 0225/1478)
 0500/0000 LENGTH(AH 1053 BK 0537)

000000 FT



INTER-AHD RAMP B RD
 (SR8027 SEG 0750/0000)
 SEVENTH AV
 (SR3029 SEG 0006/0893)
 0010/0537
 000000 FT 0 0 00000 0 00 0000+00
 NC RAMP A RD
 INTER-BK SCRANTON EX
 (SR0011 SEG 0214/0632)
 MFC BEGIN = F
 0010/0000 LENGTH(AH 0537 BK 0000)

EXTRACT DATE: 12/18/2023 ROADWAY MANAGEMENT SYSTEM PAGE NUMBER: 616
PRINT DATE: 12/19/2023 SLD COUNTY/SR - ANNUAL PRINT COUNTY: LACKAWANNA
DIR: E TOTAL LEN: 1.464 MI. DIST: 04-2 SR: 8026
LEFT MUN: THROOP B RIGHT MUN: THROOP B

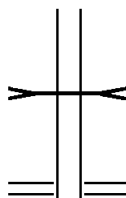
007732 FT



007732 FT
INTER-AHD LACK IND HW
0750/2349 (SR0006 SEG 0314/1124)

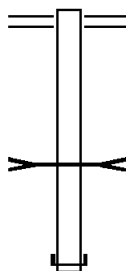
DIR: E TOTAL LEN: 1.464 MI. DIST: 04-2 SR: 8026
 LEFT MUN: THROOP B RIGHT MUN: THROOP B

005383 FT



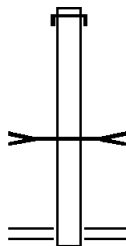
0750/0210 EDDY CREEK
 005383 FT STRUCTURE LENGTH 11 FT
 BMSID 35/8026/0750/0210
 0 0 00000 0 00 0000+00
 MARSHWOOD RD
 (SR2008 SEG 0070/1935)
 S 0750/0000 LENGTH(AH 2349 BK 1887)

003496 FT



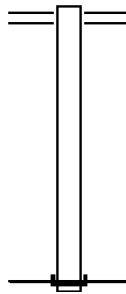
0500/1887 MARSHWOOD RD
 (SR2008 SEG 0070/1067)
 0500/0585 EDDY CREEK
 003496 FT STRUCTURE LENGTH 11 FT
 INTER-BK BMSID 35/8026/0250/0425
 0 0 00000 0 00 0000+00
 LACK IND HWY
 (SR0006 SEG 0315/0772)
 S 0500/0000 LENGTH(AH 1887 BK 1575)

001921 FT



0250/0425 INTER-AHD LACK IND HW
 001921 FT (SR0006 SEG 0305/2381)
 0250/0000 EDDY CREEK
 STRUCTURE LENGTH 11 FT
 BMSID 35/8026/0250/0425
 0 0 00000 0 00 0000+00
 MARSHWOOD RD
 (SR2008 SEG 0070/1067)
 S 0250/0000 LENGTH(AH 1575 BK 1921)

000000 FT



0010/1921 MARSHWOOD RD
 (SR2008 SEG 0070/1935)
 000000 FT 0 0 00000 0 00 0000+00
 INTER-BK NC RAMP RD
 LACK IND HWY
 (SR0006 SEG 0304/2160)
 MFC BEGIN = F
 S 0010/0000 LENGTH(AH 1921 BK 0000)

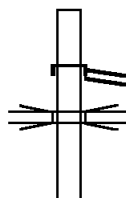
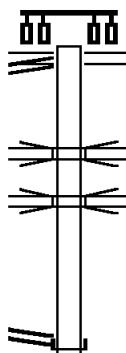
ORCHARD ST
(CITY)

005026 FT
0750/1866

RAMP F RD
(SR8025 SEG 0010/0000)

003160 FT
0750/0000

002665 FT



005026 FT CEDAR AV
0750/1866 (SR3023 SEG 0060/0391)

0750/0863 OP ID SR 8025 35/8025/0500/0025
 0750/0710 OP ID SR 0011 NB 35/0011/0182/0393

003160 FT 1 0 00005 2 03 0000+00

NC RAMP E RD
 INTER-BK PRESIDENT BIDEN EX
 (SR3022 SEG 0011/0000)

0750/0000 LENGTH(AH 1866 BK 0495)

INTER-AHD PRESIDENT BIDEN EX
 (SR3022 SEG 0010/0000)

0510/0495 RAMP D RD
 (SR8025 SEG 0250/1442)

0510/0182 OP ID SR 0011 NB 35/0011/0182/0056
 002665 FT 1 0 00005 2 04 0000+00

NC RAMP C RD
 INTER-BK RAMP B RD

DIR: N TOTAL LEN: .952 MI. DIST: 04-2 SR: 8025
 LEFT MUN: SCRANTON C RIGHT MUN: SCRANTON C

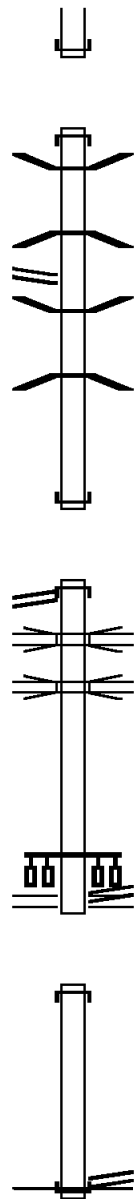
RAMP C RD
 (SR8025 SEG 0510/0000) 0500/0410

002021 FT

RAMP C RD
 (SR8025 SEG 0510/0495) 0250/1442

000579 FT

000000 FT



5 0510/0000 (SR8025 SEG 0500/0410)
 LENGTH(AH 0495 BK 0644)

INTER-AHD PITTSTON AV
 0500/0644 (SR0011 SEG 0170/2818)
 0500/0561 BMSSEN 35/8025/0500/0523
 1 0 00005 2 00 0006+74
 SR 8025
 0500/0523 BMSBG 35/8025/0500/0523

0500/0279 BMSSEN 35/8025/0500/0025
 1 0 00005 2 00 0002+04
 SR 8025
 0500/0025 BMSBG 35/8025/0500/0025
 002021 FT 1 0 00005 2 00 0000+00
 NC RAMP B RD

INTER-BK BIDEN ST
 (SR0011 SEG 0183/0602)
 5 0500/0000 LENGTH(AH 0644 BK 1442)

INTER-AHD PRESIDENT BIDEN EX
 0250/1442 (SR3022 SEG 0010/0000)
 SR 0011 NB
 0250/1128 OP ID 35/0011/0182/0056
 SR 8025
 0250/0864 OP ID 35/8025/0500/0523
 000579 FT 1 0 00005 2 02 0000+00

ORCHARD ST
 (CITY)
 NC RAMP D RD
 CEDAR AV
 (SR3023 SEG 0060/0391)
 5 0250/0000 LENGTH(AH 1442 BK 0579)

INTER-AHD BIDEN ST
 0010/0579 (SR0011 SEG 0182/0304)
 000000 FT 1 0 00005 2 03 0000+00
 RAMP E RD
 (SR8025 SEG 0750/0000)

NC RAMP F RD
 INTER-BK PRESIDENT BIDEN EX
 (SR3022 SEG 0011/0000)
 MFC BEGIN = F
 5 0010/0000 LENGTH(AH 0579 BK 0000)

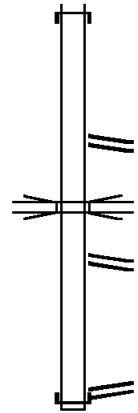
EXTRACT DATE: 12/18/2023 ROADWAY MANAGEMENT SYSTEM PAGE NUMBER: 612
PRINT DATE: 12/19/2023 SLD COUNTY/SR - ANNUAL PRINT COUNTY: LACKAWANNA
DIR: E TOTAL LEN: 5.989 MI. DIST: 04-2 SR: 8024
LEFT MUN: DUNMORE B RIGHT MUN: DUNMORE B

031624 FT

031624 FT
INTER-AHD AMERICAN LEGION MEM HW

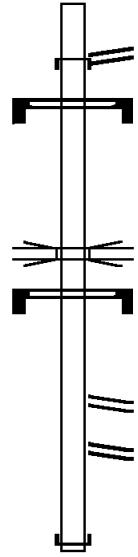
DIR: E TOTAL LEN: 5.989 MI. DIST: 04-2 SR: 8024
 LEFT MUN: DUNMORE B RIGHT MUN: DUNMORE B

028588 FT

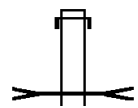


0800/3036 (SR0081 SEG 1884/1462)
 0800/1540 RAMP RD (SR8009 SEG 0770/1085)
 0800/0673 OP ID SR 0347 35/0347/0020/1207
 RAMP RD (SR8009 SEG 0040/0681)
 0800/0439 1 0 0000 0 00 0000+00
 028588 FT RAMP RD (SR8009 SEG 0030/0000)
 INTER-BK RAMP RD (SR8024 SEG 0790/3687)
 0800/0000 LENGTH(AH 3036 BK 3687)

024901 FT



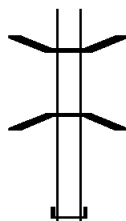
INTER-AHD RAMP RD (SR8024 SEG 0800/0000)
 RAMP RD (SR8009 SEG 0030/0000)
 0790/3687 SIGN: 4 CHORD TRUSS
 0790/3476 BMSID 35/8024/0790/3476
 0790/1766 OP ID SR 2103 35/2103/0010/0000
 SIGN: 4 CHORD TRUSS
 0790/1658 BMSID 35/8024/0790/1658
 0790/0625 RAMP RD (SR8024 SEG 0750/1709)
 RAMP RD (SR8024 SEG 0780/1791)
 0790/0390 1 0 0000 0 00 0000+00
 024901 FT INTER-BK SR 84 SH (SR0084 SEG 0007/0111)
 0790/0000 LENGTH(AH 3687 BK 1791)



INTER-AHD RAMP RD (SR8024 SEG 0790/0390)
 DRAINAGE STRUCTURE LENGTH 46 FT
 0780/1270 BMSID 35/8024/0750/0722

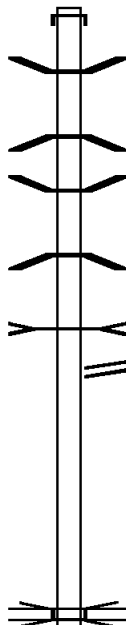
DIR: E TOTAL LEN: 5.989 MI. DIST: 04-2 SR: 8024
 LEFT MUN: DUNMORE B RIGHT MUN: DUNMORE B

023110 FT



0780/0436 BMS EN 35/8024/0780/0092
 0 0 00000 0 00 0000+00
 DUNHAM DRV
 0780/0092 BMSBG 35/8024/0780/0092
 023110 FT 1 0 00000 0 00 0000+00
 INTER-BK ROBERT P CASEY HW
 (SR0006 SEG 0255/0000)
 0780/0000 LENGTH(AH 1791 BK 3655)

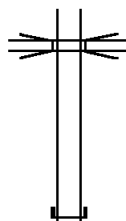
019455 FT



INTER-AHD EXIT 186 DRINKER ST
 0770/3655 (SR2020 SEG 0084/0695)
 0770/3003 BMS EN 35/8024/0770/2887
 1 0 00000 0 00 0000+00
 SR0084 EXIT1
 0770/2887 BMSBG 35/8024/0770/2887
 0770/2232 BMS EN 35/8024/0770/2127
 1 0 00000 0 00 0000+00
 TIGUE STREET
 0770/2127 BMSBG 35/8024/0770/2127
 LIT ROAR BRK
 STRUCTURE LENGTH 21 FT
 0770/1750 BMSID 35/0084/0008/2015
 RAMP RD
 0770/1636 (SR8002 SEG 0014/0000)
 019455 FT 1 0 00000 0 00 0000+00
 I-84 EB
 INTER-BK OP ID 35/0084/0008/0671
 RAMP RD
 (SR8024 SEG 0760/2920)
 0770/0000 LENGTH(AH 3655 BK 2920)
 INTER-AHD SR 8024 RAMP RD
 0760/2920 (SR8024 SEG 0770/0000)
 I-84 WB
 0760/2692 OP ID 35/0084/0007/2860
 SR 2100
 0760/2565 OP ID 35/2100/0010/0000
 SR 0006 RAMP
 0760/1663 OP ID 35/0006/0254/0781

DIR: E TOTAL LEN: 5.989 MI. DIST: 04-2 SR: 8024
 LEFT MUN: DUNMORE B RIGHT MUN: DUNMORE B

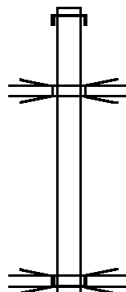
016535 FT



0760/1467 OP ID TR 6 WB
 35/0006/0255/1517

016535 FT 1 0 00000 0 00 0000+00
 INTER-BK LACK IND HWY
 (SR0006 SEG 0265/1017)
 0760/0000 LENGTH(AH 2920 BK 1709)

014826 FT

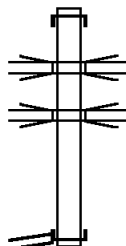


INTER-AHD RAMP RD
 0750/1709 (SR8024 SEG 0790/0625)

0750/0919 OP ID SR 0084 WB
 35/8024/0750/0722

014826 FT 1 0 00000 0 00 0000+00
 SR 8024
 INTER-BK OP ID 35/8024/0510/0800
 AMERICAN LEGION MEM HW
 (SR0081 SEG 1870/1804)
 0750/0000 LENGTH(AH 1709 BK 1485)

1 0 00000 0 00 0000+00 013341 FT
 SR 84 SH
 (SR0084 SEG 0006/1901) 0600/0000



INTER-AHD AMERICAN LEGION MEM HW
 0600/1485 (SR0081 SEG 1871/1180)

0600/1349 OP ID SR 8024
 35/8024/0520/0866

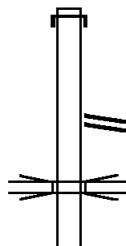
0600/1145 OP ID SR 8024
 35/8024/0510/0800

013341 FT
 INTER-BK RAMP RD
 (SR8009 SEG 0560/1421)
 0600/0000 LENGTH(AH 1485 BK 2547)

INTER-AHD AMERICAN LEGION MEM HW
 0530/2547 (SR0081 SEG 1865/0617)

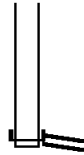
0530/1637 RAMP D
 (SR8007 SEG 0250/0634)

0530/0987 OP ID SR 2020
 35/2020/0060/0534



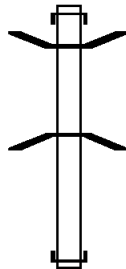
DIR: E TOTAL LEN: 5.989 MI. DIST: 04-2 SR: 8024
 LEFT MUN: DUNMORE B RIGHT MUN: DUNMORE B

010794 FT



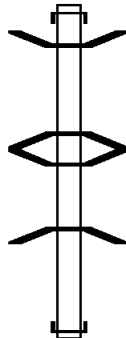
010794 FT 1 0 00000 0 00 0000+00
 RAMP RD
 (SR8024 SEG 0510/1817)
 INTER-BK RAMP RD
 (SR8024 SEG 0520/1654)
 0530/0000 LENGTH(AH 2547 BK 1654)

009140 FT



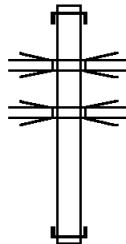
INTER-AHD RAMP RD
 0520/1654 (SR8024 SEG 0530/0000)
 0520/1637 BMSSEN 35/8024/0520/0866
 0 0 00000 0 00 0000+00
 RAMP TO 81SB
 0520/0866 BMSBG 35/8024/0520/0866
 009140 FT 1 0 00000 0 00 0000+00
 INTER-BK SR 84 SH
 (SR0084 SEG 0007/2201)
 0520/0000 LENGTH(AH 1654 BK 1817)

007323 FT



INTER-AHD RAMP RD
 0510/1817 (SR8024 SEG 0530/0000)
 0510/1585 BMSSEN 35/8024/0510/0800
 0 0 00000 0 00 0000+00
 SR 8024
 0510/0800 BMSBG 35/8024/0510/0800
 0510/0450 BMSSEN 35/8024/0510/0088
 0 0 00000 0 00 0000+00
 I-84 WB
 0510/0088 BMSBG 35/8024/0510/0088
 007323 FT 1 0 00000 0 00 0000+00
 INTER-BK ROBERT P CASEY HW
 (SR0006 SEG 0255/0000)
 0510/0000 LENGTH(AH 1817 BK 0908)

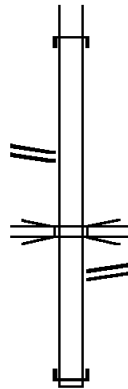
006415 FT



INTER-AHD ROBERT P CASEY HW
 0500/0908 (SR0006 SEG 0254/0000)
 SR 2101
 0500/0906 OP ID 35/2101/0010/0000
 SR 0084
 0500/0832 OP ID 35/0084/0007/2523
 006415 FT 1 0 00000 0 00 0000+00
 INTER-BK SR 84 SH
 (SR0084 SEG 0006/3557)
 0500/0000 LENGTH(AH 0908 BK 2774)

RAMP RD
 (SR8024 SEG 0250/0000) 0260/1543

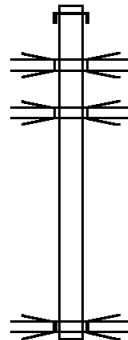
003641 FT



INTER-AHD SR 84 SH
 0260/2774 (SR0084 SEG 0008/0190)

SR 2020
 0260/0876 OP ID 35/2020/0060/0534
 RAMP RD
 0260/0298 (SR8007 SEG 0010/0000)
 003641 FT 1 0 0000 0 00 0000+00
 INTER-BK AMERICAN LEGION MEM HW
 (SR0081 SEG 1864/1441)
 0260/0000 LENGTH(AH 2774 BK 1816)

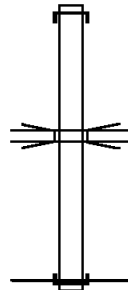
001825 FT



INTER-AHD ROBERT P CASEY HW
 0250/1816 (SR0006 SEG 0254/0000)
 SR 0084
 0250/1748 OP ID 35/0084/0007/2523
 SR 0084 EB
 0250/1232 OP ID 35/0084/0008/0000

001825 FT 1 0 0000 0 00 0000+00
 SR 2101
 INTER-BK OP ID 35/2101/0010/0000
 RAMP RD
 (SR8024 SEG 0260/1543)
 0250/0000 LENGTH(AH 1816 BK 1825)

000000 FT

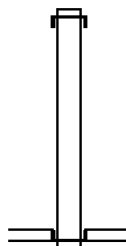


INTER-AHD LACK IND HWY
 0010/1825 (SR0006 SEG 0254/1254)

SR 2102
 0010/0555 OP ID 35/2102/0010/0000
 000000 FT 1 0 00000 0 00 0000+00
 NC RAMP RD
 INTER-BK SR 0084 SH
 (SR0084 SEG 0009/0723)
 MFC BEGIN = F
 0010/0000 LENGTH(AH 1825 BK 0000)

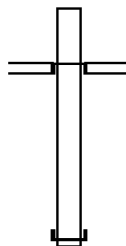
DIR: E TOTAL LEN: .613 MI. DIST: 04-2 SR: 8023
 LEFT MUN: BENTON T RIGHT MUN: BENTON T

003238 FT



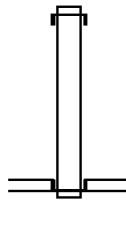
003238 FT
 INTER-AHD SR 0081 SH
 0750/1044 (SR0081 SEG 2020/0377)

002194 FT



002194 FT 1 0 01001 2 15 0000+00
 NC RAMP B RD
 BENTON RD
 (SR0107 SEG 0130/0217)
 INTER-BK RAMP C RD
 (SR8023 SEG 0010/0596)
 0750/0000 LENGTH(AH 1044 BK 1040)

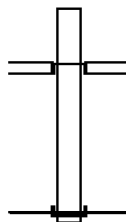
001154 FT



INTER-AHD RAMP D RD
 (SR8023 SEG 0250/0000)
 BENTON RD
 0500/1040 (SR0107 SEG 0120/2318)

001154 FT 1 0 01001 2 14 0000+00
 NC RAMP A RD
 INTER-BK SR 0081 SH
 (SR0081 SEG 2021/0266)
 0500/0000 LENGTH(AH 1040 BK 0558)

000596 FT



INTER-AHD SR 0081 SH
 0250/0558 (SR0081 SEG 2015/1387)
 000596 FT 1 0 01001 2 16 0000+00
 NC RAMP D RD
 BENTON RD
 (SR0107 SEG 0120/2318)

INTER-BK RAMP A RD
 (SR8023 SEG 0500/1040)
 0250/0000 LENGTH(AH 0558 BK 0596)

000000 FT

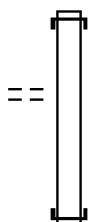
INTER-AHD RAMP B RD
 (SR8023 SEG 0750/0000)
 BENTON RD
 0010/0596 (SR0107 SEG 0130/0217)

000000 FT 1 0 01001 2 17 0000+00
 NC RAMP C RD
 INTER-BK SR 0081 SH
 (SR0081 SEG 2014/1492)
 MFC BEGIN = F
 0010/0000 LENGTH(AH 0596 BK 0000)

FROM 0348/0010 SH
 (CONN)

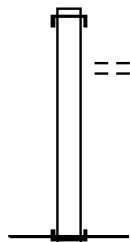
001627 FT

0510/0147
 000770 FT



001627 FT
 INTER-AHD DRINKER TP
 0510/0857 (SR0435 SEG 0260/0418)

000770 FT 1 0 00951 2 01 0000+00
 NC RAMP B RD
 INTER-BK MT COBB RD
 (SR0348 SEG 0010/0862)
 0510/0000 LENGTH(AH 0857 BK 0770)



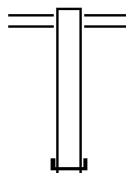
000000 FT

INTER-AHD MT COBB RD
 0500/0770 (SR0348 SEG 0010/0862)
 TO 0348/0010 SH
 0500/0601 (CONN)

000000 FT 1 0 00951 2 01 0000+00
 NC RAMP A RD
 INTER-BK DRINKER TP
 (SR0435 SEG 0260/0234)
 MFC BEGIN = F
 0500/0000 LENGTH(AH 0770 BK 0000)

DIR: N TOTAL LEN: .536 MI. DIST: 04-2 SR: 8021
 LEFT MUN: SCOTT T RIGHT MUN: SCOTT T

002831 FT

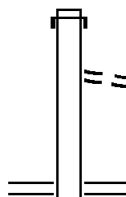


002831 FT WALLSVILLE RD
 0510/0836 (SR0438 SEG 0140/0905)

001995 FT

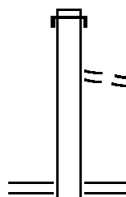
001995 FT 1 0 01001 2 16 0000+00
 NC RAMP L RD
 INTER-BK SR 0081 SH
 (SR0081 SEG 2005/1809)
 0510/0000 LENGTH(AH 0836 BK 0650)

001345 FT



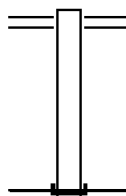
INTER-AHD SR 0081 SH
 0500/0650 (SR0081 SEG 2005/1424)
 FROM 0438/0140 SH
 0500/0150 (CONN)
 001345 FT 1 0 01001 2 15 0000+00
 NC RAMP M RD
 WALLSVILLE RD
 (SR0438 SEG 0140/0905)
 0500/0000 LENGTH(AH 0650 BK 0593)

000752 FT



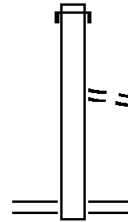
INTER-AHD SR 0081 SH
 0020/0593 (SR0081 SEG 2004/1093)
 FROM 0438/0150 SH
 0020/0077 (CONN)
 000752 FT 1 0 01001 2 14 0000+00
 NC RAMP K RD
 WALLSVILLE RD
 (SR0438 SEG 0150/0577)
 0020/0000 LENGTH(AH 0593 BK 0752)

000000 FT



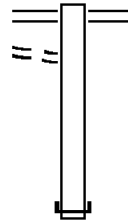
0010/0752 WALLSVILLE RD
 (SR0438 SEG 0150/0577)
 000000 FT 1 0 01001 2 13 0000+00
 NC RAMP J RD
 INTER-BK SR 0081 SH
 (SR0081 SEG 2004/0740)
 MFC BEGIN = F
 0010/0000 LENGTH(AH 0752 BK 0000)

002345 FT



002345 FT
 INTER-AHD SCRANTON CARBONDALE HW
 0760/0772 (SR6006 SEG 0420/1084)
 FROM 0107/0270 SH
 (CONN)
 0760/0098 1 0 00006 2 03 0000+00
 001573 FT NC RAMP B RD
 RUSHBROOK ST
 (SR0107 SEG 0270/0050)
 0760/0000 LENGTH(AH 0772 BK 0678)

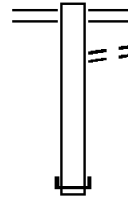
001573 FT



0750/0678 RUSHBROOK ST
 (SR0107 SEG 0270/0027)
 000895 FT 1 0 00006 2 02 0000+00
 NC RAMP A RD
 INTER-BK SCRANTON CARBONDALE HW
 (SR6006 SEG 0420/1008)
 0750/0000 LENGTH(AH 0678 BK 0424)

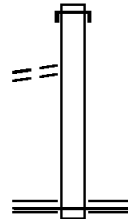
0750/0606

000895 FT



0260/0424 RUSHBROOK ST
 (SR0107 SEG 0260/2511)
 TO 0107/0260 SH
 0260/0357 (CONN)
 000471 FT 1 0 00006 2 02 0000+00
 NC RAMP D RD
 INTER-BK SCRANTON CARBONDALE HW
 (SR6006 SEG 0420/0162)
 0260/0000 LENGTH(AH 0424 BK 0471)

000471 FT



INTER-AHD SCRANTON-CARBONDALE HW
 0250/0471 (SR6006 SEG 0420/0000)
 000000 FT 1 0 00006 2 01 0000+00
 NC RAMP C RD
 RUSHBROOK ST
 (SR0107 SEG 0260/2481)
 MFC BEGIN = F
 0250/0000 LENGTH(AH 0471 BK 0000)

0250/0067

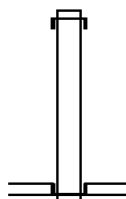
000000 FT

TO 0107/0270 SH
 (CONN)

FROM 0107/0260 SH
 (CONN)

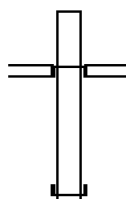
DIR: E TOTAL LEN: .460 MI. DIST: 04-2 SR: 8019
 LEFT MUN: SCOTT T RIGHT MUN: SCOTT T

002429 FT



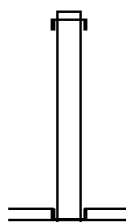
002429 FT
 INTER-AHD SR 0081 SH
 0750/0587 (SR0081 SEG 1990/0798)
 001842 FT 1 0 01001 2 06 0000+00
 NC RAMP H RD
 KENNEDY CREEK RD
 (SR0524 SEG 0060/2491)
 INTER-BK RAMP F RD
 (SR8019 SEG 0010/0519)
 0750/0000 LENGTH(AH 0587 BK 0519)

001842 FT



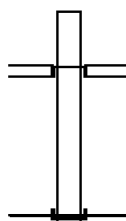
INTER-AHD RAMP E RD
 (SR8019 SEG 0250/0000)
 KENNEDY CREEK RD
 0500/0519 (SR0524 SEG 0060/2042)
 001323 FT 1 0 01001 2 04 0000+00
 NC RAMP G RD
 INTER-BK SR 0081 SH
 (SR0081 SEG 1991/0940)
 0500/0000 LENGTH(AH 0519 BK 0804)

001323 FT



INTER-AHD AMERICAN LEGION MEM HW
 0250/0804 (SR0081 SEG 1985/2239)
 000519 FT 1 0 01001 2 05 0000+00
 NC RAMP E RD
 KENNEDY CR RD
 (SR0524 SEG 0060/2042)
 INTER-BK RAMP G RD
 (SR8019 SEG 0500/0519)
 0250/0000 LENGTH(AH 0804 BK 0519)

000519 FT

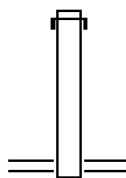


INTER-AHD RAMP H RD
 (SR8019 SEG 0750/0000)
 KENNEDY CREEK RD
 0010/0519 (SR0524 SEG 0060/2491)
 000000 FT 1 0 01001 2 07 0000+00
 NC RAMP F RD
 INTER-BK SR 0081 SH
 (SR0081 SEG 1984/2343)
 MFC BEGIN = F
 0010/0000 LENGTH(AH 0519 BK 0000)

000000 FT

DIR: N TOTAL LEN: .520 MI. DIST: 04-2 SR: 8017
 LEFT MUN: SCOTT T RIGHT MUN: SCOTT T

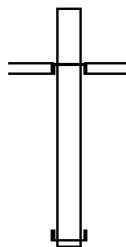
002744 FT



002744 FT
 INTER-AHD SR 0081 SH
 0750/0827 (SR0081 SEG 1974/1006)

001917 FT

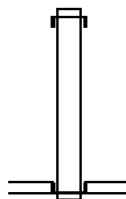
001917 FT 1 0 01001 2 03 0000+00
 NC RAMP B RD
 CARBONDALE RD
 (SR0632 SEG 0130/0315)
 0750/0000 LENGTH(AH 0827 BK 0957)



INTER-AHD RAMP D RD
 (SR8017 SEG 0250/0000)
 CARBONDALE RD
 0500/0957 (SR0632 SEG 0120/1654)

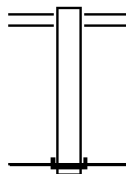
000960 FT

000960 FT 1 0 01001 2 02 0000+00
 NC RAMP A RD
 INTER-BK SR 0081 SH
 (SR0081 SEG 1975/1012)
 0500/0000 LENGTH(AH 0957 BK 0451)



INTER-AHD SR 0081 SH
 0250/0451 (SR0081 SEG 1971/2199)
 000509 FT 1 0 01001 2 00 0000+00
 NC RAMP D RD
 CARBONDALE RD
 (SR0632 SEG 0120/1654)
 INTER-BK SR 8017 SH
 (SR8017 SEG 0500/0957)
 0250/0000 LENGTH(AH 0451 BK 0509)

000000 FT



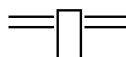
CARBONDALE RD
 0010/0509 (SR0632 SEG 0130/0283)
 000000 FT 1 0 01001 2 01 0000+00
 NC RAMP C RD
 INTER-BK SR 0081 SH
 (SR0081 SEG 1970/2311)
 MFC BEGIN = F
 0010/0000 LENGTH(AH 0509 BK 0000)

EXTRACT DATE: 12/18/2023 ROADWAY MANAGEMENT SYSTEM PAGE NUMBER: 600
PRINT DATE: 12/19/2023 SLD COUNTY/SR - ANNUAL PRINT COUNTY: LACKAWANNA

DIR: S TOTAL LEN: .242 MI. DIST: 04-2 SR: 8016
LEFT MUN: SOUTH ABINGTON T RIGHT MUN: SOUTH ABINGTON T

MILL ST

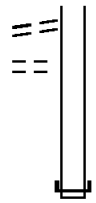
001277 FT



001277 FT MAIN ST
0260/0367 (SR0632 SEG 0010/0191)

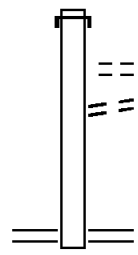
DIR: S TOTAL LEN: .242 MI. DIST: 04-2 SR: 8016
 LEFT MUN: SOUTH ABINGTON T RIGHT MUN: SOUTH ABINGTON T

(BORO) 0260/0259
 LC TO MILL ST
 (CONN) 0260/0077
 000910 FT



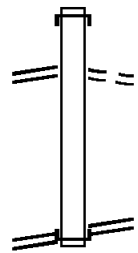
000910 FT 0 0 00000 0 00 0000+00
 NC RAMP C-1 RD
 INTER-BK LACKAWANNA TRAIL
 (SR0006 SEG 0071/1192)
 0260/0000 LENGTH(AH 0367 BK 0427)

000483 FT



INTER-AHD LACKAWANNA TRAIL
 0250/0427 (SR0006 SEG 0071/1125)
 LC FROM MILL ST
 0250/0285 (CONN)
 MILL ST
 0250/0131 (BORO)
 000483 FT 0 0 00000 0 00 0000+00
 NC RAMP C RD
 MAIN ST
 (SR0632 SEG 0010/0191)
 0250/0000 LENGTH(AH 0427 BK 0226)

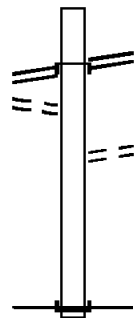
FROM 4014/0050 SH
 (CONN) 0020/0064
 000257 FT



INTER-AHD LACKAWANNA TRAIL
 0020/0226 (SR0006 SEG 0070/1285)
 FROM 4018/0060 SH
 0020/0064 (CONN)
 000257 FT 0 0 00000 0 00 0000+00
 BANK ST
 (SR4018 SEG 0060/3427)
 NC RAMP A-1 RD
 INTER-BK BANK ST
 (SR4018 SEG 0060/3427)
 0020/0000 LENGTH(AH 0226 BK 0257)

W MAIN ST
 (SR4014 SEG 0050/3409) 0020/0000

BANK ST
 (SR4018 SEG 0060/3427) 0010/0257
 TO 4018/0060 SH
 (CONN) 0010/0212



INTER-AHD BANK ST
 (SR4018 SEG 0060/3427)
 MAIN ST
 0010/0257 (SR4014 SEG 0050/3409)
 0010/0180 TO 4014/0050 SH
 (CONN)
 000000 FT 0 0 00000 0 00 0000+00
 NC RAMP A RD
 INTER-BK LACKAWANNA TRAIL
 (SR0006 SEG 0070/1184)
 MFC BEGIN = F
 0010/0000 LENGTH(AH 0257 BK 0000)

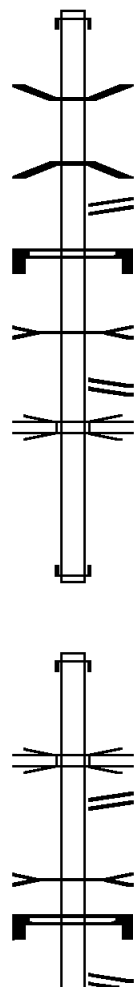
DIR: S TOTAL LEN: 1.244 MI. DIST: 04-2 SR: 8015
 LEFT MUN: SOUTH ABINGTON T RIGHT MUN: SOUTH ABINGTON T

006566 FT

006566 FT
 INTER-AHD SR 0081 SH
 0760/2666 (SR0081 SEG 1934/1727)
 0760/1681 BMS EN 35/8015/0760/1418
 0 0 00000 0 00 0000+00
 SR 0081 NB
 0760/1466 BMSBG 35/8015/0760/1418
 RAMP L RD
 0760/1332 (SR8015 SEG 0250/0000)
 SIGN: CANTILEVER
 0760/1282 BMSID 35/8015/0760/1259
 LEGETTS CRK
 STRUCTURE LENGTH 32 FT
 0760/1093 BMSID 35/8015/0750/1169
 RAMP J RD
 0760/1013 (SR8015 SEG 0260/0237)
 PA TPK (1-476 RP A
 0760/0823 OP ID 35/7476/9901/3040
 003900 FT 0 0 00000 0 00 0000+00
 NC RAMP E RD
 INTER-BK TURNPIKE RAMP RD
 (TNPK)
 0760/0000 LENGTH(AH 2666 BK 2535)

003900 FT

INTER-AHD TURNPIKE RAMP RD
 0750/2535 (TNPK)
 0750/1622 OP ID 35/7476/9901/3040
 RAMP K RD
 0750/1326 (SR8015 SEG 0510/0000)
 LEGETTS CRK
 STRUCTURE LENGTH 32 FT
 0750/1227 BMSID 35/8015/0750/1169
 SIGN: CANTILEVER
 0750/1163 BMSID 35/8015/0760/1259
 RAMP M RD
 0750/1034 (SR8015 SEG 0500/0434)



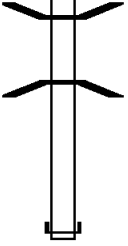



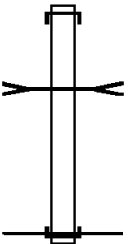
EXTRACT DATE: 12/18/2023
PRINT DATE: 12/19/2023

ROADWAY MANAGEMENT SYSTEM
SLD COUNTY/SR - ANNUAL PRINT

PAGE NUMBER: 597
COUNTY: LACKAWANNA

DIR: S TOTAL LEN: 1.244 MI.
LEFT MUN: SOUTH ABINGTON T

DIST: 04-2 SR: 8015
RIGHT MUN: SOUTH ABINGTON T

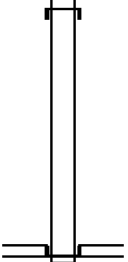
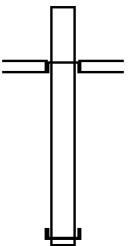
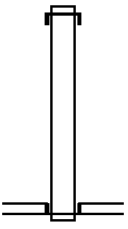
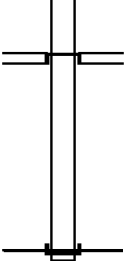
001365 FT		0750/0985 BMS EN 35/8015/0760/1418 0 0 00000 0 00 0000+00 SR 0081 NB 0750/0770 BMSBG 35/8015/0760/1418 001365 FT 0 0 00000 0 00 0000+00 NC RAMP F RD INTER-BK AMERICAN LEGION MEM HW (SR0081 SEG 1934/1335) 0750/0000 LENGTH(AH 2535 BK 0284)
001081 FT		INTER-AHD TURNPIKE RAMP RD 0510/0284 (TNPK) 001081 FT 0 0 00000 0 00 0000+00 NC RAMP K RD INTER-BK RAMP F RD (SR8015 SEG 0750/1326) 0510/0000 LENGTH(AH 0284 BK 0434)
000647 FT		INTER-AHD RAMP F RD 0500/0434 (SR8015 SEG 0750/1034) 000647 FT 1 0 00790 2 29 0000+00 NC RAMP M RD INTER-BK SR 0081 SH (SR0081 SEG 1935/1458) 0500/0000 LENGTH(AH 0434 BK 0237)
000410 FT		INTER-AHD RAMP E RD 0260/0237 (SR8015 SEG 0760/1013) 000410 FT 0 0 00000 0 00 0000+00 NC RAMP J RD INTER-BK TURNPIKE RAMP RD (TNPK) 0260/0000 LENGTH(AH 0237 BK 0410)
000000 FT		INTER-AHD SR 0081 SH 0250/0410 (SR0081 SEG 1935/0575) HALL CREEK STRUCTURE LENGTH 12 FT 0250/0374 BMSID 35/0081/1934/0538 000000 FT 1 0 00790 2 28 0000+00 NC RAMP L RD INTER-BK RAMP E RD (SR8015 SEG 0760/1332) MFC BEGIN = F 0250/0000 LENGTH(AH 0410 BK 0000)

EXTRACT DATE: 12/18/2023 ROADWAY MANAGEMENT SYSTEM PAGE NUMBER: 596
PRINT DATE: 12/19/2023 SLD COUNTY/SR - ANNUAL PRINT COUNTY: LACKAWANNA
DIR: E TOTAL LEN: .870 MI. DIST: 04-2 SR: 8014
LEFT MUN: JEFFERSON T RIGHT MUN: JEFFERSON T

004592 FT

004592 FT
INTER-AHD SR 0084 SH

DIR: E	TOTAL LEN: .870 MI.	DIST: 04-2	SR: 8014
LEFT MUN: JEFFERSON T		RIGHT MUN: JEFFERSON T	

		0750/1342 (SR0084 SEG 0084/0709)
003250 FT		003250 FT 1 0 01012 2 01 0000+00 NC RAMP B RD MOOSIC LAKE RD (SR0247 SEG 0010/0061) INTER-BK RAMP A RD (SR8014 SEG 0010/1194)
		5 0750/0000 LENGTH(AH 1342 BK 1159)
		INTER-AHD RAMP D RD (SR8014 SEG 0250/0000) MOOSIC LAKE RD (SR0247 SEG 0010/0751)
002091 FT		0500/1159
		002091 FT 1 0 01012 2 02 0000+00 NC RAMP C RD INTER-BK SR 0084 SH (SR0084 SEG 0085/0561)
		5 0500/0000 LENGTH(AH 1159 BK 0897)
		INTER-AHD SR 0084 SH 0250/0897 (SR0084 SEG 0081/1574)
001194 FT		001194 FT 1 0 01012 2 03 0000+00 NC RAMP D RD MOOSIC LAKE RD (SR0247 SEG 0010/0751)
		INTER-BK RAMP C RD (SR8014 SEG 0500/1159)
		5 0250/0000 LENGTH(AH 0897 BK 1194)
		INTER-AHD RAMP B RD (SR8014 SEG 0750/0000) MOOSIC LAKE RD (SR0247 SEG 0010/0061)
000000 FT		0010/1194
		000000 FT 1 0 01012 2 00 0000+00 NC RAMP A RD INTER-BK SR 0084 SH (SR0084 SEG 0080/0980) MFC BEGIN = F
		5 0010/0000 LENGTH(AH 1194 BK 0000)

DIR: E TOTAL LEN: 1.506 MI. DIST: 04-2 SR: 8013
 LEFT MUN: SCRANTON C RIGHT MUN: SCRANTON C

007951 FT



007951 FT
 INTER-AHD SCRANTON CARBONDALE HW
 0760/1028 (SR6006 SEG 0251/0641)

006923 FT

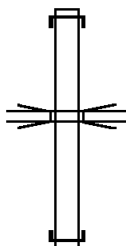
006923 FT 1 0 00790 2 16 0000+00
 NC RAMP U RD
 INTER-BK SR 0081 SH
 (SR0081 SEG 1910/1968)
 0760/0000 LENGTH(AH 1028 BK 1344)



INTER-AHD SR 0081 SH
 0750/1344 (SR0081 SEG 1910/2377)

005579 FT

005579 FT 1 0 00790 2 19 0000+00
 NC RAMP V RD
 INTER-BK SCRANTON CARBONDALE HW
 (SR6006 SEG 0251/0989)
 0750/0000 LENGTH(AH 1344 BK 1198)








INTER-AHD SR 0081 SH
 0510/1198 (SR0081 SEG 1911/2007)

004381 FT

SR 0081 NB
 0510/0232 OP ID 35/0081/1910/1452
 004381 FT 1 0 00790 2 17 0000+00
 NC RAMP AA RD
 INTER-BK SCRANTON CARBONDALE HW
 (SR6006 SEG 0251/0217)
 0510/0000 LENGTH(AH 1198 BK 1508)

INTER-AHD SCRANTON CARBONDALE HW

DIR: E TOTAL LEN: 1.506 MI. DIST: 04-2 SR: 8013
 LEFT MUN: SCRANTON C RIGHT MUN: SCRANTON C

		0500/1508 (SR6006 SEG 0225/0567)
002873 FT		002873 FT 1 0 00790 2 18 0000+00 NC RAMP BB RD INTER-BK SR 0081 SH (SR0081 SEG 1915/0625) 0500/0000 LENGTH(AH 1508 BK 0710)
002163 FT		INTER-AHD SCRANTON CARBONDALE HW 0260/0710 (SR6006 SEG 0224/1001) 002163 FT 1 0 00790 2 15 0000+00 NC RAMP Z RD INTER-BK SR 0081 SH (SR0081 SEG 1911/1342) 0260/0000 LENGTH(AH 0710 BK 0862)
001301 FT		INTER-AHD SR 0081 SH 0250/0862 (SR0081 SEG 1911/1073) 001301 FT 1 0 00790 2 14 0000+00 NC RAMP Y RD INTER-BK RAMP F RD (SR8033 SEG 0010/0638) 0250/0000 LENGTH(AH 0862 BK 0546)
000755 FT		INTER-AHD SR 0081 SH 0020/0546 (SR0081 SEG 1910/1226) 000755 FT 1 0 00790 2 13 0000+00 NC RAMP W RD INTER-BK SCRANTON CARBONDALE HW (SR6006 SEG 0250/0313) 0020/0000 LENGTH(AH 0546 BK 0755)
000000 FT		INTER-AHD SCRANTON CARBONDALE HW 0010/0755 (SR6006 SEG 0250/0635) 000000 FT 1 0 00790 2 12 0000+00 NC RAMP X RD INTER-BK SR 0081 SH (SR0081 SEG 1910/0874) MFC BEGIN = F 0010/0000 LENGTH(AH 0755 BK 0000)

EXTRACT DATE: 12/18/2023 ROADWAY MANAGEMENT SYSTEM PAGE NUMBER: 592
PRINT DATE: 12/19/2023 SLD COUNTY/SR - ANNUAL PRINT COUNTY: LACKAWANNA
DIR: E TOTAL LEN: .613 MI. DIST: 04-2 SR: 8011
LEFT MUN: SCRANTON C RIGHT MUN: SCRANTON C

003235 FT

==□==

003235 FT MAIN ST
(CNTY)

EXTRACT DATE: 12/18/2023
PRINT DATE: 12/19/2023

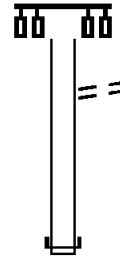
ROADWAY MANAGEMENT SYSTEM
SLD COUNTY/SR - ANNUAL PRINT

PAGE NUMBER: 591
COUNTY: LACKAWANNA

DIR: E TOTAL LEN: .613 MI.
LEFT MUN: SCRANTON C

DIST: 04-2 SR: 8011
RIGHT MUN: SCRANTON C

002405 FT



0260/0830 LC TO MAIN ST
0260/0765 (CONN)
002405 FT 1 0 00790 2 10 0000+00
NC RAMP R RD
INTER-BK SR 0081 SH
(SR0081 SEG 1901/0101)
0260/0000 LENGTH(AH 0830 BK 0896)

001509 FT



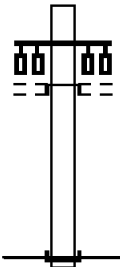
INTER-AHD SR 0081 SH
0250/0896 (SR0081 SEG 1895/2715)
0250/0047 LC FROM MAIN ST
001509 FT 1 0 00790 2 09 0000+00
NC RAMP Q RD
MAIN ST
(CNTY)
0250/0000 LENGTH(AH 0896 BK 0737)

000772 FT



INTER-AHD SR 0081 SH
0020/0737 (SR0081 SEG 1900/0070)
LC FROM MAIN ST
0020/0222 (CONN)
000772 FT 1 0 00790 2 09 0000+00
NC RAMP N RD
MAIN ST
(CNTY)
INTER-BK VIEWMONT DR
(PRDR)
0020/0000 LENGTH(AH 0737 BK 0772)

000000 FT




INTER-AHD VIEWMONT DR
(PRDR)
MAIN ST
(CNTY)
0010/0772
000000 FT 1 0 00790 2 08 0000+00
NC RAMP M RD
INTER-BK SR 0081 SH
(SR0081 SEG 1894/2738)
MFC BEGIN = F
0010/0000 LENGTH(AH 0772 BK 0000)

EXTRACT DATE: 12/18/2023 ROADWAY MANAGEMENT SYSTEM PAGE NUMBER: 590
 PRINT DATE: 12/19/2023 SLD COUNTY/SR - ANNUAL PRINT COUNTY: LACKAWANNA
 DIR: N TOTAL LEN: 1.832 MI. DIST: 04-2 SR: 8009
 LEFT MUN: DUNMORE B RIGHT MUN: DUNMORE B

009672 FT


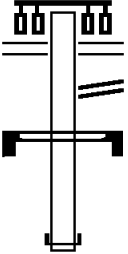


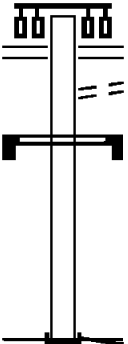
008587 FT



009672 FT
 INTER-AHD RAMP RD
 0770/1085 (SR8024 SEG 0800/1540)

008587 FT 0 0 00000 0 00 0000+00
 INTER-BK O'NEILL HW
 (SR0347 SEG 0021/2144)

DIR: N TOTAL LEN: 1.832 MI. DIST: 04-2 SR: 8009
 LEFT MUN: DUNMORE B RIGHT MUN: DUNMORE B

		INTER-BK RAMP RD (SR8009 SEG 0520/0752) 0530/0000 LENGTH(AH 0431 BK 1019)
002095 FT		O'NEILL HW (SR0347 SEG 0021/1103) 0520/1019 0520/0752 RAMP RD (SR8009 SEG 0530/0000) SIGN: 4 CHORD TRUSS BMSID 35/8009/0520/0485 002095 FT 0 0 00000 0 00 0000+00 INTER-BK AMERICAN LEGION MEM HW (SR0081 SEG 1881/2537) 0520/0000 LENGTH(AH 1019 BK 0567)
001528 FT		INTER-AHD RAMP RD (SR8009 SEG 0540/1546) 001528 FT 0 0 00000 0 00 0000+00 INTER-BK O'NEILL HW (SR0347 SEG 0020/1043) 0270/0000 LENGTH(AH 0567 BK 0681)
000847 FT		INTER-AHD RAMP RD (SR8024 SEG 0800/0439) 000847 FT 0 0 00000 0 00 0000+00 INTER-BK O'NEILL HW (SR0347 SEG 0020/1906) 0040/0000 LENGTH(AH 0681 BK 0847)
000000 FT		O'NEILL HW (SR0347 SEG 0020/2044) 0030/0847 TO 0347/0020 SH (CONN) SIGN: 4 CHORD TRUSS BMSID 35/8009/0030/0361 000000 FT 0 0 00000 0 00 0000+00 NC RAMP RD RAMP RD (SR8024 SEG 0800/0000) INTER-BK RAMP RD (SR8024 SEG 0790/3687) MFC BEGIN = F 0030/0000 LENGTH(AH 0847 BK 0000)

DIR: W TOTAL LEN: 1.061 MI. DIST: 04-2 SR: 8008
 LEFT MUN: ROARING BROOK T RIGHT MUN: ROARING BROOK T

005602 FT

005602 FT
 INTER-AHD SR 0084 SH
 0750/2346 (SR0084 SEG 0040/1346)

003256 FT

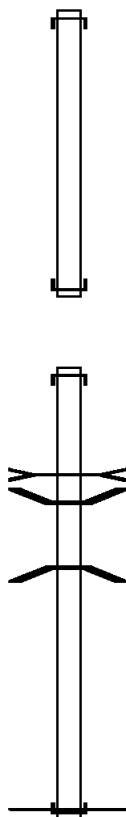
003256 FT 1 0 01002 2 11 0000+00
 NC RAMP A RD
 INTER-BK SR 0380 SH
 (SR0380 SEG 0234/0587)
 0750/0000 LENGTH(AH 2346 BK 3256)

INTER-AHD SR 0380 SH
 0500/3256 (SR0380 SEG 0235/1235)

MEADOW BROOK
 STRUCTURE LENGTH 10 FT
 0500/2370 BMSID 35/8008/0500/2587
 0500/2058 BMSSEN 35/8008/0500/1797
 1 0 01002 2 12 0000+00
 SR 0084
 0500/1745 BMSBG 35/8008/0500/1797

000000 FT

000000 FT 1 0 01002 2 12 0000+00
 NC RAMP D RD
 INTER-BK SR 0084 SH
 (SR0084 SEG 0041/1824)
 MFC BEGIN = F
 0500/0000 LENGTH(AH 3256 BK 0000)

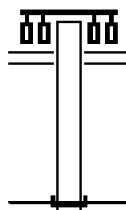
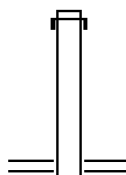


EXTRACT DATE: 12/18/2023 ROADWAY MANAGEMENT SYSTEM PAGE NUMBER: 586
 PRINT DATE: 12/19/2023 SLD COUNTY/SR - ANNUAL PRINT COUNTY: LACKAWANNA
 DIR: N TOTAL LEN: .233 MI. DIST: 04-2 SR: 8007
 LEFT MUN: DUNMORE B RIGHT MUN: DUNMORE B

001230 FT

000596 FT

000000 FT

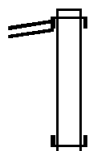


001230 FT
 INTER-AHD RAMP RD
 0250/0634 (SR8024 SEG 0530/1637)
 000596 FT 1 0 01005 2 22 0009+38
 NC RAMP D RD
 DRINKER ST
 (SR2020 SEG 0060/0440)
 0250/0000 LENGTH(AH 0634 BK 0596)

DRINKER ST
 (SR2020 SEG 0060/0953)
 0010/0596
 000000 FT 1 0 01005 2 21 0000+00
 NC RAMP B RD
 INTER-BK SR 8024 SH
 (SR8024 SEG 0260/0298)
 MFC BEGIN = F
 0010/0000 LENGTH(AH 0596 BK 0000)

EXTRACT DATE: 12/18/2023 ROADWAY MANAGEMENT SYSTEM PAGE NUMBER: 585
 PRINT DATE: 12/19/2023 SLD COUNTY/SR - ANNUAL PRINT COUNTY: LACKAWANNA
 DIR: N TOTAL LEN: 1.075 MI. DIST: 04-2 SR: 8005
 LEFT MUN: SCRANTON C RIGHT MUN: SCRANTON C

RAMP A RD 005677 FT
 (SR8005 SEG 0010/1402) 0500/0598
 005079 FT



TO 0307/0211 SH
 (CONN) 0270/0357
 004669 FT



005677 FT
 INTER-AHD PRESIDENT BIDEN EX
 0500/0598 (SR3022 SEG 0011/3985)
 005079 FT 1 0 01005 2 13 0000+00
 NC RAMP D RD
 INTER-BK SR 0081 SH
 (SR0081 SEG 1845/1023)
 0500/0000 LENGTH(AH 0598 BK 0410)

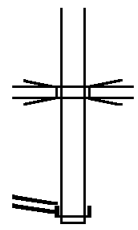
INTER-AHD MOOSIC ST
 0270/0410 (SR0307 SEG 0210/0481)
 004669 FT 1 0 01005 2 15 0000+00
 NC RAMP F RD
 INTER-BK AMERICAN LEGION MEM HW
 (SR0081 SEG 1845/0570)
 0270/0000 LENGTH(AH 0410 BK 1421)

INTER-AHD SR 0081 SH
 0260/1421 (SR0081 SEG 1841/1566)



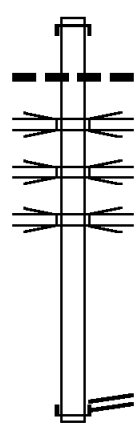
DIR: N TOTAL LEN: 1.075 MI. DIST: 04-2 SR: 8005
 LEFT MUN: SCRANTON C RIGHT MUN: SCRANTON C

003248 FT
 RAMP C RD
 (SR8005 SEG 0250/0000) 0260/0000



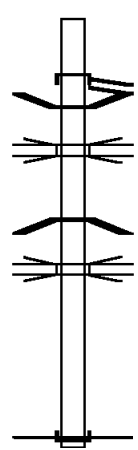
SR 0307 NB
 0260/0443 OP ID 35/0307/0210/0531
 003248 FT 1 0 01005 2 12 0000+00
 NC RAMP B RD
 INTER-BK PRESIDENT BIDEN EX
 (SR3022 SEG 0010/3882)
 0260/0000 LENGTH(AH 1421 BK 1846)

001402 FT



INTER-AHD SR 0081 SH
 0250/1846 (SR0081 SEG 1844/1752)
 072 "DIA CIRC METAL
 0250/1500 LEN=0100 INSTALLED UNKN
 SR 0081 NB
 0250/1050 OP ID 35/0081/1844/0937
 RAMP A
 0250/0900 OP ID 35/8005/0010/1114
 SR 0081 SB
 0250/0645 OP ID 35/0081/1845/0376
 001402 FT 1 0 01005 2 18 0000+00
 RAMP B RD
 (SR8005 SEG 0260/0000)
 NC RAMP C RD
 INTER-BK PRESIDENT BIDEN EX
 (SR3022 SEG 0010/3882)
 0250/0000 LENGTH(AH 1846 BK 1402)

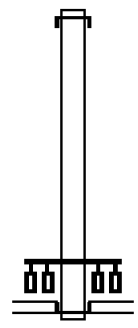
000000 FT



INTER-AHD PRESIDENT BIDEN EX
 (SR3022 SEG 0011/3985)
 RAMP D RD
 0010/1402 (SR8005 SEG 0500/0598)
 0010/1175 BMSSEN 35/8005/0010/1114
 SR 0081 SB
 0010/1146 OP ID 35/0081/1845/0376
 1 0 01005 2 10 0011+14
 RAMP C
 0010/1114 BMSBG 35/8005/0010/1114
 SR 0307 NB
 0010/0650 OP ID 35/0307/0210/0000
 000000 FT 1 0 01005 2 10 0000+00
 NC RAMP A RD
 INTER-BK SR 0081 SH
 (SR0081 SEG 1840/2361)
 MFC BEGIN = F
 0010/0000 LENGTH(AH 1402 BK 0000)

EXTRACT DATE: 12/18/2023 ROADWAY MANAGEMENT SYSTEM PAGE NUMBER: 583
 PRINT DATE: 12/19/2023 SLD COUNTY/SR - ANNUAL PRINT COUNTY: LACKAWANNA
 DIR: N TOTAL LEN: 1.095 MI. DIST: 04-2 SR: 8003
 LEFT MUN: MOOSIC B RIGHT MUN: MOOSIC B

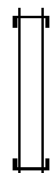
005782 FT
 005106 FT



005782 FT
 INTER-AHD AMERICAN LEGION MEM HW
 0752/0676 (SR0081 SEG 1820/0049)
 005106 FT 0 0 00000 0 00 0000+00
 NC RAMP B RD
 DAVIS ST
 (SR3016 SEG 0040/1824)
 (SR3016 SEG 0041/1853)
 PREATE DR
 (CITY)
 INTER-BK MONTAGE MOUNTAIN RD
 (CNTY)
 0752/0000 LENGTH(AH 0676 BK 0709)
 INTER-AHD DAVIS ST

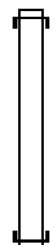
DIR: N TOTAL LEN: 1.095 MI. DIST: 04-2 SR: 8003
 LEFT MUN: MOOSIC B RIGHT MUN: MOOSIC B

004397 FT



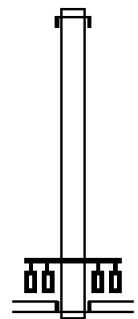
0502/0709 (SR3016 SEG 0041/1116)
 004397 FT 0 0 00000 0 00 0000+00
 NC RAMP C RD
 INTER-BK AMERICAN LEGION MEM HW
 (SR0081 SEG 1815/2401)
 0502/0000 LENGTH(AH 0709 BK 1523)

002874 FT



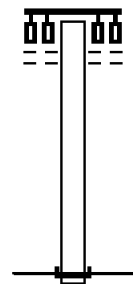
INTER-AHD DAVIS ST
 0262/1523 (SR3016 SEG 0040/0780)
 002874 FT 0 0 00000 0 00 0000+00
 NC RAMP D RD
 INTER-BK AMERICAN LEGION MEM HW
 (SR0081 SEG 1815/1356)
 0262/0000 LENGTH(AH 1523 BK 1451)

001423 FT



INTER-AHD AMERICAN LEGION MEM HW
 0252/1451 (SR0081 SEG 1815/0406)
 001423 FT 0 0 00000 0 00 0000+00
 NC RAMP E RD
 DAVIS ST
 (SR3016 SEG 0041/0425)
 (SR3016 SEG 0040/0409)
 INTER-BK STAFFORD AV
 (CITY)
 0252/0000 LENGTH(AH 1451 BK 1423)

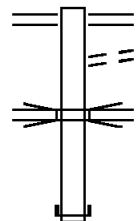
000000 FT



MONTAGE MTN RD
 (CNTY)
 0012/1423
 000000 FT 0 0 00000 0 00 0000+00
 NC RAMP A RD
 INTER-BK AMERICAN LEGION MEM HW
 (SR0081 SEG 1810/1559)
 MFC BEGIN = F
 0012/0000 LENGTH(AH 1423 BK 0000)

DIR: S TOTAL LEN: .726 MI. DIST: 04-2 SR: 8002
 LEFT MUN: DUNMORE B RIGHT MUN: DUNMORE B

003831 FT



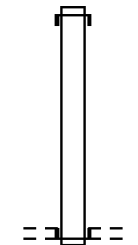
003831 FT DRINKER ST
 0750/0478 (SR2020 SEG 0084/0000)
 TO 2020/0070 SH
 0750/0408 (CONN)

003353 FT

0750/0320 OP ID 35/8024/0770/2887
 003353 FT 0 0 00000 0 00 0000+00
 INTER-BK SR 0084 SH
 (SR0084 SEG 0008/3284)
 0750/0000 LENGTH(AH 0478 BK 1233)

INTER-AHD SR 0084 SH
 0510/1233 (SR0084 SEG 0009/2721)

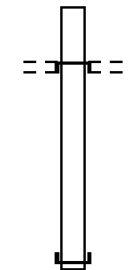
002120 FT



002120 FT 0 0 00000 0 00 0000+00
 TIGUE ST
 (BORO)
 INTER-BK DUNHAM DR
 (BORO)
 0510/0000 LENGTH(AH 1233 BK 1597)

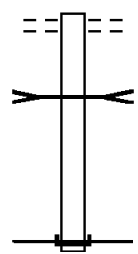
INTER-AHD DUNHAM DR
 (BORO)
 TIGUE ST
 (BORO)
 0500/1597

000523 FT



000523 FT 0 0 00000 0 00 0000+00
 INTER-BK SR 0084 SH
 (SR0084 SEG 0011/0995)
 0500/0000 LENGTH(AH 1597 BK 0523)

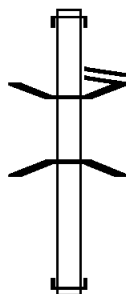
000000 FT



0014/0523 TIGUE ST
 (BORO)
 LIT ROAR BRK
 STRUCTURE LENGTH 21 FT
 0014/0200 BMSID 35/0084/0008/2015
 000000 FT 0 0 00000 0 00 0000+00
 NC RAMP RD
 INTER-BK SR 8024 RAMP RD
 (SR8024 SEG 0770/1636)
 MFC BEGIN = F
 0014/0000 LENGTH(AH 0523 BK 0000)

DIR: N TOTAL LEN: 1.582 MI. DIST: 04-2 SR: 8001
 LEFT MUN: MOOSIC B RIGHT MUN: MOOSIC B

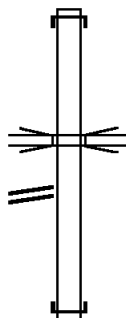
008354 FT



008354 FT
 INTER-AHD SR 0081 SH
 0520/1429 (SR0081 SEG 1791/2206)
 RAMP G RD
 0520/1066 (SR8001 SEG 0250/0289)
 0520/0752 BMSSEN 35/8001/0520/0572
 1 0 01005 2 06 0022+22
 SR 0011 NB
 0520/0572 BMSBG 35/8001/0520/0572
 006925 FT 1 0 01005 2 06 0000+00
 NC RAMP B RD
 INTER-BK BIRNEY AV
 (SR0011 SEG 0041/0850)
 5 0520/0000 LENGTH(AH 1429 BK 2476)

006925 FT

INTER-AHD BIRNEY AV
 0510/2476 (SR0011 SEG 0041/0634)




RAMP H RD
 (SR8001 SEG 0500/0840) 0510/0624

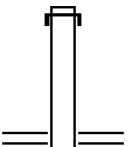
004449 FT

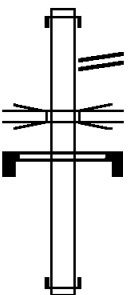
0510/1115 OP ID SR 0011 NB
 35/0011/0040/1921
 004449 FT 1 0 01005 2 04 0000+00
 NC RAMP F RD
 INTER-BK AMERICAN LEGION MEM HW
 (SR0081 SEG 1795/1552)

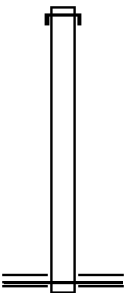
DIR: N TOTAL LEN: 1.582 MI. DIST: 04-2 SR: 8001
 LEFT MUN: MOOSIC B RIGHT MUN: MOOSIC B

003609 FT  0510/0000 LENGTH(AH 2476 BK 0840)

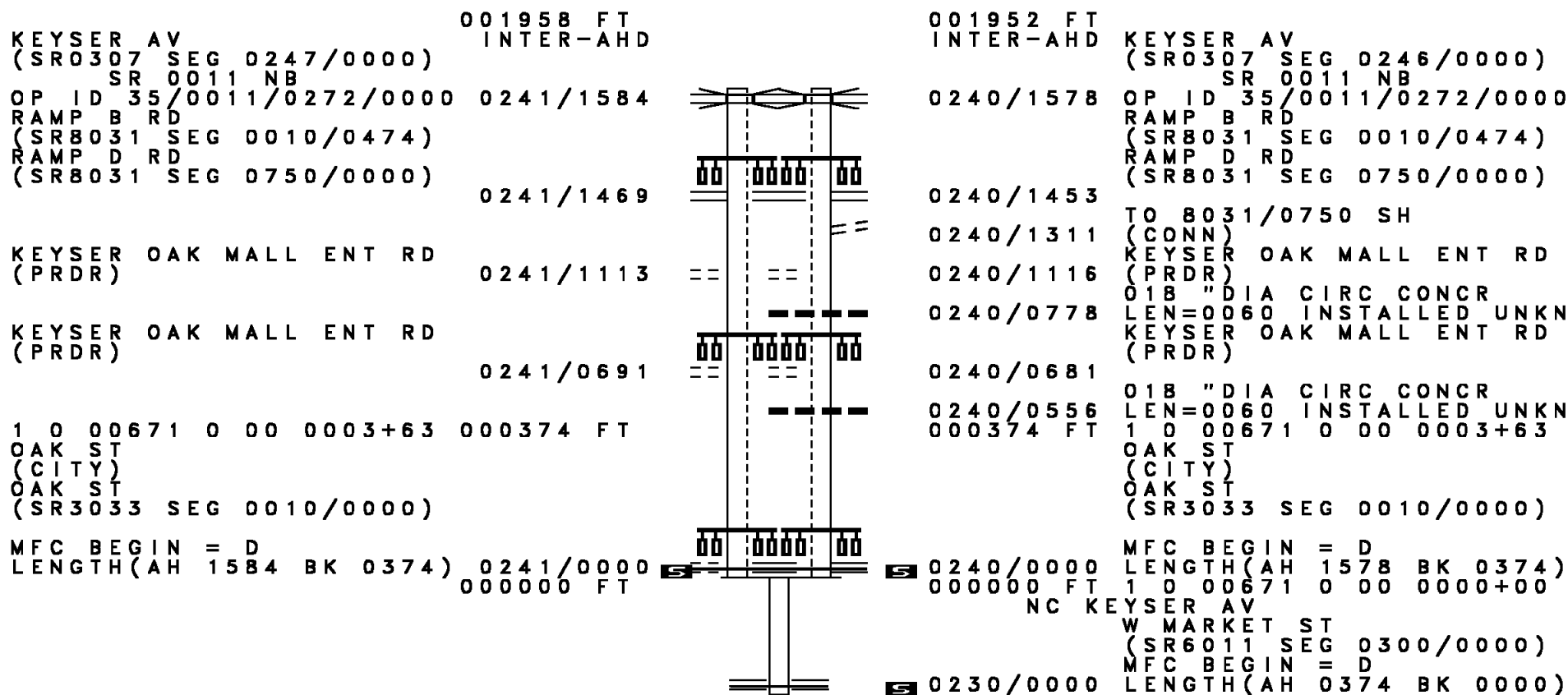
003609 FT  INTER-AHD RAMP F RD
 0500/0840 (SR8001 SEG 0510/0624)
 003609 FT 1 0 01005 2 01 0000+00
 NC RAMP H RD
 INTER-BK RAMP A RD
 (SR8001 SEG 0020/0893)
 0500/0000 LENGTH(AH 0840 BK 0289)

003320 FT  INTER-AHD RAMP B RD
 0250/0289 (SR8001 SEG 0520/1066)
 003320 FT 1 0 01005 2 04 0000+00
 NC RAMP G RD
 BIRNEY AV
 (SR0011 SEG 0040/0106)
 0250/0000 LENGTH(AH 0289 BK 1349)

001971 FT  INTER-AHD BIRNEY AV
 0020/1349 (SR0011 SEG 0040/1230)
 RAMP H RD
 0020/0893 (SR8001 SEG 0500/0000)
 SR 0081 SB
 0020/0704 OP ID 35/0081/1795/0506
 SIGN: 4 CHORD TRUSS
 0020/0506 BMSID 35/8001/0020/0455
 001971 FT 1 0 01005 2 00 0000+00
 NC RAMP A RD
 INTER-BK SR 0081 SH
 (SR0081 SEG 1790/2564)
 0020/0000 LENGTH(AH 1349 BK 1971)

000000 FT  INTER-AHD SR 0081 SH
 0010/1971 (SR0081 SEG 1794/0842)
 000000 FT 1 0 01005 2 02 0000+00
 NC RAMP E RD
 SPRING BROOK AV
 (SR0502 SEG 0020/0333)
 MFC BEGIN = F
 0010/0000 LENGTH(AH 1971 BK 0000)

DIR: B TOTAL LEN: .371 MI. DIST: 04-2 SR: 6307
 LEFT MUN: SCRANTON C RIGHT MUN: SCRANTON C



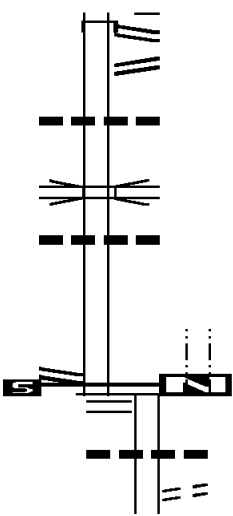
001958 FT
 INTER-AHD
 KEYSER AV
 (SR0307 SEG 0247/0000)
 SR 0011 NB
 OP ID 35/0011/0272/0000 0241/1584
 RAMP B RD
 (SR8031 SEG 0010/0474)
 RAMP D RD
 (SR8031 SEG 0750/0000)
 0241/1469
 KEYSER OAK MALL ENT RD
 (PRDR) 0241/1113
 KEYSER OAK MALL ENT RD
 (PRDR) 0241/0691
 1 0 00671 0 00 0003+63 000374 FT
 OAK ST
 (CITY)
 OAK ST
 (SR3033 SEG 0010/0000)
 MFC BEGIN = D
 LENGTH(AH 1584 BK 0374) 0241/0000
 000000 FT

001952 FT
 INTER-AHD
 KEYSER AV
 (SR0307 SEG 0246/0000)
 SR 0011 NB
 OP ID 35/0011/0272/0000
 RAMP B RD
 (SR8031 SEG 0010/0474)
 RAMP D RD
 (SR8031 SEG 0750/0000)
 0240/1578
 0240/1453
 TO 8031/0750 SH
 (CONN)
 KEYSER OAK MALL ENT RD
 (PRDR) 0240/1311
 0240/1116
 018 " DIA CIRC CONCR
 LEN=0060 INSTALLED UNKN
 KEYSER OAK MALL ENT RD
 (PRDR) 0240/0778
 0240/0681
 018 " DIA CIRC CONCR
 LEN=0060 INSTALLED UNKN
 1 0 00671 0 00 0003+63
 OAK ST
 (CITY)
 OAK ST
 (SR3033 SEG 0010/0000)
 MFC BEGIN = D
 LENGTH(AH 1578 BK 0374) 0240/0000
 000000 FT
 NC KEYSER AV
 W MARKET ST
 (SR6011 SEG 0300/0000)
 MFC BEGIN = D
 LENGTH(AH 0374 BK 0000) 0230/0000

DIR: B TOTAL LEN: 5.632 MI. DIST: 04-2 SR: 6011
 LEFT MUN: SCRANTON C RIGHT MUN: SCRANTON C

SCRANTON CARBONDALE HW INTER-AHD
 (SR0011 SEG 0301/0878)
 SCRANTON CARBONDALE HW
 (SR0011 SEG 0301/0878) 0311/1911
 RAMP B RD
 (SR8033 SEG 0750/0365) 0311/1364
 018 "DIA CIRC CONCR
 LEN=0040 INSTALLED UNKN 0311/0790

 SR 0011 NB
 OP ID 35/0011/0282/0000 0311/0177
 018 "DIA CIRC CONCR
 LEN=0060 INSTALLED UNKN 0311/0130
 1 0 01013 2 01 0000+00 027824 FT
 OAK ST
 (SR3033 SEG 0010/2294)
 MFC BEGIN = D 029735 FT
 LENGTH(AH 1911 BK 2456) 0311/0000
 (SR3033 SEG 0010/2294) 0300/2456



029188 FT
 027824 FT
 7310/0000 LTH AH 000445 BK 002456

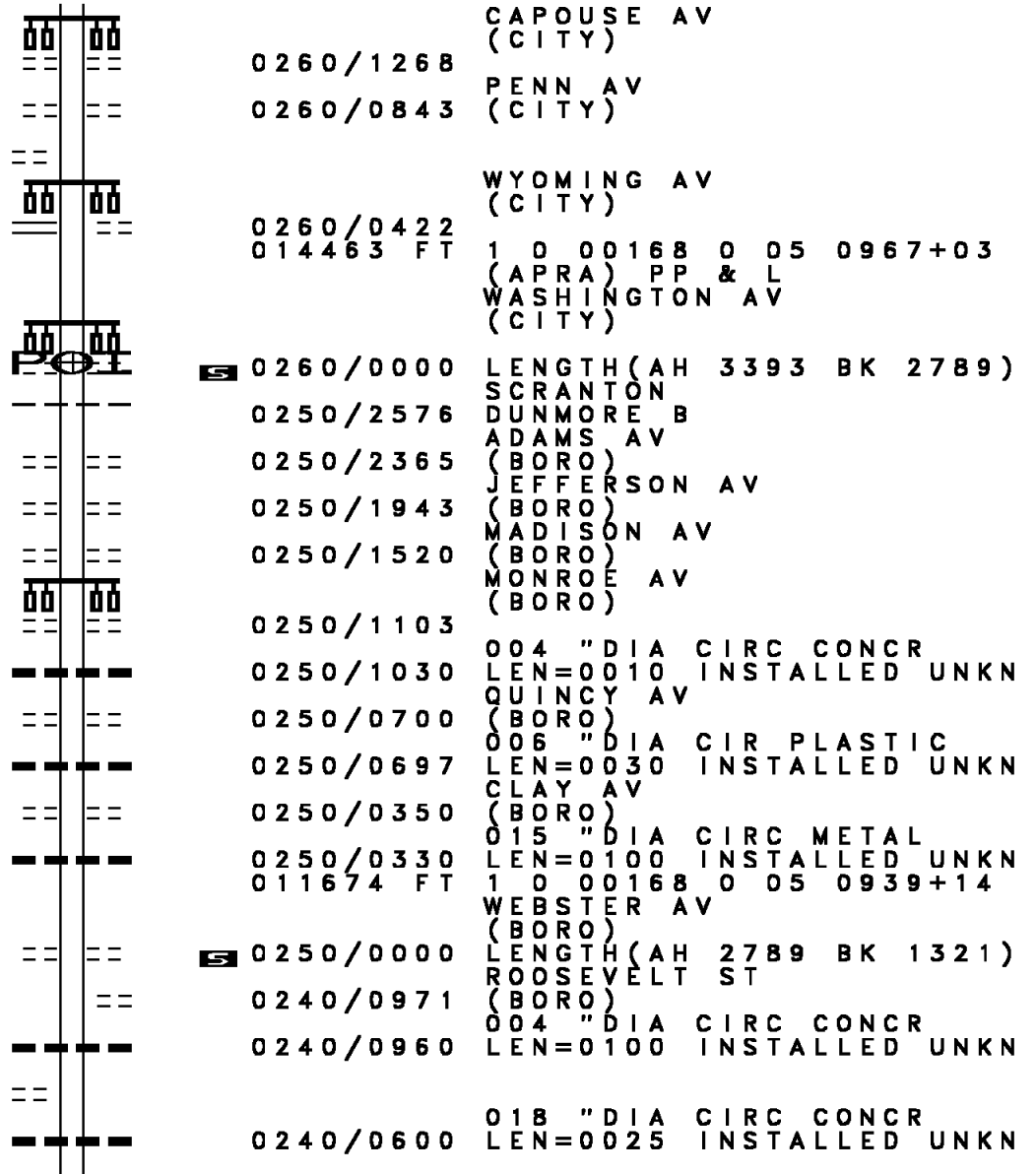
 0300/2200 018 "DIA CIRC CONCR
 LEN=0035 INSTALLED UNKN
 MARKET ST
 0300/2145 (CITY)

DIR: B TOTAL LEN: 5.632 MI. DIST: 04-2 SR: 6011
 LEFT MUN: SCRANTON C RIGHT MUN: SCRANTON C

KINGSBURY PL
 (CITY) 0260/0636

WYOMING AV
 (SR3025 SEG 0050/0690) 0260/0422
 014463 FT

MEMORIAL DR
 (BORO) 0240/0682



EXTRACT DATE: 12/18/2023
PRINT DATE: 12/19/2023

ROADWAY MANAGEMENT SYSTEM
SLD COUNTY/SR - ANNUAL PRINT

PAGE NUMBER: 572
COUNTY: LACKAWANNA

DIR: B TOTAL LEN: 5.632 MI.
LEFT MUN: SCRANTON C

DIST: 04-2 SR: 6011
RIGHT MUN: SCRANTON C

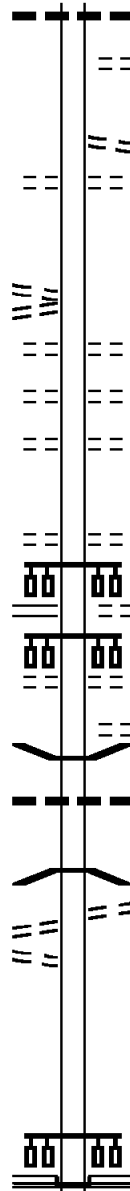
1 0 00005 0 01 0384+38 004626 FT
HARRISON AV
(CITY)
MYRTLE ST
(CITY)

0210/0000

002373 FT

MULBERRY ST
(SR3027 SEG 0010/0000) 0190/1820

CROWN AV
(CITY) 0190/0348
CROWN AV
(CITY) 0190/0043
000000 FT



0210/0780 LEN=0040 INSTALLED UNKN
HARDING ST
(CITY)
0210/0736 NC WHEELER AV
WHEELER AV
(CITY)
0210/0393 STIPP CT
(CITY)
0210/0198 (CITY)
004626 FT

5 0210/0000 NC MYRTLE ST
LENGTH(AH 2280 BK 2253)
GIBSON ST
(CITY)

0200/1716 PINE ST
(CITY)

0200/1142 OLIVE ST
(CITY)

0200/0561 (CITY)
002373 FT

5 0200/0000 1 0 00005 0 01 0361+84
VINE ST
(CITY)
LENGTH(AH 2253 BK 2373)
MULBERRY ST
(CITY)

0190/1820 LINDEN ST
(CITY)

0190/1350 ROSELYNN ST
(CITY)

0190/0935 (CITY)
0190/0855 BMSSEN 35/6011/0190/0390
024 " DIA CIRC CONCR
0190/0430 LEN=0060 INSTALLED UNKN
1 0 00005 0 01 0337+64
SR 3022 WB

0190/0390 BMSBG 35/6011/0190/0390
FRONT ST
(CITY)

0190/0348 (CITY)
000000 FT 1 0 00005 0 01 0337+64
NC HARRISON AV
MOOSIC ST
(SR0307 SEG 0222/0000)

INTER-BK CROWN AV
(CITY)
MFC BEGIN = B
5 0190/0000 LENGTH(AH 2373 BK 0000)

EXTRACT DATE: 12/18/2023 ROADWAY MANAGEMENT SYSTEM PAGE NUMBER: 571
PRINT DATE: 12/19/2023 SLD COUNTY/SR - ANNUAL PRINT COUNTY: LACKAWANNA
DIR: E TOTAL LEN: 14.545 MI. DIST: 04-2 SR: 6006
LEFT MUN: CARBONDALE T RIGHT MUN: CARBONDALE T

076645 FT



076800 FT
INTER-AHD

PRIVATE DR
(TWP)
ROBERT P CASEY HW
(SR0006 SEG 0565/0000)
(SR0006 SEG 0564/0000)

0536/1390

EXTRACT DATE: 12/18/2023
PRINT DATE: 12/19/2023

ROADWAY MANAGEMENT SYSTEM
SLD COUNTY/SR - ANNUAL PRINT

PAGE NUMBER: 570
COUNTY: LACKAWANNA

DIR: E TOTAL LEN: 14.545 MI.
LEFT MUN: CARBONDALE T

DIST: 04-2 SR: 6006
RIGHT MUN: CARBONDALE T

FROM 0006/0565 SH
(CONN)

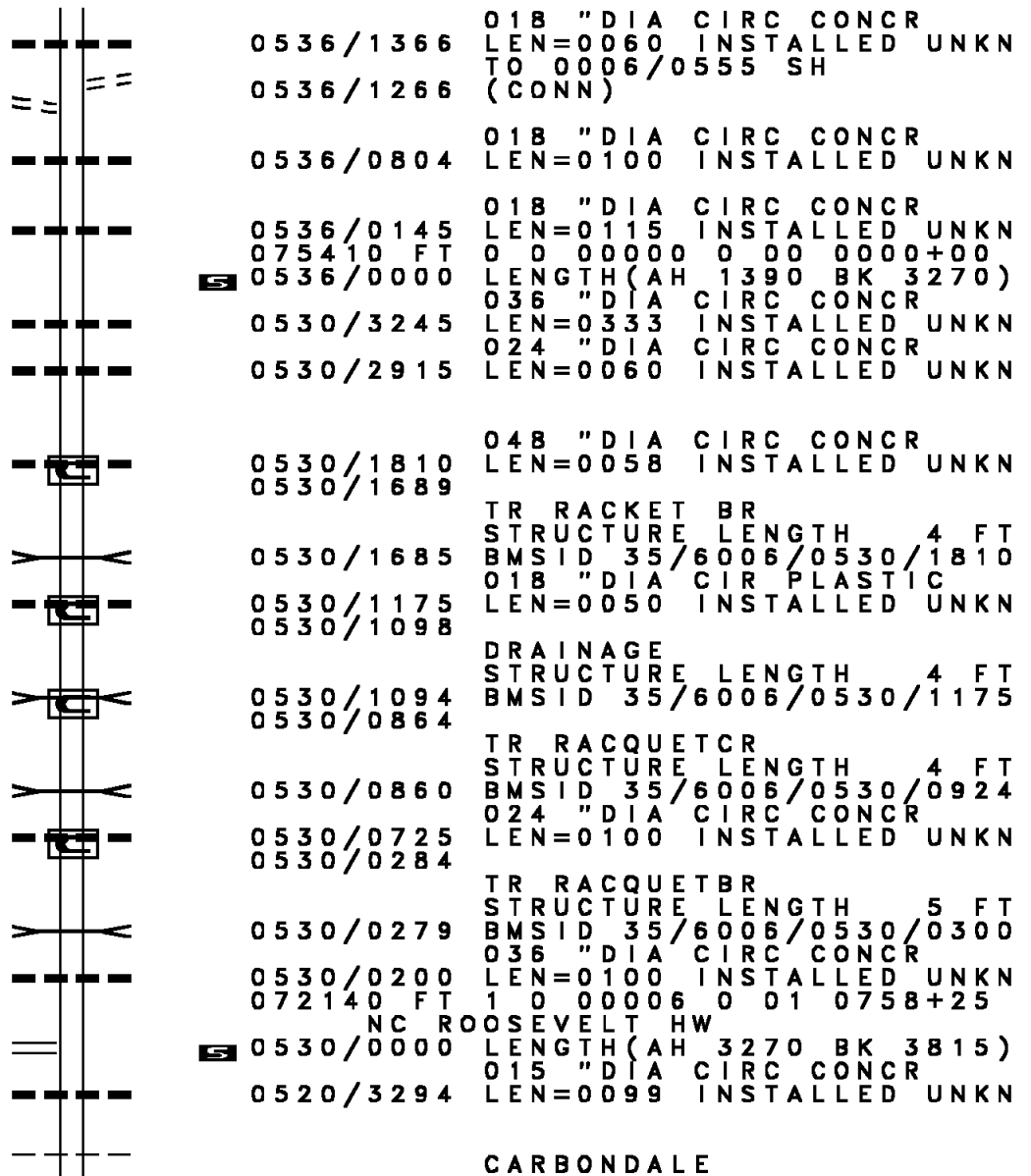
0536/1265

075255 FT

CANAAN ST
(SR1003 SEG 0010/0000)

071985 FT

0530/0000



CARBONDALE

DIR: E TOTAL LEN: 14.545 MI. DIST: 04-2 SR: 6006
 LEFT MUN: CARBONDALE T RIGHT MUN: CARBONDALE T

BEAVER ST
(CITY)

0520/1285

068170 FT

THORN ST
(CITY)

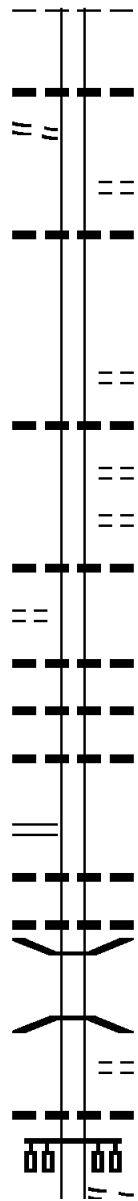
0510/1292

BELMONT ST
(SR0171 SEG 0010/0000)

065950 FT

0510/0000

065516 FT



0520/2335 CARBONDALE C
 0520/1615 015 "DIA CAST IRON
 LEN=0030 INSTALLED UNKN
 MC CABE AV
 (CITY)
 0520/1044 015 "DIA CIRC METAL
 0520/0901 LEN=0040 INSTALLED UNKN
 068325 FT 1 0 00006 0 01 0720+19
 HOWARD AV
 (CITY)
 0520/0000 LENGTH(AH 3815 BK 2220)
 015 "DIA CIR PLASTIC
 0510/1785 LEN=0030 INSTALLED UNKN
 MITCHELL AV
 (CITY)
 0510/1725 GRAVITY AV
 (CITY)
 0510/1490 015 "DIA CAST IRON
 0510/1480 LEN=0050 INSTALLED UNKN
 0510/1290 015 "DIA CIRC CONCR
 LEN=0050 INSTALLED UNKN
 006 "DIA CIRC CONCR
 0510/0725 LEN=0040 INSTALLED UNKN
 015 "DIA CIRC CONCR
 0510/0445 LEN=0050 INSTALLED UNKN
 066105 FT 1 0 00006 0 01 0697+84
 NC CA NAAN ST
 0510/0000 LENGTH(AH 2220 BK 0434)
 018 "DIA CIRC CONCR
 0500/0410 LEN=0050 INSTALLED UNKN
 018 "DIA CIRC CONCR
 0500/0282 LEN=0060 INSTALLED UNKN
 0500/0250 BMSSEN 35/6006/0500/0209
 0 0 00000 0 00 0000+00
 RACKET BROOK
 0500/0209 BMSBG 35/6006/0500/0209
 GARFIELD AV
 (CITY)
 0500/0125 018 "DIA CIRC CONCR
 LEN=0030 INSTALLED UNKN
 065671 FT 1 0 00006 0 01 0693+47
 CHURCH ST
 (CITY)

DIR: E TOTAL LEN: 14.545 MI. DIST: 04-2 SR: 6006
 LEFT MUN: CARBONDALE C RIGHT MUN: CARBONDALE C

Location	Segment ID	Length	Notes
LC TO CARBONDALE MALL (CONN)	0482/1478		
CARBONDALE MALL RD (PRDR)	0482/1372		
LC FROM CARBONDALE MALL (CONN)	0482/1295		
	0482/1600	LEN=0035	INSTALLED UNKN
	0482/1190	012 " DIA	CIRC CONCR
	0482/0885	LEN=0035	INSTALLED UNKN
	0482/0750	018 " DIA	CIR PLASTIC
WEST SIDE DR (CITY)	0482/0690	LEN=0035	INSTALLED UNKN
	0482/0625	BMS EN 35/6006	/0482/0587
	0482/0587	BMS BG 35/6006	/0482/0587
	0482/0492	015 " DIA	CIRC CONCR
	0482/0143	LEN=0030	INSTALLED UNKN
HIGH SCHOOL ENT RD (GOVT)	060312 FT	060467 FT	2 0 35046 0 01 0157+44
	0482/0000	NC SC	CRANTON-CARBONDALE HW
	0472/3650	LEN=0030	INSTALLED UNKN
HIGH SCHOOL ENT RD (GOVT)	0472/3437		
	0472/3200	018 " DIA	CIR PLASTIC
HIGH SCHOOL ENT RD (GOVT)	0472/2928	LEN=0030	INSTALLED UNKN
	0472/2840	036 " DIA	CIRC CONCR
	0472/2681	LEN=0030	INSTALLED UNKN
	0472/2468	018 " DIA	CIRC CONCR
	0472/2260	LEN=0050	INSTALLED UNKN
	0472/2020	018 " DIA	CIRC CONCR
HICKORY ST (CITY)	0472/1919	LEN=0050	INSTALLED UNKN
CRANBERRY AV (CITY)	0472/1496		
GREENFIELD RD	0472/1347		BRIDGE CT (CITY) GREENFIELD RD

DIR: E TOTAL LEN: 14.545 MI. DIST: 04-2 SR: 6006
 LEFT MUN: CARBONDALE C RIGHT MUN: CARBONDALE C

Segment / Location	Stationing	Length	Notes
(SR1004 SEG 0070/1414)	0472/0785		
			0472/0785 (CITY)
			036 " DIA CIRC CONCR
			LEN=0050 INSTALLED UNKN
			036 " DIA CIRC CONCR
			LEN=0050 INSTALLED UNKN
WALKER AV (CITY)	0472/0315	056511 FT	
			056666 FT 2 0 35046 0 01 0120+00
			PIKE ST
			(SR1041 SEG 0010/0000)
			NC BR
			0472/0000 LENGTH(AH 3801 BK 1825)
PHOENIX AV (CITY)	0460/1790		
			0460/1250 018 " DIA CIRC CONCR
			LEN=0030 INSTALLED UNKN
			0460/0920 018 " DIA CIRC CONCR
			LEN=0035 INSTALLED UNKN
			0460/0820 018 " DIA CIRC CONCR
			LEN=0035 INSTALLED UNKN
			0460/0679 018 " DIA CIRC CONCR
			LEN=0030 INSTALLED UNKN
			CARBONDALE
			0460/0599 CARBONDALE T
			018 " DIA CIRC METAL
			LEN=0038 INSTALLED UNKN
1 0 00006 0 01 0587+29	054686 FT		
BROOKSIDE RD (TWP)	0460/0000	054841 FT	
			0460/0000 LENGTH(AH 1825 BK 3540)
			018 " DIA CIRC CONCR
			LEN=0050 INSTALLED UNKN
ORCHARD ST (TWP)	0450/2494		
			0450/2398 SIGN: CANTILEVER
			BMSID 35/6006/0450/1727
			024 " DIA CIR PLASTIC
			LEN=0100 INSTALLED UNKN
			024 " DIA CIRC CONCR
			LEN=0050 INSTALLED UNKN
			018 " DIA CIRC CONCR
			LEN=0045 INSTALLED UNKN
			(APRA) PP & L RD
			MEREDITH ST
			(SR1039 SEG 0020/1695)
WALKER ST (T475)	0450/1726		
			0450/1726 018 " DIA CIRC CONCR
			LEN=0030 INSTALLED UNKN
MILL ST (TWP)	0450/1705		

DIR: E TOTAL LEN: 14.545 MI. DIST: 04-2 SR: 6006
 LEFT MUN: CARBONDALE T RIGHT MUN: CARBONDALE T

SCHOOL ST
 (T473)
 UNKNOWN RD
 (TWP)

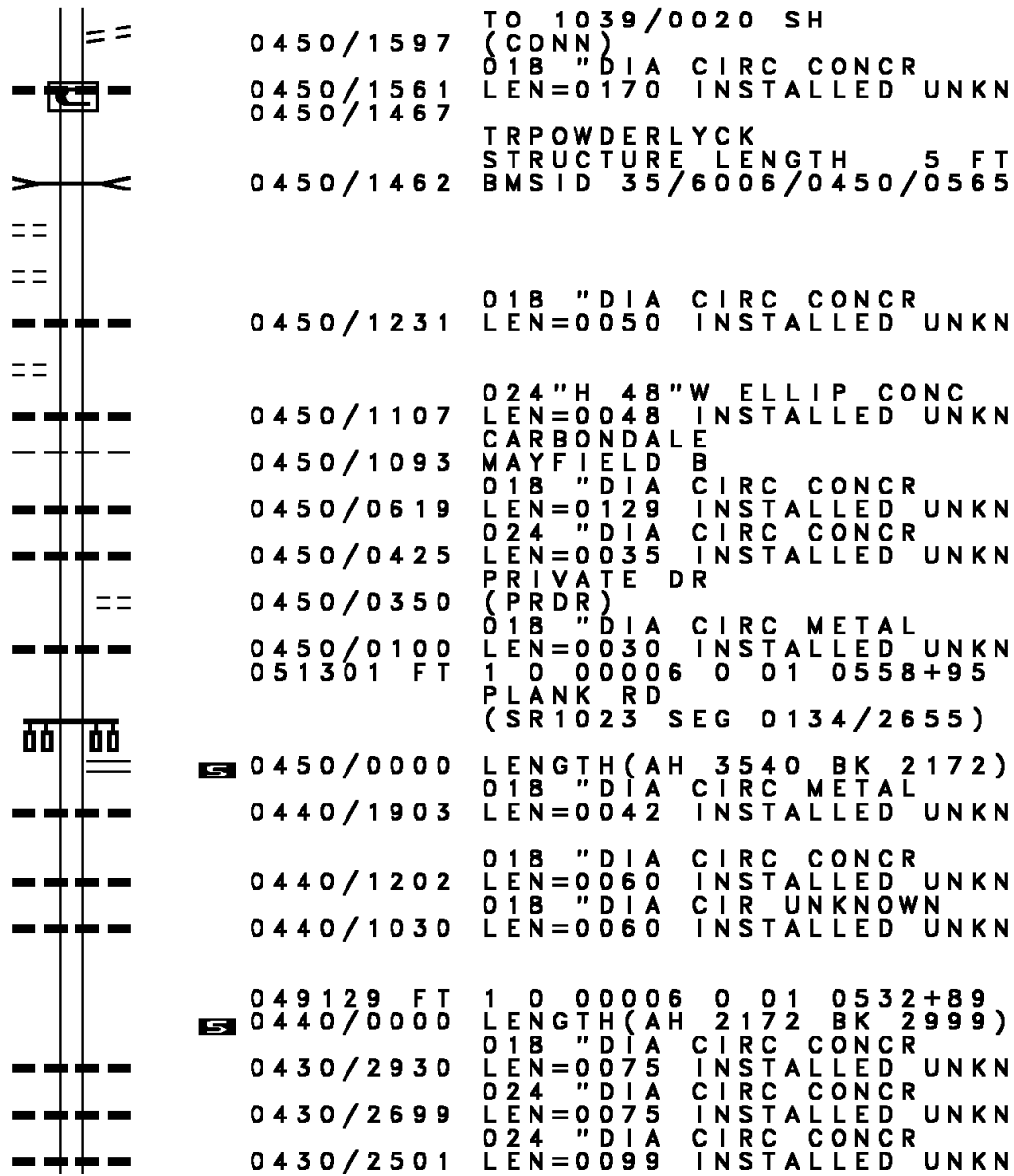
 MADISON AV
 (T471)

0450/1420
 0450/1274

 0450/1141

051146 FT

048974 FT



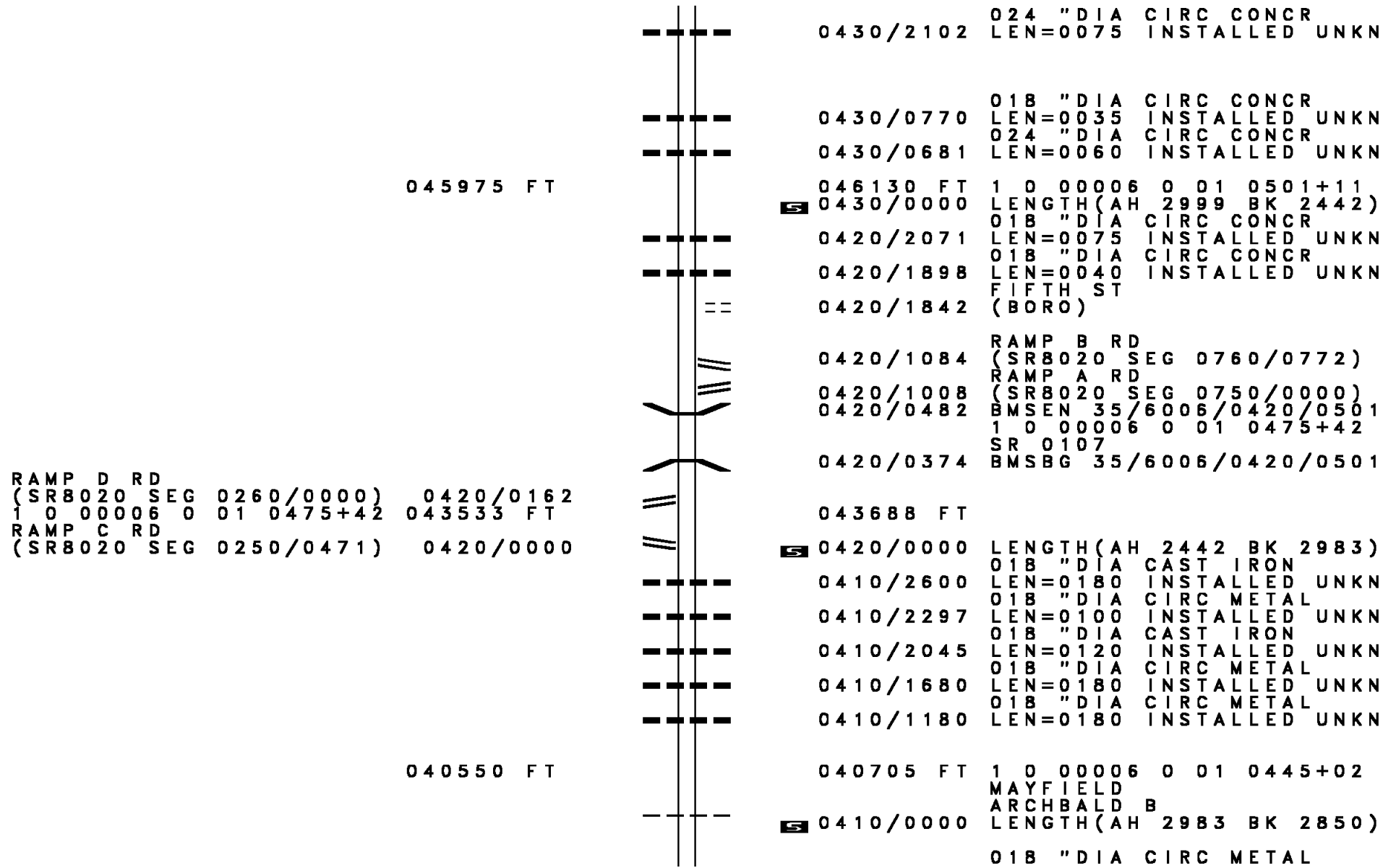
0450/1597 TO 1039/0020 SH
 (CONN)
 018 " DIA CIRC CONCR
 0450/1561 LEN=0170 INSTALLED UNKN
 0450/1467
 TRPOWDERLYCK
 STRUCTURE LENGTH 5 FT
 0450/1462 BMSID 35/6006/0450/0565

 0450/1231 018 " DIA CIRC CONCR
 LEN=0050 INSTALLED UNKN

 0450/1107 024 "H 48 "W ELLIP CONC
 LEN=0048 INSTALLED UNKN
 CARBONDALE
 0450/1093 MAYFIELD B
 018 " DIA CIRC CONCR
 0450/0619 LEN=0129 INSTALLED UNKN
 024 " DIA CIRC CONCR
 0450/0425 LEN=0035 INSTALLED UNKN
 PRIVATE DR
 0450/0350 (PRDR)
 018 " DIA CIRC METAL
 0450/0100 LEN=0030 INSTALLED UNKN
 051301 FT 1 0 00006 0 01 0558+95
 PLANK RD
 (SR1023 SEG 0134/2655)
 0450/0000 LENGTH(AH 3540 BK 2172)
 018 " DIA CIRC METAL
 0440/1903 LEN=0042 INSTALLED UNKN

 0440/1202 018 " DIA CIRC CONCR
 LEN=0060 INSTALLED UNKN
 0440/1030 018 " DIA CIR UNKNOWN
 LEN=0060 INSTALLED UNKN

 049129 FT 1 0 00006 0 01 0532+89
 0440/0000 LENGTH(AH 2172 BK 2999)
 018 " DIA CIRC CONCR
 0430/2930 LEN=0075 INSTALLED UNKN
 024 " DIA CIRC CONCR
 0430/2699 LEN=0075 INSTALLED UNKN
 024 " DIA CIRC CONCR
 0430/2501 LEN=0099 INSTALLED UNKN



RAMP D RD
 (SR8020 SEG 0260/0000) 0420/0162
 1 0 00006 0 01 0475+42 043533 FT
 RAMP C RD
 (SR8020 SEG 0250/0471) 0420/0000

045975 FT

040550 FT

0430/2102 024 " DIA CIRC CONCR
 LEN=0075 INSTALLED UNKN

0430/0770 018 " DIA CIRC CONCR
 LEN=0035 INSTALLED UNKN

0430/0681 024 " DIA CIRC CONCR
 LEN=0060 INSTALLED UNKN

046130 FT 1 0 00006 0 01 0501+11
 LENGTH(AH 2999 BK 2442)

0420/2071 018 " DIA CIRC CONCR
 LEN=0075 INSTALLED UNKN

0420/1898 018 " DIA CIRC CONCR
 LEN=0040 INSTALLED UNKN

0420/1842 FIFTH ST
 (BORO)

0420/1084 RAMP B RD
 (SR8020 SEG 0760/0772)

0420/1008 RAMP A RD
 (SR8020 SEG 0750/0000)

0420/0482 BMSSEN 35/6006/0420/0501
 1 0 00006 0 01 0475+42

0420/0374 SR 0107
 BMSBG 35/6006/0420/0501

043688 FT

0420/0000 LENGTH(AH 2442 BK 2983)
 018 " DIA CAST IRON

0410/2600 LEN=0180 INSTALLED UNKN
 018 " DIA CIRC METAL

0410/2297 LEN=0100 INSTALLED UNKN
 018 " DIA CAST IRON

0410/2045 LEN=0120 INSTALLED UNKN
 018 " DIA CIRC METAL

0410/1680 LEN=0180 INSTALLED UNKN
 018 " DIA CIRC METAL

0410/1180 LEN=0180 INSTALLED UNKN

040705 FT 1 0 00006 0 01 0445+02
 MAYFIELD
 ARCHBALD B

0410/0000 LENGTH(AH 2983 BK 2850)
 018 " DIA CIRC METAL

DIR: E TOTAL LEN: 14.545 MI. DIST: 04-2 SR: 6006
 LEFT MUN: ARCHBALD B RIGHT MUN: ARCHBALD B

	0400/2106	LEN=0058	INSTALLED UNKN
		018 " DIA	CIRC METAL
	0400/1885	LEN=0045	INSTALLED UNKN
		018 " DIA	CIRC METAL
	0400/1605	LEN=0042	INSTALLED UNKN
		018 " DIA	CIRC METAL
	0400/1287	LEN=0048	INSTALLED UNKN
		018 " DIA	CIRC METAL
	0400/0790	LEN=0180	INSTALLED UNKN
037700 FT	037855 FT	1 0 00006 0 01 0416+52	DRAINAGE
			STRUCTURE LENGTH 5 FT
		BMSID 35/6006/0400/0000	
	5 0400/0000	LENGTH(AH 2850 BK 2705)	
		048"H 60"W CON BOX CUL	
		LEN=0060	INSTALLED UNKN
		UNKNOWN STRM	
		STRUCTURE LENGTH 5 FT	
	0390/2600	BMSID 35/6006/0390/2600	
		STOCKPILE #5 RD	
	== 0390/2571	(GOVT)	
034995 FT	035150 FT	1 0 00006 0 01 0389+45	
	5 0390/0000	LENGTH(AH 2705 BK 2437)	
		036 " DIA CIRC CONCR	
	0380/1960	LEN=0150	INSTALLED UNKN
		ARCHBALD POT HOLE ENT RD	
	== 0380/0605	(PARK)	
032558 FT	032713 FT	1 0 00006 0 01 0364+82	
		WILDCAT CK	
		STRUCTURE LENGTH 5 FT	
		BMSID 35/6006/0380/0000	
	5 0380/0000	LENGTH(AH 2437 BK 1050)	
		018 " DIA CIRC CONCR	
	0374/0076	LEN=0004	INSTALLED UNKN
		LC FROM EYNON PLAZA	
	0374/0051	(CONN)	

DIR: E TOTAL LEN: 14.545 MI. DIST: 04-2 SR: 6006
 LEFT MUN: ARCHBALD B RIGHT MUN: ARCHBALD B

031508 FT

031663 FT 1 0 00006 0 01 0354+32
 EYNON PLAZA MALL RD
 (PRDR)

018 "DIA CIRC CONCR
 LEN=0040 INSTALLED UNKN 0371/0764

0374/0000 MFC BEGIN = B
 LENGTH(AH 1050 BK 0926)

0370/0900 018 "DIA CIRC CONCR
 LEN=0032 INSTALLED UNKN
 LC TO EYNON PLAZA
 0370/0869 (CONN)

1 0 00006 0 01 0345+95 030458 FT
 LENGTH(AH 1050 BK 2114) 0371/0000

030737 FT 1 0 00006 0 01 0345+00
 0370/0000 LENGTH(AH 0926 BK 2252)
 018 "DIA CIRC CONCR
 0360/2034 LEN=0040 INSTALLED UNKN

018 "DIA CIRC CONCR
 LEN=0040 INSTALLED UNKN 0361/2000

0360/1696 018 "DIA CIRC CONCR
 LEN=0040 INSTALLED UNKN

018 "DIA CIRC METAL
 LEN=0040 INSTALLED UNKN 0361/1666
 018 "DIA CIRC CONCR
 LEN=0040 INSTALLED UNKN 0361/1334

0360/1315 018 "DIA CIRC CONCR
 LEN=0040 INSTALLED UNKN
 0360/1052 018 "DIA CIRC CONCR
 LEN=0024 INSTALLED UNKN

018 "DIA CIRC CONCR
 LEN=0040 INSTALLED UNKN 0361/1026

0360/0988 LC FROM SUGERMAN'S PL
 (CONN)
 SUGERMAN'S ENT RD
 (PRDR)

SUGERMANS ENT RD
 (PRDR)
 0361/0916

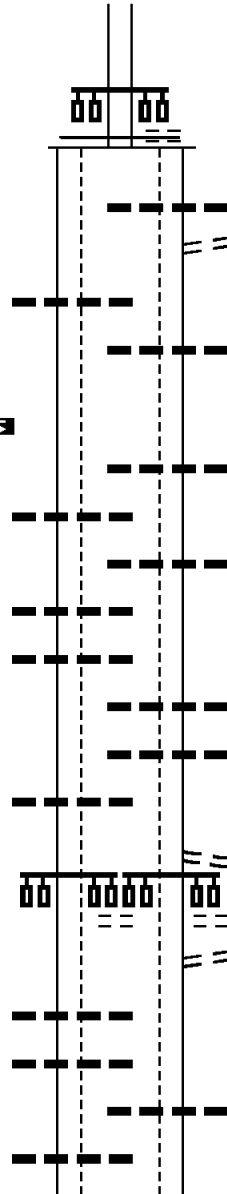
0360/0929 LC TO SUGERMAN'S PLAZA
 (CONN)
 0360/0866

018 "DIA CIRC CONCR
 LEN=0040 INSTALLED UNKN 0361/0763
 018 "DIA CIRC CONCR
 LEN=0040 INSTALLED UNKN 0361/0634

0360/0512 024 "DIA CIRC CONCR
 LEN=0056 INSTALLED UNKN

018 "DIA CIRC CONCR
 LEN=0096 INSTALLED UNKN 0361/0121

018 "DIA CIRC CONCR



DIR: E TOTAL LEN: 14.545 MI. DIST: 04-2 SR: 6006
 LEFT MUN: ARCHBALD B RIGHT MUN: ARCHBALD B

Stationing	Description	Length	Notes
1 0 00006 0 01 0322+48 028344 FT	BETTY ST	0361/0000	LEN=0061 INSTALLED UNKN
(SR1010 SEG 0011/0000)			
LENGTH(AH 2114 BK 0824)			
024"H 36"W CON BOX CUL		0351/0571	LEN=0040 INSTALLED UNKN
FOR SR 0247 AND 6006 02		0351/0415	LEN=0040 INSTALLED UNKN
(CONN)			
1 0 00006 0 01 0313+93 027520 FT	WILDCAT RD	0351/0000	LEN=0061 INSTALLED UNKN
(SR0247 SEG 0210/0000)			
WILDCAT RD			
(SR0247 SEG 0210/0000)			
LENGTH(AH 0824 BK 3089)			
018 "DIA CIRC CONCR		0341/3050	LEN=0040 INSTALLED UNKN
FROM 0247/0210 SH		0341/2930	LEN=0040 INSTALLED UNKN
(CONN)		0341/2816	LEN=0040 INSTALLED UNKN
FOR SR 0247 AND 6006 01			
(CONN)			
024 "DIA CIRC CONCR		0341/2722	LEN=0040 INSTALLED UNKN
LEN=0040 INSTALLED UNKN			
018 "DIA CIRC CONCR		0341/2519	LEN=0040 INSTALLED UNKN
LEN=0040 INSTALLED UNKN			
018 "DIA CIRC CONCR		0341/2291	LEN=0040 INSTALLED UNKN
LEN=0040 INSTALLED UNKN			
018 "DIA CIRC CONCR		0341/1931	LEN=0040 INSTALLED UNKN
LEN=0040 INSTALLED UNKN			

DIR: E TOTAL LEN: 14.545 MI. DIST: 04-2 SR: 6006
 LEFT MUN: ARCHBALD B RIGHT MUN: ARCHBALD B

Item ID	Description	Length	Material	Status	Stationing	Notes
0340/1202	018 "DIA CIRC CONCR	LEN=0040	INSTALLED	UNKN		
0341/1128	018 "DIA CIRC CONCR	LEN=0040	INSTALLED	UNKN		
0341/0784	024 "DIA CIRC CONCR	LEN=0040	INSTALLED	UNKN		
0341/0041	BR WLDCAT CK STRUCTURE LENGTH 9 FT BMSID 35/6006/0340/0086					
0340/0100	BR WLDCAT CK STRUCTURE LENGTH 9 FT BMSID 35/6006/0340/0086					
0340/0076	LC FROM STURGES RD (CONN)	024442 FT				
024442 FT	1 0 00006 0 01 0282+90	024431 FT				
0341/0000	ARCHBALD BLAKELY B LENGTH(AH 3089 BK 3282)					
0340/0000	ARCHBALD BLAKELY B LENGTH(AH 3089 BK 3282)					
0330/3246	018 "DIA CIRC METAL	LEN=0040	INSTALLED	UNKN		
0331/3246	TERRACE RD (PRDR)					
0331/3229	018 "DIA CIRC METAL	LEN=0040	INSTALLED	UNKN		
0330/3209	TERRACE RD (PRDR)					
0331/3007	018 "DIA CIRC CONCR	LEN=0040	INSTALLED	UNKN		
0330/3007	018 "DIA CIRC METAL	LEN=0040	INSTALLED	UNKN		
0330/2905	BR WLDCAT CK STRUCTURE LENGTH 12 FT BMSID 35/6006/0330/3189					
0330/2797	018 "DIA CIRC CONCR	LEN=0040	INSTALLED	UNKN		
0331/2797	018 "DIA CIRC CONCR	LEN=0040	INSTALLED	UNKN		
0331/2450	018 "DIA CIRC CONCR	LEN=0040	INSTALLED	UNKN		
0331/2270	018 "DIA CIRC CONCR	LEN=0040	INSTALLED	UNKN		
0330/2249	015 "DIA CIRC METAL	LEN=0045	INSTALLED	UNKN		
0330/1949	018 "DIA CIRC CONCR	LEN=0040	INSTALLED	UNKN		
0330/1632	018 "DIA CIRC CONCR	LEN=0040	INSTALLED	UNKN		
0330/1372	018 "DIA CIRC CONCR	LEN=0040	INSTALLED	UNKN		
0330/1005	018 "DIA CIRC METAL	LEN=0050	INSTALLED	UNKN		
0331/0989	018 "DIA CIRC CONCR	LEN=0040	INSTALLED	UNKN		

DIR: E TOTAL LEN: 14.545 MI. DIST: 04-2 SR: 6006
 LEFT MUN: BLAKELY B RIGHT MUN: BLAKELY B

018 "DIA CIRC CONCR LEN=0040 INSTALLED UNKN 0331/0619	---	0330/0619	018 "DIA CIRC METAL LEN=0050 INSTALLED UNKN
	---	0330/0285	018 "DIA CIRC METAL LEN=0040 INSTALLED UNKN
018 "DIA CIRC CONCR LEN=0040 INSTALLED UNKN 0331/0280	---	021160 FT	1 0 00006 0 01 0249+84
1 0 00006 0 01 0249+84 021149 FT	---	0330/0000	018 "DIA CIRC CONCR LEN=0120 INSTALLED UNKN
LENGTH(AH 3282 BK 2011) 0331/0000	---		LENGTH(AH 3282 BK 2011)
018 "DIA CIRC CONCR LEN=0120 INSTALLED UNKN 0325/2000	---	0324/1860	018 "DIA CIRC CONCR LEN=0120 INSTALLED UNKN
018 "DIA CIRC CONCR LEN=0120 INSTALLED UNKN 0325/1860	---	0324/1512	018 "DIA CIRC CONCR LEN=0120 INSTALLED UNKN
018 "DIA CIRC CONCR LEN=0120 INSTALLED UNKN 0325/1512	---	0324/0838	018 "DIA CIRC CONCR LEN=0120 INSTALLED UNKN
018 "DIA CIRC CONCR LEN=0120 INSTALLED UNKN 0325/0838	---	0324/0338	018 "DIA CIRC CONCR LEN=0120 INSTALLED UNKN
018 "DIA CIRC CONCR LEN=0120 INSTALLED UNKN 0325/0338	---	0324/0338	018 "DIA CIRC CONCR LEN=0120 INSTALLED UNKN
TIMBER FALLS ENTRANCE R (PRDR)	==		
1 0 00006 0 01 0232+34 019138 FT	==	019149 FT	1 0 00006 0 01 0229+73
TIMBER FALLS ENTRANCE R (PRDR)	==		TIMBER FALLS ENTRANCE R (PRDR)
LENGTH(AH 2011 BK 1821) 0325/0000	==	0324/0000	LENGTH(AH 2011 BK 1834)
	==	0320/1792	018 "DIA CIRC CONCR LEN=0120 INSTALLED UNKN
	==	0320/1592	018 "DIA CIRC CONCR LEN=0120 INSTALLED UNKN
	==	0320/1297	ALEXANDRIA DR (PRDR)
TO 1020/0011 SH (CONN)	==		
HULLS CREEK RD (SR1020 SEG 0010/0587)	==	0321/0682	
	==	0321/0550	
	==		CEMETERY ENTRANCE RD (PRDR)
	==		HULLS CREEK RD (SR1020 SEG 0010/0587)
FROM 1020/0010 SH (CONN)	==	0320/0550	
HULLS CREEK STRUCTURE LENGTH 15 FT	==		HULLS CREEK STRUCTURE LENGTH 15 FT
BMSID 35/6006/0320/0223 0321/0341	==	0320/0351	BMSID 35/6006/0320/0223
BMSEN 35/6006/0320/0000 0321/0143	==	0320/0143	BMSEN 35/6006/0320/0000

DIR: E TOTAL LEN: 14.545 MI. DIST: 04-2 SR: 6006
 LEFT MUN: BLAKELY B RIGHT MUN: BLAKELY B

Stationing	Description	Length	Material	Notes
0321/0041	BLAKELY DICKSON CITY B	017315 FT		
0320/0000	BMSBG 35/6006/0320/0000	0320/0000		
0310/2698	018 " DIA CIRC CONCR	LEN=0120	INSTALLED UNKN	
0310/2398	015 " DIA CIRC CONCR	LEN=0120	INSTALLED UNKN	
0310/2383	015 " DIA CIRC CONCR	LEN=0120	INSTALLED UNKN	
0310/2363	ELEVENTH ST (BORO)			
0310/1646	BLAKELY DICKSON CITY B			
0310/1601	018 " DIA CIRC CONCR	LEN=0120	INSTALLED UNKN	
0311/1235	018 " DIA CIRC CONCR	LEN=0002	INSTALLED UNKN	
0310/1143	010 " DIA CIRC METAL	LEN=0120	INSTALLED UNKN	
0310/0908	018 " DIA CIRC CONCR	LEN=0120	INSTALLED UNKN	
0310/0593	018 " DIA CIRC CONCR	LEN=0120	INSTALLED UNKN	
0310/0306	018 " DIA CIRC CONCR	LEN=0120	INSTALLED UNKN	
0310/0287	MEMO LN (BORO)			
0310/0240	018 " DIA CIRC CONCR	LEN=0120	INSTALLED UNKN	
0310/0070	018 " DIA CIRC CONCR	LEN=0120	INSTALLED UNKN	
013713 FT	DRAINAGE STRUCTURE LENGTH 5 FT			
0311/0000	BMSID 35/6006/0310/0000	0310/0000		
0300/2585	018 " DIA CIRC CONCR	LEN=0120	INSTALLED UNKN	
0300/2565	018 " DIA CIRC CONCR	LEN=0120	INSTALLED UNKN	
	TRIB LACKA R			
	STRUCTURE LENGTH 5 FT			

EXTRACT DATE: 12/18/2023
PRINT DATE: 12/19/2023

ROADWAY MANAGEMENT SYSTEM
SLD COUNTY/SR - ANNUAL PRINT

PAGE NUMBER: 557
COUNTY: LACKAWANNA

DIR: E TOTAL LEN: 14.545 MI.
LEFT MUN: DICKSON CITY B

DIST: 04-2 SR: 6006
RIGHT MUN: DICKSON CITY B

Item ID	Material	Length	Notes	Stationing	Item ID	Material	Length	Notes	Stationing
018 "DIA	CIRC CONCR	LEN=0120	INSTALLED UNKN	0301/1555	0300/2560	BMSID 35/6006/0300/2560			
018 "DIA	CIRC CONCR	LEN=0120	INSTALLED UNKN	0301/1041	0300/2242	018 "DIA CIRC CONCR			
SCOTT RD (BORO)					0300/1887	LEN=0120 INSTALLED UNKN			
BELL MT VILLAGE RD (PRDR)					0300/1611	018 "DIA CIRC CONCR			
					0300/1111	LEN=0120 INSTALLED UNKN			
						SCOTT RD (BORO)			
						BELL MT VILLAGE RD (PRDR)			
					0301/0941	0300/0972			
018 "DIA	CIRC CONCR	LEN=0120	INSTALLED UNKN	0301/0805	0300/0861	018 "DIA CIRC CONCR			
018 "DIA	CIRC CONCR	LEN=0120	INSTALLED UNKN	0301/0551	0300/0561	LEN=0120 INSTALLED UNKN			
018 "DIA	CIRC CONCR	LEN=0120	INSTALLED UNKN	0301/0301	0300/0307	018 "DIA CIRC CONCR			
018 "DIA	CIRC CONCR	LEN=0120	INSTALLED UNKN	0301/0050	0300/0056	LEN=0120 INSTALLED UNKN			
						018 "DIA CIRC CONCR			
						LEN=0120 INSTALLED UNKN			
						010992 FT			
						1 0 00006 0 01 0146+99			
						WATER RUNOFF			
						STRUCTURE LENGTH 5 FT			
						BMSID 35/6006/0300/0000			
						LENGTH(AH 2721 BK 2299)			
						018 "DIA CIRC CONCR			
						LEN=0120 INSTALLED UNKN			
018 "DIA	CIRC CONCR	LEN=0120	INSTALLED UNKN	0291/1976	0290/2040				
018 "DIA	CIRC CONCR	LEN=0120	INSTALLED UNKN	0291/1703					
018 "DIA	CIRC CONCR	LEN=0120	INSTALLED UNKN	0291/1333	0290/1397	018 "DIA CIRC CONCR			
						LEN=0120 INSTALLED UNKN			
						018 "DIA CIRC CONCR			

EXTRACT DATE: 12/18/2023
PRINT DATE: 12/19/2023

ROADWAY MANAGEMENT SYSTEM
SLD COUNTY/SR - ANNUAL PRINT

PAGE NUMBER: 556
COUNTY: LACKAWANNA

DIR: E TOTAL LEN: 14.545 MI.
LEFT MUN: DICKSON CITY B

DIST: 04-2 SR: 6006
RIGHT MUN: DICKSON CITY B

Item Description	Item ID	Item Length	Item Status	Item Material
018 "DIA CIRC CONCR LEN=0120 INSTALLED UNKN	0291/1093			
018 "DIA CIRC CONCR LEN=0120 INSTALLED UNKN	0291/0743			
LC TO BELL MT RD (CONN)	0291/0553			
BELL MT VILLAGE RD (PRDR)				
COMMERCE BL (PRDR)				
LC FROM BELL MT RD (CONN)	0291/0462			
	0291/0373			
018 "DIA CIRC CONCR LEN=0120 INSTALLED UNKN	0291/0283			
018 "DIA CIRC CONCR LEN=0120 INSTALLED UNKN	0291/0193			
1 0 00006 0 01 0124+00 008641 FT LENGTH(AH 2352 BK 3405)	0291/0000			
(APRA) BETTER HOMES SHO BORO RD (BORO)				
BETTER HOMES SHORTEN DR (PRDR)	0281/2587			
018 "DIA CIRC CONCR LEN=0040 INSTALLED UNKN	0281/2080			
K MART ENT MALL RD (PRDR)	0281/1693			
018 "DIA CIRC CONCR LEN=0040 INSTALLED UNKN	0281/1595			
018 "DIA CIRC CONCR LEN=0040 INSTALLED UNKN	0281/1370			
018 "DIA CIRC CONCR LEN=0040 INSTALLED UNKN	0281/1000			
018 "DIA CIRC CONCR LEN=0040 INSTALLED UNKN	0281/0605			
	0290/1137	LEN=0120	INSTALLED	UNKN
	0290/0682	LEN=0120	INSTALLED	UNKN
	0290/0493	LEN=0120	INSTALLED	UNKN
	0290/0402	LEN=0120	INSTALLED	UNKN
	0290/0310	LEN=0120	INSTALLED	UNKN
	0290/0005	008693 FT		
	0290/0000			
	0280/2596			
	0280/1701			
	0280/1500	LEN=0050	INSTALLED	UNKN
	0280/1120	LEN=0035	INSTALLED	UNKN

018 "DIA CIRC CONCR
LEN=0120 INSTALLED UNKN
LC FROM COMMERCE BL
(CONN)
BELL MT VILLAGE RD
(PRDR)
COMMERCE BL
(PRDR)

LC TO COMMERCE BL
(CONN)
1 0 00006 0 01 0124+00
WATER RUNOFF
STRUCTURE LENGTH 5 FT
BMSID 35/6006/0290/0000
LENGTH(AH 2299 BK 3464)

(APRA) BETTER HOMES SHO
BORO RD
(BORO)
BETTER HOMES SHORTEN DR
(PRDR)
K-MART ENT RD
(PRDR)

EXTRACT DATE: 12/18/2023
PRINT DATE: 12/19/2023

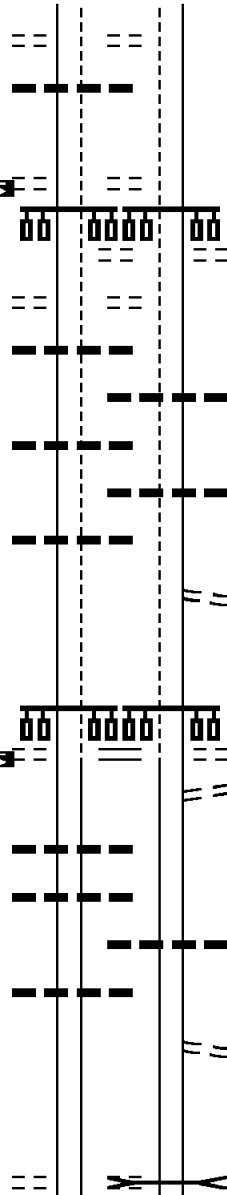
ROADWAY MANAGEMENT SYSTEM
SLD COUNTY/SR - ANNUAL PRINT

PAGE NUMBER: 555
COUNTY: LACKAWANNA

DIR: E TOTAL LEN: 14.545 MI.
LEFT MUN: DICKSON CITY B

DIST: 04-2 SR: 6006
RIGHT MUN: DICKSON CITY B

ELIZA ST
(BORO) 0281/0487 == ==
024 "DIA CIRC CONCR
LEN=0040 INSTALLED UNKN 0281/0311
1 0 00006 0 01 0090+56 005236 FT
JULIA ST
(BORO)
LENGTH(AH 3405 BK 1039) 0281/0000 S == == S
ENTR TO SHEETZ STORE
(PRDR) 00 0000 00
MARGARET ST 0271/0851 == ==
(BORO) 0271/0545 == ==
018 "DIA CIRC CONCR
LEN=0050 INSTALLED UNKN 0271/0312
018 "DIA CIRC CONCR
LEN=0120 INSTALLED UNKN 0271/0242
018 "DIA CIRC CONCR
LEN=0050 INSTALLED UNKN 0271/0120
1 0 00006 0 01 0079+37 004197 FT
RAVINE ST
(BORO)
VIEWMONT DR
(PRDR)
LENGTH(AH 1039 BK 1322) 0271/0000 S == == S
018 "DIA CIRC CONCR
LEN=0079 INSTALLED UNKN 0261/0874
018 "DIA CIRC CONCR
LEN=0060 INSTALLED UNKN 0261/0316
018 "DIA CIRC METAL
LEN=0110 INSTALLED UNKN 0261/0207
1 0 00006 0 01 0066+15 002875 FT
FASHION MALL ENT RD
(PRDR)



ELIZA ST
(BORO) 0280/0487
005229 FT 1 0 00006 0 01 0090+56
JULIA ST
(BORO)
LENGTH(AH 3464 BK 1039) 0280/0000 S == == S
ENTR TO SHEETZ STORE
(PRDR) 00 0000 00
MARGARET ST 0270/0851 == ==
(BORO) 0270/0555 == ==
018 "DIA CIRC CONCR
LEN=0030 INSTALLED UNKN 0270/0271
018 "DIA CIRC CONCR
LEN=0030 INSTALLED UNKN 0270/0138
LC FROM VIEWMONT DR
(CONN) 0270/0045 == ==
004190 FT 1 0 00006 0 01 0079+37
RAVINE ST
(BORO)
VIEWMONT DR
(BORO)
LENGTH(AH 1039 BK 1293) 0270/0000 S == == S
LC TO VIEWMONT DR
(CONN) 0260/1185 == ==
018 "DIA CIRC CONCR
LEN=0120 INSTALLED UNKN 0260/0286
LC FROM VIEWMONT MALL
(CONN) 0260/0058 == ==
002897 FT 1 0 00006 0 01 0066+15
TR LEGTT CK
STRUCTURE LENGTH 6 FT
BMSID 35/6006/0260/0000
FASHION MALL ENT RD
(PRDR)

DIR: E TOTAL LEN: 14.545 MI. DIST: 04-2 SR: 6006
 LEFT MUN: DICKSON CITY B RIGHT MUN: DICKSON CITY B

VIEWMONT MALL ENT RD
 (PRDR)

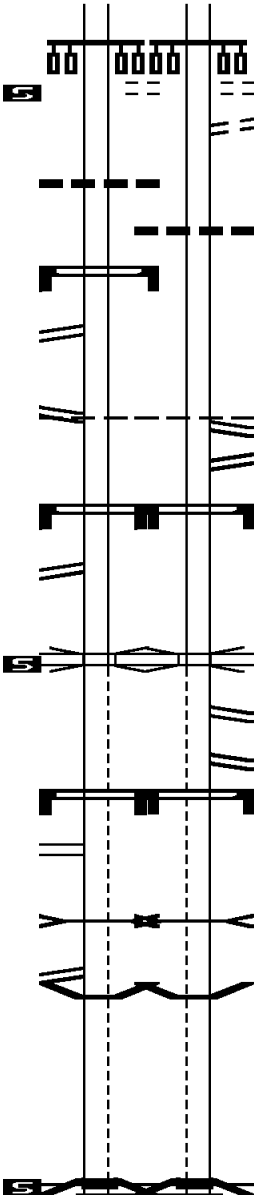
LENGTH(AH 1322 BK 1693) 0261/0000

018 "DIA CIRC CONCR
 LEN=0120 INSTALLED UNKN 0251/1468

SIGN: CANTILEVER
 BMSID 35/6006/0251/1071 0251/1071
 RAMP V RD
 (SR8013 SEG 0750/0000) 0251/0989
 RAMP U RD
 (SR8013 SEG 0760/1028)
 DICKSON CITY
 SCRANTON C 0251/0641

SIGN: 4 CHORD TRUSS
 BMSID 35/6006/0250/0223 0251/0221
 RAMP AA RD
 (SR8013 SEG 0510/0000) 0251/0217
 1 0 00006 0 01 0050+46 001182 FT
 SR 0081 NB
 OP ID 35/0081/1910/1452
 LENGTH(AH 1693 BK 1182) 0251/0000

SIGN: 3 CHORD TRUSS
 BMSID 35/6006/0224/0725 0225/0664
 RAMP BB RD
 (SR8013 SEG 0500/1508) 0225/0567
 LEGGETTS CRK
 STRUCTURE LENGTH 27 FT
 BMSID 35/6006/0224/0400 0225/0439
 RAMP
 (SR8033 SEG 0760/0000) 0225/0328
 BMSEN 35/6006/0224/0000 0225/0097
 1 0 01013 0 00 0000+00 000000 FT
 NC SCRANTON-CARBONDALE HW
 INTER-BK
 RAMP
 (SR8033 SEG 0750/0000)
 SR 0011
 BMSBG 35/6006/0224/0000
 MFC BEGIN = B
 LENGTH(AH 1182 BK 0000) 0225/0000



0260/0000

0250/1584

0250/1376

0250/0635

0250/0313

0250/0219

001209 FT

0250/0000

0224/1001

0224/0751

0224/0679

0224/0407

0224/0097

000000 FT

INTER-BK

0224/0000

VIEWMONT MALL ENT RD
 (PRDR)

LENGTH(AH 1293 BK 1688)
 LC TO VIEWMONT MALL ENT
 (CONN)

018 "DIA CIRC METAL
 LEN=0040 INSTALLED UNKN

RAMP X RD
 (SR8013 SEG 0010/0755)
 DICKSON CITY
 SCRANTON C
 RAMP W RD
 (SR8013 SEG 0020/0000)
 SIGN: 4 CHORD TRUSS
 BMSID 35/6006/0250/0223

1 0 00006 0 01 0050+46
 SR 0081 NB
 OP ID 35/0081/1910/1452
 LENGTH(AH 1688 BK 1209)
 RAMP Z RD
 (SR8013 SEG 0260/0710)
 RAMP F RD
 (SR8033 SEG 0010/1024)
 SIGN: 3 CHORD TRUSS
 BMSID 35/6006/0224/0725

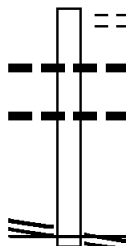
LEGGETTS CRK
 STRUCTURE LENGTH 27 FT
 BMSID 35/6006/0224/0400

BMSEN 35/6006/0224/0000
 1 0 01013 0 00 0000+00
 NC SCRANTON-CARBONDALE HW
 RAMP C RD
 (SR8033 SEG 0260/0508)
 SR 0011
 BMSBG 35/6006/0224/0000
 MFC BEGIN = B
 LENGTH(AH 1209 BK 0000)

EXTRACT DATE: 12/18/2023 ROADWAY MANAGEMENT SYSTEM PAGE NUMBER: 553
 PRINT DATE: 12/19/2023 SLD COUNTY/SR - ANNUAL PRINT COUNTY: LACKAWANNA

DIR: B TOTAL LEN: .138 MI. DIST: 04-2 SR: 4038
 LEFT MUN: SOUTH ABINGTON T RIGHT MUN: SOUTH ABINGTON T

000727 FT



0 0 00000 0 00 0000+00 000000 FT
 VERNARD RD
 (SR4030 SEG 0020/1293) 0010/0000

000727 FT PRIVATE RD
 0010/0727 (PRDR)
 0010/0718 018 " DIA CIR PLASTIC
 LLEN=0070 INSTALLED 1998
 0010/0365 018 " DIA CIRC METAL
 LLEN=0055 INSTALLED UNKN
 NC PAULINE DR
 VERNARD RD
 000000 FT (SR4030 SEG 0020/1293)
 MFC BEGIN = E
 0010/0000 LENGTH(AH 0727 BK 0000)

EXTRACT DATE: 12/18/2023 ROADWAY MANAGEMENT SYSTEM PAGE NUMBER: 552
 PRINT DATE: 12/19/2023 SLD COUNTY/SR - ANNUAL PRINT COUNTY: LACKAWANNA
 DIR: B TOTAL LEN: 2.345 MI. DIST: 04-2 SR: 4036
 LEFT MUN: NEWTON T RIGHT MUN: NEWTON T

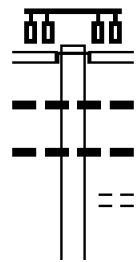
012384 FT		012384 FT WINOLA RD 0060/0690 (SR0307 SEG 0380/1172)
011694 FT		011694 FT 0 0 00000 0 00 0000+00 AIRPORT DR (SR4027 SEG 0010/2471)
010894 FT		<div style="display: flex; align-items: center;"> <div style="width: 15px; height: 15px; background-color: black; margin-right: 5px;"></div> <div style="flex-grow: 1;"> 0060/0000 LENGTH(AH 0690 BK 0800) 018 "DIA CIR PLASTIC LEN=0050 INSTALLED 2000 010894 FT 2 0 35017 0 00 0109+64 <div style="display: flex; align-items: center;"> <div style="width: 15px; height: 15px; background-color: black; margin-right: 5px;"></div> <div style="flex-grow: 1;"> 0050/0000 LENGTH(AH 0800 BK 2314) </div> </div> </div> </div>
008580 FT		<div style="display: flex; align-items: center;"> <div style="width: 15px; height: 15px; background-color: black; margin-right: 5px;"></div> <div style="flex-grow: 1;"> 0040/1165 018 "DIA CIR PLASTIC LEN=0050 INSTALLED 2000 0040/0770 018 "DIA CIR PLASTIC LEN=0050 INSTALLED 2000 0040/0022 BMSBN 35/4036/0040/0000 008580 FT 2 0 35017 0 00 0086+18 FALLS CREEK BMSBG 35/4036/0040/0000 <div style="display: flex; align-items: center;"> <div style="width: 15px; height: 15px; background-color: black; margin-right: 5px;"></div> <div style="flex-grow: 1;"> 0040/0000 LENGTH(AH 2314 BK 3168) </div> </div> </div> </div>
		<div style="display: flex; align-items: center;"> <div style="width: 15px; height: 15px; background-color: black; margin-right: 5px;"></div> <div style="flex-grow: 1;"> 0030/2568 018 "DIA CIR PLASTIC LEN=0050 INSTALLED 2000 </div> </div>

DIR: B TOTAL LEN: 2.345 MI. DIST: 04-2 SR: 4036
 LEFT MUN: NEWTON T RIGHT MUN: NEWTON T

	0030/1650	018 " DIA CIR PLASTIC LEN=0040 INSTALLED 2000
	0030/0920	018 " DIA CIR PLASTIC LEN=0045 INSTALLED 2001
	0030/0500	018 " DIA CIR PLASTIC LEN=0045 INSTALLED 2001
	0030/0240	015 " DIA CIR PLASTIC LEN=0030 INSTALLED UNKN
005412 FT	0030/0040	036 " DIA CIR PLASTIC LEN=0050 INSTALLED UNKN
	005412 FT	2 0 35017 0 00 0054+56 SPRING DR (T384)
	0030/0000	LENGTH(AH 3168 BK 3026)
	0020/2855	018 " DIA CIR PLASTIC LEN=0045 INSTALLED 2000
	0020/2320	018 " DIA CIR PLASTIC LEN=0040 INSTALLED 2000
	0020/1924	018 " DIA CIR PLASTIC LEN=0040 INSTALLED 2000
	0020/1710	018 " DIA CIR PLASTIC LEN=0040 INSTALLED 2000
	0020/0724	018 " DIA CIRC METAL LEN=0040 INSTALLED UNKN
002386 FT	0020/0380	015 " DIA CIRC METAL LEN=0045 INSTALLED UNKN
	002386 FT	2 0 35017 0 00 0024+67
	0020/0000	LENGTH(AH 3026 BK 2386)
	0010/0703	BR FALLS CRK STRUCTURE LENGTH 15 FT BMSID 35/4036/0010/0703
000000 FT	0010/0074	PORT ROYAL RD (T401)
	000000 FT	2 0 35017 0 00 0000+00
	INTER-BK	NC FALLS RD FALLS RD (SR2013 SEG 0110/2347) MFC BEGIN = D BK-WYOMING (65)
	0010/0000	LENGTH(AH 2386 BK 0000)

EXTRACT DATE: 12/18/2023 ROADWAY MANAGEMENT SYSTEM PAGE NUMBER: 550
 PRINT DATE: 12/19/2023 SLD COUNTY/SR - ANNUAL PRINT COUNTY: LACKAWANNA
 DIR: B TOTAL LEN: 1.977 MI. DIST: 04-2 SR: 4034
 LEFT MUN: SOUTH ABINGTON T RIGHT MUN: SOUTH ABINGTON T

010439 FT



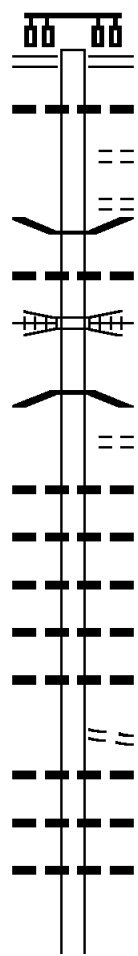
010439 FT
 INTER-AHD COUNTRY CLUB RD
 (TWP)
 MORGAN HW
 (SR0307 SEG 0320/0000)
 0040/2909 018 " DIA CIR PLASTIC
 0040/2858 LEN=0090 INSTALLED 2001
 0040/2742 018 " DIA CIR PLASTIC
 LEN=0062 INSTALLED 2001
 0040/2661 COUNTRY CLUB PL
 (TWP)

DIR: B TOTAL LEN: 1.977 MI. DIST: 04-2 SR: 4034
 LEFT MUN: SOUTH ABINGTON T RIGHT MUN: SOUTH ABINGTON T

Address / Description	Length (FT)	Material / Notes
007530 FT	0040/0832	015 "DIA CIR PLASTIC LEN=0030 INSTALLED UNKN
ELKVIEW DR (T400)	0030/1171	==
2 0 35018 0 00 0051+86 FAIRWAY DR (TWP)	005117 FT	0030/0294 005117 FT 018 "DIA CIR PLASTIC LEN=0040 INSTALLED 2001
	0030/0000	== S 0030/0000 LENGTH(AH 2413 BK 3287)
	0020/2769	018 "DIA CIR PLASTIC LEN=0040 INSTALLED 2001 SUMMIT HILL DR.
	0020/2614	== (BORO)
	0020/2124	018 "DIA CIRC METAL LEN=0040 INSTALLED UNKN
	0020/1610	015 "DIA CIR PLASTIC LEN=0030 INSTALLED UNKN
	0020/0950	015 "DIA CIRC METAL LEN=0050 INSTALLED 1999
2 0 35018 0 00 0019+28 HILLSIDE DR (SR4025 SEG 0010/0000)	001830 FT	0020/0288 001830 FT 018 "DIA CIR PLASTIC LEN=0030 INSTALLED UNKN
	0020/0000	== S 0020/0000 LENGTH(AH 3287 BK 1830) FOREST ACRE RD
UNKNOWN RD (TWP)	0010/1241	== 0010/1283 (SR3009 SEG 0140/1628)
2 0 35018 0 00 0000+00 NEWTON RANSOM BL (SR3001 SEG 0160/0044)	000000 FT	NC COUNTRY CLUB RD NEWTON RANSOM BL 000000 FT (SR3001 SEG 0160/0044) MFC BEGIN = D
	0010/0000	== S 0010/0000 LENGTH(AH 1830 BK 0000)

DIR: B TOTAL LEN: 3.099 MI. DIST: 04-2 SR: 4032
 LEFT MUN: SOUTH ABINGTON T RIGHT MUN: SOUTH ABINGTON T

016364 FT



016364 FT NORTHERN BL
 (SR0011 SEG 0351/0925)
 (SR0011 SEG 0350/0905)
 0070/3380
 0070/3340 015 " DIA CIRC CONCR
 LEN=0010 INSTALLED UNKN
 UNKNOWN RD
 0070/3267 (T482)
 TRAILER PARK ENTR RD
 0070/3017 (PRDR)
 0070/2761 BMSBG 35/4032/0070/2682
 0070/2750 018 " DIA CIRC CONCR
 LEN=0020 INSTALLED UNKN
 DELAWARE AND HUDSON RAI
 0070/2714 OVERPASS IS RR X-ING
 2 0 35018 0 00 0176+07
 SUMMIT LAKE
 0070/2650 BMSBG 35/4032/0070/2682
 BAILEY ST
 0070/2589 (TWP)
 0070/2379 018 " DIA CIRC CONCR
 LEN=0040 INSTALLED UNKN
 0070/1953 018 " DIA CIR PLASTIC
 LEN=0030 INSTALLED UNKN
 0070/1445 018 " DIA CIRC CONCR
 LEN=0040 INSTALLED 1998
 0070/1383 018 " DIA CIRC CONCR
 LEN=0040 INSTALLED UNKN
 0070/1111 018 " DIA CIRC CONCR
 LEN=0040 INSTALLED UNKN
 LEACH ST
 0070/1057 (T488)
 0070/1048 018 " DIA CIRC CONCR
 LEN=0040 INSTALLED UNKN
 0070/0810 024 " DIA CIRC CONCR
 LEN=0040 INSTALLED UNKN
 0070/0408 018 " DIA CIRC CONCR
 LEN=0028 INSTALLED UNKN
 012984 FT 2 0 35018 0 00 0149+57
 0070/0000 LENGTH(AH 3380 BK 2483)
 018 " DIA CIRC CONCR

012984 FT

DIR: B TOTAL LEN: 3.099 MI. DIST: 04-2 SR: 4032
 LEFT MUN: SOUTH ABINGTON T RIGHT MUN: SOUTH ABINGTON T

Street Name	Stationing	Notes	Material/Specs	Length	Status
BAKER LN (TWP)	0060/1917	==	0060/1950	LEN=0040	INSTALLED UNKN
EDGEWOOD DR (T488)	0060/1675	==	0060/1900	018 " DIA CIRC CONCR LEN=0040	INSTALLED UNKN
			0060/1369	018 " DIA CIRC CONCR LEN=0040	INSTALLED UNKN
			0060/1216	015 " DIA CIRC METAL LEN=0040	INSTALLED UNKN
			0060/1120	018 " DIA CIRC CONCR LEN=0030	INSTALLED UNKN
		==	0060/1084	EDGEWOOD DR (T488)	
			0060/1080	024 " DIA CIRC CONCR LEN=0055	INSTALLED UNKN
SKYLINE DR (T572)	0060/0447	==			
ACKER DRILL RD (TWP)	0060/0223	==			
	010501 FT		0060/0084	BMS EN 35/4032/0060/0000 2 0 35018 0 00 0124+74	
			0060/0000	PA TURNPIKE (1-476) BMSBG 35/4032/0060/0000 LENGTH(AH 2483 BK 1934)	
			0050/1495	SUMMIT LAKE CRK STRUCTURE LENGTH 8 FT BMSID 35/4032/0050/1550	
			0050/1026	012 " DIA CIR PLASTIC LEN=0030	INSTALLED UNKN
LELAND DR (T535)	0050/0893	==			
			0050/0562	018 " DIA CIR PLASTIC LEN=0040	INSTALLED UNKN
		==	0050/0503	GEORGE ST (TWP)	
			0050/0445	018 " DIA CIR PLASTIC LEN=0040	INSTALLED UNKN
			0050/0268	024 " DIA CIR PLASTIC LEN=0040	INSTALLED UNKN
	008567 FT		008567 FT	2 0 35018 0 00 0104+96 NC SHADY LANE RD MORGAN HW (SR0307 SEG 0310/0000)	
			0050/0000	LENGTH(AH 1934 BK 2653) 015 " DIA CIR PLASTIC	
			0040/2383	LEN=0040	INSTALLED UNKN

DIR: B TOTAL LEN: .789 MI. DIST: 04-2 SR: 4030
 LEFT MUN: SOUTH ABINGTON T RIGHT MUN: SOUTH ABINGTON T

Location / Segment	Length (FT)	Material / Notes
EDELLA RD (SR4019 SEG 0030/1817)	004168 FT	INTER-AHD
WHITE BIRCH RD (T515)	0020/2148	0020/1843
	0020/1834	012 " DIA CIR PLASTIC LEN=0040 INSTALLED UNKN
	0020/1452	018 " DIA CIRC CONCR LEN=0030 INSTALLED UNKN
	0020/1293	PAULINE DR (SR4038 SEG 0010/0000)
	0020/0710	018 " DIA CIR PLASTIC LEN=0030 INSTALLED UNKN
2 0 35054 0 00 0020+10 ELAN GARDENS RD (PRDR)	002020 FT	002020 FT
	0020/0000	LENGTH(AH 2148 BK 2020)
	0010/1111	015 " DIA CIR PLASTIC LEN=0035 INSTALLED UNKN
	0010/0853	SOUTH ABINGTON CLARKS GREEN B
TEDRICK ST (BORO)	0010/0778	EVANS ST (BORO) CLARK ST (BORO)
	0010/0598	011 " DIA CIRC CONCR LEN=0040 INSTALLED UNKN
	0010/0390	2 0 35054 0 00 0000+00 NC VERNARD RD
	0010/0370	S ABINGTON RD (SR0407 SEG 0016/1312)
	000000 FT	MFC BEGIN = D
	0010/0000	LENGTH(AH 2020 BK 0000)

DIR: B TOTAL LEN: 3.202 MI. DIST: 04-2 SR: 4028
 LEFT MUN: SCOTT T RIGHT MUN: SCOTT T

Location / Segment	Start Station	End Station	Length (FT)	Notes
016906 FT				INTER-AHD MUNDRO RD (T449)
0060/3253				JUSTUS RD (SR0347 SEG 0200/0000)
0060/3119				TRIB TO GRIFFIN RESEVOI STRUCTURE LENGTH 12 FT
0060/3106				BMSID 35/4028/0060/3139 036"H 00"W MULT METAL LEN=0022 INSTALLED UNKN
BRAUER RD (T525)	0060/2689			
				SILVER MAPLE LN (T480)
				MILLER ST (T521)
				018" DIA CIR PLASTIC LEN=0030 INSTALLED UNKN
2 0 35021 0 00 0137+04	013653 FT			
JOHNSON RD (SR1031 SEG 0010/0000)	0060/0000			013653 FT
				0060/0000 LENGTH(AH 3253 BK 1692) 024" DIA CIR PLASTIC
				0050/1640 LEN=0030 INSTALLED UNKN
EASTVIEW RD (T534)	0050/0275			
2 0 35021 0 00 0120+17	011961 FT			
WEST VIEW RD (T536)	0050/0000			011961 FT
				0050/0000 LENGTH(AH 1692 BK 2417) SCOTT
				0040/1865 SOUTH ABINGTON T
				0040/1805 018" DIA CIR PLASTIC LEN=0045 INSTALLED UNKN

EXTRACT DATE: 12/18/2023
PRINT DATE: 12/19/2023

ROADWAY MANAGEMENT SYSTEM
SLD COUNTY/SR - ANNUAL PRINT

PAGE NUMBER: 543
COUNTY: LACKAWANNA

DIR: B TOTAL LEN: 3.202 MI.
LEFT MUN: SOUTH ABINGTON T

DIST: 04-2 SR: 4028
RIGHT MUN: SOUTH ABINGTON T

GRIFFIN POND RD
(T446)

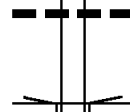
0040/1499



0040/1500
0040/1499

018 "DIA CIR PLASTIC
LEN=0028 INSTALLED 2000
GRIFFIN POND RD
(T446)

009544 FT

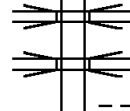


0040/0140
009544 FT

018 "DIA CIR PLASTIC
LEN=0030 INSTALLED UNKN
2 0 35021 0 00 0096+25

MAGGIES RD
(T454)

0030/2345



0040/0000

OP ID 35/0081/1960/0000
LENGTH(AH 2417 BK 3326)
SR 0081 SB

0030/3220

OP ID 35/0081/1955/2515
RACQUEL'S WY

0030/2938

EDELLA RD
(T526)

0030/2345

(SR4019 SEG 0060/2168)

0030/2122

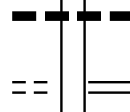
030 "DIA CIR PLASTIC
LEN=0050 INSTALLED UNKN

0030/2120

018 "DIA CIR PLASTIC
LEN=0040 INSTALLED UNKN

2 0 35021 0 00 0062+41 006218 FT
SIMRELL RD
(T444)

0030/0000



0030/0360
006218 FT

015 "DIA CIR PLASTIC
LEN=0030 INSTALLED UNKN
SIMRELL RD

0030/0000

(SR4023 SEG 0050/1603)
LENGTH(AH 3326 BK 3301)

0020/2340

018 "H 00 "W MULT PLSTIC
LEN=0040 INSTALLED UNKN

0020/2110

015 "H 24 "W ELLIP CONC
LEN=0050 INSTALLED UNKN

0020/1991

BROOKVIEW LN
(TWP)

0020/1631

018 "DIA CIR CIRC METAL
LEN=0045 INSTALLED 2000

0020/1366

018 "DIA CIR PLASTIC
LEN=0040 INSTALLED UNKN

0020/1356

EPIRUS HILL RD
(BORO)

0020/1210

018 "DIA CIR CIRC METAL
LEN=0045 INSTALLED UNKN

0020/0925

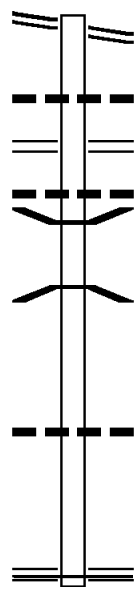
018 "DIA CIR CIRC METAL
LEN=0030 INSTALLED UNKN

DIR: B TOTAL LEN: 3.202 MI. DIST: 04-2 SR: 4028
 LEFT MUN: SOUTH ABINGTON T RIGHT MUN: SOUTH ABINGTON T

Street Name	Segment ID	Length	Material	Notes
CROSSGATE DR (TWP)	0020/0701			
	0020/0600		024 " DIA CIR PLASTIC	LEN=0030 INSTALLED UNKN
	0020/0273		018 " DIA CIR PLASTIC	LEN=0050 INSTALLED 2000
ABBEY DR (TWP)	0020/0228			
	002917 FT	2 0 35021 0 00		0029+37 FAIRFIELD CR (BORO)
	0020/0000			LENGTH(AH 3301 BK 2917) PHEASANT RUN RD (BORO)
	0010/2532			(BORO)
ASHBURY DR (BORO)	0010/2266			
	0010/2207			SOUTH ABINGTON CLARKS GREEN B 018 " DIA CIRC METAL
	0010/2202			LEN=0050 INSTALLED UNKN SQUIRREL RUN RD (BORO)
	0010/2200			018 " DIA CIR PLASTIC LEN=0050 INSTALLED UNKN
BUCKNELL DR (BORO)	0010/1873			
GRAYSON DR (BORO)	0010/1443			
VASSAR AV (BORO)	0010/1221			
	0010/1200			018 " DIA CIR PLASTIC LEN=0037 INSTALLED UNKN
	0010/1108			018 " DIA CIRC METAL LEN=0035 INSTALLED UNKN
	0010/0915			018 " DIA CIR PLASTIC LEN=0045 INSTALLED 1998
	0010/0540			BMSFN 35/4028/0010/0532 0 0 00000 0 00 0000+00 RUNOFF
	0010/0532			BMSBG 35/4028/0010/0532 CLARK ST (BORO)
	0010/0524			018 " DIA CIRC METAL
	0010/0188			LEN=0040 INSTALLED UNKN
000000 FT	000000 FT	2 0 35021 0 00		0000+00 NC FA IRVIEW RD ABINGTON RD (SR0407 SEG 0020/0623) MFC BEGIN = D
	0010/0000			LENGTH(AH 2917 BK 0000)

EXTRACT DATE: 12/18/2023 ROADWAY MANAGEMENT SYSTEM PAGE NUMBER: 541
 PRINT DATE: 12/19/2023 SLD COUNTY/SR - ANNUAL PRINT COUNTY: LACKAWANNA
 DIR: B TOTAL LEN: .692 MI. DIST: 04-2 SR: 4027
 LEFT MUN: NEWTON T RIGHT MUN: NEWTON T

WINOLA RD 003652 FT
 (SR0307 SEG 0380/2262) 0010/3652



000000 FT

003652 FT WINOLA RD
 0010/3652 (SR0307 SEG 0380/2262)
 0010/2900 018 " DIA CIRC METAL
 LEN=0035 INSTALLED UNKN
 FALLS RD
 0010/2471 (SR4036 SEG 0060/0000)
 018 " DIA CIRC METAL
 0010/2402 LEN=0040 INSTALLED UNKN
 0010/2061 BMSFN 35/4027/0010/2044
 2 0 35101 0 00 0016+14
 FALLS CREEK
 0010/2044 BMSBG 35/4027/0010/2044
 0010/0355 018 " DIA CIR PLASTIC
 LEN=0030 INSTALLED UNKN
 000000 FT 2 0 35101 0 00 0036+89
 NC A I RPORT DR
 NEWTON RANSOM BL
 (SR3001 SEG 0150/0000)
 MFC BEGIN = E
 0010/0000 LENGTH(AH 3652 BK 0000)

EXTRACT DATE: 12/18/2023 ROADWAY MANAGEMENT SYSTEM PAGE NUMBER: 540
PRINT DATE: 12/19/2023 SLD COUNTY/SR - ANNUAL PRINT COUNTY: LACKAWANNA
DIR: B TOTAL LEN: 1.534 MI. DIST: 04-2 SR: 4026
LEFT MUN: CLARKS GREEN B RIGHT MUN: CLARKS GREEN B

008099 FT



008099 FT ABINGTON RD
0030/2252 (SR0407 SEG 0020/0000)

DIR: B TOTAL LEN: 1.534 MI. DIST: 04-2 SR: 4026
 LEFT MUN: CLARKS GREEN B RIGHT MUN: CLARKS GREEN B

STREET NAME	STREET TYPE	START STATION	END STATION	LENGTH	REMARKS
SPRING ST	(BORO)	0030/1893	0030/1916	0030/1916	018 "DIA CIRC CONCR LEN=0030 INSTALLED UNKN
NELSON ST	(BORO)	0030/1437	0030/1840	0030/1840	018 "DIA CIRC CONCR LEN=0030 INSTALLED UNKN
SCHOOL ST	(BORO)	0030/0499	0030/1245	0030/1245	018 "DIA CIRC CONCR LEN=0030 INSTALLED UNKN
			0030/0702	0030/0702	CLARKS GREEN CLARKS SUMMIT B
			0030/0299	0030/0299	LINDEN ST (BORO)
		005847 FT	0030/0225	005847 FT	018 "DIA CIRC CONCR LEN=0030 INSTALLED UNKN
					1 0 00365 7 00 0000+00 STATE ST (SR0006 SEG 0161/0000) (SR0006 SEG 0160/0000)
DAVIS ST	(BORO)	0020/2789	0030/0000	0030/0000	LENGTH(AH 2252 BK 3151)
			0020/2516	0020/2516	BISSELL ST (BORO)
			0020/2272	0020/2272	018 "DIA CIRC CONCR LEN=0030 INSTALLED 2000
			0020/2242	0020/2242	BMSSEN 35/4026/0020/1981 2 0 35069 0 00 0046+83
BEDFORD ST	(BORO)	0020/1847	0020/1981	0020/1981	DELAWARE AND HUDSON RR BMSBG 35/4026/0020/1981
			0020/1844	0020/1844	018 "DIA CIRC CONCR LEN=0040 INSTALLED 2000
			0020/1780	0020/1780	024 "DIA CIRC CONCR LEN=0040 INSTALLED 2000
			0020/1589	0020/1589	SCHOOL ENTR RD (BORO)
			0020/1430	0020/1430	018 "DIA CIRC CONCR LEN=0030 INSTALLED UNKN
			0020/1424	0020/1424	SCHOOL ENTR RD (GOVT)
MARION ST	(BORO)	0020/1133	0020/1320	0020/1320	SCHOOL ENTR RD (GOVT)

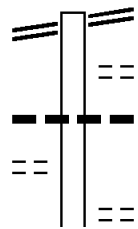
DIR: B TOTAL LEN: 1.534 MI. DIST: 04-2 SR: 4026
 LEFT MUN: CLARKS SUMMIT B RIGHT MUN: CLARKS SUMMIT B

Street Name	Segment ID	Length (FT)	Material	Notes
	0020/1065		018" DIA CIRC CONCR	LEN=0030 INSTALLED UNKN
	0020/0836		LAUREL LN (BORO)	
	0020/0741		018" DIA CIRC CONCR	LEN=0040 INSTALLED UNKN
	002696 FT	002696 FT	2 0 35069 0 00 0027+12	GRANDVIEW ST (BORO)
CENTER ST (BORO)	0010/2629		5 0020/0000	LENGTH(AH 3151 BK 2696)
	0010/2385		018" DIA CIRC CONCR	LEN=0030 INSTALLED UNKN
	0010/2194		WOODSIDE DR (BORO)	
ATHERTON ST (BORO)	0010/2009			
	0010/1949		WOODRIDGE CR (BORO)	
	0010/1858		018" DIA CIRC CONCR	LEN=0030 INSTALLED UNKN
	0010/1752		018" DIA CIRC CONCR	LEN=0030 INSTALLED UNKN
	0010/1576		018" DIA CIRC CONCR	LEN=0040 INSTALLED UNKN
	0010/1342		SUNSET ST (BORO)	
	0010/1273		018" DIA CIRC CONCR	LEN=0030 INSTALLED UNKN
	0010/1263		018" DIA CIRC CONCR	LEN=0030 INSTALLED UNKN
	0010/0842		VOSBURG LN (BORO)	
	0010/0666		MAPLE ST (BORO)	
PRIVATE DR (PRDR)	0010/0639			
	000000 FT	000000 FT	0010/0444 (GOVT)	2 0 35069 0 00 0000+00
			NC GROVE ST	
			MORGAN HW (SR0307 SEG 0330/0000)	
	INTER-BK		GROVE ST (BORO)	
	5 0010/0000		MFC BEGIN = C	LENGTH(AH 2696 BK 0000)

EXTRACT DATE: 12/18/2023 ROADWAY MANAGEMENT SYSTEM PAGE NUMBER: 537
 PRINT DATE: 12/19/2023 SLD COUNTY/SR - ANNUAL PRINT COUNTY: LACKAWANNA
 DIR: B TOTAL LEN: .819 MI. DIST: 04-2 SR: 4025
 LEFT MUN: SOUTH ABINGTON T RIGHT MUN: SOUTH ABINGTON T

WINOLA RD 004325 FT
 (SR0307 SEG 0340/1572) 0020/2480

 FOR SR 0307 AND 4025
 (CONN) 0020/2278



004325 FT WINOLA RD
 0020/2480 (SR0307 SEG 0340/1572)
 GROVE ST
 0020/2323 (T415)
 0020/2310 018" DIA CIR PLASTIC
 LEN=0060 INSTALLED UNKN

 0020/2258 HILLTOP DR
 (PRDR)

EXTRACT DATE: 12/18/2023
PRINT DATE: 12/19/2023

ROADWAY MANAGEMENT SYSTEM
SLD COUNTY/SR - ANNUAL PRINT

PAGE NUMBER: 536
COUNTY: LACKAWANNA

DIR: B TOTAL LEN: .819 MI.
LEFT MUN: SOUTH ABINGTON T

DIST: 04-2 SR: 4025
RIGHT MUN: SOUTH ABINGTON T

COAL ST
(TWP)

0020/1375

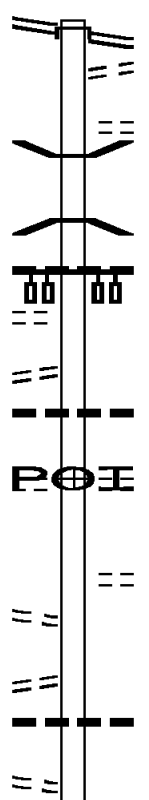
001845 FT

STOCKPILE 03
(GOVT)

0010/0254
000000 FT

0020/2183	018 " DIA CIR PLASTIC LEN=0060 INSTALLED UNKN
0020/2110	018 " DIA CIR PLASTIC LEN=0065 INSTALLED UNKN
0020/1906	018 " DIA CIR PLASTIC LEN=0070 INSTALLED UNKN
0020/1875	HILLTOP EAST CR (PRDR) 018 " DIA CIR PLASTIC
0020/1842	LEN=0060 INSTALLED UNKN
0020/0958	BMS EN 35/4025/0020/0950 1 0 00365 1 00 0024+97 NO UNDERPASS INFORMATIO
0020/0950	BMSBG 35/4025/0020/0950 018 " DIA CIR PLASTIC
0020/0800	LEN=0100 INSTALLED UNKN NEWTON CR
0020/0792	(GOVT) 018 " DIA CIRC METAL
0020/0631	LEN=0145 INSTALLED 1998 018 " DIA CIR PLASTIC
0020/0630	LEN=0040 INSTALLED 1998 NEWTON CR
0020/0570	(GOVT) 018 " DIA CIR PLASTIC
0020/0501	LEN=0100 INSTALLED UNKN 018 " DIA CIRC METAL
0020/0455	LEN=0090 INSTALLED UNKN
001845 FT	1 0 00365 1 00 0024+97 SOUTH ABINGTON NEWTON T
0020/0000	LENGTH(AH 2480 BK 1845) 048 " DIA CIR PLASTIC
0010/1786	LEN=0070 INSTALLED 1999 016 " DIA CIR PLASTIC
0010/1220	LEN=0035 INSTALLED UNKN
000000 FT	1 0 00365 1 00 0043+47 018 " DIA CIR PLASTIC LEN=0050 INSTALLED UNKN
NC HI	LLSIDE DR COUNTRY CLUB RD (SR4034 SEG 0020/0000) MFC BEGIN = E
0010/0000	LENGTH(AH 1845 BK 0000)

DIR: B TOTAL LEN: 1.448 MI. DIST: 04-2 SR: 4024
 LEFT MUN: CLARKS SUMMIT B RIGHT MUN: CLARKS SUMMIT B

	007645 FT		007645 FT
STATE ST (SR0006 SEG 0150/0000)	0030/2592		INTER-AHD HIGHLAND AV (BORO)
			STATE ST (SR0006 SEG 0150/0000)
			TO 0006/0150 SH
			(CONN)
			DEPOT ST (BORO)
			BMSBN 35/4024/0030/2202
			1 0 00365 0 00 0004+21
			NORFOLK SOUTHERN RAI RR
			BMSBG 35/4024/0030/2202
			01B "DIA CIRC CONCR
OLD LACKAWANNA TRAIL RD (BORO)	0030/2127		LEN=0060 INSTALLED UNKN
LC TO GRAND AV (CONN)	0030/2039		
			0030/2127
			048"H 48"W CON BOX CUL LEN=0025 INSTALLED UNKN
			(APRA) H B SPROUL
GRAND AV (BORO)	0030/1933	POE	0030/1933 (BORO)
			MARION ST (BORO)
GRAND AV (BORO)	0030/0580		
EARL ST (BORO)	0030/0495		
			01B "DIA CIRC CONCR
1 0 00365 0 00 0025+32	005053 FT		LEN=0050 INSTALLED UNKN
HARWOOD AV (BORO)	0030/0000		
			0030/0093 005053 FT
			0030/0000 LENGTH(AH 2592 BK 2015)

EXTRACT DATE: 12/18/2023
PRINT DATE: 12/19/2023

ROADWAY MANAGEMENT SYSTEM
SLD COUNTY/SR - ANNUAL PRINT

PAGE NUMBER: 534
COUNTY: LACKAWANNA

DIR: B TOTAL LEN: 1.448 MI.
LEFT MUN: CLARKS SUMMIT B

DIST: 04-2 SR: 4024
RIGHT MUN: CLARKS SUMMIT B

HAVEN LN
(BORO)
HAVEN LN
(BORO)

0020/1022

NOBLE RD
(BORO)

0020/0515

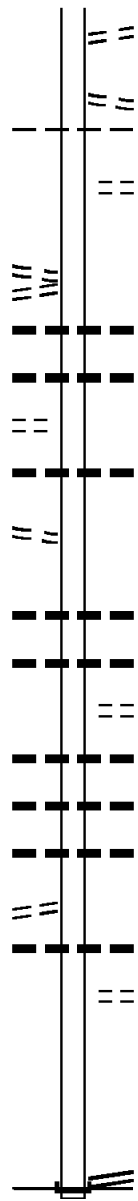
1 0 00365 0 00 0048+63 003038 FT
OLD WINOLA RD
(T499)

0020/0000

DRIFTWOOD DR
(BORO)

0010/0772

000000 FT



0020/1890 ELECTRIC ST
(BORO)
BORO RD
0020/1722 (BORO)
CLARKS SUMMIT
0020/1363 SOUTH ABINGTON T
FLORENCE ST
0020/1285 (BORO)

015 " DIA CIRC CONCR
LEN=0057 INSTALLED UNKN
036 " DIA CIRC METAL
0020/0555 LEN=0052 INSTALLED UNKN

030 " DIA CIR PLASTIC
LEN=0054 INSTALLED UNKN
0020/0497
003038 FT

5 0020/0000 LENGTH(AH 2015 BK 3038)

0010/2392 015 " DIA CIRC CONCR
LEN=0040 INSTALLED 2000
0010/2148 015 " DIA CIRC CONCR
LEN=0040 INSTALLED 2000
LAKE VIEW DR
0010/2112 (BORO)
015 " DIA CIRC CONCR
LEN=0057 INSTALLED UNKN
0010/1744 015 " DIA CIRC CONCR
LEN=0057 INSTALLED 2000
0010/1345 015 " DIA CIRC CONCR
LEN=0057 INSTALLED UNKN
0010/1106 015 " DIA CIRC CONCR
LEN=0057 INSTALLED UNKN


0010/0692 015 " DIA CIRC CONCR
LEN=0040 INSTALLED 2000
FOR SR 0307 AND 4024
0010/0311 (CONN)
000000 FT 1 0 00365 0 00 0078+30
MORGAN HW
(SR0307 SEG 0340/0000)
NC WI NOLA RD
INTER-BK WINOLA RD
(SR0307 SEG 0340/0000)
MFC BEGIN = D
5 0010/0000 LENGTH(AH 3038 BK 0000)

DIR: B TOTAL LEN: 2.002 MI. DIST: 04-2 SR: 4023
 LEFT MUN: SOUTH ABINGTON T RIGHT MUN: SOUTH ABINGTON T

Location / Segment	Start Station	End Station	Length (FT)	Notes
LACONIA CR (TWP)	0050/1314	0050/1043	010572	INTER-AHD SIMRELL RD (T444) FAIRVIEW RD (SR4028 SEG 0030/0000)
LACONIA CR (TWP)	0050/1043	0050/0342	008969	ELAINES CR (TWP)
SEAN DR (TWP)	0040/1172	0040/0860	006576	018"H 00"W MULT PLSTIC LEN=0025 INSTALLED UNKN 2 0 35107 0 00 0090+29 EDELLA RD (SR4019 SEG 0060/0000) LENGTH(AH 1603 BK 2393) BMSEN 35/4023/0040/1840 2 0 35107 0 00 0084+84 SR 0081 NB BMSBG 35/4023/0040/1840
LEACH HILL RD (T446)	0030/2260	0030/1902	0030	018 "DIA CIR PLASTIC LEN=0040 INSTALLED 1998 LC FOR GRIFFIN POND RD (CONN) 2 0 35107 0 00 0066+15 GRIFFIN POND RD (TWP) NC SIMRELL RD LENGTH(AH 2393 BK 2451) 018 "DIA CIR PLASTIC LEN=0040 INSTALLED UNKN

DIR: B TOTAL LEN: 2.002 MI. DIST: 04-2 SR: 4023
 LEFT MUN: SOUTH ABINGTON T RIGHT MUN: SOUTH ABINGTON T

DELLERT DR (TWP) 0030/0366
 LC TO GRIFFIN POND RD (CONN) 0030/0116
 GRIFFIN POND RD (T423) 004125 FT
 0030/0000



OAKWOOD DR (T516) 0010/0934
 SARAH DR (T518) 0010/0777
 BERNARD AV (T429) 0010/0473
 000000 FT

0010/0473 BERNARD PL (T556)
 000000 FT 2 0 35107 0 00 0000+00
 018" DIA CIR PLASTIC
 LEN=0040 INSTALLED 2002
 NC SCOTT RD LAYTON RD
 (SR1027 SEG 0030/0659)
 MFC BEGIN = E
 S 0010/0000 LENGTH(AH 2141 BK 0000)

DIR: B TOTAL LEN: 2.695 MI. DIST: 04-2 SR: 4022
 LEFT MUN: GLENBURN T RIGHT MUN: GLENBURN T


LC FOR HUMPHREY RD
 (CONN)
 HUMPHREY RD
 (T559)

0030/1778
 0030/1661

005279 FT

002643 FT

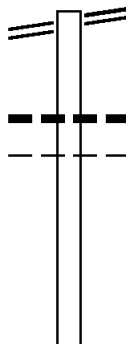
000000 FT



EXTRACT DATE: 12/18/2023 ROADWAY MANAGEMENT SYSTEM PAGE NUMBER: 529
 PRINT DATE: 12/19/2023 SLD COUNTY/SR - ANNUAL PRINT COUNTY: LACKAWANNA
 DIR: B TOTAL LEN: 1.838 MI. DIST: 04-2 SR: 4020
 LEFT MUN: DALTON B RIGHT MUN: DALTON B

MAIN ST 009703 FT
 (SR4014 SEG 0030/1640) 0040/1967

007736 FT



009703 FT MAIN ST
 0040/1967 (SR4014 SEG 0030/1640)

0040/1000 018 " DIA CIR PLASTIC
 LEN=0030 INSTALLED UNKN
 DALTON
 0040/0820 WEST ABINGTON T

007736 FT 2 0 35108 0 00 0052+09
 0040/0000 LENGTH(AH 1967 BK 2255)

DIR: B TOTAL LEN: 1.838 MI. DIST: 04-2 SR: 4020
 LEFT MUN: WEST ABINGTON T RIGHT MUN: WEST ABINGTON T

005481 FT	0030/0146	018 "DIA CIRC METAL
	005481 FT	LEN=0025 INSTALLED UNKN
		2 0 35108 0 00 0029+31
		POND RD
		(T436)
	0030/0000	LENGTH(AH 2255 BK 2945)
	0020/2643	036 "DIA CIR PLASTIC
		LEN=0020 INSTALLED 2001
002536 FT	0020/0611	024 "DIA CIR PLASTIC
		LEN=0025 INSTALLED UNKN
	002536 FT	2 0 35108 0 00 0000+00
	INTER-BK	NC SEMINARY RD
		ABINGTON RD
		(SR4018 SEG 0020/0155)
		MFC BEGIN = E
002536 FT	0020/0000	LTH AH 002945 BK 000186
	002536 FT	
	7014/0000	LTH AH 000186 BK 002536
	INTER-AHD	ABINGTON RD
	0010/2536	(SR4018 SEG 0020/0000)
		BR TUNKHANNOCK CRK
		STRUCTURE LENGTH 20 FT
	0010/2294	BMSID 35/4020/0010/2294
	0010/1614	024 "DIA CIR PLASTIC
		LEN=0045 INSTALLED 1999
	0010/1030	024 "DIA CIR PLASTIC
		LEN=0050 INSTALLED 1999
	0010/0315	024 "DIA CIR PLASTIC
		LEN=0040 INSTALLED 1999
		STANTON TOWN RD
	0010/0263	(T430)
	0010/0260	036 "DIA CIR PLASTIC
	000000 FT	LEN=0041 INSTALLED 1999
		2 0 35023 0 00 0000+00
		NC LAKE WINOLA RD
	INTER-BK	DALTON RD
		(SR2010 SEG 0080/2659)
		MFC BEGIN = D
		BK-WYOMING (65)
	0010/0000	LENGTH(AH 2536 BK 0000)

EXTRACT DATE: 12/18/2023
PRINT DATE: 12/19/2023

ROADWAY MANAGEMENT SYSTEM
SLD COUNTY/SR - ANNUAL PRINT

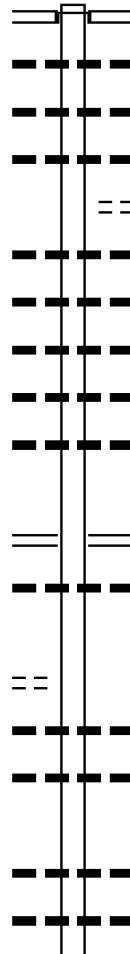
PAGE NUMBER: 527
COUNTY: LACKAWANNA

DIR: B TOTAL LEN: 2.537 MI.
LEFT MUN: SOUTH ABINGTON T

DIST: 04-2 SR: 4019
RIGHT MUN: SOUTH ABINGTON T

013397 FT

013397 FT
INTER-AHD



MAGGIES RD
(T454)
FAIRVIEW RD
(SR4028 SEG 0030/2345)
018 "DIA CIR PLASTIC
LEN=0040 INSTALLED UNKN
018 "DIA CIR PLASTIC
LEN=0040 INSTALLED 1998
018 "DIA CIR PLASTIC
LEN=0030 INSTALLED UNKN
RAQUELS WY
(TWP)
018 "DIA CIR PLASTIC
LEN=0030 INSTALLED UNKN
018 "DIA CIR PLASTIC
LEN=0025 INSTALLED UNKN
015 "DIA CIR PLASTIC
LEN=0030 INSTALLED UNKN
018 "DIA CIR PLASTIC
LEN=0030 INSTALLED UNKN
018 "DIA CIR PLASTIC
LEN=0025 INSTALLED UNKN
2 0 35020 0 00 0114+50
SIMRELL RD
(SR4023 SEG 0050/0000)
LENGTH(AH 2168 BK 1830)
018 "DIA CIR PLASTIC
LEN=0040 INSTALLED 2001
060 "DIA CIRC CONCR
LEN=0045 INSTALLED UNKN
018 "DIA CIR PLASTIC
LEN=0040 INSTALLED 2001
2 0 35020 0 00 0092+91
LENGTH(AH 1830 BK 1554)
04B "DIA CIR PLASTIC
LEN=0070 INSTALLED 1955
018 "DIA CIR PLASTIC
LEN=0040 INSTALLED 2001

011229 FT

011229 FT

SADDLE LOOP RD
(TWP)

0050/0539

009399 FT

009399 FT

WHITEBIRCH RD

0040/1420

DIR: B TOTAL LEN: 2.537 MI. DIST: 04-2 SR: 4019
 LEFT MUN: SOUTH ABINGTON T RIGHT MUN: SOUTH ABINGTON T

Location / Segment	Stationing	Notes
(TWP)	0040/1255	==
	0040/1000	018 " DIA CIR PLASTIC LEN=0025 INSTALLED UNKN
	0040/0740	024 " DIA CIR PLASTIC LEN=0060 INSTALLED UNKN
	007845 FT	007845 FT 2 0 35020 0 00 0077+37 WILLOW CREEK STRUCTURE LENGTH 14 FT BMSID 35/4019/0040/0000
	0040/0000	5 0040/0000 LENGTH(AH 1554 BK 2385)
	0030/1825	018 " DIA CIR PLASTIC LEN=0055 INSTALLED 199B
VENARD RD (SR4030 SEG 0020/2148)	0030/1817	==
	0030/1544	SR 0081 SB OP ID 35/0081/1945/1212
	0030/1460	SR 0081 NB OP ID 35/0081/1944/1379 WILLOW CREEK STRUCTURE LENGTH 14 FT BMSID 35/4019/0030/1295
WILLOWBROOK RD (TWP)	0030/1250	==
BRIAN DR (TWP)	0030/0780	==
TO 4019/0030 SH (CONN)	0030/0424	==
	0030/0261	==
FROM 4019/0030 SH (CONN)	0030/0062 005460 FT	==
	005460 FT	2 0 35020 0 00 0054+14 FOX RUN CR (TWP) MFC BEGIN = E
	0030/0000	5 0030/0000 LENGTH(AH 2385 BK 2471)
BRIAN DR (TWP)	0020/1780	==
	0020/1682	==
	0020/1270	018 " DIA CIRC METAL LEN=0175 INSTALLED UNKN

EXTRACT DATE: 12/18/2023
PRINT DATE: 12/19/2023

ROADWAY MANAGEMENT SYSTEM
SLD COUNTY/SR - ANNUAL PRINT

PAGE NUMBER: 525
COUNTY: LACKAWANNA

DIR: B TOTAL LEN: 2.537 MI.
LEFT MUN: SOUTH ABINGTON T

DIST: 04-2 SR: 4019
RIGHT MUN: SOUTH ABINGTON T

WILLOWBROOK RD
(T513)

0020/0349

002989 FT

SUNNYSIDE AV
(T429)

0010/1473

000000 FT

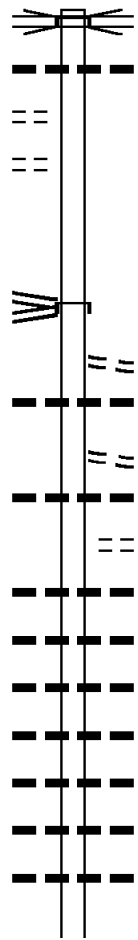
---	0020/1115	018 " DIA CIRC CONCR LEN=0025 INSTALLED UNKN
---	0020/1092	015 " DIA CIRC METAL LEN=0099 INSTALLED 1998
RBR		
---	0020/0980	BMS EN 35/4019/0020/0731 018 " DIA CIR PLASTIC
---	0020/0735	LEN=0100 INSTALLED UNKN 2 0 35020 0 00 0036+81 P3
RBR		
---	0020/0731	SR 0081 NB BMSBG 35/4019/0020/0731
---	0020/0690	018 " DIA CIRC METAL LEN=0035 INSTALLED UNKN
==		
---	0020/0198	BMS EN 35/4019/0020/0176 2 0 35020 0 00 0033+51 BR LEGGETTS
---	0020/0176	BMSBG 35/4019/0020/0176
---	002989 FT	2 0 35020 0 00 0030+94 PA TPK (RAMP AB)
---	0020/0000	OP ID 35/7476/9901/3023 LENGTH(AH 2471 BK 2989)
---	0010/2872	018 " DIA CIRC CONCR LEN=0626 INSTALLED UNKN
---	0010/2736	024 " DIA CIRC CONCR LEN=0030 INSTALLED UNKN

---	0010/1911	015 " DIA CIRC METAL LEN=0030 INSTALLED UNKN
---	0010/1775	012 " DIA CIRC METAL LEN=0045 INSTALLED UNKN
==		
---	0010/0755	018 " DIA CIRC ALUMIN LEN=0055 INSTALLED UNKN WILLOWBROOK RD
---	0010/0729	(PRDR)
---	0010/0342	018 " DIA CIRC CONCR LEN=0025 INSTALLED UNKN
---	000000 FT	2 0 35020 0 00 0000+00 NC ED DELLA RD
---		S ABINGTON RD (SR0407 SEG 0004/0567)
---	0010/0000	MFC BEGIN = D LENGTH(AH 2989 BK 0000)

016167 FT

TO 8016/0020 SH
 (CONN)
 FROM 8016/0010 SH
 (CONN)
 RAMP A RD
 (SR8016 SEG 0010/0257)
 RAMP A-1 RD
 (SR8016 SEG 0020/0000)
 MAIN ST
 (SR4014 SEG 0050/3409)

0060/3499
 0060/3490
 0060/3427



016167 FT
 INTER-AHD

MAIN ST
 (SR0632 SEG 0010/0000)
 SR 0006 EB
 0060/3691 OP ID 35/0006/0070/1381
 024 "DIA CIRC METAL
 0060/3578 LEN=0035 INSTALLED UNKN

INTER-AHD RAMP A-1 RD
 0060/3427 (SR8016 SEG 0020/0000)
 WEATHERBY ST
 0060/3379 (TWP)
 0060/3331 018 "DIA CIRC CONCR
 LEN=0035 INSTALLED 2000
 THOMPSON ST
 0060/3080 (TWP)
 0060/2994 024 "DIA CIR PLASTIC
 LEN=0040 INSTALLED UNKN
 MILES ST
 0060/2783 (TWP)
 0060/2527 015 "DIA CIRC CONCR
 LEN=0035 INSTALLED UNKN
 0060/2480 018 "DIA CIRC CONCR
 LEN=0040 INSTALLED UNKN
 0060/2051 015 "DIA CIRC CONCR
 LEN=0035 INSTALLED UNKN
 0060/1999 018 "DIA CIRC CONCR
 LEN=0040 INSTALLED UNKN
 0060/1880 018 "DIA CIR PLASTIC
 LEN=0040 INSTALLED UNKN
 0060/1726 018 "DIA CIR PLASTIC
 LEN=0040 INSTALLED UNKN
 0060/1483 024 "DIA CIR PLASTIC
 LEN=0040 INSTALLED UNKN
 036 "DIA CIR PLASTIC

DIR: B TOTAL LEN: 3.062 MI. DIST: 04-2 SR: 4018
 LEFT MUN: DALTON B RIGHT MUN: DALTON B

Segment ID	Length (FT)	Material	Status
0060/0785	0035	018" DIA CIRC CONCR	INSTALLED UNKN
0060/0354	0040	018" DIA CIRC CONCR	INSTALLED UNKN
0060/0010	0040	018" DIA CIRC CONCR	INSTALLED UNKN
012476 FT	012476	2 0 35024 0 00 0125+10	
0060/0000	LENGTH(AH 3691 BK 1542)	015" DIA CIRC CONCR	
0050/1542	0035	015" DIA CIRC CONCR	INSTALLED UNKN
0050/1270	0040	015" DIA CIRC CONCR	INSTALLED UNKN
0050/0652	0040	015" DIA CIRC CONCR	INSTALLED UNKN
0050/0030	0035	015" DIA CIR PLASTIC	INSTALLED UNKN
010934 FT	010934	2 0 35024 0 00 0109+11	
0050/0000	LENGTH(AH 1542 BK 3548)	NC BANK ST DALTON	
0040/3517	WEST ABINGTON T	015" DIA CIR PLASTIC	
0040/2670	0035	015" DIA CIR PLASTIC	INSTALLED UNKN
0040/1665	0040	018" DIA CIRC CONCR	INSTALLED UNKN
0040/1320	0040	018" DIA CIR PLASTIC	INSTALLED UNKN
0040/1040	0035	015" DIA CIRC CONCR	INSTALLED UNKN
0040/0826	0040	018" DIA CIR PLASTIC	INSTALLED UNKN
POND RD (T436)	0040	072" DIA CIRC CONCR	
0040/0826	0040	(SR4015 SEG 0040/2224)	
0040/0800	0040	018" DIA CIR PLASTIC	INSTALLED UNKN
0040/0420	0040	018" DIA CIR PLASTIC	INSTALLED UNKN
007386 FT	007386	2 0 35024 0 00 0073+87	
0040/0000	LENGTH(AH 3548 BK 3333)	LOWER MILL CITY RD (SR4013 SEG 0040/2048)	
0030/2980	0040	036" DIA CIRC CONCR	INSTALLED 1998
0030/2871	0040	024" DIA CIR PLASTIC	INSTALLED UNKN
0030/2729	0040	018" DIA CIRC CONCR	INSTALLED UNKN

EXTRACT DATE: 12/18/2023
PRINT DATE: 12/19/2023

ROADWAY MANAGEMENT SYSTEM
SLD COUNTY/SR - ANNUAL PRINT

PAGE NUMBER: 522
COUNTY: LACKAWANNA

DIR: B TOTAL LEN: 3.062 MI.
LEFT MUN: WEST ABINGTON T

DIST: 04-2 SR: 4018
RIGHT MUN: WEST ABINGTON T

Stationing	Length	Material	Notes
0030/1147	0040	018" DIA CIRC CONCR	INSTALLED 2001
0030/0769	0055	018" DIA CIRC CONCR	INSTALLED UNKN
0030/0429	0040	018" DIA CIRC CONCR	INSTALLED 2001
0030/0035	0035	048" H 32" W ELLIP CONC	INSTALLED 1998
0030/0012	0012	BMS EN 35/4018	0030/0000
004053 FT		2 0 35024 0 00 0040+12	BR TUNKHANNOCK CREEK
0030/0000	0000	BMS BG 35/4018	0030/0000
0020/1400	0040	018" DIA CIRC CONCR	INSTALLED UNKN
0020/1143	0035	018" DIA CIRC CONCR	INSTALLED UNKN
0020/1092	0030	015" DIA CIRC CONCR	INSTALLED UNKN
0020/0630	0050	036" DIA CIRC CONCR	INSTALLED UNKN
0020/0189	0040	015" DIA CIRC CONCR	INSTALLED UNKN
002154 FT		2 0 35024 0 00 0020+49	LAKE WINOLA RD
0020/0000	0000	(SR4020 SEG 0010/2536)	MFC BEGIN = D
0010/2048	0040	015" DIA CIR PLASTIC	INSTALLED UNKN
0010/1540	0035	024" DIA CIRC CONCR	INSTALLED UNKN
0010/0020	0040	036" DIA CIRC CONCR	INSTALLED UNKN
000000 FT		2 0 35024 0 00 0000+00	NC AB BINGTON RD
000000 FT		INTER-BK	LAKE WINOLA RD
0010/0000	0000	(SR2014 SEG 0010/0000)	MFC BEGIN = E
0010/0000	0000	BK-WYOMING	(65)
0010/0000	0000	LENGTH(AH 2154 BK 0000)	

EXTRACT DATE: 12/18/2023
PRINT DATE: 12/19/2023

ROADWAY MANAGEMENT SYSTEM
SLD COUNTY/SR - ANNUAL PRINT

PAGE NUMBER: 521
COUNTY: LACKAWANNA

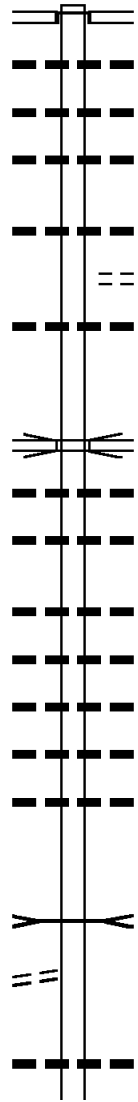
DIR: B TOTAL LEN: 2.663 MI.
LEFT MUN: GLENBURN T

DIST: 04-2 SR: 4017
RIGHT MUN: GLENBURN T

014061 FT

014061 FT
INTER-AHD

OLD STATE RD
(SR4011 SEG 0030/2675)



0050/2939 GAR HW (SR0006 SEG 0110/0000)
024" DIA CIRC CONCR
LEN=0045 INSTALLED UNKN
018" DIA CIRC METAL
LEN=0030 INSTALLED UNKN
018" DIA CIR PLASTIC
LEN=0030 INSTALLED UNKN

018" DIA CIR PLASTIC
LEN=0030 INSTALLED UNKN
SUNSET AV
(T570)

018" DIA CIR PLASTIC
LEN=0030 INSTALLED UNKN

011122 FT

011122 FT 2 0 35053 0 00 0111+64
SR 4022

OP ID 35/4022/0050/0447
S 0050/0000 LENGTH(AH 2939 BK 2733)
018" DIA CIR PLASTIC

0040/2652 LEN=0030 INSTALLED UNKN
024"H 24"W CONC STRUCT
LEN=0032 INSTALLED UNKN

018" DIA CIR PLASTIC
LEN=0030 INSTALLED UNKN

018" DIA CIR PLASTIC
LEN=0030 INSTALLED UNKN

018" DIA CIR PLASTIC
LEN=0030 INSTALLED UNKN

018" DIA CIRC METAL
LEN=0030 INSTALLED UNKN

018" DIA CIR PLASTIC
LEN=0030 INSTALLED UNKN

008389 FT

0040/0157 LEN=0030 INSTALLED UNKN
008389 FT 2 0 35053 0 00 0083+23

UNKNOWN STREAM
STRUCTURE LENGTH 6 FT

S 0040/0000 BMSID 35/4017/0040/0000
LENGTH(AH 2733 BK 2917)

FORDS POND RD
(T392)

0030/2817

015" DIA CIR PLASTIC
LEN=0030 INSTALLED UNKN

EXTRACT DATE: 12/18/2023
PRINT DATE: 12/19/2023

ROADWAY MANAGEMENT SYSTEM
SLD COUNTY/SR - ANNUAL PRINT

PAGE NUMBER: 520
COUNTY: LACKAWANNA

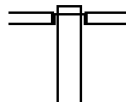
DIR: B TOTAL LEN: 2.663 MI.
LEFT MUN: GLENBURN T

DIST: 04-2 SR: 4017
RIGHT MUN: GLENBURN T

Stationing	Description
	HIGHOVER FARM DR
0030/0968	(PRDR)
	015 " DIA CIR PLASTIC
0030/0918	LEN=0020 INSTALLED 2004
	018 " DIA CIR PLASTIC
0030/0321	LEN=0030 INSTALLED UNKN
005472 FT	2 0 35053 0 00 0055+55
0030/0000	LENGTH(AH 2917 BK 2542)
	018 " DIA CIR PLASTIC
0020/1750	LEN=0030 INSTALLED UNKN
	POND RUN RD
0020/1675	(PRDR)
	015 " DIA CIR PLASTIC
0020/1195	LEN=0030 INSTALLED UNKN
	015 " DIA CIRC METAL
0020/1100	LEN=0030 INSTALLED UNKN
	018 " DIA CIRC METAL
0020/0805	LEN=0060 INSTALLED UNKN
	018 " DIA CIRC METAL
0020/0458	LEN=0060 INSTALLED UNKN
002930 FT	2 0 35053 0 00 0029+61
	GRAVEL POND RD
	(TWP)
0020/0000	LENGTH(AH 2542 BK 2930)
	015 " DIA CIR PLASTIC
0010/2540	LEN=0030 INSTALLED 1999
	GLENBURN
	NEWTON T
0010/2151	015 " DIA CIR PLASTIC
0010/2086	LEN=0030 INSTALLED UNKN
	015 " DIA CIR PLASTIC
0010/1635	LEN=0030 INSTALLED UNKN
	018 " DIA CIRC METAL
0010/0824	LEN=0030 INSTALLED 1999
	GROVE ST
0010/0808	(T393)
0010/0476	BMS EN 35/4017/0010/0464
	2 0 35053 0 00 0004+74
	BR FALLS CRK
0010/0464	BMS BG 35/4017/0010/0464
	018 " DIA CIR PLASTIC
0010/0092	LEN=0030 INSTALLED UNKN
000000 FT	2 0 35053 0 00 0000+00
	NC GR
	GRAVEL POND RD
	WINOLA RD
	(SRO307 SEG 0360/0000)
	MFC BEGIN = D
0010/0000	LENGTH(AH 2930 BK 0000)

EXTRACT DATE: 12/18/2023 ROADWAY MANAGEMENT SYSTEM PAGE NUMBER: 518
PRINT DATE: 12/19/2023 SLD COUNTY/SR - ANNUAL PRINT COUNTY: LACKAWANNA
DIR: B TOTAL LEN: 1.754 MI. DIST: 04-2 SR: 4015
LEFT MUN: WEST ABINGTON T RIGHT MUN: WEST ABINGTON T

009263 FT



009263 FT
INTER-AHD POND RD
(T436)
W ABINGTON RD
0040/2224 (SR4018 SEG 0040/0826)

DIR: B TOTAL LEN: 1.754 MI. DIST: 04-2 SR: 4015
 LEFT MUN: WEST ABINGTON T RIGHT MUN: WEST ABINGTON T

LOCUST DR
(T407)

2 0 35105 0 00 0014+32 001430 FT
 BEECH HILL RD
(T405)

007039 FT

0030/2572

004432 FT

0020/0000

000000 FT

0040/0620	024 " DIA CIR PLASTIC LEN=0040 INSTALLED UNKN
0040/0490	018 " DIA CIR PLASTIC LEN=0060 INSTALLED UNKN
007039 FT	2 0 35043 0 00 0022+00 NORTHROP HILL RD (SR4022 SEG 0010/0000)
0040/0000	LENGTH(AH 2224 BK 2607)
0030/1270	015 " DIA CIR PLASTIC LEN=0034 INSTALLED UNKN
004432 FT	2 0 35105 0 00 0044+51 LENGTH(AH 2607 BK 3002)
0020/2925	018 " DIA CIR PLASTIC LEN=0040 INSTALLED UNKN
0020/2590	018 " DIA CIRC METAL LEN=0040 INSTALLED 1998
0020/2475	036 " DIA CIR PLASTIC LEN=0040 INSTALLED UNKN
0020/1875	024 " DIA CIRC METAL LEN=0040 INSTALLED UNKN
0020/1062	019 "H 30 "W ELLIP CONC LEN=0084 INSTALLED 2001
0020/0005	015 " DIA CIR PLASTIC LEN=0040 INSTALLED UNKN
001430 FT	001430 FT
0020/0000	LENGTH(AH 3002 BK 1430)
000000 FT	2 0 35105 0 00 0000+00 NC WI LBUR HILL RD INTER-BK DICKINSON RD (SR2025 SEG 0030/2914) MFC BEGIN = E BK-WYOMING (65)
0010/0000	LENGTH(AH 1430 BK 0000)

ABINGTON RD (SR4018 SEG 0060/3427) TO 8016/0020 SH (CONN) FROM 8016/0010 SH (CONN)	014218 FT 0050/3409 0050/3332 0050/3322		014218 FT 0050/3409	RAMP A-1 RD (SR8016 SEG 0020/0000) RAMP A RD (SR8016 SEG 0010/0257) BANK ST (SR4018 SEG 0060/3427)
			0050/1982 0050/1468	015 "DIA CIRC METAL LEN=0040 INSTALLED UNKN 018 "DIA CIRC METAL LEN=0040 INSTALLED UNKN
	010809 FT		0050/0130 010809 FT 0050/0000	018 "DIA CIR PLASTIC LEN=0030 INSTALLED UNKN 2 0 35058 0 00 0074+47 LENGTH(AH 3409 BK 2655) 018 "DIA CIRC METAL LEN=0030 INSTALLED UNKN
			0040/2361 0040/1595	018 "DIA CIR PLASTIC LEN=0020 INSTALLED UNKN
BROOKSIDE RD (BORO)	0040/0553 008154 FT		008154 FT 0040/0000 0030/1800 0030/1640	2 0 35058 0 00 0047+65 035 "DIA CIR PLASTIC LEN=0050 INSTALLED 2001 LENGTH(AH 2655 BK 2316) 015 "DIA CIR PLASTIC LEN=0030 INSTALLED UNKN SEMINARY RD (SR4020 SEG 0040/1967)

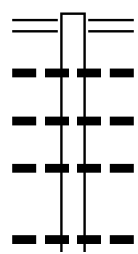
DIR: B TOTAL LEN: 2.693 MI. DIST: 04-2 SR: 4014
 LEFT MUN: DALTON B RIGHT MUN: DALTON B

Stationing	Description	Material	Length	Status
0030/1600		018" DIA CIR PLASTIC	LEN=0120	INSTALLED UNKN
0030/1031		018" DIA CIRC CONCR	LEN=0050	INSTALLED UNKN
005838 FT				
005838 FT	2 0 35058 0 00 0025+30	018" DIA CIRC METAL	LEN=0030	INSTALLED UNKN
	NC W MAIN ST DALTON			
	LA PLUME T			
0030/0000			LENGTH(AH 2316 BK 2530)	
0020/1820		015" DIA CIR PLASTIC	LEN=0030	INSTALLED UNKN
0020/0310		018" DIA CIR PLASTIC	LEN=0037	INSTALLED 2001
0020/0013		018" DIA CIR PLASTIC	LEN=0030	INSTALLED UNKN
003308 FT				
0020/0000			LENGTH(AH 2530 BK 3308)	
0010/3031		024" DIA CIR PLASTIC	LEN=0030	INSTALLED UNKN
0010/2041		024" DIA CIR PLASTIC	LEN=0030	INSTALLED UNKN
0010/1784		018" DIA CIRC CONCR	LEN=0032	INSTALLED UNKN
0010/1341		018" DIA CIR PLASTIC	LEN=0150	INSTALLED UNKN
0010/0681		LA PLUME WEST ABINGTON T		
0010/0045		018" DIA CIRC METAL	LEN=0020	INSTALLED UNKN
000000 FT				
	2 0 35056 0 00 0000+00			
	NC HICKORY RIDGE RD			
	INTER-BK RIVERSIDE DR			
	(SR2033 SEG 0010/0000)			
	MFC BEGIN = D			
	BK-WYOMING (65)			
0010/0000			LENGTH(AH 3308 BK 0000)	

2 0 35058 0 00 0000+00 003308 FT
 LA PLUME RD
 (SR4016 SEG 0010/0000) 0020/0000

EXTRACT DATE: 12/18/2023 ROADWAY MANAGEMENT SYSTEM PAGE NUMBER: 514
 PRINT DATE: 12/19/2023 SLD COUNTY/SR - ANNUAL PRINT COUNTY: LACKAWANNA
 DIR: B TOTAL LEN: 1.687 MI. DIST: 04-2 SR: 4013
 LEFT MUN: WEST ABINGTON T RIGHT MUN: WEST ABINGTON T

008909 FT



Segment ID	Description	Material	Status
0040/2048	(SR4018 SEG 0040/0000)	024 " DIA CIR PLASTIC	
0040/2024	LEN=0040	015 " DIA CIR PLASTIC	INSTALLED UNKN
0040/1704	LEN=0025	018 " DIA CIR PLASTIC	INSTALLED UNKN
0040/1482	LEN=0025	015 " DIA CIR PLASTIC	INSTALLED UNKN
0040/0784	LEN=0025	015 " DIA CIR PLASTIC	INSTALLED UNKN

EXTRACT DATE: 12/18/2023
PRINT DATE: 12/19/2023

ROADWAY MANAGEMENT SYSTEM
SLD COUNTY/SR - ANNUAL PRINT

PAGE NUMBER: 513
COUNTY: LACKAWANNA

DIR: B TOTAL LEN: 1.687 MI.
LEFT MUN: WEST ABINGTON T

DIST: 04-2 SR: 4013
RIGHT MUN: WEST ABINGTON T

2 0 35025 0 00 0068+60 006861 FT
LOCUST DR
(T407)

0040/0000

004346 FT

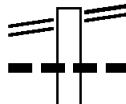
002279 FT

000000 FT

0040/0770	018 "DIA CIR PLASTIC LEN=0030 INSTALLED 1998
0040/0160 006861 FT	LOCUST DR (T407)
5 0040/0000	LENGTH(AH 2048 BK 2515) 018 "DIA CIR PLASTIC
0030/2300	LEN=0035 INSTALLED UNKN
0030/1885	018 "DIA CIR PLASTIC LEN=0035 INSTALLED 2001
0030/1356	018 "DIA CIRC METAL LEN=0030 INSTALLED UNKN
0030/0775	015 "DIA CIR PLASTIC LEN=0025 INSTALLED UNKN
5 0030/0000	2 0 35025 0 00 0043+65 LENGTH(AH 2515 BK 2067) 015 "DIA CIR PLASTIC
0020/1962	LEN=0030 INSTALLED UNKN
0020/1305	015 "DIA CIRC METAL LEN=0040 INSTALLED UNKN
5 0020/0555 002279 FT	018 "DIA CIR PLASTIC LEN=0035 INSTALLED UNKN 2 0 35025 0 00 0023+00 BEECH HILL RD (T405)
5 0020/0000	036 "DIA CIR PLASTIC LEN=0070 INSTALLED 2001
0010/2135	LENGTH(AH 2067 BK 2279) 024 "DIA CIR PLASTIC LEN=0050 INSTALLED UNKN
0010/1058	015 "DIA CIR PLASTIC LEN=0030 INSTALLED UNKN
0010/0035 000000 FT	015 "DIA CIR PLASTIC LEN=0030 INSTALLED UNKN 2 0 35025 0 00 0000+00 NC LOWER MILL CITY RD INTER-BK LOWER RD (SR2021 SEG 0080/2464) MFC BEGIN = D BK-WYOMING (65)
5 0010/0000	LENGTH(AH 2279 BK 0000)

EXTRACT DATE: 12/18/2023 ROADWAY MANAGEMENT SYSTEM PAGE NUMBER: 512
PRINT DATE: 12/19/2023 SLD COUNTY/SR - ANNUAL PRINT COUNTY: LACKAWANNA
DIR: B TOTAL LEN: 1.244 MI. DIST: 04-2 SR: 4012
LEFT MUN: WAVERLY T RIGHT MUN: WAVERLY T

CLINTON ST 006566 FT
(SR0632 SEG 0060/1252) 0030/1519



006566 FT CLINTON ST
0030/1519 (SR0632 SEG 0060/1252)
024 " DIA CIRC CONCR
0030/1515 LEN=0060 INSTALLED UNKN
018 " DIA CIRC CONCR

DIR: B TOTAL LEN: 1.244 MI. DIST: 04-2 SR: 4012
 LEFT MUN: WAVERLY T RIGHT MUN: WAVERLY T

FAIRINGTON LN
 (TWP)

0030/0384
 005047 FT

FOREST GLEN RD
 (TWP)
 2 0 35083 0 00 0025+00
 WYNDWOOD RD
 (T580)

0020/0504
 002562 FT
 0020/0000

PINE TREE DR
 (T396)

0010/1182

GIDEON LN
 (T563)

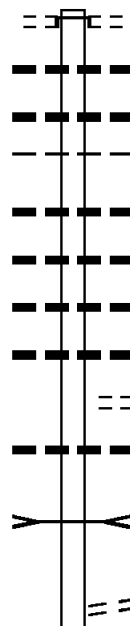
0010/0637

000000 FT

0030/1168	LEN=0035	INSTALLED UNKN
0030/1156	SCHOOL ST (T429)	
0030/0416	012 " DIA CIRC CONCR LEN=0028	INSTALLED UNKN
005047 FT	2 0 35083 0 00 0050+51	
0030/0000	LENGTH(AH 1519 BK 2485)	
0020/1434	015 " DIA CIR PLASTIC LEN=0040	INSTALLED UNKN
0020/1355	WAVERLY GLENBURN T	
0020/1100	SUMMERFIELD DR (TWP)	
0020/0742	WINDEMERE CIR (TWP)	
0020/0504	002562 FT	
0020/0000	LENGTH(AH 2485 BK 2562)	
0010/2455	BMSSEN 35/4012/0010/2395 2 0 35083 0 00 0023+95	
0010/2395	NORFOLK SOUTHERN RAI RR BMSBG 35/4012/0010/2395	
0010/2174	WHITE BIRCH LN (T588)	
0010/1719	WATERFORD RD (T565)	
0010/1178	018 " DIA CIRC METAL LEN=0060	INSTALLED UNKN
0010/0892	015 " DIA CIR PLASTIC LEN=0050	INSTALLED 2002
0010/0561	018 " DIA CIR PLASTIC LEN=0060	INSTALLED UNKN
000000 FT	2 0 35083 0 00 0000+00	
	NC WAVERLY RD ACKERLY RD (SR4010 SEG 0010/0073)	
0010/0000	MFC BEGIN = E LENGTH(AH 2562 BK 0000)	

019270 FT

019270 FT
 INTER-AHD



016984 FT

TURNPIKE RD
 (T466)
 MAPLE ST
 (BORO)
 0070/2286 018 " DIA CIRC METAL
 0070/2256 LEN=0040 INSTALLED UNKN
 0070/2087 015 " DIA CIRC METAL
 LEN=0026 INSTALLED UNKN
 LA PLUME
 DALTON B
 0070/1962 015 " DIA CIRC CONCR
 LEN=0024 INSTALLED UNKN
 0070/1949 018 " DIA CIR PLASTIC
 0070/1511 LEN=0030 INSTALLED UNKN
 024 " DIA CIR PLASTIC
 0070/1202 LEN=0031 INSTALLED UNKN
 015 " DIA CIRC CONCR
 0070/0797 LEN=0022 INSTALLED UNKN
 SHOEMAKER RD
 (BORO)
 0070/0772 018 " DIA CIR PLASTIC
 0070/0563 LEN=0025 INSTALLED UNKN
 OT LILLY LK
 STRUCTURE LENGTH 12 FT
 0070/0122 BMSID 35/4011/0070/0122
 016984 FT 1 1 00309 0 00 0058+37
 BENTON RD
 (BORO)
 0070/0000 LENGTH(AH 2286 BK 3372)

DIR: B TOTAL LEN: 3.650 MI. DIST: 04-2 SR: 4011
 LEFT MUN: DALTON B RIGHT MUN: DALTON B

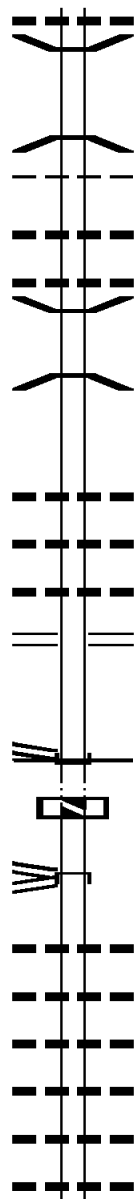
---	0060/2809	015 " DIA	CIRC CONCR
---		LEN=0040	INSTALLED 1998
---	0060/2060	012 " DIA	CIR PLASTIC
---		LEN=0040	INSTALLED UNKN
---	0060/2011	015 " DIA	CIR PLASTIC
---		LEN=0024	INSTALLED 2000
---	0060/1270	015 " DIA	CIR PLASTIC
---		LEN=0030	INSTALLED UNKN
---	0060/1057	018 " DIA	CIRC CONCR
---		LEN=0024	INSTALLED 2000
---	0060/0857	024 " DIA	CIRC CONCR
---		LEN=0024	INSTALLED 2000
==	0060/0826	FULLER RD (BORO)	
---	0060/0624	018 " DIA	CIRC CONCR
---		LEN=0040	INSTALLED 2000
==	0060/0568	ORCHARD ST (BORO)	
---	0060/0567	015 " DIA	CIRC CONCR
---		LEN=0028	INSTALLED 2000
---	0060/0455	018 " DIA	CIRC METAL
---		LEN=0040	INSTALLED 2000
==	0060/0173	CHURCH ST (BORO)	
---	0060/0095	018 " DIA	CIRC METAL
---		LEN=0020	INSTALLED UNKN
---	0060/0049	018 " DIA	CIRC METAL
---		LEN=0040	INSTALLED UNKN
	013612 FT	1 1 00309	0 00 0024+58
		T S B TNK CK	
		STRUCTURE LENGTH 14 FT	
		BMSID 35/4011/0060/0000	
		LENGTH(AH 3372 BK 2392)	
		MAIN ST	
		(SR0632 SEG 0030/0000)	
---	0060/0000	018 " DIA	CIRC CONCR
---		LEN=0030	INSTALLED 2000
---	0050/2156	LILY LAKE ST (BORO)	
---		PROSPECT ST (BORO)	
---	0050/1522	018 " DIA	CIR PLASTIC
---		LEN=0028	INSTALLED 2000
---	0050/1491	048 " H	48 " W CONC STRUCT
---		LEN=0040	INSTALLED UNKN
---	0050/1144	018 " DIA	CIR PLASTIC
---		LEN=0040	INSTALLED UNKN
---	0050/0350	018 " DIA	CIR PLASTIC

013612 FT

MAIN ST
 (SR0632 SEG 0030/0000) 0050/2156

DIR: B TOTAL LEN: 3.650 MI. DIST: 04-2 SR: 4011
 LEFT MUN: DALTON B RIGHT MUN: DALTON B

011220 FT



0050/0170 LEN=0040 INSTALLED UNKN
 0050/0044 BMSSEN 35/4011/0050/0000
 011220 FT 1 1 00309 0 00 0000+76
 ACKERLEY CREEK
 BMSBG 35/4011/0050/0000
 0050/0000 LENGTH(AH 2392 BK 3856)
 DALTON
 0040/3522 GLENBURN T
 015 "DIA CIR PLASTIC
 0040/3271 LEN=0038 INSTALLED 2000
 120"H 12"W CONC STRUCT
 0040/3015 LEN=0030 INSTALLED 2000
 0040/2771 BMSSEN 35/4011/0040/2493
 1 1 00308 0 01 0095+75
 ACKERLEY CR
 0040/2754 BMSBG 35/4011/0040/2493

 0040/1413 018 "DIA CIR PLASTIC
 LEN=0032 INSTALLED 2000
 0040/1034 018 "DIA CIR PLASTIC
 LEN=0028 INSTALLED 2000
 0040/0880 015 "DIA CIRC METAL
 LEN=0048 INSTALLED 2000
 CHURCH HILL RD
 0040/0336 (SR4008 SEG 0010/0088)
 NC TURNPIKE RD
 INTER-BK G A R HW
 007364 FT (SR0006 SEG 0101/0305)
 MFC BEGIN = E
 0040/0000 LTH AH 003856 BK 000100
 007364 FT
 7034/0000 LTH AH 000100 BK 002675
 INTER-AHD G A R HW
 0030/2675 (SR0006 SEG 0110/0000)

 0030/1945 018 "DIA CIRC CONCR
 LEN=0032 INSTALLED UNKN
 0030/1697 018 "DIA CIR PLASTIC
 LEN=0036 INSTALLED UNKN
 0030/1532 018 "DIA CIR PLASTIC
 LEN=0036 INSTALLED UNKN
 0030/1250 015 "DIA CIRC METAL
 LEN=0048 INSTALLED UNKN
 0030/1145 024 "DIA CIR PLASTIC
 LEN=0036 INSTALLED UNKN
 0030/0856 024 "DIA CIR PLASTIC
 LEN=0027 INSTALLED UNKN

1 1 00308 0 01 0071+53 007364 FT
 G A R HW
 (SR0006 SEG 0101/0305) 0040/0000
 007364 FT
 GRAVEL POND RD
 (SR4017 SEG 0050/2939)
 G A R HW
 (SR0006 SEG 0111/0000) 0030/2675

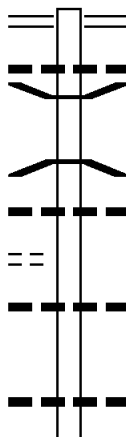
DIR: B TOTAL LEN: 3.650 MI. DIST: 04-2 SR: 4011
 LEFT MUN: GLENBURN T RIGHT MUN: GLENBURN T

Stationing	Notes	Stationing	Notes
004689 FT		0030/0015	BMSEN 35/4011/0030/0000
		004689 FT	1 1 00308 0 00 0024+00
			OT GLENBN PD
		0030/0000	BMSBG 35/4011/0030/0000
			LENGTH(AH 2675 BK 2669)
		0020/2328	018 "DIA CIR PLASTIC
			LEN=0028 INSTALLED UNKN
		0020/1880	018 "DIA CIR PLASTIC
			LEN=0035 INSTALLED 2000
KITTLE ST (T569)			
0020/0952			
		0020/0825	018 "DIA CIR PLASTIC
			LEN=0032 INSTALLED 2000
		0020/0749	GLENBURN
			WAVERLY T
		0020/0584	018 "DIA CIR PLASTIC
			LEN=0036 INSTALLED UNKN
		0020/0432	015 "DIA CIRC METAL
			LEN=0038 INSTALLED UNKN
		0020/0267	015 "DIA CIR PLASTIC
			LEN=0046 INSTALLED 2000
		0020/0018	018 "DIA CIR PLASTIC
		002020 FT	LEN=0039 INSTALLED UNKN
002020 FT			1 1 00308 0 00 0000+00
			WAVERLY
		0020/0000	SOUTH ABINGTON T
			LENGTH(AH 2669 BK 2020)
		0010/1841	018 "DIA CIR PLASTIC
			LEN=0040 INSTALLED 2000
		0010/1553	BMSEN 35/4011/0010/1776
			1 1 00005 0 00 0000+00
			RUN OFF
		0010/1544	BMSBG 35/4011/0010/1776
			072"H 72"W CONC STRUCT
		0010/1541	LEN=0030 INSTALLED UNKN
		0010/1102	018 "DIA CIR PLASTIC
			LEN=0030 INSTALLED UNKN
		0010/0880	018 "DIA CIR PLASTIC
			LEN=0030 INSTALLED 1998
		0010/0143	SOUTH ABINGTON
			CLARKS SUMMIT B
			NC OLD STATE RD
			STATE ST
			(SRO006 SEG 0140/1125)
			MFC BEGIN = D
1 1 00005 0 00 0000+00 000000 FT		0010/0000	LENGTH(AH 2020 BK 0000)
STATE ST			
(SRO006 SEG 0140/1125)			
GRAVEL POND RD			
(TWP)			

DIR: B TOTAL LEN: 1.674 MI. DIST: 04-2 SR: 4010
 LEFT MUN: WAVERLY T RIGHT MUN: WAVERLY T

OAKFORD GLEN RD
 (PRDR)

008837 FT



0030/1640

005564 FT

008837 FT ABINGTON RD
 0030/3273 (SR0407 SEG 0040/0972)
 015 " DIA CIR PLASTIC
 0030/2712 LEN=0030 INSTALLED UNKN
 0030/2407 BMSSEN 35/4010/0030/2395
 2 0 35022 0 01 0077+20
 BR ACKERLY
 0030/2395 BMSBG 35/4010/0030/2395
 015 " DIA CIR PLASTIC
 0030/2112 LEN=0030 INSTALLED UNKN
 024 " DIA CIR PLASTIC
 0030/1522 LEN=0030 INSTALLED UNKN
 015 " DIA CIR PLASTIC
 0030/0331 LEN=0040 INSTALLED 1998
 005564 FT 2 0 35022 0 00 0054+08

DIR: B TOTAL LEN: 1.674 MI. DIST: 04-2 SR: 4010
LEFT MUN: WAVERLY T RIGHT MUN: WAVERLY T

2 0 35022 0 00 0029+49 002957 FT
WATERFORD RD
(T565) 0020/0000

WAVERLY RD
(SR4012 SEG 0010/0000) 0010/0073
000000 FT

Station	Description	Length	Material	Notes
0030/0000	NC OAKFORD RD DRAINAGE STRUCTURE	6 FT		BMSID 35/4010/0030/0000
0020/2267	GLENBURN RD (T458)	0030	CON BOX CUL	LEN=0030 INSTALLED UNKN
0020/2027	015" DIA CIR PLASTIC	0030		LEN=0030 INSTALLED UNKN
0020/1715	015" DIA CIR PLASTIC	0030		LEN=0030 INSTALLED UNKN
0020/1613	DELAWARE AND HUDSON RAIL OVERPASS			IS RR X-ING
0020/0567	WAVERLY GLENBURN T			
0020/0501	ARCH AV (T574)			
0020/0306	JENNINGS RD (T584)			
0020/0145	BMSEN 35/4010/0020/0100			2 0 35022 0 00 0029+49
0020/0097	ACKERLY CREEK			
002957 FT	BMSBG 35/4010/0020/0100			
0020/0000	LENGTH(AH 2607 BK 2957)			
0010/2362	018" DIA CIRC CONCR	0032		LEN=0032 INSTALLED UNKN
0010/1655	018" DIA CIR PLASTIC	0080		LEN=0080 INSTALLED 2000
0010/1425	018" DIA CIR PLASTIC	0045		LEN=0045 INSTALLED 2000
0010/1252	024" DIA CIR PLASTIC	0080		LEN=0080 INSTALLED 2005
0010/0073	NC ACKERLY RD			
000000 FT	GARHW (SR0006 SEG 0100/1720)			
0010/0000	MFC BEGIN = E			
0010/0000	LENGTH(AH 2957 BK 0000)			

EXTRACT DATE: 12/18/2023 ROADWAY MANAGEMENT SYSTEM PAGE NUMBER: 504
PRINT DATE: 12/19/2023 SLD COUNTY/SR - ANNUAL PRINT COUNTY: LACKAWANNA
DIR: B TOTAL LEN: 3.330 MI. DIST: 04-2 SR: 4009
LEFT MUN: LA PLUME T RIGHT MUN: LA PLUME T

017582 FT



017582 FT
7084/0000 LENGTH(AH 1575 BK 3549)
018 "DIA CIRC METAL
0070/3335 LEN=0001 INSTALLED UNKN

DIR: B TOTAL LEN: 3.330 MI. DIST: 04-2 SR: 4009
 LEFT MUN: LA PLUME T RIGHT MUN: LA PLUME T

---	---	0070/2800	018 " DIA	CIRC METAL
---	---		LEN=0001	INSTALLED UNKN
---	---	0070/2530	018 " DIA	CIRC METAL
---	---		LEN=0040	INSTALLED UNKN
---	---	0070/2130	015 " DIA	CIR PLASTIC
---	---		LEN=0040	INSTALLED UNKN
---	---	0070/2028	LA PLUME	
---	---		NORTH ABINGTON T	
---	---	0070/1830	018 " DIA	CIR PLASTIC
---	---		LEN=0040	INSTALLED UNKN
---	---	0070/1125	015 " DIA	CIRC METAL
---	---		LEN=0040	INSTALLED UNKN
---	---	0070/0460	024 " DIA	CIR PLASTIC
---	---		LEN=0040	INSTALLED 1998
---	---	0070/0134	018 " DIA	CIR PLASTIC
---	---		LEN=0035	INSTALLED UNKN
014033 FT		014033 FT	2 0 3507 1	0 00 0140+00
		0070/0000	LENGTH(AH 3549 BK 2299)	
---	---	0060/1925	018 " DIA	CIR PLASTIC
---	---		LEN=0035	INSTALLED UNKN
---	---	0060/1700	018 " DIA	CIR PLASTIC
---	---		LEN=0035	INSTALLED UNKN
---	---	0060/1230	018 " DIA	CIR PLASTIC
---	---		LEN=0035	INSTALLED UNKN
---	---	0060/0722	018 " DIA	CIR PLASTIC
---	---		LEN=0040	INSTALLED UNKN
---	---	0060/0460	024 " DIA	CIRC CONCR
---	---		LEN=0040	INSTALLED 1998
---	---	0060/0390	018 " DIA	CIR PLASTIC
---	---		LEN=0040	INSTALLED UNKN
011734 FT		011734 FT	2 0 3507 1	0 00 0117+53
			NC SU	
			BENTON RD	
			(TWP)	
---	---	0060/0000	LENGTH(AH 2299 BK 2328)	
---	---	0050/1934	018 " DIA	CIR PLASTIC
---	---		LEN=0050	INSTALLED UNKN
---	---	0050/1010	018 " DIA	CIRC METAL
---	---		LEN=0030	INSTALLED UNKN
---	---	0050/0440	018 " DIA	CIR PLASTIC
---	---		LEN=0040	INSTALLED UNKN
009406 FT		009406 FT	2 0 3507 1	0 00 0094+00
			PRIVATE RD	
			(PRDR)	
---	---	0050/0000	LENGTH(AH 2328 BK 1879)	

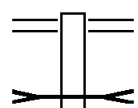
FULLER RD
(PRDR)

Stationing	Description	Material	Length	Notes
007527 FT	0040/0300	018" DIA CIRC METAL	LEN=0040	INSTALLED UNKN
	007527 FT	2 0 35071 0 00 0075+20		
	0040/0000	LENGTH(AH 1879 BK 2576)		
	0030/2200	018" DIA CIRC CONCR	LEN=0045	INSTALLED 199B
	0030/1780	018" DIA CIRC CONCR	LEN=0045	INSTALLED UNKN
	0030/1100	012" DIA CAST IRON	LEN=0030	INSTALLED UNKN
	0030/0350	018" DIA CIR PLASTIC	LEN=0040	INSTALLED UNKN
2 0 35071 0 00 0050+05	004951 FT			
PRIVATE RD (PRDR)	0030/0000	LENGTH(AH 2576 BK 2451)		
	0020/2174	024" DIA CIRC CONCR	LEN=0100	INSTALLED UNKN
	0020/1955	018" DIA CIRC METAL	LEN=0020	INSTALLED UNKN
	0020/1418	NORTH ABINGTON WAVERLY T		
PRIVATE DR (PRDR)	0020/1412			
	0020/0585	018" DIA CIR PLASTIC	LEN=0040	INSTALLED 2000
002500 FT	002500 FT	2 0 35071 0 00 0025+00		
	0020/0000	LENGTH(AH 2451 BK 2500)		
	0010/2260	015" DIA CIR PLASTIC	LEN=0025	INSTALLED UNKN
	0010/1040	018" DIA CIR PLASTIC	LEN=0040	INSTALLED 2000
	0010/0900	018" DIA CIRC METAL	LEN=0045	INSTALLED 2000
000000 FT	000000 FT	2 0 35071 0 00 0000+00		
	NC LI	LY LAKE RD MAIN ST		
		(SR0407 SEG 0070/0000)		
		MFC BEGIN = E		
	0010/0000	LENGTH(AH 2500 BK 0000)		

DIR: B TOTAL LEN: .794 MI. DIST: 04-2 SR: 4008
 LEFT MUN: DALTON B RIGHT MUN: DALTON B

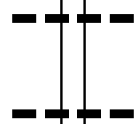
Stationing	Description	Stationing	Description
004193 FT		004193 FT	INTER-AHD ARMSTRONG RD
CLINTON ST (SR0632 SEG 0050/0000)	0020/2132	0020/2132	(BORO) MAIN ST (SR0632 SEG 0050/0000)
		0020/1643	DALTON GLENBURN T
		0020/0970	020 " DIA CIR PLASTIC LEN=0025 INSTALLED UNKN WYNDWOOD RD
002061 FT		0020/0570	(TWP)
		002061 FT	2 0 35106 0 00 0019+80 DELAWARE AND HUDSON RAI OVERPASS IS RR X-ING
		0020/0000	LENGTH(AH 2132 BK 2061) WATERFORD RD
		0010/2061	(T565)
		0010/1565	036 " DIA CIRC CONCR LEN=0076 INSTALLED UNKN CHURCH HILL RD
		0010/1107	(T577) NC DEAN RD
		0010/0926	PINE TREE DR (T396)
		0010/0755	015 " DIA CIR PLASTIC LEN=0030 INSTALLED UNKN CIDER MILL LN
		0010/0246	(T563)
		0010/0192	BMS EN 35/4008/0010/0079 2 0 35106 0 00 0000+79 OUTL GLEN PD
		0010/0167	BMSBG 35/4008/0010/0079 TURNPIKE RD
		0010/0088	(SR4011 SEG 0040/0336)
000000 FT		000000 FT	2 0 35106 0 00 0000+00 NC CHURCH HILL RD G.A.R. HW (SR0006 SEG 0100/0000) MFC BEGIN = E
		0010/0000	LENGTH(AH 2061 BK 0000)

020562 FT



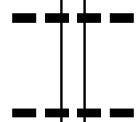
020562 FT KENNEDY RD
 0080/2481 (SR0524 SEG 0050/2521)
 KENNEDY CRK
 0080/2299 STRUCTURE LENGTH 24 FT
 BMSID 35/4007/0080/2299

018081 FT



0080/0230 018 " DIA CIRC METAL
 LEN=0035 INSTALLED UNKN
 018081 FT 2 0 35032 0 00 0080+68
 0080/0000 LENGTH(AH 2481 BK 2533)
 018 " DIA CIR PLASTIC
 0070/2355 LEN=0035 INSTALLED 1998

015548 FT



0070/0417 036 " DIA CIR PLASTIC
 LEN=0035 INSTALLED UNKN
 015548 FT 2 0 35032 0 00 0054+83
 0070/0000 LENGTH(AH 2533 BK 2466)
 018 " DIA CIR PLASTIC
 0060/2226 LEN=0035 INSTALLED 1998
 018 " DIA CIR PLASTIC

COMEGYS RD
 (TWP)

0060/1794



0060/2030 LEN=0040 INSTALLED UNKN

018 " DIA CIR PLASTIC

EXTRACT DATE: 12/18/2023
PRINT DATE: 12/19/2023

ROADWAY MANAGEMENT SYSTEM
SLD COUNTY/SR - ANNUAL PRINT

PAGE NUMBER: 499
COUNTY: LACKAWANNA

DIR: B TOTAL LEN: 3.894 MI.
LEFT MUN: NORTH ABINGTON T

DIST: 04-2 SR: 4007
RIGHT MUN: NORTH ABINGTON T

DECKER RD
(T472)

CRAIG RD
(SR4006 SEG 0010/2967)

0060/0294
013082 FT
0060/0000

010374 FT

008950 FT

006659 FT

0060/0836	LEN=0035	INSTALLED	1998
0060/0359	LEN=0050	INSTALLED	UNKN
0060/0310	LEN=0055	INSTALLED	UNKN
013082 FT	2 0 35032	0 00	0029+26
0060/0000	LENGTH(AH 2466 BK 2708)	024"H 24"W	**UNKNOWN**
0050/2457	LEN=0030	INSTALLED	UNKN
0050/2266	LEN=0030	INSTALLED	2007
0050/1825	LEN=0030	INSTALLED	UNKN
0050/1242	LEN=0030	INSTALLED	UNKN
0050/1020	LEN=0030	INSTALLED	UNKN
0050/0722	LEN=0030	INSTALLED	UNKN
0050/0100	LEN=0030	INSTALLED	UNKN
010374 FT	2 0 35059	0 00	0105+70
0050/0000	LENGTH(AH 2708 BK 1424)	015"DIA	CIR PLASTIC
0040/1419	LEN=0030	INSTALLED	2002
0040/0641	LEN=0030	INSTALLED	2002
008950 FT	2 0 35059	0 00	0089+66
0040/0000	LENGTH(AH 1424 BK 2291)	015"DIA	CIRC CONCR
0030/2055	LEN=0030	INSTALLED	UNKN
0030/1442	LEN=0030	INSTALLED	2002
0030/0685	LEN=0030	INSTALLED	UNKN
0030/0111	LEN=0035	INSTALLED	UNKN
006659 FT	2 0 35059	0 00	0066+75
	CARBONDALE RD (SR0632 SEG 0080/0000)		

EXTRACT DATE: 12/18/2023
PRINT DATE: 12/19/2023

ROADWAY MANAGEMENT SYSTEM
SLD COUNTY/SR - ANNUAL PRINT

PAGE NUMBER: 498
COUNTY: LACKAWANNA

DIR: B TOTAL LEN: 3.894 MI.
LEFT MUN: WAVERLY T

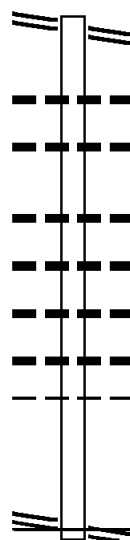
DIST: 04-2 SR: 4007
RIGHT MUN: WAVERLY T

Stationing	Description	Material	Length	Notes
0030+00	LENGTH(AH 2291 BK 3269)	018" DIA CIR PLASTIC		
0020+27	LEN=0030	INSTALLED UNKN		
0020+26	015" DIA CIR PLASTIC			
0020+25	LEN=0040	INSTALLED UNKN		
0020+20	018" DIA CIR PLASTIC			
0020+20	LEN=0040	INSTALLED UNKN		
0020+17	018" H 18" W **UNKNOWN**			
0020+17	LEN=0030	INSTALLED UNKN		
0020+14	BMSSEN 35/4007/0020/1446			
0020+14	2 0 35059 0 00 0048+36			
0020+14	ACKERLEY CRK			
0020+14	BMSBG 35/4007/0020/1446			
0020+12	024" DIA CIR PLASTIC			
0020+12	LEN=0030	INSTALLED UNKN		
0020+08	018" DIA CIR PLASTIC			
0020+08	LEN=0030	INSTALLED UNKN		
0020+00	015" DIA CIRC CONCR			
0033+90	LEN=0030	INSTALLED 2006		
0033+90	2 0 35059 0 00 0033+95			
0033+90	STEVENSON RD			
0020+00	LENGTH(AH 3269 BK 3390)	015" DIA CIR PLASTIC		
0010+33	LEN=0030	INSTALLED 2005		
0010+30	024" DIA CIR PLASTIC			
0010+30	LEN=0030	INSTALLED 1998		
0010+29	018" DIA CIR PLASTIC			
0010+29	LEN=0030	INSTALLED UNKN		
0010+18	018" DIA CIR PLASTIC			
0010+18	LEN=0030	INSTALLED 1998		
0010+08				
0010+05	BMSSEN 35/4007/0010/0517			
0010+05	060" H 60" W CONC STRUCT			
0010+05	LEN=0040	INSTALLED UNKN		
0010+05	2 0 35059 0 00 0005+19			
0010+05	BR ACKERY CR			
0010+05	BMSBG 35/4007/0010/0517			
0000+00	000000 FT			
0000+00	2 0 35059 0 00 0000+00			
0000+00	NC MI LLER RD			
0010+00	ABINGTON RD			
0010+00	(SR0407 SEG 0030/1732)			
0010+00	MFC BEGIN = E			
0010+00	LENGTH(AH 3390 BK 0000)			

EXTRACT DATE: 12/18/2023 ROADWAY MANAGEMENT SYSTEM PAGE NUMBER: 497
 PRINT DATE: 12/19/2023 SLD COUNTY/SR - ANNUAL PRINT COUNTY: LACKAWANNA
 DIR: B TOTAL LEN: .562 MI. DIST: 04-2 SR: 4006
 LEFT MUN: NORTH ABINGTON T RIGHT MUN: NORTH ABINGTON T

MILLER RD 002967 FT
 (SR4007 SEG 0060/0000) 0010/2967

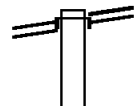
2 0 35032 0 00 0000+00 000000 FT
 ABINGTON RD
 (SR0407 SEG 0080/0000) 0010/0000



002967 FT MILLER RD
 0010/2967 (SR4007 SEG 0060/0000)
 0010/2241 024 " DIA CIRC CONCR
 LEN=0025 INSTALLED UNKN
 0010/2100 018 " DIA CIRC CONCR
 LEN=0030 INSTALLED 1998
 0010/1448 036 " DIA CIR PLASTIC
 LEN=0025 INSTALLED UNKN
 0010/0850 018 " DIA CIR PLASTIC
 LEN=0040 INSTALLED 1998
 0010/0690 018 " DIA CIR PLASTIC
 LEN=0040 INSTALLED 1998
 0010/0348 036 " DIA CIR PLASTIC
 LEN=0040 INSTALLED 2022
 NORTH ABINGTON
 0010/0047 WAVERLY T
 NC CRAIG RD
 ABINGTON RD
 000000 FT (SR0407 SEG 0080/0000)
 MFC BEGIN = E
 0010/0000 LENGTH(AH 2967 BK 0000)


EXTRACT DATE: 12/18/2023 ROADWAY MANAGEMENT SYSTEM PAGE NUMBER: 496
 PRINT DATE: 12/19/2023 SLD COUNTY/SR - ANNUAL PRINT COUNTY: LACKAWANNA
 DIR: B TOTAL LEN: 3.008 MI. DIST: 04-2 SR: 4005
 LEFT MUN: BENTON T RIGHT MUN: BENTON T

BENTON RD
 (SR0107 SEG 0030/0000) 0070/0380
 015504 FT



015884 FT
 INTER-AHD HOLLY RD
 (T551)
 BENTON RD
 (SR0107 SEG 0030/0000)
 2 0 35026 1 00 0000+00
 0070/0380 LENGTH(AH 0380 BK 3081)
 015 " DIA CIR PLASTIC

DIR: B TOTAL LEN: 3.008 MI. DIST: 04-2 SR: 4005
 LEFT MUN: BENTON T RIGHT MUN: BENTON T



012423 FT

010142 FT

LC FOR WINDSOCK LN
 (CONN)
 WINDSOCK LN
 (TWP)

2 0 35026 0 00 0077+00 007798 FT
 GARDNER RD
 (T495) 0040/0000

0060/2990 LEN=0025 INSTALLED UNKN
 018 "DIA CIR PLASTIC
 0060/2440 LEN=0030 INSTALLED UNKN
 015 "DIA CIR PLASTIC
 0060/1950 LEN=0030 INSTALLED UNKN
 WINDFALL DR
 0060/1870 (PRDR)
 COVEY DR
 0060/1716 (PRDR)
 0060/0710 018 "DIA CIR PLASTIC
 LEN=0050 INSTALLED UNKN
 012423 FT 2 0 35026 0 00 0123+56
 S 0060/0000 LENGTH(AH 3081 BK 2281)
 018 "DIA CIR PLASTIC
 0050/2265 LEN=0030 INSTALLED UNKN
 0050/1650 018 "DIA CIR PLASTIC
 LEN=0025 INSTALLED UNKN
 0050/0043 018 "DIA CIRC CONCR
 LEN=0040 INSTALLED UNKN
 010142 FT 2 0 35026 0 00 0100+75
 CLARKSON RD
 (SR4004 SEG 0010/0000)
 S 0050/0000 LENGTH(AH 2281 BK 2344)
 0040/1405 024 "DIA CIR PLASTIC
 LEN=0025 INSTALLED UNKN
 0040/0338 018 "DIA CIRC CONCR
 LEN=0025 INSTALLED UNKN
 007798 FT
 S 0040/0000 LENGTH(AH 2344 BK 2899)
 018 "DIA CIRC CONCR
 0030/2845 LEN=0030 INSTALLED UNKN
 0030/2120 018 "DIA CIR PLASTIC
 LEN=0030 INSTALLED UNKN

EXTRACT DATE: 12/18/2023
PRINT DATE: 12/19/2023

ROADWAY MANAGEMENT SYSTEM
SLD COUNTY/SR - ANNUAL PRINT

PAGE NUMBER: 494
COUNTY: LACKAWANNA

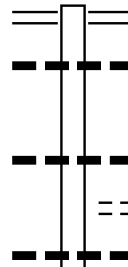
DIR: B TOTAL LEN: 3.008 MI.
LEFT MUN: BENTON T

DIST: 04-2 SR: 4005
RIGHT MUN: BENTON T

	0030/1515	018 " DIA CIR PLASTIC LEN=0040 INSTALLED UNKN
	0030/0972	018 " DIA CIRC CONCR LEN=0030 INSTALLED UNKN
	0030/0240	036 "H 48 "W CON BOX CUL LEN=0030 INSTALLED UNKN WATER RUNOFF STRUCTURE LENGTH 4 FT
	0030/0227	BMSID 35/4005/0030/0227 NEWCOMB RD
	0030/0181	(T493) BMSEN 35/4005/0030/0000
004899 FT	0030/0128 004899 FT	2 0 35026 0 00 0050+25 BRIDGE CLOSED NORFOLK SOUTHERN RAI RR BMSBG 35/4005/0030/0000
	0030/0000	LENGTH(AH 2899 BK 2394) 018 " DIA CIR PLASTIC
	0020/2028	LEN=0035 INSTALLED UNKN
	0020/1624	018 " DIA CIR PLASTIC LEN=0035 INSTALLED UNKN
	0020/1166	018 " DIA CIRC CONCR LEN=0035 INSTALLED UNKN
	0020/0706	018 " DIA CIR PLASTIC LEN=0035 INSTALLED UNKN
002505 FT	0020/0191 002505 FT	018 " DIA CIR PLASTIC LEN=0035 INSTALLED UNKN
	0020/0000	2 0 35026 0 00 0025+04 LENGTH(AH 2394 BK 2505) 015 " DIA CIR PLASTIC
	0010/1980	LEN=0099 INSTALLED UNKN
	0010/1540	018 " DIA CIR PLASTIC LEN=0030 INSTALLED UNKN
	0010/1248	OVERBROOK RD (T470)
	0010/1241	036 " DIA CIR PLASTIC LEN=0055 INSTALLED UNKN
000000 FT	0010/0335 000000 FT	018 " DIA CIR PLASTIC LEN=0030 INSTALLED UNKN
	INTER-BK	2 0 35026 0 00 0000+00 SEAMANS RD SEAMANS RD (SR1033 SEG 0020/2150) MFC BEGIN = D BK-WYOMING (65)
	0010/0000	LENGTH(AH 2505 BK 0000)

EXTRACT DATE: 12/18/2023 ROADWAY MANAGEMENT SYSTEM PAGE NUMBER: 493
 PRINT DATE: 12/19/2023 SLD COUNTY/SR - ANNUAL PRINT COUNTY: LACKAWANNA
 DIR: B TOTAL LEN: 2.075 MI. DIST: 04-2 SR: 4004
 LEFT MUN: BENTON T RIGHT MUN: BENTON T

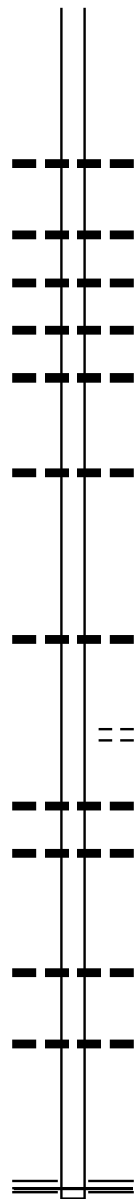
010958 FT



010958 FT GREAT BEND PHILA TP
 0040/3021 (SR0407 SEG 0160/0000)
 018 " DIA CIR PLASTIC
 0040/2983 LEN=0050 INSTALLED UNKN

 0040/1973 024 " DIA CIR PLASTIC
 LEN=0035 INSTALLED UNKN
 DAVISON RD
 0040/1813 (T557)
 018 " DIA CIR PLASTIC
 0040/1242 LEN=0045 INSTALLED UNKN

007937 FT



007937 FT 2 0 35096 0 00 0079+73
 0040/0000 LENGTH(AH 3021 BK 2459)
 018 "DIA CIR PLASTIC
 0030/1995 LEN=0035 INSTALLED UNKN
 018 "DIA CIR PLASTIC
 0030/1210 LEN=0040 INSTALLED UNKN
 018 "DIA CIR PLASTIC
 0030/0830 LEN=0045 INSTALLED UNKN
 030 "DIA CIRC METAL
 0030/0425 LEN=0045 INSTALLED UNKN
 018 "DIA CIR PLASTIC
 0030/0160 LEN=0050 INSTALLED UNKN
 005478 FT 2 0 35096 0 00 0053+97
 018 "DIA CIR PLASTIC
 0030/0000 LEN=0035 INSTALLED UNKN
 LENGTH(AH 2459 BK 2097)
 060 "DIA CIR PLASTIC
 0020/0114 LEN=0045 INSTALLED UNKN
 003381 FT 2 0 35096 0 00 0033+00
 STANTON RD
 (T538)
 0020/0000 LENGTH(AH 2097 BK 3381)
 018 "DIA CIR PLASTIC
 0010/2595 LEN=0050 INSTALLED UNKN
 018 "DIA CIR PLASTIC
 0010/2050 LEN=0030 INSTALLED UNKN
 018 "DIA CIR PLASTIC
 0010/0720 LEN=0035 INSTALLED 1998
 018 "DIA CIR PLASTIC
 0010/0060 LEN=0045 INSTALLED UNKN
 000000 FT 2 0 35096 0 00 0000+00
 NC CLARKSON RD
 SEAMANS RD
 (SR4005 SEG 0050/0000)
 MFC BEGIN = E
 0010/0000 LENGTH(AH 3381 BK 0000)

005478 FT

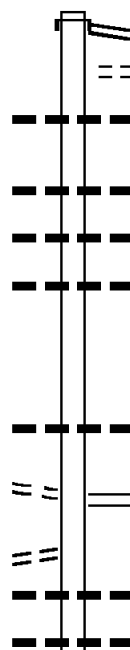
003381 FT

000000 FT

DIR: B TOTAL LEN: 3.550 MI. DIST: 04-2 SR: 4003
 LEFT MUN: BENTON T RIGHT MUN: BENTON T

018746 FT

018746 FT
 INTER-AHD



BENTON RD
 (SR0107 SEG 0100/0000)
 BENTON RD
 (SR0107 SEG 0100/0000)
 TO 0107/0100 SH
 (CONN)
 018 " DIA CIRC CONCR
 LEN=0040 INSTALLED 1998
 018 " DIA CIRC CONCR
 LEN=0040 INSTALLED UNKN
 018 " DIA CIRC CONCR
 LEN=0040 INSTALLED UNKN
 018 " DIA CIRC CONCR
 LEN=0040 INSTALLED UNKN

015 " DIA CIR PLASTIC
 LEN=0040 INSTALLED UNKN
 015214 FT WHITES DR
 (SR1015 SEG 0010/0000)
 LENGTH(AH 3532 BK 3439)

1 0 00322 0 00 0550+76 015214 FT
 STATES RD
 (T553) 0070/0000
 COLVIN RD
 (T476) 0060/3413

018 " DIA CIRC CONCR
 LEN=0040 INSTALLED UNKN
 015 " DIA CIRC CONCR
 LEN=0040 INSTALLED UNKN


DIR: B TOTAL LEN: 3.550 MI. DIST: 04-2 SR: 4003
 LEFT MUN: BENTON T RIGHT MUN: BENTON T

WARREN DR
 (PRDR)

0060/2134

011775 FT

1 0 00322 0 00 0496+00 009742 FT
 WALLSVILLE RD
 (SR0438 SEG 0140/0000) 0050/0000
 009742 FT



DIR: B TOTAL LEN: 3.550 MI. DIST: 04-2 SR: 4003
 LEFT MUN: SCOTT T RIGHT MUN: SCOTT T

Stationing	Description	Material	Length	Notes
008037 FT	(GOVT)			
0040/0054	BMSSEN	35/4	0003/0040	0000
0040/0018	2 0 35033	0 00	0081+77	
008037 FT	TRIB S	BR	TUNKHANNOCK C	
0040/0000	BMSBG	35/4	0003/0040	0000
0030/2571	LENGTH(AH	1705	BK 3109)	
0030/2108	018 "DIA	CIR	PLASTIC	
0030/1705	LEN=0040	INSTALLED	UNKN	
0030/1633	018 "DIA	CIR	PLASTIC	
0030/1395	LEN=0030	INSTALLED	UNKN	
	036 "DIA	CIRC	METAL	
	LEN=0035	INSTALLED	UNKN	
	018 "DIA	CIR	PLASTIC	
	LEN=0040	INSTALLED	UNKN	
004928 FT	2 0 35033	0 00	0050+02	
0030/0000	SCOTT			
0020/2290	NORTH ABINGTON T			
0020/1911	LENGTH(AH	3109	BK 2501)	
0020/1640	024 "DIA	CIRC	CONCR	
	LEN=0030	INSTALLED	UNKN	
	015 "DIA	CIRC	METAL	
	LEN=0040	INSTALLED	UNKN	
	018 "DIA	CIR	PLASTIC	
	LEN=0035	INSTALLED	UNKN	
002427 FT	024 "DIA	CIR	PLASTIC	
0020/0595	LEN=0040	INSTALLED	2006	
0020/0000	2 0 35033	0 00	0025+01	
0010/1780	LENGTH(AH	2501	BK 2427)	
0010/1225	018 "DIA	CIR	PLASTIC	
0010/0790	LEN=0030	INSTALLED	UNKN	
	018 "DIA	CIR	PLASTIC	
	LEN=0060	INSTALLED	2004	
	018 "DIA	CIR	PLASTIC	
	LEN=0030	INSTALLED	UNKN	
0010/0155	030 "DIA	CIRC	METAL	
	LEN=0030	INSTALLED	UNKN	
000000 FT	NC MA			
000000 FT	KENNEDY CIRCLE RD			
0010/0000	(SR0524 SEG 0050/1051)			
	MFC BEGIN = E			
0010/0000	LENGTH(AH	2427	BK 0000)	

2 0 35033 0 00 0000+00 000000 FT
 KENNEDY CIRCLE RD
 (SR0524 SEG 0050/1051) 0010/0000

EXTRACT DATE: 12/18/2023 ROADWAY MANAGEMENT SYSTEM PAGE NUMBER: 488
 PRINT DATE: 12/19/2023 SLD COUNTY/SR - ANNUAL PRINT COUNTY: LACKAWANNA
 DIR: B TOTAL LEN: 1.744 MI. DIST: 04-2 SR: 4002
 LEFT MUN: BENTON T RIGHT MUN: BENTON T

BENTON RD 009206 FT
 (SR0107 SEG 0050/0000) 0030/3442



009206 FT BENTON RD
 0030/3442 (SR0107 SEG 0050/0000)

0030/1652 018 " DIA CIR PLASTIC
 LEN=0040 INSTALLED UNKN
 018 " DIA CIR PLASTIC

EXTRACT DATE: 12/18/2023
PRINT DATE: 12/19/2023

ROADWAY MANAGEMENT SYSTEM
SLD COUNTY/SR - ANNUAL PRINT

PAGE NUMBER: 487
COUNTY: LACKAWANNA

DIR: B TOTAL LEN: 1.744 MI.
LEFT MUN: BENTON T

DIST: 04-2 SR: 4002
RIGHT MUN: BENTON T

BAYLORS LAKE RD
(T561)

	0030/1230	LEN=0035	INSTALLED UNKN
		018 "DIA	CIR PLASTIC
	0030/1100	LEN=0050	INSTALLED 2004
		015 "DIA	CIRC METAL
	0030/0830	LEN=0035	INSTALLED UNKN
005764 FT	005764 FT	2 0 35027	1 00 0000+00
		HOLLY RD	
		(T551)	
	0030/0000	LENGTH(AH 3442 BK 3263)	
	0020/3101	BMSSEN 35/4002/0020/3094	
		2 0 35027	0 00 0025+08
	0020/3094	OUTLET BAYLORS POND	
		BMSBG 35/4002/0020/3094	
		018 "DIA	CIR PLASTIC
	0020/2925	LEN=0090	INSTALLED UNKN
		015 "DIA	CIR PLASTIC
	0020/2310	LEN=0035	INSTALLED UNKN
		015 "DIA	CIRC METAL
	0020/2092	LEN=0045	INSTALLED UNKN
		015 "DIA	CIR PLASTIC
	0020/1380	LEN=0045	INSTALLED UNKN
		018 "DIA	CIR PLASTIC
	0020/0070	LEN=0050	INSTALLED 2004
002501 FT	002501 FT	2 0 35027	0 00 0025+08
	0020/0000	LENGTH(AH 3263 BK 2501)	
		030 "DIA	CIR PLASTIC
	0010/2265	LEN=0045	INSTALLED UNKN
		015 "DIA	CIR PLASTIC
	0010/1215	LEN=0035	INSTALLED UNKN
		018 "DIA	CIRC CONCR
	0010/0785	LEN=0030	INSTALLED UNKN
		024 "DIA	CIR PLASTIC
	0010/0550	LEN=0050	INSTALLED 2004
000000 FT	000000 FT	2 0 35027	0 00 0000+00
		NC FA	ARNHAM RD
	INTER-BK	SR 1031	SH
		(SR1031	SEG 0010/0000)
		MFC BEGIN	= E
		BK-WYOMING	(65)
	0010/0000	LENGTH(AH 2501 BK 0000)	

DIR: B TOTAL LEN: 3.163 MI. DIST: 04-2 SR: 4001
 LEFT MUN: BENTON T RIGHT MUN: BENTON T

016700 FT

016700 FT
 INTER-AHD ROCK CREEK RD
 0060/1771 (T506)

014929 FT

014929 FT 2 0 35029 0 00 0149+70
 FINN RD
 (T507)
 0060/0000 LENGTH(AH 1771 BK 2990)
 018"H 00"W MULT PLSTIC
 0050/2950 LEN=0045 INSTALLED UNKN
 0050/2110 015 "DIA CIR PLASTIC
 LEN=0030 INSTALLED UNKN
 0050/1952 036 "DIA CIR PLASTIC
 LEN=0034 INSTALLED 1997
 TRHANDSOMELK
 STRUCTURE LENGTH 6 FT
 0050/1951 BMSID 35/4001/0050/1805
 068 "DIA CIRC METAL
 0050/1578 LEN=0030 INSTALLED UNKN

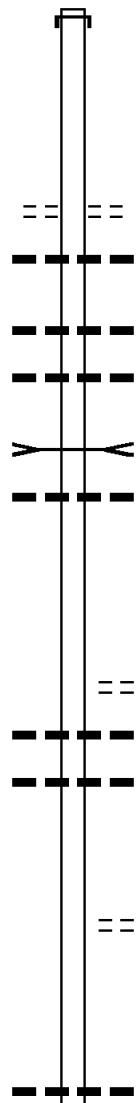
011939 FT

011939 FT 2 0 35029 0 00 0119+70
 GUMAER RD
 (T505)
 0050/0000 LENGTH(AH 2990 BK 2957)
 018 "DIA CIR PLASTIC
 0040/2530 LEN=0035 INSTALLED UNKN
 018 "DIA CIR PLASTIC
 0040/2450 LEN=0030 INSTALLED UNKN

0040/0918 KENNEDY DR
 (PRDR)

008982 FT

008982 FT 2 0 35029 0 00 0089+99
 0040/0000 LENGTH(AH 2957 BK 2899)
 012 "DIA CIR PLASTIC
 0030/2136 LEN=0035 INSTALLED UNKN

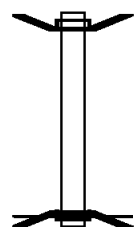


DIR: B TOTAL LEN: 3.163 MI. DIST: 04-2 SR: 4001
 LEFT MUN: BENTON T RIGHT MUN: BENTON T

Distance (FT)	Segment ID	Material / Description	Length (FT)	Status
006083	0030/1235	024 " DIA CIR PLASTIC	LEN=0050	INSTALLED UNKN
	0030/0527	036 "H 00 "W MULT METAL	LEN=0030	INSTALLED UNKN
	006083 FT	2 0 35029 0 00 0061+00 AMASA RD (T503)		
003000	0030/0000	LENGTH(AH 2899 BK 3083)		
	0020/3055	018 " DIA CIR PLASTIC	LEN=0035	INSTALLED UNKN
	003000 FT	0020/0925	018 " DIA CIR PLASTIC	LEN=0035
0020/0636		018 " DIA CIR PLASTIC	LEN=0035	INSTALLED UNKN
0020/0175		018 " DIA CIR PLASTIC	LEN=0030	INSTALLED UNKN
000000	003000 FT	2 0 35029 0 00 0029+98		
	0020/0000	LENGTH(AH 3083 BK 3000)		
	0010/2828	018 " DIA CIR PLASTIC	LEN=0030	INSTALLED UNKN
000000 FT	0010/2707	ANTLER LN (PRDR)		
	0010/1963	018 " DIA CIR PLASTIC	LEN=0030	INSTALLED UNKN
	0010/1800	018 " DIA CIR PLASTIC	LEN=0030	INSTALLED UNKN
000000 FT	0010/1620	015 " DIA CIR PLASTIC	LEN=0030	INSTALLED UNKN
	0010/1150	018 " DIA CIRC CONCR	LEN=0030	INSTALLED UNKN
	000000 FT	2 0 35029 0 00 0000+00 NC MA RSH BROOK RD BENTON RD (SRO107 SEG 0080/0000)		
000000 FT	INTER-BK TWP RD (T540)			
000000 FT	MFC BEGIN = E			
000000 FT	0010/0000	LENGTH(AH 3000 BK 0000)		

EXTRACT DATE: 12/18/2023 ROADWAY MANAGEMENT SYSTEM PAGE NUMBER: 484
 PRINT DATE: 12/19/2023 SLD COUNTY/SR - ANNUAL PRINT COUNTY: LACKAWANNA
 DIR: B TOTAL LEN: .045 MI. DIST: 04-2 SR: 3102
 LEFT MUN: SCRANTON C RIGHT MUN: SCRANTON C

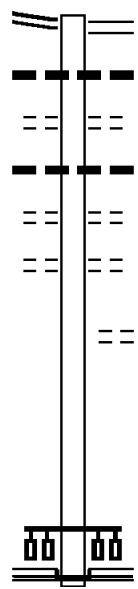
000238 FT
 000000 FT



000238 FT BMS EN 35/3102/0010/0000
 INTER-AHD RIVER ST
 0010/0238 (CITY)
 000000 FT 0 0 00000 0 00 0000+00
 NC RIVER ST
 INTER-BK RIVER ST
 (CITY)
 SR 0081 NB
 BMSBG 35/3102/0010/0000
 MFC BEGIN = C
 0010/0000 LENGTH(AH 0238 BK 0000)

RAMP L RD 002294 FT
 (SR6011 SEG 0311/0000) 0010/2294

000000 FT



002294 FT MARKET ST
 0010/2294 (SR6011 SEG 0300/2456)
 018 " DIA CIRC CONCR
 0010/2190 LEN=0099 INSTALLED UNKN
 SENECA ST
 0010/1973 (CITY)
 018 " DIA CIRC CONCR
 0010/1490 LEN=0030 INSTALLED 1999
 WINONA ST
 0010/1434 (CITY)
 PAWNEE AV
 0010/1117 (CITY)
 HENRY ST
 0010/0365 (CITY)
 000000 FT 1 0 00006 0 00 0000+00
 NC OAK ST
 KEYSER AV
 (SR6307 SEG 0241/0000)
 (SR6307 SEG 0240/0000)
 INTER-BK OAK ST
 (CITY)
 MFC BEGIN = D
 0010/0000 LENGTH(AH 2294 BK 0000)

EXTRACT DATE: 12/18/2023 ROADWAY MANAGEMENT SYSTEM PAGE NUMBER: 482
PRINT DATE: 12/19/2023 SLD COUNTY/SR - ANNUAL PRINT COUNTY: LACKAWANNA
DIR: B TOTAL LEN: 1.591 MI. DIST: 04-2 SR: 3031
LEFT MUN: MOOSIC B RIGHT MUN: MOOSIC B

008403 FT



008403 FT
INTER-AHD OAK HILL RD
(BORO)

DIR: B TOTAL LEN: 1.591 MI. DIST: 04-2 SR: 3031
 LEFT MUN: MOOSIC B RIGHT MUN: MOOSIC B

FIRST ST
(BORO)

0030/1433

005788 FT


KANE ST
(BORO)
 WISTERIA DR
(BORO)

0020/1243

0020/0689

003285 FT

000000 FT

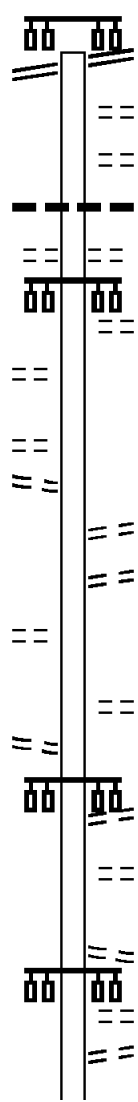


007269 FT
 MAIN AV (SR3013 SEG 0150/0729) 0020/1774

TRIPP ST (CITY) 0020/0388
 2 0 35072 0 01 0090+15 005495 FT
 STERLING ST (CITY) 0020/0000
 RAVINE ST (CITY) 0010/3176

DIAMOND AV (CITY) 0010/2573

BATTLE AV (CITY) 0010/1722



007255 FT MAIN AV (SR3013 SEG 0150/0729)
 0020/1774 RUDDY PL (CITY)
 0020/1638 PHILO ST (CITY)
 0020/1239 012 "DIA CIR PLASTIC
 0020/1218 LEN=0012 INSTALLED UNKN
 HAWKS PL (CITY)
 0020/1018 COURT ST (CITY)
 0020/0543
 005481 FT
 0020/0000 LENGTH(AH 1774 BK 3517)
 COOPER AV (CITY)
 DIAMOND AV (CITY)
 0010/3119
 0010/2799
 LANGSTAFF PL (CITY)
 0010/1923
 ALBRIGHT AV (CITY)
 0010/1529
 GILLIGAN ST (CITY)
 0010/1029
 LC FROM ICE BOX PZ (CONN)
 0010/0386 ICE BOX PZ (PRDR)
 0010/0313
 0010/0231 LC TO ICE BOX PZ (CONN)
 LC FROM OLIVE ST

DIR: N TOTAL LEN: 1.377 MI. DIST: 04-2 SR: 3029
 LEFT MUN: SCRANTON C RIGHT MUN: SCRANTON C

LC TO MIKE MUNCHAK WY (CONN)	0010/0126		0010/0182 (CONN)
	001978 FT		018 "DIA CIRC CONCR LEN=0048 INSTALLED UNKN 001964 FT 2 0 35072 0 01 0056+02 NC PROVIDENCE RD OLIVE ST (CITY)
MIKE MUNCHAK WY (CITY)	0010/0000		0010/0000 MFC BEGIN = C LENGTH(AH 3517 BK 1964)
018 "DIA CIRC CONCR LEN=0030 INSTALLED UNKN	0007/1900		
LC FROM MIKE MUNCHAK WY (CONN)	0007/1885		0006/1860 018 "DIA CIRC CONCR LEN=0048 INSTALLED UNKN LC TO OLIVE ST
			0006/1852 (CONN)
018 "DIA CIRC CONCR LEN=0030 INSTALLED UNKN	0007/1745		0006/1745 018 "DIA CIRC CONCR LEN=0048 INSTALLED UNKN
018 "DIA CIRC CONCR LEN=0004 INSTALLED UNKN	0007/1639		0006/1650 018 "DIA CIRC CONCR LEN=0036 INSTALLED UNKN
018 "DIA CIRC CONCR LEN=0008 INSTALLED UNKN	0007/1455		0006/1455 018 "DIA CIRC CONCR LEN=0024 INSTALLED UNKN
018 "DIA CIRC CONCR LEN=0010 INSTALLED UNKN	0007/1162		0006/1255 018 "DIA CIRC CONCR LEN=0010 INSTALLED UNKN
018 "DIA CIRC CONCR LEN=0004 INSTALLED UNKN	0007/1050		0006/1055 018 "DIA CIRC CONCR LEN=0024 INSTALLED UNKN
TO 8027/0750 SH (CONN)	0007/1023		
RAMP B RD (SR8027 SEG 0750/0000)			RAMP B RD (SR8027 SEG 0750/0000)
RAMP A RD (SR8027 SEG 0010/0537)	0007/0917		RAMP A RD (SR8027 SEG 0010/0537)
			0006/0893 018 "DIA CIRC CONCR LEN=0024 INSTALLED UNKN
018 "DIA CIRC CONCR LEN=0006 INSTALLED UNKN	0007/0850		0006/0855 018 "DIA CIRC CONCR LEN=0024 INSTALLED UNKN

DIR: N TOTAL LEN: 1.377 MI. DIST: 04-2 SR: 3029
 LEFT MUN: SCRANTON C RIGHT MUN: SCRANTON C


OP ID	TR 11 NB	LEN	DESCRIPTION	INSTALL	UNKN	0007/	0006/	OP ID	TR 11 NB	LEN	DESCRIPTION	INSTALL	UNKN	0006/
036	"DIA CIRC CONCR	0010	INSTALLED	UNKN	0007/0735	0006/0723	036	"DIA CIRC CONCR	0024	INSTALLED	UNKN	0006/0630		
TO 8027/0510 SH (CONN)							0007/0596	LC FROM LINDEN PL (CONN)						
RAMP C RD (SR8027 SEG 0510/0000)							RAMP C RD (SR8027 SEG 0510/0000)							
RAMP D RD (SR8027 SEG 0500/1053)							RAMP D RD (SR8027 SEG 0500/1053)							
LINDEN PLACE PLAZA (PRDR)							0007/0433	LINDEN PL (PRDR)						
018	"DIA CIRC CONCR	0030	INSTALLED	UNKN	0007/0413	0006/0437	018	"DIA CIRC CONCR	0030	INSTALLED	UNKN	0006/0413		
FROM 8027/0500 SH (CONN)							0007/0363	LC TO LINDEN PL (CONN)						
018	"DIA CIRC CONCR	0030	INSTALLED	UNKN	0007/0265	0006/0336	018	"DIA CIRC CONCR	0030	INSTALLED	UNKN	0006/0265		
015	"DIA CIRC CONCR	0024	INSTALLED	UNKN	0007/0260	0006/0265	015	"DIA CIRC CONCR	0024	INSTALLED	UNKN	0006/0260		
TO 3020/0010 SH (CONN)							0007/0117	012"H 00"W MULT PLSTIC						
018	"DIA CIRC CONCR	0036	INSTALLED	UNKN	0007/0100	0006/0255	018	"DIA CIRC CONCR	0020	INSTALLED	UNKN	0006/0100		
FROM 8027/0500 SH (CONN)							0007/0100	FROM 3020/0010 SH (CONN)						
0 0 00000 0 00 0000+00 000000 FT							0006/0077	0 0 00000 0 00 0000+00						
LINDEN ST (SR3020 SEG 0010/1703)							0006/0077	LINDEN ST (SR3020 SEG 0010/1703)						
SEVENTH AV (CITY) INTER-BK							0006/0077	SEVENTH AV (CITY) INTER-BK						
MFC BEGIN = C							0006/0077	MFC BEGIN = C						
LENGTH(AH 1978 BK 0000) 0007/0000							0006/0077	LENGTH(AH 1964 BK 0000) 0006/0000						

EXTRACT DATE: 12/18/2023 ROADWAY MANAGEMENT SYSTEM PAGE NUMBER: 477
PRINT DATE: 12/19/2023 SLD COUNTY/SR - ANNUAL PRINT COUNTY: LACKAWANNA
DIR: B TOTAL LEN: .676 MI. DIST: 04-2 SR: 3027
LEFT MUN: SCRANTON C RIGHT MUN: SCRANTON C

003571 FT

003571 FT

DIR: B TOTAL LEN: .676 MI. DIST: 04-2 SR: 3027
 LEFT MUN: SCRANTON C RIGHT MUN: SCRANTON C



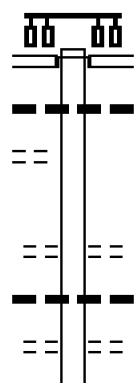
000000 FT

0010/0000 LENGTH(AH 3571 BK 0000)

EXTRACT DATE: 12/18/2023 ROADWAY MANAGEMENT SYSTEM PAGE NUMBER: 475
 PRINT DATE: 12/19/2023 SLD COUNTY/SR - ANNUAL PRINT COUNTY: LACKAWANNA
 DIR: N TOTAL LEN: 1.816 MI. DIST: 04-2 SR: 3025
 LEFT MUN: SCRANTON C RIGHT MUN: SCRANTON C

008238 FT

009587 FT
 INTER-AHD WYOMING AV
 (CITY)
 GREEN RIDGE ST
 (SR6011 SEG 0260/0422)



0050/0690
 0050/0660 012"H 24"W CON BOX CUL
 LEN=0020 INSTALLED UNKN

ROBBS PL
 (CITY)

0050/0251
 007548 FT

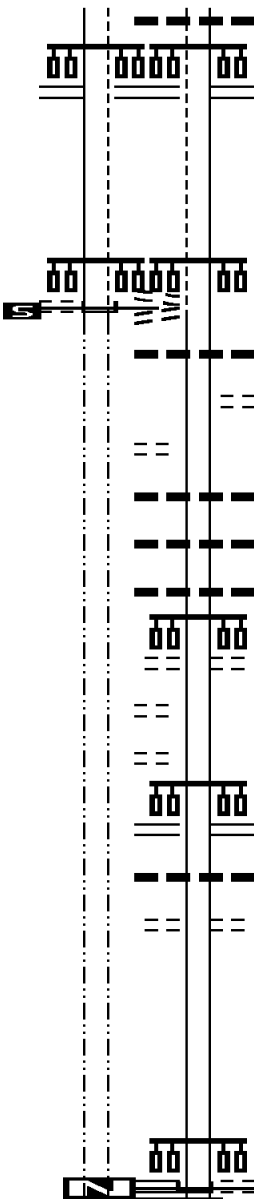
008897 FT 2 0 35073 0 00 0089+00
 MARION ST
 (CITY)
 LENGTH(AH 0690 BK 1414)
 095"H 24"W CON BOX CUL
 LEN=0020 INSTALLED UNKN
 NEW YORK ST
 (CITY)
 0040/0978
 0040/0919 012 " DIA CIRC CONCR

DIR: N TOTAL LEN: 1.816 MI. DIST: 04-2 SR: 3025
 LEFT MUN: SCRANTON C RIGHT MUN: SCRANTON C

Stationing	Notes	Stationing	Notes
006134 FT		0040/0490	LEN=0036 INSTALLED UNKN
		007483 FT	2 0 35073 0 00 0075+00
			LARCH ST
			(CITY)
		0040/0000	LENGTH(AH 1414 BK 3570)
		0030/3047	WALNUT ST
			(CITY)
			POPLAR ST
			(CITY)
ASH ST		0030/2483	ASH ST
(CITY)		0030/1925	(SR3023 SEG 0090/2560)
			PHELPS ST
		0030/1511	(CITY)
			NEW ST
		0030/1133	(CITY)
		0030/1126	036 "DIA CIRC CONCR
			LEN=0040 INSTALLED UNKN
			GIBSON ST
			(CITY)
		0030/0781	(AAR 249694D)#TRKS 01
		0030/0652	PINE ST
			(CITY)
		0030/0236	
002564 FT		003913 FT	2 0 35073 0 00 0050+65
			MFC BEGIN = C
		0030/0000	LENGTH(AH 3570 BK 1441)
OLIVE ST			OLIVE ST
(CITY)			(CITY)
		0021/1117	0020/1121
			036 "DIA CIRC CONCR
036 "DIA CIRC CONCR		0021/0900	LEN=0040 INSTALLED UNKN
LEN=0050 INSTALLED 2003			
VINE ST			VINE ST
(CITY)			(CITY)
		0021/0550	0020/0558
036 "DIA CIRC CONCR			
LEN=0040 INSTALLED 2003			
2 0 35073 0 00 0024+94			002472 FT
001123 FT			2 0 35073 0 00 0024+94
MULBERRY ST			012 "DIA CIRC CONCR
(SR0011 SEG 0212/0000)			LEN=0040 INSTALLED UNKN
(SR0011 SEG 0213/0000)			MULBERRY ST
			(SR0011 SEG 0212/0000)
LENGTH(AH 1441 BK 1123)			0020/0000
			LENGTH(AH 1441 BK 1119)
			036 "DIA CIRC CONCR

DIR: N TOTAL LEN: 1.816 MI. DIST: 04-2 SR: 3025
 LEFT MUN: SCRANTON C RIGHT MUN: SCRANTON C

LINDEN ST
 (SR3020 SEG 0024/0438) 0015/0559
 2 0 35073 0 00 0013+68 000000 FT
 NC WYOMING AV
 BIDEN ST
 (CITY)
 WYOMING ST INTER-BK
 (CITY)
 MFC BEGIN = C
 LTH AH 001123 BK 001506 0015/0000



0014/0585 LEN=0030 INSTALLED 2003
 LINDEN ST
 (SR3020 SEG 0024/0438)
 0014/0562
 001353 FT 2 0 35073 0 00 0013+68
 BIDEN ST
 (CITY)
 NC WYOMING AV
 WYOMING AV
 (CITY)
 0014/0000 LENGTH(AH 1119 BK 1353)
 036 "DIA CIRC CONCR
 0010/1315 LEN=0040 INSTALLED 2003
 FOREST CT
 (CITY)
 FOREST CT
 (CITY)
 0010/1139 036 "DIA CIRC CONCR
 0010/1015 LEN=0030 INSTALLED 2003
 006 "DIA CIRC CONCR
 0010/1012 LEN=0110 INSTALLED 2003
 024 "DIA CIRC CONCR
 0010/0905 LEN=0008 INSTALLED 2003
 WASHINGTON AV
 (CITY)
 0010/0867 DIX CT
 (CITY)
 0010/0672 LEE CT
 (CITY)
 0010/0569 ADAMS AV
 (SR3023 SEG 0070/0564)
 0010/0391 036 "DIA CIRC CONCR
 0010/0346 LEN=0030 INSTALLED 2003
 KRESSLER CT
 (CITY)
 0010/0191 000000 FT 2 0 35073 0 00 0000+00
 NC BIDEN ST
 JEFFERSON AV
 (CITY)
 LACKAWANNA AV
 (SR3018 SEG 0013/0061)
 INTER-BK SPRUCE ST
 (SR0011 SEG 0182/1397)
 MFC BEGIN = C
 0010/0000 LENGTH(AH 1353 BK 0000)

LTH AH 001506 BK 000000 000000 FT
 7011/0000

Stationing	Description	Stationing	Description
002832 FT		002832 FT	INTER-AHD MAIN ST
THIRD ST (SR3015 SEG 0010/0827)	0020/1211	0020/1211	(SR3015 SEG 0010/0827) THIRD ST (BORO)
DUPONT ST (BORO)	0020/0520	0020/0790	BORO ST (BORO)
RIVER ST (BORO)	0020/0326	0020/0326	PRIVATE RD (PRDR)
ORCHARD ST (BORO)	0020/0217		
PARK ST (BORO)	0020/0018		
001621 FT		001621 FT	INTER-BK 0 0 00000 0 00 0000+00
001621 FT		0020/0000	MAIN ST (BORO)
		001621 FT	LTH AH 001211 BK 000111
		7014/0000	LTH AH 000111 BK 001621
		INTER-AHD	MAIN ST (BORO)
		0010/1621	ELM ST (BORO)
		0010/1471	024 " DIA CIRC CONCR
		0010/1340	LEN=0035 INSTALLED UNKN
		0010/1304	WALNUT ST (BORO)
		0010/1235	024 " DIA CIRC CONCR
		0010/0960	LEN=0050 INSTALLED UNKN
		0010/0894	SPRUCE ST (BORO)
		0010/0661	018 " DIA CIRC CONCR
			LEN=0035 INSTALLED UNKN
			MONTGOMERY ST (BORO)
000000 FT		000000 FT	0 0 00000 0 00 0000+00
		NC MA	IN ST
		INTER-BK	SPRING ST (SR3019 SEG 0010/2180)
			MAIN ST (SR3019 SEG 0010/2180)
			MFC BEGIN = C
		0010/0000	LENGTH(AH 1621 BK 0000)

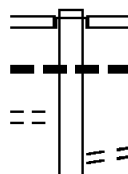
EXTRACT DATE: 12/18/2023 ROADWAY MANAGEMENT SYSTEM PAGE NUMBER: 471
 PRINT DATE: 12/19/2023 SLD COUNTY/SR - ANNUAL PRINT COUNTY: LACKAWANNA
 DIR: B TOTAL LEN: 3.115 MI. DIST: 04-2 SR: 3023
 LEFT MUN: SCRANTON C RIGHT MUN: SCRANTON C

013295 FT

016448 FT
 INTER-AHD

FOREST CT
 (CITY)

0090/2263



0090/2560 ASH ST
 (CITY)
 WYOMING AV
 (SR3025 SEG 0030/1925)
 0090/2524 018"H 01"W **UNKNOWN**
 LEN=0025 INSTALLED UNKN

WASHINGTON AV
 (CITY)

DIR: B TOTAL LEN: 3.115 MI. DIST: 04-2 SR: 3023
 LEFT MUN: SCRANTON C RIGHT MUN: SCRANTON C

Street Name	City	Segment ID	Length (FT)	Notes
PHELPS ST	(CITY)	0090/1708		
GIBSON ST	(CITY)	0090/0966		
WASHINGTON AV	(CITY)	0090/0000	010735 FT	
LTH AH		001852 BK 001685	7081/0000	010735 FT
ASH ST	(CITY)	0090/2067		015" DIA CIRC CONCR
ASH ST	(CITY)	0090/1725		LEN=0040 INSTALLED UNKN
MYRTLE ST	(CITY)	0090/1507		
NEW ST	(CITY)	0090/1326		
GIBSON ST	(CITY)	0090/0944		
PINE ST	(CITY)	0090/0384		
WASHINGTON AV	(CITY)	0090/0362		018" DIA CIRC CONCR
WASHINGTON AV	(CITY)	0090/0360		LEN=0360 INSTALLED UNKN
WASHINGTON AV	(CITY)	013888 FT		2 0 35100 0 00 0018+60
WASHINGTON AV	(CITY)	0090/0000		MFC BEGIN = D
WASHINGTON AV	(CITY)	0090/0000		LENGTH(AH 2560 BK 1468)
OLIVE ST	(CITY)	0080/1256		
VINE ST	(CITY)	0080/0558		
MULBERRY ST	(CITY)	012420 FT		MFC BEGIN = D
MULBERRY ST	(CITY)	012420 FT		2 0 35100 0 00 0000+00
MULBERRY ST	(CITY)	0080/0000		(SR0011 SEG 0202/0000)
MULBERRY ST	(CITY)	0080/0000		(SR0011 SEG 0203/0000)
LINDEN ST	(CITY)	0080/0000		MFC BEGIN = C
LINDEN ST	(CITY)	0080/0000		LENGTH(AH 1468 BK 1685)
LINDEN ST	(CITY)	0070/1124		(SR3020 SEG 0024/1409)
BIDEN ST	(CITY)	0070/0564		(SR3025 SEG 0010/0391)

DIR: B TOTAL LEN: 3.115 MI. DIST: 04-2 SR: 3023
 LEFT MUN: SCRANTON C RIGHT MUN: SCRANTON C

Stationing	Description	Stationing	Description
010735 FT	0070/0158 CENTER ST (CITY)	0070/0000	010735 FT NC ADAMS AV LACKAWANNA AV (CITY) LACKAWANNA AV (SR3018 SEG 0010/0000) MFC BEGIN = B
LTH AH 001685 BK 001585 7071/0000	0060/1585	0060/1430	0070/0000 LENGTH(AH 1685 BK 1585) LACKAWANNA AV (SR3018 SEG 0010/0000)
BOGART PL (CITY)	0060/1478	0060/1330	0060/1585 (SR3018 SEG 0010/0000)
		0060/1305	OTHER OVERPASS IS RR X-ING 018"H 18"W **UNKNOWN**
		0060/1256	LEN=0068 INSTALLED UNKN 018"H 18"W **UNKNOWN**
MATTES AV (CITY)	0060/0831	0060/1210	LEN=0050 INSTALLED UNKN LAUREL LINE DR (CITY) (AAR 264083V)#TRKS 01
		0060/0776	IRON FURNACES ENT RD (PARK)
		0060/0555	BMSSEN 35/3023/0060/0469 1 0 00005 3 00 0300+32
		0060/0469	ROARING BRK RAMP E RD (SR8025 SEG 0750/1866) RAMP D RD (SR8025 SEG 0250/0000) ORCHARD ST (CITY)
		0060/0391	0060/0391
009150 FT	0060/0200	0060/0200	018"H 18"W **UNKNOWN** LEN=0036 INSTALLED UNKN 1 0 00005 3 00 0295+24
		0060/0000	RIVER ST (CITY) LENGTH(AH 1585 BK 1751)
		0050/1359	HICKORY ST (CITY)
		0050/0955	ALDER ST (CITY)
			WILLOW ST

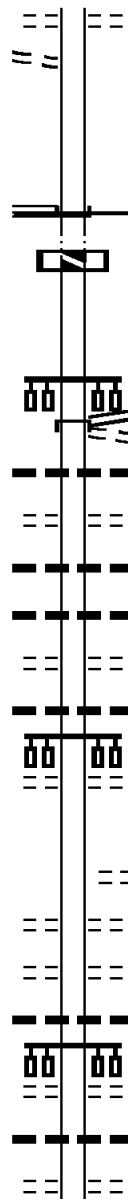
DIR: B TOTAL LEN: 3.115 MI. DIST: 04-2 SR: 3023
 LEFT MUN: SCRANTON C RIGHT MUN: SCRANTON C

BIRCH ST
(CITY)

0050/0155
007399 FT

CEDAR AV
(SR0011 SEG 0160/2035)

0050/0000
007399 FT



0050/0557 (CITY)
 NC CEDAR AV
 007399 FT 1 0 00005 3 00 0277+48
 NC BIRCH ST
 INTER-BK BIRCH ST
 (SR0011 SEG 0160/2035)
 MFC BEGIN = B
 0050/0000 LTH AH 001751 BK 000100
 007399 FT
 7034/0000 LTH AH 000100 BK 001595
 INTER-AHD BIRCH ST
 (SR0011 SEG 0170/0235)
 PITTSTON AV
 (SR0011 SEG 0170/0235)
 BIRCH ST
 (CITY)
 0030/1595 018"H 18"W **UNKNOWN**
 LEN=0036 INSTALLED UNKN
 BEECH ST
 (CITY)
 0030/1267 010"DIA CIRC PLASTIC
 LEN=0036 INSTALLED UNKN
 999"H 09"W **UNKNOWN**
 0030/1204 0030/1203 0030/0804 0030/0802 0030/0406
 LEN=0999 INSTALLED UNKN
 MAPLE ST
 (CITY)
 010"DIA CIRC CONCR
 LEN=0999 INSTALLED UNKN
 ELM ST
 (CITY)
 0030/0402 005804 FT 1 0 00005 3 00 0261+46
 LOCUST ST
 (CITY)
 0030/0000 LENGTH(AH 1595 BK 2820)
 BROOK ST
 (CITY)
 0020/2411 0020/2011 0020/2010
 999"H 09"W UNKN OTHER
 LEN=0099 INSTALLED UNKN
 FIG ST
 (CITY)
 0020/1612 0020/1272 0020/1209
 020"DIA CIRC CONCR
 LEN=0035 INSTALLED UNKN
 PALM ST
 (CITY)

005804 FT

002984 FT

000000 FT

0020/1200	015 " DIA	CIRC CONCR
	LEN=0040	INSTALLED UNKN
	PEAR ST	
0020/0815	(CITY)	
0020/0740	020 " DIA	CIRC CONCR
	LEN=0035	INSTALLED UNKN
	GENET ST	
0020/0399	(CITY)	
0020/0349	020 " DIA	CIRC CONCR
	LEN=0035	INSTALLED UNKN
002984 FT	1 0 00005	3 00 0233+31
	BRECK ST	
	(CITY)	
0020/0000	LENGTH(AH 2820 BK 2984)	
	048"H 48"W	CON BOX CUL
0010/2970	LEN=0039	INSTALLED UNKN
0010/2580	018 " DIA	CIRC CONCR
	LEN=0040	INSTALLED UNKN
	RIPPLE ST	
0010/2578	(CITY)	
0010/2179	GIBBONS ST	
	(CITY)	
0010/2170	018 " DIA	CIRC CONCR
	LEN=0040	INSTALLED UNKN
0010/2160	018 " DIA	CIRC CONCR
	LEN=0039	INSTALLED 2000
	OHARA ST	
0010/1777	(CITY)	
0010/1758	018 " DIA	CIRC CONCR
	LEN=0039	INSTALLED UNKN
	SAGINAW ST	
0010/1263	(CITY)	
0010/0955	020 " DIA	CIRC CONCR
	LEN=0039	INSTALLED 2000
	DUNCAN ST	
0010/0841	(CITY)	
0010/0815	020 " DIA	CIRC CONCR
	LEN=0039	INSTALLED UNKN
	CAMPBELL ST	
0010/0419	(CITY)	
0010/0390	020 " DIA	CIRC CONCR
	LEN=0039	INSTALLED UNKN
000000 FT	1 0 00005	3 00 0203+46
	NC P I	
	PITTSTON AV	
	SANDERS ST	
	(CITY)	
INTER-BK	PITTSTON AV	
	(SR0011 SEG 0100/2849)	
	MFC BEGIN = C	
0010/0000	LENGTH(AH 2984 BK 0000)	

EXTRACT DATE: 12/18/2023 ROADWAY MANAGEMENT SYSTEM PAGE NUMBER: 466
 PRINT DATE: 12/19/2023 SLD COUNTY/SR - ANNUAL PRINT COUNTY: LACKAWANNA
 DIR: E TOTAL LEN: .755 MI. DIST: 04-2 SR: 3022
 LEFT MUN: SCRANTON C RIGHT MUN: SCRANTON C

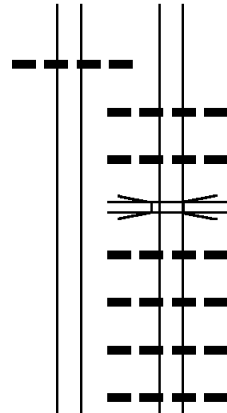
RAMP D RD 003985 FT
 (SR8005 SEG 0500/0598)
 RAMP A RD INTER-AHD
 (SR8005 SEG 0010/1402) 0011/3985



INTER-AHD RAMP C RD
 0010/3882 (SR8005 SEG 0250/0000)
 0010/3693 (SR8005 SEG 0260/0000)
 SIGN: 4 CHORD TRUSS
 BMSID 35/3022/0010/3693

DIR: E TOTAL LEN: .755 MI. DIST: 04-2 SR: 3022
 LEFT MUN: SCRANTON C RIGHT MUN: SCRANTON C

018 "DIA CIRC CONCR
 LEN=0040 INSTALLED UNKN 0011/2769



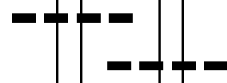
0010/2595 018 "DIA CIRC CONCR
 LEN=0060 INSTALLED UNKN
 0010/2316 015 "DIA CIRC CONCR
 LEN=0030 INSTALLED UNKN
 SR 6011
 0010/2266 OP ID 35/6011/0190/0390
 0010/2250 018 "DIA CIRC CONCR
 LEN=0030 INSTALLED UNKN
 0010/2200 018 "DIA CIRC CONCR
 LEN=0030 INSTALLED UNKN
 0010/2159 018 "DIA CIR PLASTIC
 LEN=0035 INSTALLED UNKN
 0010/2117 018 "DIA CIRC CONCR
 LEN=0035 INSTALLED UNKN

018 "DIA CIRC CONCR
 LEN=2051 INSTALLED UNKN 0011/2051
 SR 6011
 OP ID 35/6011/0190/0390 0011/2044
 036 "DIA CIRC CONCR
 LEN=0040 INSTALLED UNKN 0011/1904

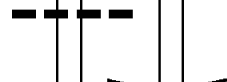


0010/1705 018 "DIA CIRC CONCR
 LEN=0040 INSTALLED UNKN
 0010/1530 018 "DIA CIRC CONCR
 LEN=0035 INSTALLED UNKN
 0010/1292 018 "DIA CIRC CONCR
 LEN=0040 INSTALLED UNKN

018 "DIA CIRC CONCR
 LEN=0040 INSTALLED UNKN 0011/1453



018 "DIA CIRC CONCR
 LEN=0040 INSTALLED UNKN 0011/1262



018 "DIA CIRC METAL
 LEN=0040 INSTALLED UNKN 0011/1040

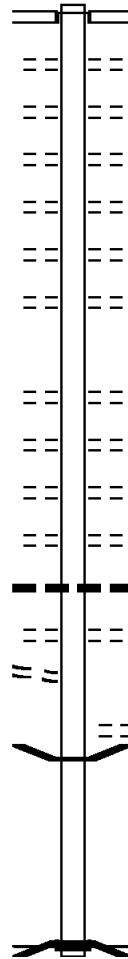
0010/1161 DRAINAGE
 STRUCTURE LENGTH 20 FT
 BMSID 35/3022/0010/1161

2 0 35009 3 00 0000+00 000000 FT
 RAMP E RD
 (SR8025 SEG 0750/0000)
 RAMP NC PRESIDENT BIDEN EX
 (SR8025 SEG 0010/0000) INTER-BK
 MFC BEGIN = B
 LENGTH(AH 3985 BK 0000) 0011/0000

0010/0900 018 "DIA CIRC CONCR
 LEN=0040 INSTALLED UNKN
 0010/0584 018 "DIA CIRC CONCR
 LEN=0040 INSTALLED UNKN
 000000 FT 2 0 35009 3 00 0000+00
 NC PR RESIDENT BIDEN EX
 RAMP D RD
 (SR8025 SEG 0250/1442)
 INTER-BK RAMP C RD
 (SR8025 SEG 0510/0495)
 MFC BEGIN = B
 LENGTH(AH 3882 BK 0000)

005169 FT

005169 FT INTER-AHD STAFFORD AV (CITY)



0020/2794 (SR0307 SEG 0220/0635) MOOSIC ST (CITY)

0020/2390 HEMLOCK ST (CITY)

0020/2008 ORCHARD ST (CITY)

0020/1599 RIVER ST (CITY)

0020/1198 HICKORY ST (CITY)

0020/0801 ALDER ST (CITY)

0020/0399 WILLOW ST (CITY)

002375 FT

002375 FT 2 0 35 109 0 00 0024+00 BIRCH ST (CITY)

0020/0000 LENGTH (AH 2794 BK 2375) BEECH ST (CITY)

0010/1979 MAPLE ST (CITY)

0010/1575 ELM ST (CITY)

0010/1173 010 " DIA CIRC OTHER (CITY)

0010/0774 LEN=0027 INSTALLED UNKN LOCUST ST (CITY)

0010/0773 (CITY)

BROOK ST (CITY)

0010/0336

CITY ST (CITY)

0010/0207 (CITY)

0010/0028 BMS EN 35/3021/0010/0000 2 0 35 109 0 00 0000+00 (CITY)

000000 FT

NC ST AFFORD AV (PRDR)

INTER-BK PRIVATE RD (PRDR)

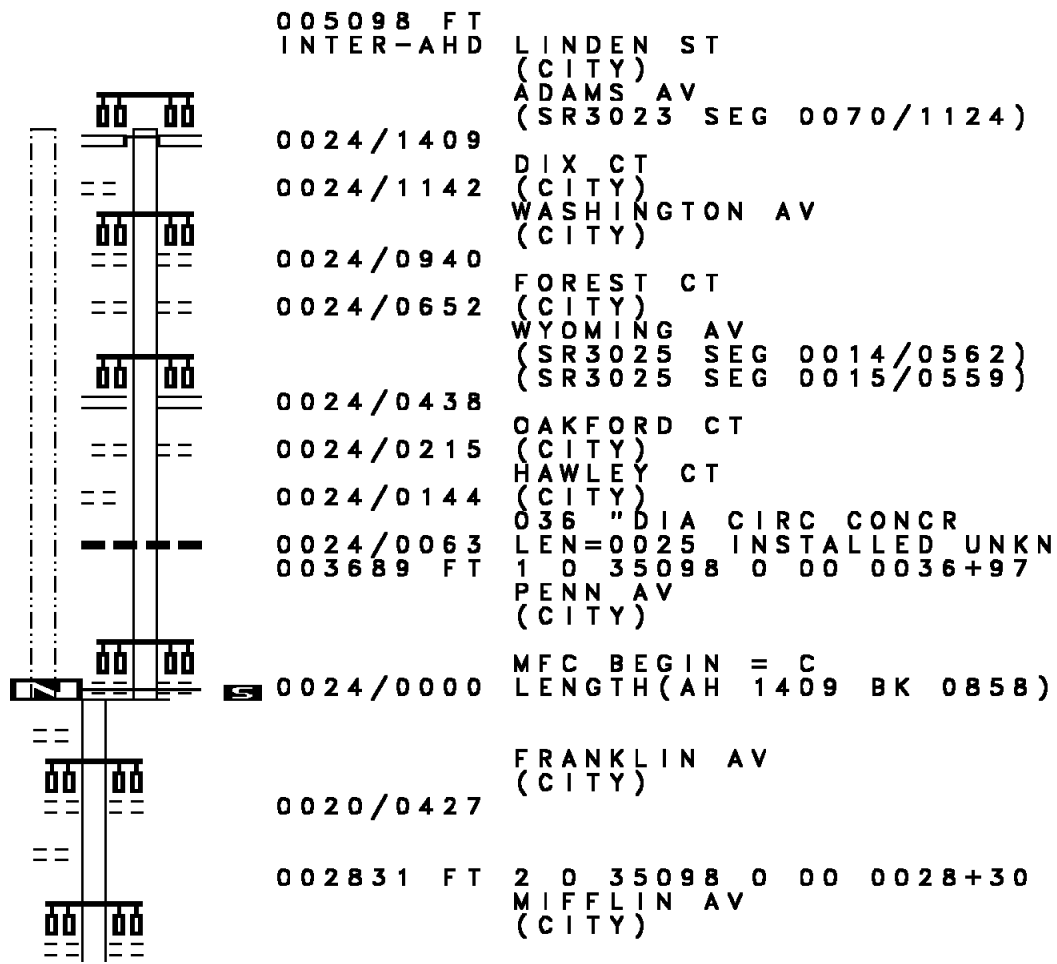
STAFFORD MEADOW BROOK BMSBG 35/3021/0010/0000 MFC BEGIN = E (CITY)

0010/0000 LENGTH (AH 2375 BK 0000)

DIR: B TOTAL LEN: .966 MI. DIST: 04-2 SR: 3020
 LEFT MUN: SCRANTON C RIGHT MUN: SCRANTON C

LTH AH 000100 BK 000858 003689 FT
 RAYMOND CT 7025/0000
 (CITY) 0020/0642

HALLSTEAD CT 0020/0216
 (CITY) 002831 FT



005098 FT
 INTER-AHD LINDEN ST
 (CITY)
 ADAMS AV
 (SR3023 SEG 0070/1124)
 0024/1409
 0024/1142 DIX CT
 (CITY)
 WASHINGTON AV
 (CITY)
 0024/0940
 0024/0652 FOREST CT
 (CITY)
 WYOMING AV
 (SR3025 SEG 0014/0562)
 (SR3025 SEG 0015/0559)
 0024/0438
 0024/0215 OAKFORD CT
 (CITY)
 0024/0144 HAWLEY CT
 (CITY)
 0024/0063 036 " DIA CIRC CONCR
 LEN=0025 INSTALLED UNKN
 003689 FT 1 0 35098 0 00 0036+97
 PENN AV
 (CITY)
 0024/0000 MFC BEGIN = C
 LENGTH(AH 1409 BK 0858)
 0020/0427 FRANKLIN AV
 (CITY)
 002831 FT 2 0 35098 0 00 0028+30
 MIFFLIN AV
 (CITY)

DIR: B TOTAL LEN: .966 MI. DIST: 04-2 SR: 3020
 LEFT MUN: SCRANTON C RIGHT MUN: SCRANTON C

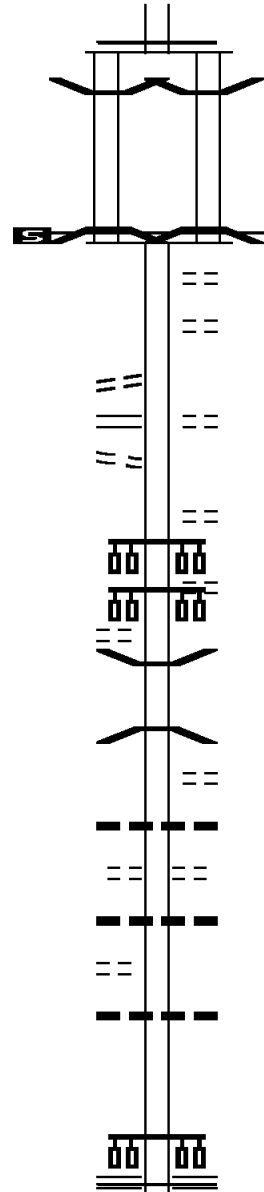
BMSEN 35/3020/0014/0000 0015/0636
 0 0 00000 0 00 0000+00 002122 FT
 LACK RIVER
 BMSBG 35/3020/0014/0000
 MFC BEGIN = C
 LENGTH(AH 0709 BK 2122) 0015/0000

TO 3029/0006 SH
 (CONN) 0010/1804
 SEVENTH AV
 (SR3029 SEG 0006/0000) 0010/1703
 FROM 3029/0007 SH
 (CONN) 0010/1589

MT PLEASANT DR
 (CITY) 0010/1311

PLEASANT AV
 (CITY) 0010/0307

000000 FT



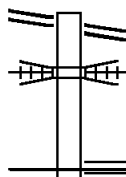
0020/0000 MFC BEGIN = C
 LENGTH(AH 0858 BK 0709)
 0014/0636 BMSEN 35/3020/0014/0000
 002122 FT 2 0 35098 0 00 0008+18
 LACK RIVER
 BMSBG 35/3020/0014/0000
 MFC BEGIN = C
 LENGTH(AH 0709 BK 2122) 0014/0000
 SIXTH AV
 (CITY)
 BLICKENS CT
 (CITY)
 0010/2081
 0010/1884
 N. SEVENTH AV
 (CITY)
 0010/1703
 WRIGHT CT
 (CITY)
 N EIGHTH ST
 (CITY)
 0010/1504
 0010/1318
 0010/1311
 0010/0888 BMSEN 35/3020/0010/0813
 2 0 35098 0 00 0008+18
 NORFOLK SOUTHERN RAI RR
 BMSBG 35/3020/0010/0813
 NINETH ST
 (CITY)
 0010/0810
 018 " DIA CIRC METAL
 LEN=0025 INSTALLED UNKN
 ST FRAN CABRINI AV
 (CITY)
 0010/0765
 0010/0475
 018 " DIA CIRC METAL
 LEN=0025 INSTALLED UNKN
 0010/0440
 018 " DIA CIRC CONCR
 LEN=0025 INSTALLED UNKN
 2 0 35098 0 00 0000+00
 NC LI
 INDEN ST
 N MAIN ST
 (SR3013 SEG 0110/2520)
 0010/0277
 000000 FT
 MFC BEGIN = C
 LENGTH(AH 2122 BK 0000) 0010/0000

EXTRACT DATE: 12/18/2023 ROADWAY MANAGEMENT SYSTEM PAGE NUMBER: 461
PRINT DATE: 12/19/2023 SLD COUNTY/SR - ANNUAL PRINT COUNTY: LACKAWANNA

DIR: B TOTAL LEN: .902 MI. DIST: 04-2 SR: 3019
LEFT MUN: OLD FORGE B RIGHT MUN: OLD FORGE B

MAIN ST 004764 FT
(SR3013 SEG 0010/2294) 0030/0683

2 0 35063 1 00 0000+00 004081 FT
BRIDGE ST



004764 FT MAIN ST
0030/0683 (SR3013 SEG 0010/2294)
0030/0605 CONSOLIDATED RAIL CORPO
OVERPASS IS RR X-ING

004081 FT MAIN ST
(SR3017 SEG 0020/0000)
MFC BEGIN = D

DIR: B TOTAL LEN: .902 MI. DIST: 04-2 SR: 3019
 LEFT MUN: OLD FORGE B RIGHT MUN: OLD FORGE B

(SR3017 SEG 0020/0000) 0030/0000

DRAKE ST (BORO) 0020/0053

002518 FT

STONECREST DR (BORO) 0010/2326

ATHLETIC FIELD (BORO) 0010/1468

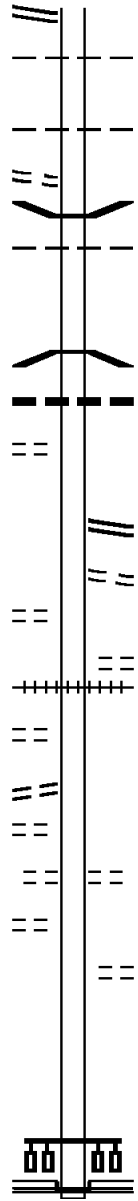
SCOTT ST (BORO) 0010/1115

WAGNER ST (BORO) 0010/0960

VALENTINE ST (BORO) 0010/0701

DRAKE ST (BORO) 0010/0238

000000 FT



5 0030/0000 LENGTH(AH 0683 BK 1563)
 OLD FORGE
 0020/1383 MOOSIC B

0020/0592 MOOSIC
 OLD FORGE B

NC LONESOME RD
 0020/0025 BMSSEN 35/3019/0020/0000
 OLD FORGE

0020/0014 MOOSIC B
 002518 FT 2 0 35063 0 00 0025+20

MILL CREEK
 BMSBG 35/3019/0020/0000
 5 0020/0000 LENGTH(AH 1563 BK 2518)
 012"H 01"W **UNKNOWN**
 0010/2476 LEN=0040 INSTALLED UNKN

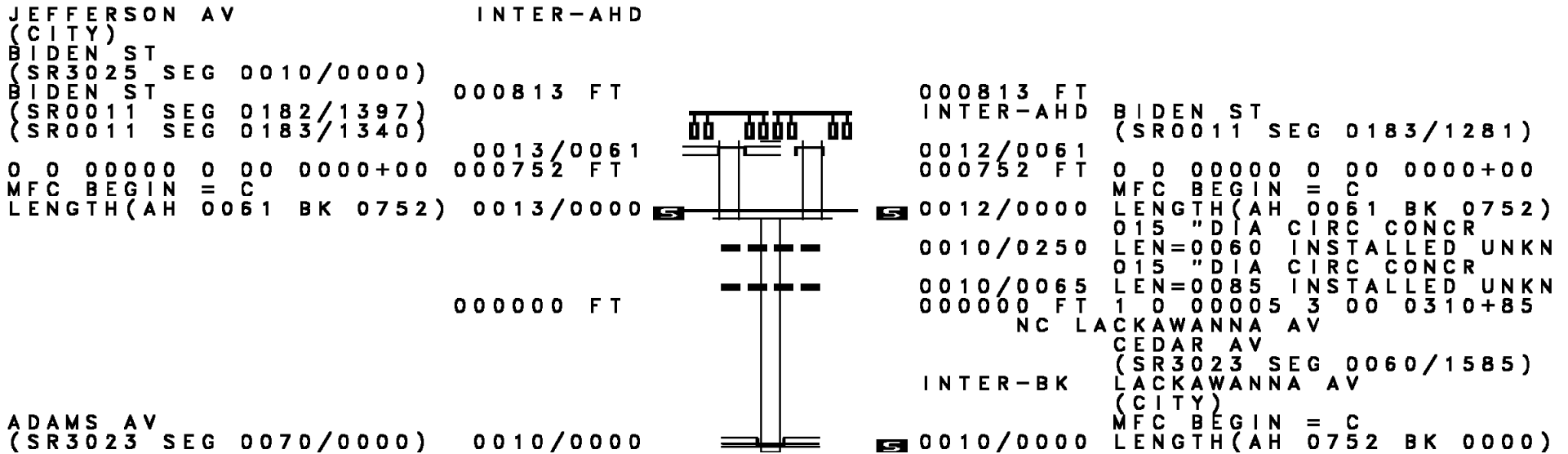
NC MAIN ST
 MAIN ST
 0010/2180 (SR3024 SEG 0010/0000)
 GEORGE ST
 0010/1812 (BORO)

WALNUT ST
 (BORO)
 0010/1215
 0010/1170 (AAR 249674L)#TRKS 01

0010/0560 COLUMBIA ST
 (BORO)

SHADY LN
 (BORO)
 0010/0098
 000000 FT 2 0 35063 0 00 0000+00
 NC SP
 SPRING ST
 BIRNEY AV
 (SR0011 SEG 0020/0000)

INTER-BK
 SPRING ST
 (BORO)
 MFC BEGIN = C
 5 0010/0000 LENGTH(AH 2518 BK 0000)



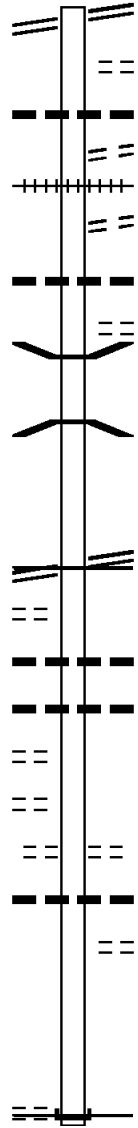
DIR: B TOTAL LEN: .685 MI. DIST: 04-2 SR: 3017
 LEFT MUN: OLD FORGE B RIGHT MUN: OLD FORGE B

MAIN ST 003619 FT
 (SR3013 SEG 0020/1286) 0020/1304

LONESOME RD
 (SR3019 SEG 0030/0000) 0020/0000
 MILLARD ST (BORO) 0010/1840

UNKNOWN AL
 (BORO) 0010/1648
 BROADHEAD ST (BORO) 0010/1419

HILL ST
 (BORO) 0010/0000



003619 FT MAIN ST
 0020/1304 (SR3013 SEG 0020/1286)
 0020/1175 (BORO) ORCHARD ST
 0020/0808 018 "DIA CIRC OTHER
 LENO=0050 INSTALLED UNKN
 (BORO) BORO RD
 0020/0771 (BORO)
 0020/0739 (AAR 266114Y)#TRKS 01
 FORGE ST
 0020/0674 (BORO)
 0020/0564 018 "DIA CIRC OTHER
 LENO=0099 INSTALLED UNKN
 (BORO) HOWARD ST
 0020/0251
 0020/0212 BMSSEN 35/3017/0020/0053
 2 0 40103 1 00 0000+62
 LACKAWANNA
 0020/0053 BMSBG 35/3017/0020/0053
 002315 FT 2 0 40103 1 00 0000+00
 LONESOME RD
 (SR3019 SEG 0030/0000)
 NC MA IN ST
 MFC BEGIN = C
 0020/0000 LENGTH(AH 1304 BK 2315)
 0010/1832 018 "DIA CIR UNKNOWN
 LENO=0099 INSTALLED UNKN
 0010/1708 018 "DIA CIR UNKNOWN
 LENO=0099 INSTALLED UNKN
 0010/0866 DRAKE ST
 (BORO)
 0010/0832 015 "DIA CIRC METAL
 LENO=0030 INSTALLED UNKN
 (BORO) EVERHART ST
 0010/0337 (BORO)
 000000 FT 2 0 40103 6 00 0000+00
 NC BR IDGE ST
 INTER-BK FOOTE AV
 (SR2032 SEG 0070/2083)
 MFC BEGIN = D
 BK-LUZERNE (40)
 0010/0000 LENGTH(AH 2315 BK 0000)

EXTRACT DATE: 12/18/2023 ROADWAY MANAGEMENT SYSTEM PAGE NUMBER: 457
PRINT DATE: 12/19/2023 SLD COUNTY/SR - ANNUAL PRINT COUNTY: LACKAWANNA

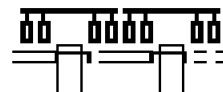
DIR: B TOTAL LEN: 1.738 MI. DIST: 04-2 SR: 3016
LEFT MUN: MOOSIC B RIGHT MUN: MOOSIC B

PREATE DR
(CITY)
RAMP B RD
(SRB003 SEG 0752/0000)
MONTAGE MTN RD
(CNTY)

018 "DIA CIRC CONCR

009178 FT
INTER-AHD

0041/1853



009149 FT
INTER-AHD

0040/1824

PREATE DR
(CITY)
RAMP B RD
(SRB003 SEG 0752/0000)
MONTAGE MTN RD
(CNTY)

DIR: B TOTAL LEN: 1.738 MI. DIST: 04-2 SR: 3016
 LEFT MUN: SCRANTON C RIGHT MUN: SCRANTON C

(CITY)	Segment ID	Length	Material	Notes
	0020/0194		015 " DIA CIRC CONCR	
	0020/0180		LEN=0025 INSTALLED UNKN	
	0020/0147		015 " DIA CIRC CONCR	
	0020/0041		LEN=0025 INSTALLED UNKN	
005302 FT	005302 FT		015 " DIA CIRC CONCR	
			LEN=0020 INSTALLED UNKN	
			2 0 35078 0 00 0026+80	
			PITTSOON AV	
			(SR0011 SEG 0100/0000)	
	0020/0000		LENGTH(AH 1320 BK 2676)	
	0010/2640		015 " DIA CIRC CONCR	
			LEN=0050 INSTALLED UNKN	
			BIRNEY AV	
			(SR0011 SEG 0101/0000)	
	0010/2308		018 " DIA CIRC CONCR	
	0010/2276		LEN=0050 INSTALLED UNKN	
	0010/2171		015 " DIA CIRC CONCR	
	0010/2170		LEN=0050 INSTALLED UNKN	
	0010/2170		015 " DIA CIRC CONCR	
	0010/2170		LEN=0020 INSTALLED UNKN	
			MURPHY CT	
	0010/2107		(CITY)	
CEDAR AV (CITY)	0010/1923			
CITY AL (CITY)	0010/1722			
COLLIERY AV (CITY)	0010/1535		015 " DIA CIRC CONCR	
			LEN=0050 INSTALLED UNKN	
AZALEA WY (PRDR)	0010/1059		EAGEN AV (CITY)	
			018 " DIA CIRC CONCR	
			LEN=0050 INSTALLED 2001	
AZALEA WY (PRDR)	0010/0900		018 " DIA CIRC CONCR	
			LEN=0050 INSTALLED 2001	
			GRIMES AV (CITY)	
			018 " DIA CIRC CONCR	
			LEN=0050 INSTALLED 2001	
			LANGAN CT	

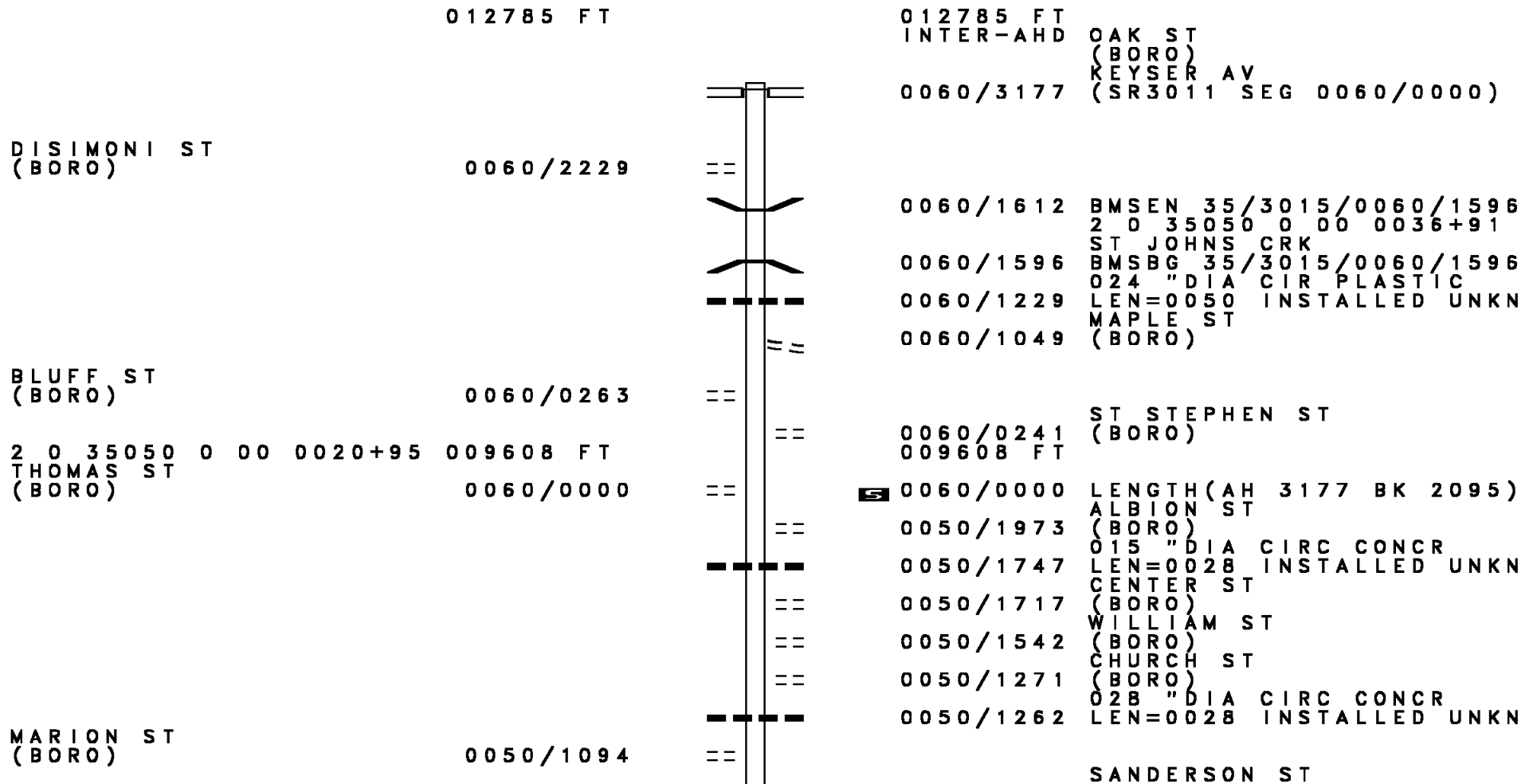
DIR: B TOTAL LEN: 1.738 MI. DIST: 04-2 SR: 3016
 LEFT MUN: SCRANTON C RIGHT MUN: SCRANTON C

2 0 35078 0 00 0000+00 002626 FT
 JONES ST
 (CITY) 0010/0000

TO 3013/0060 SH
 (CONN)

0004/0118
 000000 FT

==	0010/0770	(CITY)						
==	0010/0580	MC CARTHY ST						
==	0010/0546	(CITY)						
---	0010/0410	018 "DIA CIRC CONCR	LEN=0050	INSTALLED	UNKN			
---	0010/0230	018 "DIA CIRC CONCR	LEN=0050	INSTALLED	2001			
---	002626 FT	018 "DIA CIRC CONCR	LEN=0050	INSTALLED	2001			
==	0010/0000	JONES ST						
==	0004/2620	(CITY)						
---	0004/1370	LENGTH(AH 2676 BK 2626)						
---	0004/1346	024 "DIA CIRC CONCR	LEN=0050	INSTALLED	UNKN			
---	0004/1338	018 "DIA CIRC CONCR	LEN=0040	INSTALLED	UNKN			
---	0004/1128	018 "DIA CIRC CONCR	LEN=0060	INSTALLED	UNKN			
---	0004/1126	BMSSEN 35/3016/0004/1126						
---	0004/0947	018 "DIA CIRC CONCR	LEN=0040	INSTALLED	UNKN			
---	0004/0908	018 "DIA CIRC CONCR	LEN=0040	INSTALLED	UNKN			
---	0004/0604	018 "DIA CIRC CONCR	LEN=0040	INSTALLED	UNKN			
---	0004/0300	018 "DIA CIRC CONCR	LEN=0040	INSTALLED	UNKN			
---	0004/0297	018 "DIA CIRC CONCR	LEN=0040	INSTALLED	UNKN			
---	0004/0165	018 "DIA CIRC CONCR	LEN=0060	INSTALLED	UNKN			
==	000000 FT	0 0 00000 0 00 0000+00						
==	NC DA	DAVIS ST						
		MAIN AV						
		(SR3013 SEG 0060/2103)						
	INTER-BK	UNION ST						
		(SR3010 SEG 0030/2037)						
		MFC BEGIN = B						
	0004/0000	LENGTH(AH 2626 BK 0000)						



DIR: B TOTAL LEN: 2.421 MI. DIST: 04-2 SR: 3015
 LEFT MUN: OLD FORGE B RIGHT MUN: OLD FORGE B

Street Name	Segment	Start Station	End Station	Notes
PANN CT (BORO)	0050/0546			
BORO AL (BORO)	0050/0240			
	007513 FT			
	0050/0161			CAPPY CT (BORO)
	007513 FT			2 0 35050 0 00 0000+00
				MAIN ST (SR3013 SEG 0040/0000)
				NC OAK ST
	007513 FT			INTER-BK MAIN ST (SR3013 SEG 0040/0000)
				LTH AH 002095 BK 000134
MAIN ST (SR3013 SEG 0030/2816)	0040/1800			
PINE ST (BORO)	0040/1467			
FIRST ST (BORO)	0040/1225			
MAXSON DR (BORO)	0040/0864			
	0040/1196			018 " DIA CIRC CONCR LEN=0028 INSTALLED UNKN
	0040/1188			FIRST ST (BORO)
	0040/0650			015 " DIA CIRC CONCR LEN=0012 INSTALLED UNKN
	0040/0597			RACE ST (BORO)
	0040/0510			015 " DIA CIRC CONCR LEN=0012 INSTALLED 1999
	0040/0497			JAMES ST (BORO)
	0040/0367			018 " DIA CIRC CONCR LEN=0020 INSTALLED UNKN
	005713 FT			2 0 35064 0 00 0057+19
				SMULL ST (BORO)
	0040/0000			LENGTH (AH 1800 BK 3118)
	0030/3090			015 " DIA CIRC CONCR LEN=0032 INSTALLED UNKN
				018 " DIA CIR PLASTIC

EXTRACT DATE: 12/18/2023
PRINT DATE: 12/19/2023

ROADWAY MANAGEMENT SYSTEM
SLD COUNTY/SR - ANNUAL PRINT

PAGE NUMBER: 451
COUNTY: LACKAWANNA

DIR: B TOTAL LEN: 2.421 MI.
LEFT MUN: OLD FORGE B

DIST: 04-2 SR: 3015
RIGHT MUN: OLD FORGE B

OLD FORGE WAREHOUSE INC
(PRDR) 0030/1816

INDUSTRIAL DR
(BORO) 0030/0442
002595 FT

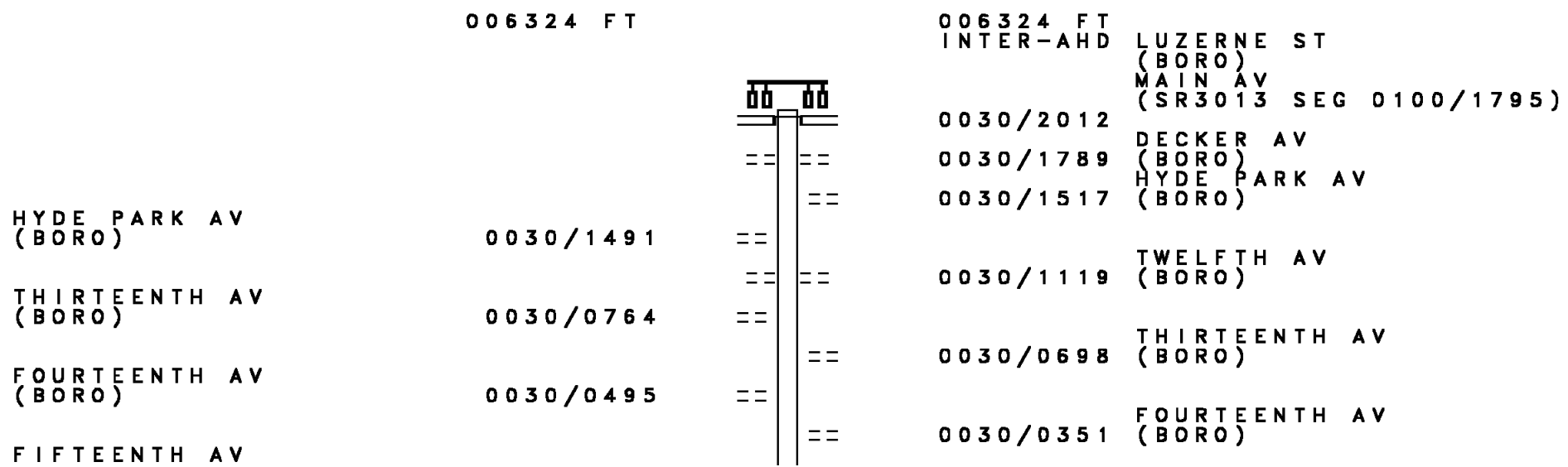
001545 FT

BORO AL
(BORO)
MAIN ST
(SR3024 SEG 0020/1211)
THIRD ST
(BORO) 0010/1018
0010/0827

000000 FT

0030/2610 LEN=0032 INSTALLED 1999
018" DIA CIRC CONCR
0030/2580 LEN=0032 INSTALLED UNKN
HOOVER ST
0030/2523 (BORO)
MONROE ST
0030/2115 (BORO)
CARBON ST
(BORO)
0030/1158 018" DIA CIR PLASTIC
0030/0690 LEN=0040 INSTALLED 1999
QUARRY RD
(BORO)
0030/0442 (BORO)
002595 FT 2 0 35064 0 00 0025+78
(AAR 266115F)#TRKS 01
5 0030/0000 LENGTH(AH 3118 BK 1050)
HONEY LN
(BORO)
0020/0586 018" DIA CIRC CONCR
0020/0380 LEN=0032 INSTALLED UNKN
0020/0148 BMS 35/3015/0020/0000
001545 FT 2 0 35064 0 00 0015+29
NC MOOSIC RD
LACKAWANNA
BMSBG 35/3015/0020/0000
OLD FORGE
MOOSIC B
5 0020/0000 LENGTH(AH 1050 BK 1545)
MINOOKA AV
(BORO)
0010/1203 (BORO)
0010/1018 (BORO)
HAMLIN CT
NC THIRD ST
0010/0483 (AAR 249672X)#TRKS 01
FOURTH ST
(BORO)
0010/0320 (BORO)
000000 FT 2 0 35064 0 00 0000+00
NC MAIN ST
BIRNEY AV
(SR0011 SEG 0030/0395)
(SR0011 SEG 0031/0391)
5 0010/0000 MFC BEGIN = C
LENGTH(AH 1545 BK 0000)

EXTRACT DATE: 12/18/2023 ROADWAY MANAGEMENT SYSTEM PAGE NUMBER: 450
 PRINT DATE: 12/19/2023 SLD COUNTY/SR - ANNUAL PRINT COUNTY: LACKAWANNA
 DIR: B TOTAL LEN: 1.198 MI. DIST: 04-2 SR: 3014
 LEFT MUN: SCRANTON C RIGHT MUN: SCRANTON C



DIR: B TOTAL LEN: 1.198 MI. DIST: 04-2 SR: 3014
 LEFT MUN: SCRANTON C RIGHT MUN: SCRANTON C

Stationing	Description	Notes
(BORO) 0030/0140 004312 FT	==	004312 FT 2 0 35097 0 00 0041+97 FIFTEENTH AV (BORO)
SIXTEENTH AV (BORO) 0020/1822	==	5 0030/0000 LENGTH(AH 2012 BK 2023)
SEVENTEENTH AV (BORO) 0020/1474	==	0020/1675 SIXTEENTH AV (BORO)
EIGHTEENTH AV (BORO) 0020/1122	==	0020/1328 SEVETEENTH AV (BORO)
	==	0020/1071 EIGHTEENTH AV (BORO)
	==	0020/0771 NINETEENTH AV (BORO)
002289 FT	==	0020/0425 TWENTIETH AV (BORO)
	==	002289 FT 2 0 35097 0 00 0021+73 NC LUZERNE ST
SHERMAN AV (BORO) 0010/1913	==	5 0020/0000 LENGTH(AH 2023 BK 2289)
	==	0010/1874 024 " DIA CIRC CONCR LEN=0026 INSTALLED UNKN KEYSER CREEK
	==	0010/1846 STRUCTURE LENGTH 16 FT BMSID 35/3014/0010/1813
	==	0010/1440 (AAR 264097D)#TRKS 00
	==	0010/0832 024 " DIA CIRC CONCR LEN=0040 INSTALLED UNKN
	==	0010/0537 024 " DIA CIRC CONCR LEN=0069 INSTALLED UNKN
	==	0010/0243 024 " DIA CIRC CONCR LEN=0040 INSTALLED UNKN
000000 FT	==	000000 FT 2 0 35097 0 00 0000+00 KEYSER AV (SR3011 SEG 0120/2535)
	==	NC DALTON ST
KEYSER AV (SR3011 SEG 0120/2535) 0010/0000	==	INTER-BK DIVISION ST (BORO) MFC BEGIN = D 5 0010/0000 LENGTH(AH 2289 BK 0000)

EXTRACT DATE: 12/18/2023 ROADWAY MANAGEMENT SYSTEM PAGE NUMBER: 448
PRINT DATE: 12/19/2023 SLD COUNTY/SR - ANNUAL PRINT COUNTY: LACKAWANNA
DIR: B TOTAL LEN: 7.572 MI. DIST: 04-2 SR: 3013
LEFT MUN: SCRANTON C RIGHT MUN: SCRANTON C

039979 FT



039979 FT
INTER-AHD MAIN AV
(SR6011 SEG 0280/0000)
GREEN RIDGE ST
(SR6011 SEG 0280/0000)
0150/1766 GILES ST
0150/1458 (CITY)

DIR: B TOTAL LEN: 7.572 MI. DIST: 04-2 SR: 3013
 LEFT MUN: SCRANTON C RIGHT MUN: SCRANTON C

Street Name (City)	Segment ID	Start Station	End Station	Length (FT)	Notes
CLEARVIEW ST (CITY)	0150/1326				
	0150/1242				018 "DIA CIRC CONCR LEN=0040 INSTALLED UNKN
	0150/1206				CLEARVIEW ST (CITY)
	0150/0820				015 "DIA CIRC CONCR LEN=0038 INSTALLED UNKN
	0150/0810				WOOD ST (CITY)
WOOD ST (CITY)	0150/0692				PROVIDENCE RD (SR3029 SEG 0020/1774)
	0150/0245				015 "DIA CIRC CONCR LEN=0040 INSTALLED UNKN
PHILO ST (CITY)	0150/0203				
	0150/0195				018 "DIA CIRC CONCR LEN=0038 INSTALLED UNKN
2 0 35055 0 02 0387+65 038213 FT PIERCE ST (CITY)	0150/0000				038213 FT
KILBY PL (CITY)	0140/2045				LENGTH(AH 1766 BK 2225)
COURT ST (CITY)	0140/1853				
	0140/1750				015 "H 15 "W **UNKNOWN** LEN=0050 INSTALLED UNKN
LLOYD ST (CITY)	0140/1483				TRIPP ST (CITY)
	0140/1339				STERLING ST (CITY)
	0140/1135				RAVINE ST (CITY)
	0140/0845				FOSTER ST (CITY)
FOSTER ST (CITY)	0140/0810				
	0140/0400				018 "DIA CIRC CONCR LEN=0040 INSTALLED UNKN
	0140/0300				018 "DIA CIRC CONCR LEN=0040 INSTALLED UNKN
	0140/0292				BEDFORD ST (CITY)
TO 8029/0750 SH (CONN)	0140/0250				

EXTRACT DATE: 12/18/2023
PRINT DATE: 12/19/2023

ROADWAY MANAGEMENT SYSTEM
SLD COUNTY/SR - ANNUAL PRINT

PAGE NUMBER: 446
COUNTY: LACKAWANNA

DIR: B TOTAL LEN: 7.572 MI.
LEFT MUN: SCRANTON C

DIST: 04-2 SR: 3013
RIGHT MUN: SCRANTON C

Stationing	City	Notes	Stationing	City	Notes
0140/0125		RAMP B RD (SR8029 SEG 0750/0000)	0140/0125		
0140/0110		FROM 8029/0010 SH (CONN)	0140/0110		
0140/0065		RAMP A RD (SR8029 SEG 0010/0517)	0140/0065		
035988 FT		2 0 35055 0 02 0365+44 SR 0011 NB	035988 FT		
0140/0000		OP ID 35/0011/0242/0000 LENGTH(AH 2225 BK 1560)	0140/0000		
0130/1480		RAMP D RD (SR8029 SEG 0500/0499)	0130/1480		
0130/1468		RAMP C RD (SR8029 SEG 0250/0000)	0130/1468		
0130/1443		FROM 8029/0500 SH (CONN)	0130/1443		
0130/1409		TO 8029/0250 SH (CONN)	0130/1409		
0130/1332		CONSOLIDATED RAIL CORPO OVERPASS IS RR X-ING	0130/1332		
0130/1308		018 "DIA CIRC CONCR LEN=0045 INSTALLED UNKN	0130/1308		
0130/1264		018 "DIA CIRC CONCR LEN=0038 INSTALLED UNKN	0130/1264		
0130/1055		018 "DIA CIRC CONCR LEN=0038 INSTALLED UNKN	0130/1055		
0130/1012		018 "DIA CIR PLASTIC LEN=0038 INSTALLED UNKN	0130/1012		
0130/0755		018 "DIA CIRC CONCR LEN=0038 INSTALLED UNKN	0130/0755		
0130/0468		018 "DIA CIRC CONCR LEN=0038 INSTALLED UNKN	0130/0468		
034428 FT		2 0 35055 0 02 0349+48 034428 FT	034428 FT		
0130/0000		GRAM ST (CITY)	0130/0000		
0120/1804		LENGTH(AH 1560 BK 2048) GRAM ST (CITY)	0120/1804		
0120/1334		SCHLAGER ST (CITY)	0120/1334		
0120/1226		015 "DIA CIRC CONCR LEN=0038 INSTALLED UNKN MEARS ST	0120/1226		

DIR: B TOTAL LEN: 7.572 MI. DIST: 04-2 SR: 3013
 LEFT MUN: SCRANTON C RIGHT MUN: SCRANTON C

PETTIBONE ST
 (CITY)

0120/0625

2 0 35055 0 02 0329+00 032380 FT
 SWETLAND ST
 (CITY)

0120/0000

GREGORY PL
 (CITY)

0110/2229

LAFAYETTE ST
 (CITY)

0110/1733

PRICE ST
 (CITY)
 WYMBS PL
 (CITY)

0110/1304

0110/1007

029705 FT

==	0120/1168	(CITY)
---	0120/1100	020" DIA CIRC CONCR LEN=0038 INSTALLED UNKN
---	0120/0686	015"H 15"W UNK PLASTIC LEN=0038 INSTALLED UNKN
==	0120/0528	015"H 15"W **UNKNOWN** LEN=0038 INSTALLED UNKN
---	0120/0322	HOWELL ST (CITY)
==	0120/0000	LENGTH(AH 2048 BK 2675) LINDEN ST (SR3020 SEG 0010/0000)
---	0110/2520	015" DIA CIRC CONCR LEN=0040 INSTALLED UNKN
---	0110/2490	015" DIA CIRC CONCR LEN=0040 INSTALLED UNKN
==	0110/2020	W LACKAWANNA AV (CITY)
---	0110/1790	015"H 15"W **UNKNOWN** LEN=0222 INSTALLED UNKN
---	0110/1746	LAFAYETTE ST (CITY)
==	0110/1324	PRICE ST (CITY)
---	0110/0801	JACKSON ST (CITY)
---	0110/0607	SCRANTON ST (CITY)
---	0110/0040	015"H 15"W **UNKNOWN** LEN=0038 INSTALLED UNKN
---	029705 FT	2 0 35055 0 02 0302+20 WASHBURN ST (CITY)
---	0110/0000	LENGTH(AH 2675 BK 2892) 015"H 15"W **UNKNOWN**
---	0100/2450	LEN=0034 INSTALLED UNKN

DIR: B TOTAL LEN: 7.572 MI. DIST: 04-2 SR: 3013
 LEFT MUN: SCRANTON C RIGHT MUN: SCRANTON C

DIVISION ST (CITY)	0100/2411	==	==	0100/2209	OXFORD ST (CITY)
LUZERNE ST (SR3014 SEG 0030/2012)	0100/1795	==	==	0100/1795	LUZERNE ST (CITY)
ROCK ST (CITY)	0100/1462	==	==	0100/1176	FELLOWS ST (CITY)
		==	==	0100/1006	HAMPTON ST (CITY)
		==	==	0100/1005	015"H 15"W **UNKNOWN** LEN=0034 INSTALLED UNKN
		==	==	0100/1001	015"H 15"W **UNKNOWN** LEN=0034 INSTALLED UNKN
		==	==	0100/0678	EYNON ST (CITY)
		==	==	0100/0673	015"H 15"W **UNKNOWN** LEN=0034 INSTALLED UNKN
		==	==	0100/0503	REGAN PL (CITY)
		==	==	0100/0331	ELM ST (CITY)
		==	==	0100/0166	APGAR ST (CITY)
026813 FT		==	==	026813 FT	2 0 35055 0 02 0273+14 LOCUST ST (CITY)
		==	==	0100/0000	LENGTH(AH 2892 BK 2950) 015 "DIA CIRC CONCR
		==	==	0090/2930	LEN=0035 INSTALLED UNKN
		==	==	0090/2796	ROUNDSWOODS PL (CITY)
		==	==	0090/2652	015 "DIA CIRC CONCR LEN=0040 INSTALLED UNKN
DARTMOUTH ST (CITY)	0090/2629	==	==	0090/2383	ARCHBALD ST (CITY)
		==	==	0090/2317	018 "DIA CIRC CONCR LEN=0040 INSTALLED UNKN
BRYN MAWR ST (CITY)	0090/2299	==	==	0090/2053	CITY ST (CITY)
ST ANNES ST		==	==		LANDIS ST (CITY)

DIR:	B	TOTAL LEN:	7.572 MI.	DIST:	04-2	SR:	3013
LEFT MUN:	SCRANTON C			RIGHT MUN:	SCRANTON C		
(CITY)		0090/1954	==		0090/1954		
CORNELL ST							
(CITY)		0090/1594	==				
AMHERST ST					0090/1326	SMITH ST	
(CITY)		0090/1262	==			(CITY)	
SLOAN ST							
(CITY)		0090/1085	==				
SMITH PL							
(CITY)		0090/0905	==				
WATSON ST							
(CITY)		0090/0722	==				
					0090/0647	COLAN CT	
						(CITY)	
					0090/0595	020"H 20"W CON BOX CUL	
						LEN=0032 INSTALLED UNKN	
					0090/0552	020"H 20"W CON BOX CUL	
						LEN=0032 INSTALLED UNKN	
GARRET PL							
(CITY)		0090/0540	==				
RUNDLE ST					0090/0528	SCRANTON	
(CITY)		0090/0356	==			TAYLOR B	
ALBERT PL					0090/0225	015 "DIA CIRC CONCR	
(CITY)		0090/0173	==			LEN=0032 INSTALLED UNKN	
20350550010243+09023863 FT							
REYNOLDS AV					023863 FT		
(CITY)		0090/0000	==		0090/0000	LENGTH(AH 2950 BK 3501)	
						020 "DIA CIRC CONCR	
					0080/3368	LEN=0045 INSTALLED UNKN	
LOOMIS AV							
(BORO)		0080/3174	==				
KERSTETTER PL					0080/3160	020 "DIA CIRC CONCR	
(BORO)		0080/2999	==			LEN=0040 INSTALLED UNKN	
LC TO PRICE CHOPPER RD							
(CONN)		0080/2960	==				
PRICE CHOPPER ENTR RD					0080/2946	LC FROM TAYLOR COMMONS	
(PRDR)		0080/2830	==			(CONN)	
						(APRA) PRICE CHOPPER	
						TAYLOR COMMONS RD	
						(PRDR)	
					0080/2830		
					0080/2738	LC TO TAYLOR COMMONS RD	
						(CONN)	

DIR: B TOTAL LEN: 7.572 MI. DIST: 04-2 SR: 3013
 LEFT MUN: TAYLOR B RIGHT MUN: TAYLOR B

Location / Segment	Segment ID	Length / Description	Material / Notes
	0080/2342	018" DIA	CIR PLASTIC
		LEN=0040	INSTALLED UNKN
	0080/2083	018" DIA	CIRC CONCR
		LEN=0040	INSTALLED UNKN
	0080/1726	015" DIA	CIRC CONCR
		LEN=0040	INSTALLED UNKN
ROCK LEDGE TER DR (BORO)	0080/1219		
	0080/0610	018" DIA	CIRC CONCR
		LEN=0040	INSTALLED UNKN
	0080/0480	018" DIA	CIR PLASTIC
		LEN=0040	INSTALLED UNKN
OAK ST (SR3012 SEG 0030/1398)	0080/0314		
	0080/0283	018" DIA	CIR PLASTIC
		LEN=0040	INSTALLED UNKN
	0080/0183	018" DIA	CIR PLASTIC
		LEN=0040	INSTALLED UNKN
	0080/0142	BMSSEN 35/3013/0080/0000	
020362 FT	020362 FT	2 0 35055 0 01 0208+33	
	0080/0000	NO UNDERPASS INFORMATION	
		BMSBG 35/3013/0080/0000	
	0070/2990	LENGTH(AH 3501 BK 3380)	
		015" DIA	CIR PLASTIC
		LEN=0040	INSTALLED UNKN
	0070/2780	010" DIA	CIR PLASTIC
		LEN=0040	INSTALLED UNKN
	0070/2325	015" DIA	CIR PLASTIC
		LEN=0040	INSTALLED UNKN
	0070/2251	018" DIA	CIR PLASTIC
		LEN=0040	INSTALLED UNKN
	0070/2146	OLD MAIN ST (BORO)	
		024" DIA	CIR PLASTIC
		LEN=0080	INSTALLED 1998
	0070/2000	KEYSER CREEK STRUCTURE LENGTH 16 FT	
		BMSID 35/3013/0070/1499	
	0070/1499	OLD MAIN ST (BORO)	
BORO ST (BORO)	0070/1130		
		020" DIA	CIRC CONCR
		LEN=0036	INSTALLED UNKN
	0070/1008	DEPOT ST (BORO)	
	0070/0946		
BORO ST (BORO)	0070/0702		
	0070/0667	RAILROAD CT (BORO)	
		012" DIA	CIR PLASTIC

DIR: B TOTAL LEN: 7.572 MI. DIST: 04-2 SR: 3013
 LEFT MUN: TAYLOR B RIGHT MUN: TAYLOR B

CHAMBERS ST
 (BORO)

0070/0344
 016982 FT

UNION ST
 (SR3010 SEG 0030/2037)

0060/2103

MIDDLE ST
 (BORO)

0060/1791

PARLEY HUGHES CT
 (BORO)

0060/1286

W ATHERTON ST
 (BORO)

0060/0200
 014439 FT

DAVIS ST
 (BORO)
 HANCOCK ST
 (BORO)

0050/2934

0050/2369

0070/0580	LEN=0040	INSTALLED UNKN
010 "DIA	CIR PLASTIC	
0070/0360	LEN=0041	INSTALLED UNKN
016982 FT	2 0 35055 0 01 0174+02	CHURCH ST (BORO)
0070/0000	LENGTH(AH 3380 BK 2543)	020"H 20"W CON BOX CUL
0060/2543	LEN=0038	INSTALLED UNKN
0060/2198	FROM 3016/0004 SH	(CONN)
0060/2183	020 "DIA	CIRC CONCR
0060/2103	LEN=0038	INSTALLED UNKN
0060/2103	(SR3016 SEG 0004/0000)	DAVIS ST
0060/1840	015 "DIA	CIR UNKNOWN
0060/1601	LEN=0038	INSTALLED UNKN
0060/1579	020"H 20"W CON BOX CUL	HIGH ST (BORO)
0060/1084	GROVE ST (BORO)	
0060/0715	TAYLOR ST (BORO)	
0060/0349	E ATHERTON ST (BORO)	
0060/0218	010 "DIA	CIRC CONCR
014439 FT	LEN=0038	INSTALLED UNKN
0060/0000	2 0 35055 0 01 0148+61	VETERANS DR (BORO)
0050/1601	LENGTH(AH 2543 BK 3283)	
0050/1601	BMS EN 35/7476/9901/2068	
	2 0 35055 0 01 0115+62	PA TPK (I-476)

DIR: B TOTAL LEN: 7.572 MI. DIST: 04-2 SR: 3013
 LEFT MUN: TAYLOR B RIGHT MUN: TAYLOR B

ROSEDALE DR
(BORO)

0050/1086

011156 FT

SIBLEY AV
(SR3008 SEG 0030/1808)

0050/0000

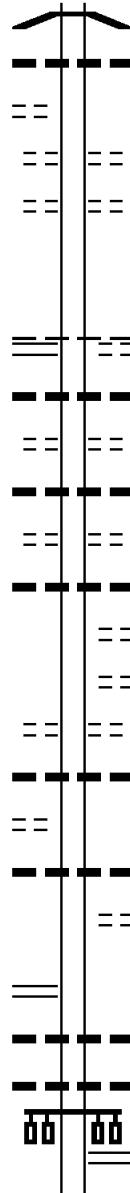
VINE ST
(BORO)

0040/0695

008047 FT

OAK ST
(SR3015 SEG 0050/0000)

0040/0000



0050/1480 BMSBG 35/7476/9901/2068
 010 "DIA CIRC CONCR
 0050/1273 LEN=0038 INSTALLED UNKN
 0050/0705 HOSPITAL ST
 (BORO)
 CENTER AV
 (BORO)
 0050/0347 2 0 35055 0 01 0115+62
 011156 FT EAST SIBLEY AV
 (BORO)
 TAYLOR
 OLD FORGE B
 0050/0000 LENGTH(AH 3283 BK 3109)
 010 "DIA CIRC PLASTIC
 0040/2880 LEN=0038 INSTALLED 1998
 MCCLURE AV
 (BORO)
 0040/2750 020 "DIA CIRC CONCR
 0040/2471 LEN=0038 INSTALLED 1998
 DUNN AV
 (BORO)
 0040/2355 010 "DIA CIRC PLASTIC
 0040/1806 LEN=0038 INSTALLED UNKN
 RIVER ST
 (BORO)
 0040/1771 BUTLER ST
 (BORO)
 0040/1611 POWELL ST
 (BORO)
 0040/1095 010 "DIA CIRC PLASTIC
 0040/1005 LEN=0038 INSTALLED UNKN
 0040/0150 018 "DIA CIRC UNKNOWN
 LEN=0035 INSTALLED UNKN
 BARBER ST
 (BORO)
 0040/0051 2 0 35055 0 01 0085+47
 008047 FT NC MAIN AV
 0040/0000 LENGTH(AH 3109 BK 2946)
 010 "DIA CIRC PLASTIC
 0030/2880 LEN=0032 INSTALLED UNKN
 004 "DIA CIRC PLASTIC
 0030/2853 LEN=0032 INSTALLED UNKN
 MOOSIC RD
 (SR3015 SEG 0040/1800)
 0030/2816 010 "DIA CIRC PLASTIC

DIR: B TOTAL LEN: 7.572 MI. DIST: 04-2 SR: 3013
 LEFT MUN: OLD FORGE B RIGHT MUN: OLD FORGE B

Street Name	Segment ID	Start Station	End Station	Notes
SUSSEX ST (BORO)	0030/2720	0030/2642	0030/2720	LEN=0032 INSTALLED UNKN
	0030/2320		0030/2320	RAILROAD ST (BORO)
	0030/1976		0030/1976	MILES ST (BORO)
	0030/1865		0030/1865	010 "DIA CIR PLASTIC LEN=0032 INSTALLED UNKN
	0030/1665		0030/1665	015 "DIA CIR PLASTIC LEN=0032 INSTALLED UNKN
	0030/1587		0030/1587	016 "DIA CIR PLASTIC LEN=0032 INSTALLED 199B
	0030/1365		0030/1365	010 "DIA CIR PLASTIC LEN=0032 INSTALLED UNKN
	0030/1323		0030/1323	GRACE ST (BORO)
	0030/1118		0030/1118	006 "DIA CIR PLASTIC LEN=0032 INSTALLED UNKN
	0030/0983		0030/0983	ALICIA ST (BORO)
MARY ST (BORO)	0030/0827		0030/0827	015 "DIA CIR PLASTIC LEN=0109 INSTALLED UNKN
	0030/0655		0030/0655	MARY ST (BORO)
FOSTER ST (BORO)	005101 FT		005101 FT	2 0 35055 0 01 0055+52 HENDERSON ST (BORO)
	0020/2242		0020/2242	LENGTH(AH 2946 BK 2586)
	0020/2079		0020/2079	TAROLI AL (BORO)
DRAKES LN (SR3011 SEG 0010/0000)	0020/2028		0020/2028	015 "DIA CIRC CONCR LEN=0032 INSTALLED UNKN
	0020/1940		0020/1940	TAROLI ST (BORO)
HARRISON ST (BORO)	0020/1917		0020/1917	
	0020/1440		0020/1440	010 "DIA CIRC CONCR LEN=0037 INSTALLED 199B

DIR: B TOTAL LEN: 7.572 MI. DIST: 04-2 SR: 3013
 LEFT MUN: OLD FORGE B RIGHT MUN: OLD FORGE B

MILWAUKEE AV
 (BORO)

0020/0955

002515 FT

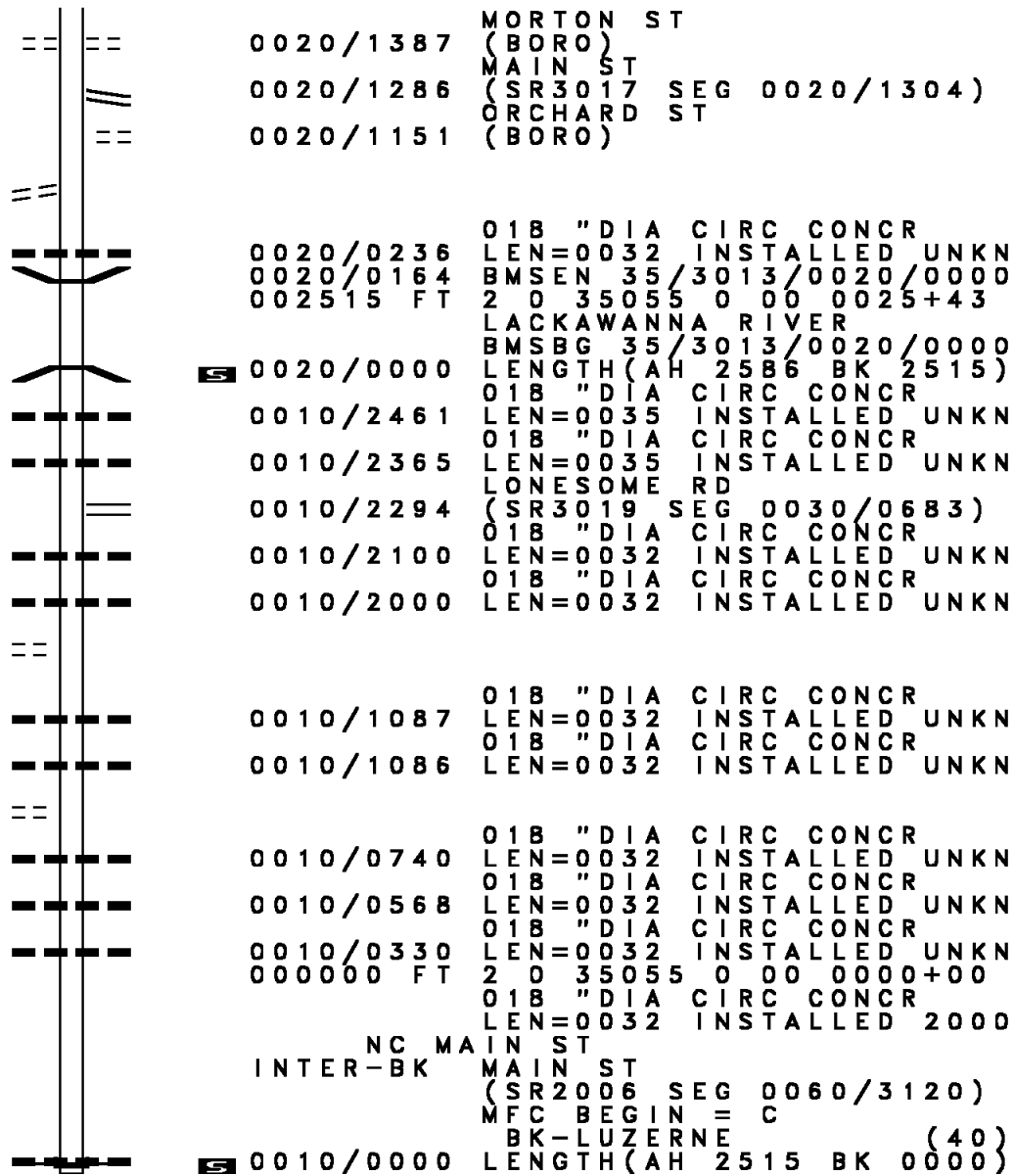
BABB ST
 (BORO)

0010/1726

UNION ST
 (BORO)

0010/1077

000000 FT



0020/1387 MORTON ST
 (BORO)
 0020/1286 MAIN ST
 (SR3017 SEG 0020/1304)
 0020/1151 ORCHARD ST
 (BORO)

0020/0236 018 "DIA CIRC CONCR
 LEN=0032 INSTALLED UNKN
 0020/0164 BMS EN 35/3013/0020/0000
 002515 FT 2 0 35055 0 00 0025+43
 LACKAWANNA RIVER
 BMSBG 35/3013/0020/0000
 0020/0000 LENGTH(AH 2586 BK 2515)
 018 "DIA CIRC CONCR
 0010/2461 LEN=0035 INSTALLED UNKN
 018 "DIA CIRC CONCR
 0010/2365 LEN=0035 INSTALLED UNKN
 LONESOME RD
 0010/2294 (SR3019 SEG 0030/0683)
 018 "DIA CIRC CONCR
 0010/2100 LEN=0032 INSTALLED UNKN
 018 "DIA CIRC CONCR
 0010/2000 LEN=0032 INSTALLED UNKN

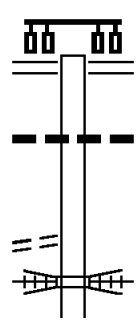
0010/1087 018 "DIA CIRC CONCR
 LEN=0032 INSTALLED UNKN
 0010/1086 018 "DIA CIRC CONCR
 LEN=0032 INSTALLED UNKN

0010/0740 018 "DIA CIRC CONCR
 LEN=0032 INSTALLED UNKN
 0010/0568 018 "DIA CIRC CONCR
 LEN=0032 INSTALLED UNKN
 0010/0330 018 "DIA CIRC CONCR
 LEN=0032 INSTALLED UNKN
 000000 FT 2 0 35055 0 00 0000+00
 018 "DIA CIRC CONCR
 LEN=0032 INSTALLED 2000

NC MA
 INTER-BK MAIN ST
 (SR2006 SEG 0060/3120)
 MFC BEGIN = C
 BK-LUZERNE (40)
 0010/0000 LENGTH(AH 2515 BK 0000)

EXTRACT DATE: 12/18/2023 ROADWAY MANAGEMENT SYSTEM PAGE NUMBER: 437
 PRINT DATE: 12/19/2023 SLD COUNTY/SR - ANNUAL PRINT COUNTY: LACKAWANNA
 DIR: B TOTAL LEN: 1.286 MI. DIST: 04-2 SR: 3012
 LEFT MUN: TAYLOR B RIGHT MUN: TAYLOR B

2 0 35090 0 00 0054+20 005390 FT
 STAUFFER IND PARK RD
 (CNTY) 0030/0000



006788 FT MAIN ST
 (SR3013 SEG 0080/0314)
 0030/1398
 0030/0665 016 "DIA CIRC CONCR
 LEN=0035 INSTALLED UNKN
 005390 FT
 0030/0000 LENGTH(AH 1398 BK 3047)
 CONSOLIDATED RAIL CORPO
 0020/2988 OVERPASS IS RR X-ING
 KEYSER CREEK

EXTRACT DATE: 12/18/2023
PRINT DATE: 12/19/2023

ROADWAY MANAGEMENT SYSTEM
SLD COUNTY/SR - ANNUAL PRINT

PAGE NUMBER: 436
COUNTY: LACKAWANNA

DIR: B TOTAL LEN: 1.286 MI.
LEFT MUN: TAYLOR B

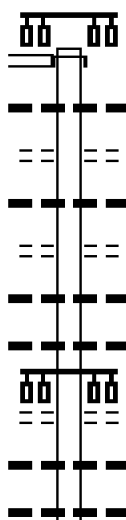
DIST: 04-2 SR: 3012
RIGHT MUN: TAYLOR B

STREET NAME	STRUCTURE ID	LENGTH	STRUCTURE TYPE	INSTALLATION STATUS
	0020/2705	13 FT	BMSID 35/3012/0020/2705	
	0020/2529		FIRST ST (BORO)	
	0020/2169	0035	006 " DIA CIRC CONCR	INSTALLED UNKN
	0020/1802		THIRD ST (BORO)	
	0020/1763	0035	012 " DIA CIRC CONCR	INSTALLED UNKN
	0020/1470	0004	018 " DIA CIRC CONCR	INSTALLED UNKN
	0020/1443		FOURTH ST (BORO)	
	0020/1086		FIFTH ST (BORO)	
	0020/1068	0045	006 " DIA CIRC OTHER	INSTALLED UNKN
	0020/1038	0035	006 " DIA CIR PLASTIC	INSTALLED UNKN
	0020/0893		ROCK ST (BORO)	
SIXTH ST (BORO)	0020/0417			
WILLIAMS ST (BORO)	0020/0221			
	002343 FT			
	0020/0365	0045	024 " DIA CIR PLASTIC	INSTALLED UNKN
	002343 FT	2 0 35090		0 00 0023+91
	0020/0000		LENGTH(AH 3047 BK 2343)	
EL DR (BORO)	0010/0963			
	0010/0874	0040	018 " DIA CIR PLASTIC	INSTALLED UNKN
	0010/0478	0035	015 " DIA CIR PLASTIC	INSTALLED UNKN
BILLY LN (BORO)	0010/0357			
	000000 FT			
	000000 FT	2 0 35090		0 00 0000+00
			NC OAK ST	
			KEYSER AV (SR3011 SEG 0090/1584)	
	INTER-BK		OAK ST (BORO)	
	0010/0000		MFC BEGIN = D	
			LENGTH(AH 2343 BK 0000)	

EXTRACT DATE: 12/18/2023 ROADWAY MANAGEMENT SYSTEM PAGE NUMBER: 435
 PRINT DATE: 12/19/2023 SLD COUNTY/SR - ANNUAL PRINT COUNTY: LACKAWANNA
 DIR: B TOTAL LEN: 7.438 MI. DIST: 04-2 SR: 3011
 LEFT MUN: SCRANTON C RIGHT MUN: SCRANTON C

MORGAN HW
 (SR0307 SEG 0250/0445) 0170/1835

039270 FT



039270 FT
 INTER-AHD KEYSER AV
 (SR0307 SEG 0250/0445)
 0170/1835 024 " DIA CIRC CONCR
 LEN=0070 INSTALLED UNKN
 FULTON ST
 (CITY)
 0170/1800 024 " DIA CIRC CONCR
 LEN=0070 INSTALLED UNKN
 STANTON ST
 (CITY)
 0170/1621 018 " DIA CIRC CONCR
 LEN=0127 INSTALLED UNKN
 036"H 42"W **UNKNOWN**
 0170/1575 LEN=0040 INSTALLED UNKN
 FERDINAND ST
 (CITY)
 0170/1313
 0170/1200
 0170/0960
 0170/0958
 0170/0920 024 " DIA CIRC CONCR
 LEN=0060 INSTALLED UNKN
 024 " DIA CIRC CONCR
 0170/0620 LEN=0040 INSTALLED UNKN

DIR: B TOTAL LEN: 7.438 MI. DIST: 04-2 SR: 3011
 LEFT MUN: SCRANTON C RIGHT MUN: SCRANTON C

Stationing	Notes	Stationing	Description
037435 FT	---	037435 FT	2 0 35013 0 00 0539+88
	==	0170/0000	LENGTH(AH 1835 BK 2997)
	---	0160/2655	018 "DIA CIR PLASTIC
	==	0160/2425	LEN=0040 INSTALLED UNKN
OAKWOOD DR (CITY)	---		WOOD ST (CITY)
0160/2414	==	0160/2000	PHILO ST (CITY)
	---		(APRA) STANDARD IRON WO
	POI	0160/1911	NORTH RD (CITY)
	---	0160/1882	BMSSEN 35/3011/0160/1870
	---		2 0 35013 0 00 0509+97
	---	0160/1870	UNNAMED CREEK
	---		BMSBG 35/3011/0160/1870
	==	0160/0790	LOOP ST (CITY)
	---	0160/0355	036 "DIA CIR PLASTIC
034438 FT	---	034438 FT	LEN=0035 INSTALLED UNKN
	---	0160/0000	2 0 35013 0 00 0509+97
	---		LENGTH(AH 2997 BK 2428)
	---	0150/1750	018 "DIA CIR PLASTIC
	---		LEN=0040 INSTALLED UNKN
	---	0150/1065	018 "DIA CIR PLASTIC
	---		LEN=0040 INSTALLED UNKN
	---	0150/0540	018 "DIA CIR PLASTIC
	---		LEN=0040 INSTALLED UNKN
GRAHAM ST (TWP)	==	0150/0030	018 "DIA CIR PLASTIC
	---	0150/0018	LEN=0060 INSTALLED UNKN
032010 FT	---	032010 FT	BMSSEN 35/3011/0150/0000
	---		2 0 35013 0 00 0485+49
	---		KEYSER CREEK
	---	0150/0000	BMSBG 35/3011/0150/0000
	---		LENGTH(AH 2428 BK 2348)
	POE		(APRA) SIMPLEX HOMES IN
	---	0140/2225	SIMPLEX DR (CITY)
FLUME ST (CITY)	==		
0140/1530	---		PETTIBONE ST

DIR: B TOTAL LEN: 7.438 MI. DIST: 04-2 SR: 3011
 LEFT MUN: SCRANTON C RIGHT MUN: SCRANTON C

Street Name	Segment ID	Length (FT)	Material	Notes
SWETLAND ST (CITY)	0140/0436		0140/1445 (CITY)	
BRIGGS ST (CITY)	0140/0119		0140/0916 (CITY)	
	029662 FT		0140/0710 018" DIA CIR PLASTIC	LEN=0035 INSTALLED UNKN
BYRON LN (CITY)	0130/1355		0140/0460 018" DIA CIR PLASTIC	LEN=0050 INSTALLED UNKN
LAFAYETTE ST (CITY)	0130/1157		0140/0145 024" DIA CIRC METAL	LEN=0100 INSTALLED UNKN
PRICE ST (CITY)	0130/0760		0140/0100 FIELD ST (CITY)	
JACKSON ST (SR3003 SEG 0010/0000)	0130/0352		029662 FT 2 0 35013 0 00 0462+10	
FRINK ST (CITY)	0130/0131		0140/0000 BRIGGS ST (CITY)	
			LENGTH(AH 2348 BK 1510)	
			0130/1255 018" DIA CIR PLASTIC	LEN=0100 INSTALLED UNKN
			0130/1247 LAFAYETTE ST (CITY)	
			0130/1085 018" DIA CIR PLASTIC	LEN=0035 INSTALLED UNKN
			0130/0802 PRICE ST (CITY)	
			JACKSON ST (CITY)	
			0130/0120 018" DIA CIR PLASTIC	LEN=0040 INSTALLED UNKN
			0130/0067 BMSSEN 35/3011/0120/3510	
			2 0 35013 0 00 0447+47	
			LINDY CREEK	
			0130/0058 BMSBG 35/3011/0120/3510	
			028152 FT 2 0 35013 0 00 0447+47	
			0130/0000 LENGTH(AH 1510 BK 3475)	
			0120/3255 018" DIA CIR PLASTIC	LEN=0035 INSTALLED UNKN
			0120/2865 018" DIA CIRC METAL	LEN=0030 INSTALLED UNKN

DIR: B TOTAL LEN: 7.438 MI. DIST: 04-2 SR: 3011
 LEFT MUN: SCRANTON C RIGHT MUN: SCRANTON C

STREET NAME (CITY)	SEGMENT ID	LENGTH (FT)	INSTALLATION	DETAILS
DIVISION ST (CITY)	0120/2535			DALTON ST (SR3014 SEG 0010/0000) 018 "DIA CIRC CONCR
LUZERNE ST (CITY)	0120/1906			LEN=0040 INSTALLED UNKN
HUNTINGTON ST (CITY)	0120/0757			018 "DIA CIR PLASTIC
HUNTINGTON ST (CITY)	0120/0621			LEN=0006 INSTALLED UNKN
GLINKO ST (CITY)	0120/0283			018 "DIA CIR PLASTIC
				LEN=0030 INSTALLED UNKN
				BMS EN 35/3011/0120/0259
				2 0 35013 0 00 0414+72
				LUCKY RUN CREEK
				BMS BG 35/3011/0120/0259
				024 "DIA CIR UNKNOWN
				LEN=0040 INSTALLED UNKN
	024677 FT			2 0 35013 0 00 0412+17
				CONTINENTAL ST (CITY)
RANSOM RD (SR3002 SEG 0150/2193)	0120/0000			SCRANTON TAYLOR B
				LENGTH(AH 3475 BK 2537)
				018 "DIA CIRC METAL
				LEN=0040 INSTALLED UNKN
				018 "DIA CIR PLASTIC
				LEN=0040 INSTALLED UNKN
				018 "DIA CIR PLASTIC
				LEN=0035 INSTALLED UNKN
				024 "DIA CIRC CONCR
				LEN=0040 INSTALLED UNKN
				024 "DIA CIRC CONCR
				LEN=0040 INSTALLED UNKN
				018 "DIA CIR PLASTIC
				LEN=0050 INSTALLED UNKN
				2 0 35049 0 01 0224+98
				LENGTH(AH 2537 BK 2331)
				(APRA) MJ SPOTT CONST I

POI

DIR: B TOTAL LEN: 7.438 MI. DIST: 04-2 SR: 3011
 LEFT MUN: TAYLOR B RIGHT MUN: TAYLOR B

Street Name	Segment	Length	Notes
	0100/2016		MJ SPOTT CONST INC DR (PRDR)
	0100/1756		024" DIA CIRC CONCR LEN=0070 INSTALLED UNKN
	0100/1566		SPOTT ST (BORO)
	0100/1035		048" DIA CIRC METAL LEN=0035 INSTALLED UNKN
	0100/0365		PRINCE ST (BORO)
019809 FT	019809 FT		2 0 35049 0 01 0202+11 WILLIAM ST (BORO)
	0100/0000		LENGTH(AH 2331 BK 2453) 018" DIA CIR PLASTIC
	0090/1933		LEN=0040 INSTALLED UNKN
NORWAY MAPLES DR (PRDR)	0090/1898		
NORWAY MAPLES DR (PRDR)	0090/1817		
NORWAY MAPLES DR (PRDR)	0090/1740		
OAK ST (BORO)	0090/1584		OAK ST (SR3012 SEG 0010/0000)
BICHLER LN (BORO)	0090/0873		
2 0 35049 0 01 0177+61 WALNUT ST (BORO)	017356 FT		
	0090/0000		LENGTH(AH 2453 BK 3022) 024" DIA CIRC CONCR
	0080/2641		LEN=0060 INSTALLED UNKN
	0080/2328		024" DIA CIRC CONCR LEN=0040 INSTALLED UNKN
	0080/1975		024" DIA CIRC METAL LEN=0090 INSTALLED UNKN
PYNE FREIGHT ENTR RD (PRDR)	0080/1614		(APRA) PYNE FREIGHT
	0080/1450		024" DIA CIRC METAL LEN=0050 INSTALLED UNKN
LC TO TURNPIKE RAMP RD (CONN)	0080/0899		
TURNPIKE RAMP RD (TNPK)	0080/0750		UNION ST (SR3010 SEG 0008/0000) MFC BEGIN = B TO 3010/0008 SH

DIR: B TOTAL LEN: 7.438 MI. DIST: 04-2 SR: 3011
 LEFT MUN: OLD FORGE B RIGHT MUN: OLD FORGE B

VILLA DR
(BORO)

0030/0296
002271 FT

CONNELL ST
(BORO)

0020/0047
001351 FT

MILWAUKEE AV
(BORO)

0020/0000

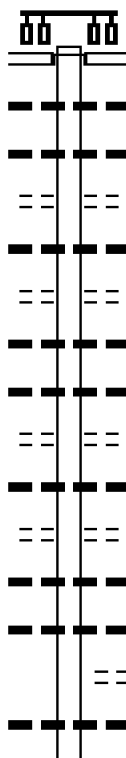
2 0 35049 0 00 0000+00 000000 FT
 MAIN ST
 (SR3013 SEG 0020/2028) 0010/0000

==	0030/1586	MAPLE LEAF DR (BORO)
---	0030/1580	015 " DIA CIRC METAL LEN=0150 INSTALLED UNKN
==	0030/1238	MAPLE LEAF DR (BORO)
---	0030/0550	015 " DIA CIRC METAL LEN=0035 INSTALLED UNKN
==	002271 FT	2 0 35049 0 01 0025+47 OLIVIA ST (BORO)
==	0030/0000	LENGTH(AH 2554 BK 0920) BORO AL
==	0020/0591	(BORO)
==	0020/0518	ALLEY RD (BORO)
---	0020/0472	018 " DIA CAST IRON LEN=0150 INSTALLED UNKN
---	0020/0351	018 " DIA CAST IRON LEN=0045 INSTALLED UNKN
==	0020/0144	SEAMANS LN (BORO)
==	001351 FT	2 0 35049 0 01 0015+17 MILWAUKEE AV NC MI
==	0020/0000	LENGTH(AH 0920 BK 1351) HARD ST
==	0010/1163	(BORO)
---	0010/0796	008 " DIA CIR PLASTIC LEN=0180 INSTALLED UNKN
==	0010/0615	MORSE ST (BORO)
---	0010/0553	018 " DIA CIR PLASTIC LEN=0040 INSTALLED UNKN
==	0010/0338	ELM ST (BORO)
==	0010/0200	LENAPE ST (BORO)
==	000000 FT	NC DR RAKES LN MAIN ST
---	0010/0000	(SR3013 SEG 0020/2028) MFC BEGIN = D LENGTH(AH 1351 BK 0000)

DIR: B TOTAL LEN: 1.412 MI. DIST: 04-2 SR: 3010
 LEFT MUN: TAYLOR B RIGHT MUN: TAYLOR B

007453 FT

007453 FT
 INTER-AHD



DAVIS ST
 (SR3016 SEG 0004/0000)
 MAIN AV
 (SR3013 SEG 0060/2103)

0030/2037 015 " DIA CIRC CONCR
 LEN=0020 INSTALLED UNKN

0030/2015 015 " DIA CIRC CONCR
 LEN=0020 INSTALLED UNKN

0030/1900 BORO RD
 (BORO)
 018 " DIA CIRC PLASTIC
 LEN=0040 INSTALLED UNKN

0030/1850 POND ST
 (BORO)
 018 " DIA CIRC PLASTIC
 LEN=0040 INSTALLED UNKN

0030/1500 RIDGE ST
 (BORO)
 018 " DIA CIRC PLASTIC
 LEN=0040 INSTALLED UNKN

0030/1497 RIDGE ST
 (BORO)
 018 " DIA CIRC PLASTIC
 LEN=0040 INSTALLED UNKN

0030/1145 RIDGE ST
 (BORO)
 018 " DIA CIRC PLASTIC
 LEN=0040 INSTALLED UNKN

0030/1100 RIDGE ST
 (BORO)
 018 " DIA CIRC PLASTIC
 LEN=0040 INSTALLED UNKN

0030/1097 RIDGE ST
 (BORO)
 018 " DIA CIRC PLASTIC
 LEN=0040 INSTALLED UNKN

0030/0780 WASHINGTON ST
 (BORO)
 018 " DIA CIRC CONCR
 LEN=0020 INSTALLED UNKN

0030/0738 WASHINGTON ST
 (BORO)
 018 " DIA CIRC CONCR
 LEN=0020 INSTALLED UNKN

0030/0724 WASHINGTON ST
 (BORO)
 018 " DIA CIRC CONCR
 LEN=0020 INSTALLED UNKN

0030/0400 STORRS ST
 (BORO)
 018 " DIA CIRC CONCR
 LEN=0020 INSTALLED 1999

0030/0366 STORRS ST
 (BORO)
 018 " DIA CIRC CONCR
 LEN=0020 INSTALLED UNKN

0030/0360 STORRS ST
 (BORO)
 018 " DIA CIRC CONCR
 LEN=0020 INSTALLED UNKN

DIR: B TOTAL LEN: 1.412 MI. DIST: 04-2 SR: 3010
 LEFT MUN: TAYLOR B RIGHT MUN: TAYLOR B

(BORO)

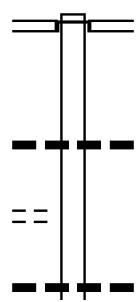
Segment ID	Length (FT)	Material / Notes
0030/0258		018 " DIA CIRC CONCR
005416 FT	0030/0025	LEN=0020 INSTALLED UNKN
	005416 FT	2 0 35051 0 00 0054+30
		HARRISON ST
		(BORO)
		LENGTH(AH 2037 BK 2930)
		018 " DIA CIR PLASTIC
	0020/2624	LEN=0035 INSTALLED UNKN
		LINCOLN ST
		(BORO)
	0020/2558	JEFFERSON AV
		(BORO)
	0020/2199	024 " DIA CIRC CONCR
		LEN=0050 INSTALLED UNKN
	0020/2190	024 " DIA CIRC CONCR
		LEN=0035 INSTALLED UNKN
	0020/1771	018 " DIA CIRC CONCR
		LEN=0035 INSTALLED UNKN
	0020/1603	SCHULTHEIST LN
		(BORO)
	0020/1494	018 " DIA CIR PLASTIC
		LEN=0030 INSTALLED UNKN
	0020/1113	
002486 FT	002486 FT	2 0 35051 0 00 0024+99
		LENGTH(AH 2930 BK 1087)
001399 FT	001399 FT	2 0 35051 0 00 0013+99
		AMITY LANDFILL ENTR RD
		(PRDR)
		LENGTH(AH 1087 BK 1399)
		(APRA) TAYLOR STRUCTURE
		METKOTE LAMINATED PRODU
		(PRDR)
		TURNPIKE RAMP RD
		(TNPK)
		FROM SR 3011/0080 SH
		(CONN)
000000 FT	000000 FT	2 0 35051 0 00 0000+00
		NC UN ION ST
		KEYSER AV
		(SR3011 SEG 0080/0750)
		INTER-BK TURNPIKE ENTR RD
		(TNPK)
		MFC BEGIN = B
		LENGTH(AH 1399 BK 0000)

POE



EXTRACT DATE: 12/18/2023 ROADWAY MANAGEMENT SYSTEM PAGE NUMBER: 425
 PRINT DATE: 12/19/2023 SLD COUNTY/SR - ANNUAL PRINT COUNTY: LACKAWANNA
 DIR: B TOTAL LEN: 5.721 MI. DIST: 04-2 SR: 3009
 LEFT MUN: NEWTON T RIGHT MUN: NEWTON T

		030207 FT		030207 FT	INTER-AHD	UNKNOWN RD
						(TWP)
						COUNTRY CLUB RD
					0140/1628	(SR4034 SEG 0010/1283)
					0140/0280	024 "DIA CIR PLASTIC
					028579 FT	LEN=0045 INSTALLED UNKN
2 0 35070 0 00	0026+50	028579 FT				
BEAVER POND RD		0140/0000				
(T382)					0140/0000	LENGTH(AH 1628 BK 2635)
					0130/1975	018 "DIA CIR PLASTIC
						LEN=0030 INSTALLED UNKN



DIR: B TOTAL LEN: 5.721 MI. DIST: 04-2 SR: 3009
 LEFT MUN: NEWTON T RIGHT MUN: NEWTON T

Stationing	Description	Material	Length	Notes
		018" DIA CIR PLASTIC	0130/1350	LEN=0030 INSTALLED UNKN
2 0 35070 0 00 0000+00 025944 FT	VALLEY VIEW DR (T388)		0130/0037 025944 FT	VALLEY VIEW DR (T387)
		018" DIA CIR PLASTIC	0130/0000	LEN=0030 INSTALLED UNKN
		018" DIA CIR PLASTIC	0120/2150	LEN=0030 INSTALLED UNKN
		018" DIA CIR PLASTIC	0120/1153	LEN=0030 INSTALLED UNKN
		018" DIA CIR PLASTIC	0120/0607	LEN=0030 INSTALLED UNKN
		036" DIA CIR PLASTIC	0120/0525	LEN=0030 INSTALLED UNKN
		036" DIA CIR PLASTIC	0120/0310	LEN=0030 INSTALLED UNKN
023193 FT		018" DIA CIR PLASTIC	0120/0000	LEN=0030 INSTALLED UNKN
		018" DIA CIR PLASTIC	0110/2740	LEN=0030 INSTALLED UNKN
		018" DIA CIR PLASTIC	0110/1966	LEN=0045 INSTALLED 1998
		018" DIA CIR PLASTIC	0110/0416	LEN=0045 INSTALLED 2004
020418 FT		018" DIA CIR PLASTIC	0110/0235 020418 FT	LEN=0045 INSTALLED 2004
		018" DIA CIR PLASTIC	0110/0000	LEN=0045 INSTALLED 2004
		018" DIA CIR PLASTIC	0100/1100	LEN=0030 INSTALLED UNKN
		018" DIA CIR PLASTIC	0100/0876	LEN=0030 INSTALLED UNKN
		018" DIA CIR PLASTIC	0100/0590	LEN=0050 INSTALLED UNKN
019213 FT		018" DIA CIR PLASTIC	019213 FT	LEN=0050 INSTALLED UNKN

EXTRACT DATE: 12/18/2023
PRINT DATE: 12/19/2023

ROADWAY MANAGEMENT SYSTEM
SLD COUNTY/SR - ANNUAL PRINT

PAGE NUMBER: 423
COUNTY: LACKAWANNA

DIR: B TOTAL LEN: 5.721 MI.
LEFT MUN: NEWTON T

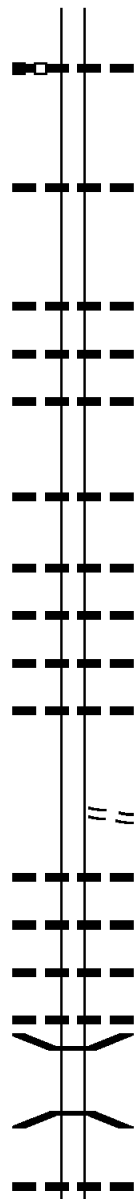
DIST: 04-2 SR: 3009
RIGHT MUN: NEWTON T

Stationing	Notes	Material	Length	Installed
015669 FT	0100/0000	MFC BEGIN = D	1205	BK 3544
	0090/3198	018" DIA CIR PLASTIC	LEN=0050	INSTALLED 2005
	0090/2524	018" DIA CIR PLASTIC	LEN=0030	INSTALLED UNKN
	0090/2511	REST ACRE DR NEWTON RD (SR3003 SEG 0090/2296)		
	0090/1970	018" DIA CIR PLASTIC	LEN=0030	INSTALLED UNKN
	0090/1584	04B" DIA CIRC CONCR	LEN=0065	INSTALLED UNKN
	0090/1344	018" DIA CIR PLASTIC	LEN=0030	INSTALLED UNKN
	0090/0692	015" DIA CIR PLASTIC	LEN=0030	INSTALLED UNKN
015669 FT	015669 FT	2 0 35015 0 00 0190+65		
	0090/0000	TIMBER LN (T378)		
	0080/1632	LENGTH(AH 3544 BK 1772) STONY CREEK STRUCTURE LENGTH 13 FT		
	0080/1417	BMSID 35/3009/0080/1632		
	0080/1103	018" DIA CIR PLASTIC	LEN=0035	INSTALLED 1998
	0080/0460	018" DIA CIR PLASTIC	LEN=0048	INSTALLED UNKN
013897 FT	0080/0024	BMSFN 35/3009/0080/0000		
	013897 FT	2 0 35015 0 00 0173+08		
	0080/0000	BR GARDNER BMSBG 35/3009/0080/0000		
	0070/1810	LENGTH(AH 1772 BK 1983)		
	0070/1326	015" DIA CIRC METAL	LEN=0030	INSTALLED UNKN
	0070/0882	018" DIA CIR PLASTIC	LEN=0035	INSTALLED UNKN
	0070/0800	018" DIA CIR PLASTIC	LEN=0045	INSTALLED 1998
	0070/0364	015" DIA CIR PLASTIC	LEN=0040	INSTALLED UNKN
011914 FT	0070/0364	018" DIA CIR PLASTIC	LEN=0030	INSTALLED 1998
	011914 FT	2 0 35015 0 00 0151+50		

DIR: B TOTAL LEN: 5.721 MI. DIST: 04-2 SR: 3009
 LEFT MUN: NEWTON T RIGHT MUN: NEWTON T

BRIDGE LN
 (T383)

0070/0000



0070/0000

018 "DIA CIR PLASTIC
 LEN=0045 INSTALLED UNKN
 LENGTH(AH 1983 BK 3141)

0060/1941

018 "DIA CIR PLASTIC
 LEN=0030 INSTALLED UNKN

0060/0480

024 "DIA CIR PLASTIC
 LEN=0030 INSTALLED UNKN

0060/0269

018 "DIA CIR PLASTIC
 LEN=0035 INSTALLED 1998

008773 FT

0060/0200

018 "DIA CIR PLASTIC
 LEN=0035 INSTALLED 2003

0060/0000

2 0 35015 0 00 0119+78
 LENGTH(AH 3141 BK 2148)

0050/2078

015 "DIA CIR PLASTIC
 LEN=0099 INSTALLED UNKN

0050/1334

018 "DIA CIR PLASTIC
 LEN=0040 INSTALLED 1998

0050/1049

015 "DIA CIR PLASTIC
 LEN=0025 INSTALLED UNKN

0050/0481

018 "DIA CIR PLASTIC
 LEN=0035 INSTALLED UNKN

006625 FT

0050/0041

018 "DIA CIR PLASTIC
 LEN=0030 INSTALLED 1996

0050/0000

2 0 35015 0 00 0100+26
 BALD MOUNTAIN RD
 (T370)
 LENGTH(AH 2148 BK 3012)

0040/2388

024 "DIA CIR PLASTIC
 LEN=0030 INSTALLED UNKN

0040/2085

018 "DIA CIR PLASTIC
 LEN=0040 INSTALLED 1998

0040/1778

018 "DIA CIR PLASTIC
 LEN=0050 INSTALLED UNKN

0040/1770

015 "DIA CIR PLASTIC
 LEN=0060 INSTALLED UNKN

0040/1529

BMSSEN 35/3009/0040/1515
 2 0 35015 0 00 0086+81

0040/1515

BR GRDNRS CR
 BMSBG 35/3009/0040/1515

0040/0862

018 "DIA CIR PLASTIC
 LEN=0030 INSTALLED UNKN

DIR: B TOTAL LEN: 5.721 MI. DIST: 04-2 SR: 3009
 LEFT MUN: NEWTON T RIGHT MUN: NEWTON T

2 0 35015 0 00 0072+14 003613 FT
 MILWAUKEE RD
 (SR3006 SEG 0060/2966) 0040/0000

HIDDEN VALLEY DR
 (TWP)

001242 FT

0022/0940

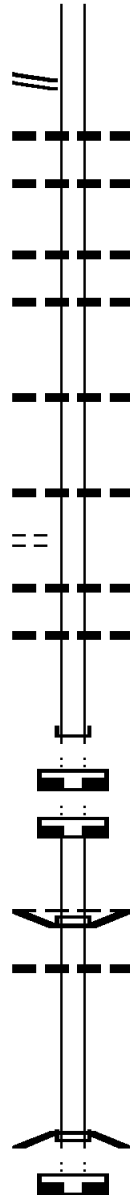
000022 FT

000022 FT

000022 FT

000000 FT

000000 FT



003613 FT
 NC LAUREL HILL RD
 5 0040/0000 LENGTH(AH 3012 BK 2371)
 018 " DIA CIRC METAL
 0030/2243 LEN=0030 INSTALLED UNKN
 018 " DIA CIR PLASTIC
 0030/2021 LEN=0099 INSTALLED UNKN
 024 " DIA CIR PLASTIC
 0030/1310 LEN=0050 INSTALLED 199B
 018 " DIA CIR PLASTIC
 0030/1200 LEN=0030 INSTALLED UNKN
 018 " DIA CIR PLASTIC
 0030/0163 LEN=0099 INSTALLED UNKN
 001242 FT 2 0 35015 0 00 0048+77
 5 0030/0000 LENGTH(AH 2371 BK 1220)
 018 " DIA CIR PLASTIC
 0022/0990 LEN=0025 INSTALLED UNKN
 018 " DIA CIR PLASTIC
 0022/0680 LEN=0055 INSTALLED UNKN
 024 " DIA CIR PLASTIC
 0022/0460 LEN=0040 INSTALLED UNKN
 000022 FT 2 0 35015 0 00 0025+80
 INTER-BK MILWAUKEE RD
 (TWP)
 5 0022/0000 LENGTH(AH 1220 BK 1150)
 000022 FT
 7020/0000 LENGTH(AH 1150 BK 2400)
 000022 FT
 7014/0000 LENGTH(AH 2400 BK 0022)
 INTER-AHD BMSBN 35/3009/0012/0000
 MILWAUKEE RD
 (TWP)
 0012/0022 RANSOM T
 008"H 10"W CONC STRUCT
 000000 FT LEN=0020 INSTALLED UNKN
 000000 FT 2 0 35099 0 00 0038+69
 INTER-BK MILWAUKEE RD
 (TWP)
 GARDNER CRK
 5 0012/0000 BMSBG 35/3009/0012/0000
 000000 FT LENGTH(AH 0022 BK 0152)
 7010/0000 LENGTH(AH 0152 BK 0000)

EXTRACT DATE: 12/18/2023 ROADWAY MANAGEMENT SYSTEM PAGE NUMBER: 420
PRINT DATE: 12/19/2023 SLD COUNTY/SR - ANNUAL PRINT COUNTY: LACKAWANNA
DIR: B TOTAL LEN: 1.076 MI. DIST: 04-2 SR: 3008
LEFT MUN: TAYLOR B RIGHT MUN: OLD FORGE B

005681 FT



005681 FT
INTER-AHD SIBLEY AV
(BORO)

DIR: B TOTAL LEN: 1.076 MI. DIST: 04-2 SR: 3008
 LEFT MUN: TAYLOR B RIGHT MUN: OLD FORGE B

Street Name	Stationing	Notes
	0030/1808	MAIN AV (SR3013 SEG 0050/0000)
	0030/1583	CZERW CT (BORO)
	0030/1399	SAMPSON ST (BORO)
	0030/1046	RILEY ST (BORO)
	0030/0697	BAKER ST (BORO)
	0030/0349	PHILLIPS ST (BORO)
003873 FT	003873 FT	2 0 35099 0 00 0038+69
	0030/0000	VON BERGEN ST (BORO) LENGTH(AH 1808 BK 2276)
	0020/2040	CHURCH ST (BORO)
WATKINS ST (BORO)	0020/1927	
CLAIRE AV (BORO)	0020/1759	
	0020/0970	024 " DIA CIRC CONCR LEN=0040 INSTALLED UNKN
	0020/0639	DPW DR (BORO)
TAYLOR OLD FORGE B	0020/0070	
001597 FT	001597 FT	0020/0014 BMS EN 35/3008/0020/0000 2 0 35099 0 00 0016+07
	0020/0000	ST JOHNS CRK BMSBG 35/3008/0020/0000 LENGTH(AH 2276 BK 1597)
	0010/1510	018 " DIA CIR PLASTIC LEN=0040 INSTALLED UNKN
	0010/0486	018 " DIA CIR PLASTIC LEN=0040 INSTALLED 1997
FLOWER ST (BORO)	0010/0364	
000000 FT	000000 FT	0010/0190 (BORO) 2 0 35099 0 00 0000+00
	0010/0000	NC S I BLEY AV (SR3011 SEG 0060/2076) MFC BEGIN = E LENGTH(AH 1597 BK 0000)

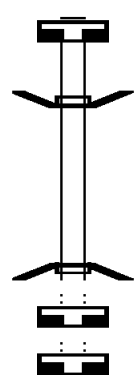
EXTRACT DATE: 12/18/2023 ROADWAY MANAGEMENT SYSTEM PAGE NUMBER: 418
 PRINT DATE: 12/19/2023 SLD COUNTY/SR - ANNUAL PRINT COUNTY: LACKAWANNA
 DIR: B TOTAL LEN: .017 MI. DIST: 04-2 SR: 3007
 LEFT MUN: RANSOM T RIGHT MUN: RANSOM T

000089 FT

000000 FT

000000 FT

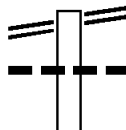
000000 FT



000089 FT
 7024/0000 LENGTH(AH 0182 BK 0089)
 BMSBN 35/3007/0022/0000
 INTER-AHD EVERGREEN DR
 0022/0089 (TWP)
 000000 FT 2 0 35016 0 00 0128+14
 NC EV EVERGREEN DR
 INTER-BK EVERGREEN DR
 (TWP)
 GARDNER CRK
 BMSBG 35/3007/0022/0000
 0022/0000 LENGTH(AH 0089 BK 2361)
 000000 FT
 7020/0000 LENGTH(AH 2361 BK 2485)
 000000 FT
 7010/0000 LENGTH(AH 2485 BK 0000)

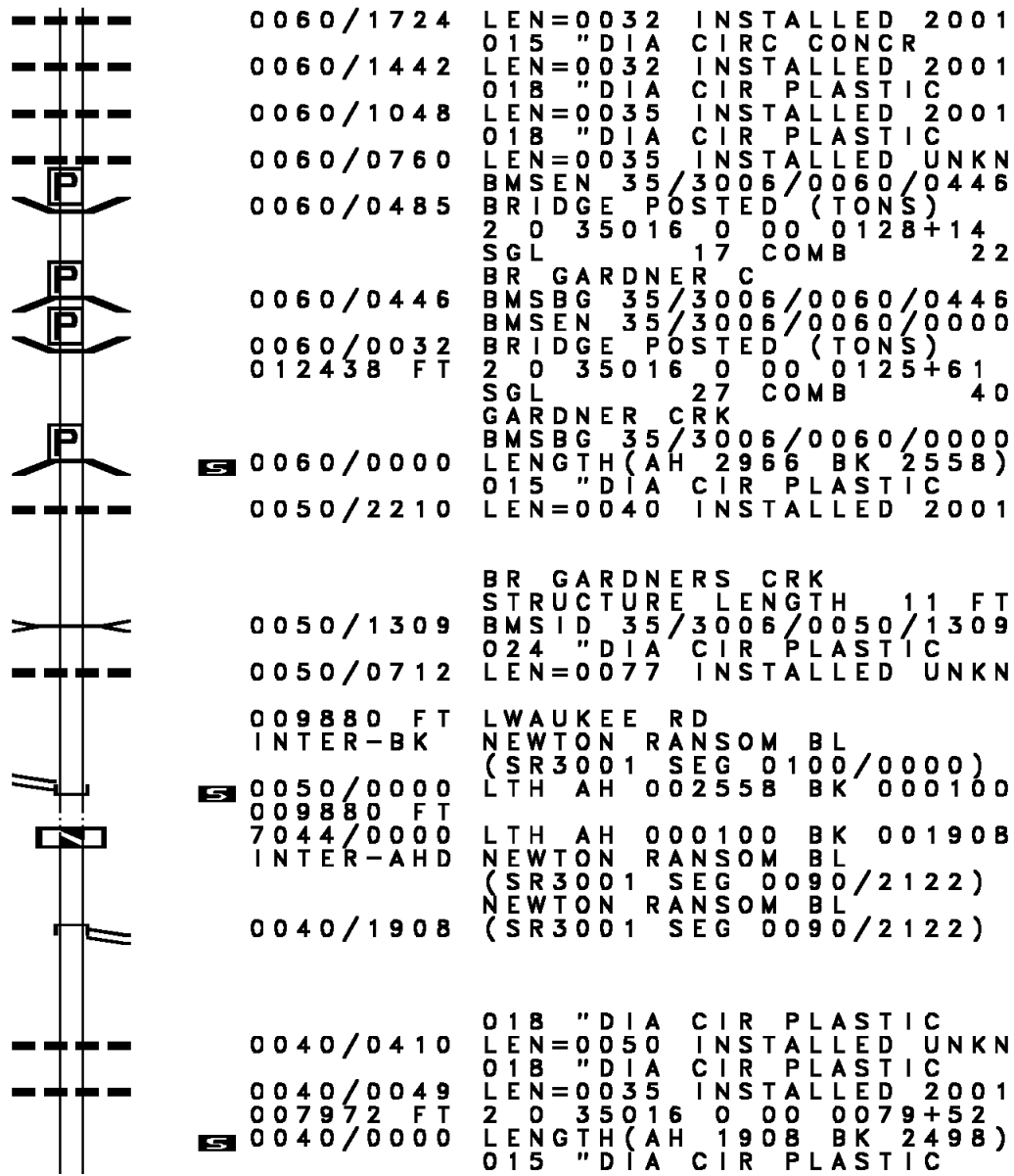
EXTRACT DATE: 12/18/2023 ROADWAY MANAGEMENT SYSTEM PAGE NUMBER: 417
PRINT DATE: 12/19/2023 SLD COUNTY/SR - ANNUAL PRINT COUNTY: LACKAWANNA
DIR: B TOTAL LEN: 2.917 MI. DIST: 04-2 SR: 3006
LEFT MUN: NEWTON T RIGHT MUN: NEWTON T

LAUREL HILL RD 015404 FT
(SR3009 SEG 0040/0000) 0060/2966



015404 FT MILWAUKEE RD
0060/2966 (SR3009 SEG 0040/0000)
0060/2407 024 "DIA CIR PLASTIC
LEN=0030 INSTALLED 2001
018 "DIA CIRC CONCR

DIR: B TOTAL LEN: 2.917 MI. DIST: 04-2 SR: 3006
 LEFT MUN: NEWTON T RIGHT MUN: NEWTON T



012438 FT

2 0 35016 0 00 0098+71 009880 FT
 NEWTON RANSOM BL
 (SR3001 SEG 0100/0000) 0050/0000
 009880 FT

007972 FT

5

5

5

DIR: B TOTAL LEN: 2.917 MI. DIST: 04-2 SR: 3006
 LEFT MUN: NEWTON T RIGHT MUN: NEWTON T

005474 FT

001976 FT

000000 FT

---	0030/1925	LEN=0040	INSTALLED	2001
---	0030/1296	036 "DIA	CIR PLASTIC	
		LEN=0035	INSTALLED	2001
---	0030/0210	018 "DIA	CIR PLASTIC	
	005474 FT	LEN=0045	INSTALLED	UNKN
		2 0 35016	0 00	0054+54
		PORT ROYAL RD		
		(T374)		
==	0030/0000	LENGTH(AH	2498	BK 3498)
---	0020/3420	018 "DIA	CIR CONC	
		LEN=0035	INSTALLED	2001
---	0020/3196	018 "DIA	CIR PLASTIC	
		LEN=0040	INSTALLED	2001
---	0020/1763	018 "DIA	CIR PLASTIC	
		LEN=0040	INSTALLED	2001
---	0020/0447	018 "DIA	CIR PLASTIC	
		LEN=0040	INSTALLED	2001
---	0020/0074	018 "DIA	CIR PLASTIC	
	001976 FT	LEN=0040	INSTALLED	2001
		2 0 35016	0 00	0019+54
		CHERRY HILL RD		
		(T360)		
==	0020/0000	LENGTH(AH	3498	BK 1976)
---	0010/1475	018 "DIA	CIR PLASTIC	
		LEN=0040	INSTALLED	2001
		WILLOW DR		
==	0010/1430	(T380)		
---	0010/0676	012 "DIA	CIR PLASTIC	
		LEN=0040	INSTALLED	2001
---	0010/0298	036 "DIA	CIR PLASTIC	
		LEN=0060	INSTALLED	2001
---	0010/0220	015 "DIA	CIR PLASTIC	
	000000 FT	LEN=0045	INSTALLED	UNKN
		2 0 35016	0 00	0000+00
		NC CHURCH HILL RD		
		INTER-BK		
		SR 2029 SH		
		(SR2029 SEG 0010/0000)		
		MFC BEGIN = E		
		BK-WYOMING (65)		
---	0010/0000	LENGTH(AH	1976	BK 0000)

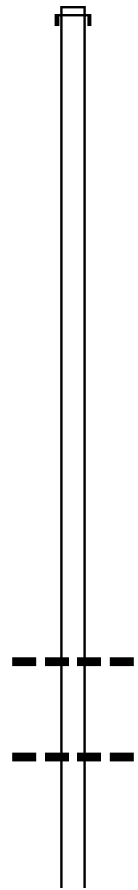
EXTRACT DATE: 12/18/2023 ROADWAY MANAGEMENT SYSTEM PAGE NUMBER: 414
 PRINT DATE: 12/19/2023 SLD COUNTY/SR - ANNUAL PRINT COUNTY: LACKAWANNA
 DIR: B TOTAL LEN: 5.056 MI. DIST: 04-2 SR: 3005
 LEFT MUN: NEWTON T RIGHT MUN: NEWTON T

026698 FT 026698 FT AH-WYOMING (65)
 INTER-AHD SR 2013 SH
 0110/2691 (SR2013 SEG 0010/0000)

024007 FT 024007 FT 2 0 35082 0 00 0125+77
 S 0110/0000 LENGTH(AH 2691 BK 2497)

021510 FT 021510 FT 2 0 35082 0 00 0100+05
 S 0100/0000 LENGTH(AH 2497 BK 2533)

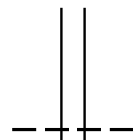
018977 FT 0090/0043 018 "DIA CIR UNKNOWN
 LEN=0040 INSTALLED UNKN
 018977 FT 2 0 35082 0 00 0075+11
 S 0090/0000 LENGTH(AH 2533 BK 2507)
 018 "DIA CIR UNKNOWN
 0080/2500 LEN=0040 INSTALLED UNKN



DIR: B TOTAL LEN: 5.056 MI. DIST: 04-2 SR: 3005
 LEFT MUN: NEWTON T RIGHT MUN: NEWTON T

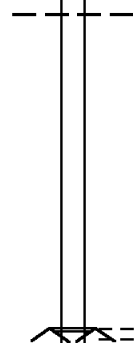
UNKNOWN RD
 (TWP)

016470 FT



016470 FT 2 0 35082 0 00 0050+04
 NEWTON
 RANSOM T
 0080/0000 LENGTH(AH 2507 BK 2502)

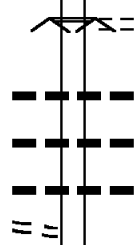
013968 FT



013968 FT 2 0 35082 0 00 0025+02
 0070/0000 LENGTH(AH 2502 BK 2502)
 ROAD CLOSED AHEAD
 ROAD CLOSED AHEAD
 QUARRY LN
 (PRDR)
 0060/2146

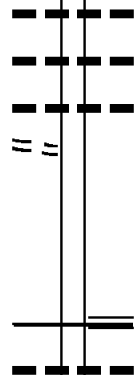
0060/1420 036 " DIA CIRC CONCR
 LEN=0150 INSTALLED UNKN
 0060/1389 072 " DIA CIRC CONCR
 LEN=0070 INSTALLED 2020
 0060/1300 018 " DIA CIRC CONCR
 LEN=0030 INSTALLED UNKN

0060/1181



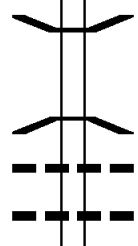
NC RIVER RD

011466 FT



011466 FT 2 0 35082 0 00 0000+00
 NEWTON RANSOM BL
 (SR3001 SEG 0010/0000)
 MFC BEGIN = E
 0060/0000 LENGTH(AH 2502 BK 1380)
 042 " DIA CIR PLASTIC
 0050/1350 LEN=0030 INSTALLED UNKN

010086 FT



0050/0086 BMS EN 35/3005/0050/0000
 010086 FT 2 0 35011 0 00 0099+82
 GARDNERS CREEK
 BMSBG 35/3005/0050/0000
 0050/0000 LENGTH(AH 1380 BK 2622)
 024 " DIA CIRC CONCR
 0040/2600 LEN=0050 INSTALLED UNKN
 024 " DIA CIR PLASTIC
 0040/2068 LEN=0050 INSTALLED 2007
 EVERGREEN DR

DIR: B TOTAL LEN: 5.056 MI. DIST: 04-2 SR: 3005
 LEFT MUN: RANSOM T RIGHT MUN: RANSOM T

Distance (FT)	Notes	Material / Length	Installation Status
007464	0040/1485 (TBC)		
007464	0040/0000	2 0 35011 0 00 0074+28	LENGTH(AH 2622 BK 2078)
005386	0030/0764	036 "DIA CIR PLASTIC	LEN=0020 INSTALLED UNKN
005386	0030/0014	BMS EN 35/3005/0030/0000	
005386	005386 FT	2 0 35011 0 00 0054+26	
		BR SUSQUE RV	
	0030/0000	BMSBG 35/3005/0030/0000	LENGTH(AH 2078 BK 2837)
	0020/1880	018 "DIA CIR PLASTIC	LEN=0038 INSTALLED UNKN
	0020/1043	018 "DIA CIR PLASTIC	LEN=0032 INSTALLED UNKN
	0020/0414	018 "DIA CIR PLASTIC	LEN=0035 INSTALLED UNKN
	0020/0260	018 "DIA CIR PLASTIC	LEN=0048 INSTALLED UNKN
002549	0020/0050	018 "DIA CIRC METAL	LEN=0032 INSTALLED UNKN
002549	002549 FT	2 0 35011 0 00 0024+97	
	0020/0000		LENGTH(AH 2837 BK 2549)
	0010/0936	018 "DIA CIR PLASTIC	LEN=0080 INSTALLED UNKN
	0010/0426	018 "DIA CIRC METAL	LEN=0100 INSTALLED UNKN
	0010/0242	018 "DIA CIRC METAL	LEN=0100 INSTALLED UNKN
000000	000000 FT	2 0 35011 0 00 0000+00	
	INTER-BK	NC MA IN ST COXTON RD	(SR2033 SEG 0060/3525)
		MFC BEGIN = D	
		BK-LUZERNE	(40)
	0010/0000		LENGTH(AH 2549 BK 0000)

DIR: B TOTAL LEN: 2.546 MI. DIST: 04-2 SR: 3004
 LEFT MUN: RANSOM T RIGHT MUN: RANSOM T

ROCK DR
 (T366)

013445 FT		013445 FT	
013445 FT		7100/0000	LENGTH(AH 2719 BK 2308)
013445 FT		013445 FT	
013445 FT		7090/0000	LENGTH(AH 2308 BK 2465)
013445 FT		013445 FT	
013445 FT		7080/0000	LENGTH(AH 2465 BK 1647)
		013445 FT	
		7070/0000	LENGTH(AH 1647 BK 3465)
		INTER-AHD	RANSOM RD
0060/3465	==	0060/3465	(TWP)
	---	0060/3152	015 " DIA CIRC CONCR LEN=0030 INSTALLED UNKN

	---	0060/1975	015 " DIA CIRC CONCR LEN=0040 INSTALLED UNKN

	---	0060/1450	018 " DIA CIR PLASTIC LEN=0040 INSTALLED 1999

	---	0060/0853	018 " DIA CIRC METAL LEN=0080 INSTALLED UNKN
009980 FT		009980 FT	2 0 35013 0 00 0100+03
		5 0060/0000	LENGTH(AH 3465 BK 2435)
			018 " DIA CIR PLASTIC
		0050/2383	LEN=0030 INSTALLED UNKN
			018 " DIA CIR PLASTIC
		0050/2040	LEN=0040 INSTALLED UNKN
			018 " DIA CIR PLASTIC
		0050/1834	LEN=0040 INSTALLED 2007
		0050/0898	018 " DIA CIRC METAL LEN=0040 INSTALLED UNKN
007545 FT		0050/0082	015 " DIA CIRC METAL LEN=0040 INSTALLED UNKN
		007545 FT	2 0 35013 0 00 0075+32

EXTRACT DATE: 12/18/2023
PRINT DATE: 12/19/2023

ROADWAY MANAGEMENT SYSTEM
SLD COUNTY/SR - ANNUAL PRINT

PAGE NUMBER: 410
COUNTY: LACKAWANNA

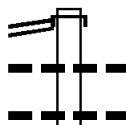
DIR: B TOTAL LEN: 2.546 MI.
LEFT MUN: RANSOM T

DIST: 04-2 SR: 3004
RIGHT MUN: RANSOM T

Stationing	Length	Material	Status	Notes
005005 FT	0040/0000	2 0 35013 0 00 0049+99	5	PRIVATE DR (PRDR)
	0030/2242	015 " DIA CIR PLASTIC		LENGTH(AH 2435 BK 2540)
	0030/1741	036 " DIA CIR PLASTIC		LEN=0035 INSTALLED UNKN
	0030/0819	015 " DIA CIR PLASTIC		LEN=0060 INSTALLED 199B
	0030/0410	015 " DIA CIRC CONCR		036 " DIA CIR PLASTIC
002481 FT	0030/0000	2 0 35013 0 00 0025+03	5	LEN=0030 INSTALLED UNKN
	0020/2411	018 " DIA CIR PLASTIC		LENGTH(AH 2524 BK 2524)
	0020/2030	018 " DIA CIR PLASTIC		LEN=0040 INSTALLED UNKN
	0020/1782	018 " DIA CIR PLASTIC		LEN=0055 INSTALLED UNKN
	0020/1373	018 " DIA CIR PLASTIC		LEN=0035 INSTALLED UNKN
	0020/1074	018 " DIA CIR PLASTIC		LEN=0035 INSTALLED UNKN
	0020/0802	018 " DIA CIR PLASTIC		LEN=0040 INSTALLED 2006
	0020/0600	018 " DIA CIR PLASTIC		LEN=0035 INSTALLED UNKN
		018 " DIA CIR PLASTIC		LEN=0040 INSTALLED UNKN
		018 " DIA CIR PLASTIC		LEN=0045 INSTALLED 199B
		018 " DIA CIRC METAL		LEN=0045 INSTALLED UNKN
		018 " DIA CIR PLASTIC		LEN=0045 INSTALLED UNKN
		018 " DIA CIR PLASTIC		LEN=0030 INSTALLED UNKN
2 0 35013 0 00 0000+00	000000 FT	NC RANSOM RD		
EVERGREEN DR	0020/0000	INTER-BK EVERGREEN DR		
(TBC)	000000 FT	(TWP)		
		MFC BEGIN = E		
		5 0020/0000		LENGTH(AH 2481 BK 1532)
		000000 FT		
		7010/0000		LENGTH(AH 1532 BK 0000)

EXTRACT DATE: 12/18/2023 ROADWAY MANAGEMENT SYSTEM PAGE NUMBER: 409
 PRINT DATE: 12/19/2023 SLD COUNTY/SR - ANNUAL PRINT COUNTY: LACKAWANNA
 DIR: B TOTAL LEN: 3.923 MI. DIST: 04-2 SR: 3003
 LEFT MUN: NEWTON T RIGHT MUN: NEWTON T

LAUREL HILL RD 020716 FT
 (SR3009 SEG 0090/2511) 0090/2296



020716 FT
 INTER-AHD FOREST ACRE DR
 0090/2296 (SR3009 SEG 0090/2511)
 0090/1888 018 "DIA CIRC METAL
 LEN=0031 INSTALLED 1997
 0090/1575 018 "DIA CIR PLASTIC
 LEN=0034 INSTALLED 1997

DIR: B TOTAL LEN: 3.923 MI. DIST: 04-2 SR: 3003
 LEFT MUN: NEWTON T RIGHT MUN: NEWTON T

Stationing	Description	Material	Length	Notes
018420 FT	0090/1268	018" DIA CIR PLASTIC	LEN=0040	INSTALLED UNKN
	0090/0441	018" DIA CIR PLASTIC	LEN=0037	INSTALLED UNKN
	0090/0216	018" DIA CIR PLASTIC	LEN=0047	INSTALLED UNKN
	018420 FT	2 0 35015 0 00 0248+56		
	0090/0000	036" DIA CIR PLASTIC	LEN=0059	INSTALLED 2001
			LENGTH(AH 2296 BK 3176)	
CUMMING'S POND RD (PRDR)	0080/1959	" "		
	0080/1148	015" DIA CIR PLASTIC	LEN=0035	INSTALLED UNKN
	0080/0821	018" DIA CIRC METAL	LEN=0038	INSTALLED UNKN
015244 FT	0080/0050	018" DIA CIRC METAL	LEN=0040	INSTALLED UNKN
	015244 FT	2 0 35015 0 00 0283+65		
	0080/0000		LENGTH(AH 3176 BK 2733)	
	0070/2492	015" DIA CIR PLASTIC	LEN=0043	INSTALLED UNKN
	0070/1712	018" DIA CIR PLASTIC	LEN=0055	INSTALLED UNKN
	0070/1447	CHERRY RIDGE BL (BORO)		
	0070/1310	018" DIA CIRC METAL	LEN=0035	INSTALLED UNKN
	0070/0960	015" DIA CIR PLASTIC	LEN=0038	INSTALLED 1999
	0070/0614	015" DIA CIR PLASTIC	LEN=0037	INSTALLED UNKN
012511 FT	0070/0156	018" DIA CIR PLASTIC	LEN=0052	INSTALLED UNKN
	012511 FT	1 0 00952 0 00 0094+56		
	0070/0000		LENGTH(AH 2733 BK 2580)	
	0060/2358	015" DIA CIR PLASTIC	LEN=0039	INSTALLED UNKN
	0060/1970	018" DIA CIR PLASTIC	LEN=0053	INSTALLED 2003
	0060/1775	018" DIA CIR PLASTIC	LEN=0049	INSTALLED UNKN
		018" DIA CIR PLASTIC		

EXTRACT DATE: 12/18/2023
PRINT DATE: 12/19/2023

ROADWAY MANAGEMENT SYSTEM
SLD COUNTY/SR - ANNUAL PRINT

PAGE NUMBER: 407
COUNTY: LACKAWANNA

DIR: B TOTAL LEN: 3.923 MI.
LEFT MUN: NEWTON T

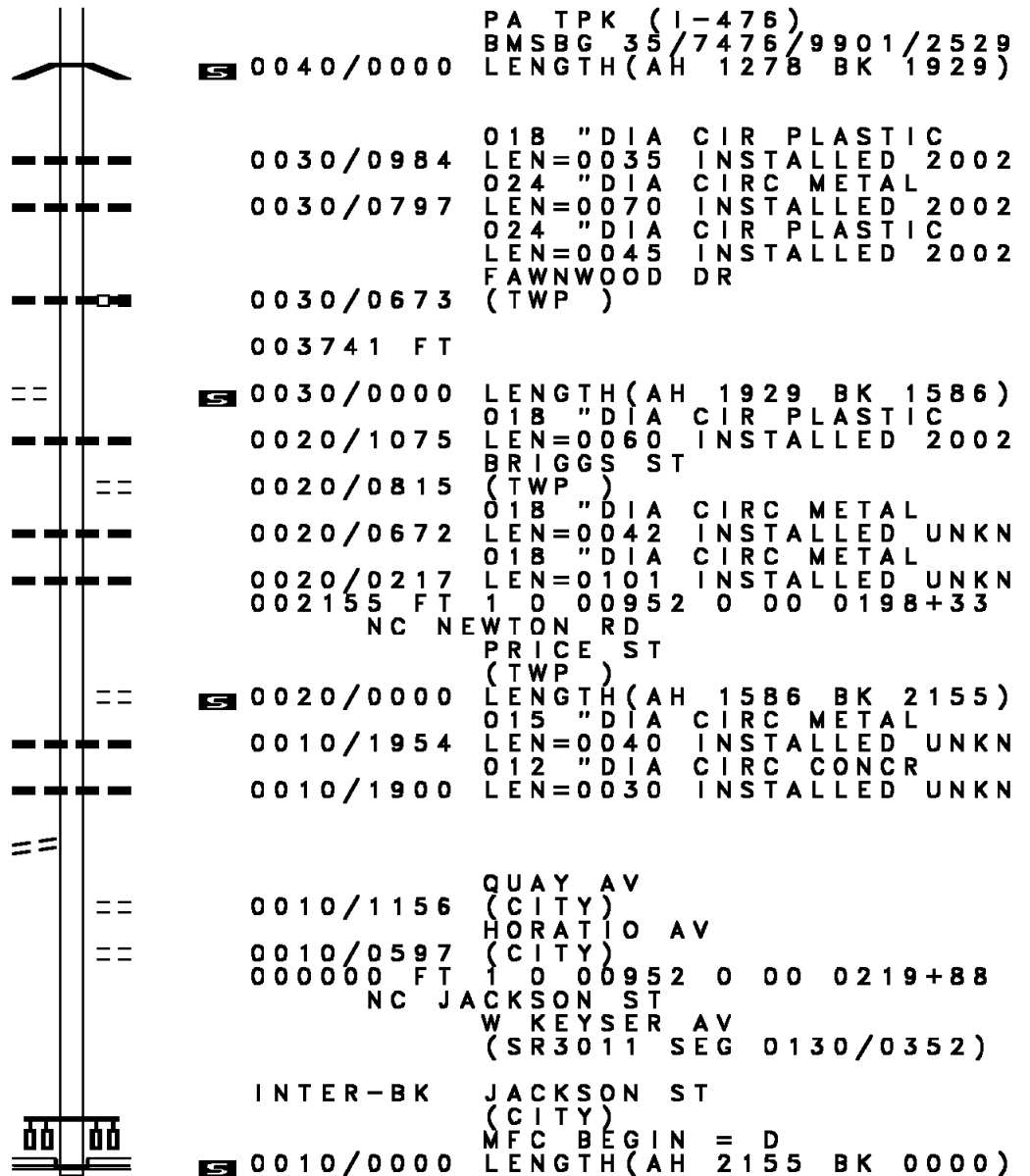
DIST: 04-2 SR: 3003
RIGHT MUN: NEWTON T

Stationing	Notes	Material	Length	Installation
0060/1403		015" DIA CIR PLASTIC	LEN=0047	INSTALLED 2003
0060/0937		018" DIA CIR PLASTIC	LEN=0058	INSTALLED UNKN
0060/0435		018" DIA CIR PLASTIC	LEN=0037	INSTALLED UNKN
0060/0054		018" DIA CIR PLASTIC	LEN=0034	INSTALLED UNKN
009931 FT		1 0 00952 0 00 0120+66		
		NEWTON RANSOM T		
0060/0000	5	LENGTH(AH 2580 BK 2983)		
0050/2731		018" DIA CIR UNKNOWN	LEN=0025	INSTALLED UNKN
0050/2730		018" DIA CIR UNKNOWN	LEN=0025	INSTALLED UNKN
0050/2495		018" DIA CIR PLASTIC	LEN=0039	INSTALLED UNKN
WEST MOUNT QUARRY ENT R (PRDR)				
0050/2459		(APRA) WEST MOUNT QUARR		
		024" DIA CIR PLASTIC	LEN=0030	INSTALLED UNKN
0050/1751		024" DIA CIR PLASTIC	LEN=0030	INSTALLED UNKN
0050/1750		018" DIA CIR PLASTIC	LEN=0040	INSTALLED UNKN
0050/1718		024" DIA CIRC METAL	LEN=0044	INSTALLED UNKN
0050/1283		WEST MOUNT STONE ENT RD		
0050/1077		(PRDR)		
0050/0714		018" DIA CIR PLASTIC	LEN=0044	INSTALLED UNKN
0050/0380		018" DIA CIR PLASTIC	LEN=0032	INSTALLED UNKN
006948 FT		1 0 00952 0 00 0149+93		
		RANSOM SCRANTON C		
0050/0000	5	LENGTH(AH 2983 BK 1278)		
0040/1240		018" DIA CIR PLASTIC	LEN=0040	INSTALLED 1998
0040/1060		024" DIA CIRC METAL	LEN=0045	INSTALLED UNKN
0040/0670		018" DIA CIR PLASTIC	LEN=0047	INSTALLED UNKN
0040/0480		018" DIA CIR PLASTIC	LEN=0010	INSTALLED UNKN
WEST MOUNTAIN RD (TWP)				
0040/0319		BMSEN 35/7476/9901/2529		
005670 FT		1 0 00952 0 00 0163+37		

DIR: B TOTAL LEN: 3.923 MI. DIST: 04-2 SR: 3003
 LEFT MUN: SCRANTON C RIGHT MUN: SCRANTON C

1 0 00952 0 00 0182+81 003741 FT
 GARDIER RD
 (TWP)

CRISP AV
 (CITY)



0040/0000 PA TPK (1-476)
 BMSBG 35/7476/9901/2529
 LENGTH(AH 1278 BK 1929)

0030/0984 018 "DIA CIR PLASTIC
 LEN=0035 INSTALLED 2002

0030/0797 024 "DIA CIR METAL
 LEN=0070 INSTALLED 2002

0030/0673 024 "DIA CIR PLASTIC
 LEN=0045 INSTALLED 2002
 FAWNWOOD DR
 (TWP)

003741 FT

0030/0000 LENGTH(AH 1929 BK 1586)
 018 "DIA CIR PLASTIC
 LEN=0060 INSTALLED 2002
 BRIGGS ST
 (TWP)

0020/1075 018 "DIA CIRC METAL
 LEN=0042 INSTALLED UNKN

0020/0815 018 "DIA CIRC METAL
 LEN=0101 INSTALLED UNKN

0020/0672 1 0 00952 0 00 0198+33
 NC NEWTON RD
 PRICE ST
 (TWP)

0020/0217 LENGTH(AH 1586 BK 2155)
 015 "DIA CIRC METAL
 LEN=0040 INSTALLED UNKN

002155 FT 012 "DIA CIRC CONCR
 LEN=0030 INSTALLED UNKN

0020/0000 QUAY AV
 (CITY)

0010/1954 HORATIO AV
 (CITY)

0010/1900 1 0 00952 0 00 0219+88
 NC JACKSON ST
 W KEYSER AV
 (SR3011 SEG 0130/0352)

0010/1156 JACKSON ST
 (CITY)

0010/0597 MFC BEGIN = D

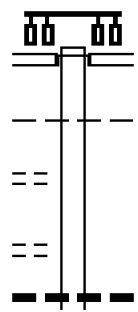
000000 FT LENGTH(AH 2155 BK 0000)

INTER-BK

EXTRACT DATE: 12/18/2023 ROADWAY MANAGEMENT SYSTEM PAGE NUMBER: 405
 PRINT DATE: 12/19/2023 SLD COUNTY/SR - ANNUAL PRINT COUNTY: LACKAWANNA
 DIR: B TOTAL LEN: 5.791 MI. DIST: 04-2 SR: 3002
 LEFT MUN: SCRANTON C RIGHT MUN: SCRANTON C

030576 FT

030576 FT
 INTER-AHD CONTINENTAL ST
 (CITY)
 KEYSER AV
 (SR3011 SEG 0120/0000)



PARK EDGE LN
 (PRDR)
 PARK MC DADE PARK RD
 (TWP)

0150/1522
 0150/0863

0150/2193
 0150/1552 SCRANTON
 TAYLOR B
 0150/0800 036 " DIA CIRC METAL
 LEN=0100 INSTALLED 2001

DIR: B TOTAL LEN: 5.791 MI. DIST: 04-2 SR: 3002
 LEFT MUN: TAYLOR B RIGHT MUN: TAYLOR B

MC DADE PARK RD
 (PARK)

Stationing	Length	Material	Notes
0150/0450	018 " DIA	CIRC CONCR	LEN=0030 INSTALLED 2001
0150/0235	018 " DIA	CIRC CONCR	LEN=0030 INSTALLED 2001
028383 FT	2 0 35013	0 00 0390+24	LENGTH(AH 2193 BK 2733)
0150/0000	024 " DIA	CIR PLASTIC	LEN=0030 INSTALLED 2001
0140/2491	018 " DIA	CIRC METAL	LEN=0030 INSTALLED 2001
0140/1590	018 " DIA	CIR PLASTIC	LEN=0040 INSTALLED 2001
0140/1169	ST. JOHNS CK	STRUCTURE LENGTH 11 FT	BMSID 35/3002/0140/0291
0140/0291	018 " DIA	CIRC CONCR	LEN=0030 INSTALLED 2001
0140/0130	BMSSEN 35/3002	0140/0000	2 0 35013 0 00 0361+44
0140/0126	1-476	BMSBG 35/3002	0140/0000
025650 FT	018 " DIA	CIR PLASTIC	LEN=0040 INSTALLED 2001
0130/1600	024 " DIA	CIR PLASTIC	LEN=0030 INSTALLED 2001
0130/1000	018 " DIA	CIR PLASTIC	LEN=0040 INSTALLED 2001
0130/0605	MFC BEGIN = C	TAYLOR	RANSOM T
0130/0085	2 0 35013	0 00 0334+33	BR ST. JOHNS
023188 FT	STRUCTURE LENGTH 8 FT	BMSID 35/3002	0130/0000
0130/0000	LENGTH(AH 2462 BK 2089)	036 " DIA	CIR PLASTIC
0120/1874	LEN=0055	INSTALLED 2001	018 " DIA
0120/1542	LEN=0030	INSTALLED 2001	018 " DIA
0120/1100	LEN=0030	INSTALLED 2001	018 " DIA
0120/0875	LEN=0030	INSTALLED 2001	018 " DIA

EXTRACT DATE: 12/18/2023
PRINT DATE: 12/19/2023

ROADWAY MANAGEMENT SYSTEM
SLD COUNTY/SR - ANNUAL PRINT

PAGE NUMBER: 403
COUNTY: LACKAWANNA

DIR: B TOTAL LEN: 5.791 MI.
LEFT MUN: RANSOM T

DIST: 04-2 SR: 3002
RIGHT MUN: RANSOM T

Stationing	Material	Length	Notes
021099 FT	0120/0650	018 " DIA	CIRC METAL
		LEN=0030	INSTALLED 2001
	0120/0150	018 " DIA	CIR PLASTIC
		LEN=0030	INSTALLED 2001
	021099 FT	2 0 35013	0 00 0313+44
	0120/0000	LENGTH(AH	2089 BK 2529)
		018 " DIA	CIR PLASTIC
		LEN=0030	INSTALLED 2001
	0110/2321	018 " DIA	CIR PLASTIC
		LEN=0040	INSTALLED 2001
	0110/1864	018 " DIA	CIR PLASTIC
		LEN=0030	INSTALLED 2001
	0110/1710	018 " DIA	CIR PLASTIC
		LEN=0030	INSTALLED 2001
	0110/1447	036 " DIA	CIR PLASTIC
		LEN=0045	INSTALLED 2001
	0110/1010	018 " DIA	CIRC METAL
		LEN=0030	INSTALLED 2001
	0110/0520	018 " DIA	CIR PLASTIC
		LEN=0030	INSTALLED 2001
018570 FT	0110/0200	018 " DIA	CIR PLASTIC
		LEN=0030	INSTALLED 2001
	018570 FT	2 0 35013	0 00 0288+15
		018 " DIA	CIR PLASTIC
		LEN=0035	INSTALLED UNKN
CEMETARY ENT RD (PRDR)	0110/0000	NC BALD MOUNTAIN RD	
		LENGTH(AH	2529 BK 2553)
		036 " DIA	CIR PLASTIC
		LEN=0030	INSTALLED 2001
	0100/2266	018 " DIA	CIR PLASTIC
		LEN=0040	INSTALLED 2001
	0100/2038	018 " DIA	CIR PLASTIC
		LEN=0040	INSTALLED 2001
	0100/1781	018 " DIA	CIR PLASTIC
		LEN=0040	INSTALLED 2001
	0100/1401	018 " DIA	CIR PLASTIC
		LEN=0040	INSTALLED 2001
	0100/1236	018 " DIA	CIR PLASTIC
		LEN=0040	INSTALLED 2001
	0100/0980	018 " DIA	CIR PLASTIC
		LEN=0040	INSTALLED 2001
	0100/0825	024 " DIA	CIR PLASTIC
		LEN=0040	INSTALLED 2001
	0100/0690	018 " DIA	CIR PLASTIC
		LEN=0040	INSTALLED 2001
	0100/0550	018 " DIA	CIR PLASTIC
		LEN=0040	INSTALLED 2001
016017 FT	0100/0155	018 " DIA	CIR PLASTIC
		LEN=0040	INSTALLED 2001
	016017 FT	2 0 35013	0 00 0262+09
		018 " DIA	CIR PLASTIC
		LEN=0040	INSTALLED 2001
	0100/0000	LENGTH(AH	2553 BK 1396)
		018 " DIA	CIR PLASTIC

DIR: B TOTAL LEN: 5.791 MI. DIST: 04-2 SR: 3002
 LEFT MUN: RANSOM T RIGHT MUN: RANSOM T

Stationing	Notes	Material	Year
0090/1180	LEN=0030	INSTALLED	2001
	018" DIA	CIR PLASTIC	
0090/0740	LEN=0030	INSTALLED	2001
	018" DIA	CIR PLASTIC	
0090/0390	LEN=0040	INSTALLED	2001
	018" DIA	CIR PLASTIC	
0090/0145	LEN=0040	INSTALLED	2001
014621 FT	2 0 35013	0 00 0247+98	
5 0090/0000	LENGTH(AH 1396 BK 2173)		
	018" DIA	CIR PLASTIC	
0080/1920	LEN=0040	INSTALLED	2006
	018" DIA	CIR PLASTIC	
0080/1563	LEN=0040	INSTALLED	2001
	018" DIA	CIR PLASTIC	
0080/1260	LEN=0030	INSTALLED	2001
0080/1066	018" DIA	CIR PLASTIC	
	LEN=0030	INSTALLED	2001
0080/0750	024" DIA	CIRC METAL	
	LEN=0030	INSTALLED	UNKN
012448 FT	2 0 35013	0 00 0226+25	
	NC RANSOM RD		
	RANSOM RD		
	(TBC)		
5 0080/0000	LENGTH(AH 2173 BK 1945)		
	018" DIA	CIR PLASTIC	
0070/1515	LEN=0040	INSTALLED	2001
0070/0810	024" DIA	CIR PLASTIC	
	LEN=0030	INSTALLED	UNKN
	018" DIA	CIR PLASTIC	
0070/0600	LEN=0030	INSTALLED	UNKN
	024" DIA	CIR PLASTIC	
0070/0417	LEN=0050	INSTALLED	2001
	018" DIA	CIR PLASTIC	
0070/0280	LEN=0030	INSTALLED	2001
	024" DIA	CIR PLASTIC	
0070/0150	LEN=0030	INSTALLED	2001
	024" DIA	CIR PLASTIC	
0070/0060	LEN=0030	INSTALLED	2001
010503 FT	2 0 35014	0 00 0139+97	
5 0070/0000	LENGTH(AH 1945 BK 2398)		
	018" DIA	CIR PLASTIC	
0060/2380	LEN=0040	INSTALLED	UNKN
	018" DIA	CIR PLASTIC	
0060/2100	LEN=0040	INSTALLED	2001
	018" DIA	CIR PLASTIC	
0060/1900	LEN=0030	INSTALLED	2001

DIR: B TOTAL LEN: 5.791 MI. DIST: 04-2 SR: 3002
 LEFT MUN: RANSOM T RIGHT MUN: RANSOM T

Stationing	Material	Quantity	Description
0060/1715	018" DIA	LEN=0035	CIR PLASTIC INSTALLED UNKN
0060/1502	018" DIA	LEN=0045	CIR PLASTIC INSTALLED 2001
0060/1265	036" DIA	LEN=0040	CIR PLASTIC INSTALLED 2001
0060/0950	064" DIA	LEN=0030	CIRC CONC INSTALLED 2001
0060/0726	024" DIA	LEN=0030	CIR PLASTIC INSTALLED 2001
0060/0200	024" DIA	LEN=0030	CIRC METAL INSTALLED 2001
008105 FT	BALD MOUNTAIN RD (T370)		
0060/0000	018" DIA	LEN=0050	CIR PLASTIC INSTALLED 2001
0050/1988	018" DIA	LEN=0050	CIR PLASTIC INSTALLED 2001
0050/1858	015" DIA	LEN=0030	CIR PLASTIC INSTALLED 2001
0050/1500	018" DIA	LEN=0030	CIR PLASTIC INSTALLED 2001
0050/0936	018" DIA	LEN=0050	CIR PLASTIC INSTALLED 2001
0050/0637	018" DIA	LEN=0030	CIR PLASTIC INSTALLED 2001
0050/0460	018" DIA	LEN=0050	CIR PLASTIC INSTALLED 2001
0050/0220	018" DIA	LEN=0050	CIR PLASTIC INSTALLED 2001
0050/0128	018" DIA	LEN=0032	CIR PLASTIC INSTALLED 2001
005949 FT	BALD MOUNTAIN RD (T370)		
0050/0000	018" DIA	LEN=0050	CIR PLASTIC INSTALLED 2001
0040/2450	018" DIA	LEN=0050	CIR PLASTIC INSTALLED 2001
0040/2200	018" DIA	LEN=0040	CIR PLASTIC INSTALLED 2001
0040/1922	018" DIA	LEN=0030	CIR PLASTIC INSTALLED 2001
0040/1716	018" DIA	LEN=0030	CIR PLASTIC INSTALLED 2001
0040/1637	018" DIA	LEN=0040	CIR PLASTIC INSTALLED 2001
0040/1117	024" DIA	LEN=0030	CIR PLASTIC INSTALLED 2001
0040/0830	018" DIA	LEN=0045	CIR PLASTIC INSTALLED 2001

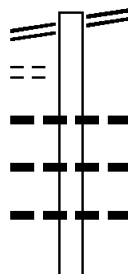
DIR: B TOTAL LEN: 5.791 MI. DIST: 04-2 SR: 3002
 LEFT MUN: RANSOM T RIGHT MUN: RANSOM T

Stationing	Description	Material	Length	Notes
003450 FT	0040/0735	024" DIA CIR PLASTIC	LEN=0027	INSTALLED 2001
	0040/0530	018" DIA CIR PLASTIC	LEN=0030	INSTALLED 2001
	003450 FT	2 0 35014 0 00 0068+47		
	0040/0000	LENGTH(AH 2499 BK 2535)		
	0030/2482	036" DIA CIRC METAL	LEN=0040	INSTALLED 2001
	0030/2438	036" DIA CIRC METAL	LEN=0036	INSTALLED 2001
	0030/2104	018" DIA CIR PLASTIC	LEN=0036	INSTALLED 2001
	0030/1785	036" DIA CIRC CONCR	LEN=0040	INSTALLED UNKN
	0030/1522	018" DIA CIR PLASTIC	LEN=0045	INSTALLED 2001
	0030/1385	018" DIA CIR PLASTIC	LEN=0040	INSTALLED UNKN
000915 FT	0030/0028	BMS EN 35/3002/0030/0000	2 0 35014 0 00 0043+59	
	000915 FT	BR GARDNER C		
	0030/0000	BMSBG 35/3002/0030/0000	LENGTH(AH 2535 BK 0861)	
		LEDGE DR		
		(TWP)		
	0024/0572	018" DIA CIRC CONCR	LEN=0100	INSTALLED UNKN
LC FOR MILWAUKEE RD (CONN)	0024/0127			
2 0 35014 0 00 0028+74	000054 FT	EEL RD		
MILWAUKEE RD (TBC)	0024/0000	MILWAUKEE RD		
	000054 FT	(TWP)		
	7022/0000	LENGTH(AH 0861 BK 0534)		
		LENGTH(AH 0534 BK 0054)		
		BMS EN 35/3002/0020/0000		
	0020/0054	MILWAUKEE RD		
	000000 FT	(TWP)		
		2 0 35014 0 00 0028+74		
		NC MI		
		MILWAUKEE RD		
		MILWAUKEE RD		
		(TWP)		
		GARDNER CRK		
		BMSBG 35/3002/0020/0000		
	0020/0000	LENGTH(AH 0054 BK 2443)		
	000000 FT			
	7010/0000	LENGTH(AH 2443 BK 0000)		

EXTRACT DATE: 12/18/2023 ROADWAY MANAGEMENT SYSTEM PAGE NUMBER: 399
PRINT DATE: 12/19/2023 SLD COUNTY/SR - ANNUAL PRINT COUNTY: LACKAWANNA

DIR: B TOTAL LEN: 8.114 MI. DIST: 04-2 SR: 3001
LEFT MUN: NEWTON T RIGHT MUN: NEWTON T

WINOLA RD 042842 FT
(SR0307 SEG 0350/0000) 0170/2171
FOR SR 0307 AND 3001
(CONN) 0170/1762



042842 FT WINOLA RD
0170/2171 (SR0307 SEG 0350/0000)

0170/1565 015 "DIA CIRC CONCR
LEN=0032 INSTALLED UNKN

0170/1386 015 "DIA CIRC CONCR
LEN=0032 INSTALLED UNKN

0170/1130 024 "DIA CIRC CONCR
LEN=0035 INSTALLED 1999

015 "DIA CIRC CONCR

DIR: B TOTAL LEN: 8.114 MI. DIST: 04-2 SR: 3001
 LEFT MUN: NEWTON T RIGHT MUN: NEWTON T

040671 FT

038854 FT

0170/0488	LEN=0032	INSTALLED	UNKN
015 "DIA	CIRC	CONCR	
0170/0226	LEN=0035	INSTALLED	1999
040671 FT	1 0 00440	0 00	0407+63
5 0170/0000	LENGTH(AH	2171	BK 1817)
018 "DIA	CIRC	CONCR	
0160/1608	LEN=0035	INSTALLED	UNKN
015 "DIA	CIRC	CONCR	
0160/1588	LEN=0035	INSTALLED	UNKN
015 "DIA	CIRC	CONCR	
0160/1423	LEN=0035	INSTALLED	UNKN
0160/1378	FOREST ACRE DR		
	(TWP)		
018 "DIA	CIRC	CONCR	
0160/1248	LEN=0035	INSTALLED	UNKN
0160/0044	COUNTRY CLUB RD		
	(SR4034 SEG 0010/0000)		
015 "DIA	CIRC	METAL	
0160/0028	LEN=0030	INSTALLED	UNKN
038854 FT	1 0 00440	0 00	0386+65
5 0160/0000	LENGTH(AH	1817	BK 2814)
024 "DIA	CIRC	CONCR	
0150/2573	LEN=0030	INSTALLED	UNKN
015 "DIA	CIRC	CONCR	
0150/2418	LEN=0035	INSTALLED	UNKN
	A. H. MIDDLE SCHOOL ENT		
	(TWP)		
018 "DIA	CIRC	CONCR	
0150/2072	LEN=0035	INSTALLED	UNKN
018 "DIA	CIRC	CONCR	
0150/1698	LEN=0035	INSTALLED	UNKN
015 "DIA	CIRC	CONCR	
0150/1205	LEN=0035	INSTALLED	UNKN
015 "DIA	CIRC	CONCR	
0150/0775	LEN=0030	INSTALLED	UNKN
015 "DIA	CIRC	CONCR	
0150/0385	LEN=0035	INSTALLED	1999
036040 FT			
5 0150/0000	LENGTH(AH	2814	BK 2530)
015 "DIA	CIRC	CONCR	
0140/2519	LEN=0110	INSTALLED	UNKN
015 "DIA	CIRC	CONCR	
0140/2298	LEN=0110	INSTALLED	UNKN

1 0 00440 0 00 0359+64 036040 FT
 AIRPORT DR
 (SR4027 SEG 0010/0000) 0150/0000

SYCAMORE LN

DIR: B TOTAL LEN: 8.114 MI. DIST: 04-2 SR: 3001
 LEFT MUN: NEWTON T RIGHT MUN: NEWTON T

Street Name	Segment ID	Length	Start Station	End Station	Material	Notes
HAVERFORD DR (TWP)	0140/0997					
	0140/0800	036"			CAST IRON	LEN=0040 INSTALLED UNKN
UNKNOWN RD (TWP)	0140/0375				SILVER FOX LN	(T413)
	0140/0148					
	033510 FT					
	0140/0000	033510 FT	1 0 00440	0 00 0334+31		LENGTH(AH 2530 BK 2026)
	0130/1785	015"			CIR PLASTIC	LEN=0045 INSTALLED UNKN
	0130/1333	015"			CAST IRON	LEN=0040 INSTALLED 1999
	031484 FT					
	0130/0000	031484 FT	1 0 00440	0 00 0314+30		LENGTH(AH 2026 BK 2954)
	0120/2921	015"			CAST IRON	LEN=0035 INSTALLED UNKN
	0120/2630	015"			CAST IRON	LEN=0035 INSTALLED UNKN
	0120/1405					
UNKNOWN RD (PRDR)	0120/0000					
1 0 00440 0 00 0284+40	028530 FT					
SPRING DR (T384)	0120/0000					
	0120/0000	018"			CIR PLASTIC	LENGTH(AH 2954 BK 2934)
	0110/2465	015"			CAST IRON	LEN=0040 INSTALLED UNKN
	0110/1784	015"			CIR PLASTIC	LEN=0099 INSTALLED 1999
	0110/1732				VALLEY VIEW DR	(T381)
ORCHARD DR (T381)	0110/1194					
	0110/1054	015"			CAST IRON	LEN=0030 INSTALLED UNKN
	0110/0930				RED BARN VILLAGE RD	(PRDR)
	0110/0653	024"			CAST IRON	LEN=0030 INSTALLED UNKN

DIR: B TOTAL LEN: 8.114 MI. DIST: 04-2 SR: 3001
 LEFT MUN: NEWTON T RIGHT MUN: NEWTON T

Stationing	Segment	Material	Length	Notes
0255+33	025596 FT	SCHOOL ST (TWP)	0110/0083	
0255+33	025596 FT		025596 FT	
0255+33	0110/0000		0110/0000	LENGTH(AH 2934 BK 2948)
			0100/2828	018" DIA CIR PLASTIC
			0100/1958	LEN=0030 INSTALLED UNKN
			0100/1958	018" DIA CAST IRON
			0100/1958	LEN=0030 INSTALLED UNKN
0100/1132		UPPER MAPLE DR (T402)	0100/1132	
			0100/0914	LOWER MAPLE DR (T382)
			0100/0840	018" DIA CAST IRON
			0100/0840	LEN=0030 INSTALLED UNKN
			0100/0391	018" DIA CIRC METAL
			0100/0391	LEN=0050 INSTALLED UNKN
022648 FT	022648 FT	1 0 00440 0 00 0225+42	022648 FT	MILWAUKEE RD (SR3006 SEG 0050/0000)
			0100/0000	LENGTH(AH 2948 BK 3139)
			0090/3114	024" DIA CAST IRON
			0090/3114	LEN=0035 INSTALLED 1999
0090/2122		CHURCH HILL RD (SR3006 SEG 0040/1908)	0090/2122	
			0090/1330	015" DIA CIRC CONCR
			0090/1330	LEN=0035 INSTALLED UNKN
			0090/0835	015" DIA CAST IRON
			0090/0835	LEN=0045 INSTALLED UNKN
			0090/0370	012" DIA CAST IRON
			0090/0370	LEN=0040 INSTALLED UNKN
			0090/0230	024" DIA CIR PLASTIC
			0090/0230	LEN=0035 INSTALLED UNKN
019509 FT	019509 FT	1 0 00440 0 00 0194+02	019509 FT	
			0090/0000	LENGTH(AH 3139 BK 2563)
			0080/2260	015" DIA CAST IRON
			0080/2260	LEN=0030 INSTALLED UNKN
			0080/1787	015" DIA CIRC CONCR
			0080/1787	LEN=0030 INSTALLED UNKN
			0080/1584	015" DIA CAST IRON
			0080/1584	LEN=0030 INSTALLED UNKN
0080/1004		THOMPSON FARM RD (PRDR)	0080/1004	

DIR: B TOTAL LEN: 8.114 MI. DIST: 04-2 SR: 3001
 LEFT MUN: NEWTON T RIGHT MUN: NEWTON T

Stationing (Left)	Stationing (Right)	Description	Material	Length	Status
016946 FT	016946 FT	1 0 00440 0 00 0168+50	HICKORY LN		
		(T376)			
	0080/0000	LENGTH(AH 2563 BK 2504)	015 " DIA CIR PLASTIC		
	0070/2205	LEN=0040	INSTALLED		UNKN
	0070/1575	015 " DIA CAST IRON			
	0070/1386	LEN=0030	INSTALLED		UNKN
	0070/1170	NEWTON RANSOM T			
	0070/0870	015 " DIA CAST IRON			
	0070/0380	LEN=0030	INSTALLED		UNKN
	0070/0080	015 " DIA CAST IRON			
	014442 FT	LEN=0040	INSTALLED		UNKN
	014442 FT	015 " DIA CIRC CONCR			
	0070/0000	LEN=0060	INSTALLED		UNKN
	0060/1662	012 " DIA CIRC CONCR			
	012578 FT	LEN=0040	INSTALLED		UNKN
	012578 FT	1 0 00440 0 00 0124+79	MILWALKEE RD		
		(TBC)			
	0070/0000	LENGTH(AH 2504 BK 1864)	018 " DIA CIRC CONCR		
	0050/1851	LEN=0060	INSTALLED		1999
	012578 FT	1 0 00440 0 00 0124+79	060"H 72"W CONC STRUCT		
	0060/0000	LEN=0030	INSTALLED		UNKN
	0050/1851	LENGTH(AH 1864 BK 2032)	015 " DIA CIRC METAL		
		LEN=0030	INSTALLED		1999
	0050/1018	015 " DIA CAST IRON			
	010546 FT	LEN=0035	INSTALLED		1999
	010546 FT	1 0 00440 0 00 0105+21			
	0050/0000	LENGTH(AH 2032 BK 2383)	024 " DIA CIRC CONCR		
	0040/1793	LEN=0040	INSTALLED		UNKN
	0040/1015	015 " DIA CAST IRON			
		LEN=0035	INSTALLED		UNKN

PORT ROYAL RD
(TWP)

DIR: B TOTAL LEN: 8.114 MI. DIST: 04-2 SR: 3001
 LEFT MUN: RANSOM T RIGHT MUN: RANSOM T

SUNSET PARK RD
 (TWP)

CHERRY HILL DR
 (T360)

008163 FT

0030/0589
 006231 FT

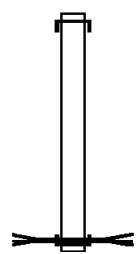
002501 FT

0010/0340
 000000 FT

0040/0018	BMSEN 35/3001/0040/0000
008163 FT	1 0 00440 0 00 0081+58
	GARDNER CRK
5 0040/0000	BMSBG 35/3001/0040/0000
	LENGTH(AH 2383 BK 1932)
0030/1345	015 "DIA CAST IRON
	LEN=0045 INSTALLED UNKN
0030/1078	DARK REGION RD
	(T367)
006231 FT	1 0 00440 0 00 0062+35
	EVERGREEN DR
	(TBC)
5 0030/0000	LENGTH(AH 1932 BK 3730)
	LC TO EVERGREEN DR
0020/3608	(CONN)
	015 "DIA CAST IRON
0020/3536	LEN=0040 INSTALLED UNKN
	018 "DIA CIRC METAL
0020/3140	LEN=0050 INSTALLED UNKN
	016 "DIA CAST IRON
0020/2687	LEN=0035 INSTALLED UNKN
	015 "DIA CAST IRON
0020/2333	LEN=0110 INSTALLED UNKN
	015 "DIA CIRC METAL
0020/1743	LEN=0110 INSTALLED UNKN
	015 "DIA CAST IRON
0020/0650	LEN=0110 INSTALLED UNKN
	015 "DIA CIRC METAL
0020/0191	LEN=0040 INSTALLED UNKN
002501 FT	1 0 00440 0 00 0025+01
5 0020/0000	LENGTH(AH 3730 BK 2501)
	018 "DIA CIRC METAL
0010/2063	LEN=0999 INSTALLED UNKN
	015 "DIA CIRC METAL
0010/0670	LEN=0999 INSTALLED UNKN
000000 FT	1 0 00440 0 00 0000+00
	NC NEWTON-RANSOM BL
	MAIN ST
	(SR3005 SEG 0060/0000)
	MFC BEGIN = D
5 0010/0000	LENGTH(AH 2501 BK 0000)

EXTRACT DATE: 12/18/2023 ROADWAY MANAGEMENT SYSTEM PAGE NUMBER: 393
 PRINT DATE: 12/19/2023 SLD COUNTY/SR - ANNUAL PRINT COUNTY: LACKAWANNA
 DIR: B TOTAL LEN: .004 MI. DIST: 04-2 SR: 2111
 LEFT MUN: SCRANTON C RIGHT MUN: SCRANTON C

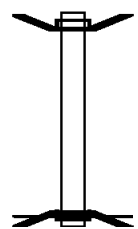
000019 FT
 000000 FT



000019 FT
 INTER-AHD OLYPHANT AV
 0010/0019 (BORO)
 000000 FT 0 0 00000 0 00 0000+00
 NC OL OLYPHANT AV
 TRIB LACK RI
 STRUCTURE LENGTH 19 FT
 BMSID 35/2111/0010/0000
 INTER-BK OLYPHANT AV
 (BORO)
 MFC BEGIN = E
 0010/0000 LENGTH(AH 0019 BK 0000)

EXTRACT DATE: 12/18/2023 ROADWAY MANAGEMENT SYSTEM PAGE NUMBER: 392
 PRINT DATE: 12/19/2023 SLD COUNTY/SR - ANNUAL PRINT COUNTY: LACKAWANNA
 DIR: B TOTAL LEN: .044 MI. DIST: 04-2 SR: 2109
 LEFT MUN: SOUTH ABINGTON T RIGHT MUN: SOUTH ABINGTON T

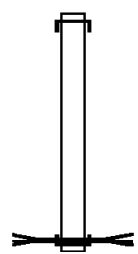
000231 FT
 000000 FT



000231 FT BMS EN 35/2109/0010/0000
 INTER-AHD GRIFFIN POND RD
 0010/0231 (T446)
 000000 FT 0 0 00000 0 00 0000+00
 NC GR IFFIN POND RD
 INTER-BK GRIFFIN POND RD
 (T446)
 SR 0081 NB
 BMSBG 35/2109/0010/0000
 MFC BEGIN = E
 0010/0000 LENGTH(AH 0231 BK 0000)

EXTRACT DATE: 12/18/2023 ROADWAY MANAGEMENT SYSTEM PAGE NUMBER: 391
 PRINT DATE: 12/19/2023 SLD COUNTY/SR - ANNUAL PRINT COUNTY: LACKAWANNA
 DIR: B TOTAL LEN: .004 MI. DIST: 04-2 SR: 2105
 LEFT MUN: SCRANTON C RIGHT MUN: SCRANTON C

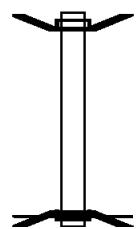
000020 FT
 000000 FT



000020 FT
 INTER-AHD BOULEVARD AV
 0010/0020 (TWP)
 000000 FT 0 0 00000 0 00 0000+00
 NC BOULEVARD AV
 TRIB LACKAWANNA RVR
 STRUCTURE LENGTH 20 FT
 BMSID 35/2105/0010/0000
 INTER-BK BOULEVARD AV
 (TWP)
 MFC BEGIN = C
 0010/0000 LENGTH(AH 0020 BK 0000)

EXTRACT DATE: 12/18/2023 ROADWAY MANAGEMENT SYSTEM PAGE NUMBER: 390
 PRINT DATE: 12/19/2023 SLD COUNTY/SR - ANNUAL PRINT COUNTY: LACKAWANNA
 DIR: B TOTAL LEN: .047 MI. DIST: 04-2 SR: 2103
 LEFT MUN: DUNMORE B RIGHT MUN: DUNMORE B

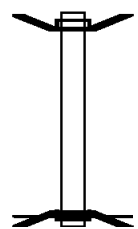
000249 FT
 000000 FT



000249 FT BMS EN 35/2103/0010/0000
 INTER-AHD REEVES ST
 0010/0249 (BORO)
 000000 FT 0 0 00000 0 00 0000+00
 NC REEVES ST
 INTER-BK REEVES ST
 (BORO)
 RAMP
 BMSBG 35/2103/0010/0000
 MFC BEGIN = E
 0010/0000 LENGTH(AH 0249 BK 0000)

EXTRACT DATE: 12/18/2023 ROADWAY MANAGEMENT SYSTEM PAGE NUMBER: 389
 PRINT DATE: 12/19/2023 SLD COUNTY/SR - ANNUAL PRINT COUNTY: LACKAWANNA
 DIR: B TOTAL LEN: .025 MI. DIST: 04-2 SR: 2102
 LEFT MUN: DUNMORE B RIGHT MUN: DUNMORE B

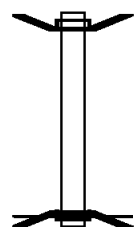
000133 FT
 000000 FT



000133 FT BMS EN 35/2102/0010/0000
 INTER-AHD DUNHAM DR
 0010/0133 (BORO)
 000000 FT 0 0 00000 0 00 0000+00
 NC DU
 INTER-BK DUNHAM DR
 (BORO)
 SR 8024
 BMSBG 35/2102/0010/0000
 MFC BEGIN = E
 0010/0000 LENGTH(AH 0133 BK 0000)

EXTRACT DATE: 12/18/2023 ROADWAY MANAGEMENT SYSTEM PAGE NUMBER: 388
 PRINT DATE: 12/19/2023 SLD COUNTY/SR - ANNUAL PRINT COUNTY: LACKAWANNA
 DIR: B TOTAL LEN: .028 MI. DIST: 04-2 SR: 2101
 LEFT MUN: DUNMORE B RIGHT MUN: DUNMORE B

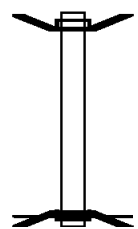
000147 FT
 000000 FT



000147 FT BMS EN 35/2101/0010/0000
 INTER-AHD DUNHAM DR
 0010/0147 (TWP)
 000000 FT 0 0 00000 0 00 0000+00
 NC DU NHAM DR
 INTER-BK DUNHAM DR
 (TWP)
 RAMP ELN
 BMSBG 35/2101/0010/0000
 MFC BEGIN = E
 0010/0000 LENGTH(AH 0147 BK 0000)

EXTRACT DATE: 12/18/2023 ROADWAY MANAGEMENT SYSTEM PAGE NUMBER: 387
 PRINT DATE: 12/19/2023 SLD COUNTY/SR - ANNUAL PRINT COUNTY: LACKAWANNA
 DIR: B TOTAL LEN: .036 MI. DIST: 04-2 SR: 2100
 LEFT MUN: DUNMORE B RIGHT MUN: DUNMORE B

000189 FT
 000000 FT



000189 FT BMS EN 35/2100/0010/0000
 INTER-AHD DUNHAM DR
 0010/0189 (TWP)
 000000 FT 0 0 00000 0 00 0000+00
 NC DU NHAM DR
 INTER-BK DUNHAM DR
 (TWP)
 SR 8024 (RAMP TO I-84)
 BMSBG 35/2100/0010/0000
 MFC BEGIN = E
 0010/0000 LENGTH(AH 0189 BK 0000)

DIR: B TOTAL LEN: 2.127 MI. DIST: 04-2 SR: 2020
 LEFT MUN: DUNMORE B RIGHT MUN: DUNMORE B

Street Name	Segment ID	Length	Notes
(BORO)	0060/1857		
	0060/1825		018"H 18"W CON BOX CUL LEN=0045 INSTALLED 1998
FIELD ST (BORO)			
DRINKER ST (BORO)	0060/1100		
	0060/0953		RAMP E RD (SR8007 SEG 0010/0596)
	0060/0900		018 "DIA CIRC CONCR LEN=0035 INSTALLED UNKN
	0060/0846		BMS EN 35/2020/0060/0534
	0060/0780		018 "DIA CIRC CONCR LEN=0035 INSTALLED UNKN
	0060/0534		0 0 0000 0 00 0000+00 I-81 SB RAMP BMSBG 35/2020/0060/0534
	0060/0440		RAMP F RD (SR8007 SEG 0250/0000)
DRINKER ST (BORO)	0060/0326		
	0060/0284		MEADE ST (BORO)
	0060/0264		018 "DIA CIRC CONCR LEN=0045 INSTALLED 1998
	0060/0084		MAHONEY ST (BORO)
1 0 00168 0 04 0853+32 004663 FT PROSPECT ST (BORO)	0060/0000	004663 FT	
	0060/0000		LENGTH(AH 2282 BK 2180)
	0050/2080		018"H 18"W CON BOX CUL LEN=0020 INSTALLED 1998
	0050/1835		ROSS ST (BORO)
GIBBONS ST (BORO)	0050/1777		
ALLEN ST (BORO)			
WARREN ST (BORO)	0050/1528		
	0050/1140		018"H 18"W CON BOX CUL LEN=0045 INSTALLED 1998
	0050/1137		GILROY ST (BORO)
BARNARD ST	0050/1100		018"H 18"W CON BOX CUL LEN=0045 INSTALLED 1998

DIR: B TOTAL LEN: 2.127 MI. DIST: 04-2 SR: 2020
 LEFT MUN: DUNMORE B RIGHT MUN: DUNMORE B

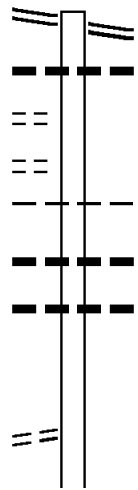
Location / Description	Segment ID	Length (FT)	Notes
(BORO)	0050/0782		
HILL ST (BORO)	0050/0746		024"H 36"W CON BOX CUL
SMITH ST (BORO)	0050/0250		LEN=0045 INSTALLED 1998
(BORO)	0050/0181		018"H 18"W CON BOX CUL
MARCUS ST (BORO)	0050/0070	002483 FT	LEN=0045 INSTALLED 1998
			1 0 00168 0 04 0875+00
REEVES ST (BORO)	0040/1372		
TRUMAN AV (BORO)	0040/1176		
			5 0050/0000 LENGTH(AH 2180 BK 1394)
			FRANKLIN ST (BORO)
			018"H 18"W CON BOX CUL
			LEN=0045 INSTALLED 1998
			HARRISON ST (BORO)
FRANK ST (BORO)	0040/0508		
			018 "DIA CIR PLASTIC
			LEN=0045 INSTALLED 1998
HOMESTEAD ST (BORO)	0040/0329		
		001089 FT	
RILEY ST (BORO)			
HARPER ST (SR2014 SEG 0010/1001)	0040/0000		
WARD ST (BORO)	0030/0905		
			5 0040/0000 LENGTH(AH 1394 BK 1089)
			APPLE ST (BORO)
			012 "DIA CIR PLASTIC
			LEN=0005 INSTALLED UNKN
			CHESTNUT ST (BORO)
			BONE CT (BORO)
			0030/0075 (BORO)
		000000 FT	
			1 0 00168 0 04 0899+99
			NC DR INKER ST
			BLAKELY ST (SR0347 SEG 0010/0000)
			MFC BEGIN = D
			5 0030/0000 LENGTH(AH 1089 BK 0000)

DIR: B TOTAL LEN: 2.016 MI. DIST: 04-2 SR: 2019
 LEFT MUN: ROARING BROOK T RIGHT MUN: ROARING BROOK T

SCRANTON DALEVILLE HW 010646 FT
 (SR0307 SEG 0110/2975)
 (SR0307 SEG 0111/2972) 0040/3134

HILLCREST RD
 (T345) 0040/2538
 HILLCREST RD
 (T345) 0040/2285

PRIVATE DR
 (PRDR) 0040/0063
 007512 FT



010646 FT SCRANTON DALEVILLE HW
 (SR0307 SEG 0111/2972)
 (SR0307 SEG 0110/2975) 0040/3134
 018 " DIA CIR PLASTIC
 0040/2670 LEN=0035 INSTALLED UNKN

0040/1906 ROARING BROOK
 SPRING BROOK T
 018 " DIA CIR PLASTIC
 0040/1780 LEN=0035 INSTALLED UNKN
 018 " DIA CIR PLASTIC
 0040/1320 LEN=0040 INSTALLED UNKN

007512 FT 2 0 35102 0 00 0076+25
 0040/0000 LENGTH(AH 3134 BK 2512)

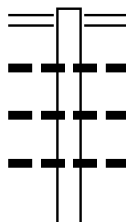
DIR: B TOTAL LEN: 2.016 MI. DIST: 04-2 SR: 2019
 LEFT MUN: SPRING BROOK T RIGHT MUN: SPRING BROOK T

Street Name	Segment ID	Start	End	Material	Length	Notes
GENERAL DR (PRDR)	0030/2071	==				
		0030/1856	018 " DIA	CIRC METAL	LEN=0035	INSTALLED UNKN
		0030/1419	018 " DIA	CIR PLASTIC	LEN=0035	INSTALLED UNKN
		0030/0906	018 " DIA	CIR PLASTIC	LEN=0040	INSTALLED 2001
		0030/0716	018 " DIA	CIR PLASTIC	LEN=0040	INSTALLED 2005
CHRISTMAS LN (PRDR)	0030/0713	==				
	005000 FT	0030/0320	018 " DIA	CIR PLASTIC	LEN=0035	INSTALLED UNKN
		005000 FT	2 0 35102	0 00 0051+13		
		0030/0000	LENGTH(AH	2512 BK 2484)		
		0020/2385	018 " DIA	CIR PLASTIC	LEN=0040	INSTALLED UNKN
MISLINSKI RD (TWP)	0020/1125	==				
	002516 FT	0020/0881	018 " DIA	CIR PLASTIC	LEN=0035	INSTALLED UNKN
		002516 FT	2 0 35102	0 00 0025+16		
		0020/0000	LENGTH(AH	2484 BK 2516)		
		0010/2311	018 " DIA	CIR PLASTIC	LEN=0040	INSTALLED 1996
000000 FT	0010/0680	018 " DIA	CIRC CONCR	LEN=0050	INSTALLED UNKN	
	0010/0189	015 " DIA	CIRC METAL	LEN=0040	INSTALLED UNKN	
	0010/0140	024 " DIA	CIRC METAL	LEN=0040	INSTALLED UNKN	
	000000 FT	2 0 35102	0 00 0000+00			
	INTER-BK		HARA RD			
		SR 0690 SH				
		(SR0690 SEG	0040/2632)			
		MATTHEWS RD				
		(T314)				
		MFC BEGIN = E				
	0010/0000	LENGTH(AH	2516 BK 0000)			

EXTRACT DATE: 12/18/2023 ROADWAY MANAGEMENT SYSTEM PAGE NUMBER: 381
PRINT DATE: 12/19/2023 SLD COUNTY/SR - ANNUAL PRINT COUNTY: LACKAWANNA


DIR: B TOTAL LEN: 3.706 MI. DIST: 04-2 SR: 2018
LEFT MUN: COVINGTON T RIGHT MUN: COVINGTON T

019568 FT



019568 FT	DRINKER	PK
0070/2998	(SR0435	SEG 0110/1649)
	015 "DIA	CIR PLASTIC
0070/2810	LEN=0030	INSTALLED UNKN
	015 "DIA	CIR PLASTIC
0070/2394	LEN=0035	INSTALLED UNKN
	015 "DIA	CIR PLASTIC
0070/2272	LEN=0040	INSTALLED UNKN

DIR: B TOTAL LEN: 3.706 MI. DIST: 04-2 SR: 2018
 LEFT MUN: COVINGTON T RIGHT MUN: COVINGTON T



016570 FT

0070/0535 015 "DIA CIR PLASTIC
 016570 FT LEN=0035 INSTALLED UNKN
 0070/0000 2 0 35044 0 00 0080+41
 LENGTH(AH 2998 BK 2763)
 015 "DIA CIRC METAL
 0060/2606 LEN=0035 INSTALLED UNKN

0060/1626 012 "DIA CIR PLASTIC
 LEN=0030 INSTALLED UNKN
 SCRANTON DALEVILLE HW
 (SR0307 SEG 0030/0000)
 (SR0307 SEG 0031/0000)

0060/0570 018 "DIA CIR PLASTIC
 LEN=0035 INSTALLED UNKN
 (APRA) MIDVALLEY CONTRA
 MIDVALLEY CONTRACTING R
 (PRDR)

2 0 35044 0 00 0052+40 013807 FT
 STORM RD
 (T335)

0060/0186 018 "DIA CIR PLASTIC
 013807 FT LEN=0045 INSTALLED 2006
 0060/0000 LENGTH(AH 2763 BK 2803)

0050/1797 BMS EN 35/2018/0050/1426
 2 0 35044 0 00 0038+61
 SR 0380 NB
 0050/1426 BMSBG 35/2018/0050/1426

EUREKA STONE QUARRY
 (PRDR) 0050/0537
 011004 FT

0050/0665 018 "DIA CIR PLASTIC
 LEN=0040 INSTALLED UNKN
 (APRA) JAMES D. MORRIS
 0050/0537 2 0 35044 0 00 0024+71
 011004 FT LENGTH(AH 2803 BK 2470)
 0050/0000 015 "DIA CIRC METAL
 0040/2408 LEN=0030 INSTALLED UNKN

0040/0839 018 "DIA CIR PLASTIC
 LEN=0040 INSTALLED UNKN

0040/0010 024 "DIA CIRC CONCR
 LEN=0040 INSTALLED UNKN

DIR: B TOTAL LEN: 3.706 MI. DIST: 04-2 SR: 2018
 LEFT MUN: COVINGTON T RIGHT MUN: COVINGTON T

Stationing	Description	Material	Length	Notes
008534 FT	NC DO			
0040/0000	==			
0030/1841	036 " DIA	CIR PLASTIC	LEN=0035	INSTALLED UNKN
0030/1618	015 " DIA	CIRC CONCR	LEN=0036	INSTALLED UNKN
0030/1310	015 " DIA	CIR PLASTIC	LEN=0040	INSTALLED UNKN
0030/1155	018 " DIA	CIRC CONCR	LEN=0036	INSTALLED UNKN
0030/0574	018 " DIA	CIRC CONCR	LEN=0035	INSTALLED UNKN
006020 FT	2 0 35045			
0030/0000	5	LENGTH(AH 2514 BK 2504)		
0020/2354	018 " DIA	CIRC CONCR	LEN=0040	INSTALLED UNKN
0020/2040	018 " DIA	CIRC CONCR	LEN=0040	INSTALLED UNKN
0020/1015	018 " DIA	CIR PLASTIC	LEN=0040	INSTALLED UNKN
003516 FT	2 0 35045			
0020/0000	5	LENGTH(AH 2504 BK 3516)		
0010/3247	015 " DIA	CIRC CONCR	LEN=0040	INSTALLED UNKN
0010/2759	015 " DIA	CIR PLASTIC	LEN=0030	INSTALLED UNKN
0010/1918	018 " DIA	CIR PLASTIC	LEN=0030	INSTALLED UNKN
0010/0864	STRUCTURE	LENGTH 15 FT		
0010/0503	BMSID 35/2018/0010/0864			
000000 FT	018 " DIA	CIRC CONCR	LEN=0040	INSTALLED UNKN
000000 FT	2 0 35045			
000000 FT	NC YO			
0010/0000	5	LENGTH(AH 3516 BK 0000)		

OLD SCHOOL HOUSE RD
(T336)

008534 FT 2 0 35044 0 00 0000+00
 NC DO RANTOWN RD
 SANDY BEACH RD
 (SR2017 SEG 0090/2487)
 LENGTH(AH 2470 BK 2514)

036 " DIA CIR PLASTIC
 LEN=0035 INSTALLED UNKN
 015 " DIA CIRC CONCR
 LEN=0036 INSTALLED UNKN
 015 " DIA CIR PLASTIC
 LEN=0040 INSTALLED UNKN
 018 " DIA CIRC CONCR
 LEN=0036 INSTALLED UNKN
 018 " DIA CIRC CONCR
 LEN=0035 INSTALLED UNKN

006020 FT 2 0 35045 0 00 0374+77
 5 LENGTH(AH 2514 BK 2504)
 018 " DIA CIRC CONCR
 LEN=0040 INSTALLED UNKN
 018 " DIA CIRC CONCR
 LEN=0040 INSTALLED UNKN

018 " DIA CIR PLASTIC
 LEN=0040 INSTALLED UNKN

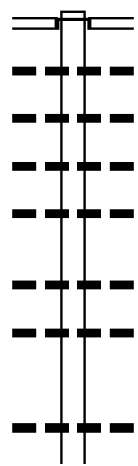
003516 FT 2 0 35045 0 00 0399+91
 5 LENGTH(AH 2504 BK 3516)
 015 " DIA CIRC CONCR
 LEN=0040 INSTALLED UNKN
 015 " DIA CIR PLASTIC
 LEN=0030 INSTALLED UNKN
 018 " DIA CIR PLASTIC
 LEN=0030 INSTALLED UNKN

SPRING BROOK
 STRUCTURE LENGTH 15 FT

0010/0864 BMSID 35/2018/0010/0864
 018 " DIA CIRC CONCR
 LEN=0040 INSTALLED UNKN
 000000 FT 2 0 35045 0 00 0435+38
 NC YO STVILLE RD
 SPRING BROOK AV
 (SR0502 SEG 0230/0000)
 MFC BEGIN = E
 5 LENGTH(AH 3516 BK 0000)

EXTRACT DATE: 12/18/2023 ROADWAY MANAGEMENT SYSTEM PAGE NUMBER: 378
 PRINT DATE: 12/19/2023 SLD COUNTY/SR - ANNUAL PRINT COUNTY: LACKAWANNA
 DIR: B TOTAL LEN: 4.072 MI. DIST: 04-2 SR: 2017
 LEFT MUN: COVINGTON T RIGHT MUN: COVINGTON T

Stationing	Description	Material	Length	Notes
021498 FT	INTER-AHD			
0090/2487	OLD SCHOOL HOUSE RD (T336)			
0090/2464	DORANTOWN RD (SR2018 SEG 0040/0000)	015" DIA CIR PLASTIC	LEN=0100	INSTALLED UNKN
0090/2061		018" DIA CIR PLASTIC	LEN=0040	INSTALLED UNKN
0090/1770		018" DIA CIR PLASTIC	LEN=0036	INSTALLED UNKN
0090/1445		018" DIA CIR PLASTIC	LEN=0040	INSTALLED UNKN
0090/0624		015" DIA CIR PLASTIC	LEN=0040	INSTALLED UNKN
0090/0162		018" DIA CIRC CONCR	LEN=0040	INSTALLED UNKN
019011 FT		2 0 35045 0 00 0324+68		
0090/0000		LENGTH(AH 2487 BK 2052)		
0080/1566		015" DIA CIR PLASTIC	LEN=0040	INSTALLED UNKN
		060" DIA CIRC METAL		



DIR: B TOTAL LEN: 4.072 MI. DIST: 04-2 SR: 2017
 LEFT MUN: COVINGTON T RIGHT MUN: COVINGTON T

2 0 35045 0 00 0304+00 016959 FT
 MACKENZIE RD
 (T333) 0080/0000

014510 FT

011336 FT

009019 FT

0080/1180	LEN=0070	INSTALLED UNKN
0080/1148	DUNNS DR (PRDR)	
0080/0215	018 " DIA CIRC CONCR LEN=0035	INSTALLED UNKN
0080/0000	LENGTH(AH 2052 BK 2449) 018 " DIA CIRC CONCR	
0070/2313	LEN=0060	INSTALLED UNKN
0070/1401	015 " DIA CIR PLASTIC LEN=0035	INSTALLED UNKN
0070/0272	018 " DIA CIR PLASTIC LEN=0040	INSTALLED UNKN
0070/0000	LENGTH(AH 2449 BK 3174) COVINGTON CLIFTON T	
0060/3155	018 " DIA CIR PLASTIC LEN=0040	INSTALLED UNKN
0060/2948	018 " DIA CIR PLASTIC LEN=0040	INSTALLED UNKN
0060/2260	015 " DIA CIR PLASTIC LEN=0040	INSTALLED UNKN
0060/1934	015 " DIA CIR PLASTIC LEN=0040	INSTALLED UNKN
0060/1402	015 " DIA CIR PLASTIC LEN=0035	INSTALLED UNKN
0060/0316	018 " DIA CIR PLASTIC LEN=0040	INSTALLED UNKN
0060/0000	LENGTH(AH 3174 BK 2317) 018 " DIA CIR PLASTIC	
0050/2062	LEN=0040	INSTALLED UNKN
0050/1481	018 " DIA CIR PLASTIC LEN=0035	INSTALLED UNKN
0050/0128	018 " DIA CIR PLASTIC LEN=0050	INSTALLED UNKN
0050/0000	LENGTH(AH 2317 BK 2511) 2 0 35045 0 00 0224+73	

DIR: B TOTAL LEN: 4.072 MI. DIST: 04-2 SR: 2017
 LEFT MUN: CLIFTON T RIGHT MUN: CLIFTON T

ASH GAP RD
 (PRDR)

0040/0193

006508 FT

004019 FT

001519 FT

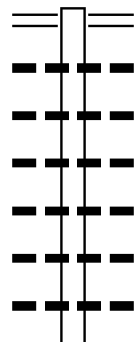
000000 FT

CLIFTON BEACH RD
 (SR2013 SEG 0160/0000) 0010/0000

0040/1274	018 "DIA	CIR PLASTIC	LEN=0250	INSTALLED UNKN
0040/0150	018 "DIA	CIR PLASTIC	LEN=0040	INSTALLED 1998
006508 FT	2 0 35045	0 00 0199+62		
0040/0000	LENGTH(AH 2511 BK 2489)			
0030/1326	015 "DIA	CIR PLASTIC	LEN=0035	INSTALLED UNKN
0030/0963	015 "DIA	CIR PLASTIC	LEN=0035	INSTALLED UNKN
0030/0460	015 "DIA	CIR PLASTIC	LEN=0040	INSTALLED UNKN
0030/0106	018 "DIA	CIR PLASTIC	LEN=0050	INSTALLED 2001
004019 FT	2 0 35045	0 00 0176+04		
0030/0000	LENGTH(AH 2489 BK 2500)			
0020/1490	018 "DIA	CIR PLASTIC	LEN=0030	INSTALLED UNKN
0020/1001	018 "DIA	CIR PLASTIC	LEN=0016	INSTALLED 2001
0020/0038	018 "DIA	CIR PLASTIC	LEN=0010	INSTALLED 2001
001519 FT	2 0 35045	0 00 0151+04		
0020/0000	LENGTH(AH 2500 BK 1519)			
0010/0824	015 "DIA	CIR PLASTIC	LEN=0040	INSTALLED UNKN
0010/0343	018 "DIA	CIR PLASTIC	LEN=0050	INSTALLED UNKN
0010/0067	018 "DIA	CIR PLASTIC	LEN=0045	INSTALLED 2000
000000 FT	2 0 35045	0 00 0135+85		
CLIFTON BEACH RD				
(SR2013 SEG 0160/0000)				
NC SANDY BEACH RD				
MFC BEGIN = E				
0010/0000	LENGTH(AH 1519 BK 0000)			

EXTRACT DATE: 12/18/2023 ROADWAY MANAGEMENT SYSTEM PAGE NUMBER: 375
 PRINT DATE: 12/19/2023 SLD COUNTY/SR - ANNUAL PRINT COUNTY: LACKAWANNA
 DIR: B TOTAL LEN: 5.249 MI. DIST: 04-2 SR: 2016
 LEFT MUN: THORNHURST T RIGHT MUN: THORNHURST T

027717 FT



027717 FT	OLD RIVER RD
0110/2487	(SR2013 SEG 0050/0000)
	018 " DIA CIR PLASTIC
0110/2390	LEN=0042 INSTALLED UNKN
	018 " DIA CIR PLASTIC
0110/2168	LEN=0040 INSTALLED 1997
	018 " DIA CIR PLASTIC
0110/1780	LEN=0050 INSTALLED 1997
	018 " DIA CIR PLASTIC
0110/1410	LEN=0048 INSTALLED 1997
	018 " DIA CIR PLASTIC
0110/0896	LEN=0050 INSTALLED UNKN
	018 " DIA CIR PLASTIC
0110/0594	LEN=0050 INSTALLED 1997
	018 " DIA CIR PLASTIC

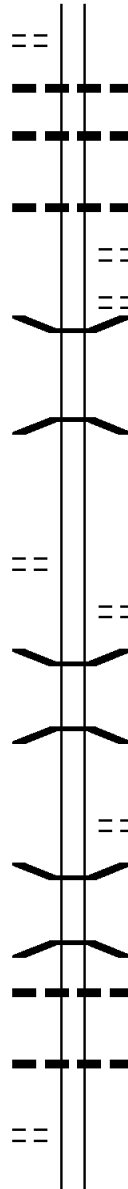
DIR: B TOTAL LEN: 5.249 MI. DIST: 04-2 SR: 2016
 LEFT MUN: THORNHURST T RIGHT MUN: THORNHURST T

STREET	START	END	LEN	UNIT	STATUS	DATE	REMARKS
	0110	0276	0050	FT	INSTALLED	1997	
	025230			FT			1 0 00665 0 00 0025+01
	0110	0000			LENGTH(AH	2487	BK 2499)
					018 "DIA		CIR PLASTIC
	0100	1976	0020	FT	INSTALLED	2000	
					018 "DIA		CIR PLASTIC
	0100	0243	0030	FT	INSTALLED	1997	
	022731			FT			1 0 00665 0 00 0050+00
	0100	0000			LENGTH(AH	2499	BK 2000)
					MELVIN RD		(PRDR)
	0090	1383			018 "DIA		CIR PLASTIC
	0090	1382			LEN=0055		INSTALLED 2000
					018 "DIA		CIR PLASTIC
	0090	0819	0040	FT	INSTALLED	2000	
STOUTS DR (PRDR)	0090	0600					
	0090	0117			018 "DIA		CIR PLASTIC
	020731			FT	LEN=0040		INSTALLED UNKN
	0090	0000			1 0 00665 0 00 0070+00		LENGTH(AH 2000 BK 2395)
	0080	1385			018 "DIA		CIR PLASTIC
	0080	0772			LEN=0045		INSTALLED 1997
					018 "DIA		CIR PLASTIC
	0080	0772			LEN=0035		INSTALLED UNKN
1 0 00665 0 00 0093+95 PINEGROVE RD (T301)	018336			FT			
	0080	0000			018336		FT
	0080	0000			LENGTH(AH	2395	BK 2591)
					018 "DIA		CIR PLASTIC
	0070	2195			LEN=0035		INSTALLED UNKN
					TANNERY RD		(TWP)
	0070	2014					
					018 "DIA		CIR PLASTIC
	0070	0067			LEN=0040		INSTALLED 2000
	015745			FT	1 0 00665 0 00 0120+00		
	0070	0000			LENGTH(AH	2591	BK 2136)

DIR: B TOTAL LEN: 5.249 MI. DIST: 04-2 SR: 2016
 LEFT MUN: THORNHURST T RIGHT MUN: THORNHURST T

JUNE BERRY DR
 (PRDR)

0060/1707



0060/1568 018 "DIA CIR PLASTIC
 LEN=0050 INSTALLED 1998
 0060/1265 018 "DIA CIR PLASTIC
 LEN=0045 INSTALLED 1997
 0060/0535 048 "DIA CIR PLASTIC
 LEN=0053 INSTALLED 2000
 THORNHURST STATE PARK R
 (PARK)
 0060/0471 THORNHURST STATE PARK R
 (PARK)
 0060/0129 (PARK)
 0060/0019 BMSSEN 35/2016/0060/0000
 013609 FT 1 0 00665 0 00 0141+30
 POND CREEK
 BMSBG 35/2016/0060/0000
 0060/0000 LENGTH(AH 2136 BK 3249)

013609 FT

MAPLE DR
 (PRDR)

0050/1573

0050/1178 COUNTY ESTATES RD
 (PRDR)
 0050/0514 BMSSEN 35/2016/0050/0500
 1 0 00665 0 00 0173+74
 STEIGMEIERS POND
 0050/0500 BMSBG 35/2016/0050/0500
 010360 FT 1 0 00665 0 00 0173+92
 0050/0000 LENGTH(AH 3249 BK 3047)
 COUNTRY CLUB DR
 (PRDR)
 0040/2717
 0040/2006 BMSSEN 35/2016/0040/1992
 1 0 00665 0 00 0184+48
 POND CREEK
 0040/1992 BMSBG 35/2016/0040/1992
 018 "DIA CIR PLASTIC
 0040/1439 LEN=0060 INSTALLED 1997
 0040/0580 018 "DIA CIR PLASTIC
 LEN=0040 INSTALLED UNKN
 007313 FT
 0040/0000 LENGTH(AH 3047 BK 1732)
 018 "DIA CIR PLASTIC

010360 FT

1 0 00665 0 00 0204+40
 PITTSTON RD
 (TWP)

007313 FT
 0040/0000

DIR: B TOTAL LEN: 5.249 MI. DIST: 04-2 SR: 2016
 LEFT MUN: THORNHURST T RIGHT MUN: THORNHURST T

1 0 00665 0 00 0221+75 005581 FT
 PINCHOT TR
 (TWP)

0030/0000

003819 FT

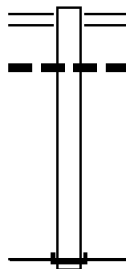
000000 FT

0030/1085	LEN=0055	INSTALLED	1997
	024 "DIA	CIR PLASTIC	
0030/1006	LEN=0041	INSTALLED	1998
	018 "DIA	CIR PLASTIC	
0030/0730	LEN=0040	INSTALLED	UNKN
	018 "DIA	CIR PLASTIC	
0030/0511	LEN=0045	INSTALLED	UNKN
	024 "DIA	CIR PLASTIC	
0030/0250	LEN=0046	INSTALLED	UNKN
	018 "DIA	CIR PLASTIC	
0030/0111	LEN=0040	INSTALLED	1998
005581 FT	URSUS DR		
	(TWP)		
0030/0000	LENGTH(AH	1732 BK	1762)
	036 "DIA	CIR PLASTIC	
0020/0886	LEN=0045	INSTALLED	1997
	018 "DIA	CIR PLASTIC	
0020/0323	LEN=0047	INSTALLED	2000
003819 FT	1 0 00665 0 00 0240+03		
0020/0000	LENGTH(AH	1762 BK	3819)
	018 "DIA	CIR PLASTIC	
0010/3752	LEN=0041	INSTALLED	1998
	018 "DIA	CIR PLASTIC	
0010/2975	LEN=0043	INSTALLED	UNKN
	024 "DIA	CIR PLASTIC	
0010/2783	LEN=0047	INSTALLED	UNKN
	018 "DIA	CIR PLASTIC	
0010/2401	LEN=0060	INSTALLED	UNKN
	TANNERY RD		
0010/2273	(TWP)		
	018 "DIA	CIR PLASTIC	
0010/2207	LEN=0047	INSTALLED	UNKN
	018 "DIA	CIR PLASTIC	
0010/1832	LEN=0040	INSTALLED	UNKN
	018 "DIA	CIR PLASTIC	
0010/1280	LEN=0043	INSTALLED	1998
	018 "DIA	CIR PLASTIC	
0010/0858	LEN=0050	INSTALLED	UNKN
	1 0 00665 0 00 0277+81		
	024 "DIA	CIR PLASTIC	
	LEN=0040	INSTALLED	1998
	NC BEAR LAKE RD		
	INTER-BK THORNHURST RD		
	(SR2035 SEG	0010/0000)	
	MFC BEGIN = D		
	BK-LUZERNE	(40)	
0010/0000	LENGTH(AH	3819 BK	0000)

EXTRACT DATE: 12/18/2023 ROADWAY MANAGEMENT SYSTEM PAGE NUMBER: 371
 PRINT DATE: 12/19/2023 SLD COUNTY/SR - ANNUAL PRINT COUNTY: LACKAWANNA
 DIR: B TOTAL LEN: .190 MI. DIST: 04-2 SR: 2015
 LEFT MUN: THORNHURST T RIGHT MUN: THORNHURST T

001001 FT

000000 FT



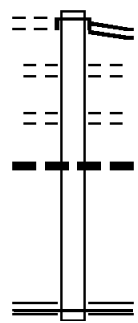
001001 FT OLD RIVER RD
 0010/1001 (SR2013 SEG 0040/0000)
 018 " DIA CIR PLASTIC
 0010/0628 LEN=0065 INSTALLED 1997
 000000 FT 2 0 45039 6 00 0000+00
 NC LOCUST RIDGE RD
 INTER-BK LOCUST RIDGE RD
 (SR4003 SEG 0100/2607)
 MFC BEGIN = E
 BK-MONROE (45)
 0010/0000 LENGTH(AH 1001 BK 0000)

REILLEY ST
(BORO)

001001 FT

0010/1001

000000 FT



001001 FT
INTER-AHD

0010/1001

0010/0794

0010/0431

0010/0025

000000 FT

NC HARPER ST

BLAKELY ST

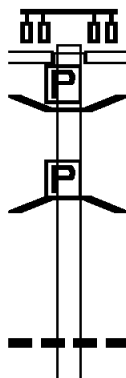
MFC BEGIN = E

0010/0000

DRINKER ST
(SR2020 SEG 0040/0000)
 DRINKER ST
(SR2020 SEG 0040/0000)
 WARD ST
(BORO)
 APPLE ST
(BORO)
 018" DIA CIRC CONCR
 LEN=0050 INSTALLED UNKN
 1 0 00168 1 00 0010+00
 HARPER ST
 BLAKELY ST
 (SR0347 SEG 0010/0349)
 MFC BEGIN = E
 LENGTH(AH 1001 BK 0000)

EXTRACT DATE: 12/18/2023 ROADWAY MANAGEMENT SYSTEM PAGE NUMBER: 369
 PRINT DATE: 12/19/2023 SLD COUNTY/SR - ANNUAL PRINT COUNTY: LACKAWANNA
 DIR: B TOTAL LEN: 9.222 MI. DIST: 04-2 SR: 2013
 LEFT MUN: CLIFTON T RIGHT MUN: CLIFTON T

048693 FT



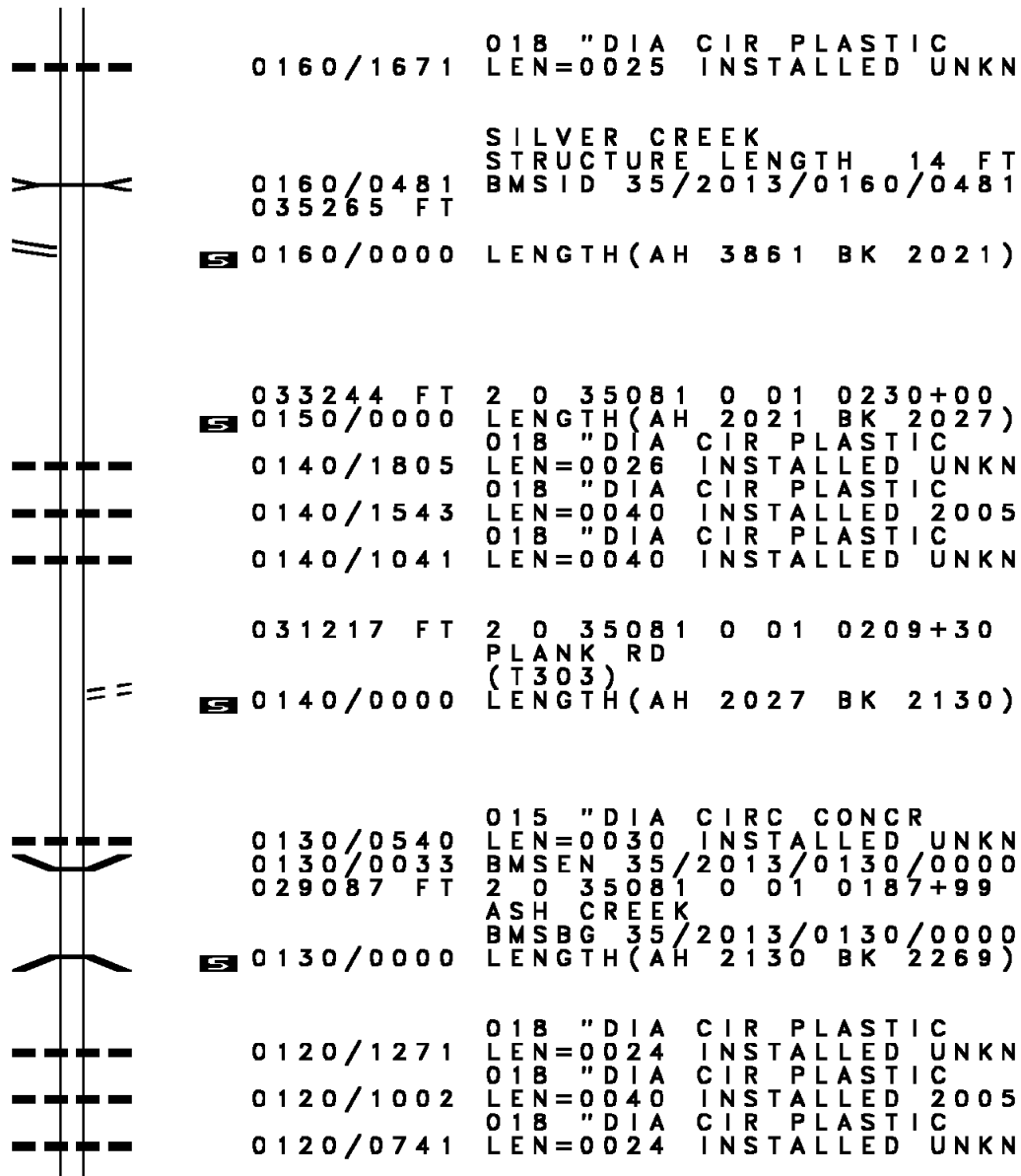
048693 FT
 INTER-AHD PHILLIPS RD
 (T308)
 DRINKER TPK
 (SR0435 SEG 0031/0000)
 (SR0435 SEG 0030/0000)
 0190/3744
 0190/3172 BMS EN 35/2013/0190/3129
 BRIDGE POSTED (TONS)
 2 0 35045 0 00 0005+72
 SGL 27 COMB 32
 MEADOW BROOK
 0190/3129 BMSBG 35/2013/0190/3129
 0190/1565 018 " DIA CIR PLASTIC
 LEN=0045 INSTALLED 2005

DIR: B TOTAL LEN: 9.222 MI. DIST: 04-2 SR: 2013
 LEFT MUN: CLIFTON T RIGHT MUN: CLIFTON T

Stationing	Material	Length	Notes
044949 FT	0190/0874 018" DIA CIR PLASTIC LEN=0040 INSTALLED 2005		
044949 FT	0190/0065 018" DIA CIRC CONCR LEN=0026 INSTALLED UNKN		
	044949 FT 2 0 35045 0 00 0037+76 SR 0380 NB		
	OP ID 35/0380/0144/0000 5 0190/0000 LENGTH(AH 3744 BK 2811)		
	0180/2650 018" DIA CIRC METAL LEN=0025 INSTALLED UNKN		
	SR 0380 SB		
	OP ID 35/0380/0145/0000 0180/2592 024"H 42"W ELLIP METAL		
	0180/2293 LEN=0040 INSTALLED UNKN		
	0180/2220 018" DIA CIR PLASTIC LEN=0045 INSTALLED UNKN		
	0180/1999 018" DIA CIR PLASTIC LEN=0025 INSTALLED UNKN		
042138 FT	0180/0887 024" DIA CIR PLASTIC LEN=0025 INSTALLED UNKN		
	0180/0514 036" DIA CIR PLASTIC LEN=0025 INSTALLED UNKN		
	042138 FT 2 0 35045 0 00 0065+47 5 0180/0000 LENGTH(AH 2811 BK 3012)		
	0170/2538 018" DIA CIR PLASTIC LEN=0025 INSTALLED UNKN		
	0170/2157 018" DIA CIR PLASTIC LEN=0040 INSTALLED 2005		
	0170/1657 CLIFTON MANOR DR (PRDR)		
BUBBA LN (PRDR)	0170/0935 ==		
039126 FT	0170/0191 018" DIA CIRC CONCR LEN=0032 INSTALLED UNKN		
	0170/0015 018" DIA CIR PLASTIC LEN=0025 INSTALLED UNKN		
	039126 FT 2 0 35045 0 00 0095+36 5 0170/0000 LENGTH(AH 3012 BK 3861)		
	0160/3706 018" DIA CIRC CONCR LEN=0025 INSTALLED UNKN		
BENTLER RD (TWP)	0160/2730 ==		

DIR: B TOTAL LEN: 9.222 MI. DIST: 04-2 SR: 2013
 LEFT MUN: CLIFTON T RIGHT MUN: CLIFTON T

2 0 35045 0 00 0134+20 035265 FT
 SANDY BEACH RD
 (SR2017 SEG 0010/0000) 0160/0000



0160/1671 018 "DIA CIR PLASTIC
 LEN=0025 INSTALLED UNKN

SILVER CREEK
 STRUCTURE LENGTH 14 FT
 BMSID 35/2013/0160/0481

5 0160/0000 LENGTH(AH 3861 BK 2021)

033244 FT

5 033244 FT 2 0 35081 0 01 0230+00
 0150/0000 LENGTH(AH 2021 BK 2027)

0140/1805 018 "DIA CIR PLASTIC
 LEN=0026 INSTALLED UNKN

0140/1543 018 "DIA CIR PLASTIC
 LEN=0040 INSTALLED 2005

0140/1041 018 "DIA CIR PLASTIC
 LEN=0040 INSTALLED UNKN

031217 FT

031217 FT 2 0 35081 0 01 0209+30
 PLANK RD
 (T303)

5 0140/0000 LENGTH(AH 2027 BK 2130)

029087 FT

0130/0540 015 "DIA CIRC CONCR
 LEN=0030 INSTALLED UNKN

0130/0033 BMSFN 35/2013/0130/0000
 029087 FT 2 0 35081 0 01 0187+99

5 0130/0000 ASH CREEK
 BMSBG 35/2013/0130/0000
 LENGTH(AH 2130 BK 2269)

0120/1271 018 "DIA CIR PLASTIC
 LEN=0024 INSTALLED UNKN

0120/1002 018 "DIA CIR PLASTIC
 LEN=0040 INSTALLED 2005

0120/0741 018 "DIA CIR PLASTIC
 LEN=0024 INSTALLED UNKN

DIR: B TOTAL LEN: 9.222 MI. DIST: 04-2 SR: 2013
 LEFT MUN: CLIFTON T RIGHT MUN: CLIFTON T

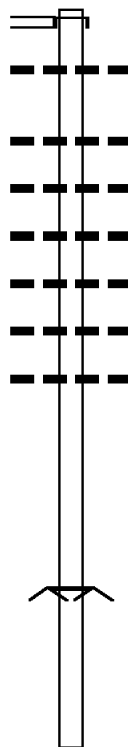
Stationing	Description	Material	Length	Status
026818 FT	026818 FT	2 0 35081 0 01 0165+04		
	0120/0000	LENGTH(AH 2269 BK 1921)		
	0110/1352	018 " DIA CIR PLASTIC		
	0110/1020	LEN=0040 INSTALLED 2005		
	0110/0290	018 " DIA CIR PLASTIC		
024897 FT	024897 FT	2 0 35081 0 01 0145+20		
	0110/0000	QUICK ISLAND RD (T303)		
	0100/1142	LENGTH(AH 1921 BK 1234) LC TO CLIFTON BEACH RD (CONN)		
023663 FT	023663 FT	2 0 35081 0 01 0133+61		
	0100/0000	NC CLIFTON BEACH RD SPRUCE RUN STRUCTURE LENGTH 15 FT BMSID 35/2013/0100/0000 CLIFTON THORNHURST T		
	0090/2517	LENGTH(AH 1234 BK 3321)		
	0090/2020	018 " DIA CIRC METAL		
	0090/0887	LEN=0028 INSTALLED UNKN		
020342 FT	020342 FT	2 0 35081 0 01 0097+81		
	0090/0355	018 " DIA CIR PLASTIC		
	0090/0000	LEN=0026 INSTALLED UNKN		
	0090/0000	024 " DIA CIR PLASTIC		
	0090/0000	LEN=0040 INSTALLED UNKN		
	0080/0744	BUCKEYE RUN STRUCTURE LENGTH 13 FT BMSID 35/2013/0080/0744		
018330 FT	018330 FT			
	0080/0000	LENGTH(AH 2012 BK 3536)		
	0070/3170	018 " DIA CIR PLASTIC		
	0070/3170	LEN=0028 INSTALLED UNKN		

2 0 35081 0 01 0077+69 018330 FT
 PINEGROVE RD (T301) 0080/0000

DIR: B TOTAL LEN: 9.222 MI. DIST: 04-2 SR: 2013
 LEFT MUN: THORNHURST T RIGHT MUN: THORNHURST T

		0070/2946	018 " DIA LEN=0028	CIR PLASTIC INSTALLED UNKN
		0070/2500	018 " DIA LEN=0030	CIR PLASTIC INSTALLED UNKN
014794 FT		0070/0043 014794 FT	BMS EN 35/2013/0070/0000 2 0 35081 0 00 0042+07	POND CREEK
		0070/0000	BMSBG 35/2013/0070/0000 LENGTH(AH 3536 BK 1680)	
		0060/0760	018 " DIA LEN=0050	CIR PLASTIC INSTALLED 1997
013114 FT		0060/0158 013114 FT	015 " DIA LEN=0030	CIRC METAL INSTALLED UNKN
		0060/0000	2 0 35081 0 00 0025+00 LENGTH(AH 1680 BK 2472)	
		0050/2057	018 " DIA LEN=0020	CIR PLASTIC INSTALLED UNKN
		0050/1757	018 " DIA LEN=0040	CIR PLASTIC INSTALLED 2005
		0050/0267 010642 FT	036 " DIA LEN=0050	CIR PLASTIC INSTALLED 2005
2 0 35081 0 00 0000+00 BEAR LAKE RD (SR2016 SEG 0110/2487)		0050/0000	LENGTH(AH 2472 BK 2619)	
		0040/2055	018 " DIA LEN=0030	CIRC METAL INSTALLED UNKN
		0040/1115	015 " DIA LEN=0050	CIR PLASTIC INSTALLED UNKN
		0040/1100	018 " DIA LEN=0060	CIR PLASTIC INSTALLED UNKN
		0040/0970	012 " DIA LEN=0030	CIRC METAL INSTALLED UNKN
008023 FT		008023 FT	2 0 45039 6 00 0010+43	

RESERVOIR RD 003332 FT
 (SR2004 SEG 0020/0000) 0020/3332



003332 FT
 INTER-AHD RESERVOIR RD
 0020/3332 (SR2004 SEG 0020/0000)
 018 " DIA CIR PLASTIC
 0020/3218 LEN=0040 INSTALLED 1996
 018 " DIA CIR PLASTIC
 0020/2530 LEN=0030 INSTALLED UNKN
 018 " DIA CIR PLASTIC
 0020/2097 LEN=0039 INSTALLED 2007
 018 " DIA CIR PLASTIC
 0020/1663 LEN=0020 INSTALLED 1996
 018 " DIA CIR PLASTIC
 0020/1600 LEN=0080 INSTALLED UNKN
 018 " DIA CIR PLASTIC
 0020/1572 LEN=0040 INSTALLED UNKN
 018 " DIA CIR PLASTIC
 0020/1527 LEN=0070 INSTALLED UNKN

000000 FT

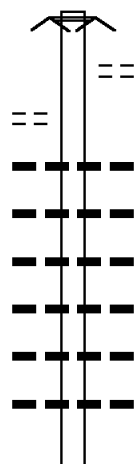
000000 FT 2 0 35004 0 00 0019+62
 NC YEDINAK LN
 SR 2012 SH
 ROAD CLOSED BACK
 5 0020/0000 LENGTH(AH 3332 BK 0000)

EXTRACT DATE: 12/18/2023 ROADWAY MANAGEMENT SYSTEM PAGE NUMBER: 362
 PRINT DATE: 12/19/2023 SLD COUNTY/SR - ANNUAL PRINT COUNTY: LACKAWANNA
 DIR: B TOTAL LEN: 1.645 MI. DIST: 04-2 SR: 2011
 LEFT MUN: COVINGTON T RIGHT MUN: COVINGTON T

LEHIGH RD
(TWP)

008688 FT

0030/2640



008688 FT UNKNOWN RD
 0030/3139 ROAD CLOSED AHEAD
 0030/2840 FREYTOWN RD
 (T346)

0030/2617	018 " DIA	CIR PLASTIC
	LEN=0030	INSTALLED UNKN
0030/2345	015 " DIA	CIRC CONCR
	LEN=0028	INSTALLED UNKN
0030/2176	018 " DIA	CIR PLASTIC
	LEN=0030	INSTALLED UNKN
0030/1903	018 " DIA	CIR PLASTIC
	LEN=0099	INSTALLED UNKN
0030/1391	015 " DIA	CIR PLASTIC
	LEN=0040	INSTALLED UNKN
0030/1110	018 " DIA	CIR PLASTIC
	LEN=0030	INSTALLED UNKN
	015 " DIA	CIRC CONCR

DIR: B TOTAL LEN: 1.645 MI. DIST: 04-2 SR: 2011
 LEFT MUN: COVINGTON T RIGHT MUN: COVINGTON T

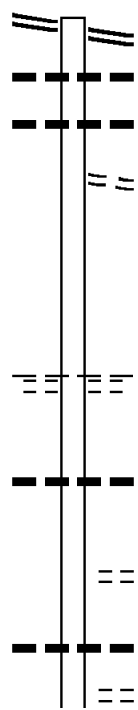
Stationing	Length	Material	Notes
005549 FT	0030/0497	LEN=0028 015" DIA CIRC CONCR	INSTALLED UNKN
	0030/0038	LEN=0028	INSTALLED UNKN
	005549 FT	2 0 35057 0 00 0059+40	
	0030/0000	COVINGTON T CLIFTON T LENGTH(AH 3139 BK 2739)	
	0020/1920	018" DIA CIRC METAL LEN=0030	INSTALLED UNKN
	0020/0971	024" DIA CIRC PLASTIC LEN=0030	INSTALLED UNKN
	0020/0431	018" DIA CIRC CONCR LEN=0025	INSTALLED UNKN
002810 FT	0020/0000	LENGTH(AH 2739 BK 2810)	
0020/0000	0010/2730	018" DIA CIRC PLASTIC LEN=0040	INSTALLED UNKN
	0010/2723	018" DIA CIRC METAL LEN=0025	INSTALLED UNKN
	0010/2415	018" DIA CIRC PLASTIC LEN=0020	INSTALLED UNKN
	0010/1515	018" DIA CIRC METAL LEN=0020	INSTALLED UNKN
	0010/1232	018" DIA CIRC PLASTIC LEN=0020	INSTALLED UNKN
	0010/1028	018" DIA CIRC PLASTIC LEN=0020	INSTALLED UNKN
	0010/0950	018" DIA CIRC PLASTIC LEN=0040	INSTALLED UNKN
	0010/0922	018" DIA CIRC PLASTIC LEN=0045	INSTALLED UNKN
	0010/0425	018" DIA CIRC CONCR LEN=0025	INSTALLED UNKN
	0010/0164	BMSSEN 35/2011/0010/0131 2 0 35057 0 00 0000+84	
000000 FT	0010/0131	LEHIGH RIVER BMSBG 35/2011/0010/0131 2 0 35057 0 00 0000+00	
	000000 FT	NC LEHIGH RD INTER-BK	
	0010/0000	LEHIGH RD (SR3001 SEG 0030/2721) MFC BEGIN = E BK-WAYNE (63)	
	0010/0000	LENGTH(AH 2810 BK 0000)	

2 0 35057 0 00 0027+63 002810 FT
 SUMMIT RD
 (PRDR)

DRINKER PK 017819 FT
 (SR0435 SEG 0210/1457) 0090/2119

015700 FT

014583 FT



017819 FT DRINKER PK
 0090/2119 (SR0435 SEG 0210/1457)
 0090/2005 015 " DIA CIRC CONCR
 0090/1631 LEN=0100 INSTALLED UNKN
 030 " DIA CIR PLASTIC
 0090/1242 LEN=0040 INSTALLED 2000
 (T717) MEMORIAL DR

015700 FT 2 0 35008 0 00 0153+52
 GARDNER RD
 (T330)
 ELMHURST
 ROARING BROOK T
 5 0090/0000 LENGTH(AH 2119 BK 1117)

0080/0101 024 " DIA CIR PLASTIC
 014583 FT LEN=0050 INSTALLED 2006
 2 0 35008 0 00 0142+56
 SHADY DR
 (T337)
 5 0080/0000 LENGTH(AH 1117 BK 2951)

0070/2194 018 " DIA CIRC METAL
 0070/2063 LEN=0040 INSTALLED UNKN
 (T340) EDGE BROOK DR

EXTRACT DATE: 12/18/2023
PRINT DATE: 12/19/2023

ROADWAY MANAGEMENT SYSTEM
SLD COUNTY/SR - ANNUAL PRINT

PAGE NUMBER: 359
COUNTY: LACKAWANNA

DIR: B TOTAL LEN: 3.375 MI.
LEFT MUN: ROARING BROOK T

DIST: 04-2 SR: 2010
RIGHT MUN: ROARING BROOK T

Stationing	Notes	Stationing	Notes
		0070/1971	060 " DIA CIR PLASTIC LEN=0035 INSTALLED UNKN
		0070/1884	048 " DIA CIR PLASTIC LEN=0050 INSTALLED UNKN
		0070/1355	018 " DIA CIR PLASTIC LEN=0045 INSTALLED 2006
		0070/0430	BEECHWOOD DR (T341) 018 " DIA CIR PLASTIC
011632 FT		0070/0385	LEN=0045 INSTALLED 2006
		011632 FT	2 0 35008 0 00 0113+47
		0070/0000	LENGTH(AH 2951 BK 2476) 018 " DIA CIR PLASTIC
		0060/2227	LEN=0045 INSTALLED 2006
		0060/0748	WILSON DR (T343) 018 " DIA CIR PLASTIC
2 0 35008 0 00 0088+71	009156 FT	0060/0525	LEN=0030 INSTALLED UNKN
JONSLEA LN (T358)	0060/0000	009156 FT	LENGTH(AH 2476 BK 1114)
		0050/1026	WOODCREST DR (T342) 018 " DIA CIR PLASTIC
		0050/0678	LEN=0100 INSTALLED UNKN
		0050/0230	024 " DIA CIR PLASTIC LEN=0040 INSTALLED UNKN
CIRCLE DR (T362)	0050/0093		
	008042 FT	008042 FT	2 0 35008 0 00 0078+86
		0050/0000	LENGTH(AH 1114 BK 1380)
SAINT MARYS VILLA RD (TWP)	0040/0991	0040/0991	VELVIEW RD (T375)
		0040/0820	SR 0380 NB OP ID 35/0380/0230/0396
		0040/0710	SR 0380 SB OP ID 35/0380/0231/0401
		0040/0150	024 " DIA CIRC CONCR LEN=0070 INSTALLED UNKN
006662 FT		006662 FT	2 0 35008 0 00 0064+91
		0040/0000	LENGTH(AH 1380 BK 3111) 018 " DIA CIRC CONCR
		0030/3085	LEN=0040 INSTALLED UNKN
		0030/2980	024 " DIA CIR PLASTIC LEN=0030 INSTALLED UNKN

EXTRACT DATE: 12/18/2023
PRINT DATE: 12/19/2023

ROADWAY MANAGEMENT SYSTEM
SLD COUNTY/SR - ANNUAL PRINT

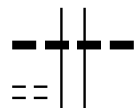
PAGE NUMBER: 358
COUNTY: LACKAWANNA

DIR: B TOTAL LEN: 3.375 MI.
LEFT MUN: ROARING BROOK T

DIST: 04-2 SR: 2010
RIGHT MUN: ROARING BROOK T

ELMHURST BL
(T328)

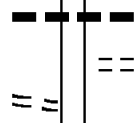
0030/2560



0030/2858 036 " DIA CIR PLASTIC
LEN=0030 INSTALLED UNKN

BERRY HILL RD
(T370)

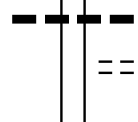
0030/1870



0030/2390 018 " DIA CIR PLASTIC
LEN=0040 INSTALLED UNKN
BIRCH DR
(T364)

2 0 35008 0 00 0033+80 003551 FT
SIMERSON RD
(T364)


0030/0000



0030/1250 018 " DIA CIR PLASTIC
LEN=0030 INSTALLED UNKN
SUGAR MAPLE LN
(T365)



0030/0355 018 " DIA CIR PLASTIC
LEN=0030 INSTALLED UNKN
003551 FT



5 0030/0000 LENGTH(AH 3111 BK 3381)



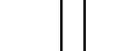
0020/3210 018 " DIA CIR PLASTIC
LEN=0040 INSTALLED UNKN



0020/3077 018 " DIA CIR PLASTIC
LEN=0035 INSTALLED UNKN



0020/2876 018 " DIA CIR PLASTIC
LEN=0050 INSTALLED 2006



0020/2038 060 " DIA CIR PLASTIC
LEN=0030 INSTALLED UNKN



0020/1652 018 " DIA CIR PLASTIC
LEN=0040 INSTALLED UNKN



0020/0950 018 " DIA CIR PLASTIC
LEN=0050 INSTALLED 2006



0020/0756 018 " DIA CIR PLASTIC
LEN=0050 INSTALLED 2006



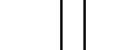
0020/0435 018 " DIA CIR PLASTIC
LEN=0040 INSTALLED 2006

000170 FT

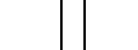
000000 FT



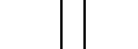
0020/0000 2 0 35008 0 00 0000+00
5 0020/0000 LENGTH(AH 3381 BK 0170)



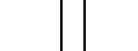
000000 FT 2 0 35008 1 00 0000+00



NC BL



BLUE SHUTTERS RD
SCRANTON DALEVILLE HW



(SRO307 SEG 0120/1097)
(SRO307 SEG 0121/1086)



INTER-BK GREENRUN RD
(T320)



MFC BEGIN = D

5 0010/0000 LENGTH(AH 0170 BK 0000)

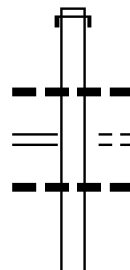
EXTRACT DATE: 12/18/2023 ROADWAY MANAGEMENT SYSTEM PAGE NUMBER: 357
 PRINT DATE: 12/19/2023 SLD COUNTY/SR - ANNUAL PRINT COUNTY: LACKAWANNA
 DIR: B TOTAL LEN: 4.964 MI. DIST: 04-2 SR: 2009
 LEFT MUN: MADISON T RIGHT MUN: MADISON T

HAAS POND RD
 (SR2004 SEG 0090/2220)

026212 FT

0100/0642

024485 FT



026212 FT AH-WAYNE (63)
 INTER-AHD SPRING HILL RD
 0100/1727 (SR3002 SEG 0010/0000)

0100/0880 018 " DIA CIR PLASTIC
 LEN=0030 INSTALLED UNKN
 0100/0642 MAPLE GROVE RD
 (T365)


0100/0458 018 " DIA CIR PLASTIC
 LEN=0030 INSTALLED UNKN
 024485 FT 2 0 35002 0 00 0244+47
 0100/0000 LENGTH(AH 1727 BK 2524)
 018 " DIA CIR PLASTIC

DIR: B TOTAL LEN: 4.964 MI. DIST: 04-2 SR: 2009
 LEFT MUN: MADISON T RIGHT MUN: MADISON T

0090/2207	LEN=0030	INSTALLED UNKN
018 "DIA	CIR PLASTIC	
0090/1812	LEN=0030	INSTALLED UNKN
024 "DIA	CIR PLASTIC	
0090/1570	LEN=0030	INSTALLED UNKN
018 "DIA	CIR PLASTIC	
0090/1230	LEN=0099	INSTALLED UNKN
018 "DIA	CIR PLASTIC	
0090/0694	LEN=0040	INSTALLED UNKN
018 "DIA	CIR PLASTIC	
0090/0423	LEN=0040	INSTALLED UNKN
021961 FT	2 0 35002 0 00 0219+78	
0090/0000	LENGTH(AH 2524 BK 3000)	
018 "DIA	CIR PLASTIC	
0080/2902	LEN=0035	INSTALLED UNKN
018 "DIA	CIR PLASTIC	
0080/2435	LEN=0035	INSTALLED UNKN
018 "DIA	CIRC CONCR	
0080/1894	LEN=0030	INSTALLED UNKN
018 "DIA	CIRC CONCR	
0080/1626	LEN=0035	INSTALLED UNKN
018 "DIA	CIR PLASTIC	
0080/1470	LEN=0032	INSTALLED UNKN
018 "DIA	CIRC CONCR	
0080/0850	LEN=0032	INSTALLED UNKN
018961 FT	2 0 35002 0 00 0189+94	
0080/0000	LENGTH(AH 3000 BK 2547)	
018 "H 00 "W	MULT PLSTIC	
0070/2477	LEN=0040	INSTALLED UNKN
0070/1263	LAKE RD (PRDR)	
018 "DIA	CIRC CONCR	
0070/0920	LEN=0060	INSTALLED UNKN
018 "DIA	CIRC CONCR	
0070/0840	LEN=0030	INSTALLED UNKN
018 "DIA	CIR PLASTIC	
0070/0435	LEN=0030	INSTALLED UNKN
018 "DIA	CIR PLASTIC	
0070/0035	LEN=0030	INSTALLED UNKN
016414 FT		
0070/0000	LENGTH(AH 2547 BK 2437)	
018 "DIA	CIR PLASTIC	
0060/2150	LEN=0035	INSTALLED UNKN

2 0 35002 0 00 0164+31 016414 FT
 BLOOMINGTON RD
 (T353) 0070/0000

DIR: B TOTAL LEN: 4.964 MI. DIST: 04-2 SR: 2009
 LEFT MUN: MADISON T RIGHT MUN: MADISON T



013977 FT

2 0 35002 0 00 0115+25 011516 FT
 KOSINSKI RD
 (T349) 0050/0000

2 0 35002 0 00 0092+60 009250 FT
 HAVENSTRITE LN
 (T345) 0040/0000

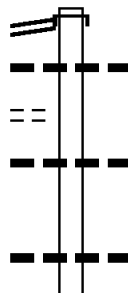
0060/1154 018 " DIA CIRC CONCR
 LEN=0032 INSTALLED UNKN
 MADISON
 COVINGTON T
 0060/0290 018 " DIA CIR PLASTIC
 LEN=0030 INSTALLED UNKN
 0060/0264 2 0 35002 0 00 0139+94
 013977 FT LENGTH(AH 2437 BK 2461)
 0060/0000
 0050/1433 018 " DIA CIR PLASTIC
 LEN=0030 INSTALLED UNKN
 0050/1082 018 " DIA CIR PLASTIC
 LEN=0030 INSTALLED UNKN
 0050/0829 018 " DIA CIR PLASTIC
 LEN=0030 INSTALLED UNKN
 0050/0445 018 " DIA CIR PLASTIC
 LEN=0035 INSTALLED UNKN
 0050/0040 018 " DIA CIR PLASTIC
 LEN=0035 INSTALLED UNKN
 011516 FT
 0050/0000 LENGTH(AH 2461 BK 2266)
 0040/1762 018 " DIA CIR PLASTIC
 LEN=0030 INSTALLED UNKN
 FREYTOWN RD
 0040/1261 (T347)
 0040/1215 018 " DIA CIR PLASTIC
 LEN=0030 INSTALLED UNKN
 0040/0882 024 " DIA CIRC METAL
 LEN=0060 INSTALLED 2022
 0040/0473 018 " DIA CIR PLASTIC
 LEN=0040 INSTALLED UNKN
 0040/0041 018 " DIA CIR PLASTIC
 LEN=0030 INSTALLED UNKN
 009250 FT
 0040/0000 LENGTH(AH 2266 BK 2701)
 0030/2082 036 " DIA CAST IRON
 LEN=0035 INSTALLED UNKN
 0030/1845 024 " DIA CIRC METAL
 LEN=0040 INSTALLED UNKN
 MCLAUGHLIN LINE RAILROA
 0030/1709 OVERPASS IS RR X-ING
 0030/1615 018 " DIA CIR PLASTIC
 LEN=0035 INSTALLED UNKN
 LEHIGH RD

DIR: B TOTAL LEN: 4.964 MI. DIST: 04-2 SR: 2009
 LEFT MUN: COVINGTON T RIGHT MUN: COVINGTON T

Stationing	Description	Material	Length	Status
0030/1435	(TWP)			
0030/1167	E BR ROARING STRUCTURE LENGTH 18 FT			
0030/0606	BMSID 35/2009/0030/1167 HOLSTR RS DM STRUCTURE LENGTH 13 FT			
0030/0206	BMSID 35/2009/0030/0606 HOLLISTER RV STRUCTURE LENGTH 13 FT			
006549 FT	2 0 35002 0 00 0065+59			
0030/0000	HOLLISTER RSV STRUCTURE LENGTH 10 FT			
0020/2809	BMSID 35/2009/0030/0000 LENGTH(AH 2701 BK 3549)			
0020/2288	015 " DIA CIRC CONCR LEN=0040 INSTALLED UNKN			
0020/1918	018 " DIA CIR PLASTIC LEN=0030 INSTALLED UNKN			
0020/1918	018 " DIA CIR PLASTIC LEN=0035 INSTALLED UNKN			
0020/0805	018 " DIA CIR PLASTIC LEN=0045 INSTALLED UNKN			
003000 FT	2 0 35002 0 00 0030+01			
0020/0000	LENGTH(AH 3549 BK 3000)			
0010/2590	018 " DIA CIRC METAL LEN=0030 INSTALLED UNKN			
0010/2256	018 " DIA CIR PLASTIC LEN=0030 INSTALLED UNKN			
0010/1651	018 " DIA CIR PLASTIC LEN=0030 INSTALLED UNKN			
0010/1591	" "			
0010/1173	015 " DIA CIR PLASTIC LEN=0035 INSTALLED UNKN			
0010/0716	018 " DIA CIR PLASTIC LEN=0030 INSTALLED UNKN			
0010/0073	018 " DIA CIR PLASTIC LEN=0030 INSTALLED UNKN			
000000 FT	NC JU BILEE RD DRINKER PK (SR0435 SEG 0100/0997)			
0010/0000	MFC BEGIN = D LENGTH(AH 3000 BK 0000)			
2 0 35002 0 00 0000+00 000000 FT				
DRINKER PK (SR0435 SEG 0100/0997)				

EXTRACT DATE: 12/18/2023 ROADWAY MANAGEMENT SYSTEM PAGE NUMBER: 353
 PRINT DATE: 12/19/2023 SLD COUNTY/SR - ANNUAL PRINT COUNTY: LACKAWANNA
 DIR: B TOTAL LEN: 4.911 MI. DIST: 04-2 SR: 2008
 LEFT MUN: OLYPHANT B RIGHT MUN: OLYPHANT B

MOOSIC LAKE RD 025930 FT
 (SR0247 SEG 0090/0000) 0110/2407
 FOR SR 0247 AND 2008
 (CONN) 0110/2071



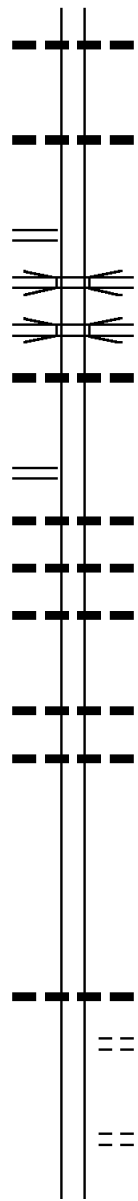
025930 FT
 INTER-AHD MOOSIC LAKE RD
 0110/2407 (SR0247 SEG 0090/0000)
 0110/2400 018 " DIA CIRC CONCR
 LEN=0035 INSTALLED UNKN
 0110/1899 018 " DIA CIRC CONCR
 LEN=0040 INSTALLED UNKN
 0110/0814 018 " DIA CIRC CONCR
 LEN=0040 INSTALLED UNKN

DIR: B TOTAL LEN: 4.911 MI. DIST: 04-2 SR: 2008
 LEFT MUN: OLYPHANT B RIGHT MUN: OLYPHANT B

023523 FT	0110/0200	018 " DIA	CIRC CONCR	LEN=0040	INSTALLED	1998
	023523 FT	2 0 35052	0 00 0185+95			
	0110/0000	LENGTH(AH 2407 BK 3601)		060 " DIA	CIRC METAL	
	0100/3200	018 " DIA	CIRC CONCR	LEN=0050	INSTALLED	1998
	0100/2864	018 " DIA	CIRC CONCR	LEN=0040	INSTALLED	UNKN
	0100/2490	018 " DIA	CIRC CONCR	LEN=0040	INSTALLED	1998
	0100/2197	018 " DIA	CIRC CONCR	LEN=0040	INSTALLED	UNKN
	0100/1537	018 " DIA	CIRC CONCR	LEN=0040	INSTALLED	UNKN
	0100/1180	018 " DIA	CIRC CONCR	LEN=0040	INSTALLED	1998
019922 FT	019922 FT	2 0 35052	0 00 0149+30			
	0100/0000	LENGTH(AH 3601 BK 2313)		018 " DIA	CIRC CONCR	
	0090/2207	018 " DIA	CIRC CONCR	LEN=0040	INSTALLED	UNKN
	0090/1939	018 " DIA	CIRC CONCR	LEN=0040	INSTALLED	UNKN
	0090/1247	024 " DIA	CIRC CONCR	LEN=0045	INSTALLED	UNKN
	0090/0870	018 " DIA	CIRC CONCR	LEN=0040	INSTALLED	UNKN
	0090/0469	018 " DIA	CIR PLASTIC	LEN=0040	INSTALLED	UNKN
	0090/0162	018 " DIA	CIR PLASTIC	LEN=0040	INSTALLED	UNKN
017609 FT	017609 FT	2 0 35052	0 00 0126+06			
		OLYPHANT THROOP B				
	0090/0000	LENGTH(AH 2313 BK 2591)		018 " DIA	CIR UNKNOWN	
	0080/2477	018 " DIA	CIRC CONCR	LEN=0040	INSTALLED	UNKN
	0080/1340	018 " DIA	CIRC CONCR	LEN=0040	INSTALLED	1998
	0080/1124	018 " DIA	CIR UNKNOWN	LEN=0040	INSTALLED	UNKN
	0080/0640	018 " DIA	CIRC CONCR	LEN=0040	INSTALLED	1998
	0080/0380	018 " DIA	CIRC CONCR	LEN=0040	INSTALLED	UNKN

DIR: B TOTAL LEN: 4.911 MI. DIST: 04-2 SR: 2008
 LEFT MUN: THROOP B RIGHT MUN: THROOP B

015018 FT



0080/0040	018 " DIA CIRC CONCR
015018 FT	LEN=0040 INSTALLED UNKN
0080/0000	2 0 35052 0 00 0100+14
	LENGTH(AH 2591 BK 2453)
0070/2162	018 " DIA CIR UNKNOWN
	LEN=0060 INSTALLED UNKN
	RAMP RD
	(SR8026 SEG 0750/0000)
	RAMP RD
0070/1935	(SR8026 SEG 0010/1921)
	SR 0006
0070/1731	OP ID 35/0006/0304/1065
	SR 0006 WB
0070/1611	OP ID 35/0006/0305/1141
	018 " DIA CIR UNKNOWN
0070/1260	LEN=0060 INSTALLED 1998
	RAMP RD
	(SR8026 SEG 0250/0000)
	RAMP RD
0070/1067	(SR8026 SEG 0500/1887)
	008 " DIA CIR UNKNOWN
0070/1000	LEN=0060 INSTALLED 1998
	018 " DIA CIRC CONCR
0070/0598	LEN=0060 INSTALLED UNKN
	018 " DIA CIRC METAL
012565 FT	LEN=0060 INSTALLED 1998
012565 FT	2 0 35052 0 00 0074+76
0070/0000	LENGTH(AH 2453 BK 2188)
	018 " DIA CIRC METAL
0060/2080	LEN=0045 INSTALLED UNKN
	018 " DIA CIRC METAL
0060/1745	LEN=0040 INSTALLED UNKN
010377 FT	2 0 35052 0 00 0052+95
0060/0000	LENGTH(AH 2188 BK 3356)
0050/2240	018 " DIA CIRC CONCR
	LEN=0040 INSTALLED UNKN
0050/2171	KEYSTONE INDUSTRIAL RD
	(BORO)
0050/1177	BERT COLLINS DR
	(BORO)

DIR: B TOTAL LEN: 4.911 MI. DIST: 04-2 SR: 2008
 LEFT MUN: THROOP B RIGHT MUN: THROOP B

LC FOR UNDERWOOD RD
 (BORO)
 UNDERWOOD RD
 (BORO)

007021 FT

0040/1752

0040/1549

005040 FT

GREEN ST
 (BORO)

0030/1527

GEORGE ST
 (TBC)

0030/0851

CHARLES ST
 (BORO)

0030/0387

0050/0167	015 " DIA	CIRC	CONCR	LEN=0040	INSTALLED	UNKN
007021 FT	2 0	35052	0 00	0020+00		
5 0050/0000	NC MARSHWOOD RD	LENGTH(AH	3356	BK 1981)		
0040/1752	(APRA)	MID VALLEY	IND	P		
0040/1549	(APRA)	MID VALLEY	IND	P		
0040/1277	018 " DIA	CIRC	CONCR	LEN=0050	INSTALLED	UNKN
0040/1124	018 " DIA	CIRC	CONCR	LEN=0040	INSTALLED	199B
0040/1106	018 " DIA	CIRC	CONCR	LEN=0040	INSTALLED	UNKN
0040/1082	HALL ST	(BORO)				
0040/1018	018 " DIA	CIRC	CONCR	LEN=0999	INSTALLED	199B
0040/0967	036 " DIA	CIR	UNKNOWN	LEN=0090	INSTALLED	199B
0040/0887	HALL ST	(BORO)				
0040/0502	FROM 0347/0050	SH				
0040/0450	(CONN)	018 " DIA	CIRC	CONCR	LEN=0040	INSTALLED 199B
0040/0409	CYPRESS ST	(SR0347	SEG 0051/1647)	(SR0347	SEG 0050/1606)	
0040/0205	BORO RD	(BORO)				
005040 FT	2 0	35052	0 00	0000+00		
0040/0000	DUNMORE ST	(SR0347	SEG 0050/1606)	(SR0347	SEG 0051/1647)	
5 0040/0000	LENGTH(AH	1981	BK 1802)			
0030/0851	GEORGE ST	(BORO)				
0030/0612	HULSE ST	(BORO)				
0030/0425	CHARLES ST	(BORO)				

DIR: B TOTAL LEN: 4.911 MI. DIST: 04-2 SR: 2008
 LEFT MUN: THROOP B RIGHT MUN: THROOP B

Stationing	Segment	Length	Material	Notes
2 0 35077 0 00 0043+85	003238 FT	0030/0217	BORO RD (BORO)	
HAVERLY ST (BORO)	0030/0000	003238 FT		
DEWEY ST (BORO)	0020/1873	0030/0000	LENGTH(AH 1802 BK 2218) MEMORIAL DR (BORO)	
SANDERSON ST (BORO)	0020/1617	0020/1873	018" DIA CIRC METAL LEN=0035 INSTALLED UNKN	
EMERALD DR (PRDR)	0020/0878	0020/1620	NC SANDERSON ST 018" DIA CIRC CONCR LEN=0999 INSTALLED UNKN	
BELLMAN ST (BORO)	001020 FT	0020/0514	REBECCA ST (BORO) 015" DIA CIR PLASTIC LEN=0015 INSTALLED UNKN	
OLECKNA ST (BORO)	0020/0000	0020/0400	001020 FT	
		0020/0000	NC OLECKNA ST LENGTH(AH 2218 BK 1020) 015" DIA CIRC METAL LEN=0020 INSTALLED UNKN	
		0010/1012	REBECCA ST (BORO)	
		0010/0813	NC BELLMAN ST BELLMAN ST (BORO)	
		0010/0601	HARRIET ST (BORO)	
		0010/0470	018" DIA CIRC CONCR LEN=0030 INSTALLED UNKN	
		0010/0365	PINE ST (BORO)	
		0010/0213	018" DIA CIRC CONCR LEN=0040 INSTALLED UNKN	
		0010/0134	BRICK ST (BORO)	
		0010/0056	018" DIA CIRC METAL LEN=0040 INSTALLED UNKN	
000000 FT		000000 FT	2 0 35077 0 00 0011+18 NC REBECCA ST BOULEVARD AV (SR2006 SEG 0020/0000) MFC BEGIN = C	
		0010/0000	LENGTH(AH 1020 BK 0000)	

EXTRACT DATE: 12/18/2023 ROADWAY MANAGEMENT SYSTEM PAGE NUMBER: 348
PRINT DATE: 12/19/2023 SLD COUNTY/SR - ANNUAL PRINT COUNTY: LACKAWANNA
DIR: B TOTAL LEN: .000 MI. DIST: 04-2 SR: 2007
LEFT MUN: DICKSON CITY B RIGHT MUN: DICKSON CITY B

000000 FT



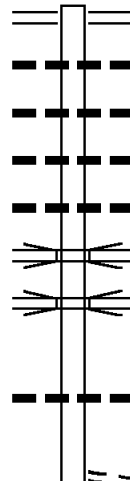
000000 FT
7010/0000 LENGTH(AH 3290 BK 0000)

DIR: B TOTAL LEN: 1.083 MI. DIST: 04-2 SR: 2006
 LEFT MUN: DICKSON CITY B RIGHT MUN: DICKSON CITY B

Street Name	Length (FT)	Stationing	Notes
MAIN AV (BORO)	005719	0030/2274	MAIN AV (BORO)
WILSON CT (BORO)	0030	0030/2061	
MORGAN ST (BORO)	0030	0030/1820	
LUKASIK DR (BORO)	0030	0030/1494	036 " DIA CIRC CONCR LEN=0040 INSTALLED 2000 (AAR 249629S) #TRKS 01 ENTERPRISE ST (BORO)
CHERRY ST (BORO)	0030	0030/0961	018 " DIA CIRC CONCR LEN=0035 INSTALLED UNKN 018 " DIA CIRC CONCR LEN=0035 INSTALLED UNKN
OAK ST (BORO)	0030	0030/0351	018 " DIA CIRC CONCR LEN=0035 INSTALLED UNKN
MAPLE ST (BORO)	0020	0030/0000	2 0 35087 0 00 0023+25 BRIDGE ST (BORO) LENGTH(AH 2274 BK 2327)
UNNAMED ALLEY (BORO)	0020	0020/1828	018 " DIA CIRC CONCR LEN=0035 INSTALLED UNKN BOWMAN ST (BORO)
		0020/1784	
		0020/1577	018 " DIA CIRC CONCR LEN=0035 INSTALLED UNKN

EXTRACT DATE: 12/18/2023 ROADWAY MANAGEMENT SYSTEM PAGE NUMBER: 345
 PRINT DATE: 12/19/2023 SLD COUNTY/SR - ANNUAL PRINT COUNTY: LACKAWANNA
 DIR: B TOTAL LEN: 4.866 MI. DIST: 04-2 SR: 2005
 LEFT MUN: JEFFERSON T RIGHT MUN: JEFFERSON T

025694 FT



022994 FT

025694 FT MAIN ST
 0100/2700 (SR0590 SEG 0110/0000)
 018 " DIA CIR PLASTIC
 0100/2563 LEN=0030 INSTALLED UNKN
 018 " DIA CIR PLASTIC
 0100/1986 LEN=0030 INSTALLED UNKN
 018 " DIA CIR PLASTIC
 0100/1615 LEN=0040 INSTALLED 1999
 018 " DIA CIRC CONCR
 0100/1362 LEN=0030 INSTALLED UNKN
 SR 0084
 0100/1259 OP ID 35/0084/0105/0787
 SR 0084 EB
 0100/1101 OP ID 35/0084/0104/0780
 018 " DIA CIR PLASTIC
 0100/0031 LEN=0030 INSTALLED UNKN
 022994 FT 2 0 35005 0 00 0230+62
 MITCHELL RD
 (T395)

EXTRACT DATE: 12/18/2023
PRINT DATE: 12/19/2023

ROADWAY MANAGEMENT SYSTEM
SLD COUNTY/SR - ANNUAL PRINT

PAGE NUMBER: 344
COUNTY: LACKAWANNA

DIR: B TOTAL LEN: 4.866 MI.
LEFT MUN: JEFFERSON T

DIST: 04-2 SR: 2005
RIGHT MUN: JEFFERSON T

Stationing	Notes	Stationing	Notes
		0100/0000	LENGTH(AH 2700 BK 3526)
		0090/2658	JEFFERSON MADISON T
		0090/2630	018 " DIA CIR PLASTIC LEN=0035 INSTALLED 1999
		0090/2468	018 " DIA CIR PLASTIC LEN=0004 INSTALLED 1999
		0090/1489	
		0090/1487	036 " DIA CIRC CONCR LEN=0035 INSTALLED UNKN DRAINAGE
		0090/1486	STRUCTURE LENGTH 3 FT BMSID 35/2005/0090/1486
019468 FT		019468 FT	2 0 35005 0 00 0195+55 QUICKTOWN RD (T354)
		0090/0000	LENGTH(AH 3526 BK 3320)
		0080/3054	018 " DIA CIRC METAL LEN=0050 INSTALLED 1999
		0080/2411	018 " DIA CIR PLASTIC LEN=0040 INSTALLED 1999
		0080/2055	018 " DIA CIR PLASTIC LEN=0030 INSTALLED 1999
MEADOWLARK DR (T407)		0080/1602	
		0080/1382	018 " DIA CIR PLASTIC LEN=0040 INSTALLED UNKN
		0080/1020	018 " DIA CIR PLASTIC LEN=0030 INSTALLED 1999
		0080/0360	018 " DIA CIR PLASTIC LEN=0040 INSTALLED UNKN
016148 FT		016148 FT	2 0 35005 0 00 0162+15
		0080/0000	018 " DIA CIR PLASTIC LEN=0030 INSTALLED 1999
MOTICHKA RD (T364)		0080/0000	LENGTH(AH 3320 BK 1217)
		0070/0715	018 " DIA CIR PLASTIC LEN=0040 INSTALLED UNKN
014931 FT		014931 FT	2 0 35005 0 00 0149+71
		0070/0000	LENGTH(AH 1217 BK 2486)
		0060/2090	018 " DIA CIR PLASTIC LEN=0030 INSTALLED 1999

DIR: B TOTAL LEN: 4.866 MI. DIST: 04-2 SR: 2005
 LEFT MUN: MADISON T RIGHT MUN: MADISON T

Distance (FT)	Start (Stationing)	End (Stationing)	Material / Notes
012445 FT	0060/0215	036 " DIA CIR PLASTIC	LEN=0030 INSTALLED 1999
	012445 FT	2 0 35005 0 00 0124+71	
	0060/0000	LENGTH(AH 2486 BK 2522)	
009923 FT	0050/1080	018 " DIA CIR PLASTIC	LEN=0035 INSTALLED UNKN
	0050/0554	018 " DIA CIR PLASTIC	LEN=0040 INSTALLED 1999
	0050/0178	018 " DIA CIR PLASTIC	LEN=0025 INSTALLED UNKN
	0050/0123	018 " DIA CIR PLASTIC	LEN=0040 INSTALLED 1997
	009923 FT	2 0 35005 0 00 0099+64	
	0050/0000	RESERVOIR RD (SR2004 SEG 0040/0000)	LENGTH(AH 2522 BK 2515)
	0040/2460	024 " DIA CIR PLASTIC	LEN=0040 INSTALLED UNKN
	0040/2300	024 " DIA CIR PLASTIC	LEN=0040 INSTALLED UNKN
	0040/1882	018 " DIA CIRC CONCR	LEN=0040 INSTALLED 1999
	0040/1450	018 " DIA CIRC CONCR	LEN=0040 INSTALLED UNKN
	0040/1366	018 " DIA CIR PLASTIC	LEN=0035 INSTALLED 1999
	0040/0880	018 " DIA CIRC CONCR	LEN=0090 INSTALLED UNKN
	0040/0594	018 " DIA CIRC CONCR	LEN=0060 INSTALLED UNKN
	007408 FT	2 0 35005 0 00 0074+49	
	0040/0000	LENGTH(AH 2515 BK 2459)	
0030/2316	015 " DIA CIRC CONCR	LEN=0040 INSTALLED UNKN	
0030/1900	024 " DIA CIRC CONCR	LEN=0065 INSTALLED UNKN	
0030/1652	018 " DIA CIR PLASTIC	LEN=0045 INSTALLED 1997	

EXTRACT DATE: 12/18/2023
PRINT DATE: 12/19/2023

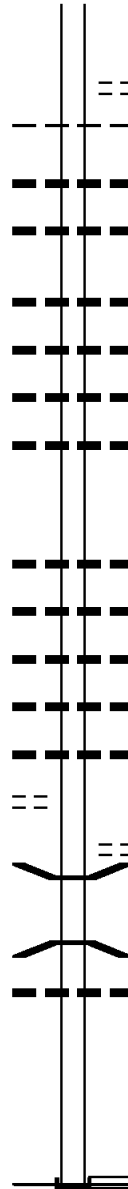
ROADWAY MANAGEMENT SYSTEM
SLD COUNTY/SR - ANNUAL PRINT

PAGE NUMBER: 342
COUNTY: LACKAWANNA

DIR: B TOTAL LEN: 4.866 MI.
LEFT MUN: MADISON T

DIST: 04-2 SR: 2005
RIGHT MUN: MADISON T

004949 FT

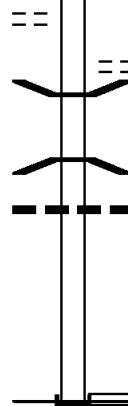


004949 FT 2 0 35005 0 00 0049+43
S 0030/0000 LENGTH(AH 2459 BK 2547)
SUNSHINE LN
0020/2192 (T401)
MADISON
0020/2023 MOSCOW B
015 " DIA CIRC CONCR
0020/1856 LEN=0040 INSTALLED UNKN
015 " DIA CIRC CONCR
0020/1578 LEN=0040 INSTALLED 1999
018 " DIA CIRC PLASTIC
0020/0868 LEN=0040 INSTALLED 1999
018 " DIA CIRC CONCR
0020/0575 LEN=0040 INSTALLED 1999
018 " DIA CIRC CONCR
0020/0382 LEN=0036 INSTALLED UNKN
015 " DIA CIRC CONCR
0020/0148 LEN=0040 INSTALLED UNKN
002402 FT 2 0 35005 0 00 0024+42
NC A B ERDEEN RD
S 0020/0000 LENGTH(AH 2547 BK 2402)
018 " DIA CIRC CONCR
0010/2330 LEN=0036 INSTALLED UNKN
018 " DIA CIRC PLASTIC
0010/1987 LEN=0040 INSTALLED UNKN
018 " DIA CIRC PLASTIC
0010/1770 LEN=0040 INSTALLED UNKN
018 " DIA CIRC PLASTIC
0010/1610 LEN=0040 INSTALLED UNKN
018 " DIA CIRC PLASTIC
0010/1345 LEN=0040 INSTALLED UNKN

002402 FT

SEWER PLANT ENT RD
(PRDR)

0010/0960



0010/0807 WILLOW ST
(BORO)
0010/0793 BMSFN 35/2005/0010/0713
2 0 35005 0 00 0007+23
ROARING BRK
0010/0713 BMSBG 35/2005/0010/0713
015 " DIA CIRC METAL
0010/0324 LEN=0999 INSTALLED UNKN
000000 FT 2 0 35005 0 00 0000+00
NC MA RKT ST
BROOK ST
(SR0690 SEG 0130/1084)
INTER-BK MARKET ST
(SR0690 SEG 0130/1084)
MFC BEGIN = D
S 0010/0000 LENGTH(AH 2402 BK 0000)

000000 FT

EXTRACT DATE: 12/18/2023 ROADWAY MANAGEMENT SYSTEM PAGE NUMBER: 341
PRINT DATE: 12/19/2023 SLD COUNTY/SR - ANNUAL PRINT COUNTY: LACKAWANNA
DIR: B TOTAL LEN: 4.620 MI. DIST: 04-2 SR: 2004
LEFT MUN: MADISON T RIGHT MUN: MADISON T

024395 FT



024395 FT
INTER-AHD
0090/2220
MAPLE GROVE RD
(T365)
JUBILEE RD
(SR2009 SEG 0100/0642)
018 " DIA CIR PLASTIC

DIR: B TOTAL LEN: 4.620 MI. DIST: 04-2 SR: 2004
 LEFT MUN: MADISON T RIGHT MUN: MADISON T

Stationing	Length	Notes	Material	Year
	0090/1986	LEN=0035	INSTALLED	UNKN
	0090/0880	018 " DIA LEN=0025	CIR PLASTIC INSTALLED	UNKN
	0090/0258	015 " DIA LEN=0030 072 " DIA LEN=0053	CIR PLASTIC INSTALLED CIRC METAL INSTALLED	UNKN 2022
	0090/0060	DRAINAGE STRUCTURE LENGTH 6 FT BMSID 35/2004/0090/0060		
2 0 35004 0 00 0246+00	022175 FT	MAJOR RD (T405)		
NASHOTKA RD (T344)	0090/0000	LENGTH(AH 2220 BK 2063)		
	0080/1975	018 " DIA LEN=0040	CIR PLASTIC INSTALLED	UNKN
	0080/1432	015 " DIA LEN=0030	CIR PLASTIC INSTALLED	UNKN
	0080/0965	018 " DIA LEN=0035	CIR PLASTIC INSTALLED	UNKN
	0080/0675	018 " DIA LEN=0040	CIR PLASTIC INSTALLED	UNKN
	0080/0251	018 " DIA LEN=0045	CIR PLASTIC INSTALLED	1999
	0080/0012	018 " DIA LEN=0060	CIR PLASTIC INSTALLED	1999
020112 FT	020112 FT	2 0 35004 0 00 0225+03		
	0080/0000	LENGTH(AH 2063 BK 2415)		
	0070/2075	018 " DIA LEN=0025	CIR PLASTIC INSTALLED	UNKN
	0070/1789	018 " DIA LEN=0025	CIR PLASTIC INSTALLED	UNKN
HORNBAKER CEMETARY RD (T363)	0070/1178			
	0070/1058	018 " DIA LEN=0040	CIR PLASTIC INSTALLED	UNKN
	0070/0446	018 " DIA LEN=0030	CIR PLASTIC INSTALLED	UNKN
	0070/0228	018 " DIA LEN=0030	CIR PLASTIC INSTALLED	1996
2 0 35004 0 00 0201+16	017697 FT			
HENRY DRINKER RD (T352)	0070/0000	LENGTH(AH 2415 BK 2434)		

DIR: B TOTAL LEN: 4.620 MI. DIST: 04-2 SR: 2004
 LEFT MUN: MADISON T RIGHT MUN: MADISON T

015263 FT

0060/1165 018 " DIA CIR PLASTIC
 LEN=0030 INSTALLED UNKN
 0060/0698 018 " DIA CIR PLASTIC
 LEN=0045 INSTALLED UNKN
 0060/0282 018 " DIA CIR PLASTIC
 LEN=0030 INSTALLED 1996
 015263 FT 2 0 35004 0 00 0176+81
 NC HAAS POND RD

MADISONVILLE RD
 (SR0690 SEG 0190/0000)
 5 0060/0000 LENGTH(AH 2434 BK 3747)
 018"H 24"W CONCR ARCH
 0050/3295 LEN=0030 INSTALLED 1997
 018 " DIA CIR PLASTIC
 0050/2939 LEN=0030 INSTALLED 1996
 018 " DIA CIR PLASTIC
 0050/2703 LEN=0035 INSTALLED UNKN
 018 " DIA CIR PLASTIC
 0050/2500 LEN=0100 INSTALLED UNKN
 018"H 24"W CONCR ARCH
 0050/2125 LEN=0030 INSTALLED 1997

011516 FT

0050/1260 018"H 24"W CONCR ARCH
 LEN=0045 INSTALLED 1997
 0050/0920 015 " DIA CIR PLASTIC
 LEN=0030 INSTALLED UNKN
 0050/0650 018 " DIA CIR PLASTIC
 LEN=0030 INSTALLED 1996
 0050/0551 018 " DIA CIR PLASTIC
 LEN=0030 INSTALLED 1996
 0050/0333 018 " DIA CIR PLASTIC
 LEN=0035 INSTALLED UNKN
 011516 FT 2 0 35004 0 00 0139+27
 018 " DIA CIR PLASTIC
 5 0050/0000 LEN=0035 INSTALLED UNKN
 LENGTH(AH 3747 BK 2527)

0040/1360 018"H 24"W CONCR ARCH
 LEN=0045 INSTALLED 1997
 0040/1045 018 " DIA CIR PLASTIC
 LEN=0030 INSTALLED UNKN

008989 FT


0040/0124 036 " DIA CIR PLASTIC
 LEN=0040 INSTALLED UNKN
 008989 FT 2 0 35004 0 00 0114+00
 ABERDEEN RD
 (SR2005 SEG 0050/0000)
 5 0040/0000 LENGTH(AH 2527 BK 2811)

DIR: B TOTAL LEN: 4.620 MI. DIST: 04-2 SR: 2004
 LEFT MUN: MADISON T RIGHT MUN: MADISON T

2 0 35004 0 00 0085+95 006178 FT
 FIELD RD
 (T350) 0030/0000

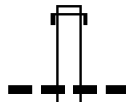
MOTICHKA RD
 (T364) 0020/0332
 002908 FT

000000 FT



EXTRACT DATE: 12/18/2023 ROADWAY MANAGEMENT SYSTEM PAGE NUMBER: 337
PRINT DATE: 12/19/2023 SLD COUNTY/SR - ANNUAL PRINT COUNTY: LACKAWANNA
DIR: B TOTAL LEN: 5.171 MI. DIST: 04-2 SR: 2003
LEFT MUN: JEFFERSON T RIGHT MUN: JEFFERSON T

027304 FT



027304 FT AH-WAYNE (63)
INTER-AHD CORTEZ RD
0110/2457 (SR3019 SEG 0140/2591)
0110/1683 060 "DIA CIRC CONCR
LEN=0025 INSTALLED UNKN

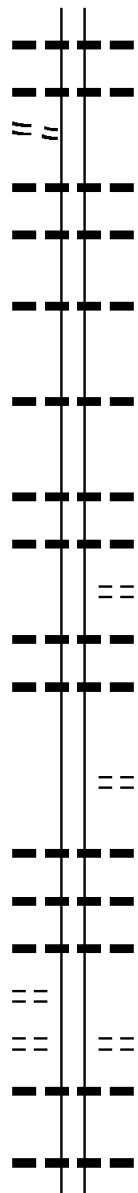
DIR: B TOTAL LEN: 5.171 MI. DIST: 04-2 SR: 2003
 LEFT MUN: JEFFERSON T RIGHT MUN: JEFFERSON T

ROAD NAME	SEGMENT	START	END	LEN	UNIT	DESCRIPTION	INSTALL	STATUS
ARCHBALD MTN RD (SR1012 SEG 0160/2949)	0110/0492	---	---	0110/1420	018" DIA	CIR PLASTIC	LEN=0036	INSTALLED UNKN
		---	---	0110/0894	018" DIA	CIR PLASTIC	LEN=0060	INSTALLED 2004
		---	---	0110/0582	018" DIA	CIR PLASTIC	LEN=0050	INSTALLED UNKN
		==	---	0110/0475	018" DIA	CIR PLASTIC	LEN=0050	INSTALLED UNKN
024847 FT		---	---	0110/0030	018" DIA	CIR PLASTIC	LEN=0045	INSTALLED UNKN
				024847 FT	2 0 35006	0 00 0249+84		BENJAMIN RD
		==	5	0110/0000		LENGTH(AH 2457 BK 2419)		(T430)
QUEENS RD (BORO)	0100/1714	---	---	0100/2075	018" DIA	CIR PLASTIC	LEN=0055	INSTALLED UNKN
		==		0100/1569		MAPLEWOOD RD		(SR2001 SEG 0030/2960)
022428 FT		---	---	0100/1500	018" DIA	CIRC CONCR	LEN=0050	INSTALLED UNKN
		---	---	0100/1100	018" DIA	CIRC CONCR	LEN=0100	INSTALLED UNKN
		---	---	0100/0507	015" DIA	CIR PLASTIC	LEN=0045	INSTALLED UNKN
				022428 FT	2 0 35006	0 00 0225+00		
		5		0100/0000		LENGTH(AH 2419 BK 2288)		
CHEALSEY LN (BORO)	0090/2013	---	---	0090/2060	018" DIA	CIR PLASTIC	LEN=0055	INSTALLED UNKN
		==		0090/1811	018" DIA	CIR PLASTIC	LEN=0050	INSTALLED UNKN
020140 FT		---	---	0090/1642	018" DIA	CIRC CONCR	LEN=0050	INSTALLED UNKN
		---	---	0090/1190	060"H 60"W	CON BOX CUL	LEN=0060	INSTALLED UNKN
		---	---	0090/0614	018" DIA	CIR PLASTIC	LEN=0045	INSTALLED UNKN
		---	---	0090/0093	018" DIA	CIR PLASTIC	LEN=0060	INSTALLED 1997
				020140 FT	2 0 35006	0 00 0201+80		
				072" DIA	CIRC METAL	LEN=0075	INSTALLED UNKN	
		5		0090/0000		LENGTH(AH 2288 BK 2724)		

DIR: B TOTAL LEN: 5.171 MI. DIST: 04-2 SR: 2003
 LEFT MUN: JEFFERSON T RIGHT MUN: JEFFERSON T

LIVING WATERS RD
 (T420)

0080/1212



0080/1800	018 " DIA	CIR PLASTIC
	LEN=0060	INSTALLED 1999
0080/1300	018 " DIA	CIR PLASTIC
	LEN=0050	INSTALLED 1999
0080/1100	015 " DIA	CIRC METAL
	LEN=0050	INSTALLED 1999
0080/0850	018 " DIA	CIR PLASTIC
	LEN=0050	INSTALLED UNKN
0080/0118	024 " DIA	CIR PLASTIC
	LEN=0045	INSTALLED UNKN
017416 FT	2 0 35006	0 00 0174+64
5 0080/0000	LENGTH(AH	2724 BK 2690)
	018 " DIA	CIR PLASTIC
	LEN=0050	INSTALLED UNKN
0070/1119	018 " DIA	CIR PLASTIC
	LEN=0075	INSTALLED 2000
0070/0992	018 " DIA	CIR PLASTIC
	LEN=0050	INSTALLED UNKN
0070/0634	HARMONY DR	(T450)
0070/0579	018 " DIA	CIR PLASTIC
	LEN=0050	INSTALLED 2005
0070/0120	018 " DIA	CIR PLASTIC
	LEN=0036	INSTALLED UNKN
014726 FT	2 0 35006	0 00 0147+88
	HITCHCOCK RD	(T410)
5 0070/0000	LENGTH(AH	2690 BK 3281)
0060/2519	015 " DIA	CIR PLASTIC
	LEN=0060	INSTALLED UNKN
0060/2059	018 " DIA	CIR PLASTIC
	LEN=0050	INSTALLED UNKN
0060/1685	018 " DIA	CIR PLASTIC
	LEN=0045	INSTALLED UNKN
0060/1555	BEAR VIEW DR	(BORO)
0060/1511	036 " DIA	CIR PLASTIC
	LEN=0060	INSTALLED UNKN
0060/1319	036 " DIA	CIR PLASTIC
	LEN=0060	INSTALLED 1996
0060/0598	018 " DIA	CIRC CONCR

RED OAK LN
 (BORO)
 ENSLIN'S RD
 (BORO)

0060/1555

0060/1511

DIR: B TOTAL LEN: 5.171 MI. DIST: 04-2 SR: 2003
 LEFT MUN: JEFFERSON T RIGHT MUN: JEFFERSON T

Stationing	Notes	Stationing	Notes
011445 FT	--- ---	0060/0257	LEN=0045 INSTALLED UNKN
		011445 FT	2 0 35006 0 00 0114+94
			018 "DIA CIR PLASTIC
			LEN=0050 INSTALLED 2006
		5 0060/0000	LENGTH(AH 3281 BK 2456)
			018 "DIA CIR PLASTIC
		0050/2150	LEN=0055 INSTALLED 2006
			018 "DIA CIR PLASTIC
		0050/1976	LEN=0060 INSTALLED 2005
			018 "DIA CIR PLASTIC
		0050/1484	LEN=0060 INSTALLED UNKN
			KEATING RD
		0050/1057	(PRDR)
			018 "DIA CIR PLASTIC
		0050/0982	LEN=0050 INSTALLED 2006
HARKINS LN (PRDR)	==		018 "DIA CIR PLASTIC
		0050/0218	LEN=0030 INSTALLED UNKN
O'HARA RD (TWP)	==		WALLNPAPK CR
			STRUCTURE LENGTH 42 FT
		0050/0038	BMSID 35/2003/0050/0000
008989 FT	< >	008989 FT	2 0 35006 0 00 0090+60
		5 0050/0000	LENGTH(AH 2456 BK 2161)
			018 "DIA CIRC CONCR
		0040/2030	LEN=0050 INSTALLED UNKN
			018 "DIA CIRC CONCR
		0040/1690	LEN=0075 INSTALLED UNKN
			018 "DIA CIRC CONCR
		0040/1415	LEN=0040 INSTALLED UNKN
			018 "DIA CIR PLASTIC
		0040/1344	LEN=0100 INSTALLED UNKN
			018 "DIA CIR PLASTIC
		0040/1139	LEN=0040 INSTALLED UNKN
			018 "DIA CIR PLASTIC
		0040/0375	LEN=0065 INSTALLED UNKN
			018 "DIA CIR PLASTIC
		0040/0022	LEN=0045 INSTALLED 2006
006828 FT	--- ---	006828 FT	2 0 35006 0 00 0068+42
			LAKE SPAGENBERG RD
			(T399)
		5 0040/0000	LENGTH(AH 2161 BK 1878)
			018 "DIA CIR PLASTIC
		0030/1733	LEN=0040 INSTALLED 2006
			024 "DIA CIR PLASTIC
		0030/1467	LEN=0045 INSTALLED 2000

DIR: B TOTAL LEN: 5.171 MI. DIST: 04-2 SR: 2003
 LEFT MUN: JEFFERSON T RIGHT MUN: JEFFERSON T

Stationing	Description	Material	Length	Notes
0030/1187	018" DIA	CIR PLASTIC	LEN=0040	INSTALLED UNKN
0030/0873	024" DIA	CIR PLASTIC	LEN=0040	INSTALLED UNKN
0030/0658	015" DIA	CIRC CONCR	LEN=0045	INSTALLED UNKN
0030/0410	TRAPPERS RD			
0030/0145	018" DIA	CIR PLASTIC	LEN=0040	INSTALLED UNKN
004950 FT	2 0 35006	0 00 0049+99		
0030/0000	BRUNDAGE DR		LENGTH(AH 1878 BK 2510)	
0020/2377	(PRDR)			
0020/2360	015" DIA	CIRC METAL	LEN=0045	INSTALLED UNKN
0020/1899	018" DIA	CIR PLASTIC	LEN=0040	INSTALLED UNKN
0020/1502	018" DIA	CIR PLASTIC	LEN=0060	INSTALLED UNKN
0020/0611	015" DIA	CIRC METAL	LEN=0030	INSTALLED UNKN
0020/0412	018" DIA	CIR PLASTIC	LEN=0036	INSTALLED UNKN
0020/0200	018" DIA	CIR PLASTIC	LEN=0040	INSTALLED UNKN
002440 FT	2 0 35006	0 00 0024+40		
0020/0000	024" DIA	CIR PLASTIC	LEN=0040	INSTALLED 2002
0010/2156	LENGTH(AH 2510 BK 2440)			
0010/2080	018" DIA	CIR PLASTIC	LEN=0040	INSTALLED 2002
0010/1775	048" DIA	CIR PLASTIC	LEN=0050	INSTALLED UNKN
0010/1490	072" DIA	CIRC CONCR	LEN=0050	INSTALLED 1997
000000 FT	000000 FT	2 0 35006	0 00 0000+00	
		MT COBB RD		
		(SR0348 SEG 0080/0778)		
		NC CO		
		ORTEZ RD		
		MFC BEGIN = D		
		LENGTH(AH 2440 BK 0000)		

DIR: B TOTAL LEN: 2.187 MI. DIST: 04-2 SR: 2002
 LEFT MUN: JEFFERSON T RIGHT MUN: JEFFERSON T

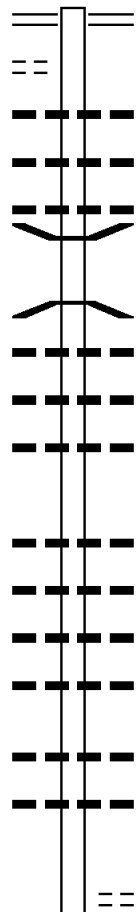
TRAILER PARK RD
(PRDR)

011548 FT

0050/2123

009117 FT

006519 FT



011548 FT HAMLIN RD
 0050/2431 (SR0590 SEG 0100/1152)

0050/2034 018 "DIA CIR PLASTIC
 LEN=0040 INSTALLED UNKN
 0050/1875 018 "DIA CIR PLASTIC
 LEN=0030 INSTALLED UNKN
 0050/1717 018 "DIA CIR PLASTIC
 LEN=0045 INSTALLED 1997
 0050/1368 BMSSEN 35/2002/0050/1349
 2 0 35003 0 00 0010+60
 BR W BR WALLENPAUPACK C
 0050/1349 BMSBG 35/2002/0050/1349
 018 "DIA CIR PLASTIC
 0050/1259 015 "DIA CIR METAL
 LEN=0050 INSTALLED 2000
 0050/0756 018 "DIA CIRC CONCR
 LEN=0030 INSTALLED UNKN
 0050/0380 018 "DIA CIRC CONCR
 LEN=0045 INSTALLED 1997
 009117 FT 2 0 35003 0 00 0024+09
 0050/0000 LENGTH(AH 2431 BK 2598)
 0040/2320 018 "DIA CIRC CONCR
 LEN=0040 INSTALLED 1997
 0040/1992 018 "DIA CIR PLASTIC
 LEN=0030 INSTALLED UNKN
 0040/1639 018 "DIA CIR PLASTIC
 LEN=0045 INSTALLED 2000
 0040/1102 018 "DIA CIR PLASTIC
 LEN=0045 INSTALLED 1997
 0040/0420 018 "DIA CIRC CONCR
 LEN=0030 INSTALLED UNKN
 0040/0283 036 "DIA CIR PLASTIC
 LEN=0035 INSTALLED UNKN
 006519 FT 2 0 35003 0 00 0050+50
 MARTINI RD
 (T404)
 0040/0000 LENGTH(AH 2598 BK 2374)

DIR: B TOTAL LEN: 2.187 MI. DIST: 04-2 SR: 2002
 LEFT MUN: JEFFERSON T RIGHT MUN: JEFFERSON T

Location	Segment ID	Length	Material	Status	Year
OLDE GROVE ESTATES (PRDR)	0030/1836	0030/2013	018 "DIA CIR PLASTIC	INSTALLED	UNKN
OLDE GROVE ESTATES (PRDR)	0030/0854	0030/0845	018 "DIA CIR PLASTIC	INSTALLED	2006
		0030/0421	018 "DIA CIR PLASTIC	INSTALLED	UNKN
		0030/0071	018 "DIA CIRC CONCR	INSTALLED	UNKN
004145 FT		004145 FT	2 0 35003 0 00 0074+76		
		0030/0000	LENGTH(AH 2374 BK 2032)		
ARNOLD DR (T442)	0020/1389	0020/1364	018 "DIA CIR PLASTIC	INSTALLED	2004
		0020/1222	CANYON DR (PRDR)		
		0020/0840	018 "DIA CIR PLASTIC	INSTALLED	UNKN
ARNOLD DR (T443)	0020/0369	0020/0280	018 "DIA CIR PLASTIC	INSTALLED	2001
002113 FT		002113 FT	2 0 35003 0 00 0095+01		
		0020/0000	LENGTH(AH 2032 BK 2113)		
		0010/1670	WOODRUFF LN (PRDR)		
		0010/1666	SWARTZ HILL WY (PRDR)		
		0010/1485	018 "DIA CIRC CONCR	INSTALLED	UNKN
		0010/0650	015 "DIA CIRC CONCR	INSTALLED	UNKN
		0010/0328	BMSFN 35/2002/0010/0300		
			2 0 35003 0 00 0113+05		
		0010/0300	WALLENPUK CR		
000000 FT		000000 FT	BMSBG 35/2002/0010/0300		
			2 0 35003 0 00 0116+14		
			NC WIMMERS RD		
			MT COBB RD		
			(SR0348 SEG 0080/0000)		
			MFC BEGIN = D		
		0010/0000	LENGTH(AH 2113 BK 0000)		

EXTRACT DATE: 12/18/2023 ROADWAY MANAGEMENT SYSTEM PAGE NUMBER: 330
 PRINT DATE: 12/19/2023 SLD COUNTY/SR - ANNUAL PRINT COUNTY: LACKAWANNA
 DIR: B TOTAL LEN: 1.701 MI. DIST: 04-2 SR: 2001
 LEFT MUN: JEFFERSON T RIGHT MUN: JEFFERSON T

008981 FT



008981 FT CORTEZ RD
 0030/2960 (SR2003 SEG 0100/1569)
 0030/2514 BMSBN 35/2001/0030/2454
 2 0 35079 0 00 0005+03
 KIZER POND
 0030/2461 BMSBG 35/2001/0030/2454
 018 " DIA CIR PLASTIC
 0030/2212 LEN=0020 INSTALLED UNKN
 COTTAGE RD

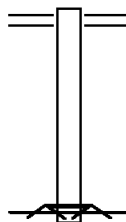
DIR: B TOTAL LEN: 1.701 MI. DIST: 04-2 SR: 2001
 LEFT MUN: JEFFERSON T RIGHT MUN: JEFFERSON T

Stationing	Notes
0030/2149	(TWP)
0030/1878	COLLINS AV (T430)
0030/1525	018 " DIA CIR PLASTIC LEN=0040 INSTALLED 2002
0030/1320	018 " DIA CIR PLASTIC LEN=0040 INSTALLED 2002
0030/1160	018 " DIA CIR PLASTIC LEN=0030 INSTALLED UNKN
0030/0919	018 " DIA CIR PLASTIC LEN=0035 INSTALLED 2002
0030/0031	018 " DIA CIR PLASTIC LEN=0035 INSTALLED UNKN
006021 FT	2 0 35079 0 00 0030+00 SWOYER RD (T401)
0030/0000	LENGTH(AH 2960 BK 3022) LC TO SWOYER RD
0020/2938	(CONN)
0020/1936	036 " DIA CIRC CONCR LEN=0030 INSTALLED UNKN
0020/0103	018 " DIA CIRC METAL LEN=0025 INSTALLED 1997
002999 FT	2 0 35079 0 00 0060+03
0020/0000	LENGTH(AH 3022 BK 2999)
0010/1974	018 " DIA CIR PLASTIC LEN=0025 INSTALLED UNKN
0010/1456	036 " DIA CIR PLASTIC LEN=0040 INSTALLED 2002
0010/1095	018 " DIA CIRC METAL LEN=0030 INSTALLED 2002
000000 FT	2 0 35079 0 00 0090+00 NC MA PLEWOOD RD INTER-BK LAKE HENRY RD (SR3017 SEG 0060/2612) MFC BEGIN = D BK-WAYNE (63)
0010/0000	LENGTH(AH 2999 BK 0000)

EXTRACT DATE: 12/18/2023 ROADWAY MANAGEMENT SYSTEM PAGE NUMBER: 328
 PRINT DATE: 12/19/2023 SLD COUNTY/SR - ANNUAL PRINT COUNTY: LACKAWANNA
 DIR: B TOTAL LEN: .193 MI. DIST: 04-2 SR: 1102
 LEFT MUN: BENTON T RIGHT MUN: BENTON T

001020 FT

000000 FT



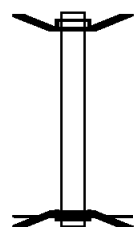
001020 FT WORTH CHURCH RD
 0010/1020 (SR1015 SEG 0020/0323)

000000 FT 0 0 00000 0 00 0000+00
 NC CREAMERY RD
 MFC BEGIN = E
 ROAD CLOSED
 ROAD CLOSED BACK

0010/0000 LENGTH(AH 1020 BK 0000)

EXTRACT DATE: 12/18/2023 ROADWAY MANAGEMENT SYSTEM PAGE NUMBER: 327
 PRINT DATE: 12/19/2023 SLD COUNTY/SR - ANNUAL PRINT COUNTY: LACKAWANNA
 DIR: B TOTAL LEN: .060 MI. DIST: 04-2 SR: 1101
 LEFT MUN: GREENFIELD T RIGHT MUN: GREENFIELD T

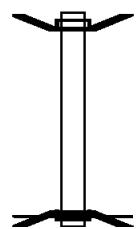
000315 FT
 000000 FT



000315 FT BMS EN 35/1101/0010/0000
 INTER-AHD DECKER RD
 0010/0315 (T562)
 000000 FT 0 0 00000 0 00 0000+00
 NC DECKER RD
 INTER-BK DECKER RD
 (T562)
 SR 0081 NB
 BMSBG 35/1101/0010/0000
 MFC BEGIN = E
 0010/0000 LENGTH(AH 0315 BK 0000)

EXTRACT DATE: 12/18/2023 ROADWAY MANAGEMENT SYSTEM PAGE NUMBER: 326
 PRINT DATE: 12/19/2023 SLD COUNTY/SR - ANNUAL PRINT COUNTY: LACKAWANNA
 DIR: B TOTAL LEN: .048 MI. DIST: 04-2 SR: 1100
 LEFT MUN: GREENFIELD T RIGHT MUN: GREENFIELD T

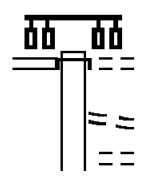
000255 FT
 000000 FT



000255 FT BMS EN 35/1100/0010/0000
 INTER-AHD SPEDDING RD
 0010/0255 (T507)
 000000 FT 0 0 00000 0 00 0000+00
 NC FINN RD
 INTER-BK SPEDDING RD
 (T507)
 SR 0081 NB
 BMSBG 35/1100/0010/0000
 MFC BEGIN = E
 0010/0000 LENGTH(AH 0255 BK 0000)

EXTRACT DATE: 12/18/2023 ROADWAY MANAGEMENT SYSTEM PAGE NUMBER: 325
 PRINT DATE: 12/19/2023 SLD COUNTY/SR - ANNUAL PRINT COUNTY: LACKAWANNA
 DIR: B TOTAL LEN: 1.152 MI. DIST: 04-2 SR: 1041
 LEFT MUN: CARBONDALE C RIGHT MUN: CARBONDALE C

EIGHTH AV
 (SR6006 SEG 0490/0000) 0030/2962



006084 FT
 INTER-AHD MAIN ST
 (SR6006 SEG 0490/0000)
 EIGHTH AV
 (CITY)
 0030/2962
 0030/2849 SOUTH MAIN ST
 (CITY)
 0030/2431 LORENSON PL
 (CITY)

DIR: B TOTAL LEN: 1.152 MI. DIST: 04-2 SR: 1041
 LEFT MUN: CARBONDALE C RIGHT MUN: CARBONDALE C

Location	Segment ID	Length (FT)	Material / Notes
	0030/2380		018 " DIA CIRC CONCR LEN=0025 INSTALLED UNKN
	0030/2097		SAND ST (CITY)
	0030/1061		CLAY AV (CITY)
	0030/0791		MANNON AV (CITY)
	0030/0177		BATTLE AV (CITY)
003122 FT	003122 FT		1 0 00006 0 01 0638+38 (TBK) GORDON AV (CITY)
	0030/0000		LENGTH(AH 2962 BK 2302)
	0020/2228		(AAR 249607S)#TRKS 01
	0020/1362		012 " DIA CIR PLASTIC LEN=0030 INSTALLED UNKN
	0020/1185		006 " DIA CIR PLASTIC LEN=0030 INSTALLED UNKN
MANCUSO DR (CITY)	0020/1052		
	0020/1040		015 " DIA CIR PLASTIC LEN=0030 INSTALLED UNKN
	0020/0787		012 " DIA CIRC CONCR LEN=0030 INSTALLED UNKN
	0020/0644		TRICHILLO RD (CITY)
	0020/0580		BMSSEN 35/1041/0020/0481 0 0 00000 0 00 0000+00
	0020/0481		LACKA RIVER BMSBG 35/1041/0020/0481
BRIDGE CT (CITY)	0020/0467		
	0020/0140		004 " DIA CIR UNKNOWN LEN=0030 INSTALLED UNKN
	000820 FT		1 0 00006 0 01 0615+13
GREENFIELD RD (CITY)	0020/0000		NC PIKE ST
	0020/0000		LENGTH(AH 2302 BK 0820)
	0010/0700		018 " DIA CIRC CONCR LEN=0035 INSTALLED UNKN
	000000 FT		NC CO TTAGE ST SCRANTON CARBONDALE HW (SR6006 SEG 0472/0000)
1 0 00006 0 01 0607+13 BROOKLYN ST (SR6006 SEG 0472/0000)	0010/0000		MFC BEGIN = B LENGTH(AH 0820 BK 0000)

EXTRACT DATE: 12/18/2023 ROADWAY MANAGEMENT SYSTEM PAGE NUMBER: 323
 PRINT DATE: 12/19/2023 SLD COUNTY/SR - ANNUAL PRINT COUNTY: LACKAWANNA
 DIR: B TOTAL LEN: .942 MI. DIST: 04-2 SR: 1039
 LEFT MUN: CARBONDALE T RIGHT MUN: CARBONDALE T

004976 FT

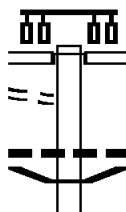
004976 FT
 INTER-AHD

WALKER ST
 (T475)
 SCRANTON CARBONDALE HW
 (SR6006 SEG 0450/1726)

FROM 6006/0450 SH
 (CONN)

0020/1562

0020/1695



0020/1310
 0020/1191

018 " DIA CIRC CONCR
 LEN=0040 INSTALLED UNKN
 BMSN 35/1039/0020/1065
 024 " DIA CIRC CONCR

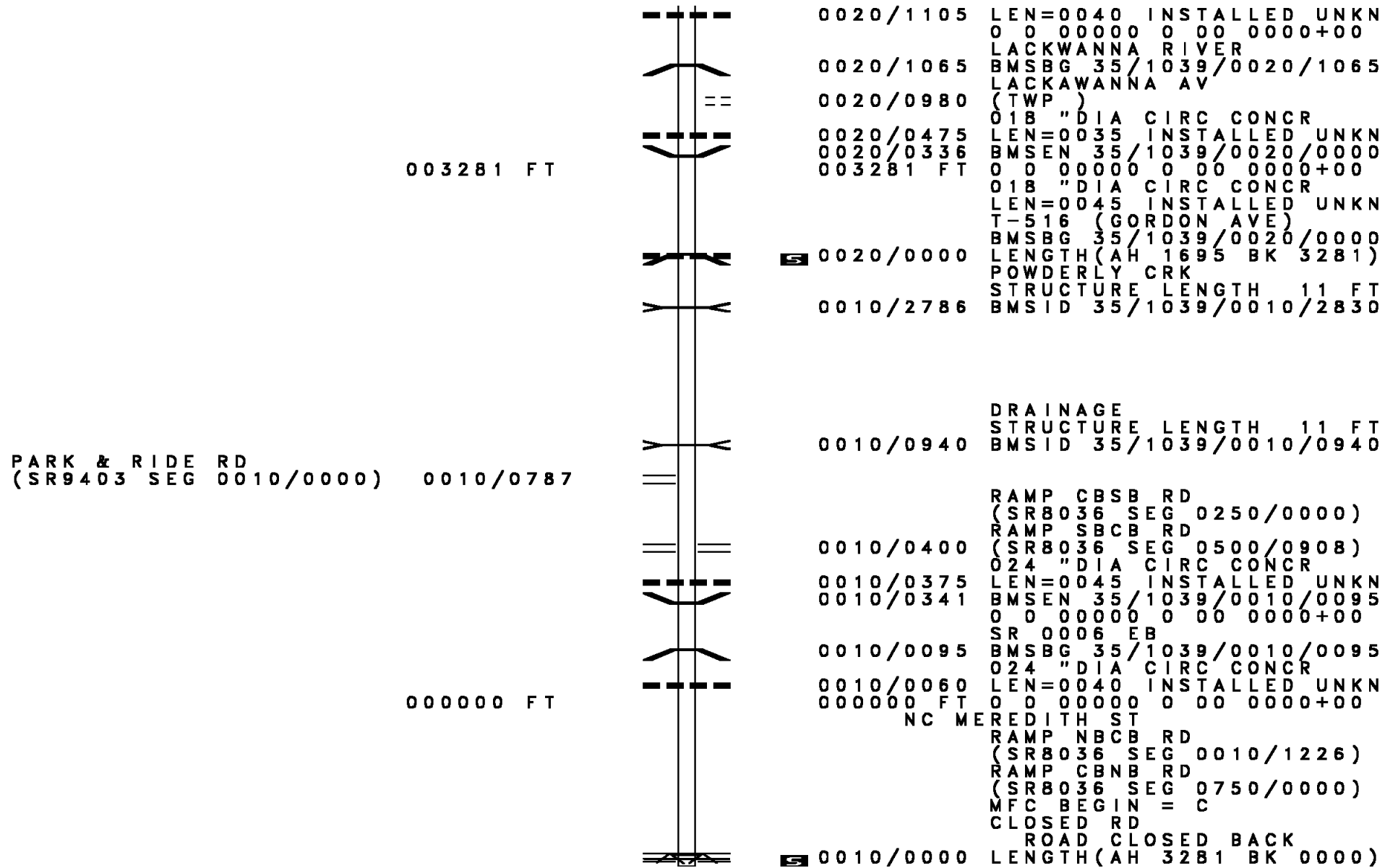
EXTRACT DATE: 12/18/2023
PRINT DATE: 12/19/2023

ROADWAY MANAGEMENT SYSTEM
SLD COUNTY/SR - ANNUAL PRINT

PAGE NUMBER: 322
COUNTY: LACKAWANNA

DIR: B TOTAL LEN: .942 MI.
LEFT MUN: CARBONDALE T

DIST: 04-2 SR: 1039
RIGHT MUN: CARBONDALE T



003281 FT

PARK & RIDE RD
(SR9403 SEG 0010/0000) 0010/0787

000000 FT

0020/1105 LEN=0040 INSTALLED UNKN
0 0 00000 0 00 0000+00
LACKAWANNA RIVER
0020/1065 BMSBG 35/1039/0020/1065
LACKAWANNA AV
0020/0980 (TWP)
01B "DIA CIRC CONCR
LEN=0035 INSTALLED UNKN
0020/0475 BMSSEN 35/1039/0020/0000
0020/0336 0 0 00000 0 00 0000+00
003281 FT 01B "DIA CIRC CONCR
LEN=0045 INSTALLED UNKN
T-516 (GORDON AVE)
BMSBG 35/1039/0020/0000
5 0020/0000 LENGTH(AH 1695 BK 3281)
POWDERLY CRK
STRUCTURE LENGTH 11 FT
0010/2786 BMSID 35/1039/0010/2830

DRAINAGE
STRUCTURE LENGTH 11 FT
BMSID 35/1039/0010/0940

RAMP CBSB RD
(SR8036 SEG 0250/0000)
RAMP SBCB RD
(SR8036 SEG 0500/0908)
024 "DIA CIRC CONCR
0010/0375 LEN=0045 INSTALLED UNKN
0010/0341 BMSSEN 35/1039/0010/0095
0 0 00000 0 00 0000+00
SR 0006 EB
0010/0095 BMSBG 35/1039/0010/0095
024 "DIA CIRC CONCR
LEN=0040 INSTALLED UNKN
0010/0060 000000 FT 0 0 00000 0 00 0000+00
NC ME
RAMP NBCB RD
(SR8036 SEG 0010/1226)
RAMP CBNB RD
(SR8036 SEG 0750/0000)
MFC BEGIN = C
CLOSED RD
ROAD CLOSED BACK
5 0010/0000 LENGTH(AH 3281 BK 0000)

EXTRACT DATE: 12/18/2023 ROADWAY MANAGEMENT SYSTEM PAGE NUMBER: 321
 PRINT DATE: 12/19/2023 SLD COUNTY/SR - ANNUAL PRINT COUNTY: LACKAWANNA
 DIR: B TOTAL LEN: .771 MI. DIST: 04-2 SR: 1037
 LEFT MUN: DICKSON CITY B RIGHT MUN: DICKSON CITY B

HUNTINGTON DR
 (BORO)

004069 FT

0020/2019



004069 FT
 INTER-AHD

0020/2045

0020/1900

LACKAWANNA AV
 (SR0347 SEG 0130/0000)
 LACKAWANNA AV
 (SR0347 SEG 0130/0000)

018 " DIA CIRC CONCR
 LEN=0036 INSTALLED UNKN
 DAVITT ST

DIR: B TOTAL LEN: .771 MI. DIST: 04-2 SR: 1037
 LEFT MUN: DICKSON CITY B RIGHT MUN: DICKSON CITY B

Street Name	Stationing	Notes
BANK ST (BORO)	0020/1587	(BORO) MILES AV (BORO)
		0020/1712
		0020/1060 KENWOOD DR (BORO)
		0020/0899 036 " DIA CIRC CONCR LEN=0035 INSTALLED UNKN
		BEECHWOOD DR (BORO)
		0020/0743 018 " DIA CIRC CONCR
		0020/0587 LEN=0120 INSTALLED UNKN
		0020/0222 018 " DIA CIRC CONCR
		LEN=0040 INSTALLED UNKN
		0020/0052 018 " DIA CIRC CONCR
		LEN=0040 INSTALLED UNKN
1 0 00533 0 00 0020+42 002024 FT		0020/0000 LENGTH(AH 2045 BK 2024)
PANCOAST ST (BORO)	0020/0000	
UPPER DUNDAFF ST (BORO)	0010/1553	
LINK ST (BORO)	0010/1326	018 " DIA CIRC CONCR
		LEN=0030 INSTALLED UNKN
		HAMILTON ST (BORO)
SCOTT RD (BORO)	0010/0819	
		0010/0780 018 " DIA CIRC CONCR
		LEN=0032 INSTALLED UNKN
ALBERT ST (BORO)	0010/0695	
		0010/0633 012 " DIA CIRC METAL
		LEN=0099 INSTALLED UNKN
LINCOLN ST (BORO)	0010/0438	
		0010/0412 024 " DIA CIRC CONCR
		LEN=0030 INSTALLED UNKN
GRANT CT (BORO)	0010/0200	
		0010/0145 018 " DIA CIRC CONCR
		LEN=0030 INSTALLED UNKN
	000000 FT	1 0 00533 0 00 0000+00
		MAIN ST (BORO)
		NC DU DUNDAFF ST
		INTER-BK MILL ST (BORO)
MAIN ST (BORO)	0010/0000	MFC BEGIN = C
		0010/0000 LENGTH(AH 2024 BK 0000)

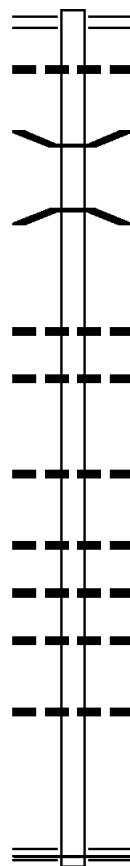
EXTRACT DATE: 12/18/2023 ROADWAY MANAGEMENT SYSTEM PAGE NUMBER: 319
PRINT DATE: 12/19/2023 SLD COUNTY/SR - ANNUAL PRINT COUNTY: LACKAWANNA
DIR: B TOTAL LEN: .000 MI. DIST: 04-2 SR: 1035
LEFT MUN: SCOTT T RIGHT MUN: SCOTT T

000000 FT



000000 FT
7010/0000 LENGTH(AH 0635 BK 0000)

005748 FT



005748 FT CARBONDALE RD
 0020/3244 (SR0632 SEG 0120/0601)
 018 "DIA CIR PLASTIC
 0020/3056 LEN=0030 INSTALLED UNKN

 0020/2023 BMS EN 35/1031/0020/1796
 2 0 35103 0 00 0042+98
 SR 0081
 0020/1796 BMSBG 35/1031/0020/1796

 0020/0501 018 "DIA CIR PLASTIC
 LEN=0024 INSTALLED UNKN
 018 "DIA CIR PLASTIC
 0020/0232 LEN=0030 INSTALLED UNKN
 002504 FT 2 0 35103 0 00 0025+02
 0020/0000 LENGTH(AH 3244 BK 2504)
 018 "DIA CIR PLASTIC
 0010/1981 LEN=0025 INSTALLED UNKN

 0010/1260 018 "DIA CIRC METAL
 LEN=0025 INSTALLED UNKN
 015 "DIA CIR PLASTIC
 0010/0861 LEN=0040 INSTALLED 2005
 018 "DIA CIR PLASTIC
 0010/0762 LEN=0040 INSTALLED 2004

 0010/0040 015 "DIA CIR PLASTIC
 LEN=0035 INSTALLED 2006
 000000 FT 2 0 35103 0 00 0000+00
 NC JOHNSON RD
 FAIRVIEW RD
 (SR4028 SEG 0060/0000)
 MFC BEGIN = E
 0010/0000 LENGTH(AH 2504 BK 0000)

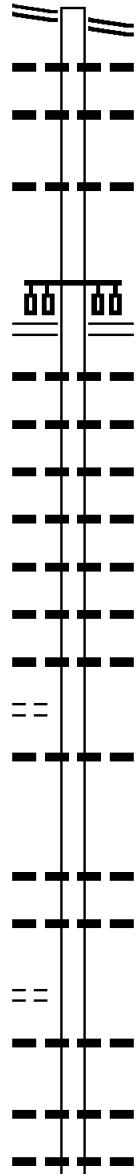
002504 FT

000000 FT

DIR: B TOTAL LEN: 2.820 MI. DIST: 04-2 SR: 1029
 LEFT MUN: SCOTT T RIGHT MUN: SCOTT T

WILDCAT RD 014891 FT
 (SR0247 SEG 0260/1394) 0050/2072

014891 FT WILDCAT RD
 0050/2072 (SR0247 SEG 0260/1394)



018 "DIA CIR PLASTIC
 LEN=0035 INSTALLED UNKN
 018 "DIA CIR PLASTIC
 LEN=0035 INSTALLED UNKN

012819 FT

018 "DIA CIRC CONCR
 LEN=0040 INSTALLED UNKN

012819 FT 1 0 00954 0 00 0128+70
 COMMERCE DR
 (SR0632 SEG 0180/0000)

5 0050/0000 LENGTH(AH 2072 BK 3907)
 018 "DIA CIRC CONCR

0040/3650 LEN=0030 INSTALLED UNKN

024 "DIA CIRC METAL

0040/3550 LEN=0040 INSTALLED UNKN

018 "DIA CIR PLASTIC

0040/3315 LEN=0035 INSTALLED UNKN

015 "DIA CIRC METAL

0040/2821 LEN=0035 INSTALLED UNKN

018 "DIA CIR PLASTIC

0040/2794 LEN=0050 INSTALLED UNKN

018 "DIA CIR PLASTIC

0040/2523 LEN=0040 INSTALLED UNKN

018 "DIA CIR PLASTIC

0040/2333 LEN=0030 INSTALLED UNKN

GROVE RD
 (T537)

0040/2177

018 "DIA CIR PLASTIC
 LEN=0035 INSTALLED UNKN

015 "DIA CIR PLASTIC
 LEN=0035 INSTALLED UNKN

018 "DIA CIR PLASTIC
 LEN=0040 INSTALLED UNKN

1 0 00954 0 00 0089+70 008912 FT
 ROVINSKY RD 0040/0000
 (T449)

5 0040/0000 LENGTH(AH 3907 BK 3029)
 018 "DIA CIR PLASTIC

0030/2490 LEN=0030 INSTALLED UNKN

018 "DIA CIR PLASTIC
 LEN=0035 INSTALLED UNKN

018 "DIA CIRC CONCR
 LEN=0040 INSTALLED UNKN

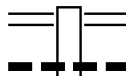
DIR: B TOTAL LEN: 2.820 MI. DIST: 04-2 SR: 1029
 LEFT MUN: SCOTT T RIGHT MUN: SCOTT T

Stationing	Description	Material	Length
0030/1075	018" DIA	CIRC CONCR	LEN=0035
0030/0825	018" DIA	CIR PLASTIC	LEN=0040
0030/0400	015" DIA	CIRC METAL	LEN=0003
005883 FT	1 0 00954 0 00 0032+27	003195 FT	0059+72
0030/0000	LENGTH(AH 3029 BK 2688)	018" DIA	CIRC CONCR
0020/2483	LEN=0030	INSTALLED UNKN	CABERNET DR
0020/2189	(PRDR)	018" DIA	CIRC CONCR
0020/2180	LEN=0035	INSTALLED UNKN	RUSTIC LN
0020/1796	(PRDR)	024" DIA	CIRC METAL
0020/1750	LEN=0030	INSTALLED UNKN	018" DIA
0020/1250	LEN=0035	INSTALLED UNKN	CIR PLASTIC
0020/0600	018" DIA	CIR PLASTIC	LEN=0030
003195 FT	0020/0000	0010/2847	LENGTH(AH 2688 BK 3195)
NOVITSKY RD (T484)	0010/2828	BMSBG 35/1029/0010/2800	1 0 00954 0 00 0028+70
0020/0000	0010/2540	018" DIA	CIR PLASTIC
0010/2254	LEN=0035	INSTALLED UNKN	018" DIA
0010/0588	LEN=0040	INSTALLED UNKN	036" DIA
0010/0389	SCOTT BLAKELY B	018" DIA	CIRC CONCR
0010/0230	LEN=0045	INSTALLED UNKN	NC GR
000000 FT	GREEN GROVE RD	JUSTUS RD	(SR0347 SEG 0150/1199)
JUSTUS RD (SR0347 SEG 0150/1199)	000000 FT	MFC BEGIN = D	0010/0000
0010/0000	LENGTH(AH 3195 BK 0000)		

EXTRACT DATE: 12/18/2023 ROADWAY MANAGEMENT SYSTEM PAGE NUMBER: 315
PRINT DATE: 12/19/2023 SLD COUNTY/SR - ANNUAL PRINT COUNTY: LACKAWANNA

DIR: B TOTAL LEN: 5.188 MI. DIST: 04-2 SR: 1027
LEFT MUN: SCOTT T RIGHT MUN: SCOTT T

027394 FT



027394 FT CARBONDALE RD
0110/3869 (SR0632 SEG 0170/0000)
024 "DIA CIR PLASTIC
0110/3833 LEN=0070 INSTALLED 2003

DIR: B TOTAL LEN: 5.188 MI. DIST: 04-2 SR: 1027
 LEFT MUN: SCOTT T RIGHT MUN: SCOTT T

MUNDRO RD
 (T449)

023525 FT

0110/0000

021441 FT

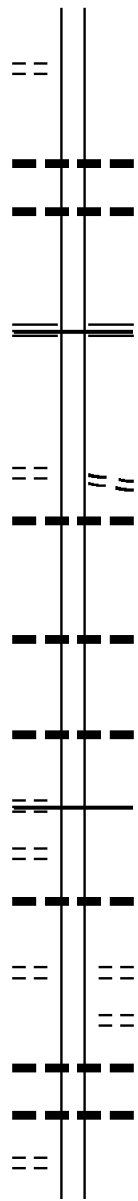
018887 FT

---	0110/3327	018 "DIA LEN=0035	CIR PLASTIC INSTALLED 2003
---	0110/2501	018 "DIA LEN=0035	CIR PLASTIC INSTALLED UNKN
---	0110/2284	018 "DIA LEN=0035	CIR PLASTIC INSTALLED UNKN
---	0110/2088	018 "DIA LEN=0035	CIR PLASTIC INSTALLED 2003
---	0110/1451	018 "DIA LEN=0035	CIR PLASTIC INSTALLED UNKN
---	0110/0615	018 "DIA LEN=0050	CIR PLASTIC INSTALLED UNKN
---	0110/0058	015 "DIA LEN=0055	CIR PLASTIC INSTALLED UNKN
---	023525 FT	2 0 35068	0 00 0070+84 ROVINSKY RD (T449)
==	0110/0000	LENGTH(AH 3869 BK 2084) 072 "DIA	CIRC METAL
---	0100/1767	LEN=0045	INSTALLED 1997
---	0100/1545	NOVITSKY RD (T484)	
---	0100/1495	015 "DIA LEN=0045	CIRC CONCR INSTALLED UNKN
---	0100/1173	018 "DIA LEN=0045	CIR PLASTIC INSTALLED 2003
---	0100/0622	018 "DIA LEN=0040	CIR PLASTIC INSTALLED UNKN
---	0100/0199	018 "DIA LEN=0050	CIR PLASTIC INSTALLED 2001
---	021441 FT	2 0 35068	0 00 0050+00
---	0100/0000	LENGTH(AH 2084 BK 2554) 018 "DIA	CIR PLASTIC
---	0090/2267	LEN=0040	INSTALLED UNKN
---	0090/1567	018 "DIA LEN=0040	CIR PLASTIC INSTALLED 1998
---	0090/1084	018 "DIA LEN=0040	CIR PLASTIC INSTALLED UNKN
---	0090/0558	018 "DIA LEN=0035	CIR PLASTIC INSTALLED UNKN
---	018887 FT	2 0 35068	0 00 0024+46
---		024 "DIA LEN=0040	CIR PLASTIC INSTALLED UNKN
---	NC SR 1027 SH		
---	0090/0000	LENGTH(AH 2554 BK 2446)	

DIR: B TOTAL LEN: 5.188 MI. DIST: 04-2 SR: 1027
 LEFT MUN: SCOTT T RIGHT MUN: SCOTT T

BRITTON LN
 (PRDR)

0080/1443 ==



0080/0309 024 " DIA CIR PLASTIC
 LEN=0045 INSTALLED UNKN
 018 " DIA INIRC CONCR
 0080/0020 LEN=0080 INSTALLED UNKN
 016441 FT 2 0 35068 0 00 0000+00
 JUSTUS BL
 (SR0347 SEG 0180/0000)
 MFC BEGIN = E
 0080/0000 LENGTH(AH 2446 BK 1372)

2 0 35019 0 00 0150+00 015069 FT
 ACKERLY RD
 (T427)

0070/0000 ==

015069 FT UNKNOWN RD
 (TWP)
 0070/0000 LENGTH(AH 1372 BK 2034)
 054"H 54"W ELLIP CONC
 0060/1900 LEN=0050 INSTALLED UNKN

013035 FT

0060/0449 015 " DIA CIR PLASTIC
 LEN=0038 INSTALLED UNKN
 013035 FT 2 0 35019 0 00 0129+90
 0060/0000 LENGTH(AH 2034 BK 1805)
 999 " DIA CIR PLASTIC
 0050/1508 LEN=0099 INSTALLED UNKN

WHITEVIEW DR
 (T532)
 HARVEST DR
 (T533)

0050/0719 ==

0050/0719 MFC BEGIN = D

2 0 35019 0 00 0112+60 011230 FT
 MOUNT BETHEL DR
 (T478)

0050/0000 ==

0050/0018 015 " DIA CIR PLASTIC
 LEN=0038 INSTALLED UNKN
 011230 FT PEACEFUL VALLEY RD
 (T478)
 0050/0000 LENGTH(AH 1805 BK 2606)
 SUNSET DR
 (T515)

0040/2145 ==

0040/1882 018 " DIA CIR PLASTIC
 LEN=0300 INSTALLED UNKN
 018 " DIA CIR PLASTIC
 0040/1412 LEN=0300 INSTALLED UNKN

POND RD
 (TWP)

0040/1367 ==

SAMANTHA LN

DIR: B TOTAL LEN: 5.188 MI. DIST: 04-2 SR: 1027
 LEFT MUN: SCOTT T RIGHT MUN: SCOTT T

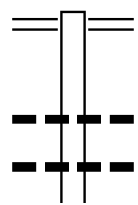
Segment Description	Segment ID	Length (FT)	Notes
	0040/1040		(TWP)
	0040/0193		018" DIA CIR PLASTIC
008624 FT	008624 FT		LEN=0038 INSTALLED UNKN 2 0 35019 0 00 0085+00 MEADOW DR (T518)
	0040/0000		LENGTH(AH 2606 BK 2688) SCOTT
	0030/2489		SOUTH ABINGTON T
	0030/2480		018" DIA CIR PLASTIC LEN=0038 INSTALLED UNKN LYNDON DR
	0030/2377		(T520)
	0030/1940		015" DIA CIR PLASTIC LEN=0038 INSTALLED UNKN
	0030/1743		018" DIA CIR PLASTIC LEN=0070 INSTALLED UNKN BARRY DR
	0030/1582		(TWP)
	0030/1360		015" DIA CIRC CONCR LEN=0038 INSTALLED UNKN ALANS DR
	0030/0974		(TWP)
SCOTT RD (SR4023 SEG 0010/0000)	0030/0659		SCOTT RD (T483)
	0030/0455		018" DIA CIR PLASTIC LEN=0038 INSTALLED 1998
2 0 35019 0 00 0058+12 CAMINS PY (T493) MARION RD (TWP)	005936 FT 0030/0000 0020/2936		005936 FT LENGTH(AH 2688 BK 3301)
	0020/2643		018" DIA CIR PLASTIC LEN=0035 INSTALLED UNKN STANTON DR
	0020/2576		(TWP)
STANTON DR (T496)	0020/2438		
	0020/1941		CAMP HILL DR (TWP)
MEADOWCREEK RD (TWP)	0020/1626		
	0020/1030		072"H 72"W METAL STRUC LEN=0035 INSTALLED 1988 BR LEGGETS CRK
	0020/1000		STRUCTURE LENGTH 14 FT BMSID 35/1027/0020/1000
PARK ST			

DIR: B TOTAL LEN: 5.188 MI. DIST: 04-2 SR: 1027
 LEFT MUN: SOUTH ABINGTON T RIGHT MUN: SOUTH ABINGTON T

Stationing	Notes	Material/Dimensions
(T507) 0020/0272	==	
002635 FT	--- ---	0020/0185 018 " DIA CIR PLASTIC LEN=0999 INSTALLED UNKN
	==	002635 FT 2 0 35019 0 00 0026+55
	==	HILL ST (T428)
	==	5 0020/0000 LENGTH(AH 3301 BK 2635)
CHURCH ST (T419) 0010/2322	--- ---	0010/2400 018 " DIA CIR PLASTIC LEN=0038 INSTALLED UNKN
	==	
	==	SNYDER AV (T419)
WELLS ST (T419) 0010/1580	--- ---	
	==	
	==	THORPE DR (TWP)
	--- ---	0010/1307 016 " DIA CIRC CONCR LEN=0025 INSTALLED UNKN
	==	ROBINSON ST (T417)
	--- ---	0010/1218 018 " DIA CIR PLASTIC LEN=0038 INSTALLED UNKN
	==	
WILLIAMS ST (T469) 0010/0532	--- ---	
	--- ---	0010/0505 016 " DIA CIRC CONCR LEN=0040 INSTALLED UNKN
	--- ---	0010/0395 018 " DIA CIRC CONCR LEN=0038 INSTALLED UNKN
	==	SR 81 NB
	==	0010/0390 OP ID 35/0081/1930/0244
	==	SR 0081 SB
	==	0010/0300 OP ID 35/0081/1931/0208
	--- ---	0010/0150 016 "H 24" W CONCR ARCH LEN=0040 INSTALLED UNKN
	--- ---	0010/0113 BMSFN 35/1027/0010/0045
	--- ---	0010/0096 024 " DIA CIRC CONCR LEN=0038 INSTALLED UNKN
	==	2 0 35019 0 00 0000+53
	==	LEGGETTS CREEK
	==	0010/0045 BMSBG 35/1027/0010/0045
000000 FT	==	000000 FT 2 0 35019 0 00 0000+00
	==	NC LA YTON RD
	==	NORTHERN BL (SR0011 SEG 0351/0000)
	==	(SR0011 SEG 0350/0000)
	==	5 0010/0000 MFC BEGIN = C LENGTH(AH 2635 BK 0000)

EXTRACT DATE: 12/18/2023 ROADWAY MANAGEMENT SYSTEM PAGE NUMBER: 310
 PRINT DATE: 12/19/2023 SLD COUNTY/SR - ANNUAL PRINT COUNTY: LACKAWANNA
 DIR: B TOTAL LEN: 1.947 MI. DIST: 04-2 SR: 1025
 LEFT MUN: SCOTT T RIGHT MUN: SCOTT T

010279 FT



010279 FT KRAKY RD
 0040/3010 (SR0524 SEG 0080/0000)

0040/2000 018 " DIA CIR PLASTIC
 LEN=0040 INSTALLED 1999
 0040/1790 018 " DIA CIR PLASTIC
 LEN=0040 INSTALLED UNKN
 018 " DIA CIR PLASTIC

DIR: B TOTAL LEN: 1.947 MI. DIST: 04-2 SR: 1025
 LEFT MUN: SCOTT T RIGHT MUN: SCOTT T

007269 FT

005100 FT

002297 FT

000000 FT

0040/1530	LEN=0040	018 "DIA	CIR PLASTIC	INSTALLED 1998
0040/1040	LEN=0042	018 "DIA	CIR PLASTIC	INSTALLED UNKN
0040/0334	LEN=0040	018 "DIA	CIR PLASTIC	INSTALLED UNKN
007269 FT	2 0 35034	0 00	0175+17	
0040/0000	LENGTH(AH	3010 BK	2169)	
0030/2067	LEN=0050	018 "DIA	CIR PLASTIC	INSTALLED UNKN
0030/1750	LEN=0045	018 "DIA	CIR PLASTIC	INSTALLED 1998
0030/0991	CLUBHOUSE LN	(PRDR)	018 "DIA	CIR PLASTIC
0030/0896	LEN=0030	018 "DIA	CIR PLASTIC	INSTALLED UNKN
005100 FT	2 0 35034	0 00	0153+18	
0030/0000	STRACHAM RD	(T496)	LENGTH(AH	2169 BK 2803)
0020/2467	LEN=0035	018 "DIA	CIR PLASTIC	INSTALLED 1997
0020/2150	LEN=0055	018 "DIA	CIR PLASTIC	INSTALLED UNKN
0020/1222	LEN=0040	018 "DIA	CIR PLASTIC	INSTALLED UNKN
0020/0909	LEN=0040	018 "DIA	CIR PLASTIC	INSTALLED UNKN
0020/0145	LEN=0035	018 "DIA	CIR PLASTIC	INSTALLED UNKN
002297 FT	2 0 35034	0 00	0125+15	
0020/0000	LENGTH(AH	2803 BK	2297)	
0010/1800	LEN=0040	018 "DIA	CIR PLASTIC	INSTALLED UNKN
0010/1224	LEN=0045	018 "DIA	CIR PLASTIC	INSTALLED UNKN
0010/0576	LEN=0040	018 "DIA	CIR PLASTIC	INSTALLED UNKN
000000 FT	2 0 35034	0 00	0102+04	
0010/0000	NC WE	MBERLY HILL RD	CARBONDALE RD	(SRO632 SEG 0160/0000)
0010/0000	MFC BEGIN	= E	LENGTH(AH	2297 BK 0000)

EXTRACT DATE: 12/18/2023
PRINT DATE: 12/19/2023

ROADWAY MANAGEMENT SYSTEM
SLD COUNTY/SR - ANNUAL PRINT

PAGE NUMBER: 308
COUNTY: LACKAWANNA

DIR: B TOTAL LEN: 5.670 MI.
LEFT MUN: MAYFIELD B

DIST: 04-2 SR: 1023
RIGHT MUN: MAYFIELD B

Street Name	Stationing	Notes	Stationing	Notes
	029940 FT		029940 FT	SCRANTON CARBONDALE HW (SR6006 SEG 0450/0000)
			0134/2655	
			0134/0901	018 " DIA CIR PLASTIC LEN=0040 INSTALLED UNKN
			0134/0466	018 " DIA CIRC METAL LEN=0030 INSTALLED UNKN
	027285 FT		027285 FT	0 0 00000 0 00 0000+00 CHESTNUT ST (SR1008 SEG 0010/0000)
			0134/0000	MFC BEGIN = C LENGTH(AH 2655 BK 1665)
WALNUT ST (BORO)	0120/1120			
			0120/1098	018 " DIA CIR PLASTIC LEN=0050 INSTALLED UNKN
			0120/0528	036 " DIA CIRC CONCR LEN=0048 INSTALLED UNKN
CEMETARY ST (BORO)	0120/0167 025620 FT		025620 FT	NC PLANK RD 2 0 35046 0 00 0023+16 PINE ST (BORO)
			0120/0000	LENGTH(AH 1665 BK 2311) NC CEMETARY ST POPLAR ST (BORO)
COYLE ST (BORO)	0110/1423		0110/1868	
			0110/1270	018 " DIA CIRC CONCR LEN=0050 INSTALLED UNKN
			0110/0860	GLENWOOD ST (BORO)
			0110/0830	018 " DIA CIRC CONCR LEN=0048 INSTALLED UNKN
			0110/0800	024 " DIA CIRC CONCR LEN=0032 INSTALLED UNKN
			0110/0699	018 " DIA CIRC CONCR LEN=0066 INSTALLED UNKN
			0110/0600	015 " DIA CIRC CONCR LEN=0053 INSTALLED UNKN
			0110/0445	MAYFIELD JERMYN B
DIVISION ST (BORO) UNKNOWN AL				

DIR: B TOTAL LEN: 5.670 MI. DIST: 04-2 SR: 1023
 LEFT MUN: MAYFIELD B RIGHT MUN: MAYFIELD B

(BORO)
 MADISON AV
 (BORO)

0110/0389
 0110/015B
 023309 FT

NC DEPEW AV

023309 FT 2 0 35046 0 00 0000+00

WASHINGTON AV
 (BORO)

NC DIVISION ST
 INTER-BK WASHINGTON AV
 (BORO)

MFC BEGIN = D

023309 FT

0110/0000 LTH AH 002311 BK 000100

023309 FT LTH AH 000100 BK 000809

7104/0000 WASHINGTON AV
 (BORO)

RUSHBROOK ST
 (SR0107 SEG 0280/0000)

0100/0809 BMS EN 35/1023/0100/0648

0100/0668 1 0 00648 7 00 0213+37

RUSHBROOK CR
 BMSBG 35/1023/0100/0648

022500 FT

022500 FT 1 0 00648 7 00 0206+88

FRANKLIN ST
 (BORO)

0100/0000 LENGTH (AH 0809 BK 3154)

0090/3146 018 " DIA CIRC CONCR
 LEN=0045 INSTALLED UNKN

BACON ST
 (BORO)

0090/2264

0090/2265 018 " DIA CIRC CONCR
 LEN=0064 INSTALLED UNKN

GIBSON ST
 (BORO)

0090/1329

0090/1770 BRIDGE ST
 (BORO)

0090/1081 MAPLE ST
 (BORO)

0090/0789 018 " DIA CIRC CONCR
 LEN=0025 INSTALLED UNKN

LACKAWANNA ST
 (BORO)

0090/0632

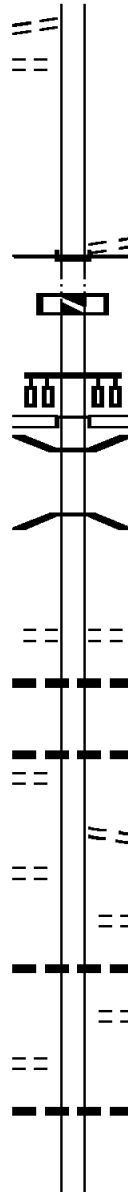
0090/0678 LACKAWANNA ST
 (BORO)

0090/0266 018 " DIA CIRC CONCR
 LEN=0025 INSTALLED UNKN

019346 FT

019346 FT 1 0 00648 7 00 0175+00

NC WASHINGTON AV
 WASHINGTON AVE



DIR: B TOTAL LEN: 5.670 MI. DIST: 04-2 SR: 1023
 LEFT MUN: ARCHBALD B RIGHT MUN: ARCHBALD B

STREET NAME	START STATION	END STATION	LENGTH (FT)	DESCRIPTION
	011319	0060	0000	1 0 00648 7 00 0093+72 LENGTH(AH 3019 BK 2307)
	0050	1646		018 " DIA CIRC CONCR LEN=0015 INSTALLED UNKN
	0050	1134		018 " DIA CIRC CONCR LEN=0045 INSTALLED UNKN
	0050	0882		018 " DIA CIRC CONCR LEN=0032 INSTALLED UNKN
GRUBY ST (BORO)	0050	0522		
	0050	0217		024 " DIA CIR PLASTIC LEN=0045 INSTALLED UNKN
	0050	0144		024 " DIA CIR PLASTIC LEN=0032 INSTALLED UNKN
1 0 00648 7 00 0070+65 JONES ST (BORO)	0090	012	0000	009012 FT (SR1012 SEG 0010/0000)
	0050	0000		LENGTH(AH 2307 BK 1680) 018 " DIA CIRC CONCR
	0040	1654		LEN=0100 INSTALLED UNKN TO 1012/0010 SH
	0040	1489		(CONN)
	0040	1427		018 " DIA CIRC CONCR LEN=0100 INSTALLED UNKN
	0040	0908		018 " DIA CIRC CONCR LEN=0040 INSTALLED UNKN
PIERCE ST (BORO)	0040	0871		
EDWARDS CT (BORO)	0040	0721		
COUZEN ST (BORO)	0040	0385		
	0040	0195		018 " DIA CIRC CONCR LEN=0025 INSTALLED UNKN
BETTY ST (SR1010 SEG 0020/2180)	0073	332	0000	007332 FT 1 0 00648 7 00 0053+81 NC MAIN ST
	0040	0000		LENGTH(AH 1680 BK 2171) CHURCH ST
	0030	1982		(BORO)
HANDLEY ST (BORO)	0030	1781		
EAST ST (BORO)	0030	1411		
	0030	1404		015 " DIA CIRC METAL LEN=0020 INSTALLED UNKN
REAR MAIN ST (BORO)	0030	1233		
	0030	1049		WEST ST (BORO)

DIR: B TOTAL LEN: 5.670 MI. DIST: 04-2 SR: 1023
 LEFT MUN: ARCHBALD B RIGHT MUN: ARCHBALD B

SOUTH ST
(BORO)

0030/0359
005161 FT

BORO RD
(BORO)

0020/2940

LUCAS DR
(TWP)

0020/1575

---	0030/1039	015 " DIA	CIR PLASTIC
---		LEN=0028	INSTALLED UNKN
---	0030/0861	015 " DIA	CIR PLASTIC
---		LEN=0030	INSTALLED 2002
==	0030/0412	DIANE ST (BORO)	
==	005161 FT	1 0 00648 7 00	0031+85
5	0030/0000	LENGTH(AH 2171 BK 3198)	
---	0020/2984	012 " DIA	CIRC CONCR
---		LEN=0030	INSTALLED UNKN
==	0020/2643	ARNOLD DR (BORO)	
---	0020/2311	018 " DIA	CIRC CONCR
---		LEN=0050	INSTALLED UNKN
==	0020/2239	HILLTOP RD (BORO)	
==	0020/1630	CAROL ST (BORO)	
---	0020/1624	024 " DIA	CIRC CONCR
---		LEN=0070	INSTALLED UNKN
==	0020/1468	ARCHBALD BLAKELY B	
---	0020/1398	018 " DIA	CIRC CONCR
---		LEN=0040	INSTALLED UNKN
---	0020/1174	018 " DIA	CIRC CONCR
---		LEN=0230	INSTALLED UNKN
---	0020/0943	018 " DIA	CIRC CONCR
---		LEN=0032	INSTALLED UNKN
==	0020/0917	EVERSON ST (BORO)	
---	0020/0840	018 " DIA	CIRC CONCR
---		LEN=0080	INSTALLED UNKN
---	0020/0831	036 " DIA	CIRC CONCR
---		LEN=0040	INSTALLED UNKN
==	0020/0561	VIRGINIA AV (BORO)	
---	0020/0554	018 " DIA	CIRC CONCR
---		LEN=0077	INSTALLED UNKN
---	0020/0335	BLAKELY ARCHBALD B	
---	0020/0197	BMSSEN 35/1023/0020/0180	
		0 0 00000 0 00 0000+00	
		WILDCAT CRK	

DIR: B TOTAL LEN: 5.670 MI. DIST: 04-2 SR: 1023
 LEFT MUN: BLAKELY B RIGHT MUN: BLAKELY B

TO 0247/0190 SH
 (CONN)

KEYSTONE AV
 (BORO)

CRYSTAL ST
 (BORO)

THERESA ST
 (BORO)

PEACH ST
 (BORO)

HOSPITAL ST
 (BORO)

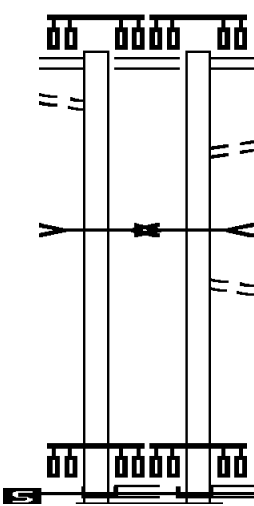
0020/0117		0020/0180	BMSBG 35/1023/0020/0180
001963 FT		0020/0082	FROM 0247/0190 SH (CONN)
001963 FT		0020/0050	018 "DIA CIRC CONCR
		001963 FT	LEN=0030 INSTALLED UNKN
			1 0 00648 7 00 0000+00
			GINO MERLI DR
			(SR0247 SEG 0190/0674)
			MFC BEGIN = C
			LTH AH 003198 BK 000100
			LTH AH 000100 BK 001963
			GINO MERLI DR
			(SR0247 SEG 0190/0000)
			KEYSTONE AV
			(SR0247 SEG 0190/0000)
0010/1963		0010/1963	BLAKELY B
0010/1786		0010/1786	026 "DIA CIRC CONCR
0010/1782		0010/1782	LEN=0030 INSTALLED UNKN
0010/1641		0010/1641	JAMES CT
0010/1609		0010/1609	(BORO)
			018 "DIA CIRC CONCR
			LEN=0032 INSTALLED UNKN
			WARREN ST
			(BORO)
0010/1263			CRYSTAL ST
0010/1215			(BORO)
0010/0954			018 "DIA CIRC CONCR
0010/0815			LEN=0030 INSTALLED UNKN
0010/0613			OBRIEN ST
000000 FT			(BORO)
			018 "DIA CIRC CONCR
			LEN=0008 INSTALLED UNKN
			1 1 05702 0 00 0000+00
			MAIN ST
			(BORO)
			NO MERLI DR
			MAIN ST
			(BORO)
			MFC BEGIN = B
			LENGTH(AH 1963 BK 0000)

SCRANTON CARBONDALE HW 000587 FT
 (SR6006 SEG 0320/0550) 0011/0587
 FROM 6006/0321 SH
 (CONN) 0011/0486

 HULLS CREEK
 STRUCTURE LENGTH 18 FT
 BMSID 35/1012/0010/0150 0011/0150

 0 0 00000 0 00 0000+00 000000 FT
 NC HULL'S CREEK RD
 SCOTT RD
 (SR0347 SEG 0144/0742)

 SCOTT RD INTER-BK
 (SR0347 SEG 0144/0742)
 MFC BEGIN = B
 LENGTH(AH 0587 BK 0000) 0011/0000



000587 FT SCRANTON CARBONDALE HW
 0010/0587 (SR6006 SEG 0320/0550)

 TO 6006/0321 SH
 0010/0452 (CONN)
 HULLS CREEK
 STRUCTURE LENGTH 18 FT
 0010/0150 BMSID 35/1012/0010/0150
 FROM 0347/0144 SH
 0010/0103 (CONN)
 000000 FT 0 0 00000 0 00 0000+00
 NC HU LL'S CREEK RD
 SCOTT RD
 (SR0347 SEG 0144/0742)

 INTER-BK SCOTT RD
 (SR0347 SEG 0144/0742)
 MFC BEGIN = B
 LENGTH(AH 0587 BK 0000) 0010/0000

EXTRACT DATE: 12/18/2023 ROADWAY MANAGEMENT SYSTEM PAGE NUMBER: 301
PRINT DATE: 12/19/2023 SLD COUNTY/SR - ANNUAL PRINT COUNTY: LACKAWANNA
DIR: B TOTAL LEN: 5.113 MI. DIST: 04-2 SR: 1019
LEFT MUN: CARBONDALE C RIGHT MUN: CARBONDALE C

026995 FT



026995 FT
INTER-AHD SALEM AV
(SR0106 SEG 0172/2739)
MAIN ST

EXTRACT DATE: 12/18/2023
PRINT DATE: 12/19/2023

ROADWAY MANAGEMENT SYSTEM
SLD COUNTY/SR - ANNUAL PRINT

PAGE NUMBER: 300
COUNTY: LACKAWANNA

DIR: B TOTAL LEN: 5.113 MI.
LEFT MUN: CARBONDALE C

DIST: 04-2 SR: 1019
RIGHT MUN: CARBONDALE C

Street Name	Segment ID	Length (FT)	Notes
	0110/1897		(SR6006 SEG 0490/1478) 018 "DIA CIRC CONCR LEN=0001 INSTALLED UNKN CHURCH ST (CITY)
	0110/1531		TERRACE ST (CITY)
	0110/1332		012"H 10"W **UNKNOWN** LEN=0040 INSTALLED UNKN
	0110/1331		018 "DIA CIRC CONCR LEN=0030 INSTALLED UNKN WYOMING AV (CITY)
	0110/1150		0110/1141 (CITY) WASHINGTON ST (CITY)
	0110/0951		012 "DIA CIRC CONCR LEN=0030 INSTALLED UNKN SPRING ST (CITY)
	0110/0775		018 "DIA CIRC METAL LEN=0040 INSTALLED UNKN PARK ST (CITY)
	0110/0762		0110/0573 (CITY) HIGH ST (CITY)
	0110/0573		0110/0381 (CITY)
	0110/0570		025098 FT 2 0 35037 0 00 0253+15 NC SA LEM AV SALEM AV (CITY)
	0110/0381		0110/0000 LENGTH(AH 1897 BK 2225)
SEVENTH AV (CITY)	0100/2098		0100/1996 EASTERN AV (CITY)
EIGHTH AV (CITY)	0100/1611		018"H 10"W **UNKNOWN** LEN=0020 INSTALLED UNKN
OLIVE ST (CITY)	0100/1305		0100/1172 CORTLAND ST (CITY)
CORTLAND ST (CITY)	0100/1159		0100/0870 TENTH AV (CITY)
TENTH AV (CITY)	0100/0888		

EXTRACT DATE: 12/18/2023
PRINT DATE: 12/19/2023

ROADWAY MANAGEMENT SYSTEM
SLD COUNTY/SR - ANNUAL PRINT

PAGE NUMBER: 299
COUNTY: LACKAWANNA

DIR: B TOTAL LEN: 5.113 MI.
LEFT MUN: CARBONDALE C

DIST: 04-2 SR: 1019
RIGHT MUN: CARBONDALE C

FERN AV
(CITY)

0100/0128
022873 FT

019902 FT

017344 FT

0100/0856	012"H 05"W UNK PLASTIC LEN=0060 INSTALLED UNKN HARLEM AV (CITY)
0100/0552	012 " DIA CIRC METAL LEN=0030 INSTALLED UNKN
0100/0520	016 " DIA CIRC CONCR LEN=0040 INSTALLED UNKN
0100/0353	FAIRLAWN AV (CITY)
0100/0349	
022873 FT	2 0 35037 0 00 0229+95
0100/0000	LENGTH(AH 2225 BK 2971) CAREY AV (CITY)
0090/2383	
0090/1511	CARBONDALE CARBONDALE T
0090/1465	036 " DIA CIRC CONCR LEN=0075 INSTALLED UNKN
0090/1071	018 " DIA CIRC CONCR LEN=0060 INSTALLED UNKN
0090/0578	BMSSEN 35/1019/0090/0290 018 " DIA CIRC CONCR LEN=0035 INSTALLED UNKN
0090/0571	2 0 35037 0 00 0199+70 SR 0006 EB
0090/0205	BMSBG 35/1019/0090/0290 024 " DIA CIRC CONCR LEN=0040 INSTALLED UNKN
0090/0136	
019902 FT	2 0 35037 0 00 0199+70
0090/0000	LENGTH(AH 2971 BK 2558) NC WAYNE ST
0080/1884	024 " DIA CIR PLASTIC LEN=0040 INSTALLED 2006
0080/1342	024 " DIA CIR PLASTIC LEN=0045 INSTALLED 2006
0080/0034	018 " DIA CIR PLASTIC LEN=0040 INSTALLED 2006
017344 FT	2 0 35037 0 00 0174+70
0080/0000	LENGTH(AH 2558 BK 2521) 018 " DIA CIR PLASTIC LEN=0040 INSTALLED UNKN
0070/2077	018 " DIA CIR PLASTIC LEN=0050 INSTALLED 2005
0070/1538	

DIR: B TOTAL LEN: 5.113 MI. DIST: 04-2 SR: 1019
 LEFT MUN: CARBONDALE T RIGHT MUN: CARBONDALE T

	0070/0703	018 "DIA	CIR PLASTIC
		LEN=0040	INSTALLED 2005
	0070/0412	018 "DIA	CIR PLASTIC
		LEN=0050	INSTALLED 2006
014823 FT	0070/0310	018 "DIA	CIR PLASTIC
	014823 FT	LEN=0040	INSTALLED UNKN
		2 0 35037	0 00 0149+36
	0070/0000	018 "DIA	CIR PLASTIC
		LEN=0050	INSTALLED 2006
		LENGTH(AH	2521 BK 2481)
	0060/2139	015 "DIA	CIR PLASTIC
		LEN=0040	INSTALLED 2006
	0060/1848	018 "DIA	CIR PLASTIC
		LEN=0048	INSTALLED 2006
	0060/1476	024 "DIA	CIR PLASTIC
		LEN=0050	INSTALLED UNKN
	0060/0821	015 "DIA	CIR PLASTIC
		LEN=0042	INSTALLED 2006
	0060/0470	015 "DIA	CIR PLASTIC
		LEN=0045	INSTALLED 2006
012342 FT	0060/0205	018 "DIA	CIR PLASTIC
	012342 FT	LEN=0048	INSTALLED 2006
		2 0 35037	0 00 0124+55
	0060/0000	LENGTH(AH	2481 BK 2498)
		018 "DIA	CIR PLASTIC
	0050/2074	LEN=0048	INSTALLED 2006
	0050/1430	018 "DIA	CIR PLASTIC
		LEN=0036	INSTALLED UNKN
	0050/0625	018 "DIA	CIR PLASTIC
		LEN=0040	INSTALLED 2006
	0050/0233	012 "DIA	CIR PLASTIC
009844 FT	009844 FT	LEN=0040	INSTALLED UNKN
		2 0 35037	0 00 0099+57
	0050/0000	LENGTH(AH	2498 BK 2500)
		015 "DIA	CIR PLASTIC
	0040/2260	LEN=0050	INSTALLED 2006
	0040/1020	018 "DIA	CIR PLASTIC
		LEN=0050	INSTALLED 2006
	0040/0787	018 "DIA	CIR PLASTIC
		LEN=0036	INSTALLED UNKN
007344 FT	007344 FT	2 0 35037	0 00 0074+57
	0040/0000	LENGTH(AH	2500 BK 2706)

EXTRACT DATE: 12/18/2023
PRINT DATE: 12/19/2023

ROADWAY MANAGEMENT SYSTEM
SLD COUNTY/SR - ANNUAL PRINT

PAGE NUMBER: 297
COUNTY: LACKAWANNA

DIR: B TOTAL LEN: 5.113 MI.
LEFT MUN: CARBONDALE T

DIST: 04-2 SR: 1019
RIGHT MUN: CARBONDALE T

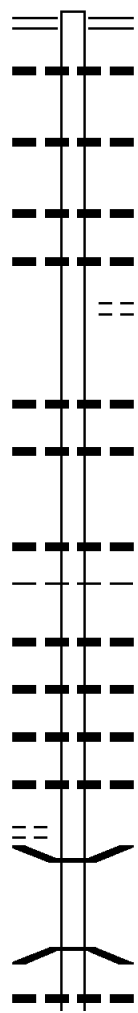
	0030/2210	018 " DIA LEN=0045	CIR PLASTIC INSTALLED 2006
	0030/1599	018 " DIA LEN=0040	CIR PLASTIC INSTALLED UNKN
	0030/1113	018 " DIA LEN=0040	CIR PLASTIC INSTALLED 2006
	0030/0660	018 " DIA LEN=0040	CIR PLASTIC INSTALLED UNKN
004638 FT	0030/0305 004638 FT	018 " DIA LEN=0040 2 0 35037 0 00 0047+37	CIR PLASTIC INSTALLED 2006 CARBONDALE JEFFERSON T
	0030/0000	LENGTH(AH 2706 BK 2235) 018 " DIA	CIR PLASTIC
	0020/1907	LEN=0050	INSTALLED 2005
	0020/1682	018 " DIA LEN=0045	CIR PLASTIC INSTALLED 2006
	0020/1250	018 " DIA LEN=0050	CIR PLASTIC INSTALLED UNKN
	0020/0931	018 " DIA LEN=0050	CIR PLASTIC INSTALLED 2005
002403 FT	0020/0257 002403 FT	015 " DIA LEN=0040 2 0 35037 0 00 0024+57	CIR PLASTIC INSTALLED 2006
	0020/0000	LENGTH(AH 2235 BK 2403) 018 " DIA	CIR PLASTIC
	0010/1939	LEN=0045	INSTALLED 2006
	0010/1640	015 " DIA LEN=0045	CIR PLASTIC INSTALLED 2006
	0010/1367	ROBINSON RD (T428)	
	0010/1100	018 " DIA LEN=0032	CIRC METAL INSTALLED UNKN
	0010/0820	018 " DIA LEN=0045	CIR PLASTIC INSTALLED 2006
	0010/0248	012 "H 12 "W LEN=0051	ELLIP METAL INSTALLED UNKN
000000 FT	0010/0226 000000 FT	ROBINSON CRK STRUCTURE LENGTH 10 FT BMSID 35/1019/0010/0226 2 0 35037 0 00 0000+00	
	INTER-BK	NC SR 1019 SH SR 3022 SH	
	0010/0000	(SR3022 SEG 0010/0000) MFC BEGIN = D BK-WAYNE (63)	
	0010/0000	LENGTH(AH 2403 BK 0000)	

DIR: B TOTAL LEN: .965 MI. DIST: 04-2 SR: 1018
 LEFT MUN: JESSUP B RIGHT MUN: JESSUP B

Stationing / Description	Length / Material	Notes / Details
005096 FT	HILL ST	
0020/1393	(SR1014 SEG 0020/0000)	015" DIA CIRC METAL
0020/1295	LEN=0035	INSTALLED UNKN
BORO AL (BORO)	0020/0489	
2 0 35062 1 00 0037+00	003703 FT	
CHURCH ST (SR0247 SEG 0140/2318)	0020/0000	
	003703 FT	
	INTER-BK CHURCH ST	
	003703 FT (SR0247 SEG 0140/2318)	MFC BEGIN = E
	0020/0000	LTH AH 001393 BK 000100
	003703 FT	
	7014/0000	LTH AH 000100 BK 003703
	INTER-AHD CHURCH ST	
	(SR0247 SEG 0140/2275)	
	CHURCH ST	
	0010/3703 (SR0247 SEG 0140/2275)	
	0010/3388	018" DIA CIR PLASTIC
	LEN=0045	INSTALLED UNKN
	0010/2939	018" DIA CIRC METAL
	LEN=0035	INSTALLED UNKN
	MULLEN ST (BORO)	
	0010/2228	
	BARRET ST (BORO)	
	0010/1607	
SECOND ST (BORO)	0010/1505	
THIRD AV (BORO)	0010/1077	
FOURTH AV (BORO)	0010/0778	
	0010/0565	BMS EN 35/1018/0010/0542
	0010/0542	0 0 00000 0 00 0000+00
	0010/0390	STERRY CREEK
		BMSBG 35/1018/0010/0542
		POWDER MILL RD
WALSH ST (BORO)	0010/0320	
	000000 FT	
	000000 FT	2 0 35062 1 00 0000+00
		NC LANE ST
		CONSTITUTION AV
		(SR1016 SEG 0040/0000)
		MFC BEGIN = D
	0010/0000	LENGTH(AH 3703 BK 0000)

DIR: B TOTAL LEN: 6.035 MI. DIST: 04-2 SR: 1017
 LEFT MUN: FELL T RIGHT MUN: FELL T

031867 FT



031867 FT FALLBROOK ST
 0130/2102 (SR0106 SEG 0102/1824)
 072 "DIA CIRC METAL
 0130/1975 LEN=0040 INSTALLED UNKN
 018 "DIA CIRC METAL
 0130/1324 LEN=0030 INSTALLED UNKN
 018 "DIA CIR PLASTIC
 0130/0611 LEN=0035 INSTALLED 2001
 015 "DIA CIR PLASTIC
 0130/0436 LEN=0030 INSTALLED UNKN
 MERLI SARNOSKI PARK RD
 0130/0246 (PARK)
 029765 FT 2 0 35093 0 00 0154+95
 0130/0000 LENGTH(AH 2102 BK 2501)
 018 "DIA CIR PLASTIC
 0120/2315 LEN=0040 INSTALLED 2001
 018 "DIA CIR PLASTIC
 0120/2073 LEN=0035 INSTALLED UNKN
 018 "DIA CIR PLASTIC
 0120/1130 LEN=0026 INSTALLED UNKN
 FELL
 0120/0988 GREENFIELD T
 018 "DIA CIR PLASTIC
 0120/0830 LEN=0030 INSTALLED UNKN
 018 "DIA CIR PLASTIC
 0120/0630 LEN=0040 INSTALLED 2001
 018 "DIA CIR PLASTIC
 0120/0380 LEN=0026 INSTALLED UNKN
 016 "DIA CIR PLASTIC
 0120/0210 LEN=0030 INSTALLED UNKN
 0120/0072
 027264 FT BMS EN 35/1017/0120/0000
 2 0 35093 0 00 0129+84
 BR FALL BRK
 BMSBG 35/1017/0120/0000
 0120/0000 LENGTH(AH 2501 BK 3125)
 018 "DIA CIR PLASTIC
 0110/2550 LEN=0035 INSTALLED UNKN

PETRILAK RD
 (T513)

DIR: B TOTAL LEN: 6.035 MI. DIST: 04-2 SR: 1017
 LEFT MUN: GREENFIELD T RIGHT MUN: GREENFIELD T

Segment Length (FT)	Stationing	Material / Notes
	0110/2439	PETRI LAK LN (PRDR)
	0110/2081	018" DIA CIR PLASTIC LEN=0030 INSTALLED UNKN
	0110/1610	018" DIA CIR PLASTIC LEN=0025 INSTALLED UNKN
	0110/0770	018" DIA CIR PLASTIC LEN=0035 INSTALLED 1998
	0110/0548	018" DIA CIRC METAL LEN=0025 INSTALLED UNKN
	0110/0057	018" DIA CIR PLASTIC LEN=0040 INSTALLED 2001
024139 FT	024139 FT	2 0 35093 0 00 0098+59
	0110/0000	LENGTH(AH 3125 BK 2324) 018" DIA CIR PLASTIC
	0100/1897	018" DIA CIR PLASTIC LEN=0040 INSTALLED 2001
	0100/1488	018" DIA CIR PLASTIC LEN=0040 INSTALLED 2001
021815 FT	021815 FT	2 0 35093 0 00 0074+98
	0100/0000	LENGTH(AH 2324 BK 2457)
019358 FT	019358 FT	2 0 35093 0 00 0050+45
		NC SANDY BANKS RD GREENFIELD RD (SR1004 SEG 0030/0000) GREENFIELD SCOTT T
	0090/0000	LENGTH(AH 2457 BK 2560) 018" DIA CIR PLASTIC
	0080/2233	018" DIA CIR PLASTIC LEN=0040 INSTALLED 1999
	0080/2006	018" DIA CIR PLASTIC LEN=0999 INSTALLED UNKN
	0080/1030	018" DIA CIRC METAL LEN=0040 INSTALLED UNKN
016798 FT	016798 FT	2 0 35093 0 00 0024+93
	0080/0232	015" DIA CIR PLASTIC LEN=0025 INSTALLED UNKN

DIR: B TOTAL LEN: 6.035 MI. DIST: 04-2 SR: 1017
 LEFT MUN: SCOTT T RIGHT MUN: SCOTT T

Stationing	Material	Length	Notes
014320 FT	0080/0000	2560	LENGTH(AH 2560 BK 2478)
	0070/1837	0050	018 "DIA CIR PLASTIC INSTALLED 2000
014320 FT	0070/0000	2478	HEART LAKE RD (SR0107 SEG 0220/1507) LENGTH(AH 2478 BK 1762)
	0060/1570	0040	036 "DIA CIRC METAL INSTALLED UNKN
	0060/1550	0040	036 "DIA CIR PLASTIC INSTALLED UNKN
	0060/1335	0040	036 "DIA CIR PLASTIC INSTALLED UNKN
	0060/1050	0050	018 "DIA CIR PLASTIC INSTALLED 2001
012558 FT	0060/0355	0030	018 "DIA CIR PLASTIC INSTALLED UNKN
012558 FT	0060/0000	1762	RUSHBROOK RD (SR1006 SEG 0060/0000) LENGTH(AH 1762 BK 2343)
	0050/1885	0030	018 "DIA CIR PLASTIC INSTALLED UNKN
	0050/1489	0030	018 "DIA CIR PLASTIC INSTALLED UNKN
	0050/1060	0040	018 "DIA CIR PLASTIC INSTALLED 1998
010215 FT	0050/0375	0030	018 "DIA CIR PLASTIC INSTALLED UNKN
010215 FT	0050/0000	2343	MFC BEGIN = E LENGTH(AH 2343 BK 2749)
	0040/2740	0040	018 "DIA CIR PLASTIC INSTALLED UNKN
	0040/2400	0999	018 "DIA CIRC CONCR INSTALLED UNKN
	0040/1855	0030	018 "DIA CIR PLASTIC INSTALLED UNKN
	0040/0735	0028	018 "DIA CIRC CONCR INSTALLED UNKN

DIR: B TOTAL LEN: 6.035 MI. DIST: 04-2 SR: 1017
 LEFT MUN: SCOTT T RIGHT MUN: SCOTT T

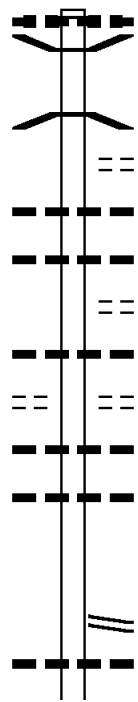
	007466 FT			007466 FT	2 0 35042 0 00	0074+95
				0040/0000	LENGTH(AH 2749 BK 2197)	
VAN DEAN ST (TWP)	0030/1849	==				
		---		0030/1824	036 "DIA CIR PLASTIC	
VAN SICKLE RD (PRDR)	0030/1308	==			LEN=0035	INSTALLED UNKN
		---		0030/1069	018 "DIA CIR PLASTIC	
		---			LEN=0030	INSTALLED UNKN
		---		0030/0049	018 "DIA CIR PLASTIC	
	005269 FT	---		005269 FT	LEN=0050	INSTALLED 1997
		==			2 0 35042 0 00	0052+81
		---			HERBERT RD (T455)	
		---		0030/0000	LENGTH(AH 2197 BK 2013)	
		---		0020/1564	018 "DIA CIR PLASTIC	
		---			LEN=0030	INSTALLED UNKN
	003256 FT	==				
		---		003256 FT	2 0 35042 0 00	0032+60
		==			KAPINUS RD (T453)	
		---		0020/0000	LENGTH(AH 2013 BK 3256)	
RYCZAK RD (PRDR)	0010/2970	==				
		---		0010/1850	018 "DIA CIR PLASTIC	
		---			LEN=0030	INSTALLED UNKN
		---			TB SB TNK CK STRUCTURE LENGTH 19 FT	
		---		0010/1279	BMSID 35/1017/0010/1279	
		---		0010/1100	018 "DIA CIRC CONCR	
		---			LEN=0040	INSTALLED UNKN
					NC CHAPMAN LAKE RD	
					LAKELAND DR (SR0247 SEG 0270/0000)	
				INTER-BK	MONTDAL E RD	
				000000 FT	(SR0438 SEG 0230/2685)	
					MFC BEGIN = D	
2 0 35042 0 00 0000+00 000000 FT				0010/0000	LENGTH(AH 3256 BK 0000)	
LAKELAND DR						
(SR0247 SEG 0270/0000)						



DIR: B TOTAL LEN: 2.158 MI. DIST: 04-2 SR: 1016
 LEFT MUN: JESSUP B RIGHT MUN: JESSUP B

011392 FT

011392 FT
 INTER-AHD



RIVERVIEW DR
 (BORO)

0060/0212

010490 FT

BRIDGE ST
 (BORO)
 018 " DIA CIRC CONCR
 LEN=0025 INSTALLED UNKN
 MAIN ST
 (BORO)
 0060/0902 BMSBN 35/1016/0060/0721
 0060/0847 2 0 35061 0 00 0001+83
 LACKA RIVER
 0060/0721 BMSBG 35/1016/0060/0721
 HIGH ST
 (BORO)
 0060/0577 015 " DIA CIRC CONCR
 LEN=0100 INSTALLED UNKN
 0060/0551 015 " DIA CIRC CONCR
 LEN=0070 INSTALLED UNKN
 OLGA ST
 (BORO)
 0060/0445 018 " DIA CIR PLASTIC
 LEN=0035 INSTALLED UNKN
 BASALYGA ST
 (BORO)
 0060/0212 015 " DIA CAST IRON
 LEN=0035 INSTALLED UNKN
 0060/0046 015 " DIA CIRC CONCR
 LEN=0099 INSTALLED UNKN
 0060/0001 2 0 35061 0 00 0008+92
 010490 FT NC HILL ST
 HILL ST
 (SR1014 SEG 0010/0000)
 LENGTH(AH 0902 BK 1521)
 0060/0000 018 " DIA CIRC CONCR
 0050/1494 LEN=0040 INSTALLED UNKN
 018 " DIA CIRC CONCR

DIR: B TOTAL LEN: 2.158 MI. DIST: 04-2 SR: 1016
 LEFT MUN: JESSUP B RIGHT MUN: JESSUP B

Location	Segment ID	Start Station	End Station	Length	Material	Status
MAPLE ST (BORO)	0050/1181	0050/1307	0050/1181	0099	024" DIA CIRC CONCR	INSTALLED UNKN
		0050/1060	0050/1060	0030	018" DIA CIRC PLASTIC	INSTALLED UNKN
		0050/1059	0050/1059	0040		INSTALLED UNKN
PALMER DR (BORO)	0050/0829					
BUTTONWOOD ST (BORO)	0050/0460					
RIVER ST (BORO)	0050/0091					
	008969 FT					
		008969 FT				
		008969 FT				
BRIDGE ST (SR0247 SEG 0150/1738)	0040/1251					
FLYNN ST (BORO)	0040/1006					
		0040/0941				
		0040/0798				
		0040/0773				
		0040/0673				
		0040/0655				
		0040/0614				
		0040/0575				
		0040/0535				
		0040/0350				
		0040/0190				
		0040/0189				
	007718 FT					

EXTRACT DATE: 12/18/2023
PRINT DATE: 12/19/2023

ROADWAY MANAGEMENT SYSTEM
SLD COUNTY/SR - ANNUAL PRINT

PAGE NUMBER: 289
COUNTY: LACKAWANNA

DIR: B TOTAL LEN: 2.158 MI.
LEFT MUN: JESSUP B

DIST: 04-2 SR: 1016
RIGHT MUN: JESSUP B

Street Name	Stationing	Notes
		NC CONSTITUTION AV
		LANE ST
		(SR1018 SEG 0010/0000)
	0040/0000	LENGTH(AH 1251 BK 3074)
	0030/2330	003"H 03"W CON BOX CUL LEN=0035 INSTALLED UNKN
	0030/2299	JESSUP OLYPHANT B
	0030/1829	018"DIA CIRC CONCR LEN=0030 INSTALLED UNKN
	0030/1810	MOOSIC ST (BORO)
POPLAR ST (BORO)	0030/1574	
	0030/1555	018"DIA CIRC CONCR LEN=0040 INSTALLED UNKN
	0030/1550	POPLAR ST (BORO)
	0030/1233	018"DIA CIRC CONCR LEN=0080 INSTALLED UNKN
	0030/0644	018"DIA CIRC CONCR LEN=0045 INSTALLED UNKN
	0030/0560	018"DIA CIRC CONCR LEN=0050 INSTALLED UNKN
	0030/0520	SWALLOW ST (BORO)
	004644 FT	2 0 35062 0 01 0046+39
		SANKO DR (BORO)
	0030/0000	LENGTH(AH 3074 BK 2091)
VALLEY AV (BORO)	0020/1581	
		NC VALLEY AV
	0020/1575	018"DIA CIRC CONCR LEN=0065 INSTALLED UNKN
	0020/1503	024"DIA CIRC CONCR LEN=0065 INSTALLED UNKN
	0020/1375	024"DIA CIR PLASTIC LEN=0045 INSTALLED UNKN
LC FOR VALLEY AV (CONN)	0020/1341	
	0020/0493	018"DIA CIR PLASTIC LEN=0045 INSTALLED UNKN
	002553 FT	2 0 35062 0 00 0024+79
	0020/0000	LENGTH(AH 2091 BK 2553)
	0010/1913	018"DIA CIRC CONCR LEN=0140 INSTALLED UNKN

DIR: B TOTAL LEN: 2.158 MI. DIST: 04-2 SR: 1016
 LEFT MUN: OLYPHANT B RIGHT MUN: OLYPHANT B

GRANT ST
 (BORO)

0010/0995

0010/1293	018 " DIA LEN=0040 PARK ST (BORO)	CIRC CONCR INSTALLED UNKN
0010/1283	018 " DIA LEN=0035 018 " DIA	CIRC CONCR INSTALLED UNKN
0010/1200	018 " DIA LEN=0040	CIRC CONCR INSTALLED UNKN
0010/1100	018 " DIA LEN=0040	CIRC CONCR INSTALLED UNKN
0010/1010	018 " DIA LEN=0040	CIRC CONCR INSTALLED UNKN
0010/0985	018 " DIA LEN=0035	CIRC CONCR INSTALLED UNKN
0010/0961	018 " DIA LEN=0040	CIRC CONCR INSTALLED UNKN
0010/0930	018 " DIA LEN=0040	CIRC CONCR INSTALLED UNKN
0010/0900	018 " DIA LEN=0035 GRANT ST (BORO)	CIRC CONCR INSTALLED UNKN
0010/0888	018 " DIA LEN=0040	CIRC CONCR INSTALLED UNKN
0010/0861	018 " DIA LEN=0035	CIRC CONCR INSTALLED UNKN
0010/0760	018 " DIA LEN=0040	CIRC CONCR INSTALLED UNKN
0010/0600	018 " DIA LEN=0035	CIRC CONCR INSTALLED UNKN
0010/0521	018 " DIA LEN=0040 LACKAWANNA AV (BORO)	CIRC CONCR INSTALLED UNKN
0010/0508	018 " DIA LEN=0040	CIRC CONCR INSTALLED UNKN
0010/0470	018 " DIA LEN=0040 PINE ST (BORO)	CIRC CONCR INSTALLED UNKN
0010/0307	018 " DIA LEN=0040	CIRC CONCR INSTALLED UNKN
0010/0262	018 " DIA LEN=0035	CIRC CONCR INSTALLED UNKN
0010/0208	018 " DIA LEN=0040	CIRC CONCR INSTALLED UNKN
0010/0010	018 " DIA LEN=0040 NC GARFIELD AV	CIRC CONCR INSTALLED UNKN
0010/0000	VALLEY AV (SR0347 SEG 0090/1443) SCOTT RD (BORO) MFC BEGIN = C LENGTH(AH 2553 BK 0000)	

2 0 35062 0 00 0000+00 000000 FT
 VALLEY AV
 (SR0347 SEG 0090/1443) 0010/0000



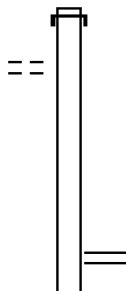
EXTRACT DATE: 12/18/2023 ROADWAY MANAGEMENT SYSTEM PAGE NUMBER: 287
 PRINT DATE: 12/19/2023 SLD COUNTY/SR - ANNUAL PRINT COUNTY: LACKAWANNA
 DIR: B TOTAL LEN: 5.102 MI. DIST: 04-2 SR: 1015
 LEFT MUN: GREENFIELD T RIGHT MUN: GREENFIELD T

STEEBEING RD
 (T507)

026936 FT

0110/1537

024863 FT



026936 FT AH-SUSQUEHANNA (57)
 INTER-AHD SR 2008 SH
 0110/2073 (SR2008 SEG 0010/0000)

024863 FT 1 0 00322 0 00 0843+43
 HICKORY RIDGE RD
 (SR1002 SEG 0010/0000)
 0110/0000 LENGTH(AH 2073 BK 3318)
 030 " DIA CIRC METAL

DIR: B TOTAL LEN: 5.102 MI. DIST: 04-2 SR: 1015
 LEFT MUN: GREENFIELD T RIGHT MUN: GREENFIELD T

	0100/3290	LEN=0040	018 "DIA	CIR PLASTIC	INSTALLED UNKN
	0100/3046	LEN=0032	018 "DIA	CIR PLASTIC	INSTALLED UNKN
	0100/2332	LEN=0050	018 "DIA	CIR PLASTIC	INSTALLED UNKN
	0100/1616	LEN=0035	018 "DIA	CIR PLASTIC	INSTALLED UNKN
	0100/1370	LEN=0035	018 "DIA	CIRC METAL	INSTALLED UNKN
	0100/0850	LEN=0040	018 "DIA	CIR PLASTIC	INSTALLED 2003
021545 FT	021545 FT	1 0 00322	0 00 0810+25		
	0100/0000	LENGTH(AH	3318 BK 3073)		
	0090/2890	LEN=0035	018 "DIA	CIR PLASTIC	INSTALLED UNKN
	0090/2388	LEN=0050	018 "DIA	CIR PLASTIC	INSTALLED 2006
	0090/2114	LEN=0035	018 "DIA	CIR PLASTIC	INSTALLED UNKN
	0090/1780	LEN=0040	018 "DIA	CIR PLASTIC	INSTALLED 2006
	0090/1460	LEN=0032	024 "DIA	CIR PLASTIC	INSTALLED UNKN
	0090/1050	LEN=0030	024 "DIA	CIRC CONCR	INSTALLED UNKN
	0090/0335	LEN=0040	018 "DIA	CIR PLASTIC	INSTALLED UNKN
018472 FT	018472 FT	1 0 00322	0 00 0779+52		
	0090/0000	LENGTH(AH	3073 BK 2427)		
	0080/1750	LEN=0040	016 "DIA	CIR PLASTIC	INSTALLED UNKN
	0080/1422	LEN=0050	018 "DIA	CIR PLASTIC	INSTALLED UNKN
	0080/0892	LEN=0030	024 "DIA	CIR PLASTIC	INSTALLED UNKN
	0080/0516	LEN=0030	018 "DIA	CIR PLASTIC	INSTALLED UNKN
016045 FT	016045 FT	1 0 00322	0 00 0755+78		
	0080/0000	LENGTH(AH	2427 BK 2784)		
	0070/1654	LEN=0030	018 "DIA	CIRC METAL	INSTALLED UNKN
	0070/1190	LEN=0035	015 "DIA	CIR PLASTIC	INSTALLED UNKN

EXTRACT DATE: 12/18/2023
PRINT DATE: 12/19/2023

ROADWAY MANAGEMENT SYSTEM
SLD COUNTY/SR - ANNUAL PRINT

PAGE NUMBER: 285
COUNTY: LACKAWANNA

DIR: B TOTAL LEN: 5.102 MI.
LEFT MUN: GREENFIELD T

DIST: 04-2 SR: 1015
RIGHT MUN: GREENFIELD T

Stationing	Description	Stationing	Description
013261 FT	0070/0746 015 " DIA CIR PLASTIC LEN=0030 INSTALLED UNKN	013261 FT	0070/0122 018 " DIA CIR PLASTIC LEN=0032 INSTALLED UNKN
			LC FOR STILLMEADOW RD (CONN)
			1 0 00322 0 00 0727+94 STILLMEADOW RD (TWP)
			5 0070/0000 LENGTH(AH 2784 BK 1498)
			0060/1340 018 " DIA CIR PLASTIC LEN=0035 INSTALLED 1998
011763 FT		011763 FT	1 0 00322 0 00 0711+97 BR TUNKHANNOCK CRK STRUCTURE LENGTH 16 FT BMSID 35/1015/0060/0000
			5 0060/0000 LENGTH(AH 1498 BK 2416)
			0050/1942 012 " DIA CIRC CONCR LEN=0030 INSTALLED UNKN
			0050/1061 BMS EN 35/1015/0050/0849 1 0 00322 0 00 0695+88 SR 0081
			0050/0849 BMSBG 35/1015/0050/0849
009347 FT		009347 FT	
1 0 00322 0 00 0687+69 NORTHERN CHURCH RD (T568) AMASA RD (T503)			
			NC WORTH CHURCH RD
			5 0050/0000 LENGTH(AH 2416 BK 2715)
			0040/2300 015 " DIA CIR UNKNOWN LEN=0010 INSTALLED UNKN
			0040/1750 024 " DIA CIR PLASTIC LEN=0040 INSTALLED UNKN
			0040/1406 048 " DIA CIR PLASTIC LEN=0032 INSTALLED UNKN
			0040/0860 024 " DIA CIR PLASTIC LEN=0030 INSTALLED UNKN
			0040/0350 024 " DIA CIR PLASTIC LEN=0030 INSTALLED 1998
006632 FT		006632 FT	1 0 00322 0 00 0660+33 GREENFIELD BENTON T
			5 0040/0000 LENGTH(AH 2715 BK 2502)
			0030/2156 015 " DIA CIR PLASTIC LEN=0030 INSTALLED UNKN
			015 " DIA CIR PLASTIC

DIR: B TOTAL LEN: 5.102 MI. DIST: 04-2 SR: 1015
 LEFT MUN: BENTON T RIGHT MUN: BENTON T

Location / Segment	Segment ID	Length (FT)	Material / Details
	0030/1793	0032	INSTALLED UNKN
	0030/1043	0032	015 " DIA CIR PLASTIC INSTALLED UNKN
	0030/0600	0030	018 " DIA CIR PLASTIC INSTALLED UNKN
	0030/0158	0040	015 " DIA CIR PLASTIC INSTALLED UNKN
004130 FT	004130 FT	1 0 00322	0 00 0627+05
	0030/0000	LENGTH(AH 2502 BK 1945)	015 " DIA CIR PLASTIC
	0020/1490	0040	INSTALLED UNKN
	0020/0700	0040	018 " DIA CIR PLASTIC INSTALLED UNKN
	0020/0350	0050	024 " DIA CIR PLASTIC INSTALLED UNKN
CREAMERY RD (SR1102 SEG 0010/1020)	0020/0323		
	0020/0100	0050	024 " DIA CIR PLASTIC INSTALLED UNKN
002185 FT	002185 FT	1 0 00322	0 00 0607+44
	INTER-BK		BENTON RD (SR0107 SEG 0120/1138)
	0020/0000	LTH AH 001945 BK 000100	BENTON RD (SR0107 SEG 0120/1138)
002185 FT	002185 FT		
BENTON RD (SR0107 SEG 0120/0000)	0010/2185		
	0010/1948		LTH AH 000100 BK 002185 BENTON RD (SR0107 SEG 0120/0000)
	0010/1934		BMSBN 35/1015/0010/1934 1 0 00322 0 00 0604+97 BR TUNKHANNOCK CRK
	0010/1908		BMSBG 35/1015/0010/1934 FRANKLIN VALLEY RD (T445)
GRITMAN RD (T501)	0010/0566		
	0010/0160	0032	036 " DIA CIRC METAL INSTALLED UNKN
000000 FT	000000 FT	1 0 00322	0 00 0585+40
	0010/0000		NC WHITES RD JORDON HOLLOW RD (SR4003 SEG 0070/0000)
STATES RD (T553)	0010/0000		MFC BEGIN = E LENGTH(AH 2185 BK 0000)

EXTRACT DATE: 12/18/2023 ROADWAY MANAGEMENT SYSTEM PAGE NUMBER: 283
 PRINT DATE: 12/19/2023 SLD COUNTY/SR - ANNUAL PRINT COUNTY: LACKAWANNA
 DIR: B TOTAL LEN: .832 MI. DIST: 04-2 SR: 1014
 LEFT MUN: JESSUP B RIGHT MUN: JESSUP B

004394 FT



004394 FT
INTER-AHD

0030/0872
0030/0720

HILL ST
 (SR0247 SEG 0130/1286)
 GRASSY ISLAND AV
 (SR0247 SEG 0130/1286)
 018 " DIA CIRC CONCR
 LEN=0035 INSTALLED 2003
 018 " DIA CIRC CONCR

DIR: B TOTAL LEN: .832 MI. DIST: 04-2 SR: 1014
 LEFT MUN: JESSUP B RIGHT MUN: JESSUP B

Street Name	Segment ID	Length (FT)	Material / Notes
	0030/0596		LEN=0030 INSTALLED UNKN
	0030/0477		018" DIA CIRC CONCR INSTALLED UNKN
	0030/0305		LEN=0030 INSTALLED UNKN
	0030/0265		LEN=0040 INSTALLED UNKN POWELL AV (BORO)
	0030/0210		018" DIA CIRC CONCR INSTALLED UNKN
003522 FT	003522 FT		2 0 35061 0 00 0044+35 CENTER ST (BORO)
MACK ST (BORO)	0020/0960		5 0030/0000 LENGTH(AH 0872 BK 1172)
BREAKER ST (BORO)	0020/0616		CLARKSON AV (BORO)
	0020/0580		012" DIA CAST IRON INSTALLED UNKN
002350 FT	0020/0319		LEN=0009 INSTALLED UNKN FRONT ST (BORO)
LENA LN (BORO)	0010/2058		2 0 35061 0 00 0032+63 ERIE ST (SR1018 SEG 0020/1393) 5 0020/0000 LENGTH(AH 1172 BK 2350)
	0010/1821		NEW PARK ST (BORO)
	0010/1275		SECOND AV (BORO)
VASS ST (BORO)	0010/1024		024" DIA CIR PLASTIC LEN=0050 INSTALLED UNKN 0010/1219 (AAR 249622U)#TRKS 01
SAXON ST (BORO)	0010/0545		BRENNAN ST (BORO)
	0010/0340		MC DERMOTT ST (BORO)
000000 FT	000000 FT		2 0 35061 0 00 0008+92 CONSTITUTION AV (SR1016 SEG 0060/0000)
CONSTITUTION AV (SR1016 SEG 0060/0000)	0010/0000		NC HI LL ST MFC BEGIN = C 5 0010/0000 LENGTH(AH 2350 BK 0000)

DIR: B TOTAL LEN: 5.825 MI. DIST: 04-2 SR: 1013
 LEFT MUN: GREENFIELD T RIGHT MUN: GREENFIELD T

026968 FT

0120/0336	015 " DIA	CIR PLASTIC
	LEN=0050	INSTALLED 1997
0120/0098	018 " DIA	CIR PLASTIC
	LEN=0055	INSTALLED UNKN
026968 FT	1 0 00615	0 00 0270+05
0120/0000	LENGTH(AH	3786 BK 2925)
	018 " DIA	CIR PLASTIC
	LEN=0040	INSTALLED UNKN
0110/2450	018 " DIA	CIR PLASTIC
	LEN=0040	INSTALLED UNKN
0110/2250	015 " DIA	CIR PLASTIC
	LEN=0040	INSTALLED UNKN
0110/1891	018 " DIA	CIR PLASTIC
	LEN=0040	INSTALLED UNKN
0110/1667	018 " DIA	CIR PLASTIC
	LEN=0040	INSTALLED UNKN
0110/1450	018 " DIA	CIR PLASTIC
	LEN=0040	INSTALLED 1997
0110/1250	018 " DIA	CIR PLASTIC
	LEN=0035	INSTALLED UNKN
0110/0875	015 " DIA	CIR PLASTIC
	LEN=0035	INSTALLED UNKN

024043 FT

0110/0258	015 " DIA	CIR PLASTIC
	LEN=0030	INSTALLED UNKN
024043 FT	1 0 00615	0 00 0240+75
	HICKORY RIDGE RD	
	(SR1002 SEG 0040/0000)	
0110/0000	LENGTH(AH	2925 BK 3016)
	018 " DIA	CIR PLASTIC
	LEN=0035	INSTALLED UNKN
0100/2568	036 " DIA	CIR PLASTIC
	LEN=0050	INSTALLED UNKN
0100/1874	015 " DIA	CIR PLASTIC
	LEN=0040	INSTALLED UNKN
0100/1585	018 " DIA	CIR PLASTIC
	LEN=0040	INSTALLED UNKN
0100/1337	018 " DIA	CIR PLASTIC
	LEN=0040	INSTALLED 1997
0100/1095	018 " DIA	CIR PLASTIC
	LEN=0040	INSTALLED UNKN
0100/0824	018 " DIA	CIR PLASTIC
	LEN=0040	INSTALLED UNKN

021027 FT

021027 FT	1 0 00615	0 00 0210+68
	NC CL	IFFORD RD
		ARNOLD RD
	(T566)	
0100/0000	LENGTH(AH	3016 BK 1844)
	018 " DIA	CIR PLASTIC
	LEN=0035	INSTALLED UNKN
0090/1504	015 " DIA	CIR PLASTIC
	LEN=0035	INSTALLED UNKN
0090/0984	015 " DIA	CIR PLASTIC
	LEN=0035	INSTALLED UNKN

DIR: B TOTAL LEN: 5.825 MI. DIST: 04-2 SR: 1013
 LEFT MUN: GREENFIELD T RIGHT MUN: GREENFIELD T

019183 FT

016648 FT

014595 FT

0090/0596	015 " DIA	CIR PLASTIC
	LEN=0035	INSTALLED 1997
0090/0236	015 " DIA	CIR PLASTIC
	LEN=0040	INSTALLED 1997
019183 FT	1 0 00615	0 00 0192+86
0090/0000	LENGTH(AH	1844 BK 2535)
	036 " DIA	CIR PLASTIC
	LEN=0060	INSTALLED UNKN
0080/2535	018 " DIA	CIR PLASTIC
	LEN=0040	INSTALLED UNKN
0080/2483	018 " DIA	CIR PLASTIC
	LEN=0045	INSTALLED 1997
0080/2222	018 " DIA	CIR PLASTIC
	LEN=0045	INSTALLED UNKN
0080/1721	015 " DIA	CIR PLASTIC
	LEN=0035	INSTALLED UNKN
0080/1371	015 " DIA	CIR PLASTIC
	LEN=0080	INSTALLED UNKN
0080/1173	015 " DIA	CIR PLASTIC
	LEN=0035	INSTALLED UNKN
0080/0967	018 " DIA	CIR PLASTIC
	LEN=0040	INSTALLED UNKN
0080/0681	018 " DIA	CIR PLASTIC
	LEN=0040	INSTALLED 1997
0080/0180	018 " DIA	CIR PLASTIC
	LEN=0040	INSTALLED 2004
016648 FT	1 0 00615	0 00 0165+51
	STICKLER	POND RD
	(T511)	
0080/0000	LENGTH(AH	2535 BK 2053)
	018 " DIA	CIR PLASTIC
	LEN=0040	INSTALLED UNKN
0070/2002	018 " DIA	CIR PLASTIC
	LEN=0040	INSTALLED 1997
0070/1740	018 " DIA	CIR PLASTIC
	LEN=0040	INSTALLED UNKN
0070/0682	018 " DIA	CIR PLASTIC
	LEN=0035	INSTALLED UNKN
0070/0455	018 " DIA	CIR PLASTIC
	LEN=0070	INSTALLED UNKN
0070/0150	BMSFN	35/1013/0070/0000
0070/0026	1 0 00615	0 00 0146+03
014595 FT	DAVISON	CR
	BMSBG	35/1013/0070/0000
0070/0000	LENGTH(AH	2053 BK 2067)
	WHITE	RD
	(T509)	
0060/1614	LC FOR	WHITE RD

DIR: B TOTAL LEN: 5.825 MI. DIST: 04-2 SR: 1013
 LEFT MUN: GREENFIELD T RIGHT MUN: GREENFIELD T

Stationing	Notes	Material	Length	Installation
0060/1510	(CONN)	024" DIA		CIR PLASTIC
0060/1148		LEN=0040		INSTALLED 1997
0060/0800		018" DIA		CIR PLASTIC
0060/0300		LEN=0040		INSTALLED 1997
0060/0065		015" DIA		CIR PLASTIC
012528 FT		LEN=0040		INSTALLED UNKN
012528 FT		018" DIA		CIR PLASTIC
0060/0000	5	LEN=0035		INSTALLED UNKN
0050/1438		1 0 00615 0 00 0124+93		
0050/0850		LENGTH(AH 2067 BK 2010)		
0050/0637		018" DIA		CIR PLASTIC
0050/0100		LEN=0035		INSTALLED 1997
		018" DIA		CIR PLASTIC
		LEN=0035		INSTALLED UNKN
		018" DIA		CIR PLASTIC
		LEN=0030		INSTALLED UNKN
		018" DIA		CIR PLASTIC
		LEN=0045		INSTALLED 2017
EDWARDS RD (T467)				
0050/0048				
010518 FT				
		1 0 00615 0 00 0105+17		
		SR 0107 SH		
		(SR0107 SEG 0170/0000)		
		MFC BEGIN = D		
		GREENFIELD		
		SCOTT T		
SR 0107 SH (SR0107 SEG 0170/0000)				
0050/0000	5	LENGTH(AH 2010 BK 2850)		
0040/2587		018" DIA		CIR PLASTIC
0040/2328		LEN=0050		INSTALLED UNKN
		018" DIA		CIR PLASTIC
		LEN=0030		INSTALLED UNKN
		018" DIA		CIR PLASTIC
		LEN=0030		INSTALLED UNKN
		018" DIA		CIR PLASTIC
		LEN=0030		INSTALLED UNKN
		KEEN LN		
		(PRDR)		
		018" DIA		CIR PLASTIC
		LEN=0040		INSTALLED 2000
007668 FT		0040/0016		
		BMSSEN 35/1013/0040/0000		
		007668 FT		
		1 0 00615 0 00 0076+67		
		ELM BROOK		
		BMSBG 35/1013/0040/0000		
0040/0000	5	LENGTH(AH 2850 BK 3508)		
0030/3146		018" DIA		CIR PLASTIC
0030/2789		LEN=0045		INSTALLED UNKN
		018" DIA		CIR PLASTIC
		LEN=0040		INSTALLED UNKN

DIR: B TOTAL LEN: 5.825 MI. DIST: 04-2 SR: 1013
 LEFT MUN: SCOTT T RIGHT MUN: SCOTT T

TAYLOR RD
(T506)

SR 0438 SH
(SR0438 SEG 0170/2288) 0010/0000

004160 FT

002603 FT

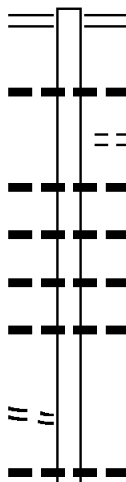
000000 FT

0030/2510	018 " DIA	CIR PLASTIC
	LEN=0040	INSTALLED UNKN
0030/2359	018 " DIA	CIR PLASTIC
	LEN=0040	INSTALLED UNKN
0030/2063	018 " DIA	CIR PLASTIC
	LEN=0040	INSTALLED UNKN
0030/1775	018 " DIA	CIR PLASTIC
	LEN=0040	INSTALLED UNKN
0030/1479	018 " DIA	CIR PLASTIC
	LEN=0035	INSTALLED UNKN
0030/0678	018 " DIA	CIR PLASTIC
	LEN=0035	INSTALLED UNKN
0030/0171	018 " DIA	CIR PLASTIC
	LEN=0040	INSTALLED UNKN
004160 FT	1 0 00615	0 00 0041+59
	NC TO	MPKINSVILLE RD
		COUNTRY CLUB RD
0030/0000	(SR1006	SEG 0010/0000)
	LENGTH(AH	3508 BK 1557)
0020/1488	018 " DIA	CIR PLASTIC
	LEN=0065	INSTALLED UNKN
0020/1100	015 " DIA	CIRC CONCR
	LEN=0040	INSTALLED UNKN
0020/0760	018 " DIA	CIRC CONCR
	LEN=0040	INSTALLED UNKN
0020/0412	024 " DIA	CIRC CONCR
	LEN=0050	INSTALLED 1998
002603 FT	1 0 00615	0 00 0024+98
0020/0000	(SR1006	SEG 0010/0000)
	LENGTH(AH	1557 BK 2603)
0010/2124	018 " DIA	CIR PLASTIC
	LEN=0040	INSTALLED 2007
0010/1850	018 " DIA	CIR PLASTIC
	LEN=0045	INSTALLED UNKN
0010/1424	018 " DIA	CIR PLASTIC
	LEN=0040	INSTALLED 2007
0010/1100	018 " DIA	CIR PLASTIC
	LEN=0050	INSTALLED UNKN
0010/0805	018 " DIA	CIRC METAL
	LEN=0050	INSTALLED UNKN
0010/0490	018 " DIA	CIR PLASTIC
	LEN=0045	INSTALLED UNKN
0010/0233	BOYARSKY RD	
	(T498)	
000000 FT	1 0 00615	0 00 0000+00
	SR 0438 SH	
	(SR0438	SEG 0170/2288)
	NC KO	EHLEHILL RD
	MFC BEGIN = E	
0010/0000	(SR1006	SEG 0010/0000)
	LENGTH(AH	2603 BK 0000)

EXTRACT DATE: 12/18/2023 ROADWAY MANAGEMENT SYSTEM PAGE NUMBER: 276
 PRINT DATE: 12/19/2023 SLD COUNTY/SR - ANNUAL PRINT COUNTY: LACKAWANNA

DIR: B TOTAL LEN: 7.848 MI. DIST: 04-2 SR: 1012
 LEFT MUN: JEFFERSON T RIGHT MUN: JEFFERSON T

041440 FT



041440 FT CORTEZ RD
 0160/2949 (SR2003 SEG 0110/0492)

018 " DIA CIR PLASTIC
 LEN=0030 INSTALLED UNKN
 QUEENS DR
 (TWP)
 036 " DIA CIR PLASTIC
 LEN=0030 INSTALLED UNKN
 018 " DIA CIRC METAL
 0160/1427 LEN=0030 INSTALLED UNKN
 015 " DIA CIRC CONCR
 0160/0970 LEN=0030 INSTALLED UNKN
 018 " DIA CIRC CONCR
 0160/0828 LEN=0030 INSTALLED UNKN

038491 FT

5 0160/0000 LENGTH(AH 2949 BK 1763)
 018 " DIA CIRC CONCR
 0150/1479 LEN=0020 INSTALLED UNKN

2 0 35048 0 00 0284+28 038491 FT
 MOUNTAIN RD
 (T422) 0160/0000

DIR: B TOTAL LEN: 7.848 MI. DIST: 04-2 SR: 1012
 LEFT MUN: JEFFERSON T RIGHT MUN: JEFFERSON T

036728 FT

0150/1007	018 " DIA	CIR PLASTIC
	LEN=0099	INSTALLED 2001
0150/0770	018 " DIA	CIRC CONCR
	LEN=0025	INSTALLED UNKN
0150/0429	018 " DIA	CIRC CONCR
	LEN=0035	INSTALLED UNKN
036728 FT	2 0 35048	0 00 0266+54
	NC ARCHBALD MTN RD	
	LIVING WATERS RD	
	(T420)	
5 0150/0000	LENGTH(AH 1763 BK 3920)	

032808 FT

0140/2945	024 " DIA	CIR PLASTIC
	LEN=0040	INSTALLED UNKN
0140/2390	018 " DIA	CIR PLASTIC
	LEN=0045	INSTALLED 2001
0140/2050	018 " DIA	CIR PLASTIC
	LEN=0456	INSTALLED UNKN
0140/1690	018 " DIA	CIR PLASTIC
	LEN=0040	INSTALLED UNKN
0140/1470	018 " DIA	CIR PLASTIC
	LEN=0032	INSTALLED UNKN
0140/1030	018 " DIA	CIR PLASTIC
	LEN=0035	INSTALLED UNKN
0140/0742	018 " DIA	CIRC METAL
	LEN=0031	INSTALLED UNKN
0140/0397	018 " DIA	CIR PLASTIC
	LEN=0030	INSTALLED UNKN
032808 FT	2 0 35048	0 00 0227+95
5 0140/0000	LENGTH(AH 3920 BK 2056)	
0130/1564	018 " DIA	CIR PLASTIC
	LEN=0036	INSTALLED UNKN

030752 FT

0130/0609	015 " DIA	CIRC CONCR
	LEN=0030	INSTALLED UNKN
030752 FT	2 0 35048	0 00 0209+41
5 0130/0000	LENGTH(AH 2056 BK 3430)	
0120/3417	018 " DIA	CIR PLASTIC
	LEN=0047	INSTALLED UNKN
0120/3045	018 " DIA	CIR PLASTIC
	LEN=0069	INSTALLED UNKN
0120/2458	018 " DIA	CIRC METAL
	LEN=0035	INSTALLED UNKN
0120/1956	012 " DIA	CIRC CONCR
	LEN=0035	INSTALLED UNKN
0120/1680	018 " DIA	CIR PLASTIC
	LEN=0035	INSTALLED UNKN

DIR: B TOTAL LEN: 7.848 MI. DIST: 04-2 SR: 1012
 LEFT MUN: JEFFERSON T RIGHT MUN: JEFFERSON T

027322 FT

0120/1160	018 " DIA	CIR PLASTIC
	LEN=0040	INSTALLED UNKN
0120/0896	018 " DIA	CIR PLASTIC
	LEN=0030	INSTALLED UNKN
0120/0582	012 " DIA	CIRC CONCR
	LEN=0030	INSTALLED UNKN
027322 FT	2 0 35048	0 00 0175+04
0120/0000	LENGTH(AH	3430 BK 2609)
	036 " DIA	CIR METAL
	LEN=0060	INSTALLED 1997
0110/2567	018 " DIA	CIRC METAL
	LEN=0040	INSTALLED 1997
0110/2279	018 " DIA	CIRC CONCR
	LEN=0047	INSTALLED 1997
0110/1898	018 " DIA	CIRC METAL
	LEN=0038	INSTALLED UNKN
0110/1367	015 " DIA	CIRC CONCR
	LEN=0040	INSTALLED 1997
0110/0844	018 " DIA	CIR PLASTIC
	LEN=0040	INSTALLED UNKN

024713 FT

0110/0209	018 " DIA	CIR PLASTIC
	LEN=0040	INSTALLED UNKN
024713 FT	2 0 35048	0 00 0149+56
0110/0000	LENGTH(AH	2609 BK 2420)
	PRIVATE RD	
0100/2297	(PRDR)	
	015 " DIA	CIRC CONCR
	LEN=0035	INSTALLED UNKN
0100/2052	024 " DIA	CIR PLASTIC
	LEN=0050	INSTALLED UNKN
0100/1690	015 " DIA	CIRC CONCR
	LEN=0035	INSTALLED UNKN
0100/1346	024 " DIA	CIR PLASTIC
	LEN=0040	INSTALLED 1997
0100/0979	015 " DIA	CIRC CONCR
	LEN=0035	INSTALLED UNKN

022293 FT

0100/0369	018 " DIA	CIR PLASTIC
	LEN=0030	INSTALLED UNKN
022293 FT	2 0 35048	0 00 0125+06
0100/0000	LENGTH(AH	2420 BK 2499)
	018 " DIA	CIR PLASTIC
	LEN=0030	INSTALLED UNKN
0090/2472	018 " DIA	CIR PLASTIC
	LEN=0030	INSTALLED UNKN
0090/2256	018 " DIA	CIR PLASTIC
	LEN=0040	INSTALLED UNKN
0090/1892	JEFFERSON	
	ARCHBALD	B
0090/1693	018 " DIA	CIRC METAL
	LEN=0055	INSTALLED UNKN
0090/1678	018 " DIA	CIR PLASTIC
	LEN=0050	INSTALLED UNKN
0090/1100	018 " DIA	CIR PLASTIC
	LEN=0050	INSTALLED UNKN

DIR: B TOTAL LEN: 7.848 MI. DIST: 04-2 SR: 1012
 LEFT MUN: ARCHBALD B RIGHT MUN: ARCHBALD B

Stationing	Notes	Material	Quantity	Unit
019794 FT	0090/0373	018" DIA CIR PLASTIC	LEN=0035	INSTALLED UNKN
	019794 FT	2 0 35048	0 00 0099+95	
	0090/0000	LENGTH(AH 2499 BK 2498)		
	0080/2284	016" DIA CIRC METAL	LEN=0050	INSTALLED UNKN
	0080/1585	018" DIA CIR PLASTIC	LEN=0050	INSTALLED UNKN
	0080/1241	SHOOTING RANGE ENT RD (GOVT)		
	0080/1181	018" DIA CIR PLASTIC	LEN=0060	INSTALLED UNKN
	0080/0703	018" DIA CIRC METAL	LEN=0060	INSTALLED UNKN
017296 FT	0080/0328	018" DIA CIR PLASTIC	LEN=0045	INSTALLED UNKN
	017296 FT	2 0 35048	0 00 0074+97	
	0080/0000	LENGTH(AH 2498 BK 2077)		
	0070/2024	018" DIA CIR PLASTIC	LEN=0060	INSTALLED UNKN
	0070/1461	018" DIA CIR PLASTIC	LEN=0060	INSTALLED UNKN
	0070/0946	018" DIA CIR PLASTIC	LEN=0060	INSTALLED UNKN
	0070/0558	018" DIA CIR PLASTIC	LEN=0060	INSTALLED UNKN
	0070/0315	BORO RD (PRDR)		
015219 FT	0070/0230	018" DIA CIR PLASTIC	LEN=0060	INSTALLED 1997
	015219 FT	2 0 35048	0 00 0053+96	
	0070/0000	LENGTH(AH 2077 BK 2945)		
	0060/2360	RAMP D RD (SR8032 SEG 0750/0000)		
	0060/2341	RAMP A RD (SR8032 SEG 0010/1125)		
	0060/2228	015" DIA CIRC CONCR	LEN=0060	INSTALLED UNKN
	0060/2175	SR 0006	OP ID 35/0006/0414/0684	
	0060/2147	015" DIA CIRC CONCR	LEN=0060	INSTALLED 1998
	0060/1900	SR 0006 WB	OP ID 35/0006/0415/0653	
		015" DIA CIRC CONCR	LEN=0060	INSTALLED UNKN
		RAMP C RD (SR8032 SEG 0500/1584)		

EXTRACT DATE: 12/18/2023
PRINT DATE: 12/19/2023

ROADWAY MANAGEMENT SYSTEM
SLD COUNTY/SR - ANNUAL PRINT

PAGE NUMBER: 271
COUNTY: LACKAWANNA

DIR: B TOTAL LEN: 7.848 MI.
LEFT MUN: ARCHBALD B

DIST: 04-2 SR: 1012
RIGHT MUN: ARCHBALD B

2 0 35048 0 00 0000+00 009816 FT
MAIN ST
(CNTY) 0050/0000

BANK ST
(BORO) 0040/2468

OLD RIDGE RD
(BORO) 0040/0891

==	==	0050/1073	SPRUCE ST (BORO)
==	==	0050/0840	MCLAUGHLIN LINE RAILROAD OVERPASS IS RR X-ING
---	---	0050/0806	018 " DIA CIR PLASTIC LEN=0045 INSTALLED UNKN
---	---	0050/0768	CHERRY ST (BORO)
---	---	0050/0609	018 " DIA CIR PLASTIC LEN=0045 INSTALLED UNKN
---	---	0050/0579	PINE ST (BORO)
---	---	0050/0330	LAUREL ST (BORO)
---	---	0050/0307	018 " DIA CIR PLASTIC LEN=0020 INSTALLED UNKN
---	---	0050/0305	018 " DIA CIR PLASTIC LEN=0020 INSTALLED UNKN
---	---	0050/0156	(AAR 001370*) #TRKS 03
---	---	0050/0128	BMSSEN 35/1012/0050/0036 2 0 35048 0 00 0000+33
---	---	0050/0036	LACKA RIVER BMSBG 35/1012/0050/0036 NC WA
---	---	0050/0000	MFC BEGIN = D LENGTH(AH 2458 BK 2668)
---	---	0040/2647	018 " DIA CIRC METAL LEN=0045 INSTALLED 1998
---	---	0040/2436	018 " DIA CIRC METAL LEN=0045 INSTALLED UNKN
---	---	0040/2232	015 " DIA CIRC METAL LEN=0045 INSTALLED UNKN
---	---	0040/1984	018 " DIA CIRC METAL LEN=0045 INSTALLED 1998
---	---	0040/1795	018 " DIA CIRC METAL LEN=0045 INSTALLED 1998
---	---	0040/1761	MONROE ST (BORO)
---	---	0040/1750	030 " DIA CIRC CONCR LEN=0060 INSTALLED UNKN
---	---	0040/1740	018 " DIA CIRC METAL LEN=0040 INSTALLED UNKN
---	---	0040/1570	024 " H 18 " W ELLIP CONC LEN=0045 INSTALLED UNKN
---	---	0040/1430	036 " H 36 " W CON BOX CUL LEN=0050 INSTALLED UNKN

DIR: B TOTAL LEN: 7.848 MI. DIST: 04-2 SR: 1012
 LEFT MUN: ARCHBALD B RIGHT MUN: ARCHBALD B

Stationing	Description	Length	Material	Notes
007148 FT		0040/0478	018" DIA CIRC CONCR	LEN=0050 INSTALLED UNKN
		007148 FT	2 0 35075 0 00 0026+85	HARRISON ST (BORO)
		0040/0000	LENGTH(AH 2668 BK 2757)	015" DIA CIRC CONCR
		0030/2688	LEN=0060	INSTALLED 1998
		0030/2558	024" DIA CIRC CONCR	LEN=0060 INSTALLED UNKN
HIGH ST (BORO)		0030/2504		
CHARLES ST (BORO)		0030/2053		
FOR SR 1012S TO 1012S (CONN)		0030/1927		
				KELLY ST (BORO)
				NC MAIN ST
		0030/1835	MAIN ST (BORO)	
		0030/1800	015" DIA CIRC CONCR	LEN=0060 INSTALLED UNKN
FOR SR 1012S TO 1012S (CONN)		0030/1708	LC TO MAIN ST (CONN)	
		0030/1300	018" DIA CIRC CONCR	LEN=0060 INSTALLED 1998
		0030/1251	018" DIA CIR PLASTIC	LEN=0125 INSTALLED UNKN
		0030/1126	RETAIL BUSINESS RD (PRDR)	
		0030/0971	MONICA DR (BORO)	
		0030/0590	018" DIA CIRC METAL	LEN=0024 INSTALLED UNKN
		0030/0428	018" DIA CIRC CONCR	LEN=0055 INSTALLED UNKN
MARY ST (BORO)		0030/0374		
		0030/0255	015" DIA CIRC CONCR	LEN=0055 INSTALLED UNKN
		0030/0161	MARGARET AV (BORO)	
2 0 35075 0 00 0047+00		004391 FT		
JOYCE ST (BORO)		0030/0000	LENGTH(AH 2757 BK 2809)	GIARDINA DR (BORO)
		0020/2667	018" DIA CIRC CONCR	

DIR: B TOTAL LEN: 7.848 MI. DIST: 04-2 SR: 1012
 LEFT MUN: ARCHBALD B RIGHT MUN: ARCHBALD B

COLUMBUS DR
(BORO)

0020/2268

LC FOR LOCKHEED MARTIN
(CONN)

0020/0074
001582 FT

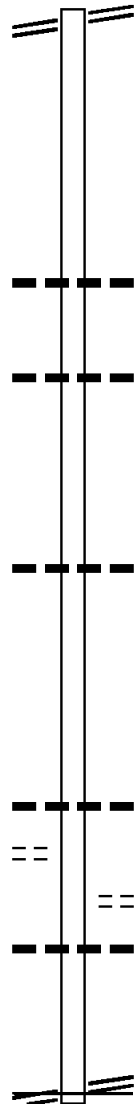
LOCKHEED MARTIN RD
(PRDR)

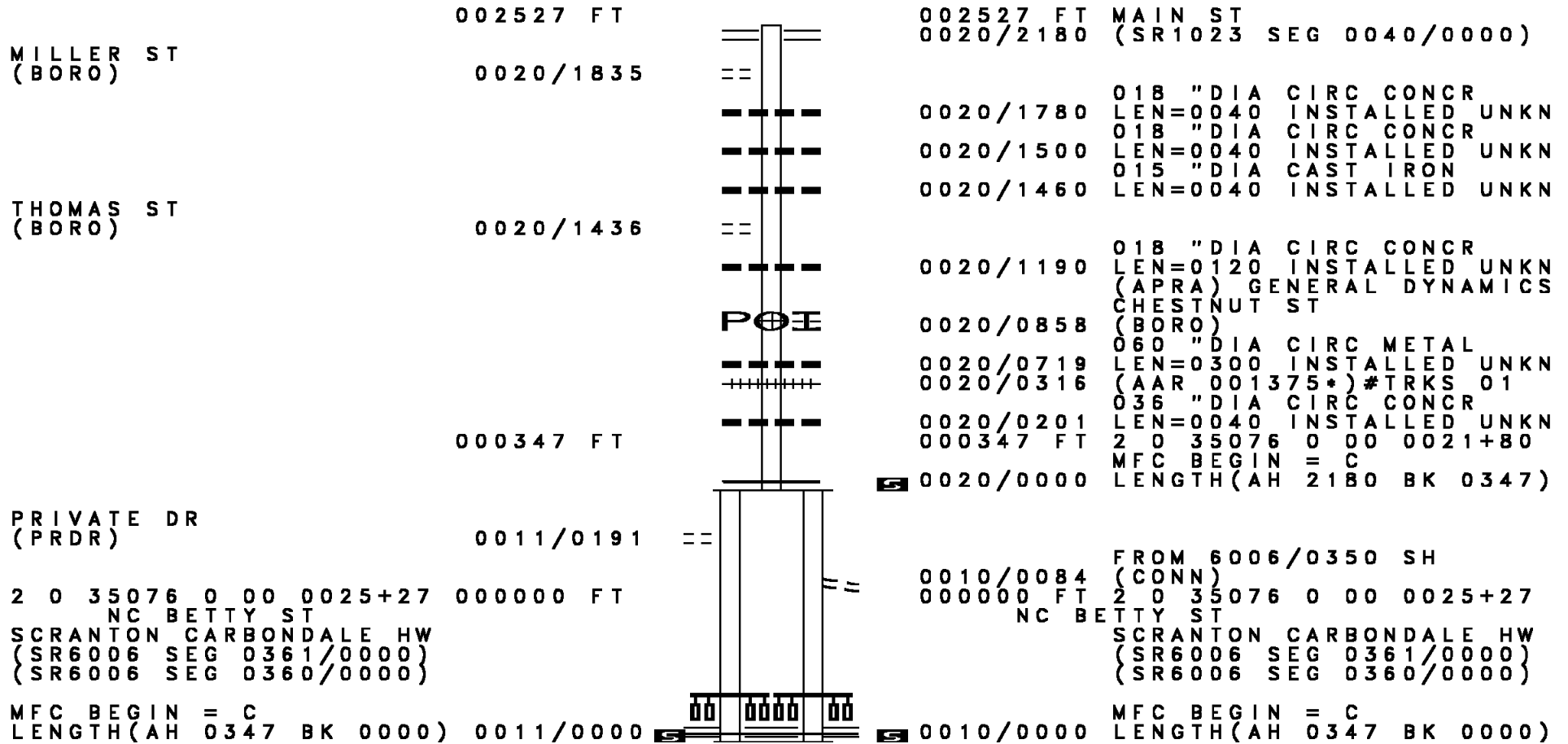
0010/1481

000000 FT

---	0020/2400	LEN=0060	INSTALLED UNKN
---	0020/2324	018 "DIA	CIRC CONCR
==	0020/2268	LEN=0082	INSTALLED UNKN
---	0020/1986	ALTIER DR	
==	0020/1878	(BORO)	
---	0020/1540	024 "DIA	CIRC CONCR
---	0020/1075	LEN=0080	INSTALLED UNKN
==	0020/0338	MARIA BL	
---	001582 FT	(BORO)	
==	0020/0000	018 "DIA	CIRC CONCR
---	0010/1457	LEN=0050	INSTALLED UNKN
==	0010/1222	THIRD ST	
---	0010/1085	018 "DIA	CIRC CONCR
==	0010/0854	LEN=0050	INSTALLED UNKN
---	0010/0835	SECOND ST	
==	0010/0486	(BORO)	
---	0010/0136	018 "DIA	CIRC CONCR
==	0010/0114	LEN=0050	INSTALLED UNKN
---	000000 FT	FIRST ST	
---	000000 FT	(BORO)	
---	000000 FT	WILDCAT CRK	
---	000000 FT	STRUCTURE LENGTH 10 FT	
---	000000 FT	BMSID 35/1012/0010/0136	
---	000000 FT	FROM 1023/0040 SH	
---	000000 FT	(CONN)	
---	000000 FT	2 0 35075 0 00 0098+00	
---	000000 FT	NC KE	
---	000000 FT	KENNEDY DR	
---	000000 FT	MAIN ST	
---	000000 FT	(SR1023 SEG 0050/0000)	
---	000000 FT	INTER-BK	
---	000000 FT	JONES RD	
---	000000 FT	(BORO)	
---	000000 FT	MFC BEGIN = C	
---	000000 FT	LENGTH(AH 1582 BK 0000)	

Location / Segment	Start (FT)	End (FT)	Length (FT)	Notes
DUNDAFF ST (SR1007 SEG 0070/0000)	009220	0040/1742	009220	DUNDAFF ST (SR1007 SEG 0070/0000)
	007478		007478	2 0 35084 0 00 0074+78 LENGTH(AH 1742 BK 2508)
		0030/1134	0030	018 "DIA CIR PLASTIC LEN=0050 INSTALLED UNKN
	004970	0030/0075	0030	018 "DIA CIR PLASTIC LEN=0060 INSTALLED UNKN
		004970	004970	2 0 35084 0 00 0049+70 LENGTH(AH 2508 BK 2500)
		0020/0900	0020	018 "DIA CIR PLASTIC LEN=0055 INSTALLED 2005
	002470	0020/0000	002470	2 0 35084 0 00 0024+70 LENGTH(AH 2500 BK 2470)
		0010/0785	0010	018 "DIA CIR PLASTIC LEN=0040 INSTALLED 2005
CARBON ST (TWP)	0010/0685			
		0010/0133	0010	FOR SR 0171 AND 1011 (CONN) 018 "DIA CIRC CONCR LEN=0040 INSTALLED UNKN
	000000	0010/0105	000000	2 0 35084 0 00 0000+00 MAIN ST (SR0171 SEG 0040/0791) NC OW EGO TP MFC BEGIN = E
MAIN ST (SR0171 SEG 0040/0791)	0010/0000		0010	LENGTH(AH 2470 BK 0000)

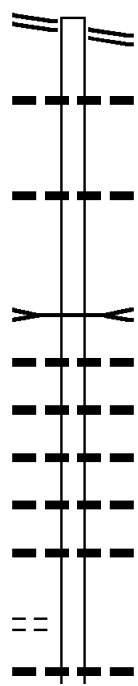




CRYSTAL LAKE RD 014097 FT
 (SR1007 SEG 0100/0000) 0060/2402

011695 FT

2 0 35036 0 00 0093+56 009350 FT
 OLD BAKER RD
 (T624) 0050/0000



014097 FT DUNDAFF ST
 0060/2402 (SR1007 SEG 0100/0000)
 0060/1527 032"H 00"W MULT METAL
 LEN=0050 INSTALLED 1997
 0060/0563 018 " DIA CIRC CONCR
 011695 FT LEN=0050 INSTALLED UNKN
 2 0 35036 0 00 0117+01
 FALL BROOK
 STRUCTURE LENGTH 28 FT
 BMSID 35/1009/0060/0000
 5 0060/0000 LENGTH(AH 2402 BK 2345)
 0050/1960 018 " DIA CIRC CONCR
 0050/1581 LEN=0060 INSTALLED UNKN
 018 " DIA CIRC CONCR
 0050/0998 LEN=0045 INSTALLED 2001
 018 " DIA CIR PLASTIC
 0050/0625 LEN=0040 INSTALLED UNKN
 018 " DIA CIR PLASTIC
 0050/0156 LEN=0035 INSTALLED UNKN
 009350 FT 036 " DIA CIR PLASTIC
 LEN=0050 INSTALLED 2005
 5 0050/0000 LENGTH(AH 2345 BK 1844)
 018 " DIA CIR PLASTIC
 0040/1377 LEN=0040 INSTALLED UNKN

DIR: B TOTAL LEN: 2.670 MI. DIST: 04-2 SR: 1009
 LEFT MUN: FELL T RIGHT MUN: FELL T

2 0 35036 0 00 0056+70
 WALLIS RD
 (T541)

007506 FT

007506 FT 2 0 35036 0 00 0075+00
 0040/0000 LENGTH(AH 1844 BK 1817)

0030/0733 BMS EN 35/1009/0030/0722
 2 0 35036 0 00 0064+14
 BR FALL BRK

0030/0722 BMSBG 35/1009/0030/0722
 018 "DIA CIR PLASTIC
 LEN=0030 INSTALLED 2005

0030/0230
 005689 FT

0030/0000 LENGTH(AH 1817 BK 3205)
 018 "DIA CIR PLASTIC

0020/3061 LEN=0035 INSTALLED 2005

0020/2150 018 "DIA CIR PLASTIC
 LEN=0035 INSTALLED UNKN

0020/1039 018 "DIA CIR PLASTIC
 LEN=0040 INSTALLED 2005

0020/0731 018 "DIA CIR PLASTIC
 LEN=0040 INSTALLED 1999

002484 FT

002484 FT 2 0 35036 0 00 0024+99
 0020/0000 LENGTH(AH 3205 BK 2484)

0010/2484 018 "DIA CIR PLASTIC
 LEN=0045 INSTALLED UNKN

0010/1938 018 "DIA CIR PLASTIC
 LEN=0040 INSTALLED UNKN

0010/1544 018 "DIA CIRC CONCR
 LEN=0045 INSTALLED UNKN

0010/0088 BMS EN 35/1009/0010/0050
 2 0 35036 0 00 0000+66
 FALL BROOK

0010/0050 BMSBG 35/1009/0010/0050
 000000 FT 2 0 35036 0 00 0000+00

NC CR YS TALL LAKE RD
 FALLBROOK ST

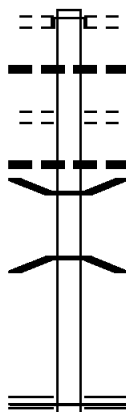
(SR0106 SEG 0132/0000)
 MFC BEGIN = D

0010/0000 LENGTH(AH 2484 BK 0000)

000000 FT

EXTRACT DATE: 12/18/2023 ROADWAY MANAGEMENT SYSTEM PAGE NUMBER: 264
 PRINT DATE: 12/19/2023 SLD COUNTY/SR - ANNUAL PRINT COUNTY: LACKAWANNA
 DIR: B TOTAL LEN: .203 MI. DIST: 04-2 SR: 1008
 LEFT MUN: MAYFIELD B RIGHT MUN: MAYFIELD B

001074 FT



000000 FT

001074 FT
 INTER-AHD CHESTNUT ST
 (BORO)
 LACKAWANNA AV
 (BORO)
 0010/1074 018 " DIA CIRC CONCR
 0010/0745 LEN=0030 INSTALLED UNKN
 PENN AV
 (BORO)
 0010/0714 015 " DIA CIR UNKNOWN
 0010/0678 LEN=0030 INSTALLED UNKN
 0010/0429 BMSSEN 35/1008/0010/0353
 2 0 35088 0 00 0003+53
 LACKA RIVER
 0010/0353 BMSBG 35/1008/0010/0353
 000000 FT 2 0 35088 0 00 0000+00
 NC CH CHESTNUT ST
 PLANK RD
 (SR1023 SEG 0134/0000)
 MFC BEGIN = C
 0010/0000 LENGTH(AH 1074 BK 0000)

EXTRACT DATE: 12/18/2023 ROADWAY MANAGEMENT SYSTEM PAGE NUMBER: 263
 PRINT DATE: 12/19/2023 SLD COUNTY/SR - ANNUAL PRINT COUNTY: LACKAWANNA

DIR: B TOTAL LEN: 4.853 MI. DIST: 04-2 SR: 1007
 LEFT MUN: FELL T RIGHT MUN: FELL T

CRYSTAL LAKE RD
 (TWP)

025622 FT

0100/1953



025622 FT
 INTER-AHD

0100/2846

0100/2512

0100/1187

0100/0015

SR 0247 SH
 (SR0247 SEG 0430/0393)
 SR 0247 SH
 (SR0247 SEG 0430/0393)
 WHITMORE RD
 (TWP)

024 " DIA CIR PLASTIC
 LEN=0040 INSTALLED UNKN

018 " DIA CIR PLASTIC
 LEN=0060 INSTALLED 2004

EXTRACT DATE: 12/18/2023
PRINT DATE: 12/19/2023

ROADWAY MANAGEMENT SYSTEM
SLD COUNTY/SR - ANNUAL PRINT

PAGE NUMBER: 262
COUNTY: LACKAWANNA

DIR: B TOTAL LEN: 4.853 MI.
LEFT MUN: FELL T

DIST: 04-2 SR: 1007
RIGHT MUN: FELL T

SR	SH	SEG	LEN	DESCRIPTION	SR	SH	SEG	LEN	DESCRIPTION
			022776 FT					022776 FT	2 0 35036 0 00 0140+42
SR 1009	SH								NC CRYSTAL LAKE RD
(SR1009	SEG	0060/2402)	0100/0000		5			0100/0000	LENGTH(AH 2846 BK 2296)
									084 " DIA CIRC METAL
									LEN=0050 INSTALLED UNKN
									FALL BROOK
									STRUCTURE LENGTH 7 FT
								0090/1735	BMSID 35/1007/0090/1735
									018 " DIA CIR PLASTIC
									LEN=0040 INSTALLED UNKN
			020480 FT					020480 FT	2 0 35060 0 00 0179+23
					5			0090/0000	LENGTH(AH 2296 BK 3069)
									018 " DIA CIR PLASTIC
								0080/2620	LEN=0045 INSTALLED UNKN
									018 " DIA CIR PLASTIC
								0080/1785	LEN=0040 INSTALLED UNKN
									018 " DIA CIR PLASTIC
								0080/1398	LEN=0040 INSTALLED 2005
									018 " DIA CIR PLASTIC
								0080/0682	LEN=0040 INSTALLED 2005
									018 " DIA CIR PLASTIC
								0080/0450	LEN=0040 INSTALLED UNKN
									018 " DIA CIR PLASTIC
								0080/0050	LEN=0035 INSTALLED 2005
			017411 FT					017411 FT	2 0 35060 0 00 0149+22
					5			0080/0000	LENGTH(AH 3069 BK 1929)
									012 " DIA CIR PLASTIC
								0070/1703	LEN=0040 INSTALLED UNKN
									018 " DIA CIR PLASTIC
								0070/1448	LEN=0040 INSTALLED UNKN
									018 " DIA CIR PLASTIC
								0070/1134	LEN=0040 INSTALLED UNKN
									018 " DIA CIR PLASTIC
								0070/0221	LEN=0040 INSTALLED UNKN
			015482 FT					015482 FT	2 0 35060 0 00 0129+62
									OWEGO TP
					5			0070/0000	(SR1011 SEG 0040/1742)
									LENGTH(AH 1929 BK 3102)
									018 " DIA CIR PLASTIC
								0060/2349	LEN=0045 INSTALLED 2001
									018 " DIA CIR PLASTIC
								0060/1990	LEN=0040 INSTALLED 2001
									018 " DIA CIR PLASTIC

DIR: B TOTAL LEN: 4.853 MI. DIST: 04-2 SR: 1007
 LEFT MUN: FELL T RIGHT MUN: FELL T

	0060/1473	LEN=0045	INSTALLED UNKN
		024 "DIA	CIR PLASTIC
	0060/1113	LEN=0055	INSTALLED 2001
		018 "DIA	CIR PLASTIC
	0060/0580	LEN=0045	INSTALLED 2005
		024 "DIA	CIR PLASTIC
012380 FT	0060/0200	LEN=0050	INSTALLED 2005
	012380 FT	2 0 35060	0 00 0099+22
	0060/0000	LENGTH(AH	3102 BK 2476)
		018 "DIA	CIR PLASTIC
	0050/1522	LEN=0050	INSTALLED UNKN
		018 "DIA	CIR PLASTIC
	0050/0960	LEN=0050	INSTALLED UNKN
		024 "DIA	CIR PLASTIC
009904 FT	0050/0190	LEN=0050	INSTALLED UNKN
	009904 FT	2 0 35060	0 00 0074+52
	0050/0000	LENGTH(AH	2476 BK 1882)
		018 "DIA	CIRC CONCR
	0040/1270	LEN=0050	INSTALLED UNKN
		018 "DIA	CIR PLASTIC
	0040/0972	LEN=0040	INSTALLED UNKN
		024 "DIA	CIR PLASTIC
	0040/0557	LEN=0050	INSTALLED UNKN
008022 FT	0040/0004		
	008022 FT	2 0 35060	0 00 0055+27
		RUN OFF	
		STRUCTURE LENGTH	4 FT
		BMSID 35/1007/0040/0000	
	0040/0000	LENGTH(AH	1882 BK 3027)
		054 "DIA	CIRC CONCR
	0030/3017	LEN=0100	INSTALLED UNKN
		018 "DIA	CIR PLASTIC
	0030/0904	LEN=0040	INSTALLED UNKN
		018 "DIA	CIRC CONCR
	0030/0716	LEN=0035	INSTALLED UNKN
		018 "DIA	CIR PLASTIC
004995 FT	0030/0450	LEN=0040	INSTALLED UNKN
	004995 FT	2 0 35060	0 00 0024+67
	0030/0000	LENGTH(AH	3027 BK 2446)
		015 "DIA	CIR PLASTIC

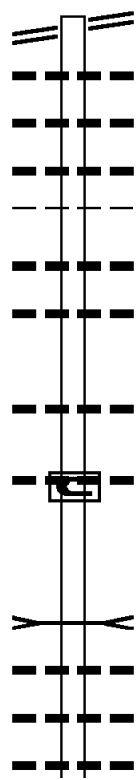
DIR: B TOTAL LEN: 4.853 MI. DIST: 04-2 SR: 1007
 LEFT MUN: FELL T RIGHT MUN: FELL T

Stationing	Street Name	Segment ID	Length (FT)	Material	Status
		0020/2082	0028	015" DIA CIR PLASTIC	INSTALLED UNKN
		0020/1857	0050		INSTALLED UNKN
40+00	FORTYFOURTH ST (T576)	0020/1104			
		0020/0848	0248	018" DIA CIR PLASTIC	INSTALLED UNKN
		0020/0605	0030	018" DIA CIR PLASTIC	INSTALLED UNKN
40+00	FORTYTHIRD ST (T525)	0020/0599			
40+00		0020/0023	0025	018" DIA CIRC CONCR	INSTALLED UNKN
40+00	FORTYSECOND ST (T573)	0020/0000			
40+00		0010/2548	0024	018" DIA CIRC CONCR	INSTALLED UNKN
40+00		0010/2250	0024	018" DIA CIRC CONCR	INSTALLED UNKN
40+00		0010/2021	0024	018" DIA CIRC CONCR	INSTALLED UNKN
40+00		0010/1772	0024	018" DIA CIRC CONCR	INSTALLED UNKN
40+00		0010/1703		HART PL (CITY)	
40+00		0010/1470	0024	018" DIA CIRC CONCR	INSTALLED UNKN
40+00		0010/1452		PECK AV (CITY)	
40+00		0010/1220	0024	018" DIA CIRC CONCR	INSTALLED UNKN
40+00	CLONE CT (CITY)	0010/1008			
40+00		0010/0971	0024	018" DIA CIRC CONCR	INSTALLED UNKN
40+00		0010/0721	0024	018" DIA CIRC CONCR	INSTALLED UNKN
40+00		0010/0498	0024	018" DIA CIRC CONCR	INSTALLED UNKN
40+00		0010/0225	0024	018" DIA CIRC CONCR	INSTALLED UNKN
40+00		0010/0074	0024	018" DIA CIRC CONCR	INSTALLED UNKN
40+00				NC DUNDAFF ST	
40+00				DUNDAFF ST	
40+00				(SR0106 SEG 0172/0713)	
40+00	FALLBROOK ST (SR0106 SEG 0172/0713)	0010/0000		MFC BEGIN = D	
40+00		0010/0000		LENGTH(AH 2549 BK 0000)	

EXTRACT DATE: 12/18/2023 ROADWAY MANAGEMENT SYSTEM PAGE NUMBER: 259
 PRINT DATE: 12/19/2023 SLD COUNTY/SR - ANNUAL PRINT COUNTY: LACKAWANNA
 DIR: B TOTAL LEN: 3.596 MI. DIST: 04-2 SR: 1006
 LEFT MUN: CARBONDALE T RIGHT MUN: CARBONDALE T

SR 0107 SH 018987 FT
 (SR0107 SEG 0250/0000) 0080/3219

015768 FT



018987 FT SR 0107 SH
 0080/3219 (SR0107 SEG 0250/0000)
 0080/3085 018 "DIA CIR PLASTIC
 LEN=0040 INSTALLED UNKN
 0080/2862 018 "DIA CIR PLASTIC
 LEN=0040 INSTALLED UNKN
 0080/2422 018 "DIA CIR METAL
 LEN=0050 INSTALLED UNKN
 CARBONDALE
 0080/2381 SCOTT T
 0080/2144 018 "DIA CIR METAL
 LEN=0050 INSTALLED UNKN
 018 "DIA CIR PLASTIC
 0080/1854 LEN=0050 INSTALLED UNKN

 0080/0850 018 "DIA CIR CONCR
 LEN=0040 INSTALLED UNKN
 0080/0030 048 "DIA CIR PLASTIC
 0080/0004 LEN=0065 INSTALLED UNKN
 015768 FT
 1 0 00956 0 00 0081+81
 TRRUSHBROOK
 STRUCTURE LENGTH 4 FT
 BMSID 35/1006/0080/0000
 LENGTH(AH 3219 BK 1427)
 5 0080/0000 018 "DIA CIR PLASTIC
 0070/1080 LEN=0035 INSTALLED UNKN
 018 "DIA CIR PLASTIC
 0070/0550 LEN=0035 INSTALLED UNKN
 018 "DIA CIR CONCR
 0070/0259 LEN=0040 INSTALLED UNKN

EXTRACT DATE: 12/18/2023
PRINT DATE: 12/19/2023

ROADWAY MANAGEMENT SYSTEM
SLD COUNTY/SR - ANNUAL PRINT

PAGE NUMBER: 258
COUNTY: LACKAWANNA

DIR: B TOTAL LEN: 3.596 MI.
LEFT MUN: SCOTT T

DIST: 04-2 SR: 1006
RIGHT MUN: SCOTT T

ANDREW DR
(TWP)

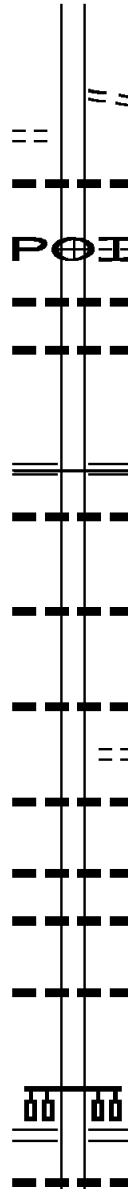
014341 FT

0060/1667

012153 FT

010054 FT

007594 FT



014341 FT

0070/0000

0060/1256

0060/1206

0060/0920

0060/0399

012153 FT

0060/0000

0050/1510

0050/0572

010054 FT

0050/0000

0040/2415

0040/2144

0040/2078

0040/1400

0040/0914

0040/0256

007594 FT

0040/0000

0030/2026

1 0 00956 0 00 0067+50
CAREY RD
(T494)
LENGTH(AH 1427 BK 2188)

040 "DIA CIRC METAL
LEN=0050 INSTALLED UNKN
(APRA) LONGSPAN INC
LONGSPAN INC
(PRDR)

024 "DIA CIR PLASTIC
LEN=0050 INSTALLED UNKN
018 "DIA CIR PLASTIC
LEN=0040 INSTALLED UNKN
1 0 00956 0 00 0045+60
CHAPMAN LAKE RD
(SR1017 SEG 0050/0000)
MFC BEGIN = D

LENGTH(AH 2188 BK 2099)
024 "DIA CIR PLASTIC
LEN=0040 INSTALLED UNKN

018 "DIA CIR PLASTIC
LEN=0040 INSTALLED UNKN
1 0 00956 0 00 0024+99
LENGTH(AH 2099 BK 2460)

018 "DIA CIR PLASTIC
LEN=0055 INSTALLED UNKN
LAKEFRONT LN
(PRDR)

018 "DIA CIRC METAL
LEN=0040 INSTALLED UNKN

018 "DIA CIR PLASTIC
LEN=0040 INSTALLED UNKN
018 "DIA CIR PLASTIC
LEN=0040 INSTALLED UNKN

018 "DIA CIR PLASTIC
LEN=0035 INSTALLED UNKN
1 0 00956 0 00 0000+00
NC RU SHBROOK RD
WILDCAT RD
(SR0247 SEG 0300/0000)

LENGTH(AH 2460 BK 2418)
018 "DIA CIR PLASTIC
LEN=0060 INSTALLED UNKN

DIR: B TOTAL LEN: 3.596 MI. DIST: 04-2 SR: 1006
 LEFT MUN: SCOTT T RIGHT MUN: SCOTT T

Stationing	Length	Material	Notes
0030/1659		018" DIA CIR PLASTIC	LAKELAND SCHOOL RD (TWP)
0030/1231		LEN=0035	INSTALLED UNKN
0030/0441	005176 FT	2 0 35095 0 00 0024+57	PATTI ANN DR (TWP)
0030/0000		LEN=0045	INSTALLED UNKN
0020/2470		018" DIA CIR PLASTIC	STONEWOOD DR (TWP)
0020/2160		LEN=0050	INSTALLED UNKN
0020/1926		018" DIA CIR PLASTIC	LENGTH(AH 24 18 BK 2566)
0020/1725		LEN=0040	INSTALLED UNKN
0020/1335		018" DIA CIR PLASTIC	LEN=0050
0020/0400	002610 FT	LEN=0050	INSTALLED UNKN
0020/0000		018" DIA CIR PLASTIC	2 0 35095 0 00 0050+01
0010/2160		LEN=0050	INSTALLED UNKN
0010/1385		018" DIA CIR PLASTIC	LEN=0035
0010/0975		018" DIA CIR PLASTIC	LEN=0040
0010/0391		018" DIA CIR PLASTIC	LEN=0055
0010/0097		LEN=0045	INSTALLED UNKN
0010/0026	000000 FT	LEN=0040	INSTALLED 2006
0010/0000		2 0 35095 0 00 0076+11	NC CO
0010/0000		INTER-BK	KOEHLER HILL RD (SR1013 SEG 0030/0000)
0010/0000		MFC BEGIN = E	TAYLOR ST (T506)
0010/0000		LEN=0040	INSTALLED UNKN

SNYDER RD (T463)

TOMPKINSVILLE RD (SR1013 SEG 0030/0000)

EXTRACT DATE: 12/18/2023 ROADWAY MANAGEMENT SYSTEM PAGE NUMBER: 256
PRINT DATE: 12/19/2023 SLD COUNTY/SR - ANNUAL PRINT COUNTY: LACKAWANNA
DIR: B TOTAL LEN: 1.302 MI. DIST: 04-2 SR: 1005
LEFT MUN: CARBONDALE T RIGHT MUN: CARBONDALE T

006872 FT



006872 FT
INTER-AHD CANAAN ST
(SR1003 SEG 0010/1091)
CANAAN ST

EXTRACT DATE: 12/18/2023
PRINT DATE: 12/19/2023

ROADWAY MANAGEMENT SYSTEM
SLD COUNTY/SR - ANNUAL PRINT

PAGE NUMBER: 255
COUNTY: LACKAWANNA

DIR: B TOTAL LEN: 1.302 MI.
LEFT MUN: CARBONDALE T

DIST: 04-2 SR: 1005
RIGHT MUN: CARBONDALE T

Stationing	Material	Length	Notes
0030/1583	024" DIA CIRC CONCR		(SR1003 SEG 0010/1091)
0030/1550	GRAVITY RD	LEN=0040	INSTALLED UNKN
0030/1484	024" DIA CIR PLASTIC		(TWP)
0030/1452	024" DIA CIR PLASTIC	LEN=0035	INSTALLED UNKN
0030/0400	030" DIA CIRC CONCR	LEN=0045	INSTALLED UNKN
0030/0040	024" DIA CIR PLASTIC	LEN=0040	INSTALLED UNKN
005289 FT	2 0 35092 0 00 0052+04		NUMBER SEVEN RD
0030/0000		LENGTH(AH 1583 BK 2818)	
0020/2148	030" H 00" W MULT PLSTIC		(TWP)
0020/1904	030" H 00" W MULT PLSTIC	LEN=0040	INSTALLED UNKN
0020/1048	024" DIA CIR PLASTIC	LEN=0045	INSTALLED UNKN
0020/0250	015" DIA CIR PLASTIC	LEN=0045	INSTALLED UNKN
0020/0215	015" DIA CIR PLASTIC	LEN=0049	INSTALLED UNKN
002471 FT	2 0 35092 0 00 0024+12		PRIVATE DR
0020/0000		LENGTH(AH 2818 BK 2471)	
0010/2400	015" DIA CIR PLASTIC	LEN=0080	INSTALLED UNKN
0010/2057	024" DIA CIRC CONCR	LEN=0035	INSTALLED UNKN
0010/1461	015" DIA CIR PLASTIC	LEN=0035	INSTALLED UNKN
0010/0983	018" DIA CIR PLASTIC	LEN=0045	INSTALLED UNKN
0010/0746	UNKNOWN RD		(TWP)
000000 FT	NC HONEDALE RD		
000000 FT	ROOSEVELT HW		(SR0006 SEG 0574/1670)
0010/0000	MFC BEGIN = E		
0010/0000		LENGTH(AH 2471 BK 0000)	

2 0 35092 0 00 0000+00 000000 FT
ROOSEVELT HW
(SR0006 SEG 0574/1670) 0010/0000

DIR: B TOTAL LEN: 4.110 MI. DIST: 04-2 SR: 1004
 LEFT MUN: CARBONDALE C RIGHT MUN: CARBONDALE C

HEMLOCK ST
(CITY)

021699 FT

021699 FT
 INTER-AHD GREENFIELD RD
 (CITY)
 BROOKLYN ST
 0070/1414 (SR6006 SEG 0472/0785)

0070/1207

020285 FT

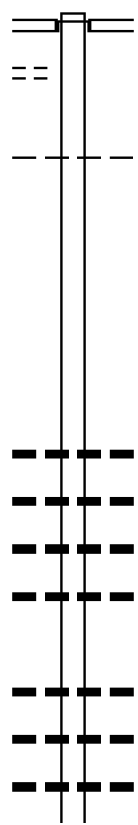
0070/0172 CARBONDALE
 020285 FT CARBONDALE T
 0070/0000 LENGTH(AH 1414 BK 3677)

016608 FT

0060/0940 015 " DIA CIR PLASTIC
 LEN=0045 INSTALLED UNKN
 0060/0637 015 " DIA CIR PLASTIC
 LEN=0040 INSTALLED UNKN
 0060/0363 015 " DIA CIR PLASTIC
 LEN=0050 INSTALLED UNKN
 0060/0010 015 " DIA CIR PLASTIC
 LEN=0050 INSTALLED UNKN
 016608 FT 2 0 35080 0 00 0160+03
 0060/0000 LENGTH(AH 3677 BK 1010)
 024 " DIA CIR PLASTIC

015598 FT


0054/0595 018 " DIA CIR PLASTIC
 LEN=0050 INSTALLED 2004
 0054/0300 024 " DIA CIR PLASTIC
 LEN=0040 INSTALLED UNKN
 0054/0098 024 " DIA CIR PLASTIC
 LEN=0040 INSTALLED UNKN
 015598 FT 2 0 35080 0 00 0149+93



DIR: B TOTAL LEN: 4.110 MI. DIST: 04-2 SR: 1004
 LEFT MUN: CARBONDALE T RIGHT MUN: CARBONDALE T

Stationing	Description	Material	Length
	0054/0000	LENGTH(AH 1010 BK 2890)	
	0050/1930	018 " DIA CIR PLASTIC LEN=0040 INSTALLED UNKN	
	0050/1803	024 " DIA CIR PLASTIC LEN=0040 INSTALLED UNKN	
	0050/0695	048 " DIA CIRC CONCR LEN=0030 INSTALLED UNKN	
	0050/0426	015 " DIA CIR PLASTIC LEN=0040 INSTALLED UNKN	
	0050/0167	018 " DIA CIR PLASTIC LEN=0040 INSTALLED UNKN	
012708 FT	012708 FT	2 0 35080 0 00 0125+38	
	0050/0000	LENGTH(AH 2890 BK 2992)	
	0040/2700	018 " DIA CIR PLASTIC LEN=0060 INSTALLED UNKN	
	0040/1133	015 " DIA CIR PLASTIC LEN=0030 INSTALLED UNKN	
	0040/1005	015 " DIA CIR PLASTIC LEN=0030 INSTALLED UNKN	
009716 FT	009716 FT	2 0 35080 0 00 0095+46	
	0040/0000	LENGTH(AH 2992 BK 3831)	
	0030/3590	018 " DIA CIR PLASTIC LEN=0040 INSTALLED UNKN	
	0030/3240	018 " DIA CIRC METAL LEN=0040 INSTALLED UNKN	
JUSTINA DR (TWP)	0030/3200	JERMYN FARM RD (T514)	
0030/3149	CARBONDALE SCOTT T		
	0030/2463	024 " DIA CIR PLASTIC LEN=0040 INSTALLED UNKN	
	0030/2080	018 " DIA CIR PLASTIC LEN=0040 INSTALLED 1999	
	0030/0503	024 " DIA CIR PLASTIC LEN=0030 INSTALLED UNKN	

DIR: B TOTAL LEN: 4.110 MI. DIST: 04-2 SR: 1004
 LEFT MUN: SCOTT T RIGHT MUN: SCOTT T



005885 FT

0030/0070 015 " DIA CIR PLASTIC
 LEN=0030 INSTALLED UNKN
 005885 FT 2 0 35080 0 00 0057+15
 CHAPMAN LAKE RD
 (SR1017 SEG 0090/0000)
 S 0030/0000 LENGTH(AH 3831 BK 2559)
 018 " DIA CIR PLASTIC
 0020/2515 LEN=0040 INSTALLED UNKN
 018 " DIA CIR PLASTIC
 0020/2408 LEN=0030 INSTALLED UNKN

0020/1464 SCOTT GREENFIELD T

003326 FT

0020/0505 018 " DIA CIR PLASTIC
 LEN=0035 INSTALLED UNKN
 036 " DIA CIR PLASTIC
 0020/0034 LEN=0050 INSTALLED 2014
 0020/0004
 003326 FT 2 0 35080 0 00 0034+00
 036 " DIA CIR PLASTIC
 LEN=0050 INSTALLED UNKN
 DRAINAGE
 STRUCTURE LENGTH 4 FT
 BMSID 35/1004/0020/0000
 S 0020/0000 LENGTH(AH 2559 BK 3326)
 015 " DIA CIR PLASTIC
 0010/2974 LEN=0030 INSTALLED UNKN
 015 " DIA CIR PLASTIC
 0010/2734 LEN=0035 INSTALLED UNKN

MILLER RD (PRDR)

0010/0064
 000000 FT

0010/1328 015 " DIA CIR PLASTIC
 LEN=0035 INSTALLED UNKN
 024 " DIA CIR PLASTIC
 0010/0634 LEN=0030 INSTALLED UNKN
 015 " DIA CIR PLASTIC
 0010/0394 LEN=0028 INSTALLED UNKN

000000 FT 2 0 35080 0 00 0000+00
 NC GR GREENFIELD RD
 WILDCAT RD
 (SR0247 SEG 0330/1316)
 MFC BEGIN = E
 S 0010/0000 LENGTH(AH 3326 BK 0000)

DIR: B TOTAL LEN: 4.180 MI. DIST: 04-2 SR: 1003
 LEFT MUN: VANDLING B RIGHT MUN: VANDLING B

MAIN ST (SR0171 SEG 0100/0000) 022072 FT
 ELM ST (BORO) 0090/1371
 0090/1038

 VINE ST (BORO) 0090/0649

 2 0 35039 0 00 0161+70 020701 FT
 PINE ST (BORO) 0090/0000
 OAK ST (BORO) 0080/1950

 CLINTON ST (BORO) 0080/1876

 018182 FT



022072 FT MAIN ST (SR0171 SEG 0100/0000)
 0090/1371

 0090/0680 018 " DIA CIRC METAL
 LEN=0099 INSTALLED UNKN
 0090/0650 018 " DIA CIR PLASTIC
 LEN=0050 INSTALLED UNKN

 0090/0037 015 " DIA CIR PLASTIC
 020701 FT LEN=0099 INSTALLED UNKN
 0090/0000 LENGTH(AH 1371 BK 2519)

 0080/1930 095 " DIA CIRC METAL
 LEN=0999 INSTALLED UNKN

 NC CLINTON ST
 0080/1638 018 " DIA CIR PLASTIC
 LEN=0040 INSTALLED UNKN
 0080/1310 018 " DIA CIR PLASTIC
 LEN=0040 INSTALLED UNKN
 0080/0888 018 " DIA CIR PLASTIC
 LEN=0050 INSTALLED UNKN
 0080/0460 018 " DIA CIR PLASTIC
 LEN=0040 INSTALLED UNKN
 018182 FT 2 0 35039 0 00 0136+23
 052"H 72"W CON BOX CUL
 LEN=0040 INSTALLED UNKN

DIR: B TOTAL LEN: 4.180 MI. DIST: 04-2 SR: 1003
 LEFT MUN: VANDLING B RIGHT MUN: VANDLING B

Stationing	Description	Material	Length	Notes
015967 FT	0080/0000	018" DIA CIR PLASTIC	2519	BK 2215
	0070/1525	LEN=0040		INSTALLED UNKN
	0070/0842	018" DIA CIRC METAL	0040	INSTALLED UNKN
	0070/0270	018" DIA CIR PLASTIC	0060	INSTALLED 1999
	0070/0031	015" DIA CIRC METAL	0030	INSTALLED UNKN
	015967 FT	2 0 35039 0 00 0113+64		NC NW RTHWEST RD VANDLING FELL T
013569 FT	0070/0000	018" DIA CIR PLASTIC	2215	BK 2398
	0060/2051	LEN=0045		INSTALLED UNKN
	0060/1633	018" DIA CIR PLASTIC	0050	INSTALLED UNKN
	0060/1000	018" DIA CIR PLASTIC	0050	INSTALLED UNKN
	0060/0344	018" DIA CIR PLASTIC	0035	INSTALLED UNKN
	013569 FT	2 0 35039 0 00 0089+78		
	0060/0000	LENGTH(AH 2398 BK 2632)		
010937 FT	0050/1076	015" DIA CIR PLASTIC	0040	INSTALLED 2006
	0050/0361	RIVER ST (T620)		
	010937 FT			
0050/0000	0050/0000	LENGTH(AH 2632 BK 3190)		
	0040/2075	018" DIA CIRC METAL	0050	INSTALLED UNKN
	0040/1800	018" DIA CIR PLASTIC	0999	INSTALLED 1999
	0040/1650	018" DIA CIR PLASTIC	0040	INSTALLED UNKN
	0040/1502	018" DIA CIR PLASTIC	0037	INSTALLED 2006

2 0 35039 0 00 0066+00 010937 FT
 PORTER ST
 (TWP)

DIR: B TOTAL LEN: 4.180 MI. DIST: 04-2 SR: 1003
 LEFT MUN: FELL T RIGHT MUN: FELL T

STREET	SEG	LEN	FT	TYPE	DATE	STATUS
DAY ST (T620)	0040/0258	0040		018" DIA CIR PLASTIC	2006	INSTALLED
	007747 FT			018" DIA CIR PLASTIC		
	0040/0294	0040		018" DIA CIR PLASTIC	2006	INSTALLED
DAY ST (T620)	0030/2769	0030		036" DIA CIR PLASTIC		INSTALLED UNKN
	0030/2462	0030		036" DIA CIR PLASTIC		INSTALLED UNKN
	0030/1267	0030		018" DIA CIRC METAL		INSTALLED UNKN
OWEGO ST (T614)	0030/1204	0030		018" DIA CIRC METAL		INSTALLED UNKN
	0030/1186	0030		018" DIA CIRC METAL		INSTALLED UNKN
	0030/0801	0030		024" DIA CIR PLASTIC		INSTALLED UNKN
2 0 35039 0 00 0000+00 MAIN ST (SRO171 SEG 0030/1360) MIDLAND ST (TWP)	0030/0750	0030		018" DIA CIR PLASTIC		INSTALLED UNKN
	0030/0527	0030		018" DIA CIR PLASTIC		INSTALLED UNKN
	0030/0386	0030		018" DIA CIRC METAL	2003	INSTALLED
	0030/0333	0030		018" DIA CIR PLASTIC	2003	INSTALLED
	004517 FT			INTER-BK MAIN ST		
	0030/0000	0030		MFC BEGIN = D		
	004517 FT			LTH AH 003230 BK 000100		
	0030/0000	0030		LTH AH 000100 BK 002280		
	0020/2280	0020		INTER-AHD MAIN ST		
	0020/2227	0020		(SRO171 SEG 0030/0549)		
MAIN ST (SRO171 SEG 0030/0549)	0020/2280	0020		HOMESTEAD ST		
	0020/2200	0020		(TWP)		
				015" DIA CIRC CONCR		INSTALLED UNKN
				024" DIA CIRC CONCR		

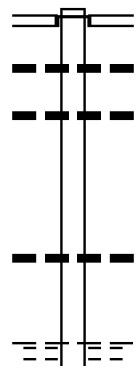
DIR: B TOTAL LEN: 4.180 MI. DIST: 04-2 SR: 1003
 LEFT MUN: FELL T RIGHT MUN: FELL T

Location / Segment	Segment ID	Length	Material / Notes
TUTTLE ST (T600)	0020/2100	LEN=0057	INSTALLED UNKN 024 " DIA CIRC CONCR
	0020/2050	LEN=0030	INSTALLED UNKN
	0020/2018		
	0020/1977		TUTTLE ST (T600) 018 " DIA CIR PLASTIC
	0020/1950	LEN=0024	INSTALLED UNKN
LC FOR MORSS AV (CONN)	0020/1673		GEORGE ST (T602) 018 " DIA CAST IRON
	0020/1650	LEN=0099	INSTALLED UNKN
	0020/1313		FRIEDER PL (T695)
DELAWARE ST (TWP)	0020/0565		
	0020/0530	LEN=0075	018 " DIA CIR PLASTIC INSTALLED UNKN
MORSS AV (T533) ATLAS ST (TWP) MURPHY ST (TWP)	0020/0251		
	002237 FT		DELAWARE ST (T592) 2 0 35038 0 01 0024+00 NC RE SERVOIR RD CAMERON ST (T574)
MORSS AV (T533) ATLAS ST (TWP) MURPHY ST (TWP)	0020/0000		LENGTH (AH 2280 BK 2237)
	0010/1683		
	0010/1308		
	0010/1102		FELL CARBONDALE T HONESDALE RD
000000 FT	0010/1091		(SR1005 SEG 0030/1583) RAILROAD ST
	0010/0794		(TWP) 018 " DIA CIR PLASTIC
	0010/0750	LEN=0026	INSTALLED UNKN
	000000 FT		2 0 35038 0 00 0000+00 NC CA NAAN ST ROOSEVELT HW (SR6006 SEG 0530/0000) MFC BEGIN = C
	0010/0000		LENGTH (AH 2237 BK 0000)

EXTRACT DATE: 12/18/2023 ROADWAY MANAGEMENT SYSTEM PAGE NUMBER: 247
 PRINT DATE: 12/19/2023 SLD COUNTY/SR - ANNUAL PRINT COUNTY: LACKAWANNA
 DIR: B TOTAL LEN: 3.856 MI. DIST: 04-2 SR: 1002
 LEFT MUN: GREENFIELD T RIGHT MUN: GREENFIELD T

020359 FT

020359 FT
 INTER-AHD HICKORY RIDGE RD
 (T515)
 WILDCAT RD
 0080/2061 (SR0247 SEG 0370/0000)
 018 "DIA CIR PLASTIC
 0080/2050 LEN=0040 INSTALLED UNKN
 018 "DIA CIR PLASTIC
 0080/1725 LEN=0040 INSTALLED UNKN



018298 FT

0080/0020 018 "DIA CIRC CONCR
 LEN=0040 INSTALLED UNKN
 018298 FT 20 35035 0 00 0183+55
 POOR FARM RD
 (T568)
 0080/0000 LENGTH(AH 2061 BK 2280)

GREENFIELD
 ELMHURST T

0080/0000

DIR: B TOTAL LEN: 3.856 MI. DIST: 04-2 SR: 1002
 LEFT MUN: ELMHURST T RIGHT MUN: GREENFIELD T

ELMHURST
 GREENFIELD T

0070/1050

016018 FT

2 0 35035 0 00 0136+53 013589 FT
 MAILE RD
 (T574)

0060/0000

2 0 35035 0 00 0118+00 011744 FT
 LEE RD
 (T572)

0050/0000

0070/1305	018 "DIA	CIR PLASTIC
	LEN=0030	INSTALLED UNKN
0070/0560	018 "DIA	CIR PLASTIC
	LEN=0040	INSTALLED UNKN
0070/0105	018 "DIA	CIR PLASTIC
	LEN=0040	INSTALLED UNKN
016018 FT	2 0 35035	0 00 0160+00
0070/0000	LENGTH(AH 2280 BK 2429)	
0060/2200	018 "DIA	CIR PLASTIC
	LEN=0040	INSTALLED UNKN
0060/1718	015 "DIA	CIR PLASTIC
	LEN=0035	INSTALLED 2007
0060/1000	018 "DIA	CIR PLASTIC
	LEN=0035	INSTALLED UNKN
0060/0925	015 "DIA	CIR PLASTIC
	LEN=0040	INSTALLED UNKN
013589 FT		
0060/0000	LENGTH(AH 2429 BK 1845)	
0050/0141	018 "DIA	CIR PLASTIC
	LEN=0040	INSTALLED UNKN
011744 FT		
0050/0000	LENGTH(AH 1845 BK 3739)	
0040/3632	018 "DIA	CIR PLASTIC
	LEN=0040	INSTALLED UNKN
0040/2714	018 "DIA	CIR PLASTIC
	LEN=0040	INSTALLED UNKN
0040/0788	018 "DIA	CIR PLASTIC
	LEN=0035	INSTALLED UNKN
0040/0527	018 "DIA	CIR PLASTIC
	LEN=0040	INSTALLED UNKN

EXTRACT DATE: 12/18/2023
PRINT DATE: 12/19/2023

ROADWAY MANAGEMENT SYSTEM
SLD COUNTY/SR - ANNUAL PRINT

PAGE NUMBER: 245
COUNTY: LACKAWANNA

DIR: B TOTAL LEN: 3.856 MI.
LEFT MUN: GREENFIELD T

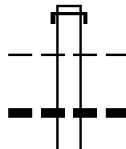
DIST: 04-2 SR: 1002
RIGHT MUN: GREENFIELD T

Stationing	Length	Material	Notes
008005 FT			
006672 FT			
003800 FT			
000000 FT			

Stationing	Length	Material	Notes
008005 FT	2 0 35035 0 00		0080+44 BELL MOUNTAIN RD (SR1013 SEG 0110/0000)
0040/0000			LENGTH(AH 3739 BK 1333)
0030/0290		018 " DIA CIR PLASTIC	LEN=0040 INSTALLED UNKN
006672 FT	2 0 35035 0 00		0067+12 TELEP RD (T564)
0030/0000			LENGTH(AH 1333 BK 2872)
0020/2315		018 " DIA CIR PLASTIC	LEN=0040 INSTALLED UNKN
0020/1755		018 " DIA CIR PLASTIC	LEN=0040 INSTALLED UNKN
0020/1463		018 " DIA CIR METAL	LEN=0040 INSTALLED UNKN
0020/1083		018 " DIA CIR PLASTIC	LEN=0040 INSTALLED 2006
0020/0648		018 " DIA CIR PLASTIC	LEN=0040 INSTALLED UNKN
0020/0250		018 " DIA CIR PLASTIC	LEN=0045 INSTALLED UNKN
003800 FT			
0020/0000			LENGTH(AH 2872 BK 3800)
0010/3401		018 " DIA CIR PLASTIC	LEN=0040 INSTALLED UNKN
0010/2963		018 " DIA CIR PLASTIC	LEN=0040 INSTALLED UNKN
0010/2512		018 " DIA CIR PLASTIC	LEN=0040 INSTALLED UNKN
0010/2286		018 " DIA CIR PLASTIC	LEN=0040 INSTALLED UNKN
0010/2020		018 " DIA CIR PLASTIC	LEN=0040 INSTALLED UNKN
0010/1566		018 " DIA CIR PLASTIC	LEN=0035 INSTALLED UNKN
0010/1241		018 " DIA CIR PLASTIC	LEN=0040 INSTALLED UNKN
0010/0762		018 " DIA CIR PLASTIC	LEN=0040 INSTALLED UNKN
000000 FT	2 0 35035 0 00		0000+00 NC HICKORY RIDGE RD CREAMERY RD (SR1015 SEG 0110/0000)
0010/0000			MFC BEGIN = E LENGTH(AH 3800 BK 0000)

EXTRACT DATE: 12/18/2023 ROADWAY MANAGEMENT SYSTEM PAGE NUMBER: 244
 PRINT DATE: 12/19/2023 SLD COUNTY/SR - ANNUAL PRINT COUNTY: LACKAWANNA
 DIR: B TOTAL LEN: 1.112 MI. DIST: 04-2 SR: 1001
 LEFT MUN: VANDLING B RIGHT MUN: VANDLING B

005873 FT



005873 FT AH-SUSQUEHANNA (57)
 INTER-AHD HUDSON ST
 0020/2524 (SR2025 SEG 0010/0000)
 VANDLING
 0020/1937 FELL T
 0020/1850 036 " DIA CIRC CONCR
 LEN=0030 INSTALLED UNKN
 DRAINAGE

EXTRACT DATE: 12/18/2023
PRINT DATE: 12/19/2023

ROADWAY MANAGEMENT SYSTEM
SLD COUNTY/SR - ANNUAL PRINT

PAGE NUMBER: 243
COUNTY: LACKAWANNA

DIR: B TOTAL LEN: 1.112 MI.
LEFT MUN: FELL T

DIST: 04-2 SR: 1001
RIGHT MUN: FELL T

MAIN ST
(T547)
WOOD ST
(T640)

0020/1037

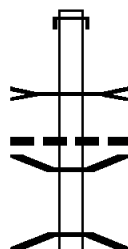
003349 FT

000000 FT

STRUCTURE	LENGTH	5 FT
0020/1836	BMSID 35/1001/0020/1836	
0020/1518	HILLSIDE ST (T642)	
0020/1198	MAIN ST (T545) FIRST ST (T540)	
0020/1000	018 " DIA CIRC CONCR LEN=0048 INSTALLED UNKN FOURTH ST (T638)	
0020/0526	2 0 35040 0 00 0032+89	
003349 FT	THIRD ST (T636)	
0020/0000	LENGTH(AH 2524 BK 3349)	
0010/3321	018 " DIA CIR PLASTIC LEN=0048 INSTALLED UNKN	
0010/2803	018 " DIA CIRC METAL LEN=0030 INSTALLED UNKN	
0010/2601	SECOND ST (T634)	
0010/2406	018 " DIA CIRC METAL LEN=0085 INSTALLED UNKN	
0010/2090	NC MAIN ST MINERS RD (T632)	
0010/1913	015 " DIA CIRC METAL LEN=0032 INSTALLED UNKN	
0010/1755	015 " DIA CIRC METAL LEN=0030 INSTALLED UNKN	
0010/1030	015 " DIA CIRC METAL LEN=0030 INSTALLED UNKN	
0010/0771	015 " DIA CIRC METAL LEN=0085 INSTALLED UNKN	
0010/0575	024 " DIA CIRC METAL LEN=0030 INSTALLED UNKN	
0010/0421	015 " DIA CIRC METAL LEN=0025 INSTALLED UNKN	
000000 FT	2 0 35040 0 00 0000+00	
0010/0000	NC VALLEY VIEW TE MAIN ST (SRO171 SEG 0080/0000) MFC BEGIN = D LENGTH(AH 3349 BK 0000)	

EXTRACT DATE: 12/18/2023 ROADWAY MANAGEMENT SYSTEM PAGE NUMBER: 242
 PRINT DATE: 12/19/2023 SLD COUNTY/SR - ANNUAL PRINT COUNTY: LACKAWANNA
 DIR: B TOTAL LEN: 10.947 MI. DIST: 04-2 SR: 690
 LEFT MUN: MADISON T RIGHT MUN: MADISON T

057800 FT



057800 FT AH-WAYNE (63)
 INTER-AHD SR 0690 SH
 0210/3066 (SR0690 SEG 0010/0000)
 POTTER CREEK
 0210/2979 STRUCTURE LENGTH 23 FT
 BMSID 35/0690/0210/2979
 018 " DIA CIRC CONCR
 0210/2438 LEN=0040 INSTALLED UNKN
 0210/2373 BMSEN 35/0690/0210/2101
 1 0 00172 0 02 0247+22
 SR 0084 EB
 0210/2101 BMSBG 35/0690/0210/2101

DIR: B TOTAL LEN: 10.947 MI. DIST: 04-2 SR: 690
 LEFT MUN: MADISON T RIGHT MUN: MADISON T

Stationing	Location	Length	Material	Status
0210/2052		0035	018" DIA CIRC CONCR	INSTALLED UNKN
0210/1049		0035	015" DIA CIR PLASTIC	INSTALLED 1998
054734 FT				
054734 FT	QUICKTOWN RD (T354)		1 0 00172 0 02 0226+54	
0210/0000			QUICKTOWN RD (T354)	
0210/0000			LENGTH(AH 3066 BK 3265)	
0200/2550		0040	018" DIA CIR PLASTIC	INSTALLED 1998
0200/2000		0035	015" DIA CIRC METAL	INSTALLED 1998
0200/1779			IVES PARK (PRDR)	
0200/1432		0035	015" DIA CIR PLASTIC	INSTALLED 1998
0200/1105		0035	015" DIA CIR PLASTIC	INSTALLED 1998
0200/0680		0040	024" DIA CIR PLASTIC	INSTALLED UNKN
0200/0495		0040	018" DIA CIR PLASTIC	INSTALLED UNKN
0200/0169		0040	015" DIA CIR PLASTIC	INSTALLED UNKN
0200/0068		0040	018" DIA CIRC CONCR	INSTALLED UNKN
051469 FT	HENRY DRINKER RD (T352)		051469 FT HENRY DRINKER RD (T352)	
0200/0000			LENGTH(AH 3265 BK 3344)	
0190/2204		0030	018" DIA CIR PLASTIC	INSTALLED UNKN
0190/1551		0035	018" DIA CIR PLASTIC	INSTALLED UNKN
0190/1090	LEE DR (TWP)			
0190/1000		0035	024" DIA CIR PLASTIC	INSTALLED UNKN
0190/0673		0035	024" DIA CIR PLASTIC	INSTALLED UNKN
048125 FT	RESERVOIR RD		1 0 00172 0 02 0160+42 048125 FT	
048125 FT			HAAS POND RD (SR2004 SEG 0060/0000)	

EXTRACT DATE: 12/18/2023
PRINT DATE: 12/19/2023

ROADWAY MANAGEMENT SYSTEM
SLD COUNTY/SR - ANNUAL PRINT

PAGE NUMBER: 240
COUNTY: LACKAWANNA

DIR: B TOTAL LEN: 10.947 MI.
LEFT MUN: MADISON T

DIST: 04-2 SR: 690
RIGHT MUN: MADISON T

(SR2004 SEG 0060/0000) 0190/0000

5 0190/0000 LENGTH(AH 3344 BK 2172)

045953 FT

0180/0425 018 "DIA CIR PLASTIC
LEN=0045 INSTALLED UNKN
0180/0009 018 "DIA CIR PLASTIC
LEN=0035 INSTALLED UNKN
045953 FT 1 0 00172 0 02 0139+00
5 0180/0000 LENGTH(AH 2172 BK 1666)
018 "DIA CIR PLASTIC
0170/1456 018 "DIA CIR PLASTIC
LEN=0030 INSTALLED UNKN
0170/1114 018 "DIA CIR PLASTIC
LEN=0030 INSTALLED 199B
BIRD RD

044287 FT

0170/0702 (T355)
018 "DIA CIRC METAL
LEN=0035 INSTALLED 199B
0170/0470 1 0 00172 0 01 0118+40
044287 FT BECKS CROSSING RD
(T342)

5 0170/0000 LENGTH(AH 1666 BK 3776)

BEARBROOK ACRES DR
(T404)

0160/1778

0160/3165 018 "DIA CIR PLASTIC
LEN=0035 INSTALLED UNKN
024 "DIA CIR PLASTIC
0160/2818 018 "DIA CIR PLASTIC
LEN=0040 INSTALLED UNKN
018 "DIA CIR PLASTIC
0160/2544 018 "DIA CIR PLASTIC
LEN=0065 INSTALLED 2007
018 "DIA CIR PLASTIC
0160/2117 018 "DIA CIR PLASTIC
LEN=0035 INSTALLED UNKN

KEARNEY PARK
(PRDR)

0160/0730

0160/1633 018 "DIA CIR PLASTIC
LEN=0040 INSTALLED 2007
018 "DIA CIR PLASTIC
0160/1496 018 "DIA CIR PLASTIC
LEN=0035 INSTALLED UNKN
018 "DIA CIR PLASTIC
0160/1407 018 "DIA CIR PLASTIC
LEN=0050 INSTALLED 2007
018 "DIA CIR PLASTIC
0160/1288 018 "DIA CIR PLASTIC
LEN=0045 INSTALLED 2007
018 "DIA CIR PLASTIC
0160/0813 018 "DIA CIR PLASTIC
LEN=0040 INSTALLED UNKN

024 "DIA CIRC CONCR
0160/0693 018 "DIA CIR PLASTIC
LEN=0035 INSTALLED 199B
018 "DIA CIR PLASTIC
0160/0250 018 "DIA CIR PLASTIC
LEN=0035 INSTALLED 2000

DIR: B TOTAL LEN: 10.947 MI. DIST: 04-2 SR: 690
 LEFT MUN: MADISON T RIGHT MUN: MADISON T

Location	Segment ID	Length (FT)	Material	Notes
KEARNEY PARK (PRDR)	040511	FT		1 0 00172 0 01 0083+81 BEAR BROOK RD (T366)
	0160/0000		LENGTH(AH 3776 BK 3675) 015 " DIA CIRC METAL	
	0150/3588		LEN=0999 INSTALLED UNKN 015 " DIA CIR PLASTIC	
	0150/3121		LEN=0035 INSTALLED UNKN 015 " DIA CIR PLASTIC	
	0150/2927		LEN=0030 INSTALLED UNKN 018 " DIA CIR PLASTIC	
	0150/2872		LEN=0045 INSTALLED 2005 016 " DIA CIRC METAL	
	0150/2566		LEN=0040 INSTALLED UNKN UNKNOWN RD	
	0150/2491		(TWP) 015 " DIA CIR PLASTIC	
	0150/1966		LEN=0099 INSTALLED UNKN 015 " DIA CIR PLASTIC	
	0150/1865		LEN=0035 INSTALLED UNKN	
STEPHENS ST (BORO)	0150/0942		015 " DIA CIR PLASTIC LEN=0099 INSTALLED UNKN	
	0150/0017		015 " DIA CIRC CONCR LEN=0040 INSTALLED 2005	
	036836	FT	1 0 00172 0 01 0047+10 LITTLE LEAGUE RD (T351)	
	0150/0000		NC MA D15ONVILLE RD LENGTH(AH 3675 BK 2233) MADISON	
WILLOW ST (BORO)	0140/1677		MOSCOW B 018 " DIA CIRC CONCR	
	0140/1427		LEN=0080 INSTALLED 2000 DAWN ACRES DR (T398)	
	0140/1424		018 " DIA CIRC CONCR LEN=0040 INSTALLED 2000	
WILLOW ST (BORO)	0140/1101		015 " DIA CIRC CONCR LEN=0040 INSTALLED UNKN	
	0140/0284		FOUNDRY RD (BORO) 018 " DIA CIRC CONCR	

DIR: B TOTAL LEN: 10.947 MI. DIST: 04-2 SR: 690
 LEFT MUN: MOSCOW B RIGHT MUN: MOSCOW B

Stationing	Description	Material / Notes
034603 FT	0140/0267	LEN=0045 INSTALLED 2000
	0140/0026	BMSSEN 35/0690/0140/0000
	034603 FT	1 0 00172 0 01 0024+73
		BEAR BROOK
	0140/0000	BMSBG 35/0690/0140/0000
		LENGTH(AH 2233 BK 2452)
		BRYANT LN
	0130/2101	(BORO)
		060 " DIA CIRC METAL
	0130/2000	LEN=0045 INSTALLED UNKN
	0130/1940	BMSSEN 35/0690/0130/1874
		1 0 00172 0 00 0017+99
		ROARING BRK
	0130/1874	BMSBG 35/0690/0130/1874
		LINCOLN ST
	0130/1792	(BORO)
		018 " DIA CIRC CONCR
	0130/1745	LEN=0045 INSTALLED 2000
	0130/1424	BMSSEN 35/0690/0130/1400
		018 " DIA CIRC CONCR
	0130/1407	LEN=0045 INSTALLED UNKN
		1 0 00172 0 00 0013+75
		VAN BRUNDT CREEK
	0130/1400	BMSBG 35/0690/0130/1400
		018 " DIA CIRC CONCR
	0130/1357	LEN=0050 INSTALLED 2000
		NC BROOK ST
		018 " DIA CIRC CONCR
	0130/0516	LEN=0030 INSTALLED UNKN
		NEW ST
	0130/0131	(BORO)
		MCLAUGHLIN LINE RAILROA
	0130/0079	OVERPASS IS RR X-ING
032151 FT	032151 FT	1 0 00172 0 00 0000+00
		MAIN ST
		(SR0435 SEG 0160/0000)
		NC MARKET ST
		INTER-BK MAIN ST
		(SR0435 SEG 0160/0000)
032151 FT	0130/0000	LTH AH 002452 BK 000100
	032151 FT	
	7124/0000	LTH AH 000100 BK 001604
		INTER-AHD MAIN ST
		(SR0435 SEG 0160/0360)
	0120/1604	
		018 " DIA CIRC CONCR
	0120/1545	LEN=0040 INSTALLED UNKN
		024 " DIA CIR PLASTIC

MARKET ST
 (SR2005 SEG 0010/0000) 0130/1084

MAIN ST
 (SR0435 SEG 0160/0360) 0120/1604

DIR: B TOTAL LEN: 10.947 MI. DIST: 04-2 SR: 690
 LEFT MUN: MOSCOW B RIGHT MUN: MOSCOW B

Street Name (BORO)	Segment ID	Length (FT)	Material	Status
SPRING GARDEN ST (BORO)	0120/1040		0120/1500	LEN=0060 INSTALLED UNKN
MAPLE ST (BORO)	0120/0499		0120/1031	015 "DIA CIR PLASTIC LEN=0750 INSTALLED UNKN
GREEN ST (BORO)	0120/0147		0120/0318	GROVE ST (BORO) 018 "DIA CIRC METAL LEN=0030 INSTALLED UNKN
	030547 FT		0120/0121	018 "DIA CIRC CONCR LEN=0040 INSTALLED UNKN
GARDNER ST (BORO)	0110/2736		030547 FT	2 0 35007 0 01 0316+50 ORCHARD ST (BORO)
HILL ST (BORO)	0110/2237		0120/0000	LENGTH(AH 1604 BK 3253)
MARION ST (BORO)	0110/1582		0110/2616	018 "DIA CIRC CONCR LEN=0030 INSTALLED UNKN
			0110/2077	SCHOOL ENT RD (TWP)
			0110/1753	SCHOOL ENT RD (TWP)
			0110/1390	018 "DIA CIRC CONCR LEN=0030 INSTALLED UNKN
			0110/1205	018 "DIA CIRC CONCR LEN=0030 INSTALLED UNKN
			0110/1089	HORSESHOE DR (BORO)
			0110/0844	HORSESHOE DR (BORO)
			0110/0095	024 "DIA CIRC CONCR LEN=0080 INSTALLED UNKN
			0110/0090	024 "DIA CIRC CONCR LEN=0080 INSTALLED UNKN
SUNRISE BL (BORO)	0110/0000	027294 FT	027294 FT	SCHOOL ENT RD (TWP)
			0110/0000	LENGTH(AH 3253 BK 2719)
			0100/2550	018 "DIA CIRC CONCR LEN=0035 INSTALLED UNKN

DIR: B TOTAL LEN: 10.947 MI. DIST: 04-2 SR: 690
 LEFT MUN: MOSCOW B RIGHT MUN: MOSCOW B


2 0 35007 0 01 0257+70 024575 FT
 GARDNER RD
 (T330) 0100/0000

TO 8045/0750 SH
 (CONN) 0080/0560

RAMP B RD
 (SR8045 SEG 0750/0000) 0080/0409

020786 FT

FROM 8045/0500 SH
 (CONN) 0070/3120



DIR: B TOTAL LEN: 10.947 MI. DIST: 04-2 SR: 690
 LEFT MUN: MOSCOW B RIGHT MUN: MOSCOW B

SHCLITTLER RD
(T322)

0070/2896

FIRST ST
(T337)

0070/1304

MARYS LN
(T338)

0070/0826

017551 FT

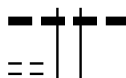
015301 FT

0070/3091	SPRING BROOK T	
0070/3025	018 "DIA CAST IRON	
0070/2920	LEN=0125 INSTALLED UNKN	
	LAUREL RD	
	(T330)	
0070/1939	018 "DIA CAST IRON	1997
0070/1800	LEN=0035 INSTALLED	
0070/1513	018 "DIA CAST IRON	UNKN
	LEN=0100 INSTALLED	
0070/1106	018 "DIA CAST IRON	UNKN
	LEN=0040 INSTALLED	
0070/0651	018 "DIA CIRC METAL	UNKN
	LEN=0150 INSTALLED	
	BROOK LN	
0070/0459	(T332)	
	SPRING LN	
0070/0100	018 "DIA CAST IRON	UNKN
017551 FT	LEN=0001 INSTALLED	
	2 0 35007 0 01 0187+35	
	SCRANTON DALEVILLE HW	
	(SR0307 SEG 0090/0000)	
	(SR0307 SEG 0091/0000)	
0070/0000	LENGTH(AH 3235 BK 2250)	
0064/2005	018 "DIA CIR PLASTIC	UNKN
0064/1931	LEN=0030 INSTALLED	
	SWARTZ VALLEY RD	
	(T318)	
0064/1120	HARRIET DR	
	(TWP)	
0064/0408	CARTEL LN	
015301 FT	(PRDR)	
	2 0 35007 0 01 0164+63	
	JONI DR	
	(TWP)	
0064/0000	LENGTH(AH 2250 BK 1874)	
	024 "DIA CIR PLASTIC	

DIR: B TOTAL LEN: 10.947 MI. DIST: 04-2 SR: 690
 LEFT MUN: SPRING BROOK T RIGHT MUN: SPRING BROOK T

WILDERNEST DR
 (TWP)

0060/1424



0060/1650 LEN=0050 INSTALLED UNKN

2 0 35007 0 01 0145+70 013427 FT
 MAPLE LAKE RD
 (T324)

0060/0000



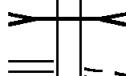
013427 FT

5 0060/0000 LENGTH(AH 1874 BK 1637)
 018 "DIA CIRC CONCR
 --- 0050/1110 LEN=0035 INSTALLED UNKN
 --- 018 "DIA CIRC CONCR
 --- 0050/0840 LEN=0050 INSTALLED UNKN

011790 FT

011790 FT 2 0 35007 0 01 0129+33
 5 0050/0000 LENGTH(AH 1637 BK 3312)

O'HARA RD
 (SR2019 SEG 0010/0000) 0040/2632



0040/2698 RATTLESNAKE
 STRUCTURE LENGTH 9 FT
 BMSID 35/0690/0040/2632
 MATTHEWS RD
 (T314)
 --- 0040/2540 070"H 75"W CONC STRUCT
 LEN=0100 INSTALLED UNKN
 --- 0040/2520 036 "DIA CIRC CONCR
 LEN=0100 INSTALLED UNKN
 --- 0040/2480 018 "DIA CIRC CONCR
 LEN=0040 INSTALLED UNKN
 --- 0040/2170 018 "DIA CIRC CONCR
 LEN=0035 INSTALLED UNKN

008478 FT

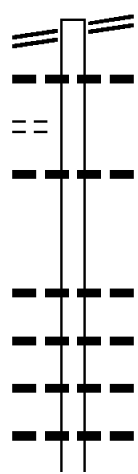
--- 0040/0880 018 "DIA CIRC CONCR
 LEN=0035 INSTALLED UNKN
 --- 0040/0520 018 "DIA CIRC CONCR
 LEN=0035 INSTALLED 1998
 008478 FT 2 0 35007 0 01 0096+49
 5 0040/0000 LENGTH(AH 3312 BK 3056)
 --- 0030/2750 018 "DIA CIRC CONCR
 LEN=0050 INSTALLED UNKN
 --- 0030/2507 018 "DIA CIRC CONCR
 LEN=0050 INSTALLED UNKN
 --- 0030/2221 018 "DIA CIRC CONCR
 LEN=0040 INSTALLED UNKN
 --- 0030/1952 018 "DIA CIRC CONCR
 LEN=0035 INSTALLED UNKN
 --- 0030/1719 018 "DIA CIRC CONCR
 LEN=0075 INSTALLED UNKN

DIR: B TOTAL LEN: 10.947 MI. DIST: 04-2 SR: 690
 LEFT MUN: SPRING BROOK T RIGHT MUN: SPRING BROOK T

Stationing	Notes	Stationing	Notes
		0030/1060	018 " DIA CIRC METAL LEN=0050 INSTALLED UNKN
		0030/0720	018 " DIA CIRC CONCR LEN=0050 INSTALLED UNKN
		0030/0288	018 " DIA CIRC CONCR LEN=0050 INSTALLED UNKN
2 0 35007 0 01 0065+01 005422 FT		005422 FT	
JONES DR (PRDR)		0030/0000	LENGTH(AH 3056 BK 2201) 018 " DIA CIRC CONCR
		0020/1615	LEN=0060 INSTALLED UNKN
THOMAS RD (T319)		0020/0985	
		0020/0960	018 " DIA CIRC CONCR LEN=0050 INSTALLED UNKN
		0020/0700	018 " DIA CIRC CONCR LEN=0050 INSTALLED UNKN
		0020/0357	BMSSEN 35/0690/0020/0321 2 0 35007 0 00 0035+42 RATTLESNAKE
2 0 35007 0 00 0032+25 003221 FT		0020/0321	BMSBG 35/0690/0020/0321 003221 FT
BOWENS RD (T321)		0020/0000	LENGTH(AH 2201 BK 3221) 018 " DIA CIRC CONCR
		0010/2890	LEN=0040 INSTALLED UNKN
		0010/1993	018 " DIA CIRC CONCR LEN=0050 INSTALLED UNKN
BEECH RD (T333)		0010/1703	
		0010/1090	015 " DIA CIRC CONCR LEN=0050 INSTALLED UNKN
		0010/1005	BEECH RD (T333)
		0010/0905	018 " DIA CIRC CONCR LEN=0050 INSTALLED UNKN
		0010/0511	018 " DIA CIRC CONCR LEN=0050 INSTALLED UNKN
000000 FT		000000 FT	2 0 35007 0 00 0000+00 NC SR 0690 SH SR 0502 SH (SR0502 SEG 0160/0000)
		INTER-BK	HORSESHOE DR (T313)
		0010/0000	MFC BEGIN = D LENGTH(AH 3221 BK 0000)

EXTRACT DATE: 12/18/2023 ROADWAY MANAGEMENT SYSTEM PAGE NUMBER: 232
 PRINT DATE: 12/19/2023 SLD COUNTY/SR - ANNUAL PRINT COUNTY: LACKAWANNA
 DIR: B TOTAL LEN: 7.811 MI. DIST: 04-2 SR: 632
 LEFT MUN: SCOTT T RIGHT MUN: SCOTT T

WILDCAT RD 041243 FT
 (SR0247 SEG 0250/0000) 0180/3457
 FOR SR 0247 AND 0632
 (CONN) 0180/3295

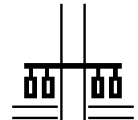


041243 FT WILDCAT RD
 0180/3457 (SR0247 SEG 0250/0000)
 0180/3350 018 " DIA CIR PLASTIC
 LEN=0035 INSTALLED UNKN
 0180/2875 036 "H 48 "W ELLIP METAL
 LEN=0050 INSTALLED UNKN
 0180/1423 018 " DIA CIRC METAL
 LEN=0035 INSTALLED UNKN
 0180/1196 018 " DIA CIR PLASTIC
 LEN=0035 INSTALLED UNKN
 0180/0807 018 " DIA CIR PLASTIC
 LEN=0040 INSTALLED 2000
 0180/0614 048 " DIA CIRC METAL
 LEN=0080 INSTALLED UNKN

DIR: B TOTAL LEN: 7.811 MI. DIST: 04-2 SR: 632
 LEFT MUN: SCOTT T RIGHT MUN: SCOTT T

037786 FT

037786 FT 2 0 35034 0 00 0035+00
 BROWN HOLLOW PK
 (SR1029 SEG 0050/0000)



0180/0000 LENGTH(AH 3457 BK 3261)
 018 "DIA CIR PLASTIC
 0170/3234 LEN=0060 INSTALLED UNKN



0170/2240 018 "DIA CIRC METAL
 LEN=0040 INSTALLED UNKN




0170/1968 018 "DIA CIRC METAL
 LEN=0040 INSTALLED UNKN



0170/1009 018 "DIA CIR PLASTIC
 LEN=0045 INSTALLED UNKN

034525 FT

034525 FT 2 0 35034 0 00 0067+79
 SR 1027 SH
 (SR1027 SEG 0110/3869)




0170/0000 LENGTH(AH 3261 BK 3459)
 018 "DIA CIR PLASTIC



0160/3272 LEN=0040 INSTALLED UNKN

MOSTOWSKI RD
 (T486)

0160/3190



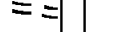
0160/3050 018 "DIA CIR PLASTIC
 LEN=0045 INSTALLED UNKN

SCOTT TECH PARK ENT RD
 (PRDR)
 LC FOR SCOTT TECH
 (CONN)

0160/2242



0160/2127



0160/1660 018 "DIA CIR PLASTIC
 LEN=0080 INSTALLED UNKN



0160/1640 032"H 60"W CON BOX CUL
 LEN=0080 INSTALLED UNKN



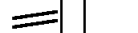
0160/1308 LIFE SCIENCE RD
 (PRDR)



0160/0910 018 "DIA CIR PLASTIC
 LEN=0040 INSTALLED UNKN

2 0 35034 0 00 0102+04 031066 FT
 SR 1025 SH
 (SR1025 SEG 0010/0000) 0160/0000

031066 FT



0160/0000 LENGTH(AH 3459 BK 3288)
 018 "DIA CIR PLASTIC



0150/3200 LEN=0050 INSTALLED UNKN
 018 "DIA CIRC METAL

DIR: B TOTAL LEN: 7.811 MI. DIST: 04-2 SR: 632
 LEFT MUN: SCOTT T RIGHT MUN: SCOTT T

SAM'S RD
(T516)

027778 FT

026720 FT

0130/1767

024772 FT

0150/2784	LEN=0040	INSTALLED UNKN
0150/2176	018 "DIA LEN=0035	CIR PLASTIC INSTALLED UNKN
0150/0135	018 "DIA LEN=0040	CIR PLASTIC INSTALLED 1999
027778 FT	2 0 35031 0 01 0188+48	NC COMMERCE RD QUINTON RD (T451)
0150/0000	LENGTH(AH 3288 BK 1058)	
0140/0048	018 "DIA LEN=0040	CIRC CONCR INSTALLED UNKN
026720 FT	2 0 35031 0 01 0178+08	SCOTT RD (SR0347 SEG 0220/0000)
0140/0000	LENGTH(AH 1058 BK 1948)	
0130/1948	024 "DIA LEN=0045	CIRC CONCR INSTALLED UNKN
0130/1677	024 "DIA LEN=0040	CIRC CONCR INSTALLED UNKN
0130/1325	018 "DIA LEN=0040	CIRC CONCR INSTALLED 1998
0130/0315	RAMP B RD (SR8017 SEG 0750/0000)	
0130/0283	RAMP C RD (SR8017 SEG 0010/0509)	
0130/0139	BMSSEN 35/0632/0130/0000	
024772 FT	2 0 35031 0 00 0155+26	SR 0081 NB BMSBG 35/0632/0130/0000
0130/0000	LENGTH(AH 1948 BK 1781)	
0120/1654	RAMP D RD (SR8017 SEG 0250/0000)	
0120/1647	RAMP A RD (SR8017 SEG 0500/0957)	
0120/1647	018 "DIA LEN=0060	CIRC CONCR INSTALLED UNKN

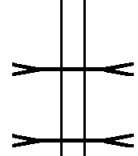
DIR: B TOTAL LEN: 7.811 MI. DIST: 04-2 SR: 632
 LEFT MUN: WAVERLY T RIGHT MUN: WAVERLY T

015470 FT

015470 FT 2 0 35031 0 00 0059+93
 036"H 72"W CONC STRUCT
 LEN=0030 INSTALLED 1998
 DRAINAGE
 STRUCTURE LENGTH 7 FT
 BMSID 35/0632/0090/0000
 LENGTH(AH 2232 BK 2417)
 009 "DIA CIR PLASTIC
 LEN=0099 INSTALLED UNKN



0090/0000
 0080/2272

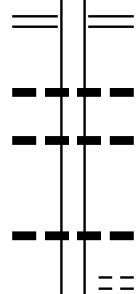


ACKERLY CRK
 STRUCTURE LENGTH 14 FT
 BMSID 35/0632/0080/1305
 ACKERLY CREEK
 STRUCTURE LENGTH 10 FT
 BMSID 35/0632/0080/0950

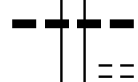
0080/1305
 0080/0950

013053 FT

013053 FT 2 0 35031 0 00 0035+56
 MILLER RD
 (SR4007 SEG 0030/0000)
 LENGTH(AH 2417 BK 3535)
 015 "DIA CIRC CONCR
 LEN=0040 INSTALLED UNKN
 018 "DIA CIRC CONCR
 LEN=0040 INSTALLED UNKN
 015 "DIA CIR PLASTIC
 LEN=0030 INSTALLED UNKN
 MADISON LN
 (TWP)



0080/0000
 0070/2889
 0070/2432

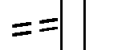


0070/1484
 0070/1210



024 "DIA CIRC CONCR
 LEN=0030 INSTALLED UNKN

0070/0092



RBONDALE RD
 MAIN ST
 (SR0407 SEG 0060/0000)

009518 FT
 INTER-BK



0070/0000
 009518 FT
 7064/0000



LTH AH 000100 BK 002136
 ACADEMY ST
 (T462)
 MAIN ST
 (SR0407 SEG 0050/3021)

0060/2136



FOR 0407 AND 0632
 (CONN)

2 0 35031 0 00 0000+00 009518 FT
 MAIN ST
 (SR0407 SEG 0060/0000) 0070/0000
 009518 FT

0070/0074

DIR: B TOTAL LEN: 7.811 MI. DIST: 04-2 SR: 632
 LEFT MUN: WAVERLY T RIGHT MUN: WAVERLY T

Left Side	Segment ID	Start	End	Material	Length	Notes
BEECH ST (T466)	0060/1722	==	==	018" DIA CIRC METAL	LEN=0040	INSTALLED 1998
	0060/1320	---	---	015" DIA CIRC PLASTIC	LEN=0022	INSTALLED UNKN
DEARBORN ST (T465)	0060/0962	==	==	999" DIA CIRC UNKNOWN	LEN=0999	INSTALLED 1998
LYNNWOOD RD (TWP)	0060/0644	==	==	024" DIA CIRC CONCR	LEN=0040	INSTALLED 1998
	0060/0470	---	---	018" DIA CIRC CONCR	LEN=0999	INSTALLED UNKN
1 1 04357 0 00 0021+45 EVERGREEN DR (T484)	007382 FT 0060/0000	==	==	018" DIA CIRC PLASTIC	LEN=0040	INSTALLED UNKN
	0050/2094	---	---	036" DIA CIRC CONCR	LEN=0040	INSTALLED UNKN
	0050/1542	---	---	015" DIA CIRC CONCR	LEN=0040	INSTALLED UNKN
	0050/1051	---	---	018" DIA CIRC PLASTIC	LEN=0040	INSTALLED UNKN
	0050/0555	---	---	018" DIA CIRC PLASTIC	LEN=0040	INSTALLED UNKN
005237 FT	0050/0000	==	==	1 1 04357 0 00 0000+00 NC CL		
ARMSTRONG RD (TWP)	0050/0000	==	==	018" DIA CIRC CONCR	LEN=0032	INSTALLED UNKN
	0040/2501	---	---	018" DIA CIRC CONCR	LEN=0040	INSTALLED UNKN
	0040/2400	---	---	018" DIA CIRC PLASTIC	LEN=0040	INSTALLED UNKN
	0040/2315	---	---	018" DIA CIRC CONCR	LEN=0040	INSTALLED UNKN
	0040/1104	---	---	018" DIA CIRC CONCR	LEN=0040	INSTALLED 1998
	0040/0450	---	---	018" DIA CIRC CONCR	LEN=0040	INSTALLED 1998

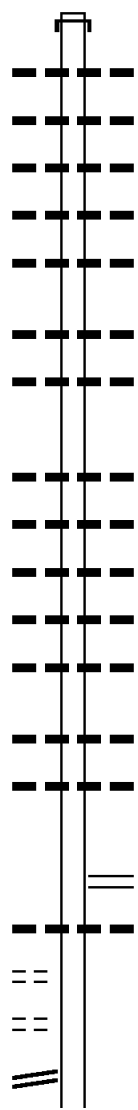
DIR: B TOTAL LEN: 7.811 MI. DIST: 04-2 SR: 632
 LEFT MUN: DALTON B RIGHT MUN: DALTON B

Stationing	Description	Material	Length	Notes
002616 FT		018" DIA CIRC CONCR	LEN=0040	INSTALLED UNKN
		1 1 04356 0 00 0021+16		LACKAWANNA AND WYOMING
		OVERPASS IS RR X-ING		
		015" DIA CIRC CONCR	LEN=0040	INSTALLED 1998
		STELLE ST		
		(BORO)		
		015" DIA CIR PLASTIC	LEN=0032	INSTALLED UNKN
		015" DIA CIRC METAL	LEN=0040	INSTALLED 2000
		BORO ALLEY		
		(BORO)		
		018" DIA CIRC CONCR	LEN=0040	INSTALLED 1998
		LILY LAKE ST		
		(BORO)		
0030/0372	WILLOW ST (BORO)		000469 FT	
0030/0000	TURNPIKE RD (SR4011 SEG 0050/2156)			
		009" DIA CIR UNKNOWN	LEN=0040	INSTALLED 1998
		TR LILY LK		
		STRUCTURE LENGTH 20 FT		
		BMSID 35/0632/0010/0280		
		RAMP C RD		
		(SR8016 SEG 0250/0000)		
		RAMP C-1 RD		
		(SR8016 SEG 0260/0367)		
		018" DIA CIRC CONCR	LEN=0040	INSTALLED 1998
		018" DIA CIRC CONCR	LEN=0040	INSTALLED 1998
		018" DIA CIR PLASTIC	LEN=0040	INSTALLED UNKN
		SR 0006 EB	2 0 35024 0 00 0161+78	
		OP ID 35/0006/0070/1381		
		NC MA IN ST		
		INTER-BK ABINGTON RD		
		(SR4018 SEG 0060/3691)		
		MFC BEGIN = D		
		018" DIA CIRC CONCR	LEN=0040	INSTALLED UNKN

DIR: E TOTAL LEN: 6.581 MI. DIST: 04-2 SR: 590
 LEFT MUN: JEFFERSON T RIGHT MUN: JEFFERSON T

034750 FT

034553 FT AH-WAYNE (63)
 INTER-AHD HAMLIN HW



0120/3154 (SR0590 SEG 0010/0000)
 015 "DIA CIRC CONCR
 LEN=0036 INSTALLED UNKN
 0120/3012 036 "DIA CIR PLASTIC
 LEN=0040 INSTALLED UNKN
 0120/2680 015 "DIA CIR PLASTIC
 LEN=0040 INSTALLED UNKN
 0120/2255 015 "DIA CIRC CONCR
 LEN=0036 INSTALLED UNKN
 0120/1888 015 "DIA CIRC CONCR
 LEN=0040 INSTALLED UNKN
 0120/1498 015 "DIA CIRC METAL
 LEN=0036 INSTALLED UNKN

031596 FT

0120/0630 015 "DIA CIRC CONCR
 LEN=0040 INSTALLED UNKN
 0120/0360 015 "DIA CIRC CONCR
 LEN=0040 INSTALLED UNKN
 031399 FT 1 0 00335 0 01 0304+77
 0120/0000 LENGTH(AH 3154 BK 2459)
 015 "DIA CIRC METAL
 LEN=0036 INSTALLED UNKN
 0110/2364 015 "DIA CIRC CONCR
 LEN=0060 INSTALLED UNKN
 0110/2002 015 "DIA CIRC CONCR
 LEN=0032 INSTALLED UNKN
 0110/1653 015 "DIA CIR PLASTIC
 LEN=0036 INSTALLED UNKN
 0110/1240 015 "DIA CIR PLASTIC
 LEN=0040 INSTALLED UNKN
 0110/1113 012 "DIA CIRC CONCR
 LEN=0040 INSTALLED UNKN
 0110/0313 015 "DIA CIRC CONCR
 LEN=0036 INSTALLED UNKN

029137 FT

0110/0050 028940 FT 1 0 00335 0 01 0280+18
 ABERDEEN RD
 (SR2005 SEG 0100/2700)
 0110/0000 LENGTH(AH 2459 BK 2539)
 060"H 60"W CONC STRUCT
 0100/2410 LEN=0032 INSTALLED UNKN

PUMPHOUSE RD (T406) 0100/2227 ==
 LOG RD (PRDR) 0100/1714 ==
 GRAYLA RD (SR2002 SEG 0050/2431) 0100/1152 ==

015 "DIA CIRC CONCR

DIR: E TOTAL LEN: 6.581 MI. DIST: 04-2 SR: 590
 LEFT MUN: JEFFERSON T RIGHT MUN: JEFFERSON T

Location	Stationing	Length (FT)	Material / Notes
	0100/1077	0060	INSTALLED UNKN
	0100/0660	0030	018" DIA CIRC PLASTIC INSTALLED UNKN
	0100/0355	0036	015" DIA CIRC CONCR INSTALLED UNKN
026598 FT	026401 FT	10	00335 0 01 0254+50
	0100/0000	2539	LENGTH(AH 2539 BK 2507) 018" DIA CIRC CONCR
	0090/2280	0040	INSTALLED UNKN
MARTINI RD (T404)	0090/0756	0099	018" DIA CIRC CONCR INSTALLED UNKN
	0090/0468	0099	015" DIA CIRC CONCR INSTALLED 2003
024091 FT	0090/0450	35	BMSBG 35/0590/0090/0000
	0090/0410	10	00335 0 01 0228+85
	023894 FT	0084	SR 0084 EB
BICYCLE PATH RD (T404)	0090/0000	2507	LENGTH(AH 2507 BK 3047) BMSBG 35/0590/0090/0000
	0080/2766	0040	018" DIA CIRC CONCR INSTALLED UNKN
	0080/2320	0040	INSTALLED UNKN
10 00335 0 01 0199+00	021044 FT	020847 FT	
GRACE RD (T404)	0080/0000	3047	LENGTH(AH 3047 BK 3292) 015" DIA CIRC CONCR
	0070/3054	0036	INSTALLED UNKN
	0070/2651	0035	015" DIA CIRC METAL INSTALLED UNKN
	0070/2427	0040	015" DIA CIRC CONCR INSTALLED UNKN
LAKE LOUIS RD (T456)	0070/2314	0036	" DIA CIRC CONCR
PARRY RD (T469)	0070/1311	0036	" DIA CIRC CONCR

DIR: E TOTAL LEN: 6.581 MI. DIST: 04-2 SR: 590
 LEFT MUN: JEFFERSON T RIGHT MUN: JEFFERSON T

EQUITY DR
(T470)

0070/1248

0070/1295	LEN=0036	INSTALLED	UNKN
==	NC HAMLIN HW		
0070/1102	018 " DIA	CIRC CONCR	
	LEN=0040	INSTALLED	UNKN
0070/0802	015 " DIA	CIRC CONCR	
	LEN=0040	INSTALLED	UNKN
0070/0628	018 " DIA	CIRC CONCR	
	LEN=0040	INSTALLED	UNKN
0070/0229	015 " DIA	CIRC CONCR	
	LEN=0040	INSTALLED	UNKN
017752 FT	017555 FT	1 0 00335	0 01 0166+45
	5 0070/0000	LENGTH(AH	3292 BK 2922)
		015 " DIA	CIRC CONCR
	0060/2882	LEN=0040	INSTALLED 1999
		015 " DIA	CIRC CONCR
	0060/2395	LEN=0036	INSTALLED UNKN

LINE RD
(T402)

0060/1166

0060/1722	015 " DIA	CIRC CONCR	
	LEN=0036	INSTALLED	UNKN
0060/1195	018 " DIA	CIR PLASTIC	
	LEN=0040	INSTALLED	UNKN
==			
0060/1032	015 " DIA	CIRC CONCR	
	LEN=0040	INSTALLED	UNKN
0060/0419	015 " DIA	CIRC CONCR	
	LEN=0040	INSTALLED	UNKN
014830 FT	014633 FT	1 0 00335	0 01 0137+08
	5 0060/0000	LENGTH(AH	2922 BK 3054)
		JEFFERSON	
	0050/2991	MADISON T	
		015 " DIA	CIRC CONCR
	0050/2480	LEN=0040	INSTALLED UNKN
		015 " DIA	CIR PLASTIC
	0050/1904	LEN=0010	INSTALLED 2006
		018 " DIA	CIR PLASTIC
	0050/1675	LEN=0010	INSTALLED UNKN
		015 " DIA	CIRC METAL
	0050/1070	LEN=0040	INSTALLED UNKN
		015 " DIA	CIRC CONCR
	0050/0125	LEN=0036	INSTALLED UNKN
011776 FT	011579 FT	1 0 00335	0 01 0106+30
		RESERVOIR RD	
		(SR2004 SEG	0010/0000)
	5 0050/0000	LENGTH(AH	3054 BK 3419)

DIR: E TOTAL LEN: 6.581 MI. DIST: 04-2 SR: 590
 LEFT MUN: MADISON T RIGHT MUN: MADISON T

GOLF CLUB RD
(T334)

0040/1976

BOMERSHEIM RD
(T332)

0030/2192

008357 FT

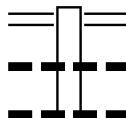
005077 FT

0040/3400	015 " DIA	CIRC CONCR
	LEN=0003	INSTALLED UNKN
0040/3228	015 " DIA	CIR PLASTIC
	LEN=0045	INSTALLED 1999
0040/3161	MADISON	ROARING BROOK T
0040/2222	036 " DIA	CIRC CONCR
	LEN=0100	INSTALLED UNKN
0040/1723	015 " DIA	CIRC CONCR
	LEN=0040	INSTALLED UNKN
0040/1312	015 " DIA	CIRC CONCR
	LEN=0040	INSTALLED UNKN
0040/0993	015 " DIA	CIRC CONCR
	LEN=0040	INSTALLED UNKN
0040/0260	015 " DIA	CIRC CONCR
	LEN=0040	INSTALLED 1999
008160 FT	1 0 00335	0 01 0072+11
0040/0000	LENGTH(AH	3419 BK 3280)
0030/3027	015 " DIA	CIRC CONCR
	LEN=0040	INSTALLED UNKN
0030/2532	036 " DIA	CIRC CONCR
	LEN=0200	INSTALLED UNKN
0030/2316	UNKNOWN RD	(GOVT)
0030/2184	018 " DIA	CIR PLASTIC
	LEN=0036	INSTALLED UNKN
0030/1320	015 " DIA	CIRC CONCR
	LEN=0036	INSTALLED UNKN
0030/1014	015 " DIA	CIRC CONCR
	LEN=0036	INSTALLED UNKN
0030/0890	015 " DIA	CIRC CONCR
	LEN=0035	INSTALLED UNKN
0030/0840	015 " DIA	CIRC CONCR
	LEN=0040	INSTALLED UNKN
0030/0650	018 " DIA	CIR PLASTIC
	LEN=0040	INSTALLED UNKN
0030/0340	015 " DIA	CIRC CONCR
	LEN=0030	INSTALLED UNKN
004880 FT	1 0 00335	0 00 0048+40
0030/0000	LENGTH(AH	3280 BK 2503)
0020/2399	015 " DIA	CIRC CONCR
	LEN=0036	INSTALLED UNKN

DIR: B TOTAL LEN: 4.733 MI. DIST: 04-2 SR: 524
 LEFT MUN: SCOTT T RIGHT MUN: SCOTT T

JOE LICK RD
 (T502)

024990 FT



024990 FT SR 0438 SH
 0090/3465 (SR0438 SEG 0180/0000)
 015 "DIA CIR PLASTIC
 0090/3369 LEN=0030 INSTALLED UNKN
 015 "DIA CIR PLASTIC
 0090/3000 LEN=0030 INSTALLED UNKN

0090/0892



0090/0809 018 "DIA CIR PLASTIC
 LEN=0035 INSTALLED UNKN

021525 FT



021525 FT 2 0 35034 0 00 0240+93
 SHIELDS RD
 (T457)
 0090/0000 LENGTH(AH 3465 BK 3542)
 060 "DIA CIR PLASTIC
 0080/3410 LEN=0035 INSTALLED UNKN

0080/1530 015 "DIA CIR PLASTIC
 LEN=0030 INSTALLED UNKN
 018 "DIA CIR PLASTIC
 0080/1070 LEN=0040 INSTALLED UNKN
 015 "DIA CIR PLASTIC
 0080/0925 LEN=0035 INSTALLED UNKN
 015 "DIA CIR PLASTIC
 0080/0634 LEN=0035 INSTALLED UNKN

017983 FT



0080/0024 015 "DIA CIR PLASTIC
 LEN=0030 INSTALLED UNKN
 017983 FT 2 0 35034 0 00 0205+32
 SR 1025 SH
 (SR1025 SEG 0040/3010)
 0080/0000 LENGTH(AH 3542 BK 0408)
 018 "DIA CIRC METAL

017575 FT



0070/0072 LEN=0035 INSTALLED UNKN
 017575 FT 2 0 35034 1 00 0000+00
 NC KRAKY RD

EXTRACT DATE: 12/18/2023
PRINT DATE: 12/19/2023

ROADWAY MANAGEMENT SYSTEM
SLD COUNTY/SR - ANNUAL PRINT

PAGE NUMBER: 219
COUNTY: LACKAWANNA

DIR: B TOTAL LEN: 4.733 MI.
LEFT MUN: SCOTT T

DIST: 04-2 SR: 524
RIGHT MUN: SCOTT T

		SCOTT RD
		(SR0347 SEG 0250/1656)
5	0070/0000	LENGTH(AH 0408 BK 3112)
		FOR SR 0347 AND 0524
	0060/2974	(CONN)
		018" DIA CIRC CONCR
	0060/2550	LEN=0050 INSTALLED UNKN
		RAMP H RD
		(SR8019 SEG 0750/0000)
		RAMP F RD
	0060/2491	(SR8019 SEG 0010/0519)
		SR 0081 NB
	0060/2306	OP ID 35/0081/1990/0250
		SR 0081 SB
	0060/2216	OP ID 35/0081/1991/0293
		RAMP G RD
		(SR8019 SEG 0500/0519)
		RAMP E RD
	0060/2042	(SR8019 SEG 0250/0000)
		SOUTH SIDE LN
	0060/1776	(T488)
		STONE SCHOOL RD
	0060/1711	(T433)
		018" DIA CIRC METAL
	0060/1525	LEN=0045 INSTALLED UNKN
	0060/0560	BMS EN 35/0524/0060/0538
		1 0 00533 0 02 0402+65
		KENNEDY CRK
	0060/0538	BMSBG 35/0524/0060/0538
	0060/0052	BMS EN 35/0524/0060/0000
		SCOTT
	0060/0014	NORTH ABINGTON T
	014463 FT	1 0 00533 0 02 0407+83
		KENNEDY CREEK
		BMSBG 35/0524/0060/0000
		MFC BEGIN = E
	5	0060/0000
		LENGTH(AH 3112 BK 3676)
		018" DIA CIR PLASTIC
	0050/3495	LEN=0035 INSTALLED UNKN
		094"H 94"W **UNKNOWN**
	0050/2713	LEN=0040 INSTALLED UNKN
		CRAIG RD
	0050/2521	(SR4007 SEG 0080/2481)
		018" DIA CIR PLASTIC
	0050/2230	LEN=0035 INSTALLED UNKN
		018" DIA CIR PLASTIC
	0050/2011	LEN=0035 INSTALLED UNKN

014463 FT

EXTRACT DATE: 12/18/2023
PRINT DATE: 12/19/2023

ROADWAY MANAGEMENT SYSTEM
SLD COUNTY/SR - ANNUAL PRINT

PAGE NUMBER: 218
COUNTY: LACKAWANNA

DIR: B TOTAL LEN: 4.733 MI.
LEFT MUN: NORTH ABINGTON T

DIST: 04-2 SR: 524
RIGHT MUN: NORTH ABINGTON T

MANNING RD
(SR4003 SEG 0010/0000) 0050/1051

010787 FT

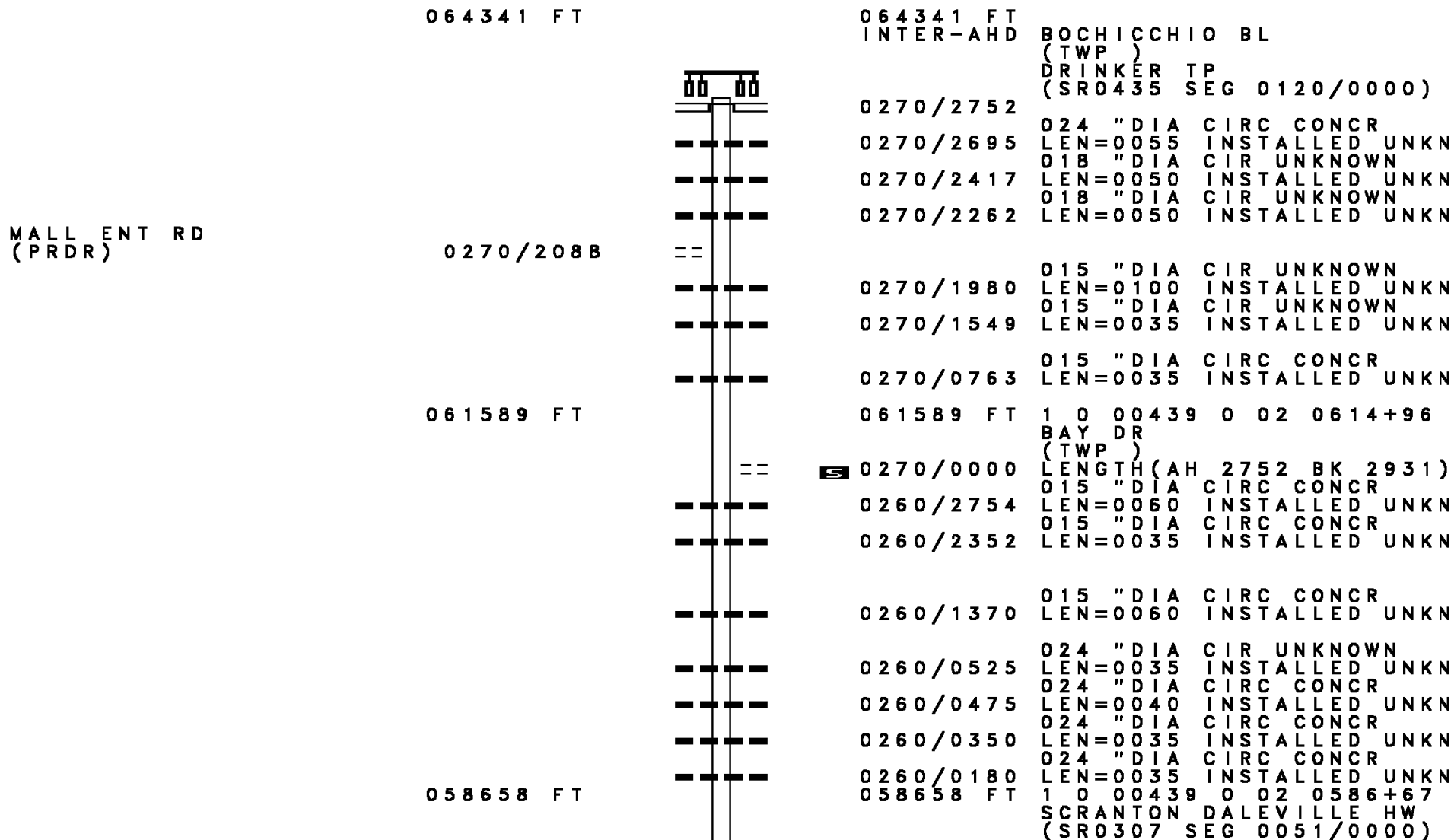
GRIST MILL RD
(T476) 0030/1461

0050/1800	024 " DIA	CIR PLASTIC
	LEN=0035	INSTALLED UNKN
0050/1477	015 " DIA	CIRC METAL
	LEN=0065	INSTALLED UNKN
0050/1070	024 " DIA	CIR PLASTIC
	LEN=0035	INSTALLED UNKN
0050/0970	036 " DIA	CIRC METAL
	LEN=0035	INSTALLED UNKN
0050/0590	018 " DIA	CIR PLASTIC
	LEN=0030	INSTALLED UNKN
0050/0460	018 " DIA	CIR PLASTIC
	LEN=0030	INSTALLED UNKN
010787 FT	1 0 00533	0 02 0444+93
	072"H 72"W	CON BOX CUL
	LEN=0030	INSTALLED UNKN
	DRAINAGE STRUCTURE LENGTH 7 FT	
0050/0000	BMSID 35/0524/0050/0000	LENGTH(AH 3676 BK 2835)
0040/2369	036 " DIA	CIRC METAL
	LEN=0035	INSTALLED UNKN
0040/2021	018 " DIA	CIR PLASTIC
	LEN=0030	INSTALLED UNKN
0040/1897	018 " DIA	CIR PLASTIC
	LEN=0035	INSTALLED UNKN
0040/1370	018 " DIA	CIR PLASTIC
	LEN=0030	INSTALLED UNKN
0040/1000	036 " DIA	CIRC METAL
	LEN=0045	INSTALLED UNKN
0040/0770	018 " DIA	CIR PLASTIC
	LEN=0030	INSTALLED UNKN
0040/0045	036 " DIA	CIR PLASTIC
	LEN=0060	INSTALLED 1999
007952 FT	1 0 00533	0 02 0472+05
0040/0000	LENGTH(AH 2835 BK 2472)	
0030/1554	018 " DIA	CIR PLASTIC
	LEN=0040	INSTALLED UNKN
0030/1421	018 " DIA	CIR PLASTIC
	LEN=0030	INSTALLED UNKN
0030/1000	018 " DIA	CIR PLASTIC
	LEN=0030	INSTALLED UNKN
0030/0700	018 " DIA	CIR PLASTIC
	LEN=0030	INSTALLED UNKN

DIR: B TOTAL LEN: 4.733 MI. DIST: 04-2 SR: 524
 LEFT MUN: NORTH ABINGTON T RIGHT MUN: NORTH ABINGTON T

Stationing	Description	Material	Length	Notes
0030/0460		018" DIA CIR PLASTIC	LEN=0099	INSTALLED UNKN
0030/0300		018" DIA CIR PLASTIC	LEN=0040	INSTALLED UNKN
0030/0160		009" DIA CIRC METAL	LEN=0099	INSTALLED 1998
005480 FT			1 0 00533 0 02 0496+92	
0030/0000		LENGTH(AH 2472 BK 3193)		
0020/3149		036" DIA CIR PLASTIC	LEN=0045	INSTALLED 2000
0020/2892		020"H 00"W MULT PLSTIC	LEN=0030	INSTALLED UNKN
0020/2454		018" DIA CIR PLASTIC	LEN=0030	INSTALLED UNKN
0020/2212		018" DIA CIR PLASTIC	LEN=0030	INSTALLED UNKN
0020/1124		024" DIA CIR PLASTIC	LEN=0045	INSTALLED UNKN
0020/0987		018" DIA CIR PLASTIC	LEN=0100	INSTALLED UNKN
0020/0384		018" DIA CIR PLASTIC	LEN=0045	INSTALLED 2000
0020/0065		012" DIA CIRC METAL	LEN=0050	INSTALLED UNKN
002287 FT			002287 FT	
0020/0000		LENGTH(AH 3193 BK 2287)		
0010/2180		BMSSEN 35/0524/0010/2147		
0010/2147		1 0 00533 0 02 0530+16		
0010/1865		KENNEDY CRK		
0010/1455		BMSBG 35/0524/0010/2147		
0010/0958		018" DIA CIRC CONCR	LEN=0065	INSTALLED UNKN
		018" DIA CIRC CONCR	LEN=0065	INSTALLED UNKN
		018" DIA CIRC METAL	LEN=0075	INSTALLED UNKN
0010/0931	PARK OFFICE ENTRANCE RD (PARK)			
0010/0158	FOR SR 0407 AND 0524 (CONN)			
000000 FT				
0010/0000	PHILA & GREAT BEND PK (SR0407 SEG 0120/0000)			
0010/0000	MFC BEGIN = D			
0010/0000	LENGTH(AH 2287 BK 0000)			

DIR: B TOTAL LEN: 12.186 MI. DIST: 04-2 SR: 502
 LEFT MUN: COVINGTON T RIGHT MUN: COVINGTON T



DIR: B TOTAL LEN: 12.186 MI. DIST: 04-2 SR: 502
 LEFT MUN: COVINGTON T RIGHT MUN: COVINGTON T

Location / Segment	Stationing	Notes / Details
SCRANTON DALEVILLE HW (SR0307 SEG 0050/0000) (SR0307 SEG 0051/0000)	0260/0000	NC DALEVILLE HW LENGTH(AH 2931 BK 1840) 024 " DIA CIR UNKNOWN LEN=0030 INSTALLED UNKN
RICHLIND RD (T351)	0250/0974	
RICHLIND RD (T351)	056818 FT 0250/0000	POI 056818 FT 1 0 00439 0 02 0567+50 (APRA) JAMES T O'HARA I LENGTH(AH 1840 BK 1815) BMSEN 35/0502/0240/1214 1 0 00439 0 02 0562+20 SR 0380 NB BMSBG 35/0502/0240/1214 015 " DIA CIR PLASTIC LEN=0060 INSTALLED UNKN OLD SCHOOL HOUSE RD (T336)
	055003 FT	0240/0545 055003 FT 1 0 00439 0 02 0550+47 0240/0000 LENGTH(AH 1815 BK 2928)
		0230/1927 018 " DIA CIRC CONCR LEN=0060 INSTALLED UNKN 0230/1450 018 " DIA CIRC CONCR LEN=0045 INSTALLED 1998
	052075 FT	0230/0368 015 " DIA CIR PLASTIC LEN=0065 INSTALLED UNKN 052075 FT 1 0 00439 0 02 0521+19 YOSTVILLE RD (SR2018 SEG 0010/0000) COVINGTON SPRING BROOK T
		0230/0000 LENGTH(AH 2928 BK 3104) 018 " DIA CIRC CONCR LEN=0060 INSTALLED UNKN 0220/3023 BMSEN 35/0502/0220/2517 0220/2531 1 0 00439 0 02 0515+29 SPRINGBROOK CREEK BMSBG 35/0502/0220/2517
LAUREL RD (T330)	0220/2076	0220/2517 018 " DIA CIRC CONCR

DIR: B TOTAL LEN: 12.186 MI. DIST: 04-2 SR: 502
 LEFT MUN: SPRING BROOK T RIGHT MUN: SPRING BROOK T

1 0 00439 0 02 0490+00 048971 FT
 SWARTZ VALLEY RD
 (T318) 0220/0000

MEMORY LN
 (TWP) 0210/0353
 046954 FT

1 0 00439 0 02 0452+76 045238 FT
 MATTHEWS RD
 (T314) 0200/0000

043232 FT

---	---	0220/1215	LEN=0060	INSTALLED	1998
---	---	0220/1095	LEN=0060	INSTALLED	UNKN
---	---	0220/0663	LEN=0060	INSTALLED	UNKN
---	---	0220/0050	LEN=0045	CAST IRON	UNKN
---	---	048971 FT			
==	5	0220/0000	LENGTH(AH 3104 BK 2017)		
	==	0210/1217	FICK RD (TWP)		
	==	0210/0380	SLESH RD (TWP)		
	==	0210/0353	046954 FT		
---	---	046954 FT			
---	---	0210/0000	1 0 00439 0 02 0469+92	LENGTH(AH 2017 BK 1716)	
---	---	0200/1537	LEN=0040	CAST IRON	UNKN
---	---	0200/0282	LEN=0050	018 "DIA CIRC CONCR	INSTALLED UNKN
---	---	0200/0188	LEN=0060	018 "DIA CIRC CONCR	INSTALLED UNKN
---	---	045238 FT	ASH GAP RD (T314)		
==	==	5 0200/0000	LENGTH(AH 1716 BK 2006)		
		043232 FT			
	==	5 0190/0000	1 0 00439 0 02 0430+92	PRIVATE DR (PRDR)	
---	---	0180/2215	LEN=0050	018 "DIA CIR PLASTIC	INSTALLED 1998
---	---	0180/1820	LEN=0060	048 "DIA CIR PLASTIC	INSTALLED UNKN
	==	0180/1813	WATRES RD (T313)		
---	---	0180/1350	LEN=0050	018 "DIA CIR PLASTIC	INSTALLED UNKN

DIR: B TOTAL LEN: 12.186 MI. DIST: 04-2 SR: 502
 LEFT MUN: SPRING BROOK T RIGHT MUN: SPRING BROOK T

Street Name	Segment ID	Length (FT)	Material	Notes
BEECH RD (T333)	0180/1092		018 "DIA CIRC CONCR	LEN=0040 INSTALLED UNKN
LC FOR BEECH RD (CONN)	0180/0320		LAZY J RANCH RD (PRDR)	
	0180/0130	040750 FT	018 "DIA CIR PLASTIC	LEN=0035 INSTALLED UNKN
	0180/0000	040750 FT	1 0 00439 0 02 0407+10	LENGTH(AH 2482 BK 2722)
	038028 FT		038028 FT	1 0 00439 0 02 0380+00
	0170/0000		HORSE SHOE DR (T315)	LENGTH(AH 2722 BK 1795)
	0160/0900		018 "DIA CIR UNKNOWN	LEN=0160 INSTALLED UNKN
	0160/0200	036233 FT	018 "DIA CIRC CONCR	LEN=0065 INSTALLED UNKN
	0160/0000		1 0 00439 0 02 0362+64	HORSE SHOE DR (T315)
SR 0690 SH (SR0690 SEG 0010/0000)	0160/0000		0160/0000	LENGTH(AH 1795 BK 2322)
	0150/1810		036 "DIA CIRC CONCR	LEN=0075 INSTALLED 2000
HICKORY LN (PRDR)	0150/0113	033911 FT	(APRA) B ASTON EXC INC	1 0 00439 0 02 0339+42
	0150/0000		0150/0000	LENGTH(AH 2322 BK 2988)
LILAC LN (TWP)	0140/2565		018 "DIA CAST IRON	LEN=0065 INSTALLED 1998
ELIAS RD (T312)	0140/2263			

EXTRACT DATE: 12/18/2023
PRINT DATE: 12/19/2023

ROADWAY MANAGEMENT SYSTEM
SLD COUNTY/SR - ANNUAL PRINT

PAGE NUMBER: 212
COUNTY: LACKAWANNA

DIR: B TOTAL LEN: 12.186 MI.
LEFT MUN: SPRING BROOK T

DIST: 04-2 SR: 502
RIGHT MUN: SPRING BROOK T

SHORT DR
(PRDR)

0140/0690

MOUNTAIN AV
(TWP)

030923 FT

0130/2054

028489 FT

026028 FT

0140/2060	018 " DIA CAST IRON LEN=0080 INSTALLED UNKN
0140/1650	018 " DIA CIRC CONCR LEN=0080 INSTALLED UNKN
0140/1556	PETER GRETZ DR (TWP)
0140/1250	018 " DIA CIRC CONCR LEN=0040 INSTALLED UNKN
0140/0222	024 " DIA CIRC CONCR LEN=0070 INSTALLED UNKN
030923 FT	1 0 00439 0 02 0308+51
0140/0000	LENGTH(AH 2988 BK 2434)
0130/1995	018 " DIA CIRC CONCR LEN=0060 INSTALLED UNKN
0130/1709	018 " DIA CIRC CONCR LEN=0999 INSTALLED UNKN
0130/1200	018 " DIA CIRC CONCR LEN=0050 INSTALLED UNKN
0130/0860	018 " DIA CIRC CONCR LEN=0070 INSTALLED 1998
0130/0570	018 " DIA CIRC CONCR LEN=0100 INSTALLED 1998
028489 FT	1 0 00439 0 02 0284+17
0130/0000	ASTON MT RD (T310) LENGTH(AH 2434 BK 2461)
0120/0853	018 " DIA CIRC CONCR LEN=0060 INSTALLED UNKN
0120/0092	BMSEN 35/0502/0120/0000
026028 FT	1 0 00439 0 02 0261+07
0120/0000	NESBIT RESV BMSBG 35/0502/0120/0000 LENGTH(AH 2461 BK 3595)
0110/2315	018 " DIA CAST IRON LEN=0100 INSTALLED UNKN
0110/1645	018 " DIA CIRC CONCR LEN=0090 INSTALLED UNKN

EXTRACT DATE: 12/18/2023
PRINT DATE: 12/19/2023

ROADWAY MANAGEMENT SYSTEM
SLD COUNTY/SR - ANNUAL PRINT

PAGE NUMBER: 211
COUNTY: LACKAWANNA

DIR: B TOTAL LEN: 12.186 MI.
LEFT MUN: SPRING BROOK T

DIST: 04-2 SR: 502
RIGHT MUN: SPRING BROOK T

	0110/1260	018 " DIA CIRC CONCR LEN=0090 INSTALLED UNKN
	0110/1230	018 " DIA CIRC CONCR LEN=0090 INSTALLED UNKN
	0110/0615	018 " DIA CIRC CONCR LEN=0090 INSTALLED 199B
022433 FT	022433 FT	1 0 00439 0 02 0225+07 KILMER RD (T308)
	0110/0000	LENGTH(AH 3595 BK 1626) 018 " DIA CIRC CONCR
	0100/1600	LEN=0050 INSTALLED UNKN
	0100/1320	018 " DIA CIRC CONCR LEN=0050 INSTALLED UNKN
	0100/0560	018 " DIA CIR PLASTIC LEN=0060 INSTALLED UNKN
	0100/0170	018 " DIA CIR PLASTIC LEN=0060 INSTALLED UNKN
020807 FT	020807 FT	1 0 00439 0 02 0205+39
	0100/0000	LENGTH(AH 1626 BK 2030)
	0090/0870	018 " DIA CIRC CONCR LEN=0070 INSTALLED UNKN
	0090/0654	018 " DIA CIR UNKNOWN LEN=0060 INSTALLED UNKN
	0090/0642	018 " DIA CIRC CONCR LEN=0070 INSTALLED UNKN
	0090/0148	018 " DIA CIRC CONCR LEN=0060 INSTALLED UNKN
018777 FT	018777 FT	1 0 00439 0 02 0185+09
	0090/0000	LENGTH(AH 2030 BK 2503) 024 " DIA CIRC CONCR
	0080/2176	LEN=0100 INSTALLED UNKN
	0080/2074	018 " DIA CIRC CONCR LEN=0100 INSTALLED UNKN
	0080/1960	024 " DIA CIRC CONCR LEN=0150 INSTALLED 199B
	0080/1440	018 " DIA CIRC CONCR LEN=0100 INSTALLED UNKN
	0080/1112	018 " DIA CIRC CONCR LEN=0100 INSTALLED UNKN
	0080/0840	018 " DIA CIRC CONCR LEN=0090 INSTALLED UNKN
	0080/0604	018 " DIA CIRC CONCR LEN=0100 INSTALLED UNKN

DIR: B TOTAL LEN: 12.186 MI. DIST: 04-2 SR: 502
 LEFT MUN: SPRING BROOK T RIGHT MUN: SPRING BROOK T

016274 FT	0080/0216	LEN=0090	INSTALLED	UNKN
	016274 FT	1 0 00439	0 02 0160+01	
	0080/0000	LENGTH(AH	2503 BK 2479)	
		018 "DIA	CIRC CONCR	
	0070/1990	LEN=0500	INSTALLED	UNKN
		024 "DIA	CIRC CONCR	
	0070/1740	LEN=0070	INSTALLED	UNKN
		024 "DIA	CIRC CONCR	
	0070/0990	LEN=0100	INSTALLED	UNKN
		018 "DIA	CIRC CONCR	
	0070/0677	LEN=0100	INSTALLED	UNKN
		018 "DIA	CIRC CONCR	
013795 FT	0070/0150	LEN=0060	INSTALLED	UNKN
	013795 FT	1 0 00439	0 02 0135+01	
	0070/0000	LENGTH(AH	2479 BK 2485)	
		018 "DIA	CIRC METAL	
	0060/2140	LEN=0100	INSTALLED	UNKN
		018 "DIA	CIRC CONCR	
	0060/1960	LEN=0100	INSTALLED	UNKN
		018 "DIA	CIRC CONCR	
	0060/1560	LEN=0090	INSTALLED	UNKN
		018 "DIA	CIRC CONCR	
	0060/1247	LEN=0060	INSTALLED	UNKN
		018 "DIA	CIRC CONCR	
	0060/0860	LEN=0055	INSTALLED	UNKN
		018 "DIA	CIRC CONCR	
	0060/0590	LEN=0055	INSTALLED	UNKN
		018 "DIA	CIRC CONCR	
011310 FT	0060/0330	LEN=0100	INSTALLED	UNKN
	011310 FT	1 0 00439	0 02 0110+00	
	0060/0000	LENGTH(AH	2485 BK 2706)	
		018 "DIA	CIRC METAL	
	0050/2216	LEN=0050	INSTALLED	UNKN
		018 "DIA	CIRC CONCR	
	0050/2000	LEN=0999	INSTALLED	UNKN
		018 "DIA	CIRC METAL	
	0050/1890	LEN=0050	INSTALLED	UNKN
		018 "DIA	CIRC METAL	
	0050/1680	LEN=0070	INSTALLED	UNKN
		018 "DIA	CIRC METAL	
	0050/1297	LEN=0060	INSTALLED	UNKN
		018 "DIA	CIRC CONCR	
	0050/1260	LEN=0025	INSTALLED	UNKN
		024 "DIA	CIRC CONCR	
	0050/0867	LEN=0060	INSTALLED	2000
		024 "DIA	CIRC CONCR	
	0050/0701	LEN=0030	INSTALLED	UNKN
		024 "DIA	CIRC CONCR	
	0050/0700	LEN=0045	INSTALLED	UNKN

EXTRACT DATE: 12/18/2023
PRINT DATE: 12/19/2023

ROADWAY MANAGEMENT SYSTEM
SLD COUNTY/SR - ANNUAL PRINT

PAGE NUMBER: 209
COUNTY: LACKAWANNA

DIR: B TOTAL LEN: 12.186 MI.
LEFT MUN: SPRING BROOK T

DIST: 04-2 SR: 502
RIGHT MUN: SPRING BROOK T

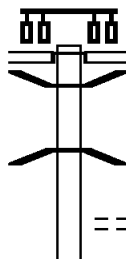
Stationing	Description	Stationing	Description
		0050/0590	018" DIA CIRC CONCR LEN=0020 INSTALLED UNKN
		0050/0025	018" DIA CIRC CONCR LEN=0030 INSTALLED UNKN
008604 FT		0050/0020	018" DIA CIRC CONCR LEN=0050 INSTALLED UNKN
		008604 FT	1 0 00439 0 02 0081+29 NC SPRING BROOK AV INTER-BK SPRING BROOK AV (SR0502 SEG 0030/3201) MFC BEGIN = D
			BK-LUZERNE (40)
008604 FT		0050/0000	LTH AH 002706 BK 000100 (40)
		008604 FT	AH-LUZERNE (40)
		7044/0000	LTH AH 000100 BK 002964
			INTER-AHD SPRING BROOK AV (SR0502 SEG 0010/0000)
		0040/2964	MOOSIC B
			BELIN VILLAGE RD (BORO)
		0040/2156	036" DIA CIRC CONCR LEN=0070 INSTALLED UNKN
		0040/1705	
GLENMAURA NATIONAL BLVD (BORO)		0040/0652	
			BELIN VILLAGE RD (BORO)
		0040/0606	
			POCONO NORTH EAST RAILW OVERPASS IS RR X-ING
1 0 00439 0 01 0056+70 005640 FT ROCKY GLEN RD (SR3031 SEG 0010/0000)		0040/0233	
		005640 FT	
		0040/0000	LENGTH(AH 2964 BK 2808) PA TPK (1-476)
		0030/2738	OP ID 35/7476/9901/1856
		0030/1673	BMS EN 35/0502/0030/1493 1 0 00439 0 00 0042+74 SPRING BROOK
		0030/1493	BMSBG 35/0502/0030/1493 SPRINGBROOK AV
		0030/1433	(BORO)
SPRINGBROOK AV (BORO)		0030/0200	
			018"H 18"W CON BOX CUL

DIR: B TOTAL LEN: 12.186 MI. DIST: 04-2 SR: 502
 LEFT MUN: MOOSIC B RIGHT MUN: MOOSIC B

Stationing	Description	Stationing	Description
002832 FT		0030/0017	LEN=0040 INSTALLED UNKN
		002832 FT	1 0 00439 0 01 0028+37
			NC SR 0502 SH
EIGHTH ST (BORO)			ALLEY (BORO)
0030/0000	== ==	0030/0000	LENGTH(AH 2808 BK 1667)
			TRAILER PARK ENT RD
		0020/1406	(PRDR)
			TRAILER PARK ENT RD
		0020/1327	(PRDR)
			018"H 18"W BOX CULVRT*
		0020/1326	LEN=0001 INSTALLED UNKN
			018"H 18"W BOX CULVRT*
		0020/1306	LEN=0018 INSTALLED UNKN
			(APRA) LANE'S CRANE SER
SEVENTH ST (BORO)			LANE'S CRANE SERVICE
0020/1029	POE	0020/1029	(PRDR)
			015"H 15"W BOX CULVRT*
		0020/1025	LEN=0050 INSTALLED UNKN
			015"DIA CIRC METAL
		0020/1017	LEN=0050 INSTALLED UNKN
			POWDER MILL RD
		0020/0772	(BORO)
		0020/0628	BMSSEN 35/0502/0020/0490
			1 0 00439 0 00 0016+55
			SPRING BROOK
		0020/0490	BMSBG 35/0502/0020/0490
			RAMP E RD
		0020/0333	(SR8001 SEG 0010/0000)
001165 FT		001165 FT	1 0 00439 0 00 0011+65
			SR 0081 NB
			OP ID 35/0081/1790/1164
		0020/0000	LENGTH(AH 1667 BK 1165)
			SR 0081 SB
		0010/1024	OP ID 35/0081/1791/1129
			ONE WAY ST
		0010/0903	(BORO)
			SALINA RD
			(BORO)
		0010/0128	1 0 00439 0 00 0000+00
000000 FT			NC SP
			SPRING BROOK AV
			BIRNEY AV
			(SR0011 SEG 0031/0000)
			(SR0011 SEG 0030/0000)
			INTER-BK
			FOURTH ST (BORO)
			MFC BEGIN = C
		0010/0000	LENGTH(AH 1165 BK 0000)

EXTRACT DATE: 12/18/2023 ROADWAY MANAGEMENT SYSTEM PAGE NUMBER: 207
 PRINT DATE: 12/19/2023 SLD COUNTY/SR - ANNUAL PRINT COUNTY: LACKAWANNA
 DIR: B TOTAL LEN: 10.316 MI. DIST: 04-2 SR: 438
 LEFT MUN: SCOTT T RIGHT MUN: SCOTT T

054469 FT



054469 FT
 INTER-AHD CHAPMAN LAKE RD
 (SR1017 SEG 0010/0000)
 LAKELAND DR
 (SR0247 SEG 0270/0000)
 0230/2685
 0230/2165 BMS EN 35/0438/0230/2140
 1 0 00322 0 00 0270+92
 TR S BR TUNK
 0230/2140 BMSBG 35/0438/0230/2140
 0230/1516 BALL RD
 (T511)
 018 " DIA CIRC CONCR

DIR: B TOTAL LEN: 10.316 MI. DIST: 04-2 SR: 438
 LEFT MUN: SCOTT T RIGHT MUN: SCOTT T

051784 FT

049607 FT

046517 FT

0230/1196	LEN=0036	INSTALLED UNKN
	015 "DIA	CIRC CONCR
0230/0739	LEN=0099	INSTALLED UNKN
	015 "DIA	CIRC CONCR
0230/0357	LEN=0030	INSTALLED UNKN
	024 "DIA	CIRC METAL
0230/0035	LEN=0030	INSTALLED UNKN
051784 FT	1 0 00322	0 00 0292+32
	MOSTOWSKI RD	
	(T486)	
0230/0000	LENGTH(AH	2685 BK 2177)
	015 "DIA	CIRC CONCR
0220/1670	LEN=0030	INSTALLED UNKN
	024 "DIA	CIRC CONCR
0220/1212	LEN=0040	INSTALLED UNKN
	024 "H 48"	W ELLIP METAL
0220/1000	LEN=0040	INSTALLED UNKN
	015 "DIA	CIRC CONCR
0220/0293	LEN=0040	INSTALLED UNKN
049607 FT	1 0 00322	0 00 0314+21
0220/0000	LENGTH(AH	2177 BK 3090)
	024 "DIA	CIRC CONCR
0210/3060	LEN=0036	INSTALLED UNKN
	018 "DIA	CIRC CONCR
0210/2872	LEN=0035	INSTALLED UNKN
	018 "DIA	CIRC CONCR
0210/2815	LEN=0040	INSTALLED UNKN
	018 "DIA	CIRC CONCR
0210/2125	LEN=0040	INSTALLED UNKN
	018 "DIA	CIRC CONCR
0210/1700	LEN=0030	INSTALLED UNKN
	015 "DIA	CIRC CONCR
0210/1455	LEN=0030	INSTALLED UNKN
	024 "H 36"	W CONC STRUCT
0210/1064	LEN=0032	INSTALLED 1999
	018 "DIA	CIRC CONCR
0210/0837	LEN=0056	INSTALLED UNKN
0210/0348	BMSSEN 35/0438/0210/0312	
	1 0 00322	0 00 0342+11
	S B TUNKHK C	
0210/0312	BMSBG 35/0438/0210/0312	
	060 "H 36"	W CONC STRUCT
0210/0190	LEN=0040	INSTALLED UNKN
046517 FT	1 0 00322	0 00 0343+43
	015 "DIA	CIRC CONCR
	LEN=0030	INSTALLED UNKN
	SHIELDS RD	
	(T457)	

DIR: B TOTAL LEN: 10.316 MI. DIST: 04-2 SR: 438
 LEFT MUN: SCOTT T RIGHT MUN: SCOTT T

1 0 00322 0 00 0363+00 044599 FT
 BOYARSKY RD
 (T498) 0200/0000

0210/0000	LENGTH(AH 3090 BK 1918)
018 "DIA	CIRC CONCR
0200/1900	LEN=0036 INSTALLED UNKN
024 "DIA	CIRC CONCR
0200/1660	LEN=0050 INSTALLED UNKN
024 "DIA	CIRC CONCR
0200/1215	LEN=0032 INSTALLED UNKN
018 "DIA	CIRC CONCR
0200/1000	LEN=0040 INSTALLED UNKN
015 "DIA	CIRC CONCR
0200/0800	LEN=0040 INSTALLED UNKN
018 "DIA	CIRC CONCR
0200/0432	LEN=0035 INSTALLED UNKN
018 "DIA	CIRC CONCR
0200/0128	LEN=0040 INSTALLED UNKN
044599 FT	
0200/0000	LENGTH(AH 1918 BK 3342)
015 "DIA	CIRC CONCR
0190/3268	LEN=0055 INSTALLED UNKN
018 "DIA	CIRC CONCR
0190/3000	LEN=0036 INSTALLED UNKN
DEMMING DR	
0190/2814	(PRDR)
018 "DIA	CIRC CONCR
0190/2618	LEN=0035 INSTALLED 1999
015 "DIA	CIRC CONCR
0190/2288	LEN=0040 INSTALLED UNKN
018 "DIA	CIRC CONCR
0190/1872	LEN=0040 INSTALLED UNKN
015 "DIA	CIRC CONCR
0190/1425	LEN=0040 INSTALLED UNKN
018 "H 36 "W	CON BOX CUL
0190/0901	LEN=0035 INSTALLED 1999
041257 FT	
041257 FT	1 0 00322 0 00 0397+75
	PRIVATE DR
	(PRDR)
0190/0000	LENGTH(AH 3342 BK 1452)
048 "DIA	CIRC CONCR
0180/1345	LEN=0040 INSTALLED UNKN
018 "DIA	CIRC CONCR
0180/0845	LEN=0032 INSTALLED UNKN
018 "DIA	CIRC CONCR
0180/0760	LEN=0032 INSTALLED UNKN
018 "DIA	CIRC CONCR
0180/0233	LEN=0030 INSTALLED UNKN
039805 FT	
039805 FT	1 0 00322 0 00 0412+30
	KRAKY RD

DIR: B TOTAL LEN: 10.316 MI. DIST: 04-2 SR: 438
 LEFT MUN: SCOTT T RIGHT MUN: SCOTT T

Stationing	Description	Stationing	Description
		0150/0577	RAMP K RD (SR8021 SEG 0020/0000)
		0150/0438	RAMP J RD (SR8021 SEG 0010/0752)
		0150/0270	TO 8021/0020 SH (CONN)
		0150/0183	018 "DIA CIRC CONCR
		0150/0090	LEN=0080 INSTALLED UNKN
032691 FT		0150/0000	SR 0081 NB
		032691 FT	OP ID 35/0081/2004/1198
		0150/0000	BMS EN 35/0438/0150/0000
		0140/1190	1 0 00322 0 00 0483+24
		0140/1075	S BR TUNK CR
TO 8021/0500 SH (CONN)		0140/0905	BMSBG 35/0438/0150/0000
		0140/0617	LENGTH(AH 1482 BK 1277)
		0140/0336	SR 0081 SB
		0140/0294	OP ID 35/0081/2005/0973
		0140/0271	RAMP M RD (SR8021 SEG 0500/0000)
1 0 00322 0 00 0496+00 031414 FT		0140/0271	RAMP L RD (SR8021 SEG 0510/0836)
JORDON HOLLOW RD (SR4003 SEG 0050/0000)		0140/0271	JORDON HOLLOW RD (SR4003 SEG 0040/1705)
		0140/0000	BMS EN 35/0438/0140/0271
		0130/2701	036 "DIA CIR PLASTIC
		0130/2551	LEN=0040 INSTALLED UNKN
		0130/2468	1 0 00322 0 00 0484+07
FRANKLIN VALLEY RD (T445)		0130/2191	S BR TUNKHANNOCK CRK
		0130/1601	BMSBG 35/0438/0140/0271
		0130/1321	SCOTT BENTON T
		0130/0871	LENGTH(AH 1277 BK 2729)
			015 "DIA CIRC METAL
			LEN=0040 INSTALLED UNKN
			LC FOR HICKORY LN
			(CONN)
			HICKORY LN
			(PRDR)
			015 "DIA CIRC METAL
			LEN=0035 INSTALLED UNKN
			015 "DIA CIRC METAL
			LEN=0030 INSTALLED 1999
			015 "DIA CIR PLASTIC
			LEN=0038 INSTALLED UNKN
			018 "DIA CIR PLASTIC
			LEN=0040 INSTALLED UNKN

DIR: B TOTAL LEN: 10.316 MI. DIST: 04-2 SR: 438
 LEFT MUN: BENTON T RIGHT MUN: BENTON T

Location	Stationing	Length (FT)	Material	Notes
	028685	0130/0450	018" DIA CIR PLASTIC	LEN=0099 INSTALLED UNKN
		028685 FT	2 0 35030 0 00 0245+01	
		0130/0000	018" DIA CIR PLASTIC	LEN=0036 INSTALLED UNKN
		0120/2340	036" DIA CIR PLASTIC	LEN=0029 INSTALLED 2003
COLVIN RD (T476)	0120/1437	0120/1437	COLVIN RD (T558)	
		0120/0842	018" DIA CIR PLASTIC	LEN=0035 INSTALLED UNKN
		0120/0160	018" DIA CIR PLASTIC	LEN=0036 INSTALLED UNKN
	026112	026112 FT	2 0 35030 0 00 0219+79	
		0120/0000	015" DIA CIR PLASTIC	LEN=0045 INSTALLED UNKN
		0110/1590	015" DIA CIR PLASTIC	LEN=0035 INSTALLED UNKN
		0110/1049	015" DIA CIR PLASTIC	LEN=0060 INSTALLED UNKN
		0110/0180	015" DIA CIR PLASTIC	LEN=0060 INSTALLED UNKN
LC FOR STATES RD (CONN)	0110/0152	023776 FT	018" DIA CIR PLASTIC	LEN=0038 INSTALLED UNKN
2 0 35030 0 00 0196+43	023776		015" DIA CIR PLASTIC	LEN=0040 INSTALLED UNKN
STATES RD (T559)	0110/0000		015" DIA CIR PLASTIC	LEN=0035 INSTALLED UNKN
		0100/1814	018" DIA CIR PLASTIC	LEN=0040 INSTALLED UNKN
		0100/1516	018" DIA CIR PLASTIC	LEN=0040 INSTALLED UNKN
		0100/0980	018" DIA CIR PLASTIC	LEN=0040 INSTALLED UNKN
		0100/0500	018" DIA CIR PLASTIC	LEN=0040 INSTALLED UNKN
HACK RD (T544)	0100/0329	021774 FT	BMS EN 35/0438/0100/0000	2 0 35030 0 00 0176+40
		0100/0029	BR TNKHNK CK	
		0100/0000	BMSBG 35/0438/0100/0000	
		0090/0960	018" DIA CIR PLASTIC	LEN=0030 INSTALLED UNKN

EXTRACT DATE: 12/18/2023
PRINT DATE: 12/19/2023

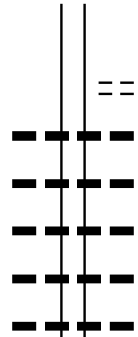
ROADWAY MANAGEMENT SYSTEM
SLD COUNTY/SR - ANNUAL PRINT

PAGE NUMBER: 201
COUNTY: LACKAWANNA

DIR: B TOTAL LEN: 10.316 MI.
LEFT MUN: BENTON T

DIST: 04-2 SR: 438
RIGHT MUN: BENTON T

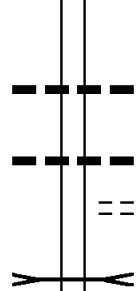
020620 FT



020620 FT 2 0 35030 0 00 0164+00
ROWLANDS RD
(T474)

0090/0000 LENGTH(AH 1154 BK 2418)
015 "DIA CIR PLASTIC
0080/2216 LEN=0040 INSTALLED UNKN
015 "DIA CIR PLASTIC
0080/1856 LEN=0035 INSTALLED UNKN
018 "DIA CIR PLASTIC
0080/1350 LEN=0040 INSTALLED UNKN
018 "DIA CIR PLASTIC
0080/1000 LEN=0040 INSTALLED UNKN
018 "DIA CIR PLASTIC
0080/0675 LEN=0040 INSTALLED UNKN

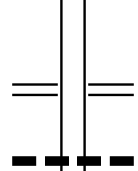
018202 FT



018202 FT 2 0 35030 0 00 0140+40
0080/0000 LENGTH(AH 2418 BK 2748)

0070/2495 018 "DIA CIR PLASTIC
LEN=0035 INSTALLED UNKN
015 "DIA CIR PLASTIC
0070/1670 LEN=0040 INSTALLED UNKN
STATE PARK RD
(GOVT)
B S B TNK CK
STRUCTURE LENGTH 14 FT
0070/1143 BMSID 35/0438/0070/1118
015 "DIA CIR PLASTIC
0070/0890 LEN=0040 INSTALLED UNKN

015454 FT



0070/0283 018 "DIA CIR PLASTIC
LEN=0040 INSTALLED UNKN
015454 FT 2 0 35030 0 00 0112+92
PHILA GREAT BEND TPK
(SR0407 SEG 0150/0000)

0070/0000 LENGTH(AH 2748 BK 2854)
018 "DIA CIR PLASTIC
0060/2124 LEN=0030 INSTALLED UNKN

PARK VIEW LN
(TWP)
PARK VIEW LN
(TWP)

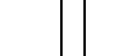
0060/1013



0060/0949



012600 FT



0060/0739 018 "DIA CIR PLASTIC
LEN=0025 INSTALLED UNKN
012600 FT 2 0 35030 0 00 0084+10
AUSTIN RD

DIR: B TOTAL LEN: 10.316 MI. DIST: 04-2 SR: 438
 LEFT MUN: BENTON T RIGHT MUN: BENTON T

STANTON RD
(T538)

0050/0753

2 0 35030 0 00 0054+78 009666 FT
 SCHOOL HOUSE RD
(T495)
 NEWCOMB RD
(T493)

0050/0000

006646 FT

==	0060/0000	(T530) LENGTH(AH 2854 BK 2934) 018 " DIA CIR PLASTIC
---	0050/2357	LEN=0040 INSTALLED 2003
---	0050/1365	018 " DIA CIR PLASTIC LEN=0040 INSTALLED UNKN
---	0050/0800	018 " DIA CIR PLASTIC LEN=0040 INSTALLED UNKN
==		S BR TUNKHANNOCK CRK STRUCTURE LENGTH 14 FT
<-->	0050/0174	BMSID 35/0438/0050/0174
	009666 FT	
	0050/0000	LENGTH(AH 2934 BK 3020) 015 " DIA CIRC METAL
---	0040/2930	LEN=0040 INSTALLED UNKN
---	0040/2520	015 " DIA CIRC METAL LEN=0040 INSTALLED UNKN
---	0040/2160	018 " DIA CIR PLASTIC LEN=0040 INSTALLED UNKN
---	0040/1674	018 " DIA CIR PLASTIC LEN=0050 INSTALLED UNKN
---	0040/1155	046 " DIA CIRC OTHER LEN=0050 INSTALLED UNKN
---	0040/1020	018 " DIA CIR PLASTIC LEN=0040 INSTALLED UNKN
---	0040/0750	018 " DIA CIRC METAL LEN=0040 INSTALLED UNKN
---	0040/0445	018 " DIA CIR PLASTIC LEN=0040 INSTALLED UNKN
---	0040/0113	036 " DIA CIR PLASTIC LEN=0050 INSTALLED UNKN
<-->	0040/0075	BMSSEN 35/0438/0040/0000
---	0040/0034	BENTON NORTH ABINGTON T
	006646 FT	
		2 0 35030 0 00 0024+16 NC WA LLSVILLE RD
<-->	0040/0000	S BR TUNKHANNOCK CRK BMSBG 35/0438/0040/0000
---	0030/2377	LENGTH(AH 3020 BK 2413) 024 " DIA CIR PLASTIC LEN=0045 INSTALLED UNKN
---	0030/2010	018 " DIA CIR PLASTIC LEN=0030 INSTALLED 1999

EXTRACT DATE: 12/18/2023
PRINT DATE: 12/19/2023

ROADWAY MANAGEMENT SYSTEM
SLD COUNTY/SR - ANNUAL PRINT

PAGE NUMBER: 199
COUNTY: LACKAWANNA

DIR: B TOTAL LEN: 10.316 MI.
LEFT MUN: NORTH ABINGTON T

DIST: 04-2 SR: 438
RIGHT MUN: NORTH ABINGTON T

	0030/1377	018 " DIA CIR PLASTIC LEN=0030 INSTALLED UNKN
	0030/0878	024 " DIA CIR PLASTIC LEN=0030 INSTALLED UNKN
004233 FT	004233 FT	2 0 35030 0 00 0000+00 NORTH ABINGTON LA PLUME T
	0030/0000	LENGTH(AH 2413 BK 1367) 018 " DIA CIR PLASTIC
	0020/1200	LEN=0040 INSTALLED UNKN LACKAWANNA AND WYOMING
	0020/1106	OVERPASS IS RR X-ING 015 " DIA CIRC METAL
	0020/0632	LEN=0030 INSTALLED UNKN
002866 FT	002866 FT	2 0 35030 1 00 0028+72 SUNSET RD (TBC)
	0020/0000	LENGTH(AH 1367 BK 2866) 015 " DIA CIRC CONCR
	0010/2550	LEN=0036 INSTALLED UNKN 018 " DIA CIRC METAL
	0010/2529	LEN=0040 INSTALLED UNKN 018 " DIA CIRC METAL
	0010/2075	LEN=0040 INSTALLED UNKN 024 " DIA CIRC METAL
	0010/1690	LEN=0040 INSTALLED UNKN 036 " DIA CIRC METAL
	0010/1130	LEN=0040 INSTALLED UNKN 015 " DIA CIRC METAL
	0010/1062	LEN=0040 INSTALLED UNKN
	0010/0352	TURNPIKE RD (TWP) 015 " DIA CIRC CONCR
	0010/0206	LEN=0080 INSTALLED UNKN
	0010/0159	BMSSEN 35/0438/0010/0119 2 0 35030 1 00 0001+19 ACKERLY CREEK
000000 FT	0010/0119	BMSBG 35/0438/0010/0119
	000000 FT	2 0 35030 1 00 0000+00 NC LA PLUME RD G A R H W (SR0006 SEG 0030/0717) INTER-BK E LAPLUME RD (SR4016 SEG 0020/2713) MFC BEGIN = D
	0010/0000	LENGTH(AH 2866 BK 0000)

EXTRACT DATE: 12/18/2023
PRINT DATE: 12/19/2023

ROADWAY MANAGEMENT SYSTEM
SLD COUNTY/SR - ANNUAL PRINT

PAGE NUMBER: 197
COUNTY: LACKAWANNA

DIR: N TOTAL LEN: 14.338 MI.
LEFT MUN: ROARING BROOK T

DIST: 04-2 SR: 435
RIGHT MUN: ROARING BROOK T

ROARING BROOK				DUNMORE B			
LENGTH(AH 2091 BK 2723)	0291/0000	5	5	070289 FT	1 0 00168 3 00	0704+47	
018 "DIA CAST IRON				0290/0000	LENGTH(AH 2340 BK 2731)		
LEN=0040	INSTALLED UNKN	0281/2460	---				

018 "DIA CAST IRON			---	0280/2431	018 "DIA CIRC CONCR		
LEN=0040	INSTALLED UNKN	0281/2135	---		LEN=0060	INSTALLED UNKN	

018 "DIA CAST IRON			---	0280/1903	DUNMORE		
LEN=0045	INSTALLED UNKN	0281/1870	---		ROARING BROOK T		

018 "DIA CAST IRON			---	0280/1830	018 "DIA CIRC CONCR		
LEN=0040	INSTALLED UNKN	0281/1245	---		LEN=0035	INSTALLED UNKN	
			---	0280/1430	018 "DIA CIRC CONCR		
018 "DIA CAST IRON			---		LEN=0065	INSTALLED 1998	
LEN=0040	INSTALLED UNKN	0281/0977	---				
			---	0280/1135	018 "DIA CIRC CONCR		
018 "DIA CAST IRON			---		LEN=0060	INSTALLED UNKN	
LEN=0045	INSTALLED UNKN	0281/0262	---				
			---	0280/0830	015 "DIA CIRC CONCR		
024 "DIA CAST IRON			---		LEN=0060	INSTALLED UNKN	
LEN=0040	INSTALLED UNKN	0281/0262	---	0280/0310	018 "DIA CIRC CONCR		
			---		LEN=0045	INSTALLED UNKN	
1 0 00168 0 01 0678+62 067597 FT			---	0280/0090	018 "DIA CIRC CONCR		
DUNMORE			---		LEN=0045	INSTALLED UNKN	
ROARING BROOK T			---				
LENGTH(AH 2723 BK 3935)	0281/0000	5	5	067558 FT	1 0 00168 3 00	0677+16	
018 "DIA CAST IRON				0280/0000	LENGTH(AH 2731 BK 3856)		
LEN=0045	INSTALLED UNKN	0271/3874	---				

			---	0270/3400	018 "DIA CIRC CONCR		
018 "DIA CIRC CONCR			---		LEN=0060	INSTALLED UNKN	
LEN=0040	INSTALLED UNKN	0271/2482	---				
			---	0270/2500	018 "DIA CIRC CONCR		
018 "DIA CIRC CONCR			---		LEN=0050	INSTALLED UNKN	
LEN=0045	INSTALLED 1998	0271/1900	---				

018 "DIA CAST IRON			---				
LEN=0045	INSTALLED UNKN	0271/1403	---				

EXTRACT DATE: 12/18/2023
PRINT DATE: 12/19/2023

ROADWAY MANAGEMENT SYSTEM
SLD COUNTY/SR - ANNUAL PRINT

PAGE NUMBER: 195
COUNTY: LACKAWANNA

DIR: N TOTAL LEN: 14.338 MI.
LEFT MUN: ROARING BROOK T

DIST: 04-2 SR: 435
RIGHT MUN: ROARING BROOK T

SR 0084 EB
BMSBG 35/0435/0250/0759 0251/0678

LC TO MAIN ST
(CONN) 0251/0270
JUG HANDLE RD
(SR9402 SEG 0010/0266)
MAIN ST
(T716) 0251/0149

LC FROM MAIN ST
(CONN) 0251/0066
1 0 00168 0 01 0577+51 058395 FT
ROARING BROOK
ELMHURST T
LENGTH(AH 2118 BK 1777) 0251/0000
018 "DIA CIRC CONCR
LEN=0055 INSTALLED UNKN 0241/1477
018 "DIA CIRC CONCR
LEN=0055 INSTALLED UNKN 0241/1084

018 "DIA CIRC CONCR
LEN=0070 INSTALLED UNKN 0241/0568

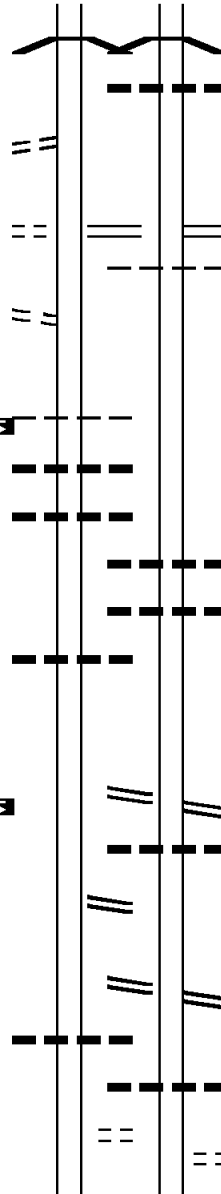
1 0 00168 0 01 0566+86 056618 FT
LENGTH(AH 1777 BK 0867) 0241/0000

MAIN ST
(SR0590 SEG 0004/0000) 0235/0670

015 "DIA CIRC CONCR
LEN=0130 INSTALLED UNKN 0235/0435

FOR SR 0435 AND 0590
(CONN) 0235/0308

1 0 00168 0 01 0557+73 055751 FT



0250/0759 SR 0084 EB
0250/0690 BMSBG 35/0435/0250/0759
018 "DIA CIRC CONCR
LEN=0045 INSTALLED UNKN

JUG HANDLE RD
(SR9402 SEG 0010/0266)
MAIN ST
(T716) 0250/0197
ROARING BROOK
ELMHURST T 0250/0186

058303 FT 1 0 00168 3 00 0584+18
0250/0000 LENGTH(AH 2029 BK 1708)

0240/0808 018 "DIA CIRC CONCR
LEN=0045 INSTALLED UNKN
0240/0603 018 "DIA CIRC METAL
LEN=0045 INSTALLED UNKN

056595 FT 1 0 00168 3 00 0567+26
MAIN ST
(SR0590 SEG 0005/0000)

0240/0000 MAIN ST
(SR0590 SEG 0005/0000)
LENGTH(AH 1708 BK 0876)
018 "DIA CIRC CONCR
LEN=0060 INSTALLED UNKN
0234/0575

0234/0545 MAIN ST
(SR0590 SEG 0004/0110)
MAIN ST
(SR0590 SEG 0004/0110)

0234/0346 018 "DIA CIRC CONCR
LEN=0040 INSTALLED 199B

0234/0302 FOR SR 0435 AND 0590
055719 FT (CONN)
1 0 00168 0 01 0557+73

DIR: N TOTAL LEN: 14.338 MI. DIST: 04-2 SR: 435
 LEFT MUN: ELMHURST T RIGHT MUN: ELMHURST T

Stationing / Description	Length / Notes	Stationing / Description	Length / Notes
MFC BEGIN = D LENGTH(AH 0867 BK 0829) 0235/0000	0234/0000	MFC BEGIN = D LENGTH(AH 0876 BK 0829) 018 " DIA CIRC CONCR LEN=0040 INSTALLED UNKN	0230/0655
OLD STATE RD (T716) 0230/0561	" "		
G C SMITH RD (T718) 0230/0242	" "		
LC FOR G C SMITH RD (CONN) 0230/0055	" "		
054922 FT	0230/0011	BMS EN 35/0435/0230/0000 1 0 00168 0 01 0549+23 BR ROARING B	
	054890 FT	BMSBG 35/0435/0230/0000 LENGTH(AH 0829 BK 1961) 024 " DIA CIRC CONCR LEN=0035 INSTALLED UNKN	
	0220/1675	ROARING BRK STRUCTURE LENGTH 77 FT	
	0220/1465	BMSID 35/0435/0220/1400	
	0220/0732	BMS EN 35/0435/0220/0340 1 0 00168 0 01 0531+92 INLET ELMHST	
	0220/0405	BMSBG 35/0435/0220/0340	
GARDNER RD (T330) 0220/0111	" "	018 " DIA CIRC METAL LEN=0045 INSTALLED UNKN	
1 0 00168 0 01 0528+75 052961 FT	0220/0091		
FRONT ST (T700) 0220/0000	052929 FT	0220/0000	LENGTH(AH 1961 BK 2918) 018 " DIA CIRC CONCR LEN=0035 INSTALLED UNKN
	" "	0210/2815	015 " DIA CIRC CONCR LEN=0050 INSTALLED 1997
	" "	0210/2600	015 " DIA CIRC CONCR LEN=0099 INSTALLED UNKN
	" "	0210/2360	015 " DIA CIR PLASTIC LEN=0099 INSTALLED UNKN
	" "	0210/1855	
BLUE SHUTTERS RD (SR2010 SEG 0090/2119) 0210/1457	" "		
	" "	0210/0400	024 " DIA CIRC CONCR LEN=0040 INSTALLED UNKN
1 0 00168 0 01 0500+00 050043 FT	050011 FT	0210/0000	LENGTH(AH 2918 BK 1880) 018 "H 02 "W **UNKNOWN**
MEMORIAL DR (T717) 0210/0000	" "		

DIR: N TOTAL LEN: 14.338 MI. DIST: 04-2 SR: 435
 LEFT MUN: ELMHURST T RIGHT MUN: ELMHURST T

Stationing	Right of Way	Material	Notes
048163 FT	0200/1500	LEN=0040	INSTALLED UNKN
	015 " DIA	CIRC CONCR	
	0200/1115	LEN=0040	INSTALLED UNKN
	ELMHURST		
	0200/0643	ROARING BROOK T	
048131 FT	1 0 00168 0 01 0481+41	040 " DIA	CIRC CONCR
	LEN=0060	INSTALLED UNKN	
	5 0200/0000	LENGTH(AH 1880 BK 3244)	
	048 " DIA	CIRC CONCR	
	0190/3235	LEN=0040	INSTALLED UNKN
	018 " DIA	CIRC CONCR	
	0190/2910	LEN=0050	INSTALLED UNKN
	018 " DIA	CIRC CONCR	
	0190/2500	LEN=0035	INSTALLED UNKN
	018 " DIA	CIR PLASTIC	
	0190/2105	LEN=0035	INSTALLED 2001
	018 " DIA	CIR PLASTIC	
	0190/1805	LEN=0040	INSTALLED 2001
	024 " DIA	CIRC CONCR	
	0190/1740	LEN=0040	INSTALLED 2001
	018 " DIA	CIRC CONCR	
	0190/1450	LEN=0035	INSTALLED UNKN
	018 " DIA	CIRC CONCR	
	0190/1200	LEN=0035	INSTALLED UNKN
		ROARING BROOK	
044919 FT	0190/0595	MOSCOW B	
MC ANDREWS RD (T323)	044887 FT	1 0 00168 0 01 0448+84	
	0190/0000	NC DR	
	5 0190/0000	LENGTH(AH 3244 BK 2261)	
		018 " DIA	CIR PLASTIC
	0180/1051	LEN=0050	INSTALLED UNKN
		036 " DIA	CIRC CONCR
	0180/0750	LEN=0060	INSTALLED UNKN
		018 " DIA	CIRC METAL
042658 FT	0180/0050	LEN=0060	INSTALLED UNKN
	042626 FT	1 0 00168 0 01 0426+17	
	5 0180/0000	LENGTH(AH 2261 BK 1625)	
		024 " DIA	CIRC CONCR
	0170/1125	LEN=0045	INSTALLED UNKN
RLE ENTERPRISES (PRDR)	0170/1065	ROI	
HIDEAWAY DR (PRDR)	0170/0508		(APRA) RLE ENTERPRISES

DIR: N TOTAL LEN: 14.338 MI. DIST: 04-2 SR: 435
 LEFT MUN: MOSCOW B RIGHT MUN: MOSCOW B

Location	Segment ID	Length (FT)	Material	Notes
	041033	FT		
KEENE ST (BORO)	0160/2396	==		
	0160/1740	---	024" DIA CIRC PLASTIC	LEN=0099 INSTALLED 1997
	0160/1560	---	018" DIA CIRC CONCR	LEN=0020 INSTALLED UNKN
	0160/1215	---	024" DIA CIRC CONCR	LEN=0030 INSTALLED UNKN
ACADEMY ST (BORO)	0160/1115	==		
ELEANOR ST (BORO)	0160/0750	==		
CHURCH ST (SR0690 SEG 0120/1604)	0160/0360	==		
VAN BRUNT ST (BORO)	0160/0119	==		
	037782	FT		
	037782	NC N		
	0160/0526	---	015" DIA CIRC PLASTIC	LEN=0037 INSTALLED 2001
	0160/0360	==		
	0150/3010	---	018" DIA CIRC METAL	LEN=0070 INSTALLED UNKN
	0150/2987	---	018" DIA CIRC CONCR	LEN=0060 INSTALLED 1998
	0150/1955	---	018" DIA CIRC CONCR	LEN=0060 INSTALLED UNKN
	0150/1660	---	018" DIA CIRC CONCR	LEN=0060 INSTALLED UNKN
	0150/1400	---	015" DIA CIRC CONCR	LEN=0065 INSTALLED UNKN
	0150/1395	---	015" DIA CIRC CONCR	LEN=0060 INSTALLED UNKN
	0150/1080	---	024" DIA CIRC CONCR	LEN=0060 INSTALLED UNKN
	0150/0770	---	024" DIA CIRC CONCR	LEN=0060 INSTALLED UNKN
	0150/0175	---	018" DIA CIRC CONCR	LEN=0060 INSTALLED UNKN
	034528	FT		

DIR: N TOTAL LEN: 14.338 MI. DIST: 04-2 SR: 435
 LEFT MUN: COVINGTON T RIGHT MUN: COVINGTON T

Location	Segment ID	Start Station	End Station	Length	Material	Notes
MOFFAT DR (PRDR)	0150/0000	0150/0000	0150/0000	0	LENGTH(AH 3254 BK 2439)	
MOFFAT DR (PRDR)	0140/2023	0140/1980	0140/1520	0070	018" DIA CIRC CONCR INSTALLED UNKN	
				0070	018" DIA CIR PLASTIC INSTALLED 2001	
		032121 FT	032089 FT	00168	1 0 00168 0 01 0320+78 CENTER ST (T343)	
				0140/0000	LENGTH(AH 2439 BK 2578)	
BUENA VISTA DR (T350)	0130/2514	0130/2560	0130/2025	0070	015" DIA CIRC CONCR INSTALLED UNKN	
				0070	015" DIA CIRC CONCR INSTALLED UNKN	
				0070	018" DIA CIRC CONCR INSTALLED UNKN	
				0070	015" DIA CIRC CONCR INSTALLED UNKN	
				0060	018" DIA CIRC CONCR INSTALLED UNKN	
LANGAN RD (T337)	0130/0017	029543 FT	029511 FT	00168	1 0 00168 0 01 0295+02 BR ROARING B STRUCTURE LENGTH 11 FT	
				0130/0000	BMSID 35/0435/0130/0000 LENGTH(AH 2578 BK 2541)	
				0070	015" DIA CIRC CONCR INSTALLED UNKN	
				0070	015" DIA CIRC CONCR INSTALLED UNKN	
				0070	015" DIA CIRC CONCR INSTALLED UNKN	
				0070	015" DIA CIRC CONCR INSTALLED UNKN	
				0070	018" DIA CIRC CONCR INSTALLED UNKN	
				0070	018" DIA CIRC CONCR INSTALLED 199B	
		027002 FT	026970 FT	00168	1 0 00168 0 00 0269+36 BOCHICCHIO BL (TWP)	

DIR: N TOTAL LEN: 14.338 MI. DIST: 04-2 SR: 435
 LEFT MUN: COVINGTON T RIGHT MUN: COVINGTON T

Segment ID	Start Station	End Station	Length	Notes
(SR0502 SEG 0270/2752)	0120/0000	0110/2450	0110/2450	LENGTH(AH 2541 BK 2536) 018 "DIA CIRC CONCR LEN=0045 INSTALLED UNKN
		0110/2090	0110/2090	015 "DIA CIRC CONCR LEN=0060 INSTALLED UNKN
DORANTOWN RD (SR2018 SEG 0070/2998)	0110/1649	0110/1410	0110/1410	015 "DIA CIRC CONCR LEN=0070 INSTALLED UNKN
		0110/1010	0110/1010	018 "DIA CIRC CONCR LEN=0070 INSTALLED UNKN
		0110/0828	0110/0828	015 "DIA CIRC CONCR LEN=0065 INSTALLED UNKN
		0110/0349	0110/0349	SUNSET HILLS DR (TWP)
024466 FT		024434 FT	024434 FT	1 0 00168 0 00 0244+23 SKYLINE DR (TWP)
		0110/0000	0110/0000	LENGTH(AH 2536 BK 2974)
		0100/2125	0100/2125	018 "DIA CIRC CONCR LEN=0060 INSTALLED UNKN
		0100/1360	0100/1360	018 "DIA CIRC CONCR LEN=0060 INSTALLED UNKN
		0100/0997	0100/0997	JUBILEE RD (SR2009 SEG 0010/0000)
		0100/0630	0100/0630	015 "DIA CIRC CONCR LEN=0060 INSTALLED UNKN
		0100/0415	0100/0415	015 "DIA CIRC CONCR LEN=0060 INSTALLED UNKN
		0100/0170	0100/0170	015 "DIA CIRC CONCR LEN=0060 INSTALLED UNKN
021492 FT		021460 FT	021460 FT	1 0 00168 0 00 0214+34 A M HUGHES BL (T341)
		0100/0000	0100/0000	LENGTH(AH 2974 BK 3128)
		0090/2429	0090/2429	EMERSON RUN STRUCTURE LENGTH 10 FT BMSID 35/0435/0090/2429
NRD TRUCKING (PRDR)	0090/1500	0090/1500	0090/1500	(APRA) NRD TRUCKING
		0090/0775	0090/0775	019 "DIA CIRC CONCR LEN=0050 INSTALLED UNKN
		0090/0280	0090/0280	018 "DIA CIRC CONCR LEN=0060 INSTALLED UNKN

DIR: N TOTAL LEN: 14.338 MI. DIST: 04-2 SR: 435
 LEFT MUN: COVINGTON T RIGHT MUN: COVINGTON T

1 0 00168 0 00 0181+12 018364 FT
 SCRANTON POCONO HW
 (SR0307 SEG 0011/0000)
 (SR0307 SEG 0010/0000)
 DOUGLAS RD
 (TWP) 0090/0000

018 "DIA CIRC CONCR
 LEN=0030 INSTALLED UNKN 0071/1557

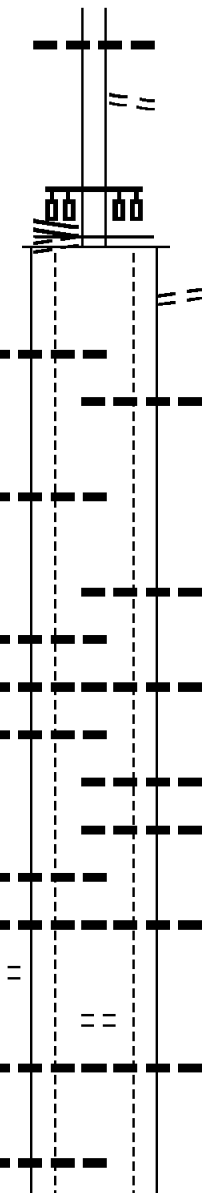
018 "H 06 "W UNKN METAL
 LEN=0040 INSTALLED 1998 0071/0269
 1 0 00168 0 00 0163+92 016465 FT
 LENGTH(AH 1899 BK 2932) 0071/0000

018 "DIA CIR PLASTIC
 LEN=0030 INSTALLED UNKN 0061/2414
 018 "DIA CIR PLASTIC
 LEN=0030 INSTALLED UNKN 0061/1880
 015 "DIA CIRC CONCR
 LEN=0030 INSTALLED UNKN 0061/1810

018 "DIA CIRC METAL
 LEN=0030 INSTALLED 1998 0061/1400
 018 "DIA CIR PLASTIC
 LEN=0030 INSTALLED UNKN 0061/0990
 COVINGTON LAKE DR
 (PRDR) 0061/0720

018 "DIA CIR PLASTIC
 LEN=0030 INSTALLED 1998 0061/0695

1 0 00168 0 00 0133+91 013533 FT
 LENGTH(AH 2932 BK 2404) 0061/0000
 LEN=0030 INSTALLED UNKN 0051/2403



0090/0080 036 "DIA CIRC CONCR
 LEN=0060 INSTALLED UNKN
 FOR SR 0435N TO 0435N
 (CONN)
 0090/0077
 018332 FT

0090/0000 MFC BEGIN = D
 LENGTH(AH 3128 BK 1885)
 0070/1686 FOR SR 0435N TO 0435N
 (CONN)

0070/1250 018 "DIA CIRC METAL
 LEN=0030 INSTALLED UNKN

016447 FT 1 0 00168 0 00 0164+07
 0070/0000 LENGTH(AH 1885 BK 2956)
 018 "DIA CIRC METAL
 0060/2450 LEN=0030 INSTALLED UNKN

0060/1880 018 "DIA CIR PLASTIC
 LEN=0030 INSTALLED UNKN

0060/1740 015 "DIA CIR PLASTIC
 LEN=0030 INSTALLED UNKN
 0060/1450 018 "DIA CIR UNKNOWN
 LEN=0060 INSTALLED UNKN

0060/0990 015 "DIA CIRC CONCR
 LEN=0030 INSTALLED UNKN

0060/0707 COVINGTON LAKE DR
 (PRDR)
 0060/0695 015 "DIA CIRC CONCR
 LEN=0030 INSTALLED UNKN

013491 FT 1 0 00168 0 00 0133+75
 0060/0000 LENGTH(AH 2956 BK 2407)

018 "DIA CIRC CONCR

DIR: N TOTAL LEN: 14.338 MI. DIST: 04-2 SR: 435
 LEFT MUN: COVINGTON T RIGHT MUN: COVINGTON T

018 "DIA CIRC METAL LEN=0030 INSTALLED UNKN 0051/2005	0050/2370	LEN=0030	INSTALLED UNKN
015 "DIA CIRC CONCR LEN=0060 INSTALLED UNKN 0051/1540	0050/1925	015 "DIA CIRC UNKNOWN LEN=0030	INSTALLED UNKN
018 "DIA CIRC METAL LEN=0030 INSTALLED UNKN 0051/1080	0050/1460	015 "DIA CIRC CONCR LEN=0030	INSTALLED UNKN
018 "DIA CIR PLASTIC LEN=0030 INSTALLED 2003 0051/0815	0050/0990	018 "DIA CIRC CONCR LEN=0030	INSTALLED UNKN
018 "DIA CIRC METAL LEN=0030 INSTALLED UNKN 0051/0190 1 0 00168 0 00 0114+43 011129 FT LENGTH(AH 2404 BK 2593) 0051/0000	011084 FT 0050/0000	1 0 00168 0 00 0110+29 LENGTH(AH 2407 BK 2598)	
018 "DIA CIR PLASTIC LEN=0030 INSTALLED UNKN 0041/1954	0040/2003	015 "DIA CIRC CONCR LEN=0030	INSTALLED UNKN
015 "DIA CIRC METAL LEN=0030 INSTALLED UNKN 0041/1691	0040/1743	015 "DIA CIRC CONCR LEN=0030	INSTALLED UNKN
018 "DIA CIR PLASTIC LEN=0030 INSTALLED UNKN 0041/1203	0040/1264	015 "DIA CIR PLASTIC LEN=0030	INSTALLED UNKN
018 "DIA CIR PLASTIC LEN=0030 INSTALLED UNKN 0041/0946	0040/1013	015 "DIA CIRC CONCR LEN=0030	INSTALLED UNKN
018 "DIA CIR PLASTIC LEN=0030 INSTALLED UNKN 0041/0506 1 0 00168 0 00 0085+60 008536 FT FIRST AV (PRDR)	0040/0558 008486 FT	018 "DIA CIR PLASTIC LEN=0030	INSTALLED UNKN FIRST AV (PRDR)
LENGTH(AH 2593 BK 2492) 0041/0000 018 "DIA CIRC METAL LEN=0030 INSTALLED 1998 0031/2400	0040/0000	LENGTH(AH 2598 BK 2497)	015 "DIA CIRC CONCR

DIR: N TOTAL LEN: 14.338 MI. DIST: 04-2 SR: 435
 LEFT MUN: COVINGTON T RIGHT MUN: COVINGTON T

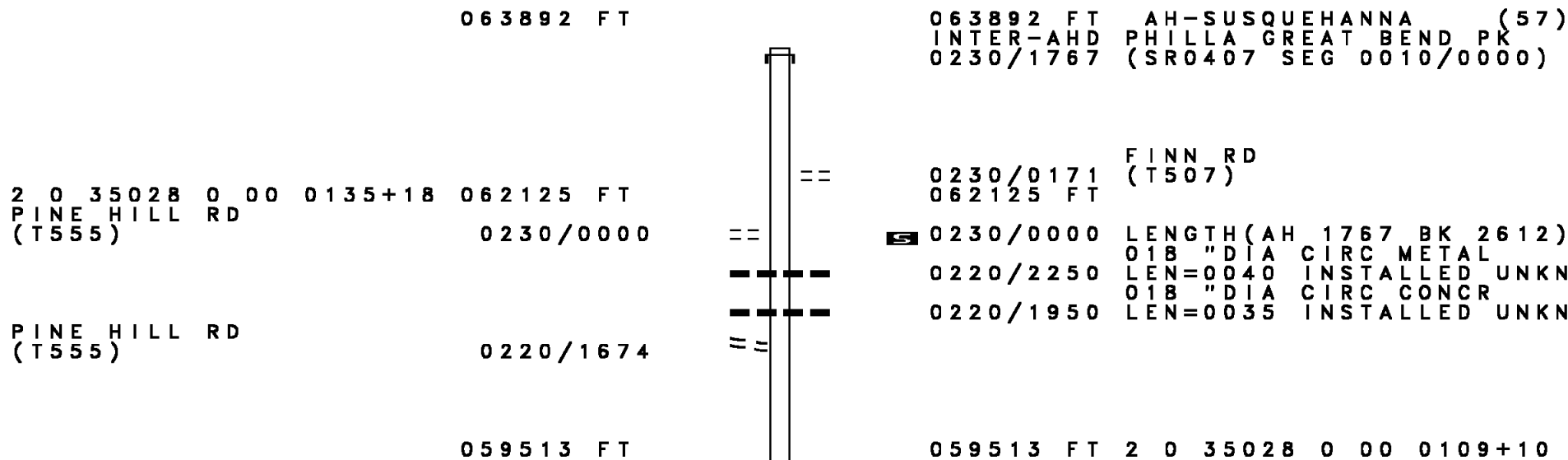
012 "DIA CIRC CONCR LEN=0030 INSTALLED UNKN 0031/2065	0030/2415	LEN=0030	INSTALLED UNKN
018 "DIA CIRC CONCR LEN=0030 INSTALLED 1998 0031/1316	0030/2095	015 "DIA CIRC CONCR LEN=0030 INSTALLED 1998	
018 "DIA CIR PLASTIC LEN=0030 INSTALLED 1998 0031/0965	0030/1605	015 "DIA CIRC CONCR LEN=0030 INSTALLED 1998	
024 "DIA CIRC METAL LEN=0030 INSTALLED UNKN 0031/0335	0030/1316	018 "DIA CIR PLASTIC LEN=0030 INSTALLED UNKN	
ANGEL LN (PRDR) 0031/0237	0030/0995	015 "DIA CIRC CONCR LEN=0030 INSTALLED 1998	
COVINGTON CLIFTON T 0031/0051	0030/0350	018 "DIA CIR PLASTIC LEN=0030 INSTALLED 1998	
1 0 00168 0 00 0060+27 006044 FT	0030/0113	COVINGTON CLIFTON T	
PHILLIPS RD (T308)	005989 FT	1 0 00168 0 00 0060+27	
CLIFTON BEACH RD (SR2013 SEG 0190/3744)		PHILLIPS RD (T308)	
LENGTH(AH 2492 BK 3310) 0031/0000		CLIFTON BEACH RD (SR2013 SEG 0190/3744)	
018 "DIA CIRC CONCR LEN=0030 INSTALLED UNKN 0021/3105	0030/0000	LENGTH(AH 2497 BK 3256)	
018 "DIA CIR PLASTIC LEN=0030 INSTALLED UNKN 0021/2370	0020/3105	015 "DIA CIRC CONCR LEN=0030 INSTALLED UNKN	
018 "DIA CIR PLASTIC LEN=0060 INSTALLED UNKN 0021/2115	0020/2370	015 "DIA CIRC CONCR LEN=0030 INSTALLED UNKN	
024 "DIA CIR PLASTIC LEN=0030 INSTALLED UNKN 0021/1849	0020/2115	018 "DIA CIR PLASTIC LEN=0030 INSTALLED UNKN	
018 "DIA CIR PLASTIC	0020/1885	018 "DIA CIRC CONCR LEN=0030 INSTALLED UNKN	
	0020/1600	015 "DIA CIRC CONCR LEN=0030 INSTALLED UNKN	

DIR: N TOTAL LEN: 14.338 MI. DIST: 04-2 SR: 435
 LEFT MUN: CLIFTON T RIGHT MUN: CLIFTON T

Segment ID	Description	Start Station	End Station	Length	Material	Notes
LEN=0030	INSTALLED UNKN	0021/1600				
BMSEN 35/0435/0020/0746		0021/0782	0020/0761		BMSEN 35/0435/0020/0746	
1 0 00168 0 00 0038+71					1 0 00168 0 00 0038+71	
TR MEADOW BK					TR MEADOW BK	
BMSBG 35/0435/0020/0746		0021/0767	0020/0746		BMSBG 35/0435/0020/0746	
POCONO MANOR DR					POCONO MANOR DR	
(PRDR)		0021/0573			(PRDR)	
015 "DIA CIRC METAL			0020/0526		015 "DIA CIRC METAL	
LEN=0030 INSTALLED UNKN		0021/0260	0020/0260		LEN=0030 INSTALLED UNKN	
1 0 00168 0 00 0026+50		002734 FT	002733 FT		1 0 00168 0 00 0026+50	
KEYSTONE RD					KEYSTONE RD	
(T306)					(T306)	
LENGTH(AH 3310 BK 2734)		0021/0000	0020/0000		LENGTH(AH 3256 BK 2733)	
015 "DIA CIRC CONCR					015 "DIA CIRC CONCR	
LEN=0030 INSTALLED UNKN		0011/2440			LEN=0030 INSTALLED UNKN	
018 "DIA CIR PLASTIC			0010/2345		018 "DIA CIR PLASTIC	
LEN=0060 INSTALLED 1998		0011/1730	0010/1800		LEN=0075 INSTALLED UNKN	
ROBIN LN					015 "DIA CIR PLASTIC	
(PRDR)		0011/1611			LEN=0030 INSTALLED UNKN	
018 "DIA CIR PLASTIC			0010/1627		018 "DIA CIR PLASTIC	
LEN=0060 INSTALLED UNKN		0011/1536	0010/1560		LEN=0030 INSTALLED UNKN	
018 "DIA CIRC CONCR			0010/1260		018 "DIA CIRC CONCR	
LEN=0060 INSTALLED UNKN		0011/1230	0010/1260		LEN=0030 INSTALLED UNKN	
015 "DIA CIRC CONCR			0010/0890		015 "DIA CIRC CONCR	
LEN=0060 INSTALLED 1998		0011/0860	0010/0890		LEN=0030 INSTALLED UNKN	
BMSEN 35/0435/0010/0000		0011/0052	0010/0056		BMSEN 35/0435/0010/0000	
1 0 00168 0 00 0000+00					1 0 00168 0 00 0000+00	
LEHIGH RIVER					LEHIGH RIVER	
BMSBG 35/0435/0010/0000		0011/0014	0010/0018		BMSBG 35/0435/0010/0000	
1 0 00168 0 00 0000+00		000000 FT	000000 FT		1 0 00168 0 00 0000+00	
DRINKER TP					DRINKER TP	
(SRO435 SEG 0011/1692)					(SRO435 SEG 0010/1678)	
MFC BEGIN = D					MFC BEGIN = D	
LENGTH(AH 2734 BK 0000)		0011/0000	0010/0000		LENGTH(AH 2733 BK 0000)	

EXTRACT DATE: 12/18/2023 ROADWAY MANAGEMENT SYSTEM PAGE NUMBER: 185
 PRINT DATE: 12/19/2023 SLD COUNTY/SR - ANNUAL PRINT COUNTY: LACKAWANNA

DIR: B TOTAL LEN: 12.101 MI. DIST: 04-2 SR: 407
 LEFT MUN: BENTON T RIGHT MUN: BENTON T



DIR: B TOTAL LEN: 12.101 MI. DIST: 04-2 SR: 407
 LEFT MUN: BENTON T RIGHT MUN: BENTON T

Stationing	Notes	Item Description	Length	Material	Installation
		0220/0000	2612	AH BK	3044
056469 FT		0210/0600	0040	018" DIA CIR PLASTIC	INSTALLED 1998
		056469 FT	2 0 35028	0 00 0078+66	
		0210/0000	3044	AH BK	2732
		0200/2460	0035	015" DIA CIRC CONCR	INSTALLED UNKN
		0200/1790	0035	015" DIA CIRC CONCR	INSTALLED UNKN
		0200/1490	0035	015" DIA CIRC CONCR	INSTALLED UNKN
053737 FT		053737 FT	2 0 35028	0 00 0051+29	
		0200/0000	2732	AH BK	1871
BAYLOR LAKE RD (T561)		0190/1430			
		0190/1415	0040	018" DIA CIRC METAL	INSTALLED UNKN
		0190/1148	0040	018" DIA CIRC METAL	INSTALLED UNKN
		0190/0725	0040	018" DIA CIRC CONCR	INSTALLED UNKN
		0190/0348		AMASA RD	
051866 FT		051866 FT	2 0 35028	0 00 0032+58	
		0190/0000	1871	AH BK	3379
		0180/3355	0045	048"H 48"W PIPE ARCH	INSTALLED UNKN
		0180/2780	0040	018" DIA CIRC CONCR	INSTALLED UNKN
		0180/2435	0045	024" DIA CIRC METAL	INSTALLED UNKN
PINEWOOD RD (PRDR)		0180/2268			

DIR: B TOTAL LEN: 12.101 MI. DIST: 04-2 SR: 407
 LEFT MUN: BENTON T RIGHT MUN: BENTON T

Stationing	Length	Material	Status	Notes
0180/1860	0040	018" DIA CIRC CONCR	INSTALLED	UNKN
0180/1480	0055	018" DIA CIRC CONCR	INSTALLED	UNKN
0180/0340	0035	018" DIA CIRC CONCR	INSTALLED	1998
0180/0097	0035	015" DIA CIRC CONCR	INSTALLED	UNKN
048487 FT	2 0 35028	0 00 0000+00		
0180/0000	LENGTH(AH 3379 BK 2005)	024" DIA CIRC CONCR		
0170/1829	0035	018" DIA CIRC CONCR	INSTALLED	UNKN
0170/1771	0100	018" DIA CIRC CONCR	INSTALLED	UNKN
BENTON RD (SR0107 SEG 0060/0000)				
0170/1001	0045	015" DIA CIRC CONCR	INSTALLED	UNKN
0170/0984	0045	015" DIA CIRC CONCR	INSTALLED	UNKN
0170/0305	0035	015" DIA CIRC CONCR	INSTALLED	UNKN
0170/0200	0035	015" DIA CIRC CONCR	INSTALLED	UNKN
0170/0050	0035	015" DIA CIRC CONCR	INSTALLED	UNKN
046482 FT	1 0 00365	7 00 0420+40		
0170/0000	LENGTH(AH 2005 BK 3545)	015" DIA CIRC CONCR		
0160/3310	0035	015" DIA CIRC CONCR	INSTALLED	UNKN
0160/2280	0035	015" DIA CIRC CONCR	INSTALLED	UNKN
0160/1992	0035	015" DIA CIRC CONCR	INSTALLED	UNKN
0160/1654	0035	015" DIA CIRC CONCR	INSTALLED	UNKN
0160/1200	0040	018" DIA CIRC CONCR	INSTALLED	UNKN
0160/0963	LC FOR T499 RD	(CONN)		
0160/0899	CHASE RD (T499)	018" DIA CIRC METAL		

DIR: B TOTAL LEN: 12.101 MI. DIST: 04-2 SR: 407
 LEFT MUN: BENTON T RIGHT MUN: BENTON T

1 0 00365 7 00 0385+51 042937 FT
 CLARKSON RD
 (SR4004 SEG 0040/3021) 0160/0000

0160/0760	LEN=0035	INSTALLED UNKN
0160/0026	018 "DIA	CIRC CONCR
042937 FT	LEN=0040	INSTALLED UNKN
5 0160/0000	LENGTH(AH 3545 BK 3892)	
0150/3580	018 "DIA	CIR PLASTIC
0150/3160	LEN=0040	INSTALLED UNKN
	015 "DIA	CIR UNKNOWN
	LEN=0035	INSTALLED UNKN
0150/2510	015 "DIA	CIRC CONCR
	LEN=0040	INSTALLED UNKN
0150/2070	018 "DIA	CAST IRON
	LEN=0035	INSTALLED UNKN
0150/1955	015 "DIA	CIRC METAL
	LEN=0035	INSTALLED UNKN
0150/1408	015 "DIA	CIRC CONCR
	LEN=0030	INSTALLED UNKN
0150/1120	015 "DIA	CIRC CONCR
	LEN=0035	INSTALLED UNKN
0150/0645	015 "DIA	CIR UNKNOWN
	LEN=0035	INSTALLED UNKN
0150/0328	018 "DIA	CIRC CONCR
	LEN=0035	INSTALLED UNKN
0150/0128	015 "DIA	CIRC CONCR
039045 FT	LEN=0040	INSTALLED UNKN
	1 0 00365 7 00 0346+00	
	015 "DIA	CIR PLASTIC
	LEN=0050	INSTALLED UNKN
	WALLSVILLE RD	
	(SR0438 SEG 0070/0000)	
5 0150/0000	LENGTH(AH 3892 BK 2225)	
0140/2210	015 "DIA	CIRC METAL
	LEN=0040	INSTALLED UNKN
0140/1931	018 "DIA	CIRC CONCR
	LEN=0040	INSTALLED UNKN
0140/1602	015 "DIA	CIRC CONCR
	LEN=0050	INSTALLED UNKN
0140/1140	015 "DIA	CIRC CONCR
	LEN=0035	INSTALLED UNKN
0140/1000	015 "DIA	CIR UNKNOWN
	LEN=0035	INSTALLED 2000
	015 "DIA	CIRC METAL
0140/0440	LEN=0035	INSTALLED UNKN
036820 FT	1 0 00365 7 00 0323+75	
5 0140/0000	LENGTH(AH 2225 BK 2321)	
	018 "DIA	CIRC METAL
	LEN=0080	INSTALLED UNKN

DIR: B TOTAL LEN: 12.101 MI. DIST: 04-2 SR: 407
 LEFT MUN: NORTH ABINGTON T RIGHT MUN: NORTH ABINGTON T

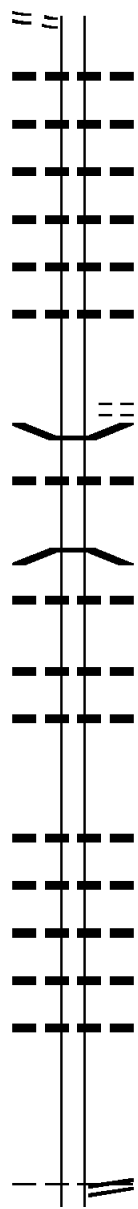
(GOVT)

0100/1475

028833 FT

026572 FT

023906 FT



0100/1150	018 " DIA	CIRC METAL	LEN=0125	INSTALLED UNKN
0100/0925	015 " DIA	CIRC CONCR	LEN=0100	INSTALLED UNKN
0100/0350	018 " DIA	CIR PLASTIC	LEN=0040	INSTALLED UNKN
0100/0225	036 " DIA	CIRC CONCR	LEN=0040	INSTALLED UNKN
0100/0165	030 " H 44 " W	ELLIP CONC	LEN=0050	INSTALLED UNKN
0100/0050	015 " DIA	CIRC CONCR	LEN=0030	INSTALLED UNKN
028833 FT	1 0 00365	7 00 0243+35	SULLIVAN RD (T443)	
0100/0000	LENGTH(AH 2197 BK 2261)			
0090/2209	BMS	SEN 35/0407/0090/2187		
0090/2200	015 " DIA	CIRC CONCR	LEN=0040	INSTALLED UNKN
0090/2187	1 0 00365	7 00 0242+12	TRIB TO LACK RIVER	
0090/1673	BMS	SBG 35/0407/0090/2187		
0090/1042	015 " DIA	CIRC CONCR	LEN=0035	INSTALLED UNKN
0090/0825	024 " DIA	CIRC CONCR	LEN=0035	INSTALLED UNKN
026572 FT	1 0 00365	7 00 0220+16		
0090/0000	LENGTH(AH 2261 BK 2666)			
0080/2255	018 " DIA	CIRC CONCR	LEN=0040	INSTALLED 1998
0080/1900	024 " DIA	CIRC CONCR	LEN=0035	INSTALLED UNKN
0080/1542	018 " DIA	CIR PLASTIC	LEN=0035	INSTALLED UNKN
0080/1117	018 " DIA	CIR PLASTIC	LEN=0035	INSTALLED UNKN
0080/0658	018 " DIA	CIR PLASTIC	LEN=0090	INSTALLED UNKN
023906 FT	1 0 00365	7 00 0193+50	CRAIG RD (SR4006 SEG 0010/0000)	
0080/0000	NORTH ABINGTON WAVERLY T LENGTH(AH 2666 BK 2238)			

DIR: B TOTAL LEN: 12.101 MI. DIST: 04-2 SR: 407
 LEFT MUN: WAVERLY T RIGHT MUN: WAVERLY T

1 0 00365 7 00 0171+30 021668 FT
 LILY LAKE RD
 (SR4009 SEG 0010/0000) 0070/0000

LAKE HENRY DR
 (TWP) 0060/0930

018554 FT

FOUNDRY AL
 (TWP) 0050/3598
 COLE ST
 (T478) 0050/3411

CLINTON ST

---	0070/2188	018 " DIA	CIR PLASTIC
---		LEN=0026	INSTALLED UNKN
---	0070/2050	018 " DIA	CIR PLASTIC
---		LEN=0040	INSTALLED UNKN
---	0070/1990	048"H 48"	W CON BOX CUL
---		LEN=0035	INSTALLED UNKN
---	0070/1400	018 " DIA	CIR PLASTIC
---		LEN=0040	INSTALLED UNKN
---	0070/1250	015 " DIA	CIR PLASTIC
---		LEN=0035	INSTALLED UNKN
---	0070/1000	018 " DIA	CIR PLASTIC
---		LEN=0040	INSTALLED 1998
---	0070/0740	015 " DIA	CIRC CONCR
---		LEN=0040	INSTALLED UNKN
==	021668 FT		
==	5 0070/0000	LENGTH(AH 2238 BK 3114)	
---	0060/3045	018 " DIA	CIRC CONCR
---		LEN=0035	INSTALLED UNKN
---	0060/2485	018 " DIA	CIR PLASTIC
---		LEN=0035	INSTALLED UNKN
---	0060/2155	018 " DIA	CIR PLASTIC
---		LEN=0040	INSTALLED UNKN
---	0060/1986	018 " DIA	CIR PLASTIC
---		LEN=0045	INSTALLED UNKN
---	0060/1477	015 " DIA	CIR PLASTIC
---		LEN=0034	INSTALLED UNKN
---	0060/0990	018 " DIA	CIR PLASTIC
---		LEN=0035	INSTALLED UNKN
---	0060/0699	018 " DIA	CIR PLASTIC
---		LEN=0036	INSTALLED UNKN
---	0060/0371	018 " DIA	CIRC CONCR
---		LEN=0036	INSTALLED UNKN
==	0060/0068	FOR SR 0407 AND 0632	
==	018554 FT	(CONN)	
==	5 0060/0000	1 0 00365 7 00 0140+15	
---		CARBONDALE RD	
---		(SR0632 SEG 0070/0000)	
---		LENGTH(AH 3114 BK 3609)	
---	0050/3378	MFC BEGIN = D	
---		018 " DIA	CIR PLASTIC
---	0050/3050	LEN=0040	INSTALLED UNKN
---			ACADEMY ST

DIR: B TOTAL LEN: 12.101 MI. DIST: 04-2 SR: 407
 LEFT MUN: WAVERLY T RIGHT MUN: WAVERLY T

Segment ID	Start Station	End Station	Material	Length	Notes
(SR0632 SEG 0060/2136)	0050/3021	0050/3021	018" DIA CIR PLASTIC	0	(T462)
CHURCH ST (T431)	0050/2557	0050/3000	018" DIA CIR PLASTIC	0160	INSTALLED UNKN
		0050/2250	018" DIA CIRC CONCR	0035	INSTALLED UNKN
		0050/2093	018" DIA CIRC CONCR	0035	INSTALLED UNKN
		0050/1838	HILL TOP RD		(T485)
		0050/1754	020" DIA CIRC CONCR	0040	INSTALLED UNKN
		0050/1348	024" DIA CIR PLASTIC	0035	INSTALLED UNKN
		0050/0956	024" DIA CIR PLASTIC	0035	INSTALLED UNKN
		0050/0742	024" DIA CIR PLASTIC	0035	INSTALLED UNKN
		0050/0451	018" DIA CIR PLASTIC	0035	INSTALLED UNKN
		0050/0070	LC FROM T444 RD		(CONN)
014945 FT		014945 FT			
		0050/0000	LENGTH (AH 3609 BK 2202)		
		0040/1855	BMSBG 35/0407/0040/1837		
			1 0 00365 7 00 0100+21		
		0040/1837	ACKERLY CREEK		
			BMSBG 35/0407/0040/1837		
		0040/1379	MEADOWSIDE RD		(T489)
OAKFORD RO (SR4010 SEG 0030/3273)	0040/0972	0040/0964	015" DIA CIRC CONCR	0060	INSTALLED UNKN
		0040/0853	018" DIA CIR PLASTIC	0060	INSTALLED 2000
		0040/0807	PURITAN RD		(TWP)
		0040/0510	015" DIA CIR PLASTIC	0035	INSTALLED UNKN
		0040/0020	015" DIA CIR PLASTIC	0035	INSTALLED UNKN
012743 FT		012743 FT			
			1 0 00365 7 00 0083+00		
			LONGVIEW TE		(T483)
		0040/0000	LENGTH (AH 2202 BK 2954)		
		0030/2954			

DIR: B TOTAL LEN: 12.101 MI. DIST: 04-2 SR: 407
 LEFT MUN: WAVERLY T RIGHT MUN: WAVERLY T

ROADWAY	STATION	STRUCTURE	LENGTH	4 FT
	0030/2950	BMSID 35/0407/0340/0000		
	0030/2940	036" DIA CIRC CONCR		
OLD FIELD RD (TWP)	0030/2527	LEN=0055	INSTALLED	UNKN
	0030/2170	018" DIA CIR PLASTIC		UNKN
	0030/1770	LEN=0035	INSTALLED	UNKN
	0030/1770	018" DIA CIR PLASTIC		UNKN
	0030/1732	LEN=0045	INSTALLED	UNKN
	0030/1732	MILLER RD (SR4007 SEG 0010/0000)		
	0030/1450	015" DIA CIR PLASTIC		UNKN
	0030/1450	LEN=0030	INSTALLED	UNKN
	0030/1418	015" DIA CIR PLASTIC		2000
	0030/1418	LEN=0030	INSTALLED	
	0030/1404	PARK DR (T491)		
	0030/1115	PEQUEST DR (T479)		
OLD WINDMILL RD (T481)	0030/0517	CLARKS GREEN B OLD ORCHARD RD (T481)		
	009789 FT	0030/0517		
	009789 FT	1 0 00365 7 00 0052+00		
	0030/0000	SENECA AV (BORO)		
	0020/2590	LENGTH (AH 2954 BK 2973)		
	0020/2590	018" DIA CIR PLASTIC		UNKN
	0020/2067	LEN=0030	INSTALLED	UNKN
HIGHLAND AV (BORO)	0020/1810	YALE BL (BORO)		
	0020/1616	018" DIA CIR PLASTIC		UNKN
	0020/1616	LEN=0030	INSTALLED	UNKN
	0020/1475	018" DIA CIR PLASTIC		UNKN
	0020/1475	LEN=0030	INSTALLED	UNKN
	0020/1210	018" DIA CIR PLASTIC		UNKN
	0020/1210	LEN=0030	INSTALLED	UNKN
	0020/1001	DEACONS GREEN RD (BORO)		
MAPLE AV (BORO)	0020/0930	015" DIA CIRC CONCR		UNKN
	0020/0930	LEN=0030	INSTALLED	UNKN
	0020/0677	015" DIA CIRC CONCR		UNKN
	0020/0677	LEN=0030	INSTALLED	UNKN
		FAIRVIEW RD		

EXTRACT DATE: 12/18/2023
PRINT DATE: 12/19/2023

ROADWAY MANAGEMENT SYSTEM
SLD COUNTY/SR - ANNUAL PRINT

PAGE NUMBER: 176
COUNTY: LACKAWANNA

DIR: B TOTAL LEN: 12.101 MI.
LEFT MUN: CLARKS GREEN B

DIST: 04-2 SR: 407
RIGHT MUN: CLARKS GREEN B

GLENBURN RD
(BORO)

0020/0015
006816 FT

GROVE ST
(SR4026 SEG 0030/2252)

0020/0000

SHORT HILL DR
(BORO)

0016/1149

PARK AV
(BORO)

0016/0000

LANSDOWNE AV
(BORO)

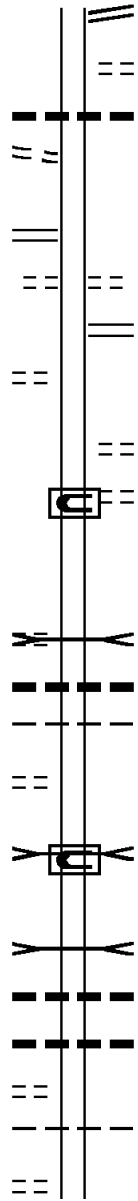
0008/1500

PINE TREE DR
(BORO)

0008/0802

ALIDA ST
(T510)

0008/0474



0020/0623 (SR4028 SEG 0010/0000)
COOK ST
0020/0477 (BORO)
015" DIA CIRC CONCR
0020/0023 LEN=0035 INSTALLED UNKN

006816 FT 1 0 00365 7 00 0022+63

NC AB BINGTON RD
S 0020/0000 LENGTH(AH 2973 BK 1911)
HALL AV

0016/1533 (BORO)
VENARD RD
0016/1312 (SR4030 SEG 0010/0000)

0016/0425 ARMSTRONG AV
(BORO)
HILL ST
0016/0021 (BORO)

004905 FT

0016/0004
004905 FT 1 0 00953 0 01 0053+80
WATER RUNOFF
STRUCTURE LENGTH 4 FT
BMSID 35/0407/0016/0000

S 0016/0000 LENGTH(AH 1911 BK 2190)
018" DIA CIR PLASTIC
0008/1900 LEN=0050 INSTALLED UNKN
CLARKS GREEN
0008/1641 CLARKS SUMMIT B

WATER RUNOFF
STRUCTURE LENGTH 6 FT
BMSID 35/0407/0008/1372
0008/1372
0008/1369

LEGGETS CRK
STRUCTURE LENGTH 4 FT
BMSID 35/0407/0008/1365
048"H 48"W CON BOX CUL
0008/1360 LEN=0035 INSTALLED UNKN
015" DIA CIRC CONCR
0008/0875 LEN=0035 INSTALLED UNKN

0008/0706 CLARKS SUMMIT
SOUTH ABINGTON T

DIR: B TOTAL LEN: 12.101 MI. DIST: 04-2 SR: 407
 LEFT MUN: SOUTH ABINGTON T RIGHT MUN: SOUTH ABINGTON T

MAPLE AV
(T510)

0008/0331
002715 FT

PARKWOOD AV
(T477)

0004/2371

000000 FT

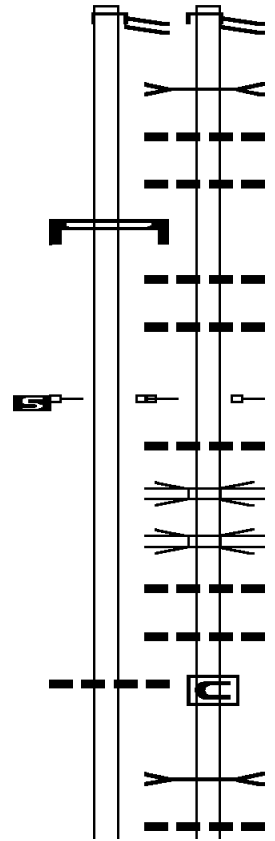
==	0008/0441	MAPLE AV (T510)
---	0008/0433	015" DIA CIRC CONCR LEN=0035 INSTALLED UNKN
==	0008/0065	018" DIA CIR PLASTIC LEN=0050 INSTALLED UNKN
---	002715 FT	1 0 00953 0 01 0031+65 SUMNER AV (T421)
==	0008/0000	LENGTH(AH 2190 BK 2715) 015" DIA CIR PLASTIC
---	0004/2375	LEN=0035 INSTALLED UNKN
==	0004/2025	018" DIA CIR PLASTIC LEN=0070 INSTALLED UNKN
---	0004/1538	PA TPK (I-476) OP ID 35/7476/9901/2970
---	0004/1050	018" DIA CIR PLASTIC LEN=0035 INSTALLED UNKN
---	0004/0880	015" DIA CIRC CONCR LEN=0035 INSTALLED UNKN
==	0004/0873	SUNNYSIDE AV (T429)
---	0004/0591	018" DIA CIRC CONCR LEN=0055 INSTALLED UNKN
---	0004/0567	EDELLA RD (SR4019 SEG 0010/0000)
==	0004/0445	OLD SOUTH ABINGTON RD (T479)
---	0004/0300	018"H 18"W UNKN CONC LEN=0030 INSTALLED UNKN
---	0004/0108	FROM 0006/0181 SH (CONN)
==	0004/0040	036" DIA CIRC CONCR LEN=0030 INSTALLED UNKN
---	000000 FT	1 0 00953 0 00 0000+00
		018" DIA CIRC CONCR LEN=0083 INSTALLED UNKN
		NC SOUTH ABINGTON RD NORTHERN BL (SR0006 SEG 0181/0000) (SR0006 SEG 0180/0000)
		INTER-BK COMFORT INN RD (PRDR)
	0004/0000	MFC BEGIN = C LENGTH(AH 2715 BK 0000)

SR 0084 SH 056949 FT
 (SR0084 SEG 0034/0727) INTER-AHD
 SR 0084 SH
 (SR0084 SEG 0034/0727) 0241/1096

SIGN: 4 CHORD TRUSS
 BMSID 35/0380/0241/0769 0241/0769

1 0 01002 0 00 0547+40 055853 FT
 MILEPOST 024.00
 LENGTH(AH 1096 BK 2643) 0241/0000

024 "DIA CIRC CONCR
 LEN=0200 INSTALLED UNKN 0235/1800



057305 FT
 INTER-AHD
 0240/2086
 0240/1634
 0240/1320
 0240/1025
 0240/0465
 0240/0165
 055219 FT
 0240/0000
 0234/2505
 0234/2373
 0234/2372
 0234/2250
 0234/2072
 0234/1694
 0234/1689
 0234/1682

SR 0084 SH (SR0084 SEG 0035/0000)
 SR 0084 SH (SR0084 SEG 0035/0000)
 DRAINAGE STRUCTURE LENGTH 7 FT
 BMSID 35/0380/0240/1805
 018 "DIA CIRC CONCR
 LEN=0070 INSTALLED UNKN
 018 "DIA CIRC CONCR
 LEN=0070 INSTALLED UNKN
 018 "DIA CIRC CONCR
 LEN=0080 INSTALLED UNKN
 018 "DIA CIRC CONCR
 LEN=0080 INSTALLED UNKN
 1 0 01002 0 00 0545+96
 MILEPOST 024.00
 LENGTH(AH 2086 BK 2641)
 024 "DIA CIRC CONCR
 LEN=0080 INSTALLED 2001
 SR 0084 EB
 OP ID 35/0084/0034/1428
 SR 8008
 OP ID 35/8008/0500/1797
 024 "DIA CIRC CONCR
 LEN=0215 INSTALLED 2001
 018 "DIA CIRC CONCR
 LEN=0060 INSTALLED 2001
 DRAINAGE STRUCTURE LENGTH 5 FT
 BMSID 35/0380/0234/1689
 072"H 60"W CON BOX CUL
 LEN=0060 INSTALLED 2001

EXTRACT DATE: 12/18/2023
PRINT DATE: 12/19/2023

ROADWAY MANAGEMENT SYSTEM
SLD COUNTY/SR - ANNUAL PRINT

PAGE NUMBER: 173
COUNTY: LACKAWANNA

DIR: N TOTAL LEN: 10.853 MI.
LEFT MUN: ROARING BROOK T

DIST: 04-2 SR: 380
RIGHT MUN: ROARING BROOK T

Structure ID	Structure Description	Length	Material	Status	Year
0234/1666	MEADOW BROOK STRUCTURE	8 FT			
0235/1235	RAMP B RD (SR8008 SEG 0500/3256)				
0234/1178	018 "DIA CIRC CONCR	LEN=0060		INSTALLED	2001
0234/0587	RAMP A RD (SR8008 SEG 0750/0000)				
0234/0506	018 "DIA CIRC CONCR	LEN=0110		INSTALLED	2001
0234/0296	SIGN: 4 CHORD TRUSS BMSID 35/0380/0234/0296				
0235/0190	018 "DIA CIRC CONCR	LEN=0100		UNKN	
0234/0037	018 "DIA CIRC CONCR	LEN=0070		INSTALLED	2001
0234/0000	018 "DIA CIRC CONCR	LEN=0090		INSTALLED	2001
0231/2564	018 "DIA CIRC CONCR	LEN=0100		INSTALLED	UNKN
0231/1400	CROSSOVER RD (CONN)				
0231/1010	018 "DIA CIRC CONCR	LEN=0100		INSTALLED	UNKN
0231/0955	BMSSEN 35/0380/0231/0401				
0231/0563	SR 2010				
0231/0401	BMSBG 35/0380/0231/0401				
0230/0991	CROSSOVER RD (CONN)				
0230/0545	BMSSEN 35/0380/0230/0396				
0230/0396	SR 2010				
0230/0396	BMSBG 35/0380/0230/0396				
0230/0350	018 "DIA CIRC CONCR	LEN=0080		INSTALLED	UNKN
0230/0000	018 "DIA CIRC CONCR	LEN=0090		INSTALLED	2001
0224/2244	018 "DIA CIRC CONCR	LEN=0080		INSTALLED	2001
0224/1908	018 "DIA CIRC CONCR	LEN=0080		INSTALLED	2001
0224/1588	018 "DIA CIRC CONCR	LEN=0060		INSTALLED	2001
0224/1271	018 "DIA CIRC CONCR	LEN=0065		INSTALLED	2001

DIR: N TOTAL LEN: 10.853 MI. DIST: 04-2 SR: 380
 LEFT MUN: ROARING BROOK T RIGHT MUN: ROARING BROOK T

018 "DIA CIRC CONCR LEN=0080 INSTALLED 2001 0225/1262	---	---	---	0224/0957	018 "DIA CIRC CONCR LEN=0065 INSTALLED 2001
018 "DIA CIRC CONCR LEN=0070 INSTALLED 2001 0225/0937	---	---	---	0224/0607	018 "DIA CIRC CONCR LEN=0060 INSTALLED 2001
018 "DIA CIRC CONCR LEN=0070 INSTALLED 2001 0225/0583	---	---	---	0224/0240	018 "DIA CIRC CONCR LEN=0080 INSTALLED UNKN
018 "DIA CIRC CONCR LEN=0080 INSTALLED 2001 0225/0233	---	---	---	047295 FT	1 0 01002 0 00 0469+01
1 0 01002 0 00 0468+07 047925 FT				0224/0000	LENGTH(AH 2638 BK 2643)
LENGTH(AH 2649 BK 2696) 0225/0000	5				
018 "DIA CIRC CONCR LEN=0070 INSTALLED UNKN 0221/2579	---	---	---		
018 "DIA CIRC CONCR LEN=0100 INSTALLED 2001 0221/2238	---	---	---		
				0220/1970	SIGN: 4 CHORD TRUSS BMSID 35/0380/0220/1970
018 "DIA CIRC CONCR LEN=0075 INSTALLED 2001 0221/1883	---	---	---		
018 "DIA CIRC CONCR LEN=0070 INSTALLED 2001 0221/1230	---	---	---		
				0220/1223	018 "DIA CIRC CONCR LEN=0065 INSTALLED UNKN
018 "DIA CIRC CONCR LEN=0065 INSTALLED 2001 0221/0881	---	---	---		
				0220/0877	018 "DIA CIRC CONCR LEN=0060 INSTALLED 2001
018 "DIA CIRC CONCR LEN=0065 INSTALLED 2001 0221/0529	---	---	---		
				0220/0527	018 "DIA CIRC CONCR LEN=0065 INSTALLED 2001
018 "DIA CIRC CONCR LEN=0060 INSTALLED 2001 0221/0209	---	---	---		
				0220/0202	018 "DIA CIRC CONCR LEN=0060 INSTALLED 2001
MILEPOST 022.00 0221/0019	□	□			
1 0 01002 0 00 0442+00 045229 FT				044652 FT	1 0 01002 0 00 0442+51
LENGTH(AH 2696 BK 2621) 0221/0000	5	□	□	0220/0000	MILEPOST 022.00 LENGTH(AH 2643 BK 2642)
				0214/2532	036 "DIA CIRC CONCR LEN=0060 INSTALLED 2001
036 "DIA CIRC CONCR LEN=0065 INSTALLED 2001 0215/2498	---	---	---		
				0214/2236	018 "DIA CIRC CONCR LEN=0060 INSTALLED 2001

DIR: N TOTAL LEN: 10.853 MI. DIST: 04-2 SR: 380
 LEFT MUN: ROARING BROOK T RIGHT MUN: ROARING BROOK T

024 "DIA CIRC CONCR LEN=0060 INSTALLED 2001 0215/2205	---	---	---	---	---	0214/1932	018 "DIA CIRC METAL LEN=0060 INSTALLED 2001
018 "DIA CIRC CONCR LEN=0065 INSTALLED 2001 0215/1901	---	---	---	---	---	0214/1626	018 "DIA CIRC CONCR LEN=0060 INSTALLED 2001
018 "DIA CIRC CONCR LEN=0065 INSTALLED 2001 0215/1601	---	---	---	---	---	0214/1327	018 "DIA CIRC CONCR LEN=0060 INSTALLED UNKN
018 "DIA CIRC CONCR LEN=0065 INSTALLED 2001 0215/1305	---	---	---	---	---	0214/0831	018 "DIA CIRC CONCR LEN=0060 INSTALLED UNKN
036 "DIA CIRC METAL LEN=0070 INSTALLED 2001 0215/1003	---	---	---	---	---	0214/0471	018 "DIA CIRC CONCR LEN=0080 INSTALLED UNKN
ROARING B BROOK MOSCOW B 0215/0899	---	---	---	---	---	0214/0093	018 "DIA CIRC CONCR LEN=0060 INSTALLED UNKN
018 "DIA CIRC CONCR LEN=0080 INSTALLED 2001 0215/0805	---	---	---	---	---	042010 FT	1 0 01002 0 00 0415+58 ROARING BROOK MOSCOW B
018 "DIA CIRC CONCR LEN=0130 INSTALLED 2001 0215/0445	---	---	---	---	---	5 0214/0000	LENGTH(AH 2642 BK 2646) 018 "DIA CIRC CONCR LEN=0065 INSTALLED UNKN
018 "DIA CIRC CONCR LEN=0100 INSTALLED 2001 0215/0085	---	---	---	---	---	0210/2414	018 "DIA CIRC CONCR LEN=0060 INSTALLED UNKN
1 0 01002 0 00 0415+60 042608 FT LENGTH(AH 2621 BK 2587) 0215/0000	---	---	---	---	---	0210/2024	018 "DIA CIRC CONCR LEN=0065 INSTALLED UNKN
018 "DIA CIRC CONCR LEN=0080 INSTALLED UNKN 0211/2340	---	---	---	---	---	0210/1648	018 "DIA CIRC CONCR LEN=0065 INSTALLED UNKN
018 "DIA CIRC CONCR LEN=0090 INSTALLED UNKN 0211/1950	---	---	---	---	---	0210/1123	018 "DIA CIRC CONCR LEN=0065 INSTALLED UNKN
018 "DIA CIRC CONCR LEN=0110 INSTALLED UNKN 0211/1590	---	---	---	---	---	VAN BRUNT CK STRUCTURE LENGTH 16 FT	VAN BRUNT CK STRUCTURE LENGTH 16 FT

DIR: N TOTAL LEN: 10.853 MI. DIST: 04-2 SR: 380
 LEFT MUN: MOSCOW B RIGHT MUN: MOSCOW B

Segment ID	Description	Start Station	End Station	Length	Notes
BMSID 35/0380/0210/1092	RAMP A RD (SR8045 SEG 0500/0000)	0211/1248	0211/0863		
BMSID 35/0380/0210/1092	RAMP B RD (SR8045 SEG 0750/0644)	0210/1092	0210/0827		
BMSEN 35/0380/0211/0102	018 "DIA CIRC CONCR	0211/0102	0211/0215	0070	INSTALLED UNKN
BMSBG 35/0380/0211/0102	018 "DIA CIRC CONCR	0211/0102	0210/0213	0070	INSTALLED UNKN
1 0 01002 0 00 0389+30	040021 FT				
LENGTH(AH 2587 BK 2739)	MILEPOST 021.00	0211/0000	0210/0000		
018 "DIA CIRC CONCR	LEN=0070	INSTALLED UNKN	0205/2640		
018 "DIA CIRC CONCR	LEN=0065	INSTALLED 2001	0205/1985		
018 "DIA CIRC CONCR	LEN=0065	INSTALLED 2001	0205/1685		
012 "H 12" W CON BOX CUL	LEN=0065	INSTALLED 2001	0205/1367		
018 "DIA CIRC CONCR	LEN=0095	INSTALLED 2001	0205/0585		
1 0 01002 0 00 0362+90	037282 FT				
LENGTH(AH 2739 BK 2630)	MILEPOST 021.00	0205/0000	0204/0000		
018 "DIA CIRC CONCR	LEN=0060	INSTALLED UNKN	0204/2223		
018 "DIA CIRC CONCR	LEN=0060	INSTALLED 2001	0204/1879		
018 "DIA CIRC CONCR	LEN=0060	INSTALLED 2001	0204/1578		
018 "DIA CIRC CONCR	LEN=0060	INSTALLED 2001	0204/1263		
018 "DIA CIRC CONCR	LEN=0080	INSTALLED 2001	0204/0935		
018 "DIA CIRC CONCR	LEN=0060	INSTALLED UNKN	0204/0543		
018 "DIA CIRC CONCR	LEN=0070	INSTALLED 2001	0200/1146		

DIR: N TOTAL LEN: 10.853 MI. DIST: 04-2 SR: 380
 LEFT MUN: COVINGTON T RIGHT MUN: COVINGTON T

Stationing	Description	Material	Length	Notes
0337+55	034652 FT	0200/0799	018 "DIA CIRC CONCR	LEN=0060 INSTALLED 2001
034086 FT	0200/0442	018 "DIA CIRC CONCR	LEN=0060 INSTALLED 2001	
0201/0000	0200/0000	018 "DIA CIRC CONCR	LEN=0060 INSTALLED 2001	
0201/0000	0200/0000	018 "DIA CIRC CONCR	LEN=0060 INSTALLED 2001	
0195/1551	RAMP D RD (SR8043 SEG 0500/0000)	0194/1522	018 "DIA CIRC CONCR	LEN=0070 INSTALLED UNKN
0195/0917	010"H 10"W CON BOX CUL	0194/0857	RAMP C RD (SR8043 SEG 0750/1297)	
0195/0448	018 "DIA CIRC CONCR	0194/0136	036 "DIA CIRC CONCR	LEN=0060 INSTALLED 2001
0195/0178	SR 0307 NB	031590 FT	018 "DIA CIRC CONCR	LEN=0060 INSTALLED 2001
0195/0144	OP ID 35/0307/0064/0886	0194/0000	018 "DIA CIRC CONCR	LEN=0060 INSTALLED 2001
0310+99	032237 FT	0190/2732	018 "DIA CIRC CONCR	LEN=0060 INSTALLED 2001
0195/0000	0195/0000	0190/2709	018 "DIA CIRC CONCR	LEN=0060 INSTALLED 2001
0191/2203	010"H 10"W CON BOX CUL	0190/2420	018 "DIA CIRC CONCR	LEN=0105 INSTALLED 2001
0191/2172	RAMP A RD (SR8043 SEG 0250/1029)	0190/1975	018 "DIA CIRC CONCR	LEN=0130 INSTALLED 2001
0191/1915	018 "DIA CIRC CONCR	0190/1328	RAMP B RD (SR8043 SEG 0010/0000)	
0191/1443	018 "DIA CIRC METAL	0190/1205	018 "DIA CIRC CONCR	LEN=0055 INSTALLED 2001
0191/1094	015 "DIA CIRC CONCR			
	024 "DIA CIRC CONCR			

DIR: N TOTAL LEN: 10.853 MI. DIST: 04-2 SR: 380
LEFT MUN: COVINGTON T RIGHT MUN: COVINGTON T

Item ID	Material	Length (ft)	Start Station	End Station	Notes
LEN=0030	INSTALLED		0191/0822		
036	"DIA CIRC CONCR				
LEN=0075	INSTALLED	2001	0191/0041		
1 0 01002 0 00 0285+35			029374 FT		
MILEPOST		019.00			
LENGTH(AH 2863 BK 2762)			0191/0000		
018	"DIA CIRC CONCR				
LEN=0070	INSTALLED	2001	0185/1850		
018	"DIA CIRC CONCR				
LEN=0070	INSTALLED	2001	0185/0834		
SR 0502					
OP ID 35/0502/0240/1214			0185/0344		
1 0 01002 0 00 0258+93			026612 FT		
LENGTH(AH 2762 BK 2653)			0185/0000		
018	"DIA CIRC CONCR				
LEN=0075	INSTALLED	2001	0181/2614		
018	"DIA CIRC CONCR				
LEN=0050	INSTALLED	UNKN	0181/2120		
015	"DIA CIRC CONCR				
LEN=0065	INSTALLED	UNKN	0181/0848		
1 0 01002 0 00 0231+53			023959 FT		
MILEPOST		018.00			
LENGTH(AH 2653 BK 2647)			0181/0000		
0190/0045					
030 "DIA CIRC CONCR					
LEN=0060	INSTALLED	UNKN			
028790 FT					
1 0 01002 0 00 0284+40					
MILEPOST		019.00			
LENGTH(AH 2800 BK 2302)			0190/0000		
0184/1846					
018 "DIA CIRC CONCR					
LEN=0070	INSTALLED	2001			
0184/1346					
018 "DIA CIRC CONCR					
LEN=0060	INSTALLED	2001			
0184/0447					
018 "DIA CIRC CONCR					
LEN=0060	INSTALLED	2001			
SR 0502					
OP ID 35/0502/0240/1214					
0184/0330					
018 "DIA CIRC CONCR					
LEN=0065	INSTALLED	2001			
026488 FT					
1 0 01002 0 00 0258+00					
LENGTH(AH 2302 BK 2663)			0184/0000		
0180/2317					
018 "DIA CIRC CONCR					
LEN=0060	INSTALLED	UNKN			
0180/1803					
015 "DIA CIRC CONCR					
LEN=0070	INSTALLED	UNKN			
0180/0531					
015 "DIA CIRC CONCR					
LEN=0130	INSTALLED	UNKN			
023825 FT					
1 0 01002 0 00 0232+11					
LENGTH(AH 2663 BK 2692)					
MILEPOST		018.00			
LENGTH(AH 2653 BK 2647)			0180/0000		
0174/2633					
018 "DIA CIRC CONCR					
LEN=0060	INSTALLED	2001			
0174/2620					
018 "DIA CIRC CONCR					

DIR: N TOTAL LEN: 10.853 MI. DIST: 04-2 SR: 380
 LEFT MUN: COVINGTON T RIGHT MUN: COVINGTON T

						0174/2375	LEN=0100	INSTALLED UNKN
							018 "DIA	CIRC CONCR
						0174/2220	LEN=0065	INSTALLED 2001
018 "DIA	CIRC	CONCR						
LEN=0060	INSTALLED	UNKN	0175/2044					
018 "DIA	CIRC	CONCR						
LEN=0080	INSTALLED	2001	0175/1816					
						0174/1752	DMS SIGN	STRUCTURE
							BMSID	35/0380/0174/1850
						0174/0465	024 "DIA	CIRC CONCR
							LEN=0060	INSTALLED UNKN
024 "DIA	CIRC	CONCR						
LEN=0065	INSTALLED	2001	0175/0376					
1 0 01002	0 00	0205+37	021312 FT			021133 FT	1 0 01002	0 00 0205+71
LENGTH(AH	2647	BK 2585)	0175/0000			0174/0000	LENGTH(AH	2692 BK 2607)
SR 2018							SR 2018	
OP ID 35/2018/0050/1426			0171/2376			0170/2534	OP ID 35/2018/0050/1426	
							018 "DIA	CIRC CONCR
						0170/2520	LEN=0065	INSTALLED 2001
018 "DIA	CIRC	CONCR						
LEN=0065	INSTALLED	2001	0171/2350					
						0170/2213	018 "DIA	CIRC CONCR
							LEN=0065	INSTALLED 2001
018 "DIA	CIRC	CONCR						
LEN=0065	INSTALLED	2001	0171/2151					
						0170/1862	018 "DIA	CIRC CONCR
							LEN=0060	INSTALLED UNKN
018 "DIA	CIRC	CONCR						
LEN=0065	INSTALLED	2001	0171/1152					
						0170/0859	024 "DIA	CIRC CONCR
							LEN=0060	INSTALLED 2001
1 0 01002	0 00	0178+97	018727 FT			0170/0030	MILEPOST	017.00
MILEPOST		017.00				018526 FT	1 0 01002	0 00 0177+94
LENGTH(AH	2585	BK 2614)	0171/0000			0170/0000	LENGTH(AH	2607 BK 2648)
							018 "DIA	CIRC CONCR
						0164/2479	LEN=0080	INSTALLED UNKN
024 "DIA	CIRC	CONCR						
LEN=0080	INSTALLED	UNKN	0165/1180					
CROSSOVER	RD					0164/1150	CROSSOVER	RD
(CONN)			0165/1179				(CONN)	
							024 "DIA	CIRC CONCR

DIR: N TOTAL LEN: 10.853 MI. DIST: 04-2 SR: 380
 LEFT MUN: COVINGTON T RIGHT MUN: COVINGTON T

Segment ID	Material	Length (FT)	Start Station	End Station	Notes
0164/1135	LEN=0080				INSTALLED UNKN
ROADSIDE REST RD (SR9202 SEG 0010/0000)	0165/0415				
015878	FT	1 0 01002 0 00	0151+54		COVINGTON CLIFTON T
1 0 01002 0 00 0150+00	016113 FT				
LENGTH(AH 2614 BK 2651)	0165/0000				COVINGTON CLIFTON T
0161/2427					
0160/2060	015 "DIA CIRC CONCR	LEN=0060			INSTALLED UNKN
0160/1660	015 "DIA CIRC CONCR	LEN=0060			INSTALLED UNKN
ROADSIDE REST RD (SR9202 SEG 0010/1872)	0161/1259				
0160/1260	036 "DIA CIRC CONCR	LEN=0060			INSTALLED UNKN
0160/0260	018 "DIA CIRC CONCR	LEN=0065			INSTALLED 2001
013231 FT	1 0 01002 0 00		0125+86		CLIFTON COVINGTON T
0161/0000	024 "DIA CIRC CONCR	LEN=0070			INSTALLED 2001
0155/2542					
0154/2492	024 "DIA CIRC CONCR	LEN=0065			INSTALLED 2001
0155/2128	018 "DIA CIRC CONCR	LEN=0070			INSTALLED UNKN
0155/1720	036 "DIA CIRC CONCR	LEN=0070			INSTALLED 2001
0155/0881	018 "DIA CIRC CONCR	LEN=0065			INSTALLED 2001
0154/0866	048 "DIA CIRC CONCR	LEN=0065			INSTALLED 2001
0154/0367	024 "DIA CIRC CONCR	LEN=0060			INSTALLED 2001
010591 FT	1 0 01002 0 00		0099+46		024 "DIA CIRC CONCR
LENGTH(AH 2640 BK 2640)	0155/0000				LEN=0060 INSTALLED 2001
0154/0000					LENGTH(AH 2640 BK 2729)

DIR: N TOTAL LEN: 10.853 MI. DIST: 04-2 SR: 380
 LEFT MUN: COVINGTON T RIGHT MUN: COVINGTON T

018 "DIA CIRC CONCR LEN=0065 INSTALLED UNKN 0151/2492	0150/2401	018 "DIA CIRC CONCR LEN=0060 INSTALLED 2001
018 "DIA CIRC CONCR LEN=0065 INSTALLED 2001 0151/2185	0150/2052	018 "DIA CIRC CONCR LEN=0060 INSTALLED 2001
015 "DIA CIRC CONCR LEN=0070 INSTALLED 2001 0151/1400	0150/1519	018 "DIA CIRC CONCR LEN=0060 INSTALLED 2001
	0150/0825	015 "DIA CIRC CONCR LEN=0060 INSTALLED 2001
	0150/0725	ROADSIDE REST RD (SR9201 SEG 0010/2123)
	0150/0085	COVINGTON CLIFTON T MILEPOST 015.00
1 0 01002 0 00 0071+73 008182 FT COVINGTON CLIFTON T MILEPOST 015.00 LENGTH(AH 2640 BK 2867) 0151/0000	007862 FT 0150/0000	1 0 01002 0 00 0073+83 LENGTH(AH 2729 BK 2642)
018 "DIA CIRC CONCR LEN=0065 INSTALLED 2001 0145/2150	0144/2313	018 "DIA CIRC CONCR LEN=0060 INSTALLED 2001
018 "DIA CIRC CONCR LEN=0065 INSTALLED 2001 0145/1850	0144/2014	018 "DIA CIRC CONCR LEN=0060 INSTALLED 2001
	0144/1710	015 "DIA CIRC CONCR LEN=0055 INSTALLED 2001
	0144/1412	015 "DIA CIRC CONCR LEN=0060 INSTALLED 2001
018 "DIA CIRC CONCR LEN=0065 INSTALLED 2001 0145/1530	0144/1328	ROADSIDE REST RD (SR9201 SEG 0010/0000)
	0144/1135	018 "DIA CIRC CONCR LEN=0060 INSTALLED 2001
018 "DIA CIRC CONCR LEN=0065 INSTALLED 2001 0145/1192		
018 "DIA CIRC CONCR LEN=0070 INSTALLED 2001 0145/0890		
CROSSOVER RD (CONN) 0145/0673	0144/0542	CROSSOVER RD (CONN) 036 "DIA CIRC CONCR

DIR: N TOTAL LEN: 10.853 MI. DIST: 04-2 SR: 380
LEFT MUN: CLIFTON T RIGHT MUN: CLIFTON T


036 "DIA CIRC CONCR LEN=0080 INSTALLED UNKN 0145/0490 BMSSEN 35/0380/0145/0000 0145/0119	0144/0511 LEN=0065 INSTALLED UNKN
1 0 01002 0 00 0049+94 005315 FT SR 2013 BMSBG 35/0380/0145/0000 LENGTH(AH 2867 BK 2491) 0145/0000	0144/0115 BMSSEN 35/0380/0144/0000 005220 FT 1 0 01002 0 00 0048+71 SR 2013 BMSBG 35/0380/0144/0000 LENGTH(AH 2642 BK 2550)
036 "DIA CIRC CONCR LEN=0080 INSTALLED UNKN 0143/0275 1 0 01002 0 00 0023+05 002824 FT MILEPOST 014.00 LENGTH(AH 2491 BK 2824) 0143/0000	0142/0685 018 "DIA CIRC CONCR LEN=0065 INSTALLED UNKN 0142/0359 018 "DIA CIRC CONCR LEN=0060 INSTALLED UNKN
018 "DIA CIRC CONCR LEN=0070 INSTALLED 2001 0137/2388	0136/2546 024 "DIA CIRC CONCR LEN=0060 INSTALLED 2001
018 "DIA CIRC CONCR LEN=0065 INSTALLED 2001 0137/2060	0136/2194 024 "DIA CIRC CONCR LEN=0060 INSTALLED 2001
018 "DIA CIRC CONCR LEN=0070 INSTALLED 2001 0137/1730	0136/1844 024 "DIA CIRC CONCR LEN=0060 INSTALLED 2001
018 "DIA CIRC CONCR LEN=0070 INSTALLED 2001 0137/1400	0136/1495 024 "DIA CIRC CONCR LEN=0060 INSTALLED 2001
1 0 01002 0 00 0000+00 000000 FT NC SR 0380 SH SR 0380 SH INTER-BK (SR0380 SEG 0133/1150) MFC BEGIN = A LENGTH(AH 2824 BK 0000) 0137/0000	000000 FT 1 0 01002 0 00 0000+00 NC SR 0380 SH INTER-BK (SR0380 SH (SR0380 SEG 0132/1400) MFC BEGIN = A BK-WAYNE (63) LENGTH(AH 2670 BK 0000)

EXTRACT DATE: 12/18/2023 ROADWAY MANAGEMENT SYSTEM PAGE NUMBER: 163
PRINT DATE: 12/19/2023 SLD COUNTY/SR - ANNUAL PRINT COUNTY: LACKAWANNA
DIR: B TOTAL LEN: 6.009 MI. DIST: 04-2 SR: 348
LEFT MUN: JEFFERSON T RIGHT MUN: JEFFERSON T

LAKE HENRY RD
(SR3017 SEG 0010/0000) 0120/2557

031727 FT

031727 FT AH-WAYNE (63)
INTER-AHD MT COBB RD
(SR0348 SEG 0010/0000)
SHEERER RD
(T408)



DIR: B TOTAL LEN: 6.009 MI. DIST: 04-2 SR: 348
 LEFT MUN: JEFFERSON T RIGHT MUN: JEFFERSON T

ROAD NAME	STATION	LENGTH	ITEM	DESCRIPTION
OLD MILL RD (T429)	0120/0745	029170 FT	0120/1330	024 " DIA CIR PLASTIC LEN=0036 INSTALLED UNKN
			0120/0024	BMS EN 35/0348/0120/0000 1 0 00951 0 01 0297+47 W B WLNPK C
			0120/0000	BMSBG 35/0348/0120/0000 LENGTH(AH 2557 BK 2361)
OLD MILL RDD (T429)	0110/1495		0110/1511	PUMPHOUSE RD (T406)
			0110/0960	024 " DIA CIRC CONCR LEN=0120 INSTALLED UNKN
			0110/0705	WILLIAMS RD (PRDR)
1 0 00951 0 01 0273+92 HITCHCOCK RD (T410)	0110/0000	026809 FT	026809 FT	ROCKIN HORSE LN (PRDR)
			0110/0000	LENGTH(AH 2361 BK 3362)
			0100/2877	018 " DIA CIRC CONCR LEN=0040 INSTALLED UNKN
			0100/2733	018 " DIA CIRC CONCR LEN=0040 INSTALLED UNKN
			0100/2372	018 " DIA CIRC METAL LEN=0036 INSTALLED UNKN
			0100/1304	LAKE RD (T436)
			0100/0722	018 " DIA CIR PLASTIC LEN=0044 INSTALLED UNKN
023447 FT COMMUNITY DR (TWP)	0090/2326	023447 FT	0100/0000	1 0 00951 0 01 0240+00 LENGTH(AH 3362 BK 2727)
			0090/2280	024 " DIA CIR PLASTIC LEN=0050 INSTALLED UNKN
LANDMARK DR (T476)	0090/1633		0090/0886	DEBBIE DR (T455)
			0090/0639	018 " DIA CIRC METAL LEN=0052 INSTALLED UNKN

EXTRACT DATE: 12/18/2023
PRINT DATE: 12/19/2023

ROADWAY MANAGEMENT SYSTEM
SLD COUNTY/SR - ANNUAL PRINT

PAGE NUMBER: 161
COUNTY: LACKAWANNA

DIR: B TOTAL LEN: 6.009 MI.
LEFT MUN: JEFFERSON T

DIST: 04-2 SR: 348
RIGHT MUN: JEFFERSON T

Location / Segment	Segment ID	Length (FT)	Material / Details
	0090/0385		SANDRA DR (T453)
	0090/0350		018" DIA CIR PLASTIC
	0090/0018		LEN=0052 INSTALLED UNKN
020720 FT	020720 FT		BMSSEN 35/0348/0090/0000
	020720 FT		1 0 00951 0 01 0212+88
	020720 FT		TRIB W BR WALLENPAUPACK
	0090/0000		BMSBG 35/0348/0090/0000
	0090/0000		LENGTH(AH 2727 BK 2275)
	0080/1227		018" DIA CIRC METAL
	0080/1227		LEN=0040 INSTALLED UNKN
CORTEZ RD (SR2003 SEG 0010/0000) DUSTY LN (PRDR)	0080/0778		
	0080/0404		
	0080/0070		018" DIA CIR PLASTIC
018445 FT	018445 FT		LEN=0035 INSTALLED UNKN
	018445 FT		1 0 00951 0 01 0190+00
	0080/0000		WIMMERS RD (SR2002 SEG 0010/0000)
	0080/0000		LENGTH(AH 2275 BK 2750)
	0070/2642		018" DIA CIR PLASTIC
	0070/2642		LEN=0036 INSTALLED 1999
	0070/2489		018" DIA CIRC METAL
OAK LANE AV (T437)	0070/2354		LEN=0036 INSTALLED UNKN
	0070/2071		018" DIA CIR PLASTIC
CLIFF DR (T438)	0070/1725		LEN=0050 INSTALLED 2004
	0070/1664		018" DIA CIRC CONCR
LIONS RD (T457)	0070/1377		LEN=0036 INSTALLED UNKN
	0070/1274		BMSSEN 35/0348/0070/1257
	0070/1274		1 0 00951 0 01 0175+06
	0070/1257		BR W BR WALLENPAUPACK C
	0070/1257		BMSBG 35/0348/0070/1257
	0070/1005		018" DIA CIR PLASTIC
	0070/1005		LEN=0052 INSTALLED 2013
	0070/0540		024" DIA CIRC CONCR
015695 FT	015695 FT		LEN=0036 INSTALLED UNKN
	015695 FT		1 0 00951 0 01 0165+14
	0070/0000		MOOSIC LAKE RD (SR0247 SEG 0020/0000)
	0070/0000		LENGTH(AH 2750 BK 1249)

DIR: B TOTAL LEN: 6.009 MI. DIST: 04-2 SR: 348
 LEFT MUN: JEFFERSON T RIGHT MUN: JEFFERSON T

Location	Segment ID	Length	Material	Status
	0060/1180	014446 FT	018" DIA CIRC CONCR	LEN=0044 INSTALLED UNKN
	0060/0202	014446 FT	018" DIA CIRC CONCR	LEN=0030 INSTALLED UNKN
	0060/0000	014446 FT	1 0 00951 0 00 0144+84	LENGTH(AH 1249 BK 2094)
FITZPATRICK RD (T431)	0050/0260	012352 FT		
	0050/0000	012352 FT	1 0 00951 0 00 0123+90	LENGTH(AH 2094 BK 2820)
ELLIOT FARM RD (T433)	0040/2276			
SCOTT RD (T431)	0040/1622		GOLF CLUB RD (T334)	
GORDON DR (T433)	0040/0877			
	0040/0562	009532 FT	015" DIA CIR PLASTIC	LEN=0020 INSTALLED UNKN
	0040/0000	009532 FT	1 0 00951 0 00 0095+65	JEFFERSON ROARING BROOK T LENGTH(AH 2820 BK 3597)
	0030/2978		030"H 00"W MULT CONCR	LEN=0040 INSTALLED UNKN
	0030/2034		024" DIA CIRC CONCR	LEN=0036 INSTALLED UNKN
WINDSOR WY (PRDR)	0030/1235			
	0030/0993		018" DIA CIRC CONCR	LEN=0036 INSTALLED UNKN
WINDSOR WY (PRDR)	0030/0549	005935 FT		
	0030/0000	005935 FT	1 0 00951 0 00 0059+35	LENGTH(AH 3597 BK 2961)
	0020/2505		036" DIA CIRC CONCR	LEN=0060 INSTALLED UNKN
			018" DIA CIRC CONCR	

DIR: B TOTAL LEN: 6.009 MI. DIST: 04-2 SR: 348
 LEFT MUN: ROARING BROOK T RIGHT MUN: ROARING BROOK T

CHERI PL
 (PRDR)

		0020/2390	LEN=0040	INSTALLED UNKN
	0020/1466	==		
		0020/1380	015 " DIA	CIR PLASTIC
			LEN=0036	INSTALLED UNKN
		0020/1229	018 " DIA	CIRC CONCR
			LEN=0036	INSTALLED UNKN
	002974 FT	0020/0060	018 " DIA	CIRC METAL
			LEN=0036	INSTALLED UNKN
		002974 FT	1 0 00951	0 00 0029+74
		0020/0000	LENGTH(AH 2961 BK 2974)	
		0010/2370	018 " DIA	CIRC CONCR
			LEN=0036	INSTALLED UNKN
		0010/2146	018 " DIA	CIR PLASTIC
			LEN=0020	INSTALLED 2000
		0010/1807	018 " DIA	CIRC CONCR
			LEN=0036	INSTALLED UNKN
		0010/1623	016 " DIA	CIRC METAL
			LEN=0040	INSTALLED UNKN
		0010/1424	018 " DIA	CIRC METAL
			LEN=0040	INSTALLED UNKN
		0010/1237	018 " DIA	CIRC CONCR
			LEN=0048	INSTALLED UNKN
		0010/1083	018 " DIA	CIRC METAL
			LEN=0084	INSTALLED UNKN
RAMP B RD (SR8022 SEG 0510/0000)				
RAMP A RD (SR8022 SEG 0500/0770)	0010/0862	==		
TO 8022/0510 SH (CONN)	0010/0680	==		
FROM 8022/0500 SH (CONN)	0010/0676	==		
		0010/0545	024 " DIA	CIRC CONCR
			LEN=0040	INSTALLED UNKN
		0010/0276	018 " DIA	CIRC CONCR
			LEN=0050	INSTALLED UNKN
			SR 4.35	
	000000 FT	0010/0190	OP ID 35/0435/0250/2029	
		000000 FT	1 0 00951	0 00 0000+00
			DRINKER TP	
			(SR0435 SEG 0261/0000)	
			NC MT	
			COBB RD	
			MFC BEGIN = C	
DRINKER TP (SR0435 SEG 0261/0000)	0010/0000	==		
		0010/0000	LENGTH(AH 2974 BK 0000)	

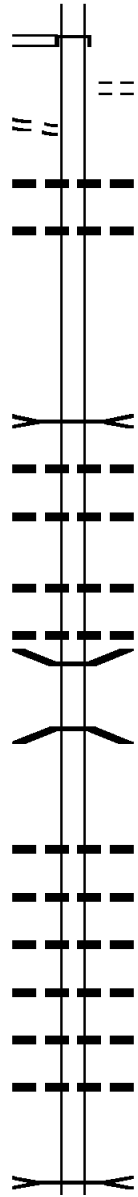
EXTRACT DATE: 12/18/2023 ROADWAY MANAGEMENT SYSTEM PAGE NUMBER: 158
PRINT DATE: 12/19/2023 SLD COUNTY/SR - ANNUAL PRINT COUNTY: LACKAWANNA
DIR: B TOTAL LEN: 11.009 MI. DIST: 04-2 SR: 347
LEFT MUN: SCOTT T RIGHT MUN: SCOTT T

058129 FT

058061 FT

DIR: B TOTAL LEN: 11.009 MI. DIST: 04-2 SR: 347
 LEFT MUN: SCOTT T RIGHT MUN: SCOTT T

KENNEDY CR RD
 (SR0524 SEG 0070/0000) 0250/1656
 FOR SR 0347 AND 0524
 (CONN) 0250/1518



INTER-AHD KENNEDY CR RD
 0250/1656 (SR0524 SEG 0070/0000)
 0250/1566 GRANDVIEW DR
 (T538)
 018 " DIA CIRC METAL
 LEN=0040 INSTALLED UNKN
 018 " DIA CIRC METAL
 LEN=0040 INSTALLED UNKN
 056473 FT 056405 FT 1 0 00533 0 01 0355+40
 KENNEDY CREEK
 STRUCTURE LENGTH 17 FT
 BMSID 35/0081/1984/1020
 LENGTH(AH 1656 BK 2636)
 018 " DIA CIRC METAL
 LEN=0040 INSTALLED UNKN
 015 " DIA CIR PLASTIC
 LEN=0035 INSTALLED UNKN
 018 " DIA CIR PLASTIC
 LEN=0035 INSTALLED UNKN
 018 " DIA CIR PLASTIC
 LEN=0035 INSTALLED UNKN
 0240/0566
 0240/0418 BMSSEN 35/0347/0240/0397
 1 0 00533 0 01 0333+90
 KENNEDY CRK
 0240/0397 BMSBG 35/0347/0240/0397
 053769 FT 1 0 00533 0 01 0330+18
 0240/0000 LENGTH(AH 2636 BK 2331)
 018 " DIA CIR PLASTIC
 LEN=0040 INSTALLED UNKN
 018 " DIA CIR PLASTIC
 LEN=0035 INSTALLED 2002
 018 " DIA CIR PLASTIC
 LEN=0035 INSTALLED UNKN
 018 " DIA CIRC METAL
 LEN=0040 INSTALLED 2002
 018 " DIA CIR PLASTIC
 LEN=0035 INSTALLED UNKN
 120"H 60"W ELLIP METAL
 0230/0020 LEN=0080 INSTALLED UNKN
 051506 FT 051438 FT 1 0 00533 0 01 0306+73
 KENNEDY CRK
 STRUCTURE LENGTH 12 FT
 BMSID 35/0347/0230/0000

EXTRACT DATE: 12/18/2023
PRINT DATE: 12/19/2023

ROADWAY MANAGEMENT SYSTEM
SLD COUNTY/SR - ANNUAL PRINT

PAGE NUMBER: 156
COUNTY: LACKAWANNA

DIR: B TOTAL LEN: 11.009 MI.
LEFT MUN: SCOTT T

DIST: 04-2 SR: 347
RIGHT MUN: SCOTT T

Stationing	Material	Length
049765 FT	0230/0000	LENGTH(AH 2331 BK 1741)
	0220/1010	018 " DIA CIR PLASTIC LEN=0035 INSTALLED UNKN
	0220/0701	018 " DIA CIR PLASTIC LEN=0035 INSTALLED UNKN
	0220/0285	048 " DIA CIRC CONCR LEN=0040 INSTALLED UNKN
	049697 FT	1 0 00533 0 01 0289+00 COMMERCE DR (SR0632 SEG 0140/0000)
	0220/0000	MFC BEGIN = E LENGTH(AH 1741 BK 2862)
	0210/2826	018 " DIA CIRC CONCR LEN=0040 INSTALLED UNKN
	0210/2600	024 " DIA CIRC CONCR LEN=0040 INSTALLED UNKN
	0210/2260	018 " DIA CIR PLASTIC LEN=0040 INSTALLED UNKN
	0210/2118	018 " DIA CIR PLASTIC LEN=0040 INSTALLED UNKN
	0210/1689	030 " DIA CIR PLASTIC LEN=0050 INSTALLED UNKN
	0210/1393	018 " DIA CIR PLASTIC LEN=0040 INSTALLED UNKN
	0210/0902	018 " DIA CIR PLASTIC LEN=0040 INSTALLED UNKN
	0210/0720	018 " DIA CIR PLASTIC LEN=0040 INSTALLED UNKN
	0210/0620	CHRISTY LN (T541)
	0210/0529	018 " DIA CIR PLASTIC LEN=0040 INSTALLED UNKN
	0210/0455	018 " DIA CIR PLASTIC LEN=0040 INSTALLED UNKN
	0210/0263	018 " DIA CIR PLASTIC LEN=0040 INSTALLED UNKN
046903 FT	046835 FT	1 0 00533 0 01 0260+17
	0210/0000	LENGTH(AH 2862 BK 2500)
	0200/1762	018 " DIA CIR PLASTIC LEN=0040 INSTALLED UNKN
	0200/1660	018 " DIA CIR PLASTIC LEN=0040 INSTALLED UNKN
	0200/1563	024 " DIA CIR PLASTIC LEN=0040 INSTALLED UNKN
		018 " DIA CIR PLASTIC

MALL ENT RD
(PRDR)

DIR: B TOTAL LEN: 11.009 MI. DIST: 04-2 SR: 347
 LEFT MUN: SCOTT T RIGHT MUN: SCOTT T

BRAUER RD
(T525)

0200/0885

0200/1412 LEN=0040 INSTALLED UNKN
 024 "DIA CIR PLASTIC
 0200/1280 LEN=0040 INSTALLED UNKN
 018 "DIA CIR PLASTIC
 0200/0972 LEN=0040 INSTALLED UNKN

FAIRVIEW RD
(SR4028 SEG 0060/3253)

044403 FT

0200/0000

0200/0379 024 "DIA CIR PLASTIC
 LEN=0050 INSTALLED UNKN
 KITA RD
 0200/0342 (T492)
 024 "DIA CIR PLASTIC
 0200/0235 LEN=0040 INSTALLED UNKN
 044335 FT 1 0 00533 0 01 0235+17
 MONDRO RD
 (T449)
 0200/0000 LENGTH(AH 2500 BK 2990)
 018 "DIA CIR PLASTIC
 0190/2710 LEN=0040 INSTALLED UNKN
 018 "DIA CIR PLASTIC
 0190/2273 LEN=0040 INSTALLED UNKN
 018 "DIA CIRC METAL
 0190/1967 LEN=0040 INSTALLED UNKN
 018 "DIA CIR PLASTIC
 0190/1791 LEN=0040 INSTALLED UNKN
 036 "DIA CIR PLASTIC
 0190/1220 LEN=0040 INSTALLED 2001
 018 "DIA CIR PLASTIC
 0190/1085 LEN=0040 INSTALLED UNKN

041413 FT

041345 FT 1 0 00533 0 01 0204+99
 0190/0000 LENGTH(AH 2990 BK 2589)
 018 "DIA CIR PLASTIC
 0180/2469 LEN=0040 INSTALLED UNKN
 LEGGETTS CRK
 STRUCTURE LENGTH 20 FT
 0180/1879 BMSID 35/0347/0180/1879
 0180/1416 BMSSEN 35/0347/0180/1401
 1 0 00533 0 01 0193+05
 LEGETTS CK
 0180/1401 BMSBG 35/0347/0180/1401
 018 "DIA CIR PLASTIC
 0180/1085 LEN=0040 INSTALLED UNKN

FIELDSTONE DR
(T543)

0180/0905

0180/0585 018 "DIA CIR PLASTIC
 LEN=0040 INSTALLED UNKN
 018 "DIA CIR PLASTIC
 0180/0265 LEN=0040 INSTALLED UNKN

DIR: B TOTAL LEN: 11.009 MI. DIST: 04-2 SR: 347
 LEFT MUN: SCOTT T RIGHT MUN: SCOTT T

POWELL'S SALES & SERV D
 (PRDR)

0180/0193
 038824 FT

POI

0180/0193 (APRA) POWELL'S SALES &
 038756 FT 1 0 00533 0 01 0178+87
 LAYTON RD

0180/0000 LENGTH(AH 2589 BK 2865)
 024 "DIA CIRC CONCR
 0170/2538 LEN=0045 INSTALLED 2000

ZURY RD
 (T427)

0170/1672

GOVAN RD
 (T427)
 036 "DIA CIRC CONCR
 0170/1640 LEN=0050 INSTALLED UNKN
 018 "DIA CIRC CONCR
 0170/1176 LEN=0040 INSTALLED 2000

1 0 00533 0 01 0150+15 035959 FT
 DORIS RD
 (T517)
 HERMEL ST
 (T529)

0170/0000
 0160/2653

0170/0390 018 "DIA CIRC CONCR
 LEN=0040 INSTALLED UNKN
 LC FOR GOVAN RD
 (CONN)
 0170/0057
 035891 FT
 0170/0000 LENGTH(AH 2865 BK 2936)

HILLTOP RD
 (T531)

0160/2247

GOVAN RD
 (T427)
 024 "DIA CIRC CONCR
 0160/2604
 0160/2520 LEN=0040 INSTALLED UNKN

UNKNOWN RD
 (TWP)

0160/1927

024 "DIA CIRC CONCR
 0160/1950 LEN=0050 INSTALLED UNKN
 024 "DIA CIRC CONCR
 0160/1650 LEN=0040 INSTALLED UNKN
 018 "DIA CIRC CONCR
 0160/1450 LEN=0040 INSTALLED UNKN
 018 "DIA CIRC CONCR
 0160/1150 LEN=0040 INSTALLED UNKN
 018 "DIA CIRC CONCR
 0160/0880 LEN=0040 INSTALLED UNKN
 018 "DIA CIRC CONCR
 0160/0500 LEN=0045 INSTALLED UNKN
 018 "DIA CIRC CONCR
 0160/0048 LEN=0040 INSTALLED 2000
 032955 FT
 1 0 00533 0 01 0120+91
 0160/0000 LENGTH(AH 2936 BK 1658)
 018 "DIA CIRC CONCR

033023 FT

EXTRACT DATE: 12/18/2023
PRINT DATE: 12/19/2023

ROADWAY MANAGEMENT SYSTEM
SLD COUNTY/SR - ANNUAL PRINT

PAGE NUMBER: 153
COUNTY: LACKAWANNA

DIR: B TOTAL LEN: 11.009 MI.
LEFT MUN: SCOTT T

DIST: 04-2 SR: 347
RIGHT MUN: SCOTT T

MOUNTAIN RD
(BORO)

0150/0805

031365 FT

TO 0347/0144 SH
(CONN)

0144/0839

FROM 0347/0144 SH
(CONN)

0144/0651

0150/1403	LEN=0040	INSTALLED UNKN
	GREEN GROVE RD	
	(SR1029 SEG 0010/0000)	
0150/1199	MFC BEGIN = D	
	015 " DIA CIRC METAL	
0150/1190	LEN=0040	INSTALLED UNKN
	SCOTT	
0150/1143	BLAKELY B	
	MOUNTAIN RD	
	(BORO)	
	015 " DIA CIRC PLASTIC	
0150/0640	LEN=0040	INSTALLED UNKN
0150/0432	BMSBN 35/0347/0150/0414	
	1 0 00533 0 01 0108+30	
	HULL CREEK	
0150/0414	BMSBG 35/0347/0150/0414	
0150/0016	BMSBN 35/0347/0150/0000	
031297 FT	1 0 00533 0 01 0104+17	
	NC JU	
	HULL CREEK	
	BMSBG 35/0347/0150/0000	
0150/0000	LENGTH(AH 1658 BK 3581)	
	018 " DIA CIRC CONCR	
0144/3330	LEN=0040	INSTALLED UNKN
	018 " DIA CIRC CONCR	
0144/3137	LEN=0040	INSTALLED UNKN
	018 " DIA CIRC CONCR	
0144/2787	LEN=0040	INSTALLED UNKN
	018 " DIA CIRC CONCR	
0144/1450	LEN=0075	INSTALLED UNKN
	018 " DIA CIRC CONCR	
0144/0890	LEN=0060	INSTALLED UNKN
	HULL'S CREEK RD	
	(SR1020 SEG 0010/0000)	
0144/0742		
	TO 1020/0010 SH	
	(CONN)	
0144/0608	036 " DIA CIRC CONCR	
	LEN=0030	INSTALLED UNKN
0144/0390	048 " DIA CIRC CONCR	
	LEN=0075	INSTALLED UNKN
0144/0211	048 " DIA CIRC CONCR	
	LEN=0075	INSTALLED UNKN
0144/0210	LEN=0075	INSTALLED UNKN

DIR: B TOTAL LEN: 11.009 MI. DIST: 04-2 SR: 347
 LEFT MUN: BLAKELY B RIGHT MUN: BLAKELY B

Stationing	Location	Notes
027784 FT		
027716 FT		0 0 00533 0 00 0000+00 SR 6006 EB
0144/0000		OP ID 35/6006/0320/0000 LENGTH(AH 3581 BK 2877) 018 " DIA CIRC CONCR
0130/2700		LEN=0045 INSTALLED UNKN
0130/2030		024 "H 24 "W CON BOX CUL LEN=0040 INSTALLED UNKN
0130/1812	TENTH ST (BORO)	024 " DIA CIRC METAL LEN=0040 INSTALLED UNKN
0130/1085	NINTH ST (BORO)	015 " DIA CIRC METAL LEN=0040 INSTALLED UNKN
0130/0979		018 " DIA CIRC CONCR LEN=0050 INSTALLED UNKN
0130/0450		030 " DIA CIRC METAL LEN=0040 INSTALLED UNKN
0130/0379		024 " DIA CIRC CONCR LEN=0040 INSTALLED UNKN
0130/0230		018 " DIA CIRC CONCR LEN=0045 INSTALLED UNKN
0130/0040		018 " DIA CIRC CONCR LEN=0030 INSTALLED UNKN
0130/0039		NC SCOTT RD BLAKELY DICKSON CITY B
024907 FT		024839 FT
0130/0000	DUNDAFF ST (SR1037 SEG 0020/2045)	0130/0000 LENGTH(AH 2877 BK 1403) SEVENTH ST (BORO)
0120/1064	DAVITT ST (BORO)	0120/1103 (BORO)
0120/0453	ROBERTS DR (BORO)	0120/0725 SIXTH ST (BORO)
		0120/0390 DICKSON CITY BLAKELY B FIFTH ST (BORO)
		0120/0359 (BORO) FOURTH ST (BORO)

DIR: B TOTAL LEN: 11.009 MI. DIST: 04-2 SR: 347
 LEFT MUN: BLAKELY B RIGHT MUN: BLAKELY B

Stationing	Description	Material	Length	Notes
1 0 00168 7 01 0228+24 023504 FT	MAPLEWOOD DR (BORO)		0120/0000	
			0110/1365	018" DIA CAST IRON UNKN
			0110/1302	018" DIA CIRC CONCR UNKN
			0110/1275	THIRD ST (BORO)
HILLCREST DR (BORO)			0110/0915	SECOND ST (BORO)
HILLCREST DR (BORO)			0110/0603	
			0110/0553	FIRST ST (BORO)
			0110/0546	024" DIA CIRC CONCR UNKN
EDWARDS LA (BORO)			0110/0359	
			021886 FT	
			0110/0264	DICKSON CITY BLAKELY B
			021818 FT	1 0 00168 7 01 0212+07
				015" DIA CAST IRON UNKN
				LEN=0040 INSTALLED UNKN
				MAIN ST (BORO)
			0110/0000	MFC BEGIN = C LENGTH(AH 1618 BK 1382)
			0100/1210	015" DIA CAST IRON UNKN
			0100/1175	018" DIA CAST IRON UNKN
			0100/1140	LEN=0030 INSTALLED UNKN
			0100/1092	LC TO MAIN ST (CONN) BMSSEN 35/0347/0100/0932
			0100/0982	BLAKELY OLYPHANT B
			0100/0932	1 0 00168 7 01 0207+20
			0100/0882	LACKAWANNA RIVER BMSBG 35/0347/0100/0932
			0100/0862	018" DIA CIRC CONCR UNKN
			0100/0830	LEN=0040 INSTALLED UNKN
HULL AV (BORO)			0100/0694	018" DIA CIRC CONCR UNKN

DIR: B TOTAL LEN: 11.009 MI. DIST: 04-2 SR: 347
 LEFT MUN: OLYPHANT B RIGHT MUN: OLYPHANT B

Street Name (BORO)	Segment ID	Length (FT)	Notes
LAFAYETTE AV (BORO)	0100/0286		WILLOW AV (BORO)
	0100/0228		018" DIA CIRC CONCR LEN=0030 INSTALLED UNKN SUSQUEHANNA AV (BORO)
	0100/0176		018" DIA CIRC CONCR LEN=0035 INSTALLED UNKN
	0100/0030	020504 FT	1 0 00168 7 01 0198+08 NC LA C KAWANNA AV DELAWARE AV (BORO)
	0100/0000		LENGTH(AH 1382 BK 2028) LACKAWANNA AV (BORO)
LAFAYETTE ST (BORO)	0090/1628		0090/1777 (BORO) VALLEY AV (BORO)
SCOTT ST (BORO)	0090/1443		0090/1654 (BORO) 0090/1598 (AAR 249627D)#TRKS 01 GARFIELD AV (SR1016 SEG 0010/0000)
	0090/1381		0090/1443 SCOTT ST (BORO)
	0090/1130		0090/1381 036" DIA CIRC CONCR LEN=0040 INSTALLED UNKN SPRUCE ST (BORO)
	0090/0276		0090/1130 ELM ST (BORO)
	0090/0035		0090/0276 018" DIA CIRC CONCR LEN=0040 INSTALLED UNKN
	0090/0025	018476 FT	018" DIA CIRC METAL LEN=0010 INSTALLED UNKN 1 0 00168 7 01 0177+54 BREAKER ST (BORO)
BREAKER ST (BORO)	0080/2211		0090/0000 LENGTH(AH 2028 BK 2215)
GRAVITY ST (BORO)	0080/1973		0080/2015 GRAVITY ST (BORO)

DIR: B TOTAL LEN: 11.009 MI. DIST: 04-2 SR: 347
 LEFT MUN: THROOP B RIGHT MUN: THROOP B

STREET NAME	START	END	DESCRIPTION
DUNMORE ST (TBC)	0070/0000	0070/0000	NC VALLEY AV MFC BEGIN = B LENGTH(AH 2985 BK 2653)
FROM 0347/0060 SH (CONN)	0061/2567		
DELAWARE ST (BORO)	0061/2343	0060/2478	(APRA) SCRANTON CRAFTSMAN DR (PRDR) TO 0347/0061 SH (CONN)
DUDLEY ST (BORO)	0061/2296	0060/2456	
MURRAY ST (BORO)	0061/2081	0060/2268	DUDLEY ST (BORO)
015 "DIA CIRC CONCR LEN=0010 INSTALLED UNKN	0061/1860	0060/2234	018 "DIA CIRC CONCR LEN=0030 INSTALLED UNKN
ADAMS CT (BORO)	0061/1788	0060/1963	MURRAY ST (BORO)
ADAMS CT (BORO)	0061/1782		
018 "DIA CIRC CONCR LEN=0040 INSTALLED UNKN	0061/1720		ADAMS CT (BORO)
018 "DIA CIRC CONCR LEN=0035 INSTALLED UNKN	0061/1450	0060/1455	015 "DIA CIRC CONCR LEN=0010 INSTALLED UNKN
018 "DIA CIRC CONCR LEN=0035 INSTALLED UNKN	0061/1330	0060/1436	GOODMAN ST (BORO)
CLARK ST (BORO)	0061/1296	0060/1420	015 "DIA CIRC METAL LEN=0010 INSTALLED UNKN
		0060/1301	CLARK ST (BORO)
		0060/1175	015 "DIA CIRC METAL LEN=0010 INSTALLED UNKN
		0060/0985	018 "DIA CIRC METAL LEN=0010 INSTALLED UNKN
		0060/0950	WASHINGTON ST (BORO)
		0060/0570	018 "DIA CIRC CONCR LEN=0010 INSTALLED UNKN
CENTER ST (BORO)	0061/0542	0060/0550	CENTER ST (BORO)
015 "DIA CIRC CONCR LEN=0040 INSTALLED UNKN	0061/0435		
			015 "DIA CIRC CONCR

DIR: B TOTAL LEN: 11.009 MI. DIST: 04-2 SR: 347
 LEFT MUN: THROOP B RIGHT MUN: THROOP B

LINE ST (BORO)	LENGTH (AH BK)	SR	INSTALLATION	RIGHT MUN	LENGTH (AH BK)	SR	INSTALLATION
1 0 00168 7 00 0095+04 010495 FT							
MEADE ST (BORO) THROOP DUNMORE B							
0061/0000		5		0060/0380			LEN=0040 INSTALLED UNKN
				0060/0199			LYNWOOD ST (BORO)
				0060/0185			015 "DIA CIRC UNKNOWN
							LEN=0040 INSTALLED UNKN
					010555 FT		1 0 00168 8 00 0095+60
							MEADE ST (BORO)
0061/0000		5		0060/0000			LENGTH(AH 2653 BK 2116)
				0050/2106			018 "DIA CIRC CONCR
015 "DIA CIRC METAL							LEN=0025 INSTALLED UNKN
LEN=0030 INSTALLED UNKN							
018 "DIA CIRC CONCR							
LEN=0010 INSTALLED UNKN							
SANDERSON ST (SR2008 SEG 0040/0000)							SANDERSON ST (SR2008 SEG 0040/0409)
0051/1647				0050/1606			
018 "DIA CIRC METAL							
LEN=0010 INSTALLED UNKN							
0051/1622							
UNKNOWN AL (BORO)							018 "DIA CIRC CONCR
0051/1454							LEN=0090 INSTALLED UNKN
							TO 2008/0040 SH
SIMPSON ST (BORO)							(CONN)
0051/1255							SIMPSON ST (BORO)
018 "DIA CIRC METAL							
LEN=0010 INSTALLED UNKN							
0051/1230							
							024 "DIA CIRC CONCR
							LEN=0040 INSTALLED UNKN
							NC CY PRESS ST
							BORO ST (BORO)
							048 "DIA CIRC CONCR
							LEN=0010 INSTALLED UNKN
							036 "DIA CIRC CONCR
							LEN=0372 INSTALLED UNKN
							BORO AL (BORO)
							THROOP DUNMORE B
LINE ST (BORO)							LINE ST (BORO)
0051/0303							024 "DIA CIRC CONCR
LINE ST (BORO)							
0051/0279							

DIR: B TOTAL LEN: 11.009 MI. DIST: 04-2 SR: 347
 LEFT MUN: DUNMORE B RIGHT MUN: DUNMORE B

Segment Description	Stationing	Length	Notes
RIDGEVIEW DR (BORO)	0051/0131	0050/0255	LEN=0010 INSTALLED UNKN
018 "DIA CIRC CONCR		0050/0125	RIDGEVIEW DR (BORO)
LEN=0045 INSTALLED UNKN	0051/0089		
018 "DIA CIRC METAL			
LEN=0040 INSTALLED UNKN	0051/0050		
1 0 00168 7 00 0072+81	008440 FT		
NC DUNMORE ST		008439 FT	1 0 00168 8 00 0072+81
KENWORTH ENT RD (PRDR)			KENWORTH ENT RD (PRDR)
LENGTH(AH 2055 BK 0996)	0051/0000	0050/0000	LENGTH(AH 2116 BK 0998)
UNIVERSITY DR (BORO)			UNIVERSITY DR (BORO)
018 "DIA CIRC CONCR	0041/0235	0040/0241	
LEN=0040 INSTALLED UNKN	0041/0195		
1 0 00168 7 00 0063+20	007444 FT	007441 FT	1 0 00168 7 00 0063+20
(APRA) KEYSTONE IND PAR			(APRA) KEYSTONE IND PAR
KEYSTONE INDUSTRIAL PK (BORO)			KEYSTONE INDUSTRIAL PK (BORO)
LENGTH(AH 0996 BK 1164)	0041/0000	0040/0000	LENGTH(AH 0998 BK 1159)
		0030/1052	LC TO INDUSTRIAL RD (CONN)
		0030/1047	018 "DIA CIRC CONCR
		0030/0787	LEN=0144 INSTALLED UNKN
		0030/0784	018 "DIA CIRC CONCR
		0030/0713	LEN=0105 INSTALLED UNKN
		0030/0608	LC FROM MALL ENT RD (CONN)
MALL ENT RD (PRDR)	0031/0713		MALL ENT RD (PRDR)
			LC TO MALL ENT RD (CONN)
024 "DIA CIRC CONCR	0031/0485	006282 FT	1 0 00168 7 00 0060+00
LEN=0050 INSTALLED UNKN	0031/0485		MALL ENT RD (PRDR)
1 0 00168 7 00 0060+00	006280 FT		
MALL ENT RD (PRDR)			
LENGTH(AH 1164 BK 2802)	0031/0000	0030/0000	LENGTH(AH 1159 BK 2804)
			(APRA) LINDE ENTERPRISE
			MONAHAN ST (BORO)
RAMP RD (SR8009 SEG 0770/0000)	0021/2144	0020/2519	

DIR: B TOTAL LEN: 11.009 MI. DIST: 04-2 SR: 347
 LEFT MUN: DUNMORE B RIGHT MUN: DUNMORE B

RAMP RD
 (SR8009 SEG 0030/0847) 0021/2047
 018 "DIA CIRC CONCR
 LEN=0100 INSTALLED 2000 0021/1950

BMSID 35/0347/0020/1207 0021/1288
 RAMP RD
 (SR8009 SEG 0540/0000) 0021/1243

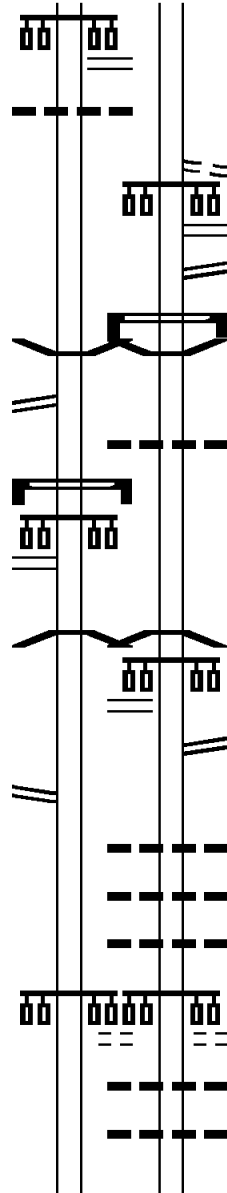
SIGN: CANTILEVER
 BMSID 35/0347/0021/1384 0021/1159
 RAMP RD
 (SR8009 SEG 0520/1019) 0021/1103

1 0 00168 7 00 0026+84
 RAMP NB (SR B024)
 BMSBG 35/0347/0020/1207 0021/0982

RAMP RD
 (SR8009 SEG 0530/0431) 0021/0764

JESSUP ST
 (BORO) 0021/0225

1 0 00168 7 00 0026+84 003478 FT
 NC O'NEILL HW

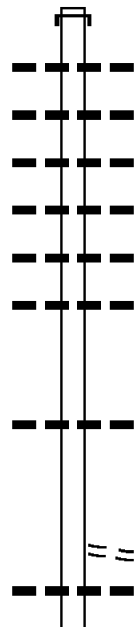


0020/2246 FROM 8009/0030
 (CONN)
 RAMP RD
 (SR8009 SEG 0030/0847)
 0020/2044 RAMP RD
 (SR8009 SEG 0040/0000)
 SIGN: CANTILEVER
 0020/1685 BMSID 35/0347/0020/1460
 0020/1628 BMSID 35/0347/0020/1207
 0020/1505 015 "DIA CIRC METAL
 LEN=0012 INSTALLED UNKN
 0 0 00000 0 00 0000+00
 RAMP NB (SR B024)
 0020/1322 BMSBG 35/0347/0020/1207
 RAMP RD
 (SR8009 SEG 0520/1019)
 0020/1097 RAMP RD
 (SR8009 SEG 0270/0000)
 0020/1043
 0020/0689 015 "DIA CIRC CONCR
 LEN=0012 INSTALLED UNKN
 0020/0526 015 "DIA CIRC CONCR
 LEN=0012 INSTALLED UNKN
 0020/0245 015 "DIA CIRC CONCR
 LEN=0010 INSTALLED UNKN
 NC O'NEILL HW
 JESSUP ST
 (BORO)
 0020/0225
 0020/0203 018 "DIA CIRC CONCR
 LEN=0012 INSTALLED UNKN
 024 "DIA CIRC CONCR
 0020/0031 LEN=0040 INSTALLED UNKN
 003478 FT 1 0 00168 7 00 0026+84

DIR: B TOTAL LEN: 11.009 MI. DIST: 04-2 SR: 347
 LEFT MUN: DUNMORE B RIGHT MUN: DUNMORE B

STREET NAME	START	END	LENGTH	DESCRIPTION
	0021/0000	0020/0000		MFC BEGIN = B LENGTH(AH 2802 BK 2459)
		0010/2210		018" DIA CIRC CONCR SHERWOOD AV
		0010/2176		(BORO)
		0010/1946		024" DIA CIRC CONCR INSTALLED UNKN
		0010/1702		018" DIA CIRC CONCR INSTALLED UNKN
		0010/1669		E THROOP ST (BORO)
		0010/1203		WARREN ST (BORO)
		0010/1200		018" DIA CIRC CONCR INSTALLED UNKN
		0010/0839		ANDREW ST (BORO)
SWARTZ ST (BORO)	0010/0801			
ELECTRIC ST (BORO)	0010/0458			
		0010/0349		HARPER ST (SR2014 SEG 0010/0000)
		0010/0320		018" DIA CIRC CONCR INSTALLED UNKN
001019 FT		001019 FT		1 0 00168 7 00 0000+00
		0010/0000		018" DIA CIRC CONCR INSTALLED UNKN
DRINKER ST (BORO)	0010/0000			DRINKER ST (SR2020 SEG 0030/0000)
DELAWARE ST (BORO)	0008/0622			LENGTH(AH 2459 BK 1019)
		0008/0400		SHOEMAKER ST (BORO)
RIGG ST (BORO)	0008/0342			
		0008/0052		018" DIA CIRC METAL INSTALLED 1998
000000 FT		000000 FT		0 0 00000 0 00 0000+00
				NC BLAKELY ST POTTER ST (BORO)
		0008/0000		INTER-BK BLAKELY ST (SR6011 SEG 0240/0000)
GREEN RIDGE ST (SR6011 SEG 0240/0000)	0008/0000			MFC BEGIN = B LENGTH(AH 1019 BK 0000)

106473 FT



106613 FT AH-WYOMING (65)
 INTER-AHD WINOLA RD
 0400/2316 (SR0307 SEG 0010/0000)
 015 "DIA CIRC CONCR
 0400/2179 LEN=0032 INSTALLED UNKN
 015 "DIA CIRC CONCR
 0400/1673 LEN=0032 INSTALLED UNKN
 015 "DIA CIRC CONCR
 0400/1415 LEN=0032 INSTALLED UNKN
 018 "DIA CIRC CONCR
 0400/1265 LEN=0032 INSTALLED UNKN
 018 "DIA CIRC CONCR
 0400/0794 LEN=0099 INSTALLED UNKN
 018 "DIA CIR UNKNOWN
 0400/0364 LEN=0099 INSTALLED UNKN
 104297 FT 1 0 00365 0 01 0230+38
 0400/0000 LENGTH(AH 2316 BK 2108)
 018 "DIA CIR PLASTIC
 0390/1490 LEN=0030 INSTALLED UNKN

104157 FT

0390/0149 SOUTH ST (T389)
 018 "DIA CIRC CONCR
 0390/0140 LEN=0040 INSTALLED UNKN
 102189 FT 1 0 00365 0 01 0209+06

102049 FT

DIR: N TOTAL LEN: 20.192 MI. DIST: 04-2 SR: 307
 LEFT MUN: NEWTON T RIGHT MUN: NEWTON T

COLUMBO TRANSP LINES
 (PRDR)
 AIRPORT DR
 (SR4027 SEG 0010/3652)

FALLS RD
 (SR4036 SEG 0060/0690)

098938 FT

096982 FT

Stationing	Structure	Length	Material	Notes
0390/0000	FORD LK CRK	8 FT		
0380/2887	BMSID 35/0307/0390/0000			
0380/2342	LENGTH(AH 2108 BK 3111)			
0380/2325	AIRPORT DR			
0380/2262	(T389)			
0380/1700	FORDS POND RD			
0380/1238	(T392)			
0380/0540	015 " DIA CIRC METAL			
0380/0203	LEN=0032 INSTALLED UNKN			
099078 FT				
0380/0000	(APRA) COLUMBO TRANSP L			
0370/1925	024 " DIA CIRC CONCR			
0370/1411	LEN=0028 INSTALLED UNKN			
0370/1175	018 " DIA CIRC CONCR			
0370/0535	LEN=0032 INSTALLED UNKN			
097122 FT				
0370/0000	018 " DIA CIRC PLASTIC			
0360/1755	LEN=0032 INSTALLED UNKN			
0360/1585	015 " DIA CIRC CONCR			
0360/1248	LEN=0032 INSTALLED UNKN			
0360/0142	018 " DIA CIRC CONCR			
	LEN=0032 INSTALLED UNKN			
	1 0 00365 0 01 0177+80			
	UPPER FORDS POND RD			
	(T394)			
	LENGTH(AH 3111 BK 1956)			
	018 " DIA CIRC CONCR			
	LEN=0032 INSTALLED UNKN			
	015 " DIA CIRC CONCR			
	LEN=0032 INSTALLED UNKN			
	018 " DIA CIRC CONCR			
	LEN=0032 INSTALLED UNKN			
	018 " DIA CIRC CONCR			
	LEN=0032 INSTALLED UNKN			
	018 " DIA CIRC CONCR			
	LEN=0032 INSTALLED UNKN			
	1 0 00365 0 01 0158+52			
	LENGTH(AH 1956 BK 2115)			
	015 " DIA CIRC CONCR			
	LEN=0032 INSTALLED UNKN			
	018 " DIA CIRC CONCR			
	LEN=0032 INSTALLED UNKN			
	CAMELOT DR			
	(T410)			
	BMSID 35/0307/0360/0127			
	1 0 00365 0 01 0138+29			

DIR: N TOTAL LEN: 20.192 MI. DIST: 04-2 SR: 307
 LEFT MUN: NEWTON T RIGHT MUN: NEWTON T

Stationing / Description	Length (FT)	Material / Notes
094867 FT		
0360/0127		FALLS CREEK
0360/0118		BMSBG 35/0307/0360/0127
095007 FT		CAVC 364
		1 0 00365 0 01 0137+80
		GRAVEL POND RD
		(SR4017 SEG 0010/0000)
		MFC BEGIN = D
0360/0000		LENGTH(AH 2115 BK 3175)
		015 " DIA CIRC CONCR
0350/2586		LEN=0032 INSTALLED UNKN
		018 " DIA CIRC CONCR
0350/2125		LEN=0032 INSTALLED UNKN
		018 " DIA CIRC CONCR
0350/1763		LEN=0032 INSTALLED UNKN
		030 " DIA CIRC CONCR
0350/1423		LEN=0030 INSTALLED UNKN
		030 " DIA CIRC CONCR
0350/1326		LEN=0032 INSTALLED UNKN
		030 " DIA CIRC METAL
0350/1180		LEN=0032 INSTALLED UNKN
		048 " DIA CIR PLASTIC
0350/0760		LEN=0032 INSTALLED UNKN
		018 " DIA CIRC CONCR
0350/0420		LEN=0032 INSTALLED UNKN
		015 " DIA CIRC CONCR
		LEN=0032 INSTALLED UNKN
		018 " DIA CIRC CONCR
		LEN=0032 INSTALLED 1998
		018 " DIA CIR PLASTIC
0350/0000		LENGTH(AH 3175 BK 3276)
		015 " DIA CIRC CONCR
0340/3002		LEN=0032 INSTALLED UNKN
		015 " DIA CIRC CONCR
0340/2591		LEN=0032 INSTALLED UNKN
		018 " DIA CIR PLASTIC
0340/2160		LEN=0032 INSTALLED UNKN
		GROVE ST
0340/1840		(TWP)
		030 " DIA CIR PLASTIC
0340/1760		LEN=0035 INSTALLED UNKN
		NEWTON
		SOUTH ABINGTON T
		0340/0144

FOR SR 0307 AND 3001
(CONN)

0350/0403

1 0 00365 0 01 0106+00 091692 FT
 NEWTON-RANSOM BL
 (SR3001 SEG 0170/2171)

0350/0000

FOR SR 0307 AND 4025
(CONN)

0340/1790

HILLSIDE DR
 (SR4025 SEG 0020/2480)

0340/1572

DIR: N TOTAL LEN: 20.192 MI. DIST: 04-2 SR: 307
 LEFT MUN: SOUTH ABINGTON T RIGHT MUN: SOUTH ABINGTON T

Stationing	Segment	Length	Material	Notes
081901 FT	0320/0060	0060	018" DIA CIR PLASTIC	
	082041 FT	00671	INSTALLED UNKN	1 0 00671 0 00 0203+28
COUNTY CLUB RD (SR4034 SEG 0040/2909)	0320/0000		ABINGTON EXECUTIVE PK R (TWP)	
	0320/0000	2757	LENGTH(AH 2757 BK 2568)	
	0310/2110	0030	018" DIA CIRC CONCR	INSTALLED UNKN
	0310/1531	0040	018" DIA CIRC CONCR	INSTALLED UNKN
	0310/0923	0027	018" DIA CIRC CONCR	INSTALLED UNKN
	0310/0580	0027	018" DIA CIRC CONCR	INSTALLED UNKN
	0310/0269	0027	018" DIA CIRC CONCR	INSTALLED UNKN
1 0 00671 0 00 0178+59	079333 FT		SHADY LANE RD	
SUMMIT LAKE RD (SR4032 SEG 0050/0000)	0310/0000		(SR4032 SEG 0050/0000)	
	0310/0000	2568	LENGTH(AH 2568 BK 1241)	
	0300/1106	0307	OUTLET LAKE STRUCTURE LENGTH 12 FT	BMSID 35/0307/0300/1106
	0300/0530	0035	012" DIA CIRC CONCR	INSTALLED UNKN
	0300/0365		GEORGE ST	
078092 FT	078232 FT	00671	(TWP)	1 0 00671 0 00 0162+90
	0300/0000	1241	PA TPK (I-476)	OP ID 35/7476/9901/2858
	0290/2760	0030	LENGTH(AH 1241 BK 3020)	
	0290/2375	0030	018" DIA CIRC METAL	INSTALLED UNKN
	0290/1740	0030	018" DIA CIRC CONCR	INSTALLED 1998
	0290/1375	0030	015" DIA CIRC CONCR	INSTALLED UNKN
	0290/1065	0040	015" DIA CIRC CONCR	INSTALLED UNKN
	0290/0741	0030	018" DIA CIRC METAL	INSTALLED UNKN
	0290/0490	0030	015" DIA CIRC CONCR	INSTALLED UNKN

DIR: N TOTAL LEN: 20.192 MI. DIST: 04-2 SR: 307
 LEFT MUN: SOUTH ABINGTON T RIGHT MUN: SOUTH ABINGTON T

075072 FT

0290/0370	018 " DIA	CIRC CONCR
	LEN=0030	INSTALLED 2002
0290/0270	024 " DIA	CIRC CONCR
	LEN=0030	INSTALLED UNKN
0290/0107	018 " DIA	CIRC CONCR
	LEN=0030	INSTALLED UNKN
075212 FT	1 0 00671	0 00 0132+48
5 0290/0000	LENGTH(AH	3020 BK 2612)
	024 " DIA	CIRC CONCR
	LEN=0030	INSTALLED UNKN

072460 FT

0280/1500	018 " DIA	CIRC CONCR
	LEN=0030	INSTALLED UNKN
0280/1116	012 " DIA	CIRC CONCR
	LEN=0030	INSTALLED UNKN
0280/0789	015 " DIA	CIRC CONCR
	LEN=0030	INSTALLED UNKN
0280/0261	024 " DIA	CIRC CONCR
	LEN=0030	INSTALLED UNKN
0280/0150	024 " DIA	CIR PLASTIC
	LEN=0030	INSTALLED UNKN
072600 FT	1 0 00671	0 00 0106+82
5 0280/0000	LENGTH(AH	2612 BK 1950)
	015 " DIA	CIRC CONCR
	LEN=0110	INSTALLED UNKN
0270/1731	015 " DIA	CIRC CONCR
	LEN=0070	INSTALLED UNKN
0270/1175	018 " DIA	CIRC CONCR
	LEN=0060	INSTALLED UNKN
0270/0915	SOUTH ABINGTON	
	SCRANTON C	
0270/0732	024 " DIA	CIRC CONCR
	LEN=0040	INSTALLED UNKN

070510 FT

070650 FT	1 0 00671	0 00 0087+88
5 0270/0000	LENGTH(AH	1950 BK 3411)

MORGAN MANOR DR
(PRDR)

0260/2960

==

0260/2925	015 " DIA	CIRC CONCR
	LEN=0060	INSTALLED UNKN
0260/2675	015 " DIA	CIRC CONCR
	LEN=0060	INSTALLED UNKN

0260/0970	018 " DIA	CIRC CONCR
	LEN=0035	INSTALLED UNKN
	015 " DIA	CIRC CONCR

DIR: N TOTAL LEN: 20.192 MI. DIST: 04-2 SR: 307
 LEFT MUN: SCRANTON C RIGHT MUN: SCRANTON C

SMALLACOMBE DR
 (CITY)
 MOFFAT DR
 (CITY)

067099 FT

0250/3166


0250/2608

KEYSER AV
 (SR3011 SEG 0170/1835) 0250/0445

TO 8031/0250 SH
 (CONN)

0250/0092
 063479 FT

1 0 00671 0 00 0019+67 063366 FT



0260/0475 LEN=0050 INSTALLED UNKN
 067239 FT 1 0 00671 0 00 0057+27
 5 0260/0000 LENGTH(AH 3411 BK 3620)

0250/2000 018 " DIA CIRC CONCR
 LEN=0100 INSTALLED UNKN
 PIKE ST
 (CITY)

0250/1851 018 " DIA CIRC CONCR
 LEN=0080 INSTALLED UNKN

0250/1780 018 " DIA CIRC CONCR
 LEN=0099 INSTALLED UNKN

0250/1223 LEACH CREEK
 STRUCTURE LENGTH 28 FT
 0250/1015 BMSID 35/0307/0250/1015
 018 " DIA CIRC CONCR

0250/0735 LEN=0050 INSTALLED UNKN
 FOR SR 0307N TO 0307N
 (CONN)

0250/0606 018 " DIA CIRC CONCR
 LEN=0050 INSTALLED UNKN
 NC MORGAN HW

0250/0445 MFC BEGIN = C
 024 " DIA CIRC CONCR
 LEN=0045 INSTALLED UNKN

0250/0400 FOR SR 0307N TO 0307N
 (CONN)

0250/0300 LEACH CREEK
 STRUCTURE LENGTH 12 FT
 0250/0227 BMSID 35/0307/0250/0227
 LACKAWANNA AND WYOMING

0250/0220 OVERPASS IS RR X-ING
 FROM 8031/0500 SH

0250/0092 (CONN)
 063619 FT 1 0 00671 0 00 0021+13

RAMP A RD
 (SR8031 SEG 0250/0000)
 RAMP C RD
 (SR8031 SEG 0500/0583)

5 0250/0000 MFC BEGIN = B
 LENGTH(AH 3620 BK 0112)

063507 FT 1 0 00671 0 00 0019+67

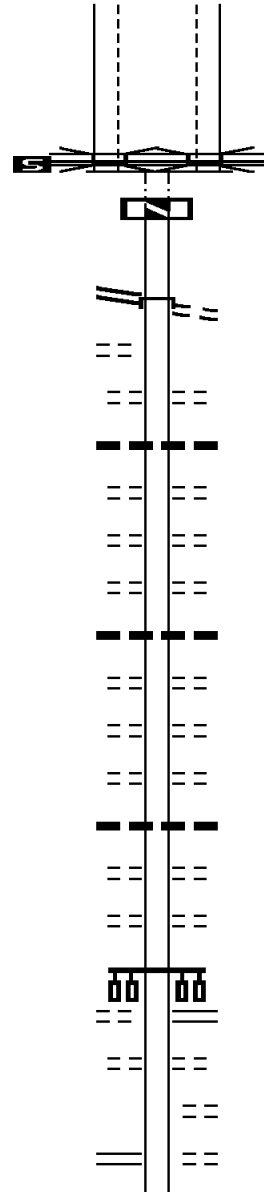
DIR: N TOTAL LEN: 20.192 MI. DIST: 04-2 SR: 307
 LEFT MUN: SCRANTON C RIGHT MUN: SCRANTON C

SR 0011 NB
 OP ID 35/0011/0272/0000
 NC KEYSER AV
 INTER-BK
 (SR6307 SEG 0241/1584)
 MFC BEGIN = B
 LTH AH 000113 BK 000100 0247/0000
 063366 FT

FRONT ST
 (SR0011 SEG 0183/0000)
 (SR0011 SEG 0182/0000) 0222/2311
 LAVELLE CT 0222/2105
 (CITY)

1 0 00005 0 01 0337+64 061055 FT
 CROWN AV
 (CITY) 0222/0000

STAFFORD AV
 (SR3021 SEG 0020/2794) 0220/0635



SR 0011 NB
 OP ID 35/0011/0272/0000
 NC KEYSER AV
 INTER-BK
 (SR6307 SEG 0240/1578)
 MFC BEGIN = B
 LTH AH 000112 BK 000100 0246/0000
 063507 FT
 7224/0000
 INTER-AHD
 SPRUCE ST
 (SR0011 SEG 0182/0000)
 FRONT ST
 (CITY) 0222/2311


PROSPECT AV
 (CITY) 0222/1927
 018" DIA CIRC CONCR
 LEN=0040 INSTALLED UNKN
 DONNELLY CT
 (CITY) 0222/1895
 HERZ CT
 (CITY) 0222/1744
 WEBSTER AV
 (CITY) 0222/1454
 018" DIA CIRC CONCR
 LEN=0040 INSTALLED UNKN
 GALLAGHER CT
 (CITY) 0222/1273
 GRIMES CT
 (CITY) 0222/1242
 IRVING AV
 (CITY) 0222/1087
 018"H 40"W UNKN CONC
 LEN=0099 INSTALLED UNKN
 MORGAN CT
 (CITY) 0222/0828
 SCHMIDT CT
 (CITY) 0222/0640
 HARRISON AV
 (SR6011 SEG 0190/0000) 0222/0610
 061196 FT
 LENGTH(AH 2311 BK 1246)
 MCGUINNESS CT
 (CITY) 0222/0454
 (CITY) 0222/0199
 (CITY) 0220/1083
 MAX CT
 (CITY) 0220/0826
 STAFFORD AV
 (CITY) 0220/0635
 018" DIA CIRC CONCR

DIR: N TOTAL LEN: 20.192 MI. DIST: 04-2 SR: 307
 LEFT MUN: SCRANTON C RIGHT MUN: SCRANTON C

Stationing / Description	Stationing / Description	Stationing / Description	Stationing / Description
BOLAND CT (CITY) 0220/0448	0220/0600	LEN=0045	INSTALLED UNKN
	0220/0192	KEASTNER CT (CITY)	
	0220/0050	018 "DIA CIRC CONCR	LEN=0050 INSTALLED UNKN
		PRIVATE DR (PRDR)	
2 0 35009 0 00 0389+00 059809 FT	059950 FT		
MEADOW AV (CITY) 0220/0000	0220/0000	MFC BEGIN = B	LENGTH(AH 1246 BK 1146)
018 "DIA CIRC CONCR	0211/1110	LEN=0030	INSTALLED UNKN
018 "DIA CIRC CONCR	0211/0605	LEN=0030	INSTALLED UNKN
BMS EN 35/0307/0210/0531 0211/0573	0210/0595	018 "DIA CIRC CONCR	LEN=0030 INSTALLED UNKN
2 0 35009 0 00 0382+77	0210/0581	BMS EN 35/0307/0210/0531	2 0 35009 0 00 0382+77
RAMP B		RAMP B	
BMSBG 35/0307/0210/0531 0211/0523	0210/0531	BMSBG 35/0307/0210/0531	0211/0523
	0210/0481	RAMP F RD	(SR8005 SEG 0270/0410)
FROM 8005/0270 SH (CONN) 0211/0415			
SR 0081 SB		SR 0081 SB	
OP ID 35/0081/1841/2516 0211/0389	0210/0398	OP ID 35/0081/1841/2516	0211/0389
BMS EN 35/0307/0210/0000 0211/0118	0210/0118	BMS EN 35/0307/0210/0000	0211/0118
2 0 35009 0 00 0377+53 058675 FT	058804 FT	2 0 35009 0 00 0377+53	058675 FT
SR 8005 RAMP		SR 8005 RAMP	
BMSBG 35/0307/0210/0000		BMSBG 35/0307/0210/0000	
MFC BEGIN = B		MFC BEGIN = B	
LENGTH(AH 1134 BK 2821) 0211/0000	0210/0000	LENGTH(AH 1146 BK 2821)	0210/0000
	0200/2699	018 "DIA CIRC CONCR	LEN=0075 INSTALLED UNKN
	0200/2698	018 "DIA CIRC METAL	LEN=0075 INSTALLED UNKN
	0200/2667	INACTIVE PRIVATE PROPER	OVERPASS IS RR X-ING
	0200/2335	018 "DIA CIRC CONCR	LEN=0075 INSTALLED UNKN
	0200/1196	ELMHURST BL (CITY)	
LYNWOOD AV			

DIR: N TOTAL LEN: 20.192 MI. DIST: 04-2 SR: 307
 LEFT MUN: SCRANTON C RIGHT MUN: SCRANTON C

Location / Description	Stationing	Notes	Material / Length	Status
(CITY)	0200/1145	==		
	0200/1124	---	018 "DIA CIRC CONCR LEN=0160	INSTALLED UNKN
	0200/0978	---	018 "DIA CIRC CONCR LEN=0160	INSTALLED UNKN
	0200/0730	---	018 "DIA CIRC CONCR LEN=0055	INSTALLED UNKN
SUNSET TE (CITY)	0200/0516	==		
	0200/0430	---	018 "DIA CIRC CONCR LEN=0055	INSTALLED UNKN
	0200/0173	---	018 "DIA CIRC CONCR LEN=0060	INSTALLED UNKN
055854 FT	055983 FT		2 0 35009 0 00 0349+00	
			FLORIDA AV (CITY)	
	0200/0000	==	LENGTH(AH 2821 BK 3207)	
	0190/2815	---	018 "DIA CIRC CONCR LEN=0257	INSTALLED 1998
SNOOK ST (CITY)	0190/2807	==		
CONROY AV (CITY)	0190/2678	==		
	0190/2669	---	018 "DIA CIRC CONCR LEN=0257	INSTALLED 1998
	0190/2306	---	018 "DIA CIRC CONCR LEN=0257	INSTALLED UNKN
SEYMOUR AV (CITY)	0190/1988	==		
	0190/1966	==	LESLIE DR (CITY)	
CLEVELAND AV (CITY)	0190/1865	==		
	0190/1298	==	PEN-Y-BRYN DR (CITY)	
HOSP ENT RD (PRDR)	0190/1075	==		
	0190/0930	==	LAUREL DR (CITY)	
	0190/0020	---	018 "DIA CIRC CONCR LEN=0060	INSTALLED UNKN
052647 FT	052776 FT		2 0 35009 0 00 0317+10	
			NC MOOSIC ST LAKE SCRANTON RD (CITY)	
	0190/0000	==	LENGTH(AH 3207 BK 3299)	



049348 FT

LAKE SCRANTON PARK RD
 (PARK) 0171/1416
 015 "DIA CIR PLASTIC
 LEN=0085 INSTALLED UNKN 0171/1270

015 "DIA CIR PLASTIC
 LEN=0085 INSTALLED UNKN 0171/0925

015 "DIA CIR UNKNOWN
 LEN=0085 INSTALLED UNKN 0171/0600

015 "DIA CIR PLASTIC
 LEN=0085 INSTALLED UNKN 0171/0165

2 0 35009 0 00 0268+81 047909 FT

0180/3286 018 "DIA CIRC METAL
 LEN=0080 INSTALLED UNKN

0180/2627 018 "DIA CIRC CONCR
 LEN=0080 INSTALLED UNKN

0180/2209 SCRANTON
 DUNMORE B

0180/1776 024"H 30"W CON BOX CUL
 LEN=0080 INSTALLED UNKN

0180/0956 MFC BEGIN = B
 DUNMORE
 ROARING BROOK T

0180/0941 036"H 30"W CAST IRON
 LEN=0085 INSTALLED UNKN

0180/0556 015 "DIA CIR PLASTIC
 LEN=0085 INSTALLED UNKN

0180/0029 018 "DIA CIR PLASTIC
 LEN=0085 INSTALLED UNKN

049477 FT 2 0 35009 0 00 0293+92

0180/0000 MFC BEGIN = C
 LENGTH(AH 3299 BK 1439)

0170/1332 015 "DIA CIR PLASTIC
 LEN=0080 INSTALLED UNKN

0170/1266 LAKE SCRANTON PARK RD
 (PARK)

0170/1070 015 "DIA CIR PLASTIC
 LEN=0085 INSTALLED UNKN

0170/0726 015 "DIA CIR PLASTIC
 LEN=0050 INSTALLED UNKN

0170/0463 015 "DIA CIR PLASTIC
 LEN=0050 INSTALLED UNKN

0170/0034 015 "DIA CIR PLASTIC
 LEN=0050 INSTALLED UNKN

048038 FT 2 0 35009 0 00 0270+00

EXTRACT DATE: 12/18/2023
PRINT DATE: 12/19/2023

ROADWAY MANAGEMENT SYSTEM
SLD COUNTY/SR - ANNUAL PRINT

PAGE NUMBER: 131
COUNTY: LACKAWANNA

DIR: N TOTAL LEN: 20.192 MI.
LEFT MUN: ROARING BROOK T

DIST: 04-2 SR: 307
RIGHT MUN: ROARING BROOK T

Item Description	Length	Material	Notes
(T326) 015 "DIA CIR PLASTIC LEN=0050	0151/0630	UNKN	0151/0285
BMSBN 35/0307/0150/0000 2 0 35009 0 00 0209+56 STAFFORD MEADOW BROOK BMSBG 35/0307/0150/0000 LENGTH(AH 3377 BK 1178)	0151/0031 041976 FT	UNKN	0151/0000
018 "DIA CIRC METAL LEN=0050	0145/0841	UNKN	
036 "DIA CIRC METAL LEN=0050	0145/0628	UNKN	
018 "DIA CIR PLASTIC LEN=0050	0145/0311	UNKN	
2 0 35009 0 00 0197+37 LENGTH(AH 1178 BK 2766) TOWNSHIP RD (T325)	040798 FT 0145/0000	UNKN	0141/2701
018 "H 01"W **UNKNOWN** LEN=0050	0141/2140	UNKN	
015 "DIA CIR PLASTIC LEN=0050	0141/1759	UNKN	
018 "DIA CIR PLASTIC LEN=0050	0141/1375	UNKN	
018 "DIA CIR PLASTIC LEN=0010	0141/0495	2004	
018 "DIA CIR PLASTIC			
0150/0651 (T326) 018 "DIA CIR PLASTIC LEN=0057	0150/0254	INSTALLED	2000
BMSBN 35/0307/0150/0000 2 0 35009 0 00 0209+56 STAFFORD MEADOW BROOK BMSBG 35/0307/0150/0000 LENGTH(AH 3392 BK 1252)	0150/0031 041995 FT	UNKN	0150/0000
018 "DIA CIRC METAL LEN=0080	0144/1035	INSTALLED	UNKN
024 "DIA CIRC CONCR LEN=0057	0144/0900	INSTALLED	UNKN
030 "DIA CIRC METAL LEN=0060	0144/0670	INSTALLED	UNKN
012"H 24"W CAST IRON LEN=0080	0144/0365	INSTALLED	UNKN
2 0 35009 0 00 0197+37 UNKNOWN RD (T325)	040743 FT	UNKN	0144/0000
018 "H 95"W **UNKNOWN** LEN=0080	0140/2300	INSTALLED	UNKN
015 "DIA CIR PLASTIC LEN=0080	0140/1906	INSTALLED	UNKN
018 "DIA CIRC METAL LEN=0085	0140/1520	INSTALLED	UNKN
018 "DIA CIRC CONCR LEN=0085	0140/0606	INSTALLED	UNKN
018 "DIA CIRC CONCR LEN=0085	0140/0241	INSTALLED	UNKN

EXTRACT DATE: 12/18/2023
PRINT DATE: 12/19/2023

ROADWAY MANAGEMENT SYSTEM
SLD COUNTY/SR - ANNUAL PRINT

PAGE NUMBER: 129
COUNTY: LACKAWANNA

DIR: N TOTAL LEN: 20.192 MI.
LEFT MUN: ROARING BROOK T

DIST: 04-2 SR: 307
RIGHT MUN: ROARING BROOK T

Item ID	Description	Material	Length	Notes	Item ID	Description	Material	Length	Notes
015	"DIA CIR PLASTIC	0121/1495			018	"DIA CIRC METAL	0120/1505		
LEN=0050	INSTALLED UNKN				LEN=0075	INSTALLED UNKN			
GREEN RUN RD					GREEN RUN RD				
(T320)					(T320)				
BLUE SHUTTERS RD					BLUE SHUTTERS RD				
(SR2010 SEG 0010/0000)	0121/1086				(SR2010 SEG 0010/0000)	0120/1097			
015	"DIA CIRC METAL	0121/0720			018	"DIA CIRC METAL	0120/0682		
LEN=0050	INSTALLED UNKN				LEN=0083	INSTALLED UNKN			
BMS EN 35/0307/0110/3014	0121/0014				BMS EN 35/0307/0110/3014	0120/0014			
2 0 35009 0 00 0097+63	030625 FT				2 0 35009 0 00 0097+63	030625 FT			
GRAMS PL					GRAMS PL				
(PRDR)					(PRDR)				
NO UNDERPASS INFORMATIO					NO UNDERPASS INFORMATIO				
BMSBG 35/0307/0110/3014					BMSBG 35/0307/0110/3014				
LENGTH(AH 3751 BK 3062)	0121/0000				LENGTH(AH 3741 BK 3030)	0120/0000			
O'HARA RD					O'HARA RD				
(SR2019 SEG 0040/3134)	0111/2972				(SR2019 SEG 0040/3134)	0110/2975			
018	"DIA CIR PLASTIC	0111/2563			018	"DIA CIR PLASTIC	0110/2545		
LEN=0040	INSTALLED UNKN				LEN=0070	INSTALLED UNKN			
ULYSSES DR					ULYSSES DR				
(T353)	0111/2332				(T353)	0110/2337			
018	"DIA CIR PLASTIC	0111/2170			018	"DIA CIR PLASTIC	0110/2105		
LEN=0040	INSTALLED UNKN				LEN=0070	INSTALLED UNKN			
DONNY DR					DONNY DR				
(T354)	0111/2070				(T354)	0110/2085			
ROARING BROOK					ROARING BROOK				
SPRING BROOK T	0111/1639				SPRING BROOK T	0110/1771			
018	"DIA CIRC METAL	0111/1465			018	"DIA CIRC METAL	0110/1000		
LEN=0040	INSTALLED UNKN				LEN=0075	INSTALLED UNKN			
018	"DIA CIRC METAL	0111/0445			018	"DIA CIRC METAL	027595 FT		
LEN=0090	INSTALLED UNKN				2 0 35009 0 00 0066+09				
2 0 35009 0 00 0066+09	027563 FT				MAPLE LAKE RD				
MAPLE LAKE RD					(T324)				
(T324)					LENGTH(AH 3030 BK 3567)	0110/0000			
LENGTH(AH 3062 BK 3679)	0111/0000				TERION DR				
TERION DR					(T343)	0100/3510			
(T343)	0101/3650				012	"DIA CIRC METAL	0100/2900		
					LEN=0070	INSTALLED UNKN			

EXTRACT DATE: 12/18/2023
PRINT DATE: 12/19/2023

ROADWAY MANAGEMENT SYSTEM
SLD COUNTY/SR - ANNUAL PRINT

PAGE NUMBER: 128
COUNTY: LACKAWANNA

DIR: N TOTAL LEN: 20.192 MI.
LEFT MUN: SPRING BROOK T

DIST: 04-2 SR: 307
RIGHT MUN: SPRING BROOK T

Left Side Details	Left Side ID	Center Line	Right Side ID	Right Side Details
FARISCHON RD (T334)	0101/2721	==	0100/2578	FARISCHON RD (T334)
		---	0100/1886	015 "DIA CIRC METAL LEN=0078 INSTALLED UNKN
BLUMER RD (PRDR)	0101/1548 ==	==	0100/1419	BLUMER RD (PRDR)
		---	0100/1030	018 "DIA CIR UNKNOWN LEN=0035 INSTALLED UNKN
BEECH ST (PRDR)	0101/0420	==	0100/0276	BEECH ST (PRDR)
2 0 35009 0 00 0030+05 023884 FT		==	024028 FT	2 0 35009 0 00 0030+09
LENGTH(AH 3679 BK 2915)	0101/0000	==	0100/0000	LENGTH(AH 3567 BK 3054)
MAPLE ST (PRDR)	0091/2848	==	0090/2852	MAPLE ST (PRDR)
		---	0090/2730	018 "DIA CIR PLASTIC LEN=0070 INSTALLED UNKN
018 "DIA CIR PLASTIC LEN=0045 INSTALLED UNKN	0091/2365	---	0090/2365	018 "DIA CIR PLASTIC LEN=0020 INSTALLED 2005
015 "DIA CIRC METAL LEN=0050 INSTALLED UNKN	0091/1982	---	0090/1982	015 "DIA CIRC METAL LEN=0070 INSTALLED UNKN

015 "DIA CIR PLASTIC LEN=0070 INSTALLED UNKN	0091/1080	---		
		---	0090/1070	015 "DIA CIRC METAL LEN=0070 INSTALLED UNKN

2 0 35009 0 00 0000+00 020969 FT			020974 FT	2 0 35009 0 00 0000+00
SR 0690 SH				SR 0690 SH
(SR0690 SEG 0070/0000)				(SR0690 SEG 0070/0000)
		00 0000 00		
LENGTH(AH 2915 BK 3037)	0091/0000	---	0090/0000	LENGTH(AH 3054 BK 3007)
018 "DIA CIRC CONCR LEN=0050 INSTALLED UNKN	0081/3000	---		
		---	0080/2921	018 "DIA CIRC CONCR LEN=0030 INSTALLED UNKN
015 "DIA CIRC CONCR LEN=0090 INSTALLED UNKN	0081/2560	---	0080/2560	015 "DIA CIRC METAL LEN=0075 INSTALLED UNKN
015 "DIA CIRC METAL LEN=0030 INSTALLED UNKN	0081/2080	---		
		---	0080/2030	018 "DIA CIRC METAL LEN=0070 INSTALLED UNKN

DIR: N TOTAL LEN: 20.192 MI. DIST: 04-2 SR: 307
 LEFT MUN: SPRING BROOK T RIGHT MUN: SPRING BROOK T

018 "DIA CIRC METAL LEN=0200 INSTALLED UNKN 0081/0100 2 0 35001 0 00 0183+30 017932 FT LAUREL RD (T330) LAUREL RD (T330) SPRING BROOK COVINGTON T LENGTH(AH 3037 BK 2657) 0081/0000	0080/0165	018 "DIA CIRC METAL LEN=0075 INSTALLED UNKN
018 "DIA CIRC CONCR LEN=0050 INSTALLED UNKN 0071/2620	0070/2620	018 "DIA CIRC CONCR LEN=0050 INSTALLED UNKN
PARK & RIDE RD (SR9502 SEG 0010/0620) 0071/0776	0070/0760	PARK & RIDE RD (SR9502 SEG 0010/0620)
PARK & RIDE RD (SR9502 SEG 0010/0000) 0071/0328	0070/0315	PARK & RIDE RD (SR9502 SEG 0010/0000)
RGM DR (PRDR) 0071/0228 2 0 35001 0 00 0155+43 015275 FT LENGTH(AH 2657 BK 2139) 0071/0000	0070/0207 0070/0000	RGM DR (PRDR) 2 0 35001 0 00 0155+16 LENGTH(AH 2678 BK 2135)
RAMP D RD (SR8043 SEG 0500/0832) 0065/1956 PENNDOT STOCKPILE #12 (GOVT) 0065/1596	0064/1932 0064/1577	RAMP D RD (SR8043 SEG 0500/0832) PENNDOT STOCKPILE #12 (GOVT)
RAMP A RD (SR8043 SEG 0250/0000) 0065/1535 TO 8043/0250 SH (CONN) 0065/1370	0064/1346	TO 8043/0250 SH (CONN)
024 "DIA CIRC CONCR LEN=0060 INSTALLED UNKN 0065/1260 BMS EN 35/0307/0064/0886 0065/1242 2 0 35001 0 00 0143+74 SR 0380 NB BMSBG 35/0307/0064/0886 0065/0855 TO 8043/0750 SH	0064/1320 0064/1273 0064/0886	024 "DIA CIRC CONCR LEN=0060 INSTALLED UNKN BMS EN 35/0307/0064/0886 2 0 35001 0 00 0143+74 SR 0380 NB BMSBG 35/0307/0064/0886

DIR: N TOTAL LEN: 20.192 MI. DIST: 04-2 SR: 307
 LEFT MUN: COVINGTON T RIGHT MUN: COVINGTON T

Stationing	Description	Length	Notes
0065/0767	(CONN)		
0065/0520	MFC BEGIN = C		
0065/0510	RAMP B RD (SR8043 SEG 0010/1071)		
0134+04	2 0 35001 0 00	013136 FT	
0133+81	LENGTH(AH 2139 BK 2119)	0065/0000	
0113+68	2 0 35001 0 00	011017 FT	
011024	WINSHIP RD (T338)		
011017	BAILOR RD (T338)		
011017	LENGTH(AH 2119 BK 2243)	0061/0000	
0051/1465	018 "DIA CIR PLASTIC LEN=0050 INSTALLED UNKN		
0091+58	2 0 35001 0 00	008774 FT	
008774	SPRINGBROOK AV (SR0502 SEG 0260/0000)		
0070+27	2 0 35001 0 00	006607 FT	
006607	SPRINGBROOK AV (SR0502 SEG 0260/0000)		
006607	LENGTH(AH 2243 BK 2167)	0051/0000	
0069+97	2 0 35001 0 00	006584 FT	
006584	SPRINGBROOK AV (SR0502 SEG 0260/0000)		
006584	LENGTH(AH 2243 BK 2167)	0041/0000	
0070+27	2 0 35001 0 00	0070+27	
0070+27	LENGTH(AH 2190 BK 1922)	0040/0000	

EXTRACT DATE: 12/18/2023 ROADWAY MANAGEMENT SYSTEM PAGE NUMBER: 124
 PRINT DATE: 12/19/2023 SLD COUNTY/SR - ANNUAL PRINT COUNTY: LACKAWANNA
 DIR: B TOTAL LEN: 21.003 MI. DIST: 04-2 SR: 247
 LEFT MUN: FELL T RIGHT MUN: FELL T

110898 FT

MAPLE ST
(TWP)

0430/0165



110898 FT AH-SUSQUEHANNA (57)
 INTER-AHD SR 0247 SH
 0430/0891 (SR0247 SEG 0060/0000)
 EVERGREEN ST
 0430/0734 (TWP)
 CRYSTAL LAKE RD
 0430/0393 (SR1007 SEG 0100/2846)
 018 " DIA CIRC CONCR
 0430/0291 LEN=0060 INSTALLED UNKN

EXTRACT DATE: 12/18/2023
PRINT DATE: 12/19/2023

ROADWAY MANAGEMENT SYSTEM
SLD COUNTY/SR - ANNUAL PRINT

PAGE NUMBER: 123
COUNTY: LACKAWANNA

DIR: B TOTAL LEN: 21.003 MI.
LEFT MUN: FELL T

DIST: 04-2 SR: 247
RIGHT MUN: FELL T

Stationing (Left)	Stationing (Right)	Description
110007 FT	110007 FT	INTER-BK
		1 0 00296 0 00 0000+00
		SR 0247 SH
		(SR0247 SEG 0050/1191)
		BK-SUSQUEHANNA (57)
110007 FT	0430/0000	LTH AH 000891 BK 000100
	110007 FT	AH-SUSQUEHANNA (57)
	7424/0000	LTH AH 000100 BK 001377
	INTER-AHD	SR 0247 SH
		(SR0247 SEG 0010/0000)
	0420/1377	GREENFIELD T
		015 " DIA CIRC CONCR
		LEN=0035 INSTALLED UNKN
108630 FT	0420/0544	1 0 00615 7 00 0419+50
	108630 FT	LAKEVIEW AV
		(T575)
	0420/0000	LENGTH(AH 1377 BK 1564)
		018 " DIA CIR PLASTIC
	0410/1530	LEN=0035 INSTALLED UNKN
		015 " DIA CIRC CONCR
	0410/1182	LEN=0035 INSTALLED UNKN
		018 " DIA CIR PLASTIC
	0410/0721	LEN=0035 INSTALLED UNKN
107066 FT	107066 FT	1 0 00615 7 00 0403+86
		SUNSET ST
		(T525)
	0410/0000	LENGTH(AH 1564 BK 2504)
		018 " DIA CIRC CONCR
	0400/2324	LEN=0040 INSTALLED UNKN
		BATES PATCH
		(TWP)
	0400/1644	AMELIA AV
		(TWP)
	0400/1346	(TWP)
		018 " DIA CIRC CONCR
	0400/0771	LEN=0040 INSTALLED UNKN
		015 " DIA CIR PLASTIC
		LEN=0040 INSTALLED UNKN
		MORGAN ST
		(TWP)
104562 FT	0400/0345	1 0 00615 7 00 0380+35
	104562 FT	FRANKLIN AV
		(T525)
	0400/0000	LENGTH(AH 2504 BK 1539)
		018 " DIA CIR PLASTIC
	0390/1468	LEN=0035 INSTALLED UNKN
		WAGNER BL
		(TWP)
	0390/0910	018 " DIA CIRC CONCR

EXTRACT DATE: 12/18/2023
PRINT DATE: 12/19/2023

ROADWAY MANAGEMENT SYSTEM
SLD COUNTY/SR - ANNUAL PRINT

PAGE NUMBER: 122
COUNTY: LACKAWANNA

DIR: B TOTAL LEN: 21.003 MI.
LEFT MUN: GREENFIELD T

DIST: 04-2 SR: 247
RIGHT MUN: GREENFIELD T

Stationing	Length	Material	Notes
103023 FT	0390/0909	LEN=0100	INSTALLED UNKN
	018 " DIA	CIRC CONCR	
	0390/0356	LEN=0035	INSTALLED UNKN
	103023 FT	1 0 00615 7 00 0364+85	
		PIERCE RD	
		(T521)	
	0390/0000	LENGTH(AH 1539 BK 3668)	
	018 " DIA	CIRC CONCR	
	0380/3166	LEN=0035	INSTALLED UNKN
	015 " DIA	CIRC CONCR	
	0380/2733	LEN=0035	INSTALLED UNKN
	015 " DIA	CIRC CONCR	
	0380/2365	LEN=0035	INSTALLED UNKN
		015 " DIA	CIRC CONCR
	0380/1224	LEN=0040	INSTALLED UNKN
		HIGH POINT ST	
		(TWP)	
	0380/0742	018 " DIA	CIR PLASTIC
	0380/0616	LEN=0075	INSTALLED UNKN
099355 FT	099355 FT	1 0 00615 7 00 0327+89	
		FALLBROOK RD	
		(SR0106 SEG 0082/0000)	
	0380/0000	LENGTH(AH 3668 BK 3407)	
	018 " DIA	CIRC CONCR	
	0370/3000	LEN=0040	INSTALLED UNKN
		024 " DIA	CIRC CONCR
	0370/2306	LEN=0040	INSTALLED UNKN
		018 " DIA	CIRC CONCR
	0370/2233	LEN=0040	INSTALLED UNKN
		018 " DIA	CIRC CONCR
	0370/1914	LEN=0050	INSTALLED UNKN
		015 " DIA	CIR PLASTIC
	0370/1711	LEN=0040	INSTALLED UNKN
		036 " DIA	CIRC CONCR
	0370/1400	LEN=0040	INSTALLED UNKN
		015 " DIA	CIRC CONCR
	0370/0564	LEN=0040	INSTALLED UNKN
		015 " DIA	CIRC CONCR
	0370/0231	LEN=0040	INSTALLED UNKN
		018 " DIA	CIRC CONCR
	0370/0015	LEN=0040	INSTALLED 2000
095948 FT	095948 FT	1 0 00615 7 00 0293+82	
		RIDGE RD	
		(T515)	

HICKORY RIDGE RD

DIR: B TOTAL LEN: 21.003 MI. DIST: 04-2 SR: 247
 LEFT MUN: GREENFIELD T RIGHT MUN: GREENFIELD T

(SR1002 SEG 0080/2061) 0370/0000

0370/0000 LENGTH(AH 3407 BK 3124)
 018 "DIA CIRC CONCR
 0360/2672 LEN=0040 INSTALLED UNKN

0360/1644 018 "DIA CIRC CONCR
 LEN=0040 INSTALLED UNKN
 ALESSANDRA DR

0360/1159 (TWP)
 0360/1068 015 "DIA CIRC CONCR
 LEN=0040 INSTALLED UNKN
 015 "DIA CIRC CONCR

092824 FT

0360/0543 LEN=0040 INSTALLED UNKN
 092824 FT 1 0 00615 7 00 0262+50
 PETRILAK RD
 (T513)

0360/0000 LENGTH(AH 3124 BK 1800)
 024 "DIA CIR PLASTIC
 0350/1777 LEN=0058 INSTALLED UNKN

0350/1605 018 "DIA CIR PLASTIC
 LEN=0045 INSTALLED UNKN
 015 "DIA CIRC CONCR
 0350/1258 LEN=0040 INSTALLED UNKN

1 0 00615 7 00 0244+45 091024 FT
 ARNOLD RD
 (T556) 0350/0000

091024 FT
 0350/0000 LENGTH(AH 1800 BK 3301)
 015 "DIA CIRC CONCR

0340/2904 LEN=0040 INSTALLED UNKN
 015 "DIA CIRC CONCR
 0340/2598 LEN=0035 INSTALLED UNKN

015 "DIA CIRC CONCR
 0340/2213 LEN=0040 INSTALLED UNKN
 015 "DIA CIRC CONCR
 0340/1844 LEN=0040 INSTALLED UNKN

015 "DIA CIRC CONCR
 0340/1470 LEN=0045 INSTALLED UNKN

087723 FT

0340/0025 018 "DIA CIR PLASTIC
 LEN=0040 INSTALLED UNKN
 087723 FT 1 0 00615 7 00 0211+36

WHITE RD
 (T509) 0340/0000

015 "DIA CIRC CONCR
 LEN=0040 INSTALLED UNKN
 0340/0000 LENGTH(AH 3301 BK 3362)
 018 "DIA CIRC CONCR

0330/2944 LEN=0040 INSTALLED UNKN

DIR: B TOTAL LEN: 21.003 MI. DIST: 04-2 SR: 247
 LEFT MUN: GREENFIELD T RIGHT MUN: GREENFIELD T

1 0 00615 7 00 0177+65 084361 FT
 HEART LAKE RD
 (SR0107 SEG 0200/0000) 0330/0000

082112 FT

079543 FT

0330/1733	018 " DIA CIRC CONCR LEN=0040 INSTALLED UNKN GREENFIELD
0330/1333	SCOTT T GREENFIELD RD
0330/1316	(SR1004 SEG 0010/0000)
0330/1058	015 " DIA CIRC CONCR LEN=0040 INSTALLED UNKN
0330/0064	018 " DIA CIRC CONCR LEN=0040 INSTALLED UNKN NC SR 0247 SH
084361 FT	HEART LAKE RD (SR0107 SEG 0200/0000)
0330/0000	LENGTH(AH 3362 BK 2249)
0320/1435	018 " DIA CIR PLASTIC LEN=0045 INSTALLED UNKN
0320/0877	018 " DIA CIRC CONCR LEN=0040 INSTALLED UNKN
0320/0165	015 " DIA CIRC CONCR LEN=0100 INSTALLED UNKN
082112 FT	1 0 00615 7 00 0155+03
0320/0000	LENGTH(AH 2249 BK 2569)
0310/1852	015 " DIA CIRC CONCR LEN=0040 INSTALLED UNKN
0310/1420	015 " DIA CIR PLASTIC LEN=0040 INSTALLED UNKN
0310/1019	015 " DIA CIRC CONCR LEN=0040 INSTALLED UNKN
0310/0721	015 " DIA CIRC CONCR LEN=0040 INSTALLED UNKN
0310/0418	015 " DIA CIRC CONCR LEN=0040 INSTALLED UNKN
0310/0030	015 " DIA CIRC CONCR LEN=0040 INSTALLED UNKN
079543 FT	1 0 00615 7 00 0129+60 YANKOVICH RD (T459)
0310/0000	LENGTH(AH 2569 BK 2744)
0300/2290	048 " DIA CIRC CONCR LEN=0035 INSTALLED UNKN 018 " DIA CIR PLASTIC

DIR: B TOTAL LEN: 21.003 MI. DIST: 04-2 SR: 247
 LEFT MUN: SCOTT T RIGHT MUN: SCOTT T

Stationing	Distance (FT)	Description	Material	Length (AH)	Length (BK)	Notes
0300/1868		018" DIA	CIRC CONCR	0040		INSTALLED 2001
0300/1510		015" DIA	CIRC CONCR	0040		INSTALLED UNKN
0300/1175		015" DIA	CIRC CONCR	0035		INSTALLED UNKN
0300/0764		015" DIA	CIRC CONCR	0040		INSTALLED UNKN
0300/0340	076799 FT	015" DIA	CIRC CONCR	0040		INSTALLED UNKN
		1 0 00615	7 00 0101+90			GIBSON BURN HUB COR PK (SR1006 SEG 0040/0000)
0300/0000				2744	3941	LENGTH(AH 2744 BK 3941)
0290/3705		015" DIA	CIRC CONCR	0040		INSTALLED UNKN
0290/3219		015" DIA	CIRC CONCR	0035		INSTALLED UNKN
0290/2700		018" DIA	CIR PLASTIC	0040		INSTALLED 2001
0290/2434						
0290/1961						
0290/1891						
0290/1080		015" DIA	CIRC CONCR	0040		INSTALLED UNKN
0290/0490	072858 FT	018" DIA	CIR PLASTIC	0040		INSTALLED UNKN
		1 0 00615	7 00 0063+00			CHAPMAN LAKE ENT RD (PRDR)
0290/0000				3941	3125	LENGTH(AH 3941 BK 3125)
0280/3033		018" DIA	CIRC CONCR	0040		INSTALLED UNKN
0280/2206		015" DIA	CIRC CONCR	0040		INSTALLED UNKN
0280/0776		015" DIA	CIRC CONCR	0040		INSTALLED UNKN
0280/0076		015" DIA	CIRC CONCR	0040		INSTALLED UNKN

SCHOOL EXIT RD (GOVT)

SCHOOL ENTR RD (GOVT)
 SCHOOL ENT RD (GOVT)
 LAKELAND ESTATES RD (PRDR)

DIR: B TOTAL LEN: 21.003 MI.
 LEFT MUN: SCOTT T

DIST: 04-2 SR: 247
 RIGHT MUN: SCOTT T

Stationing	Notes	Stationing	Notes
069733 FT		069733 FT	1 0 00615 7 00 0030+03
		0280/0000	LENGTH(AH 3125 BK 3108)
		0270/2809	015 " DIA CIR PLASTIC
		0270/2507	LEN=0040 INSTALLED 2001
		0270/2313	018 " DIA CIR PLASTIC
		0270/2108	LEN=0040 INSTALLED UNKN
		0270/1755	024 " DIA CIRC CONCR
		0270/1405	LEN=0050 INSTALLED UNKN
			015 " DIA CIRC CONCR
			LEN=0040 INSTALLED UNKN
UNKNOWN RD (TWP)			
0270/0591		0270/0270	BMS EN 35/0247/0270/0243
			1 0 00615 7 00 0002+45
		0270/0243	TRIB S BR TUNK CR
			BMSBG 35/0247/0270/0243
		0270/0125	018 " DIA CIRC CONCR
066625 FT		066625 FT	LEN=0080 INSTALLED UNKN
			1 0 00615 7 00 0000+00
MONTDALE RD (SR0438 SEG 0230/2685)		0270/0000	CHAPMAN LAKE RD (SR1017 SEG 0010/0000)
		0270/0000	LENGTH(AH 3108 BK 3071)
		0260/1980	BMS EN 35/0247/0260/1958
			1 0 00322 0 00 0254+25
		0260/1958	S BR TUNK CR
			BMSBG 35/0247/0260/1958
		0260/1688	018 " DIA CIR PLASTIC
			LEN=0035 INSTALLED UNKN
GREEN GROVE RD (SR1029 SEG 0050/2072)		0260/1257	018 " DIA CIR PLASTIC
			LEN=0035 INSTALLED UNKN
		0260/1008	018 " DIA CIRC CONCR
			LEN=0035 INSTALLED UNKN
		0260/0884	015 " DIA CIR PLASTIC
			LEN=0030 INSTALLED UNKN
		0260/0749	015 " DIA CIR PLASTIC
			LEN=0040 INSTALLED UNKN
		0260/0226	015 " DIA CIR PLASTIC
			LEN=0040 INSTALLED UNKN
		0260/0014	BMS EN 35/0247/0260/0000
063554 FT		063554 FT	1 0 00322 0 00 0234+57
			BR TUNKHN CR

EXTRACT DATE: 12/18/2023
PRINT DATE: 12/19/2023

ROADWAY MANAGEMENT SYSTEM
SLD COUNTY/SR - ANNUAL PRINT

PAGE NUMBER: 117
COUNTY: LACKAWANNA

DIR: B TOTAL LEN: 21.003 MI.
LEFT MUN: SCOTT T

DIST: 04-2 SR: 247
RIGHT MUN: SCOTT T

DUCHNIK LN
(TWP)

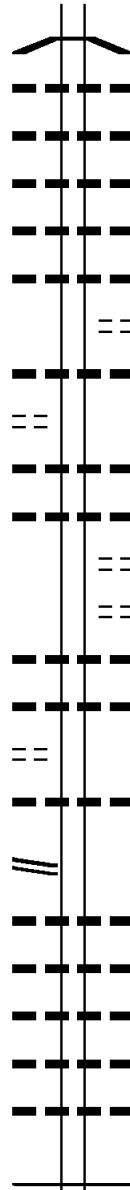
0250/1363

FOR SR 0247 AND 0632
(CONN)

0250/0156

1 0 00322 0 00 0197+00 059809 FT
COMMERCE RD
(SR0632 SEG 0180/3457) 0250/0000

057967 FT



5	0260/0000	BMSBG 35/0247/0260/0000
		LENGTH(AH 3071 BK 3745)
	0250/3415	024 "DIA CIR PLASTIC
		LEN=0040 INSTALLED UNKN
	0250/2990	015 "DIA CIRC CONCR
		LEN=0040 INSTALLED UNKN
	0250/2748	015 "DIA CIR PLASTIC
		LEN=0040 INSTALLED UNKN
	0250/2250	004"H 04"W CON BOX CUL
		LEN=0024 INSTALLED UNKN
	0250/1870	018 "DIA CIR PLASTIC
		LEN=0035 INSTALLED UNKN
	0250/1637	POND VIEW LN
		(TWP)
	0250/1613	015 "DIA CIR PLASTIC
		LEN=0040 INSTALLED UNKN
	0250/1262	018 "DIA CIR PLASTIC
		LEN=0040 INSTALLED UNKN
	0250/1020	015 "DIA CIRC CONCR
		LEN=0040 INSTALLED UNKN
	0250/0778	N CLARKS PARK LN
		(PRDR)
	0250/0679	CLARKS PARK LN
		(PRDR)
	0250/0525	024 "DIA CIR PLASTIC
		LEN=0040 INSTALLED UNKN
	0250/0389	015 "DIA CIRC CONCR
		LEN=0040 INSTALLED UNKN
	0250/0082	018 "DIA CIR PLASTIC
	059809 FT	LEN=0040 INSTALLED UNKN
5	0250/0000	LENGTH(AH 3745 BK 1842)
	0240/1770	018 "DIA CIR PLASTIC
		LEN=0035 INSTALLED UNKN
	0240/1500	018 "DIA CIRC CONCR
		LEN=0035 INSTALLED UNKN
	0240/1191	018 "DIA CIR PLASTIC
		LEN=0035 INSTALLED UNKN
	0240/1190	018 "DIA CIR PLASTIC
		LEN=0050 INSTALLED UNKN
	0240/0809	018 "DIA CIR PLASTIC
		LEN=0055 INSTALLED UNKN
	057967 FT	1 0 00322 0 00 0178+42
		MFC BEGIN = D

DIR: B TOTAL LEN: 21.003 MI. DIST: 04-2 SR: 247
 LEFT MUN: SCOTT T RIGHT MUN: SCOTT T

Stationing	Description	Material	Length
0240/0000	SCOTT ARCHBALD B	LENGTH(AH 1842 BK 3374)	
0230/3354	018" DIA CIRC CONCR	LEN=0040	INSTALLED UNKN
0230/3107	015" DIA CIRC CONCR	LEN=0040	INSTALLED UNKN
0230/3056	KAPINUS RD (T453)	015" DIA CIRC CONCR	LEN=0040 INSTALLED UNKN
0230/2791	015" DIA CIRC CONCR	LEN=0040	INSTALLED UNKN
0230/2000	015" DIA CIRC CONCR	LEN=0040	INSTALLED UNKN
0230/1742	015" DIA CIRC CONCR	LEN=0045	INSTALLED UNKN
0230/1378	015" DIA CIRC CONCR	LEN=0040	INSTALLED UNKN
0230/1142	015" DIA CIRC CONCR	LEN=0040	INSTALLED UNKN
0230/0147	036" DIA CIRC CONCR	LEN=0080	INSTALLED UNKN
054593 FT	1 0 00322 0 00 0144+57		
0230/0000	SCOTT ARCHBALD B	LENGTH(AH 3374 BK 3564)	
0220/3190	018" DIA CIRC CONCR	LEN=0040	INSTALLED 2004
0220/2179	015" DIA CIRC CONCR	LEN=0040	INSTALLED UNKN
0220/1405	015" DIA CIRC CONCR	LEN=0040	INSTALLED UNKN
0220/0970	018" DIA CIR UNKNOWN	LEN=0045	INSTALLED UNKN
0220/0635	018" DIA CIRC METAL	LEN=0045	INSTALLED UNKN
0220/0347	018" DIA CIRC METAL	LEN=0045	INSTALLED UNKN
051029 FT	1 0 00322 0 00 0109+57		
0220/0000	SCOTT ARCHBALD B	LENGTH(AH 3564 BK 2505)	
0210/2480	018" DIA CIRC CONCR	LEN=0040	INSTALLED UNKN
0210/2120	018" DIA CIRC CONCR	LEN=0040	INSTALLED UNKN
0210/1412	018" DIA CIRC CONCR	LEN=0050	INSTALLED UNKN

DIR: B TOTAL LEN: 21.003 MI. DIST: 04-2 SR: 247
 LEFT MUN: ARCHBALD B RIGHT MUN: ARCHBALD B

TO 6006/0341 SH
 (CONN)

0210/0180
 048524 FT

SCRANTON CARBONDALE HW
 {SR6006 SEG 0350/0000}
 {SR6006 SEG 0351/0000}

0210/0000

FOR SR 0247 AND 6006 01
 (CONN)

0200/2237

IRVING ST
 (BORO)

0200/2014

HOLLY LN
 (BORO)
 LC TO HOLLY LN
 (CONN)

0200/1503

0200/1169

WOOD ST
 (BORO)

0200/0675

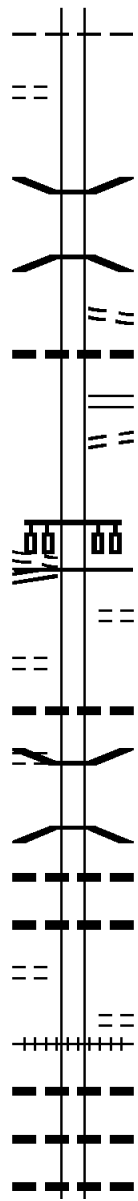
045972 FT

0210/0998	024 " DIA CAST IRON LEN=0040 INSTALLED UNKN
0210/0475	024 " DIA CIRC CONCR LEN=0070 INSTALLED UNKN
0210/0454	FOR SR 0247 AND 6006 02 (CONN)
048524 FT	1 0 00322 0 00 0083+63 SCRANTON CARBONDALE HW (SR6006 SEG 0351/0000) (SR6006 SEG 0350/0000)
0210/0000	MFC BEGIN = C LENGTH(AH 2505 BK 2552) TO 6006/0350 SH
0200/2358	(CONN)
0200/2300	018 " DIA CIRC CONCR LEN=0035 INSTALLED UNKN
0200/2143	018 " DIA CIRC CONCR LEN=0035 INSTALLED UNKN
0200/1537	MAIN ST (BORO)
0200/1063	018 " DIA CIRC CONCR LEN=0036 INSTALLED UNKN
0200/1030	018 " DIA CIRC CONCR LEN=0035 INSTALLED UNKN
0200/0981	MAIN ST (BORO)
0200/0471	018 " DIA CIRC CONCR LEN=0035 INSTALLED UNKN
0200/0470	018 " DIA CIRC CONCR LEN=0036 INSTALLED UNKN
0200/0098	LC TO BORO ST (CONN)
045972 FT	1 0 00322 0 00 0058+67 BORO ST (BORO)
0200/0000	NC WI LDCAT RD LENGTH(AH 2552 BK 3163)

DIR: B TOTAL LEN: 21.003 MI. DIST: 04-2 SR: 247
 LEFT MUN: ARCHBALD B RIGHT MUN: ARCHBALD B

TERRACE DR
 (BORO)

0190/2657



0190/2788 ARCHBALD
 BLAKELY B

0190/1349 BMS EN 35/0247/0190/1328
 0 0 00000 0 00 0000+00
 TR WILDCAT C

0190/1328 BMSBG 35/0247/0190/1328
 FROM 1023/0020 SH

0190/0740 (CONN)
 015 "DIA CIRC CONCR

0190/0720 LEN=0060 INSTALLED UNKN
 MAIN ST

0190/0674 (SR1023 SEG 0020/0000)
 TO 1023/0020 SH

0190/0506 (CONN)
 042809 FT
 NC GINO MERLI DR

0190/0000 MFC BEGIN = B
 LENGTH(AH 3163 BK 2687)
 BELL ST

0180/2342 (BORO)

0180/2050 018 "DIA CIR PLASTIC
 LEN=0035 INSTALLED UNKN

0180/2003 BMS EN 35/0247/0180/1986
 1 0 00322 0 00 0019+94
 WILDCAT CRK

0180/1986 BMSBG 35/0247/0180/1986
 018 "DIA CIRC CONCR

0180/1551 LEN=0035 INSTALLED UNKN
 018 "DIA CIRC CONCR

0180/1550 LEN=0060 INSTALLED UNKN

0180/1417 MAPLE ST
 (BORO)

0180/1386 (AAR 001360*)#TRKS 01
 024 "DIA CIRC CONCR

0180/1130 LEN=0099 INSTALLED UNKN
 015 "DIA CIR PLASTIC

0180/1072 LEN=0025 INSTALLED UNKN
 015 "DIA CIRC METAL

0180/1008 LEN=0035 INSTALLED UNKN

1 0 00322 0 00 0027+04 042809 FT
 KEYSTONE AV
 (BORO)
 GINO MERLI DR
 (SR1023 SEG 0010/1963)

0190/0000

ACADEMY ST
 (BORO)

0180/2244

BROOK ST
 (BORO)

0180/2003

MAPLE ST
 (BORO)

0180/1457

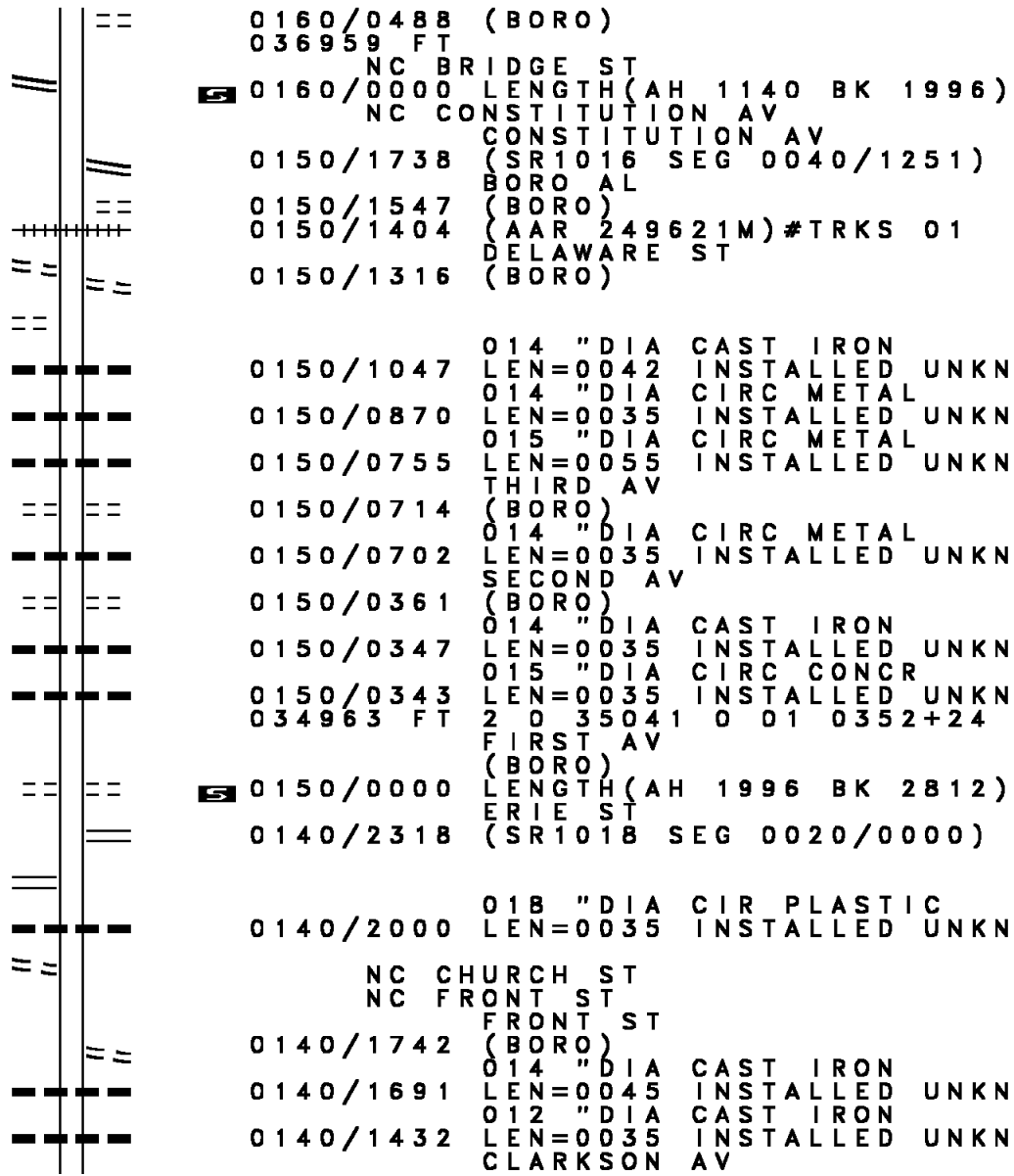
DIR: B TOTAL LEN: 21.003 MI. DIST: 04-2 SR: 247
 LEFT MUN: JESSUP B RIGHT MUN: JESSUP B

2 0 35041 0 01 0372+32 036959 FT
 CONSTITUTION AV
 (SR1016 SEG 0050/0000) 0160/0000

DELAWARE ST
 (BORO) 0150/1316
 FOURTH AV
 (BORO) 0150/1061

LANE ST
 (SR1018 SEG 0010/3703) 0140/2275

FRONT ST
 (BORO) 0140/1900

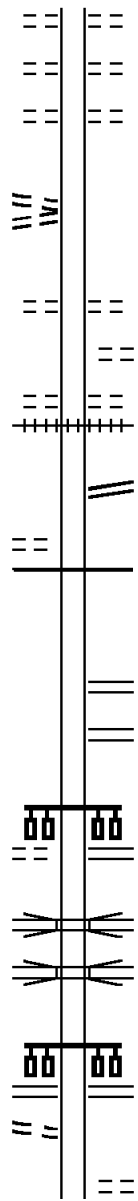


0160/0488 (BORO)
 036959 FT
 NC BRIDGE ST
 5 0160/0000 LENGTH(AH 1140 BK 1996)
 NC CONSTITUTION AV
 CONSTITUTION AV
 (SR1016 SEG 0040/1251)
 0150/1738 BORO AL
 (BORO)
 0150/1547 (AAR 249621M) #TRKS 01
 0150/1404 DELAWARE ST
 (BORO)
 0150/1316
 0150/1047 014 "DIA CAST IRON
 LEN=0042 INSTALLED UNKN
 0150/0870 014 "DIA CIRC METAL
 LEN=0035 INSTALLED UNKN
 0150/0755 015 "DIA CIRC METAL
 LEN=0055 INSTALLED UNKN
 THIRD AV
 0150/0714 (BORO)
 014 "DIA CIRC METAL
 0150/0702 LEN=0035 INSTALLED UNKN
 SECOND AV
 0150/0361 (BORO)
 014 "DIA CAST IRON
 0150/0347 LEN=0035 INSTALLED UNKN
 015 "DIA CIRC CONCR
 0150/0343 LEN=0035 INSTALLED UNKN
 034963 FT 2 0 35041 0 01 0352+24
 FIRST AV
 (BORO)
 5 0150/0000 LENGTH(AH 1996 BK 2812)
 ERIE ST
 0140/2318 (SR1018 SEG 0020/0000)
 0140/2000 018 "DIA CIR PLASTIC
 LEN=0035 INSTALLED UNKN
 NC CHURCH ST
 NC FRONT ST
 FRONT ST
 0140/1742 (BORO)
 014 "DIA CAST IRON
 0140/1691 LEN=0045 INSTALLED UNKN
 012 "DIA CAST IRON
 0140/1432 LEN=0035 INSTALLED UNKN
 CLARKSON AV

DIR: B TOTAL LEN: 21.003 MI. DIST: 04-2 SR: 247
 LEFT MUN: JESSUP B RIGHT MUN: JESSUP B

GRASSY ISLAND AV
 (BORO)
 CHURCH ST
 (BORO)

0140/0254
 032151 FT



0140/1234 (BORO)
 CENTER ST
 0140/0981 (BORO)
 POWELL AV
 0140/0737 (BORO)

NC CHURCH ST
 032151 FT 2 0 35041 0 01 0323+90
 WARD ST
 (BORO)

0140/0000 LENGTH (AH 2812 BK 2011)
 COURT ST
 (BORO)

0130/1763 (BORO)
 MYLERT ST
 (BORO)

0130/1451 (BORO)
 0130/1408 (AAR 264127T) #TRKS 01
 HILL ST
 (SR1014 SEG 0030/0872)

NC GRASSY ISLAND AV

BORO RD
 (BORO)

0130/1025
 030140 FT

0130/0740 MFC BEGIN = D
 030140 FT 2 0 35041 0 00 0303+79
 PARK & RIDE A RD
 (SR9401 SEG 0010/0490)

0130/0000 LENGTH (AH 2011 BK 2447)
 PARK & RIDE A RD
 (SR9401 SEG 0010/0000)

0120/2138 RAMP RD
 (SR8030 SEG 0510/0000)
 RAMP RD
 (SR8030 SEG 0500/2041)

VETERANS MEMORIAL DR
 (BORO)

0120/1665

0120/1665

SR 0006 WB
 0120/0899 OP ID 35/0006/0355/0922
 SR 0006 EB

0120/0799 OP ID 35/0006/0354/0843
 RAMP RD
 (SR8030 SEG 0010/2176)

RAMP RD
 (SR8030 SEG 0750/0000)

FROM 8030/0010 SH
 (CONN)

0120/0368

0120/0460

0120/0255 SUNNYSIDE RD
 (BORO)

DIR: B TOTAL LEN: 21.003 MI. DIST: 04-2 SR: 247
 LEFT MUN: JESSUP B RIGHT MUN: JESSUP B

2 0 35041 0 00 0263+17 027693 FT
 CEMETERY ENT RD
 (PRDR) 0120/0000

027693 FT
 0120/0000 LENGTH(AH 2447 BK 3231)
 TRUCK ESCAPE RAMP
 0110/3098 (SR9301 SEG 0010/0000)

0110/1645 ALBERIGI DR
 (BORO)
 0110/0773 FROM VALLEY VIEW DR
 (CONN)
 0110/0714 VALLEY VIEW DR
 (BORO)

024462 FT 024462 FT 2 0 35041 0 00 0229+64
 STERRY CREEK
 STRUCTURE LENGTH 8 FT
 BMSID 35/0247/0110/0000
 0110/0000 LENGTH(AH 3231 BK 2142)

022320 FT 022320 FT 2 0 35041 0 00 0208+22
 0100/0000 LENGTH(AH 2142 BK 3150)
 JESSUP
 0090/3052 OLYPHANT B

FOR SR 0247 AND 2008
 (CONN) 0090/0321

0090/0955 018 " DIA CIRC CONCR
 LEN=0035 INSTALLED UNKN
 0090/0602 016 " DIA CIRC CONCR
 LEN=0035 INSTALLED UNKN

2 0 35041 0 00 0176+72 019170 FT
 MARSHWOOD RD
 (SR2008 SEG 0110/2407) 0090/0000

0090/0218 016 " DIA CIRC CONCR
 019170 FT LEN=0035 INSTALLED UNKN
 0090/0000 LENGTH(AH 3150 BK 3219)
 018 " DIA CIR PLASTIC
 0080/3175 LEN=0045 INSTALLED UNKN
 018 " DIA CIR PLASTIC

DIR: B TOTAL LEN: 21.003 MI. DIST: 04-2 SR: 247
 LEFT MUN: OLYPHANT B RIGHT MUN: OLYPHANT B

---	0080/2945	LEN=0045	INSTALLED UNKN
---		018 "DIA	CIR PLASTIC
---	0080/2555	LEN=0045	INSTALLED UNKN
---		018 "DIA	CIR PLASTIC
---	0080/2445	LEN=0030	INSTALLED UNKN
---		018 "DIA	CIR PLASTIC
---	0080/2307	LEN=0045	INSTALLED UNKN
---		018 "DIA	CIRC METAL
---	0080/1960	LEN=0040	INSTALLED UNKN
---		OLYPHANT	
---	0080/1868	JESSUP B	
---		018 "DIA	CIR PLASTIC
---	0080/1514	LEN=0035	INSTALLED UNKN
---		018 "DIA	CIR PLASTIC
---	0080/1285	LEN=0045	INSTALLED UNKN
---		018 "DIA	CIR PLASTIC
---	0080/1043	LEN=0045	INSTALLED UNKN
---		018 "H 18"	W BOX CULVRT*
---	0080/0702	LEN=0045	INSTALLED UNKN
---		JESSUP	
---	0080/0468	JEFFERSON T	
---		018 "DIA	CIR PLASTIC
---	0080/0402	LEN=0045	INSTALLED UNKN
---		018 "DIA	CIR PLASTIC
---	0080/0120	LEN=0055	INSTALLED UNKN
---	015951 FT	2 0 3504 1 0 00 0144+66	
---	0080/0000	LENGTH(AH 3219 BK 2499)	
---		018 "DIA	CIR CONCR
---	0070/2174	LEN=0045	INSTALLED UNKN
---		018 "DIA	CIRC METAL
---	0070/2154	LEN=0045	INSTALLED 2001
---		018 "H 18"	W BOX CULVRT*
---	0070/1564	LEN=0085	INSTALLED UNKN
---		018 "DIA	CIR PLASTIC
---	0070/1375	LEN=0085	INSTALLED UNKN
---		018 "H 00"	W MULT PLSTIC
---	0070/1174	LEN=0045	INSTALLED UNKN
---		018 "H 00"	W MULT PLSTIC
---	0070/1170	LEN=0045	INSTALLED UNKN
---		018 "H 00"	W MULT PLSTIC
---	0070/1152	LEN=0045	INSTALLED UNKN
---		018 "DIA	CIR PLASTIC
---	0070/0427	LEN=0050	INSTALLED UNKN
---		018 "DIA	CIR PLASTIC
---	0070/0410	LEN=0050	INSTALLED UNKN
---		018 "DIA	CIR PLASTIC
---	0070/0073	LEN=0045	INSTALLED UNKN

015951 FT

PRIVATE RD
(PRDR)

0070/2038

EXTRACT DATE: 12/18/2023
PRINT DATE: 12/19/2023

ROADWAY MANAGEMENT SYSTEM
SLD COUNTY/SR - ANNUAL PRINT

PAGE NUMBER: 108
COUNTY: LACKAWANNA

DIR: B TOTAL LEN: 21.003 MI.
LEFT MUN: JEFFERSON T

DIST: 04-2 SR: 247
RIGHT MUN: JEFFERSON T

Stationing	Material	Description
013452 FT	0070/0057	018 " DIA CIR PLASTIC
	013452 FT	LEN=0045 INSTALLED UNKN
	5 0070/0000	2 0 35041 0 00 0119+67
		MFC BEGIN = C
	0060/2173	LENGTH(AH 2499 BK 2492)
		018"H 18"W BOX CULVRT*
	0060/2156	LEN=0045 INSTALLED UNKN
		018"H 18"W BOX CULVRT*
	0060/1783	LEN=0045 INSTALLED UNKN
		018"H 18"W BOX CULVRT*
	0060/1765	LEN=0045 INSTALLED UNKN
		018 " DIA CIR PLASTIC
	0060/1230	LEN=0040 INSTALLED UNKN
		018 " DIA CIR PLASTIC
		LEN=0035 INSTALLED UNKN
010960 FT	0060/0439	018 " DIA CIRC CONCR
	010960 FT	LEN=0045 INSTALLED UNKN
	5 0060/0000	2 0 35041 0 00 0095+00
		LENGTH(AH 2492 BK 2429)
		LC TO LAKE RD
	0050/2120	(PRDR)
		018 " DIA CIR PLASTIC
	0050/1821	LEN=0038 INSTALLED UNKN
		018 " DIA CIR PLASTIC
	0050/1162	LEN=0050 INSTALLED UNKN
		UNKNOWN RD
	0050/1056	(TWP)
		018 " DIA CIR PLASTIC
	0050/0942	LEN=0045 INSTALLED UNKN
008531 FT	008531 FT	2 0 35041 0 00 0070+55
		OLD LAKE RD
		(PRDR)
	5 0050/0000	LENGTH(AH 2429 BK 2572)
		018 " DIA CIRC CONCR
	0040/1713	LEN=0035 INSTALLED UNKN
		018 " DIA CIR PLASTIC
	0040/1105	LEN=0035 INSTALLED UNKN
		LAUREL RIDGE DR
	0040/0965	(BORO)
		018 " DIA CIR PLASTIC
	0040/0762	LEN=0040 INSTALLED 2015
		018 " DIA CIR PLASTIC
	0040/0375	LEN=0100 INSTALLED UNKN
005959 FT	005959 FT	2 0 35041 0 00 0045+00

EXTRACT DATE: 12/18/2023
PRINT DATE: 12/19/2023

ROADWAY MANAGEMENT SYSTEM
SLD COUNTY/SR - ANNUAL PRINT

PAGE NUMBER: 107
COUNTY: LACKAWANNA

DIR: B TOTAL LEN: 21.003 MI.
LEFT MUN: JEFFERSON T

DIST: 04-2 SR: 247
RIGHT MUN: JEFFERSON T

Stationing	Description	Stationing	Description
		0040/0000	LENGTH(AH 2572 BK 2667) 018 " DIA CIR PLASTIC
		0030/2257	LEN=0045 INSTALLED UNKN 018 " DIA CIR PLASTIC
		0030/1818	LEN=0045 INSTALLED UNKN JEFFERSON BL
		0030/1547	(T445) 018 " DIA CIR PLASTIC
		0030/1538	LEN=0045 INSTALLED UNKN
		0030/0934	018 " DIA CIR PLASTIC LEN=0050 INSTALLED 2001
003292 FT		003292 FT	2 0 35041 0 00 0018+19 BR WALNPCK C STRUCTURE LENGTH 18 FT BMSID 35/0247/0030/0000
		0030/0000	LENGTH(AH 2667 BK 1810) 018 " DIA CIR PLASTIC
		0020/1478	LEN=0100 INSTALLED UNKN
		0020/0598	024 " DIA CIR PLASTIC LEN=0035 INSTALLED UNKN
001482 FT		001482 FT	2 0 35041 0 00 0000+00 MOUNT COBB RD (SR0348 SEG 0070/0000)
		0020/0000	LENGTH(AH 1810 BK 1482) PARK AND RIDE FACILITY (SR9405 SEG 0010/0000) PENNDOT STOCKPILE #10
		0010/1089	(GOVT)
		0010/1034	(APRA) PARK AND RIDE FA RAMP C RD
RAMP D RD (SR8014 SEG 0250/0000)	0010/0751	0010/0751	(SR8014 SEG 0500/1159)
		0010/0509	BMSSEN 35/0247/0010/0295 2 0 35041 5 00 0013+94 SR 0084 EB
		0010/0295	BMSBG 35/0247/0010/0295 RAMP A RD (SR8014 SEG 0010/1194) RAMP B RD
		0010/0061	(SR8014 SEG 0750/0000)
000000 FT		000000 FT	2 0 35041 5 00 0000+00 NC SR 0247 SH INTER-BK LINE RD (T402) MFC BEGIN = D
		0010/0000	LENGTH(AH 1482 BK 0000)

EXTRACT DATE: 12/18/2023 ROADWAY MANAGEMENT SYSTEM PAGE NUMBER: 106
PRINT DATE: 12/19/2023 SLD COUNTY/SR - ANNUAL PRINT COUNTY: LACKAWANNA
DIR: B TOTAL LEN: 5.784 MI. DIST: 04-2 SR: 171
LEFT MUN: VANDLING B RIGHT MUN: VANDLING B

030537 FT



030537 FT AH-SUSQUEHANNA (57)
INTER-AHD MAIN ST

DIR: B TOTAL LEN: 5.784 MI. DIST: 04-2 SR: 171
 LEFT MUN: VANDLING B RIGHT MUN: VANDLING B

0100/1916 (SR0171 SEG 0010/0000)

KELLEY ST
 (BORO)
 KELLEY ST
 (BORO)
 HILLSIDE ST
 (BORO)

0100/1171

0100/0826

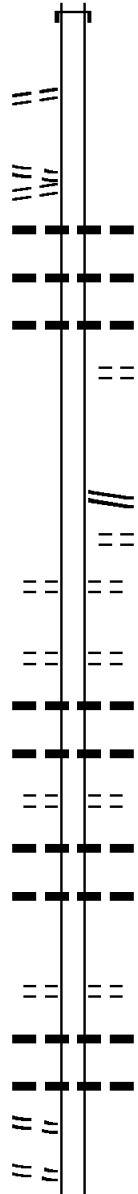
028621 FT

026086 FT

HILLSIDE ST
 (BORO)
 ASH BL
 (BORO)

0080/2616

0080/2324



0100/0825 018 " DIA CIRC CONCR
 LEN=0025 INSTALLED UNKN
 0100/0480 018 " DIA CIRC CONCR
 LEN=0025 INSTALLED UNKN
 0100/0235 018 " DIA CIRC CONCR
 LEN=0020 INSTALLED UNKN
 NELSON BL
 0100/0201 (BORO)
 028621 FT 2 0 35047 0 01 0288+55
 NC RESERVOIR RD
 CLINTON ST
 (SR1003 SEG 0090/1371)
 5 0100/0000 LENGTH(AH 1916 BK 2535)
 ELM ST
 (BORO)
 VINE ST
 (BORO)
 PINE ST
 (BORO)
 0090/1203 018 " DIA CIRC CONCR
 LEN=0050 INSTALLED UNKN
 0090/1195 018 " DIA CIRC CONCR
 LEN=0050 INSTALLED UNKN
 0090/1165 018 " DIA CIRC CONCR
 LEN=0050 INSTALLED UNKN
 OAK ST
 (BORO)
 0090/0603 018 " DIA CIRC CONCR
 LEN=0050 INSTALLED UNKN
 0090/0595 018 " DIA CIRC CONCR
 LEN=0050 INSTALLED UNKN
 0090/0020 018 " DIA CIRC CONCR
 LEN=0050 INSTALLED UNKN
 026086 FT 2 0 35047 0 01 0263+57
 ASH ST
 (BORO)
 5 0090/0000 LENGTH(AH 2535 BK 3220)
 036 " DIA CIRC CONCR
 LEN=0080 INSTALLED UNKN
 0080/3023 018 " DIA CIRC CONCR
 LEN=0050 INSTALLED UNKN
 0080/2660 018 " DIA CIRC CONCR
 LEN=0050 INSTALLED UNKN

DIR: B TOTAL LEN: 5.784 MI. DIST: 04-2 SR: 171
 LEFT MUN: VANDLING B RIGHT MUN: VANDLING B

SECOND ST
 (BORO)

0080/2039

0080/2270	018 " DIA LEN=0099	CIRC CONCR INSTALLED UNKN
0080/1375	018 " DIA LEN=0150	CIRC METAL INSTALLED UNKN
0080/1065	018 " DIA LEN=0040	CIRC CONCR INSTALLED UNKN
0080/0751	VANDLING FELL T	
0080/0583	BUTLER DR (BORO)	
0080/0560	018 " DIA LEN=0050	CIRC CONCR INSTALLED UNKN
0080/0410	018 " DIA LEN=0040	CIRC CONCR INSTALLED UNKN
0080/0030	018 " DIA LEN=0050	CIRC CONCR INSTALLED UNKN

2 0 35047 0 00 0229+66 022866 FT
 VALLEY VIEW TE
 (SR1001 SEG 0010/0000) 0080/0000

5 0080/0000 LENGTH(AH 3220 BK 2636)

2 0 35047 0 00 0203+20 020230 FT
 BUFFALO RD
 (T630) 0070/0000

0070/1065	018 " DIA LEN=0040	CIRC CONCR INSTALLED UNKN
0070/0710	015 " DIA LEN=0040	CIRC CONCR INSTALLED UNKN
0070/0475	018 " DIA LEN=0030	CIRC CONCR INSTALLED UNKN
0070/0095	015 " DIA LEN=0030	CIRC CONCR INSTALLED UNKN
0070/0000	LENGTH(AH 2636 BK 3252)	
0060/3045	018 " DIA LEN=0040	CIRC CONCR INSTALLED UNKN
0060/2660	018 " DIA LEN=0030	CIRC CONCR INSTALLED UNKN
0060/2385	018 " DIA LEN=0050	CIRC CONCR INSTALLED UNKN
0060/2090	018 " DIA LEN=0060	CIRC CONCR INSTALLED UNKN
0060/1675	015 " DIA LEN=0040	CIRC CONCR INSTALLED UNKN
0060/1385	048 " DIA LEN=0040	CIRC CONCR INSTALLED UNKN
	015 " DIA	CIRC CONCR

EXTRACT DATE: 12/18/2023
PRINT DATE: 12/19/2023

ROADWAY MANAGEMENT SYSTEM
SLD COUNTY/SR - ANNUAL PRINT

PAGE NUMBER: 103
COUNTY: LACKAWANNA

DIR: B TOTAL LEN: 5.784 MI.
LEFT MUN: FELL T

DIST: 04-2 SR: 171
RIGHT MUN: FELL T

016978 FT

013565 FT

FOR SR 0171 AND 1011
(CONN)
2 0 35047 0 00 0109+12
CRYSTAL LAKE RD
(SR1011 SEG 0010/0000)

0040/0932

0040/0791

0060/0985	LEN=0040	INSTALLED UNKN
015 "DIA	CIRC CONCR	
0060/0585	LEN=0020	INSTALLED UNKN
018 "DIA	CIRC CONCR	
0060/0550	LEN=0120	INSTALLED UNKN
SIMPSON STONE QUARRY RD		
0060/0149	(PRDR)	
0060/0018	BMSBN 35/0171/0060/0000	
016978 FT	2 0 35047 0 00 0170+73	
ELK CREEK		
0060/0000	BMSBG 35/0171/0060/0000	
LENGTH(AH 3252 BK 3413)		
015 "DIA	CIRC CONCR	
0050/2910	LEN=0040	INSTALLED UNKN
015 "DIA	CIRC CONCR	
0050/2625	LEN=0040	INSTALLED UNKN
024 "DIA	CIRC CONCR	
0050/2150	LEN=0035	INSTALLED UNKN
0050/1496	018 "DIA	CIRC CONCR
0050/1066	LEN=0040	INSTALLED UNKN
024 "DIA	CIRC CONCR	
0050/0630	015 "DIA	CIRC CONCR
0050/0185	LEN=0040	INSTALLED UNKN
013565 FT	018 "DIA	CIRC CONCR
0050/0000	LEN=0060	INSTALLED UNKN
2 0 35047 0 00 0135+02		
0040/3060	LENGTH(AH 3413 BK 3460)	
0040/2470	018 "DIA	CIRC CONCR
0040/1870	LEN=0040	INSTALLED UNKN
018 "DIA	CIRC CONCR	
0040/0932	LEN=0040	INSTALLED UNKN
0040/0838	024 "DIA	CIR PLASTIC
0040/0791	LEN=0120	INSTALLED UNKN
0040/0776	018 "DIA	CIRC CONCR
0040/0680	LEN=0030	INSTALLED UNKN
018 "DIA	CIRC CONCR	

DIR: B TOTAL LEN: 5.784 MI. DIST: 04-2 SR: 171
 LEFT MUN: FELL T RIGHT MUN: FELL T

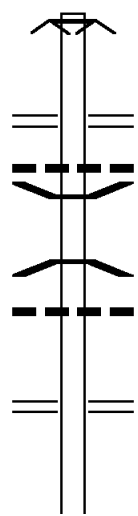
Stationing	Notes	Length	Material	Status
0040/0181		LEN=0035	INSTALLED	UNKN
0040/0124		LEN=0025	INSTALLED	UNKN
0040/0105		LEN=0025	INSTALLED	UNKN
010105 FT		2 0 35047 0 00 0101+00		
		OWEGO ST		
		(T614)		
0040/0000		LENGTH(AH 3460 BK 3009)		
0030/2780		LEN=0033	INSTALLED	UNKN
		024 " DIA CIRC CONCR		
0030/1700		LEN=0050	INSTALLED	UNKN
0030/1675		LEN=0030	INSTALLED	UNKN
0030/1632		FROBLE ST		
		(T610)		
0030/1370		LEN=0015	INSTALLED	UNKN
MIDLAND ST (T604)		JEFFERSON ST		
0030/1360		(SR1003 SEG 0030/0000)		
0030/1129		BMSSEN 35/0171/0030/0664		
		2 0 35047 0 00 0077+88		
		LACKA RIVER		
0030/0664		BMSBG 35/0171/0030/0664		
0030/0631		LEN=0030	INSTALLED	UNKN
		RESERVOIR RD		
0030/0549		(SR1003 SEG 0020/2280)		
007096 FT		2 0 35047 0 00 0070+73		
		MORSS AV		
		(TWP)		
0030/0000		LENGTH(AH 3009 BK 3515)		
0020/3130		LEN=0040	INSTALLED	2001
		RAILROAD ST		
		(T582)		
0020/2603		LEN=0030	INSTALLED	UNKN
0020/2385		LEN=0030	INSTALLED	UNKN
		CRAWFORD AV		
		(T527)		
0020/1806		LEN=0185	INSTALLED	UNKN
0020/1410		LEN=0030	INSTALLED	UNKN
0020/1225		LEN=0030	INSTALLED	UNKN
0020/0745		LEN=0030	INSTALLED	UNKN
		FELL		

DIR: B TOTAL LEN: 5.784 MI. DIST: 04-2 SR: 171
 LEFT MUN: FELL T RIGHT MUN: FELL T

Stationing	City	Street	Material	Length	Notes
0020/0716		CARBONDALE C	018" DIA CAST IRON		
0020/0385			LEN=0020 INSTALLED UNKN		
0020/0020			018" DIA CIRC CONCR		
0020/0015			LEN=0010 INSTALLED UNKN		
003581 FT			018" DIA CIRC CONCR		
003581 FT			LEN=0010 INSTALLED UNKN		
0020/0000		NC MAIN ST	2 0 35047 0 00 0036+05		
0010/3225		LATHROP ST	LENGTH(AH 3515 BK 3581)		
0010/3210		(CITY)	015" DIA CIR PLASTIC		
0010/2824		REYNOLDS AV	LEN=0025 INSTALLED UNKN		
0010/2645		(CITY)	015" DIA CIR PLASTIC		
0010/2598		CLARK AV	LEN=0010 INSTALLED UNKN		
0010/2211	CEDAR AV (CITY)	(CITY)	015" DIA CIR PLASTIC		
0010/2210		DRUMMOND AV	LEN=0030 INSTALLED UNKN		
0010/1942		(CITY)	018" DIA CIRC CONCR		
0010/1850	CHESTNUT ST (CITY)	(CITY)	LEN=0080 INSTALLED UNKN		
0010/1392		CHERRY AV			
0010/1370		(CITY)	018" DIA CIRC CONCR		
0010/1057		OAK AV	LEN=0010 INSTALLED UNKN		
0010/0641		(CITY)	MAPLE AV		
0010/0279		(CITY)	COPELAND AV		
0010/0227	ROBINSON AV (CITY)	(CITY)			
000000 FT					
000000 FT		SAGE CT			
		(CITY)	2 0 35047 0 00 0000+00		
		NC BELMONT ST			
		CANAAN ST			
		(SR6006	SEG 0510/0000)		
		MFC BEGIN = C			
0010/0000			LENGTH(AH 3581 BK 0000)		

EXTRACT DATE: 12/18/2023 ROADWAY MANAGEMENT SYSTEM PAGE NUMBER: 100
 PRINT DATE: 12/19/2023 SLD COUNTY/SR - ANNUAL PRINT COUNTY: LACKAWANNA
 DIR: B TOTAL LEN: 14.558 MI. DIST: 04-2 SR: 107
 LEFT MUN: JERMYN B RIGHT MUN: JERMYN B

076868 FT



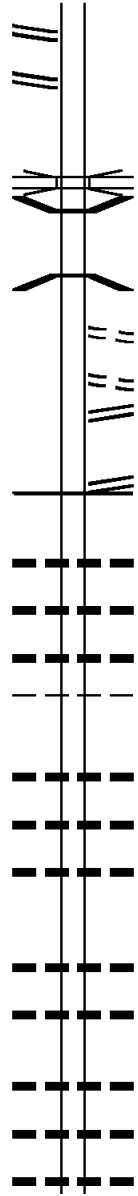
076868 FT ROAD CLOSED
 0290/2079 ROAD CLOSED AHEAD
 RAMP H RD
 (SR8034 SEG 0750/0000)
 RAMP E RD
 (SR8034 SEG 0010/1624)
 0290/2007 018 "DIA CIRC CONCR
 0290/1890 LEN=0040 INSTALLED 1998
 0290/1884 BMS EN 35/0107/0290/1650
 0 0 00000 0 00 0000+00
 SR 0006 EB
 0290/1650 BMSBG 35/0107/0290/1650
 018 "DIA CIRC CONCR
 0290/1600 LEN=0040 INSTALLED 1998
 RAMP G RD
 (SR8034 SEG 0500/1473)
 RAMP F RD
 (SR8034 SEG 0250/0000)
 0290/1457

074789 FT

074789 FT 0 0 00000 0 00 0000+00

DIR: B TOTAL LEN: 14.558 MI. DIST: 04-2 SR: 107
 LEFT MUN: JERMYN B RIGHT MUN: JERMYN B

RAMP B RD
 (SR8020 SEG 0760/0000) 0270/0050
 RAMP A RD
 (SR8020 SEG 0750/0678) 0270/0027
 070412 FT



070412 FT 1 0 00648 0 00 0709+40
 SR 6006
 OP ID 35/6006/0420/0501
 LENGTH(AH 2031 BK 2836)
 S 0270/0000 BMSEN 35/0107/0260/2598
 0260/2635 1 0 00648 0 00 0706+93
 RUSHBROOK CK
 0260/2598 BMSBG 35/0107/0260/2598
 FROM 8020/0260 SH
 0260/2593 (CONN)
 TO 8020/0250 SH
 0260/2578 (CONN)
 0260/2511 RAMP D RD
 (SR8020 SEG 0260/0424)
 RAMP C RD
 (SR8020 SEG 0250/0000)
 0260/2481 MFC BEGIN = C
 0260/1792 018 " DIA CIRC CONCR
 LEN=0040 INSTALLED 1999
 0260/1260 024 " DIA CIRC CONCR
 LEN=0040 INSTALLED 1999
 0260/1149 018 " DIA CIRC CONCR
 LEN=0040 INSTALLED 1999
 MAYFIELD
 0260/1098 CARBONDALE T
 0260/0472 024 " DIA CIRC CONCR
 LEN=0040 INSTALLED 1999
 0260/0368 018 " DIA CIRC CONCR
 LEN=0040 INSTALLED UNKN
 0260/0017 024 " DIA CIRC CONCR
 LEN=0040 INSTALLED UNKN
 067576 FT 1 0 00648 0 00 0680+75
 018 " DIA CIRC METAL
 LEN=0015 INSTALLED UNKN
 S 0260/0000 LENGTH(AH 2836 BK 3525)
 0250/3213 018 " DIA CIRC CONCR
 LEN=0040 INSTALLED 1999
 0250/2530 018 " DIA CIRC CONCR
 LEN=0040 INSTALLED UNKN
 0250/2079 018 " DIA CIRC CONCR
 LEN=0040 INSTALLED 1999
 0250/1549 018 " DIA CIRC CONCR
 LEN=0040 INSTALLED 1999

067576 FT

DIR: B TOTAL LEN: 14.558 MI. DIST: 04-2 SR: 107
 LEFT MUN: SCOTT T RIGHT MUN: SCOTT T

Stationing	Description	Stationing	Description
058785 FT		058785 FT	1 0 00648 0 00 0592+53
		0230/0000	LENGTH(AH 2237 BK 3714)
		0220/3386	018 " DIA CIRC PLASTIC
		0220/3162	LEN=0050 INSTALLED 2001
		0220/2940	018 " DIA CIRC CONCR
		0220/2435	LEN=0040 INSTALLED 1999
		0220/1962	018 " DIA CIRC CONCR
		0220/1526	LEN=0040 INSTALLED 1999
CHAPMAN LAKE RD		0220/1507	018 " DIA CIRC CONCR
(SR1017 SEG 0070/0000)		0220/1235	LEN=0040 INSTALLED 1999
		0220/1213	CHAPMAN LAKE RD
			(SR1017 SEG 0070/0000)
			BMSID 35/0107/0220/1213
			1 0 00648 0 00 0567+71
			RUSH BROOK
			BMSBG 35/0107/0220/1213
055071 FT		055071 FT	1 0 00648 0 00 0555+43
		0220/0000	YANKOVICH RD
FRISBEE RD			(T459)
(T459)		0210/1922	LENGTH(AH 3714 BK 2237)
			RUSHBROOK CK
			STRUCTURE LENGTH 8 FT
			BMSID 35/0107/0210/1922
		0210/1415	018 " DIA CIRC CONCR
		0210/1257	LEN=0040 INSTALLED 1999
		0210/1015	018 " DIA CIRC CONCR
			LEN=0040 INSTALLED 1999
			060"H 42"W CONC STRUCT
		0210/0595	LEN=0040 INSTALLED 1999
052834 FT		052834 FT	1 0 00648 0 00 0533+02
			048"H 48"W CONC STRUCT
			LEN=0040 INSTALLED 1999
		0210/0000	LENGTH(AH 2237 BK 2704)
		0200/2498	024 " DIA CIRC CONCR
		0200/2319	LEN=0040 INSTALLED 1999
		0200/2062	024 " DIA CIRC CONCR
		0200/1723	LEN=0040 INSTALLED 1999
			018 " DIA CIRC CONCR
			LEN=0030 INSTALLED UNKN
			018 " DIA CIRC CONCR
			LEN=0040 INSTALLED 1999

DIR: B TOTAL LEN: 14.558 MI. DIST: 04-2 SR: 107
 LEFT MUN: SCOTT T RIGHT MUN: SCOTT T

Stationing	Description	Material	Length	Notes
0200/1330	018" DIA CIRC CONCR	LEN=0040	INSTALLED 1999	
050130 FT	0200/0400	015" DIA CIR PLASTIC	LEN=0040	INSTALLED 1999
LAKELAND DR (SR0247 SEG 0330/0000)	0200/0000	1 0 00648 0 00 0505+80		LAKELAND DR (SR0247 SEG 0330/0000)
0200/0000	LENGTH(AH 2704 BK 3275)	018" DIA CIRC METAL		
0190/3202	LEN=0060		INSTALLED 1999	
0190/3161	CURE RD (T508)			
0190/2326	024" DIA CIR PLASTIC	LEN=0060	INSTALLED 1999	
0190/1043	018" DIA CIRC METAL	LEN=0060	INSTALLED 1999	
046855 FT	0190/0520	018" DIA CIRC METAL	LEN=0040	INSTALLED UNKN
	046855 FT	1 0 00648 0 00 0470+18		CURE RD (T508)
	0190/0000	DRAINAGE STRUCTURE	LENGTH 6 FT	BMSID 35/0107/0190/0000
	0180/1919	LENGTH(AH 3275 BK 2109)		BR ELM CREEK STRUCTURE LENGTH 8 FT
	0180/1443	BMSID 35/0107/0180/1919		018" DIA CIRC METAL
	0180/0945	LEN=0040	INSTALLED 1999	
	0180/0639	018" DIA CIRC METAL	LEN=0040	INSTALLED 1999
	0180/0248	018" DIA CIRC METAL	LEN=0040	INSTALLED 1999
044746 FT	044746 FT	1 0 00648 0 00 0450+00		
	0180/0000	LENGTH(AH 2109 BK 2955)		
	0170/2740	018" DIA CIRC METAL	LEN=0040	INSTALLED 1999
	0170/2395	018" DIA CIRC METAL	LEN=0005	INSTALLED UNKN
		018" DIA CIRC METAL		

DIR: B TOTAL LEN: 14.558 MI. DIST: 04-2 SR: 107
 LEFT MUN: SCOTT T RIGHT MUN: SCOTT T

---	0170/2115	LEN=0040	INSTALLED	1999
---	0170/1972	SCOTT GREENFIELD T		
---	0170/1872	018 "DIA	CIRC METAL	
---	0170/1611	LEN=0040	INSTALLED	1999
---	0170/1135	018 "DIA	CIRC METAL	
U		LEN=0040	INSTALLED	1999
		BMSSEN 35/0107/0170/1115		
		1 0 00648 0 00 0431+47		
		ELM CREEK		
U		BMSBG 35/0107/0170/1115		
---	0170/1115	GREENFIELD		
---	0170/0989	SCOTT T		
---	0170/0566	018 "DIA	CIRC METAL	
---	0170/0054	LEN=0040	INSTALLED	UNKN
---	041791 FT	018 "DIA	CIR PLASTIC	
		LEN=0090	INSTALLED	2017
		TOMPKINSVILLE RD		
		(SR1013 SEG 0050/0000)		
		LENGTH(AH 2955 BK 1624)		
	0170/0000	018 "DIA	CIRC METAL	
---	0160/1396	LEN=0040	INSTALLED	1999
		095 "DIA	CIR UNKNOWN	
---	0160/0550	LEN=0099	INSTALLED	UNKN
---	0160/0007	018 "DIA	CIRC METAL	
---	040167 FT	LEN=0040	INSTALLED	UNKN
		MATECHAK RD		
		(T506)		
==	0160/0000	LENGTH(AH 1624 BK 3455)		
---	0150/3310	018 "DIA	CIRC METAL	
---	0150/2980	LEN=0040	INSTALLED	1999
---	0150/2621	018 "DIA	CIRC METAL	
---	0150/2300	LEN=0040	INSTALLED	1999
---	0150/2097	018 "DIA	CIRC METAL	
---	0150/1797	LEN=0040	INSTALLED	1999
---	0150/1102	024 "DIA	CIRC METAL	
---	0150/0697	LEN=0040	INSTALLED	1999
---		018 "DIA	CIRC METAL	
---		LEN=0040	INSTALLED	1999
---		024 "DIA	CIRC METAL	
---		LEN=0040	INSTALLED	1999
---		018 "DIA	CIRC METAL	

1 0 00648 0 00 0420+27 041791 FT
 BELL MOUNTAIN RD
 (SR1013 SEG 0050/0000) 0170/0000

EDWARDS RD
 (T467) 0160/0595

1 0 00648 0 00 0404+16 040167 FT
 OPEIL RD
 (T506) 0160/0000

DIR: B TOTAL LEN: 14.558 MI. DIST: 04-2 SR: 107
 LEFT MUN: SCOTT T RIGHT MUN: SCOTT T

Stationing	Right of Way	Material	Length	Notes
036712 FT	0150/0242	018" DIA CIRC METAL	LEN=0040	INSTALLED 1999
	0150/0053	018" DIA CIRC METAL	LEN=0040	INSTALLED 1999
	036712 FT	1 0 00648 0 00 0368+56		STILL MEADOW RD (TWP)
	0150/0000			LENGTH(AH 3455 BK 2458)
STILLMEADOW RD (T461)	0140/1144	036" DIA CIRC METAL	LEN=0040	INSTALLED 1999
0140/0871				
	0140/0831	018" DIA CIR PLASTIC	LEN=0040	INSTALLED 1999
	0140/0436	018" DIA CIRC METAL	LEN=0040	INSTALLED 1999
1 0 00648 0 00 0343+85 034254 FT	034254 FT			HOHENSEE RD (T510)
HOHENSEE RD (T510)	0140/0000			LENGTH(AH 2458 BK 2696)
	0130/2325	018" DIA CIRC METAL	LEN=0040	INSTALLED 1999
	0130/1764	036" DIA CIR PLASTIC	LEN=0040	INSTALLED UNKN
	0130/1289	018" DIA CIRC METAL	LEN=0040	INSTALLED 1999
	0130/0387	BMS EN 35/0107/0130/0322		1 0 00648 0 00 0319+67
	0130/0322	S BR TUNK CK		BMSBG 35/0107/0130/0322
	0130/0220	SCOTT BENTON T RAMP C RD		(SR8023 SEG 0750/0000)
	0130/0217	RAMP B RD		(SR8023 SEG 0010/0596)
031558 FT	031558 FT	1 0 00648 0 00 0316+45		SR 0081 NB
		OP ID 35/0081/2014/1985		
	0130/0000	NC HEARTLAKE RD		LENGTH(AH 2696 BK 2640)
	0120/2538	SR 0081 SB		OP ID 35/0081/2015/1933
	0120/2374	015" DIA CIR PLASTIC	LEN=0040	INSTALLED 1999
RAMP A RD (SR8023 SEG 0500/1040)	0120/2318	RAMP D RD		(SR8023 SEG 0250/0000)

DIR: B TOTAL LEN: 14.558 MI. DIST: 04-2 SR: 107
 LEFT MUN: BENTON T RIGHT MUN: BENTON T

SR 1015 SH
 (SR1015 SEG 0020/0000) 0120/1138

028918 FT

WESCOTT RD
 (T502)

0100/2406

0100/0035
 024668 FT

WESCOTT RD
 (T502)

0120/1886	048 " DIA	CIRC METAL
	LEN=0040	INSTALLED 1999
0120/1296	018 " DIA	CIRC METAL
	LEN=0040	INSTALLED 1999
0120/0951	018 " DIA	CIRC METAL
	LEN=0040	INSTALLED 1999
0120/0701	018 " DIA	CIRC METAL
	LEN=0040	INSTALLED 1999
028918 FT	1 0 00648	0 00 0289+43
	WHITES RD	
	(SR1015 SEG 0010/2185)	
0120/0000	LENGTH(AH 2640 BK 1582)	
	018 " DIA	CIR UNKNOWN
0110/1513	LEN=0040	INSTALLED 1999
	BR TNKHNK CK	
	STRUCTURE LENGTH 10 FT	
0110/1117	BMSID 35/0107/0110/1117	
	018 " DIA	CIRC METAL
0110/0672	LEN=0040	INSTALLED 1999
027336 FT	1 0 00648	0 00 0273+50
	GRITMAN RD	
	(T501)	
0110/0000	LENGTH(AH 1582 BK 2668)	
0100/2018	018 " DIA	CIRC METAL
	LEN=0040	INSTALLED 1999
0100/1071	018 " DIA	CIRC METAL
	LEN=0040	INSTALLED 1999
0100/0362	024 " DIA	CIRC METAL
	LEN=0040	INSTALLED 1999
0100/0169	016 " DIA	CIRC METAL
	LEN=0040	INSTALLED 1999
	FROM 4003/0070 SH	
0100/0060	(CONN)	
024668 FT	1 0 00648	0 00 0246+48
	JORDAN HOLLOW RD	
	(SR4003 SEG 0070/3532)	
0100/0000	LENGTH(AH 2668 BK 2114)	
	BR TUNK CRK	
	STRUCTURE LENGTH 8 FT	

DIR: B TOTAL LEN: 14.558 MI. DIST: 04-2 SR: 107
 LEFT MUN: BENTON T RIGHT MUN: BENTON T

Segment ID	Length (FT)	Material	Installation Date	Notes
0090/1709		BMS ID 35/0107/0090/1709		
0090/1247		015" DIA CIRC CONCR	1999	
0090/0446		015" DIA CIRC CONCR	1999	
0090/0430	022554 FT	HACK RD (T544)		
0090/0000	022554 FT	1 0 00648 0 00 0225+75		LENGTH(AH 2114 BK 3686)
0080/3391		015" DIA CIRC CONCR	1999	
0080/2897		008" DIA CIRC CONCR	1999	
0080/2610		015" DIA CIRC CONCR	1999	
0080/2152		015" DIA CIRC CONCR	1999	
0080/0996		015" DIA CIRC CONCR	1999	
0080/0305		015" DIA CIRC CONCR	1999	
0080/0082	018868 FT	060" DIA CIRC CONCR	1999	
0080/0000	018868 FT	1 0 00648 0 00 0188+68		CHASE RD (TWP)
0080/0000		LENGTH(AH 3686 BK 3620)		
0070/3133		018" DIA CIRC CONCR	1999	
0070/2306		036" DIA CIRC CONCR	1999	
0070/2170		018" DIA CIRC CONCR	1999	
0070/1857		015" DIA CIRC CONCR	1999	
0070/1397		015" DIA CIRC CONCR	UNKN	
0070/1103		015" DIA CIRC CONCR	UNKN	
0070/0000	015248 FT	1 0 00648 0 00 0152+47		BASETT LAKE RD (T542)
0070/0000		LENGTH(AH 3620 BK 2463)		

DIR: B TOTAL LEN: 14.558 MI. DIST: 04-2 SR: 107
 LEFT MUN: BENTON T RIGHT MUN: BENTON T

Stationing	Length	Material	Notes
012785 FT	0060/2300	015 " DIA CIRC CONCR	LEN=0040 INSTALLED UNKN
	0060/0632	036 " DIA CIRC CONCR	LEN=0030 INSTALLED 1999
	0060/0350	018 " DIA CIRC CONCR	LEN=0030 INSTALLED 1999
	012785 FT	1 0 00648 0 00 0127+86	SR 0407 SH (SR0407 SEG 0170/1001)
	0060/0000		LENGTH(AH 2463 BK 1101)
011684 FT	0050/0347	018 " DIA CIRC CONCR	LEN=0060 INSTALLED 1999
	011684 FT		
	0050/0000		LENGTH(AH 1101 BK 2681)
	0040/1451	018 " DIA CIRC METAL	LEN=0060 INSTALLED UNKN
	0040/1150	018 " DIA CIRC METAL	LEN=0060 INSTALLED 1998
	0040/0620	018 " DIA CIRC METAL	LEN=0060 INSTALLED UNKN
009003 FT	009003 FT	1 0 00648 0 00 0090+07	SR 0407 SH (SR0407 SEG 0170/1001)
	0040/0000		LENGTH(AH 2681 BK 2613)
	0030/2252	015 " DIA CAST IRON	LEN=0060 INSTALLED UNKN
	0030/1918	015 " DIA CIR UNKNOWN	LEN=0050 INSTALLED UNKN
	0030/1552	015 " DIA CAST IRON	LEN=0060 INSTALLED UNKN
	0030/1147	015 " DIA CAST IRON	LEN=0060 INSTALLED UNKN
	0030/0962	HOLLY RD (TWP)	
	0030/0262	015 " DIA CAST IRON	LEN=0100 INSTALLED UNKN
	0030/0047	015 " DIA CIRC METAL	LEN=0060 INSTALLED UNKN
0030/0035			

HOLLY RD
(T550)

DIR: B TOTAL LEN: 14.558 MI. DIST: 04-2 SR: 107
 LEFT MUN: BENTON T RIGHT MUN: BENTON T

Stationing	Description	Material	Length	Status
006390 FT				
0020/2437	EARL CLARK RD (T550)			
0020/1685		018" DIA CAST IRON	LEN=0999	INSTALLED UNKN
0020/1513		015" DIA CIR UNKNOWN	LEN=0060	INSTALLED UNKN
0020/1450		015" DIA CAST IRON	LEN=0060	INSTALLED UNKN
0020/1185		015" DIA CAST IRON	LEN=0060	INSTALLED UNKN
0020/0916		015" DIA CAST IRON	LEN=0060	INSTALLED UNKN
0020/0605		024" DIA CIRC CONCR	LEN=0060	INSTALLED UNKN
003762 FT	1 0 00648 0 00 0037+60 UNKNOWN RD (T548)			
0020/0000				
0010/2885		015" DIA CIRC METAL	LEN=0060	INSTALLED UNKN
0010/2720		015"H 00"W **UNKNOWN**	LEN=0030	INSTALLED UNKN
0010/2500		015" DIA CIRC METAL	LEN=0060	INSTALLED UNKN
0010/2183		015" DIA CIRC METAL	LEN=0060	INSTALLED UNKN
0010/1330		015" DIA CIRC METAL	LEN=0040	INSTALLED UNKN
0010/1156		015" DIA CIRC METAL	LEN=0060	INSTALLED UNKN
0010/0973		015" DIA CIRC METAL	LEN=0060	INSTALLED UNKN
0010/0595		015" DIA CIRC METAL	LEN=0045	INSTALLED UNKN
0010/0210		018" DIA CIRC CONCR	LEN=0030	INSTALLED 1999
000000 FT				
0010/0000	INTER-BK			
0010/0000				

1 0 00648 0 00 0064+06 SEAMANS RD (SR4005 SEG 0070/0380) LENGTH(AH 2613 BK 2628)

SR 0107 SH (SR0107 SEG 0050/3469) MFC BEGIN = D BK-WYOMING (65)

1 0 00648 0 00 0000+00 NC BENTON RD SR 0107 SH (SR0107 SEG 0050/3469) MFC BEGIN = D BK-WYOMING (65) LENGTH(AH 3762 BK 0000)

DIR: B TOTAL LEN: 7.725 MI. DIST: 04-2 SR: 106
 LEFT MUN: CARBONDALE C RIGHT MUN: CARBONDALE C

Location	Segment ID	Start	End	Notes
SAGO AV (CITY)	0162/2906	==	---	(CITY)
	0162/2713	---	---	018 "DIA CIRC CONCR LEN=0030 INSTALLED UNKN
	0162/2666	==	---	
	0162/2548	---	---	018 "DIA CIRC CONCR LEN=0030 INSTALLED UNKN SHAMROCK AV
	0162/2503	==	==	(CITY)
SHORT ST (CITY)	0162/2283	---	---	018 "DIA CIRC CONCR LEN=0030 INSTALLED UNKN
	0162/2253	---	---	018 "DIA CIRC CONCR LEN=0030 INSTALLED UNKN MANILLA AV
	0162/2216	==	==	(CITY)
	0162/1665	==	==	(CITY)
	0162/1653	---	---	018 "DIA CIRC CONCR LEN=0030 INSTALLED 199B
FORTY SECOND ST (CITY)	0162/1565	==	---	
	0162/1183	---	---	018 "DIA CIRC CONCR LEN=0045 INSTALLED UNKN FALLBROOK ST
FORTY THIRD ST (CITY)	0162/1057	==	==	(CITY)
	0162/0749	==	---	
FALLS RD (TWP)	0162/0673	---	---	018 "DIA CIRC CONCR LEN=0045 INSTALLED UNKN
	0162/0353	---	---	018 "DIA CIRC CONCR LEN=0045 INSTALLED UNKN
	0162/0260	==	---	
	034968 FT	---	---	CARBONDALE FELL T 1 0 00174 0 00 0058+22 LENGTH(AH 3083 BK 2079)
	032889 FT	---	---	1 0 00174 0 00 0078+70 FALL BROOK STRUCTURE LENGTH 57 FT BMSID 35/0106/0152/0000 LENGTH(AH 2079 BK 2561)
	0142/2096	==	==	

DIR: B TOTAL LEN: 7.725 MI. DIST: 04-2 SR: 106
 LEFT MUN: FELL T RIGHT MUN: FELL T

Stationing	Length	Notes
0112/0000	0102/1824	LENGTH(AH 2953 BK 2246) SANDY BANKS RD (SR1017 SEG 0130/2102)
020574 FT	020574 FT	1 0 00174 0 00 0201+40 UNKNOWN RD (T515)
	0102/0000	LENGTH(AH 2246 BK 2936) 024 "DIA CIRC CONCR
	0092/2466	LEN=0035 INSTALLED UNKN FELL
	0092/2164	GREENFIELD T
	0092/2106	018 "DIA CIRC CONCR LEN=0040 INSTALLED UNKN
	0092/1491	060 "DIA CIRC CONCR LEN=0063 INSTALLED UNKN
MCDONNELL LN (TWP)	0092/0948	
	0092/0846	015 "DIA CIRC CONCR LEN=0040 INSTALLED UNKN
	0092/0531	018 "DIA CIRC CONCR LEN=0035 INSTALLED UNKN
1 0 00174 0 00 0231+81 SHUST RD (T570)	017638 FT 0092/0000	
	0092/0000	LENGTH(AH 2936 BK 2207) 024 "DIA CIRC CONCR LEN=0040 INSTALLED UNKN
	0082/2207	
	0082/1607	018 "DIA CIR PLASTIC LEN=0035 INSTALLED UNKN
	0082/1407	018 "DIA CIRC CONCR LEN=0035 INSTALLED UNKN
HANEY AV (TWP)	0082/0853	
	0082/0062	018 "DIA CIRC CONCR LEN=0080 INSTALLED UNKN
015431 FT	015431 FT	1 0 00174 0 00 0253+82 WILDCAT RD (SR0247 SEG 0380/0000)
	0082/0000	LENGTH(AH 2207 BK 1951) 018 "DIA CIRC CONCR
	0072/1901	LEN=0060 INSTALLED UNKN 018 "DIA CIRC CONCR

EXTRACT DATE: 12/18/2023
PRINT DATE: 12/19/2023

ROADWAY MANAGEMENT SYSTEM
SLD COUNTY/SR - ANNUAL PRINT

PAGE NUMBER: 84
COUNTY: LACKAWANNA

DIR: B TOTAL LEN: 7.725 MI.
LEFT MUN: GREENFIELD T

DIST: 04-2 SR: 106
RIGHT MUN: GREENFIELD T

013480 FT

010783 FT

008514 FT

---	0072/1511	LEN=0060	INSTALLED	UNKN
---	0072/1191	LEN=0060	INSTALLED	UNKN
---	0072/0866	LEN=0060	INSTALLED	UNKN
---	0072/0496	LEN=0050	INSTALLED	UNKN
---	0072/0011	LEN=0040	INSTALLED	UNKN
	013480 FT	1 0 00174	0 00 0273+60	
		POOR FARM RD (T568)		
==	5 0072/0000	LENGTH(AH 1951	BK 2697)	
---	0062/2408	LEN=0045	INSTALLED	UNKN
---	0062/2248	LEN=0045	INSTALLED	UNKN
---	0062/2093	LEN=0040	INSTALLED	UNKN
---	0062/1853	LEN=0040	INSTALLED	UNKN
---	0062/1468	LEN=0050	INSTALLED	UNKN
		BR TUNKNK CR STRUCTURE LENGTH 10 FT		
<-->	0062/0879	BMSID 35/0106/0062/0879		
---	0062/0508	LEN=0040	INSTALLED	UNKN
---	0062/0218	LEN=0040	INSTALLED	UNKN
	010783 FT	1 0 00174	0 00 0299+65	
	5 0062/0000	LENGTH(AH 2697	BK 2269)	
---	0052/2029	LEN=0040	INSTALLED	UNKN
---	0052/1709	LEN=0040	INSTALLED	UNKN
---	0052/1419	LEN=0050	INSTALLED	UNKN
---	0052/0975	LEN=0040	INSTALLED	UNKN
---	0052/0490	LEN=0040	INSTALLED	UNKN
	008514 FT	1 0 00174	0 00 0322+40	
	5 0052/0000	LENGTH(AH 2269	BK 2391)	
---	0042/1765	LEN=0050	INSTALLED	UNKN
		MAILE RD (TWP)		
==	0042/1449	LC TO	MAILE RD	

DIR: B TOTAL LEN: 7.725 MI. DIST: 04-2 SR: 106
 LEFT MUN: GREENFIELD T RIGHT MUN: GREENFIELD T

FLOSSIE RD
(TWP)

0042/1207

0042/1386 (CONN)
 018" DIA CIRC CONCR
 0042/1250 LEN=0040 INSTALLED 2000

006123 FT

0042/0809 018" DIA CIRC CONCR
 LEN=0040 INSTALLED 2000
 0042/0510 018" DIA CIRC CONCR
 LEN=0040 INSTALLED 2000
 0042/0038 BMSSEN 35/0106/0042/0000
 006123 FT 1 0 00174 0 00 0346+21
 BR TUNKHANNOCK CRK
 BMSBG 35/0106/0042/0000
 0042/0000 LENGTH(AH 2391 BK 1996)

PARK RD
(T576)

0032/0516

004127 FT

0032/0409 LEE RD
 (TWP)
 0032/0061 BMSSEN 35/0106/0032/0000
 004127 FT 1 0 00174 0 00 0366+11
 DUNDAFF CRK
 BMSBG 35/0106/0032/0000
 0032/0000 LENGTH(AH 1996 BK 2770)

001357 FT

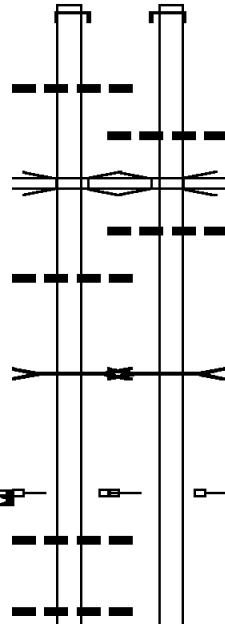
0022/2025 018" DIA CIRC METAL
 LEN=0050 INSTALLED UNKN
 0022/1350 015" DIA CIRC CONCR
 LEN=0050 INSTALLED UNKN
 001357 FT 1 0 00174 0 00 0394+77
 0022/0000 LENGTH(AH 2770 BK 1357)
 0012/1102 018" DIA CIRC CONCR
 LEN=0050 INSTALLED UNKN

000000 FT

0012/0187 018" DIA CIRC CONCR
 LEN=0050 INSTALLED UNKN
 000000 FT 1 0 00174 0 00 0408+12
 NC FA ALLBROOK RD
 INTER-BK SR 0106 SH
 (SR0106 SEG 0252/3474)
 MFC BEGIN = C
 BK-SUSQUEHANNA (57)
 0012/0000 LENGTH(AH 1357 BK 0000)


EXTRACT DATE: 12/18/2023 ROADWAY MANAGEMENT SYSTEM PAGE NUMBER: 82
 PRINT DATE: 12/19/2023 SLD COUNTY/SR - ANNUAL PRINT COUNTY: LACKAWANNA
 DIR: E TOTAL LEN: 13.203 MI. DIST: 04-2 SR: 84
 LEFT MUN: MADISON T RIGHT MUN: MADISON T

AH-WAYNE (63) 066671 FT
 SR 0084 SH INTER-AHD
 (SR0084 SEG 0127/0000) 0121/2760
 018 "DIA CIRC CONCR
 LEN=0080 INSTALLED UNKN 0121/2130
 SR 0690
 OP ID 35/0690/0210/2101 0121/1990
 018 "DIA CIRC CONCR
 LEN=0050 INSTALLED 1999 0121/1756
 POTTER CREEK
 STRUCTURE LENGTH 13 FT
 BMSID 35/0084/0120/0973 0121/0980
 1 0 01012 0 00 0442+32 063911 FT
 MILEPOST 012.00
 LENGTH(AH 2760 BK 2632) 0121/0000
 036 "DIA CIRC CONCR
 LEN=0080 INSTALLED 1999 0115/2054
 036 "DIA CIRC CONCR
 LEN=0080 INSTALLED 1999 0115/1422



069714 FT
 INTER-AHD SR 0084 SH
 0120/2928 (SR0084 SEG 0126/0000)
 0120/2116 024 "DIA CIRC CONCR
 LEN=0080 INSTALLED 1999
 SR 0690
 0120/2051 OP ID 35/0690/0210/2101
 018 "DIA CIRC CONCR
 LEN=0080 INSTALLED 1999
 0120/1761
 POTTER CREEK
 STRUCTURE LENGTH 13 FT
 BMSID 35/0084/0120/0973
 066786 FT 1 0 01012 0 00 0441+94
 MILEPOST 012.00
 LENGTH(AH 2928 BK 2640)

DIR: E TOTAL LEN: 13.203 MI. DIST: 04-2 SR: 84
LEFT MUN: JEFFERSON T RIGHT MUN: JEFFERSON T



DIR: E TOTAL LEN: 13.203 MI. DIST: 04-2 SR: 84
 LEFT MUN: JEFFERSON T RIGHT MUN: JEFFERSON T

LEN=0085	INSTALLED UNKN	0081/2636	-----				
SR 0247							
OP ID 35/0247/0010/0295		0081/2326	=====		0080/2258	OP ID 35/0247/0010/0295	SR 0247
024 "DIA CIRC CONCR							
LEN=0060	INSTALLED 1999	0081/2317	-----				
015 "DIA CIRC CONCR							
LEN=0060	INSTALLED 1999	0081/1917	-----				
RAMP D RD							
(SR8014 SEG 0250/0897)		0081/1574	=====				
					0080/1453	024 "DIA CIRC CONCR	
						LEN=0030	INSTALLED 2006
					0080/0980	RAMP A RD	
						(SR8014 SEG 0010/0000)	
					0080/0151	018 "DIA CIRC CONCR	
						LEN=0060	INSTALLED 1999
						MILEPOST	008.00
CROSSOVER RD					0080/0212	CROSSOVER RD	
(CONN)		0081/0202	=====			(CONN)	
MILEPOST 008.00		0081/0134					
1 0 01012 0 00 0231+52		042526 FT			045610 FT	1 0 01012 0 00 0229+32	
LENGTH(AH 2893 BK 2689)		0081/0000	=====		0080/0000	LENGTH(AH 2803 BK 2627)	
BMS EN 35/0084/0075/0687		0075/0866	=====		0074/0826	BMS EN 35/0084/0074/0713	
1 0 01012 0 00 0210+70						1 0 01012 0 00 0208+36	
TWP ROAD 334						TWP RD 334	
BMS BG 35/0084/0075/0687		0075/0749	=====		0074/0713	BMS BG 35/0084/0074/0713	
018 "DIA CIRC CONCR							
LEN=0040	INSTALLED UNKN	0075/0062	-----				
018 "DIA CIRC CONCR							
LEN=0060	INSTALLED 1999	0075/0021	-----				
1 0 01012 0 00 0204+05		039837 FT			042983 FT	1 0 01012 0 00 0204+34	
LENGTH(AH 2689 BK 2549)		0075/0000	=====		0074/0000	LENGTH(AH 2627 BK 2586)	
018 "DIA CIRC CONCR							
LEN=0060	INSTALLED 1999	0071/2023	-----				
					0070/1962	018 "DIA CIRC CONCR	
						LEN=0060	INSTALLED 1999
					0070/1516	018 "DIA CIRC CONCR	
						LEN=0050	INSTALLED UNKN
					0070/1508	018 "DIA CIRC CONCR	
						LEN=0060	INSTALLED 1999
JEFFERSON						JEFFERSON	
ROARING BROOK T		0071/0666	-----		0070/0666	ROARING BROOK T	

DIR: E TOTAL LEN: 13.203 MI. DIST: 04-2 SR: 84
 LEFT MUN: ROARING BROOK T RIGHT MUN: ROARING BROOK T

BMSID	Description	Length	Year	Notes
35/0084/0055/1406	0055/1509			
015	"DIA CIRC CONCR LEN=0040 INSTALLED UNKN	0055/0778		
SR 0435 NB				
OP ID 35/0435/0250/0759	0055/0422			
018	"DIA CIRC CONCR LEN=0060 INSTALLED 1999	0055/0405		
1 0 01012 0 00 0098+01	029140 FT			
015	"DIA CIRC CONCR LEN=0060 INSTALLED 1999	0051/2466		
BMSEN 35/0084/0051/1987	0051/2437			
1 0 01012 0 00 0089+55				
PRIVATE RD				
BMSBG 35/0084/0051/1987	0051/1964			
CROSSOVER RD (CONN)	0051/0124			
015	"DIA CIRC CONCR LEN=0060 INSTALLED 1999	0051/0008		
1 0 01012 0 00 0072+34	026596 FT			
LENGTH(AH 2544 BK 2623)	0051/0000			
MILEPOST 005.00	0045/2600			
018	"DIA CIRC CONCR LEN=0060 INSTALLED 1999	0045/2339		
018	"DIA CIRC CONCR LEN=0060 INSTALLED 1999	0045/1989		
024	"DIA CIRC CONCR LEN=0060 INSTALLED 1999	0045/1613		
018	"DIA CIRC METAL LEN=0060 INSTALLED 1999	0045/1213		
024	"DIA CIRC CONCR LEN=0060 INSTALLED 1999	0045/0834		
0054/0917	018 "DIA CIRC CONCR LEN=0060 INSTALLED UNKN			
0054/0443	018 "DIA CIRC CONCR LEN=0080 INSTALLED UNKN			
SR 0435 NB				
OP ID 35/0435/0250/0759				
032427 FT	1 0 01012 0 00 0096+68			
0054/0000	LENGTH(AH 2632 BK 2553)			
0050/2416	018 "DIA CIRC CONCR LEN=0080 INSTALLED 1999			
0050/2404	BMSEN 35/0084/0050/1919			
1 0 01012 0 00 0088+84				
PRIVATE ROAD				
BMSBG 35/0084/0050/1919				
0050/0150	CROSSOVER RD (CONN)			
029874 FT	1 0 01012 0 00 0072+34			
ROARING BROOK				
ELMHURST T				
MILEPOST 005.00				
0050/0000	LENGTH(AH 2553 BK 2688)			
0044/1481	ELMHURST ROARING BROOK T			
0044/1161	018 "DIA CIRC CONCR LEN=0050 INSTALLED 1999			

DIR: E TOTAL LEN: 13.203 MI. DIST: 04-2 SR: 84
 LEFT MUN: ROARING BROOK T RIGHT MUN: ROARING BROOK T

015 "DIA CIRC CONCR LEN=0060 INSTALLED 1999	0045/0482	---	---	0044/0813	015 "DIA CIRC CONCR LEN=0040 INSTALLED 1999
018 "DIA CIRC CONCR LEN=0060 INSTALLED 1999	0045/0103	---	---	0044/0464	036 "DIA CIRC CONCR LEN=0050 INSTALLED 1999
1 0 01012 0 00 0046+89 023973 FT LENGTH(AH 2623 BK 2511)	0045/0000	---	---	0044/0117	036 "DIA CIRC CONCR LEN=0050 INSTALLED 1999
018 "DIA CIRC CONCR LEN=0060 INSTALLED 1999	0041/2319	---	---	027186 FT	1 0 01012 0 00 0045+01
RAMP D RD (SR8008 SEG 0500/0000)	0041/1824	---	---	0044/0000	LENGTH(AH 2688 BK 2703)
018 "DIA CIRC CONCR LEN=0060 INSTALLED 1999	0041/1422	---	---	0040/2476	024 "DIA CIRC CONCR LEN=0080 INSTALLED 1999
018 "DIA CIRC CONCR LEN=0060 INSTALLED 1999	0041/1101	---	---		RAMP A RD (SR8008 SEG 0750/2346)
018 "DIA CIRC CONCR LEN=0060 INSTALLED 1999	0041/0778	---	---		
018 "DIA CIRC CONCR LEN=0060 INSTALLED UNKN	0041/0458	---	---	0040/0705	018 "DIA CIRC CONCR LEN=0080 INSTALLED 1999
015 "DIA CIRC CONCR LEN=0050 INSTALLED UNKN	0041/0135	---	---	0040/0359	018 "DIA CIRC CONCR LEN=0080 INSTALLED 1999
1 0 01012 0 00 0013+21 021462 FT MILEPOST 004.00 LENGTH(AH 2511 BK 1321)	0041/0000	---	---	024483 FT	1 0 01012 0 00 0017+10
		---	---	0040/0000	MILEPOST 004.00
		---	---	0034/2493	LENGTH(AH 2703 BK 2575)
		---	---		BMS EN 35/0084/0034/1428
		---	---	0034/2385	SR 8008
		---	---		OP ID 35/8008/0500/1797
		---	---	0034/2281	1 0 01012 0 00 0036+88
		---	---		SR 0380 NB
		---	---	0034/1781	BMSBG 35/0084/0034/1428
		---	---		MEADOW BROOK
		---	---		STRUCTURE LENGTH 11 FT
		---	---		BMS ID 35/0084/0034/0928
018 "DIA CIRC CONCR LEN=0060 INSTALLED UNKN	0035/1138	---	---		
015 "DIA CIRC CONCR		---	---		

DIR: E TOTAL LEN: 13.203 MI. DIST: 04-2 SR: 84
 LEFT MUN: ROARING BROOK T RIGHT MUN: ROARING BROOK T

LEN=0050	INSTALLED UNKN	0035/0815			0034/0727	SR 0380 SH (SR0380 SEG 0241/1096)
015 "DIA	CIRC CONCR					
LEN=0050	INSTALLED UNKN	0035/0452				
1 0 01012	0 00 0000+00	020141 FT				
SR 0380 SH						
(SR0380 SEG 0240/2086)						
LENGTH(AH 1321 BK 2503)		0035/0000			021908 FT	1 0 01012 0 00 0000+00
					0034/0000	LENGTH(AH 2575 BK 2655)
						024 "DIA CIRC CONCR
					0030/2440	LEN=0130 INSTALLED UNKN
MEADOW BROOK						
STRUCTURE LENGTH 13 FT						
BMSID 35/0084/0031/1978		0031/1978				
					0030/1970	018 "DIA CIRC CONCR
						LEN=0060 INSTALLED UNKN
					0030/1616	036 "DIA CIRC CONCR
						LEN=0080 INSTALLED 1999
024 "DIA	CIRC CONCR					
LEN=0060	INSTALLED 1999	0031/1590				
015 "DIA	CIRC CONCR					
LEN=0060	INSTALLED UNKN	0031/1361				
					0030/1310	018 "DIA CIRC CONCR
						LEN=0080 INSTALLED 1999
					0030/0956	018 "DIA CIRC CONCR
						LEN=0084 INSTALLED UNKN
015 "DIA	CIRC CONCR					
LEN=0050	INSTALLED UNKN	0031/0641				
					0030/0632	018 "DIA CIRC CONCR
						LEN=0080 INSTALLED UNKN
					0030/0276	018 "DIA CIRC CONCR
						LEN=0080 INSTALLED UNKN
CROSSOVER RD						CROSSOVER RD
(CONN)		0031/0233			0030/0241	(CONN)
1 0 01002	0 00 0605+94	017638 FT			019253 FT	1 0 01002 0 00 0605+35
MILEPOST 003.00						MILEPOST 003.00
LENGTH(AH 2503 BK 2631)		0031/0000			0030/0000	LENGTH(AH 2655 BK 2690)
						018 "DIA CIRC CONCR
					0024/2561	LEN=0080 INSTALLED UNKN
018 "DIA	CIRC CONCR					
LEN=0100	INSTALLED UNKN	0025/2509				
018 "DIA	CIRC CONCR					
LEN=0100	INSTALLED UNKN	0025/2160				
					0024/1304	SIGN: 4 CHORD TRUSS
						BMSID 35/0084/0024/1304
1 0 01002	0 00 0632+25	015007 FT			016563 FT	1 0 01002 0 00 0632+25

EXTRACT DATE: 12/18/2023
PRINT DATE: 12/19/2023

ROADWAY MANAGEMENT SYSTEM
SLD COUNTY/SR - ANNUAL PRINT

PAGE NUMBER: 74
COUNTY: LACKAWANNA

DIR: E TOTAL LEN: 13.203 MI.
LEFT MUN: ROARING BROOK T

DIST: 04-2 SR: 84
RIGHT MUN: ROARING BROOK T

ROARING BROOK DUNMORE B		ROARING BROOK DUNMORE B	
LENGTH(AH 2631 BK 2671)	0025/0000	0024/0000	LENGTH(AH 2690 BK 2597)
BMSEN 35/0084/0021/0637	0021/1710	0020/1604	BMSEN 35/0084/0020/0429
1 0 01002 0 00 0633+63		1 0 01002 0 00 0639+46	
ROARING BRK		ROARING BROOK	
BMSBG 35/0084/0021/0637	0021/0637	0020/0428	BMSBG 35/0084/0020/0429
SIGN: 4 CHORD TRUSS			
BMSID 35/0084/0021/0557	0021/0557		
1 0 01002 0 00 0650+62	012336 FT		
MILEPOST 002.00		013966 FT	1 0 01002 0 00 0648+57
LENGTH(AH 2671 BK 2683)	0021/0000	0020/0000	LENGTH(AH 2597 BK 2638)
BMSEN 35/0084/0015/1839	0015/1984		
1 0 01002 0 00 0656+04			
SR 0435			
BMSBG 35/0084/0015/1839	0015/1839		
		0014/1114	DRINKER TP (SR0435 SEG 0311/1778)
018 "DIA CIRC CONCR			
LEN=0060 INSTALLED 1999	0015/1131		
		0014/1071	SIGN: 4 CHORD TRUSS BMSID 35/0084/0014/1071
015 "DIA CIRC CONCR			
LEN=0060 INSTALLED 1999	0015/0841		
DRINKER TP			
(SR0435 SEG 0310/2069)	0015/0833		
		0014/0609	018 "DIA CIR PLASTIC LEN=0300 INSTALLED UNKN
015 "DIA CIRC CONCR			
LEN=0023 INSTALLED 1999	0015/0527		
		0014/0077	018 "DIA CIRC CONCR LEN=0100 INSTALLED 1999
1 0 01002 0 00 0668+96	009653 FT	011328 FT	1 0 01002 0 00 0666+23
LENGTH(AH 2683 BK 3828)	0015/0000	0014/0000	LENGTH(AH 2638 BK 3908)
SIGN: 4 CHORD TRUSS			
BMSID 35/0084/0011/3832	0011/3821		
		0010/3180	SIGN: 4 CHORD TRUSS BMSID 35/0084/0010/3180
		0010/2760	036 "DIA CIRC CONCR LEN=0100 INSTALLED UNKN
024 "DIA CIRC CONCR			
LEN=0080 INSTALLED UNKN	0011/2720		
018 "DIA CIRC CONCR			


DIR: E TOTAL LEN: 13.203 MI. DIST: 04-2 SR: 84
 LEFT MUN: DUNMORE B RIGHT MUN: DUNMORE B

Item ID	Description	Length	Material	Notes
LEN=0030	INSTALLED UNKN	0011/2365		
SIGN: 4	CHORD TRUSS			
BMSID 35/0084/0011/2225		0011/2225		
018 "DIA	CIRC CONCR			
LEN=0080	INSTALLED UNKN	0011/1984		
0010/1930	024 "DIA CIRC CONCR			
	LEN=0120 INSTALLED UNKN			
	DRINKER ST			
	(SR2020 SEG 0084/1732)			
0010/1778	DRINKER ST			
	(SR2020 SEG 0084/1732)			
0010/1740	024 "DIA CIRC CONCR			
	LEN=0100 INSTALLED UNKN			
018 "DIA	CIRC CONCR			
LEN=0080	INSTALLED UNKN	0011/1620		
018 "DIA	CIRC CONCR			
LEN=0020	INSTALLED UNKN	0011/1249		
RAMP RD				
(SR8002 SEG 0500/0000)		0011/0995		
SIGN: 4	CHORD TRUSS			
BMSID 35/0084/0011/0432		0011/0432		
1 0 01002 0 00 0696+10	005825 FT			
MILEPOST	001.00			
LENGTH(AH 3828 BK 2737)		0011/0000		
RAMP RD				
(SR8002 SEG 0510/1233)		0009/2721		
0010/0635	030 "DIA CIRC CONCR			
	LEN=0100 INSTALLED 2000			
007420 FT	1 0 01002 0 00 0695+55			
	SIGN: 4 CHORD TRUSS			
	BMSID 35/0084/0010/0000			
	LENGTH(AH 3908 BK 3516)			
0010/0000	RAMP RD			
	(SR8002 SEG 0750/0000)			
0008/3284	018 "DIA CIRC CONCR			
	LEN=0070 INSTALLED UNKN			
0008/3000	018 "DIA CIRC METAL			
	LEN=0060 INSTALLED UNKN			
0008/2885				
0008/2855	BMSEN 35/0084/0008/2779			
	0 0 00000 0 00 0000+00			
	TIGUE STREET			
0008/2779	BMSBG 35/0084/0008/2779			
024 "DIA	CIRC CONCR			
LEN=0008	INSTALLED UNKN	0009/2020		
0008/2015	LIT ROAR BRK			
	STRUCTURE LENGTH 21 FT			
	BMSID 35/0084/0008/2015			
	SIGN: CANTILEVER			
0008/1905	BMSID 35/0084/0008/1905			

LIT ROAR BRK

DIR: E TOTAL LEN: 13.203 MI. DIST: 04-2 SR: 84
 LEFT MUN: DUNMORE B RIGHT MUN: DUNMORE B

STRUCTURE LENGTH 21 FT
 BMSID 35/0084/0008/2015 0009/1335



0008/1250 SIGN: 4 CHORD TRUSS
 BMSID 35/0084/0008/1250
 0008/1000 018 " DIA CIRC CONCR
 LEN=0060 INSTALLED UNKN
 0008/0870 018 " DIA CIRC CONCR
 LEN=0090 INSTALLED UNKN
 0008/0825 BMSEN 35/0084/0008/0671

RAMP RD
 (SR8024 SEG 0010/0000) 0009/0723

0 0 00000 0 00 0000+00
 SR 8024
 BMSBG 35/0084/0008/0671

SIGN: 4 CHORD TRUSS
 BMSID 35/0084/0009/0291 0009/0291

0008/0671
 0008/0198 BMSEN 35/0084/0008/0000
 RAMP RD
 0008/0190 (SR8024 SEG 0260/2774)
 018 " DIA CIRC CONCR
 0008/0115 LEN=0004 INSTALLED UNKN

024 " DIA CIRC CONCR
 LEN=0040 INSTALLED UNKN 0009/0040

003904 FT 1 0 00000 0 00 0000+00
 SR 8024
 BMSBG 35/0084/0008/0000
 LENGTH(AH 3516 BK 3904)
 018 " DIA CIRC CONCR

1 0 00000 0 00 0000+00 003088 FT
 LENGTH(AH 2737 BK 3088) 0009/0000

0006/3900 LEN=0050 INSTALLED UNKN
 0006/3645 020"H 48"W CON BOX CUL
 LEN=0860 INSTALLED UNKN
 RAMP RD
 0006/3557 (SR8024 SEG 0500/0000)
 0006/3157 BMSEN 35/0084/0006/2738

BMSEN 35/0084/0007/2860 0007/3021

0006/3133 OP ID 35/8024/0520/0866
 SR 8024
 0006/2950 OP ID 35/8024/0510/0800

0 0 00000 0 00 0000+00
 SR 8024
 BMSBG 35/0084/0007/2860 0007/2840
 018 " DIA CIRC CONCR
 LEN=0080 INSTALLED UNKN 0007/2800

0 0 00000 0 00 0000+00
 SR 0081
 BMSBG 35/0084/0006/2738

018 " DIA CIRC CONCR
 LEN=0080 INSTALLED UNKN 0007/2697
 BMSEN 35/0084/0007/2523 0007/2695

DIR: N TOTAL LEN: 26.749 MI. DIST: 04-2 SR: 81
 LEFT MUN: GREENFIELD T RIGHT MUN: GREENFIELD T

SR	OP ID	DESCRIPTION	LEN	INSTALLED	UNKN	SR	OP ID	DESCRIPTION	LEN	INSTALLED	UNKN
1100	35/1100/0010/0000	2045/1814	0150	1998	2045/1730	1100	35/1100/0010/0000	2044/1849	0065		
018	"DIA CIRC CONCR					018	"DIA CIRC CONCR				
018	"DIA CIRC CONCR					018	"DIA CIRC CONCR				
018	"DIA CIRC CONCR					018	"DIA CIRC CONCR				
018	"DIA CIRC CONCR					018	"DIA CIRC CONCR				
018	"DIA CIRC CONCR					018	"DIA CIRC CONCR				
036	"DIA CIRC CONCR					036	"DIA CIRC CONCR				
1 0 01001 0 00 0518+03 135602 FT						1 0 01001 0 00 0517+80					
LENGTH(AH 2536 BK 2624) 2045/0000						LENGTH(AH 2636 BK 2640)					
036	"DIA CIRC CONCR					036	"DIA CIRC CONCR				
036	"DIA CIRC CONCR					036	"DIA CIRC CONCR				
018	"DIA CIRC CONCR					024	"DIA CIRC CONCR				
018	"DIA CIRC CONCR					018	"DIA CIRC CONCR				
048	"DIA CIRC CONCR					048	"DIA CIRC CONCR				
018	"DIA CIRC CONCR					018	"DIA CIRC CONCR				
018	"DIA CIRC CONCR					018	"DIA CIRC CONCR				
1 0 01001 0 00 0491+68 132978 FT						1 0 01001 0 00 0491+42					
MILEPOST 204.00						MILEPOST 204.00					
LENGTH(AH 2624 BK 2605) 2041/0000						LENGTH(AH 2640 BK 2640)					
018	"DIA CIRC CONCR					018	"DIA CIRC CONCR				

DIR: N TOTAL LEN: 26.749 MI. DIST: 04-2 SR: 81
 LEFT MUN: GREENFIELD T RIGHT MUN: GREENFIELD T

Item ID	Material	Status	Year	Length (ft)	Notes
LEN=0124	018 "DIA CIRC CONCR	INSTALLED UNKN	2035/2477		
LEN=0060	018 "DIA CIRC CONCR	INSTALLED UNKN	2035/2194		
OP ID 35/1101/0010/0000	SR 1011		2035/2093		
LEN=0124	018 "DIA CIRC CONCR	INSTALLED UNKN	2035/1900		
LEN=0146	018 "DIA CIRC CONCR	INSTALLED UNKN	2035/1650		
LEN=0058	018 "DIA CIRC CONCR	INSTALLED UNKN	2035/1400		
LEN=0090	018 "DIA CIRC CONCR	INSTALLED UNKN	2035/0799		
LEN=0244	036 "DIA CIRC CONCR	INSTALLED UNKN	2035/0608		
LEN=0130	018 "DIA CIRC CONCR	INSTALLED UNKN	2035/0195		
1 0 01001 0 00 0465+32 130373 FT					
LENGTH(AH 2605 BK 2640)			2035/0000		
LEN=0070	018 "DIA CIRC CONCR	INSTALLED UNKN	2031/2588		
LEN=0075	018 "DIA CIRC CONCR	INSTALLED UNKN	2031/2370		
LEN=0075	024 "DIA CIRC CONCR	INSTALLED UNKN	2031/2148		
LEN=0080	018 "DIA CIRC CONCR	INSTALLED UNKN	2031/1846		
LEN=0075	018 "DIA CIRC CONCR	INSTALLED UNKN	2031/1547		
LEN=0076	018 "DIA CIRC CONCR	INSTALLED UNKN	2031/1249		
LEN=0123	018 "DIA CIRC CONCR	INSTALLED UNKN	2031/1001		
			2034/2490	018 "DIA CIRC CONCR	INSTALLED UNKN
			2034/2202	018 "DIA CIRC CONCR	INSTALLED UNKN
			2034/2198	SR 1011	OP ID 35/1101/0010/0000
			2034/1938	024 "DIA CIRC CONCR	INSTALLED UNKN
			2034/0000	129902 FT	1 0 01001 0 00 0465+08
				LENGTH(AH 2640 BK 2640)	
			2030/2601	018 "DIA CIRC CONCR	INSTALLED UNKN
			2030/2160	018 "DIA CIRC CONCR	INSTALLED UNKN
			2030/1864	018 "DIA CIRC CONCR	INSTALLED UNKN
			2030/1559	018 "DIA CIRC CONCR	INSTALLED UNKN

DIR: N TOTAL LEN: 26.749 MI. DIST: 04-2 SR: 81
 LEFT MUN: GREENFIELD T RIGHT MUN: GREENFIELD T

Project Description	Year	Length (MI)	Material	Status	Notes
GREENFIELD BENTON T	2021/2466				
018 "DIA CIRC CONCR	2021/2218			INSTALLED UNKN	
LEN=0124					
018 "DIA CIRC CONCR	2021/1939			INSTALLED UNKN	
LEN=0124					
018 "DIA CIRC CONCR	2021/1667			INSTALLED UNKN	
LEN=0124					
018 "DIA CIRC CONCR	2021/0992			INSTALLED UNKN	
LEN=0085					
018 "DIA CIRC CONCR	2021/0781			INSTALLED UNKN	
LEN=0157					
018 "DIA CIRC CONCR	2021/0475			INSTALLED UNKN	
LEN=0120					
RAMP A RD (SR8023 SEG 0500/0000)	2021/0266	122457 FT			
1 0 01001 0 00 0389+72					
MILEPOST 202.00					
LENGTH(AH 2640 BK 2723)	2021/0000				
BMS EN 35/0081/2015/1933	2015/2053				
1 0 01001 0 00 0378+15					
SR 0107					
BMS BG 35/0081/2015/1933	2015/1933				
018 "DIA CIRC METAL	2015/1723			INSTALLED UNKN	
LEN=0080					
2020/2476				LEN=0050 INSTALLED UNKN	
2020/2397				GREENFIELD BENTON T	
2020/2214				(APRA) WEIGH STATION ROADSIDE REST RD (SR9204 SEG 0010/0000)	
018 "DIA CIRC CONCR	2020/2113			LEN=0130 INSTALLED UNKN	
2020/1930				018 "DIA CIRC CONCR LEN=0060 INSTALLED UNKN	
2020/1649				018 "DIA CIRC CONCR LEN=0120 INSTALLED UNKN	
2020/1384				024 "DIA CIRC METAL LEN=0040 INSTALLED UNKN	
2020/1073				024 "DIA CIRC CONCR LEN=0060 INSTALLED UNKN	
2020/0777				018 "DIA CIRC CONCR LEN=0157 INSTALLED UNKN	
2020/0480				018 "DIA CIRC CONCR LEN=0070 INSTALLED UNKN	
2020/0377				RAMP B RD (SR8023 SEG 0750/1044)	
121988 FT				1 0 01001 0 00 0392+46	
MILEPOST 202.00					
LENGTH(AH 2640 BK 2746)	2020/0000				
BMS EN 35/0081/2014/1985	2014/2105			BMS EN 35/0081/2014/1985	
1 0 01001 0 00 0378+17				1 0 01001 0 00 0378+17	
SR 0107				SR 0107	
BMS BG 35/0081/2014/1985	2014/1985			BMS BG 35/0081/2014/1985	
2014/1492				RAMP C RD (SR8023 SEG 0010/0000)	
				BENTON SCOTT T	

DIR: N TOTAL LEN: 26.749 MI. DIST: 04-2 SR: 81
 LEFT MUN: BENTON T RIGHT MUN: BENTON T

Segment ID	Description	Start Station	End Station	Year	Material	Notes
RAMP D RD	(SR8023 SEG 0250/0558)	2015/1387				
BMSSEN	35/0081/2015/1300	2015/1359				
BENTON						
SCOTT T		2015/1325				
1 0 01001	0 00 0371+91					
S BR TUNK CK						
BMSBG	35/0081/2015/1300	2015/1300				
2014/1403	BMSSEN 35/0081/2014/1344					
1 0 01001	0 00 0371+85					
S BR TUNK	HANNOCK CRK					
BMSBG	35/0081/2014/1344	2014/1344				
018 "DIA	CIRC CONCR					
LEN=0060	INSTALLED UNKN	2014/1018				
018 "DIA	CIRC CONCR					
LEN=0060	INSTALLED UNKN	2014/0715				
018 "DIA	CIRC CONCR					
LEN=0060	INSTALLED UNKN	2014/0416				
018 "DIA	CIRC CONCR					
LEN=0080	INSTALLED UNKN	2015/0404				
018 "DIA	CIRC CONCR					
LEN=0085	INSTALLED UNKN	2015/0143				
1 0 01001	0 00 0358+79	119734 FT				
LENGTH(AH	2723 BK 2389)	2015/0000				
119242 FT						
2014/0000	1 0 01001 0 00 0358+39					
LENGTH(AH	2746 BK 2323)					
018 "DIA	CIRC CONCR					
LEN=0070	INSTALLED UNKN	2010/2258				
018 "DIA	CIRC CONCR					
LEN=0090	INSTALLED UNKN	2011/2239				
018 "DIA	CIRC CONCR					
LEN=0100	INSTALLED UNKN	2011/1937				
018 "DIA	CIRC CONCR					
LEN=0070	INSTALLED UNKN	2010/1964				
018 "DIA	CIRC CONCR					
LEN=0070	INSTALLED UNKN	2010/1644				
018 "DIA	CIRC CONCR					
LEN=0070	INSTALLED UNKN	2010/1318				
024 "DIA	CIRC CONCR					
LEN=0105	INSTALLED UNKN	2011/1006				
018 "DIA	CIRC CONCR					
LEN=0090	INSTALLED UNKN	2011/1276				
024 "DIA	CIRC CONCR					
LEN=0070	INSTALLED UNKN	2010/1046				
018 "DIA	CIRC CONCR					
LEN=0064	INSTALLED UNKN	2010/0694				
024 "DIA	CIRC CONCR					
LEN=0100	INSTALLED UNKN	2010/0341				

DIR: N TOTAL LEN: 26.749 MI. DIST: 04-2 SR: 81
 LEFT MUN: SCOTT T RIGHT MUN: SCOTT T

018 "DIA CIRC CONCR LEN=0120 INSTALLED UNKN 2011/0025 1 0 01001 0 00 0334+27 117345 FT MILEPOST 201.00 LENGTH(AH 2389 BK 2631) 2011/0000		116919 FT 1 0 01001 0 00 0335+22 MILEPOST 201.00 2010/0000 LENGTH(AH 2323 BK 2631) 018 "DIA CIRC CONCR LEN=0044 INSTALLED UNKN
RAMP L RD (SR8021 SEG 0510/0000) 2005/1809 RAMP M RD (SR8021 SEG 0500/0650) 2005/1424 018 "DIA CIRC CONCR LEN=0040 INSTALLED UNKN 2005/1250 BMS EN 35/0081/2005/0973 2005/1224 1 0 01001 0 00 0319+09 SR 0438 BMSBG 35/0081/2005/0973 2005/0973		2004/2262 2004/1436 BMS EN 35/0081/2004/1198 1 0 01001 0 00 0319+98 SR 0438 2004/1198 BMSBG 35/0081/2004/1198 RAMP K RD 2004/1093 (SR8021 SEG 0020/0593) RAMP J RD 2004/0740 (SR8021 SEG 0010/0000) 018 "DIA CIRC CONCR 2004/0662 LEN=0090 INSTALLED UNKN
036 "DIA CIRC METAL LEN=0200 INSTALLED UNKN 2005/0377		018 "DIA CIRC METAL LEN=0297 INSTALLED UNKN 018 "DIA CIRC CONCR LEN=0100 INSTALLED UNKN 1 0 01001 0 00 0307+96 114714 FT LENGTH(AH 2631 BK 2640) 2005/0000
1 0 01001 0 00 0307+96 114714 FT LENGTH(AH 2631 BK 2640) 2005/0000		114288 FT 1 0 01001 0 00 0308+91 2004/0000 LENGTH(AH 2631 BK 2640) 018 "DIA CIRC CONCR LEN=0060 INSTALLED UNKN 2000/2605 036 "DIA CIRC CONCR LEN=0084 INSTALLED UNKN 2000/1822
036 "DIA CIRC CONCR LEN=0100 INSTALLED UNKN 2001/1740 BR TUNK CRK STRUCTURE LENGTH 17 FT BMSID 35/0081/2000/1350 2001/1450 018 "DIA CIRC CONCR LEN=0080 INSTALLED UNKN 2001/1030 030 "DIA CIRC CONCR LEN=0050 INSTALLED UNKN 2001/0830		2000/1350 BR TUNK CRK STRUCTURE LENGTH 17 FT BMSID 35/0081/2000/1350 2000/0527 024 "DIA CIRC CONCR LEN=0044 INSTALLED UNKN
018 "DIA CIRC CONCR LEN=0050 INSTALLED UNKN 2001/0434 1 0 01001 0 00 0281+39 112074 FT		111648 FT 1 0 01001 0 00 0282+39

DIR: N TOTAL LEN: 26.749 MI. DIST: 04-2 SR: 81
 LEFT MUN: SCOTT T RIGHT MUN: SCOTT T

018 "DIA CIRC CONCR LEN=0352 INSTALLED UNKN KENNEDY CREEK STRUCTURE LENGTH 17 FT BMSID 35/0081/1984/1020	1985/1494	1984/1507	LEN=0060 INSTALLED UNKN
018 "DIA CIRC CONCR LEN=0120 INSTALLED UNKN 018 "DIA CIRC METAL LEN=0999 INSTALLED UNKN 1 0 01001 0 00 0202+32 104109 FT LENGTH(AH 2653 BK 2697)	1985/0695 1985/0344 1985/0000	1984/1020	KENNEDY CREEK STRUCTURE LENGTH 17 FT BMSID 35/0081/1984/1020
018 "DIA CIRC CONCR LEN=0100 INSTALLED UNKN	1981/2631	1980/2630	018 "DIA CIRC CONCR LEN=0044 INSTALLED UNKN
018 "DIA CIRC CONCR LEN=0100 INSTALLED UNKN 015 "DIA CIRC CONCR LEN=0060 INSTALLED UNKN	1981/2252 1981/1908	1980/1880	018 "DIA CIRC CONCR LEN=0050 INSTALLED UNKN
018 "DIA CIRC METAL LEN=0060 INSTALLED UNKN	1981/1214	1980/1217	018 "DIA CIRC CONCR LEN=0044 INSTALLED UNKN
018 "DIA CIRC CONCR LEN=0099 INSTALLED UNKN 018 "DIA CIRC CONCR LEN=0353 INSTALLED UNKN 1 0 01001 0 00 0176+20 101412 FT MILEPOST 198.00 LENGTH(AH 2697 BK 2690)	1981/0517 1981/0112 1981/0000	1980/0000	101098 FT 1 0 01001 0 00 0176+39 LENGTH(AH 2657 BK 2691)
RAMP A RD (SR8017 SEG 0500/0000)	1975/1012	1974/1006	RAMP B RD (SR8017 SEG 0750/0827)
SR 0632 OP ID 35/0632/0130/0000	1975/0048	1974/0345	024 "DIA CIRC CONCR LEN=0040 INSTALLED UNKN
		1974/0031	SR 0632 OP ID 35/0632/0130/0000

DIR: N TOTAL LEN: 26.749 MI. DIST: 04-2 SR: 81
 LEFT MUN: SCOTT T RIGHT MUN: SCOTT T

Stationing	Description	Year	Stationing	Description	Year
1 0 01001 0 00 0148+82 098722 FT			098407 FT	1 0 01001 0 00 0149+30	
LENGTH(AH 2690 BK 2688) 1975/0000			1974/0000	LENGTH(AH 2691 BK 2765)	
024 "DIA CIRC CONCR				018 "DIA CIRC CONCR	
LEN=0040 INSTALLED UNKN 1971/2626				LEN=0040 INSTALLED UNKN	
			1970/2675		
018 "DIA CIRC CONCR				018 "DIA CIRC CONCR	
LEN=0050 INSTALLED UNKN 1971/2376				LEN=0040 INSTALLED UNKN	
			1970/2311	RAMP C RD	
RAMP D RD				(SR8017 SEG 0010/0000)	
(SR8017 SEG 0250/0451) 1971/2199			1970/1972	018 "DIA CIRC CONCR	
				LEN=0050 INSTALLED UNKN	
			1970/1575	018 "DIA CIRC CONCR	
018 "DIA CIRC CONCR				LEN=0044 INSTALLED UNKN	
LEN=0060 INSTALLED UNKN 1971/1543					
			1970/1391	SR 1031	
				OP ID 35/1031/0020/1796	
SR 1031					
OP ID 35/1031/0020/1796 1971/1429			1970/1223	016 "DIA CIRC CONCR	
				LEN=0050 INSTALLED UNKN	
018 "DIA CIRC CONCR					
LEN=0090 INSTALLED UNKN 1971/0555					
1 0 01001 0 00 0121+74 096034 FT			095642 FT	1 0 01001 0 00 0121+83	
MILEPOST 197.00			1970/0000	LENGTH(AH 2765 BK 2672)	
LENGTH(AH 2688 BK 2622) 1971/0000					
015 "DIA CIRC CONCR					
LEN=0065 INSTALLED UNKN 1965/2201					
018 "DIA CIRC CONCR					
LEN=0065 INSTALLED UNKN 1965/1805					
024 "DIA CIRC CONCR					
LEN=0070 INSTALLED UNKN 1965/1506					
SCOTT					
SOUTH ABINGTON T 1965/1124			1964/1194	SCOTT	
				SOUTH ABINGTON T	
			1964/0635	018 "DIA CIRC CONCR	
				LEN=0060 INSTALLED UNKN	
			1964/0577	CROSSOVER RD	
				(CONN)	
018 "DIA CIRC CONCR					
LEN=0060 INSTALLED UNKN 1965/0569					
CROSSOVER RD					
(CONN) 1965/0547					
			1964/0240	018 "DIA CIRC CONCR	
				LEN=0060 INSTALLED UNKN	
018 "DIA CIRC CONCR					
LEN=0176 INSTALLED UNKN 1965/0176					

DIR: N TOTAL LEN: 26.749 MI. DIST: 04-2 SR: 81
 LEFT MUN: SOUTH ABINGTON T RIGHT MUN: SOUTH ABINGTON T

<p>LENGTH(AH 2640 BK 2627) 1955/0000 024 "DIA CIRC CONCR LEN=0120 INSTALLED 2002 1951/2594 SR 4023 OP ID 35/4023/0040/1840 1951/2526</p> <p>030 "DIA CIRC CONCR LEN=0046 INSTALLED UNKN 1951/2471</p> <p>018 "DIA CIRC CONCR LEN=0124 INSTALLED UNKN 1951/2102 015 "DIA CIRC CONCR LEN=0043 INSTALLED UNKN 1951/1770</p> <p>048 "DIA CIRC CONCR LEN=0168 INSTALLED 2002 1951/1390 018 "DIA CIRC CONCR LEN=0040 INSTALLED UNKN 1951/1014</p> <p>018 "DIA CIRC CONCR LEN=0124 INSTALLED UNKN 1951/0668</p> <p>018 "DIA CIRC CONCR LEN=0070 INSTALLED UNKN 1951/0320</p> <p>1 0 01001 0 00 0025+77 085506 FT MILEPOST 195.00 LENGTH(AH 2627 BK 2576) 1951/0000 018 "DIA CIRC CONCR LEN=0100 INSTALLED UNKN 1945/2101 CROSSOVER RD (CONN) 1945/2018</p> <p>TRIB LEGGETS STRUCTURE LENGTH 14 FT BMSID 35/0081/1944/1515 1945/1467 BMSSEN 35/0081/1945/1212 1945/1317 1 0 01001 0 00 0002+90 024 "DIA CIRC CONCR LEN=0040 INSTALLED UNKN SR 4019</p>	<p>1954/0000 LENGTH(AH 2568 BK 2618) SR 4023 OP ID 35/4023/0040/1840</p> <p>1950/2497</p> <p>018 "DIA CIRC CONCR LEN=0050 INSTALLED UNKN 1950/2459 016 "DIA CIRC CONCR LEN=0070 INSTALLED UNKN 1950/2111</p> <p>016 "DIA CIRC CONCR LEN=0040 INSTALLED UNKN 1950/1760 048 "DIA CIRC CONCR LEN=0120 INSTALLED UNKN 1950/1434</p> <p>018 "DIA CIRC CONCR LEN=0040 INSTALLED UNKN 1950/1013</p> <p>018 "DIA CIRC METAL LEN=0040 INSTALLED UNKN 1950/0655</p> <p>024 "DIA CIRC CONCR LEN=0070 INSTALLED UNKN 1950/0305 085122 FT 1 0 01001 0 00 0025+77 MILEPOST 195.00 LENGTH(AH 2618 BK 2783) 1950/0000</p> <p>CROSSOVER RD (CONN) 1944/2208</p> <p>TRIB LEGGETS STRUCTURE LENGTH 14 FT BMSID 35/0081/1944/1515 1944/1515 BMSSEN 35/0081/1944/1379 1944/1484</p> <p>1 0 01001 0 00 0002+65 SR 4019</p>
--	---

DIR: N TOTAL LEN: 26.749 MI. DIST: 04-2 SR: 81
 LEFT MUN: SOUTH ABINGTON T RIGHT MUN: SOUTH ABINGTON T

Item Description	Year	Length (ft)	Material	Status
RAMP M RD (SR8015 SEG 0500/0000)	1935/1458			
SR 8015 RAMP NB OP ID 35/8015/0760/1418	1935/1035			
HALL CREEK STRUCTURE LENGTH 12 FT BMSID 35/0081/1934/0538	1935/0600			
RAMP L RD (SR8015 SEG 0250/0410)	1935/0575			
1 0 00790 0 00 0384+21 077584 FT		077244		
LENGTH(AH 2417 BK 2674)	1935/0000			
024 "DIA CIRC METAL	1931/2053			
LEN=0080 INSTALLED UNKN				
018 "DIA CIRC CONCR	1931/1282			
LEN=0080 INSTALLED UNKN				
018 "DIA CIRC CONCR	1931/0919			
LEN=0080 INSTALLED UNKN				
024 "DIA CIRC CONCR	1931/0558			
LEN=0160 INSTALLED UNKN				
BMSEN 35/0081/1931/0208	1931/0310			
1 0 00790 0 00 0359+62				
SR 1027				
BMSBG 35/0081/1931/0208	1931/0208			
036 "DIA CIRC METAL	1931/0080			
LEN=0240 INSTALLED UNKN				
1 0 00790 0 00 0357+95 074910 FT		074605		
MILEPOST 193.00				
LENGTH(AH 2674 BK 2316)	1931/0000			
BMSEN 35/0081/1925/2291	1925/2260			
1 0 00790 0 00 0356+24				
TWP RD 442				
BMSBG 35/0081/1925/2291	1925/2140			
018 "DIA CIRC CONCR	1925/1268			
LEN=0164 INSTALLED UNKN				
1934/1785				
LEN=0050 INSTALLED UNKN				
RAMP E RD				
1934/1727				
(SR8015 SEG 0760/2666)				
1934/1335				
RAMP F RD				
(SR8015 SEG 0750/0000)				
018 "DIA CIRC CONCR				
LEN=0030 INSTALLED UNKN				
SR 8015 RAMP NB				
1934/1011				
OP ID 35/8015/0760/1418				
018 "DIA CIRC CONCR				
LEN=0099 INSTALLED UNKN				
HALL CREEK STRUCTURE LENGTH 12 FT				
BMSID 35/0081/1934/0538				
077244 FT				
1 0 00790 0 00 0384+74				
LENGTH(AH 2392 BK 2639)				
1930/0980				
018 "DIA CIRC CONCR				
LEN=0050 INSTALLED UNKN				
1930/0637				
024 "DIA CIRC CONCR				
LEN=0050 INSTALLED UNKN				
1930/0346				
BMSEN 35/0081/1930/0244				
1 0 00790 0 00 0360+50				
SR 1027				
BMSBG 35/0081/1930/0244				
1930/0244				
BMSBG 35/0081/1930/0244				
074605 FT				
1 0 00790 0 00 0357+89				
LENGTH(AH 2639 BK 2228)				
BMSEN 35/0081/1924/2322				
1 0 00790 0 00 0333+38				
TWP RD 442				
BMSBG 35/0081/1924/2322				

DIR: N TOTAL LEN: 26.749 MI. DIST: 04-2 SR: 81
 LEFT MUN: SCRANTON C RIGHT MUN: SCRANTON C

024 "DIA CIRC CONCR LEN=0084 INSTALLED UNKN 1915/1554	1914/1130	018 "DIA CIRC CONCR LEN=0080 INSTALLED UNKN
	1914/0740	018 "DIA CIRC CONCR LEN=0080 INSTALLED UNKN
SIGN: 4 CHORD TRUSS BMSID 35/0081/1914/0700 1915/0950	1914/0700	SIGN: 4 CHORD TRUSS BMSID 35/0081/1914/0700
018 "DIA CIRC CONCR LEN=0036 INSTALLED UNKN 1915/0851		
RAMP BB RD (SR8013 SEG 0500/0000) 1915/0625		
030 "DIA CIRC CONCR LEN=0096 INSTALLED UNKN 1915/0373		
1 0 00790 0 00 0282+25 067400 FT LENGTH(AH 2620 BK 2675) 1915/0000	1914/0307 067126 FT 1914/0000	018 "DIA CIRC CONCR LEN=0080 INSTALLED UNKN 1 0 00790 0 00 0283+17 LENGTH(AH 2611 BK 2640)
	1910/2510	018 "DIA CIRC CONCR LEN=0080 INSTALLED UNKN
	1910/2377	RAMP V RD (SR8013 SEG 0750/1344)
	1910/2192	018 "DIA CIRC METAL LEN=0080 INSTALLED UNKN
018 "DIA CIRC CONCR LEN=0044 INSTALLED UNKN 1911/2247		
	1910/1968	RAMP U RD (SR8013 SEG 0760/0000)
RAMP AA RD (SR8013 SEG 0510/1198) 1911/2007		
024 "DIA CIRC CONCR LEN=0100 INSTALLED UNKN 1911/1953		
BMS EN 35/0081/1910/1452 1911/1799	1910/1672	SIGN: CANTILEVER BMSID 35/0081/1910/1800
1 0 00790 0 00 0271+42	1910/1613	BMS EN 35/0081/1910/1452
RAMP SB		1 0 00790 0 00 0271+42
BMSBG 35/0081/1910/1452 1911/1638	1910/1452	RAMP SB BMSBG 35/0081/1910/1452
SIGN: CANTILEVER		
BMSID 35/0081/1911/1344 1911/1344		
RAMP Z RD (SR8013 SEG 0260/0000) 1911/1342		
	1910/1226	RAMP W RD (SR8013 SEG 0020/0546)
RAMP Y RD (SR8013 SEG 0250/0862) 1911/1073		
	1910/0874	RAMP X RD (SR8013 SEG 0010/0000)
024 "DIA CIRC CONCR LEN=0060 INSTALLED UNKN 1911/0830		

DIR: N TOTAL LEN: 26.749 MI. DIST: 04-2 SR: 81
 LEFT MUN: SCRANTON C RIGHT MUN: SCRANTON C

Item ID	Description	Length	Material	Status	Year	Stationing	Notes
BMSID 35/0081/1910/0900	SIGN: 4 CHORD TRUSS	1911/0781					
024	"DIA CIRC CONCR	LEN=0160	INSTALLED	UNKN	1911/0520		
024	"DIA CIRC CONCR	LEN=0120	INSTALLED	2002	1911/0006		
1 0 00790	0 00 0255+12	064725	FT				
	MILEPOST 191.00						
009	"DIA CIR UNKNOWN	LEN=0040	INSTALLED	UNKN	1905/2440		
018	"DIA CIRC CONCR	LEN=0040	INSTALLED	UNKN	1905/2022		
018	"DIA CIRC CONCR	LEN=0038	INSTALLED	UNKN	1905/1429		
OP ID 35/2107/0010/0000	SR 2107	1905/1378					
018	"DIA CIRC CONCR	LEN=0038	INSTALLED	UNKN	1905/0953		
018	"DIA CIRC CONCR	LEN=0056	INSTALLED	UNKN	1905/0659		
018	"DIA CIRC CONCR	LEN=0038	INSTALLED	UNKN	1905/0144		
1 0 00790	0 00 0228+72	062085	FT				
	MILEPOST 191.00						
018	"DIA CIRC CONCR	LEN=0040	INSTALLED	UNKN	1901/2314		
1910/0761	SIGN: 4 CHORD TRUSS						
BMSID 35/0081/1910/0900							
024	"DIA CIRC CONCR	LEN=0080	INSTALLED	UNKN	1910/0460		
064486	FT	1 0 00790	0 00 0256+77				
	MILEPOST 191.00						
018	"DIA CIRC CONCR	LEN=0040	INSTALLED	UNKN	1904/2425		
018	"DIA CIRC CONCR	LEN=0040	INSTALLED	UNKN	1904/2120		
024	"H 18"W CON BOX CUL	LEN=0040	INSTALLED	UNKN	1904/1821		
018	"DIA CIRC CONCR	LEN=0080	INSTALLED	UNKN	1904/1520		
OP ID 35/2107/0010/0000	SR 2107	1904/1385					
018	"DIA CIRC CONCR	LEN=0080	INSTALLED	UNKN	1904/1217		
018	"DIA CIRC CONCR	LEN=0080	INSTALLED	UNKN	1904/1015		
018	"DIA CIRC CONCR	LEN=0040	INSTALLED	UNKN	1904/0703		
015	"DIA CIRC CONCR	LEN=0080	INSTALLED	UNKN	1904/0156		
061800	FT	1 0 00790	0 00 0228+65				
	MILEPOST 191.00						
018	"DIA CIRC CONCR	LEN=0040	INSTALLED	UNKN	1900/2213		
018	"DIA CIRC CONCR						

DIR: N TOTAL LEN: 26.749 MI. DIST: 04-2 SR: 81
 LEFT MUN: SCRANTON C RIGHT MUN: SCRANTON C

018 "DIA CIRC CONCR LEN=0026 INSTALLED UNKN	1901/1761	1900/2057	LEN=0040	INSTALLED UNKN
018 "DIA CIRC CONCR LEN=0026 INSTALLED UNKN	1901/1529	1900/1670	LEN=0040	INSTALLED UNKN
018 "DIA CIRC CONCR LEN=0025 INSTALLED UNKN	1901/1228	1900/1452	LEN=0040	INSTALLED UNKN
018 "DIA CIRC CONCR LEN=0200 INSTALLED UNKN	1901/0930	1900/1150	LEN=0040	INSTALLED UNKN
018 "DIA CIRC CONCR LEN=0200 INSTALLED UNKN	1901/0668	1900/0840	LEN=0040	INSTALLED UNKN
BMSSEN 35/0081/1900/0203 1 0 00790 0 00 0209+79 N MAIN AVE	1901/0288	1900/0550 1900/0284	LEN=0040	INSTALLED UNKN
BMSBG 35/0081/1900/0203 SIGN: 4 CHORD TRUSS	1901/0207	1900/0203	BMSSEN 35/0081/1900/0203 0 0 00000 0 00 0000+00 N MAIN AVE	
BMSID 35/0081/1900/0088 RAMP R RD (SR8011 SEG 0260/0000)	1901/0125		BMSBG 35/0081/1900/0203	
	1901/0101	1900/0088	SIGN: 4 CHORD TRUSS	
1 0 00790 0 00 0209+79 059474 FT		1900/0070	BMSID 35/0081/1900/0088 RAMP N RD (SR8011 SEG 0020/0737)	
LENGTH(AH 2611 BK 2715) 1901/0000		059176 FT	1 0 00790 0 00 0209+70	
(SR8011 SEG 0250/0896) 1895/2715		1900/0000	MILEPOST 190.00	
BMSSEN 35/0081/1894/2380 1895/2711		1894/2790	LENGTH(AH 2624 BK 2790)	
		1894/2738	BMSSEN 35/0081/1894/2380	
		1894/2709	RAMP M RD (SR8011 SEG 0010/0000)	
0 0 00000 0 00 0000+00			DRAINAGE	
LACKA RIVER			STRUCTURE LENGTH 0 FT	
BMSBG 35/0081/1894/2380 1895/2301		1894/2380	BMSID 35/0081/1894/2703	
SIGN: 4 CHORD TRUSS		1894/2053	0 0 00000 0 00 0000+00	
BMSID 35/0081/1894/2053 1895/1953		1894/1648	LACKA RIVER	
BMSSEN 35/0081/1894/1510 1895/1560			BMSBG 35/0081/1894/2380	
1 0 00790 0 00 0190+72			SIGN: 4 CHORD TRUSS	
			BMSID 35/0081/1894/2053	
			BMSSEN 35/0081/1894/1510	
			1 0 00790 0 00 0190+72	

EXTRACT DATE: 12/18/2023
PRINT DATE: 12/19/2023

ROADWAY MANAGEMENT SYSTEM
SLD COUNTY/SR - ANNUAL PRINT

PAGE NUMBER: 52
COUNTY: LACKAWANNA

DIR: N TOTAL LEN: 26.749 MI.
LEFT MUN: SCRANTON C

DIST: 04-2 SR: 81
RIGHT MUN: SCRANTON C

Left Side	Right Side
BOULEVARD AV BMSBG 35/0081/1894/1510 1895/1422	BOULEVARD AV BMSBG 35/0081/1894/1510 018 "DIA CIRC CONCR LEN=0050 INSTALLED UNKN
018 "DIA CIRC CONCR LEN=0150 INSTALLED UNKN 1895/1125	1894/1510 1894/1473
018 "DIA CIRC CONCR LEN=0065 INSTALLED UNKN 1895/0827	
018 "DIA CIRC CONCR LEN=0065 INSTALLED UNKN 1895/0220	
018 "DIA CIRC CONCR LEN=0087 INSTALLED UNKN 1895/0009	
1 0 00790 0 00 0175+76 056759 FT LENGTH(AH 2715 BK 2640) 1895/0000	056386 FT 1 0 00790 0 00 0174+74 1894/0000 LENGTH(AH 2790 BK 2650)
018 "DIA CIRC CONCR LEN=0070 INSTALLED UNKN 1891/2589	
018 "DIA CIRC CONCR LEN=0070 INSTALLED UNKN 1891/2200	
018 "DIA CIRC CONCR LEN=0234 INSTALLED UNKN 1891/2010	
018 "DIA CIRC CONCR LEN=0036 INSTALLED UNKN 1891/1776	1890/2007 018 "DIA CIRC CONCR LEN=0040 INSTALLED UNKN
BMSSEN 35/0081/1890/1750 1891/1719 0 0 00000 0 00 0000+00	1890/1824 018 "DIA CIRC CONCR LEN=0060 INSTALLED 2002
OLYPHANT AVE BMSBG 35/0081/1890/1750 1891/1666	1890/1803 BMSSEN 35/0081/1890/1750 0 0 00000 0 00 0000+00
030 "DIA CIRC CONCR LEN=0060 INSTALLED UNKN 1891/1410	1890/1750 OLYPHANT AVE BMSBG 35/0081/1890/1750
018 "DIA CIRC CONCR LEN=0056 INSTALLED UNKN 1891/1065	1890/1659 018 "DIA CIRC CONCR LEN=0060 INSTALLED UNKN
030 "DIA CIRC CONCR LEN=0152 INSTALLED UNKN 1891/0780	1890/1230 SIGN: 4 CHORD TRUSS BMSID 35/0081/1890/1230
018 "DIA CIRC CONCR LEN=0065 INSTALLED UNKN 1891/0420	
024 "DIA CIRC CONCR LEN=0045 INSTALLED UNKN 1891/0125	
1 0 00790 0 00 0150+27 054119 FT MILEPOST 189.00	053736 FT 1 0 00790 0 00 0152+93 MILEPOST 189.00
LENGTH(AH 2640 BK 2727) 1891/0000	1890/0000 LENGTH(AH 2650 BK 2608)
SCRANTON DUNMORE B 1885/2642	

DIR: N TOTAL LEN: 26.749 MI. DIST: 04-2 SR: 81
 LEFT MUN: SCRANTON C RIGHT MUN: SCRANTON C

036 "DIA CIRC CONCR LEN=0060 INSTALLED 2002 1885/2452	---	1884/1946	SCRANTON DUNMORE B
018 "DIA CIRC CONCR LEN=0100 INSTALLED 2002 1885/2320	---	1884/1690	015 "DIA CIRC CONCR LEN=0040 INSTALLED UNKN
SIGN: 4 CHORD TRUSS	---	1884/1462	RAMP RD (SR8024 SEG 0800/3036)
BMSID 35/0081/1885/2300 1885/2300	---	1884/1303	018 "DIA CIRC CONCR LEN=0040 INSTALLED UNKN
	---	1884/0930	018 "DIA CIRC CONCR LEN=0030 INSTALLED UNKN
018 "DIA CIRC CONCR LEN=0048 INSTALLED 2002 1885/0750	---	1884/0680	009 "DIA CIRC CONCR LEN=0080 INSTALLED UNKN
	---	1884/0440	018 "DIA CIRC CONCR LEN=0060 INSTALLED 2002
1 0 00790 0 00 0123+00 051392 FT	5	5	1 0 00790 0 00 0126+85
LENGTH(AH 2727 BK 2613) 1885/0000	5	5	1884/0000 LENGTH(AH 2608 BK 2614)
RAMP RD (SR8009 SEG 0520/0000) 1881/2537	---		
SIGN: 4 CHORD TRUSS	---		
BMSID 35/0081/1881/2120 1881/2021	---		
SR 0347	---		
OP ID 35/0347/0020/1207 1881/1698	---	1880/1693	SR 0347 OP ID 35/0347/0020/1207
	---	1880/0867	018 "DIA CIRC CONCR LEN=0133 INSTALLED 2002
	---	1880/0800	018 "DIA CIRC CONCR LEN=0070 INSTALLED UNKN
	---	1880/0423	SIGN: CANTILEVER BMSID 35/0081/1880/0423
SIGN: 4 CHORD TRUSS	---		
BMSID 35/0081/1881/0493 1881/0395	---	1880/0289	018 "DIA CIRC CONCR LEN=0080 INSTALLED UNKN
1 0 00790 0 00 0097+10 048779 FT	5	5	1 0 00790 0 00 0100+71
MILEPOST 188.00	5	5	MILEPOST 188.00
LENGTH(AH 2613 BK 2630) 1881/0000	5	5	1880/0000 LENGTH(AH 2614 BK 2797)
018 "DIA CIRC CONCR	---		
LEN=0999 INSTALLED UNKN 1875/2595	---	1874/2404	018 "DIA CIRC CONCR LEN=0294 INSTALLED UNKN

DIR: N TOTAL LEN: 26.749 MI. DIST: 04-2 SR: 81
 LEFT MUN: SCRANTON C RIGHT MUN: SCRANTON C

Structure ID	Description	Length	Material	Status	Notes
1860/2573	CHORD TRUSS	0292	INSTALLED	UNKN	
1860/2350	BMSID 35/0081/1860/2350		036" DIA CIRC METAL		
1860/2281	030" DIA CIRC METAL	0306	INSTALLED	UNKN	
1860/1975	030" DIA CIRC METAL	0185	INSTALLED	UNKN	
1861/1694	024"H 36"W CON BOX CUL	0048	INSTALLED	2002	
1860/1600	018" DIA CIRC CONCR	0060	INSTALLED	2002	
1860/1445	018" DIA CIRC CONCR	0060	INSTALLED	2002	
1861/1360	SIGN: 4 CHORD TRUSS		BMSID 35/0081/1861/1360		
1860/1335	018" DIA CIRC CONCR	0060	INSTALLED	2002	
1860/1192	018" DIA CIRC CONCR	0060	INSTALLED	2002	
1860/1045	018" DIA CIRC CONCR	0060	INSTALLED	2002	
1860/0916	018" DIA CIRC CONCR	0081	INSTALLED	UNKN	
1860/0832	SIGN: 4 CHORD TRUSS		BMSID 35/0081/1860/0832		
1860/0740	018" DIA CIRC CONCR	0055	INSTALLED	UNKN	
1860/0440	036" DIA CIRC CONCR	0060	INSTALLED	2002	
1860/0149	018" DIA CIRC CONCR	0060	INSTALLED	2002	
1860/0021	030" DIA CIRC METAL	0060	INSTALLED	2002	
1860/0001	030" DIA CIRC METAL	0185	INSTALLED	UNKN	
038198 FT					
1860/0000	038198 FT				
1854/2879	038198 FT				
0382+13					
1854/1670	0382+13				
1854/1632	0382+13				
1854/1528	0382+13				
1855/1448	0382+13				
1855/1448	0382+13				
1854/1670	0382+13				
1854/1632	0382+13				
1854/1528	0382+13				

1 0 01005 0 00 0382+78 038703 FT
 SCRANTON
 DUNMORE B

MILEPOST 186.00
 LENGTH(AH 2640 BK 3009) 1861/0000
 BMSEN 35/0081/1855/1448 1855/2657

0 0 00000 0 00 0000+00
 MILL STREET
 BMSBG 35/0081/1855/1448 1855/1448

1 0 01005 0 00 0382+13
 LENGTH(AH 2626 BK 2957)
 BMSEN 35/0081/1854/1670

0 0 00000 0 00 0000+00
 MILL STREET
 BMSBG 35/0081/1854/1670

018" DIA CIRC CONCR
 LEN=0076 INSTALLED 2002
 SIGN: 4 CHORD TRUSS
 BMSID 35/0081/1854/1528

DIR: N TOTAL LEN: 26.749 MI. DIST: 04-2 SR: 81
 LEFT MUN: DUNMORE B RIGHT MUN: DUNMORE B

Segment ID	Description	Start Station	End Station	Material	Length	Notes
DUNMORE SCRANTON C		1855/1294	1854/1431			
018 "DIA CIRC CONCR		1855/1190	1854/1396			LEN=0076 INSTALLED 2002
BMS EN 35/0081/1855/0857		1855/0955	1854/1066			018 "DIA CIRC CONCR
018 "DIA CIRC CONCR		1855/0874	1854/0951			LEN=0060 INSTALLED 2002
0 0 00000 0 00 0000+00						
ASH STREET						
BMSBG 35/0081/1855/0857		1855/0857	1854/0853			0 0 00000 0 00 0000+00
018 "DIA CIRC CONCR		1855/0781				ASH STREET
018 "DIA CIRC CONCR		1855/0612				BMSBG 35/0081/1854/0853
018 "DIA CIRC CONCR		1855/0327				
SIGN: 4 CHORD TRUSS						
018 "DIA CIRC CONCR		1855/0100	1854/0111			BMSID 35/0081/1854/0111
1 0 01005 0 00 0355+20 035694 FT						
LENGTH(AH 3009 BK 2640) 1855/0000						
SIGN: 4 CHORD TRUSS						
BMSID 35/0081/1851/2615		1851/2615				035241 FT 1 0 01005 0 00 0355+09
024 "DIA CIRC CONCR		1851/2398	1850/2396			LENGTH(AH 2957 BK 2640)
SIGN: 4 CHORD TRUSS						
024 "DIA CIRC METAL						
LEN=0080 INSTALLED UNKN						
018 "DIA CIRC CONCR						
LEN=0050 INSTALLED UNKN						
024 "DIA CIRC METAL						
LEN=0080 INSTALLED UNKN						
SIGN: 4 CHORD TRUSS						
024 "DIA CIRC METAL						
LEN=0036 INSTALLED 2002 1851/1113						
SIGN: CANTILEVER						
BMSID 35/0081/1851/0819		1851/0819				
024 "DIA CIRC CONCR		1851/0737				
SIGN: 4 CHORD TRUSS						
1 0 01005 0 00 0329+30 033054 FT						
MILEPOST 185.00						
LENGTH(AH 2640 BK 2640) 1851/0000						
SIGN: 4 CHORD TRUSS						
018 "DIA CIRC CONCR						
LEN=0080 INSTALLED UNKN						

DIR: N TOTAL LEN: 26.749 MI. DIST: 04-2 SR: 81
 LEFT MUN: SCRANTON C RIGHT MUN: SCRANTON C

024 "DIA CIRC CONCR
 LEN=0060 INSTALLED UNKN 1845/1960

024 "DIA CIRC CONCR
 LEN=0080 INSTALLED UNKN 1845/1640
 SIGN: 4 CHORD TRUSS
 BMSID 35/0081/1845/1632 1845/1632

CROSSOVER RD
 (CONN) 1845/1413
 072 "DIA CIRC METAL
 LEN=0100 INSTALLED UNKN 1845/1305

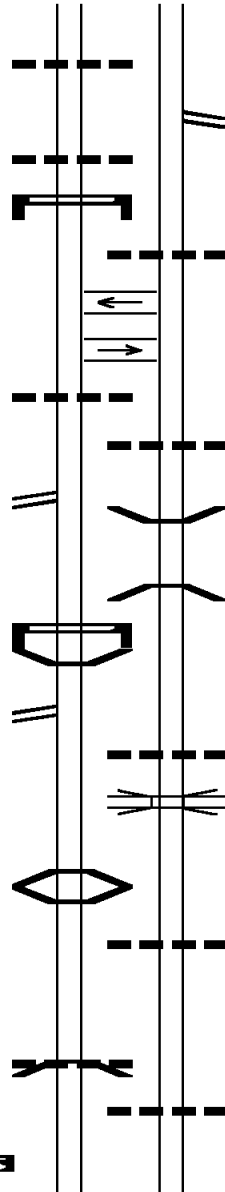
RAMP D RD
 (SR8005 SEG 0500/0000) 1845/1023

SIGN: 4 CHORD TRUSS
 BMSID 35/0081/1845/0619 1845/0647
 BMSEN 35/0081/1845/0376 1845/0575
 RAMP F RD
 (SR8005 SEG 0270/0000) 1845/0570

1 0 01005 0 00 0306+71
 RAMP C
 BMSBG 35/0081/1845/0376 1845/0376
 BMSEN 35/0081/1841/2516 1845/0298

1 0 01005 0 00 0300+93
 018 "DIA CIRC METAL
 LEN=0069 INSTALLED UNKN
 SR 0307 NB
 BMSBG 35/0081/1841/2516 1845/0130

1 0 01005 0 00 0302+62 030414 FT
 LENGTH(AH 2640 BK 2699) 1845/0000



1844/1752 RAMP C RD
 (SR8005 SEG 0250/1846)

1844/1580 072 "DIA CIRC METAL
 LEN=0100 INSTALLED UNKN
 1844/1445 CROSSOVER RD
 (CONN)

1844/1139 018 "DIA CIRC CONCR
 LEN=0080 INSTALLED UNKN

1844/1018 BMSEN 35/0081/1844/0937
 1 0 01005 0 00 0309+10
 SR 8005
 1844/0937 BMSBG 35/0081/1844/0937

1844/0485 032 "DIA CIRC CONCR
 LEN=0050 INSTALLED UNKN
 SR 0307 NB
 1844/0396 OP ID 35/0307/0210/0000

1844/0138 024 "DIA CIRC CONCR
 LEN=0055 INSTALLED UNKN

1844/0080 018 "DIA CIRC CONCR
 LEN=0080 INSTALLED UNKN
 029880 FT 1 0 01005 0 00 0299+00
 1844/0000 LENGTH(AH 2721 BK 2640)

DIR: N TOTAL LEN: 26.749 MI. DIST: 04-2 SR: 81
 LEFT MUN: SCRANTON C RIGHT MUN: SCRANTON C

Segment ID	Description	Length	Material	Status	Stationing
1840/2365	RAMP E RD (SR8039 SEG 0750/0833)				
1840/2361	RAMP A RD (SR8005 SEG 0010/0000)				
1840/2100	SIGN: 4 CHORD TRUSS BMSID 35/0081/1840/2100				
1841/1566	RAMP B RD (SR8005 SEG 0260/1421)				
1841/1356	OP ID 35/3102/0010/0000				
1840/1485	SR 3102 OP ID 35/3102/0010/0000				
1840/0888	036 "DIA CIRC CONCR LEN=0110 INSTALLED UNKN				
1840/0880	RAMP H RD (SR8039 SEG 0010/0000)				
1840/0727	SIGN: 4 CHORD TRUSS BMSID 35/0081/1840/0727				
1840/0645	036 "DIA CIRC CONCR LEN=0400 INSTALLED UNKN				
1841/0613	RAMP G RD (SR8039 SEG 0250/0589)				
1841/0596	018 "DIA CIRC CONCR LEN=0070 INSTALLED UNKN				
1841/0283	048 "DIA CIRC METAL LEN=0271 INSTALLED UNKN				
1840/0247	021 "DIA CIRC CONCR LEN=0110 INSTALLED UNKN				
1840/0000	1 0 01005 0 00 0275+60 027715 FT MILEPOST 184.00 LENGTH(AH 2699 BK 2097)				
1835/2090	024 "DIA CIRC CONCR LEN=0130 INSTALLED UNKN				
1834/2375	024 "DIA CIRC CONCR LEN=0115 INSTALLED UNKN				
1834/2171	SIGN: 4 CHORD TRUSS BMSID 35/0081/1834/2171				
1834/1960	024 "DIA CIRC CONCR LEN=0096 INSTALLED UNKN				
1834/1650	025 "DIA CIRC CONCR LEN=0088 INSTALLED UNKN				
1834/1305	024 "DIA CIRC CONCR LEN=0100 INSTALLED UNKN				
1835/1296	024 "DIA CIRC CONCR LEN=0113 INSTALLED UNKN				
1834/0789	036 "DIA CIRC CONCR LEN=0086 INSTALLED UNKN				
024	"DIA CIRC CONCR				

DIR: N TOTAL LEN: 26.749 MI. DIST: 04-2 SR: 81
 LEFT MUN: SCRANTON C RIGHT MUN: SCRANTON C

Item ID	Description	Stationing	Material	Length	Notes
LEN=0057	INSTALLED UNKN	1835/0625			
036	" DIA CIRC METAL	1834/0368		LEN=0044	INSTALLED UNKN
018	" DIA CIRC CONCR	1834/0111		LEN=0084	INSTALLED UNKN
018	" DIA CIRC CONCR	1835/0099			
1 0 01005	0 00 0254+63	025618 FT			
LENGTH(AH 2097 BK 2640)		1835/0000		1834/0000	1 0 01005 0 00 0246+06
018	" DIA CIRC CONCR	1831/2316			LENGTH(AH 2511 BK 2763)
LEN=0056	INSTALLED UNKN	1831/2316			
018	" DIA CIRC CONCR	1831/2069			
LEN=0090	INSTALLED UNKN	1831/2069			
BMSSEN 35/0081/1831/1629		1831/1915		1830/2673	BMSSEN 35/0081/1830/2267
1 0 01005	0 00 0245+73				1 0 01005 0 00 0243+03
STAFFORD MEADOW BROOK				1830/2267	STAFFORD MEADOW BROOK
BMSBG 35/0081/1831/1629		1831/1629		1830/2267	BMSBG 35/0081/1830/2267
030	" DIA CIRC METAL	1831/1324			
LEN=0340	INSTALLED UNKN	1831/1324			
018	" DIA CIRC CONCR	1831/0654			
LEN=0085	INSTALLED UNKN	1831/0654			
CROSSOVER RD		1831/0633			
(CONN)					
				1830/2031	SIGN: 2 CHORD TRUSS
				1830/1393	BMSID 35/0081/1830/2031
				1830/0660	CROSSOVER RD (CONN)
1 0 01005	0 00 0229+78	022978 FT			
MILEPOST 183.00					
LENGTH(AH 2640 BK 3111)		1831/0000		1830/0000	015 " DIA CIRC CONCR
				1824/2301	LEN=0070 INSTALLED UNKN
036	" DIA CIRC METAL	1825/2255			
LEN=0348	INSTALLED UNKN	1825/2255			
024	" DIA CIRC CONCR	1825/1462			
LEN=0078	INSTALLED UNKN	1825/1462			
018	" DIA CIRC CONCR	1825/0971			
LEN=0056	INSTALLED UNKN	1825/0971			
018	" DIA CIRC CONCR	1825/0334			
LEN=0080	INSTALLED UNKN	1825/0334			
				1824/0795	018 " DIA CIRC CONCR
				1824/0097	LEN=0056 INSTALLED UNKN
					018 " DIA CIRC CONCR
					LEN=0072 INSTALLED UNKN

DIR: N TOTAL LEN: 26.749 MI. DIST: 04-2 SR: 81
 LEFT MUN: SCRANTON C RIGHT MUN: SCRANTON C

Stationing	Description	Length	Material	Notes
1 0 01005 0 00 0198+67 019867 FT		1825/0000		
018 "DIA CIRC CONCR	LEN=0080 INSTALLED UNKN	1821/2139		
036 "DIA CIRC METAL	LEN=0080 INSTALLED UNKN	1821/1678		
018 "DIA CIRC CONCR	LEN=0060 INSTALLED UNKN	1821/1336		
018 "DIA CIRC CONCR	LEN=0060 INSTALLED UNKN	1821/1032		
SIGN: 4 CHORD TRUSS				
BMSID 35/0081/1821/1780		1821/1023		
018 "DIA CIRC CONCR	LEN=0055 INSTALLED UNKN	1821/0731		
018 "DIA CIRC CONCR	LEN=0050 INSTALLED UNKN	1821/0429		
1 0 01005 0 00 0172+27 017227 FT		1821/0000		
MILEPOST 182.00				
SR 8003 SH				
(SR8003 SEG 0502/0000)		1815/2401		
SCRANTON				
MOOSIC B		1815/2040		
SR 3016 EB				
OP ID 35/3016/0040/1327		1815/1757		
SR 8003 SH				
(SR8003 SEG 0262/0000)		1815/1356		
019537 FT		1824/0000		
1820/2340				
024 "DIA CIRC CONCR	LEN=0163 INSTALLED UNKN			
024 "DIA CIRC CONCR	LEN=0052 INSTALLED UNKN	1820/1690		
024 "DIA CIRC CONCR	LEN=0056 INSTALLED UNKN	1820/1436		
018 "DIA CIRC CONCR	LEN=0056 INSTALLED UNKN	1820/1130		
018 "DIA CIRC CONCR	LEN=0056 INSTALLED UNKN	1820/0829		
018 "DIA CIRC CONCR	LEN=0056 INSTALLED UNKN	1820/0538		
018 "DIA CIRC CONCR	LEN=0066 INSTALLED UNKN	1820/0238		
SR 8003 SH				
(SR8003 SEG 0752/0676)		1820/0049		
016914 FT		1820/0000		
1 0 01005 0 00 0169+14				
LENGTH(AH 2623 BK 2666)				
SCRANTON				
MOOSIC B		1814/2102		
018 "DIA CIRC CONCR	LEN=0056 INSTALLED UNKN	1814/1965		
SR 3016 EB				
OP ID 35/3016/0040/1327		1814/1901		
036 "DIA CIRC CONCR	LEN=0295 INSTALLED UNKN	1814/1310		
030 "DIA CIRC CONCR	LEN=0140 INSTALLED UNKN	1814/0578		

DIR: N TOTAL LEN: 26.749 MI. DIST: 04-2 SR: 81
 LEFT MUN: MOOSIC B RIGHT MUN: MOOSIC B

Item ID	Description	Length	Start Station	End Station	Notes
018	"DIA CIRC CONCR	LEN=0170	1815/0492	1815/0406	
SR 8003 SH	(SR8003 SEG 0252/1451)	0145+46	014582 FT		
1 0 01005 0 00	LENGTH(AH 2645 BK 2467)	1815/0000	1811/2174		
BMSBG 35/0081/1811/2067					
1 0 01005 0 00	OTHER RR	0141+51			
BMSBG 35/0081/1811/2067		1811/2067			
036	"DIA CIRC METAL	LEN=0234	1811/1855	1811/1855	
024	"DIA CIRC METAL	LEN=0297	1811/1156	1811/1156	
036	"DIA CIRC METAL	LEN=0259	1811/0444	1811/0444	
1 0 01005 0 00	MILEPOST 181.00	0120+81	012115 FT		
LENGTH(AH 2467 BK 2643)		1811/0000			
018	"DIA CIRC CONCR	LEN=0080	1805/2450	1805/2450	
018	"DIA CIRC CONCR	LEN=0078	1805/1925	1805/1925	
048	"DIA CIRC CONCR	LEN=0099	1805/0598	1805/0598	
018	"DIA CIRC CONCR	LEN=0050	1805/0418	1805/0418	
018	"DIA CIRC CONCR	LEN=0060	1805/0060	1805/0060	
1 0 01005 0 00	0094+08	009472 FT			
LENGTH(AH 2643 BK 2632)		1805/0000			
014248 FT	1 0 01005 0 00	0142+83			
1814/0000	LENGTH(AH 2666 BK 2665)				
1810/2451	BMSBG 35/0081/1810/2348				
1 0 01005 0 00	OTHER RR	0139+99			
1810/2348	BMSBG 35/0081/1810/2348				
1810/1559	SR 8003 SH (SR8003 SEG 0012/0000)				
1810/0650	SIGN: CANTILEVER BMSID 35/0081/1810/0650				
1810/0442	018 "DIA CIRC CONCR LEN=0077 INSTALLED UNKN				
011583 FT	1 0 01005 0 00	0115+83			
1810/0000	LENGTH(AH 2665 BK 2645)				
1804/2590	018 "DIA CIRC CONCR LEN=0076 INSTALLED UNKN				
1804/2100	018 "DIA CIRC CONCR LEN=0077 INSTALLED UNKN				
1804/1310	018 "DIA CIRC CONCR LEN=0099 INSTALLED UNKN				
1804/1115	032 "DIA CIRC CONCR LEN=0168 INSTALLED UNKN				
1804/0143	018 "DIA CIRC CONCR LEN=0060 INSTALLED UNKN				
008938 FT	1 0 01005 0 00	0090+61			
1804/0000	LENGTH(AH 2645 BK 2640)				
1800/2330	032 "DIA CIRC CONCR LEN=0075 INSTALLED UNKN				

DIR: N TOTAL LEN: 26.749 MI. DIST: 04-2 SR: 81
 LEFT MUN: MOOSIC B RIGHT MUN: MOOSIC B

Stationing	Description	Stationing	Description
060	"DIA CIRC CONCR LEN=0438 INSTALLED UNKN 1801/1850	1800/1809	04B "DIA CIRC CONCR LEN=0145 INSTALLED UNKN
030	"DIA CIRC CONCR LEN=0143 INSTALLED UNKN 1801/1680	1800/1658	BMSSEN 35/0081/1800/1503
BMSSEN 35/0081/1801/1488	1801/1613	1 0 01005 0 00 0078+76	
1 0 01005 0 00 0082+83		SR 3031	
BMSBG 35/0081/1801/1488	1801/1488	BMSBG 35/0081/1800/1503	
018 "DIA CIRC METAL LEN=0040 INSTALLED UNKN 1801/1035		1800/0666	018 "DIA CIRC CONCR LEN=0040 INSTALLED UNKN
018 "DIA CIRC CONCR LEN=0032 INSTALLED UNKN 1801/0662			
018 "DIA CIRC CONCR LEN=0076 INSTALLED UNKN 1801/0500		1800/0343	018 "DIA CIRC CONCR LEN=0076 INSTALLED UNKN
1 0 01005 0 00 0068+01 006840 FT		006298 FT	1 0 01005 0 00 0062+98
MILEPOST 180.00		1800/0000	LENGTH(AH 2640 BK 2648)
LENGTH(AH 2632 BK 3072) 1801/0000			
018 "DIA CIRC CONCR LEN=0099 INSTALLED UNKN 1795/2443		1794/2039	018 "DIA CIRC CONCR LEN=0269 INSTALLED UNKN
018 "DIA CIRC CONCR LEN=0100 INSTALLED UNKN 1795/2185		1794/1964	BMSSEN 35/0081/1794/1879
BMSSEN 35/0081/1795/1964	1795/2052	1 0 01005 0 00 0055+93	
1 0 01005 0 00 0056+68		TURNPIKE	
TURNPIKE		BMSBG 35/0081/1794/1879	
BMSBG 35/0081/1795/1964	1795/1964		
SIGN: 4 CHORD TRUSS			
BMSID 35/0081/1795/1686	1795/1686		
RAMP F RD			
(SR8001 SEG 0510/0000)	1795/1552		
018 "DIA CIRC CONCR LEN=0065 INSTALLED UNKN 1795/1305		1794/1283	018 "DIA CIRC CONCR LEN=0065 INSTALLED UNKN
018 "DIA CIRC CONCR LEN=0076 INSTALLED UNKN 1795/1091		1794/0842	RAMP E RD (SR8001 SEG 0010/1971)
BMSSEN 35/0081/1795/0506	1795/0699		
1 0 01005 0 00 0042+17			

DIR: B TOTAL LEN: 12.093 MI. DIST: 04-2 SR: 11
 LEFT MUN: SOUTH ABINGTON T RIGHT MUN: SOUTH ABINGTON T

Stationing	Description	Length	Material	Notes
0161+38	LAYTON RD (SR1027 SEG 0010/0000)	060803 FT	0018 INSTALLED UNKN	
0161+38	LAYTON RD (SR1027 SEG 0010/0000)	0350/0000	0022 INSTALLED UNKN	
0161+38	HOLGATE ST (T457)	0340/3093	024 "DIA CIRC ALUMIN	
0161+38	BURCHER AV (T442)	0341/2800	LEN=0025 INSTALLED UNKN	
0161+38	CENTER ST (T458)	0341/2785	018 "DIA CIR PLASTIC	
0161+38	CENTER ST (T458)	0341/2739	LEN=0050 INSTALLED UNKN	
0161+38	CENTER ST (T458)	0341/2500	018 "DIA CIRC CONCR	
0161+38	CENTER ST (T458)	0341/2215	LEN=0050 INSTALLED UNKN	
0161+38	CENTER ST (T458)	0341/1990	018 "DIA CIRC CONCR	
0161+38	CENTER ST (T458)	0341/1590	LEN=0050 INSTALLED UNKN	
0161+38	CENTER ST (T458)	0340/1705	018 "DIA CIRC CONCR	
0161+38	CENTER ST (T458)	0340/1515	LEN=0040 INSTALLED UNKN	
0161+38	CENTER ST (T458)	0340/1270	018 "DIA CIRC CONCR	
0161+38	CENTER ST (T458)	0340/0925	LEN=0040 INSTALLED UNKN	
0129+04	LEGGETS CRK	057646 FT	0018 INSTALLED UNKN	
0129+04	LEGGETS CRK	0340/0000	LENGTH(AH 3178 BK 0893)	
0129+04	LEGGETS CRK	0330/1556	BMSBG 35/0011/0330/1518	
0129+04	LEGGETS CRK	0330/1518	0331/0892	
0129+04	LEGGETS CRK	0330/1272	0331/0854	
0129+04	LEGGETS CRK	0330/0890	SCOTT RD (T483)	
0129+04	LEGGETS CRK	0330/0497	GATEWAY CR (BORO)	
0129+04	LEGGETS CRK	0330/0456	GATEWAY CR (BORO)	

DIR: B TOTAL LEN: 12.093 MI. DIST: 04-2 SR: 11
 LEFT MUN: SOUTH ABINGTON T RIGHT MUN: SOUTH ABINGTON T

GATEWAY CR
 (BORO)

0331/0140

1 0 00009 0 01 0120+11 056557 FT
 LENGTH(AH 0893 BK 2029) 0331/0000

SOUTH ABINGTON
 SCRANTON C

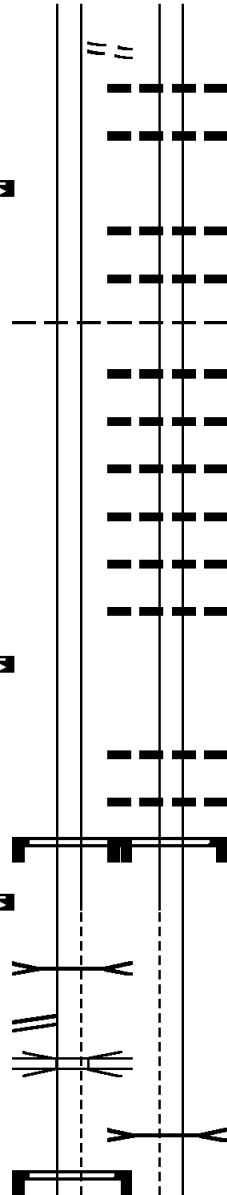
0321/1450

1 0 00009 0 01 0100+11 054528 FT
 LENGTH(AH 2029 BK 1926) 0321/0000

SIGN: 4 CHORD TRUSS
 BMSID 35/0011/0311/0276 0311/0273
 1 0 00009 0 01 0080+18 052602 FT
 LENGTH(AH 1926 BK 1342) 0311/0000

LEGGETS CREEK
 STRUCTURE LENGTH 28 FT
 BMSID 35/0011/0300/0346 0301/1270
 RAMP L RD
 (SR6011 SEG 0311/1911) 0301/0878
 SR 6006
 OP ID 35/6006/0224/0000 0301/0426

SIGN: 4 CHORD TRUSS
 BMSID 35/0011/0292/0889 0301/0005



0330/0041

0330/0040

0330/0000

0320/1750

0320/1452

0320/1438

0320/1340

0320/1133

0320/1001

0320/0783

0320/0665

0320/0411

0320/0000

0310/0740

0310/0380

0310/0263

0310/0000

0300/0346

018 " DIA CIRC CONCR
 LEN=0030 INSTALLED UNKN
 018 " DIA CIRC CONCR
 LEN=0030 INSTALLED UNKN
 1 0 00009 0 01 0114+07
 LENGTH(AH 1557 BK 2103)
 018 " DIA CIRC CONCR
 LEN=0040 INSTALLED UNKN
 018 " DIA CIRC CONCR
 LEN=0130 INSTALLED UNKN
 SOUTH ABINGTON
 SCRANTON C
 018 " DIA CIRC CONCR
 LEN=0040 INSTALLED UNKN
 094 " DIA CIRC CONCR
 LEN=0099 INSTALLED UNKN
 018 " DIA CIRC CONCR
 LEN=0061 INSTALLED UNKN
 018 " DIA CIRC METAL
 LEN=0061 INSTALLED UNKN
 018 " DIA CIRC METAL
 LEN=0061 INSTALLED UNKN
 018 " DIA CIRC METAL
 LEN=0061 INSTALLED UNKN
 1 0 00009 0 01 0093+04
 LENGTH(AH 2103 BK 1179)

018 " DIA CIRC CONCR
 LEN=0060 INSTALLED UNKN
 018 " DIA CAST IRON
 LEN=0099 INSTALLED UNKN
 SIGN: 4 CHORD TRUSS
 BMSID 35/0011/0311/0276
 1 0 00009 0 01 0080+18
 LENGTH(AH 1179 BK 0482)

LEGGETS CREEK
 STRUCTURE LENGTH 28 FT
 BMSID 35/0011/0300/0346

DIR: B TOTAL LEN: 12.093 MI. DIST: 04-2 SR: 11
 LEFT MUN: SCRANTON C RIGHT MUN: SCRANTON C

Stationing	Description	Length	Notes
051260 FT	RAMP C RD (SR8033 SEG 0260/0000)	0301/0000	
052325 FT	NC NORTHERN BL RAMP RD (SR8033 SEG 0760/0385)	0300/0000	
0292/1338	OP ID 35/6006/0224/0000		
0292/1008	RAMP F RD (SR8033 SEG 0010/0000)		
0292/0851	SIGN: 4 CHORD TRUSS BMSID 35/0011/0292/0889		
0283/0920	024 "DIA CIRC CONCR LEN=0020 INSTALLED UNKN	0283/0920	
0283/0304	RAMP A RD (SR8033 SEG 0250/0787)	0283/0304	
0283/0042	BMS EN 35/0011/0282/0000	0283/0042	
050204 FT	1 0 01013 0 00 0145+44 SR 6011		
0283/0000	BMSBG 35/0011/0282/0000	0283/0000	
050286 FT	1 0 01013 0 00 0145+44 SR 6011		
0282/0000	BMSBG 35/0011/0282/0000	0282/0000	
0273/1388	SIGN: 4 CHORD TRUSS BMSID 35/0011/0272/1325	0273/1388	
0272/1344	SIGN: 4 CHORD TRUSS BMSID 35/0011/0272/1325	0272/1344	
0272/0733	RAMP D RD (SR8031 SEG 0750/0542)	0272/0733	
0273/0597	RAMP C RD (SR8031 SEG 0500/0000)	0273/0597	
0273/0135	BMS EN 35/0011/0272/0000	0273/0135	
047112 FT	1 0 01013 0 00 0114+89 SR 6307 NB		
0273/0000	BMSBG 35/0011/0272/0000	0273/0000	
0272/0135	BMS EN 35/0011/0272/0000	0272/0135	
047256 FT	1 0 01013 0 00 0114+89 SR 6307 NB		
0272/0000	BMSBG 35/0011/0272/0000	0272/0000	
0262/2343	RAMP B RD (SR8031 SEG 0010/0000)	0262/2343	
0263/2198	RAMP A RD (SR8031 SEG 0250/0569)	0263/2198	
0263/1967	LEACH CREEK STRUCTURE LENGTH 14 FT	0263/1967	
0263/1531	BMSID 35/0011/0262/1978	0263/1531	
0263/1335	018 "DIA CIRC CONCR LEN=0050 INSTALLED UNKN	0263/1335	
	018 "DIA CIRC CONCR LEN=0050 INSTALLED UNKN		
	LEACH CREEK STRUCTURE LENGTH 14 FT		
	BMSID 35/0011/0262/1978		

DIR: B TOTAL LEN: 12.093 MI. DIST: 04-2 SR: 11
 LEFT MUN: SCRANTON C RIGHT MUN: SCRANTON C

BMSID 35/0011/0225/1963 0225/1963
 RAMP D RD
 (SR8027 SEG 0500/0000) 0225/1478

RAMP C RD
 (SR8027 SEG 0510/0814) 0225/0967
 BMSEN 35/0011/0224/0473 0225/0700
 0 0 00000 0 00 0000+00
 7TH AVENUE NB
 BMSBG 35/0011/0224/0473 0225/0601

0 0 00000 0 00 0000+00 035480 FT
 LENGTH(AH 2107 BK 0500) 0225/0000

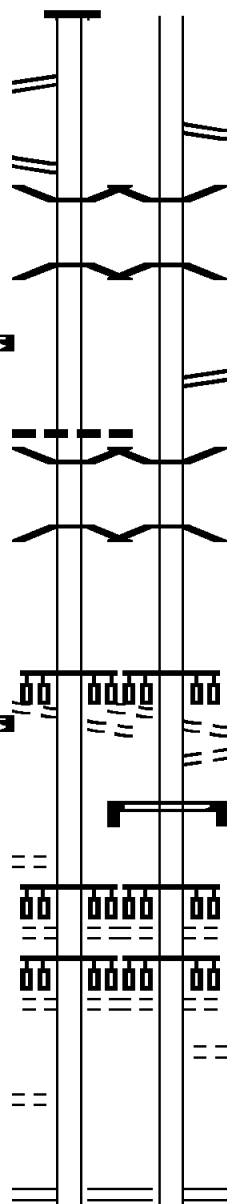
018 "DIA CIRC CONCR
 LEN=0075 INSTALLED UNKN 0215/0495
 BMSEN 35/0011/0214/0087 0215/0487
 0 0 00000 0 00 0000+00
 LACKA RIVER
 BMSBG 35/0011/0214/0087 0215/0084
 0 0 00000 0 00 0000+00 034980 FT
 MIFFLIN AV
 (CITY)
 NC SCRANTON EX

MIFFLIN AV
 (CITY)
 LENGTH(AH 0500 BK 1336) 0215/0000

HALLSTEAD CT
 (CITY) 0213/1083
 FRANKLIN AV
 (CITY) 0213/0872

PENN AV
 (CITY) 0213/0439

OAKFORD CT
 (CITY) 0213/0223
 2 0 35072 0 00 0026+66 033644 FT
 WYOMING AV
 (SR3025 SEG 0021/0000)
 (SR3025 SEG 0020/0000)



0224/1228 RAMP B RD
 (SR8027 SEG 0750/0611)

0224/0572 BMSEN 35/0011/0224/0473
 0 0 00000 0 00 0000+00
 7TH AVENUE NB
 0224/0473 BMSBG 35/0011/0224/0473

035832 FT 0 0 00000 0 00 0000+00
 0224/0000 LENGTH(AH 2042 BK 0663)
 RAMP A RD
 0214/0632 (SR8027 SEG 0010/0000)

0214/0490 BMSEN 35/0011/0214/0087
 0 0 00000 0 00 0000+00
 LACKA RIVER
 0214/0087 BMSBG 35/0011/0214/0087
 035169 FT 0 0 00000 0 00 0000+00
 MIFFLIN AV
 (CITY)
 NC SCRANTON EX

0214/0000 MIFFLIN AV
 (CITY) LENGTH(AH 0663 BK 1303)
 LC TO MIFFLIN AV
 0212/1185 (CONN)
 SIGN: CANTILEVER
 0212/1098 BMSID 35/0011/0212/1098

FRANKLIN AV
 (CITY) 0212/0864

PENN AV
 (CITY) 0212/0433

HOWELLS CT
 (CITY) 0212/0286

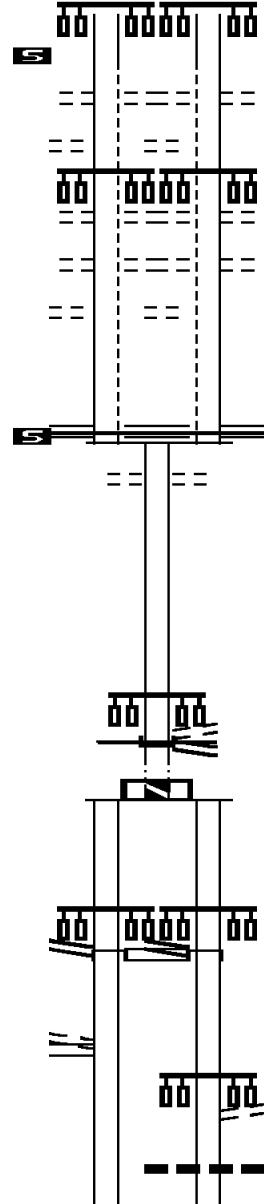
033866 FT 2 0 35072 0 00 0026+66
 WYOMING AV
 (SR3025 SEG 0021/0000)
 (SR3025 SEG 0020/0000)

DIR: B TOTAL LEN: 12.093 MI. DIST: 04-2 SR: 11
 LEFT MUN: SCRANTON C RIGHT MUN: SCRANTON C

LENGTH(AH 1336 BK 0963) 0213/0000
 FOREST CT
 (CITY) 0203/0765
 DUPONT ST
 (CITY) 0203/0680
 WASHINGTON AV
 (CITY) 0203/0484
 DIX CT
 (CITY) 0203/0284
 LEE CT
 (CITY) 0203/0203
 2 0 35072 0 00 0017+08 032681 FT
 ADAMS AV
 (SR3023 SEG 0080/0000)
 MFC BEGIN = B
 LENGTH(AH 0963 BK 0400) 0203/0000

JEFFERSON AV
 (CITY) INTER-AHD
 BIDEN ST
 (SR3025 SEG 0010/0000)
 LACKAWANNA AV
 (SR3018 SEG 0013/0061) 0183/1340
 FROM 3018/0010 SH
 (CONN)
 LACKAWANNA AV
 (SR3018 SEG 0012/0061) 0183/1281

LACKAWANNA & WYOMING VA



LENGTH(AH 1303 BK 0976) 0212/0000
 FOREST CT
 (CITY) 0202/0761
 DUPONT ST
 (CITY) 0202/0674
 WASHINGTON AV
 (CITY) 0202/0482
 DIX CT
 (CITY) 0202/0282
 LEE CT
 (CITY) 0202/0200
 2 0 35072 0 00 0017+08 032890 FT
 ADAMS AV
 (SR3023 SEG 0080/0000)
 MFC BEGIN = B
 LENGTH(AH 0976 BK 0400) 0202/0000

0192/0196
 032490 FT
 KRESSLER CT
 (CITY) 0 0 00000 0 00 0000+00
 JEFFERSON AV
 (CITY)
 NC MULBERRY ST
 MULBERRY ST
 (SR3027 SEG 0010/3571)
 JEFFERSON AV
 (CITY) INTER-BK
 MFC BEGIN = B
 LTH AH 000400 BK 000100
 LTH AH 000100 BK 001397
 JEFFERSON AV
 (CITY)
 BIDEN ST
 (SR3025 SEG 0010/0000)
 LACKAWANNA AV
 (SR3018 SEG 0013/0061) 0182/1397

0182/1234
 0182/1048
 LC TO JEFFERSON AV
 (CONN)
 018 "DIA CIRC METAL
 LEN=0099 INSTALLED 1999
 LACKAWANNA & WYOMING VA

DIR: B TOTAL LEN: 12.093 MI. DIST: 04-2 SR: 11
 LEFT MUN: SCRANTON C RIGHT MUN: SCRANTON C

OVERPASS IS RR X-ING	0183/0845		0182/0853	OVERPASS IS RR X-ING
RAMP B RD				
(SR8025 SEG 0500/0000)				
BMSEN 35/0011/0182/0393	0183/0602		0182/0605	BMSEN 35/0011/0182/0393
1 0 00005 3 00 0326+70				1 0 00005 3 00 0326+70
SR 8025				SR 8025
BMSBG 35/0011/0182/0393	0183/0390		0182/0393	BMSBG 35/0011/0182/0393
				RAMP F RD
			0182/0304	(SR8025 SEG 0010/0579)
				018 "DIA CIRC CONCR
			0182/0175	LEN=0050 INSTALLED 1999
BMSEN 35/0011/0182/0056	0183/0146		0182/0151	BMSEN 35/0011/0182/0056
1 0 00005 3 00 0331+22				1 0 00005 3 00 0331+22
SR 8025 RAMP C				SR 8025 RAMP C
BMSBG 35/0011/0182/0056	0183/0051		0182/0056	BMSBG 35/0011/0182/0056
1 0 00005 3 00 0332+53	030941 FT		031093 FT	1 0 00005 3 00 0332+53
FRONT ST				FRONT ST
(CITY)				(CITY)
NC BIDEN ST				NC BIDEN ST
MOOSIC ST				MOOSIC ST
(SR0307 SEG 0222/2311)				(SR0307 SEG 0222/2311)
MFC BEGIN = B				MFC BEGIN = B
LENGTH(AH 1340 BK 3125)	0183/0000		0182/0000	LENGTH(AH 1397 BK 3125)
				HAMM CT
			0170/3038	(CITY)
RAMP B RD				
(SR8025 SEG 0500/0644)	0170/2818			
FRONT ST				
(CITY)	0170/2781			
				HEMLOCK ST
				(CITY)
			0170/2630	ORCHARD ST
				(CITY)
			0170/2226	RIVER ST
				(CITY)
			0170/1823	HICKORY ST
				(CITY)
			0170/1430	ALDER ST
				(CITY)
			0170/1033	WILLOW ST
				(CITY)
			0170/0629	BIRCH ST
				(CITY)
				NC PITTSTON AV
			0170/0235	PITTSTON AV
				(SR3023 SEG 0030/1595)

KIRST CT

DIR: B TOTAL LEN: 12.093 MI. DIST: 04-2 SR: 11
 LEFT MUN: SCRANTON C RIGHT MUN: SCRANTON C

(CITY)	0170/0051	==		027968 FT	1 0 00005 0 01 0283+46
	027816 FT				KIRST CT
		==		5 0170/0000	(CITY) LENGTH(AH 3125 BK 2279)
ROSEN CT	0160/2077	==			
(CITY)					
BIRCH ST	0160/2035	==			
(SR3023 SEG 0050/0000)		==			NC BIRCH ST
NEPTUNE PL	0160/1833	==			
(CITY)					
BEECH ST	0160/1597	==		0160/1661	BEECH ST
(CITY)					(CITY)
					MAPLE ST
					(CITY)
				0160/1239	
					ELM ST
					(CITY)
				0160/0838	
					HARTMAN PL
				0160/0659	(CITY)
					E LOCUST ST
				0160/0422	(CITY)
					015" DIA CIRC OTHER
				0160/0410	LEN=0028 INSTALLED 2002
					STFRD MEADOW
					STRUCTURE LENGTH 27 FT
				0160/0117	BMSID 35/0011/0160/0117
025537 FT				025689 FT	1 0 00005 0 00 0260+90
					BROOK ST
					(CITY)
				5 0160/0000	LENGTH(AH 2279 BK 2812)
					CHERRY ST
					(CITY)
				0150/2412	
					FIG ST
				0150/2013	(CITY)
					PALM ST
				0150/1616	(CITY)
					PEAR ST
				0150/1214	(CITY)
					GENET ST
				0150/0801	(CITY)
					BRECK ST
				0150/0401	(CITY)
					UNKNOWN AL
				0150/0278	(CITY)
022725 FT				022877 FT	1 0 00005 0 00 0227+25

EXTRACT DATE: 12/18/2023
PRINT DATE: 12/19/2023

ROADWAY MANAGEMENT SYSTEM
SLD COUNTY/SR - ANNUAL PRINT

PAGE NUMBER: 30
COUNTY: LACKAWANNA

DIR: B TOTAL LEN: 12.093 MI.
LEFT MUN: SCRANTON C

DIST: 04-2 SR: 11
RIGHT MUN: SCRANTON C

Segment ID	Start Station	End Station	Length (FT)	Notes	Station	Notes
1 0 00005 0 00	0219+27	021847	FT			
CEDAR AV (CITY)	0140/0000					
					0150/0000	RIPPLE ST (CITY) LENGTH(AH 2812 BK 0878)
					0140/0060	024 "DIA CIRC CONCR LEN=0040 INSTALLED UNKN
					021999	FT
					0140/0000	LENGTH(AH 0878 BK 1640)
					0130/1385	018 "DIA CIRC CONCR LEN=0040 INSTALLED UNKN
					0130/1100	024 "DIA CIRC CONCR LEN=0040 INSTALLED UNKN
					0130/0872	DUNCAN ST (CITY)
					0130/0812	024 "DIA CIRC CONCR LEN=0036 INSTALLED UNKN
					0130/0543	024 "DIA CIRC CONCR LEN=0036 INSTALLED 1999
1 0 00005 0 00	0202+87	020207	FT			
SANDERS ST (CITY)	0130/0000					
BIRNEY AV (SR0011 SEG 0101/2843)	020207		FT			
					0130/0000	NC CEDAR AV INTER-BK SANDERS ST (CITY) MFC BEGIN = B
					020359	FT
					7120/0000	LTH AH 000100 BK 002849
					INTER-AHD	SANDERS ST (CITY) PITTSTON AV (SR3023 SEG 0010/0000)
CEDAR AV (SR0011 SEG 0130/0000)	INTER-AHD					
SANDERS ST (CITY)	0101/2843				0100/2849	SANDERS ST (CITY)
015 "DIA CIRC CONCR LEN=0032 INSTALLED UNKN	0101/2795					
015 "DIA CIRC CONCR LEN=0032 INSTALLED UNKN	0101/2440					
					0100/2400	015 "DIA CIRC CONCR LEN=0040 INSTALLED 2002
KANE ST (CITY)	0101/2075				0100/2082	KANE ST (CITY)
015 "DIA CIRC CONCR LEN=0032 INSTALLED UNKN	0101/2030					
					0100/1617	018 "DIA CIRC CONCR LEN=0099 INSTALLED UNKN
WALSH ST (CITY)	0101/1548				0100/1549	WALSH ST (CITY)
BURKE ST (CITY)	0101/1079					
BURKE ST (CITY)	0101/1062				0100/1063	BURKE ST (CITY)

DIR: B TOTAL LEN: 12.093 MI. DIST: 04-2 SR: 11
 LEFT MUN: SCRANTON C RIGHT MUN: SCRANTON C

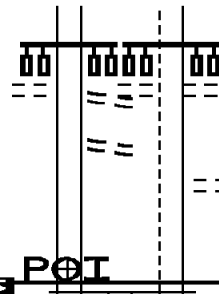
015 "DIA CIRC CONCR LEN=0035 INSTALLED UNKN MCDONOUGH ST (CITY)	0101/1051	---	---	---	0100/0476	MCDONOUGH ST (CITY)
	0101/0472	==	===	==	0100/0105	015 "DIA CIRC CONCR LEN=0110 INSTALLED 2002
015 "DIA CIRC CONCR LEN=0036 INSTALLED UNKN	0101/0024	---	---	---	017510 FT	1 0 00005 3 00 0174+56
1 0 00005 0 00 0174+56	017364 FT				DAVIS ST	(SR3016 SEG 0020/0000)
DAVIS ST (SR3016 SEG 0010/2308)	0101/0000	5			5	0100/0000
LENGTH(AH 2843 BK 1505)	0101/0000	5			5	0100/0000
015 "DIA CIRC CONCR LEN=0040 INSTALLED 1999	0095/1484	---	---	---		LENGTH(AH 2849 BK 1421)
CRANE ST (CITY)	0095/1174	==		==	0094/1224	DRISCOLL ST (CITY)
WARNER ST (CITY)	0095/0750		===	==	0094/0753	WARNER AV (CITY)
					0094/0720	018 "DIA CIRC CONCR LEN=0040 INSTALLED UNKN
015 "DIA CIR UNKNOWN LEN=0032 INSTALLED UNKN	0095/0500	---	---	---		
UNKNOWN AL (BORO)	0095/0404	==				
POWELL CT (CITY)	0095/0182			==		
1 0 00005 0 00 0159+30	015859 FT				016089 FT	1 0 00005 3 00 0159+30
COREY ST (CITY)						COREY ST (CITY)
SCRANTON MOOSIC B	0095/0000	5	---	---	5	SCRANTON MOOSIC B
LENGTH(AH 1505 BK 1534)	0095/0000	5	---	---	5	LENGTH(AH 1421 BK 1689)
FASSOLD ST (BORO)	0091/1368		==			FASSOLD ST (BORO)
					0090/1413	018"H 21"W ELLIP METAL LEN=0060 INSTALLED UNKN
					0090/1360	PITTSTON AV (BORO)
					0090/1205	LC FOR PITTSTON AV (CONN)
					0090/0900	024 "DIA CIRC CONCR LEN=0060 INSTALLED UNKN
					0090/0700	COTTER ST (BORO)
LC TO CEDAR AV (CONN)	0091/0459	==			0090/0634	
CEDAR AV						

DIR: B TOTAL LEN: 12.093 MI. DIST: 04-2 SR: 11
 LEFT MUN: MOOSIC B RIGHT MUN: MOOSIC B

(BORO)

WASHINGTON ST
 (BORO)
 LC TO RAILROAD ST
 (CONN)

0091/0363
 0091/0308



WASHINGTON ST
 (BORO)

0090/0317

1 0 00005 0 00 0140+53 014325 FT
 (APRA) TRAFFIC BREAK PO
 MFC BEGIN = B
 LENGTH(AH 1534 BK 2010)
 STONE ST
 (BORO)

0091/0000
 0080/1696

0090/0126
 NC PI
 014400 FT

0090/0000

RAILROAD ST
 (BORO)
 TITSTON AV
 1 0 00005 3 00 0140+53
 MFC BEGIN = B
 LENGTH(AH 1689 BK 2010)
 ROTH ST
 (BORO)
 018 " DIA CIRC CONCR
 LEN=0099 INSTALLED UNKN
 CHURCH ST
 (BORO)
 018 " DIA CIRC CONCR
 LEN=0040 INSTALLED UNKN
 018 " DIA CIRC CONCR
 LEN=0099 INSTALLED 1998
 SCHOOL ST
 (BORO)
 015 " DIA CIRC CONCR
 LEN=0036 INSTALLED UNKN
 1 0 00005 0 00 0123+48
 HOLLENBACK ST
 (BORO)

012315 FT

0080/0020
 012390 FT

0080/0000

LENGTH(AH 2010 BK 3890)
 015 " DIA CIRC CONCR
 LEN=0036 INSTALLED UNKN

JOYCE ST
 (BORO)

0070/3465

0070/3721

MEGAN LN
 (BORO)

0070/2588

0070/2743

015 " DIA CIRC CONCR
 LEN=0036 INSTALLED UNKN

OAKHILL RD
 (BORO)

0070/1100

0070/1380

0070/1100

015 " DIA CIRC CONCR
 LEN=0099 INSTALLED 1998
 ROCKY GLEN RD
 (SR3031 SEG 0030/2615)
 036 " DIA CIRC CONCR
 LEN=0050 INSTALLED UNKN

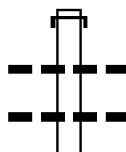
0070/0549

DIR: B TOTAL LEN: 12.093 MI. DIST: 04-2 SR: 11
 LEFT MUN: MOOSIC B RIGHT MUN: MOOSIC B

Segment	Start Station	End Station	Notes
(SR3015 SEG 0010/0000)	0031/0391	0030/0395	(SR3015 SEG 0010/0000)
1 0 00005 0 00 0035+09 003595 FT		0030/0072 003595 FT	FROM 0502/0010 SH (CONN)
OAK HILL RD (CITY)			1 0 00005 0 00 0035+09 OAK HILL RD (CITY)
SPRING BROOK AV (SR0502 SEG 0010/0000)			SPRING BROOK AV (SR0502 SEG 0010/0000)
MFC BEGIN = B LENGTH(AH 1670 BK 2423) 0031/0000		0030/0000	MFC BEGIN = B LENGTH(AH 1669 BK 2423) WOODLAWN AV (BORO)
		0020/2248	EDGE BROOK ST (BORO)
		0020/1809	
		0020/1639	BMS EN 35/0011/0020/1571 1 0 00005 0 00 0026+34 SPRING BROOK (BORO)
		0020/1571	BMSBG 35/0011/0020/1571
SHADY LN (BORO)	0020/0311	001172 FT	1 0 00005 0 00 0010+80 NC BIRNEY AV (BORO)
SPRING ST (SR3019 SEG 0010/0000)	0020/0000		SPRING ST (BORO)
STARK ST (BORO)	0010/0831		LENGTH(AH 2423 BK 1172)
		0010/0609	BMS EN 35/0011/0010/0480 ORANGE ST (BORO)
		0010/0483	1 0 00005 0 00 0004+07 OTHER RR
		0010/0480	BMSBG 35/0011/0010/0480 018" DIA CONC INSTALLED 1998
		0010/0321	WILLOW ST (BORO)
		0010/0050	1 0 00005 0 00 0000+00 NC MAIN ST INTER-BK
000000 FT			MAIN ST (SR0011 SEG 0810/3800) MFC BEGIN = B BK-LUZERNE (40)
CARROLL ST (BORO)	0010/0000	0010/0000	LENGTH(AH 1172 BK 0000)

EXTRACT DATE: 12/18/2023 ROADWAY MANAGEMENT SYSTEM PAGE NUMBER: 25
 PRINT DATE: 12/19/2023 SLD COUNTY/SR - ANNUAL PRINT COUNTY: LACKAWANNA
 DIR: E TOTAL LEN: 24.190 MI. DIST: 04-2 SR: 6
 LEFT MUN: CARBONDALE T RIGHT MUN: CARBONDALE T

127725 FT




127368 FT AH-WAYNE (63)
 INTER-AHD SR 0006 SH
 0574/2325 (SR0006 SEG 0010/0000)
 018 " DIA CAST IRON
 0574/2121 LEN=0050 INSTALLED UNKN
 018 " DIA CAST IRON
 0574/1845 LEN=0060 INSTALLED UNKN

HONESDALE RD

DIR: E TOTAL LEN: 24.190 MI. DIST: 04-2 SR: 6
 LEFT MUN: CARBONDALE T RIGHT MUN: CARBONDALE T

(SR1005 SEG 0010/0000) 0574/1670



0574/1660 060 " DIA CIRC CONCR
 LEN=0100 INSTALLED UNKN
 TRIB BROWNEL
 STRUCTURE LENGTH 12 FT
 0574/1615 BMSID 35/0006/0574/1615
 018 " DIA CIRC CONCR
 LEN=0011 INSTALLED UNKN
 0574/1490 018 " DIA CIRC CONCR
 LEN=0085 INSTALLED UNKN
 0574/1110 018 " DIA CIRC CONCR
 LEN=0060 INSTALLED UNKN
 125400 FT 125043 FT
 0 0 00000 0 00 0000+00
 MFC BEGIN = C
 0574/0000 LENGTH(AH 2325 BK 0634)

TO 6006/0536 SH (CONN) 0565/0136

0 0 00000 0 00 0000+00 124766 FT
 ROOSEVELT HW
 (SR6006 SEG 0536/1390)

LENGTH(AH 0634 BK 3341) 0565/0000
 FROM 6006/0536 SH (CONN) 0555/3184

018 " DIA CIR PLASTIC
 LEN=0020 INSTALLED UNKN 0555/1885
 RACKET BROOK
 STRUCTURE LENGTH 8 FT
 BMSID 35/0006/0554/1622 0555/1622
 EMRGNY SPLWY
 STRUCTURE LENGTH 41 FT
 BMSID 35/0006/0554/1473 0555/1473
 018 " DIA CIRC CONCR
 LEN=0002 INSTALLED UNKN 0555/1325

0 0 00000 0 00 0000+00 121425 FT
 MILEPOST 015.00
 LENGTH(AH 3341 BK 2716) 0555/0000

0564/0070 018 " DIA CIRC CONCR
 LEN=0045 INSTALLED UNKN
 0 0 00000 0 00 0000+00
 ROOSEVELT HW
 (SR6006 SEG 0536/1390)
 0564/0000 LENGTH(AH 0634 BK 3284)
 RACKET BROOK
 STRUCTURE LENGTH 8 FT
 BMSID 35/0006/0554/1622 0554/1622
 EMRGNY SPLWY
 STRUCTURE LENGTH 41 FT
 BMSID 35/0006/0554/1473 0554/1473
 018 " DIA CIRC CONCR
 LEN=0045 INSTALLED UNKN
 018 " DIA CIRC CONCR
 LEN=0045 INSTALLED UNKN
 121125 FT 0 0 00000 0 00 0000+00
 MILEPOST 015.00
 0554/0000 LENGTH(AH 3284 BK 2640)
 018 " DIA CIRC CONCR

DIR: E TOTAL LEN: 24.190 MI. DIST: 04-2 SR: 6
 LEFT MUN: CARBONDALE C RIGHT MUN: CARBONDALE C

Item ID	Description	Start Station	End Station	Material	Length	Status
LEN=0050	INSTALLED UNKN	0525/1630				
018 "DIA CIRC CONCR			0524/1655		0045	INSTALLED UNKN
LEN=0050	INSTALLED UNKN	0525/0795				
SR 1019			0524/0805		0045	INSTALLED UNKN
OP ID 35/1019/0090/0290		0525/0718	0524/0672		0090	INSTALLED UNKN
018 "DIA CIRC CONCR						
LEN=0050	INSTALLED UNKN	0525/0545				
0 0 00000 0 00 0000+00	113431 FT		0524/0505		0045	INSTALLED UNKN
LENGTH(AH 2606 BK 2560)	0525/0000		0524/0000			
024 "DIA CIRC CONCR			0514/2315		0055	INSTALLED UNKN
LEN=0060	INSTALLED UNKN	0515/2222				
SCENIC OVERLOOK RD						
(SR9203 SEG 0010/0000)		0515/1617				
018 "DIA CIRC CONCR			0514/1525		0045	INSTALLED UNKN
LEN=0060	INSTALLED UNKN	0515/1444				
024 "DIA CIRC CONCR			0514/0730		0045	INSTALLED UNKN
LEN=0060	INSTALLED UNKN	0515/0670				
SCENIC OVERLOOK RD						
(SR9203 SEG 0010/1232)		0515/0385				
024 "DIA CIRC CONCR			0514/0330		0045	INSTALLED UNKN
LEN=0070	INSTALLED UNKN	0515/0280				
0 0 00000 0 00 0000+00	110871 FT		110565 FT			
MILEPOST 013.00						
LENGTH(AH 2560 BK 2628)	0515/0000		0514/0000			
CARBONDALE						
CARBONDALE T		0505/2579				
024 "DIA CIRC CONCR			0504/2230		0045	INSTALLED UNKN
LEN=0150	INSTALLED UNKN	0505/2160				

DIR: E TOTAL LEN: 24.190 MI. DIST: 04-2 SR: 6
 LEFT MUN: MAYFIELD B RIGHT MUN: MAYFIELD B

Segment ID	Material	Length	Stationing	Notes
015	"DIA CIRC CONCR	LEN=0050	INSTALLED UNKN 0485/0965	
024	"DIA CIRC CONCR	LEN=0045	INSTALLED UNKN 0484/0940	
018	"DIA CIRC CONCR	LEN=0045	INSTALLED UNKN 0484/0270	
	RAMP NBCB RD		0484/0088	(SR8036 SEG 0010/0000)
024	"DIA CIRC CONCR	LEN=0050	INSTALLED UNKN 0485/0070	
		0 0 00000 0 00 0000+00	102953 FT	
	CARBONDALE			
	MAYFIELD B			
	LENGTH(AH 2664 BK 2663)	0485/0000		102645 FT
018	"DIA CIRC CONCR	LEN=0060	INSTALLED UNKN 0475/2588	
	RAMP CBSB		0475/2544	
	(SR8036 SEG 0250/1526)			
036	"DIA CIRC CONCR	LEN=0070	INSTALLED UNKN 0475/1690	
	SIGN: CANTILEVER			
	BMSID 35/0006/0475/1500	0475/1500		
				0474/1845
				024 "DIA CIRC CONCR
				LEN=0060 INSTALLED UNKN
				0474/1025
				015 "DIA CIRC CONCR
				LEN=0045 INSTALLED UNKN
				0474/0100
				018 "DIA CIRC CONCR
				LEN=0045 INSTALLED UNKN
				0 0 00000 0 00 0000+00
				100005 FT
				0 0 00000 0 00 0000+00
				LENGTH(AH 2663 BK 2637)
				0475/0000
				SIGN: CANTILEVER
				BMSID 35/0006/0465/0000
				0465/2485
				0464/2361
				MAYFIELD
				ARCHBALD B
018	"DIA CIRC CONCR	LEN=0050	INSTALLED UNKN 0465/2340	
	MAYFIELD			
	ARCHBALD B			
	RAMP G RD			
	(SR8034 SEG 0500/0000)			
				0465/2009
				0465/2004
				0464/1855
				018 "DIA CIRC CONCR
				LEN=0045 INSTALLED UNKN
				RAMP H RD
				(SR8034 SEG 0750/1137)
024	"DIA CIRC CONCR			

DIR: E TOTAL LEN: 24.190 MI. DIST: 04-2 SR: 6
 LEFT MUN: ARCHBALD B RIGHT MUN: ARCHBALD B

Stationing	Description	Stationing	Description
LEN=0050	INSTALLED UNKN 0465/1662		
018 "DIA CIRC CONCR		0464/1000	018 "DIA CIRC CONCR
LEN=0050	INSTALLED UNKN 0465/0805		LEN=0045
SR 0107			INSTALLED UNKN
OP ID 35/0107/0290/1650	0465/0610	0464/0609	OP ID 35/0107/0290/1650
			018 "DIA CIRC CONCR
018 "DIA CIRC CONCR		0464/0320	LEN=0045
LEN=0050	INSTALLED UNKN 0465/0140		INSTALLED UNKN
0 0 00000 0 00 0000+00	097653 FT		
LENGTH(AH 2637 BK 2697)	0465/0000	097365 FT	0 0 00000 0 00 0000+00
		0464/0000	LENGTH(AH 2640 BK 2640)
			018 "DIA CIRC CONCR
RAMP F RD		0454/2190	LEN=0045
(SR8034 SEG 0250/1055)	0455/2237		INSTALLED UNKN
018 "DIA CIRC CONCR			
LEN=0050	INSTALLED UNKN 0455/2220		
		0454/1670	RAMP E RD
			(SR8034 SEG 0010/0000)
018 "DIA CIRC CONCR		0454/1305	018 "DIA CIRC CONCR
LEN=0050	INSTALLED UNKN 0455/1315		LEN=0045
			INSTALLED UNKN
		0454/0860	024 "DIA CIRC CONCR
AYLESWORTH			LEN=0045
STRUCTURE LENGTH 8 FT			INSTALLED UNKN
BMSID 35/0006/0454/0400	0455/0450	0454/0400	AYLESWORTH
0 0 00000 0 00 0000+00	094956 FT		STRUCTURE LENGTH 8 FT
MILEPOST 010.00		094725 FT	BMSID 35/0006/0454/0400
LENGTH(AH 2697 BK 2650)	0455/0000		0 0 00000 0 00 0000+00
018 "DIA CIRC CONCR		0454/0000	MILEPOST 010.00
LEN=0040	INSTALLED UNKN 0445/2585		LENGTH(AH 2640 BK 2640)
BMSEN 35/0006/0445/2220	0445/2534	0444/2525	018 "DIA CIRC CONCR
0 0 00000 0 00 0000+00		0444/2459	LEN=0040
SERVICE ROAD			INSTALLED UNKN
BMSBG 35/0006/0445/2220	0445/2220	0444/2165	BMSEN 35/0006/0444/2165
018 "DIA CIRC CONCR			0 0 00000 0 00 0000+00
LEN=0035	INSTALLED UNKN 0445/2185		SERVICE ROAD
			BMSBG 35/0006/0444/2165
		0444/2120	018 "DIA CIRC CONCR
			LEN=0035
		0444/1795	INSTALLED UNKN
			018 "DIA CIRC CONCR
		0444/1230	LEN=0045
			INSTALLED UNKN
			018 "DIA CIRC CONCR
			LEN=0125
			INSTALLED UNKN

DIR: E TOTAL LEN: 24.190 MI. DIST: 04-2 SR: 6
 LEFT MUN: ARCHBALD B RIGHT MUN: ARCHBALD B

024 "DIA CIRC CONCR LEN=0150 INSTALLED UNKN 0445/0345	092085 FT 0 0 00000 0 00 0000+00
0 0 00000 0 00 0000+00 092306 FT	0444/0000 LENGTH(AH 2640 BK 2640)
LENGTH(AH 2650 BK 2651) 0445/0000	CROSSOVER RD
CROSSOVER RD (CONN) 0435/2088	0434/2109 (CONN)
024 "DIA CIRC CONCR LEN=0050 INSTALLED UNKN 0435/2036	0434/2055 018 "DIA CIRC CONCR LEN=0045 INSTALLED UNKN
024 "DIA CIRC CONCR LEN=0060 INSTALLED UNKN 0435/1530	0434/1155 018 "DIA CIRC CONCR LEN=0050 INSTALLED UNKN
024 "DIA CIRC CONCR LEN=0055 INSTALLED UNKN 0435/0429	0434/0450 018 "DIA CIRC CONCR LEN=0045 INSTALLED UNKN
0 0 00000 0 00 0000+00 089655 FT	089445 FT 0 0 00000 0 00 0000+00
MILEPOST 009.00	MILEPOST 009.00
LENGTH(AH 2651 BK 2603) 0435/0000	0434/0000 LENGTH(AH 2640 BK 2640)
018 "DIA CIRC CONCR LEN=0080 INSTALLED UNKN 0425/2155	0424/1890 018 "DIA CIRC CONCR LEN=0045 INSTALLED UNKN
024 "DIA CIRC CONCR LEN=0050 INSTALLED UNKN 0425/1395	0424/1235 024 "DIA CIRC CONCR LEN=0060 INSTALLED UNKN
018 "DIA CIRC CONCR LEN=0050 INSTALLED UNKN 0425/0757	086805 FT 0 0 00000 0 00 0000+00
0 0 00000 0 00 0000+00 087052 FT	0424/0000 LENGTH(AH 2640 BK 2640)
LENGTH(AH 2603 BK 2603) 0425/0000	RAMP D RD
RAMP C RD (SR8032 SEG 0500/0000) 0415/2325	0414/1845 (SR8032 SEG 0750/1118)
018 "DIA CIRC CONCR LEN=0040 INSTALLED UNKN 0415/2000	0414/1715 018 "DIA CIRC CONCR LEN=0150 INSTALLED UNKN
018 "DIA CIRC CONCR LEN=0040 INSTALLED UNKN 0415/1790	0414/1675 SPRCE SWP CR STRUCTURE LENGTH 10 FT
SPRCE SWP CR STRUCTURE LENGTH 10 FT	BMSID 35/0006/0414/1675 0415/1645
BMSID 35/0006/0414/1675 0415/1645	018 "DIA CIRC CONCR LEN=0045 INSTALLED UNKN 0415/1445
018 "DIA CIRC CONCR LEN=0045 INSTALLED UNKN 0415/1445	

EXTRACT DATE: 12/18/2023
PRINT DATE: 12/19/2023

ROADWAY MANAGEMENT SYSTEM
SLD COUNTY/SR - ANNUAL PRINT

PAGE NUMBER: 17
COUNTY: LACKAWANNA

DIR: E TOTAL LEN: 24.190 MI.
LEFT MUN: ARCHBALD B

DIST: 04-2 SR: 6
RIGHT MUN: ARCHBALD B

WHITE OAK CK
STRUCTURE LENGTH 12 FT
BMSID 35/0006/0414/0860 0415/0830

BMSEN 35/0006/0415/0653 0415/0781
0 0 00000 0 00 0000+00
SR 1012
BMSBG 35/0006/0415/0653 0415/0653

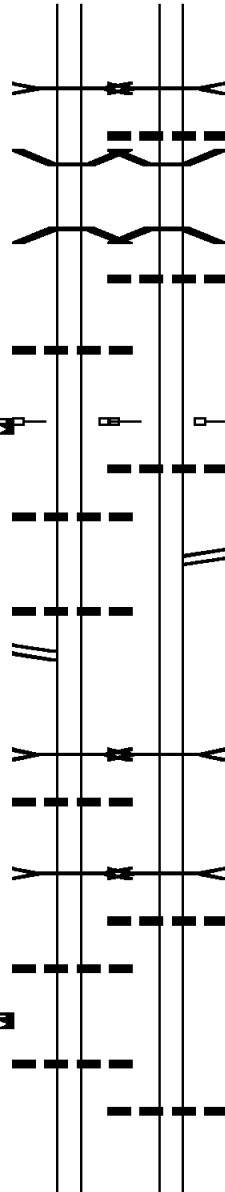
018 "DIA CIRC CONCR
LEN=0200 INSTALLED UNKN 0415/0035
0 0 00000 0 00 0000+00 084449 FT
MILEPOST 008.00
LENGTH(AH 2603 BK 2634) 0415/0000

018 "DIA CIRC CONCR
LEN=0040 INSTALLED UNKN 0405/2325

018 "DIA CIRC CONCR
LEN=0200 INSTALLED UNKN 0405/1980
RAMP B RD
(SR8032 SEG 0250/1362) 0405/1927

LAUREL RUN
STRUCTURE LENGTH 13 FT
BMSID 35/0006/0404/1104 0405/1104
018 "DIA CIRC CONCR
LEN=0150 INSTALLED UNKN 0405/1100
DRAINAGE
STRUCTURE LENGTH 22 FT
BMSID 35/0006/0404/0600 0405/0600

018 "DIA CIRC CONCR
LEN=0045 INSTALLED UNKN 0405/0270
0 0 00000 0 00 0000+00 081815 FT
LENGTH(AH 2634 BK 2645) 0405/0000
024 "DIA CIRC CONCR
LEN=0200 INSTALLED UNKN 0395/2360



0414/0860

0414/0855
0414/0802

0414/0684

0414/0650

084165 FT

0414/0000

0404/2385

0404/2304

0404/1104

0404/0600

0404/0355

081525 FT
0404/0000

0394/2300

WHITE OAK CK
STRUCTURE LENGTH 12 FT
BMSID 35/0006/0414/0860

018 "DIA CIRC CONCR
LEN=0035 INSTALLED UNKN
BMSEN 35/0006/0414/0684
0 0 00000 0 00 0000+00
SR 1012

BMSBG 35/0006/0414/0684
018 "DIA CIRC CONCR
LEN=0035 INSTALLED UNKN

0 0 00000 0 00 0000+00
MILEPOST 008.00
LENGTH(AH 2640 BK 2640)

018 "DIA CIRC CONCR
LEN=0040 INSTALLED UNKN

RAMP A RD
(SR8032 SEG 0010/0000)

LAUREL RUN
STRUCTURE LENGTH 13 FT
BMSID 35/0006/0404/1104

DRAINAGE
STRUCTURE LENGTH 22 FT
BMSID 35/0006/0404/0600
024 "DIA CIRC CONCR
LEN=0040 INSTALLED UNKN

0 0 00000 0 00 0000+00
LENGTH(AH 2640 BK 2640)

018 "DIA CIRC CONCR
LEN=0050 INSTALLED UNKN

DIR: E TOTAL LEN: 24.190 MI. DIST: 04-2 SR: 6
 LEFT MUN: ARCHBALD B RIGHT MUN: ARCHBALD B

CROSSOVER RD (CONN)	0395/1007	←	0394/0993	CROSSOVER RD (CONN)
018 "DIA CIRC CONCR LEN=0100 INSTALLED UNKN	0395/0870	---	0394/0240 078885 FT	036 "DIA CIRC CONCR LEN=0075 INSTALLED UNKN
018 "DIA CIRC CONCR LEN=0050 INSTALLED UNKN	0395/0270	---	079170 FT	0 0 00000 0 00 0000+00
0 0 00000 0 00 0000+00	079170 FT	---	0394/0000	0 0 00000 0 00 0000+00
MILEPOST 007.00		---	0384/2380	MILEPOST 007.00
LENGTH(AH 2645 BK 2566)	0395/0000	---	0384/2125	LENGTH(AH 2640 BK 2640)
018 "DIA CIRC CONCR LEN=0200 INSTALLED UNKN	0385/2015	---	018 "DIA CIRC CONCR LEN=0060 INSTALLED UNKN	024 "DIA CIRC CONCR LEN=0150 INSTALLED UNKN
018 "DIA CIRC CONCR LEN=0080 INSTALLED UNKN	0385/1313	---	0384/1610	018 "DIA CIRC CONCR LEN=0060 INSTALLED UNKN
018 "DIA CIR PLASTIC LEN=0150 INSTALLED UNKN	0385/0595	---	076245 FT	0 0 00000 0 00 0000+00
0 0 00000 0 00 0000+00	076604 FT	---	0384/0000	LENGTH(AH 2640 BK 2640)
LENGTH(AH 2566 BK 2680)	0385/0000	---	0374/1475	018 "DIA CIRC CONCR LEN=0075 INSTALLED UNKN
ARCHBALD JESSUP B	0375/1978	---	0374/0765	ARCHBALD JESSUP B
0 0 00000 0 00 0000+00	073924 FT	---	0374/0350 073605 FT	024 "DIA CIRC CONCR LEN=0080 INSTALLED UNKN
MILEPOST 006.00		---	0374/0000	0 0 00000 0 00 0000+00
LENGTH(AH 2680 BK 2638)	0375/0000	---	0364/2455	MILEPOST 006.00
LEN=0200 INSTALLED UNKN	0365/2638	---	018 "DIA CIRC CONCR LEN=0060 INSTALLED UNKN	LENGTH(AH 2640 BK 2640)
018 "DIA CIRC METAL LEN=0125 INSTALLED UNKN	0365/2000	---		
024 "DIA CIRC CONCR LEN=0200 INSTALLED UNKN	0365/1550	---		

DIR: E TOTAL LEN: 24.190 MI. DIST: 04-2 SR: 6
 LEFT MUN: JESSUP B RIGHT MUN: JESSUP B

Item Description	Segment	Length (FT)	Stationing	Notes
RAMP RD (SR8030 SEG 0500/0000)	0365/1130			
GRASSY ISLND STRUCTURE LENGTH 16 FT	0365/1035			
BMSID 35/0006/0364/1035	0364/1035			
0 0 00000 0 00 0000+00	071286 FT			
LENGTH(AH 2638 BK 2607)	0365/0000			
RAMP RD (SR8030 SEG 0510/2102)	0355/2549			
018 "DIA CIRC CONCR	0355/1800			
LEN=0065 INSTALLED UNKN	0355/1425			
018 "DIA CIRC CONCR	0355/1425			
LEN=0065 INSTALLED UNKN	0355/1155			
BMSEN 35/0006/0355/0922	0355/0922			
0 0 00000 0 00 0000+00				
SR 0247				
BMSBG 35/0006/0355/0922	0354/0843			
0354/1050				
0354/1029				
018 "DIA CIRC CONCR	0354/0843			
LEN=0125 INSTALLED UNKN	0354/0825			
BMSEN 35/0006/0354/0843				
0 0 00000 0 00 0000+00				
SR 0247				
BMSBG 35/0006/0354/0843				
018 "DIA CIRC CONCR				
LEN=0050 INSTALLED UNKN				
0 0 00000 0 00 0000+00				
018 "DIA CIRC CONCR				
LEN=0100 INSTALLED UNKN				
0 0 00000 0 00 0000+00				
MILEPOST 005.00				
LENGTH(AH 2607 BK 2631)	0355/0000			
0354/0000				
018 "DIA CIRC CONCR	0344/1390			
LEN=0060 INSTALLED UNKN	0344/1179			
RAMP RD (SR8030 SEG 0010/0000)	0344/0802			
SIGN: CANTILEVER	0344/0715			
BMSID 35/0006/0344/0802	0344/0585			
048 "DIA CIRC CONCR	0344/0235			
LEN=0110 INSTALLED UNKN	065685 FT			
CROSSOVER RD (CONN)	0345/0595			
0 0 00000 0 00 0000+00	066048 FT			
LENGTH(AH 2631 BK 2700)	0345/0000			
018 "DIA CIRC CONCR	0344/0000			
0 0 00000 0 00 0000+00				
018 "DIA CIRC CONCR				
LEN=0075 INSTALLED UNKN				
0 0 00000 0 00 0000+00				
LENGTH(AH 2640 BK 2640)				

DIR: E TOTAL LEN: 24.190 MI. DIST: 04-2 SR: 6
 LEFT MUN: JESSUP B RIGHT MUN: JESSUP B

LEN=0050 INSTALLED UNKN 0335/2660		0334/2590	036 "DIA CIRC CONCR LEN=0065 INSTALLED UNKN SIGN: CANTILEVER BMSID 35/0006/0334/2570
018 "DIA CIRC CONCR LEN=0030 INSTALLED UNKN 0335/2515		0334/2570	
024 "DIA CIRC CONCR LEN=0080 INSTALLED UNKN 0335/1786 RAMP RD (SR8028 SEG 0500/0000) 0335/1306		0334/1140	024 "DIA CIRC CONCR LEN=0060 INSTALLED UNKN RAMP RD (SR8028 SEG 0750/0798)
STERRY CREEK STRUCTURE LENGTH 11 FT BMSID 35/0006/0334/0808 0335/0808		0334/0942	STERRY CREEK STRUCTURE LENGTH 11 FT BMSID 35/0006/0334/0808
JESSUP OLYPHANT B 0335/0410		0334/0777	JESSUP OLYPHANT B
BMS EN 35/0006/0335/0000 0335/0153 0 0 0000 0 00 0000+00 063348 FT		0334/0175	015 "DIA CIRC CONCR LEN=0035 INSTALLED UNKN
E LACK AVE BMSBG 35/0006/0335/0000 MILEPOST 004.00		0334/0141	BMS EN 35/0006/0334/0000 0 0 0000 0 00 0000+00
LENGTH(AH 2700 BK 2673) 0335/0000		063045 FT	E LACK AVE BMSBG 35/0006/0334/0000 MILEPOST 004.00
		0334/0000	LENGTH(AH 2640 BK 2640)
		0324/2620	018 "DIA CIRC CONCR LEN=0040 INSTALLED UNKN
DMS SIGN STRUCTURE BMSID 35/0006/0325/1530 0325/1652		0324/1625	018 "DIA CIRC CONCR LEN=0050 INSTALLED UNKN
036 "DIA CIRC CONCR LEN=0080 INSTALLED UNKN 0325/1525		0324/1400	RAMP RD (SR8028 SEG 0010/0000)
		0324/0995	036 "DIA CIRC CONCR LEN=0060 INSTALLED UNKN SIGN: CANTILEVER
		0324/0811	BMSID 35/0006/0324/0811
		0324/0505	018 "DIA CIRC CONCR LEN=0060 INSTALLED UNKN SIGN: CANTILEVER
		0324/0128	BMSID 35/0006/0324/0128

DIR: E TOTAL LEN: 24.190 MI. DIST: 04-2 SR: 6
 LEFT MUN: OLYPHANT B RIGHT MUN: OLYPHANT B

RAMP RD (SR8028 SEG 0250/2191) 0 0 00000 0 00 0000+00 060675 FT LENGTH(AH 2673 BK 2737)	0325/0074 0325/0000		0324/0075 060405 FT 0324/0000	024 "DIA CIRC CONCR LEN=0125 INSTALLED UNKN 0 0 00000 0 00 0000+00 LENGTH(AH 2640 BK 2640)
036 "DIA CIRC CONCR LEN=0150 INSTALLED UNKN 024 "DIA CIRC CONCR LEN=0060 INSTALLED UNKN SIGN: CANTILEVER BMSID 35/0006/0305/2340	0315/1655 0315/1450 0315/1277		0314/2075	018 "DIA CIRC CONCR LEN=0065 INSTALLED UNKN
RAMP RD (SR8026 SEG 0500/0000)	0315/0772		0314/1235 0314/1124 0314/1005	018 "DIA CIRC CONCR LEN=0080 INSTALLED UNKN RAMP RD (SR8026 SEG 0750/2349) 024 "DIA CIRC CONCR LEN=0060 INSTALLED UNKN
024 "DIA CIRC CONCR LEN=0150 INSTALLED UNKN 0 0 00000 0 00 0000+00 057938 FT MILEPOST 003.00 LENGTH(AH 2737 BK 2706) OLYPHANT THROOP B 018 "DIA CIRC CONCR LEN=0050 INSTALLED UNKN RAMP RD (SR8026 SEG 0250/1575)	0315/0025 0315/0000 0305/2646 0305/2410 0305/2381		0314/0249 057765 FT 0314/0000	OLYPHANT THROOP B 0 0 00000 0 00 0000+00 MILEPOST 003.00 LENGTH(AH 2640 BK 2640)
EDDY CREEK STRUCTURE LENGTH 13 FT BMSID 35/0006/0304/2005 018 "DIA CIRC CONCR LEN=0040 INSTALLED UNKN BMSEN 35/0006/0305/1141	0305/2005 0305/1955 0305/1945		0304/2160 0304/2005 0304/1888 0304/1870 0304/1600 0304/1575	RAMP RD (SR8026 SEG 0010/0000) EDDY CREEK STRUCTURE LENGTH 13 FT BMSID 35/0006/0304/2005 BMSEN 35/0006/0304/1065 006 "DIA CIR PLASTIC LEN=0050 INSTALLED UNKN 0 0 00000 0 00 0000+00 SR 2008 BMSBG 35/0006/0304/1065 018 "DIA CIRC CONCR LEN=0050 INSTALLED UNKN
0 0 00000 0 00 0000+00 SR 2008 BMSBG 35/0006/0305/1141	0305/1698			

DIR: E TOTAL LEN: 24.190 MI. DIST: 04-2 SR: 6
 LEFT MUN: THROOP B RIGHT MUN: THROOP B

018 "DIA CIRC CONCR LEN=0060 INSTALLED UNKN 0275/1860	---	0274/1910	018 "DIA CIRC CONCR LEN=0060 INSTALLED 1999
018 "DIA CIRC CONCR LEN=0060 INSTALLED UNKN 0275/1225	---	0274/1533	THROOP DUNMORE B
THROOP DUNMORE B 0275/1141	---	0274/1345	018 "DIA CIRC CONCR LEN=0060 INSTALLED 1999
SIGN: 4 CHORD TRUSS BMSID 35/0006/0275/1000 0275/1000			
018 "DIA CIRC CONCR LEN=0050 INSTALLED UNKN 0275/0715	---	0274/0165	024 "DIA CIRC CONCR LEN=0075 INSTALLED UNKN
018 "DIA CIRC CONCR LEN=0055 INSTALLED UNKN 0275/0240	---	047205 FT	0 0 00000 0 00 0000+00 047497 FT
0 0 00000 0 00 0000+00 047497 FT		0274/0000	0 0 00000 0 00 0000+00
MILEPOST 001.00			MILEPOST 001.00
LENGTH(AH 2560 BK 2634) 0275/0000			LENGTH(AH 2640 BK 2640)
018 "DIA CIRC CONCR LEN=0060 INSTALLED 1999 0265/2315	---	0264/1480	018 "DIA CIRC CONCR LEN=0060 INSTALLED 1999
018 "DIA CIRC CONCR LEN=0075 INSTALLED UNKN 0265/1745	---		
018 "DIA CIRC CONCR LEN=0060 INSTALLED UNKN 0265/1195	---		
RAMP RD (SR8024 SEG 0760/0000) 0265/1017		0264/0605	018 "DIA CIRC CONCR LEN=0060 INSTALLED UNKN
018 "DIA CIRC CONCR LEN=0060 INSTALLED UNKN 0265/0650	---		
018 "DIA CIRC CONCR LEN=0075 INSTALLED UNKN 0265/0333	---		
0 0 00000 0 00 0000+00 044863 FT		044565 FT	0 0 00000 0 00 0000+00
SIGN: 4 CHORD TRUSS		0264/0000	LENGTH(AH 2640 BK 1565)
BMSID 35/0006/0265/0000			RAMP RD
LENGTH(AH 2634 BK 1855) 0265/0000		0254/1254	(SR8024 SEG 0010/1825)
		0254/1085	018 "DIA CIRC CONCR
BMSEN 35/0006/0255/1517 0255/1546		0254/1066	LEN=0040 INSTALLED UNKN
0 0 00000 0 00 0000+00			BMSEN 35/0006/0254/0781
RAMP TO 184E			0 0 00000 0 00 0000+00
BMSBG 35/0006/0255/1517 0255/1215		0254/0704	1-84 EB RAMP
018 "DIA CIRC CONCR			BMSBG 35/0006/0254/0781

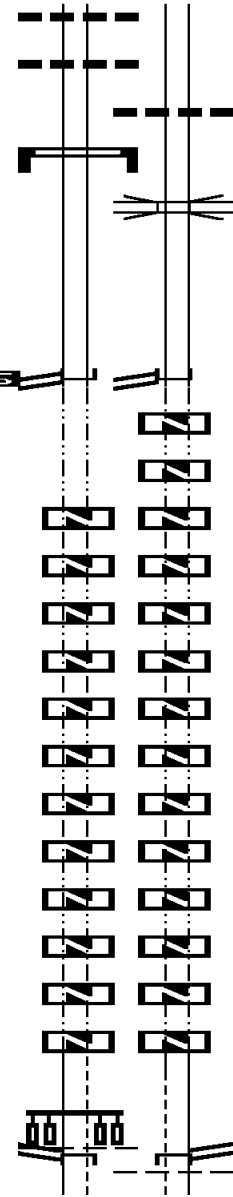
DIR: E TOTAL LEN: 24.190 MI. DIST: 04-2 SR: 6
 LEFT MUN: DUNMORE B RIGHT MUN: DUNMORE B

LEN=0050 INSTALLED UNKN 0255/1130
 018 "DIA CIRC CONCR
 LEN=0055 INSTALLED UNKN 0255/0690

SIGN: 4 CHORD TRUSS
 BMSID 35/0006/0255/0285 0255/0285

0 0 00000 0 00 0000+00 043008 FT
 RAMP RD
 (SR8024 SEG 0780/0000)
 NC ROBERT P CASEY HW
 RAMP RD INTER-BK
 (SR8024 SEG 0510/0000)
 LTH AH 001855 BK 000100 0255/0000

LTH AH 000100 BK 000100 043008 FT
 7241/0000
 LTH AH 000100 BK 000100 043008 FT
 7235/0000
 LTH AH 000100 BK 000100 043008 FT
 7231/0000
 LTH AH 000100 BK 000100 043008 FT
 7225/0000
 LTH AH 000100 BK 000100 043008 FT
 7221/0000
 LTH AH 000100 BK 000100 043008 FT
 7215/0000
 LTH AH 000100 BK 000100 043008 FT
 7211/0000
 LTH AH 000100 BK 000100 043008 FT
 7205/0000
 LTH AH 000100 BK 000100 043008 FT
 7201/0000
 LTH AH 000100 BK 000100 043008 FT
 7195/0000
 LTH AH 000100 BK 000100 043008 FT
 7191/0000
 LTH AH 000100 BK 000100 043008 FT
 7185/0000
 (TNPK)
 NORTHERN BL INTER-AHD
 (SR0011 SEG 0350/3049)
 SOUTH ABINGTON T 0181/0594



0254/0580 015 "DIA CIRC CONCR
 LEN=0040 INSTALLED UNKN

0254/0033 SR 2100
 043000 FT OP ID 35/2100/0010/0000
 0 0 00000 0 00 0000+00
 RAMP RD
 (SR8024 SEG 0500/0908)
 NC ROBERT P CASEY HW
 INTER-BK RAMP RD
 (SR8024 SEG 0250/1816)

0254/0000 LTH AH 001565 BK 000100
 043000 FT
 7250/0000 LTH AH 000100 BK 000100
 043000 FT
 7244/0000 LTH AH 000100 BK 000100
 043000 FT
 7240/0000 LTH AH 000100 BK 000100
 043000 FT
 7234/0000 LTH AH 000100 BK 000100
 043000 FT
 7230/0000 LTH AH 000100 BK 000100
 043000 FT
 7224/0000 LTH AH 000100 BK 000100
 043000 FT
 7220/0000 LTH AH 000100 BK 000100
 043000 FT
 7214/0000 LTH AH 000100 BK 000100
 043000 FT
 7210/0000 LTH AH 000100 BK 000100
 043000 FT
 7204/0000 LTH AH 000100 BK 000100
 043000 FT
 7200/0000 LTH AH 000100 BK 000100
 043000 FT
 7194/0000 LTH AH 000100 BK 000100
 043000 FT
 7190/0000 LTH AH 000100 BK 000100
 043000 FT
 7184/0000 LTH AH 000100 BK 000461
 INTER-AHD NORTHERN BL
 (SR0011 SEG 0351/3183)
 RAMP F RD
 (SR8041 SEG 0010/0000)
 SOUTH ABINGTON T
 0180/0461
 0180/0461

DIR: E TOTAL LEN: 24.190 MI. DIST: 04-2 SR: 6
 LEFT MUN: SOUTH ABINGTON T RIGHT MUN: SOUTH ABINGTON T

TO 0407/0004 SH (CONN) 1 0 00009 0 01 0196+30 042414 FT ABINGTON RD (SR0407 SEG 0004/0000)					0180/0345 SIGN: CANTILEVER BMSID 35/0006/0180/0345
LENGTH(AH 0594 BK 2929) 0181/0000					042539 FT 1 0 00009 0 01 0196+30 ABINGTON RD (SR0407 SEG 0004/0000)
BMSEN 35/0006/0170/2310 0171/2310 0 0 00000 0 00 0000+00 BR LEGGTS CR					0180/0000 LENGTH(AH 0461 BK 2929)
BMSBG 35/0006/0170/2310 0171/2296 018 "DIA CIRC CONCR LEN=0100 INSTALLED UNKN 0171/1823 PA TPK (I-476)					0170/2324 BMSEN 35/0006/0170/2310 0 0 00000 0 00 0000+00 BR LEGGTS CR
OP ID 35/7476/9901/2970 0171/1564					0170/2310 BMSBG 35/0006/0170/2310
WEIS SHOPPING CTR (PRDR)					0170/1576 PA TPK (I-476) OP ID 35/7476/9901/2970 WEIS SHOPPING CTR (PRDR)
LC FROM WEIS SHOPPING C (CONN) BMSEN 35/0006/0170/0907 0171/1254 1 0 00009 0 01 0217+78 BR LEGGETT CRK					0170/1404
BMSBG 35/0006/0170/0907 0171/0894					0170/0919 BMSEN 35/0006/0170/0907 1 0 00009 0 01 0217+78 BR LEGGETT CRK
PARKWOOD DR (T477)					0170/0907 BMSBG 35/0006/0170/0907 PARKWOOD DR (T477)
					0170/0666
					NC NORTHERN BL SUMNER AV 0170/0332 (T421)
SUMNER AV (T421) SOUTH ABINGTON CLARKS SUMMIT B					0170/0170 SOUTH ABINGTON CLARKS SUMMIT B
1 0 00009 0 01 0221+64 039485 FT					039610 FT 1 0 00009 0 01 0221+64 MAPLE AV (BORO) MALL ENT RD (PRDR)
MAPLE AV (BORO) MALL ENT RD (PRDR)					

DIR: E TOTAL LEN: 24.190 MI. DIST: 04-2 SR: 6
 LEFT MUN: CLARKS SUMMIT B RIGHT MUN: CLARKS SUMMIT B

Left Side Data	Center Diagram	Right Side Data	
LENGTH(AH 2929 BK 2710) 0171/0000 BMSBN 35/0006/0160/2573 0161/2610 1 0 00009 0 01 0227+99 LEGGETTS CRK BMSBG 35/0006/0160/2573 0161/2598 MALL ENT RD (PRDR)		0170/0000 LENGTH(AH 2929 BK 2683) 0160/2585 BMSBN 35/0006/0160/2573 1 0 00009 0 01 0227+99 LEGGETTS CRK BMSBG 35/0006/0160/2573 0160/2573 MALL ENT RD (PRDR)	
			0160/2261
LANSLOWNE AV (BORO)			0160/2250
			0160/1857
024 "DIA CIRC CONCR LEN=0060 INSTALLED UNKN			0160/1440
			0160/0590
KNAPP RD (BORO)			0160/0564
UPPER KNAPP RD (BORO)			0160/0147
			0160/0077
048 "DIA CIRC CONCR LEN=0060 INSTALLED UNKN			036927 FT 1 0 00009 0 01 0253+83
1 0 00009 0 01 0253+83 036775 FT NC STATE ST			NC STATE ST
GROVE ST (SR4026 SEG 0030/0000)			GROVE ST (SR4026 SEG 0030/0000)
MFC BEGIN = B LENGTH(AH 2710 BK 1774) 0161/0000			MFC BEGIN = B LENGTH(AH 2683 BK 1774) 0160/0000
CLERMONT AV (BORO)			0150/1367 BARRETT ST (BORO)
			0150/1046 ZIMMERMAN ST (BORO)
STONE AV (BORO)			
MAIN ST (BORO)			
		0150/0612 SPRING ST (BORO)	
COLBURN AV (BORO)		0150/0202 FROM 4024/0030 SH (CONN)	

DIR: E TOTAL LEN: 24.190 MI. DIST: 04-2 SR: 6
 LEFT MUN: CLARKS SUMMIT B RIGHT MUN: CLARKS SUMMIT B

Location / Description	Start Station	End Station	Length (FT)	Notes / Details
	035001		FT	
HIGHLAND AV (BORO)	0150/0000	0150/0000	0	NC S STATE ST
		0140/3730	0	LENGTH(AH 1774 BK 3853) 018 "DIA CIRC CONCR
		0140/3530	0	LEN=0050 INSTALLED UNKN 018 "DIA CIRC CONCR
CLARK AV (BORO)	0140/3365			
THURSTON ST (BORO)	0140/2734			
		0140/2729	0	015 "DIA CIRC CONCR LEN=0045 INSTALLED UNKN
E GREENWOOD AV (BORO)	0140/2375			
		0140/2368	0	018 "DIA CIRC CONCR LEN=0045 INSTALLED UNKN
		0140/1846	0	018 "DIA CIRC CONCR LEN=0036 INSTALLED UNKN
CRESTWOOD AV (BORO)	0140/1839			
OAKFORD RD (BORO)	0140/1668			
		0140/1516	0	BMS EN 35/0006/0140/1404 1 0 00009 0 01 0296+86
		0140/1404	0	NORFOLK SOUTHERN RAI RR BMSBG 35/0006/0140/1404
OLD STATE RD (SR4011 SEG 0010/0000)	0140/1125	0140/1125	0	GRAVEL POND RD (T520)
		0140/0159	0	LC FOR OLD LACKAWANNA T (CONN)
		0140/0144	0	CLARKS SUMMIT SOUTH ABINGTON T
	031148	031300	FT	1 0 00009 0 01 0310+79
		0140/0000	0	NC N STATE ST MFC BEGIN = B LENGTH(AH 3853 BK 1154)
		0130/0967	0	OLD LACKAWANNA TR (TWP)
018 "DIA CAST IRON LEN=0060 INSTALLED UNKN	0131/0405	0130/0640	0	015 "DIA CIRC CONCR LEN=0040 INSTALLED UNKN
		030146	FT	1 0 00009 0 01 0322+44

DIR: E TOTAL LEN: 24.190 MI. DIST: 04-2 SR: 6
 LEFT MUN: SOUTH ABINGTON T RIGHT MUN: SOUTH ABINGTON T

Station	Description	Material	Length	Notes
1 0 00009 0 01 0322+44 029999 FT	CROSSOVER RD (CONN)			
	LENGTH(AH 1149 BK 2794)		0131/0000	←
018 "DIA CIRC CONCR			LEN=0040 INSTALLED UNKN	0121/2515
	SOUTH ABINGTON GLENBURN T			0121/2280
018 "DIA CIRC CONCR			LEN=0040 INSTALLED UNKN	0121/1990
	RUTH AV (T573)			0121/1930
				0120/1949
				0120/1665
				0120/1550
				0121/1548
018 "DIA CAST IRON			LEN=0040 INSTALLED UNKN	0121/1250
				0120/0875
018 "DIA CIRC CONCR			LEN=0045 INSTALLED UNKN	0121/0860
	TOURIST AV (T572)			0121/0797
				0120/0785
				0120/0540
018 "DIA CIRC CONCR			LEN=0040 INSTALLED UNKN	0121/0454
024 "DIA CIRC CONCR			LEN=0040 INSTALLED UNKN	0121/0300
				0120/0081
1 0 00009 0 01 0350+60 027205 FT	NORTHROP HILL RD			
	(SR4022 SEG 0060/1646)			
	LENGTH(AH 2794 BK 2564)		0121/0000	←
				0120/0000
				0110/2275
015 "DIA CIRC CONCR			LEN=0040 INSTALLED UNKN	0111/2225
	GLENN AV (TWP)			0111/2024
				0110/2014
				018 "DIA CIRC CONCR
				LEN=0035 INSTALLED UNKN
				1 0 00009 0 01 0350+60
				NORTHROP HILL RD
				(SR4022 SEG 0060/1646)
				LENGTH(AH 2892 BK 2550)
				015 "DIA CIRC CONCR
				LEN=0050 INSTALLED UNKN
				GLENN AV (TWP)
				018 "DIA CIRC CONCR

CROSSOVER RD
 (CONN)
 060"H 48"W CON BOX CUL
 LEN=0040 INSTALLED UNKN
 PRIVATE RD
 (PRDR)
 SOUTH ABINGTON
 GLENBURN T
 LENGTH(AH 1154 BK 2892)

RUTH AV
 (T573)
 018 "DIA CIRC CONCR
 LEN=0045 INSTALLED UNKN
 FIG AV
 (T553)

018 "DIA CIRC CONCR
 LEN=0040 INSTALLED UNKN

TOURIST AV
 (T572)
 048 "DIA CIRC METAL
 LEN=0120 INSTALLED UNKN

018 "DIA CIRC CONCR
 LEN=0035 INSTALLED UNKN
 1 0 00009 0 01 0350+60
 NORTHROP HILL RD
 (SR4022 SEG 0060/1646)
 LENGTH(AH 2892 BK 2550)
 015 "DIA CIRC CONCR
 LEN=0050 INSTALLED UNKN

GLENN AV
 (TWP)
 018 "DIA CIRC CONCR

DIR: E TOTAL LEN: 24.190 MI. DIST: 04-2 SR: 6
 LEFT MUN: GLENBURN T RIGHT MUN: GLENBURN T

Item ID	Description	Stationing	Length	Material	Status
0110/1770			LEN=0040	INSTALLED UNKN	
0110/0470	018 "DIA CIRC CONCR		LEN=0421	INSTALLED UNKN	
0111/0331	015 "DIA CIRC CONCR		LEN=1894	INSTALLED UNKN	
0111/0330	015 "DIA CIRC CONCR		LEN=0040	INSTALLED UNKN	
0110/0116	018 "DIA CIRC CONCR		LEN=0065	INSTALLED UNKN	
024704 FT					
0111/0000	1 0 00009 0 01 0376+45 024641 FT				
0110/0000	OLD STATE RD				
0110/0000	(SR4011 SEG 0030/2675)				
0110/0000	GRAVEL POND RD				
0110/0000	(SR4017 SEG 0050/2939)				
0110/0000	LENGTH(AH 2564 BK 2084)				
0101/1907	INLET GLENBURN POND				
0101/1892	STRUCTURE LENGTH 13 FT				
0101/1880	BMSID 35/0006/0100/1892				
0101/1880	INLET GLENBRN POND				
0101/1880	STRUCTURE LENGTH 14 FT				
0101/1880	BMSID 35/0006/0100/1865				
0101/1880	INLET GLEBRN				
0101/1853	STRUCTURE LENGTH 13 FT				
0101/1853	BMSID 35/0006/0100/1838				
0100/1823	ACKERLY RD				
0100/1748	(SR4010 SEG 0010/0000)				
0101/1051	036 "DIA CIRC METAL		LEN=0125	INSTALLED UNKN	
0100/1150	018 "DIA CIRC CONCR		LEN=0040	INSTALLED UNKN	
0100/0941	UNKNOWN RD				
0101/0777	(TWP)				
0101/0777	CIDER MILL LN				
0101/0777	(T563)				
0100/0780	BMSEN 35/0006/0100/0724				
0100/0780	1 0 00009 0 01 0389+98				
0100/0780	OUTLET GLENBURN POND				
0100/0724	BMSBG 35/0006/0100/0724				
0100/0724	OUTLET GLENBURN POND				
0100/0724	BMSBG 35/0006/0100/0724				
0100/0370	018 "DIA CIRC CONCR		LEN=0040	INSTALLED UNKN	
0101/0305	TURNPIKE RD				
0101/0305	(SR4011 SEG 0040/0000)				
024 "DIA CIRC CONCR					

DIR: E TOTAL LEN: 24.190 MI. DIST: 04-2 SR: 6
 LEFT MUN: DALTON B RIGHT MUN: DALTON B

Item Description	Stationing	Notes
BMS EN 35/0006/0070/1381	0071/1450	018 "DIA CIRC METAL
1 0 00009 0 01 0456+81		LEN=0100 INSTALLED UNKN
SR 0632		
BMSBG 35/0006/0070/1381	0071/1407	018 "DIA CIRC CONCR
018 "DIA CIRC CONCR		LEN=0060 INSTALLED UNKN
LEN=0060 INSTALLED UNKN	0071/1400	
RAMP C-1 RD	0071/1192	RAMP A-1 RD
(SR8016 SEG 0260/0000)		(SR8016 SEG 0020/0226)
		018 "DIA CIRC CONCR
		LEN=0060 INSTALLED UNKN
RAMP C RD	0071/1125	RAMP A RD
(SR8016 SEG 0250/0427)		(SR8016 SEG 0010/0000)
1 0 00009 0 01 0470+99	015222 FT	018 "DIA CIRC CONCR
LENGTH(AH 2605 BK 1987)	0071/0000	LEN=0060 INSTALLED 2003
		018 "DIA CIRC CONCR
		LEN=0075 INSTALLED UNKN
		1 0 00009 0 01 0471+00
		LENGTH(AH 2501 BK 2035)
		012 "DIA CIRC CONCR
		LEN=0100 INSTALLED UNKN
OLD TRAIL RD	0061/1760	OLD TRAIL RD
(BORO)		(BORO)
		018 "DIA CIRC CONCR
		LEN=0040 INSTALLED UNKN
OLD LACKAWANNA TR	0061/0216	OLD TRAIL RD
(BORO)		(BORO)
1 0 00009 0 01 0491+01	013235 FT	1 0 00009 0 01 0491+03
LENGTH(AH 1987 BK 2582)	0061/0000	LENGTH(AH 2035 BK 2510)
018 "DIA CAST IRON		
LEN=0044 INSTALLED UNKN	0051/2356	
018 "DIA CIRC CONCR	0051/1656	
LEN=0040 INSTALLED UNKN		
		018 "DIA CIRC CONCR
		LEN=0030 INSTALLED UNKN
024 "DIA CIRC CONCR	0051/1010	
LEN=0060 INSTALLED UNKN		
		MAPLE ST
		(BORO)
		018 "DIA CIRC CONCR
		LEN=0030 INSTALLED UNKN

DIR: E TOTAL LEN: 24.190 MI. DIST: 04-2 SR: 6
 LEFT MUN: LA PLUME T RIGHT MUN: LA PLUME T

Stationing	Description	Length	Material	Notes
0030/0591	LEN=0030 INSTALLED UNKN	0030		
0030/0055	BMSSEN 35/0006/0030/0000	0030		
006350 FT	1 0 00009 0 01 0560+09 006346 FT			
0031/0000	ACKERLY CREEK	0031		
0031/0000	BMSBG 35/0006/0030/0000	0030		
0031/0000	LENGTH(AH 1991 BK 3070)	0031		
0021/2069	018 "DIA CIRC CONCR	0080		
0021/1650	LEN=0080 INSTALLED UNKN	0080		
0021/1150	018 "DIA CIRC CONCR	0080		
0021/0000	LEN=0080 INSTALLED UNKN	0080		
0020/0910	018 "DIA CIRC CONCR	0045		
0020/0000	LEN=0045 INSTALLED UNKN	0045		
0021/0000	1 0 00009 0 01 0589+39 003276 FT	0021		
0021/0000	LENGTH(AH 3070 BK 3276)	0021		
0010/2950	018 "DIA CIRC CONCR	0040		
0010/2950	LEN=0040 INSTALLED UNKN	0040		
0011/2350	024 "DIA CIRC CONCR	0080		
0011/2350	LEN=0080 INSTALLED UNKN	0080		
0010/2082	018 "DIA CIRC CONCR	0099		
0010/2082	LEN=0099 INSTALLED UNKN	0099		
0010/2008	NORTH OVERBROOK RD	0010		
0010/2008	(T470)	0010		
0010/1915	SOUTH OVERBROOK RD	0010		
0010/1915	(T471)	0010		
0010/1720	BMSSEN 35/0006/0010/1720	0010		
0010/1720	1 0 00009 0 01 0603+66	0010		
0010/1720	S BR TUNKHANNOCK CRK	0010		
0010/1720	BMSBG 35/0006/0010/1720	0010		
0010/1720	018 "DIA CIRC CONCR	0040		
0010/1540	LEN=0040 INSTALLED UNKN	0040		
0010/1016	TRAILER PARK ENTRANCE R	0010		
0010/1016	(PRDR)	0010		
0010/0988	036 "DIA CIRC CONCR	0078		
0010/0988	LEN=0078 INSTALLED UNKN	0078		
0010/0850	CROSSOVER RD	0010		
0010/0850	(CONN)	0010		
0010/0365	1 0 00009 0 01 0622+48 000000 FT	0010		
000000 FT	NC CH	0000		
0010/0000	INTER-BK	0010		
0010/0000	SR 0006 SH	0010		
0010/0000	(SR0006 SEG 0581/2126)	0010		
0010/0000	MFC BEGIN = B	0010		
0010/0000	BK-WYOMING (65)	0010		
0010/0000	LENGTH(AH 3276 BK 0000)	0010		
0010/0000	018 "DIA CIRC CONCR	0040		
0010/0000	LEN=0040 INSTALLED UNKN	0040		
0010/0000	1 0 00009 0 01 0589+11	0010		
0010/0000	LENGTH(AH 3031 BK 3319)	0010		
0010/0000	018 "DIA CIRC CONCR	0040		
0010/0000	LEN=0040 INSTALLED UNKN	0040		