

Straight Line Diagram

Lackawanna 35

January 2024

This document was produced by the Pennsylvania Department of Transportation (PENNDOT) as an internal management tool for State maintained highways and is not to be used for other purposes. The printed information was compiled from the Department's computerized Roadway Management System (RMS) and is subject to change without notice. Use of any or all of the printed information for purposes other than those intended by the Department may not satisfy other accuracy and completeness requirements and the Department does not warrant that such printed information is accurate or complete.

ROADWAY MANAGEMENT SYSTEM
INDEX FOR SR'S LOCATED IN THE COUNTY OF LACKAWANNA

SR	BGN	PAGE	END	PAGE	SR	BGN	PAGE	END	PAGE	SR	BGN	PAGE	END	PAGE
0006		1		17	1101		229		229	3022		336		336
0011		18		29	1102		230		230	3023		337		340
0081		30		46	2001		231		231	3024		341		341
0084		47		54	2002		232		233	3025		342		343
0106		55		59	2003		234		236	3027		344		345
0107		60		68	2004		237		239	3029		346		348
0171		69		72	2005		240		242	3031		349		349
0247		73		85	2006		243		244	3033		350		350
0307		86		98	2007		245		245	3102		351		351
0347		99		108	2008		246		248	4001		352		353
0348	109			112	2009		249		251	4002		354		354
0380	113			118	2010		252		253	4003		355		356
0407	119			126	2011		254		254	4004		357		357
0435	127			135	2012		255		255	4005		358		359
0438	136			141	2013		256		260	4006		360		360
0502	142			148	2014		261		261	4007		361		362
0524	149			151	2015		262		262	4008		363		363
0590	152			155	2016		263		265	4009		364		365
0632	156			160	2017		266		267	4010		366		367
0690	161			167	2018		268		269	4011		368		370
1001	168			168	2019		270		271	4012		371		371
1002	169			170	2020		272		274	4013		372		372
1003	171			173	2100		275		275	4014		373		374
1004	174			175	2101		276		276	4015		375		375
1005	176			176	2102		277		277	4016		376		376
1006	177			178	2103		278		278	4017		377		378
1007	179			181	2105		279		279	4018		379		380
1008	182			182	2109		280		280	4019		381		382
1009	183			184	2111		281		281	4020		383		384
1010	185			185	3001		282		285	4022		385		386
1011	186			186	3002		286		289	4023		387		388
1012	187			191	3003		290		291	4024		389		390
1013	192			195	3004		292		293	4025		391		391
1014	196			196	3005		294		296	4026		392		393
1015	197			199	3006		297		298	4027		394		394
1016	200			202	3007		299		299	4028		395		396
1017	203			205	3008		300		300	4030		397		397
1018	206			206	3009		301		304	4032		398		399
1019	207			209	3010		305		306	4034		400		401
1020	210			210	3011		307		312	4036		402		403
1023	211			215	3012		313		313	4038		404		404
1025	216			216	3013		314		321	6006		405		416
1027	217			219	3014		322		323	6011		417		421
1029	220			221	3015		324		326	6307		422		422
1031	222			222	3016		327		328	8001		423		424
1035	223			223	3017		329		329	8002		425		425
1037	224			224	3018		330		330	8003		426		427
1039	225			226	3019		331		332	8005		428		429
1041	227			227	3020		333		334	8007		430		430
1100	228			228	3021		335		335	8008		431		431



December 30, 2023

Pennsylvania State Roads - Straight Line Diagrams

Contained within this document are the 2024 Pennsylvania Straight Line Diagrams (SLDs) for State Routes by county within a particular PennDOT district. At the end of each year, PennDOT takes a snapshot of its current SLD database and creates PDF files from the SLD snapshot. The SLDs are a graphical representation of State Routes (SRs) that PennDOT maintains. The information shown on the SLD is generated from data found in PennDOT's Roadway Management System (RMS) database. The data from RMS is constantly being updated to match actual roadway inventory data found on Pennsylvania's state highways. PennDOT's SR system is explained briefly in this document along with symbol definitions for each type of roadway feature or attribute found on the SLD. This PDF version of the SLD contains an individual county list of all state roads found in that county. The SRs found on the list are linked to the actual pages that show the individual SLDs. To find an SLD for a particular road that you want, simply point to that road on the SR index list and click on it to jump to the beginning page of that SLD.

If you have any questions or comments concerning information found in this document, please contact Ty Reed, Chief, Roadway Inventory and Testing Unit, Asset Management Division, Bureau of Operations, by calling (717) 787-7294.

Additional information on state owned highways is available from your local PENNDOT Engineering District Office, RMS Unit, RMS Coordinator.

Straight Line Diagram Disclaimer: This document is for informational purposes only and may be viewed by anyone. No part of the information contained in this document may be altered or redistributed without prior written consent of PENNDOT. Straight Line Diagram information is provided "as is" without warranty of any kind, either expressed or implied. This information could include technical inaccuracies or errors of omission. Changes may be made periodically to the information herein.

Copyright © 2023 by the Commonwealth of Pennsylvania. All rights reserved.



Asset Management Division

Mission Statement

To protect and preserve Pennsylvania's infrastructure by providing meaningful, timely, and accurate pavement and roadway management, design, standards, strategies, inventory and condition, as well as fair, consistent and efficient application of Commonwealth laws and regulations.

CUSTOMER SERVICE RATING FORM

Straight Line Diagram (SLD) – Customer Service Rating

As means to improve customer service, we would like you to rate the product/ service you have received, by circling a “grade” from “A” (excellent) to “E” (fail).

A **B** **C** **D** **E**

If your rating is not an “A,” please let us know what we could do better.

Name and Organization (optional)

Thank You.

(Fold along line, and tape or staple together before mailing)

(Cut along dashed line)

Bureau of Operations
Asset Management Division – PennDOT Annex
907 Elmerton Avenue
Harrisburg, PA 17110
ATTN: Ty Reed

PENNSYLVANIA DEPARTMENT OF TRANSPORTATION
Bureau of Operations, Asset Management Division

Location Referencing System (LRS) – Definitions, Uses & Testing

The Department's LRS, implemented in 1987, is the mechanism to designate the State highway network, to define roadway lengths, locations, and route connectivity, and to serve as the basis for the collection, storage, and integration of roadway information.

An LRS key is a unique series of numbers that identifies the location of each point or feature along a State route. The fourteen digit number is an integral part of the Roadway Management System (RMS) where roadway data is stored. 07/4016/0100/0857 is an example of an LRS key, which identifies County (CO) = 07, State Route (SR) = 4016, Segment (SEG) = 0100, and Offset = 0857.

County (CO)

Each of Pennsylvania's sixty-seven counties is identified by a number.

Name	#	Name	#	Name	#	Name	#
Adams	1	Clinton	18	Lackawanna	35	Potter	52
Allegheny	2	Columbia	19	Lancaster	36	Schuylkill	53
Armstrong	3	Crawford	20	Lawrence	37	Snyder	54
Beaver	4	Cumberland	21	Lebanon	38	Somerset	55
Bedford	5	Dauphin	22	Lehigh	39	Sullivan	56
Berks	6	Delaware	23	Luzerne	40	Susquehanna	57
Blair	7	Elk	24	Lycoming	41	Tioga	58
Bradford	8	Erie	25	McKean	42	Union	59
Bucks	9	Fayette	26	Mercer	43	Venango	60
Butler	10	Forest	27	Mifflin	44	Warren	61
Cambria	11	Franklin	28	Monroe	45	Washington	62
Cameron	12	Fulton	29	Montgomery	46	Wayne	63
Carbon	13	Greene	30	Montour	47	Westmoreland	64
Centre	14	Huntingdon	31	Northampton	48	Wyoming	65
Chester	15	Indiana	32	Northumberland	49	York	66
Clarion	16	Jefferson	33	Perry	50	Philadelphia	67
Clearfield	17	Juniata	34	Pike	51		

State Route (SR)

State Routes (SR's) are identified by four-digit numbers. SR numbers are assigned as follows:

- | | |
|--|-----------|
| 1. Traffic Routes: Routes designated as Interstates, US or PA Routes | 0001-0999 |
| 2. Quadrant Routes (Non-Traffic Routes) | 1001-4999 |
| 3. Relocated Traffic Routes | 6000-6999 |
| 4. Turned Back, Abandoned, or Null Routes | 7000-7999 |
| 5. Interchanges | 8001-8999 |
| 6. WYE's | 9101-9199 |
| 7. Rest Areas | 9201-9299 |
| 8. Truck Escape Ramps | 9301-9399 |
| 9. Others | 9401-9499 |
| 10. Park and Rides | 9501-9599 |

Even/Odd Convention: Even numbers are typically given to SR's in the East/West direction, and odd numbers to SR's that run North/South. This convention applies to Interstate Routes (except those that are Beltways or Spurs), and Quadrant Routes. This convention may or may not apply to PA or US Traffic Routes.

Hierarchy: If two or more traffic routes occupy the same section of roadway, the SR number is based on the "higher" type route, according to the following hierarchy. If the traffic routes are the same hierarchy class, then the SR number is assigned the lower numbered traffic route (Figure 1).

1. Interstates
2. U.S. Routes
3. PA Routes
4. Quadrant Routes

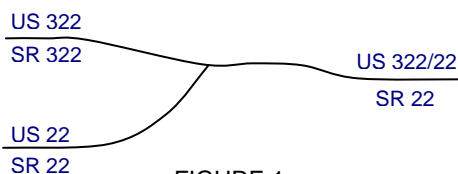


FIGURE 1

Other Numbering Conventions:

1. The first digit of a quadrant route is based on which quadrant of the county the route is located, as shown in the following diagram (Figure 2).
2. The last three digits of a Relocated Traffic Route are the same as the Traffic Route that was relocated.
3. Interchanges are numbered sequentially. Odd numbers are given to interchanges along SR's in the North/South direction; even numbers are given to interchanges along SR's in the East/West direction (Figure 3).
4. WYE's are given odd numbers if the connecting SR is odd numbered, and even numbers if the connecting SR is even numbered.
5. Rest Areas or Truck Escape Ramps are given odd numbers if they connect to the Southbound or Westbound side of an SR, and even numbers if they connect to the Northbound or Eastbound side.

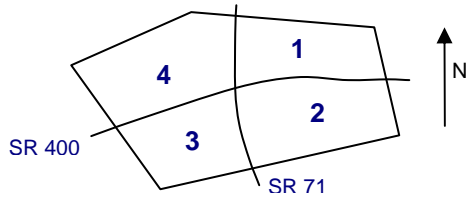


FIGURE 2

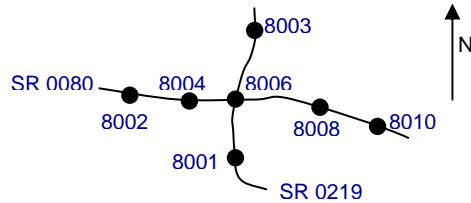


FIGURE 3

Segment (SEG)

State routes are divided into segments, which are approximately one-half mile long, and are identified by a four-digit number. Segment begin and end points are placed at physical features where possible. Segment numbers increase in the North or East direction, and typically by 10's (Figure 4). Segments are even numbered on undivided roadways, and in the Northbound or Eastbound direction of divided roadways. Segments are odd numbered in the Southbound or Westbound direction of divided roadways (Figure 5). Interstate segments are associated with the mile posts (Figure 6).

Undivided Roadways

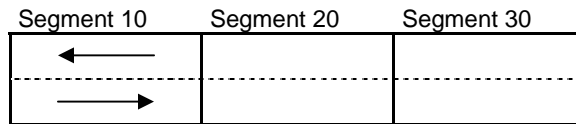


FIGURE 4

Divided Roadways

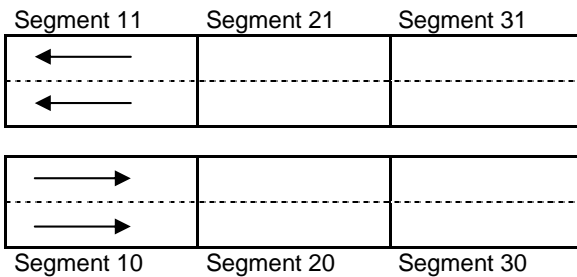


FIGURE 5

Interstate Roadways

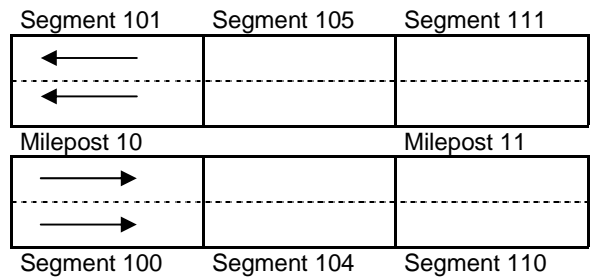


FIGURE 6

Turned Back, Abandoned, and Null Segments are given numbers in the range of 7000-7999. For two coinciding State routes, the route with "lower" hierarchy is "nulled."

Segment numbering restarts on Traffic Routes at County boundaries, except Interstates (Figure 7).

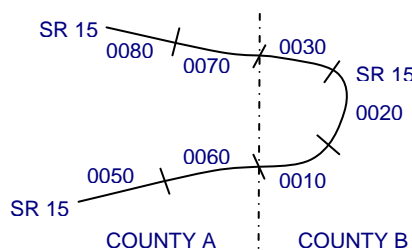


FIGURE 7

Offset

The offset, a subdivision of the segment, is the distance (in feet) from the beginning of the segment, expressed as a four-digit number. Offsets are measured in the increasing segment direction.

Segment Markers

Segment markers, which allow for easy identification of the LRS location on the State highway system, indicate the State route and segment number at the point that each segment is entered. If the beginning of a segment occurs at a physical feature, then the point of reference is at the physical feature and not the sign. At intersections, signs are used to identify beginning or ending State routes or segments.



Users of the LRS

Locations of all intersections, structures, and other points of interest are field verified and inventoried in the RMS. This information can be displayed on Straight Line Diagrams (SLD's) which can be viewed in the RMS, or hardcopy form. SLD books are refreshed and printed annually for distribution to the Department's District and County offices, as well as too many external entities.

A list of those within the Department that use the LRS to identify locations in the RMS and in the field includes personnel from the following organizations: Pavement Testing, County Maintenance, Traffic, Design, Surveys, Construction, Bridge, Permits, Crash Review, Planning and Programming, Posted & Bonded Roads, Tort Liability, and Emergency Management.

Users outside the Department include: County & Municipal governments, County 911, Planning Commissions, Federal Highway Administration, State & Local Police, Local Emergency Management, Delivery Services (UPS, Fed Ex, etc.), Fire Departments, Utility Companies, Contractors, and Consultants.

Without segment markers located in the field, all of these users would have to rely solely on the SLD, which would be extremely cumbersome at best and impossible for some.

Verification, QA & QC

In order to assure that LRS information is indicated properly in the RMS, on SLD's, and in the field, LRS Quality Assurance (QA) and Quality Commitment (QC) programs are performed each year. The Bureau of Operations, Asset Management Division, Roadway Inventory & Testing Unit (RITU) performs all Statewide QC testing. Field verification and QA is also performed by RITS, except in Engineering Districts 2-0, 11-0, and 12-0, where it is done "in-house." Each Engineering District is responsible for its own LRS completeness and maintenance with respect to the RMS.

Twenty percent of each county is field tested annually as part of the QA program, and five percent of each county is tested for the annual QC program. The goal of the QC program is to maintain at least 90% accuracy between the RMS and the actual field locations of highway features. Annual QC ratings are developed and reported to the Engineering Districts.









































Field testing is performed by two-person teams (a permanent employee that operates the test, and a temporary employee that drives the device) with the use of vans equipped with an on-board computer and a Data Measurement Subsystem. Testing is typically performed during the months of April through November.

Vehicle location and roadway features are displayed on the van's computer screen in SLD format, and the software accepts operator inputs verifying or modifying roadway feature locations, as well as comments. Though the system can function at greater speed, test speeds are typically less than 25 mph to ensure accuracy.

There are five categories of information that is verified and/or modified:

1. State Route Length
2. Segment Length
3. Roadway Geometry (lane count, pavement & shoulder types & widths)
4. Intersecting Feature Location (intersections & bridges)
5. Segment Marker Location

STRAIGHT LINE DIAGRAM (SLD) ANNUAL REFRESH ATTRIBUTE KEY PAGE 1 OF 2

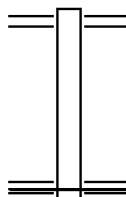
 SEGMENT MARKER	 AHEAD LEFT INTER STATE OWNED	 RAILROAD CROSSING	 INTERSTATE MILEPOST
 TURNBACK	 AHEAD LEFT INTER NON-STATE	 RAILROAD OVER-PASS	 MFC BEGIN
 NULL	 AHEAD RIGHT INTE STATE OWNED	 OVER-PASS	 MUNICIPAL BOUNDARY
 UNDIVIDED HIGHWAY	 AHEAD RIGHT INTE NON-STATE	 BRIDGE END	 VILLAGE BEGIN
 PHYSICALLY DIVIDED	 BACK LEFT INTER STATE OWNED	 BRIDGE BEGIN	AH - LENGTH FORWARD TO NEXT SEGMENT BEGIN BK - LENGTH BACKWARD TO PREVIOUS SEGMENT BEGIN
 PAINT DIVIDED	 BACK LEFT INTER NON-STATE	 TUNNEL	
 INTERSECTION AHEAD	 BACK RIGHT INTER STATE OWNED	 SIGN STRUCTURE	MFC - MAINTENANCE FUNCTIONAL CLASS A = INTERSTATE EXPRESSWAY AND/OR PRINCIPLE ARTERIAL C = MINOR ARTERIAL D = COLLECTOR E = LOCAL ACCESS F = INTERCHANGE RAMP
 INTERSECTION BACK	 BACK RIGHT INTER NON-STATE	 P3 BRIDGE	
 REFERENCE AHEAD/BACK	 T-LEFT INTERSEC STATE OWNED	 RETAINING WALL	
 DIVIDED CONNECTOR	 T-LEFT INTERSEC NON-STATE	 BRIDGE/CULVERT UNDER FILL	NULL AND TURNBACK SEGMENTS ARE DISPLAYED IN THE DEPARTMENT'S ROADWAY MANAGEMENT SYSTEM (RMS) AS 100 FEET IN LENGTH. ACTUAL SEGMENT AND SECTION LENGTHS MAY VARY SIGNIFICANTLY
 CROSS INTERSEC STATE OWNED	 T-RIGHT INTERSEC STATE OWNED	 PIPE (STAMPP)	
 CROSS INTERSEC NON-STATE	 T-RIGHT INTERSEC NON-STATE	 ROTARY INTERSEC	

EXTRACT DATE: 12/18/2023 ROADWAY MANAGEMENT SYSTEM PAGE NUMBER: 491
PRINT DATE: 12/19/2023 SLD COUNTY/SR - ANNUAL PRINT COUNTY: LACKAWANNA

DIR: N TOTAL LEN: .117 MI. DIST: 04-2 SR: 9502
LEFT MUN: COVINGTON T RIGHT MUN: COVINGTON T

000620 FT

000000 FT



000620 FT

SCRANTON POCONO HW
0010/0620 (SR0307 SEG 0070/0760)

000000 FT 0 0 00000 0 00 0000+00
NC PARK & RIDE RD

SCRANTON POCONO HW
(SR0307 SEG 0070/0315)

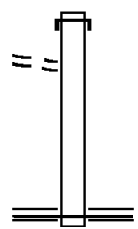
MFC BEGIN = F
0010/0000 LENGTH(AH 0620 BK 0000)

EXTRACT DATE: 12/18/2023 ROADWAY MANAGEMENT SYSTEM PAGE NUMBER: 490
 PRINT DATE: 12/19/2023 SLD COUNTY/SR - ANNUAL PRINT COUNTY: LACKAWANNA
 DIR: B TOTAL LEN: .091 MI. DIST: 04-2 SR: 9405
 LEFT MUN: JEFFERSON T RIGHT MUN: JEFFERSON T

PADOT STOCKPILE #10
(GOVT)

000479 FT

0010/0164
000000 FT

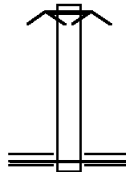


000479 FT
INTER-AHD PARK AND RIDE RD
0010/0479 (GOVT)

000000 FT 0 0 00000 0 00 0000+00
NC PARK & RIDE RD
MOOSIC LAKE RD
(SR0247 SEG 0010/1089)
MFC BEGIN = F
0010/0000 LENGTH(AH 0479 BK 0000)

EXTRACT DATE: 12/18/2023 ROADWAY MANAGEMENT SYSTEM PAGE NUMBER: 489
 PRINT DATE: 12/19/2023 SLD COUNTY/SR - ANNUAL PRINT COUNTY: LACKAWANNA
 DIR: N TOTAL LEN: .062 MI. DIST: 04-2 SR: 9403
 LEFT MUN: CARBONDALE T RIGHT MUN: CARBONDALE T

000328 FT
 000000 FT

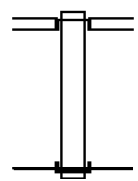


000328 FT END OF PARK AND RIDE
 0010/0328 ROAD CLOSED AHEAD
 000000 FT 0 0 00000 0 00 0000+00
 NC PARK & RIDE RD
 MEREDITH ST
 (SR1039 SEG 0010/0787)
 MFC BEGIN = F
 0010/0000 LENGTH(AH 0328 BK 0000)

EXTRACT DATE: 12/18/2023 ROADWAY MANAGEMENT SYSTEM PAGE NUMBER: 488
 PRINT DATE: 12/19/2023 SLD COUNTY/SR - ANNUAL PRINT COUNTY: LACKAWANNA
 DIR: N TOTAL LEN: .050 MI. DIST: 04-2 SR: 9402
 LEFT MUN: ROARING BROOK T RIGHT MUN: ROARING BROOK T

000266 FT

000000 FT

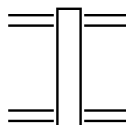


000266 FT
 INTER-AHD MAIN ST
 (T416)
 DRINKER TP
 0010/0266 (SR0435 SEG 0251/0149)
 000000 FT 0 0 00000 0 00 0000+00
 NC JU GHANDLE RD
 INTER-BK DRINKER TP
 (SR0435 SEG 0260/0243)
 MFC BEGIN = F
 0010/0000 LENGTH(AH 0266 BK 0000)

EXTRACT DATE: 12/18/2023 ROADWAY MANAGEMENT SYSTEM PAGE NUMBER: 487
 PRINT DATE: 12/19/2023 SLD COUNTY/SR - ANNUAL PRINT COUNTY: LACKAWANNA

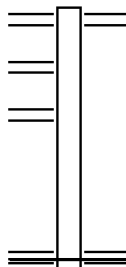
DIR: B TOTAL LEN: .134 MI. DIST: 04-2 SR: 9401
 LEFT MUN: JESSUP B RIGHT MUN: JESSUP B

000709 FT
 000490 FT



000709 FT PARK & RIDE A RD
 0020/0219 (SR9401 SEG 0010/0321)
 000490 FT 0 0 00000 0 00 0000+00
 PARK & RIDE A RD
 (SR9401 SEG 0010/0149)
 0020/0000 LENGTH(AH 0219 BK 0490)

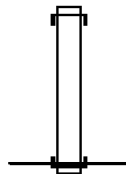
PARK & RIDE B RD
 (SR9401 SEG 0020/0219) 0010/0321
 PARK & RIDE B RD
 (SR9401 SEG 0020/0000) 0010/0149
 000000 FT



0010/0490 MOOSIC LAKE RD
 (SR0247 SEG 0130/0000)
 000000 FT 0 0 00000 0 00 0000+00
 NC PARK & RIDE RD
 MOOSIC LAKE RD
 (SR0247 SEG 0120/2138)
 MFC BEGIN = F
 0010/0000 LENGTH(AH 0490 BK 0000)

EXTRACT DATE: 12/18/2023 ROADWAY MANAGEMENT SYSTEM PAGE NUMBER: 486
 PRINT DATE: 12/19/2023 SLD COUNTY/SR - ANNUAL PRINT COUNTY: LACKAWANNA
 DIR: N TOTAL LEN: .047 MI. DIST: 04-2 SR: 9301
 LEFT MUN: JESSUP B RIGHT MUN: JESSUP B

000250 FT
 000000 FT



000250 FT
 INTER-AHD END OF SR 9301 SH
 0010/0250 (GOVT)
 000000 FT 0 0 00000 0 00 0000+00
 NC TRUCK ESCAPE RAMP
 INTER-BK MOOSIC LAKE RD
 (SR0247 SEG 0110/3098)
 MFC BEGIN = F
 0010/0000 LENGTH(AH 0250 BK 0000)

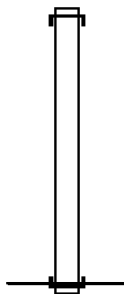
EXTRACT DATE: 12/18/2023 ROADWAY MANAGEMENT SYSTEM PAGE NUMBER: 485
 PRINT DATE: 12/19/2023 SLD COUNTY/SR - ANNUAL PRINT COUNTY: LACKAWANNA
 DIR: N TOTAL LEN: .341 MI. DIST: 04-2 SR: 9204
 LEFT MUN: GREENFIELD T RIGHT MUN: GREENFIELD T

001803 FT

001803 FT
 INTER-AHD AMERICAN LEGION MEM HW
 0010/1803 (SR0081 SEG 2024/1384)

000000 FT

000000 FT 0 0 00000 0 00 0000+00
 NC ROADSIDE REST RD
 INTER-BK AMERICAN LEGION MEM HW
 (SR0081 SEG 2020/2214)
 MFC BEGIN = F
 0010/0000 LENGTH(AH 1803 BK 0000)



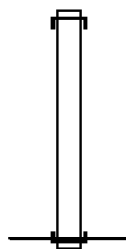
EXTRACT DATE: 12/18/2023 ROADWAY MANAGEMENT SYSTEM PAGE NUMBER: 484
 PRINT DATE: 12/19/2023 SLD COUNTY/SR - ANNUAL PRINT COUNTY: LACKAWANNA
 DIR: W TOTAL LEN: .233 MI. DIST: 04-2 SR: 9203
 LEFT MUN: CARBONDALE C RIGHT MUN: CARBONDALE C

001232 FT

001232 FT
 INTER-AHD LACK IND HWY
 0010/1232 (SR0006 SEG 0515/0385)

000000 FT

000000 FT 0 0 00000 0 00 0000+00
 NC SCENIC OVERLOOK RD
 INTER-BK LACK IND HWY
 (SR0006 SEG 0515/1617)
 MFC BEGIN = F
 0010/0000 LENGTH(AH 1232 BK 0000)



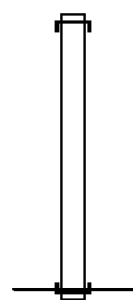
EXTRACT DATE: 12/18/2023 ROADWAY MANAGEMENT SYSTEM PAGE NUMBER: 483
 PRINT DATE: 12/19/2023 SLD COUNTY/SR - ANNUAL PRINT COUNTY: LACKAWANNA
 DIR: N TOTAL LEN: .355 MI. DIST: 04-2 SR: 9202
 LEFT MUN: GREENFIELD T RIGHT MUN: GREENFIELD T

001872 FT

001872 FT
 INTER-AHD SR 0380 SH
 0010/1872 (SR0380 SEG 0161/1259)

000000 FT

000000 FT 0 0 00000 0 00 0000+00
 NC ROADSIDE REST RD
 INTER-BK SR 0380 SH
 (SR0380 SEG 0165/0415)
 MFC BEGIN = F
 0010/0000 LENGTH(AH 1872 BK 0000)



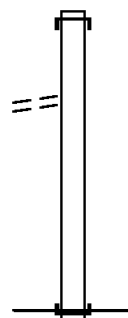
EXTRACT DATE: 12/18/2023 ROADWAY MANAGEMENT SYSTEM PAGE NUMBER: 482
 PRINT DATE: 12/19/2023 SLD COUNTY/SR - ANNUAL PRINT COUNTY: LACKAWANNA
 DIR: W TOTAL LEN: .402 MI. DIST: 04-2 SR: 9201
 LEFT MUN: COVINGTON T RIGHT MUN: COVINGTON T

TRUCK PARKING AREA
(CONN)

002123 FT

0010/1430

000000 FT

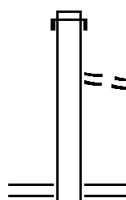


002123 FT
 INTER-AHD SR 0380 SH
 0010/2123 (SR0380 SEG 0150/0725)

000000 FT 0 0 00000 0 00 0000+00
 NC GOVT WEIGH STATION
 INTER-BK SR 0380 SH
 (SR0380 SEG 0144/1328)
 MFC BEGIN = F
 0010/0000 LENGTH(AH 2123 BK 0000)

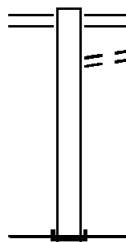
DIR: N TOTAL LEN: .268 MI. DIST: 04-2 SR: 8045
 LEFT MUN: MOSCOW B RIGHT MUN: MOSCOW B

001416 FT



001416 FT
 INTER-AHD SR 0380 SH
 0750/0644 (SR0380 SEG 0210/0827)
 FROM 0690/0080 SH
 0750/0138 (CONN)
 000772 FT 1 0 01002 2 02 0000+00
 NC RAMP B RD
 CHURCH ST
 (SR0690 SEG 0080/0409)
 0750/0000 LENGTH(AH 0644 BK 0772)

000772 FT



0500/0772 CHURCH ST
 (SR0690 SEG 0080/0000)
 TO 0690/0070 SH
 0500/0695 (CONN)
 000000 FT 1 0 01002 2 01 0000+00
 NC RAMP A RD
 INTER-BK SR 0380 SH
 (SR0380 SEG 0211/0863)
 MFC BEGIN = F
 0500/0000 LENGTH(AH 0772 BK 0000)

000000 FT

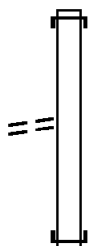
DIR: W TOTAL LEN: .801 MI. DIST: 04-2 SR: 8043
 LEFT MUN: COVINGTON T RIGHT MUN: COVINGTON T

004229 FT

004229 FT
 INTER-AHD SR 0380 SH
 0750/1297 (SR0380 SEG 0194/0857)

FROM 0307/0065 SH
 (CONN)

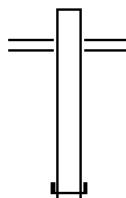
0750/0276
 002932 FT



002932 FT 1 0 01002 2 00 0000+00
 NC RAMP C RD
 INTER-BK SCRANTON POCONO HW
 (SR0307 SEG 0064/0545)
 0750/0000 LENGTH(AH 1297 BK 0832)

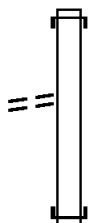
002100 FT

0500/0832 (SR0307 SEG 0065/1956)
 SCRANTON POCONO HW
 (SR0307 SEG 0064/1932)
 002100 FT 1 0 01002 2 01 0000+00
 NC RAMP D RD
 INTER-BK SR 0380 SH
 (SR0380 SEG 0195/1551)
 0500/0000 LENGTH(AH 0832 BK 1029)



FROM 0307/0064 SH
 (CONN)

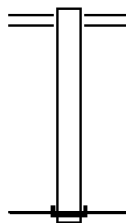
0250/0204
 001071 FT



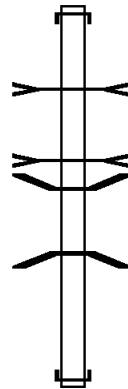
INTER-AHD SR 0380 SH
 0250/1029 (SR0380 SEG 0191/2172)
 001071 FT 1 0 01002 2 02 0000+00
 NC RAMP A RD
 INTER-BK SCRANTON POCONO HW
 (SR0307 SEG 0065/1535)
 0250/0000 LENGTH(AH 1029 BK 1071)

000000 FT

0010/1071 (SR0307 SEG 0065/0510)
 SCRANTON POCONO HW
 000000 FT 1 0 01002 2 03 0000+00
 NC RAMP B RD
 INTER-BK SR 0380 SH
 (SR0380 SEG 0190/1328)
 MFC BEGIN = F
 0010/0000 LENGTH(AH 1071 BK 0000)

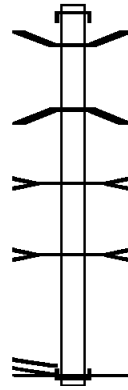


002058 FT



002058 FT
 INTER-AHD (SR0011 SEG 0351/2903)
 0020/0965 BR LEGGETTS CRK
 STRUCTURE LENGTH 15 FT
 0020/0724 BMSID 35/8041/0010/0200
 BR LEGGETTS CRK
 STRUCTURE LENGTH 15 FT
 0020/0322 BMSID 35/8041/0010/0753
 0020/0308 BMSEN 35/8041/0010/0900
 1 0 00009 2 04 0100+36
 SR 0011 NB
 0020/0155 BMSBG 35/8041/0010/0900
 001093 FT 1 0 00009 2 04 0100+36
 NC RAMP E RD
 INTER-BK TURNPIKE RAMP RD
 (TNPK)
 0020/0000 LENGTH(AH 0965 BK 1093)

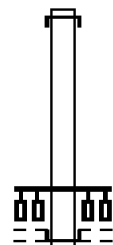
001093 FT



INTER-AHD TURNPIKE RAMP RD
 0010/1093 (TNPK)
 0010/1027 BMSEN 35/8041/0010/0900
 1 0 00009 7 00 0187+91
 SR 0011 NB
 0010/0874 BMSBG 35/8041/0010/0900
 BR LEGGETTS CRK
 STRUCTURE LENGTH 15 FT
 0010/0693 BMSID 35/8041/0010/0753
 BR LEGGETTS CRK
 STRUCTURE LENGTH 15 FT
 0010/0184 BMSID 35/8041/0010/0200
 NC RAMP F RD
 INTER-BK NORTHERN BL
 000000 FT (SR0006 SEG 0180/0461)
 MFC BEGIN = F
 0010/0000 LENGTH(AH 1093 BK 0000)

1 0 00009 2 03 0100+36 000000 FT
 NORTHERN BL
 (SR0011 SEG 0351/3183) 0010/0000

002011 FT



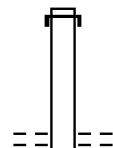
002011 FT
 INTER-AHD SR 0081 SH
 0750/0833 (SR0081 SEG 1840/2365)

001178 FT

001178 FT 1 0 01005 2 14 0000+00
 NC RAMP E RD
 RIVER ST
 (CITY)

INTER-BK RAMP H RD
 (SR8039 SEG 0010/0589)
 0750/0000 LENGTH(AH 0833 BK 0589)

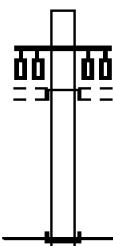
000589 FT



INTER-AHD SR 0081 SH
 0250/0589 (SR0081 SEG 1841/0613)
 000589 FT 1 0 01005 2 16 0000+00
 NC RAMP G RD
 RIVER ST
 (CITY)

0250/0000 LENGTH(AH 0589 BK 0589)

000000 FT



INTER-AHD RAMP E RD
 (SR8039 SEG 0750/0000)
 RIVER ST
 (CITY)

0010/0589
 000000 FT 1 0 01005 2 17 0000+00
 NC RAMP H RD
 INTER-BK SR 0081 SH
 (SR0081 SEG 1840/0880)
 MFC BEGIN = F
 0010/0000 LENGTH(AH 0589 BK 0000)

EXTRACT DATE: 12/18/2023 ROADWAY MANAGEMENT SYSTEM PAGE NUMBER: 477
 PRINT DATE: 12/19/2023 SLD COUNTY/SR - ANNUAL PRINT COUNTY: LACKAWANNA
 DIR: E TOTAL LEN: .896 MI. DIST: 04-2 SR: 8036
 LEFT MUN: CARBONDALE T RIGHT MUN: CARBONDALE T

004730 FT



003660 FT

004730 FT
 INTER-AHD LACK IND HW
 0750/1070 (SR0006 SEG 0484/2426)

003660 FT 0 0 00000 0 00 0000+00

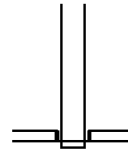
EXTRACT DATE: 12/18/2023
PRINT DATE: 12/19/2023

ROADWAY MANAGEMENT SYSTEM
SLD COUNTY/SR - ANNUAL PRINT

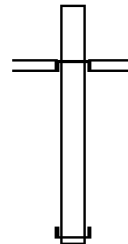
PAGE NUMBER: 476
COUNTY: LACKAWANNA

DIR: E TOTAL LEN: .896 MI.
LEFT MUN: CARBONDALE T

DIST: 04-2 SR: 8036
RIGHT MUN: CARBONDALE T

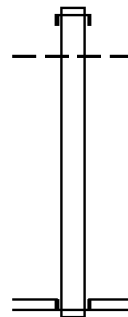


NC RAMP CBNB RD
MEREDITH ST
(SR1039 SEG 0010/0000)
INTER-BK RAMP NBCB RD
(SR8036 SEG 0010/1226)
0750/0000 LENGTH(AH 1070 BK 0908)



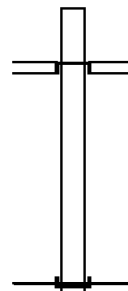
002752 FT

INTER-AHD RAMP CBSB RD
(SR8036 SEG 0250/0000)
MEREDITH ST
0500/0908 (SR1039 SEG 0010/0400)
002752 FT 0 0 00000 0 00 0000+00
NC RAMP SBCB RD
INTER-BK LACK IND HW
(SR0006 SEG 0485/2225)
0500/0000 LENGTH(AH 0908 BK 1526)



001226 FT

INTER-AHD LACK IND HW
0250/1526 (SR0006 SEG 0475/2544)
CARBONDALE
0250/1400 MAYFIELD B
001226 FT 0 0 00000 0 00 0000+00
NC RAMP CBSB RD
MEREDITH ST
(SR1039 SEG 0010/0400)
INTER-BK RAMP SBCB RD
(SR8036 SEG 0500/0908)
0250/0000 LENGTH(AH 1526 BK 1226)



000000 FT

INTER-AHD RAMP CBNB RD
(SR8036 SEG 0750/0000)
MEREDITH ST
0010/1226 (SR1039 SEG 0010/0000)
000000 FT 0 0 00000 0 00 0000+00
NC RAMP NBCB RD
INTER-BK LACK IND HW
(SR0006 SEG 0484/0088)
MFC BEGIN = F
0010/0000 LENGTH(AH 1226 BK 0000)

EXTRACT DATE: 12/18/2023 ROADWAY MANAGEMENT SYSTEM PAGE NUMBER: 475
PRINT DATE: 12/19/2023 SLD COUNTY/SR - ANNUAL PRINT COUNTY: LACKAWANNA
DIR: E TOTAL LEN: 1.002 MI. DIST: 04-2 SR: 8034
LEFT MUN: MAYFIELD B RIGHT MUN: MAYFIELD B

005289 FT

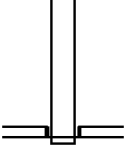
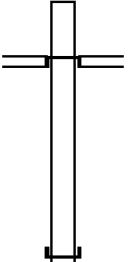
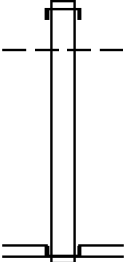
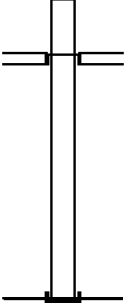
005289 FT
INTER-AHD LACK IND HW
0750/1137 (SR0006 SEG 0464/1791)

004152 FT

004152 FT 0 0 00000 0 00 0000+00



DIR: E TOTAL LEN: 1.002 MI. DIST: 04-2 SR: 8034
 LEFT MUN: MAYFIELD B RIGHT MUN: MAYFIELD B

		NC RAMP H RD RUSHBROOK ST (SR0107 SEG 0290/2007) INTER-BK RAMP E RD (SR8034 SEG 0010/1624) 0750/0000 LENGTH(AH 1137 BK 1473)
002679 FT		INTER-AHD RAMP F RD (SR8034 SEG 0250/0000) RUSHBROOK ST (SR0107 SEG 0290/1457) 0500/1473 002679 FT 0 0 00000 0 00 0000+00 NC RAMP G RD LACK IND HW (SR0006 SEG 0465/2004) 0500/0000 LENGTH(AH 1473 BK 1055)
001624 FT		INTER-AHD LACK IND HW (SR0006 SEG 0455/2237) MAYFIELD 0250/0617 ARCHBALD B 001624 FT 0 0 00000 0 00 0000+00 NC RAMP F RD RUSHBROOK ST (SR0107 SEG 0290/1457) INTER-BK RAMP G RD (SR8034 SEG 0500/1473) 0250/0000 LENGTH(AH 1055 BK 1624)
000000 FT		INTER-AHD RAMP H RD (SR8034 SEG 0750/0000) RUSHBROOK ST (SR0107 SEG 0290/2007) 0010/1624 000000 FT 0 0 00000 0 00 0000+00 NC RAMP E RD LACK IND HW (SR0006 SEG 0454/1670) MFC BEGIN = F 0010/0000 LENGTH(AH 1624 BK 0000)

EXTRACT DATE: 12/18/2023 ROADWAY MANAGEMENT SYSTEM PAGE NUMBER: 473
PRINT DATE: 12/19/2023 SLD COUNTY/SR - ANNUAL PRINT COUNTY: LACKAWANNA
DIR: E TOTAL LEN: .581 MI. DIST: 04-2 SR: 8033
LEFT MUN: SCRANTON C RIGHT MUN: SCRANTON C


003069 FT

003069 FT

DIR: E TOTAL LEN: .581 MI.
 LEFT MUN: SCRANTON C

DIST: 04-2 SR: 8033
 RIGHT MUN: SCRANTON C


002684 FT



INTER-AHD SCRANTON EX
 0760/0385 (SR0011 SEG 0300/0000)
 002684 FT 1 0 00000 0 00 0000+00
 NC RAMP RD
 INTER-BK SCRANTON CARBONDALE HW
 (SR6006 SEG 0225/0328)
 0760/0000 LENGTH(AH 0385 BK 0365)


RAMP A RD
 (SR8033 SEG 0250/0000)

0750/0365
 002319 FT




INTER-AHD RAMP L RD
 0750/0365 (SR6011 SEG 0311/1364)
 002319 FT 1 0 01013 2 19 0000+00
 NC RAMP B RD
 INTER-BK SCRANTON CARBONDALE HW
 (SR6006 SEG 0225/0000)
 0750/0000 LENGTH(AH 0365 BK 0508)

001811 FT



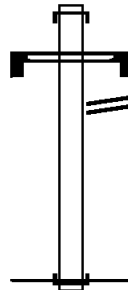
INTER-AHD SCRANTON CARBONDALE HW
 0260/0508 (SR6006 SEG 0224/0000)
 001811 FT 1 0 00000 0 00 0000+00
 NC RAMP RD
 INTER-BK SCRANTON EX
 (SR0011 SEG 0301/0000)
 0260/0000 LENGTH(AH 0508 BK 0787)

001024 FT



INTER-AHD SCRANTON EX
 0250/0787 (SR0011 SEG 0283/0304)
 001024 FT 1 0 01013 2 20 0000+00
 NC RAMP A RD
 INTER-BK RAMP B RD
 (SR8033 SEG 0750/0365)
 0250/0000 LENGTH(AH 0787 BK 1024)

000000 FT



INTER-AHD SCRANTON CARBONDALE HY
 0010/1024 (SR6006 SEG 0224/0751)
 SIGN: 3 CHORD TRUSS
 0010/0841 BMSID 35/6006/0224/0725
 RAMP Y RD
 0010/0638 (SR8013 SEG 0250/0000)
 000000 FT 1 0 01013 2 18 0000+00
 NC RAMP F RD
 INTER-BK SCRANTON EX
 (SR0011 SEG 0292/1008)
 MFC BEGIN = F
 0010/0000 LENGTH(AH 1024 BK 0000)

EXTRACT DATE: 12/18/2023 ROADWAY MANAGEMENT SYSTEM PAGE NUMBER: 471
PRINT DATE: 12/19/2023 SLD COUNTY/SR - ANNUAL PRINT COUNTY: LACKAWANNA
DIR: E TOTAL LEN: .983 MI. DIST: 04-2 SR: 8032
LEFT MUN: ARCHBALD B RIGHT MUN: ARCHBALD B

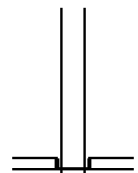
005189 FT



005189 FT
INTER-AHD LACK IND HW
0750/1118 (SR0006 SEG 0414/1845)

DIR: E TOTAL LEN: .983 MI. DIST: 04-2 SR: 8032
 LEFT MUN: ARCHBALD B RIGHT MUN: ARCHBALD B

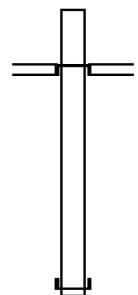
004071 FT



004071 FT 0 0 00000 0 00 0000+00
 NC RAMP D RD
 SALEM RD
 INTER-BK (SR1012 SEG 0060/2360)
 RAMP A RD
 (SR8032 SEG 0010/1125)
 0750/0000 LENGTH(AH 1118 BK 1584)

INTER-AHD RAMP B RD
 (SR8032 SEG 0250/0000)
 SALEM RD
 0500/1584 (SR1012 SEG 0060/1858)

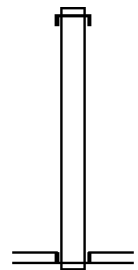
002487 FT



002487 FT 0 0 00000 0 00 0000+00
 NC RAMP C RD
 INTER-BK LACK IND HW
 (SR0006 SEG 0415/2325)
 0500/0000 LENGTH(AH 1584 BK 1362)

INTER-AHD LACK IND HW
 0250/1362 (SR0006 SEG 0405/1927)

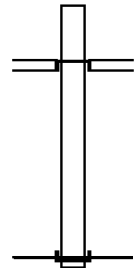
001125 FT



001125 FT 0 0 00000 0 00 0000+00
 NC RAMP B RD
 SALEM RD
 INTER-BK (SR1012 SEG 0060/1858)
 RAMP C RD
 (SR8032 SEG 0500/1584)
 0250/0000 LENGTH(AH 1362 BK 1125)

INTER-AHD RAMP D RD
 (SR8032 SEG 0750/0000)
 SALEM RD
 0010/1125 (SR1012 SEG 0060/2360)

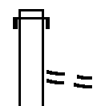
000000 FT



000000 FT 0 0 00000 0 00 0000+00
 NC RAMP A RD
 INTER-BK LACK IND HW
 (SR0006 SEG 0404/2304)
 MFC BEGIN = F
 0010/0000 LENGTH(AH 1125 BK 0000)

EXTRACT DATE: 12/18/2023 ROADWAY MANAGEMENT SYSTEM PAGE NUMBER: 469
 PRINT DATE: 12/19/2023 SLD COUNTY/SR - ANNUAL PRINT COUNTY: LACKAWANNA
 DIR: N TOTAL LEN: .411 MI. DIST: 04-2 SR: 8031
 LEFT MUN: SCRANTON C RIGHT MUN: SCRANTON C

002168 FT



001626 FT

002168 FT
 INTER-AHD SCRANTON EX
 0750/0542 (SR0011 SEG 0272/0733)
 FROM 6307/0240 SH
 0750/0094 (CONN)
 001626 FT 1 0 01013 2 10 0000+00

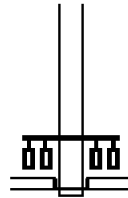
EXTRACT DATE: 12/18/2023
PRINT DATE: 12/19/2023

ROADWAY MANAGEMENT SYSTEM
SLD COUNTY/SR - ANNUAL PRINT

PAGE NUMBER: 468
COUNTY: LACKAWANNA

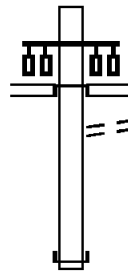
DIR: N TOTAL LEN: .411 MI.
LEFT MUN: SCRANTON C

DIST: 04-2 SR: 8031
RIGHT MUN: SCRANTON C



NC RAMP D RD
KEYSER AV
(SR6307 SEG 0241/1469)
(SR6307 SEG 0240/1453)

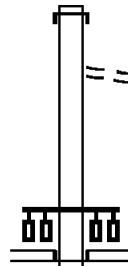
INTER-BK RAMP B RD
(SR8031 SEG 0010/0474)
0750/0000 LENGTH(AH 0542 BK 0583)



INTER-AHD RAMP A RD
(SR8031 SEG 0250/0000)
KEYSER AV
(SR0307 SEG 0250/0000)

001043 FT

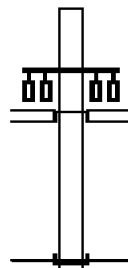
0500/0583
0500/0494 TO 0307/0250 SH
(CONN)
001043 FT 1 0 01013 2 12 0000+00



NC RAMP C RD
INTER-BK SCRANTON EX
(SR0011 SEG 0273/0597)
0500/0000 LENGTH(AH 0583 BK 0569)

000474 FT

INTER-AHD SCRANTON EX
0250/0569 (SR0011 SEG 0263/2198)
FROM 0307/0250 SH
0250/0055 (CONN)
000474 FT 1 0 01013 2 11 0000+00



NC RAMP A RD
KEYSER AV
(SR0307 SEG 0250/0000)

INTER-BK RAMP C RD
(SR8031 SEG 0500/0583)
0250/0000 LENGTH(AH 0569 BK 0474)

000000 FT

INTER-AHD RAMP D RD
(SR8031 SEG 0750/0000)
KEYSER AV
(SR6307 SEG 0240/1453)
(SR6307 SEG 0241/1469)

0010/0474
000000 FT 1 0 01013 2 09 0000+00

NC RAMP B RD
INTER-BK SCRANTON EX
(SR0011 SEG 0262/2343)
MFC BEGIN = F
0010/0000 LENGTH(AH 0474 BK 0000)

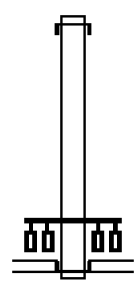
EXTRACT DATE: 12/18/2023 ROADWAY MANAGEMENT SYSTEM PAGE NUMBER: 467
 PRINT DATE: 12/19/2023 SLD COUNTY/SR - ANNUAL PRINT COUNTY: LACKAWANNA
 DIR: E TOTAL LEN: 1.438 MI. DIST: 04-2 SR: 8030
 LEFT MUN: JESSUP B RIGHT MUN: JESSUP B

007592 FT

007592 FT
 INTER-AHD LACK IND HW
 0750/1273 (SR0006 SEG 0354/1916)

006319 FT

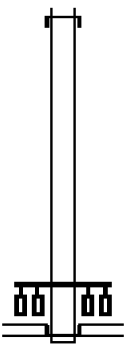
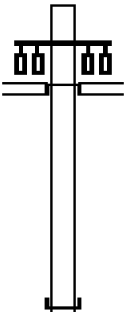
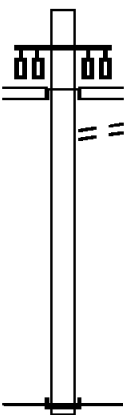
006319 FT 0 0 00000 0 00 0000+00
 MOOSIC LAKE RD
 (SR0247 SEG 0120/0460)



INTER-BK RAMP RD
 (SR8030 SEG 0010/2176)
 0750/0000 LENGTH(AH 1273 BK 2102)

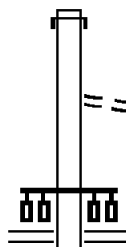
INTER-AHD LACK IND HW

DIR: E TOTAL LEN: 1.438 MI. DIST: 04-2 SR: 8030
 LEFT MUN: JESSUP B RIGHT MUN: JESSUP B

004217 FT		0510/2102 (SR0006 SEG 0355/2549) 004217 FT 0 0 00000 0 00 0000+00 MOOSIC LAKE RD (SR0247 SEG 0120/1665) INTER-BK VETERANS MEMORIAL DR (BORO) 0510/0000 LENGTH(AH 2102 BK 2041)
002176 FT		INTER-AHD VETERANS MEMORIAL DR (BORO) MOOSIC LAKE RD (SR0247 SEG 0120/1665) 0500/2041 002176 FT 0 0 00000 0 00 0000+00 INTER-BK LACK IND HW (SR0006 SEG 0365/1130) 0500/0000 LENGTH(AH 2041 BK 2176)
000000 FT		INTER-AHD RAMP RD (SR8030 SEG 0750/0000) MOOSIC LAKE RD (SR0247 SEG 0120/0460) 0010/2176 TO 0247/0120 SH 0010/2068 (CONN) 000000 FT 0 0 00000 0 00 0000+00 INTER-BK NC RAMP RD LACK IND HW (SR0006 SEG 0344/1179) MFC BEGIN = F 0010/0000 LENGTH(AH 2176 BK 0000)

DIR: N TOTAL LEN: .425 MI. DIST: 04-2 SR: 8029
 LEFT MUN: SCRANTON C RIGHT MUN: SCRANTON C

002246 FT

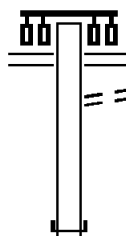


002246 FT
 INTER-AHD SCRANTON EX
 0750/0794 (SR0011 SEG 0242/0928)

001452 FT

0750/0086 FROM 3013/0140 SH
 (CONN)
 001452 FT 1 0 01013 2 05 0000+00
 NC RAMP B RD
 MAIN AVE
 (SR3013 SEG 0140/0125)

5 0750/0000 LENGTH(AH 0794 BK 0499)



000953 FT

0500/0499 MAIN AVE
 (SR3013 SEG 0130/1480)
 TO 3013/0130 SH
 (CONN)
 0500/0420 1 0 01013 2 08 0000+00
 000953 FT NC RAMP D RD

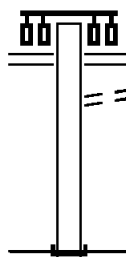
5 0500/0000 INTER-BK SCRANTON EX
 (SR0011 SEG 0243/0495)
 LENGTH(AH 0499 BK 0436)



000517 FT

0250/0436 INTER-AHD SCRANTON EX
 (SR0011 SEG 0235/1728)
 FROM 3013/0130 SH
 (CONN)
 0250/0074 1 0 01013 2 07 0000+00
 000517 FT NC RAMP C RD

5 0250/0000 MAIN AVE
 (SR3013 SEG 0130/1468)
 LENGTH(AH 0436 BK 0517)



000000 FT

0010/0517 MAIN AVE
 (SR3013 SEG 0140/0065)
 TO 3013/0140 SH
 (CONN)
 0010/0463 1 0 01013 2 06 0000+00
 000000 FT NC RAMP A RD

5 0010/0000 INTER-BK 0011/0234
 (SR0011 SEG 0234/1638)
 MFC BEGIN = F
 LENGTH(AH 0517 BK 0000)

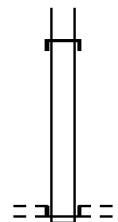
EXTRACT DATE: 12/18/2023 ROADWAY MANAGEMENT SYSTEM PAGE NUMBER: 464
PRINT DATE: 12/19/2023 SLD COUNTY/SR - ANNUAL PRINT COUNTY: LACKAWANNA
DIR: E TOTAL LEN: 1.072 MI. DIST: 04-2 SR: 8028
LEFT MUN: OLYPHANT B RIGHT MUN: OLYPHANT B

005661 FT

005661 FT

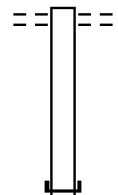
DIR: E TOTAL LEN: 1.072 MI. DIST: 04-2 SR: 8028
 LEFT MUN: OLYPHANT B RIGHT MUN: OLYPHANT B

004863 FT



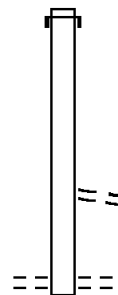
INTER-AHD LACK IND HW
 0750/0798 (SR0006 SEG 0334/0942)
 004863 FT 0 0 00000 0 00 0000+00
 E LACKAWANNA AV
 (BORO)
 INTER-BK RAMP RD
 (SR8028 SEG 0010/1371)
 0750/0000 LENGTH(AH 0798 BK 1301)

003562 FT



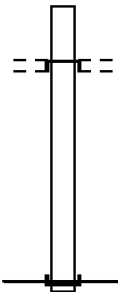
0500/1301 E LACKAWANNA AV
 (BORO)
 003562 FT 0 0 00000 0 00 0000+00
 INTER-BK LACK IND HW
 (SR0006 SEG 0335/1306)
 0500/0000 LENGTH(AH 1301 BK 2191)

001371 FT



INTER-AHD LACK IND HW
 0250/2191 (SR0006 SEG 0325/0074)
 0250/0185 LC FROM LACKAWANNA AV
 (CONN)
 001371 FT 0 0 00000 0 00 0000+00
 E LACKAWANNA AV
 (BORO)
 0250/0000 LENGTH(AH 2191 BK 1371)

000000 FT

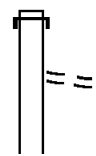


INTER-AHD RAMP RD
 (SR8028 SEG 0750/0000)
 0010/1371 E LACKAWANNA AV
 (BORO)
 000000 FT 0 0 00000 0 00 0000+00
 INTER-BK NC RAMP RD
 LACK IND HW
 (SR0006 SEG 0324/1400)
 MFC BEGIN = F
 0010/0000 LENGTH(AH 1371 BK 0000)

EXTRACT DATE: 12/18/2023 ROADWAY MANAGEMENT SYSTEM PAGE NUMBER: 462
 PRINT DATE: 12/19/2023 SLD COUNTY/SR - ANNUAL PRINT COUNTY: LACKAWANNA
 DIR: N TOTAL LEN: .571 MI. DIST: 04-2 SR: 8027
 LEFT MUN: SCRANTON C RIGHT MUN: SCRANTON C

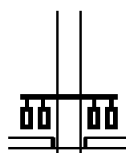
003015 FT

002404 FT



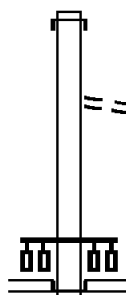
003015 FT
 INTER-AHD SCRANTON EX
 0750/0611 (SR0011 SEG 0224/1228)
 FROM 3029/0007 SH
 0750/0070 (CONN)
 002404 FT 0 0 00000 0 00 0000+00
 NC RAMP B RD
 SEVENTH AV

DIR: N TOTAL LEN: .571 MI. DIST: 04-2 SR: 8027
 LEFT MUN: SCRANTON C RIGHT MUN: SCRANTON C



(SR3029 SEG 0006/0893)
 (SR3029 SEG 0007/0917)

INTER-BK RAMP A RD
 (SR8027 SEG 0010/0537)
 0750/0000 LENGTH(AH 0611 BK 0814)

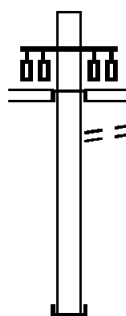


001590 FT

INTER-AHD SCRANTON EX
 0510/0814 (SR0011 SEG 0225/0967)

FROM 3029/0007 SH
 (CONN)
 0510/0181
 001590 FT 0 0 00000 0 00 0000+00
 NC RAMP C RD
 SEVENTH AV
 (SR3029 SEG 0007/0433)

INTER-BK LINDEN PL
 (PRDR)
 0510/0000 LENGTH(AH 0814 BK 1053)

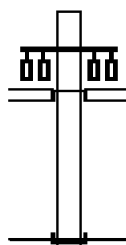


000537 FT

INTER-AHD LINDEN PL
 (PRDR)
 SEVENTH AV
 (SR3029 SEG 0007/0433)

0500/1053
 0500/0973 TO 3029/0007 SH
 (CONN)

000537 FT 0 0 00000 0 00 0000+00
 NC RAMP D RD
 INTER-BK SCRANTON EX
 (SR0011 SEG 0225/1478)
 0500/0000 LENGTH(AH 1053 BK 0537)



000000 FT

INTER-AHD RAMP B RD
 (SR8027 SEG 0750/0000)
 SEVENTH AV
 (SR3029 SEG 0006/0893)

0010/0537
 000000 FT 0 0 00000 0 00 0000+00
 NC RAMP A RD
 INTER-BK SCRANTON EX
 (SR0011 SEG 0214/0632)
 MFC BEGIN = F
 0010/0000 LENGTH(AH 0537 BK 0000)

EXTRACT DATE: 12/18/2023 ROADWAY MANAGEMENT SYSTEM PAGE NUMBER: 460
PRINT DATE: 12/19/2023 SLD COUNTY/SR - ANNUAL PRINT COUNTY: LACKAWANNA
DIR: E TOTAL LEN: 1.464 MI. DIST: 04-2 SR: 8026
LEFT MUN: THROOP B RIGHT MUN: THROOP B

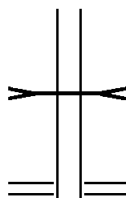
007732 FT



007732 FT
INTER-AHD LACK IND HW
0750/2349 (SR0006 SEG 0314/1124)

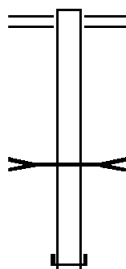
DIR: E TOTAL LEN: 1.464 MI. DIST: 04-2 SR: 8026
 LEFT MUN: THROOP B RIGHT MUN: THROOP B

005383 FT



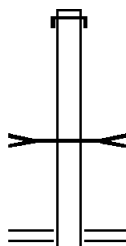
0750/0210 EDDY CREEK
 005383 FT STRUCTURE LENGTH 11 FT
 BMSID 35/8026/0750/0210
 0 0 00000 0 00 0000+00
 MARSHWOOD RD
 (SR2008 SEG 0070/1935)
 0750/0000 LENGTH(AH 2349 BK 1887)

003496 FT



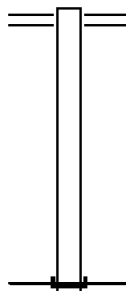
0500/1887 MARSHWOOD RD
 (SR2008 SEG 0070/1067)
 0500/0585 EDDY CREEK
 003496 FT STRUCTURE LENGTH 11 FT
 INTER-BK BMSID 35/8026/0250/0425
 0 0 00000 0 00 0000+00
 LACK IND HWY
 (SR0006 SEG 0315/0772)
 0500/0000 LENGTH(AH 1887 BK 1575)

001921 FT



0250/0425 INTER-AHD LACK IND HW
 001921 FT (SR0006 SEG 0305/2381)
 0250/0000 EDDY CREEK
 STRUCTURE LENGTH 11 FT
 BMSID 35/8026/0250/0425
 0 0 00000 0 00 0000+00
 MARSHWOOD RD
 (SR2008 SEG 0070/1067)
 LENGTH(AH 1575 BK 1921)

000000 FT



0010/1921 MARSHWOOD RD
 (SR2008 SEG 0070/1935)
 000000 FT 0 0 00000 0 00 0000+00
 INTER-BK NC RAMP RD
 LACK IND HWY
 (SR0006 SEG 0304/2160)
 MFC BEGIN = F
 0010/0000 LENGTH(AH 1921 BK 0000)

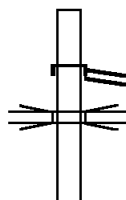
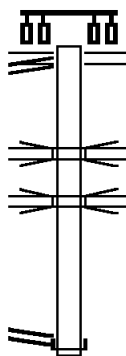
ORCHARD ST
(CITY)

005026 FT
0750/1866

RAMP F RD
(SR8025 SEG 0010/0000)

003160 FT
0750/0000

002665 FT



005026 FT CEDAR AV
0750/1866 (SR3023 SEG 0060/0391)

0750/0863 OP ID SR 8025 35/8025/0500/0025
 0750/0710 OP ID SR 0011 NB 35/0011/0182/0393

003160 FT 1 0 00005 2 03 0000+00

NC RAMP E RD
 INTER-BK PRESIDENT BIDEN EX
 (SR3022 SEG 0011/0000)

0750/0000 LENGTH(AH 1866 BK 0495)


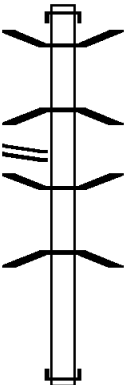
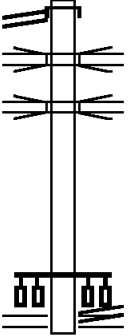

INTER-AHD PRESIDENT BIDEN EX
 (SR3022 SEG 0010/0000)

0510/0495 RAMP D RD
 (SR8025 SEG 0250/1442)

0510/0182 OP ID SR 0011 NB 35/0011/0182/0056
 002665 FT 1 0 00005 2 04 0000+00

NC RAMP C RD
 INTER-BK RAMP B RD

DIR: N TOTAL LEN: .952 MI. DIST: 04-2 SR: 8025
 LEFT MUN: SCRANTON C RIGHT MUN: SCRANTON C

		0510/0000 (SR8025 SEG 0500/0410) LENGTH(AH 0495 BK 0644)
		INTER-AHD PITTSTON AV 0500/0644 (SR0011 SEG 0170/2818) 0500/0561 BMSSEN 35/8025/0500/0523 1 0 00005 2 00 0006+74 SR 8025 0500/0523 BMSBG 35/8025/0500/0523 0500/0279 BMSSEN 35/8025/0500/0025 1 0 00005 2 00 0002+04 SR 8025 0500/0025 BMSBG 35/8025/0500/0025 002021 FT 1 0 00005 2 00 0000+00 NC RAMP B RD INTER-BK BIDEN ST (SR0011 SEG 0183/0602) 0500/0000 LENGTH(AH 0644 BK 1442)
RAMP C RD (SR8025 SEG 0510/0000)		0500/0410
		002021 FT
RAMP C RD (SR8025 SEG 0510/0495)		INTER-AHD PRESIDENT BIDEN EX 0250/1442 (SR3022 SEG 0010/0000) SR 0011 NB 0250/1128 OP ID 35/0011/0182/0056 SR 8025 0250/0864 OP ID 35/8025/0500/0523 000579 FT 1 0 00005 2 02 0000+00 ORCHARD ST (CITY) NC RAMP D RD CEDAR AV (SR3023 SEG 0060/0391) 0250/0000 LENGTH(AH 1442 BK 0579)
		0250/1442
		000579 FT
		INTER-AHD BIDEN ST 0010/0579 (SR0011 SEG 0182/0304) 000000 FT 1 0 00005 2 03 0000+00 RAMP E RD (SR8025 SEG 0750/0000) NC RAMP F RD INTER-BK PRESIDENT BIDEN EX (SR3022 SEG 0011/0000) MFC BEGIN = F 0010/0000 LENGTH(AH 0579 BK 0000)
		000000 FT

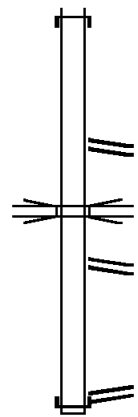
EXTRACT DATE: 12/18/2023 ROADWAY MANAGEMENT SYSTEM PAGE NUMBER: 456
PRINT DATE: 12/19/2023 SLD COUNTY/SR - ANNUAL PRINT COUNTY: LACKAWANNA
DIR: E TOTAL LEN: 5.989 MI. DIST: 04-2 SR: 8024
LEFT MUN: DUNMORE B RIGHT MUN: DUNMORE B

031624 FT

031624 FT
INTER-AHD AMERICAN LEGION MEM HW

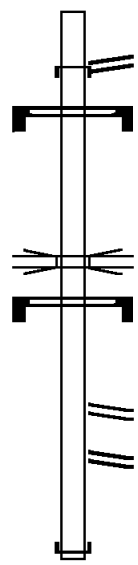
DIR: E TOTAL LEN: 5.989 MI. DIST: 04-2 SR: 8024
 LEFT MUN: DUNMORE B RIGHT MUN: DUNMORE B

028588 FT

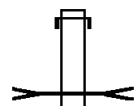


0800/3036 (SR0081 SEG 1884/1462)
 0800/1540 RAMP RD (SR8009 SEG 0770/1085)
 0800/0673 OP ID SR 0347 35/0347/0020/1207
 RAMP RD (SR8009 SEG 0040/0681)
 0800/0439 1 0 0000 0 00 0000+00
 028588 FT RAMP RD (SR8009 SEG 0030/0000)
 INTER-BK RAMP RD (SR8024 SEG 0790/3687)
 0800/0000 LENGTH(AH 3036 BK 3687)

024901 FT



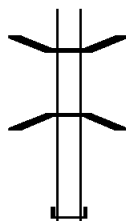
INTER-AHD RAMP RD (SR8024 SEG 0800/0000)
 RAMP RD (SR8009 SEG 0030/0000)
 0790/3687 SIGN: 4 CHORD TRUSS
 0790/3476 BMSID 35/8024/0790/3476
 0790/1766 OP ID SR 2103 35/2103/0010/0000
 SIGN: 4 CHORD TRUSS
 0790/1658 BMSID 35/8024/0790/1658
 0790/0625 RAMP RD (SR8024 SEG 0750/1709)
 RAMP RD (SR8024 SEG 0780/1791)
 0790/0390 1 0 0000 0 00 0000+00
 024901 FT INTER-BK SR 84 SH (SR0084 SEG 0007/0111)
 0790/0000 LENGTH(AH 3687 BK 1791)



INTER-AHD RAMP RD (SR8024 SEG 0790/0390)
 DRAINAGE STRUCTURE LENGTH 46 FT
 0780/1270 BMSID 35/8024/0750/0722

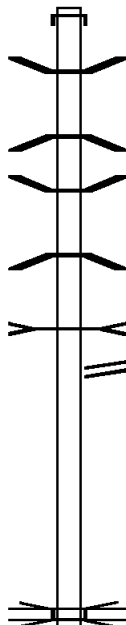
DIR: E TOTAL LEN: 5.989 MI. DIST: 04-2 SR: 8024
 LEFT MUN: DUNMORE B RIGHT MUN: DUNMORE B

023110 FT



0780/0436 BMS EN 35/8024/0780/0092
 0 0 00000 0 00 0000+00
 DUNHAM DRV
 0780/0092 BMSBG 35/8024/0780/0092
 023110 FT 1 0 00000 0 00 0000+00
 INTER-BK ROBERT P CASEY HW
 (SR0006 SEG 0255/0000)
 0780/0000 LENGTH(AH 1791 BK 3655)

019455 FT

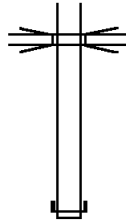


INTER-AHD EXIT 186 DRINKER ST
 0770/3655 (SR2020 SEG 0084/0695)
 0770/3003 BMS EN 35/8024/0770/2887
 1 0 00000 0 00 0000+00
 SR0084 EXIT1
 0770/2887 BMSBG 35/8024/0770/2887
 0770/2232 BMS EN 35/8024/0770/2127
 1 0 00000 0 00 0000+00
 TIGUE STREET
 0770/2127 BMSBG 35/8024/0770/2127
 LIT ROAR BRK
 STRUCTURE LENGTH 21 FT
 0770/1750 BMSID 35/0084/0008/2015
 RAMP RD
 0770/1636 (SR8002 SEG 0014/0000)
 019455 FT 1 0 00000 0 00 0000+00
 I-84 EB
 INTER-BK OP ID 35/0084/0008/0671
 RAMP RD
 (SR8024 SEG 0760/2920)
 0770/0000 LENGTH(AH 3655 BK 2920)

INTER-AHD SR 8024 RAMP RD
 0760/2920 (SR8024 SEG 0770/0000)
 I-84 WB
 0760/2692 OP ID 35/0084/0007/2860
 SR 2100
 0760/2565 OP ID 35/2100/0010/0000
 SR 0006 RAMP
 0760/1663 OP ID 35/0006/0254/0781

DIR: E TOTAL LEN: 5.989 MI. DIST: 04-2 SR: 8024
 LEFT MUN: DUNMORE B RIGHT MUN: DUNMORE B

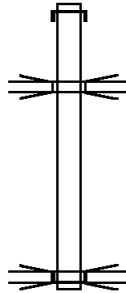
016535 FT



0760/1467 OP ID TR 6 WB
 35/0006/0255/1517

016535 FT 1 0 00000 0 00 0000+00
 INTER-BK LACK IND HWY
 (SR0006 SEG 0265/1017)
 0760/0000 LENGTH(AH 2920 BK 1709)

014826 FT



INTER-AHD RAMP RD
 0750/1709 (SR8024 SEG 0790/0625)

0750/0919 OP ID SR 0084 WB
 35/8024/0750/0722

014826 FT 1 0 00000 0 00 0000+00
 SR 8024
 OP ID 35/8024/0510/0800
 INTER-BK AMERICAN LEGION MEM HW
 (SR0081 SEG 1870/1804)
 0750/0000 LENGTH(AH 1709 BK 1485)

INTER-AHD AMERICAN LEGION MEM HW
 0600/1485 (SR0081 SEG 1871/1180)

0600/1349 OP ID SR 8024
 35/8024/0520/0866

0600/1145 OP ID SR 8024
 35/8024/0510/0800

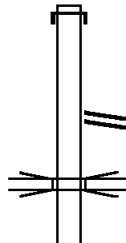
013341 FT
 INTER-BK RAMP RD
 (SR8009 SEG 0560/1421)

0600/0000 LENGTH(AH 1485 BK 2547)

INTER-AHD AMERICAN LEGION MEM HW
 0530/2547 (SR0081 SEG 1865/0617)

0530/1637 RAMP D
 (SR8007 SEG 0250/0634)

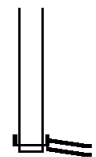
0530/0987 OP ID SR 2020
 35/2020/0060/0534



1 0 00000 0 00 0000+00 013341 FT
 SR 84 SH
 (SR0084 SEG 0006/1901) 0600/0000

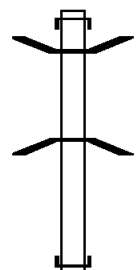
DIR: E TOTAL LEN: 5.989 MI. DIST: 04-2 SR: 8024
 LEFT MUN: DUNMORE B RIGHT MUN: DUNMORE B

010794 FT



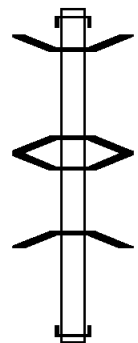
010794 FT 1 0 00000 0 00 0000+00
 RAMP RD
 (SR8024 SEG 0510/1817)
 INTER-BK RAMP RD
 (SR8024 SEG 0520/1654)
 0530/0000 LENGTH(AH 2547 BK 1654)

009140 FT



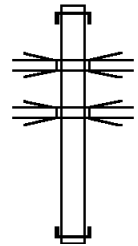
INTER-AHD RAMP RD
 0520/1654 (SR8024 SEG 0530/0000)
 0520/1637 BMSSEN 35/8024/0520/0866
 0 0 00000 0 00 0000+00
 RAMP TO 81SB
 0520/0866 BMSBG 35/8024/0520/0866
 009140 FT 1 0 00000 0 00 0000+00
 INTER-BK SR 84 SH
 (SR0084 SEG 0007/2201)
 0520/0000 LENGTH(AH 1654 BK 1817)

007323 FT



INTER-AHD RAMP RD
 0510/1817 (SR8024 SEG 0530/0000)
 0510/1585 BMSSEN 35/8024/0510/0800
 0 0 00000 0 00 0000+00
 SR 8024
 0510/0800 BMSBG 35/8024/0510/0800
 0510/0450 BMSSEN 35/8024/0510/0088
 0 0 00000 0 00 0000+00
 I-84 WB
 0510/0088 BMSBG 35/8024/0510/0088
 007323 FT 1 0 00000 0 00 0000+00
 INTER-BK ROBERT P CASEY HW
 (SR0006 SEG 0255/0000)
 0510/0000 LENGTH(AH 1817 BK 0908)

006415 FT

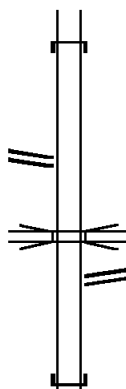


INTER-AHD ROBERT P CASEY HW
 0500/0908 (SR0006 SEG 0254/0000)
 SR 2101
 0500/0906 OP ID 35/2101/0010/0000
 SR 0084
 0500/0832 OP ID 35/0084/0007/2523
 006415 FT 1 0 00000 0 00 0000+00
 INTER-BK SR 84 SH
 (SR0084 SEG 0006/3557)
 0500/0000 LENGTH(AH 0908 BK 2774)

DIR: E TOTAL LEN: 5.989 MI. DIST: 04-2 SR: 8024
 LEFT MUN: DUNMORE B RIGHT MUN: DUNMORE B

RAMP RD
 (SR8024 SEG 0250/0000) 0260/1543

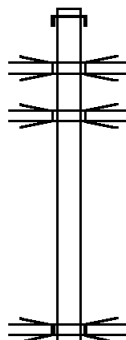
003641 FT



INTER-AHD SR 84 SH
 0260/2774 (SR0084 SEG 0008/0190)

SR 2020
 0260/0876 OP ID 35/2020/0060/0534
 RAMP RD
 0260/0298 (SR8007 SEG 0010/0000)
 003641 FT 1 0 0000 0 00 0000+00
 INTER-BK AMERICAN LEGION MEM HW
 (SR0081 SEG 1864/1441)
 0260/0000 LENGTH(AH 2774 BK 1816)

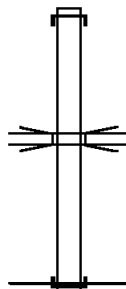
001825 FT



INTER-AHD ROBERT P CASEY HW
 0250/1816 (SR0006 SEG 0254/0000)
 SR 0084
 0250/1748 OP ID 35/0084/0007/2523
 SR 0084 EB
 0250/1232 OP ID 35/0084/0008/0000

001825 FT 1 0 0000 0 00 0000+00
 SR 2101
 INTER-BK OP ID 35/2101/0010/0000
 RAMP RD
 (SR8024 SEG 0260/1543)
 0250/0000 LENGTH(AH 1816 BK 1825)

000000 FT

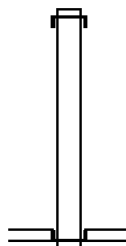


INTER-AHD LACK IND HWY
 0010/1825 (SR0006 SEG 0254/1254)

SR 2102
 0010/0555 OP ID 35/2102/0010/0000
 000000 FT 1 0 00000 0 00 0000+00
 NC RAMP RD
 INTER-BK SR 0084 SH
 (SR0084 SEG 0009/0723)
 MFC BEGIN = F
 0010/0000 LENGTH(AH 1825 BK 0000)

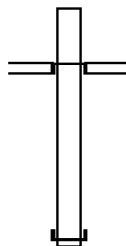
DIR: E TOTAL LEN: .613 MI. DIST: 04-2 SR: 8023
 LEFT MUN: BENTON T RIGHT MUN: BENTON T

003238 FT



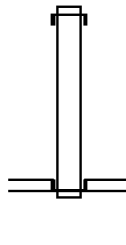
003238 FT
 INTER-AHD SR 0081 SH
 0750/1044 (SR0081 SEG 2020/0377)

002194 FT



002194 FT 1 0 01001 2 15 0000+00
 NC RAMP B RD
 BENTON RD
 (SR0107 SEG 0130/0217)
 INTER-BK RAMP C RD
 (SR8023 SEG 0010/0596)
 0750/0000 LENGTH(AH 1044 BK 1040)

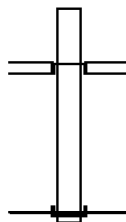
001154 FT



INTER-AHD RAMP D RD
 (SR8023 SEG 0250/0000)
 BENTON RD
 0500/1040 (SR0107 SEG 0120/2318)

001154 FT 1 0 01001 2 14 0000+00
 NC RAMP A RD
 INTER-BK SR 0081 SH
 (SR0081 SEG 2021/0266)
 0500/0000 LENGTH(AH 1040 BK 0558)

000596 FT



INTER-AHD SR 0081 SH
 0250/0558 (SR0081 SEG 2015/1387)
 000596 FT 1 0 01001 2 16 0000+00
 NC RAMP D RD
 BENTON RD
 (SR0107 SEG 0120/2318)
 INTER-BK RAMP A RD
 (SR8023 SEG 0500/1040)
 0250/0000 LENGTH(AH 0558 BK 0596)

000000 FT

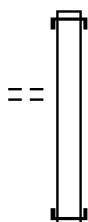
INTER-AHD RAMP B RD
 (SR8023 SEG 0750/0000)
 BENTON RD
 0010/0596 (SR0107 SEG 0130/0217)
 000000 FT 1 0 01001 2 17 0000+00
 NC RAMP C RD
 INTER-BK SR 0081 SH
 (SR0081 SEG 2014/1492)
 MFC BEGIN = F
 0010/0000 LENGTH(AH 0596 BK 0000)

DIR: E TOTAL LEN: .308 MI. DIST: 04-2 SR: 8022
 LEFT MUN: ROARING BROOK T RIGHT MUN: ROARING BROOK T

FROM 0348/0010 SH
 (CONN)

001627 FT

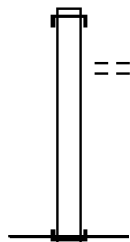
0510/0147
 000770 FT



001627 FT
 INTER-AHD DRINKER TP
 0510/0857 (SR0435 SEG 0260/0418)

000770 FT 1 0 00951 2 01 0000+00
 NC RAMP B RD
 INTER-BK MT COBB RD
 (SR0348 SEG 0010/0862)
 0510/0000 LENGTH(AH 0857 BK 0770)

000000 FT

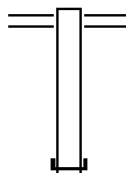


INTER-AHD MT COBB RD
 0500/0770 (SR0348 SEG 0010/0862)
 TO 0348/0010 SH
 0500/0601 (CONN)

000000 FT 1 0 00951 2 01 0000+00
 NC RAMP A RD
 INTER-BK DRINKER TP
 (SR0435 SEG 0260/0234)
 MFC BEGIN = F
 0500/0000 LENGTH(AH 0770 BK 0000)

DIR: N TOTAL LEN: .536 MI. DIST: 04-2 SR: 8021
 LEFT MUN: SCOTT T RIGHT MUN: SCOTT T

002831 FT

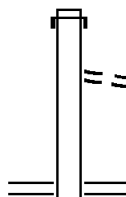


002831 FT WALLSVILLE RD
 0510/0836 (SR0438 SEG 0140/0905)

001995 FT

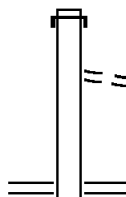
001995 FT 1 0 01001 2 16 0000+00
 NC RAMP L RD
 INTER-BK SR 0081 SH
 (SR0081 SEG 2005/1809)
 0510/0000 LENGTH(AH 0836 BK 0650)

001345 FT



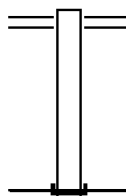
INTER-AHD SR 0081 SH
 0500/0650 (SR0081 SEG 2005/1424)
 FROM 0438/0140 SH
 0500/0150 (CONN)
 001345 FT 1 0 01001 2 15 0000+00
 NC RAMP M RD
 WALLSVILLE RD
 (SR0438 SEG 0140/0905)
 0500/0000 LENGTH(AH 0650 BK 0593)

000752 FT



INTER-AHD SR 0081 SH
 0020/0593 (SR0081 SEG 2004/1093)
 FROM 0438/0150 SH
 0020/0077 (CONN)
 000752 FT 1 0 01001 2 14 0000+00
 NC RAMP K RD
 WALLSVILLE RD
 (SR0438 SEG 0150/0577)
 0020/0000 LENGTH(AH 0593 BK 0752)

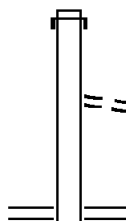
000000 FT



0010/0752 WALLSVILLE RD
 (SR0438 SEG 0150/0577)
 000000 FT 1 0 01001 2 13 0000+00
 NC RAMP J RD
 INTER-BK SR 0081 SH
 (SR0081 SEG 2004/0740)
 MFC BEGIN = F
 0010/0000 LENGTH(AH 0752 BK 0000)

DIR: W TOTAL LEN: .444 MI. DIST: 04-2 SR: 8020
 LEFT MUN: MAYFIELD B RIGHT MUN: MAYFIELD B

002345 FT



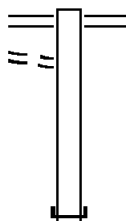
002345 FT
 INTER-AHD SCRANTON CARBONDALE HW
 0760/0772 (SR6006 SEG 0420/1084)

001573 FT

0760/0098 FROM 0107/0270 SH
 (CONN)
 001573 FT 1 0 00006 2 03 0000+00
 NC RAMP B RD
 RUSHBROOK ST
 (SR0107 SEG 0270/0050)
 0760/0000 LENGTH(AH 0772 BK 0678)

TO 0107/0270 SH
 (CONN)

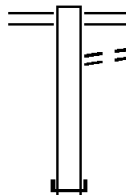
0750/0606
 000895 FT



0750/0678 RUSHBROOK ST
 (SR0107 SEG 0270/0027)

000895 FT 1 0 00006 2 02 0000+00
 NC RAMP A RD
 INTER-BK SCRANTON CARBONDALE HW
 (SR6006 SEG 0420/1008)
 0750/0000 LENGTH(AH 0678 BK 0424)

000471 FT

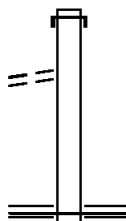


0260/0424 RUSHBROOK ST
 (SR0107 SEG 0260/2511)
 TO 0107/0260 SH
 0260/0357 (CONN)

000471 FT 1 0 00006 2 02 0000+00
 NC RAMP D RD
 INTER-BK SCRANTON CARBONDALE HW
 (SR6006 SEG 0420/0162)
 0260/0000 LENGTH(AH 0424 BK 0471)

FROM 0107/0260 SH
 (CONN)

0250/0067
 000000 FT

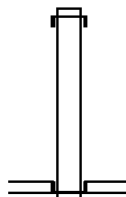


INTER-AHD SCRANTON-CARBONDALE HW
 0250/0471 (SR6006 SEG 0420/0000)

000000 FT 1 0 00006 2 01 0000+00
 NC RAMP C RD
 RUSHBROOK ST
 (SR0107 SEG 0260/2481)
 MFC BEGIN = F
 0250/0000 LENGTH(AH 0471 BK 0000)

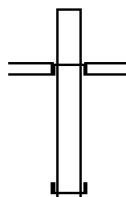
DIR: E TOTAL LEN: .460 MI. DIST: 04-2 SR: 8019
 LEFT MUN: SCOTT T RIGHT MUN: SCOTT T

002429 FT



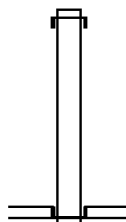
002429 FT
 INTER-AHD SR 0081 SH
 0750/0587 (SR0081 SEG 1990/0798)
 001842 FT 1 0 01001 2 06 0000+00
 NC RAMP H RD
 KENNEDY CREEK RD
 (SR0524 SEG 0060/2491)
 INTER-BK RAMP F RD
 (SR8019 SEG 0010/0519)
 0750/0000 LENGTH(AH 0587 BK 0519)

001842 FT



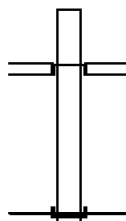
INTER-AHD RAMP E RD
 (SR8019 SEG 0250/0000)
 KENNEDY CREEK RD
 0500/0519 (SR0524 SEG 0060/2042)
 001323 FT 1 0 01001 2 04 0000+00
 NC RAMP G RD
 INTER-BK SR 0081 SH
 (SR0081 SEG 1991/0940)
 0500/0000 LENGTH(AH 0519 BK 0804)

001323 FT



INTER-AHD AMERICAN LEGION MEM HW
 0250/0804 (SR0081 SEG 1985/2239)
 000519 FT 1 0 01001 2 05 0000+00
 NC RAMP E RD
 KENNEDY CR RD
 (SR0524 SEG 0060/2042)
 INTER-BK RAMP G RD
 (SR8019 SEG 0500/0519)
 0250/0000 LENGTH(AH 0804 BK 0519)

000519 FT

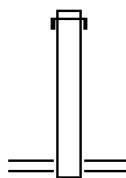


INTER-AHD RAMP H RD
 (SR8019 SEG 0750/0000)
 KENNEDY CREEK RD
 0010/0519 (SR0524 SEG 0060/2491)
 000000 FT 1 0 01001 2 07 0000+00
 NC RAMP F RD
 INTER-BK SR 0081 SH
 (SR0081 SEG 1984/2343)
 MFC BEGIN = F
 0010/0000 LENGTH(AH 0519 BK 0000)

000000 FT

DIR: N TOTAL LEN: .520 MI. DIST: 04-2 SR: 8017
 LEFT MUN: SCOTT T RIGHT MUN: SCOTT T

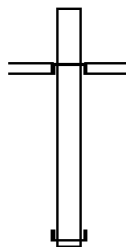
002744 FT



002744 FT
 INTER-AHD SR 0081 SH
 0750/0827 (SR0081 SEG 1974/1006)

001917 FT

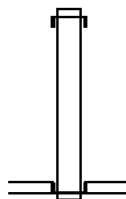
001917 FT 1 0 01001 2 03 0000+00
 NC RAMP B RD
 CARBONDALE RD
 (SR0632 SEG 0130/0315)
 0750/0000 LENGTH(AH 0827 BK 0957)



INTER-AHD RAMP D RD
 (SR8017 SEG 0250/0000)
 CARBONDALE RD
 (SR0632 SEG 0120/1654)

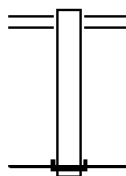
000960 FT

000960 FT 1 0 01001 2 02 0000+00
 NC RAMP A RD
 INTER-BK SR 0081 SH
 (SR0081 SEG 1975/1012)
 0500/0000 LENGTH(AH 0957 BK 0451)



000509 FT

INTER-AHD SR 0081 SH
 0250/0451 (SR0081 SEG 1971/2199)
 000509 FT 1 0 01001 2 00 0000+00
 NC RAMP D RD
 CARBONDALE RD
 (SR0632 SEG 0120/1654)
 INTER-BK SR 8017 SH
 (SR8017 SEG 0500/0957)
 0250/0000 LENGTH(AH 0451 BK 0509)



000000 FT

CARBONDALE RD
 0010/0509 (SR0632 SEG 0130/0283)
 000000 FT 1 0 01001 2 01 0000+00
 NC RAMP C RD
 INTER-BK SR 0081 SH
 (SR0081 SEG 1970/2311)
 MFC BEGIN = F
 0010/0000 LENGTH(AH 0509 BK 0000)

EXTRACT DATE: 12/18/2023 ROADWAY MANAGEMENT SYSTEM PAGE NUMBER: 444
PRINT DATE: 12/19/2023 SLD COUNTY/SR - ANNUAL PRINT COUNTY: LACKAWANNA
DIR: S TOTAL LEN: .242 MI. DIST: 04-2 SR: 8016
LEFT MUN: SOUTH ABINGTON T RIGHT MUN: SOUTH ABINGTON T

MILL ST

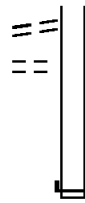
001277 FT



001277 FT MAIN ST
0260/0367 (SR0632 SEG 0010/0191)

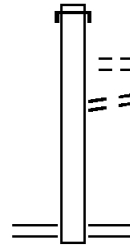
DIR: S TOTAL LEN: .242 MI. DIST: 04-2 SR: 8016
 LEFT MUN: SOUTH ABINGTON T RIGHT MUN: SOUTH ABINGTON T

(BORO) 0260/0259
 LC TO MILL ST
 (CONN) 0260/0077
 000910 FT



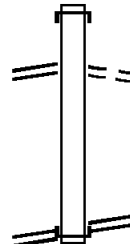
000910 FT 0 0 00000 0 00 0000+00
 NC RAMP C-1 RD
 INTER-BK LACKAWANNA TRAIL
 (SR0006 SEG 0071/1192)
 0260/0000 LENGTH(AH 0367 BK 0427)

000483 FT



INTER-AHD LACKAWANNA TRAIL
 0250/0427 (SR0006 SEG 0071/1125)
 LC FROM MILL ST
 0250/0285 (CONN)
 MILL ST
 0250/0131 (BORO)
 000483 FT 0 0 00000 0 00 0000+00
 NC RAMP C RD
 MAIN ST
 (SR0632 SEG 0010/0191)
 0250/0000 LENGTH(AH 0427 BK 0226)

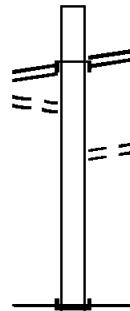
FROM 4014/0050 SH
 (CONN) 0020/0064
 000257 FT



INTER-AHD LACKAWANNA TRAIL
 0020/0226 (SR0006 SEG 0070/1285)
 FROM 4018/0060 SH
 0020/0064 (CONN)
 000257 FT 0 0 00000 0 00 0000+00
 BANK ST
 (SR4018 SEG 0060/3427)
 NC RAMP A-1 RD
 INTER-BK BANK ST
 (SR4018 SEG 0060/3427)
 0020/0000 LENGTH(AH 0226 BK 0257)

W MAIN ST
 (SR4014 SEG 0050/3409) 0020/0000

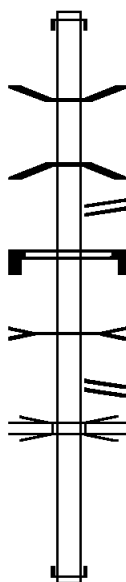
BANK ST
 (SR4018 SEG 0060/3427) 0010/0257
 TO 4018/0060 SH
 (CONN) 0010/0212



INTER-AHD BANK ST
 (SR4018 SEG 0060/3427)
 MAIN ST
 0010/0257 (SR4014 SEG 0050/3409)
 0010/0180 TO 4014/0050 SH
 (CONN)
 000000 FT 0 0 00000 0 00 0000+00
 NC RAMP A RD
 INTER-BK LACKAWANNA TRAIL
 (SR0006 SEG 0070/1184)
 MFC BEGIN = F
 0010/0000 LENGTH(AH 0257 BK 0000)

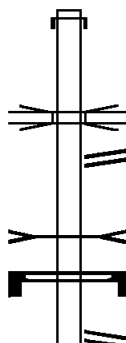
EXTRACT DATE: 12/18/2023 ROADWAY MANAGEMENT SYSTEM PAGE NUMBER: 442
 PRINT DATE: 12/19/2023 SLD COUNTY/SR - ANNUAL PRINT COUNTY: LACKAWANNA
 DIR: S TOTAL LEN: 1.244 MI. DIST: 04-2 SR: 8015
 LEFT MUN: SOUTH ABINGTON T RIGHT MUN: SOUTH ABINGTON T

006566 FT



006566 FT
 INTER-AHD SR 0081 SH
 0760/2666 (SR0081 SEG 1934/1727)
 0760/1681 BMS EN 35/8015/0760/1418
 0 0 00000 0 00 0000+00
 SR 0081 NB
 0760/1466 BMSBG 35/8015/0760/1418
 RAMP L RD
 0760/1332 (SR8015 SEG 0250/0000)
 SIGN: CANTILEVER
 0760/1282 BMSID 35/8015/0760/1259
 LEGETTS CRK
 STRUCTURE LENGTH 32 FT
 0760/1093 BMSID 35/8015/0750/1169
 RAMP J RD
 0760/1013 (SR8015 SEG 0260/0237)
 PA TPK (1-476 RP A
 0760/0823 OP ID 35/7476/9901/3040
 003900 FT 0 0 00000 0 00 0000+00
 NC RAMP E RD
 INTER-BK TURNPIKE RAMP RD
 (TNPK)
 0760/0000 LENGTH(AH 2666 BK 2535)

003900 FT



INTER-AHD TURNPIKE RAMP RD
 0750/2535 (TNPK)
 0750/1622 OP ID PA TPK (1-476 RP A
 RAMP K RD
 0750/1326 (SR8015 SEG 0510/0000)
 LEGETTS CRK
 STRUCTURE LENGTH 32 FT
 0750/1227 BMSID 35/8015/0750/1169
 SIGN: CANTILEVER
 0750/1163 BMSID 35/8015/0760/1259
 RAMP M RD
 0750/1034 (SR8015 SEG 0500/0434)

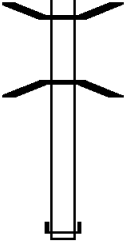



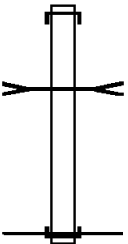
EXTRACT DATE: 12/18/2023
PRINT DATE: 12/19/2023

ROADWAY MANAGEMENT SYSTEM
SLD COUNTY/SR - ANNUAL PRINT

PAGE NUMBER: 441
COUNTY: LACKAWANNA

DIR: S TOTAL LEN: 1.244 MI.
LEFT MUN: SOUTH ABINGTON T

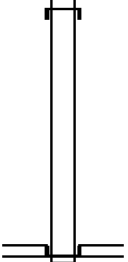
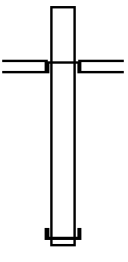
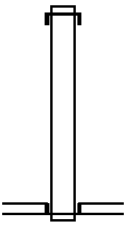

DIST: 04-2 SR: 8015
RIGHT MUN: SOUTH ABINGTON T

001365 FT		0750/0985 BMS EN 35/8015/0760/1418 0 0 00000 0 00 0000+00 SR 0081 NB 0750/0770 BMSBG 35/8015/0760/1418 001365 FT 0 0 00000 0 00 0000+00 NC RAMP F RD INTER-BK AMERICAN LEGION MEM HW (SR0081 SEG 1934/1335) 5 0750/0000 LENGTH(AH 2535 BK 0284)
001081 FT		INTER-AHD TURNPIKE RAMP RD 0510/0284 (TNPK) 001081 FT 0 0 00000 0 00 0000+00 NC RAMP K RD INTER-BK RAMP F RD (SR8015 SEG 0750/1326) 5 0510/0000 LENGTH(AH 0284 BK 0434)
000647 FT		INTER-AHD RAMP F RD 0500/0434 (SR8015 SEG 0750/1034) 000647 FT 1 0 00790 2 29 0000+00 NC RAMP M RD INTER-BK SR 0081 SH (SR0081 SEG 1935/1458) 5 0500/0000 LENGTH(AH 0434 BK 0237)
000410 FT		INTER-AHD RAMP E RD 0260/0237 (SR8015 SEG 0760/1013) 000410 FT 0 0 00000 0 00 0000+00 NC RAMP J RD INTER-BK TURNPIKE RAMP RD (TNPK) 5 0260/0000 LENGTH(AH 0237 BK 0410)
000000 FT		INTER-AHD SR 0081 SH 0250/0410 (SR0081 SEG 1935/0575) HALL CREEK STRUCTURE LENGTH 12 FT 0250/0374 BMSID 35/0081/1934/0538 000000 FT 1 0 00790 2 28 0000+00 NC RAMP L RD INTER-BK RAMP E RD (SR8015 SEG 0760/1332) MFC BEGIN = F 5 0250/0000 LENGTH(AH 0410 BK 0000)

EXTRACT DATE: 12/18/2023 ROADWAY MANAGEMENT SYSTEM PAGE NUMBER: 440
PRINT DATE: 12/19/2023 SLD COUNTY/SR - ANNUAL PRINT COUNTY: LACKAWANNA
DIR: E TOTAL LEN: .870 MI. DIST: 04-2 SR: 8014
LEFT MUN: JEFFERSON T RIGHT MUN: JEFFERSON T

004592 FT

004592 FT
INTER-AHD SR 0084 SH

DIR: E	TOTAL LEN: .870 MI.	DIST: 04-2	SR: 8014
LEFT MUN: JEFFERSON T		RIGHT MUN: JEFFERSON T	
		0750/1342 (SR0084 SEG 0084/0709)	
003250 FT		003250 FT 1 0 01012 2 01 0000+00 NC RAMP B RD MOOSIC LAKE RD (SR0247 SEG 0010/0061) INTER-BK RAMP A RD (SR8014 SEG 0010/1194)	5 0750/0000 LENGTH(AH 1342 BK 1159)
		INTER-AHD RAMP D RD (SR8014 SEG 0250/0000) MOOSIC LAKE RD (SR0247 SEG 0010/0751)	
002091 FT		002091 FT 1 0 01012 2 02 0000+00 NC RAMP C RD INTER-BK SR 0084 SH (SR0084 SEG 0085/0561)	5 0500/0000 LENGTH(AH 1159 BK 0897)
		INTER-AHD SR 0084 SH 0250/0897 (SR0084 SEG 0081/1574)	
001194 FT		001194 FT 1 0 01012 2 03 0000+00 NC RAMP D RD MOOSIC LAKE RD (SR0247 SEG 0010/0751) INTER-BK RAMP C RD (SR8014 SEG 0500/1159)	5 0250/0000 LENGTH(AH 0897 BK 1194)
		INTER-AHD RAMP B RD (SR8014 SEG 0750/0000) MOOSIC LAKE RD (SR0247 SEG 0010/0061)	
000000 FT		000000 FT 1 0 01012 2 00 0000+00 NC RAMP A RD INTER-BK SR 0084 SH (SR0084 SEG 0080/0980) MFC BEGIN = F	5 0010/0000 LENGTH(AH 1194 BK 0000)

DIR: E TOTAL LEN: 1.506 MI. DIST: 04-2 SR: 8013
 LEFT MUN: SCRANTON C RIGHT MUN: SCRANTON C

007951 FT



007951 FT
 INTER-AHD SCRANTON CARBONDALE HW
 0760/1028 (SR6006 SEG 0251/0641)

006923 FT

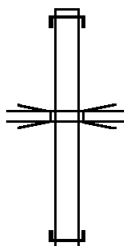
006923 FT 1 0 00790 2 16 0000+00
 NC RAMP U RD
 INTER-BK SR 0081 SH
 (SR0081 SEG 1910/1968)
 0760/0000 LENGTH(AH 1028 BK 1344)



INTER-AHD SR 0081 SH
 0750/1344 (SR0081 SEG 1910/2377)

005579 FT

005579 FT 1 0 00790 2 19 0000+00
 NC RAMP V RD
 INTER-BK SCRANTON CARBONDALE HW
 (SR6006 SEG 0251/0989)
 0750/0000 LENGTH(AH 1344 BK 1198)



INTER-AHD SR 0081 SH
 0510/1198 (SR0081 SEG 1911/2007)

004381 FT

SR 0081 NB
 0510/0232 OP ID 35/0081/1910/1452
 004381 FT 1 0 00790 2 17 0000+00
 NC RAMP AA RD
 INTER-BK SCRANTON CARBONDALE HW
 (SR6006 SEG 0251/0217)
 0510/0000 LENGTH(AH 1198 BK 1508)

INTER-AHD SCRANTON CARBONDALE HW

DIR: E TOTAL LEN: 1.506 MI. DIST: 04-2 SR: 8013
 LEFT MUN: SCRANTON C RIGHT MUN: SCRANTON C

0500/1508 (SR6006 SEG 0225/0567)

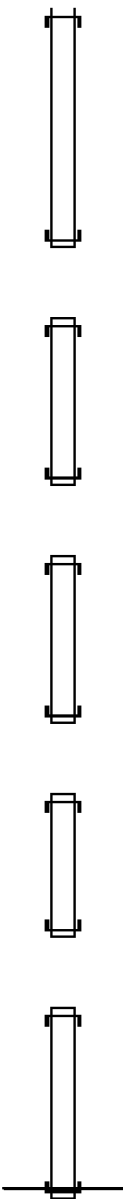
002873 FT 002873 FT 1 0 00790 2 18 0000+00
 NC RAMP BB RD
 INTER-BK SR 0081 SH
 (SR0081 SEG 1915/0625)
 0500/0000 LENGTH(AH 1508 BK 0710)

002163 FT 0260/0710 (SR6006 SEG 0224/1001)
 002163 FT 1 0 00790 2 15 0000+00
 NC RAMP Z RD
 INTER-BK SR 0081 SH
 (SR0081 SEG 1911/1342)
 0260/0000 LENGTH(AH 0710 BK 0862)

001301 FT 0250/0862 (SR0081 SH
 001301 FT 1 0 00790 2 14 0000+00
 NC RAMP Y RD
 INTER-BK RAMP F RD
 (SR8033 SEG 0010/0638)
 0250/0000 LENGTH(AH 0862 BK 0546)

000755 FT 0020/0546 (SR0081 SH
 000755 FT 1 0 00790 2 13 0000+00
 NC RAMP W RD
 INTER-BK SCRANTON CARBONDALE HW
 (SR6006 SEG 0250/0313)
 0020/0000 LENGTH(AH 0546 BK 0755)

000000 FT 0010/0755 (SR6006 SEG 0250/0635)
 000000 FT 1 0 00790 2 12 0000+00
 NC RAMP X RD
 INTER-BK SR 0081 SH
 (SR0081 SEG 1910/0874)
 MFC BEGIN = F
 0010/0000 LENGTH(AH 0755 BK 0000)



EXTRACT DATE: 12/18/2023 ROADWAY MANAGEMENT SYSTEM PAGE NUMBER: 436
PRINT DATE: 12/19/2023 SLD COUNTY/SR - ANNUAL PRINT COUNTY: LACKAWANNA
DIR: E TOTAL LEN: .613 MI. DIST: 04-2 SR: 8011
LEFT MUN: SCRANTON C RIGHT MUN: SCRANTON C

003235 FT

==□==

003235 FT MAIN ST
(CNTY)

EXTRACT DATE: 12/18/2023
PRINT DATE: 12/19/2023

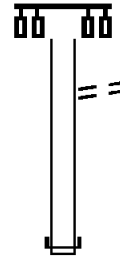
ROADWAY MANAGEMENT SYSTEM
SLD COUNTY/SR - ANNUAL PRINT

PAGE NUMBER: 435
COUNTY: LACKAWANNA

DIR: E TOTAL LEN: .613 MI.
LEFT MUN: SCRANTON C

DIST: 04-2 SR: 8011
RIGHT MUN: SCRANTON C

002405 FT



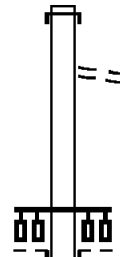
0260/0830 LC TO MAIN ST
0260/0765 (CONN)
002405 FT 1 0 00790 2 10 0000+00
NC RAMP R RD
INTER-BK SR 0081 SH
(SR0081 SEG 1901/0101)
0260/0000 LENGTH(AH 0830 BK 0896)

001509 FT



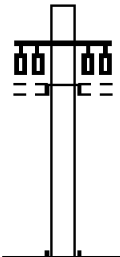
INTER-AHD SR 0081 SH
0250/0896 (SR0081 SEG 1895/2715)
0250/0047 LC FROM MAIN ST
001509 FT 1 0 00790 2 09 0000+00
NC RAMP Q RD
MAIN ST
(CNTY)
0250/0000 LENGTH(AH 0896 BK 0737)

000772 FT



INTER-AHD SR 0081 SH
0020/0737 (SR0081 SEG 1900/0070)
LC FROM MAIN ST
0020/0222 (CONN)
000772 FT 1 0 00790 2 09 0000+00
NC RAMP N RD
MAIN ST
(CNTY)
INTER-BK VIEWMONT DR
(PRDR)
0020/0000 LENGTH(AH 0737 BK 0772)

000000 FT




INTER-AHD VIEWMONT DR
(PRDR)
MAIN ST
(CNTY)
0010/0772
000000 FT 1 0 00790 2 08 0000+00
NC RAMP M RD
INTER-BK SR 0081 SH
(SR0081 SEG 1894/2738)
MFC BEGIN = F
0010/0000 LENGTH(AH 0772 BK 0000)

EXTRACT DATE: 12/18/2023 ROADWAY MANAGEMENT SYSTEM PAGE NUMBER: 434
 PRINT DATE: 12/19/2023 SLD COUNTY/SR - ANNUAL PRINT COUNTY: LACKAWANNA
 DIR: N TOTAL LEN: 1.832 MI. DIST: 04-2 SR: 8009
 LEFT MUN: DUNMORE B RIGHT MUN: DUNMORE B

009672 FT

008587 FT



009672 FT
 INTER-AHD RAMP RD
 0770/1085 (SR8024 SEG 0800/1540)

008587 FT 0 0 00000 0 00 0000+00
 INTER-BK O'NEILL HW
 (SR0347 SEG 0021/2144)

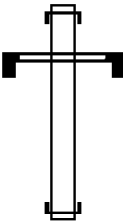
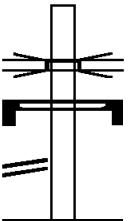
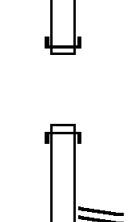
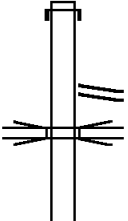

EXTRACT DATE: 12/18/2023
PRINT DATE: 12/19/2023

ROADWAY MANAGEMENT SYSTEM
SLD COUNTY/SR - ANNUAL PRINT


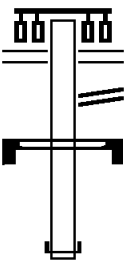


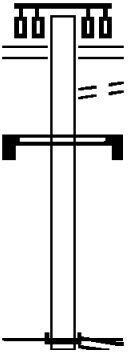
PAGE NUMBER: 433
COUNTY: LACKAWANNA

DIR: N TOTAL LEN: 1.832 MI.
LEFT MUN: DUNMORE B

DIST: 04-2 SR: 8009
RIGHT MUN: DUNMORE B

SR	SH	SEG	Length (FT)	Diagram	Segment ID	Length (AH)	Length (BK)	Notes
					0770/0000	1085	1421	LENGTH
			007166		0560/1421			INTER-AHD RAMP RD (SR8024 SEG 0600/0000) SIGN: 4 CHORD TRUSS
					0560/1092			BMSID 35/0084/0006/1567
			007166		0560/0000			INTER-BK RAMP RD (SR8009 SEG 0550/1299) LENGTH(AH 1421 BK 1299)
					0550/1299			INTER-AHD RAMP RD (SR8009 SEG 0560/0000) SR 2103
					0550/1204			OP ID 35/2103/0010/0000 SIGN: 4 CHORD TRUSS
SR 0084	SH		005867		0550/0826			BMSID 35/0084/0006/0806
(SR0084	SEG	0006/0000)			0550/0050			INTER-BK RAMP RD (SR8009 SEG 0540/2322) SIGN: 4 CHORD TRUSS BMSID 35/8009/0520/0485
					005867			0 0 00000 0 00 0000+00
					0550/0000			LENGTH(AH 1299 BK 2322)
					0540/2322			INTER-AHD RAMP RD (SR8009 SEG 0550/0000)
					0540/1546			RAMP RD (SR8009 SEG 0270/0567) SR 0347
					0540/1033			OP ID 35/0347/0020/1207
			003545		003545			INTER-BK O'NEILL HW (SR0347 SEG 0021/1243) 0 0 00000 0 00 0000+00
					0540/0000			LENGTH(AH 2322 BK 0431)
					0530/0431			INTER-AHD O'NEILL HW (SR0347 SEG 0021/0764) 0 0 00000 0 00 0000+00
			003114		003114			

DIR: N TOTAL LEN: 1.832 MI. DIST: 04-2 SR: 8009
 LEFT MUN: DUNMORE B RIGHT MUN: DUNMORE B

		INTER-BK RAMP RD (SR8009 SEG 0520/0752) 0530/0000 LENGTH(AH 0431 BK 1019)
002095 FT		O'NEILL HW (SR0347 SEG 0021/1103) 0520/1019 RAMP RD (SR8009 SEG 0530/0000) SIGN: 4 CHORD TRUSS BMSID 35/8009/0520/0485 002095 FT 0 0 00000 0 00 0000+00 INTER-BK AMERICAN LEGION MEM HW (SR0081 SEG 1881/2537) 0520/0000 LENGTH(AH 1019 BK 0567)
001528 FT		INTER-AHD RAMP RD (SR8009 SEG 0540/1546) 001528 FT 0 0 00000 0 00 0000+00 INTER-BK O'NEILL HW (SR0347 SEG 0020/1043) 0270/0000 LENGTH(AH 0567 BK 0681)
000847 FT		INTER-AHD RAMP RD (SR8024 SEG 0800/0439) 000847 FT 0 0 00000 0 00 0000+00 INTER-BK O'NEILL HW (SR0347 SEG 0020/1906) 0040/0000 LENGTH(AH 0681 BK 0847)
000000 FT		O'NEILL HW (SR0347 SEG 0020/2044) 0030/0847 TO 0347/0020 SH (CONN) SIGN: 4 CHORD TRUSS BMSID 35/8009/0030/0361 000000 FT 0 0 00000 0 00 0000+00 NC RAMP RD RAMP RD (SR8024 SEG 0800/0000) INTER-BK RAMP RD (SR8024 SEG 0790/3687) MFC BEGIN = F 0030/0000 LENGTH(AH 0847 BK 0000)

DIR: W TOTAL LEN: 1.061 MI. DIST: 04-2 SR: 8008
 LEFT MUN: ROARING BROOK T RIGHT MUN: ROARING BROOK T

005602 FT

005602 FT
 INTER-AHD SR 0084 SH
 0750/2346 (SR0084 SEG 0040/1346)

003256 FT

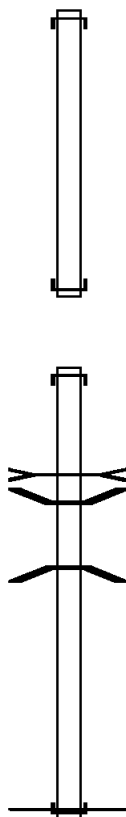
003256 FT 1 0 01002 2 11 0000+00
 NC RAMP A RD
 INTER-BK SR 0380 SH
 (SR0380 SEG 0234/0587)
 0750/0000 LENGTH(AH 2346 BK 3256)

INTER-AHD SR 0380 SH
 0500/3256 (SR0380 SEG 0235/1235)

MEADOW BROOK
 STRUCTURE LENGTH 10 FT
 0500/2370 BMSID 35/8008/0500/2587
 0500/2058 BMSSEN 35/8008/0500/1797
 1 0 01002 2 12 0000+00
 SR 0084
 0500/1745 BMSBG 35/8008/0500/1797

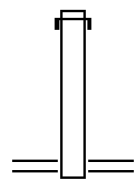
000000 FT

000000 FT 1 0 01002 2 12 0000+00
 NC RAMP D RD
 INTER-BK SR 0084 SH
 (SR0084 SEG 0041/1824)
 MFC BEGIN = F
 0500/0000 LENGTH(AH 3256 BK 0000)



EXTRACT DATE: 12/18/2023 ROADWAY MANAGEMENT SYSTEM PAGE NUMBER: 430
 PRINT DATE: 12/19/2023 SLD COUNTY/SR - ANNUAL PRINT COUNTY: LACKAWANNA
 DIR: N TOTAL LEN: .233 MI. DIST: 04-2 SR: 8007
 LEFT MUN: DUNMORE B RIGHT MUN: DUNMORE B

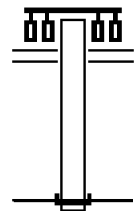
001230 FT



001230 FT
 INTER-AHD RAMP RD
 0250/0634 (SR8024 SEG 0530/1637)
 000596 FT 1 0 01005 2 22 0009+38
 NC RAMP D RD
 DRINKER ST
 (SR2020 SEG 0060/0440)
 0250/0000 LENGTH(AH 0634 BK 0596)

000596 FT

000000 FT



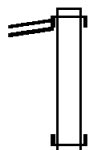
DRINKER ST
 (SR2020 SEG 0060/0953)
 0010/0596
 000000 FT 1 0 01005 2 21 0000+00
 NC RAMP B RD
 INTER-BK SR 8024 SH
 (SR8024 SEG 0260/0298)
 MFC BEGIN = F
 0010/0000 LENGTH(AH 0596 BK 0000)

EXTRACT DATE: 12/18/2023 ROADWAY MANAGEMENT SYSTEM PAGE NUMBER: 429
 PRINT DATE: 12/19/2023 SLD COUNTY/SR - ANNUAL PRINT COUNTY: LACKAWANNA
 DIR: N TOTAL LEN: 1.075 MI. DIST: 04-2 SR: 8005
 LEFT MUN: SCRANTON C RIGHT MUN: SCRANTON C

RAMP A RD 005677 FT
 (SR8005 SEG 0010/1402) 0500/0598
 005079 FT

TO 0307/0211 SH
 (CONN)

0270/0357
 004669 FT



005677 FT
 INTER-AHD PRESIDENT BIDEN EX
 0500/0598 (SR3022 SEG 0011/3985)
 005079 FT 1 0 01005 2 13 0000+00
 NC RAMP D RD
 INTER-BK SR 0081 SH
 (SR0081 SEG 1845/1023)
 0500/0000 LENGTH(AH 0598 BK 0410)

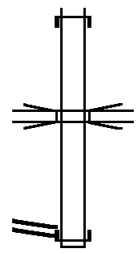
INTER-AHD MOOSIC ST
 0270/0410 (SR0307 SEG 0210/0481)

004669 FT 1 0 01005 2 15 0000+00
 NC RAMP F RD
 INTER-BK AMERICAN LEGION MEM HW
 (SR0081 SEG 1845/0570)
 0270/0000 LENGTH(AH 0410 BK 1421)

INTER-AHD SR 0081 SH

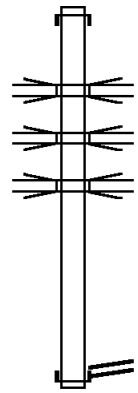
DIR: N TOTAL LEN: 1.075 MI. DIST: 04-2 SR: 8005
 LEFT MUN: SCRANTON C RIGHT MUN: SCRANTON C

003248 FT
 RAMP C RD
 (SR8005 SEG 0250/0000) 0260/0000



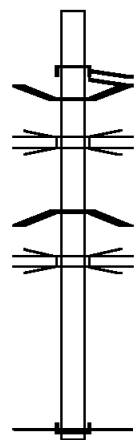
0260/1421 (SR0081 SEG 1841/1566)
 SR 0307 NB
 0260/0443 OP ID 35/0307/0210/0531
 003248 FT 1 0 01005 2 12 0000+00
 NC RAMP B RD
 INTER-BK PRESIDENT BIDEN EX
 (SR3022 SEG 0010/3882)
 0260/0000 LENGTH(AH 1421 BK 1846)

001402 FT



INTER-AHD SR 0081 SH
 0250/1846 (SR0081 SEG 1844/1752)
 SR 0081 NB
 0250/1050 OP ID 35/0081/1844/0937
 RAMP A
 0250/0900 OP ID 35/8005/0010/1114
 SR 0081 SB
 0250/0645 OP ID 35/0081/1845/0376
 001402 FT 1 0 01005 2 18 0000+00
 RAMP B RD
 (SR8005 SEG 0260/0000)
 NC RAMP C RD
 INTER-BK PRESIDENT BIDEN EX
 (SR3022 SEG 0010/3882)
 0250/0000 LENGTH(AH 1846 BK 1402)

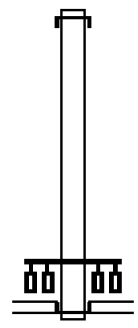
000000 FT



INTER-AHD PRESIDENT BIDEN EX
 (SR3022 SEG 0011/3985)
 RAMP D RD
 0010/1402 (SR8005 SEG 0500/0598)
 0010/1175 BMSSEN 35/8005/0010/1114
 SR 0081 SB
 0010/1146 OP ID 35/0081/1845/0376
 1 0 01005 2 10 0011+14
 RAMP C
 0010/1114 BMSBG 35/8005/0010/1114
 SR 0307 NB
 0010/0650 OP ID 35/0307/0210/0000
 000000 FT 1 0 01005 2 10 0000+00
 NC RAMP A RD
 INTER-BK SR 0081 SH
 (SR0081 SEG 1840/2361)
 MFC BEGIN = F
 0010/0000 LENGTH(AH 1402 BK 0000)

EXTRACT DATE: 12/18/2023 ROADWAY MANAGEMENT SYSTEM PAGE NUMBER: 427
 PRINT DATE: 12/19/2023 SLD COUNTY/SR - ANNUAL PRINT COUNTY: LACKAWANNA
 DIR: N TOTAL LEN: 1.095 MI. DIST: 04-2 SR: 8003
 LEFT MUN: MOOSIC B RIGHT MUN: MOOSIC B


005782 FT
 005106 FT



005782 FT
 INTER-AHD AMERICAN LEGION MEM HW
 0752/0676 (SR0081 SEG 1820/0049)
 005106 FT 0 0 00000 0 00 0000+00
 NC RAMP B RD
 DAVIS ST
 (SR3016 SEG 0040/1824)
 (SR3016 SEG 0041/1853)
 PREATE DR
 (CITY)
 INTER-BK MONTAGE MOUNTAIN RD
 (CNTY)
 0752/0000 LENGTH(AH 0676 BK 0709)
 INTER-AHD DAVIS ST

DIR: N TOTAL LEN: 1.095 MI. DIST: 04-2 SR: 8003
 LEFT MUN: MOOSIC B RIGHT MUN: MOOSIC B

004397 FT



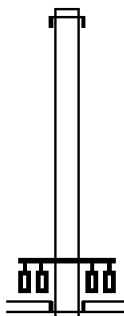
0502/0709 (SR3016 SEG 0041/1116)
 004397 FT 0 0 00000 0 00 0000+00
 NC RAMP C RD
 INTER-BK AMERICAN LEGION MEM HW
 (SR0081 SEG 1815/2401)
 0502/0000 LENGTH(AH 0709 BK 1523)

002874 FT



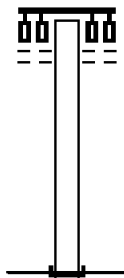
INTER-AHD DAVIS ST
 0262/1523 (SR3016 SEG 0040/0780)
 002874 FT 0 0 00000 0 00 0000+00
 NC RAMP D RD
 INTER-BK AMERICAN LEGION MEM HW
 (SR0081 SEG 1815/1356)
 0262/0000 LENGTH(AH 1523 BK 1451)

001423 FT



INTER-AHD AMERICAN LEGION MEM HW
 0252/1451 (SR0081 SEG 1815/0406)
 001423 FT 0 0 00000 0 00 0000+00
 NC RAMP E RD
 DAVIS ST
 (SR3016 SEG 0041/0425)
 (SR3016 SEG 0040/0409)
 INTER-BK STAFFORD AV
 (CITY)
 0252/0000 LENGTH(AH 1451 BK 1423)

000000 FT



MONTAGE MTN RD
 (CNTY)
 0012/1423
 000000 FT 0 0 00000 0 00 0000+00
 NC RAMP A RD
 INTER-BK AMERICAN LEGION MEM HW
 (SR0081 SEG 1810/1559)
 MFC BEGIN = F
 0012/0000 LENGTH(AH 1423 BK 0000)

EXTRACT DATE: 12/18/2023
PRINT DATE: 12/19/2023

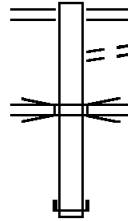
ROADWAY MANAGEMENT SYSTEM
SLD COUNTY/SR - ANNUAL PRINT

PAGE NUMBER: 425
COUNTY: LACKAWANNA

DIR: S TOTAL LEN: .726 MI.
LEFT MUN: DUNMORE B

DIST: 04-2 SR: 8002
RIGHT MUN: DUNMORE B

003831 FT

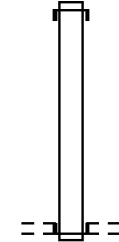


003831 FT DRINKER ST
0750/0478 (SR2020 SEG 0084/0000)
TO 2020/0070 SH
0750/0408 (CONN)
SR8024 RAMP
0750/0320 OP ID 35/8024/0770/2887
003353 FT 0 0 00000 0 00 0000+00
INTER-BK SR 0084 SH
(SR0084 SEG 0008/3284)
0750/0000 LENGTH(AH 0478 BK 1233)

003353 FT

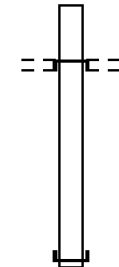
INTER-AHD SR 0084 SH
0510/1233 (SR0084 SEG 0009/2721)

002120 FT



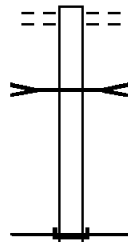
002120 FT 0 0 00000 0 00 0000+00
TIGUE ST
(BORO)
INTER-BK DUNHAM DR
(BORO)
0510/0000 LENGTH(AH 1233 BK 1597)

000523 FT



INTER-AHD DUNHAM DR
(BORO)
TIGUE ST
(BORO)
0500/1597
000523 FT 0 0 00000 0 00 0000+00
INTER-BK SR 0084 SH
(SR0084 SEG 0011/0995)
0500/0000 LENGTH(AH 1597 BK 0523)

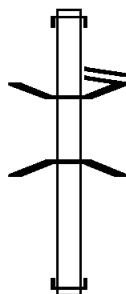
000000 FT



0014/0523 TIGUE ST
(BORO)
LIT ROAR BRK
STRUCTURE LENGTH 21 FT
0014/0200 BMSID 35/0084/0008/2015
000000 FT 0 0 00000 0 00 0000+00
NC RAMP RD
INTER-BK SR 8024 RAMP RD
(SR8024 SEG 0770/1636)
MFC BEGIN = F
0014/0000 LENGTH(AH 0523 BK 0000)

DIR: N TOTAL LEN: 1.582 MI. DIST: 04-2 SR: 8001
 LEFT MUN: MOOSIC B RIGHT MUN: MOOSIC B

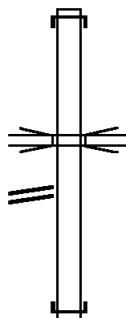
008354 FT



008354 FT
 INTER-AHD SR 0081 SH
 0520/1429 (SR0081 SEG 1791/2206)
 RAMP G RD
 0520/1066 (SR8001 SEG 0250/0289)
 0520/0752 BMSSEN 35/8001/0520/0572
 1 0 01005 2 06 0022+22
 SR 0011 NB
 0520/0572 BMSBG 35/8001/0520/0572
 006925 FT 1 0 01005 2 06 0000+00
 NC RAMP B RD
 INTER-BK BIRNEY AV
 (SR0011 SEG 0041/0850)
 5 0520/0000 LENGTH(AH 1429 BK 2476)

006925 FT

INTER-AHD BIRNEY AV
 0510/2476 (SR0011 SEG 0041/0634)




SR 0011 NB
 0510/1115 OP ID 35/0011/0040/1921


RAMP H RD
 (SR8001 SEG 0500/0840) 0510/0624

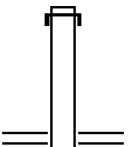
004449 FT

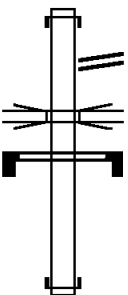
004449 FT 1 0 01005 2 04 0000+00
 NC RAMP F RD
 INTER-BK AMERICAN LEGION MEM HW
 (SR0081 SEG 1795/1552)

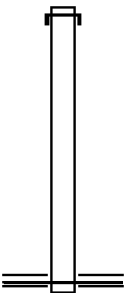
DIR: N TOTAL LEN: 1.582 MI. DIST: 04-2 SR: 8001
 LEFT MUN: MOOSIC B RIGHT MUN: MOOSIC B

003609 FT  0510/0000 LENGTH(AH 2476 BK 0840)

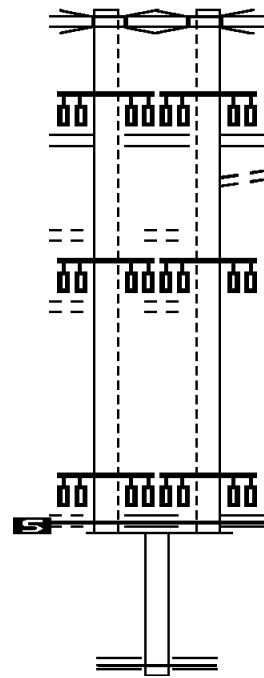
003609 FT  INTER-AHD RAMP F RD
 0500/0840 (SR8001 SEG 0510/0624)
 003609 FT 1 0 01005 2 01 0000+00
 NC RAMP H RD
 INTER-BK RAMP A RD
 (SR8001 SEG 0020/0893)
 0500/0000 LENGTH(AH 0840 BK 0289)

003320 FT  INTER-AHD RAMP B RD
 0250/0289 (SR8001 SEG 0520/1066)
 003320 FT 1 0 01005 2 04 0000+00
 NC RAMP G RD
 BIRNEY AV
 (SR0011 SEG 0040/0106)
 0250/0000 LENGTH(AH 0289 BK 1349)

001971 FT  INTER-AHD BIRNEY AV
 0020/1349 (SR0011 SEG 0040/1230)
 RAMP H RD
 0020/0893 (SR8001 SEG 0500/0000)
 SR 0081 SH
 0020/0704 OP ID 35/0081/1795/0506
 SIGN: 4 CHORD TRUSS
 0020/0506 BMSID 35/8001/0020/0455
 001971 FT 1 0 01005 2 00 0000+00
 NC RAMP A RD
 INTER-BK SR 0081 SH
 (SR0081 SEG 1790/2564)
 0020/0000 LENGTH(AH 1349 BK 1971)

000000 FT  INTER-AHD SR 0081 SH
 0010/1971 (SR0081 SEG 1794/0842)
 000000 FT 1 0 01005 2 02 0000+00
 NC RAMP E RD
 SPRING BROOK AV
 (SR0502 SEG 0020/0333)
 MFC BEGIN = F
 0010/0000 LENGTH(AH 1971 BK 0000)

001958 FT
 INTER-AHD
 KEYSER AV
 (SR0307 SEG 0247/0000)
 SR 0011 NB
 OP ID 35/0011/0272/0000 0241/1584
 RAMP B RD
 (SR8031 SEG 0010/0474)
 RAMP D RD
 (SR8031 SEG 0750/0000)
 0241/1469
 KEYSER OAK MALL ENT RD
 (PRDR) 0241/1113
 KEYSER OAK MALL ENT RD
 (PRDR) 0241/0691
 1 0 00671 0 00 0003+63 000374 FT
 OAK ST
 (CITY)
 OAK ST
 (SR3033 SEG 0010/0000)
 MFC BEGIN = D
 LENGTH(AH 1584 BK 0374) 0241/0000
 000000 FT



001952 FT
 INTER-AHD
 KEYSER AV
 (SR0307 SEG 0246/0000)
 SR 0011 NB
 OP ID 35/0011/0272/0000 0240/1578
 RAMP B RD
 (SR8031 SEG 0010/0474)
 RAMP D RD
 (SR8031 SEG 0750/0000)
 0240/1453
 TO 8031/0750 SH
 (CONN)
 KEYSER OAK MALL ENT RD
 (PRDR) 0240/1311
 KEYSER OAK MALL ENT RD
 (PRDR) 0240/1116
 0240/0681
 000374 FT
 1 0 00671 0 00 0003+63
 OAK ST
 (CITY)
 OAK ST
 (SR3033 SEG 0010/0000)
 MFC BEGIN = D
 LENGTH(AH 1578 BK 0374) 0240/0000
 000000 FT
 NC KEYSER AV
 W MARKET ST
 (SR6011 SEG 0300/0000)
 MFC BEGIN = D
 LENGTH(AH 0374 BK 0000) 0230/0000

DIR: B TOTAL LEN: 5.632 MI. DIST: 04-2 SR: 6011
 LEFT MUN: SCRANTON C RIGHT MUN: SCRANTON C

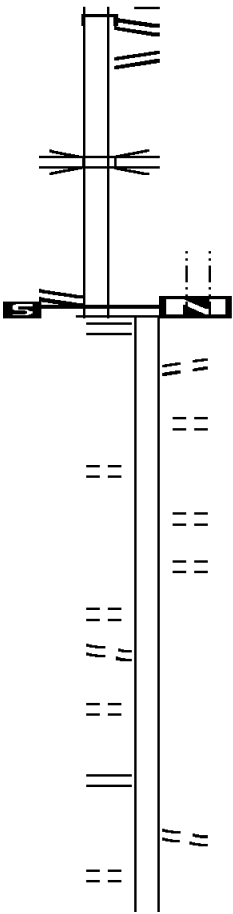
SCRANTON CARBONDALE HW INTER-AHD
 (SR0011 SEG 0301/0878)
 SCRANTON CARBONDALE HW
 (SR0011 SEG 0301/0878) 0311/1911
 RAMP B RD
 (SR8033 SEG 0750/0365) 0311/1364

SR 0011 NB
 OP ID 35/0011/0282/0000 0311/0177
 1 0 01013 2 01 0000+00 027824 FT
 OAK ST
 (SR3033 SEG 0010/2294)
 NC RAMP L RD 029735 FT
 MFC BEGIN = D
 LENGTH(AH 1911 BK 2456) 0311/0000
 (SR3033 SEG 0010/2294) 0300/2456

SENECA ST
 (CITY) 0300/1829

WINONA ST
 (CITY) 0300/1293
 PAWNEE AV
 (CITY) 0300/0706
 HENRY ST
 (CITY) 0300/0438
 1 0 00009 0 00 0035+37 025368 FT
 KEYSER AV
 (SR6307 SEG 0230/0000) 0300/0000

CUSICK AV
 (CITY) 0290/3226
 BLOOM AV









029188 FT
 027824 FT
 7310/0000 LTH AH 000445 BK 002456
 MARKET ST
 (CITY)
 GRIER ST
 (CITY)
 0300/2145
 0300/1992
 NEARY CT
 (CITY)
 NEARY ST
 (CITY)
 0300/1597
 0300/1403
 025368 FT
 0300/0000 LENGTH(AH 2456 BK 3567)
 LEGGETT ST
 (CITY)
 0290/3355

DIR: B TOTAL LEN: 5.632 MI. DIST: 04-2 SR: 6011
 LEFT MUN: SCRANTON C RIGHT MUN: SCRANTON C

(CITY)	0290/2919	==		
YARD AV				
(CITY)	0290/2222	==		
CITY AL				
(CITY)	0290/1987	==		
			==	0290/1794 ROCKWELL AV
			==	(CITY)
			==	0290/1456 BRICK AV
			==	(CITY)
			==	0290/0865 WAYNE AV
			==	(CITY)
CHURCH AV				
(CITY)	0290/0528	==		
			==	0290/0155 LC FROM MAIN ST
	021801 FT		==	(CONN)
				021801 FT 1 0 00009 0 00 0000+00
				MAIN AV
				(CITY)
				NC MARKET ST
				MARKET ST
				(CITY)
				MFC BEGIN = D
				5 0290/0000 LENGTH(AH 3567 BK 1968)
OAK ST				
(CITY)	0280/1366	==		
			==	0280/1366
				0280/0994 CITY AL
				(CITY)
PUTNAM ST				
(CITY)	0280/0830	==		
FERDINAND ST				
(CITY)	0280/0509	==		
THEODORE ST				
(CITY)	0280/0233	==		
	019833 FT			
				019833 FT 1 0 00168 0 05 1020+78
				NC MAIN AV
MAIN AV				
(SR3013 SEG 0150/1766)	0280/0000	==		
				5 0280/0000 LENGTH(AH 1968 BK 1977)
				0270/1635 BMSBN 35/6011/0270/1439
				1 0 00168 0 05 1015+82
				LACKA RIVER
				0270/1439 BMSBG 35/6011/0270/1439
				NAY AUG AV
				0270/1392 (CITY)
				GREEN RIDGE PLAZA ENT R
ROSS AV				
(CITY)	0270/1088	==		
				0270/1088

DIR: B TOTAL LEN: 5.632 MI. DIST: 04-2 SR: 6011
 LEFT MUN: SCRANTON C RIGHT MUN: SCRANTON C

GARDNER AV (CITY)	0270/0740	==			
ALBRIGHT AV (CITY)	0270/0389	==			
1 0 00168 0 05 1000+92	017856 FT			017856 FT	
MEYLERT AV (CITY)	0270/0000	==		5 0270/0000	LENGTH(AH 1977 BK 3393)
VON STORCH AV (CITY)	0260/2965	==			
				0260/2887	CONSOLIDATED RAIL CORPO OVERPASS IS RR X-ING
			==	0260/2540	DICKSON AV (CITY)
					SANDERSON AV (CITY)
			==	0260/2115	
			==	0260/1692	MONSEY AV (CITY)
					CAPOUSE AV (CITY)
			==	0260/1268	
			==	0260/0843	PENN AV (CITY)
KINGSBURY PL (CITY)	0260/0636	==			
WYOMING AV (SR3025 SEG 0050/0690)	0260/0422	==		0260/0422	WYOMING AV (CITY)
	014463 FT			014463 FT	1 0 00168 0 05 0967+03 (APRA) PP & L WASHINGTON AV (CITY)
				5 0260/0000	LENGTH(AH 3393 BK 2789)
			==	0250/2576	SCRANTON DUNMORE B
			==	0250/2365	ADAMS AV (BORO)
			==	0250/1943	JEFFERSON AV (BORO)
			==	0250/1520	MADISON AV (BORO)
					MONROE AV (BORO)
			==	0250/1103	
			==	0250/0700	QUINCY AV (BORO)
			==	0250/0350	CLAY AV (BORO)
	011674 FT			011674 FT	1 0 00168 0 05 0939+14

DIR: B TOTAL LEN: 5.632 MI. DIST: 04-2 SR: 6011
 LEFT MUN: DUNMORE B RIGHT MUN: DUNMORE B

MEMORIAL DR
(BORO)

0240/0682
010353 FT

BLAKELY ST
(BORO)
CHERRY ST
(BORO)

0220/1864
0220/1657

GROVE ST
(BORO)

0220/0820
006906 FT

==	==	5	0250/0000	WEBSTER AV (BORO) LENGTH(AH 2789 BK 1321) ROOSEVELT ST (BORO)
==	==		0240/0971	
==	==		010353 FT	1 0 00168 0 05 0925+92 BLAKELY ST (SR0347 SEG 0008/0000) NC GREEN RIDGE ST
==	==	5	0240/0000	POTTER ST (BORO) LENGTH(AH 1321 BK 1203) GREEN ST
==	==		0230/0800	(BORO)
==	==		0230/0403	PINE ST (BORO)
==	==		009150 FT	1 0 00005 0 01 0430+03 DUDLEY ST (BORO)
==	==	5	0230/0000	LENGTH(AH 1203 BK 2244) MEADE ST (BORO)
==	==		0220/1895	NC BLAKELY ST
==	==		0220/1300	(AAR 001345*)#TRKS 01 NC CHERRY ST
==	==		0220/1260	CHERRY ST (BORO)
==	==		0220/1050	BUTLER ST (BORO)
==	==		0220/0914	(APRA) MILL ST MILL ST (BORO)
==	==		006906 FT	1 0 00005 0 01 0407+34 WILLIAM ST (BORO)
==	==	5	0220/0000	LENGTH(AH 2244 BK 2280) DUNMORE
==	==		0210/1894	SCRANTON C ASH ST (CITY)

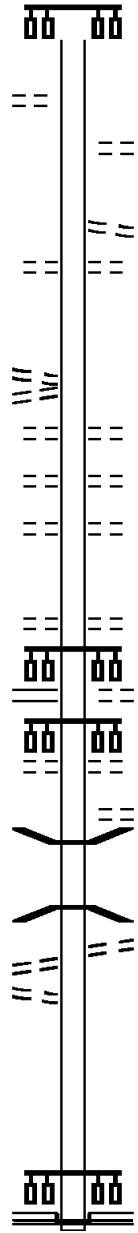
DIR: B TOTAL LEN: 5.632 MI. DIST: 04-2 SR: 6011
 LEFT MUN: SCRANTON C RIGHT MUN: SCRANTON C

STIPP CT
 (CITY) 0210/0811

1 0 00005 0 01 0384+38 004626 FT
 HARRISON AV
 (CITY)
 MYRTLE ST
 (CITY) 0210/0000

MULBERRY ST
 (SR3027 SEG 0010/0000) 0190/1820

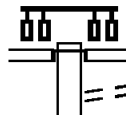
CROWN AV
 (CITY) 0190/0348
 CROWN AV
 (CITY) 0190/0043
 000000 FT



0210/1407
 0210/0736 HARDING ST
 (CITY)
 NC WHEELER AV
 WHEELER AV
 (CITY)
 0210/0393 STIPP CT
 (CITY)
 0210/0198 (CITY)
 004626 FT
 NC MYRTLE ST
 5 0210/0000 LENGTH(AH 2280 BK 2253)
 GIBSON ST
 (CITY)
 0200/1716 PINE ST
 (CITY)
 0200/1142 OLIVE ST
 (CITY)
 0200/0561 (CITY)
 002373 FT 1 0 00005 0 01 0361+84
 VINE ST
 (CITY)
 5 0200/0000 LENGTH(AH 2253 BK 2373)
 MULBERRY ST
 (CITY)
 0190/1820 LINDEN ST
 (CITY)
 0190/1350 ROSELYNN ST
 (CITY)
 0190/0935 (CITY)
 0190/0855 BMS EN 35/6011/0190/0390
 1 0 00005 0 01 0337+64
 SR 3022 WB
 0190/0390 BMSBG 35/6011/0190/0390
 FRONT ST
 (CITY)
 0190/0348
 000000 FT 1 0 00005 0 01 0337+64
 NC HARRISON AV
 MOOSIC ST
 (SR0307 SEG 0222/0000)
 INTER-BK CROWN AV
 (CITY)
 MFC BEGIN = B
 5 0190/0000 LENGTH(AH 2373 BK 0000)

EXTRACT DATE: 12/18/2023 ROADWAY MANAGEMENT SYSTEM PAGE NUMBER: 416
PRINT DATE: 12/19/2023 SLD COUNTY/SR - ANNUAL PRINT COUNTY: LACKAWANNA
DIR: E TOTAL LEN: 14.545 MI. DIST: 04-2 SR: 6006
LEFT MUN: CARBONDALE T RIGHT MUN: CARBONDALE T

076645 FT



FROM 0006/0565 SH

076800 FT
INTER-AHD

PRIVATE DR
(TWP)
ROBERT P CASEY HW
(SR0006 SEG 0565/0000)
(SR0006 SEG 0564/0000)

0536/1390

0536/1266 TO 0006/0555 SH
(CONN)

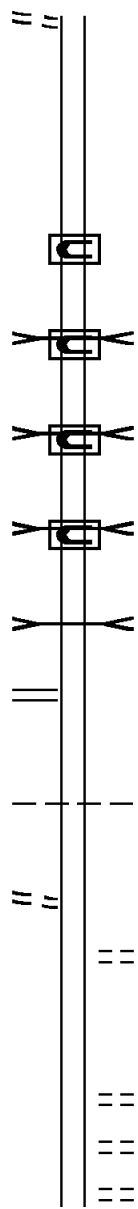
DIR: E TOTAL LEN: 14.545 MI. DIST: 04-2 SR: 6006
 LEFT MUN: CARBONDALE T RIGHT MUN: CARBONDALE T

(CONN)

0536/1265

075255 FT

075410 FT 0 0 00000 0 00 0000+00
 5 0536/0000 LENGTH(AH 1390 BK 3270)



0530/1689

TR RACKET BR
 STRUCTURE LENGTH 4 FT
 BMSID 35/6006/0530/1810

0530/1685
 0530/1098

DRAINAGE
 STRUCTURE LENGTH 4 FT
 BMSID 35/6006/0530/1175

0530/1094
 0530/0864

TR RACQUETCR
 STRUCTURE LENGTH 4 FT
 BMSID 35/6006/0530/0924

0530/0860
 0530/0284

TR RACQUETBR
 STRUCTURE LENGTH 5 FT
 BMSID 35/6006/0530/0300

071985 FT

CANAAN ST
 (SR1003 SEG 0010/0000)

0530/0000

0530/0279 1 0 00006 0 01 0758+25
 NC ROOSEVELT HW
 5 0530/0000 LENGTH(AH 3270 BK 3815)

0520/2335 CARBONDALE
 CARBONDALE C

BEAVER ST
 (CITY)

0520/1285

0520/1044 MC CABE AV
 (CITY)

068170 FT

068325 FT 1 0 00006 0 01 0720+19
 HOWARD AV
 (CITY)
 5 0520/0000 LENGTH(AH 3815 BK 2220)
 MITCHELL AV
 (CITY)
 0510/1725 GRAVITY AV
 (CITY)
 0510/1490 (CITY)






DIR: E TOTAL LEN: 14.545 MI. DIST: 04-2 SR: 6006
 LEFT MUN: CARBONDALE C RIGHT MUN: CARBONDALE C

Street Name	Stationing	Diagram	Stationing	Notes
THORN ST (CITY)	0510/1292	==	066105 FT	1 0 00006 0 01 0697+84
BELMONT ST (SR0171 SEG 0010/0000)	0510/0000	==	0510/0000	NC CANAAN ST LENGTH(AH 2220 BK 0434)
			0500/0250	BMSBN 35/6006/0500/0209
			0500/0209	0 0 00000 0 00 0000+00
			0500/0125	RACKET BROOK
			065671 FT	BMSBG 35/6006/0500/0209
				GARFIELD AV
JOHN ST (CITY)	0490/1896	==	0500/0125	(CITY)
SALEM AV (SR0106 SEG 0172/2739)	0490/1478	==	065671 FT	1 0 00006 0 01 0693+47
				CHURCH ST
				(CITY)
				LENGTH(AH 0434 BK 2553)
				LINCOLN AV
				(CITY)
				SALEM AV
				(SR1019 SEG 0110/1897)
				PARK PL
				(CITY)
				SIXTH AV
				(CITY)
				SEVENTH AV
				(CITY)
				0490/0417
				063118 FT
				1 0 00006 0 01 0667+74
				EIGHTH AV
				(CITY)
				NC MAIN ST
				MAIN ST
				(SR1041 SEG 0030/2962)
				LENGTH(AH 2553 BK 2651)
				BMSBN 35/6006/0482/2427
				0 0 00000 0 00 0000+00
				LACKAWANNA RVR
				BMSBG 35/6006/0482/2427
RIVER ST (CITY)	0482/2385	==	0482/2427	
MILL ST		==	0482/2071	MILL ST (CITY)

DIR: E TOTAL LEN: 14.545 MI. DIST: 04-2 SR: 6006
 LEFT MUN: CARBONDALE C RIGHT MUN: CARBONDALE C

(CITY)	0482/2000	==		0482/1663 (AAR 249606K)#TRKS 01
LC TO CARBONDALE MALL		+++++		
(CONN)	0482/1478	==		
CARBONDALE MALL RD		==		
(PRDR)	0482/1372	==		0482/1372
LC FROM CARBONDALE MALL		==		
(CONN)	0482/1295	==		
WEST SIDE DR		==		
(CITY)	0482/0690	==		0482/0625 BMS EN 35/6006/0482/0587
				0 0 00000 0 00 0000+00
				FALL BROOK
	060312 FT			0482/0587 BMSBG 35/6006/0482/0587
HIGH SCHOOL ENT RD				060467 FT 2 0 35046 0 01 0157+44
(GOVT)	0482/0000	==		NC SC RANTON-CARBONDALE HW
HIGH SCHOOL ENT RD		==		5 0482/0000 LENGTH(AH 2651 BK 3801)
(GOVT)	0472/3437	==		
HIGH SCHOOL ENT RD		==		
(GOVT)	0472/2928	==		0472/2681 (CITY)
HICKORY ST				
(CITY)	0472/1919	==		
CRANBERRY AV		==		
(CITY)	0472/1496	==		
				0472/1347 BRIDGE CT
				(CITY)
GREENFIELD RD				0472/0785 GREENFIELD RD
(SR1004 SEG 0070/1414)	0472/0785	==		(CITY)
WALKER AV		==		
(CITY)	0472/0315	==		
	056511 FT			056666 FT 2 0 35046 0 01 0120+00
				PIKE ST
				(SR1041 SEG 0010/0000)
				NC BR OOKLYN ST
				5 0472/0000 LENGTH(AH 3801 BK 1825)
PHOENIX AV				
(CITY)	0460/1790	==		
				0460/0599 CARBONDALE
				054841 FT CARBONDALE T
1 0 00006 0 01 0587+29	054686 FT			
BROOKSIDE RD				5 0460/0000 LENGTH(AH 1825 BK 3540)
(TWP)	0460/0000	==		

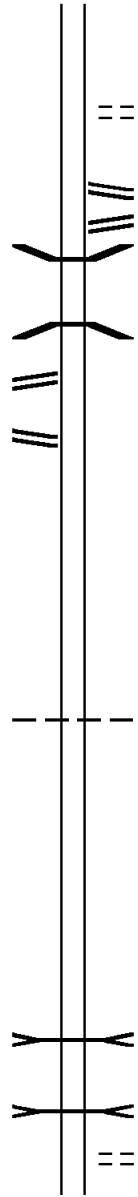
DIR: E TOTAL LEN: 14.545 MI. DIST: 04-2 SR: 6006
 LEFT MUN: CARBONDALE T RIGHT MUN: CARBONDALE T

ORCHARD ST (TWP)	0450/2494	==		
			0450/2398	SIGN: CANTILEVER BMSID 35/6006/0450/1727
WALKER ST (T475)	0450/1726		0450/1726	(APRA) PP & L RD MEREDITH ST (SR1039 SEG 0020/1695)
MILL ST (TWP)	0450/1705	==		
			0450/1597 0450/1467	TO 1039/0020 SH (CONN)
			0450/1462	TRPOWDERLYCK STRUCTURE LENGTH 5 FT BMSID 35/6006/0450/0565
SCHOOL ST (T473)	0450/1420	==		
UNKNOWN RD (TWP)	0450/1274	==		
MADISON AV (T471)	0450/1141	==		
		---	0450/1093	CARBONDALE MAYFIELD B
	051146 FT	==	0450/0350 051301 FT	PRIVATE DR (PRDR) 1 0 00006 0 01 0558+95 PLANK RD (SR1023 SEG 0134/2655)
			0450/0000	LENGTH(AH 3540 BK 2172)
	048974 FT	==	049129 FT 0440/0000	1 0 00006 0 01 0532+89 LENGTH(AH 2172 BK 2999)

DIR: E TOTAL LEN: 14.545 MI. DIST: 04-2 SR: 6006
 LEFT MUN: MAYFIELD B RIGHT MUN: MAYFIELD B

045975 FT

046130 FT 1 0 00006 0 01 0501+11
 0430/0000 LENGTH(AH 2999 BK 2442)



0420/1842 FIFTH ST (BORO)
 0420/1084 RAMP B RD (SR8020 SEG 0760/0772)
 RAMP A RD (SR8020 SEG 0750/0000)
 0420/1008 BMSEN 35/6006/0420/0501
 0420/0482 1 0 00006 0 01 0475+42
 SR 0107
 0420/0374 BMSBG 35/6006/0420/0501

RAMP D RD (SR8020 SEG 0260/0000) 0420/0162
 1 0 00006 0 01 0475+42 043533 FT
 RAMP C RD (SR8020 SEG 0250/0471) 0420/0000

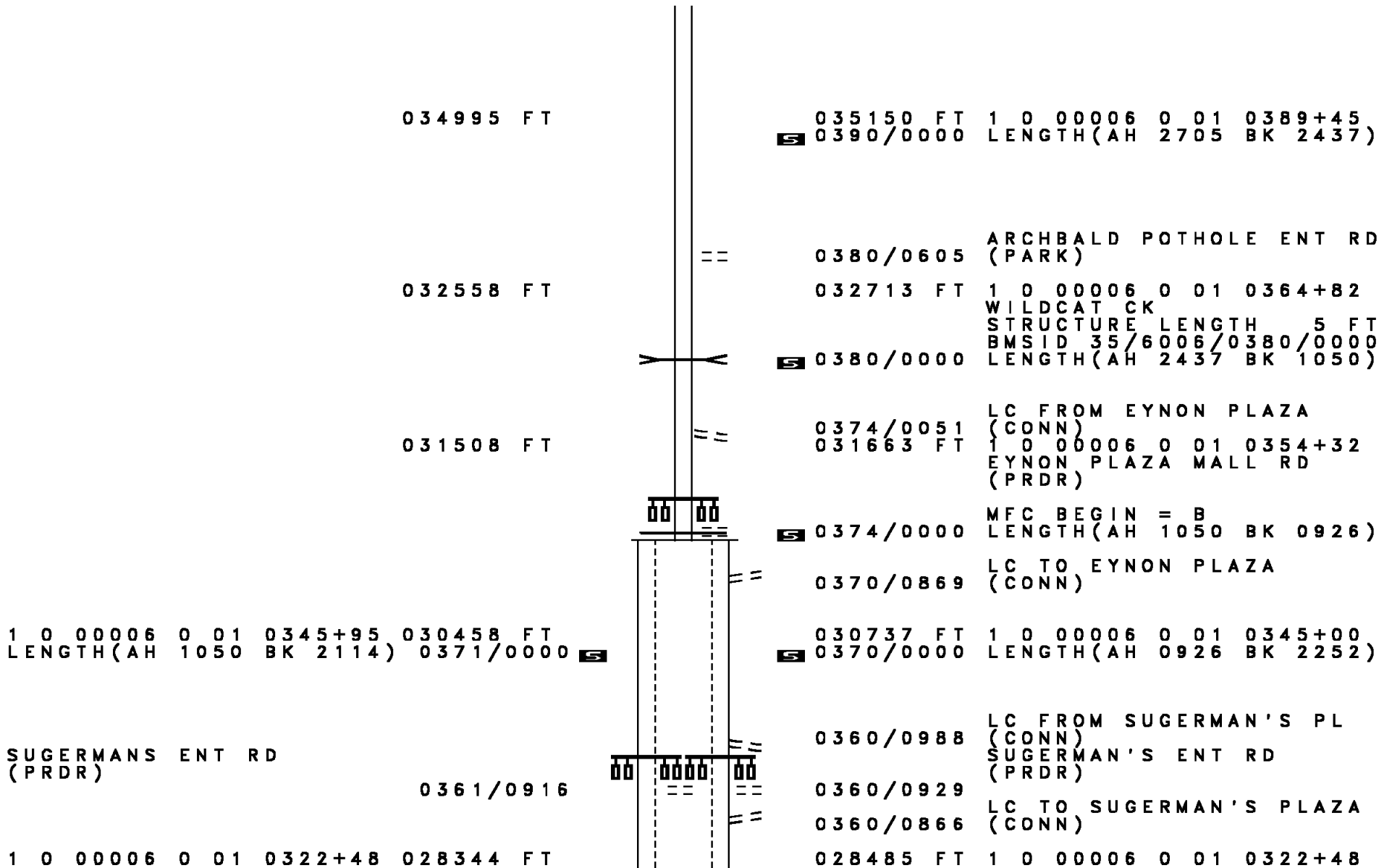
043688 FT
 0420/0000 LENGTH(AH 2442 BK 2983)

040550 FT

040705 FT 1 0 00006 0 01 0445+02
 MAYFIELD ARCHBALD B
 0410/0000 LENGTH(AH 2983 BK 2850)

037700 FT

037855 FT 1 0 00006 0 01 0416+52
 DRAINAGE STRUCTURE LENGTH 5 FT
 BMSID 35/6006/0400/0000
 0400/0000 LENGTH(AH 2850 BK 2705)
 UNKNOWN STRM STRUCTURE LENGTH 5 FT
 BMSID 35/6006/0390/2600
 0390/2600 STOCKPILE #5 RD
 0390/2571 (GOVT)



EXTRACT DATE: 12/18/2023
PRINT DATE: 12/19/2023

ROADWAY MANAGEMENT SYSTEM
SLD COUNTY/SR - ANNUAL PRINT

PAGE NUMBER: 409
COUNTY: LACKAWANNA

DIR: E TOTAL LEN: 14.545 MI.
LEFT MUN: ARCHBALD B

DIST: 04-2 SR: 6006
RIGHT MUN: ARCHBALD B

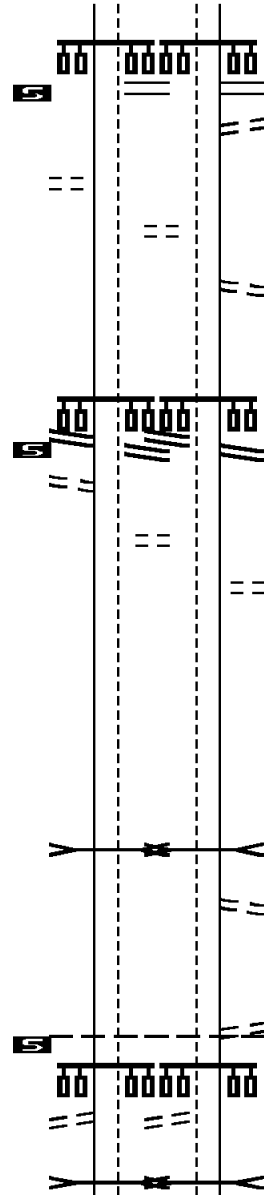
BETTY ST
(SR1010 SEG 0011/0000)
LENGTH(AH 2114 BK 0824) 0361/0000
FOR SR 0247 AND 6006 02
(CONN) 0351/0415
1 0 00006 0 01 0313+93 027520 FT
WILDCAT RD
(SR0247 SEG 0210/0000)

WILDCAT RD
(SR0247 SEG 0210/0000)
LENGTH(AH 0824 BK 3089) 0351/0000
FROM 0247/0210 SH
(CONN) 0341/2930
FOR SR 0247 AND 6006 01
(CONN) 0341/2816

BR WLDCAT CK
STRUCTURE LENGTH 9 FT
BMSID 35/6006/0340/0086 0341/0041

1 0 00006 0 01 0282+90 024431 FT
ARCHBALD
BLAKELY B
LENGTH(AH 3089 BK 3282) 0341/0000
TERRACE RD
(PRDR) 0331/3229

BR WLDCAT CK
STRUCTURE LENGTH 12 FT
BMSID 35/6006/0330/3189 0331/2880



BETTY ST
(SR1010 SEG 0011/0000)
LENGTH(AH 2252 BK 0954)
TO 1010/0010 SH
(CONN) 0360/0000
0350/0868
FOR SR 0247 AND 6006 02
(CONN) 0350/0516
FROM 0247/0200 SH
(CONN) 0350/0112
027531 FT
WILDCAT RD
(SR0247 SEG 0210/0000)
WILDCAT RD
(SR0247 SEG 0210/0000)
LENGTH(AH 0954 BK 3089) 0350/0000
FOR SR 0247 AND 6006 01
(CONN) 0340/2818

BR WLDCAT CK
STRUCTURE LENGTH 9 FT
BMSID 35/6006/0340/0086
LC FROM STURGES RD
(CONN) 0340/0100
0340/0076
024442 FT
1 0 00006 0 01 0282+90
STURGES RD
(BORO)

ARCHBALD
BLAKELY B
LENGTH(AH 3089 BK 3282)
TERRACE RD
(PRDR) 0340/0000
0330/3209

BR WLDCAT CK
STRUCTURE LENGTH 12 FT
BMSID 35/6006/0330/3189 0330/2905

DIR: E TOTAL LEN: 14.545 MI. DIST: 04-2 SR: 6006
 LEFT MUN: BLAKELY B RIGHT MUN: BLAKELY B

1 0 00006 0 01 0249+84 021149 FT
 LENGTH(AH 3282 BK 2011) 0331/0000

021160 FT 1 0 00006 0 01 0249+84
 0330/0000 LENGTH(AH 3282 BK 2011)

TIMBER FALLS ENTRANCE R
 (PRDR) 0325/0266
 1 0 00006 0 01 0232+34 019138 FT
 TIMBER FALLS ENTRANCE R
 (PRDR)
 LENGTH(AH 2011 BK 1821) 0325/0000

019149 FT 1 0 00006 0 01 0229+73
 0324/0000 TIMBER FALLS ENTRANCE R
 (PRDR)
 LENGTH(AH 2011 BK 1834)
 ALEXANDRIA DR
 (PRDR)
 0320/1297

TO 1020/0011 SH
 (CONN) 0321/0682
 HULLS CREEK RD
 (SR1020 SEG 0010/0587) 0321/0550

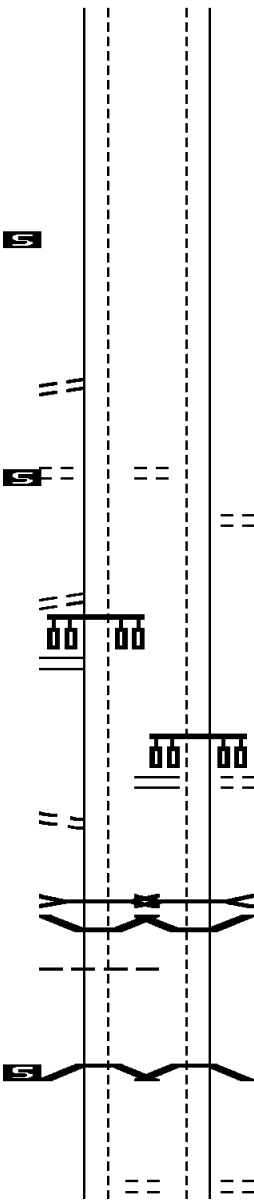
CEMETERY ENTRANCE RD
 (PRDR)
 HULLS CREEK RD
 (SR1020 SEG 0010/0587)
 0320/0550

FROM 1020/0010 SH
 (CONN) 0321/0441
 HULLS CREEK
 STRUCTURE LENGTH 15 FT
 BMSID 35/6006/0320/0223 0321/0341
 BMSEN 35/6006/0320/0000 0321/0143
 BLAKELY
 DICKSON CITY B 0321/0041
 0 0 00000 0 00 0000+00 017317 FT
 SR 0347
 BMSBG 35/6006/0320/0000
 LENGTH(AH 1821 BK 3603) 0321/0000

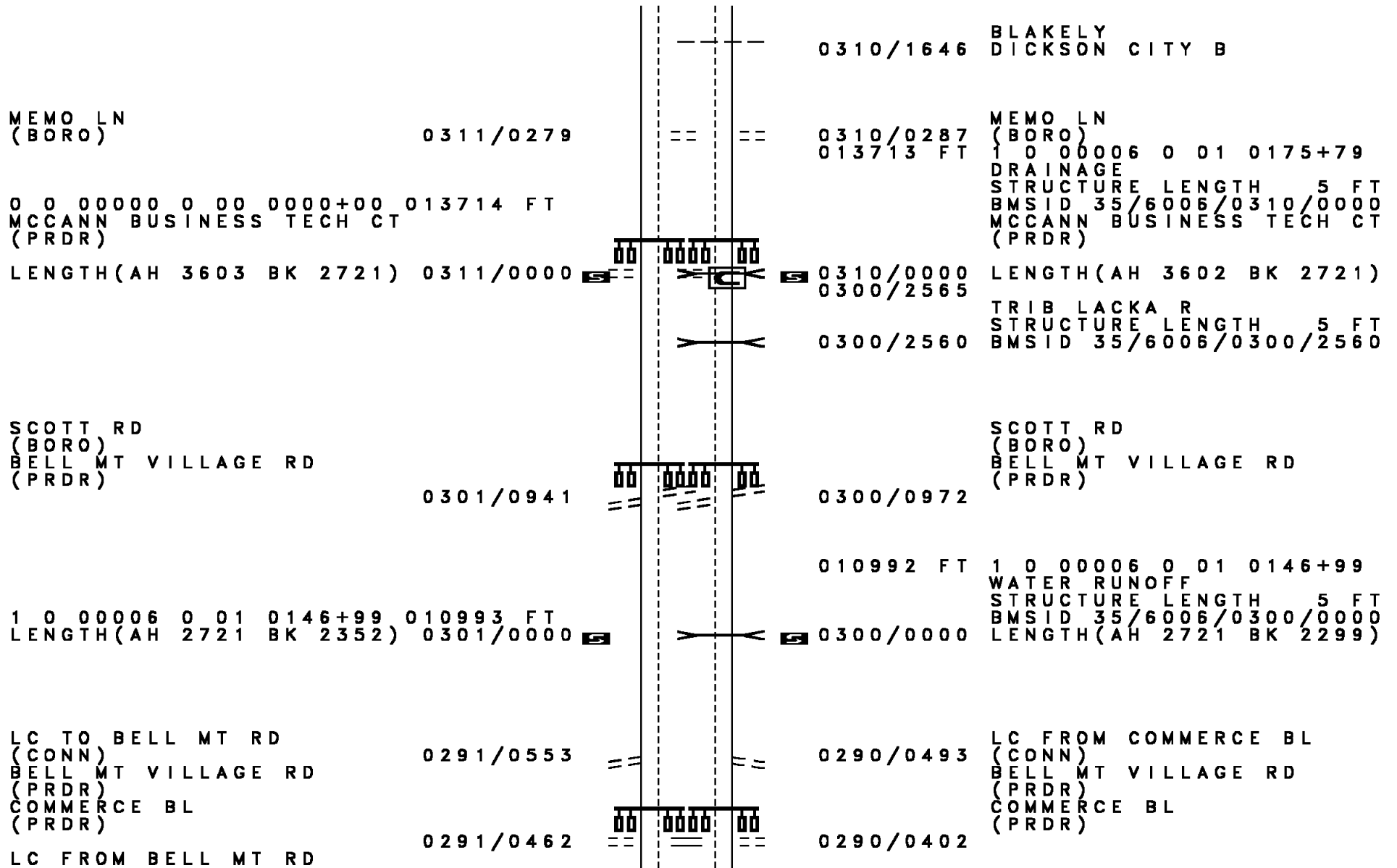
HULLS CREEK
 STRUCTURE LENGTH 15 FT
 BMSID 35/6006/0320/0223
 BMSEN 35/6006/0320/0000
 0320/0351
 0320/0143
 017315 FT 1 0 00006 0 01 0212+23
 SR 0347
 BMSBG 35/6006/0320/0000
 LENGTH(AH 1834 BK 3602)

ELEVENTH ST
 (BORO) 0311/2360

ELEVENTH ST
 (BORO) 0310/2363



DIR: E TOTAL LEN: 14.545 MI. DIST: 04-2 SR: 6006
 LEFT MUN: BLAKELY B RIGHT MUN: BLAKELY B



DIR: E TOTAL LEN: 14.545 MI. DIST: 04-2 SR: 6006
 LEFT MUN: DICKSON CITY B RIGHT MUN: DICKSON CITY B

Stationing	Structure	Notes
0291/0373		(CONN)
0290/0310		LC TO COMMERCE BL
0290/0005		(CONN)
008693 FT		1 0 00006 0 01 0124+00
		WATER RUNOFF
		STRUCTURE LENGTH 5 FT
1 0 00006 0 01 0124+00 008641 FT		BMSID 35/6006/0290/0000
LENGTH(AH 2352 BK 3405) 0291/0000		LENGTH(AH 2299 BK 3464)
(APRA) BETTER HOMES SHO		(APRA) BETTER HOMES SHO
BORO RD		BORO RD
(BORO)		(BORO)
BETTER HOMES SHORTEN DR		BETTER HOMES SHORTEN DR
(PRDR)		(PRDR)
0281/2587		0280/2596
K MART ENT MALL RD		K-MART ENT RD
(PRDR)		(PRDR)
0281/1693		0280/1701
ELIZA ST		ELIZA ST
(BORO)		(BORO)
1 0 00006 0 01 0090+56 005236 FT		1 0 00006 0 01 0090+56
JULIA ST		JULIA ST
(BORO)		(BORO)
LENGTH(AH 3405 BK 1039) 0281/0000		LENGTH(AH 3464 BK 1039)
ENTR TO SHEETZ STORE		ENTR TO SHEETZ STORE
(PRDR)		(PRDR)
0271/0851		0270/0851
MARGARET ST		MARGARET ST
(BORO)		(BORO)
0271/0545		0270/0555
LC FROM VIEWMONT DR		LC FROM VIEWMONT DR
(CONN)		(CONN)
1 0 00006 0 01 0079+37 004197 FT		1 0 00006 0 01 0079+37
RAVINE ST		RAVINE ST
(BORO)		(BORO)
VIEWMONT DR		VIEWMONT DR
(PRDR)		(BORO)
LENGTH(AH 1039 BK 1322) 0271/0000		LENGTH(AH 1039 BK 1293)
		LC TO VIEWMONT DR
		(CONN)
		0260/1185
		LC FROM VIEWMONT MALL
		(CONN)
		0260/0058
		002897 FT
		1 0 00006 0 01 0066+15
		TR LEGTT CK

DIR: E TOTAL LEN: 14.545 MI. DIST: 04-2 SR: 6006
 LEFT MUN: DICKSON CITY B RIGHT MUN: DICKSON CITY B

1 0 00006 0 01 0066+15 002875 FT
 FASHION MALL ENT RD
 (PRDR)
 VIEWMONT MALL ENT RD
 (PRDR)

LENGTH(AH 1322 BK 1693) 0261/0000

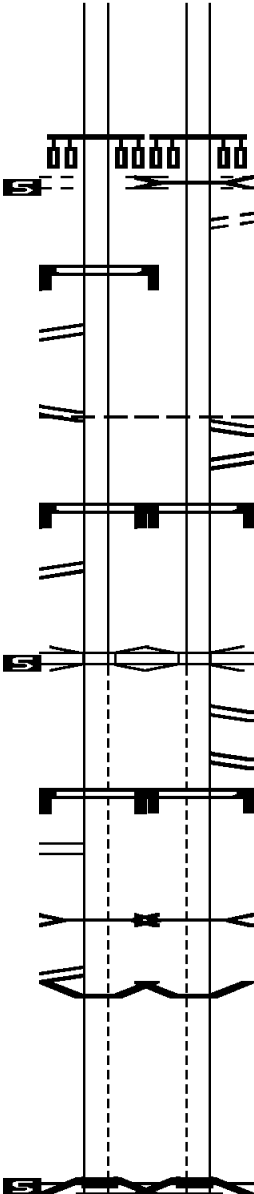
SIGN: CANTILEVER
 BMSID 35/6006/0251/1071 0251/1071
 RAMP V RD
 (SR8013 SEG 0750/0000) 0251/0989
 RAMP U RD
 (SR8013 SEG 0760/1028)
 DICKSON CITY
 SCRANTON C 0251/0641

SIGN: 4 CHORD TRUSS
 BMSID 35/6006/0250/0223 0251/0221
 RAMP AA RD
 (SR8013 SEG 0510/0000) 0251/0217
 1 0 00006 0 01 0050+46 001182 FT
 SR 0081 NB

OP ID 35/0081/1910/1452
 LENGTH(AH 1693 BK 1182) 0251/0000

SIGN: 3 CHORD TRUSS
 BMSID 35/6006/0224/0725 0225/0664
 RAMP BB RD
 (SR8013 SEG 0500/1508) 0225/0567
 LEGGETTS CRK
 STRUCTURE LENGTH 27 FT
 BMSID 35/6006/0224/0400 0225/0439
 RAMP
 (SR8033 SEG 0760/0000) 0225/0328
 BMSEN 35/6006/0224/0000 0225/0097
 1 0 01013 0 00 0000+00 000000 FT
 NC SCRANTON-CARBONDALE HW
 INTER-BK

RAMP
 (SR8033 SEG 0750/0000)
 SR 0011
 BMSBG 35/6006/0224/0000
 MFC BEGIN = B
 LENGTH(AH 1182 BK 0000) 0225/0000



STRUCTURE LENGTH 6 FT
 BMSID 35/6006/0260/0000
 FASHION MALL ENT RD
 (PRDR)
 VIEWMONT MALL ENT RD
 (PRDR)
 LENGTH(AH 1293 BK 1688)
 LC TO VIEWMONT MALL ENT
 (CONN)
 0260/0000
 0250/1584

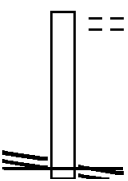
RAMP X RD
 (SR8013 SEG 0010/0755)
 DICKSON CITY
 SCRANTON C
 RAMP W RD
 (SR8013 SEG 0020/0000)
 SIGN: 4 CHORD TRUSS
 BMSID 35/6006/0250/0223
 0250/0635
 0250/0313
 0250/0219

001209 FT 1 0 00006 0 01 0050+46
 SR 0081 NB
 OP ID 35/0081/1910/1452
 LENGTH(AH 1688 BK 1209)
 RAMP Z RD
 (SR8013 SEG 0260/0710)
 RAMP F RD
 (SR8033 SEG 0010/1024)
 SIGN: 3 CHORD TRUSS
 BMSID 35/6006/0224/0725
 0250/0000
 0224/1001
 0224/0751
 0224/0679

LEGGETTS CRK
 STRUCTURE LENGTH 27 FT
 BMSID 35/6006/0224/0400
 BMSEN 35/6006/0224/0000
 1 0 01013 0 00 0000+00
 NC SCRANTON-CARBONDALE HW
 INTER-BK
 RAMP C RD
 (SR8033 SEG 0260/0508)
 SR 0011
 BMSBG 35/6006/0224/0000
 MFC BEGIN = B
 LENGTH(AH 1209 BK 0000)
 0224/0407
 0224/0097
 000000 FT
 0224/0000

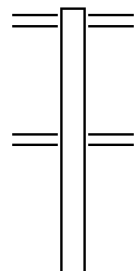
EXTRACT DATE: 12/18/2023 ROADWAY MANAGEMENT SYSTEM PAGE NUMBER: 404
PRINT DATE: 12/19/2023 SLD COUNTY/SR - ANNUAL PRINT COUNTY: LACKAWANNA

DIR: B TOTAL LEN: .138 MI. DIST: 04-2 SR: 4038
LEFT MUN: SOUTH ABINGTON T RIGHT MUN: SOUTH ABINGTON T

0 0 00000 0 00 0000+00 000000 FT	000727 FT	000727 FT PRIVATE RD
VERNARD RD		0010/0727 (PRDR)
(SR4030 SEG 0020/1293) 0010/0000		NC PAULINE DR
		VERNARD RD
		000000 FT (SR4030 SEG 0020/1293)
		MFC BEGIN = E
		0010/0000 LENGTH(AH 0727 BK 0000)

EXTRACT DATE: 12/18/2023 ROADWAY MANAGEMENT SYSTEM PAGE NUMBER: 403
 PRINT DATE: 12/19/2023 SLD COUNTY/SR - ANNUAL PRINT COUNTY: LACKAWANNA
 DIR: B TOTAL LEN: 2.345 MI. DIST: 04-2 SR: 4036
 LEFT MUN: NEWTON T RIGHT MUN: NEWTON T

012384 FT
 011694 FT
 010894 FT



012384 FT WINOLA RD
 0060/0690 (SR0307 SEG 0380/1172)
 011694 FT 0 0 0000 0 00 0000+00
 AIRPORT DR
 (SR4027 SEG 0010/2471)
 0060/0000 LENGTH(AH 0690 BK 0800)
 010894 FT 2 0 35017 0 00 0109+64
 0050/0000 LENGTH(AH 0800 BK 2314)

DIR: B TOTAL LEN: 2.345 MI. DIST: 04-2 SR: 4036
 LEFT MUN: NEWTON T RIGHT MUN: NEWTON T

008580 FT		0040/0022	BMS EN 35/4036/0040/0000
		008580 FT	2 0 35017 0 00 0086+18
			FALLS CREEK
		0040/0000	BMSBG 35/4036/0040/0000
			LENGTH(AH 2314 BK 3168)
005412 FT		005412 FT	2 0 35017 0 00 0054+56
			SPRING DR
			(T384)
		0030/0000	LENGTH(AH 3168 BK 3026)
002386 FT		002386 FT	2 0 35017 0 00 0024+67
		0020/0000	LENGTH(AH 3026 BK 2386)
000000 FT		0010/0703	BR FALLS CRK
			STRUCTURE LENGTH 15 FT
			BMSID 35/4036/0010/0703
		0010/0074	PORT ROYAL RD
		000000 FT	(T401)
			2 0 35017 0 00 0000+00
			NC FALLS RD
		INTER-BK	FALLS RD
			(SR2013 SEG 0110/2347)
			MFC BEGIN = D
			BK-WYOMING (65)
		0010/0000	LENGTH(AH 2386 BK 0000)

EXTRACT DATE: 12/18/2023 ROADWAY MANAGEMENT SYSTEM PAGE NUMBER: 401
PRINT DATE: 12/19/2023 SLD COUNTY/SR - ANNUAL PRINT COUNTY: LACKAWANNA
DIR: B TOTAL LEN: 1.977 MI. DIST: 04-2 SR: 4034
LEFT MUN: SOUTH ABINGTON T RIGHT MUN: SOUTH ABINGTON T

010439 FT



010439 FT
INTER-AHD COUNTRY CLUB RD
(TWP)
MORGAN HW

DIR: B TOTAL LEN: 1.977 MI. DIST: 04-2 SR: 4034
 LEFT MUN: SOUTH ABINGTON T RIGHT MUN: SOUTH ABINGTON T

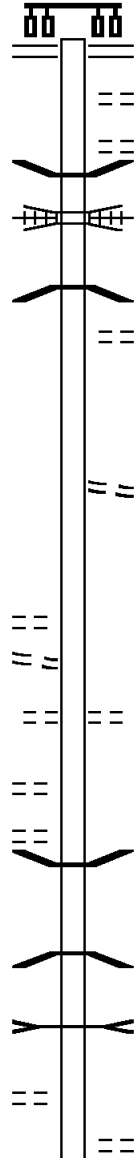
Property Description	Address	Length (FT)	County/Segment	Notes
		007530	0040/2909	(SR0307 SEG 0320/0000)
			0040/2661	COUNTRY CLUB PL (TWP)
		007530	2 0 35018 0 00	0075+77 SOUTH ABINGTON NEWTON T
			0040/0000	LENGTH(AH 2909 BK 2413)
ELKVIEW DR (T400)		0030	0030/1171	
2 0 35018 0 00 0051+86		005117	005117 FT	
FAIRWAY DR (TWP)			0030/0000	
			0030/0000	LENGTH(AH 2413 BK 3287)
			0020/2614	SUMMIT HILL DR. (BORO)
2 0 35018 0 00 0019+28		001830	001830 FT	
HILLSIDE DR (SR4025 SEG 0010/0000)			0020/0000	
			0020/0000	LENGTH(AH 3287 BK 1830)
			0010/1283	FOREST ACRE RD (SR3009 SEG 0140/1628)
UNKNOWN RD (TWP)		0010	0010/1241	
2 0 35018 0 00 0000+00		000000	000000 FT	
NEWTON RANSOM BL (SR3001 SEG 0160/0044)			0010/0000	
			0010/0000	NC COUNTRY CLUB RD NEWTON RANSOM BL (SR3001 SEG 0160/0044) MFC BEGIN = D
			0010/0000	LENGTH(AH 1830 BK 0000)

DIR: B TOTAL LEN: 3.099 MI.
 LEFT MUN: SOUTH ABINGTON T

DIST: 04-2 SR: 4032
 RIGHT MUN: SOUTH ABINGTON T

016364 FT

016364 FT NORTHERN BL
 (SR0011 SEG 0351/0925)
 (SR0011 SEG 0350/0905)
 0070/3380 UNKNOWN RD
 (T482)
 0070/3267 TRAILER PARK ENTR RD
 (PRDR)
 0070/3017 BMSSEN 35/4032/0070/2682
 0070/2761 DELAWARE AND HUDSON RAI
 OVERPASS IS RR X-ING
 2 0 35018 0 00 0176+07
 SUMMIT LAKE
 0070/2650 BMSBG 35/4032/0070/2682
 BAILEY ST
 0070/2589 (TWP)



012984 FT

012984 FT 2 0 35018 0 00 0149+57
 0070/0000 LENGTH(AH 3380 BK 2483)

BAKER LN
 (TWP)
 EDGEWOOD DR
 (T488)

0060/1917
 0060/1675

0070/1057 LEACH ST
 (T488)

SKYLINE DR
 (T572)
 ACKER DRILL RD
 (TWP)

0060/0447
 0060/0223

0060/1084 EDGEWOOD DR
 (T488)

010501 FT

0060/0084 BMSSEN 35/4032/0060/0000
 010501 FT 2 0 35018 0 00 0124+74
 PA TURNPIKE (1-476)
 BMSBG 35/4032/0060/0000
 0060/0000 LENGTH(AH 2483 BK 1934)
 SUMMIT LAKE CRK
 STRUCTURE LENGTH 8 FT
 0050/1495 BMSID 35/4032/0050/1550

LELAND DR
 (T535)

0050/0893

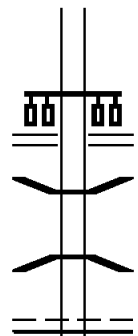
0050/0503 GEORGE ST
 (TWP)

DIR: B TOTAL LEN: 3.099 MI.
 LEFT MUN: SOUTH ABINGTON T

DIST: 04-2 SR: 4032
 RIGHT MUN: SOUTH ABINGTON T

008567 FT

008567 FT 2 0 35018 0 00 0104+96
 NC SHADY LANE RD
 MORGAN HW
 (SR0307 SEG 0310/0000)



0050/0000 LENGTH(AH 1934 BK 2653)

0040/1823 BMS EN 35/4032/0040/1815
 2 0 35104 0 00 0077+80

0040/1815 SUMMIT LAKE
 BMSBG 35/4032/0040/1815
 MFC BEGIN = C
 SOUTH ABINGTON

0040/1289 NEWTON T

005914 FT

005914 FT 2 0 35104 0 00 0059+54
 0040/0000 LENGTH(AH 2653 BK 1930)

WILDFLOWER WY
 (TWP)
 2 0 35104 0 00
 VALLEY VIEW DR
 (T387)

0040+00 0030/0185
 003984 FT

0030/0000

003984 FT

0030/0000 LENGTH(AH 1930 BK 2162)

0020/1234 COLUMBUS CR
 (TWP)

001822 FT

001822 FT 2 0 35104 0 00 0018+15
 COLUMBUS CR

0020/0000 LENGTH(AH 2162 BK 1822)

000000 FT

000000 FT 2 0 35104 0 00 0000+00
 NC SUMMIT LAKE RD
 FOREST ACRE DR
 (SR3009 SEG 0110/0000)
 MFC BEGIN = D

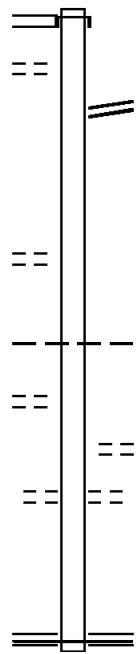
0010/0000 LENGTH(AH 1822 BK 0000)

EDELLA RD 004168 FT
 (SR4019 SEG 0030/1817) 0020/2148
 WHITE BIRCH RD 0020/1834
 (T515)

2 0 35054 0 00 0020+10 002020 FT
 ELAN GARDENS RD 0020/0000
 (PRDR)

TEDRICK ST 0010/0778
 (BORO)

000000 FT



004168 FT
 INTER-AHD EDELLA RD
 0020/2148 (SR4019 SEG 0030/1817)
 0020/1293 PAULINE DR
 (SR4038 SEG 0010/0000)
 002020 FT
 0020/0000 LENGTH(AH 2148 BK 2020)
 0010/0853 SOUTH ABINGTON
 CLARKS GREEN B
 0010/0598 EVANS ST
 (BORO)
 CLARK ST
 (BORO)
 0010/0390
 000000 FT 2 0 35054 0 00 0000+00
 NC VERNARD RD
 S ABINGTON RD
 (SR0407 SEG 0016/1312)
 MFC BEGIN = D
 0010/0000 LENGTH(AH 2020 BK 0000)

DIR: B TOTAL LEN: 3.202 MI. DIST: 04-2 SR: 4028
 LEFT MUN: SCOTT T RIGHT MUN: SCOTT T

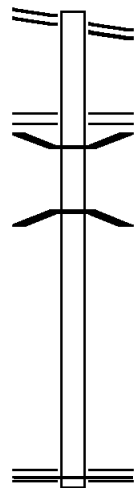
Left Side	Right Side
016906 FT	016906 FT
	INTER-AHD MUNDRO RD (T449)
	JUSTUS RD (SR0347 SEG 0200/0000)
	TRIB TO GRIFFIN RESEVOI STRUCTURE LENGTH 12 FT
	BMSID 35/4028/0060/3139
BRAUER RD (T525) 0060/2689	0060/3253
	0060/3119
	SILVER MAPLE LN (T480) 0060/1729
	MILLER ST (T521) 0060/1107
2 0 35021 0 00 0137+04 013653 FT	013653 FT
JOHNSON RD (SR1031 SEG 0010/0000) 0060/0000	5 0060/0000 LENGTH(AH 3253 BK 1692)
EASTVIEW RD (T534) 0050/0275	011961 FT
2 0 35021 0 00 0120+17 011961 FT	5 0050/0000 LENGTH(AH 1692 BK 2417)
WEST VIEW RD (T536) 0050/0000	0040/1865
GRIFFIN POND RD (T446) 0040/1499	0040/1499
	SCOTT SOUTH ABINGTON T GRIFFIN POND RD (T446)
009544 FT	009544 FT
	2 0 35021 0 00 0096+25
	SR 0081 NB
	OP ID 35/0081/1960/0000
	5 0040/0000 LENGTH(AH 2417 BK 3326)
	SR 0081 SB
	OP ID 35/0081/1955/2515
	RACQUEL'S WY (T526)
MAGGIES RD (T454) 0030/2345	0030/2938
	0030/2345
	EDELLA RD (SR4019 SEG 0060/2168)

DIR: B TOTAL LEN: 3.202 MI. DIST: 04-2 SR: 4028
 LEFT MUN: SOUTH ABINGTON T RIGHT MUN: SOUTH ABINGTON T

2 0 35021 0 00 0062+41 006218 FT SIMRELL RD (T444)	0030/0000	==	==	006218 FT SIMRELL RD (SR4023 SEG 0050/1603) S 0030/0000 LENGTH(AH 3326 BK 3301)
				0020/1991 BROOKVIEW LN (TWP)
				0020/1356 EPIRUS HILL RD (BORO)
CROSSGATE DR (TWP)	0020/0701	==		
ABBAY DR (TWP)	0020/0228 002917 FT	==		002917 FT 2 0 35021 0 00 0029+37 FAIRFIELD CR (BORO)
				S 0020/0000 LENGTH(AH 3301 BK 2917)
ASHBURY DR (BORO)	0010/2266	==		0010/2532 PHEASANT RUN RD (BORO)
				0010/2207 SOUTH ABINGTON CLARKS GREEN B
BUCKNELL DR (BORO)	0010/1873	==		0010/2202 SQUIRREL RUN RD (BORO)
GRAYSON DR (BORO)	0010/1443	==		0010/1443 POSSUM WY (BORO)
VASSAR AV (BORO)	0010/1221	==		
				0010/0540 BMS EN 35/4028/0010/0532 0 0 00000 0 00 0000+00 RUNOFF
				0010/0532 BMSBG 35/4028/0010/0532 CLARK ST
	000000 FT			0010/0524 (BORO) 2 0 35021 0 00 0000+00 NC FA IRVIEW RD ABINGTON RD (SR0407 SEG 0020/0623) MFC BEGIN = D
				S 0010/0000 LENGTH(AH 2917 BK 0000)

EXTRACT DATE: 12/18/2023 ROADWAY MANAGEMENT SYSTEM PAGE NUMBER: 394
 PRINT DATE: 12/19/2023 SLD COUNTY/SR - ANNUAL PRINT COUNTY: LACKAWANNA
 DIR: B TOTAL LEN: .692 MI. DIST: 04-2 SR: 4027
 LEFT MUN: NEWTON T RIGHT MUN: NEWTON T

WINOLA RD 003652 FT
 (SR0307 SEG 0380/2262) 0010/3652



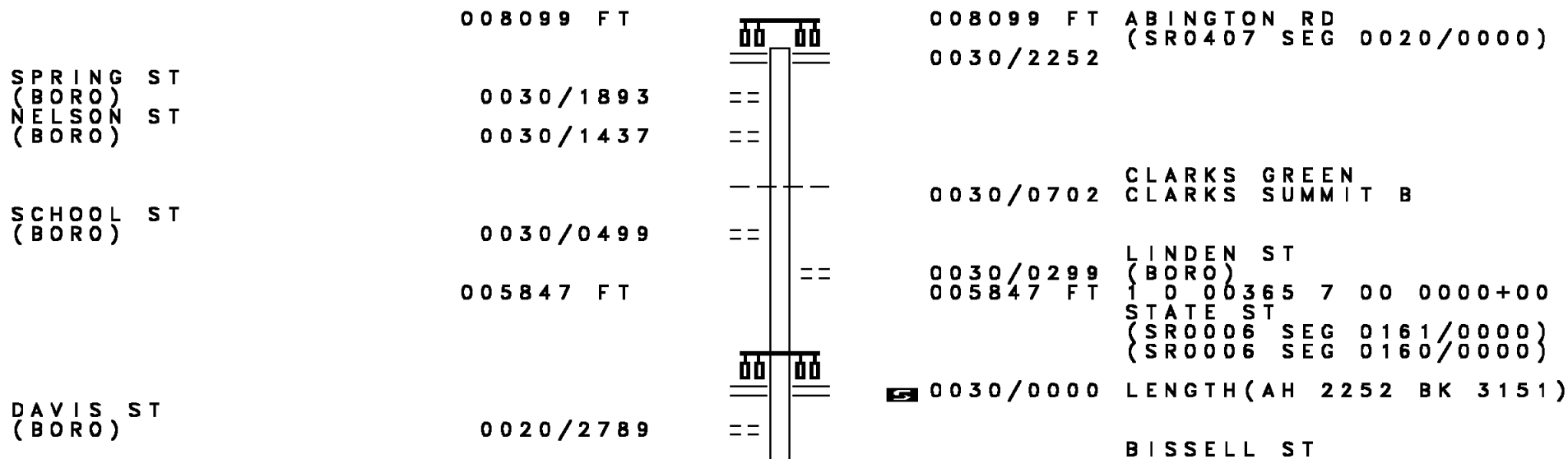
000000 FT

003652 FT WINOLA RD
 0010/3652 (SR0307 SEG 0380/2262)

0010/2471 FALLS RD
 (SR4036 SEG 0060/0000)
 0010/2061 BMS EN 35/4027/0010/2044
 2 0 35101 0 00 0016+14
 0010/2044 FALLS CREEK
 BMSBG 35/4027/0010/2044

000000 FT 2 0 35101 0 00 0036+89
 NC AIRPORT DR
 NEWTON RANSOM BL
 (SR3001 SEG 0150/0000)
 MFC BEGIN = E
 0010/0000 LENGTH(AH 3652 BK 0000)

EXTRACT DATE: 12/18/2023 ROADWAY MANAGEMENT SYSTEM PAGE NUMBER: 393
 PRINT DATE: 12/19/2023 SLD COUNTY/SR - ANNUAL PRINT COUNTY: LACKAWANNA
 DIR: B TOTAL LEN: 1.534 MI. DIST: 04-2 SR: 4026
 LEFT MUN: CLARKS GREEN B RIGHT MUN: CLARKS GREEN B



EXTRACT DATE: 12/18/2023
PRINT DATE: 12/19/2023

ROADWAY MANAGEMENT SYSTEM
SLD COUNTY/SR - ANNUAL PRINT

PAGE NUMBER: 392
COUNTY: LACKAWANNA

DIR: B TOTAL LEN: 1.534 MI.
LEFT MUN: CLARKS SUMMIT B

DIST: 04-2 SR: 4026
RIGHT MUN: CLARKS SUMMIT B

BEDFORD ST
(BORO)

0020/1847

MARION ST
(BORO)

0020/1133

CENTER ST
(BORO)

0010/2629

ATHERTON ST
(BORO)

0010/2009

PRIVATE DR
(PRDR)

0010/0639

000000 FT

== 0020/2516 (BORO)
0020/2242 BMSBN 35/4026/0020/1981
2 0 35069 0 00 0046+83
DELAWARE AND HUDSON RR
0020/1981 BMSBG 35/4026/0020/1981

== 0020/1589 SCHOOL ENTR RD
(BORO)
SCHOOL ENTR RD
0020/1424 (GOVT)
SCHOOL ENTR RD
0020/1320 (GOVT)

== 0020/0836 LAUREL LN
(BORO)
002696 FT 2 0 35069 0 00 0027+12
GRANDVIEW ST
(BORO)
5 0020/0000 LENGTH(AH 3151 BK 2696)

== 0010/2194 WOODSIDE DR
(BORO)

== 0010/1949 WOODRIDGE CR
(BORO)

== 0010/1342 SUNSET ST
(BORO)
VOSBURG LN
0010/0842 (BORO)
MAPLE ST
0010/0666 (BORO)

== 0010/0444 PENN DOT STOCKPILE
(GOVT)
000000 FT 2 0 35069 0 00 0000+00
NC GROVE ST
MORGAN HW
(SR0307 SEG 0330/0000)

INTER-BK GROVE ST
(BORO)
MFC BEGIN = C
5 0010/0000 LENGTH(AH 2696 BK 0000)

DIR: B TOTAL LEN: .819 MI. DIST: 04-2 SR: 4025
 LEFT MUN: SOUTH ABINGTON T RIGHT MUN: SOUTH ABINGTON T

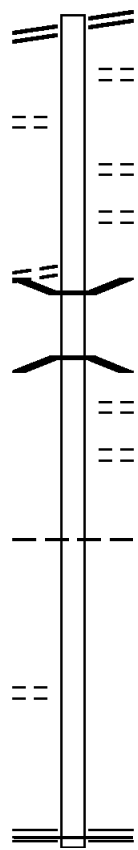
WINOLA RD 004325 FT
 (SR0307 SEG 0340/1572) 0020/2480

FOR SR 0307 AND 4025 0020/2278
 (CONN)

COAL ST 0020/1375
 (TWP)

001845 FT

STOCKPILE 03 0010/0254
 (GOVT) 000000 FT



004325 FT WINOLA RD
 0020/2480 (SR0307 SEG 0340/1572)
 0020/2323 GROVE ST
 (T415)

0020/2258 HILLTOP DR
 (PRDR)
 0020/1875 HILLTOP EAST CR
 (PRDR)

0020/0958 BMS EN 35/4025/0020/0950
 1 0 00365 1 00 0024+97
 NO UNDERPASS INFORMATIO

0020/0950 BMSBG 35/4025/0020/0950
 NEWTON CR

0020/0792 (GOVT)
 0020/0570 NEWTON CR
 (GOVT)
 001845 FT 1 0 00365 1 00 0024+97
 SOUTH ABINGTON

5 0020/0000 LENGTH(AH 2480 BK 1845)
 NEWTON T

000000 FT 1 0 00365 1 00 0043+47
 NC HILLSIDE DR
 COUNTRY CLUB RD
 (SR4034 SEG 0020/0000)

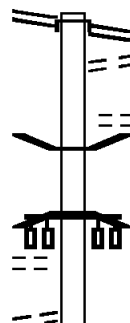
5 0010/0000 MFC BEGIN = E
 LENGTH(AH 1845 BK 0000)

EXTRACT DATE: 12/18/2023 ROADWAY MANAGEMENT SYSTEM PAGE NUMBER: 390
PRINT DATE: 12/19/2023 SLD COUNTY/SR - ANNUAL PRINT COUNTY: LACKAWANNA

DIR: B TOTAL LEN: 1.448 MI. DIST: 04-2 SR: 4024
LEFT MUN: CLARKS SUMMIT B RIGHT MUN: CLARKS SUMMIT B

007645 FT
STATE ST
(SR0006 SEG 0150/0000) 0030/2592

OLD LACKAWANNA TRAIL RD
(BORO) 0030/2127
LC TO GRAND AV
(CONN) 0030/2039



007645 FT
INTER-AHD HIGHLAND AV
(BORO)
STATE ST
0030/2592 (SR0006 SEG 0150/0000)
0030/2454 TO 0006/0150 SH
(CONN)
DEPOT ST
0030/2321 (BORO)
0030/2251 BMSEN 35/4024/0030/2202
1 0 00365 0 00 0004+21
0030/2202 NORFOLK SOUTHERN RAI RR
BMSBG 35/4024/0030/2202
0030/2127

DIR: B TOTAL LEN: 1.448 MI. DIST: 04-2 SR: 4024
 LEFT MUN: CLARKS SUMMIT B RIGHT MUN: CLARKS SUMMIT B

Address	Length	Notes	Address	Length	Notes
GRAND AV (BORO) 0030/1933		POE	0030/1933		(APRA) H B SPROUL CENTER ST (BORO)
GRAND AV (BORO) 0030/0580		==	0030/0855		MARION ST (BORO)
EARL ST (BORO) 0030/0495		==	005053 FT		
1 0 00365 0 00 0025+32 005053 FT		==	0030/0000		LENGTH(AH 2592 BK 2015) ELECTRIC ST (BORO)
HARWOOD AV (BORO) 0030/0000		==	0020/1890		BORO RD (BORO)
		==	0020/1722		(BORO)
		---	0020/1363		CLARKS SUMMIT SOUTH ABINGTON T FLORENCE ST (BORO)
		==	0020/1285		(BORO)
HAVEN LN (BORO) 0020/1022		==			
HAVEN LN (BORO) 0020/0515		==	003038 FT		
1 0 00365 0 00 0048+63 003038 FT		==	0020/0000		LENGTH(AH 2015 BK 3038)
OLD WINOLA RD (T499) 0020/0000		==	0010/2112		LAKE VIEW DR (BORO)
		==			
DRIFTWOOD DR (BORO) 0010/0772		==	0010/0311		FOR SR 0307 AND 4024 (CONN)
		==	000000 FT		1 0 00365 0 00 0078+30 MORGAN HW (SR0307 SEG 0340/0000)
					NC WI NOLA RD (SR0307 SEG 0340/0000)
					INTER-BK WINOLA RD (SR0307 SEG 0340/0000)
					MFC BEGIN = D
			0010/0000		LENGTH(AH 3038 BK 0000)

DIR: B TOTAL LEN: 2.002 MI. DIST: 04-2 SR: 4023
LEFT MUN: SOUTH ABINGTON T RIGHT MUN: SOUTH ABINGTON T

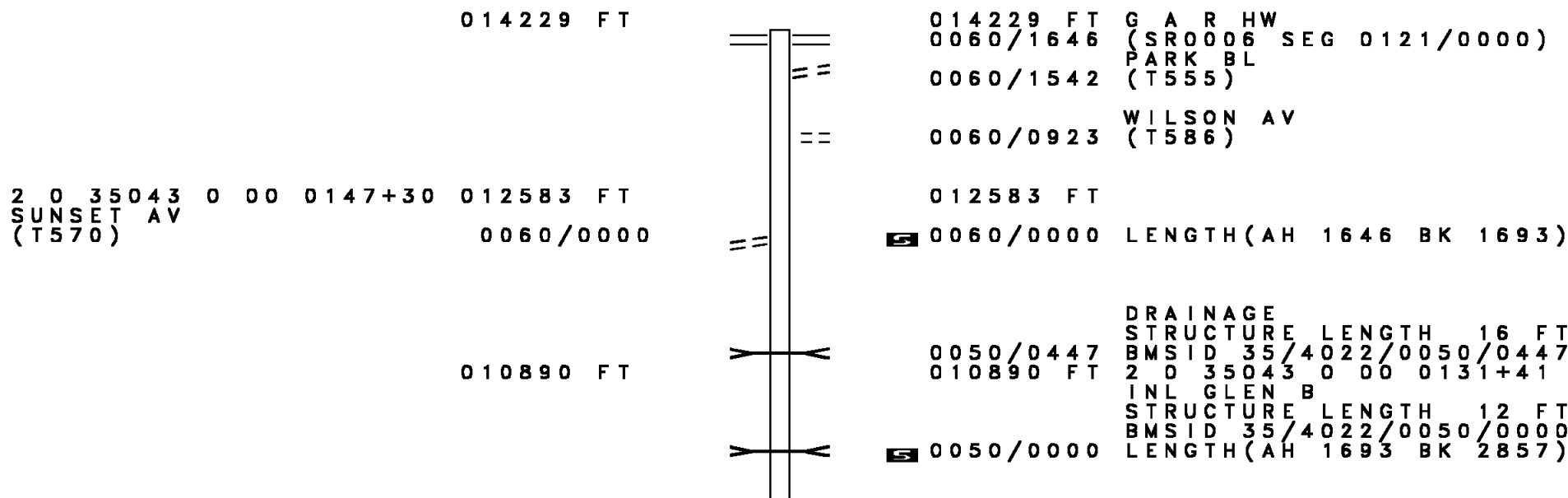
Location / TWP	Segment	Length (FT)	Notes
LACONIA CR (TWP)	0050/1314	010572	INTER-AHD
LACONIA CR (TWP)	0050/1043	0050	SIMRELL RD (T444)
	008969	0050	FAIRVIEW RD (SR4028) SEG 0030/0000
	0040/0000	0050	ELAINES CR (TWP)
	0040/2058	008969	EDELLA RD (SR4019) SEG 0060/0000
	0040/1840	0040	LENGTH (AH 1603 BK 2393)
		0040	BMS EN 35/4023/0040/1840
SEAN DR (TWP)	0040/1172	0040	SR 0081 NB
		0040	BMSBG 35/4023/0040/1840

DIR: B TOTAL LEN: 2.002 MI. DIST: 04-2 SR: 4023
 LEFT MUN: SOUTH ABINGTON T RIGHT MUN: SOUTH ABINGTON T

Left Side Description	Left Side Length	Right Side Description	Right Side Length
	006576 FT	LC FOR GRIFFIN POND RD (CONN) 2 0 35107 0 00 0066+15 GRIFFIN POND RD (TWP)	
LEACH HILL RD (T446)	0030/2260	NC SIMRELL RD 5 0040/0000 LENGTH(AH 2393 BK 2451)	
DELLERT DR (TWP)	0030/0366		
LC TO GRIFFIN POND RD (CONN)	0030/0116		
GRIFFIN POND RD (T423)	004125 FT	004125 FT 2 0 35107 0 00 0041+45 NC GRIFFIN POND RD	
	0030/0000	5 0030/0000 LENGTH(AH 2451 BK 1984) 0020/1801 BMSSEN 35/4023/0020/1779 2 0 35107 0 00 0038+14 SPWY GRIF RE	
		0020/1779 BMSBG 35/4023/0020/1779 UNKNOWN RD	
		0020/1500 (T425)	
	002141 FT	002141 FT 2 0 35107 0 00 0021+51 5 0020/0000 LENGTH(AH 1984 BK 2141)	
OAKWOOD DR (T516)	0010/0934		
SARAH DR (T518)	0010/0777		
BERNARD AV (T429)	0010/0473	BERNARD PL (T556)	
	000000 FT	000000 FT 2 0 35107 0 00 0000+00 NC SCOTT RD LAYTON RD (SR1027 SEG 0030/0659) MFC BEGIN = E	
		5 0010/0000 LENGTH(AH 2141 BK 0000)	

EXTRACT DATE: 12/18/2023 ROADWAY MANAGEMENT SYSTEM PAGE NUMBER: 386
 PRINT DATE: 12/19/2023 SLD COUNTY/SR - ANNUAL PRINT COUNTY: LACKAWANNA

DIR: B TOTAL LEN: 2.695 MI. DIST: 04-2 SR: 4022
 LEFT MUN: GLENBURN T RIGHT MUN: GLENBURN T



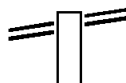
DIR: B TOTAL LEN: 2.695 MI. DIST: 04-2 SR: 4022
 LEFT MUN: GLENBURN T RIGHT MUN: GLENBURN T

Stationing / Description	Stationing / Description
0040/1575 OLD TRAIL RD (T571)	NC OLD TRAIL RD
0040/0550 CHAPIN DR (PRDR)	0040/0701 JULIUS ST (PRDR)
008033 FT 2 0 35043 0 00 0102+60	008033 FT
0040/0000 GLENVIEW RD (T557)	0040/0000 LENGTH(AH 2857 BK 2754)
	0030/2072
	0030/2068 WATER RUNOFF STRUCTURE LENGTH 4 FT BMSID 35/4022/0030/2068
0030/1778 LC FOR HUMPHREY RD (CONN)	
0030/1661 HUMPHREY RD (T559)	
005279 FT	005279 FT 2 0 35043 0 00 0074+89
	0030/0000 LENGTH(AH 2754 BK 2636)
002643 FT	002643 FT 2 0 35043 0 00 0048+27
	0020/0000 GLENBURN WEST ABINGTON T LENGTH(AH 2636 BK 2643)
000000 FT	000000 FT 2 0 35043 0 00 0022+00
	NC NORTHUP RD WILBUR HILL RD (SR4015 SEG 0040/0000) MFC BEGIN = E
	0010/0000 LENGTH(AH 2643 BK 0000)

EXTRACT DATE: 12/18/2023 ROADWAY MANAGEMENT SYSTEM PAGE NUMBER: 384
PRINT DATE: 12/19/2023 SLD COUNTY/SR - ANNUAL PRINT COUNTY: LACKAWANNA

DIR: B TOTAL LEN: 1.838 MI. DIST: 04-2 SR: 4020
LEFT MUN: DALTON B RIGHT MUN: DALTON B

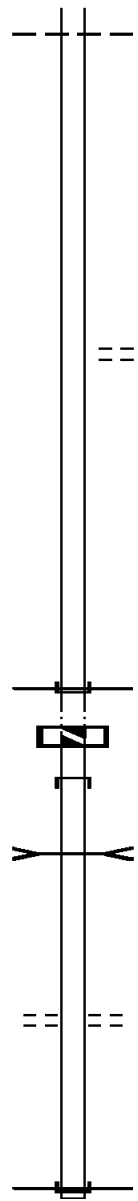
MAIN ST 009703 FT
(SR4014 SEG 0030/1640) 0040/1967



009703 FT MAIN ST
0040/1967 (SR4014 SEG 0030/1640)

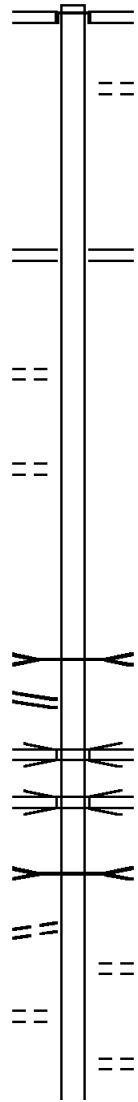
DIR: B TOTAL LEN: 1.838 MI. DIST: 04-2 SR: 4020
 LEFT MUN: DALTON B RIGHT MUN: DALTON B

Distance (FT)	Segment ID	Description	Start Station	End Station	Notes
007736	0040/0820	DALTON WEST ABINGTON T	2 0 35108 0 00	0052+09	LENGTH(AH 1967 BK 2255)
005481	0030/0000	POND RD (T436)	2 0 35108 0 00	0029+31	LENGTH(AH 2255 BK 2945)
002536	0020/0000	NC SEMINARY RD INTER-BK	2 0 35108 0 00	0000+00	(SR4018 SEG 0020/0155) MFC BEGIN = E
002536	002536	LTH AH	002945	BK 000186	
	7014/0000	LTH AH	000186	BK 002536	
	0010/2536	ABINGTON RD (SR4018 SEG 0020/0000)			BR TUNKHANNOCK CRK STRUCTURE LENGTH 20 FT
	0010/2294	BMSID	35/4020/0010/2294		
000000	0010/0263	STANTON TOWN RD (T430)	2 0 35023 0 00	0000+00	
	000000	NC LAKE WINOLA RD INTER-BK			DALTON RD (SR2010 SEG 0080/2659) MFC BEGIN = D
	0010/0000	BK-WYOMING			(65) LENGTH(AH 2536 BK 0000)



DIR: B TOTAL LEN: 2.537 MI. DIST: 04-2 SR: 4019
 LEFT MUN: SOUTH ABINGTON T RIGHT MUN: SOUTH ABINGTON T

ROADWAY	START	END	LENGTH	DESCRIPTION
	013397		FT	
	011229		FT	
SADDLE LOOP RD (TWP)	0050/0539		009399 FT	
WHITEBIRCH RD (TWP)	0040/1255		007845 FT	
VENARD RD (SR4030 SEG 0020/2148)	0030/1817		0030/1544	SR 0081 SB OP ID 35/0081/1945/1212
WILLOWBROOK RD (TWP)	0030/1250		0030/1460	SR 0081 NB OP ID 35/0081/1944/1379
BRIAN DR (TWP)	0030/0780		0030/1320	WILLOW CREEK STRUCTURE LENGTH 14 FT BMSID 35/4019/0030/1295
TO 4019/0030 SH			0030/0944	ECHO DR (TWP)
			0030/0692	BEVERLY DR (TWP)

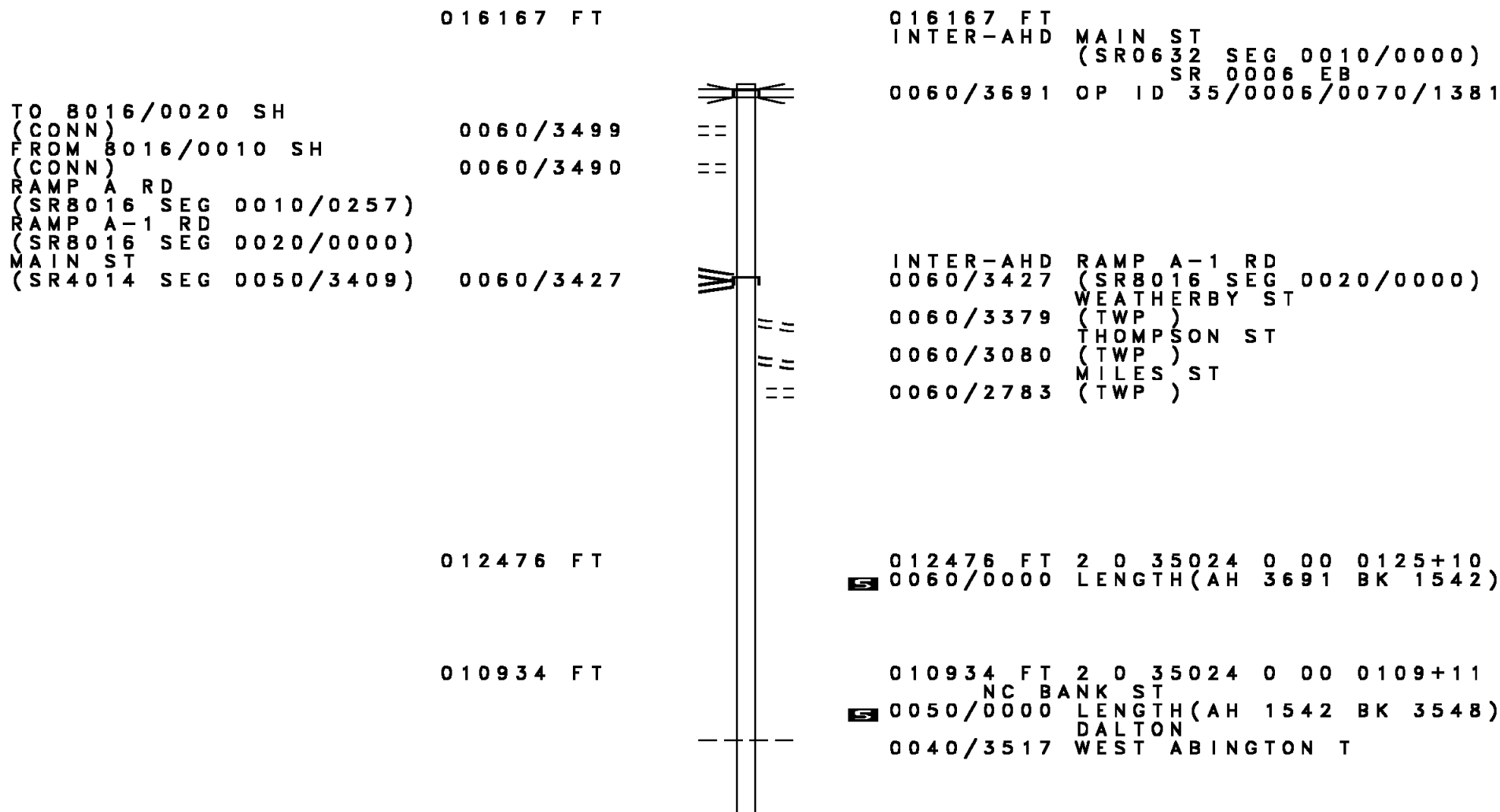


013397 FT
 INTER-AHD MAGGIES RD
 (T454)
 FAIRVIEW RD
 (SR4028 SEG 0030/2345)
 0060/2168
 RAQUELS WY
 (TWP)
 0060/1466
 011229 FT 2 0 35020 0 00 0114+50
 SIMRELL RD
 (SR4023 SEG 0050/0000)
 LENGTH(AH 2168 BK 1830)
 0060/0000
 009399 FT 2 0 35020 0 00 0092+91
 LENGTH(AH 1830 BK 1554)
 0050/0000
 007845 FT 2 0 35020 0 00 0077+37
 WILLOW CREEK
 STRUCTURE LENGTH 14 FT
 BMSID 35/4019/0040/0000
 LENGTH(AH 1554 BK 2385)
 0040/0000
 0030/1544
 0030/1460
 0030/1320
 0030/1250
 0030/0944
 0030/0692

DIR: B TOTAL LEN: 2.537 MI. DIST: 04-2 SR: 4019
 LEFT MUN: SOUTH ABINGTON T RIGHT MUN: SOUTH ABINGTON T

Segment ID	Length	Start Station	End Station	Description
(CONN) 0030/0424				LEACH HILL RD (TWP)
FROM 4019/0030 SH (CONN) 0030/0062	005460 FT			GRIFFIN POND RD (TWP)
				005460 FT 2 0 35020 0 00 0054+14
				FOX RUN CR (TWP)
				MFC BEGIN = E
BRIAN DR (TWP) 0020/1780				LENGTH(AH 2385 BK 2471)
				FOX RUN CR (TWP)
				0020/1682
				RBR
				0020/0980
				BMS EN 35/4019/0020/0731
				2 0 35020 0 00 0036+81
				P3
				SR 0081 NB
WILLOWBROOK RD (T513) 0020/0349				BMSBG 35/4019/0020/0731
				0020/0198
				BMS EN 35/4019/0020/0176
				2 0 35020 0 00 0033+51
				BR LEGGETTS
				0020/0176
002989 FT				BMSBG 35/4019/0020/0176
				002989 FT 2 0 35020 0 00 0030+94
				PA TPK (RAMP AB)
				OP ID 35/7476/9901/3023
				LENGTH(AH 2471 BK 2989)
				WILLOWBROOK RD (PRDR)
SUNNYSIDE AV (T429) 0010/1473				0010/0729
				000000 FT 2 0 35020 0 00 0000+00
				NC ED DELLA RD
				S ABINGTON RD
				(SR0407 SEG 0004/0567)
				MFC BEGIN = D
				LENGTH(AH 2989 BK 0000)

DIR: B TOTAL LEN: 3.062 MI. DIST: 04-2 SR: 4018
 LEFT MUN: DALTON B RIGHT MUN: DALTON B



DIR: B TOTAL LEN: 3.062 MI. DIST: 04-2 SR: 4018
 LEFT MUN: DALTON B RIGHT MUN: DALTON B

POND RD
(T436)

0040/0826 ==
007386 FT

0040/0826 WILBUR HILL RD
(SR4015 SEG 0040/2224)
007386 FT 2 0 35024 0 00 0073+87
LOWER MILL CITY RD
(SR4013 SEG 0040/2048)
5 0040/0000 LENGTH(AH 3548 BK 3333)

004053 FT

0030/0012 BMS EN 35/4018/0030/0000
004053 FT 2 0 35024 0 00 0040+12
BR TUNKHANNOCK CREEK
5 0030/0000 BMSBG 35/4018/0030/0000
LENGTH(AH 3333 BK 1899)

SEMINARY RD
(SR4020 SEG 0020/0000)

0020/0155
002154 FT

002154 FT 2 0 35024 0 00 0020+49
LAKE WINOLA RD
(SR4020 SEG 0010/2536)
MFC BEGIN = D
5 0020/0000 LENGTH(AH 1899 BK 2154)

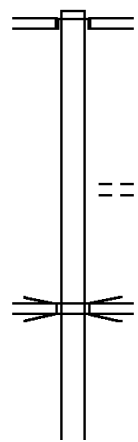
000000 FT

000000 FT 2 0 35024 0 00 0000+00
NC ABINGTON RD
INTER-BK LAKE WINOLA RD
(SR2014 SEG 0010/0000)
MFC BEGIN = E
BK-WYOMING (65)
5 0010/0000 LENGTH(AH 2154 BK 0000)

EXTRACT DATE: 12/18/2023 ROADWAY MANAGEMENT SYSTEM PAGE NUMBER: 378
 PRINT DATE: 12/19/2023 SLD COUNTY/SR - ANNUAL PRINT COUNTY: LACKAWANNA
 DIR: B TOTAL LEN: 2.663 MI. DIST: 04-2 SR: 4017
 LEFT MUN: GLENBURN T RIGHT MUN: GLENBURN T

014061 FT

014061 FT
 INTER-AHD OLD STATE RD
 (SR4011 SEG 0030/2675)
 GARHW
 0050/2939 (SR0006 SEG 0110/0000)



011122 FT

0050/0869 SUNSET AV
 (T570)
 011122 FT 2 0 35053 0 00 0111+64
 SR 4022
 OP ID 35/4022/0050/0447
 0050/0000 LENGTH(AH 2939 BK 2733)

DIR: B TOTAL LEN: 2.663 MI. DIST: 04-2 SR: 4017
 LEFT MUN: GLENBURN T RIGHT MUN: GLENBURN T

FORDS POND RD
 (T392)

008389 FT

008389 FT 2 0 35053 0 00 0083+23
 UNKNOWN STREAM
 STRUCTURE LENGTH 6 FT
 BMSID 35/4017/0040/0000
 LENGTH(AH 2733 BK 2917)

0030/2817

5 0040/0000

005472 FT

005472 FT 2 0 35053 0 00 0055+55
 5 0030/0000 LENGTH(AH 2917 BK 2542)

002930 FT

002930 FT 2 0 35053 0 00 0029+61
 GRAVEL POND RD
 (TWP)
 5 0020/0000 LENGTH(AH 2542 BK 2930)

000000 FT

0010/2151 GLENBURN
 NEWTON T
 0010/0808 GROVE ST
 (T393)
 0010/0476 BMSEN 35/4017/0010/0464
 2 0 35053 0 00 0004+74
 BR FALLS CRK
 0010/0464 BMSBG 35/4017/0010/0464
 000000 FT 2 0 35053 0 00 0000+00
 NC GRAVEL POND RD
 WINOLA RD
 (SRO307 SEG 0360/0000)
 MFC BEGIN = D
 5 0010/0000 LENGTH(AH 2930 BK 0000)

EXTRACT DATE: 12/18/2023 ROADWAY MANAGEMENT SYSTEM PAGE NUMBER: 376
 PRINT DATE: 12/19/2023 SLD COUNTY/SR - ANNUAL PRINT COUNTY: LACKAWANNA
 DIR: B TOTAL LEN: .846 MI. DIST: 04-2 SR: 4016
 LEFT MUN: LA PLUME T RIGHT MUN: LA PLUME T

COLLEGE RD
(T347)

004469 FT

004469 FT
 INTER-AHD LAPLUME RD
 (SR0438 SEG 0010/0000)
 GARHW
 0020/2713 (SR0006 SEG 0031/0685)

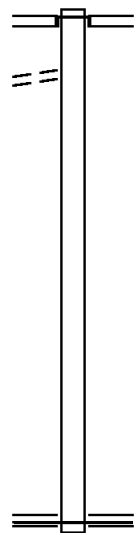
0020/2434

001756 FT

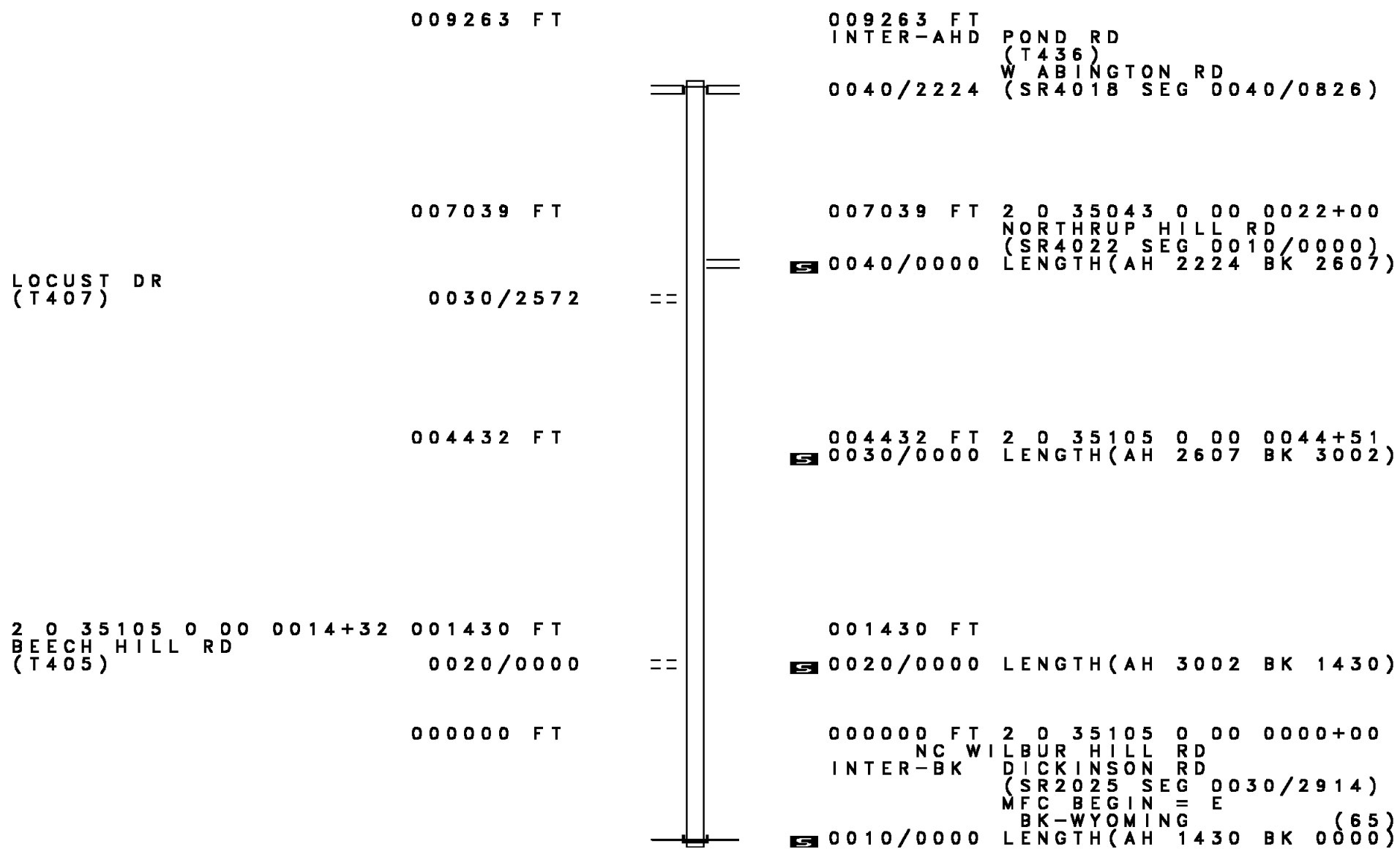
001756 FT 2 0 35056 0 00 0050+25
 0020/0000 LENGTH(AH 2713 BK 1756)

000000 FT

000000 FT 2 0 35056 0 00 0033+08
 NC LA PLUME RD
 HICKORY RIDGE RD
 (SR4014 SEG 0020/0000)
 MFC BEGIN = D
 0010/0000 LENGTH(AH 1756 BK 0000)



DIR: B TOTAL LEN: 1.754 MI. DIST: 04-2 SR: 4015
 LEFT MUN: WEST ABINGTON T RIGHT MUN: WEST ABINGTON T

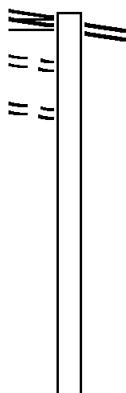


EXTRACT DATE: 12/18/2023 ROADWAY MANAGEMENT SYSTEM PAGE NUMBER: 374
PRINT DATE: 12/19/2023 SLD COUNTY/SR - ANNUAL PRINT COUNTY: LACKAWANNA

DIR: B TOTAL LEN: 2.693 MI. DIST: 04-2 SR: 4014
LEFT MUN: DALTON B RIGHT MUN: DALTON B

ABINGTON RD 014218 FT
(SR4018 SEG 0060/3427) 0050/3409
TO 8016/0020 SH
(CONN) 0050/3332
FROM 8016/0010 SH
(CONN) 0050/3322

010809 FT




014218 FT
0050/3409

RAMP A-1 RD
(SR8016 SEG 0020/0000)
RAMP A RD
(SR8016 SEG 0010/0257)
BANK ST
(SR4018 SEG 0060/3427)

010809 FT 2 0 35058 0 00 0074+47

DIR: B TOTAL LEN: 2.693 MI. DIST: 04-2 SR: 4014
 LEFT MUN: DALTON B RIGHT MUN: DALTON B



BROOKSIDE RD
(BORO)

0040/0553
008154 FT

=

0050/0000 LENGTH(AH 3409 BK 2655)

008154 FT 2 0 35058 0 00 0047+65
0040/0000 LENGTH(AH 2655 BK 2316)

0030/1640 SEMINARY RD
(SR4020 SEG 0040/1967)

005838 FT

005838 FT 2 0 35058 0 00 0025+30
NC W MAIN ST
DALTON

0030/0000 LA PLUME T
LENGTH(AH 2316 BK 2530)

2 0 35058 0 00 0000+00 003308 FT
LA PLUME RD
(SR4016 SEG 0010/0000) 0020/0000

==

003308 FT
0020/0000 LENGTH(AH 2530 BK 3308)

000000 FT

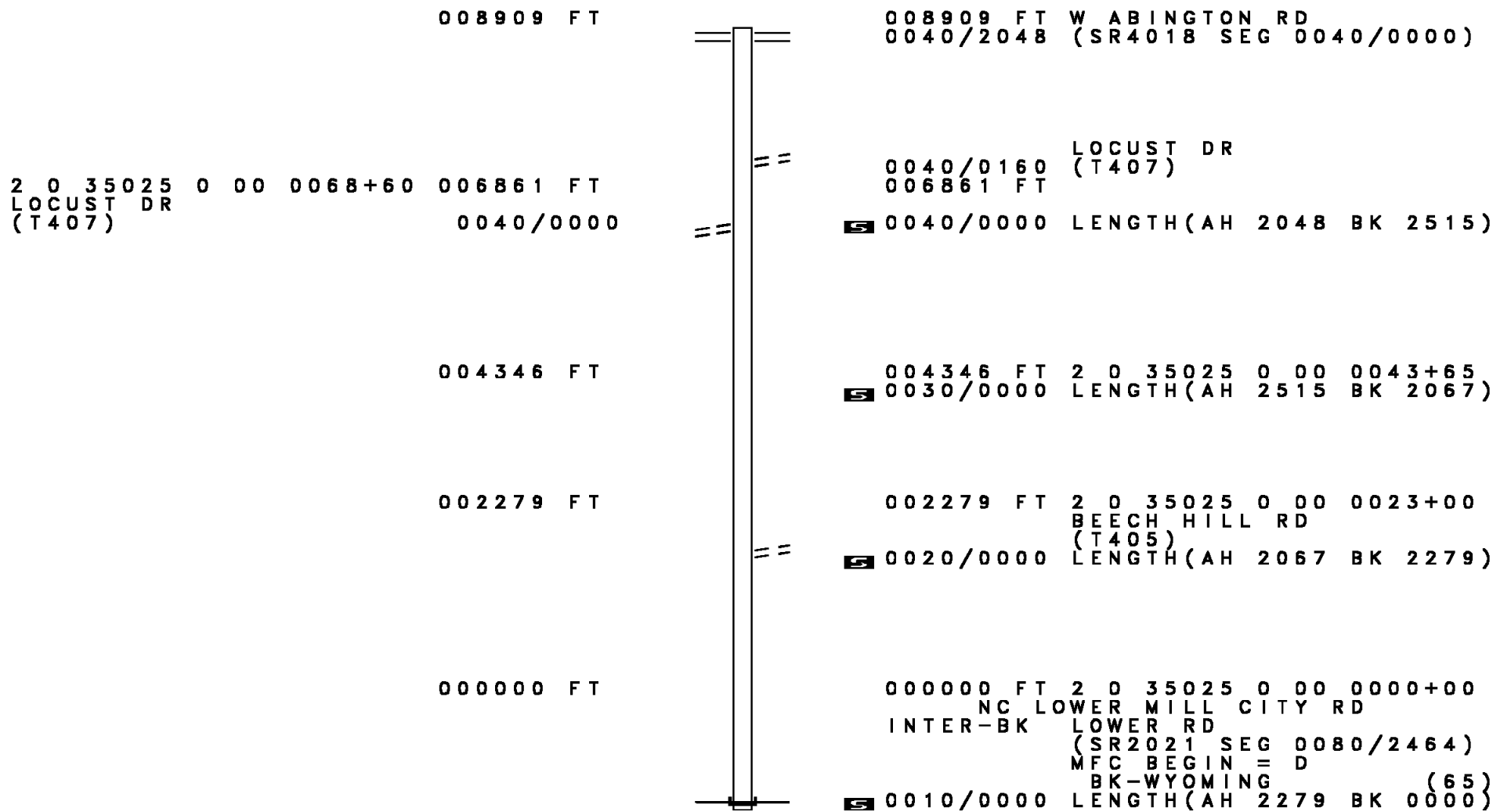
0010/0681 LA PLUME
WEST ABINGTON T

000000 FT 2 0 35056 0 00 0000+00
NC HICKORY RIDGE RD
INTER-BK RIVERSIDE DR
(SR2033 SEG 0010/0000)
MFC BEGIN = D
BK-WYOMING (65)

—

0010/0000 LENGTH(AH 3308 BK 0000)

DIR: B TOTAL LEN: 1.687 MI. DIST: 04-2 SR: 4013
 LEFT MUN: WEST ABINGTON T RIGHT MUN: WEST ABINGTON T



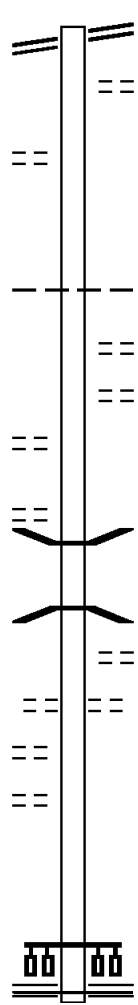
DIR: B TOTAL LEN: 1.244 MI. DIST: 04-2 SR: 4012
 LEFT MUN: WAVERLY T RIGHT MUN: WAVERLY T

CLINTON ST 006566 FT
 (SR0632 SEG 0060/1252) 0030/1519

FAIRINGTON LN 0030/0384
 (TWP) 005047 FT

FOREST GLEN RD 0020/0504
 (TWP) 2 0 35083 0 00 0025+00 002562 FT
 WYNDWOOD RD (T580) 0020/0000

PINE TREE DR 0010/1182
 (T396) GIDEON LN 0010/0637
 (T563) 000000 FT



006566 FT CLINTON ST
 0030/1519 (SR0632 SEG 0060/1252)
 SCHOOL ST
 0030/1156 (T429)

005047 FT 2 0 35083 0 00 0050+51
 0030/0000 LENGTH(AH 1519 BK 2485)

0020/1355 WAVERLY
 GLENBURN T
 SUMMERFIELD DR
 0020/1100 (TWP)
 WINDEMERE CIR
 0020/0742 (TWP)

002562 FT

0020/0000 LENGTH(AH 2485 BK 2562)
 0010/2455 BMSBN 35/4012/0010/2395
 2 0 35083 0 00 0023+95
 NORFOLK SOUTHERN RAI RR
 0010/2395 BMSBG 35/4012/0010/2395
 WHITE BIRCH LN
 0010/2174 (T588)
 WATERFORD RD
 0010/1719 (T565)

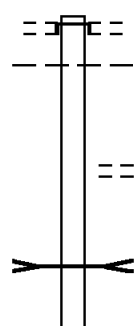
000000 FT 2 0 35083 0 00 0000+00
 NC WAVERLY RD
 ACKERLY RD
 (SR4010 SEG 0010/0073)

0010/0000 MFC BEGIN = E
 LENGTH(AH 2562 BK 0000)

EXTRACT DATE: 12/18/2023 ROADWAY MANAGEMENT SYSTEM PAGE NUMBER: 370
 PRINT DATE: 12/19/2023 SLD COUNTY/SR - ANNUAL PRINT COUNTY: LACKAWANNA
 DIR: B TOTAL LEN: 3.650 MI. DIST: 04-2 SR: 4011
 LEFT MUN: DALTON B RIGHT MUN: DALTON B

019270 FT

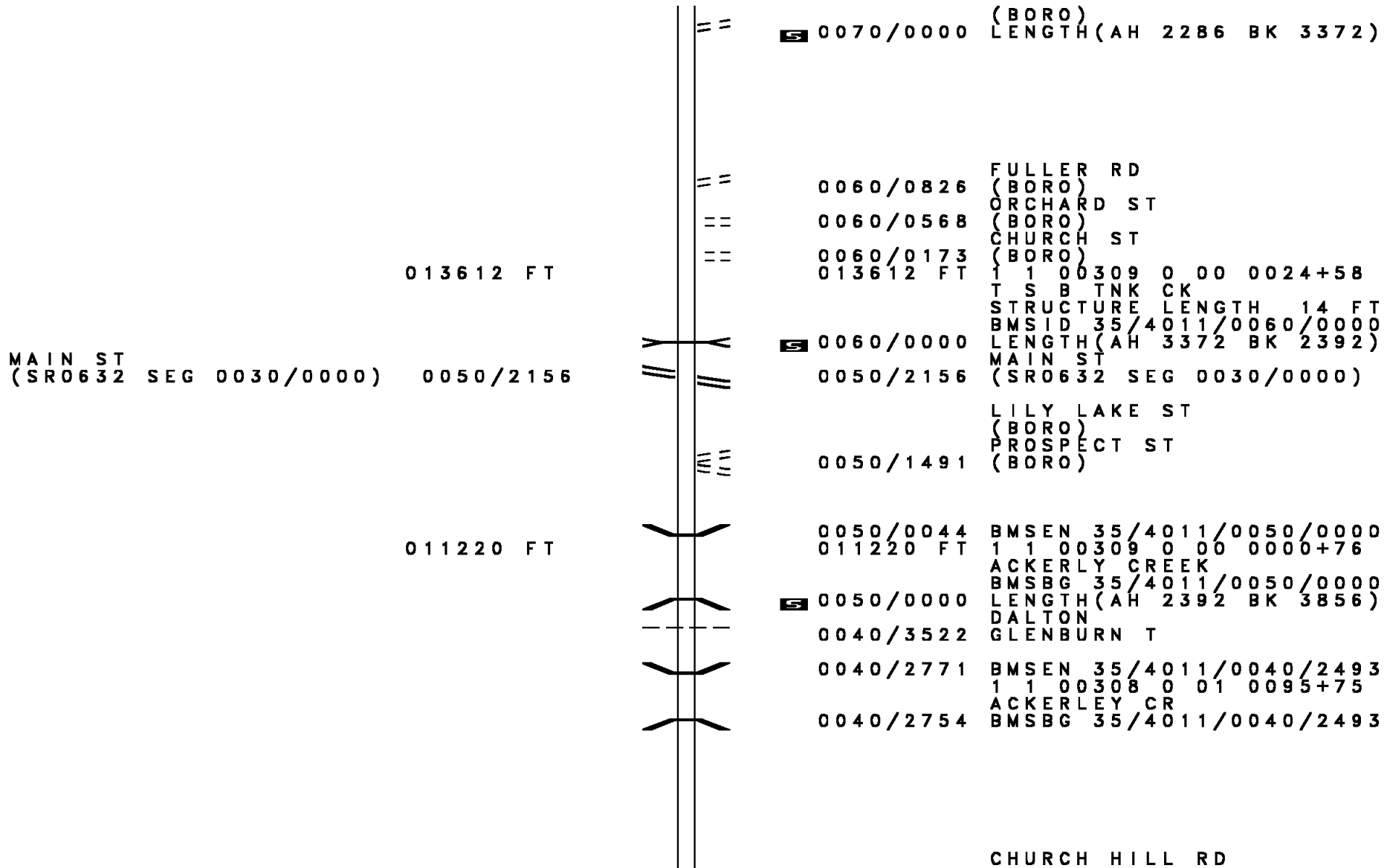
019270 FT
 INTER-AHD TURNPIKE RD
 (T466)
 0070/2286 MAPLE ST
 (BORO)
 0070/1962 LA PLUME
 DALTON B



016984 FT

0070/0772 SHOEMAKER RD
 (BORO)
 OT LILLY LK
 STRUCTURE LENGTH 12 FT
 0070/0122 BMSID 35/4011/0070/0122
 016984 FT 1 1 00309 0 00 0058+37
 BENTON RD

DIR: B TOTAL LEN: 3.650 MI. DIST: 04-2 SR: 4011
 LEFT MUN: DALTON B RIGHT MUN: DALTON B



(BORO)
 S 0070/0000 LENGTH(AH 2286 BK 3372)

 0060/0826 FULLER RD
 (BORO)
 0060/0568 ORCHARD ST
 (BORO)
 0060/0173 CHURCH ST
 (BORO)
 013612 FT 1 1 00309 0 00 0024+58
 T S B TNK CK
 STRUCTURE LENGTH 14 FT
 BMSID 35/4011/0060/0000
 S 0060/0000 LENGTH(AH 3372 BK 2392)
 0050/2156 MAIN ST
 (SR0632 SEG 0030/0000)

 LILY LAKE ST
 (BORO)
 0050/1491 PROSPECT ST
 (BORO)

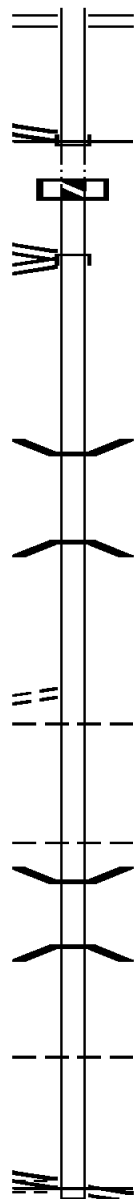
 0050/0044 BMSEN 35/4011/0050/0000
 011220 FT 1 1 00309 0 00 0000+76
 ACKERLY CREEK
 BMSBG 35/4011/0050/0000
 S 0050/0000 LENGTH(AH 2392 BK 3856)
 DALTON
 0040/3522 GLENBURN T

 0040/2771 BMSEN 35/4011/0040/2493
 1 1 00308 0 01 0095+75
 ACKERLEY CR
 0040/2754 BMSBG 35/4011/0040/2493

CHURCH HILL RD

DIR: B TOTAL LEN: 3.650 MI.
 LEFT MUN: GLENBURN T

DIST: 04-2 SR: 4011
 RIGHT MUN: GLENBURN T



1 1 00308 0 01 0071+53 007364 FT
 G A R HW
 (SR0006 SEG 0101/0305) 0040/0000
 007364 FT
 GRAVEL POND RD
 (SR4017 SEG 0050/2939)
 G A R HW
 (SR0006 SEG 0111/0000) 0030/2675

0040/0336 (SR4008 SEG 0010/0088)
 NC TURNPIKE RD
 INTER-BK G A R HW
 007364 FT (SR0006 SEG 0101/0305)
 MFC BEGIN = E
 0040/0000 LTH AH 003856 BK 000100
 007364 FT
 7034/0000 LTH AH 000100 BK 002675
 INTER-AHD G A R HW
 0030/2675 (SR0006 SEG 0110/0000)

004689 FT

0030/0015 BMSBN 35/4011/0030/0000
 004689 FT 1 1 00308 0 00 0024+00
 OT GLENBN PD
 BMSBG 35/4011/0030/0000
 0030/0000 LENGTH(AH 2675 BK 2669)

KITTLE ST
 (T569)

0020/0952

0020/0749 GLENBURN
 WAVERLY T
 002020 FT 1 1 00308 0 00 0000+00
 WAVERLY
 SOUTH ABINGTON T
 0020/0000 LENGTH(AH 2669 BK 2020)
 0010/1553 BMSBN 35/4011/0010/1776
 1 1 00005 0 00 0000+00
 RUN OFF
 0010/1544 BMSBG 35/4011/0010/1776

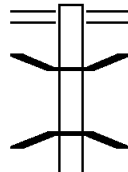
002020 FT

1 1 00005 0 00 0000+00 000000 FT
 STATE ST
 (SR0006 SEG 0140/1125)
 GRAVEL POND RD
 (TWP) 0010/0000

0010/0143 SOUTH ABINGTON
 CLARKS SUMMIT B
 NC OLD STATE RD
 STATE ST
 (SR0006 SEG 0140/1125)
 MFC BEGIN = D
 0010/0000 LENGTH(AH 2020 BK 0000)

EXTRACT DATE: 12/18/2023 ROADWAY MANAGEMENT SYSTEM PAGE NUMBER: 367
 PRINT DATE: 12/19/2023 SLD COUNTY/SR - ANNUAL PRINT COUNTY: LACKAWANNA
 DIR: B TOTAL LEN: 1.674 MI. DIST: 04-2 SR: 4010
 LEFT MUN: WAVERLY T RIGHT MUN: WAVERLY T

008837 FT



008837 FT ABINGTON RD
 0030/3273 (SR0407 SEG 0040/0972)
 0030/2407 BMS EN 35/4010/0030/2395
 2 0 35022 0 01 0077+20
 BR ACKERLY
 0030/2395 BMSBG 35/4010/0030/2395

DIR: B TOTAL LEN: 1.674 MI. DIST: 04-2 SR: 4010
 LEFT MUN: WAVERLY T RIGHT MUN: WAVERLY T

OAKFORD GLEN RD
 (PRDR)


0030/1640 ==

005564 FT

005564 FT 2 0 35022 0 00 0054+08

NC OAKFORD RD
 DRAINAGE
 STRUCTURE LENGTH 6 FT
 BMSID 35/4010/0030/0000
 GLENBURN RD
 (T458)

0030/0000 LENGTH(AH 3273 BK 2607)



0020/1613 DELAWARE AND HUDSON RAIL
 OVERPASS IS RR X-ING



0020/0567 WAVERLY
 GLENBURN T

0020/0501 ARCH AV
 (T574)
 JENNINGS RD
 (T584)



0020/0306 BMSEN 35/4010/0020/0100
 0020/0145 2 0 35022 0 00 0029+49



0020/0097 ACKERLY CREEK
 002957 FT BMSBG 35/4010/0020/0100

2 0 35022 0 00 0029+49 002957 FT
 WATERFORD RD
 (T565) 0020/0000



0020/0000 LENGTH(AH 2607 BK 2957)

WAVERLY RD
 (SR4012 SEG 0010/0000) 0010/0073
 000000 FT



0010/0073
 000000 FT 2 0 35022 0 00 0000+00

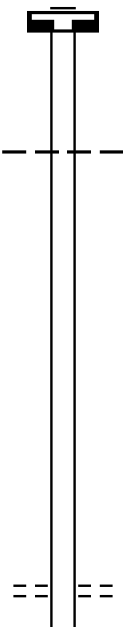
NC ACKERLY RD
 GARHW
 (SR0006 SEG 0100/1720)



0010/0000 MFC BEGIN = E
 LENGTH(AH 2957 BK 0000)

EXTRACT DATE: 12/18/2023 ROADWAY MANAGEMENT SYSTEM PAGE NUMBER: 365
 PRINT DATE: 12/19/2023 SLD COUNTY/SR - ANNUAL PRINT COUNTY: LACKAWANNA
 DIR: B TOTAL LEN: 3.330 MI. DIST: 04-2 SR: 4009
 LEFT MUN: LA PLUME T RIGHT MUN: LA PLUME T

017582 FT



017582 FT
7084/0000 LENGTH(AH 1575 BK 3549)

0070/2028 LA PLUME
NORTH ABINGTON T

014033 FT

014033 FT 2 0 35071 0 00 0140+00
S 0070/0000 LENGTH(AH 3549 BK 2299)

011734 FT


011734 FT 2 0 35071 0 00 0117+53
NC SUNSET RD
BENTON RD
(TWP)
S 0060/0000 LENGTH(AH 2299 BK 2328)

DIR: B TOTAL LEN: 3.330 MI. DIST: 04-2 SR: 4009
 LEFT MUN: NORTH ABINGTON T RIGHT MUN: NORTH ABINGTON T

Stationing	Description	Length	Stationing	Description	Length
009406 FT	FULLER RD (PRDR)	0050/0000	009406 FT	PRIVATE RD (PRDR)	0050/0000
007527 FT			007527 FT		0040/0000
2 0 35071 0 00 0050+05	PRIVATE RD (PRDR)	004951 FT	004951 FT		0030/0000
PRIVATE DR (PRDR)		0020/1412	0020/1418	NORTH ABINGTON WAVERLY T	
002500 FT			002500 FT		0020/0000
000000 FT			000000 FT	NC LILY LAKE RD (SR0407 SEG 0070/0000) MFC BEGIN = E	0010/0000

	004193 FT				
CLINTON ST (SR0632 SEG 0050/0000)	0020/2132				004193 FT INTER-AHD ARMSTRONG RD (BORO) MAIN ST 0020/2132 (SR0632 SEG 0050/0000) DALTON 0020/1643 GLENBURN T
	002061 FT				0020/0570 WYNDWOOD RD (TWP) 002061 FT 2 0 35106 0 00 0019+80 DELAWARE AND HUDSON RAI OVERPASS IS RR X-ING 5 0020/0000 LENGTH(AH 2132 BK 2061) WATERFORD RD 0010/2061 (T565)
					0010/1107 CHURCH HILL RD (T577) NC DEAN RD 0010/0926 PINE TREE DR (T396)
					0010/0246 CIDER MILL LN (T563) 0010/0192 BMS EN 35/4008/0010/0079 2 0 35106 0 00 0000+79 OUTL GLEN PD 0010/0167 BMSBG 35/4008/0010/0079 TURNPIKE RD
	000000 FT				0010/0088 (SR4011 SEG 0040/0336) 000000 FT 2 0 35106 0 00 0000+00 NC CHURCH HILL RD G.A.R. HW (SR0006 SEG 0100/0000) MFC BEGIN = E 5 0010/0000 LENGTH(AH 2061 BK 0000)

DIR: B TOTAL LEN: 3.894 MI. DIST: 04-2 SR: 4007
 LEFT MUN: NORTH ABINGTON T RIGHT MUN: NORTH ABINGTON T



COMEGYS RD
(TWP)

DECKER RD
(T472)

CRAIG RD
(SR4006 SEG 0010/2967)

DIR: B TOTAL LEN: 3.894 MI. DIST: 04-2 SR: 4007
 LEFT MUN: WAVERLY T RIGHT MUN: WAVERLY T

VICTORIA LN
 (TWP)

008950 FT

008950 FT 2 0 35059 0 00 0089+66
 0040/0000 LENGTH(AH 1424 BK 2291)

006659 FT

006659 FT 2 0 35059 0 00 0066+75
 CARBONDALE RD
 (SR0632 SEG 0080/0000)
 0030/0000 LENGTH(AH 2291 BK 3269)

0020/1457 BMS EN 35/4007/0020/1446
 2 0 35059 0 00 0048+36
 ACKERLEY CRK
 0020/1446 BMSBG 35/4007/0020/1446

003390 FT

003390 FT 2 0 35059 0 00 0033+95
 STEVENSON RD
 (T444)
 0020/0000 LENGTH(AH 3269 BK 3390)

0010/0854

0010/0527 BMS EN 35/4007/0010/0517
 2 0 35059 0 00 0005+19
 BR ACKERY CR

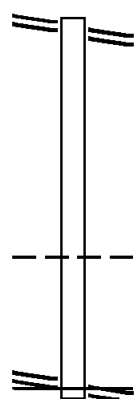
000000 FT

0010/0517 BMSBG 35/4007/0010/0517
 000000 FT 2 0 35059 0 00 0000+00
 NC MI LLER RD
 ABINGTON RD
 (SR0407 SEG 0030/1732)
 MFC BEGIN = E
 0010/0000 LENGTH(AH 3390 BK 0000)

EXTRACT DATE: 12/18/2023 ROADWAY MANAGEMENT SYSTEM PAGE NUMBER: 360
 PRINT DATE: 12/19/2023 SLD COUNTY/SR - ANNUAL PRINT COUNTY: LACKAWANNA
 DIR: B TOTAL LEN: .562 MI. DIST: 04-2 SR: 4006
 LEFT MUN: NORTH ABINGTON T RIGHT MUN: NORTH ABINGTON T

MILLER RD 002967 FT
 (SR4007 SEG 0060/0000) 0010/2967

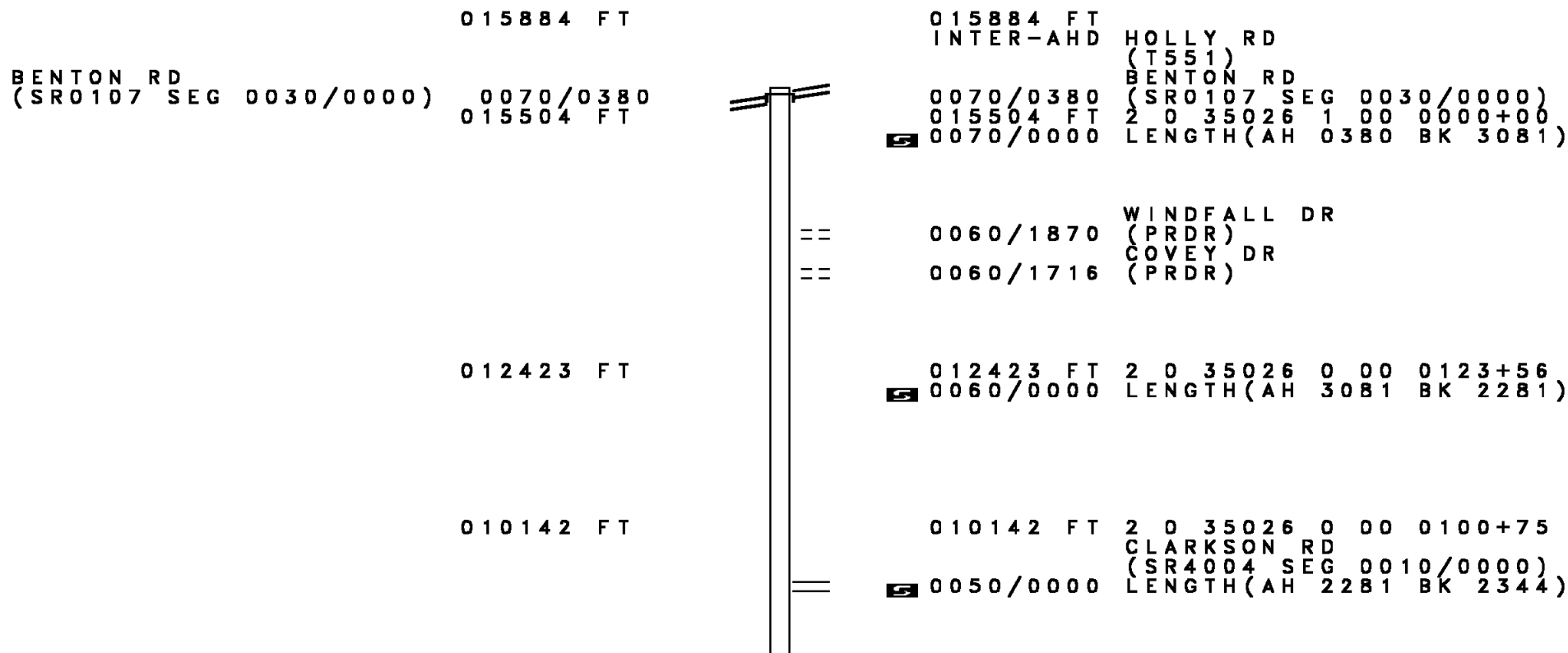
2 0 35032 0 00 0000+00 000000 FT
 ABINGTON RD
 (SR0407 SEG 0080/0000) 0010/0000



002967 FT MILLER RD
 0010/2967 (SR4007 SEG 0060/0000)

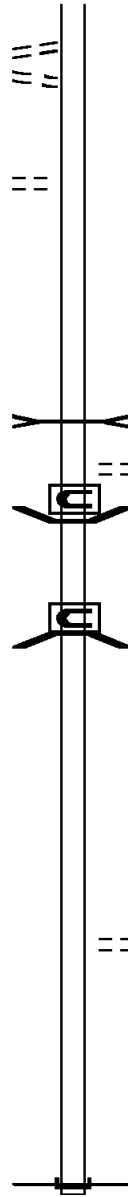
0010/0047 NORTH ABINGTON
 WAVERLY T
 NC CRAIG RD
 ABINGTON RD
 000000 FT (SR0407 SEG 0080/0000)
 MFC BEGIN = E
 0010/0000 LENGTH(AH 2967 BK 0000)

DIR: B TOTAL LEN: 3.008 MI. DIST: 04-2 SR: 4005
 LEFT MUN: BENTON T RIGHT MUN: BENTON T



DIR: B TOTAL LEN: 3.008 MI. DIST: 04-2 SR: 4005
 LEFT MUN: BENTON T RIGHT MUN: BENTON T

LC FOR WINDSOCK LN 0040/0907
 (CONN)
 WINDSOCK LN 0040/0784
 (TWP)
 2 0 35026 0 00 0077+00 007798 FT
 GARDNER RD
 (T495) 0040/0000



007798 FT
 0040/0000 LENGTH(AH 2344 BK 2899)

0030/0227 WATER RUNOFF
 STRUCTURE LENGTH 4 FT
 BMSID 35/4005/0030/0227
 NEWCOMB RD
 (T493)
 0030/0181 BMSEN 35/4005/0030/0000

004899 FT

0030/0128 2 0 35026 0 00 0050+25
 004899 FT BRIDGE CLOSED
 NORFOLK SOUTHERN RAI RR
 BMSBG 35/4005/0030/0000
 0030/0000 LENGTH(AH 2899 BK 2394)

002505 FT

002505 FT 2 0 35026 0 00 0025+04
 0020/0000 LENGTH(AH 2394 BK 2505)

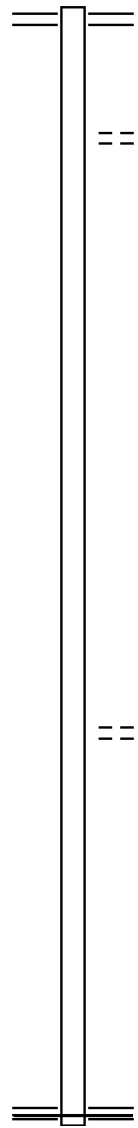
0010/1248 OVERBROOK RD
 (T470)

000000 FT

000000 FT 2 0 35026 0 00 0000+00
 INTER-BK NC SEAMANS RD
 SEAMANS RD
 (SR1033 SEG 0020/2150)
 MFC BEGIN = D
 BK-WYOMING (65)
 0010/0000 LENGTH(AH 2505 BK 0000)

DIR: B TOTAL LEN: 2.075 MI. DIST: 04-2 SR: 4004
 LEFT MUN: BENTON T RIGHT MUN: BENTON T

010958 FT



010958 FT GREAT BEND PHILA TP
 0040/3021 (SR0407 SEG 0160/0000)

=

0040/1813 DAVISON RD
 (T557)

007937 FT

007937 FT 2 0 35096 0 00 0079+73
 0040/0000 LENGTH(AH 3021 BK 2459)

005478 FT

005478 FT 2 0 35096 0 00 0053+97
 0030/0000 LENGTH(AH 2459 BK 2097)

003381 FT

=

003381 FT 2 0 35096 0 00 0033+00
 STANTON RD
 (T538)
 0020/0000 LENGTH(AH 2097 BK 3381)

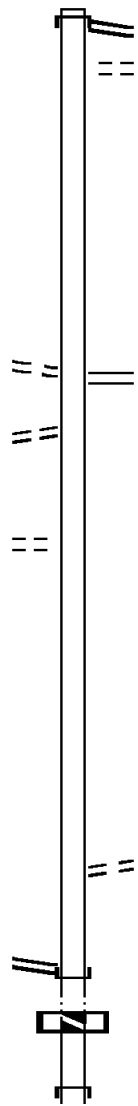
000000 FT

000000 FT 2 0 35096 0 00 0000+00
 NC CLARKSON RD
 SEAMANS RD
 (SR4005 SEG 0050/0000)
 MFC BEGIN = E
 0010/0000 LENGTH(AH 3381 BK 0000)

DIR: B TOTAL LEN: 3.550 MI. DIST: 04-2 SR: 4003
LEFT MUN: BENTON T RIGHT MUN: BENTON T

018746 FT

018746 FT
INTER-AHD BENTON RD
(SR0107 SEG 0100/0000)
BENTON RD
0070/3532 (SR0107 SEG 0100/0000)
TO 0107/0100 SH
0070/3389 (CONN)



1 0 00322 0 00 0550+76 015214 FT
STATES RD
(T553) 0070/0000
COLVIN RD
(T476) 0060/3413

WARREN DR
(PRDR) 0060/2134

011775 FT

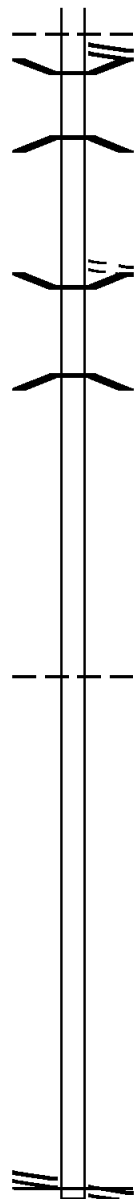
015214 FT WHITES DR
(SR1015 SEG 0010/0000)
0070/0000 LENGTH(AH 3532 BK 3439)

011775 FT 1 0 00322 0 00 0516+08
0060/0000 LENGTH(AH 3439 BK 2033)

1 0 00322 0 00 0496+00 009742 FT
WALLSVILLE RD
(SR0438 SEG 0140/0000) 0050/0000
009742 FT

0050/0284 FRANKLIN VALLEY RD
(T445)
009742 FT RDAN HOLLOW RD
INTER-BK WALLSVILLE RD
(SR0438 SEG 0140/0000)
0050/0000 LTH AH 002033 BK 000100
009742 FT
7044/0000 LTH AH 000100 BK 001705
INTER-AHD MONTDAL RD
(SR0438 SEG 0140/0617)
MONTDAL RD

DIR: B TOTAL LEN: 3.550 MI. DIST: 04-2 SR: 4003
 LEFT MUN: SCOTT T RIGHT MUN: SCOTT T



0040/1705 (SR0438 SEG 0140/0617)
 SCOTT T
 0040/1328 BMSSEN 35/4003/0040/1283
 2 0 35033 0 00 0094+87
 S BR TUNK CK
 0040/1283 BMSBG 35/4003/0040/1283

008037 FT STOCKPILE # 07
 (GOVT)
 0040/0054 BMSSEN 35/4003/0040/0000
 0040/0018 2 0 35033 0 00 0081+77
 008037 FT TRIB S BR TUNKHANNOCK C
 BMSBG 35/4003/0040/0000
 0040/0000 LENGTH(AH 1705 BK 3109)

004928 FT 004928 FT 2 0 35033 0 00 0050+02
 SCOTT
 0030/0000 NORTH ABINGTON T
 LENGTH(AH 3109 BK 2501)

002427 FT 002427 FT 2 0 35033 0 00 0025+01
 0020/0000 LENGTH(AH 2501 BK 2427)

2 0 35033 0 00 0000+00 000000 FT
 KENNEDY CIRCLE RD
 (SR0524 SEG 0050/1051) 0010/0000

NC MANNING RD
 KENNEDY CIRCLE RD
 000000 FT (SR0524 SEG 0050/1051)
 MFC BEGIN = E
 0010/0000 LENGTH(AH 2427 BK 0000)

DIR: B TOTAL LEN: 1.744 MI. DIST: 04-2 SR: 4002
 LEFT MUN: BENTON T RIGHT MUN: BENTON T

BENTON RD 009206 FT
 (SR0107 SEG 0050/0000) 0030/3442

009206 FT BENTON RD
 0030/3442 (SR0107 SEG 0050/0000)

005764 FT

005764 FT 2 0 35027 1 00 0000+00
 HOLLY RD
 (T551)

0030/0000 LENGTH(AH 3442 BK 3263)
 0020/3101 BMS EN 35/4002/0020/3094
 2 0 35027 0 00 0025+08
 OUTLET BAYLORS POND
 0020/3094 BMS BG 35/4002/0020/3094

BAYLORS LAKE RD
 (T561)

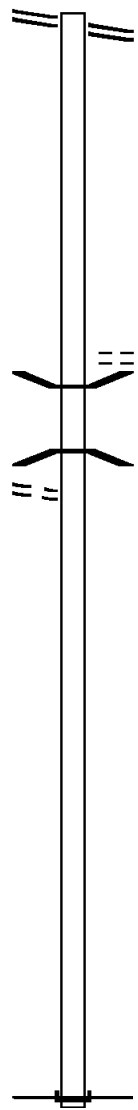
0020/3034

002501 FT

002501 FT 2 0 35027 0 00 0025+08
 0020/0000 LENGTH(AH 3263 BK 2501)

000000 FT

000000 FT 2 0 35027 0 00 0000+00
 NC FARNHAM RD
 INTER-BK SR 1031 SH
 (SR1031 SEG 0010/0000)
 MFC BEGIN = E
 BK-WYOMING (65)
 0010/0000 LENGTH(AH 2501 BK 0000)



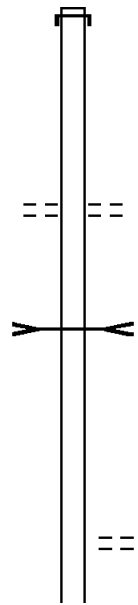
EXTRACT DATE: 12/18/2023 ROADWAY MANAGEMENT SYSTEM PAGE NUMBER: 353
 PRINT DATE: 12/19/2023 SLD COUNTY/SR - ANNUAL PRINT COUNTY: LACKAWANNA
 DIR: B TOTAL LEN: 3.163 MI. DIST: 04-2 SR: 4001
 LEFT MUN: BENTON T RIGHT MUN: BENTON T

016700 FT

016700 FT
 INTER-AHD ROCK CREEK RD
 0060/1771 (T506)

014929 FT

014929 FT 2 0 35029 0 00 0149+70
 FINN RD
 (T507)
 0060/0000 LENGTH(AH 1771 BK 2990)



TRHANDSOMELK
 STRUCTURE LENGTH 6 FT
 0050/1951 BMSID 35/4001/0050/1805

011939 FT

011939 FT 2 0 35029 0 00 0119+70
 GUMAER RD
 (T505)
 0050/0000 LENGTH(AH 2990 BK 2957)

DIR: B TOTAL LEN: 3.163 MI. DIST: 04-2 SR: 4001
 LEFT MUN: BENTON T RIGHT MUN: BENTON T

	==	0040/0918	KENNEDY DR (PRDR)	
008982 FT		008982 FT	2 0 35029 0 00 0089+99	
		5 0040/0000	LENGTH(AH 2957 BK 2899)	
006083 FT		006083 FT	2 0 35029 0 00 0061+00	
	==		AMASA RD (T503)	
	==	5 0030/0000	LENGTH(AH 2899 BK 3083)	
003000 FT		003000 FT	2 0 35029 0 00 0029+98	
		5 0020/0000	LENGTH(AH 3083 BK 3000)	
			ANTLER LN	
	==	0010/2707	(PRDR)	
000000 FT		000000 FT	2 0 35029 0 00 0000+00	
			NC MARSH BROOK RD	
			BENTON RD	
			(SR0107 SEG 0080/0000)	
		INTER-BK	TWP RD	
			(T540)	
			MFC BEGIN = E	
		5 0010/0000	LENGTH(AH 3000 BK 0000)	

EXTRACT DATE: 12/18/2023 ROADWAY MANAGEMENT SYSTEM PAGE NUMBER: 351
 PRINT DATE: 12/19/2023 SLD COUNTY/SR - ANNUAL PRINT COUNTY: LACKAWANNA
 DIR: B TOTAL LEN: .045 MI. DIST: 04-2 SR: 3102
 LEFT MUN: SCRANTON C RIGHT MUN: SCRANTON C

000238 FT
 000000 FT

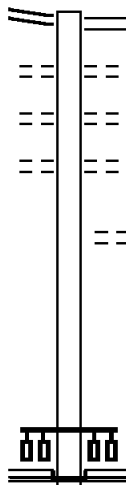


000238 FT BMS EN 35/3102/0010/0000
 INTER-AHD RIVER ST
 0010/0238 (CITY)
 000000 FT 0 0 00000 0 00 0000+00
 NC R I RIVER ST
 INTER-BK RIVER ST
 (CITY)
 SR 0081 NB
 BMSBG 35/3102/0010/0000
 MFC BEGIN = C
 0010/0000 LENGTH(AH 0238 BK 0000)

EXTRACT DATE: 12/18/2023 ROADWAY MANAGEMENT SYSTEM PAGE NUMBER: 350
 PRINT DATE: 12/19/2023 SLD COUNTY/SR - ANNUAL PRINT COUNTY: LACKAWANNA
 DIR: B TOTAL LEN: .434 MI. DIST: 04-2 SR: 3033
 LEFT MUN: SCRANTON C RIGHT MUN: SCRANTON C

RAMP L RD 002294 FT
 (SR6011 SEG 0311/0000) 0010/2294

000000 FT



002294 FT MARKET ST
 0010/2294 (SR6011 SEG 0300/2456)
 SENECA ST
 0010/1973 (CITY)
 WINONA ST
 0010/1434 (CITY)
 PAWNEE AV
 0010/1117 (CITY)
 HENRY ST
 0010/0365 (CITY)
 000000 FT 1 0 00006 0 00 0000+00
 NC OAK ST
 KEYSER AV
 (SR6307 SEG 0241/0000)
 (SR6307 SEG 0240/0000)

INTER-BK OAK ST
 (CITY)
 MFC BEGIN = D
 0010/0000 LENGTH(AH 2294 BK 0000)

DIR: B TOTAL LEN: 1.591 MI. DIST: 04-2 SR: 3031
 LEFT MUN: MOOSIC B RIGHT MUN: MOOSIC B

Stationing	Distance	Location	Notes
008403 FT		INTER-AHD OAK HILL RD (BORO)	
0030/2615		BIRNEY AV (SR0011 SEG 0070/1100)	
0030/1433		FIRST ST (BORO)	
005788 FT			
0030/0000		GLEASON RD (BORO)	2 0 35089 0 01 0059+98 LENGTH(AH 2615 BK 2503)
0020/1243			
0020/0689			
003285 FT			
0020/0377			SR 0081 SB OP ID 35/0081/1801/1488
003285 FT			2 0 35089 0 01 0034+81
0020/0000			SR 0081 NB OP ID 35/0081/1800/1503 LENGTH(AH 2503 BK 3285)
0010/0828			BMS EN 35/3031/0010/0801 2 0 35089 0 00 0008+00
0010/0801			BR SPRING BROOK BMS BG 35/3031/0010/0801
000000 FT			
000000 FT			2 0 35089 0 00 0000+00 NC RO CKY GLEN RD SPRING BROOK AV (SR0502 SEG 0040/0000) MFC BEGIN = E
0010/0000			LENGTH(AH 3285 BK 0000)

EXTRACT DATE: 12/18/2023 ROADWAY MANAGEMENT SYSTEM PAGE NUMBER: 348
PRINT DATE: 12/19/2023 SLD COUNTY/SR - ANNUAL PRINT COUNTY: LACKAWANNA
DIR: N TOTAL LEN: 1.377 MI. DIST: 04-2 SR: 3029
LEFT MUN: SCRANTON C RIGHT MUN: SCRANTON C

007269 FT

007255 FT MAIN AV

DIR: N TOTAL LEN: 1.377 MI. DIST: 04-2 SR: 3029
 LEFT MUN: SCRANTON C RIGHT MUN: SCRANTON C

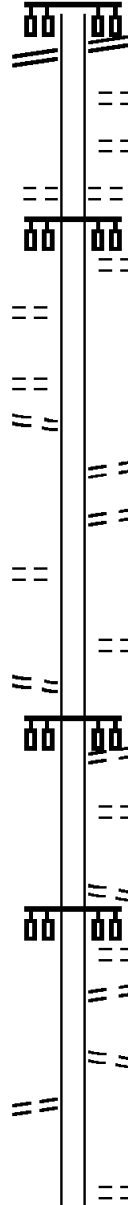
MAIN AV
 (SR3013 SEG 0150/0729) 0020/1774

TRIPP ST
 (CITY) 0020/0388
 2 0 35072 0 01 0090+15 005495 FT
 STERLING ST
 (CITY) 0020/0000
 RAVINE ST
 (CITY) 0010/3176

DIAMOND AV
 (CITY) 0010/2573

BATTLE AV
 (CITY) 0010/1722

LC TO MIKE MUNCHAK WY
 (CONN) 0010/0126
 001978 FT



0020/1774 (SR3013 SEG 0150/0729)
 0020/1638 RUDDY PL
 (CITY)
 0020/1239 PHILO ST
 (CITY)
 0020/1018 HAWKS PL
 (CITY)
 COURT ST
 (CITY)
 0020/0543
 005481 FT
 0020/0000 LENGTH(AH 1774 BK 3517)
 0010/3119 COOPER AV
 (CITY)
 DIAMOND AV
 (CITY)
 0010/2799
 0010/1923 LANGSTAFF PL
 (CITY)
 0010/1529 ALBRIGHT AV
 (CITY)
 0010/1029 GILLIGAN ST
 (CITY)
 0010/0386 LC FROM ICE BOX PZ
 (CONN)
 ICE BOX PZ
 (PRDR)
 0010/0313
 0010/0231 LC TO ICE BOX PZ
 (CONN)
 0010/0182 LC FROM OLIVE ST
 (CONN)
 001964 FT 2 0 35072 0 01 0056+02
 NC PROVIDENCE RD
 OLIVE ST
 (CITY)

DIR: N TOTAL LEN: 1.377 MI. DIST: 04-2 SR: 3029
 LEFT MUN: SCRANTON C RIGHT MUN: SCRANTON C


Segment Description	Stationing	Diagram	Stationing	Segment Description
MIKE MUNCHAK WY (CITY)	0010/0000		0010/0000	MFC BEGIN = C LENGTH(AH 3517 BK 1964)
LC FROM MIKE MUNCHAK WY (CONN)	0007/1885		0006/1852	LC TO OLIVE ST (CONN)
TO 8027/0750 SH (CONN)	0007/1023			
RAMP B RD (SR8027 SEG 0750/0000)				RAMP B RD (SR8027 SEG 0750/0000)
RAMP A RD (SR8027 SEG 0010/0537)				RAMP A RD (SR8027 SEG 0010/0537)
TR 11 NB	0007/0917		0006/0893	
OP ID 35/0011/0224/0473	0007/0735		0006/0723	OP ID 35/0011/0224/0473
TO 8027/0510 SH (CONN)	0007/0596			
RAMP C RD (SR8027 SEG 0510/0000)				RAMP C RD (SR8027 SEG 0510/0000)
RAMP D RD (SR8027 SEG 0500/1053)				RAMP D RD (SR8027 SEG 0500/1053)
LINDEN PLACE PLAZA (PRDR)				LINDEN PL (PRDR)
	0007/0433		0006/0437	
FROM 8027/0500 SH (CONN)	0007/0363			LC TO LINDEN PL (CONN)
TO 3020/0010 SH (CONN)	0007/0117		0006/0336	
0 0 00000 0 00 0000+00 000000 FT			0006/0077	FROM 3020/0010 SH (CONN)
LINDEN ST (SR3020 SEG 0010/1703)		000000 FT	0 0 00000 0 00 0000+00	
SEVENTH AV (CITY)	INTER-BK		NC SEVENTH AV	
MFC BEGIN = C			LINDEN ST (SR3020 SEG 0010/1703)	
LENGTH(AH 1978 BK 0000)	0007/0000	0006/0000	SEVENTH AV (CITY)	
			MFC BEGIN = C	
			LENGTH(AH 1964 BK 0000)	

EXTRACT DATE: 12/18/2023 ROADWAY MANAGEMENT SYSTEM PAGE NUMBER: 345
PRINT DATE: 12/19/2023 SLD COUNTY/SR - ANNUAL PRINT COUNTY: LACKAWANNA
DIR: B TOTAL LEN: .676 MI. DIST: 04-2 SR: 3027
LEFT MUN: SCRANTON C RIGHT MUN: SCRANTON C

003571 FT

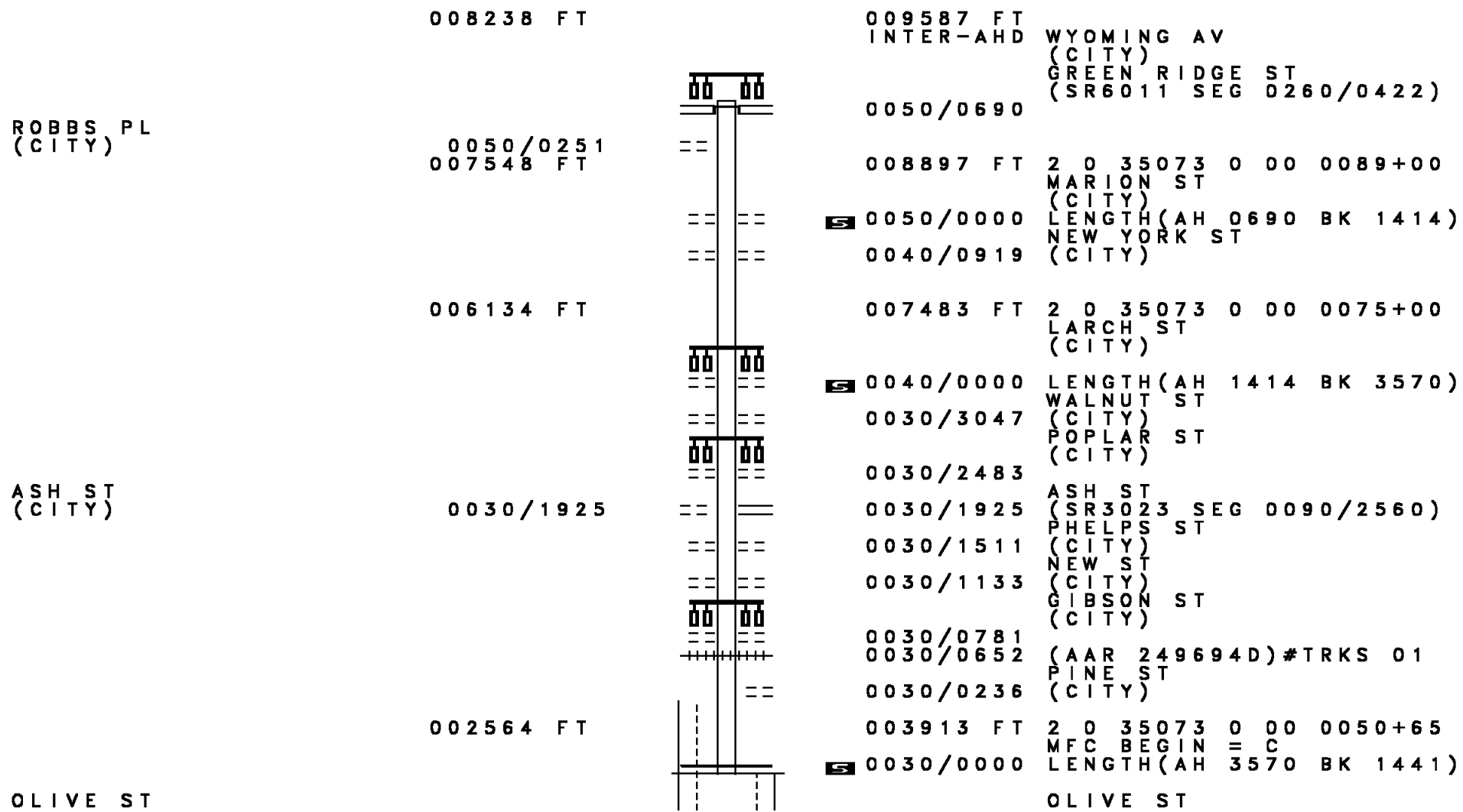
003571 FT

DIR: B TOTAL LEN: .676 MI. DIST: 04-2 SR: 3027
 LEFT MUN: SCRANTON C RIGHT MUN: SCRANTON C



000000 FT

0010/0000 MFC BEGIN = C LENGTH(AH 3571 BK 0000)



ROBBS PL
(CITY)

ASH ST
(CITY)

OLIVE ST

008238 FT

0050/0251
007548 FT

006134 FT

0030/1925

002564 FT

009587 FT
INTER-AHD

0050/0690

008897 FT

0050/0000

0040/0919

007483 FT

0040/0000

0030/3047

0030/2483

0030/1925

0030/1511

0030/1133

0030/0781

0030/0652

0030/0236

003913 FT

0030/0000

WYOMING AV
(CITY)
GREEN RIDGE ST
(SR6011 SEG 0260/0422)

2 0 35073 0 00 0089+00
MARION ST
(CITY)

LENGTH(AH 0690 BK 1414)
NEW YORK ST
(CITY)

2 0 35073 0 00 0075+00
LARCH ST
(CITY)

LENGTH(AH 1414 BK 3570)
WALNUT ST
(CITY)
POPLAR ST
(CITY)

ASH ST
(SR3023 SEG 0090/2560)
PHELPS ST
(CITY)

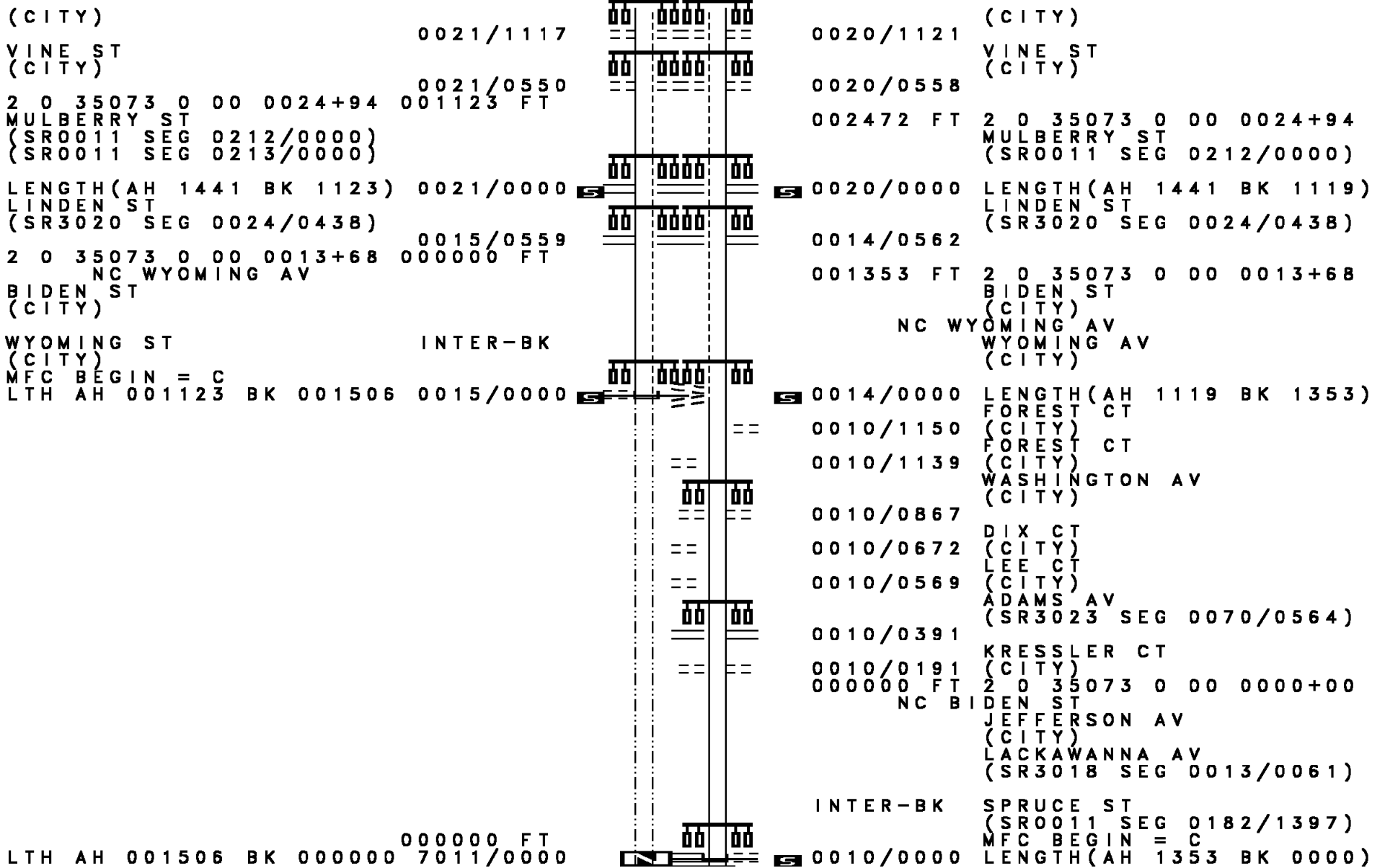
NEW ST
(CITY)
GIBSON ST
(CITY)

(AAR 249694D)#TRKS 01
PINE ST
(CITY)

2 0 35073 0 00 0050+65
MFC BEGIN = C
LENGTH(AH 3570 BK 1441)

OLIVE ST

DIR: N TOTAL LEN: 1.816 MI. DIST: 04-2 SR: 3025
 LEFT MUN: SCRANTON C RIGHT MUN: SCRANTON C



LTH AH 001506 BK 000000 000000 FT 7011/0000

0010/0000 LENGTH(AH 1353 BK 0000)

DIR: B TOTAL LEN: .536 MI.
LEFT MUN: MOOSIC B

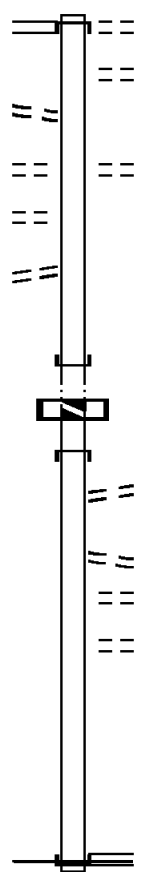
DIST: 04-2 SR: 3024
RIGHT MUN: MOOSIC B

002832 FT
THIRD ST
(SR3015 SEG 0010/0827) 0020/1211

DUPONT ST
(BORO) 0020/0520
RIVER ST
(BORO) 0020/0326
ORCHARD ST
(BORO) 0020/0217
PARK ST
(BORO) 0020/0018
001621 FT

001621 FT

000000 FT



002832 FT
INTER-AHD MAIN ST
(SR3015 SEG 0010/0827)
THIRD ST
(BORO)
BORO ST
(BORO)

PRIVATE RD
(PRDR)

001621 FT 0 0 00000 0 00 0000+00
INTER-BK MAIN ST
(BORO)
LTH AH 001211 BK 000111
001621 FT
7014/0000 LTH AH 000111 BK 001621
INTER-AHD MAIN ST
0010/1621 (BORO)
ELM ST
(BORO)
0010/1471 (BORO) ST
WALNUT
(BORO) ST
0010/1304 (BORO) ST
SPRUCE
(BORO) ST
0010/0960 (BORO) ST
MONTGOMERY
0010/0661 (BORO) ST

000000 FT 0 0 00000 0 00 0000+00
NC MA IN ST
SPRING ST
(SR3019 SEG 0010/2180)
INTER-BK MAIN ST
(SR3019 SEG 0010/2180)
MFC BEGIN = C
0010/0000 LENGTH(AH 1621 BK 0000)

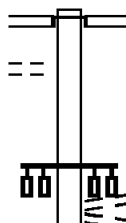
EXTRACT DATE: 12/18/2023 ROADWAY MANAGEMENT SYSTEM PAGE NUMBER: 340
 PRINT DATE: 12/19/2023 SLD COUNTY/SR - ANNUAL PRINT COUNTY: LACKAWANNA
 DIR: B TOTAL LEN: 3.115 MI. DIST: 04-2 SR: 3023
 LEFT MUN: SCRANTON C RIGHT MUN: SCRANTON C

013295 FT

016448 FT
 INTER-AHD ASH ST
 (CITY)
 WYOMING AV
 0090/2560 (SR3025 SEG 0030/1925)

FOREST CT
 (CITY)

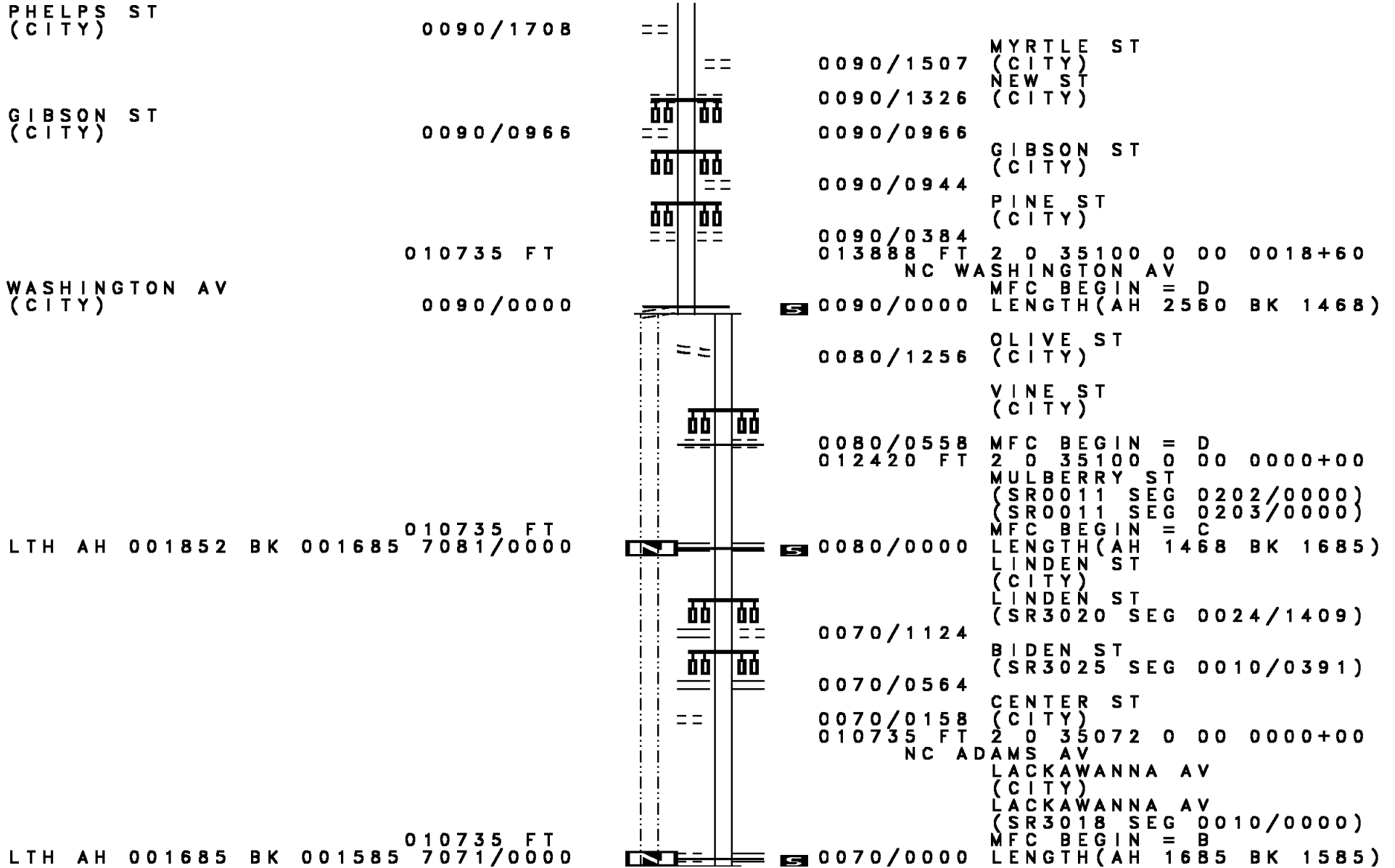
0090/2263



WASHINGTON AV
 (CITY)
 NC ASH ST

0090/2067 ASH ST
 (CITY)

DIR: B TOTAL LEN: 3.115 MI. DIST: 04-2 SR: 3023
 LEFT MUN: SCRANTON C RIGHT MUN: SCRANTON C



PHELPS ST (CITY) 0090/1708

GIBSON ST (CITY) 0090/0966

WASHINGTON AV (CITY) 0090/0000

LTH AH 001852 BK 001685 7081/0000

LTH AH 001685 BK 001585 7071/0000

MYRTLE ST (CITY) 0090/1507
 NEW ST (CITY) 0090/1326
 GIBSON ST (CITY) 0090/0966
 PINE ST (CITY) 0090/0944
 0090/0384 2 0 35100 0 00 0018+60
 013888 FT NC WA WASHINGTON AV
 MFC BEGIN = D
 LENGTH(AH 2560 BK 1468) 0090/0000
 OLIVE ST (CITY) 0080/1256
 VINE ST (CITY) 0080/0558
 MFC BEGIN = D
 012420 FT 2 0 35100 0 00 0000+00
 MULBERRY ST (SR0011 SEG 0202/0000)
 (SR0011 SEG 0203/0000)
 MFC BEGIN = C
 LENGTH(AH 1468 BK 1685) 0080/0000
 LINDEN ST (CITY)
 LINDEN ST (SR3020 SEG 0024/1409) 0070/1124
 BIDEN ST (SR3025 SEG 0010/0391) 0070/0564
 CENTER ST (CITY) 0070/0158
 010735 FT 2 0 35072 0 00 0000+00
 NC AD DAMS AV
 LACKAWANNA AV (CITY)
 LACKAWANNA AV (SR3018 SEG 0010/0000)
 MFC BEGIN = B
 LENGTH(AH 1685 BK 1585) 0070/0000

DIR: B TOTAL LEN: 3.115 MI. DIST: 04-2 SR: 3023
 LEFT MUN: SCRANTON C RIGHT MUN: SCRANTON C

BOGART PL
(CITY)

0060/1478

MATTES AV
(CITY)

0060/0831

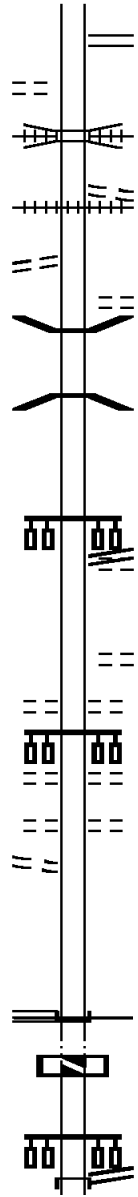
009150 FT

BIRCH ST
(CITY)

0050/0155
007399 FT

CEDAR AV
(SR0011 SEG 0160/2035)

0050/0000
007399 FT



0060/1585 LACKAWANNA AV
(SR3018 SEG 0010/0000)

0060/1430 OTHER
OVERPASS IS RR X-ING
LAUREL LINE DR
(CITY)

0060/1256
0060/1210 (AAR 264083V)#TRKS 01

0060/0776 IRON FURNACES ENT RD
(PARK)

0060/0555 BMSEN 35/3023/0060/0469
1 0 00005 3 00 0300+32
ROARING BRK

0060/0469 BMSBG 35/3023/0060/0469
RAMP E RD
(SR8025 SEG 0750/1866)
RAMP D RD
(SR8025 SEG 0250/0000)
ORCHARD ST
(CITY)

0060/0391
009150 FT 1 0 00005 3 00 0295+24
RIVER ST
(CITY)

0060/0000 LENGTH(AH 1585 BK 1751)
HICKORY ST
(CITY)

0050/1359 ALDER ST
(CITY)

0050/0955 WILLOW ST
(CITY)

0050/0557

007399 FT NC CEDAR AV
1 0 00005 3 00 0277+48
INTER-BK NC BIRCH ST
BIRCH ST
(SR0011 SEG 0160/2035)
MFC BEGIN = B

0050/0000 LTH AH 001751 BK 000100
007399 FT
7034/0000 LTH AH 000100 BK 001595
INTER-AHD BIRCH ST
(SR0011 SEG 0170/0235)
PITTSTON AV
(SR0011 SEG 0170/0235)

DIR: B TOTAL LEN: 3.115 MI. DIST: 04-2 SR: 3023
 LEFT MUN: SCRANTON C RIGHT MUN: SCRANTON C

005804 FT

002984 FT

000000 FT

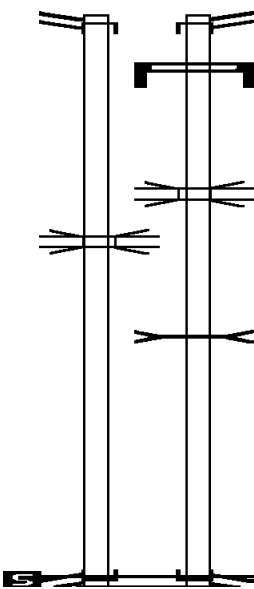
0030/1595	BIRCH ST (CITY)		
0030/1204	BEECH ST (CITY)		
0030/0802	MAPLE ST (CITY)		
0030/0402	ELM ST (CITY)		
005804 FT	1 0 00005 3 00 0261+46		
0030/0000	LOCUST ST (CITY)		
0020/2411	LENGTH (AH 1595 BK 2820) BROOK ST (CITY)		
0020/2011	CHERRY ST (CITY)		
0020/1612	FIG ST (CITY)		
0020/1209	PALM ST (CITY)		
0020/0815	PEAR ST (CITY)		
0020/0399	GENET ST (CITY)		
002984 FT	1 0 00005 3 00 0233+31		
0020/0000	BRECK ST (CITY)		
0010/2578	LENGTH (AH 2820 BK 2984) RIPPLE ST (CITY)		
0010/2179	GIBBONS ST (CITY)		
0010/1777	OHARA ST (CITY)		
0010/1263	SAGINAW ST (CITY)		
0010/0841	DUNCAN ST (CITY)		
0010/0419	CAMPBELL ST (CITY)		
000000 FT	1 0 00005 3 00 0203+46		
	NC P I TTTSTON AV		
	SANDERS ST (CITY)		
	INTER-BK		
	PITTSTON AV (SRO011 SEG 0100/2849)		
	MFC BEGIN = C		
0010/0000	LENGTH (AH 2984 BK 0000)		

DIR: E TOTAL LEN: .755 MI. DIST: 04-2 SR: 3022
 LEFT MUN: SCRANTON C RIGHT MUN: SCRANTON C

RAMP D RD 003985 FT
 (SR8005 SEG 0500/0598)
 RAMP A RD INTER-AHD
 (SR8005 SEG 0010/1402) 0011/3985

SR 6011
 OP ID 35/6011/0190/0390 0011/2044

2 0 35009 3 00 0000+00 000000 FT
 RAMP E RD
 (SR8025 SEG 0750/0000)
 NC PRESIDENT BIDEN EX
 RAMP F RD INTER-BK
 (SR8025 SEG 0010/0000)
 MFC BEGIN = B
 LENGTH(AH 3985 BK 0000) 0011/0000



INTER-AHD RAMP C RD
 (SR8005 SEG 0250/0000)
 RAMP B RD
 0010/3882 (SR8005 SEG 0260/0000)
 0010/3693 SIGN: 4 CHORD TRUSS
 BMSID 35/3022/0010/3693

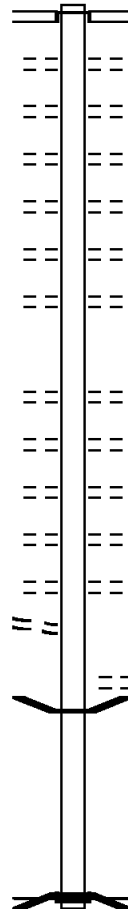
SR 6011
 0010/2266 OP ID 35/6011/0190/0390

DRAINAGE
 STRUCTURE LENGTH 20 FT
 0010/1161 BMSID 35/3022/0010/1161

000000 FT 2 0 35009 3 00 0000+00
 NC PR RESIDENT BIDEN EX
 RAMP D RD
 INTER-BK (SR8025 SEG 0250/1442)
 RAMP C RD
 (SR8025 SEG 0510/0495)
 MFC BEGIN = B
 0010/0000 LENGTH(AH 3882 BK 0000)

005169 FT

005169 FT
 INTER-AHD STAFFORD AV
 (CITY)
 MOOSIC ST
 (SR0307 SEG 0220/0635)
 HEMLOCK ST
 (CITY)
 ORCHARD ST
 (CITY)
 RIVER ST
 (CITY)
 HICKORY ST
 (CITY)
 ALDER ST
 (CITY)
 0020/0801
 (CITY)
 WILLOW ST
 (CITY)
 0020/0399
 (CITY)
 002375 FT 2 0 35 109 0 00 0024+00
 BIRCH ST
 (CITY)
 0020/0000 LENGTH (AH 2794 BK 2375)
 BEECH ST
 (CITY)
 0010/1979
 (CITY)
 MAPLE ST
 (CITY)
 0010/1575
 (CITY)
 ELM ST
 (CITY)
 0010/1173
 (CITY)
 LOCUST ST
 (CITY)
 0010/0773
 (CITY)
 CITY ST
 (CITY)
 0010/0207
 (CITY)
 0010/0028 BMS EN 35/3021/0010/0000
 000000 FT 2 0 35 109 0 00 0000+00
 NC ST
 AFFORD AV
 INTER-BK PRIVATE RD
 (PRDR)
 STAFFORD MEADOW BROOK
 BMSBG 35/3021/0010/0000
 MFC BEGIN = E
 0010/0000 LENGTH (AH 2375 BK 0000)



002375 FT

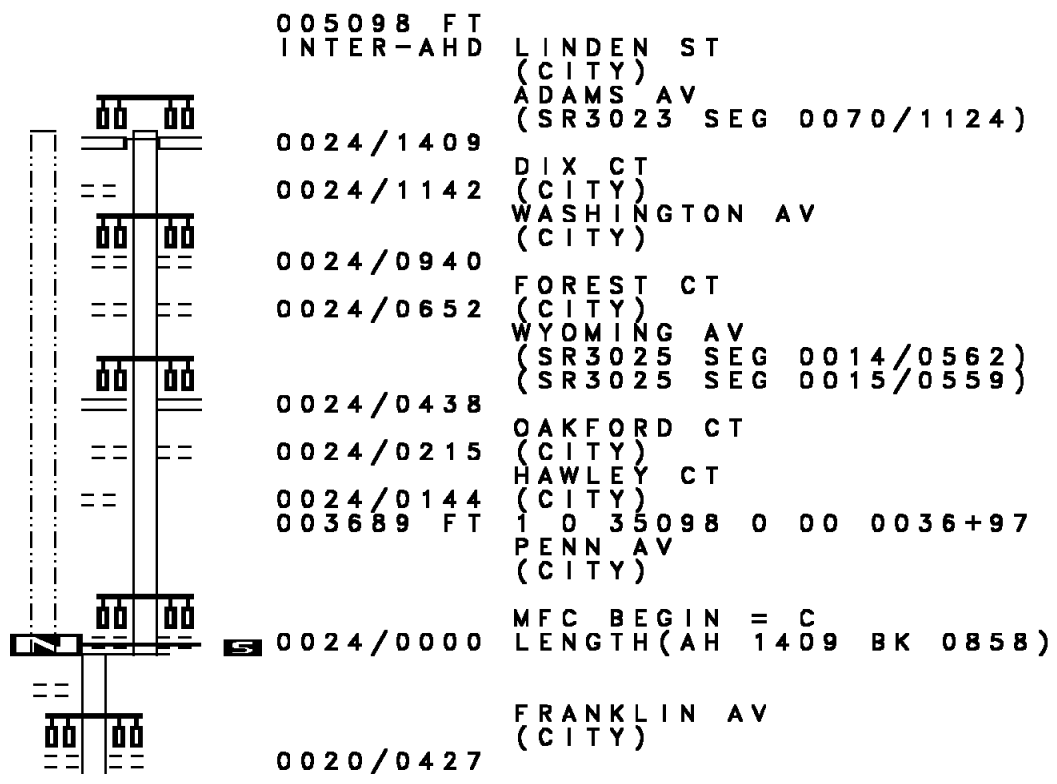
0010/0336

000000 FT

BROOK ST
 (CITY)

EXTRACT DATE: 12/18/2023 ROADWAY MANAGEMENT SYSTEM PAGE NUMBER: 334
 PRINT DATE: 12/19/2023 SLD COUNTY/SR - ANNUAL PRINT COUNTY: LACKAWANNA
 DIR: B TOTAL LEN: .966 MI. DIST: 04-2 SR: 3020
 LEFT MUN: SCRANTON C RIGHT MUN: SCRANTON C

LTH AH 000100 BK 000858 003689 FT
 RAYMOND CT 7025/0000
 (CITY) 0020/0642



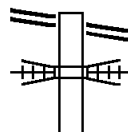
005098 FT INTER-AHD LINDEN ST (CITY)
 ADAMS AV (SR3023 SEG 0070/1124)
 0024/1409 DIX CT (CITY)
 0024/1142 WASHINGTON AV (CITY)
 0024/0940 FOREST CT (CITY)
 0024/0652 WYOMING AV (SR3025 SEG 0014/0562) (SR3025 SEG 0015/0559)
 0024/0438 OAKFORD CT (CITY)
 0024/0215 HAWLEY CT (CITY)
 0024/0144 PENN AV (CITY)
 003689 FT 1 0 35098 0 00 0036+97
 MFC BEGIN = C LENGTH(AH 1409 BK 0858)
 0024/0000 FRANKLIN AV (CITY)
 0020/0427

DIR: B TOTAL LEN: .966 MI. DIST: 04-2 SR: 3020
 LEFT MUN: SCRANTON C RIGHT MUN: SCRANTON C

HALLSTEAD CT (CITY)	0020/0216 002831 FT	==	002831 FT	2 0 35098 0 00 0028+30	MIFFLIN AV (CITY)
					MFC BEGIN = C
BMSEN 35/3020/0014/0000 0015/0636			0020/0000	LENGTH(AH 0858 BK 0709)	
0 0 00000 0 00 0000+00 002122 FT			0014/0636	BMSEN 35/3020/0014/0000	
LACK RIVER			002122 FT	2 0 35098 0 00 0008+18	
BMSBG 35/3020/0014/0000				LACK RIVER	
MFC BEGIN = C				BMSBG 35/3020/0014/0000	
LENGTH(AH 0709 BK 2122) 0015/0000			0014/0000	MFC BEGIN = C	
				LENGTH(AH 0709 BK 2122)	
			0010/2081	SIXTH AV (CITY)	
			0010/1884	BLICKENS CT (CITY)	
TO 3029/0006 SH (CONN)	0010/1804	==			
SEVENTH AV					
(SR3029 SEG 0006/0000)	0010/1703	==	0010/1703	N. SEVENTH AV (CITY)	
FROM 3029/0007 SH (CONN)	0010/1589	==			
			0010/1504	WRIGHT CT (CITY)	
				N EIGHTH ST (CITY)	
			0010/1318		
MT PLEASANT DR (CITY)	0010/1311	==	0010/1311		
			0010/0888	BMSEN 35/3020/0010/0813	
				2 0 35098 0 00 0008+18	
				NORFOLK SOUTHERN RAI RR	
			0010/0813	BMSBG 35/3020/0010/0813	
				NINETH ST (CITY)	
			0010/0810	ST FRAN CABRINI AV (CITY)	
			0010/0475		
PLEASANT AV (CITY)	0010/0307	==	000000 FT	2 0 35098 0 00 0000+00	
	000000 FT			NC LI	
				N DEN ST N MAIN ST (SR3013 SEG 0110/2520)	
			0010/0000	MFC BEGIN = C	
				LENGTH(AH 2122 BK 0000)	

EXTRACT DATE: 12/18/2023 ROADWAY MANAGEMENT SYSTEM PAGE NUMBER: 332
PRINT DATE: 12/19/2023 SLD COUNTY/SR - ANNUAL PRINT COUNTY: LACKAWANNA
DIR: B TOTAL LEN: .902 MI. DIST: 04-2 SR: 3019
LEFT MUN: OLD FORGE B RIGHT MUN: OLD FORGE B

MAIN ST 004764 FT
(SR3013 SEG 0010/2294) 0030/0683



004764 FT MAIN ST
0030/0683 (SR3013 SEG 0010/2294)
0030/0605 CONSOLIDATED RAIL CORPO
OVERPASS IS RR X-ING
MAIN ST

DIR: B TOTAL LEN: .902 MI. DIST: 04-2 SR: 3019
 LEFT MUN: OLD FORGE B RIGHT MUN: OLD FORGE B

2 0 35063 1 00 0000+00 004081 FT
 BRIDGE ST
 (SR3017 SEG 0020/0000) 0030/0000

DRAKE ST
 (BORO) 0020/0053

002518 FT

STONECREST DR
 (BORO) 0010/2326

ATHLETIC FIELD
 (BORO) 0010/1468

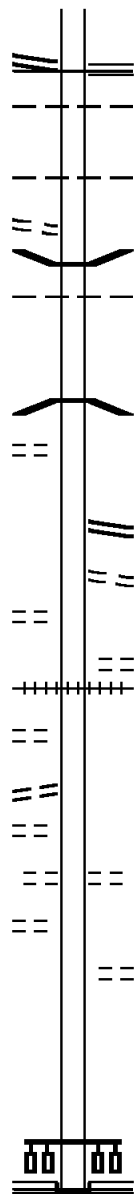
SCOTT ST
 (BORO) 0010/1115

WAGNER ST
 (BORO) 0010/0960

VALENTINE ST
 (BORO) 0010/0701

DRAKE ST
 (BORO) 0010/0238

000000 FT



004081 FT (SR3017 SEG 0020/0000)
 MFC BEGIN = D
 5 0030/0000 LENGTH(AH 0683 BK 1563)
 OLD FORGE
 0020/1383 MOOSIC B

MOOSIC
 0020/0592 OLD FORGE B

NC LONESOME RD
 0020/0025 BMSEN 35/3019/0020/0000
 OLD FORGE

0020/0014 MOOSIC B
 002518 FT 2 0 35063 0 00 0025+20

MILL CREEK
 5 0020/0000 BMSBG 35/3019/0020/0000
 LENGTH(AH 1563 BK 2518)

NC MAIN ST
 0010/2180 MAIN ST (SR3024 SEG 0010/0000)
 GEORGE ST
 0010/1812 (BORO)

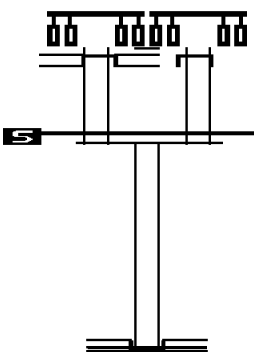
WALNUT ST
 0010/1215 (BORO)
 0010/1170 (AAR 249674L)#TRKS 01

COLUMBIA ST
 0010/0560 (BORO)

SHADY LN
 0010/0098 (BORO)
 000000 FT 2 0 35063 0 00 0000+00

NC SP
 BIRNEY AV
 (SR0011 SEG 0020/0000)

INTER-BK
 SPRING ST
 (BORO)
 MFC BEGIN = C
 5 0010/0000 LENGTH(AH 2518 BK 0000)

JEFFERSON AV (CITY) BIDEN ST (SR3025 SEG 0010/0000) BIDEN ST (SR0011 SEG 0182/1397) (SR0011 SEG 0183/1340)	INTER-AHD 000813 FT 0013/0061 000752 FT 0013/0000 000000 FT		000813 FT INTER-AHD BIDEN ST (SR0011 SEG 0183/1281) 0012/0061 000752 FT 0012/0000 000000 FT NC LA LACKAWANNA AV CEDAR AV (SR3023 SEG 0060/1585) INTER-BK (CITY) MFC BEGIN = C 0010/0000 LENGTH(AH 0752 BK 0000)	0 0 00000 0 00 0000+00 MFC BEGIN = C LENGTH(AH 0061 BK 0752) ADAMS AV (SR3023 SEG 0070/0000)	0 0 00000 0 00 0000+00 MFC BEGIN = C LENGTH(AH 0061 BK 0752) 1 0 00005 3 00 0310+85 MFC BEGIN = C LENGTH(AH 0752 BK 0000)
--	--	--	--	--	--

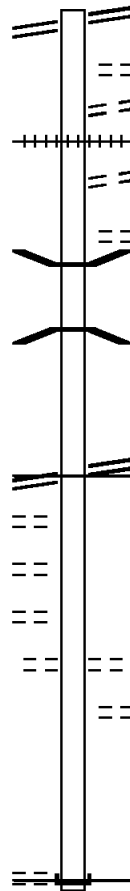
MAIN ST 003619 FT
 (SR3013 SEG 0020/1286) 0020/1304

LONESOME RD
 (SR3019 SEG 0030/0000) 0020/0000
 MILLARD ST (BORO) 0010/1840
 UNKNOWN AL (BORO) 0010/1648
 BROADHEAD ST (BORO) 0010/1419

HILL ST
 (BORO) 0010/0000

002315 FT

000000 FT



003619 FT MAIN ST
 0020/1304 (SR3013 SEG 0020/1286)
 0020/1175 ORCHARD ST
 (BORO)
 0020/0771 BORO RD
 (BORO)
 0020/0739 (AAR 266114Y)#TRKS 01
 FORGE ST
 (BORO)
 0020/0674 HOWARD ST
 (BORO)
 0020/0251 BMSSEN 35/3017/0020/0053
 0020/0212 2 0 40103 1 00 0000+62
 LACKAWANNA
 0020/0053 BMSBG 35/3017/0020/0053
 002315 FT 2 0 40103 1 00 0000+00
 LONESOME RD
 (SR3019 SEG 0030/0000)
 NC MAIN ST
 MFC BEGIN = C
 0020/0000 LENGTH(AH 1304 BK 2315)

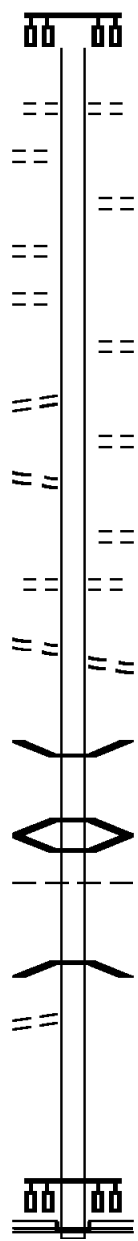
0010/0866 DRAKE ST
 (BORO)
 0010/0337 EVERHART ST
 (BORO)
 000000 FT 2 0 40103 6 00 0000+00
 NC BRIDGE ST
 INTER-BK FOOTE AV
 (SR2032 SEG 0070/2083)
 MFC BEGIN = D
 BK-LUZERNE (40)
 0010/0000 LENGTH(AH 2315 BK 0000)

PREATE DR (CITY) RAMP B RD (SR8003 SEG 0752/0000) MONTAGE MTN RD (CNTY)	009178 FT INTER-AHD 0041/1853		009149 FT INTER-AHD	PREATE DR (CITY) RAMP B RD (SR8003 SEG 0752/0000) MONTAGE MTN RD (CNTY)
BMS EN 35/3016/0040/1327 0 0 00000 0 00 0000+00 SR 0081 NB BMSBG 35/3016/0040/1327 RAMP C RD (SR8003 SEG 0502/0709)	0041/1623 0041/1347 0041/1116		0040/1824 0040/1681 0040/1621 0040/1345	LC TO MONTAGE MTN RD (CONN) BMS EN 35/3016/0040/1327 0 0 00000 0 00 0000+00 SR 0081 NB BMSBG 35/3016/0040/1327
RAMP E RD (SR8003 SEG 0252/0000) STAFFORD AV (CITY)	0041/0425		0040/0780 0040/0409	RAMP D RD (SR8003 SEG 0262/1523) RAMP E RD (SR8003 SEG 0252/0000) STAFFORD AV (CITY)
LC FROM STAFFORD AV (CONN) 0 0 00000 0 00 0000+00 MFC BEGIN = B LENGTH(AH 1853 BK 0703)	0041/0354 007325 FT 0041/0000		007325 FT 0040/0000 0030/0317 006622 FT	0 0 00000 0 00 0000+00 MFC BEGIN = B LENGTH(AH 1824 BK 0703) MOOSIC SCRANTON C
2 0 35078 0 00 0039+78 CEMETERY ST (CITY)	006622 FT 0030/0000		0030/0000 0020/0569	LENGTH(AH 0703 BK 1320) WINFIELD AV (CITY)
PRIVATE DR (PRDR)	0020/0661		0020/0569	2 0 35078 0 00 0026+80 PITTS ON AV (SR0011 SEG 0100/0000)
HAMM CT (CITY)	0020/0194 005302 FT		005302 FT 0020/0000	LENGTH(AH 1320 BK 2676) BIRNEY AV (SR0011 SEG 0101/0000)

DIR: B TOTAL LEN: 1.738 MI. DIST: 04-2 SR: 3016
 LEFT MUN: SCRANTON C RIGHT MUN: SCRANTON C

CEDAR AV
 (CITY) 0010/1923
 CITY AL
 (CITY) 0010/1722
 COLLIERY AV
 (CITY) 0010/1535
 AZALEA WY
 (PRDR) 0010/1059
 AZALEA WY
 (PRDR) 0010/0900
 2 0 35078 0 00 0000+00 002626 FT
 JONES ST
 (CITY) 0010/0000

TO 3013/0060 SH
 (CONN) 0004/0118
 000000 FT



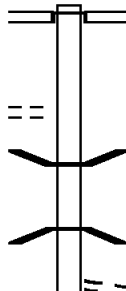
0010/2308
 0010/2107 MURPHY CT
 (CITY)
 0010/1895 CEDAR AV
 (CITY)
 0010/1355 EAGEN AV
 (CITY)
 0010/0980 GRIMES AV
 (CITY)
 0010/0770 LANGAN CT
 (CITY)
 0010/0580 MC CARTHY ST
 (CITY)
 002626 FT JONES ST
 (CITY)
 0010/0000 LENGTH(AH 2676 BK 2626)
 0004/1338 BMS EN 35/3016/0004/1126
 0 0 00000 0 00 0000+00
 NORFOLK SOUTHERN RAI RR
 0004/1126 BMSBG 35/3016/0004/1126
 0004/0908 BMS EN 35/3016/0004/0300
 SCRANTON
 0004/0604 TAYLOR B
 0 0 00000 0 00 0000+00
 LACKA RIVER
 0004/0300 BMSBG 35/3016/0004/0300
 000000 FT 0 0 00000 0 00 0000+00
 NC DAVIS ST
 MAIN AV
 (SR3013 SEG 0060/2103)
 INTER-BK UNION ST
 (SR3010 SEG 0030/2037)
 MFC BEGIN = B
 0004/0000 LENGTH(AH 2626 BK 0000)

EXTRACT DATE: 12/18/2023 ROADWAY MANAGEMENT SYSTEM PAGE NUMBER: 326
 PRINT DATE: 12/19/2023 SLD COUNTY/SR - ANNUAL PRINT COUNTY: LACKAWANNA
 DIR: B TOTAL LEN: 2.421 MI. DIST: 04-2 SR: 3015
 LEFT MUN: OLD FORGE B RIGHT MUN: OLD FORGE B

DISIMONI ST
(BORO)

012785 FT

0060/2229



012785 FT
INTER-AHD

0060/3177

0060/1612

0060/1596

0060/1049

OAK ST
(BORO)
KEYSER AV
(SR3011 SEG 0060/0000)

BMSEN 35/3015/0060/1596
2035050 000 0036+91
ST JOHNS CRK
BMSBG 35/3015/0060/1596
MAPLE ST
(BORO)

DIR: B TOTAL LEN: 2.421 MI. DIST: 04-2 SR: 3015
 LEFT MUN: OLD FORGE B RIGHT MUN: OLD FORGE B

Street Name	Segment	Length (FT)	Notes
BLUFF ST (BORO)	0060/0263		
THOMAS ST (BORO)	009608 FT	0020+95	
MARION ST (BORO)	0050/1094		
PANN CT (BORO)	0050/0546		
BORO AL (BORO)	0050/0240		
	007513 FT		
MAIN ST (SR3013 SEG 0030/2816)	0040/1800		
PINE ST (BORO)	0040/1467		
FIRST ST (BORO)	0040/1225		
MAXSON DR (BORO)	0040/0864		
ST STEPHEN ST (BORO)	0060/0241		
LENGTH (AH 3177 BK 2095)	0060/0000		
ALBION ST (BORO)	0050/1973		
CENTER ST (BORO)	0050/1717		
WILLIAM ST (BORO)	0050/1542		
CHURCH ST (BORO)	0050/1271		
SANDERSON ST (BORO)	0050/0822		
STEWART ST (BORO)	0050/0361		
CAPPY CT (BORO)	0050/0161		
MAIN ST (SR3013 SEG 0040/0000)	007513 FT	0000+00	
NC OAK ST			
INTER-BK MAIN ST (SR3013 SEG 0040/0000)	0050/0000		
LTH AH 002095 BK 000134	007513 FT		
LTH AH 000134 BK 001800	7042/0000		
INTER-AHD MAIN ST (SR3013 SEG 0030/2816)	0040/1800		
FIRST ST (BORO)	0040/1188		
RACE ST (BORO)	0040/0597		

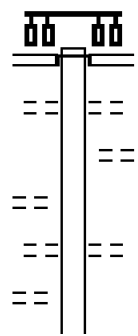
DIR: B TOTAL LEN: 2.421 MI. DIST: 04-2 SR: 3015
 LEFT MUN: OLD FORGE B RIGHT MUN: OLD FORGE B

Property/Segment	Length (FT)	Start Station	End Station	Notes
	005713	0040/0497	005713	JAMES ST (BORO)
		005713	2 0 35064	SMULL ST (BORO)
		0040/0000		LENGTH (AH 1800 BK 3118)
		0030/2523		HOOVER ST (BORO)
		0030/2115		MONROE ST (BORO)
OLD FORGE WAREHOUSE INC (PRDR)	0030/1816			
		0030/1158		CARBON ST (BORO)
INDUSTRIAL DR (BORO)	0030/0442			QUARRY RD (BORO)
	002595	002595	2 0 35064	(AAR 266115F) #TRKS 01
		0030/0000		LENGTH (AH 3118 BK 1050)
		0020/0586		HONEY LN (BORO)
		0020/0148		BMSEN 35/3015/0020/0000
	001545	001545	2 0 35064	NC MOOSIC RD LACKAWANNA
				BMSBG 35/3015/0020/0000
				OLD FORGE MOOSIC B
		0020/0000		LENGTH (AH 1050 BK 1545)
		0010/1203		MINOOKA AV (BORO)
BORO AL (BORO)	0010/1018			HAMLIN CT (BORO)
MAIN ST (SR3024 SEG 0020/1211)		0010/1018		
THIRD ST (BORO)	0010/0827			
		0010/0483		NC THIRD ST (AAR 249672X) #TRKS 01
		0010/0320		FOURTH ST (BORO)
	000000	000000	2 0 35064	NC MAIN ST
				BIRNEY AV (SR0011 SEG 0030/0395)
				(SR0011 SEG 0031/0391)
		0010/0000		MFC BEGIN = C
				LENGTH (AH 1545 BK 0000)

EXTRACT DATE: 12/18/2023 ROADWAY MANAGEMENT SYSTEM PAGE NUMBER: 323
 PRINT DATE: 12/19/2023 SLD COUNTY/SR - ANNUAL PRINT COUNTY: LACKAWANNA
 DIR: B TOTAL LEN: 1.198 MI. DIST: 04-2 SR: 3014
 LEFT MUN: SCRANTON C RIGHT MUN: SCRANTON C

HYDE PARK AV
 (BORO)
 THIRTEENTH AV
 (BORO)

006324 FT
 0030/1491
 0030/0764



006324 FT
 INTER-AHD LUZERNE ST
 (BORO)
 MAIN AV
 (SR3013 SEG 0100/1795)
 0030/2012 DECKER AV
 0030/1789 (BORO)
 0030/1517 HYDE PARK AV
 (BORO)
 0030/1119 TWELFTH AV
 (BORO)
 THIRTEENTH AV

DIR: B TOTAL LEN: 1.198 MI. DIST: 04-2 SR: 3014
 LEFT MUN: SCRANTON C RIGHT MUN: SCRANTON C

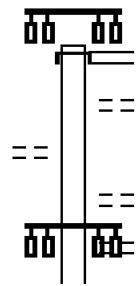
Left Side	Right Side
FOURTEENTH AV (BORO) 0030/0495	0030/0698 (BORO)
FIFTEENTH AV (BORO) 0030/0140	0030/0351 FOURTEENTH AV (BORO)
SIXTEENTH AV (BORO) 0020/1822	004312 FT 2 0 35097 0 00 0041+97 FIFTEENTH AV (BORO)
SEVENTEENTH AV (BORO) 0020/1474	0030/0000 LENGTH(AH 2012 BK 2023)
EIGHTEENTH AV (BORO) 0020/1122	0020/1675 SIXTEENTH AV (BORO)
	0020/1328 SEVENTEENTH AV (BORO)
	0020/1071 EIGHTEENTH AV (BORO)
	0020/0771 NINETEENTH AV (BORO)
002289 FT	0020/0425 TWENTIETH AV (BORO)
	002289 FT 2 0 35097 0 00 0021+73 NC LUZERNE ST
SHERMAN AV (BORO) 0010/1913	0020/0000 LENGTH(AH 2023 BK 2289)
	KEYSER CREEK STRUCTURE LENGTH 16 FT
	0010/1846 BMSID 35/3014/0010/1813
	0010/1440 (AAR 264097D)#TRKS 00
000000 FT	000000 FT 2 0 35097 0 00 0000+00
	KEYSER AV (SR3011 SEG 0120/2535)
	NC DALTON ST
KEYSER AV (SR3011 SEG 0120/2535) 0010/0000	INTER-BK DIVISION ST (BORO)
	MFC BEGIN = D
	0010/0000 LENGTH(AH 2289 BK 0000)

EXTRACT DATE: 12/18/2023 ROADWAY MANAGEMENT SYSTEM PAGE NUMBER: 321
 PRINT DATE: 12/19/2023 SLD COUNTY/SR - ANNUAL PRINT COUNTY: LACKAWANNA
 DIR: B TOTAL LEN: 7.572 MI. DIST: 04-2 SR: 3013
 LEFT MUN: SCRANTON C RIGHT MUN: SCRANTON C

CLEARVIEW ST
(CITY)

039979 FT

0150/1326



039979 FT
INTER-AHD

0150/1766

0150/1458

0150/1206

0150/0810

MAIN AV
 (SR6011 SEG 0280/0000)
 GREEN RIDGE ST
 (SR6011 SEG 0280/0000)

GILES ST
(CITY)

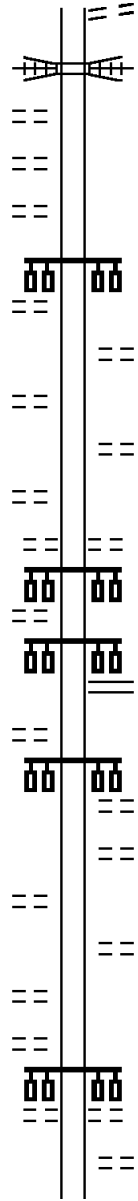
CLEARVIEW ST
 (CITY)
 WOOD ST
 (CITY)

DIR: B TOTAL LEN: 7.572 MI. DIST: 04-2 SR: 3013
 LEFT MUN: SCRANTON C RIGHT MUN: SCRANTON C

Street Name	City	Segment ID	Length (FT)	Notes
WOOD ST	(CITY)	0150/0692		
PHILO ST	(CITY)	0150/0203		
2 0 35055 0 02 0387+65		038213 FT		
PIERCE ST	(CITY)	0150/0000		
KILBY PL	(CITY)	0140/2045		
COURT ST	(CITY)	0140/1853		
LLOYD ST	(CITY)	0140/1483		
FOSTER ST	(CITY)	0140/0810		
TO 8029/0750 SH	(CONN)	0140/0250		
		0140/0125		RAMP B RD (SR8029 SEG 0750/0000)
		0140/0110		FROM 8029/0010 SH (CONN)
		0140/0065		RAMP A RD (SR8029 SEG 0010/0517)
035988 FT		035988 FT		2 0 35055 0 02 0365+44 SR 0011 NB
		0140/0000		OP ID 35/0011/0242/0000 LENGTH(AH 2225 BK 1560)
		0130/1480		RAMP D RD (SR8029 SEG 0500/0499)
		0130/1468		RAMP C RD (SR8029 SEG 0250/0000)
FROM 8029/0500 SH	(CONN)	0130/1443		
				TO 8029/0250 SH

DIR: B TOTAL LEN: 7.572 MI. DIST: 04-2 SR: 3013
 LEFT MUN: SCRANTON C RIGHT MUN: SCRANTON C

EUCLID ST (CITY) 0130/1264
 FARR ST (CITY) 0130/1055
 W GIBSON ST (CITY) 0130/0704
 2 0 35055 0 02 0349+48 034428 FT
 ORAM ST (CITY) 0130/0000
 SCHLAGER ST (CITY) 0120/1334
 PETTIBONE ST (CITY) 0120/0625
 2 0 35055 0 02 0329+00 032380 FT
 SWETLAND ST (CITY) 0120/0000
 GREGORY PL (CITY) 0110/2229
 LAFAYETTE ST (CITY) 0110/1733
 PRICE ST (CITY) 0110/1304
 WYMBS PL (CITY) 0110/1007







0130/1409 (CONN)
 CONSOLIDATED RAIL CORPO
 0130/1332 OVERPASS IS RR X-ING
 034428 FT
 5 0130/0000 LENGTH(AH 1560 BK 2048)
 ORAM ST (CITY)
 0120/1804
 0120/1168 MEARS ST (CITY)
 0120/0322 HOWELL ST (CITY)
 032380 FT
 5 0120/0000 LENGTH(AH 2048 BK 2675)
 LINDEN ST (SR3020 SEG 0010/0000)
 0110/2520
 W LACKAWANNA AV (CITY)
 0110/2020
 0110/1746 LAFAYETTE ST (CITY)
 0110/1324 PRICE ST (CITY)
 JACKSON ST (CITY)
 0110/0801
 0110/0607 SCRANTON ST (CITY)

DIR: B TOTAL LEN: 7.572 MI. DIST: 04-2 SR: 3013
 LEFT MUN: SCRANTON C RIGHT MUN: SCRANTON C

STREET NAME	ADDRESS	TYPE	STREET NAME	ADDRESS	TYPE
	029705 FT			029705 FT	2 0 35055 0 02 0302+20
					WASHBURN ST (CITY)
DIVISION ST (CITY)	0100/2411	==	5 0110/0000		LENGTH(AH 2675 BK 2892)
					OXFORD ST (CITY)
LUZERNE ST (SR3014 SEG 0030/2012)	0100/1795	==	0100/2209		LUZERNE ST (CITY)
ROCK ST (CITY)	0100/1462	==	0100/1795		
					FELLOWS ST (CITY)
					HAMPTON ST (CITY)
					EYNON ST (CITY)
					0100/0678
					REGAN PL (CITY)
					0100/0503
					ELM ST (CITY)
					0100/0331
					APGAR ST (CITY)
					0100/0166
	026813 FT		026813 FT		2 0 35055 0 02 0273+14
					LOCUST ST (CITY)
					5 0100/0000
					LENGTH(AH 2892 BK 2950)
DARTMOUTH ST (CITY)	0090/2629	==	0090/2796		ROUNDSWOODS PL (CITY)
					ARCHBALD ST (CITY)
BRYN MAWR ST (CITY)	0090/2299	==	0090/2383		
					CITY ST (CITY)
					0090/2053
ST ANNES ST (CITY)	0090/1954	==	0090/1954		LANDIS ST (CITY)
CORNELL ST (CITY)	0090/1594	==			
					SMITH ST (CITY)
AMHERST ST (CITY)	0090/1262	==	0090/1326		

DIR: B TOTAL LEN: 7.572 MI. DIST: 04-2 SR: 3013
 LEFT MUN: SCRANTON C RIGHT MUN: SCRANTON C

SLOAN ST (CITY)	0090/1085	==		
SMITH PL (CITY)	0090/0905	==		
WATSON ST (CITY)	0090/0722	==		
			==	0090/0647 COLAN CT (CITY)
GARRET PL (CITY)	0090/0540	==		
		---		0090/0528 SCRANTON TAYLOR B
RUNDLE ST (CITY)	0090/0356	==		
ALBERT PL (CITY)	0090/0173	==		
2 0 35055 0 01 0243+09	023863 FT			023863 FT
REYNOLDS AV (CITY)	0090/0000	==		5 0090/0000 LENGTH(AH 2950 BK 3501)
LOOMIS AV (BORO)	0080/3174	==		
KERSTETTER PL (BORO)	0080/2999	==		
LC TO PRICE CHOPPER RD (CONN)	0080/2960	==		
			==	0080/2946 LC FROM TAYLOR COMMONS (CONN) (APRA) PRICE CHOPPER TAYLOR COMMONS RD (PRDR)
PRICE CHOPPER ENTR RD (PRDR)	0080/2830			0080/2830
			==	0080/2738 LC TO TAYLOR COMMONS RD (CONN)
ROCK LEDGE TER DR (BORO)	0080/1219	==		
OAK ST (SR3012 SEG 0030/1398)	0080/0314			0080/0314
	020362 FT			0080/0142 BMS EN 35/3013/0080/0000 2 0 35055 0 01 0208+33 NO UNDERPASS INFORMATIO BMSBG 35/3013/0080/0000
				5 0080/0000 LENGTH(AH 3501 BK 3380)

DIR: B TOTAL LEN: 7.572 MI. DIST: 04-2 SR: 3013
 LEFT MUN: TAYLOR B RIGHT MUN: TAYLOR B


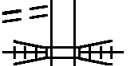

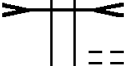
			0070/2146	OLD MAIN ST (BORO)
			0070/1499	KEYSER CREEK STRUCTURE LENGTH 16 FT BMSID 35/3013/0070/1499
BORO ST (BORO)	0070/1130		0070/1130	OLD MAIN ST (BORO)
BORO ST (BORO)	0070/0702		0070/0946	DEPOT ST (BORO)
CHAMBERS ST (BORO)	0070/0344 016982 FT		0070/0667	RAILROAD CT (BORO)
			016982 FT	2 0 35055 0 01 0174+02 CHURCH ST (BORO)
			0070/0000	LENGTH (AH 3380 BK 2543) FROM 3016/0004 SH
			0060/2198	(CONN) DAVIS ST
UNION ST (SR3010 SEG 0030/2037) MIDDLE ST (BORO)	0060/2103		0060/2103	(SR3016 SEG 0004/0000)
PARLEY HUGHES CT (BORO)	0060/1791		0060/1579	HIGH ST (BORO)
	0060/1286		0060/1084	GROVE ST (BORO)
			0060/0715	TAYLOR ST (BORO)
			0060/0349	E ATHERTON ST (BORO)
W ATHERTON ST (BORO)	0060/0200 014439 FT		014439 FT	2 0 35055 0 01 0148+61 VETERANS DR (BORO)
DAVIS ST (BORO)	0050/2934		0060/0000	LENGTH (AH 2543 BK 3283)
HANCOCK ST (BORO)	0050/2369		0050/1601	BMSEN 35/7476/9901/2068

DIR: B TOTAL LEN: 7.572 MI. DIST: 04-2 SR: 3013
 LEFT MUN: TAYLOR B RIGHT MUN: TAYLOR B

Street Name (BORO)	Segment ID	Length (FT)	Stationing	Notes
ROSEDALE DR (BORO)	0050/1086		0050/1480	2 0 35055 0 01 0115+62 PA TPK (1-476) BMSBG 35/7476/9901/2068
			0050/0705	HOSPITAL ST (BORO)
			0050/0347	CENTER AV (BORO)
	011156 FT		011156 FT	2 0 35055 0 01 0115+62 EAST SIBLEY AV (BORO)
SIBLEY AV (SR3008 SEG 0030/1808)	0050/0000		0050/0000	TAYLOR OLD FORGE B LENGTH (AH 3283 BK 3109) MCCLURE AV (BORO)
			0040/2750	DUNN AV (BORO)
			0040/2355	RIVER ST (BORO)
			0040/1771	BUTLER ST (BORO)
			0040/1611	POWELL ST (BORO)
			0040/1095	
VINE ST (BORO)	0040/0695			
			0040/0051	BARBER ST (BORO)
	008047 FT		008047 FT	2 0 35055 0 01 0085+47 NC MAIN AV
OAK ST (SR3015 SEG 0050/0000)	0040/0000		0040/0000	LENGTH (AH 3109 BK 2946) MOOSIC RD (SR3015 SEG 0040/1800)
			0030/2816	
SUSSEX ST (BORO)	0030/2642			
			0030/2320	RAILROAD ST (BORO)
			0030/1976	MILES ST (BORO)
			0030/1323	GRACE ST (BORO)
BRADLEY ST (BORO)	0030/1144			
			0030/0983	ALICIA ST (BORO)

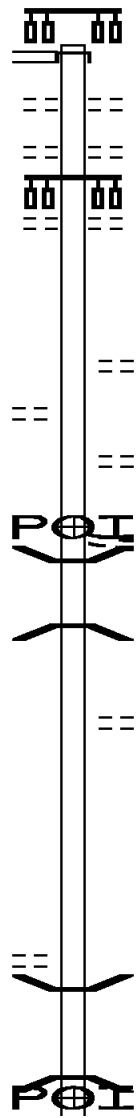
DIR: B TOTAL LEN: 7.572 MI. DIST: 04-2 SR: 3013
 LEFT MUN: OLD FORGE B RIGHT MUN: OLD FORGE B

MARY ST (BORO)	0030/0681	==	0030/0655	MARY ST (BORO)
	005101 FT		005101 FT	2 0 35055 0 01 0055+52
FOSTER ST (BORO)	0020/2242	==	0030/0000	HENDERSON ST (BORO) LENGTH(AH 2946 BK 2586)
DRAKES LN (SR3011 SEG 0010/0000)	0020/2028	==	0020/2079	TAROLI AL (BORO)
HARRISON ST (BORO)	0020/1586	==	0020/2028	TAROLI ST (BORO)
			0020/1917	
MILWAUKEE AV (BORO)	0020/0955	==	0020/1387	MORTON ST (BORO)
	002515 FT		0020/1286	MAIN ST (SR3017 SEG 0020/1304)
			0020/1151	ORCHARD ST (BORO)
			0020/0164	BMS EN 35/3013/0020/0000
			002515 FT	2 0 35055 0 00 0025+43
			0020/0000	LACKAWANNA RIVER BMSBG 35/3013/0020/0000
BABB ST (BORO)	0010/1726	==	0010/2294	LENGTH(AH 2586 BK 2515) LONESOME RD (SR3019 SEG 0030/0683)
UNION ST (BORO)	0010/1077	==		
	000000 FT		000000 FT	2 0 35055 0 00 0000+00
				NC MA INTER-BK MAIN ST (SR2006 SEG 0060/3120)
				MFC BEGIN = C BK-LUZERNE (40)
			0010/0000	LENGTH(AH 2515 BK 0000)

	006788 FT		006788 FT MAIN ST (SR3013 SEG 0080/0314)
			0030/1398
2 0 35090 0 00 0054+20	005390 FT		005390 FT
STAUFFER IND PARK RD			5 0030/0000 LENGTH(AH 1398 BK 3047)
(CNTY)	0030/0000		CONSOLIDATED RAIL CORPO
			0020/2988 OVERPASS IS RR X-ING
			KEYSER CREEK
			0020/2705 STRUCTURE LENGTH 13 FT
			BMSID 35/3012/0020/2705
			FIRST ST
			(BORO)
			THIRD ST
			(BORO)
			FOURTH ST
			(BORO)
			FIFTH ST
			(BORO)
			ROCK ST
			(BORO)
SIXTH ST	0020/0417		
(BORO)			
WILLIAMS ST	0020/0221		
(BORO)	002343 FT		
			5 002343 FT 2 0 35090 0 00 0023+91
			0020/0000 LENGTH(AH 3047 BK 2343)
EL DR	0010/0963		
(BORO)			
BILLY LN	0010/0357		
(BORO)	000000 FT		
			000000 FT 2 0 35090 0 00 0000+00
			NC OAK ST
			KEYSER AV
			(SR3011 SEG 0090/1584)
			INTER-BK OAK ST
			(BORO)
			MFC BEGIN = D
			5 0010/0000 LENGTH(AH 2343 BK 0000)

DIR: B TOTAL LEN: 7.438 MI. DIST: 04-2 SR: 3011
 LEFT MUN: SCRANTON C RIGHT MUN: SCRANTON C

Left Side Description	Left Side Stationing	Right Side Stationing	Right Side Description
MORGAN HW (SR0307 SEG 0250/0445)	039270 FT 0170/1835	039270 FT INTER-AHD	KEYSER AV (SR0307 SEG 0250/0445)
		0170/1835	FULTON ST (CITY)
		0170/1621	STANTON ST (CITY)
		0170/1313	FERDINAND ST (CITY)
		0170/0958	
OAKWOOD DR (CITY)	037435 FT 0160/2414	037435 FT 0170/0000	2 0 35013 0 00 0539+88 LENGTH(AH 1835 BK 2997) WOOD ST (CITY)
		0160/2425	
		0160/2000	PHILO ST (CITY)
		0160/1911	(APRA) STANDARD IRON WO NORTH RD (CITY)
		0160/1882	BMSSEN 35/3011/0160/1870 2 0 35013 0 00 0509+97 UNNAMED CREEK
		0160/1870	BMSBG 35/3011/0160/1870
		0160/0790	LOOP ST (CITY)
		034438 FT 0160/0000	2 0 35013 0 00 0509+97 LENGTH(AH 2997 BK 2428)
GRAHAM ST (TWP)	0150/0498 032010 FT	0150/0018 032010 FT	BMSSEN 35/3011/0150/0000 2 0 35013 0 00 0485+49 KEYSER CREEK BMSBG 35/3011/0150/0000 LENGTH(AH 2428 BK 2348) (APRA) SIMPLEX HOMES IN



DIR: B TOTAL LEN: 7.438 MI. DIST: 04-2 SR: 3011
 LEFT MUN: SCRANTON C RIGHT MUN: SCRANTON C

STREET NAME (CITY)	ADDRESS	TYPE	STREET NAME (CITY)	ADDRESS	TYPE	ADDITIONAL INFO
		==		0140/2225	==	SIMPLEX DR (CITY)
FLUME ST (CITY)	0140/1530	==		0140/1445	==	PETTIBONE ST (CITY)
				0140/0916	==	SWETLAND ST (CITY)
SWETLAND ST (CITY)	0140/0436	==				
BRIGGS ST (CITY)	0140/0119	==				
	029662 FT			0140/0100	==	FIELD ST (CITY)
				029662 FT		2 0 35013 0 00 0462+10
				0140/0000	==	BRIGGS ST (CITY) LENGTH(AH 2348 BK 1510)
BYRON LN (CITY)	0130/1355	==				
				0130/1247	==	LAFAYETTE ST (CITY)
LAFAYETTE ST (CITY)	0130/1157	==				
				0130/0802	==	PRICE ST (CITY)
PRICE ST (CITY)	0130/0760	==				
				0130/0352	==	JACKSON ST (CITY)
JACKSON ST (SR3003 SEG 0010/0000)	0130/0352	==				
FRINK ST (CITY)	0130/0131	==				
				0130/0067	==	BMS EN 35/3011/0120/3510
						2 0 35013 0 00 0447+47
				0130/0058	==	LINDY CREEK
	028152 FT			028152 FT		BMSBG 35/3011/0120/3510
				0130/0000	==	2 0 35013 0 00 0447+47
						LENGTH(AH 1510 BK 3475)
				0120/2535	==	DALTON ST (SR3014 SEG 0010/0000)
DIVISION ST (CITY)	0120/2535	==				
LUZERNE ST (CITY)	0120/1906	==				

DIR: B TOTAL LEN: 7.438 MI. DIST: 04-2 SR: 3011
 LEFT MUN: SCRANTON C RIGHT MUN: SCRANTON C

HUNTINGTON ST (CITY)	0120/0757		
HUNTINGTON ST (CITY)	0120/0621		
GLINKO ST (CITY)	0120/0283	==	
			0120/0274 BMS EN 35/3011/0120/0259 2 0 35013 0 00 0414+72 LUCKY RUN CREEK
	024677 FT		0120/0259 BMSBG 35/3011/0120/0259 024677 FT 2 0 35013 0 00 0412+17 CONTINENTAL ST (CITY)
RANSOM RD (SR3002 SEG 0150/2193)	0120/0000		SCRANTON TAYLOR B 0120/0000 LENGTH(AH 3475 BK 2537)
	022140 FT		022140 FT 2 0 35049 0 01 0224+98 0110/0000 LENGTH(AH 2537 BK 2331) (APRA) MJ SPOTT CONST I MJ SPOTT CONST INC DR
		POE	0100/2016 (PRDR) SPOTT ST 0100/1566 (BORO)
	019809 FT	==	0100/0365 PRINCE ST (BORO) 019809 FT 2 0 35049 0 01 0202+11 WILLIAM ST (BORO)
NORWAY MAPLES DR (PRDR)	0090/1898	==	0100/0000 LENGTH(AH 2331 BK 2453)
NORWAY MAPLES DR (PRDR)	0090/1817	==	
NORWAY MAPLES DR (PRDR)	0090/1740	==	
OAK ST (BORO)	0090/1584		OAK ST (SR3012 SEG 0010/0000) 0090/1584

DIR: B TOTAL LEN: 7.438 MI. DIST: 04-2 SR: 3011
 LEFT MUN: TAYLOR B RIGHT MUN: TAYLOR B

Segment	Stationing	Notes
(BORO)	0060/2140	NC KEYSER AV
		SIBLEY AV
		(SR3008 SEG 0010/0000)
		TAYLOR
	0060/2076	OLD FORGE B
	0060/1861	PANUSKY WY (BORO)
R KEYSER AV (BORO)	0060/0731	
	009499 FT	0060/0006
		009499 FT 2 0 35049 0 01 0098+10
		DRAINAGE
		STRUCTURE LENGTH 6 FT
		BMSID 35/3011/0060/0000
		OAK ST
		(SR3015 SEG 0060/3177)
		MFC BEGIN = C
OAK ST (BORO)	0050/1939	5 0060/0000 LENGTH(AH 3391 BK 1970)
		NC NORTH KEYSER AV
		CASPER ST
SPRING ST (BORO)	0050/1538	0050/1787 (BORO)
KELLY DR (BORO)	0050/1283	
LORI LN (BORO)	0050/1002	
MOWRY ST (BORO)	0050/0721	
MINE ST (BORO)	0050/0424	0050/0479 REESE ST (BORO)
	2 0 35049 0 01 0078+42 007529 FT	007529 FT
FRANKLIN ST (BORO)	0050/0000	5 0050/0000 NC SOUTH KEYSER AV LENGTH(AH 1970 BK 2704)
BENNET ST (BORO)	0040/2319	
PITTSTON AV (BORO)	0040/1856	0040/1905 RAY ST (BORO)
		0040/1159 WYALUSING AV (BORO)

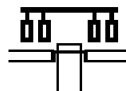
DIR: B TOTAL LEN: 7.438 MI. DIST: 04-2 SR: 3011
 LEFT MUN: OLD FORGE B RIGHT MUN: OLD FORGE B

Address	Segment	Length	Notes
ANGELA DR (BORO)	0040/0707		
MOUNTAIN RD (BORO)	0040/0075		
	004825 FT		BMS EN 35/3011/0040/0000 BRIDGE POSTED (TONS) 2 0 35049 0 01 0051+33 SGL 31 COMB 40 ST JOHN'S CK BMSBG 35/3011/0040/0000
	0040/0000		LENGTH(AH 2704 BK 2554)
	0030/1586		MAPLE LEAF DR (BORO)
	0030/1238		MAPLE LEAF DR (BORO)
VILLA DR (BORO)	0030/0296		
	002271 FT		2 0 35049 0 01 0025+47 OLIVIA ST (BORO)
	0030/0000		LENGTH(AH 2554 BK 0920) BORO AL
	0020/0591		(BORO)
	0020/0518		ALLEY RD (BORO)
	0020/0144		SEAMANS LN (BORO)
CONNELL ST (BORO)	0020/0047		
	001351 FT		2 0 35049 0 01 0015+17 NC MI LWAUKEE AV
MILWAUKEE AV (BORO)	0020/0000		LENGTH(AH 0920 BK 1351) HARD ST (BORO)
	0010/1163		(BORO)
	0010/0615		MORSE ST (BORO)
	0010/0338		ELM ST (BORO)
	0010/0200		LENAPE ST (BORO)
			NC DR AKES LN MAIN ST
2 0 35049 0 00 0000+00 000000 FT			000000 FT (SR3013 SEG 0020/2028)
MAIN ST (SR3013 SEG 0020/2028)	0010/0000		MFC BEGIN = D LENGTH(AH 1351 BK 0000)

EXTRACT DATE: 12/18/2023 ROADWAY MANAGEMENT SYSTEM PAGE NUMBER: 306
PRINT DATE: 12/19/2023 SLD COUNTY/SR - ANNUAL PRINT COUNTY: LACKAWANNA

DIR: B TOTAL LEN: 1.412 MI. DIST: 04-2 SR: 3010
LEFT MUN: TAYLOR B RIGHT MUN: TAYLOR B

007453 FT



007453 FT
INTER-AHD

0030/2037

DAVIS ST
(SR3016 SEG 0004/0000)
MAIN AV
(SR3013 SEG 0060/2103)
BORO RD

DIR: B TOTAL LEN: 1.412 MI. DIST: 04-2 SR: 3010
 LEFT MUN: TAYLOR B RIGHT MUN: TAYLOR B

DPW LN
(BORO)

0030/0258
005416 FT

002486 FT

001399 FT

000000 FT

==	==	0030/1850	(BORO)					
			POND ST					
==	==	0030/1497	(BORO)					
			RIDGE ST					
==	==	0030/1097	(BORO)					
			WASHINGTON ST					
==	==	0030/0738	(BORO)					
			STORRS ST					
	==	0030/0366	(BORO)					
	==	005416	FT	2	0	35051	0	00 0054+30
			HARRISON ST					
			(BORO)					
	==	5 0030/0000	LENGTH	(AH	2037	BK	2930)	
			LINCOLN ST					
	==	0020/2558	(BORO)					
			JEFFERSON AV					
	==	0020/2199	(BORO)					
			SCHULTHEIST LN					
	==	0020/1494	(BORO)					
		002486	FT	2	0	35051	0	00 0024+99
		5 0020/0000	LENGTH	(AH	2930	BK	1087)	
			AMITY LANDFILL ENT RD					
			(PRDR)					
	==	5 0010/0000	LENGTH	(AH	1087	BK	1399)	
			(APRA) TAYLOR STRUCTURE					
			METKOTE LAMINATED PRODU					
			(PRDR)					
			TURNPIKE RAMP RD					
			(TNPK)					
			FROM SR 3011/0080 SH					
			(CONN)					
	==	0008/0133	(BORO)					
		000000	FT	2	0	35051	0	00 0000+00
			NC UN ION ST					
			KEYSER AV					
			(SR3011 SEG 0080/0750)					
			INTER-BK					
			TURNPIKE ENTR RD					
			(TNPK)					
			MFC BEGIN = B					
		5 0008/0000	LENGTH	(AH	1399	BK	0000)	

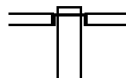
POE



EXTRACT DATE: 12/18/2023 ROADWAY MANAGEMENT SYSTEM PAGE NUMBER: 304
PRINT DATE: 12/19/2023 SLD COUNTY/SR - ANNUAL PRINT COUNTY: LACKAWANNA

DIR: B TOTAL LEN: 5.721 MI. DIST: 04-2 SR: 3009
LEFT MUN: NEWTON T RIGHT MUN: NEWTON T

030207 FT



030207 FT
INTER-AHD UNKNOWN RD
(TWP)
COUNTRY CLUB RD
0140/1628 (SR4034 SEG 0010/1283)

DIR: B TOTAL LEN: 5.721 MI. DIST: 04-2 SR: 3009
 LEFT MUN: NEWTON T RIGHT MUN: NEWTON T

2 0 35070 0 00 0026+50 028579 FT 028579 FT
 BEAVER POND RD 0140/0000 == 5 0140/0000 LENGTH(AH 1628 BK 2635)
 (T382)

2 0 35070 0 00 0000+00 025944 FT 0130/0037 VALLEY VIEW DR
 VALLEY VIEW DR 025944 FT (T387) ==
 (T388) 0130/0000 == 5 0130/0000 LENGTH(AH 2635 BK 2751)

PEDLEY DR 0120/1153 ==
 (T404) 0120/0607 ==
 SALLY DR 023193 FT
 (T405) 023193 FT 1 0 00952 0 00 0024+11
 5 0120/0000 LENGTH(AH 2751 BK 2775)

020418 FT 0110/0416 LISA LN (TWP) ==
 020418 FT 1 0 00952 0 00 0050+92
 SUMMIT LAKE RD
 (SR4032 SEG 0010/0000)
 5 0110/0000 LENGTH(AH 2775 BK 1205)

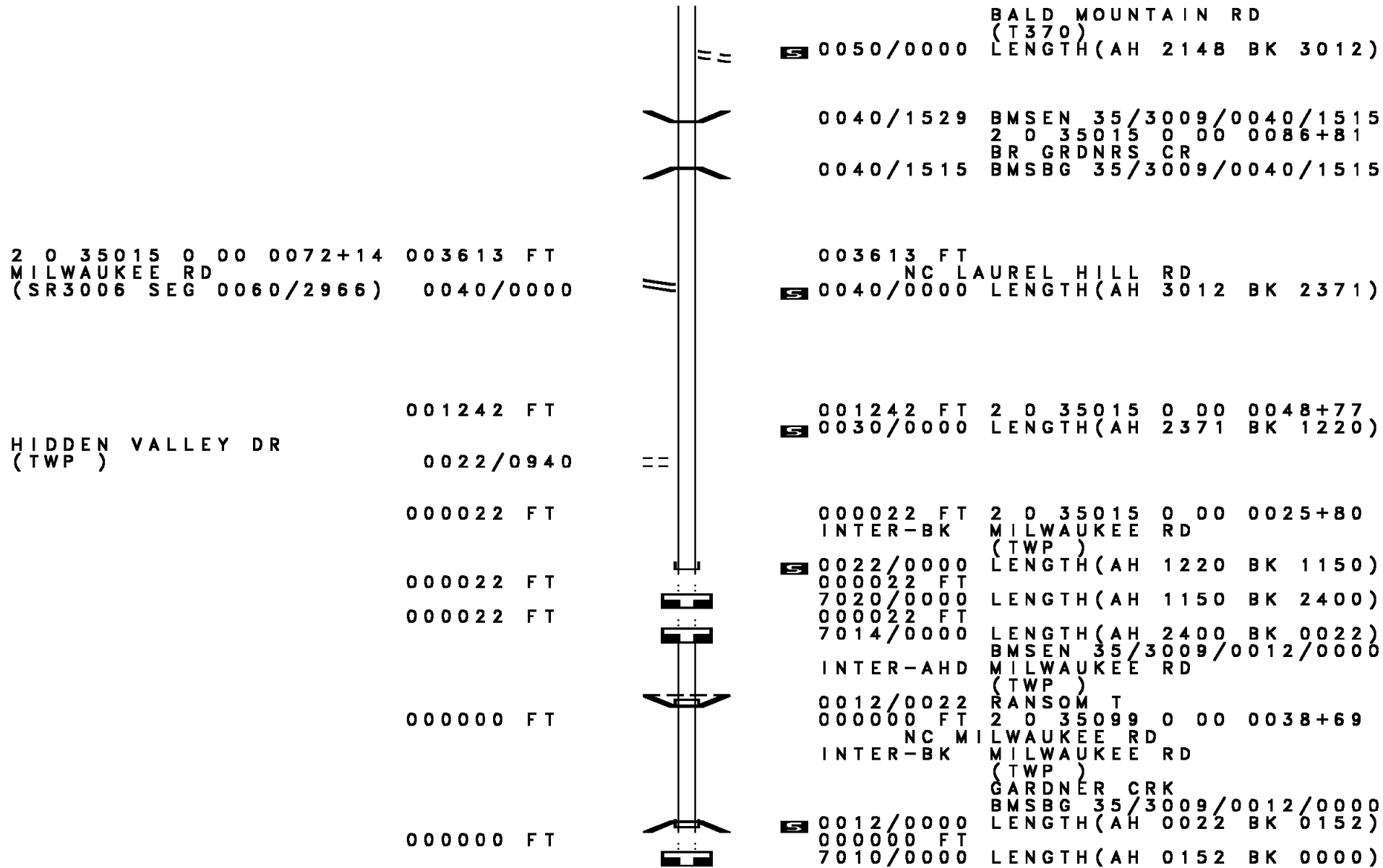
019213 FT 019213 FT 1 0 00952 0 00 0067+43
 MFC BEGIN = D
 5 0100/0000 LENGTH(AH 1205 BK 3544)

NC FOREST ACRE DR
 NEWTON RD

DIR: B TOTAL LEN: 5.721 MI. DIST: 04-2 SR: 3009
 LEFT MUN: NEWTON T RIGHT MUN: NEWTON T

					0090/2511 (SR3003 SEG 0090/2296)
	015669 FT			015669 FT	2 0 35015 0 00 0190+65 TIMBER LN (T378)
			==	0090/0000	LENGTH(AH 3544 BK 1772)
				0080/1632	STONY CREEK STRUCTURE LENGTH 13 FT BMSID 35/3009/0080/1632
	013897 FT			0080/0024	BMS EN 35/3009/0080/0000
				013897 FT	2 0 35015 0 00 0173+08 BR GARDNER
				0080/0000	BMSBG 35/3009/0080/0000 LENGTH(AH 1772 BK 1983)
2 0 35015 0 00 0151+50	011914 FT			011914 FT	
BRIDGE LN (T383)			==	0070/0000	LENGTH(AH 1983 BK 3141)
	008773 FT			008773 FT	2 0 35015 0 00 0119+78
				0060/0000	LENGTH(AH 3141 BK 2148)
	006625 FT			006625 FT	2 0 35015 0 00 0100+26

DIR: B TOTAL LEN: 5.721 MI. DIST: 04-2 SR: 3009
 LEFT MUN: NEWTON T RIGHT MUN: NEWTON T



2 0 35015 0 00 0072+14 003613 FT
 MILWAUKEE RD
 (SR3006 SEG 0060/2966) 0040/0000

HIDDEN VALLEY DR
 (TWP) 0022/0940

BALD MOUNTAIN RD
 (T370)
 0050/0000 LENGTH(AH 2148 BK 3012)

0040/1529 BMSBN 35/3009/0040/1515
 2 0 35015 0 00 0086+81
 BR GRDNRS CR
 0040/1515 BMSBG 35/3009/0040/1515

003613 FT
 NC LAUREL HILL RD
 0040/0000 LENGTH(AH 3012 BK 2371)

001242 FT 2 0 35015 0 00 0048+77
 0030/0000 LENGTH(AH 2371 BK 1220)

000022 FT 2 0 35015 0 00 0025+80
 INTER-BK MILWAUKEE RD
 (TWP)
 0022/0000 LENGTH(AH 1220 BK 1150)

000022 FT
 7020/0000 LENGTH(AH 1150 BK 2400)
 000022 FT
 7014/0000 LENGTH(AH 2400 BK 0022)

BMSBN 35/3009/0012/0000
 INTER-AHD MILWAUKEE RD
 (TWP)

0012/0022 RANSOM T
 000000 FT 2 0 35099 0 00 0038+69
 NC MI
 INTER-BK MILWAUKEE RD
 (TWP)

GARDNER CRK
 BMSBG 35/3009/0012/0000
 0012/0000 LENGTH(AH 0022 BK 0152)
 000000 FT
 7010/0000 LENGTH(AH 0152 BK 0000)

Stationing	Distance	Location
005681 FT	005681 FT	INTER-AHD
0030/1808	0030/1808	SIBLEY AV (BORO)
0030/1583	0030/1583	MAIN AV (SR3013 SEG 0050/0000)
0030/1399	0030/1399	CZERW CT (BORO)
0030/1046	0030/1046	SAMPSON ST (BORO)
0030/0697	0030/0697	RILEY ST (BORO)
0030/0349	0030/0349	BAKER ST (BORO)
003873 FT	003873 FT	PHILLIPS ST (BORO)
0020/1927	0020/1927	2 0 35099 0 00 0038+69
0020/1759	0020/1759	VON BERGEN ST (BORO)
0020/0639	0020/0639	CHURCH ST (BORO)
0020/0070	0020/0070	DPW DR (BORO)
001597 FT	001597 FT	BMS EN 35/3008/0020/0000
0010/0364	0010/0364	2 0 35099 0 00 0016+07
000000 FT	000000 FT	ST JOHNS CRK
		BMSBG 35/3008/0020/0000
		NC S I
		KEYSER AV (SR3011 SEG 0060/2076)
		MFC BEGIN = E
		LENGTH(AH 2276 BK 1597)
		LENGTH(AH 1597 BK 0000)

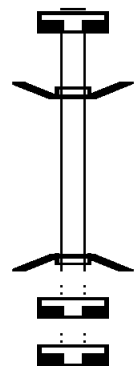
EXTRACT DATE: 12/18/2023 ROADWAY MANAGEMENT SYSTEM PAGE NUMBER: 299
 PRINT DATE: 12/19/2023 SLD COUNTY/SR - ANNUAL PRINT COUNTY: LACKAWANNA
 DIR: B TOTAL LEN: .017 MI. DIST: 04-2 SR: 3007
 LEFT MUN: RANSOM T RIGHT MUN: RANSOM T

000089 FT

000000 FT

000000 FT

000000 FT

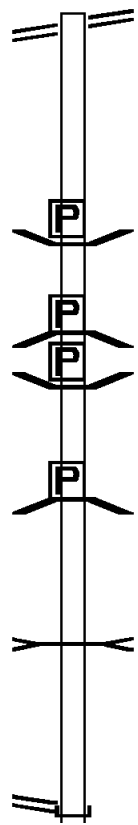


000089 FT
 7024/0000 LENGTH(AH 0182 BK 0089)
 BMSBN 35/3007/0022/0000
 INTER-AHD EVERGREEN DR
 0022/0089 (TWP)
 000000 FT 2 0 35016 0 00 0128+14
 NC EV EVERGREEN DR
 INTER-BK EVERGREEN DR
 (TWP)
 GARDNER CRK
 BMSBG 35/3007/0022/0000
 0022/0000 LENGTH(AH 0089 BK 2361)
 000000 FT
 7020/0000 LENGTH(AH 2361 BK 2485)
 000000 FT
 7010/0000 LENGTH(AH 2485 BK 0000)

DIR: B TOTAL LEN: 2.917 MI. DIST: 04-2 SR: 3006
 LEFT MUN: NEWTON T RIGHT MUN: NEWTON T

LAUREL HILL RD 015404 FT
 (SR3009 SEG 0040/0000) 0060/2966

015404 FT MILWAUKEE RD
 0060/2966 (SR3009 SEG 0040/0000)



012438 FT

0060/0485 BMS EN 35/3006/0060/0446
 BRIDGE POSTED (TONS)
 2 0 35016 0 00 0128+14
 SGL 17 COMB 22
 BR GARDNER C
 0060/0446 BMSBG 35/3006/0060/0446
 BMS EN 35/3006/0060/0000
 0060/0032 BRIDGE POSTED (TONS)
 012438 FT 2 0 35016 0 00 0125+61
 SGL 27 COMB 40
 GARDNER CRK
 BMSBG 35/3006/0060/0000
 0060/0000 LENGTH(AH 2966 BK 2558)

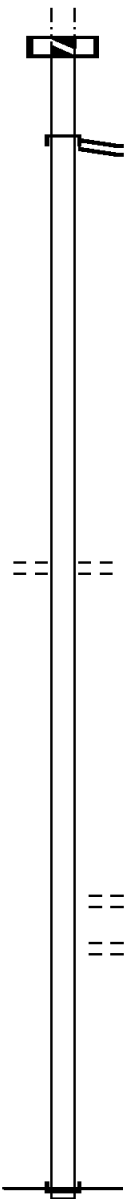
BR GARDNERS CRK
 STRUCTURE LENGTH 11 FT
 0050/1309 BMSID 35/3006/0050/1309

2 0 35016 0 00 0098+71 009880 FT
 NEWTON RANSOM BL
 (SR3001 SEG 0100/0000) 0050/0000

009880 FT LWAUKEE RD
 INTER-BK NEWTON RANSOM BL
 (SR3001 SEG 0100/0000)
 0050/0000 LTH AH 002558 BK 000100

DIR: B TOTAL LEN: 2.917 MI. DIST: 04-2 SR: 3006
 LEFT MUN: NEWTON T RIGHT MUN: NEWTON T

009880 FT



009880 FT
 7044/0000 LTH AH 000100 BK 001908
 INTER-AHD NEWTON RANSOM BL
 (SR3001 SEG 0090/2122)
 NEWTON RANSOM BL
 (SR3001 SEG 0090/2122)

007972 FT

007972 FT 2 0 35016 0 00 0079+52
 0040/0000 LENGTH(AH 1908 BK 2498)

005474 FT

== ==

005474 FT 2 0 35016 0 00 0054+54
 PORT ROYAL RD
 (T374)
 0030/0000 LENGTH(AH 2498 BK 3498)

001976 FT

==
 ==

001976 FT 2 0 35016 0 00 0019+54
 CHERRY HILL RD
 (T360)
 0020/0000 LENGTH(AH 3498 BK 1976)
 WILLOW DR
 (T380)

000000 FT

000000 FT 2 0 35016 0 00 0000+00
 NC CHURCH HILL RD
 INTER-BK SR 2029 SH
 (SR2029 SEG 0010/0000)
 MFC BEGIN = E
 BK-WYOMING (65)
 0010/0000 LENGTH(AH 1976 BK 0000)

EXTRACT DATE: 12/18/2023 ROADWAY MANAGEMENT SYSTEM PAGE NUMBER: 296
PRINT DATE: 12/19/2023 SLD COUNTY/SR - ANNUAL PRINT COUNTY: LACKAWANNA
DIR: B TOTAL LEN: 5.056 MI. DIST: 04-2 SR: 3005
LEFT MUN: NEWTON T RIGHT MUN: NEWTON T

026698 FT

026698 FT AH-WYOMING (65)
INTER-AHD SR 2013 SH
0110/2691 (SR2013 SEG 0010/0000)

024007 FT

024007 FT 2 0 35082 0 00 0125+77
5 0110/0000 LENGTH(AH 2691 BK 2497)



DIR: B TOTAL LEN: 5.056 MI. DIST: 04-2 SR: 3005
 LEFT MUN: NEWTON T RIGHT MUN: NEWTON T

021510 FT

021510 FT 2 0 35082 0 00 0100+05
 0100/0000 LENGTH(AH 2497 BK 2533)

018977 FT

018977 FT 2 0 35082 0 00 0075+11
 0090/0000 LENGTH(AH 2533 BK 2507)

016470 FT

016470 FT 2 0 35082 0 00 0050+04
 NEWTON
 RANSOM T
 0080/0000 LENGTH(AH 2507 BK 2502)

013968 FT

013968 FT 2 0 35082 0 00 0025+02
 0070/0000 LENGTH(AH 2502 BK 2502)
 ROAD CLOSED AHEAD
 ROAD CLOSED AHEAD
 QUARRY LN
 (PRDR)
 0060/2146

UNKNOWN RD
 (TWP)

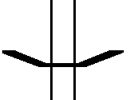

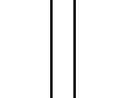
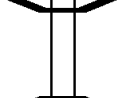
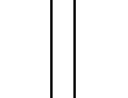
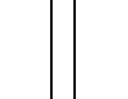
0060/1181

NC RIVER RD

011466 FT

011466 FT 2 0 35082 0 00 0000+00
 NEWTON RANSOM BL
 (SR3001 SEG 0010/0000)
 MFC BEGIN = E
 0060/0000 LENGTH(AH 2502 BK 1380)

DIR: B TOTAL LEN: 5.056 MI. DIST: 04-2 SR: 3005
 LEFT MUN: RANSOM T RIGHT MUN: RANSOM T

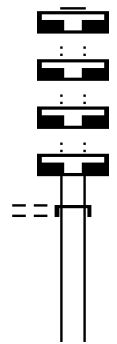
010086 FT		0050/0086 BMS EN 35/3005/0050/0000 010086 FT 2 0 35011 0 00 0099+82 GARDNERS CREEK BMSBG 35/3005/0050/0000 LENGTH(AH 1380 BK 2622)
		0040/1485 EVERGREEN DR (TBC)
007464 FT		007464 FT 2 0 35011 0 00 0074+28 0040/0000 LENGTH(AH 2622 BK 2078)
005386 FT		0030/0014 BMS EN 35/3005/0030/0000 005386 FT 2 0 35011 0 00 0054+26 BR SUSQUE RV BMSBG 35/3005/0030/0000 LENGTH(AH 2078 BK 2837)
002549 FT		002549 FT 2 0 35011 0 00 0024+97 0020/0000 LENGTH(AH 2837 BK 2549)
000000 FT		000000 FT 2 0 35011 0 00 0000+00 INTER-BK NC MAIN ST COXTON RD (SR2033 SEG 0060/3525) MFC BEGIN = D BK-LUZERNE (40) LENGTH(AH 2549 BK 0000)

EXTRACT DATE: 12/18/2023 ROADWAY MANAGEMENT SYSTEM PAGE NUMBER: 293
 PRINT DATE: 12/19/2023 SLD COUNTY/SR - ANNUAL PRINT COUNTY: LACKAWANNA

DIR: B TOTAL LEN: 2.546 MI. DIST: 04-2 SR: 3004
 LEFT MUN: RANSOM T RIGHT MUN: RANSOM T

ROCK DR
 (T366)

013445 FT
 013445 FT
 013445 FT
 013445 FT
 0060/3465



013445 FT
 7100/0000 LENGTH(AH 2719 BK 2308)
 013445 FT
 7090/0000 LENGTH(AH 2308 BK 2465)
 013445 FT
 7080/0000 LENGTH(AH 2465 BK 1647)
 013445 FT
 7070/0000 LENGTH(AH 1647 BK 3465)
 INTER-AHD RANSOM RD
 0060/3465 (TWP)

DIR: B TOTAL LEN: 2.546 MI. DIST: 04-2 SR: 3004
 LEFT MUN: RANSOM T RIGHT MUN: RANSOM T

009980 FT

009980 FT 2 0 35013 0 00 0100+03
 0060/0000 LENGTH(AH 3465 BK 2435)

007545 FT

007545 FT 2 0 35013 0 00 0075+32
 PRIVATE DR
 (PRDR)
 0050/0000 LENGTH(AH 2435 BK 2540)

005005 FT

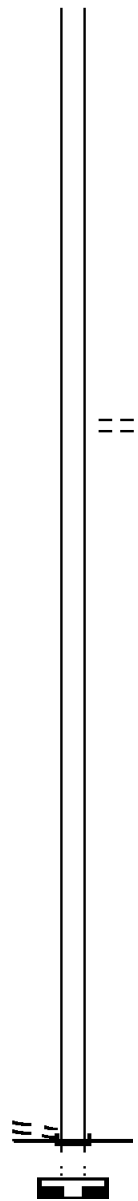
005005 FT 2 0 35013 0 00 0049+99
 0040/0000 LENGTH(AH 2540 BK 2524)

002481 FT

002481 FT 2 0 35013 0 00 0025+03
 0030/0000 LENGTH(AH 2524 BK 2481)

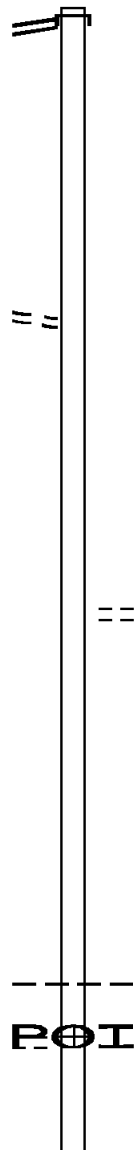
2 0 35013 0 00 0000+00 000000 FT
 EVERGREEN DR
 (TBC) 0020/0000
 000000 FT

NC RANSOM RD
 INTER-BK EVERGREEN DR
 000000 FT (TWP)
 MFC BEGIN = E
 0020/0000 LENGTH(AH 2481 BK 1532)
 000000 FT
 7010/0000 LENGTH(AH 1532 BK 0000)



DIR: B TOTAL LEN: 3.923 MI. DIST: 04-2 SR: 3003
 LEFT MUN: NEWTON T RIGHT MUN: NEWTON T

Left Side Description	Left Side Length (FT)	Right Side Description	Right Side Length (FT)	Right Side Details
LAUREL HILL RD (SR3009 SEG 0090/2511)	020716 FT 0090/2296	INTER-AHD FOREST ACRE DR (SR3009 SEG 0090/2511)	020716 FT 0090/2296	
	018420 FT	LENGTH(AH 2296 BK 3176)	018420 FT	2 0 35015 0 00 0248+56
CUMMING'S POND RD (PRDR)	0080/1959		0080/0000	
	015244 FT	LENGTH(AH 3176 BK 2733)	0080/0000	2 0 35015 0 00 0283+65
		CHERRY RIDGE BL (BORO)	0070/1447	
	012511 FT	LENGTH(AH 2733 BK 2580)	0070/0000	1 0 00952 0 00 0094+56
	009931 FT		009931 FT	1 0 00952 0 00 0120+66
WEST MOUNT QUARRY ENT R (PRDR)	0050/2459	(APRA) WEST MOUNT QUARR	0060/0000 0050/2459	NEWTON RANSOM T LENGTH(AH 2580 BK 2983)
		WEST MOUNT STONE ENT RD		



DIR: B TOTAL LEN: 3.923 MI. DIST: 04-2 SR: 3003
 LEFT MUN: RANSOM T RIGHT MUN: RANSOM T

WEST MOUNTAIN RD
 (TWP)

006948 FT

0040/0319
 005670 FT

1 0 00952 0 00 0182+81 003741 FT
 GARDIER RD
 (TWP)

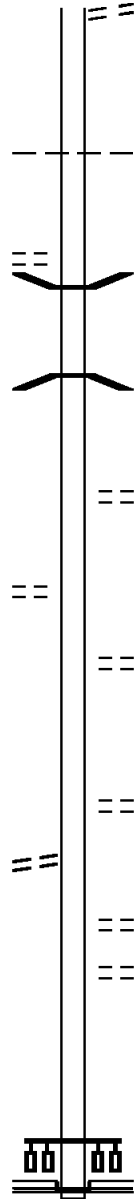
0030/0000

002155 FT

CRISP AV
 (CITY)

0010/1760

000000 FT



0050/1077 (PRDR)

006948 FT 1 0 00952 0 00 0149+93

RANSOM
 SCRANTON C
 0050/0000 LENGTH(AH 2983 BK 1278)

0040/0126 BMSBN 35/7476/9901/2529
 005670 FT 1 0 00952 0 00 0163+37

PA TPK (1-476)
 BMSBG 35/7476/9901/2529
 0040/0000 LENGTH(AH 1278 BK 1929)

0030/0673 FAWNWOOD DR
 (TWP)

003741 FT

0030/0000 LENGTH(AH 1929 BK 1586)

0020/0815 BRIGGS ST
 (TWP)

002155 FT 1 0 00952 0 00 0198+33

NC NEWTON RD
 PRICE ST
 (TWP)
 0020/0000 LENGTH(AH 1586 BK 2155)

0010/1156 QUAY AV
 (CITY)

0010/0597 HORATIO AV
 (CITY)
 000000 FT 1 0 00952 0 00 0219+88

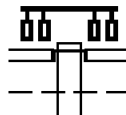
NC JACKSON ST
 W KEYSER AV
 (SR3011 SEG 0130/0352)

INTER-BK JACKSON ST
 (CITY)

MFC BEGIN = D
 0010/0000 LENGTH(AH 2155 BK 0000)

EXTRACT DATE: 12/18/2023 ROADWAY MANAGEMENT SYSTEM PAGE NUMBER: 289
PRINT DATE: 12/19/2023 SLD COUNTY/SR - ANNUAL PRINT COUNTY: LACKAWANNA
DIR: B TOTAL LEN: 5.791 MI. DIST: 04-2 SR: 3002
LEFT MUN: SCRANTON C RIGHT MUN: SCRANTON C

030576 FT



030576 FT
INTER-AHD

CONTINENTAL ST
(CITY)
KEYSER AV
(SR3011 SEG 0120/0000)

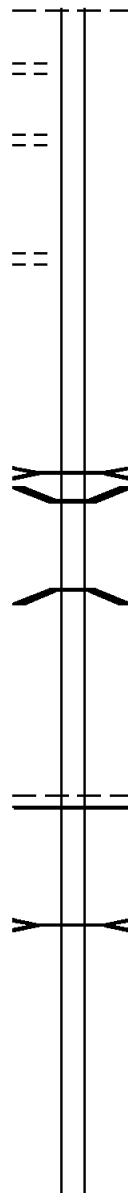
0150/2193

SCRANTON

DIR: B TOTAL LEN: 5.791 MI. DIST: 04-2 SR: 3002
 LEFT MUN: SCRANTON C RIGHT MUN: SCRANTON C

PARK EDGE LN (PRDR) 0150/1522
 PARK MC DADE PARK RD (TWP) 0150/0863
 028383 FT
 MC DADE PARK RD (PARK) 0140/2476

0150/1552 TAYLOR B



028383 FT 2 0 35013 0 00 0390+24
 0150/0000 LENGTH(AH 2193 BK 2733)

025650 FT

ST. JOHNS CK
 STRUCTURE LENGTH 11 FT
 BMSID 35/3002/0140/0291
 0140/0126 BMSSEN 35/3002/0140/0000
 025650 FT 2 0 35013 0 00 0361+44
 1-476
 BMSBG 35/3002/0140/0000
 0140/0000 LENGTH(AH 2733 BK 2462)

023188 FT

MFC BEGIN = C
 TAYLOR
 RANSOM T
 0130/0085 2 0 35013 0 00 0334+33
 023188 FT BR ST. JOHNS
 STRUCTURE LENGTH 8 FT
 BMSID 35/3002/0130/0000
 0130/0000 LENGTH(AH 2462 BK 2089)

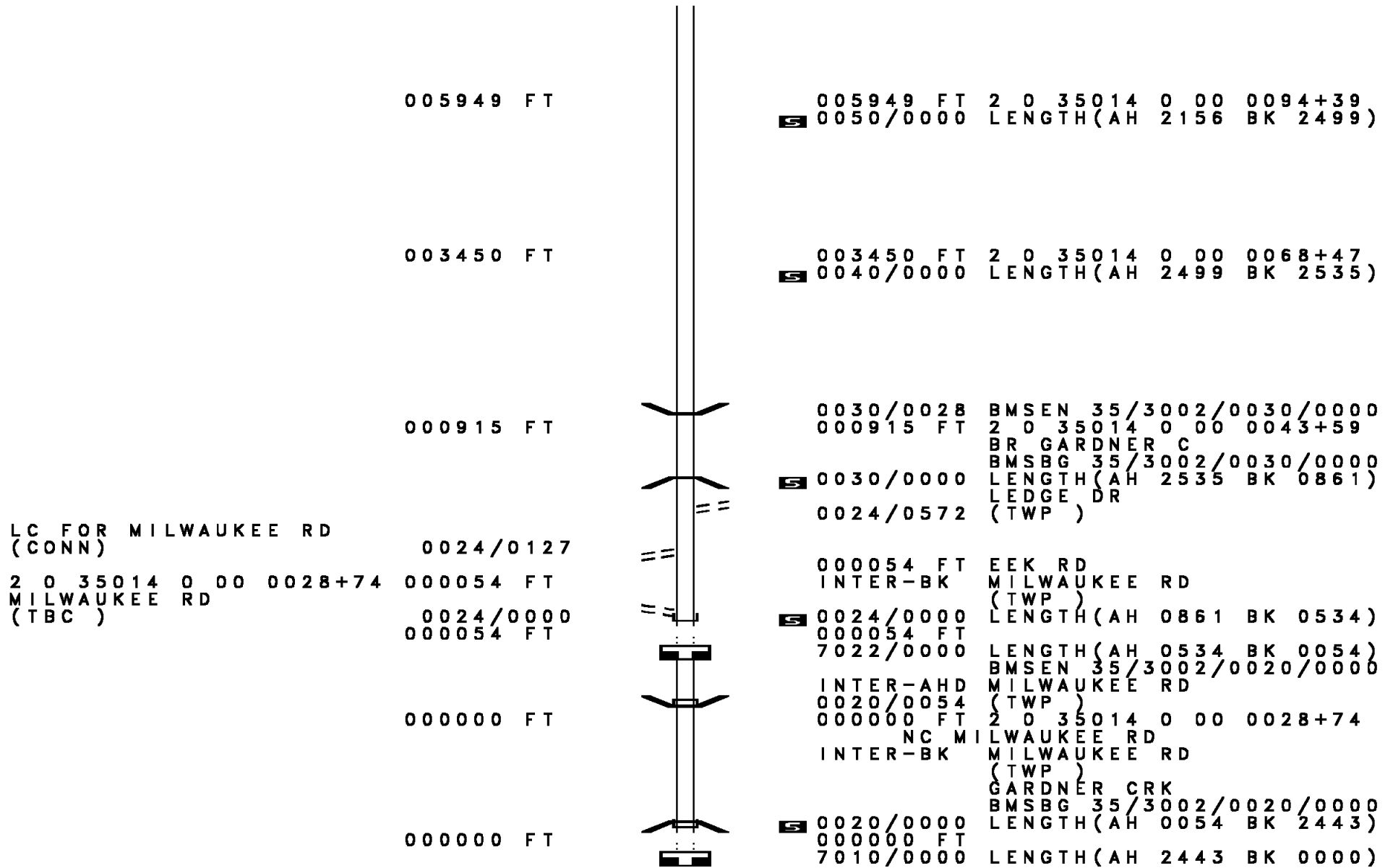
021099 FT

021099 FT 2 0 35013 0 00 0313+44
 0120/0000 LENGTH(AH 2089 BK 2529)

DIR: B TOTAL LEN: 5.791 MI. DIST: 04-2 SR: 3002
 LEFT MUN: RANSOM T RIGHT MUN: RANSOM T

CEMETARY ENT RD (PRDR)	018570 FT 0110/0000	==	018570 FT 2 0 35013 0 00 0288+15 NC BALD MOUNTAIN RD 5 0110/0000 LENGTH(AH 2529 BK 2553)
	016017 FT		5 016017 FT 2 0 35013 0 00 0262+09 5 0100/0000 LENGTH(AH 2553 BK 1396)
	014621 FT		5 014621 FT 2 0 35013 0 00 0247+98 5 0090/0000 LENGTH(AH 1396 BK 2173)
SKYLINE DR (TWP)	0080/1066	==	
	012448 FT		012448 FT 2 0 35013 0 00 0226+25 NC RANSOM RD RANSOM RD (TBC) 5 0080/0000 LENGTH(AH 2173 BK 1945)
	010503 FT		5 010503 FT 2 0 35014 0 00 0139+97 5 0070/0000 LENGTH(AH 1945 BK 2398)
	008105 FT		008105 FT 2 0 35014 0 00 0115+64 BALD MOUNTAIN RD (T370) 5 0060/0000 LENGTH(AH 2398 BK 2156)
BALD MOUNTAIN RD (T370)	0050/1893	--	

DIR: B TOTAL LEN: 5.791 MI. DIST: 04-2 SR: 3002
 LEFT MUN: RANSOM T RIGHT MUN: RANSOM T



DIR: B TOTAL LEN: 8.114 MI. DIST: 04-2 SR: 3001
 LEFT MUN: NEWTON T RIGHT MUN: NEWTON T

WINOLA RD (SR0307 SEG 0350/0000) FOR SR 0307 AND 3001 (CONN)	042842 FT 0170/2171 0170/1762	==	042842 FT WINOLA RD 0170/2171 (SR0307 SEG 0350/0000)
	040671 FT	==	040671 FT 1 0 00440 0 00 0407+63 S 0170/0000 LENGTH(AH 2171 BK 1817) FOREST ACRE DR 0160/1378 (TWP)
	038854 FT	==	0160/0044 COUNTRY CLUB RD (SR4034 SEG 0010/0000) S 038854 FT 1 0 00440 0 00 0386+65 S 0160/0000 LENGTH(AH 1817 BK 2814) A.H. MIDDLE SCHOOL ENT 0150/2258 (TWP)
1 0 00440 0 00 0359+64 AIRPORT DR (SR4027 SEG 0010/0000)	036040 FT 0150/0000	==	036040 FT S 0150/0000 LENGTH(AH 2814 BK 2530)
HAVERFORD DR (TWP)	0140/0997	==	0140/1305 SYCAMORE LN (T416)
UNKNOWN RD (TWP)	0140/0148	==	0140/0375 SILVER FOX LN (T413)

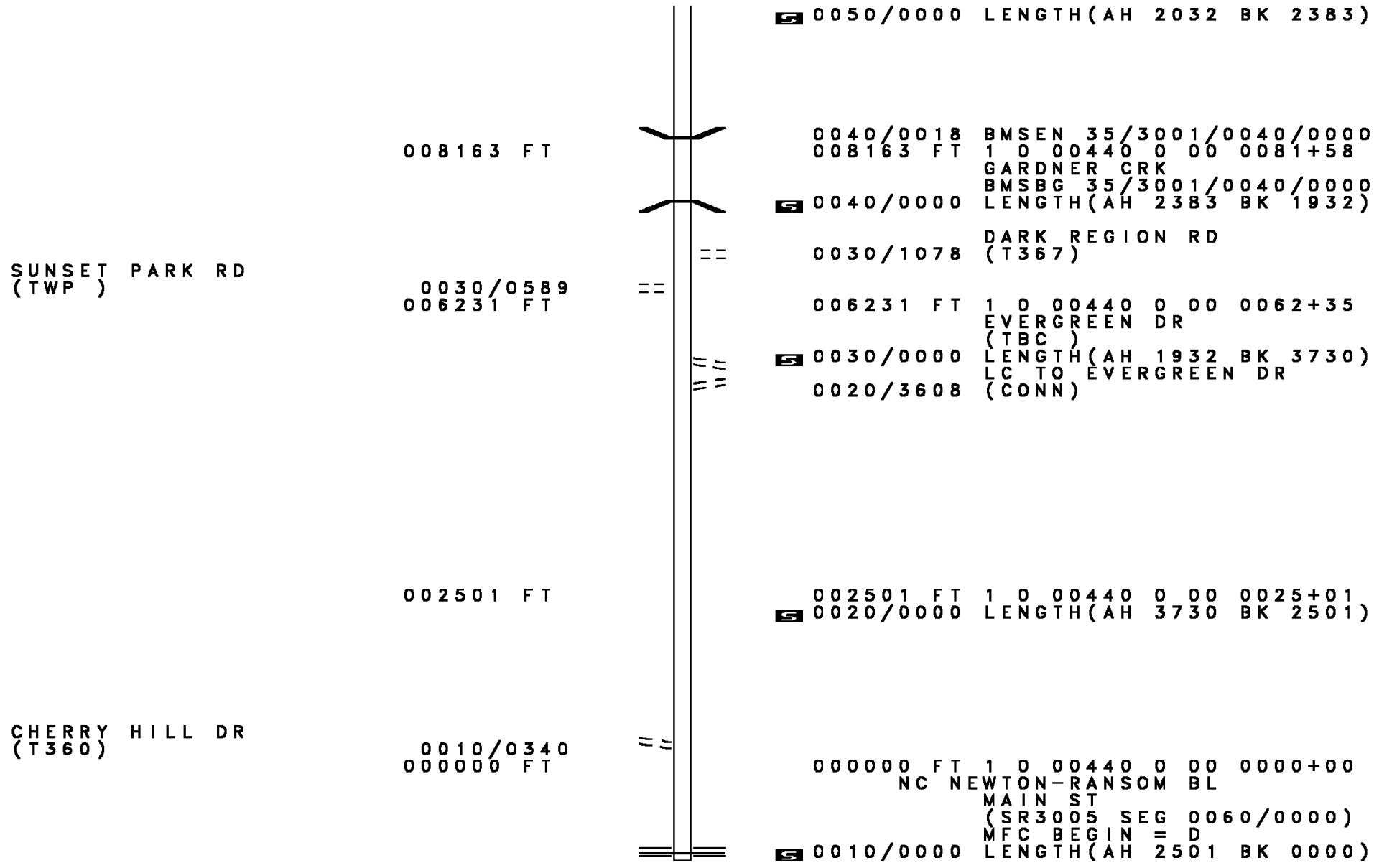
DIR: B TOTAL LEN: 8.114 MI. DIST: 04-2 SR: 3001
 LEFT MUN: NEWTON T RIGHT MUN: NEWTON T

	033510 FT				033510 FT	1 0 00440 0 00 0334+31	
					0140/0000	LENGTH(AH 2530 BK 2026)	
	031484 FT				031484 FT	1 0 00440 0 00 0314+30	
					0130/0000	LENGTH(AH 2026 BK 2954)	
UNKNOWN RD (PRDR)	0120/1405	==					
1 0 00440 0 00 0284+40 SPRING DR (T384)	028530 FT 0120/0000	==			028530 FT 0120/0000	LENGTH(AH 2954 BK 2934)	
ORCHARD DR (T381)	0110/1194	==			0110/1732	VALLEY VIEW DR (T381)	
					0110/0930	RED BARN VILLAGE RD (PRDR)	
1 0 00440 0 00 0255+33 SCHOOL ENT RD (GOVT)	025596 FT 0110/0000	==			0110/0083 025596 FT	SCHOOL ST (TWP)	
					0110/0000	LENGTH(AH 2934 BK 2948)	
UPPER MAPLE DR (T402)	0100/1132	==			0100/0914	LOWER MAPLE DR (T382)	
	022648 FT				022648 FT	1 0 00440 0 00 0225+42	
						MILWAUKEE RD (SR3006 SEG 0050/0000)	

DIR: B TOTAL LEN: 8.114 MI. DIST: 04-2 SR: 3001
 LEFT MUN: NEWTON T RIGHT MUN: NEWTON T

Segment Description	Segment ID	Length (FT)	Start Station	End Station	Notes
CHURCH HILL RD (SR3006 SEG 0040/1908)	0090/2122	019509	0194+02	0194+02	SR 0090/0000 LENGTH(AH 2948 BK 3139)
					SR 0090/0000 LENGTH(AH 3139 BK 2563)
THOMPSON FARM RD (PRDR)	0080/1004	016946	0168+50	0168+50	HICKORY LN (T376) SR 0080/0000 LENGTH(AH 2563 BK 2504)
					NEWTON RANSOM T
					MILWALKEE RD (TBC) SR 0070/0000 LENGTH(AH 2504 BK 1864)
					SR 0060/0000 LENGTH(AH 1864 BK 2032)
PORT ROYAL RD (TWP)	0050/1018	010546	0105+21	0105+21	

DIR: B TOTAL LEN: 8.114 MI. DIST: 04-2 SR: 3001
 LEFT MUN: RANSOM T RIGHT MUN: RANSOM T



0050/0000 LENGTH(AH 2032 BK 2383)

008163 FT

0040/0018 BMSBN 35/3001/0040/0000
 008163 FT 1 0 00440 0 00 0081+58
 GARDNER CRK

0040/0000 LENGTH(AH 2383 BK 1932)

SUNSET PARK RD
 (TWP)

0030/0589
 006231 FT

0030/1078 DARK REGION RD
 (T367)

006231 FT 1 0 00440 0 00 0062+35
 EVERGREEN DR
 (TBC)

0030/0000 LENGTH(AH 1932 BK 3730)
 LC TO EVERGREEN DR
 0020/3608 (CONN)

002501 FT

002501 FT 1 0 00440 0 00 0025+01
 0020/0000 LENGTH(AH 3730 BK 2501)

CHERRY HILL DR
 (T360)

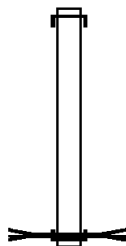
0010/0340
 000000 FT

000000 FT 1 0 00440 0 00 0000+00
 NC NEWTON-RANSOM BL
 MAIN ST
 (SR3005 SEG 0060/0000)
 MFC BEGIN = D

0010/0000 LENGTH(AH 2501 BK 0000)

EXTRACT DATE: 12/18/2023 ROADWAY MANAGEMENT SYSTEM PAGE NUMBER: 281
 PRINT DATE: 12/19/2023 SLD COUNTY/SR - ANNUAL PRINT COUNTY: LACKAWANNA
 DIR: B TOTAL LEN: .004 MI. DIST: 04-2 SR: 2111
 LEFT MUN: SCRANTON C RIGHT MUN: SCRANTON C

000019 FT
 000000 FT



000019 FT
 INTER-AHD OLYPHANT AV
 0010/0019 (BORO)
 000000 FT 0 0 00000 0 00 0000+00
 NC OL OLYPHANT AV
 TRIB LACK RI
 STRUCTURE LENGTH 19 FT
 BMSID 35/2111/0010/0000
 INTER-BK OLYPHANT AV
 (BORO)
 MFC BEGIN = E
 0010/0000 LENGTH(AH 0019 BK 0000)

EXTRACT DATE: 12/18/2023 ROADWAY MANAGEMENT SYSTEM PAGE NUMBER: 280
 PRINT DATE: 12/19/2023 SLD COUNTY/SR - ANNUAL PRINT COUNTY: LACKAWANNA
 DIR: B TOTAL LEN: .044 MI. DIST: 04-2 SR: 2109
 LEFT MUN: SOUTH ABINGTON T RIGHT MUN: SOUTH ABINGTON T

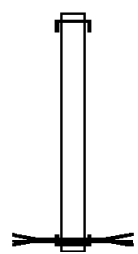
000231 FT
 000000 FT



000231 FT BMS EN 35/2109/0010/0000
 INTER-AHD GRIFFIN POND RD
 0010/0231 (T446)
 000000 FT 0 0 00000 0 00 0000+00
 NC GR IFFIN POND RD
 INTER-BK GRIFFIN POND RD
 (T446)
 SR 0081 NB
 BMSBG 35/2109/0010/0000
 MFC BEGIN = E
 0010/0000 LENGTH(AH 0231 BK 0000)

EXTRACT DATE: 12/18/2023 ROADWAY MANAGEMENT SYSTEM PAGE NUMBER: 279
 PRINT DATE: 12/19/2023 SLD COUNTY/SR - ANNUAL PRINT COUNTY: LACKAWANNA
 DIR: B TOTAL LEN: .004 MI. DIST: 04-2 SR: 2105
 LEFT MUN: SCRANTON C RIGHT MUN: SCRANTON C

000020 FT
 000000 FT



000020 FT
 INTER-AHD BOULEVARD AV
 0010/0020 (TWP)
 000000 FT 0 0 00000 0 00 0000+00
 NC BOULEVARD AV
 TRIB LACKAWANNA RVR
 STRUCTURE LENGTH 20 FT
 BMSID 35/2105/0010/0000
 INTER-BK BOULEVARD AV
 (TWP)
 MFC BEGIN = C
 0010/0000 LENGTH(AH 0020 BK 0000)

EXTRACT DATE: 12/18/2023 ROADWAY MANAGEMENT SYSTEM PAGE NUMBER: 278
 PRINT DATE: 12/19/2023 SLD COUNTY/SR - ANNUAL PRINT COUNTY: LACKAWANNA
 DIR: B TOTAL LEN: .047 MI. DIST: 04-2 SR: 2103
 LEFT MUN: DUNMORE B RIGHT MUN: DUNMORE B

000249 FT
 000000 FT



000249 FT BMS EN 35/2103/0010/0000
 INTER-AHD REEVES ST
 0010/0249 (BORO)
 000000 FT 0 0 00000 0 00 0000+00
 NC REEVES ST
 INTER-BK REEVES ST
 (BORO)
 RAMPS
 BMSBG 35/2103/0010/0000
 MFC BEGIN = E
 0010/0000 LENGTH(AH 0249 BK 0000)

EXTRACT DATE: 12/18/2023 ROADWAY MANAGEMENT SYSTEM PAGE NUMBER: 277
 PRINT DATE: 12/19/2023 SLD COUNTY/SR - ANNUAL PRINT COUNTY: LACKAWANNA
 DIR: B TOTAL LEN: .025 MI. DIST: 04-2 SR: 2102
 LEFT MUN: DUNMORE B RIGHT MUN: DUNMORE B

000133 FT
 000000 FT



000133 FT BMS EN 35/2102/0010/0000
 INTER-AHD DUNHAM DR
 0010/0133 (BORO)
 000000 FT 0 0 00000 0 00 0000+00
 NC DU
 INTER-BK DUNHAM DR
 (BORO)
 SR 8024
 BMSBG 35/2102/0010/0000
 MFC BEGIN = E
 0010/0000 LENGTH(AH 0133 BK 0000)

EXTRACT DATE: 12/18/2023 ROADWAY MANAGEMENT SYSTEM PAGE NUMBER: 276
 PRINT DATE: 12/19/2023 SLD COUNTY/SR - ANNUAL PRINT COUNTY: LACKAWANNA
 DIR: B TOTAL LEN: .028 MI. DIST: 04-2 SR: 2101
 LEFT MUN: DUNMORE B RIGHT MUN: DUNMORE B

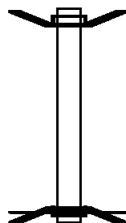
000147 FT
 000000 FT



000147 FT BMS EN 35/2101/0010/0000
 INTER-AHD DUNHAM DR
 0010/0147 (TWP)
 000000 FT 0 0 00000 0 00 0000+00
 NC DU
 INTER-BK DUNHAM DR
 (TWP)
 RAMP ELN
 BMSBG 35/2101/0010/0000
 MFC BEGIN = E
 0010/0000 LENGTH(AH 0147 BK 0000)

EXTRACT DATE: 12/18/2023 ROADWAY MANAGEMENT SYSTEM PAGE NUMBER: 275
 PRINT DATE: 12/19/2023 SLD COUNTY/SR - ANNUAL PRINT COUNTY: LACKAWANNA
 DIR: B TOTAL LEN: .036 MI. DIST: 04-2 SR: 2100
 LEFT MUN: DUNMORE B RIGHT MUN: DUNMORE B

000189 FT
 000000 FT

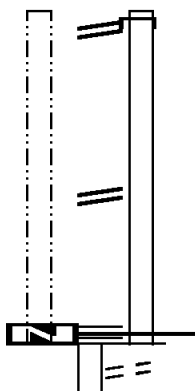


000189 FT BMS EN 35/2100/0010/0000
 INTER-AHD DUNHAM DR
 0010/0189 (TWP)
 000000 FT 0 0 00000 0 00 0000+00
 NC DU NHAM DR
 INTER-BK DUNHAM DR
 (TWP)
 SR 8024 (RAMP TO I-84)
 BMSBG 35/2100/0010/0000
 MFC BEGIN = E
 0010/0000 LENGTH(AH 0189 BK 0000)

EXTRACT DATE: 12/18/2023 ROADWAY MANAGEMENT SYSTEM PAGE NUMBER: 274
 PRINT DATE: 12/19/2023 SLD COUNTY/SR - ANNUAL PRINT COUNTY: LACKAWANNA

DIR: B TOTAL LEN: 2.127 MI. DIST: 04-2 SR: 2020
 LEFT MUN: DUNMORE B RIGHT MUN: DUNMORE B

LTH AH 002539 BK 002556 009501 FT 7081/0000



011233 FT
 INTER-AHD SR 0084 SH
 (SR0084 SEG 0010/1778)
 SR 0084 SH
 0084/1732 (SR0084 SEG 0010/1778)

0084/0695 RAMP RD
 (SR8024 SEG 0770/3655)

009501 FT 0 0 00000 0 00 0000+00
 RAMP RD
 (SR8002 SEG 0750/0478)

0084/0000 MFC BEGIN = D
 LENGTH(AH 1732 BK 2556)
 DRINKER ST
 0070/2518 (BORO)

DIR: B TOTAL LEN: 2.127 MI. DIST: 04-2 SR: 2020
 LEFT MUN: DUNMORE B RIGHT MUN: DUNMORE B

FROM	TO	LENGTH	DESCRIPTION
FROM 8002/0750 SH (CONN)	0070/2483		
MILLET ST (BORO)	0070/1916		
TIGUE ST (BORO)	0070/1759		
			ROSE DR (BORO)
OLD TIGUE ST (BORO)	0070/0685		
			DERRIG ST (BORO)
			(AAR 264114S) #TRKS 01
			DERRIG ST (BORO)
	006945 FT		BMSBN 35/2020/0070/0000
			1 0 00168 0 04 0830+26
			LITTLE RR BR
			BMSBG 35/2020/0070/0000
			LENGTH(AH 2556 BK 2282)
FLYNN ST (BORO)	0060/1936		
THROOP ST (BORO)	0060/1857		
FIELD ST (BORO)			
DRINKER ST (BORO)	0060/1100		
			RAMP E RD (SR8007 SEG 0010/0596)
			0060/0953
			0060/0846
			BMSBN 35/2020/0060/0534
			0 0 00000 0 00 0000+00
			I-B1 SB RAMP
			0060/0534
			BMSBG 35/2020/0060/0534
			RAMP F RD
			0060/0440 (SR8007 SEG 0250/0000)
DRINKER ST (BORO)	0060/0326		
			MEADE ST (BORO)
			0060/0284
			MAHONEY ST (BORO)
			0060/0084
			004663 FT
1 0 00168 0 04 0853+32	004663 FT		
PROSPECT ST (BORO)	0060/0000		
			LENGTH(AH 2282 BK 2180)
			ROSS ST

DIR: B TOTAL LEN: 2.127 MI. DIST: 04-2 SR: 2020
 LEFT MUN: DUNMORE B RIGHT MUN: DUNMORE B

GIBBONS ST (BORO)	0050/1777	==	0050/1835 (BORO)
ALLEN ST (BORO)		==	
WARREN ST (BORO)	0050/1528	==	
BARNARD ST (BORO)	0050/0782	==	0050/1137 GILROY ST (BORO)
		==	0050/0746 HILL ST (BORO)
	002483 FT	==	0050/0181 SMITH ST (BORO)
		==	002483 FT 1 0 00168 0 04 0875+00
REEVES ST (BORO)	0040/1372	==	0050/0000 MARCUS ST (BORO)
TRUMAN AV (BORO)	0040/1176	==	0050/0000 LENGTH(AH 2180 BK 1394)
		==	
		==	0040/1034 FRANKLIN ST (BORO)
FRANK ST (BORO)	0040/0508	==	0040/0775 HARRISON ST (BORO)
HOMESTEAD ST (BORO)	0040/0329	==	
1 0 00168 0 04 0888+76	001089 FT	==	001089 FT
RILEY ST (BORO)		==	
HARPER ST (SR2014 SEG 0010/1001)	0040/0000	==	0040/0000 LENGTH(AH 1394 BK 1089)
WARD ST (BORO)	0030/0905	==	
		==	
		==	0030/0559 APPLE ST (BORO)
		==	0030/0121 CHESTNUT ST (BORO)
	000000 FT	==	0030/0075 BONE CT (BORO)
		==	000000 FT 1 0 00168 0 04 0899+99
		==	NC DR INKER ST
		==	BLAKELY ST (SR0347 SEG 0010/0000)
		==	MFC BEGIN = D
		==	0030/0000 LENGTH(AH 1089 BK 0000)

EXTRACT DATE: 12/18/2023 ROADWAY MANAGEMENT SYSTEM PAGE NUMBER: 271
PRINT DATE: 12/19/2023 SLD COUNTY/SR - ANNUAL PRINT COUNTY: LACKAWANNA
DIR: B TOTAL LEN: 2.016 MI. DIST: 04-2 SR: 2019
LEFT MUN: ROARING BROOK T RIGHT MUN: ROARING BROOK T

SCRANTON DALEVILLE HW 010646 FT
(SR0307 SEG 0110/2975)

010646 FT SCRANTON DALEVILLE HW
(SR0307 SEG 0111/2972)

DIR: B TOTAL LEN: 2.016 MI. DIST: 04-2 SR: 2019
 LEFT MUN: ROARING BROOK T RIGHT MUN: ROARING BROOK T

Segment Description	Stationing	Length	Notes
(SR0307 SEG 0111/2972) HILLCREST RD (T345)	0040/3134		
HILLCREST RD (T345)	0040/2538		
HILLCREST RD (T345)	0040/2285		
PRIVATE DR (PRDR)	0040/0063	007512 FT	
GENERAL DR (PRDR)	0030/2071		007512 FT 2 0 35102 0 00 0076+25 LENGTH(AH 3134 BK 2512)
CHRISTMAS LN (PRDR)	0030/0713	005000 FT	
MISLINSKI RD (TWP)	0020/1125	002516 FT	005000 FT 2 0 35102 0 00 0051+13 LENGTH(AH 2512 BK 2484)
	002516 FT		002516 FT 2 0 35102 0 00 0025+16 LENGTH(AH 2484 BK 2516)
	000000 FT		000000 FT 2 0 35102 0 00 0000+00 NC O' HARA RD SR 0690 SH (SR0690 SEG 0040/2632) INTER-BK MATTHEWS RD (T314) MFC BEGIN = E LENGTH(AH 2516 BK 0000)

EXTRACT DATE: 12/18/2023 ROADWAY MANAGEMENT SYSTEM PAGE NUMBER: 269
 PRINT DATE: 12/19/2023 SLD COUNTY/SR - ANNUAL PRINT COUNTY: LACKAWANNA

DIR: B TOTAL LEN: 3.706 MI. DIST: 04-2 SR: 2018
 LEFT MUN: COVINGTON T RIGHT MUN: COVINGTON T

019568 FT

019568 FT DRINKER PK
 0070/2998 (SR0435 SEG 0110/1649)

016570 FT

016570 FT 2 0 35044 0 00 0080+41
 0070/0000 LENGTH(AH 2998 BK 2763)

SCRANTON DALEVILLE HW
 (SR0307 SEG 0030/0000)
 0060/1258 (SR0307 SEG 0031/0000)

POE

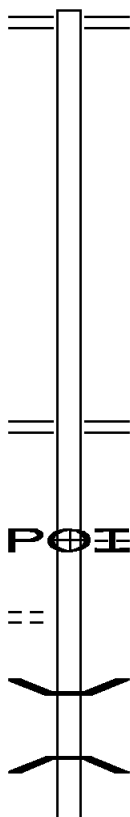
2 0 35044 0 00 0052+40 013807 FT
 STORM RD
 (T335) 0060/0000

(APRA) MIDVALLEY CONTRA
 MIDVALLEY CONTRACTING R
 (PRDR)
 0060/0200
 013807 FT

0060/0000 LENGTH(AH 2763 BK 2803)

0050/1797 BMS EN 35/2018/0050/1426
 2 0 35044 0 00 0038+61
 SR 0380 NB
 0050/1426 BMSBG 35/2018/0050/1426

EUREKA STONE QUARRY



DIR: B TOTAL LEN: 3.706 MI. DIST: 04-2 SR: 2018
 LEFT MUN: COVINGTON T RIGHT MUN: COVINGTON T

(PRDR)

0050/0537
 011004 FT



0050/0537 (APRA) JAMES D. MORRIS
 011004 FT 2 0 35044 0 00 0024+71
 0050/0000 LENGTH(AH 2803 BK 2470)

008534 FT

008534 FT 2 0 35044 0 00 0000+00

OLD SCHOOL HOUSE RD
 (T336)

0040/0000



NC DORANTOWN RD
 SANDY BEACH RD
 (SR2017 SEG 0090/2487)
 0040/0000 LENGTH(AH 2470 BK 2514)

006020 FT

006020 FT 2 0 35045 0 00 0374+77
 0030/0000 LENGTH(AH 2514 BK 2504)

003516 FT

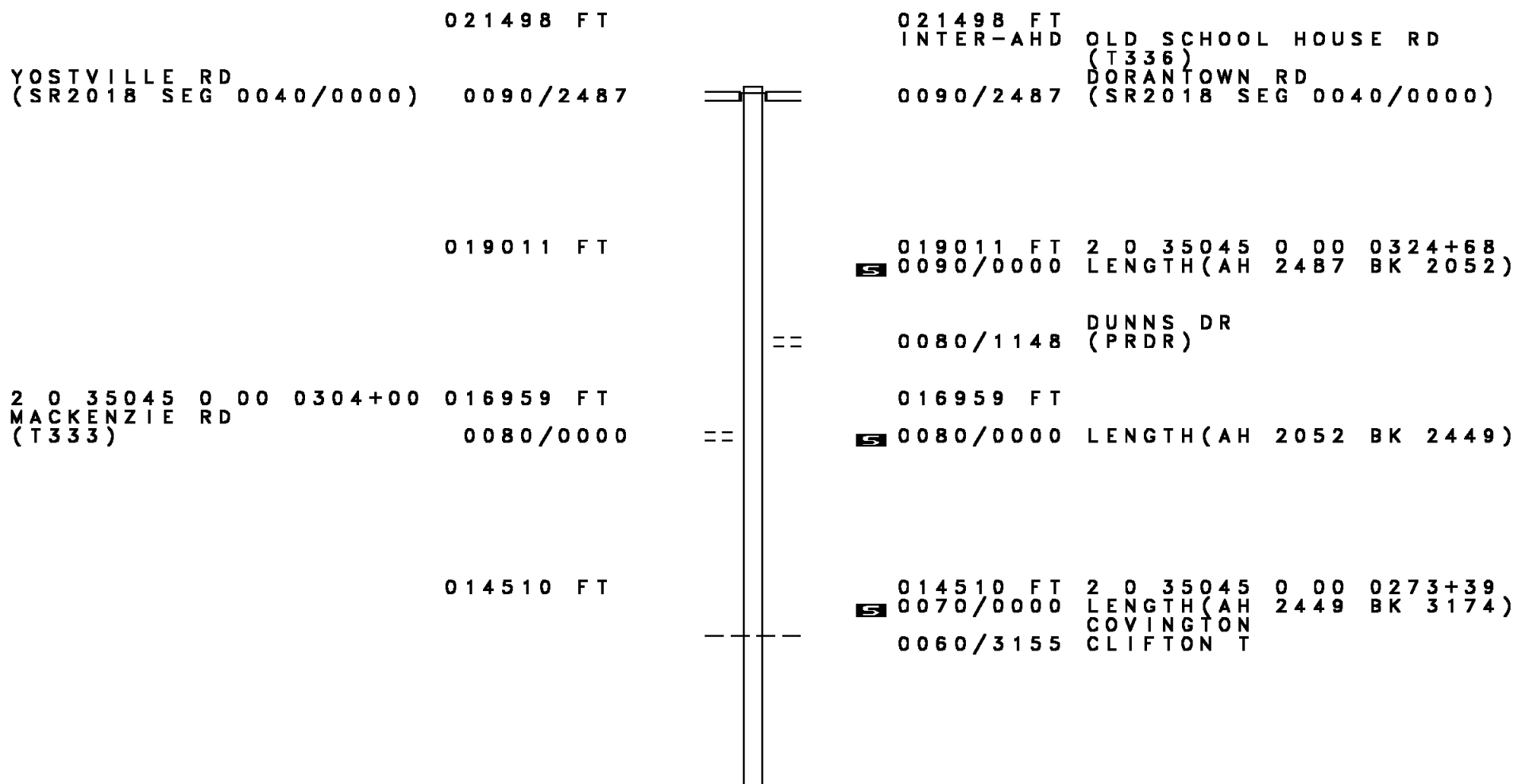
003516 FT 2 0 35045 0 00 0399+91
 0020/0000 LENGTH(AH 2504 BK 3516)

000000 FT



SPRING BROOK
 STRUCTURE LENGTH 15 FT
 0010/0864 BMSID 35/2018/0010/0864
 000000 FT 2 0 35045 0 00 0435+38
 NC YOSTVILLE RD
 SPRING BROOK AV
 (SR0502 SEG 0230/0000)
 MFC BEGIN = E
 0010/0000 LENGTH(AH 3516 BK 0000)

DIR: B TOTAL LEN: 4.072 MI. DIST: 04-2 SR: 2017
 LEFT MUN: COVINGTON T RIGHT MUN: COVINGTON T



DIR: B TOTAL LEN: 4.072 MI. DIST: 04-2 SR: 2017
LEFT MUN: COVINGTON T RIGHT MUN: COVINGTON T

011336 FT

011336 FT 2 0 35045 0 00 0249+73
S 0060/0000 LENGTH(AH 3174 BK 2317)

009019 FT

009019 FT 2 0 35045 0 00 0224+73
S 0050/0000 LENGTH(AH 2317 BK 2511)

ASH GAP RD
(PRDR)

0040/0193
006508 FT

==

006508 FT 2 0 35045 0 00 0199+62
S 0040/0000 LENGTH(AH 2511 BK 2489)

004019 FT

004019 FT 2 0 35045 0 00 0176+04
S 0030/0000 LENGTH(AH 2489 BK 2500)

001519 FT

001519 FT 2 0 35045 0 00 0151+04
S 0020/0000 LENGTH(AH 2500 BK 1519)

000000 FT

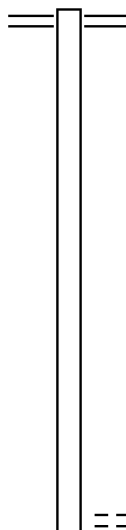
000000 FT 2 0 35045 0 00 0135+85
CLIFTON BEACH RD
(SR2013 SEG 0160/0000)

CLIFTON BEACH RD
(SR2013 SEG 0160/0000) 0010/0000

NC SANDY BEACH RD
MFC BEGIN = E
S 0010/0000 LENGTH(AH 1519 BK 0000)

EXTRACT DATE: 12/18/2023 ROADWAY MANAGEMENT SYSTEM PAGE NUMBER: 265
 PRINT DATE: 12/19/2023 SLD COUNTY/SR - ANNUAL PRINT COUNTY: LACKAWANNA
 DIR: B TOTAL LEN: 5.249 MI. DIST: 04-2 SR: 2016
 LEFT MUN: THORNHURST T RIGHT MUN: THORNHURST T

027717 FT



027717 FT OLD RIVER RD
 0110/2487 (SR2013 SEG 0050/0000)

025230 FT

025230 FT 1 0 00665 0 00 0025+01
 0110/0000 LENGTH(AH 2487 BK 2499)

022731 FT

022731 FT 1 0 00665 0 00 0050+00
 0100/0000 LENGTH(AH 2499 BK 2000)
 0090/1383 MELVIN RD
 (PRDR)

DIR: B TOTAL LEN: 5.249 MI. DIST: 04-2 SR: 2016
 LEFT MUN: THORNHURST T RIGHT MUN: THORNHURST T

STOUTS DR
 (PRDR)

0090/0600 ==
 020731 FT

020731 FT 1 0 00665 0 00 0070+00
 0090/0000 LENGTH(AH 2000 BK 2395)

1 0 00665 0 00 0093+95
 PINEGROVE RD
 (T301)

018336 FT ==
 0080/0000 ==

018336 FT
 0080/0000 LENGTH(AH 2395 BK 2591)
 TANNERY RD
 (TWP)

JUNE BERRY DR
 (PRDR)

015745 FT ==
 0060/1707 ==

015745 FT 1 0 00665 0 00 0120+00
 0070/0000 LENGTH(AH 2591 BK 2136)

013609 FT

0060/0471 THORNHURST STATE PARK R
 (PARK)
 0060/0129 THORNHURST STATE PARK R
 (PARK)
 0060/0019 BMSSEN 35/2016/0060/0000
 013609 FT 1 0 00665 0 00 0141+30
 POND CREEK
 BMSBG 35/2016/0060/0000
 0060/0000 LENGTH(AH 2136 BK 3249)

MAPLE DR
 (PRDR)

0050/1573 ==

0050/1178 COUNTY ESTATES RD
 (PRDR)
 0050/0514 BMSSEN 35/2016/0050/0500
 1 0 00665 0 00 0173+74
 STEIGMEIERS POND

EXTRACT DATE: 12/18/2023
PRINT DATE: 12/19/2023

ROADWAY MANAGEMENT SYSTEM
SLD COUNTY/SR - ANNUAL PRINT

PAGE NUMBER: 263
COUNTY: LACKAWANNA

DIR: B TOTAL LEN: 5.249 MI.
LEFT MUN: THORNHURST T

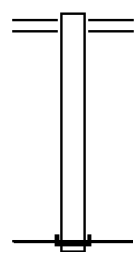
DIST: 04-2 SR: 2016
RIGHT MUN: THORNHURST T

Stationing	Distance	Location	Notes
010360 FT			
0050/0500		BMSBG 35/2016/0050/0500	
010360 FT		1 0 00665 0 00 0173+92	
0050/0000		LENGTH(AH 3249 BK 3047)	
0040/2717		COUNTRY CLUB DR (PRDR)	
0040/2006		BMSEN 35/2016/0040/1992	
0040/1992		1 0 00665 0 00 0184+48	
		POND CREEK	
		BMSBG 35/2016/0040/1992	
1 0 00665 0 00 0204+40	007313 FT		
PITTSTON RD (TWP)	0040/0000		
007313 FT			
0040/0000		LENGTH(AH 3047 BK 1732)	
1 0 00665 0 00 0221+75	005581 FT		
PINCHOT TR (TWP)	0030/0000		
005581 FT			
0030/0000		URSUS DR (TWP)	
		LENGTH(AH 1732 BK 1762)	
003819 FT			
0020/0000		1 0 00665 0 00 0240+03	
		LENGTH(AH 1762 BK 3819)	
0010/2273		TANNERY RD (TWP)	
000000 FT			
000000 FT		1 0 00665 0 00 0277+81	
INTER-BK		NC BEAR LAKE RD THORNHURST RD	
		(SR2035 SEG 0010/0000)	
		MFC BEGIN = D	
		BK-LUZERNE (40)	
		LENGTH(AH 3819 BK 0000)	

EXTRACT DATE: 12/18/2023 ROADWAY MANAGEMENT SYSTEM PAGE NUMBER: 262
 PRINT DATE: 12/19/2023 SLD COUNTY/SR - ANNUAL PRINT COUNTY: LACKAWANNA
 DIR: B TOTAL LEN: .190 MI. DIST: 04-2 SR: 2015
 LEFT MUN: THORNHURST T RIGHT MUN: THORNHURST T

001001 FT

 000000 FT



001001 FT OLD RIVER RD
 0010/1001 (SR2013 SEG 0040/0000)

 000000 FT 2 0 45039 6 00 0000+00
 NC LOCUST RIDGE RD
 INTER-BK LOCUST RIDGE RD
 (SR4003 SEG 0100/2607)
 MFC BEGIN = E
 BK-MONROE (45)
 0010/0000 LENGTH(AH 1001 BK 0000)

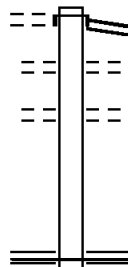
EXTRACT DATE: 12/18/2023 ROADWAY MANAGEMENT SYSTEM PAGE NUMBER: 261
 PRINT DATE: 12/19/2023 SLD COUNTY/SR - ANNUAL PRINT COUNTY: LACKAWANNA
 DIR: B TOTAL LEN: .190 MI. DIST: 04-2 SR: 2014
 LEFT MUN: DUNMORE B RIGHT MUN: DUNMORE B

REILLEY ST
(BORO)

001001 FT

0010/1001

000000 FT

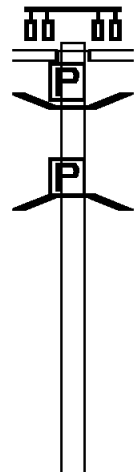


001001 FT
 INTER-AHD DRINKER ST
 (SR2020 SEG 0040/0000)
 DRINKER ST
 (SR2020 SEG 0040/0000)
 0010/1001 WARD ST
 (BORO)
 0010/0794 APPLE ST
 (BORO)
 0010/0431
 000000 FT 1 0 00168 1 00 0010+00
 NC HARPER ST
 BLAKELY ST
 (SR0347 SEG 0010/0349)
 MFC BEGIN = E
 0010/0000 LENGTH(AH 1001 BK 0000)

EXTRACT DATE: 12/18/2023 ROADWAY MANAGEMENT SYSTEM PAGE NUMBER: 260
 PRINT DATE: 12/19/2023 SLD COUNTY/SR - ANNUAL PRINT COUNTY: LACKAWANNA
 DIR: B TOTAL LEN: 9.222 MI. DIST: 04-2 SR: 2013
 LEFT MUN: CLIFTON T RIGHT MUN: CLIFTON T

048693 FT

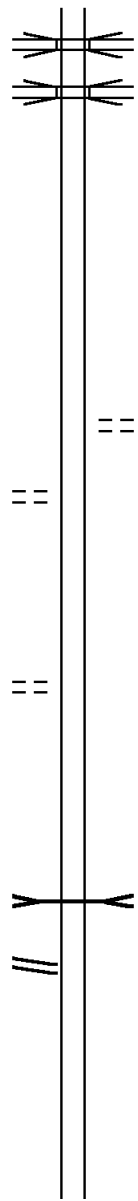
048693 FT
 INTER-AHD PHILLIPS RD
 (T308)
 DRINKER TPK
 (SR0435 SEG 0031/0000)
 (SR0435 SEG 0030/0000)
 0190/3744
 0190/3172 BMS EN 35/2013/0190/3129
 BRIDGE POSTED (TONS)
 2 0 35045 0 00 0005+72
 SGL 27 COMB 32
 MEADOW BROOK
 0190/3129 BMSBG 35/2013/0190/3129



044949 FT

044949 FT 2 0 35045 0 00 0037+76
 SR 0380 NB

DIR: B TOTAL LEN: 9.222 MI. DIST: 04-2 SR: 2013
 LEFT MUN: CLIFTON T RIGHT MUN: CLIFTON T



OP ID 35/0380/0144/0000
 0190/0000 LENGTH(AH 3744 BK 2811)
 SR 0380 SB
 0180/2592 OP ID 35/0380/0145/0000

042138 FT

042138 FT 2 0 35045 0 00 0065+47
 0180/0000 LENGTH(AH 2811 BK 3012)

== 0170/1657 CLIFTON MANOR DR (PRDR)

BUBBA LN (PRDR)

0170/0935 ==

039126 FT

039126 FT 2 0 35045 0 00 0095+36
 0170/0000 LENGTH(AH 3012 BK 3861)

BENTLER RD (TWP)

0160/2730 ==

SILVER CREEK
 STRUCTURE LENGTH 14 FT
 BMSID 35/2013/0160/0481

2 0 35045 0 00 0134+20 035265 FT
 SANDY BEACH RD
 (SR2017 SEG 0010/0000) 0160/0000

0160/0481
 035265 FT
 0160/0000 LENGTH(AH 3861 BK 2021)

033244 FT

033244 FT 2 0 35081 0 01 0230+00
 0150/0000 LENGTH(AH 2021 BK 2027)

DIR: B TOTAL LEN: 9.222 MI. DIST: 04-2 SR: 2013
 LEFT MUN: CLIFTON T RIGHT MUN: CLIFTON T

031217 FT

031217 FT 2 0 35081 0 01 0209+30
 PLANK RD
 (T303)
 0140/0000 LENGTH(AH 2027 BK 2130)

029087 FT

0130/0033 BMS EN 35/2013/0130/0000
 029087 FT 2 0 35081 0 01 0187+99
 ASH CREEK
 BMSBG 35/2013/0130/0000
 0130/0000 LENGTH(AH 2130 BK 2269)

026818 FT

026818 FT 2 0 35081 0 01 0165+04
 0120/0000 LENGTH(AH 2269 BK 1921)

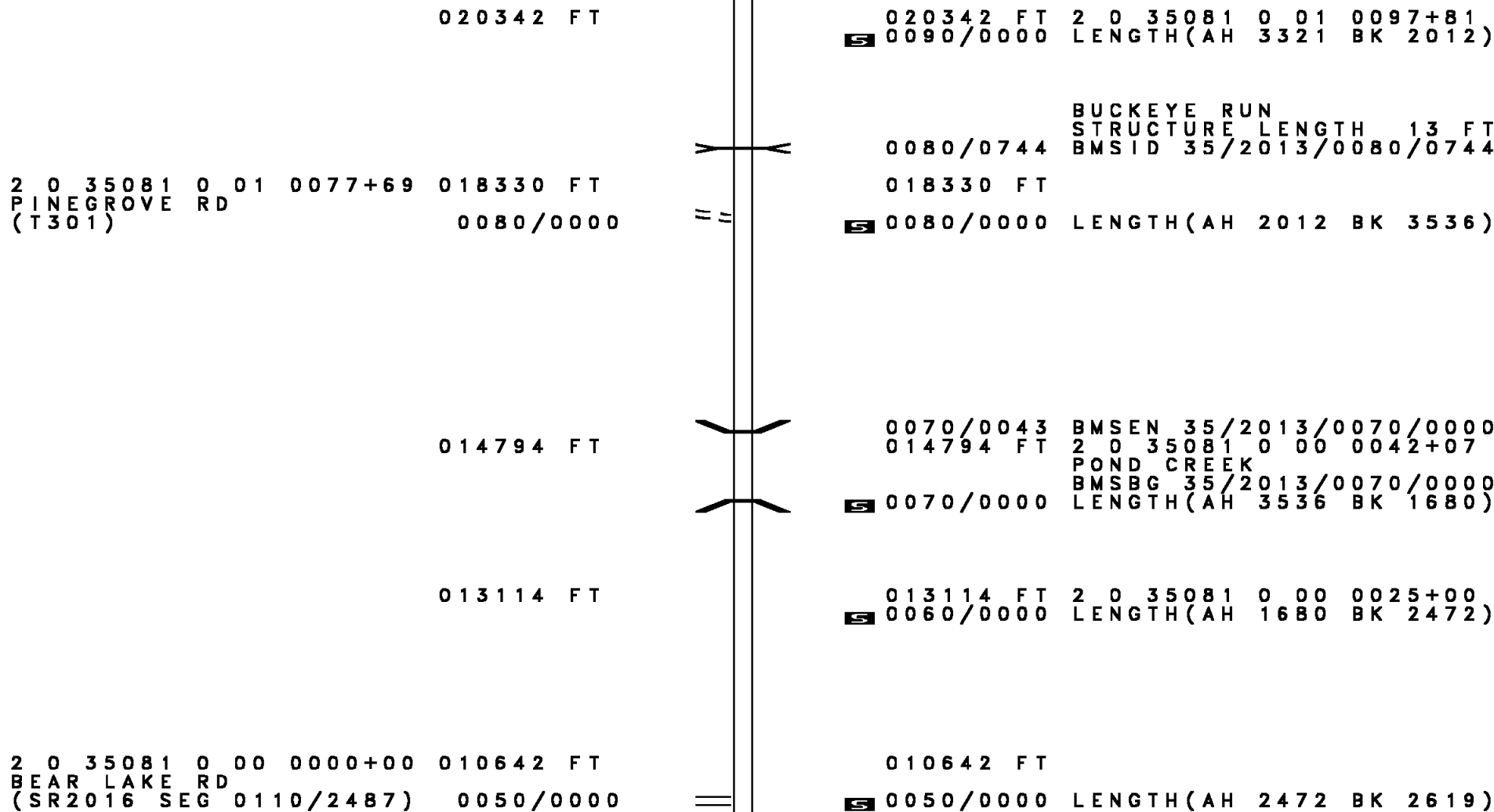
024897 FT

024897 FT 2 0 35081 0 01 0145+20
 QUICK ISLAND RD
 (T303)
 0110/0000 LENGTH(AH 1921 BK 1234)
 LC TO CLIFTON BEACH RD
 (CONN)
 0100/1142

023663 FT

NC CLIFTON BEACH RD
 023663 FT 2 0 35081 0 01 0133+61
 SPRUCE RUN
 STRUCTURE LENGTH 15 FT
 BMSID 35/2013/0100/0000
 CLIFTON
 THORNHURST T
 0100/0000 LENGTH(AH 1234 BK 3321)

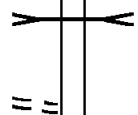
DIR: B TOTAL LEN: 9.222 MI. DIST: 04-2 SR: 2013
LEFT MUN: THORNHURST T RIGHT MUN: THORNHURST T



020342 FT

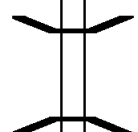
020342 FT 2 0 35081 0 01 0097+81
S 0090/0000 LENGTH(AH 3321 BK 2012)

2 0 35081 0 01 0077+69 018330 FT
PINEGROVE RD
(T301) 0080/0000



BUCKEYE RUN
STRUCTURE LENGTH 13 FT
0080/0744 BMSID 35/2013/0080/0744
018330 FT
S 0080/0000 LENGTH(AH 2012 BK 3536)

014794 FT

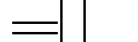


0070/0043 BMSEN 35/2013/0070/0000
014794 FT 2 0 35081 0 00 0042+07
POND CREEK
S 0070/0000 BMSBG 35/2013/0070/0000
LENGTH(AH 3536 BK 1680)

013114 FT

013114 FT 2 0 35081 0 00 0025+00
S 0060/0000 LENGTH(AH 1680 BK 2472)

2 0 35081 0 00 0000+00 010642 FT
BEAR LAKE RD
(SR2016 SEG 0110/2487) 0050/0000



010642 FT
S 0050/0000 LENGTH(AH 2472 BK 2619)

DIR: B TOTAL LEN: 9.222 MI. DIST: 04-2 SR: 2013
 LEFT MUN: THORNHURST T RIGHT MUN: THORNHURST T

PINCHOT STATE FOREST RD
 (PRDR)

008023 FT

008023 FT 2 0 45039 6 00 0010+43
 LOCUST RIDGE RD
 (SR2015 SEG 0010/1001)
 0040/0000 LENGTH(AH 2619 BK 2987)

0030/0647 BMS EN 35/2013/0030/0619
 2 0 35086 0 00 0056+36
 SAND SPRG CK
 0030/0619 BMSBG 35/2013/0030/0619

0030/0239
 005036 FT

005036 FT 2 0 35086 0 00 0049+99
 0030/0000 LENGTH(AH 2987 BK 2511)

002525 FT

002525 FT 2 0 35086 0 00 0025+25
 0020/0000 LENGTH(AH 2511 BK 2525)

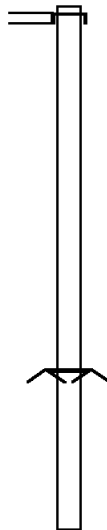
000000 FT

0010/0045 BMS EN 35/2013/0010/0000
 000000 FT 2 0 35086 0 00 0000+00
 NC OLD RIVER RD
 INTER-BK THORNHURST ST
 (SR2040 SEG 0060/3086)
 CHOKE CREEK
 BMSBG 35/2013/0010/0000
 MFC BEGIN = D
 BK-LUZERNE (40)
 0010/0000 LENGTH(AH 2525 BK 0000)

EXTRACT DATE: 12/18/2023 ROADWAY MANAGEMENT SYSTEM PAGE NUMBER: 255
 PRINT DATE: 12/19/2023 SLD COUNTY/SR - ANNUAL PRINT COUNTY: LACKAWANNA
 DIR: B TOTAL LEN: .631 MI. DIST: 04-2 SR: 2012
 LEFT MUN: ROARING BROOK T RIGHT MUN: ROARING BROOK T

RESERVOIR RD 003332 FT
 (SR2004 SEG 0020/0000) 0020/3332

000000 FT

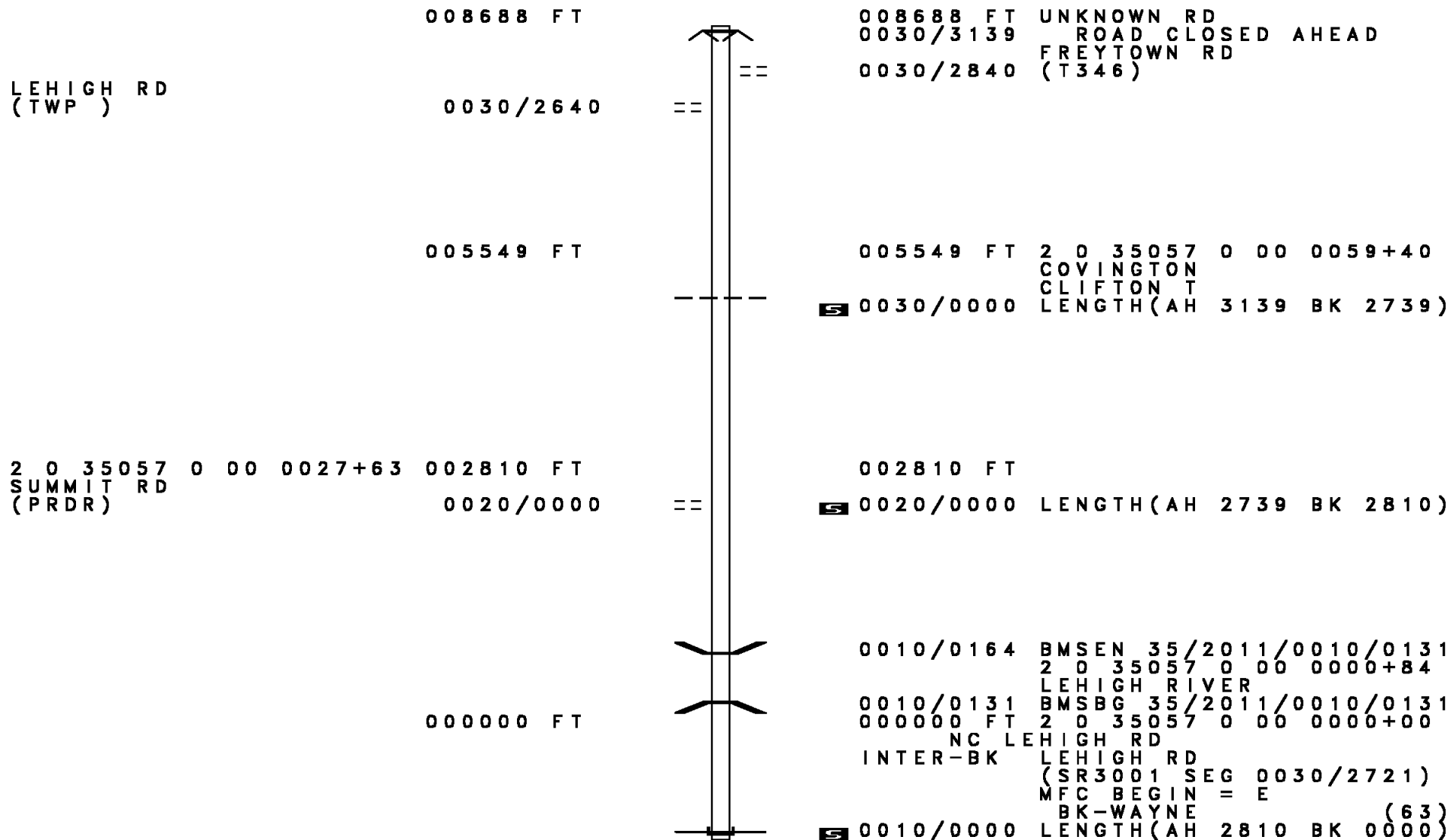


003332 FT
 INTER-AHD RESERVOIR RD
 0020/3332 (SR2004 SEG 0020/0000)

000000 FT 2 0 35004 0 00 0019+62
 NC YEDINAK LN

SR 2012 SH
 ROAD CLOSED BACK
 5 0020/0000 LENGTH(AH 3332 BK 0000)

DIR: B TOTAL LEN: 1.645 MI. DIST: 04-2 SR: 2011
 LEFT MUN: COVINGTON T RIGHT MUN: COVINGTON T



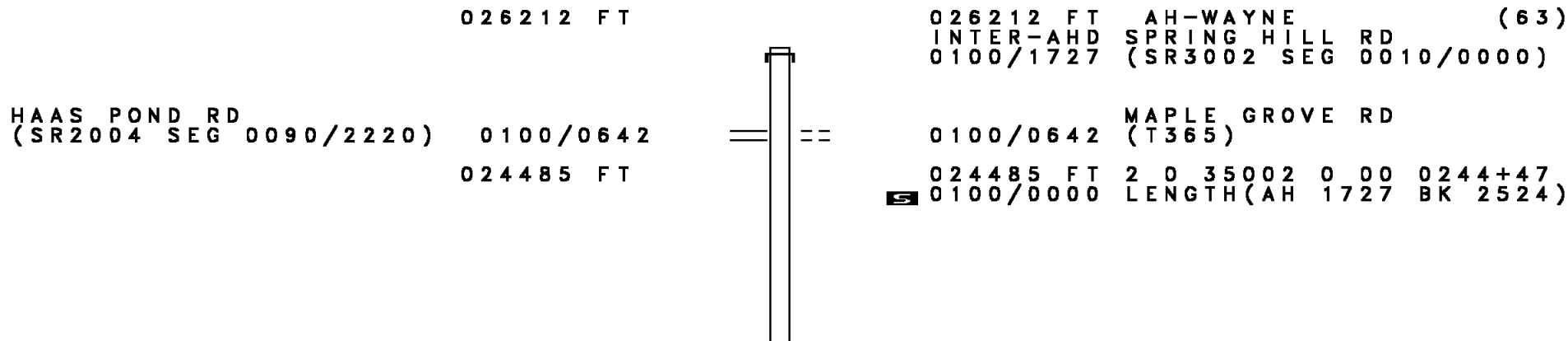
DIR: B TOTAL LEN: 3.375 MI. DIST: 04-2 SR: 2010
 LEFT MUN: ELMHURST T RIGHT MUN: ELMHURST T

DRINKER PK (SR0435 SEG 0210/1457)	017819 FT 0090/2119		017819 FT DRINKER PK 0090/2119 (SR0435 SEG 0210/1457)
			MEMORIAL DR (T717)
	015700 FT		015700 FT 2 0 35008 0 00 0153+52 GARDNER RD (T330) ELMHURST
			ROARING BROOK T LENGTH(AH 2119 BK 1117)
	014583 FT		014583 FT 2 0 35008 0 00 0142+56 SHADY DR (T337)
			LENGTH(AH 1117 BK 2951)
			EDGEBROOK DR (T340)
			BEECHWOOD DR (T341)
	011632 FT		011632 FT 2 0 35008 0 00 0113+47 LENGTH(AH 2951 BK 2476)
			WILSON DR (T343)
2 0 35008 0 00 0088+71 JONSLEA LN (T358)	009156 FT 0060/0000		0060/0748 009156 FT LENGTH(AH 2476 BK 1114) WOODCREST DR (T342)

DIR: B TOTAL LEN: 3.375 MI. DIST: 04-2 SR: 2010
 LEFT MUN: ROARING BROOK T RIGHT MUN: ROARING BROOK T

CIRCLE DR (T362)	0050/0093 008042 FT	==		008042 FT 2 0 35008 0 00 0078+86
SAINT MARYS VILLA RD (TWP)	0040/0991	== ==		5 0050/0000 LENGTH(AH 1114 BK 1380) VELVIEW RD
				0040/0991 (T375)
				SR 0380 NB
				0040/0820 OP ID 35/0380/0230/0396
				SR 0380 SB
				0040/0710 OP ID 35/0380/0231/0401
	006662 FT			006662 FT 2 0 35008 0 00 0064+91
ELMHURST BL (T328)	0030/2560	==		5 0040/0000 LENGTH(AH 1380 BK 3111)
BERRY HILL RD (T370)	0030/1870	==		0030/2102 BIRCH DR (T364)
				0030/1227 SUGAR MAPLE LN (T365)
2 0 35008 0 00 0033+80 SIMERSON RD (T364)	003551 FT 0030/0000	==		003551 FT
				5 0030/0000 LENGTH(AH 3111 BK 3381)
	000170 FT			000170 FT 2 0 35008 0 00 0000+00
	000000 FT			5 0020/0000 LENGTH(AH 3381 BK 0170)
				000000 FT 2 0 35008 1 00 0000+00
				NC BL BLUE SHUTTERS RD
				SCRANTON DALEVILLE HW
				(SR0307 SEG 0120/1097)
				(SR0307 SEG 0121/1086)
				INTER-BK GREENRUN RD
				(T320)
				MFC BEGIN = D
				5 0010/0000 LENGTH(AH 0170 BK 0000)

EXTRACT DATE: 12/18/2023 ROADWAY MANAGEMENT SYSTEM PAGE NUMBER: 251
 PRINT DATE: 12/19/2023 SLD COUNTY/SR - ANNUAL PRINT COUNTY: LACKAWANNA
 DIR: B TOTAL LEN: 4.964 MI. DIST: 04-2 SR: 2009
 LEFT MUN: MADISON T RIGHT MUN: MADISON T



DIR: B TOTAL LEN: 4.964 MI.
 LEFT MUN: MADISON T

DIST: 04-2 SR: 2009
 RIGHT MUN: MADISON T

021961 FT

021961 FT 2 0 35002 0 00 0219+78
 0090/0000 LENGTH(AH 2524 BK 3000)

018961 FT

018961 FT 2 0 35002 0 00 0189+94
 0080/0000 LENGTH(AH 3000 BK 2547)

0070/1263 LAKE RD
 (PRDR)

2 0 35002 0 00 0164+31 016414 FT
 BLOOMINGTON RD
 (T353) 0070/0000

016414 FT
 0070/0000 LENGTH(AH 2547 BK 2437)

013977 FT

0060/0290 MADISON
 013977 FT 2 0 35002 0 00 0139+94
 0060/0000 LENGTH(AH 2437 BK 2461)
 COVINGTON T

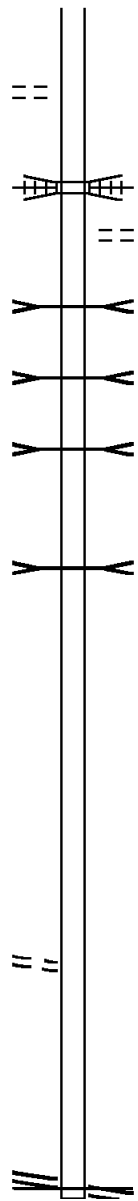
2 0 35002 0 00 0115+25 011516 FT
 KOSINSKI RD
 (T349) 0050/0000

011516 FT
 0050/0000 LENGTH(AH 2461 BK 2266)

0040/1261 FREYTOWN RD
 (T347)

DIR: B TOTAL LEN: 4.964 MI. DIST: 04-2 SR: 2009
 LEFT MUN: COVINGTON T RIGHT MUN: COVINGTON T

2 0 35002 0 00 0092+60 009250 FT
 HAVENSTRITE LN
 (T345) 0040/0000



009250 FT
 0040/0000 LENGTH(AH 2266 BK 2701)

0030/1709 MCLAUGHLIN LINE RAILROAD
 OVERPASS IS RR X-ING
 LEHIGH RD
 (TWP)
 E BR ROARING
 STRUCTURE LENGTH 18 FT
 BMSID 35/2009/0030/1167
 HOLSTR RS DM
 STRUCTURE LENGTH 13 FT
 BMSID 35/2009/0030/0606
 HOLLISTER RV
 STRUCTURE LENGTH 13 FT
 BMSID 35/2009/0030/0206
 006549 FT
 2 0 35002 0 00 0065+59
 HOLLISTER RSV
 STRUCTURE LENGTH 10 FT
 BMSID 35/2009/0030/0000
 0030/0000 LENGTH(AH 2701 BK 3549)

006549 FT

003000 FT

003000 FT 2 0 35002 0 00 0030+01
 0020/0000 LENGTH(AH 3549 BK 3000)

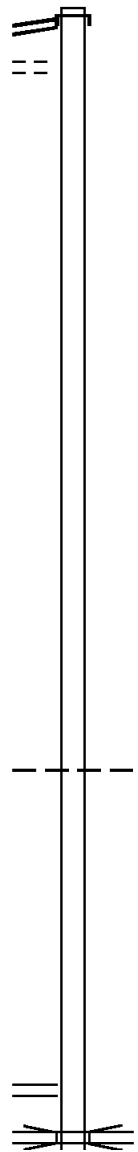
CENTER ST
 (T342) 0010/1591

2 0 35002 0 00 0000+00 000000 FT
 DRINKER PK
 (SR0435 SEG 0100/0997) 0010/0000

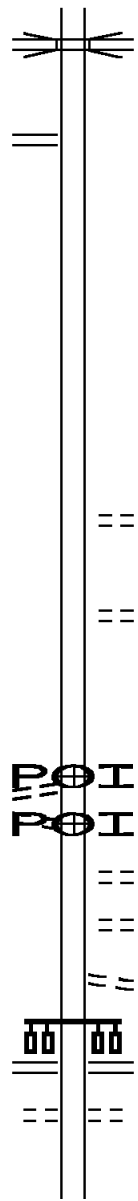
NC JUBILEE RD
 DRINKER PK
 000000 FT (SR0435 SEG 0100/0997)
 MFC BEGIN = D
 0010/0000 LENGTH(AH 3000 BK 0000)

DIR: B TOTAL LEN: 4.911 MI. DIST: 04-2 SR: 2008
 LEFT MUN: OLYPHANT B RIGHT MUN: OLYPHANT B

MOOSIC LAKE RD	025930 FT	025930 FT	
(SR0247 SEG 0090/0000)	0110/2407	INTER-AHD MOOSIC LAKE RD	
FOR SR 0247 AND 2008	0110/2071	0110/2407 (SR0247 SEG 0090/0000)	
(CONN)			
	023523 FT	023523 FT	2 0 35052 0 00 0185+95
		0110/0000	LENGTH(AH 2407 BK 3601)
	019922 FT	019922 FT	2 0 35052 0 00 0149+30
		0100/0000	LENGTH(AH 3601 BK 2313)
	017609 FT	017609 FT	2 0 35052 0 00 0126+06
		0090/0000	LENGTH(AH 2313 BK 2591)
	015018 FT	015018 FT	2 0 35052 0 00 0100+14
		0080/0000	LENGTH(AH 2591 BK 2453)
		RAMP RD	(SR8026 SEG 0750/0000)
		RAMP RD	(SR8026 SEG 0010/1921)
		SR	0006
		0070/1731	OP ID 35/0006/0304/1065



DIR: B TOTAL LEN: 4.911 MI. DIST: 04-2 SR: 2008
 LEFT MUN: THROOP B RIGHT MUN: THROOP B



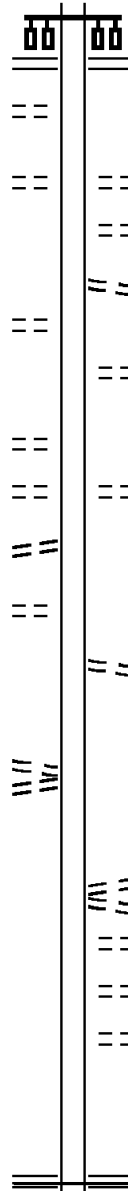
		0070/1611	OP ID	SR 0006 WB	35/0006/0305/1141
			RAMP RD		
			(SR8026	SEG	0250/0000)
		0070/1067	RAMP RD		
			(SR8026	SEG	0500/1887)
012565 FT		012565 FT	2 0 35052	0 00	0074+76
		5 0070/0000	LENGTH(AH	2453	BK 2188)
010377 FT		010377 FT	2 0 35052	0 00	0052+95
		5 0060/0000	LENGTH(AH	2188	BK 3356)
		0050/2171	KEYSTONE INDUSTRIAL RD (BORO)		
		0050/1177	BERT COLLINS DR (BORO)		
007021 FT		007021 FT	2 0 35052	0 00	0020+00
		5 0050/0000	NC MARSHWOOD RD		LENGTH(AH 3356 BK 1981)
		0040/1752	(APRA) MID VALLEY IND P		
		0040/1549	(APRA) MID VALLEY IND P		
		0040/1082	HALL ST (BORO)		
		0040/0887	HALL ST (BORO)		
		0040/0502	FROM 0347/0050 SH (CONN)		
		0040/0409	CYPRESS ST (SR0347 SEG 0051/1647) (SR0347 SEG 0050/1606)		
005040 FT		005040 FT	2 0 35052	0 00	0000+00
			BORO RD		(BORO)
			DUNMORE ST		(SR0347 SEG 0050/1606)

LC FOR UNDERWOOD RD
 (BORO)
 UNDERWOOD RD
 (BORO)

DIR: B TOTAL LEN: 4.911 MI. DIST: 04-2 SR: 2008
 LEFT MUN: THROOP B RIGHT MUN: THROOP B

(SR0347 SEG 0051/1647)

GREEN ST (BORO) 0030/1527
 GEORGE ST (TBC) 0030/0851
 CHARLES ST (BORO) 0030/0387
 2 0 35077 0 00 0043+85 003238 FT
 HAVERLY ST (BORO) 0030/0000
 DEWEY ST (BORO) 0020/1873
 SANDERSON ST (BORO) 0020/1617
 EMERALD DR (PRDR) 0020/0878
 2 0 35077 0 00 0021+40 001020 FT
 BELLMAN ST (BORO)
 OLECKNA ST (BORO) 0020/0000



0040/0000 LENGTH(AH 1981 BK 1802)
 0030/0851 GEORGE ST (BORO)
 0030/0612 HULSE ST (BORO)
 0030/0425 CHARLES ST (BORO)
 0030/0217 BORO RD (BORO)
 003238 FT
 0030/0000 LENGTH(AH 1802 BK 2218)
 0020/1873 MEMORIAL DR (BORO)
 NC SANDERSON ST
 0020/0514 REBECCA ST (BORO)
 001020 FT
 NC OLECKNA ST
 0020/0000 LENGTH(AH 2218 BK 1020)
 REBECCA ST (BORO)
 NC BELLMAN ST
 0010/0813 BELLMAN ST (BORO)
 0010/0601 HARRIET ST (BORO)
 0010/0365 PINE ST (BORO)
 0010/0134 BRICK ST (BORO)
 000000 FT
 2 0 35077 0 00 0011+18
 NC REBECCA ST BOULEVARD AV (SR2006 SEG 0020/0000)
 MFC BEGIN = C
 0010/0000 LENGTH(AH 1020 BK 0000)

EXTRACT DATE: 12/18/2023 ROADWAY MANAGEMENT SYSTEM PAGE NUMBER: 245
PRINT DATE: 12/19/2023 SLD COUNTY/SR - ANNUAL PRINT COUNTY: LACKAWANNA
DIR: B TOTAL LEN: .000 MI. DIST: 04-2 SR: 2007
LEFT MUN: DICKSON CITY B RIGHT MUN: DICKSON CITY B

000000 FT



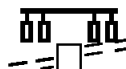
000000 FT
7010/0000 LENGTH(AH 3290 BK 0000)

EXTRACT DATE: 12/18/2023 ROADWAY MANAGEMENT SYSTEM PAGE NUMBER: 244
PRINT DATE: 12/19/2023 SLD COUNTY/SR - ANNUAL PRINT COUNTY: LACKAWANNA

DIR: B TOTAL LEN: 1.083 MI. DIST: 04-2 SR: 2006
LEFT MUN: DICKSON CITY B RIGHT MUN: DICKSON CITY B

MAIN AV
(BORO)

005719 FT
0030/2274



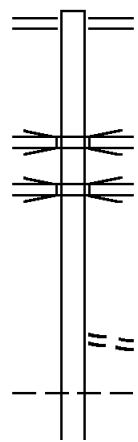
005719 FT MAIN AV
0030/2274 (BORO)

DIR: B TOTAL LEN: 1.083 MI. DIST: 04-2 SR: 2006
 LEFT MUN: DICKSON CITY B RIGHT MUN: DICKSON CITY B

Street Name	Segment ID	Length (FT)	Start Station	End Station	Notes
WILSON CT (BORO)	0030/2061				
MORGAN ST (BORO)	0030/1820				
LUKASIK DR (BORO)	0030/1494				0030/1671 (AAR 249629S) #TRKS 01
CHERRY ST (BORO)	0030/0961				ENTERPRISE ST (BORO)
OAK ST (BORO)	0030/0180				
	003445 FT				003445 FT 2 0 35087 0 00 0023+25
MAPLE ST (BORO)	0020/2145				BRIDGE ST (BORO)
UNNAMED ALLEY (BORO)	0020/1615				5 0030/0000 LENGTH(AH 2274 BK 2327)
POPLAR ST (BORO)	0020/1439				0020/1784 BOWMAN ST (BORO)
BASEBALL FIELD ACCESS R (BORO)	0020/0596				0020/1071 ELM ST (BORO)
					0020/0568 BMS EN 35/2006/0020/0435
					DICKSON CITY
					0020/0502 THROOP B
					2 0 35087 0 00 0004+32
					LACKAWNA RVR
					0020/0435 BMSBG 35/2006/0020/0435
					OLECKNA ST (BORO)
	001118 FT				0020/0239 001118 FT 2 0 35087 0 00 0000+00
					REBECCA ST (SR2008 SEG 0010/0000)
					5 0020/0000 LENGTH(AH 2327 BK 1118)
	000000 FT				000000 FT 2 0 35077 0 00 0000+00
					NC BOULEVARD AV
					PANCOAST ST (BORO)
					INTER-BK BOULEVARD AV (CNTY)
					MFC BEGIN = C
					5 0010/0000 LENGTH(AH 1118 BK 0000)

EXTRACT DATE: 12/18/2023 ROADWAY MANAGEMENT SYSTEM PAGE NUMBER: 242
 PRINT DATE: 12/19/2023 SLD COUNTY/SR - ANNUAL PRINT COUNTY: LACKAWANNA
 DIR: B TOTAL LEN: 4.866 MI. DIST: 04-2 SR: 2005
 LEFT MUN: JEFFERSON T RIGHT MUN: JEFFERSON T

025694 FT



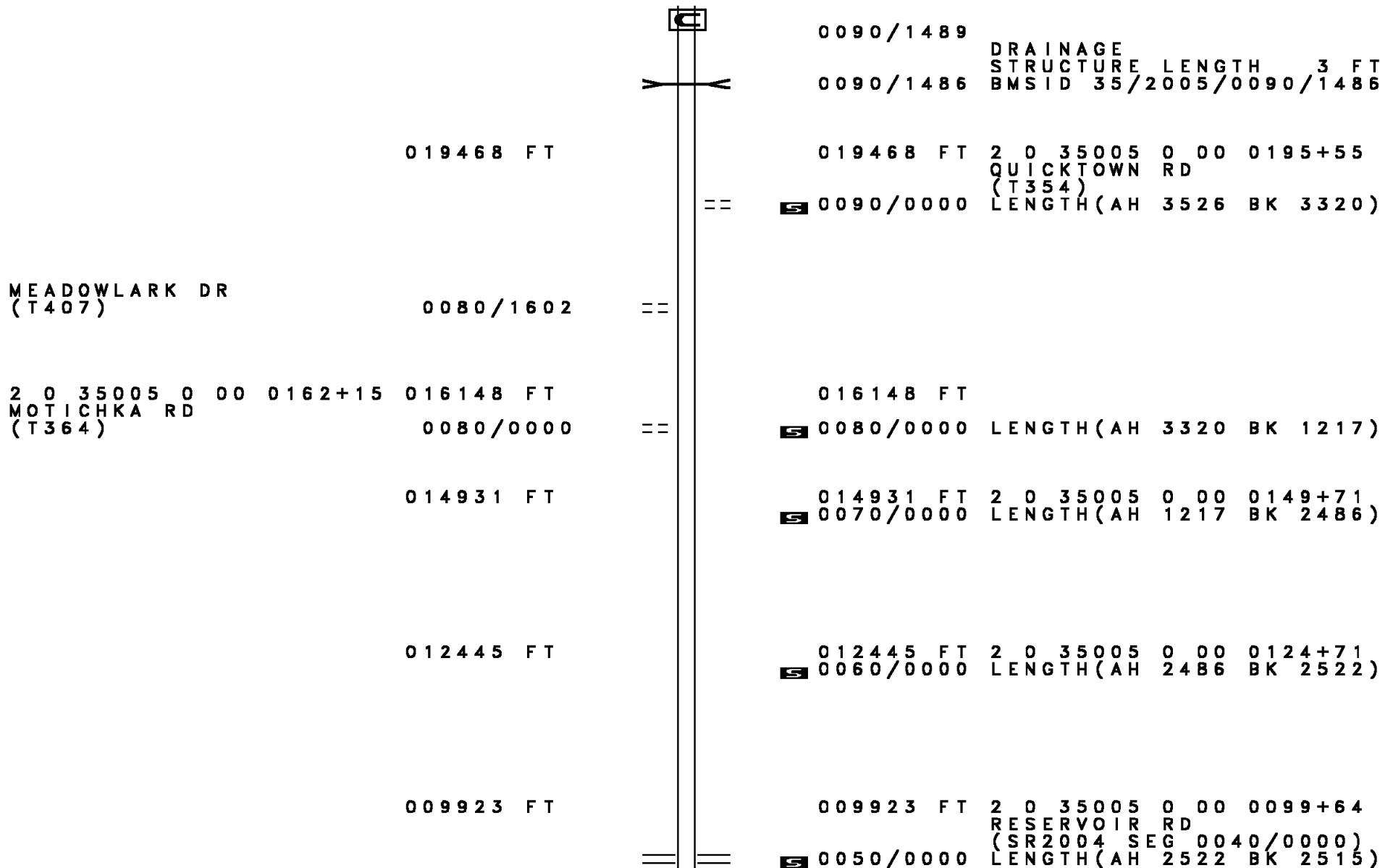
025694 FT MAIN ST
 0100/2700 (SR0590 SEG 0110/0000)

SR 0084
 0100/1259 OP ID 35/0084/0105/0787
 SR 0084 EB
 0100/1101 OP ID 35/0084/0104/0780

022994 FT

022994 FT 2 0 35005 0 00 0230+62
 MITCHELL RD
 (T395)
 0100/0000 LENGTH(AH 2700 BK 3526)
 0090/2658 JEFFERSON
 MADISON T

DIR: B TOTAL LEN: 4.866 MI. DIST: 04-2 SR: 2005
 LEFT MUN: JEFFERSON T RIGHT MUN: JEFFERSON T



DIR: B TOTAL LEN: 4.866 MI. DIST: 04-2 SR: 2005
 LEFT MUN: MADISON T RIGHT MUN: MADISON T

007408 FT

007408 FT 2 0 35005 0 00 0074+49
 0040/0000 LENGTH(AH 2515 BK 2459)

004949 FT

004949 FT 2 0 35005 0 00 0049+43
 0030/0000 LENGTH(AH 2459 BK 2547)
 SUNSHINE LN
 (T401)
 MADISON
 0020/2023 MOSCOW B

002402 FT

002402 FT 2 0 35005 0 00 0024+42
 NC ABERDEEN RD
 0020/0000 LENGTH(AH 2547 BK 2402)

SEWER PLANT ENT RD
 (PRDR)

0010/0960

==

WILLOW ST
 (BORO)
 0010/0807 BMSBN 35/2005/0010/0713
 0010/0793 2 0 35005 0 00 0007+23
 ROARING BRK
 0010/0713 BMSBG 35/2005/0010/0713

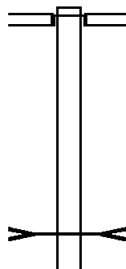
000000 FT

000000 FT 2 0 35005 0 00 0000+00
 NC MARKET ST
 BROOK ST
 (SR0690 SEG 0130/1084)
 INTER-BK MARKET ST
 (SR0690 SEG 0130/1084)
 MFC BEGIN = D
 0010/0000 LENGTH(AH 2402 BK 0000)

EXTRACT DATE: 12/18/2023 ROADWAY MANAGEMENT SYSTEM PAGE NUMBER: 239
 PRINT DATE: 12/19/2023 SLD COUNTY/SR - ANNUAL PRINT COUNTY: LACKAWANNA
 DIR: B TOTAL LEN: 4.620 MI. DIST: 04-2 SR: 2004
 LEFT MUN: MADISON T RIGHT MUN: MADISON T

024395 FT

024395 FT
 INTER-AHD MAPLE GROVE RD
 (T365)
 0090/2220 JUBILEE RD
 (SR2009 SEG 0100/0642)



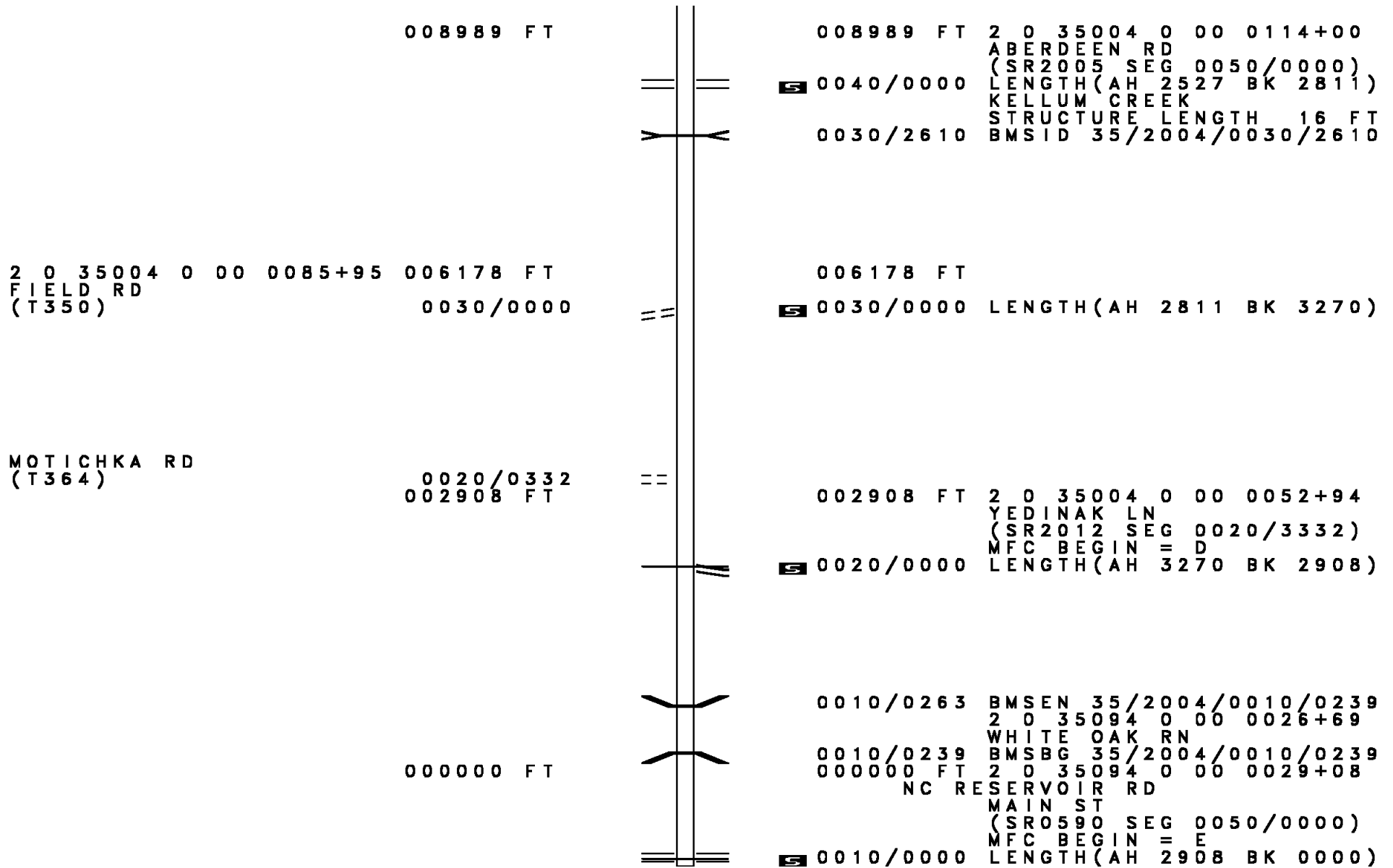
2 0 35004 0 00 0246+00 022175 FT

DRAINAGE
 STRUCTURE LENGTH 6 FT
 0090/0060 BMSID 35/2004/0090/0060
 022175 FT MAJOR RD

DIR: B TOTAL LEN: 4.620 MI. DIST: 04-2 SR: 2004
 LEFT MUN: MADISON T RIGHT MUN: MADISON T

NASHOTKA RD (T344)	0090/0000	==	==	5 0090/0000	(T405) LENGTH(AH 2220 BK 2063)
	020112 FT			5 0080/0000	020112 FT 2 0 35004 0 00 0225+03 LENGTH(AH 2063 BK 2415)
HORNBAKER CEMETARY RD (T363)	0070/1178	==	==		
2 0 35004 0 00 0201+16 HENRY DRINKER RD (T352)	017697 FT 0070/0000	==	==	5 0070/0000	017697 FT LENGTH(AH 2415 BK 2434)
	015263 FT			5 0060/0000	015263 FT 2 0 35004 0 00 0176+81 NC HAAS POND RD MADISONVILLE RD (SR0690 SEG 0190/0000) LENGTH(AH 2434 BK 3747)
	011516 FT			5 0050/0000	011516 FT 2 0 35004 0 00 0139+27 LENGTH(AH 3747 BK 2527)

DIR: B TOTAL LEN: 4.620 MI. DIST: 04-2 SR: 2004
 LEFT MUN: MADISON T RIGHT MUN: MADISON T



DIR: B TOTAL LEN: 5.171 MI. DIST: 04-2 SR: 2003
 LEFT MUN: JEFFERSON T RIGHT MUN: JEFFERSON T

	027304 FT		027304 FT	AH-WAYNE (63)
			INTER-AHD CORTEZ RD	
			0110/2457 (SR3019 SEG 0140/2591)	
ARCHBALD MTN RD (SR1012 SEG 0160/2949)	0110/0492 024847 FT	==	024847 FT	2 0 35006 0 00 0249+84 BENJAMIN RD (T430)
		==	0110/0000	LENGTH(AH 2457 BK 2419)
QUEENS RD (BORO)	0100/1714	==	0100/1569	MAPLEWOOD RD (SR2001 SEG 0030/2960)
	022428 FT	==	022428 FT	2 0 35006 0 00 0225+00
CHEALSEY LN (BORO)	0090/2013	==	0100/0000	LENGTH(AH 2419 BK 2288)

DIR: B TOTAL LEN: 5.171 MI. DIST: 04-2 SR: 2003
 LEFT MUN: JEFFERSON T RIGHT MUN: JEFFERSON T

	020140 FT				020140 FT 2 0 35006 0 00 0201+80 0090/0000 LENGTH(AH 2288 BK 2724)
LIVING WATERS RD (T420)	0080/1212	==			
	017416 FT				017416 FT 2 0 35006 0 00 0174+64 0080/0000 LENGTH(AH 2724 BK 2690)
	014726 FT				014726 FT 2 0 35006 0 00 0147+88 HITCHCOCK RD (T410) 0070/0000 LENGTH(AH 2690 BK 3281)
RED OAK LN (BORO)	0060/1555	==			
ENSLIN'S RD (BORO)	0060/1511	==	==		0060/1511 BEAR VIEW DR (BORO)
	011445 FT				011445 FT 2 0 35006 0 00 0114+94 0060/0000 LENGTH(AH 3281 BK 2456)
HARKINS LN (PRDR)	0050/0946	==	==		0050/1057 KEATING RD (PRDR)

DIR: B TOTAL LEN: 5.171 MI. DIST: 04-2 SR: 2003
 LEFT MUN: JEFFERSON T RIGHT MUN: JEFFERSON T

O'HARA RD
 (TWP)

0050/0118 ==

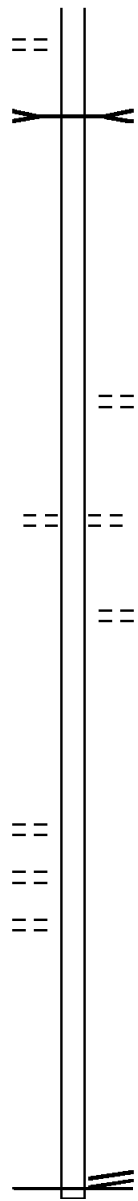
008989 FT

006828 FT

004950 FT

2 0 35006 0 00 0024+40 002440 FT
 BUTLER HILL RD
 (PRDR) 0020/0000 ==
 ROLLING HILLS DR (PRDR) 0010/2156 ==
 YOUNGS RD (PRDR) 0010/1914 ==

000000 FT



WALLNPARK CR
 STRUCTURE LENGTH 42 FT
 BMSID 35/2003/0050/0000
 008989 FT 2 0 35006 0 00 0090+60
 0050/0000 LENGTH(AH 2456 BK 2161)

006828 FT 2 0 35006 0 00 0068+42
 LAKE SPAGENBERG RD
 (T399)
 0040/0000 LENGTH(AH 2161 BK 1878)

TRAPPERS RD
 (PRDR)
 004950 FT 2 0 35006 0 00 0049+99
 0030/0000 LENGTH(AH 1878 BK 2510)
 BRUNDAGE DR
 (PRDR)
 0020/2377

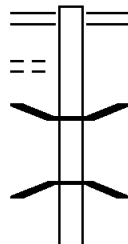
002440 FT
 0020/0000 LENGTH(AH 2510 BK 2440)

000000 FT 2 0 35006 0 00 0000+00
 MT COBB RD
 (SR0348 SEG 0080/0778)
 NC CO RTEZ RD
 MFC BEGIN = D
 0010/0000 LENGTH(AH 2440 BK 0000)

EXTRACT DATE: 12/18/2023 ROADWAY MANAGEMENT SYSTEM PAGE NUMBER: 233
 PRINT DATE: 12/19/2023 SLD COUNTY/SR - ANNUAL PRINT COUNTY: LACKAWANNA
 DIR: B TOTAL LEN: 2.187 MI. DIST: 04-2 SR: 2002
 LEFT MUN: JEFFERSON T RIGHT MUN: JEFFERSON T

TRAILER PARK RD
 (PRDR)

011548 FT
 0050/2123



011548 FT HAMLIN RD
 0050/2431 (SR0590 SEG 0100/1152)

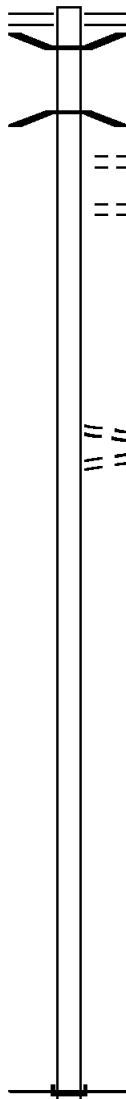
0050/1368 BMS EN 35/2002/0050/1349
 2 0 35003 0 00 0010+60
 BR W BR WALLENPAUPACK C
 0050/1349 BMSBG 35/2002/0050/1349

DIR: B TOTAL LEN: 2.187 MI. DIST: 04-2 SR: 2002
 LEFT MUN: JEFFERSON T RIGHT MUN: JEFFERSON T

Property Name	Length (FT)	Offset	Right of Way (FT)	Stationing	Notes
	009117 FT		0050/0000	2 0 35003 0 00 0024+09	LENGTH(AH 2431 BK 2598)
	006519 FT		0040/0000	2 0 35003 0 00 0050+50	MARTINI RD (T404) LENGTH(AH 2598 BK 2374)
OLDE GROVE ESTATES (PRDR)	0030/1836	==			
OLDE GROVE ESTATES (PRDR)	0030/0854	==			
	004145 FT		0030/0000	2 0 35003 0 00 0074+76	LENGTH(AH 2374 BK 2032)
ARNOLD DR (T442)	0020/1389	==			
			0020/1222		CANYON DR (PRDR)
ARNOLD DR (T443)	0020/0369	==			
	002113 FT		0020/0000	2 0 35003 0 00 0095+01	LENGTH(AH 2032 BK 2113)
			0010/1670		WOODRUFF LN (PRDR)
			0010/1666		SWARTZ HILL WY (PRDR)
			0010/0328		BMSEN 35/2002/0010/0300 2 0 35003 0 00 0113+05
			0010/0300		WALLENPUK CR
	000000 FT		000000 FT	2 0 35003 0 00 0116+14	
					NC WIMMERS RD MT COBB RD (SR0348 SEG 0080/0000) MFC BEGIN = D
			0010/0000		LENGTH(AH 2113 BK 0000)

DIR: B TOTAL LEN: 1.701 MI. DIST: 04-2 SR: 2001
 LEFT MUN: JEFFERSON T RIGHT MUN: JEFFERSON T

008981 FT



008981 FT CORTEZ RD
 0030/2960 (SR2003 SEG 0100/1569)
 0030/2514 BMSEN 35/2001/0030/2454
 2 0 35079 0 00 0005+03
 KIZER POND
 0030/2461 BMSBG 35/2001/0030/2454
 COTTAGE RD
 0030/2149 (TWP)
 COLLINS AV
 0030/1878 (T430)

006021 FT

006021 FT 2 0 35079 0 00 0030+00
 SWOYER RD
 (T401)
 ■ 0030/0000 LENGTH(AH 2960 BK 3022)
 LC TO SWOYER RD
 0020/2938 (CONN)

002999 FT

002999 FT 2 0 35079 0 00 0060+03
 ■ 0020/0000 LENGTH(AH 3022 BK 2999)

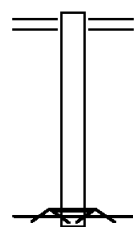
000000 FT

000000 FT 2 0 35079 0 00 0090+00
 NC MAPLEWOOD RD
 INTER-BK LAKE HENRY RD
 (SR3017 SEG 0060/2612)
 MFC BEGIN = D
 BK-WAYNE (63)
 ■ 0010/0000 LENGTH(AH 2999 BK 0000)

EXTRACT DATE: 12/18/2023 ROADWAY MANAGEMENT SYSTEM PAGE NUMBER: 230
 PRINT DATE: 12/19/2023 SLD COUNTY/SR - ANNUAL PRINT COUNTY: LACKAWANNA
 DIR: B TOTAL LEN: .193 MI. DIST: 04-2 SR: 1102
 LEFT MUN: BENTON T RIGHT MUN: BENTON T

001020 FT

000000 FT



001020 FT WORTH CHURCH RD
 0010/1020 (SR1015 SEG 0020/0323)

000000 FT 0 0 00000 0 00 0000+00
 NC CREAMERY RD
 MFC BEGIN = E
 ROAD CLOSED
 ROAD CLOSED BACK
 0010/0000 LENGTH(AH 1020 BK 0000)

EXTRACT DATE: 12/18/2023 ROADWAY MANAGEMENT SYSTEM PAGE NUMBER: 229
 PRINT DATE: 12/19/2023 SLD COUNTY/SR - ANNUAL PRINT COUNTY: LACKAWANNA
 DIR: B TOTAL LEN: .060 MI. DIST: 04-2 SR: 1101
 LEFT MUN: GREENFIELD T RIGHT MUN: GREENFIELD T

000315 FT
 000000 FT



000315 FT BMS EN 35/1101/0010/0000
 INTER-AHD DECKER RD
 0010/0315 (T562)
 000000 FT 0 0 00000 0 00 0000+00
 NC DECKER RD
 INTER-BK DECKER RD
 (T562)
 SR 0081 NB
 BMSBG 35/1101/0010/0000
 MFC BEGIN = E
 0010/0000 LENGTH(AH 0315 BK 0000)

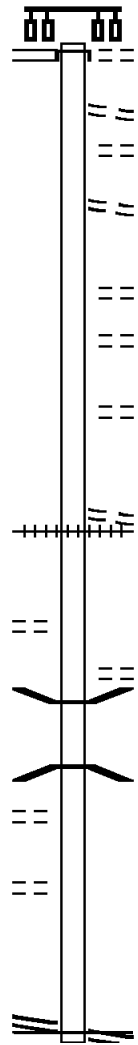
EXTRACT DATE: 12/18/2023 ROADWAY MANAGEMENT SYSTEM PAGE NUMBER: 228
 PRINT DATE: 12/19/2023 SLD COUNTY/SR - ANNUAL PRINT COUNTY: LACKAWANNA
 DIR: B TOTAL LEN: .048 MI. DIST: 04-2 SR: 1100
 LEFT MUN: GREENFIELD T RIGHT MUN: GREENFIELD T

000255 FT
 000000 FT



000255 FT BMS EN 35/1100/0010/0000
 INTER-AHD SPEDDING RD
 0010/0255 (T507)
 000000 FT 0 0 00000 0 00 0000+00
 NC FINN RD
 INTER-BK SPEDDING RD
 (T507)
 SR 0081 NB
 BMSBG 35/1100/0010/0000
 MFC BEGIN = E
 0010/0000 LENGTH(AH 0255 BK 0000)

Segment / Location	Length (FT)	Stationing	Notes
EIGHTH AV (SR6006 SEG 0490/0000)	0030/2962	006084 FT	INTER-AHD MAIN ST (SR6006 SEG 0490/0000) EIGHTH AV (CITY)
			SOUTH MAIN ST (CITY)
			LORENSON PL (CITY)
			SAND ST (CITY)
			CLAY AV (CITY)
			MANNON AV (CITY)
			BATTLE AV (CITY)
			1 0 00006 0 01 0638+38 (TBK) GORDON AV (CITY)
			5 0030/0000 LENGTH(AH 2962 BK 2302) 0020/2228 (AAR 249607S)#TRKS 01
MANCUSO DR (CITY)	0020/1052	003122 FT	
			TRICHILLO RD (CITY)
			0020/0644 0020/0580 BMSSEN 35/1041/0020/0481 0 0 00000 0 00 0000+00
			0020/0481 LACKA RIVER BMSBG 35/1041/0020/0481
BRIDGE CT (CITY)	0020/0467		
			000820 FT 1 0 00006 0 01 0615+13
GREENFIELD RD (CITY)	0020/0000		5 0020/0000 NC PIKE ST LENGTH(AH 2302 BK 0820)
			NC CO
1 0 00006 0 01 0607+13 000000 FT			OTTAGE ST SCRANTON CARBONDALE HW (SR6006 SEG 0472/0000) MFC BEGIN = B
BROOKLYN ST (SR6006 SEG 0472/0000)	0010/0000		5 0010/0000 LENGTH(AH 0820 BK 0000)



EXTRACT DATE: 12/18/2023 ROADWAY MANAGEMENT SYSTEM PAGE NUMBER: 226
PRINT DATE: 12/19/2023 SLD COUNTY/SR - ANNUAL PRINT COUNTY: LACKAWANNA
DIR: B TOTAL LEN: .942 MI. DIST: 04-2 SR: 1039
LEFT MUN: CARBONDALE T RIGHT MUN: CARBONDALE T

EXTRACT DATE: 12/18/2023
PRINT DATE: 12/19/2023

ROADWAY MANAGEMENT SYSTEM
SLD COUNTY/SR - ANNUAL PRINT

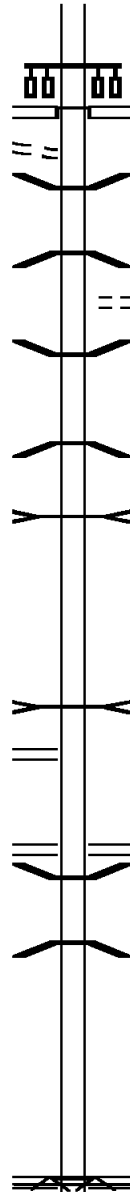
PAGE NUMBER: 225
COUNTY: LACKAWANNA

DIR: B TOTAL LEN: .942 MI.
LEFT MUN: CARBONDALE T

DIST: 04-2 SR: 1039
RIGHT MUN: CARBONDALE T

FROM 6006/0450 SH
(CONN)

0020/1562



INTER-AHD WALKER ST
(T475)
SCRANTON CARBONDALE HW
(SR6006 SEG 0450/1726)

0020/1695

0020/1191 BMS EN 35/1039/0020/1065
0 0 00000 0 00 0000+00
LACKWANNA RIVER

0020/1065 BMSBG 35/1039/0020/1065
LACKWANNA AV
(TWP)

0020/0980

003281 FT

0020/0336 BMS EN 35/1039/0020/0000
0 0 00000 0 00 0000+00
T-516 (GORDON AVE)

5 0020/0000

BMSBG 35/1039/0020/0000
LENGTH(AH 1695 BK 3281)
POWDERLY CRK
STRUCTURE LENGTH 11 FT
BMSID 35/1039/0010/2830

PARK & RIDE RD
(SR9403 SEG 0010/0000)

0010/0787

0010/0940 DRAINAGE
STRUCTURE LENGTH 11 FT
BMSID 35/1039/0010/0940

0010/0400
0010/0341

RAMP CBSB RD
(SR8036 SEG 0250/0000)
RAMP SBCB RD
(SR8036 SEG 0500/0908)
BMS EN 35/1039/0010/0095
0 0 00000 0 00 0000+00
SR 0006 EB

000000 FT

0010/0095 BMSBG 35/1039/0010/0095
0 0 00000 0 00 0000+00
NC ME

5 0010/0000

RAMP NBCB RD
(SR8036 SEG 0010/1226)
RAMP CBNB RD
(SR8036 SEG 0750/0000)
MFC BEGIN = C
CLOSED RD
ROAD CLOSED BACK
LENGTH(AH 3281 BK 0000)

DIR: B TOTAL LEN: .771 MI. DIST: 04-2 SR: 1037
 LEFT MUN: DICKSON CITY B RIGHT MUN: DICKSON CITY B

	004069 FT		004069 FT	INTER-AHD	LACKAWANNA AV (SR0347 SEG 0130/0000)
HUNTINGTON DR (BORO)	0020/2019	==	0020/2045		LACKAWANNA AV (SR0347 SEG 0130/0000)
BANK ST (BORO)	0020/1587	==	0020/1712		DAVITT ST (BORO)
		==			MILES AV (BORO)
		==	0020/1060		KENWOOD DR (BORO)
		==	0020/0743		BEECHWOOD DR (BORO)
1 0 00533 0 00 0020+42	002024 FT		002024 FT		
PANCOAST ST (BORO)	0020/0000	==	5 0020/0000	LENGTH(AH 2045 BK 2024)	
UPPER DUNDAFF ST (BORO)	0010/1553	==			
LINK ST (BORO)	0010/1326	==			
		==	0010/1170		HAMILTON ST (BORO)
SCOTT RD (BORO)	0010/0819	==			
ALBERT ST (BORO)	0010/0695	==			
LINCOLN ST (BORO)	0010/0438	==			
GRANT CT (BORO)	0010/0200	==			
	000000 FT	==	000000 FT	1 0 00533 0 00 0000+00	MAIN ST (BORO)
		==			NC DUNDAFF ST INTER-BK MILL ST (BORO)
MAIN ST (BORO)	0010/0000	==	5 0010/0000	LENGTH(AH 2024 BK 0000)	MFC BEGIN = C

EXTRACT DATE: 12/18/2023 ROADWAY MANAGEMENT SYSTEM PAGE NUMBER: 223
PRINT DATE: 12/19/2023 SLD COUNTY/SR - ANNUAL PRINT COUNTY: LACKAWANNA
DIR: B TOTAL LEN: .000 MI. DIST: 04-2 SR: 1035
LEFT MUN: SCOTT T RIGHT MUN: SCOTT T

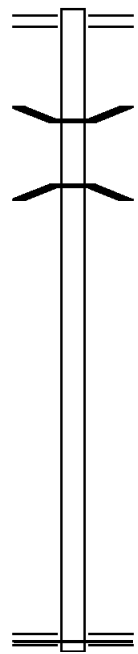
000000 FT



000000 FT
7010/0000 LENGTH(AH 0635 BK 0000)

EXTRACT DATE: 12/18/2023 ROADWAY MANAGEMENT SYSTEM PAGE NUMBER: 222
 PRINT DATE: 12/19/2023 SLD COUNTY/SR - ANNUAL PRINT COUNTY: LACKAWANNA
 DIR: B TOTAL LEN: 1.089 MI. DIST: 04-2 SR: 1031
 LEFT MUN: SCOTT T RIGHT MUN: SCOTT T

005748 FT



005748 FT CARBONDALE RD
 0020/3244 (SR0632 SEG 0120/0601)

0020/2023 BMS EN 35/1031/0020/1796
 2 0 35103 0 00 0042+98
 SR 0081
 0020/1796 BMSBG 35/1031/0020/1796

002504 FT

002504 FT 2 0 35103 0 00 0025+02
 0020/0000 LENGTH(AH 3244 BK 2504)

000000 FT

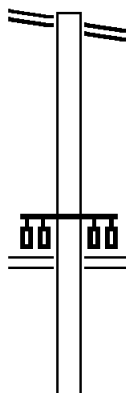
000000 FT 2 0 35103 0 00 0000+00
 NC JOHNSON RD
 FAIRVIEW RD
 (SR4028 SEG 0060/0000)
 MFC BEGIN = E
 0010/0000 LENGTH(AH 2504 BK 0000)

EXTRACT DATE: 12/18/2023 ROADWAY MANAGEMENT SYSTEM PAGE NUMBER: 221
PRINT DATE: 12/19/2023 SLD COUNTY/SR - ANNUAL PRINT COUNTY: LACKAWANNA

DIR: B TOTAL LEN: 2.820 MI. DIST: 04-2 SR: 1029
LEFT MUN: SCOTT T RIGHT MUN: SCOTT T

WILDCAT RD 014891 FT
(SR0247 SEG 0260/1394) 0050/2072

012819 FT



014891 FT WILDCAT RD
0050/2072 (SR0247 SEG 0260/1394)

012819 FT 1 0 00954 0 00 0128+70
COMMERCE DR
(SR0632 SEG 0180/0000)

5 0050/0000 LENGTH(AH 2072 BK 3907)

GROVE RD

DIR: B TOTAL LEN: 2.820 MI. DIST: 04-2 SR: 1029
 LEFT MUN: SCOTT T RIGHT MUN: SCOTT T

Stationing	Description	Length	Notes
(T537)		0040/2177	
1 0 00954 0 00 0089+70	ROVINSKY RD	008912 FT	
(T449)		0040/0000	LENGTH(AH 3907 BK 3029)
		005883 FT	
		0030/0000	LENGTH(AH 3029 BK 2688)
		0020/2189	CABERNET DR (PRDR)
		0020/1796	RUSTIC LN (PRDR)
1 0 00954 0 00 0032+27	NOVITSKY RD	003195 FT	
(T484)		0020/0000	LENGTH(AH 2688 BK 3195)
		0010/2847	BMSSEN 35/1029/0010/2800
		0010/2828	1 0 00954 0 00 0028+70 HULLS CREEK BMSBG 35/1029/0010/2800
		0010/0389	SCOTT BLAKELY B NC GR GREEN GROVE RD
1 0 00954 0 00 0000+00	JUSTUS RD	000000 FT	
(SR0347 SEG 0150/1199)		0010/0000	JUSTUS RD (SR0347 SEG 0150/1199) MFC BEGIN = D LENGTH(AH 3195 BK 0000)

DIR: B TOTAL LEN: 5.188 MI. DIST: 04-2 SR: 1027
 LEFT MUN: SCOTT T RIGHT MUN: SCOTT T

Stationing	Right of Way	Property	Segment
027394 FT		027394 FT CARBONDALE RD	0110/3869 (SR0632 SEG 0170/0000)
023525 FT		023525 FT 2 0 35068 0 00 0070+84	
MUNDRO RD (T449)	0110/0000	ROVINSKY RD (T449)	0110/0000 LENGTH(AH 3869 BK 2084)
		NOVITSKY RD (T484)	0100/1545 (T484)
021441 FT		021441 FT 2 0 35068 0 00 0050+00	
		0100/0000 LENGTH(AH 2084 BK 2554)	
018887 FT		018887 FT 2 0 35068 0 00 0024+46	
		NC SR 1027 SH	
		0090/0000 LENGTH(AH 2554 BK 2446)	
BRITTON LN (PRDR)	0080/1443		
016441 FT		016441 FT 2 0 35068 0 00 0000+00	
		JUSTUS BL (SR0347 SEG 0180/0000)	
		MFC BEGIN = E	
		0080/0000 LENGTH(AH 2446 BK 1372)	

DIR: B TOTAL LEN: 5.188 MI. DIST: 04-2 SR: 1027
 LEFT MUN: SCOTT T RIGHT MUN: SCOTT T

2 0 35019 0 00 0150+00 015069 FT ACKERLY RD (T427)	0070/0000	==	==	015069 FT UNKNOWN RD (TWP) 5 0070/0000 LENGTH(AH 1372 BK 2034)
	013035 FT			013035 FT 2 0 35019 0 00 0129+90 5 0060/0000 LENGTH(AH 2034 BK 1805)
WHITEVIEW DR (T532) HARVEST DR (T533)	0050/0719	==	---	0050/0719 MFC BEGIN = D
2 0 35019 0 00 0112+60 011230 FT MOUNT BETHEL DR (T478)	0050/0342 0050/0000	==	==	011230 FT PEACEFUL VALLEY RD (T478) 5 0050/0000 LENGTH(AH 1805 BK 2606) SUNSET DR (T515)
POND RD (TWP)	0040/1367	==	==	0040/2145 (T515)
	008624 FT		==	0040/1040 SAMANTHA LN (TWP)
			==	008624 FT 2 0 35019 0 00 0085+00 MEADOW DR (T518) 5 0040/0000 LENGTH(AH 2606 BK 2688)
			---	0030/2489 SCOTT SOUTH ABINGTON T LYNDON DR (T520)
			==	0030/2377 (T520)
			==	0030/1582 BARRY DR (TWP)
			==	0030/0974 ALANS DR (TWP)
SCOTT RD (SR4023 SEG 0010/0000)	0030/0659	==	==	0030/0659 SCOTT RD (T483)
2 0 35019 0 00 0058+12 005936 FT CAMINS PY (T493)	0030/0000	==	==	005936 FT 5 0030/0000 LENGTH(AH 2688 BK 3301)

DIR: B TOTAL LEN: 5.188 MI. DIST: 04-2 SR: 1027
 LEFT MUN: SOUTH ABINGTON T RIGHT MUN: SOUTH ABINGTON T

MARION RD (TWP)	0020/2936	==			
			==	0020/2576	STANTON DR (TWP)
STANTON DR (T496)	0020/2438	==			
			==	0020/1941	CAMP HILL DR (TWP)
MEADOWCREEK RD (TWP)	0020/1626	==			
			==	0020/1000	BR LEGGETS CRK STRUCTURE LENGTH 14 FT BMSID 35/1027/0020/1000
PARK ST (T507)	0020/0272 002635 FT	==			
			==	002635 FT	2 0 35019 0 00 0026+55 HILL ST (T428)
CHURCH ST (T419)	0010/2322	==		5 0020/0000	LENGTH(AH 3301 BK 2635)
			==	0010/1808	SNYDER AV (T419)
WELLS ST (T419)	0010/1580	==			
			==	0010/1425	THORPE DR (TWP)
			==	0010/1218	ROBINSON ST (T417)
WILLIAMS ST (T469)	0010/0532	==			
			==	0010/0390	OP ID SR 81 NB 35/0081/1930/0244
			==	0010/0300	OP ID SR 0081 SB 35/0081/1931/0208
			==	0010/0113	BMS EN 35/1027/0010/0045 2 0 35019 0 00 0000+53 LEGGETTS CREEK
			==	0010/0045	BMSBG 35/1027/0010/0045
	000000 FT		==	000000 FT	2 0 35019 0 00 0000+00 NC LA YTON RD NORTHERN BL (SR0011 SEG 0351/0000) (SR0011 SEG 0350/0000)
			==	5 0010/0000	MFC BEGIN = C LENGTH(AH 2635 BK 0000)

DIR: B TOTAL LEN: 1.947 MI. DIST: 04-2 SR: 1025
 LEFT MUN: SCOTT T RIGHT MUN: SCOTT T

010279 FT

010279 FT KRAKY RD
 0040/3010 (SR0524 SEG 0080/0000)

007269 FT

007269 FT 2 0 35034 0 00 0175+17
 0040/0000 LENGTH(AH 3010 BK 2169)

==

0030/0991 CLUBHOUSE LN
 (PRDR)

005100 FT

005100 FT 2 0 35034 0 00 0153+18
 STRACHAM RD
 (T496)
 0030/0000 LENGTH(AH 2169 BK 2803)

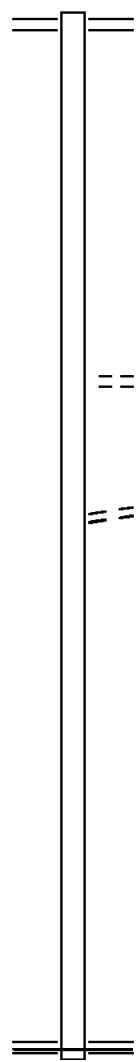
==

002297 FT

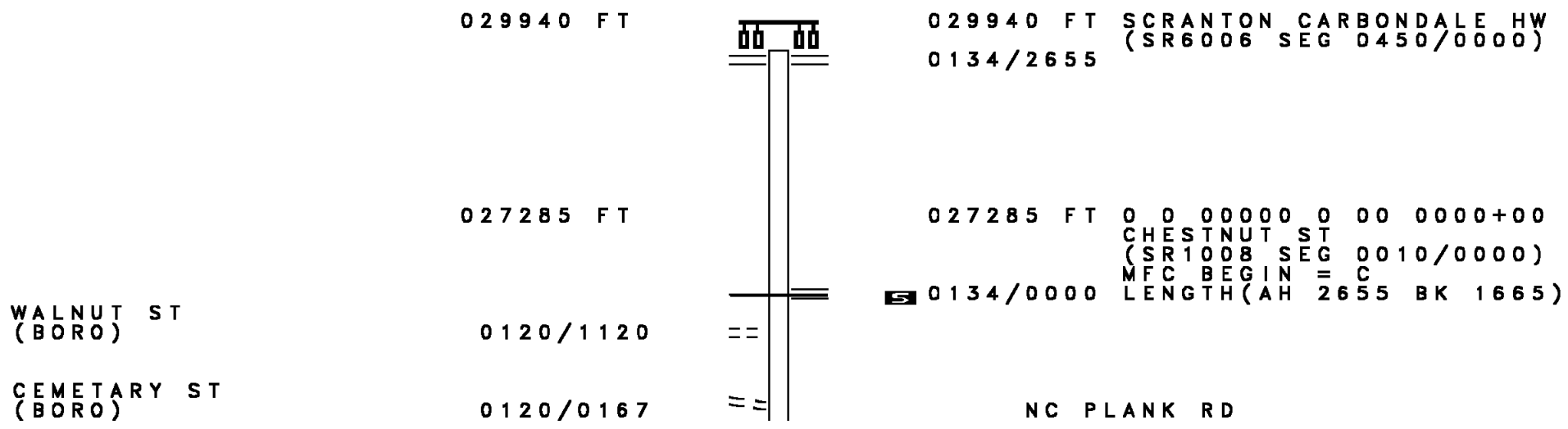
002297 FT 2 0 35034 0 00 0125+15
 0020/0000 LENGTH(AH 2803 BK 2297)

000000 FT

000000 FT 2 0 35034 0 00 0102+04
 NC WEMBERLY HILL RD
 CARBONDALE RD
 (SR0632 SEG 0160/0000)
 MFC BEGIN = E
 0010/0000 LENGTH(AH 2297 BK 0000)



EXTRACT DATE: 12/18/2023 ROADWAY MANAGEMENT SYSTEM PAGE NUMBER: 215
 PRINT DATE: 12/19/2023 SLD COUNTY/SR - ANNUAL PRINT COUNTY: LACKAWANNA
 DIR: B TOTAL LEN: 5.670 MI. DIST: 04-2 SR: 1023
 LEFT MUN: MAYFIELD B RIGHT MUN: MAYFIELD B



DIR: B TOTAL LEN: 5.670 MI. DIST: 04-2 SR: 1023
 LEFT MUN: MAYFIELD B RIGHT MUN: MAYFIELD B

Stationing	Street Name	Notes
025620 FT		
0110/1423	COYLE ST (BORO)	
0110/0389	DIVISION ST (BORO)	
0110/0158	UNKNOWN AL (BORO)	
023309 FT	MADISON AV (BORO)	
023309 FT		
023309 FT		
022500 FT		
0090/2264	BACON ST (BORO)	
0090/1329	GIBSON ST (BORO)	
025620 FT		
0120/0000	NC CEMETARY ST	LENGTH (AH 1665 BK 2311)
0110/1868	POPLAR ST (BORO)	
0110/0860	GLENWOOD ST (BORO)	
0110/0445	MAYFIELD JERMYN B	
	NC DEPEW AV	
023309 FT	WASHINGTON AV (BORO)	
0110/0000	INTER-BK DIVISION ST	WASHINGTON AV (BORO)
023309 FT	MFC BEGIN = D	LTH AH 002311 BK 000100
7104/0000	INTER-AHD	LTH AH 000100 BK 000809
		WASHINGTON AV (BORO)
		RUSHBROOK ST (SR0107 SEG 0280/0000)
0100/0809	BMS EN 35/1023/0100/0648	1 0 00648 7 00 0213+37
0100/0668	RUSHBROOK CR	BMSBG 35/1023/0100/0648
0100/0648		
022500 FT		
0100/0000	FRANKLIN ST (BORO)	LENGTH (AH 0809 BK 3154)
	BRIDGE ST (BORO)	

DIR: B TOTAL LEN: 5.670 MI. DIST: 04-2 SR: 1023
 LEFT MUN: JERMYN B RIGHT MUN: JERMYN B

LACKAWANNA ST
 (BORO)

0090/0632 ==
 019346 FT

0090/1081 == MAPLE ST
 (BORO)
 0090/0678 == LACKAWANNA ST
 (BORO)
 019346 FT 1 0 00648 7 00 0175+00
 NC WASHINGTON AV
 WASHINGTON AVE
 (BORO)

EAST VALLEY RD
 (BORO)
 CENTER VALLEY RD
 (BORO)
 WEST VALLEY RD
 (BORO)

0080/1585 ==
 0080/1471 ==
 0080/1200 ==

0090/0000 LENGTH(AH 3154 BK 2533)
 JERMYN
 0080/2386 ARCHBALD B

016813 FT

016813 FT 1 0 00648 7 00 0149+24
 0080/0000 LENGTH(AH 2533 BK 2475)

014338 FT

014338 FT 1 0 00648 7 00 0123+91
 0070/0000 LENGTH(AH 2475 BK 3019)

0060/2409 == HIGHLANDS BL
 (BORO)

00 00

0060/1561 == COLUMBUS DR
 (BORO)

011319 FT

0060/0350 == KEN-LIN ESTATES RD
 (BORO)
 011319 FT 1 0 00648 7 00 0093+72
 0060/0000 LENGTH(AH 3019 BK 2307)

DIR: B TOTAL LEN: 5.670 MI. DIST: 04-2 SR: 1023
 LEFT MUN: ARCHBALD B RIGHT MUN: ARCHBALD B

Street Name	Segment ID	Length (FT)	Start Station	End Station	Notes
GRUBY ST (BORO)	0050/0522	009012	0070+65	009012	KENNEDY DR (SR1012 SEG 0010/0000)
JONES ST (BORO)	0050/0000	0040			LENGTH(AH 2307 BK 1680) TO 1012/0010 SH (CONN)
PIERCE ST (BORO)	0040/0871	007332			
EDWARDS CT (BORO)	0040/0721				
COUZEN ST (BORO)	0040/0385				
BETTY ST (SR1010 SEG 0020/2180)	0040/0000	007332			NC MAIN ST LENGTH(AH 1680 BK 2171) CHURCH ST (BORO)
HANDLEY ST (BORO)	0030/1781				
EAST ST (BORO)	0030/1411				
REAR MAIN ST (BORO)	0030/1233				
SOUTH ST (BORO)	0030/0359	005161			WEST ST (BORO)
BORO RD (BORO)	0020/2940				DIANE ST (BORO)
LUCAS DR (TWP)	0020/1575				005161 FT 1 0 00648 7 00 0031+85 LENGTH(AH 2171 BK 3198)
					ARNOLD DR (BORO)
					HILLTOP RD (BORO)
					CAROL ST (BORO)
					ARCHBALD

DIR: B TOTAL LEN: 5.670 MI.
LEFT MUN: ARCHBALD B

DIST: 04-2 SR: 1023
RIGHT MUN: ARCHBALD B

TO 0247/0190 SH
(CONN)

0020/0117

001963 FT

001963 FT

KEYSTONE AV
(BORO)

0010/1963

CRYSTAL ST
(BORO)

0010/1263

THERESA ST
(BORO)
PEACH ST
(BORO)

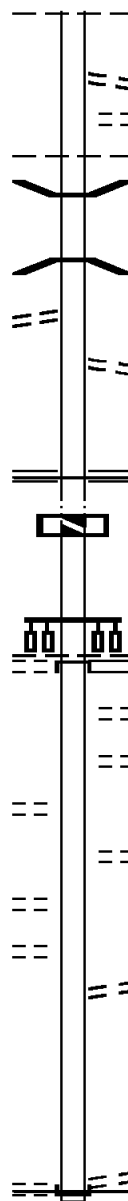
0010/0954

0010/0613

000000 FT

HOSPITAL ST
(BORO)

0010/0000



0020/1468 BLAKELY B
EVERSON ST
(BORO)
0020/0917 VIRGINIA AV
(BORO)
0020/0561 BLAKELY
ARCHBALD B
0020/0335 BMSSEN 35/1023/0020/0180
0020/0197 0 0 00000 0 00 0000+00
WILDCAT CRK
0020/0180 BMSBG 35/1023/0020/0180

FROM 0247/0190 SH
(CONN)
1 0 00648 7 00 0000+00
GINO MERLI DR
(SRO247 SEG 0190/0674)
MFC BEGIN = C
LTH AH 003198 BK 000100

0020/0000 LTH AH 000100 BK 001963
001963 FT GINO MERLI DR
7014/0000 (SRO247 SEG 0190/0000)
INTER-AHD KEYSTONE AV
(SRO247 SEG 0190/0000)

0010/1963 BLAKELY B
JAMES CT
(BORO)
0010/1782 WARREN ST
(BORO)
0010/1609 CRYSTAL ST
(BORO)
0010/1215
0010/0954
0010/0613
0010/0300 OBRIEN ST
(BORO)
000000 FT 1 1 05702 0 00 0000+00
MAIN ST
(BORO)
NO MERLI DR
MAIN ST
(BORO)
MFC BEGIN = B

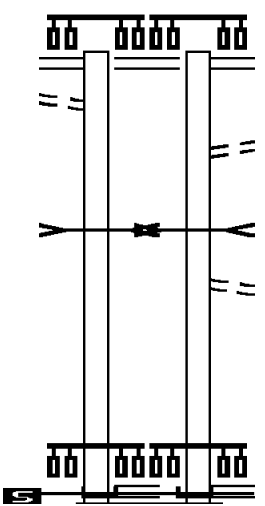
NC GI INTER-BK
0010/0000 LENGTH(AH 1963 BK 0000)

SCRANTON CARBONDALE HW 000587 FT
 (SR6006 SEG 0320/0550) 0011/0587
 FROM 6006/0321 SH
 (CONN) 0011/0486

 HULLS CREEK
 STRUCTURE LENGTH 18 FT
 BMSID 35/1012/0010/0150 0011/0150

 0 0 00000 0 00 0000+00 000000 FT
 NC HULL'S CREEK RD
 SCOTT RD
 (SR0347 SEG 0144/0742)

 SCOTT RD INTER-BK
 (SR0347 SEG 0144/0742)
 MFC BEGIN = B
 LENGTH(AH 0587 BK 0000) 0011/0000



000587 FT SCRANTON CARBONDALE HW
 (SR6006 SEG 0320/0550) 0010/0587

 TO 6006/0321 SH
 (CONN) 0010/0452
 HULLS CREEK
 STRUCTURE LENGTH 18 FT
 BMSID 35/1012/0010/0150 0010/0150
 FROM 0347/0144 SH
 0010/0103 (CONN)
 000000 FT 0 0 00000 0 00 0000+00
 NC HU LL'S CREEK RD
 SCOTT RD
 (SR0347 SEG 0144/0742)

 INTER-BK SCOTT RD
 (SR0347 SEG 0144/0742)
 MFC BEGIN = B
 LENGTH(AH 0587 BK 0000) 0010/0000

Stationing	Street Name	City	Segment
026995 FT	INTER-AHD		
			SALEM AV (SR0106 SEG 0172/2739)
			MAIN ST (SR6006 SEG 0490/1478)
0110/1897	CHURCH ST	(CITY)	
0110/1531	TERRACE ST	(CITY)	
0110/1332	WYOMING AV	(CITY)	
0110/1141	WASHINGTON ST	(CITY)	
0110/0951	SPRING ST	(CITY)	
0110/0762	PARK ST	(CITY)	
0110/0570	HIGH ST	(CITY)	
0110/0381	SALEM AV	(CITY)	
025098 FT	SALEM AV	(CITY)	2 0 35037 0 00 0253+15
	SALEM AV	(CITY)	
0110/0000	LENGTH	(AH 1897 BK 2225)	
0100/1996	EASTERN AV	(CITY)	
0100/1172	CORTLAND ST	(CITY)	
0100/0870	TENTH AV	(CITY)	
0100/0552	HARLEM AV	(CITY)	
	FAIRLAWN AV		
0100/2098	SEVENTH AV	(CITY)	
0100/1611	EIGHTH AV	(CITY)	
0100/1305	OLIVE ST	(CITY)	
0100/1159	CORTLAND ST	(CITY)	
0100/0888	TENTH AV	(CITY)	

DIR: B TOTAL LEN: 5.113 MI. DIST: 04-2 SR: 1019
 LEFT MUN: CARBONDALE C RIGHT MUN: CARBONDALE C

FERN AV
 (CITY)

0100/012B
 022873 FT

0100/0349 (CITY)

022873 FT 2 0 35037 0 00 0229+95
 0100/0000 LENGTH(AH 2225 BK 2971)
 CAREY AV
 0090/2383 (CITY)

0090/1511 CARBONDALE
 CARBONDALE T

019902 FT

0090/0578 BMS EN 35/1019/0090/0290
 2 0 35037 0 00 0199+70
 SR 0006 EB
 0090/0205 BMSBG 35/1019/0090/0290
 019902 FT 2 0 35037 0 00 0199+70
 0090/0000 LENGTH(AH 2971 BK 2558)
 NC WAYNE ST

017344 FT

017344 FT 2 0 35037 0 00 0174+70
 0080/0000 LENGTH(AH 2558 BK 2521)

014823 FT

014823 FT 2 0 35037 0 00 0149+36
 0070/0000 LENGTH(AH 2521 BK 2481)

012342 FT

012342 FT 2 0 35037 0 00 0124+55
 0060/0000 LENGTH(AH 2481 BK 2498)

DIR: B TOTAL LEN: 5.113 MI. DIST: 04-2 SR: 1019
 LEFT MUN: CARBONDALE T RIGHT MUN: CARBONDALE T

009844 FT

009844 FT 2 0 35037 0 00 0099+57
 0050/0000 LENGTH(AH 2498 BK 2500)

007344 FT

007344 FT 2 0 35037 0 00 0074+57
 0040/0000 LENGTH(AH 2500 BK 2706)

004638 FT

004638 FT 2 0 35037 0 00 0047+37
 CARBONDALE
 JEFFERSON T
 0030/0000 LENGTH(AH 2706 BK 2235)

002403 FT

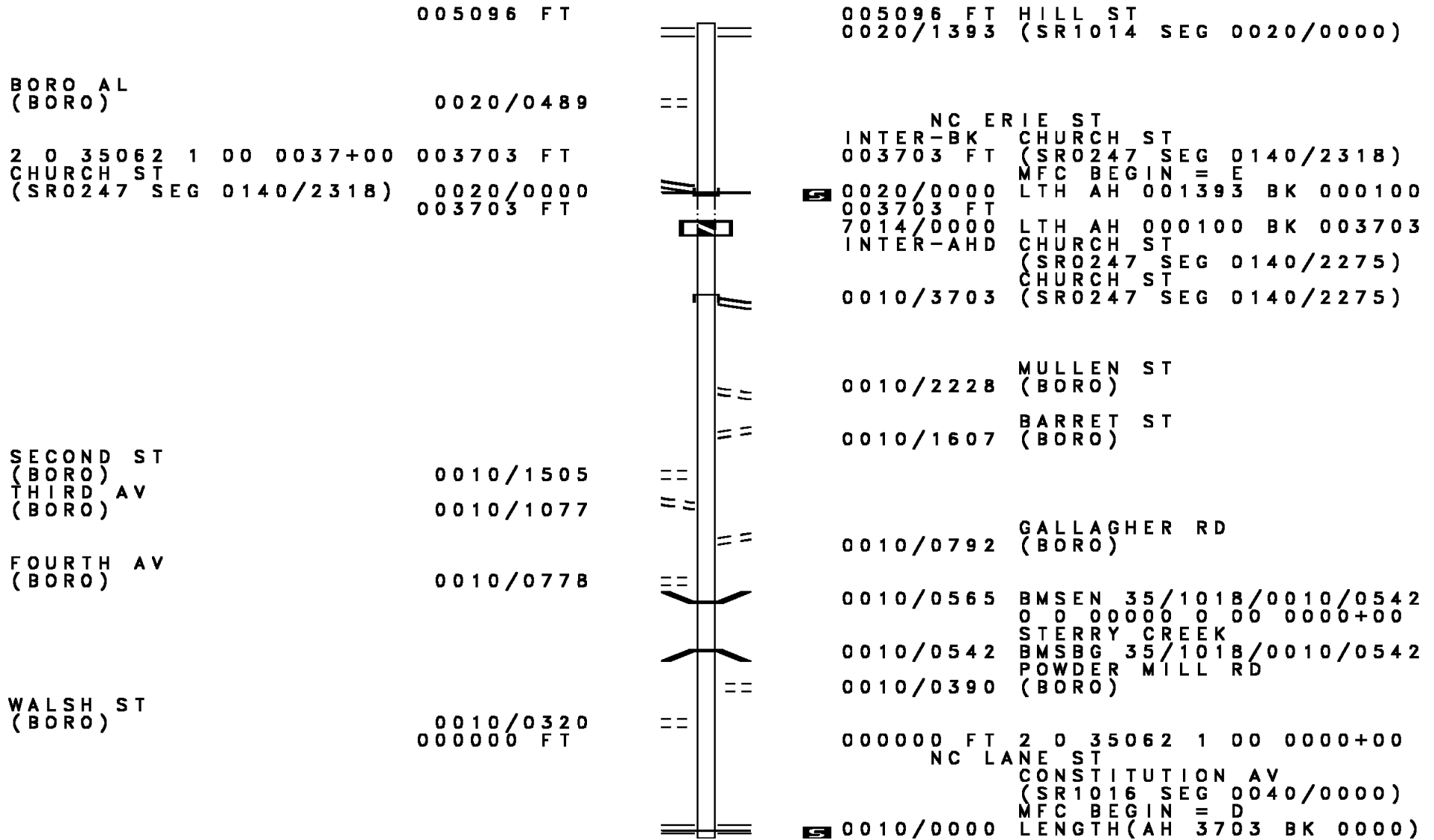
002403 FT 2 0 35037 0 00 0024+57
 0020/0000 LENGTH(AH 2235 BK 2403)

0010/1367 ROBINSON RD
 (T428)

000000 FT

0010/0226 ROBINSON CRK
 STRUCTURE LENGTH 10 FT
 BMSID 35/1019/0010/0226
 000000 FT 2 0 35037 0 00 0000+00
 NC SR 1019 SH
 INTER-BK SR 3022 SH
 (SR3022 SEG 0010/0000)
 MFC BEGIN = D
 BK-WAYNE (63)
 0010/0000 LENGTH(AH 2403 BK 0000)

DIR: B TOTAL LEN: .965 MI. DIST: 04-2 SR: 1018
LEFT MUN: JESSUP B RIGHT MUN: JESSUP B



DIR: B TOTAL LEN: 6.035 MI. DIST: 04-2 SR: 1017
 LEFT MUN: FELL T RIGHT MUN: FELL T

PETRILAK RD
 (T513)

031867 FT

031867 FT FALLBROOK ST
 0130/2102 (SR0106 SEG 0102/1824)

029765 FT

0130/0246 MERLI SARNOSKI PARK RD
 (PARK)
 029765 FT 2 0 35093 0 00 0154+95
 0130/0000 LENGTH(AH 2102 BK 2501)

0120/0072
 027264 FT

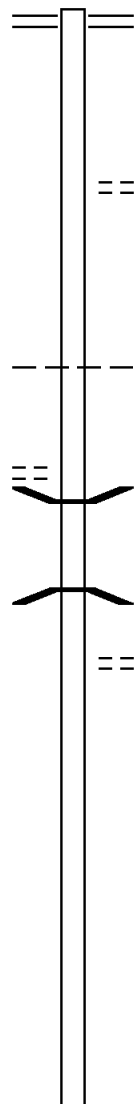
0120/0988 FELL GREENFIELD T
 0120/0013 BMS EN 35/1017/0120/0000
 027264 FT 2 0 35093 0 00 0129+84
 BR FALL BRK
 BMSBG 35/1017/0120/0000
 0120/0000 LENGTH(AH 2501 BK 3125)

024139 FT

0110/2439 PETRILAK LN
 (PRDR)
 024139 FT 2 0 35093 0 00 0098+59
 0110/0000 LENGTH(AH 3125 BK 2324)

021815 FT

021815 FT 2 0 35093 0 00 0074+98
 0100/0000 LENGTH(AH 2324 BK 2457)



DIR: B TOTAL LEN: 6.035 MI. DIST: 04-2 SR: 1017
 LEFT MUN: GREENFIELD T RIGHT MUN: GREENFIELD T

019358 FT

019358 FT 2 0 35093 0 00 0050+45
 NC SANDY BANKS RD
 GREENFIELD RD
 (SR1004 SEG 0030/0000)
 GREENFIELD
 SCOTT T

0090/0000 LENGTH(AH 2457 BK 2560)

016798 FT

016798 FT 2 0 35093 0 00 0024+93
 0080/0000 LENGTH(AH 2560 BK 2478)

014320 FT

014320 FT 2 0 35093 0 00 0000+00
 HEART LAKE RD
 (SR0107 SEG 0220/1507)
 0070/0000 LENGTH(AH 2478 BK 1762)

012558 FT

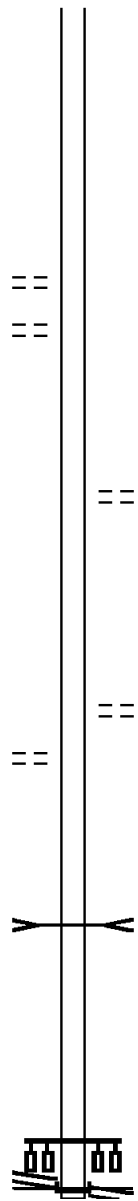
012558 FT 2 0 35042 0 00 0126+12
 0060/0000 LENGTH(AH 1762 BK 2343)

010215 FT

010215 FT 2 0 35042 0 00 0102+45
 RUSHBROOK RD
 (SR1006 SEG 0060/0000)
 MFC BEGIN = E
 0050/0000 LENGTH(AH 2343 BK 2749)

DIR: B TOTAL LEN: 6.035 MI. DIST: 04-2 SR: 1017
 LEFT MUN: SCOTT T RIGHT MUN: SCOTT T

	007466 FT			007466 FT 2 0 35042 0 00 0074+95
				0040/0000 LENGTH(AH 2749 BK 2197)
VAN DEAN ST				
(TWP)	0030/1849	==		
VAN SICKLE RD				
(PRDR)	0030/1308	==		
	005269 FT			005269 FT 2 0 35042 0 00 0052+81
				HERBERT RD
		==		(T455)
				0030/0000 LENGTH(AH 2197 BK 2013)
	003256 FT			003256 FT 2 0 35042 0 00 0032+60
				KAPINUS RD
		==		(T453)
RYCZAK RD				0020/0000 LENGTH(AH 2013 BK 3256)
(PRDR)	0010/2970	==		
				TB SB TNK CK
				STRUCTURE LENGTH 19 FT
				0010/1279 BMSID 35/1017/0010/1279
				NC CHAPMAN LAKE RD
				LAKELAND DR
				(SR0247 SEG 0270/0000)
2 0 35042 0 00 0000+00 000000 FT				INTER-BK
LAKELAND DR				000000 FT (SR0438 SEG 0230/2685)
(SR0247 SEG 0270/0000) 0010/0000				MFC BEGIN = D
				0010/0000 LENGTH(AH 3256 BK 0000)



EXTRACT DATE: 12/18/2023 ROADWAY MANAGEMENT SYSTEM PAGE NUMBER: 202
PRINT DATE: 12/19/2023 SLD COUNTY/SR - ANNUAL PRINT COUNTY: LACKAWANNA
DIR: B TOTAL LEN: 2.158 MI. DIST: 04-2 SR: 1016
LEFT MUN: JESSUP B RIGHT MUN: JESSUP B

011392 FT



011392 FT
INTER-AHD BRIDGE ST
(BORO)

EXTRACT DATE: 12/18/2023
PRINT DATE: 12/19/2023

ROADWAY MANAGEMENT SYSTEM
SLD COUNTY/SR - ANNUAL PRINT

PAGE NUMBER: 201
COUNTY: LACKAWANNA

DIR: B TOTAL LEN: 2.158 MI.
LEFT MUN: JESSUP B

DIST: 04-2 SR: 1016
RIGHT MUN: JESSUP B

Location / Segment	Segment ID	Length (FT)	Notes
RIVERVIEW DR (BORO)	0060/0212	010490	
MAPLE ST (BORO)	0050/1181		
PALMER DR (BORO)	0050/0829		
BUTTONWOOD ST (BORO)	0050/0460		
RIVER ST (BORO)	0050/0091	008969	
BRIDGE ST (SR0247 SEG 0150/1738)	0040/1251		
FLYNN ST (BORO)	0040/1006		
	0060/0902		MAIN ST (BORO)
	0060/0847		BMSSEN 35/1016/0060/0721 2 0 35061 0 00 0001+83
	0060/0721		LACKA RIVER BMSBG 35/1016/0060/0721
	0060/0577		HIGH ST (BORO)
	0060/0445		OLGA ST (BORO)
	0060/0212		BASALYGA ST (BORO)
	010490		NC HILL ST 2 0 35061 0 00 0008+92
	0060/0000		HILL ST (SR1014 SEG 0010/0000) LENGTH(AH 0902 BK 1521)
	008969		CHURCH ST 2 0 35041 1 00 0000+00 (SR0247 SEG 0160/0000)
	008969		INTER-BK CONSTITUTION AV (SR0247 SEG 0160/0000)
	008969		LTH AH 001521 BK 000100
	7044/0000		LTH AH 000100 BK 001251
	0040/1251		INTER-AHD CONSTITUTION AV (SR0247 SEG 0150/1738)
	0040/0941		MCLAUGHLIN LINE RAILROAD OVERPASS IS RR X-ING DELAWARE ST (BORO)
	0040/0798		CHERRY ST (BORO)
	0040/0673		BMSSEN 35/1016/0040/0655 2 0 35062 0 01 0083+69
	0040/0655		STERRY CREEK BMSBG 35/1016/0040/0655
	007718		NC CONSTITUTION AV 2 0 35062 0 01 0077+13

DIR: B TOTAL LEN: 2.158 MI. DIST: 04-2 SR: 1016
LEFT MUN: JESSUP B RIGHT MUN: JESSUP B

Stationing	Street Name	Notes
0040/0000	LANE ST (SR1018 SEG 0010/0000)	LENGTH(AH 1251 BK 3074)
0030/2299	JESSUP OLYPHANT B	
0030/1810	MOOSIC ST (BORO)	
0030/1574	POPLAR ST (BORO)	
0030/1550	POPLAR ST (BORO)	
004644 FT	SWALLOW ST (BORO)	2 0 35062 0 01 0046+39
0030/0520	SANKO DR (BORO)	LENGTH(AH 3074 BK 2091)
0020/1581	NC VALLEY AV	
0020/1341		
002553 FT		2 0 35062 0 00 0024+79
0020/0000		LENGTH(AH 2091 BK 2553)
0010/1283	PARK ST (BORO)	
0010/0995	GRANT ST (BORO)	
0010/0888	GRANT ST (BORO)	
0010/0508	LACKAWANNA AV (BORO)	
0010/0307	PINE ST (BORO)	
	NC GARFIELD AV	
000000 FT	VALLEY AV (SR0347 SEG 0090/1443)	
000000 FT	SCOTT RD (BORO)	
0010/0000	MFC BEGIN = C	LENGTH(AH 2553 BK 0000)

EXTRACT DATE: 12/18/2023 ROADWAY MANAGEMENT SYSTEM PAGE NUMBER: 199
PRINT DATE: 12/19/2023 SLD COUNTY/SR - ANNUAL PRINT COUNTY: LACKAWANNA

DIR: B TOTAL LEN: 5.102 MI. DIST: 04-2 SR: 1015
LEFT MUN: GREENFIELD T RIGHT MUN: GREENFIELD T

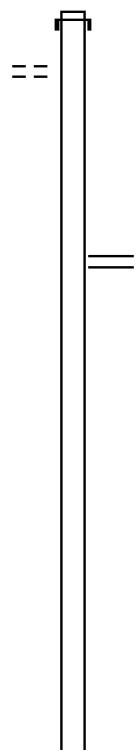
STEEBEING RD
(T507)

026936 FT

0110/1537

024863 FT

021545 FT



026936 FT AH-SUSQUEHANNA (57)
INTER-AHD SR 2008 SH
0110/2073 (SR2008 SEG 0010/0000)

024863 FT 1 0 00322 0 00 0843+43
HICKORY RIDGE RD
(SR1002 SEG 0010/0000)
5 0110/0000 LENGTH(AH 2073 BK 3318)

021545 FT 1 0 00322 0 00 0810+25
5 0100/0000 LENGTH(AH 3318 BK 3073)

DIR: B TOTAL LEN: 5.102 MI. DIST: 04-2 SR: 1015
 LEFT MUN: GREENFIELD T RIGHT MUN: GREENFIELD T

018472 FT

018472 FT 1 0 00322 0 00 0779+52
 S 0090/0000 LENGTH(AH 3073 BK 2427)

016045 FT

016045 FT 1 0 00322 0 00 0755+78
 S 0080/0000 LENGTH(AH 2427 BK 2784)

013261 FT

0070/0122 LC FOR STILLMEADOW RD
 (CONN)
 013261 FT 1 0 00322 0 00 0727+94
 STILLMEADOW RD
 (TWP)
 S 0070/0000 LENGTH(AH 2784 BK 1498)

011763 FT

011763 FT 1 0 00322 0 00 0711+97
 BR TUNKHANNOCK CRK
 STRUCTURE LENGTH 16 FT
 BMSID 35/1015/0060/0000
 S 0060/0000 LENGTH(AH 1498 BK 2416)

1 0 00322 0 00 0687+69 009347 FT
 NORTHERN CHURCH RD
 (T568)
 AMASA RD
 (T503)
 0050/0000

0050/1061 BMS EN 35/1015/0050/0849
 1 0 00322 0 00 0695+88
 SR 0081
 0050/0849 BMSBG 35/1015/0050/0849
 009347 FT
 NC WORTH CHURCH RD
 S 0050/0000 LENGTH(AH 2416 BK 2715)

Segment Description	Length (FT)	Stationing	Notes
	006632 FT	0040/0000	GREENFIELD BENTON T LENGTH(AH 2715 BK 2502)
	004130 FT	0030/0000	0627+05 LENGTH(AH 2502 BK 1945)
CREAMERY RD (SR1102 SEG 0010/1020)	0020/0323 002185 FT		
	002185 FT	0020/0000	BENTON RD (SR0107 SEG 0120/1138) INTER-BK BENTON RD (SR0107 SEG 0120/1138) LTH AH 001945 BK 000100
BENTON RD (SR0107 SEG 0120/0000)	0010/2185	002185 FT 7014/0000	LTH AH 000100 BK 002185 INTER-AHD BENTON RD (SR0107 SEG 0120/0000) BMSSEN 35/1015/0010/1934 1 0 00322 0 00 0604+97 BR TUNKHANNOCK CRK
		0010/1948	BMSBG 35/1015/0010/1934 FRANKLIN VALLEY RD (T445)
		0010/1934	
		0010/1908	
GRITMAN RD (T501)	0010/0566 000000 FT		
		000000 FT	NC WHITES RD JORDON HOLLOW RD (SR4003 SEG 0070/0000) MFC BEGIN = E
STATES RD (T553)	0010/0000	0010/0000	LENGTH(AH 2185 BK 0000)

DIR: B TOTAL LEN: .832 MI. DIST: 04-2 SR: 1014
 LEFT MUN: JESSUP B RIGHT MUN: JESSUP B

Stationing	Street Name	Notes
004394 FT	HILL ST	(SR0247 SEG 0130/1286)
0030/0872	GRASSY ISLAND AV	(SR0247 SEG 0130/1286)
003522 FT	POWELL AV	(BORO)
003522 FT	CENTER ST	2 0 35061 0 00 0044+35
0020/0960	MACK ST (BORO)	LENGTH(AH 0872 BK 1172)
0020/0616	BREAKER ST (BORO)	CLARKSON AV (BORO)
002350 FT	FRONT ST (BORO)	2 0 35061 0 00 0032+63
0010/2058	LENA LN (BORO)	ERIE ST (SR1018 SEG 0020/1393) LENGTH(AH 1172 BK 2350)
0010/1024	VASS ST (BORO)	NEW PARK ST (BORO)
0010/0545	SAXON ST (BORO)	SECOND AV (BORO) (AAR 249622U)#TRKS 01
000000 FT	MC DERMOTT ST (BORO)	BRENNAN ST (BORO)
0010/0000	CONSTITUTION AV (SR1016 SEG 0060/0000)	NC HI LL ST MFC BEGIN = C LENGTH(AH 2350 BK 0000)

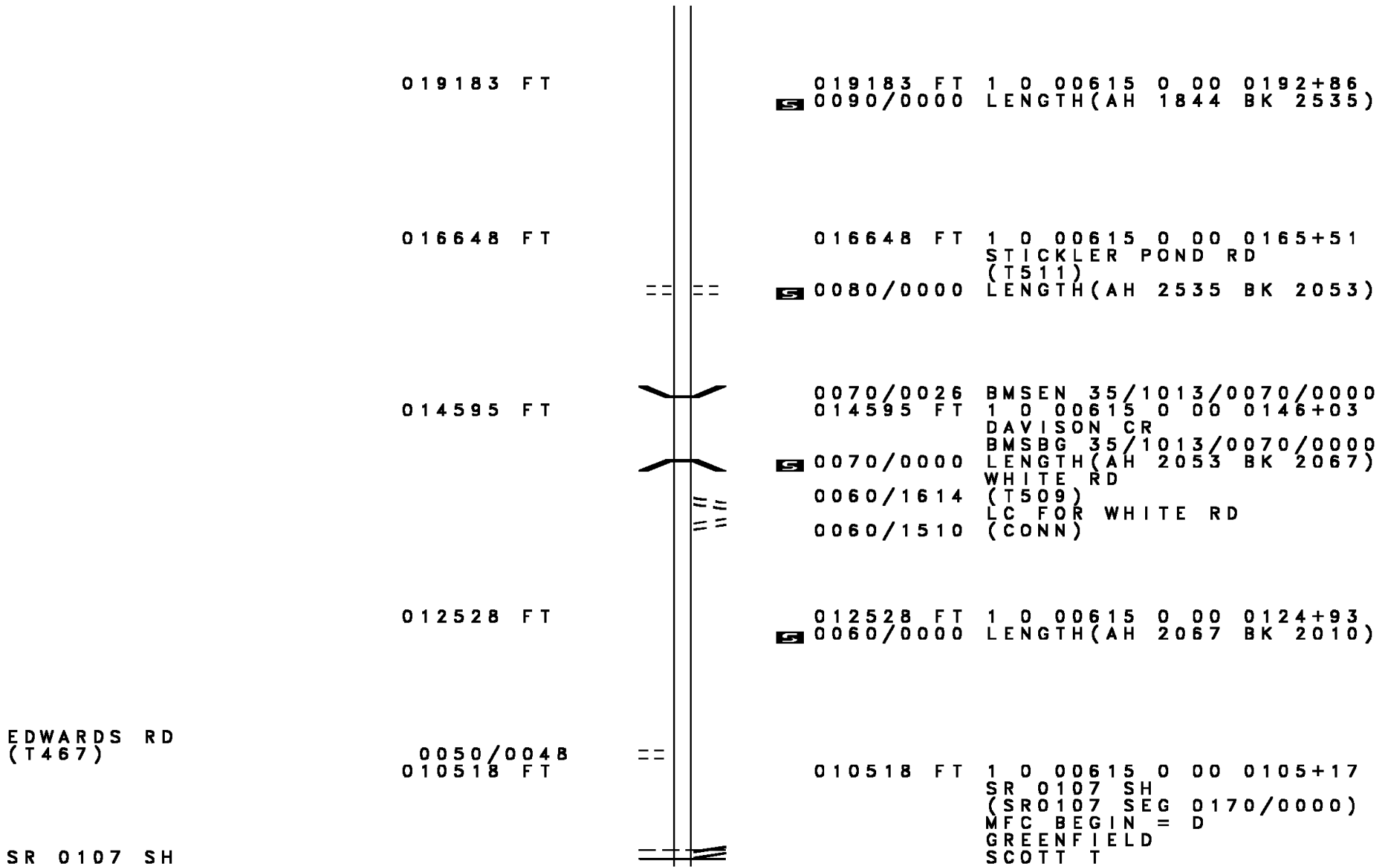
EXTRACT DATE: 12/18/2023 ROADWAY MANAGEMENT SYSTEM PAGE NUMBER: 195
PRINT DATE: 12/19/2023 SLD COUNTY/SR - ANNUAL PRINT COUNTY: LACKAWANNA
DIR: B TOTAL LEN: 5.825 MI. DIST: 04-2 SR: 1013
LEFT MUN: GREENFIELD T RIGHT MUN: GREENFIELD T

DIR: B TOTAL LEN: 5.825 MI. DIST: 04-2 SR: 1013
 LEFT MUN: GREENFIELD T RIGHT MUN: GREENFIELD T

WELLS RD
 (T519)

		INTER-AHD SR 2012 SH 0120/3786 (SR2012 SEG 0010/0000)
		0120/3148 BMS EN 35/1013/0120/3072 1 0 00615 0 00 0300+83 DUNDAFF CRK
		0120/3106 BMSBG 35/1013/0120/3072
		0120/2175 BMS EN 35/1013/0120/2156 1 0 00615 0 00 0291+67 TR S B TNK C
		0120/2156 BMSBG 35/1013/0120/2156 UNKNOWN RD
		0120/1890 (TWP)
0120/1585	==	
026968 FT		026968 FT 1 0 00615 0 00 0270+05 S 0120/0000 LENGTH(AH 3786 BK 2925)
024043 FT		024043 FT 1 0 00615 0 00 0240+75 HICKORY RIDGE RD (SR1002 SEG 0040/0000)
	==	S 0110/0000 LENGTH(AH 2925 BK 3016)
021027 FT		021027 FT 1 0 00615 0 00 0210+68 NC CLIFFORD RD ARNOLD RD (T566)
	==	S 0100/0000 LENGTH(AH 3016 BK 1844)

DIR: B TOTAL LEN: 5.825 MI. DIST: 04-2 SR: 1013
 LEFT MUN: GREENFIELD T RIGHT MUN: GREENFIELD T



019183 FT

019183 FT 1 0 00615 0 00 0192+86
 0090/0000 LENGTH(AH 1844 BK 2535)

016648 FT

016648 FT 1 0 00615 0 00 0165+51
 STICKLER POND RD
 (T511)
 0080/0000 LENGTH(AH 2535 BK 2053)

014595 FT

0070/0026 BMSBG 35/1013/0070/0000
 014595 FT 1 0 00615 0 00 0146+03
 DAVISON CR
 0070/0000 LENGTH(AH 2053 BK 2067)
 BMSBG 35/1013/0070/0000
 WHITE RD
 (T509)
 0060/1614 LC FOR WHITE RD
 0060/1510 (CONN)

012528 FT

012528 FT 1 0 00615 0 00 0124+93
 0060/0000 LENGTH(AH 2067 BK 2010)

EDWARDS RD
 (T467)

0050/0048
 010518 FT

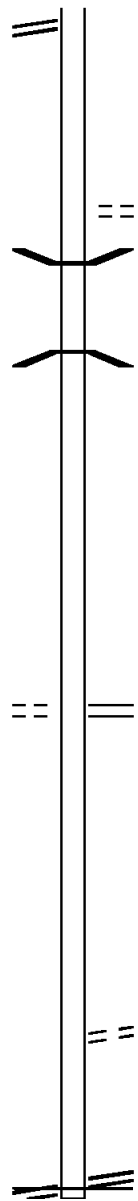
010518 FT 1 0 00615 0 00 0105+17
 SR 0107 SH
 (SR0107 SEG 0170/0000)
 MFC BEGIN = D
 GREENFIELD
 SCOTT T

SR 0107 SH

DIR: B TOTAL LEN: 5.825 MI. DIST: 04-2 SR: 1013
LEFT MUN: GREENFIELD T RIGHT MUN: GREENFIELD T

(SR0107 SEG 0170/0000) 0050/0000

0050/0000 LENGTH(AH 2010 BK 2850)



007668 FT

0040/0722 KEEN LN (PRDR)
0040/0016 BMS EN 35/1013/0040/0000
007668 FT 1 0 00615 0 00 0076+67
ELM BROOK
0040/0000 BMSBG 35/1013/0040/0000 LENGTH(AH 2850 BK 3508)

004160 FT

004160 FT 1 0 00615 0 00 0041+59
NC TOMPKINSVILLE RD
COUNTRY CLUB RD
(SR1006 SEG 0010/0000)
0030/0000 LENGTH(AH 3508 BK 1557)

TAYLOR RD (T506)

0030/0000

002603 FT

002603 FT 1 0 00615 0 00 0024+98
0020/0000 LENGTH(AH 1557 BK 2603)

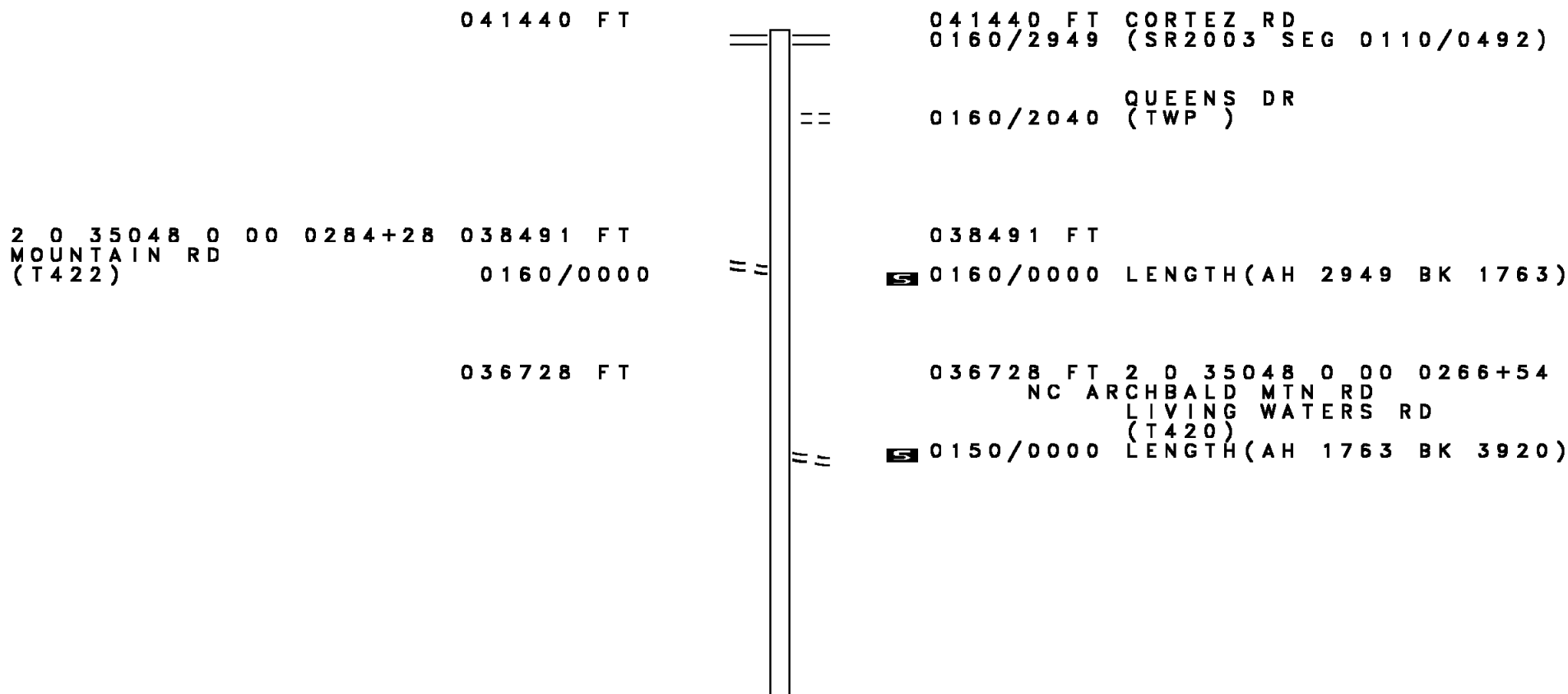
000000 FT

0010/0233 BOYARSKY RD (T498)
000000 FT 1 0 00615 0 00 0000+00
SR 0438 SH
(SR0438 SEG 0170/2288)
NC KOEHLER HILL RD
MFC BEGIN = E
0010/0000 LENGTH(AH 2603 BK 0000)

SR 0438 SH (SR0438 SEG 0170/2288) 0010/0000

EXTRACT DATE: 12/18/2023 ROADWAY MANAGEMENT SYSTEM PAGE NUMBER: 191
PRINT DATE: 12/19/2023 SLD COUNTY/SR - ANNUAL PRINT COUNTY: LACKAWANNA

DIR: B TOTAL LEN: 7.848 MI. DIST: 04-2 SR: 1012
LEFT MUN: JEFFERSON T RIGHT MUN: JEFFERSON T



DIR: B TOTAL LEN: 7.848 MI. DIST: 04-2 SR: 1012
 LEFT MUN: JEFFERSON T RIGHT MUN: JEFFERSON T

032808 FT

032808 FT 2 0 35048 0 00 0227+95
 S 0140/0000 LENGTH(AH 3920 BK 2056)

030752 FT

030752 FT 2 0 35048 0 00 0209+41
 S 0130/0000 LENGTH(AH 2056 BK 3430)

027322 FT

027322 FT 2 0 35048 0 00 0175+04
 S 0120/0000 LENGTH(AH 3430 BK 2609)

024713 FT

024713 FT 2 0 35048 0 00 0149+56
 S 0110/0000 LENGTH(AH 2609 BK 2420)
 PRIVATE RD
 == 0100/2297 (PRDR)

022293 FT


022293 FT 2 0 35048 0 00 0125+06
 S 0100/0000 LENGTH(AH 2420 BK 2499)

0090/1693 JEFFERSON
 ARCHBALD B

019794 FT

019794 FT 2 0 35048 0 00 0099+95
 S 0090/0000 LENGTH(AH 2499 BK 2498)

DIR: B TOTAL LEN: 7.848 MI. DIST: 04-2 SR: 1012
 LEFT MUN: ARCHBALD B RIGHT MUN: ARCHBALD B



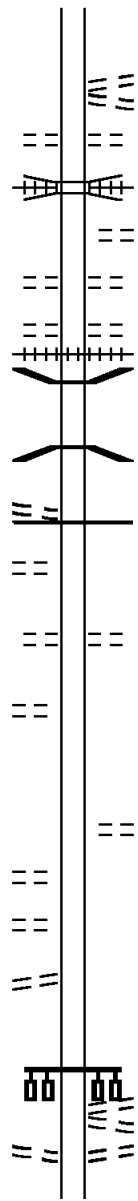
DIR: B TOTAL LEN: 7.848 MI. DIST: 04-2 SR: 1012
 LEFT MUN: ARCHBALD B RIGHT MUN: ARCHBALD B

2 0 35048 0 00 0000+00 009816 FT
 MAIN ST
 (CNTY) 0050/0000
 BANK ST
 (BORO) 0040/2468

OLD RIDGE RD
 (BORO) 0040/0891
 007148 FT

HIGH ST
 (BORO) 0030/2504
 CHARLES ST
 (BORO) 0030/2053
 FOR SR 1012S TO 1012S
 (CONN) 0030/1927

FOR SR 1012S TO 1012S
 (CONN) 0030/1708



(BORO)
 NC CEMETERY ST
 CEMETERY ST
 0050/1314 (BORO)
 SPRUCE ST
 0050/1073 (BORO)
 MCLAUGHLIN LINE RAILROAD
 0050/0840 OVERPASS IS RR X-ING
 CHERRY ST
 0050/0768 (BORO)
 PINE ST
 0050/0579 (BORO)
 LAUREL ST
 0050/0330 (BORO)
 0050/0156 (AAR 001370*) #TRKS 03
 0050/0128 BMSBN 35/1012/0050/0036
 2 0 35048 0 00 0000+33
 LACKA RIVER
 0050/0036 BMSBG 35/1012/0050/0036
 NC WAYNE ST
 MFC BEGIN = D
 0050/0000 LENGTH(AH 2458 BK 2668)

0040/1761 MONROE ST
 (BORO)

007148 FT 2 0 35075 0 00 0026+85
 HARRISON ST
 (BORO)
 0040/0000 LENGTH(AH 2668 BK 2757)

KELLY ST
 (BORO)
 NC MAIN ST

0030/1835 MAIN ST
 (BORO)
 LC TO MAIN ST
 0030/1708 (CONN)
 RETAIL BUSINESS RD

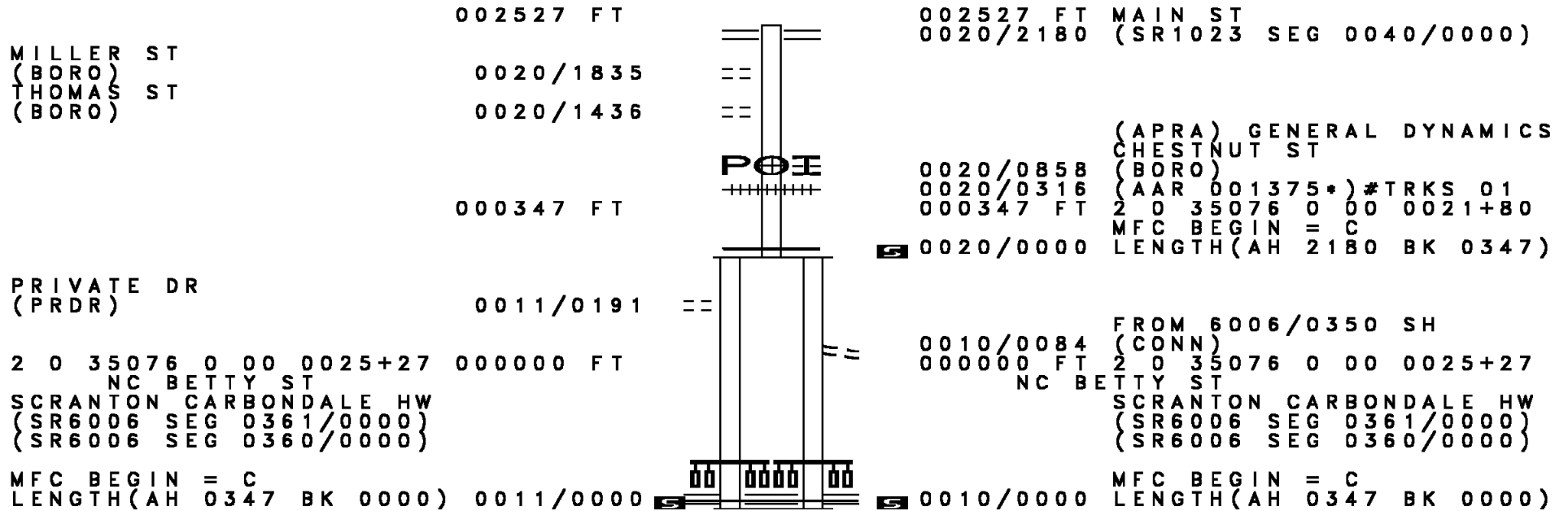
DIR: B TOTAL LEN: 7.848 MI. DIST: 04-2 SR: 1012
 LEFT MUN: ARCHBALD B RIGHT MUN: ARCHBALD B

		==	0030/1126	(PRDR)	
		==	0030/0971	MONICA DR (BORO)	
MARY ST (BORO)	0030/0374	==			
2 0 35075 0 00 0047+00	004391 FT	==	0030/0161	MARGARET AV (BORO)	
JOYCE ST (BORO)	0030/0000	==	004391 FT		
		==	5 0030/0000	LENGTH(AH 2757 BK 2809)	
		==	0020/2667	GIARDINA DR (BORO)	
COLUMBUS DR (BORO)	0020/2268	==	0020/2268	ALTIER DR (BORO)	
		==	0020/1878	MARIA BL (BORO)	
		==			
		==	0020/0338	OAK HILL DR (BORO)	
LC FOR LOCKHEED MARTIN (CONN)	0020/0074 001582 FT	==	001582 FT	2 0 35075 0 00 0075+00	
		==	5 0020/0000	FOURTH ST (BORO)	
LOCKHEED MARTIN RD (PRDR)	0010/1481	==		LENGTH(AH 2809 BK 1582)	
		==	0010/1222	THIRD ST (BORO)	
		==	0010/0854	SECOND ST (BORO)	
		==	0010/0486	FIRST ST (BORO)	
		==	0010/0136	WILDCAT CRK STRUCTURE LENGTH 10 FT	
		==	0010/0114	BMSID 35/1012/0010/0136	
	000000 FT	==	000000 FT	FROM 1023/0040 SH	
		==		(CONN)	
		==		2 0 35075 0 00 0098+00	
		==		NC KENNEDY DR	
		==		MAIN ST (SR1023 SEG 0050/0000)	
		==			
		==		INTER-BK JONES RD (BORO)	
		==	5 0010/0000	MFC BEGIN = C	
		==		LENGTH(AH 1582 BK 0000)	



DIR: B TOTAL LEN: 1.746 MI. DIST: 04-2 SR: 1011
 LEFT MUN: FELL T RIGHT MUN: FELL T

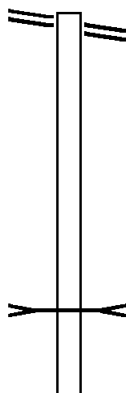
DUNDAFF ST (SR1007 SEG 0070/0000)	009220 FT 0040/1742		009220 FT DUNDAFF ST 0040/1742 (SR1007 SEG 0070/0000)
	007478 FT		007478 FT 2 0 35084 0 00 0074+78 S 0040/0000 LENGTH(AH 1742 BK 2508)
	004970 FT		004970 FT 2 0 35084 0 00 0049+70 S 0030/0000 LENGTH(AH 2508 BK 2500)
	002470 FT		002470 FT 2 0 35084 0 00 0024+70 S 0020/0000 LENGTH(AH 2500 BK 2470)
CARBON ST (TWP)	0010/0685		0010/0133 (CONN) 000000 FT 2 0 35084 0 00 0000+00 MAIN ST (SR0171 SEG 0040/0791) NC OW EGO TP MFC BEGIN = E
MAIN ST (SR0171 SEG 0040/0791)	0010/0000		S 0010/0000 LENGTH(AH 2470 BK 0000)



EXTRACT DATE: 12/18/2023 ROADWAY MANAGEMENT SYSTEM PAGE NUMBER: 184
 PRINT DATE: 12/19/2023 SLD COUNTY/SR - ANNUAL PRINT COUNTY: LACKAWANNA
 DIR: B TOTAL LEN: 2.670 MI. DIST: 04-2 SR: 1009
 LEFT MUN: FELL T RIGHT MUN: FELL T

CRYSTAL LAKE RD 014097 FT
 (SR1007 SEG 0100/0000) 0060/2402

011695 FT



014097 FT DUNDAFF ST
 0060/2402 (SR1007 SEG 0100/0000)

011695 FT 2 0 35036 0 00 0117+01
 FALL BROOK
 STRUCTURE LENGTH 28 FT
 BMSID 35/1009/0060/0000
 LENGTH(AH 2402 BK 2345)

DIR: B TOTAL LEN: 2.670 MI. DIST: 04-2 SR: 1009
 LEFT MUN: FELL T RIGHT MUN: FELL T

2 0 35036 0 00 0093+56 009350 FT
 OLD BAKER RD
 (T624) 0050/0000

009350 FT
 0050/0000 LENGTH(AH 2345 BK 1844)

007506 FT

007506 FT 2 0 35036 0 00 0075+00
 0040/0000 LENGTH(AH 1844 BK 1817)

2 0 35036 0 00 0056+70 005689 FT
 WALLIS RD
 (T541) 0030/0000

0030/0733 BMS EN 35/1009/0030/0722
 2 0 35036 0 00 0064+14
 BR FALL BRK
 0030/0722 BMSBG 35/1009/0030/0722
 005689 FT

0030/0000 LENGTH(AH 1817 BK 3205)

002484 FT

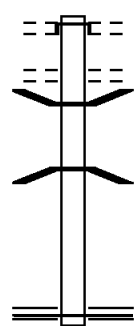
002484 FT 2 0 35036 0 00 0024+99
 0020/0000 LENGTH(AH 3205 BK 2484)

000000 FT

0010/0088 BMS EN 35/1009/0010/0050
 2 0 35036 0 00 0000+66
 FALL BROOK
 0010/0050 BMSBG 35/1009/0010/0050
 000000 FT 2 0 35036 0 00 0000+00
 NC CRYSTAL LAKE RD
 FALLBROOK ST
 (SRO106 SEG 0132/0000)
 MFC BEGIN = D
 0010/0000 LENGTH(AH 2484 BK 0000)

EXTRACT DATE: 12/18/2023 ROADWAY MANAGEMENT SYSTEM PAGE NUMBER: 182
 PRINT DATE: 12/19/2023 SLD COUNTY/SR - ANNUAL PRINT COUNTY: LACKAWANNA
 DIR: B TOTAL LEN: .203 MI. DIST: 04-2 SR: 1008
 LEFT MUN: MAYFIELD B RIGHT MUN: MAYFIELD B

001074 FT



000000 FT

001074 FT
 INTER-AHD CHESTNUT ST
 (BORO)
 LACKAWANNA AV
 0010/1074 (BORO)
 PENN AV
 0010/0714 (BORO)
 0010/0429 BMSSEN 35/1008/0010/0353
 2 0 35088 0 00 0003+53
 LACKA RIVER
 0010/0353 BMSBG 35/1008/0010/0353
 000000 FT 2 0 35088 0 00 0000+00
 NC CH CHESTNUT ST
 PLANK RD
 (SR1023 SEG 0134/0000)
 MFC BEGIN = C
 0010/0000 LENGTH(AH 1074 BK 0000)

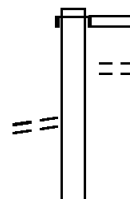
EXTRACT DATE: 12/18/2023 ROADWAY MANAGEMENT SYSTEM PAGE NUMBER: 181
 PRINT DATE: 12/19/2023 SLD COUNTY/SR - ANNUAL PRINT COUNTY: LACKAWANNA
 DIR: B TOTAL LEN: 4.853 MI. DIST: 04-2 SR: 1007
 LEFT MUN: FELL T RIGHT MUN: FELL T

025622 FT

025622 FT
 INTER-AHD SR 0247 SH
 (SR0247 SEG 0430/0393)
 SR 0247 SH
 0100/2846 (SR0247 SEG 0430/0393)
 WHITMORE RD
 0100/2512 (TWP)

CRYSTAL LAKE RD
(TWP)

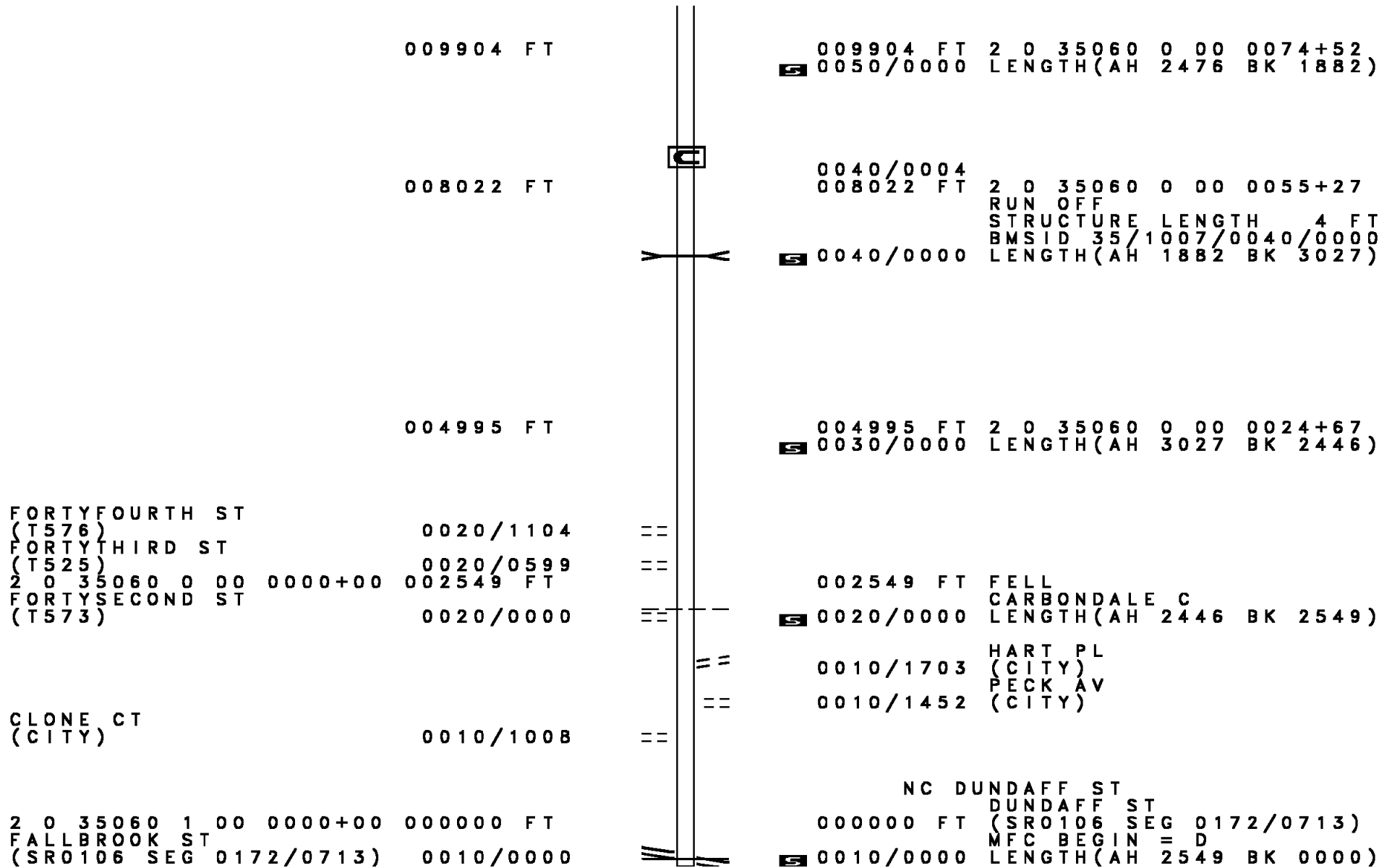
0100/1953



DIR: B TOTAL LEN: 4.853 MI. DIST: 04-2 SR: 1007
 LEFT MUN: FELL T RIGHT MUN: FELL T

SR 1009 SH (SR1009 SEG 0060/2402)	022776 FT 0100/0000		022776 FT 2 0 35036 0 00 0140+42 NC CRYSTAL LAKE RD 0100/0000 LENGTH(AH 2846 BK 2296) FALL BROOK STRUCTURE LENGTH 7 FT 0090/1735 BMSID 35/1007/0090/1735
	020480 FT		020480 FT 2 0 35060 0 00 0179+23 0090/0000 LENGTH(AH 2296 BK 3069)
	017411 FT		017411 FT 2 0 35060 0 00 0149+22 0080/0000 LENGTH(AH 3069 BK 1929)
	015482 FT		015482 FT 2 0 35060 0 00 0129+62 OWEGO TP (SR1011 SEG 0040/1742) 0070/0000 LENGTH(AH 1929 BK 3102)
	012380 FT		012380 FT 2 0 35060 0 00 0099+22 0060/0000 LENGTH(AH 3102 BK 2476)

DIR: B TOTAL LEN: 4.853 MI. DIST: 04-2 SR: 1007
 LEFT MUN: FELL T RIGHT MUN: FELL T



SR 0107 SH 018987 FT
 (SR0107 SEG 0250/0000) 0080/3219

018987 FT SR 0107 SH
 0080/3219 (SR0107 SEG 0250/0000)

0080/2381 CARBONDALE
 SCOTT T

015768 FT

0080/0004
 015768 FT 1 0 00956 0 00 0081+81
 TRRUSHBROOK
 STRUCTURE LENGTH 4 FT
 BMSID 35/1006/0080/0000
 LENGTH(AH 3219 BK 1427)

014341 FT

014341 FT 1 0 00956 0 00 0067+50
 CAREY RD
 (T494)
 LENGTH(AH 1427 BK 2188)

ANDREW DR
 (TWP)

0060/1667

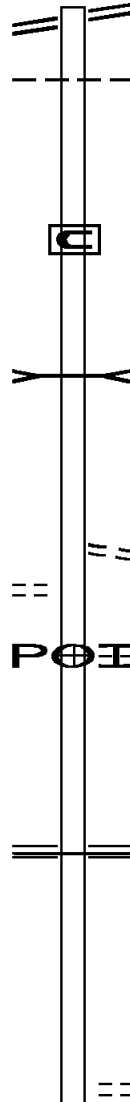
0070/0000
 (APRA) LONGSPAN INC
 LONGSPAN INC
 (PRDR)
 0060/1206

012153 FT

012153 FT 1 0 00956 0 00 0045+60
 CHAPMAN LAKE RD
 (SR1017 SEG 0050/0000)
 MFC BEGIN = D
 LENGTH(AH 2188 BK 2099)

010054 FT

010054 FT 1 0 00956 0 00 0024+99
 0050/0000 LENGTH(AH 2099 BK 2460)
 LAKEFRONT LN
 (PRDR)
 0040/2144



DIR: B TOTAL LEN: 3.596 MI. DIST: 04-2 SR: 1006
 LEFT MUN: SCOTT T RIGHT MUN: SCOTT T

Stationing	Length	Description	Stationing	Length	Description
007594 FT			007594 FT	1 0 00956 0 00 0000+00	NC RUSHBROOK RD WILDCAT RD (SR0247 SEG 0300/0000)
			0040/0000	LENGTH(AH 2460 BK 2418)	
			0030/1659	LAKELAND SCHOOL RD (TWP)	
			0030/0441	PATTI ANN DR (TWP)	
005176 FT			005176 FT	2 0 35095 0 00 0024+57	STONEWOOD DR (TWP)
			0030/0000	LENGTH(AH 2418 BK 2566)	
			002610 FT	2 0 35095 0 00 0050+01	
			0020/0000	LENGTH(AH 2566 BK 2610)	
SNYDER RD (T463)			000000 FT	2 0 35095 0 00 0076+11	NC COUNTRY CLUB RD KOEHLER HILL RD (SR1013 SEG 0030/0000)
	0010/0044		INTER-BK	TAYLOR ST (T506)	
	000000 FT		0010/0000	MFC BEGIN = E LENGTH(AH 2610 BK 0000)	
TOMPKINSVILLE RD (SR1013 SEG 0030/0000)	0010/0000				

DIR: B TOTAL LEN: 1.302 MI. DIST: 04-2 SR: 1005
 LEFT MUN: CARBONDALE T RIGHT MUN: CARBONDALE T

<p>006872 FT</p> <p>005289 FT</p> <p>002471 FT</p> <p>2 0 35092 0 00 0000+00 000000 FT ROOSEVELT HW (SR0006 SEG 0574/1670) 0010/0000</p>		<p>006872 FT INTER-AHD CANAAN ST (SR1003 SEG 0010/1091) CANAAN ST 0030/1583 (SR1003 SEG 0010/1091) GRAVITY RD 0030/1484 (TWP)</p> <p>005289 FT 2 0 35092 0 00 0052+04 NUMBER SEVEN RD (TWP) 0030/0000 LENGTH(AH 1583 BK 2818) OLD ORCHARD RD 0020/2148 (TWP)</p> <p>002471 FT 2 0 35092 0 00 0024+12 PRIVATE DR (PRDR) 0020/0000 LENGTH(AH 2818 BK 2471)</p> <p>0010/0746 UNKNOWN RD (TWP)</p> <p>NC HON NESDALE RD ROOSEVELT HW 000000 FT (SR0006 SEG 0574/1670) MFC BEGIN = E 0010/0000 LENGTH(AH 2471 BK 0000)</p>
--	--	---

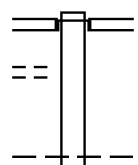
DIR: B TOTAL LEN: 4.110 MI. DIST: 04-2 SR: 1004
 LEFT MUN: CARBONDALE C RIGHT MUN: CARBONDALE C

HEMLOCK ST
 (CITY)

021699 FT

021699 FT
 INTER-AHD GREENFIELD RD
 (CITY)
 BROOKLYN ST
 (SR6006 SEG 0472/0785)

0070/1207



020285 FT

0070/0172 CARBONDALE
 020285 FT CARBONDALE T
 0070/0000 LENGTH(AH 1414 BK 3677)

016608 FT

016608 FT 2 0 35080 0 00 0160+03
 0060/0000 LENGTH(AH 3677 BK 1010)

015598 FT

015598 FT 2 0 35080 0 00 0149+93
 0054/0000 LENGTH(AH 1010 BK 2890)

012708 FT

012708 FT 2 0 35080 0 00 0125+38
 0050/0000 LENGTH(AH 2890 BK 2992)

DIR: B TOTAL LEN: 4.110 MI. DIST: 04-2 SR: 1004
 LEFT MUN: CARBONDALE T RIGHT MUN: CARBONDALE T

JUSTINA DR
 (TWP)

009716 FT

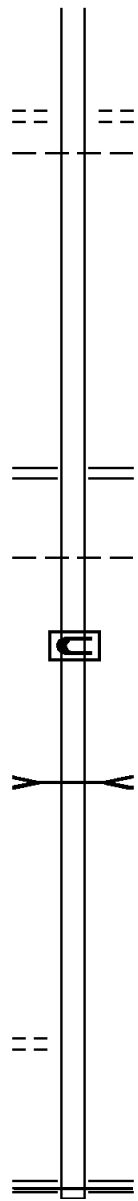
0030/3200

005885 FT

003326 FT

MILLER RD
 (PRDR)

0010/0064
 000000 FT



009716 FT 2 0 35080 0 00 0095+46
 S 0040/0000 LENGTH(AH 2992 BK 3831)

0030/3200 JERMYN FARM RD
 (T514)
 CARBONDALE
 0030/3149 SCOTT T

005885 FT 2 0 35080 0 00 0057+15
 CHAPMAN LAKE RD
 (SR1017 SEG 0090/0000)
 S 0030/0000 LENGTH(AH 3831 BK 2559)

0020/1464 SCOTT
 GREENFIELD T

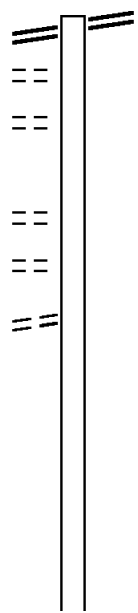
0020/0004
 003326 FT 2 0 35080 0 00 0034+00
 DRAINAGE
 STRUCTURE LENGTH 4 FT
 BMSID 35/1004/0020/0000
 S 0020/0000 LENGTH(AH 2559 BK 3326)

000000 FT 2 0 35080 0 00 0000+00
 NC GR GREENFIELD RD
 WILDCAT RD
 (SR0247 SEG 0330/1316)
 MFC BEGIN = E
 S 0010/0000 LENGTH(AH 3326 BK 0000)

EXTRACT DATE: 12/18/2023 ROADWAY MANAGEMENT SYSTEM PAGE NUMBER: 173
 PRINT DATE: 12/19/2023 SLD COUNTY/SR - ANNUAL PRINT COUNTY: LACKAWANNA
 DIR: B TOTAL LEN: 4.180 MI. DIST: 04-2 SR: 1003
 LEFT MUN: VANDLING B RIGHT MUN: VANDLING B

MAIN ST 022072 FT
 (SR0171 SEG 0100/0000) 0090/1371
 ELM ST
 (BORO) 0090/1038
 VINE ST
 (BORO) 0090/0649
 2 0 35039 0 00 0161+70 020701 FT
 PINE ST
 (BORO) 0090/0000
 OAK ST
 (BORO) 0080/1950
 CLINTON ST
 (BORO) 0080/1876

018182 FT



022072 FT MAIN ST
 0090/1371 (SR0171 SEG 0100/0000)

020701 FT
 5 0090/0000 LENGTH(AH 1371 BK 2519)

NC CLINTON ST

5 018182 FT 2 0 35039 0 00 0136+23
 5 0080/0000 LENGTH(AH 2519 BK 2215)

DIR: B TOTAL LEN: 4.180 MI. DIST: 04-2 SR: 1003
 LEFT MUN: VANDLING B RIGHT MUN: VANDLING B

Stationing	Street Name	Length (ft)	Right of Way (ft)	Other Data
015967		FT		
015967	NC NORTHWEST RD VANDLING FELL T	FT	2 0 35039 0 00	0113+64
0070/0000				LENGTH(AH 2215 BK 2398)
013569		FT		
013569		FT	2 0 35039 0 00	0089+78
0060/0000				LENGTH(AH 2398 BK 2632)
010937	PORTER ST (TWP)	FT		
0066+00				
0050/0000				
0050/0361	RIVER ST (T620)	FT		
010937		FT		
0050/0000				LENGTH(AH 2632 BK 3190)
007747	DAY ST (T620)	FT		
0040/0258				
007747		FT	2 0 35039 0 00	0032+57
0040/0000	RIVER ST (T620)			LENGTH(AH 3190 BK 3230)
0030/2769	DAY ST (T620)			
0030/1204	OWEGO ST (T614)			
004517		FT		

DIR: B TOTAL LEN: 4.180 MI. DIST: 04-2 SR: 1003
 LEFT MUN: FELL T RIGHT MUN: FELL T

2 0 35039 0 00 0000+00 004517 FT
 MAIN ST
 (SR0171 SEG 0030/1360)
 MIDLAND ST
 (TWP)

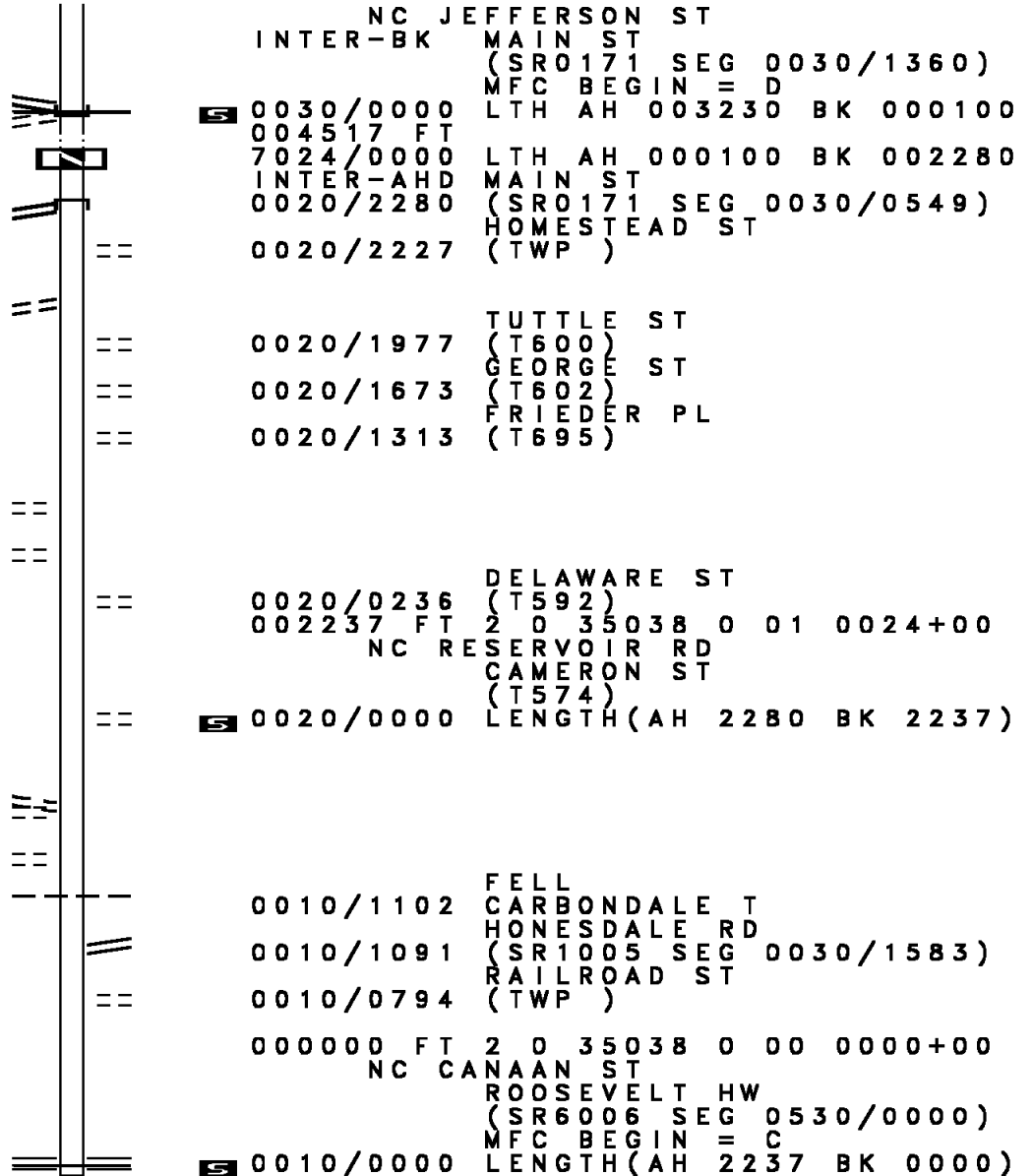
0030/0000
 004517 FT
 MAIN ST
 (SR0171 SEG 0030/0549) 0020/2280

TUTTLE ST
 (T600) 0020/2018

LC FOR MORSS AV
 (CONN) 0020/0565
 DELAWARE ST
 (TWP) 0020/0251

002237 FT
 MORSS AV
 (T533)
 ATLAS ST
 (TWP) 0010/1683
 MURPHY ST
 (TWP) 0010/1308

000000 FT



DIR: B TOTAL LEN: 3.856 MI. DIST: 04-2 SR: 1002
 LEFT MUN: GREENFIELD T RIGHT MUN: GREENFIELD T

Stationing	Segment	Length	Notes
020359 FT	INTER-AHD	0080/2061	HICKORY RIDGE RD (T515) WILDCAT RD (SR0247 SEG 0370/0000)
018298 FT	2 0 35035 0 00	0080/0000	POOR FARM RD (T568) LENGTH(AH 2061 BK 2280)
016018 FT	2 0 35035 0 00	0070/0000	LENGTH(AH 2280 BK 2429)
013589 FT	2 0 35035 0 00	0060/0000	LENGTH(AH 2429 BK 1845)
011744 FT	2 0 35035 0 00	0050/0000	LENGTH(AH 1845 BK 3739)

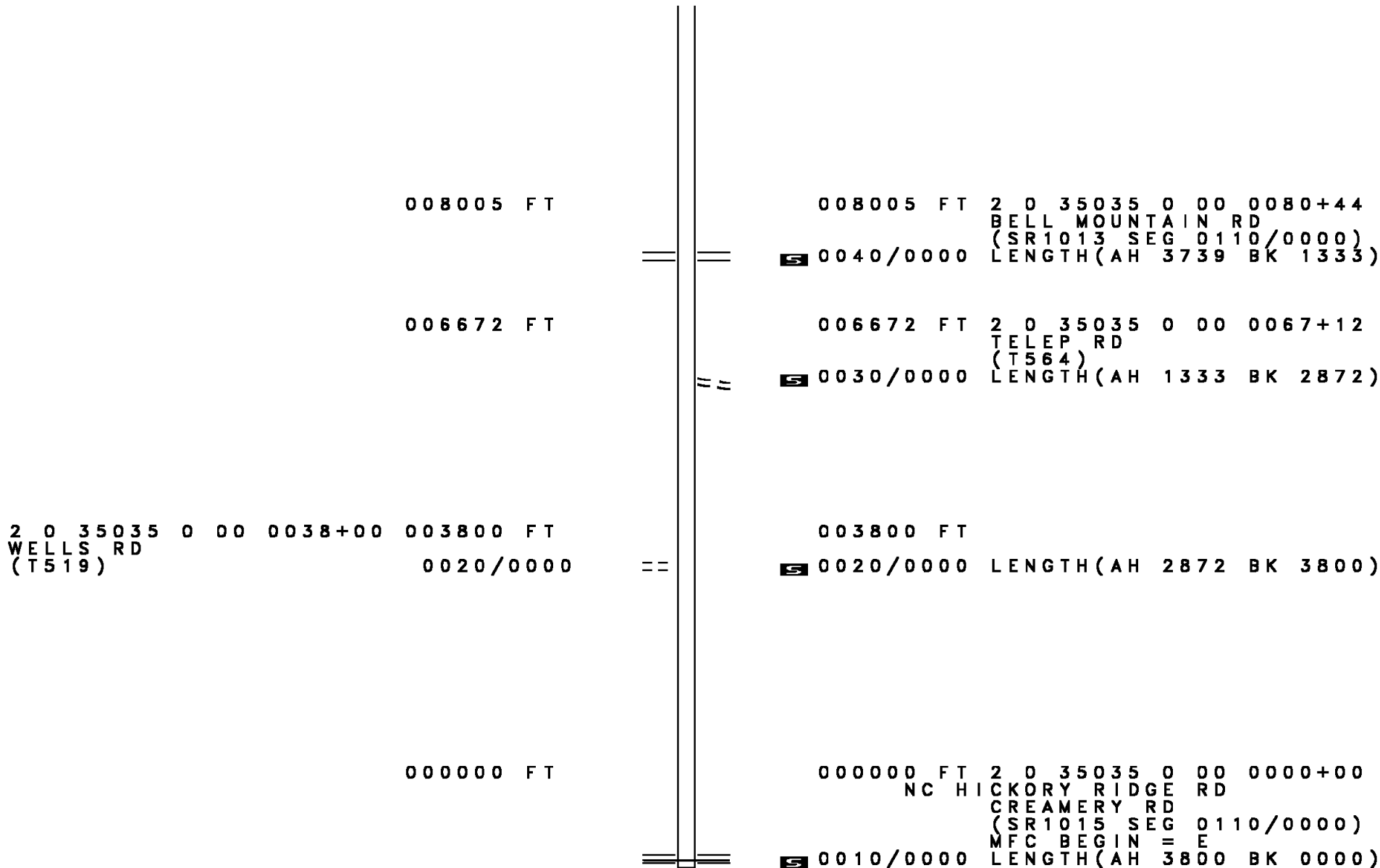
GREENFIELD
ELMHURST T

ELMHURST
GREENFIELD T

2 0 35035 0 00 0136+53
MAILE RD (T574)

2 0 35035 0 00 0118+00
LEE RD (T572)

DIR: B TOTAL LEN: 3.856 MI. DIST: 04-2 SR: 1002
 LEFT MUN: GREENFIELD T RIGHT MUN: GREENFIELD T



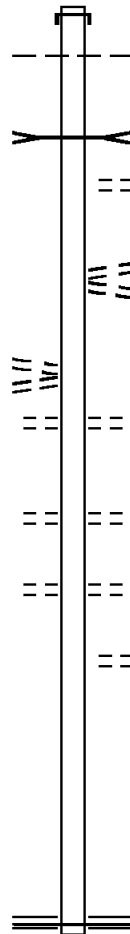
MAIN ST
 (T547)
 WOOD ST
 (T640)

005873 FT

0020/1037

003349 FT

000000 FT

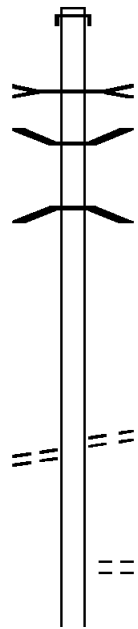


005873 FT AH-SUSQUEHANNA (57)
 INTER-AHD HUDSON ST
 0020/2524 (SR2025 SEG 0010/0000)
 VANDLING
 0020/1937 FELL T
 DRAINAGE
 STRUCTURE LENGTH 5 FT
 0020/1836 BMSID 35/1001/0020/1836
 HILLSIDE ST
 0020/1518 (T642)
 MAIN ST
 (T545)
 FIRST ST
 (T540)
 0020/1198
 FOURTH ST
 (T638)
 0020/0526
 003349 FT 2 0 35040 0 00 0032+89
 THIRD ST
 (T636)
 0020/0000 LENGTH(AH 2524 BK 3349)
 SECOND ST
 (T634)
 0010/2601
 NC MA IN ST
 MINERS RD
 (T632)
 0010/2090
 000000 FT 2 0 35040 0 00 0000+00
 NC VA LLEY VIEW TE
 MAIN ST
 (SRO171 SEG 0080/0000)
 MFC BEGIN = D
 0010/0000 LENGTH(AH 3349 BK 0000)

EXTRACT DATE: 12/18/2023 ROADWAY MANAGEMENT SYSTEM PAGE NUMBER: 167
 PRINT DATE: 12/19/2023 SLD COUNTY/SR - ANNUAL PRINT COUNTY: LACKAWANNA
 DIR: B TOTAL LEN: 10.947 MI. DIST: 04-2 SR: 690
 LEFT MUN: MADISON T RIGHT MUN: MADISON T

057800 FT

057800 FT AH-WAYNE (63)
 INTER-AHD SR 0690 SH
 0210/3066 (SR0690 SEG 0010/0000)
 POTTER CREEK
 STRUCTURE LENGTH 23 FT
 0210/2979 BMSID 35/0690/0210/2979
 0210/2373 BMS EN 35/0690/0210/2101
 1 0 00172 0 02 0247+22
 SR 0084 EB
 0210/2101 BMSBG 35/0690/0210/2101



054734 FT

054734 FT 1 0 00172 0 02 0226+54
 QUICKTOWN RD
 (T354)
 0210/0000 LENGTH(AH 3066 BK 3265)

QUICKTOWN RD
(T354)

0210/0000

0200/1779 IVES PARK
(PRDR)

DIR: B TOTAL LEN: 10.947 MI. DIST: 04-2 SR: 690
 LEFT MUN: MADISON T RIGHT MUN: MADISON T

1 0 00172 0 02 0194+16 051469 FT HENRY DRINKER RD (T352)	0200/0000	==	==	051469 FT HENRY DRINKER RD (T352)	0200/0000 LENGTH(AH 3265 BK 3344)
LEE DR (TWP)	0190/1090	==			
1 0 00172 0 02 0160+42 048125 FT RESERVOIR RD (SR2004 SEG 0060/0000)	0190/0000	==	==	048125 FT HAAS POND RD (SR2004 SEG 0060/0000)	0190/0000 LENGTH(AH 3344 BK 2172)
	045953 FT			045953 FT	1 0 00172 0 02 0139+00 0180/0000 LENGTH(AH 2172 BK 1666)
	044287 FT		==	0170/0702 BIRD RD (T355)	
			==	044287 FT	1 0 00172 0 01 0118+40 BECKS CROSSING RD (T342)
				0170/0000	0170/0000 LENGTH(AH 1666 BK 3776)
BEARBROOK ACRES DR (T404)	0160/1778	==			
KEARNEY PARK (PRDR)	0160/0730	==			
	040511 FT		==	040511 FT	1 0 00172 0 01 0083+81 BEAR BROOK RD (T366)

DIR: B TOTAL LEN: 10.947 MI. DIST: 04-2 SR: 690
 LEFT MUN: MADISON T RIGHT MUN: MADISON T

KEARNEY PARK
 (PRDR)

0150/2926

0160/0000 LENGTH(AH 3776 BK 3675)

0150/2491 UNKNOWN RD
 (TWP)

036836 FT

036836 FT 1 0 00172 0 01 0047+10
 LITTLE LEAGUE RD

STEPHENS ST
 (BORO)

0140/1101

0150/0000 NC MA DAVENPORT RD
 LENGTH(AH 3675 BK 2233)

WILLOW ST
 (BORO)

0140/0284

0140/1677 MADISON
 MOSCOW B
 DAWN ACRES DR
 (T398)

034603 FT

0140/0284 FOUNDRY RD
 (BORO)
 0140/0026 BMSBN 35/0690/0140/0000
 034603 FT 1 0 00172 0 01 0024+73

MARKET ST
 (SR2005 SEG 0010/0000) 0130/1084

0140/0000 BEAR BROOK
 BMSBG 35/0690/0140/0000
 LENGTH(AH 2233 BK 2452)

0130/2101 BRYANT LN
 (BORO)
 0130/1940 BMSBN 35/0690/0130/1874
 1 0 00172 0 00 0017+99

0130/1874 ROARING BRK
 BMSBG 35/0690/0130/1874

0130/1792 LINCOLN ST
 (BORO)

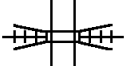



0130/1424 BMSBN 35/0690/0130/1400
 1 0 00172 0 00 0013+75

0130/1400 VAN BRUNDT CREEK
 BMSBG 35/0690/0130/1400

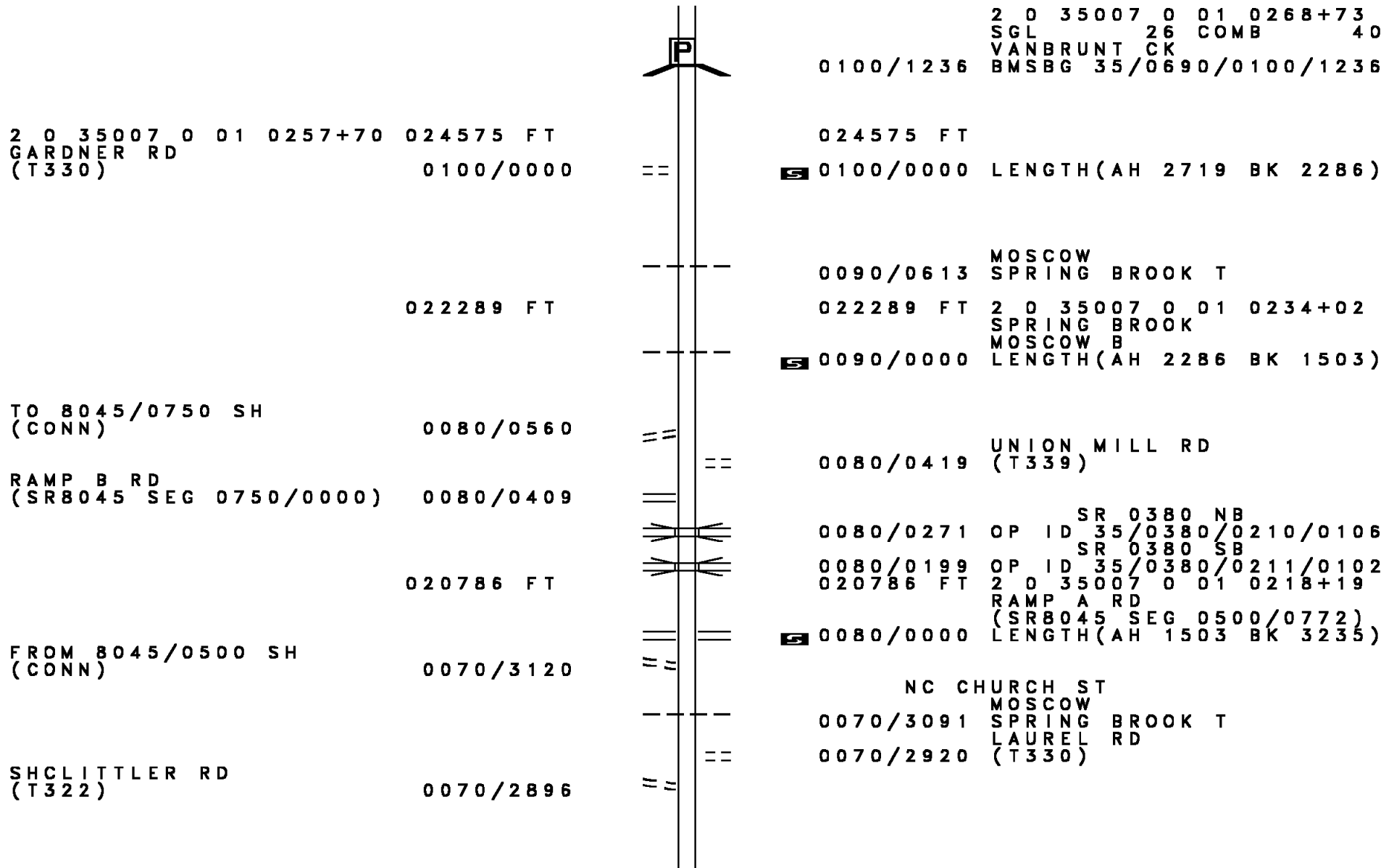
NC BROOK ST

0130/0131 NEW ST
 (BORO)

DIR: B TOTAL LEN: 10.947 MI. DIST: 04-2 SR: 690
 LEFT MUN: MOSCOW B RIGHT MUN: MOSCOW B

	032151 FT		0130/0079 OVERPASS IS RR X-ING 032151 FT 1 0 00172 0 00 0000+00 MAIN ST (SRO435 SEG 0160/0000) NC MARKET ST
	032151 FT		INTER-BK MAIN ST (SRO435 SEG 0160/0000) 0130/0000 LTH AH 002452 BK 000100 032151 FT 7124/0000 LTH AH 000100 BK 001604 INTER-AHD MAIN ST (SRO435 SEG 0160/0360) 0120/1604
MAIN ST (SRO435 SEG 0160/0360) SPRING GARDEN ST (BORO) MAPLE ST (BORO)	0120/1604 0120/1040 0120/0499	 == ==	
GREEN ST (BORO)	0120/0147 030547 FT	== ==	0120/0318 GROVE ST (BORO) 030547 FT 2 0 35007 0 01 0316+50 ORCHARD ST (BORO) 0120/0000 LENGTH(AH 1604 BK 3253)
GARDNER ST (BORO) HILL ST (BORO)	0110/2736 0110/2237	== == ==	0110/2077 SCHOOL ENT RD (TWP) 0110/1753 SCHOOL ENT RD (TWP)
MARION ST (BORO)	0110/1582	== ==	0110/1089 HORSESHOE DR (BORO) 0110/0844 HORSESHOE DR (BORO)
2 0 35007 0 01 0284+89 SUNRISE BL (BORO)	027294 FT 0110/0000	== == ==	027294 FT SCHOOL ENT RD (TWP) 0110/0000 LENGTH(AH 3253 BK 2719)
			0100/1257 BMSN 35/0690/0100/1236 BRIDGE POSTED (TONS)

DIR: B TOTAL LEN: 10.947 MI. DIST: 04-2 SR: 690
 LEFT MUN: MOSCOW B RIGHT MUN: MOSCOW B



2 0 35007 0 01 0257+70 024575 FT
 GARDNER RD
 (T330) 0100/0000

022289 FT

TO 8045/0750 SH
 (CONN) 0080/0560

RAMP B RD
 (SR8045 SEG 0750/0000) 0080/0409

020786 FT

FROM 8045/0500 SH
 (CONN) 0070/3120

SHCLITTLER RD
 (T322) 0070/2896

2 0 35007 0 01 0268+73
 SGL 26 COMB 40
 VANBRUNT CK
 BMSBG 35/0690/0100/1236

024575 FT
 S 0100/0000 LENGTH(AH 2719 BK 2286)

0090/0613 MOSCOW
 SPRING BROOK T
 022289 FT 2 0 35007 0 01 0234+02
 SPRING BROOK
 MOSCOW B
 S 0090/0000 LENGTH(AH 2286 BK 1503)

0080/0419 UNION MILL RD
 (T339)
 0080/0271 SR 0380 NB
 OP ID 35/0380/0210/0106
 SR 0380 SB
 0080/0199 OP ID 35/0380/0211/0102
 020786 FT 2 0 35007 0 01 0218+19
 RAMP A RD
 (SR8045 SEG 0500/0772)
 S 0080/0000 LENGTH(AH 1503 BK 3235)

NC CHURCH ST
 MOSCOW
 0070/3091 SPRING BROOK T
 LAUREL RD
 0070/2920 (T330)

DIR: B TOTAL LEN: 10.947 MI. DIST: 04-2 SR: 690
 LEFT MUN: SPRING BROOK T RIGHT MUN: SPRING BROOK T

FIRST ST (T337)	0070/1304	==			
MARYS LN (T338)	0070/0826	==			
			==	0070/0651	BROOK LN (T332)
			==	0070/0459	SPRING LN (T332)
	017551 FT			017551 FT	2 0 35007 0 01 0187+35 SCRANTON DALEVILLE HW (SR0307 SEG 0090/0000) (SR0307 SEG 0091/0000)
				0070/0000	LENGTH(AH 3235 BK 2250) SWARTZ VALLEY RD
			==	0064/1931	(T318)
			==	0064/1120	HARRIET DR (TWP)
			==	0064/0408	CARTEL LN (PRDR)
	015301 FT			015301 FT	2 0 35007 0 01 0164+63 JONI DR (TWP)
			==	0064/0000	LENGTH(AH 2250 BK 1874)
WILDERNEST DR (TWP)	0060/1424	==			
2 0 35007 0 01 0145+70	013427 FT			013427 FT	
MAPLE LAKE RD (T324)	0060/0000	==		0060/0000	LENGTH(AH 1874 BK 1637)
	011790 FT			011790 FT	2 0 35007 0 01 0129+33
				0050/0000	LENGTH(AH 1637 BK 3312)
				0040/2698	RATTLESNAKE STRUCTURE LENGTH 9 FT BMSID 35/0690/0040/2632
O'HARA RD (SR2019 SEG 0010/0000)	0040/2632	==		0040/2632	MATTHEWS RD (T314)

DIR: B TOTAL LEN: 10.947 MI. DIST: 04-2 SR: 690
 LEFT MUN: SPRING BROOK T RIGHT MUN: SPRING BROOK T

	008478 FT			008478 FT 2 0 35007 0 01 0096+49
				0040/0000 LENGTH(AH 3312 BK 3056)
2 0 35007 0 01 0065+01	005422 FT			005422 FT
JONES DR				0030/0000 LENGTH(AH 3056 BK 2201)
(PRDR)	0030/0000	==		
THOMAS RD				
(T319)	0020/0985	==		
				0020/0357 BMS EN 35/0690/0020/0321
				2 0 35007 0 00 0035+42
				RATTLESNAKE
2 0 35007 0 00 0032+25	003221 FT			0020/0321 BMSBG 35/0690/0020/0321
BOWENS DR				003221 FT
(T321)	0020/0000	==		0020/0000 LENGTH(AH 2201 BK 3221)
BEECH RD				
(T333)	0010/1703	==		
				0010/1005 BEECH RD
				(T333)
	000000 FT			
				000000 FT 2 0 35007 0 00 0000+00
				NC SR 0690 SH
				SR 0502 SH
				(SR0502 SEG 0160/0000)
				INTER-BK HORSESHOE DR
				(T313)
				MFC BEGIN = D
				0010/0000 LENGTH(AH 3221 BK 0000)

DIR: B TOTAL LEN: 7.811 MI. DIST: 04-2 SR: 632
LEFT MUN: SCOTT T RIGHT MUN: SCOTT T

WILDCAT RD 041243 FT
(SR0247 SEG 0250/0000) 0180/3457
FOR SR 0247 AND 0632 0180/3295
(CONN)

041243 FT WILDCAT RD
0180/3457 (SR0247 SEG 0250/0000)

037786 FT

037786 FT 2 0 35034 0 00 0035+00
BROWN HOLLOW PK
(SR1029 SEG 0050/0000)

0180/0000 LENGTH(AH 3457 BK 3261)

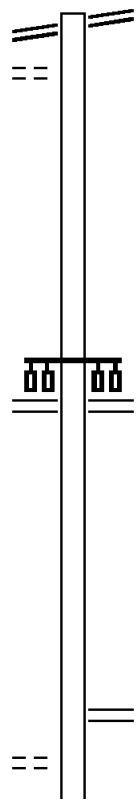
034525 FT

034525 FT 2 0 35034 0 00 0067+79
SR 1027 SH
(SR1027 SEG 0110/3869)

0170/0000 LENGTH(AH 3261 BK 3459)

MOSTOWSKI RD
(T486)

0160/3190



DIR: B TOTAL LEN: 7.811 MI. DIST: 04-2 SR: 632
 LEFT MUN: SCOTT T RIGHT MUN: SCOTT T

SCOTT TECH PARK ENT RD
 (PRDR) 0160/2242 ==
 LC FOR SCOTT TECH ==
 (CONN) 0160/2127

2 0 35034 0 00 0102+04 031066 FT
 SR 1025 SH
 (SR1025 SEG 0010/0000) 0160/0000 ==

0160/1308 LIFE SCIENCE RD
 (PRDR) ==

031066 FT

0160/0000 LENGTH(AH 3459 BK 3288)

027778 FT

027778 FT 2 0 35031 0 01 0188+48
 NC COMMERCE RD
 QUINTON RD
 (T451) ==

0150/0000 LENGTH(AH 3288 BK 1058)

026720 FT

026720 FT 2 0 35031 0 01 0178+08
 SCOTT RD
 (SR0347 SEG 0220/0000)

0140/0000 LENGTH(AH 1058 BK 1948)

SAM'S RD
 (T516) 0130/1767 ==

0130/0315 RAMP B RD
 (SR8017 SEG 0750/0000)

0130/0283 RAMP C RD
 (SR8017 SEG 0010/0509)

0130/0139 BMSSEN 35/0632/0130/0000
 024772 FT 2 0 35031 0 00 0155+26

024772 FT

SR 0081 NB
 BMSBG 35/0632/0130/0000
 0130/0000 LENGTH(AH 1948 BK 1781)
 RAMP D RD

DIR: B TOTAL LEN: 7.811 MI. DIST: 04-2 SR: 632
 LEFT MUN: SCOTT T RIGHT MUN: SCOTT T

GRZYBOWSKI RD
 (T488)

0120/0645

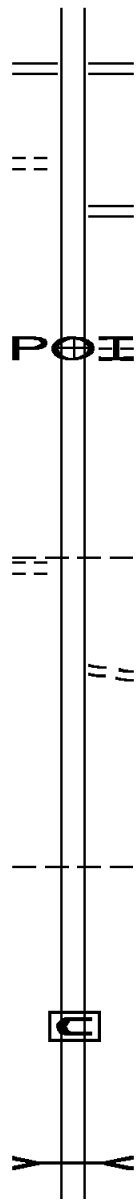
022991 FT

2 0 35031 0 00 0111+40 020623 FT
 REYNOLDS RD
 (T456)

0110/0000

017702 FT

015470 FT



0120/1654 (SR8017 SEG 0250/0000)
 RAMP A RD
 (SR8017 SEG 0500/0957)

0120/0601 JOHNSON RD
 (SR1031 SEG 0020/3244)

022991 FT 2 0 35031 0 00 0135+33
 (APRA) IVY IND PARK RD
 GRIFFIN POND RD
 (TWP)

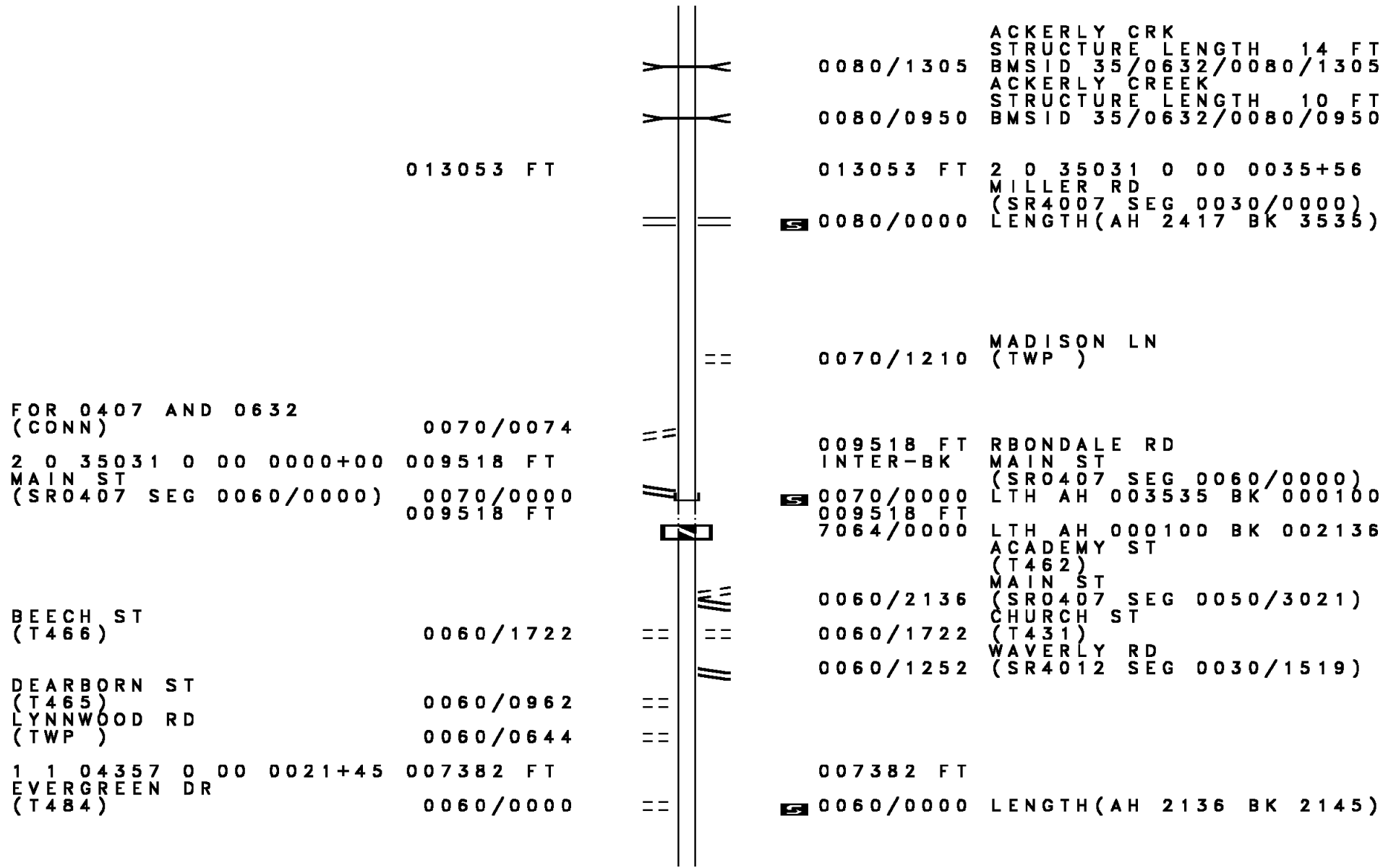
5 0120/0000 LENGTH(AH 1781 BK 2368)

020623 FT SCOTT
 SOUTH ABINGTON T
 5 0110/0000 LENGTH(AH 2368 BK 2921)

0100/1914 MAGGIE RD
 (T454)

017702 FT 2 0 35031 0 00 0082+19
 SOUTH ABINGTON
 WAVERLY T
 5 0100/0000 LENGTH(AH 2921 BK 2232)

0090/0007
 015470 FT 2 0 35031 0 00 0059+93
 DRAINAGE
 STRUCTURE LENGTH 7 FT
 BMSID 35/0632/0090/0000
 5 0090/0000 LENGTH(AH 2232 BK 2417)



FOR 0407 AND 0632
 (CONN) 0070/0074
 2 0 35031 0 00 0000+00 009518 FT
 MAIN ST
 (SR0407 SEG 0060/0000) 0070/0000
 009518 FT

 BEECH ST
 (T466) 0060/1722

 DEARBORN ST
 (T465) 0060/0962
 LYNNWOOD RD
 (TWP) 0060/0644

 1 1 04357 0 00 0021+45 007382 FT
 EVERGREEN DR
 (T484) 0060/0000

ACKERLY CRK
 STRUCTURE LENGTH 14 FT
 BMSID 35/0632/0080/1305
 ACKERLY CREEK
 STRUCTURE LENGTH 10 FT
 BMSID 35/0632/0080/0950

 013053 FT 2 0 35031 0 00 0035+56
 MILLER RD
 (SR4007 SEG 0030/0000)
 LENGTH(AH 2417 BK 3535)

 MADISON LN
 (TWP)
 0070/1210

 RBONDALE RD
 MAIN ST
 (SR0407 SEG 0060/0000)
 LTH AH 003535 BK 000100
 0070/0000
 009518 FT
 7064/0000 LTH AH 000100 BK 002136
 ACADEMY ST
 (T462)
 MAIN ST
 (SR0407 SEG 0050/3021)
 CHURCH ST
 (T431)
 WAVERLY RD
 (SR4012 SEG 0030/1519)
 0060/2136
 0060/1722
 0060/1252

 007382 FT
 0060/0000 LENGTH(AH 2136 BK 2145)

DIR: B TOTAL LEN: 7.811 MI. DIST: 04-2 SR: 632
 LEFT MUN: WAVERLY T RIGHT MUN: WAVERLY T

Location / Segment	Length (FT)	Stationing	Notes
ARMSTRONG RD (TWP)	005237 FT	0050/0000	005237 FT 1 1 04357 0 00 0000+00 NC CL INTON ST CHURCH HILL RD (SR4008 SEG 0020/2132) WAVERLY DALTON B
	0050/0000	0050/0000	LENGTH(AH 2145 BK 2621)
	002616 FT	0040/0000	002616 FT 1 1 04356 0 00 0021+16 LACKAWANNA AND WYOMING OVERPASS IS RR X-ING
		0030/1924	LENGTH(AH 2621 BK 2147) STELLE ST (BORO)
		0030/0738	BORO ALLEY (BORO)
		0030/0633	LILY LAKE ST (BORO)
WILLOW ST (BORO)	0030/0372 000469 FT	000469 FT	1 1 04356 0 00 0000+00 TURNPIKE RD (SR4011 SEG 0050/2156)
TURNPIKE RD (SR4011 SEG 0050/2156)	0030/0000	0030/0000	LENGTH(AH 2147 BK 0469) TR LILY LK STRUCTURE LENGTH 20 FT BMSID 35/0632/0010/0280 RAMP C RD (SR8016 SEG 0250/0000) RAMP C-1 RD (SR8016 SEG 0260/0367)
	0010/0280	0010/0280	0010/0280 2 0 35024 0 00 0161+78 SR 0006 EB OP ID 35/0006/0070/1381
	000000 FT	0010/0191	0010/0191 (SR8016 SEG 0260/0367)
		000000 FT	000000 FT 2 0 35024 0 00 0161+78 SR 0006 EB OP ID 35/0006/0070/1381
		0010/0000	NC MA IN ST INTER-BK ABINGTON RD (SR4018 SEG 0060/3691) MFC BEGIN = D
		0010/0000	LENGTH(AH 0469 BK 0000)

EXTRACT DATE: 12/18/2023 ROADWAY MANAGEMENT SYSTEM PAGE NUMBER: 155
PRINT DATE: 12/19/2023 SLD COUNTY/SR - ANNUAL PRINT COUNTY: LACKAWANNA
DIR: E TOTAL LEN: 6.581 MI. DIST: 04-2 SR: 590
LEFT MUN: JEFFERSON T RIGHT MUN: JEFFERSON T

034750 FT

034553 FT AH-WAYNE (63)
INTER-AHD HAMLIN HW
0120/3154 (SR0590 SEG 0010/0000)

031596 FT

031399 FT 1 0 00335 0 01 0304+77

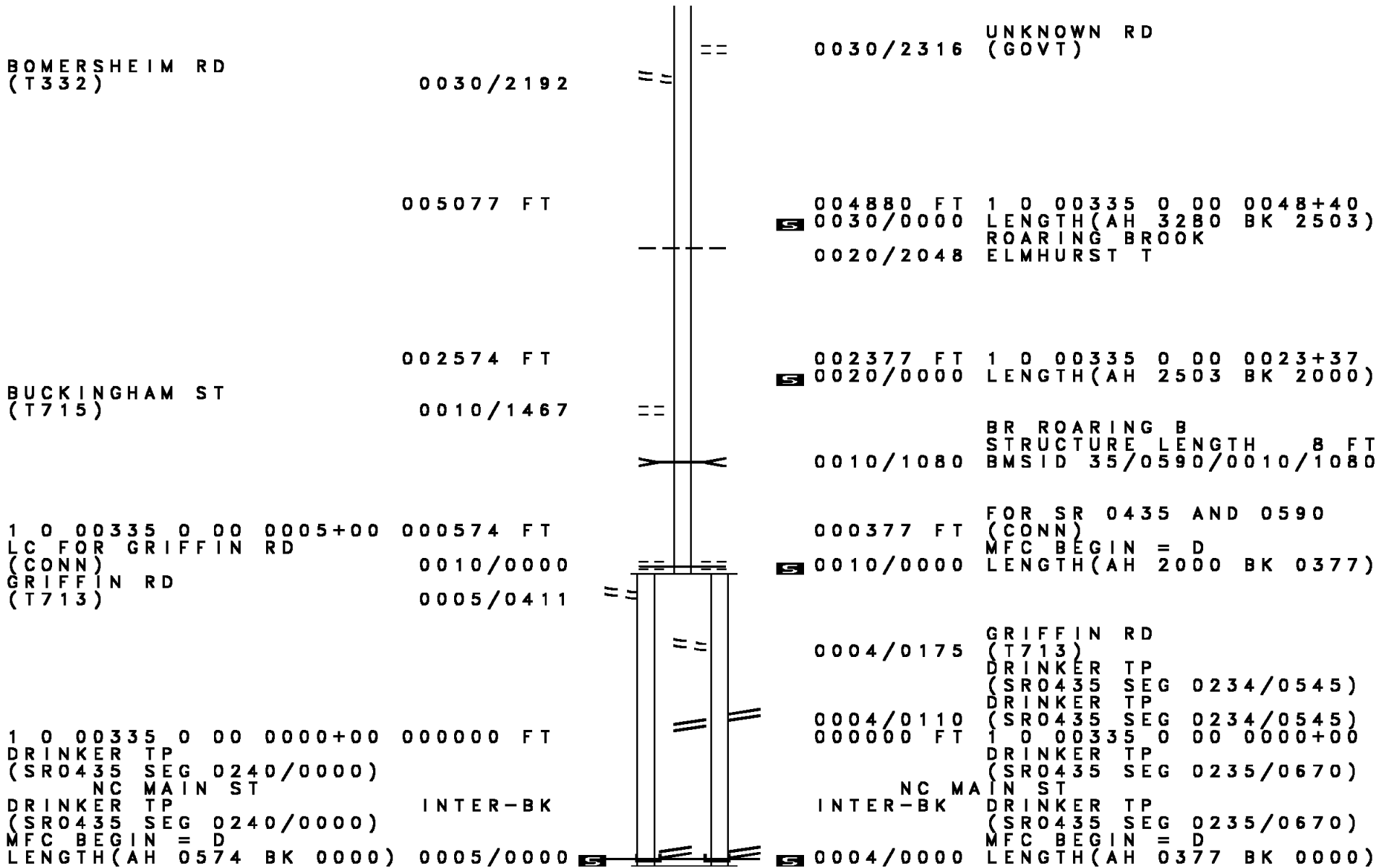
DIR: E TOTAL LEN: 6.581 MI. DIST: 04-2 SR: 590
 LEFT MUN: JEFFERSON T RIGHT MUN: JEFFERSON T

				0120/0000	LENGTH(AH 3154 BK 2459)
	029137 FT			028940 FT	1 0 00335 0 01 0280+18
					ABERDEEN RD
					(SR2005 SEG 0100/2700)
PUMPHOUSE RD				0110/0000	LENGTH(AH 2459 BK 2539)
(T406)	0100/2227	==			
LOG RD					
(PRDR)	0100/1714	==			
GRAYLA RD					
(SR2002 SEG 0050/2431)	0100/1152	==			
	026598 FT			026401 FT	1 0 00335 0 01 0254+50
				0100/0000	LENGTH(AH 2539 BK 2507)
MARTINI RD					
(T404)	0090/0468	==		0090/0410	BMS EN 35/0590/0090/0000
	024091 FT	==		023894 FT	1 0 00335 0 01 0228+85
					SR 0084 EB
					BMSBG 35/0590/0090/0000
BICYCLE PATH RD				0090/0000	LENGTH(AH 2507 BK 3047)
(T404)	0080/2766	==			
1 0 00335 0 01 0199+00	021044 FT			020847 FT	
GRACE RD				0080/0000	LENGTH(AH 3047 BK 3292)
(T404)	0080/0000	==			
LAKE LOUIS RD					

DIR: E TOTAL LEN: 6.581 MI. DIST: 04-2 SR: 590
 LEFT MUN: JEFFERSON T RIGHT MUN: JEFFERSON T

(T456)	0070/2314	==	
PARRY RD (T469) EQUITY DR (T470)	0070/1311	==	
	0070/1248	==	NC HAMLIN HW
	017752 FT		017555 FT 1 0 00335 0 01 0166+45 S 0070/0000 LENGTH(AH 3292 BK 2922)
LINE RD (T402)	0060/1166	==	
	014830 FT		014633 FT 1 0 00335 0 01 0137+08 S 0060/0000 LENGTH(AH 2922 BK 3054) JEFFERSON 0050/2991 MADISON T
	011776 FT		011579 FT 1 0 00335 0 01 0106+30 RESERVOIR RD (SR2004 SEG 0010/0000) S 0050/0000 LENGTH(AH 3054 BK 3419) MADISON 0040/3161 ROARING BROOK T
GOLF CLUB RD (T334)	0040/1976	==	
	008357 FT		008160 FT 1 0 00335 0 01 0072+11 S 0040/0000 LENGTH(AH 3419 BK 3280)

DIR: E TOTAL LEN: 6.581 MI. DIST: 04-2 SR: 590
 LEFT MUN: ROARING BROOK T RIGHT MUN: ROARING BROOK T



BOMERSHEIM RD
(T332)

0030/2192

0030/2316 UNKNOWN RD
(GOVT)

005077 FT

004880 FT 1 0 00335 0 00 0048+40
 0030/0000 LENGTH(AH 3280 BK 2503)
 0020/2048 ROARING BROOK
 ELMHURST T

002574 FT

002377 FT 1 0 00335 0 00 0023+37
 0020/0000 LENGTH(AH 2503 BK 2000)

BUCKINGHAM ST
(T715)

0010/1467

0010/1080 BR ROARING B
 STRUCTURE LENGTH 8 FT
 BMSID 35/0590/0010/1080

1 0 00335 0 00 0005+00
 LC FOR GRIFFIN RD
 (CONN)
 GRIFFIN RD
 (T713)

000574 FT
 0010/0000
 0005/0411

000377 FT FOR SR 0435 AND 0590
 (CONN)
 MFC BEGIN = D
 0010/0000 LENGTH(AH 2000 BK 0377)

1 0 00335 0 00 0000+00 000000 FT
 DRINKER TP
 (SR0435 SEG 0240/0000)
 NC MAIN ST
 DRINKER TP INTER-BK
 (SR0435 SEG 0240/0000)
 MFC BEGIN = D
 LENGTH(AH 0574 BK 0000)

0004/0175 GRIFFIN RD
 (T713)
 DRINKER TP
 (SR0435 SEG 0234/0545)
 DRINKER TP
 (SR0435 SEG 0234/0545)
 000000 FT 1 0 00335 0 00 0000+00
 DRINKER TP
 (SR0435 SEG 0235/0670)
 NC MA IN ST
 INTER-BK DRINKER TP
 (SR0435 SEG 0235/0670)
 MFC BEGIN = D
 0004/0000 LENGTH(AH 0377 BK 0000)

DIR: B TOTAL LEN: 4.733 MI. DIST: 04-2 SR: 524
 LEFT MUN: SCOTT T RIGHT MUN: SCOTT T

JOE LICK RD
 (T502)

024990 FT

024990 FT SR 0438 SH
 0090/3465 (SR0438 SEG 0180/0000)

0090/0892

021525 FT

021525 FT 2 0 35034 0 00 0240+93
 SHIELDS RD
 (T457)

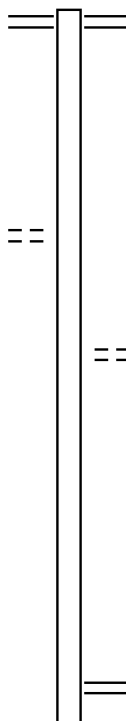
0090/0000 LENGTH(AH 3465 BK 3542)

017983 FT

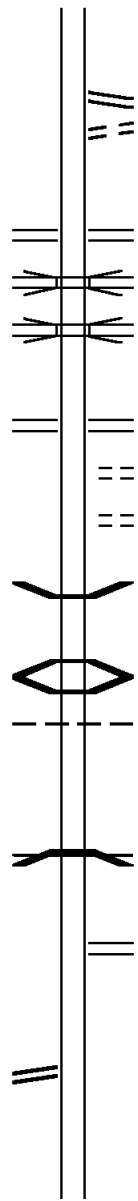
017983 FT 2 0 35034 0 00 0205+32
 SR 1025 SH
 (SR1025 SEG 0040/3010)

017575 FT

0080/0000 LENGTH(AH 3542 BK 0408)
 017575 FT 2 0 35034 1 00 0000+00



DIR: B TOTAL LEN: 4.733 MI. DIST: 04-2 SR: 524
 LEFT MUN: SCOTT T RIGHT MUN: SCOTT T



NC KRAKY RD
 SCOTT RD
 (SR0347 SEG 0250/1656)
 0070/0000 LENGTH(AH 0408 BK 3112)
 FOR SR 0347 AND 0524
 0060/2974 (CONN)
 RAMP H RD
 (SR8019 SEG 0750/0000)
 RAMP F RD
 (SR8019 SEG 0010/0519)
 SR 0081 NB
 0060/2306 OP ID 35/0081/1990/0250
 SR 0081 SB
 0060/2216 OP ID 35/0081/1991/0293
 RAMP G RD
 (SR8019 SEG 0500/0519)
 RAMP E RD
 (SR8019 SEG 0250/0000)
 SOUTH SIDE LN
 (T488)
 0060/1776 STONE SCHOOL RD
 (T433)
 0060/1711
 0060/0560 BMS EN 35/0524/0060/0538
 1 0 00533 0 02 0402+65
 KENNEDY CRK
 0060/0538 BMSBG 35/0524/0060/0538
 0060/0052 BMS EN 35/0524/0060/0000
 SCOTT
 0060/0014 NORTH ABINGTON T
 014463 FT 1 0 00533 0 02 0407+83
 KENNEDY CREEK
 BMSBG 35/0524/0060/0000
 MFC BEGIN = E
 0060/0000 LENGTH(AH 3112 BK 3676)
 0050/2521 CRAIG RD
 (SR4007 SEG 0080/2481)
 010787 FT 1 0 00533 0 02 0444+93
 DRAINAGE
 STRUCTURE LENGTH 7 FT

014463 FT

MANNING RD
 (SR4003 SEG 0010/0000) 0050/1051

010787 FT

DIR: B TOTAL LEN: 4.733 MI. DIST: 04-2 SR: 524
LEFT MUN: NORTH ABINGTON T RIGHT MUN: NORTH ABINGTON T

Location	Segment ID	Start Station	End Station	Length (FT)	Notes
	0050/0000				BMSID 35/0524/0050/0000 LENGTH(AH 3676 BK 2835)
	0040/0000	007952 FT	1 0 00533 0 02 0472+05	007952 FT	LENGTH(AH 2835 BK 2472)
GRIST MILL RD (T476)	0030/1461				
	0030/0000	005480 FT	1 0 00533 0 02 0496+92	005480 FT	LENGTH(AH 2472 BK 3193)
ROWLANDS RD (T474)	0020/0000	002287 FT	1 0 00533 0 02 0528+85	002287 FT	LENGTH(AH 3193 BK 2287)
	0010/2180		1 0 00533 0 02 0530+16		BMSSEN 35/0524/0010/2147 KENNEDY CRK
	0010/2147				BMSBG 35/0524/0010/2147
PARK OFFICE ENTRANCE RD (PARK)	0010/0931				
FOR SR 0407 AND 0524 (CONN)	0010/0158				
PHILA & GREAT BEND PK (SR0407 SEG 0120/0000)	0010/0000	000000 FT		000000 FT	NC KENNEDY CR RD PHILA & GREAT BEND PK (SR0407 SEG 0120/0000) MFC BEGIN = D
	0010/0000				LENGTH(AH 2287 BK 0000)

EXTRACT DATE: 12/18/2023 ROADWAY MANAGEMENT SYSTEM PAGE NUMBER: 148
 PRINT DATE: 12/19/2023 SLD COUNTY/SR - ANNUAL PRINT COUNTY: LACKAWANNA
 DIR: B TOTAL LEN: 12.186 MI. DIST: 04-2 SR: 502
 LEFT MUN: COVINGTON T RIGHT MUN: COVINGTON T

MALL ENT RD
(PRDR)

064341 FT

064341 FT
 INTER-AHD BOCHICCHIO BL
 (TWP)
 DRINKER TP
 (SR0435 SEG 0120/0000)



0270/2088

==

0270/2752

061589 FT

061589 FT 1 0 00439 0 02 0614+96
 BAY DR
 (TWP)
 5 0270/0000 LENGTH(AH 2752 BK 2931)

==

058658 FT

058658 FT 1 0 00439 0 02 0586+67

DIR: B TOTAL LEN: 12.186 MI. DIST: 04-2 SR: 502
 LEFT MUN: COVINGTON T RIGHT MUN: COVINGTON T

SCRANTON DALEVILLE HW
 (SR0307 SEG 0050/0000)
 (SR0307 SEG 0051/0000) 0260/0000

RICHLIND RD
 (T351) 0250/0974

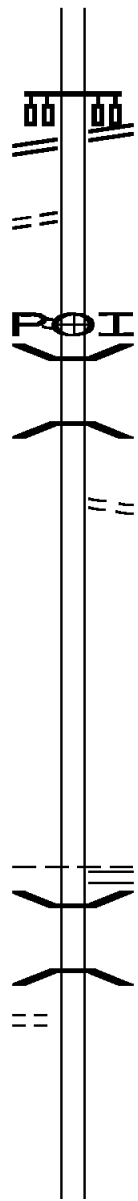
RICHLIND RD
 (T351) 056818 FT
 0250/0000

055003 FT

052075 FT

LAUREL RD
 (T330) 0220/2076

1 0 00439 0 02 0490+00 048971 FT
 SWARTZ VALLEY RD



SCRANTON DALEVILLE HW
 (SR0307 SEG 0051/0000)
 (SR0307 SEG 0050/0000)
 NC DALEVILLE HW

0260/0000 LENGTH(AH 2931 BK 1840)

056818 FT 1 0 00439 0 02 0567+50
 (APRA) JAMES T O'HARA I
 0250/0000 LENGTH(AH 1840 BK 1815)
 0240/1489 BMSSEN 35/0502/0240/1214
 1 0 00439 0 02 0562+20
 SR 0380 NB

0240/1214 BMSBG 35/0502/0240/1214

0240/0545 OLD SCHOOL HOUSE RD
 (T336)
 055003 FT 1 0 00439 0 02 0550+47
 0240/0000 LENGTH(AH 1815 BK 2928)

052075 FT 1 0 00439 0 02 0521+19
 YOSTVILLE RD
 (SR2018 SEG 0010/0000)
 COVINGTON

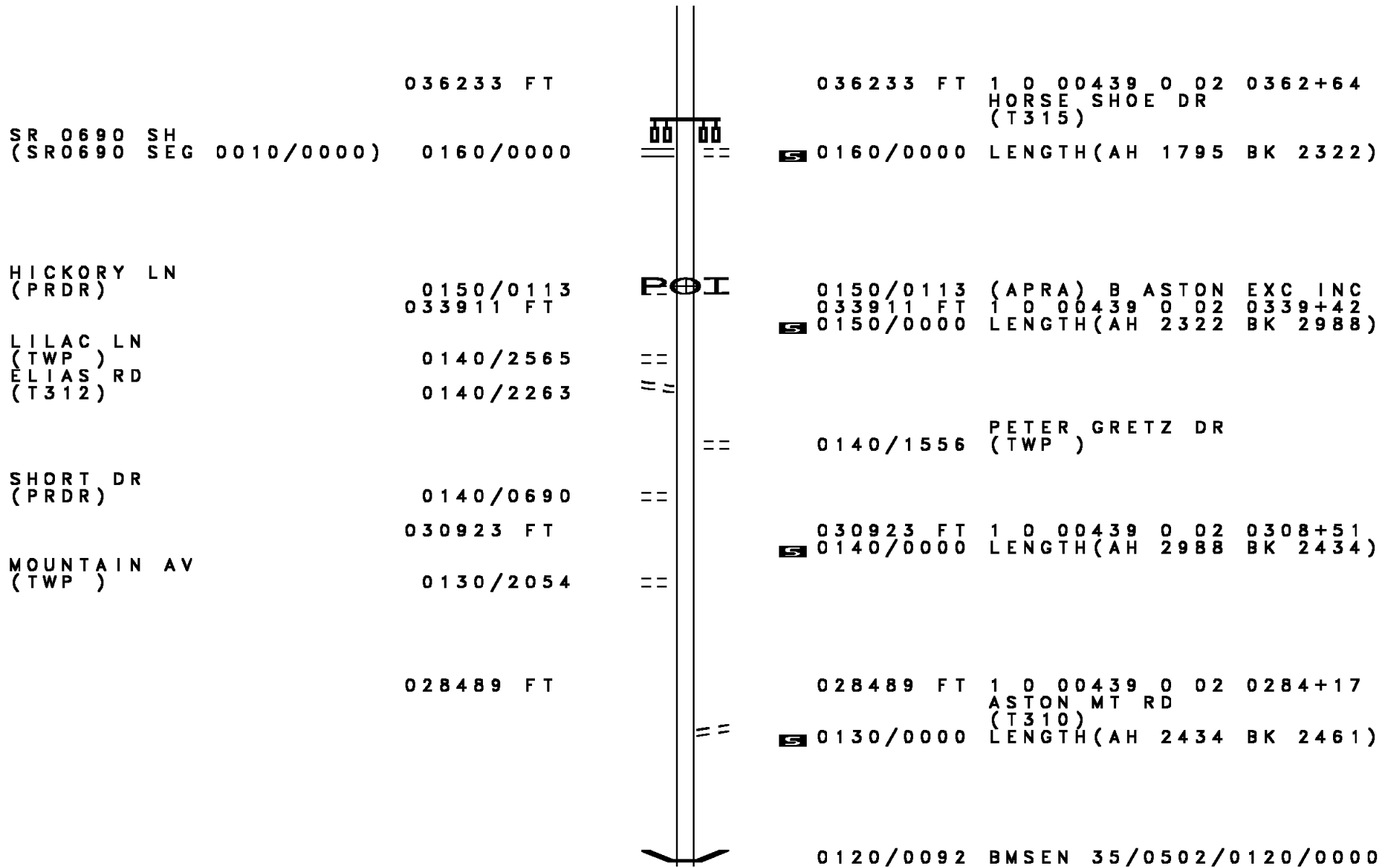
0230/0000 SPRING BROOK T
 LENGTH(AH 2928 BK 3104)
 0220/2531 BMSSEN 35/0502/0220/2517
 1 0 00439 0 02 0515+29
 SPRINGBROOK CREEK

0220/2517 BMSBG 35/0502/0220/2517

048971 FT

DIR: B	TOTAL LEN: 12.186 MI.	DIST: 04-2	SR: 502
LEFT MUN: SPRING BROOK T		RIGHT MUN: SPRING BROOK T	
(T318)	0220/0000 ==	5 0220/0000	LENGTH(AH 3104 BK 2017)
			FICK RD
		==	0210/1217 (TWP)
		==	0210/0380 SLESH RD
MEMORY LN	0210/0353 ==		(TWP)
(TWP)	046954 FT		
		5 046954 FT	1 0 00439 0 02 0469+92
		5 0210/0000	LENGTH(AH 2017 BK 1716)
1 0 00439 0 02 0452+76	045238 FT		
MATTHEWS RD			
(T314)	0200/0000 ==	5 0200/0000	045238 FT ASH GAP RD
			(T314)
			LENGTH(AH 1716 BK 2006)
	043232 FT		
			043232 FT 1 0 00439 0 02 0430+92
			PRIVATE DR
		==	(PRDR)
		5 0190/0000	LENGTH(AH 2006 BK 2482)
		==	0180/1813 WATRES RD
			(T313)
BEECH RD	0180/1092 ==		
(T333)			
LC FOR BEECH RD	0180/0320 ==		
(CONN)	040750 FT	==	
		5 0180/0320	LAZY J RANCH RD
		5 040750 FT	(PRDR)
		5 0180/0000	1 0 00439 0 02 0407+10
			LENGTH(AH 2482 BK 2722)
	038028 FT		
			038028 FT 1 0 00439 0 02 0380+00
			HORSE SHOE DR
		==	(T315)
		5 0170/0000	LENGTH(AH 2722 BK 1795)

DIR: B TOTAL LEN: 12.186 MI. DIST: 04-2 SR: 502
 LEFT MUN: SPRING BROOK T RIGHT MUN: SPRING BROOK T



DIR: B TOTAL LEN: 12.186 MI.
LEFT MUN: SPRING BROOK T

DIST: 04-2 SR: 502
RIGHT MUN: SPRING BROOK T

026028 FT

026028 FT 1 0 00439 0 02 0261+07
NESBIT RESV
BMSBG 35/0502/0120/0000
LENGTH(AH 2461 BK 3595)

022433 FT

022433 FT 1 0 00439 0 02 0225+07
KILMER RD
(T308)
LENGTH(AH 3595 BK 1626)

020807 FT

020807 FT 1 0 00439 0 02 0205+39
LENGTH(AH 1626 BK 2030)

018777 FT

018777 FT 1 0 00439 0 02 0185+09
LENGTH(AH 2030 BK 2503)

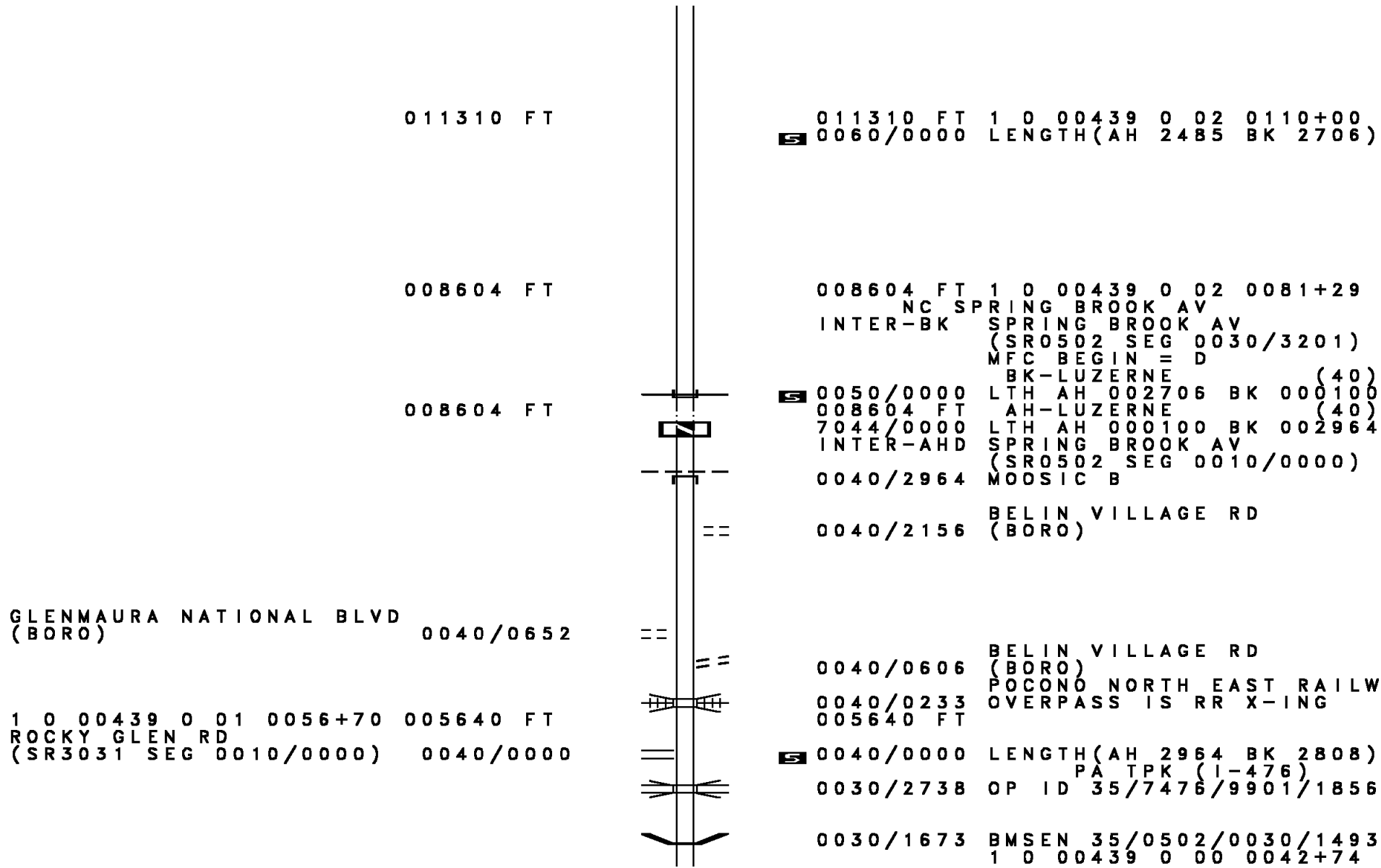
016274 FT

016274 FT 1 0 00439 0 02 0160+01
LENGTH(AH 2503 BK 2479)

013795 FT

013795 FT 1 0 00439 0 02 0135+01
LENGTH(AH 2479 BK 2485)

DIR: B TOTAL LEN: 12.186 MI. DIST: 04-2 SR: 502
 LEFT MUN: SPRING BROOK T RIGHT MUN: SPRING BROOK T



DIR: B TOTAL LEN: 12.186 MI. DIST: 04-2 SR: 502
 LEFT MUN: MOOSIC B RIGHT MUN: MOOSIC B

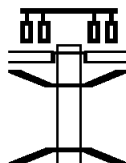
Location / Description	Segment ID	Length (FT)	Start Station	End Station	Notes
SPRINGBROOK AV (BORO)	0030/0200	002832			
EIGHTH ST (BORO)	0030/0000				
SEVENTH ST (BORO)	0020/1029				
TO 0011/0030 SH (CONN)	0010/0128	000000			
SPRING BROOK BMSBG 35/0502	0030/1493				SPRING BROOK AV (BORO)
002832 FT NC SR	002832	00439	001	0028+37	
ALLEY (BORO)	0030/0000				LENGTH (AH 2808 BK 1667)
TRAILER PARK ENT RD (PRDR)	0020/1406				
TRAILER PARK ENT RD (PRDR)	0020/1327				
LANE'S CRANE SER (PRDR)	0020/1029				LANE'S CRANE SERVICE
POWDER MILL RD (BORO)	0020/0772				
BMSBG 35/0502	0020/0628				0020/0490
1 0 00439 0 00 0016+55					
SPRING BROOK RAMP E RD (SR8001)	0020/0490				SEG 0010/0000
001165 FT	001165	00439	000	0011+65	
SR 0081 NB	0020/0000				OP ID 35/0081/1790/1164
LENGTH (AH 1667 BK 1165)					
SR 0081 SB	0010/1024				OP ID 35/0081/1791/1129
ONE WAY ST (BORO)	0010/0903				
SALINA RD (BORO)	0010/0128				
1 0 00439 0 00 0000+00	000000	00439	000	0000+00	
NC SP					
SPRING BROOK AV BIRNEY AV (SR0011)					SEG 0031/0000
(SR0011)					SEG 0030/0000
INTER-BK FOURTH ST (BORO)					MFC BEGIN = C
0010/0000	0010/0000				LENGTH (AH 1165 BK 0000)

DIR: B TOTAL LEN: 10.316 MI.
 LEFT MUN: SCOTT T

DIST: 04-2 SR: 438
 RIGHT MUN: SCOTT T

054469 FT

054469 FT
 INTER-AHD CHAPMAN LAKE RD
 (SR1017 SEG 0010/0000)
 LAKELAND DR
 (SR0247 SEG 0270/0000)



0230/2685
 0230/2165 BMS EN 35/0438/0230/2140
 1 0 00322 0 00 0270+92
 TR S BR TUNK
 0230/2140 BMSBG 35/0438/0230/2140

0230/1516 BALL RD
 (T511)

051784 FT

051784 FT 1 0 00322 0 00 0292+32
 MOSTOWSKI RD
 (T486)

== 5 0230/0000 LENGTH(AH 2685 BK 2177)

049607 FT

049607 FT 1 0 00322 0 00 0314+21
 5 0220/0000 LENGTH(AH 2177 BK 3090)

046517 FT

0210/0348 BMS EN 35/0438/0210/0312
 1 0 00322 0 00 0342+11
 S B TUNKHK C
 0210/0312 BMSBG 35/0438/0210/0312
 046517 FT 1 0 00322 0 00 0343+43
 SHIELDS RD
 (T457)

== 5 0210/0000 LENGTH(AH 3090 BK 1918)

DIR: B TOTAL LEN: 10.316 MI. DIST: 04-2 SR: 438
LEFT MUN: SCOTT T RIGHT MUN: SCOTT T

1 0 00322 0 00 0363+00 044599 FT
BOYARSKY RD
(T498) 0200/0000

044599 FT
S 0200/0000 LENGTH(AH 1918 BK 3342)
DEMMING DR
0190/2814 (PRDR)

041257 FT

041257 FT 1 0 00322 0 00 0397+75
PRIVATE DR
S 0190/0000 LENGTH(AH 3342 BK 1452)
(PRDR)

039805 FT

039805 FT 1 0 00322 0 00 0412+30
KRAKY RD
S 0180/0000 (SR0524 SEG 0090/3465)
0170/2632 LENGTH(AH 1452 BK 2699)
BMSSEN 35/0438/0170/2593
1 0 00322 0 00 0413+16
S B TUNKH CR
0170/2593 BMSBG 35/0438/0170/2593

KOEHLER HILL RD
(SR1013 SEG 0010/0000) 0170/2288

0170/0224 BMSSEN 35/0438/0170/0164
1 0 00322 0 00 0437+65
ELM BROOK
0170/0164 BMSBG 35/0438/0170/0164
037106 FT

1 0 00322 0 00 0439+22 037106 FT
HOPFER RD
(T504) 0170/0000

S 0170/0000 LENGTH(AH 2699 BK 2933)
0160/2219 BMSSEN 35/0438/0160/2141
1 0 00322 0 00 0447+19
S BR TUNKH CR
0160/2141 BMSBG 35/0438/0160/2141

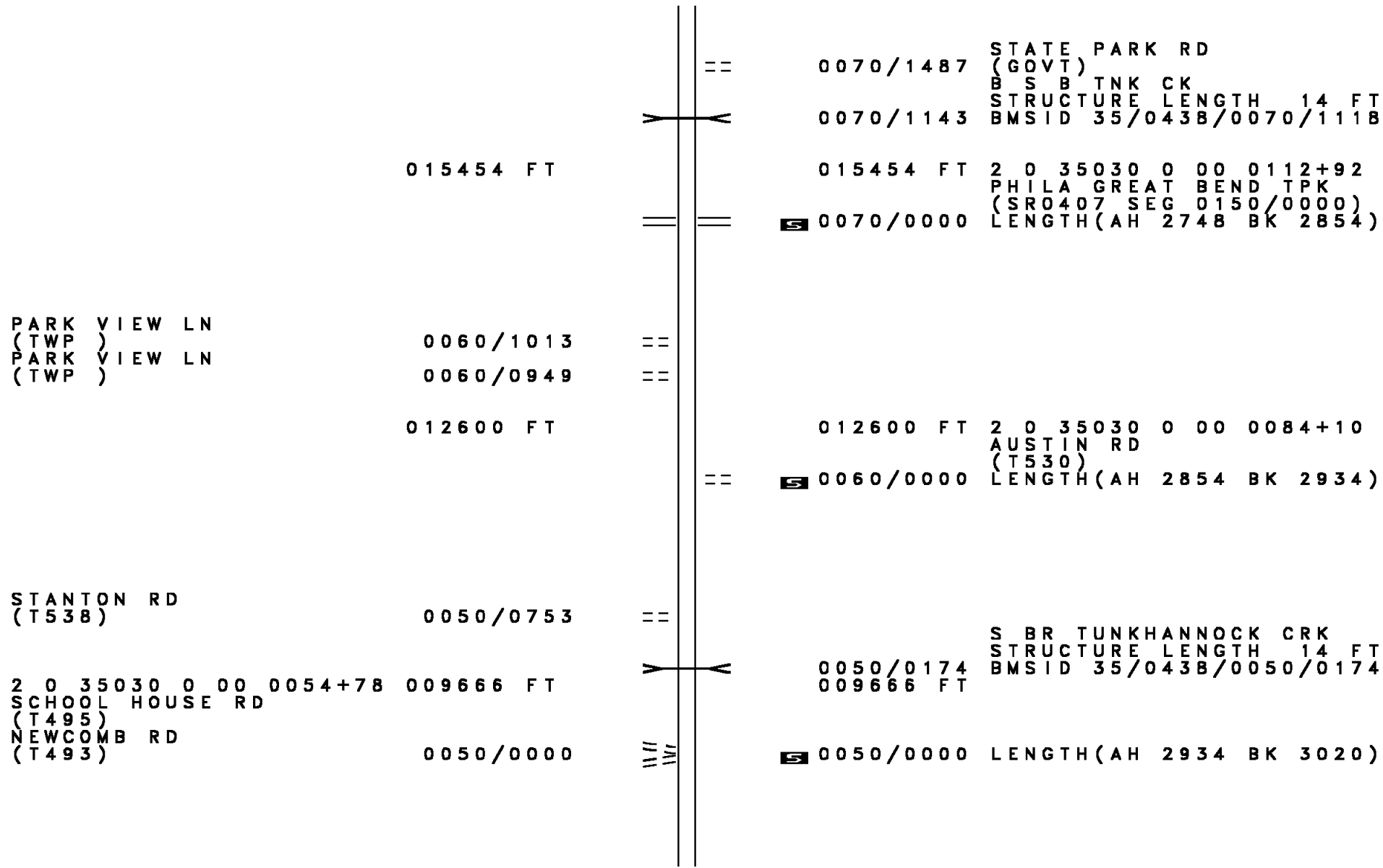
DIR: B TOTAL LEN: 10.316 MI. DIST: 04-2 SR: 438
 LEFT MUN: SCOTT T RIGHT MUN: SCOTT T

	034173 FT		034173 FT	1 0 00322 0 00 0468+59
				NC MONTDALE RD
BUSHKO HILL RD				JOE LICK RD
(T510)	0160/0000	== ==	5 0160/0000	(T502)
				LENGTH(AH 2933 BK 1482)
				RAMP K RD
				(SR8021 SEG 0020/0000)
				RAMP J RD
				(SR8021 SEG 0010/0752)
				TO 8021/0020 SH
				(CONN)
				SR 0081 NB
				OP ID 35/0081/2004/1198
	032691 FT			BMS EN 35/0438/0150/0000
				0150/0090
				032691 FT
				1 0 00322 0 00 0483+24
				S BR TUNK CR
				BMSBG 35/0438/0150/0000
				5 0150/0000
				LENGTH(AH 1482 BK 1277)
				SR 0081 SB
				OP ID 35/0081/2005/0973
TO 8021/0500 SH	0140/1075	==		
(CONN)				
				RAMP M RD
				(SR8021 SEG 0500/0000)
				RAMP L RD
				(SR8021 SEG 0510/0836)
				JORDON HOLLOW RD
				(SR4003 SEG 0040/1705)
				BMS EN 35/0438/0140/0271
				0140/0336
				1 0 00322 0 00 0484+07
				S BR TUNKHANNOCK CRK
				BMSBG 35/0438/0140/0271
1 0 00322 0 00 0496+00	031414 FT			SCOTT
JORDON HOLLOW RD				BENTON T
(SR4003 SEG 0050/0000)	0140/0000	==	5 0140/0000	LENGTH(AH 1277 BK 2729)
				LC FOR HICKORY LN
				(CONN)
FRANKLIN VALLEY RD	0130/2468	==		HICKORY LN
(T445)				(PRDR)

DIR: B TOTAL LEN: 10.316 MI. DIST: 04-2 SR: 438
 LEFT MUN: BENTON T RIGHT MUN: BENTON T

	028685 FT			028685 FT	2 0 35030 0 00 0245+01
				5 0130/0000	LENGTH(AH 2729 BK 2573)
COLVIN RD (T476)	0120/1437	==	==	0120/1437	COLVIN RD (T558)
	026112 FT			026112 FT	2 0 35030 0 00 0219+79
				5 0120/0000	LENGTH(AH 2573 BK 2336)
LC FOR STATES RD (CONN)	0110/0152	==		023776 FT	
2 0 35030 0 00 0196+43	023776 FT	==		5 0110/0000	LENGTH(AH 2336 BK 2002)
STATES RD (T559)	0110/0000	==			
HACK RD (T544)	0100/0329	==		0100/0029	BMS EN 35/0438/0100/0000
	021774 FT			021774 FT	2 0 35030 0 00 0176+40
				5 0100/0000	BR TNKHNK CK BMSBG 35/0438/0100/0000
	020620 FT			020620 FT	2 0 35030 0 00 0164+00
				5 0090/0000	LENGTH(AH 1154 BK 2418)
	018202 FT			018202 FT	2 0 35030 0 00 0140+40
				5 0080/0000	LENGTH(AH 2418 BK 2748)

DIR: B TOTAL LEN: 10.316 MI. DIST: 04-2 SR: 438
 LEFT MUN: BENTON T RIGHT MUN: BENTON T



015454 FT

0070/1487 STATE PARK RD
 (GOVT)
 B S B TNK CK
 STRUCTURE LENGTH 14 FT
 BMSID 35/0438/0070/111B
 015454 FT 2 0 35030 0 00 0112+92
 PHILA GREAT BEND TPK
 (SR0407 SEG 0150/0000)
 5 0070/0000 LENGTH(AH 2748 BK 2854)

PARK VIEW LN
 (TWP)
 PARK VIEW LN
 (TWP)

0060/1013
 0060/0949

012600 FT

012600 FT 2 0 35030 0 00 0084+10
 AUSTIN RD
 (T530)
 5 0060/0000 LENGTH(AH 2854 BK 2934)

STANTON RD
 (T538)

0050/0753

2 0 35030 0 00 0054+78
 SCHOOL HOUSE RD
 (T495)
 NEWCOMB RD
 (T493)

0050/0000

0050/0174 S BR TUNKHANNOCK CRK
 STRUCTURE LENGTH 14 FT
 BMSID 35/0438/0050/0174
 009666 FT
 5 0050/0000 LENGTH(AH 2934 BK 3020)

DIR: B TOTAL LEN: 10.316 MI. DIST: 04-2 SR: 438
 LEFT MUN: BENTON T RIGHT MUN: BENTON T

006646 FT

0040/0075 BMS EN 35/0438/0040/0000
 BENTON
 0040/0034 NORTH ABINGTON T
 006646 FT 2 0 35030 0 00 0024+16
 NC WA LLSVILLE RD
 S BR TUNKHANNOCK CRK
 BMSBG 35/0438/0040/0000
 0040/0000 LENGTH(AH 3020 BK 2413)

004233 FT

004233 FT 2 0 35030 0 00 0000+00
 NORTH ABINGTON
 LA PLUME T
 0030/0000 LENGTH(AH 2413 BK 1367)
 LACKAWANNA AND WYOMING
 0020/1106 OVERPASS IS RR X-ING

002866 FT

002866 FT 2 0 35030 1 00 0028+72
 SUNSET RD
 (TBC)
 0020/0000 LENGTH(AH 1367 BK 2866)

000000 FT

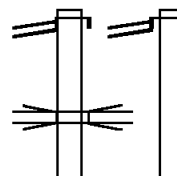
0010/0352 TURNPIKE RD
 (TWP)
 0010/0159 BMS EN 35/0438/0010/0119
 2 0 35030 1 00 0001+19
 ACKERLY CREEK
 0010/0119 BMSBG 35/0438/0010/0119
 000000 FT 2 0 35030 1 00 0000+00
 NC LA PLUME RD
 GARHW
 (SR0006 SEG 0030/0717)
 INTER-BK ELAPLUME RD
 (SR4016 SEG 0020/2713)
 MFC BEGIN = D
 0010/0000 LENGTH(AH 2866 BK 0000)

EXTRACT DATE: 12/18/2023 ROADWAY MANAGEMENT SYSTEM PAGE NUMBER: 135
PRINT DATE: 12/19/2023 SLD COUNTY/SR - ANNUAL PRINT COUNTY: LACKAWANNA

DIR: N TOTAL LEN: 14.338 MI. DIST: 04-2 SR: 435
LEFT MUN: DUNMORE B RIGHT MUN: DUNMORE B

SR 0084 SH 075219 FT
(SR0084 SEG 0014/1114) INTER-AHD
SR 0084 SH
(SR0084 SEG 0014/1114) 0311/177B

SR 0084
OP ID 35/0084/0015/1839 0311/1117



075702 FT
INTER-AHD SR 0084 SH
(SR0084 SEG 0015/0833)
SR 0084 SH
0310/2069 (SR0084 SEG 0015/0833)

DIR: N TOTAL LEN: 14.338 MI.
 LEFT MUN: DUNMORE B

DIST: 04-2 SR: 435
 RIGHT MUN: DUNMORE B

1 0 01002 2 00 0043+30 073441 FT
 LENGTH(AH 1778 BK 1030) 0311/0000 [S]

073633 FT 1 0 01002 2 00 0044+00
 [S] 0310/0000 LENGTH(AH 2069 BK 1004)

1 0 00168 0 01 0719+25 072411 FT
 LENGTH(AH 1030 BK 2091) 0301/0000 [S]
 OLD DRINKER TP
 (BORO)
 OLD DRINKER TP
 (BORO) 0291/1803 " "
 DUNMORE " "
 ROARING BROOK T 0291/1658 - -

072629 FT 1 0 00168 3 00 0727+67
 [S] 0300/0000 LENGTH(AH 1004 BK 2340)
 0290/1386 OLD DRINKER TP
 (BORO)

1 0 00168 0 01 0705+16 070320 FT
 ROARING BROOK
 DUNMORE B
 LENGTH(AH 2091 BK 2723) 0291/0000 [S]

070289 FT 1 0 00168 3 00 0704+47
 [S] 0290/0000 LENGTH(AH 2340 BK 2731)
 0280/1903 DUNMORE
 ROARING BROOK T

1 0 00168 0 01 0678+62 067597 FT
 DUNMORE
 ROARING BROOK T
 LENGTH(AH 2723 BK 3935) 0281/0000 [S]

067558 FT 1 0 00168 3 00 0677+16
 [S] 0280/0000 LENGTH(AH 2731 BK 3856)

1 0 00168 0 01 0638+27 063662 FT
 LENGTH(AH 3935 BK 3149) 0271/0000 [S]

063702 FT 1 0 00168 3 00 0637+22
 [S] 0270/0000 LENGTH(AH 3856 BK 3370)

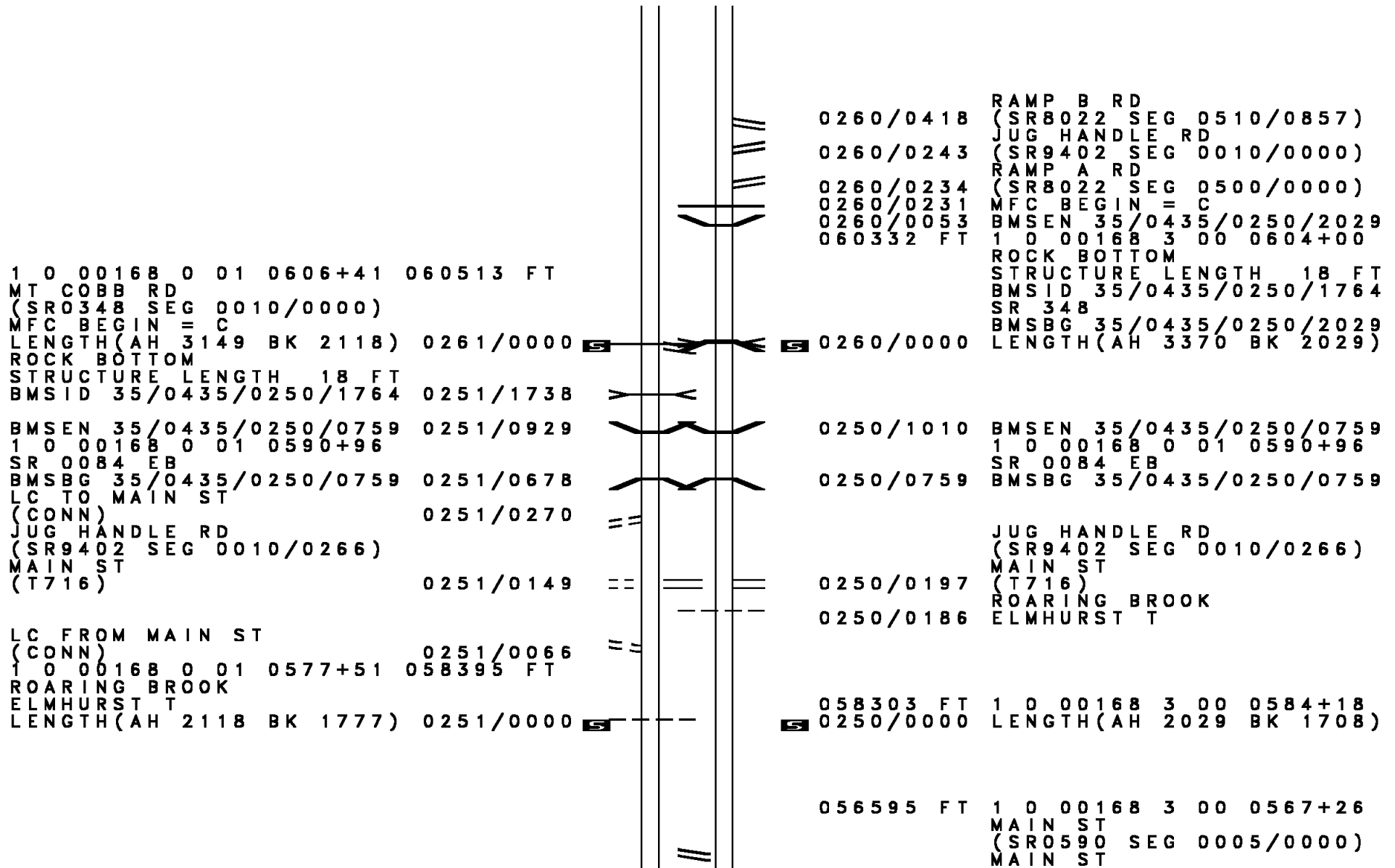
EXTRACT DATE: 12/18/2023
PRINT DATE: 12/19/2023

ROADWAY MANAGEMENT SYSTEM
SLD COUNTY/SR - ANNUAL PRINT

PAGE NUMBER: 133
COUNTY: LACKAWANNA

DIR: N TOTAL LEN: 14.338 MI.
LEFT MUN: ROARING BROOK T

DIST: 04-2 SR: 435
RIGHT MUN: ROARING BROOK T



DIR: N TOTAL LEN: 14.338 MI. DIST: 04-2 SR: 435
 LEFT MUN: ELMHURST T RIGHT MUN: ELMHURST T

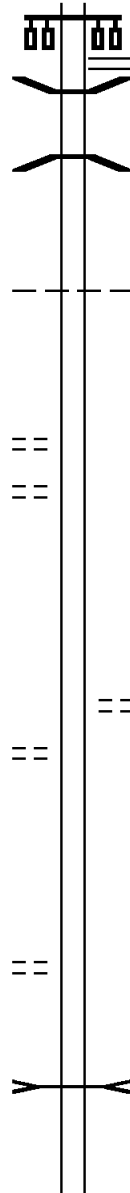
1 0 00168 0 01 0566+86 056618 FT		0240/0000	(SR0590 SEG 0005/0000)
LENGTH(AH 1777 BK 0867)	0241/0000		LENGTH(AH 1708 BK 0876)
MAIN ST			
(SR0590 SEG 0004/0000)	0235/0670		
FOR SR 0435 AND 0590			
(CONN)	0235/0308		
1 0 00168 0 01 0557+73 055751 FT		0234/0545	MAIN ST
MFC BEGIN = D			(SR0590 SEG 0004/0110)
LENGTH(AH 0867 BK 0829)	0235/0000		MAIN ST
OLD STATE RD		0234/0302	(SR0590 SEG 0004/0110)
(T716)	0230/0561		FOR SR 0435 AND 0590
G C SMITH RD		055719 FT	(CONN)
(T718)	0230/0242		1 0 00168 0 01 0557+73
LC FOR G C SMITH RD		0234/0000	MFC BEGIN = D
(CONN)	0230/0055		LENGTH(AH 0876 BK 0829)
	054922 FT		
		0230/0011	BMS EN 35/0435/0230/0000
		054890 FT	1 0 00168 0 01 0549+23
			BR ROARING B
		0230/0000	BMSBG 35/0435/0230/0000
			LENGTH(AH 0829 BK 1961)
			ROARING BRK
		0220/1465	STRUCTURE LENGTH 77 FT
			BMSID 35/0435/0220/1400
		0220/0732	BMS EN 35/0435/0220/0340
			1 0 00168 0 01 0531+92
		0220/0405	INLET ELMHST
			BMSBG 35/0435/0220/0340
GARDNER RD			
(T330)	0220/0111		
1 0 00168 0 01 0528+75 052961 FT		052929 FT	
FRONT ST			
(T700)	0220/0000		0220/0000 LENGTH(AH 1961 BK 2918)
BLUE SHUTTERS RD			
(SR2010 SEG 0090/2119)	0210/1457		
1 0 00168 0 01 0500+00 050043 FT		050011 FT	
MEMORIAL DR			
(T717)	0210/0000		0210/0000 LENGTH(AH 2918 BK 1880)

DIR: N TOTAL LEN: 14.338 MI. DIST: 04-2 SR: 435
 LEFT MUN: ELMHURST T RIGHT MUN: ELMHURST T

Address	Distance (FT)	Segment	Notes
	048163	0200/0643	ELMHURST ROARING BROOK T
	048131	1 0 00168 0 01	0481+41
	0200/0000		LENGTH(AH 1880 BK 3244)
MC ANDREWS RD (T323)	044919	0190/0000	ROARING BROOK MOSCOW B
	044887	1 0 00168 0 01	0448+84
	0190/0000		NC DRINKER TP LENGTH(AH 3244 BK 2261)
RLE ENTERPRISES (PRDR) HIDEAWAY DR (PRDR)	042658	0170/1065	ROARING BROOK MOSCOW B
	042626	1 0 00168 0 01	0426+17
	0180/0000		LENGTH(AH 2261 BK 1625)
	0170/1065		(APRA) RLE ENTERPRISES
KEENE ST (BORO)	041033	0170/0508	
	041033		0410+92
	0170/0000		LENGTH(AH 1625 BK 3219)
ACADEMY ST (BORO)	0160/2396		
ELEANOR ST (BORO)	0160/1115		
CHURCH ST (SR0690 SEG 0120/1604)	0160/0750		
VAN BRUNT ST (BORO)	0160/0360		
	0160/0119		
	037814		
	037782	1 0 00168 0 01	0377+73
			NC N MAIN ST MARKET ST

DIR: N TOTAL LEN: 14.338 MI. DIST: 04-2 SR: 435
 LEFT MUN: MOSCOW B RIGHT MUN: MOSCOW B

(SR0690 SEG 0130/0000)



0160/0000 LENGTH(AH 3219 BK 3254)
 0150/3010 BMSID 35/0435/0150/2987
 1 0 00168 0 01 0375+09
 VAN BRNDT CK
 0150/2987 BMSBG 35/0435/0150/2987

0150/1400 MOSCOW
 COVINGTON T

034528 FT

0150/0000 LENGTH(AH 3254 BK 2439)

1 0 00168 0 01 0345+03 034560 FT
 MOFFAT DR
 (PRDR) 0150/0000 ==
 MOFFAT DR
 (PRDR) 0140/2023 ==

032121 FT

032089 FT 1 0 00168 0 01 0320+78
 CENTER ST
 (T343)

0140/0000 LENGTH(AH 2439 BK 2578)

BUENA VISTA DR
 (T350)

0130/2514 ==

LANGAN RD
 (T337)

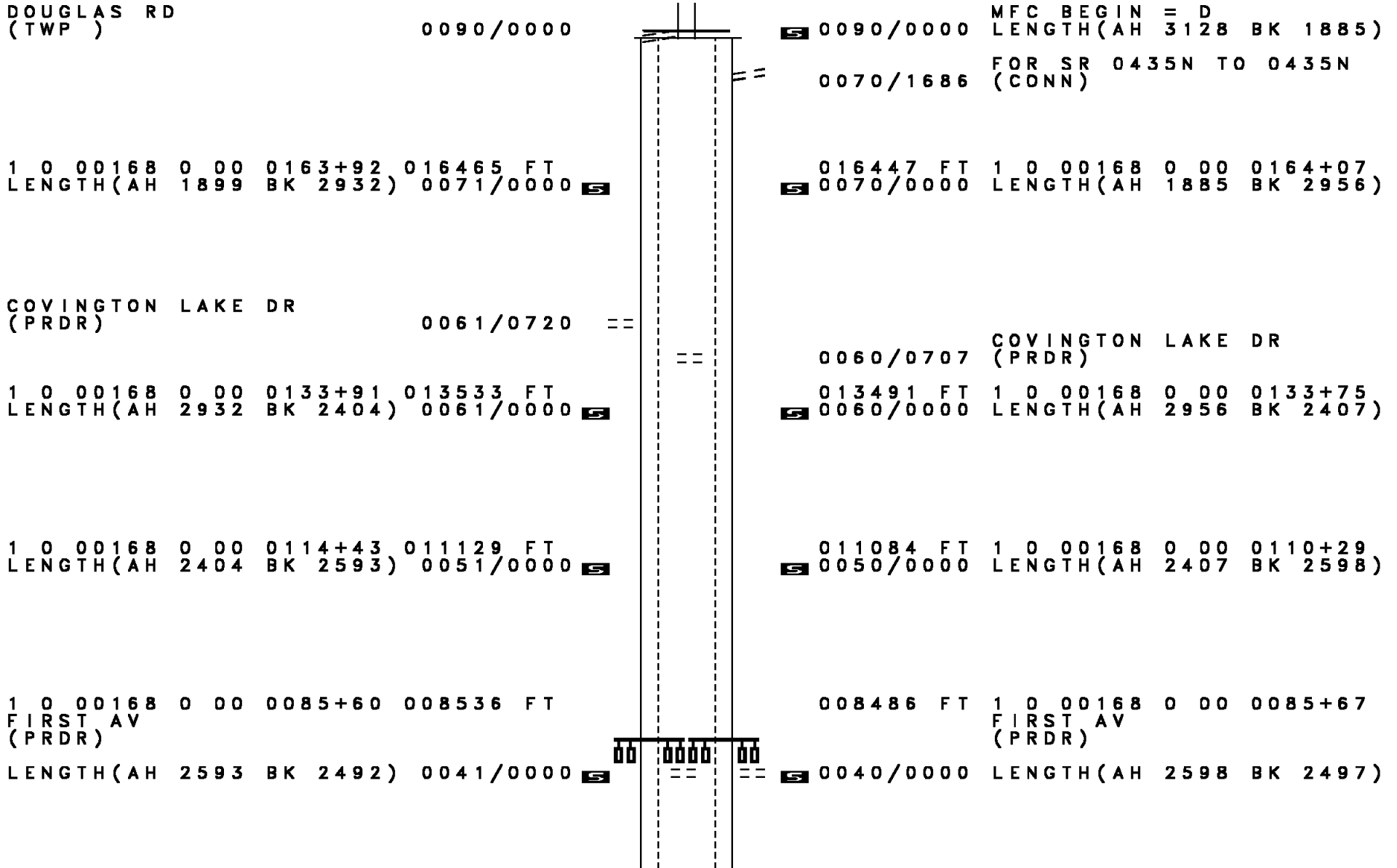
0130/0017 ==
 029543 FT

029511 FT 1 0 00168 0 01 0295+02
 BR ROARING B
 STRUCTURE LENGTH 11 FT
 BMSID 35/0435/0130/0000
 0130/0000 LENGTH(AH 2578 BK 2541)

DIR: N TOTAL LEN: 14.338 MI. DIST: 04-2 SR: 435
 LEFT MUN: COVINGTON T RIGHT MUN: COVINGTON T

	027002 FT		026970 FT	1 0 00168 0 00 0269+36 BOCHICCHIO BL (TWP)
DALEVILLE HW (SR0502 SEG 0270/2752)	0120/0000			0120/0000 LENGTH(AH 2541 BK 2536)
DORANTOWN RD (SR2018 SEG 0070/2998)	0110/1649			
	024466 FT		0110/0349 024434 FT	SUNSET HILLS DR (TWP) 1 0 00168 0 00 0244+23 SKYLINE DR (TWP)
			0110/0000	LENGTH(AH 2536 BK 2974)
	021492 FT		0100/0997	JUBILEE RD (SR2009 SEG 0010/0000)
			021460 FT	1 0 00168 0 00 0214+34 A M HUGHES BL (T341)
			0100/0000	LENGTH(AH 2974 BK 3128)
			0090/2429	EMERSON RUN STRUCTURE LENGTH 10 FT BMSID 35/0435/0090/2429
NRD TRUCKING (PRDR)	0090/1500		0090/1500	(APRA) NRD TRUCKING
			0090/0077 018332 FT	FOR SR 0435N TO 0435N (CONN)
1 0 00168 0 00 0181+12 SCRANTON POCONO HW (SR0307 SEG 0011/0000) (SR0307 SEG 0010/0000)	018364 FT			

DIR: N TOTAL LEN: 14.338 MI. DIST: 04-2 SR: 435
 LEFT MUN: COVINGTON T RIGHT MUN: COVINGTON T



DIR: N TOTAL LEN: 14.338 MI. DIST: 04-2 SR: 435
 LEFT MUN: COVINGTON T RIGHT MUN: COVINGTON T

Segment Description	Stationing	Length	Notes	Segment Description	Stationing	Length	Notes
ANGEL LN (PRDR)	0031/0237		==	COVINGTON CLIFTON T	0030/0113		
CLIFTON T	0031/0051			CLIFTON T	0030/0113		
1 0 00168 0 00 0060+27 006044 FT				1 0 00168 0 00 0060+27 006044 FT			
PHILLIPS RD (T308)				PHILLIPS RD (T308)			
CLIFTON BEACH RD (SR2013 SEG 0190/3744)				CLIFTON BEACH RD (SR2013 SEG 0190/3744)			
LENGTH(AH 2492 BK 3310) 0031/0000				LENGTH(AH 2497 BK 3256) 0030/0000			
BMSBN 35/0435/0020/0746 0021/0782				BMSBN 35/0435/0020/0746 0020/0761			
1 0 00168 0 00 0038+71				1 0 00168 0 00 0038+71			
TR MEADOW BK				TR MEADOW BK			
BMSBG 35/0435/0020/0746 0021/0767				BMSBG 35/0435/0020/0746 0020/0746			
POCONO MANOR DR (PRDR) 0021/0573				POCONO MANOR DR (PRDR) 0020/0526			
1 0 00168 0 00 0026+50 002734 FT				1 0 00168 0 00 0026+50 002733 FT			
KEYSTONE RD (T306)				KEYSTONE RD (T306)			
LENGTH(AH 3310 BK 2734) 0021/0000				LENGTH(AH 3256 BK 2733) 0020/0000			
ROBIN LN (PRDR) 0011/1611				ROBIN LN (PRDR) 0010/1627			
BMSBN 35/0435/0010/0000 0011/0052				BMSBN 35/0435/0010/0000 0010/0056			
1 0 00168 0 00 0000+00				1 0 00168 0 00 0000+00			
LEHIGH RIVER				LEHIGH RIVER			
BMSBG 35/0435/0010/0000 0011/0014				BMSBG 35/0435/0010/0000 0010/0018			
1 0 00168 0 00 0000+00 000000 FT				1 0 00168 0 00 0000+00 000000 FT			
NC DRINKER TP INTER-BK				NC DRINKER TP INTER-BK			
DRINKER TP (SR0435 SEG 0011/1692)				DRINKER TP (SR0435 SEG 0010/1678)			
MFC BEGIN = D				MFC BEGIN = D			
BK-WAYNE (63)				BK-WAYNE (63)			
LENGTH(AH 2734 BK 0000) 0011/0000				LENGTH(AH 2733 BK 0000) 0010/0000			

EXTRACT DATE: 12/18/2023 ROADWAY MANAGEMENT SYSTEM PAGE NUMBER: 126
PRINT DATE: 12/19/2023 SLD COUNTY/SR - ANNUAL PRINT COUNTY: LACKAWANNA
DIR: B TOTAL LEN: 12.101 MI. DIST: 04-2 SR: 407
LEFT MUN: BENTON T RIGHT MUN: BENTON T

063892 FT



063892 FT AH-SUSQUEHANNA (57)
INTER-AHD PHILLA GREAT BEND PK
0230/1767 (SR0407 SEG 0010/0000)

DIR: B TOTAL LEN: 12.101 MI. DIST: 04-2 SR: 407
 LEFT MUN: BENTON T RIGHT MUN: BENTON T

		==	0230/0171	FINN RD
			062125 FT	(T507)
2 0 35028 0 00 0135+18	062125 FT	==	0230/0000	LENGTH(AH 1767 BK 2612)
PINE HILL RD				
(T555)				
		==	0220/1674	
PINE HILL RD				
(T555)				
	059513 FT		059513 FT	2 0 35028 0 00 0109+10
			0220/0000	LENGTH(AH 2612 BK 3044)
	056469 FT		056469 FT	2 0 35028 0 00 0078+66
			0210/0000	LENGTH(AH 3044 BK 2732)
	053737 FT		053737 FT	2 0 35028 0 00 0051+29
			0200/0000	LENGTH(AH 2732 BK 1871)
BAYLOR LAKE RD		==		
(T561)				
	051866 FT	==	0190/0348	AMASA RD
			051866 FT	(T503)
				2 0 35028 0 00 0032+58
				DRAINAGE
				STRUCTURE LENGTH 6 FT
				BMSID 35/0407/0190/0000

DIR: B TOTAL LEN: 12.101 MI. DIST: 04-2 SR: 407
 LEFT MUN: BENTON T RIGHT MUN: BENTON T

PINEWOOD RD
 (PRDR)

0180/2268 ==

048487 FT

0190/0000 LENGTH(AH 1871 BK 3379)

048487 FT 2 0 35028 0 00 0000+00
 0180/0000 LENGTH(AH 3379 BK 2005)



UNKNOWN RD
 (TWP)

0170/0305 ==
 046482 FT

0170/1001 BENTON RD
 (SR0107 SEG 0060/0000)

046482 FT 1 0 00365 7 00 0420+40
 UNKNOWN RD
 (TWP)

0170/0000 LENGTH(AH 2005 BK 3545)



1 0 00365 7 00 0385+51 042937 FT
 CLARKSON RD
 (SR4004 SEG 0040/3021) 0160/0000

0160/0963 LC FOR T499 RD
 (CONN)
 0160/0899 CHASE RD
 (T499)

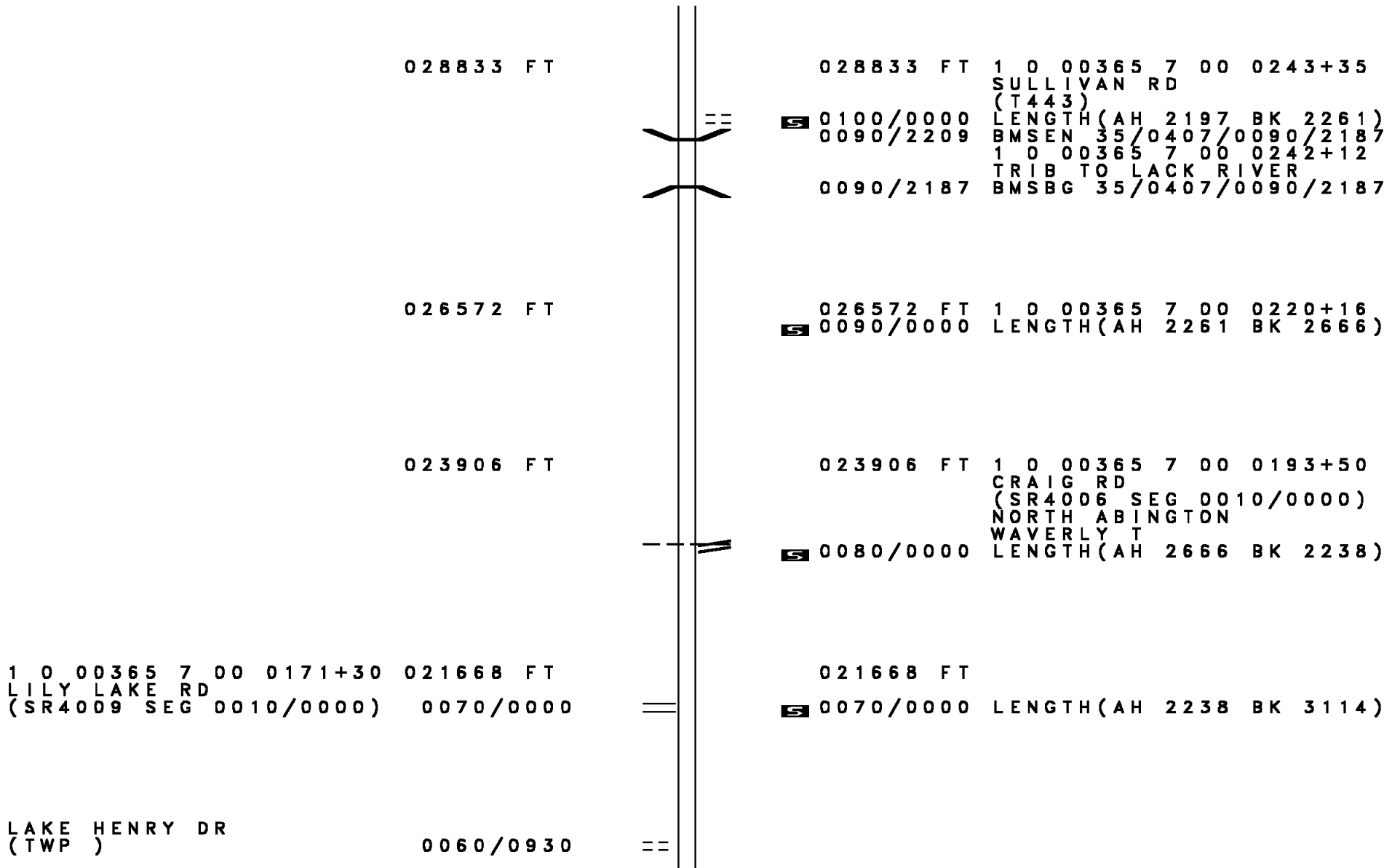
042937 FT

0160/0000 LENGTH(AH 3545 BK 3892)

DIR: B TOTAL LEN: 12.101 MI. DIST: 04-2 SR: 407
 LEFT MUN: BENTON T RIGHT MUN: BENTON T

Stationing	Description	Stationing	Description
039045 FT		039045 FT	1 0 00365 7 00 0346+00 WALLSVILLE RD (SR0438 SEG 0070/0000) LENGTH(AH 3892 BK 2225)
036820 FT		036820 FT	1 0 00365 7 00 0323+75 LENGTH(AH 2225 BK 2321)
LACKAWANNA STATE PARK R (GOVT) 0130/0617			
034499 FT		0130/0251	BENTON NORTH ABINGTON T
		0130/0192	BMSEN 35/0407/0130/0000
		034499 FT	1 0 00365 7 00 0301+79 NC PHILLY GREAT BEND TPK LACKAWANNA L BMSBG 35/0407/0130/0000 LENGTH(AH 2321 BK 1489)
		0120/0147	FOR SR 0407 AND 0524 (CONN)
033010 FT		0120/0005	
		033010 FT	1 0 00365 7 00 0286+87 KENNEDY CR RD (SR0524 SEG 0010/0000) DRAINAGE STRUCTURE LENGTH 5 FT BMSID 35/0407/0120/0000 LENGTH(AH 1489 BK 1980)
LACKAWANNA STATE PARK R (GOVT) 0110/0846			
031030 FT		031030 FT	1 0 00365 7 00 0265+32 LENGTH(AH 1980 BK 2197)
LACKAWANNA STATE PARK R (GOVT) 0100/1475			

DIR: B TOTAL LEN: 12.101 MI. DIST: 04-2 SR: 407
 LEFT MUN: NORTH ABINGTON T RIGHT MUN: NORTH ABINGTON T



DIR: B TOTAL LEN: 12.101 MI. DIST: 04-2 SR: 407
 LEFT MUN: WAVERLY T RIGHT MUN: WAVERLY T

Left Side Description	Left Side Stationing	Right Side Description	Right Side Stationing
	018554 FT	0060/0068 (CONN) 018554 FT	FOR SR 0407 AND 0632 1 0 00365 7 00 0140+15 CARBONDALE RD
FOUNDRY AL (TWP) COLE ST (T478)	0050/3598 0050/3411	0060/0000	(SR0632 SEG 0070/0000) LENGTH(AH 3114 BK 3609)
CLINTON ST (SR0632 SEG 0060/2136) CHURCH ST (T431)	0050/3021 0050/2557	0050/3378 0050/3021	MFC BEGIN = D ACADEMY ST (T462)
		0050/1838	HILL TOP RD (T485)
	014945 FT	0050/0070 (CONN) 014945 FT	LC FROM T444 RD 1 0 00365 7 00 0110+28 STEVENSON RD
		0050/0000 0040/1855	(T444) LENGTH(AH 3609 BK 2202) BMS EN 35/0407/0040/1837
		0040/1837 0040/1379	1 0 00365 7 00 0100+21 ACKERLY CREEK BMSBG 35/0407/0040/1837 MEADOWSIDE RD (T489)
OAKFORD RO (SR4010 SEG 0030/3273)	0040/0972	0040/0807	PURITAN RD (TWP)
	012743 FT	012743 FT	1 0 00365 7 00 0083+00 LONGVIEW TE (T483)
		0040/0000 0030/2954	LENGTH(AH 2202 BK 2954)
OLD FIELD RD (TWP)	0030/2527	0030/2950	DRAINAGE STRUCTURE LENGTH 4 FT BMSID 35/0407/0340/0000

DIR: B TOTAL LEN: 12.101 MI. DIST: 04-2 SR: 407
 LEFT MUN: WAVERLY T RIGHT MUN: WAVERLY T

ROADWAY NAME (BORO)	SR/ID	LENGTH (FT)	START STATION	END STATION	DETAILS
OLD WINDMILL RD (T481)	0030/0517	009789 FT			MILLER RD (SR4007 SEG 0010/0000) PARK DR (T491) PEQUEST DR (T479) WAVERLY CLARKS GREEN B OLD ORCHARD RD (T481)
	0030/1732				1 0 00365 7 00 0052+00 SENECA AV (BORO)
	0030/1404				LENGTH(AH 2954 BK 2973)
	0030/1115				YALE BL (BORO)
	0030/0518				DEACONS GREEN RD (BORO)
HIGHLAND AV (BORO)	0020/1810				FAIRVIEW RD (SR4028 SEG 0010/0000) COOK ST (BORO)
MAPLE AV (BORO)	0020/0902				006816 FT 1 0 00365 7 00 0022+63 NC AB
GLENBURN RD (BORO)	0020/0015	006816 FT			LENGTH(AH 2973 BK 1911) HALL AV (BORO)
GROVE ST (SR4026 SEG 0030/2252)	0020/0000				VENARD RD (SR4030 SEG 0010/0000)
SHORT HILL DR (BORO)	0016/1149				ARMSTRONG AV (BORO) HILL ST (BORO)
	0016/1533				0016/0021 (BORO) 0016/0004
	0016/1312				004905 FT 1 0 00953 0 01 0053+80 WATER RUNOFF STRUCTURE LENGTH 4 FT BMSID 35/0407/0016/0000
PARK AV					

DIR: B TOTAL LEN: 12.101 MI.
 LEFT MUN: CLARKS GREEN B

DIST: 04-2 SR: 407
 RIGHT MUN: CLARKS GREEN B

(BORO)	0016/0000	==	5 0016/0000	LENGTH(AH 1911 BK 2190)
		---		CLARKS GREEN
LANSDOWNE AV (BORO)	0008/1500	==	0008/1641	CLARKS SUMMIT B
		---		WATER RUNOFF
		⊗	0008/1372	STRUCTURE LENGTH 6 FT
		---	0008/1369	BMSID 35/0407/0008/1372
		⊗	0008/1365	LEGGETS CRK
PINE TREE DR (BORO)	0008/0802	==	0008/1365	STRUCTURE LENGTH 4 FT
		---		BMSID 35/0407/0008/1365
ALIDA ST (T510)	0008/0474	==	0008/0706	CLARKS SUMMIT
		---		SOUTH ABINGTON T
MAPLE AV (T510)	0008/0331	==	0008/0441	MAPLE AV
	002715 FT	---		(T510)
		---	002715 FT	1 0 00953 0 01 0031+65
		---		SUMNER AV
PARKWOOD AV (T477)	0004/2371	==	5 0008/0000	(T421)
		---		LENGTH(AH 2190 BK 2715)
		---	0004/1538	PA TPK (1-476)
		⊗		OP ID 35/7476/9901/2970
		---	0004/0873	SUNNYSIDE AV
		---		(T429)
		---	0004/0567	EDELLA RD
		---		(SR4019 SEG 0010/0000)
		---	0004/0445	OLD SOUTH ABINGTON RD
		---		(T479)
		---	0004/0108	FROM 0006/0181 SH
	000000 FT	---		(CONN)
		---	000000 FT	1 0 00953 0 00 0000+00
		---		NC SOUTH ABINGTON RD
		---		NORTHERN BL
		---		(SR0006 SEG 0181/0000)
		---		(SR0006 SEG 0180/0000)
		---	INTER-BK	COMFORT INN RD
		---		(PRDR)
		---	5 0004/0000	MFC BEGIN = C
		---		LENGTH(AH 2715 BK 0000)

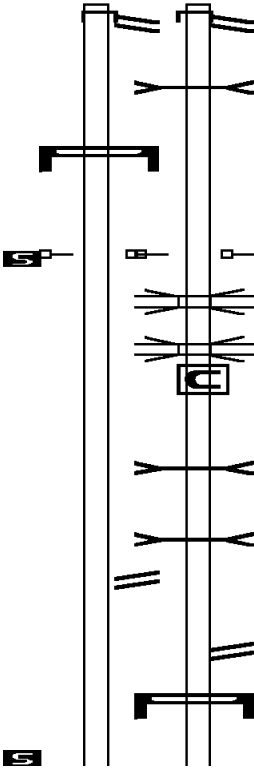
EXTRACT DATE: 12/18/2023 ROADWAY MANAGEMENT SYSTEM PAGE NUMBER: 118
 PRINT DATE: 12/19/2023 SLD COUNTY/SR - ANNUAL PRINT COUNTY: LACKAWANNA
 DIR: N TOTAL LEN: 10.853 MI. DIST: 04-2 SR: 380
 LEFT MUN: ROARING BROOK T RIGHT MUN: ROARING BROOK T

SR 0084 SH 056949 FT
 (SR0084 SEG 0034/0727) INTER-AHD
 SR 0084 SH
 (SR0084 SEG 0034/0727) 0241/1096

SIGN: 4 CHORD TRUSS
 BMSID 35/0380/0241/0769 0241/0769
 1 0 01002 0 00 0547+40 055853 FT
 MILEPOST 024.00
 LENGTH(AH 1096 BK 2643) 0241/0000

RAMP B RD
 (SR8008 SEG 0500/3256) 0235/1235

1 0 01002 0 00 0519+79 053210 FT
 LENGTH(AH 2643 BK 2636) 0235/0000



057305 FT
 INTER-AHD
 0240/2086
 0240/1634
 SR 0084 SH
 (SR0084 SEG 0035/0000)
 SR 0084 SH
 (SR0084 SEG 0035/0000)
 DRAINAGE
 STRUCTURE LENGTH 7 FT
 BMSID 35/0380/0240/1805

055219 FT 1 0 01002 0 00 0545+96
 MILEPOST 024.00
 LENGTH(AH 2086 BK 2641)
 SR 0084 EB
 OP ID 35/0084/0034/1428
 SR 8008
 OP ID 35/8008/0500/1797

0234/2373
 0234/2372
 0234/1694
 0234/1689
 0234/1666
 DRAINAGE
 STRUCTURE LENGTH 5 FT
 BMSID 35/0380/0234/1689
 MEADOW BROOK
 STRUCTURE LENGTH 8 FT
 BMSID 35/0380/0234/1666

0234/0587 RAMP A RD
 (SR8008 SEG 0750/0000)
 SIGN: 4 CHORD TRUSS
 BMSID 35/0380/0234/0296
 0234/0296 1 0 01002 0 00 0516+52
 052578 FT LENGTH(AH 2641 BK 2645)
 0234/0000

EXTRACT DATE: 12/18/2023
PRINT DATE: 12/19/2023

ROADWAY MANAGEMENT SYSTEM
SLD COUNTY/SR - ANNUAL PRINT

PAGE NUMBER: 117
COUNTY: LACKAWANNA

DIR: N TOTAL LEN: 10.853 MI.
LEFT MUN: ROARING BROOK T

DIST: 04-2 SR: 380
RIGHT MUN: ROARING BROOK T

CROSSOVER RD
(CONN) 0231/1010
BMS EN 35/0380/0231/0401 0231/0563
0 0 00000 0 00 0000+00
SR 2010
BMS BG 35/0380/0231/0401 0231/0401
1 0 01002 0 00 0494+47 050574 FT
MILEPOST 023.00
LENGTH(AH 2636 BK 2649) 0231/0000

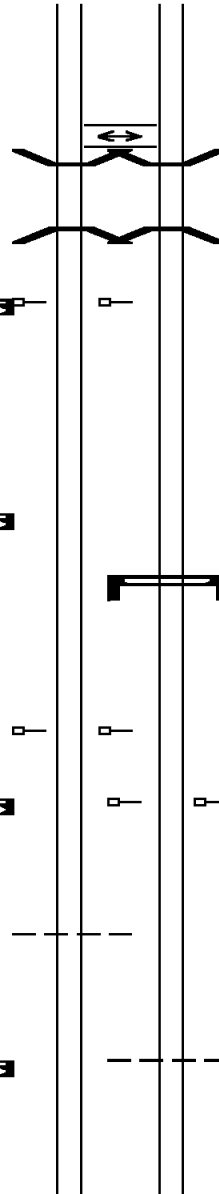
1 0 01002 0 00 0468+07 047925 FT
LENGTH(AH 2649 BK 2696) 0225/0000

MILEPOST 022.00 0221/0019
1 0 01002 0 00 0442+00 045229 FT
LENGTH(AH 2696 BK 2621) 0221/0000

ROARING BROOK
MOSCOW B 0215/0899

1 0 01002 0 00 0415+60 042608 FT
LENGTH(AH 2621 BK 2587) 0215/0000

VAN BRUNT CK



CROSSOVER RD
(CONN) 0230/0991
0230/0545 BMS EN 35/0380/0230/0396
0 0 00000 0 00 0000+00
SR 2010
BMS BG 35/0380/0230/0396
049933 FT 1 0 01002 0 00 0494+41
LENGTH(AH 2645 BK 2638) 0230/0000

047295 FT 1 0 01002 0 00 0469+01
LENGTH(AH 2638 BK 2643) 0224/0000

SIGN: 4 CHORD TRUSS
0220/1970 BMS ID 35/0380/0220/1970

044652 FT 1 0 01002 0 00 0442+51
MILEPOST 022.00
LENGTH(AH 2643 BK 2642) 0220/0000


042010 FT 1 0 01002 0 00 0415+58
ROARING BROOK
MOSCOW B
LENGTH(AH 2642 BK 2646) 0214/0000

VAN BRUNT CK

DIR: N TOTAL LEN: 10.853 MI. DIST: 04-2 SR: 380
 LEFT MUN: MOSCOW B RIGHT MUN: MOSCOW B

STRUCTURE	LENGTH	16 FT	BMSID	35/0380/0210/1092	0211/1248		0210/1092	STRUCTURE	LENGTH	16 FT	BMSID	35/0380/0210/1092
RAMP A RD (SR8045 SEG 0500/0000)					0211/0863			RAMP B RD (SR8045 SEG 0750/0644)				
BMS EN 35/0380/0211/0102					0211/0215		0210/0213	BMS EN 35/0380/0210/0106				
0 0 00000 0 00 0000+00								0 0 00000 0 00 0000+00				
SR 0690								SR 0690				
BMSBG 35/0380/0211/0102					0211/0102		0210/0106	BMSBG 35/0380/0210/0106				
							039364 FT	1 0 01002 0 00 0389+12				
1 0 01002 0 00 0389+30					040021 FT			MOSCOW				
MILEPOST 021.00								COVINGTON T				
LENGTH(AH 2587 BK 2739)					0211/0000		0210/0000	MILEPOST 021.00				
MOSCOW								LENGTH(AH 2646 BK 2636)				
COVINGTON T												
MILEPOST 021.00					0205/2640							
1 0 01002 0 00 0362+90					037282 FT		036728 FT	1 0 01002 0 00 0362+02				
LENGTH(AH 2739 BK 2630)					0205/0000		0204/0000	LENGTH(AH 2636 BK 2642)				
1 0 01002 0 00 0337+55					034652 FT		034086 FT	1 0 01002 0 00 0337+44				
MILEPOST 020.00								MILEPOST 020.00				
LENGTH(AH 2630 BK 2415)					0201/0000		0200/0000	LENGTH(AH 2642 BK 2496)				
RAMP D RD (SR8043 SEG 0500/0000)					0195/1551			RAMP C RD (SR8043 SEG 0750/1297)				
SR 0307 NB												
OP ID 35/0307/0064/0886					0195/0178							
1 0 01002 0 00 0310+99					032237 FT		031590 FT	1 0 01002 0 00 0311+04				
LENGTH(AH 2415 BK 2863)					0195/0000		0194/0000	LENGTH(AH 2496 BK 2800)				


DIR: N TOTAL LEN: 10.853 MI. DIST: 04-2 SR: 380
 LEFT MUN: COVINGTON T RIGHT MUN: COVINGTON T



DIR: N TOTAL LEN: 10.853 MI. DIST: 04-2 SR: 380
 LEFT MUN: COVINGTON T RIGHT MUN: COVINGTON T

Segment ID	Start Station	End Station	Length (FT)	Notes	Segment ID	Start Station	End Station	Length (FT)	Notes
1 0 01002 0 00	0178+97	018727	018727	FT	0170/0030				MILEPOST 017.00
	MILEPOST 017.00				018526	FT	1 0 01002 0 00	0177+94	
LENGTH(AH 2585 BK 2614)		0171/0000			0170/0000	LENGTH(AH 2607 BK 2648)			
CROSSOVER RD (CONN)		0165/1179			0164/1150	CROSSOVER RD (CONN)			
ROADSIDE REST RD (SR9202 SEG 0010/0000)		0165/0415			015878	FT	1 0 01002 0 00	0151+54	
1 0 01002 0 00	0150+00	016113	016113	FT	0164/0000	LENGTH(AH 2648 BK 2647)			
LENGTH(AH 2614 BK 2651)		0165/0000							
COVINGTON CLIFTON T		0161/2427							
ROADSIDE REST RD (SR9202 SEG 0010/1872)		0161/1259							
1 0 01002 0 00	0125+45	013462	013462	FT	013231	FT	1 0 01002 0 00	0125+86	
CLIFTON COVINGTON T							CLIFTON COVINGTON T		
MILEPOST 016.00					0160/0000	LENGTH(AH 2647 BK 2640)			
LENGTH(AH 2651 BK 2640)		0161/0000							
1 0 01002 0 00	0098+13	010822	010822	FT	010591	FT	1 0 01002 0 00	0099+46	
LENGTH(AH 2640 BK 2640)		0155/0000			0154/0000	LENGTH(AH 2640 BK 2729)			

DIR: N TOTAL LEN: 10.853 MI. DIST: 04-2 SR: 380
 LEFT MUN: COVINGTON T RIGHT MUN: COVINGTON T



1 0 01002 0 00 0071+73 008182 FT
 COVINGTON
 CLIFTON T
 MILEPOST 015.00
 LENGTH(AH 2640 BK 2867) 0151/0000

CROSSOVER RD
 (CONN) 0145/0673
 BMSBN 35/0380/0145/0000 0145/0119
 1 0 01002 0 00 0049+94 005315 FT
 SR 2013
 BMSBG 35/0380/0145/0000
 LENGTH(AH 2867 BK 2491) 0145/0000

1 0 01002 0 00 0023+05 002824 FT
 MILEPOST 014.00
 LENGTH(AH 2491 BK 2824) 0143/0000

1 0 01002 0 00 0000+00 000000 FT
 NC SR 0380 SH
 SR 0380 SH INTER-BK
 (SR0380 SEG 0133/1150)
 MFC BEGIN = A
 LENGTH(AH 2824 BK 0000) 0137/0000

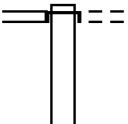
0150/0725 ROADSIDE REST RD
 (SR9201 SEG 0010/2123)
 COVINGTON
 CLIFTON T
 MILEPOST 015.00
 007862 FT 1 0 01002 0 00 0073+83
 0150/0000 LENGTH(AH 2729 BK 2642)

0144/1328 ROADSIDE REST RD
 (SR9201 SEG 0010/0000)
 CROSSOVER RD
 (CONN) 0144/0542
 0144/0115 BMSBN 35/0380/0144/0000
 005220 FT 1 0 01002 0 00 0048+71
 SR 2013
 BMSBG 35/0380/0144/0000
 LENGTH(AH 2642 BK 2550)

002670 FT 1 0 01002 0 00 0022+11
 0142/0000 LENGTH(AH 2550 BK 2670)

000000 FT 1 0 01002 0 00 0000+00
 NC SR 0380 SH
 INTER-BK (SR0380 SH
 (SR0380 SEG 0132/1400)
 MFC BEGIN = A
 BK-WAYNE (63)
 LENGTH(AH 2670 BK 0000)

EXTRACT DATE: 12/18/2023 ROADWAY MANAGEMENT SYSTEM PAGE NUMBER: 112
 PRINT DATE: 12/19/2023 SLD COUNTY/SR - ANNUAL PRINT COUNTY: LACKAWANNA
 DIR: B TOTAL LEN: 6.009 MI. DIST: 04-2 SR: 348
 LEFT MUN: JEFFERSON T RIGHT MUN: JEFFERSON T

	031727 FT		031727 FT	AH-WAYNE	(63)
			INTER-AHD	MT COBB RD	
LAKE HENRY RD				(SR0348	SEG 0010/0000)
(SR3017 SEG 0010/0000)	0120/2557		0120/2557	SHEERER RD	
				(T408)	

DIR: B TOTAL LEN: 6.009 MI. DIST: 04-2 SR: 348
 LEFT MUN: JEFFERSON T RIGHT MUN: JEFFERSON T

OLD MILL RD
 (T429)

0120/0745

029170 FT

OLD MILL RDD
 (T429)

0110/1495

1 0 00951 0 01 0273+92 026809 FT
 HITCHCOCK RD
 (T410)

0110/0000

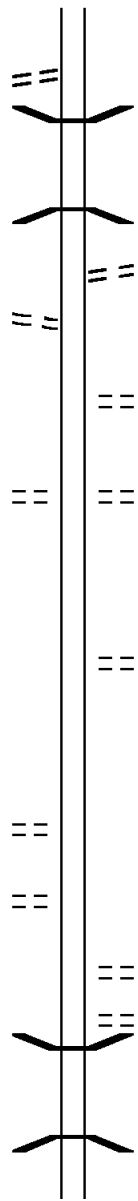
COMMUNITY DR
 (TWP)

0090/2326

LANDMARK DR
 (T476)

0090/1633

020720 FT



0120/0024 BMS EN 35/0348/0120/0000
 029170 FT 1 0 00951 0 01 0297+47

W B WLNPK C
 BMSBG 35/0348/0120/0000
 LENGTH(AH 2557 BK 2361)

0110/1511 PUMPHOUSE RD
 (T406)

0110/0705 WILLIAMS RD
 (PRDR)

026809 FT ROCKIN HORSE LN
 (PRDR)

0110/0000 LENGTH(AH 2361 BK 3362)

0100/1304 LAKE RD
 (T436)

023447 FT 1 0 00951 0 01 0240+00
 0100/0000 LENGTH(AH 3362 BK 2727)

0090/0886 DEBBIE DR
 (T455)

0090/0385 SANDRA DR
 (T453)

0090/0018 BMS EN 35/0348/0090/0000
 020720 FT 1 0 00951 0 01 0212+88

TRIB W BR WALLENPAUPACK
 BMSBG 35/0348/0090/0000
 LENGTH(AH 2727 BK 2275)

DIR: B TOTAL LEN: 6.009 MI. DIST: 04-2 SR: 348
 LEFT MUN: JEFFERSON T RIGHT MUN: JEFFERSON T

CORTEZ RD
 (SR2003 SEG 0010/0000) 0080/0778
 DUSTY LN
 (PRDR) 0080/0404
 018445 FT

OAK LANE AV
 (T437) 0070/2354

CLIFF DR
 (T438) 0070/1725
 LIONS RD
 (T457) 0070/1377

015695 FT


014446 FT

FITZPATRICK RD
 (T431) 0050/0260
 012352 FT

ELLIOT FARM RD
 (T433) 0040/2276

SCOTT RD
 (T431) 0040/1622

GORDON DR
 (T433) 0040/0877

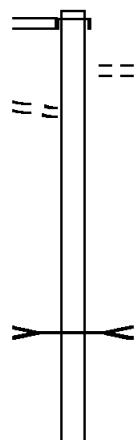


DIR: B TOTAL LEN: 6.009 MI. DIST: 04-2 SR: 348
 LEFT MUN: JEFFERSON T RIGHT MUN: JEFFERSON T

Segment Description	Start Station	End Station	Length (FT)	Notes
	009532		009532	JEFFERSON ROARING BROOK T
		0040/0000	0040	LENGTH(AH 2820 BK 3597)
WINDSOR WY (PRDR)	0030/1235			
WINDSOR WY (PRDR)	0030/0549	005935	005935	
		005935/0000	005935	LENGTH(AH 3597 BK 2961)
CHERI PL (PRDR)	0020/1466			
	002974		002974	
		0020/0000	0020	LENGTH(AH 2961 BK 2974)
RAMP B RD (SR8022 SEG 0510/0000)				
RAMP A RD (SR8022 SEG 0500/0770)	0010/0862			
TO 8022/0510 SH (CONN)	0010/0680			
FROM 8022/0500 SH (CONN)	0010/0676			
	000000		000000	
		0010/0190	0010	SR 435 OP ID 35/0435/0250/2029
DRINKER TP (SR0435 SEG 0261/0000)	0010/0000			DRINKER TP (SR0435 SEG 0261/0000)
		NC MT COBB RD		MFC BEGIN = C
		0010/0000	0010	LENGTH(AH 2974 BK 0000)

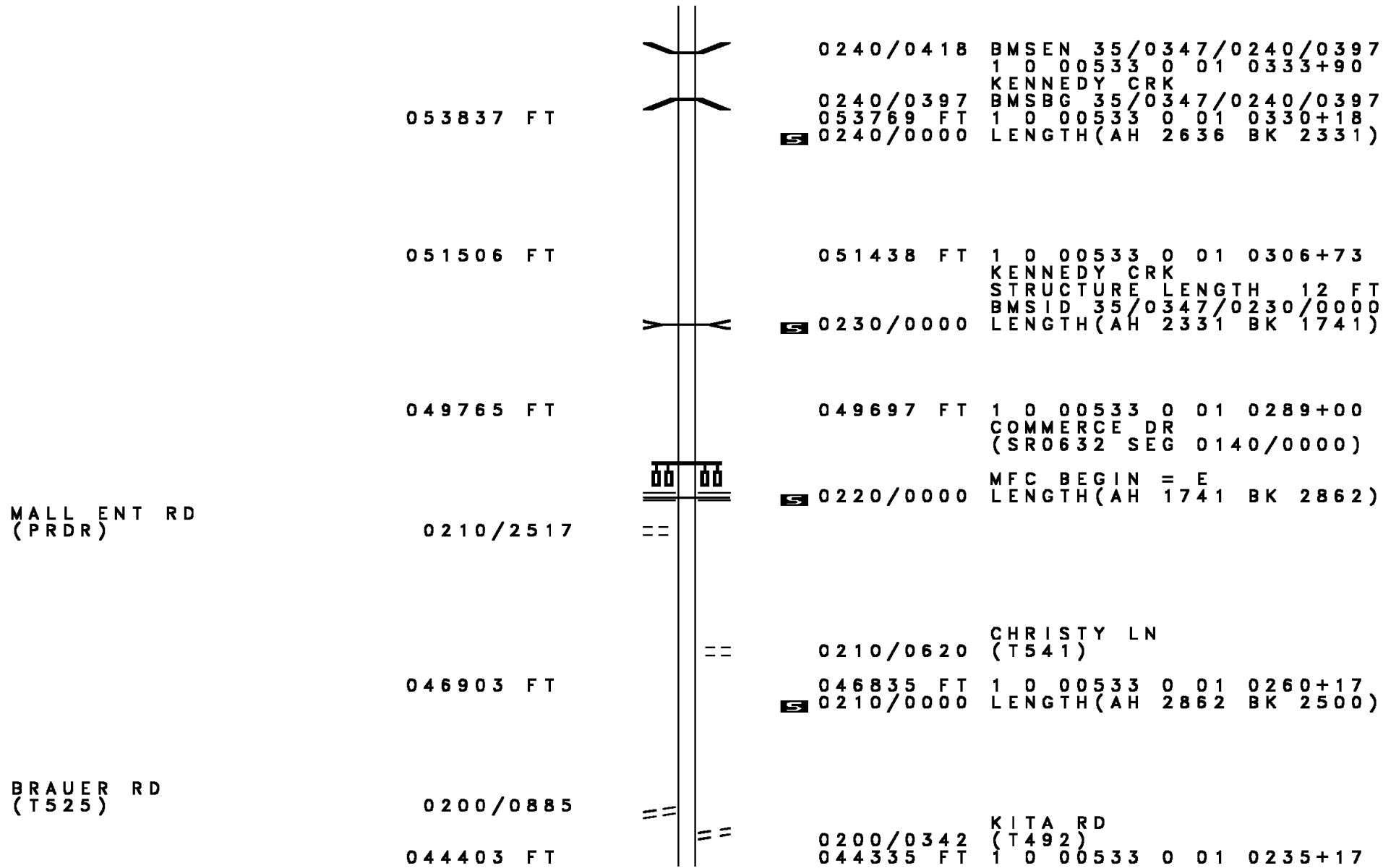
EXTRACT DATE: 12/18/2023 ROADWAY MANAGEMENT SYSTEM PAGE NUMBER: 108
 PRINT DATE: 12/19/2023 SLD COUNTY/SR - ANNUAL PRINT COUNTY: LACKAWANNA
 DIR: B TOTAL LEN: 11.009 MI. DIST: 04-2 SR: 347
 LEFT MUN: SCOTT T RIGHT MUN: SCOTT T

KENNEDY CR RD 058129 FT
 (SR0524 SEG 0070/0000) 0250/1656
 FOR SR 0347 AND 0524
 (CONN) 0250/1518
 056473 FT



058061 FT
 INTER-AHD KENNEDY CR RD
 0250/1656 (SR0524 SEG 0070/0000)
 0250/1566 GRANDVIEW DR
 (T538)
 056405 FT 1 0 00533 0 01 0355+40
 KENNEDY CREEK
 STRUCTURE LENGTH 17 FT
 BMSID 35/0081/1984/1020
 0250/0000 LENGTH(AH 1656 BK 2636)

DIR: B TOTAL LEN: 11.009 MI. DIST: 04-2 SR: 347
 LEFT MUN: SCOTT T RIGHT MUN: SCOTT T



053837 FT

0240/0418 BMSID 35/0347/0240/0397
 1 0 00533 0 01 0333+90
 KENNEDY CRK
 0240/0397 BMSBG 35/0347/0240/0397
 053769 FT 1 0 00533 0 01 0330+18
 0240/0000 LENGTH(AH 2636 BK 2331)

051506 FT

051438 FT 1 0 00533 0 01 0306+73
 KENNEDY CRK
 STRUCTURE LENGTH 12 FT
 BMSID 35/0347/0230/0000
 0230/0000 LENGTH(AH 2331 BK 1741)

049765 FT

049697 FT 1 0 00533 0 01 0289+00
 COMMERCE DR
 (SR0632 SEG 0140/0000)
 0220/0000 MFC BEGIN = E
 LENGTH(AH 1741 BK 2862)

MALL ENT RD
 (PRDR)

0210/2517

0210/0620 CHRISTY LN
 (T541)

046903 FT

046835 FT 1 0 00533 0 01 0260+17
 0210/0000 LENGTH(AH 2862 BK 2500)

BRAUER RD
 (T525)

0200/0885

0200/0342 KITA RD
 (T492)
 044335 FT 1 0 00533 0 01 0235+17

044403 FT

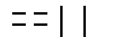
DIR: B TOTAL LEN: 11.009 MI. DIST: 04-2 SR: 347
 LEFT MUN: SCOTT T RIGHT MUN: SCOTT T

Left Side Description	Left Side Stationing	Right Side Description	Right Side Stationing
FAIRVIEW RD (SR4028 SEG 0060/3253)	0200/0000	MONDRO RD (T449) LENGTH(AH 2500 BK 2990)	0200/0000
	041413 FT	041345 FT 1 0 00533 0 01 0204+99 LENGTH(AH 2990 BK 2589)	0190/0000
		LEGGETTS CRK STRUCTURE LENGTH 20 FT BMSID 35/0347/0180/1879 BMSEN 35/0347/0180/1401 1 0 00533 0 01 0193+05	0180/1879 0180/1416
FIELDSTONE DR (T543)	0180/0905	LEGGETTS CK BMSBG 35/0347/0180/1401	0180/1401
POWELL'S SALES & SERV D (PRDR)	0180/0193 038824 FT	(APRA) POWELL'S SALES & LAYTON RD (SR1027 SEG 0080/0000) LENGTH(AH 2589 BK 2865)	0180/0193 038756 FT 0180/0000
ZURY RD (T427)	0170/1672	GOVAN RD (T427)	0170/1672
		LC FOR GOVAN RD (CONN)	0170/0057 035891 FT
1 0 00533 0 01 0150+15 DORIS RD (T517)	035959 FT 0170/0000	LENGTH(AH 2865 BK 2936)	0170/0000
HERMEL ST (T529)	0160/2653	GOVAN RD (T427)	0160/2604
HILLTOP RD (T531)	0160/2247		
UNKNOWN RD			

DIR: B TOTAL LEN: 11.009 MI. DIST: 04-2 SR: 347
 LEFT MUN: SCOTT T RIGHT MUN: SCOTT T

(TWP)

0160/1927



033023 FT

032955 FT 1 0 00533 0 01 0120+91
 0160/0000 LENGTH(AH 2936 BK 1658)
 GREEN GROVE RD
 (SR1029 SEG 0010/0000)



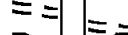
0150/1199 MFC BEGIN = D



MOUNTAIN RD
 (BORO)

0150/0805

0150/1143 SCOTT
 BLAKELY B
 MOUNTAIN RD
 (BORO)



0150/0805 BMSSEN 35/0347/0150/0414
 0150/0432 1 0 00533 0 01 0108+30
 HULL CREEK



031365 FT

0150/0414 BMSBG 35/0347/0150/0414
 0150/0016 BMSSEN 35/0347/0150/0000
 031297 FT 1 0 00533 0 01 0104+17
 NC JU STUS BLVD
 HULL CREEK



0150/0000 BMSBG 35/0347/0150/0000
 LENGTH(AH 1658 BK 3581)

TO 0347/0144 SH
 (CONN)

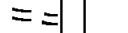
0144/0839



HULL'S CREEK RD
 (SR1020 SEG 0010/0000)

FROM 0347/0144 SH
 (CONN)

0144/0651



0144/0742



0144/0608 TO 1020/0010 SH
 (CONN)

027784 FT

027716 FT 0 0 00533 0 00 0000+00
 SR 6006 EB



0144/0000 OP ID 35/6006/0320/0000
 LENGTH(AH 3581 BK 2877)

TENTH ST

DIR: B TOTAL LEN: 11.009 MI. DIST: 04-2 SR: 347
 LEFT MUN: BLAKELY B RIGHT MUN: BLAKELY B

Segment Description	Stationing	Length	Notes
(BORO)	0130/1812		
NINTH ST (BORO)	0130/1085		
NINTH ST (BORO)	0130/0366		
1 0 00533 0 00 0040+87 DUNDAFF ST (SR1037 SEG 0020/2045)	024907 FT 0130/0000		
DAVITT ST (BORO)	0120/1064		
ROBERTS DR (BORO)	0120/0453		
1 0 00168 7 01 0228+24 MAPLEWOOD DR (BORO)	023504 FT 0120/0000		
HILLCREST DR (BORO)	0110/0915		
HILLCREST DR (BORO)	0110/0603		
EDWARDS LA (BORO)	0110/0359		
	021886 FT		
			NC SCOTT RD BLAKELY DICKSON CITY B
			0130/0039 024839 FT
			5 0130/0000 LENGTH(AH 2877 BK 1403) SEVENTH ST (BORO)
			0120/1103
			0120/0725 SIXTH ST (BORO)
			0120/0390 DICKSON CITY BLAKELY B FIFTH ST (BORO)
			0120/0359 (BORO) FOURTH ST (BORO)
			023436 FT BLAKELY DICKSON CITY B
			5 0120/0000 LENGTH(AH 1403 BK 1618) THIRD ST (BORO)
			0110/1275 SECOND ST (BORO)
			0110/0915
			0110/0553 FIRST ST (BORO)
			0110/0264 DICKSON CITY BLAKELY B
			021818 FT 1 0 00168 7 01 0212+07 MAIN ST (BORO)
			5 0110/0000 MFC BEGIN = C LENGTH(AH 1618 BK 1382) LC TO MAIN ST
			0100/1140 (CONN)

EXTRACT DATE: 12/18/2023
PRINT DATE: 12/19/2023

ROADWAY MANAGEMENT SYSTEM
SLD COUNTY/SR - ANNUAL PRINT

PAGE NUMBER: 103
COUNTY: LACKAWANNA

DIR: B TOTAL LEN: 11.009 MI.
LEFT MUN: BLAKELY B

DIST: 04-2 SR: 347
RIGHT MUN: BLAKELY B

Street Name	Segment ID	Length (FT)	Notes
HULL AV (BORO)	0100/0694		
LAFAYETTE AV (BORO)	0100/0286		
	020504 FT		
LAFAYETTE ST (BORO)	0090/1628		
SCOTT ST (BORO)	0090/1443		
	018476 FT		
BREAKER ST (BORO)	0080/2211		
GRAVITY ST	0080/2015		

Segment ID	Notes
0100/1092	BMSEN 35/0347/0100/0932 BLAKELY
0100/0982	OLYPHANT B 1 0 00168 7 01 0207+20 LACKAWANNA RIVER
0100/0932	BMSBG 35/0347/0100/0932 RIVER ST (BORO)
0100/0862	
0100/0517	WILLOW AV (BORO)
0100/0176	SUSQUEHANNA AV (BORO)
020436 FT	
NC LA	1 0 00168 7 01 0198+08 LACKAWANNA AV DELAWARE AV (BORO)
0100/0000	LENGTH (AH 1382 BK 2028) LACKAWANNA AV (BORO)
0090/1777	VALLEY AV (BORO)
0090/1654	
0090/1598	(AAR 249627D)#TRKS 01 GARFIELD AV (SR1016 SEG 0010/0000)
0090/1443	SCOTT ST (BORO)
0090/1381	SPRUCE ST (BORO)
0090/0881	
0090/0276	ELM ST (BORO)
018408 FT	
1 0 00168 7 01 0177+54	BREAKER ST (BORO)
0090/0000	LENGTH (AH 2028 BK 2215)
0080/2015	GRAVITY ST (BORO)

DIR: B TOTAL LEN: 11.009 MI. DIST: 04-2 SR: 347
 LEFT MUN: OLYPHANT B RIGHT MUN: OLYPHANT B

(BORO)	0080/1973	==			
		==	==	0080/1685	JEFFERSON ST (BORO)
			==	0080/0809	ROCK ST (BORO)
					EDDY CREEK STRUCTURE LENGTH 24 FT
				0080/0722	BMSID 35/0347/0080/0677
			==	0080/0604	CERENE RD (BORO)
LINE ST (BORO)	0080/0330	==			
1 0 00168 7 01 0155+50 016261 FT			==	0080/0315	LINE ST (BORO)
DIVISION ST (BORO)	0080/0000	==	---	016193 FT	OLYPHANT THROOP B
ASH ST (BORO)	0070/2231	==		5 0080/0000	LENGTH(AH 2215 BK 2985)
			==		
			==	0070/1194	VAUGHN ST (BORO)
			==	0070/0845	MARION CR (BORO)
STEINECKE ST (BORO)	0070/0586	==			
			==	0070/0532	MARION CR (BORO)
EDDY ST (BORO)	0070/0298	==			
013276 FT				013208 FT	1 0 00168 7 00 0119+21
					NC VA LLEY AV
DUNMORE ST (TBC)	0070/0000	==	---	5 0070/0000	MFC BEGIN = B LENGTH(AH 2985 BK 2653)
FROM 0347/0060 SH (CONN)	0061/2567	==			
			==		
			==	0060/2478	(APRA) SCRANTON CRAFTSM SCRANTON CRAFTSMAN DR
			==	0060/2456	(PRDR) TO 0347/0061 SH (CONN)
DELAWARE ST (BORO)	0061/2343	==			
DUDLEY ST (BORO)	0061/2296	==	==	0060/2268	DUDLEY ST (BORO)
MURRAY ST			==		MURRAY ST

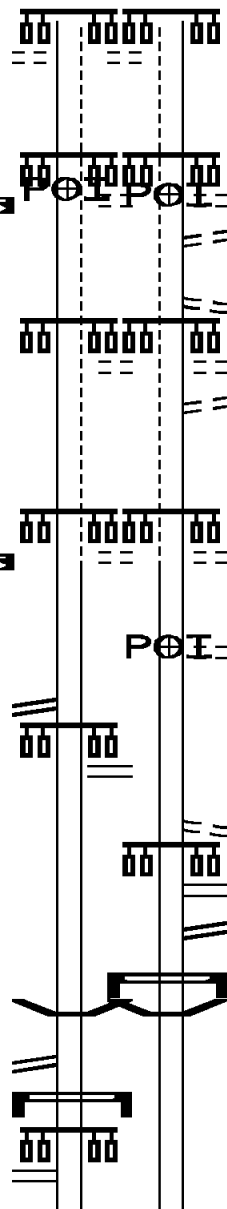
POI

DIR: B TOTAL LEN: 11.009 MI. DIST: 04-2 SR: 347
 LEFT MUN: THROOP B RIGHT MUN: THROOP B

(BORO)	0061/2081	==	==	0060/1963	(BORO)
ADAMS CT					
(BORO)	0061/1788	==	==		
ADAMS CT					ADAMS CT
(BORO)	0061/1782	==	==	0060/1681	(BORO)
					GOODMAN ST
CLARK ST				0060/1436	(BORO)
(BORO)	0061/1296	==	==	0060/1301	CLARK ST
					(BORO)
CENTER ST				0060/0950	WASHINGTON ST
(BORO)	0061/0542	==	==	0060/0550	(BORO)
					CENTER ST
				0060/0199	LYNWOOD ST
					(BORO)
1 0 00168 7 00 0095+04 010495 FT					
MEADE ST				010555 FT	1 0 00168 8 00 0095+60
(BORO)					MEADE ST
THROOP					(BORO)
DUNMORE B				0060/0000	LENGTH(AH 2653 BK 2116)
LENGTH(AH 2781 BK 2055)	0061/0000	==	==		SANDERSON ST
SANDERSON ST					(SR2008 SEG 0040/0409)
(SR2008 SEG 0040/0000)				0050/1606	
UNKNOWN AL	0051/1647	==	==		
(BORO)	0051/1454	==	==		
				0050/1510	TO 2008/0040 SH
					(CONN)
SIMPSON ST				0050/1320	SIMPSON ST
(BORO)	0051/1255	==	==		(BORO)
					NC CY PRESS ST
				0050/0785	BORO ST
					(BORO)
				0050/0381	BORO AL
					(BORO)
				0050/0334	THROOP
					DUNMORE B
LINE ST					
(BORO)	0051/0303	==	==		
LINE ST				0050/0268	LINE ST
(BORO)	0051/0279	==	==		(BORO)
RIDGEVIEW DR				0050/0125	RIDGEVIEW DR
(BORO)	0051/0131	==	==		(BORO)
1 0 00168 7 00 0072+81 008440 FT				008439 FT	1 0 00168 8 00 0072+81
NC DUNMORE ST					KENWORTH ENT RD
KENWORTH ENT RD					(PRDR)
(PRDR)				0050/0000	LENGTH(AH 2116 BK 0998)
LENGTH(AH 2055 BK 0996)	0051/0000	==	==		
UNIVERSITY DR					UNIVERSITY DR

DIR: B TOTAL LEN: 11.009 MI. DIST: 04-2 SR: 347
 LEFT MUN: DUNMORE B RIGHT MUN: DUNMORE B

(BORO)
 1 0 00168 7 00 0063+20 0041/0235
 (APRA) KEYSTONE IND PAR 007444 FT
 KEYSTONE INDUSTRIAL PK
 (BORO)
 LENGTH(AH 0996 BK 1164) 0041/0000
 MALL ENT RD
 (PRDR)
 0031/0713
 1 0 00168 7 00 0060+00 006280 FT
 MALL ENT RD
 (PRDR)
 LENGTH(AH 1164 BK 2802) 0031/0000
 RAMP RD
 (SR8009 SEG 0770/0000) 0021/2144
 RAMP RD
 (SR8009 SEG 0030/0847) 0021/2047
 BMSID 35/0347/0020/1207 0021/1288
 RAMP RD
 (SR8009 SEG 0540/0000) 0021/1243
 SIGN: CANTILEVER
 BMSID 35/0347/0021/1384 0021/1159
 RAMP RD
 (SR8009 SEG 0520/1019) 0021/1103
 1 0 00168 7 00 0026+84



(BORO)
 0040/0241
 007441 FT 1 0 00168 7 00 0063+20
 (APRA) KEYSTONE IND PAR
 KEYSTONE INDUSTRIAL PK
 (BORO)
 LENGTH(AH 0998 BK 1159)
 LC TO INDUSTRIAL RD
 (CONN)
 LC FROM MALL ENT RD
 (CONN)
 MALL ENT RD
 (PRDR)
 LC TO MALL ENT RD
 (CONN)
 006282 FT 1 0 00168 7 00 0060+00
 MALL ENT RD
 (PRDR)
 LENGTH(AH 1159 BK 2804)
 (APRA) LINDE ENTERPRISE
 MONAHAN ST
 (BORO)
 0020/2519
 FROM 8009/0030
 (CONN)
 RAMP RD
 (SR8009 SEG 0030/0847)
 0020/2246
 0020/2044
 RAMP RD
 (SR8009 SEG 0040/0000)
 SIGN: CANTILEVER
 BMSID 35/0347/0020/1460
 BMSID 35/0347/0020/1628
 BMSID 35/0347/0020/1207
 0 0 00000 0 00 0000+00

DIR: B TOTAL LEN: 11.009 MI. DIST: 04-2 SR: 347
 LEFT MUN: DUNMORE B RIGHT MUN: DUNMORE B

RAMP NB (SR 8024)
 BMSBG 35/0347/0020/1207 0021/0982

RAMP RD
 (SR8009 SEG 0530/0431) 0021/0764

JESSUP ST
 (BORO) 0021/0225

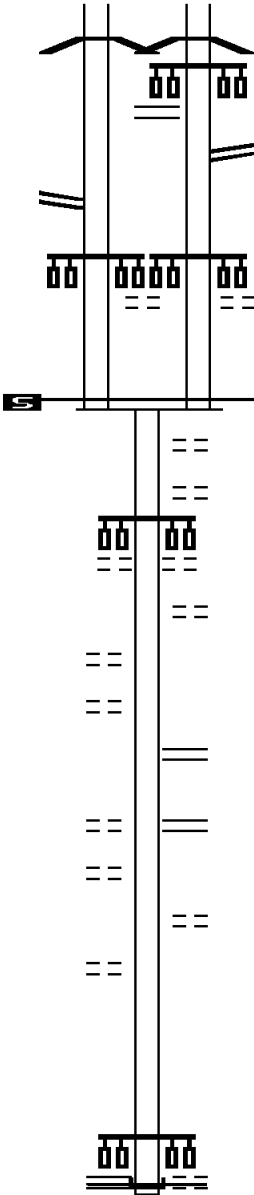
1 0 00168 7 00 0026+84 003478 FT
 NC O'NEILL HW
 MFC BEGIN = B
 LENGTH(AH 2802 BK 2459) 0021/0000

SWARTZ ST
 (BORO) 0010/0801
 ELECTRIC ST
 (BORO) 0010/0458

1 0 00168 7 00 0000+00 001019 FT
 DRINKER ST
 (BORO) 0010/0000
 DELAWARE ST
 (BORO) 0008/0622

RIGG ST
 (BORO) 0008/0342
 000000 FT

GREEN RIDGE ST
 (SR6011 SEG 0240/0000) 0008/0000



0020/1322 RAMP NB (SR 8024)
 BMSBG 35/0347/0020/1207
 RAMP RD
 (SR8009 SEG 0520/1019)
 0020/1097

0020/1043 RAMP RD
 (SR8009 SEG 0270/0000)

NC O'NEILL HW
 JESSUP ST
 (BORO) 0020/0225

003478 FT 1 0 00168 7 00 0026+84
 MFC BEGIN = B
 LENGTH(AH 2804 BK 2459) 0020/0000

0010/2176 SHERWOOD AV
 (BORO)
 0010/1669 E THROOP ST
 (BORO)
 0010/1203 WARREN ST
 (BORO)
 0010/0839 ANDREW ST
 (BORO)

0010/0349 HARPER ST
 (SR2014 SEG 0010/0000)
 001019 FT DRINKER ST
 (SR2020 SEG 0030/0000)
 0010/0000 LENGTH(AH 2459 BK 1019)

0008/0400 SHOEMAKER ST
 (BORO)

000000 FT 0 0 00000 0 00 0000+00
 NC BLAKELY ST
 POTTER ST
 (BORO)

INTER-BK BLAKELY ST
 (SR6011 SEG 0240/0000)
 MFC BEGIN = B
 0008/0000 LENGTH(AH 1019 BK 0000)

DIR: N TOTAL LEN: 20.192 MI. DIST: 04-2 SR: 307
 LEFT MUN: NEWTON T RIGHT MUN: NEWTON T

106473 FT

106613 FT AH-WYOMING (65)
 INTER-AHD WINOLA RD
 0400/2316 (SR0307 SEG 0010/0000)

104157 FT

104297 FT 1 0 00365 0 01 0230+38
 0400/0000 LENGTH(AH 2316 BK 2108)

102049 FT

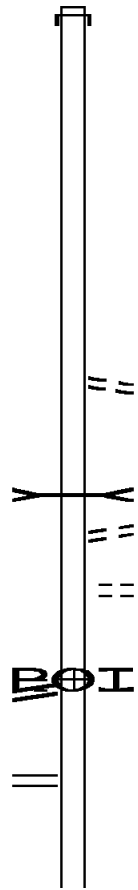
0390/0149 SOUTH ST (T389)
 102189 FT 1 0 00365 0 01 0209+06
 FORD LK CRK
 STRUCTURE LENGTH 8 FT
 BMSID 35/0307/0390/0000
 0390/0000 LENGTH(AH 2108 BK 3111)
 AIRPORT DR (T389)
 0380/2887 FORDS POND RD (T392)
 0380/2342

COLUMBO TRANSP LINES (PRDR)
 AIRPORT DR (SR4027 SEG 0010/3652) 0380/2262

FALLS RD (SR4036 SEG 0060/0690) 0380/1172

098938 FT

099078 FT 1 0 00365 0 01 0177+80
 UPPER FORDS POND RD



DIR: N TOTAL LEN: 20.192 MI. DIST: 04-2 SR: 307
 LEFT MUN: NEWTON T RIGHT MUN: NEWTON T

096982 FT

0380/0000 (T394) LENGTH(AH 3111 BK 1956)

097122 FT 1 0 00365 0 01 0158+52
 0370/0000 LENGTH(AH 1956 BK 2115)

0360/1248 CAMELOT DR (T410)

0360/0142 BMS EN 35/0307/0360/0127
 1 0 00365 0 01 0138+29
 FALLS CREEK

094867 FT

M 0360/0127 BMSBG 35/0307/0360/0127
 0360/0118 CAVC 364
 095007 FT 1 0 00365 0 01 0137+80
 GRAVEL POND RD
 (SR4017 SEG 0010/0000)
 MFC BEGIN = D

0360/0000 LENGTH(AH 2115 BK 3175)

FOR SR 0307 AND 3001
 (CONN) 0350/0403
 1 0 00365 0 01 0106+00 091692 FT
 NEWTON-RANSOM BL
 (SR3001 SEG 0170/2171) 0350/0000

FOR SR 0307 AND 4025
 (CONN) 0340/1790
 HILLSIDE DR
 (SR4025 SEG 0020/2480) 0340/1572

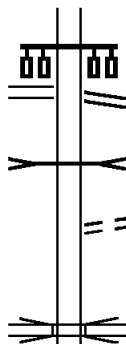
NEWTON

DIR: N TOTAL LEN: 20.192 MI. DIST: 04-2 SR: 307
 LEFT MUN: NEWTON T RIGHT MUN: NEWTON T

Left Side Description	Left Side Stationing	Left Side Length	Right Side Description	Right Side Stationing	Right Side Length
	088416	FT	0340/0144 SOUTH ABINGTON T	088556	FT
			1 0 00365 0 01 0075+10		
			NC WINOLA RD		
			WINOLA RD		
			(SR4024 SEG 0010/0000)		
			LENGTH(AH 3276 BK 3758)		
			FOR SR 0307 AND 4024		
			(CONN)		
			0330/3457		
			LAKESIDE COMMONS ENTR R		
			(PRDR)		
			0330/2541		
STONECREST CR	0330/1638		SOUTH ABINGTON		
(PRDR)			CLARKS SUMMIT B		
			0330/1340		
STONERIDGE CR	0330/0531		GROVE ST		
(PRDR)			(SR4026 SEG 0010/0000)		
1 0 00671 0 00 0231+00	084658	FT	084798	FT	
W GROVE ST			LENGTH(AH 3758 BK 2757)		
(BORO)			PENN DOT MAINTENANCE		
	0330/0000		(GOVT)		
			0320/2559		
			(GOVT)		
			0320/2329		
			(GOVT)		
			0320/1568		
			CLARKS SUMMIT		
			SOUTH ABINGTON T		
			JEFFERSON ST		
			(T440)		
			0320/1304		
			JEFFERSON ST		
			(T440)		
			0320/0667		
	081901	FT	082041	FT	
			1 0 00671 0 00 0203+28		
			ABINGTON EXECUTIVE PK R		
			(TWP)		
COUNTY CLUB RD	0320/0000		0320/0000		
(SR4034 SEG 0040/2909)			LENGTH(AH 2757 BK 2568)		

DIR: N TOTAL LEN: 20.192 MI. DIST: 04-2 SR: 307
 LEFT MUN: SOUTH ABINGTON T RIGHT MUN: SOUTH ABINGTON T

1 0 00671 0 00 0178+59 079333 FT
 SUMMIT LAKE RD
 (SR4032 SEG 0050/0000) 0310/0000



079473 FT SHADY LANE RD
 (SR4032 SEG 0050/0000)
 0310/0000 LENGTH(AH 2568 BK 1241)
 OUTLET LAKE
 STRUCTURE LENGTH 12 FT
 BMSID 35/0307/0300/1106
 GEORGE ST
 (TWP)
 0300/0365
 078232 FT 1 0 00671 0 00 0162+90
 PA TPK (I-476)
 OP ID 35/7476/9901/285B
 0300/0000 LENGTH(AH 1241 BK 3020)

078092 FT

075072 FT

075212 FT 1 0 00671 0 00 0132+48
 0290/0000 LENGTH(AH 3020 BK 2612)

072460 FT

072600 FT 1 0 00671 0 00 0106+82
 0280/0000 LENGTH(AH 2612 BK 1950)

070510 FT

0270/0732 SOUTH ABINGTON
 SCRANTON C
 070650 FT 1 0 00671 0 00 0087+88
 0270/0000 LENGTH(AH 1950 BK 3411)

MORGAN MANOR DR
 (PRDR)

0260/2960



SMALLACOMBE DR
 (CITY)
 MOFFAT DR
 (CITY)

067099 FT
 0250/3166 ==
 0250/2608 ==

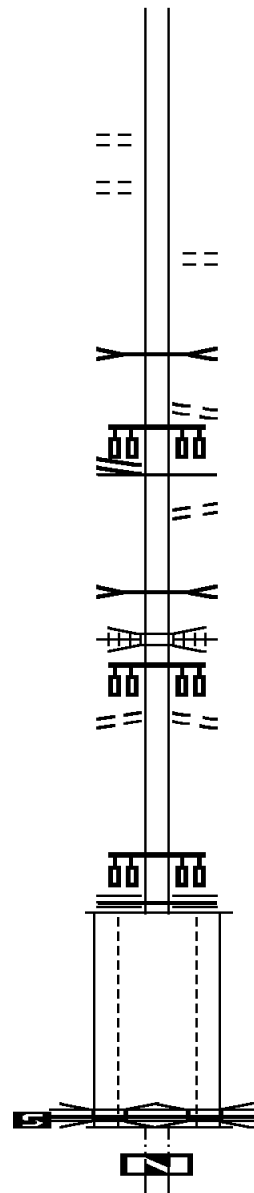
KEYSER AV
 (SR3011 SEG 0170/1835)

0250/0445

TO 8031/0250 SH
 (CONN)

0250/0092
 063479 FT

1 0 00671 0 00 0019+67 063366 FT
 SR 0011 NB
 OP ID 35/0011/0272/0000
 NC KEYSER AV
 KEYSER AV INTER-BK
 (SR6307 SEG 0241/1584)
 MFC BEGIN = B
 LTH AH 000113 BK 000100 0247/0000
 063366 FT



067239 FT 1 0 00671 0 00 0057+27
 0260/0000 LENGTH(AH 3411 BK 3620)

0250/1851 PIKE ST
 (CITY)

0250/1015 LEACH CREEK
 STRUCTURE LENGTH 28 FT
 BMSID 35/0307/0250/1015
 FOR SR 0307N TO 0307N

0250/0606 (CONN)
 NC MORGAN HW

0250/0445 MFC BEGIN = C
 FOR SR 0307N TO 0307N

0250/0300 (CONN)
 LEACH CREEK
 STRUCTURE LENGTH 12 FT
 BMSID 35/0307/0250/0227

0250/0227 LACKAWANNA AND WYOMING
 OVERPASS IS RR X-ING

0250/0092 FROM 8031/0500 SH
 (CONN)

063619 FT 1 0 00671 0 00 0021+13
 RAMP A RD
 (SR8031 SEG 0250/0000)
 RAMP C RD
 (SR8031 SEG 0500/0583)

0250/0000 MFC BEGIN = B
 LENGTH(AH 3620 BK 0112)

063507 FT 1 0 00671 0 00 0019+67
 SR 0011 NB
 OP ID 35/0011/0272/0000

NC KEYSER AV
 INTER-BK KEYSER AV
 (SR6307 SEG 0240/1578)
 MFC BEGIN = B

0246/0000 LTH AH 000112 BK 000100
 063507 FT
 7224/0000 LTH AH 000100 BK 002311
 INTER-AHD SPRUCE ST

DIR: N TOTAL LEN: 20.192 MI. DIST: 04-2 SR: 307
 LEFT MUN: SCRANTON C RIGHT MUN: SCRANTON C

FRONT ST
 (SR0011 SEG 0183/0000)
 (SR0011 SEG 0182/0000) 0222/2311
 LAVELLE CT 0222/2105
 (CITY)

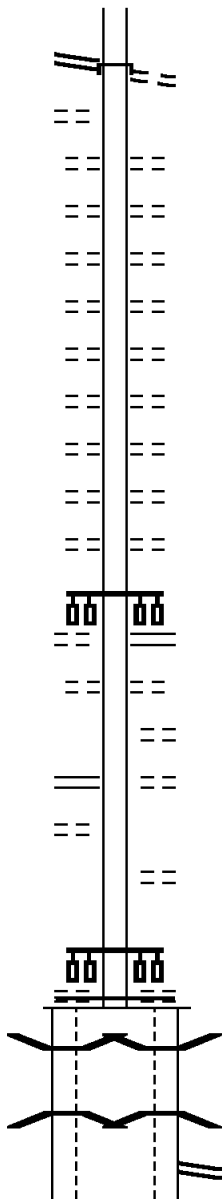
1 0 00005 0 01 0337+64 061055 FT
 CROWN AV
 (CITY) 0222/0000

STAFFORD AV
 (SR3021 SEG 0020/2794) 0220/0635
 BOLAND CT 0220/0448
 (CITY)

2 0 35009 0 00 0389+00 059809 FT
 MEADOW AV
 (CITY) 0220/0000

BMS EN 35/0307/0210/0531 0211/0573
 2 0 35009 0 00 0382+77
 RAMP B
 BMSBG 35/0307/0210/0531 0211/0523

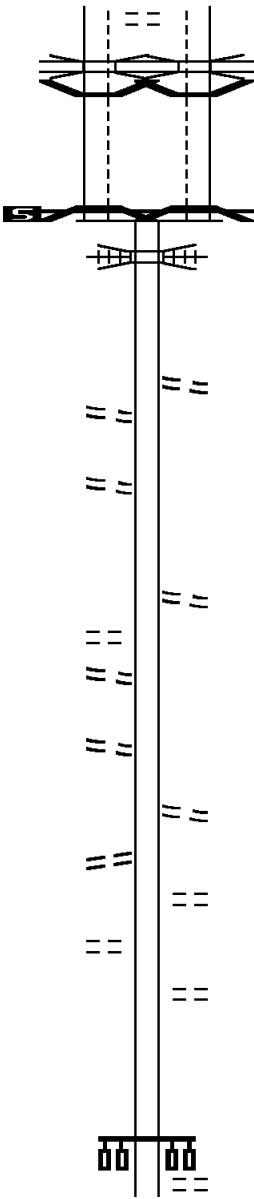
FROM 8005/0270 SH



(SR0011 SEG 0182/0000)
 FRONT ST
 (CITY) 0222/2311
 PROSPECT AV
 (CITY) 0222/1927
 DONNELLY CT
 (CITY) 0222/1744
 HERZ CT
 (CITY) 0222/1454
 WEBSTER AV
 (CITY) 0222/1273
 GALLAGHER CT
 (CITY) 0222/1087
 GRIMES CT
 (CITY) 0222/0828
 IRVING AV
 (CITY) 0222/0640
 MORGAN CT
 (CITY) 0222/0454
 SCHMIDT CT
 (CITY) 0222/0199
 HARRISON AV
 (SR6011 SEG 0190/0000) 061196 FT
 LENGTH(AH 2311 BK 1246)
 MCGUINNESS CT
 (CITY) 0220/1083
 MAX CT
 (CITY) 0220/0826
 STAFFORD AV
 (CITY) 0220/0635
 KEASTNER CT
 (CITY) 0220/0192
 PRIVATE DR
 (PRDR) 059950 FT
 MFC BEGIN = B
 LENGTH(AH 1246 BK 1146)
 BMS EN 35/0307/0210/0531 0210/0581
 2 0 35009 0 00 0382+77
 RAMP B
 BMSBG 35/0307/0210/0531 0210/0531
 RAMP F RD
 (SR8005 SEG 0270/0410) 0210/0481

DIR: N TOTAL LEN: 20.192 MI. DIST: 04-2 SR: 307
 LEFT MUN: SCRANTON C RIGHT MUN: SCRANTON C

(CONN) 0211/0415
 SR 0081 SB
 OP ID 35/0081/1841/2516 0211/0389
 BMS EN 35/0307/0210/0000 0211/0118
 2 0 35009 0 00 0377+53 058675 FT
 SR 8005 RAMP
 BMSBG 35/0307/0210/0000
 MFC BEGIN = B
 LENGTH(AH 1134 BK 2821) 0211/0000



0210/0398 OP ID 35/0081/1841/2516
 0210/0118 BMS EN 35/0307/0210/0000
 058804 FT 2 0 35009 0 00 0377+53
 SR 8005 RAMP
 BMSBG 35/0307/0210/0000
 MFC BEGIN = B
 LENGTH(AH 1146 BK 2821)
 INACTIVE PRIVATE PROPER
 OVERPASS IS RR X-ING

LYNWOOD AV (CITY) 0200/1145

SUNSET TE (CITY) 0200/0516
 055854 FT

SNOOK ST (CITY) 0190/2807

CONROY AV (CITY) 0190/2678

SEYMOUR AV (CITY) 0190/1988

CLEVELAND AV (CITY) 0190/1865

HOSP ENT RD (PRDR) 0190/1075

052647 FT

0200/1196 ELMHURST BL (CITY)

055983 FT 2 0 35009 0 00 0349+00
 FLORIDA AV (CITY)
 LENGTH(AH 2821 BK 3207)

0190/1966 LESLIE DR (CITY)

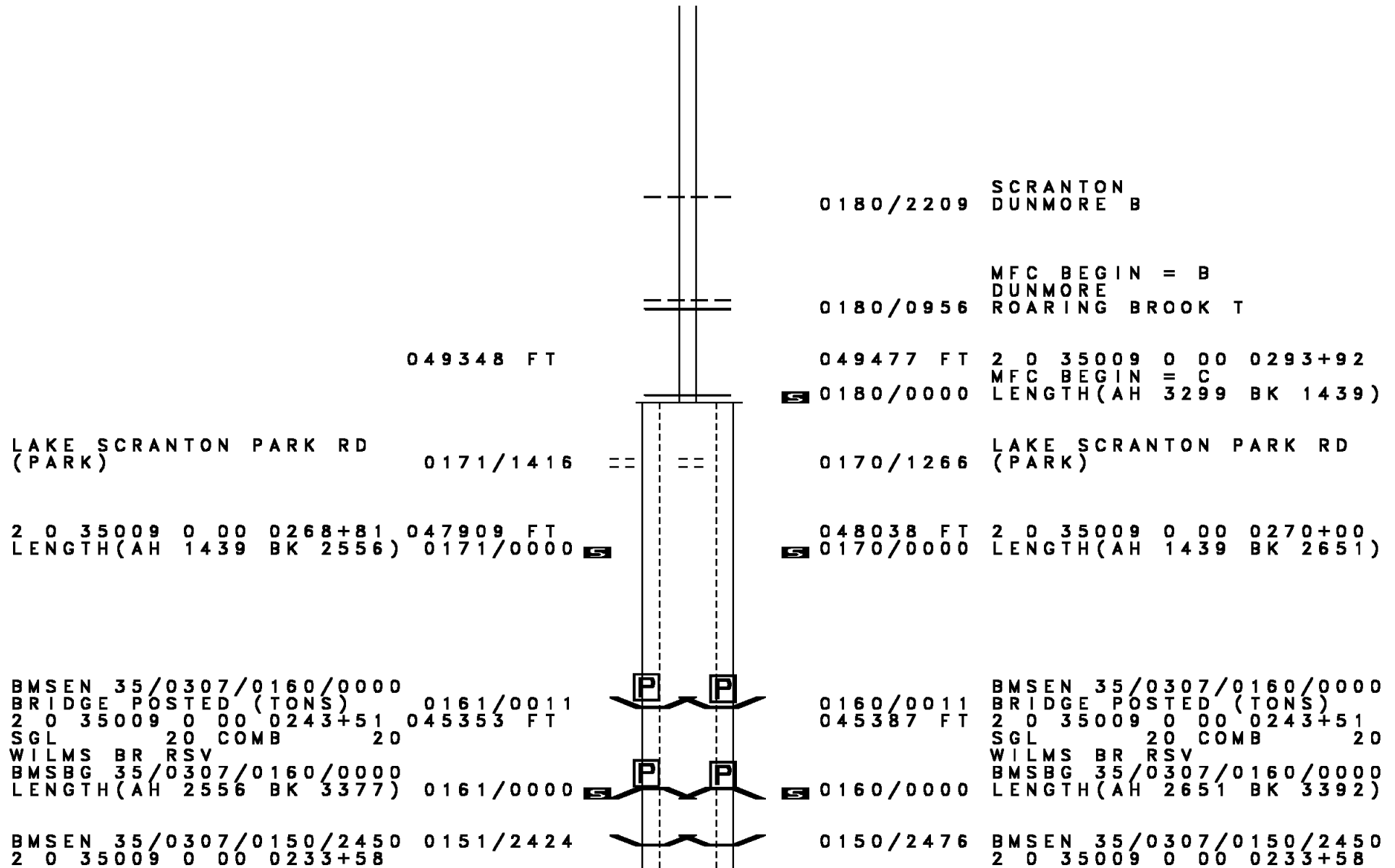
0190/1298 PEN-Y-BRYN DR (CITY)

0190/0930 LAUREL DR (CITY)

052776 FT 2 0 35009 0 00 0317+10
 NC MOOSIC ST LAKE SCRANTON RD (CITY)

0190/0000 LENGTH(AH 3207 BK 3299)

EXTRACT DATE: 12/18/2023 ROADWAY MANAGEMENT SYSTEM PAGE NUMBER: 91
 PRINT DATE: 12/19/2023 SLD COUNTY/SR - ANNUAL PRINT COUNTY: LACKAWANNA
 DIR: N TOTAL LEN: 20.192 MI. DIST: 04-2 SR: 307
 LEFT MUN: SCRANTON C RIGHT MUN: SCRANTON C



DIR: N TOTAL LEN: 20.192 MI. DIST: 04-2 SR: 307
LEFT MUN: ROARING BROOK T RIGHT MUN: ROARING BROOK T

STAFFORD MEADOW BRK						STAFFORD MEADOW BRK
BMSBG 35/0307/0150/2450	0151/2398				0150/2450	BMSBG 35/0307/0150/2450
SMITH RD (T326)	0151/0630	==	==		0150/0651	SMITH RD (T326)
BMSEN 35/0307/0150/0000	0151/0031				0150/0031	BMSEN 35/0307/0150/0000
2 0 35009 0 00 0209+56	041976 FT				041995 FT	2 0 35009 0 00 0209+56
STAFFORD MEADOW BROOK						STAFFORD MEADOW BROOK
BMSBG 35/0307/0150/0000	0151/0000				0150/0000	BMSBG 35/0307/0150/0000
LENGTH(AH 3377 BK 1178)						LENGTH(AH 3392 BK 1252)
					040743 FT	2 0 35009 0 00 0197+37
2 0 35009 0 00 0197+37	040798 FT					UNKNOWN RD (T325)
LENGTH(AH 1178 BK 2766)	0145/0000				0144/0000	LENGTH(AH 1252 BK 2862)
TOWNSHIP RD (T325)	0141/2701					
					037881 FT	2 0 35009 0 00 0169+56
2 0 35009 0 00 0169+82	038032 FT				0140/0000	LENGTH(AH 2862 BK 3515)
LENGTH(AH 2766 BK 3656)	0141/0000					
HOMESTEAD DR (T336)	0131/1268	==	==		0130/1287	HOMESTEAD DR (T336)
ISAAC RD (T340)	0131/0698	==	==		0130/0679	ISAAC RD (T340)
2 0 35009 0 00 0135+00	034376 FT				034366 FT	2 0 35009 0 00 0135+00
ISAAC RD (T340)						ISAAC RD (T340)
LENGTH(AH 3656 BK 3751)	0131/0000				0130/0000	LENGTH(AH 3515 BK 3741)

DIR: N TOTAL LEN: 20.192 MI. DIST: 04-2 SR: 307
 LEFT MUN: ROARING BROOK T RIGHT MUN: ROARING BROOK T

Left Side Details	Left Side Stationing	Right Side Stationing	Right Side Details
GREEN RUN RD (T320) BLUE SHUTTERS RD (SR2010 SEG 0010/0000)	0121/1086	0120/1097	GREEN RUN RD (T320) BLUE SHUTTERS RD (SR2010 SEG 0010/0000)
BMS EN 35/0307/0110/3014 2 0 35009 0 00 0097+63 030625 FT GRAMS PL (PRDR) NO UNDERPASS INFORMATIO BMSBG 35/0307/0110/3014 LENGTH(AH 3751 BK 3062)	0121/0014	0120/0014	BMS EN 35/0307/0110/3014 2 0 35009 0 00 0097+63 030625 FT GRAMS PL (PRDR) NO UNDERPASS INFORMATIO BMSBG 35/0307/0110/3014 LENGTH(AH 3741 BK 3030)
O'HARA RD (SR2019 SEG 0040/3134)	0111/2972	0110/2975	O'HARA RD (SR2019 SEG 0040/3134)
ULYSSES DR (T353)	0111/2332	0110/2337	ULYSSES DR (T353)
DONNY DR (T354)	0111/2070	0110/2085	DONNY DR (T354)
ROARING BROOK SPRING BROOK T	0111/1639	0110/1771	ROARING BROOK SPRING BROOK T
2 0 35009 0 00 0066+09 027563 FT MAPLE LAKE RD (T324) LENGTH(AH 3062 BK 3679)	0111/0000	0110/0000	2 0 35009 0 00 0066+09 027595 FT MAPLE LAKE RD (T324) LENGTH(AH 3030 BK 3567)
TERION DR (T343)	0101/3650	0100/3510	TERION DR (T343)
FARISCHON RD (T334)	0101/2721	0100/2578	FARISCHON RD (T334)
BLUMER RD (PRDR)	0101/1548	0100/1419	BLUMER RD (PRDR)
BEECH ST (PRDR)	0101/0420	0100/0276	BEECH ST (PRDR)

DIR: N TOTAL LEN: 20.192 MI. DIST: 04-2 SR: 307
LEFT MUN: SPRING BROOK T RIGHT MUN: SPRING BROOK T

2 0 35009 0 00 0030+05 023884 FT 024028 FT 2 0 35009 0 00 0030+09
LENGTH(AH 3679 BK 2915) 0101/0000 S 0100/0000 LENGTH(AH 3567 BK 3054)
MAPLE ST MAPLE ST
(PRDR) 0091/2848 == == 0090/2852 (PRDR)

2 0 35009 0 00 0000+00 020969 FT 020974 FT 2 0 35009 0 00 0000+00
SR 0690 SH SR 0690 SH
(SR0690 SEG 0070/0000) 0000 0000 0000 (SR0690 SEG 0070/0000)
LENGTH(AH 2915 BK 3037) 0091/0000 S 0090/0000 LENGTH(AH 3054 BK 3007)

2 0 35001 0 00 0183+30 017932 FT 017967 FT 2 0 35001 0 00 0183+30
LAUREL RD LAUREL RD
(T330) (T330)
LAUREL RD LAUREL RD
(T330) (T330)
SPRING BROOK SPRING BROOK
COVINGTON T COVINGTON T
LENGTH(AH 3037 BK 2657) 0081/0000 S 0080/0000 LENGTH(AH 3007 BK 2678)

PARK & RIDE RD 0070/0760 PARK & RIDE RD
(SR9502 SEG 0010/0620) 0071/0776 (SR9502 SEG 0010/0620)

PARK & RIDE RD 0070/0315 PARK & RIDE RD
(SR9502 SEG 0010/0000) 0071/0328 (SR9502 SEG 0010/0000)
RGM DR RGM DR
(PRDR) 0071/0228 (PRDR)
2 0 35001 0 00 0155+43 015275 FT == == 0070/0207 (PRDR)
015289 FT 2 0 35001 0 00 0155+16

DIR: N TOTAL LEN: 20.192 MI. DIST: 04-2 SR: 307
 LEFT MUN: COVINGTON T RIGHT MUN: COVINGTON T

Stationing	Description	Length	Stationing	Description	Length
0071/0000	RAMP D RD (SR8043 SEG 0500/0832)	0071/0000	0070/0000	RAMP D RD (SR8043 SEG 0500/0832)	0070/0000
0065/1956	PENNDOT STOCKPILE #12 (GOVT)	0065/1956	0064/1932	PENNDOT STOCKPILE #12 (GOVT)	0064/1932
0065/1596	RAMP A RD (SR8043 SEG 0250/0000)	0065/1596	0064/1577	RAMP A RD (SR8043 SEG 0250/0000)	0064/1577
0065/1535	TO 8043/0250 SH (CONN)	0065/1535	0064/1346	TO 8043/0250 SH (CONN)	0064/1346
0065/1370	BMSSEN 35/0307/0064/0886	0065/1370	0064/1273	BMSSEN 35/0307/0064/0886	0064/1273
0065/1242	2 0 35001 0 00 0143+74	0065/1242	0064/0886	2 0 35001 0 00 0143+74	0064/0886
0065/0855	SR 0380 NB	0065/0855	0064/0886	SR 0380 NB	0064/0886
0065/0767	BMSBG 35/0307/0064/0886	0065/0767	0064/0545	BMSBG 35/0307/0064/0886	0064/0545
0065/0520	TO 8043/0750 SH (CONN)	0065/0520	0064/0506	RAMP C RD (SR8043 SEG 0750/0000)	0064/0506
0065/0510	MFC BEGIN = C RAMP B RD (SR8043 SEG 0010/1071)	0065/0510	013154 FT	MFC BEGIN = C RAMP B RD (SR8043 SEG 0010/1071)	013154 FT
0065/0000	2 0 35001 0 00 0134+04	0065/0000	0064/0000	2 0 35001 0 00 0133+81	0064/0000
011017 FT	LENGTH(AH 2139 BK 2119)	011017 FT	011024 FT	LENGTH(AH 2135 BK 2130)	011024 FT
0061/0000	2 0 35001 0 00 0113+68	0061/0000	0060/0000	2 0 35001 0 00 0113+68	0060/0000
008774 FT	WINSHIP RD (T338)	008774 FT	008774 FT	WINSHIP RD (T338)	008774 FT
0051/0000	BAILOR RD (T338)	0051/0000	0050/0000	BAILOR RD (T338)	0050/0000
0051/0000	LENGTH(AH 2119 BK 2243)	0051/0000	0050/0000	LENGTH(AH 2130 BK 2250)	0050/0000
008774 FT	2 0 35001 0 00 0091+58	008774 FT	008774 FT	2 0 35001 0 00 0091+58	008774 FT
0051/0000	SPRINGBROOK AV (SR0502 SEG 0260/0000)	0051/0000	0050/0000	SPRINGBROOK AV (SR0502 SEG 0260/0000)	0050/0000
0051/0000	SPRINGBROOK AV (SR0502 SEG 0260/0000)	0051/0000	0050/0000	SPRINGBROOK AV (SR0502 SEG 0260/0000)	0050/0000
0051/0000	LENGTH(AH 2243 BK 2167)	0051/0000	0050/0000	LENGTH(AH 2250 BK 2190)	0050/0000

DIR: N TOTAL LEN: 20.192 MI. DIST: 04-2 SR: 307
 LEFT MUN: COVINGTON T RIGHT MUN: COVINGTON T

Stationing	Description	Length	Block	Notes
0069+97	006607 FT	0041/0000	5	
0070+27	006584 FT	0040/0000	5	
0050+52	004662 FT	0031/0000	5	
0050+52	004662 FT	0030/0000	5	
0027+11	002610 FT	0021/0000	5	
0027+08	002610 FT	0020/0000	5	
0027+11	002610 FT	0011/2250		
0027+08	002610 FT	0010/2254		
0027+11	002610 FT	0011/1917		
0027+08	002610 FT	0010/1920		
0027+11	002610 FT	0011/1543		
0027+08	002610 FT	0010/1556		
0000+00	000000 FT	0000/0000		
0000+00	000000 FT	0000/0000		
0000+00	000000 FT	0011/0000	5	
0000+00	000000 FT	0010/0000	5	

POI



EXTRACT DATE: 12/18/2023 ROADWAY MANAGEMENT SYSTEM PAGE NUMBER: 85
 PRINT DATE: 12/19/2023 SLD COUNTY/SR - ANNUAL PRINT COUNTY: LACKAWANNA
 DIR: B TOTAL LEN: 21.003 MI. DIST: 04-2 SR: 247
 LEFT MUN: FELL T RIGHT MUN: FELL T

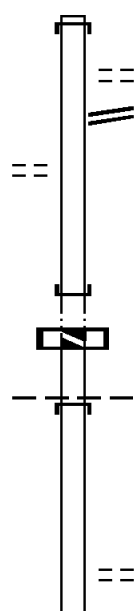
MAPLE ST
(TWP)

110898 FT

0430/0165
110007 FT

110007 FT

108630 FT



110898 FT AH-SUSQUEHANNA (57)
 INTER-AHD SR 0247 SH
 0430/0891 (SR0247 SEG 0060/0000)
 EVERGREEN ST
 0430/0734 (TWP)
 0430/0393 CRYSTAL LAKE RD
 (SR1007 SEG 0100/2846)

110007 FT 1 0 00296 0 00 0000+00
 INTER-BK SR 0247 SH
 (SR0247 SEG 0050/1191)
 BK-SUSQUEHANNA (57)
 0430/0000 LTH AH 000891 BK 000100
 110007 FT AH-SUSQUEHANNA (57)
 7424/0000 LTH AH 000100 BK 001377
 INTER-AHD SR 0247 SH
 (SR0247 SEG 0010/0000)
 0420/1377 GREENFIELD T

108630 FT 1 0 00615 7 00 0419+50
 LAKEVIEW AV
 (T575)
 0420/0000 LENGTH(AH 1377 BK 1564)

DIR: B TOTAL LEN: 21.003 MI. DIST: 04-2 SR: 247
 LEFT MUN: GREENFIELD T RIGHT MUN: GREENFIELD T

107066 FT

107066 FT 1 0 00615 7 00 0403+86

SUNSET ST
(T525)

== 5 0410/0000 LENGTH(AH 1564 BK 2504)

== 0400/1644 (TWP)

== 0400/1346 (TWP)
 BATES PATCH
 AMELIA AV

104562 FT

0400/0345 (TWP)
 104562 FT 1 0 00615 7 00 0380+35

FRANKLIN AV
(T525)

== 5 0400/0000 LENGTH(AH 2504 BK 1539)

== 0390/0910 (TWP)
 WAGNER BL

103023 FT

103023 FT 1 0 00615 7 00 0364+85

PIERCE RD
(T521)

== 5 0390/0000 LENGTH(AH 1539 BK 3668)

099355 FT

0380/0742 (TWP)
 099355 FT 1 0 00615 7 00 0327+89

FALLBROOK RD
(SR0106 SEG 0082/0000)

== 5 0380/0000 LENGTH(AH 3668 BK 3407)



DIR: B TOTAL LEN: 21.003 MI. DIST: 04-2 SR: 247
 LEFT MUN: GREENFIELD T RIGHT MUN: GREENFIELD T

095948 FT		095948 FT	1 0 00615 7 00 0293+82
HICKORY RIDGE RD			RIDGE RD
(SR1002 SEG 0080/2061)	0370/0000	==	(T515)
		==	5 0370/0000 LENGTH(AH 3407 BK 3124)
		==	0360/1159 ALESANDRA DR
			(TWP)
092824 FT			
		==	092824 FT 1 0 00615 7 00 0262+50
			PETRILAK RD
		==	(T513)
			5 0360/0000 LENGTH(AH 3124 BK 1800)
1 0 00615 7 00 0244+45	091024 FT		
ARNOLD RD		==	091024 FT
(T556)	0350/0000		5 0350/0000 LENGTH(AH 1800 BK 3301)
1 0 00615 7 00 0211+36	087723 FT		
WHITE RD		==	087723 FT
(T509)	0340/0000		5 0340/0000 LENGTH(AH 3301 BK 3362)
			0330/1333 GREENFIELD
			SCOTT T

DIR: B TOTAL LEN: 21.003 MI. DIST: 04-2 SR: 247
LEFT MUN: GREENFIELD T RIGHT MUN: GREENFIELD T

1 0 00615 7 00 0177+65 084361 FT
HEART LAKE RD
(SR0107 SEG 0200/0000) 0330/0000

082112 FT

079543 FT

076799 FT

SCHOOL EXIT RD
(GOVT) 0290/3735

SCHOOL ENTR RD
(GOVT) 0290/2434
SCHOOL ENT RD

0330/1316 GREENFIELD RD
(SR1004 SEG 0010/0000)

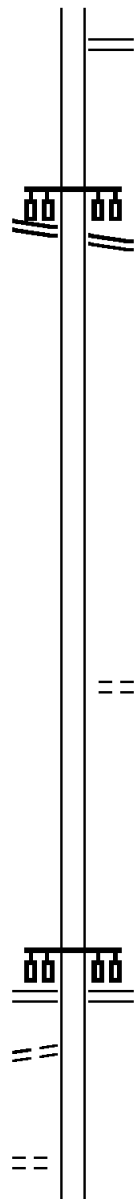
NC SR 0247 SH

084361 FT HEART LAKE RD
(SR0107 SEG 0200/0000)
S 0330/0000 LENGTH(AH 3362 BK 2249)

082112 FT 1 0 00615 7 00 0155+03
S 0320/0000 LENGTH(AH 2249 BK 2569)

079543 FT 1 0 00615 7 00 0129+60
YANKOVICH RD
(T459)
S 0310/0000 LENGTH(AH 2569 BK 2744)

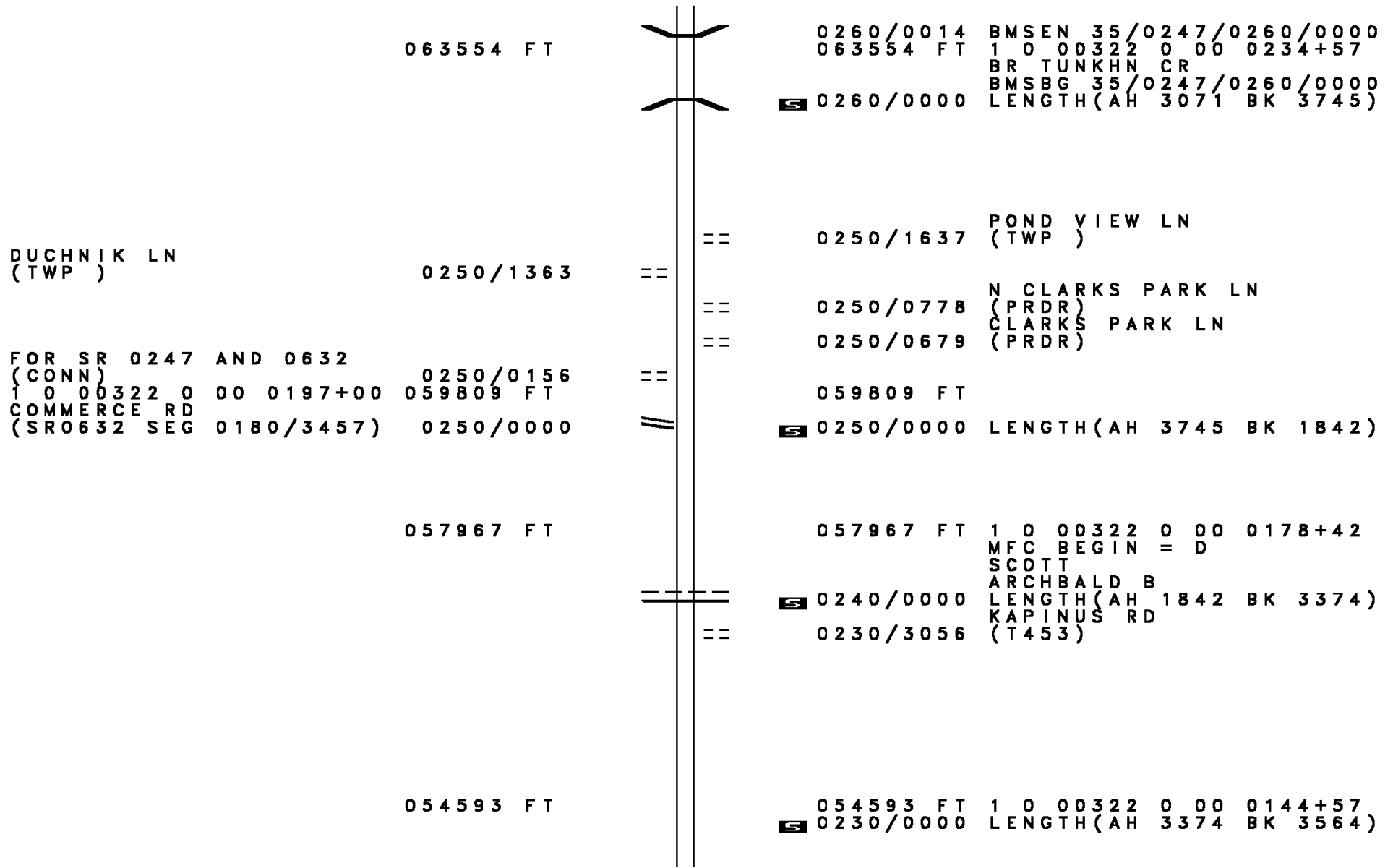
076799 FT 1 0 00615 7 00 0101+90
GIBSON BURN HUB COR PK
(SR1006 SEG 0040/0000)
S 0300/0000 LENGTH(AH 2744 BK 3941)



DIR: B TOTAL LEN: 21.003 MI. DIST: 04-2 SR: 247
 LEFT MUN: SCOTT T RIGHT MUN: SCOTT T

Segment Description	Segment ID	Length (FT)	Start Station	End Station	Notes
(GOVT) LAKELAND ESTATES RD (PRDR)	0290/1961	072858	0290/1961	0290/1891	
			0290/0000	0290/0000	CHAPMAN LAKE ENT RD (PRDR) LENGTH(AH 3941 BK 3125)
			0280/0000	0280/0000	069733 FT LENGTH(AH 3125 BK 3108)
			0270/2313	0270/2313	PRIVATE DR (PRDR)
UNKNOWN RD (TWP)	0270/0591	066625	0270/0591	0270/0243	
			0270/0270	0270/0243	BMSBG 35/0247/0270/0243 1 0 00615 7 00 0002+45 TRIB S BR TUNK CR
			0270/0243	0270/0243	BMSBG 35/0247/0270/0243
MONTDALE RD (SR0438 SEG 0230/2685)	0270/0000	066625	0270/0000	0270/0000	CHAPMAN LAKE RD (SR1017 SEG 0010/0000) LENGTH(AH 3108 BK 3071)
			0260/1980	0260/1958	BMSBG 35/0247/0260/1958 1 0 00322 0 00 0254+25 S BR TUNK CR
GREEN GROVE RD (SR1029 SEG 0050/2072)	0260/1394		0260/1958	0260/1958	BMSBG 35/0247/0260/1958

DIR: B TOTAL LEN: 21.003 MI. DIST: 04-2 SR: 247
 LEFT MUN: SCOTT T RIGHT MUN: SCOTT T



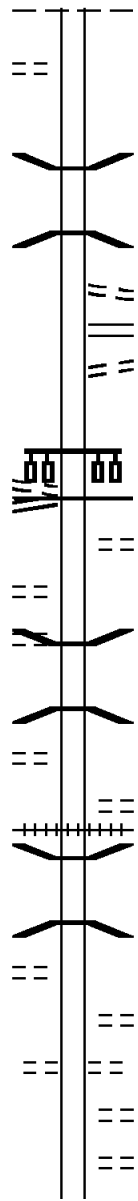
DIR: B TOTAL LEN: 21.003 MI. DIST: 04-2 SR: 247
 LEFT MUN: ARCHBALD B RIGHT MUN: ARCHBALD B

	051029 FT		051029 FT 1 0 00322 0 00 0109+57
			0220/0000 LENGTH(AH 3564 BK 2505)
		==	0210/0454 FOR SR 0247 AND 6006 02
TO 6006/0341 SH			(CONN)
	0210/0180	==	
	048524 FT		048524 FT 1 0 00322 0 00 0083+63
			SCRANTON CARBONDALE HW
			(SR6006 SEG 0351/0000)
SCRANTON CARBONDALE HW			(SR6006 SEG 0350/0000)
	0210/0000		0210/0000 MFC BEGIN = C
			LENGTH(AH 2505 BK 2552)
			TO 6006/0350 SH
			(CONN)
FOR SR 0247 AND 6006 01			
(CONN)	0200/2237	==	
IRVING ST			
(BORO)	0200/2014	==	
		==	
			0200/1537 MAIN ST
HOLLY LN			(BORO)
(BORO)	0200/1503	==	
LC TO HOLLY LN			
(CONN)	0200/1169	==	
		==	
			0200/0981 MAIN ST
WOOD ST			(BORO)
(BORO)	0200/0675	==	
		==	
			0200/0098 LC TO BORO ST
	045972 FT		(CONN)
			045972 FT 1 0 00322 0 00 0058+67
			BORO ST
			(BORO)
			NC WI LDCAT RD
			0200/0000 LENGTH(AH 2552 BK 3163)
			ARCHBALD

DIR: B TOTAL LEN: 21.003 MI. DIST: 04-2 SR: 247
 LEFT MUN: ARCHBALD B RIGHT MUN: ARCHBALD B

TERRACE DR
 (BORO)

0190/2657



0190/2788 BLAKELY B

0190/1349 BMS EN 35/0247/0190/1328
 0 0 00000 0 00 0000+00
 TR WILDCAT C

0190/1328 BMSBG 35/0247/0190/1328
 FROM 1023/0020 SH

0190/0740 (CONN)
 MAIN ST
 0190/0674 (SR1023 SEG 0020/0000)
 TO 1023/0020 SH

0190/0506 (CONN)
 042809 FT
 NC GINO MERLI DR

1 0 00322 0 00 0027+04 042809 FT
 KEYSTONE AV
 (BORO)

GINO MERLI DR
 (SR1023 SEG 0010/1963) 0190/0000

0190/0000 MFC BEGIN = B
 LENGTH(AH 3163 BK 2687)
 BELL ST
 (BORO)

ACADEMY ST
 (BORO) 0180/2244

BROOK ST
 (BORO) 0180/2003

0180/2003 BMS EN 35/0247/0180/1986
 1 0 00322 0 00 0019+94
 WILDCAT CRK

0180/1986 BMSBG 35/0247/0180/1986

MAPLE ST
 (BORO) 0180/1457

0180/1417 MAPLE ST
 (BORO)
 0180/1386 (AAR 001360*)#TRKS 01
 0180/0927 BMS EN 35/0247/0180/0909
 1 0 00322 0 00 0009+23
 TINKLPUH CR

0180/0909 BMSBG 35/0247/0180/0909

BRUNDAGE ST
 (BORO) 0180/0812

0180/0588 ROSE ST
 (BORO)

0180/0420 GRAVITY RD
 (BORO)

0180/0320 BORO AL
 (BORO)

0180/0188 HICKORY ST
 (BORO)

040122 FT

040122 FT 1 0 00322 0 00 0000+00

DIR: B TOTAL LEN: 21.003 MI. DIST: 04-2 SR: 247
 LEFT MUN: BLAKELY B RIGHT MUN: BLAKELY B

Stationing	Description	Stationing	Description
			MAIN ST (BORO)
			MFC BEGIN = C
		0180/0000	LENGTH (AH 2687 BK 2023)
			BORO AL
		0170/1837	(BORO)
			PLEASANT AV
		0170/1644	(BORO)
			BORO AL
		0170/1455	(BORO)
SEN B MELLOW REC ENT RD (GOVT)	0170/1284		NC KEYSTONE AV
			ERIE ST (BORO)
	038099 FT	0170/0511	(BORO)
		038099 FT	1 0 00322 7 00 0020+49
			DEPOT ST (TBC)
			NC RIVER ST
		0170/0000	LENGTH (AH 2023 BK 1140)
		0160/1019	BMSBN 35/0247/0160/0893
			BLAKELY
		0160/0952	JESSUP B
			2 0 35041 0 01 0381+37
			LACKA RIVER
		0160/0893	BMSBG 35/0247/0160/0893
			KINBACK ST (BORO)
		0160/0488	(BORO)
		036959 FT	
			NC BRIDGE ST
		0160/0000	LENGTH (AH 1140 BK 1996)
			NC CONSTITUTION AV
			CONSTITUTION AV
		0150/1738	(SR1016 SEG 0040/1251)
			BORO AL
		0150/1547	(BORO)
		0150/1404	(AAR 249621M) #TRKS 01
			DELAWARE ST
DELAWARE ST (BORO)	0150/1316	0150/1316	(BORO)
FOURTH AV (BORO)	0150/1061		
			THIRD AV (BORO)
		0150/0714	(BORO)
			SECOND AV (BORO)
		0150/0361	(BORO)
	034963 FT	034963 FT	2 0 35041 0 01 0352+24
			FIRST AV (BORO)
		0150/0000	LENGTH (AH 1996 BK 2812)
			ERIE ST

DIR: B TOTAL LEN: 21.003 MI. DIST: 04-2 SR: 247
 LEFT MUN: JESSUP B RIGHT MUN: JESSUP B

Segment Description	Segment ID	Length	Start Station	End Station	Notes
LANE ST (SR1018 SEG 0010/3703) (BORO)	0140/2275				
FRONT ST (BORO)	0140/1900				
GRASSY ISLAND AV (BORO) CHURCH ST (BORO)	0140/0254	032151 FT			
BORO RD (BORO)	0130/1025	030140 FT			
VETERANS MEMORIAL DR (BORO)	0120/1665				
0140/2318 (SR1018 SEG 0020/0000)					
NC CHURCH ST (BORO)	0140/1742				
NC FRONT ST (BORO)	0140/1234				
CLARKSON AV (BORO)	0140/0981				
CENTER ST (BORO)	0140/0737				
POWERL AV (BORO)					
NC CHURCH ST (BORO)	032151 FT	2 0 35041 0 01	0323+90		
WARD ST (BORO)	0140/0000				LENGTH (AH 2812 BK 2011)
COURT ST (BORO)	0130/1763				
MYLERT ST (BORO)	0130/1451				
(AAR 264127T) #TRKS 01	0130/1408				
HILL ST (SR1014 SEG 0030/0872)					
NC GRASSY ISLAND AV	0130/0740				MFC BEGIN = D
PARK & RIDE A RD (SR9401 SEG 0010/0490)	030140 FT	2 0 35041 0 00	0303+79		
LENGTH (AH 2011 BK 2447)	0130/0000				
PARK & RIDE A RD (SR9401 SEG 0010/0000)	0120/2138				
RAMP RD (SR8030 SEG 0510/0000)					
RAMP RD (SR8030 SEG 0500/2041)	0120/1665				
SR 0006 WB	0120/0899	OP ID	35/0006/0355/0922		
SR 0006 EB	0120/0799	OP ID	35/0006/0354/0843		

DIR: B TOTAL LEN: 21.003 MI. DIST: 04-2 SR: 247
 LEFT MUN: JESSUP B RIGHT MUN: JESSUP B

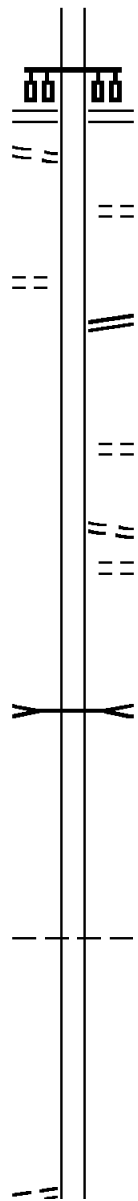
FROM 8030/0010 SH
 (CONN) 0120/0368

2 0 35041 0 00 0263+17 027693 FT
 CEMETERY ENT RD
 (PRDR) 0120/0000

024462 FT

022320 FT

FOR SR 0247 AND 2008
 (CONN) 0090/0321



0120/0460 RAMP RD
 (SR8030 SEG 0010/2176)
 RAMP RD
 (SR8030 SEG 0750/0000)

0120/0255 SUNNYSIDE RD
 027693 FT (BORO)

0120/0000 LENGTH(AH 2447 BK 3231)
 TRUCK ESCAPE RAMP
 0110/3098 (SR9301 SEG 0010/0000)

0110/1645 ALBERIGI DR
 (BORO)

0110/0773 FROM VALLEY VIEW DR
 (CONN)
 0110/0714 VALLEY VIEW DR
 (BORO)

024462 FT 2 0 35041 0 00 0229+64
 STERRY CREEK
 STRUCTURE LENGTH 8 FT
 BMSID 35/0247/0110/0000
 0110/0000 LENGTH(AH 3231 BK 2142)

022320 FT 2 0 35041 0 00 0208+22
 0100/0000 LENGTH(AH 2142 BK 3150)
 JESSUP
 0090/3052 OLYPHANT B

DIR: B TOTAL LEN: 21.003 MI. DIST: 04-2 SR: 247
 LEFT MUN: OLYPHANT B RIGHT MUN: OLYPHANT B

2 0 35041 0 00 0176+72 019170 FT
 MARSHWOOD RD
 (SR2008 SEG 0110/2407) 0090/0000

PRIVATE RD
 (PRDR)

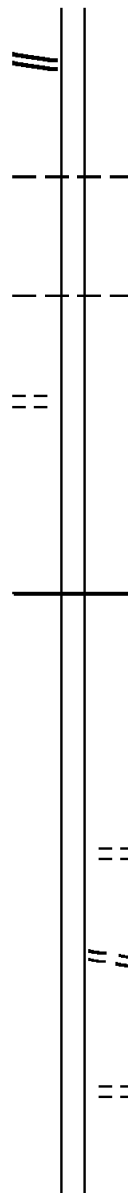
015951 FT

0070/2038

013452 FT

010960 FT

008531 FT



019170 FT

0090/0000 LENGTH(AH 3150 BK 3219)

0080/1868 OLYPHANT
 JESSUP B

0080/0468 JESSUP
 015951 FT JEFFERSON T
 0080/0000 LENGTH(AH 3219 BK 2499)

013452 FT 2 0 35041 0 00 0119+67
 MFC BEGIN = C
 0070/0000 LENGTH(AH 2499 BK 2492)

010960 FT 2 0 35041 0 00 0095+00
 0060/0000 LENGTH(AH 2492 BK 2429)
 LC TO LAKE RD
 0050/2120 (PRDR)

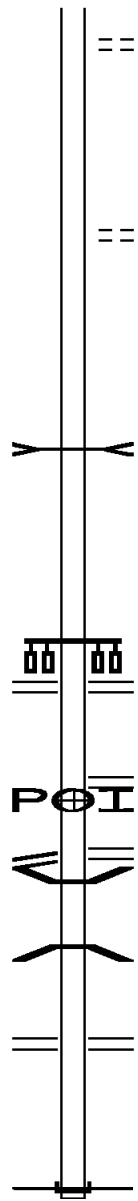
0050/1056 UNKNOWN RD
 (TWP)

008531 FT 2 0 35041 0 00 0070+55
 OLD LAKE RD
 (PRDR)
 0050/0000 LENGTH(AH 2429 BK 2572)

DIR: B TOTAL LEN: 21.003 MI. DIST: 04-2 SR: 247
 LEFT MUN: JEFFERSON T RIGHT MUN: JEFFERSON T

Distance (FT)	Segment ID	Description	Length (FT)	Stationing
	0040/0965	LAUREL RIDGE DR (BORO)		
005959	0040/0000	LENGTH(AH 2572 BK 2667)	2035041	000045+00
	0030/1547	JEFFERSON BL (T445)		
003292	0030/0000	BR WALNPCK C STRUCTURE LENGTH 18 FT BMSID 35/0247/0030/0000 LENGTH(AH 2667 BK 1810)	2035041	000018+19
001482	0020/0000	MOUNT COBB RD (SR0348 SEG 0070/0000) LENGTH(AH 1810 BK 1482)	2035041	000000+00
	0010/1089	PARK AND RIDE FACILITY (SR9405 SEG 0010/0000) PENNDOT STOCKPILE #10 (GOVT)		
	0010/1034	(APRA) PARK AND RIDE FA RAMP C RD		
	0010/0751	(SR8014 SEG 0500/1159)		
	0010/0509	BMSSEN 35/0247/0010/0295 2035041 5000013+94 SR 0084 EB		
	0010/0295	BMSBG 35/0247/0010/0295 RAMP A RD (SR8014 SEG 0010/1194) RAMP B RD		
	0010/0061	(SR8014 SEG 0750/0000)		
000000	0010/0000	INTER-BK LINE RD (T402) MFC BEGIN = D LENGTH(AH 1482 BK 0000)	2035041	000000+00

RAMP D RD (SR8014 SEG 0250/0000) 0010/0751



EXTRACT DATE: 12/18/2023 ROADWAY MANAGEMENT SYSTEM PAGE NUMBER: 72
 PRINT DATE: 12/19/2023 SLD COUNTY/SR - ANNUAL PRINT COUNTY: LACKAWANNA
 DIR: B TOTAL LEN: 5.784 MI. DIST: 04-2 SR: 171
 LEFT MUN: VANDLING B RIGHT MUN: VANDLING B

	030537 FT		030537 FT	AH-SUSQUEHANNA (57)
			INTER-AHD MAIN ST	
			0100/1916	(SR0171 SEG 0010/0000)
KELLEY ST				
(BORO)	0100/1171	==		
KELLEY ST				
(BORO)				
HILLSIDE ST	0100/0826	==		
(BORO)				
	028621 FT	==	0100/0201	NELSON BL
			028621 FT	(BORO)
			NC RE	2 0 35047 0 01 0288+55
				RESERVOIR RD
				CLINTON ST
				(SR1003 SEG 0090/1371)
			5 0100/0000	LENGTH(AH 1916 BK 2535)
				ELM ST
			0090/2231	(BORO)

DIR: B TOTAL LEN: 5.784 MI. DIST: 04-2 SR: 171
 LEFT MUN: VANDLING B RIGHT MUN: VANDLING B

		==	==	0090/1850	VINE ST (BORO)	
		==	==	0090/1203	PINE ST (BORO)	
		==	==	0090/0603	OAK ST (BORO)	
	026086 FT			026086 FT	2 0 35047 0 01 0263+57	
		==	==	0090/0000	ASH ST (BORO) LENGTH(AH 2535 BK 3220)	
HILLSIDE ST (BORO)	0080/2616	==	==			
ASH BL (BORO)	0080/2324	==	==			
SECOND ST (BORO)	0080/2039	==	==			
		---	---	0080/0751	VANDLING FELL T	
			==	0080/0583	BUTLER DR (BORO)	
2 0 35047 0 00 0229+66 022866 FT				022866 FT		
VALLEY VIEW TE (SR1001 SEG 0010/0000)	0080/0000	==	==	0080/0000	LENGTH(AH 3220 BK 2636)	
				020230 FT		
2 0 35047 0 00 0203+20 020230 FT		==	==	0070/0000	LENGTH(AH 2636 BK 3252)	
BUFFALO RD (T630)	0070/0000					

DIR: B TOTAL LEN: 5.784 MI. DIST: 04-2 SR: 171
 LEFT MUN: FELL T RIGHT MUN: FELL T

016978 FT 0060/0149 (PRDR)
 0060/0018 BMSSEN 35/0171/0060/0000
 016978 FT 2 0 35047 0 00 0170+73
 ELK CREEK
 BMSBG 35/0171/0060/0000
 0060/0000 LENGTH(AH 3252 BK 3413)

013565 FT 013565 FT 2 0 35047 0 00 0135+02
 0050/0000 LENGTH(AH 3413 BK 3460)

FOR SR 0171 AND 1011 (CONN) 0040/0932
 2 0 35047 0 00 0109+12
 CRYSTAL LAKE RD
 (SR1011 SEG 0010/0000) 0040/0791

010105 FT 0040/0776
 010105 FT 2 0 35047 0 00 0101+00
 OWEGO ST
 (T614)
 0040/0000 LENGTH(AH 3460 BK 3009)

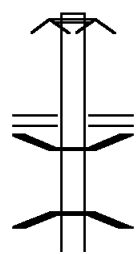
MIDLAND ST (T604) 0030/1360
 0030/1632 FROBLE ST (T610)
 0030/1360 JEFFERSON ST (SR1003 SEG 0030/0000)
 0030/1129 BMSSEN 35/0171/0030/0664
 2 0 35047 0 00 0077+88
 LACKA RIVER
 0030/0664 BMSBG 35/0171/0030/0664
 RESERVOIR RD

DIR: B TOTAL LEN: 5.784 MI. DIST: 04-2 SR: 171
 LEFT MUN: FELL T RIGHT MUN: FELL T

	007096 FT	==	0030/0549 (SR1003 SEG 0020/2280)
		==	007096 FT 2 0 35047 0 00 0070+73
		==	MORSS AV
		==	(TWP)
		==	5 0030/0000 LENGTH(AH 3009 BK 3515)
		==	RAILROAD ST
		==	0020/2603 (T582)
		==	CRAWFORD AV
		==	0020/1806 (T527)
		==	FELL
		==	0020/0716 CARBONDALE C
	003581 FT	==	003581 FT 2 0 35047 0 00 0036+05
		==	NC MAIN ST
		==	5 0020/0000 LENGTH(AH 3515 BK 3581)
		==	LATHROP ST
		==	0010/3225 (CITY)
		==	REYNOLDS AV
		==	0010/2824 (CITY)
		==	CLARK AV
		==	0010/2598 (CITY)
CEDAR AV (CITY)	0010/2211	==	DRUMMOND AV
		==	0010/1942 (CITY)
CHESTNUT ST (CITY)	0010/1800	==	CHERRY AV
		==	0010/1392 (CITY)
		==	OAK AV
		==	0010/1057 (CITY)
		==	MAPLE AV
		==	0010/0641 (CITY)
		==	COPELAND AV
		==	0010/0279 (CITY)
ROBINSON AV (CITY)	0010/0227	==	SAGE CT
		==	0010/0095 (CITY)
	000000 FT	==	000000 FT 2 0 35047 0 00 0000+00
		==	NC BELMONT ST
		==	CANAAN ST
		==	(SR6006 SEG 0510/0000)
		==	MFC BEGIN = C
		==	5 0010/0000 LENGTH(AH 3581 BK 0000)

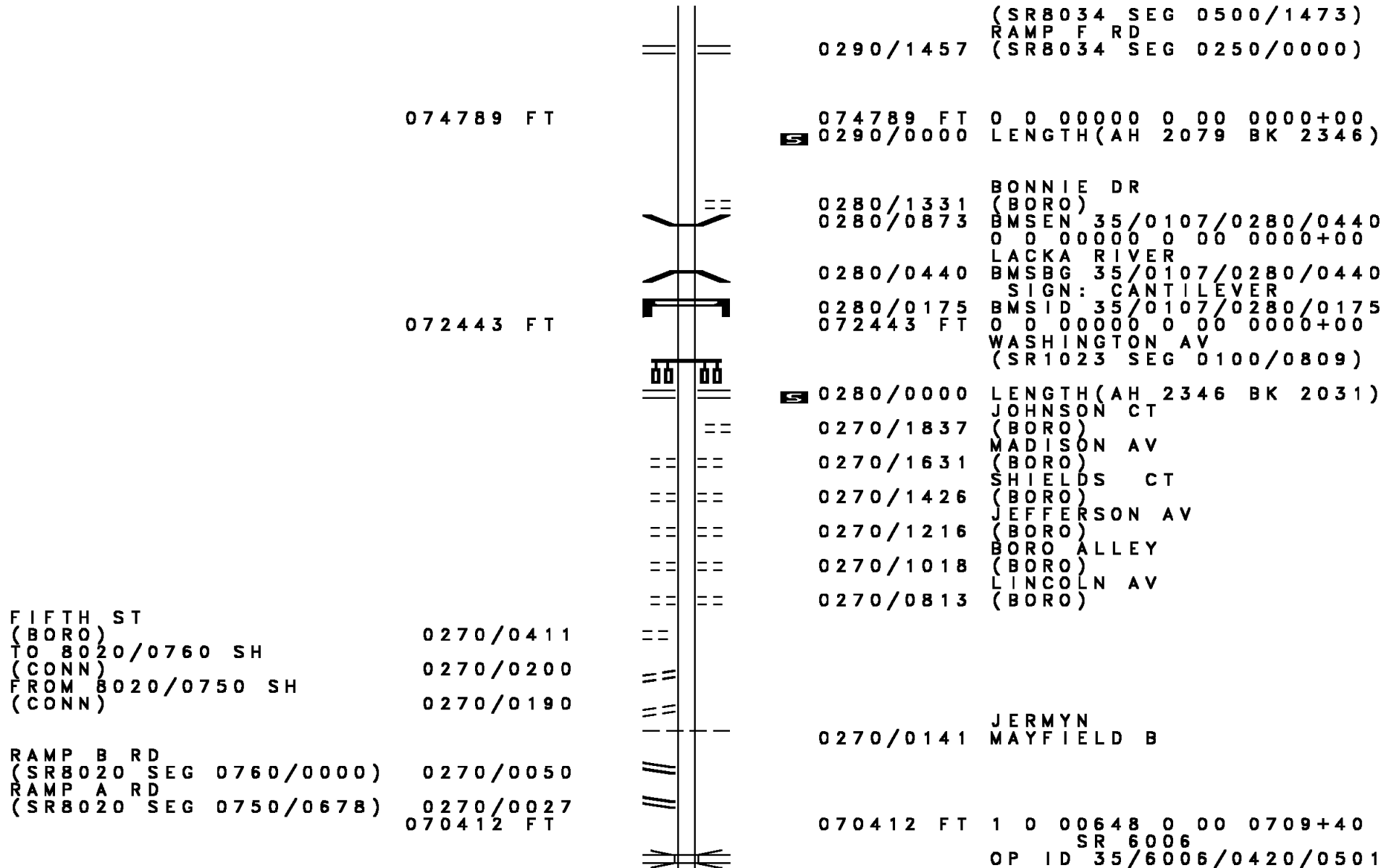
EXTRACT DATE: 12/18/2023 ROADWAY MANAGEMENT SYSTEM PAGE NUMBER: 68
 PRINT DATE: 12/19/2023 SLD COUNTY/SR - ANNUAL PRINT COUNTY: LACKAWANNA
 DIR: B TOTAL LEN: 14.558 MI. DIST: 04-2 SR: 107
 LEFT MUN: JERMYN B RIGHT MUN: JERMYN B

076868 FT



076868 FT ROAD CLOSED
 0290/2079 ROAD CLOSED AHEAD
 RAMP H RD
 (SR8034 SEG 0750/0000)
 RAMP E RD
 0290/2007 (SR8034 SEG 0010/1624)
 0290/1884 BMSEN 35/0107/0290/1650
 0 0 00000 0 00 0000+00
 SR 0006 EB
 0290/1650 BMSBG 35/0107/0290/1650
 RAMP G RD

DIR: B TOTAL LEN: 14.558 MI. DIST: 04-2 SR: 107
 LEFT MUN: JERMYN B RIGHT MUN: JERMYN B



DIR: B TOTAL LEN: 14.558 MI.
 LEFT MUN: MAYFIELD B

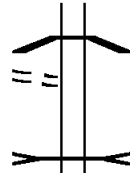
DIST: 04-2 SR: 107
 RIGHT MUN: MAYFIELD B

		0270/0000	LENGTH (AH 2031 BK 2836)
		0260/2635	BMSSEN 35/0107/0260/2598
			1 0 00648 0 00 0706+93
			RUSHBROOK CK
		0260/2598	BMSBG 35/0107/0260/2598
			FROM 8020/0260 SH
		0260/2593	(CONN)
			TO 8020/0250 SH
		0260/2578	(CONN)
			RAMP D RD
		0260/2511	(SR8020 SEG 0260/0424)
			RAMP C RD
			(SR8020 SEG 0250/0000)
		0260/2481	MFC BEGIN = C
		0260/1098	MAYFIELD CARBONDALE T
067576 FT		067576 FT	1 0 00648 0 00 0680+75
		0260/0000	LENGTH (AH 2836 BK 3525)
		064051 FT	1 0 00648 0 00 0645+55
			NC RU RUSHBROOK ST
			GIBSON BURN HUB COR PK
			(SR1006 SEG 0080/3219)
		0250/0000	LENGTH (AH 3525 BK 3029)
		0240/2319	CARBONDALE SCOTT T
		0240/0030	BMSSEN 35/0107/0240/0000
061022 FT		061022 FT	1 0 00648 0 00 0615+04
			RUSHBROOK CK

DIR: B TOTAL LEN: 14.558 MI. DIST: 04-2 SR: 107
 LEFT MUN: SCOTT T RIGHT MUN: SCOTT T

JERMYN FARM RD
 (T514)

0230/2185



0240/0000 BMSBG 35/0107/0240/0000
 LENGTH(AH 3029 BK 2237)

OUT HEART CR
 STRUCTURE LENGTH 10 FT
 BMSID 35/0107/0230/1791

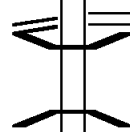
0230/1791

058785 FT

058785 FT 1 0 00648 0 00 0592+53
 0230/0000 LENGTH(AH 2237 BK 3714)

CHAPMAN LAKE RD
 (SR1017 SEG 0070/0000)

0220/1507



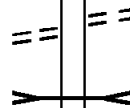
0220/1507 CHAPMAN LAKE RD
 (SR1017 SEG 0070/0000)
 0220/1235 BMSEN 35/0107/0220/1213
 1 0 00648 0 00 0567+71
 RUSH BROOK
 0220/1213 BMSBG 35/0107/0220/1213

055071 FT

055071 FT 1 0 00648 0 00 0555+43
 YANKOVICH RD

FRISBEE RD
 (T459)

0220/0000

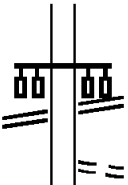



0220/0000 LENGTH(AH 3714 BK 2237)
 RUSHBROOK CK
 STRUCTURE LENGTH 8 FT
 0210/1922 BMSID 35/0107/0210/1922

052834 FT

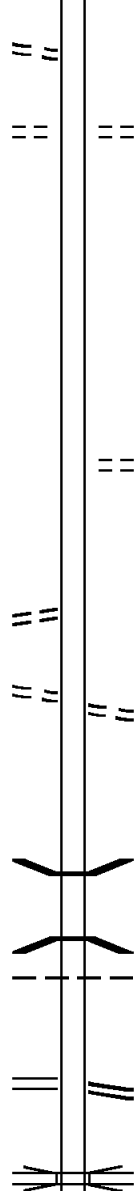
052834 FT 1 0 00648 0 00 0533+02
 0210/0000 LENGTH(AH 2237 BK 2704)

DIR: B TOTAL LEN: 14.558 MI. DIST: 04-2 SR: 107
 LEFT MUN: SCOTT T RIGHT MUN: SCOTT T

	050130 FT		050130 FT	1 0 00648 0 00 0505+80
LAKELAND DR				LAKELAND DR
(SR0247 SEG 0330/0000)	0200/0000			(SR0247 SEG 0330/0000)
			5 0200/0000	LENGTH(AH 2704 BK 3275)
			0190/3161	CURE RD (T508)
	046855 FT		046855 FT	1 0 00648 0 00 0470+18
				CURE RD
				(T508)
				DRAINAGE
				STRUCTURE LENGTH 6 FT
			5 0190/0000	BMSID 35/0107/0190/0000
				LENGTH(AH 3275 BK 2109)
				BR ELM CREEK
				STRUCTURE LENGTH 8 FT
			0180/1919	BMSID 35/0107/0180/1919
	044746 FT		044746 FT	1 0 00648 0 00 0450+00
			5 0180/0000	LENGTH(AH 2109 BK 2955)
				SCOTT
				GREENFIELD T
				0170/1972
				0170/1135
				BMSEN 35/0107/0170/1115
				1 0 00648 0 00 0431+47
				ELM CREEK
				0170/1115
				BMSBG 35/0107/0170/1115
				GREENFIELD
				0170/0989
				SCOTT T
				041791 FT
				TOMPKINSVILLE RD
				(SR1013 SEG 0050/0000)
1 0 00648 0 00 0420+27	041791 FT		5 0170/0000	LENGTH(AH 2955 BK 1624)
BELL MOUNTAIN RD				
(SR1013 SEG 0050/0000)	0170/0000			

DIR: B TOTAL LEN: 14.558 MI. DIST: 04-2 SR: 107
 LEFT MUN: SCOTT T RIGHT MUN: SCOTT T

EDWARDS RD
 (T467)
 1 0 00648 0 00 0404+16 040167 FT
 OPEIL RD
 (T506) 0160/0000



040167 FT MATECHAK RD
 (T506)
 0160/0000 LENGTH(AH 1624 BK 3455)

036712 FT

036712 FT 1 0 00648 0 00 0368+56
 STILL MEADOW RD
 (TWP)
 0150/0000 LENGTH(AH 3455 BK 2458)

STILLMEADOW RD
 (T461) 0140/0871
 1 0 00648 0 00 0343+85 034254 FT
 HOHENSEE RD
 (T510) 0140/0000

034254 FT HOHENSEE RD
 (T510)
 0140/0000 LENGTH(AH 2458 BK 2696)

031558 FT

0130/0387 BMS EN 35/0107/0130/0322
 1 0 00648 0 00 0319+67
 S BR TUNK CK
 0130/0322 BMSBG 35/0107/0130/0322
 SCOTT
 0130/0220 BENTON T
 RAMP C RD
 (SR8023 SEG 0750/0000)
 RAMP B RD
 (SR8023 SEG 0010/0596)
 0130/0217 031558 FT 1 0 00648 0 00 0316+45
 SR 0081 NB
 OP ID 35/0081/2014/1985
 NC HEARTLAKE RD

DIR: B TOTAL LEN: 14.558 MI. DIST: 04-2 SR: 107
 LEFT MUN: BENTON T RIGHT MUN: BENTON T

RAMP A RD
 (SR8023 SEG 0500/1040) 0120/2318

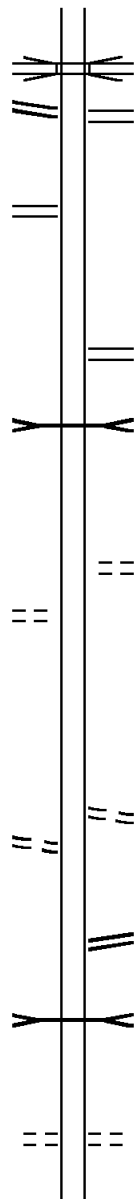
SR 1015 SH
 (SR1015 SEG 0020/0000) 0120/1138

028918 FT

WESCOTT RD
 (T502) 0100/2406

WESCOTT RD
 (T502) 0100/0035
 024668 FT

022554 FT



0130/0000 LENGTH(AH 2696 BK 2640)
 SR 0081 SB
 0120/2538 OP ID 35/0081/2015/1933
 RAMP D RD
 0120/2318 (SR8023 SEG 0250/0000)

028918 FT 1 0 00648 0 00 0289+43
 WHITES RD
 (SR1015 SEG 0010/2185)

0120/0000 LENGTH(AH 2640 BK 1582)
 BR TNKHNK CK
 STRUCTURE LENGTH 10 FT
 0110/1117 BMSID 35/0107/0110/1117

027336 FT 1 0 00648 0 00 0273+50
 GRITMAN RD
 (T501)

0110/0000 LENGTH(AH 1582 BK 2668)

0100/0060 FROM 4003/0070 SH
 (CONN)

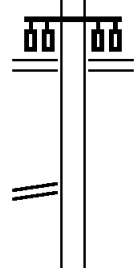
024668 FT 1 0 00648 0 00 0246+48
 JORDAN HOLLOW RD
 (SR4003 SEG 0070/3532)

0100/0000 LENGTH(AH 2668 BK 2114)
 BR TUNK CRK
 STRUCTURE LENGTH 8 FT
 0090/1709 BMSID 35/0107/0090/1709


0090/0430 HACK RD
 (T544)
 022554 FT 1 0 00648 0 00 0225+75
 0090/0000 LENGTH(AH 2114 BK 3686)

DIR: B TOTAL LEN: 14.558 MI. DIST: 04-2 SR: 107
 LEFT MUN: BENTON T RIGHT MUN: BENTON T

	018868 FT	==	==	018868 FT	1 0 00648 0 00 0188+68 CHASE RD (TWP)
MARSHBROOK RD (SR4001 SEG 0010/0000)	0080/0000			0080/0000	LENGTH(AH 3686 BK 3620)
	015248 FT		==	015248 FT	1 0 00648 0 00 0152+47 BASETT LAKE RD (T542)
				0070/0000	LENGTH(AH 3620 BK 2463)
	012785 FT			012785 FT	1 0 00648 0 00 0127+86 SR 0407 SH (SR0407 SEG 0170/1001)
			==	0060/0000	LENGTH(AH 2463 BK 1101)
1 0 00648 0 00 0117+00 FARNHAM RD (SR4002 SEG 0030/3442)	011684 FT 0050/0000		==	011684 FT 0050/0000	LENGTH(AH 1101 BK 2681)



DIR: B TOTAL LEN: 14.558 MI. DIST: 04-2 SR: 107
 LEFT MUN: BENTON T RIGHT MUN: BENTON T

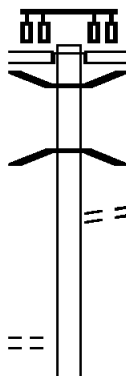


EXTRACT DATE: 12/18/2023 ROADWAY MANAGEMENT SYSTEM PAGE NUMBER: 59
PRINT DATE: 12/19/2023 SLD COUNTY/SR - ANNUAL PRINT COUNTY: LACKAWANNA

DIR: B TOTAL LEN: 7.725 MI. DIST: 04-2 SR: 106
LEFT MUN: CARBONDALE C RIGHT MUN: CARBONDALE C

040790 FT

040790 FT
INTER-AHD SALEM AV
(SR1019 SEG 0110/1897)
MAIN ST
(SR6006 SEG 0490/1478)
0172/2739
0172/2385 BMS EN 35/0106/0172/2329
1 0 00174 0 00 0027+48
LACKAWANNA RIVER
0172/2329 BMSBG 35/0106/0172/2329
NC SA LEM AV
RIVER ST
0172/2139 (CITY)



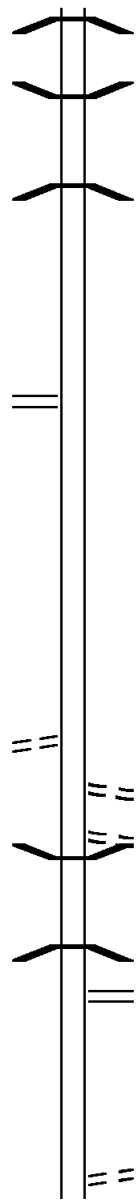
ELECTRIC ALLEY
(CITY)
ENTERPRISE DR

0172/0907

DIR: B TOTAL LEN: 7.725 MI. DIST: 04-2 SR: 106
 LEFT MUN: CARBONDALE C RIGHT MUN: CARBONDALE C

(CITY)	0172/0882	==	
DUNDAFF ST (SR1007 SEG 0010/0000)	0172/0713	==	
FAIRVIEW ST (CITY)	0172/0424	==	NC DUNDAFF ST BROWN ST (CITY)
1 0 00174 0 00 0027+48 038051 FT DEWITT AV (CITY)	0172/0000	==	0172/0279 BARRETT AV 038051 FT (CITY)
SAGO AV (CITY)	0162/2666	==	5 0172/0000 LENGTH(AH 2739 BK 3083) HOSPITAL ST (CITY)
SHORT ST (CITY)	0162/1565	==	0162/2906 (CITY)
FORTY SECOND ST (CITY)	0162/0749	==	0162/2503 SHAMROCK AV (CITY)
FORTY THIRD ST (CITY)	0162/0260	==	0162/2216 MANILLA AV (CITY)
	034968 FT	==	0162/1665 SCOTT ST (CITY)
	032889 FT	==	0162/1057 FALLBROOK ST (CITY)
FALLS RD (TWP)	0142/2096	==	
		==	0162/0117 CARBONDALE FELL T
		==	5 0162/0000 LENGTH(AH 3083 BK 2079) 1 0 00174 0 00 0058+22
		==	032889 FT 1 0 00174 0 00 0078+70 FALL BROOK STRUCTURE LENGTH 57 FT BMSID 35/0106/0152/0000
		==	5 0152/0000 LENGTH(AH 2079 BK 2561)
		==	0142/1265 BMSID 35/0106/0142/1213 0 0 00000 0 00 0000+00 FALL BROOK

DIR: B TOTAL LEN: 7.725 MI. DIST: 04-2 SR: 106
 LEFT MUN: FELL T RIGHT MUN: FELL T



0142/1213 BMSBG 35/0106/0142/1213

030328 FT 0142/0060 BMSEN 35/0106/0142/0000
 030328 FT 1 0 00174 0 00 0104+27
 FALL BROOK
 BMSBG 35/0106/0142/0000
 0142/0000 LENGTH(AH 2561 BK 2370)

027958 FT

0132/0000 LENGTH(AH 2370 BK 2185)

025773 FT 1 0 00174 0 00 0150+30
 0122/0000 LENGTH(AH 2185 BK 2953)

0112/1332

0112/0864 UNKNOWN RD
 (PRDR)
 MAGNOLIA LN
 (PRDR)

022820 FT 0112/0483 BMSEN 35/0106/0112/0000
 0112/0024 1 0 00174 0 00 0179+59
 BR FALL BRK
 BMSBG 35/0106/0112/0000
 0112/0000 LENGTH(AH 2953 BK 2246)
 SANDY BANKS RD
 (SR1017 SEG 0130/2102)

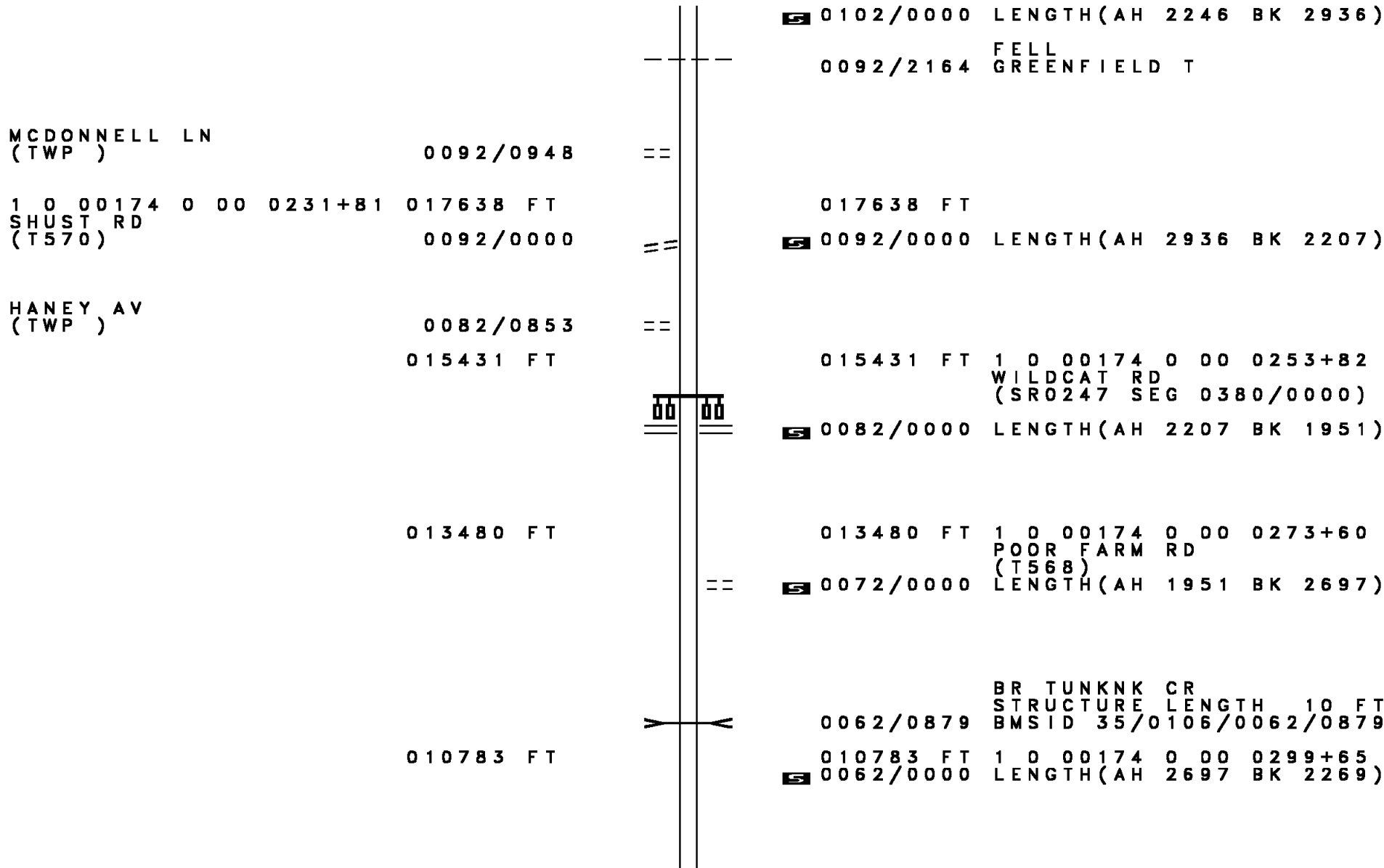
0102/1824

020574 FT 1 0 00174 0 00 0201+40
 UNKNOWN RD
 (T515)

1 0 00174 0 00 0128+50 027958 FT
 CRYSTAL LAKE RD
 (SR1009 SEG 0010/0000) 0132/0000

SHUST RD
 (PRDR) 0112/1332

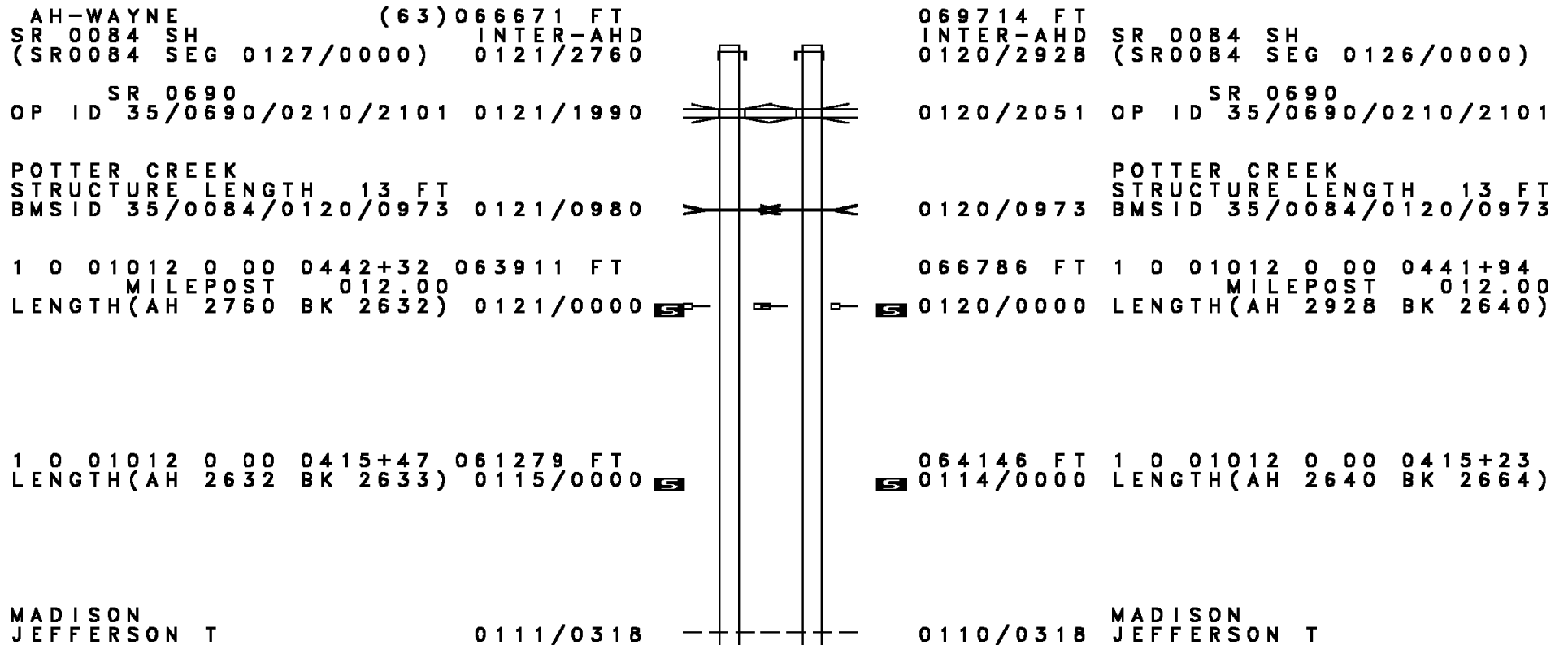
DIR: B TOTAL LEN: 7.725 MI. DIST: 04-2 SR: 106
 LEFT MUN: FELL T RIGHT MUN: FELL T



DIR: B TOTAL LEN: 7.725 MI. DIST: 04-2 SR: 106
 LEFT MUN: GREENFIELD T RIGHT MUN: GREENFIELD T

	008514 FT		008514 FT 1 0 00174 0 00 0322+40
			5 0052/0000 LENGTH(AH 2269 BK 2391)
		==	0042/1449 MAILE RD
		==	(TWP)
	0042/1207		0042/1386 LC TO MAILE RD
FLOSSIE RD			(CONN)
(TWP)			
	006123 FT		0042/0038 BMS EN 35/0106/0042/0000
			006123 FT 1 0 00174 0 00 0346+21
			BR TUNKHANNOCK CRK
			5 0042/0000 BMSBG 35/0106/0042/0000
			LENGTH(AH 2391 BK 1996)
		==	
	0032/0516		0032/0409 LEE RD
			(TWP)
			0032/0061 BMS EN 35/0106/0032/0000
	004127 FT		004127 FT 1 0 00174 0 00 0366+11
			DUNDAFF CRK
			5 0032/0000 BMSBG 35/0106/0032/0000
			LENGTH(AH 1996 BK 2770)
	001357 FT		001357 FT 1 0 00174 0 00 0394+77
			5 0022/0000 LENGTH(AH 2770 BK 1357)
	000000 FT		000000 FT 1 0 00174 0 00 0408+12
			NC FA ALLBROOK RD
			INTER-BK SR 0106 SH
			(SR0106 SEG 0252/3474)
			MFC BEGIN = C
			BK-SUSQUEHANNA (57)
			5 0012/0000 LENGTH(AH 1357 BK 0000)

EXTRACT DATE: 12/18/2023 ROADWAY MANAGEMENT SYSTEM PAGE NUMBER: 54
 PRINT DATE: 12/19/2023 SLD COUNTY/SR - ANNUAL PRINT COUNTY: LACKAWANNA
 DIR: E TOTAL LEN: 13.203 MI. DIST: 04-2 SR: 84
 LEFT MUN: MADISON T RIGHT MUN: MADISON T



DIR: E TOTAL LEN: 13.203 MI. DIST: 04-2 SR: 84
 LEFT MUN: MADISON T RIGHT MUN: MADISON T

1 0 01012 0 00 0389+14 058646 FT 061482 FT 1 0 01012 0 00 0389+14
 MILEPOST 011.00 MILEPOST 011.00
 LENGTH(AH 2633 BK 2720) 0111/0000 5 0110/0000 LENGTH(AH 2664 BK 2628)

BMS EN 35/0084/0105/0787 0105/0896 0104/0893 BMS EN 35/0084/0104/0780
 1 0 01012 0 00 0371+55 1 0 01012 0 00 0367+91
 SR 2005 SR 2005
 BMS BG 35/0084/0105/0787 0105/0787 0104/0780 BMS BG 35/0084/0104/0780

1 0 01012 0 00 0362+69 055926 FT 058854 FT 1 0 01012 0 00 0362+20
 LENGTH(AH 2720 BK 2667) 0105/0000 5 0104/0000 LENGTH(AH 2628 BK 2639)
 CROSSOVER RD (CONN) 0101/2650 0100/2628 CROSSOVER RD
 DMS SIGN STRUCTURE
 BMS ID 35/0084/0101/2181 0101/2181

1 0 01012 0 00 0336+95 053259 FT 056215 FT 1 0 01012 0 00 0333+73
 MILEPOST 010.00 MILEPOST 010.00
 LENGTH(AH 2667 BK 2606) 0101/0000 5 0100/0000 LENGTH(AH 2639 BK 2639)

SR 0590 SR 0590
 OP ID 35/0590/0090/0000 0095/2096 0094/2028 OP ID 35/0590/0090/0000

DRAINAGE DRAINAGE
 STRUCTURE LENGTH 21 FT STRUCTURE LENGTH 21 FT
 BMS ID 35/0084/0094/0899 0095/0984 0094/0899 BMS ID 35/0084/0094/0899


1 0 01012 0 00 0310+89 050653 FT 053576 FT 1 0 01012 0 00 0307+34
 LENGTH(AH 2606 BK 2694) 0095/0000 5 0094/0000 LENGTH(AH 2639 BK 2541)

CROSSOVER RD CROSSOVER RD
 (CONN) (CONN)
 1 0 01012 0 00 0284+17 047959 FT 0090/0222
 MILEPOST 009.00 051035 FT 1 0 01012 0 00 0281+00

DIR: E TOTAL LEN: 13.203 MI. DIST: 04-2 SR: 84
 LEFT MUN: JEFFERSON T RIGHT MUN: JEFFERSON T

Segment ID	Segment Description	Start Station	End Station	Length (FT)	Length (AH/BK)	Notes
0091/0000	LENGTH(AH 2694 BK 2540)	0091/0000	0084/2516	0084/2516	0090/0000	LENGTH(AH 2541 BK 2622) MILEPOST 009.00
0085/0561	RAMP C RD (SR8014 SEG 0500/0000)	0085/0561	0085/0561	045419 FT	0085/0000	RAMP B RD (SR8014 SEG 0750/1342)
0085/0000	LENGTH(AH 2540 BK 2893)	0085/0000	0085/0000	048413 FT	0084/0000	LENGTH(AH 2622 BK 2803) SR 0247
0081/2326	OP ID 35/0247/0010/0295	0081/2326	0081/2326	0080/2258	0080/2258	OP ID 35/0247/0010/0295
0081/1574	RAMP D RD (SR8014 SEG 0250/0897)	0081/1574	0081/1574	0080/0980	0080/0980	RAMP A RD (SR8014 SEG 0010/0000)
0081/0202	CROSSOVER RD (CONN)	0081/0202	0081/0202	0080/0151	0080/0151	MILEPOST 008.00
0081/0134	MILEPOST 008.00	0081/0134	0081/0134	0080/0212	0080/0212	CROSSOVER RD (CONN)
0081/0000	LENGTH(AH 2893 BK 2689)	0081/0000	0081/0000	045610 FT	0080/0000	LENGTH(AH 2803 BK 2627)
0075/0866	BMS EN 35/0084/0075/0687	0075/0866	0075/0866	0074/0826	0074/0826	BMS EN 35/0084/0074/0713
0075/0749	TWP ROAD 334 BMSBG 35/0084/0075/0687	0075/0749	0075/0749	0074/0713	0074/0713	TWP RD 334 BMSBG 35/0084/0074/0713
0075/0000	LENGTH(AH 2689 BK 2549)	0075/0000	0075/0000	042983 FT	0074/0000	LENGTH(AH 2627 BK 2586)
0071/0666	JEFFERSON ROARING BROOK T	0071/0666	0071/0666	0070/0666	0070/0666	JEFFERSON ROARING BROOK T
0071/0000	LENGTH(AH 2549 BK 2640)	0071/0000	0071/0000	040397 FT	0070/0000	LENGTH(AH 2586 BK 2647)

DIR: E TOTAL LEN: 13.203 MI. DIST: 04-2 SR: 84
 LEFT MUN: ROARING BROOK T RIGHT MUN: ROARING BROOK T



1 0 01012 0 00 0151+54 034648 FT
 LENGTH(AH 2640 BK 2620) 0065/0000

037750 FT 1 0 01012 0 00 0151+47
 0064/0000 LENGTH(AH 2647 BK 2691)

1 0 01012 0 00 0124+51 032028 FT
 LENGTH(AH 2620 BK 2888) 0061/0000
 MILEPOST 006.00 0055/2753

035059 FT 1 0 01012 0 00 0123+00
 0060/0000 LENGTH(AH 2691 BK 2632)

BOTTOM CREEK
 STRUCTURE LENGTH 14 FT
 BMSID 35/0084/0055/1406 0055/1509

SR 0435 NB
 OP ID 35/0435/0250/0759 0055/0422
 1 0 01012 0 00 0098+01 029140 FT
 LENGTH(AH 2888 BK 2544) 0055/0000
 BMSEN 35/0084/0051/1987 0051/2437
 1 0 01012 0 00 0089+55
 PRIVATE RD
 BMSBG 35/0084/0051/1987 0051/1964

SR 0435 NB
 0054/0415 OP ID 35/0435/0250/0759
 032427 FT 1 0 01012 0 00 0096+68
 0054/0000 LENGTH(AH 2632 BK 2553)
 0050/2404 BMSEN 35/0084/0050/1919
 1 0 01012 0 00 0088+84
 PRIVATE ROAD
 0050/1919 BMSBG 35/0084/0050/1919

CROSSOVER RD
 (CONN) 0051/0124


0050/0150 CROSSOVER RD
 029874 FT (CONN)

1 0 01012 0 00 0072+34 026596 FT
 LENGTH(AH 2544 BK 2623) 0051/0000
 MILEPOST 005.00 0045/2600

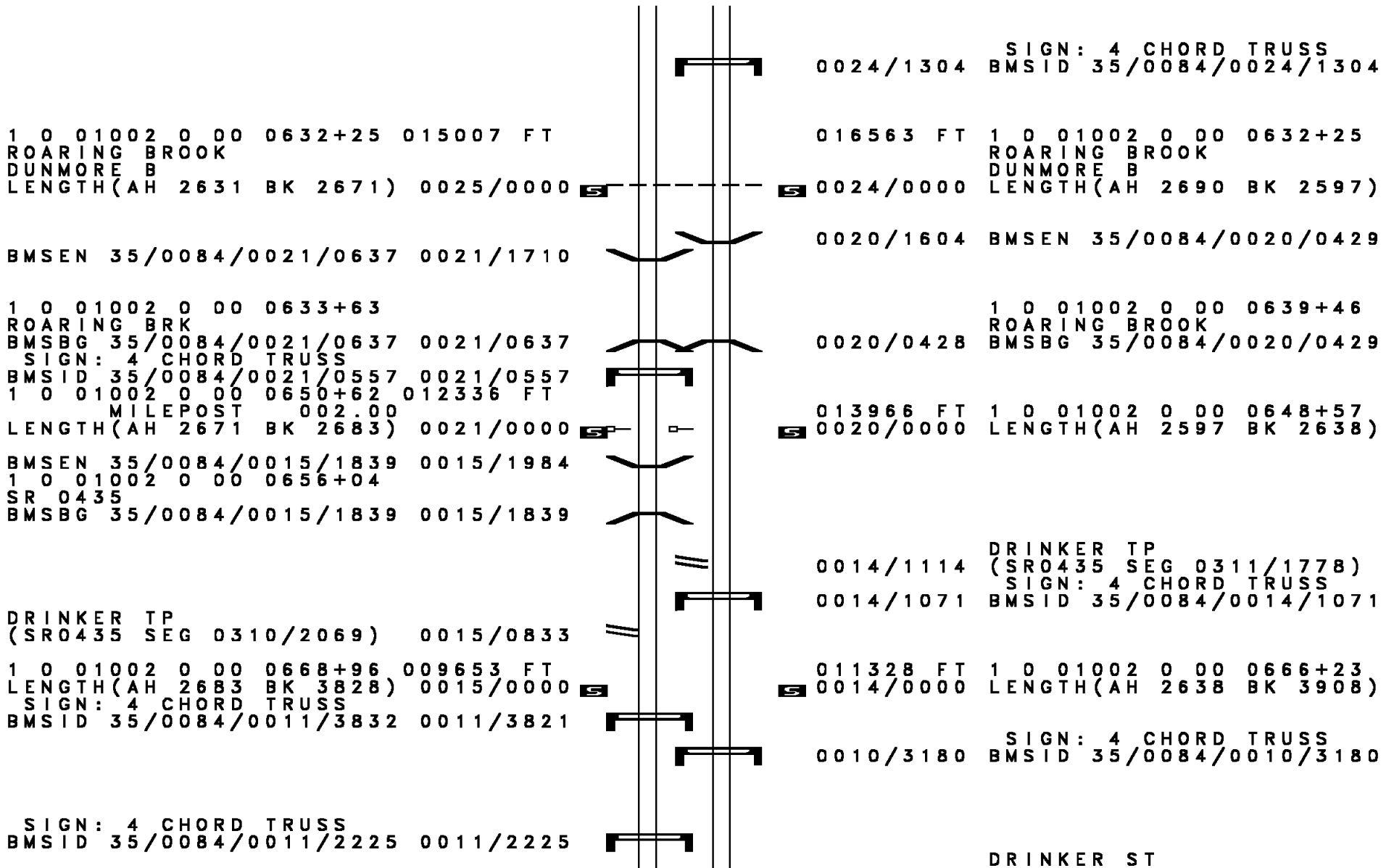
0050/0000 1 0 01012 0 00 0072+34
 ROARING BROOK
 ELMHURST T
 MILEPOST 005.00
 LENGTH(AH 2553 BK 2688)

ELMHURST

DIR: E TOTAL LEN: 13.203 MI. DIST: 04-2 SR: 84
LEFT MUN: ELMHURST T RIGHT MUN: ELMHURST T



DIR: E TOTAL LEN: 13.203 MI. DIST: 04-2 SR: 84
LEFT MUN: ROARING BROOK T RIGHT MUN: ROARING BROOK T



0024/1304 SIGN: 4 CHORD TRUSS
BMSID 35/0084/0024/1304

1 0 01002 0 00 0632+25 015007 FT
ROARING BROOK
DUNMORE B
LENGTH(AH 2631 BK 2671) 0025/0000

016563 FT 1 0 01002 0 00 0632+25
ROARING BROOK
DUNMORE B
LENGTH(AH 2690 BK 2597)

0024/0000

BMSEN 35/0084/0021/0637 0021/1710

0020/1604 BMSEN 35/0084/0020/0429

1 0 01002 0 00 0633+63
ROARING BRK
BMSBG 35/0084/0021/0637 0021/0637
SIGN: 4 CHORD TRUSS
BMSID 35/0084/0021/0557 0021/0557
1 0 01002 0 00 0650+62 012336 FT
MILEPOST 002.00
LENGTH(AH 2671 BK 2683) 0021/0000

1 0 01002 0 00 0639+46
ROARING BROOK
BMSBG 35/0084/0020/0429

0020/0428

013966 FT 1 0 01002 0 00 0648+57
LENGTH(AH 2597 BK 2638)

0020/0000

BMSEN 35/0084/0015/1839 0015/1984
1 0 01002 0 00 0656+04
SR 0435
BMSBG 35/0084/0015/1839 0015/1839

0014/1114 DRINKER TP
(SR0435 SEG 0311/1778)
SIGN: 4 CHORD TRUSS
0014/1071 BMSID 35/0084/0014/1071

DRINKER TP
(SR0435 SEG 0310/2069) 0015/0833

1 0 01002 0 00 0668+96 009653 FT
LENGTH(AH 2683 BK 3828) 0015/0000
SIGN: 4 CHORD TRUSS
BMSID 35/0084/0011/3832 0011/3821

011328 FT 1 0 01002 0 00 0666+23
LENGTH(AH 2638 BK 3908)

0014/0000

0010/3180 SIGN: 4 CHORD TRUSS
BMSID 35/0084/0010/3180


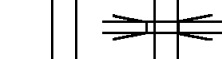
















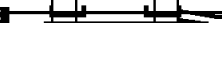

SIGN: 4 CHORD TRUSS
BMSID 35/0084/0011/2225 0011/2225

DRINKER ST

DIR: E TOTAL LEN: 13.203 MI. DIST: 04-2 SR: 84
 LEFT MUN: DUNMORE B RIGHT MUN: DUNMORE B

Segment / Feature	Start Station	End Station	Length	Notes / Details
RAMP RD (SR8002 SEG 0500/0000) SIGN: 4 CHORD TRUSS BMSID 35/0084/0011/0432	0011/0995	0011/0432	007420 FT	(SR2020 SEG 0084/1732) DRINKER ST (SR2020 SEG 0084/1732)
1 0 01002 0 00 0696+10 MILEPOST 001.00 LENGTH(AH 3828 BK 2737)	0011/0000	0011/0000	0010/0000	1 0 01002 0 00 0695+55 SIGN: 4 CHORD TRUSS BMSID 35/0084/0010/0000 LENGTH(AH 3908 BK 3516)
RAMP RD (SR8002 SEG 0510/1233)	0009/2721			
BMSSEN 35/0084/0009/2055 0 0 00000 0 00 0000+00 TIGUE STREET	0009/2131			RAMP RD (SR8002 SEG 0750/0000) BMSSEN 35/0084/0008/2779 0 0 00000 0 00 0000+00 TIGUE STREET
BMSBG 35/0084/0009/2055	0009/2055			BMSBG 35/0084/0008/2779
LIT ROAR BRK STRUCTURE LENGTH 21 FT BMSID 35/0084/0008/2015	0008/2015			LIT ROAR BRK STRUCTURE LENGTH 21 FT BMSID 35/0084/0008/2015 SIGN: CANTILEVER
	0008/1905			BMSID 35/0084/0008/1905
	0008/1250			SIGN: 4 CHORD TRUSS BMSID 35/0084/0008/1250
RAMP RD (SR8024 SEG 0010/0000)	0009/0723			BMSSEN 35/0084/0008/0671
	0008/0671			0 0 00000 0 00 0000+00 SR 8024 BMSBG 35/0084/0008/0671
SIGN: 4 CHORD TRUSS BMSID 35/0084/0009/0291	0009/0291			
	0008/0198			BMSSEN 35/0084/0008/0000
	0008/0190			RAMP RD (SR8024 SEG 0260/2774)
1 0 00000 0 00 0000+00 LENGTH(AH 2737 BK 3088)	0009/0000			1 0 00000 0 00 0000+00 SR 8024 BMSBG 35/0084/0008/0000 LENGTH(AH 3516 BK 3904)
	0006/3557			RAMP RD (SR8024 SEG 0500/0000)
	0006/3157			BMSSEN 35/0084/0006/2738 SR 8024

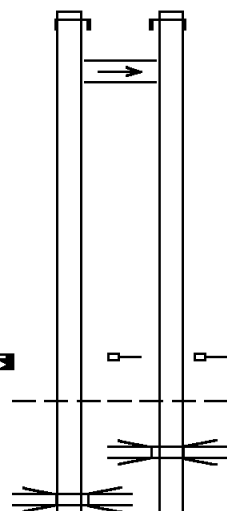
DIR: E TOTAL LEN: 13.203 MI. DIST: 04-2 SR: 84
 LEFT MUN: DUNMORE B RIGHT MUN: DUNMORE B

BMS EN 35/0084/0007/2860	0007/3021		0006/3133	OP ID 35/8024/0520/0866
0 0 00000 0 00 0000+00			0006/2950	SR 8024 OP ID 35/8024/0510/0800
SR 8024 BMSBG 35/0084/0007/2860	0007/2840			0 0 00000 0 00 0000+00
BMS EN 35/0084/0007/2523	0007/2695		0006/2738	SR 0081 BMSBG 35/0084/0006/2738
0 0 00000 0 00 0000+00				
RAMP LN-1 BMSBG 35/0084/0007/2523	0007/2523		0006/2400	SIGN: 4 CHORD TRUSS BMSID 35/0084/0006/2400
SIGN: 4 CHORD TRUSS BMSID 35/0084/0007/2396	0007/2396			
RAMP RD (SR8024 SEG 0520/0000)	0007/2201		0006/1901	RAMP RD (SR8024 SEG 0600/0000)
SIGN: CANTILEVER BMSID 35/0084/0007/1700	0007/1700			
SR 8024 RAMP OP ID 35/8024/0510/0088	0007/1649		0006/1567	SIGN: 4 CHORD TRUSS BMSID 35/0084/0006/1567
SIGN: 4 CHORD TRUSS BMSID 35/0084/0007/0958	0007/0958			
DRAINAGE STRUCTURE LENGTH 46 FT BMSID 35/8024/0750/0722	0007/0730			
SIGN: CANTILEVER BMSID 35/0084/0007/0196	0007/0196		0006/0475	SR 2103 OP ID 35/2103/0010/0000
RAMP RD (SR8024 SEG 0790/0000)	0007/0111		0006/0382	SIGN: 4 CHORD TRUSS BMSID 35/0084/0006/0806
1 0 00000 0 00 0000+00	000000 FT			
NC FALLEN TROOPER MEM HWY			000000 FT	1 0 00000 0 00 0000+00
AMERICAN LEGION MEM HWY			NC FALLEN TROOPER MEM HWY	
(SR0081 SEG 1874/0645)	INTER-BK		INTER-BK	(SR8009 SEG 0550/0826)
MFC BEGIN = A			AMERICAN LEGION MEM HWY	(SR0081 SEG 1875/2210)
LENGTH(AH 3088 BK 0000)	0007/0000		0006/0000	MFC BEGIN = A
				LENGTH(AH 3904 BK 0000)

EXTRACT DATE: 12/18/2023 ROADWAY MANAGEMENT SYSTEM PAGE NUMBER: 46
 PRINT DATE: 12/19/2023 SLD COUNTY/SR - ANNUAL PRINT COUNTY: LACKAWANNA
 DIR: N TOTAL LEN: 26.749 MI. DIST: 04-2 SR: 81
 LEFT MUN: BENTON T RIGHT MUN: BENTON T

AH-SUSQUEHANNA (57) 141234 FT
 SR 0081 SH INTER-AHD
 (SR0081 SEG 2055/0000) 2051/3096
 Crossover RD
 (CONN) 2051/3071

140807 FT
 INTER-AHD SR 0081 SH
 2050/2989 (SR0081 SEG 2054/0000)



1 0 01001 0 00 0543+57 138138 FT
 LENGTH(AH 3096 BK 2536) 2051/0000
 BENTON
 GREENFIELD T 2045/2234

137818 FT 1 0 01001 0 00 0544+64
 MILEPOST 205.00
 2050/0000 LENGTH(AH 2989 BK 2636)
 BENTON
 GREENFIELD T
 SR 1100
 2044/2317
 2044/1849 OP ID 35/1100/0010/0000

SR 1100
 OP ID 35/1100/0010/0000 2045/1814

DIR: N TOTAL LEN: 26.749 MI. DIST: 04-2 SR: 81
 LEFT MUN: GREENFIELD T RIGHT MUN: GREENFIELD T

1 0 01001 0 00 0518+03 135602 FT
 LENGTH(AH 2536 BK 2624) 2045/0000

135182 FT 1 0 01001 0 00 0517+80
 2044/0000 LENGTH(AH 2636 BK 2640)

1 0 01001 0 00 0491+68 132978 FT
 MILEPOST 204.00
 LENGTH(AH 2624 BK 2605) 2041/0000
 SR 1011
 OP ID 35/1101/0010/0000 2035/2093

132542 FT 1 0 01001 0 00 0491+42
 MILEPOST 204.00
 2040/0000 LENGTH(AH 2640 BK 2640)

SR 1011
 2034/2198 OP ID 35/1101/0010/0000

1 0 01001 0 00 0465+32 130373 FT
 LENGTH(AH 2605 BK 2640) 2035/0000

129902 FT 1 0 01001 0 00 0465+08
 2034/0000 LENGTH(AH 2640 BK 2640)

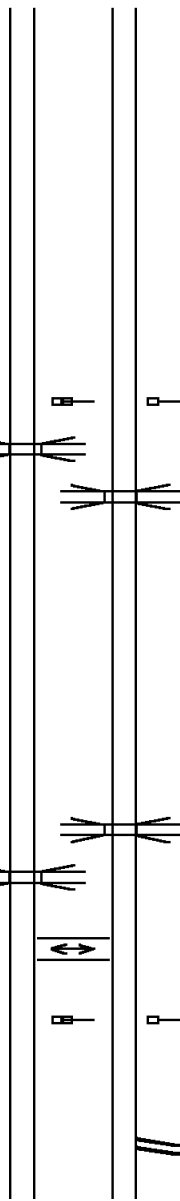
SR 1015
 OP ID 35/1015/0050/0849 2031/0813

SR 1015
 2030/0873 OP ID 35/1015/0050/0849


CROSSOVER RD
 (CONN) 2031/0056
 1 0 01001 0 00 0438+92 127733 FT
 MILEPOST 203.00
 LENGTH(AH 2640 BK 2636) 2031/0000


CROSSOVER RD
 (CONN) 2030/0059
 127262 FT 1 0 01001 0 00 0438+68
 MILEPOST 203.00
 2030/0000 LENGTH(AH 2640 BK 2634)


2024/1384 ROADSIDE REST RD
 (SR9204 SEG 0010/1803)




DIR: N TOTAL LEN: 26.749 MI. DIST: 04-2 SR: 81
 LEFT MUN: GREENFIELD T RIGHT MUN: GREENFIELD T

1 0 01001 0 00 0416+12 125097 FT
 LENGTH(AH 2636 BK 2640) 2025/0000 
 GREENFIELD
 BENTON T 2021/2466


124628 FT 1 0 01001 0 00 0418+86
 2024/0000 LENGTH(AH 2634 BK 2640)
 GREENFIELD
 BENTON T
 (APRA) WEIGH STATION
 ROADSIDE REST RD
 2020/2397 (SR9204 SEG 0010/0000)
 2020/2214


RAMP A RD
 (SR8023 SEG 0500/0000) 2021/0266
 1 0 01001 0 00 0389+72 122457 FT
 MILEPOST 202.00
 LENGTH(AH 2640 BK 2723) 2021/0000 
 BMSSEN 35/0081/2015/1933 2015/2053
 1 0 01001 0 00 0378+15
 SR 0107
 BMSBG 35/0081/2015/1933 2015/1933

2020/0377 RAMP B RD
 (SR8023 SEG 0750/1044)
 121988 FT 1 0 01001 0 00 0392+46
 MILEPOST 202.00
 2020/0000 LENGTH(AH 2640 BK 2746)
 2014/2105 BMSSEN 35/0081/2014/1985
 1 0 01001 0 00 0378+17
 SR 0107
 2014/1985 BMSBG 35/0081/2014/1985
 RAMP C RD
 (SR8023 SEG 0010/0000)
 BENTON
 2014/1492 SCOTT T

RAMP D RD
 (SR8023 SEG 0250/0558) 2015/1387
 BMSSEN 35/0081/2015/1300 2015/1359
 BENTON
 SCOTT T 2015/1325
 1 0 01001 0 00 0371+91
 S BR TUNK CK
 BMSBG 35/0081/2015/1300 2015/1300

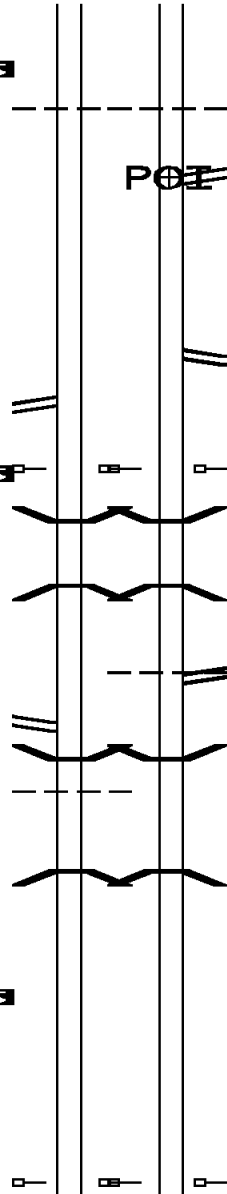
2014/1403 BMSSEN 35/0081/2014/1344
 1 0 01001 0 00 0371+85
 S BR TUNKHANNOCK CRK
 2014/1344 BMSBG 35/0081/2014/1344

1 0 01001 0 00 0358+79 119734 FT
 LENGTH(AH 2723 BK 2389) 2015/0000 

119242 FT 1 0 01001 0 00 0358+39
 2014/0000 LENGTH(AH 2746 BK 2323)

1 0 01001 0 00 0334+27 117345 FT
 MILEPOST 201.00

116919 FT 1 0 01001 0 00 0335+22
 MILEPOST 201.00



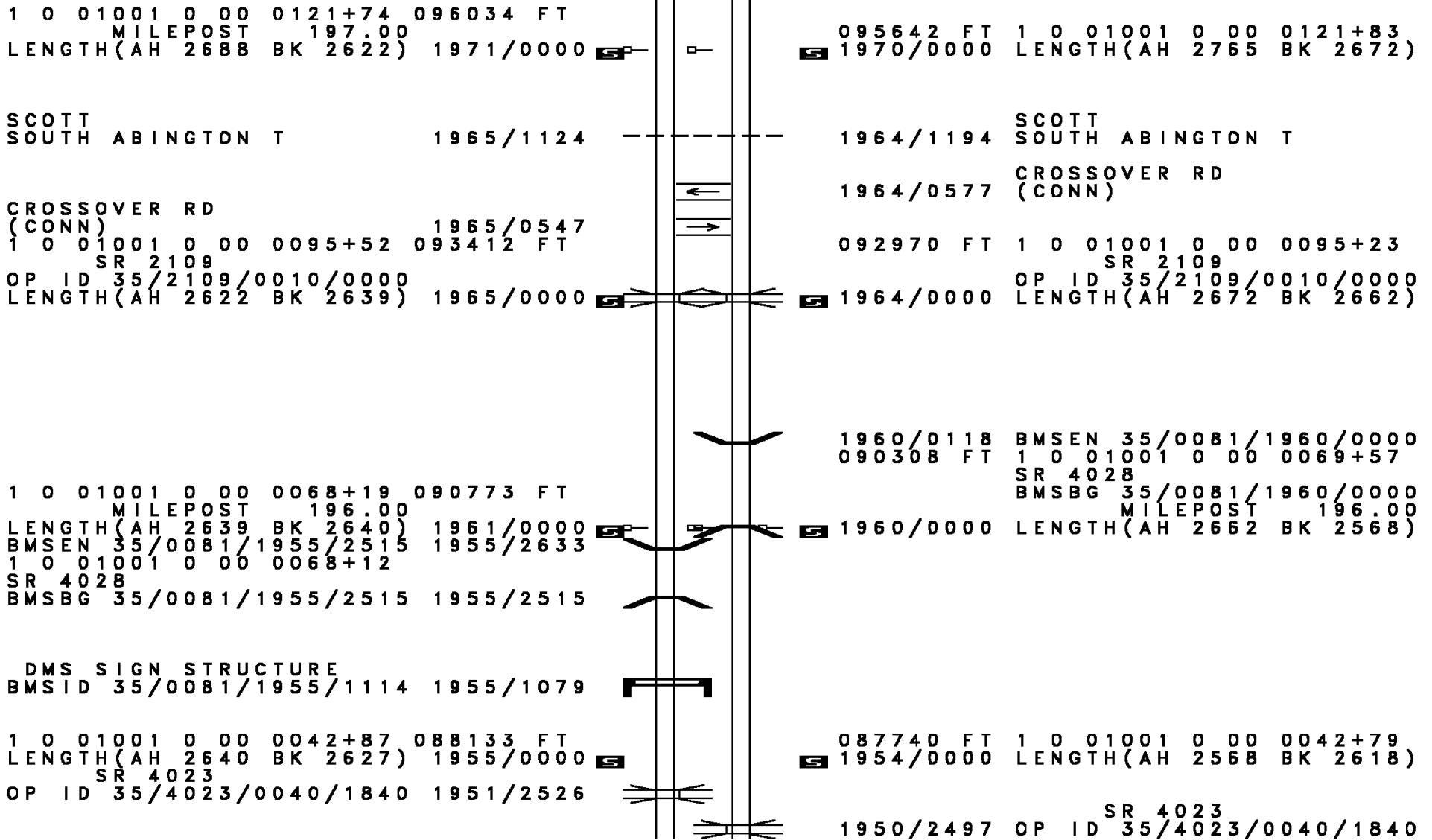
DIR: N TOTAL LEN: 26.749 MI. DIST: 04-2 SR: 81
 LEFT MUN: SCOTT T RIGHT MUN: SCOTT T

Left Side Data	Right Side Data
LENGTH(AH 2389 BK 2631) 2011/0000	LENGTH(AH 2323 BK 2631) 2010/0000
RAMP L RD (SR8021 SEG 0510/0000) 2005/1809	
RAMP M RD (SR8021 SEG 0500/0650) 2005/1424	
BMSEN 35/0081/2005/0973 2005/1224	2004/1436 BMSEN 35/0081/2004/1198
1 0 01001 0 00 0319+09	1 0 01001 0 00 0319+98
SR 0438	SR 0438
BMSBG 35/0081/2005/0973 2005/0973	2004/1198 BMSBG 35/0081/2004/1198
	RAMP K RD (SR8021 SEG 0020/0593)
	RAMP J RD (SR8021 SEG 0010/0000)
1 0 01001 0 00 0307+96 114714 FT	114288 FT
LENGTH(AH 2631 BK 2640) 2005/0000	2004/0000 LENGTH(AH 2631 BK 2640)
BR TUNK CRK STRUCTURE LENGTH 17 FT	BR TUNK CRK STRUCTURE LENGTH 17 FT
BMSID 35/0081/2000/1350 2001/1450	2000/1350 BMSID 35/0081/2000/1350
1 0 01001 0 00 0281+39 112074 FT	111648 FT
MILEPOST 200.00	1 0 01001 0 00 0282+39
LENGTH(AH 2640 BK 2687) 2001/0000	MILEPOST 200.00
	2000/0000 LENGTH(AH 2640 BK 2626)
1 0 01001 0 00 0254+91 109387 FT	109022 FT
LENGTH(AH 2687 BK 2625) 1995/0000	1994/0000 LENGTH(AH 2626 BK 2640)
CROSSOVER RD (CONN) 1991/1749	1990/1748 CROSSOVER RD (CONN)
RAMP G RD (SR8019 SEG 0500/0000) 1991/0940	
BMSEN 35/0081/1991/0293 1991/0408	1990/0798 RAMP H RD (SR8019 SEG 0750/0587)
1 0 01001 0 00 0231+95	1990/0365 BMSEN 35/0081/1990/0250
SR 0524	1 0 01001 0 00 0232+02
BMSBG 35/0081/1991/0293 1991/0293	SR 0524
	BMSBG 35/0081/1990/0250

DIR: N TOTAL LEN: 26.749 MI. DIST: 04-2 SR: 81
LEFT MUN: SCOTT T RIGHT MUN: SCOTT T

Stationing	Length (FT)	Structure	Notes	Stationing	Length (FT)	Structure	Notes
1 0 01001 0 00 0228+41	106762			106382			
MILEPOST 199.00				MILEPOST 199.00			
LENGTH(AH 2625 BK 2653)	1991/0000			LENGTH(AH 2640 BK 2627)	1990/0000		
RAMP E RD				RAMP F RD			
(SR8019 SEG 0250/0804)	1985/2239			(SR8019 SEG 0010/0000)	1984/2343		
KENNEDY CREEK				KENNEDY CREEK			
STRUCTURE LENGTH 17 FT				STRUCTURE LENGTH 17 FT			
BMSID 35/0081/1984/1020	1985/1398			BMSID 35/0081/1984/1020	1984/1020		
1 0 01001 0 00 0202+32	104109			103755			
LENGTH(AH 2653 BK 2697)	1985/0000			LENGTH(AH 2627 BK 2657)	1984/0000		
1 0 01001 0 00 0176+20	101412			101098			
MILEPOST 198.00				LENGTH(AH 2657 BK 2691)	1980/0000		
LENGTH(AH 2697 BK 2690)	1981/0000						
RAMP A RD				RAMP B RD			
(SR8017 SEG 0500/0000)	1975/1012			(SR8017 SEG 0750/0827)	1974/1006		
SR 0632				SR 0632			
OP ID 35/0632/0130/0000	1975/0048			OP ID 35/0632/0130/0000	1974/0031		
1 0 01001 0 00 0148+82	098722			098407			
LENGTH(AH 2690 BK 2688)	1975/0000			LENGTH(AH 2691 BK 2765)	1974/0000		
RAMP D RD				RAMP C RD			
(SR8017 SEG 0250/0451)	1971/2199			(SR8017 SEG 0010/0000)	1970/2311		
SR 1031				SR 1031			
OP ID 35/1031/0020/1796	1971/1429			OP ID 35/1031/0020/1796	1970/1391		

DIR: N TOTAL LEN: 26.749 MI. DIST: 04-2 SR: 81
 LEFT MUN: SCOTT T RIGHT MUN: SCOTT T



EXTRACT DATE: 12/18/2023
PRINT DATE: 12/19/2023

ROADWAY MANAGEMENT SYSTEM
SLD COUNTY/SR - ANNUAL PRINT

PAGE NUMBER: 40
COUNTY: LACKAWANNA

DIR: N TOTAL LEN: 26.749 MI.
LEFT MUN: SOUTH ABINGTON T

DIST: 04-2 SR: 81
RIGHT MUN: SOUTH ABINGTON T

1 0 01001 0 00 0025+77 085506 FT
MILEPOST 195.00
LENGTH(AH 2627 BK 2576) 1951/0000
CROSSOVER RD
(CONN) 1945/2018

TRIB LEGGETS
STRUCTURE LENGTH 14 FT
BMSID 35/0081/1944/1515 1945/1467
BMSEN 35/0081/1945/1212 1945/1317
1 0 01001 0 00 0002+90
SR 4019
BMSBG 35/0081/1945/1212 1945/1212

1 0 01001 0 00 0000+00 082930 FT
LENGTH(AH 2576 BK 2929) 1945/0000

WILLOW CREEK
STRUCTURE LENGTH 19 FT
BMSID 35/0081/1940/2548 1941/2298

SR 4019 EDELLA RD
OP ID 35/4019/0020/0731 1941/1410

LEGGETTS CREEK
STRUCTURE LENGTH 23 FT
BMSID 35/0081/1940/0997 1941/0700

1 0 00790 0 00 0411+77 080001 FT
MILEPOST 194.00
LENGTH(AH 2929 BK 2417) 1941/0000
SIGN: 4 CHORD TRUSS
BMSID 35/0081/1935/0000 1935/2315

RAMP M RD
(SR8015 SEG 0500/0000) 1935/1458

085122 FT 1 0 01001 0 00 0025+77
MILEPOST 195.00
LENGTH(AH 2618 BK 2783)
CROSSOVER RD
(CONN) 1944/2208

TRIB LEGGETS
STRUCTURE LENGTH 14 FT
BMSID 35/0081/1944/1515 1944/1515
BMSEN 35/0081/1944/1379 1944/1484
1 0 01001 0 00 0002+65
SR 4019
BMSBG 35/0081/1944/1379 1944/1379

082339 FT 1 0 01001 0 00 0000+00
LENGTH(AH 2783 BK 2703)

WILLOW CREEK
STRUCTURE LENGTH 19 FT
BMSID 35/0081/1940/2548 1940/2548

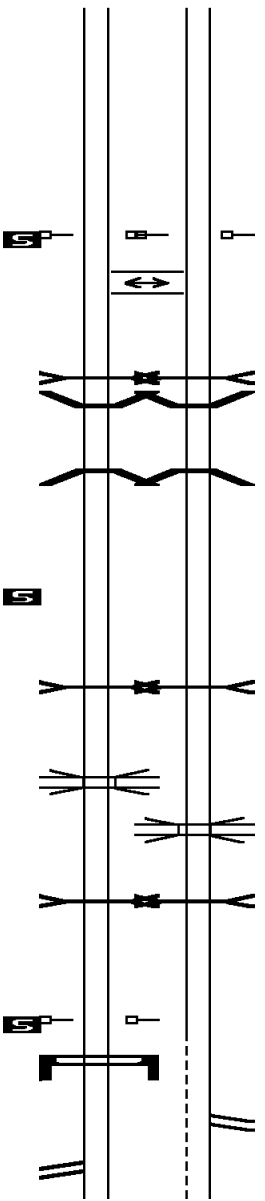
SR 4019 EDELLA RD
OP ID 35/4019/0020/0731 1940/1571

LEGGETTS CREEK
STRUCTURE LENGTH 23 FT
BMSID 35/0081/1940/0997 1940/0997

079636 FT 1 0 00790 0 00 0411+34
LENGTH(AH 2703 BK 2392)

RAMP E RD
(SR8015 SEG 0760/2666) 1934/1727

RAMP F RD



EXTRACT DATE: 12/18/2023
PRINT DATE: 12/19/2023

ROADWAY MANAGEMENT SYSTEM
SLD COUNTY/SR - ANNUAL PRINT

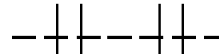
PAGE NUMBER: 38
COUNTY: LACKAWANNA

DIR: N TOTAL LEN: 26.749 MI.
LEFT MUN: SOUTH ABINGTON T

DIST: 04-2 SR: 81
RIGHT MUN: SOUTH ABINGTON T

SOUTH ABINGTON
SCRANTON C

1915/2074



1914/2190

SOUTH ABINGTON
SCRANTON C

SIGN: 4 CHORD TRUSS
BMSID 35/0081/1914/0700 1915/0950
RAMP BB RD
(SR8013 SEG 0500/0000) 1915/0625
1 0 00790 0 00 0282+25 067400 FT
LENGTH(AH 2620 BK 2675) 1915/0000



1914/0700

SIGN: 4 CHORD TRUSS
BMSID 35/0081/1914/0700
1 0 00790 0 00 0283+17
LENGTH(AH 2611 BK 2640)
RAMP V RD
(SR8013 SEG 0750/1344)
RAMP U RD
(SR8013 SEG 0760/0000)

RAMP AA RD
(SR8013 SEG 0510/1198) 1911/2007




1910/1672
1910/1613

BMS EN 35/0081/1910/1452 1911/1799
1 0 00790 0 00 0271+42
RAMP SB
BMSBG 35/0081/1910/1452 1911/1638
SIGN: CANTILEVER
BMSID 35/0081/1911/1344 1911/1344
RAMP Z RD
(SR8013 SEG 0260/0000) 1911/1342



SIGN: CANTILEVER
BMSID 35/0081/1910/1800
BMS EN 35/0081/1910/1452
1 0 00790 0 00 0271+42
RAMP SB
BMSBG 35/0081/1910/1452

RAMP Y RD
(SR8013 SEG 0250/0862) 1911/1073



1910/1226

RAMP W RD
(SR8013 SEG 0020/0546)

SIGN: 4 CHORD TRUSS
BMSID 35/0081/1910/0900 1911/0781



1910/0874

RAMP X RD
(SR8013 SEG 0010/0000)

1 0 00790 0 00 0255+12 064725 FT
MILEPOST 191.00
LENGTH(AH 2675 BK 2640) 1911/0000



1910/0761

SIGN: 4 CHORD TRUSS
BMSID 35/0081/1910/0900
064486 FT 1 0 00790 0 00 0256+77
MILEPOST 191.00
LENGTH(AH 2640 BK 2686)

SR 2107
OP ID 35/2107/0010/0000 1905/1378



1904/1385

SR 2107
OP ID 35/2107/0010/0000

DIR: N TOTAL LEN: 26.749 MI. DIST: 04-2 SR: 81
 LEFT MUN: SCRANTON C RIGHT MUN: SCRANTON C

1 0 00790 0 00 0228+72 062085 FT 061800 FT 1 0 00790 0 00 0228+65
 LENGTH(AH 2640 BK 2611) 1905/0000 S 1904/0000 LENGTH(AH 2686 BK 2624)

BMSEN 35/0081/1900/0203 1901/0288 1900/0284 BMSEN 35/0081/1900/0203
 1 0 00790 0 00 0209+79 0000+00
 N MAIN AVE N MAIN AVE
 BMSBG 35/0081/1900/0203 1901/0207 1900/0203 BMSBG 35/0081/1900/0203
 SIGN: 4 CHORD TRUSS
 BMSID 35/0081/1900/0088 1901/0125
 RAMP R RD
 (SR8011 SEG 0260/0000) 1901/0101

1 0 00790 0 00 0209+79 059474 FT 1900/0070 1900/0088
 MILEPOST 190.00 059176 FT BMSID 35/0081/1900/0088
 (SR8011 SEG 0020/0737)
 LENGTH(AH 2611 BK 2715) 1901/0000 S 1900/0000 LENGTH(AH 2624 BK 2790)
 (SR8011 SEG 0250/0896) 1895/2715
 BMSEN 35/0081/1894/2380 1895/2711

0 0 00000 0 00 0000+00 1894/2790 BMSEN 35/0081/1894/2380
 LACKA RIVER RAMP M RD
 BMSBG 35/0081/1894/2380 1895/2301 1894/2738 (SR8011 SEG 0010/0000)
 SIGN: 4 CHORD TRUSS DRAINAGE
 BMSID 35/0081/1894/2053 1895/1953 1894/2709 STRUCTURE LENGTH 0 FT
 BMSEN 35/0081/1894/1510 1895/1560 1894/2380 BMSBG 35/0081/1894/2380
 SIGN: 4 CHORD TRUSS
 1 0 00790 0 00 0190+72 1894/2053 1894/2053 BMSID 35/0081/1894/2053
 BOULEVARD AV BMSEN 35/0081/1894/1510 1894/1648 BMSEN 35/0081/1894/1510
 1 0 00790 0 00 0190+72 BOULEVARD AV
 BMSBG 35/0081/1894/1510 1895/1422 1894/1510 BMSBG 35/0081/1894/1510


1 0 00790 0 00 0175+76 056759 FT 056386 FT 1 0 00790 0 00 0174+74
 LENGTH(AH 2715 BK 2640) 1895/0000 S 1894/0000 LENGTH(AH 2790 BK 2650)

BMSEN 35/0081/1890/1750 1891/1719 1890/1803 BMSEN 35/0081/1890/1750
 0 0 00000 0 00 0000+00 0000+00
 OLYPHANT AVE OLYPHANT AVE

DIR: N TOTAL LEN: 26.749 MI. DIST: 04-2 SR: 81
 LEFT MUN: SCRANTON C RIGHT MUN: SCRANTON C

BMSBG 35/0081/1890/1750	1891/1666		1890/1750	BMSBG 35/0081/1890/1750
			1890/1230	SIGN: 4 CHORD TRUSS BMSID 35/0081/1890/1230
1 0 00790 0 00 0150+27 054119 FT			053736 FT	1 0 00790 0 00 0152+93
MILEPOST 189.00				MILEPOST 189.00
LENGTH(AH 2640 BK 2727)	1891/0000		1890/0000	LENGTH(AH 2650 BK 2608)
SCRANTON				
DUNMORE B	1885/2642			
SIGN: 4 CHORD TRUSS				
BMSID 35/0081/1885/2300	1885/2300			
			1884/1946	SCRANTON
			1884/1462	DUNMORE B RAMP RD (SR8024 SEG 0800/3036)
1 0 00790 0 00 0123+00 051392 FT			051128 FT	1 0 00790 0 00 0126+85
LENGTH(AH 2727 BK 2613)	1885/0000		1884/0000	LENGTH(AH 2608 BK 2614)
RAMP RD				
(SR8009 SEG 0520/0000)	1881/2537			
SIGN: 4 CHORD TRUSS				
BMSID 35/0081/1881/2120	1881/2021			
SR 0347				
OP ID 35/0347/0020/1207	1881/1698		1880/1693	SR 0347 OP ID 35/0347/0020/1207
			1880/0423	SIGN: CANTILEVER BMSID 35/0081/1880/0423
SIGN: 4 CHORD TRUSS				
BMSID 35/0081/1881/0493	1881/0395			
1 0 00790 0 00 0097+10 048779 FT			048514 FT	1 0 00790 0 00 0100+71
MILEPOST 188.00				MILEPOST 188.00
LENGTH(AH 2613 BK 2630)	1881/0000		1880/0000	LENGTH(AH 2614 BK 2797)
SR 2103			1874/1833	SR 2103
OP ID 35/2103/0010/0000	1875/2277		OP ID 35/2103/0010/0000	
SR 84 SH			1874/0645	SR 84 SH
(SR0084 SEG 0006/0000)	1875/2210		(SR0084 SEG 0007/0000)	

DIR: N TOTAL LEN: 26.749 MI. DIST: 04-2 SR: 81
 LEFT MUN: DUNMORE B RIGHT MUN: DUNMORE B



1 0 00790 0 00 0076+00 046149 FT
 LENGTH(AH 2630 BK 2527) 1875/0000

SR 0084 EB
 OP ID 35/0084/0006/2738 1871/1812

SR 8024
 OP ID 35/8024/0510/0800 1871/1663

SR 8024
 OP ID 35/8024/0520/0866 1871/1442

RAMP RD
 (SR8024 SEG 0600/1485) 1871/1180

SR 2020
 OP ID 35/2020/0060/0534 1871/0015

1 0 01005 0 00 0432+15 043622 FT
 MILEPOST 187.00
 LENGTH(AH 2527 BK 2279) 1871/0000

RAMP RD
 (SR8024 SEG 0530/2547) 1865/0617

1 0 01005 0 00 0409+79 041343 FT

DUNMORE
 SCRANTON C
 LENGTH(AH 2279 BK 2640) 1865/0000

SIGN: 4 CHORD TRUSS
 BMSID 35/0081/1861/1360 1861/1360

1 0 01005 0 00 0382+78 038703 FT

045717 FT 1 0 00790 0 00 0079+88
 1874/0000 LENGTH(AH 2797 BK 2592)

1870/1804 RAMP RD
 (SR8024 SEG 0750/0000)

1870/1762 SR 0084 EB
 OP ID 35/0084/0006/2738

1870/1526 SR 8024
 OP ID 35/8024/0520/0866

1870/1388 SIGN: 4 CHORD TRUSS
 BMSID 35/0081/1870/1388

1870/0701 SIGN: CANTILEVER
 BMSID 35/0081/1870/0701

1870/0016 SR 2020
 OP ID 35/2020/0060/0534

043125 FT 1 0 01005 0 00 0432+03
 1870/0000 LENGTH(AH 2592 BK 2301)

1864/1441 RAMP RD
 (SR8024 SEG 0260/0000)

1864/0573 SIGN: CANTILEVER
 BMSID 35/0081/1864/0573

040824 FT 1 0 01005 0 00 0408+39
 1864/0000 LENGTH(AH 2301 BK 2626)


1860/2350 SIGN: 4 CHORD TRUSS
 BMSID 35/0081/1860/2350

1860/0832 SIGN: 4 CHORD TRUSS
 BMSID 35/0081/1860/0832

DIR: N TOTAL LEN: 26.749 MI. DIST: 04-2 SR: 81
 LEFT MUN: SCRANTON C RIGHT MUN: SCRANTON C

Location / Milepost	Stationing	Structure / Sign	Stationing	Location / Milepost
SCRANTON DUNMORE B	186.00		038198 FT	1 0 01005 0 00 0382+13
LENGTH(AH 2640 BK 3009)	1861/0000		1860/0000	LENGTH(AH 2626 BK 2957)
BMSEN 35/0081/1855/1448	1855/2657		1854/2879	BMSEN 35/0081/1854/1670
0 0 00000 0 00 0000+00				0 0 00000 0 00 0000+00
MILL STREET				MILL STREET
BMSBG 35/0081/1855/1448	1855/1448		1854/1670	BMSBG 35/0081/1854/1670
DUNMORE SCRANTON C	1855/1294		1854/1528	SIGN: 4 CHORD TRUSS
BMSEN 35/0081/1855/0857	1855/0955		1854/1431	BMSID 35/0081/1854/1528
0 0 00000 0 00 0000+00			1854/0951	DUNMORE SCRANTON C
ASH STREET				BMSEN 35/0081/1854/0853
BMSBG 35/0081/1855/0857	1855/0857		1854/0853	0 0 00000 0 00 0000+00
				ASH STREET
				BMSBG 35/0081/1854/0853
1 0 01005 0 00 0355+20 035694 FT	1855/0000		1854/0111	SIGN: 4 CHORD TRUSS
LENGTH(AH 3009 BK 2640)	1851/2615		035241 FT	BMSID 35/0081/1854/0111
SIGN: 4 CHORD TRUSS			1854/0000	1 0 01005 0 00 0355+09
BMSID 35/0081/1851/2615				LENGTH(AH 2957 BK 2640)
SIGN: CANTILEVER				
BMSID 35/0081/1851/0819	1851/0819			
1 0 01005 0 00 0329+30 033054 FT				SIGN: 4 CHORD TRUSS
MILEPOST 185.00				BMSID 35/0081/1850/0138
LENGTH(AH 2640 BK 2640)	1851/0000		032601 FT	1 0 01005 0 00 0328+69
			1850/0000	LENGTH(AH 2640 BK 2721)
SIGN: 4 CHORD TRUSS				
BMSID 35/0081/1845/1632	1845/1632		1844/1752	RAMP C RD (SR8005 SEG 0250/1846)
CROSSOVER RD (CONN)	1845/1413		1844/1445	CROSSOVER RD (CONN)
RAMP D RD (SR8005 SEG 0500/0000)	1845/1023			

DIR: N TOTAL LEN: 26.749 MI. DIST: 04-2 SR: 81
 LEFT MUN: SCRANTON C RIGHT MUN: SCRANTON C



SIGN: 4 CHORD TRUSS
 BMSID 35/0081/1845/0619 1845/0647
 BMSEN 35/0081/1845/0376 1845/0575
 RAMP F RD
 (SR8005 SEG 0270/0000) 1845/0570

1 0 01005 0 00 0306+71
 RAMP C
 BMSBG 35/0081/1845/0376 1845/0376
 BMSEN 35/0081/1841/2516 1845/0298
 1 0 01005 0 00 0300+93
 SR 0307 NB
 BMSBG 35/0081/1841/2516 1845/0130
 1 0 01005 0 00 0302+62 030414 FT
 LENGTH(AH 2640 BK 2699) 1845/0000

RAMP B RD
 (SR8005 SEG 0260/1421) 1841/1566
 SR 3102
 OP ID 35/3102/0010/0000 1841/1356

RAMP G RD
 (SR8039 SEG 0250/0589) 1841/0613
 1 0 01005 0 00 0275+60 027715 FT
 MILEPOST 184.00
 LENGTH(AH 2699 BK 2097) 1841/0000

1844/1018 BMSEN 35/0081/1844/0937
 1 0 01005 0 00 0309+10
 SR 8005
 1844/0937 BMSBG 35/0081/1844/0937

1844/0396 SR 0307 NB
 OP ID 35/0307/0210/0000

029880 FT 1 0 01005 0 00 0299+00
 1844/0000 LENGTH(AH 2721 BK 2640)

1840/2365 RAMP E RD
 (SR8039 SEG 0750/0833)
 RAMP A RD
 1840/2361 (SR8005 SEG 0010/0000)
 SIGN: 4 CHORD TRUSS
 1840/2100 BMSID 35/0081/1840/2100

1840/1485 SR 3102
 OP ID 35/3102/0010/0000

1840/0880 RAMP H RD
 (SR8039 SEG 0010/0000)
 SIGN: 4 CHORD TRUSS
 1840/0727 BMSID 35/0081/1840/0727

027240 FT 1 0 01005 0 00 0271+17
 MILEPOST 184.00
 1840/0000 LENGTH(AH 2640 BK 2511)
 SIGN: 4 CHORD TRUSS

1834/2171 BMSID 35/0081/1834/2171

DIR: N TOTAL LEN: 26.749 MI. DIST: 04-2 SR: 81
 LEFT MUN: SCRANTON C RIGHT MUN: SCRANTON C

1 0 01005 0 00 0254+63 025618 FT
 LENGTH(AH 2097 BK 2640) 1835/0000

BMS EN 35/0081/1831/1629 1831/1915
 1 0 01005 0 00 0245+73
 STAFFORD MEADOW BROOK
 BMSBG 35/0081/1831/1629 1831/1629

CROSSOVER RD
 (CONN) 1831/0633

1 0 01005 0 00 0229+78 022978 FT
 MILEPOST 183.00
 LENGTH(AH 2640 BK 3111) 1831/0000

1 0 01005 0 00 0198+67 019867 FT
 LENGTH(AH 3111 BK 2640) 1825/0000

SIGN: 4 CHORD TRUSS
 BMSID 35/0081/1821/1780 1821/1023

1 0 01005 0 00 0172+27 017227 FT
 MILEPOST 182.00
 LENGTH(AH 2640 BK 2645) 1821/0000

SR 8003 SH
 (SR8003 SEG 0502/0000) 1815/2401
 SCRANTON
 MOOSIC B 1815/2040
 SR 3016 EB

024729 FT 1 0 01005 0 00 0246+06
 1834/0000 LENGTH(AH 2511 BK 2763)

1830/2673 BMS EN 35/0081/1830/2267
 1 0 01005 0 00 0243+03
 STAFFORD MEADOW BROOK
 1830/2267 BMSBG 35/0081/1830/2267
 SIGN: 2 CHORD TRUSS
 1830/2031 BMSID 35/0081/1830/2031

1830/1393 CROSSOVER RD
 (CONN)

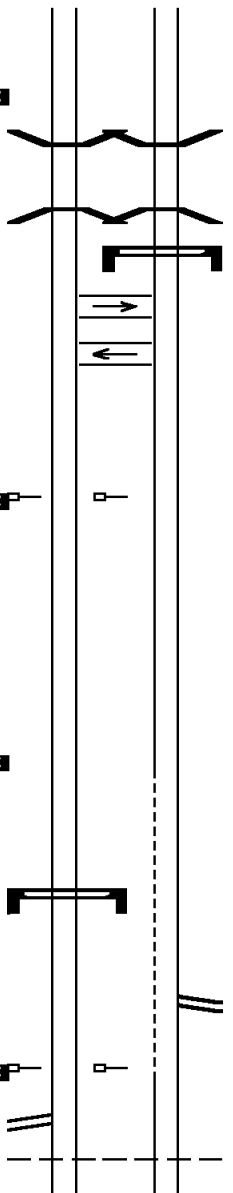
021966 FT 1 0 01005 0 00 0219+66
 1830/0000 LENGTH(AH 2763 BK 2429)

019537 FT 1 0 01005 0 00 0200+01
 1824/0000 LENGTH(AH 2429 BK 2623)






















1820/0049 SR 8003 SH
 (SR8003 SEG 0752/0676)

016914 FT 1 0 01005 0 00 0169+14
 1820/0000 LENGTH(AH 2623 BK 2666)

1814/2102 SCRANTON
 MOOSIC B
 SR 3016 EB



DIR: N TOTAL LEN: 26.749 MI. DIST: 04-2 SR: 81
 LEFT MUN: MOOSIC B RIGHT MUN: MOOSIC B

OP ID 35/3016/0040/1327	1815/1757		1814/1901	OP ID 35/3016/0040/1327
SR 8003 SH				
(SR8003 SEG 0262/0000)	1815/1356			
SR 8003 SH				
(SR8003 SEG 0252/1451)	1815/0406			
1 0 01005 0 00 0145+46	014582 FT		014248 FT	1 0 01005 0 00 0142+83
LENGTH(AH 2645 BK 2467)	1815/0000			LENGTH(AH 2666 BK 2665)
BMSEN 35/0081/1811/2067	1811/2174			
1 0 01005 0 00 0141+51			1810/2451	BMSEN 35/0081/1810/2348
OTHER RR				1 0 01005 0 00 0139+99
BMSBG 35/0081/1811/2067	1811/2067		1810/2348	BMSBG 35/0081/1810/2348
			1810/1559	SR 8003 SH (SR8003 SEG 0012/0000)
			1810/0650	SIGN: CANTILEVER BMSID 35/0081/1810/0650
1 0 01005 0 00 0120+81	012115 FT		011583 FT	1 0 01005 0 00 0115+83
MILEPOST 181.00				LENGTH(AH 2665 BK 2645)
LENGTH(AH 2467 BK 2643)	1811/0000			
1 0 01005 0 00 0094+08	009472 FT		008938 FT	1 0 01005 0 00 0090+61
LENGTH(AH 2643 BK 2632)	1805/0000			LENGTH(AH 2645 BK 2640)
BMSEN 35/0081/1801/1488	1801/1613		1800/1658	BMSEN 35/0081/1800/1503
1 0 01005 0 00 0082+83				1 0 01005 0 00 0078+76
SR 3031			1800/1503	SR 3031
BMSBG 35/0081/1801/1488	1801/1488		BMSBG 35/0081/1800/1503	
1 0 01005 0 00 0068+01	006840 FT		006298 FT	1 0 01005 0 00 0062+98
MILEPOST 180.00				LENGTH(AH 2640 BK 2648)
LENGTH(AH 2632 BK 3072)	1801/0000			

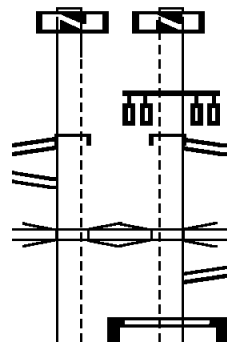
DIR: N TOTAL LEN: 26.749 MI. DIST: 04-2 SR: 81
 LEFT MUN: MOOSIC B RIGHT MUN: MOOSIC B

BMSEN 35/0081/1795/1964	1795/2052		1794/1964	BMSEN 35/0081/1794/1879
1 0 01005 0 00 0056+68				1 0 01005 0 00 0055+93
TURNPIKE				TURNPIKE
BMSBG 35/0081/1795/1964	1795/1964		1794/1879	BMSBG 35/0081/1794/1879
SIGN: 4 CHORD TRUSS				
BMSID 35/0081/1795/1686	1795/1686			
RAMP F RD				
(SR8001 SEG 0510/0000)	1795/1552			
			1794/0842	RAMP E RD
BMSEN 35/0081/1795/0506	1795/0699			(SR8001 SEG 0010/1971)
1 0 01005 0 00 0042+17				
SR 8001 (OFF RAMP)				
BMSBG 35/0081/1795/0506	1795/0506			
1 0 01005 0 00 0037+68	003768 FT		003650 FT	1 0 01005 0 00 0036+59
LENGTH(AH 3072 BK 2693)	1795/0000		1794/0000	LENGTH(AH 2648 BK 2640)
				RAMP A RD
			1790/2564	(SR8001 SEG 0020/0000)
				SIGN: 4 CHORD TRUSS
RAMP B RD			1790/2308	BMSID 35/0081/1790/2308
(SR8001 SEG 0520/1429)	1791/2206			
DRAINAGE				
STRUCTURE LENGTH 19 FT				
BMSID 35/0081/1791/0140	1791/1475			
BMSEN 35/0081/1791/1129	1791/1368		1790/1432	BMSEN 35/0081/1790/1164
1 0 01005 0 00 0022+03				1 0 01005 0 00 0022+12
SR 0502				SR 0502
BMSBG 35/0081/1791/1129	1791/1129		1790/1164	BMSBG 35/0081/1790/1164
BMSEN 35/0081/1791/0327	1791/0723		1790/0779	BMSEN 35/0081/1790/0365
1 0 01005 0 00 0013+72				1 0 01005 0 00 0014+01
SPR BROOK CK				SPRING BROOK
BMSBG 35/0081/1791/0327	1791/0327		1790/0365	BMSBG 35/0081/1790/0365
1 0 01005 0 00 0015+21	001075 FT		001010 FT	1 0 01005 0 00 0015+21
MILEPOST 179.00				MILEPOST 179.00
LENGTH(AH 2693 BK 1075)	1791/0000		1790/0000	LENGTH(AH 2640 BK 1010)
				SIGN: 4 CHORD TRUSS
			1786/0680	BMSID 35/0081/1786/0680
1 0 01005 0 00 0000+00	000000 FT		000000 FT	1 0 01005 0 00 0000+00
NC AMERICAN LEGION MEM HW				NC AMERICAN LEGION MEM HW
INTER-BK				INTER-BK
(SR0081 SEG 1785/1561)				(SR0081 SEG 1784/1605)
MFC BEGIN = A				MFC BEGIN = A
				BK-LUZERNE (40)
LENGTH(AH 1075 BK 0000)	1787/0000		1786/0000	LENGTH(AH 1010 BK 0000)

EXTRACT DATE: 12/18/2023 ROADWAY MANAGEMENT SYSTEM PAGE NUMBER: 29
 PRINT DATE: 12/19/2023 SLD COUNTY/SR - ANNUAL PRINT COUNTY: LACKAWANNA

DIR: B TOTAL LEN: 12.093 MI. DIST: 04-2 SR: 11
 LEFT MUN: SOUTH ABINGTON T RIGHT MUN: SOUTH ABINGTON T

AH-WYOMING (65)
 LTH AH 000100 BK 003183 7361/0000
 RAMP F RD
 (SR8041 SEG 0010/0000)
 NORTHERN BL INTER-AHD
 (SR0006 SEG 0180/0461) 0351/3183
 RAMP E RD
 (SR8041 SEG 0020/0965) 0351/2903
 TURNPIKE RAMP NB
 OP ID 35/8041/0010/0900 0351/2677



063852 FT
 7360/0000 LTH AH 000100 BK 003049
 INTER-AHD NORTHERN BL
 (SR0006 SEG 0181/0594)
 0350/3049 TURNPIKE RAMP RD
 (TNPK)
 0350/2653 OP ID 35/8041/0010/0900
 TURNPIKE RAMP NB
 (TNPK)
 0350/2411 SIGN: CANTILEVER
 0350/2248 BMSID 35/0011/0350/2352

EXTRACT DATE: 12/18/2023
PRINT DATE: 12/19/2023

ROADWAY MANAGEMENT SYSTEM
SLD COUNTY/SR - ANNUAL PRINT

PAGE NUMBER: 28
COUNTY: LACKAWANNA

DIR: B TOTAL LEN: 12.093 MI.
LEFT MUN: SOUTH ABINGTON T

DIST: 04-2 SR: 11
RIGHT MUN: SOUTH ABINGTON T

ENTR TO S. ABINGTON SCH
(PRDR)

0351/2082

BMSEN 35/0011/0350/0999 0351/1055
0 0 0000 0 00 0000+00

SUMMIT L CRK

BMSBG 35/0011/0350/0999 0351/1019

SHADY LANE RD
(SR4032 SEG 0070/3380)

UNKNOWN RD
(T482)

1 0 00009 0 01 0161+38 060628 FT

LAYTON RD
(SR1027 SEG 0010/0000)

LENGTH(AH 3183 BK 3178) 0351/0000

HOLGATE ST
(T457)

BURCHER AV
(T442)

CENTER ST
(T458)

1 0 00009 0 01 0129+04 057450 FT

LENGTH(AH 3178 BK 0893) 0341/0000

BMSEN 35/0011/0330/1518 0331/0892

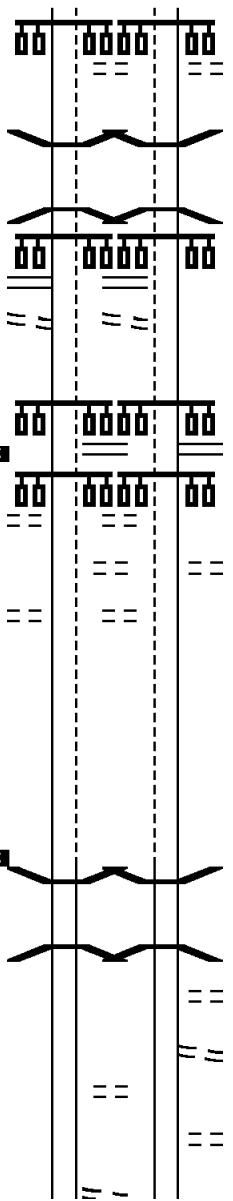
0 0 00000 0 00 0000+00

LEGGETS CRK

BMSBG 35/0011/0330/1518 0331/0854

SCOTT RD
(T483)

GATEWAY CR
(BORO)



ENTR TO S. ABINGTON SCH
(PRDR)

0350/2047

BMSEN 35/0011/0350/0999 0350/1035
0 0 00000 0 00 0000+00

SUMMIT L CRK

BMSBG 35/0011/0350/0999 0350/0999

SHADY LANE RD
(SR4032 SEG 0070/3380)

UNKNOWN RD
(T482)

1 0 00009 0 01 0161+38 060803 FT

LAYTON RD
(SR1027 SEG 0010/0000)

LENGTH(AH 3049 BK 3157) 0350/0000

HOLGATE ST
(T457)

BURCHER AV
(T442)

CENTER ST
(T458)

057646 FT 1 0 00009 0 01 0129+64

LENGTH(AH 3157 BK 1557) 0340/0000

BMSEN 35/0011/0330/1518 0330/1556

0 0 00000 0 00 0000+00

LEGGETS CRK

BMSBG 35/0011/0330/1518 0330/1518

SCOTT RD
(T483)

GATEWAY CR
(BORO)

GATEWAY CR
(BORO)

0330/0456

DIR: B TOTAL LEN: 12.093 MI. DIST: 04-2 SR: 11
 LEFT MUN: SOUTH ABINGTON T RIGHT MUN: SOUTH ABINGTON T

1 0 00009 0 01 0120+11 056557 FT
 LENGTH(AH 0893 BK 2029) 0331/0000

SOUTH ABINGTON
 SCRANTON C

0321/1450

056089 FT 1 0 00009 0 01 0114+07
 0330/0000 LENGTH(AH 1557 BK 2103)

SOUTH ABINGTON
 SCRANTON C

0320/1438

1 0 00009 0 01 0100+11 054528 FT
 LENGTH(AH 2029 BK 1926) 0321/0000

053986 FT 1 0 00009 0 01 0093+04
 0320/0000 LENGTH(AH 2103 BK 1179)

SIGN: 4 CHORD TRUSS
 BMSID 35/0011/0311/0276 0311/0273
 1 0 00009 0 01 0080+18 052602 FT
 LENGTH(AH 1926 BK 1342) 0311/0000
 LEGGETS CREEK
 STRUCTURE LENGTH 28 FT
 BMSID 35/0011/0300/0346 0301/1270
 RAMP L RD
 (SR6011 SEG 0311/1911) 0301/0878
 SR 6006
 OP ID 35/6006/0224/0000 0301/0426

SIGN: 4 CHORD TRUSS
 BMSID 35/0011/0311/0276
 0310/0263
 052807 FT 1 0 00009 0 01 0080+18
 0310/0000 LENGTH(AH 1179 BK 0482)

SIGN: 4 CHORD TRUSS
 BMSID 35/0011/0292/0889 0301/0005
 1 0 00006 0 01 0050+46 051260 FT
 RAMP C RD
 (SR8033 SEG 0260/0000)
 NC NORTHERN BL
 LENGTH(AH 1342 BK 1056) 0301/0000

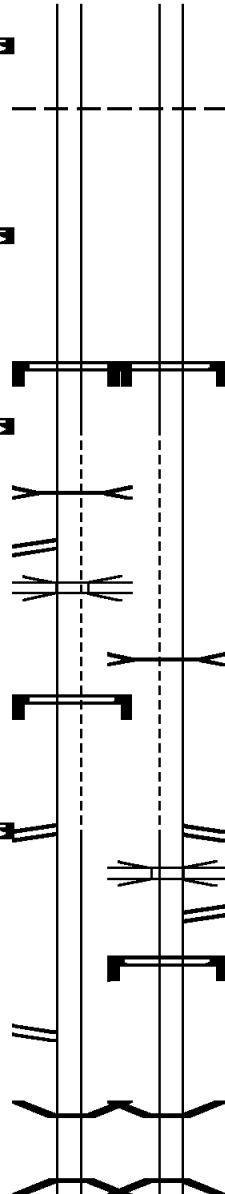
RAMP A RD
 (SR8033 SEG 0250/0787) 0283/0304

BMSEN 35/0011/0282/0000 0283/0042
 1 0 01013 0 00 0145+44 050204 FT
 SR 6011
 BMSBG 35/0011/0282/0000

LEGGETS CREEK
 STRUCTURE LENGTH 28 FT
 BMSID 35/0011/0300/0346

052325 FT 1 0 00006 0 01 0050+46
 NC NORTHERN BL
 RAMP RD
 (SR8033 SEG 0760/0385)
 0300/0000 LENGTH(AH 0482 BK 1785)
 SR 6006
 0292/1338 OP ID 35/6006/0224/0000
 RAMP F RD
 (SR8033 SEG 0010/0000)
 0292/1008 SIGN: 4 CHORD TRUSS
 0292/0851 BMSID 35/0011/0292/0889

050540 FT 1 0 01013 0 00 0147+98
 0292/0000 LENGTH(AH 1785 BK 0254)
 0282/0042 BMSEN 35/0011/0282/0000
 050286 FT 1 0 01013 0 00 0145+44
 SR 6011
 BMSBG 35/0011/0282/0000



DIR: B TOTAL LEN: 12.093 MI. DIST: 04-2 SR: 11
LEFT MUN: SCRANTON C RIGHT MUN: SCRANTON C

LENGTH(AH 1056 BK 3092) 0283/0000 0282/0000 LENGTH(AH 0254 BK 3030)

SIGN: 4 CHORD TRUSS BMSID 35/0011/0272/1325 0273/1388 0272/1344 SIGN: 4 CHORD TRUSS BMSID 35/0011/0272/1325

RAMP C RD (SR8031 SEG 0500/0000) 0273/0597 0272/0733 RAMP D RD (SR8031 SEG 0750/0542)

BMSEN 35/0011/0272/0000 0273/0135 0272/0135 BMSEN 35/0011/0272/0000
1 0 01013 0 00 0114+89 047112 FT 047256 FT 1 0 01013 0 00 0114+89

SR 6307 NB BMSBG 35/0011/0272/0000 0272/0000 SR 6307 NB BMSBG 35/0011/0272/0000
LENGTH(AH 3092 BK 2728) 0273/0000 0262/2343 LENGTH(AH 3030 BK 2743)

RAMP A RD (SR8031 SEG 0250/0569) 0263/2198 RAMP B RD (SR8031 SEG 0010/0000)

LEACH CREEK STRUCTURE LENGTH 14 FT BMSID 35/0011/0262/1978 0263/1967 0262/1978 LEACH CREEK STRUCTURE LENGTH 14 FT BMSID 35/0011/0262/1978

BMSEN 35/0011/0262/0000 0263/0064 0262/0064 BMSEN 35/0011/0262/0000
1 0 01013 0 00 0087+48 044384 FT 044513 FT 1 0 01013 0 00 0087+48










THEODORE ST BMSBG 35/0011/0262/0000 0263/0000 THEODORE ST BMSBG 35/0011/0262/0000
LENGTH(AH 2728 BK 2419) 0263/0000 0262/0000 LENGTH(AH 2743 BK 2399)

BMSEN 35/0011/0252/0000 0253/0038 0252/0038 BMSEN 35/0011/0252/0000
1 0 01013 0 00 0063+37 041965 FT 042114 FT 1 0 01013 0 00 0063+37

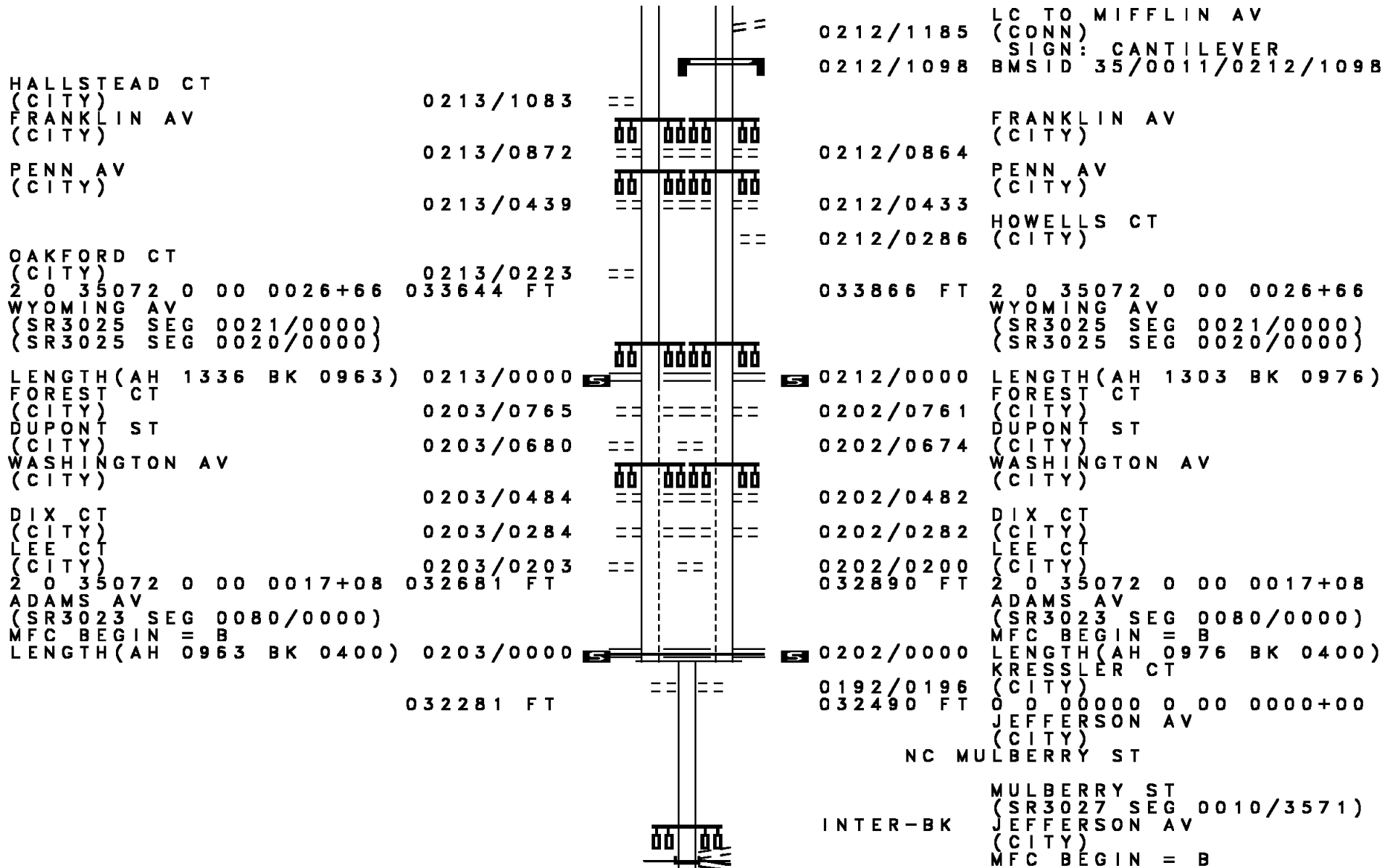
COURT STREET BMSBG 35/0011/0252/0000 0253/0000 COURT STREET BMSBG 35/0011/0252/0000
LENGTH(AH 2419 BK 2190) 0253/0000 0252/0000 LENGTH(AH 2399 BK 2154)

0242/0928 RAMP B RD (SR8029 SEG 0750/0794)

DIR: B TOTAL LEN: 12.093 MI. DIST: 04-2 SR: 11
 LEFT MUN: SCRANTON C RIGHT MUN: SCRANTON C

RAMP D RD (SR8029 SEG 0500/0000) 0243/0495		0242/0079	BMSEN 35/0011/0242/0000
BMSEN 35/0011/0242/0000 0243/0079		039960 FT	1 0 01013 0 00 0041+64 039775 FT
1 0 01013 0 00 0041+64 039775 FT			SR 3013
SR 3013			BMSBG 35/0011/0242/0000
BMSBG 35/0011/0242/0000		0242/0000	LENGTH(AH 2154 BK 2086)
LENGTH(AH 2190 BK 2188) 0243/0000			
RAMP C RD			RAMP A RD
(SR8029 SEG 0250/0436) 0235/1728		0234/1638	(SR8029 SEG 0010/0000)
		0234/1457	SIGN: CANTILEVER
			BMSID 35/0011/0234/1457
SIGN: CANTILEVER			
BMSID 35/0011/0235/0808 0235/0818			
			SIGN: CANTILEVER
			BMSID 35/0011/0234/0194
		0234/0194	0 0 00000 0 00 0000+00 037587 FT
0 0 00000 0 00 0000+00 037587 FT		037874 FT	LENGTH(AH 2188 BK 2107) 0235/0000
LENGTH(AH 2188 BK 2107) 0235/0000		0234/0000	SIGN: CANTILEVER
SIGN: CANTILEVER			BMSID 35/0011/0225/1963 0225/1963
BMSID 35/0011/0225/1963 0225/1963			RAMP D RD
RAMP D RD			(SR8027 SEG 0500/0000) 0225/1478
(SR8027 SEG 0500/0000) 0225/1478			
			RAMP B RD
		0224/1228	(SR8027 SEG 0750/0611)
RAMP C RD			
(SR8027 SEG 0510/0814) 0225/0967			
BMSEN 35/0011/0224/0473 0225/0700		0224/0572	BMSEN 35/0011/0224/0473
0 0 00000 0 00 0000+00			0 0 00000 0 00 0000+00
7TH AVENUE NB			7TH AVENUE NB
BMSBG 35/0011/0224/0473 0225/0601		0224/0473	BMSBG 35/0011/0224/0473
0 0 00000 0 00 0000+00 035480 FT			0 0 00000 0 00 0000+00
LENGTH(AH 2107 BK 0500) 0225/0000		035832 FT	LENGTH(AH 2042 BK 0663)
		0224/0000	RAMP A RD
			(SR8027 SEG 0010/0000)
		0214/0632	BMSEN 35/0011/0214/0087
BMSEN 35/0011/0214/0087 0215/0487		0214/0490	0 0 00000 0 00 0000+00
0 0 00000 0 00 0000+00			0 0 00000 0 00 0000+00
LACKA RIVER			LACKA RIVER
BMSBG 35/0011/0214/0087 0215/0084		0214/0087	BMSBG 35/0011/0214/0087
0 0 00000 0 00 0000+00 034980 FT		035169 FT	0 0 00000 0 00 0000+00
MIFFLIN AV			MIFFLIN AV
(CITY)			(CITY)
NC SCRANTON EX			NC SCRANTON EX
MIFFLIN AV			MIFFLIN AV
(CITY)			(CITY)
LENGTH(AH 0500 BK 1336) 0215/0000		0214/0000	LENGTH(AH 0663 BK 1303)

DIR: B TOTAL LEN: 12.093 MI. DIST: 04-2 SR: 11
 LEFT MUN: SCRANTON C RIGHT MUN: SCRANTON C



DIR: B TOTAL LEN: 12.093 MI. DIST: 04-2 SR: 11
 LEFT MUN: SCRANTON C RIGHT MUN: SCRANTON C

	032281 FT				0192/0000 LTH AH 000400 BK 000100
					032490 FT
					7190/0000 LTH AH 000100 BK 001397
					INTER-AHD JEFFERSON AV
JEFFERSON AV	INTER-AHD				(CITY)
(CITY)					BIDEN ST
BIDEN ST					(SR3025 SEG 0010/0000)
(SR3025 SEG 0010/0000)					LACKAWANNA AV
LACKAWANNA AV					(SR3018 SEG 0013/0061)
(SR3018 SEG 0013/0061)					
	0183/1340				0182/1397
FROM 3018/0010 SH					
(CONN)					
LACKAWANNA AV					
(SR3018 SEG 0012/0061)	0183/1281				
					LC TO JEFFERSON AV
					(CONN)
					0182/1234
LACKAWANNA & WYOMING VA					
OVERPASS IS RR X-ING	0183/0845				0182/0853
(SR8025 SEG 0500/0000)					LACKAWANNA & WYOMING VA
BMSSEN 35/0011/0182/0393	0183/0602				OVERPASS IS RR X-ING
1 0 00005 3 00 0326+70					
SR 8025					
BMSBG 35/0011/0182/0393	0183/0390				0182/0605
					BMSSEN 35/0011/0182/0393
					1 0 00005 3 00 0326+70
					SR 8025
					BMSBG 35/0011/0182/0393
					RAMP F RD
					(SR8025 SEG 0010/0579)
BMSSEN 35/0011/0182/0056	0183/0146				0182/0304
1 0 00005 3 00 0331+22					0182/0151
SR 8025 RAMP C					BMSSEN 35/0011/0182/0056
BMSBG 35/0011/0182/0056	0183/0051				1 0 00005 3 00 0331+22
1 0 00005 3 00 0332+53	030941 FT				SR 8025 RAMP C
FRONT ST					BMSBG 35/0011/0182/0056
(CITY)					1 0 00005 3 00 0332+53
NC BIDEN ST					FRONT ST
					(CITY)
					NC BIDEN ST
					MOOSIC ST
MOOSIC ST					(SR0307 SEG 0222/2311)
(SR0307 SEG 0222/2311)					MFC BEGIN = B
MFC BEGIN = B					LENGTH(AH 1397 BK 3125)
LENGTH(AH 1340 BK 3125)	0183/0000				HAMM CT
					(CITY)
					0170/3038
RAMP B RD					
(SR8025 SEG 0500/0644)	0170/2818				
FRONT ST					
(CITY)	0170/2781				
					0170/2630
					HEMLOCK ST
					(CITY)
					0170/2226
					ORCHARD ST
					(CITY)

DIR: B TOTAL LEN: 12.093 MI. DIST: 04-2 SR: 11
 LEFT MUN: SCRANTON C RIGHT MUN: SCRANTON C

KIRST CT
(CITY)

0170/0051
027816 FT

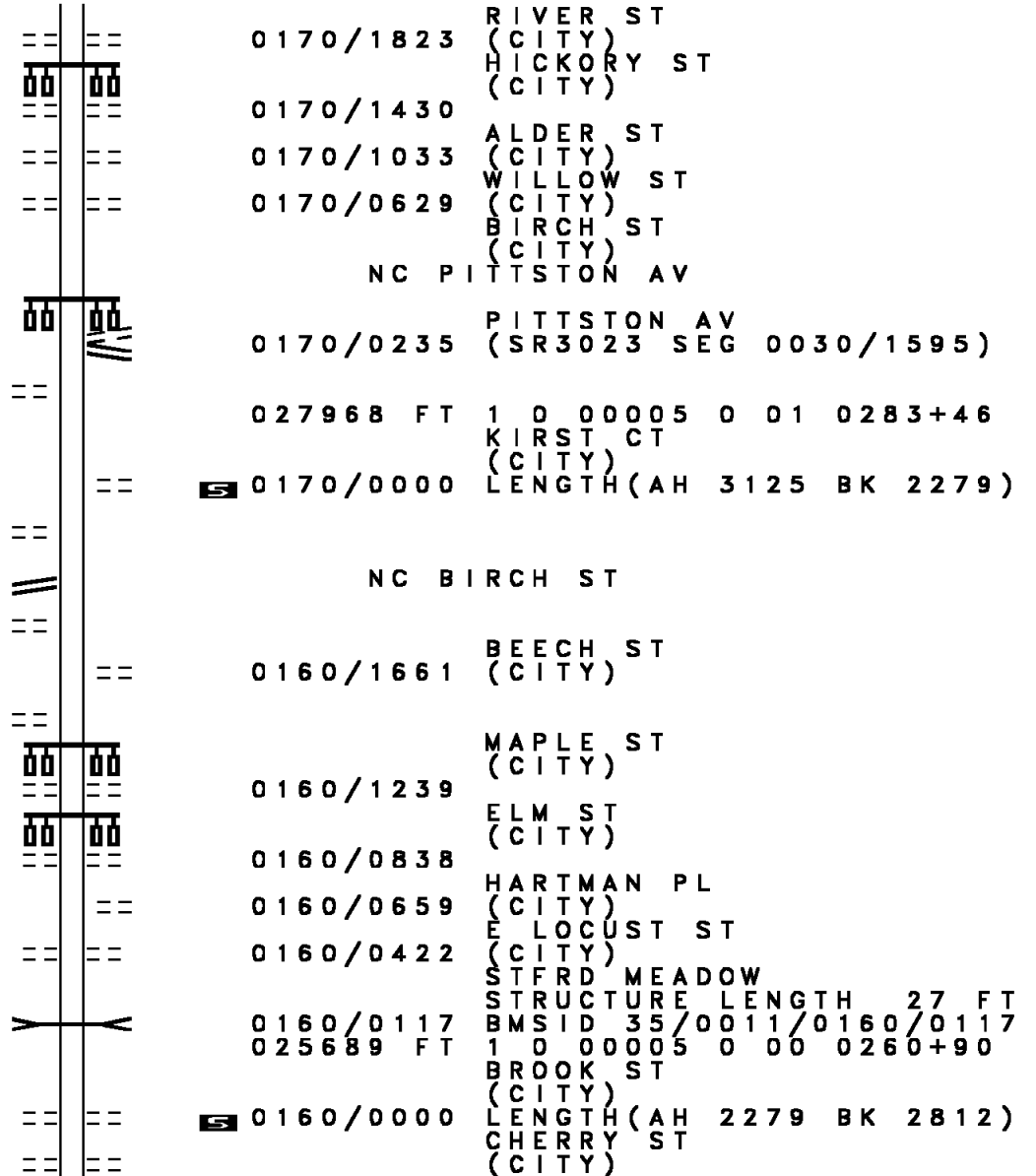
ROSEN CT
(CITY)
BIRCH ST
(SR3023 SEG 0050/0000)
NEPTUNE PL
(CITY)

0160/2077
0160/2035
0160/1833

BEECH ST
(CITY)

0160/1597

025537 FT



0170/1823 RIVER ST
(CITY)
HICKORY ST
(CITY)
0170/1430
0170/1033 ALDER ST
(CITY)
0170/0629 WILLOW ST
(CITY)
BIRCH ST
(CITY)
NC PITTSTON AV
0170/0235 PITTSTON AV
(SR3023 SEG 0030/1595)
027968 FT 1 0 00005 0 01 0283+46
KIRST CT
(CITY)
0170/0000 LENGTH(AH 3125 BK 2279)
NC BIRCH ST
0160/1661 BEECH ST
(CITY)
0160/1239 MAPLE ST
(CITY)
0160/0838 ELM ST
(CITY)
0160/0659 HARTMAN PL
(CITY)
E LOCUST ST
(CITY)
0160/0422 STFRD MEADOW
STRUCTURE LENGTH 27 FT
0160/0117 BMSID 35/0011/0160/0117
025689 FT 1 0 00005 0 00 0260+90
BROOK ST
(CITY)
0160/0000 LENGTH(AH 2279 BK 2812)
CHERRY ST
(CITY)

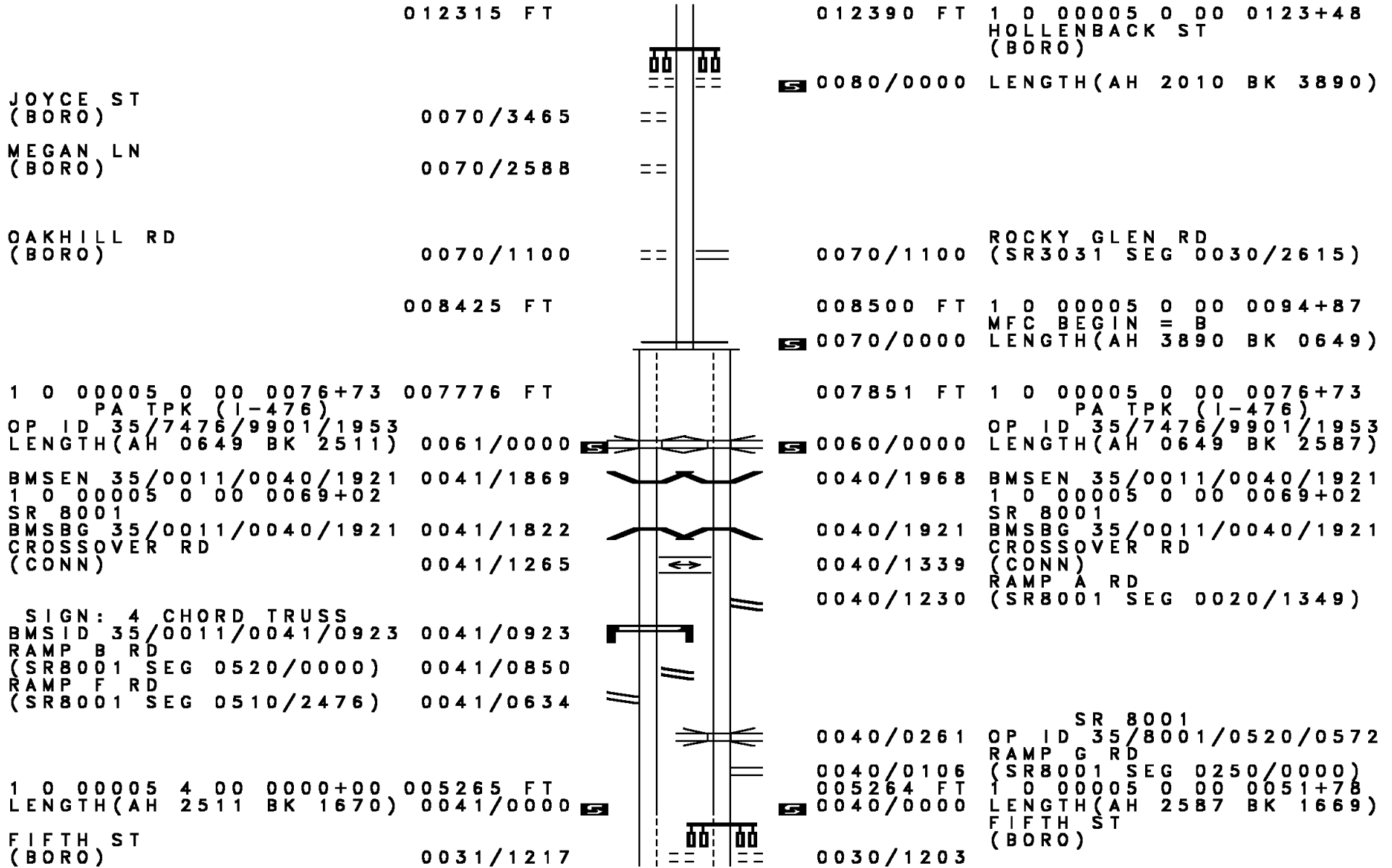
DIR: B TOTAL LEN: 12.093 MI. DIST: 04-2 SR: 11
 LEFT MUN: SCRANTON C RIGHT MUN: SCRANTON C

Stationing	Segment	Length	Notes
0150/2412	FIG ST (CITY)		
0150/2013	PALM ST (CITY)		
0150/1616	PEAR ST (CITY)		
0150/1214	GENET ST (CITY)		
0150/0801	BRECK ST (CITY)		
0150/0401	UNKNOWN AL (CITY)		
022725 FT		022877 FT	1 0 00005 0 00 0227+25
0219+27	CEDAR AV (CITY)	021847 FT	
0140/0000			LENGTH(AH 2812 BK 0878)
0202+87	SANDERS ST (CITY)	020207 FT	
0130/0000		020359 FT	020359 FT
0101/2843	SANDERS ST (CITY)	0101/2843	INTER-BK SANDERS ST (CITY)
0130/0000		020207 FT	MFC BEGIN = B LTH AH 001640 BK 000100
0130/0000		020207 FT	7120/0000 INTER-AHD SANDERS ST (CITY)
0100/2849		0100/2849	PITTSTON AV (SR3023 SEG 0010/0000) SANDERS ST (CITY)
0101/2075	KANE ST (CITY)	0100/2082	
0101/1548	WALSH ST (CITY)	0100/1549	
0101/1079	BURKE ST (CITY)	0100/1063	BURKE ST (CITY)
0101/1062	BURKE ST (CITY)	0100/0476	MCDONOUGH ST (CITY)
0101/0472	MCDONOUGH ST (CITY)	017510 FT	1 0 00005 3 00 0174+56

DIR: B TOTAL LEN: 12.093 MI. DIST: 04-2 SR: 11
 LEFT MUN: SCRANTON C RIGHT MUN: SCRANTON C

Stationing	Segment	Length	Notes	Right of Way	Street	Notes
1 0 00005 0 00 0174+56	DAVIS ST	017364 FT	(SR3016 SEG 0010/2308)		DAVIS ST	(SR3016 SEG 0020/0000)
0101/0000				0100/0000	DRISCOLL ST	LENGTH(AH 2849 BK 1421)
				0094/1224	(CITY)	
0095/1174	CRANE ST					
0095/0750	WARNER ST			0094/0753	WARNER AV	
	(CITY)				(CITY)	
0095/0404	UNKNOWN AL					
0095/0182	POWELL CT					
1 0 00005 0 00 0159+30	COREY ST	015859 FT		016089 FT	COREY ST	1 0 00005 3 00 0159+30
	(CITY)				SCRANTON	
	SCRANTON				MOOSIC B	
0095/0000	MOOSIC B			0094/0000	LENGTH(AH 1421 BK 1689)	
0091/1368	FASSOLD ST			0090/1413	FASSOLD ST	
	(BORO)			0090/1205	(BORO)	
				0090/0900	PITTSTON AV	
				0090/0634	LC FOR PITTSTON AV	
					COTTER ST	
0091/0459	LC TO CEDAR AV				(BORO)	
	(CONN)					
	CEDAR AV					
	(BORO)					
0091/0363	WASHINGTON ST			0090/0317	WASHINGTON ST	
	(BORO)				(BORO)	
0091/0308	LC TO RAILROAD ST					
	(CONN)					
1 0 00005 0 00 0140+53	RAILROAD ST	014325 FT		0090/0126	RAILROAD ST	
	(BORO)				(BORO)	
	TRAFFIC BREAK PO			014400 FT	PITTSTON AV	
	MFC BEGIN = B				1 0 00005 3 00 0140+53	
0091/0000	STONE ST			0090/0000	MFC BEGIN = B	
0080/1696	(BORO)				LENGTH(AH 1689 BK 2010)	
					ROTH ST	
					(BORO)	
					CHURCH ST	
					(BORO)	
					SCHOOL ST	
					(BORO)	

DIR: B TOTAL LEN: 12.093 MI. DIST: 04-2 SR: 11
 LEFT MUN: MOOSIC B RIGHT MUN: MOOSIC B

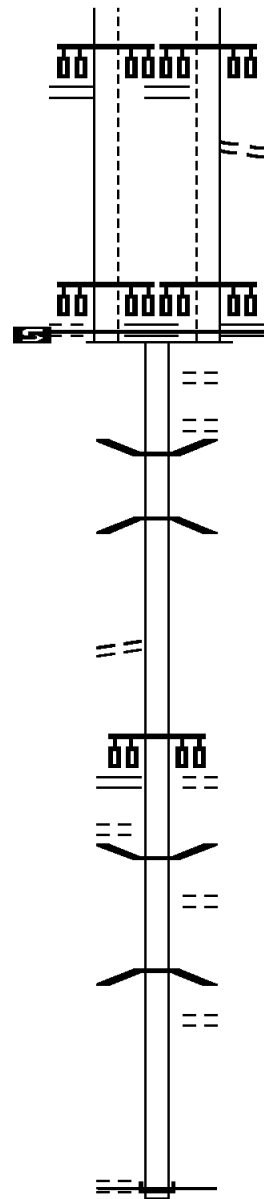


DIR: B TOTAL LEN: 12.093 MI. DIST: 04-2 SR: 11
 LEFT MUN: MOOSIC B RIGHT MUN: MOOSIC B

MAIN ST
 (SR3015 SEG 0010/0000) 0031/0391
 1 0 00005 0 00 0035+09 003595 FT
 OAK HILL RD
 (CITY)
 SPRING BROOK AV
 (SR0502 SEG 0010/0000)
 MFC BEGIN = B
 LENGTH(AH 1670 BK 2423) 0031/0000

SHADY LN
 (BORO) 0020/0311
 001172 FT
 SPRING ST
 (SR3019 SEG 0010/0000) 0020/0000
 STARK ST
 (BORO) 0010/0831

CARROLL ST
 (BORO) 0010/0000



0030/0395
 0030/0072 003595 FT
 0030/0000
 0020/2248
 0020/1809
 0020/1639
 0020/1571
 001172 FT
 0020/0000
 0010/0609
 0010/0483
 0010/0480
 0010/0050
 000000 FT
 INTER-BK
 0010/0000

MAIN ST
 (SR3015 SEG 0010/0000)
 FROM 0502/0010 SH
 (CONN)
 1 0 00005 0 00 0035+09
 OAK HILL RD
 (CITY)
 SPRING BROOK AV
 (SR0502 SEG 0010/0000)
 MFC BEGIN = B
 LENGTH(AH 1669 BK 2423)
 WOODLAWN AV
 (BORO)
 EDGEBROOK ST
 (BORO)
 BMSSEN 35/0011/0020/1571
 1 0 00005 0 00 0026+34
 SPRING BROOK
 BMSBG 35/0011/0020/1571
 1 0 00005 0 00 0010+80
 NC BIRNEY AV
 SPRING ST
 (BORO)
 LENGTH(AH 2423 BK 1172)
 BMSSEN 35/0011/0010/0480
 ORANGE ST
 (BORO)
 1 0 00005 0 00 0004+07
 OTHER RR
 BMSBG 35/0011/0010/0480
 WILLOW ST
 (BORO)
 1 0 00005 0 00 0000+00
 NC MAIN ST
 (SR0011 SEG 0810/3800)
 MFC BEGIN = B
 BK-LUZERNE (40)
 LENGTH(AH 1172 BK 0000)

EXTRACT DATE: 12/18/2023 ROADWAY MANAGEMENT SYSTEM PAGE NUMBER: 17
PRINT DATE: 12/19/2023 SLD COUNTY/SR - ANNUAL PRINT COUNTY: LACKAWANNA
DIR: E TOTAL LEN: 24.190 MI. DIST: 04-2 SR: 6
LEFT MUN: CARBONDALE T RIGHT MUN: CARBONDALE T

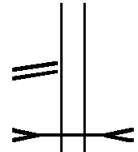
127725 FT



127368 FT AH-WAYNE (63)
INTER-AHD SR 0006 SH
0574/2325 (SR0006 SEG 0010/0000)

DIR: E TOTAL LEN: 24.190 MI. DIST: 04-2 SR: 6
 LEFT MUN: CARBONDALE T RIGHT MUN: CARBONDALE T

HONESDALE RD
 (SR1005 SEG 0010/0000) 0574/1670

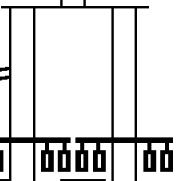


TRIB BROWNEL
 STRUCTURE LENGTH 12 FT
 BMSID 35/0006/0574/1615

125400 FT

125043 FT 0 0 00000 0 00 0000+00
 MFC BEGIN = C
 0574/0000 LENGTH(AH 2325 BK 0634)

TO 6006/0536 SH
 (CONN) 0565/0136
 0 0 00000 0 00 0000+00 124766 FT
 ROOSEVELT HW
 (SR6006 SEG 0536/1390)

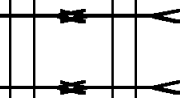


124409 FT 0 0 00000 0 00 0000+00
 ROOSEVELT HW
 (SR6006 SEG 0536/1390)

LENGTH(AH 0634 BK 3341) 0565/0000
 FROM 6006/0536 SH
 (CONN) 0555/3184

0564/0000 LENGTH(AH 0634 BK 3284)

RACKET BROOK
 STRUCTURE LENGTH 8 FT
 BMSID 35/0006/0554/1622 0555/1622
 EMRGNY SPLWY
 STRUCTURE LENGTH 41 FT
 BMSID 35/0006/0554/1473 0555/1473



RACKET BROOK
 STRUCTURE LENGTH 8 FT
 BMSID 35/0006/0554/1622
 EMRGNY SPLWY
 STRUCTURE LENGTH 41 FT
 BMSID 35/0006/0554/1473

0 0 00000 0 00 0000+00 121425 FT
 MILEPOST 015.00
 LENGTH(AH 3341 BK 2716) 0555/0000


121125 FT 0 0 00000 0 00 0000+00
 MILEPOST 015.00
 0554/0000 LENGTH(AH 3284 BK 2640)

0 0 00000 0 00 0000+00 118709 FT
 CARBONDALE
 CARBONDALE C




118485 FT 0 0 00000 0 00 0000+00
 CARBONDALE
 CARBONDALE C


DIR: E TOTAL LEN: 24.190 MI. DIST: 04-2 SR: 6
 LEFT MUN: CARBONDALE T RIGHT MUN: CARBONDALE T







LENGTH(AH 2716 BK 2672) 0545/0000   0544/0000 LENGTH(AH 2640 BK 2640)




CROSSOVER RD (CONN) 0535/0971  0534/1004 CROSSOVER RD (CONN)

0 0 00000 0 00 0000+00 116037 FT 115845 FT 0 0 00000 0 00 0000+00
 MILEPOST 014.00 MILEPOST 014.00
 LENGTH(AH 2672 BK 2606) 0535/0000     0534/0000 LENGTH(AH 2640 BK 2640)


SR 1019 OP ID 35/1019/0090/0290 0525/0718  0524/0672 OP ID 35/1019/0090/0290 SR 1019
 0 0 00000 0 00 0000+00 113431 FT 113205 FT 0 0 00000 0 00 0000+00
 LENGTH(AH 2606 BK 2560) 0525/0000   0524/0000 LENGTH(AH 2640 BK 2640)

SCENIC OVERLOOK RD (SR9203 SEG 0010/0000) 0515/1617 

SCENIC OVERLOOK RD (SR9203 SEG 0010/1232) 0515/0385 
 110565 FT 0 0 00000 0 00 0000+00
 CARBONDALE CARBONDALE T
 0 0 00000 0 00 0000+00 110871 FT MILEPOST 013.00
 LENGTH(AH 2560 BK 2628) 0515/0000     0514/0000 LENGTH(AH 2640 BK 2640)
 CARBONDALE CARBONDALE T
 0505/2579 

0 0 00000 0 00 0000+00 108243 FT 107925 FT 0 0 00000 0 00 0000+00
 LENGTH(AH 2628 BK 2626) 0505/0000   0504/0000 LENGTH(AH 2640 BK 2640)
 CROSSOVER RD (CONN) 0495/2028  0494/2023 CROSSOVER RD (CONN)

DIR: E TOTAL LEN: 24.190 MI. DIST: 04-2 SR: 6
 LEFT MUN: CARBONDALE T RIGHT MUN: CARBONDALE T



DIR: E TOTAL LEN: 24.190 MI. DIST: 04-2 SR: 6
 LEFT MUN: ARCHBALD B RIGHT MUN: ARCHBALD B

SR 0107				SR 0107			
OP ID	SR	SEG	STATION	OP ID	SR	SEG	STATION
35/0107/0290/1650	0465/0610			35/0107/0290/1650	0464/0609		
0 0 00000	0 00 0000+00	097653 FT		0 0 00000	0 00 0000+00	097365 FT	
LENGTH(AH 2637 BK 2697)	0465/0000			LENGTH(AH 2640 BK 2640)	0464/0000		
RAMP F RD				RAMP E RD			
(SR8034 SEG 0250/1055)	0455/2237			(SR8034 SEG 0010/0000)	0454/1670		
AYLESWORTH				AYLESWORTH			
STRUCTURE LENGTH	8 FT			STRUCTURE LENGTH	8 FT		
BMSID 35/0006/0454/0400	0455/0450			BMSID 35/0006/0454/0400	0454/0400		
0 0 00000	0 00 0000+00	094956 FT		0 0 00000	0 00 0000+00	094725 FT	
MILEPOST 010.00				MILEPOST 010.00			
LENGTH(AH 2697 BK 2650)	0455/0000			LENGTH(AH 2640 BK 2640)	0454/0000		
BMSEN 35/0006/0445/2220	0445/2534			BMSEN 35/0006/0444/2165	0444/2459		
0 0 00000	0 00 0000+00			0 0 00000	0 00 0000+00		
SERVICE ROAD				SERVICE ROAD			
BMSBG 35/0006/0445/2220	0445/2220			BMSBG 35/0006/0444/2165	0444/2165		
0 0 00000	0 00 0000+00	092306 FT		0 0 00000	0 00 0000+00	092085 FT	
LENGTH(AH 2650 BK 2651)	0445/0000			LENGTH(AH 2640 BK 2640)	0444/0000		
CROSSOVER RD				CROSSOVER RD			
(CONN)	0435/2088			(CONN)	0434/2109		
0 0 00000	0 00 0000+00	089655 FT		0 0 00000	0 00 0000+00	089445 FT	
MILEPOST 009.00				MILEPOST 009.00			
LENGTH(AH 2651 BK 2603)	0435/0000			LENGTH(AH 2640 BK 2640)	0434/0000		
0 0 00000	0 00 0000+00	087052 FT		0 0 00000	0 00 0000+00	086805 FT	

EXTRACT DATE: 12/18/2023
PRINT DATE: 12/19/2023

ROADWAY MANAGEMENT SYSTEM
SLD COUNTY/SR - ANNUAL PRINT

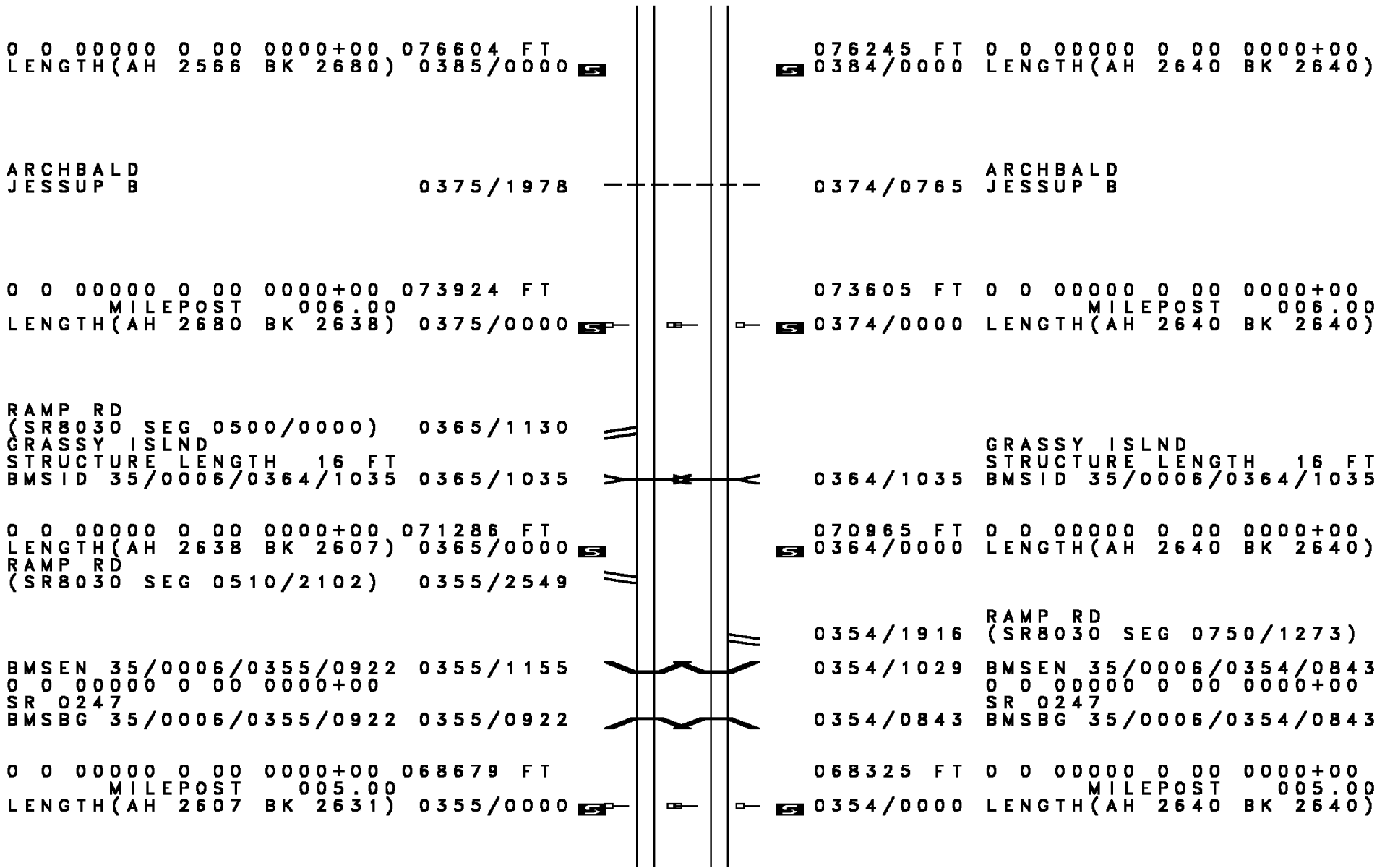
PAGE NUMBER: 12
COUNTY: LACKAWANNA

DIR: E TOTAL LEN: 24.190 MI.
LEFT MUN: ARCHBALD B

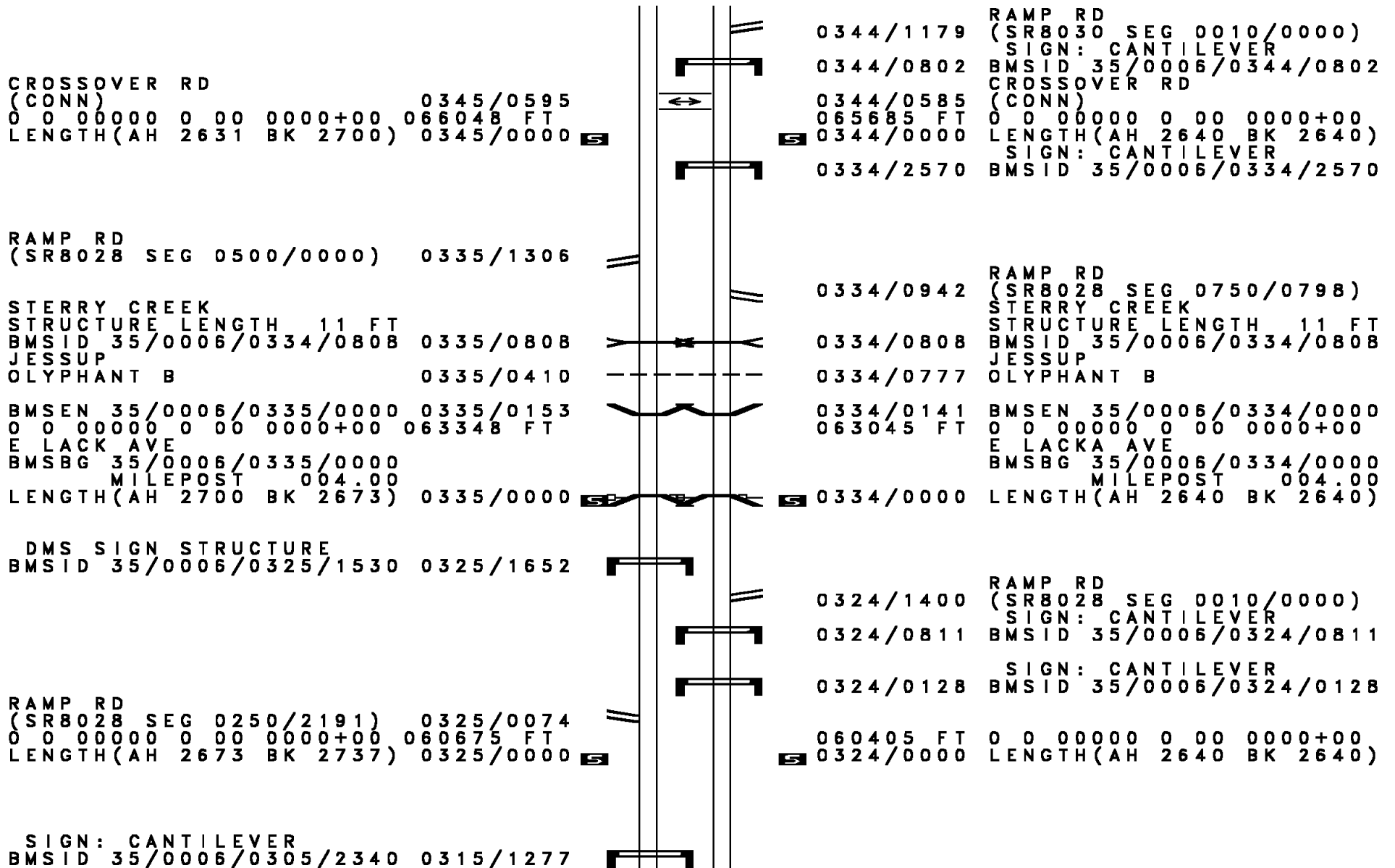
DIST: 04-2 SR: 6
RIGHT MUN: ARCHBALD B

DESCRIPTION	START STATION	END STATION	LENGTH (FT)	MARKING	DESCRIPTION	START STATION	END STATION	LENGTH (FT)
RAMP C RD (SR8032 SEG 0500/0000)	0425/0000	0415/2325		5	RAMP D RD (SR8032 SEG 0750/1118)	0424/0000	0414/1845	
SPRCE SWP CR STRUCTURE LENGTH 10 FT BMSID 35/0006/0414/1675	0415/1645	0415/1675	10	≡	SPRCE SWP CR STRUCTURE LENGTH 10 FT BMSID 35/0006/0414/1675	0414/1675	0414/1675	10
WHITE OAK CK STRUCTURE LENGTH 12 FT BMSID 35/0006/0414/0860	0415/0830	0414/0860	12	≡	WHITE OAK CK STRUCTURE LENGTH 12 FT BMSID 35/0006/0414/0860	0414/0860	0414/0860	12
BMSEN 35/0006/0415/0653	0415/0781	0414/0802		≡	BMSEN 35/0006/0414/0684	0414/0802	0414/0802	
SR 1012 BMSBG 35/0006/0415/0653	0415/0653	0414/0684		≡	SR 1012 BMSBG 35/0006/0414/0684	0414/0684	0414/0684	
0 0 00000 0 00 0000+00	084449 FT	084165 FT			0 0 00000 0 00 0000+00	084165 FT	084165 FT	
MILEPOST 008.00		MILEPOST 008.00			MILEPOST 008.00		MILEPOST 008.00	
LENGTH(AH 2603 BK 2634)	0415/0000	0414/0000		5	LENGTH(AH 2640 BK 2640)	0414/0000	0414/0000	
RAMP B RD (SR8032 SEG 0250/1362)	0405/1927	0404/2304		5	RAMP A RD (SR8032 SEG 0010/0000)	0404/2304	0404/2304	
LAUREL RUN STRUCTURE LENGTH 13 FT BMSID 35/0006/0404/1104	0405/1104	0404/1104	13	≡	LAUREL RUN STRUCTURE LENGTH 13 FT BMSID 35/0006/0404/1104	0404/1104	0404/1104	13
DRAINAGE STRUCTURE LENGTH 22 FT BMSID 35/0006/0404/0600	0405/0600	0404/0600	22	≡	DRAINAGE STRUCTURE LENGTH 22 FT BMSID 35/0006/0404/0600	0404/0600	0404/0600	22
0 0 00000 0 00 0000+00	081815 FT	081525 FT			0 0 00000 0 00 0000+00	081525 FT	081525 FT	
LENGTH(AH 2634 BK 2645)	0405/0000	0404/0000		5	LENGTH(AH 2640 BK 2640)	0404/0000	0404/0000	
CROSSOVER RD (CONN)	0395/1007	0394/0993		↔	CROSSOVER RD (CONN)	0394/0993	0394/0993	
0 0 00000 0 00 0000+00	079170 FT	078885 FT			0 0 00000 0 00 0000+00	078885 FT	078885 FT	
MILEPOST 007.00		MILEPOST 007.00			MILEPOST 007.00		MILEPOST 007.00	
LENGTH(AH 2645 BK 2566)	0395/0000	0394/0000		5	LENGTH(AH 2640 BK 2640)	0394/0000	0394/0000	

DIR: E TOTAL LEN: 24.190 MI. DIST: 04-2 SR: 6
 LEFT MUN: ARCHBALD B RIGHT MUN: ARCHBALD B








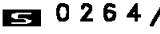







DIR: E TOTAL LEN: 24.190 MI. DIST: 04-2 SR: 6
 LEFT MUN: JESSUP B RIGHT MUN: JESSUP B



DIR: E TOTAL LEN: 24.190 MI. DIST: 04-2 SR: 6
 LEFT MUN: OLYPHANT B RIGHT MUN: OLYPHANT B

RAMP RD (SR8026 SEG 0500/0000)	0315/0772		0314/1124	RAMP RD (SR8026 SEG 0750/2349)
0 0 00000 0 00 0000+00	057938 FT		0314/0249	OLYPHANT THROOP B
MILEPOST 003.00			057765 FT	0 0 00000 0 00 0000+00
LENGTH(AH 2737 BK 2706)	0315/0000		0314/0000	MILEPOST 003.00
OLYPHANT				LENGTH(AH 2640 BK 2640)
THROOP B	0305/2646			
RAMP RD (SR8026 SEG 0250/1575)	0305/2381			
EDDY CREEK			0304/2160	RAMP RD (SR8026 SEG 0010/0000)
STRUCTURE LENGTH 13 FT				EDDY CREEK
BMSID 35/0006/0304/2005	0305/2005		0304/2005	STRUCTURE LENGTH 13 FT
BMSEN 35/0006/0305/1141	0305/1945		0304/1888	BMSID 35/0006/0304/2005
0 0 00000 0 00 0000+00				BMSEN 35/0006/0304/1065
SR 2008				0 0 00000 0 00 0000+00
BMSBG 35/0006/0305/1141	0305/1698		0304/1600	SR 2008
				BMSBG 35/0006/0304/1065
0 0 00000 0 00 0000+00	055232 FT		055125 FT	0 0 00000 0 00 0000+00
LENGTH(AH 2706 BK 2592)	0305/0000		0304/0000	LENGTH(AH 2640 BK 2640)
SIGN: 4 CHORD TRUSS				
BMSID 35/0006/0295/1423	0295/1423			
0 0 00000 0 00 0000+00	052640 FT		052485 FT	0 0 00000 0 00 0000+00
MILEPOST 002.00				MILEPOST 002.00
LENGTH(AH 2592 BK 2583)	0295/0000		0294/0000	LENGTH(AH 2640 BK 2640)
EMERGENCY CROSSOVER (CONN)	0285/1431		0284/1440	EMERGENCY CROSSOVER (CONN)
0 0 00000 0 00 0000+00	050057 FT		049845 FT	0 0 00000 0 00 0000+00
LENGTH(AH 2583 BK 2560)	0285/0000		0284/0000	LENGTH(AH 2640 BK 2640)

DIR: E TOTAL LEN: 24.190 MI. DIST: 04-2 SR: 6
 LEFT MUN: THROOP B RIGHT MUN: THROOP B

THROOP DUNMORE B SIGN: 4 CHORD TRUSS BMSID 35/0006/0275/1000	0275/1141		0274/1533	THROOP DUNMORE B
0 0 00000 0 00 0000+00	047497 FT		047205 FT	0 0 00000 0 00 0000+00
MILEPOST 001.00			MILEPOST 001.00	
LENGTH(AH 2560 BK 2634)	0275/0000			LENGTH(AH 2640 BK 2640)
RAMP RD (SR8024 SEG 0760/0000)	0265/1017			
0 0 00000 0 00 0000+00	044863 FT		044565 FT	0 0 00000 0 00 0000+00
SIGN: 4 CHORD TRUSS			0264/0000	LENGTH(AH 2640 BK 1565)
BMSID 35/0006/0265/0000	0265/0000			RAMP RD
LENGTH(AH 2634 BK 1855)				(SR8024 SEG 0010/1825)
BMSSEN 35/0006/0255/1517	0255/1546		0254/1254	BMSSEN 35/0006/0254/0781
0 0 00000 0 00 0000+00			0254/1066	0 0 00000 0 00 0000+00
RAMP TO 184E				1-84 EB RAMP
BMSBG 35/0006/0255/1517	0255/1215		0254/0704	BMSBG 35/0006/0254/0781
SIGN: 4 CHORD TRUSS				
BMSID 35/0006/0255/0285	0255/0285			
0 0 00000 0 00 0000+00	043008 FT		0254/0033	SR 2100 OP ID 35/2100/0010/0000
RAMP RD			043000 FT	0 0 00000 0 00 0000+00
(SR8024 SEG 0780/0000)				RAMP RD
RAMP NC ROBERT P CASEY HW				(SR8024 SEG 0500/0908)
(SR8024 SEG 0510/0000)				INTER-BK ROBERT P CASEY HW
LTH AH 001855 BK 000100	0255/0000			(SR8024 SEG 0250/1816)
				LTH AH 001565 BK 000100
	043008 FT		043000 FT	LTH AH 000100 BK 000100
LTH AH 000100 BK 000100	7241/0000		7250/0000	LTH AH 000100 BK 000100
	043008 FT		043000 FT	LTH AH 000100 BK 000100
LTH AH 000100 BK 000100	7235/0000		7244/0000	LTH AH 000100 BK 000100
			043000 FT	LTH AH 000100 BK 000100
			7240/0000	LTH AH 000100 BK 000100
			043000 FT	LTH AH 000100 BK 000100
			7234/0000	LTH AH 000100 BK 000100

EXTRACT DATE: 12/18/2023
PRINT DATE: 12/19/2023

ROADWAY MANAGEMENT SYSTEM
SLD COUNTY/SR - ANNUAL PRINT

PAGE NUMBER: 7
COUNTY: LACKAWANNA

DIR: E TOTAL LEN: 24.190 MI.
LEFT MUN: SOUTH ABINGTON T

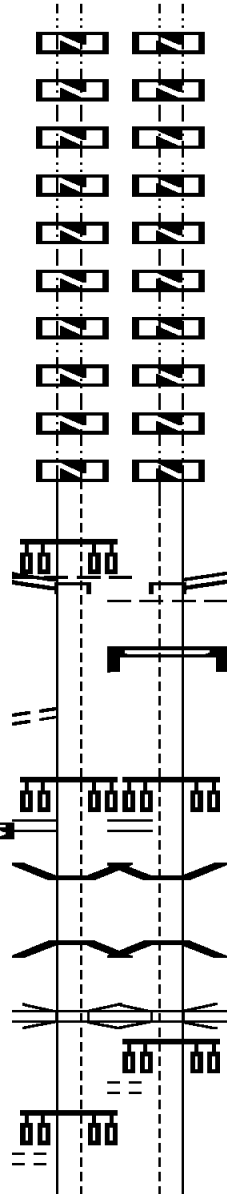
DIST: 04-2 SR: 6
RIGHT MUN: SOUTH ABINGTON T

LTH AH 000100 BK 000100 043008 FT
7231/0000
LTH AH 000100 BK 000100 043008 FT
7225/0000
LTH AH 000100 BK 000100 043008 FT
7221/0000
LTH AH 000100 BK 000100 043008 FT
7215/0000
LTH AH 000100 BK 000100 043008 FT
7211/0000
LTH AH 000100 BK 000100 043008 FT
7205/0000
LTH AH 000100 BK 000100 043008 FT
7201/0000
LTH AH 000100 BK 000100 043008 FT
7195/0000
LTH AH 000100 BK 000100 043008 FT
7191/0000
LTH AH 000100 BK 000594 043008 FT
7185/0000
(TNPK)
NORTHERN BL INTER-AHD
(SR0011 SEG 0350/3049)
SOUTH ABINGTON T 0181/0594

TO 0407/0004 SH
(CONN) 0181/0148
1 0 00009 0 01 0196+30 042414 FT
ABINGTON RD
(SR0407 SEG 0004/0000)
LENGTH(AH 0594 BK 2929) 0181/0000
BMS EN 35/0006/0170/2310 0171/2310
0 0 00000 0 00 0000+00
BR LEGGTS CR
BMSBG 35/0006/0170/2310 0171/2296

PA TPK (1-476)
OP ID 35/7476/9901/2970 0171/1564

WEIS SHOPPING CTR
(PRDR)
LC FROM WEIS SHOPPING C 0171/1384



043000 FT
7230/0000 LTH AH 000100 BK 000100
043000 FT
7224/0000 LTH AH 000100 BK 000100
043000 FT
7220/0000 LTH AH 000100 BK 000100
043000 FT
7214/0000 LTH AH 000100 BK 000100
043000 FT
7210/0000 LTH AH 000100 BK 000100
043000 FT
7204/0000 LTH AH 000100 BK 000100
043000 FT
7200/0000 LTH AH 000100 BK 000100
043000 FT
7194/0000 LTH AH 000100 BK 000100
043000 FT
7190/0000 LTH AH 000100 BK 000100
043000 FT
7184/0000 LTH AH 000100 BK 000461

INTER-AHD NORTHERN BL
(SR0011 SEG 0351/3183)
RAMP F RD
0180/0461 (SR8041 SEG 0010/0000)
0180/0461 SOUTH ABINGTON T
SIGN: CANTILEVER
0180/0345 BMSID 35/0006/0180/0345

042539 FT 1 0 00009 0 01 0196+30
ABINGTON RD
(SR0407 SEG 0004/0000)
LENGTH(AH 0461 BK 2929) 0180/0000
0170/2324 BMS EN 35/0006/0170/2310
0 0 00000 0 00 0000+00
0170/2310 BR LEGGTS CR
BMSBG 35/0006/0170/2310

PA TPK (1-476)
0170/1576 OP ID 35/7476/9901/2970
WEIS SHOPPING CTR
(PRDR)
0170/1404

DIR: E TOTAL LEN: 24.190 MI. DIST: 04-2 SR: 6
 LEFT MUN: SOUTH ABINGTON T RIGHT MUN: SOUTH ABINGTON T

(CONN) 0171/1254
 BMSEN 35/0006/0170/0907 0171/0906
 1 0 00009 0 01 0217+78
 BR LEGGETT CRK
 BMSBG 35/0006/0170/0907 0171/0894

PARKWOOD DR (T477) 0171/0659

NC NORTHERN BL SUMNER AV (T421) 0171/0329
 SOUTH ABINGTON CLARKS SUMMIT B 0171/0098

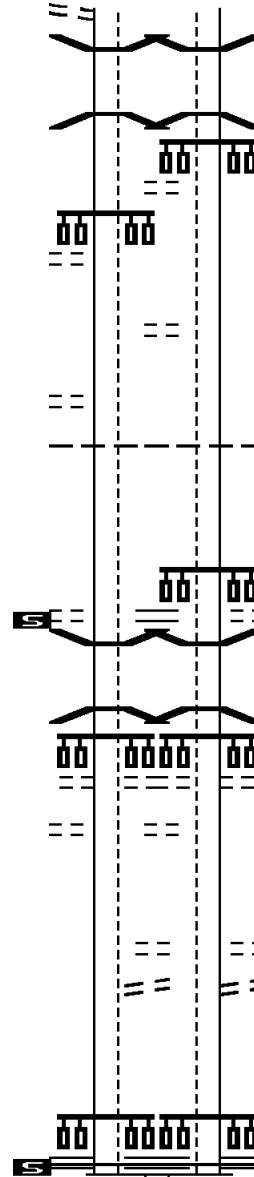
1 0 00009 0 01 0221+64 039485 FT
 MAPLE AV (BORO)
 MALL ENT RD (PRDR)
 LENGTH(AH 2929 BK 2710) 0171/0000
 BMSEN 35/0006/0160/2573 0161/2610
 1 0 00009 0 01 0227+99
 LEGGETTS CRK
 BMSBG 35/0006/0160/2573 0161/2598
 MALL ENT RD (PRDR) 0161/2284

LANSDOWNE AV (BORO) 0161/1858

KNAPP RD (BORO) 0161/0584
 UPPER KNAPP RD (BORO) 0161/0139
 1 0 00009 0 01 0253+83 036775 FT
 NC STATE ST

GROVE ST (SR4026 SEG 0030/0000)

MFC BEGIN = B LENGTH(AH 2710 BK 1774) 0161/0000



0170/0919 BMSEN 35/0006/0170/0907
 1 0 00009 0 01 0217+78
 BR LEGGETT CRK
 BMSBG 35/0006/0170/0907
 PARKWOOD DR (T477)
 0170/0907
 0170/0666

NC NORTHERN BL SUMNER AV (T421) 0170/0332

SOUTH ABINGTON CLARKS SUMMIT B 0170/0170
 039610 FT 1 0 00009 0 01 0221+64
 MAPLE AV (BORO)
 MALL ENT RD (PRDR)

LENGTH(AH 2929 BK 2683) 0170/0000
 BMSEN 35/0006/0160/2585 0160/2585
 1 0 00009 0 01 0227+99
 LEGGETTS CRK 0160/2573
 BMSBG 35/0006/0160/2573
 MALL ENT RD (PRDR) 0160/2261

LANSDOWNE AV (BORO) 0160/1857

KNAPP RD (BORO) 0160/0564
 UPPER KNAPP RD (BORO) 0160/0147
 1 0 00009 0 01 0253+83 036927 FT
 NC STATE ST

GROVE ST (SR4026 SEG 0030/0000)

MFC BEGIN = B LENGTH(AH 2683 BK 1774) 0160/0000
 BARRETT ST

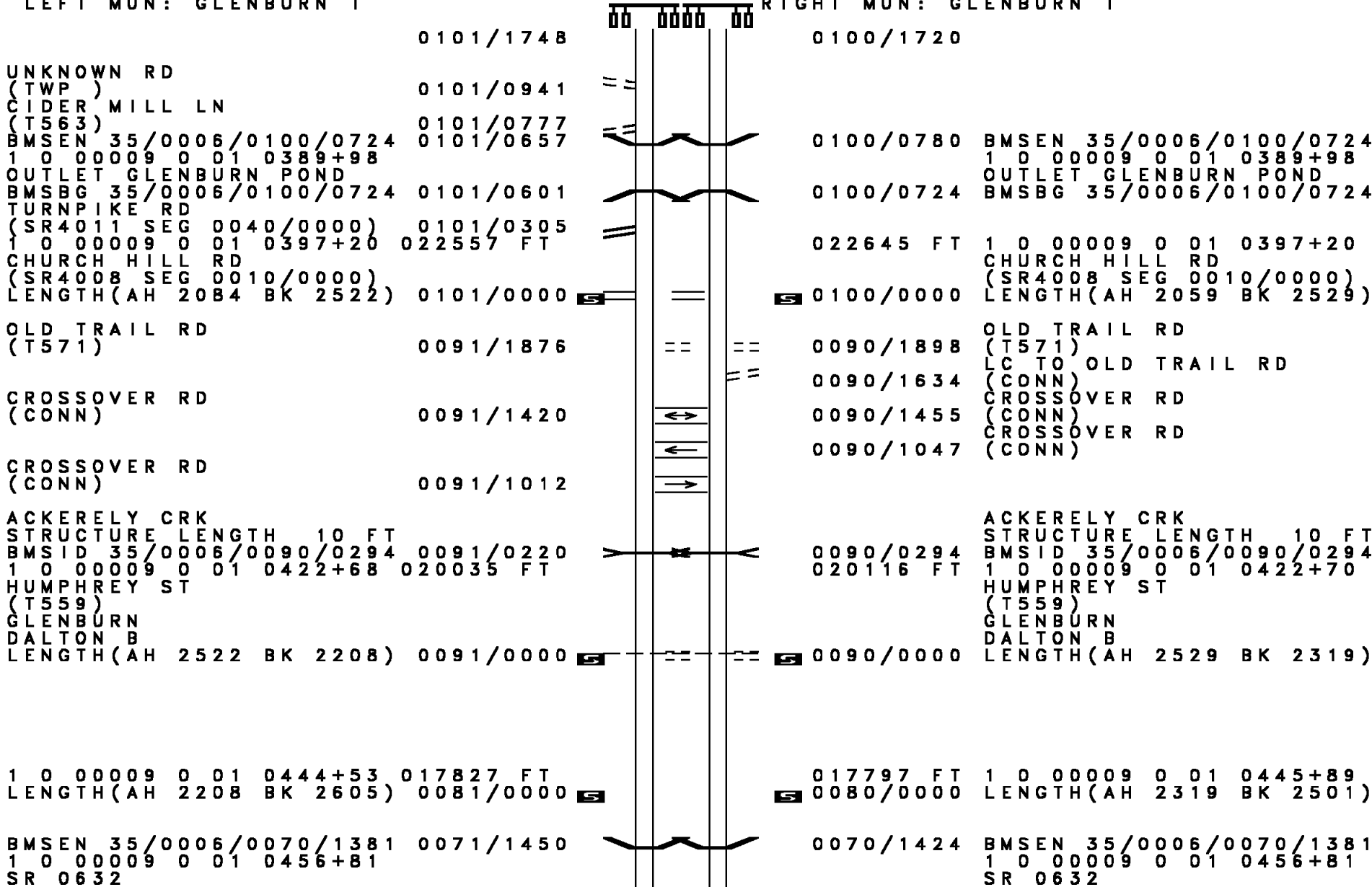
DIR: E TOTAL LEN: 24.190 MI. DIST: 04-2 SR: 6
 LEFT MUN: CLARKS SUMMIT B RIGHT MUN: CLARKS SUMMIT B

CLERMONT AV (BORO)	0150/1239	==	0150/1367 (BORO)
STONE AV (BORO)	0150/0990	==	0150/1046 ZIMMERMAN ST (BORO)
MAIN ST (BORO)	0150/0654	==	0150/0612 SPRING ST (BORO)
COLBURN AV (BORO)	0150/0395	==	0150/0202 FROM 4024/0030 SH (CONN)
	035001 FT	==	035153 FT 1 0 00009 0 01 0271+80 WINOLA RD (SR4024 SEG 0030/2592)
HIGHLAND AV (BORO)	0150/0000	==	NC S STATE ST
CLARK AV (BORO)	0140/3365	==	5 0150/0000 LENGTH(AH 1774 BK 3853)
THURSTON ST (BORO)	0140/2734	==	
E GREENWOOD AV (BORO)	0140/2375	==	
CRESTWOOD AV (BORO)	0140/1839	==	
OAKFORD RD (BORO)	0140/1668	==	
			0140/1516 BMS EN 35/0006/0140/1404 1 0 00009 0 01 0296+86
			0140/1404 NORFOLK SOUTHERN RAI RR BMSBG 35/0006/0140/1404
OLD STATE RD (SR4011 SEG 0010/0000)	0140/1125	==	0140/1125 GRAVEL POND RD (T520)
			0140/0159 LC FOR OLD LACKAWANNA T (CONN)
	031148 FT	==	0140/0144 CLARKS SUMMIT SOUTH ABINGTON T
			031300 FT 1 0 00009 0 01 0310+79 NC N STATE ST
			MFC BEGIN = B
			5 0140/0000 LENGTH(AH 3853 BK 1154)
			0130/0967 OLD LACKAWANNA TR (TWP)

DIR: E TOTAL LEN: 24.190 MI. DIST: 04-2 SR: 6
LEFT MUN: SOUTH ABINGTON T RIGHT MUN: SOUTH ABINGTON T

1 0 00009 0 01 0322+44 029999 FT					030146 FT	1 0 00009 0 01 0322+44
CROSSOVER RD						CROSSOVER RD
(CONN)						(CONN)
LENGTH(AH 1149 BK 2794) 0131/0000	S				S	LENGTH(AH 1154 BK 2892)
SOUTH ABINGTON						SOUTH ABINGTON
GLENBURN T						GLENBURN T
RUTH AV						RUTH AV
(T573)						(T573)
FIG AV						FIG AV
(T553)						(T553)
TOURIST AV						TOURIST AV
(T572)						(T572)
1 0 00009 0 01 0350+60 027205 FT					027254 FT	1 0 00009 0 01 0350+60
NORTHROP HILL RD						NORTHROP HILL RD
(SR4022 SEG 0060/1646)						(SR4022 SEG 0060/1646)
LENGTH(AH 2794 BK 2564) 0121/0000	S				S	LENGTH(AH 2892 BK 2550)
GLENN AV						GLENN AV
(TWP)						(TWP)
1 0 00009 0 01 0376+45 024641 FT					024704 FT	1 0 00009 0 01 0376+45
OLD STATE RD						OLD STATE RD
(SR4011 SEG 0030/2675)						(SR4011 SEG 0030/2675)
GRAVEL POND RD						GRAVEL POND RD
(SR4017 SEG 0050/2939)						(SR4017 SEG 0050/2939)
LENGTH(AH 2564 BK 2084) 0111/0000	S				S	LENGTH(AH 2550 BK 2059)
INLET GLENBURN POND						INLET GLENBURN POND
STRUCTURE LENGTH 13 FT						STRUCTURE LENGTH 13 FT
BMSID 35/0006/0100/1892 0101/1907						BMSID 35/0006/0100/1892
INLET GLENBRN POND						INLET GLENBRN POND
STRUCTURE LENGTH 14 FT						STRUCTURE LENGTH 14 FT
BMSID 35/0006/0100/1865 0101/1880						BMSID 35/0006/0100/1865
INLET GLEBRN						INLET GLEBRN
STRUCTURE LENGTH 13 FT						STRUCTURE LENGTH 13 FT
BMSID 35/0006/0100/1838 0101/1853						BMSID 35/0006/0100/1838
ACKERLY RD						ACKERLY RD
(SR4010 SEG 0010/0000)						(SR4010 SEG 0010/0000)

DIR: E TOTAL LEN: 24.190 MI. DIST: 04-2 SR: 6
LEFT MUN: GLENBURN T RIGHT MUN: GLENBURN T



DIR: E TOTAL LEN: 24.190 MI. DIST: 04-2 SR: 6
 LEFT MUN: DALTON B RIGHT MUN: DALTON B

Stationing	Description	Length	Stationing	Description	Length
0071/1407	BMSBG 35/0006/0070/1381		0070/1381	BMSBG 35/0006/0070/1381	
0071/1192	RAMP C-1 RD (SR8016 SEG 0260/0000)		0070/1285	RAMP A-1 RD (SR8016 SEG 0020/0226)	
0071/1125	RAMP C RD (SR8016 SEG 0250/0427)		0070/1184	RAMP A RD (SR8016 SEG 0010/0000)	
0071/0000	1 0 00009 0 01 0470+99 015222 FT LENGTH(AH 2605 BK 1987) OLD TRAIL RD (BORO)		0070/0000	1 0 00009 0 01 0471+00 015296 FT LENGTH(AH 2501 BK 2035) OLD TRAIL RD (BORO)	
0061/1760			0060/1790		
0061/0216	OLD LACKAWANNA TR (BORO)		0060/0231	OLD TRAIL RD (BORO)	
0061/0000	1 0 00009 0 01 0491+01 013235 FT LENGTH(AH 1987 BK 2582)		0060/0000	1 0 00009 0 01 0491+03 013261 FT LENGTH(AH 2035 BK 2510)	
0051/0788	MAPLE ST (BORO)		0050/0903	MAPLE ST (BORO)	
0051/0000	1 0 00009 0 01 0514+83 010653 FT BROOKSIDE RD (BORO) DALTON LA PLUME T LENGTH(AH 2582 BK 2316)		0050/0000	1 0 00009 0 01 0514+83 010751 FT BROOKSIDE RD (BORO) DALTON LA PLUME T LENGTH(AH 2510 BK 2318)	
0041/1568	CHERRY ST (BORO)		0040/2170	CHERRY ST (BORO)	
0041/0562	CROSSOVER RD (CONN)		0040/1505	CROSSOVER RD (CONN)	
0041/0000	1 0 00009 0 01 0539+98 008337 FT NC G. A. R. HW LENGTH(AH 2316 BK 1991)		0040/0504	1 0 00009 0 01 0539+26 008433 FT NC G. A. R. HW LENGTH(AH 2318 BK 2083)	
			0040/0000		

DIR: E TOTAL LEN: 24.190 MI. DIST: 04-2 SR: 6
 LEFT MUN: LA PLUME T RIGHT MUN: LA PLUME T

CROSSOVER RD (CONN) 0031/1706		0030/1736	CROSSOVER RD (CONN)
CROSSOVER RD (CONN) 0031/1359		0030/1398	CROSSOVER RD (CONN)
LAPLUME RD (SR0438 SEG 0010/0000) LAPLUME RD (SR4016 SEG 0020/2713) 0031/0685		0030/0717	LAPLUME RD (SR0438 SEG 0010/0000) LAPLUME RD (SR4016 SEG 0020/2713)
BMSEN 35/0006/0030/0000 0031/0055 1 0 00009 0 01 0560+09 006346 FT ACKERLY CREEK BMSBG 35/0006/0030/0000 LENGTH(AH 1991 BK 3070) 0031/0000		0030/0055 006350 FT	BMSEN 35/0006/0030/0000 1 0 00009 0 01 0560+09 ACKERLY CREEK BMSBG 35/0006/0030/0000 LENGTH(AH 2083 BK 3031)
1 0 00009 0 01 0589+39 003276 FT LENGTH(AH 3070 BK 3276) 0021/0000		003319 FT 0020/0000	1 0 00009 0 01 0589+11 LENGTH(AH 3031 BK 3319)
NORTH OVERBROOK RD (T470) SOUTH OVERBROOK RD (T471) 0011/2085 BMSEN 35/0006/0010/1720 0011/1947 1 0 00009 0 01 0603+66 S BR TUNKHANNOCK CRK BMSBG 35/0006/0010/1720 0011/1752		0010/2008 0010/1915	NORTH OVERBROOK RD (T470) SOUTH OVERBROOK RD (T471) BMSEN 35/0006/0010/1720 1 0 00009 0 01 0603+66 S BR TUNKHANNOCK CRK BMSBG 35/0006/0010/1720
TRAILER PARK ENTRANCE R (PRDR) 0011/1016		0010/1720	TRAILER PARK ENT RD (PRDR)
CROSSOVER RD (CONN) 0011/0407		0010/0988	CROSSOVER RD (CONN)
1 0 00009 0 01 0622+48 000000 FT NC CHRISTY MATHEWSON HW SR 0006 SH INTER-BK (SR0006 SEG 0581/2126) MFC BEGIN = B LENGTH(AH 3276 BK 0000) 0011/0000		0010/0365 000000 FT NC CH INTER-BK	1 0 00009 0 01 0622+48 CHRISTY MATHEWSON HW SR 0006 SH (SR0006 SEG 0580/2223) MFC BEGIN = B BK-WYOMING (65) LENGTH(AH 3319 BK 0000)