

Straight Line Diagram

(Including Drain Pipes)

**Luzerne
40**

January 2024

This document was produced by the Pennsylvania Department of Transportation (PENNDOT) as an internal management tool for State maintained highways and is not to be used for other purposes. The printed information was compiled from the Department's computerized Roadway Management System (RMS) and is subject to change without notice. Use of any or all of the printed information for purposes other than those intended by the Department may not satisfy other accuracy and completeness requirements and the Department does not warrant that such printed information is accurate or complete.

ROADWAY MANAGEMENT SYSTEM
INDEX FOR SR'S LOCATED IN THE COUNTY OF LUZERNE

SR	BGN	PAGE	END	PAGE	SR	BGN	PAGE	END	PAGE	SR	BGN	PAGE	END	PAGE
0011		1		40	1032		387		389	2020		533		538
0029		41		59	1033		390		392	2021		539		541
0080		60		84	1034		393		394	2022		542		543
0081		85		121	1035		395		396	2023		544		545
0092		122		129	1036		397		400	2024		546		551
0093		130		151	1037		401		402	2025		552		554
0115		152		163	1038		403		404	2026		555		557
0118		164		176	1039		405		405	2027		558		560
0239		177		192	1040		406		407	2028		561		563
0309		193		235	1041		408		411	2029		564		565
0315		236		246	1042		412		412	2030		566		566
0339		247		248	1043		413		413	2031		567		568
0415		249		261	1044		414		418	2032		569		571
0424		262		265	1045		419		421	2033		572		574
0437		266		274	1046		422		423	2034		575		576
0487		275		277	1047		424		427	2035		577		586
0502		278		279	1048		428		428	2036		587		590
0924		280		287	1049		429		432	2037		591		592
0940		288		300	1050		433		433	2038		593		595
1001		301		303	1051		434		435	2039		596		600
1002		304		309	1052		436		436	2040		596		603
1003		310		310	1053		437		437	2041		604		611
1004		311		312	1054		438		438	2042		612		617
1005		313		315	1055		439		440	2044		618		621
1006		316		317	1057		441		441	2045		622		626
1007		318		322	1059		442		443	2046		627		627
1008		323		324	1061		444		445	2047		628		629
1009		325		327	1063		446		446	2048		630		633
1010		328		332	1065		447		448	2049		634		636
1011		333		334	1067		449		450	2050		637		637
1012		335		337	1415		451		455	2051		638		641
1013		338		339	2001		456		458	2052		642		642
1014		340		341	2002		459		464	2053		643		644
1015		342		343	2003		465		465	2054		645		645
1016		344		345	2004		466		477	2055		646		648
1017		346		347	2005		478		482	2057		649		649
1018		348		349	2006		483		487	2061		650		652
1019		350		351	2007		488		495	2063		653		654
1020		352		353	2008		496		503	2065		655		655
1021		354		360	2009		504		504	2067		656		656
1022		361		361	2010		505		514	2100		657		657
1023		362		362	2011		515		519	2101		658		658
1024		363		365	2012		520		520	2105		659		659
1025		366		368	2013		521		521	2107		660		660
1026		369		372	2014		522		522	2109		661		661
1027		373		374	2015		523		524	3001		662		666
1028		375		376	2016		525		525	3002		667		668
1029		377		380	2017		526		528	3003		669		669
1030		381		383	2018		529		529	3004		670		675
1031		384		386	2019		530		532	3005		676		677

ROADWAY MANAGEMENT SYSTEM
INDEX FOR SR'S LOCATED IN THE COUNTY OF LUZERNE

SR	BGN	PAGE	END	PAGE	SR	BGN	PAGE	END	PAGE	SR	BGN	PAGE	END	PAGE
3006	678		685		4019	848		849		9101	947		947	
3007	686		692		4020	850		852		9103	948		948	
3008	693		698		4021	853		854		9201	949		949	
3009	699		699		4022	855		855		9202	950		950	
3010	700		702		4023	856		856		9204	951		951	
3011	703		704		4024	857		861		9302	952		952	
3012	705		707		4025	862		864		9304	953		953	
3013	708		708		4026	865		867		9402	954		954	
3014	709		709		4027	868		868		9403	955		955	
3015	710		712		4028	869		872		9406	956		956	
3016	713		715		4029	873		875		9408	957		957	
3017	716		719		4030	876		877		9501	958		958	
3018	720		724		4031	878		879		9502	959		959	
3019	725		727		4033	880		881		9505	960		960	
3020	728		735		4035	882		882		9506	961		961	
3021	736		738		4037	883		883						
3022	739		742		4039	884		884						
3023	743		743		4041	885		885						
3024	744		746		6309	886		893						
3026	747		749		8001	894		895						
3028	750		750		8002	896		897						
3030	751		752		8003	898		899						
3034	753		754		8004	900		901						
3036	755		757		8005	902		904						
3038	758		759		8006	905		906						
3040	760		761		8007	907		907						
3042	762		762		8009	908		908						
3044	763		763		8011	909		910						
3046	764		766		8013	911		912						
3100	767		767		8015	913		914						
3101	768		768		8017	915		916						
3102	769		769		8019	917		918						
4001	770		773		8021	919		919						
4002	774		777		8023	920		920						
4003	778		780		8025	921		922						
4004	781		784		8027	923		925						
4005	785		791		8029	926		927						
4006	792		799		8031	928		929						
4007	800		802		8033	930		930						
4008	803		805		8035	931		931						
4009	806		807		8037	932		932						
4010	808		810		8039	933		933						
4011	811		817		8041	934		934						
4012	818		818		8043	935		935						
4013	819		823		8045	936		937						
4014	824		826		8047	938		940						
4015	827		831		8049	941		942						
4016	832		841		8051	943		944						
4017	842		843		8053	945		945						
4018	844		847		8055	946		946						



December 30, 2023

Pennsylvania State Roads - Straight Line Diagrams

Contained within this document are the 2024 Pennsylvania Straight Line Diagrams (SLDs) for State Routes by county within a particular PennDOT district. At the end of each year, PennDOT takes a snapshot of its current SLD database and creates PDF files from the SLD snapshot. The SLDs are a graphical representation of State Routes (SRs) that PennDOT maintains. The information shown on the SLD is generated from data found in PennDOT's Roadway Management System (RMS) database. The data from RMS is constantly being updated to match actual roadway inventory data found on Pennsylvania's state highways. PennDOT's SR system is explained briefly in this document along with symbol definitions for each type of roadway feature or attribute found on the SLD. This PDF version of the SLD contains an individual county list of all state roads found in that county. The SRs found on the list are linked to the actual pages that show the individual SLDs. To find an SLD for a particular road that you want, simply point to that road on the SR index list and click on it to jump to the beginning page of that SLD.

If you have any questions or comments concerning information found in this document, please contact Ty Reed, Chief, Roadway Inventory and Testing Unit, Asset Management Division, Bureau of Operations, by calling (717) 787-7294.

Additional information on state owned highways is available from your local PENNDOT Engineering District Office, RMS Unit, RMS Coordinator.

Straight Line Diagram Disclaimer: This document is for informational purposes only and may be viewed by anyone. No part of the information contained in this document may be altered or redistributed without prior written consent of PENNDOT. Straight Line Diagram information is provided "as is" without warranty of any kind, either expressed or implied. This information could include technical inaccuracies or errors of omission. Changes may be made periodically to the information herein.

Copyright © 2023 by the Commonwealth of Pennsylvania. All rights reserved.



Asset Management Division

Mission Statement

To protect and preserve Pennsylvania's infrastructure by providing meaningful, timely, and accurate pavement and roadway management, design, standards, strategies, inventory and condition, as well as fair, consistent and efficient application of Commonwealth laws and regulations.

CUSTOMER SERVICE RATING FORM

Straight Line Diagram (SLD) – Customer Service Rating

As means to improve customer service, we would like you to rate the product/ service you have received, by circling a “grade” from “A” (excellent) to “E” (fail).

A **B** **C** **D** **E**

If your rating is not an “A,” please let us know what we could do better.

Name and Organization (optional)

Thank You.

(Fold along line, and tape or staple together before mailing)

(Cut along dashed line)

Bureau of Operations
Asset Management Division – PennDOT Annex
907 Elmerton Avenue
Harrisburg, PA 17110
ATTN: Ty Reed

PENNSYLVANIA DEPARTMENT OF TRANSPORTATION
Bureau of Operations, Asset Management Division

Location Referencing System (LRS) – Definitions, Uses & Testing

The Department's LRS, implemented in 1987, is the mechanism to designate the State highway network, to define roadway lengths, locations, and route connectivity, and to serve as the basis for the collection, storage, and integration of roadway information.

An LRS key is a unique series of numbers that identifies the location of each point or feature along a State route. The fourteen digit number is an integral part of the Roadway Management System (RMS) where roadway data is stored. 07/4016/0100/0857 is an example of an LRS key, which identifies County (CO) = 07, State Route (SR) = 4016, Segment (SEG) = 0100, and Offset = 0857.

County (CO)

Each of Pennsylvania's sixty-seven counties is identified by a number.

Name	#	Name	#	Name	#	Name	#
Adams	1	Clinton	18	Lackawanna	35	Potter	52
Allegheny	2	Columbia	19	Lancaster	36	Schuylkill	53
Armstrong	3	Crawford	20	Lawrence	37	Snyder	54
Beaver	4	Cumberland	21	Lebanon	38	Somerset	55
Bedford	5	Dauphin	22	Lehigh	39	Sullivan	56
Berks	6	Delaware	23	Luzerne	40	Susquehanna	57
Blair	7	Elk	24	Lycoming	41	Tioga	58
Bradford	8	Erie	25	McKean	42	Union	59
Bucks	9	Fayette	26	Mercer	43	Venango	60
Butler	10	Forest	27	Mifflin	44	Warren	61
Cambria	11	Franklin	28	Monroe	45	Washington	62
Cameron	12	Fulton	29	Montgomery	46	Wayne	63
Carbon	13	Greene	30	Montour	47	Westmoreland	64
Centre	14	Huntingdon	31	Northampton	48	Wyoming	65
Chester	15	Indiana	32	Northumberland	49	York	66
Clarion	16	Jefferson	33	Perry	50	Philadelphia	67
Clearfield	17	Juniata	34	Pike	51		

State Route (SR)

State Routes (SR's) are identified by four-digit numbers. SR numbers are assigned as follows:

- | | |
|--|-----------|
| 1. Traffic Routes: Routes designated as Interstates, US or PA Routes | 0001-0999 |
| 2. Quadrant Routes (Non-Traffic Routes) | 1001-4999 |
| 3. Relocated Traffic Routes | 6000-6999 |
| 4. Turned Back, Abandoned, or Null Routes | 7000-7999 |
| 5. Interchanges | 8001-8999 |
| 6. WYE's | 9101-9199 |
| 7. Rest Areas | 9201-9299 |
| 8. Truck Escape Ramps | 9301-9399 |
| 9. Others | 9401-9499 |
| 10. Park and Rides | 9501-9599 |

Even/Odd Convention: Even numbers are typically given to SR's in the East/West direction, and odd numbers to SR's that run North/South. This convention applies to Interstate Routes (except those that are Beltways or Spurs), and Quadrant Routes. This convention may or may not apply to PA or US Traffic Routes.

Hierarchy: If two or more traffic routes occupy the same section of roadway, the SR number is based on the "higher" type route, according to the following hierarchy. If the traffic routes are the same hierarchy class, then the SR number is assigned the lower numbered traffic route (Figure 1).

1. Interstates
2. U.S. Routes
3. PA Routes
4. Quadrant Routes

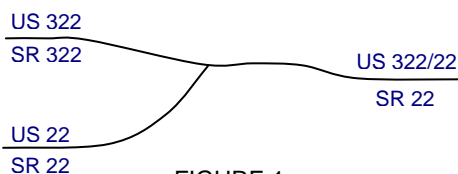


FIGURE 1

Other Numbering Conventions:

1. The first digit of a quadrant route is based on which quadrant of the county the route is located, as shown in the following diagram (Figure 2).
2. The last three digits of a Relocated Traffic Route are the same as the Traffic Route that was relocated.
3. Interchanges are numbered sequentially. Odd numbers are given to interchanges along SR's in the North/South direction; even numbers are given to interchanges along SR's in the East/West direction (Figure 3).
4. WYE's are given odd numbers if the connecting SR is odd numbered, and even numbers if the connecting SR is even numbered.
5. Rest Areas or Truck Escape Ramps are given odd numbers if they connect to the Southbound or Westbound side of an SR, and even numbers if they connect to the Northbound or Eastbound side.

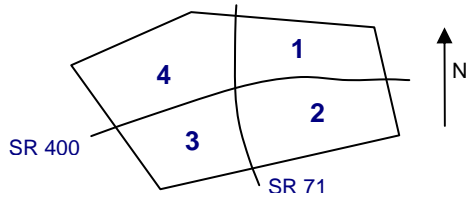


FIGURE 2

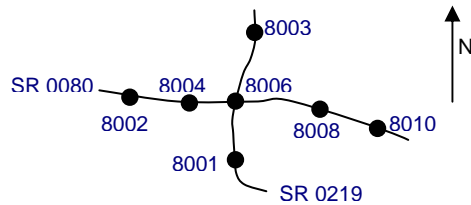


FIGURE 3

Segment (SEG)

State routes are divided into segments, which are approximately one-half mile long, and are identified by a four-digit number. Segment begin and end points are placed at physical features where possible. Segment numbers increase in the North or East direction, and typically by 10's (Figure 4). Segments are even numbered on undivided roadways, and in the Northbound or Eastbound direction of divided roadways. Segments are odd numbered in the Southbound or Westbound direction of divided roadways (Figure 5). Interstate segments are associated with the mile posts (Figure 6).

Undivided Roadways

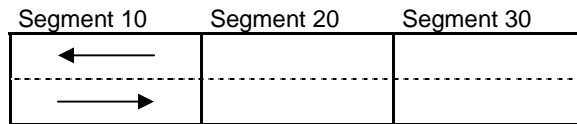


FIGURE 4

Divided Roadways

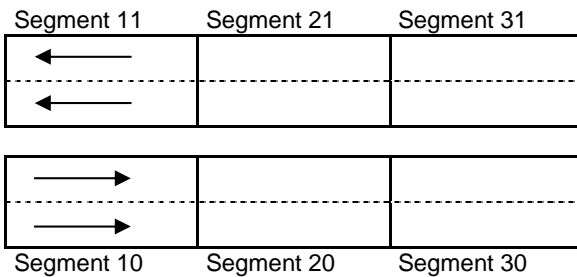


FIGURE 5

Interstate Roadways

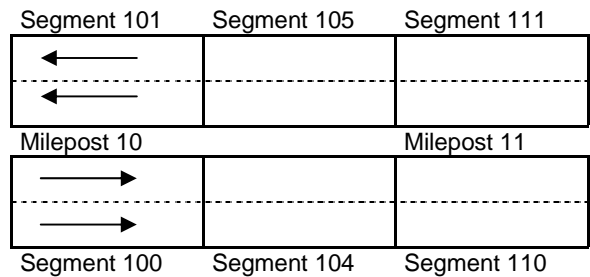


FIGURE 6

Turned Back, Abandoned, and Null Segments are given numbers in the range of 7000-7999. For two coinciding State routes, the route with "lower" hierarchy is "nulled."

Segment numbering restarts on Traffic Routes at County boundaries, except Interstates (Figure 7).

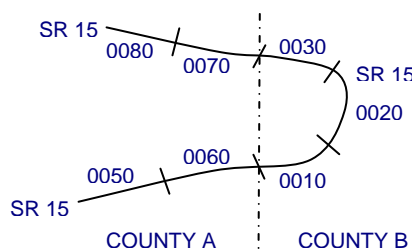


FIGURE 7

Offset

The offset, a subdivision of the segment, is the distance (in feet) from the beginning of the segment, expressed as a four-digit number. Offsets are measured in the increasing segment direction.

Segment Markers

Segment markers, which allow for easy identification of the LRS location on the State highway system, indicate the State route and segment number at the point that each segment is entered. If the beginning of a segment occurs at a physical feature, then the point of reference is at the physical feature and not the sign. At intersections, signs are used to identify beginning or ending State routes or segments.



Users of the LRS

Locations of all intersections, structures, and other points of interest are field verified and inventoried in the RMS. This information can be displayed on Straight Line Diagrams (SLD's) which can be viewed in the RMS, or hardcopy form. SLD books are refreshed and printed annually for distribution to the Department's District and County offices, as well as too many external entities.

A list of those within the Department that use the LRS to identify locations in the RMS and in the field includes personnel from the following organizations: Pavement Testing, County Maintenance, Traffic, Design, Surveys, Construction, Bridge, Permits, Crash Review, Planning and Programming, Posted & Bonded Roads, Tort Liability, and Emergency Management.

Users outside the Department include: County & Municipal governments, County 911, Planning Commissions, Federal Highway Administration, State & Local Police, Local Emergency Management, Delivery Services (UPS, Fed Ex, etc.), Fire Departments, Utility Companies, Contractors, and Consultants.

Without segment markers located in the field, all of these users would have to rely solely on the SLD, which would be extremely cumbersome at best and impossible for some.

Verification, QA & QC

In order to assure that LRS information is indicated properly in the RMS, on SLD's, and in the field, LRS Quality Assurance (QA) and Quality Commitment (QC) programs are performed each year. The Bureau of Operations, Asset Management Division, Roadway Inventory & Testing Unit (RITU) performs all Statewide QC testing. Field verification and QA is also performed by RITS, except in Engineering Districts 2-0, 11-0, and 12-0, where it is done "in-house." Each Engineering District is responsible for its own LRS completeness and maintenance with respect to the RMS.

Twenty percent of each county is field tested annually as part of the QA program, and five percent of each county is tested for the annual QC program. The goal of the QC program is to maintain at least 90% accuracy between the RMS and the actual field locations of highway features. Annual QC ratings are developed and reported to the Engineering Districts.









































Field testing is performed by two-person teams (a permanent employee that operates the test, and a temporary employee that drives the device) with the use of vans equipped with an on-board computer and a Data Measurement Subsystem. Testing is typically performed during the months of April through November.

Vehicle location and roadway features are displayed on the van's computer screen in SLD format, and the software accepts operator inputs verifying or modifying roadway feature locations, as well as comments. Though the system can function at greater speed, test speeds are typically less than 25 mph to ensure accuracy.

There are five categories of information that is verified and/or modified:

1. State Route Length
2. Segment Length
3. Roadway Geometry (lane count, pavement & shoulder types & widths)
4. Intersecting Feature Location (intersections & bridges)
5. Segment Marker Location

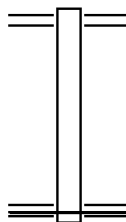
STRAIGHT LINE DIAGRAM (SLD) ANNUAL REFRESH ATTRIBUTE KEY PAGE 1 OF 2

 SEGMENT MARKER	 AHEAD LEFT INTER STATE OWNED	 RAILROAD CROSSING	 INTERSTATE MILEPOST
 TURNBACK	 AHEAD LEFT INTER NON-STATE	 RAILROAD OVER-PASS	 MFC BEGIN
 NULL	 AHEAD RIGHT INTE STATE OWNED	 OVER-PASS	 MUNICIPAL BOUNDARY
 UNDIVIDED HIGHWAY	 AHEAD RIGHT INTE NON-STATE	 BRIDGE END	 VILLAGE BEGIN
 PHYSICALLY DIVIDED	 BACK LEFT INTER STATE OWNED	 BRIDGE BEGIN	AH - LENGTH FORWARD TO NEXT SEGMENT BEGIN BK - LENGTH BACKWARD TO PREVIOUS SEGMENT BEGIN
 PAINT DIVIDED	 BACK LEFT INTER NON-STATE	 TUNNEL	
 INTERSECTION AHEAD	 BACK RIGHT INTER STATE OWNED	 SIGN STRUCTURE	MFC - MAINTENANCE FUNCTIONAL CLASS A = INTERSTATE EXPRESSWAY AND/OR PRINCIPLE ARTERIAL C = MINOR ARTERIAL D = COLLECTOR E = LOCAL ACCESS F = INTERCHANGE RAMP
 INTERSECTION BACK	 BACK RIGHT INTER NON-STATE	 P3 BRIDGE	
 REFERENCE AHEAD/BACK	 T-LEFT INTERSEC STATE OWNED	 RETAINING WALL	
 DIVIDED CONNECTOR	 T-LEFT INTERSEC NON-STATE	 BRIDGE/CULVERT UNDER FILL	NULL AND TURNBACK SEGMENTS ARE DISPLAYED IN THE DEPARTMENT'S ROADWAY MANAGEMENT SYSTEM (RMS) AS 100 FEET IN LENGTH. ACTUAL SEGMENT AND SECTION LENGTHS MAY VARY SIGNIFICANTLY
 CROSS INTERSEC STATE OWNED	 T-RIGHT INTERSEC STATE OWNED	 PIPE (STAMPP)	
 CROSS INTERSEC NON-STATE	 T-RIGHT INTERSEC NON-STATE	 ROTARY INTERSEC	

EXTRACT DATE: 12/18/2023 ROADWAY MANAGEMENT SYSTEM PAGE NUMBER: 961
 PRINT DATE: 12/19/2023 SLD COUNTY/SR - ANNUAL PRINT COUNTY: LUZERNE
 DIR: B TOTAL LEN: .200 MI. DIST: 04-3 SR: 9506
 LEFT MUN: WHITE HAVEN B RIGHT MUN: WHITE HAVEN B

001054 FT

000000 FT



001054 FT

SR 0940 SH
 0010/1054 (SR0940 SEG 0260/1234)


000000 FT 0 0 00000 0 00 0000+00
 NC PARK-N-RIDE RD

SR 0940 SH
 (SR0940 SEG 0260/1206)

MFC BEGIN = F
 0010/0000 LENGTH(AH 1054 BK 0000)

EXTRACT DATE: 12/18/2023 ROADWAY MANAGEMENT SYSTEM PAGE NUMBER: 960
 PRINT DATE: 12/19/2023 SLD COUNTY/SR - ANNUAL PRINT COUNTY: LUZERNE
 DIR: N TOTAL LEN: .079 MI. DIST: 04-3 SR: 9505
 LEFT MUN: SUGARLOAF T RIGHT MUN: SUGARLOAF T

000419 FT
 000000 FT



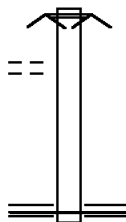
000419 FT TOMHICKEN RD
 0010/0419 (SR3020 SEG 0230/0877)
 000000 FT 0 0 00000 0 00 0000+00
 NC PARK-N-RIDE
 TOMHICKEN RD
 (SR3020 SEG 0230/0997)
 MFC BEGIN = F
 0010/0000 LENGTH(AH 0419 BK 0000)

EXTRACT DATE: 12/18/2023 ROADWAY MANAGEMENT SYSTEM PAGE NUMBER: 959
 PRINT DATE: 12/19/2023 SLD COUNTY/SR - ANNUAL PRINT COUNTY: LUZERNE
 DIR: B TOTAL LEN: .087 MI. DIST: 04-3 SR: 9502
 LEFT MUN: PITTSTON T RIGHT MUN: PITTSTON T

TO 0315/0151 SH
 (CONN)

000458 FT

0010/0420
 000000 FT



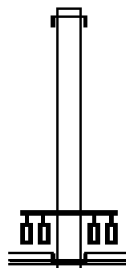
000458 FT PARK AND RIDE RD
 0010/0458 ROAD CLOSED AHEAD

000000 FT 0 0 00000 0 00 0000+00
 NC SR 9502 SH
 OAK ST
 (SR2019 SEG 0010/0210)
 MFC BEGIN = F
 0010/0000 LENGTH(AH 0458 BK 0000)

EXTRACT DATE: 12/18/2023 ROADWAY MANAGEMENT SYSTEM PAGE NUMBER: 958
 PRINT DATE: 12/19/2023 SLD COUNTY/SR - ANNUAL PRINT COUNTY: LUZERNE
 DIR: E TOTAL LEN: .147 MI. DIST: 04-3 SR: 9501
 LEFT MUN: WILKES BARRE T RIGHT MUN: WILKES BARRE T

000777 FT

000000 FT

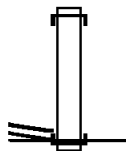


000777 FT
 INTER-AHD END OF PARK AND RIDE
 0010/0777 (GOVT)
 000000 FT 0 0 00000 0 00 0000+00
 NC PARK & LOCK RD
 WILKES-BARRE TWP BL
 (SR6309 SEG 0570/1803)
 INTER-BK CASEY AV
 (SR2016 SEG 0010/3247)
 MFC BEGIN = F
 0010/0000 LENGTH(AH 0777 BK 0000)

EXTRACT DATE: 12/18/2023 ROADWAY MANAGEMENT SYSTEM PAGE NUMBER: 957
 PRINT DATE: 12/19/2023 SLD COUNTY/SR - ANNUAL PRINT COUNTY: LUZERNE
 DIR: N TOTAL LEN: .058 MI. DIST: 04-3 SR: 9408
 LEFT MUN: HAZLETON C RIGHT MUN: HAZLETON C

000304 FT

0 0 00000 0 00 0000+00 000000 FT
 CAN DO EX
 (SR0924 SEG 0120/3486) 0010/0000

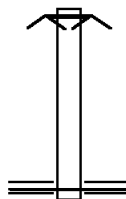


000304 FT
 INTER-AHD BROAD ST
 0010/0304 (SR0093 SEG 0081/1682)
 NC SR 9408 SH
 INTER-BK CAN DO EX
 000000 FT (SR0924 SEG 0120/3486)
 MFC BEGIN = F
 0010/0000 LENGTH(AH 0304 BK 0000)

EXTRACT DATE: 12/18/2023 ROADWAY MANAGEMENT SYSTEM PAGE NUMBER: 956
 PRINT DATE: 12/19/2023 SLD COUNTY/SR - ANNUAL PRINT COUNTY: LUZERNE
 DIR: B TOTAL LEN: .146 MI. DIST: 04-3 SR: 9406
 LEFT MUN: DORRANCE T RIGHT MUN: DORRANCE T

000769 FT

000000 FT



000769 FT END OF PARK & RIDE
 0010/0769 ROAD CLOSED AHEAD

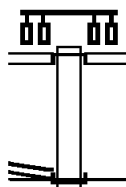
000000 FT 0 0 00000 0 00 0000+00
 NC DO DORRANCE PARK & RIDE
 DORRANCE PARK & RIDE
 (SR3007 SEG 0020/1440)
 MFC BEGIN = F

0010/0000 LENGTH(AH 0769 BK 0000)

EXTRACT DATE: 12/18/2023 ROADWAY MANAGEMENT SYSTEM PAGE NUMBER: 955
 PRINT DATE: 12/19/2023 SLD COUNTY/SR - ANNUAL PRINT COUNTY: LUZERNE
 DIR: S TOTAL LEN: .060 MI. DIST: 04-3 SR: 9403
 LEFT MUN: PITTSTON T RIGHT MUN: PITTSTON T

000318 FT


0 0 00000 0 00 0000+00 000000 FT
 JAMES A MUSTO BP
 (SR0011 SEG 0781/0754) 0010/0000



000318 FT
 INTER-AHD ALDI MALL ENTRANCE RD
 (PRDR)
 JAMES A MUSTO BP
 (SR0011 SEG 0781/0493)
 (SR0011 SEG 0780/0491)
 0010/0318
 NC JU GHANDLE RD
 INTER-BK JAMES A MUSTO BP
 000000 FT (SR0011 SEG 0781/0754)
 MFC BEGIN = F
 0010/0000 LENGTH(AH 0318 BK 0000)

EXTRACT DATE: 12/18/2023 ROADWAY MANAGEMENT SYSTEM PAGE NUMBER: 954
 PRINT DATE: 12/19/2023 SLD COUNTY/SR - ANNUAL PRINT COUNTY: LUZERNE
 DIR: N TOTAL LEN: .076 MI. DIST: 04-3 SR: 9402
 LEFT MUN: HANOVER T RIGHT MUN: HANOVER T

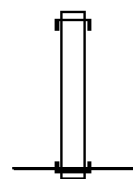
000400 FT
 000000 FT



000400 FT MAIN ST
 0010/0400 (SR2010 SEG 0100/1358)
 000000 FT 0 0 00000 0 00 0000+00
 NC PARK & LOCK RD
 MAIN ST
 (SR2010 SEG 0100/1656)
 MFC BEGIN = F
 0010/0000 LENGTH(AH 0400 BK 0000)

EXTRACT DATE: 12/18/2023 ROADWAY MANAGEMENT SYSTEM PAGE NUMBER: 953
 PRINT DATE: 12/19/2023 SLD COUNTY/SR - ANNUAL PRINT COUNTY: LUZERNE
 DIR: N TOTAL LEN: .076 MI. DIST: 04-3 SR: 9304
 LEFT MUN: PLAINS T RIGHT MUN: PLAINS T

000403 FT
 000000 FT

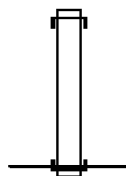


000403 FT
 INTER-AHD END OF ESCAPE RAMP RD
 0010/0403 (GOVT)
 000000 FT 0 0 00000 0 00 0000+00
 NC TRUCK ESCAPE RAMP RD
 INTER-BK BEAR CREEK BL
 (SRO115 SEG 0290/1049)
 MFC BEGIN = F
 0010/0000 LENGTH(AH 0403 BK 0000)

EXTRACT DATE: 12/18/2023 ROADWAY MANAGEMENT SYSTEM PAGE NUMBER: 952
 PRINT DATE: 12/19/2023 SLD COUNTY/SR - ANNUAL PRINT COUNTY: LUZERNE
 DIR: N TOTAL LEN: .071 MI. DIST: 04-3 SR: 9302
 LEFT MUN: BEAR CREEK T RIGHT MUN: BEAR CREEK T

000374 FT

000000 FT



000374 FT
 INTER-AHD END OF ESCAPE RAMP RD
 0010/0374 (GOVT)
 000000 FT 0 0 00000 0 00 0000+00
 NC TRUCK ESCAPE RAMP RD
 INTER-BK BEAR CREEK BL
 (SR0115 SEG 0270/0195)
 MFC BEGIN = F
 0010/0000 LENGTH(AH 0374 BK 0000)

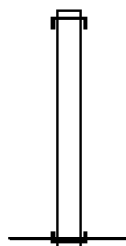
EXTRACT DATE: 12/18/2023 ROADWAY MANAGEMENT SYSTEM PAGE NUMBER: 951
 PRINT DATE: 12/19/2023 SLD COUNTY/SR - ANNUAL PRINT COUNTY: LUZERNE
 DIR: E TOTAL LEN: .280 MI. DIST: 04-3 SR: 9204
 LEFT MUN: FOSTER T RIGHT MUN: FOSTER T

001481 FT

001481 FT
 INTER-AHD ROADSIDE REST RD
 0010/1481 (SRO080 SEG 2700/0915)

000000 FT

000000 FT 0 0 00000 0 00 0000+00
 NC ROADSIDE REST RD
 INTER-BK ROADSIDE REST RD
 (SRO080 SEG 2694/2087)
 MFC BEGIN = F
 0010/0000 LENGTH(AH 1481 BK 0000)



002804 FT

002804 FT
 INTER-AHD ROADSIDE REST RD
 0020/1217 (SR9202 SEG 0010/1384)

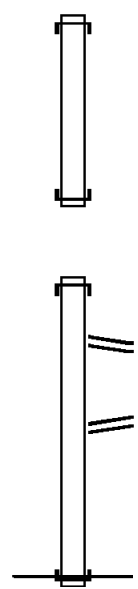
001587 FT

001587 FT 0 0 00000 0 00 0000+00
 INTER-BK ROADSIDE REST RD
 (SR9202 SEG 0010/0367)
 0020/0000 LENGTH(AH 1217 BK 1587)

INTER-AHD AMERICAN LEGION MEM HW
 0010/1587 (SRO081 SEG 1560/0933)
 ROADSIDE REST RD
 0010/1384 (SR9202 SEG 0020/1217)

000000 FT

0010/0367 ROADSIDE REST RD
 (SR9202 SEG 0020/0000)
 000000 FT 0 0 00000 0 00 0000+00
 NC ROADSIDE REST RD
 INTER-BK AMERICAN LEGION MEM HW
 (SRO081 SEG 1554/1895)
 MFC BEGIN = F
 0010/0000 LENGTH(AH 1587 BK 0000)



EXTRACT DATE: 12/18/2023 ROADWAY MANAGEMENT SYSTEM PAGE NUMBER: 949
 PRINT DATE: 12/19/2023 SLD COUNTY/SR - ANNUAL PRINT COUNTY: LUZERNE
 DIR: S TOTAL LEN: .515 MI. DIST: 04-3 SR: 9201
 LEFT MUN: RICE T RIGHT MUN: RICE T

002717 FT

002717 FT
 INTER-AHD ROADSIDE REST RD
 0020/1320 (SR9201 SEG 0010/1132)

001397 FT

001397 FT 0 0 00000 0 00 0000+00
 INTER-BK ROADSIDE REST RD
 (SR9201 SEG 0010/0000)
 0020/0000 LENGTH(AH 1320 BK 1397)

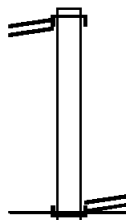
000000 FT

INTER-AHD AMERICAN LEGION MEM HW
 0010/1397 (SRO081 SEG 1575/1988)
 ROADSIDE REST RD
 0010/1132 (SR9201 SEG 0020/1320)
 000000 FT 0 0 00000 0 00 0000+00
 ROADSIDE REST RD
 (SR9201 SEG 0020/0000)
 NC ROADSIDE REST RD
 INTER-BK AMERICAN LEGION MEM HW
 (SRO081 SEG 1581/0793)
 MFC BEGIN = F
 0010/0000 LENGTH(AH 1397 BK 0000)



EXTRACT DATE: 12/18/2023 ROADWAY MANAGEMENT SYSTEM PAGE NUMBER: 948
 PRINT DATE: 12/19/2023 SLD COUNTY/SR - ANNUAL PRINT COUNTY: LUZERNE
 DIR: N TOTAL LEN: .045 MI. DIST: 04-3 SR: 9103
 LEFT MUN: DALLAS T RIGHT MUN: DALLAS T

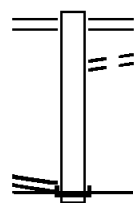
TUNKHANNOCK HW 000240 FT
 (SR0309 SEG 0760/0112) 0010/0240
 000000 FT



000240 FT
 INTER-AHD TUNKHANNOCK HW
 0010/0240 (SR0309 SEG 0760/0112)
 000000 FT 0 0 00000 0 00 0000+00
 MEMORIAL HW
 (SR0309 SEG 0750/3420)
 NC WYE E RAMP RD
 INTER-BK MEMORIAL HW
 (SR0309 SEG 0750/3420)
 MFC BEGIN = F
 0010/0000 LENGTH(AH 0240 BK 0000)

EXTRACT DATE: 12/18/2023 ROADWAY MANAGEMENT SYSTEM PAGE NUMBER: 947
 PRINT DATE: 12/19/2023 SLD COUNTY/SR - ANNUAL PRINT COUNTY: LUZERNE
 DIR: N TOTAL LEN: .042 MI. DIST: 04-3 SR: 9101
 LEFT MUN: SUGARLOAF T RIGHT MUN: SUGARLOAF T

0 0 00000 0 00 0000+00 000000 FT
 SUSQUEHANNA BL
 (SR0093 SEG 0141/1421) 0010/0000



000223 FT AIRPORT BELTWAY
 0010/0223 (SR3026 SEG 0011/0315)
 TO 3026/0010 SH
 0010/0115 (CONN)
 NC RAMP FROM SR 93 SH
 INTER-BK SUSQUEHANNA BL
 000000 FT (SR0093 SEG 0140/1421)
 MFC BEGIN = F
 0010/0000 LENGTH(AH 0223 BK 0000)

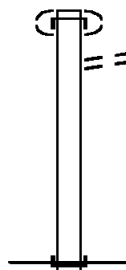
EXTRACT DATE: 12/18/2023 ROADWAY MANAGEMENT SYSTEM PAGE NUMBER: 946
 PRINT DATE: 12/19/2023 SLD COUNTY/SR - ANNUAL PRINT COUNTY: LUZERNE
 DIR: S TOTAL LEN: .203 MI. DIST: 04-3 SR: 8055
 LEFT MUN: HANOVER T RIGHT MUN: HANOVER T

001073 FT

001073 FT
 INTER-AHD SOUTH VALLEY PY
 (SR3046 SEG 0031/0129)
 HANOVER - SOUTH VALLEY
 (TWP)
 TO 3046/0031 SH
 0500/1073
 0500/0949 (CONN)

000000 FT

000000 FT 0 0 00000 0 00 0000+00
 NC RAMP RD
 INTER-BK SOUTH CROSS VALLEY EX
 (SR0029 SEG 0071/0830)
 MFC BEGIN = F
 0500/0000 LENGTH(AH 1073 BK 0000)



002238 FT

002238 FT
 INTER-AHD SOUTH CROSS VALLEY EX
 0750/1224 (SR0029 SEG 0060/1431)

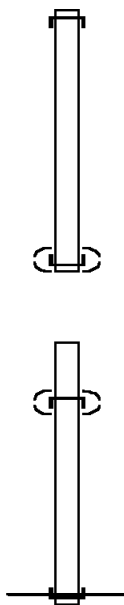
001014 FT

001014 FT 0 0 00000 0 00 0000+00
 NC RAMP S RD
 HANOVER - SOUTH VALLEY
 (TWP)
 INTER-BK SOUTH VALLEY PY
 (SR3046 SEG 0050/0206)
 0750/0000 LENGTH(AH 1224 BK 1014)

INTER-AHD SOUTH VALLEY PY
 (SR3046 SEG 0050/0303)
 HANOVER - SOUTH VALLEY
 (TWP)
 0010/1014

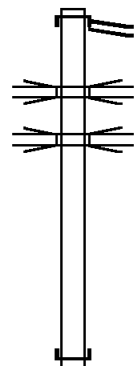
000000 FT

000000 FT 0 0 00000 0 00 0000+00
 NC RAMP U RD
 INTER-BK SOUTH CROSS VALLEY EX
 (SR0029 SEG 0060/0356)
 MFC BEGIN = F
 0010/0000 LENGTH(AH 1014 BK 0000)



EXTRACT DATE: 12/18/2023 ROADWAY MANAGEMENT SYSTEM PAGE NUMBER: 944
 PRINT DATE: 12/19/2023 SLD COUNTY/SR - ANNUAL PRINT COUNTY: LUZERNE
 DIR: S TOTAL LEN: 1.999 MI. DIST: 04-3 SR: 8051
 LEFT MUN: WILKES BARRE T RIGHT MUN: WILKES BARRE T

010555 FT

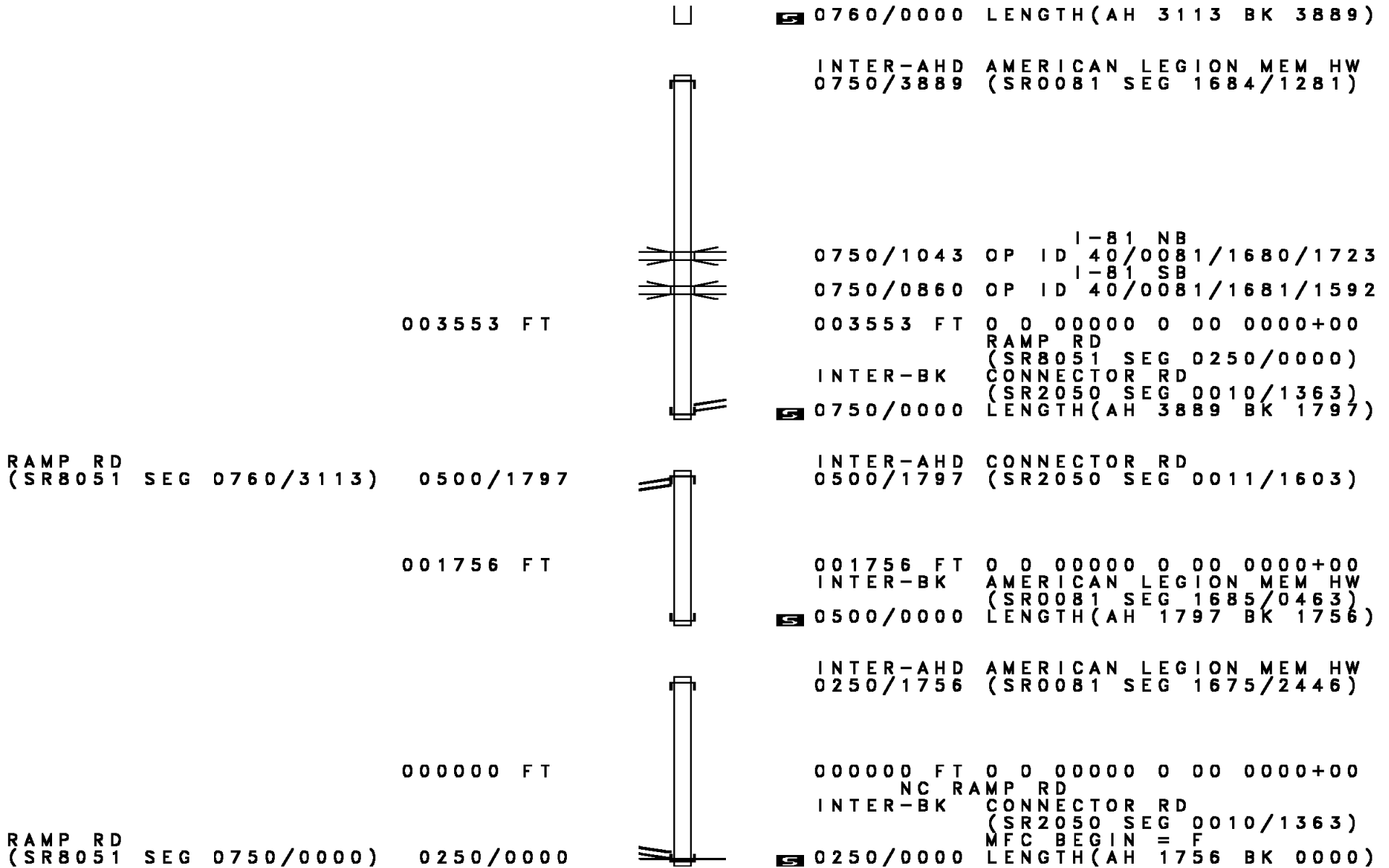


007442 FT

010555 FT
 INTER-AHD CONNECTOR RD
 (SR2050 SEG 0011/1603)
 RAMP RD
 0760/3113 (SR8051 SEG 0500/1797)
 I-81 SB
 0760/2467 OP ID 40/0081/1681/1592
 I-81 NB
 0760/2287 OP ID 40/0081/1680/1723

 007442 FT 0 0 00000 0 00 0000+00
 INTER-BK AMERICAN LEGION MEM HW
 (SR0081 SEG 1680/2320)

DIR: S TOTAL LEN: 1.999 MI. DIST: 04-3 SR: 8051
 LEFT MUN: WILKES BARRE T RIGHT MUN: WILKES BARRE T



0760/0000 LENGTH(AH 3113 BK 3889)

INTER-AHD AMERICAN LEGION MEM HW
 0750/3889 (SR0081 SEG 1684/1281)

0750/1043 OP ID 40/0081/1680/1723
 I-81 NB

0750/0860 OP ID 40/0081/1681/1592
 I-81 SB

003553 FT

003553 FT 0 0 00000 0 00 0000+00
 RAMP RD
 (SR8051 SEG 0250/0000)

INTER-BK CONNECTOR RD
 (SR2050 SEG 0010/1363)
 0750/0000 LENGTH(AH 3889 BK 1797)

RAMP RD
 (SR8051 SEG 0760/3113) 0500/1797

INTER-AHD CONNECTOR RD
 0500/1797 (SR2050 SEG 0011/1603)

001756 FT

001756 FT 0 0 00000 0 00 0000+00
 INTER-BK AMERICAN LEGION MEM HW
 (SR0081 SEG 1685/0463)

0500/0000 LENGTH(AH 1797 BK 1756)

INTER-AHD AMERICAN LEGION MEM HW
 0250/1756 (SR0081 SEG 1675/2446)

000000 FT

000000 FT 0 0 00000 0 00 0000+00
 NC RAMP RD
 INTER-BK CONNECTOR RD
 (SR2050 SEG 0010/1363)
 MFC BEGIN = F

RAMP RD
 (SR8051 SEG 0750/0000) 0250/0000

0250/0000 LENGTH(AH 1756 BK 0000)

EXTRACT DATE: 12/18/2023 ROADWAY MANAGEMENT SYSTEM PAGE NUMBER: 942
PRINT DATE: 12/19/2023 SLD COUNTY/SR - ANNUAL PRINT COUNTY: LUZERNE
DIR: N TOTAL LEN: .853 MI. DIST: 04-3 SR: 8049
LEFT MUN: HAZLE T RIGHT MUN: HAZLE T

004506 FT

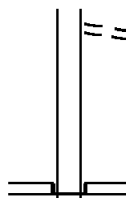


004506 FT
INTER-AHD AMERICAN LEGION MEM HW
0750/1400 (SR0081 SEG 1414/0995)

FROM 0424/0070 SH

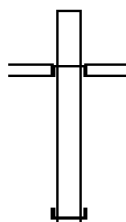
DIR: N TOTAL LEN: .853 MI. DIST: 04-3 SR: 8049
 LEFT MUN: HAZLE T RIGHT MUN: HAZLE T

003106 FT



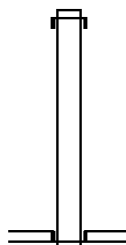
0750/0130 (CONN)
 003106 FT 0 0 00000 0 00 0000+00
 NC RAMP A RD
 ARTHUR GARDNER HW
 (SR0424 SEG 0070/0520)
 INTER-BK RAMP B RD
 (SR8049 SEG 0010/1480)
 0750/0000 LENGTH(AH 1400 BK 0681)

002425 FT



INTER-AHD RAMP C RD
 (SR8049 SEG 0250/0000)
 ARTHUR GARDNER HW
 0500/0681 (SR0424 SEG 0070/0000)
 002425 FT 0 0 00000 0 00 0000+00
 NC RAMP D RD
 INTER-BK AMERICAN LEGION MEM HW
 (SR0081 SEG 1415/0116)
 0500/0000 LENGTH(AH 0681 BK 0945)

001480 FT



INTER-AHD AMERICAN LEGION MEM HW
 0250/0945 (SR0081 SEG 1411/1024)
 001480 FT 0 0 00000 0 00 0000+00
 NC RAMP C RD
 ARTHUR GARDNER HW
 (SR0424 SEG 0070/0000)
 INTER-BK RAMP D RD
 (SR8049 SEG 0500/0681)
 0250/0000 LENGTH(AH 0945 BK 1480)

000000 FT

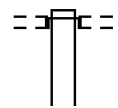


INTER-AHD RAMP A RD
 (SR8049 SEG 0750/0000)
 ARTHUR GARDNER HW
 0010/1480 (SR0424 SEG 0070/0520)
 TO 0424/0070 SH
 0010/1388 (CONN)
 000000 FT 0 0 00000 0 00 0000+00
 NC RAMP B RD
 INTER-BK AMERICAN LEGION MEM HW
 (SR0081 SEG 1410/0733)
 MFC BEGIN = F
 0010/0000 LENGTH(AH 1480 BK 0000)

EXTRACT DATE: 12/18/2023 ROADWAY MANAGEMENT SYSTEM PAGE NUMBER: 940
 PRINT DATE: 12/19/2023 SLD COUNTY/SR - ANNUAL PRINT COUNTY: LUZERNE
 DIR: W TOTAL LEN: 1.292 MI. DIST: 04-3 SR: 8047
 LEFT MUN: WILKES BARRE C RIGHT MUN: WILKES BARRE C

006820 FT

006620 FT



006820 FT
 INTER-AHD RAMP L RD
 (SR8047 SEG 0260/0000)
 WILKES BARRE BL
 (CITY)
 0510/0200
 006620 FT 0 0 00000 0 00 0000+00
 NC RAMP N SPUR RD
 INTER-BK RAMP N RD

DIR: W TOTAL LEN: 1.292 MI. DIST: 04-3 SR: 8047
 LEFT MUN: WILKES BARRE C RIGHT MUN: WILKES BARRE C

RAMP N SPUR RD
 (SR8047 SEG 0510/0000) 0500/1114

005001 FT



0510/0000 (SR8047 SEG 0500/1114)
 LENGTH(AH 0200 BK 1619)

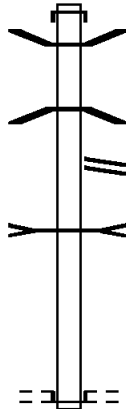
INTER-AHD WILKES BARRE BL
 0500/1619 (CITY)



005001 FT 0 0 00000 0 00 0000+00

NC RAMP N RD
 INTER-BK N CROSSVALLEY EX
 (SR0309 SEG 0629/0010)
 0500/0000 LENGTH(AH 1619 BK 0936)

004065 FT



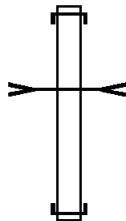
INTER-AHD N CROSSVALLEY EX
 0260/0936 (SR0309 SEG 0627/1459)
 0260/0827 BMS EN 40/8047/0260/0730
 0 0 00000 0 00 0000+00

OTHER RR
 0260/0730 BMS BG 40/8047/0260/0730
 RAMP L SPUR RD
 0260/0168 (SR8047 SEG 0250/0201)
 COAL BROOK

STRUCTURE LENGTH 12 FT
 0260/0147 BMS ID 40/8047/0250/0156
 004065 FT 0 0 00000 0 00 0000+00

NC RAMP L RD
 WILKES BARRE BL
 (CITY)
 INTER-BK RAMP N SPUR RD
 (SR8047 SEG 0510/0200)
 0260/0000 LENGTH(AH 0936 BK 0201)

003864 FT



INTER-AHD RAMP L RD
 0250/0201 (SR8047 SEG 0260/0168)
 COAL BROOK

STRUCTURE LENGTH 12 FT
 0250/0156 BMS ID 40/8047/0250/0156
 003864 FT 0 0 00000 0 00 0000+00

NC RAMP L SPUR RD
 INTER-BK WILKES BARRE BL
 (CITY)
 0250/0000 LENGTH(AH 0201 BK 1660)

INTER-AHD N CROSSVALLEY EX

EXTRACT DATE: 12/18/2023
PRINT DATE: 12/19/2023

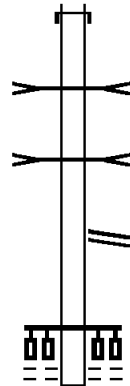
ROADWAY MANAGEMENT SYSTEM
SLD COUNTY/SR - ANNUAL PRINT

PAGE NUMBER: 938
COUNTY: LUZERNE

DIR: W TOTAL LEN: 1.292 MI.
LEFT MUN: WILKES BARRE C

DIST: 04-3 SR: 8047
RIGHT MUN: WILKES BARRE C

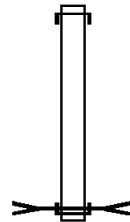
002204 FT



0030/1660 (SR0309 SEG 0626/2539)
COAL BROOK
STRUCTURE LENGTH 14 FT
0030/1557 BMSID 40/0309/0626/2489
LAUREL RUN
STRUCTURE LENGTH 39 FT
BMSID 40/8047/0010/0739
RAMP K SPUR RD
0030/0177 (SR8047 SEG 0020/0228)
002204 FT O O 00000 0 00 0000+00
NC RAMP K RD
WILKES BARRE BL
(CITY)

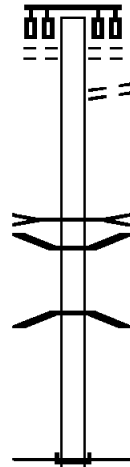
0030/0000 LENGTH(AH 1660 BK 0228)

001976 FT



INTER-AHD RAMP K RD
0020/0228 (SR8047 SEG 0030/0177)
001976 FT O O 00000 0 00 0000+00
NC RAMP K SPUR RD
LAUREL RUN
STRUCTURE LENGTH 50 FT
BMSID 40/8047/0020/0000
INTER-BK WILKES BARRE BL
(CITY)
0020/0000 LENGTH(AH 0228 BK 1976)

000000 FT



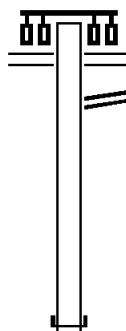
WILKES BARRE BL
(CITY)
0010/1976
0010/1869 LC TO WILKES BARRE BL
(CONN)
LAUREL RUN
STRUCTURE LENGTH 39 FT
0010/0739 BMSID 40/8047/0010/0739
0010/0339 BMSSEN 40/8047/0010/0201
O O 00000 0 00 0000+00
OTHER RR
0010/0201 BMSBG 40/8047/0010/0201
000000 FT O O 00000 0 00 0000+00
NC RAMP J RD
INTER-BK N CROSSVALLEY EX
(SR0309 SEG 0626/1470)
MFC BEGIN = F
0010/0000 LENGTH(AH 1976 BK 0000)

007429 FT



007124 FT

007429 FT
 INTER-AHD DUPONT HW
 (SR0315 SEG 0045/0698)
 0772/0305
 007124 FT 0 0 00000 0 00 0000+00
 NC RAMP E RD
 INTER-BK RAMP A RD
 (SR8045 SEG 0762/1760)
 0772/0000 LENGTH(AH 0305 BK 2005)

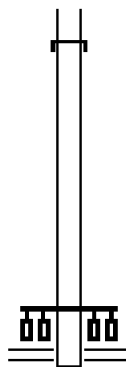


005119 FT

DUPONT HW
 (SR0315 SEG 0045/0902)
 0762/2005
 0762/1760 RAMP E RD
 (SR8045 SEG 0772/0000)
 005119 FT 0 0 00000 0 00 0000+00
 NC RAMP A RD
 INTER-BK N CROSSVALLEY EX
 (SR0309 SEG 0624/0292)
 0762/0000 LENGTH(AH 2005 BK 2540)

DIR: S TOTAL LEN: 1.407 MI. DIST: 04-3 SR: 8045
 LEFT MUN: PLAINS T RIGHT MUN: PLAINS T

002579 FT

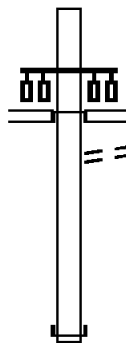


INTER-AHD N CROSSVALLEY EX
 0752/2540 (SR0309 SEG 0624/1567)

002579 FT 0 0 00000 0 00 0000+00
 NC RAMP B RD
 DUPONT HW
 (SR0315 SEG 0045/0902)

0752/0000 LENGTH(AH 2540 BK 1366)

001213 FT



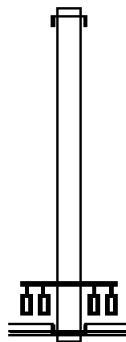
INTER-AHD RAMP D RD
 (SR8045 SEG 0250/0000)
 KIDDER ST
 (SR6309 SEG 0641/1074)
 (SR6309 SEG 0640/1061)

0500/1366
 TO 6309/0641 SH
 (CONN)

001213 FT 0 0 00000 0 00 0000+00
 NC RAMP C RD
 INTER-BK N CROSSVALLEY EX
 (SR0309 SEG 0625/1647)

0500/0000 LENGTH(AH 1366 BK 1213)

000000 FT



INTER-AHD N CROSSVALLEY EX
 0250/1213 (SR0309 SEG 0623/3019)

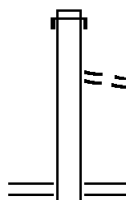
000000 FT 0 0 00000 0 00 0000+00
 NC RAMP D RD
 KIDDER ST
 (SR6309 SEG 0641/1074)
 (SR6309 SEG 0640/1061)

INTER-BK RAMP C RD
 (SR8045 SEG 0500/1366)
 MFC BEGIN = F

0250/0000 LENGTH(AH 1213 BK 0000)

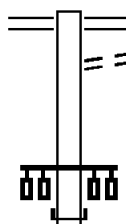
DIR: N TOTAL LEN: .317 MI. DIST: 04-3 SR: 8043
 LEFT MUN: PITTSTON T RIGHT MUN: PITTSTON T

001674 FT



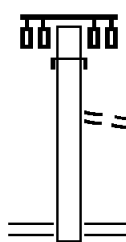
001674 FT
 INTER-AHD JAMES A MUSTO BP
 0750/0270 (SR0011 SEG 0780/2772)
 FROM 2035/0230 SH
 0750/0068 (CONN)
 001404 FT 2 0 40038 2 00 0000+00
 NC RAMP A RD
 MAIN ST
 (SR2035 SEG 0230/1975)
 0750/0000 LENGTH(AH 0270 BK 0463)

001404 FT



0500/0463 MAIN ST
 (SR2035 SEG 0230/2263)
 TO 2035/0240 SH
 0500/0397 (CONN)
 000941 FT 2 0 40038 2 01 0000+00
 NC RAMP B RD
 INTER-BK JAMES A MUSTO BP
 (SR0011 SEG 0781/2755)
 0500/0000 LENGTH(AH 0463 BK 0367)

000941 FT



INTER-AHD JAMES A MUSTO BP
 (SR0011 SEG 0781/1850)
 0250/0367 FROM 2035/0240 SH
 0250/0094 (CONN)
 000574 FT 2 0 40038 2 03 0000+00
 NC RAMP D RD
 MAIN ST
 (SR2035 SEG 0240/0000)
 0250/0000 LENGTH(AH 0367 BK 0574)

000574 FT



0010/0574 MAIN ST
 (SR2035 SEG 0230/2099)
 TO 2035/0230 SH
 0010/0515 (CONN)
 000000 FT 2 0 40038 2 02 0000+00
 NC RAMP C RD
 INTER-BK JAMES A MUSTO BP
 (SR0011 SEG 0780/1861)
 MFC BEGIN = F
 0010/0000 LENGTH(AH 0574 BK 0000)

000000 FT

001547 FT

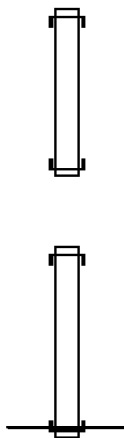
001547 FT
 INTER-AHD TURNPIKE RAMP RD
 0510/0722 (TNPK)

000825 FT

000825 FT 1 0 00515 2 02 0080+79
 NC RAMP AB RD
 INTER-BK RAMP F RD
 (SR8017 SEG 0762/0229)
 0510/0000 LENGTH(AH 0722 BK 0825)

000000 FT

INTER-AHD DUPONT HW
 0500/0825 (SR0315 SEG 0161/1631)
 000000 FT 1 0 00515 2 01 0080+79
 NC RAMP E RD
 INTER-BK TURNPIKE RAMP RD
 (TNPK)
 MFC BEGIN = F
 0500/0000 LENGTH(AH 0825 BK 0000)



001319 FT

000879 FT

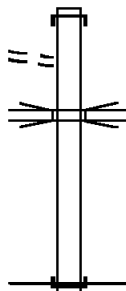


001319 FT
 INTER-AHD N CROSSVALLEY EX
 0750/0440 (SR0309 SEG 0654/0494)
 000879 FT 1 0 01052 2 08 0000+00
 NC RAMP B RD
 INTER-BK UNION ST
 (SR1013 SEG 0044/0169)
 0750/0000 LENGTH(AH 0440 BK 0879)

TO 1013/0045 SH
 (CONN)

0500/0742

000000 FT



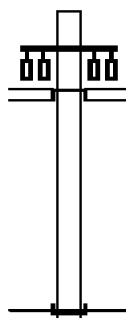
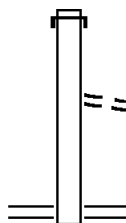
INTER-AHD UNION ST
 0500/0879 (SR1013 SEG 0045/0067)
 SR 0309
 0500/0639 OP ID 40/0309/0654/0000
 000000 FT 1 0 01052 2 07 0000+00
 NC RAMP A RD
 INTER-BK RAMP A
 (SR0309 SEG 0655/1583)
 MFC BEGIN = F
 0500/0000 LENGTH(AH 0879 BK 0000)

EXTRACT DATE: 12/18/2023 ROADWAY MANAGEMENT SYSTEM PAGE NUMBER: 932
 PRINT DATE: 12/19/2023 SLD COUNTY/SR - ANNUAL PRINT COUNTY: LUZERNE
 DIR: N TOTAL LEN: .424 MI. DIST: 04-3 SR: 8037
 LEFT MUN: PRINGLE B RIGHT MUN: PRINGLE B

002237 FT

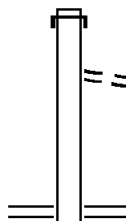
001396 FT

000000 FT



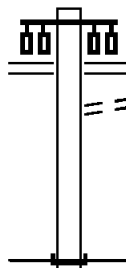
002237 FT
 INTER-AHD N CROSSVALLEY EX
 0250/0841 (SR0309 SEG 0645/0496)
 FROM 1013/0024 SH
 0250/0132 (CONN)
 001396 FT 1 0 01052 2 06 0000+00
 NC RAMP C RD
 UNION ST
 (SR1013 SEG 0025/0165)
 0250/0000 LENGTH(AH 0841 BK 1396)
 INTER-AHD EVANS ST
 (SR1054 SEG 0010/0120)
 UNION ST
 (SR1013 SEG 0030/0000)
 0010/1396
 000000 FT 1 0 01052 2 05 0000+00
 NC RAMP D RD
 INTER-BK N CROSS VALLEY EX
 (SR0309 SEG 0644/0630)
 MFC BEGIN = F
 0010/0000 LENGTH(AH 1396 BK 0000)

001102 FT



000525 FT

001102 FT
 INTER-AHD N CROSSVALLEY EX
 0750/0577 (SR0309 SEG 0640/0692)
 FROM 0011/0601 SH
 0750/0046 (CONN)
 000525 FT 1 0 01052 2 04 0000+00
 NC RAMP F RD
 WYOMING AV
 (SR0011 SEG 0600/0617)
 (SR0011 SEG 0601/0640)
 0750/0000 LENGTH(AH 0577 BK 0525)



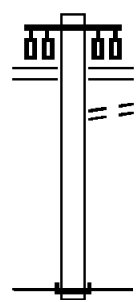
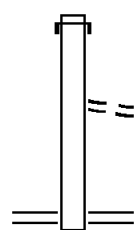
000000 FT

WYOMING AV
 (SR0011 SEG 0601/0265)
 (SR0011 SEG 0600/0260)
 0500/0525 TO 0011/0601 SH
 0500/0459 (CONN)
 000000 FT 1 0 01052 2 03 0000+00
 NC RAMP E RD
 INTER-BK N CROSS VALLEY EX
 (SR0309 SEG 0641/0738)
 MFC BEGIN = F
 0500/0000 LENGTH(AH 0525 BK 0000)

001781 FT

000886 FT

000000 FT



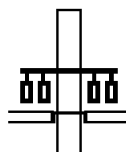
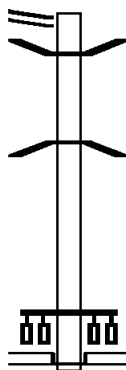
001781 FT
 INTER-AHD N CROSSVALLEY EX
 0250/0895 (SR0309 SEG 0635/1236)
 FROM 1006/0030 SH
 0250/0158 (CONN)
 000886 FT 1 0 01052 2 02 0000+00
 NC RAMP G RD
 RUTTER AV
 (SR1006 SEG 0030/0505)
 0250/0000 LENGTH(AH 0895 BK 0886)

RUTTER AV
 (SR1006 SEG 0031/0997)
 (SR1006 SEG 0030/0997)
 0010/0886
 TO 1006/0030 SH
 0010/0735 (CONN)
 000000 FT 1 0 01052 2 01 0000+00
 NC RAMP H RD
 INTER-BK N CROSSVALLEY EX
 (SR0309 SEG 0634/1007)
 MFC BEGIN = F
 0010/0000 LENGTH(AH 0886 BK 0000)

EXTRACT DATE: 12/18/2023 ROADWAY MANAGEMENT SYSTEM PAGE NUMBER: 929
 PRINT DATE: 12/19/2023 SLD COUNTY/SR - ANNUAL PRINT COUNTY: LUZERNE
 DIR: N TOTAL LEN: .982 MI. DIST: 04-3 SR: 8031
 LEFT MUN: FORTY FORT B RIGHT MUN: FORTY FORT B

N CROSSVALLEY EX 005184 FT
 (SR0309 SEG 0632/1016) 0750/0971

004213 FT



005184 FT
 0750/0950 BMS EN 40/8031/0750/0103
 0 0 00000 0 00 0000+00
 SUSQ RIVER
 0750/0130 BMSBG 40/8031/0750/0103
 004213 FT 1 0 01052 2 14 0000+00
 NC RAMP BB RD
 RIVER ST
 (SR2004 SEG 0083/0596)
 (SR2004 SEG 0082/0596)
 INTER-BK RAMP DD RD
 (SR8031 SEG 0010/1731)
 0750/0000 LENGTH(AH 0971 BK 1217)
 INTER-AHD RAMP CC RD
 (SR8031 SEG 0250/0000)
 RIVER ST
 (SR2004 SEG 0083/0245)
 (SR2004 SEG 0082/0243)
 0500/1217
 TO 2004/0083 SH

EXTRACT DATE: 12/18/2023
PRINT DATE: 12/19/2023

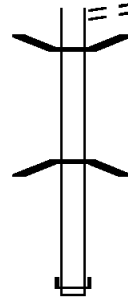
ROADWAY MANAGEMENT SYSTEM
SLD COUNTY/SR - ANNUAL PRINT

PAGE NUMBER: 928
COUNTY: LUZERNE

DIR: N TOTAL LEN: .982 MI.
LEFT MUN: FORTY FORT B

DIST: 04-3 SR: 8031
RIGHT MUN: FORTY FORT B

002996 FT



0500/1142 (CONN)
0500/1093 BMSEN 40/8031/0500/0000

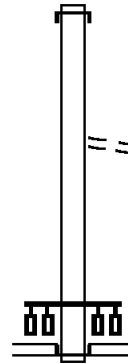
0 0 00000 0 00 0000+00
SUSQUEHANNA RIVER

0500/0031 BMSBG 40/8031/0500/0000
002996 FT 1 0 01052 2 15 0000+00

NC RAMP AA RD
INTER-BK N CROSSVALLEY EX
(SR0309 SEG 0633/1580)
0500/0000 LENGTH(AH 1217 BK 1265)

INTER-AHD N CROSSVALLEY EX
0250/1265 (SR0309 SEG 0629/2074)

001731 FT



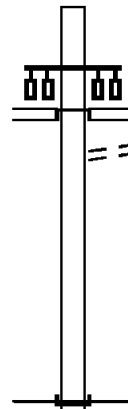
0250/0045 FROM 2004/0082 SH
(CONN)
001731 FT 1 0 01052 2 16 0000+00
NC RAMP CC RD
RIVER ST
(SR2004 SEG 0083/0245)
(SR2004 SEG 0082/0243)

INTER-BK RAMP AA RD
(SR8031 SEG 0500/1217)
0250/0000 LENGTH(AH 1265 BK 1731)

INTER-AHD RAMP BB RD
(SR8031 SEG 0750/0000)
RIVER ST
(SR2004 SEG 0083/0596)
(SR2004 SEG 0082/0596)

0010/1731 TO 2004/0082 SH
0010/1670 (CONN)

000000 FT



000000 FT 1 0 01052 2 17 0000+00
NC RAMP DD RD
INTER-BK N CROSSVALLEY EX
(SR0309 SEG 0628/1717)
MFC BEGIN = F
0010/0000 LENGTH(AH 1731 BK 0000)

EXTRACT DATE: 12/18/2023 ROADWAY MANAGEMENT SYSTEM PAGE NUMBER: 927
 PRINT DATE: 12/19/2023 SLD COUNTY/SR - ANNUAL PRINT COUNTY: LUZERNE
 DIR: N TOTAL LEN: .626 MI. DIST: 04-3 SR: 8029
 LEFT MUN: WILKES BARRE T RIGHT MUN: WILKES BARRE T

NEW ST
 (TWP)

003305 FT
 0762/0168
 003137 FT



INTER-AHD NEW ST
 0762/0168 (SR2052 SEG 0010/0423)
 003137 FT 0 0 00000 0 00 0000+00
 NC RAMP D SPUR RD
 INTER-BK MOUNTAIN BL
 (SR6309 SEG 0580/1740)
 0762/0000 LENGTH(AH 0168 BK 0449)

INTER-AHD MOUNTAIN BL

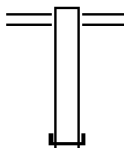
DIR: N TOTAL LEN: .626 MI. DIST: 04-3 SR: 8029
 LEFT MUN: WILKES BARRE T RIGHT MUN: WILKES BARRE T

002688 FT



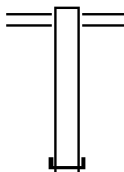
0752/0449 (SR6309 SEG 0580/2165)
 002688 FT 0 0 00000 0 00 0000+00
 NEW ST
 (TWP)
 NC RAMP D RD
 INTER-BK NEW ST
 (SR2052 SEG 0010/0423)
 0752/0000 LENGTH(AH 0449 BK 0493)

002195 FT



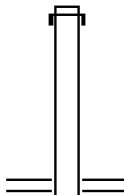
0500/0493 NORTHAMPTON ST
 (SR2007 SEG 0130/0173)
 002195 FT 1 0 00170 2 00 0000+00
 NC RAMP C RD
 INTER-BK MOUNTAIN BL
 (SR6309 SEG 0580/1796)
 0500/0000 LENGTH(AH 0493 BK 0741)

001454 FT



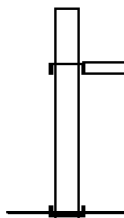
0260/0741 NORTHAMPTON ST
 (SR2007 SEG 0130/0200)
 001454 FT 0 0 00000 0 00 0000+00
 NC RAMP B SPUR RD
 INTER-BK MOUNTAIN BL
 (SR6309 SEG 0580/0605)
 0260/0000 LENGTH(AH 0741 BK 0965)

000489 FT



INTER-AHD MOUNTAIN BL
 0250/0965 (SR6309 SEG 0580/0358)
 000489 FT 1 0 00170 2 00 0000+00
 NC RAMP B RD
 NORTHAMPTON ST
 (SR2007 SEG 0130/0200)
 0250/0000 LENGTH(AH 0965 BK 0489)

000000 FT



INTER-AHD CASEY AV
 (SR2054 SEG 0010/0000)
 SCHOOL ENTR RD
 (GOVT)
 0010/0489
 000000 FT 1 0 00170 2 00 0000+00
 NC CA SEY AV
 INTER-BK MOUNTAIN BL
 (SR6309 SEG 0580/0200)
 MFC BEGIN = F
 0010/0000 LENGTH(AH 0489 BK 0000)

EXTRACT DATE: 12/18/2023 ROADWAY MANAGEMENT SYSTEM PAGE NUMBER: 925
PRINT DATE: 12/19/2023 SLD COUNTY/SR - ANNUAL PRINT COUNTY: LUZERNE
DIR: N TOTAL LEN: 2.303 MI. DIST: 04-3 SR: 8027
LEFT MUN: PLYMOUTH T RIGHT MUN: PLYMOUTH T

012162 FT

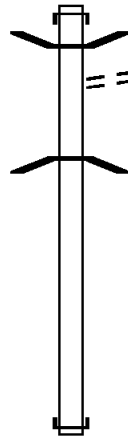
012162 FT
INTER-AHD MAIN ST

DIR: N TOTAL LEN: 2.303 MI. DIST: 04-3 SR: 8027
 LEFT MUN: PLYMOUTH T RIGHT MUN: PLYMOUTH T

011646 FT

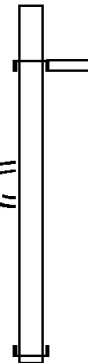


0750/0516 (SR0011 SEG 0430/0417)
 011646 FT 1 0 00004 2 08 0000+00
 NC RAMP A RD
 INTER-BK CROSS VALLEY EX
 (SR0029 SEG 0090/2974)
 0750/0000 LENGTH(AH 0516 BK 2545)



INTER-AHD MAIN ST
 0500/2545 (SR0011 SEG 0421/0751)
 0500/2427 BMS EN 40/0011/0420/0771
 TO 8027/0260 SH
 0500/2386 (CONN)
 1 0 00004 2 07 0000+00
 ABANDONED PROPERTIES RR
 0500/2326 BMS BG 40/0011/0420/0771

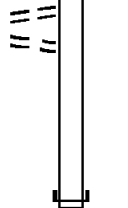
009101 FT



009101 FT 1 0 00004 2 07 0000+00
 NC RAMP D RD
 INTER-BK CROSS VALLEY EX
 (SR0029 SEG 0090/3414)
 0500/0000 LENGTH(AH 2545 BK 2121)

PARKVIEW DR
 (TWP)
 PARKVIEW DR
 (TWP)

0270/1157
 0270/0601
 006980 FT



INTER-AHD MAIN ST
 (SR0011 SEG 0440/0035)
 RAMP C RD
 0270/2121 (SR8027 SEG 0250/0176)
 006980 FT 1 0 00004 0 00 1084+91
 NC RAMP F RD
 INTER-BK RAMP E RD
 (SR8027 SEG 0260/2120)
 0270/0000 LENGTH(AH 2121 BK 2120)

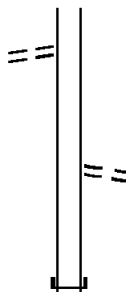


INTER-AHD RAMP F RD
 0260/2120 (SR8027 SEG 0270/0000)

DIR: N TOTAL LEN: 2.303 MI. DIST: 04-3 SR: 8027
 LEFT MUN: PLYMOUTH T RIGHT MUN: PLYMOUTH T

MOONEY RD
 (TWP)

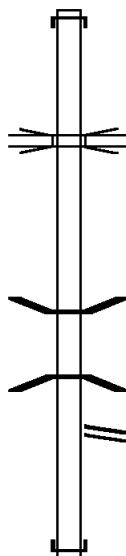
0260/1490



004860 FT

0260/0280 FROM 8027/0500 SH
 (CONN)
 004860 FT 1 0 00004 0 00 1063+71
 NC RAMP E RD
 INTER-BK MAIN ST
 (SR0011 SEG 0420/0594)
 0260/0000 LENGTH(AH 2120 BK 3882)

INTER-AHD SOUTH CROSS VALLEY EX
 0250/3882 (SR0029 SEG 0091/3416)



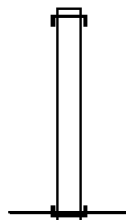
000978 FT

0250/2583 OP ID SR 0029 NB
 40/0029/0090/3349

0250/0299 BMS EN 40/0011/0440/0000
 1 0 00004 2 05 0000+00
 ABANDONED PROPERTIES RR
 0250/0208 BMSBG 40/0011/0440/0000
 RAMP F RD
 0250/0176 (SR8027 SEG 0270/2121)
 000978 FT 1 0 00004 2 05 0000+00
 NC RAMP C RD
 INTER-BK MAIN ST
 (SR0011 SEG 0441/0000)
 0250/0000 LENGTH(AH 3882 BK 0978)

INTER-AHD SOUTH CROSS VALLEY EX
 0010/0978 (SR0029 SEG 0091/2970)

000000 FT



000000 FT 1 0 00004 2 04 0000+00
 NC RAMP B RD
 INTER-BK MAIN ST
 (SR0011 SEG 0420/2205)
 MFC BEGIN = F
 0010/0000 LENGTH(AH 0978 BK 0000)

DIR: N TOTAL LEN: 1.364 MI. DIST: 04-3 SR: 8025
 LEFT MUN: HANOVER T RIGHT MUN: HANOVER T

007201 FT



007201 FT
 INTER-AHD SOUTH CROSS VALLEY EX
 0750/0645 (SR0029 SEG 0080/2976)

006556 FT

006556 FT 1 0 00004 2 04 0000+00
 NC RAMP F RD
 INTER-BK SANS SOUCI PY
 (SR2002 SEG 0031/1899)
 0750/0000 LENGTH(AH 0645 BK 0569)

005987 FT



INTER-AHD SANS SOUCI PY
 0500/0569 (SR2002 SEG 0031/0628)
 005987 FT 1 0 00004 2 02 0000+00
 NC RAMP E RD
 INTER-BK SOUTH CROSS VALLEY EX
 (SR0029 SEG 0081/3037)
 0500/0000 LENGTH(AH 0569 BK 1326)

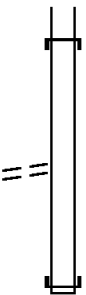


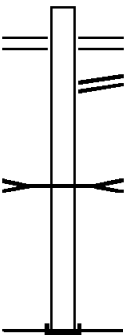
004661 FT



INTER-AHD SANS SOUCI PY
 0260/1326 (SR2002 SEG 0030/0892)
 004661 FT 1 0 00786 2 10 0000+00
 NC RAMP D RD
 INTER-BK SOUTH CROSS VALLEY EX
 (SR0029 SEG 0081/2324)
 0260/0000 LENGTH(AH 1326 BK 1581)

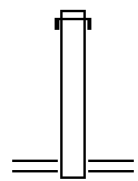
DIR: N TOTAL LEN: 1.364 MI. DIST: 04-3 SR: 8025
 LEFT MUN: HANOVER T RIGHT MUN: HANOVER T

FROM 2002/0031 SH
 (CONN)

0250/0275 003080 FT		INTER-AHD SOUTH CROSS VALLEY EX 0250/1581 (SR0029 SEG 0081/1844)
001906 FT		003080 FT 1 0 00786 2 06 0000+00 NC RAMP C RD INTER-BK SANS SOUCI PY (SR2002 SEG 0030/0401) 0250/0000 LENGTH(AH 1581 BK 1174)
001449 FT		INTER-AHD SOUTH CROSS VALLEY EX 0030/1174 (SR0029 SEG 0080/1871)
000000 FT		001906 FT 1 0 00786 2 09 0000+00 NC RAMP B RD INTER-BK SANS SOUCI PY (SR2002 SEG 0030/1890) 0030/0000 LENGTH(AH 1174 BK 0457)
		INTER-AHD SANS SOUCI PY 0020/0457 (SR2002 SEG 0030/2522)
		001449 FT 1 0 00786 2 07 0000+00 NC RAMP AA RD INTER-BK RAMP A RD (SR8025 SEG 0010/1311) 0020/0000 LENGTH(AH 0457 BK 1449)
		SANS SOUCI PY (SR2002 SEG 0031/2143)
		0010/1449 (SR2002 SEG 0030/2124)
		0010/1311 (SR8025 SEG 0020/0000)
		NANTICOKE CR STRUCTURE LENGTH 30 FT
		0010/0500 BMSID 40/0029/0080/1580
		000000 FT 1 0 00786 2 05 0000+00 NC RAMP A RD INTER-BK SOUTH CROSS VALLEY EX (SR0029 SEG 0080/1142) MFC BEGIN = F 0010/0000 LENGTH(AH 1449 BK 0000)

EXTRACT DATE: 12/18/2023 ROADWAY MANAGEMENT SYSTEM PAGE NUMBER: 920
 PRINT DATE: 12/19/2023 SLD COUNTY/SR - ANNUAL PRINT COUNTY: LUZERNE
 DIR: E TOTAL LEN: .290 MI. DIST: 04-3 SR: 8023
 LEFT MUN: HANOVER T RIGHT MUN: HANOVER T

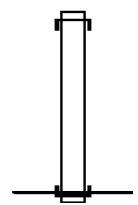
001532 FT



001532 FT
 INTER-AHD SOUTH CROSS VALLEY EX
 0250/0891 (SR0029 SEG 0041/2443)
 000641 FT 1 0 00786 2 17 0000+00
 NC RAMP C RD
 MAIN ST
 (SR2008 SEG 0082/0032)
 0250/0000 LENGTH(AH 0891 BK 0641)

000641 FT

000000 FT



INTER-AHD MAIN ST
 0010/0641 (SR2008 SEG 0082/1382)
 000000 FT 1 0 00786 2 18 0000+00
 NC RAMP D RD
 INTER-BK SOUTH CROSS VALLEY EX
 (SR0029 SEG 0040/2055)
 MFC BEGIN = F
 0010/0000 LENGTH(AH 0641 BK 0000)

DIR: W TOTAL LEN: .497 MI. DIST: 04-3 SR: 8021
 LEFT MUN: HANOVER T RIGHT MUN: HANOVER T

002622 FT

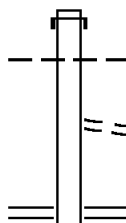


002622 FT MAIN ST
 0500/0852 (SR2010 SEG 0090/1930)
 TO 2010/0090 SH
 0500/0794 (CONN)

001770 FT

001770 FT 1 0 00786 2 08 0000+00
 NC RAMP Q RD
 INTER-BK SOUTH CROSS VALLEY EX
 (SR0029 SEG 0021/0992)
 0500/0000 LENGTH(AH 0852 BK 0917)

000853 FT



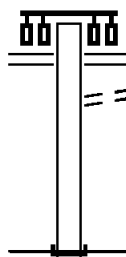
INTER-AHD SOUTH CROSS VALLEY EX
 0250/0917 (SR0029 SEG 0011/1927)
 SUGAR NOTCH
 0250/0370 HANOVER T
 FROM 2010/0090 SH
 0250/0098 (CONN)
 000853 FT 1 0 00786 2 10 0000+00
 MAIN ST
 0250/0000 (SR2010 SEG 0090/1979)
 LENGTH(AH 0917 BK 0325)

000528 FT



INTER-AHD SOUTH CROSS VALLEY EX
 0020/0325 (SR0029 SEG 0010/2935)
 FROM 2010/0100 SH
 0020/0098 (CONN)
 000528 FT 1 0 00786 2 09 0000+00
 NC RAMP R RD
 MAIN ST
 0020/0000 (SR2010 SEG 0100/0750)
 LENGTH(AH 0325 BK 0528)

000000 FT

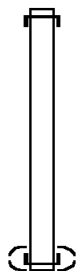


MAIN ST
 0010/0528 (SR2010 SEG 0100/0774)
 TO 2010/0100 SH
 0010/0413 (CONN)
 000000 FT 1 0 00786 2 07 0000+00
 NC RAMP S RD
 INTER-BK SOUTH CROSS VALLEY EX
 (SR0029 SEG 0010/2404)
 MFC BEGIN = F
 0010/0000 LENGTH(AH 0528 BK 0000)

EXTRACT DATE: 12/18/2023 ROADWAY MANAGEMENT SYSTEM PAGE NUMBER: 918
 PRINT DATE: 12/19/2023 SLD COUNTY/SR - ANNUAL PRINT COUNTY: LUZERNE
 DIR: N TOTAL LEN: 1.067 MI. DIST: 04-3 SR: 8019
 LEFT MUN: PITTSTON T RIGHT MUN: PITTSTON T

005632 FT

004193 FT

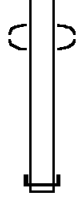
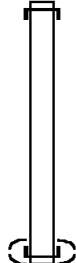
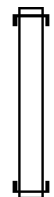
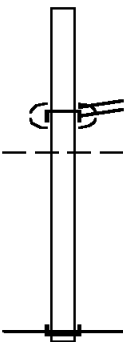


005632 FT
 INTER-AHD AMERICAN LEGION MEM HW
 0764/1439 (SR0081 SEG 1780/0730)

004193 FT 0 0 00000 0 00 0000+00
 NC RAMP D RD
 TWP PITTSTON - AIRPORT
 (BORO)
 INTER-BK AIRPORT RD
 (SR0315 SEG 0233/0768)
 0764/0000 LENGTH(AH 1439 BK 0640)

INTER-AHD WILLIAM ST
 (SR2107 SEG 0010/0874)

DIR: N TOTAL LEN: 1.067 MI. DIST: 04-3 SR: 8019
 LEFT MUN: AVOCA B RIGHT MUN: AVOCA B


003553 FT		AVOCA - WILLIAM ST (BORO) 0514/0640 003553 FT 0 0 00000 0 00 0000+00 NC RAMP K RD INTER-BK AMERICAN LEGION MEM HW (SRO081 SEG 1781/0477) 0514/0000 LENGTH(AH 0640 BK 1245)
002308 FT		INTER-AHD AMERICAN LEGION MEM HW 0254/1245 (SRO081 SEG 1775/0424) 002308 FT 0 0 00000 0 00 0000+00 NC RAMP J RD AVOCA - AIRPORT RD (BORO) INTER-BK AIRPORT RD (SRO315 SEG 0222/1104) 0254/0000 LENGTH(AH 1245 BK 0971)
001337 FT		INTER-AHD AMERICAN LEGION MEM HW 0024/0971 (SRO081 SEG 1774/1897) 001337 FT 0 0 00000 0 00 0000+00 NC RAMP B RD INTER-BK AIRPORT RD (SRO315 SEG 0232/0454) 0024/0000 LENGTH(AH 0971 BK 1337)
000000 FT		INTER-AHD AIRPORT RD (SRO315 SEG 0232/0881) NAVY WAY RD (SR2105 SEG 0011/0576) TWP PITTSTON - AIRPORT (BORO) 0010/1337 PITTSTON 0010/0788 DUPONT B 000000 FT 1 0 01005 2 47 0000+00 NC RAMP A RD INTER-BK SR 0081 SH (SRO081 SEG 1774/0962) MFC BEGIN = F 0010/0000 LENGTH(AH 1337 BK 0000)

EXTRACT DATE: 12/18/2023 ROADWAY MANAGEMENT SYSTEM PAGE NUMBER: 916
 PRINT DATE: 12/19/2023 SLD COUNTY/SR - ANNUAL PRINT COUNTY: LUZERNE
 DIR: N TOTAL LEN: .888 MI. DIST: 04-3 SR: 8017
 LEFT MUN: PITTSTON T RIGHT MUN: PITTSTON T

RAMP AB RD
 (SR8041 SEG 0510/0000) 0762/0229

004691 FT



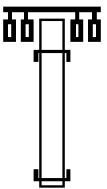

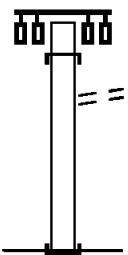
004020 FT



004691 FT
 INTER-AHD SR 0081 SH
 0762/0671 (SR0081 SEG 1750/2556)

SIGN: CANTILEVER
 0762/0141 BMSID 40/0315/0151/0285
 004020 FT 0 0 00000 0 00 0000+00
 NC RAMP C RD
 INTER-BK DUPONT HWY
 (SR0315 SEG 0161/1913)
 0762/0000 LENGTH(AH 0671 BK 0858)

INTER-AHD SR 0081 SH

DIR:	TOTAL LEN:	DIST:	SR:
N	.888 MI.	04-3	8017
LEFT MUN: PITTSTON T		RIGHT MUN: PITTSTON T	
003162 FT		0752/0858 (SR0081 SEG 1754/1346) 003162 FT 0 0 00000 0 00 0000+00 NC RAMP J RD INTER-BK DUPONT HW (SR0315 SEG 0160/2627) 0752/0000 LENGTH(AH 0858 BK 0888)	
002274 FT		INTER-AHD DUPONT HW 0512/0888 (SR0315 SEG 0171/0154) 002274 FT 0 0 00000 0 00 0000+00 NC RAMP A RD INTER-BK SR 0081 SH (SR0081 SEG 1755/0589) 0512/0000 LENGTH(AH 0888 BK 0525)	
001749 FT		INTER-AHD DUPONT HW 0502/0525 (SR0315 SEG 0170/0473) 001749 FT 0 0 00000 0 00 0000+00 NC RAMP B RD INTER-BK SR 0081 SH (SR0081 SEG 1755/1713) 0502/0000 LENGTH(AH 0525 BK 0868)	
000881 FT		INTER-AHD SR 0018 SH 0250/0868 (SR0081 SEG 1745/1897) 000881 FT 1 0 01005 2 44 0000+00 NC RAMP D RD INTER-BK DUPONT HW (SR0315 SEG 0141/1867) 0250/0000 LENGTH(AH 0868 BK 0881)	
000000 FT		INTER-AHD DUPONT HW 0010/0881 (SR0315 SEG 0150/0746) 0010/0366 LC TO KEYSTONE AV (CONN) 000000 FT 1 0 01005 2 45 0000+00 NC RAMP E RD INTER-BK SR 0081 SH (SR0081 SEG 1744/1291) MFC BEGIN = F 0010/0000 LENGTH(AH 0881 BK 0000)	


DIR: N TOTAL LEN: 1.697 MI. DIST: 04-3 SR: 8015
 LEFT MUN: PLAINS T RIGHT MUN: PLAINS T

008962 FT



008962 FT
 INTER-AHD BEAR CREEK BL
 0772/1164 (SR0115 SEG 0320/1740)

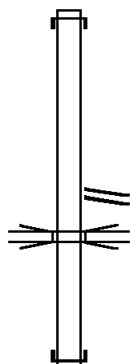
007798 FT



007798 FT 0 0 00000 0 00 0000+00
 NC RAMP J RD
 INTER-BK SR 0081 SH
 (SR0081 SEG 1700/1687)
 0772/0000 LENGTH(AH 1164 BK 2869)

INTER-AHD SR 0081 SH
 0762/2869 (SR0081 SEG 1704/0720)

004929 FT



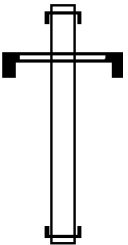


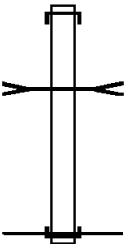
0762/1017 RAMP K RD
 (SR8015 SEG 0752/0719)
 SR 0115
 0762/0488 OP ID 40/0115/0320/1384
 004929 FT 0 0 00000 0 00 0000+00
 NC RAMP L RD
 INTER-BK BEAR CREEK BL
 (SR0115 SEG 0321/1734)
 0762/0000 LENGTH(AH 2869 BK 0719)

004210 FT



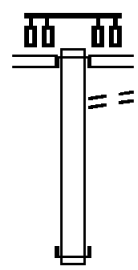
INTER-AHD RAMP L RD
 0752/0719 (SR8015 SEG 0762/1017)
 004210 FT 0 0 00000 0 00 0000+00
 NC RAMP K RD
 INTER-BK BEAR CREEK BL
 (SR0115 SEG 0320/0905)

DIR: N TOTAL LEN: 1.697 MI. DIST: 04-3 SR: 8015
 LEFT MUN: PLAINS T RIGHT MUN: PLAINS T

	□	0752/0000 LENGTH(AH 0719 BK 1238) INTER-AHD N CROSSVALLEY EX 0500/1238 (SR0309 SEG 0622/1066) SIGN: 4 CHORD TRUSS 0500/1136 BMSID 40/0309/0622/0950
002972 FT		002972 FT 1 0 01005 2 34 0000+00 NC RAMP I RD INTER-BK SR 0081 SH (SR0081 SEG 1701/1586) 0500/0000 LENGTH(AH 1238 BK 1144)
001828 FT		INTER-AHD N CROSSVALLEY EX 0260/1144 (SR0309 SEG 0623/0404) 001828 FT 1 0 01005 2 35 0000+00 NC RAMP H RD INTER-BK SR 0081 SH (SR0081 SEG 1701/0427) 0260/0000 LENGTH(AH 1144 BK 1226)
000602 FT		INTER-AHD SR 0081 SH 0250/1226 (SR0081 SEG 1701/0021) 000602 FT 1 0 01005 2 33 0000+00 NC RAMP E RD INTER-BK N CROSSVALLEY EX (SR0309 SEG 0623/0757) 0250/0000 LENGTH(AH 1226 BK 0602)
000000 FT		INTER-AHD BEAR CREEK BL 0010/0602 (SR0115 SEG 0321/1732) LAUREL RUN STRUCTURE LENGTH 23 FT 0010/0080 BMSID 40/0081/1700/0519 000000 FT 1 0 01005 2 40 0000+00 NC RAMP M RD INTER-BK SR 0081 SH (SR0081 SEG 1700/0411) MFC BEGIN = F 0010/0000 LENGTH(AH 0602 BK 0000)

EXTRACT DATE: 12/18/2023 ROADWAY MANAGEMENT SYSTEM PAGE NUMBER: 912
 PRINT DATE: 12/19/2023 SLD COUNTY/SR - ANNUAL PRINT COUNTY: LUZERNE
 DIR: N TOTAL LEN: .910 MI. DIST: 04-3 SR: 8013
 LEFT MUN: WILKES BARRE T RIGHT MUN: WILKES BARRE T

004805 FT



004020 FT


003728 FT

004805 FT
 INTER-AHD BLACKMAN ST
 (SR2005 SEG 0010/0000)
 MOUNTAIN BL
 (SR6309 SEG 0560/2042)
 0520/0785 TO 6309/0560 SH
 0520/0642 (CONN)
 004020 FT 1 0 01005 2 33 0000+00
 NC RAMP G RD
 INTER-BK SR 0081 SH
 (SR0081 SEG 1661/1294)
 0520/0000 LENGTH(AH 0785 BK 0292)
 INTER-AHD SR 0081 SH
 0510/0292 (SR0081 SEG 1655/2545)
 003728 FT 1 0 01005 2 28 0000+00

DIR: N TOTAL LEN: .910 MI. DIST: 04-3 SR: 8013
 LEFT MUN: WILKES BARRE T RIGHT MUN: WILKES BARRE T




NC RAMP M RD
 INTER-BK MOUNTAIN BL
 (SR6309 SEG 0560/1066)
 0510/0000 LENGTH(AH 0292 BK 0921)



002807 FT

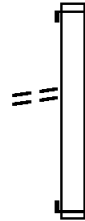
INTER-AHD SR 0081 SH
 0500/0921 (SR0081 SEG 1655/0954)
 002807 FT 1 0 01005 2 32 0000+00
 NC RAMP L RD
 INTER-BK MOUNTAIN BL
 (SR6309 SEG 0561/0539)
 0500/0000 LENGTH(AH 0921 BK 1074)



001733 FT

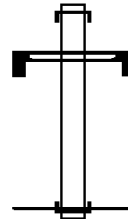
INTER-AHD MOUNTAIN BL
 0250/1074 (SR6309 SEG 0550/1422)
 001733 FT 1 0 01005 2 31 0000+00
 NC RAMP K RD
 INTER-BK AMERICAN LEGION MEM HW
 (SR0081 SEG 1650/1546)
 0250/0000 LENGTH(AH 1074 BK 1104)

FROM 0309/0541 SH
 (CONN)



0020/0227
 000629 FT

INTER-AHD SR 0081 SH
 0020/1104 (SR0081 SEG 1650/1685)
 000629 FT 1 0 01005 2 30 0000+00
 NC RAMP F RD
 INTER-BK MOUNTAIN BL
 (SR0309 SEG 0540/1032)
 0020/0000 LENGTH(AH 1104 BK 0629)



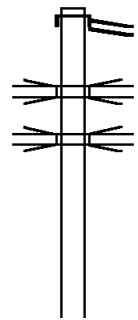
000000 FT

INTER-AHD MOUNTAIN BL
 0010/0629 (SR0309 SEG 0541/1820)
 0010/0394 BMSID 40/8013/0010/0394
 000000 FT 1 0 01005 2 29 0000+00
 NC RAMP H RD
 INTER-BK SR 0081 SH
 (SR0081 SEG 1650/0080)
 MFC BEGIN = F
 0010/0000 LENGTH(AH 0629 BK 0000)

EXTRACT DATE: 12/18/2023 ROADWAY MANAGEMENT SYSTEM PAGE NUMBER: 910
 PRINT DATE: 12/19/2023 SLD COUNTY/SR - ANNUAL PRINT COUNTY: LUZERNE
 DIR: E TOTAL LEN: 1.667 MI. DIST: 04-3 SR: 8011
 LEFT MUN: HANOVER T RIGHT MUN: HANOVER T

008800 FT

008800 FT
 INTER-AHD SOUTH CROSS VALLEY EX
 (SR0029 SEG 0010/0000)
 RAMP B RD
 0760/2616 (SR8011 SEG 0500/1396)



SR 0081 SB
 0760/1899 OP ID 40/0081/1641/1663
 SR 0081 NB
 0760/1785 OP ID 40/0081/1640/1751

006184 FT

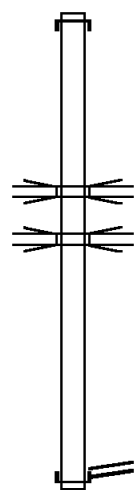
006184 FT 1 0 00786 2 15 0000+00
 NC RAMP D RD
 INTER-BK SR 0081 SH

DIR: E TOTAL LEN: 1.667 MI. DIST: 04-3 SR: 8011
 LEFT MUN: HANOVER T RIGHT MUN: HANOVER T



0760/0000 (SR0081 SEG 1644/0133)
 LENGTH(AH 2616 BK 3513)

INTER-AHD AMERICAN LEGION MEM HW
 0750/3513 (SR0081 SEG 1644/0677)

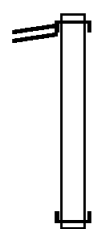


0750/1607 OP ID SR 0081 NB 40/0081/1640/1751
 0750/1490 OP ID SR 0081 SB 40/0081/1641/1663

002671 FT

002671 FT 1 0 00786 2 16 0000+00
 RAMP C RD
 (SR8011 SEG 0250/0000)
 INTER-BK NC RAMP A RD SOUTH CROSS VALLEY EX
 (SR0029 SEG 0011/0000)
 0750/0000 LENGTH(AH 3513 BK 1396)

RAMP D RD (SR8011 SEG 0760/2616) 0500/1396



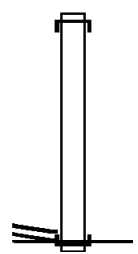
INTER-AHD SOUTH CROSS VALLEY EX
 0500/1396 (SR0029 SEG 0010/0000)

001275 FT

001275 FT 1 0 00786 2 14 0000+00
 INTER-BK NC RAMP B RD SOUTH CROSS VALLEY EX
 (SR0081 SEG 1641/2610)
 0500/0000 LENGTH(AH 1396 BK 1275)

INTER-AHD SR 0081 SH
 0250/1275 (SR0081 SEG 1641/1045)

000000 FT

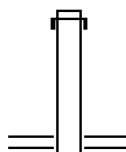


000000 FT 1 0 00786 2 13 0000+00
 INTER-BK NC RAMP C RD SOUTH CROSS VALLEY EX
 (SR0029 SEG 0011/0000)
 MFC BEGIN = F
 0250/0000 LENGTH(AH 1275 BK 0000)

RAMP A RD (SR8011 SEG 0750/0000) 0250/0000

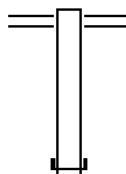
DIR: N TOTAL LEN: .523 MI. DIST: 04-3 SR: 8009
 LEFT MUN: RICE T RIGHT MUN: RICE T

002759 FT



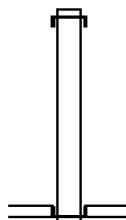
002759 FT
 INTER-AHD AMERICAN LEGION MEM HW
 0750/0455 (SR0081 SEG 1590/1400)
 002304 FT 1 0 01005 2 25 0000+00
 NC RAMP G RD
 CHURCH RD
 (SR2042 SEG 0060/2259)
 0750/0000 LENGTH(AH 0455 BK 0830)

002304 FT



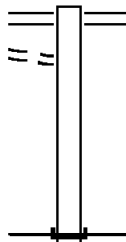
0500/0830 NUANGOLA RD
 (SR3006 SEG 0220/1283)
 001474 FT 1 0 01005 2 26 0000+00
 NC RAMP D RD
 INTER-BK AMERICAN LEGION MEM HW
 (SR0081 SEG 1591/3175)
 0500/0000 LENGTH(AH 0830 BK 0739)

001474 FT



INTER-AHD AMERICAN LEGION MEM HW
 0250/0739 (SR0081 SEG 1591/0047)
 000735 FT 1 0 01005 2 23 0000+00
 NC RAMP E RD
 CHURCH RD
 (SR2042 SEG 0060/1538)
 INTER-BK NUANGOLA RD
 (SR3006 SEG 0220/2960)
 0250/0000 LENGTH(AH 0739 BK 0735)

000735 FT



0010/0735 CHURCH RD
 (SR2042 SEG 0060/2278)
 000000 FT 1 0 01005 2 24 0000+00
 NC RAMP F RD
 INTER-BK AMERICAN LEGION MEM HW
 (SR0081 SEG 1590/0187)
 MFC BEGIN = F
 0010/0000 LENGTH(AH 0735 BK 0000)

0010/0687

000000 FT

TO 2042/0060 SH
 (CONN)

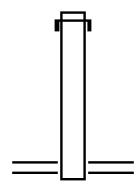
DIR: N TOTAL LEN: .607 MI. DIST: 04-3 SR: 8007
 LEFT MUN: DORRANCE T RIGHT MUN: DORRANCE T

003206 FT

003206 FT
 INTER-AHD AMERICAN LEGION MEM HW
 0750/0604 (SR0081 SEG 1544/1674)

002602 FT

002602 FT 1 0 01005 2 22 0000+00
 NC RAMP D RD
 BLUE RIDGE TR
 (SR3007 SEG 0010/1093)
 0750/0000 LENGTH(AH 0604 BK 0904)



TO 3007/0010 SH
 (CONN)

0500/0811
 001698 FT

INTER-AHD BLUE RIDGE TR
 0500/0904 (SR3007 SEG 0010/1725)

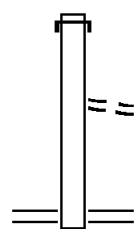
001698 FT 1 0 01005 2 20 0000+00
 NC RAMP B RD
 INTER-BK AMERICAN LEGION MEM HW
 (SR0081 SEG 1545/1744)
 0500/0000 LENGTH(AH 0904 BK 0885)



000813 FT

INTER-AHD SR 0081 SH
 0250/0885 (SR0081 SEG 1541/2334)

0250/0110 FROM 3007/0010 SH
 (CONN)
 000813 FT 1 0 01005 2 19 0000+00
 NC RAMP A RD
 BLUE RIDGE TR
 (SR3007 SEG 0010/1779)
 0250/0000 LENGTH(AH 0885 BK 0813)

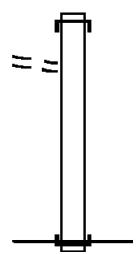


TO 3007/0010 SH
 (CONN)

0010/0719
 000000 FT

INTER-AHD BLUE RIDGE TR
 0010/0813 (SR3007 SEG 0010/1056)

000000 FT 1 0 01005 2 21 0000+00
 NC RAMP C RD
 INTER-BK SR 0081 SH
 (SR0081 SEG 1544/0351)
 MFC BEGIN = F
 0010/0000 LENGTH(AH 0813 BK 0000)



EXTRACT DATE: 12/18/2023 ROADWAY MANAGEMENT SYSTEM PAGE NUMBER: 906
PRINT DATE: 12/19/2023 SLD COUNTY/SR - ANNUAL PRINT COUNTY: LUZERNE
DIR: E TOTAL LEN: .489 MI. DIST: 04-3 SR: 8006
LEFT MUN: WHITE HAVEN B RIGHT MUN: WHITE HAVEN B

002582 FT

002582 FT

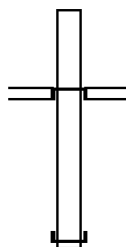
DIR: E TOTAL LEN: .489 MI. DIST: 04-3 SR: 8006
 LEFT MUN: WHITE HAVEN B RIGHT MUN: WHITE HAVEN B

001957 FT



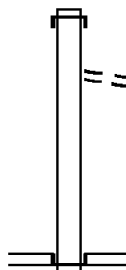
INTER-AHD SR 0080 SH
 0750/0625 (SR0080 SEG 2724/0634)
 FROM 0940/0270 SH
 0750/0157 (CONN)
 001957 FT 1 0 01009 2 19 0000+00
 NC RAMP C RD
 CHURCH ST
 (SR0940 SEG 0270/0639)
 INTER-BK RAMP D RD
 (SR8006 SEG 0010/0590)
 0750/0000 LENGTH(AH 0625 BK 0810)

001147 FT



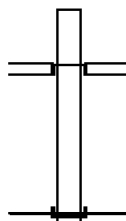
INTER-AHD RAMP A RD
 (SR8006 SEG 0250/0000)
 CHURCH ST
 (SR0940 SEG 0271/1088)
 0500/0810 (SR0940 SEG 0270/1089)
 001147 FT 1 0 01009 2 18 0000+00
 NC RAMP B RD
 INTER-BK SR 0080 SH
 (SR0080 SEG 2725/0801)
 0500/0000 LENGTH(AH 0810 BK 0557)

000590 FT



INTER-AHD SR 0080 SH
 0250/0557 (SR0080 SEG 2721/2199)
 FROM 0940/0290 SH
 0250/0132 (CONN)
 000590 FT 1 0 01009 2 16 0000+00
 NC RAMP A RD
 CHURCH ST
 (SR0940 SEG 0270/1089)
 (SR0940 SEG 0271/1088)
 INTER-BK RAMP B RD
 (SR8006 SEG 0500/0810)
 0250/0000 LENGTH(AH 0557 BK 0590)

000000 FT



INTER-AHD RAMP C RD
 (SR8006 SEG 0750/0000)
 CHURCH ST
 (SR0940 SEG 0271/0626)
 0010/0590 (SR0940 SEG 0271/0626)
 000000 FT 1 0 01009 2 21 0000+00
 NC RAMP D RD
 INTER-BK SR 0080 SH
 (SR0080 SEG 2720/2275)
 MFC BEGIN = F
 0010/0000 LENGTH(AH 0590 BK 0000)

EXTRACT DATE: 12/18/2023 ROADWAY MANAGEMENT SYSTEM PAGE NUMBER: 904
PRINT DATE: 12/19/2023 SLD COUNTY/SR - ANNUAL PRINT COUNTY: LUZERNE
DIR: N TOTAL LEN: 2.094 MI. DIST: 04-3 SR: 8005
LEFT MUN: BUTLER T RIGHT MUN: BUTLER T

011057 FT



011057 FT
INTER-AHD SR 0080 SH
0760/0863 (SR0080 SEG 2595/1826)

DIR: N TOTAL LEN: 2.094 MI.
 LEFT MUN: BUTLER T

DIST: 04-3 SR: 8005
 RIGHT MUN: BUTLER T

010194 FT



010194 FT 1 0 01005 2 09 0000+00
 NC RAMP A RD
 INTER-BK SR 0081 SH
 (SR0081 SEG 1510/1200)
 0760/0000 LENGTH(AH 0863 BK 0933)

009261 FT



INTER-AHD RAMP E RD
 0750/0933 (SR8005 SEG 0020/1571)
 009261 FT 0 0 00000 0 00 0000+00
 NC RAMP D RD
 INTER-BK SR 0080 SH
 (SR0080 SEG 2601/0592)
 0750/0000 LENGTH(AH 0933 BK 1245)

008016 FT



INTER-AHD SR 0081 SH
 0510/1245 (SR0081 SEG 1511/0451)
 008016 FT 1 0 01005 2 14 0000+00
 NC RAMP G RD
 INTER-BK SR 0080 SH
 (SR0080 SEG 2595/0494)
 0510/0000 LENGTH(AH 1245 BK 2021)

005995 FT



INTER-AHD SR 0080 SH
 0500/2021 (SR0080 SEG 2591/2706)
 005995 FT 0 0 00000 0 00 0000+00
 NC RAMP F RD
 INTER-BK SR 0081 SH
 (SR0081 SEG 1511/1249)
 0500/0000 LENGTH(AH 2021 BK 1270)

004725 FT



INTER-AHD SR 0080 SH
 0260/1270 (SR0080 SEG 2594/0223)
 004725 FT 1 0 01005 2 17 0000+00

DIR: N TOTAL LEN: 2.094 MI. DIST: 04-3 SR: 8005
 LEFT MUN: BUTLER T RIGHT MUN: BUTLER T

		NC RAMP C RD INTER-BK SR 0081 SH (SR0081 SEG 1505/1543) 0260/0000 LENGTH(AH 1270 BK 1449)
		INTER-AHD SR 0081 SH 0250/1449 (SR0081 SEG 1505/0781) 003276 FT 1 0 01009 2 16 0000+00 NC RAMP B RD INTER-BK SR 0080 SH (SR0080 SEG 2590/1904) 0250/0000 LENGTH(AH 1449 BK 2296)
003276 FT		INTER-AHD SR 0081 SH 0020/2296 (SR0081 SEG 1510/2137) 0020/1571 RAMP D RD (SR8005 SEG 0750/0933) 0020/1127 BMS EN 40/8005/0020/1030 1 0 01009 2 09 0013+07 P3 SR 80 WB 0020/1030 BMSBG 40/8005/0020/1030
000980 FT		000980 FT 1 0 01009 2 15 0000+00 NC RAMP E RD INTER-BK SR 0080 SH (SR0080 SEG 2594/1327) 0020/0000 LENGTH(AH 2296 BK 0980)
		INTER-AHD SR 0080 SH 0010/0980 (SR0080 SEG 2594/1425) 000000 FT 1 0 01005 2 07 0000+00 NC RAMP H RD INTER-BK SR 0081 SH (SR0081 SEG 1504/1594) MFC BEGIN = F 0010/0000 LENGTH(AH 0980 BK 0000)
000000 FT		

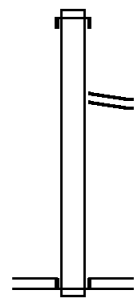
EXTRACT DATE: 12/18/2023 ROADWAY MANAGEMENT SYSTEM PAGE NUMBER: 901
 PRINT DATE: 12/19/2023 SLD COUNTY/SR - ANNUAL PRINT COUNTY: LUZERNE
 DIR: E TOTAL LEN: .639 MI. DIST: 04-3 SR: 8004
 LEFT MUN: BUTLER T RIGHT MUN: BUTLER T

003376 FT

003376 FT
 INTER-AHD SR 0080 SH
 0760/0896 (SR0080 SEG 2624/1362)

002480 FT

0760/0141 RAMP F RD
 (SR8004 SEG 0750/0208)
 002480 FT 1 0 01009 2 14 0000+00
 NC RAMP C RD
 HUNTER HW
 (SR0309 SEG 0281/1940)
 (SR0309 SEG 0280/1927)




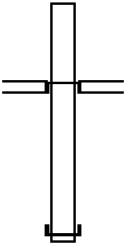
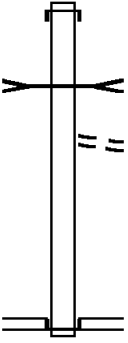
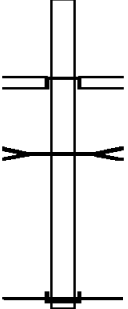
INTER-BK RAMP D RD
 (SR8004 SEG 0010/0801)
 0760/0000 LENGTH(AH 0896 BK 0208)

002272 FT

INTER-AHD RAMP F RD
 0750/0208 (SR8004 SEG 0760/0141)
 002272 FT 1 0 01009 2 13 0000+00



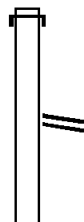
DIR: E TOTAL LEN: .639 MI. DIST: 04-3 SR: 8004
 LEFT MUN: BUTLER T RIGHT MUN: BUTLER T

		NC RAMP F RD INTER-BK HUNTER HW (SR0309 SEG 0280/1780) 0750/0000 LENGTH(AH 0208 BK 0743)
001529 FT		INTER-AHD RAMP A RD (SR8004 SEG 0250/0000) HUNTER HW (SR0309 SEG 0281/2482) (SR0309 SEG 0280/2472) 0500/0743 001529 FT 1 0 01009 2 12 0000+00 NC RAMP B RD INTER-BK SR 0080 SH (SR0080 SEG 2625/1202) 0500/0000 LENGTH(AH 0743 BK 0728)
000801 FT		INTER-AHD SR 0080 SH (SR0080 SEG 2621/2390) TRIB NESCOPE STRUCTURE LENGTH 10 FT 0250/0500 BMSID 40/0080/2620/2463 FROM 0309/0281 SH 0250/0142 (CONN) 000801 FT 1 0 01009 2 10 0000+00 NC RAMP A RD HUNTER HW (SR0309 SEG 0281/2482) (SR0309 SEG 0280/2472) INTER-BK RAMP B (SR8004 SEG 0500/0743) 0250/0000 LENGTH(AH 0728 BK 0801)
000000 FT		INTER-AHD RAMP C RD (SR8004 SEG 0760/0000) HUNTER HW (SR0309 SEG 0280/1927) (SR0309 SEG 0281/1940) TRIB NESCOPE STRUCTURE LENGTH 10 FT 0010/0801 BMSID 40/0080/2620/2463 0010/0255 1 0 01009 2 15 0000+00 NC RAMP D RD INTER-BK SR 0080 SH (SR0080 SEG 2620/2307) MFC BEGIN = F 0010/0000 LENGTH(AH 0801 BK 0000)

EXTRACT DATE: 12/18/2023 ROADWAY MANAGEMENT SYSTEM PAGE NUMBER: 899
 PRINT DATE: 12/19/2023 SLD COUNTY/SR - ANNUAL PRINT COUNTY: LUZERNE
 DIR: N TOTAL LEN: 1.074 MI. DIST: 04-3 SR: 8003
 LEFT MUN: SUGARLOAF T RIGHT MUN: SUGARLOAF T

005673 FT

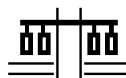
004235 FT



005673 FT
 INTER-AHD SR 0081 SH
 0760/1438 (SR0081 SEG 1454/2330)

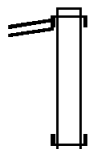
0760/0337 RAMP D RD
 (SRB003 SEG 0750/0440)
 004235 FT 1 0 01005 2 13 0000+00
 NC RAMP G RD
 SUSQUEHANNA AV
 (SR0093 SEG 0151/1203)

DIR: N TOTAL LEN: 1.074 MI. DIST: 04-3 SR: 8003
 LEFT MUN: SUGARLOAF T RIGHT MUN: SUGARLOAF T



(SR0093 SEG 0150/1206)
 0760/0000 LENGTH(AH 1438 BK 0440)

RAMP G RD
 (SR8003 SEG 0760/0337) 0750/0440
 003795 FT



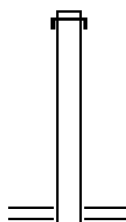
INTER-AHD RAMP G RD
 0750/0440 (SR8003 SEG 0760/0337)
 003795 FT 1 0 01005 2 12 0000+00
 NC RAMP D RD
 INTER-BK SUSQUEHANNA AV
 (SR0093 SEG 0150/0834)
 0750/0000 LENGTH(AH 0440 BK 1362)

TO 3020/0230 SH
 (CONN) 0260/0620
 002433 FT



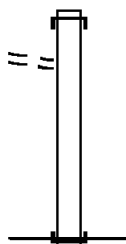
INTER-AHD SUSQUEHANNA AV
 0260/1362 (SR0093 SEG 0161/0405)
 002433 FT 1 0 01005 2 08 0000+00
 NC RAMP A RD
 INTER-BK SR 0081 SH
 (SR0081 SEG 1455/0614)
 0260/0000 LENGTH(AH 1362 BK 1302)

001131 FT



INTER-AHD SR 0081 SH
 0250/1302 (SR0081 SEG 1451/2161)
 001131 FT 1 0 01005 2 09 0000+00
 NC RAMP B RD
 TOMHICKON RD
 (SR3020 SEG 0230/1190)
 0250/0000 LENGTH(AH 1302 BK 1131)

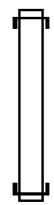
TO 0093/0150 SH
 (CONN) 0010/0813
 000000 FT



INTER-AHD SUSQUEHANNA AV
 0010/1131 (SR0093 SEG 0151/1106)
 000000 FT 1 0 01005 2 10 0000+00
 NC RAMP C-F RD
 INTER-BK SR 0081 SH
 (SR0081 SEG 1450/2204)
 MFC BEGIN = F
 0010/0000 LENGTH(AH 1131 BK 0000)

EXTRACT DATE: 12/18/2023 ROADWAY MANAGEMENT SYSTEM PAGE NUMBER: 897
 PRINT DATE: 12/19/2023 SLD COUNTY/SR - ANNUAL PRINT COUNTY: LUZERNE
 DIR: E TOTAL LEN: 1.117 MI. DIST: 04-3 SR: 8002
 LEFT MUN: SUGARLOAF T RIGHT MUN: SUGARLOAF T

005898 FT

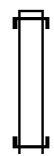


005898 FT
 INTER-AHD SR 0080 SH
 0750/0923 (SR0080 SEG 2560/0697)

004975 FT

004975 FT 1 0 01009 2 03 0000+00
 NC RAMP E RD
 INTER-BK SUSQUEHANNA AVE
 (SR0093 SEG 0240/0677)
 0750/0000 LENGTH(AH 0923 BK 0783)

004192 FT



INTER-AHD SR 0080 SH
 0510/0783 (SR0080 SEG 2561/0459)
 004192 FT 1 0 01009 2 02 0000+00
 NC RAMP D RD
 INTER-BK SUSQUEHANNA AVE
 (SR0093 SEG 0240/1209)

EXTRACT DATE: 12/18/2023 ROADWAY MANAGEMENT SYSTEM PAGE NUMBER: 895
PRINT DATE: 12/19/2023 SLD COUNTY/SR - ANNUAL PRINT COUNTY: LUZERNE
DIR: N TOTAL LEN: .649 MI. DIST: 04-3 SR: 8001
LEFT MUN: HAZLE T RIGHT MUN: HAZLE T

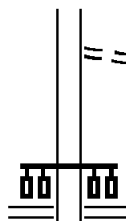
003425 FT



003425 FT
INTER-AHD SR 0081 SH
0750/0950 (SR0081 SEG 1430/0186)

DIR: N TOTAL LEN: .649 MI. DIST: 04-3 SR: 8001
 LEFT MUN: HAZLE T RIGHT MUN: HAZLE T

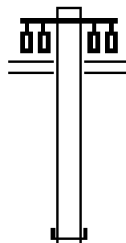
002475 FT



0750/0191 (CONN)
 002475 FT 1 0 01005 2 02 0000+00
 NC RAMP B RD
 CAN DO EX
 (SR0924 SEG 0090/0957)
 (SR0924 SEG 0091/0961)

5 0750/0000 LENGTH(AH 0950 BK 1069)

001406 FT



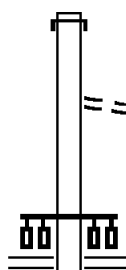
CAN DO EX
 (SR0924 SEG 0090/0226)
 (SR0924 SEG 0091/0234)

0510/1069

001406 FT 1 0 01005 2 06 0000+00
 NC RAMP D RD
 INTER-BK SR 0081 SH
 (SR0081 SEG 1431/0118)

5 0510/0000 LENGTH(AH 1069 BK 0769)

000637 FT

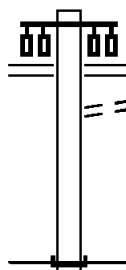


INTER-AHD SR 0081 SH
 0500/0769 (SR0081 SEG 1425/1855)

0500/0130 (CONN)
 000637 FT 1 0 01005 2 05 0000+00
 NC RAMP C RD
 CAN DO EX
 (SR0924 SEG 0090/0226)
 (SR0924 SEG 0091/0234)

5 0500/0000 LENGTH(AH 0769 BK 0637)

000000 FT



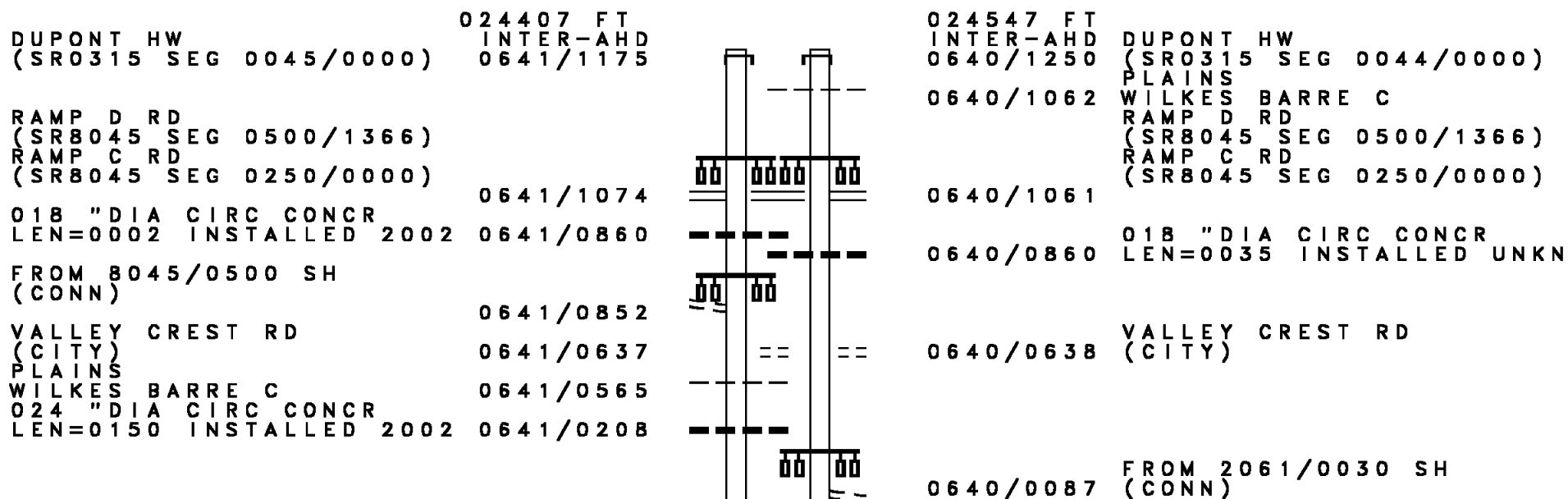
CAN DO EX
 (SR0924 SEG 0091/0990)
 (SR0924 SEG 0090/0983)

0010/0637

0010/0452 (CONN)
 000000 FT 1 0 01005 2 00 0000+00
 NC RAMP A RD
 INTER-BK SR 0081 SH
 (SR0081 SEG 1424/1203)
 MFC BEGIN = F

5 0010/0000 LENGTH(AH 0637 BK 0000)

DIR: N TOTAL LEN: 4.649 MI. DIST: 04-3 SR: 6309
 LEFT MUN: PLAINS T RIGHT MUN: PLAINS T



EXTRACT DATE: 12/18/2023
PRINT DATE: 12/19/2023

ROADWAY MANAGEMENT SYSTEM
SLD COUNTY/SR - ANNUAL PRINT

PAGE NUMBER: 892
COUNTY: LUZERNE

DIR: N TOTAL LEN: 4.649 MI.
LEFT MUN: WILKES BARRE C

DIST: 04-3 SR: 6309
RIGHT MUN: WILKES BARRE C

1 0 00515 0 00 0012+62 023232 FT
HOTEL COMPLEX ENTRANCE
(PRDR)
MUNDY ST
(SR2061 SEG 0031/2800)

LENGTH(AH 1175 BK 1229) 0641/0000

018 "DIA CIRC CONCR
LEN=0035 INSTALLED 1999 0631/0622

018 "DIA CIRC CONCR
LEN=0035 INSTALLED 1999 0631/0075
1 0 00169 0 00 0095+00 022003 FT
WYOMING VALLEY MALL RD
(PRDR)

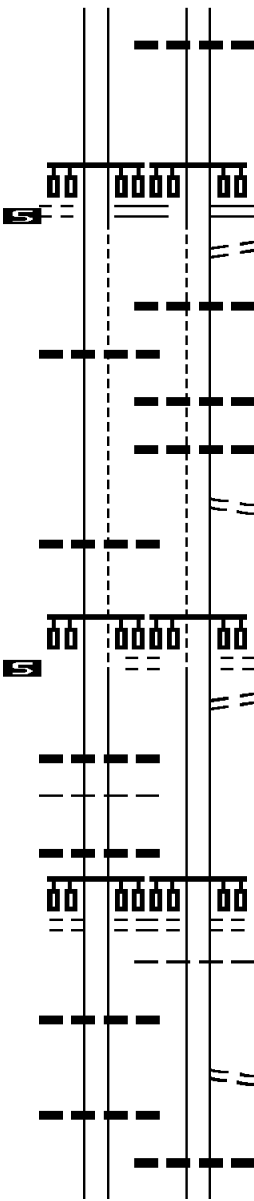
LENGTH(AH 1229 BK 2590) 0631/0000

006 "H 12"W CON BOX CUL
LEN=0004 INSTALLED UNKN 0623/2345
WILKES BARRE
WILKES BARRE T 0623/2315
006 "H 12"W CON BOX CUL
LEN=0004 INSTALLED UNKN 0623/2210
PINE MALL/TOYS ENTR RD
(PRDR)
0623/2103

006 "H 12"W CON BOX CUL
LEN=0004 INSTALLED UNKN 0623/1816

006 "H 12"W CON BOX CUL
LEN=0004 INSTALLED UNKN 0623/1660

RESTAURANT ENTR RD



0640/0080
023297 FT

0640/0000

0630/1090

0630/0745

0630/0300

0630/0155

0630/0079

022059 FT

0630/0000

0622/2502

0622/2117

0622/2056

0622/1698

0622/1622

018 "DIA CIRC CONCR
LEN=0050 INSTALLED 1998
1 0 00515 0 00 0012+62
HOTEL COMPLEX ENTRANCE
(PRDR)
MUNDY ST
(SR2061 SEG 0030/2825)

LENGTH(AH 1250 BK 1238)
TO 2061/0031 SH
(CONN)

024 "DIA CIRC CONCR
LEN=0035 INSTALLED 1999

010 "DIA CIRC CONCR
LEN=0040 INSTALLED UNKN
018 "DIA CIRC CONCR
LEN=0082 INSTALLED UNKN
LC FROM WYO VALLEY MALL
(CONN)

1 0 00169 0 00 0095+00
WYOMING VALLEY MALL RD
(PRDR)

LENGTH(AH 1238 BK 2600)
LC TO WYO VALLEY MALL
(CONN)

PINE MALL/TOYS ENTR RD
(PRDR)

WILKES BARRE
WILKES BARRE T

LC FROM TRIANGLE PLAZA
(CONN)

024 "DIA CIRC CONCR
LEN=0036 INSTALLED 1999
RESTAURANT ENTR RD

EXTRACT DATE: 12/18/2023
PRINT DATE: 12/19/2023

ROADWAY MANAGEMENT SYSTEM
SLD COUNTY/SR - ANNUAL PRINT

PAGE NUMBER: 891
COUNTY: LUZERNE

DIR: N TOTAL LEN: 4.649 MI.
LEFT MUN: WILKES BARRE T

DIST: 04-3 SR: 6309
RIGHT MUN: WILKES BARRE T

Left Side Description	Left Side ID	Diagram	Right Side ID	Right Side Description
(PRDR) TRIANGLE PLAZA (PRDR)				(PRDR) TRIANGLE PLAZA (PRDR)
006 "H 12"W CON BOX CUL LEN=0004 INSTALLED UNKN	0623/1596	==	0622/1611	
006 "H 12"W CON BOX CUL LEN=0004 INSTALLED UNKN	0623/1530	---		
006 "H 12"W CON BOX CUL LEN=0004 INSTALLED UNKN	0623/1495	---		
WILKES BARRE WILKES BARRE C	0623/0922	---		
LC TO E END CNTR (CONN)			0622/1511	LC TO TRIANGLE PLAZA (CONN)
E END CNTR/CIR CY ENTR (PRDR)	0623/0873	==	0622/0894	LC FROM E END CNTR (CONN)
	0623/0785	==	0622/0802	E END CNTR/CIR CY ENTR (PRDR)
				024 "DIA CIRC CONCR LEN=0030 INSTALLED 1999 WILKES BARRE WILKES BARRE C
LC FROM E END CNTR (CONN)	0623/0695	==	0622/0725	LC TO E END CNTR (CONN)
			0622/0697	
			0622/0421	018 "DIA CIRC METAL LEN=0010 INSTALLED UNKN
			0622/0270	018 "DIA CIRC METAL LEN=0006 INSTALLED 1998
			0622/0202	FROM 6309/0610 SH (CONN)
TO 2020/0010 SH (CONN)	0623/0176	==		
024 "DIA CIRC CONCR LEN=0050 INSTALLED UNKN	0623/0128	---	0622/0128	015 "DIA CIRC METAL LEN=0006 INSTALLED 1998
1 0 00169 0 00 0066+75 019413 FT SCOTT ST (SR2020 SEG 0010/0000) NC KIDDER ST			0622/0001	018 "DIA CIRC METAL LEN=0006 INSTALLED 1998
			019459 FT	1 0 00169 0 00 0066+75 SCOTT ST (SR2020 SEG 0010/0000) NC KIDDER ST
KIDDER ST (SR2009 SEG 0002/0000) LENGTH(AH 2590 BK 1627)	0623/0000	==	0622/0000	KIDDER ST (SR2009 SEG 0003/0000) LENGTH(AH 2600 BK 1663)
036 "DIA CIRC CONCR LEN=0035 INSTALLED 1999	0611/1450	---	0610/1550	018 "DIA CIRC METAL LEN=0020 INSTALLED UNKN

DIR: N TOTAL LEN: 4.649 MI. DIST: 04-3 SR: 6309
 LEFT MUN: WILKES BARRE C RIGHT MUN: WILKES BARRE C

FROM 2009/0003 SH (CONN)	0611/1407	0610/1460	TO 6309/0622 SH (CONN)
		0610/1420	018 " DIA CIRC METAL LEN=0008 INSTALLED 1999
		0610/1380	018 " DIA CIRC CONCR LEN=0030 INSTALLED 1999
		0610/1190	018 " DIA CIRC CONCR LEN=0020 INSTALLED 1999
SCOTT ST (BORO)	0611/0892	0610/0916	SCOTT ST (BORO)
BMS EN 40/6309/0610/0204 0 0 00000 0 00 0000+00	0611/0211	0610/0223	BMS EN 40/6309/0610/0204 0 0 00000 0 00 0000+00
COAL BROOK			COAL BROOK
BMSBG 40/6309/0610/0204 1 0 00170 0 00 1423+62 017786 FT	0611/0192	0610/0204	BMSBG 40/6309/0610/0204 1 0 00170 0 00 1420+91
SCHOOL HOUSE LN (BORO)			SCHOOL HOUSE LN (BORO)
MFC BEGIN = B LENGTH(AH 1627 BK 1269)	0611/0000	0610/0000	MFC BEGIN = B LENGTH(AH 1663 BK 1269)
MUNDY ST (CITY)	0600/0988	0600/0988	MUNDY ST (SR2061 SEG 0010/0000)
		0600/0051	LC FROM HOME DEPOT (CONN)
1 0 00170 0 00 1411+03 016517 FT		016527 FT	
PINE ST (CITY)			HOME DEPOT ENT RD (PRDR)
SHERMAN ST (CITY)	0600/0000	0600/0000	LENGTH(AH 1269 BK 2364) LC TO HOME DEPOT ENTR (CONN)
		0594/2249	
		0594/0310	LC FROM PRICE CHOP DR (CONN)
		0594/0216	PRICE CHOPPER DR (PRDR)
		0594/0099	LC TO PRICE CHOPPER DR (CONN)
014153 FT		014163 FT	1 0 00170 0 00 1387+39

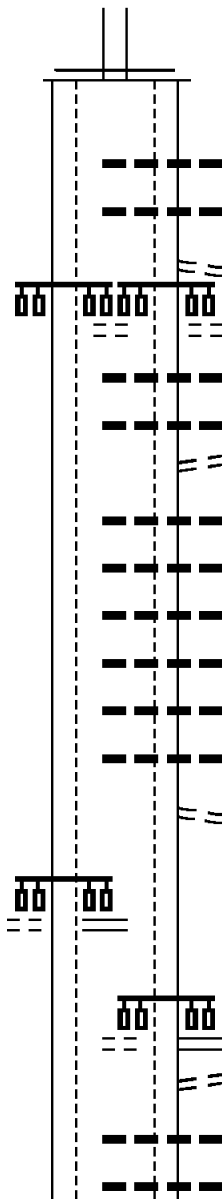
DIR: N TOTAL LEN: 4.649 MI. DIST: 04-3 SR: 6309
 LEFT MUN: WILKES BARRE C RIGHT MUN: WILKES BARRE C

WEGMANS ENTR RD
 (PRDR)

0591/2425

COAL ST
 (CITY)
 HIGHLAND PARK BLVD
 (SR2063 SEG 0011/0000)

0591/1115



NC SPRING ST
 MFC BEGIN = B
 0594/0000 LENGTH(AH 2364 BK 2705)

0590/2600 024 " DIA CIRC CONCR
 LEN=0030 INSTALLED UNKN

0590/2580 018 " DIA CIR PLASTIC
 LEN=0030 INSTALLED 1999
 LC FROM WEGMANS ENTR RD

0590/2500 (CONN)
 WEGMANS ENTR RD
 (PRDR)

0590/2443 024 " DIA CIR PLASTIC
 LEN=0030 INSTALLED 1998
 018 " DIA CIR PLASTIC
 LEN=0040 INSTALLED UNKN
 LC TO WEGMANS ENTR RD

0590/2380 (CONN)

0590/2343 018 " DIA CIR PLASTIC
 LEN=0040 INSTALLED UNKN

0590/2320 018 " DIA CIR PLASTIC
 LEN=0030 INSTALLED 1998

0590/2110 018 " DIA CIR PLASTIC
 LEN=0040 INSTALLED UNKN

0590/2035 018 " DIA CIR PLASTIC
 LEN=0040 INSTALLED UNKN

0590/1750 018 " DIA CIR PLASTIC
 LEN=0030 INSTALLED 1998

0590/1730 018 " DIA CIR PLASTIC
 LEN=0030 INSTALLED 1998

0590/1606 018 " DIA CIR PLASTIC
 LEN=0030 INSTALLED 1998
 FROM 2063/0011

0590/1242 (CONN)

COAL ST
 (CITY)
 HIGHLAND PARK BLVD
 (SR2063 SEG 0011/0000)

0590/1120 TO 2063/0010
 (CONN)

0590/1011 018 " DIA CIRC METAL
 LEN=0030 INSTALLED 1998

0590/0857 018 " DIA CIRC METAL
 LEN=0010 INSTALLED 1998

0590/0823

DIR: N TOTAL LEN: 4.649 MI. DIST: 04-3 SR: 6309
 LEFT MUN: WILKES BARRE C RIGHT MUN: WILKES BARRE C

WALMART ENTR RD
 (PRDR)

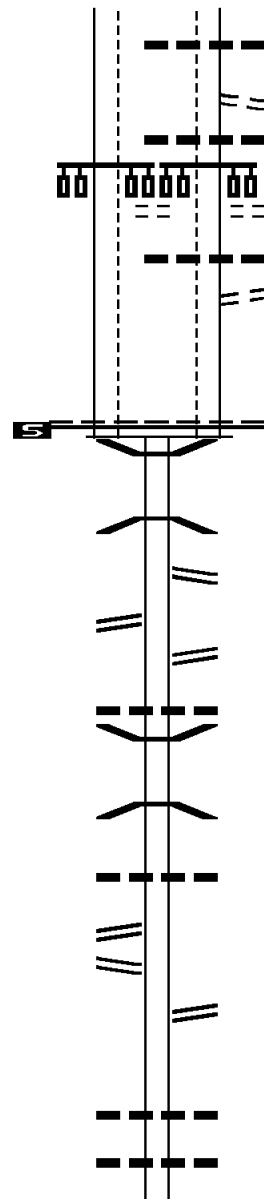
0591/0362

1 0 00170 0 00 1387+39 011484 FT
 MFC BEGIN = B
 WILKES BARRE
 WILKES BARRE T
 LENGTH(AH 2669 BK 2709) 0591/0000

RAMP C RD
 (SR8029 SEG 0500/0000) 0580/1796

RAMP B SPUR RD
 (SR8029 SEG 0260/0000) 0580/0605
 RAMP B RD
 (SR8029 SEG 0250/0965) 0580/0358

008775 FT



0590/0750

0590/0438

0590/0400

0590/0366

0590/0343

0590/0273

011458 FT

0590/0000

0580/2665

0580/2647

0580/2165

0580/1740

0580/1614

0580/1275

0580/1227

0580/0622

0580/0200

008749 FT

0580/0000

0570/2800

018 "DIA CIR PLASTIC
 LEN=0040 INSTALLED UNKN
 LC FROM WALMART ENTR RD
 (CONN)
 018 "DIA CIR PLASTIC
 LEN=0040 INSTALLED UNKN
 WALMART ENTRANCE RD
 (PRDR)

018 "DIA CIR PLASTIC
 LEN=0030 INSTALLED 199B
 LC TO WALMART ENTR RD
 (CONN)
 1 0 00170 0 00 1360+28
 MFC BEGIN = B

WILKES BARRE
 WILKES BARRE T
 LENGTH(AH 2705 BK 2709)
 BMSSEN 40/6309/0580/2647
 0 0 00000 0 00 0000+00
 BR SOLOMNS C
 BMSBG 40/6309/0580/2647
 RAMP D RD
 (SR8029 SEG 0752/0449)

RAMP D SPUR RD
 (SR8029 SEG 0762/0000)
 018 "DIA CIRC CONCR
 LEN=0040 INSTALLED 1999
 BMSSEN 40/6309/0580/1227
 1 0 00170 0 00 1345+58
 SR 2007
 BMSBG 40/6309/0580/1227

018 "DIA CIRC CONCR
 LEN=0050 INSTALLED 1999

RAMP A RD
 (SR8029 SEG 0010/0000)
 1 0 00170 0 00 1332+72
 018 "DIA CIRC CONCR
 LEN=0030 INSTALLED 1999
 LENGTH(AH 2709 BK 3307)
 024 "DIA CIRC CONCR
 LEN=0060 INSTALLED UNKN
 024 "DIA CIRC CONCR

DIR: N TOTAL LEN: 4.649 MI. DIST: 04-3 SR: 6309
 LEFT MUN: WILKES BARRE T RIGHT MUN: WILKES BARRE T

			0570/2560	LEN=0010	INSTALLED	1999
			0570/2053	018 "DIA	CIRC OTHER	
			0570/1803	LEN=0040	INSTALLED UNKN	
CASEY AV	(SR2016 SEG 0010/3247)	0570/1803	0570/1803	PARK AND RIDE FACILITY	(SR9501 SEG 0010/0000)	
			0570/1585	018 "DIA	CIRC CONCR	
UNKNOWN ENTRANCE RD	(PRDR)	0570/1380	0570/1585	LEN=0040	INSTALLED UNKN	
				JOHNSON ST	(TWP)	
UNKNOWN ENTRANCE RD	(PRDR)	0570/0886	0570/0886	(AAR 361605G)#TRKS 01		
			0570/0679	(APRA) CLEVELAND BROTHE	(APRA) #1 CONTRACTING C	
CLEVELAND BROTHERS DR	(PRDR)	0570/0639	0570/0639	ALLAN'S DR	(PRDR)	
			0570/0576	018 "DIA	CIRC CONCR	
	005468 FT		0570/0393	LEN=0040	INSTALLED UNKN	
			005442 FT	1 0 00170 0 00 1298+36		
				NC WILKES-BARRE TWP BL	MFC BEGIN = B	
			0570/0000	LENGTH(AH 3307 BK 2365)		
018 "DIA	CIRC CONCR					
LEN=0035	INSTALLED UNKN	0561/2300				
TO 2005/0010	SH	0561/2241				
(CONN)						
			0560/2138	FROM 8013/0520	SH	
RAMP G RD	(SR8013 SEG 0520/0785)		0560/2138	(CONN)		
BLACKMAN ST	(SR2005 SEG 0010/0000)	0561/2136	0560/2042	RAMP G RD	(SR8013 SEG 0520/0785)	
		0561/2080	0560/1700	BLACKMAN ST	(SR2005 SEG 0010/0000)	
FROM 2005/0010	SH		0560/1550	018 "DIA	CIRC CONCR	
(CONN)			0560/1550	LEN=0040	INSTALLED 1999	
				018 "DIA	CIRC CONCR	
NICHOLSON ST	(TWP)	0561/1586		LEN=0040	INSTALLED 1999	
TO 2018/0010	SH	0561/1350				
(CONN)				018 "DIA	CIRC CONCR	
			0560/1144	LEN=0040	INSTALLED 1999	
ASHLEY RD			0560/1144	ASHLEY RD		

DIR: N TOTAL LEN: 4.649 MI. DIST: 04-3 SR: 6309
 LEFT MUN: WILKES BARRE T RIGHT MUN: WILKES BARRE T

Stationing / Description	Stationing	Stationing	Stationing
(SR2018 SEG 0010/1067)	0561/1214	0560/1136	(SR2018 SEG 0010/1067)
RAMP L RD (SR8013 SEG 0500/0000)	0561/0539	0560/1066	(SR8013 SEG 0510/0000)
WILKES BARRE HANOVER T	0561/0460	0560/0514	WILKES BARRE HANOVER T
BMSEN 40/6309/0560/0000	0561/0147	0560/0415	018 "DIA CIRC CONCR
1 0 00170 0 00 1275+76	003020 FT	0560/0147	LEN=0035 INSTALLED 1999
SR 0081		003077 FT	BMSEN 40/6309/0560/0000
BMSBG 40/6309/0560/0000			1 0 00170 0 00 1275+76
LENGTH(AH 2448 BK 3020)	0561/0000	0560/0000	SR 0081
		0550/3040	BMSBG 40/6309/0560/0000
			LENGTH(AH 2365 BK 3077)
			018 "DIA CIRC CONCR
			LEN=0040 INSTALLED UNKN
018 "DIA CIRC CONCR			
LEN=0035 INSTALLED UNKN	0551/1810		
BMSEN 40/6309/0551/1737	0551/1777	0550/1937	BMSEN 40/6309/0550/1756
1 0 00170 0 00 1262+60			1 0 00170 0 00 1267+15
OTHER RR		0550/1768	OTHER RR
BMSBG 40/6309/0551/1737	0551/1710	0550/1422	BMSBG 40/6309/0550/1756
			RAMP K RD
		0550/1390	(SR8013 SEG 0250/1074)
			018 "DIA CIRC CONCR
018 "DIA CIRC CONCR			LEN=0120 INSTALLED UNKN
LEN=0100 INSTALLED UNKN	0551/1457		
HAZELTON ST			HAZELTON ST
(SR2003 SEG 0010/0148)			(SR2003 SEG 0010/0000)
HANOVER			HANOVER
ASHLEY B	0551/0940	0550/0854	ASHLEY B
018 "DIA CIRC CONCR			
LEN=0060 INSTALLED UNKN	0551/0825	0550/0726	018 "DIA CIRC CONCR
			LEN=0001 INSTALLED UNKN
018 "DIA CIRC CONCR			
LEN=0030 INSTALLED UNKN	0551/0125		
1 0 00170 0 00 1245+77	000000 FT	000000 FT	1 0 00170 0 00 1245+77
SR 0081 NB			SR 0081 NB
OP ID 40/0081/1650/0902			OP ID 40/0081/1650/0902
NC MOUNTAIN BL			NC MOUNTAIN BL
MOUNTAIN BL	INTER-BK	INTER-BK	MOUNTAIN BL
(SR0309 SEG 0541/2176)			(SR0309 SEG 0540/1600)
MFC BEGIN = B			MFC BEGIN = B
LENGTH(AH 3020 BK 0000)	0551/0000	0550/0000	LENGTH(AH 3077 BK 0000)

DIR: B TOTAL LEN: .014 MI. DIST: 04-3 SR: 4041
 LEFT MUN: FAIRMOUNT T RIGHT MUN: FAIRMOUNT T

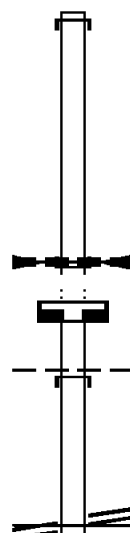
000076 FT

000070 FT

000070 FT

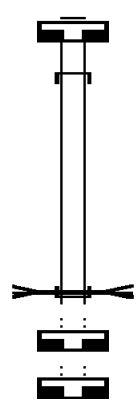
000000 FT

BETHEL HILL RD
 (SR4015 SEG 0030/0000) 0010/0000



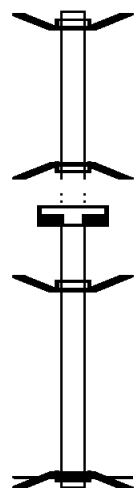
000076 FT
 INTER-AHD HILL RD
 0020/0006 (T655)
 000070 FT 2 0 40094 0 01 0009+29
 072"H 72"W BOX CULVERT
 LEN=0035 INSTALLED UNKN
 NC SR 4041 SH
 STREAM
 STRUCTURE LENGTH 6 FT
 BMSID 40/4041/0020/0000
 INTER-BK HILL RD
 (T655)
 0020/0000 LENGTH(AH 0006 BK 0100)
 000070 FT
 7014/0000 LENGTH(AH 0100 BK 0070)
 INTER-AHD HILL RD
 (T655)
 0010/0070 HUNTINGTON T
 000000 FT 2 0 40094 0 00 0000+00
 BETHEL HILL RD
 (SR4015 SEG 0030/0000)
 NC RE D HILL RD
 MFC BEGIN = D
 0010/0000 LENGTH(AH 0070 BK 0000)

000020 FT
 000000 FT
 000000 FT
 000000 FT



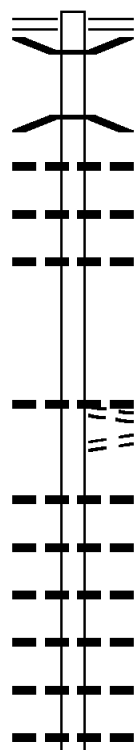
000020 FT
 7024/0000 LENGTH(AH 0100 BK 0020)
 INTER-AHD MOORE'S HILL RD
 0020/0020 (T482)
 000000 FT 2 0 40093 0 00 0020+54
 NC MOORE'S HILL RD
 SMALL BROOK
 STRUCTURE LENGTH 20 FT
 BMSID 40/4039/0020/0000
 INTER-BK MOORE'S HILL RD
 (T482)
 MFC BEGIN = E
 0020/0000 LENGTH(AH 0020 BK 0100)
 000000 FT
 7016/0000 LENGTH(AH 0100 BK 0100)
 000000 FT
 7014/0000 LENGTH(AH 0100 BK 0000)

000033 FT
 000015 FT
 000015 FT
 000000 FT



000033 FT BMS EN 40/4037/0020/0000
 INTER-AHD STONE CHURCH RD
 0020/0018 (T483)
 000015 FT 2 0 40 029 0 01 0179+64
 INTER-BK STONE CHURCH RD
 (T483)
 BEACH HAVEN
 BMSBG 40/4037/0020/0000
 0020/0000 LENGTH(AH 0018 BK 0100)
 000015 FT
 7014/0000 LENGTH(AH 0100 BK 0015)
 BMS EN 40/4037/0010/0000
 INTER-AHD STONE CHURCH RD
 0010/0015 (T483)
 000000 FT 2 0 40 029 0 00 0033+81
 NC ST STONE CHURCH RD
 INTER-BK STONE CHURCH RD
 (T483)
 SALEM CREEK
 BMSBG 40/4037/0010/0000
 MFC BEGIN = D
 0010/0000 LENGTH(AH 0015 BK 0000)

011168 FT



009848 FT

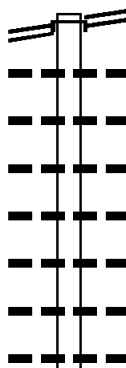
011168 FT	OLD TIOGA TURNPIKE
0040/1320	(SR4011 SEG 0130/0000)
0040/0859	BMSEN 40/4033/0040/0846
	2 0 40121 0 00 0185+47
	BR PINE CRK
0040/0846	BMSBG 40/4033/0040/0846
	036 " DIA CIRC METAL
0040/0360	LEN=0033 INSTALLED UNKN
	015 " DIA CIRC METAL
0040/0249	LEN=0054 INSTALLED UNKN
	024 " DIA CIRC CONCR
0040/0124	LEN=0030 INSTALLED UNKN
009848 FT	2 0 40121 0 00 0176+78
	018 " DIA CIRC METAL
	LEN=0030 INSTALLED UNKN
	SPENCERS RD
	(T539)
5 0040/0000	LENGTH (AH 1320 BK 3213)
	LC FOR SPENCERS RD
0030/3052	(CONN)
	018 " DIA CIRC CONCR
0030/2791	LEN=0045 INSTALLED UNKN
	018 " DIA CIRC CONCR
0030/2400	LEN=0045 INSTALLED 1998
	015 " DIA CIRC CONCR
0030/2132	LEN=0040 INSTALLED UNKN
	015 " DIA CIRC METAL
0030/1973	LEN=0033 INSTALLED UNKN
	021 " DIA CIRC METAL
0030/1772	LEN=0040 INSTALLED 2006
	021 " DIA CIRC METAL
0030/1430	LEN=0045 INSTALLED 2006

Stationing	Description	Material	Length	Notes
006635 FT	0030/0026	021 " DIA CIR PLASTIC	LEN=0050	INSTALLED 2006
	006635 FT	2 0 40121 0 00 0144+88		SHORTCUT RD
	0030/0000	LENGTH(AH 3213 BK 3493)		
	0020/3167	036 " DIA CIRC METAL	LEN=0040	INSTALLED UNKN
	0020/3050	018 " DIA CIRC METAL	LEN=0045	INSTALLED UNKN
	0020/2266	015 " DIA CIRC CONCR	LEN=0035	INSTALLED UNKN
	0020/1570	021 "H 15 "W METAL ARCH	LEN=0040	INSTALLED 2006
	0020/1376	021 "H 15 "W METAL ARCH	LEN=0040	INSTALLED 2006
	0020/1008	018 " DIA CIRC METAL	LEN=0052	INSTALLED UNKN
	0020/0529	018 " DIA CIRC METAL	LEN=0001	INSTALLED UNKN
	0020/0153	018 " DIA CIRC METAL	LEN=0054	INSTALLED UNKN
003142 FT	0020/0015	018 " DIA CIRC METAL	LEN=0045	INSTALLED UNKN
	003142 FT	2 0 40121 0 00 0110+28		
	0020/0000	LENGTH(AH 3493 BK 3142)		
	0010/2438	015 " DIA CIRC ALUMIN	LEN=0095	INSTALLED UNKN
	0010/2217	015 " DIA CIRC CONCR	LEN=0041	INSTALLED UNKN
	0010/0977	015 " DIA CIRC METAL	LEN=0080	INSTALLED UNKN
	0010/0058	015 " DIA CIRC METAL	LEN=0038	INSTALLED UNKN
	INTER-BK OL	LD COUNTY RD		
2 0 40121 0 00 0078+82 000000 FT		VOLANSKI RD		
VOLANSKI RD		(SR4020 SEG 0030/0000)		
(SR4020 SEG 0030/0000) 0010/0000		MFC BEGIN = E		
	0010/0000	LENGTH(AH 3142 BK 0000)		

EXTRACT DATE: 12/18/2023 ROADWAY MANAGEMENT SYSTEM PAGE NUMBER: 879
 PRINT DATE: 12/19/2023 SLD COUNTY/SR - ANNUAL PRINT COUNTY: LUZERNE
 DIR: B TOTAL LEN: 1.619 MI. DIST: 04-3 SR: 4031
 LEFT MUN: ROSS T RIGHT MUN: ROSS T

008546 FT

SR 0118 SH
 (SR0118 SEG 0220/0000) 0040/2670



008546 FT
 INTER-AHD

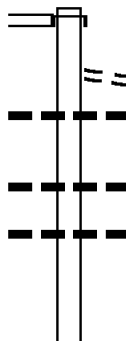
BRONSON RD
 (TWP)
 SR 0118 SH
 (SR0118 SEG 0220/0000)
 024 " DIA CIRC METAL
 0040/2670 LEN=0035 INSTALLED 2001
 015"H 21"W ELLIP METAL
 0040/2394 LEN=0040 INSTALLED 2005
 018 " DIA CIRC METAL
 0040/1991 LEN=0040 INSTALLED 2001
 015"H 21"W ELLIP METAL
 0040/1755 LEN=0040 INSTALLED 2005
 024 " DIA CIRC METAL
 0040/1300 LEN=0035 INSTALLED 2005
 018 " DIA CIRC METAL
 0040/0794 LEN=0040 INSTALLED 2001
 015"H 21"W ELLIP METAL
 0040/0525 LEN=0040 INSTALLED 2001
 015"H 21"W ELLIP METAL
 0040/0374 LEN=0036 INSTALLED 2001

DIR: B TOTAL LEN: 1.619 MI. DIST: 04-3 SR: 4031
 LEFT MUN: ROSS T RIGHT MUN: ROSS T

Stationing	Distance (FT)	Item ID	Description
005876	0040	00338	015"H 21"W ELLIP METAL LEN=0060 INSTALLED 2005
	0040	0079	018" DIA CIRC METAL LEN=0035 INSTALLED UNKN
	005876	0000	2 0 40095 0 00 0059+27 LENGTH(AH 2670 BK 1812)
0030	0030	0800	020"H 28"W ELLIP METAL LEN=0040 INSTALLED 2005
004064	0030	0030	015"H 21"W ELLIP METAL LEN=0050 INSTALLED 2005
	004064	0000	2 0 40095 0 00 0040+64 LENGTH(AH 1812 BK 2103)
	0020	1863	015"H 21"W ELLIP METAL LEN=0040 INSTALLED 2005
	0020	1548	015"H 21"W ELLIP METAL LEN=0050 INSTALLED 2005
	0020	1247	018" DIA CIR PLASTIC LEN=0040 INSTALLED 2001
	0020	1119	015" DIA CIRC METAL LEN=0060 INSTALLED 2001
	0020	0504	020"H 28"W ELLIP METAL LEN=0040 INSTALLED 2005
	0020	0293	020"H 28"W ELLIP METAL LEN=0040 INSTALLED 2005
001961	0020	0090	020"H 24"W ELLIP METAL LEN=0040 INSTALLED 2005
	001961	0000	2 0 40095 0 00 0019+61 LENGTH(AH 2103 BK 1961)
	0010	1744	020"H 24"W ELLIP METAL LEN=0035 INSTALLED 2005
	0010	0930	015"H 21"W ELLIP CONC LEN=0033 INSTALLED 2005
	0010	0635	018" DIA CIRC METAL LEN=0040 INSTALLED 2001
	0010	0356	018" DIA CIRC METAL LEN=0036 INSTALLED 2001
000000	0010	0020	021"H 15"W ELLIP METAL LEN=0080 INSTALLED 2005
	000000	0000	2 0 40095 0 00 0000+00 MAIN RD (CNTY)
0010	0010	0000	NC HA HARRIS POND RD MFC BEGIN = E LENGTH(AH 1961 BK 0000)

EXTRACT DATE: 12/18/2023 ROADWAY MANAGEMENT SYSTEM PAGE NUMBER: 877
 PRINT DATE: 12/19/2023 SLD COUNTY/SR - ANNUAL PRINT COUNTY: LUZERNE
 DIR: B TOTAL LEN: 1.915 MI. DIST: 04-3 SR: 4030
 LEFT MUN: UNION T RIGHT MUN: UNION T

MAIN RD 010112 FT
 (SR4007 SEG 0080/0000) 0040/3282



010112 FT
 INTER-AHD MCKENDREE RD
 0040/3282 (SR4007 SEG 0080/0000)
 SORBER RD
 0040/2969 (T475)
 0040/2927 024 " DIA CIRC METAL
 LEN=0050 INSTALLED UNKN
 0040/2162 018 " DIA CIRC METAL
 LEN=0040 INSTALLED UNKN
 0040/1620 018 " DIA CIRC METAL
 LEN=0045 INSTALLED UNKN

DIR: B TOTAL LEN: 1.915 MI. DIST: 04-3 SR: 4030
 LEFT MUN: UNION T RIGHT MUN: UNION T

Stationing	Description	Material	Length	Notes
006830 FT	0040/0019	018" DIA CIRC METAL	LEN=0050	INSTALLED UNKN
	006830 FT	2 0 40037 0 00 0069+53		COPE RD (SR4009 SEG 0050/0000) UNION HUNTINGTON T
	0040/0000	018" DIA CIRC METAL	LENTH(AH 3282 BK 2104)	
	0030/1740	018" DIA CIRC METAL	LEN=0040	INSTALLED UNKN
	0030/0780	018" DIA CIRC METAL	LEN=0040	INSTALLED UNKN
004726 FT	0030/0005	042"H 66"W ELLIP CONC	LEN=0040	INSTALLED UNKN
	004726 FT	2 0 40037 0 00 0048+49		DRAINAGE STRUCTURE LENGTH 6 FT BMSID 40/4030/0030/0000
	0030/0000	042"H 66"W CONCR ARCH	LENTH(AH 2104 BK 2078)	
	0020/2078	042"H 66"W CONCR ARCH	LEN=0040	INSTALLED UNKN
	0020/1813	018" DIA CIRC METAL	LEN=0040	INSTALLED UNKN
	0020/0780	024" DIA CIRC METAL	LEN=0045	INSTALLED UNKN
2 0 40037 0 00 0027+60 002648 FT	0020/0000			
JOHNSON RD (T407)				
	0020/0000			LENGTH(AH 2078 BK 2648)
	0010/1874	024" DIA CIR PLASTIC	LEN=0045	INSTALLED 2002
	0010/0963	018" DIA CIRC METAL	LEN=0040	INSTALLED UNKN
000000 FT	0010/0100	018" DIA CIRC METAL	LEN=0045	INSTALLED UNKN
	000000 FT	2 0 40037 0 00 0000+00		POND HILL RD (SR0239 SEG 0300/0000) NC GRANGE RD MFC BEGIN = E
POND HILL RD (SR0239 SEG 0300/0000)	0010/0000			LENGTH(AH 2648 BK 0000)

EXTRACT DATE: 12/18/2023 ROADWAY MANAGEMENT SYSTEM PAGE NUMBER: 875
 PRINT DATE: 12/19/2023 SLD COUNTY/SR - ANNUAL PRINT COUNTY: LUZERNE
 DIR: B TOTAL LEN: 3.204 MI. DIST: 04-3 SR: 4029
 LEFT MUN: ROSS T RIGHT MUN: ROSS T

COUNTY RD
(CNTY)

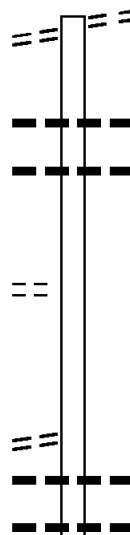
016919 FT
0060/2464

2 0 40061 0 00 0145+80 014455 FT
NEIMCHIK RD
(T540)

0060/0000

BEDFORD LN
(PRDR)

0050/1439



016919 FT COUNTY RD
0060/2464 (CNTY)

0060/1508 018 " DIA CIRC CONCR
LEN=0036 INSTALLED UNKN
0060/0920 024 " DIA CIRC METAL
LEN=0040 INSTALLED 2005

014455 FT

0060/0000 LENGTH(AH 2464 BK 2951)

0050/1359 024 " DIA CIRC METAL
LEN=0040 INSTALLED 2005
0050/1063 018 " DIA CIRC METAL
LEN=0030 INSTALLED UNKN

011504 FT

0050/0520	024 " DIA	CIRC METAL
011504 FT	LEN=0040	INSTALLED 2005
	2 0 40061	0 00 0115+96
	LEWIS RUN	CK
	STRUCTURE	LENGTH 7 FT
	BMSID 40/4	029/0050/0000
	LENGTH(AH	2951 BK 2600)
	072"H	84"W CONC STRUCT
	0040/2600	LEN=0034 INSTALLED UNKN
	036 "DIA	CIRC METAL
	0040/2411	LEN=0036 INSTALLED UNKN
	018 "DIA	CIRC METAL
	0040/2140	LEN=0036 INSTALLED UNKN
	015"H	15"W BOX CULVRT*
	0040/1850	LEN=0040 INSTALLED UNKN
	018 "DIA	CIRC METAL
	0040/1450	LEN=0036 INSTALLED UNKN
	015 "DIA	CIRC METAL
	0040/1175	LEN=0042 INSTALLED UNKN

008904 FT

0040/0380	018 " DIA	CIRC METAL
	LEN=0036	INSTALLED UNKN
	018 "DIA	CIRC METAL
	LEN=0033	INSTALLED UNKN
	008904 FT	2 0 40061
	0040/0000	0 00 0089+58
	LENGTH(AH	2600 BK 2590)
	018 "DIA	CIRC METAL
	LEN=0033	INSTALLED UNKN

006314 FT

0030/2341	ROSS	HUNLOCK T
	018 "DIA	CIRC METAL
	LEN=0033	INSTALLED UNKN
	018 "DIA	CIRC METAL
	LEN=0036	INSTALLED UNKN
	018 "DIA	CIRC METAL
	LEN=0036	INSTALLED UNKN
	018 "DIA	CIRC METAL
	LEN=0040	INSTALLED UNKN
	024 "DIA	CIR PLASTIC
	LEN=0045	INSTALLED 2005
	024 "DIA	CIRC METAL
	LEN=0045	INSTALLED 2005
	018 "DIA	CIRC METAL
	LEN=0036	INSTALLED UNKN
	006314 FT	2 0 40061
	006314 FT	0 00 0063+68
	STREAM	STRUCTURE LENGTH 6 FT
	BMSID 40/4	029/0030/0000
	LENGTH(AH	2590 BK 3039)
	018 "DIA	CIRC METAL

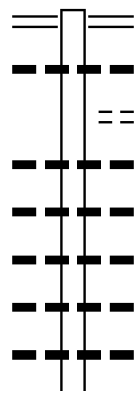
DIR: B TOTAL LEN: 3.204 MI. DIST: 04-3 SR: 4029
 LEFT MUN: HUNLOCK T RIGHT MUN: HUNLOCK T

---	0020/2959	LEN=0036	INSTALLED UNKN
==	0020/2958	TIMBER LN (PRDR)	
---	0020/2674	018 "DIA CIRC METAL	INSTALLED UNKN
---	0020/2428	018 "DIA CIRC METAL	INSTALLED 2005
---	0020/2262	018 "DIA CIRC METAL	INSTALLED UNKN
---	0020/2059	018 "DIA CIR PLASTIC	INSTALLED UNKN
---	0020/1932	018 "DIA CIRC METAL	INSTALLED 2005
---	0020/1744	018 "DIA CIRC METAL	INSTALLED 2005
---	0020/1430	018 "DIA CIRC METAL	INSTALLED UNKN
---	0020/1208	018 "DIA CIRC METAL	INSTALLED UNKN
==	0020/1147	UNKNOWN RD (PRDR)	
---	0020/0581	018 "DIA CIRC METAL	INSTALLED UNKN
003275 FT	003275 FT	2 0 40061 0 00 0029+90	
		NC PA LL RD ROARING BROOK DR (T534)	
5	0020/0000	LENGTH(AH 3039 BK 3275)	
	0010/2793	BMS EN 40/4029/0010/2773	
		2 0 40061 0 00 0027+91	
		LEWIS RUN	
	0010/2773	BMSBG 40/4029/0010/2773	
---	0010/2374	018 "DIA CIRC METAL	INSTALLED UNKN
---	0010/1267	021 "DIA CIRC METAL	INSTALLED 2005
---	0010/0315	018 "DIA CIRC METAL	INSTALLED 2005
---	0010/0037	018 "DIA CIRC METAL	INSTALLED UNKN
000000 FT	000000 FT	2 0 40061 0 00 0000+00	
		PRICHARDS RD (SR4026 SEG 0020/1393)	
		NC GO LF COURSE RD MFC BEGIN = E	
5	0010/0000	LENGTH(AH 3275 BK 0000)	

PRICHARDS RD (SR4026 SEG 0020/1393) 0010/0000

EXTRACT DATE: 12/18/2023 ROADWAY MANAGEMENT SYSTEM PAGE NUMBER: 872
 PRINT DATE: 12/19/2023 SLD COUNTY/SR - ANNUAL PRINT COUNTY: LUZERNE
 DIR: B TOTAL LEN: 4.194 MI. DIST: 04-3 SR: 4028
 LEFT MUN: LAKE T RIGHT MUN: LAKE T

022144 FT



020289 FT

022144 FT SR 0029 SH
 0090/1855 (SR0029 SEG 0360/0000)
 015 " DIA CIRC METAL
 0090/1821 LEN=0080 INSTALLED UNKN
 WESLEY RD
 0090/1625 (TWP)
 015 " DIA CIRC METAL
 0090/1621 LEN=0050 INSTALLED UNKN
 015 " DIA CIRC METAL
 0090/1067 LEN=0036 INSTALLED UNKN
 015 " DIA CIRC CONCR
 0090/0720 LEN=0036 INSTALLED UNKN
 015 " DIA CIRC CONCR
 0090/0373 LEN=0040 INSTALLED UNKN
 048 " DIA CIRC CONCR
 0090/0021 LEN=0060 INSTALLED UNKN
 020289 FT 1 0 00177 0 00 0707+95

EXTRACT DATE: 12/18/2023
PRINT DATE: 12/19/2023

ROADWAY MANAGEMENT SYSTEM
SLD COUNTY/SR - ANNUAL PRINT

PAGE NUMBER: 871
COUNTY: LUZERNE

DIR: B TOTAL LEN: 4.194 MI.
LEFT MUN: LAKE T

DIST: 04-3 SR: 4028
RIGHT MUN: LAKE T

ROADWAY NAME	START STATION	END STATION	LENGTH (FT)	DESCRIPTION
				0090/0000 LENGTH(AH 1855 BK 1834)
				0080/1796 BR FADES CRK
				STRUCTURE LENGTH 4 FT
				0080/1792 BMSID 40/4028/0090/0000
				018" DIA CIRC METAL
SUNNY ACRES RD (T775)	0080/1130			LEN=0040 INSTALLED UNKN
				0080/0926 036" DIA CIRC METAL
				LEN=0066 INSTALLED UNKN
				0080/0499 018" DIA CIRC METAL
				LEN=0050 INSTALLED UNKN
1 0 00177 0 00 0689+70 018455 FT CRISMAN RD (T748)	0080/0000			BRONSON RD (T748)
				0080/0000 LENGTH(AH 1834 BK 3523)
				015" DIA CIRC METAL
				0070/3451 LEN=0072 INSTALLED UNKN
				EVERGREEN ESTATES DR (TWP)
LINDEN LN (TWP)	0070/2962			
				0070/2627 LAKE ROSS T
				015" DIA CIRC METAL
				0070/2570 LEN=0036 INSTALLED UNKN
				0070/1720 015" DIA CIRC METAL
				LEN=0060 INSTALLED UNKN
				0070/1429 018" DIA CIRC METAL
				LEN=0050 INSTALLED UNKN
				021"H 15"W METAL ARCH
				0070/1147 LEN=0046 INSTALLED 2002
				018" DIA CIRC METAL
				0070/0806 LEN=0042 INSTALLED UNKN
				018" DIA CIRC METAL
				0070/0570 LEN=0045 INSTALLED UNKN
				018" DIA CIRC METAL
				0070/0367 LEN=0038 INSTALLED UNKN
				0070/0019 BMSSEN 40/4028/0070/0000
014932 FT				1 0 00177 0 00 0654+51
				BR HUNTINGTN
				BMSBG 40/4028/0070/0000
NORTH MOUNTAIN RD (T672)	0060/3592			LENGTH(AH 3523 BK 3637)
				0060/3372 GREEN VALLEY RD (T672)
				BMSSEN 40/4028/0060/3362
				1 0 00177 0 00 0651+65
				BR HNTNGTN C
				0060/3362 BMSBG 40/4028/0060/3362

DIR: B TOTAL LEN: 4.194 MI. DIST: 04-3 SR: 4028
 LEFT MUN: ROSS T RIGHT MUN: ROSS T

Stationing	Notes	Material	Length	Status
0060/2700	018" DIA	CIRC METAL	LEN=0035	INSTALLED UNKN
0060/2577	018" DIA	CIRC METAL	LEN=0040	INSTALLED UNKN
0060/2131	018" DIA	CIRC METAL	LEN=0045	INSTALLED UNKN
0060/1682	018"H 15"W	METAL ARCH	LEN=0045	INSTALLED 1998
0060/1078	018" DIA	CIRC METAL	LEN=0036	INSTALLED UNKN
0060/0676	012" DIA	CIRC METAL	LEN=0050	INSTALLED UNKN
0060/0266	018" DIA	CIRC METAL	LEN=0035	INSTALLED 1998
0060/0155	018" DIA	CIRC METAL	LEN=0035	INSTALLED 1998
011295 FT	0060/0008	BMS EN 40/4028	0060/0000	
	011295 FT	1 0 00177 0 00 0618+00		
		BR HUNTINGTN		
	0060/0000	BMSBG 40/4028	0060/0000	
		LENGTH(AH 3637 BK 1812)		
		048"H 90"W CONCR ARCH		
	0050/1800		LEN=0029	INSTALLED UNKN
009483 FT	0050/0516	018" DIA	LEN=0045	INSTALLED UNKN
	009483 FT	1 0 00177 0 00 0599+73		
	0050/0000	LENGTH(AH 1812 BK 2912)		
	0040/2522	018" DIA	LEN=0030	INSTALLED UNKN
	0040/2053	018" DIA	LEN=0035	INSTALLED 1998
	0040/1901	018" DIA	LEN=0035	INSTALLED 1998
	0040/1441	015" DIA	LEN=0030	INSTALLED UNKN
	0040/1222	018" DIA	LEN=0040	INSTALLED 1998
	0040/0939	024" DIA	LEN=0045	INSTALLED UNKN
	0040/0509	034" DIA	LEN=0035	INSTALLED 1998
		034"H 00"W MULT METAL		
006571 FT	0040/0125		LEN=0040	INSTALLED 1998
	006571 FT	1 0 00177 0 00 0570+70		
		MAHONEY RD		

DIR: B TOTAL LEN: 4.194 MI. DIST: 04-3 SR: 4028
 LEFT MUN: ROSS T RIGHT MUN: ROSS T

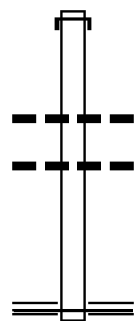
Stationing	Length	Material	Notes
0040/0000	024"	DIA CIRC METAL	(T670) LENGTH(AH 2912 BK 2096)
0030/1717	015"	DIA CIRC METAL	INSTALLED 1998
0030/1325	015"	DIA CIRC METAL	INSTALLED UNKN
0030/0927	018"	DIA CIRC METAL	INSTALLED UNKN
0030/0723	018"	DIA CIRC METAL	INSTALLED UNKN
0030/0585	018"	DIA CIRC METAL	INSTALLED 1998
0030/0455	012"	DIA CIRC METAL	INSTALLED 1998
0030/0352	1 0 00177	0 00 0548+55	INSTALLED UNKN
004475 FT			KELLER RD (T678)
0020/0000	018"	DIA CIRC METAL	LENGTH(AH 2096 BK 2420)
0020/2330	018"	DIA CIRC METAL	INSTALLED 1998
0020/1730	018"	DIA CIRC METAL	INSTALLED 1998
0020/1346	012"	DIA CIRC METAL	INSTALLED UNKN
0020/0778	024"	DIA CIRC METAL	INSTALLED UNKN
0020/0210	1 0 00177	0 00 0524+10	INSTALLED 1998
002055 FT			
0020/0000	021"	H 15" W METAL ARCH	LENGTH(AH 2420 BK 2055)
0010/1734	021"	DIA CIR PLASTIC	INSTALLED 1998
0010/0306	021"	DIA CIR PLASTIC	INSTALLED 1998
0010/0151	018"	DIA CIRC CONCR	INSTALLED 1998
0010/0061	1 0 00177	0 00 0504+80	INSTALLED UNKN
000000 FT			
0010/0000			SR 0118 SH (SR0118 SEG 0150/0000) NC MO ORETOWN RD MFC BEGIN = E
0010/0000	021"	DIA CIRC METAL	LENGTH(AH 2055 BK 0000)

SR 0118 SH (SR0118 SEG 0150/0000) 0010/0000

EXTRACT DATE: 12/18/2023 ROADWAY MANAGEMENT SYSTEM PAGE NUMBER: 868
 PRINT DATE: 12/19/2023 SLD COUNTY/SR - ANNUAL PRINT COUNTY: LUZERNE
 DIR: B TOTAL LEN: .352 MI. DIST: 04-3 SR: 4027
 LEFT MUN: ROSS T RIGHT MUN: ROSS T

001857 FT

001857 FT
 INTER-AHD EARTH RD
 0010/1857 (PRDR)



000000 FT

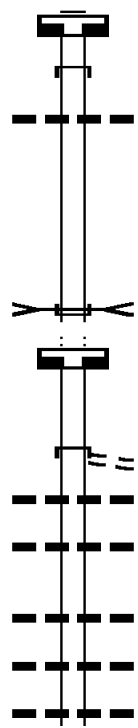
0010/0779 018"H 10"W ELLIP METAL
 LEN=0010 INSTALLED UNKN
 0010/0593 018"DIA CIRC METAL
 LEN=0070 INSTALLED UNKN
 000000 FT 2 0 40170 0 00 0015+62
 NC LAKEVIEW RD
 NORTH LAKE RD
 (SR4025 SEG 0060/1576)
 MFC BEGIN = E
 0010/0000 LENGTH(AH 1857 BK 0000)

OLIVER RD
 (SR4025 SEG 0060/1576) 0010/0000

014735 FT

 014729 FT

 014729 FT



014735 FT
 7074/0000 LENGTH(AH 0100 BK 0006)
 INTER-AHD ROARING BROOK RD
 0070/0006 (T686)
 0070/0002 036"H 04"W ELLIP CONC
 014729 FT LEN=0040 INSTALLED UNKN
 2 0 40069 0 01 0166+25
 NC ROARING BROOK RD
 LK SILKWRTH
 STRUCTURE LENGTH 6 FT
 BMSID 40/4026/0070/0000
 INTER-BK ROARING BROOK RD
 (T686)
 S 0070/0000 LENGTH(AH 0006 BK 0100)
 014729 FT
 7064/0000 LENGTH(AH 0100 BK 2339)
 INTER-AHD ROARING BROOK RD
 (T686)
 SORBERTOWN HILL RD
 0060/2339 (T686)
 018 " DIA CIRC CONCR
 0060/1978 LEN=0030 INSTALLED UNKN
 018 " DIA CIRC CONCR
 0060/1782 LEN=0040 INSTALLED UNKN
 018 " DIA CIRC CONCR
 0060/1144 LEN=0030 INSTALLED UNKN
 018 " DIA CIR PLASTIC
 0060/0955 LEN=0040 INSTALLED UNKN
 018 " DIA CIR PLASTIC
 0060/0740 LEN=0055 INSTALLED UNKN

EXTRACT DATE: 12/18/2023
PRINT DATE: 12/19/2023

ROADWAY MANAGEMENT SYSTEM
SLD COUNTY/SR - ANNUAL PRINT

PAGE NUMBER: 866
COUNTY: LUZERNE

DIR: B TOTAL LEN: 2.791 MI.
LEFT MUN: LEHMAN T

DIST: 04-3 SR: 4026
RIGHT MUN: LEHMAN T

SWAMP RD
(T538)

2 0 40069 0 00 0103+40 010346 FT
LOST TRAIL DR
(T541)

012390 FT

0050/2029

0050/0000

007483 FT

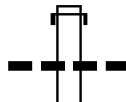
0060/0325	018 " DIA CIR PLASTIC LEN=0050 INSTALLED UNKN LEHMAN
0060/0018 012390 FT	HUNLOCK T 2 0 40069 0 00 0123+80 SWAMP RD (SR4003 SEG 0070/1906)
0060/0000	LENGTH(AH 2339 BK 2044)
0050/1662	BMS EN 40/4026/0050/1652 2 0 40069 0 00 0119+83 BR HUNLOCK C
0050/1652	BMSBG 40/4026/0050/1652
0050/1314	015 " DIA CIRC METAL LEN=0045 INSTALLED UNKN
0050/0956	015 " DIA CIRC METAL LEN=0045 INSTALLED UNKN
0050/0660	024 " DIA CIRC METAL LEN=0040 INSTALLED UNKN VALLEY VIEW DR
0050/0657	(T536) 018 " DIA CIRC METAL LEN=0040 INSTALLED UNKN
0050/0360	015 " DIA CIRC CONCR LEN=0030 INSTALLED UNKN
0050/0150 010346 FT	015 " DIA CIRC CONCR LEN=0030 INSTALLED UNKN
0050/0000	LENGTH(AH 2044 BK 2863)
0040/2440	018 " DIA CIRC CONCR LEN=0030 INSTALLED UNKN
0040/1378	030 " DIA CIRC METAL LEN=0030 INSTALLED UNKN
0040/1135	036 " DIA CIR PLASTIC LEN=0030 INSTALLED UNKN
0040/0783	018 " DIA CIRC METAL LEN=0050 INSTALLED UNKN
0040/0580	018 " DIA CIRC METAL LEN=0030 INSTALLED UNKN
0040/0003 007483 FT	018 " DIA CIRC METAL LEN=0030 INSTALLED UNKN 2 0 40069 0 00 0074+33
0040/0000	LENGTH(AH 2863 BK 2256)
0030/1994	018 " DIA CIRC METAL LEN=0030 INSTALLED UNKN
0030/1250	018 " DIA CIRC CONCR LEN=0040 INSTALLED UNKN

DIR: B TOTAL LEN: 2.791 MI. DIST: 04-3 SR: 4026
 LEFT MUN: HUNLOCK T RIGHT MUN: HUNLOCK T

Stationing	Description	Length	Material/Notes
0030/1197	UNKNOWN RD (PRDR)		
005227 FT	ROARING BROOK RD (T534)		
0030/0000	LENGTH (AH 2256 BK 2562) 018" DIA CIRC METAL		
0020/2550	LEN=0045 INSTALLED UNKN		
0020/2273	BMSID 40/4026/0020/2252 2 0 40069 0 00 0049+13		
0020/2254	LEWIS RUN BMSBG 40/4026/0020/2252		
0020/1909	018" DIA CIRC METAL LEN=0050 INSTALLED UNKN		
0020/1355	ROARING BROOK STRUCTURE LENGTH 16 FT BMSID 40/4026/0020/1355		
002665 FT	2 0 40069 0 00 0026+70 OAKDALE DR (T532)		
0020/0000	LENGTH (AH 2562 BK 2665) 018" DIA CIRC METAL		
0010/2117	LEN=0035 INSTALLED 2004		
0010/1930	015" DIA CIRC METAL LEN=0045 INSTALLED UNKN		
0010/1555	018" DIA CIRC METAL LEN=0030 INSTALLED 2004		
0010/1366	018" DIA CIRC METAL LEN=0030 INSTALLED 2004		
0010/1275	018" DIA CIRC METAL LEN=0030 INSTALLED 2004		
0010/0574	018" DIA CIRC METAL LEN=0030 INSTALLED UNKN		
0010/0301	018" DIA CIRC METAL LEN=0030 INSTALLED 2004		
000000 FT	2 0 40069 0 00 0000+00 NC PR		
0010/0000	INTER-BK RICHARDS RD OLD TAVERN RD (CNTY)		
0010/0000	RICHARDS RD (CNTY) MFC BEGIN = D LENGTH (AH 2665 BK 0000)		
0010/0000	GRAVEL RD (SR4025 SEG 0010/0000)		

EXTRACT DATE: 12/18/2023 ROADWAY MANAGEMENT SYSTEM PAGE NUMBER: 864
 PRINT DATE: 12/19/2023 SLD COUNTY/SR - ANNUAL PRINT COUNTY: LUZERNE
 DIR: B TOTAL LEN: 2.773 MI. DIST: 04-3 SR: 4025
 LEFT MUN: ROSS T RIGHT MUN: ROSS T

014643 FT



014165 FT

014643 FT
 INTER-AHD NORTH LAKE RD
 0070/0478 (PRDR)
 018" DIA CIRC METAL
 0070/0316 LEN=0030 INSTALLED UNKN
 014165 FT 2 0 40170 0 01 0043+57

DIR: B TOTAL LEN: 2.773 MI. DIST: 04-3 SR: 4025
 LEFT MUN: ROSS T RIGHT MUN: ROSS T

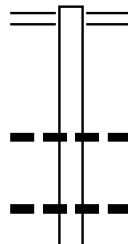
		5	0070/0000	LENGTH(AH 0478 BK 2492)
			018 " DIA	CIRC METAL
			0060/2360	LEN=0067 INSTALLED UNKN
			018 " DIA	CIRC METAL
			0060/1919	LEN=0099 INSTALLED UNKN
			024 " DIA	CIR PLASTIC
			0060/1721	LEN=0050 INSTALLED 2020
			018 " DIA	CIRC METAL
			0060/1600	LEN=0040 INSTALLED UNKN
			NC OL	LIVER RD
				LAKEVIEW DR
			0060/1576	(SR4027 SEG 0010/0000)
				024 " DIA CIRC CONCR
			0060/0536	LEN=0030 INSTALLED UNKN
			018 " DIA	CIRC CONCR
			0060/0262	LEN=0030 INSTALLED UNKN
011673 FT			011673 FT	2 0 40170 0 00 0000+00
				NC NO
				NORTH LAKE RD
				MAIN RD
				(CNTY)
		5	0060/0000	LENGTH(AH 2492 BK 1669)
LC FOR MAIN RD (CONN)			0050/1581	
			010004 FT	
			010004 FT	2 0 40168 0 00 0099+76
		5	0050/0000	LENGTH(AH 1669 BK 2478)
			015 " DIA	CIRC CONCR
			0040/2362	LEN=0027 INSTALLED UNKN
			018 " DIA	CIRC METAL
			0040/1945	LEN=0030 INSTALLED UNKN
			018 " DIA	CIRC METAL
			0040/1626	LEN=0027 INSTALLED UNKN
			024 " DIA	CIRC METAL
			0040/1428	LEN=0008 INSTALLED 2004
				021 "H 15 "W METAL ARCH
			0040/0790	LEN=0035 INSTALLED 2004
			018 " DIA	CIRC METAL
			0040/0210	LEN=0030 INSTALLED UNKN
007526 FT			007526 FT	2 0 40168 0 00 0074+98
		5	0040/0000	LENGTH(AH 2478 BK 2430)
				015 " DIA CIRC METAL
			0030/1585	LEN=0030 INSTALLED UNKN

DIR: B TOTAL LEN: 2.773 MI. DIST: 04-3 SR: 4025
 LEFT MUN: ROSS T RIGHT MUN: ROSS T

Distance (FT)	Segment ID	Structure Details
005096	0030/0489	021"H 15"W METAL ARCH LEN=0035 INSTALLED 2004
	0030/0205	021"H 15"W METAL ARCH LEN=0030 INSTALLED 2004
	0030/0058	021"H 15"W METAL ARCH LEN=0035 INSTALLED 2004
	005096 FT	2 0 40168 0 00 0050+80
	0030/0000	NC CA LLENDER RD LENGTH(AH 2430 BK 2656) 018" DIA CIRC METAL
	0020/2290	LEN=0030 INSTALLED UNKN 018" DIA CIRC METAL
	0020/2095	LEN=0033 INSTALLED UNKN
	0020/2027	ROSS HUNLOCK T 018" DIA CIRC METAL
	0020/1600	LEN=0027 INSTALLED UNKN
	0020/1582	BMS EN 40/4025/0020/1570 2 0 40168 0 00 0039+84 ROARING BRK
	0020/1570	BMSBG 40/4025/0020/1570
	0020/0949	SAND HILL DR (T540) ROARING BROOK STRUCTURE LENGTH 12 FT
	0020/0637	BMSID 40/4025/0020/0638 021"H 15"W METAL ARCH
002440	0020/0245	LEN=0040 INSTALLED 2004
	002440 FT	2 0 40168 0 00 0024+40
	0020/0000	LENGTH(AH 2656 BK 2440) 018" DIA CIRC METAL
	0010/2134	LEN=0045 INSTALLED UNKN
	0010/0497	021"H 15"W METAL ARCH LEN=0040 INSTALLED 2004
	0010/0036	018" DIA CIRC METAL LEN=0048 INSTALLED UNKN
000000	000000 FT	2 0 40168 0 00 0000+00
	0010/0000	NC GRAVEL RD PRICHARDS RD (SR4026 SEG 0010/0000) INTER-BK OLD TAVERN RD (CNTY) MFC BEGIN = E
PRICHARDS RD (CNTY)	0010/0000	LENGTH(AH 2440 BK 0000)

EXTRACT DATE: 12/18/2023 ROADWAY MANAGEMENT SYSTEM PAGE NUMBER: 861
 PRINT DATE: 12/19/2023 SLD COUNTY/SR - ANNUAL PRINT COUNTY: LUZERNE
 DIR: B TOTAL LEN: 5.023 MI. DIST: 04-3 SR: 4024
 LEFT MUN: ROSS T RIGHT MUN: ROSS T

026520 FT



026520 FT SR 0118 SH
 0190/3488 (SR0118 SEG 0170/0230)

0190/2195 018 " DIA CIRC METAL
 LEN=0040 INSTALLED UNKN

0190/1499 018 " DIA CIRC METAL
 LEN=0030 INSTALLED UNKN
 018 " DIA CIRC METAL

DIR: B TOTAL LEN: 5.023 MI. DIST: 04-3 SR: 4024
 LEFT MUN: ROSS T RIGHT MUN: ROSS T

Segment ID	Length (FT)	Start Station	End Station	Material	Notes
0190/1273	0030			018" DIA CIRC METAL	INSTALLED 1998
0190/0981	0030			018" DIA CIRC METAL	INSTALLED 1999
0190/0469	0030			018" DIA CIRC METAL	INSTALLED UNKN
023032 FT	2040068			000576+32	
0190/0000	LENGTH(AH 3488 BK 2551)			018" DIA CIRC METAL	
0180/2500	0040			018" DIA CIRC METAL	INSTALLED UNKN
0180/1800	0030			018" DIA CIRC METAL	INSTALLED UNKN
0180/0720	0050			018" DIA CIRC METAL	INSTALLED UNKN
0180/0324	0035			018" DIA CIRC CONCR	INSTALLED UNKN
020481 FT	2040068			000555+65	
0180/0000	LENGTH(AH 2551 BK 1023)			MAHONEY RD (T670)	
0174/0518	STRUCTURE LENGTH 39 FT			HUNTINGTON CRK	
0174/0275	BMSID 40/4024/0174/0518			018" DIA CIRC CONCR	
0174/0172	0040			018" DIA CIRC CONCR	INSTALLED UNKN
019458 FT	0050			018" DIA CIRC CONCR	INSTALLED UNKN
0174/0000	000000 000000+00			015" DIA CIRC METAL	
0170/1822	LENGTH(AH 1023 BK 1995)			018" DIA CIRC METAL	
0170/1310	0030			021" H 15" W METAL ARCH	INSTALLED UNKN
0170/0648	0030			018" DIA CIRC METAL	INSTALLED 1998
0170/0604	0030			018" DIA CIRC METAL	INSTALLED UNKN
0170/0009	BMSFN 40/4024/0170/0000			018" DIA CIRC METAL	
017463 FT	2040068			000519+92	
0170/0000	LENGTH(AH 1995 BK 1855)			LAUREL RUN	
0160/1750	0050			018" DIA CIRC METAL	INSTALLED 1999
0160/1580	0035			018" DIA CIRC METAL	INSTALLED 1999
	018" DIA CIRC METAL				

KUTZ RD (T573)

DIR: B TOTAL LEN: 5.023 MI. DIST: 04-3 SR: 4024
 LEFT MUN: ROSS T RIGHT MUN: ROSS T

Stationing	Structure ID	Structure Description	Material	Length	Notes
	0160/1253	LEN=0099	001" H 72" W ELLIP CONC	0099	INSTALLED UNKN
	0160/0851	LEN=0030	HUNTINGTN CK	0030	INSTALLED UNKN
	0160/0771	BMSID 40/4024/0160/0771	STRUCTURE LENGTH 7 FT		DOBSON RD
	0160/0620	(T681)	018" DIA CIRC METAL		
	0160/0384	LEN=0030	048" DIA CIR PLASTIC	0030	INSTALLED UNKN
	0160/0015	LEN=0050		0050	INSTALLED UNKN
015608 FT	0160/0004	2 0 40068 0 00 0501+21	HUNTINGTON C		
	0160/0000	STRUCTURE LENGTH 4 FT	BMSID 40/4024/0160/0000		LENGTH(AH 1855 BK 2882)
	0150/2517	LEN=0030	018" DIA CIRC METAL	0030	INSTALLED 1999
	0150/1730	LEN=0099	018" DIA CIRC METAL	0099	INSTALLED UNKN
	0150/0931	LEN=0035	021" DIA CIRC METAL	0035	INSTALLED 1998
	0150/0615	LEN=0065	018" DIA CIRC METAL	0065	INSTALLED UNKN
012726 FT	012726 FT	2 0 40068 0 00 0471+21	POST OFFICE RD		(T571)
	0150/0000	LEN=0040	024" DIA CIRC METAL	0040	INSTALLED UNKN
	0140/2994	LEN=0040	018" DIA CIRC METAL	0040	INSTALLED UNKN
	0140/2510	LEN=0035	018" DIA CIRC METAL	0035	INSTALLED UNKN
	0140/1989	LEN=0045	018" DIA CIRC METAL	0045	INSTALLED 1998
0140/1976	0140/1455	LEN=0035	018" DIA CIRC METAL	0035	INSTALLED 1998
	0140/0448	LEN=0040	018" DIA CIRC METAL	0040	INSTALLED UNKN
009659 FT	009659 FT	2 0 40068 0 00 0440+41	WATER RUNOFF		STRUCTURE LENGTH 4 FT

GRAY RD
(T664)

DIR: B TOTAL LEN: 5.023 MI. DIST: 04-3 SR: 4024
 LEFT MUN: ROSS T RIGHT MUN: ROSS T

MEADOW LN
 (PRDR)

0130/1500

007604 FT

007604 FT

007604 FT

007604 FT

007604 FT

007604 FT

007604 FT

007604 FT

007604 FT

007604 FT

007604 FT

007604 FT

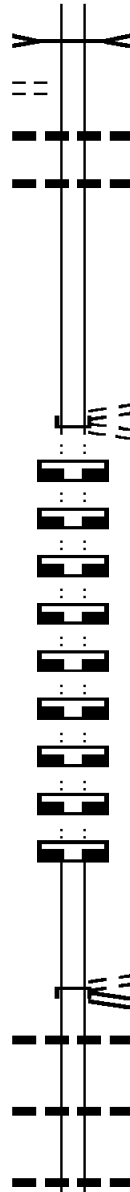
007604 FT

007604 FT

007604 FT

007604 FT

007604 FT



0140/0000	BMSID 40/4024/0140/0000 LENGTH(AH 3067 BK 2055)
0130/1122	018 " DIA CIRC METAL LEN=0045 INSTALLED UNKN
0130/0790	018 " DIA CIRC METAL LEN=0035 INSTALLED 1998
007604 FT	2 0 40068 0 00 0419+86 MAIN RD (CNTY) NC GRASSY POND RD MAIN RD (CNTY) INTER-BK BROADWAY RD (CNTY)
0130/0000	0130/0000 LENGTH(AH 2055 BK 3878)
007604 FT	007604 FT LENGTH(AH 3878 BK 2182)
007604 FT	007604 FT LENGTH(AH 2182 BK 3647)
007604 FT	007604 FT LENGTH(AH 3647 BK 2103)
007604 FT	007604 FT LENGTH(AH 2103 BK 2428)
007604 FT	007604 FT LENGTH(AH 2428 BK 1521)
007604 FT	007604 FT LENGTH(AH 1521 BK 2567)
007604 FT	007604 FT LENGTH(AH 2567 BK 2276)
007604 FT	007604 FT LENGTH(AH 2276 BK 1608)
007604 FT	007604 FT LENGTH(AH 1608 BK 3688)
0030/3688	INTER-AHD BROADWAY RD (CNTY) GRANGE HALL RD (CNTY) BROADWAY RD (SR4021 SEG 0040/2051)
0030/3277	030 " DIA CIRC CONCR LEN=0030 INSTALLED UNKN
0030/2517	018 " DIA CIRC METAL LEN=0035 INSTALLED UNKN
0030/1760	018 " DIA CIRC METAL LEN=0035 INSTALLED UNKN

DIR: B TOTAL LEN: 5.023 MI. DIST: 04-3 SR: 4024
 LEFT MUN: ROSS T RIGHT MUN: ROSS T

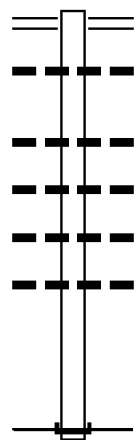
Stationing	Description	Material	Status
0030/1304	ROSS FAIRMOUNT T		
0030/0822	018" DIA CIRC METAL	LEN=0060	INSTALLED UNKN
0030/0674	018" DIA CIRC METAL	LEN=0040	INSTALLED UNKN
0030/0159	024" DIA CIRC METAL	LEN=0045	INSTALLED UNKN
003916 FT	2 0 40067 0 00 0038+96		
0030/0000	018" DIA CIRC METAL	LEN=0045	INSTALLED UNKN
0020/1694	LENGTH(AH 3688 BK 2244)		
0020/1212	018" DIA CIRC METAL	LEN=0040	INSTALLED UNKN
0020/0955	018" DIA CIRC METAL	LEN=0050	INSTALLED UNKN
0020/0678	018" DIA CIRC METAL	LEN=0045	INSTALLED UNKN
0020/0223	015" DIA CIRC METAL	LEN=0040	INSTALLED UNKN
0020/0005			
001672 FT	DRAINAGE STRUCTURE LENGTH 5 FT		
0020/0000	BMSID 40/4024/0020/0000		
0010/1584	LENGTH(AH 2244 BK 1672)		
0010/1570	JAMIE RD (T671)		
0010/1560	021"H 15"W METAL ARCH	LEN=0050	INSTALLED 2007
0010/1254	015" DIA CIRC METAL	LEN=0040	INSTALLED UNKN
0010/0845	042" DIA CIRC CONCR	LEN=0032	INSTALLED UNKN
0010/0194	018" DIA CIR PLASTIC	LEN=0030	INSTALLED UNKN
0010/0144	BMS EN 40/4024/0010/0144		
000000 FT	2 0 40067 0 00 0001+51		
	HUNTINGTN CR		
	BMSBG 40/4024/0010/0144		
	2 0 40067 0 00 0000+00		
	NC TA L COTT HILL RD		
	BETHEL HILL RD		
	(SR4015 SEG 0050/0000)		
	INTER-BK JOHNSTON RD		
	(T614)		
	MFC BEGIN = E		
	0010/0000 LENGTH(AH 1672 BK 0000)		

2 0 40067 0 00 0015+80 001672 FT
 HARVEY RD
 (T494) 0020/0000

EXTRACT DATE: 12/18/2023 ROADWAY MANAGEMENT SYSTEM PAGE NUMBER: 856
 PRINT DATE: 12/19/2023 SLD COUNTY/SR - ANNUAL PRINT COUNTY: LUZERNE
 DIR: B TOTAL LEN: .000 MI. DIST: 04-3 SR: 4023
 LEFT MUN: FAIRMOUNT T RIGHT MUN: FAIRMOUNT T

000000 FT		000000 FT	
000000 FT	■	7070/0000	LENGTH(AH 2955 BK 3119)
000000 FT	■	000000 FT	
000000 FT	■	7060/0000	LENGTH(AH 3119 BK 1894)
000000 FT	■	000000 FT	
000000 FT	■	7050/0000	LENGTH(AH 1894 BK 1545)
000000 FT	■	000000 FT	
000000 FT	■	7040/0000	LTH AH 001545 BK 000100
000000 FT	■	000000 FT	
000000 FT	■	7032/0000	LTH AH 000100 BK 003016
000000 FT	■	000000 FT	
000000 FT	■	7030/0000	LENGTH(AH 3016 BK 2328)
000000 FT	■	000000 FT	
000000 FT	■	7020/0000	LENGTH(AH 2328 BK 2481)
000000 FT	■	000000 FT	
	■	7010/0000	LENGTH(AH 2481 BK 0000)

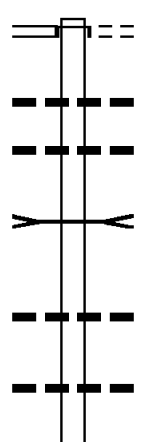
002737 FT



000000 FT

002737 FT OLD TIOGA TP
 0010/2737 (SR4011 SEG 0140/0000)
 018 " DIA CIRC METAL
 0010/2458 LEN=0040 INSTALLED UNKN
 018 " DIA CIRC METAL
 0010/1609 LEN=0035 INSTALLED UNKN
 018 " DIA CIRC METAL
 0010/1332 LEN=0035 INSTALLED UNKN
 018 " DIA CIRC METAL
 0010/0960 LEN=0036 INSTALLED UNKN
 018 " DIA CIRC METAL
 0010/0596 LEN=0040 INSTALLED UNKN
 000000 FT 2 0 40083 0 00 0000+00
 NC KE LLER RD
 INTER-BK TWP RD
 (TWP)
 MFC BEGIN = E
 0010/0000 LENGTH(AH 2737 BK 0000)

EXTRACT DATE: 12/18/2023 ROADWAY MANAGEMENT SYSTEM PAGE NUMBER: 854
 PRINT DATE: 12/19/2023 SLD COUNTY/SR - ANNUAL PRINT COUNTY: LUZERNE
 DIR: B TOTAL LEN: 1.934 MI. DIST: 04-3 SR: 4021
 LEFT MUN: ROSS T RIGHT MUN: ROSS T

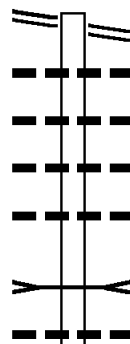
	010214 FT		010214 FT	
TALCOTT HILL RD			INTER-AHD	BROADWAY RD
(SR4024 SEG 0030/3688)	0040/2051		0040/2051	(CNTY)
				GRANGE HALL RD
				(CNTY)
			0040/1259	030"H 60"W CON BOX CUL
			0040/0874	LEN=0023 INSTALLED UNKN
				015 "DIA CIRC CONCR
				LEN=0036 INSTALLED UNKN
				BR MARSH CRK
			0040/0445	STRUCTURE LENGTH 5 FT
	008163 FT		008163 FT	BMSID 40/4021/0040/0445
			0040/0000	2 0 40169 0 00 0101+35
				LENGTH(AH 2051 BK 2613)
			0030/2507	015 "DIA CIRC CONCR
				LEN=0036 INSTALLED UNKN
			0030/1825	015 "DIA CIRC CONCR
				LEN=0030 INSTALLED UNKN
				PRIVATE DR

DIR: B TOTAL LEN: 1.934 MI. DIST: 04-3 SR: 4021
 LEFT MUN: ROSS T RIGHT MUN: ROSS T

Stationing	Description	Material	Length	Status
0030/1117	(PRDR)			
0030/1105	015" DIA	CIRC CONCR	LEN=0030	INSTALLED UNKN
0030/0860	015" DIA	CIRC CONCR	LEN=0030	INSTALLED UNKN
0030/0352	015" DIA	CIRC CONCR	LEN=0030	INSTALLED UNKN
005550 FT	2 0 40169	0 00 0075+22		
0030/0000	LENGTH(AH 2613 BK 2339)			
0020/2030	021" DIA	CIRC METAL	LEN=0035	INSTALLED 2006
0020/1995	018" DIA	CIRC METAL	LEN=0030	INSTALLED UNKN
0020/1500	018" DIA	CIRC METAL	LEN=0100	INSTALLED UNKN
0020/0260	018" DIA	CIRC METAL	LEN=0040	INSTALLED UNKN
003211 FT	2 0 40169	0 00 0051+68		
0020/0000	ROSS HUNTINGTON T			
0010/3184	LENGTH(AH 2339 BK 3211)			
0010/2550	015" DIA	CIRC CONCR	LEN=0030	INSTALLED UNKN
0010/2109	015" DIA	CIRC CONCR	LEN=0036	INSTALLED UNKN
0010/2088				
0010/1830	015" DIA	CIRC METAL	LEN=0033	INSTALLED UNKN
0010/1461	015" DIA	CIRC CONCR	LEN=0036	INSTALLED 1998
0010/0568	024" DIA	CIRC CONCR	LEN=0040	INSTALLED UNKN
0010/0166	FOR SR 4019 AND 4021 (CONN)			
0010/0070	015" DIA	CIRC CONCR	LEN=0075	INSTALLED UNKN
000000 FT	2 0 40169	0 00 0019+29		
0010/0000	TWIN BROOK RD (SR4019 SEG 0020/0000)			
0010/0000	NC BR ROADWAY RD MFC BEGIN = E			
0010/0000	LENGTH(AH 3211 BK 0000)			

EXTRACT DATE: 12/18/2023 ROADWAY MANAGEMENT SYSTEM PAGE NUMBER: 852
 PRINT DATE: 12/19/2023 SLD COUNTY/SR - ANNUAL PRINT COUNTY: LUZERNE
 DIR: B TOTAL LEN: 2.612 MI. DIST: 04-3 SR: 4020
 LEFT MUN: HUNTINGTON T RIGHT MUN: HUNTINGTON T

BONNIEVILLE RD 013790 FT
 (SR4018 SEG 0080/0000) 0050/3158



013790 FT	BONNIEVILLE RD
0050/3158	(SR4018 SEG 0080/0000)
	018 " DIA CIRC METAL
0050/2927	LEN=0044 INSTALLED UNKN
	018 " DIA CIRC METAL
0050/2746	LEN=0040 INSTALLED UNKN
	018 " DIA CIRC METAL
0050/2207	LEN=0040 INSTALLED UNKN
	018 " DIA CIRC METAL
0050/1877	LEN=0040 INSTALLED UNKN
	STREAM
	STRUCTURE LENGTH 7 FT
0050/1575	BMSID 40/4020/0050/1575
	018 " DIA CIRC METAL
0050/1389	LEN=0050 INSTALLED UNKN

DIR: B TOTAL LEN: 2.612 MI. DIST: 04-3 SR: 4020
 LEFT MUN: HUNTINGTON T RIGHT MUN: HUNTINGTON T

BIRTH RD
(T523)

0050/0272

010632 FT

SKAPURA RD
(T531)

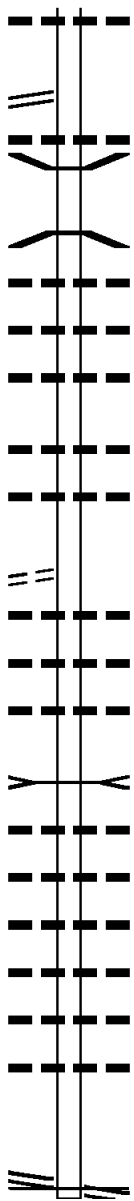
0040/1280

008602 FT

0050/1220	024" H 00" W MULT METAL
	LEN=0055 INSTALLED UNKN
0050/0988	018" DIA CIRC METAL
	LEN=0030 INSTALLED 1999
0050/0645	015" DIA CIRC METAL
	LEN=0040 INSTALLED UNKN
0050/0191	015" DIA CIRC CONCR
	LEN=0036 INSTALLED UNKN
010632 FT	2 0 40121 0 00 0032+08
0050/0000	LENGTH(AH 3158 BK 2030)
	015" DIA CIRC METAL
0040/1582	LEN=0060 INSTALLED UNKN
	015" DIA CIRC CONCR
0040/1330	LEN=0060 INSTALLED UNKN
0040/0903	018" DIA CIRC CONCR
	LEN=0080 INSTALLED UNKN
0040/0659	ST MARTHA'S RD
	(T488)
0040/0616	036" DIA CIRC CONCR
	LEN=0036 INSTALLED UNKN
008602 FT	2 0 40121 0 00 0052+38
	PINE CREEK
	STRUCTURE LENGTH 21 FT
	BMSID 40/4020/0040/0000
	HUNTINGTON
	FAIRMOUNT T
0040/0000	LENGTH(AH 2030 BK 2642)
	015" DIA CIRC CONCR
0030/2320	LEN=0040 INSTALLED UNKN
	015" DIA CIRC METAL
0030/2157	LEN=0045 INSTALLED UNKN
	018" DIA CIRC CONCR
0030/1893	LEN=0040 INSTALLED UNKN
	015" DIA CIRC CONCR
0030/1720	LEN=0040 INSTALLED UNKN
	015" DIA CIRC CONCR
0030/1510	LEN=0040 INSTALLED UNKN
	018" DIA CIRC CONCR
0030/1280	LEN=0036 INSTALLED UNKN
	015" DIA CIRC CONCR
0030/0590	LEN=0045 INSTALLED UNKN
	015" DIA CIRC CONCR
0030/0305	LEN=0036 INSTALLED UNKN
	015" DIA CIRC CONCR

DIR: B TOTAL LEN: 2.612 MI. DIST: 04-3 SR: 4020
 LEFT MUN: FAIRMOUNT T RIGHT MUN: FAIRMOUNT T

2 0 40121 0 00 0078+82 005960 FT
 OLD COUNTY RD
 (SR4033 SEG 0010/0000) 0030/0000



0030/0130 LEN=0040 INSTALLED UNKN
 005960 FT
 0030/0000 LENGTH(AH 2642 BK 2877)
 018 " DIA CIR PLASTIC
 0020/2722 LEN=0040 INSTALLED UNKN
 0020/2221 BMSSEN 40/4020/0020/2201
 2 0 40081 0 00 0052+84
 PINE CREEK
 0020/2201 BMSBG 40/4020/0020/2201
 015 " DIA CIRC METAL
 0020/1612 LEN=0050 INSTALLED UNKN
 018 " DIA CIRC CONCR
 0020/1527 LEN=0033 INSTALLED UNKN
 018 " DIA CIRC CONCR
 0020/1232 LEN=0030 INSTALLED UNKN
 018 " DIA CIRC CONCR
 0020/0402 LEN=0036 INSTALLED UNKN
 024 " DIA CIR PLASTIC
 0020/0090 LEN=0030 INSTALLED 1999
 003083 FT
 0020/0000 LENGTH(AH 2877 BK 3083)
 018 " DIA CIR PLASTIC
 0010/3060 LEN=0035 INSTALLED UNKN
 024 " DIA CIR PLASTIC
 0010/2990 LEN=0036 INSTALLED 1998
 015 " DIA CIRC CONCR
 0010/2620 LEN=0036 INSTALLED UNKN
 BR PINES CRK
 STRUCTURE LENGTH 7 FT
 0010/2383 BMSID 40/4020/0010/2383
 018 " DIA CIRC CONCR
 0010/2121 LEN=0040 INSTALLED UNKN
 015 " DIA CIRC CONCR
 0010/1763 LEN=0030 INSTALLED UNKN
 018 " DIA CIRC CONCR
 0010/1420 LEN=0030 INSTALLED UNKN
 018 " DIA CIRC CONCR
 0010/1084 LEN=0030 INSTALLED UNKN
 018 " DIA CIRC CONCR
 0010/0666 LEN=0036 INSTALLED UNKN
 018 " DIA CIRC CONCR
 0010/0295 LEN=0033 INSTALLED UNKN
 NC VO
 000000 FT
 OLD TIOGA TP
 (SR4011 SEG 0090/0000)
 MFC BEGIN = E
 0010/0000 LENGTH(AH 3083 BK 0000)

2 0 40081 0 00 0030+80 003083 FT
 WINKLEMAN RD
 (T504) 0020/0000

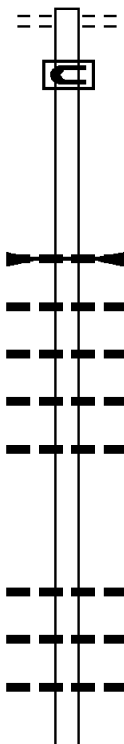
2 0 40081 0 00 0000+00 000000 FT
 OLD TIOGA TP
 (SR4011 SEG 0090/0000) 0010/0000

DIR: B TOTAL LEN: 1.920 MI. DIST: 04-3 SR: 4019
 LEFT MUN: ROSS T RIGHT MUN: ROSS T

010139 FT

009196 FT

2 0 40165 0 00 0038+00 005700 FT
 KABATA RD



010139 FT BLOOMINGDALE RD
 0040/0943 (TWP)

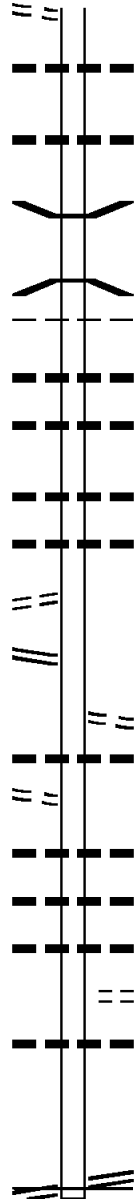
0040/0005
 009196 FT 2 0 40165 0 00 0072+58
 036"H 72"W ELLIP CONC
 LEN=0030 INSTALLED UNKN
 DRAINAGE
 STRUCTURE LENGTH 5 FT
 BMSID 40/4019/0040/0000
 5 0040/0000 LENGTH(AH 0943 BK 3496)
 0030/3370 018 "DIA CIRC METAL
 LEN=0060 INSTALLED 2000
 0030/3144 018 "DIA CIRC METAL
 LEN=0035 INSTALLED UNKN
 0030/2839 015"H 21"W ELLIP METAL
 LEN=0030 INSTALLED 2000
 0030/2321 018 "DIA CIRC METAL
 LEN=0030 INSTALLED 2000

0030/0637 018 "DIA CIRC CONCR
 LEN=0030 INSTALLED UNKN
 0030/0385 015 "DIA CIRC CONCR
 LEN=0060 INSTALLED UNKN
 0030/0043 015"H 21"W ELLIP METAL
 005700 FT LEN=0040 INSTALLED UNKN

DIR: B TOTAL LEN: 1.920 MI. DIST: 04-3 SR: 4019
 LEFT MUN: ROSS T RIGHT MUN: ROSS T

(T652)

0030/0000



5 0030/0000 LENGTH(AH 3496 BK 3778)
 018 "DIA CIRC CONCR
 0020/3180 LEN=0040 INSTALLED UNKN
 018 "DIA CIRC METAL
 0020/2325 LEN=0030 INSTALLED 2000
 0020/1368 BMS EN 40/4019/0020/1351
 20 40165 0 00 0014+03
 MARSH CREEK
 0020/1351 BMSBG 40/4019/0020/1351
 ROSS
 0020/1280 HUNTINGTON T
 018 "DIA CIRC CONCR
 0020/1155 LEN=0060 INSTALLED UNKN
 018 "DIA CIRC METAL
 0020/1020 LEN=0045 INSTALLED UNKN
 018 "DIA CIRC METAL
 0020/0370 LEN=0035 INSTALLED 1997
 015 "DIA CIRC METAL
 0020/0200 LEN=0035 INSTALLED UNKN

FOR SR 4019 AND 4021

(CONN)

20 40165 0 00 0000+00

BROADWAY RD

(SR4021 SEG 0010/0000)

0020/0193

001922 FT

0020/0000

001922 FT

NC SR

4019 SH

5 0020/0000 LENGTH(AH 3778 BK 1922)

SHINNY RD

(T513)

018 "DIA CIRC METAL

0010/1480

0010/1016 LEN=0040 INSTALLED 2000

KNAPICH RD

(T494)

0010/0768

0010/0755 018 "DIA CIR PLASTIC

LEN=0040 INSTALLED UNKN

0010/0685 015 "DIA CIRC CONCR

LEN=0035 INSTALLED UNKN

0010/0421 015 "DIA CIRC CONCR

LEN=0035 INSTALLED UNKN

FOR SR 4016 AND 4019

0010/0176 (CONN)

018 "DIA CIRC METAL

LEN=0035 INSTALLED UNKN

000000 FT

000000 FT 20 40169 0 00 0000+00

HUNLOCK-HARVEYVILLE RD

(SR4016 SEG 0060/0586)

NC TW IN BROOK RD

MFC BEGIN = E

HUNLOCK-HARVEYVILLE RD

(SR4016 SEG 0060/0586)

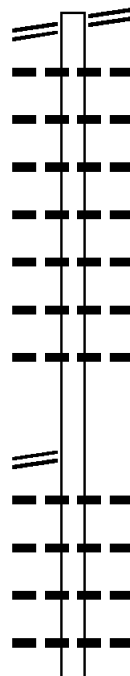
0010/0000

5 0010/0000 LENGTH(AH 1922 BK 0000)

EXTRACT DATE: 12/18/2023 ROADWAY MANAGEMENT SYSTEM PAGE NUMBER: 847
 PRINT DATE: 12/19/2023 SLD COUNTY/SR - ANNUAL PRINT COUNTY: LUZERNE
 DIR: B TOTAL LEN: 4.843 MI. DIST: 04-3 SR: 4018
 LEFT MUN: HUNTINGTON T RIGHT MUN: HUNTINGTON T

BETHEL HILL RD 025570 FT
 (SR4015 SEG 0020/0000) 0080/3553

2 0 40080 1 00 0000+00 022017 FT
 VOLANSKI RD
 (SR4020 SEG 0050/3158) 0080/0000



025570 FT BETHEL HILL RD
 0080/3553 (SR4015 SEG 0020/0000)
 0080/3290 036 "DIA CIR PLASTIC
 0080/2783 LEN=0045 INSTALLED UNKN
 0080/2200 018 "DIA CIRC METAL
 0080/1899 036 "DIA CIR PLASTIC
 0080/1460 018 "DIA CIRC METAL
 0080/1220 021"H 15"W METAL ARCH
 0080/0670 018 "DIA CIRC METAL
 022017 FT INSTALLED 2005
 0080/0000 018 "DIA CIRC METAL
 0070/3555 021"H 15"W METAL ARCH
 0070/3260 018 "DIA CIRC METAL
 0070/3090 018 "DIA CIRC METAL
 0070/2810 018 "DIA CIRC METAL

5 0080/0000 LENGTH(AH 3553 BK 3852)
 0070/3555 018 "DIA CIRC METAL
 0070/3260 018 "DIA CIRC METAL
 0070/3090 021"H 15"W METAL ARCH
 0070/2810 018 "DIA CIRC METAL
 018 "DIA CIRC METAL

EXTRACT DATE: 12/18/2023
PRINT DATE: 12/19/2023

ROADWAY MANAGEMENT SYSTEM
SLD COUNTY/SR - ANNUAL PRINT

PAGE NUMBER: 846
COUNTY: LUZERNE

DIR: B TOTAL LEN: 4.843 MI.
LEFT MUN: HUNTINGTON T

DIST: 04-3 SR: 4018
RIGHT MUN: HUNTINGTON T

2 0 40080 0 00 0181+88 018165 FT
SAINT MARTHA'S RD
(T488) 0070/0000

HESS HOLLOW RD
(T502) 0060/1047

014900 FT

0070/2530	LEN=0040	INSTALLED UNKN
	021"H 15"W	METAL ARCH
0070/2365	LEN=0035	INSTALLED 2005
	018"DIA	CIRC METAL
0070/2170	LEN=0040	INSTALLED UNKN
	021"H 15"W	METAL ARCH
0070/1953	LEN=0040	INSTALLED 2005
	018"DIA	CIRC METAL
0070/1737	LEN=0045	INSTALLED UNKN
	021"H 15"W	METAL ARCH
0070/1348	LEN=0040	INSTALLED 2005
	021"H 15"W	METAL ARCH
0070/0684	LEN=0040	INSTALLED 2005
	021"H 15"W	METAL ARCH
0070/0064	LEN=0040	INSTALLED 2005
018165 FT		
0070/0000	LENGTH(AH 3852 BK 3265)	
	018"DIA	CIRC METAL
0060/3099	LEN=0033	INSTALLED UNKN
	018"DIA	CIRC METAL
0060/2691	LEN=0033	INSTALLED UNKN
	021"H 15"W	METAL ARCH
0060/1794	LEN=0035	INSTALLED 2004
	018"DIA	CIRC METAL
0060/1468	LEN=0040	INSTALLED UNKN
	015"DIA	CIRC METAL
0060/0883	LEN=0033	INSTALLED UNKN
	060"H 84"W	CONCR ARCH
0060/0030	LEN=0040	INSTALLED UNKN
014900 FT	2 0 40080 0 00 0149+04	
	BR PINES CRK	
	STRUCTURE LENGTH 6 FT	
	BMSID 40/4018/0060/0000	
0060/0000	LENGTH(AH 3265 BK 3123)	
	015"DIA	CIRC METAL
0050/2548	LEN=0030	INSTALLED UNKN
	018"DIA	CIRC METAL
0050/2012	LEN=0033	INSTALLED UNKN
	ZACKERY RD	
0050/1589	(T609)	
	0050/0597	BMS EN 40/4018/0050/0554

EXTRACT DATE: 12/18/2023
PRINT DATE: 12/19/2023

ROADWAY MANAGEMENT SYSTEM
SLD COUNTY/SR - ANNUAL PRINT

PAGE NUMBER: 845
COUNTY: LUZERNE

DIR: B TOTAL LEN: 4.843 MI.
LEFT MUN: HUNTINGTON T

DIST: 04-3 SR: 4018
RIGHT MUN: HUNTINGTON T

Stationing	Structure	Length	Material	Year
0050/0554	PINE CREEK BMSBG	40/4	4018/0050/0554	
0050/0168	018" DIA CIRC METAL	LEN=0034	INSTALLED	UNKN
011777 FT	REGISTER RD	2 0 40080 0 00	0117+65	
0050/0000	(SR4035 SEG 0020/2486)	LENGTH(AH 3123 BK 3333)		
0040/3173	018" DIA CIRC METAL	LEN=0048	INSTALLED	UNKN
0040/2921	018" DIA CIRC METAL	LEN=0042	INSTALLED	UNKN
0040/2715	015" DIA CIRC METAL	LEN=0040	INSTALLED	UNKN
0040/2536	018" DIA CIRC METAL	LEN=0056	INSTALLED	UNKN
0040/2118	072"H 60"W CON BOX CUL	LEN=0032	INSTALLED	UNKN
0040/2116	DRAINAGE STRUCTURE	LENGTH 4 FT		
0040/1554	BMSID 40/4018/0040/2116	021"H 15"W METAL ARCH		
0040/1347	036" DIA CIR PLASTIC	LEN=0040	INSTALLED	2005
0040/1011	028"H 20"W METAL ARCH	LEN=0040	INSTALLED	2005
0040/0684	DRAINAGE STRUCTURE	LENGTH 4 FT		
0040/0680	BMSID 40/4018/0040/0680	060" DIA CIRC METAL		
0040/0629	015" DIA CIRC METAL	LEN=0048	INSTALLED	2023
0040/0362	015" DIA CIRC METAL	LEN=0054	INSTALLED	UNKN
008444 FT	BAKER HILL RD (T500)	2 0 40080 0 00	0084+20	
0040/0000	015" DIA CIRC METAL	LEN=0030	INSTALLED	UNKN
0040/0000	LENGTH(AH 3333 BK 3609)			
0030/2943	018" DIA CIRC METAL	LEN=0030	INSTALLED	UNKN
0030/2656	021"H 15"W METAL ARCH	LEN=0030	INSTALLED	2005
0030/2030	021"H 15"W METAL ARCH	LEN=0040	INSTALLED	2005
0030/1801	018" DIA CIRC METAL	LEN=0036	INSTALLED	UNKN

DIR: B TOTAL LEN: 4.843 MI. DIST: 04-3 SR: 4018
 LEFT MUN: HUNTINGTON T RIGHT MUN: HUNTINGTON T

2 0 40080 0 00 0048+00 004835 FT
 PRIVATE RD
 (PRDR) 0030/0000

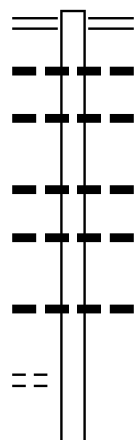
ROSIE RD
 (T498) 0010/2471

POND HILL RD
 (SR0239 SEG 0390/3367) 0010/0000

0030/0895	018 " DIA CIRC METAL LEN=0036 INSTALLED UNKN
0030/0367	021"H 15"W METAL ARCH LEN=0040 INSTALLED 2005
004835 FT	
0030/0000	LENGTH(AH 3609 BK 2313) WEAVER RD (T485)
0020/2269	015 " DIA CIRC METAL LEN=0040 INSTALLED UNKN
0020/1926	021"H 15"W METAL ARCH LEN=0040 INSTALLED 2005
0020/1653	021"H 15"W METAL ARCH LEN=0040 INSTALLED 2001
0020/1447	018 " DIA CIRC METAL LEN=0036 INSTALLED UNKN
0020/1252	018 " DIA CIRC METAL LEN=0040 INSTALLED UNKN
0020/1068	
002522 FT	
002522 FT	2 0 40080 0 00 0024+86 OLD TIOGA TPK (SR4011 SEG 0070/0000)
0020/0000	LENGTH(AH 2313 BK 2522)
0010/2015	018 " DIA CIRC METAL LEN=0052 INSTALLED UNKN
0010/1540	018 " DIA CIRC METAL LEN=0052 INSTALLED UNKN
0010/1028	042"H 84"W ELLIP CONC LEN=0032 INSTALLED UNKN DRAINAGE STRUCTURE LENGTH 6 FT BMSID 40/4018/0010/1028
0010/0882	018 " DIA CIRC METAL LEN=0035 INSTALLED 2005
0010/0740	018 " DIA CIRC METAL LEN=0035 INSTALLED 2005
0010/0176	018 " DIA CIRC METAL LEN=0030 INSTALLED UNKN
000000 FT	
000000 FT	2 0 40080 0 00 0000+00 POND HILL RD (SR0239 SEG 0390/3367)
0010/0000	NC BO NNIIEVILLE RD MFC BEGIN = E LENGTH(AH 2522 BK 0000)

EXTRACT DATE: 12/18/2023 ROADWAY MANAGEMENT SYSTEM PAGE NUMBER: 843
 PRINT DATE: 12/19/2023 SLD COUNTY/SR - ANNUAL PRINT COUNTY: LUZERNE
 DIR: B TOTAL LEN: 2.309 MI. DIST: 04-3 SR: 4017
 LEFT MUN: HUNTINGTON T RIGHT MUN: HUNTINGTON T

012189 FT



012189 FT HUNLOCK-HAVEYVILLE RD
 0050/2673 (SR4016 SEG 0060/0000)
 015 " DIA CIRC METAL
 0050/2530 LEN=0035 INSTALLED UNKN
 018 " DIA CIRC METAL
 0050/2240 LEN=0035 INSTALLED 1998
 015 " DIA CIRC CONCR
 0050/1590 LEN=0030 INSTALLED 1998
 018 " DIA CIRC METAL
 0050/1250 LEN=0035 INSTALLED 1998
 015 " DIA CIRC CONCR
 0050/0510 LEN=0030 INSTALLED 1998
 009516 FT
 5 0050/0000 LENGTH(AH 2673 BK 3694)

2 0 40089 0 00 0096+15 009516 FT
 BROWNS HILL RD
 (T516) 0050/0000

CEMETERY HILL RD
(T483)

0040/0878

005822 FT

2 0 40089 0 00 0028+35 002748 FT
 DARO RD
(T490)

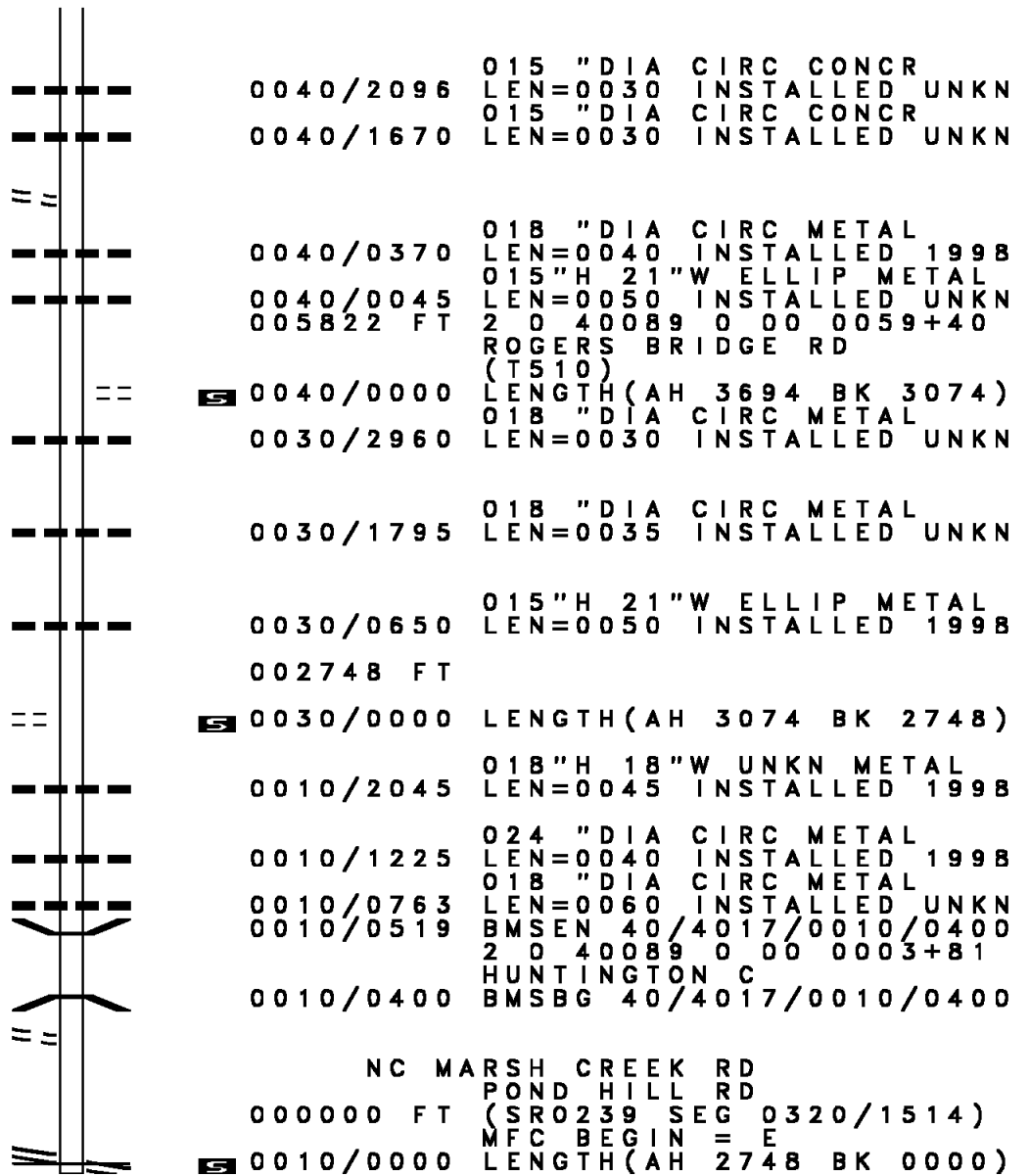
0030/0000

OLD KOONS RD
(T610)

0010/0049

2 0 40089 0 00 0000+00 000000 FT
 POND HILL RD
(SR0239 SEG 0320/1514)

0010/0000



0040/2096 015 " DIA CIRC CONCR
 LEN=0030 INSTALLED UNKN

0040/1670 015 " DIA CIRC CONCR
 LEN=0030 INSTALLED UNKN

0040/0370 018 " DIA CIRC METAL
 LEN=0040 INSTALLED 1998

0040/0045 015 " H 21 " W ELLIP METAL
 LEN=0050 INSTALLED UNKN
 2 0 40089 0 00 0059+40
 ROGERS BRIDGE RD
 (T510)

5 0040/0000 LENGTH(AH 3694 BK 3074)

0030/2960 018 " DIA CIRC METAL
 LEN=0030 INSTALLED UNKN

0030/1795 018 " DIA CIRC METAL
 LEN=0035 INSTALLED UNKN

0030/0650 015 " H 21 " W ELLIP METAL
 LEN=0050 INSTALLED 1998

002748 FT

5 0030/0000 LENGTH(AH 3074 BK 2748)

0010/2045 018 " H 18 " W UNKN METAL
 LEN=0045 INSTALLED 1998

0010/1225 024 " DIA CIRC METAL
 LEN=0040 INSTALLED 1998

0010/0763 018 " DIA CIRC METAL
 LEN=0060 INSTALLED UNKN

0010/0519 BMSSEN 40/4017/0010/0400
 2 0 40089 0 00 0003+81
 HUNTINGTON C

0010/0400 BMSBG 40/4017/0010/0400

NC MARSH CREEK RD
 POND HILL RD
 000000 FT (SR0239 SEG 0320/1514)
 MFC BEGIN = E

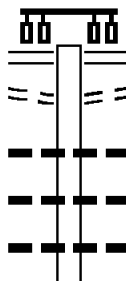
5 0010/0000 LENGTH(AH 2748 BK 0000)

EXTRACT DATE: 12/18/2023 ROADWAY MANAGEMENT SYSTEM PAGE NUMBER: 841
 PRINT DATE: 12/19/2023 SLD COUNTY/SR - ANNUAL PRINT COUNTY: LUZERNE
 DIR: B TOTAL LEN: 12.426 MI. DIST: 04-3 SR: 4016
 LEFT MUN: HUNLOCK T RIGHT MUN: HUNLOCK T

FROM 0011/0335 SH
 (CONN)

065609 FT

0260/2406



065609 FT SR 0011 SH
 (SR0011 SEG 0335/0408)
 (SR0011 SEG 0334/0408)

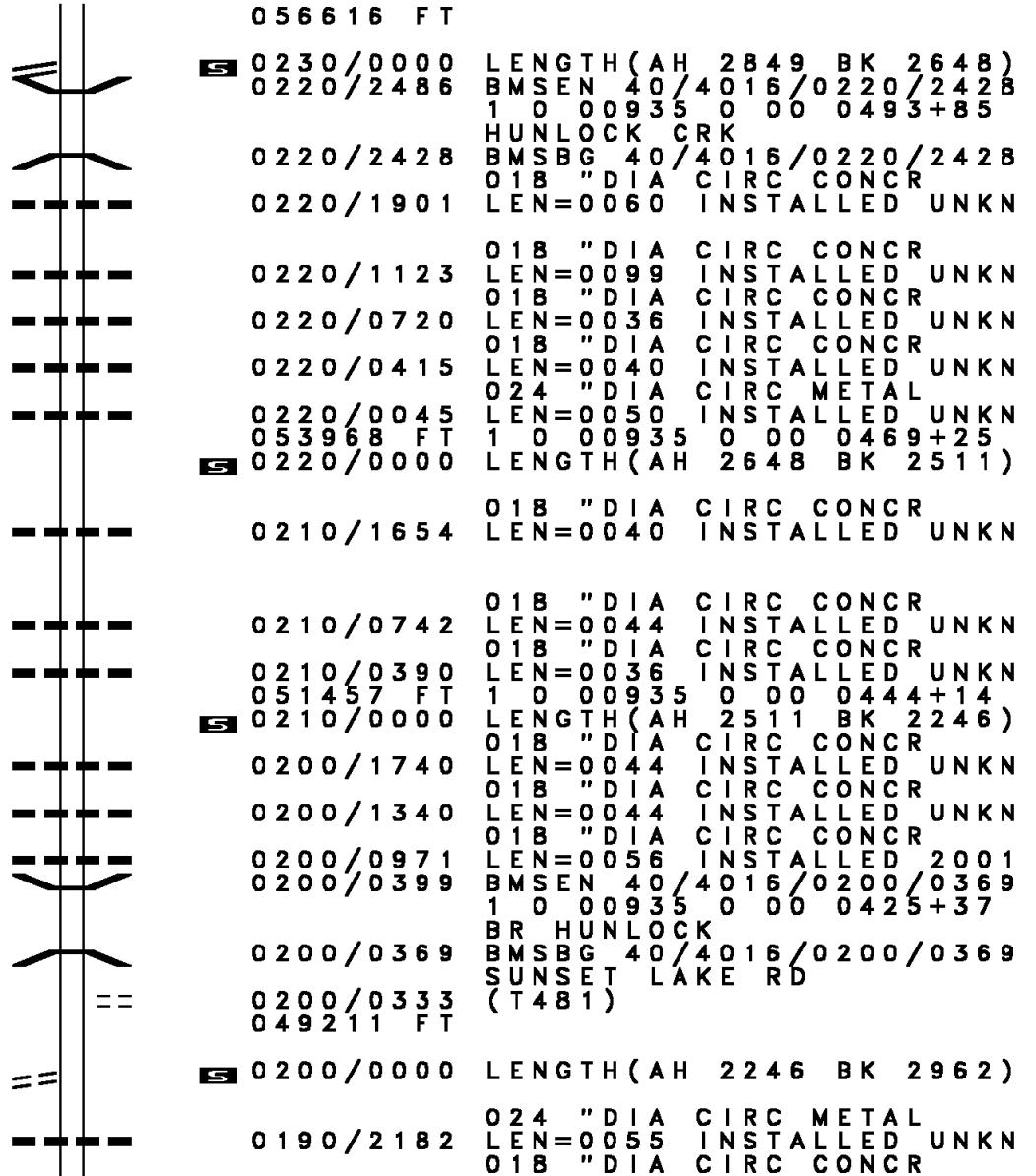
0260/2477 TO 0011/0335 SH
 (CONN)
 0260/2406 01B " DIA CIRC CONCR
 0260/1813 LEN=0070 INSTALLED UNKN
 0260/1600 01B " DIA CIRC CONCR
 0260/1285 01B " DIA CIRC CONCR
 01B " DIA CIRC CONCR

DIR: B TOTAL LEN: 12.426 MI. DIST: 04-3 SR: 4016
 LEFT MUN: HUNLOCK T RIGHT MUN: HUNLOCK T

Location / Segment	Stationing	Length (FT)	Notes	Material / Details
	0260/0800			LEN=0060 INSTALLED UNKN
	0260/0197			018 "DIA CIRC CONCR
	063132 FT			LEN=0045 INSTALLED UNKN
	063132 FT			1 0 00935 0 00 0561+18
HARTMAN RD (SR4001 SEG 0010/0000)	0260/0000			018 "DIA CIRC CONCR
	0260/0000			LEN=0040 INSTALLED UNKN
	0250/1442			LENGTH(AH 2477 BK 1717)
	0250/1442			BMSBG 40/4016/0250/1372
	0250/1372			1 0 00935 0 00 0557+66
	0250/1372			HUNLOCK CREEK
	0250/1372			BMSBG 40/4016/0250/1372
	0250/0066			BMSBG 40/4016/0250/0000
	061415 FT			1 0 00935 0 00 0544+03
	061415 FT			HUNLOCK CRK
	0250/0000			BMSBG 40/4016/0250/0000
	0250/0000			LENGTH(AH 1717 BK 1950)
	0240/1360			024 "DIA CIRC CONCR
	0240/1360			LEN=0030 INSTALLED UNKN
	0240/1040			018 "DIA CIRC CONCR
	0240/1040			LEN=0036 INSTALLED UNKN
SORBERTOWN HILL RD (CNTY)	0240/0997			
	0240/0960			018 "DIA CIRC CONCR
	0240/0960			LEN=0080 INSTALLED UNKN
	0240/0755			018 "DIA CIRC METAL
	0240/0755			LEN=0050 INSTALLED UNKN
SHORT TR (T528)	0240/0637			
	0240/0100			018 "DIA CIRC CONCR
	059465 FT			LEN=0120 INSTALLED UNKN
	059465 FT			1 0 00935 0 00 0525+35
	0240/0000			CRAGLE HILL RD
	0240/0000			(SR4005 SEG 0010/0000)
	0240/0000			LENGTH(AH 1950 BK 2849)
	0230/2130			018 "DIA CIRC METAL
	0230/2130			LEN=0070 INSTALLED UNKN
	0230/1138			018 "DIA CIRC CONCR
	0230/1138			LEN=0054 INSTALLED UNKN
SHORT TR (T528)	0230/0963			
	0230/0691			024 "DIA CIRC METAL
	0230/0691			LEN=0045 INSTALLED UNKN

DIR: B TOTAL LEN: 12.426 MI. DIST: 04-3 SR: 4016
 LEFT MUN: HUNLOCK T RIGHT MUN: HUNLOCK T

1 0 00935 0 00 0497+00 056616 FT
 SWAMP RD
 (SR4003 SEG 0010/0000) 0230/0000



053968 FT

051457 FT

1 0 00935 0 00 0421+82 049211 FT
 OAKDALE DR
 (T532) 0200/0000

DIR: B TOTAL LEN: 12.426 MI. DIST: 04-3 SR: 4016
 LEFT MUN: HUNLOCK T RIGHT MUN: HUNLOCK T

1 0 00935 0 00 0392+00 046249 FT
 OLD TAVERN RD
 (CNTY) 0190/0000

044035 FT

041416 FT

VILLAGE DR
 (T471) 0160/2107

0190/1730	LEN=0060	018 "DIA	CIRC CONCR	INSTALLED UNKN
0190/1234	LEN=0040	018 "DIA	CIRC CONCR	INSTALLED UNKN
0190/0770	LEN=0035	024 "DIA	CIRC CONCR	INSTALLED 2001
0190/0237	LEN=0028	018 "DIA	CIRC CONCR	INSTALLED UNKN
046249 FT				
0190/0000	LENGTH(AH 2962 BK 2214)	018 "DIA	CIRC CONCR	
0180/2174	LEN=0036	015 "DIA	CIRC CONCR	INSTALLED UNKN
0180/1665	LEN=0036	018 "DIA	CIRC CONCR	INSTALLED UNKN
0180/1400	LEN=0036	018 "DIA	CIRC CONCR	INSTALLED UNKN
0180/1076	LEN=0040	018 "DIA	CIRC CONCR	INSTALLED UNKN
0180/0505	LEN=0040	018 "DIA	CIRC CONCR	INSTALLED UNKN
0180/0286	LEN=0036	018 "DIA	CIRC CONCR	INSTALLED UNKN
0180/0054	LEN=0036	018 "DIA	CIRC CONCR	INSTALLED UNKN
044035 FT	1 0 00935 0 00 0369+64			
0180/0000	LENGTH(AH 2214 BK 2619)	018 "DIA	CIRC CONCR	
0170/2195	LEN=0036	018 "DIA	CIRC CONCR	INSTALLED UNKN
0170/1858	LEN=0060	024 "DIA	CIRC CONCR	INSTALLED UNKN
0170/0815	LEN=0024	018 "DIA	CIRC CONCR	INSTALLED UNKN
0170/0059	LEN=0060	018 "DIA	CIRC CONCR	INSTALLED UNKN
041416 FT	1 0 00935 0 00 0343+88			
0170/0000	PARK RIDGE DR (T470) LENGTH(AH 2619 BK 2135)			
0160/1678	LEN=0036	018 "DIA	CIRC CONCR	INSTALLED UNKN
0160/1363	LEN=0032	018 "DIA	CIRC CONCR	INSTALLED UNKN
		018 "DIA	CIRC CONCR	

DIR: B TOTAL LEN: 12.426 MI. DIST: 04-3 SR: 4016
 LEFT MUN: HUNLOCK T RIGHT MUN: HUNLOCK T

LEWIS RD
(T518)

0160/0162
039281 FT

0160/0373	LEN=0040	INSTALLED UNKN
018 "DIA	CIRC CONCR	
0160/0191	LEN=0040	INSTALLED UNKN
039281 FT	1 0 00935 0 00 0322+53	HUNLOCK UNION T
5 0160/0000	LENGTH(AH 2135 BK 2602)	
018 "DIA	CIRC CONCR	
0150/2535	LEN=0016	INSTALLED UNKN
018 "DIA	CIRC CONCR	
0150/2314	LEN=0036	INSTALLED UNKN
015 "DIA	CIRC CONCR	
0150/2175	LEN=0040	INSTALLED UNKN
015 "DIA	CIRC CONCR	
0150/1861	LEN=0036	INSTALLED UNKN
018 "DIA	CIRC CONCR	
0150/1530	LEN=0070	INSTALLED UNKN
018 "DIA	CIR PLASTIC	
0150/1250	LEN=0032	INSTALLED UNKN
018 "DIA	CIRC CONCR	
0150/0840	LEN=0040	INSTALLED UNKN

LEWIS RD
(T518)

0150/0627

1 0 00935 0 00 0296+65 036679 FT
RANGE RD
(T508)

0150/0000

0150/0030	018 "DIA	CIRC CONCR
036679 FT	LEN=0060	INSTALLED UNKN
5 0150/0000	LENGTH(AH 2602 BK 1927)	
036 "DIA	CIR PLASTIC	
0140/1540	LEN=0060	INSTALLED UNKN
	UNKNOWN	
	STRUCTURE LENGTH 12 FT	
0140/1275	BMSID 40/4016/0140/1485	
024 "DIA	CIRC METAL	
0140/0935	LEN=0060	INSTALLED UNKN
018 "DIA	CIRC METAL	
0140/0700	LEN=0065	INSTALLED UNKN
	REYBURN RD	
0140/0675	(SR4005 SEG 0150/2395)	
018 "DIA	CIRC CONCR	
0140/0260	LEN=0032	INSTALLED UNKN
018 "DIA	CIRC CONCR	
0140/0081	LEN=0030	INSTALLED UNKN
034752 FT	1 0 00935 0 00 0277+45	BENSCOTER RD
	(T524)	
5 0140/0000	LENGTH(AH 1927 BK 2617)	
024 "DIA	CIRC CONCR	

SWEET VALLEY RD
(SR4005 SEG 0150/2395)

0140/0675

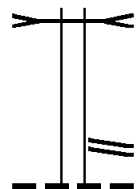
034752 FT

DIR: B TOTAL LEN: 12.426 MI. DIST: 04-3 SR: 4016
 LEFT MUN: UNION T RIGHT MUN: UNION T

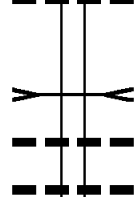
Stationing	Structure	Material	Status
0130/2573	LEN=0099	INSTALLED	UNKN
0130/1930	018 " DIA CIRC CONCR LEN=0040	INSTALLED	UNKN
0130/0925	BONHAM RD (T520) LC TO T520 RD		
0130/0845	(CONN)		
0130/0657	015 " DIA CIRC CONCR LEN=0035	INSTALLED	UNKN
0130/0252	018 " DIA CIRC CONCR LEN=0032	INSTALLED	UNKN
032135 FT	1 0 00935 0 00 0251+29		
0130/0000	LENGTH(AH 2617 BK 2914)		
0120/2795	018 " DIA CIRC CONCR LEN=0036	INSTALLED	UNKN
0120/2120	018 " DIA CIRC CONCR LEN=0040	INSTALLED	UNKN
0120/1814	018 " DIA CIRC CONCR LEN=0202	INSTALLED	UNKN
0120/1575	018 " DIA CIRC CONCR LEN=0036	INSTALLED	UNKN
NEVEL HOLLOW RD (T522)	0120/1339		
0120/1322	018 " DIA CIRC METAL LEN=0032	INSTALLED	UNKN
BR SHICKSHINNY CRK STRUCTURE LENGTH 16 FT			
1 0 00935 0 00 0222+05 029221 FT	0120/0324	BMSID 40/4016/0120/0324	
SILLO RD (CNTY)	029221 FT		
0120/0000	LENGTH(AH 2914 BK 2964)		
0110/1743	018 " DIA CIRC CONCR LEN=0035	INSTALLED	2001
0110/1150	018 " DIA CIRC METAL LEN=0032	INSTALLED	UNKN
0110/0822	018 " DIA CIRC METAL LEN=0040	INSTALLED	UNKN
0110/0321	018 " DIA CIRC METAL LEN=0040	INSTALLED	UNKN
STREAM			
STRUCTURE LENGTH 7 FT			

DIR: B TOTAL LEN: 12.426 MI. DIST: 04-3 SR: 4016
 LEFT MUN: UNION T RIGHT MUN: UNION T

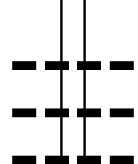
026257 FT



0110/0150 BMSID 40/4016/0110/0150
 026257 FT 1 0 00935 0 00 0192+40
 NC MAIN RD
 MAIN RD
 (SR4006 SEG 0220/2448)
 0110/0000 LENGTH(AH 2964 BK 2945)
 018 "DIA CIRC METAL
 0100/2920 LEN=0040 INSTALLED UNKN

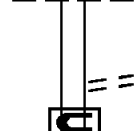


BR SHICKSHINNY CRK
 STRUCTURE LENGTH 14 FT
 0100/2021 BMSID 40/4016/0100/2020
 018 "DIA CIRC METAL
 0100/1458 LEN=0040 INSTALLED UNKN
 018 "DIA CIRC METAL
 0100/1332 LEN=0035 INSTALLED UNKN

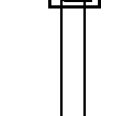


021 "DIA CIRC METAL
 0100/0677 LEN=0035 INSTALLED 199B
 018 "DIA CIRC CONCR
 0100/0402 LEN=0035 INSTALLED UNKN
 018 "DIA CIRC CONCR
 0100/0038 LEN=0035 INSTALLED UNKN

023312 FT



023312 FT 1 0 00935 0 00 0165+00
 WOLFE RD
 (T532)
 0100/0000 LENGTH(AH 2945 BK 1511)

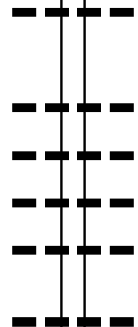


0090/0631
 060 "DIA CIRC METAL
 LEN=0044 INSTALLED UNKN
 TR SHCKSNY L
 STRUCTURE LENGTH 5 FT



0090/0626 BMSID 40/4016/0090/0626
 018 "DIA CIRC METAL
 0090/0277 LEN=0040 INSTALLED UNKN

021801 FT



021801 FT 1 0 00935 0 00 0150+05
 0090/0000 LENGTH(AH 1511 BK 2873)
 018 "DIA CIRC METAL
 0080/2441 LEN=0035 INSTALLED UNKN
 018 "DIA CIRC CONCR
 0080/2270 LEN=0032 INSTALLED UNKN
 018 "DIA CIRC PLASTIC
 0080/2220 LEN=0040 INSTALLED UNKN
 015 "DIA CIRC CONCR
 0080/1984 LEN=0036 INSTALLED UNKN
 018 "DIA CIRC CONCR
 0080/1242 LEN=0032 INSTALLED UNKN
 024 "DIA CIRC CONCR

DIR: B TOTAL LEN: 12.426 MI. DIST: 04-3 SR: 4016
 LEFT MUN: UNION T RIGHT MUN: UNION T

BLOOMINGDALE RD
 (CNTY)

0080/0297
 018928 FT

0080/1085 LEN=0035 INSTALLED UNKN
 UNION
 0080/1045 ROSS T

0080/0296 018 "DIA CIRC METAL
 LEN=0050 INSTALLED UNKN
 018928 FT 1 0 00935 0 00 0119+00
 BEE TREE RD
 (T586)

0080/0000 LENGTH(AH 2873 BK 3223)
 018 "DIA CIRC CONCR
 0070/3188 LEN=0032 INSTALLED UNKN
 LC FOR BEE TREE RD
 (CONN)

0070/3147 018 "DIA CIR PLASTIC
 0070/2937 LEN=0032 INSTALLED UNKN
 015 "DIA CIRC CONCR
 0070/2742 LEN=0032 INSTALLED UNKN

0070/1514 018 "DIA CIRC CONCR
 LEN=0099 INSTALLED UNKN
 0070/1409 018 "DIA CIRC CONCR
 LEN=0045 INSTALLED UNKN

015705 FT

0070/0031 BMSBN 40/4016/0070/0000
 ROSS
 HUNTINGTON T
 015705 FT 1 0 00935 0 00 0087+01
 MARSH CREEK
 BMSBG 40/4016/0070/0000
 0070/0000 LENGTH(AH 3223 BK 2804)

SHINNY RD
 (T513)

0060/2091

0060/2091 HORTOP RD
 (T517)
 015 "DIA CIRC CONCR
 0060/2030 LEN=0032 INSTALLED UNKN

0060/1330 018 "DIA CIRC METAL
 LEN=0035 INSTALLED UNKN
 024 "DIA CIRC METAL
 0060/1000 LEN=0035 INSTALLED 2001

FOR SR 4016 AND 4019
 (CONN)
 TWIN BROOK RD

0060/0754

==

EXTRACT DATE: 12/18/2023
PRINT DATE: 12/19/2023

ROADWAY MANAGEMENT SYSTEM
SLD COUNTY/SR - ANNUAL PRINT

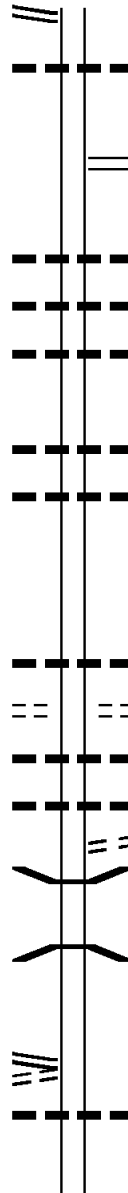
PAGE NUMBER: 833
COUNTY: LUZERNE

DIR: B TOTAL LEN: 12.426 MI.
LEFT MUN: HUNTINGTON T

DIST: 04-3 SR: 4016
RIGHT MUN: HUNTINGTON T

(SR4019 SEG 0010/0000) 0060/0586

012901 FT



0060/0074 018 " DIA CIRC METAL
LEN=0035 INSTALLED UNKN
012901 FT 1 0 00935 0 00 0059+07
MARSH CREEK RD
(SR4017 SEG 0050/2673)
5 0060/0000 LENGTH(AH 2804 BK 3481)

0050/2449 018 " DIA CIRC CONCR
LEN=0060 INSTALLED UNKN
0050/2105 021"H 18"W METAL ARCH
LEN=0040 INSTALLED 199B
0050/1803 018 " DIA CIRC CONCR
LEN=0030 INSTALLED UNKN

009420 FT

0050/0839 018 " DIA CIRC METAL
LEN=0150 INSTALLED UNKN
0050/0362 021"H 15"W METAL ARCH
LEN=0035 INSTALLED 199B
009420 FT 1 0 00935 0 00 0024+33
5 0050/0000 LENGTH(AH 3481 BK 2427)

FTORKOWSKI RD
(T482)

0040/0947

0040/1015 018"H 00"W MULT METAL
LEN=0035 INSTALLED UNKN
CEMETERY HILL RD
0040/0947 (T483)
0040/0638 036"H 00"W MULT CONCR
LEN=0032 INSTALLED UNKN
0040/0558 015 " DIA CIRC CONCR
LEN=0040 INSTALLED 2001
CEMETERY HILL RD
(T483)

1 0 00935 0 00 0000+00 006993 FT
BETHEL HILL RD
(SR4015 SEG 0010/0000)
ZACKERY RD
(T609)

0040/0000

0040/0548 BMSFN 40/4016/0040/0125
0040/0210 1 0 00935 0 00 0001+22
HUNTINGTON
0040/0125 BMSBG 40/4016/0040/0125
006993 FT
5 0040/0000 LENGTH(AH 2427 BK 2757)
0030/2520 036 " DIA CIR PLASTIC
LEN=0100 INSTALLED UNKN

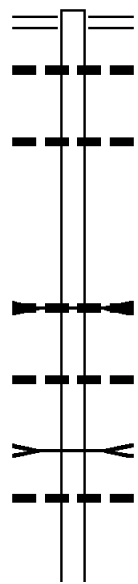
DIR: B TOTAL LEN: 12.426 MI. DIST: 04-3 SR: 4016
 LEFT MUN: HUNTINGTON T RIGHT MUN: HUNTINGTON T

0030/1249	018 " DIA	CIRC CONCR
	LEN=0036	INSTALLED UNKN
0030/1065	024 " DIA	CIRC CONCR
	LEN=0033	INSTALLED UNKN
0030/0962	024 " DIA	CIRC CONCR
	LEN=0036	INSTALLED UNKN
0030/0837	018 " DIA	CIRC METAL
	LEN=0035	INSTALLED UNKN
0030/0305	018 " DIA	CIRC METAL
	LEN=0040	INSTALLED UNKN
0030/0045	018 " DIA	CIRC CONCR
	LEN=0035	INSTALLED UNKN
004236 FT	1 0 00235	7 00 0043+36
	DARO RD (T490)	
0030/0000	LENGTH(AH	2757 BK 1296)
	036 " DIA	CIRC METAL
0020/1200	LEN=0040	INSTALLED UNKN
0020/0725	018 " DIA	CIRC METAL
	LEN=0035	INSTALLED UNKN
0020/0462	021 " DIA	CIRC METAL
	LEN=0035	INSTALLED 2001
0020/0129	015 "H 21 "W	ELLIP METAL
	LEN=0040	INSTALLED UNKN
0020/0018	048 " DIA	CIRC METAL
	LEN=0035	INSTALLED UNKN
002940 FT	1 0 00235	7 00 0030+00
0020/0000	LENGTH(AH	1296 BK 2940)
0010/2319	036 " DIA	CIR PLASTIC
	LEN=0035	INSTALLED UNKN
0010/2035	018 " DIA	CIRC CONCR
	LEN=0035	INSTALLED UNKN
0010/1103	018 " DIA	CIRC METAL
	LEN=0035	INSTALLED 2001
0010/0891	018 " DIA	CIR PLASTIC
	LEN=0040	INSTALLED UNKN
0010/0460	018 " DIA	CIRC METAL
	LEN=0035	INSTALLED UNKN
0010/0133	018 " DIA	CIRC METAL
	LEN=0050	INSTALLED UNKN
	NC HU UNLOCK-HARVEYVILLE RD	
	POND HILL RD	
	(SR0239 SEG 0330/0000)	
	TOWN HILL RD	
	(SR4014 SEG 0090/3430)	
	MFC BEGIN = D	
0010/0000	LENGTH(AH	2940 BK 0000)

1 0 00235 7 00 0000+00 000000 FT
 POND HILL RD
 (SR0239 SEG 0330/0000) 0010/0000

037160 FT

035534 FT



037160 FT SR 0118 SH
 0140/1626 (SR0118 SEG 0070/0000)
 0140/1087 021 " DIA CIRC METAL
 LEN=0030 INSTALLED 1998

 0140/0477 021 " DIA CIRC METAL
 035534 FT LEN=0040 INSTALLED 2005
 2 0 40057 0 00 0277+78
 084"H 72"W ELLIP OTHER
 LEN=0033 INSTALLED UNKN
 CROOKED CREEK
 STRUCTURE LENGTH 7 FT
 BMSID 40/4015/0140/0000
 0140/0000 LENGTH(AH 1626 BK 2759)

 0130/1920 036"H 84"W BOX CULVERT
 LEN=0028 INSTALLED UNKN
 BR KITCHEN C
 STRUCTURE LENGTH 5 FT
 0130/1916 BMSID 40/4015/0130/1916
 0130/1576 021 " DIA CIRC METAL
 LEN=0035 INSTALLED 2005

 018 " DIA CIRC METAL

DIR: B TOTAL LEN: 7.038 MI. DIST: 04-3 SR: 4015
 LEFT MUN: FAIRMOUNT T RIGHT MUN: FAIRMOUNT T

Stationing	Length	Material	Notes
032775 FT	0130/0617	LEN=0030	INSTALLED 1998
	032775 FT	2 0 40057 0 00 0250+22	
	0130/0000	LENGTH(AH 2759 BK 2482)	
2 0 40057 0 00 0225+10	030293 FT	0120/0200	018 "DIA CIRC METAL
WANDELL RD (T555)		030293 FT	LEN=0030 INSTALLED 1998
	0120/0000	LENGTH(AH 2482 BK 2657)	
	0110/1925	021 "DIA CIRC METAL	LEN=0035 INSTALLED 1998
	0110/1036	018 "DIA CIRC METAL	LEN=0035 INSTALLED UNKN
	0110/0626	GOSS RD (T642)	
2 0 40057 0 00 0198+40	027636 FT	0110/0274	018 "DIA CIRC METAL
SAXE RD (T559)		027636 FT	LEN=0033 INSTALLED UNKN
	0110/0000	LENGTH(AH 2657 BK 2560)	
	0100/2229	018 "DIA CIRC METAL	LEN=0036 INSTALLED UNKN
	0100/1463	015 "DIA CIRC METAL	LEN=0040 INSTALLED UNKN
	0100/1176	015 "DIA CIRC METAL	LEN=0036 INSTALLED UNKN
	0100/0719	018 "DIA CIRC METAL	LEN=0050 INSTALLED UNKN
2 0 40057 0 00 0172+82	025076 FT	025076 FT	
SAXE RD (T559)		0100/0000	LENGTH(AH 2560 BK 3146)
	0090/3112	018 "DIA CIRC METAL	LEN=0035 INSTALLED 1998
	0090/2755	021 "H 15 "W METAL ARCH	LEN=0040 INSTALLED 2005
	0090/2054	018 "DIA CIRC METAL	LEN=0045 INSTALLED UNKN
	0090/1807	018 "DIA CIRC METAL	LEN=0045 INSTALLED UNKN

EXTRACT DATE: 12/18/2023
PRINT DATE: 12/19/2023

ROADWAY MANAGEMENT SYSTEM
SLD COUNTY/SR - ANNUAL PRINT

PAGE NUMBER: 829
COUNTY: LUZERNE

DIR: B TOTAL LEN: 7.038 MI.
LEFT MUN: FAIRMOUNT T

DIST: 04-3 SR: 4015
RIGHT MUN: FAIRMOUNT T

2 0 40057 0 00 0141+20 021930 FT
BOOTH RD
(T616)

0090/0000

019364 FT

016591 FT

0090/1570	012 " DIA	CIRC METAL	
	LEN=0010	INSTALLED	1997
0090/1095	015 " DIA	CIRC METAL	
	LEN=0080	INSTALLED	UNKN
0090/0963	018 " DIA	CIRC METAL	
	LEN=0036	INSTALLED	UNKN
0090/0794	015 " DIA	CIRC METAL	
	LEN=0045	INSTALLED	UNKN
021930 FT			
0090/0000	LENGTH(AH 3146 BK 2566)		
	018 " DIA	CIRC METAL	
	LEN=0040	INSTALLED	UNKN
0080/2560	018 " DIA	CIRC METAL	
	LEN=0036	INSTALLED	UNKN
0080/2050	018 " DIA	CIRC METAL	
	LEN=0036	INSTALLED	UNKN
0080/1467	021 " DIA	CIRC METAL	
	LEN=0040	INSTALLED	2005
0080/1325	015 " DIA	CIRC METAL	
	LEN=0045	INSTALLED	UNKN
0080/0680	018 " DIA	CIRC METAL	
	LEN=0050	INSTALLED	UNKN
0080/0154	018 " DIA	CIRC METAL	
	LEN=0050	INSTALLED	UNKN
019364 FT	2 0 40057 0 00 0115+54		
0080/0000	LENGTH(AH 2566 BK 2773)		
	018 " DIA	CIRC METAL	
	LEN=0080	INSTALLED	UNKN
0070/2317	018 " DIA	CIRC METAL	
	LEN=0048	INSTALLED	UNKN
0070/2039	018 " DIA	CIRC METAL	
	LEN=0050	INSTALLED	UNKN
0070/1711	021 " DIA	CIRC METAL	
	LEN=0040	INSTALLED	2005
0070/1379	021 " DIA	CIRC METAL	
	LEN=0040	INSTALLED	2005
0070/1271	018 " DIA	CIRC METAL	
	LEN=0050	INSTALLED	UNKN
0070/0879	018 " DIA	CIRC METAL	
	LEN=0050	INSTALLED	UNKN
0070/0749	021 " DIA	CIRC METAL	
	LEN=0040	INSTALLED	2005
0070/0459	018 " DIA	CIRC METAL	
	LEN=0075	INSTALLED	UNKN
0070/0140	2 0 40057 0 00 0087+35		
	HUNTINGTON CREEK RD		
016591 FT	(T618)		
0070/0000	LENGTH(AH 2773 BK 2752)		
	018 " DIA	CIRC METAL	

DIR: B TOTAL LEN: 7.038 MI. DIST: 04-3 SR: 4015
 LEFT MUN: FAIRMOUNT T RIGHT MUN: FAIRMOUNT T

0060/2346	LEN=0033	INSTALLED UNKN
018 "DIA	CIRC METAL	
0060/2028	LEN=0040	INSTALLED UNKN
018 "DIA	CIRC METAL	
0060/1480	LEN=0040	INSTALLED UNKN
018 "DIA	CIRC METAL	
0060/1098	LEN=0042	INSTALLED UNKN
024 "DIA	CIRC CONCR	
0060/0601	LEN=0033	INSTALLED UNKN
018 "DIA	CIRC METAL	
0060/0039	LEN=0005	INSTALLED 199B
013839 FT	2 0 40057 0 00 0059+99	
0060/0000	LENGTH(AH 2752 BK 2366)	
0050/1618	018 "DIA	CIRC METAL
0050/1438	LEN=0036	INSTALLED UNKN
0050/1207	018 "DIA	CIRC METAL
0050/0620	LEN=0035	INSTALLED 199B
0050/0430	018 "DIA	CIRC METAL
0050/0023	LEN=0045	INSTALLED 199B
011473 FT	TALCOTT HILL RD	
0050/0000	(SR4024 SEG 0010/0000)	
0040/3205	012 "DIA	CIRC METAL
	LEN=0036	INSTALLED UNKN
007941 FT		
0040/0000	LENGTH(AH 3532 BK 2213)	
0030/1962	BMSBN 40/4015/0030/1905	
	2 0 40084 0 00 0075+72	
	KITCHEN CRK	
0030/1905	BMSBG 40/4015/0030/1905	
0030/1555	036 "DIA	CIRC METAL
	LEN=0165	INSTALLED UNKN
	024 "DIA	CIRC METAL

013839 FT

2 0 40057 0 00 0036+20 011473 FT
 JOHNSTON RD
 (T614) 0050/0000

2 0 40057 0 00 0000+00 007941 FT
 MOSSVILLE RD
 (SR4013 SEG 0010/0000) 0040/0000

DIR: B TOTAL LEN: 7.038 MI. DIST: 04-3 SR: 4015
 LEFT MUN: FAIRMOUNT T RIGHT MUN: FAIRMOUNT T

2 0 40084 0 00 0057+36 005728 FT
 RED HILL RD
 (SR4041 SEG 0010/0000) 0030/0000

2 0 40084 0 00 0025+35 002519 FT
 BONNIEVILLE RD
 (SR4018 SEG 0080/3553) 0020/0000

ZACKERY RD
 (T609)

000000 FT

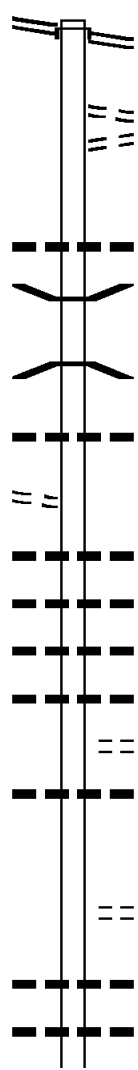
0010/0000

0030/1063	LEN=0104	INSTALLED UNKN
0030/0413	018 " DIA CIRC METAL	LEN=0033 INSTALLED UNKN
0030/0079	BMSSEN 40/4015/0030/0064	2 0 40084 0 00 0058+23
0030/0064	BR HUNTINGTON	BMSBG 40/4015/0030/0064
0030/0045	FAIRMOUNT	HUNTINGTON T
005728 FT		
5 0030/0000	MFC BEGIN = E	LENGTH(AH 2213 BK 3209)
0020/2243	018 " DIA CIRC METAL	LEN=0037 INSTALLED UNKN
0020/1659	018 " DIA CIRC METAL	LEN=0030 INSTALLED UNKN
0020/0075	034 " DIA CIRC CONCR	LEN=0040 INSTALLED UNKN
002519 FT	018 " DIA CIRC METAL	LEN=0080 INSTALLED 1999
5 0020/0000	FTORKOWSKI RD	LENGTH(AH 3209 BK 2519)
0010/2497	(T482)	
0010/1678	018 " DIA CIRC CONCR	LEN=0001 INSTALLED UNKN
0010/1450	018 " DIA CIRC METAL	LEN=0027 INSTALLED 1999
0010/1040	018 " DIA CIRC METAL	LEN=0033 INSTALLED UNKN
0010/0839	018 " DIA CIRC METAL	LEN=0033 INSTALLED UNKN
0010/0603	018 " DIA CIRC METAL	LEN=0030 INSTALLED 1998
000000 FT		
	2 0 40084 0 00 0000+00	
	NC BE THEL HILL RD	
	HUNLOCK-HARVEYVILLE RD	
	(SR4016 SEG 0040/0000)	
	HUNLOCK-HARVEYVILLE RD	
	(SR4016 SEG 0040/0000)	
	MFC BEGIN = D	
5 0010/0000	INTER-BK	LENGTH(AH 2519 BK 0000)

021211 FT
 POND HILL RD
 (SR0239 SEG 0330/0000) 0090/3430

2 0 40078 0 00 0157+70 017781 FT
 BEAVER DAM RD
 (T512) 0090/0000

015439 FT



021211 FT
 INTER-AHD HUNLOCK-HARVEYVILLE RD
 (SR4016 SEG 0010/0000)
 POND HILL RD
 (SR0239 SEG 0330/0000)
 0090/3430
 LC FOR COTTERMAN HILL R
 (CONN)
 COTTERMAN HILL RD
 (T511)
 0090/2683
 0090/2528
 018 " DIA CIRC METAL
 LEN=0030 INSTALLED UNKN
 0090/1504
 0090/0888 BMS EN 40/4014/0090/0876
 2 0 40078 0 00 0166+65
 BR PINE CRK
 0090/0876 BMS BG 40/4014/0090/0876
 018 " DIA CIRC METAL
 LEN=0040 INSTALLED 1998
 0090/0202
 017781 FT
 S 0090/0000 LENGTH(AH 3430 BK 2342)
 024 " DIA CIRC METAL
 0080/2250 LEN=0035 INSTALLED UNKN
 018 " DIA CIRC METAL
 0080/1726 LEN=0033 INSTALLED UNKN
 018 " DIA CIRC METAL
 0080/1320 LEN=0035 INSTALLED 1998
 018 " DIA CIRC METAL
 0080/0943 LEN=0040 INSTALLED UNKN
 LAKE PINECREST LN
 0080/0927 (PRDR)
 018 " DIA CIRC METAL
 0080/0543 LEN=0002 INSTALLED 2001
 015439 FT
 S 0080/0000 LENGTH(AH 2342 BK 2207)
 WESTOVER RD
 (T478)
 0070/1555
 018 " DIA CIRC METAL
 0070/0755 LEN=0035 INSTALLED UNKN
 018 " DIA CIRC METAL
 0070/0646 LEN=0033 INSTALLED UNKN

DIR: B TOTAL LEN: 4.017 MI. DIST: 04-3 SR: 4014
 LEFT MUN: HUNTINGTON T RIGHT MUN: HUNTINGTON T

Stationing	Notes	Stationing	Description
013232 FT		013232 FT	2 0 40078 0 00 0112+48 WATERTON HILL RD (T602)
	==	0070/0000	LENGTH(AH 2207 BK 3388)
	---	0060/3251	018 " DIA CIRC METAL LEN=0035 INSTALLED UNKN
	---	0060/2635	018 " DIA CIRC METAL LEN=0035 INSTALLED 1998
	---	0060/2084	015 " DIA CIRC METAL LEN=0033 INSTALLED 1998
	---	0060/1930	018 " DIA CIRC METAL LEN=0042 INSTALLED UNKN
PARAGON FARM RD (T477)	==	0060/1920	MUNICIPAL RD (T476)
	---	0060/1264	018 " DIA CIRC METAL LEN=0033 INSTALLED UNKN
	---	0060/0576	018 " DIA CIRC METAL LEN=0033 INSTALLED UNKN
009844 FT		009844 FT	2 0 40078 0 00 0078+59 NC TOWN HILL RD
	---	0060/0000	LENGTH(AH 3388 BK 2119)
	---	0050/1835	018 " DIA CIRC METAL LEN=0036 INSTALLED UNKN
	---	0050/1114	018 " DIA CIRC METAL LEN=0033 INSTALLED UNKN
	---	0050/0636	HUNTINGTON NEW COLUMBUS B
007725 FT		007725 FT	2 0 40078 0 00 0057+40 PINE CREEK RD (T740)
	==	0050/0000	LENGTH(AH 2119 BK 1499)
	==	0040/1412	BMSSEN 40/4014/0040/1326 BRIDGE POSTED (TONS)
	==	0040/1326	2 0 40078 0 00 0055+57 SGL 18 COMB 23 PINE CREEK BMSBG 40/4014/0040/1326
SUNNY SLOPE RD (TWP)	==	0040/1235	
	---	0040/1100	DRAINAGE STRUCTURE LENGTH 6 FT BMSID 40/4014/0040/1100
	---	0040/1072	060 " DIA CIRC METAL LEN=0040 INSTALLED UNKN

DIR: B TOTAL LEN: 4.017 MI. DIST: 04-3 SR: 4014
 LEFT MUN: NEW COLUMBUS B RIGHT MUN: NEW COLUMBUS B

Distance (FT)	Symbol	Code	Description
006226	⊠	0040/0390 0040/0005 006226 FT	018 "DIA CIRC METAL LEN=0035 INSTALLED UNKN 2 0 40078 0 00 0042+12 048"H 60"W ELLIP CONC LEN=0035 INSTALLED UNKN DRAINAGE STRUCTURE LENGTH 5 FT BMSID 40/4014/0040/0000 LENGTH(AH 1499 BK 1907)
	⊠	0030/1087	018 "DIA CIRC METAL LEN=0035 INSTALLED UNKN
004319	⊠	0030/0089 004319 FT 0030/0000	018 "DIA CIRC METAL LEN=0030 INSTALLED UNKN 2 0 40078 0 00 0023+05 LENGTH(AH 1907 BK 2305) 018 "DIA CIRC METAL LEN=0030 INSTALLED UNKN 018 "DIA CIRC METAL LEN=0036 INSTALLED UNKN 018 "DIA CIRC METAL LEN=0036 INSTALLED UNKN
	⊠	0020/1990	018 "DIA CIRC METAL LEN=0036 INSTALLED UNKN
	⊠	0020/1690	018 "DIA CIRC METAL LEN=0036 INSTALLED UNKN
	⊠	0020/1227	018 "DIA CIRC METAL LEN=0036 INSTALLED UNKN
002014	⊠	0020/0005 002014 FT	018 "DIA CIRC METAL LEN=0040 INSTALLED UNKN 2 0 40078 0 00 0000+00 OLD TIOGA TURN PK (SR4011 SEG 0030/0000) LENGTH(AH 2305 BK 2014)
	⊠	0020/0000	018 "DIA CIRC METAL LEN=0036 INSTALLED UNKN
	⊠	0010/1124	018 "DIA CIRC METAL LEN=0036 INSTALLED UNKN
	⊠	0010/0126	BMS EN 40/4014/0010/0106 2 0 19067 6 00 0000+89 LITTLE PINE CRK
000000	⊠	0010/0106 000000 FT	BMS BG 40/4014/0010/0106 2 0 19067 6 00 0000+00 NC ACADEMY ST INTER-BK SR 1022 SH (SR1022 SEG 0160/2784) MFC BEGIN = D BK-COLUMBIA (19)
	⊠	0010/0000	LENGTH(AH 2014 BK 0000)

DIR: B TOTAL LEN: 5.346 MI. DIST: 04-3 SR: 4013
 LEFT MUN: FAIRMOUNT T RIGHT MUN: FAIRMOUNT T

SR 0118 SH 028228 FT
 (SR0118 SEG 0020/0195) 0110/2545

2 0 40084 0 00 0337+20 025683 FT
 HARTMAN RD
 (T564) 0110/0000

2 0 40084 0 00 0313+18 023279 FT
 JAMES RD
 (T632) 0100/0000

Stationing	Length	Material	Notes
0110/2545	0110/2225	0110/1932	0110/1680
0110/1200	0110/0978	0110/0870	0110/0550
0110/0241	025683 FT	0110/0000	0100/2350
0100/2200	0100/1920	0100/1555	0100/1200
0100/0696	0100/0400	0100/0072	023279 FT
0100/0000	0090/3425	0090/2850	0090/2594

SR 0118 SH (SR0118 SEG 0020/0195)
 015"H 21"W ELLIP METAL
 LEN=0045 INSTALLED 1998
 015"DIA CIRC METAL
 LEN=0050 INSTALLED UNKN
 018"DIA CIRC METAL
 LEN=0040 INSTALLED UNKN
 015"H 21"W ELLIP METAL
 LEN=0030 INSTALLED 1998
 018"DIA CIRC METAL
 LEN=0040 INSTALLED UNKN
 018"DIA CIRC METAL
 LEN=0050 INSTALLED UNKN
 018"DIA CIRC METAL
 LEN=0030 INSTALLED UNKN
 018"DIA CIRC METAL
 LEN=0030 INSTALLED 1998

LENGTH(AH 2545 BK 2404)
 018"DIA CIRC METAL
 LEN=0035 INSTALLED UNKN
 015"H 21"W ELLIP METAL
 LEN=0050 INSTALLED 1998
 018"DIA CIRC METAL
 LEN=0045 INSTALLED UNKN
 018"DIA CIRC METAL
 LEN=0040 INSTALLED UNKN
 015"H 21"W ELLIP METAL
 015"H 21"W ELLIP METAL
 LEN=0045 INSTALLED 1998
 018"DIA CIRC METAL
 LEN=0040 INSTALLED UNKN
 018"DIA CIRC METAL
 LEN=0040 INSTALLED UNKN

LENGTH(AH 2404 BK 3585)
 018"DIA CIRC METAL
 LEN=0036 INSTALLED UNKN
 018"DIA CIRC METAL
 LEN=0036 INSTALLED UNKN
 018"DIA CIRC METAL
 LEN=0035 INSTALLED UNKN

DIR: B TOTAL LEN: 5.346 MI. DIST: 04-3 SR: 4013
 LEFT MUN: FAIRMOUNT T RIGHT MUN: FAIRMOUNT T

Stationing	Notes	Item	Material	Status	Year
0090/2377		018 " DIA	CIRC METAL	INSTALLED	UNKN
0090/2162		018 " DIA	CIRC METAL	INSTALLED	UNKN
0090/1800		018 " DIA	CIRC METAL	INSTALLED	UNKN
0090/1625		018 " DIA	CIRC METAL	INSTALLED	UNKN
0090/1215		018 " DIA	CIRC METAL	INSTALLED	1998
0090/0535		018 " DIA	CIRC METAL	INSTALLED	UNKN
0090/0100		018 " DIA	CIRC METAL	INSTALLED	1998
019694 FT		2 0 40084	0 00 0277+33		
0090/0000		LENGTH(AH 3585 BK 2124)			
0080/1813		018 " DIA	CIRC METAL	INSTALLED	UNKN
0080/1427		015 " DIA	CIRC METAL	INSTALLED	UNKN
0080/1405		TRIPP RD (T634)			
0080/1335		015 " DIA	CIRC METAL	INSTALLED	2000
0080/0818		015 " DIA	CIRC CONCR	INSTALLED	UNKN
0080/0375		015 " H 21" W	ELLIP METAL	INSTALLED	UNKN
0080/0030		015 " H 21" W	ELLIP METAL	INSTALLED	UNKN
017570 FT		017570 FT			
0080/0000		MOSS RD (T636)			
0080/0000		LENGTH(AH 2124 BK 2506)			
0070/2315		015 " DIA	CIRC METAL	INSTALLED	UNKN
0070/2140		018 " DIA	CIRC METAL	INSTALLED	UNKN
0070/1775		018 " DIA	CIRC METAL	INSTALLED	UNKN
0070/1761		0070/1761			
0070/1682		024 " DIA	CIRC METAL	INSTALLED	UNKN
0070/1337		018 " DIA	CIRC METAL	INSTALLED	UNKN
0070/0964		018 " DIA	CIRC METAL	INSTALLED	UNKN
0070/0964		018 " DIA	CIRC METAL	INSTALLED	UNKN

MUNICIPAL RD (T632)

RED HILL RD (T655)

EXTRACT DATE: 12/18/2023
PRINT DATE: 12/19/2023

ROADWAY MANAGEMENT SYSTEM
SLD COUNTY/SR - ANNUAL PRINT

PAGE NUMBER: 821
COUNTY: LUZERNE

DIR: B TOTAL LEN: 5.346 MI.
LEFT MUN: FAIRMOUNT T

DIST: 04-3 SR: 4013
RIGHT MUN: FAIRMOUNT T

	0070/0630	LEN=0040	INSTALLED UNKN
		018" DIA	CIRC METAL
	0070/0341	LEN=0040	INSTALLED UNKN
	0070/0023	BMSSEN 40/4013/0070/0000	
		018" DIA	CIRC CONCR
015064 FT	0070/0010	LEN=0025	INSTALLED UNKN
	015064 FT	2 0 40084 0 00 0230+68	
		MAPLE RUN	CRK
		BMSBG 40/4013/0070/0000	
		MFC BEGIN = D	
	0070/0000	LENGTH(AH 2506 BK 2173)	
		018" DIA	CIRC METAL
	0060/2062	LEN=0040	INSTALLED 2000
		018" DIA	CIRC METAL
	0060/1886	LEN=0050	INSTALLED 1999
		018" DIA	CIRC METAL
		LEN=0055	INSTALLED UNKN
		MOSS RD	
	0060/1760	(T636)	
		018" DIA	CIRC METAL
	0060/1546	LEN=0040	INSTALLED 1999
		018" DIA	CIRC METAL
	0060/1393	LEN=0040	INSTALLED UNKN
		015"H 21"W	ELLIP METAL
	0060/1152	LEN=0035	INSTALLED 1999
		024" DIA	CIRC METAL
	0060/0780	LEN=0045	INSTALLED 1999
		018" DIA	CIRC METAL
	0060/0596	LEN=0050	INSTALLED 1999
		018" DIA	CIRC METAL
	0060/0440	LEN=0050	INSTALLED 1999
		SHEDY HILL RD	
	0060/0067	(T654)	
012891 FT	0060/0014	BMSSEN 40/4013/0060/0000	
	012891 FT	2 0 40084 0 00 0208+98	
		MAPLE RUN	
		BMSBG 40/4013/0060/0000	
	0060/0000	LENGTH(AH 2173 BK 2787)	
		018" DIA	CIRC METAL
	0050/2342	LEN=0025	INSTALLED UNKN
		015"H 21"W	ELLIP METAL
	0050/2326	LEN=0030	INSTALLED 1999
		018" DIA	CIRC METAL
	0050/1796	LEN=0035	INSTALLED 1998
		018" DIA	CIRC METAL
	0050/1487	LEN=0060	INSTALLED UNKN
		024" DIA	CIRC METAL
	0050/1227	LEN=0040	INSTALLED 1999
		018" DIA	CIRC METAL
	0050/0820	LEN=0050	INSTALLED 1999

EXTRACT DATE: 12/18/2023
PRINT DATE: 12/19/2023

ROADWAY MANAGEMENT SYSTEM
SLD COUNTY/SR - ANNUAL PRINT

PAGE NUMBER: 820
COUNTY: LUZERNE

DIR: B TOTAL LEN: 5.346 MI.
LEFT MUN: FAIRMOUNT T

DIST: 04-3 SR: 4013
RIGHT MUN: FAIRMOUNT T

KERSTEEN RD
(T541)

0050/0079
010104 FT

007877 FT

0050/0620	048"H 60"W CONC STRUCT LEN=0060 INSTALLED UNKN SWAMP RUN STRUCTURE LENGTH 6 FT
0050/0589	BMSID 40/4013/0050/0589
0050/0044 010104 FT	BMSEN 40/4013/0050/0000 2 0 40084 0 00 0180+89 BR KITCHEN C BMSBG 40/4013/0050/0000
0050/0000	LENGTH(AH 2787 BK 2227) 018" DIA CIRC CONCR
0040/2021	LEN=0018 INSTALLED UNKN 018" DIA CIRC METAL
0040/1838	LEN=0040 INSTALLED UNKN 024"H 00"W MULT METAL
0040/1473	LEN=0055 INSTALLED UNKN HOUSOCK RD (T670)
0040/1462	018" DIA CIRC METAL
0040/1198	LEN=0040 INSTALLED UNKN 018" DIA CIRC METAL
0040/0900	LEN=0040 INSTALLED UNKN 018" DIA CIRC METAL
0040/0686	LEN=0050 INSTALLED UNKN 021"H 15"W METAL ARCH
0040/0593 0040/0004	LEN=0040 INSTALLED 1999
0040/0001 007877 FT	048" DIA CIRC METAL LEN=0045 INSTALLED UNKN 2 0 40084 0 00 0158+55 BR KITCHEN C STRUCTURE LENGTH 4 FT BMSID 40/4013/0040/0000
0040/0000	LENGTH(AH 2227 BK 2688) 048" DIA CIRC METAL
0030/2624	LEN=0035 INSTALLED UNKN 036" DIA CIR PLASTIC
0030/2500	LEN=0040 INSTALLED UNKN 018" DIA CIRC METAL
0030/2181	LEN=0035 INSTALLED 2000 BOOTH RD (T529)
0030/1913	018" DIA CIRC METAL
0030/1905	LEN=0040 INSTALLED UNKN 021"H 15"W METAL ARCH
0030/1380	LEN=0045 INSTALLED 1999 018" DIA CIRC METAL
0030/1047	LEN=0040 INSTALLED UNKN

EXTRACT DATE: 12/18/2023
PRINT DATE: 12/19/2023

ROADWAY MANAGEMENT SYSTEM
SLD COUNTY/SR - ANNUAL PRINT

PAGE NUMBER: 819
COUNTY: LUZERNE

DIR: B TOTAL LEN: 5.346 MI.
LEFT MUN: FAIRMOUNT T

DIST: 04-3 SR: 4013
RIGHT MUN: FAIRMOUNT T

005189 FT

002460 FT

000000 FT

0030/0745	018 " DIA	CIRC METAL	LEN=0030	INSTALLED UNKN
0030/0605	024 " DIA	CIRC METAL	LEN=0035	INSTALLED UNKN
0030/0590	018 " DIA	CIRC METAL	LEN=0040	INSTALLED UNKN
0030/0231	024 " DIA	CIRC METAL	LEN=0035	INSTALLED UNKN
0030/0230	018 " DIA	CIRC METAL	LEN=0045	INSTALLED UNKN
005189 FT	2 0 40084	0 00 0132+31	BOOTH RD (T529)	
0030/0000	LENGTH(AH	2688 BK 2729)	018 " DIA CIRC METAL	
0020/2729	LEN=0050	INSTALLED UNKN	018 " DIA CIRC METAL	
0020/2484	LEN=0040	INSTALLED UNKN	018 " DIA CIRC METAL	
0020/2209	LEN=0045	INSTALLED UNKN	015"H 21"W METAL ARCH	
0020/1784	LEN=0045	INSTALLED 1999	018 " DIA CIRC METAL	
0020/1525	LEN=0040	INSTALLED UNKN	018 " DIA CIRC METAL	
0020/1209	LEN=0045	INSTALLED UNKN	018 " DIA CIRC METAL	
0020/0860	LEN=0040	INSTALLED UNKN	018 " DIA CIRC METAL	
0020/0770	LEN=0040	INSTALLED UNKN	024 " DIA CIRC METAL	
0020/0400	LEN=0030	INSTALLED UNKN	2 0 40084 0 00 0105+02	
0020/0000	LENGTH(AH	2729 BK 2460)	015"H 21"W METAL ARCH	
0010/2410	LEN=0040	INSTALLED 1999	015"H 21"W METAL ARCH	
0010/2140	LEN=0040	INSTALLED 1999	018 " DIA CIRC METAL	
0010/0838	LEN=0030	INSTALLED 1998	2 0 40084 0 00 0081+73	
000000 FT	NC MO	SSVILLE RD	BETHEL HILL RD	
000000 FT	(SR4015	SEG 0040/0000)	MFC BEGIN = E	
0010/0000	LENGTH(AH	2460 BK 0000)		

DIR: B TOTAL LEN: 1.460 MI. DIST: 04-3 SR: 4012
 LEFT MUN: UNION T RIGHT MUN: UNION T

007711 FT

007711 FT
 INTER-AHD CRAGLE HILL RD
 (SR4005 SEG 0090/0000)
 CRAGLE HILL RD
 (SR4005 SEG 0090/0000)

004415 FT

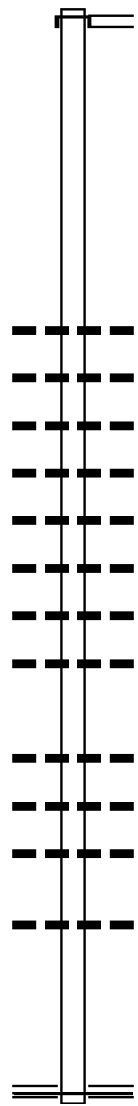
004415 FT 2 0 40068 0 00 0049+32
 0030/0000 LENGTH(AH 3296 BK 2465)
 018" DIA CIRC METAL
 0020/2275 LEN=0045 INSTALLED 2001
 018"H 00"W MULT METAL
 0020/2074 LEN=0040 INSTALLED 2001
 018"H 21"W ELLIP METAL
 0020/1934 LEN=0045 INSTALLED 2001
 018"H 21"W ELLIP METAL
 0020/1635 LEN=0035 INSTALLED 2001
 018" DIA CIRC METAL
 0020/1306 LEN=0040 INSTALLED 2001
 018" DIA CIR PLASTIC
 0020/0894 LEN=0010 INSTALLED 2001
 018" DIA CIRC METAL
 0020/0740 LEN=0042 INSTALLED 2001
 018" DIA CIRC METAL
 0020/0222 LEN=0036 INSTALLED 2001

001950 FT

001950 FT 2 0 40068 0 00 0024+67
 0020/0000 LENGTH(AH 2465 BK 1950)
 018" DIA CIRC METAL
 0010/1925 LEN=0040 INSTALLED UNKN
 018" DIA CIRC METAL
 0010/1522 LEN=0045 INSTALLED 2001
 018" DIA CIRC METAL
 0010/1343 LEN=0045 INSTALLED 2001
 018" DIA CIRC METAL
 0010/0646 LEN=0038 INSTALLED 2001

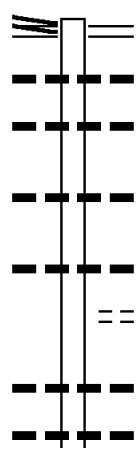
000000 FT

000000 FT 2 0 40068 0 00 0005+17
 NC TRAILING PINE RD
 MCKENDREE RD
 (SR4007 SEG 0020/0000)
 MFC BEGIN = D
 0010/0000 LENGTH(AH 1950 BK 0000)



EXTRACT DATE: 12/18/2023 ROADWAY MANAGEMENT SYSTEM PAGE NUMBER: 817
 PRINT DATE: 12/19/2023 SLD COUNTY/SR - ANNUAL PRINT COUNTY: LUZERNE
 DIR: B TOTAL LEN: 9.304 MI. DIST: 04-3 SR: 4011
 LEFT MUN: FAIRMOUNT T RIGHT MUN: FAIRMOUNT T

RED ROCK MOUNTAIN RD 049126 FT
 (SR0487 SEG 0010/0000) 0190/3590



049126 FT	SR 0118 SH
0190/3590	(SR0118 SEG 0020/0000)
0190/3527	018 " DIA CIRC CONCR
	LEN=0033 INSTALLED 2001
0190/3000	018 " DIA CIRC METAL
	LEN=0036 INSTALLED 2001
0190/2205	018 " DIA CIRC CONCR
	LEN=0033 INSTALLED 2001
0190/1396	018 " DIA CIRC METAL
	LEN=0033 INSTALLED 2001
0190/1252	HARTMAN RD
	(T564)
0190/0446	018 " DIA CIR PLASTIC
	LEN=0033 INSTALLED 2001
0190/0190	036 " DIA CIR PLASTIC
	LEN=0033 INSTALLED 2001

DIR: B TOTAL LEN: 9.304 MI. DIST: 04-3 SR: 4011
 LEFT MUN: FAIRMOUNT T RIGHT MUN: FAIRMOUNT T

Stationing	Material	Length	Notes
045536 FT	018 " DIA CIRC CONCR	0190/0023	LEN=0033 INSTALLED 2001
	048 " DIA CIRC METAL	045536 FT	1 0 00896 0 00 0123+84
	018 " DIA CIRC METAL	0190/0000	LEN=0000 LENGTH(AH 3590 BK 2448)
	018 " DIA CIRC CONCR	0180/2100	LEN=0040 INSTALLED 2001
	018 " DIA CIRC CONCR	0180/1849	LEN=0040 INSTALLED 2001
	018 " DIA CIRC METAL	0180/1740	LEN=0040 INSTALLED UNKN
	018 " DIA CIRC CONCR	0180/1434	LEN=0030 INSTALLED 2002
043088 FT	018 " DIA CIRC CONCR	043088 FT	1 0 00896 0 00 0099+36
	036 " DIA CIRC CONCR	0180/0000	LEN=0000 LENGTH(AH 2448 BK 3132)
	018 " DIA CIRC CONCR	0170/2676	LEN=0036 INSTALLED 2001
	018 " DIA CIRC CONCR	0170/2366	LEN=0042 INSTALLED 2001
	018 " DIA CIR PLASTIC	0170/2174	LEN=0036 INSTALLED 2002
	018 " DIA CIR PLASTIC	0170/1759	LEN=0033 INSTALLED 2001
	018 " DIA CIRC CONCR	0170/0703	LEN=0050 INSTALLED 2001
	048 " DIA CIRC METAL	0170/0281	LEN=0050 INSTALLED 2001
1 0 00896 0 00 0068+35 039956 FT FREAS RD (T652)	018 " DIA CIRC CONCR	039956 FT	LEN=0050 INSTALLED 2001
0170/0000	018 " DIA CIRC CONCR	0170/0000	LEN=0000 LENGTH(AH 3132 BK 1829)
	018 " DIA CIRC CONCR	0160/1729	LEN=0040 INSTALLED 2001
	018 " DIA CIRC CONCR	0160/1174	LEN=0050 INSTALLED 2001
	018 " DIA CIRC CONCR	0160/0838	LEN=0040 INSTALLED 2001
	048 " DIA CIRC METAL	0160/0625	LEN=0042 INSTALLED 2001
	018 " DIA CIRC CONCR	0160/0343	LEN=0040 INSTALLED 2001
	018 " DIA CIRC CONCR	0160/0165	LEN=0045 INSTALLED 2001
038127 FT	1 0 00896 0 00 0049+25 MUNICIPAL RD (T632)	038127 FT	LEN=0000 LENGTH(AH 1829 BK 2466)

DIR: B TOTAL LEN: 9.304 MI. DIST: 04-3 SR: 4011
 LEFT MUN: FAIRMOUNT T RIGHT MUN: FAIRMOUNT T

FAIRMONT DR
(T656)

0150/0706
035661 FT

0150/2280	018 " DIA	CIRC CONCR
	LEN=0045	INSTALLED 2001
0150/2049	018 " DIA	CIRC CONCR
	LEN=0045	INSTALLED 2001
0150/1800	018 " DIA	CIRC CONCR
	LEN=0030	INSTALLED 2001
0150/1537	018 " DIA	CIRC CONCR
	LEN=0036	INSTALLED 2001
0150/1316	018 " DIA	CIRC METAL
	LEN=0050	INSTALLED 2001
0150/0994	018 " DIA	CIRC CONCR
	LEN=0045	INSTALLED 2001

CAMPBELL RD
(T545)

0140/1171

0150/0000	1 0 00896 0 00 0025+25	LENGTH(AH 2466 BK 2540)
0140/2466	018 " DIA	CIRC CONCR
	LEN=0030	INSTALLED 2001
0140/1579	018 " DIA	CIRC CONCR
	LEN=0033	INSTALLED 2001
0140/1244	036 "H 60 "W	CONCR ARCH
	LEN=0033	INSTALLED 2001
	TR PINE CRK	STRUCTURE LENGTH 5 FT
0140/1239	BMSID 40/4011/0140/1239	

1 0 00896 0 00 0000+00 033121 FT
 KELLER RD
 (SR4022 SEG 0010/2737) 0140/0000

032052 FT

0140/1129	024 " DIA	CIRC CONCR
	LEN=0036	INSTALLED 2001
0140/0860	018 " DIA	CIRC CONCR
	LEN=0030	INSTALLED UNKN
0140/0753	018 " DIA	CIRC CONCR
	LEN=0040	INSTALLED 2001
0140/0000	1 0 40082 1 00 0000+00	LENGTH(AH 2540 BK 1069)
	OLD COUNTY RD	
0130/1045	018 " DIA	CIRC CONCR
	LEN=0040	INSTALLED UNKN
0130/0524	015 " DIA	CIRC CONCR
	LEN=0040	INSTALLED 2001
0130/0410	024 " DIA	CIR PLASTIC
	LEN=0033	INSTALLED 2001
0130/0057	018 " DIA	CIR PLASTIC
	LEN=0036	INSTALLED 2001

DIR: B TOTAL LEN: 9.304 MI. DIST: 04-3 SR: 4011
 LEFT MUN: FAIRMOUNT T RIGHT MUN: FAIRMOUNT T

Stationing	Length	Material	Notes
0130+00	0000	(SR4033 SEG 0040/1320) LENGTH(AH 1069 BK 2866)	
0120+26	0000	018" DIA CIR PLASTIC	
0120+21	65	LEN=0040 INSTALLED 2001	
0120+21	65	018" DIA CIR PLASTIC	
0120+17	38	LEN=0046 INSTALLED 2002	
0120+17	38	018" DIA CIR PLASTIC	
0120+14	66	LEN=0035 INSTALLED 2002	
0120+14	66	018" DIA CIR PLASTIC	
0120+14	66	LEN=0030 INSTALLED 2002	
0120+11	85	018" DIA CIRC METAL	
0120+11	85	LEN=0033 INSTALLED 2001	
0247+65	029186	FT	
0247+65	029186	FT	
0120+00	0000	(SR4033 SEG 0040/1320) LENGTH(AH 2866 BK 2271)	
0110+21	78	030" DIA CIR PLASTIC	
0110+21	78	LEN=0040 INSTALLED 2002	
0110+18	71	018" DIA CIR PLASTIC	
0110+18	71	LEN=0040 INSTALLED 2001	
0110+16	00	018" DIA CIRC METAL	
0110+16	00	LEN=0040 INSTALLED 2001	
0110+13	28	018" DIA CIRC METAL	
0110+13	28	LEN=0040 INSTALLED 2001	
0110+09	87	018" DIA CIR PLASTIC	
0110+09	87	LEN=0099 INSTALLED 2001	
0110+06	86	018" DIA CIR PLASTIC	
0110+06	86	LEN=0035 INSTALLED 2001	
0110+05	46	018" DIA CIRC METAL	
0110+05	46	LEN=0035 INSTALLED 2001	
0110+00	34	018" DIA CIRC METAL	
0110+00	34	LEN=0040 INSTALLED 2001	
0224+80	026915	FT	
0224+80	026915	FT	
0110+00	0000	(SR4033 SEG 0040/1320) LENGTH(AH 2271 BK 1917)	
0100+18	99	BUSH RD (T664)	
0100+12	90	018" DIA CIRC METAL	
0100+12	90	LEN=0035 INSTALLED 2001	
0100+07	71	018" DIA CIRC METAL	
0100+07	71	LEN=0045 INSTALLED 2001	
0100+04	61	018" DIA CIRC METAL	
0100+04	61	LEN=0040 INSTALLED 2001	
0100+01	92	018" DIA CIRC METAL	
0100+01	92	LEN=0035 INSTALLED 2001	
0205+56	024998	FT	
0205+56	024998	FT	
0100+00	0000	(SR4033 SEG 0040/1320) LENGTH(AH 1917 BK 3562)	

DIR: B TOTAL LEN: 9.304 MI. DIST: 04-3 SR: 4011
 LEFT MUN: FAIRMOUNT T RIGHT MUN: FAIRMOUNT T

Stationing	Description	Material	Length	Notes
0090/3333	018" DIA	CIRC METAL	LEN=0040	INSTALLED 2001
0090/2935	018" DIA	CIRC METAL	LEN=0040	INSTALLED 2001
0090/2635	018" DIA	CIRC METAL	LEN=0040	INSTALLED 2001
0090/2574	(T504)			WINKLEMAN RD
0090/2230	018" DIA	CIRC METAL	LEN=0040	INSTALLED 2001
0090/1904	018" DIA	CIRC METAL	LEN=0040	INSTALLED 2001
0090/1086	018" DIA	CIR PLASTIC	LEN=0040	INSTALLED 2001
0090/0727	018" DIA	CIR PLASTIC	LEN=0040	INSTALLED 2002
0090/0340	018" DIA	CIRC METAL	LEN=0040	INSTALLED 2001
021436 FT	2 0 40082 0 00 0169+42			VOLANSKI RD
0080/2961	(SR4020 SEG 0010/0000)			LENGTH(AH 3562 BK 3491)
0080/2928	ASHS WEST BRANCH STRUCTURE LENGTH 16 FT			BMSID 40/4011/0080/2929
0080/1840	024" DIA	CIRC METAL	LEN=0040	INSTALLED UNKN
0080/1009	(T665)			BAKER HILL RD
0080/0970	018" DIA	CIR PLASTIC	LEN=0040	INSTALLED UNKN
0080/0780	018" DIA	CIR PLASTIC	LEN=0040	INSTALLED UNKN
0080/0478	FAIRMOUNT HUNTINGTON T			015" DIA CIRC METAL
0080/0385	018" DIA	CIR PLASTIC	LEN=0040	INSTALLED UNKN
0080/0280	018" DIA	CIR PLASTIC	LEN=0032	INSTALLED 2002
017945 FT	2 0 40082 0 00 0134+45 017945 FT			TUBBS HILL RD
0080/0000	(T600)			LENGTH(AH 3491 BK 3840)
0070/3525	036"H 20"W CONCR ARCH			LEN=0040 INSTALLED UNKN

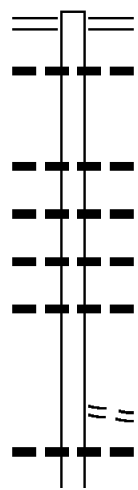
DIR: B TOTAL LEN: 9.304 MI. DIST: 04-3 SR: 4011
 LEFT MUN: HUNTINGTON T RIGHT MUN: HUNTINGTON T

Stationing	Structure / Notes	Material / Dimensions	Installation
0070/3258	018" DIA CIR PLASTIC	LEN=0040	INSTALLED 2002
0070/2186	021"H 15"W METAL ARCH	LEN=0035	INSTALLED 2001
0070/0888	018" DIA CIR PLASTIC	LEN=0038	INSTALLED 2002
014105 FT	2 0 40082 0 00 0096+05 BONNIEVILLE RD (SR4018 SEG 0020/0000)		
0070/0000	LENGTH(AH 3840 BK 1603)		
012502 FT	POND HILL RD (SR0239 SEG 0390/0769)		
0060/0000	LENGTH(AH 1603 BK 2609)		
0050/2217	021"H 15"W METAL ARCH	LEN=0040	INSTALLED 2004
0050/1738	DRAINAGE STRUCTURE LENGTH 6 FT BMSID 40/4011/0050/1738		
0050/1728	054"H 72"W CONCR ARCH	LEN=0020	INSTALLED 2001
0050/1409	021"H 15"W METAL ARCH	LEN=0040	INSTALLED 2004
0050/1050	021"H 15"W METAL ARCH	LEN=0035	INSTALLED 2004
009893 FT	2 0 40082 0 00 0053+96 HUNTINGTON NEW COLUMBUS B		
0050/0000	LENGTH(AH 2609 BK 3093)		
0040/2770	021"H 15"W METAL ARCH	LEN=0040	INSTALLED UNKN
FROSTY HOLLOW RD (T830)			
0040/2052			
0040/1715	024" DIA CIRC METAL	LEN=0040	INSTALLED UNKN
0040/1333	024" DIA CIRC METAL	LEN=0037	INSTALLED 2004

DIR: B TOTAL LEN: 9.304 MI. DIST: 04-3 SR: 4011
 LEFT MUN: NEW COLUMBUS B RIGHT MUN: NEW COLUMBUS B

Stationing	Notes	Material	Length	Installation
006800 FT	0040/0015	018" DIA CIRC METAL	LEN=0040	INSTALLED 2001
	006800 FT	2 0 40082 0 00 0023+04		VALLEY VIEW RD (BORO)
	0040/0000	LENGTH(AH 3093 BK 2309)		
	0030/2300	018" DIA CIR PLASTIC	LEN=0040	INSTALLED UNKN
004491 FT	004491 FT	2 0 40082 0 00 0000+00		ACADEMY ST (SR4014 SEG 0020/0000)
	0030/0000	LENGTH(AH 2309 BK 1834)		
	0020/1814	018" DIA CIRC METAL	LEN=0020	INSTALLED UNKN
	0020/1023	018" DIA CIRC METAL	LEN=0065	INSTALLED 2001
	0020/0613	021"H 15"W METAL ARCH	LEN=0040	INSTALLED 2004
2 0 19080 6 00 0026+54 THREE SPRINGS RD (BORO)	002657 FT			
	0020/0000	LENGTH(AH 1834 BK 2657)		
	0010/2251	015" DIA CIRC METAL	LEN=0035	INSTALLED 2001
	0010/0944	018" DIA CIRC METAL	LEN=0040	INSTALLED 2001
	0010/0660	018" DIA CIRC METAL	LEN=0035	INSTALLED 2001
	0010/0432	018" DIA CIRC METAL	LEN=0025	INSTALLED 2001
	0010/0022	018" DIA CIRC METAL	LEN=0040	INSTALLED 2001
000000 FT	000000 FT	2 0 19080 6 00 0000+00		NC OLD TIOGA TP INTER-BK TWP RD (TWP)
	0010/0000	MFC BEGIN = D		
	0010/0000	LENGTH(AH 2657 BK 0000)		

020334 FT



020334 FT POND HILL RD
 0070/2220 (SR0239 SEG 0230/0000)
 018 " DIA CIRC CONCR
 0070/2138 LEN=0100 INSTALLED UNKN

 018 " DIA CIRC METAL
 0070/1215 LEN=0040 INSTALLED UNKN
 018 " DIA CIRC METAL
 0070/0936 LEN=0035 INSTALLED UNKN
 018 " DIA CIRC METAL
 0070/0670 LEN=0035 INSTALLED UNKN
 018 " DIA CIRC METAL
 0070/0305 LEN=0080 INSTALLED UNKN
 018114 FT 2 0 40075 0 00 0157+64
 MOUNTAIN RD
 (T445)
 0070/0000 LENGTH(AH 2220 BK 3139)
 018 " DIA CIRC METAL
 0060/2894 LEN=0035 INSTALLED UNKN
 018 " DIA CIRC METAL

018114 FT

DIR: B TOTAL LEN: 3.851 MI. DIST: 04-3 SR: 4010
 LEFT MUN: UNION T RIGHT MUN: UNION T

014975 FT

0060/2511 LEN=0035 INSTALLED UNKN
 018 "DIA CIRC METAL
 0060/2192 LEN=0035 INSTALLED UNKN
 030 "DIA CIRC METAL
 0060/1831 LEN=0035 INSTALLED UNKN
 018 "DIA CIRC METAL
 0060/1354 LEN=0035 INSTALLED UNKN
 018 "DIA CIRC METAL
 0060/0932 LEN=0050 INSTALLED UNKN
 018 "DIA CIRC METAL
 0060/0396 LEN=0040 INSTALLED UNKN
 014975 FT 2 0 40075 0 00 0126+32
 5 0060/0000 LENGTH(AH 3139 BK 3534)
 024 "DIA CIRC METAL
 0050/3525 LEN=0040 INSTALLED UNKN

018 "DIA CIRC METAL
 0050/2923 LEN=0035 INSTALLED UNKN
 UNION
 0050/2744 HUNTINGTON T

018 "DIA CIRC METAL
 0050/1864 LEN=0030 INSTALLED UNKN
 018 "DIA CIRC METAL
 0050/1587 LEN=0035 INSTALLED UNKN
 018 "DIA CIRC METAL
 0050/1163 LEN=0035 INSTALLED UNKN

011441 FT

0050/0012 BMS EN 40/4010/0050/0000
 011441 FT 2 0 40075 0 00 0090+56
 TR SHCKNY CR
 5 0050/0000 BMSBG 40/4010/0050/0000
 LENGTH(AH 3534 BK 2958)

018 "DIA CIRC METAL
 0040/2210 LEN=0035 INSTALLED UNKN
 018 "DIA CIRC METAL
 0040/1720 LEN=0035 INSTALLED UNKN
 018 "DIA CIRC METAL
 0040/1277 LEN=0035 INSTALLED UNKN

008483 FT

018 "DIA CIRC METAL
 0040/0490 LEN=0040 INSTALLED UNKN
 008483 FT 2 0 40075 0 00 0060+65
 5 0040/0000 LENGTH(AH 2958 BK 2871)

DIR: B TOTAL LEN: 3.851 MI. DIST: 04-3 SR: 4010
 LEFT MUN: HUNTINGTON T RIGHT MUN: HUNTINGTON T

BLUE DOOR RD
 (T444)

0030/1207



005612 FT

LC FOR HIGH BRIDGE RD
 (CONN)
 2 0 40075 0 00 0000+00
 HIGH BRIDGE RD
 (T474)

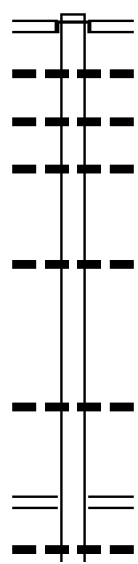
0020/0185
 002438 FT
 0020/0000

000000 FT

BUCK HILL RD
 (T446)
 018 " DIA CIRC METAL
 LEN=0030 INSTALLED UNKN
 018 " DIA CIR PLASTIC
 LEN=0030 INSTALLED UNKN
 018 " DIA CIRC METAL
 LEN=0033 INSTALLED UNKN
 2 0 40075 0 00 0032+01
 HETHELTOOTH RD
 (T447)
 5 0030/0000 LENGTH(AH 2871 BK 3174)
 018 " DIA CIRC METAL
 LEN=0035 INSTALLED UNKN
 018 " DIA CIRC METAL
 LEN=0030 INSTALLED 199B
 018 " DIA CIRC METAL
 LEN=0050 INSTALLED UNKN
 0020/1189 BMS EN 40/4010/0020/1200
 2 0 40075 0 00 0000+00
 TR HNTGTN CK
 0020/1175 BMSBG 40/4010/0020/1200
 018 " DIA CIRC METAL
 LEN=0030 INSTALLED UNKN
 0020/0774
 002438 FT
 5 0020/0000 LENGTH(AH 3174 BK 2438)
 036 " DIA CIRC CONCR
 LEN=0035 INSTALLED UNKN
 036 " DIA CIRC METAL
 LEN=0040 INSTALLED UNKN
 024 " DIA CIR UNKNOWN
 LEN=0045 INSTALLED UNKN
 0010/0222 BMS EN 40/4010/0010/0100
 2 0 40075 1 00 0001+23
 HUNTINGTON CREEK
 0010/0100 BMSBG 40/4010/0010/0100
 000000 FT 2 0 40075 1 00 0000+00
 NC SUNSHINE RD
 WATERTOWN RD
 (SR4006 SEG 0090/0000)
 MFC BEGIN = D
 5 0010/0000 LENGTH(AH 2438 BK 0000)

011244 FT

011244 FT
 INTER-AHD BEE TREE RD
 (T514)
 SHICKSHINNY LAKE RD
 (SR4006 SEG 0180/0000)
 0050/3050 024 " DIA CIRC METAL
 LEN=0045 INSTALLED 1998
 0050/2730 024 " DIA CIRC METAL
 LEN=0035 INSTALLED 1998
 0050/2515 015 " DIA CIRC METAL
 LEN=0040 INSTALLED UNKN
 0050/2450 018 " DIA CIRC METAL
 LEN=0040 INSTALLED UNKN
 0050/1533 018 " DIA CIRC CONCR
 LEN=0035 INSTALLED 2000
 0050/0031 2 0 40139 0 00 0081+70
 008194 FT GRANGE RD
 (SR4030 SEG 0040/0000)
 0050/0000 LENGTH(AH 3050 BK 1983)
 015 " DIA CIRC METAL
 0040/1723 LEN=0040 INSTALLED 2005



008194 FT

DIR: B TOTAL LEN: 2.130 MI. DIST: 04-3 SR: 4009
 LEFT MUN: HUNTINGTON T RIGHT MUN: HUNTINGTON T

CRESCENT DR
 (T457)

0040/0476
 006211 FT

0040/1524	018 " DIA	CIRC METAL	LEN=0040	INSTALLED	2005
006211 FT	2 0 40139	0 00 0062+00	SORBER RD (T475)		
0040/0000	LENGTH(AH 1983 BK 2189)				
0030/1812	015 " DIA	CIRC METAL	LEN=0040	INSTALLED	UNKN
0030/1200	018 " DIA	CIRC METAL	LEN=0040	INSTALLED	2005
0030/0766	015 " DIA	CIRC METAL	LEN=0045	INSTALLED	UNKN
0030/0427	015 " DIA	CIRC METAL	LEN=0045	INSTALLED	UNKN
004022 FT	2 0 40139	0 00 0040+39	004022 FT		
0030/0000	LENGTH(AH 2189 BK 1960)				
0020/1760	024 " DIA	CAST IRON	LEN=0040	INSTALLED	UNKN

THORNE HILL RD
 (T452)

0020/0019
 002062 FT

0020/0760	024 " DIA	CIRC METAL	LEN=0040	INSTALLED	1998
0020/0085	021 " DIA	CIR UNKNOWN	LEN=0050	INSTALLED	2005
002062 FT	2 0 40139	0 00 0021+00	THORNE HILL RD (T451)		
0020/0000	LENGTH(AH 1960 BK 2062)				
0010/2009	018 " DIA	CIRC METAL	LEN=0040	INSTALLED	UNKN
0010/1712	HUNTINGTON UNION T				
0010/1004	024 " DIA	CIR PLASTIC	LEN=0040	INSTALLED	UNKN

2 0 40139 0 00 0000+00 000000 FT
 POND HILL RD
 (SR0239 SEG 0260/0000) 0010/0000

NC COPE RD
 POND HILL RD
 000000 FT (SR0239 SEG 0260/0000)
 MFC BEGIN = E
 0010/0000 LENGTH(AH 2062 BK 0000)

EXTRACT DATE: 12/18/2023
PRINT DATE: 12/19/2023

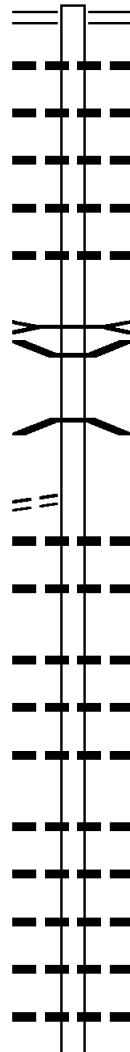
ROADWAY MANAGEMENT SYSTEM
SLD COUNTY/SR - ANNUAL PRINT

PAGE NUMBER: 805
COUNTY: LUZERNE

DIR: B TOTAL LEN: 3.408 MI.
LEFT MUN: HUNTINGTON T

DIST: 04-3 SR: 4008
RIGHT MUN: HUNTINGTON T

017993 FT



017993 FT WATERTOWN RD
0070/2628 (SR4006 SEG 0070/1005)
024 " DIA CIRC METAL
0070/2235 LEN=0036 INSTALLED 2001
018 " DIA CIRC METAL
0070/1744 LEN=0033 INSTALLED 2001
018 " DIA CIRC METAL
0070/1228 LEN=0033 INSTALLED 2001
018 " DIA CIRC METAL
0070/0972 LEN=0036 INSTALLED 2001
054 "H 84 "W BOX CULVERT
0070/0684 LEN=0020 INSTALLED 2001
BR HUNTINGTON CREEK
STRUCTURE LENGTH 16 FT
0070/0681 BMSID 40/4008/0070/0681
0070/0136 BMSEN 40/4008/0070/0122
2 0 40077 0 00 0155+51
BR HUNTINGTON CREEK
0070/0122 BMSBG 40/4008/0070/0122
015365 FT
0070/0000 LENGTH(AH 2628 BK 3366)
018 " DIA CIRC METAL
0060/3315 LEN=0040 INSTALLED 2001
018 " DIA CIRC METAL
0060/2973 LEN=0033 INSTALLED 2001
018 " DIA CIRC METAL
0060/2304 LEN=0040 INSTALLED 2001
015 " DIA CIRC METAL
0060/1996 LEN=0036 INSTALLED 2001
021 "H 15 "W ELLIP METAL
0060/1865 LEN=0021 INSTALLED 2001
015 "H 21 "W ELLIP METAL
0060/1205 LEN=0036 INSTALLED 2001
018 " DIA CIRC METAL
0060/1070 LEN=0036 INSTALLED 2001
018 " DIA CIRC METAL
0060/0918 LEN=0036 INSTALLED 2001
018 " DIA CIRC METAL
0060/0601 LEN=0036 INSTALLED 2001
015 " DIA CIRC METAL
0060/0095 LEN=0005 INSTALLED 2002
011999 FT

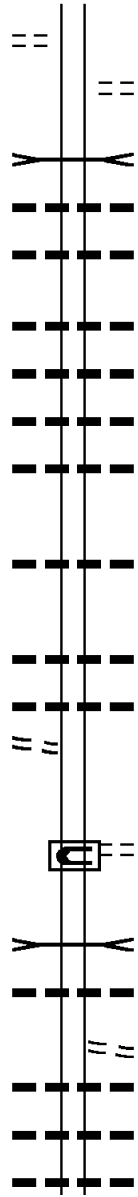
2 0 40077 0 00 0154+10 015365 FT
MUNICIPAL RD
(T476) 0070/0000

2 0 40077 0 00 0120+45 011999 FT

DIR: B TOTAL LEN: 3.408 MI. DIST: 04-3 SR: 4008
 LEFT MUN: HUNTINGTON T RIGHT MUN: HUNTINGTON T

RIDALL RD
 (T471)

0060/0000



0060/0000 LENGTH(AH 3366 BK 2521)
 VANDERMARK RD
 0050/2334 (T470)
 DRAINAGE STRUCTURE LENGTH 6 FT
 BMSID 40/4008/0050/2250
 0050/2275 072"H 72"W CON BOX CUL
 0050/2264 LEN=0040 INSTALLED 2001
 015"H 21"W ELLIP METAL
 0050/1814 LEN=0035 INSTALLED 2001
 015"H 21"W ELLIP METAL
 0050/1074 LEN=0030 INSTALLED 2001
 018" DIA CIRC METAL
 0050/0494 LEN=0036 INSTALLED 2001
 018" DIA CIRC METAL
 0050/0370 LEN=0036 INSTALLED 2001
 018" DIA CIRC METAL
 0050/0151 LEN=0036 INSTALLED 2001
 009478 FT 2 0 40077 0 00 0095+47
 0050/0000 LENGTH(AH 2521 BK 2352)
 018" DIA CIRC METAL
 0040/2033 LEN=0060 INSTALLED 2001
 015" DIA CIRC METAL
 0040/1098 LEN=0040 INSTALLED 2001
 015"H 21"W ELLIP METAL
 0040/0743 LEN=0045 INSTALLED 2001
 007126 FT 2 0 40077 0 00 0071+72
 HARD PAN RD
 (T506)
 0040/0000 LENGTH(AH 2352 BK 2646)
 0030/2604 DRAINAGE STRUCTURE LENGTH 4 FT
 BMSID 40/4008/0030/2600
 0030/2529 034"H 48"W ELLIP METAL
 LEN=0040 INSTALLED UNKN
 HILL RD
 (T449)
 0030/2339 018" DIA CIRC METAL
 0030/1927 LEN=0040 INSTALLED UNKN
 018" DIA CIRC METAL
 0030/1689 LEN=0040 INSTALLED UNKN
 018" DIA CIRC METAL
 0030/1371 LEN=0015 INSTALLED UNKN

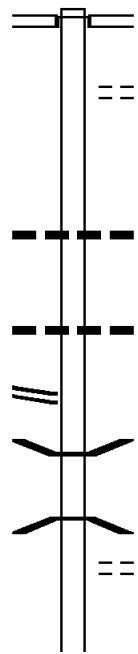
009478 FT

DODSON CEMETERY RD
 (T465)

0040/0526
 007126 FT

Stationing	Notes	Material	Quantity	Unit
004480 FT	0030/0205	01B " DIA CIRC METAL	LEN=0050	INSTALLED UNKN
	004480 FT	2 0 40077	0 00	0045+26
	0030/0000	LENGTH(AH 2646 BK 2560)		
	0020/2474	01B " DIA CIRC METAL	LEN=0040	INSTALLED UNKN
	0020/1992	01B " DIA CIRC METAL	LEN=0040	INSTALLED UNKN
	0020/1852	01B " DIA CIRC METAL	LEN=0036	INSTALLED UNKN
	0020/1512	01B " DIA CIRC METAL	LEN=0036	INSTALLED UNKN
	0020/1265	015 " DIA CIRC METAL	LEN=0033	INSTALLED UNKN
	0020/0853	01B " DIA CIRC METAL	LEN=0036	INSTALLED UNKN
CHERRY HILL RD (T451)	0020/0737	" "		
	0020/0540	01B " DIA CIRC METAL	LEN=0040	INSTALLED UNKN
	0020/0378	01B " DIA CIRC METAL	LEN=0036	INSTALLED UNKN
	0020/0260	HUNTINGTON		
001920 FT	001920 FT	NEW COLUMBUS B	2 0 40077	0 00 0019+25
		HEMLOCK DR		
		(T448)		
	0020/0000	LENGTH(AH 2560 BK 1920)		
	0010/1731	NEW COLUMBUS		
	0010/1345	HUNTINGTON T		
		BMSSEN 40/4008/0010/1267	2 0 40077	0 00 0012+85
		PINE CREEK		
	0010/1267	BMSBG 40/4008/0010/1267		
	0010/1261	HUNTINGTON		
		NEW COLUMBUS B		
PINE CREEK RD (BORO)	0010/0956	" "		
	0010/0820	NEW COLUMBUS		
		HUNTINGTON T		
		HUNTINGTON		
	0010/0410	NEW COLUMBUS B		
000000 FT	000000 FT	2 0 40077	0 00	0000+00
		NC SOUTHDALE RD		
		INTER-BK BENDERTOWN RD		
		(T878)		
		MFC BEGIN = E		
	0010/0000	LENGTH(AH 1920 BK 0000)		

019503 FT



019503 FT
 INTER-AHD CHEROKEE DR
 (T453)
 0080/3867 SHICKSHINNY LAKE RD
 (SR4006 SEG 0190/0000)
 0080/2973 UNNAMED RD
 (T477)
 0080/1196 018 " DIA CIRC METAL
 LEN=0080 INSTALLED UNKN
 0080/0064 026 " DIA CIRC CONCR
 015636 FT LEN=0054 INSTALLED UNKN
 0080/0000 NC MAIN RD
 LENGTH(AH 3867 BK 2804)
 0070/2149 BMS EN 40/4007/0070/2114
 2040073000144+84
 SHICKSHINNY C
 0070/2114 BMSBG 40/4007/0070/2114
 REESE RD
 0070/1933 (T529)

2 0 40073 0 01 0152+32 015636 FT
 GRANGE RD
 (SR4030 SEG 0040/3282) 0080/0000

DIR: B TOTAL LEN: 3.694 MI. DIST: 04-3 SR: 4007
 LEFT MUN: UNION T RIGHT MUN: UNION T

Stationing	Notes	Length	Material	Installation	Remarks
012832 FT	0070/0390	0030	024" DIA CIRC METAL	INSTALLED	UNKN
	012832 FT		2 0 40073 0 00 0123+80		
	BOYEK RD (T473)				
	0070/0000		LENGTH(AH 2804 BK 2763)		
	0060/2322	0100	015" DIA CIRC METAL	INSTALLED	UNKN
	0060/2300		BAER RD (T469)		
	0060/1894	0030	024" DIA CIRC METAL	INSTALLED	UNKN
	0060/1504	0028	018" DIA CIRC METAL	INSTALLED	UNKN
	0060/0719	0035	024" DIA CIRC METAL	INSTALLED	2005
	0060/0410	0033	018" DIA CIRC METAL	INSTALLED	UNKN
010069 FT	0060/0193	0033	018" DIA CIRC METAL	INSTALLED	UNKN
	010069 FT		2 0 40073 0 00 0096+16		
	0060/0000		LENGTH(AH 2763 BK 2700)		
	0050/2649	0035	018" DIA CIRC METAL	INSTALLED	UNKN
	0050/2488	0035	018" DIA CIRC METAL	INSTALLED	UNKN
	0050/2343	0033	018" DIA CIRC METAL	INSTALLED	UNKN
	0050/1220	0055	024" DIA CIRC METAL	INSTALLED	2004
	0050/0680	0040	024" DIA CIRC METAL	INSTALLED	UNKN
	0050/0550	0035	018" DIA CIRC METAL	INSTALLED	1998
	0050/0330	0045	018" DIA CIRC METAL	INSTALLED	UNKN
	0050/0086	0036	018" DIA CIRC METAL	INSTALLED	UNKN
2 0 40073 0 00 0069+16 THORNE HILL RD (T451)	007369 FT				
	0050/0000		LENGTH(AH 2700 BK 1283)		
	0040/0700		KRUSHKA RD (T530)		
006086 FT	0040/0019		BMS EN 40/4007/0040/0000		
	006086 FT		2 0 40073 0 00 0056+21		

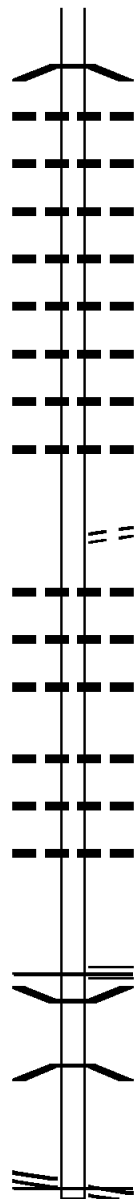
EXTRACT DATE: 12/18/2023
PRINT DATE: 12/19/2023

ROADWAY MANAGEMENT SYSTEM
SLD COUNTY/SR - ANNUAL PRINT

PAGE NUMBER: 800
COUNTY: LUZERNE

DIR: B TOTAL LEN: 3.694 MI.
LEFT MUN: UNION T

DIST: 04-3 SR: 4007
RIGHT MUN: UNION T



003161 FT

000535 FT

2 0 40068 0 00 0000+00 000000 FT
POND HILL RD
(SR0239 SEG 0230/0094) 0010/0000

		BR SHICKNY C
		BMSBG 40/4007/0040/0000
		LENGTH(AH 1283 BK 2925)
5	0040/0000	018 "DIA CIRC METAL
	0030/2675	LEN=0035 INSTALLED UNKN
	0030/2458	018 "DIA CIRC METAL
	0030/2222	LEN=0036 INSTALLED UNKN
	0030/1920	018 "DIA CIRC METAL
	0030/1440	LEN=0040 INSTALLED UNKN
	0030/0954	018 "DIA CIRC METAL
	0030/0593	LEN=0045 INSTALLED UNKN
	0030/0313	018 "DIA CIRC METAL
	003161 FT	LEN=0042 INSTALLED 2002
		2 0 40073 0 00 0026+26
		BILBY HILL RD
		(T461)
5	0030/0000	LENGTH(AH 2925 BK 2626)
	0020/2392	018 "DIA CIRC METAL
	0020/2238	024 "DIA CIRC METAL
	0020/2091	LEN=0033 INSTALLED UNKN
		018 "DIA CIRC METAL
	0020/1296	LEN=0036 INSTALLED UNKN
	0020/0997	018 "DIA CIRC METAL
	0020/0552	LEN=0130 INSTALLED UNKN
	000535 FT	018 "DIA CIRC METAL
		LEN=0036 INSTALLED UNKN
		2 0 40073 0 00 0000+00
		TRAILING PINE RD
		(SR4012 SEG 0010/0000)
		MFC BEGIN = E
5	0020/0000	LENGTH(AH 2626 BK 0535)
	0010/0174	BMSBG 40/4007/0010/0112
		2 0 40068 0 00 0001+19
		SHICKSHINNY CREEK
	0010/0118	BMSBG 40/4007/0010/0112
		NC MC KENDREE RD
	000000 FT	POND HILL RD
		(SR0239 SEG 0230/0094)
		MFC BEGIN = D
5	0010/0000	LENGTH(AH 0535 BK 0000)

MAIN RD 052064 FT
 (SR4016 SEG 0110/0000) 0220/2448

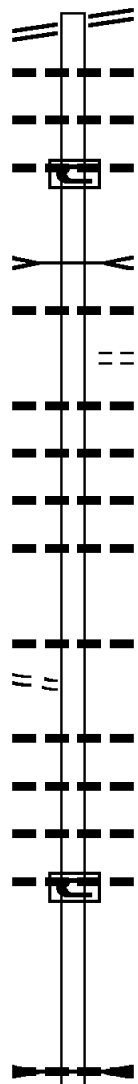
052064 FT	MAIN RD
0220/2448	(SR4016 SEG 0110/0000)
0220/2100	018 " DIA CIRC METAL
0220/1725	LEN=0045 INSTALLED UNKN
0220/1385	018 " DIA CIRC METAL
0220/1380	LEN=0045 INSTALLED UNKN
	060 " DIA CIRC METAL
	LEN=0040 INSTALLED UNKN
	DRAINAGE
	STRUCTURE LENGTH 5 FT
0220/1375	BMSID 40/4006/0220/1375
0220/1270	018 " DIA CIRC METAL
0220/1269	LEN=0040 INSTALLED UNKN
0220/1025	APACHE DR (T533)
0220/0780	018 " DIA CIRC METAL
0220/0625	LEN=0040 INSTALLED UNKN
0220/0142	018 " DIA CIRC METAL
049616 FT	LEN=0045 INSTALLED UNKN
049616 FT	018 " DIA CIRC METAL
0220/0000	LEN=0042 INSTALLED UNKN
0210/1815	2 0 40076 0 00 0496+86
	LENGTH(AH 2448 BK 2067)
	018 " DIA CIRC METAL
	LEN=0040 INSTALLED UNKN
	018 " DIA CIRC METAL
	LEN=0060 INSTALLED UNKN
	018 " DIA CIRC METAL
	LEN=0150 INSTALLED UNKN
	018 " DIA CIRC METAL
	LEN=0075 INSTALLED UNKN
	018 " DIA CIRC METAL
	LEN=0035 INSTALLED UNKN
	2 0 40076 0 00 0476+21
	060 " DIA CIRC METAL
	LEN=0040 INSTALLED UNKN
	DRAINAGE
	STRUCTURE LENGTH 5 FT
	BMSID 40/4006/0210/0000
0210/0000	LENGTH(AH 2067 BK 2305)

WOLFE RD 0210/1222
 (T532)

049616 FT

0210/1222

047549 FT

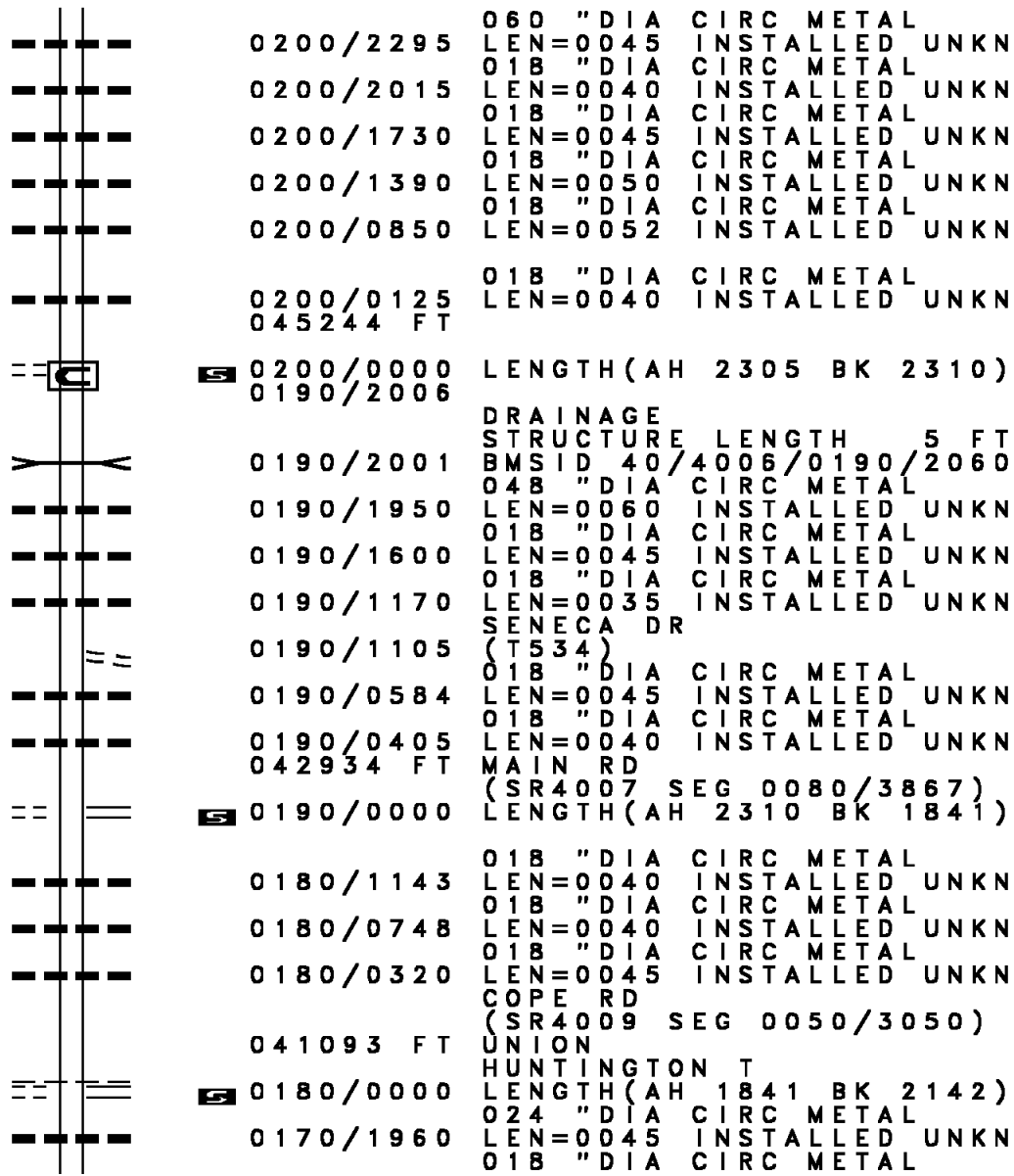


DIR: B TOTAL LEN: 9.861 MI. DIST: 04-3 SR: 4006
 LEFT MUN: UNION T RIGHT MUN: UNION T

2 0 40076 0 00 0453+18 045244 FT
 CHEROKEE DR
 (T453) 0200/0000

2 0 40076 0 00 0430+08 042934 FT
 CHEROKEE DR
 (T453) 0190/0000

2 0 40076 0 00 0411+77 041093 FT
 BEE TREE RD
 (T514) 0180/0000



EXTRACT DATE: 12/18/2023
PRINT DATE: 12/19/2023

ROADWAY MANAGEMENT SYSTEM
SLD COUNTY/SR - ANNUAL PRINT

PAGE NUMBER: 797
COUNTY: LUZERNE

DIR: B TOTAL LEN: 9.861 MI.
LEFT MUN: HUNTINGTON T

DIST: 04-3 SR: 4006
RIGHT MUN: HUNTINGTON T

Stationing	Length	Material	Status
0170/1738	LEN=0035	018 " DIA CIRC METAL	INSTALLED UNKN
0170/0830	LEN=0060	018 " DIA CIRC METAL	INSTALLED UNKN
038951 FT	038951 FT	2 0 40076 0 00 0390+35	
0170/0000	LEN=0000	LENGTH(AH 2142 BK 2697)	
0160/2677	LEN=0040	036 " DIA CIRC METAL	INSTALLED UNKN
0160/1391	LEN=0040	018 " DIA CIRC METAL	INSTALLED UNKN
0160/0257	LEN=0035	018 " DIA CIRC METAL	INSTALLED UNKN
0160/0061	LEN=0100	018 " DIA CIRC METAL	INSTALLED UNKN
036254 FT	036254 FT	2 0 40076 0 00 0363+25	
WINKLER RD (T510)	0160/0000	JOHNSON RD (T507)	
0160/0000	LEN=0000	LENGTH(AH 2697 BK 2584)	
0150/2220	LEN=0045	018 " DIA CIRC METAL	INSTALLED UNKN
0150/1738	LEN=0050	018 " DIA CIRC METAL	INSTALLED UNKN
0150/1443	LEN=0055	024 " DIA CIRC METAL	INSTALLED UNKN
0150/1255	LEN=0045	018 " DIA CIRC METAL	INSTALLED UNKN
0150/1005	LEN=0040	018 " DIA CIRC METAL	INSTALLED UNKN
0150/0758	LEN=0036	018 " DIA CIRC METAL	INSTALLED UNKN
0150/0436	LEN=0040	018 " DIA CIRC METAL	INSTALLED UNKN
0150/0032	LEN=0035	018 " DIA CIRC METAL	INSTALLED UNKN
2 0 40076 0 00 0337+40	033670 FT	GRABOWSKI RD (T481)	
ZETTLE RD (T480)	0150/0000	LENGTH(AH 2584 BK 2208)	
0140/1680	LEN=0040	018 " DIA CIRC METAL	INSTALLED UNKN
		018 " DIA CIRC METAL	

EXTRACT DATE: 12/18/2023
PRINT DATE: 12/19/2023

ROADWAY MANAGEMENT SYSTEM
SLD COUNTY/SR - ANNUAL PRINT

PAGE NUMBER: 796
COUNTY: LUZERNE

DIR: B TOTAL LEN: 9.861 MI.
LEFT MUN: HUNTINGTON T

DIST: 04-3 SR: 4006
RIGHT MUN: HUNTINGTON T

Stationing	Description	Material	Length	Status
0140/0295	LEN=0050	INSTALLED	0050	UNKN
0140/0246	GRADE SCHOOL RD			
0140/0204	(T509)			
0140/0190	BMSSEN 40/4006/0140/0190			
031462 FT	2 0 40076 0 00 0317+10			
0140/0190	MILL RACE			
031462 FT	BMSBG 40/4006/0140/0190			
	2 0 40076 0 00 0315+05			
	POND HILL RD			
	(SR0239 SEG 0310/2501)			
	NC SH HICKSHINNY LAKE RD			
	INTER-BK POND HILL RD			
	(SR0239 SEG 0310/2501)			
	MFC BEGIN = D			
0140/0000	LTH AH 002208 BK 000100			
031462 FT				
7134/0000	LTH AH 000100 BK 001962			
0130/1962	POND HILL RD			
	(SR0239 SEG 0320/0000)			
0130/1485	018 "DIA CIRC METAL			
0130/1450	LEN=0075 INSTALLED 1997			
0130/1184	018 "DIA CIRC METAL			
0130/0704	LEN=0045 INSTALLED UNKN			
0130/0451	018 "DIA CIRC METAL			
0130/0286	LEN=0030 INSTALLED UNKN			
0130/0005	018 "DIA CIRC METAL			
029500 FT	LEN=0036 INSTALLED UNKN			
0130/0000	024 "DIA CIR PLASTIC			
	LEN=0040 INSTALLED UNKN			
	020 "DIA CIRC METAL			
	LEN=0040 INSTALLED UNKN			
	024 "DIA CIR PLASTIC			
	LEN=0040 INSTALLED UNKN			
	2 0 40076 0 00 0294+76			
	LENTH(AH 1962 BK 2170)			
	018 "DIA CIRC METAL			
0120/2024	LEN=0040 INSTALLED UNKN			
0120/1575	018 "DIA CIRC METAL			
0120/1230	LEN=0040 INSTALLED UNKN			
	018 "DIA CIRC METAL			
	LEN=0035 INSTALLED UNKN			
	036 "DIA CIR PLASTIC			
0120/0576	LEN=0035 INSTALLED UNKN			
0120/0328	018 "DIA CIRC METAL			
	LEN=0040 INSTALLED 1999			
	048 "DIA CIRC METAL			
0120/0005	LEN=0040 INSTALLED UNKN			
0120/0004				
027330 FT	2 0 40076 0 00 0273+68			

EXTRACT DATE: 12/18/2023
PRINT DATE: 12/19/2023

ROADWAY MANAGEMENT SYSTEM
SLD COUNTY/SR - ANNUAL PRINT

PAGE NUMBER: 795
COUNTY: LUZERNE

DIR: B TOTAL LEN: 9.861 MI.
LEFT MUN: HUNTINGTON T

DIST: 04-3 SR: 4006
RIGHT MUN: HUNTINGTON T

2 0 40076 0 00 0250+10 024996 FT
CANN RD
(T454)

022043 FT

STRUCTURE	LENGTH	4 FT
0120/0000	2170	2334
0110/1428	0050	UNKN
0110/0969	0050	UNKN
0110/0151	0050	UNKN
024996 FT		
0110/0000	2334	2953
0100/2950	0040	UNKN
0100/2230	0050	UNKN
0100/2207		
0100/1995	0050	UNKN
0100/1072	0035	UNKN
0100/0790	0040	UNKN
0100/0089	0035	UNKN
022043 FT		
0100/0000	2953	2720
0090/2045	0035	UNKN
0090/1885	0040	UNKN
0090/1680	0040	UNKN
0090/1372	0035	UNKN
0090/1141	0036	UNKN
0090/0831	0035	UNKN

DIR: B TOTAL LEN: 9.861 MI. DIST: 04-3 SR: 4006
 LEFT MUN: HUNTINGTON T RIGHT MUN: HUNTINGTON T

WATERTON HILL RD
 (T602)

0090/0101
 019323 FT

SOUTHDALE RD
 (SR4008 SEG 0070/2628)

0070/1005

015726 FT

0090/0507	LEN=0035	INSTALLED UNKN
	024 "DIA	CIRC METAL
0090/0294	LEN=0035	INSTALLED UNKN
019323 FT	2 0 40076	0 00 0194+60
	SUNSHINE RD (SR4010 SEG 0010/0000)	
	MFC BEGIN = E	
0090/0000	LENGTH(AH 2720 BK 2263)	
	018 "DIA	CIRC METAL
0080/1890	LEN=0040	INSTALLED UNKN
	018 "DIA	CIRC METAL
0080/1717	LEN=0040	INSTALLED UNKN
	018 "DIA	CIRC METAL
0080/1128	LEN=0080	INSTALLED 2000
	018 "DIA	CIRC METAL
0080/0793	LEN=0035	INSTALLED UNKN
017060 FT	017060 FT	2 0 40076 0 00 0170+54
	B HNTNGTN CR STRUCTURE LENGTH 11 FT	
	BMSID 40/4006/0080/0000	
0080/0000	LENGTH(AH 2263 BK 1334)	
	015 "DIA	CIRC METAL
0070/0606	LEN=0063	INSTALLED UNKN
	018 "DIA	CIRC METAL
0070/0295	LEN=0036	INSTALLED UNKN
	018 "DIA	CIRC METAL
0070/0005	LEN=0050	INSTALLED UNKN
015726 FT	015726 FT	2 0 40076 0 00 0154+85
	EVERETTS RD (T472)	
0070/0000	LENGTH(AH 1334 BK 2643)	
	018 "DIA	CIRC METAL
0060/2160	LEN=0035	INSTALLED UNKN
	018 "DIA	CIRC METAL
0060/2130	LEN=0035	INSTALLED UNKN
	018 "DIA	CIR PLASTIC
0060/1560	LEN=0050	INSTALLED UNKN
	018 "DIA	CIRC METAL
0060/1340	LEN=0045	INSTALLED UNKN
	018 "DIA	CIRC METAL
0060/1170	LEN=0040	INSTALLED UNKN
	018 "DIA	CIRC METAL
0060/0890	LEN=0042	INSTALLED UNKN
	018 "DIA	CIRC METAL
0060/0630	LEN=0054	INSTALLED UNKN

DIR: B TOTAL LEN: 9.861 MI. DIST: 04-3 SR: 4006
 LEFT MUN: HUNTINGTON T RIGHT MUN: HUNTINGTON T

Stationing	Description	Material	Length	Notes
013083 FT	0060/0330	024" DIA CIRC METAL	LEN=0045	INSTALLED UNKN
	0060/0111	018" DIA CIRC METAL	LEN=0045	INSTALLED UNKN
	013083 FT	2 0 40076	0 00 0129	+41
	0060/0000	LENGTH(AH 2643 BK 2693)		
	0050/2525	018" DIA CIRC METAL	LEN=0040	INSTALLED UNKN
	0050/2027	018" DIA CIRC METAL	LEN=0040	INSTALLED UNKN
	0050/1679	018" DIA CIR PLASTIC	LEN=0040	INSTALLED UNKN
	0050/1036	018" DIA CIRC METAL	LEN=0036	INSTALLED UNKN
	0050/0142	018" DIA CIRC METAL	LEN=0033	INSTALLED UNKN
VANDERMARK RD (T470)	0050/0020			
010390 FT	010390 FT	2 0 40076	0 00 0104	+10
		DRAINAGE STRUCTURE	LENGTH 4 FT	
		BMSID 40/4006	0050/0000	
	0050/0000	LENGTH(AH 2693 BK 1943)		
	0040/1883	048"H 48"W CON BOX CUL	LEN=0030	INSTALLED UNKN
	0040/1559	018" DIA CIRC METAL	LEN=0035	INSTALLED UNKN
	0040/0888	018" DIA CIRC METAL	LEN=0030	INSTALLED UNKN
008447 FT	0040/0245	018" DIA CIRC METAL	LEN=0035	INSTALLED UNKN
	008447 FT	2 0 40076	0 00 0084	+86
	0040/0000	LENGTH(AH 1943 BK 2189)		
	0030/1738	018" DIA CIRC METAL	LEN=0035	INSTALLED UNKN
	0030/1410	015" DIA CIRC METAL	LEN=0035	INSTALLED UNKN
	0030/1191	018" DIA CIRC METAL	LEN=0050	INSTALLED UNKN
	0030/0721	018" DIA CIRC METAL	LEN=0030	INSTALLED UNKN
006258 FT	0030/0372	018" DIA CIRC METAL	LEN=0030	INSTALLED UNKN
	006258 FT	2 0 40076	0 00 0062	+78
	0030/0000	LENGTH(AH 2189 BK 2462)		
		018" DIA CIRC METAL		

DIR: B TOTAL LEN: 9.861 MI. DIST: 04-3 SR: 4006
 LEFT MUN: HUNTINGTON T RIGHT MUN: HUNTINGTON T




2 0 40076 0 00 0036+54 003796 FT
 HARD PAN RD
 (T506)

HARD PAN RD
 (T506) 0010/3549

000000 FT

0020/2370	LEN=0035	INSTALLED UNKN
	018 "DIA	CIR PLASTIC
0020/1810	LEN=0035	INSTALLED UNKN
	018 "DIA	CIR PLASTIC
0020/1715	LEN=0035	INSTALLED UNKN
	018 "DIA	CIRC METAL
0020/1100	LEN=0035	INSTALLED UNKN
	018 "DIA	CIRC METAL
0020/0417	LEN=0035	INSTALLED UNKN
	018 "DIA	CIRC METAL
0020/0028	LEN=0035	INSTALLED UNKN
003796 FT		
0020/0000	LENGTH(AH 2462 BK 3796)	
	018 "DIA	CIRC METAL
0010/3555	LEN=0030	INSTALLED UNKN
	018 "DIA	CIRC METAL
0010/3250	LEN=0035	INSTALLED UNKN
	015 "DIA	CIRC METAL
0010/2965	LEN=0035	INSTALLED UNKN
	015 "DIA	CIRC METAL
0010/2655	LEN=0035	INSTALLED UNKN
	BR HUNTINGTON CRK	
	STRUCTURE LENGTH 11 FT	
0010/1906	BMSID 40/4006/0010/1906	
	048"H 72"W CONCR ARCH	
0010/1880	LEN=0040	INSTALLED UNKN
	018 "DIA	CIR PLASTIC
0010/1094	LEN=0045	INSTALLED UNKN
	015 "DIA	CIRC CONCR
0010/0846	LEN=0040	INSTALLED UNKN
	018 "DIA	CIRC METAL
0010/0686	LEN=0040	INSTALLED UNKN
	INDIAN JOE LN	
0010/0335	(PRDR)	
	018 "DIA	CIRC METAL
0010/0200	LEN=0036	INSTALLED UNKN
000000 FT		
	2 0 40076 0 00 0000+00	
	NC WA TERTON RD	
	INTER-BK SR 1020 SH	
	(SR1020 SEG 0120/1428)	
	MFC BEGIN = D	
	BK-COLUMBIA (19)	
0010/0000	LENGTH(AH 3796 BK 0000)	

EXTRACT DATE: 12/18/2023 ROADWAY MANAGEMENT SYSTEM PAGE NUMBER: 791
 PRINT DATE: 12/19/2023 SLD COUNTY/SR - ANNUAL PRINT COUNTY: LUZERNE
 DIR: B TOTAL LEN: 7.020 MI. DIST: 04-3 SR: 4005
 LEFT MUN: UNION T RIGHT MUN: UNION T

037066 FT		037066 FT	
037066 FT		7220/0000	LENGTH(AH 1558 BK 2652)
037066 FT		037066 FT	
		7210/0000	LENGTH(AH 2652 BK 0583)
		037066 FT	
		7202/0000	LENGTH(AH 0583 BK 2197)

DIR: B TOTAL LEN: 7.020 MI. DIST: 04-3 SR: 4005
 LEFT MUN: UNION T RIGHT MUN: UNION T

037066 FT		037066 FT	
037066 FT		7200/0000	LENGTH(AH 2197 BK 2452)
037066 FT		037066 FT	
037066 FT		7190/0000	LENGTH(AH 2452 BK 2317)
037066 FT		037066 FT	
037066 FT		7180/0000	LENGTH(AH 2317 BK 2535)
037066 FT		037066 FT	
037066 FT		7170/0000	LENGTH(AH 2535 BK 2153)
		037066 FT	
		7160/0000	LENGTH(AH 2153 BK 2395)
		INTER-AHD	SWEET VALLEY RD
HUNLOCK-HARVEYVILLE RD			(CNTY)
(SR4016 SEG 0140/0675)	0150/2395	0150/2395	HUNLOCK-HARVEYVILLE RD
			(SR4016 SEG 0140/0675)
		0150/1860	018 " DIA CIRC METAL
			LEN=0060 INSTALLED UNKN
		0150/1485	018 " DIA CIRC METAL
			LEN=0035 INSTALLED 2001
		0150/1063	018 " DIA CIRC METAL
			LEN=0036 INSTALLED UNKN
		0150/0860	018 " DIA CIRC METAL
			LEN=0045 INSTALLED UNKN
		0150/0310	018 " DIA CIRC METAL
			LEN=0040 INSTALLED UNKN
034671 FT		034671 FT	2 0 40068 0 00 0230+07
		0150/0000	LENGTH(AH 2395 BK 2792)
			018 " DIA CIRC METAL
		0140/2640	LEN=0045 INSTALLED UNKN
			018 " DIA CIRC METAL
		0140/2400	LEN=0045 INSTALLED UNKN
			018 " DIA CIRC CONCR
		0140/1987	LEN=0099 INSTALLED UNKN
			018 "H 18 "W **UNKNOWN**
		0140/1875	LEN=0035 INSTALLED UNKN
			015 " DIA CIRC CONCR
		0140/1630	LEN=0040 INSTALLED UNKN
			018 " DIA CIRC METAL
		0140/1350	LEN=0035 INSTALLED UNKN
			018 " DIA CIRC METAL
		0140/1120	LEN=0035 INSTALLED UNKN
		0140/0029	018 " DIA CIRC METAL
			LEN=0040 INSTALLED UNKN
		0140/0017	HARTMAN HILL RD
		031879 FT	(T479)
2 0 40068 0 00 0202+29	031879 FT	0140/0000	LENGTH(AH 2792 BK 1659)
MARVIN RD			BR SHICKS NY
(T479)			

EXTRACT DATE: 12/18/2023
PRINT DATE: 12/19/2023

ROADWAY MANAGEMENT SYSTEM
SLD COUNTY/SR - ANNUAL PRINT

PAGE NUMBER: 789
COUNTY: LUZERNE

DIR: B TOTAL LEN: 7.020 MI.
LEFT MUN: UNION T

DIST: 04-3 SR: 4005
RIGHT MUN: UNION T

030220 FT

027563 FT

BAER RD
(T467)

0120/0000

STRUCTURE	LENGTH	6 FT
BMSID 40/4005/0130/1138		
036"H 84"W ELLIP CONC		
LEN=0055	INSTALLED	UNKN
024"DIA CIRC CONCR		
LEN=0035	INSTALLED	UNKN
021"H 15"W ELLIP METAL		
LEN=0045	INSTALLED	2001
2 0 40068 0 00 0185+43		
5 0130/0000	LENGTH(AH 1659 BK 2657)	
024"DIA CIRC METAL		
LEN=0040	INSTALLED	2001
018"DIA CIRC METAL		
LEN=0030	INSTALLED	UNKN
024"DIA CIRC CONCR		
LEN=0030	INSTALLED	UNKN
015"DIA CIRC CONCR		
LEN=0035	INSTALLED	UNKN
018"DIA CIRC METAL		
LEN=0030	INSTALLED	UNKN
LC FOR BROAD HOLLOW RD		
(CONN)		
2 0 40068 0 00 0159+08		
BROAD HOLLOW RD		
(T169)		
5 0120/0000	LENGTH(AH 2657 BK 3394)	
021"H 15"W METAL ARCH		
LEN=0005	INSTALLED	2001
099"H 09"W **UNKNOWN**		
LEN=0045	INSTALLED	UNKN
021"H 15"W ELLIP METAL		
LEN=0035	INSTALLED	2001
015"DIA CIRC CONCR		
LEN=0035	INSTALLED	UNKN
BMSFN 40/4005/0110/1897		
2 0 40068 0 00 0143+95		
BR SHICKSHNY		
BMSBG 40/4005/0110/1897		
018"DIA CIRC METAL		
LEN=0045	INSTALLED	2001
018"DIA CIRC METAL		
LEN=0040	INSTALLED	UNKN
015"DIA CIRC METAL		
LEN=0040	INSTALLED	2001
015"DIA CIRC CONCR		
LEN=0040	INSTALLED	UNKN
018"DIA CIRC METAL		
LEN=0050	INSTALLED	UNKN

DIR: B TOTAL LEN: 7.020 MI. DIST: 04-3 SR: 4005
 LEFT MUN: UNION T RIGHT MUN: UNION T

Stationing	Structure ID	Structure Description	Material	Status
024169 FT	0110/0019	015" H 15" W	**UNKNOWN**	INSTALLED UNKN
	024169 FT	LEN=0115		
		2 0 40068 0 00 0124+50		
		BELLES HILL RD		
		(T467)		
	0110/0000	LENGTH(AH 3394 BK 2439)		
		018" DIA	CIRC METAL	
	0100/2275	LEN=0035		INSTALLED UNKN
		018" DIA	CIRC METAL	
	0100/2055	LEN=0045		INSTALLED UNKN
		018" DIA	CIRC METAL	
	0100/1764	LEN=0035		INSTALLED UNKN
		015" DIA	CIRC CONCR	
	0100/1501	LEN=0040		INSTALLED UNKN
		024" DIA	CIR PLASTIC	
	0100/0695	LEN=0045		INSTALLED 2018
BILBY HILL RD (T461)	0100/0286			
		018" DIA	CIRC CONCR	
	0100/0095	LEN=0040		INSTALLED UNKN
2 0 40068 0 00 0100+34	021730 FT			
BILBY HILL RD (T461)	0100/0000	LENGTH(AH 2439 BK 1764)		
		018" DIA	CIRC METAL	
	0090/1540	LEN=0045		INSTALLED UNKN
		018" DIA	CIRC METAL	
	0090/1340	LEN=0045		INSTALLED UNKN
		015" DIA	CIRC CONCR	
	0090/1060	LEN=0045		INSTALLED UNKN
		018" DIA	CIRC CONCR	
	0090/0640	LEN=0035		INSTALLED UNKN
		018" DIA	CIRC CONCR	
	0090/0520	LEN=0040		INSTALLED UNKN
		015" DIA	CIRC CONCR	
	0090/0344	LEN=0040		INSTALLED UNKN
		018" DIA	CIRC METAL	
	0090/0064	LEN=0040		INSTALLED UNKN
019966 FT	019966 FT	2 0 40068 0 00 0083+20		
		NC REYBURN RD		
		MFC BEGIN = D		
	0090/0000	LENGTH(AH 1764 BK 1362)		
		018" DIA	CIRC METAL	
	0080/0860	LEN=0040		INSTALLED UNKN
	0080/0591	BMS EN 40/4005/0080/0575		
		2 0 40072 0 00 0007+83		
		REYBURN CRK		
	0080/0575	BMS BG 40/4005/0080/0575		
		018" DIA	CIR PLASTIC	

DIR: B TOTAL LEN: 7.020 MI. DIST: 04-3 SR: 4005
 LEFT MUN: UNION T RIGHT MUN: UNION T

018604 FT

015663 FT

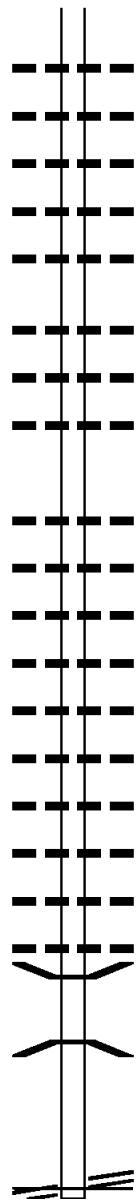
013174 FT

0080/0163	LEN=0040	INSTALLED	2017
060 "DIA	CIRC	METAL	
0080/0080	LEN=0050	INSTALLED	2017
018604 FT	2 0 40072	0 00 0013+56	
024 "DIA	CIR	PLASTIC	
0080/0000	LEN=0045	INSTALLED	UNKN
LENGTH(AH	1362 BK 2941)		
060 "DIA	CIRC	METAL	
0070/2507	LEN=0075	INSTALLED	UNKN
018 "DIA	CIRC	METAL	
0070/2370	LEN=0105	INSTALLED	UNKN
018 "DIA	CIRC	METAL	
0070/2088	LEN=0050	INSTALLED	UNKN
018 "DIA	CIRC	METAL	
0070/1884	LEN=0060	INSTALLED	UNKN
024 "DIA	CIRC	METAL	
0070/1663	LEN=0100	INSTALLED	UNKN
018 "DIA	CIRC	METAL	
0070/1480	LEN=0060	INSTALLED	2000
018 "DIA	CIRC	METAL	
0070/1070	LEN=0045	INSTALLED	UNKN
018 "DIA	CIRC	METAL	
0070/0763	LEN=0035	INSTALLED	UNKN
018 "DIA	CIRC	METAL	
0070/0550	LEN=0035	INSTALLED	2000
015663 FT	2 0 40072	0 00 0042+97	
0070/0000	LENGTH(AH	2941 BK 2489)	
018 "DIA	CIRC	METAL	
0060/2364	LEN=0036	INSTALLED	UNKN
018 "DIA	CIRC	METAL	
0060/1972	LEN=0045	INSTALLED	UNKN
018 "DIA	CIRC	METAL	
0060/1525	LEN=0045	INSTALLED	UNKN
024 "DIA	CIRC	METAL	
0060/1346	LEN=0035	INSTALLED	UNKN
024 "DIA	CIRC	METAL	
0060/1047	LEN=0040	INSTALLED	UNKN
018 "DIA	CIRC	METAL	
0060/0723	LEN=0035	INSTALLED	UNKN
018 "DIA	CIRC	METAL	
0060/0385	LEN=0035	INSTALLED	2000
018 "DIA	CIRC	METAL	
0060/0250	LEN=0035	INSTALLED	UNKN
013174 FT	2 0 40072	0 00 0068+84	
0060/0000	LENGTH(AH	2489 BK 2413)	
018 "DIA	CIRC	METAL	
0050/2360	LEN=0035	INSTALLED	UNKN
018 "DIA	CIRC	METAL	
0050/2055	LEN=0035	INSTALLED	UNKN
018 "DIA	CIRC	METAL	

DIR: B TOTAL LEN: 7.020 MI. DIST: 04-3 SR: 4005
 LEFT MUN: UNION T RIGHT MUN: UNION T

	0050/1613	LEN=0040	INSTALLED UNKN
		018 "DIA	CIRC METAL
	0050/1358	LEN=0035	INSTALLED 1999
		018 "DIA	CIRC METAL
	0050/1117	LEN=0035	INSTALLED UNKN
		018 "DIA	CIRC METAL
010761 FT	0050/0511	LEN=0035	INSTALLED UNKN
	010761 FT	2 0 40072	0 00 0093+00
	0050/0000	LENGTH(AH	2413 BK 1430)
		018 "DIA	CIRC METAL
	0040/1045	LEN=0040	INSTALLED UNKN
		024 "DIA	CIR PLASTIC
	0040/0569	LEN=0045	INSTALLED UNKN
		018 "DIA	CIRC METAL
	0040/0419	LEN=0120	INSTALLED UNKN
		018 "DIA	CIRC METAL
	0040/0201	LEN=0110	INSTALLED UNKN
		048 "H 72 "W	UNKNWN ARCH
	0040/0012	LEN=0040	INSTALLED UNKN
009331 FT	0040/0008	BMSBN 40/4005/0040/0000	
	009331 FT	2 0 40072	0 00 0107+30
		BR SHKSHN	CR
		BMSBG 40/4005/0040/0000	
		UNION	
		HUNLOCK T	
	0040/0000	LENGTH(AH	1430 BK 2747)
		036 "DIA	CIRC METAL
	0030/2665	LEN=0045	INSTALLED UNKN
		024 "DIA	CIRC METAL
	0030/2415	LEN=0040	INSTALLED UNKN
		018 "DIA	CIRC METAL
	0030/2250	LEN=0035	INSTALLED UNKN
		018 "DIA	CIRC METAL
	0030/1950	LEN=0035	INSTALLED UNKN
		018 "DIA	CIRC METAL
	0030/1854	LEN=0035	INSTALLED UNKN
		018 "DIA	CIRC METAL
	0030/1547	LEN=0040	INSTALLED 2001
		018 "DIA	CIRC METAL
	0030/1137	LEN=0040	INSTALLED UNKN
		018 "DIA	CIRC METAL
	0030/0949	LEN=0040	INSTALLED UNKN
		018 "DIA	CIRC METAL
	0030/0740	LEN=0040	INSTALLED UNKN
		024 "DIA	CIRC METAL
	0030/0532	LEN=0045	INSTALLED UNKN
		018 "DIA	CIRC METAL
006584 FT	0030/0435	LEN=0040	INSTALLED UNKN
	006584 FT	2 0 40072	0 00 0134+76

DIR: B TOTAL LEN: 7.020 MI. DIST: 04-3 SR: 4005
 LEFT MUN: HUNLOCK T RIGHT MUN: HUNLOCK T



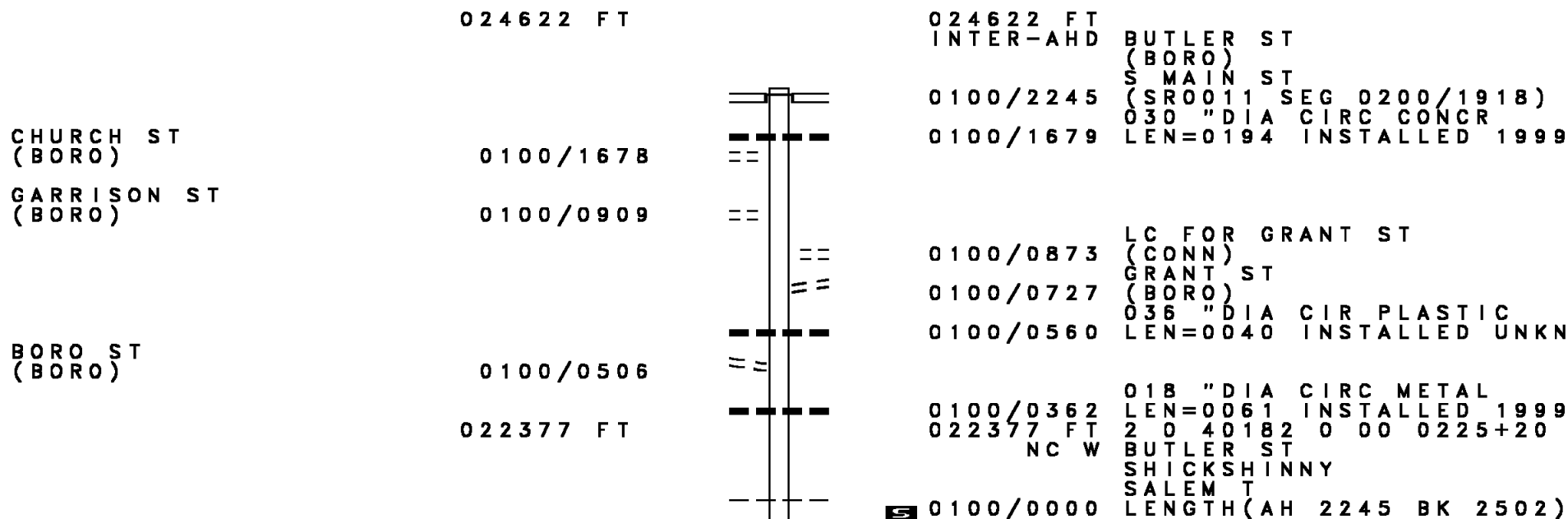
003635 FT

000000 FT

5	0030/0000	LENGTH(AH 2747 BK 2949)
		021"H 15"W ELLIP METAL
	0020/2625	LEN=0040 INSTALLED 1999
		018"DIA CIRC METAL
	0020/2438	LEN=0035 INSTALLED UNKN
		018"DIA CIRC METAL
	0020/2248	LEN=0035 INSTALLED UNKN
		018"DIA CIRC METAL
	0020/1940	LEN=0035 INSTALLED UNKN
		018"DIA CIRC METAL
	0020/1736	LEN=0036 INSTALLED UNKN
		018"DIA CIRC METAL
	0020/0934	LEN=0035 INSTALLED UNKN
		018"DIA CIRC METAL
	0020/0529	LEN=0035 INSTALLED UNKN
		024"DIA CIRC METAL
	0020/0092	LEN=0045 INSTALLED UNKN
	003635 FT	2 0 40072 0 00 0164+25
		048"H 42"W CON BOX CUL
		LEN=0040 INSTALLED UNKN
5	0020/0000	LENGTH(AH 2949 BK 3635)
		018"DIA CIRC METAL
	0010/3325	LEN=0047 INSTALLED 2000
		015"H 21"W ELLIP METAL
	0010/2840	LEN=0040 INSTALLED UNKN
		018"DIA CIRC CONCR
	0010/2374	LEN=0030 INSTALLED UNKN
		018"DIA CIRC CONCR
	0010/2018	LEN=0040 INSTALLED UNKN
		018"DIA CIRC CONCR
	0010/1665	LEN=0045 INSTALLED UNKN
		015"H 15"W **UNKNOWN**
	0010/1315	LEN=0060 INSTALLED UNKN
		018"DIA CIRC CONCR
	0010/1150	LEN=0045 INSTALLED UNKN
		018"DIA CIRC CONCR
	0010/0915	LEN=0042 INSTALLED UNKN
		021"H 15"W ELLIP METAL
	0010/0650	LEN=0045 INSTALLED 2001
	0010/0257	BMSFN 40/4005/0010/0223
		2 0 40072 0 00 0198+43
		HUNLOCK CR
	0010/0223	BMSBG 40/4005/0010/0223
	000000 FT	2 0 40072 0 00 0201+37
		MAIN RD
		(SR4016 SEG 0240/0000)
		NC CR
		RAGLE HILL RD
		MFC BEGIN = E
5	0010/0000	LENGTH(AH 3635 BK 0000)

MAIN RD
 (SR4016 SEG 0240/0000) 0010/0000

EXTRACT DATE: 12/18/2023 ROADWAY MANAGEMENT SYSTEM PAGE NUMBER: 784
 PRINT DATE: 12/19/2023 SLD COUNTY/SR - ANNUAL PRINT COUNTY: LUZERNE
 DIR: B TOTAL LEN: 4.663 MI. DIST: 04-3 SR: 4004
 LEFT MUN: SHICKSHINNY B RIGHT MUN: SHICKSHINNY B



DIR: B TOTAL LEN: 4.663 MI. DIST: 04-3 SR: 4004
 LEFT MUN: SALEM T RIGHT MUN: SALEM T

CARSON LN
 (PRDR)

0090/0301

019875 FT

017422 FT

---	---	0090/1953	018 " DIA	CIRC METAL	1999
---	---	0090/1910	018 " DIA	CIRC METAL	UNKN
---	---	0090/1111	018 " DIA	CIR PLASTIC	1999
---	---	0090/0677	018 " DIA	CIRC METAL	UNKN
---	---	0090/0387	018 " DIA	CIRC METAL	UNKN
==					
---	---	0090/0076	021 " H 15 " W	METAL ARCH	1998
		019875 FT	LEN=0035	INSTALLED	
		0090/0000	2 0 40182 0 00 0200+18	LENGTH(AH 2502 BK 2453)	
---	---	0080/2099	018 " DIA	CIRC METAL	UNKN
---	---	0080/1695	036 " DIA	CIR PLASTIC	1999
---	---	0080/1623	018 " DIA	CIRC METAL	UNKN
---	---	0080/1140	021 " DIA	CIRC METAL	1996
---	---	0080/0965	018 " DIA	CIRC METAL	UNKN
---	---	0080/0541	015 " DIA	CIRC METAL	UNKN
---	---	0080/0070	018 " DIA	CIRC METAL	UNKN
		017422 FT	LEN=0035	INSTALLED	
		0080/0000	2 0 40182 0 00 0174+72	LENGTH(AH 2453 BK 2457)	
---	---	0070/2391	018 " DIA	CIRC METAL	UNKN
---	---	0070/2109	018 " DIA	CIRC METAL	1999
---	---	0070/2108	024 " DIA	CIRC CONCR	UNKN
---	---	0070/1873	018 " DIA	CIRC METAL	UNKN
---	---	0070/1750	021 " DIA	CIRC METAL	1998
---	---	0070/1560	018 " DIA	CIR PLASTIC	1999
---	---	0070/1257	036 " DIA	CIR PLASTIC	UNKN
---	---		LEN=0040	INSTALLED	

DIR: B TOTAL LEN: 4.663 MI. DIST: 04-3 SR: 4004
 LEFT MUN: SALEM T RIGHT MUN: SALEM T

SAW MILL RD
 (T429)

014965 FT

014965 FT	2 0 40182	0 00 0150+15
0070/0000	LENGTH(AH	2457 BK 2551)
0060/2278	018 " DIA	CIR PLASTIC
0060/2078	LEN=0045	INSTALLED UNKN
0060/1818	024 " DIA	CIRC METAL
0060/1600	LEN=0045	INSTALLED 1999
	018 " DIA	CIRC CONCR
	LEN=0040	INSTALLED UNKN
	018 " DIA	CIRC METAL
	LEN=0030	INSTALLED 1999

0060/1391

0060/1376	018 " DIA	CIRC METAL
0060/0995	LEN=0085	INSTALLED UNKN
0060/0610	015 " DIA	CIRC METAL
0060/0165	LEN=0030	INSTALLED UNKN
	018 " DIA	CIRC METAL
	LEN=0030	INSTALLED 1999

012414 FT

012414 FT	2 0 40182	0 00 0125+06
0060/0000	LENGTH(AH	2551 BK 2548)
0050/2300	018 " DIA	CIR PLASTIC
	LEN=0035	INSTALLED 1999

009866 FT

0050/0892	024 " DIA	CIRC METAL
0050/0885	LEN=0040	INSTALLED 1999
0050/0764	018 " DIA	CIRC METAL
	LEN=0036	INSTALLED UNKN
	015 " DIA	CIRC METAL
	LEN=0035	INSTALLED 1999

006973 FT

009866 FT	2 0 40182	0 00 0099+84
0050/0000	LENGTH(AH	2548 BK 2893)
0040/2700	015 " DIA	CIRC CONCR
0040/2463	LEN=0045	INSTALLED UNKN
0040/2094	018 " DIA	CIRC METAL
0040/1374	LEN=0033	INSTALLED UNKN
	018 " DIA	CIRC METAL
	LEN=0040	INSTALLED UNKN
	015 " DIA	CIRC METAL
	LEN=0033	INSTALLED UNKN
0040/0017	BMS EN 40/4004/0040/0000	
006973 FT	2 0 40182	0 00 0071+02

DIR: B TOTAL LEN: 4.663 MI. DIST: 04-3 SR: 4004
 LEFT MUN: SALEM T RIGHT MUN: SALEM T

SAW MILL RD
(T446)

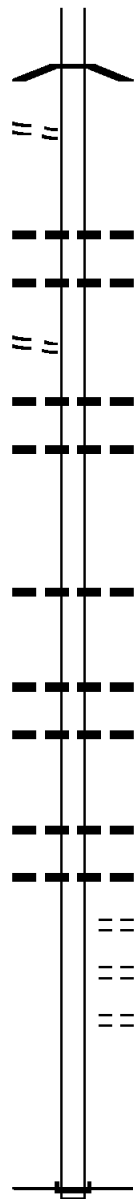
0030/1480

2 0 40182 0 00 0050+00
 MOUNTAIN RD
(T466)

004883 FT
 0030/0000

002495 FT

000000 FT



Segment ID	Length	Material / Notes
5 0040/0000		LITTLE SHICKSHINNY BMSBG 40/4004/0040/0000 LENGTH(AH 2893 BK 2090)
0030/0375		018 " DIA CIRC METAL LEN=0035 INSTALLED 1999
0030/0038		036 " DIA CIRC CONCR LEN=0048 INSTALLED UNKN
5 0030/0000		LENGTH(AH 2090 BK 2388) 018 " DIA CIRC METAL
0020/2101		LEN=0099 INSTALLED UNKN
0020/2100		018 " DIA CIRC METAL LEN=0050 INSTALLED UNKN
0020/0369		021 "H 15 "W METAL ARCH LEN=0040 INSTALLED 1998
5 0020/0000		2 0 40182 0 00 0026+40 LENGTH(AH 2388 BK 2495) 018 " DIA CIRC METAL
0010/2330		LEN=0036 INSTALLED UNKN
0010/2170		024 " DIA CIRC METAL LEN=0036 INSTALLED 1999
0010/1265		015 " DIA CIRC METAL LEN=0035 INSTALLED UNKN
0010/0933		018 " DIA CIRC METAL LEN=0036 INSTALLED UNKN
0010/0872		WILLOW LN (PRDR)
0010/0650		SLEEPY HOLLOW LN (PRDR)
0010/0335		WHIPPERWILL LN (PRDR)
5 0010/0000		2 0 40182 0 00 0000+00 NC SH HICKSHINNEY VALLEY RD INTER-BK SR 1012 SH (SR1012 SEG 0184/2463) MFC BEGIN = E BK-COLUMBIA (19) LENGTH(AH 2495 BK 0000)

017732 FT

017732 FT
 INTER-AHD

SWAMP RD
 (T538)
 PRICHARDS RD
 (SR4026 SEG 0060/0000)

0070/1906

0070/0838 BMS EN 40/4003/0070/0828
 2 0 40070 0 00 0167+31
 BR HUNLOCK C

0070/0828 BMSBG 40/4003/0070/0828

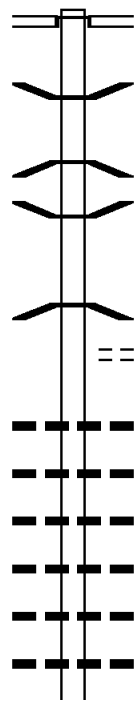
015826 FT

0070/0012 BMS EN 40/4003/0070/0000
 015826 FT 2 0 40070 0 00 0159+55
 BR HUNLOCK CRK

5 0070/0000 LENGTH(AH 1906 BK 2951)
 TED'S LN
 (PRDR)

0060/2934

0060/2228 018 " DIA CIRC METAL
 LEN=0099 INSTALLED UNKN
 021"H 15"W METAL ARCH
 0060/1936 LEN=0037 INSTALLED 2004
 018 " DIA CIRC METAL
 0060/1774 LEN=0032 INSTALLED UNKN
 018 " DIA CIRC METAL
 0060/1611 LEN=0030 INSTALLED UNKN
 018 " DIA CIRC METAL
 0060/1423 LEN=0030 INSTALLED UNKN
 018 " DIA CIRC METAL
 0060/0880 LEN=0032 INSTALLED UNKN
 018 " DIA CIRC METAL



DIR: B TOTAL LEN: 3.358 MI. DIST: 04-3 SR: 4003
 LEFT MUN: HUNLOCK T RIGHT MUN: HUNLOCK T

Stationing	Length	Material	Status
012875 FT	0060/0609	LEN=0032 018 "DIA CIRC METAL	INSTALLED UNKN
	0060/0279	LEN=0040	INSTALLED UNKN
	012875 FT	2 0 40070 0 00 0104+84	010396 FT
	0060/0000	LENGTH(AH 2951 BK 2479)	
	0050/2465	LEN=0040 018 "DIA CIRC METAL	INSTALLED UNKN
	0050/2388	LEN=0035 018 "DIA CIRC METAL	INSTALLED UNKN
	0050/1960	LEN=0040 018 "DIA CIRC METAL	INSTALLED UNKN
	0050/1753	LEN=0035 018 "DIA CIRC METAL	INSTALLED UNKN
	0050/1310	LEN=0040 015 "DIA CIRC METAL	INSTALLED UNKN
	0050/0892	LEN=0035 018 "DIA CIRC METAL	INSTALLED UNKN
	0050/0646	LEN=0030	INSTALLED UNKN
	0050/0040	024 "DIA CIRC METAL LEN=0040	INSTALLED UNKN
2 0 40070 0 00 0104+84 ROARING BROOK DR (T534)	010396 FT		
	0050/0000	LENGTH(AH 2479 BK 2467)	
	0040/1565	018 "DIA CIRC METAL LEN=0030	INSTALLED UNKN
	0040/1178	018 "DIA CIRC METAL LEN=0030	INSTALLED UNKN
	0040/0850	018 "DIA CIRC METAL LEN=0040	INSTALLED UNKN
	0040/0680	024 "DIA CIRC METAL LEN=0040	INSTALLED UNKN
	0040/0522	021 "DIA CIRC METAL LEN=0046	INSTALLED 2004
	0040/0039	021 "DIA CIRC METAL LEN=0040	INSTALLED 2004
2 0 40070 0 00 0079+90 SPRING HILL DR (T483)	007929 FT		
	0040/0000	LENGTH(AH 2467 BK 2000)	
	0030/1928	018 "DIA CIRC METAL LEN=0040	INSTALLED UNKN
	0030/1521	015 "DIA CIRC METAL LEN=0040	INSTALLED UNKN
	0030/1060	024 "DIA CIRC METAL LEN=0040	INSTALLED UNKN
	0030/0750	015 "DIA CIRC METAL LEN=0040	INSTALLED UNKN

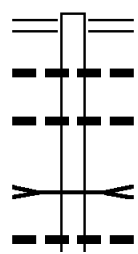
DIR: B TOTAL LEN: 3.358 MI. DIST: 04-3 SR: 4003
 LEFT MUN: HUNLOCK T RIGHT MUN: HUNLOCK T

Stationing	Material	Quantity	Unit	Description
005929 FT	024" DIA	0040	INSTALLED	CIRC METAL UNKN
	0030/0295	2 0 40070	0 00 0059+63	
	005929 FT	0000	2000 BK	2069)
	0030/0000	024" DIA		CIRC METAL UNKN
	0020/1995	021" DIA		CIRC METAL UNKN
	0020/1723	018" DIA		CIRC METAL 2004
	0020/1402	021" DIA		CIRC METAL UNKN
	0020/1165	021" DIA		CIRC METAL UNKN
	0020/0967	015" DIA		CIRC METAL 2004
	0020/0646	024" DIA		CIRC METAL UNKN
	0020/0241	024" DIA		CIRC METAL UNKN
003860 FT	0020/0010	BMS EN 40/4003	0020/0000	
	003860 FT	2 0 40070	0 00 0039+07	
		BR HUNLOCK	CRK	
		BMS SBG 40/4003	0020/0000	
	0020/0000	LENGTH(AH 2069 BK 3860)		
	0010/3389	018" DIA		CIRC METAL UNKN
	0010/2830	021" DIA		CIRC METAL 2004
	0010/2475	021" DIA		CIRC METAL 2004
	0010/2240	018" DIA		CIRC METAL UNKN
	0010/1830	021" DIA		CIRC METAL 2004
	0010/1670	024" DIA		CIRC CONCR UNKN
	0010/1250	021" DIA		CIRC METAL 2004
	0010/0925	024" DIA		CIR PLASTIC UNKN
	0010/0700	024" DIA		CIRC CONCR UNKN
	0010/0470	030" H 36"		W PIPE ARCH UNKN
	0010/0210	018" DIA		CIRC METAL 2004
		NC SWAMP RD		
		MAIN RD		
	000000 FT	(SR4016 SEG 0230/0000)		
		MFC BEGIN = D		
	0010/0000	LENGTH(AH 3860 BK 0000)		

2 0 40070 0 00 0000+00 000000 FT
 MAIN RD
 (SR4016 SEG 0230/0000) 0010/0000

EXTRACT DATE: 12/18/2023 ROADWAY MANAGEMENT SYSTEM PAGE NUMBER: 777
 PRINT DATE: 12/19/2023 SLD COUNTY/SR - ANNUAL PRINT COUNTY: LUZERNE
 DIR: B TOTAL LEN: 4.367 MI. DIST: 04-3 SR: 4002
 LEFT MUN: SALEM T RIGHT MUN: SALEM T

023057 FT



023057 FT FRONT ST
 0100/2031 (SR0011 SEG 0160/0000)
 018 " DIA CIRC METAL
 0100/1536 LEN=0035 INSTALLED UNKN
 021"H 15"W METAL ARCH
 0100/1100 LEN=0040 INSTALLED 2006
 MINGLE INN CREEK
 STRUCTURE LENGTH 12 FT
 0100/0965 BMSID 40/4002/0100/0965
 018 " DIA CIRC METAL
 0100/0870 LEN=0080 INSTALLED 2001

EXTRACT DATE: 12/18/2023
PRINT DATE: 12/19/2023

ROADWAY MANAGEMENT SYSTEM
SLD COUNTY/SR - ANNUAL PRINT

PAGE NUMBER: 776
COUNTY: LUZERNE

DIR: B TOTAL LEN: 4.367 MI.
LEFT MUN: SALEM T

DIST: 04-3 SR: 4002
RIGHT MUN: SALEM T

Stationing	Structure	Material	Length	Year
021026 FT	0100/0010	BMS EN 40/4002/0100/0000	20	2002
	021026 FT	20 40028 0 00 0296+74		
		MINGLE INN		
	0100/0000	BMSBG 40/4002/0100/0000		
		LENGTH(AH 2031 BK 2032)		
	0090/1774	018" DIA CIR PLASTIC		
		LEN=0099 INSTALLED UNKN		
	0090/0970	021"H 15"W METAL ARCH		
		LEN=0040 INSTALLED 2006		
	0090/0700	048"H 72"W ELLIP CONC		
		LEN=0048 INSTALLED 2023		
	0090/0418	021"H 15"W METAL ARCH		
		LEN=0040 INSTALLED 2006		
018994 FT	018994 FT	20 40028 0 00 0275+27		
	0090/0000	LENGTH(AH 2032 BK 2427)		
		018" DIA CIRC METAL		
	0080/2222	LEN=0042 INSTALLED 2001		
		021"H 15"W METAL ARCH		
	0080/1962	LEN=0040 INSTALLED 2006		
		024" DIA CIR PLASTIC		
	0080/1736	LEN=0042 INSTALLED 2001		
		021"H 15"W METAL ARCH		
	0080/1400	LEN=0050 INSTALLED 2006		
	0080/0500	021"H 15"W METAL ARCH		
		LEN=0035 INSTALLED 2006		
	0080/0173	021"H 15"W METAL ARCH		
		LEN=0030 INSTALLED 2006		
FREEDOM LN (TWP)	0080/0145			
	016567 FT	==		
		016567 FT	20 40028 0 00 0251+00	
			MOSKALUK RD	
			(T444)	
	0080/0000	LENGTH(AH 2427 BK 2683)		
		021"H 15"W METAL ARCH		
	0070/2682	LEN=0040 INSTALLED 2006		
		018" DIA CIR PLASTIC		
	0070/2480	LEN=0040 INSTALLED 2023		
SHARED ACCESS RD (TWP)	0070/2128	==		
		0070/1711	018" DIA CIRC METAL	
			LEN=0040 INSTALLED 2001	
		0070/1410	018" DIA CIRC METAL	
			LEN=0024 INSTALLED 2001	
		0070/1277	015"H 21"W ELLIP METAL	
			LEN=0030 INSTALLED 2001	
			021"H 15"W METAL ARCH	

DIR: B TOTAL LEN: 4.367 MI. DIST: 04-3 SR: 4002
 LEFT MUN: SALEM T RIGHT MUN: SALEM T

	0070/1112	LEN=0040	INSTALLED	2006
		036" DIA	CIRC METAL	
013884 FT	0070/0555	LEN=0050	INSTALLED	2006
	013884 FT	2 0 40028	0 00 0225+06	
	0070/0000	LENGTH(AH 2683	BK 2409)	
		018" DIA	CIRC METAL	
	0060/2407	LEN=0036	INSTALLED	2001
		COUNTRY ESTATES LN		
	0060/2341	(PRDR)		
		COUNTRY ESTATES LN		
	0060/1566	(PRDR)		
		015"H 21"W	ELLIP METAL	
	0060/1235	LEN=0030	INSTALLED	2001
011475 FT	011475 FT	2 0 40028	0 00 0200+97	
		STONE CHURCH RD		
		(T483)		
	0060/0000	LENGTH(AH 2409	BK 2127)	
		020"H 28"W	ELLIP METAL	
	0050/2019	LEN=0035	INSTALLED	UNKN
		021"H 15"W	METAL ARCH	
	0050/1540	LEN=0045	INSTALLED	2006
		018" DIA	CIR PLASTIC	
	0050/1056	LEN=0040	INSTALLED	2023
		015"H 21"W	ELLIP METAL	
	0050/0660	LEN=0040	INSTALLED	2001
		015"H 21"W	ELLIP METAL	
	0050/0340	LEN=0030	INSTALLED	2001
		018" DIA	CIR PLASTIC	
	0050/0186	LEN=0040	INSTALLED	2023
009348 FT	009348 FT	2 0 40028	0 00 0179+48	
	0050/0000	LENGTH(AH 2127	BK 2479)	
		015"H 21"W	ELLIP METAL	
	0040/2445	LEN=0030	INSTALLED	2001
		015"H 21"W	ELLIP METAL	
	0040/1918	LEN=0036	INSTALLED	2001
		015" DIA	CIRC METAL	
	0040/1535	LEN=0030	INSTALLED	2001
		021"H 15"W	METAL ARCH	
	0040/1314	LEN=0035	INSTALLED	2006
		015"H 21"W	ELLIP METAL	
	0040/0936	LEN=0030	INSTALLED	2001
		015" DIA	CIRC METAL	
	0040/0744	LEN=0030	INSTALLED	2001
006869 FT	006869 FT	2 0 40028	0 00 0154+69	
	0040/0000	LENGTH(AH 2479	BK 2489)	

EXTRACT DATE: 12/18/2023
PRINT DATE: 12/19/2023

ROADWAY MANAGEMENT SYSTEM
SLD COUNTY/SR - ANNUAL PRINT

PAGE NUMBER: 774
COUNTY: LUZERNE

DIR: B TOTAL LEN: 4.367 MI.
LEFT MUN: SALEM T

DIST: 04-3 SR: 4002
RIGHT MUN: SALEM T

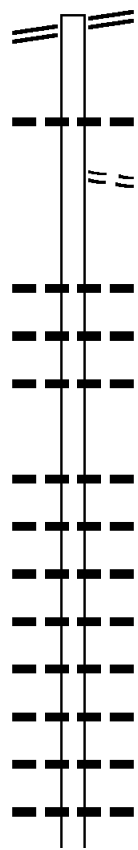
Stationing	Structure	Material	Length
0030/2450	015"H 21"W	ELLIP METAL	LEN=0030
0030/1884	015"H 21"W	ELLIP METAL	LEN=0040
0030/1691	015"H 21"W	ELLIP METAL	LEN=0030
0030/1531	018" DIA	CIRC METAL	LEN=0036
0030/0898	021"H 15"W	METAL ARCH	LEN=0040
0030/0517	015"H 21"W	ELLIP METAL	LEN=0030
0030/0355	018"H 21"W	ELLIP METAL	LEN=0033
004380 FT	2 0 40028	0 00 0129+80	
0030/0000	5	LENGTH(AH 2489 BK 2426)	
0020/2213	021"H 15"W	METAL ARCH	LEN=0040
0020/1780	015"H 21"W	ELLIP METAL	LEN=0040
0020/1478	015" DIA	CIRC METAL	LEN=0036
0020/0912	015"H 20"W	ELLIPTICAL*	LEN=0050
0020/0670	018" DIA	CIRC METAL	LEN=0040
0020/0328	021"H 15"W	METAL ARCH	LEN=0050
001954 FT	2 0 40028	0 00 0105+54	
0020/0000	5	STRUCTURE LENGTH 10 FT BMSID 40/4002/0020/0000 LENGTH(AH 2426 BK 1954)	
0010/1448	018" DIA	CIR PLASTIC	LEN=0050
0010/0988	018" DIA	CIRC METAL	LEN=0036
0010/0700	018" DIA	CIRC METAL	LEN=0040
0010/0443	018" DIA	CIRC METAL	LEN=0040
0010/0063	018" DIA	CIR PLASTIC	LEN=0040
000000 FT	2 0 40028	0 00 0086+00	
0010/0000	5	NC MI MOORE'S HILL RD (T481) MFC BEGIN = D LENGTH(AH 1954 BK 0000)	

MOORE'S HILL RD
(T482)

SR 0029 SH 028475 FT
 (SR0029 SEG 0240/0000) 0140/1332

027143 FT

025366 FT



028475 FT SR 0029 SH
 0140/1332 (SR0029 SEG 0240/0000)

0140/0251 018 "DIA CIR PLASTIC
 LEN=0036 INSTALLED UNKN
 MOON LAKE RD
 (T530)

0140/0031
 027143 FT 2 0 40071 0 00 0272+70
 0140/0000 LENGTH(AH 1332 BK 1777)

0130/1000 018 "DIA CIRC CONCR
 LEN=0054 INSTALLED UNKN

0130/0430 024 "DIA CIR PLASTIC
 LEN=0036 INSTALLED UNKN

0130/0235 018 "DIA CIRC METAL
 LEN=0045 INSTALLED UNKN

025366 FT 2 0 40071 0 00 0254+62
 0130/0000 LENGTH(AH 1777 BK 2271)

0120/2271 015 "DIA CIR PLASTIC
 LEN=0048 INSTALLED 1999

0120/2090 015 "DIA CIRC METAL
 LEN=0048 INSTALLED UNKN

0120/1507 018 "DIA CIR PLASTIC
 LEN=0040 INSTALLED UNKN

0120/1335 024 "DIA CIRC CONCR
 LEN=0036 INSTALLED UNKN

0120/1320 024 "DIA CIRC CONCR
 LEN=0042 INSTALLED UNKN

0120/1211 018 "DIA CIRC CONCR
 LEN=0040 INSTALLED UNKN

0120/1025 018 "DIA CIRC METAL
 LEN=0045 INSTALLED UNKN

0120/0820 018 "DIA CIRC METAL
 LEN=0045 INSTALLED UNKN

DIR: B TOTAL LEN: 5.393 MI. DIST: 04-3 SR: 4001
 LEFT MUN: LEHMAN T RIGHT MUN: LEHMAN T

SAWMILL RD
 (T682)

023095 FT

023095 FT 2 0 40071 0 00 0232+12
 018 " DIA CIRC METAL
 LEN=0040 INSTALLED UNKN
 REDMOND RD
 (TWP)

0120/0000



0120/0000 LENGTH(AH 2271 BK 1607)
 016 " DIA CIRC METAL



0110/1370 LEN=0033 INSTALLED UNKN
 036 "H 36 "W CON BOX CUL



0110/0930 LEN=0032 INSTALLED UNKN
 018 " DIA CIRC METAL



0110/0546 LEN=0054 INSTALLED UNKN
 LEHMAN




0110/0058 PLYMOUTH T
 0110/0010 BMS EN 40/4001/0110/0000

021488 FT



021488 FT 2 0 40071 0 00 0216+06
 BR HUNLOCK C




0110/0000 LENGTH(AH 1607 BK 2570)
 018 " DIA CIRC METAL



0100/1887 LEN=0045 INSTALLED UNKN



0100/1257 018 " DIA CIR PLASTIC
 LEN=0050 INSTALLED UNKN



0100/0977 018 " DIA CIRC CONCR
 LEN=0050 INSTALLED UNKN



0100/0010 036 " DIA CIR PLASTIC
 LEN=0045 INSTALLED UNKN

018918 FT



018918 FT 2 0 40071 0 00 0190+63
 0100/0000 LENGTH(AH 2570 BK 2506)



0090/2306 036 " DIA CIR PLASTIC
 LEN=0040 INSTALLED UNKN



0090/2155 018 " DIA CIRC CONCR
 LEN=0040 INSTALLED UNKN



0090/2009 018 " DIA CIRC METAL
 LEN=0040 INSTALLED UNKN



0090/1812 018 " DIA CIRC METAL
 LEN=0040 INSTALLED UNKN



0090/1100 018 " DIA CIRC METAL
 LEN=0040 INSTALLED UNKN



0090/0035 036 " DIA CIRC CONCR
 LEN=0040 INSTALLED UNKN

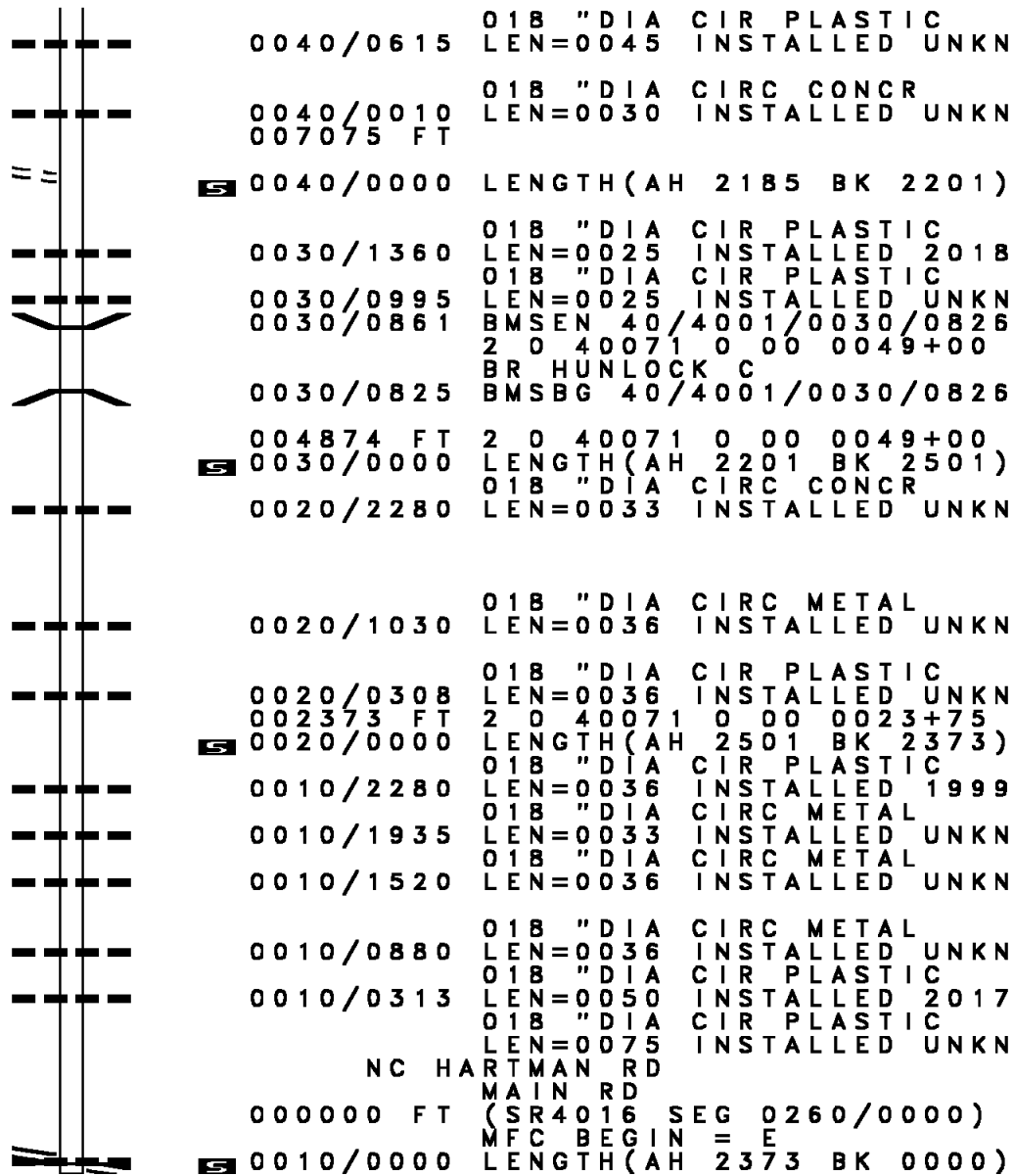
016412 FT



016412 FT 2 0 40071 0 00 0165+15
 WHITE OAK DR

DIR: B TOTAL LEN: 5.393 MI. DIST: 04-3 SR: 4001
 LEFT MUN: HUNLOCK T RIGHT MUN: HUNLOCK T

2 0 40071 0 00 0071+65 007075 FT
 HOLLYWOOD DR
 (T544) 0040/0000



004874 FT

002373 FT

2 0 40071 0 00 0000+00 000000 FT
 MAIN RD
 (SR4016 SEG 0260/0000) 0010/0000

NC HARTMAN RD

MAIN RD

(SR4016 SEG 0260/0000)

MFC BEGIN = E

LENGTH(AH 2373 BK 0000)

EXTRACT DATE: 12/18/2023 ROADWAY MANAGEMENT SYSTEM PAGE NUMBER: 769
 PRINT DATE: 12/19/2023 SLD COUNTY/SR - ANNUAL PRINT COUNTY: LUZERNE
 DIR: B TOTAL LEN: .056 MI. DIST: 04-3 SR: 3102
 LEFT MUN: DORRANCE T RIGHT MUN: DORRANCE T

000295 FT

000145 FT

000145 FT

000000 FT

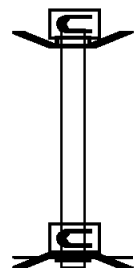


000295 FT BMS EN 40/3102/0020/0000
 INTER-AHD PROSPECT RD
 0020/0150 (T399)
 000145 FT 0 0 00000 0 00 0000+00
 NC SR 3102 SH
 INTER-BK PROSPECT RD
 (T399)
 SR 0081 NB
 BMSBG 40/3102/0020/0000
 0020/0000 LTH AH 000150 BK 000100
 000145 FT
 7012/0000 LTH AH 000100 BK 000145
 BMS EN 40/3102/0010/0000
 INTER-AHD PROSPECT RD
 0010/0145 (T399)
 000000 FT 0 0 00000 0 00 0000+00
 NC PR OSPECT RD
 INTER-BK PROSPECT RD
 (T399)
 SR 0081 SB
 BMSBG 40/3102/0010/0000
 MFC BEGIN = E
 0010/0000 LENGTH(AH 0145 BK 0000)

EXTRACT DATE: 12/18/2023 ROADWAY MANAGEMENT SYSTEM PAGE NUMBER: 768
 PRINT DATE: 12/19/2023 SLD COUNTY/SR - ANNUAL PRINT COUNTY: LUZERNE
 DIR: B TOTAL LEN: .042 MI. DIST: 04-3 SR: 3101
 LEFT MUN: BUTLER T RIGHT MUN: BUTLER T

000221 FT

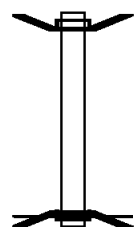
000000 FT



000221 FT BMS EN 40/3101/0010/0000
 INTER-AHD HOBBIE RD
 (TWP)
 0010/0221
 000000 FT 0 0 00000 0 00 0000+00
 NC HOBBIE RD
 INTER-BK HOBBIE RD
 (TWP)
 BRIDGE CLOSED
 SR 0080 EB
 BMSBG 40/3101/0010/0000
 MFC BEGIN = E
 0010/0000 LENGTH(AH 0221 BK 0000)

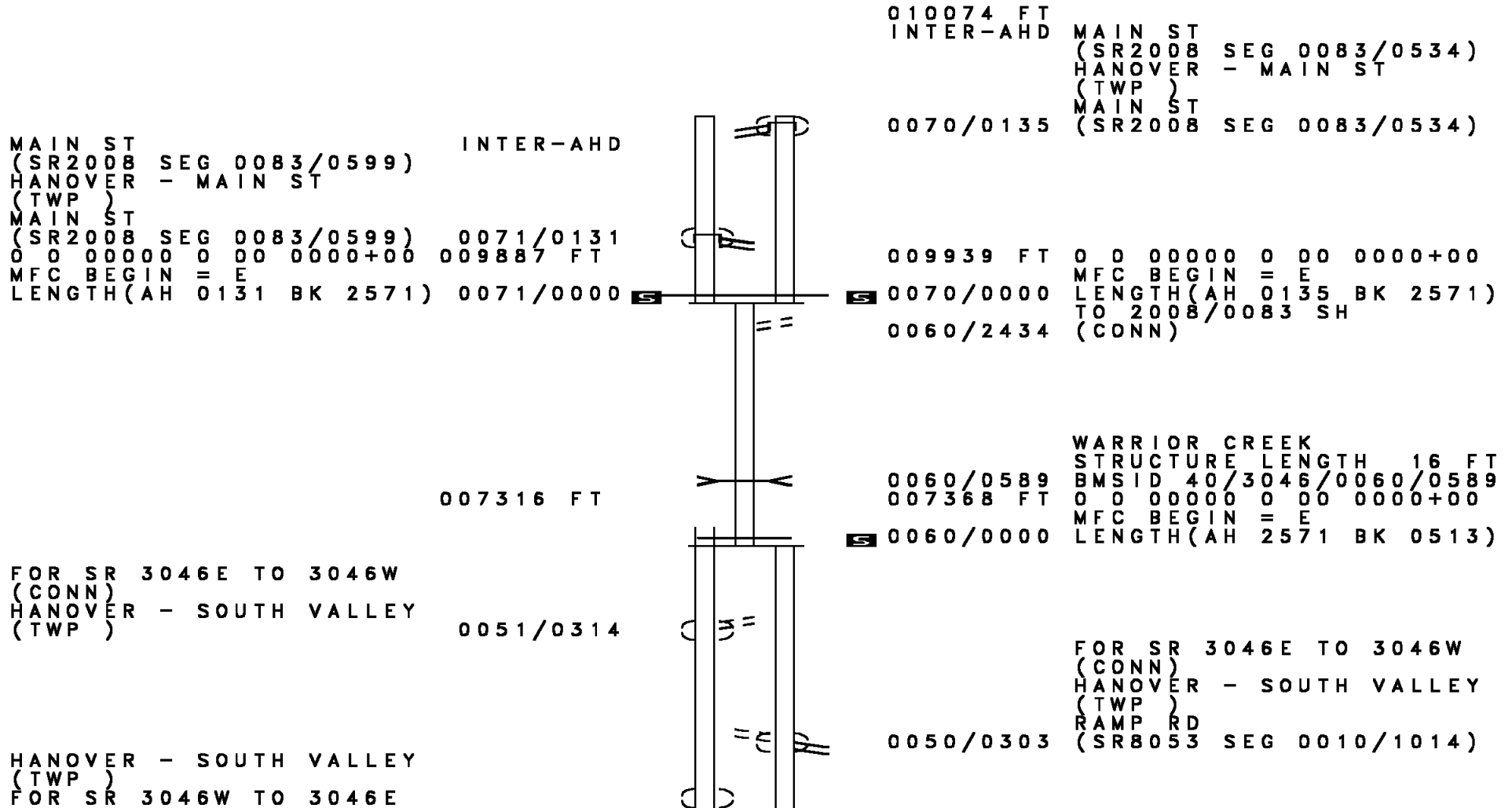
EXTRACT DATE: 12/18/2023 ROADWAY MANAGEMENT SYSTEM PAGE NUMBER: 767
 PRINT DATE: 12/19/2023 SLD COUNTY/SR - ANNUAL PRINT COUNTY: LUZERNE
 DIR: B TOTAL LEN: .053 MI. DIST: 04-3 SR: 3100
 LEFT MUN: SUGARLOAF T RIGHT MUN: SUGARLOAF T

000278 FT
 000000 FT



000278 FT BMS EN 40/3100/0010/0000
 INTER-AHD RED ROCK RD
 0010/0278 (T310)
 000000 FT 0 0 00000 0 00 0000+00
 NC RED ROCK RD
 INTER-BK RED ROCK RD
 (T310)
 SR 0080 EB
 BMSBG 40/3100/0010/0000
 MFC BEGIN = E
 0010/0000 LENGTH(AH 0278 BK 0000)

DIR: B TOTAL LEN: 1.908 MI. DIST: 04-3 SR: 3046
 LEFT MUN: HANOVER T RIGHT MUN: HANOVER T



MAIN ST
 (SR2008 SEG 0083/0599) INTER-AHD
 HANOVER - MAIN ST
 (TWP)
 MAIN ST
 (SR2008 SEG 0083/0599) 0071/0131
 0 0 00000 0 00 0000+00 009887 FT
 MFC BEGIN = E
 LENGTH(AH 0131 BK 2571) 0071/0000

010074 FT
 INTER-AHD MAIN ST
 (SR2008 SEG 0083/0534)
 HANOVER - MAIN ST
 (TWP)
 MAIN ST
 (SR2008 SEG 0083/0534)

009939 FT 0 0 00000 0 00 0000+00
 MFC BEGIN = E
 0070/0000 LENGTH(AH 0135 BK 2571)
 TO 2008/0083 SH
 0060/2434 (CONN)

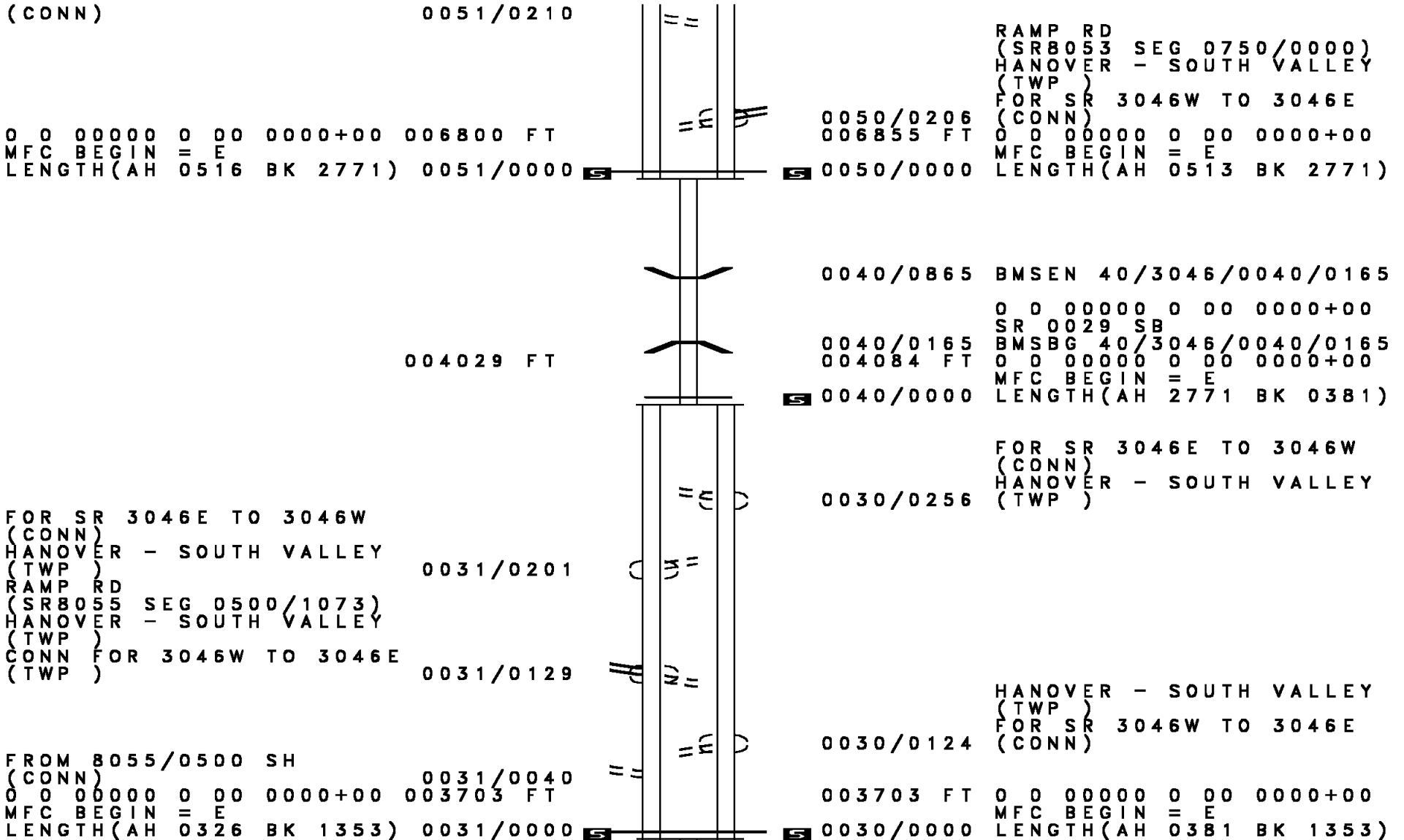
007316 FT WARRIOR CREEK
 STRUCTURE LENGTH 16 FT
 0060/0589 BMSID 40/3046/0060/0589
 007368 FT 0 0 00000 0 00 0000+00
 MFC BEGIN = E
 0060/0000 LENGTH(AH 2571 BK 0513)

FOR SR 3046E TO 3046W
 (CONN)
 HANOVER - SOUTH VALLEY
 (TWP) 0051/0314

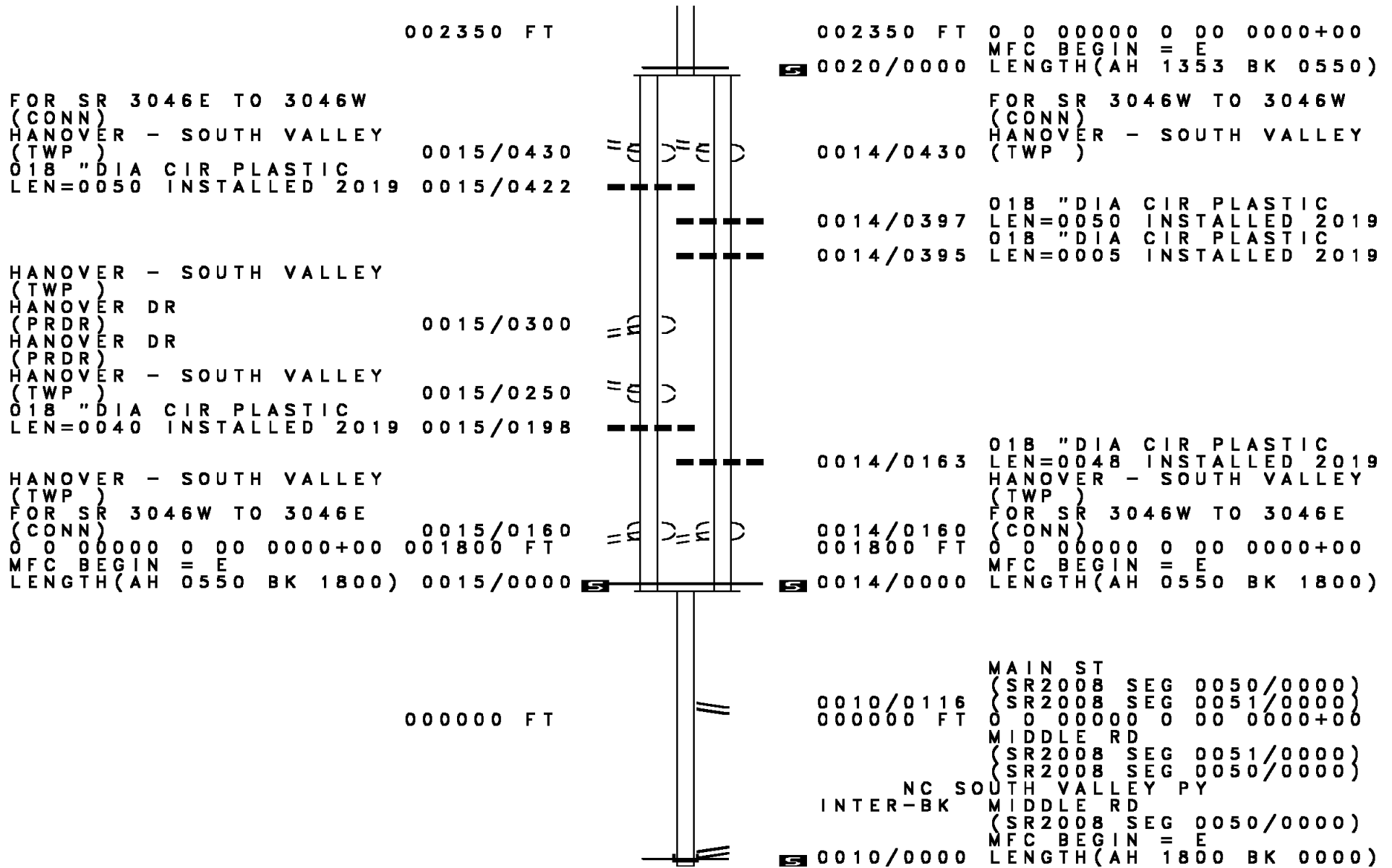
FOR SR 3046E TO 3046W
 (CONN)
 HANOVER - SOUTH VALLEY
 (TWP)
 RAMP RD
 (SR8053 SEG 0010/1014)

HANOVER - SOUTH VALLEY
 (TWP)
 FOR SR 3046W TO 3046E

DIR: B TOTAL LEN: 1.908 MI. DIST: 04-3 SR: 3046
 LEFT MUN: HANOVER T RIGHT MUN: HANOVER T



DIR: B TOTAL LEN: 1.908 MI. DIST: 04-3 SR: 3046
 LEFT MUN: HANOVER T RIGHT MUN: HANOVER T



002350 FT

FOR SR 3046E TO 3046W
 (CONN)
 HANOVER - SOUTH VALLEY
 (TWP)
 018 "DIA CIR PLASTIC
 LEN=0050 INSTALLED 2019

HANOVER - SOUTH VALLEY
 (TWP)
 HANOVER DR
 (PRDR)
 HANOVER DR
 (PRDR)
 HANOVER - SOUTH VALLEY
 (TWP)
 018 "DIA CIR PLASTIC
 LEN=0040 INSTALLED 2019

HANOVER - SOUTH VALLEY
 (TWP)
 FOR SR 3046W TO 3046E
 (CONN)
 0 0 00000 0 00 0000+00
 MFC BEGIN = E
 LENGTH(AH 0550 BK 1800)

000000 FT

002350 FT 0 0 00000 0 00 0000+00
 MFC BEGIN = E
 LENGTH(AH 1353 BK 0550)

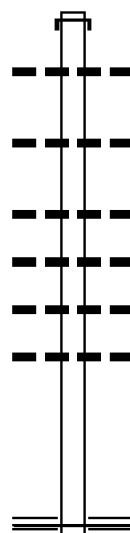
FOR SR 3046W TO 3046W
 (CONN)
 HANOVER - SOUTH VALLEY
 (TWP)
 018 "DIA CIR PLASTIC
 LEN=0050 INSTALLED 2019
 018 "DIA CIR PLASTIC
 LEN=0005 INSTALLED 2019

018 "DIA CIR PLASTIC
 LEN=0048 INSTALLED 2019
 HANOVER - SOUTH VALLEY
 (TWP)
 FOR SR 3046W TO 3046E
 (CONN)
 0 0 00000 0 00 0000+00
 MFC BEGIN = E
 LENGTH(AH 0550 BK 1800)

MAIN ST
 (SR2008 SEG 0050/0000)
 (SR2008 SEG 0051/0000)
 0 0 00000 0 00 0000+00
 MIDDLE RD
 (SR2008 SEG 0051/0000)
 (SR2008 SEG 0050/0000)
 NC SOUTH VALLEY PY
 INTER-BK MIDDLE RD
 (SR2008 SEG 0050/0000)
 MFC BEGIN = E
 LENGTH(AH 1800 BK 0000)







EXTRACT DATE: 12/18/2023 ROADWAY MANAGEMENT SYSTEM PAGE NUMBER: 763
 PRINT DATE: 12/19/2023 SLD COUNTY/SR - ANNUAL PRINT COUNTY: LUZERNE
 DIR: B TOTAL LEN: .704 MI. DIST: 04-3 SR: 3044
 LEFT MUN: HAZLETON C RIGHT MUN: HAZLETON C

003719 FT



000000 FT

003719 FT
 INTER-AHD CLUB FORTY RD
 (T444)
 0010/3719 018 " DIA CIRC METAL
 0010/3280 LEN=0028 INSTALLED UNKN
 018 " DIA CIR PLASTIC
 0010/2476 LEN=0030 INSTALLED UNKN
 018 " DIA CIR PLASTIC
 0010/1712 LEN=0030 INSTALLED UNKN
 018 " DIA CIR PLASTIC
 0010/1526 LEN=0032 INSTALLED UNKN
 024 " DIA CIR PLASTIC
 0010/1296 LEN=0028 INSTALLED UNKN
 018 " DIA CIRC METAL
 0010/0865 LEN=0030 INSTALLED UNKN
 000000 FT 2 0 40184 0 00 0000+00
 NC ST STOCKTON RD
 E BROAD ST
 (SRO093 SEG 0050/0000)
 MFC BEGIN = D
 0010/0000 LENGTH(AH 3719 BK 0000)

000289 FT		000289 FT 7034/0000 INTER-AHD 0030/0142 000147 FT INTER-BK	LENGTH(AH 0100 BK 0142) BMSSEN 40/3042/0030/0000 OVERLOOK RD (T381) 2 0 40015 0 02 0125+10 OVERLOOK RD (T381) NESCOPECK CR BMSBG 40/3042/0030/0000 MFC BEGIN = E LENGTH(AH 0142 BK 0100)
000147 FT		000147 FT 7024/0000 INTER-AHD 0020/0135 000012 FT INTER-BK	LENGTH(AH 0100 BK 0135) BMSSEN 40/3042/0020/0000 ZENITH RD (T459) 2 0 40016 0 01 0130+13 ZENITH RD (T459) NESCOPECK CR BMSBG 40/3042/0020/0000 MFC BEGIN = D LENGTH(AH 0135 BK 0100)
000147 FT		000147 FT 7012/0000 INTER-AHD 0010/0012 000000 FT NC SR INTER-BK	LENGTH(AH 0100 BK 0012) ZENITH RD (T459) 2 0 40016 0 00 0013+18 BR OF NESCOPECK CREEK STRUCTURE LENGTH 12 FT BMSID 40/3042/0010/0000 ZENITH RD (T459) MFC BEGIN = E LENGTH(AH 0012 BK 0000)
000012 FT		000012 FT 7012/0000 INTER-AHD 0010/0012 000000 FT NC SR INTER-BK	LENGTH(AH 0100 BK 0012) ZENITH RD (T459) 2 0 40016 0 00 0013+18 BR OF NESCOPECK CREEK STRUCTURE LENGTH 12 FT BMSID 40/3042/0010/0000 ZENITH RD (T459) MFC BEGIN = E LENGTH(AH 0012 BK 0000)
000012 FT		000012 FT 7012/0000 INTER-AHD 0010/0012 000000 FT NC SR INTER-BK	LENGTH(AH 0100 BK 0012) ZENITH RD (T459) 2 0 40016 0 00 0013+18 BR OF NESCOPECK CREEK STRUCTURE LENGTH 12 FT BMSID 40/3042/0010/0000 ZENITH RD (T459) MFC BEGIN = E LENGTH(AH 0012 BK 0000)
000000 FT		000000 FT 7012/0000 INTER-AHD 0010/0012 000000 FT NC SR INTER-BK	LENGTH(AH 0100 BK 0012) ZENITH RD (T459) 2 0 40016 0 00 0013+18 BR OF NESCOPECK CREEK STRUCTURE LENGTH 12 FT BMSID 40/3042/0010/0000 ZENITH RD (T459) MFC BEGIN = E LENGTH(AH 0012 BK 0000)

DIR: B TOTAL LEN: .017 MI. DIST: 04-3 SR: 3040
 LEFT MUN: BUTLER T RIGHT MUN: BUTLER T

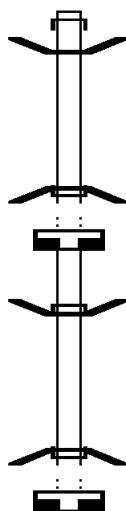
000091 FT

000060 FT

000060 FT

000037 FT

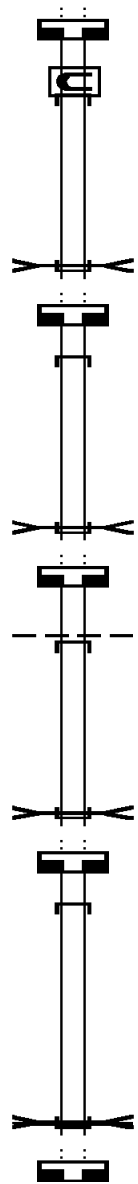
000037 FT



000091 FT
 INTER-AHD ST JOHNS RD
 0050/0031 (T421)
 0050/0012 BMSBN 40/3040/0050/0000
 000060 FT 2 0 40012 0 08 0774+99
 INTER-BK ST JOHNS RD
 (T421)
 BR NESCOPECK
 BMSBG 40/3040/0050/0000
 LENGTH(AH 0031 BK 0100)
 0050/0000
 000060 FT
 7044/0000 LENGTH(AH 0100 BK 0023)
 BMSBN 40/3040/0040/0000
 INTER-AHD ST JOHNS RD
 0040/0023 (T421)
 000037 FT 2 0 40012 0 07 0668+99
 INTER-BK ST JOHNS RD
 (T421)
 LONG RUN
 BMSBG 40/3040/0040/0000
 LENGTH(AH 0023 BK 0100)
 0040/0000
 000037 FT
 7036/0000 LENGTH(AH 0100 BK 0100)

DIR: B TOTAL LEN: .017 MI. DIST: 04-3 SR: 3040
 LEFT MUN: BUTLER T RIGHT MUN: BUTLER T

Stationing	Description	Stationing	Description
000037 FT	INTER-AHD	000037 FT	LENGTH(AH 0100 BK 0004) ST JOHNS RD (T421)
000033 FT	INTER-BK	000033 FT	2 0 40012 0 06 0619+81 TR NESCOPEKCR STRUCTURE LENGTH 4 FT BMSID 40/3040/0034/0000 ST JOHNS RD (T421)
000033 FT	INTER-AHD	000033 FT	LENGTH(AH 0004 BK 0100)
000024 FT	INTER-AHD	000024 FT	LENGTH(AH 0100 BK 0009) ST JOHNS RD (T421)
000024 FT	INTER-BK	000024 FT	2 0 40012 0 05 0564+83 BR NESCOPECK CRK STRUCTURE LENGTH 9 FT BMSID 40/3040/0030/0000 ST JOHNS RD (T421)
000024 FT	INTER-AHD	000024 FT	LENGTH(AH 0009 BK 0100)
000009 FT	INTER-AHD	000009 FT	LENGTH(AH 0100 BK 0015) ST JOHNS RD (T421)
000009 FT	INTER-BK	000009 FT	2 0 40012 0 04 0508+30 TR NESCOPEK C STRUCTURE LENGTH 15 FT BMSID 40/3040/0020/0000 ST JOHNS RD (T421)
000009 FT	INTER-AHD	000009 FT	LENGTH(AH 0015 BK 0100)
000000 FT	INTER-AHD	000000 FT	LENGTH(AH 0100 BK 0009) ST JOHNS RD (T427)
000000 FT	INTER-BK	000000 FT	2 0 40012 0 03 0445+38 BR NESCOPECK STRUCTURE LENGTH 9 FT BMSID 40/3040/0010/0000 ST JOHNS RD (T427)
000000 FT	INTER-AHD	000000 FT	MFC BEGIN = D LENGTH(AH 0009 BK 0100)
000000 FT	INTER-BK	000000 FT	LENGTH(AH 0100 BK 0000)



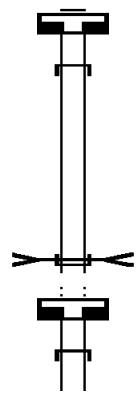
EXTRACT DATE: 12/18/2023 ROADWAY MANAGEMENT SYSTEM PAGE NUMBER: 759
 PRINT DATE: 12/19/2023 SLD COUNTY/SR - ANNUAL PRINT COUNTY: LUZERNE
 DIR: B TOTAL LEN: .047 MI. DIST: 04-3 SR: 3038
 LEFT MUN: SUGARLOAF T RIGHT MUN: SUGARLOAF T

000247 FT

000227 FT

000227 FT

000217 FT



000247 FT
 7034/0000 LENGTH(AH 0100 BK 0020)
 INTER-AHD PECORA RD
 0030/0020 (T429)
 000227 FT 2 0 40012 0 02 0380+84
 NC PECORA RD
 TR NESCOPECK
 STRUCTURE LENGTH 20 FT
 BMSID 40/3038/0030/0000
 INTER-BK PECORA RD
 (T429)
 S 0030/0000 LENGTH(AH 0020 BK 0100)
 000227 FT
 7024/0000 LENGTH(AH 0100 BK 0010)
 INTER-AHD CEDAR HEAD RD
 0022/0010 (T431)
 000217 FT 2 0 40012 0 01 0323+16





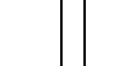
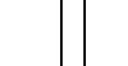
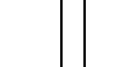
EXTRACT DATE: 12/18/2023
PRINT DATE: 12/19/2023

ROADWAY MANAGEMENT SYSTEM
SLD COUNTY/SR - ANNUAL PRINT

PAGE NUMBER: 758
COUNTY: LUZERNE

DIR: B TOTAL LEN: .047 MI.
LEFT MUN: SUGARLOAF T

DIST: 04-3 SR: 3038
RIGHT MUN: SUGARLOAF T

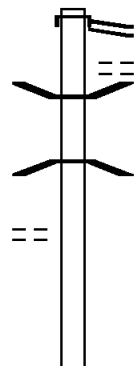
			009"H 80"W CON BOX CUL LEN=0060 INSTALLED UNKN KESTER CREEK STRUCTURE LENGTH 10 FT BMSID 40/3038/0022/0000 CEDAR HEAD RD (T431)
000217 FT		INTER-BK S 0022/0000 000217 FT 7020/0000 INTER-AHD 0018/0004	LENGTH(AH 0010 BK 0100) LENGTH(AH 0100 BK 0004) CEDAR HEAD RD (T431)
000213 FT		0018/0002 000213 FT	046 " DIA CIRC CONCR LEN=0030 INSTALLED UNKN 2 0 40012 0 00 0230+16 072"H 72"W CONC STRUCT LEN=0040 INSTALLED UNKN TR NESCOPE CR STRUCTURE LENGTH 4 FT BMSID 40/3038/0018/0000 CEDAR HEAD RD (T431)
000213 FT		INTER-BK S 0018/0000 000213 FT 7016/0000	LENGTH(AH 0004 BK 0100) LENGTH(AH 0100 BK 0198) BMSEN 40/3038/0014/0000 CEDAR HEAD RD (T431)
000015 FT		INTER-AHD 0014/0198 000015 FT INTER-BK	2 0 40012 0 00 0129+43 CEDAR HEAD RD (T431)
000015 FT		S 0014/0000 000015 FT 7012/0000	NESCOPECK CK BMSBG 40/3038/0014/0000 LENGTH(AH 0198 BK 0100) LENGTH(AH 0100 BK 0015) BMSEN 40/3038/0010/0000 CEDAR HEAD RD (T431)
000000 FT		INTER-AHD 0010/0015 000000 FT NC CE INTER-BK	2 0 40012 0 00 0008+57 CEDAR HEAD RD CEDAR HEAD RD (T431)
000000 FT		S 0010/0000 000000 FT 7006/0000	BR BLACK CRK BMSBG 40/3038/0010/0000 MFC BEGIN = E LENGTH(AH 0015 BK 0100) LENGTH(AH 0100 BK 0000)

EXTRACT DATE: 12/18/2023 ROADWAY MANAGEMENT SYSTEM PAGE NUMBER: 757
 PRINT DATE: 12/19/2023 SLD COUNTY/SR - ANNUAL PRINT COUNTY: LUZERNE

DIR: B TOTAL LEN: 3.852 MI. DIST: 04-3 SR: 3036
 LEFT MUN: NESCOPECK T RIGHT MUN: NESCOPECK T

020336 FT

020336 FT
 INTER-AHD MINER ST
 (SR0239 SEG 0070/0000)
 MINER ST
 0080/2381 (SR0239 SEG 0070/0000)
 FOR SR 0239 AND 3036
 (CONN)
 0080/2238 BMSSEN 40/3036/0080/1995
 0080/2228 1 0 00655 0 00 0199+72
 DELAWARE AND HUDSON RR
 0080/1995 BMSBG 40/3036/0080/1995



TWP RD
 (T458)

0080/1174

017955 FT

017955 FT 1 0 00655 0 00 0179+77
 0080/0000 LENGTH(AH 2381 BK 2288)

DIR: B TOTAL LEN: 3.852 MI. DIST: 04-3 SR: 3036
 LEFT MUN: NESCOPECK T RIGHT MUN: NESCOPECK T

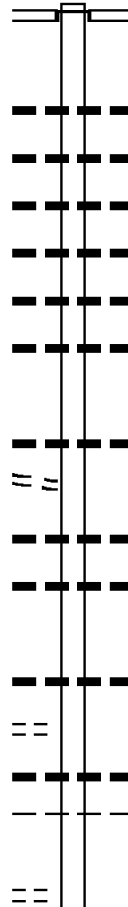
		0040/1348	LEN=0040	INSTALLED	UNKN
		0040/0975	(AAR 517781R)	#TRKS	01
		0040/0943	(AAR 517781R)	#TRKS	01
			015 "DIA	CIR	PLASTIC
		0040/0808	LEN=0060	INSTALLED	UNKN
007574 FT		007574 FT	1 0 00655	0 00	0075+80
			099"H	09"W	**UNKNOWN**
			LEN=0999	INSTALLED	UNKN
		0040/0000	LENGTH(AH	2406	BK 2568)
		0030/2538			
			TR SUSQ	RIVR	
			STRUCTURE	LENGTH	4 FT
		0030/2534	BMSID	40/3036/0040/0000	
			015 "DIA	CIRC	CONCR
		0030/1273	LEN=0032	INSTALLED	UNKN
005006 FT		005006 FT	1 0 00655	0 00	0049+85
		0030/0000	LENGTH(AH	2568	BK 2417)
002589 FT		002589 FT	1 0 00655	0 00	0025+14
		0020/0000	LENGTH(AH	2417	BK 2589)
			018 "DIA	CIRC	CONCR
		0010/2264	LEN=0040	INSTALLED	UNKN
			018 "DIA	CIRC	CONCR
		0010/1022	LEN=0040	INSTALLED	UNKN
			018 "DIA	CIRC	CONCR
		0010/0717	LEN=0040	INSTALLED	UNKN
			018 "DIA	CIRC	CONCR
		0010/0414	LEN=0036	INSTALLED	UNKN
000000 FT		000000 FT	1 0 00655	0 00	0000+00
			THIRD ST		
			(SR0093	SEG	0380/0000)
			NC RIVER	RD	
			MFC	BEGIN	= D
THIRD ST		0010/0000	LENGTH(AH	2589	BK 0000)
(SR0093		SEG 0380/0000)			

DIR: B TOTAL LEN: .808 MI. DIST: 04-3 SR: 3034
 LEFT MUN: BUTLER T RIGHT MUN: BUTLER T

					(T429)
					SR 0081 NB
					BMSBG 40/3034/0030/0000
	004024 FT			5 0030/0000	LENGTH(AH 0235 BK 0100)
				004024 FT	
				7024/0000	LENGTH(AH 0100 BK 1712)
				INTER-AHD	CONY DRUMS RD
					(T422)
				0020/1712	CONYNGHAM B
				0020/1620	BMSEN 40/3034/0020/1556
					1 0 00653 0 00 0042+83
					LITTLE NESCOPECK CRK
				0020/1556	BMSBG 40/3034/0020/1556
					FREDERICK DR
				0020/0688	(BORO)
	002312 FT			002312 FT	1 0 00653 0 00 0027+33
					MAIN ST
					(BORO)
				5 0020/0000	LENGTH(AH 1712 BK 2312)
GOULD'S WY (BORO)	0010/1953				
				0010/1795	BMSEN 40/3034/0010/1783
					1 0 00653 0 00 0022+05
					BR LITTLE NESCOPECK CRK
				0010/1783	BMSBG 40/3034/0010/1783
MAIN ST (BORO)	0010/1734				NC MAIN ST
				0010/1653	024 " DIA CIRC METAL
					LEN=0030 INSTALLED UNKN
				0010/1090	018 " DIA CIRC METAL
					LEN=0035 INSTALLED UNKN
					SMITH DR
				0010/1075	(BORO)
INDEPENDENCE AV (BORO)	0010/1055				
LIBERTY PL (BORO)	0010/0598				
LIBERTY PL (BORO)	0010/0183				
	000000 FT			000000 FT	1 0 00653 0 00 0005+17
					NC SUGARLOAF AV
					INTER-BK ROCK GLEN RD
					(T419)
					MFC BEGIN = D
	000000 FT			5 0010/0000	LENGTH(AH 2312 BK 0100)
				000000 FT	
				7004/0000	LENGTH(AH 0100 BK 0000)

010912 FT

010912 FT
 INTER-AHD HAZLE BROOK RD
 (T319)
 STOCKTON MOUNTAIN RD
 (SR3019 SEG 0060/0000)



0040/2855
 0040/1904 015 " DIA CIR PLASTIC
 LEN=0040 INSTALLED UNKN
 0040/1590 018 " DIA CIR PLASTIC
 LEN=0040 INSTALLED UNKN
 0040/1160 018 " DIA CIR PLASTIC
 LEN=0040 INSTALLED UNKN
 0040/0940 036 " DIA CIRC METAL
 LEN=0040 INSTALLED UNKN
 0040/0633 018 " DIA CIR PLASTIC
 LEN=0040 INSTALLED UNKN
 0040/0208 018 " DIA CIR PLASTIC
 LEN=0045 INSTALLED UNKN
 008057 FT 2 0 40005 0 00 0080+45
 0040/0000 LENGTH(AH 2855 BK 2852)
 018 " DIA CIR PLASTIC
 0030/2688 LEN=0040 INSTALLED UNKN

008057 FT

CLOUDS BL
 (T609)

0030/2525

0030/2270 018 " DIA CIR PLASTIC
 LEN=0040 INSTALLED UNKN
 0030/1800 018 " DIA CIR PLASTIC
 LEN=0040 INSTALLED UNKN

THOMPSON ST
 (CITY)

0030/0466

0030/0740 018 " DIA CIR PLASTIC
 LEN=0045 INSTALLED UNKN






2 0 40005 0 00 0051+97 005205 FT
 PARDEE ST
 (CITY) 0030/0000

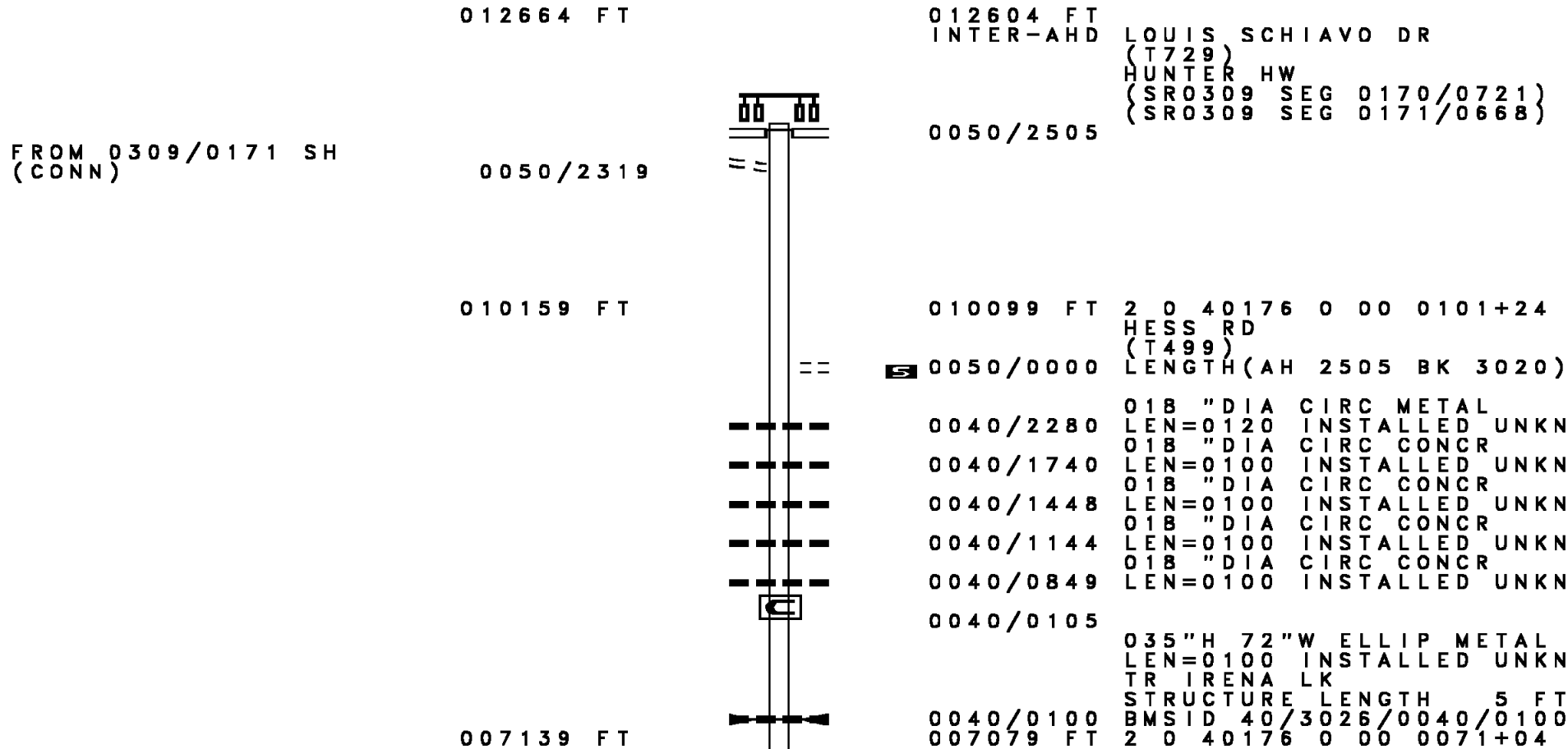
0030/0460 015 " DIA CIRC CONCR
 LEN=0080 INSTALLED UNKN
 HAZLE
 HAZLETON C
 0030/0423
 005205 FT
 0030/0000 LENGTH(AH 2852 BK 2359)

DIR: B TOTAL LEN: 2.067 MI. DIST: 04-3 SR: 3030
 LEFT MUN: HAZLETON C RIGHT MUN: HAZLETON C

STREET NAME	START	END	LENGTH	REMARKS
MONGES ST (CITY)	0020/1882	0020/1413	0020/1413	HARRISON ST (CITY)
		0020/0942	0020/0942	CLEVELAND ST (CITY)
		0020/0505	0020/0505	009"H 01"W **UNKNOWN** LEN=0099 INSTALLED UNKN
		0020/0469	0020/0469	ARTHUR ST (CITY)
GARFIELD ST (CITY)	002846 FT 0020/0000	002846 FT 0020/0000	002846 FT 0020/0000	2 0 40005 0 00 0028+46 NC E DIAMOND AV LENGTH(AH 2359 BK 2846)
		0010/2439	0010/2439	009"H 09"W **UNKNOWN** LEN=0099 INSTALLED UNKN
HAYES ST (CITY)	0010/2369	0010/2327	0010/2327	MORRIS LN (CITY)
		0010/1944	0010/1944	009"H 09"W **UNKNOWN** LEN=0099 INSTALLED UNKN
SEYBERT ST (CITY)	0010/1899	0010/1899	0010/1899	CEDAR ST (CITY)
CARSON ST (CITY)	0010/1430	0010/1301	0010/1301	FULTON CT (CITY)
		0010/1027	0010/1027	WYOMING ST (CITY)
WYOMING ST (CITY)	0010/0962	0010/0962	0010/0962	0010/0962
		0010/0871	0010/0871	ARBUTIS ST (CITY)
		0010/0525	0010/0525	ASPEN ST (CITY)
LAUREL ST (CITY)	0010/0507	0010/0507	0010/0507	LAUREL ST (CITY)
		0010/0166	0010/0166	ACACIA ST (CITY)
	000000 FT	000000 FT	000000 FT	2 0 40005 0 00 0000+00 NC W DIAMOND AV
		0010/0000	0010/0000	CHURCH ST (SR0309 SEG 0120/0000)
CHURCH ST (SR0309 SEG 0120/0000)	0010/0000	0010/0000	0010/0000	INTER-BK DIAMOND AV (CITY) MFC BEGIN = C LENGTH(AH 2846 BK 0000)

EXTRACT DATE: 12/18/2023 ROADWAY MANAGEMENT SYSTEM PAGE NUMBER: 750
 PRINT DATE: 12/19/2023 SLD COUNTY/SR - ANNUAL PRINT COUNTY: LUZERNE
 DIR: E TOTAL LEN: .000 MI. DIST: 04-3 SR: 3028
 LEFT MUN: HAZLE T RIGHT MUN: HAZLE T

000000 FT		000000 FT	
000000 FT		7020/0000	LENGTH(AH 3680 BK 0145)
000000 FT		000000 FT	
000000 FT		7014/0000	LENGTH(AH 0145 BK 0017)
000000 FT		000000 FT	
		7012/0000	LENGTH(AH 0017 BK 2200)
		000000 FT	
		7010/0000	LENGTH(AH 2200 BK 0000)



FROM 0309/0171 SH
(CONN)

012664 FT

0050/2319

010159 FT

007139 FT

012604 FT
INTER-AHD

0050/2505

0050/0000

0040/2280

0040/1740

0040/1448

0040/1144

0040/0849

0040/0105

0040/0100

007079 FT

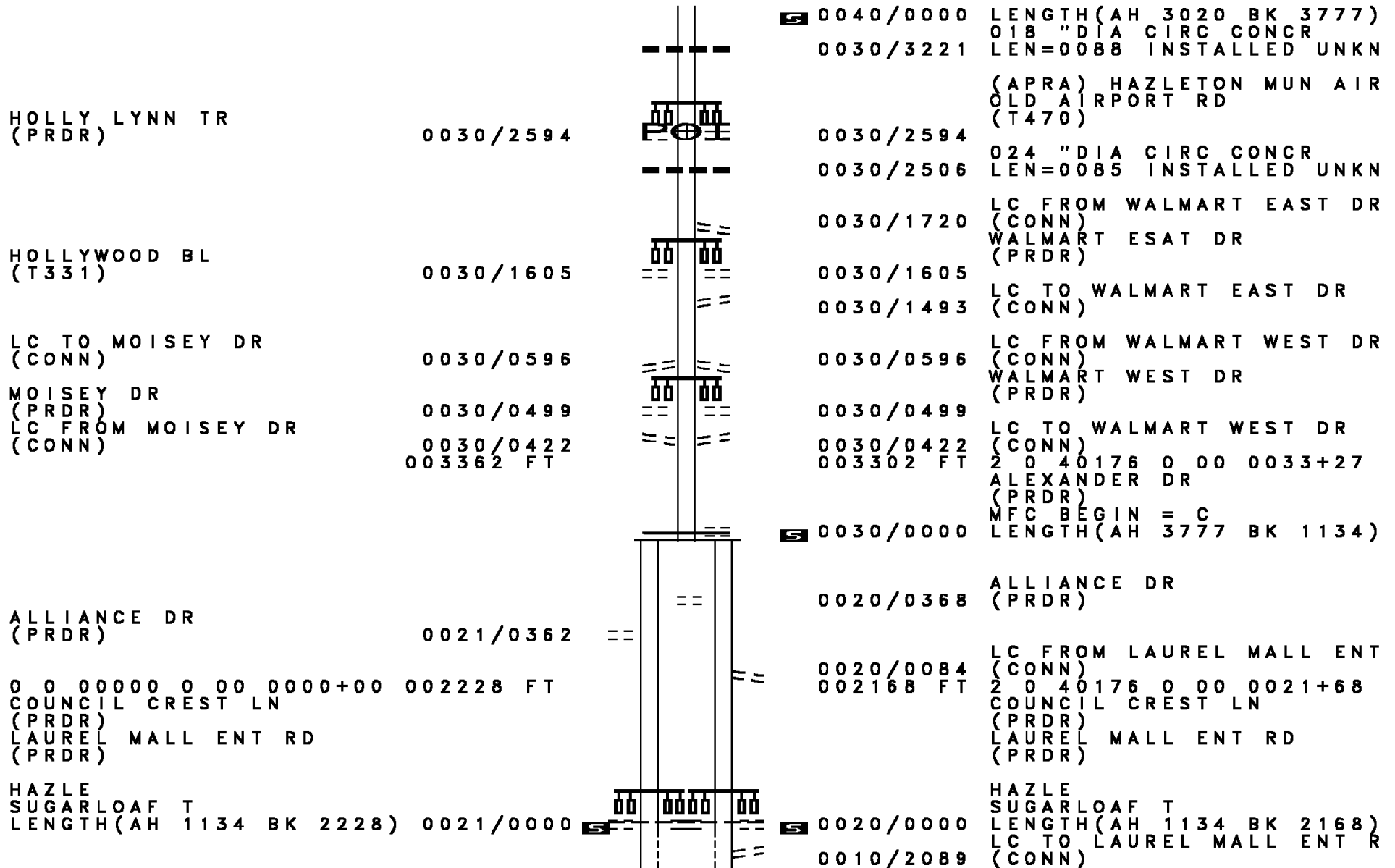
LOUIS SCHIAVO DR
(T729)
HUNTER HW
(SR0309 SEG 0170/0721)
(SR0309 SEG 0171/0668)

2 0 40176 0 00 0101+24
HESS RD
(T499)
LENGTH (AH 2505 BK 3020)

018" DIA CIRC METAL
LEN=0120 INSTALLED UNKN
018" DIA CIRC CONCR
LEN=0100 INSTALLED UNKN
018" DIA CIRC CONCR
LEN=0100 INSTALLED UNKN
018" DIA CIRC CONCR
LEN=0100 INSTALLED UNKN
018" DIA CIRC CONCR
LEN=0100 INSTALLED UNKN

035" H 72" W ELLIP METAL
LEN=0100 INSTALLED UNKN
TR IRENA LK
STRUCTURE LENGTH 5 FT
BMSID 40/3026/0040/0100
2 0 40176 0 00 0071+04

DIR: E TOTAL LEN: 2.398 MI. DIST: 04-3 SR: 3026
 LEFT MUN: HAZLE T RIGHT MUN: HAZLE T



HOLLY LYNN TR
(PRDR)

0030/2594

HOLLYWOOD BL
(T331)

0030/1605

LC TO MOISEY DR
(CONN)

0030/0596

MOISEY DR
(PRDR)
LC FROM MOISEY DR
(CONN)

0030/0499

0030/0422
003362 FT

ALLIANCE DR
(PRDR)

0021/0362

0 0 00000 0 00 0000+00 002228 FT
COUNCIL CREST LN
(PRDR)
LAUREL MALL ENT RD
(PRDR)

HAZLE SUGARLOAF T
LENGTH(AH 1134 BK 2228) 0021/0000

0040/0000 LENGTH(AH 3020 BK 3777)
018 " DIA CIRC CONCR
0030/3221 LEN=0088 INSTALLED UNKN

(APRA) HAZLETON MUN AIR
OLD AIRPORT RD
(T470)

0030/2594
0030/2506 024 " DIA CIRC CONCR
LEN=0085 INSTALLED UNKN

0030/1720 LC FROM WALMART EAST DR
(CONN)
WALMART ESAT DR
(PRDR)

0030/1605 LC TO WALMART EAST DR
(CONN)

0030/1493 LC FROM WALMART WEST DR
(CONN)
WALMART WEST DR
(PRDR)

0030/0596 LC TO WALMART WEST DR
(CONN)
0030/0499 2 0 40176 0 00 0033+27
ALEXANDER DR
(PRDR)

0030/0000 MFC BEGIN = C
LENGTH(AH 3777 BK 1134)

0020/0368 ALLIANCE DR
(PRDR)

0020/0084 LC FROM LAUREL MALL ENT
(CONN)
002168 FT 2 0 40176 0 00 0021+68
COUNCIL CREST LN
(PRDR)
LAUREL MALL ENT RD
(PRDR)

HAZLE SUGARLOAF T
LENGTH(AH 1134 BK 2168)
0020/0000 LC TO LAUREL MALL ENT R
(CONN)
0010/2089

DIR: E TOTAL LEN: 2.398 MI. DIST: 04-3 SR: 3026
 LEFT MUN: SUGARLOAF T RIGHT MUN: SUGARLOAF T

Segment Description	Segment ID	Segment Length	Material / Notes
018 "DIA CIRC CONCR LEN=0035 INSTALLED UNKN	0011/1718		
024 "DIA CIRC CONCR LEN=0060 INSTALLED UNKN	0011/1706		
HOLLYWOOD BL (T385)	0011/1682		
HOLLYWOOD BL (T385)	0011/1050		
018 "DIA CIR PLASTIC LEN=0060 INSTALLED UNKN	0011/0893		
024 "DIA CIRC CONCR LEN=0050 INSTALLED UNKN	0011/0409		
RAMP FROM SR 93 SH (SR9101 SEG 0010/0223)	0011/0315		
FOREST HILL RD (T449)	0011/0245		
SUSQUEHANNA BL (SR0093 SEG 0140/1721)	0011/0066		
FROM 0093/0141 SH (CONN)	0011/0039		
2 0 40176 0 00 0000+00 000000 FT NC AIRPORT BELTWAY RD			
SUSQUEHANNA BL (SR0093 SEG 0140/1721)			
(SR0093 SEG 0141/1724)			
KIWANIS BL (CITY)	INTER-BK		
MFC BEGIN = C LENGTH(AH 2228 BK 0000)	0011/0000		
024 "DIA CIRC CONCR LEN=0035 INSTALLED UNKN	0010/1723		
HOLLYWOOD BL (T385)	0010/1621		
HOLLYWOOD BL (T385)	0010/0955		
018 "DIA CIR PLASTIC LEN=0035 INSTALLED UNKN	0010/0892		
024 "DIA CIRC CONCR LEN=0035 INSTALLED UNKN	0010/0398		
FROM 9101/0010 SH (CONN)	0010/0339		
RAMP FROM SR 93 SH (SR9101 SEG 0010/0223)	0010/0254		
FOREST HILL RD (T449)	0010/0191		
SUSQUEHANNA BL (SR0093 SEG 0140/1721)	0010/0068		
2 0 40176 0 00 0000+00 000000 FT NC AIRPORT BELTWAY RD			
SUSQUEHANNA BL (SR0093 SEG 0140/1721)			
(SR0093 SEG 0141/1724)			
KIWANIS BL (CITY)	INTER-BK		
MFC BEGIN = C LENGTH(AH 2168 BK 0000)	0010/0000		

DIR: B TOTAL LEN: 4.792 MI. DIST: 04-3 SR: 3024
 LEFT MUN: SUGARLOAF T RIGHT MUN: SUGARLOAF T

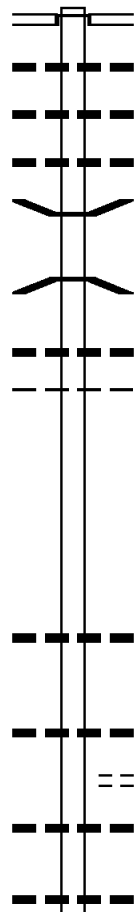
025304 FT

025304 FT
 INTER-AHD PROSPECT RD
 (T302)
 TOMHICKEN RD
 (SR3020 SEG 0170/0000)
 0100/2753 015 "DIA CIR PLASTIC
 LEN=0040 INSTALLED 1999
 0100/2517 018 "DIA CIR METAL
 LEN=0040 INSTALLED UNKN
 0100/2227 015 "DIA CIR METAL
 LEN=0040 INSTALLED UNKN
 0100/1850 015 "DIA CIR METAL
 LEN=0040 INSTALLED UNKN
 0100/1092 BMS EN 40/3024/0100/1051
 2 0 40143 0 00 0234+07
 BLACK CREEK
 0100/1051 BMSBG 40/3024/0100/1051
 036 "DIA CAST IRON
 0100/0406 LEN=0035 INSTALLED UNKN
 SUGARLOAF
 0100/0271 HAZLE T
 022551 FT 2 0 40143 0 00 0223+56
 5 0100/0000 LENGTH(AH 2753 BK 2373)

022551 FT

020178 FT

0090/0040 024 "DIA CIR PLASTIC
 LEN=0035 INSTALLED UNKN
 020178 FT 2 0 40143 0 00 0199+59
 5 0090/0000 LENGTH(AH 2373 BK 2891)
 018 "DIA CIR CONCR
 0080/2755 LEN=0036 INSTALLED UNKN
 EAGLE ROCK RD
 (PRDR)
 0080/2488 018 "DIA CIR CONCR
 LEN=0032 INSTALLED UNKN
 0080/2373 015 "DIA CIR PLASTIC
 LEN=0028 INSTALLED UNKN
 0080/1581



EXTRACT DATE: 12/18/2023
PRINT DATE: 12/19/2023

ROADWAY MANAGEMENT SYSTEM
SLD COUNTY/SR - ANNUAL PRINT

PAGE NUMBER: 745
COUNTY: LUZERNE

DIR: B TOTAL LEN: 4.792 MI.
LEFT MUN: HAZLE T

DIST: 04-3 SR: 3024
RIGHT MUN: HAZLE T

	0080/1203	015 " DIA CIRC CONCR LEN=0032 INSTALLED UNKN
	0080/0391 0080/0037	015 " DIA CIRC CONCR LEN=0030 INSTALLED 1999
	0080/0033 0080/0004 017287 FT	048 " DIA CIR PLASTIC LEN=0050 INSTALLED 1999 RACCOON CRK STRUCTURE LENGTH 4 FT BMSID 40/3024/0080/0033
017287 FT		2 0 40143 0 00 0172+92 DRAINAGE STRUCTURE LENGTH 4 FT BMSID 40/3024/0080/0000
	0080/0000	LENGTH(AH 2891 BK 2269)
	0070/1940	024 " DIA CIR PLASTIC LEN=0032 INSTALLED UNKN
	0070/1311	015 " DIA CIRC CONCR LEN=0036 INSTALLED UNKN
	0070/0885	018 " DIA CIR PLASTIC LEN=0035 INSTALLED UNKN
	0070/0751	018 " DIA CIRC METAL LEN=0035 INSTALLED UNKN
	0070/0100 015018 FT	015 " DIA CIR PLASTIC LEN=0032 INSTALLED 1999
015018 FT		2 0 40143 0 00 0149+95
	0070/0000	LENGTH(AH 2269 BK 2439)
	0060/2250	015 " DIA CIR PLASTIC LEN=0030 INSTALLED UNKN
	0060/1607	018 " DIA CIRC METAL LEN=0030 INSTALLED UNKN
	0060/1255	HAZLE BLACK CREEK T
	012579 FT	2 0 40143 0 00 0126+00
012579 FT		LENGTH(AH 2439 BK 2568)
	0060/0000	018 " DIA CIRC METAL
	0050/1997	LEN=0040 INSTALLED UNKN
	0050/1672	018 " DIA CIRC METAL LEN=0035 INSTALLED UNKN
	0050/1475	018 " DIA CIRC METAL LEN=0030 INSTALLED 1999
		018 " DIA CIR PLASTIC

DIR: B TOTAL LEN: 4.792 MI. DIST: 04-3 SR: 3024
 LEFT MUN: BLACK CREEK T RIGHT MUN: BLACK CREEK T

Stationing	Description	Material	Length	Notes
0050/1032		018" DIA CIRC METAL	LEN=0030	INSTALLED 1998
010011 FT				
0050/0000			LEN=0030	INSTALLED UNKN
0040/1468		018" DIA CIRC METAL	LEN=0030	INSTALLED UNKN
0040/0697		018" DIA CIRC METAL	LEN=0035	INSTALLED UNKN
007471 FT				
0040/0000			LEN=0030	INSTALLED UNKN
CENTER ST (TWP)				
0030/1388				
004936 FT				
0030/0000			LEN=0030	INSTALLED UNKN
0020/1854			LEN=0020	INSTALLED UNKN
0020/1419		018" DIA CIRC METAL	LEN=0030	INSTALLED 1999
0020/1114		015" DIA CIRC METAL	LEN=0040	INSTALLED UNKN
0020/0472		018" DIA CIRC METAL	LEN=0040	INSTALLED UNKN
002507 FT				
0020/0000			LEN=0040	INSTALLED UNKN
000000 FT				
000000 FT				
0010/0000			LEN=0010	INSTALLED UNKN

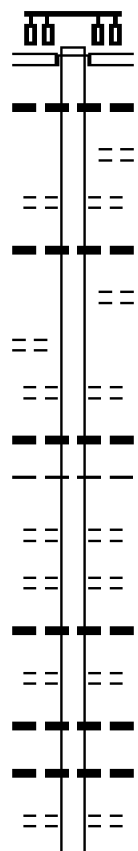
2 0 40143 0 00 0049+31
 DERRINGER ST
 (T334)
 LINE ST
 (T330)

000000 FT 2 0 40143 0 00 0000+00
 NC WESTON RD
 INTER-BK SR 1007 SH
 (SR1007 SEG 0010/0648)
 MFC BEGIN = D
 BK-SCHUYLKILL (53)
 0010/0000 LENGTH(AH 2507 BK 0000)

EXTRACT DATE: 12/18/2023 ROADWAY MANAGEMENT SYSTEM PAGE NUMBER: 743
 PRINT DATE: 12/19/2023 SLD COUNTY/SR - ANNUAL PRINT COUNTY: LUZERNE
 DIR: N TOTAL LEN: .080 MI. DIST: 04-3 SR: 3023
 LEFT MUN: HAZLE T RIGHT MUN: HAZLE T

COMMERCE DR	000422 FT		000422 FT	COMMERCE DR
(T736)	INTER-AHD		INTER-AHD	(T736)
UNKNOWN RD				UNKNOWN RD
(PRDR)				(PRDR)
(AAR 361475M) #TRKS 01	0011/0422	=====	0010/0422	(AAR 361475M) #TRKS 01
0 0 00000 0 00 0000+00	0011/0070	+++++	0010/0070	0 0 00000 0 00 0000+00
	000000 FT		000000 FT	
NC SR 3023 SH			NC SR 3023 SH	
GTR HAZLETON CHAM OF CO			GTR HAZLETON CHAM OF CO	
(SR0424 SEG 0061/0000)			(SR0424 SEG 0061/0000)	
(SR0424 SEG 0060/0000)			(SR0424 SEG 0060/0000)	
GTR HAZLETON CHAM OF CO			GTR HAZLETON CHAM OF CO	
(SR0424 SEG 0060/0000)			(SR0424 SEG 0060/0000)	
(SR0424 SEG 0061/0000)			(SR0424 SEG 0061/0000)	
MFC BEGIN = E			MFC BEGIN = E	
LENGTH(AH 0422 BK 0000)	0011/0000		0010/0000	LENGTH(AH 0422 BK 0000)

DIR: B TOTAL LEN: 3.602 MI. DIST: 04-3 SR: 3022
 LEFT MUN: FREELAND B RIGHT MUN: FREELAND B

	019017 FT		019017 FT	
			INTER-AHD	SOUTH ST
				(SR0940 SEG 0130/0000)
CENTRE ST				CENTRE ST
(SR2049 SEG 0010/0000)	0080/2433		0080/2433	(SR0940 SEG 0130/0000)
			0080/2420	018 " DIA CIRC CONCR
			0080/2272	LEN=0040 INSTALLED 2001
			0080/2105	UNNAMED AL
			0080/2088	(TWP)
			0080/1952	RIDGE ST
UNNAMED AL			0080/1787	(TWP)
(TWP)	0080/1937		0080/1775	018 " DIA CIRC CONCR
			0080/1725	LEN=0050 INSTALLED 2001
			0080/1626	FREELAND
			0080/1469	FOSTER T
			0080/1445	UNNAMED AL
			0080/1309	(TWP)
			0080/1280	VINE ST
			0080/1153	(T370)
			0080/1148	018 " DIA CIRC CONCR
				LEN=0040 INSTALLED 2001
				UNNAMED AL
				(TWP)
				018 " DIA CIRC CONCR
				LEN=0030 INSTALLED 2001
				018 " DIA CIRC CONCR
				LEN=0030 INSTALLED 2001
				CEDAR ST
				(T374)
				UNNAMED AL

DIR: B TOTAL LEN: 3.602 MI. DIST: 04-3 SR: 3022
 LEFT MUN: FOSTER T RIGHT MUN: FOSTER T

TERRACE RD
(T410)

0080/0163
016584 FT

```

== == 0080/0988 (TWP )
== == HEMLOCK ST
== == 0080/0827 (T373)
-- == 0080/0802 018 "DIA CIRC CONCR
LEN=0035 INSTALLED 2001
UNNAMED AL
== == 0080/0670 (TWP )
== == GREEN ST
== == 0080/0510 (T372)
-- == 0080/0360 018 "DIA CIRC CONCR
LEN=0040 INSTALLED 2001
KALMIA ST
== == 0080/0341 (T371)
-- == 0080/0174 018 "DIA CIRC CONCR
LEN=0035 INSTALLED 2001
BIRCH ST
== == 0080/0163 (T368)
016584 FT 1 0 00653 0 00 0486+00
FOREST AV
(T399)
== == 0080/0000 LENGTH(AH 2433 BK 1929)
NC SOUTH ST
-- == FOSTER
0070/1750 BUTLER T
-- == 0070/1588 018 "DIA CIRC CONCR
LEN=0045 INSTALLED 2001
018 "DIA CIRC CONCR
-- == 0070/1260 LEN=0045 INSTALLED 2001

```

014655 FT

```

014655 FT 1 0 00653 0 03 0466+71
NC BUTLER ST
5 0070/0000 LENGTH(AH 1929 BK 2970)
018 "DIA CIRC CONCR
-- == 0060/2500 LEN=0045 INSTALLED 2001

```

TERRACE RD
(T369)

0060/1983

```

-- == 0060/1745 018 "DIA CIRC CONCR
LEN=0045 INSTALLED UNKN
WOOD SIDE DR
== == 0060/1617 (T354)
== == ARROW RD
(T352)
-- == 0060/1260 018 "DIA CIRC CONCR
LEN=0070 INSTALLED 2001

```

HI TOR EAST DR
(T388)

0060/0695

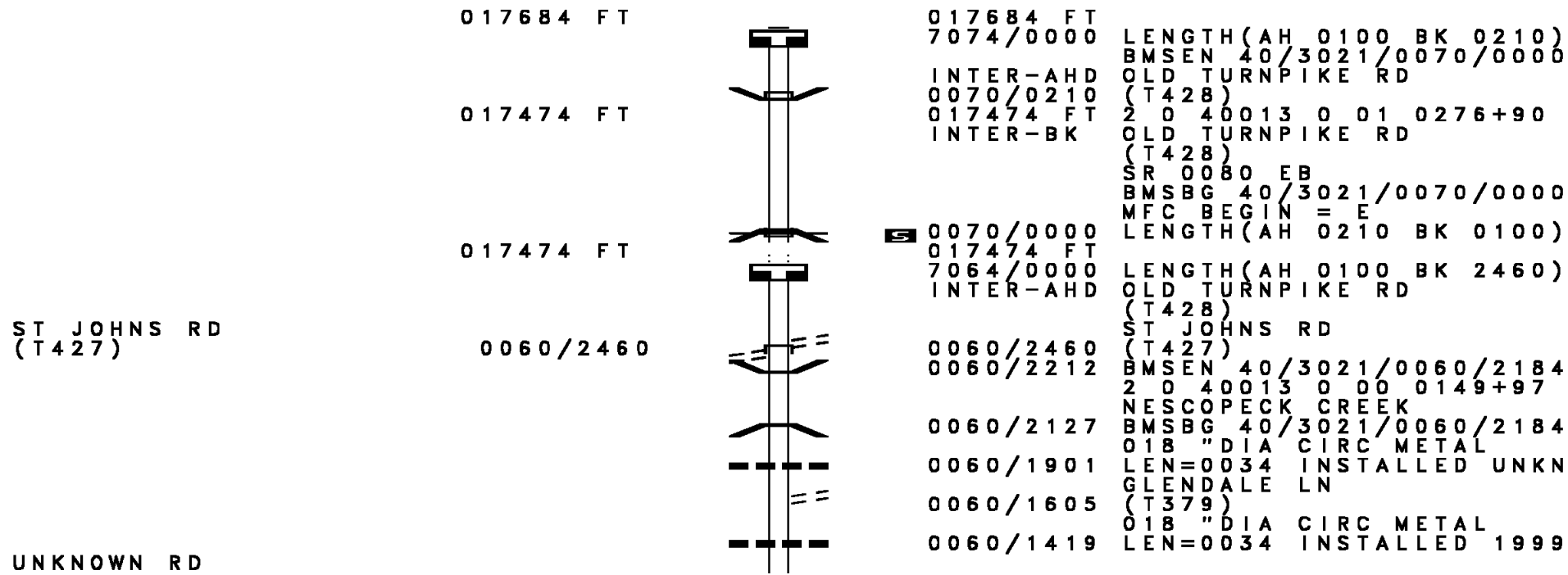
015 "DIA CIRC CONCR

DIR: B TOTAL LEN: 3.602 MI. DIST: 04-3 SR: 3022
 LEFT MUN: BUTLER T RIGHT MUN: BUTLER T

LINE NO	STREET NAME	START STATION	END STATION	LENGTH (FT)	MARKING	ITEM	LENGTH (AH)	DIAMETER (DIA)	BACKSPACING (BK)	INSTALLATION YEAR
1 0 00653 0 03	LAUREL LN (T382)	0437+07	011685 FT	0060/0057	==	0060/0057	LEN=0040	011685 FT	INSTALLED	2001
			0060/0000	5 0060/0000	==	0060/0000	LENGTH(AH 2970 BK 1207)	018 " DIA	CIRC METAL	
				0050/0963	---	0050/0963	LEN=0138	018 " DIA	CIRC CONCR	UNKN
				0050/0663	---	0050/0663	LEN=0060	018 " DIA	CIRC CONCR	2001
				0050/0363	---	0050/0363	LEN=0060	018 " DIA	CIRC CONCR	2001
				0050/0020	---	0050/0020	LEN=0020	018 " DIA	CIRC CONCR	2001
1 0 00653 0 03	PROSPECT RD (T347)	0425+00	010478 FT	0050/0000	==	5 0050/0000	LENGTH(AH 1207 BK 2881)	018 " DIA	CIRC CONCR	
				0040/2793	---	0040/2793	LEN=0060	018 " DIA	CIRC METAL	2001
				0040/2470	---	0040/2470	LEN=0060	024 " DIA	CIRC CONCR	UNKN
				0040/2100	---	0040/2100	LEN=0075	018 " DIA	CIRC CONCR	UNKN
				0040/1570	---	0040/1570	LEN=0070	018 " DIA	CIRC CONCR	2001
ALLEN LN (T412)			0040/1100	==						
				0040/1062	==	0040/1062	FREEDOM RD (T368)	024 " DIA	CIRC CONCR	
				0040/0620	---	0040/0620	LEN=0075	018 " DIA	CIRC CONCR	2001
				0040/0270	---	0040/0270	LEN=0075	018 " DIA	CIRC CONCR	2001
			007597 FT	5 0040/0000	---	0040/0000	LENGTH(AH 2881 BK 3290)	018 " DIA	CIRC CONCR	
				0030/3210	---	0030/3210	LEN=0075	018 " DIA	CIRC CONCR	2001
				0030/2856	---	0030/2856	LEN=0075	018 " DIA	CIRC CONCR	2001
				0030/2505	---	0030/2505	LEN=0075	018 " DIA	CIRC CONCR	2001
				0030/2153	---	0030/2153	LEN=0075	018 " DIA	CIRC CONCR	2001
				0030/1801	---	0030/1801	LEN=0075	018 " DIA	CIRC CONCR	2001
				0030/1450	---	0030/1450	LEN=0075	018 " DIA	CIRC METAL	2001
				0030/1100	---	0030/1100	LEN=0075	018 " DIA	CIRC CONCR	2001
				0030/0747	---	0030/0747	LEN=0075	018 " DIA	CIRC CONCR	2001

DIR: B TOTAL LEN: 3.602 MI. DIST: 04-3 SR: 3022
 LEFT MUN: BUTLER T RIGHT MUN: BUTLER T

Segment ID	Length (FT)	Material	Installation	Notes
0030/0620		LEN=0075	INSTALLED	UNKN
		018 "DIA	CIRC CONCR	
0030/0399		LEN=0075	INSTALLED	2001
		018 "DIA	CIRC CONCR	
0030/0050		LEN=0075	INSTALLED	2001
004307 FT	004307	1 0 00653	0 03 0363+29	
		HASHAGEN RD (T410)		
0030/0000		LENGTH(AH 3290	BK 2787)	
		018 "DIA	CIRC CONCR	
0020/2386		LEN=0190	INSTALLED	2001
		018 "DIA	CIRC CONCR	
0020/1952		LEN=0075	INSTALLED	2001
		024 "DIA	CIRC CONCR	
0020/1588		LEN=0090	INSTALLED	2001
		018 "DIA	CIRC CONCR	
0020/1400		LEN=0110	INSTALLED	2001
		018 "DIA	CIRC METAL	
0020/1052		LEN=0110	INSTALLED	2001
		018 "DIA	CIRC CONCR	
0020/0812		LEN=0055	INSTALLED	UNKN
		018 "DIA	CIRC CONCR	
0020/0343		LEN=0055	INSTALLED	2001
		018 "DIA	CIRC CONCR	
0020/0100		LEN=0060	INSTALLED	2001
001520 FT	001520	1 0 00653	0 03 0335+42	
0020/0000		LENGTH(AH 2787	BK 1520)	
		018 "DIA	CIRC CONCR	
0010/0890		LEN=0048	INSTALLED	2001
		018 "DIA	CIRC CONCR	
0010/0498		LEN=0060	INSTALLED	UNKN
		DRASHER RD (T367)		
0010/0480		024 "DIA	CIRC CONCR	
0010/0145		LEN=0040	INSTALLED	2001
TO 0309/0230 SH (CONN)	0010/0122			
		FROM 0309/0220 SH		
		(CONN)		
000000 FT	000000	1 0 00653	0 03 0320+79	
		NC BU TLER DR HUNTER HW (SR0309 SEG 0231/0000) (SR0309 SEG 0230/0000)		
		INTER-BK BUTLER DR (T429)		
		MFC BEGIN = D		
		LENGTH(AH 1520	BK 0000)	



017684 FT

017684 FT
7074/0000

LENGTH(AH 0100 BK 0210)
BMSSEN 40/3021/0070/0000

017474 FT

INTER-AHD
0070/0210
017474 FT
INTER-BK

OLD TURNPIKE RD
(T428)
2 0 40013 0 01 0276+90
OLD TURNPIKE RD
(T428)

017474 FT

0070/0000
017474 FT
7064/0000
INTER-AHD

SR 0080 EB
BMSBG 40/3021/0070/0000
MFC BEGIN = E
LENGTH(AH 0210 BK 0100)

ST JOHNS RD
(T427)

0060/2460

0060/2460
0060/2212

LENGTH(AH 0100 BK 2460)
OLD TURNPIKE RD
(T428)
ST JOHNS RD
(T427)

UNKNOWN RD

0060/2127

BMSSEN 40/3021/0060/2184
2 0 40013 0 00 0149+97
NESCOPECK CREEK

0060/1901

BMSBG 40/3021/0060/2184
018 " DIA CIRC METAL
LEN=0034 INSTALLED UNKN
GLENDALE LN
(T379)

0060/1605

018 " DIA CIRC METAL
LEN=0034 INSTALLED 1999

0060/1419

DIR: B TOTAL LEN: 3.349 MI. DIST: 04-3 SR: 3021
 LEFT MUN: BUTLER T RIGHT MUN: BUTLER T

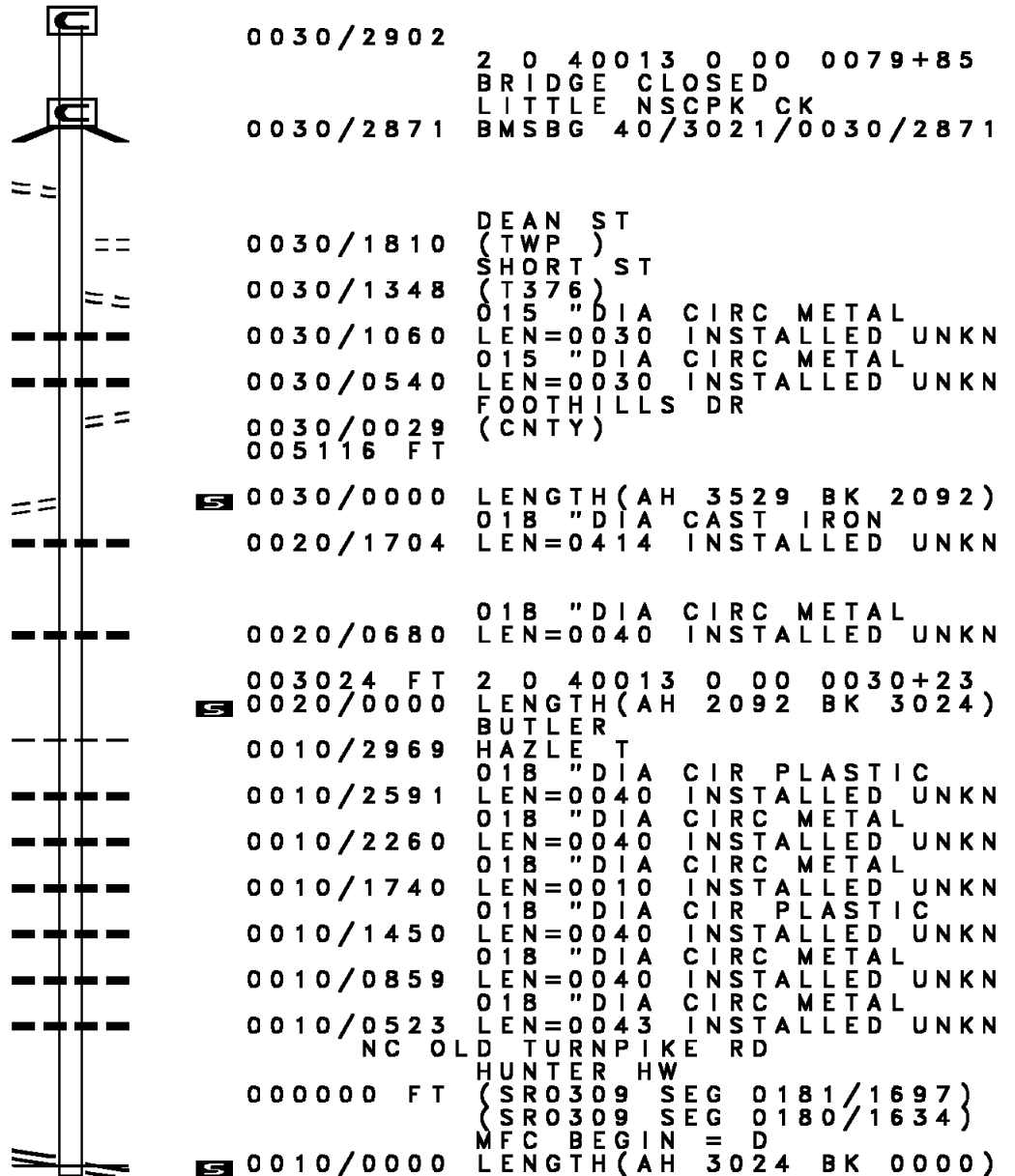
Segment ID	Length	Material	Installation	Notes
(PRDR) 0060/1347				
0060/0594		018" DIA CIRC METAL	INSTALLED 1999	
0060/0452		018" DIA CIRC METAL	INSTALLED 1999	
0060/0179		018" DIA CIR PLASTIC	INSTALLED 1999	
015014 FT		2 0 40013 0 00 0149+97		
0060/0000		LENGTH(AH 2460 BK 3353)		
0050/3286		018" DIA CIRC METAL	INSTALLED 1999	
FRANKLIN DR (T395) 0050/2545				
MILL MOUNTAIN RD (T356) 0050/1414				
0050/1860		KENNEDY DR (T401)		
0050/1414		MILL MOUNTAIN RD (T356)		
0050/1410		012" DIA CIRC CONCR	INSTALLED UNKN	
0050/0987		018" DIA CIR PLASTIC	INSTALLED 1998	
0050/0352		018" DIA CIRC METAL	INSTALLED 1999	
0050/0055		018" DIA CIR UNKNOWN	INSTALLED UNKN	
011661 FT		2 0 40013 0 00 0117+05		
BUTLER DR (T429) 0050/0000		BUTLER DR (T429)		
0050/0000		LENGTH(AH 3353 BK 3016)		
008645 FT		2 0 40013 0 00 0086+82		
0040/0000		MIDDLE RD (T341)		
0040/0000		LENGTH(AH 3016 BK 3529)		
BEISELS RD (CNTY) 0030/2919				

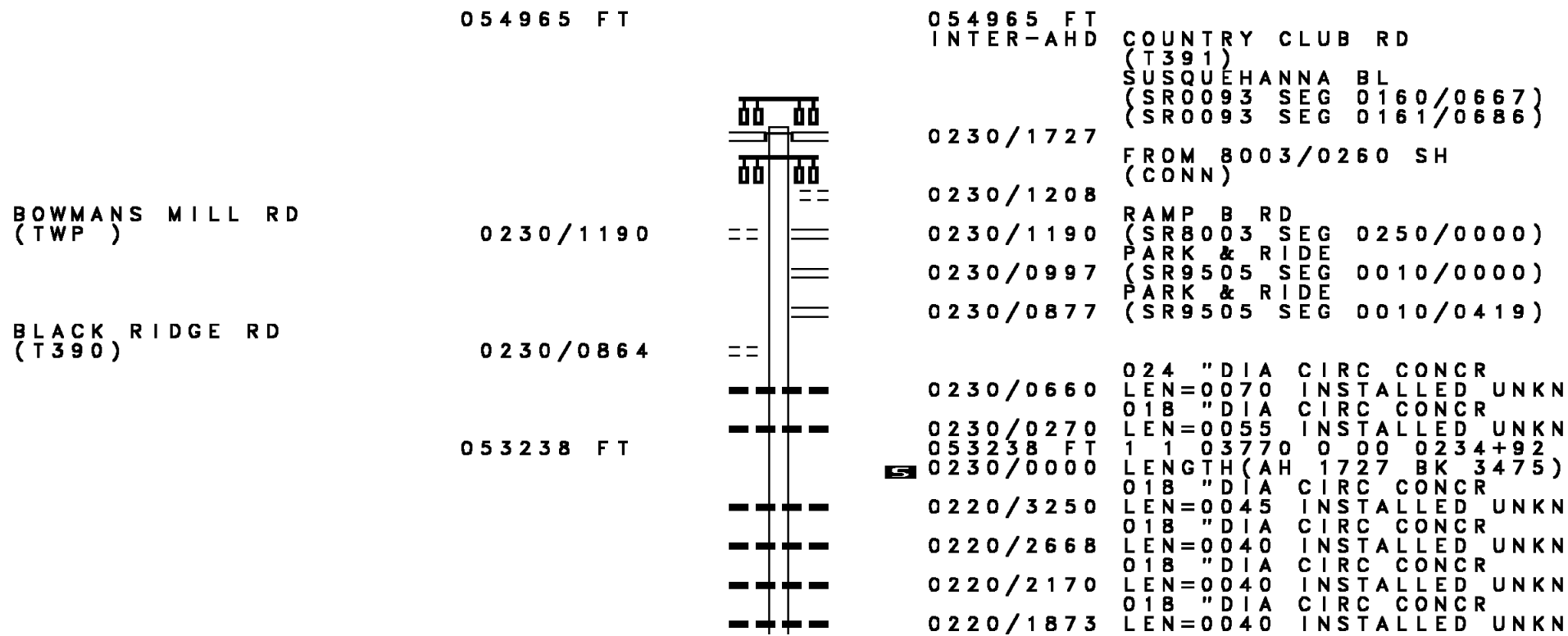
DIR: B TOTAL LEN: 3.349 MI. DIST: 04-3 SR: 3021
 LEFT MUN: BUTLER T RIGHT MUN: BUTLER T

FRITZINGERTOWN ENT RD (PRDR) 0030/2021

2 0 40013 0 00 0051+15 005116 FT
 COUNTY RD (CNTY) 0030/0000

2 0 40013 0 00 0000+00 000000 FT
 HUNTER HW (SR0309 SEG 0180/1634)
 (SR0309 SEG 0181/1697) 0010/0000





BOWMANS MILL RD
(TWP)

BLACK RIDGE RD
(T390)

054965 FT

0230/1190

0230/0864

053238 FT

054965 FT
INTER-AHD

0230/1727

0230/1208

0230/1190

0230/0997

0230/0877

0230/0660

0230/0270

053238 FT

0220/3250

0220/2668

0220/2170

0220/1873

COUNTRY CLUB RD
(T391)
SUSQUEHANNA BL
(SR0093 SEG 0160/0667)
(SR0093 SEG 0161/0686)

FROM 8003/0260 SH
(CONN)

RAMP B RD
(SR8003 SEG 0250/0000)
PARK & RIDE
(SR9505 SEG 0010/0000)
PARK & RIDE
(SR9505 SEG 0010/0419)

024 " DIA CIRC CONCR
LEN=0070 INSTALLED UNKN
018 " DIA CIRC CONCR
LEN=0055 INSTALLED UNKN
1 1 03770 0 00 0234+92
LENGTH(AH 1727 BK 3475)
018 " DIA CIRC CONCR
LEN=0045 INSTALLED UNKN
018 " DIA CIRC CONCR
LEN=0040 INSTALLED UNKN
018 " DIA CIRC CONCR
LEN=0040 INSTALLED UNKN
018 " DIA CIRC CONCR
LEN=0040 INSTALLED UNKN

DIR: B TOTAL LEN: 10.410 MI. DIST: 04-3 SR: 3020
 LEFT MUN: SUGARLOAF T RIGHT MUN: SUGARLOAF T

1 1 03770 0 00 0200+17 049763 FT
 MOUNTAIN RIDGE RD
 (T396) 0220/0000

0220/1560	018 " DIA	CIRC CONCR
	LEN=0040	INSTALLED UNKN
0220/1270	018 " DIA	CIRC CONCR
	LEN=0040	INSTALLED UNKN
0220/0888	018 " DIA	CIRC CONCR
	LEN=0045	INSTALLED UNKN
0220/0470	018 " DIA	CIRC CONCR
	LEN=0045	INSTALLED UNKN
0220/0065	018 " DIA	CIRC CONCR
049763 FT	LEN=0040	INSTALLED UNKN

0220/0000	LENGTH(AH 3475 BK 1808)
	015 " DIA CIRC CONCR
	LEN=0040 INSTALLED UNKN
0210/1334	015 " DIA CIRC CONCR
	LEN=0040 INSTALLED UNKN
0210/1075	015 " DIA CIRC CONCR
	LEN=0040 INSTALLED UNKN
0210/0700	015 " DIA CIRC CONCR
	LEN=0045 INSTALLED UNKN
0210/0662	SLUSSER LN (PRDR)

047955 FT

047955 FT	1 1 03770 0 00 0180+22
0210/0000	LENGTH(AH 1808 BK 2527)
	018 " DIA CIRC CONCR
	LEN=0045 INSTALLED UNKN
0200/2300	018 " DIA CIRC CONCR
	LEN=0045 INSTALLED UNKN
0200/2000	018 " DIA CIRC CONCR
	LEN=0045 INSTALLED UNKN
0200/1640	018 " DIA CIRC CONCR
	LEN=0045 INSTALLED UNKN
0200/1360	018 " DIA CIRC CONCR
	LEN=0045 INSTALLED UNKN
0200/0940	015 " DIA CIRC CONCR
	LEN=0045 INSTALLED UNKN

ARDENNES LN
 (TWP) 0200/0894

1 1 03770 0 00 0151+98 045428 FT
 UNKNOWN RD
 (TWP) 0200/0000

0200/0121	015 " DIA	CIRC CONCR
045428 FT	LEN=0045	INSTALLED UNKN
0200/0000	LENGTH(AH 2527 BK 2082)	
	018 " DIA CIRC CONCR	
	LEN=0040 INSTALLED UNKN	
0190/1890	015 " DIA CIRC CONCR	
	LEN=0040 INSTALLED UNKN	
0190/1560	018 " DIA CIRC CONCR	
	LEN=0040 INSTALLED UNKN	
0190/1310	018 " DIA CIRC CONCR	
	LEN=0040 INSTALLED UNKN	
0190/1005	018 " DIA CIRC CONCR	
	LEN=0040 INSTALLED UNKN	

DIR: B TOTAL LEN: 10.410 MI. DIST: 04-3 SR: 3020
 LEFT MUN: SUGARLOAF T RIGHT MUN: SUGARLOAF T

Stationing	Material	Length	Notes
043346 FT	018" DIA CIRC CONCR	0190/0754	LEN=0040 INSTALLED UNKN
	018" DIA CIRC METAL	0190/0360	LEN=0045 INSTALLED UNKN
	018" DIA CIR PLASTIC	0190/0066	LEN=0045 INSTALLED 2002
	018" DIA CIRC METAL	043346 FT	1 1 03770 0 00 0131+16
	018" DIA CIRC METAL	0190/0000	LEN=0045 INSTALLED 2082 BK 2465)
	015" DIA CIRC CONCR	0180/2130	LEN=0008 INSTALLED UNKN
	015" DIA CIRC CONCR	0180/2043	LEN=0035 INSTALLED UNKN
	015" DIA CIRC CONCR	0180/1800	LEN=0035 INSTALLED UNKN
	015" DIA CIRC CONCR	0180/1386	LEN=0035 INSTALLED UNKN
040881 FT	015" DIA CIRC CONCR	040881 FT	1 1 03770 0 00 0106+51
	015" DIA CIRC CONCR	0180/0000	LEN=0040 INSTALLED UNKN
	015" DIA CIRC CONCR	0170/2394	LEN=0040 INSTALLED UNKN
	018" DIA CIRC CONCR	0170/2087	LEN=0040 INSTALLED UNKN
	030" DIA CIRC CONCR	0170/1740	LEN=0040 INSTALLED UNKN
	018" DIA CIR PLASTIC	0170/1550	LEN=0040 INSTALLED UNKN
SECOND ST (PRDR)	015" DIA CIRC CONCR	0170/1151	LEN=0035 INSTALLED UNKN
	015" DIA CIRC CONCR	0170/0945	LEN=0036 INSTALLED UNKN
	018" DIA CIR PLASTIC	0170/0526	LEN=0040 INSTALLED UNKN
	018" DIA CIR PLASTIC	0170/0020	LEN=0040 INSTALLED UNKN
1 1 03770 0 00 0082+06 038436 FT	018" DIA CIRC CONCR	038436 FT	WESTON RD (SR3024 SEG 0100/2753)
PROSPECT RD (T302)	018" DIA CIRC CONCR	0170/0000	LEN=0045 INSTALLED 2445 BK 3306)
	018" DIA CIRC CONCR	0160/3070	LEN=0040 INSTALLED UNKN
	015" DIA CIR PLASTIC	0160/2360	LEN=0040 INSTALLED UNKN
	024" DIA CIRC CONCR	0160/1835	LEN=0065 INSTALLED UNKN
	018" DIA CIRC CONCR	0160/1680	LEN=0040 INSTALLED UNKN
	024" DIA CIRC CONCR		LEN=0040 INSTALLED UNKN

DIR: B TOTAL LEN: 10.410 MI. DIST: 04-3 SR: 3020
 LEFT MUN: SUGARLOAF T RIGHT MUN: SUGARLOAF T

	0160/1485	LEN=0035	INSTALLED	UNKN
		024 "DIA	CIRC CONCR	
	0160/1345	LEN=0035	INSTALLED	UNKN
		015 "DIA	CIRC CONCR	
	0160/1015	LEN=0040	INSTALLED	UNKN
		015 "DIA	CIRC CONCR	
	0160/0500	LEN=0035	INSTALLED	UNKN
		015 "DIA	CIRC CONCR	
	0160/0253	LEN=0035	INSTALLED	UNKN
		015 "DIA	CIRC CONCR	
	0160/0040	LEN=0040	INSTALLED	UNKN
035130 FT	035130 FT	1 1 03770	0 00 0049+00	
	0160/0000	LENGTH(AH	3306 BK 2797)	
		015 "DIA	CIRC CONCR	
	0150/2590	LEN=0045	INSTALLED	UNKN
		015 "DIA	CIRC CONCR	
	0150/2240	LEN=0045	INSTALLED	UNKN
		015 "DIA	CIRC CONCR	
	0150/1790	LEN=0040	INSTALLED	UNKN
		015 "DIA	CIRC CONCR	
	0150/1390	LEN=0040	INSTALLED	UNKN
		015 "DIA	CIRC CONCR	
	0150/0590	LEN=0035	INSTALLED	UNKN
		018 "DIA	CIRC CONCR	
032333 FT	0150/0201	LEN=0040	INSTALLED	UNKN
	032333 FT	1 1 03770	0 00 0025+94	
	0150/0000	LENGTH(AH	2797 BK 2594)	
		015 "DIA	CIRC CONCR	
	0140/2358	LEN=0035	INSTALLED	UNKN
		015 "DIA	CIRC CONCR	
	0140/2103	LEN=0035	INSTALLED	UNKN
		015 "DIA	CIRC CONCR	
	0140/1258	LEN=0035	INSTALLED	UNKN
		015 "DIA	CIRC CONCR	
	0140/1058	LEN=0040	INSTALLED	UNKN
		015 "DIA	CIRC CONCR	
	0140/0758	LEN=0050	INSTALLED	UNKN
		018 "H 18"	W CON BOX CUL	
	0140/0542	LEN=0050	INSTALLED	UNKN
		018 "DIA	CIRC CONCR	
029739 FT	0140/0368	LEN=0036	INSTALLED	UNKN
	029739 FT	1 1 03770	0 00 0000+00	
	0140/0000	LENGTH(AH	2594 BK 2237)	
		SUGARLOAF		
	0130/2139	BLACK CREEK T		
		015 "DIA	CIRC CONCR	
	0130/1818	LEN=0040	INSTALLED	UNKN
		015 "DIA	CIRC CONCR	

DIR: B TOTAL LEN: 10.410 MI. DIST: 04-3 SR: 3020
 LEFT MUN: BLACK CREEK T RIGHT MUN: BLACK CREEK T

027502 FT

025799 FT

023649 FT

0130/1570	LEN=0045	INSTALLED	UNKN
	015 "DIA	CIRC CONCR	
0130/1200	LEN=0040	INSTALLED	UNKN
	015 "DIA	CIRC CONCR	
0130/0775	LEN=0040	INSTALLED	UNKN
0130/0545			
	048"H 48"W CON BOX CUL		
	LEN=0030	INSTALLED	UNKN
	STREAM		
	STRUCTURE LENGTH 5 FT		
0130/0540	BMSID 40/3020/0130/0540		
	015 "DIA	CIRC CONCR	
0130/0310	LEN=0040	INSTALLED	UNKN
027502 FT	1 1 03802 0 00 0231+07		
	DRAINAGE		
	STRUCTURE LENGTH 4 FT		
	BMSID 40/3020/0130/0000		
0130/0000	LENGTH(AH 2237 BK 1703)		
	015 "DIA	CIRC CONCR	
0120/1339	LEN=0045	INSTALLED	UNKN
	015 "DIA	CIRC CONCR	
0120/0860	LEN=0040	INSTALLED	UNKN
	015 "DIA	CIRC CONCR	
0120/0602	LEN=0045	INSTALLED	UNKN
	015 "DIA	CIRC CONCR	
0120/0045	LEN=0045	INSTALLED	UNKN
025799 FT	1 1 03802 0 00 0214+25		
0120/0000	LENGTH(AH 1703 BK 2150)		
	015 "DIA	CIRC CONCR	
0110/1750	LEN=0040	INSTALLED	1998
	015 "DIA	CIRC CONCR	
0110/1383	LEN=0042	INSTALLED	1998
	018 "DIA	CIRC CONCR	
0110/0842	LEN=0040	INSTALLED	1998
	015 "DIA	CIRC CONCR	
0110/0500	LEN=0035	INSTALLED	1998
0110/0102	BMSFN 40/3020/0110/0000		
023649 FT	1 1 03802 0 00 0193+71		
	BLACK CREEK		
	BMSBG 40/3020/0110/0000		
0110/0000	LENGTH(AH 2150 BK 1650)		
	015 "DIA	CIRC CONCR	
0100/1420	LEN=0045	INSTALLED	UNKN
	015 "DIA	CIRC CONCR	
0100/1265	LEN=0045	INSTALLED	UNKN
	015 "DIA	CIRC CONCR	
0100/1000	LEN=0040	INSTALLED	UNKN
	018 "DIA	CIRC CONCR	
0100/0640	LEN=0035	INSTALLED	UNKN

DIR: B TOTAL LEN: 10.410 MI. DIST: 04-3 SR: 3020
 LEFT MUN: BLACK CREEK T RIGHT MUN: BLACK CREEK T

1 1 03802 0 00 0176+22 021999 FT
 PRIVATE RD
 (PRDR) 0100/0000

0100/0025	015 "DIA	CIRC	CONCR	LEN=0040	INSTALLED	UNKN
021999 FT	TOWNSHIP	0303	RT	(T303)		
0100/0000	LENGTH(AH	1650	BK 2312)			
0090/1755	018 "DIA	CIRC	CONCR	LEN=0036	INSTALLED	UNKN
0090/1300	015 "DIA	CIRC	CONCR	LEN=0036	INSTALLED	UNKN
0090/0120	036 "DIA	CIRC	CONCR	LEN=0040	INSTALLED	UNKN
0090/0035	015 "DIA	CIRC	METAL	LEN=0036	INSTALLED	UNKN
019687 FT	1 1 03802	0 00	0154+26			
0090/0000	LENGTH(AH	2312	BK 2160)			
0080/1850	015 "DIA	CIRC	CONCR	LEN=0045	INSTALLED	UNKN
0080/1320	015 "DIA	CIRC	CONCR	LEN=0035	INSTALLED	UNKN
0080/1080	015 "DIA	CIRC	CONCR	LEN=0040	INSTALLED	UNKN
0080/0670	018 "DIA	CIRC	CONCR	LEN=0040	INSTALLED	UNKN
0080/0243	015 "DIA	CIRC	CONCR	LEN=0036	INSTALLED	UNKN
0080/0134	NUREMBERG	MOUNTAIN	RD	(T305)		
0080/0050	018 "DIA	CIRC	CONCR	LEN=0040	INSTALLED	UNKN
017527 FT	1 1 03802	0 00	0132+80			
0080/0000	LC FOR	NUREMBERG	MTN RD	(CONN)		
0070/3860	LENGTH(AH	2160	BK 3998)			
0070/3484	015 "H 00" W	MULT	CONCR	LEN=0050	INSTALLED	UNKN
0070/3120	015 "DIA	CIRC	METAL	LEN=0080	INSTALLED	UNKN
	015 "DIA	CIRC	CONCR	LEN=0045	INSTALLED	UNKN
0070/1260	018 "H 00" W	MULT	CONCR	LEN=0045	INSTALLED	UNKN
0070/1259	024 "DIA	CIRC	METAL	LEN=0010	INSTALLED	UNKN

DIR: B TOTAL LEN: 10.410 MI. DIST: 04-3 SR: 3020
 LEFT MUN: BLACK CREEK T RIGHT MUN: BLACK CREEK T

013529 FT

011048 FT

009132 FT

0070/0758	024 " DIA	CIRC	CONCR	
	LEN=0045	INSTALLED	UNKN	
0070/0426	018 " DIA	CIRC	CONCR	
	LEN=0045	INSTALLED	UNKN	
0070/0050	015 " DIA	CIRC	CONCR	
	LEN=0030	INSTALLED	UNKN	
013529 FT	1 1 03802	0 00	0092+82	
0070/0000	LENGTH(AH 3998 BK 2481)			
0060/1805	BMS EN 40/3020	0060/1793		
	0 0 00000	0 00	0000+00	
	BR BLACK CK			
0060/1793	BMSBG 40/3020	0060/1793		
0060/1289	BMS EN 40/3020	0060/1272		
	1 1 03802	0 00	0079+54	
	BR BLACK CK			
0060/1272	BMSBG 40/3020	0060/1272		
	060 " DIA	CIRC	CONCR	
	LEN=0040	INSTALLED	UNKN	
	TRIB BLK CRK			
	STRUCTURE	LENGTH	6 FT	
0060/0973	BMSID 40/3020	0060/0973		
	015 " DIA	CIRC	CONCR	
0060/0478	LEN=0035	INSTALLED	UNKN	
	024 " DIA	CIRC	METAL	
0060/0050	LEN=0040	INSTALLED	UNKN	
011048 FT	1 1 03802	0 00	0071+61	
0060/0000	LENGTH(AH 2481 BK 1916)			
	015 " DIA	CIRC	CONCR	
0050/1430	LEN=0040	INSTALLED	UNKN	
	015 " DIA	CIRC	CONCR	
0050/0937	LEN=0040	INSTALLED	UNKN	
	024 " DIA	CIRC	CONCR	
0050/0531	LEN=0040	INSTALLED	UNKN	
009132 FT	1 1 03802	0 00	0052+45	
0050/0000	LENGTH(AH 1916 BK 2491)			
	015 " DIA	CIRC	CONCR	
0040/2485	LEN=0040	INSTALLED	UNKN	
	015 " DIA	CIRC	CONCR	
0040/2265	LEN=0040	INSTALLED	UNKN	
	015 " DIA	CIRC	CONCR	
0040/1911	LEN=0040	INSTALLED	UNKN	
	015 " DIA	CIRC	CONCR	
0040/1486	LEN=0040	INSTALLED	UNKN	
	015 " DIA	CIRC	CONCR	
0040/1175	LEN=0045	INSTALLED	UNKN	
	036 " DIA	CIRC	CONCR	
0040/0720	LEN=0090	INSTALLED	UNKN	
	036 " DIA	CIRC	CONCR	
0040/0180	LEN=0050	INSTALLED	UNKN	

DIR: B TOTAL LEN: 10.410 MI. DIST: 04-3 SR: 3020
 LEFT MUN: BLACK CREEK T RIGHT MUN: BLACK CREEK T

006641 FT

006641 FT 1 1 03802 0 00 0027+54
 S 0040/0000 LENGTH(AH 2491 BK 2754)
 018 " DIA CIRC CONCR
 0030/2310 LEN=0040 INSTALLED UNKN
 024 " DIA CIRC CONCR
 0030/1836 LEN=0060 INSTALLED UNKN
 PINE ST
 == 0030/1818 (T322)
 015 " DIA CIRC CONCR
 0030/1730 LEN=0045 INSTALLED UNKN
 018 " DIA CIRC METAL
 0030/1529 LEN=0060 INSTALLED UNKN
 FALLS ST
 == 0030/1511 (T321)
 036"H 36"W METAL ARCH
 0030/1265 LEN=0070 INSTALLED UNKN
 MOUNTAIN ST
 == 0030/1121 (T307)
 018 " DIA CIR PLASTIC
 0030/1100 LEN=0075 INSTALLED UNKN
 UNKNOWN AL
 == 0030/0820 (TWP)

003887 FT

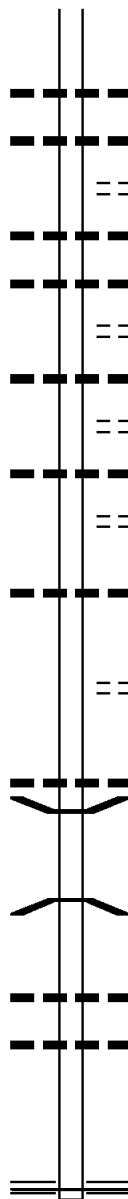
018 " DIA CAST IRON
 0030/0065 LEN=0080 INSTALLED UNKN
 S 0030/0000 LENGTH(AH 2754 BK 1935)
 PARK ST
 == 0020/1566 (T309)

001952 FT

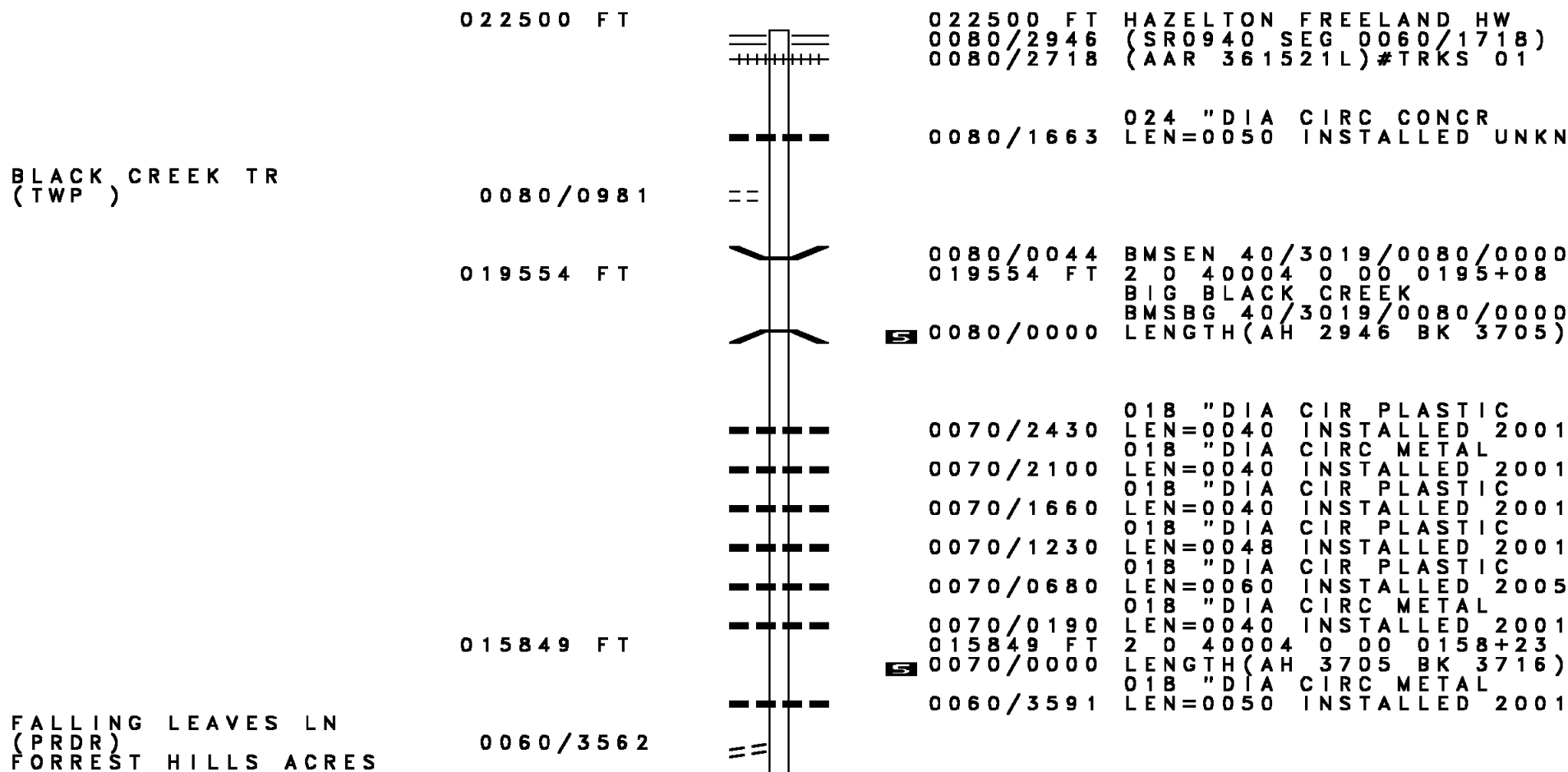
015 " DIA CIRC METAL
 0020/0557 LEN=0040 INSTALLED UNKN
 0020/0044 BMS EN 40/3020/0020/0000
 001952 FT 1 1 03802 1 00 0024+13
 BRANCH OF BLACK CREEK
 BMSBG 40/3020/0020/0000
 S 0020/0000 LENGTH(AH 1935 BK 1952)

000000 FT

018 " DIA CIRC METAL
 0010/0833 LEN=0045 INSTALLED UNKN
 024 " DIA CIR PLASTIC
 0010/0492 LEN=0050 INSTALLED 2022
 000000 FT 1 1 03802 1 00 0044+23
 NC TO MHICKEN RD
 ROCK GLEN RD
 (SR3018 SEG 0040/1335)
 MFC BEGIN = D
 S 0010/0000 LENGTH(AH 1952 BK 0000)



DIR: B TOTAL LEN: 4.261 MI. DIST: 04-3 SR: 3019
 LEFT MUN: HAZLE T RIGHT MUN: HAZLE T



DIR: B TOTAL LEN: 4.261 MI. DIST: 04-3 SR: 3019
 LEFT MUN: HAZLE T RIGHT MUN: HAZLE T

Location / Segment	Stationing	Material / Description	Length	Notes
(T476)	0060/2996	018" DIA CIR PLASTIC		
	0060/2650	LEN=0050 INSTALLED 2003		
	0060/2224	018" DIA CIRC CONCR		
	LEN=0050 INSTALLED 2001			
SPRING HILL DR (T636)	0060/2174	018" DIA CIRC METAL		
	0060/1760	LEN=0042 INSTALLED 2001		
	0060/1566	018" DIA CIR PLASTIC		
	LEN=0036 INSTALLED 2001			
	0060/1305	018" DIA CIRC METAL		
	LEN=0036 INSTALLED 2001			
	0060/0908	018" DIA CIR PLASTIC		
	LEN=0036 INSTALLED 2001			
	0060/0320	018" DIA CIRC METAL		
	LEN=0040 INSTALLED 2001			
	0060/0285	018" DIA CIRC METAL		
	LEN=0020 INSTALLED UNKN			
	012133 FT	2 0 40004 0 00 0124+00		
DIAMOND AV (SR3030 SEG 0040/2855)	0060/0000	HAZLE BROOK RD (T319)		
	0060/0000	LENGTH(AH 3716 BK 1901)		
	010232 FT	BMS EN 40/3019/0050/0000		
	010232 FT	BRIDGE POSTED (TONS)		
		2 0 40004 0 00 0102+33		
		SGL 35 COMB 40		
		HAZLE CREEK		
		BMS BG 40/3019/0050/0000		
		LENGTH(AH 1901 BK 2773)		
		(AAR 361508X)#TRKS 01		
	0040/1880	MIKE CT (T716)		
	0040/1800	018" DIA CIR PLASTIC		
	LEN=0040 INSTALLED 2001			
CLUB 40 RD (T444)	0040/1773	ASHMORE RD (TWP)		
	0040/1510	024" DIA CIR PLASTIC		
	LEN=0040 INSTALLED 2001			
	0040/1120	024" DIA CIR PLASTIC		
	LEN=0048 INSTALLED 2001			
	0040/0660	018" DIA CIR PLASTIC		
	LEN=0048 INSTALLED 2001			

DIR: B TOTAL LEN: 4.261 MI. DIST: 04-3 SR: 3019
 LEFT MUN: HAZLE T RIGHT MUN: HAZLE T

Stationing	Description	Material	Quantity	Unit
007459 FT	007459 FT	2 0 40004 0 00 0074+43		
		018 " DIA CIR PLASTIC		
		LEN=0040 INSTALLED 2001		
	0040/0000	LENGTH(AH 2773 BK 2554)		
		018 " DIA CIR PLASTIC		
	0030/1967	LEN=0040 INSTALLED 2001		
		018 " DIA CIR PLASTIC		
	0030/1499	LEN=0040 INSTALLED 2001		
		018 " DIA CIR PLASTIC		
	0030/0574	LEN=0040 INSTALLED 2001		
		018 " DIA CIR PLASTIC		
	0030/0118	LEN=0040 INSTALLED 2001		
004905 FT	004905 FT	2 0 40004 0 00 0049+09		
		LENGTH(AH 2554 BK 2371)		
	0030/0000	018 " DIA CIR PLASTIC		
		LEN=0040 INSTALLED 2001		
	0020/1926	018 " DIA CIR PLASTIC		
		LEN=0040 INSTALLED 2001		
	0020/1672	018 " DIA CIRC METAL		
		LEN=0040 INSTALLED 2001		
	0020/1375	018 " DIA CIR PLASTIC		
		LEN=0045 INSTALLED 2001		
	0020/1215	024 " DIA CIRC METAL		
		LEN=0040 INSTALLED 2001		
	0020/1088	015 " DIA CIRC METAL		
		LEN=0040 INSTALLED 2001		
	0020/0210	018 " DIA CIR PLASTIC		
		LEN=0040 INSTALLED 2001		
002534 FT	002534 FT	2 0 40004 0 00 0025+66		
		048 " H 00 " W MULT METAL		
		LEN=0110 INSTALLED 2002		
	0020/0000	LENGTH(AH 2371 BK 2534)		
		018 " DIA CIR PLASTIC		
	0010/2317	LEN=0040 INSTALLED 2001		
		018 " DIA CIR PLASTIC		
	0010/1948	LEN=0045 INSTALLED 2001		
		018 " DIA CIR PLASTIC		
	0010/1500	LEN=0040 INSTALLED 2001		
		018 " DIA CIRC CONCR		
	0010/0034	LEN=0034 INSTALLED 2001		
		NC ST		
		STOCKTON MOUNTAIN RD		
		E BROAD ST		
		(SR0093 SEG 0010/0897)		
		MFC BEGIN = D		
	000000 FT	000000 FT		
		LENGTH(AH 2534 BK 0000)		
	0010/0000			
PEACH TREE CT (PRDR)	0010/0358			
2 0 40004 0 00 0000+00 000000 FT				
E BROAD ST				
(SR0093 SEG 0010/0897) 0010/0000				

EXTRACT DATE: 12/18/2023 ROADWAY MANAGEMENT SYSTEM PAGE NUMBER: 724
PRINT DATE: 12/19/2023 SLD COUNTY/SR - ANNUAL PRINT COUNTY: LUZERNE
DIR: B TOTAL LEN: 4.696 MI. DIST: 04-3 SR: 3018
LEFT MUN: SUGARLOAF T RIGHT MUN: SUGARLOAF T

024796 FT



024796 FT
7124/0000 LENGTH(AH 0100 BK 0035)
INTER-AHD ROCK GLEN RD
0120/0035 (T420)
TR NESCOPECK
STRUCTURE LENGTH 5 FT

DIR: B TOTAL LEN: 4.696 MI. DIST: 04-3 SR: 3018
 LEFT MUN: SUGARLOAF T RIGHT MUN: SUGARLOAF T

024761 FT		0120/0030 024761 FT	BMSID 40/3018/0120/0222 2 0 40010 0 01 0380+17 BR NESCOPECK STRUCTURE LENGTH 11 FT BMSID 40/3018/0120/0000 ROCK GLEN RD (T420)
024761 FT		0120/0000 024761 FT 7114/0000	INTER-BK LENGTH(AH 0035 BK 0100) BMSID 40/3018/0110/0000 ROCK GLEN RD (T420)
024749 FT		0110/0012 024749 FT INTER-BK	036 " DIA CIR PLASTIC LEN=0035 INSTALLED UNKN 2 0 40010 0 00 0289+85 ROCK GLEN RD (T420)
024749 FT		0110/0000 024749 FT 7104/0000	INTER-BK BMSBG 40/3018/0110/0000 LENGTH(AH 0012 BK 0100) LENGTH(AH 0100 BK 1273) ROCK GLEN RD (T420)
023476 FT		0100/1273	015 " DIA CIRC CONCR LEN=0045 INSTALLED UNKN BLACK CREEK T
021193 FT		0090/0009 0090/0005 021193 FT	048 " DIA CIRC CONCR LEN=0045 INSTALLED UNKN 2 0 40010 0 00 0212+32 STREAM STRUCTURE LENGTH 5 FT BMSID 40/3018/0090/0000

EXTRACT DATE: 12/18/2023
PRINT DATE: 12/19/2023

ROADWAY MANAGEMENT SYSTEM
SLD COUNTY/SR - ANNUAL PRINT

PAGE NUMBER: 722
COUNTY: LUZERNE

DIR: B TOTAL LEN: 4.696 MI.
LEFT MUN: BLACK CREEK T

DIST: 04-3 SR: 3018
RIGHT MUN: BLACK CREEK T

RED FOX LN
(T333)

0080/2341

2 0 40010 0 00 0176+13 017593 FT
WEST COUNTY RD
(CNTY)

0080/0000

015053 FT

---	---	5	0090/0000	LENGTH(AH 2283 BK 3600)
---	---			020 "DIA CIRC CONCR
---	---		0080/3439	LEN=0045 INSTALLED UNKN
---	---			020 "DIA CIRC CONCR
---	---		0080/3105	LEN=0045 INSTALLED UNKN
---	---			020 "DIA CIRC CONCR
---	---		0080/2730	LEN=0045 INSTALLED UNKN
==	==			
---	---		0080/1807	GATEWAY RD (T337)
---	---			020 "DIA CIRC CONCR
---	---		0080/1445	LEN=0045 INSTALLED UNKN
---	---			018 "DIA CIRC CONCR
---	---	5	0080/0650	LEN=0001 INSTALLED UNKN
---	---		0080/0549	
---	---			TR BLACK CR
---	---			STRUCTURE LENGTH 5 FT
---	---		0080/0544	BMSID 40/3018/0080/0544
---	---			020 "DIA CIRC CONCR
---	---		0080/0245	LEN=0040 INSTALLED UNKN
---	---		017593 FT	
==	==	5	0080/0000	LENGTH(AH 3600 BK 2540)
---	---			018 "DIA CIRC CONCR
---	---		0070/2430	LEN=0040 INSTALLED UNKN
---	---			020 "DIA CIRC CONCR
---	---		0070/2050	LEN=0050 INSTALLED UNKN
---	---			020 "DIA CIRC CONCR
---	---		0070/1665	LEN=0060 INSTALLED UNKN
---	---			020 "DIA CIRC CONCR
---	---		0070/1345	LEN=0040 INSTALLED UNKN
---	---			020 "DIA CIRC CONCR
---	---		0070/1000	LEN=0050 INSTALLED UNKN
---	---			018 "DIA CIRC CONCR
---	---		0070/0668	LEN=0030 INSTALLED UNKN
---	---			018 "DIA CIRC CONCR
---	---		0070/0415	LEN=0030 INSTALLED UNKN
---	---			012 "DIA CIRC CONCR
---	---		0070/0245	LEN=0045 INSTALLED UNKN
---	---		015053 FT	
---	---	5	0070/0000	LENGTH(AH 2540 BK 2318)
---	---			ALEXANDER DR
---	---			(TWP)
---	---		0060/2177	018 "DIA CIRC CONCR
---	---			LEN=0060 INSTALLED UNKN
---	---		0060/1710	020 "DIA CIRC CONCR
---	---			LEN=0060 INSTALLED UNKN
---	---		0060/1465	018 "DIA CIRC CONCR

EXTRACT DATE: 12/18/2023
PRINT DATE: 12/19/2023

ROADWAY MANAGEMENT SYSTEM
SLD COUNTY/SR - ANNUAL PRINT

PAGE NUMBER: 721
COUNTY: LUZERNE

DIR: B TOTAL LEN: 4.696 MI.
LEFT MUN: BLACK CREEK T

DIST: 04-3 SR: 3018
RIGHT MUN: BLACK CREEK T

Stationing	Structure	Length	Material	Status
0060/1205		LEN=0060		INSTALLED 1999
012735 FT		012735 FT		
0060/0000	5	LENGTH(AH 2318 BK 3189)		
0050/2963		(T334)		
0050/2560		020 "DIA	CIRC CONCR	INSTALLED UNKN
0050/2140		020 "DIA	CIRC CONCR	INSTALLED UNKN
0050/1825		020 "DIA	CIRC CONCR	INSTALLED UNKN
0050/1347		020 "DIA	CIRC CONCR	INSTALLED UNKN
0050/1165		020 "DIA	CIRC CONCR	INSTALLED UNKN
GOLF COURSE RD (T306)		0050/1132		
		0050/0690	020 "DIA	CIRC CONCR INSTALLED UNKN
2 0 40010 0 00 0095+70		009546 FT		
CEDAR HEAD RD (T340)		0050/0000		
		5	LENGTH(AH 3189 BK 2713)	
		0040/2481	(TWP RD)	
		0040/2440	060 "DIA	CIRC CONCR INSTALLED UNKN
		0040/2303		
			RUNOFF	
		0040/2298	STRUCTURE LENGTH 5 FT	
		0040/2008	BMSID 40/3018/0040/2298	
			BMSSEN 40/3018/0040/1923	
			2 0 40010 0 00 0087+94	
			BLACK CREEK	
		0040/1923	BMSBG 40/3018/0040/1923	
		0040/1633	036 "DIA	CIRC CONCR INSTALLED UNKN
			TOMHICKEN RD	
			(SR3020 SEG 0010/0000)	
		0040/1335	MFC BEGIN = D	
		0040/1183	045 "DIA	CIRC CONCR INSTALLED 1999
			020 "DIA	CIRC CONCR
		0040/0850	LEN=0060	INSTALLED UNKN

DIR: B TOTAL LEN: 4.696 MI. DIST: 04-3 SR: 3018
 LEFT MUN: BLACK CREEK T RIGHT MUN: BLACK CREEK T

Location	Start Station	End Station	Length (FT)	Material	Notes
BOULEVARD RD (T311)	006833	0040/0570	006833	020 "DIA CIRC CONCR	LEN=0060 INSTALLED UNKN
	0040/0000	0040/0000	0000	024 "DIA CIRC CONCR	LEN=0060 INSTALLED UNKN LENGTH(AH 2713 BK 2567)
SCOTCH VALLEY DR (T339)	004266	0030/0325	004266	MEADOW LN (PRDR)	2 0 40010 0 00 0042+96
	0030/0000	0030/0000	0000		LENGTH(AH 2567 BK 2158)
	0020/1869	0020/1869	0000	020 "DIA CIRC CONCR	LEN=0054 INSTALLED UNKN
	0020/1722	0020/1722	0000	020 "DIA CIRC CONCR	LEN=0050 INSTALLED UNKN
	0020/1385	0020/1385	0000	020 "DIA CIRC CONCR	LEN=0050 INSTALLED UNKN
	0020/0647	0020/0647	0000	018 "DIA CIRC CONCR	LEN=0040 INSTALLED UNKN
	0020/0318	0020/0318	0000	015 "DIA CIRC CONCR	LEN=0040 INSTALLED UNKN
	002108	002108	0000	2 0 40010 0 00 0021+21	
	0020/0000	0020/0000	0000	NC ROCK GLEN RD	LENGTH(AH 2158 BK 2108)
	0010/2054	0010/2054	0000	030 "DIA CIRC CONCR	LEN=0080 INSTALLED UNKN
0010/1401	0010/1401	0000	SPRUCE ST (T317)		
0010/1166	0010/1166	0000	MAPLE ST (T318)		
0010/1145	0010/1145	0000	HUTTON RD (PRDR)		
0010/0779	0010/0779	0000	020 "DIA CIRC CONCR	LEN=0050 INSTALLED UNKN	
0010/0539	0010/0539	0000	SEIWELL LN (T304)		
000000	000000	0000	2 0 40010 0 00 0000+00		
	INTER-BK		NC BEAVER VALLEY RD		
	0010/0000	0010/0000	0000	MAIN ST (SR2024 SEG 0130/2053)	MFC BEGIN = E BK-COLUMBIA (19) LENGTH(AH 2108 BK 0000)

EXTRACT DATE: 12/18/2023 ROADWAY MANAGEMENT SYSTEM PAGE NUMBER: 719
PRINT DATE: 12/19/2023 SLD COUNTY/SR - ANNUAL PRINT COUNTY: LUZERNE
DIR: B TOTAL LEN: 2.121 MI. DIST: 04-3 SR: 3017
LEFT MUN: HAZLETON C RIGHT MUN: HAZLETON C

011200 FT

011200 FT
INTER-AHD POPLAR ST

EXTRACT DATE: 12/18/2023
PRINT DATE: 12/19/2023

ROADWAY MANAGEMENT SYSTEM
SLD COUNTY/SR - ANNUAL PRINT

PAGE NUMBER: 718
COUNTY: LUZERNE

DIR: B TOTAL LEN: 2.121 MI.
LEFT MUN: HAZLETON C

DIST: 04-3 SR: 3017
RIGHT MUN: HAZLETON C

HAWTHORNE ST
(CITY)

0050/1543

BUTTONWOOD ST

Station	City	Material	Length	Status
0050/3664	BROAD ST			
0050/3614	(CITY)	018 " DIA CIRC CONCR	LEN=0008	INSTALLED UNKN
0050/3427	(CITY)	MINE ST		
0050/3422	(CITY)	095 " DIA CIRC CONCR	LEN=0099	INSTALLED UNKN
0050/3242	(CITY)	009 " DIA CIRC CONCR	LEN=0099	INSTALLED UNKN
0050/3229	(CITY)	CHESTNUT ST		
0050/3062	(CITY)	009 " DIA CIRC CONCR	LEN=0099	INSTALLED UNKN
0050/3049	(CITY)	CRANBERRY AV		
0050/2868	(CITY)	009 " DIA CIRC CONCR	LEN=0099	INSTALLED UNKN
0050/2866	(CITY)	JUNIPER AV		
0050/2682	(CITY)	009 " DIA CIRC CONCR	LEN=0099	INSTALLED UNKN
0050/2676	(CITY)	WALNUT ST		
0050/2492	(CITY)	009 " DIA CIRC CONCR	LEN=0099	INSTALLED UNKN
0050/2486	(CITY)	CHAPEL ST		
0050/2297	(CITY)	009 " DIA CIRC CONCR	LEN=0099	INSTALLED UNKN
0050/2296	(CITY)	ELM ST		
0050/2108	(CITY)	BIRCH ST		
0050/1917	(CITY)	BEECH ST		
0050/1897	(CITY)	008 " DIA CIRC CONCR	LEN=0001	INSTALLED UNKN
0050/1729	(CITY)	NOBLE ST		
0050/1722	(CITY)	009 " DIA CIRC CONCR	LEN=0099	INSTALLED UNKN
0050/1177	(CITY)	018 " DIA CIRC CONCR	LEN=0099	INSTALLED UNKN

DIR: B TOTAL LEN: 2.121 MI. DIST: 04-3 SR: 3017
 LEFT MUN: HAZLETON C RIGHT MUN: HAZLETON C

(CITY)	Segment ID	Length	Material	Notes
	0050/1156			
PRIVATE DR (PRDR)	0050/0549	007536 FT	012 "DIA CIRC CONCR	LEN=0025 INSTALLED UNKN
	007536 FT		(APRA) PP & L	
	0050/0502	007536 FT	015 "DIA CIRC CONCR	LEN=0025 INSTALLED UNKN
			2 0 40003 0 00 0074+70	
			SAMUELS AV	
	0050/0000		LENGTH(AH 3664 BK 1922)	
			MUIR AV	
	0040/1603		(CITY)	
	0040/1305		024 "DIA CIRC CONCR	LEN=0030 INSTALLED UNKN
	0040/1283		CARLETON AV	
	0040/0964		BERNER AV	
	0040/0645		(CITY)	
	0040/0599		018 "DIA CIRC CONCR	LEN=0030 INSTALLED UNKN
	0040/0326		KIEFER AV	
	0040/0320		018 "DIA CIRC CONCR	LEN=0030 INSTALLED 199B
	005614 FT		2 0 40003 0 00 0055+75	
			NC PO PLAR ST	
			DIETRICK AV	
	0040/0000		LENGTH(AH 1922 BK 1236)	
	0030/1209		(AAR 3615 07R)#TRKS 01	
	0030/1175		018 "DIA CIRC CONCR	LEN=0095 INSTALLED UNKN
	0030/0881		024 "DIA CIR PLASTIC	LEN=0440 INSTALLED UNKN
	0030/0424		ROCKY RD	
	0030/0375		(CITY)	
			015 "DIA CIRC CONCR	LEN=0065 INSTALLED UNKN
BUTLER DR (CITY) TO 0424/0121 SH (CONN)	0030/0263			
	0030/0149			
	004378 FT			
	0030/0149		FROM 0424/0121 SH	
	004378 FT		(CONN)	
			2 0 40003 0 00 0044+00	
			POPLAR ST	
			ARTHUR GARDNER HW	
			{SR0424 SEG 0121/0657}	
			{SR0424 SEG 0120/0657}	

DIR: B TOTAL LEN: 2.121 MI. DIST: 04-3 SR: 3017
 LEFT MUN: HAZLETON C RIGHT MUN: HAZLETON C

JEANSVILLE PEAK RD
 (PRDR)

TENNES ST
 (T653)
 2 0 40003 0 00 0018+36
 CORR CT
 (T630)

CAFE CT
 (T599)

POST CR
 (T598)
 POST CR
 (T598)

0020/0822

0020/0242

0020/0000

0010/1335

0010/0618

0010/0399

000000 FT



S 0030/0000 LENGTH(AH 1236 BK 2564)

0020/1200 018 " DIA CIRC CONCR
 LEN=0040 INSTALLED UNKN
 MFC BEGIN = C
 HAZLETON

0020/1145 HAZLE T

0020/0880 018 " DIA CIRC METAL
 LEN=0040 INSTALLED UNKN

0020/0587 036 " DIA CIRC CONCR
 LEN=0060 INSTALLED UNKN

001814 FT HILL ST
 (T597)
 S 0020/0000 LENGTH(AH 2564 BK 1814)
 RAILROAD ST

0010/1621 (T602)

0010/1436 HILL ST
 (T601)

0010/1071 BMS EN 40/3017/0010/1031
 2 0 40003 0 00 0010+04
 SULPHER CREEK

0010/1063 BMSBG 40/3017/0010/1031
 072 " DIA CIRC CONCR

0010/1030 LEN=0040 INSTALLED UNKN
 HAUL RD

0010/0893 (PRDR)
 036 " DIA CIR PLASTIC

0010/0763 LEN=0038 INSTALLED UNKN

0010/0361 HOPE ST
 (T596)
 000000 FT 2 0 40003 0 00 0000+00

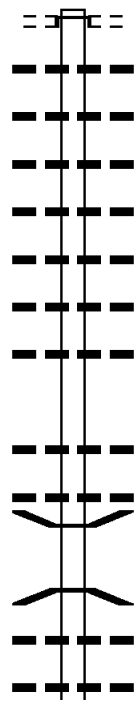
INTER-BK MA IN ST
 CHESTNUT ST
 (SR4001 SEG 0010/3061)
 MFC BEGIN = D

BK-CARBON (13)

S 0010/0000 LENGTH(AH 1814 BK 0000)

020254 FT

020254 FT
 INTER-AHD



017640 FT

Segment ID	Length	Material	Installation	Year
0080/2614	0080	DIA	CIRC METAL	
0080/2400	0080	DIA	CIR PLASTIC	2006
0080/2040	0080	DIA	CIR PLASTIC	2006
0080/1509	0080	DIA	CIR PLASTIC	2006
0080/1038	0080	DIA	CIR PLASTIC	2006
0080/0810	0080	DIA	CIR PLASTIC	UNKN
0080/0608	0080	DIA	CIRC CONCR	UNKN
0080/0454	0080	DIA	CIR PLASTIC	UNKN
017640 FT	200	40015	001	0025+24
0080/0000	0080	DIA	CIRC CONCR	UNKN
0070/2078	0070	DIA	CIR PLASTIC	UNKN
0070/1578	0070	DIA	CIR PLASTIC	UNKN
0070/1087	0070	DIA	CIR PLASTIC	UNKN
0070/1015	0070	DIA	CIRC METAL	UNKN
0070/0762	0070	DIA	CIR PLASTIC	UNKN
0070/0612	0070	DIA	CIRC METAL	UNKN

EXTRACT DATE: 12/18/2023
PRINT DATE: 12/19/2023

ROADWAY MANAGEMENT SYSTEM
SLD COUNTY/SR - ANNUAL PRINT

PAGE NUMBER: 714
COUNTY: LUZERNE

DIR: B TOTAL LEN: 3.836 MI.
LEFT MUN: BLACK CREEK T

DIST: 04-3 SR: 3016
RIGHT MUN: BLACK CREEK T

Stationing	Notes	Material	Length	Status
015440 FT	0070/0156	024" DIA CIRC METAL	LEN=0050	INSTALLED UNKN
	015440 FT	2 0 40015 0 01 0047+24		
	0070/0000	LENGTH(AH 2200 BK 2819)		
	0060/2759	018" DIA CIR PLASTIC	LEN=0035	INSTALLED 2006
	0060/2436	018" DIA CIRC CONCR	LEN=0045	INSTALLED UNKN
	0060/2175	024" DIA CIRC CONCR	LEN=0042	INSTALLED UNKN
	0060/1840	018" DIA CIR PLASTIC	LEN=0036	INSTALLED UNKN
	0060/1583	018" DIA CIR PLASTIC	LEN=0036	INSTALLED UNKN
	0060/0969	015" DIA CIRC CONCR	LEN=0030	INSTALLED UNKN
	0060/0675	018" DIA CIR PLASTIC	LEN=0035	INSTALLED UNKN
	0060/0386	018" DIA CIR PLASTIC	LEN=0035	INSTALLED UNKN
	0060/0018	018" DIA CIR PLASTIC	LEN=0038	INSTALLED UNKN
012621 FT	012621 FT	2 0 40015 0 01 0075+43		
		BLACK CREEK		
		NESCOPECK T		
	0060/0000	LENGTH(AH 2819 BK 1662)		
	0050/0955	018" DIA CIR PLASTIC	LEN=0045	INSTALLED UNKN
2 0 40015 0 01 0092+05 010959 FT PRIVATE DR (PRDR)	010959 FT			
	0050/0000	LENGTH(AH 1662 BK 3566)		
	0040/2806	018" DIA CIRC METAL	LEN=0033	INSTALLED UNKN
	0040/2452	018" DIA CIRC METAL	LEN=0036	INSTALLED UNKN
	0040/2042	018" DIA CIRC METAL	LEN=0040	INSTALLED UNKN
	0040/1512	018" DIA CIRC METAL	LEN=0042	INSTALLED UNKN
	0040/1108	018" DIA CIRC METAL	LEN=0040	INSTALLED UNKN
	0040/0697	018" DIA CIRC METAL	LEN=0030	INSTALLED UNKN
	0040/0323	018" DIA CIRC METAL	LEN=0030	INSTALLED UNKN

EXTRACT DATE: 12/18/2023
PRINT DATE: 12/19/2023

ROADWAY MANAGEMENT SYSTEM
SLD COUNTY/SR - ANNUAL PRINT

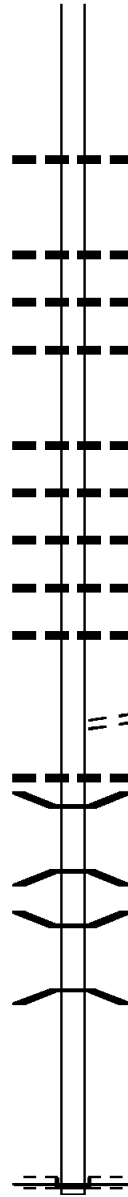
PAGE NUMBER: 713
COUNTY: LUZERNE

DIR: B TOTAL LEN: 3.836 MI.
LEFT MUN: NESCOPECK T

DIST: 04-3 SR: 3016
RIGHT MUN: NESCOPECK T

007393 FT

007393 FT 2 0 40091 0 00 0073+70
S 0040/0000 LENGTH(AH 3566 BK 2851)



0030/1632 018 "DIA CIRC METAL
LEN=0033 INSTALLED UNKN

0030/0703 018 "DIA CIR PLASTIC
LEN=0030 INSTALLED UNKN

0030/0243 030 "DIA CIR PLASTIC
LEN=0036 INSTALLED UNKN

0030/0155 030 "DIA CIRC METAL
LEN=0033 INSTALLED 199B

004542 FT

004542 FT 2 0 40091 0 00 0045+30
S 0030/0000 LENGTH(AH 2851 BK 2837)

0020/2265 018 "DIA CIR PLASTIC
LEN=0035 INSTALLED UNKN

0020/1701 018 "DIA CIRC METAL
LEN=0030 INSTALLED UNKN

0020/1387 018 "DIA CIRC METAL
LEN=0030 INSTALLED UNKN

0020/1074 018 "DIA CIR PLASTIC
LEN=0030 INSTALLED UNKN

0020/0554 018 "DIA CIRC METAL
LEN=0030 INSTALLED UNKN

001705 FT

001705 FT 2 0 40091 0 00 0017+35
S 0020/0000 TOWER RD
(T373)
LENGTH(AH 2837 BK 1705)

0010/1510 036 "DIA CIRC CONCR
LEN=0060 INSTALLED UNKN

0010/1361 BMSSEN 40/3016/0010/1233
2 0 40091 0 00 0011+98
SR 0080 EB

0010/1233 BMSBG 40/3016/0010/1233

0010/0464 BMSSEN 40/3016/0010/0445
2 0 40091 0 00 0000+00
SR 0080 WB

000000 FT

000000 FT 2 0 40091 0 00 0000+00
S NC TANK RD

W ZENITH RD
(T459)

INTER-BK KARCHNERS RD
(T456)

MFC BEGIN = E
S 0010/0000 LENGTH(AH 1705 BK 0000)

EXTRACT DATE: 12/18/2023 ROADWAY MANAGEMENT SYSTEM PAGE NUMBER: 712
PRINT DATE: 12/19/2023 SLD COUNTY/SR - ANNUAL PRINT COUNTY: LUZERNE
DIR: B TOTAL LEN: 2.664 MI. DIST: 04-3 SR: 3015
LEFT MUN: NESCOPECK B RIGHT MUN: NESCOPECK B

014066 FT

014066 FT

DIR: B TOTAL LEN: 2.664 MI. DIST: 04-3 SR: 3015
 LEFT MUN: NESCOPECK B RIGHT MUN: NESCOPECK B

BROAD ST
 (SR0339 SEG 0020/0000) 0060/1996

INTER-AHD BROAD ST
 0060/1996 (SR0339 SEG 0020/0000)
 0060/1937 (AAR 517780J) #TRKS 01
 030"H 30"W CON BOX CUL
 0060/1890 LEN=0036 INSTALLED UNKN
 024"DIA CIRC METAL
 0060/1472 LEN=0048 INSTALLED UNKN
 OVERLOOK RD
 0060/1025 (T381)
 0060/0998 BMSSEN 40/3015/0060/0990
 2 0 40092 0 00 0059+76
 TRIB NESCOPECK CRK
 0060/0990 BMSBG 40/3015/0060/0990
 024"DIA CIRC METAL
 0060/0540 LEN=0060 INSTALLED UNKN
 018"DIA CIRC METAL
 0060/0143 LEN=0030 INSTALLED UNKN
 012070 FT 2 0 40092 0 00 0051+21
 NC BR
 NESCOPECK
 NESCOPECK T
 0060/0000 LENGTH(AH 1996 BK 2846)

012070 FT

DUMP HILL RD
 (SR3014 SEG 0020/2545) 0060/0000

009224 FT

0050/0421 018"DIA CIRC METAL
 009224 FT LEN=0040 INSTALLED UNKN
 2 0 40017 0 01 0092+85
 STOUT'S RD
 (T462)
 0050/0000 LENGTH(AH 2846 BK 2871)
 018"DIA CIRC METAL
 0040/2800 LEN=0040 INSTALLED UNKN
 024"DIA CIRC METAL
 0040/2265 LEN=0030 INSTALLED UNKN
 018"DIA CIRC METAL
 0040/1870 LEN=0033 INSTALLED UNKN
 018"DIA CIRC METAL
 0040/1453 LEN=0036 INSTALLED UNKN
 018"DIA CIRC METAL
 0040/1100 LEN=0030 INSTALLED UNKN
 018"DIA CIRC METAL
 0040/0399 LEN=0033 INSTALLED UNKN
 036"DIA CIRC METAL
 0040/0100 LEN=0030 INSTALLED UNKN

EXTRACT DATE: 12/18/2023
PRINT DATE: 12/19/2023

ROADWAY MANAGEMENT SYSTEM
SLD COUNTY/SR - ANNUAL PRINT

PAGE NUMBER: 710
COUNTY: LUZERNE

DIR: B TOTAL LEN: 2.664 MI.
LEFT MUN: NESCOPECK T

DIST: 04-3 SR: 3015
RIGHT MUN: NESCOPECK T

006353 FT



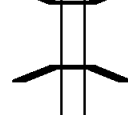
006353 FT 2 0 40017 0 01 0066+55
S 0040/0000 LENGTH(AH 2871 BK 0657)
018 "DIA CIRC METAL
0030/0630 LEN=0099 INSTALLED 2002

005696 FT



005696 FT 2 0 40017 0 01 0059+98
S 0030/0000 LENGTH(AH 0657 BK 1268)
018 "DIA CIRC METAL
0024/0710 LEN=0030 INSTALLED 2002

004428 FT



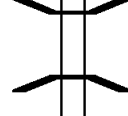
0024/0669 BMSSEN 40/3015/0024/0456
0 0 00000 0 00 0000+00
NESCOPECK CR
0024/0423 BMSBG 40/3015/0024/0456
KARCHNER'S RD
0024/0250 (T456)

002498 FT

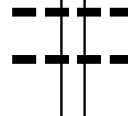


004428 FT 0 0 00000 0 00 0000+00
018 "DIA CIRC METAL
LEN=0048 INSTALLED 2002
S 0024/0000 LENGTH(AH 1268 BK 1930)
0020/1636 BMSSEN 40/3015/0020/1609

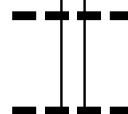
000000 FT



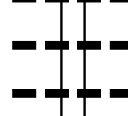
2 0 40017 0 00 0042+02
HORTON CREEK
0020/1609 BMSBG 40/3015/0020/1609
018 "DIA CIRC METAL
0020/1165 LEN=0060 INSTALLED 2002
018 "DIA CIRC METAL
0020/0871 LEN=0045 INSTALLED UNKN



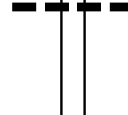
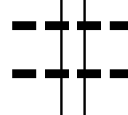
018 "DIA CIRC METAL
LEN=0040 INSTALLED UNKN
S 0020/0000 LENGTH(AH 1930 BK 2498)
018 "DIA CIRC METAL
0010/2310 LEN=0045 INSTALLED UNKN
018 "DIA CIRC METAL
0010/1911 LEN=0040 INSTALLED UNKN
015 "DIA CIR PLASTIC
0010/1338 LEN=0033 INSTALLED UNKN
036 "DIA CIR PLASTIC
0010/1096 LEN=0036 INSTALLED UNKN
018 "DIA CIRC METAL
0010/0760 LEN=0040 INSTALLED UNKN
018 "DIA CIRC METAL



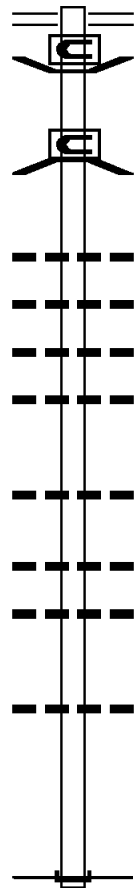
0010/0283 LEN=0040 INSTALLED UNKN
000000 FT 2 0 40017 0 00 0000+00
NC BLACK CREEK RD
W ZENITH RD
(T459)
MFC BEGIN = D



S 0010/0000 LENGTH(AH 2498 BK 0000)



005057 FT



005057 FT WILDCAT HOLLOW RD
 0020/2545 (SR3015 SEG 0060/0000)
 BMSEN 40/3014/0020/2380
 0020/2514 2 0 40092 0 00 0049+37
 BRIDGE CLOSED
 NESCOPECK CR
 0020/2380 BMSBG 40/3014/0020/2380

 0020/1291 018 " DIA CIRC METAL
 LEN=0040 INSTALLED UNKN
 0020/0859 018 " DIA CIRC METAL
 LEN=0040 INSTALLED UNKN
 0020/0530 018 " DIA CIRC METAL
 LEN=0040 INSTALLED UNKN
 0020/0208 018 " DIA CIRC METAL
 LEN=0036 INSTALLED UNKN
 002512 FT 2 0 40092 0 00 0025+65
 LENGTH(AH 2545 BK 2512)
 020"H 28"W ELLIP METAL
 0010/2076 LEN=0030 INSTALLED UNKN

 0010/1403 018 " DIA CIRC METAL
 LEN=0036 INSTALLED UNKN
 0010/1040 018 " DIA CIRC METAL
 LEN=0040 INSTALLED UNKN

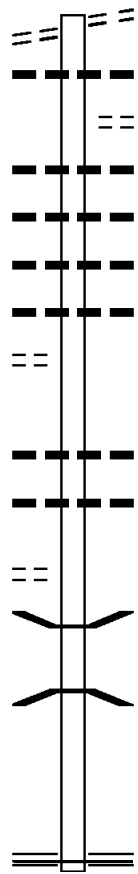
 0010/0041 018 " DIA CIRC METAL
 LEN=0040 INSTALLED UNKN
 000000 FT 2 0 40092 0 00 0000+00
 NC DUMP HILL RD
 INTER-BK COLUMBIA CO RD
 (SR2019 SEG 0040/1767)
 MFC BEGIN = E
 BK-COLUMBIA (19)
 0010/0000 LENGTH(AH 2512 BK 0000)

002512 FT

000000 FT

COUNTY RD
(CNTY)

005436 FT
0020/3677



005436 FT COUNTY RD
0020/3677 (CNTY)
0020/3654 015 "DIA CIRC CONCR
LEN=0042 INSTALLED 2001
WILLOW LN
0020/3095 (PRDR)
0020/3044 018 "DIA CIR PLASTIC
LEN=0030 INSTALLED 2001
018 "DIA CIRC METAL
0020/2820 LEN=0030 INSTALLED 2001
024 "DIA CIR PLASTIC
0020/2420 LEN=0030 INSTALLED 2001
015 "DIA CIRC METAL
0020/2347 LEN=0030 INSTALLED 2001

BEEF HILL DR
(T389)

0020/1755

0020/0560 018 "DIA CIR PLASTIC
LEN=0040 INSTALLED 2001
018 "DIA CIRC METAL
0020/0400 LEN=0040 INSTALLED 2001
001759 FT

2 0 40020 0 01 0019+60
POWDER GLEN RD
(T395)

001759 FT
0020/0000

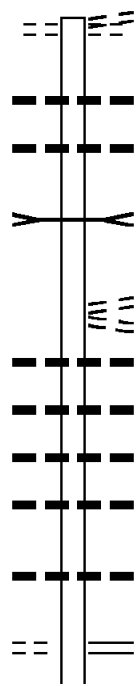
5 0020/0000 LENGTH(AH 3677 BK 1759)
0010/0896 BMS EN 40/3013/0010/0797
2 0 40020 0 00 0008+03
WAPWALLOPEN
0010/0797 BMSBG 40/3013/0010/0797

000000 FT

000000 FT 2 0 40020 0 00 0000+00
NC VA LLEY RD
HOBBIE RD
(SR3012 SEG 0050/0000)
MFC BEGIN = E
5 0010/0000 LENGTH(AH 1759 BK 0000)

DIR: B TOTAL LEN: 3.668 MI. DIST: 04-3 SR: 3012
 LEFT MUN: HOLLENBACK T RIGHT MUN: HOLLENBACK T

019365 FT



019365 FT ST. MARYS RD
 (CNTY)
 COUNTY RD
 (CNTY)
 0080/3402
 0080/2781 018 " DIA CIR PLASTIC
 LEN=0033 INSTALLED UNKN
 0080/2410 018 " DIA CIR PLASTIC
 LEN=0024 INSTALLED UNKN
 BR WAPWALLOPEN CRK
 STRUCTURE LENGTH 15 FT
 0080/1943 BMSID 40/3012/0080/1943
 LAUREL RD
 (T385)
 CRAGLE RD
 (T385)
 0080/1770 018 " DIA CIRC CONCR
 0080/1754 LEN=0060 INSTALLED UNKN
 012 " DIA CIRC CONCR
 0080/1570 LEN=0066 INSTALLED UNKN
 018 " DIA CIRC CONCR
 0080/1252 LEN=0036 INSTALLED UNKN
 015 " DIA CIR PLASTIC
 0080/0740 LEN=0025 INSTALLED UNKN
 018 " DIA CIR PLASTIC
 0080/0032 LEN=0052 INSTALLED UNKN
 015963 FT MOYERS GROVE RD
 (SR3011 SEG 0010/0000)
 0080/0000 LENGTH(AH 3402 BK 2372)

2 0 40018 0 01 0315+68 015963 FT
 OAK RD
 (T390) 0080/0000

DIR: B TOTAL LEN: 3.668 MI. DIST: 04-3 SR: 3012
 LEFT MUN: HOLLENBACK T RIGHT MUN: HOLLENBACK T

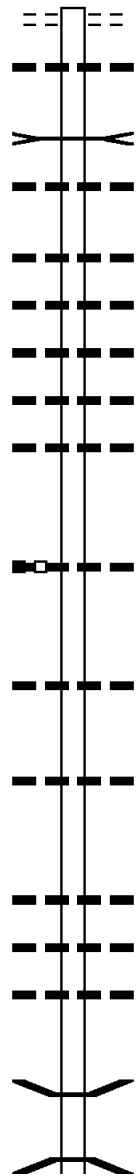
Stationing	Description	Material	Length
0070/1755	018" DIA CIRC METAL	LEN=0030	INSTALLED UNKN
0070/0693	012" DIA CIRC CONCR	LEN=0030	INSTALLED UNKN
0070/0150	018" DIA CIR PLASTIC	LEN=0050	INSTALLED 2005
013591 FT	2 0 40018 0 01 0291+63		BRIDGE RD (T375)
0070/0000	LENGTH(AH 2372 BK 1641)		
0060/1232	018" DIA CIRC METAL	LEN=0030	INSTALLED UNKN
0060/0805	018" DIA CIRC METAL	LEN=0036	INSTALLED UNKN
0060/0635	018" DIA CIRC METAL	LEN=0056	INSTALLED UNKN
011950 FT	2 0 40018 0 01 0275+03		
0060/0000	LENGTH(AH 1641 BK 2634)		
0050/2370	018" DIA CIRC METAL	LEN=0048	INSTALLED UNKN
0050/2084	015" DIA CIRC METAL	LEN=0024	INSTALLED 1999
0050/1523	BMSSEN 40/3012/0050/1442		2 0 40018 0 01 0263+32
0050/1442	WAPWALLOPEN CREEK		BMSBG 40/3012/0050/1442
0050/0040	015" DIA CIRC METAL	LEN=0048	INSTALLED UNKN
009316 FT	2 0 40018 0 01 0249+29		VALLEY RD (SR3013 SEG 0010/0000)
0050/0000	LENGTH(AH 2634 BK 2353)		
0040/1795	015" DIA CIRC METAL	LEN=0042	INSTALLED UNKN
0040/1646	LC FOR RIDGE RD (CONN)		
0040/1482	RIDGE RD (T398)		
0040/1437	018" DIA CIRC METAL	LEN=0075	INSTALLED 1999
0040/0994	BMSSEN 40/3012/0040/0979		2 0 40018 0 01 0235+09
0040/0979	BR WAPWALLOPEN CRK		BMSBG 40/3012/0040/0979

DIR: B TOTAL LEN: 3.668 MI. DIST: 04-3 SR: 3012
 LEFT MUN: HOLLENBACK T RIGHT MUN: HOLLENBACK T

Stationing	Notes	Stationing	Notes
006963 FT	==	006963 FT	2 0 40018 0 01 0225+59 SWITZE RD (T383)
	--- ---	0040/0000	LENGTH(AH 2353 BK 1999) 018 "DIA CIR PLASTIC
	--- ---	0030/1825	LEN=0033 INSTALLED UNKN 018 "DIA CIRC METAL
	--- ---	0030/1500	LEN=0033 INSTALLED UNKN
CHAPIN LN (PRDR)	==		018 "DIA CIRC METAL
0030/1264	--- ---	0030/0735	LEN=0033 INSTALLED UNKN
004964 FT		004964 FT	2 0 40018 0 01 0205+45
	--- ---	0030/0000	LENGTH(AH 1999 BK 1905) 018 "DIA CIR METAL
	--- ---	0020/1786	LEN=0033 INSTALLED UNKN 018 "DIA CIRC METAL
	--- ---	0020/1492	LEN=0036 INSTALLED UNKN
	--- ---	0020/0026	060"H 60"W CON BOX CUL LEN=0030 INSTALLED UNKN
	--- ---	0020/0018	HOLLENBACK NESCOPECK T
003059 FT		003059 FT	2 0 40018 0 01 0186+58
	--- ---	0020/0000	084"H 84"W CONC STRUCT LEN=0030 INSTALLED UNKN
	--- ---	0010/2742	LENGTH(AH 1905 BK 3059) 015 "DIA CIRC METAL
	--- ---	0010/2420	LEN=0056 INSTALLED 1999 018 "DIA CIR PLASTIC
	--- ---		LEN=0040 INSTALLED UNKN
	--- ---	0010/0450	015 "DIA CIR PLASTIC LEN=0056 INSTALLED 1999
000000 FT		000000 FT	2 0 40018 0 01 0155+86
			NC HOBBIE RD WAPWALLOPEN RD (T452)
		INTER-BK	MINER ST (SR0239 SEG 0030/0000)
MINER ST (SR0239 SEG 0030/0000)	==	0010/0000	MFC BEGIN = D LENGTH(AH 3059 BK 0000)

DIR: B TOTAL LEN: 3.193 MI. DIST: 04-3 SR: 3011
 LEFT MUN: HOLLENBACK T RIGHT MUN: HOLLENBACK T

016859 FT



016859 FT ST JOHNS RD
 0050/3646 (TWP)
 0050/3089 018" DIA CIRC CONCR
 LEN=0040 INSTALLED UNKN
 BR WAPWALL C
 STRUCTURE LENGTH 12 FT
 0050/2737 BMSID 40/3011/0050/2737
 048" DIA CIRC METAL
 0050/2720 LEN=0030 INSTALLED 1998

 0050/1889 018" DIA CIRC METAL
 LEN=0027 INSTALLED UNKN
 0050/1516 018" DIA CIRC METAL
 LEN=0033 INSTALLED UNKN
 0050/1140 015" DIA CIRC METAL
 LEN=0030 INSTALLED UNKN
 0050/0780 015" DIA CIR PLASTIC
 LEN=0030 INSTALLED UNKN
 0050/0670 015" DIA CIR PLASTIC
 LEN=0030 INSTALLED UNKN

 013213 FT 2 0 40021 0 00 0132+36
 0050/0000 018" DIA CIRC METAL
 LEN=0040 INSTALLED 2005
 LENGTH(AH 3646 BK 3210)

 0040/1854 012" DIA CIRC METAL
 LEN=0024 INSTALLED UNKN

 0040/0676 012"H 12"W CON BOX CUL
 LEN=0036 INSTALLED UNKN

 010003 FT 2 0 40021 0 00 0100+25
 0040/0000 LENGTH(AH 3210 BK 2725)
 0030/2188 012" DIA CIR UNKNOWN
 LEN=0048 INSTALLED UNKN
 0030/1844 018" DIA CIRC METAL
 LEN=0045 INSTALLED UNKN
 0030/1538 018" DIA CIRC CONCR
 LEN=0048 INSTALLED UNKN

 007278 FT 0030/0044 BMSEN 40/3011/0030/0000
 007278 FT 2 0 40021 0 00 0073+00
 WAPWALLPEN C
 BMSBG 40/3011/0030/0000

FAUX RD
 (T393)

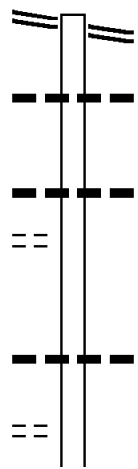
EXTRACT DATE: 12/18/2023 ROADWAY MANAGEMENT SYSTEM PAGE NUMBER: 702
 PRINT DATE: 12/19/2023 SLD COUNTY/SR - ANNUAL PRINT COUNTY: LUZERNE
 DIR: B TOTAL LEN: 3.449 MI. DIST: 04-3 SR: 3010
 LEFT MUN: WRIGHT T RIGHT MUN: WRIGHT T

S MAIN RD 018213 FT
 (SR2045 SEG 0090/0000) 0070/2786

UNKNOWN RD
 (PRDR) 0070/0772

015427 FT

WASHINGTON PARK DR
 (TWP) 0060/1831
 MORIO DR



018213 FT S MAIN RD
 0070/2786 (SR2045 SEG 0090/0000)

0070/1935 018 "DIA CIR PLASTIC
 LEN=0040 INSTALLED UNKN

0070/0780 018 "DIA CIRC METAL
 LEN=0048 INSTALLED 2001

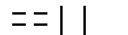
015427 FT 2 0 40023 0 00 0158+98
 5 0070/0000 LENGTH(AH 2786 BK 2516)

0060/2472 018 "DIA CIRC METAL
 LEN=0040 INSTALLED UNKN

DIR: B TOTAL LEN: 3.449 MI. DIST: 04-3 SR: 3010
 LEFT MUN: WRIGHT T RIGHT MUN: WRIGHT T

(T501)

0060/1291



0060/1091 WRIGHT DORRANCE T
 018 "DIA CIRC CONCR
 0060/0635 LEN=0055 INSTALLED 2001

012911 FT

012911 FT 2 0 40023 0 00 0127+74



OP ID 40/0081 NB
 SR 0081 SB
 0060/0000 LENGTH(AH 2516 BK 2063)



0050/1812 OP ID 40/0081 1565/0000
 0050/1705 BMSBN 40/3010/0050/1664
 2 0 40023 0 00 0125+32



0050/1685 BMSBG 40/3010/0050/1664



0050/1400 018 "DIA CIRC CONCR



0050/0962 018 "DIA CIRC CONCR
 LEN=0040 INSTALLED 2001

010848 FT

0050/0047 BMSBN 40/3010/0050/0000
 010848 FT 2 0 40023 0 00 0108+70



WAPWALLOPEN
 BMSBG 40/3010/0050/0000
 0050/0000 LENGTH(AH 2063 BK 3312)



0040/2775 018 "DIA CIRC CONCR



0040/2180 018 "DIA CIRC CONCR
 LEN=0080 INSTALLED 2001

COUNTRY CLUB DR
 (PRDR)


0040/2157



0040/2130 018 "DIA CIRC METAL
 LEN=0050 INSTALLED 2001

LC FROM COUNTRY CLUB DR
 (CONN)

0040/2063



0040/1560 018 "DIA CIRC CONCR
 LEN=0040 INSTALLED 2001



0040/1372 018 "DIA CIRC CONCR
 LEN=0040 INSTALLED 2001



0040/1140 018 "DIA CIRC CONCR
 LEN=0040 INSTALLED 2001

007536 FT

0040/0290 018 "DIA CIR PLASTIC
 007536 FT LEN=0040 INSTALLED 2001
 2 0 40023 0 00 0075+80



0040/0000 LENGTH(AH 3312 BK 2043)
 018 "DIA CIRC CONCR
 0030/1660 LEN=0060 INSTALLED 2001

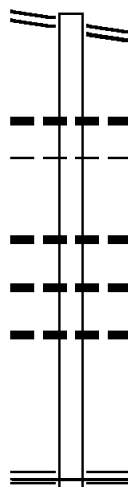
DIR: B TOTAL LEN: 3.449 MI. DIST: 04-3 SR: 3010
 LEFT MUN: DORRANCE T RIGHT MUN: DORRANCE T

			060"H 72"W CONC STRUCT LEN=0085 INSTALLED 2001 STREAM STRUCTURE LENGTH 6 FT BMSID 40/3010/0030/1060
005493 FT	0030/1060	005493 FT	2 0 40023 0 00 0055+24 BR WAPWALLPN STRUCTURE LENGTH 7 FT BMSID 40/3010/0030/0000
	0030/0000	0020/2991	LENGTH(AH 2043 BK 2992) 072"H 84"W CONC STRUCT LEN=0048 INSTALLED 2001
	0020/1770		018 " DIA CIRC PLASTIC LEN=0050 INSTALLED 2001
	0020/1480		018 " DIA CIRC CONCR LEN=0055 INSTALLED 2001
	0020/1190		018 " DIA CIRC CONCR LEN=0040 INSTALLED UNKN
	0020/0716		018 " DIA CIRC CONCR LEN=0040 INSTALLED 2001
002501 FT	002501 FT	0020/0000	2 0 40023 0 00 0025+32 LENGTH(AH 2992 BK 2501) 018 " DIA CIRC CONCR
	0010/2210		024 " DIA CIRC CONCR LEN=0040 INSTALLED 2001
	0010/2139		018 " DIA CIRC CONCR LEN=0020 INSTALLED UNKN
	0010/1710		018 " DIA CIRC CONCR LEN=0040 INSTALLED 2001
	0010/0924		CHALLENGER DR (PRDR)
	0010/0276		060 " DIA CIRC METAL LEN=0060 INSTALLED 2001 TRB WAPWALL STRUCTURE LENGTH 6 FT BMSID 40/3010/0010/0276
000000 FT	000000 FT		2 0 40023 0 00 0000+00 NC ALBERDEEN RD BLUE BRIDGE TR (SR3007 SEG 0090/0000) MFC BEGIN = D
	0010/0000		LENGTH(AH 2501 BK 0000)

NUANGOLA RD 002707 FT
 (SR3006 SEG 0210/0000) 0010/2707

STAIRVILLE RD
 (SR2042 SEG 0060/0000) 0010/0000

000000 FT



002707 FT NUANGOLA RD
 0010/2707 (SR3006 SEG 0210/0000)

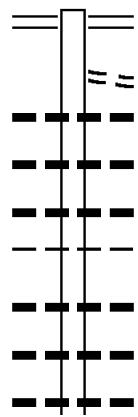
0010/1587 018 " DIA CIR PLASTIC
 LEN=0040 INSTALLED UNKN
 NUANGOLA
 0010/1585 RICE T

0010/0850 018 " DIA CIR PLASTIC
 LEN=0040 INSTALLED 2000
 0010/0620 015 " DIA CIR PLASTIC
 INSTALLED 2000
 015 " DIA CIRC CONCR
 0010/0074 LEN=0032 INSTALLED UNKN
 000000 FT 2 0 40025 0 00 0141+30
 NC CHURCH RD

CHURCH RD
 (SR2042 SEG 0060/0000)
 MFC BEGIN = E
 0010/0000 LENGTH(AH 2707 BK 0000)

EXTRACT DATE: 12/18/2023 ROADWAY MANAGEMENT SYSTEM PAGE NUMBER: 698
 PRINT DATE: 12/19/2023 SLD COUNTY/SR - ANNUAL PRINT COUNTY: LUZERNE
 DIR: B TOTAL LEN: 9.097 MI. DIST: 04-3 SR: 3008
 LEFT MUN: NUANGOLA B RIGHT MUN: NUANGOLA B

048033 FT



048033 FT	NUANGOLA RD
0180/2254	(SR3006 SEG 0200/0000)
	WILLIAMS ST
0180/1877	(BORO)
	015 " DIA CIRC METAL
0180/1500	LEN=0045 INSTALLED UNKN
	015 " DIA CIRC METAL
0180/1320	LEN=0038 INSTALLED UNKN
	018 " DIA CIR UNKNOWN
0180/1030	LEN=0036 INSTALLED UNKN
	NUANGOLA
0180/0844	SLOCUM T
	015 " DIA CIRC METAL
0180/0610	LEN=0040 INSTALLED UNKN
	015 " DIA CIRC METAL
0180/0260	LEN=0040 INSTALLED UNKN
	018 " DIA CIRC METAL
0180/0045	LEN=0040 INSTALLED UNKN

DIR: B TOTAL LEN: 9.097 MI. DIST: 04-3 SR: 3008
 LEFT MUN: SLOCUM T RIGHT MUN: SLOCUM T

045779 FT

045779 FT 2 0 40026 0 00 0459+11
 BLYTHEBURN RD
 (CNTY)
 0180/0000 LENGTH(AH 2254 BK 2782)

0170/1360 036 " DIA CIRC METAL
 LEN=0060 INSTALLED UNKN
 0170/0795 015 " DIA CIRC METAL
 LEN=0060 INSTALLED UNKN

042997 FT

0170/0175 015 " DIA CIRC METAL
 LEN=0033 INSTALLED UNKN
 042997 FT 2 0 40026 0 00 0431+01
 0170/0000 LENGTH(AH 2782 BK 3067)
 0160/2800 018 " DIA CIRC METAL
 LEN=0045 INSTALLED UNKN
 0160/2048 018 " DIA CIR PLASTIC
 LEN=0050 INSTALLED UNKN
 0160/1349 MIKES LN
 (PRDR)

039930 FT

0160/0045 018 " DIA CIRC METAL
 LEN=0036 INSTALLED UNKN
 039930 FT 2 0 40026 0 00 0400+31
 0160/0000 LENGTH(AH 3067 BK 2962)
 0150/2590 018 " DIA CIRC METAL
 LEN=0040 INSTALLED UNKN

0150/1010 018 " DIA CIR PLASTIC
 LEN=0040 INSTALLED UNKN
 0150/0680 018 " DIA CIR PLASTIC
 LEN=0040 INSTALLED UNKN
 0150/0174 015 " DIA CIRC METAL
 LEN=0060 INSTALLED UNKN
 DOTZELS LN

036968 FT

0150/0144 (PRDR)
 036968 FT 2 0 40026 0 00 0370+69
 0150/0000 LENGTH(AH 2962 BK 2716)
 0140/2300 018 " DIA CIR PLASTIC
 LEN=0035 INSTALLED UNKN

DIR: B TOTAL LEN: 9.097 MI. DIST: 04-3 SR: 3008
 LEFT MUN: SLOCUM T RIGHT MUN: SLOCUM T

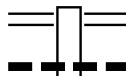
Stationing	Notes	Stationing	Notes
(T454) 0110/0000	==	0110/0000	LENGTH(AH 2619 BK 1393)
	---	0100/1329	018 "DIA CIR PLASTIC
	==	0100/0892	LEN=0040 INSTALLED 2006
025008 FT	---		CAMP DAVID RD
	==	0100/0300	(T401)
	---	025008 FT	018 "DIA CIR PLASTIC
	==	0100/0000	LEN=0035 INSTALLED UNKN
	---		2 0 40026 0 00 0252+82
	==		LENGTH(AH 1393 BK 3028)
PRETZELS LN (PRDR) 0090/1283	==		
	---	0090/0660	018 "DIA CIR PLASTIC
021980 FT	---		LEN=0040 INSTALLED UNKN
	==	021980 FT	2 0 40026 0 00 0222+55
	---	0090/0000	LENGTH(AH 3028 BK 2690)
	==	0080/2533	018 "DIA CIRC METAL
	---		LEN=0030 INSTALLED UNKN
	==	0080/2287	018 "DIA CIRC METAL
	---		LEN=0036 INSTALLED UNKN
	==	0080/1375	018 "DIA CIRC METAL
	---		LEN=0042 INSTALLED 1997
	==	0080/0030	018 "DIA CIR PLASTIC
2 0 40026 0 00 0194+60 019290 FT	---	019290 FT	LEN=0040 INSTALLED UNKN
GROSZ RD	==		
(SR3005 SEG 0010/0000) 0080/0000	---	0080/0000	LENGTH(AH 2690 BK 2282)
	==		
	---	0070/1380	018 "DIA CIR PLASTIC
	==		LEN=0035 INSTALLED UNKN
	---	0070/0902	SLOCUM
	==	0070/0612	CONYNGHAM T
	---		018 "DIA CIR PLASTIC
	==	0070/0101	LEN=0035 INSTALLED UNKN
017008 FT	---		PETROSKI LN
	==		(PRDR)
	---	017008 FT	2 0 40026 0 00 0171+68
	==	0070/0000	LENGTH(AH 2282 BK 3126)
	---		024 "DIA CIR PLASTIC

DIR: B TOTAL LEN: 9.097 MI. DIST: 04-3 SR: 3008
 LEFT MUN: CONYNGHAM T RIGHT MUN: CONYNGHAM T

007456 FT	0040/0057	LEN=0050	INSTALLED 1996
	007456 FT	2 0 40026 0 00	0075+50
		YOUNG'S RD (T463)	
	0040/0000	LENGTH(AH 3253 BK 2328)	
	0030/1270	018 " DIA	CIR PLASTIC
		LEN=0030	INSTALLED 1996
005128 FT	0030/0093	BMS EN 40/3008/0030/0000	
	005128 FT	2 0 40026 0 00	0051+43
		LITTLE WAPWALLOPEN CRK	
	0030/0000	BMSBG 40/3008/0030/0000	
		LENGTH(AH 2328 BK 2719)	
	0020/2398	HESS RD (T458)	
	0020/2160	021 " DIA	CIRC METAL
		LEN=0024	INSTALLED 1996
	0020/1857	018 " DIA	CIRC METAL
		LEN=0027	INSTALLED UNKN
	0020/0683	036 " DIA	CIRC METAL
		LEN=0040	INSTALLED UNKN
	0020/0427	015 " H 15 " W	UNKN STRUCT
002409 FT	002409 FT	2 0 40026 0 00	0024+00
		HORSESHOE MTN RD (T390)	
	0020/0000	LENGTH(AH 2719 BK 2409)	
	0010/2390	015 " DIA	CAST IRON
		LEN=0036	INSTALLED UNKN
	0010/1669	018 " DIA	CIR PLASTIC
		LEN=0027	INSTALLED UNKN
	0010/1165	024 " DIA	CIR PLASTIC
		LEN=0040	INSTALLED UNKN
	0010/0347	018 " DIA	CIR PLASTIC
		LEN=0040	INSTALLED 2005
	0010/0027	018 " DIA	CIRC METAL
000000 FT	000000 FT	2 0 40026 0 00	0000+00
		NC RUCKLE HILL RD MINER ST (SR0239 SEG 0110/0000)	
	0010/0000	MFC BEGIN = D	
		LENGTH(AH 2409 BK 0000)	

EXTRACT DATE: 12/18/2023 ROADWAY MANAGEMENT SYSTEM PAGE NUMBER: 692
PRINT DATE: 12/19/2023 SLD COUNTY/SR - ANNUAL PRINT COUNTY: LUZERNE
DIR: B TOTAL LEN: 8.264 MI. DIST: 04-3 SR: 3007
LEFT MUN: SLOCUM T RIGHT MUN: SLOCUM T

LILY LAKE RD 043633 FT
(SR3006 SEG 0150/0000) 0160/3609



043633 FT BLUE RIDGE TR
0160/3609 (SR3006 SEG 0150/0000)
018 " DIA CIRC METAL
0160/3449 LEN=0036 INSTALLED UNKN

DIR: B TOTAL LEN: 8.264 MI. DIST: 04-3 SR: 3007
 LEFT MUN: SLOCUM T RIGHT MUN: SLOCUM T

Stationing	Notes	Material	Length	Installation
0160/3078	015" DIA	CIRC CONCR	LEN=0045	INSTALLED UNKN
0160/2850	015" DIA	CIRC CONCR	LEN=0035	INSTALLED UNKN
0160/1914	ELM ST (T453)			
0160/1897	015" DIA	CIR PLASTIC	LEN=0099	INSTALLED UNKN
0160/1532	MAPLE ST (T452)			
040024 FT	0160/0232	018" DIA	LEN=0010	CIRC CONCR INSTALLED 2002
SLOCUM RD (SR3008 SEG 0140/0000) FROM 3008/0130 SH (CONN)	0160/0000	2 0 40022 0 01	0396+89	SLOCUM RD (SR3008 SEG 0140/0000) LENGTH(AH 3609 BK 2757)
0150/2514	0150/1151	BR LITTLE WAPWALLOPEN CR	STRUCTURE LENGTH 13 FT	BMSID 40/3007/0150/1138
037267 FT	0150/1138	0150/0000	2 0 40022 0 01	0369+36 LENGTH(AH 2757 BK 2894)
BRETT LN (PRDR)	0140/2716	0140/1062	024" DIA	CIRC CONCR LEN=0050 INSTALLED UNKN
034373 FT	0140/0697	SLOCUM DORRANCE T		
	0140/0347	015" DIA	LEN=0035	CIRC CONCR INSTALLED UNKN
	034373 FT	2 0 40022 0 01	0340+55	STAIRVILLE RD (SR2042 SEG 0010/0000) LENGTH(AH 2894 BK 2619)

DIR: B TOTAL LEN: 8.264 MI. DIST: 04-3 SR: 3007
 LEFT MUN: DORRANCE T RIGHT MUN: DORRANCE T

2 0 40022 0 01 0314+00 031754 FT
 HOLLOW RD
 (T401) 0130/0000

029598 FT

		060"H 60"W CON BOX CUL
		LEN=0048 INSTALLED UNKN
		TR ANDY POND
		STRUCTURE LENGTH 7 FT
	0130/2329	BMSID 40/3007/0130/2329
	0130/1870	018" DIA CIR PLASTIC
	0130/1696	LEN=0010 INSTALLED 199B
	0130/1263	018" DIA CIR PLASTIC
	0130/1225	LEN=0010 INSTALLED 199B
	0130/0961	018" DIA CIR PLASTIC
	0130/0662	LEN=0040 INSTALLED UNKN
	0130/0415	015"H 00"W MULT CONCR
	0130/0291	LEN=0030 INSTALLED UNKN
	0130/0045	015" DIA CIRC CONCR
	031754 FT	LEN=0030 INSTALLED UNKN
	0130/0000	018" DIA CIRC CONCR
	0120/2111	LEN=0030 INSTALLED UNKN
	0120/1313	018" DIA CIR PLASTIC
	0120/0904	LEN=0035 INSTALLED UNKN
	0120/0598	015" DIA CIRC CONCR
	0120/0436	LEN=0030 INSTALLED UNKN
	0120/0020	015" DIA CIRC CONCR
	029598 FT	LEN=0036 INSTALLED UNKN
	0120/0000	018" DIA CIRC CONCR
	0110/3159	LEN=0001 INSTALLED UNKN
	0110/3096	2 0 40022 0 01 0292+57
	0110/2354	SUBYAK RD
		(T493)
		LENGTH(AH 2156 BK 3199)
		BMSSEN 40/3007/0110/3096
		2 0 40022 0 01 0291+48
		LTL WPWLPNC
		BMSBG 40/3007/0110/3096
		015" DIA CIRC CONCR
		LEN=0040 INSTALLED UNKN

DIR: B TOTAL LEN: 8.264 MI. DIST: 04-3 SR: 3007
 LEFT MUN: DORRANCE T RIGHT MUN: DORRANCE T

Stationing	Segment	Material	Length	Notes
0110/1919	0110/1919	018" DIA CIRC CONCR	LEN=0040	INSTALLED UNKN
0110/1680	0110/1680	018" DIA CIRC CONCR	LEN=0035	INSTALLED UNKN
0110/0880	0110/0880	015" DIA CIRC CONCR	LEN=0035	INSTALLED UNKN
0110/0681	0110/0681	012" DIA CIRC CONCR	LEN=0030	INSTALLED UNKN
2 0 40022 0 01 0260+45 026399 FT	026399 FT			
GEORGES RD (T406)	0110/0000			LENGTH(AH 3199 BK 3227)
023172 FT	0100/0275	018" DIA CIR PLASTIC	LEN=0040	INSTALLED UNKN
ST MARYS RD (CNTY)	0090/2871	2 0 40022 0 01 0228+22		ST MARYS RD (T404) LENGTH(AH 3227 BK 2890)
0090/2761	0090/2761	018" DIA CIR PLASTIC	LEN=0050	INSTALLED 2006
DORRANCE TWP LN (TWP)	0090/2612	015" DIA CIRC CONCR	LEN=0035	INSTALLED UNKN
0090/1509	0090/1509	015" DIA CIRC METAL	LEN=0060	INSTALLED UNKN
0090/1307	0090/1307	WINTERGRASS LN		(TWP)
MOUNTAIN VIEW RD (T414)	0090/0390			
020282 FT	0090/0035	015" DIA CIRC CONCR	LEN=0075	INSTALLED UNKN
	020282 FT	2 0 40022 0 01 0199+39		ALBERDEEN RD (SR3010 SEG 0010/0000)

DIR: B TOTAL LEN: 8.264 MI. DIST: 04-3 SR: 3007
 LEFT MUN: DORRANCE T RIGHT MUN: DORRANCE T

ST JOHN RD
 (CNTY)

0080/1755

LC TO ST JOHNS RD
 (CONN)

0080/1609

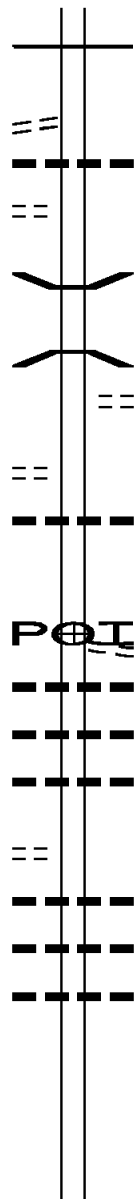
2 0 40022 0 01 0174+90 017868 FT
 RIDGE RD
 (T394)

0080/0000

2 0 40022 0 01 0152+61 015639 FT
 STONEY CREEK LN
 (TWP)

0070/0000

012886 FT



0090/0000 MFC BEGIN = D
 LENGTH(AH 2890 BK 2414)

0080/1750 015 "DIA CIRC METAL
 LEN=0100 INSTALLED UNKN

0080/0599 BMS EN 40/3007/0080/0517
 2 0 40022 0 01 0179+95
 WAPWALLOPEN CREEK

0080/0517 BMSBG 40/3007/0080/0517
 FARMHOUSE LN
 (TWP)

0080/0141
 017868 FT

0080/0000 LENGTH(AH 2414 BK 2229)
 018 "DIA CIRC METAL
 LEN=0035 INSTALLED UNKN

0070/2184

(APRA) SLUSSAR BROTHERS
 SMALL MT RD
 (T395)

0070/1065 018 "DIA CIRC CONCR
 LEN=0048 INSTALLED UNKN

0070/0884 012 "DIA CIRC METAL
 LEN=0030 INSTALLED UNKN

0070/0490 018 "DIA CIRC METAL
 LEN=0044 INSTALLED UNKN

0070/0349 015639 FT

0070/0000 LENGTH(AH 2229 BK 2753)
 024"H 00"W MULT CONCR
 LEN=0035 INSTALLED 1998

0060/2711 018 "DIA CIRC METAL
 LEN=0032 INSTALLED UNKN

0060/2535 024 "DIA CIRC CONCR
 LEN=0035 INSTALLED UNKN

0060/2167

012886 FT 2 0 40022 0 01 0125+50
 0060/0000 LENGTH(AH 2753 BK 2255)

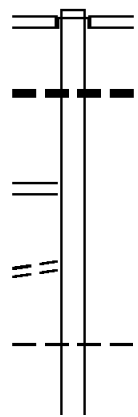
DIR: B TOTAL LEN: 8.264 MI. DIST: 04-3 SR: 3007
 LEFT MUN: DORRANCE T RIGHT MUN: DORRANCE T

SUNSET RD
 (T391)

STRUCTURE	LENGTH	DRAINAGE
0050/0902	6 FT	BMSID 40/3007/0050/0902
010631 FT	010631 FT	2 0 40022 0 01 0102+95 060"H 72"W ELLIP CONC LEN=0030 INSTALLED UNKN LENGTH(AH 2255 BK 2558)
0040/1839		018 "DIA CIR PLASTIC LEN=0030 INSTALLED UNKN 018 "DIA CIR PLASTIC LEN=0032 INSTALLED 2002 018 "DIA CIR PLASTIC LEN=0040 INSTALLED UNKN 018 "DIA CIRC METAL LEN=0032 INSTALLED UNKN
008073 FT	008073 FT	018 "DIA CIRC METAL LEN=0032 INSTALLED UNKN 2 0 40022 0 01 0076+94 LENGTH(AH 2558 BK 2486)
005587 FT	005587 FT	018 "DIA CIR PLASTIC LEN=0036 INSTALLED UNKN 024 "DIA CIR PLASTIC LEN=0036 INSTALLED UNKN 018 "DIA CIRC METAL LEN=0028 INSTALLED UNKN 2 0 40022 0 01 0052+08 018 "DIA CIR PLASTIC LEN=0028 INSTALLED UNKN LENGTH(AH 2486 BK 3691)
	0020/2994	018 "DIA CIRC METAL LEN=0040 INSTALLED UNKN 018 "DIA CIRC METAL LEN=0036 INSTALLED UNKN
	0020/2628 0020/2387	048 "DIA CIRC CONCR LEN=0054 INSTALLED UNKN RUN OFF

EXTRACT DATE: 12/18/2023 ROADWAY MANAGEMENT SYSTEM PAGE NUMBER: 685
 PRINT DATE: 12/19/2023 SLD COUNTY/SR - ANNUAL PRINT COUNTY: LUZERNE
 DIR: B TOTAL LEN: 10.433 MI. DIST: 04-3 SR: 3006
 LEFT MUN: RICE T RIGHT MUN: RICE T

055087 FT



055087 FT
 INTER-AHD RAMP E RD
 (SR8009 SEG 0250/0000)
 CHURCH ST
 (SR2042 SEG 0060/1538)
 0220/2960
 0220/2190 018 " DIA CIRC CONCR
 LEN=0035 INSTALLED UNKN
 0220/1283 RAMP D RD
 (SR8009 SEG 0500/0830)
 052127 FT 2 0 40026 0 00 0542+09
 RICE
 NUANGOLA B
 5 0220/0000 LENGTH(AH 2960 BK 2590)

VAN AV
 (TWP)

0220/0554
 052127 FT

DIR: B TOTAL LEN: 10.433 MI. DIST: 04-3 SR: 3006
 LEFT MUN: NUANGOLA B RIGHT MUN: NUANGOLA B

BRIDGE ST
(BORO)

0210/1127 ==

049537 FT

049537 FT 2 0 40026 0 00 0516+16

CHURCH RD
(SR3009 SEG 0010/2707)
LENGTH(AH 2590 BK 3405)

GAY AV
(BORO)

0200/3049 ==

5 0210/0000

0200/3005

018 " DIA CIR PLASTIC
LEN=0040 INSTALLED UNKN
HIGHFIELD ST

0200/2951 ==

0200/2552

024 " DIA CIRC CONCR
LEN=0036 INSTALLED UNKN
STORM ST

0200/2481 ==

0200/2300

018 " DIA CIR PLASTIC
LEN=0051 INSTALLED UNKN

LAKE AV
(BORO)
RUTH ST
(BORO)

0200/1334 == ==

0200/1334

HIGH ST
(BORO)

0200/1039 ==

0200/0923

018 " DIA CIR PLASTIC
LEN=0032 INSTALLED UNKN
095 " DIA CIR UNKNOWN

0200/0512

LEN=0032 INSTALLED UNKN
2 0 40026 0 00 0483+00
BLYTHEBURN RD

046132 FT

046132 FT

5 0200/0000

(SR3008 SEG 0180/2254)
LENGTH(AH 3405 BK 2714)

0190/2541

018 " DIA CIR PLASTIC
LEN=0057 INSTALLED UNKN
015 " DIA CIRC CONCR

0190/2244

LEN=0032 INSTALLED UNKN
018 " DIA CIR PLASTIC

0190/1963

LEN=0040 INSTALLED 2006

WILLOW GROVE ST
(BORO)

0190/1958 ==

0190/1717

015 " DIA CIRC CONCR
LEN=0040 INSTALLED UNKN
NUANGOLA

0190/1585

SLOCUM T
018 " DIA CIR PLASTIC

0190/1178

LEN=0035 INSTALLED 2006

FAWN LN

DIR: B TOTAL LEN: 10.433 MI. DIST: 04-3 SR: 3006
 LEFT MUN: SLOCUM T RIGHT MUN: SLOCUM T

Segment	Stationing	Material	Length	Notes
(BORO)	0190/1098	018 " DIA CIR PLASTIC	LEN=0040	INSTALLED 2006
	043418 FT	015 " DIA CIR CONC	LEN=0036	INSTALLED UNKN
	043418 FT	2 0 40034 0 00 0027+14		
NORTH END RD (T407)	0190/0000	018 " DIA CIR PLASTIC	LEN=0035	INSTALLED 2006
	0180/1834	018 " DIA CIR PLASTIC	LEN=0040	INSTALLED 2005
	0180/0844	018 " DIA CIRC METAL	LEN=0030	INSTALLED UNKN
	0180/0394	036 " DIA CIRC CONC	LEN=0040	INSTALLED 2000
	040966 FT	015 " DIA CIRC CONC	LEN=0040	INSTALLED UNKN
	040966 FT	2 0 40034 0 00 0051+66		
	0180/0000	015 " DIA CIRC CONC	LEN=0036	INSTALLED UNKN
	0170/2661	015 " DIA CIRC CONC	LEN=0036	INSTALLED UNKN
	0170/2497	015 " DIA CIRC CONC	LEN=0036	INSTALLED UNKN
	0170/2248	015 " DIA CIRC CONC	LEN=0036	INSTALLED UNKN
ALDEN MTN RD (SR3001 SEG 0010/0000)	0170/1777	015 " DIA CIRC CONC	LEN=0036	INSTALLED UNKN
	0170/1430	015 " DIA CIRC CONC	LEN=0032	INSTALLED UNKN
	0170/1010	015 " DIA CIRC CONC	LEN=0032	INSTALLED UNKN
	038240 FT	015 " DIA CIRC CONC	LEN=0032	INSTALLED UNKN
	038240 FT	2 0 40034 0 00 0079+34		
	0170/0000	015 " DIA CIRC CONC	LEN=0040	INSTALLED UNKN
	0160/1343	024 " DIA CIRC CONC	LEN=0048	INSTALLED UNKN
	0160/1159	015 " DIA CIRC CONC	LEN=0040	INSTALLED UNKN
	0160/0828	018 " DIA CIRC CONC	LEN=0048	INSTALLED UNKN
	0160/0582	015 " DIA CIRC CONC	LEN=0048	INSTALLED UNKN

DIR: B TOTAL LEN: 10.433 MI. DIST: 04-3 SR: 3006
 LEFT MUN: SLOCUM T RIGHT MUN: SLOCUM T

Stationing	Notes	Material	Length	Status
035974 FT	0160/0411	015" DIA CIRC CONCR	LEN=0042	INSTALLED UNKN
	0160/0164	015" DIA CIRC CONCR	LEN=0042	INSTALLED UNKN
	035974 FT	2 0 40120 0 00 0360+01		
	0160/0000	LENGTH(AH 2266 BK 1753)		
	0150/1725	015" DIA CIRC CONCR	LEN=0045	INSTALLED 2000
	0150/1389	015" DIA CIRC CONCR	LEN=0048	INSTALLED UNKN
	0150/1283	015" DIA CIRC CONCR	LEN=0036	INSTALLED UNKN
	0150/1124	015" DIA CIRC CONCR	LEN=0036	INSTALLED UNKN
	0150/1032	015" DIA CIRC CONCR	LEN=0044	INSTALLED UNKN
	0150/0895	015" DIA CIRC CONCR	LEN=0044	INSTALLED UNKN
	0150/0714	015" DIA CIRC CONCR	LEN=0044	INSTALLED UNKN
	0150/0321	BMSSEN 40/3006/0150/0304		
034221 FT	0150/0304	2 0 40120 0 00 0345+78		
	034221 FT	OUTLET LAKE INDEPENDENC		
		BMSBG 40/3006/0150/0304		
		NC BL BLUE RIDGE TR		
		BLUE RIDGE TR		
	0150/0000	(SR3007 SEG 0160/3609)		
		LENGTH(AH 1753 BK 2476)		
	0140/2424	018" DIA CIRC METAL	LEN=0045	INSTALLED UNKN
	0140/1750	018" DIA CIRC CONCR	LEN=0045	INSTALLED 2000
	0140/1100	015" DIA CIRC CONCR	LEN=0036	INSTALLED UNKN
POND VIEW RD (PRDR)	0140/0818	015" DIA CIRC CONCR	LEN=0045	INSTALLED UNKN
	0140/0732	018" DIA CIR PLASTIC	LEN=0045	INSTALLED 2002
031745 FT	0140/0405	2 0 40120 0 00 0317+63		
	031745 FT	BR POND CRK		
		STRUCTURE LENGTH 22 FT		
	0140/0000	BMSID 40/3006/0140/0000		
		LENGTH(AH 2476 BK 1850)		
	0130/1782	036" DIA CIRC METAL	LEN=0045	INSTALLED UNKN

DIR: B TOTAL LEN: 10.433 MI. DIST: 04-3 SR: 3006
 LEFT MUN: SLOCUM T RIGHT MUN: SLOCUM T

	0130/1066	015 " DIA	CIRC CONCR
		LEN=0080	INSTALLED UNKN
	0130/0841	018 " DIA	CIR PLASTIC
		LEN=0040	INSTALLED 2002
029895 FT	029895 FT	2 0 40120	0 00 0299+06
	5 0130/0000	LENGTH(AH 1850 BK 2466)	
		015 " DIA	CIRC CONCR
	0120/1920	LEN=0055	INSTALLED UNKN
		015 " DIA	CIRC CONCR
	0120/1613	LEN=0044	INSTALLED UNKN
		015 " DIA	CIRC METAL
	0120/1309	LEN=0035	INSTALLED UNKN
027429 FT	027429 FT	2 0 40120	0 00 0274+40
	5 0120/0000	LENGTH(AH 2466 BK 2164)	
		015 " DIA	CIRC CONCR
	0110/2103	LEN=0040	INSTALLED UNKN
		015 " DIA	CIRC CONCR
	0110/1525	LEN=0040	INSTALLED UNKN
		015 " DIA	CIRC CONCR
	0110/1308	LEN=0040	INSTALLED 2000
		015 " DIA	CIRC CONCR
	0110/0972	LEN=0044	INSTALLED UNKN
025265 FT	0110/0045	018 " DIA	CIRC METAL
		LEN=0045	INSTALLED UNKN
	025265 FT	2 0 40120	0 00 0252+76
		SCHMID'S RD	
		(T454)	
	5 0110/0000	LENGTH(AH 2164 BK 1818)	
	0100/0784	015 " DIA	CIRC METAL
		LEN=0040	INSTALLED UNKN
023447 FT	023447 FT	2 0 40120	0 00 0234+44
	5 0100/0000	LENGTH(AH 1818 BK 2729)	
	0090/1720	018 " DIA	CIRC CONCR
		LEN=0035	INSTALLED UNKN
		018 " DIA	CIR PLASTIC
	0090/1711	LEN=0040	INSTALLED UNKN
		015 " DIA	CIRC METAL
	0090/1170	LEN=0032	INSTALLED UNKN
		015 " DIA	CIR PLASTIC

DIR: B TOTAL LEN: 10.433 MI. DIST: 04-3 SR: 3006
 LEFT MUN: SLOCUM T RIGHT MUN: SLOCUM T

Stationing	Structure / Feature	Material / Dimensions	Status
020718 FT	0090/0639	LEN=0040	INSTALLED UNKN
	TR LILY LAKE	STRUCTURE LENGTH 11 FT	
	BMSID 40/3006/0090/0000	LENGTH(AH 2729 BK 2180)	
	0080/1129	BMSEN 40/3006/0080/1117	
	2 0 40120 0 00 0196+69	B L WAPWAL C	
	0080/1117	BMSBG 40/3006/0080/1117	
0080/0531		018"H 30"W ELLIP METAL	
018538 FT	0080/0084	LEN=0036	INSTALLED UNKN
	018538 FT	2 0 40120 0 00 0185+03	
	0080/0000	LENGTH(AH 2180 BK 2811)	
	0070/2486	015 "DIA CIRC METAL	
		LEN=0040	INSTALLED UNKN
	0070/2023	024 "DIA CIRC CONCR	
		LEN=0036	INSTALLED UNKN
	0070/1427	015"H 20"W ELLIP METAL	
		LEN=0040	INSTALLED UNKN
015727 FT	015727 FT	2 0 40120 0 00 0157+27	
	NC LI	LILY LAKE RD	
		LILY LAKE RD	
		(SR3005 SEG 0040/0000)	
		SLOCUM	
		CONYNGHAM T	
0070/0000	0070/0000	LENGTH(AH 2811 BK 2018)	
	0060/1172	015 "DIA CIRC METAL	
		LEN=0040	INSTALLED UNKN
013709 FT	0060/0020	BMSEN 40/3006/0060/0000	
	013709 FT	2 0 40120 0 00 0137+12	
		POND CREEK	
	0060/0000	BMSBG 40/3006/0060/0000	
		LENGTH(AH 2018 BK 1953)	
	0050/1668	024 "DIA CIRC CONCR	
		LEN=0053	INSTALLED UNKN
0050/1637		015 "DIA CIRC CONCR	

ALPACA LN
(TWP)

LILY LAKE RD
(SR3005 SEG 0040/0000)

LAKE RD
(SR3005 SEG 0050/1578)

DIR: B TOTAL LEN: 10.433 MI. DIST: 04-3 SR: 3006
 LEFT MUN: CONYNGHAM T RIGHT MUN: CONYNGHAM T

Segment Description	Stationing	Length	Material	Status
	0050/1228	LEN=0040	018" DIA CIRC CONCR	INSTALLED UNKN
	0050/0811	LEN=0040	015" DIA CIRC CONCR	INSTALLED UNKN
	0050/0461	LEN=0040	018" DIA CIRC CONCR	INSTALLED UNKN
	0050/0208	LEN=0040	018" DIA CIRC CONCR	INSTALLED UNKN
011756 FT	011756 FT	2 0 40120 0 00	0117+59	
	0050/0000	LEN=0040	018" DIA CIRC CONCR	INSTALLED UNKN
TWP RD (TWP)	0040/2556	LEN=0036	024" DIA CIRC CONCR	INSTALLED UNKN
SAWMILL LN (TWP)	0040/1416	LEN=0035	024" DIA CIRC CONCR	INSTALLED UNKN
	0040/1250	LEN=0035	024" DIA CIRC CONCR	INSTALLED UNKN
2 0 40120 0 00 0089+74	008971 FT	008971 FT		
FIRE HALL RD (TWP)	0040/0000	LEN=0040	018" DIA CIRC CONCR	INSTALLED UNKN
	0030/2211	LEN=0030	018" DIA CIRC METAL	INSTALLED UNKN
	0030/2107	LEN=0030	018" DIA CIRC METAL	INSTALLED UNKN
	0030/2020	LEN=0030	012" DIA CIRC OTHER	INSTALLED UNKN
	0030/1632	LEN=0025	018" DIA CIRC METAL	INSTALLED UNKN
BURD'S LN (T466)	0030/0981	LEN=0035	018" DIA CIRC METAL	INSTALLED 2000
	0030/0977	LEN=0035	018" DIA CIRC METAL	INSTALLED UNKN
	0030/0238	LEN=0040	018" DIA CIRC METAL	INSTALLED UNKN
2 0 40120 0 00 0065+43	006551 FT	006551 FT		
MULHOLLAND DR (T464)	0030/0000	LEN=0037	015" DIA CIRC METAL	INSTALLED UNKN
	0020/3534	LEN=0037	018" DIA CIRC METAL	INSTALLED UNKN
	0020/3189	LEN=0030	018" DIA CIRC METAL	INSTALLED UNKN

DIR: B TOTAL LEN: 10.433 MI. DIST: 04-3 SR: 3006
 LEFT MUN: CONYNGHAM T RIGHT MUN: CONYNGHAM T

MULHOLLAND DR
 (T464)

0020/1225

002940 FT

FOR SR 0239 AND 3006
 (CONN)

0010/0105

2 0 40120 0 00 0000+00 000000 FT
 MINER ST
 (SR0239 SEG 0140/0000) 0010/0000

0020/2582	015" H 20" W ELLIP METAL LEN=0030 INSTALLED UNKN
0020/2232	018" DIA CIRC METAL LEN=0025 INSTALLED UNKN
0020/2211	YOCUM RD (T470) 015" DIA CIRC CONCR LEN=0100 INSTALLED UNKN
0020/1900	018" DIA CIRC CONCR LEN=0035 INSTALLED UNKN
0020/1592	018" DIA CIRC METAL LEN=0035 INSTALLED UNKN
0020/1226	036" DIA CIRC METAL LEN=0040 INSTALLED UNKN
0020/0536	018" DIA CIR PLASTIC LEN=0053 INSTALLED UNKN
0020/0361	018" DIA CIRC METAL LEN=0030 INSTALLED UNKN
0020/0184	2 0 40120 0 00 0029+32 002940 FT LENGTH(AH 3611 BK 2940)
0010/2843	015" DIA CIR PLASTIC LEN=0035 INSTALLED UNKN
0010/2514	018" DIA CIRC METAL LEN=0035 INSTALLED UNKN
0010/2128	015" DIA CIRC CONCR LEN=0040 INSTALLED UNKN
0010/1776	015" H 20" W ELLIP METAL LEN=0040 INSTALLED UNKN
0010/1652	018" DIA CIRC METAL LEN=0035 INSTALLED UNKN
0010/1220	015" DIA CIRC CONCR LEN=0044 INSTALLED UNKN
0010/0928	018" DIA CIRC METAL LEN=0040 INSTALLED UNKN
0010/0717	018" DIA CIRC METAL LEN=0049 INSTALLED UNKN
0010/0328	015" DIA CIRC METAL LEN=0040 INSTALLED UNKN
0010/0096	018" DIA CIRC CONCR LEN=0070 INSTALLED UNKN
000000 FT	NC PO ND HILL MOUNTAIN RD MINER ST (SR0239 SEG 0140/0000)
0010/0000	MFC BEGIN = D LENGTH(AH 2940 BK 0000)


DIR: B TOTAL LEN: 2.206 MI. DIST: 04-3 SR: 3005
 LEFT MUN: CONYNGHAM T RIGHT MUN: CONYNGHAM T

POND HILL RD 011648 FT
 (SR3006 SEG 0050/1637) 0050/1578

010070 FT

007340 FT

POND HILL RD
 (SR3006 SEG 0070/0000) 0040/0000



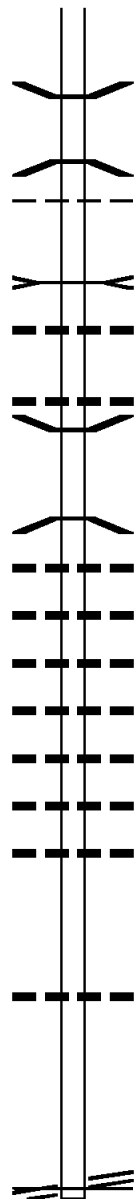
EXTRACT DATE: 12/18/2023
PRINT DATE: 12/19/2023

ROADWAY MANAGEMENT SYSTEM
SLD COUNTY/SR - ANNUAL PRINT

PAGE NUMBER: 676
COUNTY: LUZERNE

DIR: B TOTAL LEN: 2.206 MI.
LEFT MUN: CONYNGHAM T

DIST: 04-3 SR: 3005
RIGHT MUN: CONYNGHAM T



004075 FT

001971 FT

000000 FT

RUCKLE HILL RD
(SR3008 SEG 0080/0000) 0010/0000

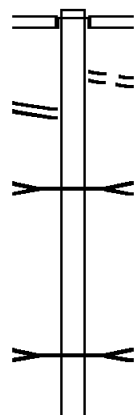
0030/1584 BMS EN 40/3005/0030/1561
2 0 40145 0 00 0056+28
BR POND CRK
0030/1561 BMSBG 40/3005/0030/1561
CONYNGHAM
0030/1539 SLOCUM T
POND CREEK
STRUCTURE LENGTH 15 FT
0030/1124 BMSID 40/3005/0030/1124
01B "DIA CIRC CONCR
0030/1015 LEN=0035 INSTALLED 2001
01B "DIA CIRC METAL
0030/0358 LEN=0020 INSTALLED 2001
0030/0012 BMS EN 40/3005/0030/0000
004075 FT 2 0 40145 0 00 0039+74
POND CREEK
BMSBG 40/3005/0030/0000
5 0030/0000 LENGTH(AH 3265 BK 2104)
01B "DIA CIRC CONCR
0020/1967 LEN=0030 INSTALLED 2004
01B "DIA CIR PLASTIC
0020/1618 LEN=0030 INSTALLED 2001
01B "DIA CIR PLASTIC
0020/1317 LEN=0040 INSTALLED 2004
01B "DIA CIR PLASTIC
0020/1138 LEN=0035 INSTALLED 2004
01B "DIA CIR PLASTIC
0020/0916 LEN=0035 INSTALLED 2004
01B "DIA CIR PLASTIC
0020/0638 LEN=0035 INSTALLED UNKN
01B "DIA CIR PLASTIC
0020/0363 LEN=0040 INSTALLED 2004
001971 FT 2 0 40145 0 00 0019+28
5 0020/0000 LENGTH(AH 2104 BK 1971)
01B "DIA CIR PLASTIC
0010/1000 LEN=0035 INSTALLED UNKN
000000 FT 2 0 40145 0 00 0000+00
RUCKLE HILL RD
(SR3008 SEG 0080/0000)
NC GROSZ RD
MFC BEGIN = E
5 0010/0000 LENGTH(AH 1971 BK 0000)

EXTRACT DATE: 12/18/2023 ROADWAY MANAGEMENT SYSTEM PAGE NUMBER: 675
 PRINT DATE: 12/19/2023 SLD COUNTY/SR - ANNUAL PRINT COUNTY: LUZERNE
 DIR: B TOTAL LEN: 8.697 MI. DIST: 04-3 SR: 3004
 LEFT MUN: NEWPORT T RIGHT MUN: NEWPORT T

045920 FT

KIRMAR PY
 (SR3003 SEG 0010/0000) 0170/0980

044423 FT



045920 FT
 INTER-AHD GRUVER ST
 (TWP)
 ALDEN MTN. RD
 (SR3001 SEG 0060/1599)
 0170/1497 RAILROAD ST
 0170/1381 (TWP)

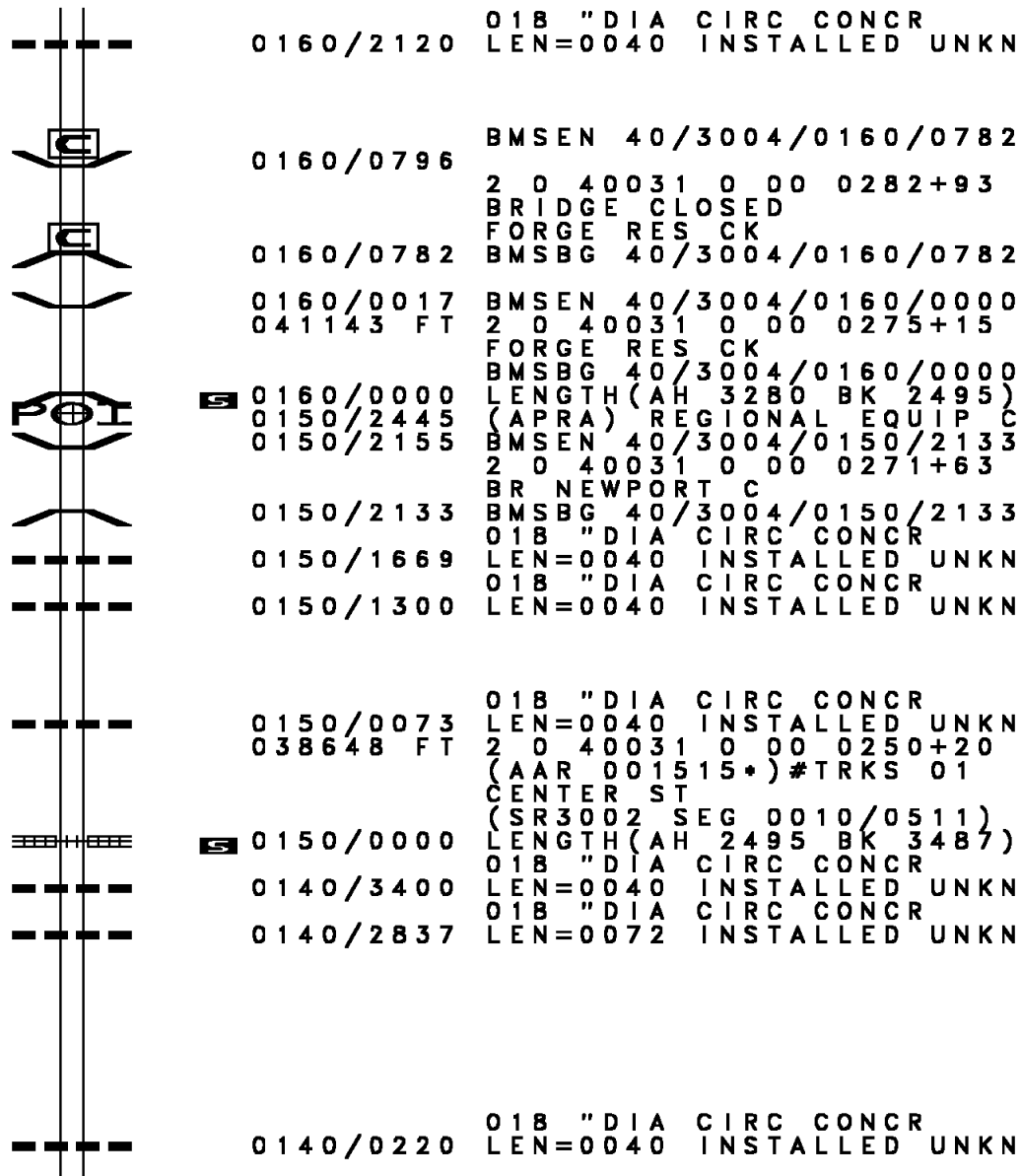
0170/0919 ESPY RUN
 STRUCTURE LENGTH 9 FT
 BMSID 40/3004/0170/0919

044423 FT 2 0 40031 0 00 0307+91
 S BR NEWPORT
 STRUCTURE LENGTH 25 FT
 BMSID 40/3004/0170/0000
 5 0170/0000 LENGTH(AH 1497 BK 3280)

DIR: B TOTAL LEN: 8.697 MI. DIST: 04-3 SR: 3004
 LEFT MUN: NEWPORT T RIGHT MUN: NEWPORT T

041143 FT

038648 FT



0160/2120 018 "DIA CIRC CONCR
 LEN=0040 INSTALLED UNKN

0160/0796 BMSEN 40/3004/0160/0782
 2 0 40031 0 00 0282+93
 BRIDGE CLOSED
 FORGE RES CK

0160/0782 BMSBG 40/3004/0160/0782

0160/0017 BMSEN 40/3004/0160/0000
 041143 FT 2 0 40031 0 00 0275+15
 FORGE RES CK

S 0160/0000 LENGTH(AH 3280 BK 2495)
 0150/2445 (APRA) REGIONAL EQUIP C
 0150/2155 BMSEN 40/3004/0150/2133
 2 0 40031 0 00 0271+63
 BR NEWPORT C

0150/2133 BMSBG 40/3004/0150/2133

0150/1669 018 "DIA CIRC CONCR
 LEN=0040 INSTALLED UNKN

0150/1300 018 "DIA CIRC CONCR
 LEN=0040 INSTALLED UNKN

0150/0073 018 "DIA CIRC CONCR
 038648 FT LEN=0040 INSTALLED UNKN
 2 0 40031 0 00 0250+20
 (AAR 001515*)#TRKS 01
 CENTER ST
 (SR3002 SEG 0010/0511)

S 0150/0000 LENGTH(AH 2495 BK 3487)

0140/3400 018 "DIA CIRC CONCR
 LEN=0040 INSTALLED UNKN

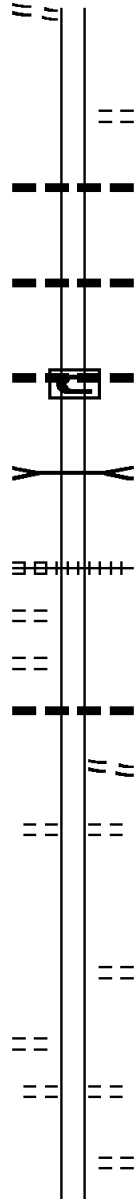
0140/2837 018 "DIA CIRC CONCR
 LEN=0072 INSTALLED UNKN

0140/0220 018 "DIA CIRC CONCR
 LEN=0040 INSTALLED UNKN

DIR: B TOTAL LEN: 8.697 MI. DIST: 04-3 SR: 3004
 LEFT MUN: NEWPORT T RIGHT MUN: NEWPORT T

(TWP)

0140/0208
 035161 FT



035161 FT 2 0 40031 0 00 0217+81
 W MAIN AV
 (TWP)

5 0140/0000 LENGTH(AH 3487 BK 3633)

0130/3000 006"H 00"W MULT PLSTIC
 LEN=0040 INSTALLED UNKN

0130/1900 018 "DIA CIR UNKNOWN
 LEN=0035 INSTALLED UNKN

0130/0830 018 "DIA CIRC CONCR
 0130/0332 LEN=0040 INSTALLED UNKN

031528 FT

TRIB NEWPORT
 STRUCTURE LENGTH 2 FT
 BMSID 40/3004/0130/0330
 0130/0330 2 0 40031 0 00 0178+15
 031528 FT (AAR 001510*)#TRKS 01

FIRST ST
 (TWP)
 SECOND ST
 (TB23)
 THIRD ST
 (TB25)

0130/0000

5 0130/0000 NC KI RMAR AV
 LENGTH(AH 3633 BK 2877)

0120/2311

0120/1779

0120/1758 018"H 00"W MULT METAL
 LEN=0025 INSTALLED UNKN
 COAL ST
 (TB45)

0120/0870 SPRING ST
 (TB41)

028651 FT

028651 FT 2 0 40031 0 00 0150+31
 NC E MAIN ST
 ROCK ST
 (TB14)

5 0120/0000 LENGTH(AH 2877 BK 2068)

DEPOT ST
 (TWP)

0110/1337

0110/1155 MARKET ST
 (TB41)

0110/0544 S CHESTNUT ST
 (TB12)
 012 " DIA CIR PLASTIC

DIR: B TOTAL LEN: 8.697 MI. DIST: 04-3 SR: 3004
 LEFT MUN: NEWPORT T RIGHT MUN: NEWPORT T

STRALKA LN
(T808)

PARK ST
(T825)

026583 FT

0100/3211

0100/2512

023239 FT

020766 FT

016980 FT

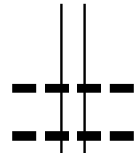
0110/0030	LEN=0002	INSTALLED	2002
026583 FT	2 0 40031	0 00	0129+60
	APPLE ST		
	(T810)		
0110/0000	LENGTH(AH	2068	BK 3344)
0100/2512	PARK ST		
	(T806)		
	015 " DIA	CIRC	UNKNOWN
0100/2500	LEN=0030	INSTALLED	UNKN
0100/1514	018 " DIA	CIRC	CONCR
	LEN=0042	INSTALLED	UNKN
0100/0619	NEWPORT ST		
	(TWP)		
	DRAINAGE		
	STRUCTURE	LENGTH	12 FT
0100/0159	BMSID	40/3004/0100/0159	
023239 FT	2 0 40031	0 00	0096+58
	NC W		
	MAIN ST		
0100/0000	LENGTH(AH	3344	BK 2473)
0090/2382	018 " DIA	CIRC	CONCR
	LEN=0070	INSTALLED	UNKN
0090/2125	015 " DIA	CIRC	CONCR
	LEN=0050	INSTALLED	UNKN
0090/1845	015 " DIA	CIRC	CONCR
	LEN=0040	INSTALLED	UNKN
020766 FT	2 0 40031	0 00	0071+85
0090/0000	LENGTH(AH	2473	BK 3786)
016980 FT	2 0 40031	0 00	0033+99

DIR: B TOTAL LEN: 8.697 MI. DIST: 04-3 SR: 3004
 LEFT MUN: NEWPORT T RIGHT MUN: NEWPORT T

	0080/0000	LENGTH(AH 3786 BK 3360)
	018 " DIA	CIRC CONCR
	0070/2840	LEN=0024 INSTALLED UNKN
	018 " DIA	CIRC METAL
	0070/1954	LEN=0040 INSTALLED UNKN
	060 " DIA	CIRC METAL
	0070/1786	LEN=0040 INSTALLED UNKN
	018 " DIA	CIRC CONCR
	0070/0408	LEN=0028 INSTALLED UNKN
	018 " DIA	CIRC CONCR
013620 FT	0070/0130	LEN=0028 INSTALLED UNKN
	013620 FT	2 0 40031 0 00 0000+00
		NC NEWPORT ST
		NEWPORT
		CONYNGHAM T
	0070/0000	LENGTH(AH 3360 BK 1293)
	018 " DIA	CIRC CONCR
	0060/0730	LEN=0024 INSTALLED UNKN
	018 " DIA	CIR PLASTIC
	0060/0530	LEN=0040 INSTALLED UNKN
	018 " DIA	CIR PLASTIC
012327 FT	0060/0419	LEN=0030 INSTALLED UNKN
	012327 FT	2 0 40030 0 00 0157+35
	0060/0000	LENGTH(AH 1293 BK 2249)
	015 " DIA	CIRC CONCR
	0050/1606	LEN=0028 INSTALLED UNKN
	015 " DIA	CIRC CONCR
	0050/1320	LEN=0024 INSTALLED UNKN
	015 " DIA	CIRC CONCR
010078 FT	0050/0020	LEN=0028 INSTALLED UNKN
	010078 FT	2 0 40030 0 00 0134+86
	0050/0000	LENGTH(AH 2249 BK 2436)
	018 " DIA	CIRC CONCR
	0040/1374	LEN=0024 INSTALLED UNKN
	018 " DIA	CIRC CONCR
	0040/1136	LEN=0028 INSTALLED UNKN
	015 " DIA	CIRC CONCR
	0040/0023	LEN=0024 INSTALLED UNKN

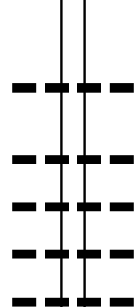
DIR: B TOTAL LEN: 8.697 MI. DIST: 04-3 SR: 3004
 LEFT MUN: CONYNGHAM T RIGHT MUN: CONYNGHAM T

007642 FT



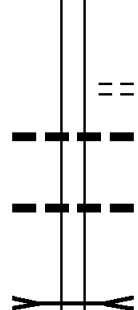
007642 FT 2 0 40030 0 00 0110+43
 0040/0000 LENGTH(AH 2436 BK 2529)
 015 " DIA CIRC CONCR
 0030/2522 LEN=0024 INSTALLED UNKN
 015 " DIA CIRC CONCR
 0030/2175 LEN=0024 INSTALLED UNKN
 015 " DIA CIRC CONCR

005113 FT



0030/1033 LEN=0028 INSTALLED UNKN
 015 " DIA CIRC CONCR
 0030/0563 LEN=0024 INSTALLED UNKN
 005113 FT 2 0 40030 0 00 0085+14
 0030/0000 LENGTH(AH 2529 BK 2497)
 015 " DIA CIRC CONCR
 0020/1984 LEN=0024 INSTALLED UNKN
 015 " DIA CIRC CONCR
 0020/1260 LEN=0028 INSTALLED UNKN
 015 " DIA CIRC CONCR
 0020/0851 LEN=0024 INSTALLED UNKN
 015 " DIA CIRC CONCR
 0020/0500 LEN=0024 INSTALLED UNKN
 015 " DIA CIRC CONCR
 0020/0087 LEN=0024 INSTALLED UNKN

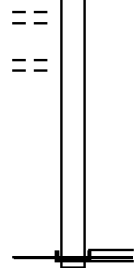
002616 FT



002616 FT 2 0 40030 0 00 0059+94
 0020/0000 LENGTH(AH 2497 BK 2616)
 ST MARY'S PARK ENTR RD
 (PRDR)
 0010/2248 015 " DIA CIRC CONCR
 0010/2178 LEN=0040 INSTALLED UNKN
 015 " DIA CIRC CONCR
 0010/1397 LEN=0045 INSTALLED UNKN
 TURTL E RUN
 STRUCTURE LENGTH 12 FT
 0010/0665 BMSID 40/3004/0010/0665

PARADISE AV
 (T460)
 HILL ST
 (T467)

0010/0237 ==
 0010/0110 ==
 000000 FT

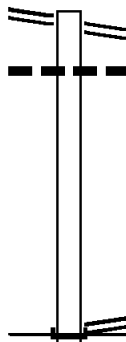


000000 FT 2 0 40030 0 00 0033+85
 NC MA IN ST
 POND HILL RD
 (SRO239 SEG 0180/0000)
 INTER-BK MAIN ST
 (SRO239 SEG 0180/0000)
 MFC BEGIN = D
 0010/0000 LENGTH(AH 2616 BK 0000)

EXTRACT DATE: 12/18/2023 ROADWAY MANAGEMENT SYSTEM PAGE NUMBER: 669
 PRINT DATE: 12/19/2023 SLD COUNTY/SR - ANNUAL PRINT COUNTY: LUZERNE
 DIR: B TOTAL LEN: .346 MI. DIST: 04-3 SR: 3003
 LEFT MUN: NEWPORT T RIGHT MUN: NEWPORT T

ROBERT ST 001829 FT
 (SR3001 SEG 0090/0000) 0010/1829

000000 FT



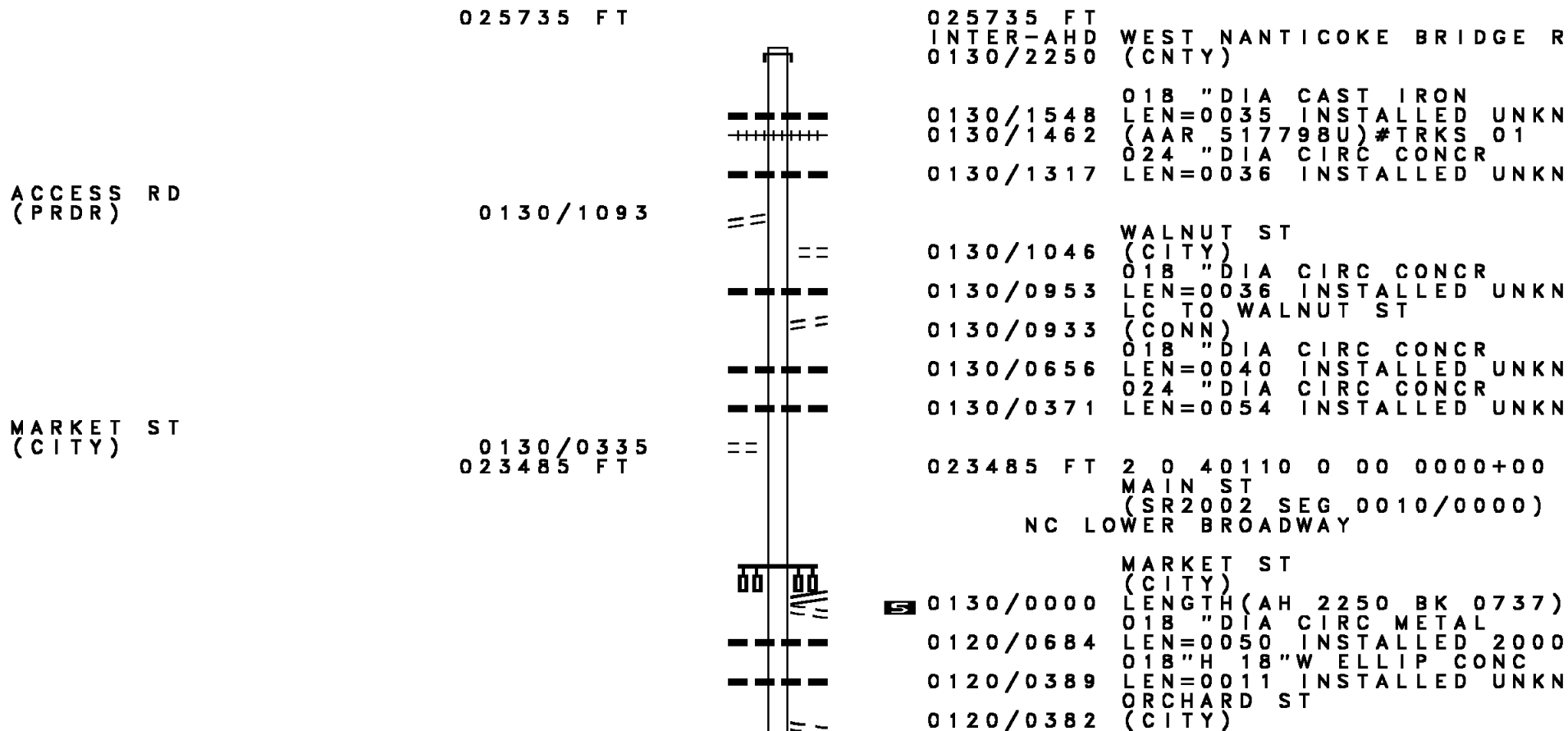
001829 FT ROBERT ST
 0010/1829 (SR3001 SEG 0090/0000)
 0010/1246 018 " DIA CIRC CONCR
 LEN=0040 INSTALLED UNKN

000000 FT 2 0 40031 1 00 0000+00
 KIRMAR AV
 (SR3004 SEG 0170/0980)
 INTER-BK KIRMAR PY
 KIRMAR AV
 (SR3004 SEG 0170/0980)
 MFC BEGIN = E
 0010/0000 LENGTH(AH 1829 BK 0000)

DIR: B TOTAL LEN: 2.159 MI. DIST: 04-3 SR: 3002
 LEFT MUN: NEWPORT T RIGHT MUN: NEWPORT T

Location / Stationing	Segment ID	Length (FT)	Material / Details
MAIN ST (TWP)	0030/0000		0030/0000 LENGTH(AH 2547 BK 3202)
	0020/1404		018 "DIA CIR PLASTIC LEN=0005 INSTALLED 2005
2040032 000 0026+08 002592 FT STENS STATION RD (TWP)	0020/0005	002592 FT	015 "DIA CIRC METAL LEN=0040 INSTALLED UNKN
BELLES RD (TWP)	0020/0000		NC OLD NEWPORT ST 0020/0000 LENGTH(AH 3202 BK 2592)
VANDERMARK RD (T825)	0010/1522		018 "DIA CAST IRON LEN=0020 INSTALLED UNKN
	0010/0993		015 "DIA CIRC METAL LEN=0020 INSTALLED UNKN
	0010/0690		015 "DIA CAST IRON LEN=0099 INSTALLED UNKN KIRMAR PY (SR3004 SEG 0150/0000)
	0010/0511		MFC BEGIN = D BR NEWPORT C STRUCTURE LENGTH 11 FT
	0010/0429		BMSID 40/3002/0010/0449
	0010/0355		015 "DIA CIRC CONCR LEN=0020 INSTALLED UNKN
RAILROAD AV (TWP)	0010/0296		
	0010/0280		015 "DIA CIRC CONCR LEN=0040 INSTALLED UNKN
	0010/0227		ALLEY (TWP)
ALLEY (TWP)	0010/0175		
	000000	000000 FT	000000 FT 2040032 000 0000+00 NC CENTER ST E MAIN AV (TWP) MFC BEGIN = E
	0010/0000		0010/0000 LENGTH(AH 2592 BK 0000)

DIR: B TOTAL LEN: 4.874 MI. DIST: 04-3 SR: 3001
 LEFT MUN: NANTICOKE C RIGHT MUN: NANTICOKE C



025735 FT

025735 FT
 INTER-AHD WEST NANTICOKE BRIDGE R
 0130/2250 (CNTY)

ACCESS RD
 (PRDR)

0130/1093

0130/1548 018 " DIA CAST IRON
 LEN=0035 INSTALLED UNKN
 0130/1462 (AAR 517798U) #TRKS 01
 024 " DIA CIRC CONCR
 0130/1317 LEN=0036 INSTALLED UNKN

MARKET ST
 (CITY)

0130/0335
 023485 FT

0130/1046 WALNUT ST
 (CITY)
 018 " DIA CIRC CONCR
 0130/0953 LEN=0036 INSTALLED UNKN
 LC TO WALNUT ST
 0130/0933 (CONN)
 018 " DIA CIRC CONCR
 0130/0656 LEN=0040 INSTALLED UNKN
 024 " DIA CIRC CONCR
 0130/0371 LEN=0054 INSTALLED UNKN

023485 FT 2 0 40110 0 00 0000+00
 MAIN ST
 (SR2002 SEG 0010/0000)
 NC LOWER BROADWAY

MARKET ST
 (CITY)
 5 0130/0000 LENGTH(AH 2250 BK 0737)
 018 " DIA CIRC METAL
 0120/0684 LEN=0050 INSTALLED 2000
 018"H 18"W ELLIP CONC
 0120/0389 LEN=0011 INSTALLED UNKN
 ORCHARD ST
 0120/0382 (CITY)

DIR: B TOTAL LEN: 4.874 MI. DIST: 04-3 SR: 3001
 LEFT MUN: NANTICOKE C RIGHT MUN: NANTICOKE C

Street Name	Stationing	Length	Material	Notes
	022748 FT	0120/0215	015 " DIA CIRC CONCR	LEN=0030 INSTALLED UNKN
		022748 FT	2 0 40033 0 01 0102+61	HANOVER ST (CITY)
		0120/0000	015 " DIA CIRC CONCR	LEN=0035 INSTALLED UNKN
SLOPE ST (CITY)	0110/2060	0110/2243	018 " DIA CIRC CONCR	LEN=0030 INSTALLED UNKN
		0110/2044	018 " DIA CIRC CONCR	LEN=0032 INSTALLED UNKN
		0110/1695	018 " DIA CIRC CONCR	LEN=0032 INSTALLED UNKN
		0110/1611	024 " DIA CIRC CONCR	LEN=0026 INSTALLED 2000
HAY ST (CITY)	0110/1249	0110/1249	018 " DIA CIRC CONCR	LEN=0275 INSTALLED 2000
W GREEN ST (CITY)	0110/0726	0110/0981	018 " DIA CIRC CONCR	LEN=0026 INSTALLED 2000
		0110/0692	018 " DIA CIRC CONCR	LEN=0036 INSTALLED UNKN
		0110/0655	018 " DIA CIRC CONCR	LEN=0026 INSTALLED UNKN
		0110/0468	030 " DIA CIRC CONCR	LEN=0036 INSTALLED UNKN
		0110/0418	018 " DIA CIRC CONCR	LEN=0026 INSTALLED UNKN
	020158 FT	0110/0292	024 " DIA CIRC CONCR	LEN=0026 INSTALLED 2000
		020158 FT	2 0 40033 0 00 0076+04	CHURCH ST (CITY)
		0110/0000	036 " DIA CIRC CONCR	LEN=0040 INSTALLED UNKN
		0100/1551	036 " DIA CIRC CONCR	LEN=0040 INSTALLED UNKN
		0100/1524	024 " DIA CIRC CONCR	LEN=0026 INSTALLED 2000
		0100/1437	024 " DIA CIRC CONCR	LEN=0026 INSTALLED 2000
		0100/1309	024 " DIA CIRC CONCR	LEN=0026 INSTALLED 2000
		0100/1187	024 " DIA CIRC CONCR	LEN=0026 INSTALLED 2000

DIR: B TOTAL LEN: 4.874 MI. DIST: 04-3 SR: 3001
 LEFT MUN: NEWPORT T RIGHT MUN: NEWPORT T

STREET NAME	SR	SEG	START	END	LEN	UNIT	STATUS	REMARKS
JAMES ST (TWP)	0100	0063					INSTALLED UNKN	
OLD NEWPORT ST (SR3002 SEG 0040/3058)	0100	0000					INSTALLED UNKN	
UNNAMED AL (TWP)	0090	2113					INSTALLED UNKN	
FAIR ST (TWP)	0090	1605					INSTALLED UNKN	
UNNAMED RD (TWP)	0090	1060					INSTALLED UNKN	
CASEY KASA COAL ENTR RD (PRDR) 2 0 40034 0 00 0233+19	0090	0111					INSTALLED UNKN	
ROBERTS ST (SR3003 SEG 0010/1829)	0090	0000					INSTALLED UNKN	
	0100	1184					INSTALLED UNKN	
	0100	1021					INSTALLED UNKN	
	0100	0853					INSTALLED UNKN	
	0100	0822					INSTALLED UNKN	
	0100	0063					INSTALLED UNKN	
	0100	0000					INSTALLED UNKN	
	0090	2731					INSTALLED UNKN	
	0090	2465					INSTALLED UNKN	
	0090	2113					INSTALLED UNKN	
	0090	1804					INSTALLED UNKN	
	0090	1696					INSTALLED UNKN	
	0090	1225					INSTALLED UNKN	
	0090	1130					INSTALLED UNKN	
	0090	1020					INSTALLED UNKN	
	0090	0999					INSTALLED UNKN	
	0090	0995					INSTALLED UNKN	
	0090	0300					INSTALLED UNKN	
	0090	0184					INSTALLED UNKN	
	0090	0111					INSTALLED UNKN	
	0090	0000					INSTALLED UNKN	
	0080	1160					INSTALLED UNKN	

DIR: B TOTAL LEN: 4.874 MI. DIST: 04-3 SR: 3001
 LEFT MUN: NEWPORT T RIGHT MUN: NEWPORT T

Location / Segment	Start Station	End Station	Length (FT)	Material / Notes
014054 FT	0080/0024	014054 FT	0080	018" DIA CIR PLASTIC INSTALLED 2005
	0080/0000	014054 FT	0080	2 0 40034 0 00 0217+81 KIRMAR AV (SR2008 SEG 0010/0000)
GROVE ST (SR3004 SEG 0170/1497) 0060/1599	0060/1787	0060/1646	0060	NC ROBERT ST LENGTH(AH 1408 BK 1940) 018" DIA CIRC CONCR INSTALLED UNKN
	0060/1599	0060/1530	0060	MFC BEGIN = C GRUVER ST (TWP) 015" DIA CIRC CONCR INSTALLED UNKN
KIRMAR TE (TWP) 0060/1069	0060/1321	0060/1069	0060	SHARPE ST (TWP)
	012114 FT	012114 FT	012114	2 0 40034 0 00 0201+14 MAPLE ST (TWP)
008646 FT	0050/1470	0050/1024	0050	024" DIA CIR PLASTIC INSTALLED 2000 015" DIA CIRC CONCR INSTALLED UNKN
	0050/0654	0050/0228	0050	015" DIA CIRC CONCR INSTALLED UNKN 015" DIA CIRC CONCR INSTALLED 1998
0040/1424	008646 FT	0050/0000	008646	2 0 40034 0 00 0166+00 LENGTH(AH 3468 BK 1726) 015" DIA CIRC CONCR INSTALLED UNKN
	0040/0750	0040/0412	0040	018" DIA CIRC CONCR INSTALLED UNKN 015" DIA CIRC CONCR INSTALLED UNKN
006920 FT	006920 FT	0040/0000	006920	2 0 40034 0 00 0148+74 LENGTH(AH 1726 BK 2353) 015" DIA CIRC CONCR

DIR: B TOTAL LEN: 4.874 MI. DIST: 04-3 SR: 3001
 LEFT MUN: NEWPORT T RIGHT MUN: NEWPORT T

---	0030/2341	LEN=0042	INSTALLED	UNKN
---	0030/1727	024 " DIA	CIRC CONCR	
---	0030/1452	LEN=0080	INSTALLED	UNKN
---		024 " DIA	CIR PLASTIC	
---	0030/0823	LEN=0040	INSTALLED	2000
---	0030/0332	018 " DIA	CIRC CONCR	
---		LEN=0040	INSTALLED	UNKN
---	0030/0108	018 " DIA	CIR PLASTIC	
---	004567 FT	LEN=0040	INSTALLED	UNKN
---	0030/0000	2 0 40034	0 00 0125+01	
---		LENGTH(AH	2353 BK 2490)	
---	0020/2342	024 " DIA	CIR PLASTIC	
---	0020/1976	LEN=0040	INSTALLED	UNKN
---	0020/1742	018 " DIA	CIR PLASTIC	
---	0020/1536	LEN=0040	INSTALLED	UNKN
---	0020/1326	018 " DIA	CIRC CONCR	
---	0020/0945	LEN=0050	INSTALLED	UNKN
---	0020/0674	018 " DIA	CIR PLASTIC	
---	0020/0322	LEN=0040	INSTALLED	UNKN
---	0020/0317	018 " DIA	CIRC CONCR	
---	002077 FT	LEN=0040	INSTALLED	UNKN
---	0020/0000	2 0 40034	0 00 0100+11	
---		LENGTH(AH	2490 BK 2077)	
---	0010/1395	015 " DIA	CIRC CONCR	
---	0010/1188	LEN=0032	INSTALLED	UNKN
---	0010/0895	018 " DIA	CIRC CONCR	
---		LEN=0030	INSTALLED	UNKN
---	0010/0380	018 " DIA	CIR PLASTIC	
---	000000 FT	LEN=0040	INSTALLED	2003
---		015 " DIA	CIRC CONCR	
---	000000 FT	LEN=0030	INSTALLED	UNKN
---		2 0 40034	0 00 0079+34	
---		NC AL	DEN MTN RD	
---		INTER-BK	BLUE RIDGE RD	
---			(SR3006 SEG 0170/0000)	
---			MFC BEGIN = D	
---	0010/0000	LENGTH(AH	2077 BK 0000)	









004567 FT

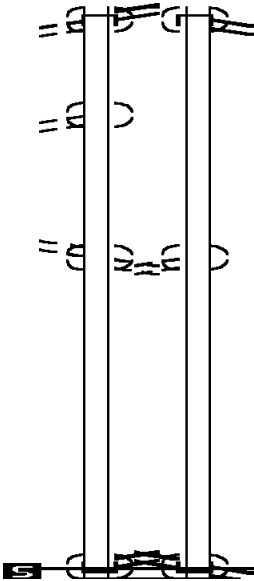
002077 FT

000000 FT

BLUE RIDGE RD
 (SR3006 SEG 0170/0000) 0010/0000

EXTRACT DATE: 12/18/2023 ROADWAY MANAGEMENT SYSTEM PAGE NUMBER: 661
 PRINT DATE: 12/19/2023 SLD COUNTY/SR - ANNUAL PRINT COUNTY: LUZERNE
 DIR: N TOTAL LEN: .000 MI. DIST: 04-3 SR: 2109
 LEFT MUN: AVOCA B RIGHT MUN: AVOCA B

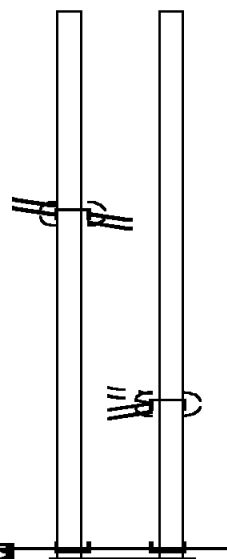
000000 FT		000000 FT	
000000 FT		7040/0000	LENGTH(AH 0396 BK 3439)
000000 FT		000000 FT	
000000 FT		7034/0000	LENGTH(AH 3439 BK 0027)
000000 FT		000000 FT	
000000 FT		7030/0000	LENGTH(AH 0027 BK 0091)
000000 FT		000000 FT	
000000 FT		7020/0000	LENGTH(AH 0091 BK 0357)
		000000 FT	
		7010/0000	LENGTH(AH 0357 BK 0000)

RAMP K RD (SR8019 SEG 0514/0640)	000809 FT INTER-AHD		000874 FT INTER-AHD	WILLIAM ST (SR2107 SEG 0011/0809)
WILLIAM ST (SR2107 SEG 0010/0874)				AVOCA - WILLIAM ST (BORO)
AVOCA - WILLIAM ST (BORO)				WILLIAM ST (BORO)
WILLIAM ST (BORO)	0011/0809		0010/0874	RAMP K RD (SR8019 SEG 0514/0640)
AVOCA - WILLIAM ST (BORO)				
WILLIAM ST (BORO)	0011/0772			
WILLIAM ST (BORO)				
AVOCA - WILLIAM ST (BORO)				AVOCA - WILLIAM ST (BORO)
FOR SR 2107S TO 2107N (CONN)	0011/0659		0010/0637	FOR SR 2107S TO 2107N (CONN)
			000000 FT	0 0 00000 0 00 0000+00
0 0 00000 0 00 0000+00	000000 FT			AIRPORT RD (SR0315 SEG 0223/1267)
AIRPORT RD (SR0315 SEG 0223/1177)			NC WI	WILLIAM ST AVOCA - AIRPORT RD (BORO)
AVOCA - AIRPORT RD (BORO)				AIRPORT RD (SR0315 SEG 0223/1267)
AIRPORT RD (SR0315 SEG 0223/1177)	INTER-BK		INTER-BK	FOR SR 0315N TO 0315S (CONN)
MFC BEGIN = E				MFC BEGIN = E
LENGTH(AH 0809 BK 0000)	0011/0000		0010/0000	LENGTH(AH 0874 BK 0000)

DIR: N TOTAL LEN: .113 MI. DIST: 04-3 SR: 2105
 LEFT MUN: PITTSTON T RIGHT MUN: PITTSTON T

RAMP A RD
 (SR8019 SEG 0010/1337)
 AIRPORT RD INTER-AHD
 (SR0315 SEG 0232/0881)
 PITTSTON - AIRPORT RD
 (BORO)
 AIRPORT RD
 (SR0315 SEG 0232/0881) 0011/0576

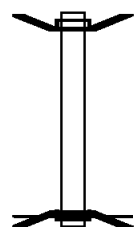
0 0 00000 0 00 0000+00 000000 FT
 NC NAVY WAY RD
 NAVY WAY RD INTER-BK
 (TWP)
 MFC BEGIN = E
 LENGTH(AH 0576 BK 0000) 0011/0000



INTER-AHD AIRPORT RD
 (SR0315 SEG 0232/1036)
 FOR SR 0315N TO 0315S
 (CONN)
 PITTSTON - AIRPORT RD
 (BORO)
 AIRPORT RD
 (SR0315 SEG 0232/1036)
 0010/0374 0 0 00000 0 00 0000+00
 000000 FT NC NAVY WAY RD
 INTER-BK NAVY WAY RD
 (TWP)
 MFC BEGIN = E
 LENGTH(AH 0599 BK 0000)

EXTRACT DATE: 12/18/2023 ROADWAY MANAGEMENT SYSTEM PAGE NUMBER: 658
 PRINT DATE: 12/19/2023 SLD COUNTY/SR - ANNUAL PRINT COUNTY: LUZERNE
 DIR: B TOTAL LEN: .044 MI. DIST: 04-3 SR: 2101
 LEFT MUN: WILKES BARRE T RIGHT MUN: WILKES BARRE T

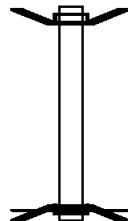
000233 FT
 000000 FT



000233 FT BMS EN 40/2101/0010/0000
 INTER-AHD WILLOW ST
 0010/0233 (TWP)
 000000 FT 0 0 00000 0 00 0000+00
 NC W I LLOW ST
 INTER-BK WILLOW ST
 (TWP)
 SR 0081 NB
 BMSBG 40/2101/0010/0000
 MFC BEGIN = E
 0010/0000 LENGTH(AH 0233 BK 0000)

EXTRACT DATE: 12/18/2023 ROADWAY MANAGEMENT SYSTEM PAGE NUMBER: 657
 PRINT DATE: 12/19/2023 SLD COUNTY/SR - ANNUAL PRINT COUNTY: LUZERNE
 DIR: B TOTAL LEN: .027 MI. DIST: 04-3 SR: 2100
 LEFT MUN: DUPONT B RIGHT MUN: DUPONT B

000140 FT
 000000 FT



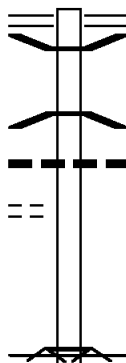
000140 FT BMS EN 40/2100/0010/0000
 INTER-AHD LIDYS RD
 0010/0140 (TWP)
 000000 FT 0 0 00000 0 00 0000+00
 NC LIDYS RD
 INTER-BK LIDYS RD
 (TWP)
 SR 0315
 BMSBG 40/2100/0010/0000
 MFC BEGIN = E
 0010/0000 LENGTH(AH 0140 BK 0000)

EXTRACT DATE: 12/18/2023 ROADWAY MANAGEMENT SYSTEM PAGE NUMBER: 656
 PRINT DATE: 12/19/2023 SLD COUNTY/SR - ANNUAL PRINT COUNTY: LUZERNE
 DIR: B TOTAL LEN: .115 MI. DIST: 04-3 SR: 2067
 LEFT MUN: PLYMOUTH B RIGHT MUN: PLYMOUTH B

BEADE ST
(BORO)

000607 FT

0010/0030
000000 FT



000607 FT SR 0011
 0010/0607 (SR0011 SEG 0510/0893)
 0010/0396 BMSSEN 40/2067/0010/0259
 0 0 00000 0 00 0000+00
 ABANDONED PROPERTIES RR
 0010/0259 BMSBG 40/2067/0010/0259
 018 "DIA CIRC METAL
 0010/0055 LEN=0025 INSTALLED UNKN

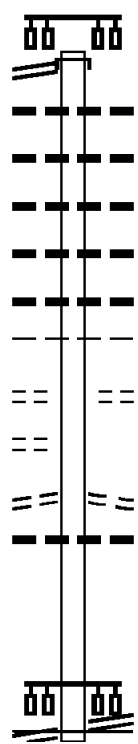
 000000 FT 0 0 00000 0 00 0000+00
 NC OLD CAREY AVE
 MFC BEGIN = E
 OLD CAREY AV
 ROAD CLOSED BACK
 0010/0000 LENGTH(AH 0607 BK 0000)

DIR: B TOTAL LEN: .285 MI. DIST: 04-3 SR: 2065
 LEFT MUN: AVOCA B RIGHT MUN: AVOCA B

001503 FT
 MAIN ST (SR0011 SEG 0790/2148) 0010/1503

 ALMOND ST (BORO) 0010/0581
 CENTER ST (BORO) 0010/0196
 TO 0315/0191 SH 0010/0109
 (CONN) 000000 FT

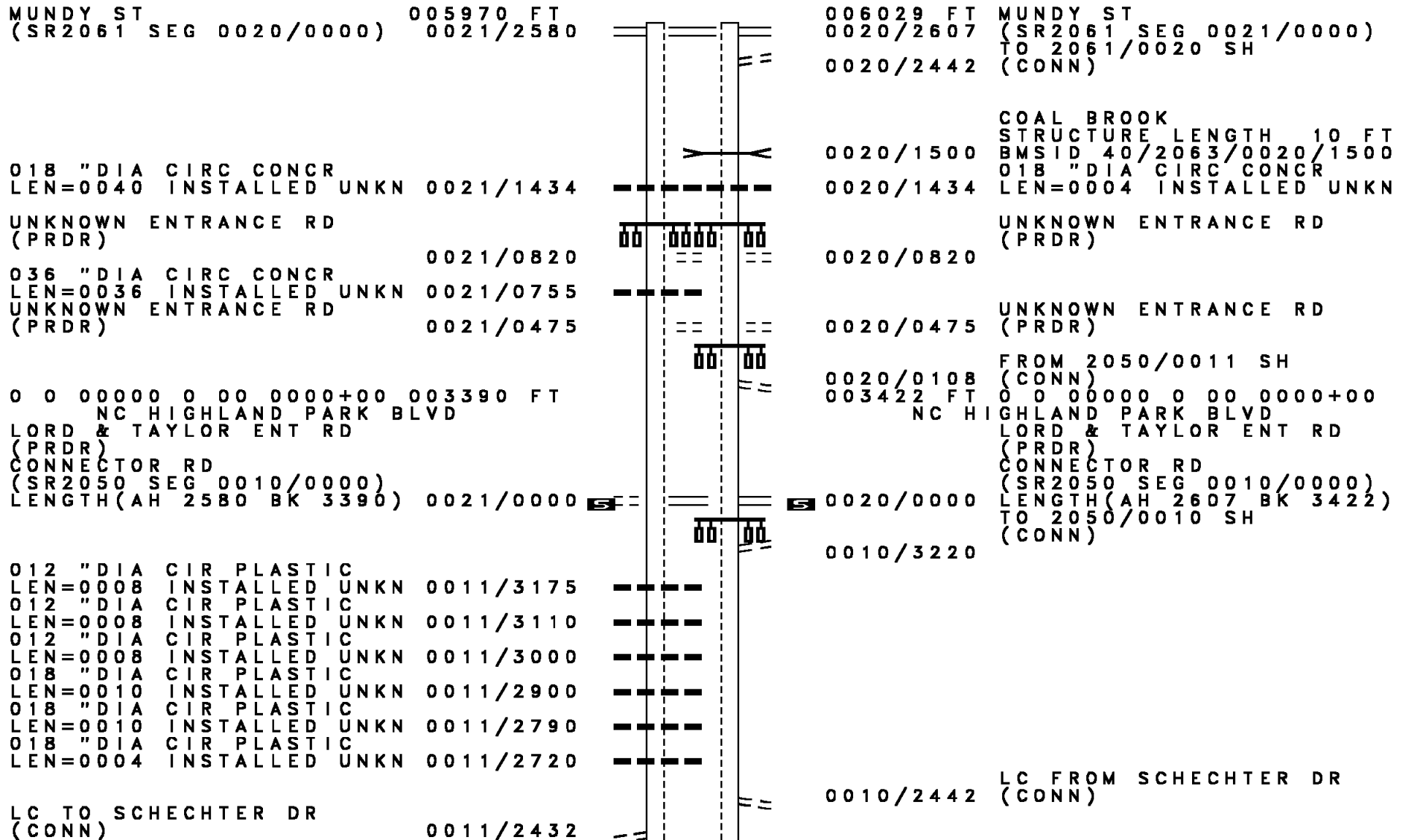
 MAIN ST (SR0315 SEG 0211/0000) 0010/0000
 (SR0315 SEG 0210/0000)



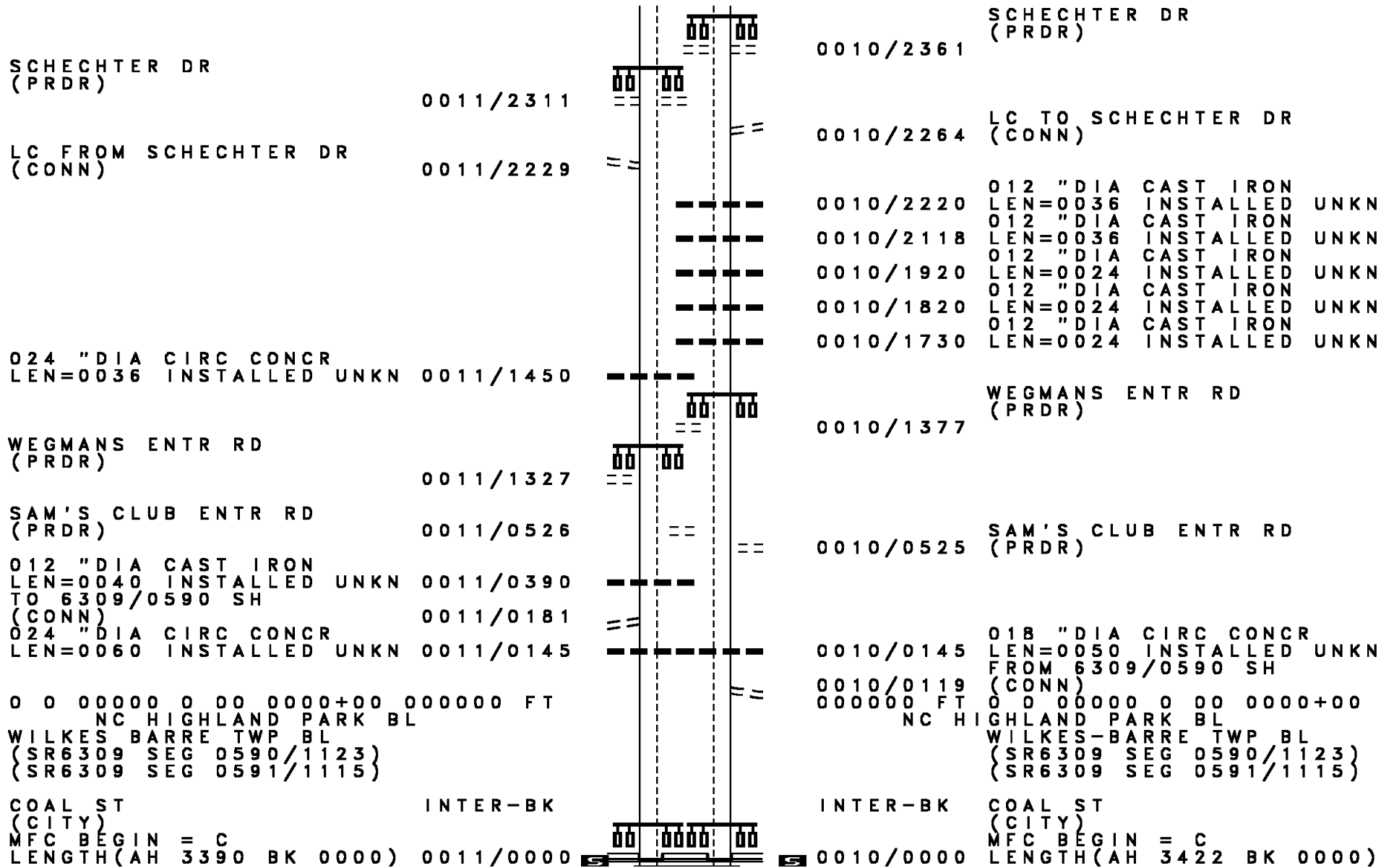
001503 FT INTER-AHD MAIN ST (SR0011 SEG 0790/2148)
 0010/1503 018 " DIA CIRC CONCR
 0010/1356 LEN=0040 INSTALLED UNKN
 0010/1200 015 " DIA CIRC CONCR
 0010/1050 LEN=0195 INSTALLED UNKN
 0010/0850 015 " DIA CIRC CONCR
 0010/0667 LEN=0040 INSTALLED UNKN
 0010/0582 015 " DIA CIRC CONCR
 0010/0581 015 " DIA CIR PLASTIC
 AVOCA DUPONT B LIDY RD (BORO)

 0010/0109 FROM 0315/0211 SH (CONN)
 0010/0043 018 " DIA CIR PLASTIC
 000000 FT LEN=0010 INSTALLED UNKN
 1 0 00515 0 00 0395+18
 AIRPORT RD (SR0315 SEG 0211/0000)
 (SR0315 SEG 0210/0000)
 NC MAIN ST
 0010/0000 MFC BEGIN = B LENGTH(AH 1503 BK 0000)

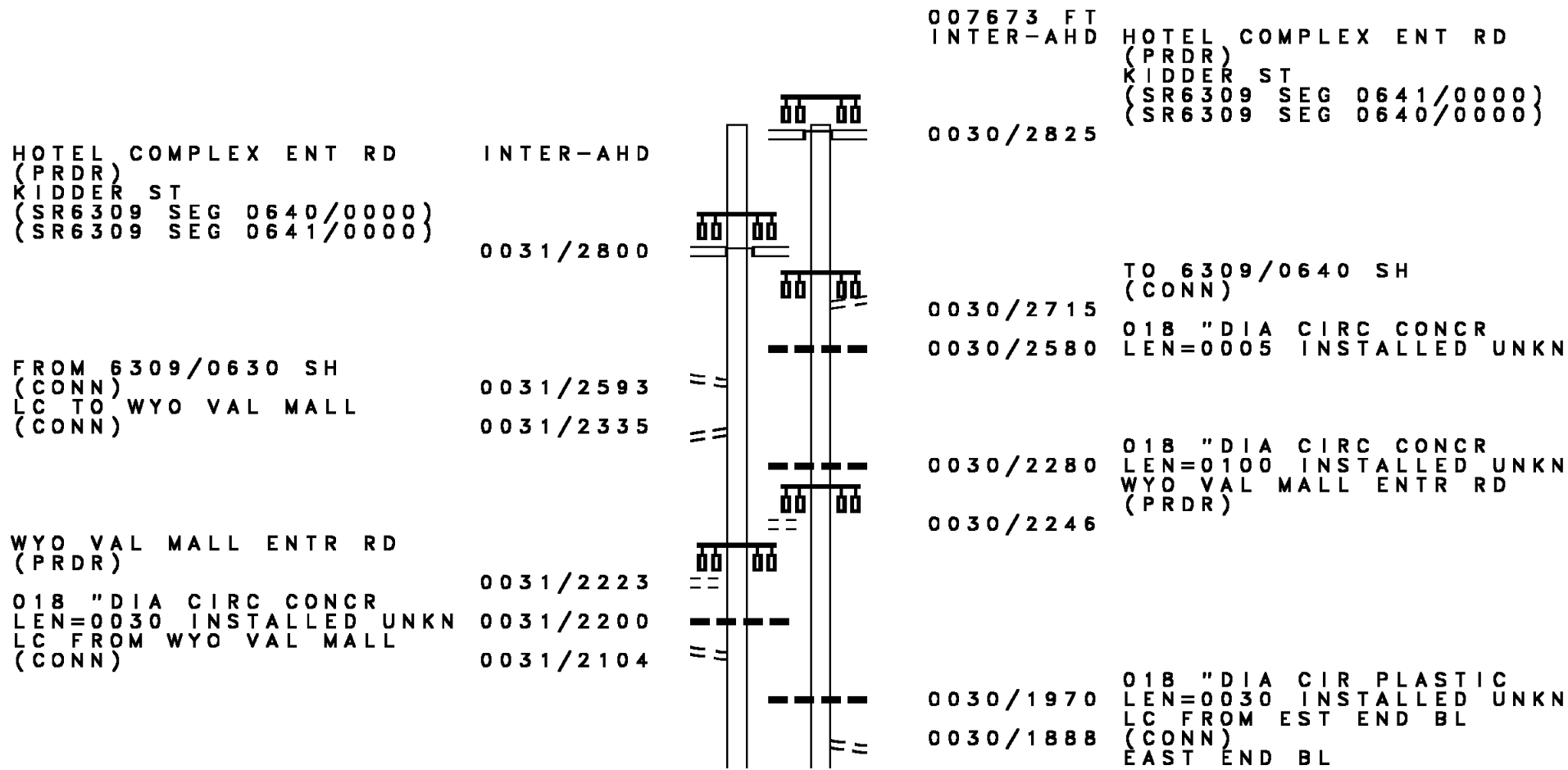
DIR: N TOTAL LEN: 1.142 MI. DIST: 04-3 SR: 2063
 LEFT MUN: WILKES BARRE T RIGHT MUN: WILKES BARRE T




DIR: N TOTAL LEN: 1.142 MI. DIST: 04-3 SR: 2063
 LEFT MUN: WILKES BARRE T RIGHT MUN: WILKES BARRE T



DIR: B TOTAL LEN: 1.453 MI. DIST: 04-3 SR: 2061
 LEFT MUN: WILKES BARRE T RIGHT MUN: WILKES BARRE T



DIR: B TOTAL LEN: 1.453 MI. DIST: 04-3 SR: 2061
 LEFT MUN: WILKES BARRE T RIGHT MUN: WILKES BARRE T



DIR: B TOTAL LEN: 1.453 MI. DIST: 04-3 SR: 2061
 LEFT MUN: WILKES BARRE T RIGHT MUN: WILKES BARRE T

WILKES BARRE PLAZA ENTR
 (PRDR)

0021/1428

ARENA ACCESS RD
 (PRDR)

0021/1067

018 "DIA CIRC CONCR
 LEN=0080 INSTALLED UNKN 0021/0690
 018 "DIA CIRC CONCR
 LEN=0080 INSTALLED UNKN 0021/0432

0 0 00000 0 00 0000+00 002687 FT
 WYO VAL MALL ENTR RD
 (PRDR)

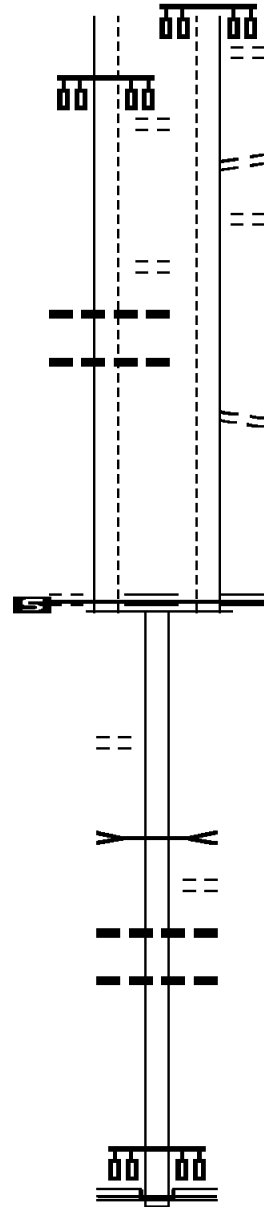
HIGHLAND PARK BL
 {SR2063 SEG 0020/2607}
 {SR2063 SEG 0021/2580}

MFC BEGIN = D
 LENGTH(AH 2130 BK 2687) 0021/0000

JOHN HEINZ ENT RD
 (PRDR)

0010/1157

000000 FT



0020/1433

(PRDR)

0020/1314

LC TO WILKES BARRE PL
 (CONN)
 ARENA ACCESS RD
 (PRDR)

0020/1070

0020/0101
 002687 FT

FROM 2063/0020 SH
 (CONN)
 0 0 00000 0 00 0000+00
 WYO VAL MALL ENTR RD
 (PRDR)
 HIGHLAND PARK BL
 {SR2063 SEG 0020/2607}
 {SR2063 SEG 0021/2580}
 MFC BEGIN = C
 LENGTH(AH 2161 BK 2687)

0020/0000

0010/0486

DRAINAGE DITCH
 STRUCTURE LENGTH 12 FT
 BMSID 40/2061/0010/0300
 HOME DEPOT ENT RD
 (PRDR)

0010/0310

024 "DIA CIR PLASTIC
 LEN=0999 INSTALLED 1999
 012 "DIA CIR PLASTIC
 LEN=0015 INSTALLED 1999

0010/0045
 000000 FT

0 0 00000 0 00 0000+00
 NC MUNDY ST
 SPRING ST
 (SR6309 SEG 0600/0988)

INTER-BK

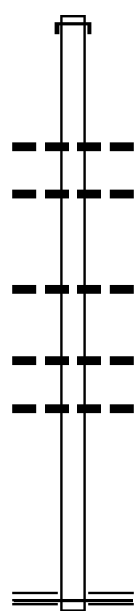
MUNDY ST
 (CITY)
 MFC BEGIN = D
 LENGTH(AH 2687 BK 0000)

0010/0000

EXTRACT DATE: 12/18/2023 ROADWAY MANAGEMENT SYSTEM PAGE NUMBER: 649
 PRINT DATE: 12/19/2023 SLD COUNTY/SR - ANNUAL PRINT COUNTY: LUZERNE
 DIR: B TOTAL LEN: .781 MI. DIST: 04-3 SR: 2057
 LEFT MUN: FOSTER T RIGHT MUN: FOSTER T

004126 FT

004126 FT
 INTER-AHD TOWNSHIP 0372 RT
 0020/2126 (T372)



002000 FT

0020/0880 017"H 13"W METAL ARCH
 LEN=0030 INSTALLED UNKN
 018" DIA CIR PLASTIC
 0020/0555 LEN=0020 INSTALLED 2001
 002000 FT 2 0 40179 0 00 0020+00
 0020/0000 LENGTH(AH 2126 BK 2000)
 021"H 15"W METAL ARCH
 0010/1776 LEN=0020 INSTALLED 2001
 0010/1099 021"H 15"W METAL ARCH
 LEN=0025 INSTALLED 2001
 0010/0992 021"H 15"W METAL ARCH
 LEN=0035 INSTALLED 2001

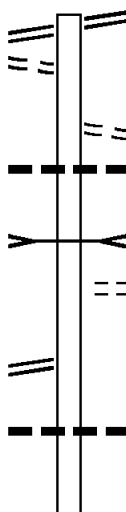
000000 FT

000000 FT 2 0 40179 0 00 0000+00
 NC PEAT MOSS RD
 BUFFALO ST
 (SR2048 SEG 0060/0613)
 MFC BEGIN = E
 0010/0000 LENGTH(AH 2000 BK 0000)

FOSTER AV 019806 FT
 (SR0940 SEG 0260/0000) 0080/1813
 FROM 0940/0250 SH
 (CONN) 0080/1642

SANDY VALLEY RD 017993 FT
 (SR2044 SEG 0130/3882) 0080/0000

015989 FT



019806 FT FOSTER AV
 0080/1813 (SR0940 SEG 0260/0000)

0080/1229 QUARRY RD
 (T403)
 0080/0710 072 " DIA CIRC METAL
 LEN=0060 INSTALLED UNKN
 LINESVILLE
 STRUCTURE LENGTH 6 FT
 0080/0602 BMSID 40/2055/0080/0615
 QUARRY RD

0080/0303 (T403)
 017993 FT 2 0 40118 0 00 0179+84

5 0080/0000 NC LEHIGH GORGE RD
 LENGTH(AH 1813 BK 2004)

0070/1111 036 " DIA CIRC CONCR
 LEN=0060 INSTALLED UNKN

015989 FT 2 0 40118 0 00 0160+24

DIR: B TOTAL LEN: 3.751 MI. DIST: 04-3 SR: 2055
 LEFT MUN: FOSTER T RIGHT MUN: FOSTER T

2 0 40118 0 00 0136+83 013686 FT
 ANTHONYS RD
 (T369) 0060/0000

011572 FT

007911 FT

---	---	5	0070/0000	LENGTH(AH 2004 BK 2303)
---	---		0060/1557	030 " DIA CIRC METAL LEN=0040 INSTALLED UNKN
==	==		0060/1140	DUDA RD (T402)
---	---		0060/1082	018 " DIA CIRC METAL LEN=0075 INSTALLED UNKN
---	---		013686 FT	TANNERY RD (SR2046 SEG 0010/0000)
==	==	5	0060/0000	LENGTH(AH 2303 BK 2114)
---	---		0050/1171	030 " DIA CIRC CONCR LEN=0050 INSTALLED UNKN
---	---		0050/0894	024 " DIA CIRC METAL LEN=0050 INSTALLED UNKN
---	---		011572 FT	2 0 40118 0 00 0115+33 MEIR RD (T406)
---	---	5	0050/0000	LENGTH(AH 2114 BK 3661)
---	---		0040/3184	018 " DIA CIRC CONCR LEN=0060 INSTALLED 2002
---	---		0040/2788	018 " DIA CIRC METAL LEN=0040 INSTALLED UNKN
---	---		0040/2538	018 " DIA CIRC CONCR LEN=0060 INSTALLED UNKN
---	---		0040/2088	018 " DIA CIRC CONCR LEN=0080 INSTALLED UNKN
---	---		0040/1830	018 " DIA CIRC CONCR LEN=0056 INSTALLED UNKN
---	---		0040/1378	018 " DIA CIRC CONCR LEN=0080 INSTALLED UNKN
---	---		0040/0065	018 " DIA CIRC CONCR LEN=0100 INSTALLED 2002
---	---	5	0040/0000	007911 FT LENGTH(AH 3661 BK 2749)
---	---		0030/2261	018 " DIA CIRC CONCR LEN=0055 INSTALLED UNKN
---	---		0030/1850	004 " DIA CIRC CONCR LEN=0099 INSTALLED UNKN
---	---		0030/1543	018 " DIA CIRC CONCR LEN=0050 INSTALLED UNKN
---	---			018 " DIA CIRC CONCR

DIR: B TOTAL LEN: 3.751 MI. DIST: 04-3 SR: 2055
 LEFT MUN: FOSTER T RIGHT MUN: FOSTER T

2 0 40118 0 00 0051+30 005162 FT
 CAPLOS RD
 (T355) 0030/0000

WETZEL LN
 (TWP) 0010/1598

002548 FT

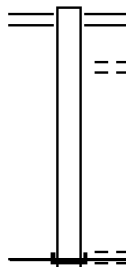
000000 FT

0030/1210	LEN=0099	INSTALLED UNKN
0030/0646	MEIR RD	(T406)
0030/0546	BMSSEN 40/2055/0030/0488	2 0 40118 0 00 0056+29
0030/0488	POND CREEK	BMSBG 40/2055/0030/0488
0030/0259	018 "DIA CIRC CONCR	LEN=0060 INSTALLED UNKN
005162 FT		
0030/0000	LENGTH(AH 2749 BK 2614)	018 "DIA CIRC CONCR
0020/2610	LEN=0040	INSTALLED UNKN
0020/2272	BMSSEN 40/2055/0020/2224	2 0 40118 0 00 0047+57
0020/2224	SANDY RUN	BMSBG 40/2055/0020/2224
0020/2160	PETROSKY LN	(TWP)
0020/1830	018 "DIA CIRC METAL	LEN=0060 INSTALLED 2002
0020/1703	018 "DIA CIRC CONCR	LEN=0032 INSTALLED UNKN
0020/1400	024 "DIA CIRC METAL	LEN=0032 INSTALLED UNKN
0020/1042	018 "DIA CIRC CONCR	LEN=0032 INSTALLED UNKN
0020/0740	018 "DIA CIRC CONCR	LEN=0048 INSTALLED UNKN
0020/0561	SPRING MEADOW DR	(TWP)
002548 FT	2 0 40118 0 00 0025+33	
0020/0000	LENGTH(AH 2614 BK 2548)	
0010/1809	018 "DIA CIRC CONCR	LEN=0099 INSTALLED UNKN
0010/1598		
000000 FT	2 0 40118 0 00 0000+00	
INTER-BK	NC WEATHERLEY RD	SR 4010 SH
	(SR4010 SEG 0310/3245)	MFC BEGIN = D
	BK-CARBON	(13)
0010/0000	LENGTH(AH 2548 BK 0000)	

EXTRACT DATE: 12/18/2023 ROADWAY MANAGEMENT SYSTEM PAGE NUMBER: 645
 PRINT DATE: 12/19/2023 SLD COUNTY/SR - ANNUAL PRINT COUNTY: LUZERNE
 DIR: B TOTAL LEN: .088 MI. DIST: 04-3 SR: 2054
 LEFT MUN: WILKES BARRE T RIGHT MUN: WILKES BARRE T

000467 FT

000000 FT



000467 FT NORTHAMPTON ST
 0010/0467 (SR2007 SEG 0120/2378)
 REAR NORTHAMPTON ST
 0010/0210 (CITY)
 000000 FT 1 0 00000 0 00 0000+00
 NC CA SEY AVE
 SCHOOL ENT RD
 (GOVT)
 INTER-BK CASEY AV
 (SR8029 SEG 0010/0489)
 MFC BEGIN = E
 0010/0000 LENGTH(AH 0467 BK 0000)

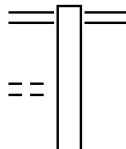
EXTRACT DATE: 12/18/2023 ROADWAY MANAGEMENT SYSTEM PAGE NUMBER: 644
 PRINT DATE: 12/19/2023 SLD COUNTY/SR - ANNUAL PRINT COUNTY: LUZERNE
 DIR: B TOTAL LEN: 1.748 MI. DIST: 04-3 SR: 2053
 LEFT MUN: FOSTER T RIGHT MUN: FOSTER T

CARBON ST
 (T375)

009231 FT

0040/0773

007580 FT



009231 FT FOSTER AV
 0040/1651 (SR0940 SEG 0140/0000)

007580 FT 2 0 40160 0 00 0074+25

DIR: B TOTAL LEN: 1.748 MI. DIST: 04-3 SR: 2053
 LEFT MUN: FOSTER T RIGHT MUN: FOSTER T

SAWMILL RD
(T420)

0030/1955

005001 FT

002466 FT

000000 FT

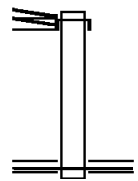
N BUCK MT RD
(SR2051 SEG 0080/0000) 0010/0000

==	5	0040/0000	VILLAGE AL (T380)
==		0030/2397	LENGTH(AH 1651 BK 2579) HIGHLAND HEIGHTS (T380)
==		0030/2256	VILLAGE AL (TWP)
==		0030/1955	HIGHLAND MAIN ST (T381)
---		0030/1580	018 "DIA CIRC METAL LEN=0010 INSTALLED 1998
---		0030/0554	018 "DIA CIRC METAL LEN=0040 INSTALLED UNKN
---		005001 FT	2 0 40160 0 00 0050+17
---	5	0030/0000	018 "DIA CIRC METAL LEN=0040 INSTALLED UNKN
---		0020/2150	LENGTH(AH 2579 BK 2535) 018 "DIA CIRC METAL LEN=0045 INSTALLED UNKN
---		0020/1420	015 "DIA CIRC METAL LEN=0040 INSTALLED UNKN
---		0020/0685	018 "DIA CIRC METAL LEN=0040 INSTALLED UNKN
---	5	0020/0000	002466 FT 2 0 40160 0 00 0024+65 LENGTH(AH 2535 BK 2466)
---		0010/2145	018 "DIA CIRC METAL LEN=0040 INSTALLED UNKN
---		0010/1930	018 "DIA CIR PLASTIC LEN=0040 INSTALLED UNKN
---		0010/1717	018 "DIA CIRC METAL LEN=0040 INSTALLED UNKN
---		0010/1371	018 "DIA CIRC METAL LEN=0040 INSTALLED UNKN
---		0010/0367	018 "DIA CIRC METAL LEN=0060 INSTALLED 1999
---		0010/0043	018 "DIA CIRC METAL LEN=0040 INSTALLED 1999
---		000000 FT	2 0 40160 0 00 0000+00
---		INTER-BK	NC HIGHLAND RD ECKLEY RD (SR2051 SEG 0080/0000) MFC BEGIN = D
---	5	0010/0000	LENGTH(AH 2466 BK 0000)

EXTRACT DATE: 12/18/2023 ROADWAY MANAGEMENT SYSTEM PAGE NUMBER: 642
PRINT DATE: 12/19/2023 SLD COUNTY/SR - ANNUAL PRINT COUNTY: LUZERNE

DIR: B TOTAL LEN: .080 MI. DIST: 04-3 SR: 2052
LEFT MUN: WILKES BARRE T RIGHT MUN: WILKES BARRE T

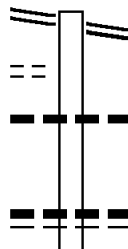
000423 FT
RAMP D RD
(SR8029 SEG 0752/0000) 0010/0423
000000 FT



000423 FT
INTER-AHD NEW ST
(TWP)
RAMP D SPUR
0010/0423 (SR8029 SEG 0762/0168)
000000 FT 0 0 00000 0 00 0000+00
NC NEW ST
NORTHAMPTON ST
(SR2007 SEG 0130/0000)
MFC BEGIN = E
0010/0000 LENGTH(AH 0423 BK 0000)

EXTRACT DATE: 12/18/2023 ROADWAY MANAGEMENT SYSTEM PAGE NUMBER: 641
 PRINT DATE: 12/19/2023 SLD COUNTY/SR - ANNUAL PRINT COUNTY: LUZERNE
 DIR: B TOTAL LEN: 5.174 MI. DIST: 04-3 SR: 2051
 LEFT MUN: HAZLE T RIGHT MUN: HAZLE T

HAZELTON FREELAND HW 027317 FT
 (SR0940 SEG 0090/0000) 0110/2125
 SEAGRAVE ST
 (T443) 0110/1981



027317 FT HAZELTON FREELAND HW
 0110/2125 (SR0940 SEG 0090/0000)
 0110/1860 018 " DIA CIRC METAL
 LEN=0055 INSTALLED 2000
 0110/0944 018 " DIA CIRC METAL
 LEN=0040 INSTALLED 2000
 HAZLE

DIR: B TOTAL LEN: 5.174 MI. DIST: 04-3 SR: 2051
 LEFT MUN: HAZLE T RIGHT MUN: HAZLE T

COAL ST
(BORO)

SOUTH ST
(BORO)

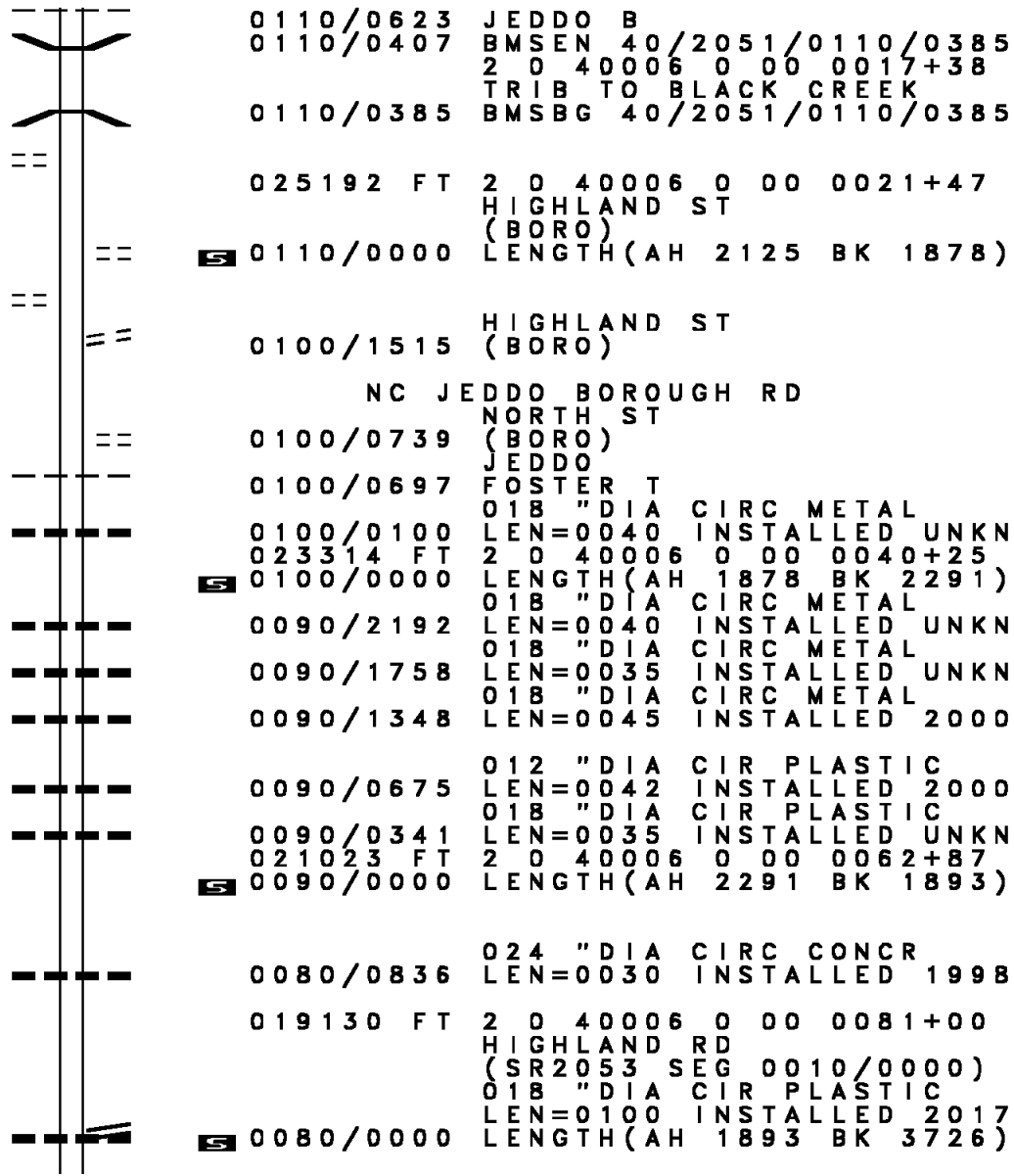
0110/0257
025192 FT

0100/1700

023314 FT

021023 FT

019130 FT



0110/0623 JEDDO B
 0110/0407 BMSSEN 40/2051/0110/0385
 2 0 40006 0 00 0017+38
 TRIB TO BLACK CREEK
 0110/0385 BMSBG 40/2051/0110/0385
 025192 FT 2 0 40006 0 00 0021+47
 HIGHLAND ST
 (BORO)
 0110/0000 LENGTH(AH 2125 BK 1878)
 HIGHLAND ST
 (BORO)
 0100/1515
 NC JEDDO BOROUGH RD
 NORTH ST
 (BORO)
 0100/0739 JEDDO
 0100/0697 FOSTER T
 018 "DIA CIRC METAL
 LEN=0040 INSTALLED UNKN
 023314 FT 2 0 40006 0 00 0040+25
 0100/0000 LENGTH(AH 1878 BK 2291)
 018 "DIA CIRC METAL
 0090/2192 LEN=0040 INSTALLED UNKN
 018 "DIA CIRC METAL
 0090/1758 LEN=0035 INSTALLED UNKN
 018 "DIA CIRC METAL
 0090/1348 LEN=0045 INSTALLED 2000
 012 "DIA CIR PLASTIC
 0090/0675 LEN=0042 INSTALLED 2000
 018 "DIA CIR PLASTIC
 0090/0341 LEN=0035 INSTALLED UNKN
 021023 FT 2 0 40006 0 00 0062+87
 0090/0000 LENGTH(AH 2291 BK 1893)
 024 "DIA CIRC CONCR
 0080/0836 LEN=0030 INSTALLED 1998
 019130 FT 2 0 40006 0 00 0081+00
 HIGHLAND RD
 (SR2053 SEG 0010/0000)
 018 "DIA CIR PLASTIC
 LEN=0100 INSTALLED 2017
 0080/0000 LENGTH(AH 1893 BK 3726)

DIR: B TOTAL LEN: 5.174 MI. DIST: 04-3 SR: 2051
 LEFT MUN: FOSTER T RIGHT MUN: FOSTER T

NO 2 LN
 (PRDR)

0070/2513

==

---|---

0070/1975

024 "DIA CIR PLASTIC
 LEN=0045 INSTALLED 1998

---|---

0070/1846

018 "DIA CIR PLASTIC
 LEN=0045 INSTALLED UNKN

---|---

0070/1090

018 "DIA CIR PLASTIC
 LEN=0045 INSTALLED UNKN

015404 FT

015404 FT

2 0 40006 0 00 0118+26
 LENGTH(AH 3726 BK 2399)

5

---|---

0060/1645

018 "DIA CIRC METAL
 LEN=0050 INSTALLED 2000

---|---

0060/0565

024 "DIA CIRC METAL
 LEN=0050 INSTALLED 2000

013005 FT

013005 FT

2 0 40006 0 00 0142+25
 LENGTH(AH 2399 BK 1538)

5

---|---

0050/1360

024 "DIA CIRC METAL
 LEN=0075 INSTALLED UNKN

---|---

0050/1044

018 "DIA CIRC METAL
 LEN=0040 INSTALLED 2000

ENTR TO ECKLEY VIL MUSE
 (GOVT)

0050/0143
 011467 FT

==

---|---

011467 FT

2 0 40006 0 00 0157+63
 LENGTH(AH 1538 BK 2402)

5

---|---

0040/1635

018 "DIA CIRC METAL
 LEN=0050 INSTALLED 2000

---|---

0040/0982

018 "DIA CIRC METAL
 LEN=0030 INSTALLED 1998

==

0040/0861

NO 1 LN
 (PRDR)

009065 FT

009065 FT

2 0 40006 0 00 0175+30
 LENGTH(AH 2402 BK 2558)

5

---|---

0030/1830

018 "DIA CIR PLASTIC
 LEN=0035 INSTALLED UNKN

---|---

0030/1700

018 "DIA CIR PLASTIC
 LEN=0035 INSTALLED UNKN

DIR: B TOTAL LEN: 5.174 MI. DIST: 04-3 SR: 2051
 LEFT MUN: FOSTER T RIGHT MUN: FOSTER T

006507 FT

002744 FT

000000 FT

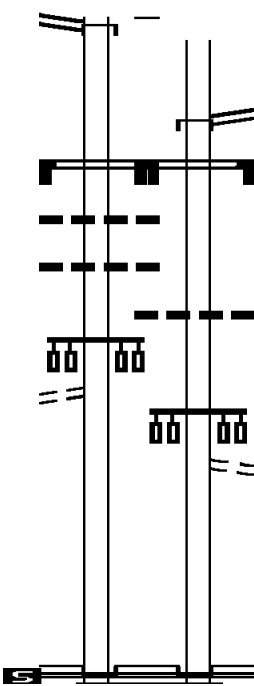
0030/1150	018 " DIA	CIR PLASTIC	LEN=0050	INSTALLED UNKN
006507 FT	2 0 40006	0 00 0200+88		
0030/0000	LENGTH(AH	2558 BK 3763)		
0020/3421	018 " DIA	CIR PLASTIC	LEN=0035	INSTALLED UNKN
0020/2675	018 " DIA	CIR PLASTIC	LEN=0040	INSTALLED UNKN
0020/0912	018 " DIA	CIRC METAL	LEN=0045	INSTALLED UNKN
0020/0194	018 " DIA	CIR PLASTIC	LEN=0045	INSTALLED UNKN
0020/0075	018 " DIA	CIRC METAL	LEN=0045	INSTALLED UNKN
002744 FT	2 0 40006	0 00 0238+51		
0020/0000	LENGTH(AH	3763 BK 2744)		
0010/2570	018 " DIA	CIRC METAL	LEN=0030	INSTALLED UNKN
0010/1990	015 " DIA	CIRC METAL	LEN=0035	INSTALLED UNKN
0010/1660	018 " DIA	CIR PLASTIC	LEN=0025	INSTALLED UNKN
0010/1425	018 " DIA	CIR PLASTIC	LEN=0025	INSTALLED UNKN
0010/1140	024 " DIA	CIRC METAL	LEN=0025	INSTALLED UNKN
0010/0795	036 " DIA	CIRC METAL	LEN=0030	INSTALLED 2000
0010/0020	048 " DIA	CIRC CONCR	LEN=0030	INSTALLED 2000
0010/0005				
000000 FT	2 0 40006	0 00 0265+95		
	NC EC	KLEY RD		
		RUNOFF		
		STRUCTURE	LENGTH	5 FT
	BMSID	40/2051/0010/0000		
INTER-BK		BUCK MOUNTAIN RD		
	(SR4003	SEG 0010/2990)		
	MFC BEGIN	= D		
	BK-CARBON	(13)		
0010/0000	LENGTH(AH	2744 BK 0000)		

RAMP RD 001603 FT
 (SR8051 SEG 0500/1797)
 RAMP RD INTER-AHD
 (SR8051 SEG 0760/3113) 0011/1603

SIGN: 4 CHORD TRUSS
 BMSID 40/2050/0010/1070 0011/1029
 018 "DIA CIRC CONCR
 LEN=0999 INSTALLED UNKN 0011/0516
 018 "DIA CIRC CONCR
 LEN=0999 INSTALLED UNKN 0011/0392

TO 2063/0020 SH
 (CONN)
 0011/0147

0 0 00000 0 00 0000+00 000000 FT
 NC CONNECTOR RD
 HIGHLAND PARK BL
 (SR2063 SEG 0021/0000)
 (SR2063 SEG 0020/0000)
 LORD & TAYLOR ENTR RD INTER-BK
 (PRDR)
 MFC BEGIN = C
 LENGTH(AH 1603 BK 0000) 0011/0000



001363 FT
 INTER-AHD RAMP RD
 (SR8051 SEG 0750/0000)
 RAMP RD
 0010/1363 (SR8051 SEG 0250/0000)
 SIGN: 4 CHORD TRUSS
 0010/1057 BMSID 40/2050/0010/1070
 018 "DIA CIRC CONCR
 0010/0324 LEN=0060 INSTALLED UNKN
 FROM 2063/0010 SH
 0010/0124 (CONN)
 000000 FT 0 0 00000 0 00 0000+00
 NC CO NNECTOR RD
 HIGHLAND PARK BL
 (SR2063 SEG 0021/0000)
 (SR2063 SEG 0020/0000)
 LORD & TAYLOR ENTR RD INTER-BK
 (PRDR)
 MFC BEGIN = C
 0010/0000 LENGTH(AH 1363 BK 0000)

EXTRACT DATE: 12/18/2023 ROADWAY MANAGEMENT SYSTEM PAGE NUMBER: 636
 PRINT DATE: 12/19/2023 SLD COUNTY/SR - ANNUAL PRINT COUNTY: LUZERNE
 DIR: B TOTAL LEN: 2.032 MI. DIST: 04-3 SR: 2049
 LEFT MUN: FOSTER T RIGHT MUN: FOSTER T

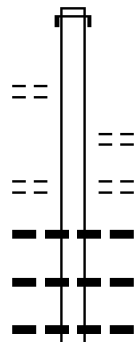
ALLEY
(TWP)

RAILROAD ST
(T398)

010730 FT

0060/1302

0060/0750



010730 FT

INTER-AHD MAIN ST
0060/1939 (T426)

0060/1293

0060/0750

0060/0719

0060/0708

0060/0507

ROSEANNE LN
(TWP)
GOOSE AV
(T418)
018 " DIA CIRC PLASTIC
LEN=0030 INSTALLED 2023
015 " DIA CIRC METAL
LEN=0035 INSTALLED UNKN
009 " DIA CIRC METAL
LEN=0025 INSTALLED UNKN

DIR: B TOTAL LEN: 2.032 MI. DIST: 04-3 SR: 2049
 LEFT MUN: FOSTER T RIGHT MUN: FOSTER T

Stationing	Length	Material	Notes
2 0 40007 0 00 0100+05	008791 FT	SPRING ST (T378)	
RAILROAD ST (T398)	0060/0000	0060/0015 (T378)	
		008791 FT	
		0060/0000	LENGTH(AH 1939 BK 1688)
		0050/1552	030 "DIA CIR PLASTIC
		0050/1400	LEN=0035 INSTALLED UNKN
		0050/0910	SOUTH SPRING STREET (T421)
PENNY LN (T417)	0050/0600	SOUTH SPRING STREET (T421)	
		0050/0360	018 "DIA CIRC METAL
007103 FT	007103 FT	LEN=0040 INSTALLED UNKN	
		0050/0000	2 0 40007 0 00 0081+13
		0040/1057	LENGTH(AH 1688 BK 1783)
		0040/0911	015 "DIA CIR PLASTIC
		0040/0443	LEN=0035 INSTALLED 2002
		0040/0173	018 "DIA CIRC METAL
005320 FT	005320 FT	LEN=0040 INSTALLED UNKN	
		0040/0000	048"H 00"W MULT CONCR
		0030/1122	LEN=0040 INSTALLED 1998
		0030/1021	018 "DIA CIRC METAL
		0030/1020	LEN=0035 INSTALLED UNKN
		0030/0954	2 0 40007 0 00 0063+30
		0030/0750	NC MAIN ST
		0030/0366	LENGTH(AH 1783 BK 1610)
		0030/0360	FOSTER
		0030/0311	FREELAND B
UNNAMED AL (BORO)	003710 FT	0030/0000	012 "DIA CIR PLASTIC
		0030/0000	LEN=0100 INSTALLED UNKN
		0030/0000	024 "DIA CIR PLASTIC
		0030/0000	LEN=0230 INSTALLED UNKN
		0030/0000	ARTHUR ST (BORO)
		0030/0000	018 "DIA CIR PLASTIC
		0030/0000	LEN=0030 INSTALLED 2002
		0030/0000	018 "DIA CIRC METAL
		0030/0000	LEN=0035 INSTALLED UNKN
		0030/0000	SCHWABE ST (BORO)
		0030/0000	2 0 40007 0 00 0047+20
		0030/0000	ALVIN ST (BORO)
		0030/0000	LENGTH(AH 1610 BK 1970)
		0030/0000	018 "DIA CIRC CONCR

DIR: B TOTAL LEN: 2.032 MI. DIST: 04-3 SR: 2049
 LEFT MUN: FREELAND B RIGHT MUN: FREELAND B

STREET NAME	STREET ID	LENGTH	INSTALLATION	REMARKS
FOSTER ST (BORO)	0020/1732	0020	LEN=0020	INSTALLED UNKN
CEMETERY ST (BORO)	0020/1186			
UNNAMED ST (BORO)	0020/0952			
JOHNSON ST (BORO)	0020/0729			JOHNSON ST (BORO)
WALNUT ST (BORO)	0020/0521			
				0020/0485 024 " DIA CIRC CONCR LEN=0040 INSTALLED 2002 FRONT ST (BORO)
				NC BIRKBECK ST
				0020/0166 018 " DIA CIRC CONCR 001740 FT LEN=0126 INSTALLED 2002
2 0 40007 0 00 0024+70 001740 FT PARK AL (BORO)	0020/0000	001740 FT		5 0020/0000 LENGTH(AH 1970 BK 1740) SABOL ST (BORO)
PINE ST (BORO)	0010/1325			0010/1445 (BORO)
CENTRE ST (BORO)	0010/0723			0010/1035 WASHINGTON ST (BORO)
FRONT ST (BORO)				
				NC FRONT ST
				0010/0543 UNNAMED AL (BORO)
				0010/0357 MAIN ST (BORO)
				0010/0187 UNNAMED AL (BORO)
				0010/0030 018 " DIA CIRC CONCR 000000 FT LEN=0040 INSTALLED 2002 2 0 40007 0 00 0010+05 NC CENTRE ST
				SOUTH ST (SR0940 SEG 0130/0000)
				INTER-BK CENTRE ST (SR0940 SEG 0130/0000)
SOUTH ST (SR3022 SEG 0080/2433)	0010/0000			5 0010/0000 MFC BEGIN = D LENGTH(AH 1740 BK 0000)

Location	Segment ID	Length (FT)	Notes
	026697	FT	INTER-AHD
	0090/3752		BUFFALO ST (TWP)
	0090/3303		CHURCH ST (TWP)
	0090/2858		LAUREL ST (TWP)
	0090/2832		VINE ST (TWP)
	0090/2490		018" DIA CIRC METAL LEN=0040 INSTALLED UNKN
	0090/2430		018" DIA CIRC CONCR LEN=0030 INSTALLED UNKN
E WOODHAVEN DR (TWP)	0090/2417		036" H 24" W BOX CULVERT LEN=0030 INSTALLED UNKN
	0090/1066		UNKNOWN RD (TWP)
W WOODHAVEN DR (TWP)	0090/0576	022945 FT	
	022945	FT	2 0 40159 1 00 0000+00 NC BU BUFFALO ST WHITE HAVEN FOSTER T
WHITE HAVEN CENTER RD (PRDR)	0080/3262		5 0090/0000 LENGTH(AH 3752 BK 3358)
	0080/3205		WHITE HAVEN CENTER RD (PRDR)
	0080/3141		048" DIA CIRC CONCR LEN=0110 INSTALLED UNKN RUN OFF
	0080/3137		STRUCTURE LENGTH 4 FT BMSID 40/2048/0080/3137
	0080/2475		015" DIA CIRC CONCR LEN=0048 INSTALLED UNKN WHITE HAVEN CENTER RD

DIR: B TOTAL LEN: 5.056 MI. DIST: 04-3 SR: 2048
 LEFT MUN: FOSTER T RIGHT MUN: FOSTER T

==	==	0080/2455	(PRDR)	
	C	0080/1505		
			036 " DIA CIRC CONCR	
			LEN=0035 INSTALLED UNKN	
			RUN OFF	
			STRUCTURE LENGTH 4 FT	
	---	0080/1501	BMSID 40/2048/0080/1501	
	---	0080/1377	018 " DIA CIRC METAL	
	---		LEN=0030 INSTALLED UNKN	
	==	0080/1338	WHITE HAVEN CENTER RD	
	---		(PRDR)	
	---	0080/1302	018 " DIA CIRC METAL	
	---		LEN=0099 INSTALLED UNKN	
	==	0080/1041	WHITE HAVEN CENTER RD	
	---		(PRDR)	
	==	0080/0814	OKRASINSKI LN	
	---		(T408)	
019587 FT		019587 FT	2 0 40159 0 00 0195+38	
		S 0080/0000	LENGTH(AH 3358 BK 3427)	
	---	0070/3417	036 " DIA CIR PLASTIC	
	---		LEN=0035 INSTALLED UNKN	
	---	0070/2379	018 " DIA CIRC METAL	
	---		LEN=0030 INSTALLED UNKN	
	---	0070/2225	018 " DIA CIRC METAL	
	---		LEN=0030 INSTALLED UNKN	
	---	0070/2131	018 " DIA CIRC METAL	
	---		LEN=0035 INSTALLED 2000	
	---	0070/1497	018 " DIA CIRC METAL	
	---		LEN=0035 INSTALLED UNKN	
	---	0070/1126	018 " DIA CIRC METAL	
	---		LEN=0030 INSTALLED UNKN	
	---	0070/0922	018 " DIA CIRC METAL	
	---		LEN=0030 INSTALLED UNKN	
	---	0070/0704	018 " DIA CIRC METAL	
	---		LEN=0030 INSTALLED UNKN	
	---	0070/0610	018 " DIA CIRC METAL	
	---		LEN=0030 INSTALLED UNKN	
	---	0070/0018	018 " DIA CIRC METAL	
	---		LEN=0032 INSTALLED 2000	
016160 FT		016160 FT	2 0 40159 0 00 0161+70	
		S 0070/0000	LENGTH(AH 3427 BK 2361)	
	---	0060/2230	018 " DIA CIRC METAL	
	---		LEN=0035 INSTALLED UNKN	
	---		018 " DIA CIRC METAL	

DIR: B TOTAL LEN: 5.056 MI. DIST: 04-3 SR: 2048
 LEFT MUN: FOSTER T RIGHT MUN: FOSTER T

PEAT MOSS RD
 (SR2057 SEG 0010/0000) 0060/0613

013799 FT

011446 FT

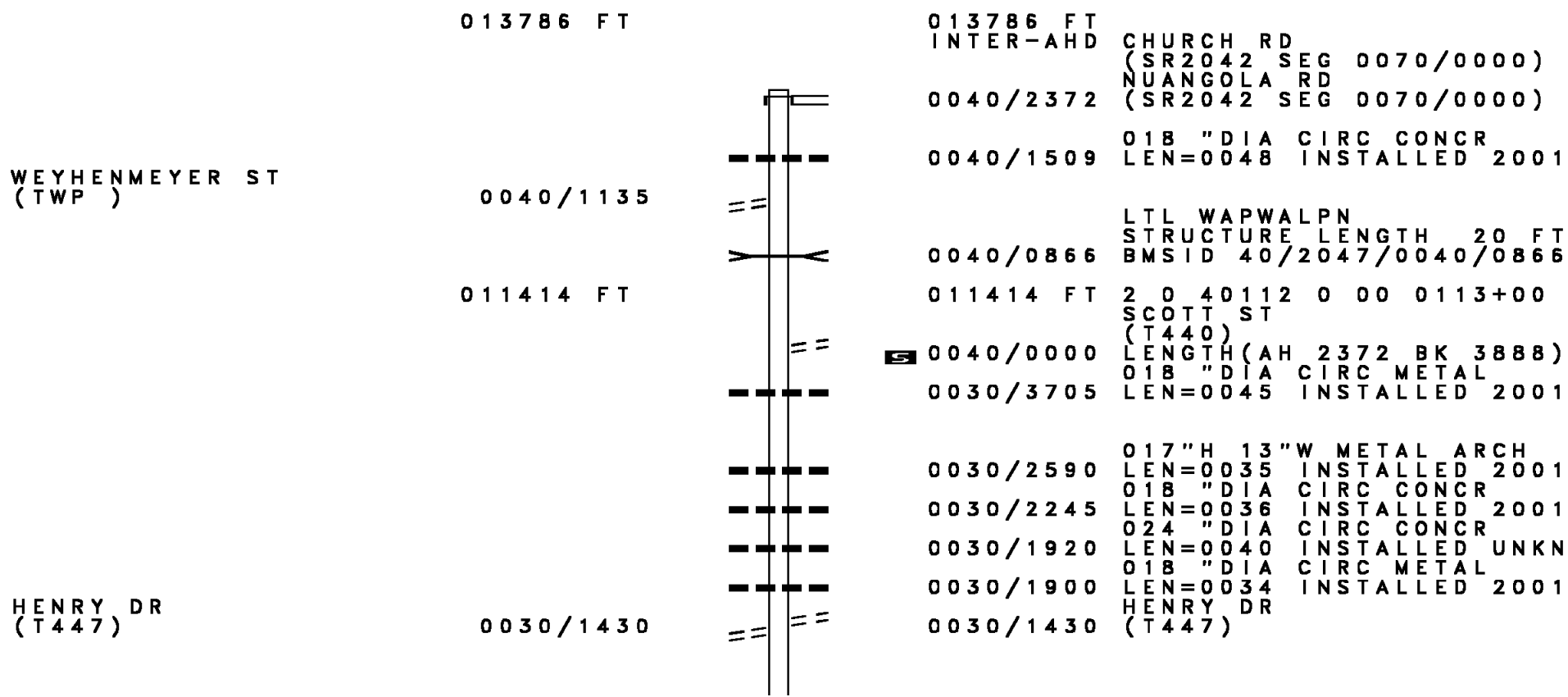
009007 FT

---	0060/1994	LEN=0035	INSTALLED UNKN
---		018 "DIA	CIRC METAL
---	0060/1801	LEN=0030	INSTALLED 2000
---		018 "DIA	CIRC METAL
---	0060/1730	LEN=0035	INSTALLED UNKN
---		018 "DIA	CIRC METAL
---	0060/0733	LEN=0040	INSTALLED UNKN
---		018 "DIA	CIR PLASTIC
---	0060/0638	LEN=0040	INSTALLED 2023
---		018 "DIA	CIRC METAL
---	0060/0574	BMS EN 40/2048/0060/0562	
---		2 0 40159 0 00 0143+51	
---		B LINESVILLE	
---	0060/0562	BMSBG 40/2048/0060/0562	
---		018 "DIA	CIRC METAL
---	0060/0318	LEN=0030	INSTALLED UNKN
---		2 0 40159 0 00 0137+89	
---	0060/0000	LENGTH(AH 2361 BK 2353)	
---		018 "DIA	CIRC METAL
---	0050/2326	LEN=0035	INSTALLED UNKN
---		018 "DIA	CIRC METAL
---	0050/1894	LEN=0035	INSTALLED UNKN
---		018 "DIA	CIR PLASTIC
---	0050/1273	LEN=0035	INSTALLED UNKN
---		018 "DIA	CIRC METAL
---	0050/1056	LEN=0030	INSTALLED UNKN
---		018 "DIA	CIRC METAL
---	0050/0540	LEN=0030	INSTALLED UNKN
---		036 "DIA	CIRC METAL
---	0050/0015	LEN=0035	INSTALLED 2000
---		2 0 40159 0 00 0114+59	
---	0050/0000	LENGTH(AH 2353 BK 2439)	
---		036 "DIA	CAST IRON
---	009007 FT	2 0 40159 0 00 0090+50	
---		036 "DIA	CAST IRON
---		LEN=0030	INSTALLED UNKN
---	0040/0000	LENGTH(AH 2439 BK 3441)	
---		018 "DIA	CIRC METAL
---	0030/2924	LEN=0035	INSTALLED UNKN
---		018 "DIA	CIR PLASTIC

DIR: B TOTAL LEN: 5.056 MI. DIST: 04-3 SR: 2048
 LEFT MUN: FOSTER T RIGHT MUN: FOSTER T

Stationing	Description	Material / Details
0030/2649	LEN=0030	INSTALLED UNKN
0030/0812	LEN=0030	018 " DIA CIRC METAL INSTALLED UNKN
005566 FT	0030/0202	BMSSEN 40/2048/0030/0000
	005566 FT	2 0 40159 0 00 0019+00
	SR 0080	
	0030/0000	BMSBG 40/2048/0030/0000
	0020/3161	LENGTH(AH 3441 BK 3333) DECOWSKI RD (T408)
002233 FT	0020/1330	018 " DIA CIRC METAL LEN=0045 INSTALLED 2000
	0020/1138	018 " DIA CIRC METAL LEN=0045 INSTALLED UNKN
	0020/0677	018 " DIA CIRC METAL LEN=0055 INSTALLED UNKN
	002233 FT	2 0 40159 0 00 0015+00
	0020/0000	POND CREEK RD (T404) LENGTH(AH 3333 BK 2233)
	0010/1686	015 " DIA CIR PLASTIC LEN=0046 INSTALLED UNKN
	0010/1426	BMSSEN 40/2048/0010/1407
	0010/1407	2 0 40159 0 00 0014+00 POND CREEK
	0010/0922	BMSBG 40/2048/0010/1407
	0010/0694	018 " DIA CIRC METAL LEN=0030 INSTALLED UNKN
	0010/0694	018 " DIA CIRC CONCR LEN=0030 INSTALLED UNKN
CAWLEY RD (T377)	0010/0313	
	000000 FT	
	000000 FT	2 0 40159 0 00 0000+00
	0010/0000	NC OLEY VALLEY RD FOSTER AV (SR0940 SEG 0200/0000) MFC BEGIN = E
BRICKYARD RD (T382)	0010/0000	LENGTH(AH 2233 BK 0000)

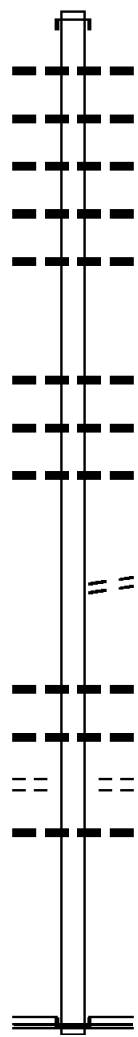
DIR: B TOTAL LEN: 2.611 MI. DIST: 04-3 SR: 2047
 LEFT MUN: RICE T RIGHT MUN: RICE T



DIR: B TOTAL LEN: 2.611 MI. DIST: 04-3 SR: 2047
 LEFT MUN: RICE T RIGHT MUN: RICE T

Stationing	Description	Notes
007526 FT		007526 FT 2 0 40112 0 00 0075+40 S 0030/0000 LENGTH(AH 3888 BK 3699)
0020/1390	CHAPLAIN NOLAN DR (TWP)	0020/1348 BMS EN 40/2047/0020/1336 2 0 40112 0 00 0051+67 BR WAPWALOPN 0020/1336 BMSBG 40/2047/0020/1336 021"H 15"W METAL ARCH 0020/0931 LEN=0040 INSTALLED 2005
003827 FT		0020/0020 BMS EN 40/2047/0020/0000 003827 FT 2 0 40112 0 00 0038+44 BIG WAPWLPN BMSBG 40/2047/0020/0000 RICE WRIGHT T S 0020/0000 LENGTH(AH 3699 BK 3827)
		0010/3060 018 " DIA CIRC CONCR LEN=0036 INSTALLED 2001 0010/2900 018 " DIA CIRC CONCR LEN=0036 INSTALLED 2001 0010/2630 018 " DIA CIRC CONCR LEN=0036 INSTALLED 2001
		0010/1999 LINES LN (TWP) 0010/1668 021"H 15"W METAL ARCH LEN=0040 INSTALLED 2001 0010/1170 021"H 15"W METAL ARCH LEN=0036 INSTALLED 2001
0010/0880	BLYTHEBURN RD (TWP)	
000000 FT		000000 FT 2 0 40112 0 00 0000+00 NC CHURCH RD S MAIN RD (SR2045 SEG 0110/0000) INTER-BK CHURCH RD (TWP) MFC BEGIN = D S 0010/0000 LENGTH(AH 3827 BK 0000)

005672 FT



005672 FT AH-CARBON (13)
 INTER-AHD CHASE MTN
 0020/3185 (SR1005 SEG 0010/0000)
 018 " DIA CIRC METAL
 0020/2995 LEN=0030 INSTALLED 1998
 009 " DIA CAST IRON
 0020/2682 LEN=0099 INSTALLED UNKN
 018 " DIA CIR PLASTIC
 0020/2470 LEN=0030 INSTALLED 1998
 018 " DIA CIR PLASTIC
 0020/2120 LEN=0030 INSTALLED 1998
 030 " DIA CIRC METAL
 0020/1744 LEN=0035 INSTALLED UNKN

002487 FT

0020/0500 018 " DIA CIR PLASTIC
 LEN=0040 INSTALLED 2017
 018 " DIA CIRC METAL
 0020/0344 LEN=0030 INSTALLED UNKN
 018 " DIA CIRC METAL
 0020/0221 LEN=0030 INSTALLED UNKN
 002487 FT 2 0 40162 0 00 0024+87
 S 0020/0000 LENGTH(AH 3185 BK 2487)

0010/1790 MEDVITZ LN
 (TWP)

DUDA RD
 (T402)

0010/0162

0010/0888 018 " DIA CIR PLASTIC
 LEN=0030 INSTALLED UNKN
 018 " DIA CIRC METAL
 0010/0362 LEN=0035 INSTALLED UNKN
 PRIVATE RD
 (PRDR)

000000 FT

0010/0061 018 " DIA CIR PLASTIC
 LEN=0050 INSTALLED 1997
 000000 FT 2 0 40162 0 00 0000+00
 NC TA ANNERY RD
 LEHIGH GORGE RD
 (SR2055 SEG 0060/0000)
 INTER-BK ANTHONYS RD
 (T369)
 MFC BEGIN = D
 S 0010/0000 LENGTH(AH 2487 BK 0000)

Street Name / Segment	Stationing	Length (FT)	Notes
MOUNTAIN BL (SR0309 SEG 0450/0000)	039002 FT	0170/1467	
WOODCREST AV (T670)	0170/1181		
LEE AV (T672)	0170/0819		
2 0 40023 0 00 0401+72 SUMMIT VIEW DR (T680)	037535 FT	0170/0000	
DIVISION ST (T463)	0160/1537		
EDWARD ST (T464)	0160/1142		
2 0 40023 0 00 0377+22 PLEASANTVIEW RD (T460)	035153 FT	0160/0000	
TIMBERWOOD DR (T469)	0150/1839		
OAK DR (T465)	0150/1548		
TERRACE DR (T508)	0150/1077		

Stationing	Length (FT)	Notes
039002 FT	0170/1467	MOUNTAIN BL (SR0309 SEG 0450/0000)
0170/1160		018 " DIA CIRC METAL LEN=0040 INSTALLED 1999
037535 FT		
0170/0000		LENGTH(AH 1467 BK 2382) FAIRVIEW WRIGHT T
0160/1980		018 " DIA CIRC METAL LEN=0030 INSTALLED UNKN
0160/1948		
0160/1520		018 " DIA CIR PLASTIC LEN=0032 INSTALLED UNKN
0160/1142		ROCKLEDGE DR (TWP)
035153 FT		
0160/0000		LENGTH(AH 2382 BK 3113)
0150/1590		018 " DIA CIR UNKNOWN LEN=0040 INSTALLED 1999
0150/1470		018 " DIA CIR UNKNOWN LEN=0040 INSTALLED 1999
0150/1160		018 " DIA CIR UNKNOWN LEN=0040 INSTALLED UNKN
0150/0535		018 " DIA CIR PLASTIC LEN=0036 INSTALLED 1999

DIR: B TOTAL LEN: 7.387 MI. DIST: 04-3 SR: 2045
 LEFT MUN: WRIGHT T RIGHT MUN: WRIGHT T

Address	Length	Notes	Material	Installation
NUANGOLA RD (SR2042 SEG 0120/2717)	0150/0517		018" DIA CIR PLASTIC	LEN=0030 INSTALLED UNKN
FOREST DR (T484)	0150/0143			
	032040 FT			
	0150/0017			
	032040 FT			
	0150/0000		2 0 40023 0 00 0346+25	
	0140/2929		BOW CREEK	
	0140/2700		STRUCTURE LENGTH 17 FT	
	0140/2675		BMSID 40/2045/0150/0001	
	0140/2252		LENGTH(AH 3113 BK 3406)	
			018" DIA CIRC METAL	LEN=0030 INSTALLED 1996
			018" DIA CIRC CONCR	LEN=0229 INSTALLED 1999
			SCHULTZ LN	
			(PRDR)	
			024" DIA CIRC CONCR	LEN=0042 INSTALLED 1996
ROBERTS DR (T483)	0140/2241			
GLENDALE DR (T483)	0140/1942			
EVERGREEN LAKE DR (TWP)	0140/0958			
	028634 FT			
	0140/0811		PARK RD	
	028634 FT		(T489)	
	0140/0000		2 0 40023 0 00 0312+27	
	0130/1458		048"H 48"W ELLIP OTHER	
	0130/1187		LEN=0020 INSTALLED UNKN	
	0130/0642		LENGTH(AH 3406 BK 2195)	
	026439 FT		018" DIA CIR PLASTIC	LEN=0040 INSTALLED UNKN
	0120/2335		DEER RUN DR	
	0120/2119		(TWP)	
			018" DIA CIRC CONCR	LEN=0030 INSTALLED UNKN
			2 0 40023 0 00 0290+08	
			LENGTH(AH 2195 BK 2838)	
			018" DIA CIRC CONCR	LEN=0040 INSTALLED UNKN
			018" DIA CIRC METAL	LEN=0036 INSTALLED UNKN
			WHITE TAIL DR	

DIR: B TOTAL LEN: 7.387 MI. DIST: 04-3 SR: 2045
 LEFT MUN: WRIGHT T RIGHT MUN: WRIGHT T

Stationing	Notes	Material/Specs	Installation
0120/1553	(TWP)	018" DIA CIRC CONCR	
0120/1393		LEN=0036	INSTALLED UNKN
0120/1178		018" DIA CIR PLASTIC	
0120/0552		LEN=0032	INSTALLED UNKN
023601 FT	023601 FT	048"H 72"W CONCR ARCH	
		2 0 40023 0 00 0261+98	
		ALBERT RD	
		(T467)	
	5 0120/0000	LENGTH(AH 2838 BK 2908)	
		LARCHMONT WY	
		(PRDR)	
	0110/2294	018" DIA CIRC METAL	
	0110/2180	LEN=0035	INSTALLED 1999
	0110/1837	018" DIA CIRC METAL	
	0110/1557	LEN=0045	INSTALLED UNKN
	0110/1382	018" DIA CIRC CONCR	
	0110/0732	LEN=0035	INSTALLED 1996
		LARCHMONT WY	
		(PRDR)	
		SACHS LN	
		(PRDR)	
020693 FT	020693 FT	2 0 40023 0 00 0230+11	
		CHURCH RD	
		(CNTY)	
CHURCH RD (SR2047 SEG 0010/0000)	5 0110/0000	LENGTH(AH 2908 BK 2208)	
	0100/2048	BMSSEN 40/2045/0100/2028	
		0 0 00000 0 00 0000+00	
		BR OF WAPWALLOPEN CRK	
	0100/2028	BMSBG 40/2045/0100/2028	
	0100/1610	015" DIA CIR PLASTIC	
		LEN=0030	INSTALLED 1999
		018" DIA CIRC METAL	
	0100/0558	LEN=0055	INSTALLED 1999
		RED MAPLE AV	
		(T479)	
018485 FT	018485 FT	2 0 40023 0 00 0206+95	
		GRANDVIEW AV	
		(T479)	
	5 0100/0000	LENGTH(AH 2208 BK 2011)	
	0090/1590	018" DIA CIRC METAL	
		LEN=0028	INSTALLED UNKN

DIR: B TOTAL LEN: 7.387 MI. DIST: 04-3 SR: 2045
 LEFT MUN: WRIGHT T RIGHT MUN: WRIGHT T

2 0 40023 0 00 0186+84 016474 FT
 ALBERDEEN RD
 (SR3010 SEG 0070/2786) 0090/0000

015085 FT

012595 FT

010715 FT

==	0090/1207	GREENWOOD HILLS DR (T505)
---	0090/1155	024 " DIA CIR PLASTIC LEN=0028 INSTALLED UNKN
---	0090/0905	018 " DIA CIR PLASTIC LEN=0030 INSTALLED 1999 YEAGER RD
==	0090/0743	(T393)
---	0090/0495	015 " DIA CIR PLASTIC LEN=0030 INSTALLED UNKN
016474 FT	016474 FT	
==	0090/0000	LENGTH(AH 2011 BK 1389) 018 " DIA CIR PLASTIC
---	0080/1039	LEN=0030 INSTALLED 1999
---	0080/0856	015 " DIA CIR PLASTIC LEN=0030 INSTALLED UNKN
---	0080/0391	018 " DIA CIR PLASTIC LEN=0030 INSTALLED 1999
015085 FT	015085 FT	2 0 40013 0 02 0465+00 WOOD ST
==	0080/0000	(T459) LENGTH(AH 1389 BK 2490)
---	0070/0923	015 " DIA CIR PLASTIC LEN=0036 INSTALLED UNKN
---	0070/0018	BMS EN 40/2045/0070/0000
012595 FT	012595 FT	2 0 40013 0 02 0444+85 WAPWALLOPEN BMSBG 40/2045/0070/0000 WRIGHT DORRANCE T
---	0070/0000	LENGTH(AH 2490 BK 1880) 024 " DIA CIR PLASTIC
---	0060/1657	LEN=0030 INSTALLED UNKN
---	0060/0839	018 " DIA CIR PLASTIC LEN=0030 INSTALLED UNKN
010715 FT	010715 FT	2 0 40013 0 02 0426+05
---	0060/0000	LENGTH(AH 1880 BK 2476) 018 " DIA CIRC METAL
---	0050/2036	LEN=0050 INSTALLED UNKN
		015 " DIA CIR PLASTIC

DIR: B TOTAL LEN: 7.387 MI. DIST: 04-3 SR: 2045
 LEFT MUN: DORRANCE T RIGHT MUN: DORRANCE T

Stationing	Description	Length	Material	Notes
0050/1230	015" DIA CIR PLASTIC	LEN=0030	INSTALLED UNKN	
008239 FT	0050/0470	LEN=0030	INSTALLED 1999	
	008239 FT	2 0 40013 0 02 0401+29		
	0050/0000	LENGTH(AH 2476 BK 2516)		
	0040/1996	018" DIA CIR PLASTIC	LEN=0032	INSTALLED UNKN
	0040/1000	024" DIA CIR PLASTIC	LEN=0040	INSTALLED 2006
005723 FT	005723 FT	2 0 40013 0 02 0377+33		
	0040/0000	LENGTH(AH 2516 BK 1814)		
	0030/0930	036" DIA CIRC CONCR	LEN=0030	INSTALLED UNKN
	0030/0420	036" DIA CIRC CONCR	LEN=0225	INSTALLED UNKN
	0030/0210	015" DIA CIRC CONCR	LEN=0030	INSTALLED UNKN
2 0 40013 0 02 0370+00	003909 FT			
BLUE RIDGE TR				
(SR3007 SEG 0010/0000)	0030/0000			
	0030/0000	LENGTH(AH 1814 BK 1980)		
	0020/0802	YEAGER RD (T393)		
	0020/0545	018" DIA CIRC CONCR	LEN=0048	INSTALLED 1999
	0020/0070	018" DIA CIRC CONCR	LEN=0050	INSTALLED UNKN
001929 FT	001929 FT	2 0 40013 0 02 0339+43		
	0020/0000	LENGTH(AH 1980 BK 1929)		
	0010/1668	DORRANCE BUTLER T		
	0010/1470	018" DIA CIRC CONCR	LEN=0050	INSTALLED 1999
000000 FT	000000 FT	2 0 40013 0 02 0317+72		
		HUNTER HW		
		(SR0309 SEG 0310/0976)		
		(SR0309 SEG 0311/0958)		
HUNTER HW		NC S		
(SR0309 SEG 0310/0976)		MAIN RD		
(SR0309 SEG 0311/0958)	0010/0000	MFC BEGIN = D		
	0010/0000	LENGTH(AH 1929 BK 0000)		

DIR: B TOTAL LEN: 6.180 MI. DIST: 04-3 SR: 2044
 LEFT MUN: FOSTER T RIGHT MUN: FOSTER T

Location / Segment	Start Station	End Station	Length (FT)	Material / Notes
LEHIGH GORGE DR (SR2055 SEG 0080/0000)	032629	0130/3882	032629 FT	WEATHERLY RD (SR2055 SEG 0080/0000)
	0130/2825	0130/2808	LEN=0032	018 "DIA CIR PLASTIC INSTALLED 2001
	0130/2808	0130/2032	LEN=0032	015 "DIA CIRC METAL INSTALLED 2001
VALLEY DR (TWP)	0130/1896	0130/1635	LEN=0036	018 "DIA CIRC METAL INSTALLED 2001
	0130/1635	0130/0855	LEN=0032	015 "DIA CIRC METAL INSTALLED 2001
SOUTH SHEAMAN RD (TWP)	0130/0712	0130/0550	LEN=0036	018 "DIA CIR PLASTIC INSTALLED 2001
	0130/0550	0130/0075	LEN=0032	018 "DIA CIR PLASTIC INSTALLED 2001
	028747	0130/0000	028747 FT	2 0 40008 0 01 0303+17
HESS LN (PRDR)	0120/1543	0120/1405	LEN=0032	LENGTH(AH 3882 BK 1968)
	0120/1405	0120/0980	LEN=0032	018 "DIA CIR PLASTIC INSTALLED 2001
HESS LN (PRDR)	0120/1010	0120/0520	LEN=0045	018 "DIA CIR PLASTIC INSTALLED 2001
	0120/0520	026779	LEN=0040	018 "DIA CIR PLASTIC INSTALLED 2001
	026779		2 0 40008 0 01 0287+17	

DIR: B TOTAL LEN: 6.180 MI. DIST: 04-3 SR: 2044
 LEFT MUN: FOSTER T RIGHT MUN: FOSTER T

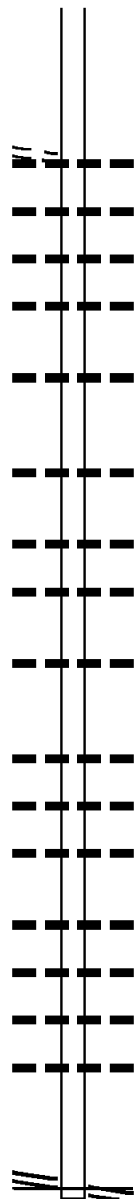
Stationing	Description	Material	Length	Year
	ANTHONY'S RD			
	(T369)			
0120/0000	LENGTH(AH 1968 BK 2748)			
0110/2686	BMSSEN 40/2044/0110/2668			
	2 0 40008 0 01 0269+91			
	POND CREEK			
0110/2668	BMSBG 40/2044/0110/2668			
0110/2006	018 "DIA CIR PLASTIC			
	LEN=0070 INSTALLED 2001			
0110/1039	018 "DIA CIR PLASTIC			
	LEN=0030 INSTALLED 2016			
0110/0321	018 "DIA CIR PLASTIC			
	LEN=0036 INSTALLED 2001			
024031 FT	2 0 40008 0 01 0255+40			
0110/0000	LENGTH(AH 2748 BK 2496)			
	018 "DIA CIR PLASTIC			
0100/2415	LEN=0036 INSTALLED 2001			
0100/1823	018 "DIA CIR PLASTIC			
	LEN=0032 INSTALLED 2001			
0100/1347	018 "DIA CIR PLASTIC			
	LEN=0050 INSTALLED 2001			
0100/0805	018 "DIA CIR PLASTIC			
	LEN=0032 INSTALLED 2001			
0100/0456	018 "DIA CIR PLASTIC			
	LEN=0028 INSTALLED 2001			
0100/0170	018 "DIA CIR PLASTIC			
	LEN=0032 INSTALLED UNKN			
021535 FT	2 0 40008 0 01 0230+44			
0100/0000	LENGTH(AH 2496 BK 2618)			
	018 "DIA CIRC METAL			
0090/2458	LEN=0040 INSTALLED 2001			
0090/2074	018 "DIA CIR PLASTIC			
	LEN=0032 INSTALLED 2001			
0090/0640	018 "DIA CIR PLASTIC			
	LEN=0032 INSTALLED 2001			
018917 FT	2 0 40008 0 01 0204+49			
	036 "DIA CIRC METAL			
	LEN=0032 INSTALLED 2001			
0090/0000	LENGTH(AH 2618 BK 3646)			
	VALLEY RD			

DIR: B TOTAL LEN: 6.180 MI. DIST: 04-3 SR: 2044
 LEFT MUN: FOSTER T RIGHT MUN: FOSTER T

		0080/2494 (T351)	015" DIA CIRC METAL
		0080/2037 LEN=0032	INSTALLED 2001
		0080/1373 018" DIA CIRC METAL	LEN=0032 INSTALLED 2001
015271 FT		0080/0246 018" DIA CIR PLASTIC	LEN=0032 INSTALLED 2001
		015271 FT 2 0 40008 0 01 0167+77	CAPLOS RD (T355)
		0080/0000 LENGTH(AH 3646 BK 1724)	018" DIA CIRC METAL
		0070/1628 LEN=0036	INSTALLED 2001
		0070/1415 018" DIA CIR PLASTIC	LEN=0036 INSTALLED 2001
		0070/1169 018" DIA CIR PLASTIC	LEN=0036 INSTALLED 2001
		0070/0794 018" DIA CIRC METAL	LEN=0035 INSTALLED 2001
		0070/0247 032" DIA CIRC METAL	LEN=0036 INSTALLED 2001
013547 FT		0070/0008 BMSSEN 40/2044/0070/0000	2 0 40008 0 01 0150+64
		013547 FT BR SANDY RUN	BMSBG 40/2044/0070/0000
		0070/0000 LENGTH(AH 1724 BK 2552)	018" DIA CIR PLASTIC
		0060/2128 LEN=0035	INSTALLED 2001
		0060/0857 018" DIA CIR PLASTIC	LEN=0035 INSTALLED 2001
010995 FT		010995 FT 2 0 40008 0 01 0125+12	0060/0000 LENGTH(AH 2552 BK 1862)
		0050/1747 018" DIA CIR PLASTIC	LEN=0032 INSTALLED 2001
		0050/1188 015" DIA CIRC METAL	LEN=0032 INSTALLED 2001
		0050/0289 015" DIA CIRC METAL	LEN=0032 INSTALLED 2001
009133 FT		009133 FT 2 0 40008 0 00 0106+50	0050/0000 LENGTH(AH 1862 BK 1695)
		0040/1665 018" DIA CIR PLASTIC	LEN=0040 INSTALLED UNKN

DIR: B TOTAL LEN: 6.180 MI. DIST: 04-3 SR: 2044
 LEFT MUN: FOSTER T RIGHT MUN: FOSTER T

2 0 40008 0 00 0071+85 007438 FT
 BRICKYARD RD
 (T382) 0040/0000



007438 FT	015 " DIA	CIRC METAL
LEN=0040	INSTALLED	UNKN
5 0040/0000	LENGTH(AH	1695 BK 2128)
0030/1730	018 " DIA	CIR PLASTIC
LEN=0036	INSTALLED	2001
0030/1579	018 " DIA	CIRC METAL
LEN=0032	INSTALLED	2001
0030/1399	018 " DIA	CIR PLASTIC
LEN=0032	INSTALLED	2001
0030/0522	018 " DIA	CIR PLASTIC
LEN=0036	INSTALLED	2001
005310 FT	2 0 40008 0 00	0051+01
5 0030/0000	LENGTH(AH	2128 BK 2486)
0020/2010	018 " DIA	CIR PLASTIC
LEN=0032	INSTALLED	2001
0020/1155	018 " DIA	CIR PLASTIC
LEN=0032	INSTALLED	2001
0020/0848	018 " DIA	CIR PLASTIC
LEN=0032	INSTALLED	2001
0020/0223	018 " DIA	CIRC METAL
LEN=0036	INSTALLED	2001
002824 FT	2 0 40008 0 00	0026+15
5 0020/0000	LENGTH(AH	2486 BK 2824)
0010/2662	018 " DIA	CIR PLASTIC
LEN=0032	INSTALLED	2001
0010/2300	018 " DIA	CIR PLASTIC
LEN=0028	INSTALLED	2001
0010/2084	018 " DIA	CIR PLASTIC
LEN=0028	INSTALLED	2001
0010/1382	018 " DIA	CIR PLASTIC
LEN=0028	INSTALLED	2001
0010/1065	018 " DIA	CIR PLASTIC
LEN=0032	INSTALLED	2001
0010/0605	018 " DIA	CIR PLASTIC
LEN=0024	INSTALLED	2001
0010/0446	024 " DIA	CIRC CONCR
LEN=0030	INSTALLED	2001
	NC SA	ANDY VALLEY RD
		SOUTH ST
000000 FT	(SR0940	SEG 0150/0000)
	MFC BEGIN	= D
5 0010/0000	LENGTH(AH	2824 BK 0000)

2 0 40008 0 00 0000+00 000000 FT
 SOUTH ST
 (SR0940 SEG 0150/0000) 0010/0000

EXTRACT DATE: 12/18/2023 ROADWAY MANAGEMENT SYSTEM PAGE NUMBER: 617
 PRINT DATE: 12/19/2023 SLD COUNTY/SR - ANNUAL PRINT COUNTY: LUZERNE
 DIR: B TOTAL LEN: 6.422 MI. DIST: 04-3 SR: 2042
 LEFT MUN: WRIGHT T RIGHT MUN: WRIGHT T

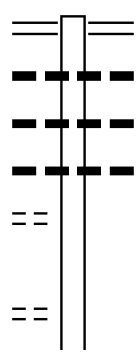
WOOD DR
 (T466)

 LAUREL DR
 (T478)
 MAPLE DR

033910 FT

 0120/1810

 0120/0807

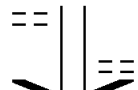


033910 FT S MAIN RD
 0120/2717 (SR2045 SEG 0150/0517)
 018 " DIA CIR PLASTIC
 0120/2628 LEN=0045 INSTALLED UNKN
 018 " DIA CIRC CONCR
 0120/2598 LEN=0045 INSTALLED UNKN
 015 " DIA CAST IRON
 0120/2149 LEN=0050 INSTALLED UNKN

DIR: B TOTAL LEN: 6.422 MI. DIST: 04-3 SR: 2042
 LEFT MUN: WRIGHT T RIGHT MUN: WRIGHT T

(T477)

0120/0469



031193 FT

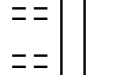
0120/0213 FOREST DR
 (T485)
 0120/0034 BMS EN 40/2042/0120/0000
 031193 FT 2 0 40024 0 01 0169+75
 WAPWALLOPEN CRK
 BMSBG 40/2042/0120/0000
 WRIGHT
 RICE T
 LENGTH(AH 2717 BK 3627)

ALEKSANDER BL
 (PRDR)
 FAIRWOOD BL
 (PRDR)

0110/3556

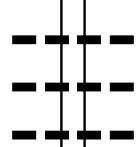


0110/3184



0110/2604 BURMA RD
 (T449)
 018 " DIA CIR PLASTIC
 LEN=0040 INSTALLED UNKN
 0110/2070 018 " DIA CIR PLASTIC
 LEN=0040 INSTALLED UNKN
 0110/1990 018 " DIA CIR PLASTIC
 LEN=0040 INSTALLED 2003
 0110/1851 018 " DIA CIR PLASTIC
 LEN=0040 INSTALLED 2003
 0110/1520 015"H 18"W ELLIP METAL
 LEN=0040 INSTALLED 2003
 0110/1380 018 " DIA CIR PLASTIC
 LEN=0040 INSTALLED 1998
 0110/1200 018 " DIA CIR PLASTIC
 LEN=0040 INSTALLED 1999

027566 FT



0110/0530 018 " DIA CIR PLASTIC
 LEN=0040 INSTALLED 1999
 0110/0185 018 " DIA CIR PLASTIC
 LEN=0040 INSTALLED UNKN
 0110/0040 018 " DIA CIR PLASTIC
 LEN=0040 INSTALLED 2005
 027566 FT 2 0 40024 0 01 0134+23
 LENGTH(AH 3627 BK 3041)
 0110/0000 018 " DIA CIR PLASTIC
 LEN=0045 INSTALLED 2005

ICE LAKE DR
 (TWP)

0100/2091



0100/2091 ICE HARVEST DR
 (TWP)
 018 " DIA CIR PLASTIC
 LEN=0030 INSTALLED UNKN
 018 " DIA CIR PLASTIC
 LEN=0060 INSTALLED 2005
 018 " DIA CIR PLASTIC
 LEN=0030 INSTALLED UNKN
 024 " DIA CIR PLASTIC

DIR: B TOTAL LEN: 6.422 MI. DIST: 04-3 SR: 2042
 LEFT MUN: RICE T RIGHT MUN: RICE T

Location	Segment ID	Length (FT)	Material / Notes
ICE LAKE DR (TWP)	024525 FT	0100/0381	LEN=0050 INSTALLED 2005
	0090/3587	024525 FT	2 0 40024 0 01 0111+81
	0090/3081	0100/0000	LENGTH(AH 3041 BK 3704) CUTTERS LN (TWP) 018" DIA CIR PLASTIC LEN=0020 INSTALLED 2005
MARY AV (T438)	0090/1401	0090/2467	THOMAS ST (T443)
	0090/1225	0090/2167	ROGER ST (T442)
	0090/0865	0090/1636	024" DIA CIRC METAL LEN=0035 INSTALLED UNKN
SCHWINGEN RD (T441)	0090/0684	0090/1225	POPE TE (T437)
	020821 FT	0090/0865	018" DIA CIR PLASTIC LEN=0040 INSTALLED UNKN
	0080/1987	0090/0248	LIL WAPWALPN STRUCTURE LENGTH 15 FT BMSID 40/2042/0090/0248
HESLOP RD (T433)	0080/1979	020821 FT	2 0 40024 0 01 0077+00
	0080/1752	0090/0000	LENGTH(AH 3704 BK 2276)
	0080/1501	0080/1979	LILLIAN DR (T444)
WILLOWEY ST (T434)	0080/1493	0080/1752	LILLIAN DR (T445)
	0080/1436	0080/1501	009" DIA CIRC CONCR LEN=0099 INSTALLED UNKN
	0080/1192	0080/1493	FRONT ST (T439)
FIRST ST (TWP)	0080/1009	0080/1436	HENRY DR (T447)
	0080/0986	0080/1009	RUN OFF STRUCTURE LENGTH 6 FT BMSID 40/2042/0080/1009
	0080/0783	0080/0986	048"H 70"W ELLIP METAL LEN=0030 INSTALLED UNKN
	0080/0702	0080/0702	018" DIA CIRC CONCR LEN=0010 INSTALLED 1998

DIR: B TOTAL LEN: 6.422 MI. DIST: 04-3 SR: 2042
 LEFT MUN: RICE T RIGHT MUN: RICE T

STREET NAME	SEGMENT	START STATION	END STATION	LENGTH (FT)	DESCRIPTION
SECOND ST (TWP)	0080/0339	2040024000	0054+25	018545	018545 FT
THIRD ST (TWP)	0080/0000				
	0070/1450				LENGTH(AH 2276 BK 1458) 018" DIA CIR PLASTIC LEN=0036 INSTALLED UNKN
	0070/0643				015" DIA CIRC CONCR LEN=0036 INSTALLED UNKN
	0070/0495				BMSSEN 40/2042/0070/0475 2040024000 0033+52 NUANGOLA LK
ST MATTHEWS PARK RD (T450)	0070/0374				BMSBG 40/2042/0070/0475
	0070/0090				015" DIA CIRC METAL LEN=0045 INSTALLED UNKN
	0070/0054				015" DIA CIRC METAL LEN=0036 INSTALLED UNKN
	017087 FT				2040024000 0028+75 CHURCH RD (SR2047 SEG 0040/2372)
	0070/0000				NC NUANGOLA RD LENGTH(AH 1458 BK 2874)
	0060/2870				015" DIA CIRC CONCR LEN=0060 INSTALLED UNKN
	0060/2840				015" DIA CIR PLASTIC LEN=0030 INSTALLED UNKN
	0060/2490				018" DIA CIRC CONCR LEN=0042 INSTALLED UNKN
	0060/2278				RAMP F RD (SR8009 SEG 0010/0735)
	0060/2259				RAMP G RD (SR8009 SEG 0750/0000) FROM 8009/0010 SH
	0060/2235				(CONN)
	0060/2137				BMSSEN 40/2042/0060/1994 2040024000 0019+95 SR 0081
	0060/1994				BMSBG 40/2042/0060/1994
	0060/1824				BMSSEN 40/2042/0060/1682 2040024000 0016+90 SR 0081
	0060/1682				BMSBG 40/2042/0060/1682
NUANGOLA RD (SR3006 SEG 0220/2960)	0060/1538				RAMP E RD (SR8009 SEG 0250/0000) MFC BEGIN = D (APRA) STOCKPILE DR PENNDOT STOCKPILE # 16

POI

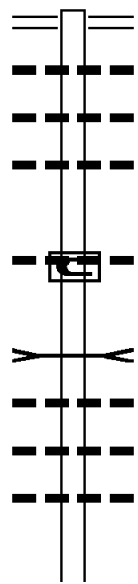
DIR: B TOTAL LEN: 6.422 MI. DIST: 04-3 SR: 2042
 LEFT MUN: RICE T RIGHT MUN: RICE T

Stationing	Description	Material / Details
	0060/1362	(GOVT)
	0060/0371	048 " DIA CIR PLASTIC LEN=0042 INSTALLED UNKN B LTL WAP CK STRUCTURE LENGTH 4 FT
014213 FT	0060/0367	BMSID 40/2042/0060/0367 2 0 40024 0 00 0000+00
CHURCH RD (SR3009 SEG 0010/0000)	0060/0000	NC CHURCH RD LENGTH(AH 2874 BK 3412) 015"H 18"W ELLIP METAL
	0050/3374	LEN=0070 INSTALLED UNKN
	0050/2440	RICE DORRANCE T
	0050/1370	018 " DIA CIR PLASTIC LEN=0030 INSTALLED UNKN
	0050/0918	042"H 84"W CONCR ARCH LEN=0027 INSTALLED UNKN
010801 FT	010801 FT	2 0 40025 0 00 0107+02 BLYTHBURN RD (CNTY)
	0050/0000	LENGTH(AH 3412 BK 2639) 018 " DIA CIRC METAL
	0040/2620	LEN=0042 INSTALLED UNKN
	0040/1740	018 " DIA CIRC METAL LEN=0030 INSTALLED UNKN
	0040/0720	018 " DIA CIRC METAL LEN=0033 INSTALLED UNKN
2 0 40025 0 00 0080+63 LILAC SPRINGS LN (TWP)	008162 FT	008162 FT
0040/0000	0040/0000	LENGTH(AH 2639 BK 3026) 018 " DIA CIR PLASTIC
	0030/2758	LEN=0033 INSTALLED UNKN
	0030/1291	018 " DIA CIRC METAL LEN=0033 INSTALLED UNKN

DIR: B TOTAL LEN: 6.422 MI. DIST: 04-3 SR: 2042
 LEFT MUN: DORRANCE T RIGHT MUN: DORRANCE T

Stationing	Material	Quantity	Notes
005136 FT	0030/0602	015 " DIA	CIRC METAL
		LEN=0048	INSTALLED UNKN
	0030/0349	018 " DIA	CIR PLASTIC
	005136 FT	LEN=0040	INSTALLED UNKN
		2 0 40025	0 00 0051+40
			ST MARYS RD
	0030/0000	(T404)	LENGTH(AH 3026 BK 2470)
	0020/2445	018 " DIA	CIR PLASTIC
		LEN=0030	INSTALLED UNKN
	0020/1370	018 " DIA	CIR PLASTIC
		LEN=0040	INSTALLED 2002
	0020/0830	018 " DIA	CIR PLASTIC
		LEN=0040	INSTALLED 2004
	0020/0462	015 " DIA	CIRC CONCR
		LEN=0033	INSTALLED UNKN
	0020/0030	018 " DIA	CIR PLASTIC
	002666 FT	LEN=0040	INSTALLED 2004
		2 0 40025	0 00 0026+68
			SUBYAK RD
	0020/0000	(T403)	LENGTH(AH 2470 BK 2666)
	0010/2465	015 " DIA	CIRC CONCR
		LEN=0036	INSTALLED UNKN
	0010/2078	018 " DIA	CIRC CONCR
		LEN=0030	INSTALLED UNKN
	0010/1476	018 " DIA	CIR PLASTIC
		LEN=0045	INSTALLED 2005
	0010/0883	024 " DIA	CIRC METAL
		LEN=0045	INSTALLED UNKN
	0010/0743	018 " DIA	CIRC CONCR
		LEN=0044	INSTALLED UNKN
	0010/0515	018 " DIA	CIR PLASTIC
		LEN=0045	INSTALLED UNKN
	0010/0189	BMSFN 40/2042/0010/0175	
		2 0 40025	0 00 0001+69
			BR LITTLE WAPWALLOPEN C
	0010/0175	BMSBG 40/2042/0010/0175	
		036 " H 84 " W	CONCR ARCH
	0010/0145	LEN=0030	INSTALLED UNKN
	000000 FT	2 0 40025	0 00 0000+00
			BLUE RIDGE TR
		(SR3007 SEG 0140/0000)	
		NC ST	AIRVILLE RD
		MFC BEGIN = E	
BLUE RIDGE TR (SR3007 SEG 0140/0000)	0010/0000	0010/0000	LENGTH(AH 2666 BK 0000)

058155 FT



058155 FT BEAR CREEK BL
 0220/3308 (SR0115 SEG 0170/0000)
 015 " DIA CIRC CONCR
 0220/3110 LEN=0042 INSTALLED UNKN
 012 " DIA CIRC METAL
 0220/2590 LEN=0048 INSTALLED UNKN
 018 " DIA CIRC CONCR
 0220/2075 LEN=0048 INSTALLED UNKN

 036"H 48"W ELLIP METAL
 0220/1100 LEN=0048 INSTALLED UNKN
 0220/1040
 TRB BEAR CRK
 STRUCTURE LENGTH 5 FT
 0220/1035 BMSID 40/2041/0220/1035
 012"H 18"W ELLIP CONC
 0220/0780 LEN=0052 INSTALLED UNKN
 024 " DIA CIRC CONCR
 0220/0510 LEN=0052 INSTALLED UNKN
 01B " DIA CIRC CONCR
 0220/0175 LEN=0045 INSTALLED UNKN
 054847 FT 2 0 40041 0 01 0561+75
 5 0220/0000 LENGTH(AH 3308 BK 1755)
 018 " DIA CIRC CONCR

054847 FT

DIR: B TOTAL LEN: 11.014 MI. DIST: 04-3 SR: 2041
 LEFT MUN: BEAR CREEK VILLAGE B RIGHT MUN: BEAR CREEK VILLAGE B

053092 FT

0210/1518	LEN=0048	INSTALLED	UNKN
0210/1103	BEAR CREEK VILLAGE		
0210/0979	018 " DIA	CIRC	CONCR
0210/0478	LEN=0060	INSTALLED	UNKN
053092 FT	036 " DIA	CIRC	CONCR
0210/0000	LEN=0048	INSTALLED	UNKN
	2 0 40041 0 01 0543+68		
	LENGTH(AH 1755 BK 3530)		
0200/3509	015 " DIA	CIRC	CONCR
	LEN=0048	INSTALLED	UNKN
	BR BEAR CRK		
	STRUCTURE LENGTH 6 FT		
0200/3035	BMSID 40/2041/0200/3035		
0200/3015	072 " DIA	CIRC	METAL
0200/2528	LEN=0066	INSTALLED	UNKN
0200/2100	018 " DIA	CIRC	CONCR
0200/1611	LEN=0044	INSTALLED	UNKN
	018 " DIA	CIRC	CONCR
	LEN=0052	INSTALLED	UNKN

049562 FT

0200/0809	018 " DIA	CIRC	CONCR
	LEN=0058	INSTALLED	UNKN
0200/0370	018 " DIA	CIRC	CONCR
049562 FT	LEN=0058	INSTALLED	UNKN
0200/0000	2 0 40041 0 01 0508+82		
	LENGTH(AH 3530 BK 3541)		
	082 " DIA	CIRC	METAL
	LEN=0042	INSTALLED	UNKN
	BR BEAR CRK		
	STRUCTURE LENGTH 7 FT		
0190/3410	BMSID 40/2041/0190/3410		
0190/2918	018 " DIA	CIRC	CONCR
	LEN=0042	INSTALLED	UNKN

046021 FT

0190/1864	015 " DIA	CIRC	CONCR
	LEN=0048	INSTALLED	UNKN
0190/1203	024 " H 40 " W	ELLIP	METAL
	LEN=0032	INSTALLED	UNKN
0190/0072	BMS EN 40/2041/0190/0000		
046021 FT	2 0 40041 0 01 0473+39		
	BEAR CREEK		
	BMSBG 40/2041/0190/0000		
0190/0000	LENGTH(AH 3541 BK 2261)		

DIR: B TOTAL LEN: 11.014 MI. DIST: 04-3 SR: 2041
 LEFT MUN: BEAR CREEK T RIGHT MUN: BEAR CREEK T

Distance (FT)	Segment ID	Start Point	End Point	Material	Status
043760 FT	0180/1677	018	" DIA	CIRC CONCR	UNKN
	0180/1078	018	" DIA	CIRC CONCR	UNKN
	0180/0680	018	" DIA	CIRC CONCR	UNKN
	0180/0264	018	" DIA	CIRC CONCR	UNKN
	043760 FT	2 0 4004 1	0 01 0450+80		
	0180/0000	LENGTH(AH	2261 BK 1841)		
	0170/1570	018	" DIA	CIRC CONCR	UNKN
	0170/1095	018	" DIA	CIRC CONCR	UNKN
	0170/0450	018	" DIA	CIRC CONCR	UNKN
	041919 FT	041919 FT	2 0 4004 1	0 01 0432+39	
0170/0000	LENGTH(AH	1841 BK 3130)			
038789 FT	0160/2770	018	" DIA	CIRC CONCR	UNKN
	0160/2405	024	" DIA	CIRC CONCR	UNKN
	0160/1960	018	" DIA	CIRC CONCR	UNKN
	0160/1530	018	" DIA	CIRC CONCR	UNKN
	0160/1120	018	" DIA	CIRC CONCR	UNKN
	0160/0660	018	" DIA	CIRC CONCR	UNKN
	0160/0110	018	" DIA	CIRC CONCR	UNKN
	038789 FT	2 0 4004 1	0 01 0401+07		
	0160/0000	LENGTH(AH	3130 BK 2510)		
	036279 FT	0150/2330	018	" DIA	CIRC CONCR
0150/1970		018	" DIA	CIRC CONCR	UNKN
0150/1510		018	" DIA	CIRC CONCR	UNKN
0150/1000		018	" DIA	CIRC METAL	UNKN
0150/0410		018	" DIA	CIRC METAL	UNKN
036279 FT		2 0 4004 1	0 01 0375+97		
0150/0000		LENGTH(AH	2510 BK 2496)		
0140/2140		018	" DIA	CIRC METAL	UNKN
0140/2140		018	" DIA	CAST IRON	

DIR: B TOTAL LEN: 11.014 MI. DIST: 04-3 SR: 2041
 LEFT MUN: BEAR CREEK T RIGHT MUN: BEAR CREEK T

033783 FT

031220 FT

028670 FT

0140/1780	LEN=0050	INSTALLED UNKN
	018 " DIA	CIRC METAL
0140/1450	LEN=0036	INSTALLED UNKN
	018 " DIA	CIRC METAL
0140/1210	LEN=0036	INSTALLED UNKN
	015 " DIA	CIRC METAL
0140/0580	LEN=0054	INSTALLED UNKN
033783 FT	2 0 40041	0 01 0351+01
0140/0000	LENGTH(AH	2496 BK 2563)
	018 " DIA	CIRC METAL
0130/2230	LEN=0040	INSTALLED UNKN
	030 " DIA	CIRC METAL
0130/1830	LEN=0075	INSTALLED UNKN
	FRANCIS WALTER DAM RD (GOVT)	
0130/1038		
	BMS EN 40/2041/0130/0000	
0130/0014	2 0 40041	0 01 0325+47
031220 FT	BR PINE RUN	
	BMSBG 40/2041/0130/0000	
0130/0000	LENGTH(AH	2563 BK 2550)
	018 " DIA	CIR PLASTIC
0120/2370	LEN=0040	INSTALLED UNKN
	018 " DIA	CIR PLASTIC
0120/1870	LEN=0045	INSTALLED UNKN
	018 " DIA	CIR PLASTIC
0120/1525	LEN=0045	INSTALLED UNKN
	018 " DIA	CIRC METAL
0120/1080	LEN=0045	INSTALLED UNKN
	018 " DIA	CIR PLASTIC
0120/0364	LEN=0040	INSTALLED UNKN
	018 " DIA	CIR PLASTIC
0120/0124	LEN=0040	INSTALLED 1999
028670 FT	2 0 40041	0 01 0299+88
0120/0000	LENGTH(AH	2550 BK 2861)
	018 " DIA	CIRC METAL
0110/2432	LEN=0036	INSTALLED UNKN
	018 " DIA	CIRC METAL
0110/2166	LEN=0036	INSTALLED UNKN
	018 " DIA	CIR PLASTIC
0110/1335	LEN=0046	INSTALLED UNKN
	024 " DIA	CIRC METAL
0110/0783	LEN=0040	INSTALLED UNKN
	018 " DIA	CIRC METAL
0110/0745	LEN=0025	INSTALLED UNKN

EXTRACT DATE: 12/18/2023
PRINT DATE: 12/19/2023

ROADWAY MANAGEMENT SYSTEM
SLD COUNTY/SR - ANNUAL PRINT

PAGE NUMBER: 607
COUNTY: LUZERNE

DIR: B TOTAL LEN: 11.014 MI.
LEFT MUN: BEAR CREEK T

DIST: 04-3 SR: 2041
RIGHT MUN: BEAR CREEK T

Stationing	Description	Material	Length	Status
025809 FT	0110/0367	072" H 72" W ELLIP OTHER	LEN=0035	INSTALLED UNKN
	0110/0006	BMSSEN 40/2041/0110/0000	2 0 40041 0 01 0274+67	
	025809 FT	BR PINE CRK		
	0110/0000	BMSBG 40/2041/0110/0000	LENGTH(AH 2861 BK 3512)	
	0100/3326	BEAR CREEK		
	0100/2880	PENN LAKE PARK B		
	0100/2290	018" DIA CIRC METAL	LEN=0040	INSTALLED UNKN
	0100/1979	018" DIA CIR PLASTIC	LEN=0040	INSTALLED UNKN
	0100/1690	018" DIA CIR PLASTIC	LEN=0040	INSTALLED UNKN
	0100/1400	018" DIA CIR PLASTIC	LEN=0040	INSTALLED UNKN
	0100/0990	018" DIA CIR PLASTIC	LEN=0040	INSTALLED UNKN
	0100/0769	018" DIA CIRC METAL	LEN=0045	INSTALLED 1999
TURNPIKE ACCESS RD (GOVT)	0100/0254			
	022297 FT			
	022297 FT	2 0 40041 0 01 0235+88		
	0100/0000	PA TPK (I-476)		
	0090/1375	OP ID 40/7476/9900/9900	LENGTH(AH 3512 BK 1508)	
TURNPIKE ACCESS RD (GOVT) CARTER DR (PRDR)	0090/1287	024" DIA CIRC CONCR	LEN=0100	INSTALLED UNKN
	0090/1230			
	0090/0924	018" DIA CIR PLASTIC	LEN=0040	INSTALLED UNKN
	0090/0396	018" DIA CIRC METAL	LEN=0040	INSTALLED UNKN
020789 FT	020789 FT	2 0 40041 0 01 0220+80		
	0090/0000	LENGTH(AH 1508 BK 2618)		
	0080/2521	018" DIA CIRC METAL	LEN=0045	INSTALLED UNKN
	0080/1658	018" DIA CIR PLASTIC	LEN=0040	INSTALLED UNKN
	0080/1085	018" DIA CIR PLASTIC	LEN=0060	INSTALLED 2001
	0080/0631	018" DIA CIR PLASTIC	LEN=0034	INSTALLED UNKN

DIR: B TOTAL LEN: 11.014 MI. DIST: 04-3 SR: 2041
 LEFT MUN: PENN LAKE PARK B RIGHT MUN: PENN LAKE PARK B

Stationing	Description	Material	Length	Notes
018171 FT				
0080/0000	5	018" DIA CIR PLASTIC	20.40	INSTALLED 1998
0070/2820				PENN LAKE PARK
0070/2551				DENNISON T
0070/1585		018" DIA CIR PLASTIC	0.40	INSTALLED 2001
0070/1175		018" DIA CIR PLASTIC	0.36	INSTALLED UNKN
0070/0601		018" DIA CIR PLASTIC	0.36	INSTALLED UNKN
0070/0233		018" DIA CIRC CONCR	0.40	INSTALLED 2001
015334 FT				
0070/0000	5	018" DIA CIRC CONCR	20.40	INSTALLED 2001
0060/2902		RED STONE SALES ENTR RD		(PRDR)
0060/2540				
0060/2415		018" DIA CIRC CONCR	0.45	INSTALLED UNKN
0060/1610		024" DIA CIRC METAL	0.60	INSTALLED UNKN
0060/1270		(APRA) JOHN POPPLE TRUC		RED STONE SALES ENTR RD
0060/1108		(PRDR)		
0060/0775		015" DIA CIRC METAL	0.45	INSTALLED UNKN
0060/0460		018" DIA CIR PLASTIC	0.40	INSTALLED UNKN
0060/0306		018" DIA CIRC METAL	0.40	INSTALLED UNKN
012403 FT				
0060/0000	5	018" DIA CIRC METAL	20.40	INSTALLED 1998
0050/2110		018" DIA CIR PLASTIC	0.35	INSTALLED 1998
0050/1747		018" DIA CIR PLASTIC	0.40	INSTALLED 1998
0050/1349		018" DIA CIRC CONCR	0.45	INSTALLED UNKN
0050/0476		LC FROM WEISS RD		(CONN)

HOLLENBACK RD
(T423)

BRIDGE LN
(PRDR)

DIR: B TOTAL LEN: 11.014 MI. DIST: 04-3 SR: 2041
 LEFT MUN: DENNISON T RIGHT MUN: DENNISON T

Stationing	Length	Description	Material	Status
0050/0455	0045 FT	015" DIA WEISS DR	CIRC CONCR	INSTALLED UNKN
0050/0308	(T473)	ICE LAKE RD		
0050/0233	(T422)			
0050/0043	010007 FT	BMSSEN 40/2041/0050/0000		
010007 FT		2 0 40041 0 00 0110+68		
0050/0000		WRIGHT CREEK		
0050/0000		BMSBG 40/2041/0050/0000		
0040/2049		LENGTH(AH 2396 BK 2656)		
0040/2016		(AAR 361406E)#TRKS 01		
0040/2016		018" DIA CIRC CONCR		INSTALLED UNKN
0040/0115	007351 FT	018" DIA CIRC CONCR		INSTALLED UNKN
007351 FT				
0040/0000		LENGTH(AH 2656 BK 2899)		
0030/2663		STOLPE RD		
0030/2149		(T421)		
0030/1970		018" DIA CIRC CONCR		INSTALLED UNKN
0030/1745		015"H 21"W ELLIP METAL		INSTALLED 1998
0030/1430		018" DIA CIR PLASTIC		INSTALLED UNKN
0030/1148		018" DIA CIRC METAL		INSTALLED UNKN
0030/1045		018" DIA CIR PLASTIC		INSTALLED UNKN
0030/0750		018" DIA CIRC METAL		INSTALLED UNKN
0030/0631		015"H 21"W ELLIP METAL		INSTALLED 2001
0030/0425		018" DIA CIR PLASTIC		INSTALLED 2004
0030/0405		036" DIA CIRC METAL		INSTALLED UNKN
0030/0180		024" DIA CIRC METAL		INSTALLED UNKN
004452 FT				

010007 FT

2 0 40041 0 00 0084+03 007351 FT
 RED SHALE PIT RD
 (T483) 0040/0000

SEVENTH ST
 (T425) 0030/0405

2 0 40041 0 00 0049+70 004452 FT

DIR: B TOTAL LEN: 11.014 MI. DIST: 04-3 SR: 2041
 LEFT MUN: DENNISON T RIGHT MUN: DENNISON T

STREET NAME	START	END	STATUS	DESCRIPTION
SIXTH ST (T420)	0030/0000	0030/0000	==	0030/0000 LENGTH(AH 2899 BK 2713) 015"H 21"W ELLIP METAL
FIFTH ST (T419)	0020/2252	0020/2623	==	LEN=0050 INSTALLED UNKN
FOURTH ST (T418)	0020/1755	0020/2043	==	018 "DIA CIR PLASTIC LEN=0040 INSTALLED UNKN
THIRD ST (T417)	0020/1354	0020/1495	==	018 "DIA CIRC METAL LEN=0040 INSTALLED UNKN
SECOND ST (T416)	0020/0895	0020/0918	==	018 "DIA CIRC METAL LEN=0050 INSTALLED UNKN
	001739 FT	0020/0425	==	018 "DIA CIRC METAL LEN=0040 INSTALLED UNKN
HAZLE ST (BORO)	0020/0000	001739 FT	==	2 0 40041 0 00 0030+31 NC MI MIDDLEBURG RD DENNISON WHITE HAVEN B
CHERRY ST (BORO)	0010/1070	0020/0000	==	0020/0000 LENGTH(AH 2713 BK 1739)
		0010/0823	==	SUSQUEHANNA ST (BORO)
PINE ST (BORO)	0010/0589	0010/0800	==	036 "DIA CIRC CONCR LEN=0040 INSTALLED UNKN
WILKES BARRE ST (BORO)	0010/0360	0010/0410	==	018 "DIA CIRC METAL LEN=0025 INSTALLED UNKN
		0010/0132	==	024 "DIA CIRC CONCR LEN=0045 INSTALLED UNKN
	000000 FT	0010/0008	==	018 "DIA CIRC CONCR LEN=0010 INSTALLED 2001
		000000 FT	==	2 0 40041 0 00 0010+45 NC TO TOWANDA ST BERWICK ST (SR0940 SEG 0310/0000) (BORO) INTER-BK TOWANDA ST MFC BEGIN = D
		0010/0000	==	0010/0000 LENGTH(AH 1739 BK 0000)

EXTRACT DATE: 12/18/2023 ROADWAY MANAGEMENT SYSTEM PAGE NUMBER: 603
PRINT DATE: 12/19/2023 SLD COUNTY/SR - ANNUAL PRINT COUNTY: LUZERNE
DIR: B TOTAL LEN: 2.946 MI. DIST: 04-3 SR: 2040
LEFT MUN: BUCK T RIGHT MUN: BUCK T

015557 FT



015557 FT AH-LACKAWANNA (35)
INTER-AHD (CO 35) RIVER RD
0060/3086 (SR2013 SEG 0010/0000)

DIR: B TOTAL LEN: 2.946 MI. DIST: 04-3 SR: 2040
 LEFT MUN: BUCK T RIGHT MUN: BUCK T

	0060/2795	015 " DIA LEN=0040	CIRC CONCR INSTALLED 1999
	0060/1931	018 " DIA LEN=0030	CIR PLASTIC INSTALLED UNKN
	0060/1652	024 " DIA LEN=0036	CIR PLASTIC INSTALLED UNKN
	0060/1110	018 " DIA LEN=0030	CIR PLASTIC INSTALLED 1999
	0060/0846	018 " DIA LEN=0030	CIR PLASTIC INSTALLED UNKN
	0060/0512	ANTLER CT (PRDR)	
012471 FT	0060/0200	015 " DIA LEN=0036	CIR PLASTIC INSTALLED 1999
	012471 FT	2 0 40042	0 00 0124+87
	0060/0000	LENGTH(AH 3086 BK 2512)	
	0050/2160	018 " DIA LEN=0032	CIR PLASTIC INSTALLED UNKN
	0050/1560	018 " DIA LEN=0030	CIR PLASTIC INSTALLED 1999
	0050/0986	015 " DIA LEN=0028	CIR PLASTIC INSTALLED UNKN
	0050/0655	018 " DIA LEN=0030	CIRC METAL INSTALLED 1999
009959 FT	009959 FT	2 0 40042	0 00 0099+75
	0050/0000	LENGTH(AH 2512 BK 2501)	
	0040/2296	018 " DIA LEN=0036	CIR PLASTIC INSTALLED UNKN
	0040/1890	015 " DIA LEN=0036	CIR PLASTIC INSTALLED 1999
	0040/1230	018 " DIA LEN=0035	CIR PLASTIC INSTALLED UNKN
	0040/0850	018 " DIA LEN=0032	CIR PLASTIC INSTALLED 1999
	0040/0530	018 " DIA LEN=0035	CIR PLASTIC INSTALLED 1999
007458 FT	0040/0245	018 " DIA LEN=0035	CIR PLASTIC INSTALLED 1999
	007458 FT	2 0 40042	0 00 0074+95
	0040/0000	LENGTH(AH 2501 BK 2458)	
	0030/2379	018 " DIA LEN=0030	CIR PLASTIC INSTALLED UNKN
	0030/2071	018 " DIA LEN=0032	CIR PLASTIC INSTALLED UNKN
		KENDALL CRK STRUCTURE LENGTH 17 FT	

DIR: B TOTAL LEN: 2.946 MI. DIST: 04-3 SR: 2040
 LEFT MUN: BUCK T RIGHT MUN: BUCK T

Distance (FT)	Segment ID	Material / Description	Length (FT)	Notes
	0030/1626	BMSID 40/2040/0030/1626		
005000	0030/0640	018 " DIA CIR PLASTIC	LEN=0035	INSTALLED UNKN
	0030/0266	018 " DIA CIR PLASTIC	LEN=0032	INSTALLED 1999
	005000 FT	2 0 40042 0 00 0050+01		
	0030/0000	LENGTH(AH 2458 BK 2487)		
002513	0020/1515	018 " DIA CIR PLASTIC	LEN=0028	INSTALLED UNKN
	0020/1295	018 " DIA CIRC METAL	LEN=0036	INSTALLED UNKN
	0020/0785	018 " DIA CIR PLASTIC	LEN=0032	INSTALLED UNKN
	0020/0589	018 " DIA CIRC METAL	LEN=0036	INSTALLED 1999
	0020/0423	018 " DIA CIR PLASTIC	LEN=0030	INSTALLED 1999
	0020/0297	018 " DIA CIRC METAL	LEN=0032	INSTALLED UNKN
	0020/0177	018 " DIA CIR PLASTIC	LEN=0032	INSTALLED 1999
	002513 FT	2 0 40042 0 00 0025+14		
	0020/0000	LENGTH(AH 2487 BK 2513)		
		0010/2408	018 " DIA CIRC METAL	LEN=0032
000000	0010/1780	018 " DIA CIR PLASTIC	LEN=0028	INSTALLED UNKN
	0010/1622	018 " DIA CIR PLASTIC	LEN=0028	INSTALLED UNKN
	0010/1508	018 " DIA CIR PLASTIC	LEN=0028	INSTALLED 1999
	0010/1145	018 " DIA CIR PLASTIC	LEN=0036	INSTALLED UNKN
	0010/0590	018 " DIA CIR PLASTIC	LEN=0032	INSTALLED 1999
	0010/0380	018 " DIA CIR PLASTIC	LEN=0060	INSTALLED 1999
	000000 FT	2 0 40042 0 00 0000+00		
		012 " DIA CIRC CONCR	LEN=0060	INSTALLED UNKN
	NC BUCK RIVER RD			
	BEAR CREEK RD			
	(SRO 115 SEG 0030/0000)			
	MFC BEGIN = D			
	0010/0000	LENGTH(AH 2513 BK 0000)		

DIR: B TOTAL LEN: 5.501 MI. DIST: 04-3 SR: 2039
 LEFT MUN: JENKINS T RIGHT MUN: JENKINS T

026716 FT

0120/0190 LEN=0050 INSTALLED 2001
 0120/0042 BMSBN 40/2039/0120/0000
 026716 FT 2 0 40044 0 01 0266+72
 NC WESTMINSTER RD
 GARDNERS CREEK

0120/0000 LENGTH(AH 2328 BK 2395)

024321 FT

0110/1160 018 " DIA CIRC METAL
 LEN=0038 INSTALLED 2001
 024 " DIA CIRC METAL
 0110/0715 LEN=0042 INSTALLED 2001
 015 " DIA CIRC METAL
 0110/0473 LEN=0035 INSTALLED 2001
 018 " DIA CIRC METAL
 0110/0110 LEN=0035 INSTALLED 2001
 024321 FT 2 0 40044 0 01 0242+82
 OLD PICKAWAY RD
 (PRDR)

0110/0000 LENGTH(AH 2395 BK 2395)

021926 FT

0100/2233 015 " DIA CIRC CONCR
 LEN=0042 INSTALLED 2001
 018 " DIA CIRC METAL
 0100/1890 LEN=0042 INSTALLED 2001
 024 " DIA CIRC METAL
 0100/1514 LEN=0050 INSTALLED 2001

0100/0645 018 " DIA CIRC METAL
 LEN=0040 INSTALLED 2001

021926 FT 2 0 40044 0 01 0220+53
 JENKINS
 PLAINS T

0100/0000 LENGTH(AH 2395 BK 3331)

0090/3258 018 " DIA CIRC METAL
 LEN=0030 INSTALLED 2001
 015 " DIA CIRC METAL
 0090/2948 LEN=0038 INSTALLED 2001
 015 " DIA CIR PLASTIC
 0090/2666 LEN=0040 INSTALLED 2001
 018 " DIA CIR PLASTIC
 0090/2476 LEN=0036 INSTALLED 2001
 018 " DIA CIRC METAL
 0090/2281 LEN=0045 INSTALLED 2001
 018 " DIA CIR PLASTIC
 0090/1880 LEN=0050 INSTALLED 2001
 018 " DIA CIR PLASTIC
 0090/1809 LEN=0040 INSTALLED 2017

DIR: B TOTAL LEN: 5.501 MI. DIST: 04-3 SR: 2039
 LEFT MUN: PLAINS T RIGHT MUN: PLAINS T

2 0 40044 0 00 0187+22 018595 FT
 JUMPERS RD
 (SR2020 SEG 0100/2861) 0090/0000

016935 FT

014992 FT

0090/1407	018 " DIA	CIRC METAL	LEN=0036	INSTALLED	2001
0090/0576	018 " DIA	CIRC CONCR	LEN=0050	INSTALLED	2001
0090/0000	LENGTH(AH	3331 BK 1660)			
0080/1514	015 " DIA	CIRC CONCR	LEN=0034	INSTALLED	2001
0080/1375	OVERPASS	IS RR X-ING	CONSOLIDATED	RAIL CORPO	
0080/1260	015 " DIA	CIRC CONCR	LEN=0032	INSTALLED	2001
0080/0981	015 " DIA	CIRC CONCR	LEN=0040	INSTALLED	2001
0080/0627	015 " DIA	CIRC METAL	LEN=0040	INSTALLED	2001
0080/0461	015 " DIA	CIRC METAL	LEN=0032	INSTALLED	2001
0080/0038	012 " DIA	CIRC CONCR	LEN=0020	INSTALLED	2001
0080/0000	LENGTH(AH	1660 BK 1943)	2 0 40044 0 00 0170+62		
0070/1420	015 " DIA	CIRC METAL	LEN=0040	INSTALLED	2001
0070/1230	015 " DIA	CIRC METAL	LEN=0048	INSTALLED	2001
0070/1008	015 " DIA	CIR PLASTIC	LEN=0038	INSTALLED	2001
0070/0671	036 " DIA	CIR PLASTIC	LEN=0054	INSTALLED	2001
0070/0000	LENGTH(AH	1943 BK 2043)			
0060/1994	018 " DIA	CIRC METAL	LEN=0045	INSTALLED	2001
0060/1860	018 " DIA	CIRC ALUMIN	LEN=0090	INSTALLED	2001
0060/1456	018 " DIA	CIRC METAL	LEN=0039	INSTALLED	2001
0060/0836	048 " DIA	CIRC METAL	LEN=0050	INSTALLED	UNKN
0060/0380	BEAR CREEK T				
0060/0101	NC OL	BALD MOUNTAIN RD	(SR2036	SEG 0010/0000)	

EXTRACT DATE: 12/18/2023
PRINT DATE: 12/19/2023

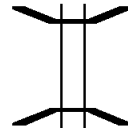
ROADWAY MANAGEMENT SYSTEM
SLD COUNTY/SR - ANNUAL PRINT

PAGE NUMBER: 597
COUNTY: LUZERNE

DIR: B TOTAL LEN: 5.501 MI.
LEFT MUN: BEAR CREEK T

DIST: 04-3 SR: 2039
RIGHT MUN: BEAR CREEK T

012949 FT



0060/0018 BMS EN 40/2039/0060/0000
012949 FT 2 0 40044 0 00 0130+23
MILL CREEK
BMSBG 40/2039/0060/0000
5 0060/0000 LENGTH(AH 2043 BK 2930)
018 "DIA CIRC METAL
0050/2515 LEN=0050 INSTALLED UNKN
018 "DIA CIR PLASTIC
0050/2290 LEN=0050 INSTALLED 2001
018 "DIA CIR PLASTIC
0050/1890 LEN=0040 INSTALLED 2001
018 "DIA CIRC METAL
0050/1366 LEN=0050 INSTALLED 2001
015 "DIA CIRC METAL
0050/1119 LEN=0040 INSTALLED 2001

010019 FT

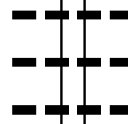


010019 FT 2 0 40044 0 00 0100+86
5 0050/0000 LENGTH(AH 2930 BK 3506)
018 "DIA CIR PLASTIC
0040/3217 LEN=0040 INSTALLED 2001



0040/2241 018 "DIA CIRC METAL
LEN=0040 INSTALLED 2001
018 "DIA CIR PLASTIC
0040/1838 LEN=0040 INSTALLED 2001
015 "DIA CIRC METAL
0040/1518 LEN=0034 INSTALLED 2001
048 "DIA CIRC METAL
0040/1139 LEN=0042 INSTALLED 2001
015 "DIA CIRC METAL
0040/0820 LEN=0040 INSTALLED 2001
015 "DIA CIRC METAL
0040/0739 LEN=0032 INSTALLED 2001
018 "DIA CIRC METAL
0040/0505 LEN=0045 INSTALLED 2001
018 "DIA CIRC METAL
0040/0364 LEN=0090 INSTALLED 2001
015 "DIA CIRC METAL

006513 FT



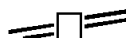
0040/0115 LEN=0036 INSTALLED 2001
006513 FT 2 0 40044 0 00 0065+80
5 0040/0000 LENGTH(AH 3506 BK 1563)
018 "DIA CIR PLASTIC
0030/1421 LEN=0019 INSTALLED 2001
015 "DIA CIRC METAL
0030/1066 LEN=0042 INSTALLED 2001
018 "DIA CIR PLASTIC
0030/0844 LEN=0030 INSTALLED 2001
015 "DIA CIR PLASTIC

DIR: B TOTAL LEN: 5.501 MI. DIST: 04-3 SR: 2039
 LEFT MUN: BEAR CREEK T RIGHT MUN: BEAR CREEK T

Stationing	Description	Material	Length	Notes
0030/0633	0030/0633	018" DIA CIRC METAL	LEN=0036	INSTALLED 2001
004950 FT	0030/0046	018" DIA CIRC METAL	LEN=0042	INSTALLED 2001
	004950 FT	2 0 40044 0 00	0023+30	002304 FT
	0030/0000	018" DIA CIRC METAL	LEN=0036	INSTALLED 2001
	0020/2262	015" DIA CIRC METAL	LEN=0036	INSTALLED 2001
HUNTER AV (PRDR)	0020/1851	015" DIA CIRC METAL	LEN=0043	INSTALLED 2001
	0020/1591	015" DIA CIRC METAL	LEN=0038	INSTALLED 2001
	0020/1556	018" DIA CIRC METAL	LEN=0035	INSTALLED 2001
	0020/1099	015" DIA CIRC METAL	LEN=0030	INSTALLED 2001
	0020/0605	015" DIA CIRC METAL	LEN=0036	INSTALLED 2001
	0020/0475	015" DIA CIRC CONCR	LEN=0040	INSTALLED 2001
2 0 40044 0 00	0020/0140	042" DIA CIRC METAL	LEN=0056	INSTALLED 2001
SWANSON RD (T458)	002304 FT	002304 FT		
	0020/0000	018" DIA CIRC METAL	LEN=0056	INSTALLED 2001
HONEY LN (PRDR)	0010/2065	018" DIA CIR PLASTIC	LEN=0040	INSTALLED 2001
	0010/2046	015" DIA CIR PLASTIC	LEN=0050	INSTALLED 2001
	0010/1450	015" DIA CIR PLASTIC	LEN=0060	INSTALLED 2001
	0010/1068	015" DIA CIRC CONCR	LEN=0040	INSTALLED 2001
MOSKEY LN (PRDR)	0010/0950	015" DIA CIRC CONCR	LEN=0026	INSTALLED 2001
	0010/0880	015" DIA CIRC METAL	LEN=0090	INSTALLED 2001
	0010/0708	015" DIA CIRC METAL	LEN=0090	INSTALLED 2001
	0010/0245	015" DIA CIRC METAL	LEN=0090	INSTALLED 2001
	0010/0081	015" DIA CIRC METAL	LEN=0090	INSTALLED 2001
2 0 40044 0 00	000000 FT	000000 FT		
BEAR CREEK BL (SR0115 SEG 0271/1175)	000000 FT	INTER-BK		
(SR0115 SEG 0270/1171)	0010/0000	PITTSTON BL (T467)		
	0010/0000	MFC BEGIN = E		
	0010/0000	LENGTH(AH 2304 BK 0000)		

EXTRACT DATE: 12/18/2023 ROADWAY MANAGEMENT SYSTEM PAGE NUMBER: 595
PRINT DATE: 12/19/2023 SLD COUNTY/SR - ANNUAL PRINT COUNTY: LUZERNE
DIR: B TOTAL LEN: 3.800 MI. DIST: 04-3 SR: 2038
LEFT MUN: BEAR CREEK T RIGHT MUN: BEAR CREEK T

BEAR CREEK RD 020066 FT
(SR2035 SEG 0040/0000) 0070/2776



020066 FT BEAR CREEK RD
0070/2776 (SR2035 SEG 0040/0000)

DIR: B TOTAL LEN: 3.800 MI. DIST: 04-3 SR: 2038
 LEFT MUN: BEAR CREEK T RIGHT MUN: BEAR CREEK T

017290 FT

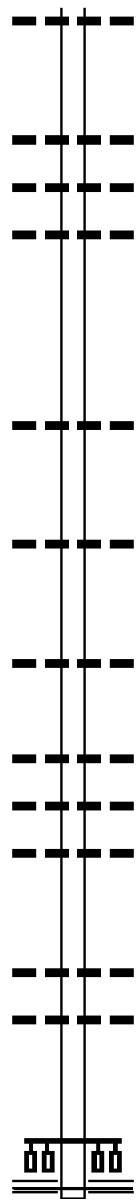
013544 FT

010276 FT

0070/2056	018 " DIA	CIR PLASTIC
	LEN=0040	INSTALLED UNKN
0070/1475	018 " DIA	CIRC METAL
	LEN=0040	INSTALLED UNKN
0070/1470	024 " DIA	CIR PLASTIC
	LEN=0040	INSTALLED UNKN
0070/0933	018 " DIA	CIR PLASTIC
	LEN=0045	INSTALLED UNKN
0070/0525	024 " DIA	CIR PLASTIC
	LEN=0040	INSTALLED UNKN
0070/0225	024 " DIA	CIRC METAL
	LEN=0040	INSTALLED UNKN
017290 FT	2 0 40043	0 00 0177+79
0070/0000	LENGTH(AH	2776 BK 3746)
	024 " DIA	CIRC METAL
0060/3545	LEN=0035	INSTALLED UNKN
	024 " DIA	CIRC METAL
0060/3146	LEN=0035	INSTALLED UNKN
	018 " DIA	CIRC METAL
0060/1990	LEN=0036	INSTALLED UNKN
	018 " DIA	CIRC METAL
0060/1735	LEN=0045	INSTALLED UNKN
	024 " DIA	CIRC METAL
0060/1524	LEN=0036	INSTALLED UNKN
	018 " DIA	CIRC METAL
0060/0802	LEN=0035	INSTALLED UNKN
013544 FT	2 0 40043	0 00 0140+33
0060/0000	LENGTH(AH	3746 BK 3268)
	015 " DIA	CIRC CONCR
0050/2951	LEN=0040	INSTALLED UNKN
	018 " DIA	CIR PLASTIC
0050/2360	LEN=0036	INSTALLED UNKN
	015 " DIA	CIRC CONCR
0050/1785	LEN=0036	INSTALLED UNKN
	015 " DIA	CIRC CONCR
0050/0975	LEN=0036	INSTALLED UNKN
	015 " DIA	CIRC CONCR
0050/0225	LEN=0036	INSTALLED UNKN
010276 FT	2 0 40043	0 00 0107+65
0050/0000	LENGTH(AH	3268 BK 1754)
	015 " DIA	CIRC METAL

DIR: B TOTAL LEN: 3.800 MI. DIST: 04-3 SR: 2038
 LEFT MUN: BEAR CREEK T RIGHT MUN: BEAR CREEK T

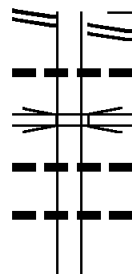
	0040/0725	LEN=0036	INSTALLED UNKN
008522 FT	008522 FT	2 0 40043 0 00 0090+11	
	0040/0000	LENGTH(AH 1754 BK 3484)	
		024 " DIA CIR PLASTIC	
	0030/3014	LEN=0040	INSTALLED UNKN
		036 " DIA CIRC METAL	
	0030/2630	LEN=0045	INSTALLED UNKN
		018 " DIA CIR PLASTIC	
	0030/2187	LEN=0099	INSTALLED UNKN
		018 " DIA CIR PLASTIC	
005038 FT	0030/0080	LEN=0040	INSTALLED UNKN
	005038 FT	2 0 40043 0 00 0055+27	
	0030/0000	LENGTH(AH 3484 BK 2547)	
		018 " DIA CIR PLASTIC	
	0020/1679	LEN=0045	INSTALLED UNKN
		018 " DIA CIR PLASTIC	
002491 FT	0020/0250	LEN=0040	INSTALLED UNKN
	002491 FT	2 0 40043 0 00 0029+80	
	0020/0000	LENGTH(AH 2547 BK 2491)	
		018 " DIA CIR PLASTIC	
	0010/2280	LEN=0035	INSTALLED UNKN
		018 " DIA CIR PLASTIC	
	0010/2040	LEN=0035	INSTALLED UNKN
		018 " DIA CIR PLASTIC	
	0010/1691	LEN=0040	INSTALLED UNKN
		018 " DIA CIRC CONCR	
	0010/0208	LEN=0040	INSTALLED UNKN
		018 " DIA CIRC CONCR	
000000 FT	0010/0200	LEN=0032	INSTALLED UNKN
	000000 FT	2 0 40043 0 00 0000+00	
		NC MEADOW RUN RD	
		BEAR CREEK RD	
		(SRO115 SEG 0140/0000)	
	0010/0000	MFC BEGIN = D	
		LENGTH(AH 2491 BK 0000)	



EXTRACT DATE: 12/18/2023 ROADWAY MANAGEMENT SYSTEM PAGE NUMBER: 592
 PRINT DATE: 12/19/2023 SLD COUNTY/SR - ANNUAL PRINT COUNTY: LUZERNE
 DIR: B TOTAL LEN: .626 MI. DIST: 04-3 SR: 2037
 LEFT MUN: PITTSTON C RIGHT MUN: PITTSTON C

MAIN ST 003304 FT
 (SR2006 SEG 0010/0604)
 MAIN ST
 (SR2006 SEG 0010/0604) 0031/1176
 018 "DIA CIRC CONCR
 LEN=0028 INSTALLED UNKN 0031/0881
 SR 0011
 OP ID 40/0011/0720/0229 0031/0536
 024 "DIA CIRC CONCR
 LEN=0130 INSTALLED 1999 0031/0525
 018 "DIA CIRC CONCR
 LEN=0028 INSTALLED UNKN 0031/0262
 0 0 00000 0 00 0000+00 002128 FT
 RAMP A RD

000881 FT

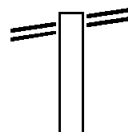


DIR: B TOTAL LEN: .626 MI. DIST: 04-3 SR: 2037
 LEFT MUN: PITTSTON C RIGHT MUN: PITTSTON C

Segment ID	Segment Description	Material	Length (ft)	Notes	Stationing	Notes	Stationing	Notes
(SR0011)	SEG 0730/0530							
KENNEDY BL		INTER-BK						
(SR0011)	SEG 0730/0530							
LTH AH	001176 BK 000100		0031/0000		002128 FT		000000 FT	
LTH AH	000100 BK 002128		7021/0000				7030/0000	LTH AH 000100 BK 000100
(SR0011)	SEG 0740/0000							
WILLIAM ST								
(SR0011)	SEG 0740/0000		0011/2128					
018 "DIA	CIRC CONCR							
LEN=0030	INSTALLED UNKN		0011/1875					
018 "DIA	CIRC CONCR							
LEN=0030	INSTALLED UNKN		0011/1873					
WATER ST								
(CITY)								
018 "DIA	CIRC CONCR		0011/1855					
LEN=0140	INSTALLED 1999		0011/1469					
DOCK ST								
(CITY)			0011/1365					
018 "DIA	CIRC CONCR							
LEN=0036	INSTALLED UNKN		0011/1244					
018 "DIA	CIRC CONCR							
LEN=0300	INSTALLED UNKN		0011/1242					
018 "DIA	CIRC METAL							
LEN=0012	INSTALLED UNKN		0011/1129					
MARKET ST								
(CITY)			0011/0858					
018 "DIA	CIRC OTHER							
LEN=0028	INSTALLED UNKN		0011/0826					
EAST ST								
(CITY)			0011/0658					
018 "DIA	CIRC CONCR							
LEN=0018	INSTALLED UNKN		0011/0564					
018 "DIA	CIRC CONCR							
LEN=0030	INSTALLED UNKN		0011/0353					
018 "DIA	CIRC CONCR							
LEN=0016	INSTALLED UNKN		0011/0249					
TO 2004/0180	SH							
(CONN)			0011/0141					
018 "DIA	CIRC CONCR							
LEN=0006	INSTALLED UNKN		0011/0098					
0 0 00000 0 00 0000+00			000000 FT					
NC KENNEDY BL								
MAIN ST								
(SR2004)	SEG 0180/1244							
COLUMBUS AV		INTER-BK						
(SR2019)	SEG 0060/1887							
MFC BEGIN = C								
LENGTH(AH 2128 BK 0000)			0011/0000				000000 FT	
							7010/0000	LTH AH 000100 BK 000000

EXTRACT DATE: 12/18/2023 ROADWAY MANAGEMENT SYSTEM PAGE NUMBER: 590
PRINT DATE: 12/19/2023 SLD COUNTY/SR - ANNUAL PRINT COUNTY: LUZERNE
DIR: B TOTAL LEN: 4.920 MI. DIST: 04-3 SR: 2036
LEFT MUN: BEAR CREEK T RIGHT MUN: BEAR CREEK T

BEAR CREEK RD 025979 FT
(SR2035 SEG 0080/0000) 0100/2157



025979 FT BEAR CREEK RD
0100/2157 (SR2035 SEG 0080/0000)

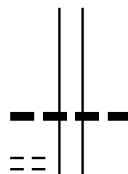
DIR: B TOTAL LEN: 4.920 MI. DIST: 04-3 SR: 2036
 LEFT MUN: BEAR CREEK T RIGHT MUN: BEAR CREEK T

Stationing	Structure	Material	Length	Installation
023822 FT	BEAR CREEK STRUCTURE	LENGTH 15 FT	BMSID 40/2036/0100/0000	LENGTH(AH 2157 BK 3226)
0100/0000	018 " DIA	CIR PLASTIC	LEN=0060	INSTALLED 2001
0090/1943	018 " DIA	CIR PLASTIC	LEN=0050	INSTALLED 2001
0090/1225	024 " DIA	CIRC METAL	LEN=0040	INSTALLED 2001
0090/0980	018 " DIA	CIR PLASTIC	LEN=0050	INSTALLED 2001
0090/0743	018 " DIA	CIRC METAL	LEN=0040	INSTALLED 2001
0090/0370	018 " DIA	CIR PLASTIC	LEN=0036	INSTALLED 2001
020596 FT	BEAR CREEK STRUCTURE	LENGTH 14 FT	BMSID 40/2036/0070/0001	LENGTH(AH 3226 BK 1423)
0090/0000	024 " DIA	CIRC METAL	LEN=0036	INSTALLED 2001
0080/1337	018 " DIA	CIR PLASTIC	LEN=0040	INSTALLED 2001
019173 FT	BEAR CREEK STRUCTURE	LENGTH 14 FT	BMSID 40/2036/0070/0001	LENGTH(AH 1423 BK 2878)
0080/0000	018 " DIA	CIR PLASTIC	LEN=0040	INSTALLED 2001
0070/2661	018 " DIA	CIR PLASTIC	LEN=0036	INSTALLED 2001
0070/1532	018 " DIA	CIRC METAL	LEN=0030	INSTALLED 2001
0070/1170	018 " DIA	CIR PLASTIC	LEN=0030	INSTALLED 2001
0070/0675	LAKE ALEEDA RD (PRDR)			
016295 FT	LAKE ALEEDA RD (PRDR)			
0070/0014	072 " DIA	CIRC CONCR	LEN=0040	INSTALLED 2017
016295 FT	RED RUN STRUCTURE	LENGTH 14 FT	BMSID 40/2036/0070/0001	LENGTH(AH 2878 BK 3731)
0070/0000	018 " DIA	CIR PLASTIC	LEN=0040	INSTALLED 2001

DIR: B TOTAL LEN: 4.920 MI. DIST: 04-3 SR: 2036
 LEFT MUN: BEAR CREEK T RIGHT MUN: BEAR CREEK T

LAKE ALEEDA RD
 (PRDR)

0060/1625



0060/2113 015 "DIA CIR PLASTIC
 LEN=0035 INSTALLED 2001



0060/1577 015 "DIA CIR PLASTIC
 LEN=0065 INSTALLED UNKN



0060/0882 015 "DIA CIRC METAL
 LEN=0035 INSTALLED UNKN

012564 FT



012564 FT 2 0 40141 0 00 0126+36
 0060/0000 LENGTH(AH 3731 BK 2776)



0050/2412 015 "DIA CIR PLASTIC
 LEN=0035 INSTALLED 2001



0050/1750 018 "DIA CIRC METAL
 LEN=0042 INSTALLED 2001



0050/1567 018 "DIA CIR PLASTIC
 LEN=0045 INSTALLED 2001



0050/1495 018 "DIA CIRC METAL
 LEN=0040 INSTALLED 2001



0050/1329 018 "DIA CIR PLASTIC
 LEN=0035 INSTALLED 2001



0050/1011 015 "DIA CIRC METAL
 LEN=0040 INSTALLED 2001

009788 FT



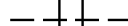
0050/0253 018 "DIA CIR PLASTIC
 LEN=0040 INSTALLED 2005



009788 FT 2 0 40141 0 00 0098+60
 0050/0000 LENGTH(AH 2776 BK 2451)



0040/2042 015 "DIA CIRC METAL
 LEN=0035 INSTALLED 2001



0040/1918 BEAR CREEK
 PLAINS T

UNKNOWN ROAD
 (PRDR)

0040/0879



0040/0555 024 "DIA CIR PLASTIC
 LEN=0080 INSTALLED 2005

007337 FT



007337 FT 2 0 40141 0 00 0074+09
 0040/0000 LENGTH(AH 2451 BK 2331)



0030/1545 048 "DIA CIRC CONCR
 LEN=0035 INSTALLED UNKN



0030/1400 018 "DIA CIR PLASTIC
 LEN=0035 INSTALLED 2001

DIR: B TOTAL LEN: 4.920 MI. DIST: 04-3 SR: 2036
 LEFT MUN: PLAINS T RIGHT MUN: PLAINS T

	0030/0750	018 " DIA	CIR PLASTIC	
		LEN=0040	INSTALLED	2001
	0030/0527	018 " DIA	CIR PLASTIC	
		LEN=0030	INSTALLED	2001
	0030/0354	015 " DIA	CIRC METAL	
		LEN=0035	INSTALLED	2001
	0030/0045	018 " DIA	CIRC METAL	
		LEN=0035	INSTALLED	UNKN
005006 FT	005006 FT	2 0 40141	0 00	0050+78
		PLAINS		
		BEAR CREEK T		
	0030/0000	LENGTH(AH	2331	BK 2482)
		015 " DIA	CIRC METAL	
	0020/2388	LEN=0035	INSTALLED	2001
		015 " DIA	CIRC METAL	
	0020/2256	LEN=0035	INSTALLED	UNKN
		018 " DIA	CIRC METAL	
	0020/1875	LEN=0035	INSTALLED	2001
		018 " DIA	CIR PLASTIC	
	0020/1465	LEN=0040	INSTALLED	2003
		015 " DIA	CIR PLASTIC	
	0020/1277	LEN=0035	INSTALLED	2001
		015 " DIA	CIRC METAL	
	0020/0715	LEN=0035	INSTALLED	2001
		018 " DIA	CIR PLASTIC	
	0020/0560	LEN=0040	INSTALLED	2003
002524 FT	002524 FT	2 0 40141	0 00	0025+77
	0020/0000	LENGTH(AH	2482	BK 2524)
		BR MILL CRK		
		STRUCTURE	LENGTH	12 FT
	0010/1411	BMSID 40/2036/0010/1411		
		PA TPK (1-476)		
	0010/1239	OP ID 40/7476/9901/1000		
		018 " DIA	CIRC CONCR	
	0010/1100	LEN=0060	INSTALLED	UNKN
		MILL CREEK		
		STRUCTURE	LENGTH	19 FT
	0010/0262	BMSID 40/2036/0010/0263		
000000 FT	000000 FT	2 0 40141	0 00	0000+00
		LD MOUNTAIN RD		
		PITTSTON BL		
		(SR2039	SEG	0060/0101)
	INTER-BK	OLD PITTSTON BL		
		(SR2039	SEG	0060/0101)
		MFC BEGIN = E		
	0010/0000	LENGTH(AH	2524	BK 0000)

DIR: B TOTAL LEN: 12.361 MI. DIST: 04-3 SR: 2035
 LEFT MUN: PITTSTON C RIGHT MUN: PITTSTON C

STREET NAME	START STATION	END STATION	LENGTH (FT)	DESCRIPTION
WILLIAM ST (SR0011 SEG 0750/0433)	065266	0260/1507	065266 FT	WILLIAM ST (SR0011 SEG 0750/0433)
				BUTLER ST (BORO)
				018" DIA CIRC CONCR LEN=0040 INSTALLED UNKN
				018" DIA CIRC CONCR LEN=0040 INSTALLED UNKN
				1 0 00005 0 01 0400+50 CENTER ST (SR2030 SEG 0010/0000) PITTSTON PITTSTON T
				0260/0000 LENGTH(AH 1507 BK 2864)
				018" DIA CIRC CONCR LEN=0200 INSTALLED 1999
				018" DIA CIRC CONCR LEN=0099 INSTALLED 1999
				015" DIA CIRC CONCR LEN=0036 INSTALLED 1999
RACHEL LN (BORO)	0250/1911			
				018" DIA CIRC CONCR LEN=0039 INSTALLED UNKN
				018" DIA CIRC CONCR LEN=0035 INSTALLED UNKN
				018" DIA CIRC CONCR LEN=0045 INSTALLED UNKN
				018" DIA CIRC CONCR LEN=0030 INSTALLED UNKN
				1 0 00005 0 01 0429+00 ROCK ST (SR2025 SEG 0010/0000)
				0250/0000 LENGTH(AH 2864 BK 1736)
				018" DIA CIRC CONCR LEN=0099 INSTALLED UNKN
				012" DIA CIRC METAL LEN=0040 INSTALLED UNKN
				015" DIA CIRC METAL LEN=0120 INSTALLED 2000
				018" DIA CIRC METAL LEN=0040 INSTALLED 2000
				018" DIA CIRC METAL LEN=0036 INSTALLED 1999
				018" DIA CIRC CONCR LEN=0027 INSTALLED UNKN
				018" DIA CIR UNKNOWN

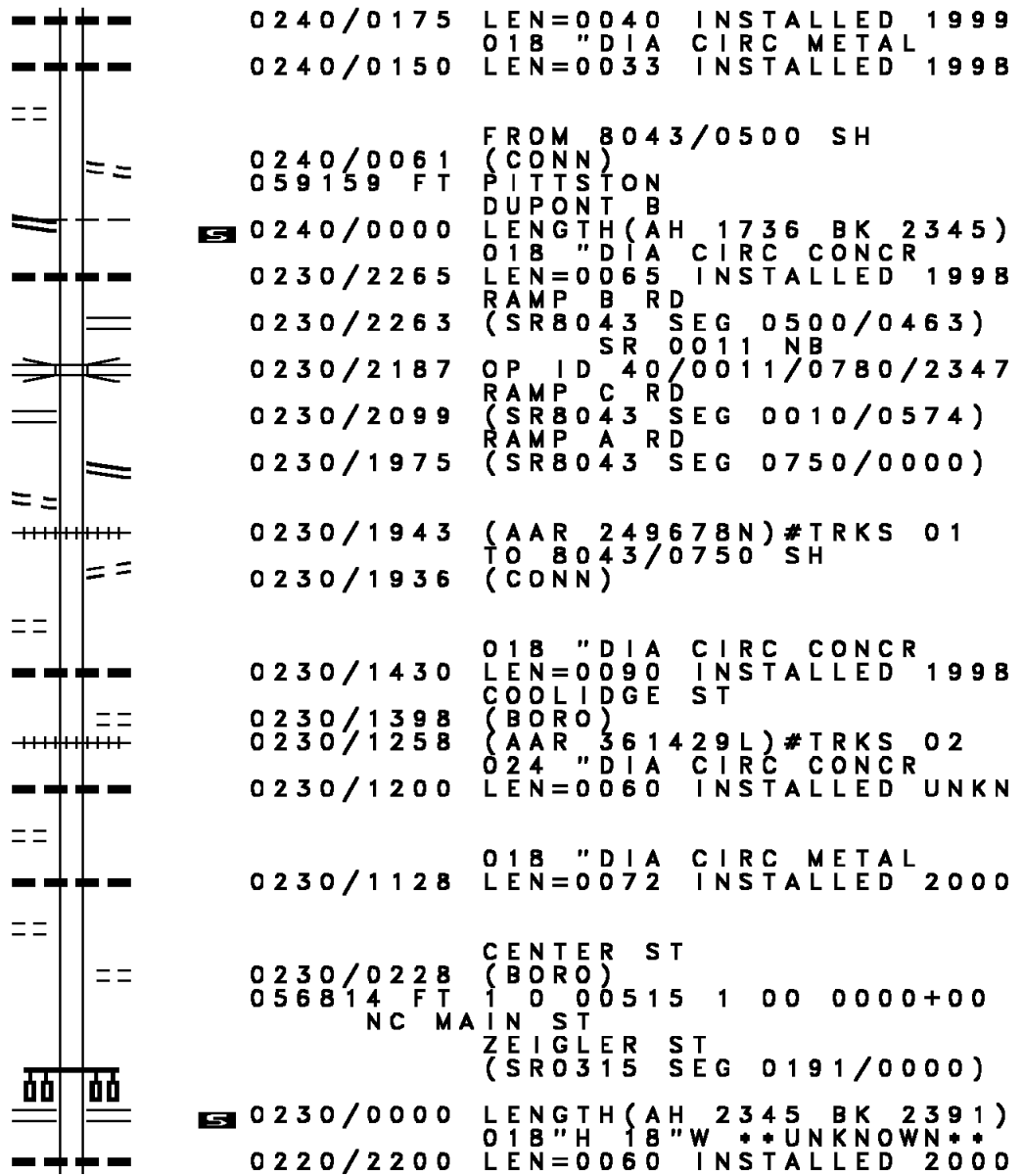
DIR: B TOTAL LEN: 12.361 MI. DIST: 04-3 SR: 2035
 LEFT MUN: PITTSTON T RIGHT MUN: PITTSTON T

TO 8043/0250 SH
 (CONN) 0240/0072
 1 0 00005 0 01 0446+10 059159 FT
 RAMP D RD
 (SR8043 SEG 0250/0000) 0240/0000

FROM 8043/0010 SH
 (CONN) 0230/1965
 STANTON ST
 (BORO) 0230/1585

CURTAIN ST
 (BORO) 0230/1148

GRANT ST
 (BORO) 0230/0609
 056814 FT



0240/0175 LEN=0040 INSTALLED 1999
 018" DIA CIRC METAL
 0240/0150 LEN=0033 INSTALLED 1998
 FROM 8043/0500 SH
 (CONN)
 PITTSTON
 DUPONT B
 LENGTH(AH 1736 BK 2345)
 018" DIA CIRC CONCR
 0240/0000 LEN=0065 INSTALLED 1998
 RAMP B RD
 (SR8043 SEG 0500/0463)
 SR 0011 NB
 0230/2265
 0230/2263 OP ID 40/0011/0780/2347
 RAMP C RD
 (SR8043 SEG 0010/0574)
 RAMP A RD
 0230/1975 (SR8043 SEG 0750/0000)
 0230/1943 (AAR 249678N)#TRKS 01
 TO 8043/0750 SH
 (CONN)
 0230/1936
 0230/1430 018" DIA CIRC CONCR
 LEN=0090 INSTALLED 1998
 COOLIDGE ST
 (BORO)
 0230/1398 (AAR 361429L)#TRKS 02
 0230/1258 024" DIA CIRC CONCR
 LEN=0060 INSTALLED UNKN
 0230/1200
 0230/1128 018" DIA CIRC METAL
 LEN=0072 INSTALLED 2000
 CENTER ST
 (BORO)
 1 0 00515 1 00 0000+00
 NC MA IN ST
 ZEIGLER ST
 (SR0315 SEG 0191/0000)
 0230/0000 LENGTH(AH 2345 BK 2391)
 018"H 18"W **UNKNOWN**
 0220/2200 LEN=0060 INSTALLED 2000

DIR: B TOTAL LEN: 12.361 MI. DIST: 04-3 SR: 2035
 LEFT MUN: DUPONT B RIGHT MUN: DUPONT B

Location / Description	Stationing	Structure / Details	Stationing	Structure / Details
WILSON ST (BORO)	0220/1860		0220/2000	012 " DIA CIRC CONCR LEN=0030 INSTALLED UNKN
CHESTNUT ST (SR0315 SEG 0190/0000)	0220/1829		0220/1860	CHESTNUT ST (SR0315 SEG 0190/0000)
FROM 0315/0180 SH (CONN)	0220/1668		0220/1829	MILL CREEK STRUCTURE LENGTH 22 FT BMSID 40/2035/0220/1694
RUG LN (BORO)	0220/1493		0220/1694	018 " DIA CIRC CONCR LEN=0030 INSTALLED 1998
ATWELL DR (BORO)	0220/0822		0220/1670	LEN=0030 INSTALLED 1998
WOOD ST (BORO)	0220/0609		0220/1591	WALNUT ST (BORO)
054423 FT			0220/1135	018 " DIA CIRC METAL LEN=0040 INSTALLED UNKN
			0220/0630	DUPONT PITTSTON T
			0220/0625	018 " DIA CIRC CONCR LEN=0045 INSTALLED UNKN
			0220/0173	BMSEN 40/2035/0220/0072
			054423 FT	1 0 00665 0 00 0548+23 BRIDGE CLOSED NO UNDERPASS INFORMATIO
			0220/0000	BMSBG 40/2035/0220/0072 LENGTH(AH 2391 BK 1628)
			0210/1530	024 " DIA CIRC CONCR LEN=0030 INSTALLED UNKN
			0210/1488	BMSEN 40/2035/0210/1405 1 0 00665 0 00 0524+38 I-476
			0210/1405	BMSBG 40/2035/0210/1405
ARMSTRONG RD (T654)	0210/1251		0210/1315	024 " DIA CIRC CONCR LEN=0040 INSTALLED UNKN
			0210/1150	024 " DIA CIRC CONCR LEN=0060 INSTALLED 2000
			0210/0958	024 " DIA CIRC CONCR LEN=0050 INSTALLED 2000
			0210/0500	018 " DIA CIRC METAL LEN=0070 INSTALLED 2000

DIR: B TOTAL LEN: 12.361 MI. DIST: 04-3 SR: 2035
 LEFT MUN: PITTSTON T RIGHT MUN: PITTSTON T

Station	Length	Material	Notes
0210/0340	0060	018" DIA CIRC CONCR	INSTALLED UNKN
0210/0268	0099	024" DIA CIRC CONCR	INSTALLED 2000
0210/0112	0060	018" DIA CIRC METAL	INSTALLED UNKN
0210/0070	0050	024" DIA CIRC CONCR	INSTALLED 2000
052795 FT	00665	1 0 00665 0 00	0524+38
0200/2386		COMMERCE RD (T655)	LENGTH(AH 1628 BK 2438)
0200/2279		LC FOR COMMERCE RD (CONN)	
050357 FT	00665	1 0 00665 0 00	0500+00
0200/0000		RENFER ST (T634)	LENGTH(AH 2438 BK 0852)
049505 FT	0050	036" DIA CIR PLASTIC	INSTALLED UNKN
0190/0000	00665	1 0 00665 0 00	0491+48
0184/1590	0999	024" DIA CIR PLASTIC	INSTALLED UNKN
0184/1140	0030	018" DIA CIRC CONCR	INSTALLED UNKN
0184/0940	0040	018" DIA CIRC CONCR	INSTALLED UNKN
0184/0845		UNKNOWN RD (PRDR)	
0184/0735		018" DIA CIRC CONCR	INSTALLED UNKN
0184/0695	0040	GABLE CREST DR (T667)	
0184/0280	0999	018" DIA CIRC CONCR	INSTALLED UNKN
047813 FT	00000	0 0 00000 0 00	0000+00
0184/0000		LENGTH(AH 1692 BK 1300)	
0180/1104	0065	018" DIA CIR PLASTIC	INSTALLED UNKN

POWDER MILL RD (PRDR)

OLD SUSCON RD (T662)

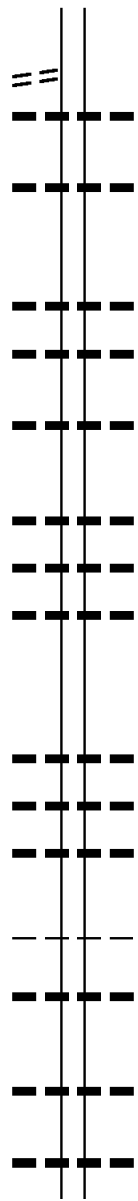
DIR: B TOTAL LEN: 12.361 MI. DIST: 04-3 SR: 2035
 LEFT MUN: PITTSTON T RIGHT MUN: PITTSTON T

Stationing	Notes	Item ID	Description	Material	Status
046513 FT	CHAPEL RD (T604)	0180/0866	018 " DIA	CIRC METAL	INSTALLED UNKN
			LEN=0040		
		0180/0595	018 " DIA	CIRC METAL	INSTALLED UNKN
			LEN=0045		
		0180/0557	DAUGHERTY ST		
			(T603)		
		0180/0475	018 " DIA	CIRC METAL	INSTALLED UNKN
			LEN=0040		
		0180/0015	BMSEN 40/2035/0180/0000		
			1 0 00665 0 00 0464+92		
043700 FT	RIDGE RD (T606)	0180/0000	LITTLE MILL		
			BMSBG 40/2035/0180/0000		
			LENGTH(AH 1300 BK 2813)		
		0170/2054	024 " DIA	CIRC METAL	INSTALLED UNKN
			LEN=0060		
		0170/1976	018 " DIA	CIRC METAL	INSTALLED UNKN
			LEN=0045		
		0170/1590	018 " DIA	CIRC METAL	INSTALLED 1999
			LEN=0022		
		0170/1250	018 " DIA	CIRC CONCR	INSTALLED UNKN
	LEN=0050				
0170/1095	048 " DIA	CIR PLASTIC	INSTALLED UNKN		
	LEN=0061				
0160/0779		043700 FT	1 0 00665 0 00 0436+79		
		0170/0000	LENGTH(AH 2813 BK 3622)		
			036 " DIA	CIR PLASTIC	INSTALLED UNKN
			LEN=0072		
		0160/3462	018 " DIA	CIRC METAL	INSTALLED UNKN
			LEN=0060		
		0160/3151	018 " DIA	CIRC METAL	INSTALLED UNKN
			LEN=0060		
		0160/2820	018 " DIA	CIRC METAL	INSTALLED UNKN
			LEN=0060		
0160/2105	018 " DIA	CIRC METAL	INSTALLED UNKN		
	LEN=0050				
0160/1810	018 " DIA	CIRC METAL	INSTALLED UNKN		
	LEN=0050				
0160/1497	018 " DIA	CIRC METAL	INSTALLED UNKN		
	LEN=0060				
0160/1140	018 " DIA	CIRC METAL	INSTALLED UNKN		
	LEN=0046				
0160/0875	018 " DIA	CIRC METAL	INSTALLED UNKN		
	LEN=0105				

DIR: B TOTAL LEN: 12.361 MI. DIST: 04-3 SR: 2035
 LEFT MUN: PITTSTON T RIGHT MUN: PITTSTON T

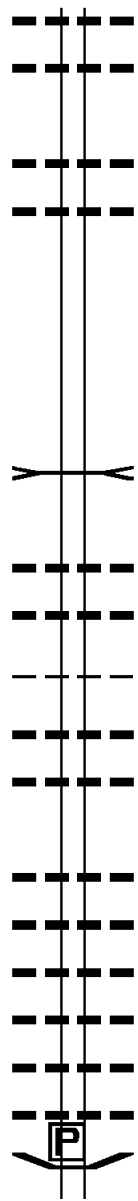
1 0 00665 0 00 0399+70 040078 FT
 RIDGE RD
 (T606)

Stationing	Material	Length	Notes
040078 FT			
0160/0000	5 018" DIA CIRC METAL	0055	INSTALLED UNKN
0150/1665	018" DIA CIRC METAL	0036	INSTALLED UNKN
0150/0780	018" DIA CIRC METAL	0045	INSTALLED UNKN
037975 FT			
0150/0000	5 018" DIA CIRC METAL	0045	INSTALLED UNKN
0140/3157	018" DIA CIRC METAL	0045	INSTALLED UNKN
0140/3009	018" DIA CIRC METAL	0045	INSTALLED UNKN
0140/2260	024" DIA CIR PLASTIC	0045	INSTALLED UNKN
0140/1321	018" DIA CIRC METAL	0045	INSTALLED UNKN
0140/1058	018" DIA CIR PLASTIC	0045	INSTALLED UNKN
0140/0624	018" DIA CIRC METAL	0045	INSTALLED UNKN
034270 FT			
0140/0000	5 018" DIA CIRC METAL	0051	INSTALLED UNKN
0130/1111	018" DIA CIRC METAL	0052	INSTALLED UNKN
0130/0825	018" DIA CIRC METAL	0045	INSTALLED UNKN
0130/0465	018" DIA CIRC METAL	0045	INSTALLED UNKN
032322 FT			
0130/0000	5 018" DIA CIRC METAL	0053	INSTALLED UNKN
0120/2410	018" DIA CIRC METAL	0059	INSTALLED UNKN
0120/1260	024" DIA CIR PLASTIC	0055	INSTALLED UNKN
0120/0601	018" DIA CIRC METAL		



DIR: B TOTAL LEN: 12.361 MI. DIST: 04-3 SR: 2035
 LEFT MUN: JENKINS T RIGHT MUN: JENKINS T

	0120/0375	LEN=0066	INSTALLED	UNKN
		036 "DIA	CIRC	METAL
029711 FT	0120/0028	LEN=0056	INSTALLED	UNKN
	029711 FT	1 0 00665	0 00	0296+79
	5 0120/0000	LENGTH(AH	2611	BK 3007)
		018 "DIA	CIRC	METAL
	0110/2790	LEN=0052	INSTALLED	UNKN
		018 "DIA	CIRC	METAL
	0110/2240	LEN=0045	INSTALLED	UNKN
026704 FT	026704 FT	1 0 00665	0 00	0266+72
		MUD RUN CREEK		
		STRUCTURE LENGTH	25	FT
		BMSID 40/2035/0110/0000		
	5 0110/0000	LENGTH(AH	3007	BK 2426)
		018 "DIA	CIRC	METAL
	0100/1345	LEN=0044	INSTALLED	UNKN
		018 "DIA	CIRC	METAL
	0100/1121	LEN=0052	INSTALLED	UNKN
	0100/0454	JENKINS		
		BEAR CREEK T		
		018 "DIA	CIRC	METAL
	0100/0349	LEN=0045	INSTALLED	UNKN
		018 "DIA	CIRC	METAL
024278 FT	0100/0028	LEN=0050	INSTALLED	1996
	024278 FT	1 0 00665	0 00	0242+46
	5 0100/0000	LENGTH(AH	2426	BK 2564)
		018 "DIA	CIRC	METAL
	0090/2314	LEN=0048	INSTALLED	UNKN
		018 "DIA	CIRC	METAL
	0090/1890	LEN=0048	INSTALLED	UNKN
		018 "DIA	CIRC	METAL
	0090/1502	LEN=0048	INSTALLED	UNKN
		018 "DIA	CIRC	METAL
	0090/1080	LEN=0072	INSTALLED	2000
		018 "DIA	CIRC	METAL
	0090/0640	LEN=0040	INSTALLED	UNKN
		018 "DIA	CIRC	METAL
	0090/0343	LEN=0050	INSTALLED	UNKN
		BMSSEN 40/2035/0090/0000		
021714 FT	0090/0027	BRIDGE POSTED	(TONS)	
	021714 FT	1 0 00665	0 00	0216+89



EXTRACT DATE: 12/18/2023
PRINT DATE: 12/19/2023

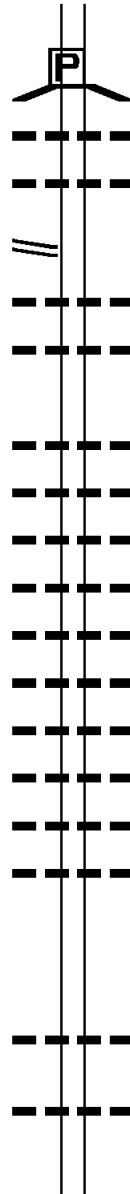
ROADWAY MANAGEMENT SYSTEM
SLD COUNTY/SR - ANNUAL PRINT

PAGE NUMBER: 579
COUNTY: LUZERNE

DIR: B TOTAL LEN: 12.361 MI.
LEFT MUN: BEAR CREEK T

DIST: 04-3 SR: 2035
RIGHT MUN: BEAR CREEK T

1 0 00665 0 00 0197+09 020389 FT
BALD MOUNTAIN RD
(SR2036 SEG 0100/2157) 0080/0000



		SGL	33	COMB	40
		BEAR CREEK			
		BMSBG	40/2	2035/0090	0000
		LENGTH(AH	2564	BK	1325)
5	0090/0000	018 "DIA		CIRC METAL	
	0080/1030	LEN=0050		INSTALLED	UNKN
	0080/0433	018 "DIA		CIR PLASTIC	
	020389 FT	LEN=0060		INSTALLED	UNKN
		LENGTH(AH	1325	BK	3445)
5	0080/0000	018 "DIA		CIRC METAL	
	0070/3170	LEN=0055		INSTALLED	2000
	0070/2986	018 "DIA		CIRC METAL	
		LEN=0055		INSTALLED	UNKN
		018 "DIA		CIRC METAL	
	0070/1831	LEN=0054		INSTALLED	UNKN
		018 "DIA		CIR PLASTIC	
	0070/1613	LEN=0054		INSTALLED	UNKN
		018 "DIA		CIRC METAL	
	0070/1473	LEN=0054		INSTALLED	UNKN
		018 "DIA		CIRC METAL	
	0070/1250	LEN=0050		INSTALLED	UNKN
		018 "DIA		CIRC METAL	
	0070/1153	LEN=0060		INSTALLED	UNKN
		018 "DIA		CIRC METAL	
	0070/1039	LEN=0054		INSTALLED	UNKN
		018 "DIA		CIRC METAL	
	0070/0882	LEN=0051		INSTALLED	UNKN
		018 "DIA		CIRC METAL	
	0070/0755	LEN=0053		INSTALLED	1998
		018 "DIA		CIRC METAL	
	0070/0379	LEN=0050		INSTALLED	UNKN
		018 "DIA		CIR PLASTIC	
	0070/0073	LEN=0056		INSTALLED	UNKN
	016944 FT	1 0 00665	0 00	0162+64	
	016944 FT	5		LENGTH(AH	3445 BK 3186)
		018 "DIA		CIRC METAL	
	0060/1865	LEN=0050		INSTALLED	UNKN
		018 "DIA		CIRC METAL	
	0060/1116	LEN=0040		INSTALLED	1999
		018 "DIA		CIRC METAL	
	013758 FT	1 0 00665	0 00	0137+39	

016944 FT

013758 FT


EXTRACT DATE: 12/18/2023
PRINT DATE: 12/19/2023

ROADWAY MANAGEMENT SYSTEM
SLD COUNTY/SR - ANNUAL PRINT

PAGE NUMBER: 578
COUNTY: LUZERNE

DIR: B TOTAL LEN: 12.361 MI.
LEFT MUN: BEAR CREEK T

DIST: 04-3 SR: 2035
RIGHT MUN: BEAR CREEK T



BRANCH MEADOW RUN
STRUCTURE LENGTH 9 FT
BMSID 40/2035/0060/0000
LENGTH(AH 3186 BK 2756)

011002 FT

5 0060/0000

0050/0486

011002 FT

5 0050/0000

0040/3081

0040/2691

0040/2358

0040/2133

0040/1550

0040/1205

0040/0756

0040/0540

0040/0441

0040/0361

0040/0346

007913 FT

5 0040/0000

0030/2724

0030/2054

0030/1624

0030/1280

0030/1114

018 " DIA CIRC PLASTIC
LEN=0044 INSTALLED UNKN
1 0 00665 0 00 0109+91
LENGTH(AH 2756 BK 3089)
036 " DIA CIRC METAL
LEN=0040 INSTALLED UNKN
018 " DIA CIRC METAL
LEN=0050 INSTALLED UNKN
018 " DIA CIRC PLASTIC
LEN=0050 INSTALLED UNKN
018 " DIA CIRC PLASTIC
LEN=0050 INSTALLED UNKN
018 " DIA CIRC PLASTIC
LEN=0050 INSTALLED UNKN
018 " DIA CIRC PLASTIC
LEN=0050 INSTALLED UNKN
024 " DIA CIRC PLASTIC
LEN=0048 INSTALLED UNKN
018 " DIA CIRC PLASTIC
LEN=0050 INSTALLED UNKN
WEST MOUNTAIN LAKE DR
(PRDR)
BMSSEN 40/2035/0040/0346
1 0 00665 0 00 0082+58
MEADOW RUN
BMSBG 40/2035/0040/0346

1 0 00665 0 00 0079+00 007913 FT
THORNHURST RD
(SR2038 SEG 0070/2776) 0040/0000

NC BEAR CREEK RD
LENGTH(AH 3089 BK 2756)
018 " DIA CIRC METAL
LEN=0080 INSTALLED UNKN
018 " DIA CIRC METAL
LEN=0048 INSTALLED UNKN
018 " DIA CIRC METAL
LEN=0033 INSTALLED UNKN
PENINSULA DR
(PRDR)
018 " DIA CIRC METAL
LEN=0033 INSTALLED UNKN

DIR: B TOTAL LEN: 12.361 MI. DIST: 04-3 SR: 2035
 LEFT MUN: BEAR CREEK T RIGHT MUN: BEAR CREEK T

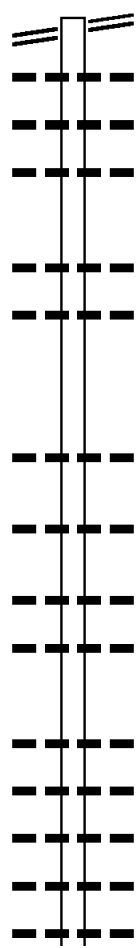
Location	Stationing	Length	Material	Notes
	0030/0918	0033	018" DIA CIRC METAL	INSTALLED UNKN
	0030/0407	0040	018" DIA CIRC METAL	INSTALLED UNKN
005157 FT	005157 FT	1 0 00665	0 00 0051+44	
	0030/0000	2756	024" DIA CIRC METAL	LENGTH(AH 2756 BK 2544)
	0020/2447	0040	015" DIA CIR PLASTIC	INSTALLED UNKN
WEITZ POND RD (PRDR)	0020/1666	0042	018" DIA CIRC METAL	INSTALLED UNKN
	0020/1647		SETTLEMENT RD (PRDR)	
	0020/0767	0040	018" DIA CIRC METAL	INSTALLED UNKN
	0020/0685	0033	018" DIA CIRC METAL	INSTALLED UNKN
VELMA LN (TWP)	0020/0611			
	0020/0582	0033	018" DIA CIRC METAL	INSTALLED UNKN
	0020/0364	0033	018" DIA CIRC METAL	INSTALLED UNKN
	0020/0262	0033	018" DIA CIR PLASTIC	INSTALLED UNKN
	0020/0039	0040	018" DIA CIRC METAL	INSTALLED UNKN
002613 FT	002613 FT	1 0 00665	0 00 0026+05	
	0020/0000	2544	018" DIA CIRC METAL	LENGTH(AH 2544 BK 2613)
	0010/2470	0040	018" DIA CIRC METAL	INSTALLED 1999
	0010/2040	0040	018" DIA CIRC METAL	INSTALLED 1999
	0010/1390	0040	018" DIA CIRC METAL	INSTALLED 1999
	0010/1067	0050	018" DIA CIRC METAL	INSTALLED 1999
	0010/0648	0040	018" DIA CIRC METAL	INSTALLED 1999
	0010/0360	0040	018" DIA CIRC METAL	INSTALLED 1999
000000 FT	000000 FT	1 0 00665	0 00 0000+00	
			NC TH HORNHURST RD	
	INTER-BK		(CO 35) BEAR LAKE RD	
			(SR2016 SEG 0010/0000)	
			MFC BEGIN = D	
			BK-LACKAWANNA (35)	
	0010/0000	2613	018" DIA CIRC METAL	LENGTH(AH 2613 BK 0000)

DIR: B TOTAL LEN: 2.799 MI. DIST: 04-3 SR: 2034
 LEFT MUN: LAUREL RUN B RIGHT MUN: LAUREL RUN B

GIANTS DESPAIR RD 014781 FT
 (SR2007 SEG 0090/0000) 0060/1761

013020 FT

009548 FT



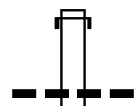
Segment	Length	Material	Notes
014781 FT	0060/1761	LAUREL RUN RD	(SR2007 SEG 0090/0000)
0060/1186	0032	015" DIA CIRC CONCR	INSTALLED UNKN
0060/0885	0032	015" DIA CIR PLASTIC	INSTALLED UNKN
0060/0512	0040	015" DIA CIRC CONCR	INSTALLED UNKN
013020 FT	2 0 40125	0 01 0136+27	
0060/0000	036	036" DIA CIR PLASTIC	LENGTH(AH 1761 BK 3472)
0050/3472	0036	018" DIA CIRC CONCR	INSTALLED UNKN
0050/3190	0032	018" DIA CIR PLASTIC	INSTALLED 1999
0050/1632	0040	018" DIA CIRC CONCR	INSTALLED UNKN
0050/1030	0036	015" DIA CIRC CONCR	INSTALLED UNKN
0050/0344	0036	018" DIA CIRC CONCR	INSTALLED 2002
0050/0112	2 0 40125	0 01 0101+55	
009548 FT	0050/0000	036"H 48"W	BOX CULVERT
0040/2062	0032	024" DIA CIRC CONCR	INSTALLED UNKN
0040/1686	0032	015" DIA CIRC CONCR	INSTALLED UNKN
0040/1422	0040	015" DIA CIRC CONCR	INSTALLED UNKN
0040/1100	0040	015" DIA CIRC CONCR	INSTALLED UNKN
0040/0864	0040	018"H 01"W	ELLIPTICAL*
	0040		INSTALLED 2002

DIR: B TOTAL LEN: 2.799 MI. DIST: 04-3 SR: 2034
 LEFT MUN: LAUREL RUN B RIGHT MUN: LAUREL RUN B

007333 FT	0040/0310	015 " DIA CIRC CONCR
	007333 FT	LEN=0040 INSTALLED UNKN
		2 0 40125 0 01 0079+65
		LAUREL RUN
		HANOVER T
	0040/0000	LENGTH(AH 2215 BK 2229)
	0030/1869	015 " DIA CIRC CONCR
		LEN=0036 INSTALLED UNKN
	0030/0625	036 " DIA CIRC METAL
		LEN=0040 INSTALLED UNKN
005104 FT	0030/0012	BMS EN 40/2034/0030/0000
	005104 FT	2 0 40125 0 01 0057+18
		SOLOMON CRK
		BMSBG 40/2034/0030/0000
	0030/0000	LENGTH(AH 2229 BK 3059)
	0020/2433	015 " DIA CIRC CONCR
		LEN=0040 INSTALLED UNKN
	0020/1500	018 " DIA CIR PLASTIC
		LEN=0010 INSTALLED 1998
	0020/1223	015 " DIA CIRC CONCR
		LEN=0036 INSTALLED UNKN
	0020/0713	015 " DIA CIR PLASTIC
		LEN=0040 INSTALLED UNKN
	0020/0283	015 " DIA CIRC CONCR
		LEN=0040 INSTALLED UNKN
	0020/0019	024 " DIA CIRC CONCR
002045 FT	0020/0019	LEN=0048 INSTALLED UNKN
	002045 FT	2 0 40125 0 01 0026+59
	0020/0000	LENGTH(AH 3059 BK 2045)
	0010/1734	015 " DIA CIRC CONCR
		LEN=0099 INSTALLED UNKN
	0010/1523	015 " DIA CIRC CONCR
		LEN=0048 INSTALLED UNKN
	0010/1150	015 " DIA CIRC CONCR
		LEN=0040 INSTALLED UNKN
	0010/0585	015 " DIA CIRC CONCR
000000 FT	0010/0585	LEN=0040 INSTALLED UNKN
	000000 FT	2 0 40125 0 00 0000+00
		NC P I NE RUN RD
		MOUNTAIN BL
		(SRO309 SEG 0520/0639)
		MFC BEGIN = D
	0010/0000	LENGTH(AH 2045 BK 0000)

EXTRACT DATE: 12/18/2023 ROADWAY MANAGEMENT SYSTEM PAGE NUMBER: 574
PRINT DATE: 12/19/2023 SLD COUNTY/SR - ANNUAL PRINT COUNTY: LUZERNE
DIR: B TOTAL LEN: 3.205 MI. DIST: 04-3 SR: 2033
LEFT MUN: DURYEA B RIGHT MUN: DURYEA B

016920 FT



016920 FT AH-LACKAWANNA (35)
INTER-AHD (CO 35) MAIN ST
0060/3525 (SR3005 SEG 0010/0000)
0060/2834 018 "DIA CIRC CONCR
LEN=0035 INSTALLED UNKN

DIR: B TOTAL LEN: 3.205 MI. DIST: 04-3 SR: 2033
 LEFT MUN: DURYEA B RIGHT MUN: DURYEA B

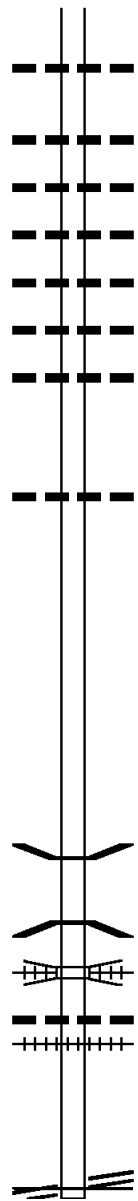
013395 FT

011404 FT

---	0060/1433	018 "DIA	CIRC CONCR	LEN=0030	INSTALLED UNKN
---	0060/1300	018 "DIA	CIRC METAL	LEN=0035	INSTALLED UNKN
---	0060/1077	018 "DIA	CIRC CONCR	LEN=0035	INSTALLED UNKN
---	0060/0968	018 "DIA	CIRC CONCR	LEN=0035	INSTALLED UNKN
---	0060/0670	018 "DIA	CIRC CONCR	LEN=0035	INSTALLED UNKN
---	0060/0121	018 "DIA	CIRC CONCR	LEN=0035	INSTALLED UNKN
	013395 FT	2 0 35011	6 00 0214+54		
	0060/0000	LENGTH(AH 3525 BK 1991)			
---	0050/1710	018 "DIA	CIRC CONCR	LEN=0040	INSTALLED UNKN
---	0050/1382	018 "DIA	CIRC CONCR	LEN=0030	INSTALLED UNKN
---	0050/0950	012 "DIA	CIRC CONCR	LEN=0030	INSTALLED UNKN
---	0050/0700	018 "DIA	CIRC CONCR	LEN=0030	INSTALLED UNKN
---	0050/0520	018 "DIA	CIRC CONCR	LEN=0030	INSTALLED UNKN
---	0050/0330	018 "DIA	CIRC CONCR	LEN=0030	INSTALLED UNKN
---	0050/0210	018 "DIA	CIRC CONCR	LEN=0030	INSTALLED UNKN
	011404 FT	2 0 35011	6 00 0194+63		
	0050/0000	LENGTH(AH 1991 BK 3236)			
---	0040/3066	036 "DIA	CIRC ALUMIN	LEN=0120	INSTALLED UNKN
		RUN OFF			
		STRUCTURE LENGTH 11 FT			
---> <---	0040/3036	BMSID 40/2033/0040/3066			
---	0040/2212	018 "DIA	CIRC CONCR	LEN=0050	INSTALLED UNKN
---	0040/0487	018 "DIA	CIRC METAL	LEN=0035	INSTALLED UNKN
==	0040/0468				
	008168 FT	2 0 35011	6 00 0162+27		

COCO LN
(PRDR)

DIR: B TOTAL LEN: 3.205 MI. DIST: 04-3 SR: 2033
 LEFT MUN: DURYE A B RIGHT MUN: DURYE A B



	0040/0000	LENGTH(AH 3236 BK 2472)
	0030/2023	018 "DIA CIRC METAL LEN=0020 INSTALLED UNKN
	0030/1204	018 "DIA CIRC METAL LEN=0025 INSTALLED UNKN
	0030/0873	018 "DIA CIRC METAL LEN=0030 INSTALLED UNKN
	0030/0670	018 "DIA CIRC METAL LEN=0030 INSTALLED UNKN
	0030/0324	018 "DIA CIRC METAL LEN=0030 INSTALLED UNKN
	0030/0138	018 "DIA CIRC METAL LEN=0045 INSTALLED UNKN
005696 FT	0030/0030	018 "DIA CIRC METAL LEN=0040 INSTALLED UNKN
	005696 FT	2 0 35011 6 00 0137+55
	0030/0000	LENGTH(AH 2472 BK 2501)
	0020/1830	024 "DIA CIRC METAL LEN=0045 INSTALLED UNKN
003195 FT	003195 FT	2 0 35011 6 00 0112+54
	0020/0000	LENGTH(AH 2501 BK 3195)
	0010/0497	BMS EN 40/2033/0010/0400 2 0 35011 6 00 0080+36 LACKAWANNA R
	0010/0368	BMSBG 40/2033/0010/0400 CONSOLIDATED RAIL CORPO
	0010/0296	OVERPASS IS RR X-ING 018 "DIA CIRC CONCR
	0010/0275	LEN=0036 INSTALLED UNKN
000000 FT	0010/0260	(AAR 266107N)#TRKS 02
	000000 FT	2 0 35011 6 00 0080+36 MAIN ST (SR2006 SEG 0040/0000)
		NC CO XTON RD
		MFC BEGIN = C
	0010/0000	LENGTH(AH 3195 BK 0000)

MAIN ST
 (SR2006 SEG 0040/0000) 0010/0000

DIR: B TOTAL LEN: 2.730 MI. DIST: 04-3 SR: 2032
 LEFT MUN: DURYEA B RIGHT MUN: DURYEA B

Street Name	Segment	Start Station	End Station	Notes
HILL ST (BORO)	0070/2083	014415 FT	014415 FT	AH-LACKAWANNA (35) INTER-AHD (CO 35) BRIDGE ST (SR3017 SEG 0010/0000)
			0070/1888	BOWEN ST (BORO)
			0070/1345	MILLER AV (BORO)
CONSTITUTION AV (BORO)	0070/1327			
MORRISEY ST (BORO)	0070/1044			
HOOVEN ST (BORO)	0070/0842			
MARCY ST (BORO)	0070/0622			
			0070/1051	018 "DIA CIRC METAL LEN=0035 INSTALLED UNKN
			0070/0827	YORK AV (SR2029 SEG 0020/2316)
			0070/0549	018 "DIA CIRC METAL LEN=0099 INSTALLED UNKN
			0070/0545	012 "DIA CIRC CONCR LEN=0020 INSTALLED UNKN
			0070/0292	018 "DIA CIRC METAL LEN=0036 INSTALLED UNKN
			0070/0016	018 "DIA CIRC CONCR LEN=0020 INSTALLED UNKN
		012332 FT	012332 FT	2 0 40103 0 00 0123+25
HALLSTEAD ST (BORO)	0060/1992			KRAMER ST (BORO) LENGTH(AH 2083 BK 2020)
			0060/1700	018 "DIA CIRC METAL LEN=0020 INSTALLED UNKN
			0060/1696	018 "DIA CIRC METAL LEN=0030 INSTALLED UNKN
STEPHENSON ST (SR2031 SEG 0010/0000)	0060/1348			
			0060/1250	018 "DIA CIRC CONCR LEN=0016 INSTALLED UNKN

DIR: B TOTAL LEN: 2.730 MI. DIST: 04-3 SR: 2032
 LEFT MUN: DURYEA B RIGHT MUN: DURYEA B

Location	Segment ID	Length (FT)	Notes
RAILROAD ST (BORO)	0060/0549		0060/1235 018" DIA CIRC CONCR LEN=0010 INSTALLED UNKN
RAILROAD ST (BORO)	0060/0455		0060/0837 030" DIA CIRC CONCR LEN=0032 INSTALLED UNKN
2 0 40103 0 00 0107+69 010312 FT			0060/0513 (AAR 361435P)#TRKS 02
GROVE ST (BORO)	0060/0000		GROVE ST (BORO)
POND ST (BORO)	0050/0771		0060/0014 010312 FT
GREEN ST (BORO)	0050/0605		0060/0000 LENGTH(AH 2020 BK 1184)
ADAMS ST (BORO)	0050/0221	009128 FT	0050/0364 WRIGHT ST (BORO)
PHOENIX ST (SR2027 SEG 0030/0000)	0050/0000		009128 FT 2 0 40103 0 00 0091+18 NC FOOTE AV MCALPINE ST (SR2027 SEG 0030/0000)
COMCAST WY (PRDR)	0040/1986		0050/0000 LENGTH(AH 1184 BK 2858)
FOREST HEIGHTS DR (PRDR)	0040/0927		0040/1001 018" DIA CIR PLASTIC LEN=0060 INSTALLED 2000
FOOTE AV (PRDR)	0040/0349		0040/0335 024" DIA CIRC CONCR LEN=0044 INSTALLED UNKN
2 0 40103 0 00 0062+95 006270 FT			0040/0333 DURYEA HUGHESTOWN B
CLARK RD (BORO)	0040/0000		006270 FT
RAILROAD ST			0040/0000 LENGTH(AH 2858 BK 1773)

DIR: B TOTAL LEN: 2.730 MI. DIST: 04-3 SR: 2032
 LEFT MUN: HUGHESTOWN B RIGHT MUN: HUGHESTOWN B

(CITY)	0030/0412	==		0030/0290	018 "DIA CIRC METAL
	004497 FT	---		004497 FT	LEN=0025 INSTALLED UNKN
		==			2 0 40103 0 00 0045+06
		==			CENTER ST
		---			(SR2030 SEG 0020/1931)
		==			LENGTH(AH 1773 BK 2122)
		---			018 "DIA CIRC METAL
		---			LEN=0030 INSTALLED UNKN
		---			012 "DIA CIRC METAL
		---			LEN=0035 INSTALLED UNKN
		---			018 "DIA CIRC METAL
		---			LEN=0025 INSTALLED UNKN
NEW ST (BORO)	0020/0979	==			
		==			REYNOLDS ST
		---			(BORO)
		---			018 "DIA CIR PLASTIC
		---			LEN=0020 INSTALLED 1999
		---			018 "DIA CIRC METAL
		---			LEN=0030 INSTALLED UNKN
		---			018 "DIA CIRC METAL
		---			LEN=0030 INSTALLED UNKN
		---			DRUMMOND ST
		==			(BORO)
		---			HUGHESTOWN
		---			PITTSTON C
2 0 40103 0 00 0023+89	002375 FT	---			
PANAMA ST (BORO)	0020/0000	==			LENGTH(AH 2122 BK 2375)
		==			WHARTON ST
		---			(CITY)
		---			018 "DIA CIR PLASTIC
		---			LEN=0005 INSTALLED UNKN
		---			030 "DIA CAST IRON
		---			LEN=0032 INSTALLED UNKN
		==			HASTON ST
		==			(CITY)
		==			GIDDING ST
		---			(CITY)
		---			018 "DIA CIRC METAL
		---			LEN=0010 INSTALLED UNKN
MILLER ST (CITY)	0010/0575	==			LYONS LN
		==			(CITY)
		---			NC PARSONAGE ST
		---			MAIN ST
2 0 40103 0 00 0000+00	000000 FT	---			(SR2006 SEG 0010/1405)
MAIN ST	0010/0000	==			MFC BEGIN = D
(SR2006 SEG 0010/1405)		---			LENGTH(AH 2375 BK 0000)



EXTRACT DATE: 12/18/2023 ROADWAY MANAGEMENT SYSTEM PAGE NUMBER: 568
PRINT DATE: 12/19/2023 SLD COUNTY/SR - ANNUAL PRINT COUNTY: LUZERNE
DIR: B TOTAL LEN: .401 MI. DIST: 04-3 SR: 2031
LEFT MUN: DURYEA B RIGHT MUN: DURYEA B

002118 FT



002118 FT
INTER-AHD STEPHENSON ST
(BORO)
MAIN ST

DIR: B TOTAL LEN: .401 MI. DIST: 04-3 SR: 2031
 LEFT MUN: DURYEA B RIGHT MUN: DURYEA B

LINCOLN ST
(BORO)

0010/1971

BROWN ST
(BORO)

0010/1622

NEW ST
(BORO)

0010/1069

UNKNOWN AL
(BORO)
MEYER ST
(BORO)

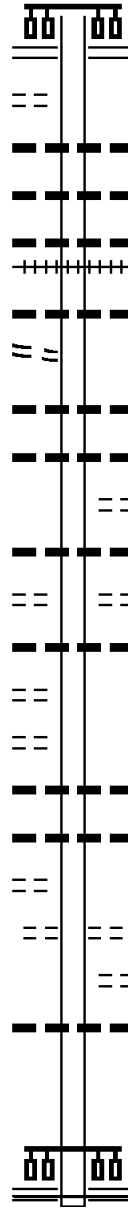
0010/0895

0010/0720

UNKNOWN AL
(BORO)

0010/0543

000000 FT



0010/2118 (SR2006 SEG 0060/0000)

0010/1880 018 " DIA CAST IRON
 LEN=0999 INSTALLED UNKN
 0010/1860 018 " DIA CIR PLASTIC
 LEN=0025 INSTALLED UNKN
 0010/1803 018 " DIA CIRC CONCR
 LEN=0804 INSTALLED UNKN
 0010/1707 (AAR 266109C) #TRKS 01
 018 " DIA CIRC CONCR
 0010/1650 LEN=0099 INSTALLED UNKN

0010/1620 018 " DIA CIR PLASTIC
 LEN=0999 INSTALLED UNKN
 0010/1439 018 " DIA CIRC CONCR
 LEN=0020 INSTALLED UNKN
 0010/1427 PARKCREST DR
 (BORO)
 018 " DIA CIRC CONCR
 0010/1093 LEN=0020 INSTALLED UNKN
 0010/1069 HILLCREST DR
 (BORO)
 018 " DIA CIR PLASTIC
 0010/1049 LEN=0099 INSTALLED UNKN

0010/0710 018 " DIA CIRC CONCR
 LEN=0099 INSTALLED UNKN
 0010/0700 018 " DIA CIR PLASTIC
 LEN=0099 INSTALLED UNKN

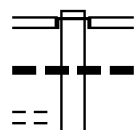
0010/0361 DONNELLY ST
 (BORO)
 0010/0190 UNKNOWN AL
 (BORO)
 018 " DIA CIRC CONCR
 0010/0010 LEN=0030 INSTALLED UNKN
 000000 FT 2 0 35055 7 00 0000+00
 NC ST
 STEPHENSON ST
 FOOTE AV
 (SR2032 SEG 0060/1348)

0010/0000 MFC BEGIN = E
 LENGTH(AH 2118 BK 0000)

EXTRACT DATE: 12/18/2023 ROADWAY MANAGEMENT SYSTEM PAGE NUMBER: 565
 PRINT DATE: 12/19/2023 SLD COUNTY/SR - ANNUAL PRINT COUNTY: LUZERNE
 DIR: B TOTAL LEN: .971 MI. DIST: 04-3 SR: 2029
 LEFT MUN: DURYEA B RIGHT MUN: DURYEA B

005128 FT

005128 FT
 INTER-AHD HOOVEN ST
 (BORO)
 FOOTE AV
 0020/2316 (SR2032 SEG 0070/0827)
 0020/2309 015" DIA CIR PLASTIC
 LEN=0030 INSTALLED UNKN



SHAFST
 (BORO)

0020/2075

DIR: B TOTAL LEN: .971 MI. DIST: 04-3 SR: 2029
 LEFT MUN: DURYEA B RIGHT MUN: DURYEA B

UNKNOWN ST
(BORO)

0020/1319

002812 FT

000000 FT

==	0020/1951	CENTER ST (BORO)
---	0020/1914	015 " DIA CIRC CONCR LEN=0035 INSTALLED UNKN
---	0020/1637	015 " DIA CIRC CONCR LEN=0015 INSTALLED UNKN
---	0020/1429	015 " DIA CIRC CONCR LEN=0028 INSTALLED UNKN
==	0020/1226	015 " DIA CIRC CONCR LEN=0099 INSTALLED UNKN
---	0020/1056	015 " DIA CIRC CONCR LEN=0025 INSTALLED UNKN
+++++	0020/0402	(AAR 265876A)#TRKS 01
	002812 FT	2 0 40103 7 00 0028+24
==	0020/0000	WOOD ST (BORO) LENGTH(AH 2316 BK 2812) DURYEA
---	0010/2238	AVOCA B
---	0010/2197	POCONO NORTH EAST RAILW OVERPASS IS RR X-ING
---	0010/1984	015 " DIA CIRC CONCR LEN=0025 INSTALLED UNKN
---	0010/1805	BMSSEN 40/2029/0010/1750 2 0 40103 7 00 0017+50
---	0010/1750	MILL CREEK BMSBG 40/2029/0010/1750
---	0010/1570	015 " DIA CIRC METAL LEN=0025 INSTALLED UNKN
==	0010/1300	N THIRD ST (BORO)
+++++	0010/1103	(AAR 265875T)#TRKS 01
+++++	0010/1069	(AAR 249675T)#TRKS 02
---	0010/0507	AVOCA DURYEA B
==	0010/0361	SPRING ST (BORO)
==	0010/0185	UNKNOWN AL (BORO)
	000000 FT	2 0 40103 7 00 0000+00
		NC YORK AV
		MAIN ST
	INTER-BK	(SR0011 SEG 0810/2339)
		PLANE ST (BORO)
		MFC BEGIN = D
	0010/0000	LENGTH(AH 2812 BK 0000)

EXTRACT DATE: 12/18/2023 ROADWAY MANAGEMENT SYSTEM PAGE NUMBER: 563
PRINT DATE: 12/19/2023 SLD COUNTY/SR - ANNUAL PRINT COUNTY: LUZERNE
DIR: B TOTAL LEN: 1.531 MI. DIST: 04-3 SR: 2028
LEFT MUN: PITTSTON T RIGHT MUN: PITTSTON T

008085 FT



008085 FT WILLIAMS ST
0030/3369 (T511)
018 "DIA CIR PLASTIC

EXTRACT DATE: 12/18/2023
PRINT DATE: 12/19/2023

ROADWAY MANAGEMENT SYSTEM
SLD COUNTY/SR - ANNUAL PRINT

PAGE NUMBER: 562
COUNTY: LUZERNE

DIR: B TOTAL LEN: 1.531 MI.
LEFT MUN: PITTSTON T

DIST: 04-3 SR: 2028
RIGHT MUN: PITTSTON T

GAIN ST
(T636)

0030/1601

004716 FT

UNKNOWN ST
(TWP)

0020/2540

0030/3340	LEN=0030	INSTALLED	2020
	UNKNOWN AL		
==	0030/3200	(TWP)	
	BROAD ST		
==	0030/3024	(T509)	
	NORMAN ST		
==	0030/2689	(T588)	
	ROW HOUSE LN		
==	0030/2516	(TWP)	
	ROCK ST		
==	0030/2348	(T507)	
	018 "DIA CIRC METAL		
---	0030/2134	LEN=0060	INSTALLED UNKN
	MARKET ST		
==	0030/2118	(T616)	
	BRYDEN LN		
==	0030/1843	(T635)	
	BRYDEN ST		
==	0030/0916	(T633)	
	018 "DIA CIRC CONCR		
---	0030/0895	LEN=0030	INSTALLED UNKN
	024 "DIA CIRC CONCR		
---	0030/0839	LEN=0036	INSTALLED UNKN
	024 "DIA CIRC CONCR		
---	0030/0350	LEN=0649	INSTALLED UNKN
	LEWIS ST		
==	0030/0191	(TWP)	
	018 "DIA CIRC METAL		
---	0030/0173	LEN=0032	INSTALLED UNKN
	004716 FT 2 0 40047 1 00 0000+00		
	NC BR YDEN ST		
	OAK ST		
	(SR2019 SEG 0020/2969)		
	MFC BEGIN = E		
==	0030/0000	LENGTH(AH 3369 BK 2573)	
	018 "DIA CIRC CONCR		
---	0020/2566	LEN=0040	INSTALLED UNKN
	UNKNOWN AL		
==	0020/2391	(TWP)	
	FROTHINGHAM ST		
==	0020/2202	(T619)	
	018 "DIA CIRC METAL		
---	0020/1980	LEN=0030	INSTALLED UNKN
	018 "DIA CIR PLASTIC		
---	0020/1630	LEN=0040	INSTALLED UNKN

DIR: B TOTAL LEN: 1.531 MI. DIST: 04-3 SR: 2028
 LEFT MUN: PITTSTON T RIGHT MUN: PITTSTON T

UNKNOWN AL
(TWP)

YATES ST
(T625)

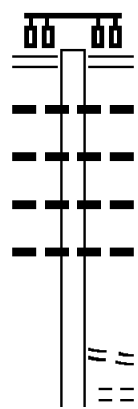
HALE ST
(BORO)

YATESVILLE RD
(SR2017 SEG 0040/0000)

Segment ID	Length	Start Station	End Station	Notes
0020/1616				PARNELL ST (T624)
0020/1600				018" DIA CIRC METAL LEN=0040 INSTALLED UNKN
0020/1454				
0020/1281				WINTER ST (T623)
0020/1102				
0020/1078				018" DIA CIR PLASTIC LEN=0010 INSTALLED 1997
0020/0660				015" DIA CIR PLASTIC LEN=0010 INSTALLED UNKN
0020/0654				NC FORD ST PITTSTON
0020/0610				YATESVILLE B 018" DIA CIR PLASTIC LEN=0020 INSTALLED 1997
002143 FT				STERLING ST (BORO)
002143 FT				2 0 40044 1 01 0022+42 LINCOLN ST (BORO)
0020/0000				LENGTH(AH 2573 BK 2143)
0010/2140				018" DIA CIRC CONCR LEN=0045 INSTALLED UNKN
0010/1900				018" DIA CIRC METAL LEN=0045 INSTALLED UNKN
0010/1839				
0010/1704				018" DIA CIRC METAL LEN=0080 INSTALLED UNKN
0010/1686				REID ST (BORO)
0010/1040				018" DIA CIR PLASTIC LEN=0100 INSTALLED UNKN
0010/0952				018" DIA CIRC METAL LEN=0035 INSTALLED UNKN
0010/0776				GRIECO DR (BORO)
0010/0509				MAPLE ST (BORO)
000000 FT				2 0 40044 1 00 0000+00 NC PI
0010/0000				PITTSTON AV YATESVILLE RD (SR2017 SEG 0040/0000) MFC BEGIN = D
0010/0000				LENGTH(AH 2143 BK 0000)

EXTRACT DATE: 12/18/2023 ROADWAY MANAGEMENT SYSTEM PAGE NUMBER: 560
 PRINT DATE: 12/19/2023 SLD COUNTY/SR - ANNUAL PRINT COUNTY: LUZERNE
 DIR: B TOTAL LEN: 1.855 MI. DIST: 04-3 SR: 2027
 LEFT MUN: DURYEA B RIGHT MUN: DURYEA B

009797 FT



009331 FT

009797 FT MAIN ST
 (SR2006 SEG 0044/0425)
 0046/0466 018 " DIA CIRC CONCR
 0046/0453 LEN=0013 INSTALLED UNKN
 018 " DIA CIR PLASTIC
 0046/0320 LEN=0005 INSTALLED UNKN
 018 " DIA CIRC CONCR
 0046/0310 LEN=0030 INSTALLED UNKN
 018 " DIA CIRC CONCR
 0046/0220 LEN=0030 INSTALLED UNKN
 009331 FT 0 0 00000 0 00 0000+00
 LC FROM BROWN ST
 (CONN)
 5 0046/0000 LENGTH (AH 0466 BK 2091)
 BROWN ST
 0040/2014 (BORO)

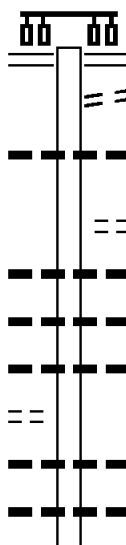
DIR: B TOTAL LEN: 1.855 MI. DIST: 04-3 SR: 2027
 LEFT MUN: DURYE A B RIGHT MUN: DURYE A B

Street Name	Segment ID	Length	Notes
JENKINS ST (BORO)	0040/1133		LC TO BROWN ST (CONN)
EVANS ST (BORO)	0040/0776		(AAR 361437D) #TRKS 01
MICHALE ST (BORO)	0040/0678		018 "DIA CIR PLASTIC
	007240 FT		LEN=0030 INSTALLED UNKN
BLUEBERRY DR (PRDR)	0030/1221		RAILROAD ST (BORO)
	0030/1061		EVANS ST (BORO)
COMCAST WY (PRDR)	0030/0236	005817 FT	CHERRY ST (BORO)
	0020/2652		2 0 40104 0 00 0025+95
	0020/2016		NC PHOENIX ST (BORO)
	0020/1324		COLUMBIA ST (BORO)
	0020/1260		LENGTH(AH 2091 BK 1423)
	0020/0937		NEW ST (BORO)
			018 "DIA CIR PLASTIC
			LEN=0030 INSTALLED 2004
			2 0 40104 0 00 0040+20
			FOOTE AV (SR2032 SEG 0050/0000)
			LENGTH(AH 1423 BK 2847)
			WHITE ST (BORO)
			MITCHELL ST (BORO)
			MILLER ST (BORO)
			018 "DIA CIRC CONCR
			LEN=0030 INSTALLED 1998
			BOYLAN DR (BORO)

DIR: B TOTAL LEN: 1.855 MI. DIST: 04-3 SR: 2027
 LEFT MUN: DURYEA B RIGHT MUN: DURYEA B

	002970 FT		002970 FT	2 0 40104 0 00 0068+75
				POCONO NORTH EAST RAILW
				OVERPASS IS RR X-ING
KOKINDA DR (BORO)	0010/2864	==	0020/0000	LENGTH(AH 2847 BK 2970)
		==	0010/2685	CEMETERY ST (BORO)
		==	0010/2555	ST MARY'S ST (BORO)
		---	0010/2527	DURYEA AVOCA B
		==	0010/2337	LAMPMAN ST (BORO)
GEDDING ST (BORO)	0010/2122	==	0010/2040	FACTORY ST (BORO)
PITTSTON AV (BORO)	0010/1878	==	0010/1610	NEW ST (BORO)
PACKER ST (BORO)	0010/1452	==	0010/1269	UNKNOWN ST (BORO)
		==	0010/1168	RAILROAD ST (BORO)
LEHIGH ST (BORO)	0010/0969	==	0010/0739	(AAR 361430F)#TRKS 02
		++++	0010/0713	BMSBN 40/2027/0010/0692
				2 0 40104 0 00 0091+32
				MILL CREEK
			0010/0692	BMSBG 40/2027/0010/0692
		==	0010/0649	COMMERCE ST (BORO)
		++++	0010/0569	(AAR 361431M)#TRKS 01
		==	0010/0343	UNKNOWN ST (BORO)
		++++	0010/0078	(AAR 249676A)#TRKS 01
	000000 FT	++++	000000 FT	2 0 40104 0 00 0098+37
				NC MC ALPINE ST
				MAIN ST
				(SR0011 SEG 0800/0704)
			INTER-BK	MC ALPINE ST (BORO)
				MFC BEGIN = C
			0010/0000	LENGTH(AH 2970 BK 0000)

011525 FT



011525 FT DUPONT HW
 (SR0315 SEG 0120/0377)
 (SR0315 SEG 0121/0371)
 0050/2423 TO 0315/0121 SH
 (CONN)
 0050/2335 024 " DIA CIRC CONCR
 0050/2200 LEN=0050 INSTALLED UNKN
 HAVERFORD DR
 (BORO)
 0050/1562 018 " DIA CIRC CONCR
 0050/1485 LEN=0020 INSTALLED UNKN
 0050/1260 015 " DIA CIR PLASTIC
 0050/1100 LEN=0020 INSTALLED UNKN
 015 " DIA CIRC CONCR
 0050/0970 LEN=0004 INSTALLED UNKN
 015 " DIA CIRC CONCR
 0050/0690 LEN=0012 INSTALLED UNKN
 015 " DIA CIRC CONCR

FORDHAM RD
 (BORO)

0050/1069

DIR: B TOTAL LEN: 2.183 MI. DIST: 04-3 SR: 2026
 LEFT MUN: LAFLIN B RIGHT MUN: LAFLIN B

OAK HILL DR
 (BORO)

Segment ID	Length	Start Station	End Station	Material	Status
0050/0440	LEN=0008			INSTALLED	UNKN
0050/0338					
0050/0320	LEN=0008			INSTALLED	UNKN
0050/0045	LEN=0030			INSTALLED	UNKN
009102 FT	2 0 40046	0 00	0260+00		
0050/0000	LENGTH (AH 2423 BK 2003)				
0040/1780	LEN=0030			INSTALLED	UNKN
0040/1500	LEN=0030			INSTALLED	UNKN
0040/1330	LEN=0012			INSTALLED	UNKN
0040/1070	LEN=0008			INSTALLED	UNKN
0040/0830	LEN=0020			INSTALLED	UNKN
0040/0788					
0040/0680	LEN=0008			INSTALLED	UNKN
0040/0580	LEN=0020			INSTALLED	UNKN
0040/0500	LEN=0008			INSTALLED	UNKN
0040/0320	LEN=0030			INSTALLED	UNKN
007099 FT	2 0 40046	0 00	0240+00		
0040/0000	LENGTH (AH 2003 BK 2401)				
0030/2401	LEN=0030			INSTALLED	UNKN
0030/2320	LEN=0030			INSTALLED	UNKN
0030/2140	LEN=0030			INSTALLED	UNKN
0030/2020	LEN=0030			INSTALLED	UNKN
0030/1875	LEN=0030			INSTALLED	UNKN
0030/1843					
0030/1635	LEN=0030			INSTALLED	UNKN

CEDARWOOD DR
 (BORO)

DIR: B TOTAL LEN: 2.183 MI. DIST: 04-3 SR: 2026
 LEFT MUN: LAFLIN B RIGHT MUN: LAFLIN B

LAFLIN RD
 (BORO)

0030/1295

E SAYLOR AV
 (SR2015 SEG 0010/0000)

0030/0188
 004698 FT

002420 FT

000000 FT

0030/1435	LEN=0030	INSTALLED UNKN
0030/1423	(BORO)	CHESTNUTWOOD DR
0030/1301	LEN=0030	INSTALLED UNKN
0030/1295	NC LAFLIN RD	018 "DIA CIRC CONCR
0030/0910	LEN=0030	INSTALLED UNKN
0030/0550	BMSSEN 40/2026/0030/0502	018 "DIA CIRC CONCR
0030/0525	LEN=0030	INSTALLED UNKN
0030/0502	BMSBG 40/2026/0030/0502	GARDNERS CRK
0030/0188	MFC BEGIN = C	MARKET ST
004698 FT	2 0 40046 0 00 0213+00	(BORO)
0030/0000	LENGTH(AH 2401 BK 2278)	BROADWAY ST
0020/1580	LEN=0050	INSTALLED UNKN
0020/1088	LEN=0020	INSTALLED 1999
0020/0100	LEN=0040	INSTALLED UNKN
002420 FT	2 0 40046 0 00 0193+80	LAFLIN PLAINS T
0020/0000	LENGTH(AH 2278 BK 2420)	
0010/0720	LEN=0060	INSTALLED UNKN
000000 FT	2 0 40046 0 00 0168+54	NC MA IN ST
INTER-BK	(SR2011 SEG 0030/0000)	RIDGEWOOD RD
0010/0000	LENGTH(AH 2420 BK 0000)	UNION ST
	(SR2011 SEG 0030/0000)	MFC BEGIN = D

EXTRACT DATE: 12/18/2023 ROADWAY MANAGEMENT SYSTEM PAGE NUMBER: 554
 PRINT DATE: 12/19/2023 SLD COUNTY/SR - ANNUAL PRINT COUNTY: LUZERNE
 DIR: B TOTAL LEN: 1.713 MI. DIST: 04-3 SR: 2025
 LEFT MUN: PITTSTON C RIGHT MUN: PITTSTON C

MAIN ST			
(SR2006 SEG 0010/0142)	0061/1062	==	==
018 "DIA CIRC CONCR			
LEN=0025 INSTALLED UNKN	0061/1035	---	---
HILL PARK AV			
(CITY)			
BUTLER AL			
(CITY)	0061/0876	==	==
GEORGE ST			
(CITY)	0061/0691	==	==

DIR: B TOTAL LEN: 1.713 MI. DIST: 04-3 SR: 2025
 LEFT MUN: PITTSTON C RIGHT MUN: PITTSTON C

015 "DIA CIRC METAL LEN=0020 INSTALLED UNKN 0061/0668 MILL HILL ST (CITY)	0061/0256	==	
015 "DIA CIRC METAL LEN=0099 INSTALLED UNKN 0061/0250		---	
015 "DIA CIRC METAL LEN=0099 INSTALLED UNKN 0061/0210		---	
2 0 40109 0 00 0010+60 007985 FT CHURCH ST (CITY)	009047 FT		009020 FT
MFC BEGIN = D			007985 FT
LENGTH(AH 1062 BK 1338) 0061/0000		==	7060/0000 LTH AH 001062 BK 001338 CHURCH ST (CITY)
		==	0050/1338
DAVIS AL (CITY)	0050/0743	==	0050/0950 024"H 18"W ELLIP METAL LEN=0030 INSTALLED 1998
		---	0050/0690 018 "DIA CIRC CONCR LEN=0030 INSTALLED 2002
MILL ST (CITY)	0050/0679	==	NC MILL ST
		---	0050/0530 024 "DIA CIRC CONCR LEN=0040 INSTALLED UNKN
		---	0050/0522 018 "DIA CIRC CONCR LEN=0816 INSTALLED UNKN
		==	0050/0512 WOOD ST (CITY)
		==	0050/0339 CENTER ST (CITY)
R. WEBSTER ST (CITY)	0050/0170	==	0050/0193 012 "DIA CIR PLASTIC LEN=0035 INSTALLED 1998
		==	0050/0149 STARK ST (CITY)
2 0 40109 0 00 0023+96 006647 FT WEBSTER ST (CITY)	0050/0000	==	006647 FT
HILL PARK AV (CITY)	0040/1840	==	5 0050/0000 LENGTH(AH 1338 BK 2026) HILL PARK AV (CITY)
		==	0040/1840
		==	0040/1688 SENECA ST (CITY)
DININNY ST (CITY)	0040/1471	==	0040/1518 012 "DIA CIRC METAL LEN=0035 INSTALLED UNKN
		---	0040/1158 018"H 12"W ELLIP METAL LEN=0035 INSTALLED UNKN

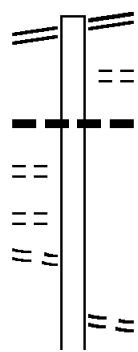
DIR: B TOTAL LEN: 1.713 MI. DIST: 04-3 SR: 2025
 LEFT MUN: PITTSTON C RIGHT MUN: PITTSTON C

Address	City	Length	Notes
0040/1130	(CITY)		DIVISION ST
0040/0738	(CITY)		LEONARD ST
0040/0722	(CITY)		012" DIA CIRC METAL LEN=0035 INSTALLED UNKN
0040/0502	(CITY)		NC SEARLE ST SEARLE ST
UNKNOWN AL (CITY)		0040/0330	
WASHINGTON TE (CITY)		0040/0155	
		004621 FT	
DIVISION ST (BORO)		0030/1376	
FAIRLAWN DR (BORO)		0030/0795	
GRANDVIEW DR (BORO)		0030/0336	
		003202 FT	
0040/0000	PITTSTON	004621 FT	2 0 40109 0 00 0044+16 HUGHESTOWN B LENGTH(AH 2026 BK 1419)
0030/0000	CENTER ST	003202 FT	2 0 40109 0 00 0058+36 (SR2030 SEG 0010/2303) LENGTH(AH 1419 BK 1781)
0020/0858	(BORO)	0020/0858	
0020/0034	(BORO)	001421 FT	
0010/0970	(BORO)	001421 FT	2 0 40109 0 00 0076+10 GARDNER ST LENGTH(AH 1781 BK 1421) 012" DIA CIR PLASTIC LEN=0025 INSTALLED 2002
0010/0290	(T611)	0010/0290	DOTY ST
000000 FT	(SR2035 SEG 0250/0000)	000000 FT	NC ROCK ST MAIN ST
0010/0000	(SR2035 SEG 0250/0000)	0010/0000	(SR2035 SEG 0250/0000) MFC BEGIN = D LENGTH(AH 1421 BK 0000)

EXTRACT DATE: 12/18/2023 ROADWAY MANAGEMENT SYSTEM PAGE NUMBER: 551
 PRINT DATE: 12/19/2023 SLD COUNTY/SR - ANNUAL PRINT COUNTY: LUZERNE
 DIR: B TOTAL LEN: 5.143 MI. DIST: 04-3 SR: 2024
 LEFT MUN: PITTSTON C RIGHT MUN: PITTSTON C

PLANK ST 027153 FT
 (SR2004 SEG 0170/1467) 0110/2583

BOYD ST
 (CITY) 0110/1984
 WELSH ST
 (TWP) 0110/1487
 SPRING ST
 (T752) 0110/1074



027153 FT MAIN ST
 0110/2583 (SR2004 SEG 0170/1467)
 WINTER ST
 0110/2192 (CITY)
 0110/2000 015 " DIA CIRC CONCR
 LEN=0030 INSTALLED UNKN

0110/1025 CHESTNUT ST
 (TWP)
 012 " DIA CAST IRON

DIR: B TOTAL LEN: 5.143 MI. DIST: 04-3 SR: 2024
 LEFT MUN: PITTSTON C RIGHT MUN: PITTSTON C

Location	Segment ID	Length	Material / Notes
COLE ST (T624)	0110/0778	0110/0804	LEN=0030 INSTALLED UNKN
		0110/0772	018 " DIA CIRC CONCR LEN=0010 INSTALLED UNKN
		0110/0632	015 " DIA CAST IRON LEN=0028 INSTALLED UNKN
		0110/0631	015 " DIA CAST IRON LEN=0028 INSTALLED UNKN
LIONS MEMORIAL PARK RD (TWP)	0110/0323	024570 FT	2 0 40038 0 00 0294+00 GAFFNEY DR (T751) YATESVILLE RD (SR2017 SEG 0050/2143) PITTSTON JENKINS T
	0100/0000	0100/0000	LENGTH(AH 2583 BK 1717) THOMAS LN (TWP)
THOMPSON ST (SR2017 SEG 0060/0000)	0100/1242	0100/1254	012 " DIA CAST IRON LEN=0035 INSTALLED UNKN
TRAILER PARK RD (PRDR)	0100/0461	0100/0418	012 " DIA CAST IRON LEN=0060 INSTALLED UNKN
TRAILER PARK RD (PRDR)	0100/0271	022853 FT	2 0 40038 0 00 0272+69 JAMES A MUSTO BP (SR2021 SEG 0010/0000) MFC BEGIN = D
	0100/0000	0100/0000	LENGTH(AH 1717 BK 2659) (APRA) LATONA TRUCKING LATONA TRUCKING (PRDR)
POE	0090/2040	0090/0892	INSIGNINA DR (PRDR)
BERKELEY ST (PRDR)	0090/0892	0090/0659	
SHAFT ST (T635)	0090/0659	020194 FT	
2 0 40038 0 00 0250+28	MARKET ST	020194 FT	

DIR: B TOTAL LEN: 5.143 MI. DIST: 04-3 SR: 2024
 LEFT MUN: JENKINS T RIGHT MUN: JENKINS T

Location	Segment ID	Start	End	Notes
(T576) CHESTNUT HILL DR	0090/0000	==	==	5 0090/0000 LENGTH(AH 2659 BK 1747) RUTLEDGE ST
	(T734) 0080/1398	==	==	0080/1398 (T735)
	OAK ST (T736) 0080/1055	==	==	
LAIRD ST (T737)	0080/0724	==	==	0080/0965 GILDEA LN (T633)
		==	==	0080/0677 UNKNOWN ST (TWP)
WINTER ST (T738)		---	---	0080/0519 015 "DIA CIRC CONCR LEN=0028 INSTALLED UNKN
		---	---	0080/0405 018 "DIA CIRC CONCR LEN=0035 INSTALLED UNKN
	0080/0393 018447 FT	==	==	018447 FT 2 0 40038 0 00 0232+80 LAFLIN RD (T574)
HEATHER HIGHLANDS RD (PRDR)		---	---	5 0080/0000 LENGTH(AH 1747 BK 3542) 018 "DIA CIRC CONCR
		---	---	0070/3529 LEN=0036 INSTALLED UNKN
		---	---	0070/3204 018 "DIA CIRC CONCR LEN=0032 INSTALLED UNKN
		==	==	0070/3105 ST MARK'S LN (TWP)
		---	---	0070/3053 018 "DIA CIRC CONCR LEN=0032 INSTALLED UNKN
		---	---	0070/2851 015 "DIA CIRC CONCR LEN=0036 INSTALLED UNKN
		==	==	0070/2542 WESLEY DR (TWP)
	---	---	0070/2417 018 "DIA CIRC CONCR LEN=0032 INSTALLED UNKN	
	==	==	0070/2112 018 "DIA CIRC CONCR LEN=0060 INSTALLED UNKN	
	---	---	0070/1750 018 "DIA CIRC CONCR LEN=0040 INSTALLED UNKN	
	---	---	0070/1411 018 "DIA CIRC CONCR LEN=0040 INSTALLED UNKN	
	---	---	0070/1055 018 "DIA CIRC CONCR LEN=0048 INSTALLED UNKN	
	014905 FT			014905 FT 2 0 40038 0 00 0197+64
		---	---	5 0070/0000 LENGTH(AH 3542 BK 2396) 018 "DIA CIRC CONCR

DIR: B TOTAL LEN: 5.143 MI. DIST: 04-3 SR: 2024
 LEFT MUN: JENKINS T RIGHT MUN: JENKINS T

SAYLOR AV
 (SR2015 SEG 0040/2614) 0060/0984

012509 FT

2 0 40038 0 00 0148+05 010066 FT
 COURTRIGHT ST
 (SR2013 SEG 0010/0000) 0050/0000

0060/2392	LEN=0048	INSTALLED UNKN
0060/1847	JENKINS PLAINS T	
0060/1772	015 " DIA CIRC CONCR LEN=0036	INSTALLED UNKN
0060/1076	SAYLOR AV (SR2015 SEG 0050/0000)	
0060/0912	DRIFTWOOD DR (BORO)	
0060/0204	030"H 40"W ELLIP METAL LEN=0040	INSTALLED UNKN
0060/0004		
012509 FT	2 0 40038 0 00 0184+04	
	HARRIET ST (T312)	
	024 " DIA CIR PLASTIC LEN=0045	INSTALLED UNKN
	STREAM STRUCTURE LENGTH 4 FT	
	BMSID 40/2024/0060/0000	
0060/0000	LENGTH(AH 2396 BK 2443)	
0050/2133	FARRELL ST (TWP)	
0050/1896	CHAMBERLAIN ST (T339)	
0050/1525	HILLDALE AV (T335)	
0050/1295	012 " DIA CIRC METAL LEN=0020	INSTALLED UNKN
0050/0830	018 " DIA CIRC CONCR LEN=0020	INSTALLED UNKN
0050/0828	CLARK LN (TWP)	
0050/0720	018 " DIA CIRC CONCR LEN=0020	INSTALLED UNKN
0050/0709	BEECH RD (T333)	
0050/0385	018 " DIA CIRC CONCR LEN=0017	INSTALLED UNKN
0050/0112	018 " DIA CIRC CONCR LEN=0035	INSTALLED UNKN
0050/0015	024 " DIA CIRC CONCR LEN=0060	INSTALLED UNKN
010066 FT		
0050/0000	MFC BEGIN = C LENGTH(AH 2443 BK 2251)	

DIR: B TOTAL LEN: 5.143 MI. DIST: 04-3 SR: 2024
 LEFT MUN: PLAINS T RIGHT MUN: PLAINS T

STREET NAME	START	END	LEN	TYPE	STATUS
			0040/2167	018" DIA	CIRC CONCR
				LEN=0035	INSTALLED UNKN
			0040/1922	015" DIA	CIRC CONCR
				LEN=0035	INSTALLED UNKN
			0040/1640	018" DIA	CIRC CONCR
				LEN=0050	INSTALLED UNKN
POWELL ST (T310)	0040/0434				
2040038 0 00 0126+66	007815 FT				
SLOPE ST (T329)	0040/0000				
TERRACE RD (T329)	0030/2859				
			0040/0000	LENGTH(AH 2251 BK 3289)	BLANCHARD ST
			0030/2886		(T329)
			0030/2782	018" DIA	CIRC CONCR
				LEN=0036	INSTALLED UNKN
			0030/2588	018" DIA	CIRC CONCR
				LEN=0035	INSTALLED UNKN
			0030/2506		SCOTT ST
					(T329)
			0030/2263	006" DIA	CIRC OTHER
				LEN=0020	INSTALLED UNKN
			0030/2205		WILCOX ST
					(T327)
			0030/2012	006" DIA	CIRC OTHER
				LEN=0030	INSTALLED UNKN
			0030/1962		WILLIAM ST
					(T327)
			0030/1733		FREW LN
					(TWP)
			0030/1494		HENRY ST
					(TWP)
			0030/1136	015" DIA	CIRC CONCR
				LEN=0036	INSTALLED UNKN
			0030/1060		MERRITT ST
					(TWP)
			0030/0769	015" DIA	CIRC CONCR
				LEN=0036	INSTALLED UNKN
CAREY ST (SR2011 SEG 0090/0000)	0030/0540				CAREY ST
			0030/0540		(SR2011 SEG 0090/0000)
			0030/0343	012" DIA	CIRC CONCR
				LEN=0032	INSTALLED UNKN
			0030/0022		ABBOTT ST
					(TWP)
			004526 FT		
			004526 FT		
					2 0 40038 0 00 0093+98

DIR: B TOTAL LEN: 5.143 MI. DIST: 04-3 SR: 2024
 LEFT MUN: PLAINS T RIGHT MUN: PLAINS T

HELEN ST
(BORO)

0020/1481


MERCER ST
(BORO)
 HAINES ST
(BORO)
 HOLLENBACK ST
(BORO)

0010/1364

0010/1108

0010/0630

2 0 40046 0 00 0000+00 000000 FT
 RIVER ST
 (SR2004 SEG 0082/0678) 0010/0000



NC MAIN ST

MAIN ST

(SR2022 SEG 0040/1852)
 LENGTH(AH 3289 BK 1731)

0030/0000

0020/1029 015 " DIA CIRC CONCR
 LEN=0032 INSTALLED UNKN

0020/0954 015 " DIA CIRC CONCR
 LEN=0036 INSTALLED UNKN

0020/0896 AMESBURY ST
 (T307)

0020/0657 012 " DIA CIRC CONCR
 LEN=0030 INSTALLED UNKN

0020/0554 012 " DIA CIRC CONCR
 LEN=0028 INSTALLED UNKN

0020/0519 COOK ST
 (T305)

0020/0330 CHARLES ST
 (T303)

002795 FT

002795 FT 2 0 40046 0 00 0027+55

0020/0000 ANN ST
 (T301)
 LENGTH(AH 1731 BK 2795)

0010/2790 012 " DIA CIRC CONCR
 LEN=0030 INSTALLED UNKN

0010/2031 015 " DIA CIR PLASTIC
 LEN=0040 INSTALLED UNKN

0010/1620 015 " DIA CIRC CONCR
 LEN=0028 INSTALLED UNKN

0010/0568 018 " DIA CIRC METAL
 LEN=0028 INSTALLED UNKN

0010/0152 018 " DIA CIRC CONCR
 LEN=0030 INSTALLED UNKN

0010/0065 018 " DIA CIRC CONCR
 LEN=0040 INSTALLED UNKN

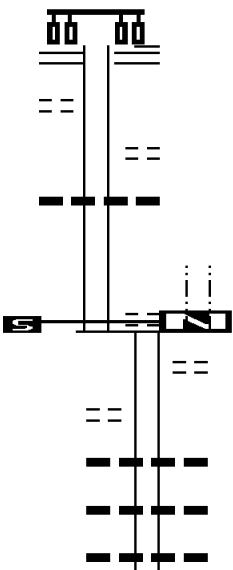
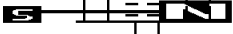
NC MAFFETT ST

RIVER ST

(SR2004 SEG 0082/0674)
 (SR2004 SEG 0083/0659)

000000 FT

0010/0000 MFC BEGIN = D
 LENGTH(AH 2795 BK 0000)

MAIN ST (SR2004 SEG 0184/1626)	0021/0429		
BUTLER AL (CITY)	0021/0265	==	
BUTLER AL (CITY)	0021/0246	==	
024 "DIA CIRC CONCR LEN=0040 INSTALLED UNKN	0021/0045	---	
2 0 40149 0 00 0031+00	003178 FT		
CHURCH ST (BORO)	003607 FT		003443 FT
MFC BEGIN = E			003178 FT
LENGTH(AH 0429 BK 3178)	0021/0000		7020/0000 LTH AH 000454 BK 003178 CHURCH ST
GAZETTE PL (CITY)	0010/3092	==	0010/3150 (CITY)
		---	0010/3090 024 "DIA CIRC CONCR LEN=0040 INSTALLED UNKN
		---	0010/3030 024 "DIA CIRC CONCR LEN=0035 INSTALLED UNKN
		---	0010/2900 015 "DIA CIR PLASTIC LEN=0015 INSTALLED UNKN

DIR: B TOTAL LEN: .683 MI. DIST: 04-3 SR: 2023
 LEFT MUN: PITTSTON C RIGHT MUN: PITTSTON C

O'CONNELL ST
 (CITY)

0010/2280

FRONT ST
 (CITY)

0010/1261

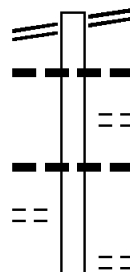
2 0 40161 0 00 0000+52 000000 FT
 JAMES A MUSTO BP
 (SR2021 SEG 0030/3135)
 (SR2021 SEG 0031/3152) 0010/0000

0010/2700	024 " DIA CIRC CONCR LEN=0040 INSTALLED UNKN FOUNDRY ST
0010/2682	(CITY)
0010/2650	024 " DIA CIRC CONCR LEN=0040 INSTALLED UNKN
0010/2500	015"H 01"W UNKN METAL LEN=0040 INSTALLED UNKN
0010/2120	BOCCI AL (CITY)
0010/1802	HALFORD AL (CITY)
0010/1750	015 " DIA CIRC METAL LEN=0040 INSTALLED UNKN FRONT ST
0010/1500	(CITY)
0010/1084	FEAR ST (CITY)
0010/1080	015"H 01"W UNKN METAL LEN=0040 INSTALLED UNKN FULTON ST
0010/0901	(CITY)
0010/0835	024 " DIA CIR PLASTIC LEN=0020 INSTALLED UNKN ANDERSON ST
0010/0722	(CITY)
0010/0710	024 " DIA CIRC CONCR LEN=0035 INSTALLED UNKN
0010/0660	024 " DIA CIRC CONCR LEN=0040 INSTALLED UNKN
0010/0580	024 " DIA CIRC CONCR LEN=0040 INSTALLED UNKN
0010/0415	024 " DIA CIR PLASTIC LEN=0020 INSTALLED UNKN WILSON ST
0010/0279	(CITY)
0010/0220	015"H 15"W CON BOX CUL LEN=0015 INSTALLED UNKN PITTSTON
0010/0043	PITTSTON T NC BR ROAD ST
000000 FT	JAMES A MUSTO BP (SR2021 SEG 0030/3135) (SR2021 SEG 0031/3152)
0010/0000	MFC BEGIN = E LENGTH(AH 3178 BK 0000)

EXTRACT DATE: 12/18/2023 ROADWAY MANAGEMENT SYSTEM PAGE NUMBER: 543
 PRINT DATE: 12/19/2023 SLD COUNTY/SR - ANNUAL PRINT COUNTY: LUZERNE
 DIR: B TOTAL LEN: 1.151 MI. DIST: 04-3 SR: 2022
 LEFT MUN: PLAINS T RIGHT MUN: PLAINS T

MAFFETT ST 006077 FT
 (SR2024 SEG 0030/0000) 0040/1852

AMSBURY ST
 (T307) 0040/1032



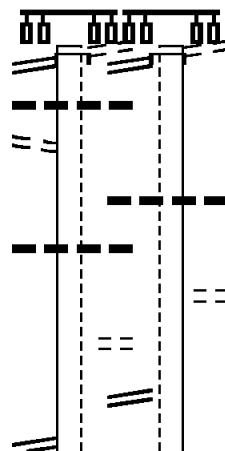
006077 FT MAIN ST
 0040/1852 (SR2024 SEG 0030/0000)
 012 " DIA CIRC CONCR
 0040/1275 LEN=0036 INSTALLED UNKN
 SHORT GOUGE ST
 (T309)
 012 " DIA CIRC CONCR
 0040/1045 LEN=0030 INSTALLED UNKN
 FARRELL LN
 0040/0752 (T307)

DIR: B TOTAL LEN: 1.151 MI. DIST: 04-3 SR: 2022
 LEFT MUN: PLAINS T RIGHT MUN: PLAINS T

Stationing / Description	Stationing / Description	Notes
COOK ST (T305) 0040/0629	0040/0453	E CHARLES ST (T305)
E CHARLES ST (T303) 0040/0428	0040/0158	JR HIGH SCHOOL ENTR RD (GOVT)
2 0 40038 0 00 0075+50 004225 FT	004225 FT	
ANN ST (T301) 0040/0000	0040/0000	LENGTH(AH 1852 BK 3376) 015 "DIA CIRC CONCR
	0030/3350	LEN=0040 INSTALLED UNKN
	0030/2280	020 "DIA CIRC CONCR LEN=0040 INSTALLED UNKN
	0030/1700	015 "DIA CIRC CONCR LEN=0040 INSTALLED UNKN
NORTHAMPTON FUEL RD (PRDR) 0030/0831	0030/0831	(APRA) N & B ENTERPRISE
	0030/0308	TR 309 NB OP ID 40/0309/0628/0000
	0030/0250	SR0309 SB OP ID 40/0309/0629/0000
000849 FT	0030/0173	020 "DIA CIRC CONCR LEN=0035 INSTALLED UNKN
	000849 FT	2 0 40038 0 00 0041+50 (AAR 859632J) #TRKS 01
	0030/0000	LENGTH(AH 3376 BK 0849) 018"H 36"W CONCR ARCH
	0022/0511	LEN=0040 INSTALLED UNKN
	0022/0189	NORTHAMPTON FUEL RD (PRDR)
	0022/0053	BMSSEN 40/2022/0020/1168 PLAINS
000000 FT	0022/0022	WILKES BARRE C
	000000 FT	0 00000 0 0 0000+00
		NC MA IN ST INTER-BK MAIN ST (CITY) MILL CREEK
	0022/0000	BMSBG 40/2022/0020/1168 MFC BEGIN = D
000000 FT	000000 FT	LENGTH(AH 0849 BK 1168)
000000 FT	7020/0000	LENGTH(AH 1168 BK 2152)
000000 FT	000000 FT	
	7010/0000	LENGTH(AH 2152 BK 0000)

DIR: B TOTAL LEN: 1.769 MI. DIST: 04-3 SR: 2021
 LEFT MUN: PITTSTON T RIGHT MUN: PITTSTON T

009342 FT
 INTER-AHD
 PITTSTON BP
 (SR0011 SEG 0761/0000)
 WILLIAM ST
 (TWP)
 WILLIAM ST
 (SR0011 SEG 0761/0000) 0031/3643
 018 "DIA CIR PLASTIC
 LEN=0060 INSTALLED UNKN 0031/3543
 FROM 0011/0750 SH
 (CONN) 0031/3506
 024 "DIA CIRC CONCR
 LEN=0060 INSTALLED UNKN 0031/3350
 BROAD ST
 (TWP) 0031/3259
 BROAD ST
 (SR2023 SEG 0010/0000) 0031/3152



009316 FT
 INTER-AHD
 JAMES A MUSTO BP
 (SR0011 SEG 0760/0000)
 WILLIAM ST
 (TWP)
 WILLIAM ST
 (SR0011 SEG 0760/0000) 0030/3621
 018 "DIA CIRC METAL
 LEN=0999 INSTALLED UNKN 0030/3370
 BROAD ST
 (TWP) 0030/3268
 BROAD ST
 (SR2023 SEG 0010/0000) 0030/3166

DIR: B TOTAL LEN: 1.769 MI. DIST: 04-3 SR: 2021
 LEFT MUN: PITTSTON T RIGHT MUN: PITTSTON T

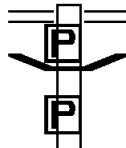
Stationing	Description	Stationing	Description
0031/3080	018 "DIA CIRC CONCR LEN=0060 INSTALLED UNKN	0030/2773	NORMAN ST (TWP) TEDRICK ST (TWP)
0031/2764		0030/2760	018 "DIA CIRC CONCR LEN=0130 INSTALLED UNKN
0031/2728	018 "DIA CIRC CONCR LEN=0045 INSTALLED UNKN	0030/2250	018 "DIA CIRC CONCR LEN=0130 INSTALLED UNKN
0031/1724	GAIN ST (TWP)	0030/1955	015 "DIA CIRC CONCR LEN=0060 INSTALLED UNKN
0031/1558	018 "DIA CIRC CONCR LEN=0130 INSTALLED UNKN	0030/1743	GAIN ST (TWP)
0031/0518	OAK ST (SR2019 SEG 0020/3290)	0030/0676	FROM 2019/0020 SH (CONN) OAK ST
0031/0470	018 "DIA CIRC CONCR LEN=0130 INSTALLED UNKN	0030/0534	(SR2019 SEG 0020/3290)
0031/0124	TO 2019/0040 SH (CONN)	0030/0409	TO 2019/0020 SH (CONN)
005699 FT	2 0 40038 3 00 0329+52	005695 FT	2 0 40038 3 00 0329+47
0031/0000	OAK ST (SR2019 SEG 0040/0000) LENGTH(AH 3643 BK 3309)	0030/0000	OAK ST (SR2019 SEG 0040/0000) LENGTH(AH 3621 BK 3287)
0021/3216	018 "DIA CIRC CONCR LEN=0099 INSTALLED UNKN	0020/3200	020 "DIA CIRC CONCR LEN=0120 INSTALLED UNKN
0021/3170	FROM 2019/0040 SH (CONN)	0020/3097	018 "DIA CIRC CONCR LEN=0045 INSTALLED UNKN
0021/2850	018 "DIA CIRC CONCR LEN=0130 INSTALLED UNKN	0020/2858	018 "DIA CIRC METAL LEN=0070 INSTALLED UNKN
0021/2418	(APRA) CONSTR & MINING WINTER ST (TWP)	0020/2392	(APRA) CONSTR & MINING WINTER ST (TWP) WATER RUNOFF

DIR: B TOTAL LEN: 1.769 MI. DIST: 04-3 SR: 2021
 LEFT MUN: PITTSTON T RIGHT MUN: PITTSTON T

Structure ID	Structure Length	Structure Description	Installation Status	Notes
0020/2190	6 FT	STRUCTURE LENGTH		
0020/2190		BMSID 40/2021/0020/2190		
018 "DIA CIRC CONCR			INSTALLED UNKN	
LEN=0130				
0021/1790				
018 "DIA CIRC CONCR			INSTALLED UNKN	
LEN=0008				
0021/1392				
024 "DIA CIRC CONCR			INSTALLED UNKN	
LEN=0999				
0020/1342				
024 "DIA CIRC CONCR			INSTALLED UNKN	
LEN=0070				
0020/1271				
018 "DIA CIRC CONCR			INSTALLED UNKN	
LEN=0078				
0021/1005				
0020/0960				
LC TO CHESTNUT ST				
(CONN)				
0021/0961				
018 "DIA CIRC CONCR			INSTALLED UNKN	
LEN=0035				
0021/0865				
PITTSTON				
JENKINS T				
0021/0849				
CHESTNUT ST				
(TWP)				
0021/0840				
0020/0817				
PITTSTON				
JENKINS T				
CHESTNUT ST				
(TWP)				
0020/0816				
024 "DIA CIRC METAL			INSTALLED UNKN	
LEN=0070				
0020/0770				
024 "DIA CIRC METAL			INSTALLED UNKN	
LEN=0060				
0020/0460				
2 0 40038 3 00 0296+52 002390 FT				
SR 2017				
OP ID 40/2017/0050/1491				
LENGTH(AH 3309 BK 1724)				
0021/0000				
0020/0000				
OP ID 40/2017/0050/1491				
LENGTH(AH 3287 BK 1742)				
018 "DIA CIRC METAL			INSTALLED UNKN	
LEN=0080				
0015/0818				
0014/0817				
018 "DIA CIRC CONCR			INSTALLED UNKN	
LEN=0060				
0014/0269				
018 "DIA CIRC CONCR			INSTALLED UNKN	
LEN=0016				
000666 FT				
2 0 40038 3 00 0279+20 000666 FT				
MFC BEGIN = C				
LENGTH(AH 1724 BK 0666)				
0015/0000				
0014/0000				
LENGTH(AH 1742 BK 0666)				
018 "DIA CIR PLASTIC			INSTALLED UNKN	
LEN=0070				
0010/0087				
000000 FT				
2 0 40038 3 00 0272+69				
NC JAMES A MUSTO BP				
MAIN ST				
(SR2024 SEG 0100/0000)				
MFC BEGIN = C				
0010/0000				
LENGTH(AH 0666 BK 0000)				

EXTRACT DATE: 12/18/2023 ROADWAY MANAGEMENT SYSTEM PAGE NUMBER: 538
 PRINT DATE: 12/19/2023 SLD COUNTY/SR - ANNUAL PRINT COUNTY: LUZERNE
 DIR: B TOTAL LEN: 4.509 MI. DIST: 04-3 SR: 2020
 LEFT MUN: PLAINS T RIGHT MUN: PLAINS T

023807 FT



023807 FT PITTSTON BL
 0100/2861 (SR2039 SEG 0090/0000)
 BMSEN 40/2020/0100/257B
 0100/2610 BRIDGE POSTED (TONS)
 2 0 40045 0 00 0002+51
 SGL 27 COMB 32
 MILL CREEK

EXTRACT DATE: 12/18/2023
PRINT DATE: 12/19/2023

ROADWAY MANAGEMENT SYSTEM
SLD COUNTY/SR - ANNUAL PRINT

PAGE NUMBER: 537
COUNTY: LUZERNE


DIR: B TOTAL LEN: 4.509 MI.
LEFT MUN: PLAINS T

DIST: 04-3 SR: 2020
RIGHT MUN: PLAINS T

Address	Length	Material	Year	Notes
	0100/2578	BMSBG 40"	2020	0100/2578
	0100/2300	015" DIA CIRC CONCR		LEN=0040 INSTALLED UNKN
	0100/1990	020" DIA CIRC CONCR		LEN=0040 INSTALLED UNKN
	0100/1681	PA WATER CO ENTR RD (PRDR)		
	0100/1320	018" DIA CIR PLASTIC		LEN=0040 INSTALLED 1996
	0100/1050	018" DIA CIRC METAL		LEN=0040 INSTALLED 1998
	0100/0525	036"H 00"W MULT CONCR		LEN=0070 INSTALLED UNKN
	0100/0350	018" DIA CIRC CONCR		LEN=0040 INSTALLED UNKN
020946 FT	0100/0011	BMSEN 40"	2020	0100/0000
	020946 FT	2 0 40045 0 00 0028+65		BR MILL CRK
	0100/0000	BMSBG 40"	2020	0100/0000
	0100/0000	LENGTH(AH 2861 BK 1825)		
	0090/0920	015" DIA CIRC CONCR		LEN=0036 INSTALLED UNKN
	0090/0140	015" DIA CIRC CONCR		LEN=0036 INSTALLED UNKN
019121 FT	0090/0011	BMSEN 40"	2020	0090/0000
	019121 FT	2 0 40045 0 00 0046+84		BR MILL CRK
	0090/0000	BMSBG 40"	2020	0090/0000
	0090/0000	LENGTH(AH 1825 BK 3228)		
FLAMINGO CT (PRDR)	0080/2666			
CANARY CT (PRDR)	0080/2463			
WREN CT (PRDR)	0080/2263			
LARK CT (PRDR)	0080/2071			
POCONO PARK TER CT (PRDR)	0080/1632			
MILL CREEK RD (TWP)	0080/1044			
	0080/0695	036" DIA CIRC METAL		LEN=0048 INSTALLED UNKN
	0080/0575	036"H 00"W MULT PLSTIC		LEN=0050 INSTALLED UNKN
015893 FT	015893 FT	2 0 40045 0 00 0079+05		
	0080/0000	LENGTH(AH 3228 BK 2233)		

DIR: B TOTAL LEN: 4.509 MI. DIST: 04-3 SR: 2020
 LEFT MUN: PLAINS T RIGHT MUN: PLAINS T

WB VO TEC SCHOOL ENTR R 0070/1964
 (GOVT)



013660 FT

012397 FT

WOODCREST DEV ENTR RD 0050/2901
 (PRDR)
 LC TO POCONO DOWNS RD 0050/2569
 (CONN)
 POCONO DOWNS ENTR RD 0050/2507
 (PRDR)
 LC FROM POCONO DOWNS RD 0050/2437
 (CONN)

EAST MOUNTAIN BL
 (TWP)

0070/1150 MFC BEGIN = E
 LC TO EAST MOUNTAIN BL
 (CONN)

0070/1045 015 "DIA CIRC CONCR
 LEN=0001 INSTALLED UNKN

0070/1024 015 "DIA CIRC CONCR
 LEN=0030 INSTALLED UNKN

0070/0829 SR 0081 NB

0070/0819 OP ID 40/0081/1710/0167
 SR 0081 SB

0070/0710 OP ID 40/0081/1711/0155
 015 "DIA CIRC CONCR

0070/0177 LEN=0030 INSTALLED UNKN
 013660 FT 2 0 40045 0 00 0101+38
 NC JUMPER RD
 DUPONT HW
 (SR0315 SEG 0071/0000)
 (SR0315 SEG 0070/0000)

5 0070/0000 LENGTH(AH 2233 BK 1263)
 015 "DIA CIRC CONCR
 LEN=0050 INSTALLED UNKN

0060/1141 MAPLE ST
 (TWP)

0060/0917 030 "DIA CIR PLASTIC
 LEN=0036 INSTALLED UNKN

0060/0689 035 "DIA CIRC CONCR
 LEN=0030 INSTALLED UNKN

0060/0120 012397 FT 2 0 40045 0 01 0117+56
 TAMERAC RD
 (TWP)

5 0060/0000 LENGTH(AH 1263 BK 2939)

0050/2215 036 "DIA CIRC CONCR
 LEN=0040 INSTALLED UNKN
 EUGENE DR

0050/2074 (TWP)

DIR: B TOTAL LEN: 4.509 MI. DIST: 04-3 SR: 2020
 LEFT MUN: PLAINS T RIGHT MUN: PLAINS T

Segment ID	Start Station	End Station	Length (FT)	Material	Notes
				0050/1356	SECOND ST (TWP)
				0050/1321	020" DIA CIRC CONCR INSTALLED UNKN
				0050/1129	020" DIA CIRC CONCR INSTALLED UNKN
				0050/0895	020" DIA CIRC CONCR INSTALLED UNKN
2 0 40045 0 01 0146+97	009458		009458		PLAINS WILKES BARRE C
HUFF ST (CITY)	0050/0000			5 0050/0000	LENGTH(AH 2939 BK 1963)
HURLEY ST (CITY)	0040/1623				
SCOTT ST (CITY)	0040/1282				
MAIN ST (CITY)	0040/1230			0040/1235	020" DIA CIRC CONCR INSTALLED UNKN
CENTRAL LN (CITY)	0040/1031				NC MAIN ST
EAST THOMAS ST (CITY)	0040/0826			0040/1203	020" DIA CIRC CONCR INSTALLED UNKN
KNIGHT ST (CITY)	0040/0405				THOMAS ST (CITY)
2 0 40045 0 01 0166+60	007495		007495		WYNWOOD DR (CITY)
BRAZIL ST (CITY)	0040/0000			0040/0278	007495 FT
				5 0040/0000	LENGTH(AH 1963 BK 2308)
				0030/2306	015" DIA CIR PLASTIC INSTALLED 2002
				0030/2305	015" DIA CAST IRON INSTALLED UNKN
				0030/1216	015" DIA CIR PLASTIC INSTALLED UNKN
				0030/1203	LAIRD ST (CITY)
				0030/1200	015" DIA CIR PLASTIC INSTALLED UNKN
				0030/0772	STUCKER AV (CITY)

DIR: B TOTAL LEN: 4.509 MI. DIST: 04-3 SR: 2020
 LEFT MUN: WILKES BARRE C RIGHT MUN: WILKES BARRE C

STREET NAME (CITY)	START	END	LENGTH	TYPE	STATUS
STUCKER AV (CITY)	0030/0746	0030/0664	005187 FT	VIRGINIA DR (CITY)	015" DIA CAST IRON UNKN
		0030/0520		CAROLINA DR (CITY)	LEN=0150 INSTALLED UNKN
GARDNER AV (CITY)	0030/0374	0030/0000	005187 FT		
2040045 0 01 0189+90 AUSTIN AV (CITY)	0030/0374	0030/0000	005187 FT		
		0020/2498		012" DIA CAST IRON UNKN	LEN=0028 INSTALLED UNKN
MATSON AV (CITY)	0020/2269	0020/2332		MATSON AV (CITY)	
		0020/1864		GEORGE AV (CITY)	025" DIA CIRC CONCR UNKN
OLIVER ST (CITY)	0020/1643	0020/1680			LEN=0005 INSTALLED UNKN
		0020/1625		015" DIA CIRC CONCR UNKN	LEN=0030 INSTALLED UNKN
MINERAL ST (CITY)	0020/1580	0020/1620		BMSBN 40/2020/0020/1575	BRIDGE POSTED (TONS)
		0020/1575		2040045 0 01 0231+55 SGL 15 COMB 22	LAUREL RUN BMSBG 40/2020/0020/1575
		0020/1523		MOTORWORLD DR (PRDR)	
		0020/1348		JAY ST (CITY)	
		0020/1130		SEDGWICK ST (CITY)	
		0020/0879		FLICK ST (CITY)	
GOVIER ST (CITY)	0020/0620	0020/0640		015" DIA CIR PLASTIC UNKN	LEN=0035 INSTALLED UNKN

GOVIER ST

EXTRACT DATE: 12/18/2023
PRINT DATE: 12/19/2023

ROADWAY MANAGEMENT SYSTEM
SLD COUNTY/SR - ANNUAL PRINT


PAGE NUMBER: 533
COUNTY: LUZERNE

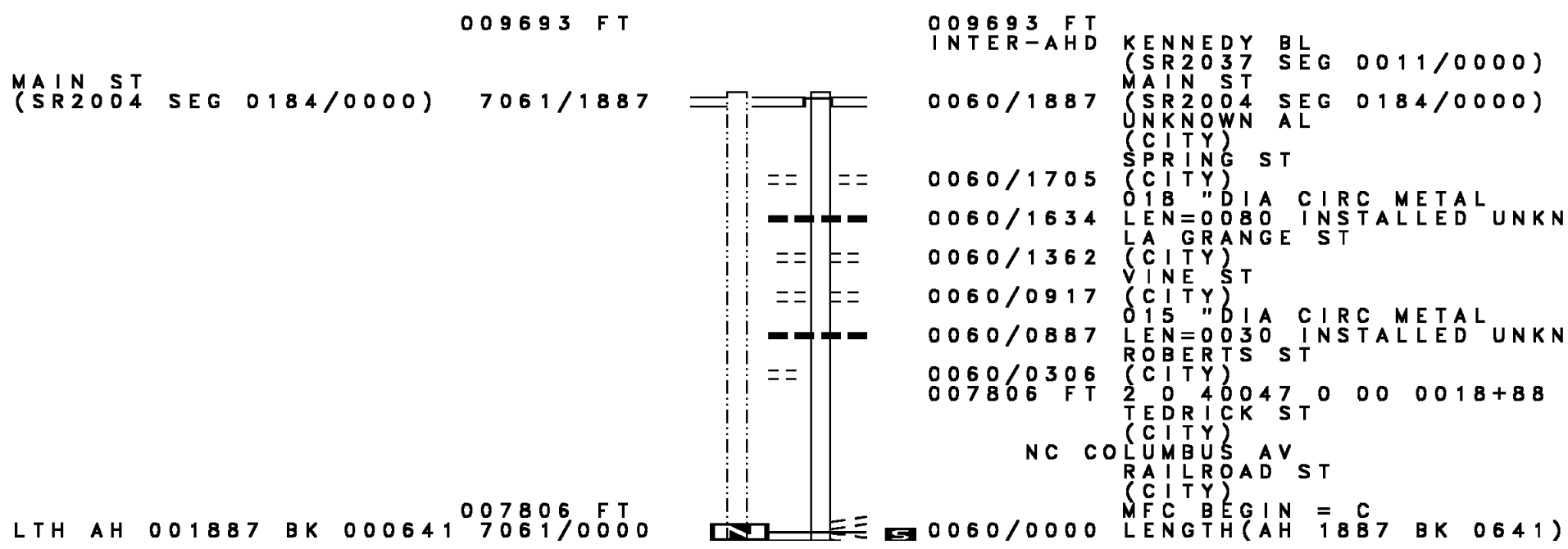
DIR: B TOTAL LEN: 4.509 MI.
LEFT MUN: WILKES BARRE C

DIST: 04-3 SR: 2020
RIGHT MUN: WILKES BARRE C

2 0 40045 0 01 0215+80 002532 FT
MILL ST
(CITY)
HARRIET ST
(CITY)

KIDDER ST
(SR2009 SEG 0003/0000) 0010/0000





009693 FT
 MAIN ST
 (SR2004 SEG 0184/0000) 7061/1887

009693 FT
 INTER-AHD
 0060/1887 KENNEDY BL
 (SR2037 SEG 0011/0000)
 MAIN ST
 (SR2004 SEG 0184/0000)
 UNKNOWN AL
 (CITY)
 SPRING ST
 (CITY)
 0060/1705 018 " DIA CIRC METAL
 0060/1634 LEN=0080 INSTALLED UNKN
 LA GRANGE ST
 (CITY)
 0060/1362 VINE ST
 (CITY)
 0060/0917 015 " DIA CIRC METAL
 0060/0887 LEN=0030 INSTALLED UNKN
 ROBERTS ST
 (CITY)
 0060/0306 2 0 40047 0 00 0018+88
 007806 FT TEDRICK ST
 (CITY)
 NC CO LUMBUS AV
 RAILROAD ST
 (CITY)
 MFC BEGIN = C
 0060/0000 LENGTH(AH 1887 BK 0641)

007806 FT
 LTH AH 001887 BK 000641 7061/0000

DIR: B TOTAL LEN: 1.836 MI. DIST: 04-3 SR: 2019
 LEFT MUN: PITTSTON C RIGHT MUN: PITTSTON C

Stationing / Description	Length (FT)	Notes / Details
007165 FT	0050/0301	EAST OAK ST (CITY)
TEDRICK ST (CITY)	0050/0000	2 0 40047 0 00 0025+25 NC TE DRICK ST PITTSTON
TO 2021/0021 SH (CONN)	0040/0149	PITTSTON T
2 0 40047 0 00 0032+53	006425 FT	LENGTH(AH 0641 BK 0740) 018 "DIA CIRC METAL
JAMES A MUSTO BP (SR2021 SEG 0031/0000)	0040/0000	LEN=0099 INSTALLED UNKN
(SR2021 SEG 0030/0000)	006425 FT	FROM 2021/0031 SH (CONN)
	0040/0128	JAMES A MUSTO BP (SR2021 SEG 0031/0000)
	006425 FT	LTH AH 000740 BK 000455
	0040/0000	LTH AH 000455 BK 003290
	006425 FT	JAMES A MUSTO BP (SR2021 SEG 0030/0534)
	7030/0000	PITTSTON BP (SR2021 SEG 0030/0534)
		(SR2021 SEG 0031/0518)
FROM 2021/0030 SH (CONN)	0020/3155	TO 2021/0030 SH (CONN)
FORD ST (SR2028 SEG 0030/0000)	0020/2969	BRYDEN ST (SR2028 SEG 0030/0000)
STERLING ST (T622)	0020/2544	018 "DIA CIRC METAL LEN=0030 INSTALLED UNKN
LINCOLN ST (T620)	0020/1823	UNKNOWN AL (TWP)
SUNRISE DR (TWP)	0020/1026	MORRIS ST (T584)
	0020/1664	LEWIS ST (TWP)
	0020/1337	018 "DIA CIRC METAL LEN=0040 INSTALLED UNKN
	0020/0660	(AAR 249681W) #TRKS 01
	0020/0298	024 "DIA CIRC METAL LEN=0042 INSTALLED UNKN

DIR: B TOTAL LEN: 1.836 MI. DIST: 04-3 SR: 2019
 LEFT MUN: PITTSTON T RIGHT MUN: PITTSTON T

	003135 FT		003135 FT	2 0 40047 0 01 0064+93
BROWN ST (TWP)	0010/2549	==	0020/0000	LENGTH(AH 3290 BK 3135)
		+++++	0010/1900	(AAR 361425J)#TRKS 02
		-----	0010/1685	018 "DIA CIRC CONCR
		==	0010/1344	LEN=0040 INSTALLED UNKN
		00 00		LC TO ENTERPRISE WY
		==	0010/1271	(CONN)
		==		ENTERPRISE WY
		==	0010/1160	(PRDR)
		-----		LC TO ENTERPRISE WY
		-----	0010/0901	(CONN)
		-----		018 "DIA CIRC CONCR
		-----	0010/0900	LEN=0035 INSTALLED UNKN
		-----		024 "DIA CIRC METAL
LC TO MERCHANT SQ (CONN)	0010/0813	-----		LEN=0050 INSTALLED UNKN
MERCHANT VILLAGE MARKET (PRDR)	0010/0725	00 00		BUTLER RD
LC FROM MERCHANT SQ (CONN)	0010/0659	==	0010/0725	(TWP)
		==		
		-----	0010/0500	015 "DIA CIRC CONCR
		-----	0010/0457	LEN=0030 INSTALLED UNKN
		-----		BMSSEN 40/2019/0010/0320
		-----		2 0 40047 0 01 0091+96
		-----		SR 0081 SB
		-----	0010/0320	BMSBG 40/2019/0010/0320
		-----		018 "DIA CIRC CONCR
		-----	0010/0225	LEN=0028 INSTALLED UNKN
PARK AND RIDE FACILITY (SR9502 SEG 0010/0000)	0010/0210	==		FROM 0315/0161 SH
		==	0010/0150	(CONN)
		-----		015 "DIA CIRC CONCR
		-----	0010/0087	LEN=0060 INSTALLED UNKN
	000000 FT	-----	000000 FT	2 0 40047 0 01 0096+28
		-----		NC OAK ST
		-----		DUPONT HW
		-----		(SR0315 SEG 0160/0000)
		-----		(SR0315 SEG 0161/0000)
		-----		INTER-BK KEYSTONE AV
		-----		(T755)
		-----		MFC BEGIN = C
		-----	0010/0000	LENGTH(AH 3135 BK 0000)

DIR: B TOTAL LEN: .202 MI. DIST: 04-3 SR: 2018
 LEFT MUN: WILKES BARRE T RIGHT MUN: WILKES BARRE T

FROM 6309/0561 SH
 (CONN)
 NICHOLSON ST
 (TWP)

R NICHOLSON ST
 (TWP)
 CEDAR VILLAGE ST
 (TWP)

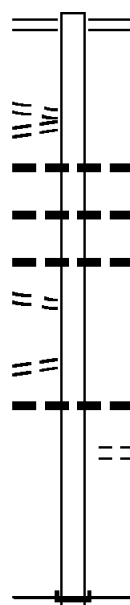
001067 FT

0010/0963

0010/0540

0010/0457

000000 FT



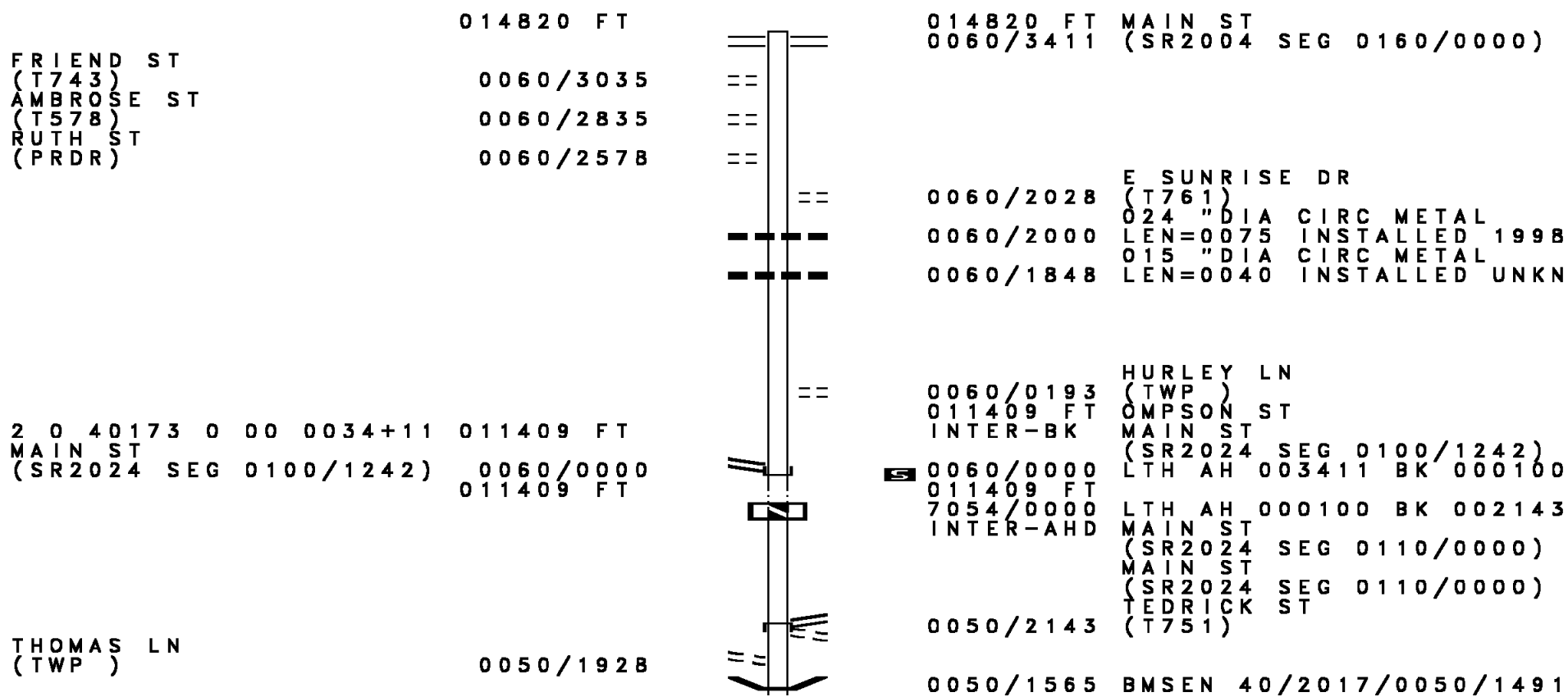
001067 FT MOUNTAIN BL
 0010/1067 (SR6309 SEG 0561/1214)

0010/0780 018 " DIA CIR PLASTIC
 LEN=0035 INSTALLED UNKN
 0010/0575 018 " DIA CIR PLASTIC
 LEN=0010 INSTALLED UNKN
 0010/0554 018 " DIA CIRC METAL
 LEN=0035 INSTALLED UNKN

0010/0368 018 " DIA CIRC METAL
 LEN=0035 INSTALLED UNKN
 FLAHERTY DR

0010/0211 (TWP)
 000000 FT 2 0 40178 0 00 0000+00
 NC OLD ASHLEY RD
 INTER-BK OLD ASHLEY RD
 (TB26)
 MFC BEGIN = D
 0010/0000 LENGTH(AH 1067 BK 0000)

DIR: B TOTAL LEN: 2.807 MI. DIST: 04-3 SR: 2017
 LEFT MUN: JENKINS T RIGHT MUN: JENKINS T



DIR: B TOTAL LEN: 2.807 MI. DIST: 04-3 SR: 2017
 LEFT MUN: JENKINS T RIGHT MUN: JENKINS T

Location	Segment ID	Length (FT)	Notes
HIGHLAND DR (TWP)	0050/0676	009266	SR 2021 NB BMSBG 40/2017/0050/1491 015" DIA CIRC CONCR LENO=0040 INSTALLED UNKN
PITTSTON AREA HS ENTR R (GOVT)	0040/1826		NC YATESVILLE RD JENKINS YATESVILLE B LENGTH(AH 2143 BK 2227)
WILLOWCREST DR (PRDR)	0040/1334		
ANTRIM RD (BORO)	0040/0541	007039	CALVERT ST (BORO) HALE ST (BORO) 024" DIA CIRC METAL LENO=0035 INSTALLED UNKN
PITTSTON AV (BORO)	0030/1772	0030/2258	NC STOUT ST PITTSTON AV (SR2028 SEG 0010/0000) LENGTH(AH 2227 BK 2258) 015" DIA CIRC METAL LENO=0110 INSTALLED UNKN
INDUSTRIAL PARK RD (PRDR)	0030/0578	004781	015" DIA CIRC METAL LENO=0050 INSTALLED UNKN (AAR 249682D)#TRKS 02 018" DIA CIRC METAL LENO=0040 INSTALLED UNKN
OLD MILL RD (BORO)	0020/1152	004781	UNKNOWN RD (TWP) LENGTH(AH 2258 BK 2204)

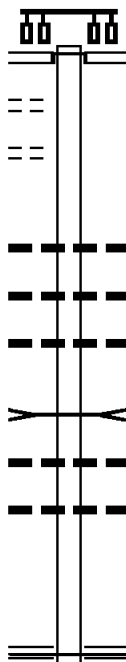
FRANCIS ST
 (BORO)
 ANDERSON ST
 (BORO)

003247 FT

0010/3034

0010/2619

000000 FT



003247 FT
 INTER-AHD

0010/3247

PARK & RIDE ENTR RD
 (SR9501 SEG 0010/0000)
 WILKES BARRE TWP BL
 (SR6309 SEG 0570/1803)

0010/1545

0010/1112

0010/0837

0010/0490

0010/0475

0010/0075

000000 FT

018 " DIA CIR PLASTIC
 LEN=0035 INSTALLED UNKN
 018 " DIA CIR PLASTIC
 LEN=0022 INSTALLED 2001
 018 " DIA CIR PLASTIC
 LEN=0040 INSTALLED 2001
 BR SOLOMON
 STRUCTURE LENGTH 7 FT
 BMSID 40/2016/0010/0490
 024 " DIA CIRC METAL
 LEN=0045 INSTALLED 2001
 018 " DIA CIRC METAL
 LEN=0069 INSTALLED 2001
 2040181 0 00 0000+00
 NC CA SEY AV
 BLACKMAN ST
 (SR2005 SEG 0010/1421)
 MFC BEGIN = E
 LENGTH(AH 3247 BK 0000)



DIR: B TOTAL LEN: 1.900 MI. DIST: 04-3 SR: 2015
 LEFT MUN: PLAINS T RIGHT MUN: PLAINS T

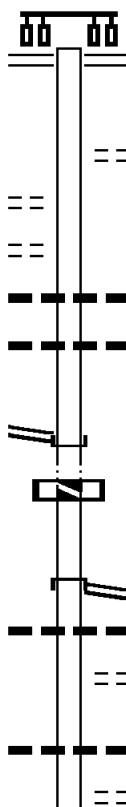
JAY PL
 (TWP)
 GAIL DR
 (TWP)

2 0 40038 1 00 0022+57 007788 FT
 MAIN ST
 (SR2024 SEG 0060/1076) 0050/0000
 007788 FT

010031 FT

0050/0641

0050/0375



010031 FT RIVER RD
 (SR2004 SEG 0130/0000)

0050/2243

0050/1158 SUSQUEHANNOCK DR
 (TWP)

0050/0306 012 " DIA CIRC METAL
 LEN=0035 INSTALLED UNKN
 0050/0010 024 " DIA CIRC METAL
 007788 FT LEN=0040 INSTALLED UNKN
 INTER-BK SAYLOR AV
 MAIN ST

5 0050/0000 (SR2024 SEG 0060/1076)
 007788 FT LTH AH 002243 BK 000100
 7044/0000 LTH AH 000100 BK 002614
 INTER-AHD MAIN ST

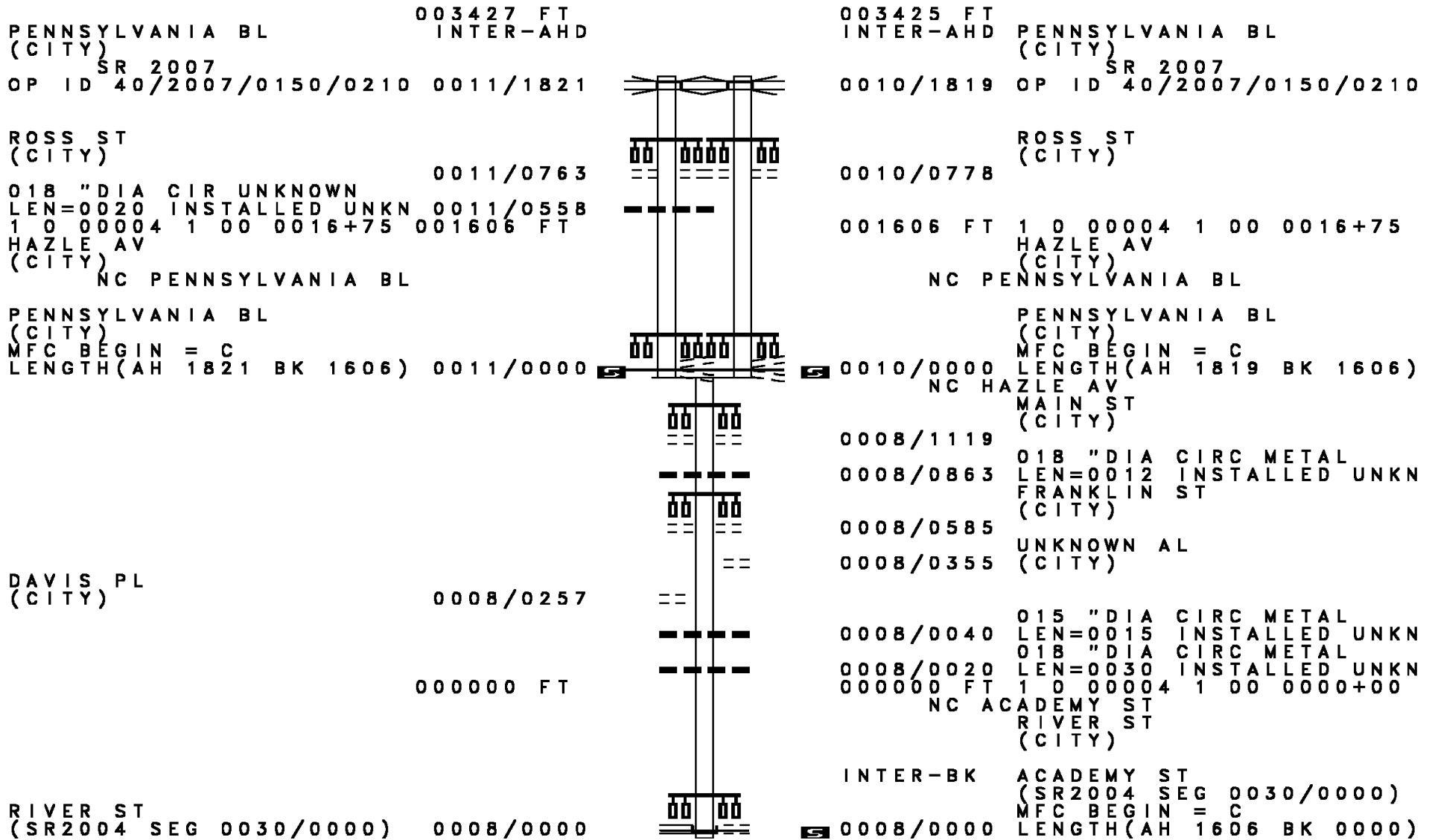
0040/2614 (SR2024 SEG 0060/0984)

0040/2560 MAIN ST
 (SR2024 SEG 0060/0984)
 018 " DIA CIR PLASTIC
 0040/2063 LEN=0040 INSTALLED UNKN
 STRAWBERRY FIELDS RD
 (TWP)

0040/1348 018 " DIA CIR PLASTIC
 LEN=0040 INSTALLED UNKN
 0040/1004 LOMBARDO DR
 (PRDR)

Stationing	Notes	Stationing	Notes
005174 FT	==	0040/0375	MICHAEL RD (TWP)
		005174 FT	2 0 40172 0 00 0026+34
		0040/0000	LENGTH(AH 2614 BK 2481)
	---	0030/1983	012 "DIA CIRC METAL
	---	0030/1284	018 "DIA CIR UNKNOWN
002693 FT		002693 FT	LEN=0040 INSTALLED UNKN
		0030/0000	2 0 40172 0 00 0049+97
TOWNSHIP 0572 RT (T572)	==	0020/1635	PLAINS JENKINS T
	---	0020/1625	LENGTH(AH 2481 BK 1904)
	---	0020/1164	015 "DIA CIRC CONCR
LC FOR POPPLE TRUCKING (CONN)	==	0020/0966	LEN=0040 INSTALLED UNKN
POPPLER TRUCKING ENTR RD (PRDR)	==	0020/0862	HART ST (TWP)
	POI	0020/0862	(APRA) JOHN POPPLE TRUC
000789 FT		0020/0169	JENKINS LAFLIN B
	---	000789 FT	2 0 40172 0 00 0067+31
	---	0020/0000	VILLAGE: SHANTYTOWN
	+++++	0010/0722	LENGTH(AH 1904 BK 0789)
	+++++	0010/0634	(AAR 249684S) #TRKS 02
	POE	0010/0498	(AAR 249684S) #TRKS 02
	---	0010/0320	(APRA) CASEY KASSA
	---	0010/0286	PRIVATE DR (PRDR)
000000 FT		000000 FT	BMS EN 40/2015/0010/0286
	---	NC E	2 0 40154 0 00 0007+97
	---	INTER-BK	GARDNERS CREEK
	---	0010/0000	BMSBG 40/2015/0010/0286
	---		2 0 40154 0 00 0010+88
	---		SAYLOR AV
	---		MAIN ST
	---		(SR2026 SEG 0030/0188)
	---		MARKET ST (BORO)
	---		MFC BEGIN = C
	---	0010/0000	LENGTH(AH 0789 BK 0000)

DIR: B TOTAL LEN: .649 MI. DIST: 04-3 SR: 2014
 LEFT MUN: WILKES BARRE C RIGHT MUN: WILKES BARRE C



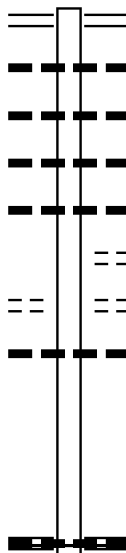
EXTRACT DATE: 12/18/2023 ROADWAY MANAGEMENT SYSTEM PAGE NUMBER: 521
 PRINT DATE: 12/19/2023 SLD COUNTY/SR - ANNUAL PRINT COUNTY: LUZERNE
 DIR: B TOTAL LEN: .203 MI. DIST: 04-3 SR: 2013
 LEFT MUN: PLAINS T RIGHT MUN: PLAINS T

HOLLYWOOD AV
(BORO)

001074 FT




0010/0243

000000 FT



001074 FT RIVER ST
 0010/1074 (SR2004 SEG 0120/0000)
 018 " DIA CIRC CONCR
 0010/1070 LEN=0099 INSTALLED UNKN
 018 " DIA CIR UNKNOWN
 0010/0900 LEN=0099 INSTALLED UNKN
 036 " DIA CIRC CONCR
 0010/0859 LEN=0099 INSTALLED UNKN
 018 " DIA CIRC CONCR
 0010/0562 LEN=0099 INSTALLED 1998
 TERRACE AV
 0010/0521 (BORO)
 HOLLYWOOD AV
 0010/0243 (BORO)
 018 " DIA CIRC CONCR
 0010/0005 LEN=0099 INSTALLED UNKN
 000000 FT 2 0 40180 0 00 0010+69
 018 " DIA CIRC CONCR
 LEN=0099 INSTALLED UNKN
 NC CO URTRIGHT ST
 MAIN ST
 (SR2024 SEG 0050/0000)
 MFC BEGIN = C
 0010/0000 LENGTH(AH 1074 BK 0000)

EXTRACT DATE: 12/18/2023 ROADWAY MANAGEMENT SYSTEM PAGE NUMBER: 520
 PRINT DATE: 12/19/2023 SLD COUNTY/SR - ANNUAL PRINT COUNTY: LUZERNE
 DIR: B TOTAL LEN: .000 MI. DIST: 04-3 SR: 2012
 LEFT MUN: PLAINS T RIGHT MUN: PLAINS T

LENGTH(AH 2226 BK 2104)	7031/0000		000000 FT	LTH AH 002226 BK 002119
	000000 FT		7030/0000	
LENGTH(AH 2104 BK 2078)	7021/0000		000000 FT	LTH AH 002119 BK 002078
	000000 FT		7020/0000	
LENGTH(AH 2078 BK 0000)	7011/0000		000000 FT	LTH AH 002078 BK 000000
			7010/0000	

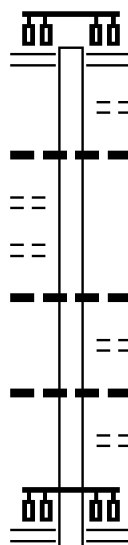
SARAH ST
 (T302)
 HEMLOCK ST
 (T315)

019894 FT

0090/1401

0090/1000

017940 FT



019894 FT RIVER RD
 (SR2004 SEG 0100/0000)
 0090/1954
 0090/1718 ST MARY ST
 (T321)
 018" DIA CIRC CONCR
 0090/1605 LEN=0015 INSTALLED UNKN

 0090/0885 015" DIA CIRC METAL
 LEN=0015 INSTALLED UNKN
 ROSE AV
 0090/0881 (T304)
 0090/0810 012" DIA CIRC METAL
 LEN=0010 INSTALLED UNKN
 PERKINS ST
 0090/0446 (TWP)
 017940 FT 1 0 00005 1 00 0019+60
 MAIN ST
 (SR2024 SEG 0030/0540)

DIR: B TOTAL LEN: 3.768 MI. DIST: 04-3 SR: 2011
 LEFT MUN: PLAINS T RIGHT MUN: PLAINS T

STREET	STREET ID	STREET TYPE	START	END	LENGTH	DIAMETER	MATERIAL	STATUS
MITCHELL ST (TWP)	0080/1811	==	---	---	0090/0000	018"	CIRC CONC	INSTALLED UNKN
					0080/1841	LEN=0020	INSTALLED UNKN	
BAILEY ST (TWP)	0080/1364	==	---	---	0080/1672	UNKNOWN AL		
					0080/1470	015" DIA	CIRC CONC	INSTALLED UNKN
					0080/1400	018" DIA	CIR UNKNOWN	INSTALLED UNKN
					0080/1277	015" DIA	CIR UNKNOWN	INSTALLED UNKN
STOCKER ST (T308)	0080/1057	==	---	---	0080/1229	DELAWARE ST (T308)		
					0080/0325	012" DIA	CIRC OTHER	INSTALLED UNKN
MILL ST (T313) 2040046000062+10 HOPKINS ST (TWP)	0080/0320 015904 FT	==	---	---	015904 FT	NC CA		
					0080/0000	0080/0000	LENGTH(AH 2036 BK 1432)	
BANK ST (TWP)	0070/1008	==	---	---	0070/1305	012" DIA	CIRC CONC	INSTALLED UNKN
					0070/1204	SHERIDAN LN (TWP)		
					0070/1202	015" DIA	CIRC CONC	INSTALLED UNKN
					0070/0981	E MERRITT ST (TWP)		
					0070/0851	012" DIA	CIRC CONC	INSTALLED UNKN
					0070/0764	ATKINSON LN (T313)		
					0070/0752	015" DIA	CIRC CONC	INSTALLED UNKN
					0070/0641	015" DIA	CIRC METAL	INSTALLED UNKN
0070/0612	015" DIA	CIRC CONC	INSTALLED UNKN					
0070/0529	HENRY ST (TWP)							
					018"H	01"W	UNKN CONC	

DIR: B TOTAL LEN: 3.768 MI. DIST: 04-3 SR: 2011
 LEFT MUN: PLAINS T RIGHT MUN: PLAINS T

CROW ST
(T323)

0070/0327
014472 FT

0070/0375 LEN=0010 INSTALLED UNKN
 015 "DIA CIRC CONCR
 0070/0330 LEN=0010 INSTALLED UNKN
 0070/0248 REAR WILLIAMS ST
 (TWP)
 014472 FT 2 0 40046 0 00 0079+70
 WILLIAM ST
 (T325)
 0070/0000 LENGTH(AH 1432 BK 3168)
 020 "DIA CIRC METAL
 0060/3072 LEN=0010 INSTALLED UNKN
 NC HUDSON ST
 GARDNER DR
 0060/2953 (TWP)

OAK ST
(TWP)
STARK ST
(TWP)

0060/1754

0060/1815 012 "DIA CIR PLASTIC
 LEN=0010 INSTALLED UNKN
 015 "DIA CIRC CONCR
 0060/1760 LEN=0010 INSTALLED UNKN
 NC STARK ST
 0060/1588 015 "DIA CIR UNKNOWN
 LEN=0110 INSTALLED UNKN

MARTIN ST
(T341)
UNKNOWN AL
(TWP)

0060/1578
0060/1405

0060/1405 COOK ST
 (T341)
 015 "DIA CIRC CONCR
 0060/1285 LEN=0015 INSTALLED UNKN
 OAK ST
 (T343)
 0060/0920 018"H 01"W **UNKNOWN**
 LEN=0010 INSTALLED UNKN
 SCHIFLER LN
 (TWP)
 0060/0837 015 "DIA CIRC CONCR
 LEN=0099 INSTALLED UNKN
 COTTON AV
 (T343)
 0060/0671 012 "DIA CIRC CONCR
 LEN=0010 INSTALLED UNKN
 015 "DIA CIRC CONCR
 0060/0120 LEN=0015 INSTALLED UNKN
 020 "DIA CIRC METAL
 0060/0118 LEN=0015 INSTALLED UNKN

DIR: B TOTAL LEN: 3.768 MI. DIST: 04-3 SR: 2011
 LEFT MUN: PLAINS T RIGHT MUN: PLAINS T

Stationing	Street Name	Material	Length	Notes
011304 FT	GIBBONS ST (TWP)	0060/0000	0060	LENGTH(AH 3168 BK 2075) 015" DIA CIRC OTHER
0050/1769	FIRST ST (T314)	0050/1728	0050	NC MINERS ST 015" DIA CIRC UNKNOWN INSTALLED UNKN
0050/1586	CONLON LN (TWP)	0050/1596	0050	JONES ST (T345) 015" DIA CIRC CONCR INSTALLED UNKN
0050/1473	CONLON LN (TWP)	0050/1473	0050	012" DIA CIRC METAL INSTALLED UNKN
0050/1309	CONLON LN (TWP)	0050/1435	0050	SKIDMORE ST (TWP) NC SCHOOL ST
0050/1117	CONLON LN (TWP)	0050/1309	0050	SCHOOL ST (T347) 018" DIA CIRC CONCR INSTALLED UNKN
009229 FT		0050/0812	0050	HILL ST (T347) 018" DIA CIRC CONCR INSTALLED UNKN
		0050/0713	0050	STANTON ST (T343) 024" DIA CIRC METAL INSTALLED UNKN
		0050/0436	0050	LEN=0040 INSTALLED UNKN
		0040/1975	0040	2040046 000 0131+75 BERGH ST (T347) 015" DIA CIRC CONCR INSTALLED UNKN
		0040/1090	0040	LENGTH(AH 2075 BK 2267) 024" DIA CIRC CONCR INSTALLED UNKN
		0040/0405	0040	018" DIA CIRC CONCR INSTALLED UNKN
		0040/0004	0040	018" DIA CIRC METAL INSTALLED UNKN 024" DIA CIRC CONCR INSTALLED UNKN

DIR: B TOTAL LEN: 3.768 MI. DIST: 04-3 SR: 2011
 LEFT MUN: PLAINS T RIGHT MUN: PLAINS T

Stationing	Description	Stationing	Description
006962 FT		006962 FT	2 0 40046 0 00 0154+43 (AAR 249685Y) #TRKS 01
		0040/0000	LENGTH(AH 2267 BK 1403)
	—	0030/0949	BMSSEN 40/2011/0030/0914 2 0 40046 0 00 0168+54
	—		GARDNERS CREEK
	—	0030/0893	BMSBG 40/2011/0030/0914 036 "DIA CIRC METAL
005559 FT	---	0030/0341	LEN=0036 INSTALLED UNKN
		005559 FT	2 0 40046 0 00 0168+54
			NC UN ION ST
		0030/0000	KEYSTONE RD (SR2026 SEG 0010/0000)
	---		LENGTH(AH 1403 BK 2512)
	---	0020/1860	015 "DIA CIRC METAL LEN=0060 INSTALLED UNKN
	---	0020/0666	018 "DIA CIR PLASTIC LEN=0030 INSTALLED UNKN
	---	0020/0050	018"H 50"W **UNKNOWN** LEN=0030 INSTALLED UNKN
003047 FT	---	003047 FT	2 0 40133 0 00 0023+71
	---		(APRA) AMERICAN ASPHALT PRIVATE DR
	POE	0020/0000	LENGTH(AH 2512 BK 3047)
	---	0010/2550	018 "DIA CIR PLASTIC LEN=0040 INSTALLED 2023
	---	0010/1933	018 "DIA CIRC METAL LEN=0040 INSTALLED UNKN
RIDGEWOOD LN (TWP)	==	0010/1576	018 "DIA CIRC METAL LEN=0040 INSTALLED 1999
RIDGEWOOD LN (TWP)	==	0010/1089	
	==	0010/0852	NAPOLI ST (T775)
000000 FT	==	000000 FT	2 0 40133 0 00 0054+41
	==		NC RI DGEWOOD RD DUPONT HW
	==		(SR0315 SEG 0090/1150) (SR0315 SEG 0091/1119)
	==	0010/0000	MFC BEGIN = D LENGTH(AH 3047 BK 0000)

EXTRACT DATE: 12/18/2023 ROADWAY MANAGEMENT SYSTEM PAGE NUMBER: 514
PRINT DATE: 12/19/2023 SLD COUNTY/SR - ANNUAL PRINT COUNTY: LUZERNE
DIR: E TOTAL LEN: 7.562 MI. DIST: 04-3 SR: 2010
LEFT MUN: WILKES BARRE C RIGHT MUN: WILKES BARRE C

039926 FT

039920 FT
INTER-AHD PARK AV

EXTRACT DATE: 12/18/2023
PRINT DATE: 12/19/2023

ROADWAY MANAGEMENT SYSTEM
SLD COUNTY/SR - ANNUAL PRINT

PAGE NUMBER: 513
COUNTY: LUZERNE

DIR: E TOTAL LEN: 7.562 MI.
LEFT MUN: WILKES BARRE C

DIST: 04-3 SR: 2010
RIGHT MUN: WILKES BARRE C

SOUTH ST
(SR2007 SEG 0150/0000) 0150/2758

UNKNOWN AL
(BORO) 0150/2711

METCALF ST
(BORO) 0150/1054
DANA ST
(BORO) 0150/0569

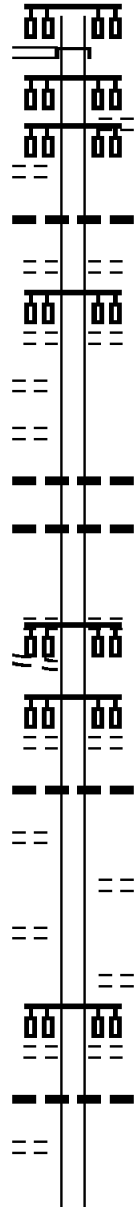
037168 FT

HAZLE ST
(BORO) 0140/1660

JONES ST
(BORO) 0140/1073

FILBERT LN
(BORO) 0140/0820

WALL ST
(BORO) 0140/0347
035045 FT



0150/2758 (SR2007 SEG 0150/0000)

SOUTH ST
(BORO)

0150/2717

0150/2711

0150/2315

0150/1942

0150/1595

0150/0270

0150/0030

037162 FT

0150/0000

0140/1660

0140/1587

0140/1500

0140/1058

0140/0797

0140/0568

0140/0465

035039 FT

015 "DIA CIR PLASTIC
LEN=0999 INSTALLED UNKN

HILL ST
(BORO)

LEHIGH ST
(BORO)

012 "DIA CIR PLASTIC
LEN=0005 INSTALLED UNKN

012 "DIA CIR PLASTIC
LEN=0005 INSTALLED UNKN

2 0 40036 0 01 0373+71
MOYALLEN ST
(BORO)

LENGTH(AH 2758 BK 2123)
NC PARK AV

STANTON ST
(BORO)

999 "DIA CIR PLASTIC
LEN=0999 INSTALLED UNKN

JONES ST
(BORO)

FORREST ST
(BORO)

PARRISH ST
(BORO)

018 "DIA CIRC CONCR
LEN=0030 INSTALLED UNKN

2 0 40036 0 01 0352+61
BLACKMAN ST

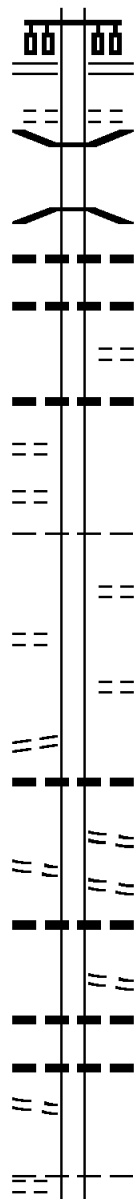
EXTRACT DATE: 12/18/2023
PRINT DATE: 12/19/2023

ROADWAY MANAGEMENT SYSTEM
SLD COUNTY/SR - ANNUAL PRINT

PAGE NUMBER: 512
COUNTY: LUZERNE

DIR: E TOTAL LEN: 7.562 MI.
LEFT MUN: WILKES BARRE C

DIST: 04-3 SR: 2010
RIGHT MUN: WILKES BARRE C



ANDOVER ST
(BORO)
GILLIGAN ST
(BORO)

0130/2803
0130/2473

SPRING ST
(TB02)

0130/2037

LIBERTY ST
(TB22)

0130/1852

NEWPORT ST
(TB26)

0130/1385

W GERMANIA ST
(TB28)

0130/0869

AUMAN LN
(BORO)

0130/0645

(SR2005 SEG 0020/0000)

0140/0000	LENGTH(AH 2123 BK 3889)
0130/3348	MCLEAN ST
0130/3261	(BORO)
	BMSSEN 40/2010/0130/3218
	2 0 40036 0 01 0345+89
	SPRING RUN CRK
0130/3218	BMSBG 40/2010/0130/3218
	024 "DIA CIRC CONCR
0130/3197	LEN=0015 INSTALLED UNKN
	015 "DIA CAST IRON
0130/3140	LEN=0100 INSTALLED UNKN
	NICHOLSON ST
	(BORO)
0130/3010	015 "DIA CIRC CONCR
	LEN=0030 INSTALLED UNKN
	WILKES BARRE
0130/2253	HANOVER T
	SOLOMON ST
0130/2240	(BORO)
	LIBERTY ST
0130/1870	(TB24)
	012 "DIA CIR PLASTIC
0130/1710	LEN=0050 INSTALLED UNKN
	COLUMBIA AV
0130/1648	(TB22)
	NEWPORT ST
0130/1385	(TB26)
	036 "DIA CIRC CONCR
0130/1245	LEN=0040 INSTALLED UNKN
	MARCY CT
0130/1129	(TB28)
	015 "DIA CIRC CONCR
0130/0940	LEN=0040 INSTALLED UNKN
	010 "DIA CIR PLASTIC
0130/0875	LEN=0040 INSTALLED UNKN
	NC HAZLE ST
	HANOVER
0130/0645	ASHLEY B

DIR: E TOTAL LEN: 7.562 MI. DIST: 04-3 SR: 2010
 LEFT MUN: HANOVER T RIGHT MUN: HANOVER T

Street Name	Segment ID	Length (FT)	Material / Notes
MARY ST (BORO)	0130/0429	031156	CONYNGHAM ST (BORO) 018" DIA CIRC METAL
			LEN=0020 INSTALLED UNKN
			2 0 40036 0 01 0313+78
			RUNOFF
MANHATTAN ST (BORO)	0130/0000		STRUCTURE LENGTH 6 FT
			BMSID 40/2010/0130/0000
			LENGTH(AH 3889 BK 2236)
			012" DIA CIR UNKNOWN
			LEN=0035 INSTALLED UNKN
			015" DIA CIRC CONCR
			LEN=0050 INSTALLED UNKN
			HARTFORD ST
ASHLEY ST (SR2001 SEG 0010/0000)	0120/1456		(BORO) OAK LN
			(BORO) CHURCH LN
			(BORO) 012" DIA CAST IRON
			LEN=0050 INSTALLED UNKN
			018" DIA CAST IRON
			LEN=0050 INSTALLED UNKN
CEMETERY ST (BORO)	0120/0934		BMSID 40/2010/0120/0741
			2 0 40036 0 01 0298+74
			ABANDONED PROPERTIES RR
			BMSBG 40/2010/0120/0741
			HAZLETON ST (SR2003 SEG 0020/1390)
			0120/0312 PLANES AV (BORO)
			BMSID 40/2010/0120/0000
			SOLOMON CRK
2 0 40036 0 01 0291+20	028920	028914	BMSBG 40/2010/0120/0000
COULTER AV (BORO)	0120/0000		LENGTH(AH 2236 BK 3428)
			018" DIA CIRC CONCR
			LEN=0006 INSTALLED UNKN
			024" DIA CIRC CONCR
			LEN=0025 INSTALLED UNKN
NO. ONE CONTRACTING DR (PRDR)	0110/3062		(APRA) NO. ONE CONTRACT
			WYOMING ST (BORO)
			COOK ST

EXTRACT DATE: 12/18/2023
PRINT DATE: 12/19/2023

ROADWAY MANAGEMENT SYSTEM
SLD COUNTY/SR - ANNUAL PRINT

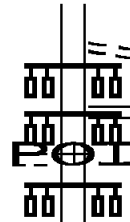
PAGE NUMBER: 509
COUNTY: LUZERNE

DIR: E TOTAL LEN: 7.562 MI.
LEFT MUN: HANOVER T

DIST: 04-3 SR: 2010
RIGHT MUN: HANOVER T

HANOVER INDUSTRIAL RD
(PRDR)

0100/0762



0100/0867 FROM 8021/0010 SH
(CONN)
RAMP S RD
(SR8021 SEG 0010/0528)
0100/0774 (APRA) HANOVER INDUSTRI
0100/0762 RAMP R RD
(SR8021 SEG 0020/0000)

0100/0750 TO 8021/0020 SH
(CONN)
0100/0667 999 " DIA CIRC CONCR
LEN=0999 INSTALLED UNKN
MFC BEGIN = C
HANOVER

021870 FT

0100/0224 SUGAR NOTCH B
0100/0204 BMSSEN 40/2010/0100/0000
021864 FT 2 0 40036 0 01 0219+65
SR 0029 NB

0100/0000 BMSBG 40/2010/0100/0000
LENGTH(AH 3622 BK 2155)
TO 8021/0250 SH

0090/2125 (CONN)
RAMP P RD
(SR8021 SEG 0250/0000)

FROM 8021/0500 SH
(CONN)

0090/1866

0090/1979 RAMP P RD
(SR8021 SEG 0250/0000)
0090/1930 RAMP Q RD
(SR8021 SEG 0500/0852)

MOTT ST
(BORO)

0090/1368

0090/1451 UNKNOWN AL
(BORO)
012 " DIA CIRC CONCR
LEN=0025 INSTALLED UNKN

0090/0904 024 " DIA CIRC CONCR
LEN=0099 INSTALLED UNKN
BROADHEAD AV
(BORO)

0090/0879 018 " DIA CAST IRON
LEN=0030 INSTALLED UNKN
012 " DIA CIRC CONCR
LEN=0030 INSTALLED 2000

0090/0650 012 " DIA CIRC CONCR
LEN=0030 INSTALLED 2000
0090/0320 012 " DIA CIRC CONCR
LEN=0100 INSTALLED UNKN

2 0 40036 0 01 0199+25 019715 FT
WOODLAND RD

0090/0111
019709 FT

DIR: E TOTAL LEN: 7.562 MI. DIST: 04-3 SR: 2010
 LEFT MUN: SUGAR NOTCH B RIGHT MUN: SUGAR NOTCH B

Stationing	Notes	Stationing	Notes
(BORO) 0090/0000	==	0090/0000	LENGTH (AH 2155 BK 2391) 036"H 48"W CON BOX CUL
	---	0080/2305	LEN=1306 INSTALLED UNKN
	==	0080/2259	PINE ST (BORO)
	==	0080/2080	UNKNOWN AL (BORO)
	==	0080/1885	CHESTNUT ST (BORO)
	==	0080/1695	UNKNOWN AL (BORO)
HEMLOCK ST (BORO)	==	0080/1494	
UNKNOWN AL (BORO)	==	0080/1300	
	---	0080/1275	012 "DIA CIRC METAL LEN=0999 INSTALLED UNKN
	==	0080/1265	FREED ST (BORO)
OAK ST (BORO)	==	0080/1104	
	---	0080/1080	018 "DIA CIR PLASTIC LEN=0010 INSTALLED UNKN
	==	0080/1074	OAK ST (BORO)
	---	0080/0645	018 "DIA CIR UNKNOWN LEN=0050 INSTALLED UNKN
017324 FT		017318 FT	2 0 40036 0 01 0175+53 NC MA IN ST WALNUT ST (BORO)
	==	0080/0000	LENGTH (AH 2391 BK 2684) 012 "DIA CIR PLASTIC
	---	0070/2661	LEN=0040 INSTALLED 1998
	==	0070/2281	BROOK ST (BORO)
	==	0070/1603	CONNOR ST (BORO)
	==	0070/0965	CEMETERY ST (BORO)
014640 FT	---	0070/0030	018 "DIA CIRC CONCR LEN=0015 INSTALLED 1998
		014634 FT	2 0 40036 0 01 0148+66 NC CH CHESTNUT ST GARRINGER CK

EXTRACT DATE: 12/18/2023
PRINT DATE: 12/19/2023

ROADWAY MANAGEMENT SYSTEM
SLD COUNTY/SR - ANNUAL PRINT

PAGE NUMBER: 507
COUNTY: LUZERNE

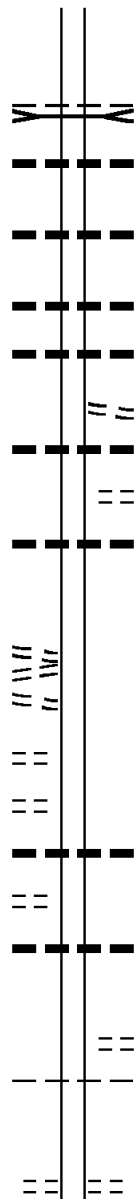
DIR: E TOTAL LEN: 7.562 MI.
LEFT MUN: SUGAR NOTCH B

DIST: 04-3 SR: 2010
RIGHT MUN: SUGAR NOTCH B

2 0 40036 0 01 0125+24 012304 FT
HANOVER ST
(BORO)
FRONT ST
(BORO)
LC FROM FRONT ST
(CONN)
WASHINGTON ST
(BORO)
ORCHARD ST
(BORO)

ELM ST
(BORO)

010726 FT



STRUCTURE LENGTH 6 FT
BMSID 40/2010/0070/0000
SUGAR NOTCH
WARRIOR RUN B
5 0070/0000 LENGTH(AH 2684 BK 2336)
018 "DIA CIRC CONCR
0060/2336 LEN=0030 INSTALLED 1998

0060/1720 015 "DIA CIRC CONCR
LEN=0999 INSTALLED UNKN

0060/1110 018 "DIA CIRC METAL
LEN=0999 INSTALLED UNKN
0060/0518 012"H 12"W CON BOX CUL
LEN=0999 INSTALLED UNKN
CHESTNUT ST
0060/0509 (BORO)
0060/0440 018 "DIA CIR UNKNOWN
LEN=0015 INSTALLED UNKN
ACADEMY ST
0060/0094 (BORO)
0060/0075 018 "DIA CIR PLASTIC
LEN=0020 INSTALLED UNKN
012298 FT

NC FRONT ST
5 0060/0000 LENGTH(AH 2336 BK 1578)

0050/1506
0050/1397
0050/1230
0050/1225 012 "DIA CIR PLASTIC
LEN=0015 INSTALLED UNKN

0050/0390 024 "DIA CIRC CONCR
LEN=0015 INSTALLED UNKN
010720 FT 2 0 40036 0 01 0109+11
BEAUMONT ST
(BORO)
5 0050/0000 LENGTH(AH 1578 BK 3206)
WARRIOR RUN
0040/3126 HANOVER T

0040/1985 CLARKS CROSS RD
(TWP)

DIR: E TOTAL LEN: 7.562 MI. DIST: 04-3 SR: 2010
 LEFT MUN: HANOVER T RIGHT MUN: HANOVER T

STREET	STRUCTURE	LENGTH	DESCRIPTION
	0040/1656	7 FT	RUN OFF STRUCTURE BMSID 40/2010/0040/1656
	0040/0499	15 FT	NANTICOKE CK STRUCTURE BMSID 40/2010/0040/0499
007520 FT	007514 FT	0075+63	2 0 40036 0 00 BR NANTICOKE
	0040/0000	17 FT	STRUCTURE BMSID 40/2010/0040/0000
	0030/1635		LEN=0060 DIA CIRC CONCR INSTALLED UNKN
	0030/1230		LEN=0055 DIA CIRC CONCR INSTALLED UNKN
	0030/0910		LEN=0040 DIA CIRC CONCR INSTALLED UNKN
	0030/0761		(APRA) EMERALD ANTHRACI KEN POLLACK RD (PRDR)
	0030/0560		LEN=0040 DIA CIRC CONCR INSTALLED UNKN
	0030/0331		HANOVER NANTICOKE C
HUGHES ST (BORO)	005085 FT	005079 FT	2 0 40036 0 00 0051+40
	0030/0000		NC HANOVER ST LENGTH(AH 2435 BK 2703)
	0020/2320		LEN=0060 DIA CIRC CONCR INSTALLED UNKN
	0020/1689		LEN=0010 DIA CIRC CONCR INSTALLED UNKN
PHILLIPS ST (BORO)	0020/1649		
	0020/1572		LEN=0010 DIA CIRC CONCR INSTALLED UNKN
PINE ST (BORO)	0020/1300		
	0020/0965		LEN=0040 DIA CIRC CONCR INSTALLED UNKN
CENTER ST (BORO)	0020/0947		
	0020/0908		LEN=0040 DIA CIRC CONCR INSTALLED UNKN
	0020/0880		LEN=0040 DIA CIRC CONCR INSTALLED 1998
OAK ST			

DIR: E TOTAL LEN: 7.562 MI. DIST: 04-3 SR: 2010
 LEFT MUN: NANTICOKE C RIGHT MUN: NANTICOKE C

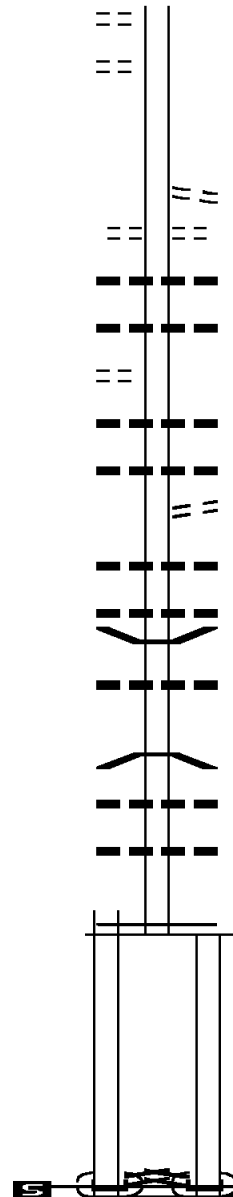
(BORO)
 WELLES ST
 (BORO)

0020/0597 ==
 0020/0245 ==
 002382 FT

BLISS ST
 (BORO)

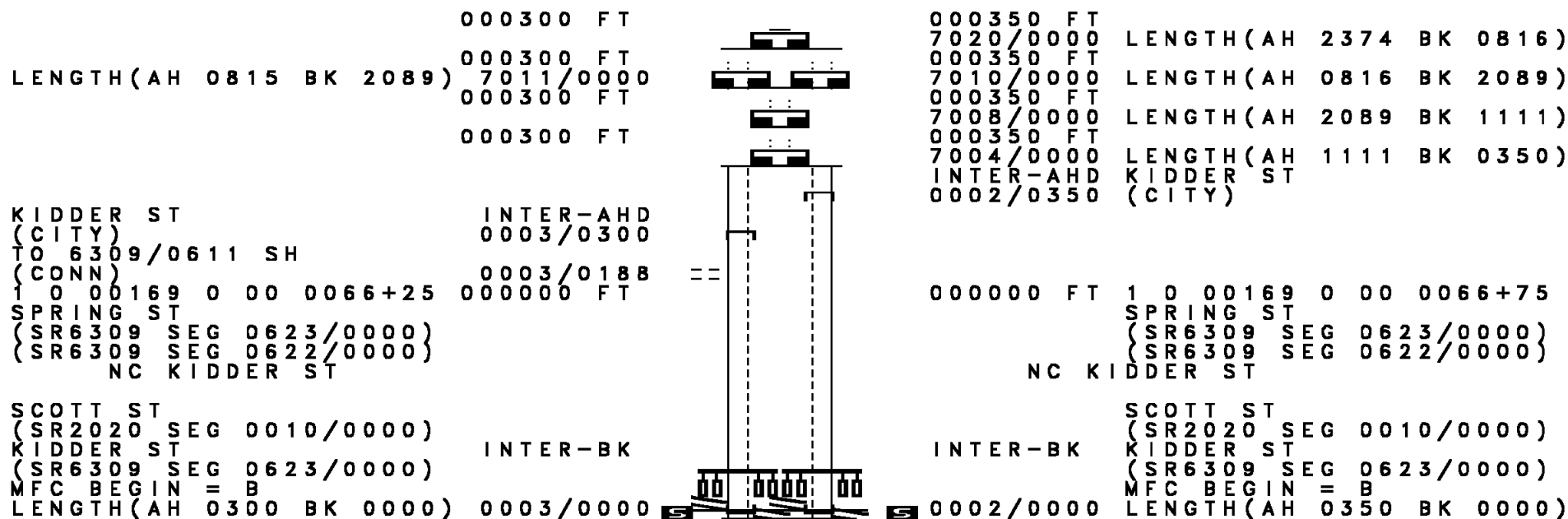
0010/1640 ==

0 0 00000 0 00 0000+00 000000 FT
 MIDDLE RD
 (SR2008 SEG 0040/0207)
 NC ESPY ST
 NANTICOKE - MIDDLE RD
 (CITY)
 MIDDLE RD INTER-BK
 (SR2008 SEG 0040/0207)
 MFC BEGIN = D
 LENGTH(AH 0087 BK 0000) 0005/0000



002376 FT 2 0 40036 0 00 0023+95
 NC FRONT ST
 FRONT ST
 (BORO)
 S 0020/0000 LENGTH(AH 2703 BK 2295)
 UNKNOWN ST
 (BORO)
 0010/2115 020 " DIA CIRC CONCR
 0010/2074 LEN=0040 INSTALLED UNKN
 020 " DIA CIRC CONCR
 0010/1769 LEN=0020 INSTALLED UNKN
 0010/1563 020 " DIA CIRC CONCR
 LEN=0040 INSTALLED UNKN
 020 " DIA CIRC CONCR
 0010/1300 LEN=0020 INSTALLED UNKN
 MEADOW CREST ST
 (BORO)
 0010/1274 01B " DIA CIRC CONCR
 0010/1071 LEN=0050 INSTALLED UNKN
 020 " DIA CIRC CONCR
 0010/0773 LEN=0015 INSTALLED UNKN
 0010/0470 BMSSEN 40/2010/0010/0451
 020 " DIA CIRC CONCR
 0010/0461 LEN=0040 INSTALLED UNKN
 2 0 40036 0 00 0000+00
 ESPY RUN
 0010/0460 BMSBG 40/2010/0010/0451
 020 " DIA CIRC CONCR
 0010/0445 LEN=0037 INSTALLED UNKN
 020 " DIA CIRC CONCR
 0010/0007 LEN=0040 INSTALLED UNKN
 000087 FT 000081 FT 2 0 40036 0 00 0000+00
 MFC BEGIN = D
 S 0010/0000 LENGTH(AH 2295 BK 0081)
 000000 FT 0 0 00000 0 00 0000+00
 MIDDLE RD
 (SR2008 SEG 0040/0126)
 NC ESPY ST
 NANTICOKE - MIDDLE RD
 (CITY)
 INTER-BK MIDDLE RD
 (SR2008 SEG 0040/0126)
 MFC BEGIN = D
 S 0004/0000 LENGTH(AH 0081 BK 0000)

DIR: N TOTAL LEN: .066 MI. DIST: 04-3 SR: 2009
 LEFT MUN: WILKES BARRE C RIGHT MUN: WILKES BARRE C



EXTRACT DATE: 12/18/2023 ROADWAY MANAGEMENT SYSTEM PAGE NUMBER: 503
PRINT DATE: 12/19/2023 SLD COUNTY/SR - ANNUAL PRINT COUNTY: LUZERNE
DIR: B TOTAL LEN: 6.637 MI. DIST: 04-3 SR: 2008
LEFT MUN: HANOVER T RIGHT MUN: HANOVER T

035041 FT



034843 FT
INTER-AHD MAIN ST
(CITY)
DIVISION ST
0130/3003 (CITY)
0130/2980 BMS EN 40/7101/1914/4005

DIR: B TOTAL LEN: 6.637 MI. DIST: 04-3 SR: 2008
 LEFT MUN: HANOVER T RIGHT MUN: HANOVER T

STREET NAME	COORDINATE	STATUS	DETAILS
			2 0 40174 0 00 0213+57
			SOLOMON CREEK
			BMSBG 40/7101/1914/4005
STRAND ST (TWP)	0130/2484	==	
OXFORD ST (TWP)	0130/2044	==	
REGENT ST (TWP)	0130/1621	==	0130/1764 999 "DIA CIR UNKNOWN LEN=0999 INSTALLED UNKN
REGINA ST (TWP)	0130/1176	==	0130/1525 018 "DIA CIRC METAL LEN=0030 INSTALLED UNKN KNOX ST (TWP)
OLIVE ST (TWP)	0130/0633	==	0130/1257 (TWP)
		==	0130/0931 TAFT ST (TWP)
		==	0130/0550 012 "DIA CIRC METAL LEN=0005 INSTALLED UNKN
		==	0130/0512 018 "DIA CIR UNKNOWN LEN=0050 INSTALLED 1998
2 0 40174 0 00 0213+57 032038 FT			031840 FT
VINE ST (TWP)	0130/0000	==	0130/0000 LENGTH(AH 3003 BK 2731)
		==	0120/2713 012 "DIA CIRC METAL LEN=0012 INSTALLED UNKN
		==	0120/2698 015 "DIA CIRC METAL LEN=0035 INSTALLED 1998
		==	0120/2304 OAKLAWN AV (TWP)
		==	0120/2085 ST MARY'S RD (SR2001 SEG 0030/1437)
ALEXIE RD (TWP)	0120/1837	==	
DAVID RD (TWP)	0120/1560	==	
COLONELS RD (TWP)	0120/1274	==	
		==	0120/0976 030 "DIA CIRC CONCR LEN=0040 INSTALLED UNKN
		==	0120/0955 018 "DIA CIRC METAL LEN=0030 INSTALLED UNKN
2 0 40174 0 00 0185+25 029307 FT			029109 FT

DIR: B TOTAL LEN: 6.637 MI. DIST: 04-3 SR: 2008
 LEFT MUN: HANOVER T RIGHT MUN: HANOVER T

ROADWAY	START	END	MARKING	DESCRIPTION
COUNTRYWOOD DR (TWP)	0120/0000	==		0120/0000 LENGTH(AH 2731 BK 3546)
BUNKER DR (TWP)	0110/3228	==		
WYOMING VALLEY CC RD (PRDR)	0110/1818	==		
	0110/1626	---		018 "DIA CIRC CONCR LEN=0050 INSTALLED UNKN
	0110/1300	---		018 "DIA CIRC CONCR LEN=0040 INSTALLED UNKN
	0110/0960	---		018 "DIA CIRC CONCR LEN=0040 INSTALLED UNKN
	0110/0700	---		018 "DIA CIRC CONCR LEN=0050 INSTALLED UNKN
	025761 FT	==		LC FROM HANOVER RD (CONN) 2 0 40174 0 00 0152+42 (APRA) HANOVER INDUST E HANOVER INDUST ESTATES (PRDR)
	0110/0073	==		
	025563 FT	==		
	POE	==		0110/0000 LENGTH(AH 3546 BK 2644) LC TO HANOVER RD (CONN)
SANS SOUCI RD (TWP)	0100/1318	==		0100/1318
	0100/0610	==		YOUNG ST (TWP)
2 0 40174 0 00 0125+98 023117 FT		==		022919 FT SPENCER RD (TWP)
GREAT VALLEY BL (PRDR)	0100/0000	==		0100/0000 LENGTH(AH 2644 BK 1658)
LC FROM GREAT VALLEY BL (CONN)	0090/1561	==		
	0090/1539	---		E BR WARRIOR STRUCTURE LENGTH 6 FT BMSID 40/2008/0090/1360
	0090/1459	---		072"H 72"W CONC STRUCT LEN=0040 INSTALLED 2000

DIR: B TOTAL LEN: 6.637 MI. DIST: 04-3 SR: 2008
 LEFT MUN: HANOVER T RIGHT MUN: HANOVER T

021459 FT

021261 FT 2 0 40174 0 00 0109+80
 MFC BEGIN = C
 0090/0000 LENGTH(AH 1658 BK 1573)

0082/1382 RAMP D RD
 (SR8023 SEG 0010/0641)

FOR SR 2008E TO 2008W
 (CONN)
 HANOVER - MAIN ST
 (TWP)
 HANOVER - MAIN ST
 (TWP)
 SOUTH VALLEY PY
 (SR3046 SEG 0071/0131)
 SOUTH VALLEY PY
 (SR3046 SEG 0070/0135)
 HANOVER - MAIN ST
 (TWP)

0083/0732

0082/0732 FOR SR 2008E TO 2008 W
 (CONN)

0083/0599

0083/0534

HANOVER - MAIN ST
 (TWP)
 FOR SR 2008W TO 2008E
 (CONN)

0082/0523

HANOVER - MAIN ST
 (TWP)
 FOR SR 2008W TO 2008E
 (CONN)
 FROM 3046/0070 SH
 (CONN)
 BMSSEN 40/2008/0082/0228
 0 0 00000 0 00 0000+00
 SR 0029 NB
 BMSBG 40/2008/0082/0228
 RAMP C RD
 (SR8023 SEG 0250/0000)

0083/0490

0083/0447

0083/0378

0083/0228

0083/0059

0082/0378 BMSSEN 40/2008/0082/0228
 0 0 00000 0 00 0000+00
 SR 0029 NB
 0082/0228 BMSBG 40/2008/0082/0228

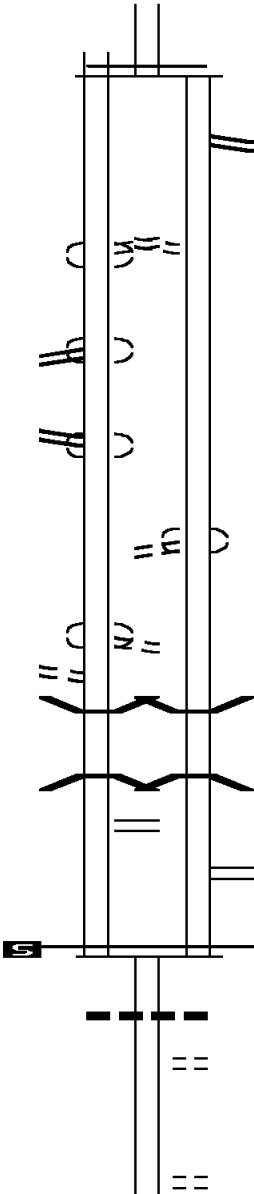
0082/0032 RAMP C RD
 (SR8023 SEG 0250/0000)
 019688 FT 0 0 00000 0 00 0000+00
 MFC BEGIN = C
 0082/0000 LENGTH(AH 1573 BK 1939)

0 0 00000 0 00 0000+00 019724 FT
 MFC BEGIN = C
 LENGTH(AH 1735 BK 1939) 0083/0000

0080/1235 012 "DIA CAST IRON
 LEN=0025 INSTALLED UNKN
 TANYA DR
 0080/0928 (TWP)

017785 FT

017749 FT 2 0 40174 0 00 0078+46
 SOUTH ST
 (TWP)



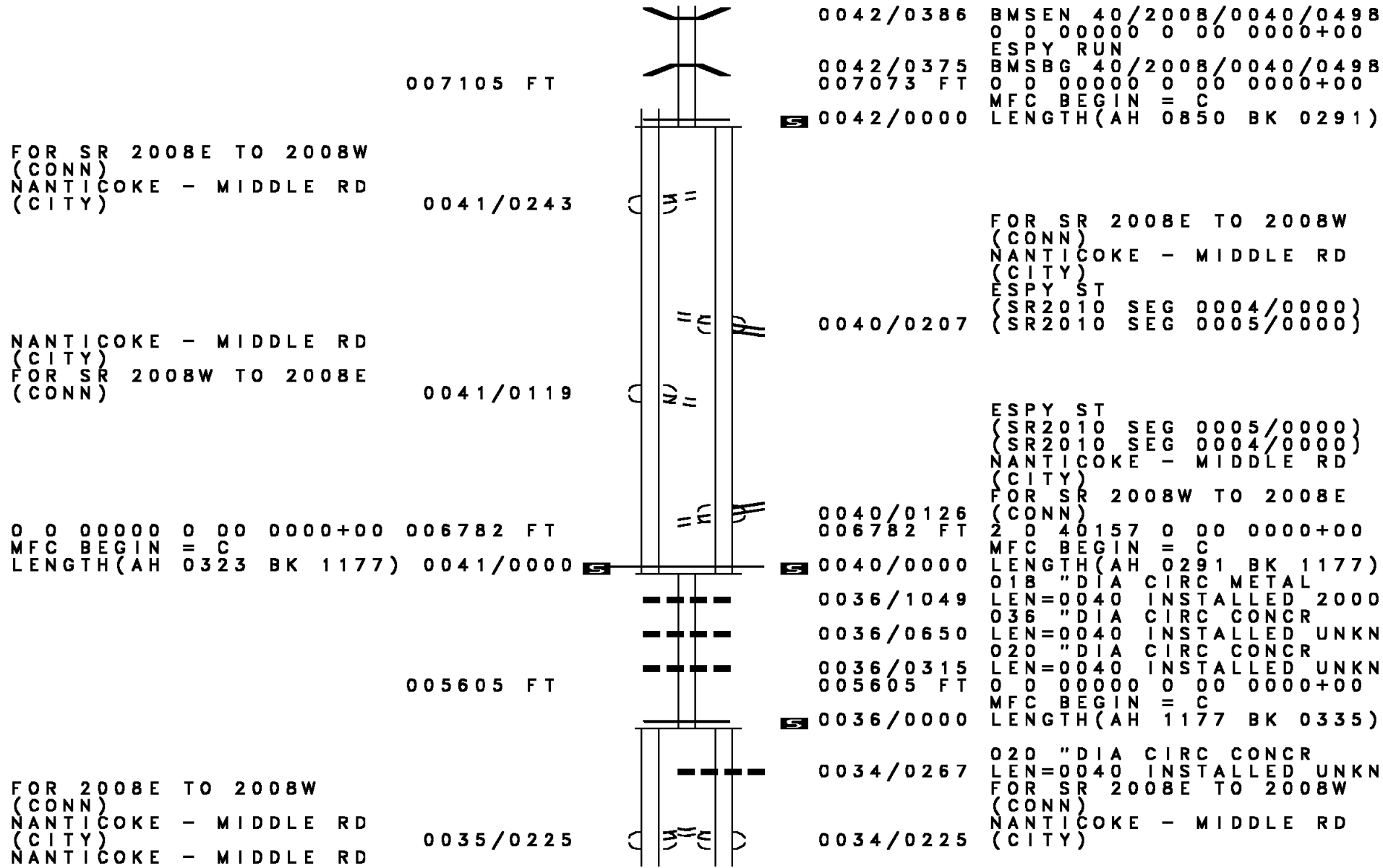
DIR: B TOTAL LEN: 6.637 MI. DIST: 04-3 SR: 2008
 LEFT MUN: HANOVER T RIGHT MUN: HANOVER T

Stationing	Notes	Stationing	Notes
		0080/0000	LENGTH(AH 1939 BK 2895) 072" DIA CIRC METAL
		0070/2830	LEN=0045 INSTALLED UNKN
		0070/2825	018" DIA CIR PLASTIC
		0070/2725	LEN=0025 INSTALLED UNKN 018" DIA CIRC CONCR
		0070/2105	CENTER ST (TWP)
		0070/1595	LEN=0060 INSTALLED UNKN 018" DIA CIRC CONCR
		0070/1450	MCGOVERN HILL RD (TWP)
2 0 40174 0 00 0049+56 014890 FT		014854 FT	
DUNDEE RD (TWP)		0070/0000	LENGTH(AH 2895 BK 2388) DUNDEE RD
		0060/2165	(TB16)
DUNDEE RD (TWP)		0060/1925	BMS EN 40/2008/0060/1902 2 0 40174 0 00 0044+88
		0060/1902	NANTICOKE CK BMSBG 40/2008/0060/1902
		0060/1796	CLARK CROSS RD (TWP)
		0060/1715	LEN=0040 INSTALLED UNKN 020" DIA CIRC CONCR
		0060/0500	018" DIA CAST IRON LEN=0040 INSTALLED UNKN
012502 FT		0060/0108	OAK ST (TWP)
		012466 FT	2 0 40174 0 00 0023+00
		0060/0000	MARTIN ST (TWP)
		0052/2114	LENGTH(AH 2388 BK 2403) HAEFELE ST (BORO)
LEE ST (BORO)		0052/1555	
		0052/1548	018" DIA CAST IRON LEN=0040 INSTALLED UNKN

DIR: B TOTAL LEN: 6.637 MI. DIST: 04-3 SR: 2008
 LEFT MUN: HANOVER T RIGHT MUN: HANOVER T

Stationing	Description	Length	Material	Notes
010099 FT	020 " DIA CIRC CONCR	0052/0498	LEN=0040	INSTALLED UNKN
010042 FT	0 0 00000 0 00 0000+00	010063 FT	0 0 00000 0 00 0000+00	MFC BEGIN = C
010006 FT	2 0 40174 0 00 0000+00	0052/0000	LENGTH(AH 2403 BK 0057)	
0051/0000	SOUTH VALLEY PY (SR3046 SEG 0010/0116)	0051/0000	LENGTH(AH 0057 BK 1719)	
008323 FT	NC MAIN ST INTER-BK	008287 FT	0 0 00000 0 00 0000+00	MFC BEGIN = C
0045/0355	LC TO KOSCIUSZKO ST (CONN)	0046/0000	LENGTH(AH 1719 BK 0364)	
0045/0222	FOR SR 2008E TO 2008W (CONN) NANTICOKE - MIDDLE RD (CITY)	0044/0236	FOR SR 2008E TO 2008W (CONN) NANTICOKE - MIDDLE RD (CITY)	
0045/0136	KOSCIUSZKO ST (CITY)	0044/0122	NANTICOKE - MIDDLE RD (CITY)	
007955 FT	KOSCIUSZKO ST (CITY)	007923 FT	FOR SR 2008W TO 2008E (CONN)	
0045/0000	NANTICOKE - MIDDLE RD (CITY)	0044/0000	LENGTH(AH 0364 BK 0850)	
0045/0000	FOR SR 2008W TO 2008E (CONN)			
0045/0000	0 0 00000 0 00 0000+00	0045/0000	0 0 00000 0 00 0000+00	MFC BEGIN = C
0045/0000	LENGTH(AH 0368 BK 0850)	0045/0000	LENGTH(AH 0364 BK 0850)	

DIR: B TOTAL LEN: 6.637 MI. DIST: 04-3 SR: 2008
 LEFT MUN: NANTICOKE C RIGHT MUN: NANTICOKE C



007105 FT

0042/0386 BMS EN 40/2008/0040/0498
 0 0 00000 0 00 0000+00
 ESP Y RUN
 0042/0375 BMS BG 40/2008/0040/0498
 007073 FT 0 0 00000 0 00 0000+00
 MFC BEGIN = C
 S 0042/0000 LENGTH(AH 0850 BK 0291)

FOR SR 2008E TO 2008W
 (CONN)
 NANTICOKE - MIDDLE RD
 (CITY)

0041/0243

FOR SR 2008E TO 2008W
 (CONN)
 NANTICOKE - MIDDLE RD
 (CITY)
 ESP Y ST
 (SR2010 SEG 0004/0000)
 (SR2010 SEG 0005/0000)

0040/0207

NANTICOKE - MIDDLE RD
 (CITY)
 FOR SR 2008W TO 2008E
 (CONN)

0041/0119

ESP Y ST
 (SR2010 SEG 0005/0000)
 (SR2010 SEG 0004/0000)
 NANTICOKE - MIDDLE RD
 (CITY)
 FOR SR 2008W TO 2008E
 (CONN)

0 0 00000 0 00 0000+00 006782 FT
 MFC BEGIN = C
 LENGTH(AH 0323 BK 1177) 0041/0000 S

0040/0126 2 0 40157 0 00 0000+00
 006782 FT MFC BEGIN = C
 S 0040/0000 LENGTH(AH 0291 BK 1177)
 018 \" DIA CIRC METAL
 0036/1049 LEN=0040 INSTALLED 2000
 0036/0650 036 \" DIA CIRC CONCR
 LEN=0040 INSTALLED UNKN
 0036/0315 020 \" DIA CIRC CONCR
 LEN=0040 INSTALLED UNKN
 005605 FT 0 0 00000 0 00 0000+00
 MFC BEGIN = C
 S 0036/0000 LENGTH(AH 1177 BK 0335)

005605 FT

FOR 2008E TO 2008W
 (CONN)
 NANTICOKE - MIDDLE RD
 (CITY)
 NANTICOKE - MIDDLE RD

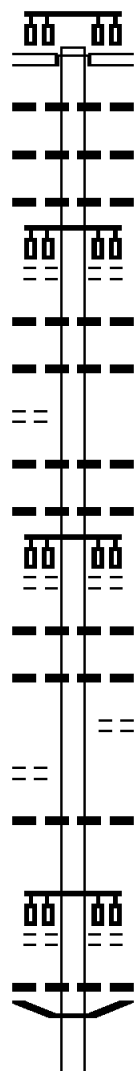
0035/0225

0034/0267 020 \" DIA CIRC CONCR
 LEN=0040 INSTALLED UNKN
 FOR SR 2008E TO 2008W
 (CONN)
 NANTICOKE - MIDDLE RD
 (CITY)
 0034/0225

DIR: B TOTAL LEN: 7.512 MI. DIST: 04-3 SR: 2007
 LEFT MUN: WILKES BARRE C RIGHT MUN: WILKES BARRE C

039663 FT

039663 FT
 INTER-AHD



SOUTH ST
 (CITY)
 RIVER ST
 (SR2004 SEG 0041/0000)
 (SR2004 SEG 0040/0000)

0160/1586 015 " DIA CIRC CONCR
 LEN=0015 INSTALLED UNKN
 0160/1525 015 " DIA CIRC CONCR
 LEN=0015 INSTALLED UNKN
 0160/1442 018 " DIA CAST IRON
 LEN=0015 INSTALLED UNKN
 0160/1297 018 " DIA CAST IRON
 LEN=0015 INSTALLED UNKN
 FRANKLIN ST
 (CITY)
 0160/1050 018 " DIA CIRC CONCR
 LEN=0030 INSTALLED UNKN
 0160/1012 012 "H 10 "W **UNKNOWN**
 LEN=0030 INSTALLED UNKN
 0160/0847

BARNUM PL
 (CITY)

0160/0801

0160/0768 012 " DIA CAST IRON
 LEN=0030 INSTALLED UNKN
 0160/0579 012 " DIA CAST IRON
 LEN=0030 INSTALLED UNKN
 MAIN ST
 (CITY)
 0160/0542 018 " DIA CIRC CONCR
 LEN=0024 INSTALLED UNKN
 0160/0484 018 " DIA CIR UNKNOWN
 LEN=0020 INSTALLED UNKN
 0160/0262 GILDERSLEEVE ST
 (CITY)
 0160/0261

GILDERSLEEVE ST
 (CITY)

0160/0247

038077 FT

0160/0020 024 " DIA CIRC CONCR
 LEN=0068 INSTALLED UNKN
 038077 FT 1 0 00004 0 03 1434+34
 WASHINGTON ST
 (CITY)

5 0160/0000 LENGTH(AH 1586 BK 1797)
 018 " DIA CIRC CONCR
 LEN=0068 INSTALLED UNKN
 0150/1738 BMS EN 40/2007/0150/0210
 0150/1555

DIR: B TOTAL LEN: 7.512 MI. DIST: 04-3 SR: 2007
 LEFT MUN: WILKES BARRE C RIGHT MUN: WILKES BARRE C

2 0 40036 0 01 0401+16 036280 FT
 PARK AV
 (SR2010 SEG 0150/2758) 0150/0000

HANCOCK ST
 (CITY) 0140/1144

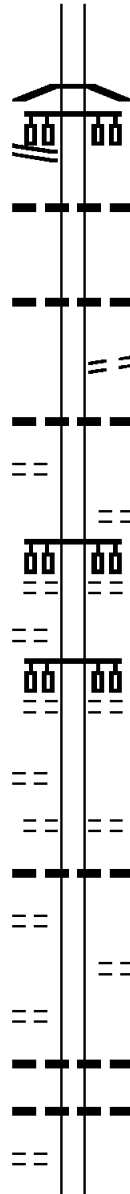
BETHEL ST
 (CITY) 0140/0457

2 0 40039 0 00 0131+00 033870 FT
 PERSHING ST
 (CITY) 0140/0000

SYLVANUS ST
 (CITY) 0130/2066

SHERIDAN ST
 (CITY) 0130/1835

JOSEPH'S LN
 (CITY) 0130/1608



2 0 40036 0 01 0403+33
 S WELLES ST
 0150/0210 BMSBG 40/2007/0150/0210
 NC SOUTH ST

5 0150/0000 LENGTH(AH 1797 BK 2410)
 015"H 10"W **UNKNOWN**
 0140/2380 LEN=0060 INSTALLED UNKN

0140/1475 012 "DIA CIR PLASTIC
 LEN=0050 INSTALLED UNKN
 NORTHAMPTON ST
 (CITY)

NC PARK AV
 0140/1320 015 "DIA CIRC CONCR
 LEN=0025 INSTALLED UNKN

0140/1126 HANCOCK ST
 (CITY)
 GRANT ST
 (CITY)

0140/0675

SHERMAN ST
 (CITY)

0140/0224
 033870 FT

5 0140/0000 LENGTH(AH 2410 BK 2514)
 MEADE ST
 (CITY)

0130/2293 018 "DIA CIRC CONCR
 0130/2075 LEN=0015 INSTALLED UNKN

0130/1931 TAFT ST
 (CITY)

0130/1807 018 "DIA CIRC CONCR
 LEN=0024 INSTALLED UNKN

0130/1800 018 "DIA CIRC CONCR
 LEN=0012 INSTALLED UNKN

015 "DIA CIRC CONCR

EXTRACT DATE: 12/18/2023
PRINT DATE: 12/19/2023

ROADWAY MANAGEMENT SYSTEM
SLD COUNTY/SR - ANNUAL PRINT

PAGE NUMBER: 493
COUNTY: LUZERNE

DIR: B TOTAL LEN: 7.512 MI.
LEFT MUN: WILKES BARRE C

DIST: 04-3 SR: 2007
RIGHT MUN: WILKES BARRE C

Station	Segment	Length	Description
0130/1585		LEN=0026	INSTALLED UNKN HILLSIDE ST (CITY)
0130/1482		018 " DIA	CIRC CONCR
0130/1450		LEN=0025	INSTALLED UNKN EMPIRE ST (CITY)
0130/1415			
0130/0388			DIAMOND ST (TWP)
0130/0362		015 " DIA	CIRC CONCR
0130/0337		LEN=0030	INSTALLED UNKN BR OF SPRING RUN CRK STRUCTURE LENGTH 9 FT BMSID 40/2007/0130/0337 036 "H 00 "W MULT METAL
0130/0270		LEN=0040	INSTALLED UNKN WILKES BARRE
0130/0240			WILKES BARRE T RAMP B RD (SR8029 SEG 0250/0000)
0130/0200			RAMP B SPUR RD (SR8029 SEG 0260/0741)
0130/0173			RAMP C RD (SR8029 SEG 0500/0493)
0130/0075			SR 6309
031356 FT			OP ID 40/6309/0580/1227 2 0 40039 0 00 0105+68 NEW ST (SR2052 SEG 0010/0000)
0130/0000			LENGTH(AH 2514 BK 2740) ASH ST
0120/2497			(TWP)
0120/2482		008 " DIA	CIR PLASTIC
0120/2442		LEN=0020	INSTALLED UNKN 008 " DIA CIR PLASTIC
0120/2378		LEN=0020	INSTALLED UNKN
0120/2378			MFC BEGIN = C SIMPSON ST
0120/2058			(TWP)
0120/1987		018 " DIA	CIRC CONCR
0120/1940		LEN=0010	INSTALLED UNKN I-81 SB
0120/1840			OP ID 40/0081/1671/0229 I-81 NB OP ID 40/0081/1670/0237

CASEY AV
(SR2054 SEG 0010/0467) 0120/2378

DIR: B TOTAL LEN: 7.512 MI. DIST: 04-3 SR: 2007
 LEFT MUN: WILKES BARRE T RIGHT MUN: WILKES BARRE T

STREET NAME	ADDRESS	TYPE	DATE	LEN	MATERIAL	STATUS
WATSON ST (TWP)	0120/1773	---	0120/1820	018"	DIA CIRC CONCR	INSTALLED UNKN
		==	0120/1756	036"	DIA CIRC CONCR	INSTALLED UNKN
		==	0120/1748			WATSON ST (TWP)
		==	0120/1595			EVANS ST (TWP)
WALNUT ST (T977)	0120/1394	---	0120/1542	018"	DIA CIRC CONCR	INSTALLED UNKN
		==	0120/1400	018"	DIA CIRC CONCR	INSTALLED UNKN
		==	0120/1338			WALNUT ST (T977)
SLATTERY ST (TWP)	0120/1084	---	0120/1047	018"	DIA CIRC CONCR	INSTALLED UNKN
		---	0120/0772	020"	DIA CIRC CONCR	INSTALLED UNKN
		---	0120/0757	020"	DIA CIRC CONCR	INSTALLED UNKN
		==	0120/0692			SPENCER ST (TWP)
LEHIGH ST (T934)	0120/0238	---	0120/0292	020"	DIA CIRC CONCR	INSTALLED UNKN
		==	0120/0019			SPRUCE ST (T967)
2040039 000 0078+35 028616 FT HARRIS ST (T967)	0120/0000	---	0120/0000			LENGTH(AH 2740 BK 2638)
		---	0110/2582	015"	DIA CIRC METAL	INSTALLED UNKN
		---	0110/2549	015"	H 00" W MULT METAL	INSTALLED UNKN
SHANNON ST (T965)	0110/2432	---	0110/2335			WILKES BARRE LAUREL RUN B NC E NORTHAMPTON ST
		---	0110/2300	015"	H 00" W MULT PLSTIC	INSTALLED UNKN

DIR: B TOTAL LEN: 7.512 MI. DIST: 04-3 SR: 2007
 LEFT MUN: LAUREL RUN B RIGHT MUN: LAUREL RUN B

Location	Segment ID	Length (FT)	Material	Notes
DICKERSON ST (BORO)	0110/1286		015 " DIA CIRC METAL	
	0110/0567	025978	LEN=0040 INSTALLED UNKN	
	0110/0000		2 0 40039 0 00 0053+80 036 " DIA CIR PLASTIC LEN=0100 INSTALLED UNKN LENGTH(AH 2638 BK 2519)	
RIDGE RD (BORO)	0100/0710		018 " DIA CIRC METAL LEN=0078 INSTALLED UNKN	
	0100/0307	023459	018 " DIA CIRC METAL LEN=0040 INSTALLED UNKN	
	0100/0000		2 0 40039 0 00 0029+19 LENGTH(AH 2519 BK 2533)	
	0090/2485		018 " DIA CIRC METAL LEN=0048 INSTALLED UNKN	
	0090/1995		018 " DIA CIRC METAL LEN=0048 INSTALLED UNKN	
STONEY SIDE DR (BORO)	0090/1710		018 " DIA CIRC METAL LEN=0048 INSTALLED UNKN	
	0090/1348		CLEAR BROOK MANOR RD (PRDR)	
	0090/0980		018 " DIA CIRC METAL LEN=0048 INSTALLED UNKN	
PINE RUN RD (SR2034 SEG 0060/1761)	0090/0700		015 " DIA CIRC CONCR LEN=0060 INSTALLED UNKN	
	0090/0669		PARRISH RD (BORO)	
UNKNOWN RD (BORO)	0090/0391		QUARRY RD (BORO)	
	0090/0353			
	020926 FT			
	0090/0000		GIANTS DESPAIR RD LENGTH(AH 2533 BK 2846)	
	0080/2557		BMSBN 40/2007/0080/2491 1 0 00933 0 00 0208+79	
	0080/2491		READING, BLUE MOUNTA RR BMSBG 40/2007/0080/2491	
	0080/2434		018 " DIA CIRC CONCR	

DIR: B TOTAL LEN: 7.512 MI. DIST: 04-3 SR: 2007
 LEFT MUN: LAUREL RUN B RIGHT MUN: LAUREL RUN B

DUPONT DR
(BORO)

0080/2038

MOUNTAIN OAKS DR
(BORO)

0080/1103

018080 FT

015094 FT

---	0080/2266	LEN=0040	INSTALLED	UNKN
---		015 " DIA	CIRC CONCR	
---	0080/2206	LEN=0068	INSTALLED	UNKN
==				
---	0080/1575	060"H 84"W	CON BOX CUL	
---		LEN=0050	INSTALLED	UNKN
---		LAUREL RUN		
---		STRUCTURE LENGTH	8 FT	
---	0080/1521	BMSID 40/2007/0080/1521		
==				
---	0080/1039	018 " DIA	CIRC METAL	
---		LEN=0036	INSTALLED	UNKN
---		015 " DIA	CIRC CONCR	
---	0080/0446	LEN=0036	INSTALLED	UNKN
---	018080 FT	1 0 00933 0 00 0182+74		
---		FOREST RD		
---		(BORO)		
==	0080/0000	LENGTH(AH 2846 BK 2986)		
---		015 " DIA	CIR PLASTIC	
---	0070/2786	LEN=0030	INSTALLED	UNKN
---		018 " DIA	CIR PLASTIC	
---	0070/2600	LEN=0035	INSTALLED	1999
---		015 " DIA	CIRC CONCR	
---	0070/2410	LEN=0048	INSTALLED	UNKN
---		018 " DIA	CIR PLASTIC	
---	0070/2070	LEN=0090	INSTALLED	1999
---		018 " DIA	CIRC METAL	
---	0070/1675	LEN=0045	INSTALLED	UNKN
---		012 " DIA	CIR PLASTIC	
---	0070/1555	LEN=0050	INSTALLED	UNKN
---		LAUREL RUN		
---	0070/1059	BEAR CREEK T		
---		018 " DIA	CIR PLASTIC	
---	0070/0860	LEN=0040	INSTALLED	UNKN

---	015094 FT	1 0 00933 0 00 0152+88		
---	0070/0000	LENGTH(AH 2986 BK 2602)		
---		024 " DIA	CIR PLASTIC	
---	0060/2466	LEN=0020	INSTALLED	1999
---		018 " DIA	CIRC METAL	
---	0060/2454	LEN=0035	INSTALLED	UNKN
---		024 " DIA	CIRC METAL	
---	0060/2120	LEN=0040	INSTALLED	UNKN

---	0060/1518	018 " DIA	CIRC METAL	
---		LEN=0064	INSTALLED	UNKN
---		018 " DIA	CIRC METAL	
---	0060/1155	LEN=0070	INSTALLED	UNKN

DIR: B TOTAL LEN: 7.512 MI. DIST: 04-3 SR: 2007
 LEFT MUN: BEAR CREEK T RIGHT MUN: BEAR CREEK T

1 0 00933 0 00 0126+86 012492 FT
 STONE LEDGE DR
 (PRDR) 0060/0000

---	---	0060/0915	015 " DIA	CIRC CONCR
---	---	0060/0860	LEN=0045	INSTALLED UNKN
---	---	0060/0704	018 " DIA	CIR PLASTIC
---	---	0060/0480	LEN=0044	INSTALLED UNKN
==	---	0060/0400	024 " DIA	CIRC CONCR
---	---	0060/0084	LEN=0036	INSTALLED UNKN
---	---	012492 FT	BONN LN	
---	---	0060/0000	(PRDR)	
==	---	0050/2145	018 "H 00"	W MULT METAL
---	---	0050/1730	LEN=0035	INSTALLED 2001
---	---	0050/1275	018 " DIA	CIRC METAL
---	---	0050/0910	LEN=0050	INSTALLED UNKN
---	---	010095 FT	LENGTH(AH 2602 BK 2397)	
---	---	0050/0000	024 " DIA	CIR PLASTIC
---	---	0040/0945	LEN=0040	INSTALLED UNKN
---	---	007567 FT	015 " DIA	CIRC METAL
---	---	0030/1835	LEN=0044	INSTALLED UNKN
---	---	0030/1780	015 " DIA	CIRC METAL
---	---	0030/1530	LEN=0048	INSTALLED UNKN
---	---	0030/1086	015 " DIA	CIRC CONCR
---	---	0030/0820	LEN=0045	INSTALLED UNKN
---	---	010095 FT	015 " DIA	CIRC CONCR
---	---	0050/0000	LEN=0045	INSTALLED UNKN
---	---	0040/0945	LEN=0045	INSTALLED 2001
---	---	007567 FT	LENGTH(AH 2528 BK 2452)	
---	---	0030/1828	030 " DIA	CIR PLASTIC
==	---	0030/1780	LEN=0050	INSTALLED 1996
---	---	0030/1530	015 " DIA	CIRC CONCR
---	---	0030/1086	LEN=0050	INSTALLED UNKN
---	---	0030/0820	015 " DIA	CIRC CONCR
---	---	0030/0820	LEN=0070	INSTALLED UNKN
---	---	0030/0820	015 " DIA	CIRC CONCR
---	---	0030/0820	LEN=0045	INSTALLED UNKN

BLOSSOM RD
 (TWP)

EXTRACT DATE: 12/18/2023 ROADWAY MANAGEMENT SYSTEM PAGE NUMBER: 487
PRINT DATE: 12/19/2023 SLD COUNTY/SR - ANNUAL PRINT COUNTY: LUZERNE
DIR: B TOTAL LEN: 3.170 MI. DIST: 04-3 SR: 2006
LEFT MUN: DURYEA B RIGHT MUN: DURYEA B



DIR: B TOTAL LEN: 3.170 MI. DIST: 04-3 SR: 2006
 LEFT MUN: DURYE A B RIGHT MUN: DURYE A B

STREET NAME	INTER-AMD	CO	SR	ST	SEG	LEN	DIA	MATERIAL	STATUS	YEAR
	0060/3120	35	3013	MAIN	0010/0000					
	0060/3115	012	"	DIA				CIRC CONCR	INSTALLED	UNKN
	0060/2730	015	"	DIA		0040		CIRC METAL	INSTALLED	UNKN
	0060/2674			HILL ST						
	0060/2410	015	"	DIA		0040		CIR PLASTIC	INSTALLED	1998
	0060/2330	012	"	DIA		0010		CIRC CONCR	INSTALLED	UNKN
	0060/2267	012	"	DIA		0010		CIRC CONCR	INSTALLED	UNKN
	0060/1760	012	"	DIA		0045		CIRC CONCR	INSTALLED	UNKN
	0060/1750	012	"	DIA		0010		CIRC CONCR	INSTALLED	UNKN
	0060/1490			MARCY ST						
	0060/1395	012	"	DIA		0020		CIR PLASTIC	INSTALLED	UNKN
	0060/1370	012	"	DIA		0020		CIRC CONCR	INSTALLED	UNKN
	0060/1260	012	"	DIA		0030		CIR PLASTIC	INSTALLED	UNKN
	0060/1206	012	"	DIA		0005		CIR PLASTIC	INSTALLED	1998
	0060/1205	012	"	DIA		0030		CIR PLASTIC	INSTALLED	UNKN
	0060/1178			UNKNOWN ST						
	0060/1155	012	"	H	01"W			**UNKNOWN**	INSTALLED	UNKN
SWETLAND ST (BORO)	0060/1054									
	0060/1045	012	"	DIA		0035		CIR PLASTIC	INSTALLED	UNKN
UNKNOWN AL (BORO)	0060/0937									
	0060/0630	012	"	DIA		0010		CIRC CONCR	INSTALLED	UNKN
PETTEBONE ST (BORO)	0060/0604									
	0060/0476	012	"	DIA		0040		CIRC METAL	INSTALLED	UNKN
DICKSON ST (BORO)	0060/0305			NEWTON ST (BORO)						

DIR: B TOTAL LEN: 3.170 MI. DIST: 04-3 SR: 2006
 LEFT MUN: DURYEA B RIGHT MUN: DURYEA B

Street Name	Stationing	Length (FT)	Material	Notes
STEPHENSON ST (BORO)	0060/0194	013616	015" DIA CIRC CONCR	LEN=0035 INSTALLED UNKN
	0060/0000	013616	2 0 35055 6 00 0055+81	STEPHENSON ST (SR2031 SEG 0010/2118) LENGTH(AH 3120 BK 2502)
LACKAWANNA AV (BORO)	0050/2280	0050	015" DIA CIRC CONCR	LEN=0020 INSTALLED UNKN
	0050/2255	0050	015" DIA CIRC CONCR	LEN=0035 INSTALLED UNKN
	0050/1939	0050	LINCOLN ST (BORO)	
	0050/1925	0050	015" DIA CIRC CONCR	LEN=0035 INSTALLED 1998
	0050/1850	0050	012" DIA CIRC METAL	LEN=0040 INSTALLED 1998
	0050/1535	0050	012" DIA CIRC METAL	LEN=0040 INSTALLED 1998
	0050/1128	0050	BROWN ST (BORO)	
ELM ST (BORO)	0050/0999	0050	018" DIA CIRC METAL	LEN=0035 INSTALLED 1998
	0050/0965	0050	012" DIA CIRC CONCR	LEN=0040 INSTALLED 1998
	0050/0866	0050	012" DIA CIRC CONCR	LEN=0030 INSTALLED 1998
	0050/0822	0050	015" DIA CIRC CONCR	LEN=0020 INSTALLED UNKN
	0050/0778	0050	012" DIA CIRC CONCR	LEN=0040 INSTALLED 1998
	0050/0550	0050	012" DIA CIRC CONCR	LEN=0020 INSTALLED UNKN
WALNUT ST (BORO)	0050/0530	0050	012" DIA CIRC CONCR	LEN=0040 INSTALLED 1998
	0050/0410	0050	012" DIA CIRC CONCR	LEN=0010 INSTALLED 1998
	0050/0290	0050	012" DIA CIRC CONCR	LEN=0010 INSTALLED UNKN
	0050/0191	0050	012" DIA CIRC CONCR	LEN=0010 INSTALLED UNKN
	0050/0015	0050	012" DIA CIRC CONCR	LEN=0010 INSTALLED UNKN
2 0 35055 6 00 0027+60 MAJOR ST (BORO)	0050/0000	010732	0046/0040	LEN=0020 INSTALLED UNKN
	0050/0000	010732	2 0 35055 6 00 0024+36	LENGTH(AH 2502 BK 0382) 012" DIA CIRC CONCR

DIR: B TOTAL LEN: 3.170 MI. DIST: 04-3 SR: 2006
 LEFT MUN: DURYEA B RIGHT MUN: DURYEA B

Stationing	Description	Stationing	Description
		0046/0000	LENGTH(AH 0382 BK 1062) 012" DIA CIRC CONCR
		0044/0980	LEN=0020 INSTALLED UNKN 012" DIA CIRC CONCR
		0044/0730	LEN=0020 INSTALLED UNKN
		0044/0548	BMSSEN 40/2006/0044/0900 2 0 00000 0 00 0000+00
		0044/0495	READING, BLUE MOUNTA RR BMSBG 40/2006/0044/0900 PHEONIX ST (SR2027 SEG 0046/0466)
009670 FT		0044/0425	
		009670 FT	2 0 00000 0 00 0000+00
		0044/0000	LENGTH(AH 1062 BK 1598) CONSOLIDATED RAIL CORPO
		0040/1479	OVERPASS IS RR X-ING
2 0 35055 6 00 0000+00	008072 FT	008072 FT	
COXTON RD (SR2033 SEG 0010/0000)	0040/0000	0040/0000	LENGTH(AH 1598 BK 2546) 012" DIA CIRC CONCR
		0030/2294	LEN=0035 INSTALLED UNKN BARNUM ST (CITY)
		0030/2285	CURRY ST (CITY)
		0030/1827	DURYEA
		0030/1690	PITTSTON C
		0030/1155	ORMSBY AL (CITY)
		0030/0965	012" DIA CIRC CONCR LEN=0010 INSTALLED UNKN
		0030/0519	UNION ST (CITY)
005526 FT		005526 FT	2 0 35011 6 00 0055+10
		0030/0000	CHAPEL ST (CITY) LENGTH(AH 2546 BK 2556)
RUTLEDGE ST (CITY)	0020/2209	0020/1754	015" DIA CIRC CONCR LEN=0035 INSTALLED 1998
		0020/1726	MILTON ST (CITY)
JORDAN LN (CITY)	0020/1435	0020/1093	ESTHER ST (CITY)

DIR: B TOTAL LEN: 3.170 MI. DIST: 04-3 SR: 2006
 LEFT MUN: PITTSTON C RIGHT MUN: PITTSTON C

WEST BENEDICT ST
 (CITY)

0020/0628

002970 FT


KENNEDY BL
 (SR2037 SEG 0031/1176)

0010/0604

000000 FT

EXETER AV
 (SR0011 SEG 0720/1214)

0010/0000



0020/0799 NEW ST
 (CITY)
 0020/0556 BENEDICT ST
 (CITY)
 0020/0198 BRANDENBURG LA
 (CITY)
 002970 FT 2 0 35 011 6 00 0025+55
 CURTIS ST
 (CITY)
 0020/0000 LENGTH(AH 2556 BK 2970)
 012 " DIA CIRC METAL
 0010/2790 LEN=0020 INSTALLED UNKN
 PANAMA ST
 (CITY)
 0010/2244 MILLER ST
 (CITY)
 0010/2110 012 " DIA CIRC CONCR
 0010/1710 LEN=0010 INSTALLED UNKN
 PARSONAGE ST
 (SR2032 SEG 0010/0000)
 0010/1405 012 " DIA CIRC CONCR
 0010/1325 LEN=0035 INSTALLED 1998
 LAMBERT ST
 (CITY)
 0010/1102 018 " DIA CIRC CONCR
 0010/1063 LEN=0035 INSTALLED UNKN
 MORGAN LN
 (CITY)
 0010/1022 018"H 01"W **UNKNOWN**
 0010/0783 LEN=0216 INSTALLED 1998
 0010/0775 018 " DIA CIRC CONCR
 LEN=0035 INSTALLED 1998
 MILL ST
 (SR2025 SEG 0061/1062)
 FROM 0011/0720 SH
 (CONN)
 0010/0072 018"H 01"W **UNKNOWN**
 0010/0025 LEN=0005 INSTALLED UNKN
 000000 FT 2 0 35 011 6 00 0000+00
 MAIN ST
 (SR0011 SEG 0720/1214)
 NC MAIN ST
 MFC BEGIN = C
 0010/0000 LENGTH(AH 2970 BK 0000)

DIR: B TOTAL LEN: 3.500 MI. DIST: 04-3 SR: 2005
 LEFT MUN: PLYMOUTH B RIGHT MUN: PLYMOUTH B

W MAIN ST 018478 FT
 (SR0011 SEG 0530/0000) 0065/3423
 FROM 0011/0510 SH 0065/3332
 (CONN)

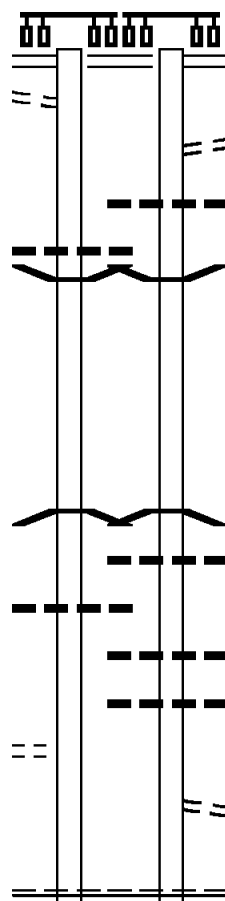
018 "DIA CIRC CONCR
 LEN=0020 INSTALLED UNKN 0065/3270
 BMSBN 40/2005/0064/0365 0065/3218

0 0 00000 0 00 0000+00
 SUSQUEHANNA RIVER
 BMSBG 40/2005/0064/0365 0065/0813

018 "DIA CIRC CONCR
 LEN=0045 INSTALLED UNKN 0065/0780

VAN HORN ST 0065/0112
 (BORO)

0 0 00000 0 00 0000+00 015055 FT
 NC CAREY AV
 MFC BEGIN = C
 PLYMOUTH



018472 FT W MAIN ST
 (SR0011 SEG 0530/0000) 0064/3417

0064/3302 TO 0011/0530 SH
 (CONN)
 0064/3300 018 "DIA CIRC CONCR
 LEN=0035 INSTALLED UNKN

0064/3198 BMSBN 40/2005/0064/0365

0 0 00000 0 00 0000+00
 SUSQUEHANNA RIVER
 BMSBG 40/2005/0064/0365 0064/0793
 0064/0790 018 "DIA CIRC CONCR
 LEN=0070 INSTALLED UNKN

0064/0560 018 "DIA CIRC CONCR
 LEN=0024 INSTALLED UNKN
 0064/0320 018 "DIA CIRC CONCR
 LEN=0020 INSTALLED UNKN

0064/0061 GOERINGER AV
 (BORO)
 015055 FT 1 0 00004 0 02 1296+88
 NC CAREY AV
 MFC BEGIN = C
 PLYMOUTH

DIR: B TOTAL LEN: 3.500 MI. DIST: 04-3 SR: 2005
 LEFT MUN: PLYMOUTH B RIGHT MUN: PLYMOUTH B

Stationing	Segment	Material	Length	Notes
0+000	0065/0000	0060/2369	3423 BK 2525	HANOVER T PHILLIPS ST (BORO)
0+060	0060/2091	0060/2091	LYNDWOOD AV (BORO)	
0+060	0060/1789	0060/1789	012" DIA CIR PLASTIC	
0+060	0060/1485	0060/1485	015" DIA CIRC CONCR	INSTALLED UNKN
0+060	0060/1442	0060/1442	012" DIA CIRC METAL	INSTALLED 1998
0+060	0060/1170	0060/1170	015" DIA CIRC METAL	INSTALLED UNKN
0+060	0060/0883	0060/0883	015" DIA CIRC METAL	INSTALLED UNKN
0+060	0060/0775	0060/0775	015" DIA CIRC METAL	INSTALLED UNKN
0+060	0060/0582	0060/0582	012" DIA CIRC METAL	INSTALLED UNKN
0+060	0060/0269	0060/0269	012" DIA CIRC METAL	INSTALLED UNKN
0+060	0060/0097	012530 FT	012530 FT	FOR SR 2005N TO 2005N (CONN)
0+125	0060/0000	0060/0000	0050/2223	NC WEST END RD MFC BEGIN = C FOR SR 2005N TO 2005N (CONN)
0+125	0050/2075	0050/2075	006" DIA CIR PLASTIC	INSTALLED UNKN
0+125	0050/1730	0050/1730	012" DIA CIRC CONCR	INSTALLED UNKN
0+125	0050/1529	0050/1529	0050/1529	HANOVER WILKES BARRE C SIMPSON ST (BORO)
0+125	0050/1159	0050/1159	015" DIA CIRC CONCR	INSTALLED UNKN
0+125	0050/0812	0050/0812	009" DIA CIRC CONCR	INSTALLED UNKN
0+125	0050/0783	0050/0783		CARLISLE ST (BORO)
				WILLOW ST

DIR: B TOTAL LEN: 3.500 MI. DIST: 04-3 SR: 2005
 LEFT MUN: WILKES BARRE C RIGHT MUN: WILKES BARRE C

STREET NAME	STREET ID	LENGTH	TYPE	STATUS
STARK ST (BORO)	0050/0542		0050/0746 (BORO) 012" DIA CIRC METAL	INSTALLED UNKN
STURDEVANT ST (BORO)	0050/0304		0050/0568 0050/0472 OAK ST (BORO)	
	010168 FT		0050/0198 LAWRENCE ST (BORO) 010168 FT 1 0 00004 0 03 1347+13 NC CAREY AV	
HUSTON ST (BORO)	0040/1997		0050/0000 CAREY AV (SR2004 SEG 0010/0000) LENGTH(AH 2362 BK 2398) 009"H 09"W UNK PLASTIC	INSTALLED UNKN
			0040/2343	
WARREN ST (BORO)	0040/1334		0040/1552 CARLISLE ST (BORO) 009" DIA CIRC CONCR	INSTALLED UNKN
			0040/1420 ROOSEVELT TE (BORO)	
WALLER ST (BORO)	0040/0698		0040/1387 CHURCH ST (BORO) 009"H 09"W **UNKNOWN**	INSTALLED UNKN
			0040/1004	
			0040/0987	
REGENT ST (BORO)	0040/0232		0040/0778 BERTELS LN (BORO)	
	007770 FT		012" DIA CIRC CONCR LEN=0016	INSTALLED UNKN
			0040/0589 BARNEY ST (BORO)	
			0040/0462	
			0040/0253	
			015" DIA CIRC CONCR LEN=0020	INSTALLED UNKN
			018" DIA CIRC CONCR LEN=0010	INSTALLED UNKN
			007770 FT 2 0 40090 0 01 0078+16	FRANKLIN ST

DIR: B TOTAL LEN: 3.500 MI. DIST: 04-3 SR: 2005
 LEFT MUN: WILKES BARRE C RIGHT MUN: WILKES BARRE C

Street Name	Segment ID	Length	Notes
LC TO MAIN ST (CONN)	0030/1503		(BORO) LENGTH(AH 2398 BK 1796)
			NC HORTON ST
			MAIN ST (BORO)
	0030/1232		
BEECH ST (BORO)	0030/0969		024 " DIA CIRC CONCR
COVELL ST (BORO)	0030/0900		LEN=0040 INSTALLED UNKN
	0030/0855		BMSEN 40/2005/0030/0755
	0030/0755		2 0 40090 0 00 0067+27 OTHER RR BMSBG 40/2005/0030/0755
ARCH ST (BORO)	0030/0735		
	0030/0630		018 " DIA CIRC CONCR LEN=0040 INSTALLED UNKN
	0030/0259		GOULD LN (BORO)
	005974 FT		2 0 40090 0 00 0059+73
	0030/0000		HIGH ST (BORO) LENGTH(AH 1796 BK 2635)
	0020/2198		BROWN ST (BORO)
	0020/1157		PHOENIX ST (BORO)
MAYER ST (BORO)	0020/0927		
	0020/0885		BRUCE LN (BORO)
	0020/0848		012 " DIA CIR PLASTIC LEN=0014 INSTALLED UNKN
	0020/0747		012 " DIA CIR PLASTIC LEN=0012 INSTALLED UNKN
	0020/0682		LOOMIS ST (BORO)
	0020/0380		HUGHES ST (BORO)
SPRUCE ST (BORO)	0020/0300		
	003339 FT		003339 FT 2 0 40090 0 00 0033+33

EXTRACT DATE: 12/18/2023
PRINT DATE: 12/19/2023

ROADWAY MANAGEMENT SYSTEM
SLD COUNTY/SR - ANNUAL PRINT

PAGE NUMBER: 478
COUNTY: LUZERNE

DIR: B TOTAL LEN: 3.500 MI.
LEFT MUN: WILKES BARRE C

DIST: 04-3 SR: 2005
RIGHT MUN: WILKES BARRE C

SMITH ST
(BORO)

0010/2992

PROSPECT ST
(BORO)

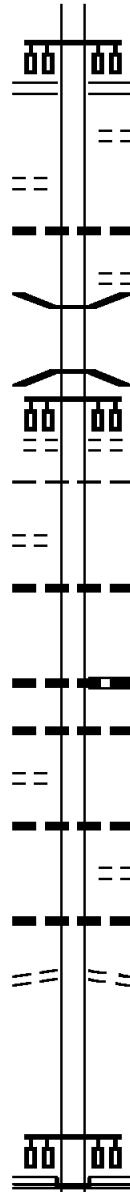
0010/2008

CHARLES ST
(T920)

0010/1185

TO 6309/0561 SH
(CONN)

0010/0128
000000 FT



HAZLE AV
(SR2010 SEG 0140/0000)

0020/0000 LENGTH(AH 2635 BK 3339)
SENECA ST
0010/3056 (BORO)

012 " DIA CAST IRON
LEN=0022 INSTALLED UNKN
ANTHRACITE ST
0010/2800 (BORO)
0010/2775
0010/2746 BMSEN 40/2005/0010/2726
2 0 40090 0 00 0027+36
BOWMN SP RUN
0010/2726 BMSBG 40/2005/0010/2726
FREDERICK ST
(BORO)

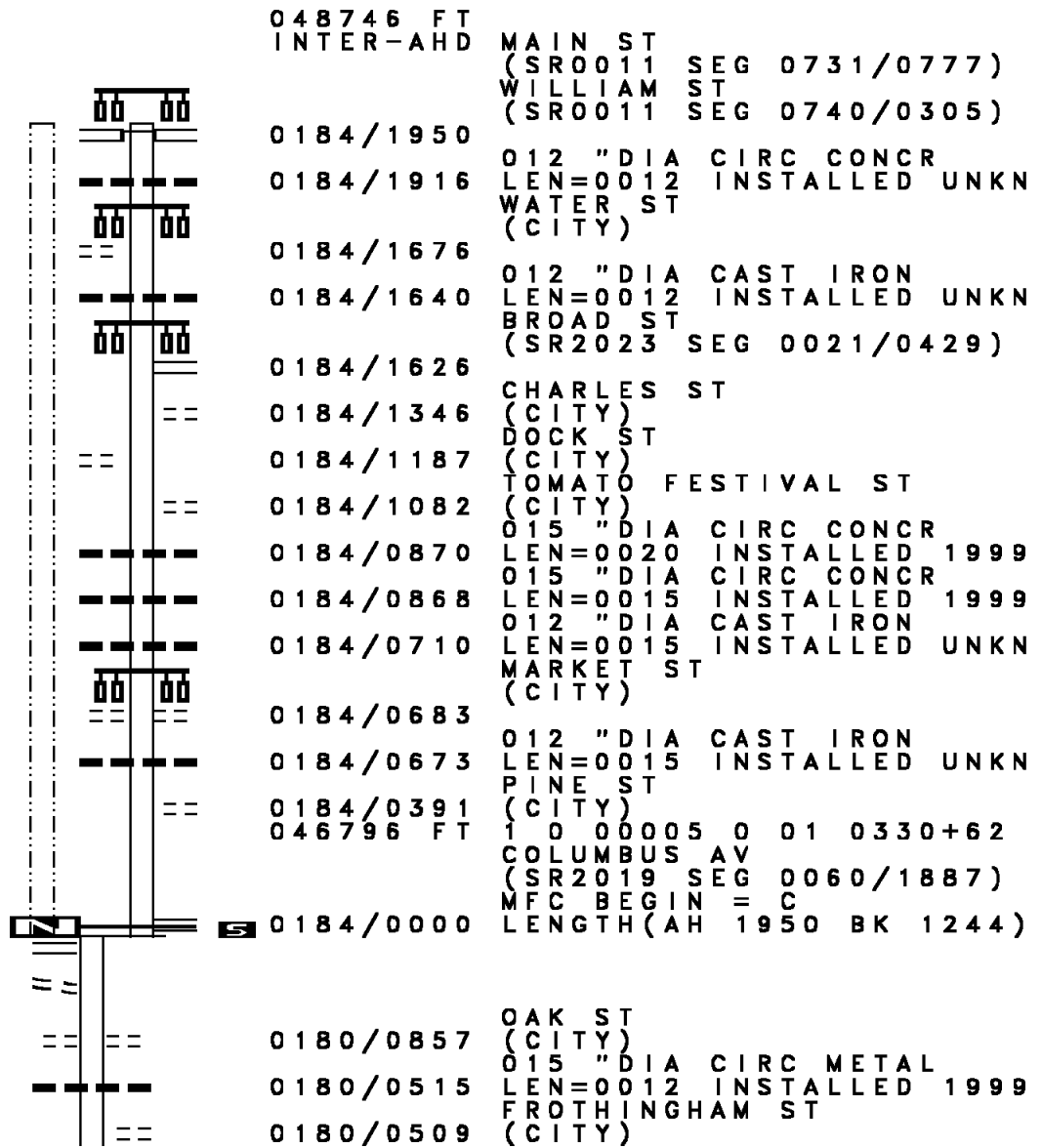
0010/2461
0010/2065 WILKES BARRE
WILKES BARRE T

018 " DIA CIRC METAL
LEN=0060 INSTALLED UNKN
018 " DIA CIRC CONCR
LEN=0030 INSTALLED UNKN
CASEY AV
0010/1421 (SR2016 SEG 0010/0000)
0010/1220 018 " DIA CIRC CONCR
LEN=0015 INSTALLED UNKN

015 " DIA CIRC CONCR
LEN=0040 INSTALLED 1998
COMPANY RO
0010/0757 (BORO)
0010/0315
024 " DIA CIRC CONCR
LEN=0040 INSTALLED UNKN
0010/0133 FROM 6309/0561 SH
(CONN)
0010/0128
000000 FT
2 0 40090 0 00 0000+00
NC BL LACKMAN ST
WILKES BARRE TWP BL
(SR6309 SEG 0561/2136)

INTER-BK RAMP G RD
(SR8013 SEG 0520/0785)
MFC BEGIN = B
0010/0000 LENGTH(AH 3339 BK 0000)

LTH AH 001950 BK 001244 046780 FT
 (SR2037 SEG 0011/0000) 7185/0000
 FROM 2037/0011 SH 0180/1244
 (CONN) 0180/1070



DIR: B TOTAL LEN: 9.232 MI. DIST: 04-3 SR: 2004
 LEFT MUN: JENKINS T RIGHT MUN: JENKINS T

Street Name	Segment ID	Start Station	End Station	Length (FT)	Material	Installation Date
DELANEY ST (T616)	0160/0834				018" DIA CIRC CONCR	1999
	0160/0610				LEN=0012 INSTALLED	1999
	0160/0603				LEN=0012 INSTALLED	1999
BRADY ST (T617)	0160/0577					
UNNAMED AL (TWP)	0160/0452					
	0160/0392				LEN=0012 INSTALLED	1999
	0160/0295				LEN=0012 INSTALLED	1999
	0160/0042				LEN=0012 INSTALLED	1999
	0160/0030				LEN=0012 INSTALLED	1999
040916 FT	040932 FT				1 0 00005 0 01 0272+30	
	0160/0000				THOMPSON ST (SR2017 SEG 0060/3411)	
	0150/1853				LEN=0020 INSTALLED	1999
ROSE ST (T618)	0150/1833					
	0150/1679				LEN=0020 INSTALLED	1999
	0150/1651				LEN=0020 INSTALLED	1999
	0150/1642				EWEN ST (T623)	
GAUGHAN ST (T620)	0150/1582					
	0150/1277				PIERSON LN (TWP)	
	0150/0959				LEN=0015 INSTALLED	1999
	0150/0936				BEGOSH LN (T621)	
	0150/0929				LEN=0015 INSTALLED	1999
GAUGHAN ST (T679)	0150/0902					
	0150/0414				LEN=0024 INSTALLED	1999
1 0 00005 0 00 0251+64 038834 FT	038850 FT					
TWP RD (TWP)	0150/0000				LENGTH(AH 2082 BK 3770)	

EXTRACT DATE: 12/18/2023
PRINT DATE: 12/19/2023

ROADWAY MANAGEMENT SYSTEM
SLD COUNTY/SR - ANNUAL PRINT

PAGE NUMBER: 474
COUNTY: LUZERNE

DIR: B TOTAL LEN: 9.232 MI.
LEFT MUN: JENKINS T
























DIST: 04-3 SR: 2004
RIGHT MUN: JENKINS T

TO 1021/0014 SH
(CONN)

0140/0105

035064 FT

EIGHTH ST
(SR1021 SEG 0014/0000) 0140/0000

	0140/3260	BMSEN 40/2004/0140/3097 1 0 000005 0 00 0244+56 OTHER RR
	0140/3171	BMSBG 40/2004/0140/3097 018 " DIA CIRC METAL
	0140/2645	LEN=0050 INSTALLED 1999 MARKET ST
	0140/2610	(T576) 018 " DIA CAST IRON
	0140/2446	LEN=0052 INSTALLED 1999 018 " DIA CIRC CONCR
	0140/2181	LEN=0050 INSTALLED 1999 018 " DIA CIRC CONCR
	0140/1954	LEN=0050 INSTALLED 1999 018 " DIA CIRC CONCR
	0140/1701	LEN=0050 INSTALLED 1999 018 " DIA CIRC CONCR
	0140/1481	LEN=0060 INSTALLED UNKN 018 " DIA CIRC CONCR
	0140/1271	LEN=0060 INSTALLED UNKN 036 " DIA CIR PLASTIC
	0140/1041	LEN=0650 INSTALLED UNKN
	0140/0941	STREAM
	0140/0937	STRUCTURE LENGTH 4 FT BMSID 40/2004/0140/0896 001 "H 01 "W **UNKNOWN**
	0140/0896	LEN=0040 INSTALLED UNKN 018 " DIA CIRC CONCR
	0140/0651	LEN=0060 INSTALLED 1999 024 " DIA CIRC CONCR
	0140/0650	LEN=0040 INSTALLED UNKN 024 " DIA CIRC CONCR
	0140/0550	LEN=0040 INSTALLED UNKN 024 " DIA CIRC CONCR
	0140/0450	LEN=0040 INSTALLED UNKN 024 " DIA CIRC CONCR
	0140/0345	LEN=0040 INSTALLED UNKN 024 " DIA CIRC CONCR
	0140/0170	LEN=0040 INSTALLED UNKN
	0140/0060	024 " DIA CIRC CONCR LEN=0040 INSTALLED UNKN
	035080 FT	1 0 000005 0 00 0214+60 TENNANT ST (T742)
	0140/0000	MFC BEGIN = C LENGTH(AH 3770 BK 3461)

DIR: B TOTAL LEN: 9.232 MI. DIST: 04-3 SR: 2004
 LEFT MUN: PLAINS T RIGHT MUN: PLAINS T

Street Name	Segment ID	Length (FT)	Material	Status
	0110/1817		018" DIA CIRC METAL	INSTALLED UNKN
	0110/0906		018" DIA CIRC CONCR	INSTALLED UNKN
	026064 FT	026080 FT	1 0 00005 0 00 0123+15	
			018" DIA CIRC CONCR	INSTALLED UNKN
REAR RIVER ST (T321)	0110/0000		NC MAIN ST	
MCCULLOUGH ST (TWP)	0100/2700		UNNAMED RD (PRDR)	LENGTH(AH 2095 BK 3163)
	0100/2590		018" DIA CIRC CONCR	INSTALLED UNKN
	0100/2295		018" DIA CIRC CONCR	INSTALLED UNKN
	0100/2105		ENTERPRISE ST (TWP)	
	0100/2018		018" DIA CIRC CONCR	INSTALLED UNKN
	0100/1468		024" DIA CIRC CONCR	INSTALLED UNKN
	0100/1187		018" DIA CIRC CONCR	INSTALLED UNKN
SHOPPING CNTR ENTR RD (PRDR)	0100/0867		HANCOCK ST (T319)	
	0100/0858		012" DIA CIRC CONCR	INSTALLED UNKN
	0100/0488		O'MALLEY ST (T317)	
	022901 FT	022917 FT	1 0 00005 0 00 0091+55	
			W CAREY ST (SR2011 SEG 0090/1954)	
	0100/0000		DIANA ST	LENGTH(AH 3163 BK 3793)
	0090/3600		(T313)	
	0090/3545		024" DIA CIRC CONCR	INSTALLED UNKN
	0090/3347		MACK ST (T313)	
	0090/3302		018" DIA CIRC CONCR	INSTALLED UNKN
	0090/3074		HELEN ST (T315)	
	0090/3010		018" DIA CAST IRON	INSTALLED UNKN

DIR: B TOTAL LEN: 9.232 MI. DIST: 04-3 SR: 2004
 LEFT MUN: PLAINS T RIGHT MUN: PLAINS T

GALLAGER DR
 (TWP)

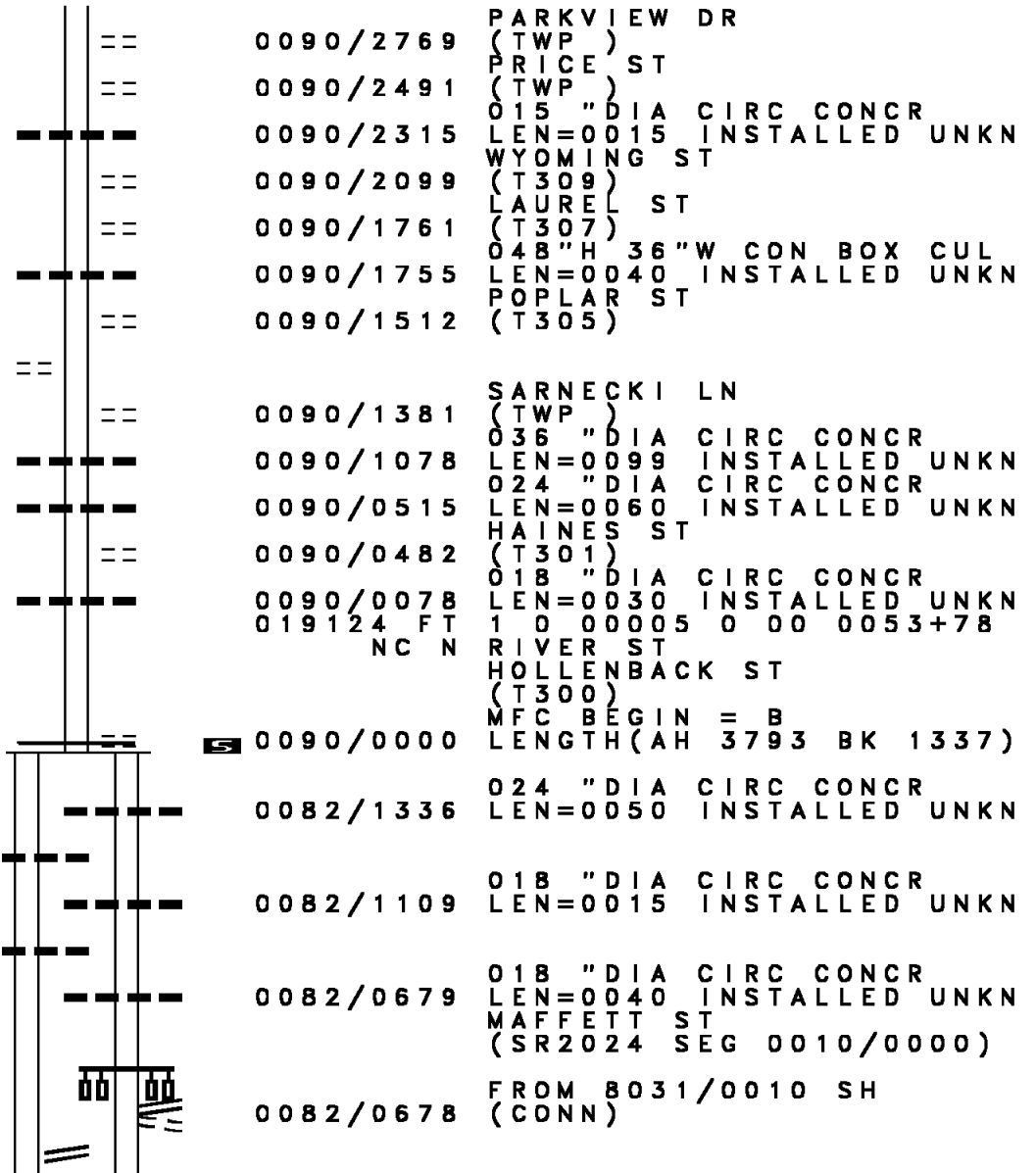
0090/1449

019108 FT

018 "DIA CIRC CONCR
 LEN=0100 INSTALLED UNKN 0083/1109














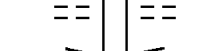


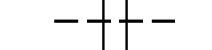


018 "DIA CIRC CONCR
 LEN=0100 INSTALLED UNKN 0083/0704

MAFFETT ST
 (SR2024 SEG 0010/0000)



0090/2769 PARKVIEW DR
 (TWP)
 0090/2491 PRICE ST
 (TWP)
 0090/2315 015 " DIA CIRC CONCR
 LEN=0015 INSTALLED UNKN
 WYOMING ST
 (T309)
 0090/2099 LAUREL ST
 (T307)
 0090/1761 048"H 36"W CON BOX CUL
 LEN=0040 INSTALLED UNKN
 POPLAR ST
 (T305)
 0090/1512 SARNECKI LN
 (TWP)
 0090/1078 036 " DIA CIRC CONCR
 LEN=0099 INSTALLED UNKN
 024 " DIA CIRC CONCR
 LEN=0060 INSTALLED UNKN
 HAINES ST
 (T301)
 0090/0482 018 " DIA CIRC CONCR
 LEN=0030 INSTALLED UNKN
 019124 FT 1 0 00005 0 00 0053+78
 NC N
 RIVER ST
 HOLLENBACK ST
 (T300)
 MFC BEGIN = B
 0090/0000 LENGTH(AH 3793 BK 1337)
 0082/1336 024 " DIA CIRC CONCR
 LEN=0050 INSTALLED UNKN
 0082/1109 018 " DIA CIRC CONCR
 LEN=0015 INSTALLED UNKN
 0082/0679 018 " DIA CIRC CONCR
 LEN=0040 INSTALLED UNKN
 MAFFETT ST
 (SR2024 SEG 0010/0000)
 0082/0678 FROM 8031/0010 SH
 (CONN)

DIR: B TOTAL LEN: 9.232 MI. DIST: 04-3 SR: 2004
 LEFT MUN: PLAINS T RIGHT MUN: PLAINS T

	0083/0659		
RAMP BB RD (SR8031 SEG 0750/0000) RAMP DD RD (SR8031 SEG 0010/1731)			RAMP BB RD (SR8031 SEG 0750/0000) RAMP DD RD (SR8031 SEG 0010/1731)
	0083/0596		0082/0596
SR 0309 NB OP ID 40/0309/0632/0000	0083/0407		0082/0407
			0082/0257
RAMP AA RD (SR8031 SEG 0500/1217) RAMP CC RD (SR8031 SEG 0250/0000)	0083/0245		0082/0243
018 "DIA CIRC CONCR LEN=0300 INSTALLED UNKN FROM 8031/0500 SH (CONN)	0083/0237		
	0083/0165		
			0082/0150
018 "DIA CIRC CONCR LEN=0060 INSTALLED UNKN 1 0 00005 0 00 0040+41 017776 FT NC RIVER ST MFC BEGIN = B LENGTH(AH 1332 BK 1199)	0083/0020 017776 FT		017787 FT NC RIVER ST
	0083/0000		0082/0000
	016577 FT		0080/0087 016588 FT
			0080/0000
WATERFRONT PK (PRDR)	0070/2522		0070/2522
			0070/2185
			0070/2165
			0070/2015
			0070/1996
			0070/1976
			0070/1918

BMS EN 40/2004/0080/0000
 1 0 00005 0 00 0028+29
 OTHER RR
 BMSBG 40/2004/0080/0000
 LENGTH(AH 1199 BK 2839)
 CROSS VALLEY CTR
 (PRDR)

CONSOLIDATED RAIL CORPO
 OVERPASS IS RR X-ING
 015 "DIA CIRC CONCR
 LEN=0020 INSTALLED UNKN
 BMS EN 40/2004/0070/1976
 PLAINS
 WILKES BARRE C
 1 0 00005 0 00 0019+76
 MILL CREEK
 BMSBG 40/2004/0070/1976
 015 "DIA CIRC CONCR
 LEN=0030 INSTALLED UNKN
 W CHESTNUT ST

EXTRACT DATE: 12/18/2023
PRINT DATE: 12/19/2023

ROADWAY MANAGEMENT SYSTEM
SLD COUNTY/SR - ANNUAL PRINT

PAGE NUMBER: 469
COUNTY: LUZERNE

DIR: B TOTAL LEN: 9.232 MI.
LEFT MUN: WILKES BARRE C

DIST: 04-3 SR: 2004
RIGHT MUN: WILKES BARRE C

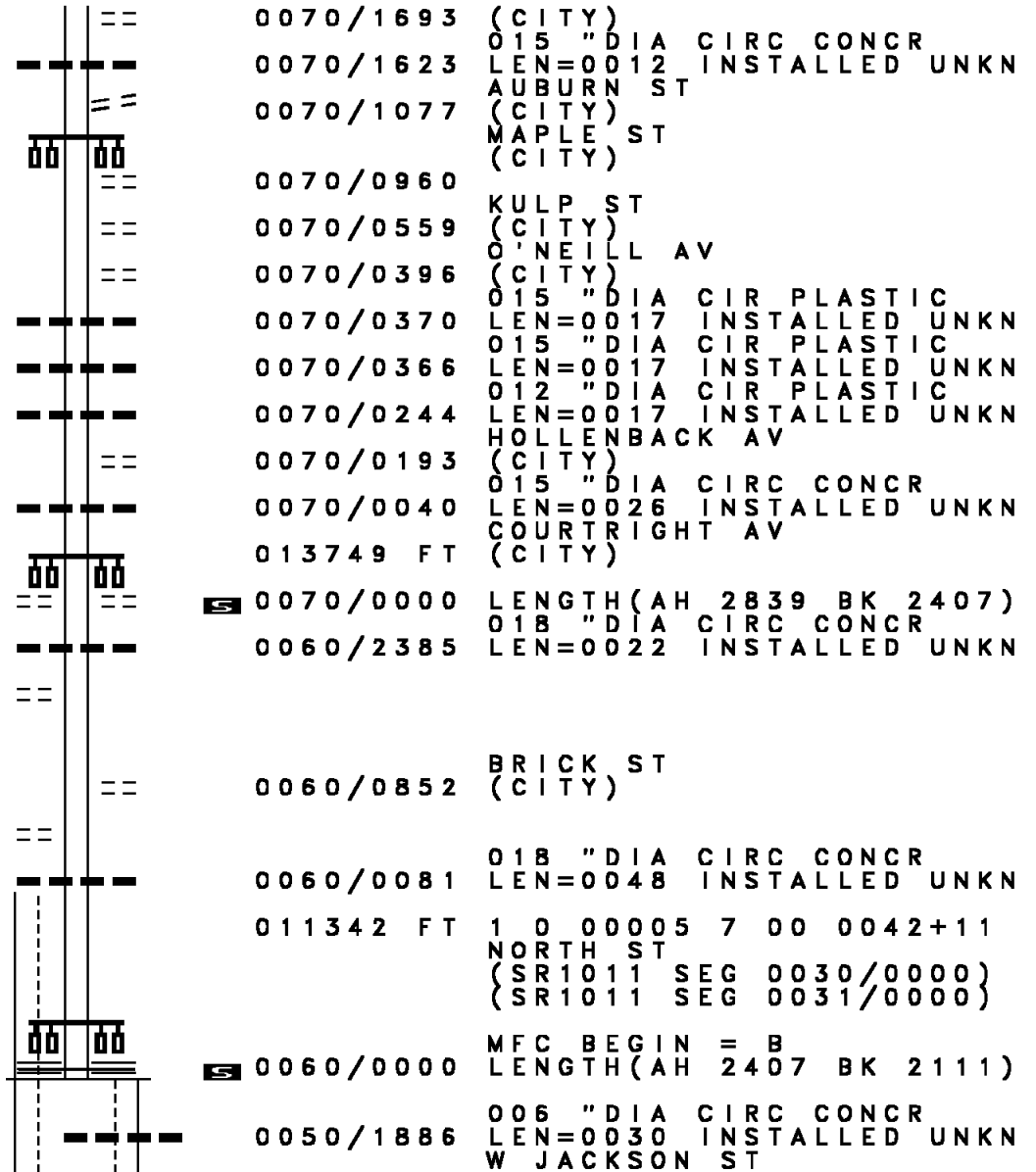
1 0 00005 0 00 0000+00 013738 FT
COURTRIGHT AV
(CITY) 0070/0000

REICHARD ST
(CITY) 0060/1985

TANNERY ST
(CITY) 0060/0429

011331 FT

JACKSON ST



DIR: B TOTAL LEN: 9.232 MI. DIST: 04-3 SR: 2004
 LEFT MUN: WILKES BARRE C RIGHT MUN: WILKES BARRE C

Segment ID	Description	Length	Material	Status	Notes
0051/1571	(CITY) 015 "DIA CIRC METAL	0024	INSTALLED	UNKN	
0051/1330	UNION ST (CITY)				
0051/1049	UNKNOWN RD (CITY)				
0051/0627	1 0 00005 7 00 0021+13	009218	FT		
0051/0000	MARKET ST (SR1009 SEG 0020/0000) (SR1009 SEG 0021/0000)				
0051/0000	LENGTH(AH 2113 BK 2113)				
0041/1059	NORTHAMPTON ST (CITY)				
0041/0279	015 "DIA CIRC CONCR LEN=0004 INSTALLED UNKN	007105	FT		
0041/0000	SOUTH ST (CITY) (SR2007 SEG 0160/1586)				
0041/0000	MFC BEGIN = B LENGTH(AH 2113 BK 1961)				
0050/1578	(CITY) 015 "DIA CIRC CONCR	0024	INSTALLED	UNKN	
0050/1314	UNION ST (CITY)				
0050/1049	UNKNOWN RD (CITY)				
0050/0634	015 "DIA CIRC CONCR LEN=0024 INSTALLED UNKN	009231	FT		
0050/0484	1 0 00005 7 00 0021+13 (AAR 853037V)#TRKS 00	009231	FT		
0050/0000	MARKET ST (SR1009 SEG 0020/0000) (SR1009 SEG 0021/0000)				
0050/0000	LENGTH(AH 2111 BK 2126)				
0040/1932	015 "DIA CIRC CONCR LEN=0024 INSTALLED UNKN				
0040/1494	015 "DIA CIRC CONCR LEN=0024 INSTALLED UNKN				
0040/1061	NORTHAMPTON ST (CITY)				
0040/0279	015 "DIA CIRC CONCR LEN=0008 INSTALLED UNKN	007105	FT		
0040/0000	SOUTH ST (CITY) (SR2007 SEG 0160/1586)				
0040/0000	MFC BEGIN = B LENGTH(AH 2126 BK 1961)				
0030/1560	015 "DIA CIRC CONCR LEN=0012 INSTALLED UNKN				
0030/1540	015 "DIA CIRC CONCR LEN=0012 INSTALLED UNKN				
0030/1375	015 "DIA CIRC CONCR LEN=0012 INSTALLED UNKN				
0030/1330	DIVER LN (CITY)				
0030/1325	015 "DIA CIRC CONCR LEN=0012 INSTALLED UNKN				
	015 "DIA CIRC CONCR				

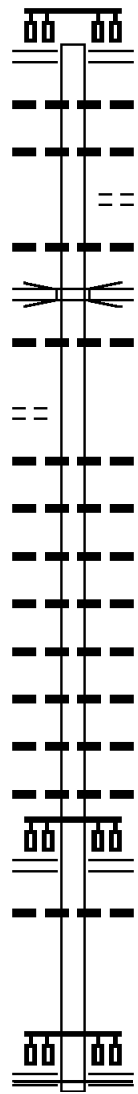
DIR: B TOTAL LEN: 9.232 MI. DIST: 04-3 SR: 2004
 LEFT MUN: WILKES BARRE C RIGHT MUN: WILKES BARRE C

Street Name	City	Segment ID	Length (FT)	Material	Status
ROSS ST	(CITY)	0030/1258	LEN=0012	INSTALLED	UNKN
ROSS ST	(CITY)	0030/1079			
ACADEMY ST	(SR2014)	0030/0035	LEN=0012	INSTALLED	UNKN
ACADEMY ST	(SR2014)	0030/0015	LEN=0012	INSTALLED	UNKN
ACADEMY ST	(SR2014)	005144 FT	1 0 00004 0 03 1398+74		
RIVER ST	(CITY)	0030/0000	LENGTH(AH 1961 BK 2086)		
RIVER ST	(CITY)	0020/1993	LEN=0012	INSTALLED	UNKN
RIVER ST	(CITY)	0020/1988	LEN=0012	INSTALLED	UNKN
ACADEMY ST	(CITY)	0020/1922			
ACADEMY ST	(CITY)	0020/1870			
ACADEMY ST	(CITY)	0020/1758	LEN=0020	INSTALLED	UNKN
ACADEMY ST	(CITY)	0020/1575	LEN=0030	INSTALLED	UNKN
WALNUT ST	(CITY)	0020/1360	LEN=0045	INSTALLED	UNKN
WALNUT ST	(CITY)	0020/0980			
WALNUT ST	(CITY)	0020/0632	LEN=0003	INSTALLED	UNKN
WALNUT ST	(CITY)	0020/0605	LEN=0030	INSTALLED	UNKN
ORCHARD ST	(CITY)	0020/0572			
ALEXANDER ST	(CITY)	0020/0391			
ALEXANDER ST	(CITY)	0020/0375	LEN=0030	INSTALLED	UNKN
ELIZABETH ST	(CITY)	003058 FT			

DIR: B TOTAL LEN: 9.232 MI. DIST: 04-3 SR: 2004
 LEFT MUN: WILKES BARRE C RIGHT MUN: WILKES BARRE C

(CITY)	0020/0000	==	5 0020/0000	LENGTH(AH 2086 BK 3058)
		---		006 " DIA CIRC CONCR
		==	0010/3050	LEN=0020 INSTALLED UNKN
		---	0010/2489	WOOD ST (CITY)
		---	0010/2379	006 " DIA CIR PLASTIC
BEEKMAN ST (CITY)	0010/2270	==		LEN=0030 INSTALLED UNKN
		---	0010/2160	018 " DIA CIRC CONCR
CORLEAR ST (CITY)	0010/1891	==		LEN=0030 INSTALLED UNKN
		==	0010/1824	LOCKHART ST (CITY)
		---	0010/1590	015 " DIA CIRC CONCR
		---		LEN=0035 INSTALLED UNKN
		==	0010/1505	CARLISLE ST (CITY)
HANOVER ST (CITY)	0010/1360	==		HANOVER ST (CITY)
		---	0010/1360	STERLING AV (CITY)
		---	0010/1025	015 " DIA CIRC CONCR
		---	0010/0710	LEN=0002 INSTALLED UNKN
		---	0010/0627	012 " DIA CIRC CONCR
		---		LEN=0025 INSTALLED UNKN
		==	0010/0494	GATES ST (CITY)
		---	0010/0480	024 " DIA CIRC CONCR
		---		LEN=0030 INSTALLED UNKN
OLD RIVER RD (CITY)		==		
DAGOBERT ST (CITY)	0010/0354	==		
HORTON ST (CITY)	0010/0071	==		
	000000 FT	---	0010/0057	015 " DIA CIRC CONCR
		---	000000 FT	LEN=0030 INSTALLED UNKN
		---		1 0 00004 0 03 1347+13
		---		NC CA CAREY AV
		---		HORTON ST (SR2005 SEG 0050/0000)
		---	INTER-BK	CAREY AV (SR2005 SEG 0050/0000)
		---		MFC BEGIN = B
		5	0010/0000	LENGTH(AH 3058 BK 0000)

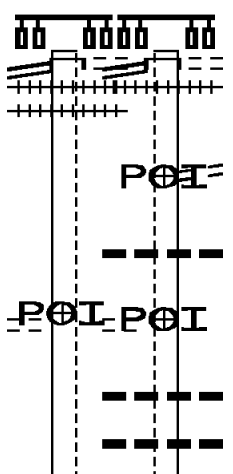
003344 FT



2 0 40137 0 00 0018+16 001954 FT
 OLD HAZELTON ST
 (BORO) 0020/0000

000000 FT

003344 FT S MAIN ST
 (SR2010 SEG 0120/0312)
 0020/1390 008 " DIA CIR PLASTIC
 LEN=0020 INSTALLED 2001
 0020/1250 015 " DIA CIRC METAL
 LEN=0030 INSTALLED 2001
 0020/0906 COONEY TRAILER PARK RD
 (PRDR)
 0020/0731 018 " DIA CIRC CONCR
 LEN=0040 INSTALLED 2001
 SR 0081 SB
 0020/0160 OP ID 40/0081/1651/0279
 018 " DIA CIRC METAL
 LEN=0100 INSTALLED 2001
 0020/0060
 001954 FT
 ==
 0020/0000 LENGTH(AH 1390 BK 1954)
 018 " DIA CIRC METAL UNKN
 LEN=0036 INSTALLED UNKN
 0010/1934 018 " DIA CIR PLASTIC
 LEN=0042 INSTALLED UNKN
 0010/1770 018 " DIA CIRC METAL
 LEN=0045 INSTALLED 2001
 0010/1420 024 " DIA CIRC METAL
 LEN=0040 INSTALLED UNKN
 0010/1230 018 " DIA CIR PLASTIC
 LEN=0045 INSTALLED 2001
 0010/1171 018 " DIA CIRC METAL
 LEN=0036 INSTALLED 2001
 0010/1075 018 " DIA CIRC METAL
 LEN=0034 INSTALLED UNKN
 0010/0716 018 " DIA CIR PLASTIC
 LEN=0036 INSTALLED UNKN
 0010/0300 MOUNTAIN BL
 (SR6309 SEG 0551/0940)
 0010/0148 018 " DIA CIR PLASTIC
 LEN=0036 INSTALLED 2001
 0010/0092 2 0 40137 0 00 0000+00
 000000 FT NC HA ZELTON ST
 MOUNTAIN BL
 (SR6309 SEG 0550/0854)
 ==
 0010/0000 MFC BEGIN = C
 LENGTH(AH 1954 BK 0000)

CAREY AV (SR2005 SEG 0060/0000) OXFORD ST (T868)	027001 FT INTER-AHD		026976 FT INTER-AHD	CAREY AV (SR2005 SEG 0060/0000) OXFORD ST (T868)
WEST END RD (SR2005 SEG 0060/0000) (AAR 517806J)#TRKS 01 (AAR 001530*)#TRKS 01	0101/2690 0101/2851 0101/2635		0100/2697 0100/2670	WEST END RD (SR2005 SEG 0060/0000) (AAR 517806J)#TRKS 01
(APRA) AIR PRODUCTS PRIVATE DR (PRDR)	0101/1311		0100/2595 0100/1750 0100/1308 0100/0472 0100/0150	(APRA) SLUSSAR BROS TRU LC TO T868 RD (CONN) 01B "DIA CIRC CONCR LEN=0040 INSTALLED 1999 (APRA) AIR PRODUCTS PRIVATE DR (PRDR) 01B "DIA CIRC CONCR LEN=0065 INSTALLED UNKN 01B "DIA CIRC CONCR LEN=0120 INSTALLED UNKN 024 "DIA CIRC CONCR

DIR: B TOTAL LEN: 5.114 MI. DIST: 04-3 SR: 2002
 LEFT MUN: HANOVER T RIGHT MUN: HANOVER T

Segment ID	Start Station	End Station	Length (FT)	Structure	Material	Notes
2 0 40033 0 01 0351+25	024311	024311	0	SOLOMON CRK	CONCR	LEN=0050 INSTALLED UNKN
2 0 40033 0 01 0330+81	022247	022247	0	PARKWAY HILLS RD	CONCR	LEN=0050 INSTALLED UNKN
2 0 40033 0 01 0304+85	019600	019600	0	MAIN RD	CONCR	LEN=0060 INSTALLED UNKN
0100/0130	024279	024279	0	FELLOWS AV	CONCR	LEN=0050 INSTALLED UNKN
0100/0000	0101/0000	0101/0000	0	ST MARY'S RD	CONCR	LEN=0030 INSTALLED UNKN
0090/1994	0090/1970	0090/1970	0	STORMWATER	CONCR	LEN=0030 INSTALLED UNKN
0090/1493	0090/1493	0090/1493	0	STORMWATER	CONCR	LEN=0030 INSTALLED UNKN
0090/1221	0090/1221	0090/1221	0	STORMWATER	CONCR	LEN=0030 INSTALLED UNKN
0090/0860	0090/0860	0090/0860	0	STORMWATER	CONCR	LEN=0030 INSTALLED UNKN
0090/0583	0090/0583	0090/0583	0	STORMWATER	CONCR	LEN=0030 INSTALLED UNKN
0090/0490	022192	022192	0	STORMWATER	CONCR	LEN=0030 INSTALLED UNKN
0090/0000	0090/0000	0090/0000	0	STORMWATER	CONCR	LEN=0030 INSTALLED UNKN
0080/2310	0080/2310	0080/2310	0	STORMWATER	CONCR	LEN=0030 INSTALLED UNKN
0080/2300	0080/2300	0080/2300	0	STORMWATER	CONCR	LEN=0030 INSTALLED UNKN
0080/1709	0080/1709	0080/1709	0	STORMWATER	CONCR	LEN=0030 INSTALLED UNKN
0080/1208	0080/1208	0080/1208	0	STORMWATER	CONCR	LEN=0030 INSTALLED UNKN
0080/1190	0080/1190	0080/1190	0	STORMWATER	CONCR	LEN=0030 INSTALLED UNKN
019818	0080/0000	0080/0000	0	STORMWATER	CONCR	LEN=0030 INSTALLED UNKN

DIR: B TOTAL LEN: 5.114 MI. DIST: 04-3 SR: 2002
 LEFT MUN: HANOVER T RIGHT MUN: HANOVER T

Left Side Description	Left Side Stationing	Left Side Length	Right Side Description	Right Side Stationing	Right Side Length
PINE ST (T858)	0071/0980	==	PINE ST (T858)	0070/0963	
ELM ST (TWP)	0071/0732	==	ELM ST (TWP)	0070/0718	
GREEN WALT ST (TWP)	0071/0222	==	GREEN WALT ST (TWP)	0070/0208	
2 0 40033 0 01 0280+87 017259 FT			2 0 40033 0 01 0280+87		
WILLOW ST (T955)			018 "DIA CIRC METAL LEN=0050 INSTALLED UNKN		
LENGTH(AH 2341 BK 3329) 0071/0000			WILLOW ST (T955)		
			LENGTH(AH 2576 BK 3346)		
			015 "DIA CIRC METAL LEN=0060 INSTALLED UNKN		
ALTA RD (TWP)			ALTA RD (TWP)	0060/2240	
ASHLEY ST (T858)	0061/2169	==	ASHLEY ST (T858)	0060/2185	
			015 "DIA CIRC CONCR LEN=0060 INSTALLED UNKN		
TRAILER PARK RD (PRDR)	0061/0150	==	TRAILER PARK RD (PRDR)	0060/0156	
2 0 40033 0 01 0247+47 013930 FT			2 0 40033 0 01 0247+42		
LINCOLN DR (T846)			LINCOLN DR (T846)		
LENGTH(AH 3329 BK 2331) 0061/0000			LENGTH(AH 3346 BK 2320)		
			TRAILER PARK ENT RD (PRDR)	0050/2300	
TRAILER PARK ENT RD (PRDR)	0051/2250	==			
			TRAILER PARK EXIT RD (PRDR)	0050/2128	
TRAILER PARK EXIT RD (PRDR)	0051/2106	==			
			018 "DIA CIRC METAL LEN=0120 INSTALLED UNKN		
			0050/1338		

DIR: B TOTAL LEN: 5.114 MI. DIST: 04-3 SR: 2002
 LEFT MUN: HANOVER T RIGHT MUN: HANOVER T

WARRIOR CRK
 STRUCTURE LENGTH 45 FT
 BMSID 40/2002/0050/0317 0051/0224

2 0 40033 0 01 0224+15 011599 FT
 UNKNOWN RD
 (TWP)
 LENGTH(AH 2331 BK 3001) 0051/0000

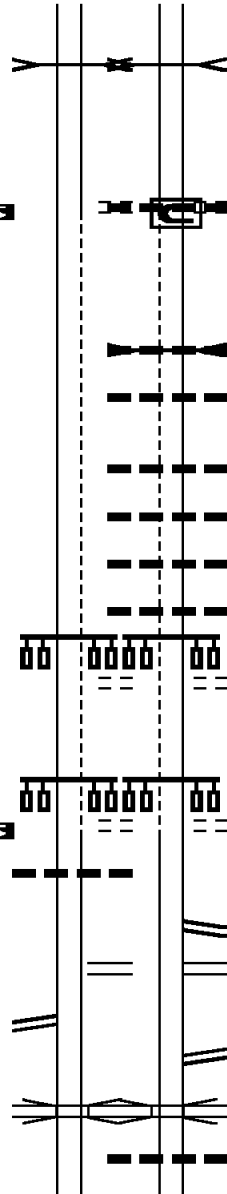
HANOVER MALL ENTR RD
 (PRDR)
 0041/0892

2 0 40033 0 01 0194+22 008598 FT
 DUNDEE RD
 (T816)

LENGTH(AH 3001 BK 3138) 0041/0000
 018 "DIA CIRC CONCR
 LEN=1866 INSTALLED UNKN 0031/2865

RAMP A RD
 (SR8025 SEG 0010/1449) 0031/2143
 RAMP F RD
 (SR8025 SEG 0750/0000) 0031/1899

SR 0029 NB
 OP ID 40/0029/0080/2667 0031/1289



0050/0317
 011576 FT

0050/0000
 0040/2944

0040/2940

0040/2723

0040/2025

0040/1687

0040/1518

0040/1143

0040/0886

008588 FT

0040/0000

0030/2522

0030/2124

0030/1890

0030/1298

0030/1148

WARRIOR CRK
 STRUCTURE LENGTH 45 FT
 BMSID 40/2002/0050/0317

2 0 40033 0 01 0224+15
 004 "DIA CIR PLASTIC
 LEN=0050 INSTALLED 2003
 UNKNOWN RD
 (TWP)
 LENGTH(AH 2320 BK 2988)

048 "DIA CIRC CONCR
 LEN=0099 INSTALLED UNKN
 TRIB WAR CRK
 STRUCTURE LENGTH 4 FT
 BMSID 40/2002/0040/2940
 018 "DIA CIRC CONCR
 LEN=0099 INSTALLED UNKN

012 "DIA CIRC METAL
 LEN=0100 INSTALLED UNKN
 018 "DIA CIRC CONCR
 LEN=0100 INSTALLED UNKN
 024 "DIA CIRC CONCR
 LEN=0004 INSTALLED UNKN
 015 "DIA CIRC METAL
 LEN=0347 INSTALLED UNKN
 HANOVER MALL ENTR RD
 (PRDR)

2 0 40033 0 01 0194+22
 DUNDEE RD
 (T816)

LENGTH(AH 2988 BK 3128)

RAMP AA RD
 (SR8025 SEG 0020/0457)
 RAMP A RD
 (SR8025 SEG 0010/1449)

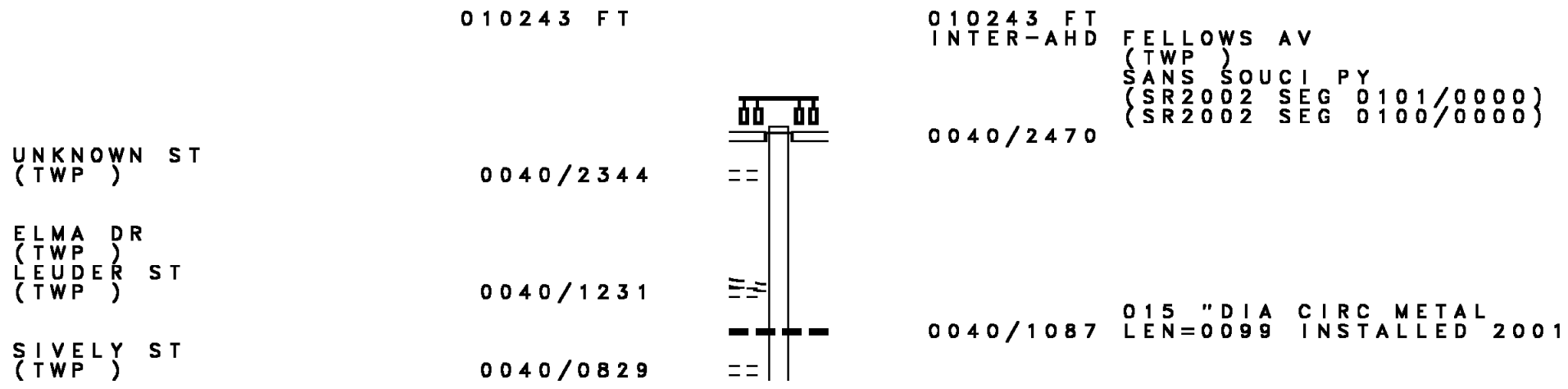
RAMP B RD
 (SR8025 SEG 0030/0000)
 SR 0029 NB

OP ID 40/0029/0080/2667
 015 "DIA CIRC CONCR
 LEN=0099 INSTALLED UNKN
 RAMP D RD

DIR: B TOTAL LEN: 5.114 MI. DIST: 04-3 SR: 2002
 LEFT MUN: NANTICOKE C RIGHT MUN: NANTICOKE C

Segment ID	Start Station	End Station	Length	Material	Notes
(CITY)	0020/0492	0020/0235		SPRING ST	
		0020/0110		(CITY)	
		0020/0011		018 " DIA CIRC CONCR	
		001653 FT		LEN=0010 INSTALLED UNKN	
		001653 FT		015 " DIA CIRC CONCR	
		001653 FT		LEN=0010 INSTALLED UNKN	
2 0 40033 0 01 0126+47	001653 FT				
CHESTNUT ST					
(CITY)	0020/0000	0010/1628		LENGTH(AH 3807 BK 1653)	
		0010/1002		015 " DIA CIRC METAL	
		0010/0972		LEN=0030 INSTALLED UNKN	
		0010/0966		015 " DIA CIRC CONCR	
		0010/0914		LEN=0028 INSTALLED UNKN	
		0010/0841		015 " DIA CIRC METAL	
		0010/0675		LEN=0020 INSTALLED UNKN	
		0010/0626		015 " DIA CIRC CONCR	
		0010/0563		LEN=0015 INSTALLED UNKN	
		0010/0535		015 " DIA CIRC METAL	
		0010/0390		LEN=0010 INSTALLED UNKN	
		0010/0341		015 " DIA CIRC PLASTIC	
		0010/0231		LEN=0099 INSTALLED UNKN	
		0010/0204		015 " DIA CIRC PLASTIC	
		0010/0142		LEN=0099 INSTALLED UNKN	
		000000 FT		009 " DIA CIRC CONCR	
		000000 FT		LEN=0099 INSTALLED UNKN	
		000000 FT		2 0 40033 0 01 0110+05	
				NC MA IN ST	
				MARKET ST	
				(CITY)	
				INTER-BK	
				MAIN ST	
				(SR3001 SEG 0130/0000)	
				MFC BEGIN = C	
				LENGTH(AH 1653 BK 0000)	
MARKET ST					
(SR3001 SEG 0130/0000)	0010/0000				

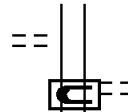
EXTRACT DATE: 12/18/2023 ROADWAY MANAGEMENT SYSTEM PAGE NUMBER: 458
 PRINT DATE: 12/19/2023 SLD COUNTY/SR - ANNUAL PRINT COUNTY: LUZERNE
 DIR: B TOTAL LEN: 1.940 MI. DIST: 04-3 SR: 2001
 LEFT MUN: HANOVER T RIGHT MUN: HANOVER T



DIR: B TOTAL LEN: 1.940 MI. DIST: 04-3 SR: 2001
 LEFT MUN: HANOVER T RIGHT MUN: HANOVER T

INMAN AV
 (TWP)

0040/0529



0040/0348
 0040/0314

BOLAND AV
 (TWP)

048 " DIA CIRC CONCR
 LEN=0099 INSTALLED 2001
 STORM WATER
 STRUCTURE LENGTH 4 FT
 BMSID 40/2001/0040/0310
 UNKNOWN AL

007773 FT



0040/0310
 0040/0178
 007773 FT

(TWP)
 2 0 40163 0 00 0047+73
 LEE PARK AV
 (TWP)



0040/0000
 0030/1703

LENGTH(AH 2470 BK 1975)
 GRAHAM AV
 (TWP)
 MAIN ST
 (SR2008 SEG 0120/2085)

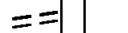


0030/1437
 0030/1177

018 " DIA CIRC CONCR
 LEN=0024 INSTALLED 2001

ST MARY'S CEMETARY RD
 (PRDR)

0030/0386
 005798 FT



005798 FT

2 0 40163 0 00 0028+00
 OAKLAWN AV
 (TWP)



0030/0000

LENGTH(AH 1975 BK 3079)



0020/1611
 0020/1559

INDEPENDENCE BL
 (TWP)
 024 " DIA CIRC CONCR
 LEN=0030 INSTALLED UNKN



0020/0438

024 " DIA CIRC CONCR
 LEN=0048 INSTALLED 2001
 012 " DIA CIRC CONCR



0020/0306
 0020/0012
 002719 FT

LEN=0099 INSTALLED 2001
 BMSSEN 40/2001/0020/0000
 2 0 40163 0 00 0000+00

002719 FT

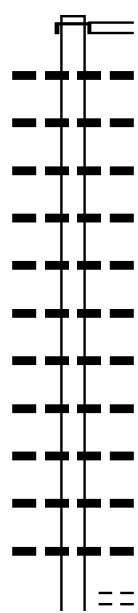
NC ST

MARY'S RD
 SUGAR NOTCH CRK
 BMSBG 40/2001/0020/0000
 HANOVER



020344 FT

020344 FT
 INTER-AHD



Stationing	Description	Material/Type	Status
	NOXEN RD		
	(SRO415 SEG 0190/1404)		
	NOXEN RD		
	(SRO415 SEG 0190/1404)		
0080/3507	009"H 09"W BOX CULVRT*		
0080/3426	LEN=0099	INSTALLED	UNKN
	015" DIA	CIRC CONCR	
0080/3306	LEN=0025	INSTALLED	UNKN
	018" DIA	CIRC METAL	
0080/2928	LEN=0050	INSTALLED	UNKN
	018" DIA	CIRC CONCR	
0080/2591	LEN=0050	INSTALLED	UNKN
	018" DIA	CIRC METAL	
0080/2289	LEN=0030	INSTALLED	UNKN
	024" DIA	CIRC METAL	
0080/2102	LEN=0099	INSTALLED	UNKN
	012" DIA	CIR PLASTIC	
0080/1923	LEN=0046	INSTALLED	UNKN
	018" DIA	CIRC CONCR	
0080/1791	LEN=0050	INSTALLED	UNKN
	018" DIA	CIRC METAL	
0080/1510	LEN=0035	INSTALLED	1998
	018" DIA	CAST IRON	
0080/1162	LEN=0070	INSTALLED	UNKN
	018" DIA	CIRC METAL	
0080/0953	LEN=0100	INSTALLED	UNKN
	GRANDVIEW AV		
0080/0475	(BORO)		

EXTRACT DATE: 12/18/2023
PRINT DATE: 12/19/2023

ROADWAY MANAGEMENT SYSTEM
SLD COUNTY/SR - ANNUAL PRINT

PAGE NUMBER: 454
COUNTY: LUZERNE

DIR: B TOTAL LEN: 3.853 MI.
LEFT MUN: HARVEYS LAKE B

DIST: 04-3 SR: 1415
RIGHT MUN: HARVEYS LAKE B

016837 FT

TO 1415/0060 SH
(CONN)

0070/0085
014154 FT

0080/0469	018 " DIA	CIRC CONCR
	LEN=0046	INSTALLED UNKN
0080/0423	024 " DIA	CIRC METAL
	LEN=0060	INSTALLED UNKN
0080/0249	015 " DIA	CIRC METAL
	LEN=0095	INSTALLED UNKN
0080/0137	009 " DIA	CIRC CONCR
	LEN=0099	INSTALLED UNKN
016837 FT	1 0 00375	0 00 0174+61
	018 " DIA	CIRC METAL
	LEN=0060	INSTALLED UNKN
0080/0000	LENGTH(AH	3507 BK 2683)
	024 " DIA	CIRC METAL
0070/2515	LEN=0100	INSTALLED UNKN
	ASHTON RD	
	(TWP)	
	FIREHOUSE RD	
	(TWP)	
0070/2198	015 " DIA	CAST IRON
	LEN=0060	INSTALLED UNKN
0070/2067	018 " DIA	CIRC CONCR
	LEN=0100	INSTALLED UNKN
0070/1760	018 " DIA	CIRC METAL
	LEN=0050	INSTALLED UNKN
0070/1478	018 " DIA	CIRC METAL
	LEN=0100	INSTALLED UNKN
0070/1240	024 " DIA	CIRC METAL
	LEN=0050	INSTALLED UNKN
0070/1135	015 " DIA	CIRC CONCR
	LEN=0060	INSTALLED 2002
	ROOSEVELT ST	
	(TWP)	
0070/1045	018 " DIA	CIRC METAL
	LEN=0100	INSTALLED UNKN
0070/0751	015 " DIA	CIRC CONCR
	LEN=0040	INSTALLED UNKN
0070/0567	015 " DIA	CIRC CONCR
	LEN=0060	INSTALLED UNKN
0070/0348	015 " DIA	CIRC CONCR
	LEN=0044	INSTALLED 1998
0070/0216	036 " DIA	CIRC CONCR
	LEN=0099	INSTALLED UNKN
	1 0 00375	0 00 0147+78
	BEAUMONT HILL RD	
	(SR1026 SEG 0020/0000)	
	KUNKLE RD	
	(SR1026 SEG 0020/0000)	
0070/0000	LENGTH(AH	2683 BK 2216)

DIR: B TOTAL LEN: 3.853 MI. DIST: 04-3 SR: 1415
 LEFT MUN: HARVEYS LAKE B RIGHT MUN: HARVEYS LAKE B

FROM 1415/0070 SH
 (CONN)

0060/2135

011938 FT

009438 FT

Segment ID	Start Station	End Station	Length	Material	Notes
0060/1774	024	" DIA	CIRC CONCR	LEN=0055	INSTALLED UNKN
0060/1063	045	" DIA	CIRC METAL	LEN=0035	INSTALLED UNKN
0060/0385	036	" DIA	CIRC CONCR	LEN=0045	INSTALLED 2002
0060/0240	036	" DIA	CIRC CONCR	LEN=0045	INSTALLED UNKN
011938 FT	1 0	00375	0 00	0125+56	
0060/0000	015	" DIA	CIRC METAL	LEN=0025	INSTALLED UNKN
0050/2419	024	" DIA	CIRC CONCR	LEN=0025	INSTALLED UNKN
0050/2287	015	" H 15	" W CON BOX CUL	LEN=0038	INSTALLED UNKN
0050/2124	015	" DIA	CIRC CONCR	LEN=0100	INSTALLED UNKN
0050/1857	015	" DIA	CIRC CONCR	LEN=0100	INSTALLED UNKN
0050/1807	CARRIE ST (BORO)				
0050/1680	012	" DIA	CIR PLASTIC	LEN=0035	INSTALLED UNKN
0050/1640	024	" DIA	CIRC CONCR	LEN=0100	INSTALLED UNKN
0050/1360	018	" DIA	CIRC METAL	LEN=0035	INSTALLED UNKN
0050/1238	015	" DIA	CIRC CONCR	LEN=0036	INSTALLED UNKN
0050/1008	015	" DIA	CIRC CONCR	LEN=0032	INSTALLED UNKN
0050/0499	015	" DIA	CIRC CONCR	LEN=0020	INSTALLED UNKN
0050/0229	015	" DIA	CIRC METAL	LEN=0025	INSTALLED UNKN
009438 FT	1 0	00375	0 00	0100+56	
0050/0000	LENGTH(AH 2500 BK 2461)				
0040/2407	018	" DIA	CIRC METAL	LEN=0036	INSTALLED UNKN
0040/2206	018	" DIA	CIR PLASTIC	LEN=0038	INSTALLED UNKN
0040/1956	015	" DIA	CIRC CONCR	LEN=0033	INSTALLED UNKN
0040/1776	024	" DIA	CIRC CONCR	LEN=0033	INSTALLED UNKN

DIR: B TOTAL LEN: 3.853 MI. DIST: 04-3 SR: 1415
 LEFT MUN: HARVEYS LAKE B RIGHT MUN: HARVEYS LAKE B

006977 FT

004479 FT

0040/1550	018 " DIA	CIRC METAL
	LEN=0036	INSTALLED 1998
0040/1292	018 " DIA	CIRC CONCR
	LEN=0100	INSTALLED UNKN
0040/1137	018 " DIA	CIRC METAL
	LEN=0060	INSTALLED UNKN
0040/0970	018 " DIA	CIRC METAL
	LEN=0045	INSTALLED UNKN
0040/0774	018 " DIA	CIRC CONCR
	LEN=0050	INSTALLED UNKN
0040/0230	018 " DIA	CIRC CONCR
	LEN=0018	INSTALLED 2002
006977 FT	1 0 00375	0 00 0075+95
0040/0000	LENGTH(AH	2461 BK 2498)
0030/2366	018 " DIA	CIRC CONCR
	LEN=0035	INSTALLED UNKN
0030/2178	015 " DIA	CIRC METAL
	LEN=0032	INSTALLED UNKN
0030/1950	018 " DIA	CIRC CONCR
	LEN=0040	INSTALLED UNKN
0030/1725	018 " DIA	CIRC METAL
	LEN=0139	INSTALLED UNKN
0030/1442	036 " H 48 "	W ELLIP METAL
	LEN=0030	INSTALLED UNKN
0030/1207	024 " DIA	CIRC CONCR
	LEN=0036	INSTALLED UNKN
0030/0898	018 " DIA	CIRC CONCR
	LEN=0100	INSTALLED UNKN
0030/0611	018 " DIA	CIRC CONCR
	LEN=0099	INSTALLED UNKN
0030/0520	018 " DIA	CIR UNKNOWN
	LEN=0040	INSTALLED UNKN
0030/0400	018 " DIA	CIR UNKNOWN
	LEN=0040	INSTALLED UNKN
0030/0059	015 " DIA	CIRC CONCR
	LEN=0099	INSTALLED UNKN
004479 FT	1 0 00375	0 00 0050+97
0030/0000	LENGTH(AH	2498 BK 2540)
0020/2399	024 " DIA	CAST IRON
	LEN=0025	INSTALLED UNKN
0020/1868	024 " DIA	CAST IRON
	LEN=0035	INSTALLED UNKN
0020/1626	018 " DIA	CIRC CONCR
	LEN=0092	INSTALLED UNKN
0020/1514	SECOND ST	(SR1024 SEG 0010/0000)
	TR HARVYS LK	STRUCTURE LENGTH 6 FT
0020/1446	BMSID 40/1415/0020/1446	FIRST ST

EXTRACT DATE: 12/18/2023
PRINT DATE: 12/19/2023

ROADWAY MANAGEMENT SYSTEM
SLD COUNTY/SR - ANNUAL PRINT

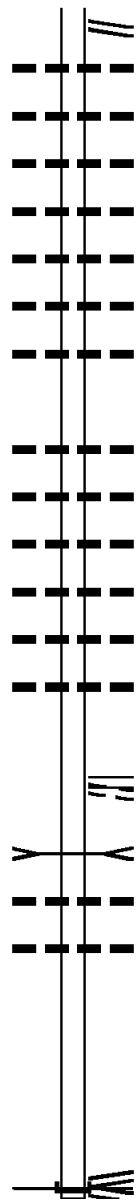
PAGE NUMBER: 451
COUNTY: LUZERNE

DIR: B TOTAL LEN: 3.853 MI.
LEFT MUN: HARVEYS LAKE B

DIST: 04-3 SR: 1415
RIGHT MUN: HARVEYS LAKE B

001939 FT

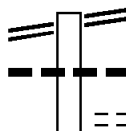
000000 FT



0020/1298 (SR1022 SEG 0010/0000)
018 "DIA CIRC CONCR
0020/1246 LEN=0030 INSTALLED UNKN
024 "DIA CIRC CONCR
0020/1215 LEN=1330 INSTALLED UNKN
024 "DIA CIRC CONCR
0020/1210 LEN=0035 INSTALLED UNKN
012"H 00"W MULT METAL
0020/1175 LEN=0035 INSTALLED UNKN
018 "DIA CIRC METAL
0020/0742 LEN=0100 INSTALLED UNKN
024 "DIA CIRC METAL
0020/0606 LEN=0100 INSTALLED UNKN
018 "DIA CIR UNKNOWN
0020/0177 LEN=0050 INSTALLED 2002
001939 FT 1 0 00375 0 00 0025+42
5 0020/0000 LENGTH(AH 2540 BK 1939)
015 "DIA CAST IRON
0010/1760 LEN=0042 INSTALLED UNKN
018 "DIA CIRC CONCR
0010/1560 LEN=0030 INSTALLED UNKN
018 "DIA CIRC METAL
0010/1210 LEN=0028 INSTALLED UNKN
015 "DIA CAST IRON
0010/0980 LEN=0050 INSTALLED 2002
018 "DIA CIRC METAL
0010/0588 LEN=0099 INSTALLED UNKN
015 "DIA CAST IRON
0010/0280 LEN=0099 INSTALLED 2002
CARPENTER RD
(SR1020 SEG 0010/0000)
FROM 0415/0084 SH
0010/0212 (CONN)
TR HARVEYS L
STRUCTURE LENGTH 8 FT
BMSID 40/1415/0010/0150
018 "DIA CIRC CONCR
0010/0148 LEN=0099 INSTALLED UNKN
018 "DIA CIRC CONCR
0010/0040 LEN=0099 INSTALLED UNKN
000000 FT 1 0 00375 0 00 0005+00
MEMORIAL HW
(SR0415 SEG 0090/0000)
NC LA KESIDE DR
MEMORIAL HW
INTER-BK (SR0415 SEG 0090/0000)
MEMORIAL HW
(SR0415 SEG 0090/0000)
MFC BEGIN = C
5 0010/0000 LENGTH(AH 1939 BK 0000)

EXTRACT DATE: 12/18/2023 ROADWAY MANAGEMENT SYSTEM PAGE NUMBER: 450
 PRINT DATE: 12/19/2023 SLD COUNTY/SR - ANNUAL PRINT COUNTY: LUZERNE
 DIR: B TOTAL LEN: 1.409 MI. DIST: 04-3 SR: 1067
 LEFT MUN: EXETER T RIGHT MUN: EXETER T

MT. ZION RD 007442 FT
 (SR1031 SEG 0030/0000) 0030/2455



007442 FT MT. ZION RD
 0030/2455 (SR1031 SEG 0030/0000)
 0030/1997 018 " DIA CIRC METAL
 0030/1985 LEN=0040 INSTALLED UNKN
 WILKES-BARRE ST
 (TWP)

DIR: B TOTAL LEN: 1.409 MI. DIST: 04-3 SR: 1067
 LEFT MUN: EXETER T RIGHT MUN: EXETER T

Stationing	Notes	Material	Length	Installation
0030/1756	CHAPEL LN (TWP)	018" DIA CIRC METAL		
0030/1675	PROSPECT LN	LEN=0030		INSTALLED UNKN
0030/1572	(TWP)	018" DIA CIRC PLASTIC		
0030/1113		LEN=0024		INSTALLED 1999
0030/0010	024" DIA	CIRC PLASTIC		INSTALLED UNKN
004987 FT	2 0 40130 0 00 0101+23			
0030/0000	LENGTH(AH 2455 BK 2570)			
0020/2512	024" DIA	CIRC PLASTIC		INSTALLED UNKN
0020/1770	018" DIA	CIRC METAL		INSTALLED UNKN
0020/0915	018" DIA	CIRC PLASTIC		INSTALLED UNKN
0020/0590	GASHI RD (PRDR)			
0020/0400	018" DIA	CIRC METAL		INSTALLED UNKN
0020/0175	018" DIA	CIRC METAL		INSTALLED UNKN
002417 FT	2 0 40130 0 00 0072+00			
0020/0000	LENGTH(AH 2570 BK 2417)			
0010/2417	018" DIA	CIRC METAL		INSTALLED UNKN
0010/2225	018" DIA	CIRC METAL		INSTALLED UNKN
0010/1575	018" DIA	CIRC METAL		INSTALLED UNKN
0010/0674				
000000 FT	000000 FT 2 0 40130 0 00 0043+83			
	NC CAMPGROUND RD			
	INTER-BK CLOSED BACK			
	(BORO)			
	MFC BEGIN = E			
0010/0000	LENGTH(AH 2417 BK 0000)			

TOWER LN (PRDR)

YALETSCO LN (PRDR)

EXTRACT DATE: 12/18/2023 ROADWAY MANAGEMENT SYSTEM PAGE NUMBER: 448
PRINT DATE: 12/19/2023 SLD COUNTY/SR - ANNUAL PRINT COUNTY: LUZERNE

DIR: B TOTAL LEN: 1.384 MI. DIST: 04-3 SR: 1065
LEFT MUN: LAKE T RIGHT MUN: LAKE T

SR 0029 SH 007306 FT
(SR0029 SEG 0440/0000) 0030/2742



007306 FT SR 0029 SH
0030/2742 (SR0029 SEG 0440/0000)

EXTRACT DATE: 12/18/2023
PRINT DATE: 12/19/2023

ROADWAY MANAGEMENT SYSTEM
SLD COUNTY/SR - ANNUAL PRINT

PAGE NUMBER: 447
COUNTY: LUZERNE

DIR: B TOTAL LEN: 1.384 MI.
LEFT MUN: LAKE T

DIST: 04-3 SR: 1065
RIGHT MUN: LAKE T

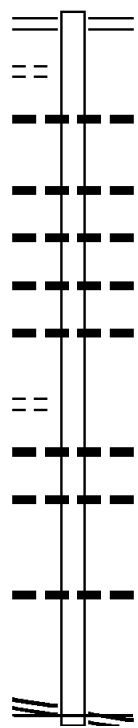
2 0 40107 0 00 0045+89 004564 FT
SPRUCE TREE RD
(SR1028 SEG 0010/2790) 0030/0000

002472 FT

000000 FT

==	0030/2595	FOR SR 0029 AND 1065 (CONN)
---	0030/1996	015 " DIA CIRC METAL LEN=0060 INSTALLED UNKN
---	0030/1262	015 " DIA CIRC METAL LEN=0040 INSTALLED UNKN
==	0030/1006	HALOWICH RD (T679)
---	0030/0880	024 " DIA CIRC METAL LEN=0040 INSTALLED UNKN
---	0030/0592	024 " DIA CIRC METAL LEN=0040 INSTALLED 1997
---	0030/0385	015 " DIA CIRC METAL LEN=0050 INSTALLED 2002
---	004564 FT	
==	5 0030/0000	LENGTH(AH 2742 BK 2092) QUEEN OF PEACE RD (SR1028 SEG 0020/0000)
---	0020/1893	015 " DIA CIRC METAL LEN=0030 INSTALLED UNKN
---	0020/1612	
---	0020/0980	015 " DIA CIRC METAL LEN=0040 INSTALLED UNKN
---	0020/0644	015 " DIA CIRC METAL LEN=0099 INSTALLED UNKN
---	0020/0550	021 "H 15 "W METAL ARCH LEN=0045 INSTALLED 2006
---	0020/0050	021 "H 15 "W METAL ARCH LEN=0035 INSTALLED 2006
---	002472 FT	2 0 40107 0 00 0024+71
---	5 0020/0000	LENGTH(AH 2092 BK 2472) 015 " DIA CIRC METAL
---	0010/2415	LEN=0040 INSTALLED 2002
---	0010/2012	015 " DIA CIRC METAL LEN=0040 INSTALLED UNKN
---	0010/1272	015 " DIA CIRC METAL LEN=0045 INSTALLED UNKN
---	0010/0776	060 " DIA CIRC METAL LEN=0040 INSTALLED UNKN
---	0010/0222	015 " DIA CIRC METAL LEN=0035 INSTALLED UNKN
---	000000 FT	2 0 40107 0 00 0000+00 NC TU LIP RD CHESTNUT TREE RD (SR1030 SEG 0030/1309) MFC BEGIN = E
==	5 0010/0000	LENGTH(AH 2472 BK 0000)

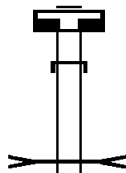
Location	Segment	Start Station	End Station	Length (FT)	Material / Notes
HILLSIDE AV (BORO)	004609 FT	0020/2407			
	0020/2754				CARPENTER RD (SR1020 SEG 0020/0000)
	0020/2260				018" DIA CIRC METAL LEN=0030 INSTALLED UNKN
	0020/1515				021"H 15"W METAL ARCH LEN=0035 INSTALLED 2004
	0020/1360				024"H 15"W METAL ARCH LEN=0035 INSTALLED 2004
2 0 40060 0 05 0391+82 ASHTON RD (BORO)	001855 FT	0020/0000			018" DIA CIRC METAL LEN=0030 INSTALLED UNKN
	0020/0385				018" DIA CIRC METAL LEN=0035 INSTALLED 2004
	001855 FT				
	0020/0000				LENGTH(AH 2754 BK 1855) 018" DIA CIRC METAL LEN=0040 INSTALLED UNKN
	0010/1430				015" DIA CIRC CONCR LEN=0032 INSTALLED UNKN
2 0 40060 0 05 0374+18 MEMORIAL HW (SR0415 SEG 0060/3455)	000000 FT	0010/0000			015" DIA CIRC CONCR LEN=0032 INSTALLED UNKN
	000000 FT				NC RIDGE AV MEMORIAL HW (SR0415 SEG 0060/3455)
	000000 FT				MFC BEGIN = E
	0010/0000				LENGTH(AH 1855 BK 0000)



EXTRACT DATE: 12/18/2023 ROADWAY MANAGEMENT SYSTEM PAGE NUMBER: 445
 PRINT DATE: 12/19/2023 SLD COUNTY/SR - ANNUAL PRINT COUNTY: LUZERNE
 DIR: B TOTAL LEN: .019 MI. DIST: 04-3 SR: 1061
 LEFT MUN: LEHMAN T RIGHT MUN: LEHMAN T

000098 FT

000091 FT



000098 FT
 7054/0000 LENGTH(AH 0100 BK 0007)
 INTER-AHD IDETOWN HUNTSVILLE RD
 0050/0007 (TB12)
 000091 FT 2 0 40060 0 04 0308+11
 DRAINAGE
 STRUCTURE LENGTH 7 FT
 BMSID 40/1061/0050/0000

EXTRACT DATE: 12/18/2023
PRINT DATE: 12/19/2023

ROADWAY MANAGEMENT SYSTEM
SLD COUNTY/SR - ANNUAL PRINT

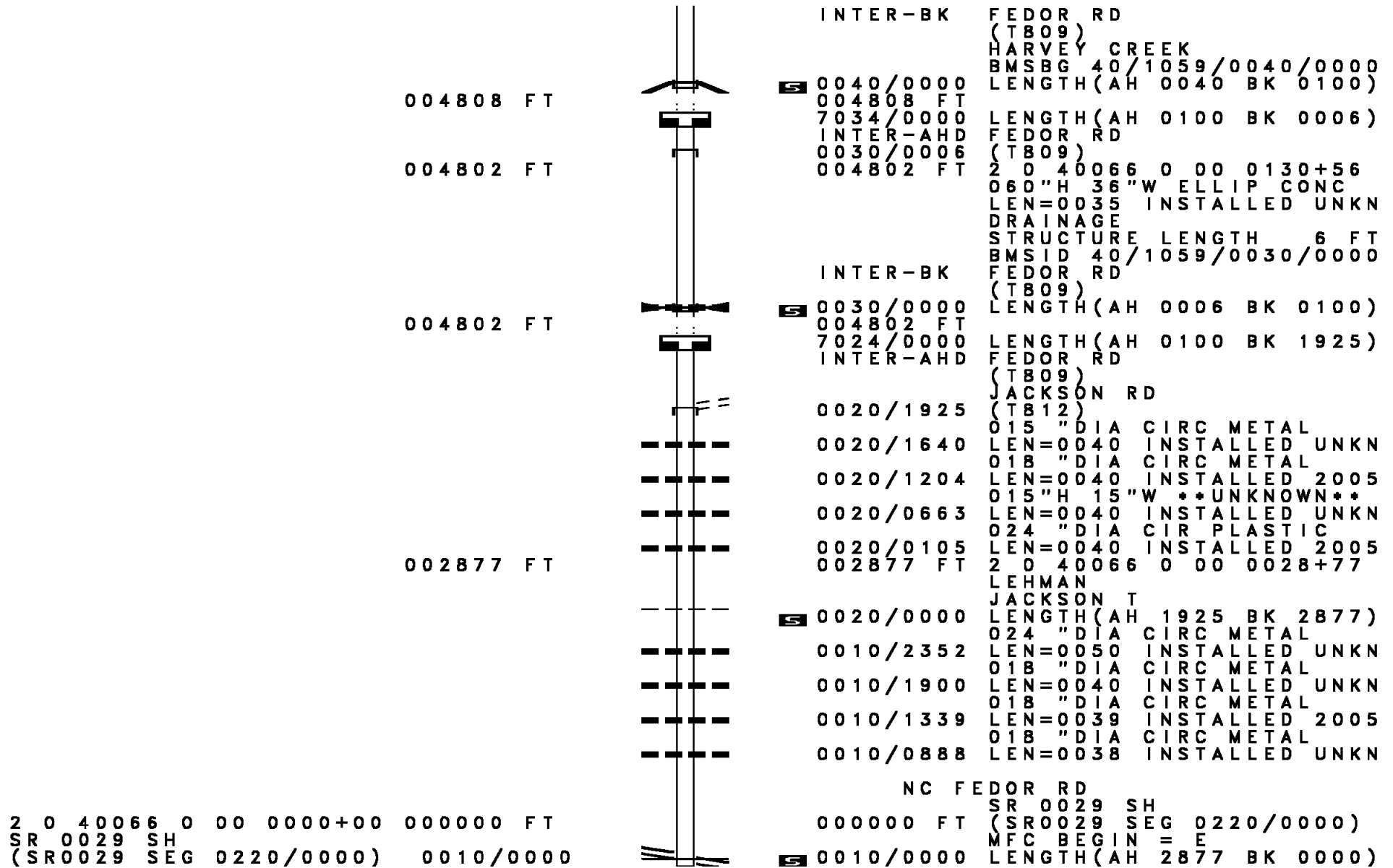
PAGE NUMBER: 444
COUNTY: LUZERNE

DIR: B TOTAL LEN: .019 MI.
LEFT MUN: LEHMAN T

DIST: 04-3 SR: 1061
RIGHT MUN: LEHMAN T

		INTER-BK	IDETOWN HUNTSVILLE RD (TB12)
000091 FT		0050/0000	LENGTH(AH 0007 BK 0100)
		000091 FT	
		7044/0000	LENGTH(AH 0100 BK 0007)
		INTER-AHD	IDETOWN HUNTSVILLE RD
000084 FT		0040/0007	(TB12)
		000084 FT	2 0 40060 0 03 0265+25
			NC IDETOWN HUNTSVILLE RD
			DRAINAGE
			STRUCTURE LENGTH 7 FT
			BMSID 40/1061/0040/0000
		INTER-BK	IDETOWN HUNTSVILLE RD
			(TB12)
000084 FT		0040/0000	LENGTH(AH 0007 BK 0100)
		000084 FT	
		7034/0000	LENGTH(AH 0100 BK 0010)
			BMSID 40/1061/0030/0000
		INTER-AHD	JACKSON RD
000074 FT		0030/0010	(TB12)
		000074 FT	2 0 40060 0 02 0097+54
		INTER-BK	JACKSON RD
			(TB12)
			E FK HARV CK
			BMSBG 40/1061/0030/0000
000074 FT		0030/0000	LENGTH(AH 0010 BK 0100)
		000074 FT	
		7024/0000	LENGTH(AH 0100 BK 0008)
			BMSID 40/1061/0020/0000
		INTER-AHD	JACKSON RD
000066 FT		0020/0008	(TB12)
		000066 FT	2 0 40060 0 01 0031+64
		INTER-BK	JACKSON RD
			(TB12)
			BR HARVEY CR
			BMSBG 40/1061/0020/0000
000066 FT		0020/0000	LENGTH(AH 0008 BK 0100)
		000066 FT	
		7014/0000	LENGTH(AH 0100 BK 0066)
			BMSID 40/1061/0010/0000
		INTER-AHD	JACKSON RD
000000 FT		0010/0066	(TB12)
		000000 FT	2 0 40060 0 00 0024+60
			NC JACKSON RD
		INTER-BK	JACKSON RD
			(TB12)
			HARVEYS CREEK
			BMSBG 40/1061/0010/0000
			MFC BEGIN = E
		0010/0000	LENGTH(AH 0066 BK 0000)

DIR: B TOTAL LEN: .918 MI. DIST: 04-3 SR: 1059
 LEFT MUN: LEHMAN T RIGHT MUN: LEHMAN T



2 0 40066 0 00 0000+00 000000 FT
 SR 0029 SH
 (SR0029 SEG 0220/0000) 0010/0000

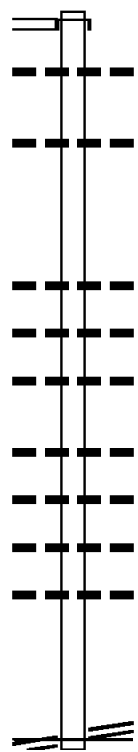
DIR: B TOTAL LEN: .845 MI. DIST: 04-3 SR: 1057
 LEFT MUN: LAKE T RIGHT MUN: LAKE T

MAPLE TREE RD 004461 FT
 (SR1032 SEG 0040/0000) 0020/2066

002395 FT

000000 FT

HICKORY TREE RD
 (SR1034 SEG 0010/0380) 0010/0000



004461 FT
 INTER-AHD MAPLE TREE RD
 0020/2066 (SR1032 SEG 0040/0000)
 018 " DIA CIRC METAL
 0020/1780 LEN=0040 INSTALLED UNKN

0020/0915 015 " DIA CIRC METAL
 LEN=0040 INSTALLED 2004

002395 FT 2 0 40115 0 00 0023+99
 018 " DIA CIRC METAL
 LEN=0040 INSTALLED UNKN
 5 0020/0000 LENGTH(AH 2066 BK 2395)
 018 " DIA CIRC METAL
 0010/2210 LEN=0040 INSTALLED UNKN
 021"H 15"W METAL ARCH
 0010/1851 LEN=0050 INSTALLED 2004

0010/1134 012 " DIA CIRC METAL
 LEN=0040 INSTALLED UNKN
 012 " DIA CIRC METAL
 0010/0836 LEN=0030 INSTALLED UNKN
 018 " DIA CIRC METAL
 0010/0733 LEN=0030 INSTALLED UNKN
 015 " DIA CIRC METAL
 0010/0425 LEN=0030 INSTALLED UNKN

000000 FT 2 0 40115 0 00 0000+00
 PINE TREE RD
 (SR1034 SEG 0010/0380)
 NC HI
 HICKORY TREE RD
 MFC BEGIN = E
 5 0010/0000 LENGTH(AH 2395 BK 0000)

DIR: B TOTAL LEN: 2.260 MI. DIST: 04-3 SR: 1055
 LEFT MUN: HARVEYS LAKE B RIGHT MUN: HARVEYS LAKE B

FROM	TO	DESCRIPTION	LEN	STATUS
011932 FT	011932 FT	LAKESIDE DR		
FROM 0415/0170 SH (CONN)	0040/2862	(SR0415 SEG 0170/1226)	0040/2936	
		018 "DIA CIRC CONCR	LEN=0048	INSTALLED UNKN
		KNOLL ST		
SCHOOL ENTR (TWP)	0040/1518	(TWP)		
SCHOOL ENTR (TWP)	0040/1108	SCHOOL ST		
		(TWP)		
		LITTLE LEAGUE RD		
		(TWP)		
		018 "DIA CIRC CONCR	LEN=0099	INSTALLED UNKN
		018 "DIA CIRC CONCR	LEN=0080	INSTALLED UNKN
		COTTAGE LN		
		(TWP)		
SCARLET LN (TWP)	0040/0770			
		018 "DIA CIRC CONCR	LEN=0048	INSTALLED UNKN
		018 "DIA CIRC CONCR	LEN=0048	INSTALLED UNKN
		018 "DIA CIRC CONCR	LEN=0044	INSTALLED UNKN
		018 "DIA CIRC METAL	LEN=0044	INSTALLED UNKN
		20401150000191+35		
		NC WEST POINT AV		
		HARVEYS LAKE		
		LAKE T		
		5 0040/0000	LENGTH(AH 2936 BK 2591)	
		018 "DIA CIRC CONCR	LEN=0048	INSTALLED UNKN
		018 "DIA CIRC CONCR	LEN=0048	INSTALLED UNKN
		018 "DIA CIRC CONCR	LEN=0048	INSTALLED UNKN
		015 "DIA CIRC CONCR	LEN=0048	INSTALLED UNKN
		0030/1288	LEN=0048	INSTALLED UNKN
008996 FT				

DIR: B TOTAL LEN: 2.260 MI. DIST: 04-3 SR: 1055
 LEFT MUN: LAKE T RIGHT MUN: LAKE T

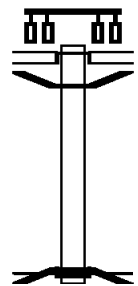
Stationing	Description	Material	Status	Year
0030/0915	015" DIA	CIRC CONCR	INSTALLED	UNKN
0030/0503	024" DIA	CIRC CONCR	INSTALLED	UNKN
0030/0291	024" DIA	CIRC CONCR	INSTALLED	UNKN
006405 FT	2 0 40115	0 00 0165+44		
	CHURCH RD			
	(SR1030 SEG 0040/0000)			
0030/0000	LENGTH(AH 2591 BK 3774)			
0020/3740	021"H 15"W	METAL ARCH	INSTALLED	UNKN
0020/2685	021"H 15"W	METAL ARCH	INSTALLED	2004
0020/2082	021"H 15"W	METAL ARCH	INSTALLED	UNKN
0020/1450	021"H 15"W	METAL ARCH	INSTALLED	2004
0020/1140	021"H 15"W	METAL ARCH	INSTALLED	2004
0020/0395	021"H 15"W	METAL ARCH	INSTALLED	UNKN
0020/0150	021"H 15"W	METAL ARCH	INSTALLED	UNKN
002631 FT	2 0 40135	0 00 0029+92		
	LENGTH(AH 3774 BK 2631)			
0010/1755	021"H 15"W	METAL ARCH	INSTALLED	2004
0010/1368	021"H 15"W	METAL ARCH	INSTALLED	2004
0010/0980	021"H 15"W	METAL ARCH	INSTALLED	UNKN
0010/0461	021"H 15"W	METAL ARCH	INSTALLED	2004
0010/0386				
000000 FT	2 0 40135	0 00 0000+00		
	NC SCHOOL HOUSE RD			
	LOYALVILLE OUTLET RD			
	(SR1032 SEG 0060/0000)			
	MFC BEGIN = E			
0010/0000	LENGTH(AH 2631 BK 0000)			

BEAR HOLLOW RD
(T754)

EXTRACT DATE: 12/18/2023 ROADWAY MANAGEMENT SYSTEM PAGE NUMBER: 438
 PRINT DATE: 12/19/2023 SLD COUNTY/SR - ANNUAL PRINT COUNTY: LUZERNE
 DIR: B TOTAL LEN: .023 MI. DIST: 04-3 SR: 1054
 LEFT MUN: LUZERNE B RIGHT MUN: LUZERNE B

000120 FT

000000 FT

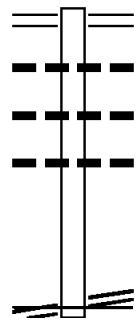


000120 FT
 INTER-AHD RAMP D RD
 (SR8037 SEG 0010/1396)
 UNION ST
 (SR1013 SEG 0030/0000)
 0010/0120
 0010/0063 BMSBN 40/1054/0010/0000
 000000 FT 0 0 00000 0 00 0000+00
 NC EVANS ST
 INTER-BK EVANS ST
 (BORO)
 TOBY CREEK
 BMSBG 40/1054/0010/0000
 MFC BEGIN = C
 0010/0000 LENGTH(AH 0120 BK 0000)

EXTRACT DATE: 12/18/2023 ROADWAY MANAGEMENT SYSTEM PAGE NUMBER: 437
 PRINT DATE: 12/19/2023 SLD COUNTY/SR - ANNUAL PRINT COUNTY: LUZERNE
 DIR: B TOTAL LEN: .179 MI. DIST: 04-3 SR: 1053
 LEFT MUN: LAKE T RIGHT MUN: LAKE T

000945 FT

000000 FT



LEHMAN OUTLET RD
 (SR1049 SEG 0080/0000) 0010/0000

000945 FT HICKORY TREE RD
 0010/0945 (SR1030 SEG 0060/1255)
 018 "DIA CIR PLASTIC
 0010/0886 LEN=0040 INSTALLED 2023
 018 "DIA CIR PLASTIC
 0010/0565 LEN=0040 INSTALLED 2023
 018 "DIA CIR PLASTIC
 0010/0218 LEN=0040 INSTALLED 2023
 000000 FT 2 0 40129 0 00 0000+00
 LEHMAN OUTLET RD
 (SR1049 SEG 0080/0000)
 NC LOCUST TREE RD
 MFC BEGIN = E
 0010/0000 LENGTH(AH 0945 BK 0000)

EXTRACT DATE: 12/18/2023 ROADWAY MANAGEMENT SYSTEM PAGE NUMBER: 436
PRINT DATE: 12/19/2023 SLD COUNTY/SR - ANNUAL PRINT COUNTY: LUZERNE
DIR: B TOTAL LEN: .000 MI. DIST: 04-3 SR: 1052
LEFT MUN: LAKE T RIGHT MUN: LAKE T

000000 FT

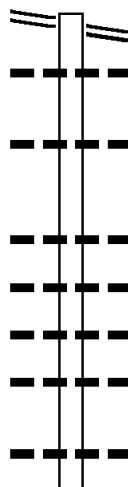


000000 FT
7010/0000 LENGTH(AH 0510 BK 0000)

EXTRACT DATE: 12/18/2023 ROADWAY MANAGEMENT SYSTEM PAGE NUMBER: 435
 PRINT DATE: 12/19/2023 SLD COUNTY/SR - ANNUAL PRINT COUNTY: LUZERNE
 DIR: B TOTAL LEN: 2.038 MI. DIST: 04-3 SR: 1051
 LEFT MUN: LAKE T RIGHT MUN: LAKE T

OUTLET LEHMAN RD 010762 FT
 (SR1049 SEG 0070/2120) 0040/1595

009167 FT



010762 FT	OUTLET LEHMAN RD
0040/1595	(SR1049 SEG 0070/2120)
0040/1105	024 " DIA CIRC METAL
	LEN=0035 INSTALLED UNKN
0040/0333	018 " DIA CIRC METAL
009167 FT	LEN=0035 INSTALLED UNKN
	2 0 40086 0 01 0117+05
0040/0000	024 " DIA CIRC METAL
	LEN=0035 INSTALLED UNKN
	LENGTH(AH 1595 BK 2730)
0030/2290	018 " DIA CIRC METAL
	LEN=0035 INSTALLED UNKN
0030/1888	024 " DIA CIRC METAL
	LEN=0030 INSTALLED UNKN
0030/1516	018 " DIA CIRC METAL
	LEN=0040 INSTALLED UNKN
0030/0845	018 " DIA CIRC METAL
	LEN=0030 INSTALLED UNKN
	018 " DIA CIRC METAL

DIR: B TOTAL LEN: 2.038 MI. DIST: 04-3 SR: 1051
 LEFT MUN: LAKE T RIGHT MUN: LAKE T

006437 FT

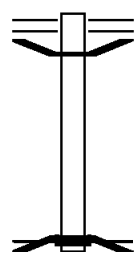
003974 FT

000000 FT

0030/0603	LEN=0040	INSTALLED UNKN
	018 "DIA	CIRC METAL
0030/0353	LEN=0035	INSTALLED UNKN
	018 "DIA	CIRC METAL
0030/0067	LEN=0035	INSTALLED UNKN
006437 FT	2 0 40086 0 01 0089+50	
	SHOLTIS RD	
	(T789)	
0030/0000	LENGTH(AH 2730 BK 2463)	
	018 "DIA	CIRC METAL
0020/2028	LEN=0035	INSTALLED UNKN
	036 "DIA	CIRC METAL
0020/1473	LEN=0040	INSTALLED UNKN
	018 "DIA	CIRC METAL
0020/0388	LEN=0035	INSTALLED UNKN
0020/0004		
003974 FT	2 0 40086 0 01 0064+87	
	060"H 45"W	CONCR ARCH
	LEN=0035	INSTALLED UNKN
	DRAINAGE	
	STRUCTURE LENGTH	4 FT
	BMSID 40/1051/0020/0000	
0020/0000	LENGTH(AH 2463 BK 3974)	
	TWP RD	
	(TWP)	
0010/3650	018 "DIA	CIRC METAL
0010/3422	LEN=0030	INSTALLED UNKN
	018 "DIA	CIRC METAL
0010/2920	LEN=0050	INSTALLED 2002
	018 "DIA	CIRC METAL
0010/2395	LEN=0030	INSTALLED UNKN
	LAKE	
0010/1049	LEHMAN T	
	018 "DIA	CIRC METAL
0010/0956	LEN=0050	INSTALLED UNKN
	LAKE	
	LEHMAN T	
000000 FT	2 0 40086 0 01 0024+00	
	NC MEERKER OUTLET RD	
	MEERKER RD	
	(TB11)	
	INTER-BK MEERKER OUTLET RD	
	(TB10)	
	MFC BEGIN = E	
0010/0000	LENGTH(AH 3974 BK 0000)	

EXTRACT DATE: 12/18/2023 ROADWAY MANAGEMENT SYSTEM PAGE NUMBER: 433
 PRINT DATE: 12/19/2023 SLD COUNTY/SR - ANNUAL PRINT COUNTY: LUZERNE
 DIR: B TOTAL LEN: .016 MI. DIST: 04-3 SR: 1050
 LEFT MUN: KINGSTON T RIGHT MUN: KINGSTON T

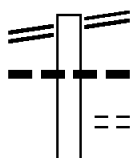
000087 FT
 000000 FT



000087 FT MEMORIAL HW
 0010/0087 (SR0309 SEG 0681/0000)
 0010/0039 BMSEN 40/1050/0010/0000
 000000 FT 0 0 00000 0 00 0000+00
 NC SR 1050 SH
 INTER-BK TOBY'S CREEK RD
 (TWP)
 TOBY CREEK
 BMSBG 40/1050/0010/0000
 MFC BEGIN = E
 0010/0000 LENGTH(AH 0087 BK 0000)

EXTRACT DATE: 12/18/2023 ROADWAY MANAGEMENT SYSTEM PAGE NUMBER: 432
 PRINT DATE: 12/19/2023 SLD COUNTY/SR - ANNUAL PRINT COUNTY: LUZERNE
 DIR: B TOTAL LEN: 4.120 MI. DIST: 04-3 SR: 1049
 LEFT MUN: HARVEYS LAKE B RIGHT MUN: HARVEYS LAKE B

LAKE FRONT RD 021755 FT
 (SR0415 SEG 0120/0000) 0090/2998



021755 FT LAKE FRONT RD
 0090/2998 (SR0415 SEG 0120/0000)
 0090/2935 015 " DIA CIRC CONCR
 0090/2909 LEN=0142 INSTALLED UNKN
 (BORO) ROBIN RD
 015 " DIA CIRC CONCR

DIR: B TOTAL LEN: 4.120 MI. DIST: 04-3 SR: 1049
 LEFT MUN: HARVEYS LAKE B RIGHT MUN: HARVEYS LAKE B

BEAVER DR
 (BORO)

0090/1437

CHURCH RD
 (SR1030 SEG 0060/1911)

0080/1353

2 0 40123 0 00 0226+30 017316 FT
 LOCUST TREE RD
 (SR1053 SEG 0010/0000)

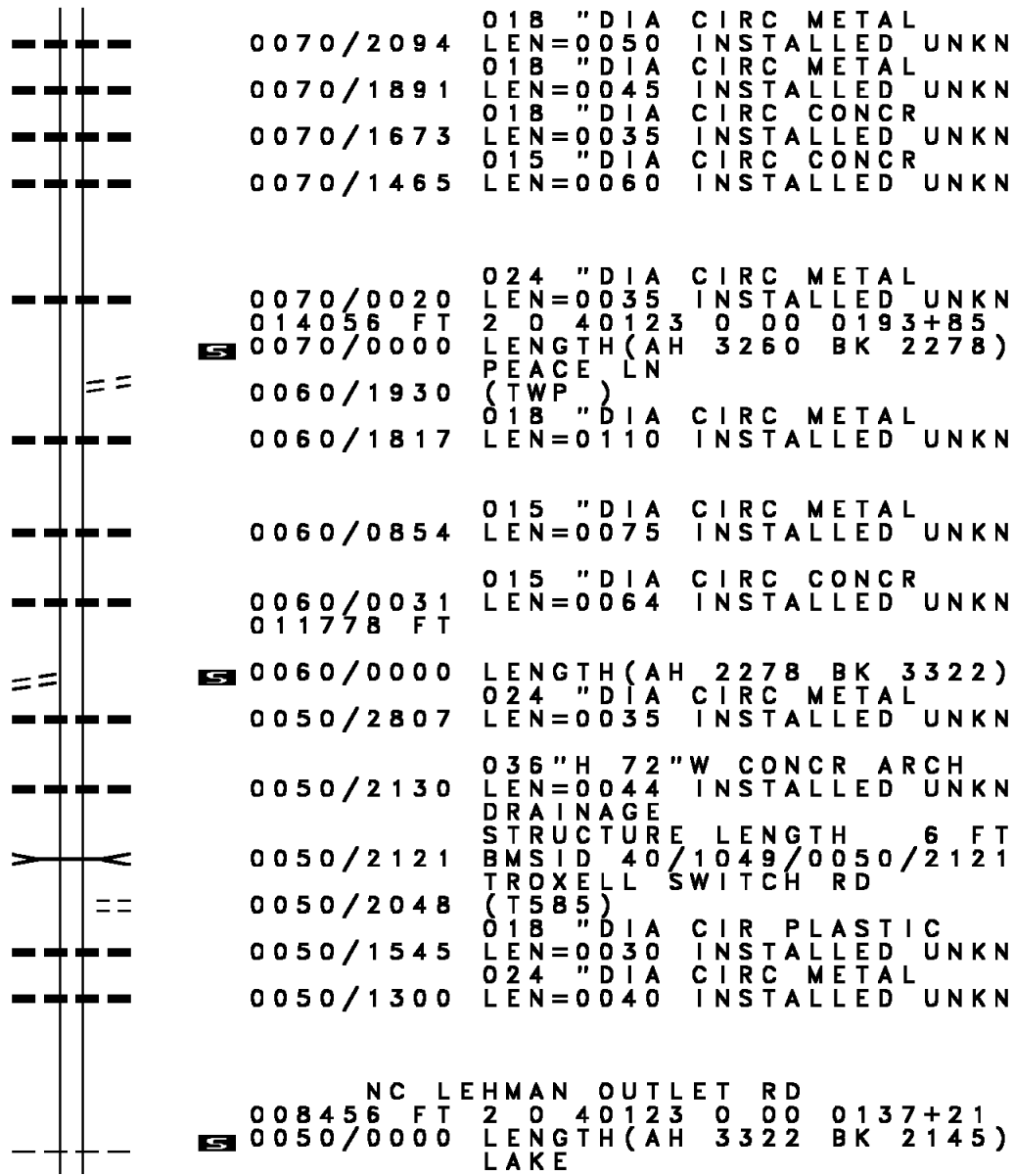
0080/0000

MEEKER OUTLET RD
 (SR1051 SEG 0040/1595)

0070/2120

0090/2793	LEN=0040	INSTALLED UNKN
018 "DIA	CIRC METAL	
0090/2719	LEN=0060	INSTALLED UNKN
018 "DIA	CIR PLASTIC	
0090/2467	LEN=0055	INSTALLED UNKN
018 "DIA	CIR PLASTIC	
0090/2080	LEN=0040	INSTALLED UNKN
TAYLOR LN		
0090/1534	(PRDR)	
018 "DIA	CIRC METAL	
0090/1250	LEN=0044	INSTALLED UNKN
018 "DIA	CIRC METAL	
0090/1173	LEN=0040	INSTALLED 2004
018 "DIA	CIRC CONCR	
0090/0800	LEN=0035	INSTALLED 2006
018 "DIA	CIRC METAL	
0090/0628	LEN=0035	INSTALLED 2007
024 "DIA	CIRC METAL	
0090/0196	LEN=0036	INSTALLED UNKN
018757 FT	2 0 40123 0 00 0240+80	
	HARVEYS LAKE	
	LAKE T	
0090/0000	LENGTH(AH 2998 BK 1441)	
018 "DIA	CIRC CONCR	
0080/1314	LEN=0050	INSTALLED UNKN
024 "DIA	CIRC METAL	
0080/1234	LEN=0040	INSTALLED UNKN
018 "DIA	CIRC METAL	
0080/1171	LEN=0040	INSTALLED UNKN
018 "DIA	CIRC CONCR	
0080/0664	LEN=0036	INSTALLED UNKN
018 "DIA	CIRC CONCR	
0080/0355	LEN=0036	INSTALLED UNKN
015 "DIA	CIRC CONCR	
0080/0111	LEN=0030	INSTALLED UNKN
017316 FT		
0080/0000	LENGTH(AH 1441 BK 3260)	
018 "DIA	CIRC METAL	
0070/3004	LEN=0036	INSTALLED UNKN
015 "DIA	CIRC CONCR	
0070/2672	LEN=0036	INSTALLED UNKN
015 "DIA	CIRC CONCR	
0070/2377	LEN=0032	INSTALLED UNKN

DIR: B TOTAL LEN: 4.120 MI. DIST: 04-3 SR: 1049
 LEFT MUN: LAKE T RIGHT MUN: LAKE T



014056 FT

2 0 40123 0 00 0170+75 011778 FT
 HOOVER RD
 (T710) 0060/0000

008456 FT

0070/2094 018 " DIA CIRC METAL
 LEN=0050 INSTALLED UNKN
 0070/1891 018 " DIA CIRC METAL
 LEN=0045 INSTALLED UNKN
 0070/1673 018 " DIA CIRC CONCR
 LEN=0035 INSTALLED UNKN
 0070/1465 015 " DIA CIRC CONCR
 LEN=0060 INSTALLED UNKN

 0070/0020 024 " DIA CIRC METAL
 LEN=0035 INSTALLED UNKN
 014056 FT 2 0 40123 0 00 0193+85
 S 0070/0000 LENGTH(AH 3260 BK 2278)
 PEACE LN
 (TWP)
 0060/1930 018 " DIA CIRC METAL
 LEN=0110 INSTALLED UNKN
 0060/1817 018 " DIA CIRC METAL
 LEN=0110 INSTALLED UNKN

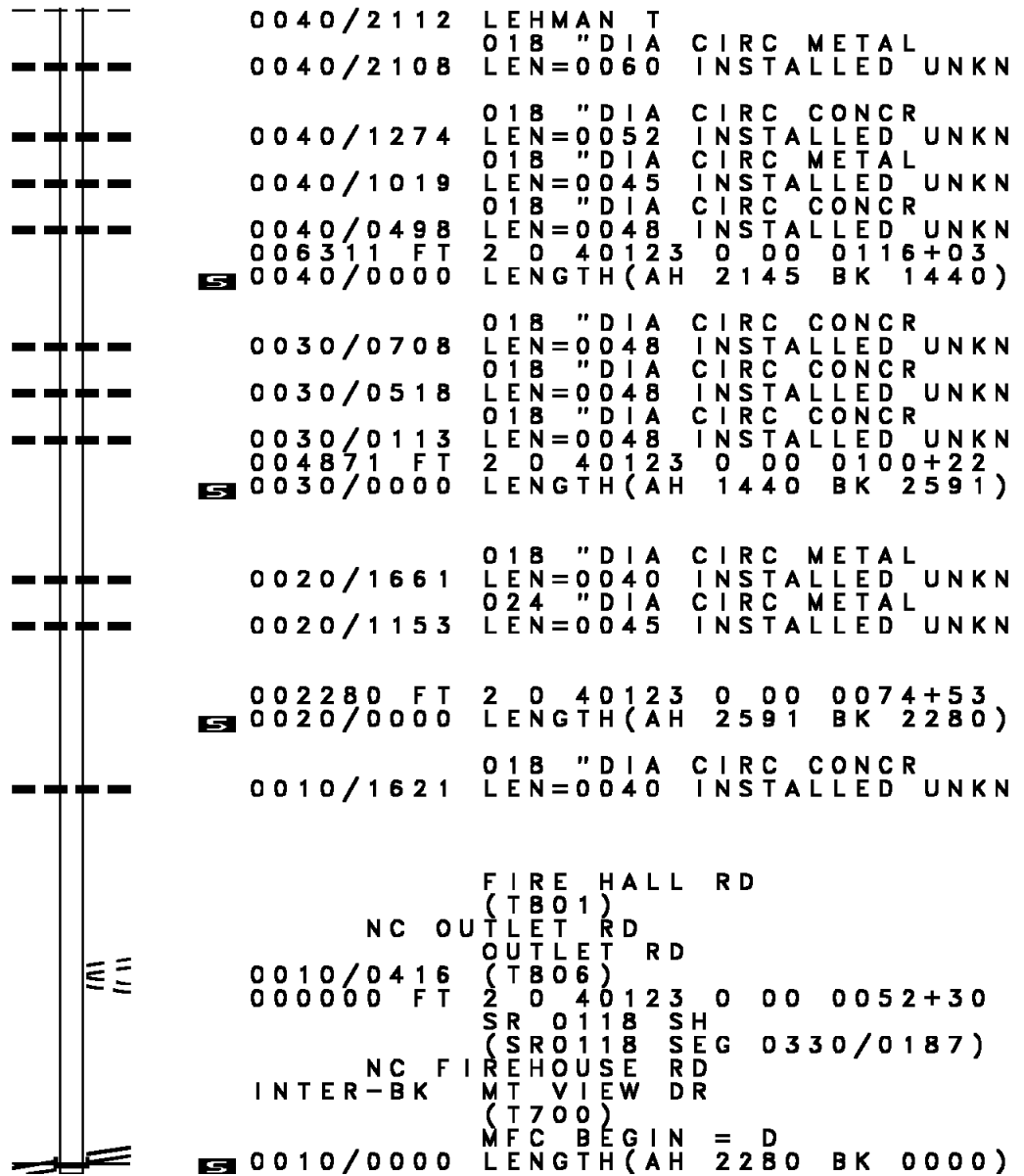
 0060/0854 015 " DIA CIRC METAL
 LEN=0075 INSTALLED UNKN

 0060/0031 015 " DIA CIRC CONCR
 LEN=0064 INSTALLED UNKN
 011778 FT
 S 0060/0000 LENGTH(AH 2278 BK 3322)
 0050/2807 024 " DIA CIRC METAL
 LEN=0035 INSTALLED UNKN

 0050/2130 036 "H 72 "W CONCR ARCH
 LEN=0044 INSTALLED UNKN
 DRAINAGE
 STRUCTURE LENGTH 6 FT
 0050/2121 BMSID 40/1049/0050/2121
 TROXELL SWITCH RD
 0050/2048 (T585)
 018 " DIA CIR PLASTIC
 LEN=0030 INSTALLED UNKN
 0050/1545 024 " DIA CIRC METAL
 LEN=0040 INSTALLED UNKN
 0050/1300 024 " DIA CIRC METAL
 LEN=0040 INSTALLED UNKN

 NC LEHMAN OUTLET RD
 008456 FT 2 0 40123 0 00 0137+21
 S 0050/0000 LENGTH(AH 3322 BK 2145)
 LAKE

DIR: B TOTAL LEN: 4.120 MI. DIST: 04-3 SR: 1049
 LEFT MUN: LAKE T RIGHT MUN: LAKE T



006311 FT

004871 FT

002280 FT

000000 FT

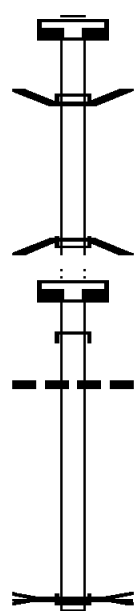
SR 0118 SH
 (SR0118 SEG 0330/0187) 0010/0000

000071 FT

 000034 FT

 000034 FT

 000000 FT



000071 FT
 7024/0000 LENGTH(AH 0100 BK 0037)
 BMSEN 40/1048/0020/0000
 INTER-AHD MEEKER RD
 0020/0037 (TB11)
 000034 FT 2 0 40134 0 00 0093+76
 INTER-BK MEEKER RD
 (TB11)
 BR HARVEYS CRK
 BMSBG 40/1048/0020/0000
 0020/0000 LENGTH(AH 0037 BK 0100)
 000034 FT
 7014/0000 LENGTH(AH 0100 BK 0034)
 INTER-AHD MEEKER OUTLET RD
 0010/0034 (TB11)
 048"H 00"W MULT CONCR
 0010/0015 LEN=0020 INSTALLED UNKN
 000000 FT 2 0 40086 0 00 0014+85
 NC SR 1048 SH
 DRAINAGE
 STRUCTURE LENGTH 34 FT
 BMSID 40/1048/0010/0001
 INTER-BK MEEKER OUTLET RD
 (TB11)
 MFC BEGIN = E
 0010/0000 LENGTH(AH 0034 BK 0000)

EXTRACT DATE: 12/18/2023 ROADWAY MANAGEMENT SYSTEM PAGE NUMBER: 427
PRINT DATE: 12/19/2023 SLD COUNTY/SR - ANNUAL PRINT COUNTY: LUZERNE
DIR: N TOTAL LEN: 3.681 MI. DIST: 04-3 SR: 1047
LEFT MUN: DALLAS T RIGHT MUN: DALLAS T

019411 FT



019437 FT KUNKLE RD
0070/3706 (SR1026 SEG 0060/0000)

DIR: N TOTAL LEN: 3.681 MI. DIST: 04-3 SR: 1047
 LEFT MUN: DALLAS T RIGHT MUN: DALLAS T

2 0 40002 0 00 0081+50 015705 FT
 SECOND ST
 (SR1024 SEG 0050/2664) 0070/0000

014367 FT
 CARPENTER RD
 (SR1020 SEG 0050/2477) 0060/0000

---	0070/3349	018 " DIA LEN=0035	CIRC METAL INSTALLED 2001
---	0070/2522	015 " DIA LEN=0035	CIRC METAL INSTALLED 2001
---	0070/2211	015 " DIA LEN=0040	CIRC METAL INSTALLED 2001
---	0070/2030	018 " DIA LEN=0030	CIRC METAL INSTALLED 2001
---	0070/1690	018 " DIA LEN=0035	CIRC METAL INSTALLED 2001
---	0070/1210	018 " DIA LEN=0040	CIRC METAL INSTALLED 2001
==	0070/0788	ROCK HILL LN (TWP)	
---	0070/0722	018 " DIA LEN=0030	CIRC METAL INSTALLED 2001
==	0070/0687	FLICKS LN (TWP)	
---	0070/0016	018 " DIA LEN=0048	CIRC CONCR INSTALLED 2001
==	0070/0000	015731 FT	
==	0060/1252	LENGTH(AH 3706 BK 1338) BMSSEN 40/1047/0060/1241 0 0 00000 0 00 0000+00 036"H 48"W CONCR ARCH LEN=0024 INSTALLED 2001 UNNAMED STREAM	
---	0060/1241	BMSBG 40/1047/0060/1241 024 " DIA CIRC METAL	
---	0060/0855	LEN=0015 INSTALLED 2001	
	014393 FT	2 0 40002 0 00 0067+85 STREDNEY RD (T683)	
==	0060/0000	LENGTH(AH 1338 BK 3847)	
---	0050/2890	018 " DIA LEN=0030	CIRC METAL INSTALLED 2001
---	0050/2530	018 " DIA LEN=0030	CIRC METAL INSTALLED UNKN
---	0050/1681	018 " DIA LEN=0030	CIRC METAL INSTALLED 2001
==	0050/1483	SPENCER RD (T774)	

DIR: N TOTAL LEN: 3.681 MI. DIST: 04-3 SR: 1047
 LEFT MUN: DALLAS T RIGHT MUN: DALLAS T

Stationing	Distance	Notes	Material	Length
0050/0817	010520 FT		018" DIA CIRC METAL	LEN=0030 INSTALLED 2001
2 0 40002 0 00 0029+10	010520 FT			
FORTYSECOND ST				
(SR1018 SEG 0030/3201)	0050/0000			
	0050/0000		LENGTH(AH 3847 BK 2840)	
	0040/2839		018" DIA CIRC METAL	LEN=0045 INSTALLED 2001
	0040/2664		018" DIA CIRC METAL	LEN=0030 INSTALLED 2001
PRESTON DR (PRDR)	0040/2549			
	0040/2230		018" DIA CIRC METAL	LEN=0030 INSTALLED 2001
PRESTON DR (PRDR)	0040/2136			
	0040/1998	SPENCER RD (T774)		
CREST VIEW DR (T814)	0040/1623			
MOUNTAIN VIEW DR (T810)	0040/1146			
VALLEY VIEW DR (T812)	0040/0585			
2 0 40002 0 00 0000+00	007680 FT			
COUNTRY CLUB RD				
(SR1016 SEG 0030/0000)	0040/0000			
FROM 1016/0020 SH (CONN)	0030/2771			
	0040/0192		036" DIA CIRC CONCR	LEN=0065 INSTALLED UNKN
	007706 FT		COUNTRY CLUB RD	
	0040/0000		(SR1016 SEG 0030/0000)	
	0040/0000		LENGTH(AH 2840 BK 2838)	
	0030/2721	FOR SR 1016 AND 1047 (CONN)		
	0030/2600		018" DIA CIRC CONCR	LEN=0035 INSTALLED 2001
ELMCREST DR (T817)	0030/1614			
	0030/1566		042"H 84"W ELLIP METAL	LEN=0030 INSTALLED 2001
	0030/1543		DRAINAGE STRUCTURE LENGTH 7 FT	BMSID 40/1047/0030/1570
	0030/1083		018" DIA CIRC CONCR	LEN=0030 INSTALLED 2001
CIRCLE DR (T832)	0030/0839			
	0030/0697		018" DIA CIRC CONCR	LEN=0055 INSTALLED UNKN

DIR: B TOTAL LEN: 2.267 MI. DIST: 04-3 SR: 1046
 LEFT MUN: EXETER T RIGHT MUN: EXETER T

Stationing	Description	Material / Details
011968 FT	SUTTON CREEK RD	(CNTY)
0050/3148	018" DIA CIR PLASTIC	LEN=0030 INSTALLED UNKN
0050/2730	018" DIA CIR PLASTIC	LEN=0035 INSTALLED UNKN
0050/2530	015" DIA CIRC METAL	LEN=0035 INSTALLED UNKN
0050/2204	018" DIA CIR PLASTIC	LEN=0040 INSTALLED 2006
0050/1800	015" DIA CIR PLASTIC	LEN=0035 INSTALLED UNKN
0050/1409	DRAINAGE STRUCTURE LENGTH 6 FT	BMSID 40/1046/0050/0992
0050/0992	060" DIA CIRC METAL	LEN=0030 INSTALLED UNKN
0050/0847	DRAINAGE STRUCTURE LENGTH 5 FT	BMSID 40/1046/0050/0653
0050/0658	060" DIA CIRC METAL	LEN=0030 INSTALLED UNKN
0050/0653	018" DIA CIR PLASTIC	LEN=0040 INSTALLED 2006
0050/0640	018" DIA CIR PLASTIC	LEN=0040 INSTALLED 2006
0050/0432	018" DIA CIR PLASTIC	LEN=0040 INSTALLED 2006
008820 FT	LENGTH(AH 3148 BK 2309)	
0050/0000	021"H 15"W METAL ARCH	LEN=0040 INSTALLED 2006

PECKS RD
(T695)

0050/0689

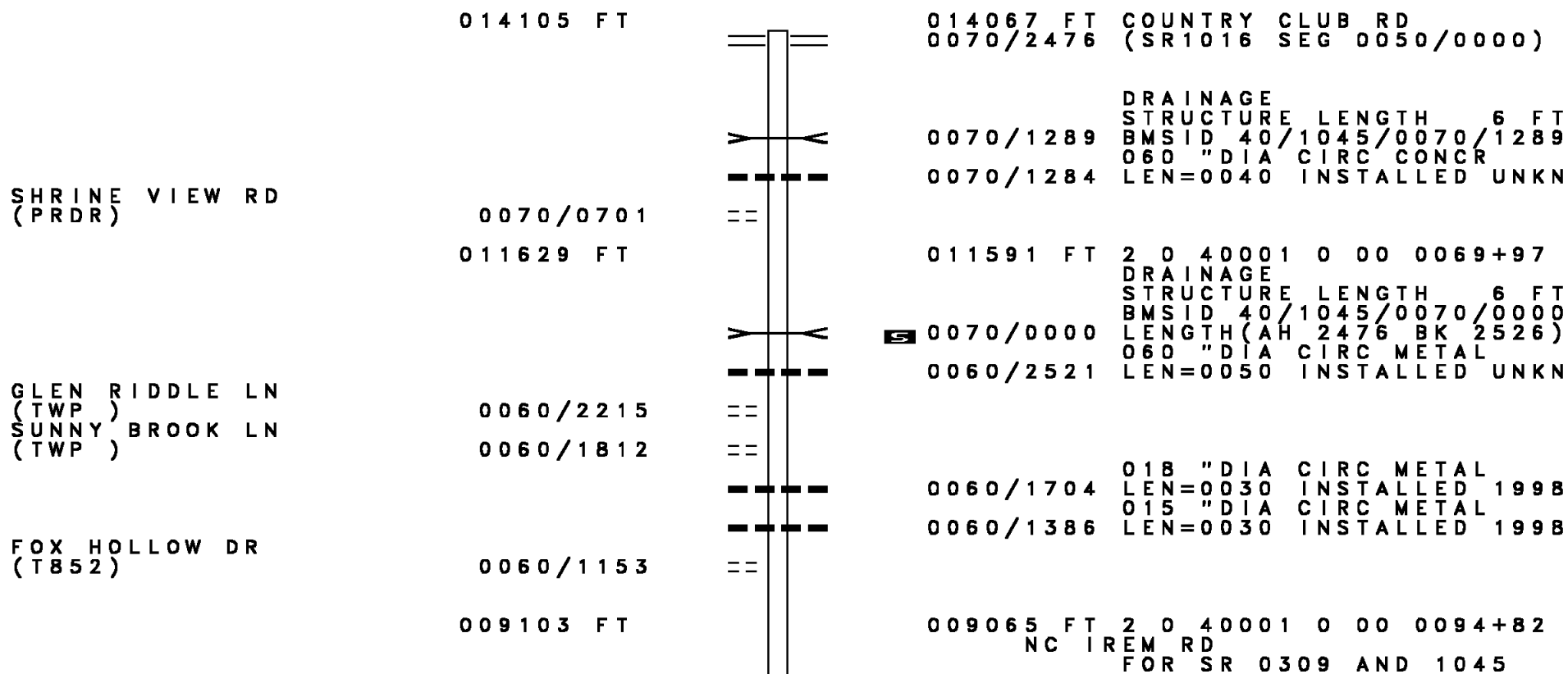
2 0 40100 0 00 0088+22 008820 FT
 SWEITZER RD
 (T695) 0050/0000

DIR: B TOTAL LEN: 2.267 MI. DIST: 04-3 SR: 1046
 LEFT MUN: EXETER T RIGHT MUN: EXETER T

Stationing	Structure / Feature	Description
006511 FT	NC MA	MILLY RD (T800)
0040/0000	5	LENGTH(AH 2309 BK 2058)
0030/2037		024"H 00"W MULT PLSTIC LEN=0040 INSTALLED 2006 DRAINAGE STRUCTURE LENGTH 5 FT
0030/2032		BMSID 40/1046/0030/2032
0030/1089		EXETER FRANKLIN T
0030/1042		
004453 FT		015 "DIA CIRC METAL
0020/0000	5	LENGTH(AH 2058 BK 2482)
0020/2410		LEN=0025 INSTALLED UNKN
0020/1488		018 "DIA CIR PLASTIC LEN=0040 INSTALLED UNKN
0020/1080		024"H 18"W CONC STRUCT LEN=0040 INSTALLED UNKN
001971 FT		015 "DIA CIR PLASTIC LEN=0030 INSTALLED UNKN
001971 FT		2 0 40100 0 00 0019+67
0020/0000	5	LENGTH(AH 2482 BK 1971)
0010/1283		021 "DIA CIRC METAL LEN=0030 INSTALLED 2006
0010/0474		018 "DIA CIR PLASTIC LEN=0040 INSTALLED 2006
0010/0107		015 "DIA CIRC METAL LEN=0040 INSTALLED UNKN
000000 FT		2 0 40100 0 00 0000+00
0010/0000	5	CIDER RUN RD (SR1035 SEG 0030/0000) NC CU LVER HILL RD MFC BEGIN = E LENGTH(AH 1971 BK 0000)

CIDER RUN RD (SR1035 SEG 0030/0000) 0010/0000

DIR: B TOTAL LEN: 2.671 MI. DIST: 04-3 SR: 1045
 LEFT MUN: DALLAS T RIGHT MUN: DALLAS T



DIR: B TOTAL LEN: 2.671 MI. DIST: 04-3 SR: 1045
 LEFT MUN: DALLAS T RIGHT MUN: DALLAS T

Stationing	Description	Notes
0060/0000	(CONN) MFC BEGIN = D	LENGTH(AH 2526 BK 1583)
0050/0524	015 "DIA CIRC METAL	LEN=0080 INSTALLED UNKN
0050/0481	CENTER HILL RD	(SR1044 SEG 0010/1754)
007482 FT	1 0 00011 1 00 0023+55	HILLDONIA AV
0050/0000	(CONN) LENGTH(AH 1583 BK 2238)	LC TO HILLDONIA AV
0040/2139	(CONN)	
0040/1989	015 "DIA CIRC METAL	LEN=0040 INSTALLED UNKN
0040/1808	015 "DIA CIRC METAL	LEN=0040 INSTALLED UNKN
0040/1716	015 "DIA CIRC METAL	LEN=0040 INSTALLED UNKN
0040/1038	CLAUDE ST (T764)	
0040/0657	LAKESIDE DR (BORO)	DALLAS
0040/0604	DALLAS B	
0040/0374	PARSONAGE ST (BORO)	LAING ST (BORO)
005282 FT	0040/0044 (BORO)	FOSTER ST
005244 FT	1 0 00011 1 00 0000+00	MFC BEGIN = C
0040/0000	LENGTH(AH 2238 BK 0053)	
005238 FT	0 0 00000 0 00 0000+00	NC CHURCH ST
0037/0000	MEMORIAL HW INTER-BK	(SR0415 SEG 0014/0150)
0036/0000	LTH AH 000044 BK 000100	005191 FT 0 0 00000 0 00 0000+00
005238 FT	0036/0000	INTER-BK MEMORIAL HW
7035/0000	LTH AH 000100 BK 000082	(SR0415 SEG 0014/0100)

DIR: B TOTAL LEN: 2.671 MI. DIST: 04-3 SR: 1045
 LEFT MUN: DALLAS B RIGHT MUN: DALLAS B

MEMORIAL HW INTER-AHD
 (SR0415 SEG 0015/0174) 0033/0082

0 0 00000 0 00 0000+00 005156 FT
 MFC BEGIN = C
 LENGTH(AH 0082 BK 2230) 0033/0000

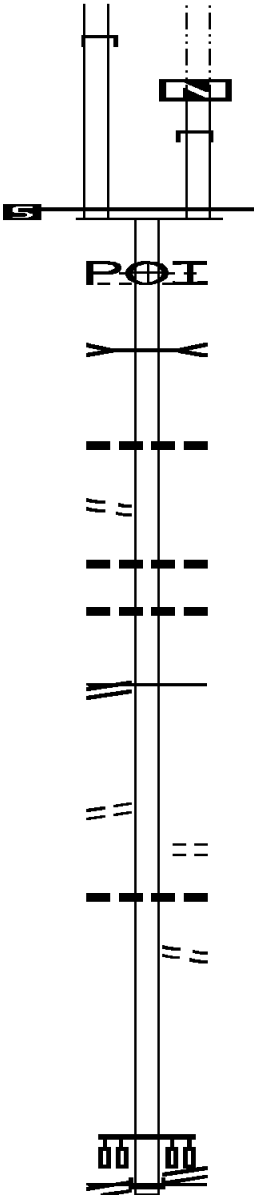
1 0 00936 0 00 0020+60 002926 FT
 FRANKLIN ST
 (BORO) 0030/0000

1 0 00936 0 00 0032+67 001807 FT
 PIONEER AV
 (SR1043 SEG 0040/2982) 0020/0000

TWP RD
 (TWP) 0010/0553

000000 FT

MEMORIAL HW
 (SR0309 SEG 0750/1265)
 (SR0309 SEG 0751/1303) 0010/0000



005191 FT
 7034/0000 LTH AH 000100 BK 000035
 INTER-AHD MEMORIAL HW
 0032/0035 (SR0415 SEG 0015/0090)
 005156 FT 0 0 00000 0 00 0000+00

0032/0000 MFC BEGIN = C
 LENGTH(AH 0035 BK 2230)
 (APRA) R N FITCH AND SO
 HUNTSVILLE RD
 (BORO)
 0030/1909 TRIB TOBYS C
 STRUCTURE LENGTH 10 FT
 0030/1590 BMSID 40/1045/0030/1590

0030/0515 024 " DIA CIRC CONCR
 002926 FT LEN=0040 INSTALLED UNKN

0030/0000 LENGTH(AH 2230 BK 1119)
 018 " DIA CIRC METAL
 0020/0930 LEN=0040 INSTALLED UNKN
 015 " DIA CIRC METAL
 0020/0548 LEN=0032 INSTALLED UNKN
 001807 FT

0020/0000 MFC BEGIN = D
 LENGTH(AH 1119 BK 1807)

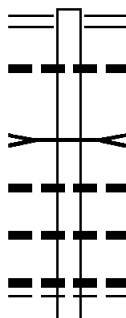
0010/0511 ORCHARD ST
 (TWP)
 018 " DIA CIRC CONCR
 0010/0420 LEN=0040 INSTALLED UNKN
 FROM 0309/0751 SH
 (CONN)
 0010/0136 2 0 40177 0 00 0018+39
 000000 FT MEMORIAL HW
 (SR0309 SEG 0750/1265)
 (SR0309 SEG 0751/1303)

NC MAIN ST

INTER-BK MAIN RD
 (TWP)
 MFC BEGIN = E
 0010/0000 LENGTH(AH 1807 BK 0000)

EXTRACT DATE: 12/18/2023 ROADWAY MANAGEMENT SYSTEM PAGE NUMBER: 418
 PRINT DATE: 12/19/2023 SLD COUNTY/SR - ANNUAL PRINT COUNTY: LUZERNE
 DIR: B TOTAL LEN: 5.522 MI. DIST: 04-3 SR: 1044
 LEFT MUN: FRANKLIN T RIGHT MUN: FRANKLIN T

029157 FT



029157 FT	EIGHTH ST
0120/2124	(SR1021 SEG 0100/1404)
	060 " DIA CIRC METAL
0120/2092	LEN=0040 INSTALLED UNKN
	DRAINAGE
	STRUCTURE LENGTH 6 FT
0120/2082	BMSID 40/1044/0120/2082
	018 " DIA CIRC CONCR
0120/1783	LEN=0030 INSTALLED 2001
	018 " DIA CIRC CONCR
0120/1698	LEN=0035 INSTALLED 2001
	018 " DIA CIRC CONCR
0120/1523	LEN=0035 INSTALLED 2001
	FRANKLIN

DIR: B TOTAL LEN: 5.522 MI. DIST: 04-3 SR: 1044
 LEFT MUN: FRANKLIN T RIGHT MUN: FRANKLIN T

2 0 40055 0 00 0101+42 027033 FT
 SICKLER RD
 (T778)

PINE DR
 (T841)

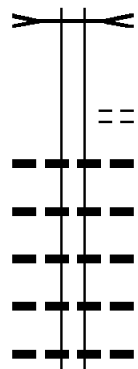
OAK DR
 (T842)

HEIGHTS DR
 (T838)

Stationing	Structure	Material	Length	Notes
0120/1333	KINGSTON T			
0120/0544	018" DIA	CIRC CONCR	LEN=0060	INSTALLED 2001
0120/0092	018" DIA	CIRC CONCR	LEN=0060	INSTALLED 2001
027033 FT				
0120/0000	LENGTH(AH 2124 BK 1662)			
0110/1498	024" DIA	CIRC CONCR	LEN=0068	INSTALLED 2001
0110/1016	024" DIA	CIRC CONCR	LEN=0060	INSTALLED 2001
0110/0592	018" DIA	CIRC CONCR	LEN=0044	INSTALLED 2001
0110/0200	018" DIA	CIRC CONCR	LEN=0025	INSTALLED UNKN
025371 FT				
0110/0000	LENGTH(AH 1662 BK 2904)			
0100/2652	BMSSEN 40/1044/0100/2589			
0100/2641	BMSBG 40/1044/0100/2589			
0100/1902	018" DIA	CIRC CONCR	LEN=0055	INSTALLED UNKN
0100/1734	FRANCIS SLOCUM PARK RD (GOVT)			
0100/1491				
0100/1311	018" DIA	CIRC CONCR	LEN=0035	INSTALLED 2001
0100/1152	018" DIA	CIRC CONCR	LEN=0035	INSTALLED UNKN
0100/1130				
0100/1114	VALLEY VIEW DR (T832)			
0100/0952				
0100/0848	024" DIA	CIRC CONCR	LEN=0035	INSTALLED 2001
0100/0809	VALLEY VIEW DR (T832)			
0100/0600	024" DIA	CIRC CONCR	LEN=0035	INSTALLED 2001
	ABRAHAMS CRK			STRUCTURE LENGTH 22 FT

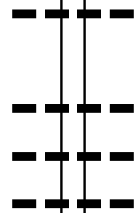
DIR: B TOTAL LEN: 5.522 MI. DIST: 04-3 SR: 1044
 LEFT MUN: KINGSTON T RIGHT MUN: KINGSTON T

022467 FT



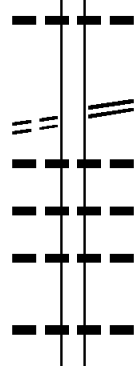
0100/0066 BMS ID 40/1044/0100/0014
 022467 FT 2 0 40055 0 00 0055+45
 GREEN RD
 (T667)
 S 0100/0000 LENGTH(AH 2904 BK 3050)
 018 " DIA CIR PLASTIC
 0090/2848 LEN=0045 INSTALLED 2001
 018 " DIA CIR METAL
 0090/2516 LEN=0040 INSTALLED 2001
 018 " DIA CIR METAL
 0090/2400 LEN=0040 INSTALLED 2001
 018 " DIA CIR METAL
 0090/2288 LEN=0040 INSTALLED 2001
 018 " DIA CIR METAL
 0090/2211 LEN=0040 INSTALLED 2001

019417 FT



0090/0196 018 " DIA CIR METAL
 LEN=0085 INSTALLED 2001
 019417 FT 2 0 40055 0 00 0024+34
 S 0090/0000 LENGTH(AH 3050 BK 2434)
 018 " DIA CIR PLASTIC
 0080/2287 LEN=0035 INSTALLED 2001
 012 " DIA CIR PLASTIC
 0080/1785 LEN=0030 INSTALLED UNKN
 018 " DIA CIR PLASTIC
 0080/1784 LEN=0030 INSTALLED 2001

016983 FT




0080/0220 018 " DIA CIR METAL
 LEN=0035 INSTALLED UNKN
 016983 FT 2 0 40055 0 00 0000+00
 MANOR RD
 (SR1029 SEG 0090/1618)
 S 0080/0000 LENGTH(AH 2434 BK 3961)
 036 " DIA CIR PLASTIC
 0070/3746 LEN=0035 INSTALLED 2001
 018 " DIA CIR METAL
 0070/3560 LEN=0035 INSTALLED 2001
 018 " DIA CIR METAL
 0070/3410 LEN=0040 INSTALLED 2001
 018 " DIA CIR METAL
 0070/2763 LEN=0045 INSTALLED 2001
 018 " DIA CIR METAL

KRISPIN RD
 (T746)

0080/0000

DIR: B TOTAL LEN: 5.522 MI. DIST: 04-3 SR: 1044
 LEFT MUN: KINGSTON T RIGHT MUN: KINGSTON T



013022 FT

011496 FT

LOWER DEMUNDS RD (CNTY) 0060/0000
 SHEPARD HILL RD (T687) 0050/0833
 2 0 40131 0 00 0076+12 010152 FT
 SEDLER RD (T819) 0050/0000

007531 FT

0070/2341 LEN=0045 INSTALLED 2001
 GYPSY LN
 (TWP)
 0070/2101 018 "DIA CIRC METAL
 0070/2049 LEN=0040 INSTALLED 2001
 018 "DIA CIRC METAL
 0070/1909 LEN=0040 INSTALLED 2001
 018 "DIA CIRC METAL
 0070/1191 LEN=0035 INSTALLED 2001
 KINGSTON
 0070/0020 DALLAS T
 013022 FT 2 0 40054 0 00 0292+74
 036"H 00"W MULT CONCR
 LEN=0025 INSTALLED 2001
 NC MT OLIVET RD
 0070/0000 LENGTH(AH 3961 BK 1526)
 018 "DIA CIRC CONCR
 0060/1287 LEN=0120 INSTALLED 2001
 BMS EN 40/1044/0060/0118
 2 0 40054 0 00 0306+40
 BR TOBY CRK
 0060/0118 BMSBG 40/1044/0060/0118
 011496 FT 2 0 40054 0 00 0308+00
 LOWER DEMUNDS RD
 (CNTY)
 NC WYOMING RD
 0060/0000 LENGTH(AH 1526 BK 1344)
 010152 FT
 0050/0000 LENGTH(AH 1344 BK 2621)
 015 "DIA CIRC METAL
 0040/2611 LEN=0045 INSTALLED 2001
 018 "DIA CIRC METAL
 0040/0788 LEN=0040 INSTALLED 2001
 007531 FT 2 0 40131 0 00 0049+91
 0040/0000 LENGTH(AH 2621 BK 2975)

DIR: B TOTAL LEN: 5.522 MI. DIST: 04-3 SR: 1044
 LEFT MUN: DALLAS T RIGHT MUN: DALLAS T

Stationing	Notes	Stationing	Notes
004556 FT		004556 FT	2 0 40131 0 00 0020+22 CONYNGHAM AV (T765)
	==	0030/0000	LENGTH(AH 2975 BK 2024)
	==	0020/1213	LC FROM MOUNTAINEER DR (CONN)
	==	0020/1139	MOUNTAINEER DR (TWP)
	---	0020/0354	072 "DIA CIRC CONCR LEN=0050 INSTALLED 2001 TRIB TO TOBYS CREEK STRUCTURE LENGTH 11 FT
	<-->	0020/0331	BMSID 40/1044/0020/0330
002532 FT		002532 FT	2 0 40131 0 00 0000+00
		0020/0000	NC HILDEBRANT RD LENGTH(AH 2024 BK 2532) TUNKHANNOCK HW (SR0309 SEG 0780/0000)
	==	0010/2428	OLD GRANDVIEW AV (T807)
	---	0010/1785	015 "DIA CIR PLASTIC LEN=0040 INSTALLED UNKN CHURCH ST
CHURCH ST (SR1045 SEG 0050/0481)	==	0010/1754	(SR1045 SEG 0050/0481)
MIDLAND DR (T815)	---	0010/1084	
	==	0010/0903	018 "DIA CIRC METAL LEN=0030 INSTALLED 2001 CLAUDE ST (T764)
000000 FT		0010/0574	2 0 40098 0 00 0019+66
		000000 FT	NC CENTER HILL RD LAKE ST (SR1047 SEG 0020/0000)
		INTER-BK	CENTER HILL RD (TWP)
	==	0010/0000	MFC BEGIN = D LENGTH(AH 2532 BK 0000)

MAIN ST
 (SR1045 SEG 0020/0000) 003767 FT
 0040/2982

NEWBERRY ESTATE DR
 (PRDR) 0040/2071

000785 FT

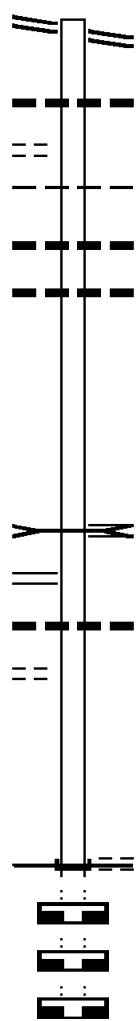
OVERBROOK AV
 (SR1014 SEG 0040/2070) 0032/0705

YEAGER AV
 (T777) 0032/0329
 000000 FT

000000 FT

000000 FT

000000 FT



003767 FT MAIN ST
 0040/2982 (SR1045 SEG 0020/0000)

0040/2255 018 " DIA CIRC CONCR
 LEN=0040 INSTALLED 1998

0040/1615 DALLAS
 DALLAS T
 015 " DIA CIRC CONCR
 0040/1454 LEN=0099 INSTALLED UNKN
 015 " DIA CIRC CONCR
 0040/1441 LEN=0048 INSTALLED UNKN

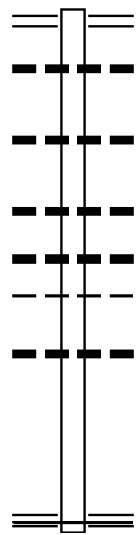
000785 FT 1 0 00936 0 00 0062+38
 DRAINAGE
 STRUCTURE LENGTH 8 FT
 BMSID 40/1043/0040/0001
 OVERBROOK RD
 (SR1014 SEG 0050/0000)
 0040/0000 LENGTH(AH 2982 BK 0785)

0032/0656 018 " DIA CIR PLASTIC
 LEN=0035 INSTALLED 2002

000000 FT 0 0 00000 0 00 0000+00
 NC PIONEER AV
 DRUID HILLS ST
 (T652)
 INTER-BK PIONEER AV
 (TWP)
 MFC BEGIN = D
 0032/0000 LENGTH(AH 0785 BK 2536)
 000000 FT
 7030/0000 LENGTH(AH 2536 BK 2724)
 000000 FT
 7020/0000 LENGTH(AH 2724 BK 2576)
 000000 FT
 7010/0000 LENGTH(AH 2576 BK 0000)

EXTRACT DATE: 12/18/2023 ROADWAY MANAGEMENT SYSTEM PAGE NUMBER: 412
 PRINT DATE: 12/19/2023 SLD COUNTY/SR - ANNUAL PRINT COUNTY: LUZERNE
 DIR: B TOTAL LEN: .596 MI. DIST: 04-3 SR: 1042
 LEFT MUN: EXETER T RIGHT MUN: EXETER T

003147 FT



000000 FT

003147 FT MT. ZION RD
 0010/3147 (SR1031 SEG 0050/0000)
 024 " DIA CIRC METAL
 0010/2993 LEN=0035 INSTALLED UNKN

 0010/2135 015 " DIA CIR PLASTIC
 LEN=0030 INSTALLED UNKN

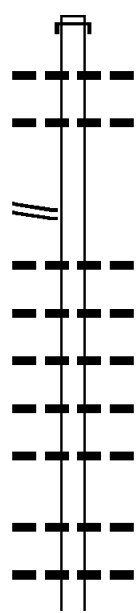
 0010/1520 018 " DIA CIR PLASTIC
 LEN=0040 INSTALLED UNKN
 018 " DIA CIRC METAL
 0010/1042 LEN=0035 INSTALLED UNKN
 EXETER
 0010/1006 FRANKLIN T
 018 " DIA CIR PLASTIC
 0010/0829 LEN=0040 INSTALLED 2000

 000000 FT 2 0 40014 1 00 0000+00
 NC PERRY RD
 BODLE RD
 (SR1033 SEG 0030/0000)
 MFC BEGIN = E
 0010/0000 LENGTH(AH 3147 BK 0000)

EXTRACT DATE: 12/18/2023 ROADWAY MANAGEMENT SYSTEM PAGE NUMBER: 411
 PRINT DATE: 12/19/2023 SLD COUNTY/SR - ANNUAL PRINT COUNTY: LUZERNE
 DIR: B TOTAL LEN: 4.474 MI. DIST: 04-3 SR: 1041
 LEFT MUN: DALLAS T RIGHT MUN: DALLAS T

023622 FT

2 0 40053 0 00 0227+54 022174 FT
 LAKE CATALPA RD
 (SR1026 SEG 0090/2504) 0090/0000



Segment	Length (FT)	Material	Installation	Year
0090/1448	0090/1448	015 " DIA	CIRC METAL	
0090/1245	0090/1245	018 " DIA	CIR PLASTIC	UNKN
0090/0892	0090/0892	018 " DIA	CIR PLASTIC	2007
022174 FT	022174 FT			
5 0090/0000	0090/0000	018 " DIA	CIRC METAL	
0080/2480	0080/2480	018 " DIA	CIR PLASTIC	UNKN
0080/2380	0080/2380	018 " DIA	CIR PLASTIC	2007
0080/2109	0080/2109	018 " DIA	CIR PLASTIC	2007
0080/1877	0080/1877	018 " DIA	CIR PLASTIC	2007
0080/1499	0080/1499	018 " DIA	CIR PLASTIC	2007
0080/0838	0080/0838	018 " DIA	CIR PLASTIC	UNKN
0080/0530	0080/0530	018 " DIA	CIR PLASTIC	2007

DIR: B TOTAL LEN: 4.474 MI. DIST: 04-3 SR: 1041
 LEFT MUN: DALLAS T RIGHT MUN: DALLAS T

019430 FT	0080/0117	LEN=0040	INSTALLED	2007
	019430 FT	2 0 40053	0 00 0200+22	
		016 "DIA	CIRC METAL	
	0080/0000	LEN=0020	INSTALLED	UNKN
		LENGTH(AH 2744 BK 2467)		
		015"H 21"W	ELLIP	METAL
	0070/2121	LEN=0040	INSTALLED	2002
		018 "DIA	CIRC METAL	
	0070/1771	LEN=0040	INSTALLED	UNKN
		015"H 18"W	ELLIP	METAL
	0070/1518	LEN=0035	INSTALLED	UNKN
		015"H 18"W	ELLIP	METAL
	0070/1251	LEN=0035	INSTALLED	UNKN
		015"H 18"W	ELLIP	METAL
	0070/0916	LEN=0035	INSTALLED	UNKN
		018 "DIA	CIRC METAL	
	0070/0801	LEN=0035	INSTALLED	UNKN
		018 "DIA	CIR PLASTIC	
016963 FT	0070/0191	LEN=0040	INSTALLED	2007
	016963 FT	2 0 40053	0 00 0175+25	
		015 "DIA	CIRC METAL	
	0070/0000	LEN=0075	INSTALLED	UNKN
		LENGTH(AH 2467 BK 2708)		
		018 "DIA	CIR PLASTIC	
	0060/2325	LEN=0040	INSTALLED	2007
		021"H 15"W	METAL	ARCH
	0060/1379	LEN=0040	INSTALLED	2007
		021"H 15"W	METAL	ARCH
	0060/1054	LEN=0040	INSTALLED	2007
		021"H 15"W	METAL	ARCH
	0060/0763	LEN=0050	INSTALLED	2007
		015 "DIA	CIRC METAL	
014255 FT	0060/0400	LEN=0035	INSTALLED	UNKN
	014255 FT	2 0 40053	0 00 0148+30	
		LOWER DEMUNDS RD (CNTY)		
		018 "DIA	CIR PLASTIC	
		LEN=0030	INSTALLED	UNKN
		NC LAKE CATALPA RD MFC BEGIN = D		
	0060/0000	LENGTH(AH 2708 BK 3325)		
		LOWER DEMUNDS RD (CNTY)		
	0050/3191	024 "DIA	CIRC METAL	
		LEN=0030	INSTALLED	UNKN
	0050/2715	015 "DIA	CIRC METAL	
		LEN=0070	INSTALLED	UNKN

DIR: B TOTAL LEN: 4.474 MI. DIST: 04-3 SR: 1041
 LEFT MUN: DALLAS T RIGHT MUN: DALLAS T

MANORVIEW DR
 (T886)

0050/1529

010930 FT

007776 FT

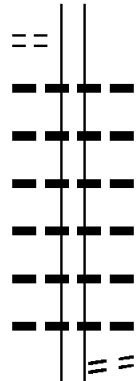
2 0 40053 0 00 0059+00 005217 FT

0050/1765	018 " DIA LEN=0040	CIR PLASTIC INSTALLED 2007
0050/1383	006 " DIA LEN=0040	CIRC METAL INSTALLED 2007
0050/0971	018 " DIA LEN=0030	CIR PLASTIC INSTALLED 2007
0050/0733	018 " DIA LEN=0045	CIR PLASTIC INSTALLED 2007
0050/0322	018 " DIA LEN=0035	CIR PLASTIC INSTALLED 2007
010930 FT	2 0 40053 0 00 0114+92	
0050/0000	LENGTH(AH 3325 BK 3154) 018 " DIA	CIR CONC INSTALLED 2007
0040/2780	LEN=0040 015 " DIA	CIR METAL INSTALLED UNKN
0040/2196	LEN=0035 ASTER RD	
0040/2174	(TWP)	
0040/0723	015 " DIA LEN=0035	CIRC METAL INSTALLED UNKN
007776 FT	2 0 40053 0 00 0083+90	
0040/0000	LENGTH(AH 3154 BK 2559) CAMPGROUND RD (T819) SEDLER RD (TWP)	
0030/2539	018 " DIA LEN=0040	CIR PLASTIC INSTALLED UNKN
0030/1643	030 " DIA LEN=0063	CIRC CONC INSTALLED UNKN
0030/1387	018 " DIA LEN=0045	CIRC METAL INSTALLED UNKN
0030/1240	018 " DIA LEN=0040	CIRC METAL INSTALLED UNKN
0030/0905	024 " DIA LEN=0040	CIRC METAL INSTALLED UNKN
0030/0732	018 " DIA LEN=0042	CIRC METAL INSTALLED UNKN
0030/0550	018 " DIA LEN=0040	CIRC METAL INSTALLED UNKN
0030/0035	018 " DIA LEN=0040	CIRC METAL INSTALLED 2003
005217 FT		

DIR: B TOTAL LEN: 4.474 MI. DIST: 04-3 SR: 1041
 LEFT MUN: DALLAS T RIGHT MUN: DALLAS T

GOODLEIGH RD
 (T772)

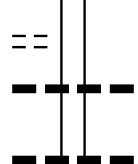
0030/0000



0030/0000 LENGTH(AH 2559 BK 2712)
 024 " DIA CIR PLASTIC
 0020/2318 LEN=0040 INSTALLED UNKN
 018 " DIA CIR METAL
 0020/2050 LEN=0030 INSTALLED UNKN
 024 " DIA CIR CONCR
 0020/2020 LEN=0050 INSTALLED UNKN
 024 " DIA CIR METAL
 0020/1565 LEN=0050 INSTALLED UNKN
 018 " DIA CIR METAL
 0020/1237 LEN=0040 INSTALLED UNKN
 018 " DIA CIR METAL
 0020/1120 LEN=0070 INSTALLED UNKN
 GLENDALOUGH RD
 0020/1119 (TWP)

MAPLESEED DR
 (TWP)

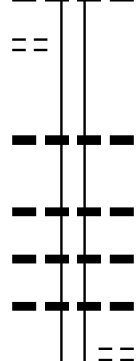
0020/1031



0020/0866 021 " DIA CIR CONCR
 LEN=0040 INSTALLED 1999
 0020/0256 018 " DIA CIR METAL
 LEN=0155 INSTALLED UNKN

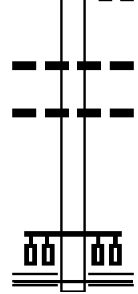
FENWOOD DR
 (TWP)

0020/0229
 002505 FT



002505 FT 2 0 40053 0 00 0031+56
 0020/0000 LENGTH(AH 2712 BK 2505)
 018 " DIA CIR METAL
 0010/2354 LEN=0030 INSTALLED UNKN
 018 " DIA CIR CONCR
 0010/1727 LEN=0050 INSTALLED UNKN
 018 " DIA CIR METAL
 0010/1498 LEN=0050 INSTALLED UNKN
 018 " DIA CIR METAL
 0010/1295 LEN=0020 INSTALLED UNKN
 OLD UPPER DEMUNDS RD
 0010/1119 (TWP)

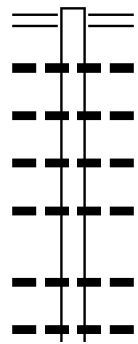
000000 FT



0010/0240 018 " DIA CIR CONCR
 LEN=0030 INSTALLED UNKN
 018 " DIA CIR CONCR
 0010/0104 LEN=0030 INSTALLED UNKN
 000000 FT 2 0 40053 0 00 0000+00
 NC UP PER DEMUNDS RD
 TUNKHANNOCK HW
 (SR0309 SEG 0790/0493)
 MFC BEGIN = E
 0010/0000 LENGTH(AH 2505 BK 0000)

EXTRACT DATE: 12/18/2023 ROADWAY MANAGEMENT SYSTEM PAGE NUMBER: 407
 PRINT DATE: 12/19/2023 SLD COUNTY/SR - ANNUAL PRINT COUNTY: LUZERNE
 DIR: B TOTAL LEN: 1.732 MI. DIST: 04-3 SR: 1040
 LEFT MUN: EXETER T RIGHT MUN: EXETER T

009147 FT



009147 FT	SULLIVAN	TR
0040/2615	(SR0092	SEG 0130/0000)
	018 " DIA	CIRC METAL
0040/2279	LEN=0099	INSTALLED UNKN
	018 " DIA	CIRC METAL
0040/2092	LEN=0099	INSTALLED UNKN
	018 " DIA	CIRC METAL
0040/1865	LEN=0040	INSTALLED UNKN
	018 " DIA	CIRC METAL
0040/1577	LEN=0040	INSTALLED UNKN
	018 " DIA	CIRC METAL
0040/0798	LEN=0030	INSTALLED UNKN
	015 " DIA	CIRC METAL
0040/0400	LEN=0040	INSTALLED UNKN

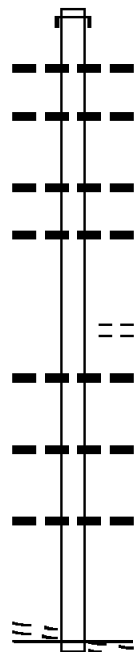
DIR: B TOTAL LEN: 1.732 MI. DIST: 04-3 SR: 1040
 LEFT MUN: EXETER T RIGHT MUN: EXETER T

Stationing	Notes	Stationing	Notes
006532 FT		006532 FT	2 0 40099 0 00 0065+78
HASTIE LN (TWP)		0040/0000	LENGTH(AH 2615 BK 2139)
0030/1619	==	0030/1030	018 " DIA CIRC METAL LEN=0040 INSTALLED UNKN
	---	0030/0845	015 " DIA CIR PLASTIC LEN=0040 INSTALLED UNKN
	---	0030/0600	018 " DIA CIR PLASTIC LEN=0040 INSTALLED 2022
	---	0030/0146	018 " DIA CIRC METAL LEN=0040 INSTALLED UNKN
004393 FT		004393 FT	2 0 40099 0 00 0044+24
			KITCHEN LN (T796)
	==	0030/0000	LENGTH(AH 2139 BK 2395)
	---	0020/2364	015 " DIA CIRC METAL LEN=0040 INSTALLED UNKN
	---	0020/2060	018 " DIA CIRC METAL LEN=0035 INSTALLED UNKN
PUGLIESE RD (PRDR)			
0020/0895	==	0020/0886	021 "H 15 "W ELLIP METAL LEN=0040 INSTALLED UNKN
	---	0020/0690	018 " DIA CIR PLASTIC LEN=0040 INSTALLED 2022
	---	0020/0548	018 " DIA CIR PLASTIC LEN=0040 INSTALLED 2022
	---	0020/0376	018 " DIA CIRC METAL LEN=0040 INSTALLED UNKN
001998 FT		001998 FT	2 0 40099 0 00 0020+29
		0020/0000	LENGTH(AH 2395 BK 1998)
	---	0010/1998	018 " DIA CIRC METAL LEN=0033 INSTALLED UNKN
	---	0010/1496	018 " DIA CIR PLASTIC LEN=0040 INSTALLED UNKN
	---	0010/1245	018 " DIA CIRC METAL LEN=0040 INSTALLED UNKN
	---	0010/0629	015 " DIA CIRC METAL LEN=0045 INSTALLED UNKN
000000 FT		000000 FT	2 0 40099 0 00 0000+00
			NC AP PLE TREE RD MT ZION RD (SR1031 SEG 0060/1107) MFC BEGIN = E
		0010/0000	LENGTH(AH 1998 BK 0000)

DIR: B TOTAL LEN: .751 MI. DIST: 04-3 SR: 1039
 LEFT MUN: FRANKLIN T RIGHT MUN: FRANKLIN T

003963 FT

002128 FT



003963 FT AH-WYOMING (65)
 INTER-AHD (CO 65) SR 2003 SH
 0020/1835 (SR2003 SEG 0010/0000)
 018 " DIA CIRC METAL
 0020/1657 LEN=0040 INSTALLED UNKN
 018 " DIA CIRC METAL
 0020/1400 LEN=0040 INSTALLED UNKN
 018 " DIA CIRC METAL
 0020/0639 LEN=0040 INSTALLED UNKN
 018 " DIA CIRC METAL
 0020/0197 LEN=0040 INSTALLED UNKN
 002128 FT 2 0 40087 0 00 0021+27
 CUMMINGS RD
 (T699)
 0020/0000 LENGTH(AH 1835 BK 2128)
 018 " DIA CIRC METAL
 0010/1740 LEN=0035 INSTALLED UNKN
 018 " DIA CIRC METAL
 0010/0861 LEN=0040 INSTALLED UNKN
 018 " DIA CIRC METAL
 0010/0113 LEN=0040 INSTALLED 2000
 NC OLD MILL RD
 ORANGE RD
 (TWP)
 000000 FT MFC BEGIN = E
 0010/0000 LENGTH(AH 2128 BK 0000)

2 0 40087 0 00 0000+00 000000 FT
 ORANGE RD
 (TWP) 0010/0000

DIR: B TOTAL LEN: 2.356 MI. DIST: 04-3 SR: 1038
 LEFT MUN: EXETER T RIGHT MUN: EXETER T

SULLIVAN TR 012440 FT
 (SR0092 SEG 0070/0000) 0040/3001

009439 FT

Stationing	Description	Material	Length	Notes
012440 FT	SULLIVAN TR			
0040/3001	(SR0092 SEG 0070/0000)			
0040/2690	JEAN ST (TWP)			
0040/2670	018" DIA	CIRC CONCR	LEN=0048	INSTALLED 2001
0040/2467	018" DIA	CIRC CONCR	LEN=0048	INSTALLED 2001
0040/2233	018" DIA	CIRC CONCR	LEN=0010	INSTALLED 2001
0040/1928	018" DIA	CIRC CONCR	LEN=0048	INSTALLED 2001
0040/1648	018" DIA	CIRC CONCR	LEN=0040	INSTALLED 2001
0040/1396	018" DIA	CIRC CONCR	LEN=0048	INSTALLED 2001
0040/1154	024" DIA	CIR PLASTIC	LEN=0040	INSTALLED 2001
0040/0910	018" DIA	CIRC CONCR	LEN=0052	INSTALLED 2001
0040/0523	015" DIA	CIRC CONCR	LEN=0048	INSTALLED 2001
0040/0021	024" DIA	CIR PLASTIC	LEN=0040	INSTALLED 2001
009439 FT	2040048	0000094+59		
0040/0000	LENGTH(AH 3001 BK 3207)			
0030/2653	015" DIA	CIRC CONCR	LEN=0040	INSTALLED 2001
0030/2420	018" DIA	CIRC CONCR	LEN=0040	INSTALLED 2001
0030/2147	JOHNS RD (PRDR)			
0030/2110	018" DIA	CIRC CONCR	LEN=0040	INSTALLED 2001
0030/1850	015" DIA	CIRC CONCR	LEN=0044	INSTALLED 2001
0030/1406	015" DIA	CIRC CONCR	LEN=0044	INSTALLED 2001
0030/1307	DRAINAGE STRUCTURE		LENGTH 6 FT	BMSID 40/1038/0030/1307
0030/1251	ROZELLE RD (T701)			
0030/1053	018" DIA	CIRC CONCR	LEN=0044	INSTALLED 2001
0030/0764	015" DIA	CIRC CONCR	LEN=0044	INSTALLED 2001
	OBENDORFERS CRK			
	STRUCTURE		LENGTH 14 FT	

DIR: B TOTAL LEN: 2.356 MI. DIST: 04-3 SR: 1038
 LEFT MUN: EXETER T RIGHT MUN: EXETER T

2 0 40048 0 00 0062+57 006232 FT
 KITCHEN LN
 (T796) 0030/0000

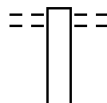
SHERINSKY RD
 (PRDR) 0020/0083
 002920 FT

MT ZION RD
 (SR1031 SEG 0040/1514) 0010/0000

0030/0190	BMSID 40/1038/0030/0190
0030/0040	018 "DIA CIRC CONCR
006232 FT	LEN=0048 INSTALLED 2001
0030/0000	LENGTH(AH 3207 BK 3312)
0020/3143	015 "DIA CIRC METAL
	LEN=0054 INSTALLED 2001
0020/2440	018 "DIA CIRC CONCR
	LEN=0060 INSTALLED 2001
0020/2260	018 "DIA CIRC CONCR
	LEN=0052 INSTALLED 2001
0020/1862	018 "DIA CIRC CONCR
	LEN=0035 INSTALLED 2001
0020/1496	018 "DIA CIRC CONCR
	LEN=0052 INSTALLED 2001
0020/1141	018 "DIA CIRC CONCR
	LEN=0052 INSTALLED 2001
0020/0963	018 "DIA CIRC CONCR
	LEN=0052 INSTALLED 2001
0020/0566	018 "DIA CIRC CONCR
	LEN=0052 INSTALLED 2001
0020/0189	018 "DIA CIRC CONCR
	LEN=0099 INSTALLED 2001
0020/0022	015 "DIA CIRC CONCR
002920 FT	LEN=0099 INSTALLED 2001
0020/0000	LENGTH(AH 3312 BK 2920)
	009 "DIA CIRC CONCR
0010/2692	LEN=0099 INSTALLED 2001
	018 "DIA CIRC CONCR
0010/2410	LEN=0044 INSTALLED 2001
	018 "DIA CIRC CONCR
0010/2128	LEN=0060 INSTALLED 2001
	015 "DIA CIRC CONCR
0010/1687	LEN=0044 INSTALLED 2001
0010/0341	015 "DIA CIRC CONCR
000000 FT	LEN=0050 INSTALLED 2001
	2 0 40048 0 00 0000+00
	MT ZION RD
	(SR1031 SEG 0040/1514)
	NC OB BERDORFER RD
	MFC BEGIN = D
0010/0000	LENGTH(AH 2920 BK 0000)

EXTRACT DATE: 12/18/2023 ROADWAY MANAGEMENT SYSTEM PAGE NUMBER: 402
PRINT DATE: 12/19/2023 SLD COUNTY/SR - ANNUAL PRINT COUNTY: LUZERNE
DIR: B TOTAL LEN: 1.607 MI. DIST: 04-3 SR: 1037
LEFT MUN: FRANKLIN T RIGHT MUN: FRANKLIN T

008486 FT



008486 FT ORANGE RD
0040/3442 (TWP)

DIR: B TOTAL LEN: 1.607 MI. DIST: 04-3 SR: 1037
 LEFT MUN: FRANKLIN T RIGHT MUN: FRANKLIN T

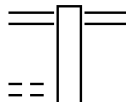
Stationing	Notes	Material	Length	Year
005044 FT	0040/1440	018" DIA CIRC METAL	LEN=0040	INSTALLED UNKN
	0040/1152	018" DIA CIR PLASTIC	LEN=0040	INSTALLED UNKN
	0040/0896	018" DIA CIR PLASTIC	LEN=0040	INSTALLED UNKN
	0040/0370	018" DIA CIRC METAL	LEN=0099	INSTALLED 1999
	0040/0036	BMSBN 40/1037/0040/0000		
	005044 FT	2 0 40074 0 00 0050+05		
		SUTTON CREEK		
	0040/0000	BMSBG 40/1037/0040/0000		
	0030/0670	LENGTH(AH 3442 BK 1266)		
	0030/0330	018" DIA CIR PLASTIC	LEN=0035	INSTALLED UNKN
	0030/0188	018" DIA CIRC METAL	LEN=0035	INSTALLED UNKN
	003778 FT	018" DIA CIR PLASTIC	LEN=0035	INSTALLED UNKN
	0030/0000	2 0 40074 0 00 0037+47		
	0020/1172	LENGTH(AH 1266 BK 1267)		
	0020/0837	018" DIA CIRC METAL	LEN=0143	INSTALLED UNKN
		018" DIA CIRC METAL	LEN=0015	INSTALLED UNKN
VALLEY VIEW RD (T689)	0020/0778	018" DIA CIR PLASTIC	LEN=0060	INSTALLED 1996
	0020/0579	018" DIA CIRC METAL	LEN=0035	INSTALLED UNKN
	002511 FT	2 0 40074 0 00 0025+05		
	0020/0000	LENGTH(AH 1267 BK 2511)		
	0010/1861	LC FOR FLATROCK RD (CONN)		
	0010/1751	FLATROCK RD (TWP)		
	000000 FT	2 0 40074 0 00 0000+00		
	0010/0000	RANSOM RD (TWP)		
RANSOM RD (TWP)	0010/0000	NC LAKE LOUISE RD MFC BEGIN = E		
	0010/0000	LENGTH(AH 2511 BK 0000)		

EXTRACT DATE: 12/18/2023 ROADWAY MANAGEMENT SYSTEM PAGE NUMBER: 400
PRINT DATE: 12/19/2023 SLD COUNTY/SR - ANNUAL PRINT COUNTY: LUZERNE
DIR: B TOTAL LEN: 4.317 MI. DIST: 04-3 SR: 1036
LEFT MUN: KINGSTON T RIGHT MUN: KINGSTON T

SOMERFIELDS DR
(TWP)

022793 FT

0090/2049



022793 FT EIGHTH ST
0090/2764 (SR1021 SEG 0080/0782)

EXTRACT DATE: 12/18/2023
PRINT DATE: 12/19/2023

ROADWAY MANAGEMENT SYSTEM
SLD COUNTY/SR - ANNUAL PRINT

PAGE NUMBER: 399
COUNTY: LUZERNE

DIR: B TOTAL LEN: 4.317 MI.
LEFT MUN: KINGSTON T

DIST: 04-3 SR: 1036
RIGHT MUN: KINGSTON T

Stationing	Segment	Length	Material	Notes
	0090/1922		BMS EN 40/1036/0090/1880	2 0 40124 0 00 0219+19
			ABRAHAM CR	
	0090/1880		BMSBG 40/1036/0090/1880	036 " DIA CIRC METAL
	0090/1588		LEN=0065	INSTALLED 2001
			024 " DIA CIRC METAL	
	0090/1280		LEN=0065	INSTALLED UNKN
020029 FT	020029 FT		2 0 40124 0 00 0204+36	
	0090/0000		LENGTH(AH 2764 BK 2172)	
			024 " DIA CIRC METAL	
	0080/1412		LEN=0099	INSTALLED 2001
			036 " DIA CIRC METAL	
	0080/1073		LEN=0120	INSTALLED 2001
017857 FT	017857 FT		2 0 40124 0 00 0175+49	
	0080/0000		LENGTH(AH 2172 BK 3057)	
			024 " DIA CIRC METAL	
	0070/2789		LEN=0100	INSTALLED 2001
			UNKNOWN RD	
	0070/2384		(TWP)	
			024 " DIA CIRC METAL	
	0070/2000		LEN=0100	INSTALLED 2001
FRANCIS SLOCUM PARK RD (PARK)	0070/1528		024 " DIA CIRC METAL	
			LEN=0120	INSTALLED 2001
			MCDERMOTT LN	
	0070/1262		(TWP)	
			024 " DIA CIRC METAL	
	0070/0927		LEN=0100	INSTALLED 2001
014800 FT	014800 FT		2 0 40124 0 00 0144+80	
			BUNKERHILL RD	
			(T724)	
	0070/0000		LENGTH(AH 3057 BK 3768)	
			018 " DIA CIRC METAL	
	0060/3750		LEN=0100	INSTALLED 2001
	0060/2586		030 " DIA CIRC METAL	
			LEN=0206	INSTALLED 2001
				ELLEN DR

DIR: B TOTAL LEN: 4.317 MI. DIST: 04-3 SR: 1036
 LEFT MUN: KINGSTON T RIGHT MUN: KINGSTON T

Segment Description	Segment ID	Length (FT)	Start Station	End Station	Notes
	0060/1962				(T824)
	011032 FT	011032 FT	2 0 40124 0 00	0111+66	SR 0060/0000 LENGTH(AH 3768 BK 2609)
TAMANINI DR (TWP)	0050/1562				
MANOR DR (SR1029 SEG 0060/1192)	0050/0000	008423 FT	0085+57	008423 FT	DUG RD (SR1029 SEG 0060/1192) SR 0050/0000 LENGTH(AH 2609 BK 1807)
OLD CARVERTON RD (T862)	0040/0197	006616 FT			
	0040/0000	006616 FT	2 0 40124 0 00	0067+80	LEONARDS CRK STRUCTURE LENGTH 10 FT BMSID 40/1036/0040/0000 SR 0040/0000 LENGTH(AH 1807 BK 2717)
OLD CARVERTON RD (T862)	0030/1963				
	0030/1884				018 " DIA CIRC CONCR LEN=0099 INSTALLED 2001
	0030/0586				015 " DIA CIRC CONCR LEN=0030 INSTALLED 2001 HILLSIDE ST (T833)
	0030/0551				018 " DIA CIRC CONCR LEN=0040 INSTALLED 2001
	003899 FT	003899 FT	2 0 40124 0 00	0044+70	SR 0030/0000 LENGTH(AH 2717 BK 2230) STAUB RD

DIR: B TOTAL LEN: 4.317 MI. DIST: 04-3 SR: 1036
 LEFT MUN: KINGSTON T RIGHT MUN: KINGSTON T

LAUREL LN
(PRDR)

OAK ST
(T807)

001669 FT

0010/1299

0010/0865

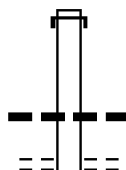
000000 FT

==	0020/1783	(T791)	
---	0020/1750	036" DIA CIRC METAL	INSTALLED 2001
---	0020/1093	018" DIA CIRC METAL	INSTALLED 2001
---	0020/0218	018" DIA CIRC CONCR	INSTALLED 2001
---	0020/0006	024" DIA CIRC CONCR	INSTALLED UNKN
---	0020/0005	024" DIA CIRC CONCR	INSTALLED UNKN
	001669 FT	2 0 40124 0 00 0016+95	
		HILL ST	
==	0020/0000	(T623)	LENGTH(AH 2230 BK 1669)
==	0010/1372	MAPLE ST	
==		(T821)	
==	0010/1050	HOLLY ST	
		(T619)	
		LEONARDS CRK	
		STRUCTURE LENGTH 16 FT	
---	0010/0873	BMSID 40/1036/0010/0873	
==			
---	0010/0510	018" DIA CIRC CONCR	INSTALLED UNKN
---	0010/0405	LEN=0030	INSTALLED UNKN
		BMSSEN 40/1036/0010/0388	
		2 0 40124 0 00 0003+97	
		LEONARDS CRK	
	0010/0388	BMSBG 40/1036/0010/0388	
		018" DIA CIRC CONCR	
	0010/0200	LEN=0010	INSTALLED UNKN
	0010/0128	BMSSEN 40/1036/0010/0097	
		2 0 40124 0 00 0001+05	
		TOBY CREEK	
	0010/0097	BMSBG 40/1036/0010/0097	
	000000 FT	2 0 40124 0 00 0000+00	
		NC CA	
		RVERTON RD	
		S MEMORIAL HW	
		(SR0309 SEG 0711/0000)	
		(SR0309 SEG 0710/0000)	
	INTER-BK	CHURCH RD	
		(T617)	
		MFC BEGIN = C	
	0010/0000	LENGTH(AH 1669 BK 0000)	

DIR: B TOTAL LEN: 2.024 MI. DIST: 04-3 SR: 1035
 LEFT MUN: FRANKLIN T RIGHT MUN: FRANKLIN T

010688 FT

010688 FT AH-WYOMING (65)
 INTER-AHD VILLAGE RD
 0040/3205 (SR2011 SEG 0010/0000)

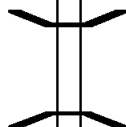


0040/2012 018 " DIA CIR PLASTIC
 LEN=0048 INSTALLED UNKN
 LOCKVILLE RD
 0040/1861 (T823)



0040/0840 015 " DIA CIRC METAL
 LEN=0045 INSTALLED UNKN

007483 FT



0040/0011 BMS EN 40/1035/0040/0000
 007483 FT 2 0 40052 0 01 0270+69

0040/0000 BMSBG 40/1035/0040/0000
 LENGTH(AH 3205 BK 2506)



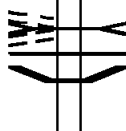
0030/2136 018 " DIA CIR PLASTIC
 LEN=0040 INSTALLED 1997
 0030/1934 024 " DIA CIRC METAL
 LEN=0040 INSTALLED UNKN



0030/0995 018 " DIA CIRC METAL
 LEN=0032 INSTALLED UNKN
 0030/0695 018 " DIA CIR PLASTIC
 LEN=0040 INSTALLED UNKN
 NC V I LLAGE RD

CIDER RUN RD
 (T824)
 VILLAGE RD
 (TWP)

0030/0655



0030/0655 STRUCTURE LENGTH 10 FT
 BMSID 40/1035/0030/0655
 0030/0280 MFC BEGIN = D
 0030/0277 BMS EN 40/1035/0030/0268
 2 0 40052 0 01 0248+34
 CIDER RUN CK

EXTRACT DATE: 12/18/2023
PRINT DATE: 12/19/2023

ROADWAY MANAGEMENT SYSTEM
SLD COUNTY/SR - ANNUAL PRINT

PAGE NUMBER: 395
COUNTY: LUZERNE

DIR: B TOTAL LEN: 2.024 MI.
LEFT MUN: FRANKLIN T

DIST: 04-3 SR: 1035
RIGHT MUN: FRANKLIN T

004977 FT

0030/0268 BMSBG 40/1035/0030/0268
004977 FT 2 0 40052 0 01 0245+95
CULVER HILL RD
(SR1046 SEG 0010/0000)
5 0030/0000 LENGTH(AH 2506 BK 2562)

0020/1921 088 " DIA CIRC METAL
0020/1688 LEN=0030 INSTALLED UNKN
BMSSEN 40/1035/0020/1673
2 0 40052 0 01 0237+01
CIDER RUN

0020/1673 BMSBG 40/1035/0020/1673
018 " DIA CIRC METAL

0020/1610 LEN=0030 INSTALLED UNKN
018 " DIA CIRC METAL

0020/1306 LEN=0030 INSTALLED UNKN
018 " DIA CIRC METAL

0020/1094 LEN=0030 INSTALLED UNKN
018 " DIA CIRC METAL

0020/0880 LEN=0036 INSTALLED UNKN
018 " DIA CIRC METAL

0020/0610 LEN=0030 INSTALLED UNKN
018 " DIA CIRC METAL

002415 FT

0020/0240 LEN=0040 INSTALLED UNKN
002415 FT 2 0 40052 0 01 0220+28
5 0020/0000 LENGTH(AH 2562 BK 2415)

0010/2123 018 " DIA CIRC METAL
LEN=0036 INSTALLED UNKN

0010/1932 018 " DIA CIRC METAL
LEN=0036 INSTALLED UNKN

0010/1743 018 " DIA CIRC METAL
LEN=0035 INSTALLED UNKN

0010/1570 018 " DIA CIRC METAL
LEN=0033 INSTALLED UNKN

0010/1338 018 " DIA CIRC METAL
LEN=0040 INSTALLED UNKN

0010/1127 024 " DIA CIRC METAL
LEN=0034 INSTALLED UNKN

0010/0880 018 " DIA CIRC METAL
LEN=0035 INSTALLED UNKN

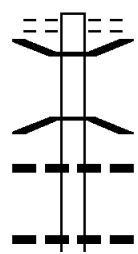
0010/0690 018 " DIA CIRC METAL
LEN=0036 INSTALLED UNKN

000000 FT

000000 FT 2 0 40052 0 01 0196+00
NC CIDER RUN RD
SUTTON CREEK RD
(TWP)
MFC BEGIN = E
5 0010/0000 LENGTH(AH 2415 BK 0000)

EXTRACT DATE: 12/18/2023 ROADWAY MANAGEMENT SYSTEM PAGE NUMBER: 394
 PRINT DATE: 12/19/2023 SLD COUNTY/SR - ANNUAL PRINT COUNTY: LUZERNE
 DIR: B TOTAL LEN: 1.326 MI. DIST: 04-3 SR: 1034
 LEFT MUN: LAKE T RIGHT MUN: LAKE T

006999 FT



006999 FT LOYALVILLE RD
 0020/3432 (T779)
 0020/3106 BMSEN 40/1034/0020/3098
 2 0 40065 0 00 0067+10
 BR HARVEYS
 0020/3098 BMSBG 40/1034/0020/3098
 050"H 80"W ELLIP CONC
 0020/3015 LEN=0036 INSTALLED UNKN
 042"H 78"W ELLIP CONC
 0020/2360 LEN=0040 INSTALLED UNKN

EXTRACT DATE: 12/18/2023
PRINT DATE: 12/19/2023

ROADWAY MANAGEMENT SYSTEM
SLD COUNTY/SR - ANNUAL PRINT

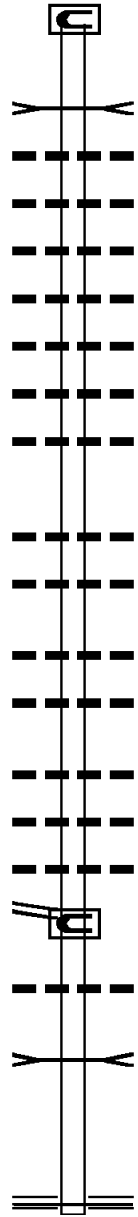
PAGE NUMBER: 393
COUNTY: LUZERNE

DIR: B
LEFT MUN: LAKE T

TOTAL LEN: 1.326 MI.

DIST: 04-3
RIGHT MUN: LAKE T

SR: 1034



STRUCTURE ID	LENGTH	TYPE	STATUS
0020/2338		DRAINAGE STRUCTURE	
0020/2333	5 FT	BMSID 40/1034/0020/2333	
0020/1976		018" DIA CIRC METAL	INSTALLED UNKN
0020/1687		LEN=0030 INSTALLED UNKN	
0020/1378		018" DIA CIRC METAL	INSTALLED UNKN
0020/1217		LEN=0040 INSTALLED UNKN	
0020/0956		018" DIA CIRC METAL	INSTALLED UNKN
0020/0590		LEN=0033 INSTALLED UNKN	
0020/0010		018" DIA CIRC METAL	INSTALLED UNKN
003567 FT		LEN=0036 INSTALLED UNKN	
0020/0000		018" DIA CIRC METAL	INSTALLED UNKN
0010/3316		LEN=0030 INSTALLED UNKN	
0010/3050		018" DIA CIRC METAL	INSTALLED UNKN
0010/2337		LEN=0036 INSTALLED UNKN	
0010/2031		018" DIA CIRC METAL	INSTALLED UNKN
0010/1412		LEN=0040 INSTALLED UNKN	
0010/0986		018" DIA CIRC METAL	INSTALLED UNKN
0010/0644		LEN=0030 INSTALLED UNKN	
0010/0380		042" DIA CIR PLASTIC	INSTALLED 2021
0010/0149		018" DIA CIRC METAL	INSTALLED UNKN
0010/0139		LEN=0025 INSTALLED UNKN	
0010/0132		PIKES CREEK STRUCTURE	LENGTH 17 FT
000000 FT		BMSID 40/1034/0010/0132	
0010/0000		LEN=0065 0 00 0000+00	
0010/0000		SR 0029 SH (SR0029 SEG 0340/0000)	
0010/0000		MFC BEGIN = E	
0010/0000		LENGTH(AH 3567 BK 0000)	

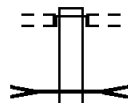
003567 FT

HICKORY TREE RD
(SR1057 SEG 0010/0000) 0010/0380

000000 FT


EXTRACT DATE: 12/18/2023 ROADWAY MANAGEMENT SYSTEM PAGE NUMBER: 392
 PRINT DATE: 12/19/2023 SLD COUNTY/SR - ANNUAL PRINT COUNTY: LUZERNE
 DIR: B TOTAL LEN: 3.177 MI. DIST: 04-3 SR: 1033
 LEFT MUN: EXETER T RIGHT MUN: EXETER T

016774 FT



016774 FT
 INTER-AHD MILLER RD
 (TWP)
 SUTTON CREEK RD
 0060/3274 (CNTY)
 SUTTON CREEK
 STRUCTURE LENGTH 22 FT
 0060/3113 BMSID 40/1033/0060/3113

DIR: B TOTAL LEN: 3.177 MI. DIST: 04-3 SR: 1033
 LEFT MUN: EXETER T RIGHT MUN: EXETER T



2 0 40014 0 00 0111+95 011197 FT
 LEWIS RD
 (T669) 0050/0000

009022 FT 2 0 40014 0 00 0090+02
 LENGTH(AH 2175 BK 2308)
 018" DIA CIRC CONCR

DIR: B TOTAL LEN: 3.177 MI. DIST: 04-3 SR: 1033
 LEFT MUN: FRANKLIN T RIGHT MUN: FRANKLIN T

006714 FT

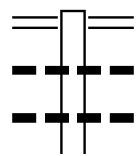
003115 FT

000000 FT

0030/1836	LEN=0040	INSTALLED	UNKN
018 "DIA	CIRC	CONCR	
0030/1537	LEN=0040	INSTALLED	UNKN
018 "DIA	CIRC	CONCR	
0030/1233	LEN=0040	INSTALLED	UNKN
018 "DIA	CIRC	CONCR	
0030/0701	LEN=0040	INSTALLED	2000
018 "DIA	CIRC	CONCR	
0030/0231	LEN=0040	INSTALLED	UNKN
006714 FT	2 0 40014	0 00	0067+00
	PERRY RD		
	(SR1042 SEG 0010/0000)		
5 0030/0000	LENGTH(AH	2308	BK 3599)
018 "DIA	CIRC	CONCR	
0020/3162	LEN=0040	INSTALLED	UNKN
018 "DIA	CIRC	METAL	
0020/2677	LEN=0040	INSTALLED	UNKN
018 "DIA	CIRC	CONCR	
0020/2219	LEN=0045	INSTALLED	UNKN
018 "DIA	CIRC	CONCR	
0020/1679	LEN=0040	INSTALLED	UNKN
	018 "DIA	CIRC	CONCR
0020/0981	LEN=0036	INSTALLED	UNKN
	018 "DIA	CIRC	CONCR
003115 FT	2 0 40014	0 00	0031+01
5 0020/0000	LENGTH(AH	3599	BK 3115)
018 "DIA	CIRC	CONCR	
0010/2550	LEN=0018	INSTALLED	UNKN
018 "DIA	CIRC	CONCR	
0010/2355	LEN=0040	INSTALLED	UNKN
018 "DIA	CIRC	CONCR	
0010/2031	LEN=0030	INSTALLED	2000
024 "DIA	CIRC	CONCR	
0010/1637	LEN=0040	INSTALLED	UNKN
018 "DIA	CIRC	CONCR	
0010/1166	LEN=0035	INSTALLED	UNKN
018 "DIA	CIRC	CONCR	
0010/0707	LEN=0019	INSTALLED	UNKN
018 "DIA	CIRC	CONCR	
0010/0400	LEN=0050	INSTALLED	UNKN
024 "DIA	CIRC	CONCR	
0010/0033	LEN=0035	INSTALLED	UNKN
000000 FT	2 0 40014	0 00	0000+00
	NC BODLE RD		
	EIGHTH ST		
	(SR1021 SEG 0100/0000)		
	MFC	BEGIN	= E
5 0010/0000	LENGTH(AH	3115	BK 0000)

EXTRACT DATE: 12/18/2023 ROADWAY MANAGEMENT SYSTEM PAGE NUMBER: 389
 PRINT DATE: 12/19/2023 SLD COUNTY/SR - ANNUAL PRINT COUNTY: LUZERNE
 DIR: B TOTAL LEN: 3.294 MI. DIST: 04-3 SR: 1032
 LEFT MUN: LAKE T RIGHT MUN: LAKE T

017393 FT



017393 FT CHURCH RD
 0070/3542 (SR1030 SEG 0060/0000)
 01B " DIA CIR PLASTIC
 0070/3259 LEN=0030 INSTALLED UNKN
 024 " DIA CIR PLASTIC
 0070/2980 LEN=0030 INSTALLED UNKN
 024 " DIA CIR PLASTIC

DIR: B TOTAL LEN: 3.294 MI. DIST: 04-3 SR: 1032
 LEFT MUN: LAKE T RIGHT MUN: LAKE T

BEECH LN
 (TWP)

0070/2306

013851 FT

2 0 40115 0 00 0106+50 011491 FT
 SCHOOL HOUSE RD
 (SR1055 SEG 0010/0000) 0060/0000

008377 FT

0070/2760	LEN=0030	INSTALLED	1998
0070/1984	024 " DIA LEN=0030	CIR PLASTIC INSTALLED	UNKN
0070/1229	018 " DIA LEN=0030	CIRC METAL INSTALLED	UNKN
0070/0557	018 " DIA LEN=0035	CIR PLASTIC INSTALLED	UNKN
013851 FT	2 0 40115 0 00 0130+05		
0070/0000	LENGTH(AH 3542 BK 2360)		
0060/2142	018 " DIA LEN=0045	CIR PLASTIC INSTALLED	UNKN
0060/1998	015 " DIA LEN=0030	CIR PLASTIC INSTALLED	UNKN
0060/1253	015 " DIA LEN=0030	CIRC METAL INSTALLED	UNKN
0060/0810	BMS EN 40/1032/0060/0799 2 0 40115 0 00 0114+50		
0060/0799	BRANCH BEAR HOLLOW CRK BMSBG 40/1032/0060/0799		
0060/0505	018 " DIA LEN=0030	CIR PLASTIC INSTALLED	1998
0060/0418	018 " DIA LEN=0030	CIRC METAL INSTALLED	1997
0060/0293	012 " DIA LEN=0030	CIRC METAL INSTALLED	UNKN
011491 FT			
0060/0000	LENGTH(AH 2360 BK 3114)		
0050/2984	DRAINAGE STRUCTURE LENGTH 6 FT BMS ID 40/1032/0050/2900		
0050/1528	018 " DIA LEN=0030	CIR PLASTIC INSTALLED	UNKN
0050/1330	018 " DIA LEN=0035	CIR PLASTIC INSTALLED	1998
0050/0470	024 " DIA LEN=0030	CIRC METAL INSTALLED	1998
008377 FT	2 0 40115 0 00 0075+24		
0050/0000	LENGTH(AH 3114 BK 3054)		
0040/2588	018 " DIA LEN=0020	CIRC METAL INSTALLED	UNKN

DIR: B TOTAL LEN: 3.694 MI. DIST: 04-3 SR: 1031
 LEFT MUN: EXETER T RIGHT MUN: EXETER T

Stationing	Length	Structure	Material	Status
019504 FT	0080/1346	SUTTON CREEK RD (CNTY)	018" DIA CIRC METAL	INSTALLED UNKN
	0080/1263		018" DIA CIRC METAL	INSTALLED UNKN
	0080/1037		018" DIA CIRC METAL	INSTALLED UNKN
	0080/0588		018" DIA CIRC METAL	INSTALLED UNKN
2 0 40052 0 01 0183+00 LEWIS RD (T669)	018158 FT			
	0080/0000	LENGTH(AH 1346 BK 3317)	018" DIA CIR PLASTIC	INSTALLED UNKN
	0070/3211		018" DIA CIR PLASTIC	INSTALLED UNKN
	0070/2724		024" DIA CIRC METAL	INSTALLED UNKN
	0070/2119		018" DIA CIR PLASTIC	INSTALLED UNKN
	0070/1428		060"H 36"W CONCR ARCH	INSTALLED UNKN
	0070/0047	2 0 40052 0 01 0149+80	048"H 48"W CON BOX CUL	INSTALLED UNKN
014841 FT	014841 FT			
	0070/0000	LENGTH(AH 3317 BK 1453)	APPLE TREE RD	(SR1040 SEG 0010/0000)
	0060/1107			

DIR: B TOTAL LEN: 3.694 MI. DIST: 04-3 SR: 1031
 LEFT MUN: EXETER T RIGHT MUN: EXETER T

Stationing	Segment	Material	Length	Notes
013388 FT	0060/0000	018" DIA CIR PLASTIC	0060	INSTALLED UNKN
0050/2312	0050/1934	018" DIA CIR METAL	0060	INSTALLED UNKN
0050/0030	011076 FT	018" DIA CIR PLASTIC	0040	INSTALLED UNKN
0050/0000	0040/1923	018" DIA CIR PLASTIC	0045	INSTALLED UNKN
0040/1514	0040/1462	018" DIA CIR CONCR	0084	INSTALLED UNKN
0040/0473	008884 FT	024" DIA CIR PLASTIC	0040	INSTALLED UNKN
0040/0000	0030/2197	030" DIA CIRC METAL	0045	INSTALLED UNKN
0030/1737	0030/1724	018" DIA CIRC CONCR	0044	INSTALLED UNKN
0030/1128	0030/0863	018" DIA CIRC CONCR	0056	INSTALLED UNKN
0030/0505	0030/0024	018" DIA CIRC CONCR	0048	INSTALLED UNKN
006449 FT	006449 FT	018" DIA CIRC CONCR	0060	INSTALLED UNKN

2 0 40052 0 01 0111+70 011076 FT
 PERRY RD
 (SR1042 SEG 0010/3147) 0050/0000

013388 FT 2 0 40052 0 01 0134+85
 LENGTH(AH 1453 BK 2312)
 018" DIA CIR PLASTIC
 LEN=0060 INSTALLED UNKN
 DIANA LN
 (PRDR)
 018" DIA CIRC METAL
 LEN=0060 INSTALLED UNKN
 018" DIA CIR PLASTIC
 LEN=0040 INSTALLED UNKN
 LENGTH(AH 2312 BK 2192)
 018" DIA CIR PLASTIC
 LEN=0045 INSTALLED UNKN
 OBERDORFER RD
 (SR1038 SEG 0010/0000)
 MFC BEGIN = E
 018" DIA CIR CONCR
 LEN=0084 INSTALLED UNKN
 024" DIA CIR PLASTIC
 LEN=0040 INSTALLED UNKN
 2 0 40052 0 00 0089+56
 ROZELLE RD
 (T794)
 LENGTH(AH 2192 BK 2435)
 030" DIA CIRC METAL
 LEN=0045 INSTALLED UNKN
 SCHOOLEY RD
 (SR1025 SEG 0060/2996)
 018" DIA CIRC CONCR
 LEN=0044 INSTALLED UNKN
 018" DIA CIRC CONCR
 LEN=0044 INSTALLED UNKN
 018" DIA CIRC CONCR
 LEN=0056 INSTALLED UNKN
 018" DIA CIRC CONCR
 LEN=0048 INSTALLED UNKN
 018" DIA CIRC CONCR
 LEN=0060 INSTALLED UNKN
 2 0 40052 0 00 0065+11
 CAMP GROUND RD
 (SR1067 SEG 0030/2455)

DIR: B TOTAL LEN: 3.694 MI. DIST: 04-3 SR: 1031
 LEFT MUN: EXETER T RIGHT MUN: EXETER T

MENHENNET LN
 (PRDR)

0020/1570

003439 FT

2 0 40052 0 00 0000+00 000000 FT
 EIGHTH ST
 (SR1021 SEG 0080/2420) 0010/0000

5	0030/0000	LENGTH(AH 2435 BK 3010)
		036 " DIA CIRC CONCR
	0020/2562	LEN=0038 INSTALLED UNKN
		024 " DIA CIRC CONCR
	0020/1941	LEN=0064 INSTALLED UNKN
		018 " DIA CIRC CONCR
	0020/1549	LEN=0048 INSTALLED UNKN
		018 " DIA CIRC CONCR
	0020/1027	LEN=0048 INSTALLED UNKN
		018 " DIA CIRC METAL
	0020/0911	LEN=0060 INSTALLED UNKN
		036 " DIA CIRC METAL
	0020/0557	LEN=0040 INSTALLED 1998
	0020/0005	
	003439 FT	2 0 40052 0 00 0035+01
		TR ABRHMS CK
		STRUCTURE LENGTH 5 FT
		BMSID 40/1031/0020/0000
5	0020/0000	LENGTH(AH 3010 BK 3439)
		018 " DIA CIRC CONCR
	0010/3372	LEN=0080 INSTALLED UNKN
		EXETER
	0010/2896	KINGSTON T
		018 " DIA CIRC CONCR
	0010/2890	LEN=0040 INSTALLED UNKN
		018 " DIA CIRC CONCR
	0010/2573	LEN=0048 INSTALLED UNKN
		018 " DIA CIRC CONCR
	0010/2276	LEN=0060 INSTALLED UNKN
		048 " DIA CIRC CONCR
	0010/1659	LEN=0048 INSTALLED UNKN
		018 " DIA CIRC CONCR
	0010/1388	LEN=0048 INSTALLED UNKN
		018 " DIA CIRC CONCR
	0010/1012	LEN=0080 INSTALLED UNKN
		015 " DIA CIRC CONCR
	0010/0698	LEN=0080 INSTALLED UNKN
		018 " DIA CIRC CONCR
	0010/0262	LEN=0065 INSTALLED UNKN
		018 " DIA CIRC CONCR
	0010/0102	LEN=0080 INSTALLED UNKN
		NC MT ZION RD
	000000 FT	EIGHTH ST
		(SR1021 SEG 0080/2420)
		MFC BEGIN = D
5	0010/0000	LENGTH(AH 3439 BK 0000)

EXTRACT DATE: 12/18/2023 ROADWAY MANAGEMENT SYSTEM PAGE NUMBER: 383
PRINT DATE: 12/19/2023 SLD COUNTY/SR - ANNUAL PRINT COUNTY: LUZERNE

DIR: B TOTAL LEN: 2.722 MI. DIST: 04-3 SR: 1030
LEFT MUN: LAKE T RIGHT MUN: LAKE T

LEHMAN OUTLET RD 014372 FT
(SR1049 SEG 0080/1353) 0060/1911



014372 FT LEHMAN OUTLET RD
0060/1911 (SR1049 SEG 0080/1353)

EXTRACT DATE: 12/18/2023
PRINT DATE: 12/19/2023

ROADWAY MANAGEMENT SYSTEM
SLD COUNTY/SR - ANNUAL PRINT

PAGE NUMBER: 382
COUNTY: LUZERNE

DIR: B TOTAL LEN: 2.722 MI.
LEFT MUN: LAKE T

DIST: 04-3 SR: 1030
RIGHT MUN: LAKE T

	0060/1724	015"H 21"W ELLIP METAL LEN=0040 INSTALLED UNKN LOCUST TREE RD
	0060/1255	(SR1053 SEG 0010/0945) BMSSEN 40/1030/0060/1225
	0060/1212	BRIDGE POSTED (TONS) 2 0 40063 0 00 0126+46 SGL 10 COMB 10
	0060/1201	HARVEY CREEK BMSBG 40/1030/0060/1225
	0060/0895	018" DIA CIRC METAL LEN=0040 INSTALLED UNKN
	0060/0625	018" DIA CIRC METAL LEN=0030 INSTALLED UNKN
012461 FT	0060/0310	018" DIA CIRC METAL LEN=0040 INSTALLED UNKN 2 0 40063 0 00 0126+46
	012461 FT	LOYALVILLE OUTLET RD (SR1032 SEG 0070/3542)
	0060/0000	LENGTH(AH 1911 BK 2345) 018" DIA CIR PLASTIC
	0050/2302	LEN=0050 INSTALLED UNKN 018" DIA CIR PLASTIC
	0050/1801	LEN=0045 INSTALLED UNKN 018" DIA CIRC METAL
	0050/1236	LEN=0040 INSTALLED UNKN 024" DIA CIRC METAL
	0050/0937	LEN=0040 INSTALLED UNKN 018" DIA CIRC METAL
	0050/0798	LEN=0045 INSTALLED UNKN
010116 FT	010116 FT	2 0 40063 0 00 0102+62
	0050/0000	LENGTH(AH 2345 BK 3124)
	0040/0550	024" DIA CIR PLASTIC LEN=0040 INSTALLED UNKN
	0040/0008	021"H 15"W ELLIP METAL LEN=0040 INSTALLED UNKN
006992 FT	006992 FT	2 0 40063 0 00 0072+93 NC CHURCH RD SCHOOL HOUSE RD
	0040/0000	(SR1055 SEG 0030/0000) LENGTH(AH 3124 BK 1917) 018" DIA CIRC METAL

DIR: B TOTAL LEN: 2.722 MI. DIST: 04-3 SR: 1030
 LEFT MUN: LAKE T RIGHT MUN: LAKE T

TULIP RD
 (SR1065 SEG 0010/0000) 0030/1309

005075 FT

002499 FT

000000 FT

0030/1606	LEN=0040	024 "DIA	CIRC METAL	INSTALLED UNKN
0030/1375	LEN=0045			INSTALLED UNKN
0030/1215	LEN=0030	018 "DIA	CIRC UNKNOWN	INSTALLED UNKN
0030/1115	LEN=0050	018 "DIA	CIRC METAL	INSTALLED UNKN
0030/0591	LEN=0025	018 "DIA	CIRC METAL	INSTALLED UNKN
0030/0192	LEN=0030	018 "DIA	CIRC METAL	INSTALLED UNKN
005075 FT	2 0 40063	0 00 0052+25		
0030/0000	LENGTH(AH	1917 BK	2576)	
0020/2061	LEN=0030	018 "DIA	CIRC METAL	INSTALLED UNKN
0020/1918	LEN=0030	018 "DIA	CIRC METAL	INSTALLED UNKN
0020/1650	LEN=0030	018 "DIA	CIRC METAL	INSTALLED UNKN
0020/1253	LEN=0030	018 "DIA	CIRC METAL	INSTALLED UNKN
0020/1143	LEN=0040	018 "DIA	CIRC METAL	INSTALLED UNKN
0020/0630	LEN=0045	018 "DIA	CIRC METAL	INSTALLED UNKN
002499 FT	2 0 40063	0 00 0024+91		
0020/0000	LENGTH(AH	2576 BK	2499)	
0010/1748	LEN=0080	024 "DIA	CIRC METAL	INSTALLED UNKN
0010/1660	LEN=0050	024 "DIA	CIRC METAL	INSTALLED UNKN
0010/1316	LEN=0040	018 "DIA	CIRC METAL	INSTALLED UNKN
0010/0670	LEN=0050	018 "DIA	CIRC METAL	INSTALLED UNKN
0010/0407	LEN=0030	018 "DIA	CIRC METAL	INSTALLED UNKN
0010/0328		BEAR HOLLOW RD		
000000 FT	2 0 40063	0 00 0000+00		
NC CH		HESTNUT TREE RD		
		SR 0029 SH		
		(SR0029 SEG	0410/0000)	
		MFC BEGIN = E		
0010/0000	LENGTH(AH	2499 BK	0000)	

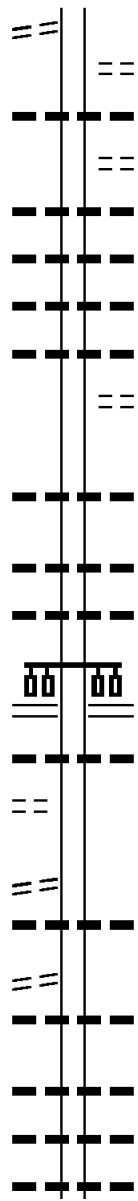
DIR: B TOTAL LEN: 4.742 MI. DIST: 04-3 SR: 1029
 LEFT MUN: KINGSTON T RIGHT MUN: KINGSTON T

Left Side	Right Side
025040 FT	025040 FT
MT OLIVET RD (SR1044 SEG 0080/0000) 0090/1618	INTER-AHD KRISPIN RD (T746) MT OLIVET RD (SR1044 SEG 0080/0000) 0090/1618
	018 "DIA CIR PLASTIC LEN=0035 INSTALLED UNKN
	018 "DIA CIR PLASTIC LEN=0040 INSTALLED 2000
023422 FT	023422 FT
	2 0 40054 0 00 0236+98 LENGTH(AH 1618 BK 3377)
	018 "DIA CIRC METAL LEN=0035 INSTALLED UNKN
	018 "DIA CIRC METAL LEN=0030 INSTALLED UNKN
	018 "DIA CIRC METAL LEN=0035 INSTALLED UNKN
	BRAMBLEWOOD DR (TWP)
HOWELL RD (T654) 0080/1784	0080/2268
SHADETREE RD (T805) 0080/0943	0080/1286
	HILLTOP DR (T835)
	024 "DIA CIRC CONCR LEN=0032 INSTALLED UNKN
2 0 40054 0 00 0203+00 020045 FT	0080/0300 020045 FT
GREENPOND RD (T825) 0080/0000	0080/0000
HARRIS HILL RD (T846) 0070/2476	LENGTH(AH 3377 BK 2748)
CRANE RD	GREEN RD (T667) 0070/2170

DIR: B TOTAL LEN: 4.742 MI. DIST: 04-3 SR: 1029
 LEFT MUN: KINGSTON T RIGHT MUN: KINGSTON T

(T667)

0070/2152



TILLER RD
 (TWP)
 018 " DIA CIR PLASTIC
 LEN=0035 INSTALLED UNKN
 WAKEFIELD RD
 (TWP)
 018 " DIA CIRC METAL
 LEN=0040 INSTALLED UNKN
 018 " DIA CIRC METAL
 LEN=0050 INSTALLED UNKN
 024 " DIA CIRC METAL
 LEN=0040 INSTALLED UNKN
 018 " DIA CIRC METAL
 LEN=0035 INSTALLED UNKN
 MAPLE LEAF RD
 (TWP)
 017297 FT 2 0 40054 0 00 0175+41
 0070/0000 LENGTH(AH 2748 BK 2766)
 018 " DIA CIRC METAL
 LEN=0040 INSTALLED UNKN
 0060/2564
 018 " DIA CIR PLASTIC
 LEN=0035 INSTALLED UNKN
 024 " DIA CIRC METAL
 LEN=0040 INSTALLED UNKN
 NC MA NOR DR
 CARVERTON RD
 (SR1036 SEG 0050/0000)
 0060/1192
 024 " DIA CIRC METAL
 LEN=0040 INSTALLED UNKN
 0060/0748
 014531 FT
 0060/0000 LENGTH(AH 2766 BK 2827)
 018 " DIA CIR PLASTIC
 LEN=0050 INSTALLED 2006
 0050/2332
 015 " DIA CIR PLASTIC
 LEN=0040 INSTALLED UNKN
 0050/1841
 018 " DIA CIR PLASTIC
 LEN=0040 INSTALLED 2006
 024 " DIA CIR PLASTIC
 LEN=0040 INSTALLED 2006
 0050/1212
 024 " DIA CIR PLASTIC
 LEN=0040 INSTALLED 2006
 0050/0931
 018 " DIA CIR PLASTIC
 LEN=0040 INSTALLED 2006
 0050/0607

017297 FT

TERRACE AV
 (T804)
 2 0 40054 0 00 0149+79 014531 FT
 HIGHLAND AV
 (T847)
 0060/0438
 0060/0000

MEADOWCREST DR
 (T665)
 0050/2268

DIR: B TOTAL LEN: 4.742 MI. DIST: 04-3 SR: 1029
 LEFT MUN: KINGSTON T RIGHT MUN: KINGSTON T

HIGHWOODS RD
 (PRDR)

011704 FT

011704 FT 2 0 40054 0 00 0119+20
 ATHERHOLT DR
 (T629)
 0050/0000 LENGTH(AH 2827 BK 3517)
 018 "DIA CIR PLASTIC
 0040/3059 LEN=0040 INSTALLED 2006
 018 "DIA CIR PLASTIC
 0040/2418 LEN=0040 INSTALLED 2006
 018 "DIA CIR PLASTIC
 0040/1938 LEN=0030 INSTALLED 2018
 024"H 20"W METAL ARCH
 0040/1518 LEN=0040 INSTALLED 2006

0040/1470

0040/1360 018 "DIA CIR PLASTIC
 LEN=0040 INSTALLED 2006
 NC DUG RD
 BUNKER HILL RD
 (T631)
 0040/0785 036 "DIA CIR PLASTIC
 0040/0687 LEN=0050 INSTALLED 2006

008187 FT

008187 FT 2 0 40054 0 00 0083+90
 PRIVATE RD
 (PRDR)
 0040/0000 LENGTH(AH 3517 BK 3329)
 036 "DIA CIR PLASTIC
 0030/3239 LEN=0040 INSTALLED 1997

004858 FT

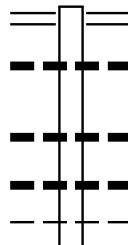
0030/2326 015 "DIA CIR PLASTIC
 LEN=0040 INSTALLED UNKN
 018 "DIA CIR PLASTIC
 0030/2173 LEN=0040 INSTALLED UNKN
 018 "DIA CIRC METAL
 0030/1784 LEN=0035 INSTALLED UNKN
 018 "DIA CIRC METAL
 0030/1517 LEN=0035 INSTALLED UNKN
 018 "DIA CIRC METAL
 0030/1163 LEN=0035 INSTALLED UNKN
 018 "DIA CIRC METAL
 0030/0657 LEN=0040 INSTALLED UNKN
 018 "DIA CIRC METAL
 0030/0254 LEN=0035 INSTALLED UNKN
 004858 FT 2 0 40054 0 00 0050+61
 NC BUNKER HILL RD
 0030/0000 LENGTH(AH 3329 BK 2563)

DIR: B TOTAL LEN: 4.742 MI. DIST: 04-3 SR: 1029
 LEFT MUN: KINGSTON T RIGHT MUN: KINGSTON T

Stationing	Street Name	Material	Length	Notes
0020/1836		018" DIA CIRC METAL	LEN=0035	INSTALLED UNKN
0020/1375		018" DIA CIRC METAL	LEN=0040	INSTALLED UNKN
0020/1005		018" DIA CIRC METAL	LEN=0040	INSTALLED UNKN
0020/0763		018" DIA CIRC METAL	LEN=0040	INSTALLED UNKN
002295 FT				
0020/0000	WILLARD ST (BORO)			LENGTH(AH 2563 BK 2295)
0010/2149	UNKNOWN AL (BORO)			
0010/2036		015" DIA CIRC METAL	LEN=0060	INSTALLED UNKN
0010/1835	MARTHA ST (BORO)			
0010/1549	PENROSE ST (BORO)			
0010/1282		018" DIA CIRC METAL	LEN=0060	INSTALLED UNKN
0010/1230	PARRY ST (BORO)			
0010/0755	KELLY ST (SR1015 SEG 0050/0670)			
0010/0753	MFC BEGIN = D	018" DIA CIRC METAL	LEN=0040	INSTALLED UNKN
0010/0504		018" DIA CIRC METAL	LEN=0040	INSTALLED UNKN
0010/0470	WILLARD ST (BORO)			
0010/0160	HUGHES ST (BORO)			
0010/0083		015" DIA CIRC METAL	LEN=0040	INSTALLED UNKN
0010/0065		015" DIA CIRC METAL	LEN=0040	INSTALLED UNKN
0010/0020		018" DIA CIRC CONCR	LEN=0040	INSTALLED UNKN
000000 FT				
000000 FT				
0010/0000	PARRY ST (BORO)			LENGTH(AH 2295 BK 0000)

EXTRACT DATE: 12/18/2023 ROADWAY MANAGEMENT SYSTEM PAGE NUMBER: 376
 PRINT DATE: 12/19/2023 SLD COUNTY/SR - ANNUAL PRINT COUNTY: LUZERNE
 DIR: B TOTAL LEN: 1.478 MI. DIST: 04-3 SR: 1028
 LEFT MUN: HARVEYS LAKE B RIGHT MUN: HARVEYS LAKE B

007803 FT

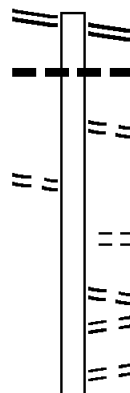


007803 FT LAKE FRONT RD
 0030/2952 (SR0415 SEG 0170/1585)
 018 " DIA CIRC METAL
 0030/2400 LEN=0030 INSTALLED UNKN
 018 " DIA CIRC METAL
 0030/1715 LEN=0040 INSTALLED 2001
 018 " DIA CIRC METAL
 0030/1291 LEN=0030 INSTALLED 2001
 HARVEYS LAKE
 0030/0900 LAKE T

DIR: B TOTAL LEN: 1.039 MI. DIST: 04-3 SR: 1027
 LEFT MUN: EXETER B RIGHT MUN: EXETER B

EXETER AV 005488 FT
 (SR0092 SEG 0030/0000) 0020/2659

STEVENS LN
 (BORO) 0020/1546



005488 FT EXETER AV
 0020/2659 (SR0092 SEG 0030/0000)
 018 " DIA CIRC METAL
 0020/2588 LEN=0030 INSTALLED UNKN
 MILLER ST
 0020/2164 (BORO)

0020/1448 LUZERNE AV
 (BORO)
 0020/1262 WISNER ST
 (BORO)
 0020/0990 UNKNOWN AL
 (BORO)
 0020/0737 DAMON ST
 (BORO)

DIR: B TOTAL LEN: 1.039 MI. DIST: 04-3 SR: 1027
 LEFT MUN: EXETER B RIGHT MUN: EXETER B

Location / Description	Length (FT)	Stationing	Notes / Details
	002829 FT	0020/0626	MONTGOMERY AV (BORO)
		002829 FT	1 0 00514 0 00 0028+95 DELAWARE AV (BORO)
FOX HILL RD (PRDR)	0010/2587	0020/0000	LENGTH(AH 2659 BK 2829)
		0010/2446	EXETER WEST PITTSTON B PHILADELPHIA AV (BORO)
		0010/2177	018 "DIA CIRC CONCR
PACKER AV (BORO)	0010/2124	0010/2143	LEN=0146 INSTALLED UNKN
		0010/1997	018 "DIA CIRC CONCR LEN=0025 INSTALLED UNKN
		0010/1712	018 "DIA CIRC CONCR LEN=0025 INSTALLED UNKN
		0010/1599	(AAR 266098S)#TRKS 01 BALTIMORE AV (BORO)
		0010/1574	SIXTH ST (BORO)
		0010/1448	060"H 75"W ELLIP CONCR
		0010/1400	LEN=0050 INSTALLED UNKN CHASE ST (BORO)
		0010/1297	BOSTON AV (BORO)
		0010/1032	PACIFIC AV (BORO)
		0010/0759	LC TO PACIFIC AV (CONN)
PACKER AV (BORO)	0010/0643	0010/0643	MERCER AV (BORO)
	000000 FT	000000 FT	1 0 00514 0 00 0000+00 WYOMING AV (SRO011 SEG 0700/0000)
			NC TUNKHAMNOCK AV (BORO)
			ERIE AV (BORO)
			INTER-BK WYOMING AV (SRO011 SEG 0700/0000)
			MFC BEGIN = C
		0010/0000	LENGTH(AH 2829 BK 0000)

Stationing	Description	Stationing	Description
020870 FT		020870 FT	LAKE CATALPA RD
PLATTSBURG RD		INTER-AHD	(SR1041 SEG 0090/0000)
(SR1041 SEG 0090/0000)	0090/2504	0090/2504	024 "DIA CIRC CONCR
		0090/2442	LEN=0080 INSTALLED UNKN
		0090/1482	024 "DIA CIRC CONCR
		0090/1038	LEN=0040 INSTALLED UNKN
		0090/1038	018 "DIA CIRC CONCR
		0090/1038	LEN=0045 INSTALLED UNKN
018366 FT		018366 FT	2 0 40051 0 00 0049+09
		0090/0000	018 "DIA CIRC CONCR
		0080/2033	LEN=0040 INSTALLED UNKN
		0080/1542	018 "DIA CIRC CONCR
		0080/1252	LEN=0040 INSTALLED UNKN
		0080/0957	018 "DIA CIRC CONCR
		0080/0464	LEN=0040 INSTALLED UNKN
		0080/0464	024 "DIA CIRC CONCR
		0080/0284	LEN=0040 INSTALLED UNKN
		0080/0284	018 "DIA CIRC CONCR
		0080/0237	LEN=0054 INSTALLED UNKN
015933 FT		015933 FT	2 0 40051 0 00 0024+88
		0080/0000	015 "DIA CIRC CONCR
		0070/2156	LEN=0040 INSTALLED UNKN
		0070/1945	018 "DIA CIRC CONCR
		0070/1945	LEN=0060 INSTALLED UNKN
		0070/1945	018 "DIA CIRC CONCR
		0070/1945	LEN=0042 INSTALLED UNKN
		0070/1945	015 "DIA CIRC CONCR

DIR: B TOTAL LEN: 3.953 MI. DIST: 04-3 SR: 1026
 LEFT MUN: DALLAS T RIGHT MUN: DALLAS T

TUNKHANNOCK RD
 (SR0309 SEG 0840/0000) 0070/0705

013446 FT

011671 FT

0070/1537	LEN=0050	INSTALLED	UNKN
NC LAKE CATALPA RD			
0070/0705	(SR0309 SEG 0840/0000)		
0070/0530	LEN=0070	INSTALLED	UNKN
0070/0426	BMSSEN 40/1026/0070/0389		
	2 0 4 0051 0 00 0003+92		
	LEONARD CRK		
0070/0389	BMSBG 40/1026/0070/0389		
013446 FT	2 0 4 0051 0 00 0000+00		
	OLD TUNKHANNOCK RD		
	(T790)		
	MFC BEGIN = E		
0070/0000	LENGTH(AH 2487 BK 1775)		
	018 "DIA CIRC METAL		
0060/1770	LEN=0033	INSTALLED	UNKN
	015 "DIA CIRC CONCR		
0060/1670	LEN=0040	INSTALLED	UNKN
	015 "DIA CIRC CONCR		
0060/1352	LEN=0045	INSTALLED	UNKN
	015 "DIA CIRC CONCR		
0060/1154	LEN=0035	INSTALLED	UNKN
	015 "DIA CIRC METAL		
0060/0902	LEN=0035	INSTALLED	UNKN
0060/0379	BMSSEN 40/1026/0060/0367		
	2 0 4 0119 0 00 0113+46		
	LEONARD CREEK		
0060/0367	BMSBG 40/1026/0060/0367		
	018 "DIA CIRC METAL		
0060/0125	LEN=0040	INSTALLED	UNKN
	015 "DIA CIRC CONCR		
0060/0090	LEN=0999	INSTALLED	UNKN
011671 FT	2 0 4 0119 0 00 0109+55		
	LAKE ST		
	(SR1047 SEG 0070/3706)		
0060/0000	LENGTH(AH 1775 BK 2413)		
	015 "DIA CIRC CONCR		
0050/2385	LEN=0040	INSTALLED	UNKN
	024 "DIA CIRC CONCR		
0050/2286	LEN=0040	INSTALLED	UNKN
	018 "DIA CIRC CONCR		
0050/2157	LEN=0040	INSTALLED	UNKN
	018 "DIA CIRC CONCR		
0050/1912	LEN=0040	INSTALLED	UNKN
	018 "DIA CIRC CONCR		
0050/1700	LEN=0040	INSTALLED	UNKN
	015 "DIA CIRC CONCR		
0050/1441	LEN=0040	INSTALLED	UNKN

DIR: B TOTAL LEN: 3.953 MI. DIST: 04-3 SR: 1026
 LEFT MUN: DALLAS T RIGHT MUN: DALLAS T

0050/1072	015 " DIA	CIRC CONCR
	LEN=0040	INSTALLED UNKN
0050/0774	015 " DIA	CIRC CONCR
	LEN=0040	INSTALLED UNKN
0050/0496	018 " DIA	CIRC CONCR
	LEN=0040	INSTALLED UNKN
0050/0237	018 " DIA	CIR PLASTIC
	LEN=0040	INSTALLED UNKN
009258 FT	2 0 40119	0 00 0085+35
0050/0000	LENGTH(AH	2413 BK 2415)
	024 " DIA	CIRC CONCR
0040/2268	LEN=0035	INSTALLED UNKN
	015 " DIA	CIRC CONCR
0040/1950	LEN=0040	INSTALLED UNKN
	024 " DIA	CIRC CONCR
0040/1696	LEN=0035	INSTALLED UNKN
	015 " DIA	CIRC CONCR
0040/1352	LEN=0035	INSTALLED UNKN
	018 " DIA	CIRC CONCR
0040/1114	LEN=0035	INSTALLED UNKN
	015 " DIA	CIRC CONCR
0040/0705	LEN=0035	INSTALLED UNKN
	015 " DIA	CIRC CONCR
0040/0674	LEN=0035	INSTALLED UNKN
	015 " DIA	CIRC CONCR
0040/0410	LEN=0035	INSTALLED UNKN
	015 " DIA	CIRC CONCR
0040/0162	LEN=0030	INSTALLED UNKN
006843 FT		
0040/0000	LENGTH(AH	2415 BK 3712)
	018 " DIA	CIRC METAL
0030/3694	LEN=0030	INSTALLED UNKN
	024 " DIA	CIRC CONCR
0030/3324	LEN=0040	INSTALLED UNKN
	015 " DIA	CIRC CONCR
0030/2981	LEN=0030	INSTALLED UNKN
	015 " DIA	CIRC CONCR
0030/2669	LEN=0030	INSTALLED UNKN
	024 " DIA	CIRC METAL
0030/2343	LEN=0040	INSTALLED UNKN
0030/1534	UNKNOWN	
	STRUCTURE	LENGTH 4 FT
0030/1530	BMSID 40/1026/0030/1530	
	048 " DIA	CIRC CONCR
0030/1529	LEN=0040	INSTALLED UNKN
	015 " DIA	CIRC CONCR
0030/1248	LEN=0030	INSTALLED UNKN

009258 FT

2 0 40119 0 00 0061+20 006843 FT
 GOODRICH RD
 (T776) 0040/0000

DIR: B TOTAL LEN: 3.953 MI. DIST: 04-3 SR: 1026
 LEFT MUN: DALLAS T RIGHT MUN: DALLAS T

003131 FT

000753 FT

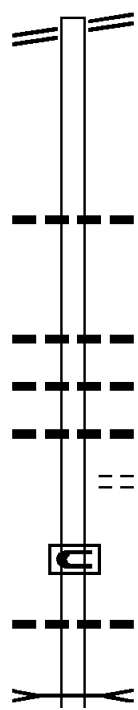
000000 FT

0030/0900	024 " DIA	CIRC CONCR	LEN=0030	INSTALLED UNKN
0030/0722	024 " DIA	CIRC CONCR	LEN=0030	INSTALLED UNKN
0030/0572	015 " DIA	CIRC METAL	LEN=0030	INSTALLED UNKN
0030/0379	015 " DIA	CIRC METAL	LEN=0030	INSTALLED UNKN
0030/0232	015 " DIA	CIRC CONCR	LEN=0030	INSTALLED UNKN
003131 FT	2 0 40119	0 00 0023+88		
0030/0000	018 " DIA	CIRC METAL	LEN=0030	INSTALLED UNKN
0020/2139	LENGTH(AH 3712 BK 2378)	018 " DIA	CIRC METAL	INSTALLED UNKN
0020/2015	018 " DIA	CIRC METAL	LEN=0030	INSTALLED UNKN
0020/1470	018 " DIA	CIRC METAL	LEN=0040	INSTALLED UNKN
0020/1107	015 " DIA	CIRC CONCR	LEN=0030	INSTALLED UNKN
0020/0792	015 " DIA	CIRC CONCR	LEN=0045	INSTALLED UNKN
0020/0725	DALLAS HARVEYS LAKE B	024 " DIA	CIRC CONCR	LEN=0040
000753 FT	2 0 40119	0 00 0000+00		
0020/0000	LAKESIDE DR (SR1415 SEG 0070/0000)	018 " DIA	CIRC CONCR	LEN=0030
0010/0629	NC KUNKLE RD LAKESIDE DR (SR1415 SEG 0070/0000)	018 " DIA	CIRC CONCR	LEN=0030
0010/0506	018 " DIA	CIRC CONCR	LEN=0030	INSTALLED 2000
0010/0370	018 " DIA	CIRC CONCR	LEN=0030	INSTALLED 2000
0010/0351	GWILLIAMS AV (BORO)	018 " DIA	CIRC CONCR	LEN=0030
000000 FT	2 0 40114	0 00 0008+80		
0010/0000	NC BEAUMONT HILL RD (CO65) SR 2001 SH (SR2001 SEG 0010/0000)	MFC BEGIN = D	BK-WYOMING (65)	LENGTH(AH 0753 BK 0000)

MT ZION RD 017073 FT
 (SR1031 SEG 0030/1737) 0060/2996

017073 FT MT ZION RD
 0060/2996 (SR1031 SEG 0030/1737)

014077 FT



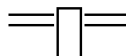
0060/0878 018 " DIA CIRC METAL
 LEN=0040 INSTALLED UNKN
 014077 FT 2 0 40158 0 00 0031+42
 0060/0000 LENGTH(AH 2996 BK 2753)
 0050/2437 018 " DIA CIRC METAL
 LEN=0040 INSTALLED UNKN
 0050/2198 018 " DIA CIRC METAL
 LEN=0040 INSTALLED UNKN
 0050/1800 018 " DIA CIR PLASTIC
 LEN=0040 INSTALLED UNKN
 0050/1643 DELLA LN
 (TWP)
 0050/0341
 0050/0333 042"H 00"W MULT METAL
 LEN=0030 INSTALLED UNKN
 BR HICKS CREEK
 STRUCTURE LENGTH 15 FT
 0050/0326 BMSID 40/1025/0050/0326

DIR: B TOTAL LEN: 3.234 MI. DIST: 04-3 SR: 1025
 LEFT MUN: EXETER B RIGHT MUN: EXETER B

Street Name	Segment ID	Length (FT)	Notes
CHESTNUT ST (TWP)	0020/0234	002506	BMS EN 40/1025/0020/0000 2 0 40183 0 00 0026+37 HICKS CREEK
	0020/0000		BMSBG 40/1025/0020/0000 LENGTH(AH 2416 BK 2506)
PRIVATE DR (PRDR)	0010/2384		(APRA) LEHIGH CONSTRUCT (AAR 361621R)#TRKS 01 COOLIDGE ST
	0010/2285		(BORO)
	0010/2216		01B "DIA CIRC CONCR LEN=0036 INSTALLED UNKN
	0010/2120		WARSAW ST
	0010/1942		(BORO)
	0010/1852		01B "DIA CIRC CONCR LEN=0032 INSTALLED UNKN
	0010/1679		01B "DIA CIRC CONCR LEN=0036 INSTALLED UNKN
	0010/1622		HOOVER ST (BORO)
PORTABLE SPACE DR (PRDR)	0010/1273		(APRA) PORTABLE SPACE D MASON ST
	0010/1132		(BORO)
	0010/0942		MASON CT (BORO)
LAIRDS ST (BORO)	0010/0913		(AAR 266094P)#TRKS 01
	0010/0507		01B "DIA CIRC CONCR LEN=0036 INSTALLED UNKN
	0010/0489		CEDAR ST (BORO)
	0010/0484		01B "DIA CIRC CONCR LEN=0036 INSTALLED UNKN
	0010/0165		UNKNOWN AL (BORO)
	0010/0040		01B "DIA CIRC CONCR LEN=0036 INSTALLED UNKN
	000000	000000	2 0 40183 0 00 0000+00 NC SC HOOLEY AV WYOMING AV (SR0011 SEG 0690/0000)
			INTER-BK SCHOOLEY ST (BORO)
	0010/0000		MFC BEGIN = D LENGTH(AH 2506 BK 0000)

EXTRACT DATE: 12/18/2023 ROADWAY MANAGEMENT SYSTEM PAGE NUMBER: 365
PRINT DATE: 12/19/2023 SLD COUNTY/SR - ANNUAL PRINT COUNTY: LUZERNE
DIR: B TOTAL LEN: 2.190 MI. DIST: 04-3 SR: 1024
LEFT MUN: DALLAS T RIGHT MUN: DALLAS T

011563 FT



011563 FT LAKE ST
0050/2664 (SR1047 SEG 0070/0000)
018 "DIA CIRC CONCR

DIR: B TOTAL LEN: 2.190 MI. DIST: 04-3 SR: 1024
 LEFT MUN: DALLAS T RIGHT MUN: DALLAS T

008899 FT

006332 FT

0050/2620	LEN=0044	018 "DIA	CIRC CONCR	INSTALLED UNKN
0050/2550	LEN=0048	018 "DIA	CIRC CONCR	INSTALLED UNKN
0050/1733	LEN=0048	018 "DIA	CIRC CONCR	INSTALLED 2001
0050/1291	LEN=0048	018 "DIA	CIRC CONCR	INSTALLED 2001
0050/0655	LEN=0044	018 "DIA	CIRC CONCR	INSTALLED 2001
0050/0325	LEN=0050	018 "DIA	CIRC CONCR	INSTALLED UNKN
0050/0104	LEN=0045	018 "DIA	CIRC CONCR	INSTALLED UNKN
0050/0000	2 0 40101	0 00 0089+77	LENGTH(AH 2664 BK 2567)	
0040/2400	LEN=0040	018 "DIA	CIRC CONCR	INSTALLED 2001
0040/1995	LEN=0048	018 "DIA	CIRC CONCR	INSTALLED 2001
0040/1493	LEN=0044	018 "DIA	CIRC CONCR	INSTALLED 2001
0040/1244	LEN=0040	018 "DIA	CIRC CONCR	INSTALLED 2001
0040/0995	LEN=0048	018 "DIA	CIRC CONCR	INSTALLED 2001
0040/0609	LEN=0060	018 "DIA	CIRC CONCR	INSTALLED 2001
0040/0005	2 0 40101	0 00 0063+15	STRUCTURE LENGTH 5 FT	
0040/0000	LEN=0040	060 "DIA	CIR UNKNOWN	INSTALLED UNKN
0040/0000	LEN=0040	060 "DIA	CIRC CONCR	INSTALLED 2001
0030/2847	LEN=0040	018 "DIA	CIRC CONCR	INSTALLED 2001
0030/2137	LEN=0050	018 "DIA	CIRC CONCR	INSTALLED 2001
0030/1886	LEN=0050	018 "DIA	CIRC CONCR	INSTALLED 2001
0030/1625	LEN=0040	018 "DIA	CIRC CONCR	INSTALLED 2001
0030/1398	FOX LN	(TWP)	018 "DIA	CIRC CONCR

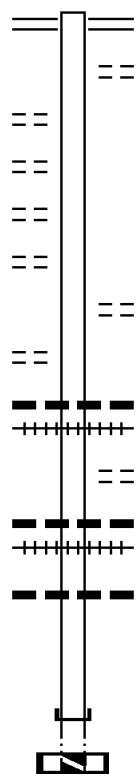
DIR: B TOTAL LEN: 2.190 MI. DIST: 04-3 SR: 1024
 LEFT MUN: DALLAS T RIGHT MUN: DALLAS T

Stationing	Right of Way	Material	Length	Notes
0030/1242	0030/1242	018" DIA CIRC CONCR	0050	INSTALLED 2001
0030/1046	0030/1046	018" DIA CIRC CONCR	0050	INSTALLED 2001
0030/0369	0030/0369	018" DIA CIRC CONCR	0040	INSTALLED 2001
0030/0092	0030/0092	018" DIA CIRC CONCR	0040	INSTALLED 2001
0030/0032	0030/0032	DALLAS HARVEYS LAKE B		
003477 FT	003477 FT	NC WA ARREN PL		
0030/0000	0030/0000	2 0 40101 0 00 0035+02		LENGTH(AH 2855 BK 1749)
0020/1534	0020/1534	018" DIA CIRC CONCR	0030	INSTALLED 2001
0020/1210	0020/1210	018" DIA CIRC CONCR	0060	INSTALLED 2001
0020/0962	0020/0962	018" DIA CIRC CONCR	0040	INSTALLED 2001
0020/0930	0020/0930	HEMLOCK ST (TWP)		
0020/0627	0020/0627	018" DIA CIRC CONCR	0040	INSTALLED 2001
KITCHEN AV (TWP)	0020/0469			
0020/0320	0020/0320	018" DIA CIRC CONCR	0030	INSTALLED 2001
0020/0050	0020/0050	036" DIA CAST IRON	0030	INSTALLED 2001
001728 FT	001728 FT	HIGH ST (SR1022 SEG 0010/2255)		
0020/0031	001728 FT	2 0 40101 0 00 0017+31		
0020/0000	0020/0000	018" DIA CIRC METAL	0070	INSTALLED 2001
WILSON ST (TWP)	0010/1370			LENGTH(AH 1749 BK 1728)
0010/0688	0010/0688	018" DIA CIRC METAL	0070	INSTALLED 2001
0010/0588	0010/0588	CENTER ST (T685)		
0010/0365	0010/0365	018" DIA CIRC METAL	0040	INSTALLED 2001
000000 FT	000000 FT	2 0 40101 0 00 0000+00		
LAKE DR (SR1415 SEG 0020/1514)	0010/0000	LAKE DR (SR1415 SEG 0020/1514)		
0010/0000	0010/0000	NC SE COND ST MFC BEGIN = E		
	0010/0000	018" DIA CIRC METAL	0070	INSTALLED 2001
	0010/0000	LENGTH(AH 1728 BK 0000)		

DIR: B TOTAL LEN: .531 MI. DIST: 04-3 SR: 1023
 LEFT MUN: WEST WYOMING B RIGHT MUN: WEST WYOMING B

E AV
 (BORO)
 D AV
 (BORO)
 C AV
 (BORO)
 B AV
 (BORO)
 A AV
 (BORO)

002806 FT
 0010/2139
 0010/1864
 0010/1583
 0010/1302
 0010/1023
 000000 FT
 000000 FT

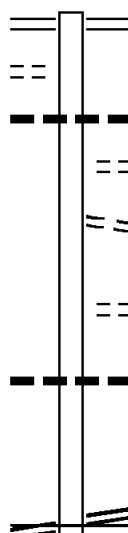


002806 FT SHOEMAKER AV
 0010/2806 (SR1010 SEG 0080/0000)
 0010/2661 (BORO)
 FIFTH ST
 0010/1092 (BORO)
 018 "DIA CIRC CONCR
 0010/0635 LEN=0010 INSTALLED UNKN
 0010/0573 (AAR 361622X)#TRKS 01
 APOLLO DR
 0010/0536 (BORO)
 024 "DIA CIRC METAL
 0010/0145 LEN=0001 INSTALLED UNKN
 0010/0070 (AAR 266093H)#TRKS 01
 018 "DIA CIRC CONCR
 0010/0027 LEN=0030 INSTALLED UNKN
 000000 FT 2 0 40156 0 00 0008+60
 NC SIXTH ST
 INTER-BK SIXTH ST
 (BORO)
 5 0010/0000 LTH AH 002806 BK 000100
 000000 FT
 7004/0000 LTH AH 000100 BK 000000

DIR: B TOTAL LEN: .427 MI. DIST: 04-3 SR: 1022
 LEFT MUN: HARVEYS LAKE B RIGHT MUN: HARVEYS LAKE B

CENTER ST
 (T685)

002255 FT
 0010/2113



000000 FT
 0010/0000

LAKE DR
 (SR1415 SEG 0020/1298)

002255 FT SECOND ST
 0010/2255 (SR1024 SEG 0020/0031)

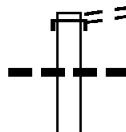
0010/2080 018 "DIA CIRC METAL
 LEN=0120 INSTALLED UNKN
 WHITE BIRCH LN
 0010/1622 (TWP)
 HIGH ST
 0010/1492 (TWP)
 NC HIGH ST

0010/0737 CONNELLY RD
 (TWP)

0010/0084 018 "DIA CIRC METAL
 LEN=0043 INSTALLED UNKN
 000000 FT 2 0 40106 0 00 0000+00
 LAKE DR
 (SR1415 SEG 0020/1298)
 NC F I RST ST
 MFC BEGIN = E
 0010/0000 LENGTH(AH 2255 BK 0000)

EXTRACT DATE: 12/18/2023 ROADWAY MANAGEMENT SYSTEM PAGE NUMBER: 360
 PRINT DATE: 12/19/2023 SLD COUNTY/SR - ANNUAL PRINT COUNTY: LUZERNE
 DIR: B TOTAL LEN: 7.322 MI. DIST: 04-3 SR: 1021
 LEFT MUN: FRANKLIN T RIGHT MUN: FRANKLIN T

038662 FT



038662 FT
 INTER-AHD
 0150/2929
 0150/2345
 ORANGE RD
 (TWP)
 VILLAGE RD
 (TB10)
 072"H 72"W CON BOX CUL
 LEN=0094 INSTALLED UNKN
 DRAINAGE
 STRUCTURE LENGTH 6 FT

DIR: B TOTAL LEN: 7.322 MI. DIST: 04-3 SR: 1021
 LEFT MUN: FRANKLIN T RIGHT MUN: FRANKLIN T

FLAT ROCK RD
(T784)

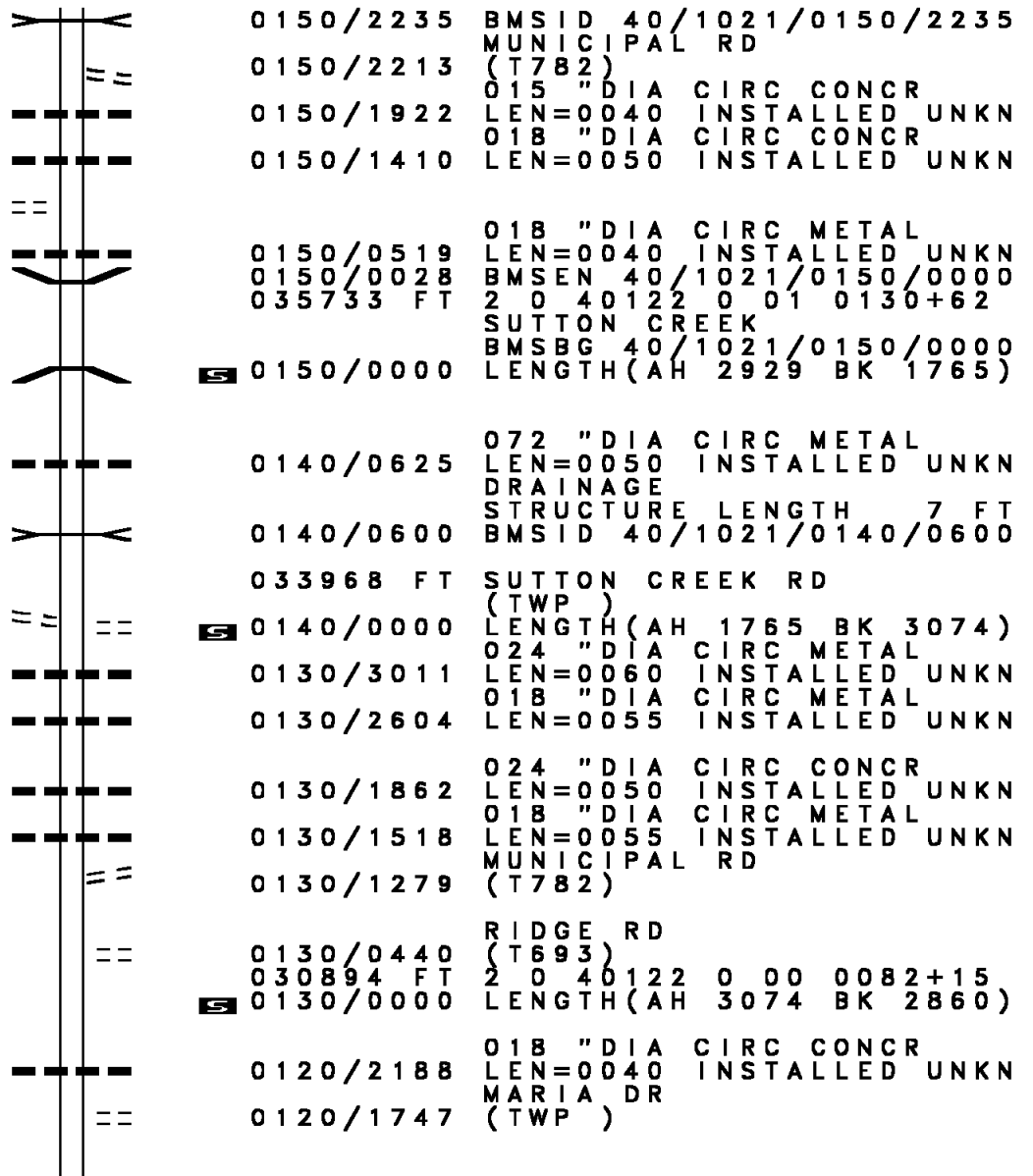
0150/1074

035733 FT

2 0 40122 0 00 0112+85 033968 FT
 RANSOM RD
 (TWP)

0140/0000

030894 FT



S

S

S

DIR: B TOTAL LEN: 7.322 MI. DIST: 04-3 SR: 1021
 LEFT MUN: FRANKLIN T RIGHT MUN: FRANKLIN T

2 0 40122 0 00 0053+24 028034 FT
 PRIVATE DR
 (PRDR) 0120/0000
 PRIVATE DR
 (PRDR) 0110/1952
 CROWN DR
 (TWP) 0110/1492
 HILL DR
 (TWP) 0110/1109
 FARMVIEW DR
 (TWP) 0110/0702

2 0 40122 0 00 0031+90 025932 FT
 COON RD
 (T669) 0110/0000

MT OLIVET RD
 (SR1044 SEG 0120/2124) 0100/1404

022589 FT

---	0120/0818	018 "DIA CIR PLASTIC LEN=0181 INSTALLED UNKN
	028034 FT	
==	5 0120/0000	LENGTH(AH 2860 BK 2102)

==	0110/0265	015 "DIA CIRC CONCR LEN=0048 INSTALLED UNKN LEWIS RD (T670)
	0110/0239	
	025932 FT	
==	5 0110/0000	LENGTH(AH 2102 BK 3343)
---	0100/3230	018 "DIA CIR PLASTIC LEN=0036 INSTALLED UNKN
---	0100/3014	018 "DIA CIR PLASTIC LEN=0045 INSTALLED UNKN
---	0100/2630	018 "DIA CIRC CONCR LEN=0040 INSTALLED UNKN
---	0100/2238	018 "DIA CIRC METAL LEN=0050 INSTALLED UNKN
---	0100/2000	015 "DIA CIRC CONCR LEN=0040 INSTALLED UNKN
---	0100/1854	018 "DIA CIRC METAL LEN=0040 INSTALLED UNKN
---	0100/1463	015 "DIA CIRC CONCR LEN=0036 INSTALLED UNKN
==		
---	0100/0963	018 "DIA CIR PLASTIC LEN=0060 INSTALLED UNKN
---	0100/0352	015 "DIA CIRC CONCR LEN=0040 INSTALLED UNKN
	022589 FT	
---	5 0100/0000	2 0 40122 0 00 0000+00 BODLE RD (SR1033 SEG 0010/0000) FRANKLIN KINGSTON T LENGTH(AH 3343 BK 3646)
		036 "DIA CIRC CONCR

EXTRACT DATE: 12/18/2023
PRINT DATE: 12/19/2023

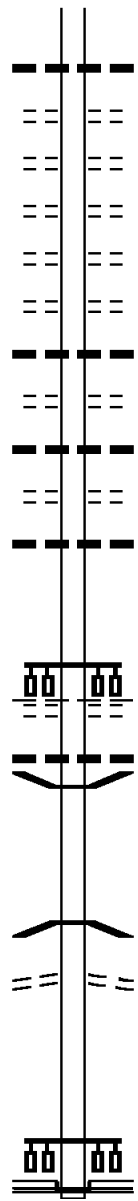
ROADWAY MANAGEMENT SYSTEM
SLD COUNTY/SR - ANNUAL PRINT

PAGE NUMBER: 357
COUNTY: LUZERNE

DIR: B TOTAL LEN: 7.322 MI.
LEFT MUN: KINGSTON T

DIST: 04-3 SR: 1021
RIGHT MUN: KINGSTON T

Station	Structure	Material	Length	Notes
0090/3013	015" DIA CIRC	CONCR	LEN=0033	INSTALLED UNKN
0090/2520	012"H 18"W ELLIP	CONC	LEN=0040	INSTALLED UNKN
0090/2117	012"H 18"W ELLIP	CONC	LEN=0025	INSTALLED UNKN
0090/2090	012"H 18"W ELLIP	CONC	LEN=0040	INSTALLED UNKN
0090/1090	018" DIA CIRC	CONCR	LEN=0030	INSTALLED UNKN
0090/0704	018" DIA CIRC	CONCR	LEN=0040	INSTALLED UNKN
0090/0200	018" DIA CIRC	CONCR	LEN=0040	INSTALLED UNKN
018943 FT	1 1 02188	0 00 0150+85		DRAINAGE STRUCTURE LENGTH 7 FT BMSID 40/1021/0090/0000 LENGTH(AH 3646 BK 2733) MT ZION RD (SR1031 SEG 0010/0000)
0090/0000				
0080/2420	048"H 60"W CON BOX CUL			
0080/1700	018" DIA CIRC	CONCR	LEN=0030	INSTALLED UNKN
0080/1690	018" DIA CIRC	CONCR	LEN=0040	INSTALLED UNKN
0080/1478	018" DIA CIRC	CONCR	LEN=0040	INSTALLED UNKN
SOMERFIELDS LN (TWP)			0080/1174	
0080/1100	021"H 15"W UNKNWN ARCH		LEN=0030	INSTALLED 1996
CARVERTON RD (SR1036 SEG 0090/2764)			0080/0782	
0080/0782	MFC BEGIN = D			
0080/0714	018" DIA CIRC	METAL	LEN=0030	INSTALLED UNKN
0080/0500	072"H 84"W CON BOX CUL		LEN=0040	INSTALLED UNKN
0080/0020	BMSSEN 40/1021/0080/0000			
016210 FT	1 1 02188	0 00 0123+39		ABRAHAMS CREEK BMSBG 40/1021/0080/0000 KINGSTON WEST WYOMING B
0080/0000				LENGTH(AH 2733 BK 3298)
0070/2932	018" DIA CIRC	METAL	LEN=0050	INSTALLED UNKN



001990 FT

0014/0110
000000 FT

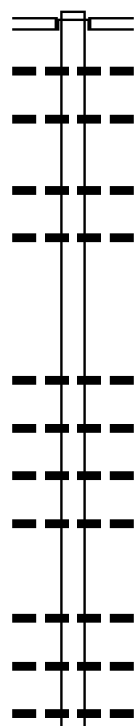
TO 2004/0130 SH
(CONN)

0030/0000 LENGTH(AH 2329 BK 1863)
 018 " DIA CIRC CONCR
 0020/1580 LEN=0040 INSTALLED UNKN
 MONUMENT AV
 0020/1304 (BORO)
 ALLEY
 0020/1130 (BORO)
 BUTLER ST
 0020/0962 (BORO)
 ALLEY
 0020/0789 (BORO)
 DENNISON AV
 0020/0619 (BORO)
 018 " DIA CIRC CONCR
 0020/0555 LEN=0040 INSTALLED UNKN
 ALLEY
 0020/0448 (BORO)
 018 " DIA CIRC CONCR
 0020/0310 LEN=0040 INSTALLED UNKN
 DORRANCE AV
 0020/0275 (BORO)
 018 " DIA CIRC CONCR
 0020/0020 LEN=0040 INSTALLED UNKN
 2040117 000 0018+05
 SUSQUEHANNA AV
 (BORO)
 WYOMING
 JENKINS T
 0020/0000 LENGTH(AH 1863 BK 1990)
 018 " DIA CIRC CONCR
 0014/1796 LEN=0045 INSTALLED UNKN
 0014/1430 BMS EN 40/1021/0014/0111
 0000000 000 0000+00
 SUSQUEHANNA RIVER
 0014/0111 BMSBG 40/1021/0014/0111
 FROM 2004/0140 SH
 0014/0110 (CONN)
 0000000 FT 0000000 000 0000+00
 NC E I GHTH ST
 EIGHTH STREET
 (SR2004 SEG 0140/0000)
 INTER-BK TENNANT ST
 (BORO)
 MFC BEGIN = B
 0014/0000 LENGTH(AH 1990 BK 0000)

011563 FT

011563 FT
 INTER-AHD

STREDNEY RD
 (T683)



LAKE ST
 (SR1047 SEG 0060/0000)
 0050/2477 021"H 15"W METAL ARCH
 0050/2065 LEN=0040 INSTALLED 2001
 018 "DIA CIRC METAL
 0050/1729 LEN=0030 INSTALLED UNKN

018 "DIA CIRC METAL
 0050/0974 LEN=0030 INSTALLED UNKN
 021"H 15"W METAL ARCH

009086 FT

0050/0500 LEN=0040 INSTALLED 2005
 009086 FT 2 0 40027 0 00 0091+73
 0050/0000 LENGTH(AH 2477 BK 2704)

018 "DIA CIRC METAL
 0040/1630 LEN=0035 INSTALLED UNKN

018 "DIA CIRC METAL
 0040/1100 LEN=0035 INSTALLED 1999

018 "DIA CIRC METAL
 0040/0900 LEN=0035 INSTALLED UNKN

015 "DIA CIRC METAL
 0040/0403 LEN=0030 INSTALLED UNKN

006382 FT

006382 FT 2 0 40027 0 00 0063+82

018 "DIA CIRC METAL
 0040/0000 LEN=0040 INSTALLED UNKN

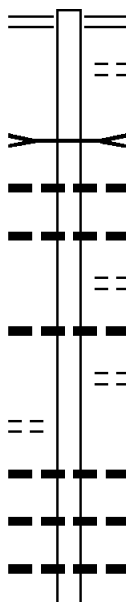
LENGTH(AH 2704 BK 2414)
 018 "DIA CIRC METAL
 0030/2120 LEN=0040 INSTALLED UNKN

018 "DIA CIRC METAL
 0030/1880 LEN=0045 INSTALLED UNKN

DIR: B TOTAL LEN: 2.190 MI. DIST: 04-3 SR: 1020
 LEFT MUN: DALLAS T RIGHT MUN: DALLAS T

Location	Segment ID	Length (FT)	Material	Notes
	0030/1036		015 " DIA CIRC METAL	LEN=0018 INSTALLED UNKN
	0030/1031		015 " DIA CIR PLASTIC	LEN=0040 INSTALLED UNKN
	0030/0912		DALLAS HARVEYS LAKE B	
	0030/0910		018 " DIA CIRC METAL	LEN=0030 INSTALLED UNKN
	0030/0750		018 " DIA CIRC METAL	LEN=0050 INSTALLED UNKN
003968 FT	003968 FT	2 0 40027 0 00 0039+88		
	0030/0000		LENGTH(AH 2414 BK 2485)	
	0020/2272		021 " H 15 " W METAL ARCH	LEN=0040 INSTALLED 2005
	0020/1710		021 " H 15 " W METAL ARCH	LEN=0045 INSTALLED 2005
	0020/1235		018 " DIA CIRC METAL	LEN=0040 INSTALLED UNKN
TOWER LN (TWP)	0020/1037			
	0020/0922		024 " DIA CIRC METAL	LEN=0020 INSTALLED UNKN
2 0 40027 0 00 0014+87 001483 FT	0020/0040		018 " DIA CIRC METAL	LEN=0035 INSTALLED UNKN
WINTER LN (TWP)	0020/0000		RIDGE ST (SR1063 SEG 0020/2754)	LENGTH(AH 2485 BK 1483)
HAZEL ST (BORO)	0010/1251			
UPPER CEASE LN (BORO)	0010/0909			
LOWER CEASE LN (BORO)	0010/0721			
	0010/0385		018 " DIA CIRC METAL	LEN=0020 INSTALLED UNKN
	0010/0335		024 " DIA CIRC METAL	LEN=0099 INSTALLED UNKN
RHODES TE (BORO)	0010/0320			
	0010/0310		024 " DIA CIRC CONCR	LEN=0099 INSTALLED UNKN
000000 FT	000000 FT	2 0 40027 0 00 0000+00		
			NC CARPENTER RD LAKE DR (SR1415 SEG 0010/0212)	
	0010/0000		MFC BEGIN = E	LENGTH(AH 1483 BK 0000)

003490 FT



003490 FT MAIN ST
 0010/3490 (SR1010 SEG 0040/0000)
 (BORO RD
 (BORO)
 DRAINAGE
 STRUCTURE LENGTH 9 FT
 0010/3104 BMSID 40/1019/0010/3104
 096"H 94"W CONC STRUCT
 0010/3033 LEN=0024 INSTALLED UNKN
 024" DIA CIRC CONCR
 0010/2970 LEN=0024 INSTALLED UNKN
 BOHAC ST
 0010/2885 (BORO)
 018" DIA CIRC CONCR
 0010/2789 LEN=0024 INSTALLED UNKN
 CENTER ST
 0010/2569 (BORO)
 018" DIA CIRC CONCR
 0010/2220 LEN=0030 INSTALLED UNKN
 018" DIA CIRC CONCR
 0010/2195 LEN=0014 INSTALLED UNKN
 018" DIA CIRC CONCR
 0010/2170 LEN=0030 INSTALLED UNKN

TOWNSEND AV
 (BORO)

0010/2230

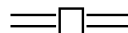
NOYES AV

DIR: B TOTAL LEN: .661 MI. DIST: 04-3 SR: 1019
 LEFT MUN: SWOYERSVILLE B RIGHT MUN: SWOYERSVILLE B

Location	Segment ID	Start Station	End Station	Material	Length	Status
(BORO)	0010/1921	==				
		0010/1770	0010/1770	018" DIA CIRC CONCR	LEN=0024	INSTALLED UNKN
		0010/1630	0010/1630	018" DIA CIRC CONCR	LEN=0030	INSTALLED UNKN
PARK AV (BORO)	0010/1609	==				
		0010/1580	0010/1580	018" DIA CIRC CONCR	LEN=0030	INSTALLED UNKN
		0010/1425	0010/1425	018" DIA CIRC CONCR	LEN=0022	INSTALLED UNKN
		0010/1316	0010/1316			
		0010/1309	0010/1309	DRAINAGE STRUCTURE	LENGTH 7 FT	
		0010/1298	0010/1298	018" DIA CIRC CONCR	LEN=0022	INSTALLED 199B
		0010/1150	0010/1150	015" DIA CIRC CONCR	LEN=0015	INSTALLED UNKN
		0010/1052	0010/1052	024" DIA CIRC CONCR	LEN=0015	INSTALLED UNKN
		0010/1042	0010/1042	018" DIA CIRC CONCR	LEN=0015	INSTALLED UNKN
MALTBY AV (BORO)	0010/1038	==				
		0010/1032	0010/1032	024" DIA CIRC CONCR	LEN=0015	INSTALLED UNKN
		0010/0985	0010/0985	024" DIA CIRC CONCR	LEN=0015	INSTALLED UNKN
		0010/0980	0010/0980	024" DIA CIRC CONCR	LEN=0015	INSTALLED UNKN
		0010/0920	0010/0920	LACKAWANNA AV (BORO)		
		0010/0773	0010/0773	018" DIA CIRC CONCR	LEN=0020	INSTALLED UNKN
LACKAWANNA AV (BORO)	0010/0728	==				
		0010/0643	0010/0643	(AAR 266090M) #TRKS 01		
		0010/0495	0010/0495	ENGLEWOOD TE (BORO)		
MURRAY ST (BORO)	0010/0456	==				
	000000 FT					
		000000 FT	000000 FT	2 0 40138 0 00 0034+92		
				WYOMING AV (SR0011 SEG 0640/0000)		
				(SR0011 SEG 0641/0000)		
				NC DENNISON ST		
WYOMING AV (SR0011 SEG 0641/0000) (SR0011 SEG 0640/0000)	0010/0000	==				
		0010/0000	0010/0000	MFC BEGIN = E		
				LENGTH(AH 3490 BK 0000)		

EXTRACT DATE: 12/18/2023 ROADWAY MANAGEMENT SYSTEM PAGE NUMBER: 349
PRINT DATE: 12/19/2023 SLD COUNTY/SR - ANNUAL PRINT COUNTY: LUZERNE
DIR: B TOTAL LEN: .953 MI. DIST: 04-3 SR: 1018
LEFT MUN: DALLAS T RIGHT MUN: DALLAS T

005031 FT



005031 FT LAKE ST
0030/3201 (SR1047 SEG 0050/0000)

DIR: B TOTAL LEN: .953 MI. DIST: 04-3 SR: 1018
 LEFT MUN: DALLAS T RIGHT MUN: DALLAS T

LETTERKENNY LN
 (TWP)

0030/1978

0030/3176 018 " DIA CIRC METAL
 LEN=0040 INSTALLED 2003
 0030/2643 018 " DIA CIRC METAL
 LEN=0040 INSTALLED 2003

==
 == 0030/1805 NORTHGATE DR
 (TWP)

001830 FT

0030/0540 018 " DIA CIRC METAL
 LEN=0040 INSTALLED 2003
 0030/0019 BMS EN 40/1018/0030/0000
 001830 FT 2 0 40050 0 01 0042+53
 TR HNTSVL RS
 BMSBG 40/1018/0030/0000
 0030/0000 LENGTH(AH 3201 BK 1807)
 040"H 60"W ELLIP CONC
 0020/1443 LEN=0040 INSTALLED 2001

ASPEN DR
 (TWP)

0020/1005

0020/0750 018 " DIA CIRC METAL
 LEN=0040 INSTALLED 2001
 0020/0450 BRIARCREST RD
 (T793)
 DALLAS
 LEHMAN T
 0020/0157 2 0 40050 0 01 0024+33
 000023 FT MEMORIAL HW
 (SR0415 SEG 0060/0000)

MEMORIAL HW
 (SR0415 SEG 0060/0000)

0020/0000
 000023 FT

INTER-BK FORTYSECOND ST
 (TB14)
 0020/0000 LTH AH 001807 BK 000100
 000023 FT
 7014/0000 LTH AH 000100 BK 000023
 INTER-AHD FORTYSECOND ST
 0010/0023 (TB14)
 0010/0020 036"H 36"W OTHER STRUC
 LEN=0040 INSTALLED UNKN
 000000 FT 2 0 40050 0 00 0022+33
 NC FORTYSECOND ST
 DRAINAGE
 STRUCTURE LENGTH 6 FT
 BMSID 40/1018/0010/0000

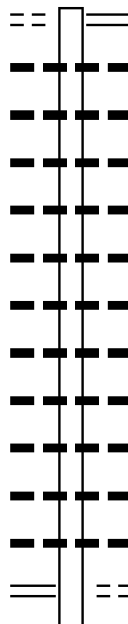
INTER-BK

0010/0000 MFC BEGIN = D
 LENGTH(AH 0023 BK 0000)

DIR: B TOTAL LEN: 1.052 MI. DIST: 04-3 SR: 1017
 LEFT MUN: SWOYERSVILLE B RIGHT MUN: SWOYERSVILLE B

MAIN ST
 (BORO)

005554 FT
 0020/3800



Stationing	Description	Material	Status	Year
005554 FT	MAIN ST			
0020/3800	(SR1010 SEG 0010/0000)			
	01B "DIA	CIRC	CONCR	
0020/3618	LEN=0008	INSTALLED	UNKN	
	01B "DIA	CIRC	CONCR	
0020/3454	LEN=0012	INSTALLED	UNKN	
	01B "DIA	CIRC	CONCR	
0020/3201	LEN=0010	INSTALLED	UNKN	
	01B "DIA	CIRC	CONCR	
0020/2890	LEN=0010	INSTALLED	UNKN	
	01B "DIA	CIRC	CONCR	
0020/2885	LEN=0014	INSTALLED	UNKN	
	01B "DIA	CIRC	CONCR	
0020/2603	LEN=0010	INSTALLED	UNKN	
	01B "DIA	CIRC	CONCR	
0020/2601	LEN=0014	INSTALLED	UNKN	
	01B "DIA	CIRC	CONCR	
0020/2336	LEN=0010	INSTALLED	1999	
	01B "DIA	CIRC	CONCR	
0020/2335	LEN=0014	INSTALLED	UNKN	
	01B "DIA	CIRC	CONCR	
0020/1831	LEN=0014	INSTALLED	1999	
	01B "DIA	CIRC	CONCR	
0020/1830	LEN=0010	INSTALLED	UNKN	
	CHURCH ST			
0020/1802	(BORO)			
	01B "DIA	CIRC	CONCR	

CHAPEL ST
 (SR1008 SEG 0030/1814) 0020/1802

DIR: B TOTAL LEN: 1.052 MI. DIST: 04-3 SR: 1017
 LEFT MUN: SWOYERSVILLE B RIGHT MUN: SWOYERSVILLE B

---	0020/1538	LEN=0016	INSTALLED	UNKN
---	0020/1530	LEN=0008	INSTALLED	UNKN
---	0020/1355	LEN=0005	INSTALLED	UNKN
---	0020/1350	LEN=0008	INSTALLED	UNKN
---	0020/1114	LEN=0016	INSTALLED	UNKN
---	0020/1113	LEN=0008	INSTALLED	UNKN
---	0020/0816	LEN=0008	INSTALLED	UNKN
---	0020/0815	LEN=0016	INSTALLED	UNKN
---	0020/0583	LEN=0016	INSTALLED	UNKN
---	0020/0582	LEN=0008	INSTALLED	UNKN
---	0020/0235	LEN=0015	INSTALLED	UNKN
001754 FT	001754 FT	2 0 40152	0 00 0017+60	
		(AAR 266085R)	#TRKS 01	
		SWOYERSVILLE		
		FORTY FORT B		
+++++	5 0020/0000	LENGTH(AH 3800 BK 1754)		
---	0010/1610	LEN=0012	INSTALLED	UNKN
==	0010/1552	MURRAY ST		
		(BORO)		
MILTON TE	0010/1335	018 "DIA	CIRC	CONCR
(BORO)		LEN=0014	INSTALLED	UNKN
	0010/1325	018 "DIA	CIRC	CONCR
		LEN=0014	INSTALLED	UNKN
	0010/0930	018 "DIA	CIRC	CONCR
		LEN=0010	INSTALLED	UNKN
	0010/0925	018 "DIA	CIRC	CONCR
		LEN=0014	INSTALLED	UNKN
	0010/0804	018 "DIA	CIRC	CONCR
		LEN=0012	INSTALLED	UNKN
000000 FT	0010/0390	LEN=0012	INSTALLED	UNKN
	000000 FT	2 0 40152	0 00 0000+00	
		NC SLOCUM ST		
		WYOMING AV		
		(SRO011 SEG 0600/1841)		
		(SRO011 SEG 0601/1842)		
	5 0010/0000	MFC BEGIN = D		
		LENGTH(AH 1754 BK 0000)		

DIR: B TOTAL LEN: 2.383 MI. DIST: 04-3 SR: 1016
 LEFT MUN: DALLAS T RIGHT MUN: DALLAS T

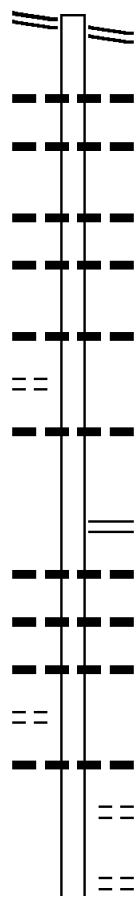
TUNKHANNOCK HW 012583 FT
 (SR0309 SEG 0810/0000) 0050/3362

RIDGEWAY DR 0050/0223
 (PRDR)

009221 FT

RIDGEWAY DR 0040/0715
 (TWP)

007350 FT



012583 FT TUNKHANNOCK HW
 0050/3362 (SR0309 SEG 0810/0000)

0050/2585 018 "DIA CIRC METAL
 LEN=0040 INSTALLED 2001
 0050/2130 015 "DIA CIRC METAL
 LEN=0040 INSTALLED UNKN

0050/1484 018 "DIA CIRC METAL
 LEN=0040 INSTALLED UNKN
 0050/1000 015 "DIA CIRC CONCR
 LEN=0040 INSTALLED UNKN

0050/0344 024 "DIA CIR PLASTIC
 LEN=0040 INSTALLED 2001

0050/0010 018 "DIA CIR PLASTIC
 LEN=0040 INSTALLED 2001
 009221 FT 2 0 40108 0 00 0000+00
 IREM RD

0050/0000 (SR1045 SEG 0070/2476)
 LENGTH(AH 3362 BK 1871)

0040/1668 015 "DIA CIR PLASTIC
 LEN=0045 INSTALLED 2001
 0040/1382 018 "DIA CIRC METAL
 LEN=0040 INSTALLED UNKN
 0040/1125 018 "DIA CIRC METAL
 LEN=0040 INSTALLED 2001

0040/0510 036 "DIA CIRC METAL
 LEN=0040 INSTALLED 2001
 WEDGEWOOD WAY

0040/0252 (TWP)
 007350 FT 2 0 40001 0 00 0025+73
 COATES REPROGRAPHICS
 (PRDR)

DIR: B TOTAL LEN: 2.383 MI. DIST: 04-3 SR: 1016
 LEFT MUN: DALLAS T RIGHT MUN: DALLAS T

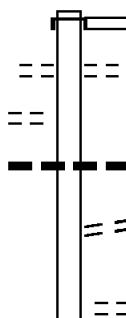
					5	0040/0000	LENGTH(AH 1871 BK 2318)
						0030/0558	036 " DIA CIRC METAL LEN=0045 INSTALLED 2001
						0030/0109	FOR SR 1016 AND 1047 (CONN)
						0030/0020	015 " DIA CIRC METAL LEN=0045 INSTALLED UNKN
		005032 FT				005032 FT	2 0 40001 0 00 0000+00
LAKE ST							LAKE ST
(SR1047 SEG 0040/0000)					5	0030/0000	(SR1047 SEG 0040/0000) LENGTH(AH 2318 BK 3356)
						0020/3326	TO 1047/0030 SH (CONN)
						0020/3297	DRAINAGE STRUCTURE LENGTH 4 FT
						0020/3280	BMSID 40/1016/0020/3276 048"H 48"W CON BOX CUL
							LEN=0045 INSTALLED 2001
						0020/2623	015 " DIA CIRC CONCR LEN=0030 INSTALLED 2001
						0020/2200	018 " DIA CIRC METAL LEN=0040 INSTALLED 2001
						0020/1435	015 " DIA CIR PLASTIC LEN=0030 INSTALLED 2001
						0020/1006	015 " DIA CIRC CONCR LEN=0045 INSTALLED 2001
						0020/0500	015 " DIA CIRC CONCR LEN=0045 INSTALLED UNKN
2 0 40001 1 00 0015+75		001676 FT				001676 FT	
CLOVERLEAF RD					5	0020/0000	LENGTH(AH 3356 BK 1676)
(T811)		0020/0000				0010/1218	018 " DIA CIRC CONCR LEN=0030 INSTALLED 2001
						0010/0953	018 " DIA CIRC CONCR LEN=0030 INSTALLED 2001
						0010/0683	JOE-PAG LN (T797)
		000000 FT				000000 FT	2 0 40001 1 00 0000+00
							MEMORIAL HW
							(SR0415 SEG 0050/1257)
							NC CO UNTRY CLUB RD
MEMORIAL HW					5	0010/0000	MFC BEGIN = C
(SR0415 SEG 0050/1257)		0010/0000					LENGTH(AH 1676 BK 0000)

UNKNOWN AL
 (BORO)

004498 FT

0050/0346

003828 FT



004498 FT
 INTER-AHD

0050/0670

0050/0499

0050/0260

003828 FT

KELLY ST
 (SR1029 SEG 0010/0755)
 NORTH ST
 (SR1029 SEG 0010/0755)
 WALNUT ST
 (BORO)

036 " DIA CIRC METAL
 LEN=0015 INSTALLED UNKN
 BENNETT ST
 (BORO)
 KELLY ST
 1 0 00011 7 00 0006+45
 KELLY ST
 (BORO)

DIR: B TOTAL LEN: .852 MI. DIST: 04-3 SR: 1015
LEFT MUN: LUZERNE B RIGHT MUN: LUZERNE B

SEEBOLD ST
(BORO)

0040/1421

==

TENER ST
(BORO)

0040/0598

==

1 0 00011 7 00 0000+00 002229 FT
MAIN AV
(SR1008 SEG 0030/0000) 0040/0000

==

RYMAN DR
(BORO)

0020/0115

==

000000 FT

+++++

000000 FT

==

000000 FT

==

==

5 0050/0000 LENGTH(AH 0670 BK 1599)

JACKSON ST
(BORO)
036 " DIA CIRC CONCR
0040/1101
0040/0600 LEN=0030 INSTALLED UNKN

TENER ST
(BORO)
CHAPEL ST
(SR1008 SEG 0030/0000)
0040/0551
002229 FT 5 0040/0000
LENGTH(AH 1599 BK 1660)

ACADEMY ST
(BORO)
0030/1104

SLY ST
(BORO)
0030/0553

024 " DIA CIRC METAL
0030/0035 LEN=0035 INSTALLED UNKN
000569 FT 1 0 00011 0 00 0162+75

CARPENTER ST
(BORO)
5 0030/0000 LENGTH(AH 1660 BK 0569)

009 " DIA CIRC CONCR
0020/0560 LEN=0040 INSTALLED 1998

036 " DIA CIRC CONCR
0020/0477 LEN=0015 INSTALLED UNKN

048 " DIA CIRC METAL
0020/0443 LEN=0030 INSTALLED 1998

036 " DIA CIR PLASTIC
0020/0250 LEN=0035 INSTALLED UNKN

048 " DIA CIRC CONCR
0020/0235 LEN=0035 INSTALLED UNKN

RYMAN DR
(BORO)
0020/0088 (AAR 361771Y) #TRKS 01

0020/0040 1 0 00011 0 00 0157+00
000000 FT RAILROAD AV
(BORO)

NC BE
INTER-BK NNETT ST
(BORO)

MFC BEGIN = C
5 0020/0000 LENGTH(AH 0569 BK 1818)

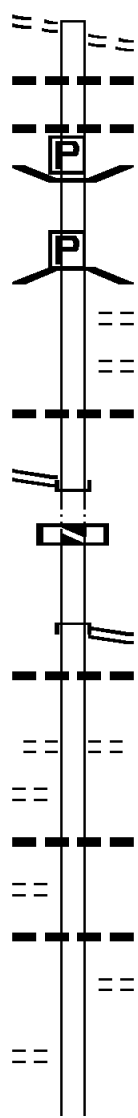
000000 FT
7020/0000 LENGTH(AH 1818 BK 1772)

000000 FT
000000 FT

7010/0000 LENGTH(AH 1772 BK 0000)

MAIN RD
(T790)

011321 FT
0050/2138



011321 FT
0050/2138

MAIN RD
(T790)
 018 " DIA CIRC CONCR
 LEN=0040 INSTALLED UNKN
 015 " DIA CIR PLASTIC
 LEN=0040 INSTALLED UNKN
 BMSSEN 40/1014/0050/0841
 BRIDGE POSTED (TONS)
 2 0 40085 0 00 0099+97
 SGL 20 COMB 20
 SR 0309 NB
 BMSBG 40/1014/0050/0841
 FERGUSON AV
 (T800)
 DRUID HILLS DR
 (T792)
 018 " DIA CIRC CONCR
 LEN=0025 INSTALLED 2003
 PIONEER AV
 (SR1043 SEG 0040/0000)
 LTH AH 002138 BK 000100
 LTH AH 000100 BK 002070
 PIONEER AV
 (SR1043 SEG 0032/0705)
 PIONEER AV
 (SR1043 SEG 0032/0705)
 018 " DIA CIR PLASTIC
 LEN=0040 INSTALLED 2003
 YEAGER AV
 (T777)
 018 " DIA CIRC METAL
 LEN=0033 INSTALLED UNKN
 018 " DIA CIR PLASTIC
 LEN=0030 INSTALLED UNKN
 ORCHARD LN
 (TWP)
 LENGTH(AH 2070 BK 2827)

2 0 40085 0 00 0091+47 009183 FT
 PIONEER AV
 (SR1043 SEG 0040/0000) 0050/0000
 009183 FT

5 0050/0000
 009183 FT
 7042/0000
 INTER-AHD

WARREN DR
(TWP)

0040/0839

WOODSIDE DR
(TWP)

0040/0481

2 0 40085 0 00 0070+00 007113 FT
 FREEDMAN AV
 (T805) 0040/0000

5 0040/0000

DIR: B TOTAL LEN: 2.144 MI. DIST: 04-3 SR: 1014
 LEFT MUN: DALLAS T RIGHT MUN: DALLAS T

Location / Stationing	Length (FT)	Material / Notes
	0030/1157	018 " DIA CIR PLASTIC LEN=0040 INSTALLED UNKN
	0030/0470	018 " DIA CIRC CONCR LEN=0040 INSTALLED UNKN
2 0 40085 0 00 0042+07 OVERBROOK ESTATES RD (TWP)	004286 FT 0030/0000	5 0030/0000 LENGTH(AH 2827 BK 2322) 015 " DIA CIRC METAL LEN=0035 INSTALLED UNKN
	0020/2207	018 " DIA CIRC METAL LEN=0033 INSTALLED UNKN
	0020/1869	018 " DIA CIR PLASTIC LEN=0030 INSTALLED UNKN
HICKORY HILL RD (T512)	0020/1685	0020/1716 CIDER LN (PRDR) 018 " DIA CIRC METAL LEN=0030 INSTALLED UNKN
	0020/1512	015 " DIA CIRC METAL LEN=0036 INSTALLED UNKN
	0020/1506	015 " DIA CIRC METAL LEN=0035 INSTALLED UNKN
	0020/0997	015 " DIA CIRC METAL LEN=0036 INSTALLED UNKN
	0020/0805	015 " DIA CIRC METAL LEN=0035 INSTALLED UNKN
	0020/0697	015 " DIA CIRC METAL LEN=0036 INSTALLED UNKN
	0020/0583	018 " DIA CIRC METAL LEN=0035 INSTALLED 2003
	0020/0452	018 " DIA CIR PLASTIC LEN=0040 INSTALLED 2016
	001964 FT	2 0 40085 0 00 0019+08 BULFORD RD (T720)
	0020/0000	5 0020/0000 LENGTH(AH 2322 BK 1964)
RESERVOIR RD (T720)	0010/1921	018 " DIA CIRC METAL LEN=0045 INSTALLED UNKN
	0010/1048	018 " DIA CIRC METAL LEN=0100 INSTALLED UNKN
	0010/0050	018 " DIA CIRC METAL LEN=0100 INSTALLED UNKN
2 0 40085 0 00 0000+00 HUNTSVILLE RD (TWP)	000000 FT 0010/0000	NC OV ERBROOK AV HUNTSVILLE RD (TWP) MFC BEGIN = D 5 0010/0000 LENGTH(AH 1964 BK 0000)

DIR: B TOTAL LEN: 1.098 MI. DIST: 04-3 SR: 1013
 LEFT MUN: LUZERNE B RIGHT MUN: LUZERNE B

	005798 FT		005798 FT	
FROM 8039/0500 SH			7042/0000	LTH AH 000100 BK 000169
(CONN)	0045/0169	==	INTER-AHD	RAMP B RD
RAMP A RD			0044/0169	(SR8039 SEG 0750/0000)
(SR8039 SEG 0500/0879)	0045/0067	==		
0 0 00000 0 00 0000+00	005629 FT		005629 FT	1 0 00011 0 00 0215+39
095 "DIA CIRC CONCR				095 "DIA CIRC CONCR
LEN=0999 INSTALLED UNKN				LEN=0999 INSTALLED UNKN
MFC BEGIN = C				MFC BEGIN = C
LENGTH(AH 0169 BK 1465)	0045/0000	==	0044/0000	LENGTH(AH 0169 BK 1465)
PENNDOT STOCKPILE 23	0040/1107			
(GOVT)				
				018 "DIA CIRC CONCR
				LEN=0040 INSTALLED UNKN
				018"H 95"W **UNKNOWN**
				LEN=0040 INSTALLED UNKN
COURTDALE AV	0040/0696	==	0040/0737	
(SR1002 SEG 0100/3274)			0040/0696	
ALLEN ST	0040/0445			
(BORO)				
LINDEN ST	0040/0191	==		
(BORO)				
	004164 FT		0040/0100	018 "DIA CIRC CONCR
			004164 FT	LEN=0999 INSTALLED UNKN
				1 0 00011 0 00 0200+45
				NC MAIN ST
				MAIN AV
				(SR1008 SEG 0010/0000)
				LENGTH(AH 1465 BK 1834)
				018 "DIA CIRC CONCR
				LEN=0040 INSTALLED UNKN
				015 "DIA CIRC CONCR
				LEN=0060 INSTALLED UNKN
MILL ST	0030/1428	==		
(BORO)				
				018 "DIA CIRC CONCR
				LEN=0030 INSTALLED 1999
				018 "DIA CIRC CONCR
				LEN=0030 INSTALLED 1999
				018 "DIA CIRC CONCR
				LEN=0030 INSTALLED UNKN
				048 "DIA CIRC CONCR
				LEN=0050 INSTALLED UNKN
				024 "DIA CIRC METAL
				LEN=0040 INSTALLED UNKN
LC TO SHOPPING CNTR RD	0030/0542	==		
(CONN)				

DIR: B TOTAL LEN: 1.098 MI. DIST: 04-3 SR: 1013
 LEFT MUN: LUZERNE B RIGHT MUN: LUZERNE B

SHOPPING CNTR ENTR RD
 (PRDR) 0030/0444
 LC FROM SHOPPING CNTR R
 (CONN) 0030/0376

EVANS ST
 (SR1054 SEG 0010/0120) 0030/0000

SR 0309 NB
 OP ID 40/0309/0644/1239 0025/0377

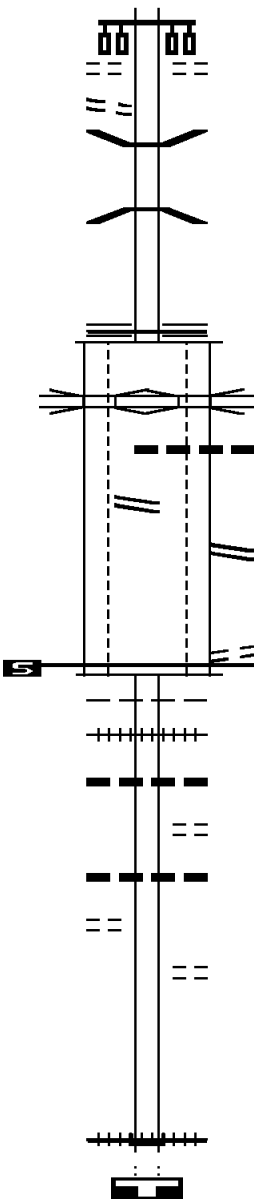
RAMP C RD
 (SR8037 SEG 0250/0000) 0025/0165

0 0 00000 0 00 0000+00 001535 FT
 MFC BEGIN = C
 LENGTH(AH 0795 BK 1535) 0025/0000

MC ANDREW ST
 (BORO) 0020/0198

000000 FT

000000 FT



BUCKINGHAM ST
 (BORO) 0030/0444

0030/0313 BMS EN 40/1013/0030/0156
 2 0 40105 0 00 0043+00
 TOBY CREEK

0030/0156 BMSBG 40/1013/0030/0156
 002330 FT 2 0 40105 0 00 0041+40
 RAMP D RD
 (SR8037 SEG 0010/1396)
 MFC BEGIN = C
 LENGTH(AH 1834 BK 0795)

SR 0309 NB
 OP ID 40/0309/0644/1239 0024/0377
 015 "DIA CIRC CONCR
 LEN=0040 INSTALLED 2000

0024/0200 RAMP C RD
 (SR8037 SEG 0250/0000)
 2 0 40105 0 00 0033+45
 TO 8037/0250 SH
 (CONN)
 MFC BEGIN = C
 LENGTH(AH 0795 BK 1535)
 LUZERNE

0024/0137 RAMP C RD
 001535 FT (SR8037 SEG 0250/0000)
 2 0 40105 0 00 0033+45
 TO 8037/0250 SH
 (CONN)
 MFC BEGIN = C
 LENGTH(AH 0795 BK 1535)
 LUZERNE

0020/1069 PRINGLE B
 0020/1000 (AAR 361774U)#TRKS 01
 015 "DIA CIRC METAL

0020/0611 LEN=0030 INSTALLED 1999
 MILL HOLLOW RD
 (BORO)

0020/0588 012 "DIA CIRC METAL
 0020/0380 LEN=0030 INSTALLED 1999

FULTON ST
 (BORO) 0020/0048
 000000 FT 2 0 40105 0 00 0018+06
 (AAR 266078F)#TRKS 02

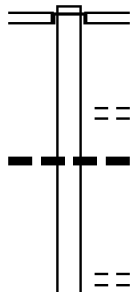
NC UN
 INTER-BK UNION ST
 (BORO)
 MFC BEGIN = C
 LENGTH(AH 1535 BK 1784)

0020/0000 000000 FT
 7010/0000 LENGTH(AH 1784 BK 0000)

EXTRACT DATE: 12/18/2023 ROADWAY MANAGEMENT SYSTEM PAGE NUMBER: 337
 PRINT DATE: 12/19/2023 SLD COUNTY/SR - ANNUAL PRINT COUNTY: LUZERNE
 DIR: B TOTAL LEN: 3.137 MI. DIST: 04-3 SR: 1012
 LEFT MUN: JACKSON T RIGHT MUN: JACKSON T

016563 FT

016563 FT
 INTER-AHD CHASE RD
 (CNTY)
 HUNTSVILLE RD
 0070/1730 (SR1005 SEG 0030/0000)



0070/0748 CHERRY ST
 (T796)
 018" DIA CIR PLASTIC
 0070/0733 LEN=0075 INSTALLED UNKN

014833 FT

014833 FT 2 0 40059 0 00 0148+32
 MAPLE ST
 (TWP)
 0070/0000 LENGTH(AH 1730 BK 2209)

DIR: B TOTAL LEN: 3.137 MI. DIST: 04-3 SR: 1012
 LEFT MUN: JACKSON T RIGHT MUN: JACKSON T

Street Name	Segment ID	Length (FT)	Material / Details	Installation Date
HIGHLAND DR (TWP)	0060/1594		018" DIA CIRC METAL	LEN=0029 INSTALLED UNKN
BRIARWOOD DR (TWP)	0060/0731			
GATES RD (T712)	0060/0283			
	012624 FT		021"H 15"W METAL ARCH	LEN=0060 INSTALLED 2004
			2 0 40059 0 00 0126+20	
			CIGARSKI RD (T799)	
			LENGTH(AH 2209 BK 2687)	
			BMS EN 40/1012/0050/2192	
			0 0 00000 0 00 0000+00	
			TR HARVEYS C	
			BMS BG 40/1012/0050/2192	
			042"H 94"W CON BOX CUL	
			LEN=0033 INSTALLED UNKN	
			015" DIA CIR PLASTIC	LEN=0040 INSTALLED UNKN
			018" DIA CIR PLASTIC	LEN=0050 INSTALLED 2004
			018" DIA CIR PLASTIC	LEN=0045 INSTALLED 1998
			018" DIA CIRC METAL	LEN=0035 INSTALLED 2004
			2 0 40059 0 00 0099+33	
			LENGTH(AH 2687 BK 1820)	
			015" DIA CIRC METAL	LEN=0025 INSTALLED UNKN
			018" DIA CIRC METAL	LEN=0040 INSTALLED 2004
			018" DIA CIRC METAL	LEN=0035 INSTALLED 2004
			018" DIA CIR PLASTIC	LEN=0030 INSTALLED UNKN
			018" DIA CIR PLASTIC	LEN=0025 INSTALLED 2004
			2 0 40059 0 00 0081+23	
			018" DIA CIRC METAL	LEN=0035 INSTALLED 2004
			LENGTH(AH 1820 BK 2201)	
			018" DIA CIRC METAL	LEN=0040 INSTALLED 2004

EXTRACT DATE: 12/18/2023 ROADWAY MANAGEMENT SYSTEM PAGE NUMBER: 334
PRINT DATE: 12/19/2023 SLD COUNTY/SR - ANNUAL PRINT COUNTY: LUZERNE
DIR: B TOTAL LEN: .617 MI. DIST: 04-3 SR: 1011
LEFT MUN: KINGSTON B RIGHT MUN: KINGSTON B

003257 FT

003259 FT

DIR: B TOTAL LEN: .617 MI. DIST: 04-3 SR: 1011
 LEFT MUN: KINGSTON B RIGHT MUN: KINGSTON B

					7050/0000	LENGTH(AH 1946 BK 1670)
	003257 FT				003259 FT	
					7040/0000	LENGTH(AH 1670 BK 1456)
	003257 FT				003259 FT	
LENGTH(AH 1515 BK 1696)	7035/0000				7034/0000	LENGTH(AH 1456 BK 1698)
BMSSEN 40/1011/0030/0548						BMSSEN 40/1011/0030/0548
PIERCE ST	INTER-AHD				INTER-AHD	PIERCE ST
(BORO)	0031/1696				0030/1698	(BORO)
					0030/1687	018 " DIA CIRC CONCR LEN=0099 INSTALLED UNKN
KINGSTON						KINGSTON
WILKES BARRE C	0031/0570				0030/0823	WILKES BARRE C
2 0 40116 0 00 0021+25						2 0 40116 0 00 0021+25
SUSQUE RIVER					0030/0548	SUSQUE RIVER
BMSBG 40/1011/0030/0548	0031/0546				0030/0548	BMSBG 40/1011/0030/0548
						WATER ST
2 0 40116 0 00 0015+47	001561 FT				0030/0339	(CITY)
RIVER ST					001561 FT	2 0 40116 0 00 0015+47
(SR2004 SEG 0060/0000)						RIVER ST
						(SR2004 SEG 0060/0000)
MFC BEGIN = B						MFC BEGIN = B
LENGTH(AH 1696 BK 1561)	0031/0000				0030/0000	LENGTH(AH 1698 BK 1561)
						024 " DIA CIRC CONCR
					0010/1514	LEN=0080 INSTALLED UNKN
						DARLING ST
FRANKLIN ST	0010/1053				0010/1360	(CITY)
(CITY)						
HARRISON ST	0010/0801					MAIN ST
(CITY)						(CITY)
					0010/0541	
						018 " DIA CIRC CONCR
					0010/0283	LEN=0160 INSTALLED UNKN
						MADISON ST
					0010/0245	(CITY)
						018 " DIA CIRC CONCR
					0010/0048	LEN=0080 INSTALLED UNKN
000000 FT					000000 FT	2 0 40116 0 00 0000+00
						NC NORTH ST
						WASHINGTON ST
						(TBC)
					INTER-BK	NORTH ST
						(CITY)
						MFC BEGIN = B
					0010/0000	LENGTH(AH 1561 BK 0000)

DIR: B TOTAL LEN: 5.845 MI. DIST: 04-3 SR: 1010
 LEFT MUN: EXETER B RIGHT MUN: EXETER B

Location / Segment	Start Station	End Station	Length (FT)	Material / Notes
EXETER AV (SR0092 SEG 0030/1414)	030859	0130/2481	030859 FT	EXETER AV (SR0092 SEG 0030/1414)
OLD EXETER AV (BORO)	0130/2417	0130/2417	0130/2417	(AAR 361616U)#TRKS 01
	0130/2326	0130/2326	0130/2326	018" DIA CIRC CONCR LEN=0035 INSTALLED 199B
	0130/1612	0130/1612	0130/1612	018" DIA CIRC CONCR LEN=0040 INSTALLED UNKN
	028378	0130/0000	028378 FT	1 0 00011 7 01 0309+80 LENGTH(AH 2481 BK 2171)
	0120/1620	0120/1620	0120/1620	018" DIA CIRC CONCR LEN=0040 INSTALLED UNKN
	0120/1253	0120/1253	0120/1253	TROBACK DR (BORO)
FAIRWAY DR (BORO)	0120/1133	0120/1133	0120/1133	018" DIA CIRC CONCR LEN=0040 INSTALLED UNKN
	0120/0600	0120/0600	0120/0600	018" DIA CIRC METAL LEN=0040 INSTALLED UNKN
	0120/0500	0120/0500	0120/0500	018" DIA CIRC METAL LEN=0035 INSTALLED UNKN
	0120/0270	0120/0270	0120/0270	018" DIA CIRC METAL LEN=0030 INSTALLED UNKN
	026207	026207 FT	026207 FT	1 0 00011 7 01 0287+76 PACKER AV (BORO)
	0120/0000	0120/0000	0120/0000	LENGTH(AH 2171 BK 1909)
	0110/1722	0110/1722	0110/1722	018" DIA CIRC CONCR LEN=0040 INSTALLED UNKN
	0110/1350	0110/1350	0110/1350	018" DIA CIRC CONCR LEN=0040 INSTALLED UNKN
	0110/0715	0110/0715	0110/0715	WILDFLOWER DR (BORO)
	0110/0700	0110/0700	0110/0700	018" DIA CIRC METAL LEN=0050 INSTALLED UNKN
	0110/0200	0110/0200	0110/0200	018" DIA CIRC CONCR LEN=0040 INSTALLED UNKN
	024298	024298 FT	024298 FT	1 0 00011 7 01 0268+52
	0110/0000	0110/0000	0110/0000	018" DIA CIRC CONCR LEN=0040 INSTALLED UNKN LENGTH(AH 1909 BK 1624)

DIR: B TOTAL LEN: 5.845 MI. DIST: 04-3 SR: 1010
 LEFT MUN: EXETER B RIGHT MUN: EXETER B

Location	Stationing	Length	Notes	Material	Remarks
	0100/0970		018 " DIA	CIRC CONCR	
	0100/0507		LEN=0040	INSTALLED UNKN	
022674 FT	022674 FT		018 " DIA	CIRC CONCR	
			LEN=0040	INSTALLED UNKN	
			1 0 00011 7 01	0252+60	
			SCHOOLEY AV		
			(SR1025 SEG 0030/0000)		
	0100/0000		LENTH(AH 1624 BK 3486)		
	0090/3125		024 " DIA	CIRC CONCR	
			LEN=0040	INSTALLED UNKN	
	0090/2500		024 " DIA	CIRC CONCR	
			LEN=0035	INSTALLED UNKN	
			HICKS CREEK		
			STRUCTURE LENGTH 14 FT		
IRENE ST (PRDR)	0090/2230		BMSID 40/1010/0090/2230		
	0090/2000				
	0090/1720		018 " DIA	CIRC CONCR	
			LEN=0040	INSTALLED UNKN	
	0090/1533		ROOSEVELT ST		
			(BORO)		
	0090/0970		WILSON ST		
			(BORO)		
MT LOOKOUT MOBILE HOME (BORO)	0090/0792				
	019188 FT		1 0 00011 7 01	0217+33	
			(APRA) N&B ENTERPRISES		
			015 " DIA	CIRC CONCR	
			LEN=0035	INSTALLED UNKN	
			NC SLOCUM AV		
			EXETER		
UNKNOWN RD (PRDR)	0090/0000		WEST WYOMING B		
			LENTH(AH 3486 BK 1454)		
			THIRD ST		
	0080/0985		(BORO)		
	0080/0738		018 " DIA	CIRC CONCR	
			LEN=0040	INSTALLED UNKN	
	0080/0698		FOURTH ST		
			(BORO)		
	0080/0033		018 " DIA	CIRC CONCR	
	017734 FT		LEN=0040	INSTALLED UNKN	
			1 0 00011 7 01	0203+06	
			SIXTH ST		
			(SR1023 SEG 0010/2806)		
BROWNCREST DR (BORO)	0070/1937		LENTH(AH 1454 BK 2118)		

EXTRACT DATE: 12/18/2023
PRINT DATE: 12/19/2023

ROADWAY MANAGEMENT SYSTEM
SLD COUNTY/SR - ANNUAL PRINT

PAGE NUMBER: 330
COUNTY: LUZERNE

DIR: B TOTAL LEN: 5.845 MI.
LEFT MUN: WEST WYOMING B

DIST: 04-3 SR: 1010
RIGHT MUN: WEST WYOMING B

Street Name	Segment	Stationing	Length	Notes
EIGHTH ST (SR1021 SEG 0050/0000)	0070/0872			0070/1318 CAROLINA AV (BORO) EIGHTH ST (SR1021 SEG 0040/1482) 0070/0976 0070/0900 024 "DIA CIRC CONCR LEN=0050 INSTALLED UNKN 0070/0872 0070/0780 018 "DIA CIRC CONCR LEN=0035 INSTALLED UNKN 0070/0704 BMSEN 40/1010/0070/0674 1 0 00011 7 01 0188+04 HOLDEN ST (BORO) ABRAHAMS CREEK BMSBG 40/1010/0070/0674 E SPERLING ST (BORO)
W SPERLING ST (BORO)	0070/0300	1 0 00011 7 01 0181+90	015616 FT	0070/0340 (BORO)
JOHNSON ST (BORO)	0070/0000			015616 FT S 0070/0000 LENGTH(AH 2118 BK 2647)
FAIRVIEW ST (BORO)	0060/1422			0060/1866 (BORO) 0060/1430 018 "DIA CIRC CONCR LEN=0030 INSTALLED UNKN
LEE ANN LN (BORO)	0060/0531			0060/1030 024 "DIA CAST IRON LEN=0999 INSTALLED UNKN 0060/0686 018 "DIA CIRC METAL LEN=0045 INSTALLED UNKN
DICKS DR (PRDR)	0060/0000	1 0 00011 7 01 0155+43	012969 FT	0060/0400 018 "DIA CIRC CONCR LEN=0040 INSTALLED UNKN 012969 FT S 0060/0000 LENGTH(AH 2647 BK 3174) 042"H 90"W CON BOX CUL LEN=0065 INSTALLED UNKN TR ABRHMS CK STRUCTURE LENGTH 6 FT BMSID 40/1010/0050/3105
				0050/3105 SWETLAND LN

DIR: B TOTAL LEN: 5.845 MI. DIST: 04-3 SR: 1010
 LEFT MUN: WEST WYOMING B RIGHT MUN: WEST WYOMING B

Location	Segment ID	Length	Material	Notes
	0050/2432		(BORO)	
	0050/1600		018 "DIA CIRC CONCR	LEN=0050 INSTALLED 2000
009795 FT	009795 FT		1 0 00011 7 01 0123+85	NC SHOEMAKER AV STITES ST (BORO)
	0050/0000		LENGTH(AH 3174 BK 1544)	018 "DIA CIRC CONCR
COOPER HILL RD (BORO)	0040/1180		LEN=0020	INSTALLED UNKN
	0040/1132			
	0040/1065		018 "DIA CIRC METAL	LEN=0017 INSTALLED 1998
	0040/1050		018 "DIA CIRC CONCR	LEN=0063 INSTALLED 1998
	0040/0848		WEST WYOMING	SWOYERSVILLE B
BROOK ST (BORO)	0040/0525			
008251 FT	008251 FT		1 0 00011 7 01 0108+27	DENNISON ST (SR1019 SEG 0010/3490)
	0040/0000		LENGTH(AH 1544 BK 3017)	018 "DIA CIRC METAL
	0030/2610		LEN=0040	INSTALLED UNKN
	0030/2342		024 "DIA CIRC CONCR	LEN=0020 INSTALLED UNKN
	0030/1369		OWEN ST	(BORO)
	0030/1239		024 "DIA CIRC CONCR	LEN=0020 INSTALLED UNKN
	0030/1165		018 "DIA CIRC CONCR	LEN=0040 INSTALLED 1998
	0030/0937		HUGHES ST	(BORO)
	0030/0900		018 "DIA CIRC CONCR	LEN=0040 INSTALLED UNKN
	0030/0681		WARSAW ST	(BORO)
	0030/0450		POLAND ST	(BORO)
			018 "DIA CIRC CONCR	

EXTRACT DATE: 12/18/2023
PRINT DATE: 12/19/2023

ROADWAY MANAGEMENT SYSTEM
SLD COUNTY/SR - ANNUAL PRINT

PAGE NUMBER: 328
COUNTY: LUZERNE

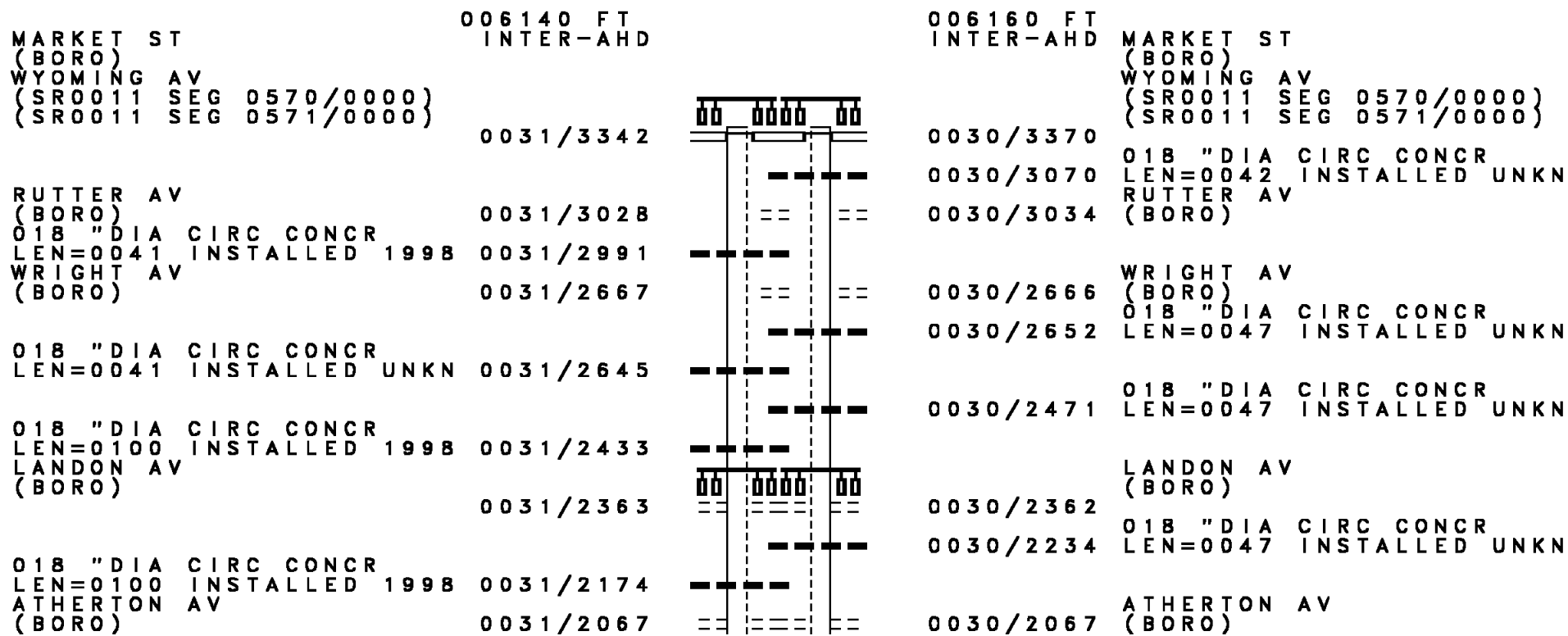
DIR: B TOTAL LEN: 5.845 MI.
LEFT MUN: SWOYERSVILLE B

DIST: 04-3 SR: 1010
RIGHT MUN: SWOYERSVILLE B

005234 FT	---	0030/0407	LEN=0040	INSTALLED	1998
	==	005234 FT	1 0 00011 7 01	0077+73	
	==	5 0030/0000	LENGTH(AH 3017 BK 2458)		
	==	0020/2033	SYCAMORE DR		
	==		(BORO)		
	==	0020/1287	BIRCH DR		
	==		(BORO)		
	==	0020/0520	STRMWTR RUNF		
	==		STRUCTURE LENGTH 6 FT		
	==	0020/0459	BMSID 40/1010/0020/0520		
	==		UNKNOWN ALLEY		
	==	0020/0420	(BORO)		
	==	002776 FT	NON-FNCT SYS		
	==		STRUCTURE LENGTH 4 FT		
	==	5 0020/0000	BMSID 40/1010/0020/0420		
	==		SHOEMAKER ST		
	==		(BORO)		
	==	0010/2530	LENGTH(AH 2458 BK 2776)		
	==		024 " DIA CIRC CONCR		
	==	0010/2515	LEN=0015	INSTALLED UNKN	
	==		042 " DIA CIRC CONCR		
	==	0010/2299	LEN=0200	INSTALLED UNKN	
	==		024 " DIA CIRC CONCR		
	==	0010/2150	LEN=0024	INSTALLED UNKN	
	==		024 " DIA CIRC CONCR		
	==	0010/2005	LEN=0024	INSTALLED UNKN	
	==		016 " DIA CIRC METAL		
	==	0010/1490	LEN=0024	INSTALLED UNKN	
	==		036"H 72"W METAL ARCH		
	==		LEN=0050	INSTALLED UNKN	
	==		DRAINAGE		
	==	0010/1463	STRUCTURE LENGTH 8 FT		
	==		BMSID 40/1010/0010/1463		
	==		(BORO)		
	==	0010/0244	SWOYERSVILLE		
	==	000000 FT	LUZERNE B		
	==		1 0 00011 7 01	0025+35	
	==		NC MA		
	==		IN ST		
	==		SLOCUM ST		
	==		(SR1017 SEG 0020/3800)		
	==	INTER-BK	MAIN ST		
	==		(BORO)		
	==		MFC BEGIN = C		
	==	5 0010/0000	LENGTH(AH 2776 BK 0000)		

1 0 00011 7 01 0053+20 002776 FT
STEEPLECHASE DR
(BORO) 0020/0000

DIR: B TOTAL LEN: 1.167 MI. DIST: 04-3 SR: 1009
 LEFT MUN: KINGSTON B RIGHT MUN: KINGSTON B

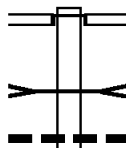


DIR: B TOTAL LEN: 1.167 MI. DIST: 04-3 SR: 1009
 LEFT MUN: KINGSTON B RIGHT MUN: KINGSTON B

018 "DIA CIRC CONCR LEN=0100 INSTALLED UNKN LOVELAND AV (BORO)	0031/1872	0030/1933	018 "DIA CIRC CONCR LEN=0047 INSTALLED UNKN
	0031/1771	0030/1768	LOVELAND AV (BORO)
024 "DIA CIRC CONCR LEN=0100 INSTALLED 1998 GOODWIN AV (BORO)	0031/1620	0030/1652	024 "DIA CIRC CONCR LEN=0047 INSTALLED UNKN
	0031/1506	0030/1507	GOODWIN AV (BORO)
018 "DIA CIRC CONCR LEN=0100 INSTALLED 1998 WELLES AV (BORO)	0031/1350	0030/1385	018 "DIA CIRC CONCR LEN=0047 INSTALLED UNKN
	0031/1243	0030/1241	WELLES AV (BORO)
024 "DIA CIRC CONCR LEN=0100 INSTALLED UNKN THOMAS AV (BORO)	0031/1085	0030/1122	024 "DIA CIRC CONCR LEN=0047 INSTALLED UNKN
	0031/0976	0030/0977	THOMAS AV (BORO)
024 "DIA CIRC CONCR LEN=0100 INSTALLED 1998 GATES AV (BORO)	0031/0781	0030/0844	024 "DIA CIRC CONCR LEN=0047 INSTALLED UNKN
	0031/0696	0030/0698	GATES AV (BORO)
WILKES-BARRE CONNECTING OVERPASS IS RR X-ING	0031/0492	0030/0492	WILKES-BARRE CONNECTING OVERPASS IS RR X-ING
018 "DIA CIRC CONCR LEN=0100 INSTALLED 1998	0031/0488	0030/0480	018 "DIA CIRC CONCR LEN=0047 INSTALLED UNKN
		0030/0188	018 "DIA CIRC CONCR LEN=0047 INSTALLED UNKN
018 "DIA CIRC CONCR LEN=0100 INSTALLED 1998	0031/0180	0030/0119	018 "DIA CIRC CONCR LEN=0047 INSTALLED UNKN
1 0 00011 0 00 0045+55 002798 FT THIRD AV (BORO)		002790 FT	1 0 00011 0 00 0045+55 THIRD AV (BORO)
LENGTH(AH 3342 BK 2798)	0031/0000	0030/0000	LENGTH(AH 3370 BK 2790)

EXTRACT DATE: 12/18/2023 ROADWAY MANAGEMENT SYSTEM PAGE NUMBER: 324
 PRINT DATE: 12/19/2023 SLD COUNTY/SR - ANNUAL PRINT COUNTY: LUZERNE
 DIR: B TOTAL LEN: .756 MI. DIST: 04-3 SR: 1008
 LEFT MUN: SWOYERSVILLE B RIGHT MUN: SWOYERSVILLE B

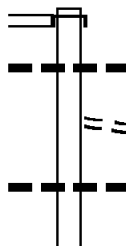
003991 FT



003991 FT
 INTER-AHD CHURCH ST
 (BORO)
 SLOCUM ST
 0030/1814 (SR1017 SEG 0020/1802)
 DRAINAGE
 STRUCTURE LENGTH 6 FT
 0030/1500 BMSID 40/1008/0030/1500
 018 "DIA CIRC CONCR
 0030/1305 LEN=0030 INSTALLED UNKN

EXTRACT DATE: 12/18/2023 ROADWAY MANAGEMENT SYSTEM PAGE NUMBER: 322
 PRINT DATE: 12/19/2023 SLD COUNTY/SR - ANNUAL PRINT COUNTY: LUZERNE
 DIR: B TOTAL LEN: 3.433 MI. DIST: 04-3 SR: 1007
 LEFT MUN: LARKSVILLE B RIGHT MUN: LARKSVILLE B

MOUNTAIN RD 018124 FT
 (SR1001 SEG 0060/1453) 0080/2591



018124 FT
 INTER-AHD HUNTSVILLE RD
 0080/2591 (SR1005 SEG 0010/0000)
 0080/2587 018 " DIA CIR PLASTIC
 0080/2532 LEN=0040 INSTALLED UNKN
 STEELE RD
 (T568)
 0080/1880 018 " DIA CIRC METAL
 LEN=0040 INSTALLED UNKN

DIR: B TOTAL LEN: 3.433 MI. DIST: 04-3 SR: 1007
 LEFT MUN: LARKSVILLE B RIGHT MUN: LARKSVILLE B

Stationing	Description	Material	Length	Notes
015533 FT			0080/0000	LENGTH(AH 2591 BK 2360)
013173 FT			0070/0000	LENGTH(AH 2360 BK 2991)
		024" DIA	0060/2440	CIR PLASTIC INSTALLED 2017
		030" DIA	0060/1883	CIR PLASTIC INSTALLED UNKN
			0060/1847	HILLS LN (BORO)
		024" DIA	0060/1816	CIRC METAL INSTALLED UNKN
010182 FT			0060/0000	LENGTH(AH 2991 BK 2120)
		024" DIA	0050/1202	CIRC METAL INSTALLED UNKN
		036" DIA	0050/1096	CIRC METAL INSTALLED UNKN
008062 FT			0050/0000	LENGTH(AH 2120 BK 1507)
		012" DIA	0040/1497	CIRC METAL INSTALLED UNKN
			0040/1125	FRANKLIN ST (BORO)
		015" DIA	0040/1036	CIRC METAL INSTALLED 1998
			0040/1017	CIRC METAL INSTALLED 1998

2 0 40136 0 00 0021+10
 CHARLES ST (BORO)
 STEVENS ST (BORO)

LARKIN ST (BORO)

DIR: B TOTAL LEN: 3.433 MI. DIST: 04-3 SR: 1007
 LEFT MUN: LARKSVILLE B RIGHT MUN: LARKSVILLE B

STREET NAME	ADDRESS	STATUS	DESCRIPTION	DATE	INSTALLATION
		---	0040/0980	018" DIA	CIRC METAL
		---	0040/0847	018" DIA	CIRC CONCR
		==	0040/0724	THOMAS ST (BORO)	
		---	0040/0705	036" DIA	CIRC CONCR
STATE ST (BORO)	0040/0651	==		LEN=0030	INSTALLED 1998
ORCHARD ST (BORO)		---	0040/0302	015" DIA	CIRC CONCR
PACE ST (BORO)	0040/0241	==		LEN=0030	INSTALLED 1998
	006555 FT	---	0040/0025	NC WILSON ST LARKSVILLE EDWARDSVILLE B	
		==	0040/0000	2040132000	0119+86
ARMSTRONG ST (BORO)	0030/2556	==		ARCH ST (BORO)	
COOK ST (BORO)	0030/2378	==		LENGTH(AH 1507 BK 2638)	
		==	0030/2312	LINCOLN ST (BORO)	
		==	0030/2138	REAR JACKSON LN (BORO)	
		==	0030/1970	SAVAGE ST (BORO)	
		---	0030/1763	012" DIA	CIR PLASTIC
		---	0030/1510	015" DIA	CIRC CONCR
		---	0030/1501	015" DIA	CIRC CONCR
		==		LEN=0025	INSTALLED UNKN
		==	0030/0853	NC JACKSON ST RICE AV (BORO)	
		==	0030/0614	GROVE ST (BORO)	
HOLLERAN ST (BORO)	0030/0409	==		012" DIA	CIRC METAL
PUGH ST		---	0030/0445	LEN=0999	INSTALLED UNKN

DIR: B TOTAL LEN: 3.433 MI. DIST: 04-3 SR: 1007
 LEFT MUN: EDWARDSVILLE B RIGHT MUN: EDWARDSVILLE B

Street Name	Segment	Length (FT)	Material	Notes
(BORO)	0030/0279	003917		
2040132000093+70	003917			
CHURCH ST				
(SR1004 SEG 0040/1774)	0030/0000			
				0030/0000 LENGTH(AH 2638 BK 2859)
				024" DIA CIRC CONCR
				LEN=0040 INSTALLED UNKN
				018" DIA CIRC CONCR
				LEN=0040 INSTALLED UNKN
				WRIGHT ST
				(BORO)
				018" DIA CIRC CONCR
				LEN=0040 INSTALLED UNKN
SHORT ST				
(BORO)	0020/2504			
				036" DIA CIRC CONCR
				LEN=0040 INSTALLED UNKN
GREEN ST				
(BORO)	0020/2320			
				018" DIA CIRC CONCR
				LEN=0040 INSTALLED UNKN
				018" DIA CIRC CONCR
				LEN=0040 INSTALLED UNKN
				018" DIA CIRC CONCR
				LEN=0999 INSTALLED UNKN
				024" DIA CIRC CONCR
				LEN=0040 INSTALLED UNKN
HILLSIDE AV				
(BORO)	0020/1909			
				018" DIA CIRC CONCR
				LEN=0040 INSTALLED UNKN
				ZERBY AV
				(BORO)
				012" DIA CIRC CONCR
				LEN=0040 INSTALLED UNKN
				EDWARDSVILLE
				KINGSTON B
				CENTER AV
				(BORO)
				015" DIA CIRC CONCR
				LEN=0040 INSTALLED UNKN
UNKNOWN AL				
(BORO)	0020/1476			
				PAYNE AV
				(BORO)
CURRY CT				
(BORO)	0020/1083			
				015"H 00"W MULT CAST I
				LEN=0040 INSTALLED UNKN
				012" DIA CIRC CONCR

DIR: B TOTAL LEN: 3.433 MI. DIST: 04-3 SR: 1007
 LEFT MUN: KINGSTON B RIGHT MUN: KINGSTON B

PLYMOUTH ST
 (BORO)

0020/0902

0020/0910 LEN=0040 INSTALLED UNKN

0020/0736 KINGSTON
 EDWARDSVILLE B
 TOBY CREEK
 STRUCTURE LENGTH 17 FT
 0020/0728 BMSID 40/1007/0020/0728
 018" DIA CIRC CONCR
 0020/0575 LEN=0080 INSTALLED UNKN
 PAGE AV
 (BORO)
 0020/0545 015" DIA CIRC CONCR
 0020/0410 LEN=0040 INSTALLED UNKN
 S MAPLE AV
 (BORO)

001058 FT

0020/0185 MAIN AV
 (BORO)
 001058 FT 2 0 40132 1 01 0014+40
 NC MAIN ST
 MFC BEGIN = C
 0020/0000 LENGTH(AH 2859 BK 0581)

LC TO GATEWAY ENTR
 (CONN)
 GATEWAY SHOPG CNTR ENTR
 (PRDR)

0015/0425

GATEWAY SHOPG CNTR ENTR
 (PRDR)

LC FROM GATEWAY ENTR
 (CONN)
 001" DIA CIRC CONCR
 LEN=0004 INSTALLED UNKN

0015/0319

0014/0319

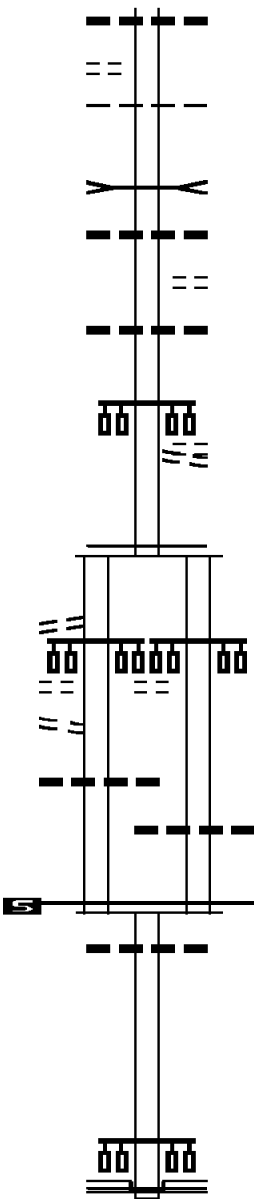
0 0 00000 0 00 0000+00 000477 FT
 MFC BEGIN = C
 LENGTH(AH 0581 BK 0477)

000000 FT

0014/0025 015"H 05"W CON BOX CUL
 LEN=0040 INSTALLED UNKN
 0 0 00000 0 00 0000+00
 MFC BEGIN = C
 0014/0000 LENGTH(AH 0581 BK 0477)
 024" DIA CIR PLASTIC
 LEN=0050 INSTALLED UNKN
 000000 FT 2 0 40132 1 00 0000+00
 NC NORTHAMPTON ST
 WYOMING AV
 (SR0011 SEG 0560/2561)
 (SR0011 SEG 0561/2564)

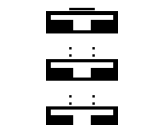
INTER-BK NORTHAMPTON ST
 (BORO)

0010/0000 MFC BEGIN = C
 LENGTH(AH 0477 BK 0000)



EXTRACT DATE: 12/18/2023 ROADWAY MANAGEMENT SYSTEM PAGE NUMBER: 317
 PRINT DATE: 12/19/2023 SLD COUNTY/SR - ANNUAL PRINT COUNTY: LUZERNE
 DIR: B TOTAL LEN: .297 MI. DIST: 04-3 SR: 1006
 LEFT MUN: FORTY FORT B RIGHT MUN: FORTY FORT B

001503 FT
 001503 FT
 001503 FT



001566 FT
 7050/0000 LENGTH(AH 2447 BK 1885)
 001566 FT
 7040/0000 LENGTH(AH 1885 BK 0775)
 001566 FT
 7034/0000 LENGTH(AH 0775 BK 1566)

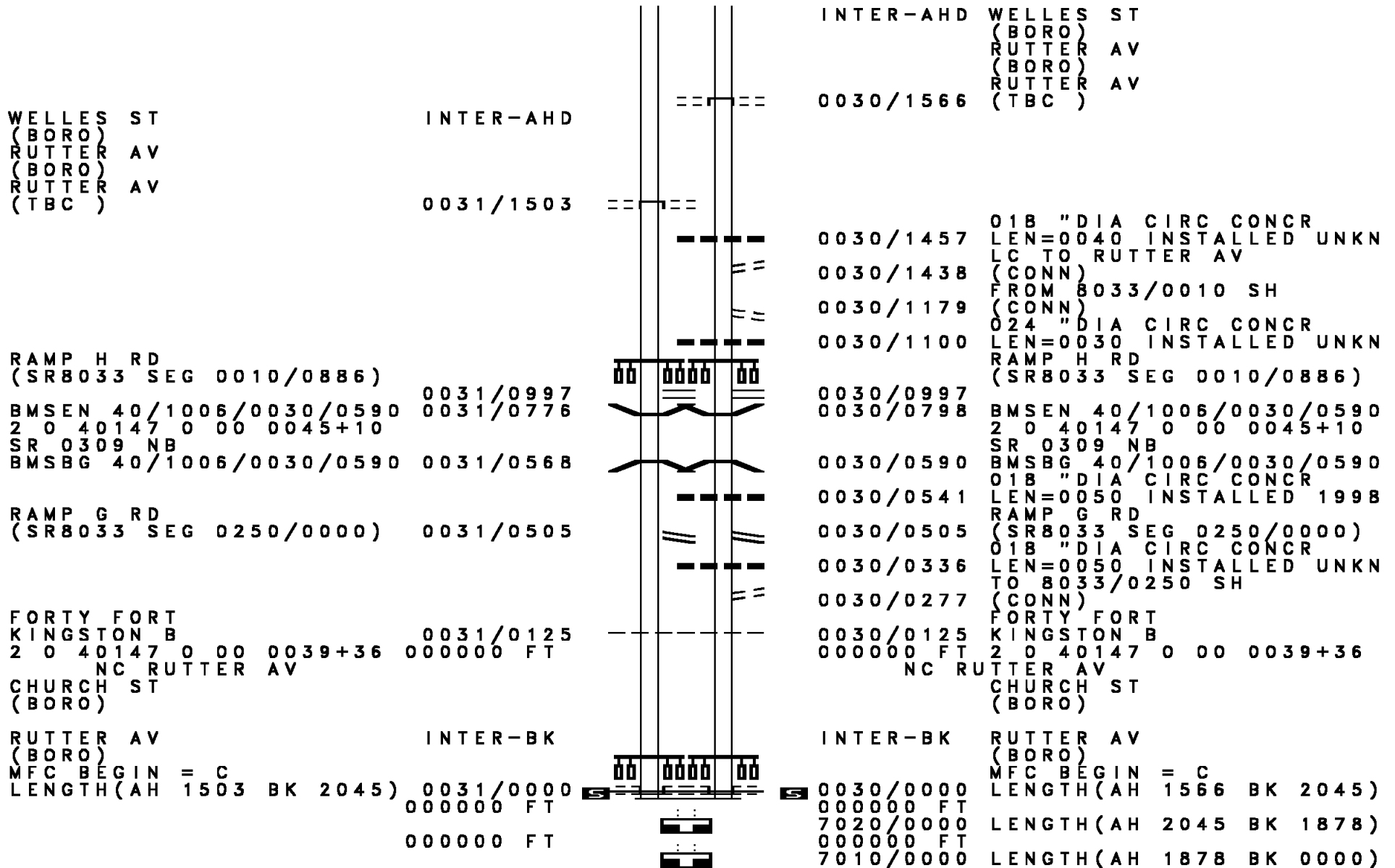
EXTRACT DATE: 12/18/2023
PRINT DATE: 12/19/2023

ROADWAY MANAGEMENT SYSTEM
SLD COUNTY/SR - ANNUAL PRINT

PAGE NUMBER: 316
COUNTY: LUZERNE

DIR: B TOTAL LEN: .297 MI.
LEFT MUN: FORTY FORT B

DIST: 04-3 SR: 1006
RIGHT MUN: FORTY FORT B

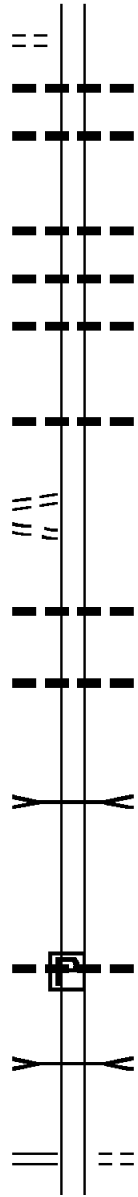


Location	Length (FT)	Material	Notes
LC FROM HILLSIDE RD (CONN)	0060/2372		
LC TO CHURCH RD (CONN)	0060/2176		
CHURCH RD (TWP)	0060/1941		
FOLLIES RD (TWP)	0060/1845		
INTER-AHD HUNTSVILLE RD (CONN)	0060/2464		
HILLSIDE RD (TWP)			
	0060/2130	015 " DIA CIRC METAL LEN=0040	INSTALLED UNKN
	0060/2000	018 " DIA CIR PLASTIC LEN=0040	INSTALLED UNKN
	0060/1848	015 " DIA CIRC METAL LEN=0040	INSTALLED UNKN
	0060/1691	018 " DIA CIRC METAL LEN=0075	INSTALLED 2000
	0060/1245	018 " DIA CIR PLASTIC LEN=0035	INSTALLED 2000

DIR: B TOTAL LEN: 2.707 MI. DIST: 04-3 SR: 1005
 LEFT MUN: JACKSON T RIGHT MUN: JACKSON T

SOJOURNER WY
 (TWP)

0060/0872



0060/0788

018 " DIA CIRC METAL
 LEN=0030 INSTALLED UNKN
 018 " DIA CIRC METAL
 LEN=0040 INSTALLED UNKN
 2 0 40058 0 01 0259+61
 0060/0000 LENGTH(AH 2464 BK 1930)
 018 " DIA CIRC METAL
 LEN=0040 INSTALLED 2000
 018 " DIA CIRC CONCR
 LEN=0045 INSTALLED UNKN
 018 " DIA CIR PLASTIC
 LEN=0040 INSTALLED UNKN

011831 FT

0050/0029

018 " DIA CIRC METAL
 LEN=0040 INSTALLED 2000

2 0 40058 0 01 0240+26
 HARDISKY RD
 (T609)
 LC FOR HARDISKY RD
 (CONN)

009901 FT

0050/0000

LENGTH(AH 1930 BK 2391)

0050/0000

0040/2097

0040/1400

018 " DIA CIRC METAL
 LEN=0045 INSTALLED UNKN

007510 FT

0040/0526
 007510 FT

012 " DIA CIRC CONCR
 LEN=0045 INSTALLED UNKN
 2 0 40058 0 01 0216+91
 BROWNS CREEK

0040/0000

STRUCTURE LENGTH 16 FT
 BMSID 40/1005/0040/0000
 LENGTH(AH 2391 BK 2276)

0030/0468
 0030/0453

048"H 90"W ELLIP CONC
 LEN=0040 INSTALLED 2000
 BRIDGE POSTED (TONS)
 BECKERS CRK

005234 FT

0030/0445
 005234 FT

STRUCTURE LENGTH 8 FT
 BMSID 40/1005/0030/0445
 2 0 40058 0 01 0193+97

CHASE RD
 (SR1012 SEG 0070/1730)

0030/0000

0030/0000

CHASE RD
 (CNTY)
 LENGTH(AH 2276 BK 2860)
 021"H 15"W METAL ARCH

DIR: B TOTAL LEN: 2.707 MI. DIST: 04-3 SR: 1005
 LEFT MUN: JACKSON T RIGHT MUN: JACKSON T

Location	Segment ID	Length	Notes	Material	Year
MEADOWCREST DR (TWP)	0020/2835	LEN=0040	018" DIA	CIRC METAL	1999
	0020/2535	LEN=0040		INSTALLED	UNKN
OAK DR (TWP)	0020/2513				
	0020/2263	LEN=0040	024" DIA	CIRC METAL	UNKN
	0020/2245	LEN=0045		INSTALLED	UNKN
	0020/2240		LC FOR HUNTSVILLE RD (CONN)		
HERITAGE DR (TWP)	0020/2159				
	0020/1521		CONYNGHAM DR (TWP)		
2040058 0 01 0165+19 SUNSET DR (T803)	0020/1511				
	0020/1452	LEN=0040	018" DIA	CIR PLASTIC	UNKN
	0020/1260	LEN=0038	018" DIA	CIRC METAL	UNKN
	0020/0965	LEN=0045	018" DIA	CIRC METAL	UNKN
	0020/0518	LEN=0060	018" DIA	CIRC METAL	UNKN
	0020/0184	LEN=0060	015" DIA	CIRC METAL	2000
	0020/0000				
	0010/2000	LEN=0050	018" DIA	CIRC METAL	UNKN
	0010/1613	LEN=0045	018" DIA	CIRC METAL	UNKN
	0010/1448	LEN=0040	018" DIA	CIR PLASTIC	UNKN
WEAVERTOWN RD (T599)	0010/1145	LEN=0030	018" DIA	CIRC METAL	UNKN
	0010/0319				
MOUNTAIN RD (SR1001 SEG 0060/1453)	000000 FT				
	0010/0203		JACKSON LARKSVILLE B		
	000000 FT		2040058 0 01 0141+45		
			INTER-BK HUNTSVILLE RD		
			MOUNTAIN RD (SR1007 SEG 0080/2591)		
			MFC BEGIN = C		
	0010/0000		LENGTH(AH 2374 BK 0000)		

DIR: B TOTAL LEN: 1.776 MI. DIST: 04-3 SR: 1004
 LEFT MUN: EDWARDSVILLE B RIGHT MUN: EDWARDSVILLE B

Street Name	Segment ID	Length (FT)	Notes
MILWARD LN (BORO)	0040/1598	0040	
BILBOW LN (BORO)	0040/1200	0040	
STUSNICK LN (BORO)	0040/1094	0040	
PACE ST (BORO)	0040/0272	0040	
	007603	007603	
	0040/0260	0040	018 " DIA CIRC CONCR LEN=0040 INSTALLED 2001 LARKSVILLE
	0040/0235	0040	EDWARDSVILLE B 018 " DIA CIRC CONCR LEN=0030 INSTALLED UNKN
	0040/0020	0040	2 0 40132 0 00 0076+00 018 " DIA CIRC CONCR LEN=0030 INSTALLED UNKN CHERRY ST (BORO)
	0040/0000	0040	LENGTH(AH 1774 BK 2541) 018 " DIA CIR PLASTIC LEN=0035 INSTALLED 2001 EDWARDSVILLE
	0030/2520	0030	
	0030/2476	0030	LARKSVILLE B
	009377	009377	MAIN ST (SR1007 SEG 0030/0000)
	0040/1774	0040	BUNNY LN (BORO) 072"H 72"W CON BOX CUL LEN=0040 INSTALLED 2001 036"H 36"W CON BOX CUL LEN=0040 INSTALLED 2001
	0040/1200	0040	
	0040/1175	0040	
	0040/1151	0040	
	0040/0933	0040	SWALLOW ST (BORO)
	0040/0598	0040	PRICE ST (BORO) 021"H 15"W METAL ARCH LEN=0028 INSTALLED 2001
	0040/0569	0040	EDWARDSVILLE
	0040/0385	0040	LARKSVILLE B

DIR: B TOTAL LEN: 1.776 MI. DIST: 04-3 SR: 1004
 LEFT MUN: EDWARDSVILLE B RIGHT MUN: EDWARDSVILLE B

GREENWAVE BL
 (BORO)

0030/1436

005062 FT

002168 FT

NESBITT ST
 (BORO)

0010/1372

000000 FT

MAIN ST
 (SR0011 SEG 0540/0000) 0010/0000

0030/2189	018 " DIA CIRC METAL LEN=0030 INSTALLED UNKN GARFIELD ST
0030/2181	(BORO) NC CHURCH ST
0030/0560	021 " DIA CIRC CONCR LEN=0040 INSTALLED UNKN
005062 FT	2 0 40132 0 00 0050+66
0030/0000	LENGTH(AH 2541 BK 2894) 018 " DIA CIRC CONCR
0020/2300	LEN=0050 INSTALLED 2001
0020/1012	015 " DIA CIRC CONCR LEN=0050 INSTALLED 2001
0020/0725	018 " DIA CIRC CONCR LEN=0050 INSTALLED 2001
002168 FT	2 0 40132 0 00 0021+68 E MAIN ST (BORO)
0020/0000	LENGTH(AH 2894 BK 2168) 015 " DIA CIRC CONCR
0010/1828	LEN=0060 INSTALLED 2001 LC FOR E MAIN ST
0010/1819	(BORO) LC FOR E MAIN ST
0010/1622	(BORO)
0010/0566	018 " DIA CIRC CONCR LEN=0050 INSTALLED 2001
0010/0540	018 " DIA CIRC CONCR LEN=0050 INSTALLED 2001 FOR SR 0011 AND 1004
0010/0142	(CONN)
0010/0113	018 " DIA CIRC CONCR LEN=0040 INSTALLED 2001
000000 FT	2 0 40132 0 00 0000+00 MAIN ST (SR0011 SEG 0540/0000)
0010/0000	NC E MAIN ST MFC BEGIN = E LENGTH(AH 2168 BK 0000)

001218 FT



001218 FT SHAWNEE AV
 0010/1218 (SR1002 SEG 0020/0000)
 018 " DIA CIRC CONCR
 0010/0956 LEN=0024 INSTALLED UNKN
 015 " DIA CIRC CONCR
 0010/0642 LEN=0024 INSTALLED UNKN
 015 " DIA CIRC CONCR
 0010/0395 LEN=0024 INSTALLED UNKN
 ASHLEY ST
 0010/0340 (BORO)
 UNKNOWN AL
 0010/0178 (BORO)
 024 " DIA CIRC CONCR
 0010/0021 LEN=0012 INSTALLED UNKN
 024 " DIA CIRC CONCR
 0010/0020 LEN=0030 INSTALLED UNKN
 NC ACADEMY ST
 MAIN ST
 000000 FT (SR0011 SEG 0490/1842)
 MFC BEGIN = E
 0010/0000 LENGTH(AH 1218 BK 0000)

2 0 40096 0 00 0000+00 000000 FT
 MAIN ST
 (SR0011 SEG 0490/1842) 0010/0000

Street Name	Stationing	Length	Material / Details
ALBERT ST (BORO)	025902 FT	0100/3274	018 " DIA CIRC METAL
		0100/3173	LEN=0081 INSTALLED 1998
		0100/3041	LUZERNE COURTDALE B
		0100/2888	SR 0309 OP ID 40/0309/0650/2667
		0100/2539	COOPER ST (BORO)
ACADEMY ST (BORO)	0100/1942	0100/1074	018 " DIA CIR PLASTIC
		0100/0815	LEN=0050 INSTALLED 2000
		0100/0806	COURTRIGHT ST (BORO)
		0100/0611	018 " DIA CIRC CONCR
CHARLES ST (BORO)	0100/0400	0100/0354	LEN=0030 INSTALLED 2000
		0100/0330	HELEN CT (BORO)
		0100/0030	BRYDEN CT (BORO)
HOYT ST (BORO)	022628 FT	0100/0000	024 " DIA CIRC METAL
		0090/2664	LEN=0035 INSTALLED 2000
	0090/2658	BRYDEN CT (BORO)	
	0090/2337	018 " DIA CIRC CONCR	
	0090/2326	LEN=0045 INSTALLED UNKN	
		018 " DIA CIRC CONCR	
		LEN=0040 INSTALLED UNKN	
		2 0 40096 0 01 0222+29	
		HILL ST (BORO)	
		5 0100/0000 LENGTH(AH 3274 BK 2841)	

DIR: B TOTAL LEN: 4.906 MI. DIST: 04-3 SR: 1002
 LEFT MUN: COURTDAL B RIGHT MUN: COURTDAL B

CORBY RD
(BORO)

0090/1462 ==

NC COURTDAL AV
 COURTDAL
 019787 FT 0090/0511 LARKSVILLE B
 019787 FT 2 0 40096 0 01 0191+89
 WALLER ST
 (BORO)
 0090/0000 LENGTH(AH 2841 BK 2567)

BORO RD
(BORO)

0080/2244 ==

0080/1907 WASHINGTON ST
(BORO)

SNYDER ST
(BORO)

0080/0891 ==

0080/0668 012 " DIA CIRC METAL
 LEN=0030 INSTALLED UNKN
 WILSON ST
 0080/0614 (SR1007 SEG 0050/0000)
 017220 FT 017220 FT 2 0 40096 0 01 0166+25
 MURRAY ST
 (BORO)
 0080/0000 LENGTH(AH 2567 BK 2740)
 0070/2665 012 " DIA CIRC METAL
 LEN=0030 INSTALLED UNKN
 0070/2411 015 " DIA CIRC CONCR
 LEN=0020 INSTALLED 2000
 0070/2379 018 " DIA CIR PLASTIC
 LEN=0040 INSTALLED UNKN
 STATE ST
 (BORO)
 NC LUZERNE AV
 GREENWAVE BL
 0070/2003 (PRDR)
 0070/1970 012 " DIA CIRC METAL
 LEN=0044 INSTALLED UNKN
 0070/1937 018 " DIA CIRC METAL
 LEN=1079 INSTALLED UNKN
 0070/1927 018 " DIA CIRC METAL
 LEN=0030 INSTALLED UNKN

TRIB SUSQ
 STRUCTURE LENGTH 16 FT

EXTRACT DATE: 12/18/2023
PRINT DATE: 12/19/2023

ROADWAY MANAGEMENT SYSTEM
SLD COUNTY/SR - ANNUAL PRINT

PAGE NUMBER: 307
COUNTY: LUZERNE

DIR: B TOTAL LEN: 4.906 MI.
LEFT MUN: LARKSVILLE B

DIST: 04-3 SR: 1002
RIGHT MUN: LARKSVILLE B

Stationing	Segment	Description	Material	Length	Notes
	0070/0774	BMSID 40/1002/0070/0774	018" DIA CIRC CONCR		
	0070/0699	LEN=0050	INSTALLED	2000	
	0070/0428	009" DIA CIRC CONCR			
	0070/0378	LEN=0060	INSTALLED	UNKN	
014480 FT	014480 FT	RAILROAD ST (BORO)			
	0070/0000	2 0 40096 0 01 0138+90			
	0070/0000	HOWARD ST (BORO)			
	0070/0000	LENGTH(AH 2740 BK 2447)			
	0060/1783	018" DIA CIRC CONCR			
	0060/1732	LEN=0099	INSTALLED	UNKN	
	0060/1732	018" DIA CIRC CONCR			
	0060/1732	LEN=0030	INSTALLED	1998	
	0060/1546	018" DIA CIRC METAL			
	0060/1546	LEN=0100	INSTALLED	UNKN	
	0060/1289	SCHOOL RD (BORO)			
	0060/1276	015" DIA CIRC METAL			
	0060/1276	LEN=0024	INSTALLED	UNKN	
	0060/0888	MARCY ST (BORO)			
012033 FT	012033 FT	2 0 40096 0 00 0106+29			
	012033 FT	NESBITT ST (BORO)			
	0060/0000	LENGTH(AH 2447 BK 2640)			
NEW ST (BORO)	0050/2488				
MCDONALD ST (BORO)	0050/1730				
	0050/1612	VINE ST (BORO)			
	0050/1496	KELLARS LN (BORO)			
	0050/1329	BROWN CREEK STRUCTURE LENGTH 9 FT			
KACHINKO CR (BORO)	0050/1174	BMSID 40/1002/0050/1295			
BROWN ST (BORO)	0050/0655				
009393 FT	0050/0269	006" DIA CIRC CONCR			
	009393 FT	LEN=0030	INSTALLED	2000	
	009393 FT	2 0 40096 0 00 0080+00			
	009393 FT	WASHINGTON AV (SR1001 SEG 0030/0000)			

DIR: B TOTAL LEN: 4.906 MI. DIST: 04-3 SR: 1002
 LEFT MUN: LARKSVILLE B RIGHT MUN: LARKSVILLE B

Location	Segment ID	Start	End	Material	Length	Notes
	0050/0000			MFC BEGIN = C		
	0040/2630			018" DIA CIRC METAL	2640 BK 2795)	
	0040/2528			018" DIA CIRC CONCR	LEN=0040	INSTALLED UNKN
	0040/2036			018" DIA CIRC METAL	LEN=0030	INSTALLED UNKN
CEMETERY ST (BORO)	0040/1986					
	0040/1586			CARVER ST (BORO)		
	0040/1554			036" DIA CIRC CONCR	LEN=0030	INSTALLED UNKN
KEATING ST (BORO)	0040/1422					
LARKSVILLE	0040/1239					
PLYMOUTH T						
	0040/1059			LARKSVILLE		
	0040/0917			PLYMOUTH T		
	0040/0850			PLYMOUTH		
	0040/0693			LARKSVILLE B		
	0040/0446			015" DIA CIRC CONCR	LEN=0050	INSTALLED UNKN
006598 FT	006598 FT			HARRIS ST (BORO)		
	0040/0000			LARKSVILLE		
	0030/1859			PLYMOUTH T		
	0030/1663			2 0 40096 0 00 0052+08		
HENDERSON ST (BORO)	0030/1208			NC STATE ST		
	0030/1100			018" DIA CIRC METAL	LEN=0040	INSTALLED UNKN
	0030/1063			CHERRY ST (BORO)		
HICKORY LN (BORO)	0030/1025			024" DIA CIRC CONCR	LEN=0030	INSTALLED UNKN
	0030/0985			018" DIA CAST IRON	LEN=0020	INSTALLED UNKN
DAVIS ST (BORO)	0030/0841					
	0030/0836			015" DIA CIRC CONCR	LEN=0030	INSTALLED UNKN
				016" DIA CIRC CONCR		

DIR: B TOTAL LEN: 4.906 MI. DIST: 04-3 SR: 1002
 LEFT MUN: PLYMOUTH B RIGHT MUN: PLYMOUTH B

Street Name	Segment ID	Length	Material	Status
CAMERON ST (BORO)	0030/0630	LEN=0030	HIGH ST	INSTALLED UNKN
	0030/0572	(BORO)		
	0030/0450			
	0030/0448	LEN=0030	018" DIA CIRC CONCR	INSTALLED UNKN
	0030/0190	LEN=0015	018" DIA CIRC CONCR	INSTALLED UNKN
DUFFY LN (BORO)	0030/0160	LEN=0015	018" DIA CIRC METAL	INSTALLED UNKN
	0030/0144	(BORO)	JONES LN	
	004153 FT	004153 FT	2 0 40096 0 00 0027+63	
	0020/1318	LEN=0035	015" DIA CIRC CONCR	INSTALLED UNKN
GARDNER ST (BORO)	0030/0000	LENGTH(AH 2445 BK 1543)	CENTER AV	
	0020/1230	LEN=0020	012" DIA CIRC CONCR	INSTALLED UNKN
	0020/1198	(BORO)	GAYLORD AV	
ROWE LN (BORO)	0020/1190	LEN=0040	018" DIA CIRC CONCR	INSTALLED UNKN
	0020/1040	LEN=0040	018" DIA CIRC CONCR	INSTALLED UNKN
PICKETTS LN	0020/1019	(BORO)	GIRARD AV	
	0020/0560			
	0020/0500	LEN=0040	018" DIA CIRC CONCR	INSTALLED UNKN
	0020/0340	LEN=0018	018"H 18"W **UNKNOWN**	INSTALLED UNKN
	0020/0303	(BORO)	DOWNING ST	
PICKETTS LN	0020/0156	(BORO)	LLOYDS LN	
	0020/0030	LEN=0003	018"H 03"W **UNKNOWN**	INSTALLED UNKN
	002610 FT	002610 FT	2 0 40096 0 00 0012+30	
	0020/0000	LENGTH(AH 1543 BK 2610)	ACADEMY ST	

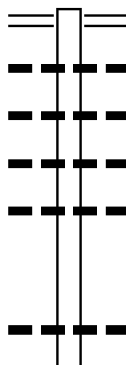
DIR: B TOTAL LEN: 4.906 MI. DIST: 04-3 SR: 1002
 LEFT MUN: PLYMOUTH B RIGHT MUN: PLYMOUTH B

Location	Segment ID	Length	Material	Status
(BORO)	0010/2544			
			WADHAM CREEK	
			STRUCTURE LENGTH 8 FT	
			BMSID 40/1002/0010/2390	
POPLAR ST (BORO)	0010/2317			
	0010/2264		018 " DIA CIRC CONCR	LEN=0030 INSTALLED UNKN
	0010/2196		TURNER ST (BORO)	
	0010/2074		FAIRVIEW ST (BORO)	
ORCHARD ST (BORO)	0010/2026			
	0010/1961		018 " DIA CIRC CONCR	LEN=0010 INSTALLED UNKN
	0010/1960		018 " DIA CIRC CONCR	LEN=0010 INSTALLED UNKN
REYNOLDS ST (BORO)	0010/1674			
	0010/1360		018 " DIA CIRC CONCR	LEN=0030 INSTALLED UNKN
	0010/1350		015 " DIA CIRC CONCR	LEN=0030 INSTALLED UNKN
	0010/1331		NOTTINGHAM ST (BORO)	
VANLOON ST (BORO)	0010/0942			
	0010/0940		015 " DIA CIRC CONCR	LEN=0030 INSTALLED UNKN
DAVENPORT ST (BORO)				
W SHAWNEE AV (BORO)	0010/0715			
	0010/0670		NC W SHAWNEE AV	
	0010/0410		018 " DIA CIRC METAL	LEN=0025 INSTALLED UNKN
	0010/0210		018 " DIA CIRC METAL	LEN=0030 INSTALLED UNKN
	0010/0200		018 " DIA CIRC METAL	LEN=0035 INSTALLED UNKN
	0010/0200		024 " DIA CIRC CONCR	LEN=0025 INSTALLED UNKN
000000 FT	000000 FT		2 0 40155 0 00 0000+00	
			015 " DIA CIRC CONCR	LEN=0030 INSTALLED UNKN
			NC DAVENPORT ST	
			MAIN ST	
			(SRO011 SEG 0490/0000)	
			MFC BEGIN = D	
	0010/0000		LENGTH(AH 2610 BK 0000)	

EXTRACT DATE: 12/18/2023 ROADWAY MANAGEMENT SYSTEM PAGE NUMBER: 303
 PRINT DATE: 12/19/2023 SLD COUNTY/SR - ANNUAL PRINT COUNTY: LUZERNE
 DIR: B TOTAL LEN: 2.713 MI. DIST: 04-3 SR: 1001
 LEFT MUN: LARKSVILLE B RIGHT MUN: LARKSVILLE B

HUNTSVILLE RD 014326 FT
 (SR1005 SEG 0010/0000) 0060/1453

012873 FT



014326 FT	MOUNTAIN RD
0060/1453	(SR1007 SEG 0080/2591)
0060/0990	018 " DIA CIRC METAL
	LEN=0040 INSTALLED UNKN
0060/0973	024 " DIA CIRC METAL
	LEN=0033 INSTALLED UNKN
0060/0630	018 " DIA CIRC METAL
	LEN=0040 INSTALLED 1999
0060/0379	024 " DIA CIRC METAL
	LEN=0040 INSTALLED UNKN
012873 FT	2 0 40058 0 01 0126+92
	NC MOUNTAIN RD
0060/0000	LENGTH(AH 1453 BK 2434)
	018 " DIA CIRC METAL
0050/2343	LEN=0100 INSTALLED UNKN
	024 " DIA CIR PLASTIC

DIR: B TOTAL LEN: 2.713 MI. DIST: 04-3 SR: 1001
 LEFT MUN: LARKSVILLE B RIGHT MUN: LARKSVILLE B

	0050/1750	LEN=0045	INSTALLED UNKN
		015 "DIA	CIRC CONCR
	0050/1489	LEN=0045	INSTALLED UNKN
		024 "DIA	CIRC METAL
	0050/1288	LEN=0045	INSTALLED UNKN
		048 "DIA	CIR PLASTIC
	0050/0819	LEN=0040	INSTALLED UNKN
		018 "DIA	CIRC METAL
	0050/0632	LEN=0040	INSTALLED UNKN
		018 "DIA	CIRC METAL
	0050/0438	LEN=0045	INSTALLED UNKN
		018 "DIA	CIR PLASTIC
	0050/0265	LEN=0050	INSTALLED UNKN
010439 FT	010439 FT	2 0 40058	0 01 0102+58
	0050/0000	LENGTH(AH	2434 BK 2067)
		015 "DIA	CIR PLASTIC
	0040/1855	LEN=0036	INSTALLED 1999
		018 "DIA	CIRC METAL
	0040/1500	LEN=0035	INSTALLED 1999
		018 "DIA	CIRC METAL
	0040/1300	LEN=0050	INSTALLED UNKN
		015 "DIA	CIR PLASTIC
	0040/1200	LEN=0036	INSTALLED UNKN
		018 "DIA	CIRC CONCR
	0040/0952	LEN=0100	INSTALLED UNKN
		015 "DIA	CAST IRON
	0040/0600	LEN=0075	INSTALLED UNKN
		WARMAN ST	
	0040/0261	(BORO)	
008372 FT	008372 FT	2 0 40058	0 01 0081+70
		SCHRADER ST	
		(BORO)	
	0040/0000	LENGTH(AH	2067 BK 3836)
		BROWNS CREEK	
		STRUCTURE LENGTH	14 FT
	0030/2254	BMSID 40/1001/0030/2254	
		EVANS ST	
		(BORO)	
	0030/0678		
		BARNEY ST	
		(BORO)	
	0030/0332		
		015 "DIA	CIRC CONCR
	0030/0111	LEN=0069	INSTALLED UNKN

DIR: B TOTAL LEN: 2.713 MI. DIST: 04-3 SR: 1001
 LEFT MUN: LARKSVILLE B RIGHT MUN: LARKSVILLE B

Location	Segment	Length (FT)	Notes
	004536	004536	2 0 40058 0 01 0043+40 STATE ST (SR1002 SEG 0050/0000) LENGTH(AH 3836 BK 1615)
COXE ST (BORO)	0020/0848	0020	
	002921	002921	018 " DIA CIRC CONCR LEN=0045 INSTALLED UNKN 2 0 40058 0 00 0028+47 BROWN CREEK STRUCTURE LENGTH 40 FT BMSID 40/1001/0020/0000
MOBILE HOME PARK RD (PRDR)	0020/0000	0020	0020/0000 LENGTH(AH 1615 BK 2921) LARKSVILLE PLYMOUTH B BROADWAY ST (BORO)
	0010/2848	0010	
	0010/2814	0010	
CARVER ST (BORO)	0010/2096	0010	036 " DIA CIRC CONCR LEN=0099 INSTALLED UNKN CARVER ST (BORO)
	0010/1444	0010	CONRAD LN (BORO)
	0010/1433	0010	024 " DIA CIRC CONCR LEN=0030 INSTALLED UNKN
	0010/1140	0010	018 " DIA CIRC CONCR LEN=0020 INSTALLED 1999
	0010/0900	0010	024 " DIA CIRC CONCR LEN=0110 INSTALLED UNKN ELM ST (BORO)
	0010/0734	0010	
	0010/0375	0010	018 " DIA CIR PLASTIC LEN=0050 INSTALLED 1998
	0010/0200	0010	015 " DIA CIRC CONCR LEN=0024 INSTALLED UNKN
EDWARDS ST (BORO)	0010/0188	0010	
CHERRY ST (BORO)	0010/0081	0010	
	000000	000000	000000 FT 2 0 40058 0 00 0000+00 MAIN ST (SR0011 SEG 0500/1311) NC WASHINGTON AV
MAIN ST (SR0011 SEG 0500/1311)	0010/0000	0010	MFC BEGIN = C 0010/0000 LENGTH(AH 2921 BK 0000)

Stationing	Street Name	Notes
077039 FT		
076360 FT	TOWANDA ST (SR2041 SEG 0010/0000)	
075434 FT	2 0 40040 0 00 0009+27 CHURCH ST (SR0437 SEG 0010/0000) BERWICK ST (BORO)	
0290/0412	TRIMMER AV (BORO)	
0290/0075	TO 8006/0250 SH (CONN)	
077051 FT		
0310/0679	INTER-AHD BRIDGE ST (SR0940 SEG 0010/0000)	AH-CARBON (13)
0310/0255	MAIN ST (BORO)	
0310/0126	(AAR 361403J) #TRKS 01 018" DIA CIRC CONCR	
0310/0055	LEN=0040 INSTALLED 2001 2 0 40041 0 00 0010+45	
0310/0000	TOWANDA ST (BORO)	
0300/0735	LENGTH(AH 0679 BK 0926) CHEMUNG ST (BORO)	
0300/0452	ELMIRA ST (BORO)	
075446 FT		
0300/0000	NC BERWICK ST (BORO)	
0290/1524	LENGTH(AH 0926 BK 1566) 018" DIA CIRC METAL	
0290/1370	LEN=0025 INSTALLED UNKN OAK ST (BORO)	
0290/1182	NORTHUMBERLAND ST (BORO)	
0290/0990	MAPLE ST (BORO)	
0290/0802	ALLEGHENY ST (BORO)	
0290/0615	BEECH ST (BORO)	
0290/0423	ERIE ST (BORO)	
0290/0227	ASH ST (BORO)	
0290/0130	018"H 21"W ELLIP METAL LEN=0050 INSTALLED 2001	
0290/0042	LEHIGH ST (BORO)	

EXTRACT DATE: 12/18/2023
PRINT DATE: 12/19/2023

ROADWAY MANAGEMENT SYSTEM
SLD COUNTY/SR - ANNUAL PRINT

PAGE NUMBER: 299
COUNTY: LUZERNE

DIR: B TOTAL LEN: 14.593 MI.
LEFT MUN: WHITE HAVEN B

DIST: 04-3 SR: 940
RIGHT MUN: WHITE HAVEN B

073868 FT

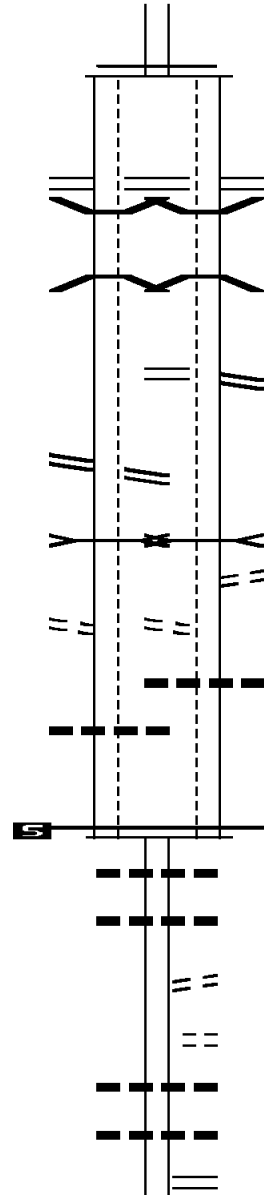
073880 FT

RAMP A RD
(SR8006 SEG 0250/0000)
RAMP B RD
(SR8006 SEG 0500/0810) 0271/1088
BMS EN 40/0940/0270/0759 0271/0964
2 0 40118 0 01 0244+31
SR 0080 EB
BMSBG 40/0940/0270/0759 0271/0744

RAMP C RD
(SR8006 SEG 0750/0000)
RAMP D RD
(SR8006 SEG 0010/0590) 0271/0626
LINESVILLE C
STRUCTURE LENGTH 23 FT
BMSID 40/0940/0270/0496 0271/0494

POWERHOUSE RD
(TWP) 0271/0239

018 "DIA CIRC CONCR
LEN=0030 INSTALLED 2001 0271/0216
2 0 40118 0 01 0234+57 072677 FT
NC CHURCH ST
MFC BEGIN = C
LENGTH(AH 1191 BK 2901) 0271/0000



0290/0000 LENGTH(AH 1566 BK 1203)

RAMP A RD
(SR8006 SEG 0250/0000)
RAMP B RD
(SR8006 SEG 0500/0810)
BMS EN 40/0940/0270/0759
2 0 40118 0 01 0241+05
SR 0080 EB
BMSBG 40/0940/0270/0759
RAMP C RD
(SR8006 SEG 0750/0000)
RAMP D RD
(SR8006 SEG 0010/0590)

LINESVILLE C
STRUCTURE LENGTH 23 FT
BMSID 40/0940/0270/0496
TO 8006/0750 SH
(CONN)
POWERHOUSE RD
(TWP)
018 "DIA CIRC CONCR
LEN=0130 INSTALLED 2001

072677 FT 2 0 40118 0 01 0234+57
NC CHURCH ST
MFC BEGIN = C
LENGTH(AH 1203 BK 2901)
018 "DIA CIRC CONCR
LEN=0060 INSTALLED UNKN
018 "DIA CIRC CONCR
LEN=0040 INSTALLED UNKN

DAM I I RD
(BORO)
VALLEY GORGE MOBILE HOM
(PRDR)
018 "DIA CIRC CONCR
LEN=0035 INSTALLED UNKN
048 "DIA CIRC METAL
LEN=0200 INSTALLED 2001
SR 9506 SH
0260/1234 (SR9506 SEG 0010/1054)

EXTRACT DATE: 12/18/2023
PRINT DATE: 12/19/2023

ROADWAY MANAGEMENT SYSTEM
SLD COUNTY/SR - ANNUAL PRINT

PAGE NUMBER: 298
COUNTY: LUZERNE

DIR: B TOTAL LEN: 14.593 MI.
LEFT MUN: WHITE HAVEN B

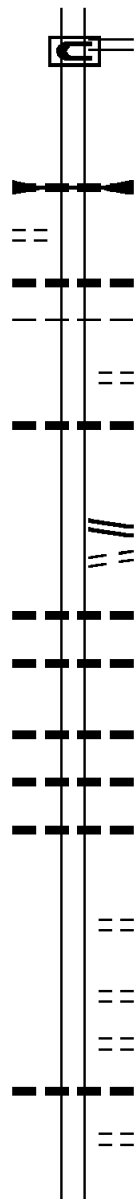
DIST: 04-3 SR: 940
RIGHT MUN: WHITE HAVEN B

OLD 940 RD
(BORO)

0260/0692

069776 FT

066822 FT



0260/1206
0260/0947

SR 9506 SH
(SR9506 SEG 0010/0000)

048 " DIA CIRC METAL
LEN=0050 INSTALLED 2001
TRB LINE CRK
STRUCTURE LENGTH 4 FT
BMSID 40/0940/0260/0943

0260/0943

0260/0663

018 " DIA CIRC METAL
LEN=0066 INSTALLED 2001
WHITE HAVEN

0260/0617

FOSTER T
POINTE DR

0260/0600

018 " DIA CIRC CONCR
LEN=0040 INSTALLED UNKN
2 0 40118 0 01 0205+73
LEHIGH GORGE RD

0260/0217
069776 FT

(SR2055 SEG 0080/1813)

S 0260/0000

LENGTH(AH 2901 BK 2954)
TO 2055/0080 SH

0250/2730

(CONN)
018 " DIA CIRC CONCR
LEN=0060 INSTALLED 2001

0250/2574

018 " DIA CIRC CONCR
LEN=0045 INSTALLED 2001

0250/2075

0250/1363

018 " DIA CIR PLASTIC
LEN=0045 INSTALLED 2001
018 " DIA CIR PLASTIC

0250/1047

LEN=0060 INSTALLED 2001
018 " DIA CIR PLASTIC

0250/0552

LEN=0042 INSTALLED 2001
2 0 40113 0 00 0328+22

066822 FT

LAKESIDE RD
(PRDR)

S 0250/0000

LENGTH(AH 2954 BK 2477)

0240/1831

RABBIT LN
(TWP)

0240/1399

RABBIT LN
(TWP)

0240/1167

024 " DIA CIRC CONCR
LEN=0060 INSTALLED 2001
UNKNOWN RD

0240/0903

(PRDR)

DIR: B TOTAL LEN: 14.593 MI. DIST: 04-3 SR: 940
 LEFT MUN: FOSTER T RIGHT MUN: FOSTER T

064345 FT

064345 FT 2 0 40113 0 00 0303+45
 SHEAMAN RD
 (T411)
 0240/0000 LENGTH(AH 2477 BK 3258)

==

 0230/2412 018 "DIA CIRC METAL
 LEN=0060 INSTALLED 2001
 NEW HOPE LN

==
 0230/2090 (PRDR)
 LESSER LN
 ==
 0230/1846 (PRDR)

 0230/1510 018 "DIA CIRC CONCR
 LEN=0040 INSTALLED UNKN

 0230/0715 018 "DIA CIRC CONCR
 LEN=0060 INSTALLED 2001

061087 FT

2 0 40113 0 00 0270+42 061087 FT
 POND CREEK RD
 (T404) 0230/0000

==
 0230/0000 LENGTH(AH 3258 BK 3728)

 0220/3117 024 "DIA CIRC CONCR
 LEN=0054 INSTALLED 2001
 015 "DIA CIRC METAL

 0220/2660 LEN=0105 INSTALLED 2001
 HICKORY HILLS WEST RD

==
 0220/2608 (PRDR)
 018 "DIA CIR PLASTIC
 LEN=0045 INSTALLED 2001

 0220/1407 018 "H 01" W ELLIP METAL
 LEN=0048 INSTALLED 2001

 0220/0823 018 "DIA CIRC METAL
 LEN=0048 INSTALLED 2001

 0220/0584 015 "DIA CIRC METAL
 LEN=0035 INSTALLED 2001

057359 FT

057359 FT 2 0 40113 0 00 0232+50
 POND CREEK
 STRUCTURE LENGTH 19 FT

 0220/0000 BMSID 40/0940/0220/0000
 LENGTH(AH 3728 BK 3108)

 0210/2230 024 "DIA CIRC METAL
 LEN=0080 INSTALLED 2001

 0210/1550 018 "DIA CIRC METAL
 LEN=0060 INSTALLED 2001

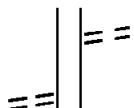
DIR: B TOTAL LEN: 14.593 MI. DIST: 04-3 SR: 940
 LEFT MUN: FOSTER T RIGHT MUN: FOSTER T

Stationing	Segment	Length	Material	Notes
054251	FT			
0210	/0000	2 0 40113 0 00 0202+31	LENGTH(AH 3108 BK 2431)	HILLARY DR (BORO)
0200	/2282		018 " DIA CIRC METAL	
0200	/1592		LEN=0040 INSTALLED 2001	RED MAPLE LN (BORO)
0200	/1406		018 " DIA CIRC METAL	
0200	/1261		LEN=0035 INSTALLED 2001	
0200	/0600		018 " DIA CIR PLASTIC	
0200	/0202		LEN=0045 INSTALLED 2001	
051820	FT		018 " DIA CIR PLASTIC	
051820	FT		LEN=0045 INSTALLED 2001	BRICKYARD RD (T382)
0200	/0000	2 0 40113 0 00 0178+00 051820 FT	LENGTH(AH 2431 BK 2444)	(SR2048 SEG 0010/0000) 0200/0000
0190	/2235		015 " DIA CIR PLASTIC	
0190	/1908		LEN=0110 INSTALLED 2001	
0190	/0035		015 " DIA CIR PLASTIC	
049376	FT		LEN=0070 INSTALLED 2001	
0190	/0000	2 0 40113 0 00 0155+87	LENGTH(AH 2444 BK 3445)	
0180	/3320		015 " DIA CIR PLASTIC	
0180	/2700		LEN=0040 INSTALLED 2001	
0180	/2335		015 " DIA CIR PLASTIC	
0180	/1663		LEN=0080 INSTALLED 2001	
0180	/1148		015 " DIA CIR PLASTIC	
0180	/0307		LEN=0060 INSTALLED 2001	
045931	FT		024 " DIA CIR PLASTIC	
045931	FT		LEN=0200 INSTALLED 2001	
045931	FT	2 0 40113 0 00 0121+80	015 " DIA CIR PLASTIC	VETERANS RD

DIR: B TOTAL LEN: 14.593 MI. DIST: 04-3 SR: 940
 LEFT MUN: FOSTER T RIGHT MUN: FOSTER T

UNKNOWN RD
(PRDR)

0170/1892

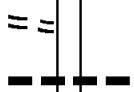


0180/0000 (T359)
 LENGTH(AH 3445 BK 1906)

0170/1850 015 " DIA CIRC METAL
 LEN=0050 INSTALLED UNKN
 0170/1540 015 " DIA CIRC CONCR
 LEN=0040 INSTALLED 2001
 0170/1235 015 " DIA CIRC METAL
 LEN=0040 INSTALLED 2001
 0170/0935 015 " DIA CIRC METAL
 LEN=0040 INSTALLED 2001
 0170/0618 015 " DIA CIRC METAL
 LEN=0040 INSTALLED 2001
 0170/0330 015 " DIA CIRC METAL
 LEN=0040 INSTALLED 2001
 044025 FT

2 0 40113 0 00 0099+10 044025 FT
 UNKNOWN RD
(PRDR)

0170/0000



0170/0000 LENGTH(AH 1906 BK 2473)
 015 " DIA CIRC METAL

0160/2367 LEN=0040 INSTALLED UNKN
 0160/1711 015 " DIA CIRC METAL
 LEN=0040 INSTALLED 2001
 0160/1503 015 " DIA CIR PLASTIC
 LEN=0040 INSTALLED 2001
 0160/0698 015 " DIA CIR UNKNOWN
 LEN=0035 INSTALLED 2001
 018 " DIA CIRC CONCR
 0160/0205 LEN=0036 INSTALLED 2001
 041552 FT

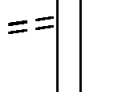
041552 FT

0160/0000 LENGTH(AH 2473 BK 2397)
 015 " DIA CIR PLASTIC

0150/2219 LEN=0040 INSTALLED 2001
 0150/1574 015 " DIA CIRC METAL
 LEN=0048 INSTALLED 2001

CRESCENT RD
(T367)

0150/0041
 039155 FT




0150/0606 015 " DIA CIR PLASTIC
 LEN=0044 INSTALLED 2001

039155 FT 2 0 40113 0 00 0051+31
 SANDY VALLEY RD
 (SR2044 SEG 0010/0000)

0150/0000 LENGTH(AH 2397 BK 2795)
 015 " DIA CIRC CONCR

DIR: B TOTAL LEN: 14.593 MI. DIST: 04-3 SR: 940
 LEFT MUN: FOSTER T RIGHT MUN: FOSTER T



036360 FT

0140/2007 LEN=0048 INSTALLED 2001
 015 " DIA CIRC CONCR
 0140/1351 LEN=0054 INSTALLED 2001
 018 " DIA CIRC CONCR
 0140/0600 LEN=0048 INSTALLED 2001
 036360 FT 2 0 40113 0 00 0023+75
 NC FOSTER AV
 HIGHLAND RD
 (SR2053 SEG 0040/1651)
 5 0140/0000 LENGTH(AH 2795 BK 2339)
 018 " DIA CIRC CONCR
 0130/2300 LEN=0060 INSTALLED 2001

GRAHAM ST
 (TWP)

0130/1699

060"H 60"W BOX CULVERT
 LEN=0040 INSTALLED 2001
 RUN OFF
 STRUCTURE LENGTH 5 FT
 BMSID 40/0940/0130/1632
 018 " DIA CIRC CONCR
 0130/1251 LEN=0045 INSTALLED 2001
 FOSTER
 0130/1192 FREELAND B
 UNKNOWN AL
 (BORO)
 0130/1139 018 " DIA CIRC CONCR
 0130/1081 LEN=0040 INSTALLED UNKN
 PARK ST
 (T364)
 0130/0974 UNKNOWN AL
 (BORO)
 0130/0814 (BORO)

SABOL ST
 (BORO)

0130/0736

ADAMS ST
 (BORO)
 UNKNOWN AL
 (BORO)
 0130/0491 (BORO)
 WASHINGTON ST
 (BORO)
 UNKNOWN AL
 (BORO)
 0130/0325 (BORO)
 UNKNOWN AL
 (BORO)
 0130/0162 (BORO)
 034021 FT

2 0 40113 0 00 0000+00 034021 FT
 CENTRE ST
 (SR2049 SEG 0010/0000)
 SOUTH ST
 (SR3022 SEG 0080/2433) 0130/0000

NC SOUTH ST

5 0130/0000 LENGTH(AH 2339 BK 0891)

DIR: B TOTAL LEN: 14.593 MI. DIST: 04-3 SR: 940
 LEFT MUN: HAZLE T RIGHT MUN: HAZLE T

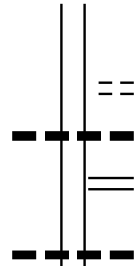
Stationing	Structure ID	Length	Material	Status
	0100/2135	LEN=0050	SMITH DR (T634)	INSTALLED UNKN
	0100/1501	018" DIA	CAST IRON	
	0100/1180	LEN=0050		INSTALLED UNKN
	0100/0629			
	0100/0625	STRUCTURE LENGTH 4 FT	BMSID 40/0940/0100/0625	
	0100/0590	036" DIA	CIRC METAL	
2 0 40102 0 00 0265+78 026552 FT	0100/0000	LEN=0050		INSTALLED UNKN
SOPHIA COXIE DR (T410)	0100/0000			
PATRICK CT (T708)	0090/3132			
	0090/3132	LEN=0035	COAL MINER DR (T439)	INSTALLED 2001
BABE RUTH RD (T706)	0090/2980			
	0090/2830			
SUNRISE CT (PRDR)	0090/2607	015" DIA	CAST IRON	INSTALLED 2001
	0090/2307	LEN=0040		
	0090/1952	018" DIA	CAST IRON	INSTALLED 2001
	0090/0656	LEN=0060		
JEDDO STARS LN (T700)	0090/0656	018" DIA	CAST IRON	INSTALLED 2001
0090/0510 023246 FT	023246 FT			
	0090/0000	2 0 40102 0 00 0233+53	JEDDO BOROUGH RD (SR2051 SEG 0110/2125)	
	0080/3241	LENGTH(AH 3306 BK 3243)	018" DIA	CAST IRON
	0080/3029	LEN=0050		INSTALLED UNKN
	0080/2978		DIESEL COURT HTS (TWP)	
DETROIT CT (T694)	0080/2978	018" DIA	CAST IRON	INSTALLED 2001
	0080/2605	LEN=0120		
	0080/2605		JEDDO ST (T695)	
	0080/2550	018" DIA	CAST IRON	INSTALLED 2001

DIR: B TOTAL LEN: 14.593 MI. DIST: 04-3 SR: 940
 LEFT MUN: HAZLE T RIGHT MUN: HAZLE T

Address	Segment ID	Material	Length	Notes
CRIMSON CT (T693)	0080/2137	018" DIA CAST IRON	LEN=0100	INSTALLED UNKN
KOVATCH CT (T692)	0080/1607	SEAGRAVE CT (T443)		
JEDDO STARS LN (T700)	0080/1364	036" DIA CAST IRON	LEN=0200	INSTALLED UNKN
	0080/0777	JEDDO STARS LN (TWP)		
STAR CT (T518)	0080/0316	018" DIA CAST IRON	LEN=0045	INSTALLED UNKN
	0080/0660	015" DIA CAST IRON	LEN=0042	INSTALLED 2001
	020003 FT	018" DIA CIRC CONCR	LEN=0100	INSTALLED 2001
PIERCE CT (T688)	0070/2409	2 0 40102 0 00 0200+23		MIDDLETOWN RD (T400) CATERPILLAR CT (T687) LENGTH(AH 3243 BK 2643)
SWAAB ST (T690)	0070/1460			
CUMMINS CT (T689)	0070/1379			
	0070/1303	CATERPILLAR CT (T687)		
	0070/1010	LAFRANCE CT (T686)		
	0070/0965	018" DIA CIRC CONCR	LEN=0075	INSTALLED 2001
	0070/0545	018" DIA CAST IRON	LEN=0100	INSTALLED 2001
PIERCE CT (T688)	0070/0098	018" DIA CIRC CONCR	LEN=0040	INSTALLED 2001

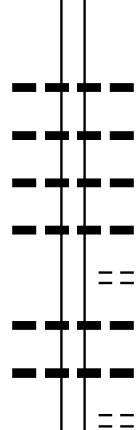
DIR: B TOTAL LEN: 14.593 MI. DIST: 04-3 SR: 940
 LEFT MUN: HAZLE T RIGHT MUN: HAZLE T

017360 FT



017360 FT 2 0 40102 0 00 0180+03
 LAFRANCE CT
 (T686)
 0070/0000 LENGTH(AH 2643 BK 2338)
 024 " DIA CIRC CONCR
 0060/1760 LEN=0045 INSTALLED UNKN
 STOCKTON MOUNTAIN RD
 (SR3019 SEG 0080/2946)
 0060/1718 018 " DIA CIRC CONCR
 0060/1058 LEN=0045 INSTALLED 2001

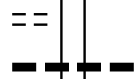
015022 FT



015022 FT 2 0 40102 0 00 0156+69
 0060/0000 LENGTH(AH 2338 BK 3278)
 018 " DIA CIRC CONCR
 0050/3118 LEN=0045 INSTALLED UNKN
 018 " DIA CIRC CONCR
 0050/2527 LEN=0045 INSTALLED UNKN
 015 " DIA CIRC CONCR
 0050/2159 LEN=0050 INSTALLED UNKN
 018 " DIA CIR PLASTIC
 0050/1670 LEN=0044 INSTALLED 2001
 EBERVALE RD
 0050/1493 (T516)
 018 " DIA CIRC METAL
 0050/1237 LEN=0045 INSTALLED 2001
 015 " DIA CIRC CONCR
 0050/1105 LEN=0045 INSTALLED UNKN
 MISK CT
 0050/1082 (T685)

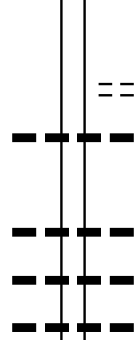
OAKMONT RD
 (T515)

0050/0948



0050/0739 018 " DIA CIRC CONCR
 LEN=0036 INSTALLED 2001

011744 FT



011744 FT 2 0 40102 0 00 0117+75
 PATCHTOWN RD
 (T434)
 0050/0000 LENGTH(AH 3278 BK 3240)
 018 " DIA CIRC METAL
 0040/3100 LEN=0050 INSTALLED 2001
 0040/2196 018 " DIA CIRC METAL
 LEN=0040 INSTALLED 2001
 018 " DIA CIRC CONCR
 0040/1749 LEN=0040 INSTALLED UNKN
 018 " DIA CIRC CONCR
 0040/1309 LEN=0040 INSTALLED UNKN

DIR: B TOTAL LEN: 14.593 MI. DIST: 04-3 SR: 940
 LEFT MUN: HAZLE T RIGHT MUN: HAZLE T

Stationing	Description	Material	Length	Notes
0040/1178	018" DIA CIRC CONCR	LEN=0050	INSTALLED 2001	
0040/0540	018" DIA CIRC CONCR	LEN=0036	INSTALLED 2001	
0040/0300	018" DIA CIRC CONCR	LEN=0030	INSTALLED 2001	
0040/0018	018" DIA CIRC CONCR	LEN=0050	INSTALLED 2001	
008504 FT	2 0 40102 0 00 0057+00	005749 FT		
0040/0000	LENGTH(AH 3240 BK 2755)			
0030/2406	018" DIA CIRC CONCR	LEN=0040	INSTALLED UNKN	
0030/1960	018" DIA CIRC CONCR	LEN=0040	INSTALLED UNKN	
0030/1305	015" DIA CIRC CONCR	LEN=0036	INSTALLED UNKN	
0030/0619	015" DIA CIRC CONCR	LEN=0036	INSTALLED 2001	
0030/0172	015" DIA CIRC CONCR	LEN=0040	INSTALLED UNKN	
005749 FT				
0030/0000	LENGTH(AH 2755 BK 2941)			
0020/2766	015" DIA CIRC CONCR	LEN=0060	INSTALLED UNKN	
0020/2301	024" DIA CAST IRON	LEN=0060	INSTALLED UNKN	
0020/2300	(AAR 361529R) #TRKS 00			
0020/2257	COAL CO RD (PRDR)			
0020/2219	UNKNOWN RD (TWP)			
0020/1913	UNKNOWN RD (TWP)			
0020/1908	036" DIA CIRC METAL	LEN=0796	INSTALLED 2001	
0020/1756				
0020/0798				
0020/0781	018" DIA CIRC CONCR	LEN=0120	INSTALLED 2001	
	UNKNOWN RD			

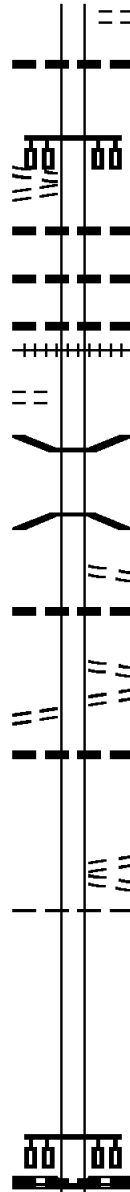
DIR: B TOTAL LEN: 14.593 MI. DIST: 04-3 SR: 940
 LEFT MUN: HAZLE T RIGHT MUN: HAZLE T

2 0 40102 0 00 0028+18 002808 FT
 HILLSIDE DR
 (T528)
 HAZLE TOWNSHIP BL
 (T480)

TWENTYSEVENTH ST
 (BORO) 0010/2296

TWENTYTHIRD ST
 (T327) 0010/0556

000000 FT



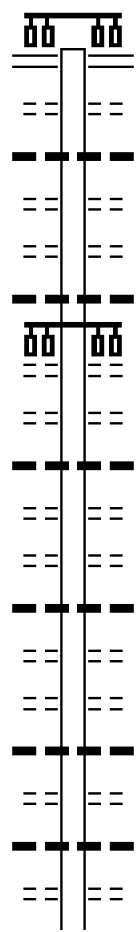
0020/0715 (TWP)
 018 " DIA CIRC METAL
 0020/0380 LEN=0200 INSTALLED 2001
 002808 FT

5 0020/0000 LENGTH(AH 2941 BK 2808)
 018 " DIA CIRC METAL
 0010/2624 LEN=0121 INSTALLED UNKN
 018 " DIA CIRC CONCR
 0010/2503 LEN=0040 INSTALLED UNKN
 015 " DIA CIRC METAL
 0010/2420 LEN=0040 INSTALLED 2001
 0010/2300 (AAR 361529R)#TRKS 00

0010/1467 BMS EN 40/0940/0010/1443
 2 0 40102 0 00 0015+01
 BIG BLACK CR
 0010/1443 BMSBG 40/0940/0010/1443
 MANHATTAN CT
 0010/1043 (TWP)
 018 " DIA CIRC CONCR
 0010/0833 LEN=0200 INSTALLED 2001
 LAUREL ST
 0010/0747 (T429)
 TWENTYTHIRD ST
 0010/0556 (T327)
 015 " DIA CIR PLASTIC
 LEN=0005 INSTALLED 2001
 TWENTYSECOND ST
 (T327)
 NC HAZLETON FREELAND HW
 FROM 0309/0130 SH
 0010/0079 (CONN)
 HAZLE
 0010/0066 HAZLETON C
 2 0 40102 0 00 0000+00
 000000 FT 018 " DIA CIRC CONCR
 LEN=0020 INSTALLED 2001
 NC 2ND ST
 HUNTER HW
 (SR0309 SEG 0140/0000)

INTER-BK TWENTYSECOND ST
 (BORO)
 MFC BEGIN = C
 5 0010/0000 LENGTH(AH 2808 BK 0000)

038321 FT

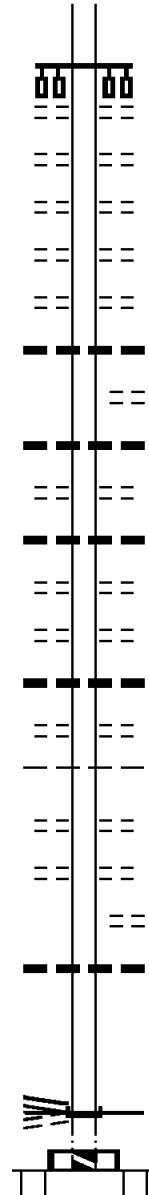


035484 FT

038326 FT CHURCH ST
 (SR0309 SEG 0130/0000)
 0150/2837
 0150/2592 SHERMAN CT
 (BORO)
 015 "DIA CIRC CONCR
 LEN=0035 INSTALLED UNKN
 0150/2375 VINE ST
 (BORO)
 0150/2355 EMERALD CT
 (BORO)
 0150/2121 01B "DIA CIRC CONCR
 LEN=0025 INSTALLED UNKN
 0150/1899 ALTER ST
 (BORO)
 0150/1885
 0150/1651 LAFAYETTE CT
 (BORO)
 015 "DIA CIRC CONCR
 LEN=0025 INSTALLED UNKN
 0150/1445 LOCUST ST
 (BORO)
 0150/1417 PENN CT
 (BORO)
 0150/1180 01B "DIA CIRC CONCR
 LEN=0025 INSTALLED UNKN
 0150/0970 JAMES ST
 (BORO)
 0150/0943 HANOVER CT
 (BORO)
 012 "DIA CIRC CONCR
 LEN=0025 INSTALLED UNKN
 0150/0496 PEACE ST
 (BORO)
 012 "DIA CIRC CONCR
 LEN=0025 INSTALLED UNKN
 0150/0473 CLINTON CT
 (BORO)
 0150/0442
 0150/0237
 035489 FT 1 0 00170 7 00 0028+91

DIR: B TOTAL LEN: 7.259 MI. DIST: 04-3 SR: 924
 LEFT MUN: HAZLETON C RIGHT MUN: HAZLETON C

1 0 00170 7 00 0000+00 032486 FT
 SUSQUEHANNA AV
 (SR0093 SEG 0110/0000)
 (SR0093 SEG 0111/0000)
 WASHINGTON AV
 (BORO)
 0140/0000
 032486 FT
 BROAD ST INTER-AHD



NC FIFTEENTH ST
 GRANT ST
 (BORO)
 0150/0000 LENGTH (AH 2837 BK 2998)
 WILBUR CT
 0140/2764 (BORO)
 LINCOLN ST
 0140/2528 (BORO)
 BRANCH CT
 0140/2295 (BORO)
 MCKINLEY ST
 0140/2057 (BORO)
 015 "DIA CIRC METAL
 0140/2016 LEN=0012 INSTALLED UNKN
 LIBERTY CT
 0140/1824 (BORO)
 018 "DIA CIR UNKNOWN
 0140/1810 LEN=0012 INSTALLED UNKN
 ROOSEVELT ST
 0140/1589 (BORO)
 018 "H 10 "W **UNKNOWN**
 0140/1550 LEN=0012 INSTALLED UNKN
 STATE CT
 0140/1350 (BORO)
 MCNAIR ST
 0140/1117 (BORO)
 018 "H 10 "W **UNKNOWN**
 0140/0780 LEN=0999 INSTALLED UNKN
 ALLEN ST
 0140/0766 (BORO)
 HAZLETON
 0140/0730 WEST HAZLETON B
 ROSE ST
 0140/0590 (BORO)
 PUTNAM ST
 0140/0394 (BORO)
 BEE ST
 0140/0211 (BORO)
 018 "DIA CIR UNKNOWN
 0140/0155 LEN=0012 INSTALLED UNKN
 032491 FT
 NC WA WASHINGTON ST
 INTER-BK SUSQUEHANNA AV
 (SR0093 SEG 0110/0000)
 MFC BEGIN = C
 0140/0000 LTH AH 002998 BK 000100
 032491 FT
 7134/0000 LTH AH 000100 BK 003729
 INTER-AHD BROAD ST

EXTRACT DATE: 12/18/2023
PRINT DATE: 12/19/2023

ROADWAY MANAGEMENT SYSTEM
SLD COUNTY/SR - ANNUAL PRINT

PAGE NUMBER: 285
COUNTY: LUZERNE

DIR: B TOTAL LEN: 7.259 MI.
LEFT MUN: HAZLETON C

DIST: 04-3 SR: 924
RIGHT MUN: HAZLETON C

(SR0093 SEG 0081/1802)
DIAMOND AV
(BORO)

BROAD ST
(SR0093 SEG 0080/1790)
(SR0093 SEG 0081/1802)
HAZLETON C
024 "DIA CIRC CONCR
LEN=0100 INSTALLED UNKN
FROM SR 0093/0081 SH
(CONN)

015 "DIA CIR PLASTIC
LEN=0300 INSTALLED UNKN 0121/3315

015 "DIA CIRC CONCR
LEN=0035 INSTALLED UNKN 0121/3012

018 "DIA CIRC CONCR
LEN=0028 INSTALLED UNKN 0121/2711

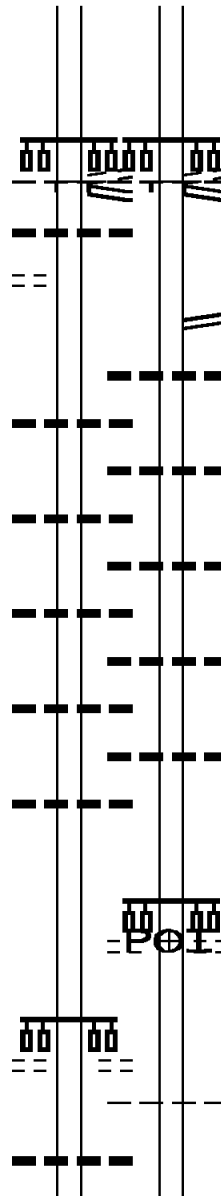
015 "DIA CIRC CONCR
LEN=0028 INSTALLED UNKN 0121/2414

018 "DIA CIRC CONCR
LEN=0028 INSTALLED UNKN 0121/2117

SOUTH BROAD ST
(BORO)
WAYNE ST
(BORO)

0121/1912

018 "DIA CIRC METAL
LEN=0100 INSTALLED UNKN 0121/1594
018 "DIA CIRC CONCR



(SR0093 SEG 0081/1802)
DIAMOND AV
(BORO)

BROAD ST
(SR0093 SEG 0080/1790)
(SR0093 SEG 0081/1802)
HAZLETON C

0120/3729

0120/3486

0120/3252

0120/2942

0120/2643

0120/2343

0120/2044

0120/1849

0120/1772

SR 9408 SH
(SR9408 SEG 0010/0000)
015 "DIA CIRC CONCR
LEN=0045 INSTALLED UNKN

018 "DIA CIRC CONCR
LEN=0045 INSTALLED UNKN

018 "DIA CIRC CONCR
LEN=0045 INSTALLED UNKN

018 "DIA CIRC CONCR
LEN=0045 INSTALLED UNKN

018 "DIA CIRC CONCR
LEN=0045 INSTALLED UNKN

(APRA) STOCKPILE DR
SOUTH BROAD ST
(BORO)
WAYNE ST
(BORO)

HAZLETON
HAZLE T

DIR: B TOTAL LEN: 7.259 MI. DIST: 04-3 SR: 924
 LEFT MUN: HAZLETON C RIGHT MUN: HAZLETON C

LEN=0050	INSTALLED	UNKN	0121/1503	---		
018 "DIA	CIRC	CONCR		---		
LEN=0060	INSTALLED	UNKN	0121/0798	---		
018 "DIA	CIRC	CONCR		---		
LEN=0060	INSTALLED	UNKN	0121/0520	---		
018 "DIA	CIRC	CONCR		---		
LEN=0060	INSTALLED	UNKN	0121/0330	---		
015 "DIA	CIRC	METAL		---		
LEN=0130	INSTALLED	UNKN	0121/0190	---		
BMSID 40/0924/0120/0000			0121/0148	---	0120/0148	BMSEN 40/0924/0120/0000
024 "DIA	CIRC	CONCR		---		
LEN=0040	INSTALLED	UNKN	0121/0055	---		
			0121/0006	---		
STREAM						
STRUCTURE	LENGTH	4	FT			
BMSID 40/0924/0121/0000			0121/0002	---		
1 0 00654 0 00 0288+72			028721	FT		
NORFOLK SOUTHERN RAI RR						
BMSBG 40/0924/0120/0000			028762	FT	1 0 00654 0 00 0288+72	
HAZLETON					NORFOLK SOUTHERN RAI RR	
HAZLE T					BMSBG 40/0924/0120/0000	
LENGTH(AH 3765 BK 2958)			0121/0000	---	0120/0000	LENGTH(AH 3729 BK 2895)
018 "DIA	CIRC	METAL		---		
LEN=0130	INSTALLED	1999	0111/2744	---		
CRANBERRY CR						
STRUCTURE	LENGTH	37	FT			
BMSID 40/0924/0110/2382			0111/2378	---	0110/2436	CRANBERRY CR
018 "DIA	CIRC	CONCR		---		STRUCTURE LENGTH 37 FT
LEN=0130	INSTALLED	1999	0111/2180	---		BMSID 40/0924/0110/2382
018 "DIA	CIRC	CONCR		---		
LEN=0045	INSTALLED	1999	0111/2058	---		
018 "DIA	CIRC	CONCR		---		
LEN=0130	INSTALLED	1999	0111/1840	---		
018 "DIA	CIRC	METAL		---		
LEN=0030	INSTALLED	1999	0111/1345	---		
018 "DIA	CIRC	CONCR		---		
LEN=0040	INSTALLED	1999	0111/1035	---		
				---	0110/0885	018 "DIA CIRC CONCR
				---		LEN=0099 INSTALLED 1999
015 "DIA	CIRC	CONCR		---		
LEN=0060	INSTALLED	1999	0111/0217	---		
				---	0110/0185	018 "DIA CIRC CONCR
				---	025867	LEN=0032 INSTALLED 1999
1 0 00654 0 00 0259+45			025763	FT	1 0 00654 0 00 0259+00	
LENGTH(AH 2958 BK 3341)			0111/0000	---	0110/0000	LENGTH(AH 2895 BK 3272)
				---		018 "DIA CIRC CONCR
				---	0100/3203	LEN=0030 INSTALLED UNKN
018 "DIA	CIRC	CONCR		---		

DIR: B TOTAL LEN: 7.259 MI. DIST: 04-3 SR: 924
 LEFT MUN: HAZLE T RIGHT MUN: HAZLE T

Segment ID	Material	Status	Stationing	Length (ft)	Notes
LEN=0020	INSTALLED UNKN	0101/3157			
015 "DIA	CIRC CONCR	LEN=0060	INSTALLED UNKN	0101/2855	
018 "DIA	CIRC CONCR	LEN=0050	INSTALLED UNKN	0101/2423	
024 "DIA	CIRC CONCR	LEN=0030	INSTALLED UNKN	0101/1573	
018 "DIA	CIRC CONCR	LEN=0050	INSTALLED UNKN	0101/1228	
018 "DIA	CIRC CONCR	LEN=0030	INSTALLED UNKN	0101/0873	
VETERANS RD (T462)					
018 "DIA	CIRC CONCR	LEN=0060	INSTALLED UNKN	0101/0575	
018 "DIA	CIRC CONCR	LEN=0050	INSTALLED UNKN	0101/0283	
1 0 00654 0 00 0222+95 022422 FT					
LENGTH(AH 3341 BK 2262) 0101/0000					
018 "DIA	CIRC CONCR	LEN=0060	INSTALLED UNKN	0091/2105	
018"H 12"W ELLIP CONC					
TO 8001/0750 SH					
(CONN) 0091/1717					
RAMP A RD (SR8001 SEG 0010/0637)					
RAMP B RD (SR8001 SEG 0750/0000)					
015 "DIA	CIRC CONCR	LEN=0028	INSTALLED UNKN	0100/2927	
018 "DIA	CIRC CONCR	LEN=0028	INSTALLED UNKN	0100/2626	
018 "DIA	CIRC CONCR	LEN=0030	INSTALLED UNKN	0100/2329	
018 "DIA	CIRC CONCR	LEN=0030	INSTALLED UNKN	0100/1748	
018 "DIA	CIRC CONCR	LEN=0030	INSTALLED UNKN	0100/1482	
018 "DIA	CIRC CONCR	LEN=0030	INSTALLED UNKN	0100/1092	
018 "DIA	CIRC CONCR	LEN=0030	INSTALLED UNKN	0100/0745	
VETERANS RD (T462)					
022595 FT 1 0 00654 0 00 0223+25					
LENGTH(AH 3272 BK 2435) 0100/0000					
018 "DIA	CIRC METAL	LEN=0060	INSTALLED UNKN	0090/1345	
FROM 8001/0010 SH (CONN)					
015 "DIA	CIRC CONCR	LEN=0030	INSTALLED UNKN	0090/1291	
RAMP A RD (SR8001 SEG 0010/0637)					
RAMP B RD (SR8001 SEG 0750/0000)					

EXTRACT DATE: 12/18/2023
PRINT DATE: 12/19/2023

ROADWAY MANAGEMENT SYSTEM
SLD COUNTY/SR - ANNUAL PRINT

PAGE NUMBER: 282
COUNTY: LUZERNE

DIR: B
LEFT MUN: HAZLE T

TOTAL LEN: 7.259 MI.

DIST: 04-3
RIGHT MUN: HAZLE T

SR: 924

Left Side Data	Diagram	Right Side Data
BMS EN 40/0924/0090/0628 1 0 00654 0 00 0207+79 SR 0081 NB BMSBG 40/0924/0090/0628 TO 8001/0500 SH (CONN) RAMP C RD (SR8001 SEG 0500/0000) RAMP D RD (SR8001 SEG 0510/1069)		0091/0961 0091/0799 0091/0552 0091/0438 0091/0234 0091/0000 0081/1977 0081/0000 0081/1751 0071/0467
1 0 00654 0 00 0198+90 LENGTH(AH 2262 BK 2556) COMMERCE DR (T453)		0090/0957 0090/0805 0090/0558 0090/0226 020160 FT 0090/0000 0080/1977
0 0 00000 0 00 0000+00 LENGTH(AH 2556 BK 2602)		017604 FT 0080/0000 0070/2264 0070/1772
FRONT ST (T423) WAREHOUSE DR (PRDR)		0070/0741 0070/0467 0070/0436 0070/0375
(APRA) HUMBOLT IND PARK HUMBOLT ST (T424) MFC BEGIN = B		036 " DIA CIRC CONCR LEN=0090 INSTALLED UNKN MFC BEGIN = B (APRA) HUMBOLT IND PARK HUMBOLT ST (T424) 018 " DIA CIRC CONCR LEN=0036 INSTALLED UNKN

DIR: B TOTAL LEN: 7.259 MI. DIST: 04-3 SR: 924
 LEFT MUN: HAZLE T RIGHT MUN: HAZLE T

Stationing	Length	Material	Notes
015002 FT	0071/0000		
015002 FT	0070/0000		
0060/1944	0060/1944	018" DIA CIRC CONCR	LEN=0018 INSTALLED UNKN
0060/1514	0060/1514	018" DIA CIRC CONCR	LEN=0035 INSTALLED UNKN
0060/1345	0060/1345	036" DIA CIRC CONCR	LEN=0100 INSTALLED UNKN
0060/0868	0060/0868		
0061/0789	0061/0789		
0061/0681	0061/0681		
0061/0235	0061/0235		
012795 FT	012795 FT		
0061/0000	0061/0000		
0060/0000	0060/0000		
0050/1664	0050/1664		
0050/1200	0050/1200	018" DIA CIRC CONCR	LEN=0036 INSTALLED UNKN
0050/1031	0050/1031	018" DIA CIRC CONCR	LEN=0150 INSTALLED UNKN
0050/0587	0050/0587	015" DIA CIRC CONCR	LEN=0034 INSTALLED UNKN
0050/0201	0050/0201	018" DIA CIRC CONCR	LEN=0035 INSTALLED UNKN
010038 FT	010038 FT		
0050/0000	0050/0000		
0040/2314	0040/2314	018" DIA CIRC CONCR	LEN=0034 INSTALLED UNKN
0040/1766	0040/1766	015" DIA CIRC CONCR	LEN=0040 INSTALLED 1999
0040/1393	0040/1393	015" DIA CIRC CONCR	LEN=0033 INSTALLED UNKN
0040/0628	0040/0628		
0040/0195	0040/0195		

MAPLEWOOD DR (T473)

LC TO NORTH PARK DR (CONN)
 NORTH PARK DR (T724)

(AAR 925613K)#TRKS 01

000000 000 0000+00 012795 FT
 MFC BEGIN = C
 LENGTH(AH 2207 BK 2757) 0061/0000

NORTH PARK DR (T724)

036" DIA CIRC CONCR
 LEN=0038 INSTALLED UNKN

(AAR 925613K)#TRKS 01
 000000 000 0000+48
 MFC BEGIN = C
 LENGTH(AH 2207 BK 2757)

SCOTCH PINE DR (T472)

018" DIA CIRC CONCR
 LEN=0036 INSTALLED UNKN
 018" DIA CIRC CONCR
 LEN=0150 INSTALLED UNKN
 015" DIA CIRC CONCR
 LEN=0034 INSTALLED UNKN
 018" DIA CIRC CONCR
 LEN=0035 INSTALLED UNKN
 018" DIA CIRC CONCR
 LEN=0034 INSTALLED UNKN
 015" DIA CIRC CONCR
 LEN=0040 INSTALLED 1999
 015" DIA CIRC CONCR
 LEN=0033 INSTALLED UNKN

CHESTNUT HILL DR (T471)

015" DIA CIRC CONCR
 LEN=0036 INSTALLED UNKN

DIR: B TOTAL LEN: 7.259 MI. DIST: 04-3 SR: 924
 LEFT MUN: HAZLE T RIGHT MUN: HAZLE T

007542 FT

007542 FT	1 0 00654 0 00 0075+42
0040/0000	LENGTH(AH 2496 BK 2568)
0030/2450	018 " DIA CIRC CONCR
0030/2030	LEN=0050 INSTALLED UNKN
0030/1600	018 " DIA CIRC CONCR
0030/1295	LEN=0038 INSTALLED UNKN
	018 " DIA CIRC CONCR
	LEN=0034 INSTALLED UNKN
	018 " DIA CIRC CONCR
	LEN=0036 INSTALLED UNKN

004974 FT

0030/0340	018 " DIA CIRC PLASTIC
004974 FT	LEN=0038 INSTALLED UNKN
0030/0000	1 0 00654 0 00 0049+74
0020/2342	LENGTH(AH 2568 BK 2450)
0020/1820	018 " DIA CIRC PLASTIC
0020/1624	LEN=0038 INSTALLED UNKN
0020/1467	015 " DIA CIRC PLASTIC
0020/1400	LEN=0050 INSTALLED UNKN
0020/0873	LC FROM OAKRIDGE RD
	(CONN)
	OAKRIDGE RD
	(T608)
	018 " DIA CIRC PLASTIC
	LEN=0050 INSTALLED UNKN
	018 " DIA CIRC CONCR
	LEN=0038 INSTALLED UNKN
	024 " DIA CIRC CONCR
	LEN=0040 INSTALLED UNKN

002524 FT

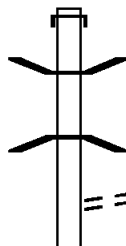
0020/0410	1 0 00654 0 00 0025+24
002524 FT	LENGTH(AH 2450 BK 2524)
0010/2283	018 " DIA CIRC CONCR
0010/1963	LEN=0038 INSTALLED UNKN
	015 " DIA CIRC CONCR
	LEN=0034 INSTALLED UNKN

000000 FT

0010/1050	018 " DIA CIRC CONCR
0010/0660	LEN=0039 INSTALLED UNKN
	018 " DIA CIRC CONCR
	LEN=0040 INSTALLED UNKN
000000 FT	1 0 00654 0 00 0000+00
INTER-BK	NC CAN DO EX
	HAZELTON--SHEPTON HW
	(SR0924 SEG 0290/2791)
	MFC BEGIN = C
	BK-SCHUYLKILL (53)
0010/0000	LENGTH(AH 2524 BK 0000)

EXTRACT DATE: 12/18/2023 ROADWAY MANAGEMENT SYSTEM PAGE NUMBER: 279
 PRINT DATE: 12/19/2023 SLD COUNTY/SR - ANNUAL PRINT COUNTY: LUZERNE
 DIR: B TOTAL LEN: 1.623 MI. DIST: 04-3 SR: 502
 LEFT MUN: PITTSTON T RIGHT MUN: PITTSTON T

008568 FT



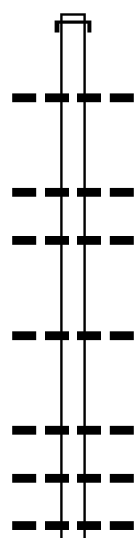
008568 FT AH-LACKAWANNA (35)
 INTER-AHD (CO 35) SPRING BROOK AV
 0030/3201 (SR0502 SEG 0050/0000)
 0030/2460 BMSEN 40/0502/0030/2432
 1 0 00439 0 00 0077+78
 TROUT CREEK
 0030/2432 BMSBG 40/0502/0030/2432
 0030/1764 ASTON MT RD
 (T596)
 015 " DIA CIRC CONCR

DIR: B TOTAL LEN: 1.623 MI. DIST: 04-3 SR: 502
 LEFT MUN: PITTSTON T RIGHT MUN: PITTSTON T

Street Name	Segment ID	Length (FT)	Notes
	0030/1550	LEN=0060	INSTALLED 2001
HONEY LN (PRDR)	0030/0284	005367	
	0030/0000	005367 FT	1 0 00439 0 00 0053+35 LENGTH(AH 3201 BK 2597) PAGLIANITE LN (PRDR)
	0020/2171		(PRDR)
	0020/0895		EVERGREEN LN (PRDR)
DECKER LN (PRDR)	0020/0841		
BROOKSIDE LN (PRDR)	0020/0711		
	002770	002770 FT	1 0 00439 0 00 0027+38 LENGTH(AH 2597 BK 2770)
WATEREDGE LN (PRDR)	0010/2531		
	0010/2021		LAWNSIDE LN (PRDR)
GLEN ROCK RD (PRDR)	0010/1904		
GLEN ROCK RD (PRDR)	0010/1748		JIMMY LN (PRDR)
TRAILER PARK RD (PRDR)	0010/1584		MOUNT RD (T613)
	0010/1555		015" DIA CIRC CONCR LEN=0026 INSTALLED 2001 LONG LEAF LN (PRDR)
	0010/1527		LC TO T613 RD (CONN)
	0010/1184		
	0010/0760		BMSSEN 40/0502/0010/0609 1 0 00439 0 00 0000+00
	0010/0604		SPRING BROOK BMSBG 40/0502/0010/0609
	000000	000000 FT	1 0 00439 0 00 0000+00 NC SP INTER-BK SPRING BROOK AV SPRING BROOK AV (SR0502 SEG 0040/2964) MFC BEGIN = D BK-LACKAWANNA (35)
	0010/0000		LENGTH(AH 2770 BK 0000)

EXTRACT DATE: 12/18/2023 ROADWAY MANAGEMENT SYSTEM PAGE NUMBER: 277
 PRINT DATE: 12/19/2023 SLD COUNTY/SR - ANNUAL PRINT COUNTY: LUZERNE
 DIR: B TOTAL LEN: 3.262 MI. DIST: 04-3 SR: 487
 LEFT MUN: FAIRMOUNT T RIGHT MUN: FAIRMOUNT T

017224 FT



017224 FT AH-SULLIVAN (56)
 INTER-AHD SR 0487 SH
 0070/2552 (SR0487 SEG 0010/0000)

0070/1833 018 " DIA CIRC METAL
 LEN=0045 INSTALLED UNKN

0070/0778 021 "H 15 "W METAL ARCH
 LEN=0050 INSTALLED 1999
 036 " DIA CIRC METAL

014672 FT

0070/0366 LEN=0020 INSTALLED 2000
 014672 FT 1 0 00177 0 00 0025+15
 5 0070/0000 LENGTH(AH 2552 BK 2526)
 021 "H 15 "W ELLIP METAL
 0060/2106 LEN=0070 INSTALLED 1999

0060/1037 021 "H 15 "W ELLIP METAL
 LEN=0060 INSTALLED 1999

0060/0480 021 "H 15 "W ELLIP METAL
 LEN=0060 INSTALLED UNKN

0060/0097 021 "H 15 "W ELLIP METAL
 LEN=0060 INSTALLED 1999

EXTRACT DATE: 12/18/2023
PRINT DATE: 12/19/2023

ROADWAY MANAGEMENT SYSTEM
SLD COUNTY/SR - ANNUAL PRINT

PAGE NUMBER: 276
COUNTY: LUZERNE

DIR: B TOTAL LEN: 3.262 MI.
LEFT MUN: FAIRMOUNT T

DIST: 04-3 SR: 487
RIGHT MUN: FAIRMOUNT T

012146 FT

012146 FT	1	0	00177	0	00	0050+41
0060/0000	LENGTH(AH	2526	BK	2491)		
0050/2308	021"H 15"W	ELLIP	METAL			
0050/2230	LEN=0060	INSTALLED	1999			
0050/2010	018"DIA	CIRC	METAL			
	LEN=0040	INSTALLED	UNKN			
	021"H 15"W	ELLIP	METAL			
	LEN=0060	INSTALLED	1999			

0050/1380	021"H 15"W	ELLIP	METAL			
	LEN=0060	INSTALLED	1999			
0050/0878	021"H 15"W	ELLIP	METAL			
	LEN=0055	INSTALLED	1999			
0050/0383	021"H 15"W	ELLIP	METAL			
	LEN=0050	INSTALLED	1999			
	021"H 15"W	ELLIP	METAL			
	LEN=0060	INSTALLED	1999			

009655 FT

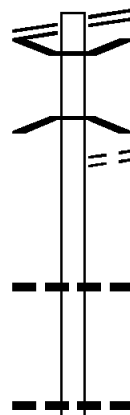
009655 FT	1	0	00177	0	00	0075+32
0050/0000	LENGTH(AH	2491	BK	2479)		
0040/2270	021"H 15"W	ELLIP	METAL			
	LEN=0055	INSTALLED	1999			
0040/1944	021"H 15"W	ELLIP	METAL			
	LEN=0060	INSTALLED	1999			
0040/1634	021"H 15"W	ELLIP	METAL			
	LEN=0055	INSTALLED	1999			
0040/1324	018"DIA	CIRC	METAL			
	LEN=0070	INSTALLED	UNKN			
0040/1082	024"H 18"W	ELLIP	METAL			
	LEN=0055	INSTALLED	1999			
0040/0830	021"H 15"W	ELLIP	METAL			
	LEN=0055	INSTALLED	1999			
0040/0540	021"H 15"W	ELLIP	METAL			
	LEN=0025	INSTALLED	1999			
	021"H 15"W	ELLIP	METAL			
	LEN=0040	INSTALLED	1999			

007176 FT

007176 FT	1	0	00177	0	00	0100+13
0040/0000	LENGTH(AH	2479	BK	2845)		
0030/2766	021"H 15"W	ELLIP	METAL			
	LEN=0045	INSTALLED	1999			
0030/2561	021"H 15"W	METAL	ARCH			
	LEN=0045	INSTALLED	1999			
0030/2360	021"H 15"W	ELLIP	METAL			
	LEN=0045	INSTALLED	1999			
0030/2051	021"H 15"W	ELLIP	METAL			
	LEN=0020	INSTALLED	1999			
0030/1800	021"H 15"W	ELLIP	METAL			
	LEN=0060	INSTALLED	1999			
0030/1490	021"H 15"W	ELLIP	METAL			
	LEN=0060	INSTALLED	1999			
	021"H 15"W	ELLIP	METAL			

EXTRACT DATE: 12/18/2023 ROADWAY MANAGEMENT SYSTEM PAGE NUMBER: 274
 PRINT DATE: 12/19/2023 SLD COUNTY/SR - ANNUAL PRINT COUNTY: LUZERNE
 DIR: B TOTAL LEN: 11.223 MI. DIST: 04-3 SR: 437
 LEFT MUN: FAIRVIEW T RIGHT MUN: FAIRVIEW T

MOUNTAIN BL 059259 FT
 (SR0309 SEG 0480/0000) 0240/3615



059259 FT MOUNTAIN BL
 0240/3615 (SR0309 SEG 0480/0000)
 0240/3350 BMSSEN 40/0437/0240/3263
 2 0 40040 0 01 0599+98
 READING, BLUE MOUNTA RR
 0240/3263 BMSBG 40/0437/0240/3263
 LEHIGH ST
 0240/3013 (T462)

0240/1800 018 " DIA CIR PLASTIC
 LEN=0050 INSTALLED UNKN

0240/0566 018 " DIA CIRC CONCR
 LEN=0050 INSTALLED UNKN

EXTRACT DATE: 12/18/2023
PRINT DATE: 12/19/2023

ROADWAY MANAGEMENT SYSTEM
SLD COUNTY/SR - ANNUAL PRINT

PAGE NUMBER: 273
COUNTY: LUZERNE

DIR: B TOTAL LEN: 11.223 MI.
LEFT MUN: FAIRVIEW T

DIST: 04-3 SR: 437
RIGHT MUN: FAIRVIEW T

Stationing	Notes	Material	Length	Year
055644 FT		015" DIA CIR PLASTIC	0240/0010 LEN=0050	1998
		015" DIA CIR PLASTIC	055644 FT 2 0 40040 0 01 0567+62	
		015" DIA CIR CONCR	0240/0000 LENGTH(AH 3615 BK 3188)	
		015" DIA CIR CONCR	0230/2900 LEN=0050	UNKN
		018" DIA CIR CONCR	0230/2270 LEN=0050	UNKN
		018" DIA CIR PLASTIC	0230/2220 LEN=0050	1996
		036"H 48"W PIPE ARCH *	0230/1820 LEN=0050	UNKN
		018" DIA CIR CONCR	0230/1616 LEN=0052	UNKN
		018" DIA CIR CONCR	0230/1372 LEN=0050	UNKN
		018" DIA CIR CONCR	0230/0830 LEN=0050	UNKN
		JOHNSON AV (T437)	0230/0451	
GRACEDALE AV (T437)		PRIVATE RD (PRDR)	0230/0148	
		018" DIA CIR CONCR	0230/0093 LEN=0030	2001
052456 FT		BMSSEN 40/0437/0230/0000	0230/0019	
		2 0 40040 0 01 0536+18	052456 FT	
		BIG WAPWALLOPEN CRK	0230/0000	
		BMSBG 40/0437/0230/0000		
		LENGTH(AH 3188 BK 1680)		
		JOHNSON ST (T443)	0220/0994	
		024" DIA CIR METAL	0220/0315 LEN=0045	UNKN
		018" DIA CIR CONCR	0220/0050 LEN=0035	UNKN
050776 FT		018" DIA CIR CONCR	050776 FT 2 0 40040 0 01 0519+26	
		018" DIA CIR METAL	0220/0000 LENGTH(AH 1680 BK 1848)	
		018" DIA CIR CONCR	0210/1680 LEN=0045	UNKN
		018" DIA CIR CONCR	0210/1445 LEN=0050	UNKN
		015" DIA CIR CONCR	0210/1128 LEN=0050	UNKN
		018" DIA CIR CONCR	0210/0705 LEN=0042	UNKN

DIR: B TOTAL LEN: 11.223 MI. DIST: 04-3 SR: 437
 LEFT MUN: FAIRVIEW T RIGHT MUN: FAIRVIEW T

Stationing	Description	Material	Length	Notes
048928 FT	0210/0160	018" DIA CIRC CONCR	LEN=0050	INSTALLED UNKN
	048928 FT	2 0 40040 0 01 0499+85		
	0210/0000	LENGTH(AH 1848 BK 2208)		
	0200/2107	018" DIA CIRC CONCR	LEN=0050	INSTALLED UNKN
	0200/1805	018" DIA CIR PLASTIC	LEN=0045	INSTALLED 2003
	0200/1044	015" DIA CIRC METAL	LEN=0048	INSTALLED UNKN
	0200/0749	018" DIA CIR PLASTIC	LEN=0040	INSTALLED UNKN
	0200/0550	018" DIA CIR PLASTIC	LEN=0050	INSTALLED 2002
	0200/0230	018" DIA CIR PLASTIC	LEN=0040	INSTALLED 1997
2 0 40040 0 01 0477+63 046720 FT	046720 FT			
KIRBY AV (CNTY)	0200/0000	LENGTH(AH 2208 BK 2292)		
	0190/2260	017"H 13"W ELLIP METAL	LEN=0050	INSTALLED UNKN
	0190/2080	017"H 13"W ELLIP METAL	LEN=0040	INSTALLED 1997
	0190/1964	015" DIA CIRC METAL	LEN=0050	INSTALLED UNKN
	0190/1661	018" DIA CIR PLASTIC	LEN=0050	INSTALLED 1997
	0190/1335	015" DIA CIRC METAL	LEN=0040	INSTALLED UNKN
	0190/1040	015" DIA CIRC METAL	LEN=0050	INSTALLED UNKN
	0190/0875	024" DIA CIR PLASTIC	LEN=0050	INSTALLED UNKN
	0190/0580	018" DIA CIRC METAL	LEN=0045	INSTALLED UNKN
	0190/0265	018" DIA CIRC METAL	LEN=0070	INSTALLED UNKN
044428 FT	044428 FT	2 0 40040 0 01 0454+71		
	0190/0000	LENGTH(AH 2292 BK 1886)		
	0180/1640	018" DIA CIR PLASTIC	LEN=0040	INSTALLED 1997
	0180/1254	048" DIA CIRC METAL	LEN=0050	INSTALLED UNKN
	0180/1250	TR BOWNS CRK		
	0180/0929	STRUCTURE LENGTH 4 FT		
		BMSID 40/0437/0180/1250		
		LAKE RD (T458)		

DIR: B TOTAL LEN: 11.223 MI. DIST: 04-3 SR: 437
 LEFT MUN: FAIRVIEW T RIGHT MUN: FAIRVIEW T

Stationing	Description	Material	Length	Notes
042542 FT	0180/0750	018" DIA CIR PLASTIC	LEN=0040	INSTALLED 1997
	0180/0525	018" DIA CIR PLASTIC	LEN=0040	INSTALLED 1997
	0180/0030	048" DIA CIR PLASTIC	LEN=0050	INSTALLED 1997
	042542 FT	2 0 40040 0 01 0435+85		FAIRVIEW WRIGHT T
	0180/0000	LENGTH(AH 1886 BK 2759)		018" DIA CIR PLASTIC
	0170/2417	LEN=0045		INSTALLED 1997
	0170/1898	048" DIA CIRC METAL	LEN=0040	INSTALLED UNKN
	0170/1894	STRUCTURE LENGTH 4 FT		BMSID 40/0437/0170/1894
	0170/1351	GLEN SUMMIT SPUR RD (T458)		
CRESTWOOD DR (CNTY)	0170/1068			
	0170/0425	018" DIA CIRC CONCR	LEN=0040	INSTALLED UNKN
	0170/0167	018" DIA CIRC CONCR	LEN=0040	INSTALLED UNKN
	0170/0020	018" DIA CIRC CONCR	LEN=0040	INSTALLED UNKN
2 0 40040 0 01 0407+67 039783 FT	039783 FT			
COUNTY RD (CNTY)	0170/0000	LENGTH(AH 2759 BK 3172)		018" DIA CIRC CONCR
	0160/2872	LEN=0045		INSTALLED UNKN
	0160/2352	018" DIA CIRC CONCR	LEN=0050	INSTALLED UNKN
	0160/1216	018" DIA CIRC CONCR	LEN=0042	INSTALLED UNKN
	0160/0550	018" DIA CIRC CONCR	LEN=0045	INSTALLED UNKN
	0160/0185	018" DIA CIRC CONCR	LEN=0046	INSTALLED UNKN
036611 FT	036611 FT	2 0 40040 0 01 0375+46		
	0160/0000	LENGTH(AH 3172 BK 2473)		018" DIA CIRC CONCR
	0150/2460	LEN=0045		INSTALLED UNKN
		018" DIA CIRC CONCR		

EXTRACT DATE: 12/18/2023
PRINT DATE: 12/19/2023

ROADWAY MANAGEMENT SYSTEM
SLD COUNTY/SR - ANNUAL PRINT

PAGE NUMBER: 270
COUNTY: LUZERNE

DIR: B TOTAL LEN: 11.223 MI.
LEFT MUN: WRIGHT T

DIST: 04-3 SR: 437
RIGHT MUN: WRIGHT T

Station	Length	Material	Status
0150/2008	LEN=0045	018" DIA CIRC METAL	INSTALLED UNKN
0150/1639	LEN=0040	018" DIA CIRC CONCR	INSTALLED UNKN
0150/0936	LEN=0045	018" DIA CIRC CONCR	INSTALLED UNKN
0150/0586	LEN=0050	018" DIA CIRC CONCR	INSTALLED UNKN
0150/0230	LEN=0048	018" DIA CIRC CONCR	INSTALLED UNKN
034138 FT	2 0 40040	0 0 01 0350+73	
0150/0000	LENGTH(AH 2990)	BK 2990	
0140/2836	LEN=0045	018" DIA CIRC CONCR	INSTALLED UNKN
0140/2630	LEN=0048	018" DIA CIRC CONCR	INSTALLED UNKN
0140/2410	LEN=0045	018" DIA CIRC CONCR	INSTALLED UNKN
0140/2226	LEN=0045	018" DIA CIRC CONCR	INSTALLED UNKN
0140/1896	LEN=0050	018" DIA CIRC CONCR	INSTALLED UNKN
0140/1630	LEN=0050	018" DIA CIRC CONCR	INSTALLED UNKN
0140/1220	LEN=0048	018" DIA CIRC CONCR	INSTALLED UNKN
0140/0950	LEN=0044	018" DIA CIRC CONCR	INSTALLED UNKN
0140/0500	LEN=0045	TR NESCOPE	INSTALLED UNKN
0140/0402	STRUCTURE LENGTH 6 FT	BMSID 40/0437/0140/0367	
0140/0047	LEN=0050	018" DIA CIRC CONCR	INSTALLED UNKN
0140/0044	(CNTY)	TUNNEL RD	
031148 FT	2 0 40040	0 0 01 0320+83	
0140/0000	LENGTH(AH 2990)	BK 2170	
0130/2115	LEN=0050	018" DIA CIRC CONCR	INSTALLED UNKN
0130/1890	LEN=0050	024" DIA CIRC CONCR	INSTALLED UNKN
0130/1700	LEN=0050	READING, BLUE MOUNTAIN	INSTALLED UNKN
0130/1551	LEN=0050	OVERPASS IS RR X-ING	
0130/1294	LEN=0050	018" DIA CIRC CONCR	INSTALLED UNKN

EXTRACT DATE: 12/18/2023
PRINT DATE: 12/19/2023

ROADWAY MANAGEMENT SYSTEM
SLD COUNTY/SR - ANNUAL PRINT

PAGE NUMBER: 269
COUNTY: LUZERNE

DIR: B TOTAL LEN: 11.223 MI.
LEFT MUN: DENNISON T

DIST: 04-3 SR: 437
RIGHT MUN: DENNISON T

Stationing	Structure	Material	Length	Notes
0130/0840	018" DIA	CIRC CONCR	LEN=0054	INSTALLED UNKN
0130/0490	018" DIA	CIRC CONCR	LEN=0050	INSTALLED UNKN
0130/0090	018" DIA	CIRC CONCR	LEN=0050	INSTALLED UNKN
028978 FT	2 0 40040	0 00 0298+67		
0130/0000	LENGTH(AH	2170 BK	2229)	
0120/1930	018" DIA	CIRC CONCR	LEN=0052	INSTALLED UNKN
0120/1366	018" DIA	CIR PLASTIC	LEN=0045	INSTALLED 2003
0120/0846	018" DIA	CIRC CONCR	LEN=0054	INSTALLED UNKN
026749 FT	2 0 40040	0 00 0276+85		
0120/0000	CONETY RUN	STRUCTURE LENGTH 15 FT		
0110/3675	BMSID 40/0437/0120/0000	LENGTH(AH	2229 BK	3771)
0110/3377	072" DIA	CIRC CONCR	LEN=0050	INSTALLED UNKN
0110/3099	024" DIA	CIRC CONCR	LEN=0048	INSTALLED UNKN
0110/2693	024" DIA	CIRC CONCR	LEN=0050	INSTALLED UNKN
0110/2491	018" DIA	CIRC CONCR	LEN=0040	INSTALLED UNKN
0110/1977	018" DIA	CIRC CONCR	LEN=0048	INSTALLED UNKN
0110/1531	018" DIA	CIRC CONCR	LEN=0045	INSTALLED UNKN
0110/1217	018" DIA	CIRC CONCR	LEN=0050	INSTALLED UNKN
0110/1127	BMSSEN 40/0437/0110/1107	2 0 40040	0 00 0250+22	
0110/1107	LIT NESCOPEK	BMSBG 40/0437/0110/1107		
0110/0980	015" DIA	CIRC CONCR	LEN=0040	INSTALLED UNKN
022978 FT	2 0 40040	0 00 0239+14		
0110/0000	LENGTH(AH	3771 BK	2541)	
0100/2313	BARRY'S RD	(CNTY)		

DIR: B TOTAL LEN: 11.223 MI. DIST: 04-3 SR: 437
 LEFT MUN: DENNISON T RIGHT MUN: DENNISON T

CAMP KRESGE LN
 (PRDR)

	0100/2306	032 " DIA CIRC CONCR LEN=0040 INSTALLED UNKN
	0100/1396	018 " DIA CIRC CONCR LEN=0040 INSTALLED UNKN
	0100/0779	024 " DIA CIRC CONCR LEN=0050 INSTALLED UNKN
020437 FT	020437 FT	2 0 40040 0 00 0213+77
	0100/0000	LENGTH(AH 2541 BK 1475)
	0090/0310	024 " DIA CIRC METAL LEN=0050 INSTALLED UNKN
018962 FT	018962 FT	2 0 40040 0 00 0200+05
	0090/0000	LENGTH(AH 1475 BK 2583)
0080/2515	0080/2433	024 " DIA CIRC CONCR LEN=0042 INSTALLED UNKN
	0080/0831	BMS EN 40/0437/0080/0812 2 0 40040 0 00 0181+36 BR OR CREAMY CREEK
	0080/0812	BMSBG 40/0437/0080/0812 DIXON LN
	0080/0780	(PRDR)
016379 FT	0080/0014	BMS EN 40/0437/0080/0000 2 0 40040 0 00 0173+27
	016379 FT	REILLY CREEK
	0080/0000	BMSBG 40/0437/0080/0000 LENGTH(AH 2583 BK 2451)
	0070/1100	018 " DIA CIRC CONCR LEN=0045 INSTALLED UNKN
	0070/0644	018 " DIA CIRC CONCR LEN=0040 INSTALLED UNKN
	0070/0375	018 " DIA CIRC CONCR LEN=0040 INSTALLED 2001
013928 FT	0070/0005	2 0 40040 0 00 0148+93
	013928 FT	072"H 48"W CONCR ARCH


EXTRACT DATE: 12/18/2023
PRINT DATE: 12/19/2023

ROADWAY MANAGEMENT SYSTEM
SLD COUNTY/SR - ANNUAL PRINT

PAGE NUMBER: 267
COUNTY: LUZERNE

DIR: B TOTAL LEN: 11.223 MI.
LEFT MUN: DENNISON T

DIST: 04-3 SR: 437
RIGHT MUN: DENNISON T



DIR: B TOTAL LEN: 11.223 MI. DIST: 04-3 SR: 437
 LEFT MUN: DENNISON T RIGHT MUN: DENNISON T

Stationing	Description	Material / Length	Notes
2 0 40040 0 00 0048+63	PEAT MOSS RD (T372)	003935 FT	
0030/0000		LENGTH(AH 2197 BK 2160)	
0020/0917		018 "DIA CIRC CONCR LEN=0036	INSTALLED UNKN
001775 FT		001775 FT	
2 0 40040 0 00 0024+72	JAMES PL (BORO) DENNISON WHITE HAVEN B	0020/0000	LENGTH(AH 2160 BK 1775)
0010/1575		018 "DIA CIR PLASTIC	LEN=0225 INSTALLED UNKN
0010/1350		018 "DIA CIRC METAL	LEN=0099 INSTALLED UNKN
0010/1303	SUSQUEHANNA ST (BORO)	0010/1303	
0010/1015	PINE ST (BORO)	0010/1015	
0010/0771	WILKES BARRE ST (BORO)	0010/0771	
0010/0392	BUFFALO ST (BORO)	0010/0392	
0010/0205		018 "DIA CIRC METAL	LEN=0040 INSTALLED UNKN
0010/0195	HEMLOCK ST (BORO)	0010/0195	
000000 FT		000000 FT	
2 0 40040 0 00 0009+27	NC CHURCH ST BERWICK ST (SR0940 SEG 0300/0000)	INTER-BK	
0010/0000	CHURCH ST (SR0940 SEG 0300/0000)	0010/0000	LENGTH(AH 1775 BK 0000)

EXTRACT DATE: 12/18/2023 ROADWAY MANAGEMENT SYSTEM PAGE NUMBER: 265
 PRINT DATE: 12/19/2023 SLD COUNTY/SR - ANNUAL PRINT COUNTY: LUZERNE
 DIR: B TOTAL LEN: 4.876 MI. DIST: 04-3 SR: 424
 LEFT MUN: HAZLE T RIGHT MUN: HAZLE T

025743 FT

025712 FT BROAD ST
 (SR0093 SEG 0025/0429)
 (SR0093 SEG 0024/0429)

TO 0093/0025 SH
 (CONN)

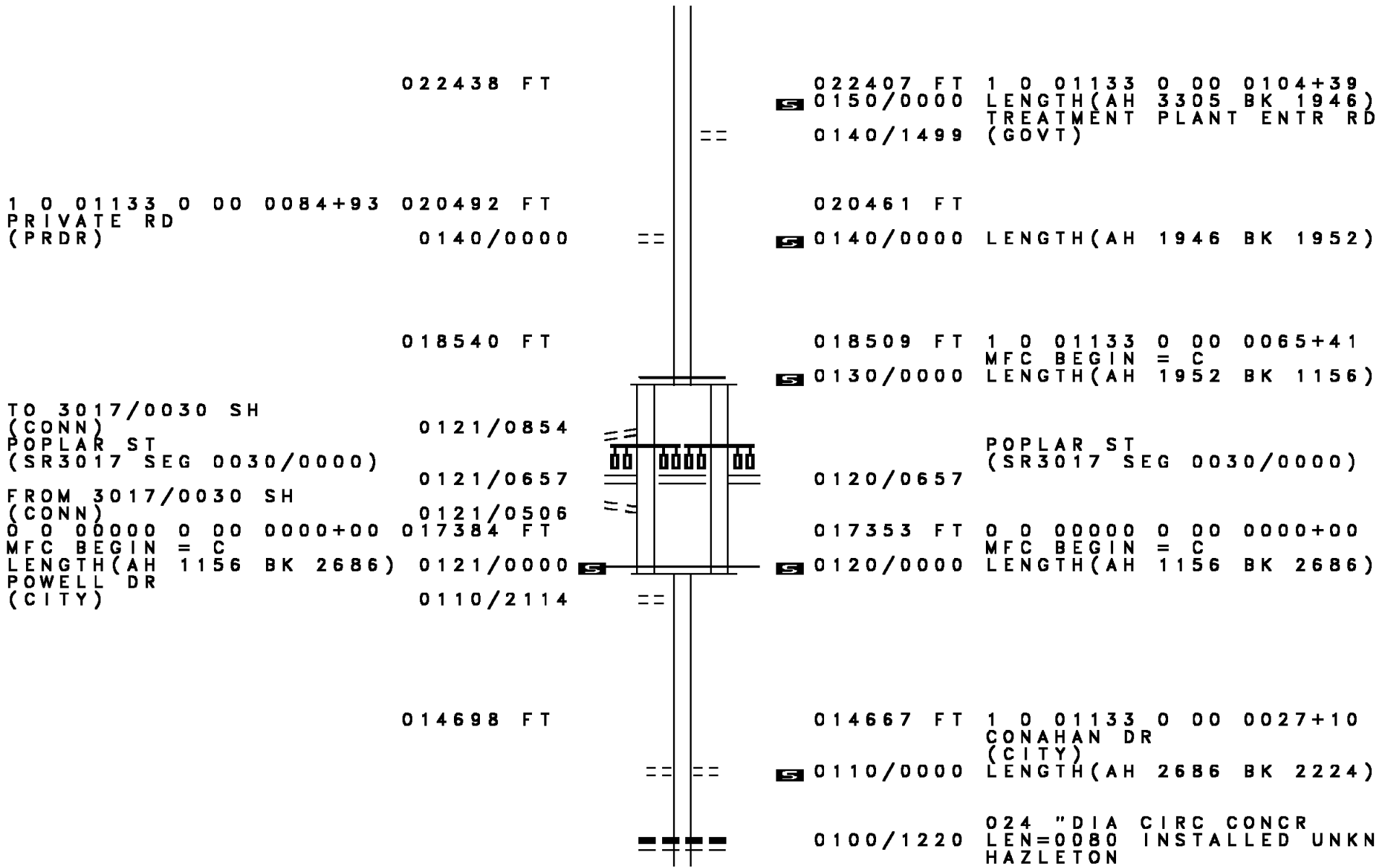
0150/3156

0150/3305 FROM 0093/0025 SH
 0150/3187 (CONN)


0150/2745 HAZLE
 HAZLETON C



DIR: B TOTAL LEN: 4.876 MI. DIST: 04-3 SR: 424
 LEFT MUN: HAZLE T RIGHT MUN: HAZLE T



DIR: B TOTAL LEN: 4.876 MI. DIST: 04-3 SR: 424
 LEFT MUN: HAZLETON C RIGHT MUN: HAZLETON C



TO 0309/0040 SH
 (CONN)

HAZELTON MC ADOO HW
 (SR0309 SEG 0041/0458)
 (SR0309 SEG 0040/0487)

018 "DIA CIRC CONCR
 LEN=0040 INSTALLED UNKN

FROM 0309/0041 SH
 (CONN)

0 0 00000 0 00 0000+00 010826 FT
 MFC BEGIN = C
 LENGTH(AH 1648 BK 2411)

TO 8049/0750 SH
 (CONN)

012474 FT

0091/1471

0091/1175

0091/1105

0091/1023

008415 FT

0070/0632

0100/1058 HAZLE T
 024 "DIA CIRC CONCR
 0100/0600 LEN=0030 INSTALLED UNKN
 0100/0514 (AAR 361446C)#TRKS 01
 018 "DIA CIRC METAL
 0100/0270 LEN=0100 INSTALLED UNKN
 015 "DIA CIRC CONCR
 0100/0095 LEN=0115 INSTALLED UNKN
 0100/0025 (AAR 361446C)#TRKS 01

012443 FT 1 0 01133 0 00 0004+92
 MFC BEGIN = C
 0100/0000 LENGTH(AH 2224 BK 1617)

0090/1327 FROM 0309/0040 SH
 (CONN)
 HAZELTON MCADOO HW
 (SR0309 SEG 0041/0458)
 (SR0309 SEG 0040/0487)

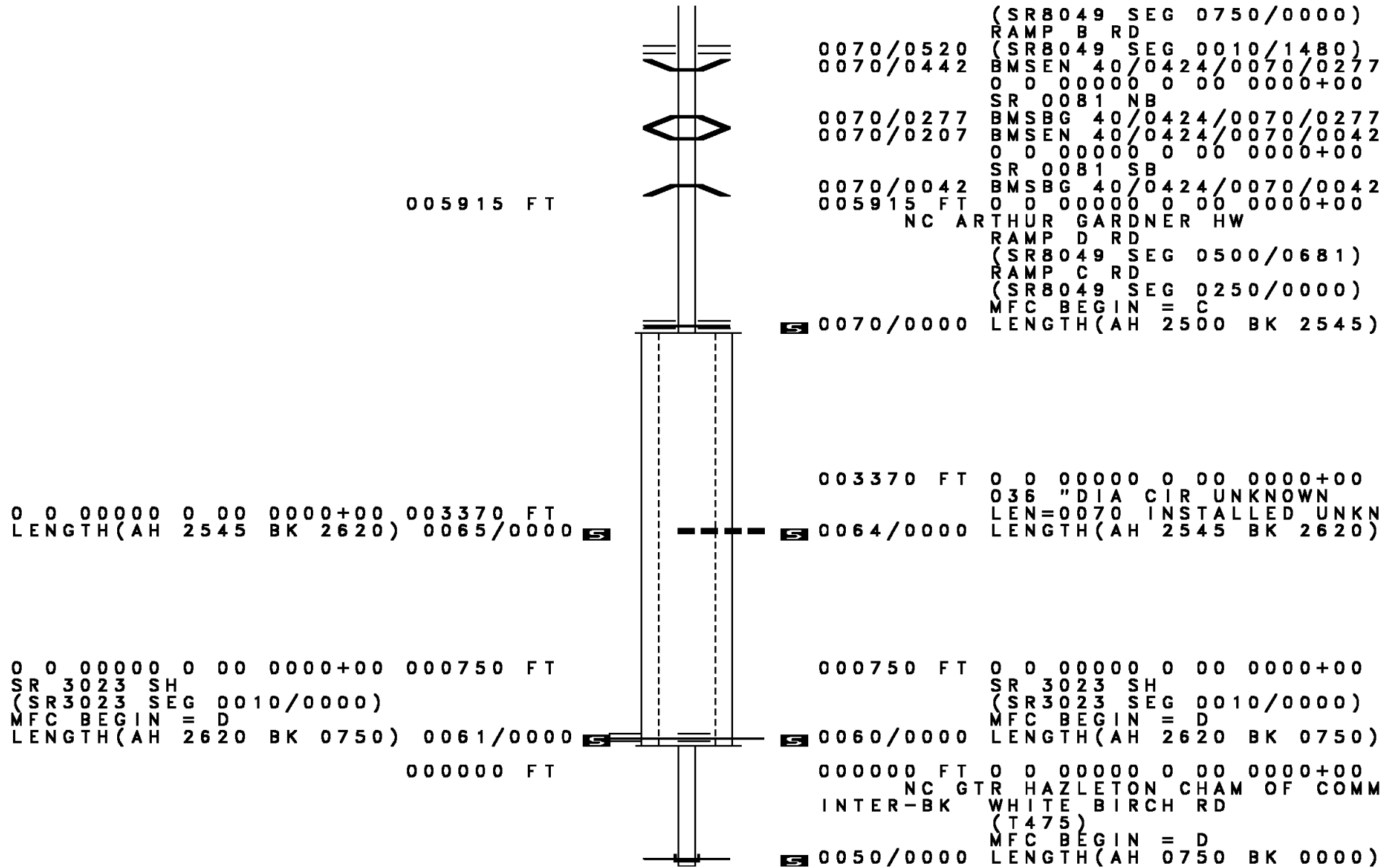
0090/1131

0090/1025 018 "DIA CIRC CONCR
 LEN=0040 INSTALLED UNKN

0090/0829 TO 0309/0041 SH
 (CONN)
 018 "DIA CIRC CONCR
 0090/0360 LEN=0075 INSTALLED UNKN
 010826 FT 0 0 00000 0 00 0000+00
 MFC BEGIN = C
 0090/0000 LENGTH(AH 1617 BK 2411)

008415 FT 0 0 00000 0 00 0000+00
 0080/0000 LENGTH(AH 2411 BK 2500)

0070/0632 FROM 8049/0010 SH
 (CONN)
 RAMP A RD



005915 FT

(SR8049 SEG 0750/0000)
 RAMP B RD
 0070/0520 (SR8049 SEG 0010/1480)
 0070/0442 BMSSEN 40/0424/0070/0277
 O O 00000 0 00 0000+00
 SR 0081 NB
 0070/0277 BMSBG 40/0424/0070/0277
 0070/0207 BMSSEN 40/0424/0070/0042
 O O 00000 0 00 0000+00
 SR 0081 SB
 0070/0042 BMSBG 40/0424/0070/0042
 005915 FT O O 00000 0 00 0000+00
 NC AR THUR GARDNER HW
 RAMP D RD
 (SR8049 SEG 0500/0681)
 RAMP C RD
 (SR8049 SEG 0250/0000)
 MFC BEGIN = C
 S 0070/0000 LENGTH(AH 2500 BK 2545)

O O 00000 0 00 0000+00 003370 FT
 LENGTH(AH 2545 BK 2620) S 0065/0000 S

003370 FT O O 00000 0 00 0000+00
 036 "DIA CIR UNKNOWN
 LEN=0070 INSTALLED UNKN
 S 0064/0000 LENGTH(AH 2545 BK 2620)

O O 00000 0 00 0000+00 000750 FT
 SR 3023 SH
 (SR3023 SEG 0010/0000)
 MFC BEGIN = D
 LENGTH(AH 2620 BK 0750) S 0061/0000 S

000750 FT O O 00000 0 00 0000+00
 SR 3023 SH
 (SR3023 SEG 0010/0000)
 MFC BEGIN = D
 S 0060/0000 LENGTH(AH 2620 BK 0750)

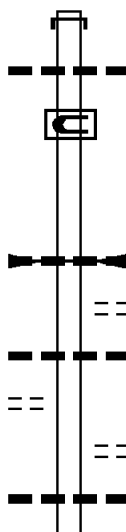
000000 FT

000000 FT O O 00000 0 00 0000+00
 NC GTR HAZLETON CHAM OF COMM
 INTER-BK WHITE BIRCH RD
 (T475)
 MFC BEGIN = D
 S 0050/0000 LENGTH(AH 0750 BK 0000)

DIR: N TOTAL LEN: 9.526 MI. DIST: 04-3 SR: 415
 LEFT MUN: HARVEYS LAKE B RIGHT MUN: HARVEYS LAKE B

050155 FT

050298 FT AH-WYOMING (65)
 INTER-AHD (CO 65) LAKE RD
 0200/2800 (SR0415 SEG 0010/0000)
 018 " DIA CIRC METAL
 0200/2574 LEN=0050 INSTALLED UNKN



0200/1420 036 " DIA CIRC METAL
 LEN=0030 INSTALLED UNKN
 TR BEAVER PD
 STRUCTURE LENGTH 5 FT
 0200/1415 BMSID 40/0415/0200/1415
 ORIOLE LN
 0200/0992 (BORO)
 018 " DIA CIRC METAL
 0200/0946 LEN=0033 INSTALLED UNKN

GROVE ST
 (BORO)

0200/0772

0200/0759 SMITH ST
 (PRDR)
 018 " DIA CIRC METAL
 0200/0493 LEN=0033 INSTALLED UNKN
 047498 FT

1 0 00177 0 01 1010+00 047355 FT

DIR: N TOTAL LEN: 9.526 MI. DIST: 04-3 SR: 415
 LEFT MUN: HARVEYS LAKE B RIGHT MUN: HARVEYS LAKE B

STREET NAME (BORO)	START	END	STATUS	ITEM	DESCRIPTION
PINE ST (BORO)	0200/0000	==	5	0200/0000	LENGTH(AH 2800 BK 2333)
		---		0190/1420	018 "DIA CIRC METAL LEN=0100 INSTALLED UNKN LAKESIDE DR (SR1415 SEG 0080/3507)
		==		NC NO	XEN RD
		---		0190/1281	018 "DIA CIRC METAL LEN=0100 INSTALLED UNKN
		---		0190/1149	018 "DIA CIRC METAL LEN=0070 INSTALLED UNKN
PARK ST (BORO)	0190/1129	==		0190/1135	015 "DIA CIRC METAL LEN=0040 INSTALLED UNKN
		---		0190/1049	006 "DIA CIR PLASTIC LEN=0050 INSTALLED UNKN
		---		0190/0973	015 "DIA CIRC CONCR LEN=0056 INSTALLED UNKN
		---		0190/0839	018 "DIA CIRC METAL LEN=0033 INSTALLED UNKN
		---		0190/0749	018 "DIA CIRC METAL LEN=0033 INSTALLED UNKN
OAK ST (BORO)	0190/0613	==		0190/0640	018 "DIA CIR PLASTIC LEN=0033 INSTALLED UNKN
		---		0190/0585	018 "DIA CIRC METAL LEN=0042 INSTALLED UNKN
		---		0190/0212	018 "DIA CIRC METAL LEN=0033 INSTALLED UNKN
1 0 00177 0 01 1033+35 045022 FT BARNUM ST (BORO)	0190/0000	==	5	0190/0025	012 "DIA CIRC METAL LEN=0030 INSTALLED UNKN 045165 FT
		---		0190/0000	LENGTH(AH 2333 BK 2883)
NEWMARTH DR (BORO)	0180/2156	==		0180/2684	018 "DIA CIR PLASTIC LEN=0045 INSTALLED UNKN
		---		0180/2509	018 "DIA CIRC METAL LEN=0036 INSTALLED UNKN
		---		0180/2347	018 "DIA CIRC METAL LEN=0036 INSTALLED UNKN
		---		0180/2195	015 "DIA CIRC METAL LEN=0050 INSTALLED UNKN
		---		0180/1927	018 "DIA CIRC METAL LEN=0036 INSTALLED UNKN

DIR: N TOTAL LEN: 9.526 MI. DIST: 04-3 SR: 415
 LEFT MUN: HARVEYS LAKE B RIGHT MUN: HARVEYS LAKE B

Street Name	Segment ID	Length (ft)	Material	Notes
PERREGO ST (BORO)	0180/1789		018 " DIA CIRC METAL	LEN=0033 INSTALLED UNKN
	0180/1667		018 " DIA CIRC METAL	LEN=0033 INSTALLED UNKN
	0180/1534		015 " DIA CIRC METAL	LEN=0045 INSTALLED UNKN
	0180/1466		018 " DIA CIRC METAL	LEN=0045 INSTALLED UNKN
ROCK LN (BORO)	0180/1447		015 " DIA CIRC CONCR	LEN=0040 INSTALLED UNKN
	0180/1131		018 " DIA CIRC METAL	LEN=0033 INSTALLED UNKN
1 0 00177 0 01 1062+30 042139 FT MAPLE ST (BORO)	0180/1098		018 " DIA CIRC METAL	LEN=0033 INSTALLED UNKN
	0180/1050		018 " DIA CIRC METAL	LEN=0045 INSTALLED UNKN
	0180/0853		018 " DIA CIRC METAL	LEN=0033 INSTALLED UNKN
	0180/0735		018 " DIA CIRC METAL	LEN=0033 INSTALLED UNKN
	0180/0649		018 " DIA CIRC METAL	LEN=0036 INSTALLED UNKN
	0180/0512		018 " DIA CIRC METAL	LEN=0036 INSTALLED UNKN
	0180/0322		018 " DIA CIRC METAL	LEN=0036 INSTALLED UNKN
	0180/0018		024 " DIA CIR PLASTIC	LEN=0045 INSTALLED UNKN
	0180/0000		012 " DIA CIRC CONCR	LENGTH(AH 2883 BK 2188)
	BAIRD ST (BORO)	0170/2043		018 " DIA CIRC CONCR
0170/1979			018 " DIA CIRC CONCR	LEN=0050 INSTALLED UNKN
0170/1888			018 " DIA CIRC METAL	LEN=0010 INSTALLED UNKN
QUEEN OF PEACE RD (SR1028 SEG 0030/2952)	0170/1762		002 " DIA CIRC CONCR	LEN=0050 INSTALLED UNKN
	0170/1341		BMS EN 40/0415/0170/1331	1 0 00177 0 01 1070+05 INLET HARV.L

EXTRACT DATE: 12/18/2023
PRINT DATE: 12/19/2023

ROADWAY MANAGEMENT SYSTEM
SLD COUNTY/SR - ANNUAL PRINT

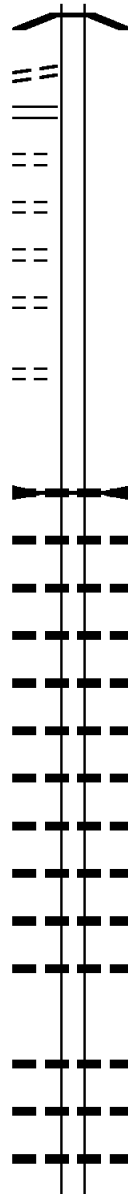
PAGE NUMBER: 258
COUNTY: LUZERNE

DIR: N TOTAL LEN: 9.526 MI.
LEFT MUN: HARVEYS LAKE B

DIST: 04-3 SR: 415
RIGHT MUN: HARVEYS LAKE B

0170/1331 BMSBG 40/0415/0170/1331

TO 1055/0040 SH
(CONN) 0170/1320
WEST POINT AV
(SR1055 SEG 0040/2936) 0170/1226
BENBAR DR
(BORO) 0170/0916
ROOD ST
(BORO) 0170/0515
WOOD ST
(BORO) 0170/0412
BROOK ST
(BORO) 0170/0324
1 0 00177 0 01 1081+00 039951 FT
MAY AV
(BORO) 0170/0000



040094 FT

5 0170/0000 LENGTH(AH 2188 BK 1994)
030"H 00"W MULT METAL
LEN=0048 INSTALLED UNKN
TR HRVYS LK
STRUCTURE LENGTH 7 FT
BMSID 40/0415/0160/1967
015 "DIA CIRC METAL
0160/1827 LEN=0140 INSTALLED UNKN
015 "DIA CIRC METAL
0160/1655 LEN=0040 INSTALLED UNKN
012 "DIA CAST IRON
0160/1450 LEN=0066 INSTALLED UNKN
012 "DIA CAST IRON
0160/1254 LEN=0030 INSTALLED UNKN
018 "DIA CIRC METAL
0160/1080 LEN=0070 INSTALLED UNKN
024 "DIA CIR PLASTIC
0160/0969 LEN=0048 INSTALLED UNKN
018 "DIA CIRC METAL
0160/0760 LEN=0040 INSTALLED UNKN
018 "DIA CIRC METAL
0160/0615 LEN=0045 INSTALLED UNKN
018 "DIA CIRC METAL
0160/0314 LEN=0056 INSTALLED UNKN
018 "DIA CIRC METAL
0160/0050 LEN=0045 INSTALLED UNKN
038100 FT 1 0 00177 0 01 1100+94
5 0160/0000 LENGTH(AH 1994 BK 2448)
018 "DIA CIRC METAL
0150/2398 LEN=0060 INSTALLED UNKN
018 "DIA CIRC METAL
0150/2242 LEN=0100 INSTALLED UNKN
018 "DIA CIRC METAL
0150/2104 LEN=0042 INSTALLED UNKN
018 "DIA CIRC METAL

037957 FT

DIR: N TOTAL LEN: 9.526 MI. DIST: 04-3 SR: 415
 LEFT MUN: HARVEYS LAKE B RIGHT MUN: HARVEYS LAKE B

0150/1987	LEN=0040	INSTALLED	UNKN
018 "DIA	CIRC METAL		
0150/1780	LEN=0045	INSTALLED	UNKN
018 "DIA	CIRC METAL		
0150/1240	LEN=0042	INSTALLED	UNKN
018 "DIA	CIRC METAL		
0150/1030	LEN=0045	INSTALLED	UNKN
018 "DIA	CIRC METAL		
0150/0925	LEN=0045	INSTALLED	UNKN
018 "DIA	CIRC METAL		
0150/0775	LEN=0045	INSTALLED	UNKN
018 "DIA	CIRC METAL		
0150/0640	LEN=0040	INSTALLED	UNKN
018 "DIA	CIRC METAL		
0150/0434	LEN=0050	INSTALLED	UNKN
018 "DIA	CIRC METAL		
0150/0243	LEN=0045	INSTALLED	UNKN
018 "DIA	CIRC METAL		
0150/0130	LEN=0010	INSTALLED	1999
035652 FT			
0150/0000	LENGTH(AH 2448 BK 2535)		
018 "DIA	CIRC METAL		
0140/2530	LEN=0040	INSTALLED	UNKN
018 "DIA	CIRC METAL		
0140/2358	LEN=0045	INSTALLED	UNKN
018 "DIA	CIRC METAL		
0140/2182	LEN=0040	INSTALLED	UNKN
018 "DIA	CIRC METAL		
0140/2085	LEN=0045	INSTALLED	UNKN
018 "DIA	CIRC METAL		
0140/1979	LEN=0040	INSTALLED	UNKN
018 "DIA	CIRC METAL		
0140/1815	LEN=0045	INSTALLED	UNKN
018 "DIA	CIRC METAL		
0140/1648	LEN=0045	INSTALLED	UNKN
024 "DIA	CIRC METAL		
0140/1525	LEN=0048	INSTALLED	UNKN
015 "DIA	CIRC METAL		
0140/1515	LEN=0045	INSTALLED	UNKN
015 "DIA	CIRC CONCR		
0140/1380	LEN=0050	INSTALLED	UNKN
015 "DIA	CIRC METAL		
0140/1164	LEN=0030	INSTALLED	UNKN
018 "DIA	CIRC METAL		
0140/0991	LEN=0042	INSTALLED	UNKN
018 "DIA	CIRC METAL		
0140/0840	LEN=0042	INSTALLED	UNKN

1 0 00177 0 01 1125+42 035509 FT
 ANDERSON RD
 (BORO) 0150/0000

HARVEY ST
 (BORO) 0140/2061

DIR: N TOTAL LEN: 9.526 MI. DIST: 04-3 SR: 415
 LEFT MUN: HARVEYS LAKE B RIGHT MUN: HARVEYS LAKE B

Stationing	Material	Quantity	Notes
0140/0734	018" DIA CIRC METAL	LEN=0050	INSTALLED UNKN
0140/0673	018" DIA CIRC METAL	LEN=0050	INSTALLED UNKN
0140/0580	018" DIA CIRC METAL	LEN=0045	INSTALLED UNKN
0140/0480	015" DIA CIRC CONC	LEN=0045	INSTALLED UNKN
0140/0364	018" DIA CIRC METAL	LEN=0045	INSTALLED UNKN
0140/0163	015" DIA CIRC METAL	LEN=0030	INSTALLED UNKN
0140/0051	012" DIA CAST IRON	LEN=0045	INSTALLED UNKN
033117 FT	1 0 00177 0 01 1154 +42		
0140/0000	5 LENGTH(AH 12" H 12" W CON BOX CUL)	2535 BK 2537)	
0130/2400	018" DIA CIRC METAL	LEN=0025	INSTALLED UNKN
0130/2012	018" DIA CIRC METAL	LEN=0045	INSTALLED UNKN
0130/1830	018" DIA CIRC METAL	LEN=0045	INSTALLED UNKN
0130/1680	015" DIA CIRC METAL	LEN=0042	INSTALLED UNKN
0130/1567	015" DIA CAST IRON	LEN=0042	INSTALLED UNKN
0130/1458	015" DIA CAST IRON	LEN=0045	INSTALLED UNKN
0130/1448	018" DIA CIRC METAL	LEN=0033	INSTALLED UNKN
0130/1310	012" DIA CIRC METAL	LEN=0050	INSTALLED UNKN
0130/1120	018" DIA CIRC METAL	LEN=0040	INSTALLED UNKN
0130/0866	015" DIA CIRC METAL	LEN=0030	INSTALLED UNKN
0130/0705	018" DIA CIRC METAL	LEN=0045	INSTALLED UNKN
0130/0395	012" DIA CIR PLASTIC	LEN=0010	INSTALLED UNKN
0130/0295	015" DIA CIRC METAL	LEN=0050	INSTALLED UNKN
0130/0154	015" DIA CIRC OTHER	LEN=0050	INSTALLED UNKN
0130/0062	015" DIA CIRC METAL	LEN=0050	INSTALLED UNKN
0130/0037	015" DIA CIRC METAL	LEN=0050	INSTALLED UNKN

032974 FT

WILLIAMS LN (BORO)

TARA HILL RD (BORO)

DIR: N TOTAL LEN: 9.526 MI. DIST: 04-3 SR: 415
 LEFT MUN: HARVEYS LAKE B RIGHT MUN: HARVEYS LAKE B

Location	Segment ID	Length (FT)	Material	Notes
	030437	FT		
	030580	FT	1 0 00177 0 01 1179+79	
	0130/0000		LENGTH(AH 2537 BK 1970)	
	0120/1861		018 "DIA CIRC METAL	
			LEN=0035	INSTALLED UNKN
DUCK LN (BORO)	0120/1698		018 "DIA CIRC METAL	
			LEN=0030	INSTALLED UNKN
	0120/1538		015 "DIA CIRC METAL	
			LEN=0025	INSTALLED UNKN
	0120/1315		018 "DIA CIRC METAL	
			LEN=0100	INSTALLED UNKN
	0120/1131		018 "DIA CIRC METAL	
			LEN=0100	INSTALLED UNKN
BEAVER DR (BORO)	0120/0484			
	0120/0460		OUT HARVEYS	
	028610	FT	STRUCTURE LENGTH 7 FT	
			BMSID 40/0415/0120/0460	
1 0 00177 0 01 1199+29	028467	FT		
OUTLET RD (SR1049 SEG 0090/2998)	0120/0000			
	0120/0000		LENGTH(AH 1970 BK 2564)	
			018 "DIA CIR UNKNOWN	
			LEN=0010	INSTALLED 1999
	0110/2285		018 "DIA CIRC CONCR	
			LEN=0010	INSTALLED 1999
	0110/1950		018 "DIA CIRC METAL	
			LEN=0010	INSTALLED UNKN
	0110/1787		015 "DIA CIRC METAL	
			LEN=0066	INSTALLED UNKN
	0110/1706		015 "DIA CIRC METAL	
			LEN=0025	INSTALLED UNKN
	0110/1600		015 "DIA CIRC METAL	
			LEN=0010	INSTALLED UNKN
	0110/1442		018 "DIA CIRC METAL	
			LEN=0033	INSTALLED UNKN
	0110/1321		024 "DIA CIRC METAL	
			LEN=0045	INSTALLED UNKN
	0110/1187		015 "DIA CIRC METAL	
			LEN=0030	INSTALLED UNKN
	0110/1088		024 "DIA CIRC METAL	
			LEN=0050	INSTALLED UNKN
	0110/0971		012 "DIA CIR PLASTIC	
			LEN=0042	INSTALLED UNKN
	0110/0832		015 "DIA CIRC METAL	
			LEN=0030	INSTALLED UNKN
	0110/0739		012 "DIA CIR PLASTIC	
			LEN=0045	INSTALLED UNKN
	0110/0607		015 "DIA CAST IRON	
			LEN=0045	INSTALLED UNKN
	0110/0500			

EXTRACT DATE: 12/18/2023
PRINT DATE: 12/19/2023

ROADWAY MANAGEMENT SYSTEM
SLD COUNTY/SR - ANNUAL PRINT

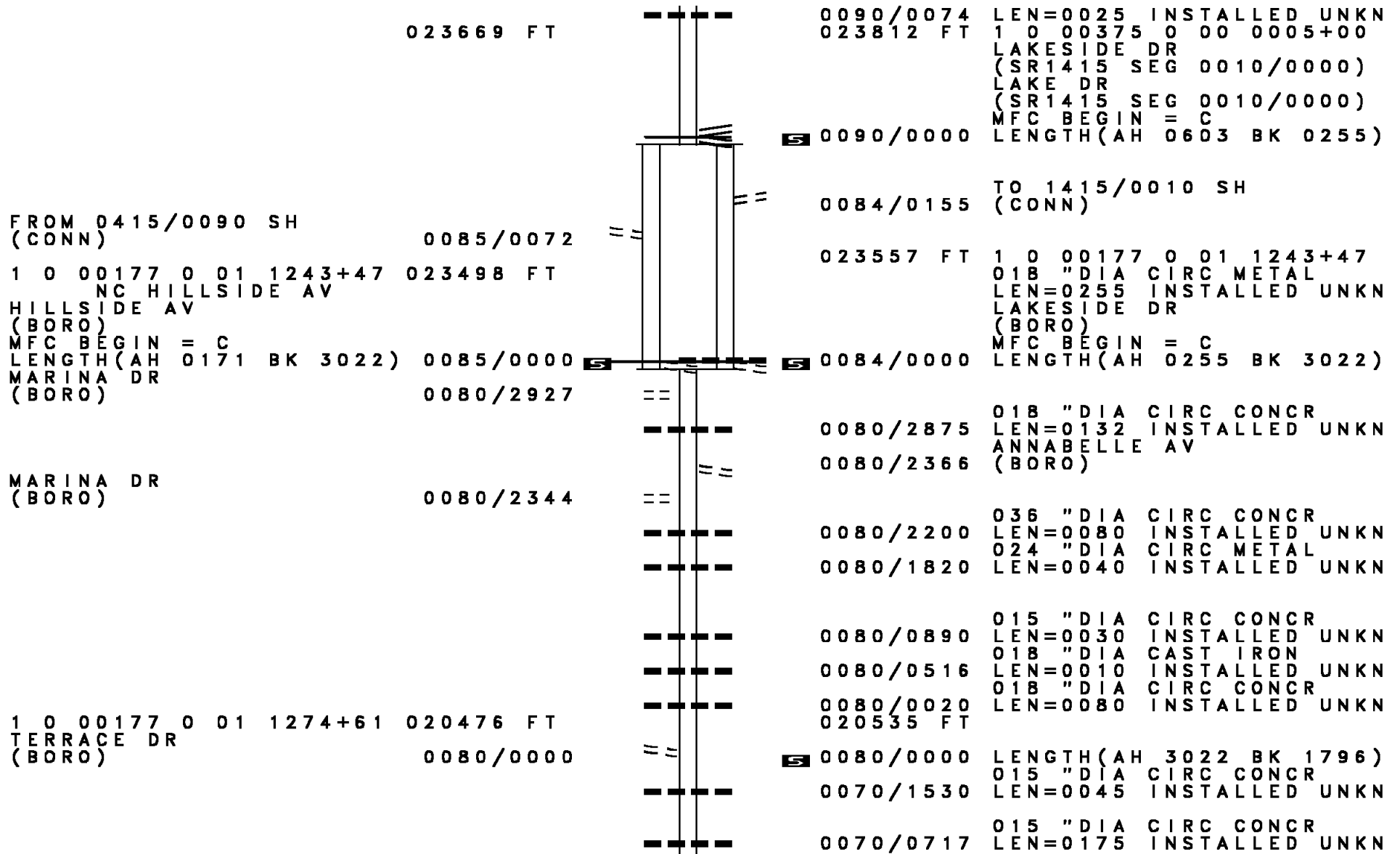
PAGE NUMBER: 254
COUNTY: LUZERNE

DIR: N TOTAL LEN: 9.526 MI.
LEFT MUN: HARVEYS LAKE B

DIST: 04-3 SR: 415
RIGHT MUN: HARVEYS LAKE B

Location	Stationing	Material	Length	Notes
025903 FT	0110/0453	015 " DIA CIRC METAL	LEN=0040	INSTALLED UNKN
	0110/0419	018 " DIA CIRC METAL	LEN=0045	INSTALLED UNKN
	0110/0340	018 " DIA CIRC METAL	LEN=0045	INSTALLED UNKN
	0110/0265	012 " DIA CIRC METAL	LEN=0012	INSTALLED UNKN
	0110/0158	018 " DIA CIRC METAL	LEN=0027	INSTALLED UNKN
	0110/0124	018 " DIA CIRC METAL	LEN=0027	INSTALLED UNKN
	026046 FT	1 0 00177	0 01 1225+04	
	0110/0000	LENGTH(AH 2564 BK 1631)		
	0100/1580	009 " DIA CIR UNKNOWN	LEN=0036	INSTALLED 1999
	0100/1450	018 " DIA CIR UNKNOWN	LEN=0036	INSTALLED UNKN
	0100/1376	015 " DIA CIRC METAL	LEN=0054	INSTALLED UNKN
	0100/1217	015 " DIA CAST IRON	LEN=0036	INSTALLED UNKN
	0100/1059	018 " DIA CIR UNKNOWN	LEN=0030	INSTALLED UNKN
	0100/0981	009 " DIA CIRC METAL	LEN=0020	INSTALLED UNKN
	0100/0890	018 " DIA CIRC METAL	LEN=0040	INSTALLED 1999
0100/0590	012 " DIA CAST IRON	LEN=0100	INSTALLED UNKN	
0100/0341	024 " DIA CIRC CONCR	LEN=0030	INSTALLED UNKN	
SUNSET TE (BORO)	0100/0302	==		
024272 FT	0100/0220	018 " DIA CIRC METAL	LEN=0030	INSTALLED UNKN
	0100/0028	018 " DIA CIRC METAL	LEN=0042	INSTALLED UNKN
	024415 FT	1 0 00177	0 01 1240+92	
	0100/0000	NC LAKE SIDE DR		
OLD LAKE RD (BORO)	0100/0000	LENGTH(AH 1631 BK 0603)		
	0090/0504	BMSSEN 40/0415/0090/0432	1 0 00375	0 00 0001+43
TO 0415/0085 SH (CONN)	0090/0432	INLET HARVEYS LAKE		
	0090/0107	BMSBG 40/0415/0090/0432		
0090/0080	015 " DIA CIRC CONCR	LEN=0050	INSTALLED UNKN	
	015 " DIA CAST IRON			

DIR: N TOTAL LEN: 9.526 MI. DIST: 04-3 SR: 415
 LEFT MUN: HARVEYS LAKE B RIGHT MUN: HARVEYS LAKE B



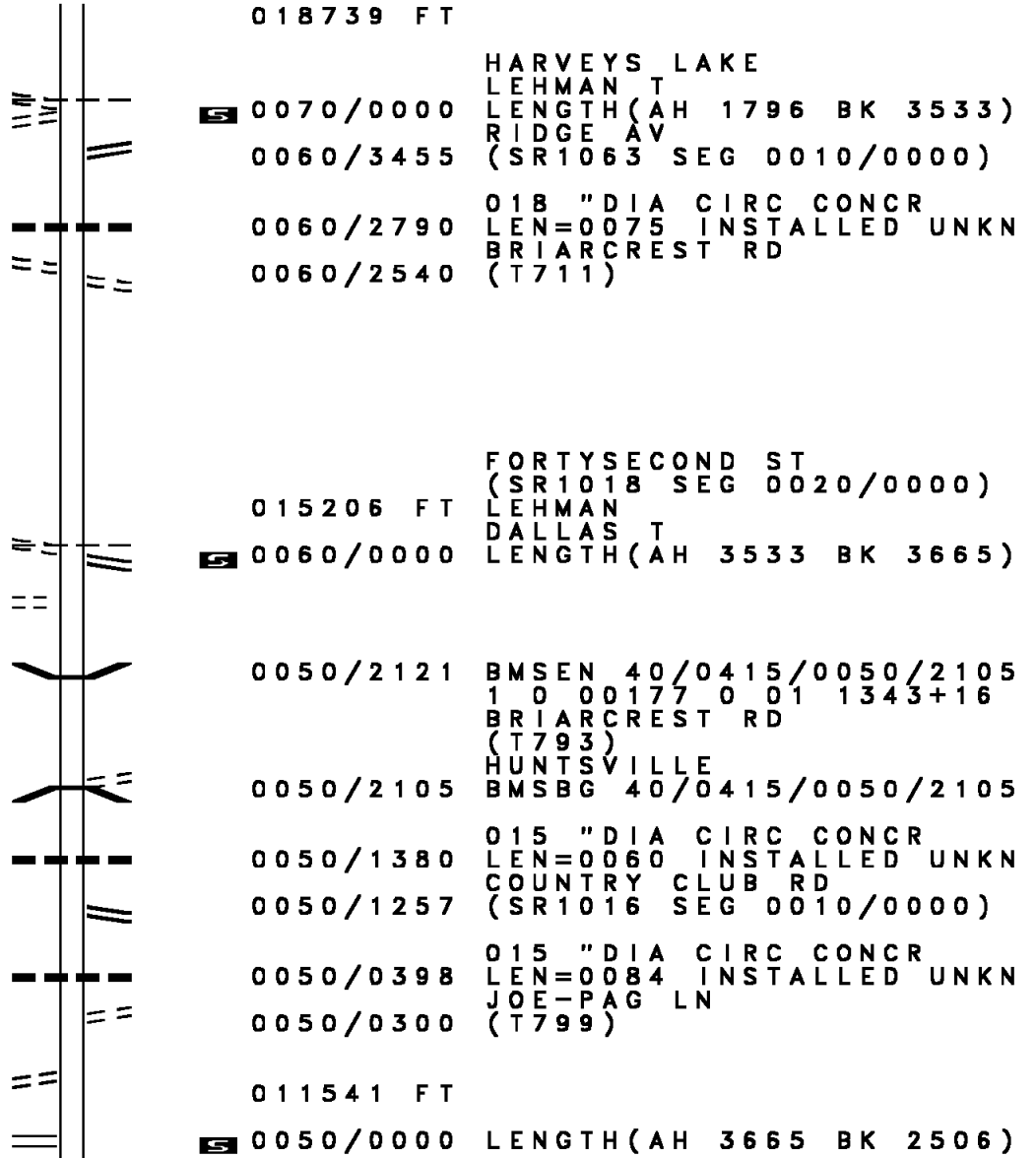
DIR: N TOTAL LEN: 9.526 MI. DIST: 04-3 SR: 415
 LEFT MUN: HARVEYS LAKE B RIGHT MUN: HARVEYS LAKE B

1 0 00177 0 01 1295+99 018680 FT
 OLD LAKE RD
 (T812)
 OLD LAKE RD
 (T812) 0070/0000

BRIARCREST RD
 (T711) 0060/2540

1 0 00177 0 01 1327+70 015147 FT
 FORTYSECOND ST
 (T814) 0060/0000
 GREENBRIAR DR
 (PRDR) 0050/3186

TO 0118/0370 SH
 (CONN) 0050/0176
 1 0 00177 0 01 1364+26 011482 FT
 SR 0118 SH
 (SR0118 SEG 0370/3004) 0050/0000
 FROM 0118/0370 SH



DIR: N TOTAL LEN: 9.526 MI. DIST: 04-3 SR: 415
 LEFT MUN: DALLAS T RIGHT MUN: DALLAS T

Stationing / Description	Stationing	Length / Description	Material / Notes
(CONN)	0040/2377		
		0040/2168	024 " DIA CIRC CONCR LEN=0200 INSTALLED UNKN
		0040/2147	GAME COMMISSION RD (GOVT)
		0040/1790	024 " DIA CIRC CONCR LEN=0075 INSTALLED UNKN
LC TO YALICK FARMS (CONN)	0040/1395		
YALICK FARMS RD (PRDR)	0040/1275		LAKE WAY MANOR RD (TB47)
LC FROM YALICK FARMS (CONN)	0040/1183		
		0040/0587	
		0040/0582	SWAMP RUNOFF STRUCTURE LENGTH 5 FT BMSID 40/0415/0040/0539
		0040/0539	024 " DIA CIRC CONCR LEN=0036 INSTALLED UNKN
1 0 00177 0 01 1383+21	008976 FT		
WOODLAND DR (PRDR)	0040/0000		
		0030/2096	LENGTH(AH 2506 BK 2560) MAIN ENT FOR MOBILE HOM (PRDR)
		0030/1301	ELMCREST DR (TB17)
		0030/0930	018 " DIA CIRC CONCR LEN=0100 INSTALLED UNKN
TWIN STACKS DR (PRDR)	0030/0486		
1 0 00177 0 01 1408+81	006416 FT		
GERALD AV (PRDR)	0030/0000		
		0020/2918	LENGTH(AH 2560 BK 3345) 018 " DIA CIRC METAL LEN=0070 INSTALLED UNKN
		0020/2321	018 " DIA CIRC CONCR LEN=0135 INSTALLED UNKN
GARBUTT ST (TB16)	0020/2178		
		0020/1880	CENTER HILL RD (BORO)
		0020/1727	036 " DIA CIRC METAL LEN=0070 INSTALLED UNKN
		0020/1602	018 " DIA CIRC CONCR LEN=0040 INSTALLED UNKN
		0020/1494	024 " DIA CIRC CONCR LEN=0175 INSTALLED UNKN

DIR: N TOTAL LEN: 9.526 MI. DIST: 04-3 SR: 415
 LEFT MUN: DALLAS T RIGHT MUN: DALLAS T

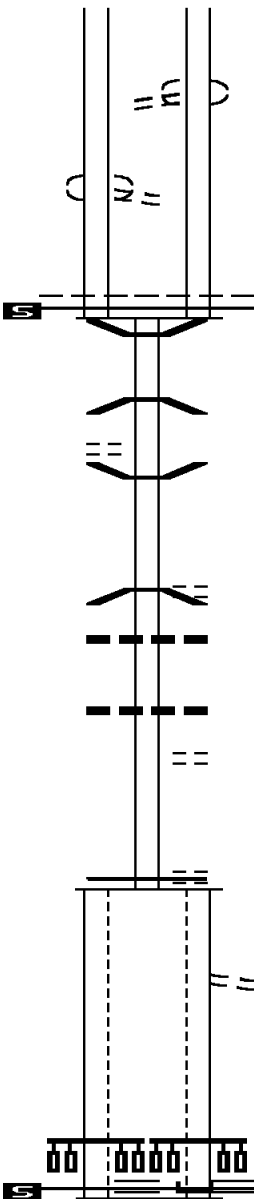
Location / Segment	Segment ID	Length / Stationing	Notes
COLUMBIA AV (BORO)	0020/1384		
	0020/1262		024 " DIA CIRC CONCR LEN=0175 INSTALLED UNKN
1 0 00177 0 01 1450+88 MACHELL AV (BORO)	003071 FT 0020/0000	003071 FT 003130 FT	018 " DIA CIRC CONCR LEN=0054 INSTALLED UNKN MFC BEGIN = C LENGTH(AH 3345 BK 0424)
LC FROM MACHEL AV (CONN)	0015/0359		0014/0376 BMTEN 40/0415/0020/0212
	0014/0352		0 0 00000 0 00 0000+00 BR. TOBY'S CRK BMSBG 40/0415/0020/0212 FOR SR 0415N TO 0415S (CONN)
	0014/0288		DALLAS - MEMORIAL HW (BORO)
	0014/0268		DALLAS - MEMORIAL HW (BORO) LAKE ST (SR1047 SEG 0005/0000)
FOR SR 0415N TO 0415S (CONN) DALLAS - MEMORIAL HW (BORO)	0015/0224		LAKE ST (SR1047 SEG 0004/0000) DALLAS - MEMORIAL HW (BORO)
DALLAS - MEMORIAL HW (BORO) MAIN ST (SR1045 SEG 0033/0082)	0015/0174		0014/0191 DALLAS - MEMORIAL HW (BORO)
	0014/0150		DALLAS - MEMORIAL HW (BORO) CHURCH ST (SR1045 SEG 0037/0000) CHURCH ST (SR1045 SEG 0036/0000)
MAIN ST (SR1045 SEG 0032/0035) DALLAS - MEMORIAL HW (BORO)	0015/0090		0014/0100 DALLAS - MEMORIAL HW (BORO)

DIR: N TOTAL LEN: 9.526 MI. DIST: 04-3 SR: 415
 LEFT MUN: DALLAS T RIGHT MUN: DALLAS T

DALLAS - MEMORIAL HW
 (BORO)
 FOR SR 0415S TO 0415N
 (CONN)
 0 0 00000 0 00 0000+00 002677 FT
 MFC BEGIN = C
 DALLAS
 DALLAS B
 LENGTH(AH 0394 BK 2256) 0015/0000

MILL ST
 (BORO) 0010/1872

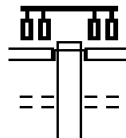
1 0 00177 0 01 1484+86 000000 FT
 NC MEMORIAL HW
 TUNKHANNOCK HW
 (SR0309 SEG 0760/0000)
 MFC BEGIN = C
 LENGTH(AH 0421 BK 0000) 0005/0000



DALLAS - MEMORIAL HW
 (BORO)
 FOR SR 0415S TO 0415N
 (CONN) 0014/0075
 002706 FT 0 0 00000 0 00 0000+00
 MFC BEGIN = C
 DALLAS
 DALLAS B
 LENGTH(AH 0424 BK 2256) 0014/0000
 BMSSEN 40/0415/0010/2069
 1 0 00177 0 01 1453+02
 TOBYS CREEK
 BMSBG 40/0415/0010/2069
 0010/2069
 0010/1846 BMSSEN 40/0415/0010/1818
 1 0 00177 0 01 1455+75
 MILL ST
 (BORO)
 TOBY CREEK
 BMSBG 40/0415/0010/1818
 01B "DIA CIRC CONCR
 0010/1257 LEN=0070 INSTALLED UNKN
 0010/0655 01B "DIA CIRC CONCR
 LEN=0075 INSTALLED UNKN
 WELLINGTON AV
 (BORO)
 000421 FT 0010/0583
 000450 FT 1 0 00177 0 01 1474+86
 SHOPPING PLAZA ENT RD
 (PRDR)
 MFC BEGIN = C
 LENGTH(AH 2256 BK 0450) 0010/0000
 FROM 0309/0760 SH
 (CONN) 0004/0077
 000000 FT 1 0 00177 0 01 1484+86
 NC MEMORIAL HW
 TUNKHANNOCK HW
 (SR0309 SEG 0760/0000)
 INTER-BK MEMORIAL HW
 (SR0309 SEG 0760/0000)
 MFC BEGIN = C
 LENGTH(AH 0450 BK 0000) 0004/0000

EXTRACT DATE: 12/18/2023 ROADWAY MANAGEMENT SYSTEM PAGE NUMBER: 248
PRINT DATE: 12/19/2023 SLD COUNTY/SR - ANNUAL PRINT COUNTY: LUZERNE
DIR: B TOTAL LEN: .899 MI. DIST: 04-3 SR: 339
LEFT MUN: NESCOPECK B RIGHT MUN: NESCOPECK B

004749 FT



004749 FT
INTER-AHD

BROAD ST
(BORO)
THIRD ST
(SR0093 SEG 0390/2065)

0030/0996

0030/0729

RASPBERRY AV
(BORO)
018 " DIA CIRC METAL

DIR: B TOTAL LEN: .899 MI. DIST: 04-3 SR: 339
 LEFT MUN: NESCOPECK B RIGHT MUN: NESCOPECK B

WEST FIFTH ST
 (BORO)

0030/0202
 003753 FT

ANDRES AV
 (BORO)

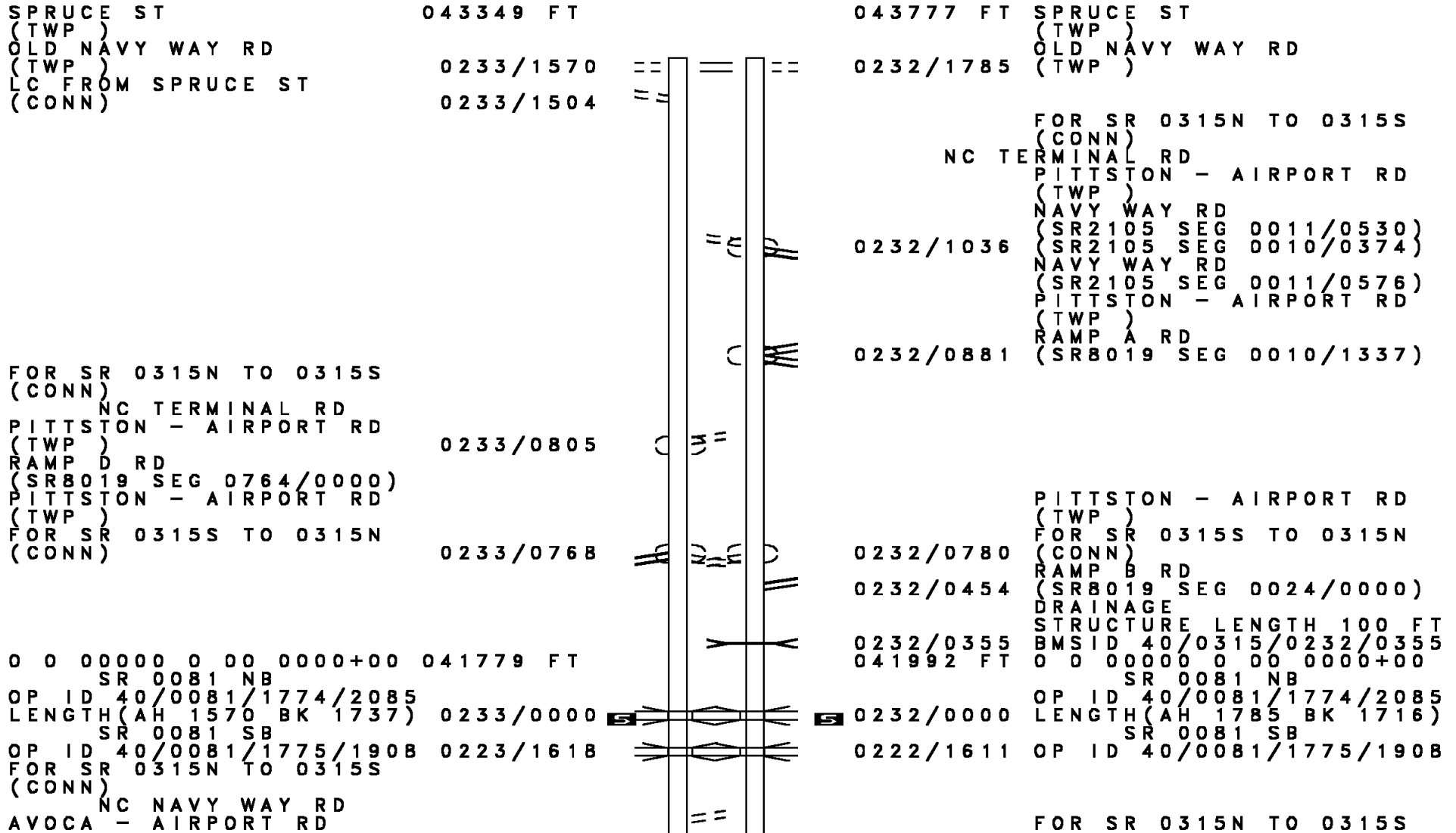
0020/0701

STAIR AV
 (BORO)

0020/0075
 003042 FT

0030/0545	LEN=0401	INSTALLED UNKN
0030/0496	FOURTH ST (BORO)	
0030/0253	018 " DIA CIRC METAL LEN=0099	INSTALLED UNKN
0030/0018	018 " DIA CIRC CONCR LEN=0048	INSTALLED UNKN
003753 FT	2 0 40092 0 00 0078+56 EAST FIFTH ST (BORO)	
0030/0000	LENGTH(AH 0996 BK 0711)	
0020/0400	018 " DIA CIRC CONCR LEN=0052	INSTALLED UNKN
0020/0109	018 " DIA CIRC CONCR LEN=0052	INSTALLED UNKN
003042 FT	2 0 40092 0 00 0071+61 NC BR BROAD ST BROAD ST (SR3015 SEG 0060/1996)	
0020/0000	LENGTH(AH 0711 BK 3042)	
0010/2806	NESCOPECK T	
0010/2777	BMSSEN 40/0339/0010/2628 2 0 40017 0 01 0127+99 NESCOPECK CK	
0010/2628	BMSBG 40/0339/0010/2628	
0010/1905	036 " DIA CIRC CONCR LEN=0064	INSTALLED UNKN
0010/0924	024 " DIA CIRC CONCR LEN=0044	INSTALLED UNKN
0010/0642	018 " DIA CIRC CONCR LEN=0044	INSTALLED UNKN
0010/0295	018 " DIA CIRC CONCR LEN=0044	INSTALLED UNKN
000000 FT	2 0 40017 0 01 0154+21 NC SR 0339 SH INTER-BK TUNKHANNOCK HW (SRO339 SEG 0450/2707)	
0010/0000	MFC BEGIN = D BK-COLUMBIA (19) LENGTH(AH 3042 BK 0000)	

DIR: N TOTAL LEN: 8.291 MI. DIST: 04-3 SR: 315
 LEFT MUN: AVOCA B RIGHT MUN: AVOCA B



DIR: N TOTAL LEN: 8.291 MI. DIST: 04-3 SR: 315
 LEFT MUN: AVOCA B RIGHT MUN: AVOCA B

Segment Description	Stationing	Notes	Stationing	Notes
(BORO) WILLIAM ST (SR2107 SEG 0011/0000) (SR2107 SEG 0010/0000)	0223/1267		0222/1267	(CONN) NC NAVY WAY RD AVOCA - AIRPORT RD (BORO)
WILLIAM ST (SR2107 SEG 0010/0000) (SR2107 SEG 0011/0000) AVOCA - AIRPORT RD (BORO)	0223/1177			
AVOCA - AIRPORT RD (BORO) FOR SR 0315S TO 0315N (CONN)	0223/1103		0222/1104	RAMP J RD (SR8019 SEG 0254/0000) AVOCA - AIRPORT RD (BORO) FOR SR 0315S TO 0315N (CONN)
0 0 00000 0 00 0000+00 040042 FT GROVE ST (BORO) LENGTH(AH 1737 BK 2600) 018 "DIA CIRC CONCR LEN=0010 INSTALLED UNKN	0223/0000		040276 FT	0 0 00000 0 00 0000+00 GROVE ST (BORO) LENGTH(AH 1716 BK 2694)
018 "DIA CIRC CONCR LEN=0010 INSTALLED UNKN	0211/2133		0210/2173	024 "DIA CIRC CONCR LEN=0050 INSTALLED UNKN
AVOCA DUPONT B 018 "DIA CIRC CONCR LEN=0045 INSTALLED UNKN	0211/1828		0210/1446	AVOCA DUPONT B
024 "DIA CIRC CONCR LEN=0045 INSTALLED UNKN	0211/1352			
024 "DIA CIRC CONCR LEN=0045 INSTALLED UNKN	0211/1338			
024 "DIA CIRC CONCR LEN=0045 INSTALLED UNKN	0211/0918		0210/0956	024 "DIA CIRC CONCR LEN=0045 INSTALLED UNKN
SR 2100 OP ID 40/2100/0010/0000	0211/0551		0210/0603	SR 2100 OP ID 40/2100/0010/0000
LEIDYS CREEK STRUCTURE LENGTH 12 FT BMSID 40/0315/0210/0157 TO 2065/0010 SH (CONN)	0211/0149		0210/0285	018 "DIA CIRC CONCR LEN=0045 INSTALLED UNKN LEIDYS CREEK STRUCTURE LENGTH 12 FT BMSID 40/0315/0210/0157
	0211/0125		0210/0157	
			0210/0005	
1 0 00780 0 00 0000+00 037442 FT MAIN ST			037582 FT	1 0 00780 0 00 0000+00 MAIN ST (SR2065 SEG 0010/0000) NC AIRPORT RD DRAINAGE

DIR: N TOTAL LEN: 8.291 MI. DIST: 04-3 SR: 315
 LEFT MUN: DUPONT B RIGHT MUN: DUPONT B

Street Name	Segment	Length (AH)	Material	Status	Stationing	Notes
NC MAIN ST	0230/0000				035137 FT	1 0 00515 3 00 0025+26
BEAR CREEK RD	0230/0000					BEAR CREEK RD (SR2035 SEG 0220/1829)
PITTSSTON T	2035 BK 2228	0191/0000			0190/0000	BEAR CREEK RD (SR2035 SEG 0220/1829)
LINCOLN ST	(BORO)	0181/1861				LENGTH(AH 2445 BK 1955)
SMITH ST	(BORO)	0181/1493			0180/1820	TO SR 2035/0220 SH (CONN)
018 "DIA CIRC METAL	INSTALLED UNKN	0181/1470				
FIRST ST	(BORO)	0181/1434			0180/1621	FIRST ST (TWP)
					0180/1578	036 "DIA CIRC CONCR LEN=0358 INSTALLED UNKN
					0180/1330	DUPONT PITTSSTON T
					0180/1250	018 "DIA CIRC CONCR LEN=0030 INSTALLED UNKN
MCLEAN ST	(BORO)	0181/1134				
015 "DIA CIRC METAL	INSTALLED UNKN	0181/1105				
SECOND ST	(BORO)	0181/1055				
					0180/0890	018 "DIA CIRC CONCR LEN=0355 INSTALLED UNKN
SIMPSON ST	(TWP)	0181/0801				
THIRD ST	(TWP)	0181/0642				
					0180/0635	018 "DIA CIR PLASTIC LEN=0035 INSTALLED UNKN
CHAPMAN ST	(TWP)	0181/0167				
1 0 00515 0 00 0348+00		033179 FT			033182 FT	1 0 00515 3 00 0000+00
NC ZIEGLER ST						NC CH
CHAPMAN ST	(TWP)	0181/0000			0180/0000	CHAPMAN ST (TWP)
LENGTH(AH 2228 BK 1745)		0171/1718			0170/1669	LENGTH(AH 1955 BK 1737)
FOR SR 0315 & 0315						FOR SR 0315 & 0315
018 "DIA CIRC CONCR	INSTALLED UNKN	0171/1686				(CONN)

DIR: N TOTAL LEN: 8.291 MI. DIST: 04-3 SR: 315
 LEFT MUN: PITTSTON T RIGHT MUN: PITTSTON T

Left Side Description	Left Side Stationing	Right Side Description	Right Side Stationing
LC TO PITTSTON XING (CONN) PITTSTON CROSSING (PRDR) PILOT TRAVEL CENTER (TWP)	0171/1357	PITTSTON CROSSING (PRDR) PILOT TRAVEL CENTER (TWP)	0170/1224
018 "DIA CIRC CONCR LEN=0030 INSTALLED UNKN LC FROM PITTSTON XING (CONN) HILLSIDE DR (TWP)	0171/1234 0171/1180 0171/1153 0171/0906	HILLSIDE DR (TWP) RAMP B RD (SR8017 SEG 0502/0525) 018 "DIA CIRC CONCR LEN=0080 INSTALLED UNKN	0170/1224 0170/0881 0170/0473 0170/0184
RAMP A RD (SR8017 SEG 0512/0888) 1 0 00515 0 00 0336+15 031434 FT SR 0081 SB OP ID 40/0081/1755/0722 NC CHESTNUT ST LENGTH(AH 1745 BK 2994) I-81 NB OP ID 40/0081/1754/0535	0171/0154 031445 FT 0171/0000 0161/2827	031445 FT 1 0 00515 0 00 0336+15 SR 0081 SB OP ID 40/0081/1755/0722 LENGTH(AH 1737 BK 3026) I-81 NB OP ID 40/0081/1754/0535 RAMP J RD (SR8017 SEG 0752/0000) 018 "DIA CIRC CONCR LEN=0120 INSTALLED UNKN DUPONT STOCKPILE ENT RD (GOVT) SIGN: 4 CHORD TRUSS BMSID 40/0315/0160/1985 036 "DIA CIRC CONCR LEN=0120 INSTALLED UNKN	0170/0000 0160/2875 0160/2627 0160/2500 0160/2185 0160/1985 0160/1950
DUPONT STOCKPILE ENT RD (GOVT) SIGN: 4 CHORD TRUSS BMSID 40/0315/0160/1985	0161/2196 0161/2029	TURNPIKE RAMP RD (TNPK)	0160/1734
RAMP C RD (SR8017 SEG 0762/0000)	0161/1913	PA TPK (I-476) OP ID 40/7476/9901/1432	0160/1355
RAMP E RD (SR8041 SEG 0500/0825) PA TPK (I-476) OP ID 40/7476/9901/1432 018 "DIA CIRC CONCR LEN=0596 INSTALLED UNKN	0161/1631 0161/1361 0161/1250	TURNPIKE RAMP RD (TNPK)	0160/1061
018 "DIA CIRC CONCR			

EXTRACT DATE: 12/18/2023
PRINT DATE: 12/19/2023

ROADWAY MANAGEMENT SYSTEM
SLD COUNTY/SR - ANNUAL PRINT

PAGE NUMBER: 241
COUNTY: LUZERNE

DIR: N TOTAL LEN: 8.291 MI.
LEFT MUN: PITTSTON T

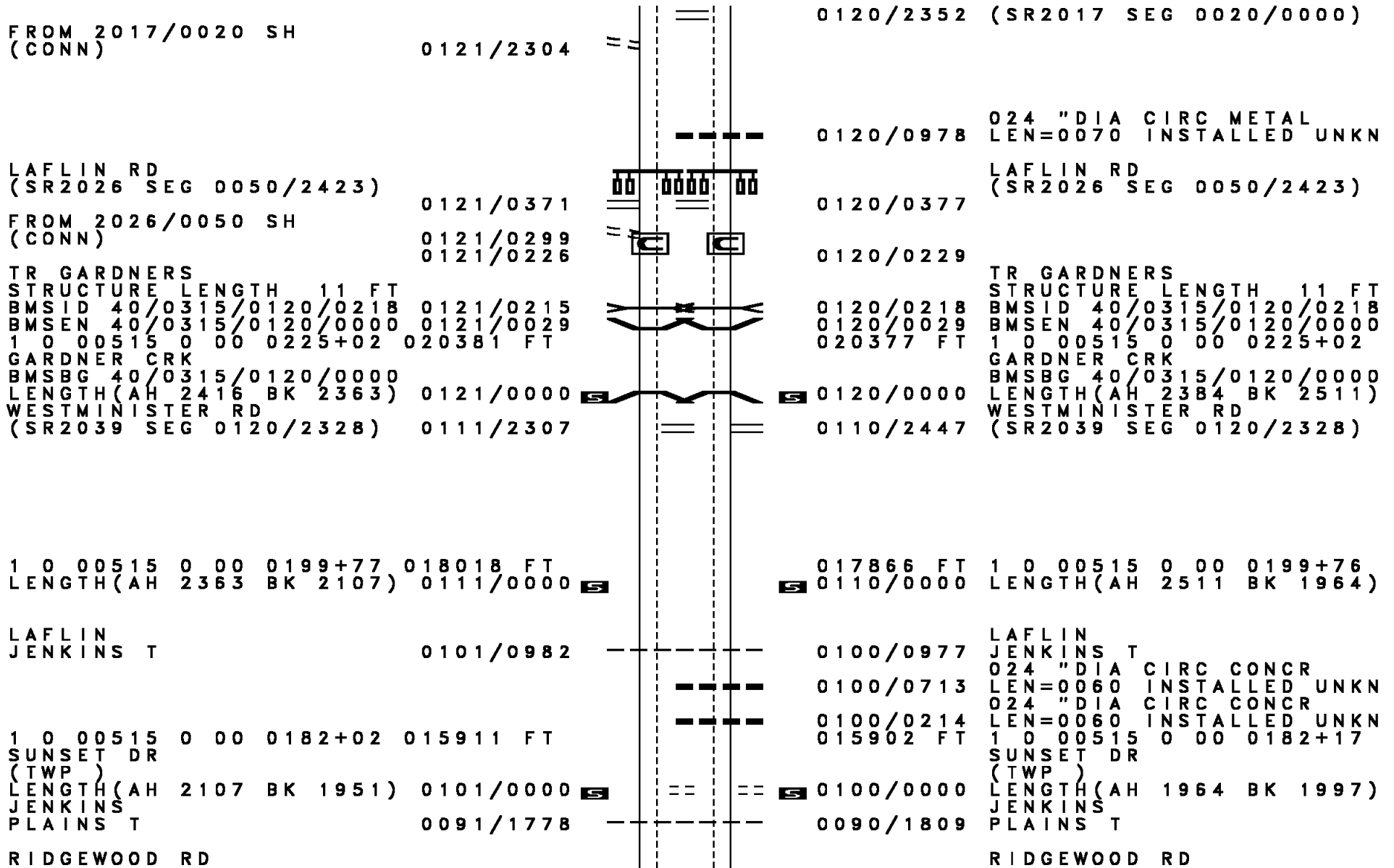
DIST: 04-3 SR: 315
RIGHT MUN: PITTSTON T

Item ID	Description	Length	Material	Notes
LEN=0055	INSTALLED UNKN	0161/0826		
024	"DIA CIRC CONCR LEN=0055 INSTALLED UNKN TO 2019/0010 SH (CONN)	0161/0326		
1 0 00515 0 00 0306+62	028440 FT (APRA) PP & L KEYSTONE AV (T755) OAK ST (SR2019 SEG 0010/0000)	0161/0118		
LENGTH(AH 2994 BK 1362)		0161/0000		
FROM 9404/0010 SH (CONN)		0151/0978		
PITTSTON JENKINS T		0151/0670		
018 "DIA CIRC CONCR LEN=0060 INSTALLED UNKN		0151/0530		
018 "DIA CIRC CONCR LEN=0050 INSTALLED UNKN		0151/0273		
OP ID 40/0081/1744/1494 1 0 00515 0 00 0292+68	027078 FT I-81 SB MFC BEGIN = B LENGTH(AH 1362 BK 1957)	0151/0167		
OP ID 40/0081/1745/1448 MFC BEGIN = B LENGTH(AH 1362 BK 1957)		0151/0000		
018 "DIA CIRC CONCR LEN=0070 INSTALLED UNKN		0141/1927		
RAMP D RD (SR8017 SEG 0250/0000)		0141/1867		
		0160/0820	018 "DIA CIRC CONCR LEN=0060 INSTALLED UNKN	
		028419 FT	1 0 00515 0 00 0306+62 (APRA) PP & L KEYSTONE AV (T755) OAK ST (SR2019 SEG 0010/0000)	
		0160/0000	LENGTH(AH 3026 BK 1416) 018 "DIA CIRC CONCR LEN=0060 INSTALLED UNKN LC TO KEYSTONE AV (CONN)	
		0150/1364		
		0150/1183		
		0150/0870	018 "DIA CIRC CONCR LEN=0060 INSTALLED UNKN	
		0150/0746	RAMP E RD (SR8017 SEG 0010/0881)	
		0150/0678	PITTSTON JENKINS T	
		0150/0630	018 "DIA CIRC METAL LEN=0110 INSTALLED UNKN	
		0150/0356	018 "DIA CIRC CONCR LEN=0060 INSTALLED UNKN	
		0150/0209	018 "DIA CIRC CONCR LEN=0130 INSTALLED UNKN	
		0150/0149	OP ID 40/0081/1744/1494 027003 FT 1 0 00515 0 00 0292+68 I-81 SB	
		0150/0000	OP ID 40/0081/1745/1448 MFC BEGIN = B LENGTH(AH 1416 BK 1877)	
			018 "DIA CIRC CONCR	


DIR: N TOTAL LEN: 8.291 MI. DIST: 04-3 SR: 315
 LEFT MUN: JENKINS T RIGHT MUN: JENKINS T

Segment Description	Stationing	Material / Length	Status
LC TO WALMART ENTR RD (CONN)	0141/1766		
WALMART ENTR RD (PRDR)	0141/1657		
LC FROM WALMART ENTR RD (CONN)	0141/1608		
018" DIA CIRC CONCR	0141/1467	LEN=0045	INSTALLED UNKN
036" DIA CIRC CONCR	0141/0678	LEN=0060	INSTALLED UNKN
018" DIA CIRC CONCR	0141/0217	LEN=0060	INSTALLED UNKN
1 0 00515 0 00 0274+32 025121 FT	0141/0000	LENGTH(AH 1957 BK 2324)	
018" DIA CIRC CONCR	0131/1125	LEN=0050	INSTALLED UNKN
MAYFAIR DR (PRDR)	0131/0932		
OLD BOSTON RD (SR2017 SEG 0010/2577)	0131/0932		
BMS EN 40/0315/0130/0000	0131/0242		
JENKINS LAFLIN B	0131/0067		
TO 2017/0020 SH (CONN)	0131/0062		
1 0 00515 0 00 0250+03 022797 FT	0131/0000	READING, BLUE MOUNTA RR	
BMSBG 40/0315/0130/0000	0131/0000	LENGTH(AH 2324 BK 2416)	
YATESVILLE RD (SR2017 SEG 0020/0000)	0121/2356		
	0140/1696	LEN=0181	INSTALLED UNKN
	0140/1491		WALMART ENTR RD (PRDR)
	0140/1366	018" DIA CIRC CONCR	LEN=0001 INSTALLED UNKN
	0140/0614	036" DIA CIRC METAL	LEN=0100 INSTALLED UNKN
	0140/0074	024" DIA CIRC CONCR	LEN=0050 INSTALLED UNKN
	0140/0000	1 0 00515 0 00 0275+02	LENGTH(AH 1877 BK 2365)
	0130/1848	018" DIA CIRC METAL	LEN=0058 INSTALLED UNKN
	0130/1018	024" DIA CIRC CONCR	LEN=0040 INSTALLED UNKN
	0130/0953		MAYFAIR DR (PRDR) OLD BOSTON RD (SR2017 SEG 0010/2577)
	0130/0285	018" DIA CIRC CONCR	LEN=0120 INSTALLED UNKN
	0130/0242		BMS EN 40/0315/0130/0000 JENKINS LAFLIN B
	0130/0101		
	022761 FT	1 0 00515 0 00 0250+03	READING, BLUE MOUNTA RR
	0130/0000	BMSBG 40/0315/0130/0000	LENGTH(AH 2365 BK 2384)
			YATESVILLE RD

DIR: N TOTAL LEN: 8.291 MI. DIST: 04-3 SR: 315
 LEFT MUN: LAFLIN B RIGHT MUN: LAFLIN B



DIR: N TOTAL LEN: 8.291 MI. DIST: 04-3 SR: 315
 LEFT MUN: PLAINS T RIGHT MUN: PLAINS T



EXTRACT DATE: 12/18/2023
PRINT DATE: 12/19/2023

ROADWAY MANAGEMENT SYSTEM
SLD COUNTY/SR - ANNUAL PRINT

PAGE NUMBER: 237
COUNTY: LUZERNE

DIR: N TOTAL LEN: 8.291 MI.
LEFT MUN: PLAINS T

DIST: 04-3 SR: 315
RIGHT MUN: PLAINS T

BMSBG 40/0315/0070/1209 0071/1208
POCONO DOWNS RD
(TWP)

LC TO POCONO DOWNS RD 0071/1134
(CONN) 0071/1105
LC FROM POCONO DOWNS RD 0071/0865
(CONN)

(APRA) MIDLANTIC MACHIN 0071/0662
MIDLANTIC MACHINERY DR
(PRDR)

1 0 00515 0 00 0092+34 006979 FT
MAIN ST
(SR2020 SEG 0070/0000)
JUMPER RD
(SR2020 SEG 0070/0000)

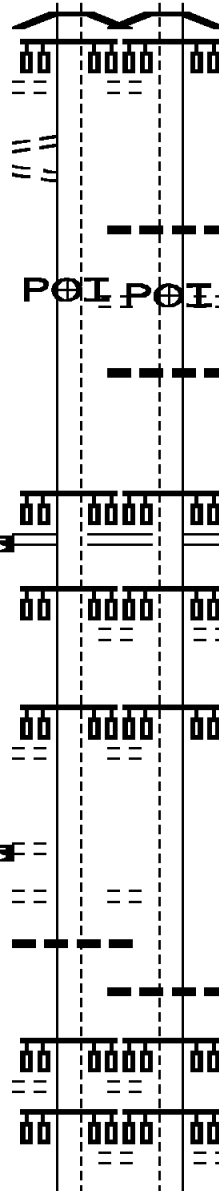
LENGTH(AH 3692 BK 2304) 0071/0000
MICROTEL ENTRANCE RD
(PRDR) 0061/1410

RICHLAND BL
(PRDR) 0061/0278

1 0 00515 0 00 0069+30 004675 FT
WYO VALLEY SURGERY CNTR
(PRDR) 0061/0000
LENGTH(AH 2304 BK 1853)
PETHICK RD
(PRDR) 0051/1701
018 "DIA CIR PLASTIC
LEN=0054 INSTALLED UNKN 0051/1675

LAIRD ST
(TWP) 0051/0605

WOODLANDS INN RD
(PRDR) 0051/0579



0070/1209 BMSBG 40/0315/0070/1209
POCONO DOWNS RD
(TWP)

0070/1133

0070/0840 018 "DIA CIRC CONCR
LEN=0050 INSTALLED UNKN
(APRA) MIDLANTIC MACHIN
0070/0652 MIDLANTIC MACHINERY DR
(PRDR)

0070/0003 018 "DIA CIRC CONCR
006970 FT LEN=0020 INSTALLED UNKN
1 0 00515 0 00 0092+34
MAIN ST
(SR2020 SEG 0070/0000)
JUMPER RD
(SR2020 SEG 0070/0000)

0070/0000 LENGTH(AH 3676 BK 2205)
MICROTEL ENTRANCE RD
(PRDR) 0060/1410

RICHLAND BL
(PRDR) 0060/0278

004765 FT 1 0 00515 0 00 0070+29
0060/0000 LENGTH(AH 2205 BK 1964)
PETHICK RD
(PRDR) 0050/1701

0050/1310 018 "DIA CIRC CONCR
LEN=0050 INSTALLED UNKN

LAIRD ST
(TWP) 0050/0561

WOODLANDS INN RD
(PRDR) 0050/0530

018 "DIA CIRC CONCR

EXTRACT DATE: 12/18/2023 ROADWAY MANAGEMENT SYSTEM PAGE NUMBER: 235
PRINT DATE: 12/19/2023 SLD COUNTY/SR - ANNUAL PRINT COUNTY: LUZERNE
DIR: B TOTAL LEN: 38.398 MI. DIST: 04-3 SR: 309
LEFT MUN: DALLAS T RIGHT MUN: DALLAS T

202742 FT



202508 FT AH-WYOMING (65)
INTER-AHD (CO 65) TUNKHANNOCK HW

DIR: B TOTAL LEN: 38.398 MI. DIST: 04-3 SR: 309
 LEFT MUN: DALLAS T RIGHT MUN: DALLAS T

Stationing	Description	Structure	Length	Material	Status
0850/2778		018" DIA CIRC CONCR			INSTALLED UNKN
0850/2771		LEN=0045			INSTALLED UNKN
0850/2236		STRUCTURE LENGTH 5 FT BMSID 40/0309/0850/2236 020"H 60"W CON BOX CUL			INSTALLED UNKN
0850/2177		LEN=0035			INSTALLED UNKN
0850/1603		018" DIA CIRC CONCR			INSTALLED UNKN
0850/1231		LEN=0050			INSTALLED UNKN
0850/0824		018" DIA CIRC METAL			INSTALLED UNKN
0850/0516		LEN=0045			INSTALLED UNKN
0850/0163		018" DIA CIRC CONCR			INSTALLED UNKN
199730 FT		LEN=0060			INSTALLED UNKN
199964 FT		018" DIA CIRC METAL			INSTALLED UNKN
0850/0000		LEN=0011	0 02 0674+35		INSTALLED UNKN
0840/1800		LENGTH(AH 2778 BK 1819) 018" DIA CIRC METAL			INSTALLED UNKN
0840/1536	TRAILER PARK ENTR RD (PRDR)	LEN=0040			INSTALLED UNKN
0840/1516		018" DIA CIRC CONCR			INSTALLED 2002
0840/1032	TRAILER PARK ENTR RD (PRDR)	LEN=0030			INSTALLED 2002
0840/0698		BMS EN 40/0309/0840/0666 1 0 00011 0 02 0662+84 LEONARDS CR			INSTALLED 2002
0840/0666		BMSBG 40/0309/0840/0666			INSTALLED 2002
197911 FT		1 0 00011 0 02 0656+60 LAKE CATALPA RD			INSTALLED 2002
0840/0000	KUNKLE-ALDERSON RD (SR1026 SEG 0070/0705)	(SR1026 SEG 0070/0705) LENGTH(AH 1819 BK 2003) 018" DIA CIRC CONCR			INSTALLED 2002
0830/1938		LEN=0031			INSTALLED 2002
0830/1750		STRUCTURE LENGTH 6 FT BMSID 40/0309/0830/1750 072"H 72"W CON BOX CUL			INSTALLED UNKN
0830/1444		LEN=0042			INSTALLED UNKN
0830/0658		018" DIA CIRC CONCR			INSTALLED UNKN
0830/0400		LEN=0043			INSTALLED UNKN
		018" DIA CIRC CONCR			INSTALLED UNKN
		LEN=0044			INSTALLED UNKN
		018" DIA CIRC CONCR			INSTALLED UNKN

DIR: B TOTAL LEN: 38.398 MI. DIST: 04-3 SR: 309
 LEFT MUN: DALLAS T RIGHT MUN: DALLAS T

Address	Length (FT)	Structure / Details	Material / Notes
196142 FT	0830/0212	LEN=0060	INSTALLED UNKN
	195908 FT	1 0 00011 0 02 0635+94	OUT ELSNS PN
		STRUCTURE LENGTH 7 FT	
		BMSID 40/0309/0830/0000	
	0830/0000	LEN=0000	INSTALLED UNKN
	0820/1775	LEN=0060	INSTALLED UNKN
		OUTLET ELSTONS POND	
		STRUCTURE LENGTH 12 FT	
		BMSID 40/0309/0820/1715	
CATALPA RD (T791)	0820/1475		
OLD TUNKHANNOCK RD (T790)	0820/0572		
1 0 00011 0 02 0612+47	193793 FT		
STREDNEY RD (T683)	0820/0000		
	0820/0216		LAKEVIEW DR (TWP)
	193559 FT		
	0820/0000	LEN=0000	INSTALLED UNKN
	0810/2888	LEN=0160	INSTALLED UNKN
	0810/2663	LEN=0120	INSTALLED UNKN
	0810/1915	LEN=0175	INSTALLED UNKN
	0810/1100	LEN=0040	INSTALLED UNKN
	0810/0660	LEN=0040	INSTALLED UNKN
	0810/0379	LEN=0060	INSTALLED UNKN
	0810/0051	LEN=0050	INSTALLED 2002
1 0 00011 0 02 0583+20	190905 FT		
COUNTRY CLUB RD (SR1016 SEG 0050/3362)	0810/0000		
	0810/0000	LEN=0000	INSTALLED UNKN
	0800/3596	LEN=0120	INSTALLED UNKN
	0800/2898	LEN=0045	INSTALLED UNKN
	0800/2483	LEN=0050	INSTALLED UNKN
	0800/2071	LEN=0120	INSTALLED UNKN

DIR: B TOTAL LEN: 38.398 MI. DIST: 04-3 SR: 309
 LEFT MUN: DALLAS T RIGHT MUN: DALLAS T

COUNTRY CLUB APT ENT RD
 (PRDR) 0800/1062

187200 FT

TO 1045/0060 SH
 (CONN)
 LEG TO SR 1045 SH
 (CONN)
 FROM 1045/0060 SH
 (CONN)

184524 FT

0782/0132
 0782/0085
 0782/0038
 184371 FT

1 0 00011 0 02 0511+00 183606 FT
 CENTER HILL RD
 (SR1044 SEG 0010/2428) 0780/0000

0800/2070	018 " DIA CIRC CONCR LEN=0040 INSTALLED 1998
0800/1184	DAKOTA DR (PRDR)
0800/0390	BROOKFIELD APT ENT RD (PRDR)
186966 FT	1 0 00011 0 02 0546+33
0800/0000	LENGTH(AH 3705 BK 2676) STREAM STRUCTURE LENGTH 7 FT BMSID 40/0309/0800/0000
0790/2652	TRAILER PARK ENT RD (PRDR)
0790/1984	TRAILER PARK ENT RD (PRDR)
0790/1721	018 " DIA CIRC CONCR
0790/1355	LEN=0044 INSTALLED UNKN
0790/0976	018 " DIA CIRC CONCR LEN=0044 INSTALLED UNKN UPPER DEMUNDS RD (SR1041 SEG 0010/0000)
0790/0493	1 0 00011 0 02 0519+23
184290 FT	LENGTH(AH 2676 BK 0153)
0790/0000	MFC BEGIN = C
184137 FT	0 0 00000 0 00 0000+00
0782/0000	LENGTH(AH 0153 BK 0765) 018 " DIA CIRC CONCR
0780/0609	LEN=0045 INSTALLED UNKN
0780/0150	018 " DIA CIRC CONCR LEN=0045 INSTALLED 2002
0780/0030	012"H 18"W ELLIP METAL LEN=0030 INSTALLED UNKN HILDEBRANT RD (SR1044 SEG 0010/2428)
183372 FT	LENGTH(AH 0765 BK 3126)
0780/0000	018 " DIA CIRC CONCR
0770/3105	LEN=0100 INSTALLED UNKN 018 " DIA CIRC CONCR

DIR: B TOTAL LEN: 38.398 MI. DIST: 04-3 SR: 309
 LEFT MUN: DALLAS T RIGHT MUN: DALLAS T

SAGINAW ST
(T793)

0770/2469

SAGO ST
(T796)

0770/1835

WOODLAWN AV
(T844)

0760/1917

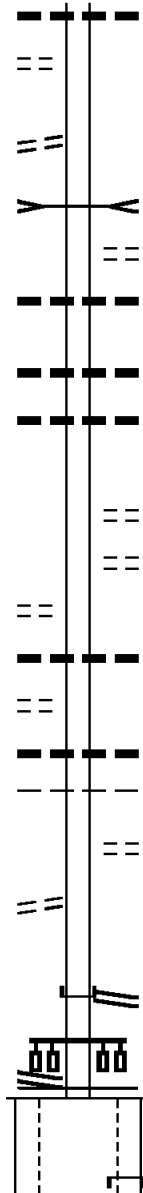
WELLINGTON AV
(TWP)

0760/1466

TO 0415/0004 SH
(CONN)

0760/0162

1 0 00011 0 02 0454+76 178483 FT
 MEMORIAL HW
 (SR0415 SEG 0004/0000) 0760/0000



0770/2773 LEN=0040 INSTALLED UNKN

BR TOBY CREEK
 STRUCTURE LENGTH 9 FT
 BMSID 40/0309/0770/1675
 GRANDVIEW AV

0770/1675

0770/1568

(TWP)
 015 "DIA CIRC CONCR
 LEN=0060 INSTALLED UNKN

0770/1279

0770/0576

018 "DIA CIRC CONCR
 LEN=0050 INSTALLED UNKN
 018 "DIA CIRC CONCR

180480 FT

0770/0050

180246 FT

LEN=0048 INSTALLED UNKN
 1 0 00011 0 02 0479+51
 HILLCREST DR

0770/0000

LENGTH(AH 3126 BK 1997)
 GRANDVIEW AV
 (T800)

0760/1940

WOODLAWN AV
(T844)

0760/1917

WELLINGTON AV
(TWP)

0760/1466

0760/1472

018 "DIA CIRC CONCR
 LEN=0040 INSTALLED UNKN

0760/1142

018 "DIA CIRC CONCR
 LEN=0045 INSTALLED UNKN
 DALLAS

0760/1135

DALLAS B
 TARLETON AV
 (TWP)

0760/0537

TO 0415/0004 SH
(CONN)

0760/0162

WYE RAMP RD
 (SR9103 SEG 0010/0240)

0760/0112

WYE RAMP RD
 (SR9103 SEG 0010/0240)

178249 FT

UNKHANNOCK HW

1 0 00011 0 02 0454+76 178483 FT
 MEMORIAL HW
 (SR0415 SEG 0004/0000) 0760/0000

0760/0000

MFC BEGIN = B
 LENGTH(AH 1997 BK 3672)

INTER-AHD

WYE RAMP RD
 (SR9103 SEG 0010/0000)
 WYE RAMP RD

DIR: B TOTAL LEN: 38.398 MI. DIST: 04-3 SR: 309
 LEFT MUN: DALLAS B RIGHT MUN: DALLAS B

Stationing	Description	Stationing	Description
0751/3357	018 "DIA CIRC CONCR LEN=0045 INSTALLED UNKN DALLAS SHOPPING CTR (PRDR)	0750/3420	(SR9103 SEG 0010/0000)
0751/3135		0750/3142	DALLAS SHOPPING CTR (PRDR)
0751/2880	018 "DIA CIRC CONCR LEN=0035 INSTALLED UNKN	0750/2951	018 "DIA CIRC CONCR LEN=0036 INSTALLED UNKN
0751/2549	018 "DIA CIRC CONCR LEN=0035 INSTALLED UNKN	0750/2835	018 "DIA CIRC CONCR LEN=0040 INSTALLED UNKN
0751/2095	018 "DIA CIRC CONCR LEN=0050 INSTALLED UNKN DORCHESTER DR (TWP)	0750/2632	018 "DIA CIRC CONCR LEN=0036 INSTALLED UNKN
0751/2062		0750/2382	018 "DIA CIRC CONCR LEN=0036 INSTALLED UNKN
0751/1568	TOBY CREEK STRUCTURE LENGTH 16 FT BMSID 40/0309/0750/1572 TO 1045/0010 SH (CONN)	0750/2078	DORCHESTER DR (TWP)
0751/1434	MAIN ST (SR1045 SEG 0010/0000)	0750/1572	TOBY CREEK STRUCTURE LENGTH 16 FT BMSID 40/0309/0750/1572
0751/1303	MAIN RD (TWP)	0750/1265	MAIN ST (SR1045 SEG 0010/0000)
0751/1189	018 "DIA CIRC CONCR LEN=0040 INSTALLED UNKN	0750/1155	MAIN RD (TWP)
0751/0838	018 "DIA CIRC CONCR LEN=0040 INSTALLED UNKN DALLAS DALLAS T	0750/1139	024 "DIA CIRC CONCR LEN=0036 INSTALLED UNKN LC TO MAIN RD (CONN)
0751/0562		0750/0845	018 "DIA CIRC CONCR LEN=0036 INSTALLED UNKN
0751/0560	018 "DIA CIRC CONCR LEN=0040 INSTALLED UNKN	0750/0562	DALLAS DALLAS T
1 0 00011 0 01 0424+19 174820 FT SR 1014		0750/0555	018 "DIA CIRC CONCR LEN=0036 INSTALLED UNKN
		174577 FT	1 0 00011 0 01 0424+19 SR 1014

EXTRACT DATE: 12/18/2023
PRINT DATE: 12/19/2023

ROADWAY MANAGEMENT SYSTEM
SLD COUNTY/SR - ANNUAL PRINT

PAGE NUMBER: 229
COUNTY: LUZERNE

DIR: B TOTAL LEN: 38.398 MI.
LEFT MUN: DALLAS T

DIST: 04-3 SR: 309
RIGHT MUN: DALLAS T

OP ID 40/1014/0050/0841
NC MEMORIAL HW

LENGTH(AH 3663 BK 2570) 0751/0000

018 "DIA CIRC CONCR
LEN=0044 INSTALLED UNKN 0741/1959
FERGUSON AV
(T825) 0741/1848
MAIN RD
(T825) 0741/1782
DALLAS
KINGSTON T 0741/1725

018 "DIA CIRC CONCR
LEN=0053 INSTALLED UNKN 0741/1342
FRANKLIN ST
(T655) 0741/1319

024 "DIA CIRC CONCR
LEN=0036 INSTALLED UNKN 0741/1000

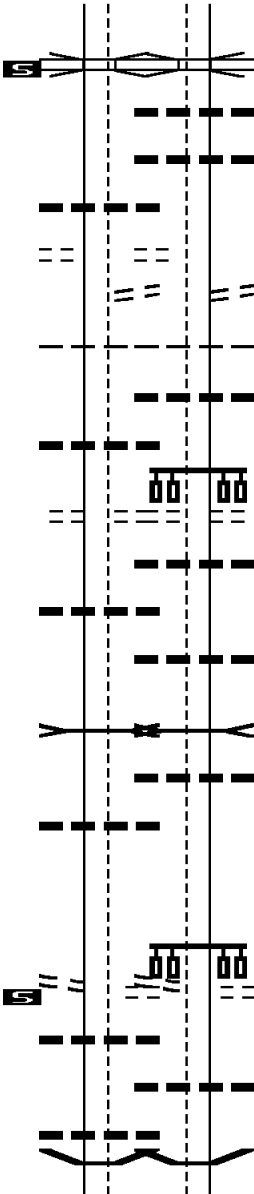
BR TOBY CRK
STRUCTURE LENGTH 11 FT
BMSID 40/0309/0740/0399 0741/0434

018 "DIA CIRC CONCR
LEN=0030 INSTALLED 1998 0741/0025

1 0 00011 0 01 0391+24 172250 FT
CENTER ST
(T846)
CENTER ST
(T846)

LENGTH(AH 2570 BK 2966) 0741/0000
018 "DIA CIRC CONCR
LEN=0030 INSTALLED UNKN 0731/2758

018 "DIA CIRC CONCR
LEN=0030 INSTALLED UNKN 0731/2364
BMSEN 40/0309/0730/2114 0731/2129
1 0 00011 0 01 0382+87



OP ID 40/1014/0050/0841
NC MEMORIAL HW

LENGTH(AH 3672 BK 2624)

018 "DIA CIRC CONCR
LEN=0040 INSTALLED UNKN
018 "DIA CIRC CONCR
LEN=0030 INSTALLED UNKN

FERGUSON AV
(T825) 0740/1876
MAIN RD
(T825) 0740/1820
DALLAS
KINGSTON T 0740/1725
018 "DIA CIRC CONCR
LEN=0040 INSTALLED UNKN 0740/1483

FRANKLIN ST
(T655) 0740/1346
022 "DIA CIRC CONCR
LEN=0040 INSTALLED UNKN 0740/1089

022 "DIA CIRC CONCR
LEN=0040 INSTALLED UNKN 0740/0700
BR TOBY CRK
STRUCTURE LENGTH 11 FT
BMSID 40/0309/0740/0399 0740/0399
018 "DIA CIRC CONCR
LEN=0030 INSTALLED 1998 0740/0080

171953 FT 1 0 00011 0 01 0391+33
CENTER ST
(T846)
CENTER ST
(T846)

LENGTH(AH 2624 BK 2933)

018 "DIA CIRC CONCR
LEN=0032 INSTALLED 1998

BMSEN 40/0309/0730/2114 0730/2148
1 0 00011 0 01 0382+87

DIR: B TOTAL LEN: 38.398 MI. DIST: 04-3 SR: 309
LEFT MUN: KINGSTON T RIGHT MUN: KINGSTON T

Station	Description	Station	Description
0731/2095	TOBY CREEK	0730/2114	TOBY CREEK
0731/2082	BMSBG 40/0309/0730/2114	0730/2074	BMSBG 40/0309/0730/2114
0731/1829	NORTH MAIN ST	0730/1812	NORTH MAIN ST
	(TWP)	0730/1785	(TWP)
	MAIN ST		MAIN ST
	(T790)		(T790)
			018 "DIA CIR PLASTIC
			LEN=0060 INSTALLED 1998
0731/1796	018 "DIA CIRC CONCR	0730/1641	BMSBG 40/0309/0730/1596
0731/1716	LEN=0030 INSTALLED UNKN	0730/1596	1 0 00011 0 01 0378+07
	BMSEN 40/0309/0730/1596	0730/1170	TOBY CREEK
	1 0 00011 0 01 0378+07	0730/1080	BMSBG 40/0309/0730/1596
0731/1671	TOBY CREEK		018 "DIA CIR PLASTIC
	BMSBG 40/0309/0730/1596		LEN=0030 INSTALLED 1998
			018 "DIA CIR PLASTIC
			LEN=0030 INSTALLED 1998
0731/1017	018 "DIA CIRC CONCR	0730/0920	018 "DIA CIR PLASTIC
0731/0990	LEN=0030 INSTALLED 2002	0730/0894	LEN=0030 INSTALLED 1998
	018 "DIA CIR PLASTIC	0730/0894	HOLCOMB RD
	LEN=0050 INSTALLED 2002	0730/0764	(T792)
		0730/0764	ELLIS AV
			(TWP)
0731/0899	HOLCOMB RD		
0731/0761	(T792)		
0731/0575	ELLIS AV		
	(TWP)		
0731/0335	018 "DIA CIRC CONCR		
0731/0000	LEN=0030 INSTALLED 2002		
	018 "DIA CIRC CONCR		
	LEN=0035 INSTALLED UNKN		
	1 0 00011 0 01 0361+88 169284 FT		
	NC N MEMORIAL HW		
	LENGTH(AH 2966 BK 2901)		
0721/2587	018 "DIA CIR PLASTIC		
0721/2433	LEN=0035 INSTALLED UNKN		
0721/2286	018 "DIA CIR PLASTIC		
0721/1989	LEN=0005 INSTALLED UNKN		
0721/1970	018 "DIA CIR PLASTIC		
0721/1759	LEN=0005 INSTALLED UNKN		
0721/1703	024 "DIA CIR PLASTIC		
	LEN=0010 INSTALLED UNKN		
	MAIN ST		
	(T851)		
			MAIN ST
			(T851)
			BMSEN 40/0309/0720/1715
			1 0 00011 0 01 0350+45
			TOBY CREEK
			BMSBG 40/0309/0720/1715
			024 "DIA CIRC CONCR

DIR: B TOTAL LEN: 38.398 MI. DIST: 04-3 SR: 309
 LEFT MUN: KINGSTON T RIGHT MUN: KINGSTON T

Segment ID	Description	Stationing	Length	Material	Status	Year
0720/1515	BMSBG 40/0309/0720/0931	0721/1000	0030	CONCR	INSTALLED	1998
0720/0999	TOBY CREEK					
0720/0931	BMSBG 40/0309/0720/0931	0721/0932	0035	CONCR	INSTALLED	UNKN
0720/0931	TOBY CREEK					
0720/0755	MAIN ST (T851)	0721/0883	0040	CONCR	INSTALLED	1998
0721/0529	018 "DIA CIRC CONCR					
0721/0215	018 "DIA CIRC CONCR					
0721/0135	ENTRANCE TO SHEETZ STOR (PRDR)					
0720/0073	ENTR TO SHEETZ STORE (PRDR)					
0720/0000	LC TO PIONEER AV (CONN)	0721/0000	166383 FT			
0711/1325	PIONEER AV (TWP)					
0711/1161	HARRIS HILL RD (T783)					
0710/1143	LC FROM PIONEER AV (CONN)	0711/1055	166154 FT			
0711/1044	018 "DIA CIRC CONCR					
0711/0738	018 "DIA CIRC CONCR					
0711/0435	018 "DIA CIRC CONCR					
0711/0275	018 "DIA CIRC CONCR					
0710/0120	018 "DIA CIRC CONCR	0711/0000	164825 FT			
0710/0000	CHURCH RD (T617)					
0710/0000	CAVERTON RD (SR1036 SEG 0010/0000)					
0710/0000	NC S MEMORIAL HW					
0710/0000	CHURCH RD (T617)					
0710/0000	CAVERTON RD (SR1036 SEG 0010/0000)					
0710/0000	NC S MEMORIAL HW					

DIR: B TOTAL LEN: 38.398 MI. DIST: 04-3 SR: 309
 LEFT MUN: KINGSTON T RIGHT MUN: KINGSTON T

Item ID	Description	Stationing	Length	Notes
018	"DIA CIRC CONCR LEN=0035 INSTALLED UNKN	0701/1900		
		0700/1894		018 "DIA CIRC CONCR LEN=0050 INSTALLED UNKN
018	"DIA CIRC CONCR LEN=0040 INSTALLED UNKN	0701/1525		
	KNOB HILL RD (T797)	0701/1473		
	BMSBN 40/0309/0700/1509	0701/1439		
		0700/1552		BMSBN 40/0309/0700/1509 KNOB HILL RD (T797)
		0700/1538		(T797)
1 0 00011 0 01	0312+08			1 0 00011 0 01 0312+08
	TOBY CREEK			TOBY CREEK
	BMSBG 40/0309/0700/1509	0701/1396		BMSBG 40/0309/0700/1509
015	"DIA CIRC CONCR LEN=0030 INSTALLED UNKN	0701/1160		
		0700/1201		018 "DIA CIRC CONCR LEN=0030 INSTALLED 2002
		0700/0954		018 "DIA CIRC CONCR LEN=0040 INSTALLED 2002
018	"DIA CIRC CONCR LEN=0035 INSTALLED UNKN	0701/0924		
		0700/0660		018 "DIA CIRC CONCR LEN=0030 INSTALLED 1998
		0700/0135		018 "DIA CIRC CONCR LEN=0030 INSTALLED 1998
1 0 00011 0 01	0297+82 162910 FT			1 0 00011 0 01 0297+29
	LENGTH(AH 1915 BK 1779)	0701/0000		LENGTH(AH 2028 BK 1587)
		0680/1217		018 "DIA CIRC CONCR LEN=0040 INSTALLED UNKN
		0680/0930		018 "DIA CIRC CONCR LEN=0040 INSTALLED UNKN
	HILLSIDE RD (T814)			HILLSIDE RD (T814)
	LC FOR HILLSIDE RD (CONN)	0681/1042		
		0681/0981		
018	"DIA CIRC CONCR LEN=0040 INSTALLED UNKN	0681/0877		
018	"DIA CIRC CONCR LEN=0040 INSTALLED 2002	0681/0764		
		0680/0660		018 "DIA CIRC CONCR LEN=0040 INSTALLED UNKN
018	"DIA CIRC CONCR LEN=0040 INSTALLED 2002	0681/0473		
		0680/0338		018 "DIA CIRC CONCR LEN=0040 INSTALLED UNKN
1 0 00011 0 01	0281+42 161131 FT			1 0 00011 0 01 0281+42
	SR 1050 SH			SR 1050 SH
	(SR1050 SEG 0010/0087)			(SR1050 SEG 0010/0087)
	LENGTH(AH 1779 BK 3038)	0681/0000		LENGTH(AH 1587 BK 3205)
		160923 FT		018 "DIA CIRC CONCR
		0680/0000		

DIR: B TOTAL LEN: 38.398 MI. DIST: 04-3 SR: 309
 LEFT MUN: KINGSTON T RIGHT MUN: KINGSTON T

					0670/2990	LEN=0070	INSTALLED	1998
						018 "DIA	CIRC CONCR	
					0670/2490	LEN=0070	INSTALLED	UNKN
						018 "DIA	CIRC CONCR	
					0670/2000	LEN=0070	INSTALLED	UNKN
018 "DIA	CIRC CONCR							
LEN=0050	INSTALLED	UNKN	0671/1970					
018 "DIA	CIRC CONCR							
LEN=0050	INSTALLED	UNKN	0671/1601					
018 "DIA	CIRC CONCR				0670/1515	LEN=0070	INSTALLED	UNKN
LEN=0030	INSTALLED	2002	0671/1460					
018 "DIA	CIRC CONCR				0670/1025	LEN=0070	INSTALLED	UNKN
LEN=0050	INSTALLED	UNKN	0671/0940					
018 "DIA	CIRC CONCR				0670/0580	LEN=0070	INSTALLED	1998
LEN=0050	INSTALLED	UNKN	0671/0500					
					0670/0290		DALLAS MUNICIPAL RD	
							(TB14)	
1 0 00011	0 01 0249+61	158093	FT					
TOBY CREEK								
STRUCTURE	LENGTH	134	FT					
BMSID	40/0309/0660/1540							
KINGSTON								
COURTDALE B								
LENGTH(AH	3038 BK 1661)	0671/0000			157718	FT	1 0 00011	0 01 0249+61
					0670/0000		LENGTH(AH	3205 BK 1674)
							KINGSTON	
018 "DIA	CIRC CONCR				0660/1587		COURTDALE B	
LEN=0040	INSTALLED	1998	0661/1518					
					0660/1540		TOBY CREEK	
							STRUCTURE	LENGTH 134 FT
							BMSID	40/0309/0660/1540
					0660/1314		024 "DIA	CIRC CONCR
							LEN=0050	INSTALLED UNKN
018 "DIA	CIRC CONCR							
LEN=0040	INSTALLED	UNKN	0661/0815					
COURTDALE								
KINGSTON T			0661/0790					
BMSEN	40/0309/0660/0771	0661/0765			0660/0818		BMSEN	40/0309/0660/0771
1 0 00011	0 01 0240+06						1 0 00011	0 01 0240+06
TOBY CREEK							TOBY CREEK	
BMSBG	40/0309/0660/0771	0661/0718			0660/0771		BMSBG	40/0309/0660/0771
							DALLAS MUNICIPAL RD	
					0660/0672		(TB14)	
							COURTDALE	

DIR: B TOTAL LEN: 38.398 MI. DIST: 04-3 SR: 309
 LEFT MUN: COURTDAL B RIGHT MUN: COURTDAL B

Item ID	Description	Length (ft)	Material	Year	Notes
0660/0641	KINGSTON T		018 "DIA CIRC CONCR		
0660/0580	LEN=0030		INSTALLED	2002	
018 "DIA CIRC CONCR					
LEN=0035	INSTALLED	1998			
0661/0445					
BMSEN 40/0309/0660/0000		0661/0089			
1 0 00011 0 00 0232+67		156432 FT			
NC MEMORIAL HW					
TOBY CREEK					
BMSBG 40/0309/0660/0000					
KINGSTON					
KINGSTON B					
LENGTH(AH 1661 BK 2510)		0661/0000			
SIGN: 4 CHORD TRUSS					
BMSID 40/0309/0655/2255		0655/2255			
RAMP A RD					
(SR8039 SEG 0500/0000)		0655/1583			
BMSEN 40/0309/0654/0000		0655/1015			
018 "DIA CIRC CONCR					
LEN=0060	INSTALLED	2002			
1 0 01052 0 00 0025+46		153922 FT			
KINGSTON					
COURTDAL B					
LENGTH(AH 2510 BK 3032)		0655/0000			
BMSEN 40/0309/0650/2667		0651/3032			
1 0 01052 0 00 0027+30					
SR 1002 EB					
BMSBG 40/0309/0650/2667		0651/2847			
018 "DIA CIRC CONCR					
LEN=0035	INSTALLED	2002			
0651/2809					
018 "DIA CIRC CONCR					
LEN=0056	INSTALLED	UNKN			
0651/2443					
018 "DIA CIRC CONCR					
LEN=0060	INSTALLED	UNKN			
0651/2138					
0660/0641	KINGSTON T				
0660/0580	LEN=0030		INSTALLED	2002	
0660/0396	018 "DIA CIRC CONCR				
0660/0089	LEN=0050		INSTALLED	UNKN	
156044 FT	BMSEN 40/0309/0660/0000				
	1 0 00011 0 00 0232+67				
	NC MEMORIAL HW				
	TOBY CREEK				
	BMSBG 40/0309/0660/0000				
	KINGSTON				
	KINGSTON B				
	LENGTH(AH 1674 BK 1666)				
	SIGN: 4 CHORD TRUSS				
	BMSID 40/0309/0655/2255				
	0654/1414				
	018 "DIA CIRC CONCR				
	LEN=0030		INSTALLED	UNKN	
	RAMP B RD				
	(SR8039 SEG 0750/0440)				
	BMSEN 40/0309/0654/0000				
	0654/0575				
	0654/0494				
	0654/0175				
	154378 FT				
	1 0 01052 0 00 0017+06				
	SR 8039				
	BMSBG 40/0309/0654/0000				
	LENGTH(AH 1666 BK 3690)				
	0654/0000				
	0650/2852				
	BMSEN 40/0309/0650/2667				
	1 0 01052 0 00 0027+30				
	SR 1002 EB				
	BMSBG 40/0309/0650/2667				
	0650/2667				
	018 "DIA CIRC CONCR				
	LEN=0060		INSTALLED	2002	
	0650/2657				
	018 "DIA CIRC CONCR				
	LEN=0001		INSTALLED	UNKN	
	0650/2006				
	024 "DIA CIRC CONCR				

DIR: B TOTAL LEN: 38.398 MI. DIST: 04-3 SR: 309
 LEFT MUN: COURTDALE B RIGHT MUN: COURTDALE B

018 "DIA CIRC CONCR LEN=0056 INSTALLED UNKN	0651/1833	0650/1711	LEN=0075	INSTALLED UNKN
018 "DIA CIRC CONCR LEN=0056 INSTALLED UNKN	0651/1426	0650/1307	018 "DIA CIRC CONCR LEN=0075	INSTALLED UNKN
1 0 01052 0 00 0017+06 SR 8039 BMSBG 40/0309/0654/0000	0655/0840	0650/0915	018 "DIA CIRC CONCR LEN=0060	INSTALLED UNKN
018 "DIA CIRC CONCR LEN=0056 INSTALLED UNKN	0651/1018	0650/0538	024 "DIA CIRC CONCR LEN=0150	INSTALLED UNKN
018 "DIA CIRC CONCR LEN=0060 INSTALLED UNKN	0651/0671	0650/0342	018 "DIA CIRC CONCR LEN=0150	INSTALLED UNKN
BMSEN 40/0309/0650/0188	0651/0453	0650/0315	BMSEN 40/0309/0650/0188	
1 0 01052 0 00 0052+21 EVANS ST BMSBG 40/0309/0650/0188	0651/0326	0650/0200	018 "DIA CIRC CONCR LEN=0045	INSTALLED 2002
1 0 01052 0 00 0055+59	151017 FT	0650/0188	1 0 01052 0 00 0052+21 EVANS ST BMSBG 40/0309/0650/0188	
TOBY CREEK STRUCTURE LENGTH 44 FT BMSID 40/0309/0650/0000		150688 FT	1 0 01052 0 00 0054+32 TOBY CREEK STRUCTURE LENGTH 44 FT BMSID 40/0309/0650/0000	
COURTDALE KINGSTON B LENGTH(AH 3032 BK 1669)	0651/0000	0650/0000	KINGSTON LUZERNE B LENGTH(AH 3690 BK 1832)	
BMSEN 40/0309/0644/1239	0645/1669	0644/1756	BMSEN 40/0309/0644/1239	
1 0 01052 0 00 0062+19 SR 1013 NB BMSBG 40/0309/0644/1239	0645/1152	0644/1239	1 0 01052 0 00 0062+19 SR 1013 NB BMSBG 40/0309/0644/1239	
018 "DIA CIRC CONCR LEN=0090 INSTALLED 2002	0645/1105			
018 "DIA CIRC CONCR LEN=0080 INSTALLED UNKN	0645/0689			
RAMP C RD (SR8037 SEG 0250/0841)	0645/0496		018 "DIA CIRC CONCR LEN=0060	INSTALLED 1998
018 "DIA CIRC CONCR LEN=0080 INSTALLED UNKN	0645/0375	0644/0656	RAMP D RD (SR8037 SEG 0010/0000)	
BMSEN 40/0309/0644/0000	0645/0198	0644/0630		
		0644/0198	BMSEN 40/0309/0644/0000	

DIR: B TOTAL LEN: 38.398 MI. DIST: 04-3 SR: 309
LEFT MUN: KINGSTON B RIGHT MUN: KINGSTON B

Stationing	Structure	Material	Length	Notes	Stationing	Structure	Material	Length	Notes
1 0 01052 0 00 0070+86	VAUGHN ST	BMSBG 40/0309/0644/0000	149221 FT		148856 FT	1 0 01052 0 00 0070+86	VAUGHN ST	BMSBG 40/0309/0644/0000	
018 "DIA CIRC CONCR		LEN=0060 INSTALLED UNKN	0645/0000		0644/0000	018 "DIA CIRC CONCR		LEN=0064 INSTALLED UNKN	
BMSEN 40/0309/0640/1826			0641/1987		0640/2010	BMSEN 40/0309/0640/1826			
1 0 01052 0 00 0089+69	OTHER RR				0640/1984	1 0 01052 0 00 0089+69	OTHER RR		
BMSBG 40/0309/0640/1826			0641/1829		0640/1826	BMSBG 40/0309/0640/1826			
018 "DIA CIRC CONCR		LEN=0050 INSTALLED UNKN	0641/1583			018 "DIA CIRC CONCR		LEN=0064 INSTALLED UNKN	
SIGN: 4 CHORD TRUSS						SIGN: 4 CHORD TRUSS			
BMSID 40/0309/0640/1468			0641/1378		0640/1468	BMSID 40/0309/0640/1468			
018 "DIA CIRC CONCR		LEN=0070 INSTALLED UNKN	0641/1261			018 "DIA CIRC CONCR		LEN=0064 INSTALLED UNKN	
BMSEN 40/0309/0640/0779			0641/1199		0640/1197	BMSEN 40/0309/0640/0779			
018 "DIA CIRC CONCR		LEN=0060 INSTALLED UNKN	0641/0796			018 "DIA CIRC CONCR		LEN=0064 INSTALLED UNKN	
1 0 01052 0 00 0102+48	BENNETT ST				0640/0779	1 0 01052 0 00 0102+48	BENNETT ST		
BMSBG 40/0309/0640/0779			0641/0781		0640/0752	BMSBG 40/0309/0640/0779			
RAMP E RD						RAMP F RD			
(SR8035 SEG 0500/0000)			0641/0738		0640/0692	(SR8035 SEG 0750/0577)			
BMSEN 40/0309/0640/0000			0641/0165		0640/0165	BMSEN 40/0309/0640/0000			
					146635 FT	1 0 01052 0 00 0105+46			
1 0 01052 0 00 0105+46	SR 0011 NB		146985 FT			SR 0011 NB			
BMSBG 40/0309/0640/0000					0640/0000	BMSBG 40/0309/0640/0000			
LENGTH(AH 2236 BK 1973)			0641/0000			LENGTH(AH 2221 BK 2000)			
018 "DIA CIRC CONCR		LEN=0060 INSTALLED UNKN	0637/1360			018 "DIA CIRC CONCR		LEN=0064 INSTALLED UNKN	
018 "DIA CIRC CONCR		LEN=0040 INSTALLED 2002	0637/1060			018 "DIA CIRC CONCR		LEN=0064 INSTALLED UNKN	
SIGN: CANTILEVER						SIGN: CANTILEVER			
BMSID 40/0309/0637/0829			0637/0829			BMSID 40/0309/0637/0829			
018 "DIA CIRC CONCR		LEN=0040 INSTALLED 2002	0637/0743			018 "DIA CIRC CONCR		LEN=0064 INSTALLED UNKN	
018 "DIA CIRC CONCR		LEN=0056 INSTALLED 2002	0637/0314			018 "DIA CIRC CONCR		LEN=0064 INSTALLED UNKN	
1 0 01052 0 00 0113+07	SR 1006		145012 FT		144635 FT	1 0 01052 0 00 0113+07	SR 1006		

DIR: B TOTAL LEN: 38.398 MI. DIST: 04-3 SR: 309
 LEFT MUN: KINGSTON B RIGHT MUN: KINGSTON B

OP ID	DESCRIPTION	LENGTH (AH BK)	STATUS	SR	SEG	START	END	FT	OP ID	DESCRIPTION	LENGTH (AH BK)	STATUS	SR	SEG	START	END	FT
40/1006/0030/0590	018 "DIA CIRC CONCR	0637/0000	INSTALLED UNKN	0635	1867				40/1006/0030/0590	018 "DIA CIRC CONCR	0636/0000	INSTALLED UNKN	0635	1991			
018 "DIA CIRC CONCR	LEN=0080								018 "DIA CIRC CONCR	LEN=0080							
RAMP G RD	(SR8033 SEG 0250/0895)	0635/1236							RAMP H RD	(SR8033 SEG 0010/0000)	0634/1007						
018 "DIA CIRC CONCR	LEN=0068								018 "DIA CIRC CONCR	LEN=0068							
018 "DIA CIRC CONCR	LEN=0068								018 "DIA CIRC CONCR	LEN=0068							
SIGN: 4 CHORD TRUSS									SIGN: 4 CHORD TRUSS								
BMSID 40/0309/0634/0175	0 0 00000 0 00 0000+00	0635/0237				142980			BMSID 40/0309/0634/0175	0 0 00000 0 00 0000+00	0634/0175				142644		
KINGSTON									KINGSTON								
WILKES BARRE C									WILKES BARRE C								
LENGTH(AH 2032 BK 2278)		0635/0000							LENGTH(AH 1991 BK 2278)		0634/0000						
BMSEN 40/0309/0632/0000		0633/2278							BMSEN 40/0309/0632/0000		0632/2278						
RAMP AA RD	(SR8031 SEG 0500/0000)	0633/1580							RAMP BB RD	(SR8031 SEG 0750/0971)	0632/1016						
0 0 00000 0 00 0000+00						140702			0 0 00000 0 00 0000+00						140366		
SR 2004									SR 2004								
BMSBG 40/0309/0632/0000									BMSBG 40/0309/0632/0000								
LENGTH(AH 2278 BK 3049)		0633/0000							LENGTH(AH 2278 BK 3125)		0632/0000						
018 "DIA CIRC CONCR	LEN=0035								024 "DIA CIRC CONCR	LEN=0060							
INSTALLED 2002		0629/2898							INSTALLED UNKN								
RAMP CC RD	(SR8031 SEG 0250/1265)	0629/2074							015 "DIA CIRC CONCR	LEN=0060							
									INSTALLED UNKN								
									015 "H 21" W ELLIP CONC	LEN=0060							
									INSTALLED UNKN								
									018 "DIA CIRC CONCR	LEN=0060							
									INSTALLED UNKN								
									RAMP DD RD	(SR8031 SEG 0010/0000)	0628/1765						
									018 "DIA CIRC CONCR	LEN=0060							
									INSTALLED UNKN								
									018 "DIA CIRC CONCR	LEN=0080							
									INSTALLED 2002								
									SIGN: 4 CHORD TRUSS								

SIGN: 4 CHORD TRUSS

EXTRACT DATE: 12/18/2023
PRINT DATE: 12/19/2023

ROADWAY MANAGEMENT SYSTEM
SLD COUNTY/SR - ANNUAL PRINT

PAGE NUMBER: 220
COUNTY: LUZERNE

DIR: B TOTAL LEN: 38.398 MI.
LEFT MUN: WILKES BARRE C

DIST: 04-3 SR: 309
RIGHT MUN: WILKES BARRE C

BMSID 40/0309/0628/1162 0629/1162
BMSSEN 40/0309/0629/0000 0629/1128



0628/1162 BMSID 40/0309/0628/1162
0628/1128 BMSSEN 40/0309/0628/0000

RAMP N RD
(SR8047 SEG 0500/0000) 0629/0010
0 0 00000 0 00 0000+00 137653 FT
018 "DIA CIRC CONCR
LEN=0035 INSTALLED 2002
SR 2022
BMSBG 40/0309/0629/0000
LENGTH(AH 3049 BK 3543) 0629/0000
018 "DIA CIRC CONCR
LEN=0100 INSTALLED UNKN 0627/3300



137241 FT 0 0 00000 0 00 0000+00
SR 2022
BMSBG 40/0309/0628/0000
LENGTH(AH 3125 BK 3544)

BMSSEN 40/0309/0626/2777 0627/2877
0 0 00000 0 00 0000+00
W.B. BLVD
BMSBG 40/0309/0626/2777 0627/2656



0626/3233 018 "DIA CIRC CONCR
LEN=0060 INSTALLED UNKN
024 "DIA CIRC CONCR
LEN=0060 INSTALLED UNKN
BMSSEN 40/0309/0626/2777
0 0 00000 0 00 0000+00
W.B. BLVD
BMSBG 40/0309/0626/2777
018 "DIA CIRC CONCR
LEN=0060 INSTALLED UNKN
RAMP K RD
(SR8047 SEG 0030/1660)
COAL BROOK
STRUCTURE LENGTH 14 FT
BMSID 40/0309/0626/2489

COAL BROOK
STRUCTURE LENGTH 14 FT
BMSID 40/0309/0626/2489 0627/2477
018 "DIA CIRC CONCR
LEN=0035 INSTALLED 2002 0627/1804
BMSSEN 40/0309/0626/1675 0627/1691



0 0 00000 0 00 0000+00
OTHER RR
BMSBG 40/0309/0626/1675 0627/1591
024 "DIA CIRC CONCR
LEN=0100 INSTALLED UNKN 0627/1571



0626/1775 BMSSEN 40/0309/0626/1675
0626/1750 015"H 21"W ELLIP CONC
LEN=0050 INSTALLED UNKN
0 0 00000 0 00 0000+00
OTHER RR
BMSBG 40/0309/0626/1675
0626/1675
0626/1575 018 "DIA CIRC CONCR
LEN=0030 INSTALLED 1998

RAMP L RD
(SR8047 SEG 0260/0936) 0627/1459



018 "DIA CIRC CONCR
LEN=0128 INSTALLED UNKN 0627/1244
018 "DIA CIRC CONCR
LEN=0035 INSTALLED 2002 0627/0915



0626/1470 RAMP J RD
(SR8047 SEG 0010/0000)

EXTRACT DATE: 12/18/2023
PRINT DATE: 12/19/2023

ROADWAY MANAGEMENT SYSTEM
SLD COUNTY/SR - ANNUAL PRINT

PAGE NUMBER: 219
COUNTY: LUZERNE

DIR: B TOTAL LEN: 38.398 MI.
LEFT MUN: WILKES BARRE C

DIST: 04-3 SR: 309
RIGHT MUN: WILKES BARRE C

BMS EN 40/0309/0626/0753	0627/0848	0626/0880	018 " DIA CIRC CONCR
0 0 00000 0 00 0000+00		0626/0872	LEN=0001 INSTALLED UNKN
SR 2020			BMS EN 40/0309/0626/0753
BMSBG 40/0309/0626/0753	0627/0729	0626/0753	0 0 00000 0 00 0000+00
			SR 2020
			BMSBG 40/0309/0626/0753
		0626/0045	018 " DIA CIRC CONCR
		133697 FT	LEN=0050 INSTALLED UNKN
0 0 00000 0 00 0000+00	134110 FT		0 0 00000 0 00 0000+00
LENGTH(AH 3543 BK 3633)	0627/0000	0626/0000	WILKES BARRE
WILKES BARRE			PLAINS T
PLAINS T	0625/3593		LENGTH(AH 3544 BK 3583)
		0624/3436	018 " DIA CIRC CONCR
			LEN=0060 INSTALLED UNKN
SIGN: 4 CHORD TRUSS			SIGN: 4 CHORD TRUSS
BMSID 40/0309/0624/2325	0625/2244	0624/2325	BMSID 40/0309/0624/2325
RAMP C RD			RAMP B RD
(SR8045 SEG 0500/0000)	0625/1647	0624/1567	(SR8045 SEG 0752/2540)
018 " DIA CIRC CONCR			
LEN=0060 INSTALLED UNKN	0625/1562		
024 " DIA CIRC CONCR		0624/1330	024 " DIA CIRC CONCR
LEN=0052 INSTALLED UNKN	0625/1228		LEN=0070 INSTALLED UNKN
018 " DIA CIRC CONCR			
LEN=0044 INSTALLED UNKN	0625/0836		
018 " DIA CIRC CONCR		0624/0572	060 " DIA CIRC CONCR
LEN=0060 INSTALLED UNKN	0625/0438		LEN=0048 INSTALLED UNKN
018 " DIA CIRC CONCR		0624/0292	RAMP A RD
LEN=0060 INSTALLED UNKN	0625/0179		(SR8045 SEG 0762/0000)
0 0 00000 0 00 0000+00	130477 FT	130114 FT	0 0 00000 0 00 0000+00
SR 0315			SR 0315
OP ID 40/0315/0044/0000			OP ID 40/0315/0044/0000
LENGTH(AH 3633 BK 3980)	0625/0000	0624/0000	LENGTH(AH 3583 BK 3936)
018 " DIA CIRC CONCR			
LEN=0040 INSTALLED UNKN	0623/3481		
		0622/3409	SIGN: CANTILEVER
			BMSID 40/0309/0622/3409

DIR: B TOTAL LEN: 38.398 MI. DIST: 04-3 SR: 309
 LEFT MUN: PLAINS T RIGHT MUN: PLAINS T

RAMP D RD
 (SR8045 SEG 0250/1213) 0623/3019

018 "DIA CIRC CONCR
 LEN=0060 INSTALLED UNKN 0623/2821

SIGN: 4 CHORD TRUSS
 BMSID 40/0309/0622/2075 0623/2085

SIGN: 4 CHORD TRUSS
 BMSID 40/0309/0622/0950 0623/0950

RAMP E RD
 (SR8015 SEG 0250/0000) 0623/0757

LAUREL RUN C
 STRUCTURE LENGTH 20 FT
 BMSID 40/0309/0622/0340 0623/0525

RAMP H RD
 (SR8015 SEG 0260/1144) 0623/0404

0 0 0000 0 00 0000+00 126497 FT
 NC N CROSSVALLEY EX

BEAR CREEK BL INTER-BK
 (SRO115 SEG 0321/2210)
 MFC BEGIN = B

LTH AH 003980 BK 001969 0623/0000
 126497 FT

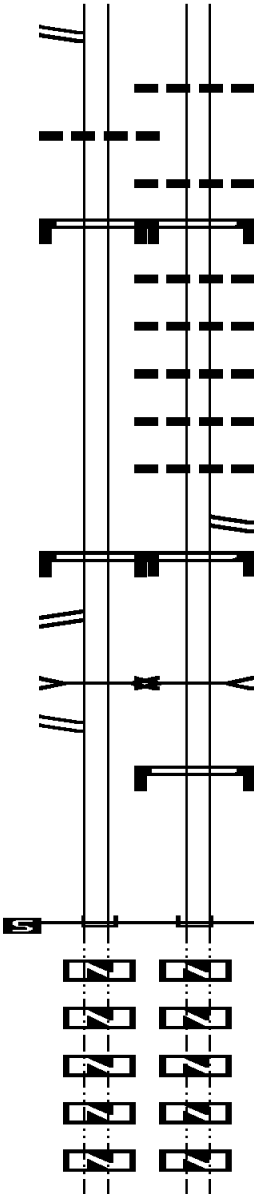
LTH AH 001969 BK 000100 7611/0000
 126497 FT

LTH AH 000100 BK 000100 7601/0000
 126497 FT

LTH AH 000100 BK 000100 7591/0000
 126497 FT

LTH AH 000100 BK 000100 7581/0000
 126497 FT

LTH AH 000100 BK 002098 7571/0000
 126497 FT



0622/2900 018 "DIA CIRC CONCR
 LEN=0010 INSTALLED 2000

0622/2257 018 "DIA CIRC CONCR
 LEN=0010 INSTALLED UNKN

0622/2075 SIGN: 4 CHORD TRUSS
 BMSID 40/0309/0622/2075

0622/1861 018 "DIA CIRC CONCR
 LEN=0050 INSTALLED UNKN

0622/1720 018 "DIA CIRC CONCR
 LEN=0010 INSTALLED 2002

0622/1504 018 "DIA CIRC CONCR
 LEN=0010 INSTALLED UNKN

0622/1252 018 "DIA CIRC CONCR
 LEN=0010 INSTALLED UNKN

0622/1150 018 "DIA CIRC CONCR
 LEN=0050 INSTALLED 2000

0622/1066 RAMP I RD
 (SR8015 SEG 0500/1238)

0622/0950 SIGN: 4 CHORD TRUSS
 BMSID 40/0309/0622/0950

0622/0340 LAUREL RUN C
 STRUCTURE LENGTH 20 FT
 BMSID 40/0309/0622/0340

0622/0290 SIGN: 4 CHORD TRUSS
 BMSID 40/0309/0622/0290

126178 FT 0 0 00000 0 00 0000+00
 NC N CROSSVALLEY EX

126178 FT INTER-BK
 (SRO115 SEG 0320/2281)
 MFC BEGIN = B

0622/0000 LTH AH 003936 BK 001901
 126178 FT

7610/0000 LTH AH 001901 BK 002135
 126178 FT

7600/0000 LTH AH 002135 BK 003927
 126178 FT

7590/0000 LTH AH 003927 BK 002636
 126178 FT

7580/0000 LTH AH 002636 BK 003501
 126178 FT

7570/0000 LTH AH 003501 BK 002207
 126178 FT

DIR: B TOTAL LEN: 38.398 MI. DIST: 04-3 SR: 309
 LEFT MUN: HANOVER T RIGHT MUN: HANOVER T

Stationing	Description	Stationing	Description
LTH AH 002098 BK 003020	7561/0000	7560/0000	LTH AH 002207 BK 003048
	126497 FT	126178 FT	
LTH AH 003020 BK 002176	7551/0000	7550/0000	LTH AH 003048 BK 001600
MOUNTAIN BL	INTER-AHD	INTER-AHD	MOUNTAIN BL
(SR6309 SEG 0551/0000)			(SR6309 SEG 0550/0000)
HANOVER T	0541/2176	0540/1600	
TO 8013/0020 SH			
(CONN)	0541/1894		
RAMP H RD			
(SR8013 SEG 0010/0629)	0541/1820		
018 "DIA CIRC CONCR			
LEN=0050 INSTALLED 2002	0541/1816	0540/1600	ASHLEY B
			036 "DIA CIRC METAL
			LEN=0150 INSTALLED UNKN
			RUN OFF
			STRUCTURE LENGTH 4 FT
		0540/1596	BMSID 40/0309/0540/1596
		0540/1450	018 "DIA CIRC CONCR
		0540/1186	LEN=0050 INSTALLED UNKN
			018 "DIA CIRC CONCR
			LEN=0066 INSTALLED UNKN
UNKNOWN RD			RAMP F RD
(BORO)	0541/1102	0540/1032	(SR8013 SEG 0020/0000)
		0540/0764	024"H 24"W CON BOX CUL
		124578 FT	LEN=0099 INSTALLED UNKN
			1 0 00170 0 00 1228+85
1 0 00170 0 00 1224+67	124321 FT	0540/0000	ASHLEY
LENGTH(AH 2176 BK 2964)	0541/0000		HANOVER T
015 "DIA CIRC METAL			LENGTH(AH 1600 BK 1933)
LEN=0050 INSTALLED UNKN	0531/2794		
018 "DIA CIRC METAL			
LEN=0048 INSTALLED UNKN	0531/2438		
018 "DIA CIRC CONCR			
LEN=0032 INSTALLED UNKN	0531/2047		
		0530/1171	018 "DIA CIRC CONCR
015 "DIA CIRC CONCR			LEN=0052 INSTALLED UNKN
LEN=0050 INSTALLED UNKN	0531/0960		
		0530/0700	STREAM
015 "DIA CIRC METAL			STRUCTURE LENGTH 6 FT
LEN=0060 INSTALLED UNKN	0531/0690		BMSID 40/0309/0530/0700
			064"H 60"W CONCR ARCH

DIR: B TOTAL LEN: 38.398 MI. DIST: 04-3 SR: 309
 LEFT MUN: HANOVER T RIGHT MUN: HANOVER T

Stationing	Description	Stationing	Description
0530/0687	LEN=0052 INSTALLED UNKN	0530/0687	LEN=0052 INSTALLED UNKN
0530/0457	018 "DIA CIRC CONCR	0530/0457	LEN=0040 INSTALLED UNKN
0531/0290	015 "DIA CIRC CONCR	122645 FT	1 0 00170 0 00 1209+62
0531/0000	LEN=0060 INSTALLED UNKN	0530/0000	LENGTH(AH 1933 BK 3134)
0531/0000	1 0 00170 0 00 1195+03 121357 FT	0520/3064	060"H 72"W CONC STRUCT
0520/3059	LENGTH(AH 2964 BK 1602)	0520/3059	LEN=0040 INSTALLED UNKN
0520/2791		0520/2791	STREAM
0520/2499		0520/2499	STRUCTURE LENGTH 5 FT
0520/2279		0520/2279	BMSID 40/0309/0520/3059
0520/1888		0520/1888	018 "DIA CIRC CONCR
0521/1588	018 "DIA CIRC CONCR	0520/1589	LEN=0040 INSTALLED UNKN
0521/1588	LEN=0040 INSTALLED UNKN	0520/1398	030 "DIA CIRC CONCR
0521/0631		0520/0639	LEN=0040 INSTALLED UNKN
0521/0631	PINE RUN RD	0520/0587	PINE RUN RD
0521/0474	(SR2034 SEG 0010/0000)	0520/0295	(SR2034 SEG 0010/0000)
0521/0474	001 "DIA CIRC CONCR	0520/0282	LEN=0050 INSTALLED UNKN
0521/0000	LEN=0050 INSTALLED UNKN	0520/0000	1 0 00170 0 00 1178+61
0511/3453	018 "DIA CIRC CONCR	0510/3526	LENGTH(AH 3134 BK 3881)
0511/3272	LEN=0040 INSTALLED UNKN	0510/2779	018 "DIA CIR PLASTIC
0511/2745		0510/2779	LEN=0052 INSTALLED UNKN
048"H 60"W CONCR ARCH		012"H 48"W CON BOX CUL	
048"H 60"W CONCR ARCH		012"H 48"W CON BOX CUL	
PINE CREEK		PINE CREEK	
STRUCTURE LENGTH 5 FT		STRUCTURE LENGTH 5 FT	

EXTRACT DATE: 12/18/2023
PRINT DATE: 12/19/2023

ROADWAY MANAGEMENT SYSTEM
SLD COUNTY/SR - ANNUAL PRINT

PAGE NUMBER: 215
COUNTY: LUZERNE

DIR: B TOTAL LEN: 38.398 MI.
LEFT MUN: HANOVER T

DIST: 04-3 SR: 309
RIGHT MUN: HANOVER T

BMSID 40/0309/0511/2740 0511/2740
018 "DIA CIRC CONCR
LEN=0036 INSTALLED UNKN 0511/2513

018 "DIA CIRC CONCR
LEN=0036 INSTALLED UNKN 0511/2202
018 "DIA CIRC CONCR
LEN=0050 INSTALLED UNKN 0511/1820

015 "DIA CIRC CONCR
LEN=0060 INSTALLED UNKN 0511/1335
018 "DIA CIRC CONCR
LEN=0044 INSTALLED UNKN 0511/1056

018 "DIA CIRC CONCR
LEN=0048 INSTALLED UNKN 0511/0807

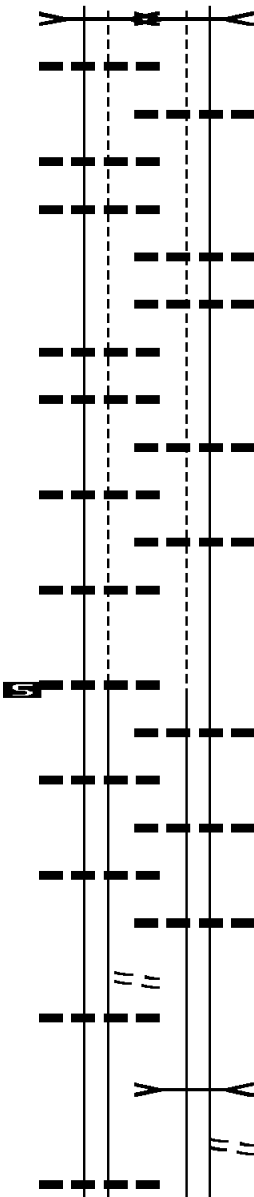
018 "DIA CIRC CONCR
LEN=0040 INSTALLED UNKN 0511/0353
1 0 00170 0 00 1143+57 116081 FT
018 "DIA CIRC CONCR
LEN=0040 INSTALLED UNKN
LENGTH(AH 3674 BK 1879) 0511/0000

018 "DIA CIRC METAL
LEN=0044 INSTALLED UNKN 0501/1260

018 "DIA CIRC CONCR
LEN=0060 INSTALLED UNKN 0501/0953

LEHIGH ST
(TWP) 0501/0744
018 "DIA CIRC CONCR
LEN=0060 INSTALLED UNKN 0501/0694

018 "DIA CIRC CONCR
LEN=0036 INSTALLED UNKN 0501/0335



0510/2774 BMSID 40/0309/0510/2774

0510/2241 018 "DIA CIRC CONCR
LEN=0044 INSTALLED UNKN

0510/1751 018 "DIA CIRC CONCR
LEN=0052 INSTALLED UNKN
0510/1373 015 "DIA CIRC METAL
LEN=0075 INSTALLED UNKN

0510/0867 018 "DIA CIRC CONCR
LEN=0048 INSTALLED UNKN

0510/0498 018 "DIA CIRC CONCR
LEN=0050 INSTALLED UNKN

115630 FT 1 0 00170 0 00 1140+29
0510/0000 LENGTH(AH 3881 BK 1456)
018 "DIA CIRC CONCR
LEN=0050 INSTALLED 1998
0500/1410

0500/1277 018 "DIA CIRC CONCR
LEN=0050 INSTALLED UNKN

0500/0950 018 "DIA CIRC CONCR
LEN=0050 INSTALLED UNKN

0500/0656 DRAINAGE
STRUCTURE LENGTH 18 FT
BMSID 40/0309/0500/0656
LEHIGH ST
0500/0546 (TWP)

DIR: B TOTAL LEN: 38.398 MI. DIST: 04-3 SR: 309
 LEFT MUN: FAIRVIEW T RIGHT MUN: FAIRVIEW T

SHERWOOD DR
 (PRDR)

		0470/2768	MAIN ST (T437)
		0470/1494	ROBERTS LN (T663)
		0470/1291	018 "DIA CIRC CONCR LEN=0100 INSTALLED UNKN
		0470/0853	015 "DIA CIRC CONCR LEN=0060 INSTALLED UNKN
		0470/0548	024 "DIA CIRC CONCR LEN=0040 INSTALLED UNKN
		0470/0022	015 "DIA CIRC METAL LEN=0045 INSTALLED UNKN
106670 FT		106678 FT	1 0 00170 0 00 1051+40 LIBERTY ST (T435)
		0470/0000	LENGTH(AH 3687 BK 1324) 018 "DIA CIRC CONCR
		0460/1072	LEN=0080 INSTALLED 2002
		0460/0477	015 "DIA CIRC CONCR LEN=0080 INSTALLED UNKN
		0460/0320	018 "DIA CIRC CONCR LEN=0080 INSTALLED UNKN
		0460/0019	BMSSEN 40/0309/0460/0000 1 0 00170 0 00 1038+19
105346 FT		105354 FT	WAPWALLOPEN BMSBG 40/0309/0460/0000
		0460/0000	LENGTH(AH 1324 BK 2432) KIRBY AV (TWP)
		0450/2056	024 "DIA CIRC CONCR LEN=0080 INSTALLED UNKN
		0450/2020	036 "DIA CIRC METAL LEN=0060 INSTALLED UNKN
		0450/1771	036 "DIA CIRC METAL LEN=0060 INSTALLED UNKN
		0450/1025	036 "DIA CIRC METAL LEN=0060 INSTALLED UNKN
		0450/0063	MAIN ST (TWP)
102914 FT		102922 FT	1 0 00170 0 00 1013+75 ELM ST

DIR: B TOTAL LEN: 38.398 MI. DIST: 04-3 SR: 309
 LEFT MUN: FAIRVIEW T RIGHT MUN: FAIRVIEW T

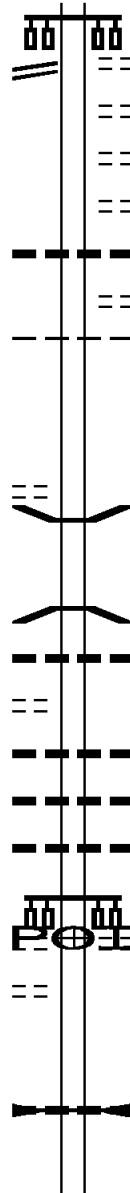
MAIN ST
 (SR2045 SEG 0170/1467) 0450/0000

ROCKLEDGE DR
 (TWP) 0440/0550

MR Z'S PLAZA ENTR RD
 (PRDR) 0430/2243

UNNAMED RD
 (TWP) 0430/0927
 SCHULTZ LA
 (TWP) 0430/0542

096032 FT



(TWP)
 S 0450/0000 LENGTH(AH 2432 BK 3828)
 BIRCH ST
 (T665)
 0440/3525 MAPLE ST
 (T649)
 0440/3243 SPRUCE ST
 (T648)
 0440/2796 018 " DIA CIRC METAL
 0440/2360 LEN=0070 INSTALLED UNKN
 GARDEN AV
 (T673)
 FAIRVIEW
 0440/2101 WRIGHT T

0440/0028 BMS EN 40/0309/0440/0000
 099094 FT 1 0 00170 0 00 0975+56
 BOW CREEK
 S 0440/0000 BMSBG 40/0309/0440/0000
 LENGTH(AH 3828 BK 3054)
 0430/2630 018 " DIA CIRC METAL
 LEN=0070 INSTALLED 2002

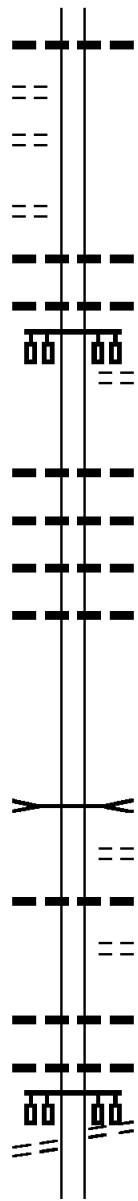
0430/2000 018 " DIA CIRC CONCR
 LEN=0072 INSTALLED UNKN
 0430/1635 018 " DIA CIRC CONCR
 LEN=0072 INSTALLED UNKN
 0430/1272 018 " DIA CIRC CONCR
 LEN=0080 INSTALLED UNKN
 (APRA) CRESTWOOD IND PA
 CRESTWOOD DR
 (CNTY)

036 "H 60 "W ELLIP CONCR
 LEN=0040 INSTALLED UNKN
 STREAM
 STRUCTURE LENGTH 6 FT
 0430/0163 BMSID 40/0309/0430/0163
 096040 FT 1 0 00170 0 00 0945+02
 S 0430/0000 LENGTH(AH 3054 BK 3213)

DIR: B TOTAL LEN: 38.398 MI. DIST: 04-3 SR: 309
 LEFT MUN: WRIGHT T RIGHT MUN: WRIGHT T

SCOTT ST
 (TWP)
 MARY ST
 (TWP)
 PARK RD
 (TWP)

0420/2132
 0420/1798
 0420/0935



0420/2530 018 " DIA CIRC CONCR
 LEN=0090 INSTALLED 2002

0420/0734 018 " DIA CIRC CONCR
 LEN=0080 INSTALLED UNKN
 0420/0424 018 " DIA CIRC CONCR
 LEN=0070 INSTALLED UNKN
 WM O SWORD DR
 (TWP)

0420/0289
 092819 FT 092827 FT 1 0 00170 0 00 0912+89
 0420/0000 LENGTH(AH 3213 BK 2821)

0410/2542 018 " DIA CIRC CONCR
 LEN=0056 INSTALLED UNKN
 0410/2148 015 " DIA CIRC CONCR
 LEN=0056 INSTALLED UNKN
 0410/1688 018 " DIA CIRC CONCR
 LEN=0080 INSTALLED UNKN
 0410/1333 018 " DIA CIRC CONCR
 LEN=0060 INSTALLED UNKN

089998 FT 090006 FT 1 0 00170 0 00 0885+72
 0410/0000 LENGTH(AH 2821 BK 2725)
 WAPWALLOP CR
 STRUCTURE LENGTH 20 FT
 BMSID 40/0309/0400/2636
 0400/2636 SUNSET DR
 (T473)
 0400/2564 018 " DIA CIRC CONCR
 LEN=0040 INSTALLED 2002
 0400/2439 SUNSET DR
 (T473)
 0400/2093 018 " DIA CIRC CONCR
 LEN=0040 INSTALLED 1998
 060 " DIA CIRC METAL
 0400/0950 LEN=0052 INSTALLED UNKN
 CHURCH RD
 (CNTY)

0400/0943 0400/0943 018 " DIA CIRC CONCR

CHURCH RD
 (CNTY)

DIR: B TOTAL LEN: 38.398 MI. DIST: 04-3 SR: 309
 LEFT MUN: WRIGHT T RIGHT MUN: WRIGHT T

Stationing	Length	Notes	Material	Installation
087273 FT	0400/0340	HOYTS SELF STORAGE RD	036 " DIA CIRC CONCR	INSTALLED 1998
	087281 FT	(PRDR)	BIRK DR	
	0400/0000	BROOKFIELD WY	LEN=0060	INSTALLED UNKN
	0390/0608	(TWP)	LEN=0052	INSTALLED UNKN
086103 FT	0390/0294		018 " DIA CIRC CONCR	INSTALLED UNKN
	0390/0168		LEN=0088	INSTALLED UNKN
	086111 FT		015 " DIA CIRC CONCR	INSTALLED UNKN
	0390/0000		LEN=0068	INSTALLED UNKN
0380/2397	0380/1692	SNYDER LN	LEN=0068	INSTALLED UNKN
	0380/1430	(PRDR)	LEN=0068	INSTALLED UNKN
0380/1419	0380/0140	MILL ST	LEN=0068	INSTALLED UNKN
	0380/0627	(TWP)	LEN=0068	INSTALLED UNKN
0380/0627	0380/0387	MILL ST	LEN=0068	INSTALLED UNKN
	0380/0437	(TWP)	LEN=0068	INSTALLED UNKN
0380/0437	0380/0140	HORIZON RD	LEN=0068	INSTALLED UNKN
	0380/0387	(TWP)	LEN=0068	INSTALLED UNKN
083654 FT	0380/0000	WALDEN DR	LEN=0068	INSTALLED UNKN
	0380/0000	(T490)	LEN=0068	INSTALLED UNKN
0370/1983	0370/1983		LEN=0068	INSTALLED UNKN
	0370/1503		LEN=0068	INSTALLED UNKN
0370/1474	0370/1474		LEN=0068	INSTALLED UNKN
	0370/1121		LEN=0068	INSTALLED UNKN
0370/0796	0370/0796		LEN=0068	INSTALLED UNKN
	0370/0554		LEN=0068	INSTALLED UNKN
0370/0554	0370/0554		LEN=0068	INSTALLED UNKN
0370/0365	0370/0365	KESTREL RD	LEN=0068	INSTALLED UNKN
	0370/0365	(PRDR)	LEN=0068	INSTALLED UNKN

DIR: B TOTAL LEN: 38.398 MI. DIST: 04-3 SR: 309
 LEFT MUN: WRIGHT T RIGHT MUN: WRIGHT T

FINCH LN
 (TWP)

Stationing	Structure	Material	Length	Notes
081606 FT	0370/0334	024" DIA CIRC CONCR	LEN=0080	INSTALLED UNKN
	081614 FT	1 0 00170	0 00 0801+22	
	0370/0000	LENGTH(AH 2048 BK 2919)		
	0360/2765	015" DIA CIRC CONCR	LEN=0080	INSTALLED UNKN
	0360/2278	015" DIA CIRC CONCR	LEN=0052	INSTALLED UNKN
0360/2270	0360/1815	015" DIA CIRC CONCR	LEN=0080	INSTALLED UNKN
	0360/1283	015" DIA CIRC CONCR	LEN=0060	INSTALLED UNKN
	0360/0946	015" DIA CIRC CONCR	LEN=0092	INSTALLED UNKN
078687 FT	0360/0144	015" DIA CIRC CONCR	LEN=0092	INSTALLED UNKN
	078695 FT	1 0 00170	0 00 0772+26	
	0360/0000	JACOBS LADDER RD (TWP)	LENGTH(AH 2919 BK 2099)	
	0350/1912	015" DIA CIRC CONCR	LEN=0080	INSTALLED UNKN
	0350/1498	015" DIA CIRC CONCR	LEN=0080	INSTALLED UNKN
	0350/1078	015" DIA CIRC CONCR	LEN=0080	INSTALLED UNKN
	0350/0829	030" DIA CIRC CONCR	LEN=0080	INSTALLED UNKN
	0350/0523	TERRACE AV (TWP)	048"H 72"W CONCR ARCH	LEN=0060 INSTALLED UNKN
	0350/0369	STRUCTURE LENGTH 6 FT	BMSID 40/0309/0350/0369	
076588 FT	0350/0055	018" DIA CIRC CONCR	LEN=0060	INSTALLED UNKN
	076596 FT	1 0 00170	0 00 0751+10	
	0350/0000	WRIGHT DORRANCE T	LENGTH(AH 2099 BK 2746)	
	0340/2661	024" DIA CIRC CONCR	LEN=0068	INSTALLED UNKN
	0340/2055	018" DIA CIRC CONCR	LEN=0068	INSTALLED UNKN
	0340/1859			

DIR: B TOTAL LEN: 38.398 MI. DIST: 04-3 SR: 309
 LEFT MUN: DORRANCE T RIGHT MUN: DORRANCE T

073842 FT

071594 FT

		036"H 42"W ELLIP CONC
		LEN=0072 INSTALLED UNKN
		TR WAPWAL CK
		STRUCTURE LENGTH 4 FT
	0340/1855	BMSID 40/0309/0340/1855
		018 " DIA CIRC CONCR
	0340/0986	LEN=0068 INSTALLED UNKN
		024 " DIA CIRC CONCR
	0340/0794	LEN=0068 INSTALLED UNKN
		015 " DIA CIRC CONCR
	0340/0537	LEN=0080 INSTALLED UNKN
		018 " DIA CIRC CONCR
	0340/0240	LEN=0088 INSTALLED UNKN
	073850 FT	1 0 00170 0 00 0722+05
	5 0340/0000	LENGTH(AH 2746 BK 2248)
		015 " DIA CIRC CONCR
	0330/2135	LEN=0088 INSTALLED UNKN
		018 " DIA CIRC CONCR
	0330/1738	LEN=0088 INSTALLED UNKN
		018 " DIA CIRC CONCR
	0330/1386	LEN=0088 INSTALLED UNKN
		018 " DIA CIRC CONCR
	0330/0895	LEN=0088 INSTALLED UNKN
		018 " DIA CIRC CONCR
	0330/0618	LEN=0088 INSTALLED UNKN
		018 " DIA CIRC CONCR
	0330/0285	LEN=0088 INSTALLED UNKN
	071602 FT	1 0 00170 0 00 0698+90
	5 0330/0000	LENGTH(AH 2248 BK 3516)
		018 " DIA CIRC CONCR
	0320/3359	LEN=0080 INSTALLED UNKN
		015 " DIA CIRC CONCR
	0320/3041	LEN=0080 INSTALLED UNKN
		015 " DIA CIRC CONCR
	0320/2712	LEN=0072 INSTALLED UNKN
		015 " DIA CIRC METAL
	0320/2436	LEN=0072 INSTALLED UNKN
		015 " DIA CIRC METAL
	0320/2078	LEN=0072 INSTALLED UNKN
		015 " DIA CIRC METAL
	0320/1769	LEN=0072 INSTALLED UNKN
		015 " DIA CIRC CONCR
	0320/1384	LEN=0068 INSTALLED UNKN
		015 " DIA CIRC CONCR
	0320/0742	LEN=0080 INSTALLED UNKN
		BELLAVISTA DR
	0320/0624	(T415)
		015 " DIA CIRC CONCR

DIR: B TOTAL LEN: 38.398 MI. DIST: 04-3 SR: 309
 LEFT MUN: DORRANCE T RIGHT MUN: DORRANCE T

068078 FT

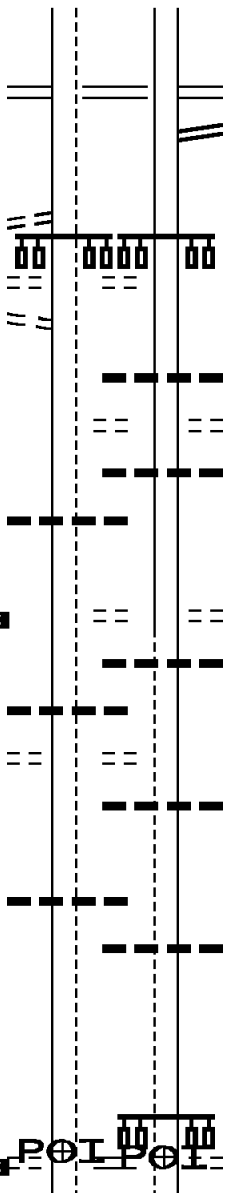
Stationing	Description	Length	Material	Status	Notes
0320/0290	LEN=0080	0080	INSTALLED	UNKN	
068086 FT	1 0 00170	0 00	0664+09		
	NC MOUNTAIN BL				
	MFC BEGIN = C				
	DORRANCE				
	BUTLER T				
0320/0000	LENGTH(AH 3516 BK 2939)				
018 "DIA CIRC CONCR	LEN=0052	INSTALLED	2002	0311/2824	
0310/2816	015"H 21"W ELLIP CONCR	LEN=0060	INSTALLED	UNKN	
0310/1932	015 "DIA CIRC CONCR	LEN=0090	INSTALLED	UNKN	
0310/1743	BIRCHWOOD DR				
	(T431)				
0310/1505	NORTH ST				
	(T406)				
0310/1100	018 "DIA CIRC CONCR	LEN=0100	INSTALLED	UNKN	
0310/0976	S MAIN RD				
	(SR2045 SEG 0010/0000)				
0310/0870	018 "DIA CIRC CONCR	LEN=0060	INSTALLED	UNKN	
0310/0640	018 "DIA CIRC CONCR	LEN=0050	INSTALLED	UNKN	
0310/0576	018 "DIA CIRC CONCR	LEN=0100	INSTALLED	UNKN	
0310/0251	018 "DIA CIRC CONCR	LEN=0100	INSTALLED	UNKN	
065147 FT	1 0 00170	0 00	0635+50	065134 FT	
	MFC BEGIN = C				
0310/0000	LENGTH(AH 2944 BK 3446)				
0300/3436	018 "DIA CIRC CONCR	LEN=0096	INSTALLED	UNKN	
0300/3134	018 "DIA CIRC CONCR	LEN=0090	INSTALLED	UNKN	
0300/2692	018 "DIA CIRC CONCR	LEN=0088	INSTALLED	UNKN	
0300/2290	018 "DIA CIRC CONCR	LEN=0100	INSTALLED	UNKN	
0300/1549	015 "DIA CIRC CONCR	LEN=0100	INSTALLED	UNKN	

DIR: B TOTAL LEN: 38.398 MI. DIST: 04-3 SR: 309
 LEFT MUN: BUTLER T RIGHT MUN: BUTLER T

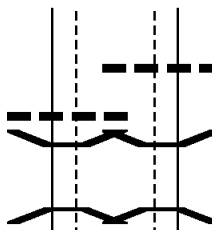
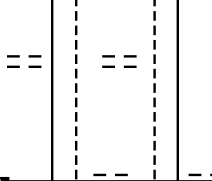
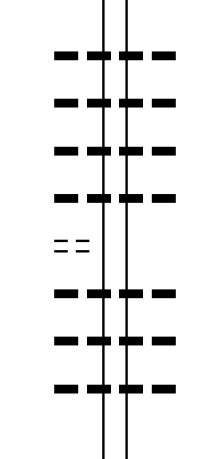
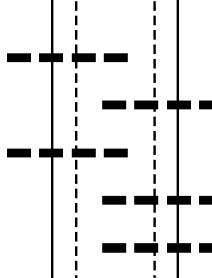
Location / Segment	Start Station	End Station	Structure / Material	Length	Status
	061688 FT	061701 FT	024" DIA CIRC CONCR	LEN=0705	INSTALLED UNKN
			1 0 00170 0 00 0602+38		
			018" DIA CIRC CONCR	LEN=0060	INSTALLED 1998
			LENGTH(AH 3446 BK 2881)		
			018" DIA CIRC CONCR	LEN=0050	INSTALLED 1998
OLD TURNPIKE RD (T428)	0290/2237	0290/2237			
			018" DIA CIRC CONCR	LEN=0050	INSTALLED 1998
			SUNNYSIDE DR		
			(TWP)		
WOODMERE DR (T396)	0290/0962	0290/0962			
			015" DIA CIRC CONCR	LEN=0060	INSTALLED UNKN
			TR NESCPK CK		
			STRUCTURE LENGTH 7 FT		
			BMSID 40/0309/0290/0656		
			018" DIA CIRC CONCR	LEN=0060	INSTALLED UNKN
			018" DIA CIRC CONCR	LEN=0060	INSTALLED UNKN
			1 0 00170 0 00 0573+57		
			018" DIA CIRC CONCR	LEN=0030	INSTALLED UNKN
			MACES RD		
			(T386)		
			MFC BEGIN = C		
			LENGTH(AH 2881 BK 2781)		
TO 8004/0250 SH (CONN)	0281/2627	0281/2627			
			015" DIA CIRC METAL	LEN=0035	INSTALLED UNKN
RAMP A RD (SR8004 SEG 0250/0000)					
RAMP B RD (SR8004 SEG 0500/0743)	0281/2482	0281/2482			
			018" DIA CIRC CONCR	LEN=0040	INSTALLED UNKN
OP ID 1-80 WB 40/0080/2625/0381	0281/2242	0281/2242			
OP ID 1-80 EB 40/0080/2624/0413	0281/2147	0281/2147			

DIR: B TOTAL LEN: 38.398 MI. DIST: 04-3 SR: 309
 LEFT MUN: BUTLER T RIGHT MUN: BUTLER T

Left Side Description	Left Side Stationing	Right Side Description	Right Side Stationing
RAMP D RD (SR8004 SEG 0010/0801)		RAMP D RD (SR8004 SEG 0010/0801)	
RAMP C RD (SR8004 SEG 0760/0000)	0281/1940	RAMP C RD (SR8004 SEG 0760/0000)	0280/1927
		RAMP F RD (SR8004 SEG 0750/0000)	0280/1780
LC TO CORPORATE DR (CONN)	0281/1107		
CORPORATE DR (PRDR)	0281/0967	CORPORATE DR (PRDR)	0280/0967
LC FROM CORPORATE DR (CONN)	0281/0817		
		018 "DIA CIRC CONCR LEN=0035 INSTALLED UNKN	0280/0650
PINE ST (T360)	0281/0642	PINE ST (T360)	0280/0641
		018 "DIA CIRC CONCR LEN=0035 INSTALLED UNKN	0280/0376
036 "DIA CIRC CONCR LEN=0050 INSTALLED UNKN	0281/0020		
1 0 00170 0 00 0535+45 056040 FT		056039 FT	1 0 00170 0 00 0545+00
BIRCH ST (T361)		BIRCH ST (T361)	
LENGTH(AH 2767 BK 2658)	0281/0000	LENGTH(AH 2781 BK 2663)	0280/0000
		015 "DIA CIRC CONCR LEN=0035 INSTALLED UNKN	0270/2320
018 "DIA CIRC CONCR LEN=0050 INSTALLED UNKN	0271/2302		
HEMLOCK ST (T400)	0271/2093	HEMLOCK ST (T400)	0270/2093
		018 "DIA CIRC CONCR LEN=0060 INSTALLED UNKN	0270/1740
018 "DIA CIRC CONCR LEN=0060 INSTALLED UNKN	0271/0700		
		018 "DIA CIRC CONCR LEN=0060 INSTALLED UNKN	0270/0670
		053376 FT	1 0 00170 0 00 0518+08
1 0 00170 0 00 0518+08 053382 FT			(APRA) HIGHWAY EQUIPMEN
(APRA) HIGHWAY EQUIPMEN			ST JOHNS RD
ST JOHNS RD (T427)			(T427)
HONEY HOLE RD (TWP)		HONEY HOLE RD (TWP)	
LENGTH(AH 2658 BK 2895)	0271/0000	LENGTH(AH 2663 BK 2956)	0270/0000



DIR: B TOTAL LEN: 38.398 MI. DIST: 04-3 SR: 309
 LEFT MUN: BUTLER T RIGHT MUN: BUTLER T

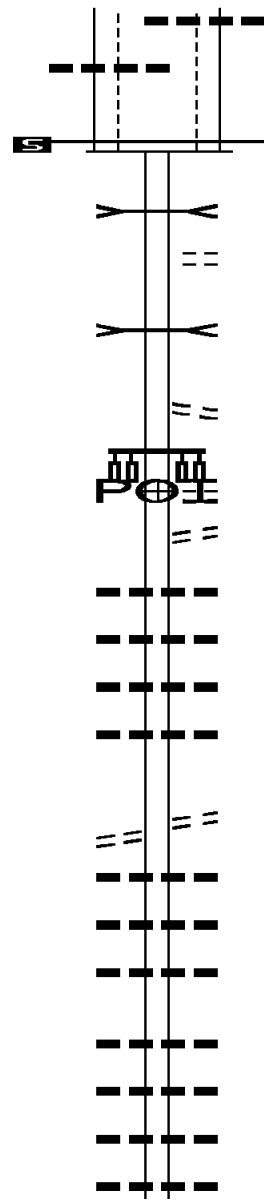
018 "DIA CIRC METAL LEN=0060 INSTALLED UNKN BMSBN 40/0309/0260/1545 1 0 00170 0 00 0504+20 NESCOPECK CR BMSBG 40/0309/0260/1545	0261/1995 0261/1620 0261/1504		0260/2041 0260/1661 0260/1545	018 "DIA CIRC CONCR LEN=0060 INSTALLED UNKN BMSBN 40/0309/0260/1545 1 0 00170 0 00 0504+20 NESCOPECK CR BMSBG 40/0309/0260/1545
NESCO MANOR RD (T434) 1 0 00170 0 00 0488+81 EDGE ROCK DR (TWP) MFC BEGIN = C LENGTH(AH 2895 BK 2551)	0261/0415 050487 FT 0261/0000	== == 	0260/0414 050420 FT 0260/0000	NESCO MANOR RD (T434) 1 0 00170 0 00 0488+81 EDGE ROCK DR (TWP) MFC BEGIN = C LENGTH(AH 2956 BK 2551)
SLEEPY HOLLOW RD (T358)	0250/0641 047936 FT	== 	0250/1914 0250/1328 0250/0948 0250/0729 0250/0426 0250/0326 0250/0071 047869 FT 0250/0000	018 "DIA CIRC CONCR LEN=0120 INSTALLED UNKN 018 "DIA CIRC CONCR LEN=0190 INSTALLED UNKN 018 "DIA CIRC CONCR LEN=0190 INSTALLED UNKN 018 "DIA CIRC CONCR LEN=0190 INSTALLED UNKN 024 "DIA CIRC CONCR LEN=0190 INSTALLED UNKN 018 "DIA CIRC CONCR LEN=0018 INSTALLED UNKN 018 "DIA CIRC CONCR LEN=0190 INSTALLED UNKN 1 0 00170 0 00 0463+30 MFC BEGIN = C LENGTH(AH 2551 BK 1856)
018 "DIA CIRC CONCR LEN=0048 INSTALLED UNKN	0241/1700		0240/1693 0240/1247 0240/0937	018 "DIA CIRC CONCR LEN=0180 INSTALLED UNKN 018 "DIA CIRC CONCR LEN=0180 INSTALLED UNKN 018 "DIA CIRC CONCR LEN=0180 INSTALLED UNKN
018 "DIA CIRC CONCR LEN=0001 INSTALLED UNKN	0241/1254			
018 "DIA CIRC CONCR				

DIR: B TOTAL LEN: 38.398 MI. DIST: 04-3 SR: 309
 LEFT MUN: BUTLER T RIGHT MUN: BUTLER T

Segment Description	Stationing	Length	Material	Notes
LEN=0001 INSTALLED UNKN	0241/0920			
018 "DIA CIRC CONCR LEN=0001 INSTALLED UNKN	0241/0015			
1 0 00170 0 00 0443+03 046052 FT DRASHER RD (T367)	046013 FT			
LENGTH(AH 1884 BK 1473)	0241/0000			
LC TO BUTLER DR (CONN)	0231/0096			
1 0 00170 0 00 0428+00 044579 FT BUTLER DR (T429) BUTLER DR (SR3022 SEG 0010/0000)	0230/0090 044537 FT			
LENGTH(AH 1473 BK 2638)	0231/0000			
LC FROM BUTLER DR (CONN)	0221/2548			
SPRING LN (TWP) UNKNOWN RD (TWP)	0220/2415 0220/1533 0220/1405			
018 "DIA CIRC CONCR LEN=0032 INSTALLED UNKN	0221/1118			
STONE CROFT DR (T362)	0221/0869			
018 "DIA CIRC CONCR LEN=0032 INSTALLED UNKN	0221/0811			
018 "DIA CIRC CONCR LEN=0032 INSTALLED UNKN	0221/0487			
	0240/0066			018 "DIA CIRC CONCR LEN=0180 INSTALLED UNKN
	0240/0000			0240/0000 LENGTH(AH 1856 BK 1476)
	0230/0000			0230/0000 LENGTH(AH 1476 BK 2619) TO 3022/0010 SH
	0220/2551			0220/2551 (CONN)
	0220/1143			0220/1143 FREEDOM RD (T368)
	0220/0870			0220/0870 SPRING LN (TWP) UNKNOWN RD (TWP)
	0220/0830			0220/0830 024 "DIA CIRC CONCR LEN=0060 INSTALLED UNKN
	0220/0528			0220/0528 STONE CROFT DR D (T362) 024 "DIA CIRC CONCR LEN=0060 INSTALLED UNKN
				024 "DIA CIRC CONCR LEN=0060 INSTALLED UNKN
				024 "DIA CIRC CONCR

DIR: B TOTAL LEN: 38.398 MI. DIST: 04-3 SR: 309
 LEFT MUN: BUTLER T RIGHT MUN: BUTLER T

018 "DIA CIRC CONCR
 LEN=0032 INSTALLED UNKN 0221/0060
 1 0 00170 0 00 0404+12 041941 FT
 MFC BEGIN = C
 LENGTH(AH 2638 BK 2919) 0221/0000



0220/0091 LEN=0050 INSTALLED UNKN
 041918 FT 1 0 00170 0 00 0404+12
 MFC BEGIN = C
 0220/0000 LENGTH(AH 2619 BK 2919)
 BR L NESCOPECK
 STRUCTURE LENGTH 11 FT
 0210/2391 BMSID 40/0309/0210/2417
 PENNDOT STOCKPILE ENT R
 (GOVT)
 0210/2359 LITTLE NESCOPECK
 STRUCTURE LENGTH 8 FT
 0210/2189 BMSID 40/0309/0210/2215
 LC FROM RITTENHOUSE PL
 (CONN)
 (APRA) RITTENHOUSE PL
 RITTENHOUSE PL
 (PRDR)
 0210/1503 LC TO RITTENHOUSE PL
 (CONN)
 0210/1415 (CONN)
 0210/1384 018 "DIA CIRC CONCR
 LEN=0055 INSTALLED UNKN
 0210/0972 018 "DIA CIRC CONCR
 LEN=0055 INSTALLED UNKN
 032 "DIA CIRC CONCR
 0210/0561 018 "DIA CIRC CONCR
 LEN=0130 INSTALLED UNKN
 018 "DIA CIRC CONCR
 0210/0182 018 "DIA CIRC CONCR
 LEN=0130 INSTALLED UNKN
 038999 FT 1 0 00170 0 00 0374+55
 0210/0000 LENGTH(AH 2919 BK 3413)
 Foothills Dr
 (T425)
 0200/3393 018 "DIA CIRC CONCR
 LEN=0135 INSTALLED UNKN
 0200/3316 012 "DIA CIRC CONCR
 LEN=0130 INSTALLED UNKN
 0200/3146 018 "DIA CIRC CONCR
 LEN=0130 INSTALLED UNKN
 0200/2896 018 "DIA CIRC CONCR
 LEN=0130 INSTALLED UNKN
 0200/2174 018 "DIA CIRC CONCR
 LEN=0135 INSTALLED UNKN
 018 "DIA CIRC CONCR
 0200/1788 018 "DIA CIRC CONCR
 LEN=0130 INSTALLED UNKN
 024 "DIA CIRC CONCR
 0200/1571 024 "DIA CIRC CONCR
 LEN=0130 INSTALLED UNKN
 024 "DIA CIRC CONCR
 0200/1167 024 "DIA CIRC CONCR
 LEN=0130 INSTALLED UNKN

039022 FT

FOOTHILLS DR
 (T425)

0200/3393

DIR: B TOTAL LEN: 38.398 MI. DIST: 04-3 SR: 309
 LEFT MUN: BUTLER T RIGHT MUN: BUTLER T

Stationing	Description	Material	Length	Notes
0200/0771	024 " DIA	CIRC CONCR	LEN=0130	INSTALLED UNKN
0200/0470	018 " DIA	CIRC CONCR	LEN=0135	INSTALLED UNKN
0200/0179	018 " DIA	CIRC CONCR	LEN=0135	INSTALLED UNKN
035586 FT	1 0 00170	0 00	0334+02	
0200/0000	MFC BEGIN = C			
	LENGTH(AH 3413	BK 3475)		
0180/3416	024 " DIA	CIRC CONCR	LEN=0135	INSTALLED UNKN
0180/3076	018 " DIA	CIRC CONCR	LEN=0135	INSTALLED UNKN
0180/2715	018 " DIA	CIRC CONCR	LEN=0135	INSTALLED UNKN
0180/2571	BUTLER	HAZLE T		
0181/2565	018 " DIA	CIRC CONCR	LEN=0048	INSTALLED UNKN
0181/2258	018 " DIA	CIRC CONCR	LEN=0048	INSTALLED UNKN
0181/1919	018 " DIA	CIRC CONCR	LEN=0052	INSTALLED UNKN
0181/1697	OLD TURNPIKE RD	(SR3021 SEG 0010/0000)		
0181/1634	HAZLE	BUTLER T		
0181/1250	018 " DIA	CIRC CONCR	LEN=0135	INSTALLED 1998
0181/1064	BUTLER	HAZLE T		
0181/0815	HOLLYWOOD BL	(TWP)		
0181/0155	UNKNOWN RD	(TWP)		
032045 FT	1 0 00170	0 00	0298+60	
0181/0000	BREAKER ST	(T415)		
0181/0000	MFC BEGIN = C			
0171/1820	LENGTH(AH 3564	BK 2360)		
	PARDEESVILLE RD	(T448)		
0180/0000	EAST ST	(T415)		
	1 0 00170	0 00	0299+27	
	BREAKER ST	(T415)		
	MFC BEGIN = C			
	LENGTH(AH 3475	BK 2413)		

DIR: B TOTAL LEN: 38.398 MI. DIST: 04-3 SR: 309
 LEFT MUN: HAZLE T RIGHT MUN: HAZLE T

Segment ID	Description	Start Station	End Station	Length (FT)	Material	Status	Year	Notes
018	"DIA CIRC CONCR	0171/1488	0171/1488	0075	CONCRETE	Installed	2002	
	TO 3026/0050 SH (CONN)	0171/0878	0171/0878					
	LOUIS SCHIAVO DR (T729)	0171/0668	0171/0668					
	AIRPORT BELTWAY (SR3026 SEG 0050/2505)	0171/0000	0171/0000					
1 0 00170 0 00	0281+65	029685	029685	029685	FT			
	OLD AIRPORT RD (T470)	0171/0000	0171/0000					
	MILEPOST 015.00	0171/0000	0171/0000					
	LENGTH(AH 2360 BK 2281)	0171/0000	0171/0000					
018	"DIA CIRC CONCR	0161/2228	0161/2228	0048	CONCRETE	Installed	UNKN	
	FLURI RD (T500)	0161/1985	0161/1985					
	THIRTYSEVENTH ST (T534)	0161/1853	0161/1853					
	THIRTYSEVENTH ST (T534)	0161/1753	0161/1753					
018	"DIA CIRC CONCR	0161/1748	0161/1748	0044	CONCRETE	Installed	UNKN	
	THIRTSIXTH ST (T504)	0161/1641	0161/1641					
	CALBETH ST (T506)	0161/1401	0161/1401					
	THIRTYFOURTH ST (T507)	0161/0801	0161/0801					
018	"DIA CIRC CONCR	0161/0414	0161/0414	0040	CONCRETE	Installed	UNKN	
1 0 00170 0 00	0257+40	027404	027404	027404	FT			
	THIRTYSECOND ST	0160/0088	0160/0088	027445	FT			
	PARDEESVILLE RD (T448)	0170/1870	0170/1870					
	LC TO PARDEESVILLE RD (CONN)	0170/1729	0170/1729					
	018 "DIA CIRC CONCR	0170/1514	0170/1514	0135	CONCRETE	Installed	UNKN	
	LOUIS SCHIAVO DR (T729)	0170/0721	0170/0721					
	AIRPORT BELTWAY (SR3026 SEG 0050/2505)	0170/0000	0170/0000					
1 0 00170 0 00	0281+65	029698	029698	029698	FT			
	HILLSIDE DR (T550)	0170/0000	0170/0000					
	LENGTH(AH 2413 BK 2253)	0170/0000	0170/0000					
	018 "DIA CIRC CONCR	0160/2190	0160/2190	0070	CONCRETE	Installed	UNKN	
	FLURI RD (T500)	0160/1987	0160/1987					
	THIRTYSEVENTH ST (T534)	0160/1871	0160/1871					
	THIRTYSEVENTH ST (T534)	0160/1756	0160/1756					
	024 "DIA CIRC CONCR	0160/1706	0160/1706	0029	CONCRETE	Installed	UNKN	
	THIRTSIXTH ST (T504)	0160/1641	0160/1641					
	CALBETH ST (T506)	0160/1407	0160/1407					
	018 "DIA CIRC CONCR	0160/0956	0160/0956	0050	CONCRETE	Installed	UNKN	
	THIRTYFOURTH ST (T507)	0160/0802	0160/0802					
	024 "DIA CIRC CONCR	0160/0416	0160/0416	0040	CONCRETE	Installed	UNKN	
	030 "H 20" W CON BOX CUL	0160/0088	0160/0088	0060	CONCRETE	Installed	UNKN	
	THIRTYSECOND ST	0160/0088	0160/0088					

DIR: B TOTAL LEN: 38.398 MI. DIST: 04-3 SR: 309
 LEFT MUN: HAZLE T RIGHT MUN: HAZLE T

Stationing / Description	Stationing / Description	Stationing / Description
(T418) LENGTH(AH 2281 BK 2781) 0161/0000 THIRTYFIRST ST	== == S	(T418) LENGTH(AH 2253 BK 2804) THIRTYFIRST ST
(T417) 018 "DIA CIRC CONCR LEN=0070 INSTALLED UNKN 0151/2009 THIRTIETH ST	== == ---	(T417) THIRTIETH ST (T430)
(T430) BMSSEN 40/0309/0150/1689 0151/1982 1 0 00170 0 00 0249+72	== == ~ ~ ~	0150/1991 0150/1911 BMSSEN 40/0309/0150/1689 1 0 00170 0 00 0249+72
LTL BLACK CK BMSBG 40/0309/0150/1689 0151/1844 TWENTYNINTH ST	== == ~ ~ ~	0150/1889 0150/1597 LTL BLACK CK BMSBG 40/0309/0150/1689 TWENTYNINTH ST
(TWP) 018 "DIA CIRC CONCR LEN=0070 INSTALLED UNKN 0151/1432 HAZLE TOWNSHIP BL	== == ---	(TWP)
(T480) 0151/1186	== == 00 0000 00	HAZLE TOWNSHIP BL (T480)
018 "DIA CIRC CONCR LEN=0040 INSTALLED UNKN 0151/1131 TWENTYSEVENTH ST	== == ---	0150/1189
(T482) 018 "DIA CIRC CONCR LEN=0040 INSTALLED UNKN 0151/0492 BMSSEN 40/0309/0150/0000 0151/0227 1 0 00170 0 00 0233+09	== == ~ ~ ~	0150/0774 TWENTYSEVENTH ST (T482)
BIG BLACK CREEK BMSBG 40/0309/0150/0000 0151/0200 1 0 00170 0 00 0233+09 024623 FT	== == ~ ~ ~	0150/0227 0150/0200 BMSSEN 40/0309/0150/0000 1 0 00170 0 00 0233+09 BIG BLACK CREEK BMSBG 40/0309/0150/0000 1 0 00170 0 00 0233+09
MFC BEGIN = B LENGTH(AH 2781 BK 1214) 0151/0000	== == S	MFC BEGIN = B LENGTH(AH 2804 BK 1214)
	== ==	0140/0398 TWENTYTHIRD ST (T327)
	== ==	HAZLE 0140/0234 023427 FT HAZLETON C 1 0 00170 0 00 0219+10 NC HUNTER HW
TWENTYSECOND ST (T405)	== == 023409 FT	HAZLETON FREELAND HW (SR0940 SEG 0010/0000)
	== ==	0140/0000 LENGTH(AH 1214 BK 2002) TO 0940/0010 SH
	== ==	0130/1858 (CONN)
	== ==	(APRA) YAMULLA ENT INC TWENTYFIRST ST
	== ==	(CITY)
	== ==	0130/1595 018 "DIA CIRC CONCR
	== ==	LEN=0001 INSTALLED UNKN
	== ==	0130/1585

POI

DIR: B TOTAL LEN: 38.398 MI. DIST: 04-3 SR: 309
 LEFT MUN: HAZLETON C RIGHT MUN: HAZLETON C

STREET NAME	STREET ID	STREET TYPE	START STATION	END STATION	LENGTH (FT)	CONSTRUCTION	STATUS
	0130/1582	018 " DIA CIRC CONCR			LEN=0025	INSTALLED	UNKN
	0130/1194	(APRA) YAMULLA ENT INC					
	0130/1160	TWENTIETH ST			LEN=0020	INSTALLED	2002
	0130/0793	(CITY)					
	0130/0786	018 " DIA CIRC CONCR			LEN=0025	INSTALLED	UNKN
	0130/0780	018 " DIA CIRC CONCR			LEN=0025	INSTALLED	UNKN
EIGHTEENTH ST (CITY)	0130/0595						
	0130/0395	SEVENTEENTH ST					
	0130/0379	(CITY)			LEN=0025	INSTALLED	UNKN
	0130/0193	SIXTEENTH ST					
	021425	(CITY)					
1 0 00170 0 00 0198+88 021407 FT FIFTEENTH ST (SR0924 SEG 0150/2837)	0130/0000						
	0120/3030	LENGTH(AH 2002 BK 3033)					
	0120/3014	018 " DIA CIRC CONCR			LEN=0030	INSTALLED	UNKN
	0120/3004	018 " DIA CIRC CONCR			LEN=0060	INSTALLED	UNKN
	0120/2836	018 " DIA CIRC CONCR					
	0120/2680	FOURTEENTH ST			LEN=0030	INSTALLED	UNKN
	0120/2635	(CITY)					
	0120/2634	015 " DIA CIRC METAL			LEN=0030	INSTALLED	UNKN
TWELFTH ST (CITY)	0120/2435	THIRTEENTH ST					
	0120/2330	(CITY)					
	0120/2235	018 " DIA CIRC CONCR			LEN=0030	INSTALLED	UNKN
	0120/2038	ELEVENTH ST					
	0120/1837	(CITY)					
NINTH ST (CITY)	0120/1834	TENTH ST			LEN=0100	INSTALLED	UNKN

DIR: B TOTAL LEN: 38.398 MI. DIST: 04-3 SR: 309
 LEFT MUN: HAZLETON C RIGHT MUN: HAZLETON C

==	==	0120/1636	EIGHTH ST (CITY)
==	==	0120/1437	SEVENTH ST (CITY)
---	---	0120/1278	018 " DIA CIRC CONCR LEN=0030 INSTALLED UNKN
==	==	0120/1230	SIXTH ST (CITY)
---	---	0120/1070	018 " DIA CIRC CONCR LEN=0030 INSTALLED UNKN
00	00	0120/1035	FIFTH ST (CITY)
==	==	0120/0835	FOURTH ST (CITY)
---	---	0120/0671	018 " DIA CIRC CONCR LEN=0030 INSTALLED UNKN
==	==	0120/0632	THIRD ST (CITY)
---	---	0120/0473	018 " DIA CIRC CONCR LEN=0030 INSTALLED UNKN
==	==	0120/0432	SECOND ST (CITY)
---	---	0120/0271	018 " DIA CIRC CONCR LEN=0001 INSTALLED UNKN
==	==	0120/0229	FIRST ST (CITY)
---	---	0120/0135	018 " DIA CIRC CONCR LEN=0040 INSTALLED UNKN
---	---	0120/0045	018 " DIA CIRC CONCR LEN=0030 INSTALLED UNKN
00	00	018392 FT	DIAMOND AV (SR3030 SEG 0010/0000)
==	==	0120/0000	LENGTH (AH 3033 BK 2014) SPRING ST
==	==	0110/1912	(CITY)
---	---	0110/1724	018 " DIA CIRC METAL LEN=0040 INSTALLED UNKN
==	==	0110/1721	FERN ST (CITY)
==	==	0110/1530	MAGNOLIA ST (CITY)
---	---	0110/1340	018 " DIA CIRC CONCR LEN=0040 INSTALLED UNKN
==	==	0110/1339	HOLLY ST (CITY)
==	==	0110/1154	TAMARACK ST (CITY)
			018 " DIA CIRC CONCR

1 0 00170 0 00 0168+68 018374 FT
 DIAMOND AV
 (CITY) 0120/0000

DIR: B TOTAL LEN: 38.398 MI. DIST: 04-3 SR: 309
 LEFT MUN: HAZLETON C RIGHT MUN: HAZLETON C

---	0110/1142	LEN=0040	INSTALLED	UNKN
==	0110/0959	HEMLOCK ST		
==	0110/0772	(CITY)		
==	0110/0579	OAK ST		
---	0110/0570	(CITY)		
---	0110/0570	MAPLE ST		
---	0110/0570	(CITY)		
---	0110/0570	018 " DIA	CIRC CONCR	
---	0110/0391	LEN=0040	INSTALLED	UNKN
---	0110/0391	GREEN ST		
---	0110/0391	(CITY)		
---	0110/0213	SPRUCE AL		
---	016378 FT	(CITY)		
---	016378 FT	1 0 00170	0 00	0148+52
---	016378 FT	BROAD ST		
---	016378 FT	(SR0093	SEG 0070/0000)	
---	016378 FT	(SR0093	SEG 0071/0000)	
---	0110/0000	LENGTH(AH 2014	BK 0986)	
---	0090/0814	024 " DIA	CIRC CONCR	
---	0090/0814	LEN=0052	INSTALLED	UNKN
---	0090/0768	MINE ST		
---	0090/0768	(CITY)		
---	0090/0618	015 " DIA	CIRC CONCR	
---	0090/0618	LEN=0052	INSTALLED	UNKN
---	0090/0618	(AAR 361479P)	#TRKS 01	
---	0090/0561	CHESTNUT ST		
---	0090/0561	(CITY)		
---	0090/0185	JUNIPER ST		
---	0090/0185	(CITY)		
---	0090/0035	018 " DIA	CIRC CONCR	
---	015392 FT	LEN=0100	INSTALLED	UNKN
---	015392 FT	1 0 00185	0 00	0153+66
---	015392 FT	WALNUT ST		
---	015392 FT	(CITY)		
---	0090/0000	LENGTH(AH 0986	BK 2200)	
---	0080/2008	CHAPEL ST		
---	0080/2008	(CITY)		
---	0080/2000	015 " DIA	CIRC CONCR	
---	0080/2000	LEN=0001	INSTALLED	UNKN
---	0080/1818	ELM ST		
---	0080/1818	(CITY)		
---	0080/1770	015 " DIA	CIRC CONCR	
---	0080/1770	LEN=0050	INSTALLED	199B
---	0080/1633	WEST BIRCH ST		
---	0080/1633	(CITY)		
---	0080/1624	018 " DIA	CIRC CONCR	
---	0080/1624	LEN=0060	INSTALLED	UNKN

016360 FT

LC TO WALNUT ST
(CONN)

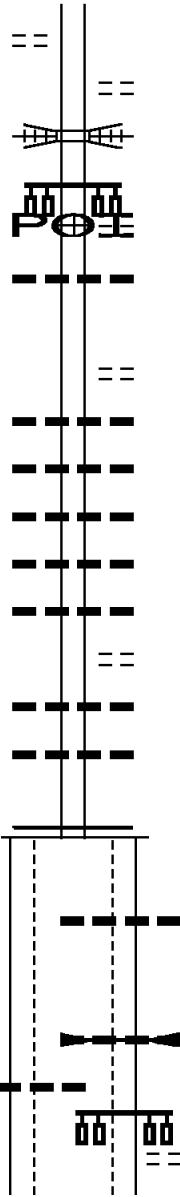
0090/0185

015374 FT

DIR: B TOTAL LEN: 38.398 MI. DIST: 04-3 SR: 309
 LEFT MUN: HAZLETON C RIGHT MUN: HAZLETON C

W BEECH ST
 (CITY)

0080/1435



013174 FT

011023 FT

030 "DIA CIRC CONCR
 LEN=0068 INSTALLED UNKN 0051/2905

018"H 36"W METAL STRUC

0080/1251 NOBLE ST
 (CITY)
 0080/0963 NORFOLK SOUTHERN
 OVERPASS IS RR X-ING
 (APRA) PP & L
 BUTTWOOD ST
 (CITY)
 0080/0682
 036 " DIA CIRC CONCR
 LEN=0048 INSTALLED UNKN
 013192 FT 1 0 00185 0 00 0133+64
 0080/0000 LENGTH(AH 2200 BK 2151)
 BIRCH KNOLL DR
 (PRDR)
 0060/1954 015 " DIA CIRC CONCR
 LEN=0100 INSTALLED UNKN
 0060/1900 015 " DIA CIRC CONCR
 LEN=0062 INSTALLED UNKN
 0060/1640 015 " DIA CIRC CONCR
 LEN=0099 INSTALLED UNKN
 0060/1411 024 " DIA CIRC CONCR
 LEN=0100 INSTALLED UNKN
 0060/1000 015 " DIA CIRC CONCR
 LEN=0100 INSTALLED UNKN
 0060/0777 WYOMING HOMES ENTR DR
 (PRDR)
 0060/0534 018 " DIA CIRC CONCR
 LEN=0100 INSTALLED UNKN
 0060/0456 015 " DIA CIRC CONCR
 LEN=0080 INSTALLED UNKN
 011041 FT 1 0 00185 0 00 0112+13
 MFC BEGIN = B
 0060/0000 LENGTH(AH 2151 BK 3788)
 0050/2890 024 " DIA CIRC CONCR
 LEN=0067 INSTALLED UNKN
 025"H 36"W ELLIP CONC
 LEN=0050 INSTALLED UNKN
 WATER RUNOFF
 STRUCTURE LENGTH 6 FT
 BMSID 40/0309/0050/2875
 0050/2875 HAZELTON LOGISTICS DR
 (PRDR)
 0050/2682

DIR: B TOTAL LEN: 38.398 MI. DIST: 04-3 SR: 309
 LEFT MUN: HAZLE T RIGHT MUN: HAZLE T

FROM	TO	DESCRIPTION	LENGTH	INSTALL	SR	FROM	TO	DESCRIPTION	LENGTH	INSTALL	SR
0424/0090 SH	0041/0208	(CONN)	005896 FT		5	0440/0301 (CONN)	005896 FT		1 0 00185 0 00 0058+90		5
YORKTOWN DR	0041/0000	(T318)			5	YORKTOWN DR	0040/0000		018 "DIA CIRC CONCR		5
LENGTH(AH 1316 BK 2685)					5	LENGTH(AH 1357 BK 2721)	0030/2595		LEN=0060 INSTALLED 2002		5
015 "DIA CIRC CONCR	0031/1471	LEN=0085 INSTALLED 1998			5	018 "DIA CIRC CONCR	0030/1415		LEN=0050 INSTALLED UNKN		5
GULAS DR	0031/0488	(T711)			5	W GULAS DR	0030/0493		(T711)		5
015 "DIA CIRC CONCR	0031/0339	LEN=0055 INSTALLED UNKN			5	E GULAS DR	0030/0098		(T711)		5
E GULAS DR	0031/0096	(T711)			5	003175 FT	0030/0098		1 0 00185 0 00 0043+62		5
1 0 00185 0 00 0029+43	003211 FT				5	NC HAZLETON MC ADOO HW	0030/0000		LENGTH(AH 2721 BK 2205)		5
FOUR SEASONS DR	0031/0000	(T468)			5	FOUR SEASONS DR	0020/0970		024 "DIA CIR PLASTIC		5
LENGTH(AH 2685 BK 2241)					5	LENGTH(AH 2205 BK 0970)			LEN=0100 INSTALLED 2023		5
018 "DIA CIRC CONCR	0021/1150	LEN=0050 INSTALLED UNKN			5	000970 FT	0020/0000		MFC BEGIN = B		5
1 0 00185 0 00 0009+70	000970 FT				5	LENGTH(AH 2205 BK 0970)			BEAVER BROOK RD		5
NC HAZLETON MC ADOO HW					5	000000 FT	0010/0158		(T317)		5
MFC BEGIN = B					5	000000 FT	0010/0000		1 0 00185 0 00 0000+00		5
LENGTH(AH 2241 BK 0970)					5	INTER-BK			NC HAZLETON MC ADOO HW		5
000000 FT					5	SR 0309 SH			(SR0309 SEG 0010/2629)		5
					5	MFC BEGIN = B			BK-CARBON	(13)	5
					5	LENGTH(AH 0970 BK 0000)					5

DIR: B TOTAL LEN: 19.235 MI. DIST: 04-3 SR: 239
 LEFT MUN: HUNTINGTON T RIGHT MUN: HUNTINGTON T

OLD TIOGA TPK
 (SR4011 SEG 0060/0000) 0390/0769

098193 FT

1 0 00235 0 00 0066+18 094941 FT
 MEADOW RD

Structure ID	Length	Material	Status	Notes
0390/2410	16 FT	CONCR	INSTALLED	LITTLE PINE CREEK
0390/1815	045	CIRC CONC	UNKN	
0390/1550	060	CIRC CONC	UNKN	
0390/1340	045	CIRC CONC	UNKN	
0390/0800	040	CIRC CONC	INSTALLED	1998
0390/0769	060	CIRC CONC	INSTALLED	OLD TIOGA TPK (SR4011 SEG 0060/0000)
0390/0720	040	CIRC CONC	UNKN	
0390/0483	040	CIRC CONC	UNKN	
0390/0014	4 FT	CONCR	INSTALLED	STREAM
0390/0010	4 FT	CONCR	INSTALLED	
0390/0009	9 FT	CONCR	INSTALLED	
098193 FT				BR HUNTINGTON
0390/0000	3367 BK 3252	ELLIP CONC	INSTALLED	WEAVER RD (T485)
0380/3200	052	CONC	INSTALLED	
0380/2045	040	CIRC CONC	UNKN	
0380/2030	040	CIRC CONC	UNKN	
0380/1340	040	CIRC CONC	UNKN	
0380/1024	040	CIRC CONC	UNKN	
0380/0692	040	CIRC CONC	UNKN	
0380/0440	040	CIRC CONC	UNKN	
0380/0165	040	CIRC CONC	UNKN	
0380/0013	036	CIRC CONC	INSTALLED	
094941 FT				

DIR: B TOTAL LEN: 19.235 MI. DIST: 04-3 SR: 239
 LEFT MUN: HUNTINGTON T RIGHT MUN: HUNTINGTON T

Stationing	Description	Length	Material	Status
0380/0000	0380/0000	3252	BK 3110	LENGTH(AH)
0370/2870	015" DIA	0040	CIRC CONCR	UNKN
0370/2580	018" DIA	0040	CIRC CONCR	UNKN
0370/2115	015" DIA	0040	CIRC CONCR	UNKN
0370/1665	015" DIA	0045	CIRC CONCR	UNKN
0370/1315	015" DIA	0036	CIRC CONCR	UNKN
0370/1200	015" DIA	0040	CIRC CONCR	UNKN
0370/1015	024" DIA	0045	CIRC CONCR	UNKN
0370/0950	015" DIA	0040	CIRC CONCR	UNKN
0370/0670	015" DIA	0040	CIRC CONCR	UNKN
0370/0435	018" DIA	0045	CIRC CONCR	UNKN
0370/0095	024" DIA	0050	CIRC CONCR	UNKN
091831 FT	091831 FT			
0370/0000	0370/0000	3110	BK 2792	LENGTH(AH)
0360/2380	018" DIA	0045	CIRC METAL	UNKN
0360/2265	018" DIA	0045	CIRC CONCR	UNKN
0360/2020	015" DIA	0036	CIRC CONCR	UNKN
0360/1600	015" DIA	0040	CIRC CONCR	UNKN
0360/0738	BMS EN 40/0239/0360/0666		BRIDGE POSTED (TONS)	
0360/0666	1 0 00235 0 00 0118+38		SGL 23 COMB 32	
0360/0360	PINE CREEK		BMSBG 40/0239/0360/0666	
089039 FT	024" DIA	0036	CIRC CONCR	UNKN
0360/0000	REGISTER RD		(SR4035 SEG 0010/0000)	
0350/2120	015" DIA	0045	CIRC CONCR	UNKN
0350/1540	015" DIA	0040	CIRC CONCR	UNKN

1 0 00235 0 00 0099+20 091831 FT
 VALLEY VIEW RD
 (T486)

1 0 00235 0 00 0125+04 089039 FT
 PARAGON FARM RD
 (T477)

DIR: B TOTAL LEN: 19.235 MI. DIST: 04-3 SR: 239
 LEFT MUN: HUNTINGTON T RIGHT MUN: HUNTINGTON T

Stationing	Length	Material	Notes
0350/1270	015 "	DIA CIRC CONCR	LEN=0050 INSTALLED UNKN
0350/0955	015 "	DIA CIRC CONCR	LEN=0040 INSTALLED UNKN
0350/0470	015 "	DIA CIRC CONCR	LEN=0050 INSTALLED UNKN
0350/0290	024 "	DIA CIRC CONCR	LEN=0035 INSTALLED UNKN
086560 FT	1 0 0	00235 0 00 0149+94	
0350/0000	LENGTH(AH	2479 BK 2706)	
0340/2485	015 "	DIA CIRC CONCR	LEN=0036 INSTALLED UNKN
0340/2305	015 "	DIA CIRC CONCR	LEN=0040 INSTALLED UNKN
0340/2121	015 "	DIA CIRC CONCR	LEN=0040 INSTALLED UNKN
0340/1890	015 "	DIA CIRC CONCR	LEN=0040 INSTALLED UNKN
0340/1707	015 "	DIA CIRC CONCR	LEN=0040 INSTALLED UNKN
0340/1500	018 "	DIA CIRC CONCR	LEN=0040 INSTALLED UNKN
0340/1150	015 "	DIA CIRC CONCR	LEN=0040 INSTALLED UNKN
0340/0500	015 "	DIA CIRC CONCR	LEN=0045 INSTALLED UNKN
0340/0320	015 "	DIA CIRC CONCR	LEN=0035 INSTALLED UNKN
083854 FT	1 0 0	00235 0 00 0177+00	
0340/0000	BRITTNEY LAYNE RD	(T514)	LENGTH(AH 2706 BK 2537)
0330/2338	015 "	DIA CIRC CONCR	LEN=0035 INSTALLED UNKN
0330/2200	024 "	DIA CIRC CONCR	LEN=0050 INSTALLED UNKN
0330/0936	015 "	DIA CIRC CONCR	LEN=0048 INSTALLED UNKN
0330/0187	018 "	DIA CIRC CONCR	LEN=0054 INSTALLED UNKN
081317 FT	1 0 0	00235 0 00 0203+10	
0330/0000	HUNLOCK-HARVEYVILLE RD	(SR4016 SEG 0010/0000)	LENGTH(AH 2537 BK 3023)
TOWN HILL RD	015 "	DIA CIRC CONCR	
(SR4014 SEG 0090/3430)			

DIR: B TOTAL LEN: 19.235 MI. DIST: 04-3 SR: 239
 LEFT MUN: HUNTINGTON T RIGHT MUN: HUNTINGTON T

CATTERMAN HILL RD
 (T511)

0320/2192

1 0 00235 0 00 0232+01 078294 FT
 WATERTOWN RD
 (SR4006 SEG 0130/1962) 0320/0000

075542 FT

---	0320/2850	LEN=0050	INSTALLED UNKN
---	0320/2680	018 "DIA CIRC CONCR	LEN=0040 INSTALLED UNKN
==	0320/2185	024 "DIA CIRC CONCR	LEN=0040 INSTALLED UNKN
---	0320/1985	015 "DIA CIRC CONCR	LEN=0040 INSTALLED UNKN
---	0320/1822	024 "DIA CIRC CONCR	LEN=0040 INSTALLED UNKN
---	0320/1514	MARSH CREEK RD	(SR4017 SEG 0010/0000)
---	0320/1450	015 "DIA CIRC CONCR	LEN=0040 INSTALLED UNKN
---	0320/1046	015 "DIA CIRC CONCR	LEN=0100 INSTALLED UNKN
---	0320/0640	018 "DIA CIRC CONCR	LEN=0045 INSTALLED UNKN
	078294 FT		
==	0320/0000	LENGTH(AH 3023 BK 2752)	
---	0310/2741	BMSSEN 40/0239/0310/2559	018 "DIA CIRC CONCR
---	0310/2600	LEN=0040 INSTALLED UNKN	0 0 00000 0 00 0000+00
---	0310/2559	HUNTINGTN CK	BMSBG 40/0239/0310/2559
---	0310/2501	SHICKSHINNY LAKE RD	(SR4006 SEG 0140/0000)
---	0310/2147	MILL RACE CR	STRUCTURE LENGTH 23 FT
---	0310/2069	BMSID 40/0239/0310/2147	GRADE SCHOOL RD
---	0310/2020	(T509)	036 "DIA CIRC CONCR
---	0310/1590	LEN=0060 INSTALLED UNKN	FIRE HALL RD
---	0310/1500	(T508)	015 "DIA CIRC CONCR
---	0310/1110	LEN=0040 INSTALLED UNKN	015 "DIA CIRC CONCR
---	0310/0830	LEN=0040 INSTALLED UNKN	015 "DIA CIRC CONCR
---	0310/0350	LEN=0080 INSTALLED UNKN	
---	075542 FT	1 0 00235 0 00 0258+17	
---	0310/0000	LENGTH(AH 2752 BK 2748)	

DIR: B TOTAL LEN: 19.235 MI. DIST: 04-3 SR: 239
 LEFT MUN: HUNTINGTON T RIGHT MUN: HUNTINGTON T

Stationing	Structure / Notes	Material / Dimensions	Status
0300/2585	015" DIA	CIRC CONCR	INSTALLED UNKN
0300/2135	FIRE HALL RD (T508)	LEN=0100	INSTALLED UNKN
0300/2075	015" DIA	CIRC CONCR	INSTALLED UNKN
0300/1770	015" DIA	CIRC CONCR	INSTALLED UNKN
0300/1065	024" DIA	CIRC CONCR	INSTALLED UNKN
0300/0670	015" DIA	CIRC CONCR	INSTALLED UNKN
0300/0246	015" DIA	CIRC CONCR	INSTALLED UNKN
072794 FT	1 0 00235 0 00 0286+20	GRANGE RD	
0300/0000	(SR4030 SEG 0010/0000)	LENGTH(AH 2748 BK 2795)	
0290/2600	015" DIA	CIRC CONCR	INSTALLED UNKN
0290/2197	JACKSON CR STRUCTURE	LENGTH 11 FT	
HIGH BRIDGE RD (T474)	BMSID 40/0239/0290/2197		
0290/1968	015" DIA	CIRC CONCR	INSTALLED UNKN
0290/1950	015" DIA	CIRC CONCR	INSTALLED UNKN
0290/1558	015" DIA	CIRC CONCR	INSTALLED UNKN
0290/1166	015" DIA	CIRC CONCR	INSTALLED UNKN
0290/0549	018" DIA	CIRC METAL	INSTALLED UNKN
069999 FT	1 0 00235 0 00 0314+99		
0290/0000	(SR4030 SEG 0010/0000)	LENGTH(AH 2795 BK 2165)	
0280/2165	015" DIA	CIRC CONCR	INSTALLED UNKN
0280/1800	024" DIA	CIRC CONCR	INSTALLED UNKN
0280/0576	018" DIA	CIRC CONCR	INSTALLED UNKN
067834 FT	015" DIA	CIRC METAL	
BLUE DOOR RD (T444)	0280/0000	LENGTH(AH 2165 BK 1846)	

DIR: B TOTAL LEN: 19.235 MI. DIST: 04-3 SR: 239
 LEFT MUN: HUNTINGTON T RIGHT MUN: HUNTINGTON T

065988 FT

0270/1744	LEN=0040	INSTALLED UNKN
	015 " DIA	CIRC CONCR
0270/1165	LEN=0040	INSTALLED 1998
	015 " DIA	CIRC METAL
0270/0638	LEN=0040	INSTALLED UNKN
065988 FT	1 0 00235 0 00	0357+00
	THORNE HILL RD	
	(T452)	
0270/0000	LENGTH(AH 1846 BK 2601)	
	015 " DIA	CIRC METAL
0260/2100	LEN=0060	INSTALLED UNKN

063387 FT

	015 " DIA	CIRC CONCR
0260/1065	LEN=0035	INSTALLED UNKN
	015 " DIA	CIRC CONCR
0260/0989	LEN=0030	INSTALLED UNKN
	015 " DIA	CIRC CONCR
0260/0868	LEN=0035	INSTALLED UNKN
063387 FT	1 0 00235 0 00	0382+28
	COPE RD	
	(SR4009 SEG 0010/0000)	
	HUNTINGTON	
	UNION T	
0260/0000	LENGTH(AH 2601 BK 2605)	
	015 " DIA	CIRC CONCR
0250/2570	LEN=0040	INSTALLED UNKN
	015 " DIA	CIRC METAL
0250/2202	LEN=0045	INSTALLED UNKN
	015 " DIA	CIRC CONCR
0250/1460	LEN=0035	INSTALLED UNKN
	015 " DIA	CIRC METAL
0250/1083	LEN=0045	INSTALLED UNKN
	015 " DIA	CIRC CONCR
0250/0690	LEN=0040	INSTALLED UNKN

060782 FT

060782 FT	1 0 00235 0 00	0408+33
	BROWNS RD	
	(T531)	
	015 " DIA	CIRC CONCR
	LEN=0040	INSTALLED UNKN
0250/0000	LENGTH(AH 2605 BK 2752)	
	015 " DIA	CIRC CONCR
0240/2700	LEN=0065	INSTALLED UNKN
	015 " DIA	CIRC CONCR
0240/2385	LEN=0050	INSTALLED UNKN
	018 " DIA	CIRC CONCR

DIR: B TOTAL LEN: 19.235 MI. DIST: 04-3 SR: 239
 LEFT MUN: UNION T RIGHT MUN: UNION T

0240/2145	LEN=0040	INSTALLED	UNKN
	015 "DIA	CIRC CONCR	
0240/1990	LEN=0035	INSTALLED	UNKN
	015 "DIA	CIRC CONCR	
0240/1863	LEN=0040	INSTALLED	UNKN
	015 "DIA	CIRC CONCR	
0240/1440	LEN=0035	INSTALLED	UNKN
	018 "DIA	CIRC CONCR	
0240/1120	LEN=0070	INSTALLED	UNKN
	018 "DIA	CIRC CONCR	
0240/0740	LEN=0035	INSTALLED	UNKN
	018 "DIA	CIRC CONCR	
0240/0560	LEN=0040	INSTALLED	UNKN
	015 "DIA	CIRC CONCR	
0240/0325	LEN=0040	INSTALLED	UNKN
	015 "DIA	CIRC CONCR	
0240/0135	LEN=0040	INSTALLED	UNKN
058030 FT	1 0 00235	0 00 0435+44	
0240/0000	LENGTH(AH	2752 BK 2993)	
	015 "DIA	CIRC CONCR	
0230/2715	LEN=0036	INSTALLED	UNKN
	018 "DIA	CIRC CONCR	
0230/2550	LEN=0032	INSTALLED	UNKN
	015 "DIA	CIRC METAL	
0230/2254	LEN=0036	INSTALLED	UNKN
	015 "DIA	CIRC CONCR	
0230/1863	LEN=0040	INSTALLED	UNKN
	018 "DIA	CIRC CONCR	
0230/1512	LEN=0036	INSTALLED	UNKN
	PINE RUN LN		
0230/1468	(PRDR)		
	015 "DIA	CIRC CONCR	
0230/1210	LEN=0032	INSTALLED	UNKN
	018 "DIA	CIRC CONCR	
0230/0902	LEN=0032	INSTALLED	UNKN
	015 "DIA	CIRC CONCR	
0230/0502	LEN=0036	INSTALLED	UNKN
	SR 4007 SH		
0230/0094	(SR4007 SEG	0010/0000)	
055037 FT			
0230/0000	LENGTH(AH	2993 BK 1787)	
0220/1752	BMSFN 40/0239/0220/1700		
	1 0 00235	0 00 0465+80	
	SHICKSHINNY CREEK		
0220/1700	BMSBG 40/0239/0220/1700		
	018 "DIA	CIRC CONCR	
0220/1360	LEN=0040	INSTALLED	UNKN
	024 "DIA	CIRC METAL	
0220/1162	LEN=0040	INSTALLED	UNKN

1 0 00235 0 00 0465+18 055037 FT
 SUNSHINE RD
 (SR4010 SEG 0070/2220) 0230/0000

DIR: B TOTAL LEN: 19.235 MI. DIST: 04-3 SR: 239
 LEFT MUN: UNION T RIGHT MUN: UNION T

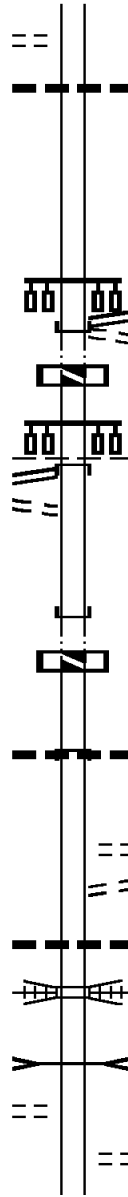
Stationing	Notes	Item	Material	Status
0220/1090		015" DIA	CIR PLASTIC	INSTALLED UNKN
053250 FT		053250 FT	1 0 00235 0 00 0483+65	
0220/0000	NC POND HILL RD	LENGTH(AH 1787 BK 3355)		
0210/3314		015" DIA	CIRC CONCR	INSTALLED UNKN
0210/2940		018" DIA	CIRC CONCR	INSTALLED 199B
0210/2677		015" DIA	CIRC CONCR	INSTALLED 199B
0210/2420		015" DIA	CIRC CONCR	INSTALLED UNKN
0210/2013		015" DIA	CIRC CONCR	INSTALLED UNKN
0210/1797		018" DIA	CIRC CONCR	INSTALLED UNKN
0210/1530		015" DIA	CIRC METAL	INSTALLED UNKN
0210/1288		015" DIA	CIRC CONCR	INSTALLED UNKN
0210/1102		018" DIA	CIRC CONCR	INSTALLED UNKN
0210/0593		018" DIA	CIRC CONCR	INSTALLED UNKN
0210/0035		036" DIA	CIRC CONCR	INSTALLED UNKN
049895 FT		049895 FT	1 0 00235 0 00 0517+20	
ROCKVIEW AV (BORO)		NC SR 0239 SH	ROCKVIEW AV (BORO) UNION	
0210/0000		SHICKSHINNY B		
0200/0094		LENGTH(AH 3355 BK 0713)		
049182 FT		049182 FT	1 0 00235 0 00 0522+95	
0200/0000	NC UN	UNION ST		
0190/1038		BAER ST (BORO)		
0190/0980		LENGTH(AH 0713 BK 1095)		
0190/0545		012" DIA	CAST IRON	INSTALLED 199B
		012" DIA	CAST IRON	INSTALLED UNKN
		015" DIA	CIRC CONCR	INSTALLED 199B

DIR: B TOTAL LEN: 19.235 MI. DIST: 04-3 SR: 239
 LEFT MUN: SHICKSHINNY B RIGHT MUN: SHICKSHINNY B

UNKNOWN RD
 (BORO)

0190/0535

048087 FT



0190/0040 018 "DIA CIRC CONCR
 048087 FT LEN=0040 INSTALLED UNKN
 1 0 00235 0 00 0534+81
 N MAIN ST
 (SR0011 SEG 0210/0000)
 NC W UNION ST

E UNION ST
 (BORO)
 INTER-BK N MAIN ST
 (SR0011 SEG 0210/0000)
 0190/0000 LTH AH 001095 BK 000100
 048087 FT
 7188/0000 LTH AH 000100 BK 000205
 INTER-AHD SR 0011 SH
 (SR0011 SEG 0200/0000)

SR 0011 SH
 (SR0011 SEG 0200/0000)
 FROM 0011/0190 SH
 (CONN)

0188/0205

0188/0111
 047882 FT

0188/0205 CONYNNGHAM T
 047882 FT 0 0 00000 0 00 0000+00
 INTER-BK COUNTY BRIDGE RD
 (CNTY)
 0188/0000 LTH AH 000205 BK 000100
 047882 FT
 7182/0000 LTH AH 000100 BK 000124
 INTER-AHD COUNTY BRIDGE RD
 (CNTY)

047882 FT

047758 FT

0182/0124 018 "DIA CIR PLASTIC
 047758 FT LEN=0035 INSTALLED UNKN
 0 0 00000 0 00 0000+00
 MAIN ST
 (TWP)
 0182/0000 LENGTH(AH 0124 BK 2550)
 LC TO MAIN ST
 (CONN)

0180/2470 015 "DIA CIRC CONCR
 0180/2457 LEN=0020 INSTALLED UNKN
 DELAWARE AND HUDSON RAI
 0180/2352 OVERPASS IS RR X-ING
 BLACK CREEK
 STRUCTURE LENGTH 11 FT

0180/2250 BMSID 40/0239/0180/2250

NICELY ST
 (TWP)

0180/1763

0180/1743 NICELY ST
 (TWP)
 CREEK ST

DIR: B TOTAL LEN: 19.235 MI. DIST: 04-3 SR: 239
 LEFT MUN: CONYNGHAM T RIGHT MUN: CONYNGHAM T

ITALY RD
 (TWP)

0180/0941

== 0180/1562 (TWP)
 --- 0180/1536 015 " DIA CIRC CONCR
 --- LEN=0050 INSTALLED UNKN
 --- TURTLE RUN
 --- STRUCTURE LENGTH 8 FT
 <--- 0180/1300 BMSID 40/0239/0180/1300

JEANETTE ST
 (TWP)

0180/0240
 045208 FT

== 0180/0896 HILL ST
 --- (TWP)
 --- 0180/0658 CHURCH RD
 --- (TWP)
 --- 0180/0451 018 " DIA CIRC CONCR
 --- LEN=0040 INSTALLED UNKN

KENNEDY ST
 (TWP)

0170/1768

== 045208 FT 2 0 40030 0 00 0033+85
 --- 018 " DIA CIRC CONCR
 --- LEN=0052 INSTALLED UNKN
 --- NC MA MAIN ST
 --- MAIN ST
 --- (SR3004 SEG 0010/0000)
 --- 0180/0000 LENGTH(AH 2550 BK 2646)
 --- 015 " DIA CIRC METAL
 --- 0170/2390 LEN=0030 INSTALLED UNKN
 --- 015 " DIA CIRC METAL
 --- 0170/1982 LEN=0030 INSTALLED UNKN

JEANETTE ST
 (T358)

042562 FT
 0160/2732

== 0170/1760 015 " DIA CIR PLASTIC
 --- LEN=0035 INSTALLED UNKN
 --- 024 " DIA CIRC METAL
 --- 0170/1080 LEN=0040 INSTALLED UNKN
 --- 018 " DIA CIR PLASTIC
 --- 0170/0700 LEN=0030 INSTALLED UNKN
 --- 042562 FT 1 0 00655 0 01 0468+00
 --- NC POND HILL RD
 --- 0170/0000 LENGTH(AH 2646 BK 2732)
 --- 018 " DIA CIR PLASTIC
 --- 0160/2620 LEN=0035 INSTALLED UNKN
 --- 018 " DIA CIRC METAL
 --- 0160/2150 LEN=0040 INSTALLED 1998
 --- [C] 0160/1018
 --- 048 " DIA CIRC CONCR
 --- LEN=0025 INSTALLED UNKN

DIR: B TOTAL LEN: 19.235 MI. DIST: 04-3 SR: 239
 LEFT MUN: CONYNGHAM T RIGHT MUN: CONYNGHAM T

Structure ID	Start Station	End Station	Length	Material	Notes
0160/1014			4 FT	BMSID 40/0239/0160/1014	
0160/0460			LEN=0040	018" DIA CIRC METAL	INSTALLED 1998
0160/0270			LEN=0040	018" DIA CIRC CONCR	INSTALLED UNKN
039830 FT			1 0 00655 0 01 0443+13		
0160/0000			LEN=00655	LENGTH(AH 2732 BK 1975)	
0150/1150			LEN=0040	015" DIA CIRC METAL	INSTALLED 1998
0150/0877			LEN=0040	018" DIA CIRC METAL	INSTALLED 1998
037855 FT			1 0 00655 0 01 0423+34		
0150/0004			LEN=0060	099" DIA CIR UNKNOWN	INSTALLED UNKN
0150/0000			LENGTH(AH 1975 BK 3060)	036"H 00"W MULT ALUMIN	
0140/2966			LEN=0040	018" DIA CIRC METAL	INSTALLED UNKN
0140/2486			LEN=0040	015" DIA CIRC METAL	INSTALLED UNKN
0140/1950			LEN=0040	015" DIA CIRC METAL	INSTALLED UNKN
0140/0360			10 FT	BMSID 40/0239/0140/0360	
034795 FT			1 0 00655 0 01 0392+74		
0140/0080			LENGTH(AH 3060 BK 3220)	018" DIA CIRC METAL	
0140/0000			LEN=0040	018" DIA CIRC METAL	INSTALLED UNKN
0130/2930			LEN=0040	018" DIA CIRC METAL	INSTALLED UNKN
0130/2631			LEN=0040	024" DIA CIRC METAL	INSTALLED UNKN
0130/1959			LEN=0030	024" DIA CIRC METAL	INSTALLED UNKN

DIR: B TOTAL LEN: 19.235 MI. DIST: 04-3 SR: 239
 LEFT MUN: CONYNGHAM T RIGHT MUN: CONYNGHAM T

031575 FT

028537 FT

026634 FT

0130/1093	018 " DIA	CIRC METAL	LEN=0035	INSTALLED UNKN
0130/0370	018 " DIA	CIRC METAL	LEN=0040	INSTALLED 1998
0130/0236	018 " DIA	CIRC METAL	LEN=0040	INSTALLED UNKN
031575 FT	1 0 00655	0 01 0360+25		
5 0130/0000	LENGTH(AH	3220 BK 3038)		
0120/2974	018 " DIA	CIRC METAL	LEN=0060	INSTALLED UNKN
0120/2700	015 " DIA	CIRC METAL	LEN=0060	INSTALLED UNKN
0120/2358	015 " DIA	CIRC METAL	LEN=0060	INSTALLED UNKN
0120/2055	015 " DIA	CIR PLASTIC	LEN=0060	INSTALLED UNKN
0120/1877	015 " DIA	CIRC METAL	LEN=0060	INSTALLED UNKN
0120/1676	015 " DIA	CIRC METAL	LEN=0075	INSTALLED UNKN
0120/1408	018 " DIA	CIR PLASTIC	LEN=0035	INSTALLED UNKN
0120/1085	018 " DIA	CIRC METAL	LEN=0035	INSTALLED UNKN
0120/1075	024 " DIA	CIRC CONCR	LEN=0080	INSTALLED UNKN
028537 FT	1 0 00655	0 00 0326+65		
5 0120/0000	LENGTH(AH	3038 BK 1903)		
0110/1437	018 " DIA	CIRC METAL	LEN=0035	INSTALLED UNKN
0110/0915	BMSSEN 40/0239/0110/0850			
0110/0850	1 0 00655	0 00 0316+08		
	LITTLE WAPWALLOPEN CRK			
	BMSBG 40/0239/0110/0850			
026634 FT	1 0 00655	0 00 0307+69		
	RUCKLE HILL RD			
	(SR3008 SEG 0010/0000)			
5 0110/0000	LENGTH(AH	1903 BK 3200)		
0100/2000	018 " DIA	CIR PLASTIC	LEN=0035	INSTALLED UNKN
0100/1530	018 " DIA	CIRC METAL	LEN=0040	INSTALLED UNKN
	018 " DIA	CIR PLASTIC		

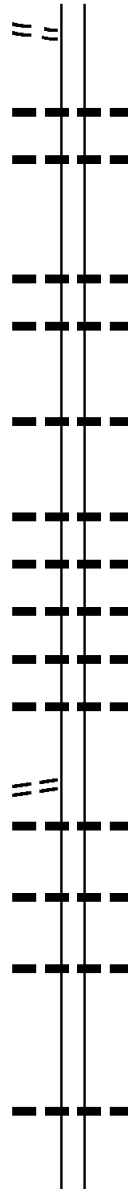
DIR: B TOTAL LEN: 19.235 MI. DIST: 04-3 SR: 239
 LEFT MUN: CONYNGHAM T RIGHT MUN: CONYNGHAM T

Location / Description	Stationing	Length	Material / Details
	0100/1400	LEN=0035	INSTALLED 1997
	0100/1087	LEN=0035	018" DIA CIR PLASTIC INSTALLED 1997
	0100/0520	LEN=0035	018" DIA CIR PLASTIC INSTALLED UNKN
023434 FT	023434 FT	1 0 00655 0 00	0276+00 SMITH MOUNTAIN RD (T394)
	0100/0000	LENGTH(AH 3200 BK 3055)	
	0090/2393		
	0090/2390	024" H 24" W CAST IRON	LEN=0035 INSTALLED 1998
	0090/2388	STRUCTURE LENGTH 5 FT	BMSID 40/0239/0090/2388
	0090/2299	STRUCTURE LENGTH 7 FT	BMSID 40/0239/0090/2299
	0090/1853	018" DIA CIR PLASTIC	LEN=0040 INSTALLED 1998
	0090/1533	018" DIA CIR PLASTIC	LEN=0040 INSTALLED 1997
	0090/1229	024" DIA CIRC CONCR	LEN=0040 INSTALLED UNKN
RIVER ST (TWP)	0090/0305		
	020379 FT		
	0090/0159	024" DIA CIRC CONCR	LEN=0070 INSTALLED UNKN
	020379 FT	1 0 00655 0 00	0240+80
	0090/0000	LENGTH(AH 3055 BK 2380)	
ORCHARD RD (T465)	0080/0519		
1 0 00655 0 00 0217+00	017999 FT		
MAIN ST (CNTY)	0080/0000		
	0080/0000	LENGTH(AH 2380 BK 1350)	
	0070/0500	WAPWALLOPEN	STRUCTURE LENGTH 65 FT
1 0 00655 0 00 0202+60	016649 FT	BMSID 40/0239/0070/0500	
RIVER RD (SR3036 SEG 0080/2381)	0070/0000	CONYNGHAM NESCOPECK T	LENGTH(AH 1350 BK 3101)

DIR: B TOTAL LEN: 19.235 MI. DIST: 04-3 SR: 239
 LEFT MUN: NESCOPECK T RIGHT MUN: NESCOPECK T

FOR SR 0239 AND 3036
 (CONN)

0060/2949



0060/2277 018 " DIA CIR PLASTIC
 LEN=0035 INSTALLED 2005
 0060/1800 018 " DIA CIRC METAL
 LEN=0040 INSTALLED 1998

013548 FT

0060/0368 018 " DIA CIRC METAL
 LEN=0035 INSTALLED UNKN
 0060/0180 018 " DIA CIRC METAL
 LEN=0040 INSTALLED UNKN
 013548 FT 2 0 40019 0 00 0090+46
 0060/0000 LENGTH(AH 3101 BK 3054)
 018 " DIA CIRC METAL
 LEN=0035 INSTALLED UNKN
 0050/2884 018 " DIA CIRC METAL
 LEN=0040 INSTALLED UNKN

2 0 40019 0 00 0059+92 010494 FT
 E CHERRY RD
 (T379)

0050/0000

0050/1919 018 " DIA CIRC METAL
 LEN=0040 INSTALLED UNKN
 0050/1616 018 " DIA CIRC METAL
 LEN=0035 INSTALLED UNKN
 0050/1134 018 " DIA CIRC METAL
 LEN=0040 INSTALLED UNKN
 0050/0559 018 " DIA CIRC METAL
 LEN=0040 INSTALLED UNKN
 0050/0304 018 " DIA CIRC METAL
 LEN=0040 INSTALLED UNKN
 010494 FT

0050/0000 LENGTH(AH 3054 BK 3451)
 018 " DIA CIRC METAL
 0040/3342 LEN=0040 INSTALLED UNKN
 0040/2740 018 " DIA CIRC METAL
 LEN=0040 INSTALLED UNKN
 0040/1900 018 " DIA CIRC METAL
 LEN=0035 INSTALLED UNKN

007043 FT

0040/0275 018 " DIA CIRC METAL
 LEN=0035 INSTALLED UNKN
 007043 FT 2 0 40019 0 00 0025+31
 0040/0000 LENGTH(AH 3451 BK 2532)

DIR: B TOTAL LEN: 19.235 MI. DIST: 04-3 SR: 239
 LEFT MUN: NESCOPECK T RIGHT MUN: NESCOPECK T

Stationing	Description	Material	Length	Notes
0030/1703	018" DIA CIRC METAL	LEN=0040	INSTALLED UNKN	
0030/1582	018" DIA CIRC METAL	LEN=0040	INSTALLED UNKN	
0030/0880	018" DIA CIRC CONCR	LEN=0035	INSTALLED 1998	
0030/0674	TR WAPWAL CK	STRUCTURE LENGTH 12 FT	BMSID 40/0239/0030/0674	
0030/0315	BR WAPWAL CK	STRUCTURE LENGTH 13 FT	BMSID 40/0239/0030/0315	
004511 FT	2 0 40019 0 00 0000+00		HOBBIERD	
0030/0000	(SR3012 SEG 0010/0000)	LENGTH(AH 2532 BK 1876)	WAPWALLOPEN RD	
0020/1833	018" DIA CIRC CONCR	LEN=0035	INSTALLED UNKN	
0020/1661	BR WAPWAL CR	STRUCTURE LENGTH 11 FT	BMSID 40/0239/0020/1661	
0020/0515	018" DIA CIRC CONCR	LEN=0035	INSTALLED UNKN	
0020/0055	018" DIA CIRC CONCR	LEN=0035	INSTALLED UNKN	
002635 FT	2 0 40018 0 00 0135+50		LENGTH(AH 1876 BK 2635)	
0010/0788	018" DIA CIRC CONCR	LEN=0035	INSTALLED UNKN	
0010/0731	OLD BERWICK HW	(T382)		
000000 FT	2 0 40018 0 00 0108+65		BERWICK-HAZLETON HW	
	(SR0093 SEG 0320/0000)		INTER-BK	
0010/0000	NC MI	MINER ST	E ZENITH RD	
0010/0000	(T460)	MFC BEGIN = D	LENGTH(AH 2635 BK 0000)	

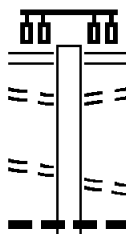
OLD BERWICK HW
(T382)

BERWICK-HAZLETON HW
(SR0093 SEG 0320/0000)

EXTRACT DATE: 12/18/2023 ROADWAY MANAGEMENT SYSTEM PAGE NUMBER: 176
 PRINT DATE: 12/19/2023 SLD COUNTY/SR - ANNUAL PRINT COUNTY: LUZERNE
 DIR: B TOTAL LEN: 18.467 MI. DIST: 04-3 SR: 118
 LEFT MUN: DALLAS T RIGHT MUN: DALLAS T

FROM 0415/0050 SH
 (CONN)
 YALICK RD
 (T820)

097507 FT
 0370/2826
 0370/2143



097507 FT MEMORIAL HW
 (SR0415 SEG 0050/0000)
 0370/3004 TO 0415/0040 SH
 0370/2826 (CONN)
 YALICK RD
 (T820)
 015" DIA CIRC CONCR
 0370/2123 LEN=0070 INSTALLED UNKN

DIR: B TOTAL LEN: 18.467 MI. DIST: 04-3 SR: 118
 LEFT MUN: DALLAS T RIGHT MUN: DALLAS T

1 0 00361 0 00 0580+53 094503 FT
 PARK RD
 (T597) 0370/0000

IDETOWN RD
 (T823) 0360/0000

0370/0999	029 " DIA CIRC CONCR LEN=0099 INSTALLED UNKN
0370/0740	015 " DIA CIRC CONCR LEN=0066 INSTALLED UNKN
0370/0343	015 " DIA CIRC CONCR LEN=0050 INSTALLED UNKN
0370/0264	DALLAS LEHMAN T
0370/0221	AMBROSE RD (CNTY)
094503 FT	
0370/0000	LENGTH(AH 3004 BK 1979) 018 " DIA CIRC CONCR
0360/1961	LEN=0062 INSTALLED UNKN
0360/1897	018 " DIA CIRC CONCR LEN=0060 INSTALLED UNKN
0360/0831	018 " DIA CIRC CONCR LEN=0090 INSTALLED UNKN
0360/0215	TRIB HUNTSV STRUCTURE LENGTH 14 FT BMSID 40/0118/0360/0215
092524 FT	1 0 00361 0 00 0560+94
0360/0000	018 " DIA CIRC CONCR LEN=0060 INSTALLED UNKN IDETOWN-HUNTSVILLE RD (T822)
0360/0000	LENGTH(AH 1979 BK 3296)
0350/2432	072 "H 00 "W MULT CONCR LEN=0060 INSTALLED UNKN
0350/2400	BMSFN 40/0118/0350/2386 1 0 00361 0 00 0552+19
0350/2386	NO UNDERPASS INFORMATIO BMSBG 40/0118/0350/2386
0350/0960	015 " DIA CIRC CONCR LEN=0060 INSTALLED UNKN
0350/0023	GOLF COURSE RD (T828) 036 " DIA CIRC CONCR

DIR: B TOTAL LEN: 18.467 MI. DIST: 04-3 SR: 118
 LEFT MUN: LEHMAN T RIGHT MUN: LEHMAN T

Stationing	Length	Notes	Material	Status
0534+00	089228 FT			
FIREHOUSE RD (T801)	0350/0000			
	0350/0020	LEN=0099	INSTALLED	UNKN
	0350/0000	LENGTH(AH 3296 BK 1913)	015" DIA CIRC CONCR	
	0340/1700	LEN=0060	INSTALLED	UNKN
	0340/1210	LEN=0060	INSTALLED	UNKN
	087315 FT			
	087315 FT	1 0 00361 0 00 0514+67		
	0340/0000	LENGTH(AH 1913 BK 2615)		
ANDREA LN (PRDR)	0330/1173			
	0330/0615	MILL ST (T806)		
OUTLET RD (T806)	0330/0575			
FIREHOUSE RD (SR1049 SEG 0010/0000)	0330/0187			
1 0 00361 0 00 0482+50	084700 FT			
MEEKER RD (T811)	0330/0000			
	0330/0000	LENGTH(AH 2615 BK 3053)	024" DIA CIRC CONCR	
	0320/2747	LEN=0060	INSTALLED	UNKN
	0320/2092	LEN=0060	INSTALLED	UNKN
	0320/1770	LEN=0050	INSTALLED	UNKN
	0320/1498	LEN=0099	INSTALLED	UNKN
	0320/1040	LEN=0060	INSTALLED	UNKN
	0320/0567	LEN=0060	INSTALLED	UNKN
	0320/0186	LEN=0060	INSTALLED	UNKN
	081647 FT	1 0 00361 0 00 0452+00		
	0320/0000	LENGTH(AH 3053 BK 2305)	018" DIA CIRC CONCR	
	0310/2017	LEN=0060	INSTALLED	UNKN
	0310/1687	LEN=0056	INSTALLED	UNKN
	0310/1549	LEN=0060	INSTALLED	UNKN

DIR: B TOTAL LEN: 18.467 MI. DIST: 04-3 SR: 118
 LEFT MUN: LEHMAN T RIGHT MUN: LEHMAN T

079342 FT

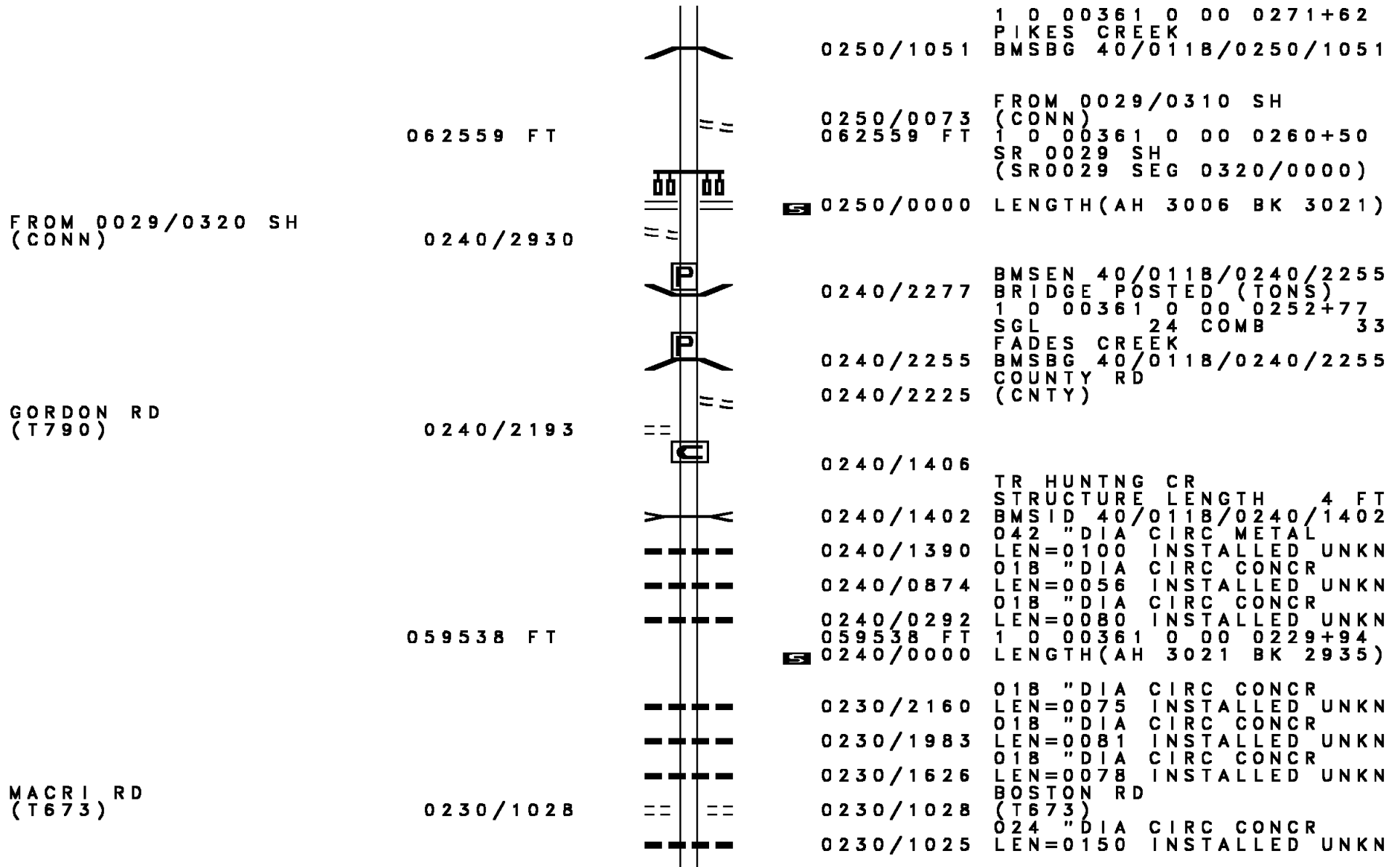
075985 FT

0310/1226	018 " DIA CIRC CONCR	LEN=0060	INSTALLED UNKN
	LC FOR OLD 115 RD		
0310/0778	(CONN)		
0310/0753	015 " DIA CIRC CONCR	LEN=0060	INSTALLED UNKN
0310/0669	015 " DIA CIRC METAL	LEN=0055	INSTALLED UNKN
	OLD 115 RD		
0310/0542	(T718)		
0310/0303	015 " DIA CIRC CONCR	LEN=0060	INSTALLED UNKN
079342 FT	1 0 00361 0 00 0429+46		
0310/0000	LENGTH(AH 2305 BK 3357)		
0300/3211	015 " DIA CIRC CONCR	LEN=0050	INSTALLED UNKN
	TRIB TO HARVEYS CREEK		
	STRUCTURE LENGTH 15 FT		
0300/1937	BMSID 40/0118/0300/1937		
0300/1710	015 " DIA CIRC CONCR	LEN=0036	INSTALLED UNKN
0300/1271	024 " DIA CIRC CONCR	LEN=0040	INSTALLED UNKN
0300/0508	015 " DIA CAST IRON	LEN=0045	INSTALLED UNKN
075985 FT	1 0 00361 0 00 0396+58		
	FEDOR RD		
0300/0000	(T809)		
	LENGTH(AH 3357 BK 2580)		
0290/2523	018 " DIA CIRC CONCR	LEN=0050	INSTALLED UNKN
0290/2286	018 " DIA CIRC METAL	LEN=0050	INSTALLED UNKN
0290/1986	018 " DIA CIRC METAL	LEN=0050	INSTALLED UNKN
0290/1561	015 " DIA CAST IRON	LEN=0045	INSTALLED UNKN
0290/0957	BR HARVEYS C		
	STRUCTURE LENGTH 6 FT		
	BMSID 40/0118/0290/0957		
0290/0870	060"H 72"W CON BOX CUL	LEN=0034	INSTALLED UNKN
0290/0285	015 " DIA CIRC METAL	LEN=0042	INSTALLED UNKN
	018 " DIA CIRC METAL		


DIR: B TOTAL LEN: 18.467 MI. DIST: 04-3 SR: 118
 LEFT MUN: LEHMAN T RIGHT MUN: LEHMAN T

Stationing	Length	Material	Notes
1 0 00361 0 00 0370+00	073405 FT	0290/0025	LEN=0040 INSTALLED UNKN
SLOCUM RD (T802)	0290/0000	073405 FT	
		0290/0000	LENGTH(AH 2580 BK 2517)
		0280/1437	024 "DIA CAST IRON
		0280/1231	LEN=0060 INSTALLED UNKN
			BMSEN 40/0118/0280/1175
			1 0 00361 0 00 0356+64
			HARVEYS CRK
		0280/1175	BMSBG 40/0118/0280/1175
1 0 00361 0 00 0345+00	070888 FT	070888 FT	
LOYALVILLE RD (T810)	0280/0000	0280/0000	LENGTH(AH 2517 BK 2434)
		0270/2250	018 "DIA CAST IRON
			LEN=0090 INSTALLED UNKN
	068454 FT	068454 FT	
		0270/0000	LENGTH(AH 2434 BK 2889)
TROJAN RD (T799)	0260/1271	0260/1271	TROJAN RD (T799)
		0260/1020	030 "DIA CIR PLASTIC
			LEN=0060 INSTALLED UNKN
1 0 00361 0 00 0291+19	065565 FT	065565 FT	
CORNELL RD (T803)	0260/0000	0260/0000	LENGTH(AH 2889 BK 3006)
		0250/2898	LEHMAN LAKE T
		0250/2435	015 "DIA CIR PLASTIC
		0250/2400	LEN=0104 INSTALLED UNKN
			HOMESTEAD LN (TWP)
		0250/1072	BMSEN 40/0118/0250/1051

DIR: B TOTAL LEN: 18.467 MI. DIST: 04-3 SR: 118
 LEFT MUN: LAKE T RIGHT MUN: LAKE T



DIR: B TOTAL LEN: 18.467 MI. DIST: 04-3 SR: 118
 LEFT MUN: LAKE T RIGHT MUN: LAKE T



056603 FT

056603 FT 1 0 00361 0 00 0200+45
 LAMOREAUX RD
 (T748)
 0230/0000 LENGTH(AH 2935 BK 2340)

WHITSELL RD
 (T748)

0220/2277

0220/1235 018 " DIA CIRC CONCR
 LEN=0070 INSTALLED UNKN
 0220/1001 018 " DIA CIRC CONCR
 LEN=0070 INSTALLED UNKN

1 0 00361 0 00 0177+81 054263 FT
 BRONSON RD
 (T672)
 OLD STATE RD
 (T575)
 0220/0000
 0210/3735

HARRIS POND RD
 (SR4031 SEG 0040/2670)
 LAKE
 ROSS T
 054263 FT
 0220/0000 LENGTH(AH 2340 BK 3796)

0210/3485 018 " DIA CIRC CONCR
 LEN=0075 INSTALLED UNKN
 0210/2928 036 " DIA CIRC METAL
 LEN=0075 INSTALLED UNKN

0210/1607 048 " DIA CIRC METAL
 LEN=0075 INSTALLED UNKN
 0210/1585

TR HUNTING CK
 STRUCTURE LENGTH 4 FT
 BMSID 40/0118/0210/1581
 0210/1581 018 " DIA CIRC CONCR
 0210/1316 LEN=0064 INSTALLED UNKN
 0210/0770 018 " DIA CIRC CONCR
 LEN=0080 INSTALLED UNKN
 0210/0414 036 " DIA CIRC METAL
 LEN=0105 INSTALLED UNKN
 0210/0380

050467 FT

TR HUNTING CK
 STRUCTURE LENGTH 4 FT
 BMSID 40/0118/0210/0376
 0210/0376 050467 FT 1 0 00361 0 00 0140+25
 0210/0000 LENGTH(AH 3796 BK 2447)
 0200/2119 018 " DIA CIRC CONCR
 LEN=0060 INSTALLED UNKN
 015 " DIA CIRC CONCR

DIR: B TOTAL LEN: 18.467 MI. DIST: 04-3 SR: 118
 LEFT MUN: ROSS T RIGHT MUN: ROSS T

Stationing	Length	Description	Material	Status
	0200/1683			LEN=0060 INSTALLED UNKN
048020 FT	0200/0064	BMS EN 40/0118/0200/0000		
	048020 FT	1 0 00361 0 00 0115+80		
		HUNTINGTON CREEK		
	0200/0000	BMSBG 40/0118/0200/0000		
		LENGTH(AH 2447 BK 2884)		
	0190/2548	024 " DIA CIRC METAL		LEN=0090 INSTALLED UNKN
	0190/2209	015 " DIA CIRC CONCR		LEN=0060 INSTALLED UNKN
	0190/1590	018 " DIA CIRC CONCR		LEN=0065 INSTALLED UNKN
	0190/1143	018 " DIA CIRC CONCR		LEN=0070 INSTALLED UNKN
	0190/0843	018 " DIA CIRC CONCR		LEN=0075 INSTALLED UNKN
	0190/0300	018 " DIA CIRC CONCR		LEN=0050 INSTALLED UNKN
		018 " DIA CIR PLASTIC		LEN=0064 INSTALLED UNKN
1 0 00361 0 00 0088+70	045136 FT	PRIVATE RD		
STROUD RD		(PRDR)		
(T685)	0190/0000	LENGTH(AH 2884 BK 2570)		
	0180/1226	BR HNTNGTN C		STRUCTURE LENGTH 13 FT
		BMSID 40/0118/0180/1226		
1 0 00361 0 00 0061+40	042566 FT	LONG POINT RD		
MAHONEY'S RD		(T670)		
(T670)	0180/0000	LENGTH(AH 2570 BK 2347)		
	0170/2042	TR HUNTIN CK		STRUCTURE LENGTH 4 FT
		BMSID 40/0118/0170/2042		
	0170/1750	048 " DIA CIR PLASTIC		LEN=0140 INSTALLED UNKN
CASTERLINE DIESEL	0170/1300	(APRA) CASTERLINE DIESEL		
(PRDR)		018 " DIA CIRC CONCR		LEN=0060 INSTALLED UNKN
	0170/1020			

DIR: B TOTAL LEN: 18.467 MI. DIST: 04-3 SR: 118
 LEFT MUN: ROSS T RIGHT MUN: ROSS T

OLD STATE RD
 (T575)

0170/0039

1 0 00361 0 00 0040+00 040219 FT
 KELLER RD
 (T678)

0170/0000

037746 FT

1 0 00361 0 00 0000+00 036424 FT
 MOORETOWN RD
 (SR4028 SEG 0010/0000)

0150/0000

0170/0765	018 "DIA CIRC CONCR LEN=0060 INSTALLED UNKN
0170/0240	018 "DIA CIRC CONCR LEN=0060 INSTALLED UNKN
0170/0230	GRASSY POND RD (SR4024 SEG 0190/3488)
0170/0035	018 "DIA CIRC CONCR LEN=0060 INSTALLED UNKN
040219 FT	
0170/0000	LENGTH(AH 2347 BK 2473) 018 "DIA CIRC CONCR
0160/2250	LEN=0050 INSTALLED UNKN
0160/1052	PENNDOT STOCKPILE # 5 (GOVT)
0160/0941	018 "DIA CIRC CONCR LEN=0060 INSTALLED UNKN
037746 FT	
0160/0000	1 0 00361 0 00 0013+14 SHINGLE RUN STRUCTURE LENGTH 9 FT BMSID 40/0118/0160/0000 LENGTH(AH 2473 BK 1322)
0150/0003	018 "DIA CIRC CONCR LEN=0100 INSTALLED UNKN
036424 FT	
0150/0000	LENGTH(AH 1322 BK 3395) 048"H 54"W CON BOX CUL
0140/3014	LEN=0045 INSTALLED UNKN
0140/2429	PATLA RD (T547)
0140/2383	024 "DIA CIR PLASTIC LEN=0050 INSTALLED UNKN
0140/1740	ARNOLDS CRK STRUCTURE LENGTH 14 FT BMSID 40/0118/0140/1740
0140/0632	018 "DIA CIRC CONCR LEN=0072 INSTALLED UNKN

DIR: B TOTAL LEN: 18.467 MI. DIST: 04-3 SR: 118
 LEFT MUN: ROSS T RIGHT MUN: ROSS T

Stationing	Structure	Material	Length	Notes
033029 FT	0140/0058	024" DIA CIRC METAL	LEN=0070	INSTALLED UNKN
	033029 FT	1 0 00177 0 00	0470+65	KYTTL PIKE RD (T668)
	0140/0000		LENGTH(AH 3395 BK 2587)	
	0130/1448	036" DIA CIRC METAL	LEN=0063	INSTALLED UNKN
	0130/1181	015" DIA CIRC CONCR	LEN=0070	INSTALLED UNKN
	0130/0801	018" DIA CIRC CONCR	LEN=0054	INSTALLED UNKN
	0130/0476	018" DIA CIRC CONCR	LEN=0090	INSTALLED UNKN
030442 FT	030442 FT	1 0 00177 0 00	0445+03	L BR HUNT CR
	0130/0000		STRUCTURE LENGTH 9 FT	BMSID 40/0118/0130/0000
	0120/1077	018" DIA CIRC CONCR	LEN=0078	INSTALLED UNKN
	0120/0200	018" DIA CIRC CONCR	LEN=0040	INSTALLED UNKN
028638 FT	028638 FT	1 0 00177 0 00	0426+20	
	0120/0000		LENGTH(AH 1804 BK 2731)	
	0110/2461	036" DIA CAST IRON	LEN=0090	INSTALLED UNKN
	0110/2431	ROSS FAIRMOUNT T		
	0110/2175	018" DIA CIRC CONCR	LEN=0054	INSTALLED UNKN
	0110/1157	018" DIA CIRC CONCR	LEN=0072	INSTALLED UNKN
	0110/0918	MARANSKY RD (T644)		
	0110/0794	LC TO T644 RD (CONN)		
025907 FT	025907 FT	1 0 00177 0 00	0399+62	PHILLIPS CRK
	0110/0000		STRUCTURE LENGTH 10 FT	BMSID 40/0118/0110/0000
	0100/1862		LENGTH(AH 2731 BK 2431)	BMSSEN 40/0118/0100/1849

DIR: B TOTAL LEN: 18.467 MI. DIST: 04-3 SR: 118
 LEFT MUN: FAIRMOUNT T RIGHT MUN: FAIRMOUNT T

Location / Road	Segment ID	Length (FT)	Material / Notes
PLATT RD (T620)	0100/1849		PHILLIPS CR BMSBG 40/0118/0100/1849
	0100/1380		018" DIA CIRC CONCR LEN=0060 INSTALLED UNKN
	0100/0880		036" DIA CIRC METAL LEN=0063 INSTALLED UNKN
	0100/0855		
PLATT RD (T620)	023476 FT		024" DIA CIRC METAL LEN=0090 INSTALLED UNKN
	0090/2424		1 0 00177 0 00 0375+35 LENGTH(AH 2431 BK 2745)
	0090/2030		018" DIA CIRC CONCR LEN=0057 INSTALLED UNKN
	0090/1386		018" DIA CIRC CONCR LEN=0090 INSTALLED UNKN
020731 FT	0090/0927		018" DIA CIRC CONCR LEN=0054 INSTALLED UNKN
	020731 FT		1 0 00177 0 00 0347+77 018" DIA CIRC CONCR LEN=0125 INSTALLED UNKN
	0090/0000		GOSS RD (T642) LENGTH(AH 2745 BK 3128)
	0080/2594		EARL LN (TWP)
017603 FT	0080/2157		036" DIA CIRC METAL LEN=0100 INSTALLED UNKN
	0080/1583		018" DIA CIRC CONCR LEN=0070 INSTALLED UNKN
	017603 FT		1 0 00177 0 00 0316+51 FAIRMOUNT FIRE DEPT ENT (PRDR)
	0080/0000		LENGTH(AH 3128 BK 2344)
0070/1565			018" DIA CIRC CONCR LEN=0099 INSTALLED UNKN
	0070/1390		018" DIA CIRC CONCR LEN=0050 INSTALLED UNKN

DIR: B TOTAL LEN: 18.467 MI. DIST: 04-3 SR: 118
 LEFT MUN: FAIRMOUNT T RIGHT MUN: FAIRMOUNT T

Stationing	Description	Material	Length
015259 FT	0070/0709	018 " DIA CIRC CONCR LEN=0050 INSTALLED UNKN	
	0070/0264	018 " DIA CIRC CONCR LEN=0140 INSTALLED UNKN	
	015259 FT	1 0 00177 0 00 0292+92 BETHEL HILL RD (SR4015 SEG 0140/1626)	
	5 0070/0000	LENGTH(AH 2344 BK 3614)	
	0060/2971	036 " DIA CIRC METAL LEN=0080 INSTALLED UNKN	
	0060/2475	036 " DIA CIRC METAL LEN=0080 INSTALLED UNKN	
	0060/1140	018 " DIA CIRC CONCR LEN=0065 INSTALLED UNKN	
	0060/0341	018 " DIA CIRC CONCR LEN=0060 INSTALLED UNKN	
RICKETTS GLEN ENT RD (PARK)	0060/0038	BMS EN 40/0118/0060/0000 1 0 00177 0 00 0256+70 KITCHEN CRK	
011645 FT	011645 FT	BMSBG 40/0118/0060/0000 LENGTH(AH 3614 BK 2629)	
	5 0060/0000	RICKETTS GLEN ENT RD (PARK)	
	0050/2493	RICKETTS GLEN ENT RD (PARK)	
	0050/2306	RICKETTS GLEN ENT RD (PARK)	
RICKETTS GLEN ENT RD (PARK)	0050/1745		
	0050/1278	021 "H 15 "W CONCR ARCH LEN=0006 INSTALLED 2003	
	0050/0847	024 " DIA CAST IRON LEN=0066 INSTALLED UNKN	
	0050/0466	024 " DIA CIRC METAL LEN=0050 INSTALLED UNKN	
	0050/0027	024 " DIA CIRC CONCR LEN=0050 INSTALLED UNKN	
1 0 00177 0 00 0230+58 HYNICK RD (T563)	009016 FT	TRIPP RD (T634)	
0050/0000	5 0050/0000	LENGTH(AH 2629 BK 2033)	
	0040/1015	018 " DIA CIRC CONCR LEN=0050 INSTALLED UNKN	

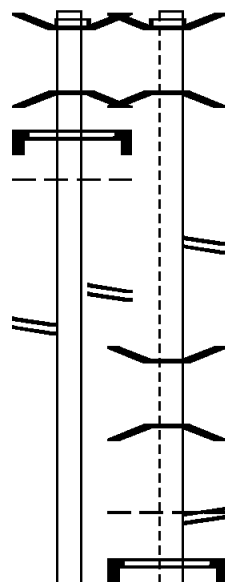
DIR: B TOTAL LEN: 18.467 MI. DIST: 04-3 SR: 118
 LEFT MUN: FAIRMOUNT T RIGHT MUN: FAIRMOUNT T

Stationing	Notes	Stationing	Description
006983 FT		006983 FT	1 0 00177 0 00 0210+08
		0040/0000	LENGTH(AH 2033 BK 2509)
		0030/2494	036 "DIA CIRC METAL
		0030/2347	LEN=0050 INSTALLED UNKN
		0030/2100	036 "DIA CIRC METAL
		0030/1601	LEN=0054 INSTALLED UNKN
			018 "DIA CIRC CONCR
		0030/0639	LEN=0050 INSTALLED UNKN
			018 "DIA CIRC CONCR
		0030/0013	LEN=0066 INSTALLED UNKN
004474 FT		0030/0013	BMSBN 40/0118/0030/0000
		004474 FT	1 0 00177 0 00 0185+01
			MAPLE RUN
		0030/0000	BMSBG 40/0118/0030/0000
			LENGTH(AH 2509 BK 1307)
			MOSSVILLE RD
		0020/0195	(SR4013 SEG 0110/2545)
		003167 FT	1 0 00177 0 00 0172+09
			OLD TIOGA PK
		0020/0000	(SR4011 SEG 0190/3590)
			LENGTH(AH 1307 BK 3167)
003167 FT			
SR 0487 SH			
(SR0487 SEG 0010/0000)			
0020/0000			
CONFERENCE RD			
(T565)			
0010/2543			
		0010/2314	036 "DIA CIRC METAL
			LEN=0047 INSTALLED UNKN
		0010/0844	018 "DIA CIRC CONCR
			LEN=0060 INSTALLED UNKN
		0010/0396	018 "DIA CIRC CONCR
			LEN=0080 INSTALLED UNKN
000000 FT		000000 FT	1 0 00504 0 00 0000+00
			NC SR 0118 SH
			UNNAMED RD
			(T563)
		INTER-BK	COLUMBIA CO SR 0118 SH
			(SR0118 SEG 0140/0997)
			MFC BEGIN = C
			BK-COLUMBIA (19)
		0010/0000	LENGTH(AH 3167 BK 0000)

DIR: B TOTAL LEN: 15.766 MI. DIST: 04-3 SR: 115
 LEFT MUN: WILKES BARRE C RIGHT MUN: WILKES BARRE C

BMSEN 40/0115/0321/2048 083184 FT
 N CROSS VALLEY EX INTER-AHD
 (SR0309 SEG 0623/0000) 0321/2210
 1 0 00169 0 00 0157+96
 SR 0081 NB
 BMSBG 40/0115/0321/2048 0321/2048
 SIGN: 4 CHORD TRUSS
 BMSID 40/0115/0321/2000 0321/2000
 WILKES BARRE
 PLAINS T 0321/1821

RAMP L RD
 (SR8015 SEG 0762/0000) 0321/1734
 RAMP M RD
 (SR8015 SEG 0010/0602) 0321/1732



083246 FT BMSEN 40/0115/0320/2119
 INTER-AHD N CROSS VALLEY EX
 0320/2281 (SR0309 SEG 0622/0000)
 1 0 00169 0 00 0157+96
 I-81
 0320/2119 BMSBG 40/0115/0320/2119

0320/1740 RAMP J RD
 (SR8015 SEG 0772/1164)

0320/1447 BMSEN 40/0115/0320/1384
 1 0 00169 0 00 0165+72
 SR 8015
 0320/1384 BMSBG 40/0115/0320/1384
 RAMP K RD
 (SR8015 SEG 0752/0000)
 WILKES BARRE
 0320/0905 PLAINS T
 SIGN: 4 CHORD TRUSS
 0320/0715 BMSID 40/0115/0320/0715

DIR: B TOTAL LEN: 15.766 MI. DIST: 04-3 SR: 115
 LEFT MUN: PLAINS T RIGHT MUN: PLAINS T

Stationing	Description	Material	Length	Notes
0321/0681	018 "DIA CIRC METAL	INSTALLED UNKN	0060	
0321/0327	018 "DIA CIRC METAL	INSTALLED UNKN	0060	
080965 FT	1 0 00169 0 00 0183+00	080974 FT		(APRA) CORP CENTER AT E
0321/0000	WILDFLOWER DR	0320/0000		STREAM
0311/0879	(PRDR)	0310/1076		STRUCTURE LENGTH 6 FT
0311/0244	EAST MOUNTAIN BL	0310/0923		BMSID 40/0115/0320/0000
079621 FT	1 0 00169 0 00 0196+53	0310/0517		WILDFLOWER DR
0311/0000	LENGTH(AH 1353 BK 2497)	0310/0439		(PRDR)
0300/1970		0310/0307		LENGTH(AH 2210 BK 1353)
0300/1929		079376 FT		LITCHEY RD
0300/1546		0310/0000		(TWP)
0300/1126		0300/1970		018 "DIA CIRC METAL
0300/0840		0300/1929		LEN=0100 INSTALLED UNKN
0300/0479		0300/1546		LC FROM EAST MOUNTAIN B
0301/0317	015 "DIA CIRC METAL	0300/1126		(CONN)
077124 FT	1 0 00169 0 00 0221+50	0300/0840		EAST MOUNTAIN BL
0301/0000	LENGTH(AH 2497 BK 2647)	0300/0479		(TWP)
0291/2530	018 "DIA CIRC METAL	0290/2551		LC TO EAST MOUNTAIN BL
0291/2235	018 "DIA CIRC CONCR			(CONN)
	LEN=0045 INSTALLED UNKN			1 0 00169 0 00 0198+89
	LEN=0040 INSTALLED UNKN			LENGTH(AH 1589 BK 2079)
				018 "DIA CIRC METAL
				LEN=0050 INSTALLED UNKN
				018 "DIA CIRC METAL
				LEN=0050 INSTALLED UNKN
				015 "DIA CIRC CONCR
				LEN=0050 INSTALLED UNKN
				018 "DIA CIRC METAL
				LEN=0050 INSTALLED UNKN
				018 "DIA CIRC CONCR
				LEN=0078 INSTALLED UNKN
				036 "DIA CIRC CONCR
				LEN=0100 INSTALLED UNKN
				018 "DIA CIRC CONCR
				LEN=0100 INSTALLED UNKN
				1 0 00169 0 00 0219+68
				LENGTH(AH 2079 BK 2862)
				018 "DIA CIRC CONCR
				LEN=0100 INSTALLED UNKN
				018 "DIA CIRC CONCR


DIR: B TOTAL LEN: 15.766 MI. DIST: 04-3 SR: 115
 LEFT MUN: PLAINS T RIGHT MUN: PLAINS T

024 "DIA CIRC CONCR LEN=0040 INSTALLED UNKN	0291/1850	0290/2163	LEN=0060 INSTALLED UNKN
		0290/1850	018 "DIA CIRC CONCR LEN=0060 INSTALLED UNKN
TR LAUREL RN STRUCTURE LENGTH 11 FT BMSID 40/0115/0290/0613	0291/0613	0290/1049	TRUCK ESCAPE RAMP RD (SR9304 SEG 0010/0000) TR LAUREL RN STRUCTURE LENGTH 11 FT
SEVEN TUBS NATURE AREA (CNTY)	0291/0115	0290/0613	BMSID 40/0115/0290/0613 018 "DIA CIRC METAL LEN=0090 INSTALLED UNKN
BMSEN 40/0115/0290/0000	0291/0067	0290/0436	
1 0 00169 0 00 0244+38 074477 FT READING, BLUE MOUNTA RR BMSBG 40/0115/0290/0000 LENGTH(AH 2647 BK 1226)	0291/0000	0290/0103 0290/0067 074435 FT	SEVEN TUBS NATURE AREA (CNTY) BMSEN 40/0115/0290/0000 1 0 00169 0 00 0244+38 READING, BLUE MOUNTA RR BMSBG 40/0115/0290/0000 PLAINS BEAR CREEK T LENGTH(AH 2862 BK 1255)
1 0 00169 0 01 0271+23 073251 FT OLD EAST END BL (T441) SWANSON RD (T458) PLAINS BEAR CREEK T LENGTH(AH 1226 BK 3019)	0281/0000	0280/0583	018 "DIA CIRC CONCR LEN=0048 INSTALLED UNKN
		073180 FT	1 0 00169 0 01 0271+23 OLD EAST END BL (T441) SWANSON RD (T458) LENGTH(AH 1255 BK 2996)
PITTSTON BL (SR2039 SEG 0010/0000) PITTSTON BL (T467)	0271/1175	0270/1171	PITTSTON BL (SR2039 SEG 0010/0000) PITTSTON BL (T467)
018 "DIA CIRC METAL LEN=0060 INSTALLED UNKN	0271/0730		
018 "DIA CIRC CONCR LEN=0050 INSTALLED UNKN	0271/0285		
1 0 00169 0 01 0300+00 070232 FT OLD EAST END BL		0270/0195 070184 FT	TRUCK ESCAPE RAMP (SR9302 SEG 0010/0000) 1 0 00169 0 01 0300+00 OLD EAST END BL

DIR: B TOTAL LEN: 15.766 MI. DIST: 04-3 SR: 115
 LEFT MUN: BEAR CREEK T RIGHT MUN: BEAR CREEK T

Stationing / Description	Structure / Details	Stationing / Description	Structure / Details
(T441) OLD EAST END BL (T457) LENGTH(AH 3019 BK 3648) 0271/0000	==	(T441) OLD EAST END BL (T457) LENGTH(AH 2996 BK 3733) BR DP HOLLOW STRUCTURE LENGTH 8 FT BMSID 40/0115/0260/3430	==
BEAR RUN RD (PRDR) 0261/2549	==	0260/3430 0260/2612 BEAR RUN RD (PRDR)	==
OLD EAST END BL (TWP) 0261/2409	==	0260/2460 OLD EAST END BL (TWP)	==
TPK SERVICE RD (PRDR) 0261/1854	==	0260/2093 018 "DIA CIRC METAL LEN=0020 INSTALLED UNKN	==
PA TPK (I-476) OP ID 40/7476/9901/0710 0261/1694	==	0260/1919 TPK SERVICE RD (PRDR)	==
PIKE RD (T469) 0261/1577	==	0260/1803 PA TPK (I-476) OP ID 40/7476/9901/0710 PIKE RD (T469)	==
BR DP HOLLOW STRUCTURE LENGTH 8 FT BMSID 40/0115/0260/3430 0261/0303	==	0260/1654 060 "DIA CIRC METAL LEN=0060 INSTALLED UNKN 015 "DIA CIRC CONCR LEN=0060 INSTALLED UNKN	==
1 0 00169 0 01 0337+33 066584 FT OLD RTE 115 (T481) LENGTH(AH 3648 BK 2099) 0261/0000	==	066451 FT 1 0 00169 0 01 0337+33 OLD RTE 115 (T481)	==
OLD RTE 115 (T481) 0251/1339	==	0260/0000 LENGTH(AH 3733 BK 2025) OLD RTE 115 (T481)	==
1 0 00169 0 01 0355+97 064485 FT PLEASANT RUN RD (T482) LENGTH(AH 2099 BK 2124) 0251/0000	==	0250/1305 0250/0344 064426 FT 015 "DIA CIRC METAL LEN=0129 INSTALLED UNKN 1 0 00169 0 01 0355+97 PLEASANT RUN RD (T482)	==
	==	0250/0000 LENGTH(AH 2025 BK 2081)	==

DIR: B TOTAL LEN: 15.766 MI. DIST: 04-3 SR: 115
 LEFT MUN: BEAR CREEK T RIGHT MUN: BEAR CREEK T



DIR: B TOTAL LEN: 15.766 MI. DIST: 04-3 SR: 115
 LEFT MUN: BEAR CREEK T RIGHT MUN: BEAR CREEK T

Location / Segment	Segment ID	Length (FT)	Material / Details	Installation
WILLOWBROOK RD (T448)	0210/1025		018" DIA CIRC CONCR	INSTALLED 1998
RIDGE RD (TWP)	0210/0776		018" DIA CIRC CONCR	INSTALLED UNKN
1 0 00169 0 01 0451+50	055598 FT	055598 FT	018" DIA CIRC CONCR	INSTALLED UNKN
LAUREL RUN RD (SR2007 SEG 0010/0000)	0210/0000		LENGTH(AH 15B1 BK 2847) MUD CREEK STRUCTURE LENGTH 8 FT BMSID 40/0115/0200/2695	
W PARK WY (T460)	0200/2384		0200/2463 (T451)	
	0200/2218		015" DIA CIR PLASTIC	INSTALLED 1998
	0200/1295		MAPLE RD (T453)	
E PARK WY (T459)	0200/0654		018" DIA CIRC METAL	INSTALLED UNKN
	0200/0338		030" DIA CIR PLASTIC	INSTALLED UNKN
	0200/0010	052751 FT	BMSSEN 40/0115/0200/0000	
	052751 FT	052751 FT	1 0 00169 0 01 0479+96 TEN MILE RUN BMSBG 40/0115/0200/0000	
	0200/0000		LENGTH(AH 2847 BK 2843)	
	0190/2474		015" DIA CIR PLASTIC	INSTALLED UNKN
	0190/1285		015" DIA CIRC CONCR	INSTALLED UNKN
	0190/0955		015" DIA CIR PLASTIC	INSTALLED UNKN
	0190/0641		015" DIA CIRC CONCR	INSTALLED UNKN
	0190/0274		015" DIA CIR PLASTIC	INSTALLED UNKN
			BEAR CREEK	

EXTRACT DATE: 12/18/2023
PRINT DATE: 12/19/2023

ROADWAY MANAGEMENT SYSTEM
SLD COUNTY/SR - ANNUAL PRINT

PAGE NUMBER: 157
COUNTY: LUZERNE

DIR: B TOTAL LEN: 15.766 MI.
LEFT MUN: BEAR CREEK T

DIST: 04-3 SR: 115
RIGHT MUN: BEAR CREEK T

Stationing	Notes	Stationing	Notes
049908 FT		0190/0119	BEAR CREEK VILLAGE B
		049908 FT	1 0 00169 0 01 0508+39
		0190/0000	LENGTH(AH 2843 BK 3128)
			024 "DIA CIR PLASTIC
		0180/3053	LEN=0066 INSTALLED UNKN
			015 "DIA CIRC CONCR
		0180/2407	LEN=0060 INSTALLED UNKN
			015 "DIA CIRC CONCR
		0180/1450	LEN=0060 INSTALLED UNKN
			015 "DIA CIRC CONCR
		0180/1154	LEN=0060 INSTALLED UNKN
			015 "DIA CIRC CONCR
		0180/0658	LEN=0060 INSTALLED UNKN
			060 "DIA CIRC CONCR
		0180/0295	LEN=0066 INSTALLED UNKN
046780 FT		046780 FT	1 0 00169 0 01 0539+48
			GENECEDA CRK
			STRUCTURE LENGTH 12 FT
			BMSID 40/0115/0180/0000
		0180/0000	LENGTH(AH 3128 BK 2061)
			015 "DIA CIR UNKNOWN
		0170/1509	LEN=0066 INSTALLED 1996
			WEST LAKE RD
		0170/0239	(BORO)
		0170/0144	BMSEN 40/0115/0170/0061
			1 0 00169 0 01 0559+27
			BEAR CREEK
		0170/0092	BMSBG 40/0115/0170/0061
		044719 FT	
		0170/0000	LENGTH(AH 2061 BK 2827)
			BEAUPLAND RD
		0160/2791	(BORO)
			COACH RD
		0160/2007	(BORO)
			012 "DIA CIRC CONCR
		0160/1959	LEN=0060 INSTALLED UNKN
			015 "DIA CIRC CONCR
		0160/1348	LEN=0060 INSTALLED UNKN
			015 "DIA CIRC CONCR

1 0 00169 0 01 0560+14 044719 FT
WHITE HAVEN RD
(SR2041 SEG 0220/3308) 0170/0000

THISTLE LN
(PRDR)

DIR: B TOTAL LEN: 15.766 MI. DIST: 04-3 SR: 115
 LEFT MUN: BEAR CREEK VILLAGE B RIGHT MUN: BEAR CREEK VILLAGE B

HEATHER HILL RD
 (PRDR)

0160/0110

041892 FT

CUB COVE RD
 (TWP)

0140/2499

034618 FT

0160/1030	LEN=0054	INSTALLED UNKN
015 "DIA	CIRC CONCR	
0160/0737	LEN=0054	INSTALLED UNKN
0160/0100	LEN=0060	INSTALLED UNKN
041892 FT	1 0 00169	0 01 0588+58
0160/0000	LENGTH(AH	2827 BK 3963)
0150/2832	BEAR CREEK VILLAGE	BEAR CREEK T
0150/2695	LEN=0060	INSTALLED UNKN
0150/2237	LEN=0020	INSTALLED UNKN
0150/1759	LEN=0066	INSTALLED UNKN
0150/0764	LEN=0066	INSTALLED UNKN
0150/0679	LAUREL BROOK DR	(PRDR)
0150/0229	LEN=0050	INSTALLED UNKN
037929 FT	1 0 00169	0 01 0627+04
0150/0000	LEN=0050	INSTALLED UNKN
0150/0000	LENGTH(AH	3963 BK 3311)
0140/2999	LEN=0050	INSTALLED UNKN
0140/2660	LEN=0056	INSTALLED UNKN
0140/2360	LEN=0060	INSTALLED 1998
0140/1932	LEN=0060	INSTALLED UNKN
0140/1087	LEN=0060	INSTALLED UNKN
0140/0489	LEN=0060	INSTALLED UNKN
0140/0239	LEN=0060	INSTALLED UNKN
034618 FT	1 0 00169	0 01 0660+15

DIR: B TOTAL LEN: 15.766 MI. DIST: 04-3 SR: 115
 LEFT MUN: BEAR CREEK T RIGHT MUN: BEAR CREEK T

Stationing	Notes	Material / Length	Installation
	MEADOW RUN RD (SR2038 SEG 0010/0000)		
0140/0000	LENGTH(AH 3311 BK 3546)	015" DIA CIRC CONCR	
0130/3060	LEN=0066	INSTALLED	1998
0130/2621	LEN=0066	INSTALLED	UNKN
0130/2300	RODIE DR (PRDR)	015" DIA CIRC CONCR	
0130/2206	LEN=0066	INSTALLED	UNKN
0130/1705	LEN=0066	INSTALLED	1998
0130/1329	LEN=0066	INSTALLED	UNKN
0130/1008	LEN=0056	INSTALLED	UNKN
0130/0010	015" DIA CIRC CONCR LEN=0066	INSTALLED	UNKN
031072 FT	1 0 00169 0 01 0695+73		
0130/0000	LENGTH(AH 3546 BK 2797)		
0120/1623	024" DIA CIR PLASTIC LEN=0066	INSTALLED	UNKN
0120/1447	024" DIA CIR PLASTIC LEN=0066	INSTALLED	UNKN
0120/0703	024" DIA CIRC CONCR LEN=0075	INSTALLED	UNKN
0120/0421	015" DIA CIRC CONCR LEN=0054	INSTALLED	UNKN
0120/0032	BMSBN 40/0115/0120/0000 1 0 00169 0 01 0724+34		
028275 FT	P3		
0120/0000	LITTLE SHADES CREEK BMSBG 40/0115/0120/0000 LENGTH(AH 2797 BK 2712)		
0110/2432	024" DIA CIRC CONCR LEN=0066	INSTALLED	UNKN
0110/1789	SHADES GLEN RD (TWP)		
	SHADES CREEK		

DIR: B TOTAL LEN: 15.766 MI. DIST: 04-3 SR: 115
 LEFT MUN: BEAR CREEK T RIGHT MUN: BEAR CREEK T

Stationing	Structure ID	Structure Description	Length	Status
025563 FT	0110/1651	BMSID 40/0115/0110/1651	11 FT	
	0110/1313	015 " DIA CIRC CONCR	LEN=0054	INSTALLED UNKN
	0110/1003	015 " DIA CIRC CONCR	LEN=0045	INSTALLED UNKN
	0110/0530	015 " DIA CIRC CONCR	LEN=0075	INSTALLED UNKN
	025563 FT	1 0 00169 0 01 0750+51		
		NC BEAR CREEK BL		
		INDIAN LAKE TR		
		(T468)		
		BEAR CREEK		
		BUCK T		
	0110/0000	LENGTH(AH 2712 BK 3245)		
	0100/3089	018 " DIA CIRC CONCR	LEN=0065	INSTALLED UNKN
	0100/2760	015 " DIA CIRC CONCR	LEN=0066	INSTALLED UNKN
	0100/1993	BMSEN 40/0115/0100/1983		
		1 0 00169 0 01 0763+31		
		BR SHADES CR		
	0100/1983	BMSBG 40/0115/0100/1983		
	0100/1489	018 " DIA CIRC CONCR	LEN=0060	INSTALLED UNKN
1 0 00169 0 01 0784+14				
LAUREL RD				
(T445)				
022318 FT	0100/0000	LENGTH(AH 3245 BK 1900)		
	0090/1338	015 " DIA CIRC CONCR	LEN=0066	INSTALLED UNKN
020418 FT	020418 FT	1 0 00169 0 01 0802+14		
	0090/0000	LENGTH(AH 1900 BK 1682)		
	0080/1204	015 " DIA CIRC CONCR	LEN=0066	INSTALLED UNKN
	0080/0497	015 " DIA CIRC CONCR	LEN=0100	INSTALLED UNKN
	0080/0257	015 " DIA CIRC CONCR	LEN=0060	INSTALLED UNKN
018736 FT	018736 FT	1 0 00169 0 01 0819+10		
	0080/0000	LENGTH(AH 1682 BK 2460)		
	0070/2313	015 " DIA CIRC CONCR	LEN=0060	INSTALLED UNKN

DIR: B TOTAL LEN: 15.766 MI. DIST: 04-3 SR: 115
 LEFT MUN: BUCK T RIGHT MUN: BUCK T

Stationing	Structure ID	Length	Material	Status
	0070/1924	0060	015" DIA CIRC CONCR	INSTALLED UNKN
016276 FT	016276 FT	1 0 00169	0 01 0843+70	
	0070/0000	2460	018" DIA CIRC CONCR	INSTALLED UNKN
	0060/1577	0070	018" DIA CIRC CONCR	INSTALLED UNKN
	0060/1141	0130	018" DIA CIRC CONCR	INSTALLED UNKN
014559 FT	014559 FT	1 0 00169	0 01 0860+87	
	0060/0000	11 FT	STONY RUN CK	STRUCTURE LENGTH
		40/0115/0060/0000	BMSID	LENGTH(AH 1717 BK 2216)
	0050/1485	0066	015" DIA CIRC CONCR	INSTALLED UNKN
	0050/1175	0054	015" DIA CIRC CONCR	INSTALLED UNKN
	0050/0745	0054	015" DIA CIRC CONCR	INSTALLED UNKN
	0050/0353	0075	015" DIA CIRC CONCR	INSTALLED UNKN
012343 FT	012343 FT	1 0 00169	0 01 0883+05	
	0050/0000	2216	015" DIA CIRC CONCR	INSTALLED UNKN
	0040/2611	0066	015" DIA CIRC CONCR	INSTALLED UNKN
	0040/2267	0054	015" DIA CIRC CONCR	INSTALLED UNKN
	0040/0811	0072	015" DIA CIRC CONCR	INSTALLED UNKN
009361 FT	0040/0032	0060	015" DIA CIRC CONCR	INSTALLED UNKN
	009361 FT	1 0 00169	0 01 0912+87	
	0040/0000	2982	015" DIA CIRC CONCR	INSTALLED UNKN
	0030/1662	0060	015" DIA CIRC CONCR	INSTALLED UNKN

DIR: B TOTAL LEN: 15.766 MI. DIST: 04-3 SR: 115
 LEFT MUN: BUCK T RIGHT MUN: BUCK T

Location	Stationing	Length	Material	Notes
	007196 FT	0030/0099	015" DIA CIRC CONCR	LEN=0060 INSTALLED UNKN
		007196 FT	1 0 00169 0 01 0934+52	BUCK RIVER RD
		0030/0000	LENGTH(AH 2165 BK 3365)	(SR2040 SEG 0010/0000)
		0020/3335	015" DIA CIRC CONCR	LEN=0060 INSTALLED 1998
		0020/3122	015" DIA CIRC CONCR	LEN=0060 INSTALLED UNKN
		0020/1780	015" DIA CIRC CONCR	LEN=0060 INSTALLED UNKN
		0020/1331	015" DIA CIRC CONCR	LEN=0060 INSTALLED UNKN
		0020/0882	015" DIA CIRC CONCR	LEN=0060 INSTALLED UNKN
	003831 FT	0020/0191	015" DIA CIRC CONCR	LEN=0060 INSTALLED UNKN
		003831 FT	1 0 00169 0 01 0968+00	
STODDARTSVILLE RD (T443)	0010/3696	0020/0000	LENGTH(AH 3365 BK 3831)	
		0010/2606	018" DIA CIRC CONCR	LEN=0090 INSTALLED UNKN
		0010/0666	015" DIA CIRC CONCR	LEN=0040 INSTALLED UNKN
MAPLES LN (TWP)	0010/0488	0010/0128	BMS EN 40/0115/0010/0000	
	000000 FT	000000 FT	1 0 00169 0 01 1005+80	
		INTER-BK	BUCK BL SR 115 SH	(SR0115 SEG 0410/3118)
			LEHIGH RIVER	BMSBG 40/0115/0010/0000
			MFC BEGIN = C	BK-MONROE (45)
		0010/0000	LENGTH(AH 3831 BK 0000)	

DIR: B TOTAL LEN: 20.196 MI. DIST: 04-3 SR: 93
 LEFT MUN: NESCOPECK B RIGHT MUN: NESCOPECK B

Stationing / Description	Stationing	Stationing	Notes / Details
	106606 FT	106637 FT	AH-COLUMBIA (19)
		INTER-AHD MARKET ST	
		0400/1406	(SR0093 SEG 0010/0000)
UNKNOWN RD (BORO)	0400/0748		
COOPER ST (BORO)	0400/0257		
1 0 00184 0 00 0010+95	105200 FT	0400/0030	SECOND ST (BORO)
MONTGOMERY ST (BORO)	0400/0000	105231 FT	
		0400/0000	LENGTH (AH 1406 BK 3184)
		0390/3177	015 " DIA CAST IRON
		0390/3130	LEN=0050 INSTALLED UNKN
		0390/2712	015 " DIA CAST IRON
		0390/2704	LEN=0120 INSTALLED UNKN
			MERCER ST (BORO)
			015 " DIA CAST IRON
			LEN=0120 INSTALLED UNKN
			BROAD ST (BORO)
BROAD ST (SR0339 SEG 0030/0996)	0390/2065	0390/2072	
		0390/2065	
		0390/2057	015 " DIA CAST IRON
			LEN=0084 INSTALLED UNKN
		0390/1448	WARREN ST (BORO)
		0390/0949	WORCHESTER ST (BORO)
		0390/0496	DEWEY ST (BORO)
		0390/0042	015 " DIA CIRC CONCR
		102047 FT	LEN=0030 INSTALLED UNKN
	102016 FT		1 0 00184 0 00 0042+79
		0390/0000	SCHLEY ST (BORO)
		0380/2485	LENGTH (AH 3184 BK 2999)
		0380/2444	015 "H 00 "W MULT METAL
			LEN=0045 INSTALLED UNKN
			018 " DIA CAST IRON
			LEN=0120 INSTALLED UNKN
			WALL ST (BORO)
		0380/2424	

DIR: B TOTAL LEN: 20.196 MI. DIST: 04-3 SR: 93
 LEFT MUN: NESCOPECK B RIGHT MUN: NESCOPECK B

Street Name	Address	Notes	Length	Material	Installation
RASPBERRY RD (BORO)	0380/2403	==			
MAPLE ST (BORO)	0380/2144	==			
CHESTNUT ST (BORO)	0380/1754	==			
VINE ST (BORO)	0380/1371	==			
PINE ST (BORO)	0380/1010	==			
OAK ST (BORO)	0380/0653	==			
	099017 FT				
			099048 FT	1 0 00184 0 00	0072+56
					NC THIRD ST RIVER RD (SR3036 SEG 0010/0000)
			0380/0000	LENGTH(AH 2999 BK 3453)	
			0370/2403	012"H 12"W CON BOX CUL	LEN=0030 INSTALLED UNKN
			0370/1592	012"H 12"W CON BOX CUL	LEN=0050 INSTALLED UNKN
			0370/0738	009 "DIA CIRC METAL	LEN=0030 INSTALLED UNKN
			0370/0161	015 "DIA CIRC CONCR	LEN=0030 INSTALLED UNKN
	095564 FT		095595 FT	1 0 00184 0 01	0107+09 NESCOPECK NESCOPECK T
			0370/0000	LENGTH(AH 3453 BK 2288)	
			093276 FT		
			0360/0000	093307 FT 1 0 00184 0 01	0129+99 LENGTH(AH 2288 BK 3423)
			0350/2198	BARLETTA QUARRY RD (PRDR)	015 "DIA CIRC CONCR

DIR: B TOTAL LEN: 20.196 MI. DIST: 04-3 SR: 93
 LEFT MUN: NESCOPECK T RIGHT MUN: NESCOPECK T

ROAD NAME (TID)	START STATION	END STATION	LENGTH (FT)	INSTALLATION STATUS	STRUCTURE / MATERIALS
CROSS VALLEY RD (T380)	0350/1448	0350/1593	089884	INSTALLED UNKN	1 0 00184 0 01 0159+66
CHURCH RD (T454)	0350/0000	0350/0000	087766	INSTALLED UNKN	024 "DIA CIRC CONCR LENGTH(AH 3423 BK 2087)
CHERRY RD (T379)	0340/0000	0340/0799	087797	INSTALLED UNKN	015 "DIA CIRC METAL
CHERRY RD (T379)	0340/0000	0340/0000	083948	INSTALLED UNKN	015 "DIA CIRC CONCR 018 "DIA CIRC CONCR
		0330/3590	083979	INSTALLED UNKN	015 "H 12 "W BOX CULVRT*
		0330/2962		INSTALLED UNKN	015 "H 15 "W CON BOX CUL
		0330/2478		INSTALLED UNKN	018 "H 18 "W CON BOX CUL
		0330/2290		INSTALLED UNKN	015 "DIA CIRC CONCR
		0330/1890		INSTALLED UNKN	024 "DIA CIRC METAL
		0330/1536		INSTALLED UNKN	1 0 00184 0 01 0218+89
MAPLE LN (T384)	0330/0000	0330/0028	083979	INSTALLED UNKN	EAST MAPLE LN (T384)
		0320/2857		INSTALLED UNKN	018 "H 18 "W CON BOX CUL
		0320/2445		INSTALLED UNKN	018 "DIA CIRC UNKNOWN
		0320/2272		INSTALLED UNKN	024 "H 18 "W CON BOX CUL

DIR: B TOTAL LEN: 20.196 MI. DIST: 04-3 SR: 93
LEFT MUN: NESCOPECK T RIGHT MUN: NESCOPECK T

1 0 00184 0 01 0256+64 080191 FT
ZENITH RD
(T460) 0320/0000

1 0 00184 0 01 0276+54 078188 FT
HOLLOW RD
(T457) 0310/0000

075848 FT

073330 FT

Stationing	Length	Description
0320/1308		OLD BERWICK RD (T382)
080222 FT		MINER ST
0320/0000		(SRO239 SEG 0010/0000)
0310/1431		LENGTH(AH 3757 BK 2003)
0310/1121		018 " DIA CIRC METAL
0310/0698		LEN=0045 INSTALLED UNKN
0310/0528		018 " DIA CIRC METAL
0310/0030		LEN=0040 INSTALLED UNKN
078219 FT		015 " DIA CIRC METAL
0310/0000		LEN=0045 INSTALLED UNKN
		018 " DIA CIRC CONCR
		LEN=0035 INSTALLED 1999
		HOLLOW RD (T457)
0310/0000		LENGTH(AH 2003 BK 2340)
0300/1092		018 " DIA CIRC METAL
0300/0499		LEN=0040 INSTALLED UNKN
0300/0152		018 " DIA CIRC METAL
075879 FT		LEN=0030 INSTALLED UNKN
0300/0000		018 " DIA CIRC METAL
0290/2338		LEN=0050 INSTALLED UNKN
0290/2059		1 0 00184 0 01 0299+94
0290/1315		LENGTH(AH 2340 BK 2518)
0290/1018		018 " DIA CIRC METAL
0290/0714		LEN=0050 INSTALLED UNKN
0290/0424		024 " DIA CIRC METAL
0290/0118		LEN=0050 INSTALLED UNKN
073361 FT		018 " DIA CIRC METAL
		LEN=0060 INSTALLED UNKN
		018 " DIA CIRC METAL
		LEN=0045 INSTALLED UNKN
		018 " DIA CIRC METAL
		LEN=0045 INSTALLED UNKN
		018 " DIA CIRC METAL
		LEN=0045 INSTALLED UNKN
		018 " DIA CIRC METAL
		LEN=0045 INSTALLED UNKN
		1 0 00184 0 01 0325+59

DIR: B TOTAL LEN: 20.196 MI. DIST: 04-3 SR: 93
 LEFT MUN: NESCOPECK T RIGHT MUN: NESCOPECK T

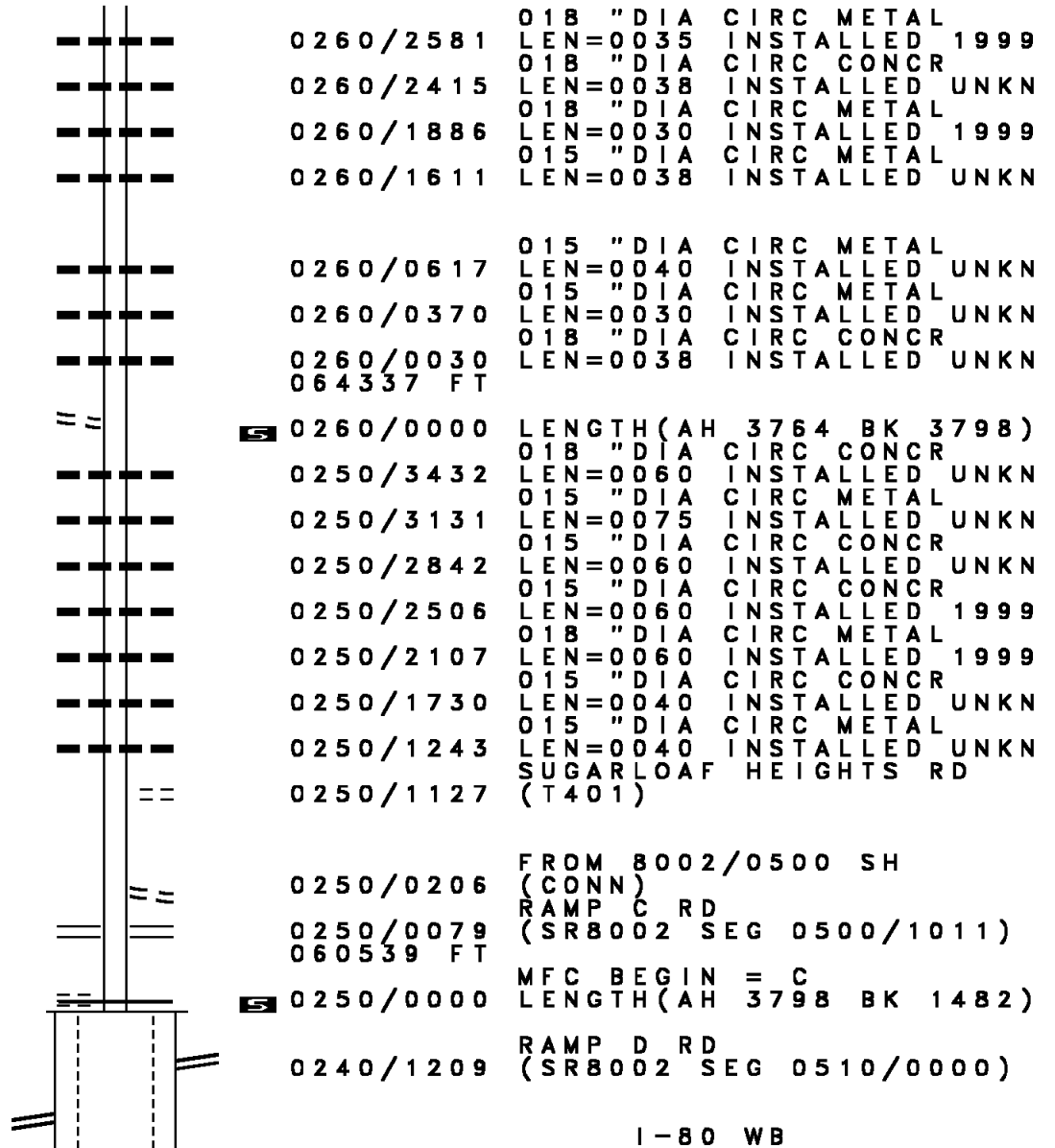
	0290/0000	LENGTH(AH 2518 BK 2882)
	018 "DIA	CIRC METAL
---	0280/2709	LEN=0050 INSTALLED UNKN
	015 "DIA	CIRC METAL
---	0280/2415	LEN=0050 INSTALLED UNKN
	018 "DIA	CAST IRON
---	0280/2118	LEN=0050 INSTALLED UNKN
	015 "DIA	CIRC METAL
---	0280/1818	LEN=0050 INSTALLED 1999
	015 "DIA	CIRC METAL
---	0280/1542	LEN=0050 INSTALLED UNKN
	018 "DIA	CIRC METAL
---	0280/1220	LEN=0050 INSTALLED UNKN
	015 "DIA	CIRC METAL
---	0280/0933	LEN=0100 INSTALLED UNKN
	015 "DIA	CIRC METAL
---	0280/0623	LEN=0090 INSTALLED UNKN
	015 "DIA	CIRC METAL
---	0280/0316	LEN=0060 INSTALLED UNKN
	1 0 00184	0 01 0354+41
070448 FT	070479 FT	015 "DIA CIRC METAL
		LEN=0060 INSTALLED UNKN
		NESCOPECK
		HOLLENBACK T
==	0280/0000	LENGTH(AH 2882 BK 2378)
	015 "DIA	CIRC METAL
---	0270/2056	LEN=0048 INSTALLED UNKN
	015 "DIA	CIRC METAL
---	0270/1703	LEN=0054 INSTALLED UNKN
		OLD BERWICK RD
==	0270/1470	(T383)
	015 "DIA	CIRC METAL
---	0270/1465	LEN=0054 INSTALLED UNKN
	015 "DIA	CIRC METAL
---	0270/1135	LEN=0050 INSTALLED 2003
	018 "DIA	CIRC METAL
---	0270/0821	LEN=0040 INSTALLED 2003
OLD BERWICK RD (T382)	0270/0520	
		018 "DIA CIRC CONCR
---	0270/0500	LEN=0045 INSTALLED UNKN
	018 "DIA	CIRC METAL
---	0270/0109	LEN=0055 INSTALLED UNKN
	1 0 00184	0 01 0377+70
068070 FT	068101 FT	HOLLENBACK
		SUGARLOAF T
---	0270/0000	LENGTH(AH 2378 BK 3764)
	018 "DIA	CIRC METAL
---	0260/2980	LEN=0035 INSTALLED UNKN

DIR: B TOTAL LEN: 20.196 MI. DIST: 04-3 SR: 93
 LEFT MUN: SUGARLOAF T RIGHT MUN: SUGARLOAF T


1 0 00184 0 01 0415+44 064306 FT
 TRAILER LN
 (PRDR) 0260/0000

PILOT TRAVEL CENTER
 (SR8002 SEG 0500/1011) 0250/0079
 1 0 00184 0 01 0452+85 060508 FT
 OLD BERWICK RD
 (T382) 0250/0000

RAMP A RD
 (SR8002 SEG 0250/0000) 0241/1170
 I-80 WB



DIR: B TOTAL LEN: 20.196 MI. DIST: 04-3 SR: 93
 LEFT MUN: SUGARLOAF T RIGHT MUN: SUGARLOAF T



052332 FT

COUNTY RD
(CNTY)

0210/1162

LC TO MAIN ST
(CONN)
1 0 00184 0 01 0559+31 049897 FT
MAIN ST
(T388)
0210/0165
0210/0000

0220/0574 018 " DIA CIRC CONCR
LEN=0060 INSTALLED UNKN
0220/0225 018 " DIA CIRC CONCR
LEN=0060 INSTALLED UNKN
052354 FT 1 0 00184 0 01 0535+12
5 0220/0000 LENGTH(AH 3161 BK 2435)
018 " DIA CIRC CONCR
0210/2145 LEN=0060 INSTALLED UNKN

0210/1240 018 " DIA CIRC CONCR
LEN=0048 INSTALLED UNKN
COUNTY RD
0210/1173 (CNTY)

0210/1065 048 " DIA CIRC CONCR
LEN=0055 INSTALLED UNKN
STREAM
STRUCTURE LENGTH 4 FT
BMSID 40/0093/0210/1061
018 " DIA CIRC CONCR
0210/1045 LEN=0060 INSTALLED UNKN
0210/0635 DRAINAGE
STRUCTURE LENGTH 4 FT
BMSID 40/0093/0210/0631
018 " DIA CIRC CONCR
0210/0600 LEN=0060 INSTALLED UNKN
018 " DIA CIRC CONCR
0210/0265 LEN=0060 INSTALLED UNKN

049919 FT MAIN ST
5 0210/0000 (T388)
LENGTH(AH 2435 BK 2203)
018 " DIA CIRC CONCR
0200/2150 LEN=0060 INSTALLED UNKN
BR NESCOPECK
STRUCTURE LENGTH 13 FT
BMSID 40/0093/0200/2038
018 " DIA CIRC CONCR
0200/1830 LEN=0060 INSTALLED UNKN
018 " DIA CIRC CONCR
0200/1275 LEN=0060 INSTALLED UNKN
018 " DIA CIRC CONCR
0200/0930 LEN=0060 INSTALLED UNKN

DIR: B TOTAL LEN: 20.196 MI. DIST: 04-3 SR: 93
 LEFT MUN: SUGARLOAF T RIGHT MUN: SUGARLOAF T

ROAD NAME (TWP)	STATION	MARKING	STATION	DESCRIPTION
BROOKHILL SQ RD (TWP)	0200/0651	==	0200/0756	018 " DIA CIRC CONCR LEN=0060 INSTALLED UNKN
			0200/0220	018 " DIA CIRC CONCR LEN=0060 INSTALLED UNKN
BROOKHILL RD (TWP)	047694 FT		0200/0138	042 " DIA CIRC CONCR LEN=0050 INSTALLED UNKN
			047716 FT	1 0 00184 0 01 0581+34 DRAINAGE
	0200/0000	≡	0200/0000	STRUCTURE LENGTH 6 FT BMSID 40/0093/0200/0000 LENGTH(AH 2203 BK 2948)
			0190/2527	018 " DIA CIRC CONCR LEN=0050 INSTALLED UNKN
			0190/2253	015 " DIA CIRC CONCR LEN=0050 INSTALLED UNKN
			0190/2030	015 " DIA CIRC CONCR LEN=0050 INSTALLED UNKN
			0190/1895	018 " DIA CIRC CONCR LEN=0135 INSTALLED UNKN
		==	0190/1788	MYERS AV (TWP)
			0190/1724	018 " DIA CIRC CONCR LEN=0073 INSTALLED UNKN
			0190/1500	018 " DIA CIRC CONCR LEN=0050 INSTALLED UNKN
RUSHINOCK LN (TWP)	0190/1186	==		
ROCK GLEN RD (T420)			0190/1135	018 " DIA CIRC CONCR LEN=0060 INSTALLED UNKN
	0190/0872	==	0190/0872	SUGARLOAF AV (T419)
			0190/0542	WATER RUNOFF STRUCTURE LENGTH 6 FT BMSID 40/0093/0190/0542 STREAM
	044746 FT		0190/0200	STRUCTURE LENGTH 6 FT BMSID 40/0093/0190/0200
			0190/0077	018 " DIA CIRC CONCR LEN=0190 INSTALLED UNKN
		044768 FT	1 0 00184 0 01 0610+79 WOODLAND DR (TWP)	
	==	0190/0000	LENGTH(AH 2948 BK 3234)	
		0180/2550	015 " DIA CIRC CONCR LEN=0060 INSTALLED UNKN	
			015 " DIA CIRC CONCR	

EXTRACT DATE: 12/18/2023
PRINT DATE: 12/19/2023

ROADWAY MANAGEMENT SYSTEM
SLD COUNTY/SR - ANNUAL PRINT

PAGE NUMBER: 142
COUNTY: LUZERNE

DIR: B TOTAL LEN: 20.196 MI.
LEFT MUN: SUGARLOAF T

DIST: 04-3 SR: 93
RIGHT MUN: SUGARLOAF T

WOODS PASS LN
(TWP)

0180/0696

041512 FT

039336 FT

037088 FT

0180/2274	LEN=0060	018 "DIA	CIRC	CONCR	UNKN
0180/1781	LEN=0060	015 "DIA	CIRC	CONCR	UNKN
0180/1472	LEN=0060	015 "DIA	CIRC	CONCR	UNKN
0180/1187	LEN=0060	018 "DIA	CIRC	CONCR	UNKN
0180/0900	LEN=0060	018 "DIA	CIRC	CONCR	UNKN
0180/0566	LEN=0050	018 "DIA	CIRC	CONCR	UNKN
0180/0256	LEN=0050	018 "DIA	CIRC	CONCR	UNKN
041534 FT	1 0 00184	0 01 0642+89	BANKS AV (T383)		
0180/0000	LENGTH(AH	3234 BK 2176)	018 "DIA CIRC CONCR		
0170/1945	LEN=0045	018 "DIA	CIRC	CONCR	UNKN
0170/1622	LEN=0040	018 "DIA	CIRC	CONCR	UNKN
0170/1390	LEN=0060	018 "DIA	CIRC	CONCR	UNKN
0170/1075	LEN=0060	018 "DIA	CIRC	CONCR	UNKN
0170/0842	LEN=0050	018 "DIA	CIRC	CONCR	UNKN
0170/0589	LEN=0060	018 "DIA	CIRC	CONCR	UNKN
0170/0268	LEN=0060	018 "DIA	CIRC	CONCR	UNKN
039358 FT	1 0 00184	0 01 0664+65	0170/0000 LENGTH(AH 2176 BK 2248)		
0164/1970	LEN=0040	018 "DIA	CIRC	CONCR	UNKN
0164/1375	LEN=0040	015 "DIA	CIRC	CONCR	UNKN
0164/0935	LEN=0060	015 "DIA	CIRC	CONCR	UNKN
0164/0645	LEN=0060	015 "DIA	CIRC	CONCR	UNKN
0164/0315	LEN=0040	018 "DIA	CIRC	CONCR	UNKN
037110 FT	1 0 00184	0 01 0687+80	NC BERWICK-HAZLETON HW MFC BEGIN = C		
0164/0000	LENGTH(AH	2248 BK 0985)	018 "DIA CIRC CONCR		

DIR: B TOTAL LEN: 20.196 MI. DIST: 04-3 SR: 93
 LEFT MUN: SUGARLOAF T RIGHT MUN: SUGARLOAF T

Stationing	Description	Stationing	Description
0161/0700	018 "DIA CIRC CONCR LEN=0060 INSTALLED UNKN COUNTRY CLUB RD (T391) TOMHICKON RD (SR3020 SEG 0230/1727)	0160/0885	018 "DIA CIRC CONCR LEN=0060 INSTALLED UNKN COUNTRY CLUB RD (T391) TOMHICKON RD (SR3020 SEG 0230/1727)
0161/0686		0160/0667	
0161/0405	RAMP A RD (SR8003 SEG 0260/1362)	0160/0635	018 "DIA CIR PLASTIC LEN=0303 INSTALLED UNKN
0161/0173	BMS EN 40/0093/0160/0000 1 0 00184 0 01 0697+65 036085 FT SR 0081 NB BMSBG 40/0093/0160/0000 MFC BEGIN = C LENGTH(AH 1003 BK 1354) RAMP G RD (SR8003 SEG 0760/0000) FROM 8003/0010 SH (CONN)	0160/0465	018 "DIA CIR PLASTIC LEN=0200 INSTALLED UNKN
0161/0000		0160/0240	018 "DIA CIRC CONCR LEN=0060 INSTALLED UNKN
0151/1203		0160/0173	BMS EN 40/0093/0160/0000 1 0 00184 0 01 0697+65 SR 0081 NB BMSBG 40/0093/0160/0000 MFC BEGIN = C LENGTH(AH 0985 BK 1338) RAMP G RD (SR8003 SEG 0760/0000) FROM 8003/0010 SH (CONN)
0151/1200	015 "DIA CIRC CONCR LEN=0070 INSTALLED UNKN RAMP C RD (SR8003 SEG 0010/1131)	0150/1206	
0151/1106		0150/0834	RAMP D RD (SR8003 SEG 0750/0000)
0151/1083	024 "DIA CIRC CONCR LEN=0230 INSTALLED UNKN	0150/0414	OAKLAND ST (T398) 1 0 00184 0 01 0711+00 034731 FT UNKNOWN RD (T398) MELROSE ST (T400)
0151/0830	015 "DIA CIRC CONCR LEN=0070 INSTALLED UNKN OAKLAND ST (T398) 1 0 00184 0 01 0711+00 034731 FT UNKNOWN RD (T398) MELROSE ST (T400)	0150/0000	LENGTH(AH 1338 BK 3331) 018 "DIA CIRC CONCR LEN=0040 INSTALLED UNKN WOODBINE ST (BORO)
0151/0412		0140/3130	
0151/0000			
WOODBINE ST			

DIR: B TOTAL LEN: 20.196 MI. DIST: 04-3 SR: 93
 LEFT MUN: SUGARLOAF T RIGHT MUN: SUGARLOAF T

Segment Description	Stationing	Material	Length	Status	Stationing	Material	Length	Status
UNIVERSITY DR (PRDR)	0141/2895	018 "DIA CIRC CONCR	0137	INSTALLED UNKN	0140/2911	UNIVERSITY DR (PRDR)		
LC TO KIWANIS BL (CONN)	0141/1829				0140/1921	FROM 3026/0011 SH (CONN)		
KIWANIS BL (CITY) AIRPORT BELTWAY (SR3026 SEG 0010/0000) (SR3026 SEG 0011/0000)	0141/1724				0140/1818	018 "DIA CIR PLASTIC LEN=0040 INSTALLED UNKN		
LC FROM KIWANIS BL (CONN)	0141/1638				0140/1770	018 "DIA CIRC CONCR LEN=0050 INSTALLED UNKN		
036 "DIA CIRC CONCR LEN=0038 INSTALLED UNKN	0141/1443				0140/1721	KIWANIS BL (CITY) AIRPORT BELTWAY (SR3026 SEG 0011/0066)		
RAMP FROM SR 93 SH (SR9101 SEG 0010/0000)	0141/1421				0140/1709	018 "DIA CIRC CONCR LEN=0035 INSTALLED UNKN		
015 "DIA CIRC CONCR LEN=0110 INSTALLED UNKN	0141/1246				0140/1684	018 "DIA CIR PLASTIC LEN=0040 INSTALLED UNKN		
FOX MANOR RD (TWP) LENGTH(AH 3302 BK 2124)	0141/0000				0140/1421	WYE TO SR 3026 (SR9101 SEG 0010/0000)		
HAZLE T	0131/2011				0140/1375	018 "DIA CIRC CONCR LEN=0080 INSTALLED UNKN		
LAUREL MALL DR (PRDR)					0140/1161	HOLLYWOOD BL (T385)		
					0140/0835	018 "DIA CIRC CONCR LEN=0040 INSTALLED UNKN		
					0140/0065	018 "DIA CIRC CONCR LEN=0005 INSTALLED UNKN		
					031456 FT	1 0 00184 0 01 0744+31 FOX MANOR RD (T510) LENGTH(AH 3331 BK 2155)		
					0130/2066	SUGARLOAF HAZLE T		
					0130/1673	LC FROM LAUREL MALL DR (CONN) LAUREL MALL DR (PRDR)		

DIR: B TOTAL LEN: 20.196 MI. DIST: 04-3 SR: 93
LEFT MUN: HAZLE T RIGHT MUN: HAZLE T

Stationing	Description	Stationing	Description
0131/1561		0130/1596	
		0130/1510	018 "DIA CIRC CONCR LEN=0040 INSTALLED UNKN LC TO LAUREL MALL DR (CONN)
		0130/1483	
		0130/0861	018 "DIA CIRC CONCR LEN=0025 INSTALLED UNKN
024 "DIA CIRC CONCR LEN=0035 INSTALLED UNKN	0131/0826		
024 "DIA CIRC CONCR LEN=0120 INSTALLED UNKN	0131/0558		
1 0 00184 0 01 0765+99 029305 FT PECORA BL (T622)		0130/0070 029301 FT	036 "DIA CIRC CONCR LEN=0040 INSTALLED UNKN 1 0 00184 0 01 0765+99 PECORA BL (T622)
LENGTH(AH 2124 BK 3157)	0131/0000	LENGTH(AH 2155 BK 3120)	0130/0000
036 "DIA CIRC CONCR LEN=0120 INSTALLED UNKN	0121/2650		
LC TO DESSEN DR (CONN)	0121/2495		
DESSSEN DR (PRDR)	0121/2378	0120/2342	DESSSEN DR (PRDR)
		0120/2164	018 "DIA CIRC CONCR LEN=0025 INSTALLED UNKN
LC FROM DESSEN DR (CONN)	0121/2235		
(AAR 361549C)#TRKS 01	0121/2088	0120/1975	(AAR 361549C)#TRKS 01
036 "DIA CIRC CONCR LEN=0120 INSTALLED UNKN	0121/2050		
		0120/1945	015 "DIA CIRC CONCR LEN=0050 INSTALLED UNKN
BMSSEN 40/0093/0120/1324	0121/1474	0120/1400	BMSSEN 40/0093/0120/1324
1 0 00184 0 01 0782+73 BIG BLK CRK			1 0 00184 0 01 0782+73 BIG BLK CRK
BMSBG 40/0093/0120/1324	0121/1398	0120/1324	BMSBG 40/0093/0120/1324
015 "DIA CIRC METAL LEN=0100 INSTALLED UNKN	0121/1380		
018 "DIA CIR PLASTIC LEN=0112 INSTALLED UNKN	0121/1268		
018 "DIA CIRC CONCR LEN=0120 INSTALLED UNKN	0121/0870		
DEER RUN RD (BORO)		0120/0637	DEER RUN RD (BORO)
	0121/0672		
024 "DIA CIRC CONCR LEN=0110 INSTALLED UNKN	0121/0650		
018 "DIA CIRC CONCR			

DIR: B TOTAL LEN: 20.196 MI. DIST: 04-3 SR: 93
 LEFT MUN: HAZLE T RIGHT MUN: HAZLE T

Segment Description	Stationing	Notes
LEN=0030 INSTALLED UNKN	0121/0400	
018 "DIA CIRC CONCR		
LEN=0130 INSTALLED UNKN	0121/0286	
LC TO VALMONT PL DR		
(CONN)	0121/0046	
1 0 00184 0 01 0797+00	026148 FT	026181 FT 1 0 00184 0 01 0797+00
NC BROAD ST		NC BROAD ST
VALMONT SHOPPING CNTR R		VALMONT PL DR
(PRDR)		(PRDR)
HAZLE WEST HAZLETON B	0121/0000	HAZLE WEST HAZLETON B
LENGTH(AH 3157 BK 3859)		LENGTH(AH 3120 BK 3894)
LC FROM VALMONT PL DR		
(CONN)	0111/3827	
TWENTYSECOND ST (BORO)	0111/3134	
024 "DIA CIRC CONCR		
LEN=0100 INSTALLED UNKN	0111/2800	
LC TO WEIS LN		
(CONN)	0111/2651	
WEIS LN (PRDR)		WEIS LN (PRDR)
IRVING ST (BORO)		IRVING ST (BORO)
CONN FROM WEIS LN (PRDR)	0111/2539	0110/2543
018 "DIA CIRC CONCR		
LEN=0030 INSTALLED UNKN	0111/2251	
018 "DIA CIRC CONCR		
LEN=0030 INSTALLED UNKN	0111/2100	
018 "DIA CIRC CONCR		
LEN=0080 INSTALLED UNKN	0111/2015	
QUINCY ST (BORO)	0111/1966	0110/1983 QUINCY ST (BORO)
024 "DIA CIRC CONCR		
LEN=0070 INSTALLED UNKN	0111/1580	
PENN ST (BORO)	0111/1543	0110/1628 018 "DIA CIRC CONCR LEN=0110 INSTALLED UNKN
		0110/1558 PENN ST (BORO)

EXTRACT DATE: 12/18/2023
PRINT DATE: 12/19/2023

ROADWAY MANAGEMENT SYSTEM
SLD COUNTY/SR - ANNUAL PRINT

PAGE NUMBER: 137
COUNTY: LUZERNE

DIR: B TOTAL LEN: 20.196 MI.
LEFT MUN: WEST HAZLETON B

DIST: 04-3 SR: 93
RIGHT MUN: WEST HAZLETON B

Item ID	Description	Stationing	Material	Length	Notes
018	"DIA CIRC CONCR LEN=0070 INSTALLED UNKN	0111/1165			
	HARVEY ST (BORO)	0111/1115			
018	"DIA CIRC CONCR LEN=0070 INSTALLED UNKN	0111/1070			
	HARVEY ST (BORO)	0111/1042			
	NINETEENTH ST (BORO)	0111/1026			
015	"DIA CIR PLASTIC LEN=0070 INSTALLED UNKN	0111/0891			
	UNKNOWN AL (BORO)	0111/0840			
	BROAD ST (BORO)				
	NC SUSQUEHANNA BL				
1 0 00184 0 01 0836+48 022289 FT	WASHINGTON AV (BORO)				
	WASHINGTON AV (SR0924 SEG 0140/0000)				
LENGTH(AH 3859 BK 2133)	0111/0000				
015	"DIA CIRC METAL LEN=0070 INSTALLED UNKN	0101/2100			
015	"DIA CIRC METAL LEN=0070 INSTALLED UNKN	0101/1880			
	ADAMS AV (BORO)	0101/1801			
015	"DIA CIRC METAL LEN=0070 INSTALLED UNKN	0101/1748			
015	"DIA CIRC METAL LEN=0070 INSTALLED UNKN	0101/1560			
	JEFFERSON AV (BORO)	0101/1351			
015	"DIA CIRC METAL				
0110/1203	018 "DIA CIRC CONCR LEN=0130 INSTALLED UNKN				
0110/1128	HARVEY ST (BORO)				
0110/1060	HARVEY ST (BORO)				
0110/1044	NINETEENTH ST (BORO)				
0110/0845	UNKNOWN AL (BORO)				
0110/0820	018 "DIA CIRC CONCR LEN=0130 INSTALLED UNKN BROAD ST (BORO)				
	NC SU SQUEHANNA BL				
0110/0593	018 "DIA CIRC CONCR LEN=0050 INSTALLED UNKN				
022287 FT	1 0 00184 0 01 0836+48				
	WASHINGTON AV (BORO)				
	WASHINGTON AV (SR0924 SEG 0140/0000)				
0110/0000	LENGTH(AH 3894 BK 2130)				
0100/2100	015 "DIA CIRC CONCR LEN=0025 INSTALLED UNKN				
0100/1998	015 "DIA CIRC CONCR LEN=0025 INSTALLED UNKN				
0100/1800	ADAMS AV (BORO)				
0100/1780	015 "DIA CIRC CONCR LEN=0025 INSTALLED UNKN				
0100/1592	015 "DIA CIRC CONCR LEN=0025 INSTALLED UNKN				
0100/1349	JEFFERSON AV (BORO)				

EXTRACT DATE: 12/18/2023
PRINT DATE: 12/19/2023

ROADWAY MANAGEMENT SYSTEM
SLD COUNTY/SR - ANNUAL PRINT

PAGE NUMBER: 136
COUNTY: LUZERNE

DIR: B TOTAL LEN: 20.196 MI.
LEFT MUN: WEST HAZLETON B

DIST: 04-3 SR: 93
RIGHT MUN: WEST HAZLETON B

Item Description	Length	Material	Stationing	Notes
015 "DIA CIRC METAL	0070	INSTALLED UNKN	0101/1340	
015 "DIA CIRC METAL	0070	INSTALLED UNKN	0101/1335	
015 "DIA CIRC METAL	0070	INSTALLED UNKN	0101/0915	
MADISON AV (BORO)			0101/0904	
018 "DIA CIRC CONCR	0070	INSTALLED UNKN	0101/0860	
018 "DIA CIRC CONCR	0070	INSTALLED UNKN	0101/0630	
MONROE AV (BORO)			0101/0449	
018 "DIA CIRC CONCR	0070	INSTALLED UNKN	0101/0382	
GREEN ST (BORO)			0101/0284	
012 "DIA CIRC METAL	0070	INSTALLED UNKN	0101/0242	
JACKSON AV (CITY)			0101/0118	
1 0 00184 0 02 0856+70 020156 FT				
WINTERS AV (BORO)				
BROAD ST (BORO)				
LENGTH(AH 2133 BK 1871)			0101/0000	
012 "DIA CIRC METAL	0070	INSTALLED UNKN	0091/1740	
012 "DIA CIRC METAL	0070	INSTALLED UNKN	0091/1445	
FIFTH ST (BORO)			0091/1352	
015 "DIA CIRC CONCR	0025	INSTALLED UNKN	0100/1325	
MADISON AV (BORO)			0100/0896	
015 "DIA CIRC CONCR	0025	INSTALLED UNKN	0100/0700	
MONROE AV (BORO)			0100/0447	
015 "DIA CIRC CONCR	0025	INSTALLED UNKN	0100/0420	
GREEN ST (BORO)			0100/0286	
JACKSON AV (BORO)			0100/0119	
015 "DIA CIRC CONCR	0025	INSTALLED UNKN	0100/0100	
015 "DIA CIRC CONCR	0020	INSTALLED UNKN	0100/0080	
1 0 00184 0 02 0856+70 020157 FT				
WINTERS AV (BORO)				
BROAD ST (BORO)				
LENGTH(AH 2130 BK 1869)			0100/0000	
018 "DIA CIR UNKNOWN	0004	INSTALLED UNKN	0090/1730	
018 "DIA CIR UNKNOWN	0050	INSTALLED UNKN	0090/1420	
FIFTH ST (BORO)			0090/1349	
018 "DIA CIRC CONCR				

DIR: B TOTAL LEN: 20.196 MI. DIST: 04-3 SR: 93
 LEFT MUN: WEST HAZLETON B RIGHT MUN: WEST HAZLETON B

Segment Description	Segment ID	Start Station	End Station	Length	Material	Status
012 "DIA CIRC METAL LEN=0070 INSTALLED UNKN	0091/1315	0090/1340	0090/1340	0050	CIRC METAL	INSTALLED UNKN
018 "DIA CIRC UNKNOWN LEN=0050 INSTALLED UNKN	0090/1305	0090/1305	0090/1305	0050	CIRC UNKNOWN	INSTALLED UNKN
018 "DIA CIRC UNKNOWN LEN=0050 INSTALLED UNKN	0090/1190	0090/1190	0090/1190	0050	CIRC UNKNOWN	INSTALLED UNKN
018 "DIA CIRC UNKNOWN LEN=0050 INSTALLED UNKN	0090/1070	0090/1070	0090/1070	0050	CIRC UNKNOWN	INSTALLED UNKN
FOURTH ST (BORO)	0091/0902	0090/0897	0090/0897			FOURTH ST (BORO)
015 "DIA CIRC METAL LEN=0076 INSTALLED UNKN	0091/0861	0090/0850	0090/0850	0050	CIRC METAL	INSTALLED UNKN
018 "DIA CIRC UNKNOWN LEN=0050 INSTALLED UNKN	0090/0675	0090/0675	0090/0675	0050	CIRC UNKNOWN	INSTALLED UNKN
THIRD ST (BORO)	0091/0450	0090/0448	0090/0448			THIRD ST (BORO)
018 "DIA CIRC UNKNOWN LEN=0050 INSTALLED UNKN	0090/0425	0090/0425	0090/0425	0050	CIRC UNKNOWN	INSTALLED UNKN
012 "DIA CIRC METAL LEN=0070 INSTALLED UNKN	0091/0420	0090/0360	0090/0360	0060	CIRC METAL	INSTALLED UNKN
018 "DIA CIRC CONCR LEN=0025 INSTALLED UNKN	0090/0010	0090/0010	0090/0010	0025	CIRC CONCR	INSTALLED UNKN
1 0 00184 0 02 0876+26 018285 FT 012 "DIA CIRC METAL LEN=0070 INSTALLED UNKN	0091/0000	018288 FT	018288 FT			1 0 00184 0 02 0876+26 SECOND ST (BORO)
SECOND ST (BORO) LENGTH(AH 1871 BK 1999)	0091/0000	0090/0000	0090/0000			LENGTH(AH 1869 BK 2003)
012 "DIA CIRC PLASTIC LEN=0060 INSTALLED UNKN	0080/1975	0080/1975	0080/1975	0060	CIRC PLASTIC	INSTALLED UNKN
WEST HAZLETON HAZLETON C CRANBERRY RD (CITY)	0081/1956	0080/1956	0080/1956			WEST HAZLETON HAZLETON C
TO 0924/0121 SH (CONN)	0081/1926					
CAN DO EX (SR0924 SEG 0120/3729) (SR0924 SEG 0121/3765)	0081/1905					CAN DO EX (SR0924 SEG 0121/3765) (SR0924 SEG 0120/3729)
DIAMOND AV (CITY)	0081/1802	0080/1790	0080/1790			DIAMOND AV (CITY)
SR 9408 SH (SR9408 SEG 0010/0304)	0081/1682					

DIR: B TOTAL LEN: 20.196 MI. DIST: 04-3 SR: 93
 LEFT MUN: HAZLETON C RIGHT MUN: HAZLETON C

Segment Description	Segment ID	Segment Length	Segment Material	Segment Status	Segment Location	Segment ID	Segment Length	Segment Material	Segment Status	Segment Location
018 "DIA CIRC CONCR LEN=0070 INSTALLED UNKN	0081/1250	0070	CONCR	UNKN	LINCOLN ST (CITY)	0080/1265	0060	CONCR	UNKN	018 "DIA CIRC CONCR LEN=0060 INSTALLED UNKN
018 "DIA CIRC CONCR LEN=0070 INSTALLED UNKN	0081/1206	0070	CONCR	UNKN	GREEN ST (CITY)	0080/1204		CONCR	UNKN	LINCOLN ST (CITY)
018 "DIA CIRC CONCR LEN=0070 INSTALLED UNKN	0081/1051	0070	CONCR	UNKN	SHOPPING CTR DR (PRDR)	0080/1019		CONCR	UNKN	GREEN ST (CITY)
018 "DIA CIRC CONCR LEN=0070 INSTALLED UNKN	0081/1015	0070	CONCR	UNKN	SHOPPING CTR DR (PRDR)	0080/0614		CONCR	UNKN	SHOPPING CTR DR (PRDR)
015 "DIA CIRC METAL LEN=0050 INSTALLED UNKN	0071/1360	0050	METAL	UNKN	LINDEN ST (CITY)	0080/0240	0240	METAL	UNKN	LINDEN ST (CITY)
015 "DIA CIRC METAL LEN=0050 INSTALLED UNKN	0071/1230	0050	METAL	UNKN	JAMES ST (CITY)	0080/0000	0000	METAL	UNKN	JAMES ST (CITY)
018 "DIA CIRC CONCR LEN=0050 INSTALLED 2000	0071/1068	0050	CONCR	2000	LOCUST ST (CITY)	0080/0000	0000	CONCR	UNKN	LENGTH(AH 1999 BK 1485) LENGTH(AH 2003 BK 1501)
015 "DIA CIRC METAL LEN=0050 INSTALLED UNKN	0071/0730	0050	METAL	UNKN	VINE ST (CITY)	0070/1340		METAL	UNKN	018 "DIA CIR UNKNOWN LEN=0060 INSTALLED UNKN
015 "DIA CIRC METAL LEN=0050 INSTALLED UNKN	0071/0425	0050	METAL	UNKN	015 "DIA CIRC METAL LEN=0050 INSTALLED UNKN	0070/1260		METAL	UNKN	018 "DIA CIR UNKNOWN LEN=0060 INSTALLED UNKN
015 "DIA CIRC METAL LEN=0050 INSTALLED UNKN	0071/0400	0050	METAL	UNKN	015 "DIA CIRC METAL LEN=0050 INSTALLED UNKN	0070/1155		METAL	UNKN	018 "DIA CIR UNKNOWN LEN=0060 INSTALLED UNKN
015 "DIA CIRC METAL LEN=0050 INSTALLED UNKN	0071/0200	0050	METAL	UNKN	015 "DIA CIRC METAL LEN=0050 INSTALLED UNKN	0070/1006		METAL	UNKN	LOCUST ST (CITY)
						0070/0620				018 "DIA CIR UNKNOWN LEN=0060 INSTALLED UNKN
						0070/0510				018 "DIA CIR UNKNOWN LEN=0060 INSTALLED UNKN
						0070/0441				VINE ST (CITY)

DIR: B TOTAL LEN: 20.196 MI. DIST: 04-3 SR: 93
 LEFT MUN: HAZLETON C RIGHT MUN: HAZLETON C

Stationing	Description	Length	Material	Notes
1 0 00184 0 02 0911+22 014801 FT	CHURCH ST (SR0309 SEG 0110/0000)	014784 FT	018 "DIA CIRC CONCR	LEN=0060 INSTALLED UNKN
LENGTH(AH 1485 BK 2551) 0071/0000		0070/0000	018 "DIA CIRC CONCR	LEN=0060 INSTALLED UNKN
012 "DIA CIRC METAL	LAUREL ST (CITY)	0061/2100	018 "DIA CIRC CONCR	LEN=0060 INSTALLED UNKN
012 "DIA CIRC OTHER	LAUREL ST (CITY)	0061/2098	018 "DIA CIRC CONCR	LEN=0060 INSTALLED UNKN
012 "DIA CIRC OTHER	WYOMING ST (CITY)	0061/1865	018 "DIA CIRC CONCR	LEN=0060 INSTALLED UNKN
015 "DIA CIRC METAL	WYOMING ST (CITY)	0061/1652	018 "DIA CIRC CONCR	LEN=0060 INSTALLED UNKN
015 "DIA CIRC METAL	WYOMING ST (CITY)	0061/1410	018 "DIA CIRC CONCR	LEN=0060 INSTALLED UNKN
018 "DIA CIR UNKNOWN	PINE ST (CITY)	0061/1208	018 "DIA CIRC CONCR	LEN=0999 INSTALLED UNKN
018 "DIA CIR UNKNOWN	PINE ST (CITY)	0061/1180	018 "DIA CIRC CONCR	LEN=0999 INSTALLED UNKN
018 "DIA CIR UNKNOWN	PINE ST (CITY)	0061/0880	018 "DIA CIRC CONCR	LEN=0999 INSTALLED UNKN
018 "DIA CIR UNKNOWN	PINE ST (CITY)	0061/0762	018 "DIA CIRC CONCR	LEN=0999 INSTALLED UNKN
POPLAR ST (CITY)	POPLAR ST (CITY)	0061/0690	018 "DIA CIRC CONCR	LEN=0999 INSTALLED UNKN
POPLAR ST (SR3017 SEG 0050/3664)	POPLAR ST (CITY)	0061/0323	018 "DIA CIRC CONCR	LEN=0999 INSTALLED UNKN
018 "DIA CIRC METAL	POPLAR ST (CITY)	0061/0275	018 "DIA CIRC CONCR	LEN=0055 INSTALLED UNKN
1 0 00170 0 00 0123+18 012250 FT	MFC BEGIN = B	012250 FT	(AAR 361484L)#TRKS 01	
LENGTH(AH 2551 BK 1576) 0061/0000	HAZLE ST	0061/0000	018 "DIA CIRC METAL	LEN=0055 INSTALLED UNKN

DIR: B TOTAL LEN: 20.196 MI. DIST: 04-3 SR: 93
 LEFT MUN: HAZLETON C RIGHT MUN: HAZLETON C

Location	Segment ID	Length	Material	Status	Year
(CITY)	0050/1458				
	0050/1080		009" H 95" W	**UNKNOWN**	
			LEN=0015	INSTALLED	1999
	0050/1010		009" H 95" W	**UNKNOWN**	
			LEN=0999	INSTALLED	1999
MILL ST (CITY)	0050/0914				
	0050/0880		018" DIA	CIRC CONCR	
			LEN=0100	INSTALLED	UNKN
	0050/0805		018" DIA	CIRC CONCR	
			LEN=0100	INSTALLED	UNKN
	0050/0429		UNKNOWN AL		
UNKNOWN AL (CITY)	0050/0239				
	0050/0040		018" DIA	CIRC CONCR	
			LEN=0045	INSTALLED	1999
	010674 FT		1 0 00170 0 00 0106+00		
			STOCKTON RD		
	0050/0000		(SR3044 SEG 0010/0000)		
			LENGTH(AH 1576 BK 2886)		
	0040/2750		024" DIA	CIRC CONCR	
			LEN=0150	INSTALLED	UNKN
	0040/2730		ANDREWS CT		
			(CITY)		
HOSPITAL ENT RD (PRDR)	0040/2606				
	0040/2600		018" DIA	CIRC CONCR	
			LEN=0050	INSTALLED	UNKN
	0040/2490		018" DIA	CIRC CONCR	
			LEN=0050	INSTALLED	UNKN
	0040/2385		018" DIA	CIRC CONCR	
			LEN=0058	INSTALLED	UNKN
	0040/2193		016" DIA	CIRC CONCR	
			LEN=0045	INSTALLED	UNKN
UNKNOWN ST (CITY)	0040/1808				
WILSON ST (CITY)	0040/1761				
	0040/1737		WILSON ST		
			(CITY)		
	0040/1660		018" DIA	CIRC CONCR	
			LEN=0050	INSTALLED	UNKN
	0040/1570		018" DIA	CIRC CONCR	
			LEN=0050	INSTALLED	UNKN
	0040/1420		018" DIA	CIRC CONCR	
			LEN=0050	INSTALLED	UNKN
HARDING ST (CITY)	0040/1321				
			018" DIA	CIRC CONCR	

DIR: B TOTAL LEN: 20.196 MI. DIST: 04-3 SR: 93
 LEFT MUN: HAZLETON C RIGHT MUN: HAZLETON C

Street Name	Segment ID	Length	Material	Status	Notes
FRANKLIN ST (CITY)	0040/1270	LEN=0050	CEMETERY LN	INSTALLED	UNKN
	0040/1084	(CITY)			
	0040/1034	018 "DIA	CIRC CONCR	INSTALLED	UNKN
	0040/0879	LEN=0055			
	0040/0800	018 "DIA	CIRC CONCR	INSTALLED	UNKN
LEHIGH ST (CITY)	0040/0720	LEN=0050	CIRC CONCR	INSTALLED	UNKN
	0040/0570	018 "DIA	CIRC CONCR	INSTALLED	UNKN
	0040/0444	LEN=0035			
	0040/0264	HILLTOP RD (CITY)			
COXE ST (CITY)	0040/0125	018 "DIA	CIRC CONCR	INSTALLED	UNKN
	0040/0005	018 "DIA	CIRC CONCR	INSTALLED	1999
	007788 FT	LEN=0035			
	0040/0000	1 0 00170	0 00 0078+00		
	0040/0000	NC BR	ROAD ST		
	0030/2780	LENGTH(AH 2886 BK 3036)			
	0030/2570	018 "DIA	CIRC CONCR	INSTALLED	UNKN
	0030/2370	018 "DIA	CIRC CONCR	INSTALLED	UNKN
	0030/2350	018 "DIA	CIRC CONCR	INSTALLED	UNKN
	0030/2220	018 "DIA	CIRC CONCR	INSTALLED	UNKN
	0030/1860	018 "DIA	CIRC CONCR	INSTALLED	UNKN
	0030/1470	018 "DIA	CIRC CONCR	INSTALLED	UNKN
	0030/1280	018 "DIA	CIRC CONCR	INSTALLED	UNKN
	0030/1070	018 "DIA	CIRC CONCR	INSTALLED	UNKN
	0030/0860	018 "DIA	CIRC CONCR	INSTALLED	UNKN
0030/0677	STACIE DR (CITY)				
004752 FT	004752 FT	1 0 00170	0 00 0047+46		
		MFC BEGIN = B			
		HAZLETON			

DIR: B TOTAL LEN: 20.196 MI. DIST: 04-3 SR: 93
 LEFT MUN: HAZLETON C RIGHT MUN: HAZLETON C

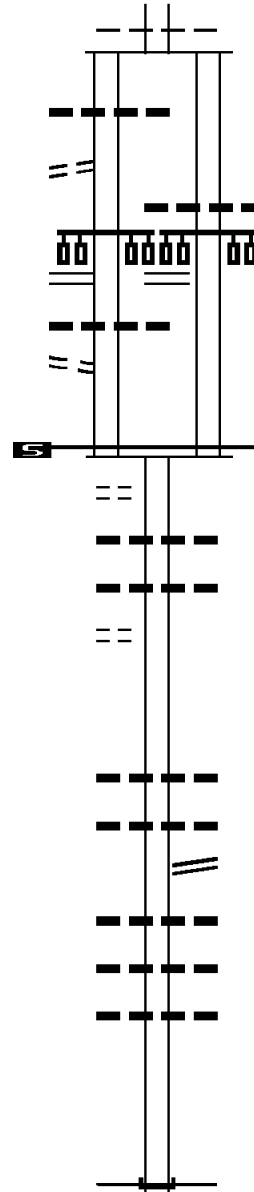
018 "DIA CIRC METAL
 LEN=0070 INSTALLED UNKN 0025/0650
 TO 0424/0150 SH
 (CONN) 0025/0554

ARTHUR GARDNER HW
 (SR0424 SEG 0150/3305) 0025/0429

018 "DIA CIRC CONCR
 LEN=0050 INSTALLED UNKN 0025/0415
 FROM 0424/0150 SH
 (CONN) 0025/0208
 1 0 00170 0 00 0039+66 003972 FT
 MFC BEGIN = C
 LENGTH(AH 0780 BK 1468) 0025/0000
 BRAZZO RD
 (T519) 0020/1276

SHAYNA DR
 (T520) 0020/0608
 002504 FT

000000 FT



0030/0000 HAZLE T
 LENGTH(AH 3036 BK 0780)

0024/0470 018 "DIA CIRC METAL
 INSTALLED UNKN
 ARTHUR GARDNER HW
 (SR0424 SEG 0150/3305)

0024/0429

003972 FT 1 0 00170 0 00 0039+66
 MFC BEGIN = C
 LENGTH(AH 0780 BK 1468)

0020/1192 015 "DIA CIRC CONCR
 INSTALLED UNKN
 0020/0884 015 "DIA CIRC CONCR
 INSTALLED UNKN

002504 FT 1 0 00170 0 00 0024+47
 LENGTH(AH 1468 BK 2504)

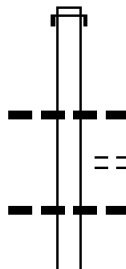
0010/1752 018 "DIA CIRC METAL
 INSTALLED UNKN
 0010/1312 018 "DIA CIRC CONCR
 INSTALLED UNKN
 STOCKTON MOUNTAIN RD
 (SR3019 SEG 0010/0000)

0010/0897 018 "DIA CIRC CONCR
 INSTALLED UNKN
 0010/0721 018 "DIA CIRC CONCR
 INSTALLED UNKN
 0010/0405 018 "DIA CIRC CONCR
 INSTALLED UNKN
 0010/0042 018 "DIA CIRC CONCR
 INSTALLED UNKN
 000000 FT 1 0 00170 0 00 0000+00

NC MAIN ST
 INTER-BK SR 0093 SH
 (SR0093 SEG 0220/3509)
 MFC BEGIN = C
 BK-CARBON (13)
 LENGTH(AH 2504 BK 0000)

EXTRACT DATE: 12/18/2023 ROADWAY MANAGEMENT SYSTEM PAGE NUMBER: 129
 PRINT DATE: 12/19/2023 SLD COUNTY/SR - ANNUAL PRINT COUNTY: LUZERNE
 DIR: B TOTAL LEN: 8.580 MI. DIST: 04-3 SR: 92
 LEFT MUN: EXETER T RIGHT MUN: EXETER T

045305 FT



045305 FT AH-WYOMING (65)
 INTER-AHD (CO 65) SR 0092 SH
 0180/2371 (SR0092 SEG 0010/0000)

0180/1295 012 " DIA CIRC CONCR
 LEN=0040 INSTALLED 2001
 JENNINGS RD
 0180/1206 (PRDR)
 0180/0978 024 " DIA CIRC CONCR
 LEN=0045 INSTALLED 2001

EXTRACT DATE: 12/18/2023
PRINT DATE: 12/19/2023

ROADWAY MANAGEMENT SYSTEM
SLD COUNTY/SR - ANNUAL PRINT

PAGE NUMBER: 128
COUNTY: LUZERNE

DIR: B TOTAL LEN: 8.580 MI.
LEFT MUN: EXETER T

DIST: 04-3 SR: 92
RIGHT MUN: EXETER T

Stationing	Notes	Stationing	Notes
042934 FT		042934 FT	1 0 00232 0 00 0451+29 TAYLOR LN (PRDR)
	==	0180/0000	LENGTH(AH 2371 BK 1556)
	---	0170/1317	012 " DIA CIRC CONCR LEN=0035 INSTALLED 2001
	---	0170/0523	012 " DIA CIRC CONCR LEN=0033 INSTALLED 2001
041378 FT		0170/0017	BMSSEN 40/0092/0170/0000
	---	041378 FT	1 0 00232 0 00 0435+76 DYMOND CREEK
	---	0170/0000	BMSBG 40/0092/0170/0000 LENGTH(AH 1556 BK 2722)
	---	0160/1600	018 " DIA CIRC CONCR LEN=0030 INSTALLED 2001
	---	0160/1010	015 " DIA CIRC CONCR LEN=0030 INSTALLED 2001
	---	0160/0670	015 " DIA CIRC CONCR LEN=0024 INSTALLED 2001
LOCKVILLE RD (T823)		038656 FT	1 0 00232 0 00 0408+00 TAFT AV (T829)
0160/0353 038656 FT	==	0160/0000	LENGTH(AH 2722 BK 3551)
	---	0150/3246	018 " DIA CIRC CONCR LEN=0035 INSTALLED 2001
	---	0150/3188	WILSON AV (T831)
	---	0150/2845	HARDING AV (T832)
TERRACE AV (T834)		0150/2733	013 " DIA CIRC CONCR LEN=0029 INSTALLED 2001
0150/2790	==	0150/2550	013 " DIA CIRC CONCR LEN=0035 INSTALLED 2001
	---	0150/2501	COOLIDGE AV (T833)
	---	0150/2307	024 " DIA CIRC CONCR LEN=0100 INSTALLED UNKN
	---	0150/1906	018 " DIA CIRC CONCR LEN=0035 INSTALLED 2001
	---	0150/1552	018 " DIA CIRC CONCR LEN=0040 INSTALLED 2001
			018 " DIA CIRC CONCR

DIR: B TOTAL LEN: 8.580 MI. DIST: 04-3 SR: 92
 LEFT MUN: EXETER T RIGHT MUN: EXETER T

1 0 00232 0 00 0373+00 035105 FT
 PECKS RD
 (T695) 0150/0000

RINDGEN LN
 (PRDR) 0140/0405

1 0 00232 0 00 0347+51 032573 FT
 SUTTON CREEK RD
 (CNTY) 0140/0000

---	0150/0892	LEN=0030	INSTALLED	2001
---	0150/0465	015 "DIA	CIRC CONCR	
---	0150/0231	LEN=0035	INSTALLED	UNKN
---	035105 FT	018 "DIA	CIRC CONCR	
---	035105 FT	LEN=0035	INSTALLED	2001
==	5 0150/0000	LENGTH(AH	3551 BK	2532)
---	0140/2450	018 "DIA	CIRC CONCR	
---	0140/2195	LEN=0040	INSTALLED	UNKN
---	0140/1935	018 "DIA	CIRC CONCR	
---	0140/1660	LEN=0040	INSTALLED	2001
---	0140/1072	018 "DIA	CIRC CONCR	
---	0140/1072	LEN=0070	INSTALLED	2001
---	0140/1072	018 "DIA	CIRC CONCR	
---	0140/1072	LEN=0050	INSTALLED	2001
==				
==	0140/0147		RIVERVIEW VILLAGE CR	
==	032573 FT		(PRDR)	
==	5 0140/0000	LENGTH(AH	2532 BK	2836)
---	0130/2770	018 "DIA	CIRC CONCR	
---	0130/2704	LEN=0099	INSTALLED	UNKN
---	0130/2687	018 "DIA	CIRC CONCR	
---	0130/2687	LEN=0040	INSTALLED	UNKN
---	0130/2687	BMSSEN 40/0092/0130/2655		
---	0130/2655	1 0 00232 0 00 0345+74		
---	0130/2655	SUTTON CREEK		
---	0130/2649	BMSBG 40/0092/0130/2655		
---	0130/2649	018 "DIA	CIRC CONCR	
---	0130/2649	LEN=0040	INSTALLED	UNKN
---	0130/1631	018 "DIA	CIRC CONCR	
---	0130/1631	LEN=0035	INSTALLED	2001
---	0130/1040	018 "DIA	CIRC CONCR	
---	0130/1040	LEN=0030	INSTALLED	2001
---	0130/0668	018 "DIA	CIRC CONCR	
---	0130/0166	LEN=0130	INSTALLED	2001
---	0130/0166	BMSSEN 40/0092/0130/0154		
---	0130/0160	060 "DIA	CIRC METAL	
---	0130/0160	LEN=0040	INSTALLED	UNKN
---	0130/0153	1 0 00232 0 00 0320+79		
---	0130/0153	NO UNDERPASS	INFORMATIO	
---	0130/0153	BMSBG 40/0092/0130/0154		

DIR: B TOTAL LEN: 8.580 MI. DIST: 04-3 SR: 92
 LEFT MUN: EXETER T RIGHT MUN: EXETER T

1 0 00232 0 00 0319+15 029737 FT
 APPLE TREE RD
 (SR1040 SEG 0040/2615) 0130/0000

0130/0147	018 "DIA	CIRC CONCR	2001
029737 FT	LEN=0060	INSTALLED	
5 0130/0000	LENGTH(AH	2836 BK 1889)	
0120/1560	018 "DIA	CIRC CONCR	UNKN
0120/1456	LEN=0040	INSTALLED	
0120/1260	024 "DIA	CIRC CONCR	2001
0120/0983	LEN=0035	INSTALLED	
0120/0690	024 "DIA	CIRC CONCR	2001
	LEN=0035	INSTALLED	
	018 "DIA	CIRC CONCR	2001
	LEN=0035	INSTALLED	
	018 "DIA	CIRC CONCR	2001
	LEN=0035	INSTALLED	
027848 FT	0120/0005	018 "DIA	CIRC CONCR
	027848 FT	LEN=0050	INSTALLED
	5 0120/0000	1 0 00232 0 00 0300+26	
		LENGTH(AH	1889 BK 2858)
	0110/2333	018 "DIA	CIRC CONCR
		LEN=0060	INSTALLED
	0110/2195	018 "DIA	CIRC CONCR
		LEN=0060	INSTALLED
	0110/1981	018 "DIA	CIRC CONCR
		LEN=0060	INSTALLED
	0110/1792	024 "DIA	CIRC CONCR
		LEN=0060	INSTALLED
	0110/1583	018 "DIA	CIRC CONCR
		LEN=0075	INSTALLED
	0110/1462	018 "DIA	CIRC CONCR
		LEN=0075	INSTALLED
	0110/1300	015 "DIA	CIRC CONCR
		LEN=0075	INSTALLED
	0110/1015	012 "DIA	CIRC CONCR
		LEN=0060	INSTALLED
	0110/0865	018 "DIA	CIRC CONCR
		LEN=0050	INSTALLED
	0110/0340	018 "DIA	CIRC CONCR
		LEN=0099	INSTALLED
024990 FT	0110/0250	015 "DIA	CIRC CONCR
	024990 FT	LEN=0075	INSTALLED
	5 0110/0000	1 0 00232 0 00 0271+68	
		LENGTH(AH	2858 BK 2805)
	0100/2800	018 "DIA	CIRC CONCR
		LEN=0060	INSTALLED
	0100/2345	018 "DIA	CIRC CONCR
		LEN=0130	INSTALLED
	0100/2130	018 "DIA	CIRC CONCR
		LEN=0014	INSTALLED

DIR: B TOTAL LEN: 8.580 MI. DIST: 04-3 SR: 92
 LEFT MUN: EXETER T RIGHT MUN: EXETER T

022185 FT

020321 FT

018011 FT

---	0100/2118	024 " DIA	CIRC	CONCR	
---		LEN=0130	INSTALLED	2001	
---	0100/1837	018 " DIA	CIRC	CONCR	
---		LEN=0050	INSTALLED	2001	
---	0100/1757	018 " DIA	CIRC	METAL	
---		LEN=0080	INSTALLED	2001	
---	0100/1425	018 " DIA	CIRC	CONCR	
---		LEN=0040	INSTALLED	2001	
---	0100/0174	018 " DIA	CIRC	CONCR	
---		LEN=0130	INSTALLED	2001	
5	0100/0000	1 0 00232	0 00	0243+63	
		LENGTH(AH	2805	BK 1864)	
---	0090/1824	015 " DIA	CIRC	CONCR	
---		LEN=0035	INSTALLED	2001	
---	0090/1360	018 " DIA	CIRC	CONCR	
---		LEN=0038	INSTALLED	2001	
---	0090/0036	018 " DIA	CIRC	CONCR	
---		LEN=0035	INSTALLED	2001	
---	0090/0011				
---	0090/0007	TR SUSQNA RV			
---		STRUCTURE LENGTH	4	FT	
---	0090/0004	BMSID 40/0092/0090/0007			
---	020321 FT	1 0 00232	0 00	0224+76	
---		TR SUSQ RVR			
---		STRUCTURE LENGTH	4	FT	
---		BMSID 40/0092/0090/0000			
5	0090/0000	LENGTH(AH	1864	BK 2310)	
---	0080/1931	018 " DIA	CIRC	CONCR	
---		LEN=0040	INSTALLED	2001	
---	0080/0938	024 " DIA	CIRC	CONCR	
---		LEN=0040	INSTALLED	2001	
---	0080/0462	015 " DIA	CIRC	CONCR	
---		LEN=0043	INSTALLED	2001	
---	0080/0096	015 " DIA	CIRC	CONCR	
---		LEN=0099	INSTALLED	2001	
5	018011 FT	1 0 00232	0 00	0201+66	
---	0080/0000	LENGTH(AH	2310	BK 3165)	
---	0070/3160	018 " DIA	CIRC	CONCR	
---		LEN=0035	INSTALLED	2001	
---	0070/2723	024 " DIA	CIR	PLASTIC	
---		LEN=0040	INSTALLED	2005	

DIR: B TOTAL LEN: 8.580 MI. DIST: 04-3 SR: 92
 LEFT MUN: EXETER T RIGHT MUN: EXETER T

Location / Segment	Segment ID	Length	Material / Details
VANAUKEN (PRDR)	0070/1598		018 " DIA CIRC CONCR LEN=0035 INSTALLED 2001
ANGELINA LN (TWP)	0070/0615		BROWN ST (TWP) 018 " DIA CIRC CONCR LEN=0024 INSTALLED 2001
OBENDORFER RD (SR1038 SEG 0040/3001) PAULINE ST (T825)	0070/0000 0060/2984	014846 FT 014846 FT	OBENDORFERS STRUCTURE LENGTH 18 FT BMSID 40/0092/0070/0047 NC SU LLIVAN TR EXETER EXETER B LENGTH(AH 3165 BK 3108)
	0060/2208		018 " DIA CIRC CONCR LEN=0039 INSTALLED 2001
	0060/1585		009 " DIA CIR UNKNOWN LEN=0999 INSTALLED 2001
	0060/1307		015 " DIA CIRC CONCR LEN=0130 INSTALLED UNKN
	0060/1004		008 " DIA CIR PLASTIC LEN=0999 INSTALLED UNKN
	0060/0667		015 " DIA CIRC METAL LEN=0130 INSTALLED 2001
011738 FT	0060/0197 011738 FT 0060/0000	011738 FT	018 " DIA CIRC CONCR LEN=0060 INSTALLED 2001 1 0 00232 0 00 0138+93 LENGTH(AH 3108 BK 1632)
	0050/1358		018 " DIA CIRC CONCR LEN=0080 INSTALLED 2001
	0050/0949		018 " DIA CIRC CONCR LEN=0065 INSTALLED 2001
	0050/0525		018 " DIA CIR UNKNOWN LEN=0060 INSTALLED 2001
010106 FT	0050/0130 010106 FT 0050/0000	010106 FT	018 " DIA CIRC CONCR LEN=0060 INSTALLED 2001 1 0 00232 0 00 0122+44 LENGTH(AH 1632 BK 2477)
	0040/2300		018 " DIA CIRC CONCR LEN=0050 INSTALLED 2001
			012 " DIA CIRC CONCR

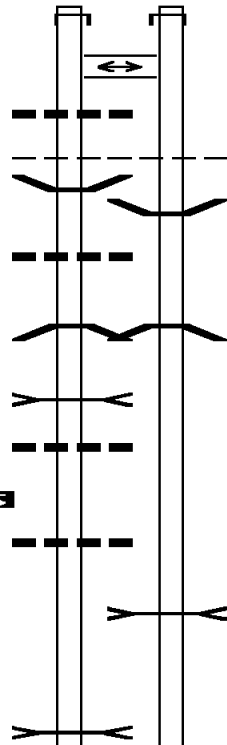
DIR: B TOTAL LEN: 8.580 MI. DIST: 04-3 SR: 92
 LEFT MUN: EXETER B RIGHT MUN: EXETER B

Location	Segment	Length (FT)	Notes
EXETER AV (BORO)	0040/2042	LEN=0055	INSTALLED 2001
	0040/1392	LEN=0035	024 " DIA CIRC CONCR INSTALLED UNKN
	0040/1211	LEN=0035	018 " DIA CIR UNKNOWN INSTALLED 2001
	0040/0994	LEN=0035	018 " DIA CIRC CONCR INSTALLED 2001
EXETER AV (BORO)	0040/0643	007629 FT	
	0040/0000	007629 FT	1 0 00232 0 00 0097+67 TRAILER PARK RD (PRDR) LENGTH(AH 2477 BK 2408) WATER RUNOFF STRUCTURE LENGTH 6 FT BMSID 40/0092/0030/2318
SLOCUM ST (SR1010 SEG 0130/2481) BYRD ST (BORO)	0030/1414		
	0030/1084		
SLOCUM ST (SR1010 SEG 0130/2481) BYRD ST (BORO)	0030/0800		HICKS CREEK STRUCTURE LENGTH 26 FT BMSID 40/0092/0030/0800
	0030/0387		024 " DIA CIRC CONCR LEN=0030 INSTALLED UNKN
BENNETT ST (BORO)	0030/0360	005221 FT	
	0030/0000	005221 FT	1 0 00232 0 00 0073+59 LENGTH(AH 2408 BK 2646) KERN ST (BORO)
TUNKHANNOCK AV (SR1027 SEG 0020/2659)	0020/2617		WILKERN ST (BORO)
	0020/2274		EXETER (BORO)
TUNKHANNOCK AV (SR1027 SEG 0020/2659)	0020/2248		WEST PITTSTON B 095"H 95"W **UNKNOWN**
	0020/2224		LEN=0025 INSTALLED 2001
DAMON ST (BORO)	0020/1326		
	0020/1298		018"H 01"W **UNKNOWN** LEN=0025 INSTALLED UNKN
SALEM ST	0020/1067		CLYDE ST (BORO)

DIR: B TOTAL LEN: 8.580 MI. DIST: 04-3 SR: 92
 LEFT MUN: WEST PITTSSTON B RIGHT MUN: WEST PITTSSTON B

Location	Segment ID	Length	Material / Notes
(BORO)	0020/0898	==	
	0020/0895	---	018"H 09"W **UNKNOWN** LEN=0025 INSTALLED UNKN
	0020/0852	---	018"H 09"W **UNKNOWN** LEN=0025 INSTALLED UNKN
FREMONT ST (BORO)	0020/0667	==	ELM ST (BORO)
	0020/0493	==	
	0020/0442	---	009"H 09"W **UNKNOWN** LEN=0099 INSTALLED 2001
	0020/0330	---	008"DIA CIR PLASTIC LEN=0099 INSTALLED 2001
	0020/0265	==	ANN ST (BORO)
	0020/0021	++++	(AAR 266102E)#TRKS 02
002575 FT		002575 FT 1 0 00232 0 00 0047+23 MAPLE ST (BORO)	
FRANKLIN ST (BORO)	0020/0000	==	LENGTH(AH 2646 BK 2575)
	0010/2423	==	
WASHINGTON ST (BORO)	0010/2238	==	WASHINGTON ST (BORO)
	0010/2197	==	
	0010/1835	==	PARKE ST (BORO)
	0010/1787	---	008"DIA CIRC CONCR LEN=0020 INSTALLED 2001
	0010/1433	==	SPRING ST (BORO)
	0010/1175	---	015"DIA CAST IRON LEN=0024 INSTALLED UNKN
	0010/1155	---	015"DIA CIR PLASTIC LEN=0020 INSTALLED UNKN
	0010/1034	==	WARREN ST (BORO)
	0010/0629	==	LINDEN ST (BORO)
	0010/0070	==	LACOE ST (BORO)
000000 FT		000000 FT 1 0 00232 0 00 0021+80 NC EX	
	0010/0000	==	ETER AV WYOMING AV (SRO011 SEG 0720/0000)
	0010/0000	==	INTER-BK RACE ST (BORO) MFC BEGIN = C LENGTH(AH 2575 BK 0000)

AH-LACKAWANNA (35) 206692 FT
 SR 0081 SH INTER-AHD
 (SRO081 SEG 1787/0000) 1785/1561
 Crossover RD
 (CONN) 1785/1540
 018 "DIA CIRC CONCR
 LEN=0070 INSTALLED UNKN 1785/1139
 DURYEA
 AVOCA B 1785/0750
 BMS EN 40/0081/1785/0686 1785/0733
 018 "DIA CIRC CONCR
 LEN=0070 INSTALLED UNKN 1785/0630
 1 0 01005 0 00 2062+07
 PLANE STREET
 BMSBG 40/0081/1785/0686 1785/0686
 DRAINAGE
 STRUCTURE LENGTH 20 FT
 BMSID 40/0081/1785/0457 1785/0457
 018 "DIA CIRC CONCR
 LEN=0070 INSTALLED UNKN 1785/0335
 1 0 01005 0 00 2056+22 205131 FT
 LENGTH(AH 1561 BK 2640) 1785/0000
 018 "DIA CIRC CONCR
 LEN=0060 INSTALLED 1999 1781/2625
 DRAINAGE
 STRUCTURE LENGTH 28 FT
 BMSID 40/0081/1781/1475 1781/1475



205952 FT
 INTER-AHD SR 0081 SH
 1784/1605 (SRO081 SEG 1786/0000)
 Crossover RD
 (CONN) 1784/1502
 DURYEA
 AVOCA B 1784/0812
 1784/0700 BMS EN 40/0081/1784/0653
 1 0 01005 0 00 2061+50
 PLANE STREET
 1784/0653 BMSBG 40/0081/1784/0653
 204347 FT 1 0 01005 0 00 2054+33
 1784/0000 LENGTH(AH 1605 BK 2594)
 DRAINAGE
 STRUCTURE LENGTH 74 FT
 1780/2357 BMSID 40/0081/1780/2357

DIR: N TOTAL LEN: 39.146 MI. DIST: 04-3 SR: 81
 LEFT MUN: PITTSTON T RIGHT MUN: PITTSTON T

Item Description	Item ID	Length (FT)	Notes	Item Description	Item ID	Length (FT)	Notes
018 "DIA CIRC CONCR LEN=0080 INSTALLED UNKN RAMP J RD (SR8019 SEG 0254/1245)	1775/0536			SIGN: 4 CHORD TRUSS BMSID 40/0081/1774/0786 018 "DIA CIRC CONCR LEN=0090 INSTALLED UNKN	1774/0756		
	1775/0424				1774/0627		
018 "DIA CIRC CONCR LEN=0075 INSTALLED UNKN	1775/0252			018 "DIA CIRC CONCR LEN=0080 INSTALLED UNKN DRAINAGE STRUCTURE LENGTH 27 FT BMSID 40/0081/1774/0327	1774/0327		
1 0 01005 0 00 1999+72 199952 FT LENGTH(AH 2539 BK 2606)	1775/0000	199952		018 "DIA CIRC CONCR LEN=0080 INSTALLED UNKN 1 0 01005 0 00 1999+96 LENGTH(AH 2643 BK 2543)	1774/0021	199110	
018 "DIA CIRC CONCR LEN=0060 INSTALLED 1999	1771/2575				1774/0000		
DRAINAGE STRUCTURE LENGTH 0 FT BMSID 40/0081/1771/2164	1771/2164						
DRAINAGE STRUCTURE LENGTH 42 FT BMSID 40/0081/1770/2088	1771/2009			DRAINAGE STRUCTURE LENGTH 42 FT BMSID 40/0081/1770/2088	1770/2088		
018 "DIA CIRC CONCR LEN=0040 INSTALLED UNKN	1771/1970						
018 "DIA CIRC CONCR LEN=0070 INSTALLED UNKN	1771/1515			015 "DIA CIRC CONCR LEN=0070 INSTALLED 1999	1770/2042		
LIDDY CREEK STRUCTURE LENGTH 14 FT BMSID 40/0081/1770/0957	1771/1015			LIDDY CREEK STRUCTURE LENGTH 14 FT BMSID 40/0081/1770/0957 DRAINAGE STRUCTURE LENGTH 20 FT BMSID 40/0081/1770/0850	1770/0957		
					1770/0850		
018 "DIA CIRC CONCR LEN=0150 INSTALLED UNKN	1771/0791						
018 "DIA CIRC CONCR LEN=0070 INSTALLED UNKN	1771/0450						
018 "DIA CIRC CONCR LEN=0067 INSTALLED UNKN	1771/0145						
1 0 01005 0 00 1973+66 197346 FT MILEPOST 177.00	1771/0000	197346		196567 FT 1 0 01005 0 00 1974+53 MILEPOST 177.00 LENGTH(AH 2543 BK 3139)	1770/0000	196567	
018 "DIA CIRC CONCR				018 "DIA CIRC CONCR			

DIR: N TOTAL LEN: 39.146 MI. DIST: 04-3 SR: 81
 LEFT MUN: DUPONT B RIGHT MUN: DUPONT B

018 "DIA CIRC CONCR LEN=0075 INSTALLED 1999	1765/2903	---	---	---	1764/3044	LEN=0075	INSTALLED UNKN
018 "DIA CIRC CONCR LEN=0070 INSTALLED UNKN	1765/2641	---	---	---	1764/2760	018 "DIA CIRC CONCR LEN=0080	INSTALLED 1999
018 "DIA CIRC CONCR LEN=0070 INSTALLED UNKN	1765/2353	---	---	---	1764/2528	018 "DIA CIRC CONCR LEN=0080	INSTALLED 1999
018 "DIA CIRC CONCR LEN=0070 INSTALLED UNKN	1765/2123	---	---	---	1764/2245	018 "DIA CIRC CONCR LEN=0080	INSTALLED UNKN
036 "DIA CIRC CONCR LEN=0070 INSTALLED UNKN	1765/1951	---	---	---	1764/2000	048 "DIA CIRC CONCR LEN=0100	INSTALLED 1999
036 "DIA CIRC CONCR LEN=0070 INSTALLED UNKN	1765/1657	---	---	---	1764/1679	036 "DIA CIRC CONCR LEN=0080	INSTALLED UNKN
018 "DIA CIRC CONCR LEN=0070 INSTALLED UNKN	1765/1346	---	---	---			
018 "DIA CIRC CONCR LEN=0070 INSTALLED UNKN	1765/1045	---	---	---			
COLLINS CRK STRUCTURE LENGTH 14 FT BMSID 40/0081/1764/0779	1765/0940	>---	---	<---	1764/0802	DRAINAGE STRUCTURE LENGTH 20 FT BMSID 40/0081/1764/0802	
CROSSOVER RD (CONN)	1765/0781	---	---	---	1764/0779	COLLINS CRK STRUCTURE LENGTH 14 FT BMSID 40/0081/1764/0779	
018 "DIA CIRC CONCR LEN=0060 INSTALLED UNKN	1765/0737	---	---	---	1764/0768	CROSSOVER RD (CONN)	
018 "DIA CIRC CONCR LEN=0060 INSTALLED UNKN	1765/0382	---	---	---	1764/0754	018 "DIA CIRC CONCR LEN=0085	INSTALLED 1999
1 0 01005 0 00 1943+16 194296 FT					1764/0346	018 "DIA CIRC CONCR LEN=0085	INSTALLED 1999
SR 2035					193428 FT	1 0 01005 0 00 1943+33	
OP ID 40/2035/0220/0072						SR 2035	
DUPONT						OP ID 40/2035/0220/0072	
PITTSTON T						DUPONT	
LENGTH(AH 3050 BK 2165)	1765/0000	---	---	---	1764/0000	PITTSTON T	
		---	---	---		LENGTH(AH 3139 BK 2238)	
						018 "DIA CIRC CONCR	

DIR: N TOTAL LEN: 39.146 MI. DIST: 04-3 SR: 81
 LEFT MUN: PITTSTON T RIGHT MUN: PITTSTON T

018 "DIA CIRC CONCR LEN=0050 INSTALLED UNKN	1761/1766	---	1760/2190	LEN=0080	INSTALLED UNKN
018 "DIA CIRC CONCR LEN=0050 INSTALLED UNKN	1761/1470	---	1760/1812	018 "DIA CIRC CONCR LEN=0080	INSTALLED UNKN
018 "DIA CIRC CONCR LEN=0050 INSTALLED UNKN	1761/1171	---	1760/1499	018 "DIA CIRC CONCR LEN=0080	INSTALLED UNKN
MILL CREEK STRUCTURE LENGTH 18 FT BMSID 40/0081/1760/0856	1761/0855	---	1760/1200	018 "DIA CIRC CONCR LEN=0080	INSTALLED UNKN
CROSSOVER RD (CONN)	1761/0820	---	1760/0856	EMERGENCY CROSSOVER (CONN) MILL CREEK STRUCTURE LENGTH 18 FT BMSID 40/0081/1760/0856 DRAINAGE STRUCTURE LENGTH 0 FT BMSID 40/0081/1760/0811	
018 "DIA CIRC CONCR LEN=0073 INSTALLED 1999	1761/0485	---	1760/0811		
1 0 01005 0 00 1921+10 192131 FT MILEPOST 176.00	1761/0000	---	191190 FT	1 0 01005 0 00 1921+10	
LENGTH(AH 2165 BK 2700) SIGN: 4 CHORD TRUSS	1755/2353	---	1760/0000	LENGTH(AH 2238 BK 2572)	
BMSID 40/0081/1755/2353	1755/1713	---	1754/1346	RAMP J RD (SR8017 SEG 0752/0858)	
RAMP B RD (SR8017 SEG 0502/0000)	1755/1296	---	1754/0678	BMSEN 40/0081/1754/0535 1 0 01005 0 00 1900+96	
SIGN: 4 CHORD TRUSS BMSID 40/0081/1755/1296	1755/0866	---	1754/0534	SR 315 SB BMSBG 40/0081/1754/0535	
BMSEN 40/0081/1755/0722	1755/0722	---	188618 FT	1 0 01005 0 00 1895+23	
1 0 01005 0 00 1903+33	1755/0715	---	1754/0000	LENGTH(AH 2572 BK 2730)	
SR 0315 SB	1755/0589	---	1750/2556	RAMP C RD (SR8017 SEG 0762/0671)	
BMSBG 40/0081/1755/0722	1755/0000	---			
018 "DIA CIRC CONCR LEN=0050 INSTALLED UNKN		---			
RAMP A RD (SR8017 SEG 0512/0000)		---			
1 0 01005 0 00 1896+37 189431 FT		---			
LENGTH(AH 2700 BK 2734)		---			

DIR: N TOTAL LEN: 39.146 MI. DIST: 04-3 SR: 81
 LEFT MUN: PITTSTON T RIGHT MUN: PITTSTON T

018 "DIA CIRC CONCR LEN=0060 INSTALLED 1999 1751/0966	---	1750/0875	018 "DIA CIRC CONCR LEN=0085 INSTALLED UNKN
018 "DIA CIRC CONCR LEN=0050 INSTALLED UNKN 1751/0662	---	1750/0587	018 "DIA CIRC CONCR LEN=0080 INSTALLED 1999
SR 2019 OP ID 40/2019/0010/0320 1751/0441	==>	1750/0426	SR 2019 OP ID 40/2019/0010/0320
018 "DIA CIRC CONCR LEN=0055 INSTALLED UNKN 1751/0091	---	1750/0380	018 "DIA CIRC CONCR LEN=0080 INSTALLED 1999
1 0 01005 0 00 1869+03 186697 FT MILEPOST 175.00	---	1750/0008	018 "DIA CIRC CONCR LEN=0080 INSTALLED 1999
LENGTH(AH 2734 BK 2522) 1751/0000	---	185888 FT	1 0 01005 0 00 1867+79 MILEPOST 175.00
018 "DIA CIRC CONCR LEN=0055 INSTALLED UNKN 1745/2224	---	1750/0000	LENGTH(AH 2730 BK 2431)
RAMP D RD (SR8017 SEG 0250/0868) PITTSTON JENKINS T 1745/1897	==>	1744/2075	018 "DIA CIRC CONCR LEN=0085 INSTALLED UNKN
018 "DIA CIRC CONCR LEN=0050 INSTALLED 1999 1745/1818	---	1744/1830	018 "DIA CIRC CONCR LEN=0030 INSTALLED UNKN
BMS EN 40/0081/1745/1448 1745/1632	---	1744/1658	BMS EN 40/0081/1744/1494
1 0 01005 0 00 1858+89	---	1744/1494	1 0 01005 0 00 1858+31
SR 315 SB BMSBG 40/0081/1745/1448 1745/1448	---	1744/1291	SR 0315 SB BMSBG 40/0081/1744/1494
	---		RAMP E RD (SR8017 SEG 0010/0000) PITTSTON JENKINS T
1 0 01005 0 00 1844+33 184175 FT	---	183457 FT	1 0 01005 0 00 1841+18
LENGTH(AH 2522 BK 2540) 1745/0000	---	1744/0000	LENGTH(AH 2431 BK 2640)
018 "DIA CIRC CONCR	---		

DIR: N TOTAL LEN: 39.146 MI. DIST: 04-3 SR: 81
 LEFT MUN: JENKINS T RIGHT MUN: JENKINS T

Segment ID	Material	Status	Stationing	Notes	Stationing	Material	Status	Stationing	Notes
LEN=0055	INSTALLED	UNKN	1741/2303						
018 "DIA	CIRC	CONCR			1740/2219	018 "DIA	CIRC	CONCR	INSTALLED 1999
LEN=0055	INSTALLED	UNKN	1741/1944			LEN=0080	INSTALLED	1999	
018 "DIA	CIRC	CONCR			1740/1885	018 "DIA	CIRC	CONCR	INSTALLED 1999
LEN=0055	INSTALLED	UNKN	1741/1590			LEN=0080	INSTALLED	1999	
018 "DIA	CIRC	CONCR			1740/1514	018 "DIA	CIRC	CONCR	INSTALLED 1999
LEN=0055	INSTALLED	UNKN	1741/1250			LEN=0080	INSTALLED	1999	
JENKINS						JENKINS			
LAFLIN B			1741/1064		1740/1241	LAFLIN B			
024 "DIA	CIRC	CONCR			1740/1162	018 "DIA	CIRC	CONCR	INSTALLED 1999
LEN=0045	INSTALLED	UNKN	1741/0830			LEN=0080	INSTALLED	1999	
BMSEN 40/0081/1741/0693			1741/0748						
1 0 01005 0 00 1823+79					1740/0829	015 "DIA	CIRC	CONCR	INSTALLED UNKN
SR 2017					1740/0741	LEN=0030	INSTALLED	UNKN	
BMSBG 40/0081/1741/0693			1741/0693			BMSEN 40/0081/1740/0686			
1 0 01005 0 00 1818+93			181635 FT			1 0 01005 0 00 1821+86			
MILEPOST 174.00					180817 FT	SR 2017			
LENGTH(AH 2540 BK 2663)			1741/0000		1740/0000	BMSBG 40/0081/1740/0686			
BMSEN 40/0081/1735/2185			1735/2384		1734/2247				
1 0 01005 0 00 1811+62						1 0 01005 0 00 1808+98			
READING, BLUE MOUNTA RR						READING, BLUE MOUNTA RR			
BMSBG 40/0081/1735/2185			1735/2185		1734/2048	BMSBG 40/0081/1734/2048			
018 "DIA	CIRC	CONCR							
LEN=0040	INSTALLED	1999	1735/2140						
CROSSOVER RD (CONN)			1735/1078		1734/2042	018 "DIA	CIRC	CONCR	INSTALLED UNKN
018 "DIA	CIRC	CONCR				LEN=0060	INSTALLED	UNKN	
LEN=0040	INSTALLED	UNKN	1735/0433		1734/1062	CROSSOVER RD (CONN)			
BMSEN 40/0081/1735/0000			1735/0416						
1 0 01005 0 00 1791+38					1734/0278	018 "DIA	CIRC	CONCR	INSTALLED UNKN
SR 2039						LEN=0060	INSTALLED	UNKN	

DIR: N TOTAL LEN: 39.146 MI. DIST: 04-3 SR: 81
 LEFT MUN: PLAINS T RIGHT MUN: PLAINS T

018 "DIA CIRC CONCR LEN=0060 INSTALLED UNKN 1 0 01005 0 00 1684+75 168362 FT PLAINS NEWPORT T LENGTH(AH 2697 BK 2622)	1715/0494	1715/0000	1714/0702	LEN=0060	INSTALLED UNKN
MILL CREEK STRUCTURE LENGTH 34 FT BMSID 40/0081/1710/1950	1711/2040	1711/1749	1710/1950	167570 FT	1 0 01005 0 00 1682+15 LENGTH(AH 2607 BK 2640)
CROSSOVER RD (CONN)	1711/1749	1711/1749	1710/1744	CROSSOVER RD (CONN)	
018 "DIA CIRC CONCR LEN=0060 INSTALLED UNKN BMSEN 40/0081/1711/0155	1711/0650	1711/0210	1710/0221	BMSEN 40/0081/1710/0167	
018 "DIA CIRC CONCR LEN=0060 INSTALLED 1999 1 0 01005 0 00 1660+31 SR 2020 BMSBG 40/0081/1711/0155	1711/0160	1711/0155	1710/0167	1 0 01005 0 00 1656+83 SR 2020 BMSBG 40/0081/1710/0167	
1 0 01005 0 00 1658+53 165740 FT NEWPORT PLAINS T MILEPOST 171.00 LENGTH(AH 2622 BK 2633)	1711/0000	1711/0000	1710/0000	164930 FT	1 0 01005 0 00 1655+75 MILEPOST 171.00 LENGTH(AH 2640 BK 2642)
018 "DIA CIRC CONCR LEN=0070 INSTALLED UNKN	1705/0982	1705/0982	1704/2206	060 "DIA CIRC METAL LEN=0060	INSTALLED UNKN
018 "DIA CIRC CONCR LEN=0130 INSTALLED UNKN	1705/0632	1705/0632	1704/1407	018 "DIA CIRC CONCR LEN=0060	INSTALLED UNKN
			1704/1045	024 "DIA CIRC CONCR LEN=0080	INSTALLED UNKN
			1704/0720	RAMP L RD (SR8015 SEG 0762/2869)	
			1704/0699	018 "DIA CIRC CONCR LEN=0050	INSTALLED 1999
			1704/0314	024 "DIA CIRC CONCR LEN=0120	INSTALLED 1999

DIR: N TOTAL LEN: 39.146 MI. DIST: 04-3 SR: 81
 LEFT MUN: PLAINS T RIGHT MUN: PLAINS T

036 "DIA CIRC CONCR LEN=0070 INSTALLED UNKN 1705/0160 1 0 01005 0 00 1632+20 163107 FT LENGTH(AH 2633 BK 2654) 1705/0000		162288 FT 1 0 01005 0 00 1629+09 1704/0000 LENGTH(AH 2642 BK 2640) 018 "DIA CIRC CONCR LEN=0060 INSTALLED UNKN
018 "DIA CIRC CONCR LEN=0070 INSTALLED UNKN 1701/1850 SIGN: 4 CHORD TRUSS BMSID 40/0081/1701/1831 1701/1831		1700/2574
RAMP I RD (SR8015 SEG 0500/0000) 1701/1586		024 "DIA CIRC CONCR LEN=0060 INSTALLED 1999 RAMP J RD (SR8015 SEG 0772/0000)
018 "DIA CIRC CONCR LEN=0100 INSTALLED UNKN 1701/1200 SR 0115 NB		1700/1748
OP ID 40/0115/0320/2119 1701/1069		1700/1687
018 "DIA CIRC CONCR LEN=0100 INSTALLED UNKN 1701/1018		024 "DIA CIRC CONCR LEN=0145 INSTALLED UNKN
SR 0115 SB		1700/1490
OP ID 40/0115/0321/2048 1701/0871		SR 0115 NB OP ID 40/0115/0320/2119
018 "DIA CIRC CONCR LEN=0100 INSTALLED UNKN 1701/0789		018 "DIA CIRC CONCR LEN=0060 INSTALLED UNKN SR 0115 SB
SR 0115 SB		OP ID 40/0115/0321/2048
RAMP H RD (SR8015 SEG 0260/0000) 1701/0427		018 "DIA CIRC CONCR LEN=0090 INSTALLED UNKN
LAUREL RUN STRUCTURE LENGTH 23 FT BMSID 40/0081/1700/0519 1701/0620		1700/0860
RAMP E RD (SR8015 SEG 0250/1226) 1701/0021		LAUREL RUN STRUCTURE LENGTH 23 FT BMSID 40/0081/1700/0519
1 0 01005 0 00 1605+66 160453 FT		1700/0519
LENGTH(AH 2654 BK 2571) 1701/0000		1700/0411
018 "DIA CIRC METAL LEN=0090 INSTALLED UNKN 1695/2557		RAMP M RD (SR8015 SEG 0010/0000)
		159648 FT 1 0 01005 0 00 1602+12 MILEPOST 170.00
		1700/0000 LENGTH(AH 2640 BK 2618)
		SIGN: 4 CHORD TRUSS BMSID 40/0081/1694/2581
		018 "DIA CIRC CONCR
		1694/2522

DIR: N TOTAL LEN: 39.146 MI. DIST: 04-3 SR: 81
 LEFT MUN: PLAINS T RIGHT MUN: PLAINS T

018 "DIA CIRC CONCR LEN=0080 INSTALLED UNKN	1695/2270	1694/2340	LEN=0052	INSTALLED UNKN
018 "DIA CIRC METAL LEN=0300 INSTALLED UNKN	1695/1000	1694/2041	018 "DIA CIRC CONCR LEN=0060	INSTALLED 1999
1 0 01005 0 00 1578+92 157882 FT LENGTH(AH 2571 BK 2640)	1695/0000	1694/0620	060 "DIA CIRC CONCR LEN=0094	INSTALLED UNKN
		1694/0122	018 "DIA CIRC CONCR LEN=0060	INSTALLED UNKN
		157030 FT	1 0 01005 0 00 1575+95	LENGTH(AH 2618 BK 2640)
		1694/0000	012 "DIA CIRC CONCR LEN=0052	INSTALLED UNKN
030 "DIA CIRC CONCR LEN=0070 INSTALLED UNKN	1691/2000	1690/2448	030 "DIA CIRC CONCR LEN=0060	INSTALLED UNKN
PLAINS WILKES BARRE T	1691/1655	1690/1535	060 "DIA CIRC CONCR LEN=0112	INSTALLED UNKN
018 "DIA CIRC CONCR LEN=0060 INSTALLED UNKN	1691/0950	1690/1478	PLAINS WILKES BARRE T	
018 "DIA CIRC CONCR LEN=0070 INSTALLED UNKN	1691/0400	1690/1101	018 "DIA CIRC CONCR LEN=0060	INSTALLED UNKN
018 "DIA CIRC CONCR LEN=0080 INSTALLED UNKN	1691/0050	1690/0600	018 "DIA CIRC CONCR LEN=0052	INSTALLED UNKN
1 0 01005 0 00 1552+52 155242 FT MILEPOST 169.00	1691/0000	1690/0305	018 "DIA CIRC CONCR LEN=0520	INSTALLED UNKN
LENGTH(AH 2640 BK 2573)		154390 FT	1 0 01005 0 00 1548+19	018 "DIA CIRC CONCR LEN=0052
		1690/0000	INSTALLED UNKN	MILEPOST 169.00
		1684/1920	LENGTH(AH 2640 BK 2608)	
		1684/1281	048 "DIA CIRC METAL LEN=0138	INSTALLED UNKN
		1684/0900	RAMP RD (SR8051 SEG 0750/3889)	
			072 "DIA CIRC CONCR LEN=0140	INSTALLED UNKN

DIR: N TOTAL LEN: 39.146 MI. DIST: 04-3 SR: 81
 LEFT MUN: WILKES BARRE T RIGHT MUN: WILKES BARRE T

Stationing	Description	Stationing	Description
RAMP RD (SR8051 SEG 0500/0000) 1 0 01005 0 00 1526+79 152669 FT LENGTH(AH 2573 BK 2636) 1685/0000		151782 FT 1684/0000 1680/2320 1680/2042	RAMP RD (SR8051 SEG 0760/0000) 018 "DIA CIRC CONCR LEN=0060 INSTALLED 2000
018 "DIA CIRC CONCR LEN=0060 INSTALLED UNKN 1681/1936 BMSEN 40/0081/1681/1592 1681/1818		1680/1929 1680/1716	BMSEN 40/0081/1680/1723 1 0 01005 0 00 1496+45 RMP EXIT 168 BMSBG 40/0081/1680/1723
0 0 00000 0 00 0000+00 RMP EXIT 168 BMSBG 40/0081/1681/1592 1681/1594		1680/1680 1680/1575 1680/0900	018 "DIA CIRC CONCR LEN=0060 INSTALLED 2000 048 "DIA CIRC CONCR LEN=0080 INSTALLED UNKN 018 "DIA CIRC CONCR LEN=0060 INSTALLED 2000
018 "DIA CIRC CONCR LEN=0060 INSTALLED UNKN 1681/1530		1674/2205 1674/1705 1674/1210	018 "DIA CIRC CONCR LEN=0100 INSTALLED UNKN 018 "DIA CIRC CONCR LEN=0107 INSTALLED UNKN 1681/0030 1 0 01005 0 00 1500+43 150033 FT MILEPOST 168.00 LENGTH(AH 2636 BK 2581) 1681/0000 RAMP RD (SR8051 SEG 0250/1756) 1675/2446
018 "DIA CIRC METAL LEN=0100 INSTALLED UNKN 1681/0780			018 "DIA CIRC CONCR LEN=0060 INSTALLED UNKN 1675/1800
018 "DIA CIRC CONCR LEN=0107 INSTALLED UNKN 1681/0030 1 0 01005 0 00 1500+43 150033 FT MILEPOST 168.00 LENGTH(AH 2636 BK 2581) 1681/0000 RAMP RD (SR8051 SEG 0250/1756) 1675/2446			018 "DIA CIRC CONCR LEN=0062 INSTALLED UNKN 1675/1458 018 "DIA CIRC METAL LEN=0060 INSTALLED UNKN 1675/1405
018 "DIA CIRC CONCR LEN=0060 INSTALLED UNKN 1675/1800			018 "DIA CIRC CONCR LEN=0060 INSTALLED UNKN 1675/1180
018 "DIA CIRC CONCR LEN=0062 INSTALLED UNKN 1675/1458 018 "DIA CIRC METAL LEN=0060 INSTALLED UNKN 1675/1405			
018 "DIA CIRC CONCR LEN=0060 INSTALLED UNKN 1675/1180			

DIR: N TOTAL LEN: 39.146 MI. DIST: 04-3 SR: 81
 LEFT MUN: WILKES BARRE T RIGHT MUN: WILKES BARRE T

018 "DIA CIRC CONCR LEN=0100 INSTALLED UNKN 1675/1090	---	---	1674/0855	018 "DIA CIRC CONCR LEN=0120 INSTALLED UNKN
018 "DIA CIRC CONCR LEN=0060 INSTALLED UNKN 1675/0837	---	---	1674/0305	024 "DIA CIRC CONCR LEN=0120 INSTALLED UNKN
018 "DIA CIRC CONCR LEN=0060 INSTALLED UNKN 1675/0285	---	---	146538 FT	1 0 01005 0 00 1470+51
1 0 01005 0 00 1474+62 147452 FT	---	---	1674/0000	LENGTH(AH 2604 BK 2650)
LENGTH(AH 2581 BK 2697) 1675/0000	---	---		
018 "DIA CIRC CONCR LEN=0100 INSTALLED UNKN 1671/2504	---	---		
018 "DIA CIRC METAL LEN=0060 INSTALLED UNKN 1671/2500	---	---		
	---	---	1670/2497	018 "DIA CIRC CONCR LEN=0100 INSTALLED 2000
018 "DIA CIRC CONCR LEN=0060 INSTALLED UNKN 1671/2100	---	---		
018 "DIA CIRC CONCR LEN=0293 INSTALLED UNKN 1671/2095	---	---		
	---	---	1670/2084	015 "DIA CIRC CONCR LEN=0100 INSTALLED 2000
018 "DIA CIRC CONCR LEN=0100 INSTALLED UNKN 1671/1795	---	---		
	---	---	1670/1791	015 "DIA CIRC CONCR LEN=0200 INSTALLED 2000
024 "DIA CIRC CONCR LEN=0080 INSTALLED UNKN 1671/1547	---	---		
	---	---	1670/1466	018 "DIA CIRC CONCR LEN=0060 INSTALLED UNKN
SR 2101	---	---	1670/1405	SR 2101
OP ID 40/2101/0010/0000 1671/1383	---	---		OP ID 40/2101/0010/0000
018 "DIA CIRC CONCR LEN=0090 INSTALLED UNKN 1671/1090	---	---		
BMS EN 40/0081/1671/0229 1671/0331	---	---	1670/0339	BMS EN 40/0081/1670/0237
1 0 01005 0 00 1449+87	---	---		1 0 01005 0 00 1446+17
SR 2007	---	---	1670/0237	SR 2007
BMSBG 40/0081/1671/0229 1671/0229	---	---		BMSBG 40/0081/1670/0237
	---	---	1670/0019	015"H 21"W ELLIP CONC
1 0 01005 0 00 1447+65 144755 FT	---	---	143888 FT	LEN=0080 INSTALLED UNKN
MILEPOST 167.00	---	---		1 0 01005 0 00 1443+91
LENGTH(AH 2697 BK 2585) 1671/0000	---	---	1670/0000	MILEPOST 167.00
018 "DIA CIRC CONCR LEN=0070 INSTALLED 1999 1665/2312	---	---		LENGTH(AH 2650 BK 2606)
CAVC 376 1665/2215	---	---		
	---	---	M 1664/2217	CAVC 376

DIR: N TOTAL LEN: 39.146 MI. DIST: 04-3 SR: 81
LEFT MUN: WILKES BARRE T RIGHT MUN: WILKES BARRE T

Stationing	Structure	Material	Status	Year	Stationing	Structure	Material	Status	Year
1421+80	142170	FT			1417+85	141785	FT		
1665/0000	1665/0000				1664/0000	1664/0000			
1661/2512	1661/2015				1660/2187	1660/1961			
1661/1793	1661/1793				1660/1961	1660/1961			
1661/1735	1661/1294				1655/2585	1655/2545			
1661/0543	1661/0116				1655/2506	1654/2447			
1396+43	139633	FT			1391+45	139145	FT		
1661/0000	1655/2585				1660/0000	1660/0000			
1655/2545	1655/2506				1654/2447	1654/2376			
1655/2251	1655/2073				1655/1829	1655/1620			

018 "DIA CIRC CONCR
LEN=0070 INSTALLED 1999

CROSSOVER RD
(CONN)

1 0 01005 0 00 1421+80 142170 FT
LENGTH(AH 2585 BK 2537) 1665/0000

018 "DIA CIRC CONCR
LEN=0065 INSTALLED UNKN 1661/2512
BMSBG 40/0081/1661/1793 1661/2015

1 0 01005 0 00 1414+11
JOHNSON ST
BMSBG 40/0081/1661/1793 1661/1793

018 "DIA CIRC CONCR
LEN=0070 INSTALLED UNKN 1661/1735
RAMP G RD
(SR8013 SEG 0520/0000) 1661/1294

018 "DIA CIRC CONCR
LEN=0065 INSTALLED UNKN 1661/0543

018 "DIA CIRC CONCR
LEN=0060 INSTALLED 1999 1661/0116

1 0 01005 0 00 1396+43 139633 FT
MILEPOST 166.00

LENGTH(AH 2537 BK 2585) 1661/0000

LEN=0060 INSTALLED 1999 1655/2585

RAMP M RD
(SR8013 SEG 0510/0292) 1655/2545

018 "DIA CIRC CONCR
LEN=0060 INSTALLED UNKN 1655/2506

018 "DIA CIRC CONCR
LEN=0068 INSTALLED UNKN 1655/2251

018 "DIA CIRC CONCR
LEN=0060 INSTALLED 1999 1655/2073

024 "DIA CIRC CONCR
LEN=0060 INSTALLED 1999 1655/1829

018 "DIA CIRC CONCR
LEN=0060 INSTALLED UNKN 1655/1620

1664/1929

1664/1604

1664/1465

1664/1130

018 "DIA CIRC CONCR
LEN=0100 INSTALLED 1999

036 "DIA CIRC CONCR
LEN=0080 INSTALLED UNKN

CROSSOVER RD
(CONN)

018 "DIA CIRC CONCR
LEN=0060 INSTALLED UNKN

1 0 01005 0 00 1417+85
LENGTH(AH 2606 BK 2640)

BMSBG 40/0081/1660/1961

1 0 01005 0 00 1410+86
JOHNSON ST
BMSBG 40/0081/1660/1961

138642 FT

1 0 01005 0 00 1391+45
MILEPOST 166.00

LENGTH(AH 2640 BK 2620)

018 "DIA CIRC CONCR
LEN=0060 INSTALLED UNKN

WILKES BARRE
HANOVER T

DIR: N TOTAL LEN: 39.146 MI. DIST: 04-3 SR: 81
 LEFT MUN: WILKES BARRE T RIGHT MUN: WILKES BARRE T

Stationing	Description	Stationing	Description
1655/1521	018 "DIA CIRC CONCR LEN=0410 INSTALLED UNKN	1654/1303	BMSEN 40/0081/1654/1069 1 0 01005 0 00 1375+69
1655/1485	SR 6309 NB OP ID 40/6309/0560/0000	1654/1069	OTHER RR BMSBG 40/0081/1654/1069
1655/0954	RAMP L RD (SR8013 SEG 0500/0921) WILKES BARRE HANOVER T	1654/0955	HANOVER ASHLEY B
1370+58 137048 FT		1654/0431	018 "DIA CIRC CONCR LEN=0120 INSTALLED UNKN
1655/0000	HANOVER ASHLEY B LENGTH(AH 2585 BK 2626)	1654/0157	018 "DIA CIRC CONCR LEN=0120 INSTALLED UNKN
1651/2310	BMSEN 40/0081/1651/2060	136022 FT	1 0 01005 0 00 1361+99
1364+39		1654/0000	LENGTH(AH 2620 BK 2640)
1651/2060	OTHER RR BMSBG 40/0081/1651/2060	1650/2258	030 "DIA CIRC CONCR LEN=0060 INSTALLED UNKN
1651/2050	018 "DIA CIRC CONCR LEN=0060 INSTALLED 1999	1650/1685	RAMP F RD (SR8013 SEG 0020/1104)
1651/0334	BMSEN 40/0081/1651/0279	1650/1546	RAMP K RD (SR8013 SEG 0250/0000)
1346+60	1 0 01005 0 00	1650/1270	SIGN: 4 CHORD TRUSS BMSID 40/0081/1650/1270
1651/0279	SR 2003 BMSBG 40/0081/1651/0279	1650/1213	018 "DIA CIRC CONCR LEN=0110 INSTALLED UNKN
1344+32 134422 FT		1650/1169	BMSEN 40/0081/1650/0902 1 0 01005 0 00 1345+24
134422 FT		1650/0902	SR 6309 NB BMSBG 40/0081/1650/0902
133382 FT		1650/0080	RAMP H RD (SR8013 SEG 0010/0000)
1335+59			1 0 01005 0 00

DIR: N TOTAL LEN: 39.146 MI. DIST: 04-3 SR: 81
 LEFT MUN: HANOVER T RIGHT MUN: HANOVER T

Stationing	Length	Material	Notes	Stationing	Length	Material	Notes
		018 "DIA CIRC CONCR		1614/1131	0060	INSTALLED	1999
		018 "DIA CIRC CONCR		1614/0882	0060	INSTALLED	1999
1 0 01005 0 00 1160+03 115855 FT				1614/0130	0060	INSTALLED	UNKN
LENGTH(AH 2850 BK 2411) 1615/0000				116205 FT	1 0 01005 0 00 1162+87		
				1614/0000	LENGTH(AH 1527 BK 2809)		
		018 "DIA CIRC CONCR		1610/2331	024 "DIA CIRC CONCR		1999
LEN=0080 INSTALLED UNKN 1611/2145					LEN=0080 INSTALLED		
018 "DIA CIRC CONCR							
LEN=0060 INSTALLED UNKN 1611/1915							
				1610/1875	018 "DIA CIRC CONCR		UNKN
				1610/1452	018 "DIA CIRC CONCR		1999
				1610/0630	018 "DIA CIRC CONCR		UNKN
1 0 01005 0 00 1135+92 113444 FT				1610/0325	018 "DIA CIRC CONCR		UNKN
HANOVER				113396 FT	LEN=0130 INSTALLED		
RICE T					1 0 01005 0 00 1134+78		
MILEPOST 161.00					HANOVER		
LENGTH(AH 2411 BK 2632) 1611/0000					RICE T		
					MILEPOST 161.00		
					LENGTH(AH 2809 BK 2518)		
				1604/1730	018 "DIA CIRC CONCR		UNKN
				1604/1316	018 "DIA CIRC CONCR		UNKN
				1604/0644	024 "DIA CIRC CONCR		UNKN
024 "DIA CIRC CONCR					LEN=0080 INSTALLED		
LEN=0076 INSTALLED UNKN 1605/0426							
				1604/0248	024 "DIA CIRC CONCR		UNKN
1 0 01005 0 00 1109+60 110812 FT				110878 FT	LEN=0080 INSTALLED		
LENGTH(AH 2632 BK 2640) 1605/0000				1604/0000	1 0 01005 0 00 1109+60		
					LENGTH(AH 2518 BK 2640)		
				1600/2450	018 "DIA CIRC CONCR		UNKN
					LEN=0100 INSTALLED		
RWIS SITE/EXIT 157							
				1601/1438			

EXTRACT DATE: 12/18/2023
PRINT DATE: 12/19/2023

ROADWAY MANAGEMENT SYSTEM
SLD COUNTY/SR - ANNUAL PRINT

PAGE NUMBER: 102
COUNTY: LUZERNE

DIR: N TOTAL LEN: 39.146 MI.
LEFT MUN: RICE T

DIST: 04-3 SR: 81
RIGHT MUN: RICE T

CROSSOVER RD
(CONN)

1601/1229

1 0 01005 0 00 1083+20 108172 FT
MILEPOST 160.00
LENGTH(AH 2640 BK 3066) 1601/0000
LEN=0060 INSTALLED UNKN 1595/3066
018 "DIA CIRC CONCR
LEN=0060 INSTALLED UNKN 1595/2773

018 "DIA CIRC CONCR
LEN=0060 INSTALLED UNKN 1595/2425

018 "DIA CIRC CONCR
LEN=0060 INSTALLED 1999 1595/1247

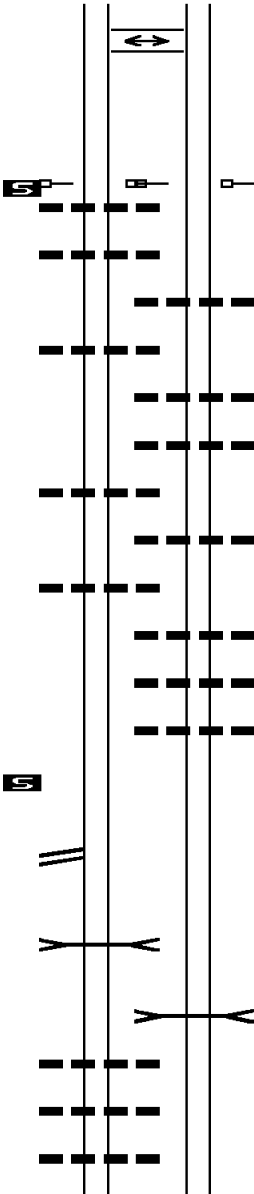
018 "DIA CIRC CONCR
LEN=0060 INSTALLED 1999 1595/1001

1 0 01005 0 00 1053+73 105106 FT
LENGTH(AH 3066 BK 3324) 1595/0000

RAMP D RD
(SR8009 SEG 0500/0000) 1591/3175

NUANGOLA LK
STRUCTURE LENGTH 17 FT
BMSID 40/0081/1591/2474 1591/2540

018 "DIA CIRC CONCR
LEN=0065 INSTALLED 1999 1591/2462
036 "DIA CIRC CONCR
LEN=0060 INSTALLED 1999 1591/2263
018 "DIA CIRC CONCR
LEN=0068 INSTALLED 1999 1591/1866
030 "DIA CIRC CONCR



1600/1343

108238 FT 1 0 01005 0 00 1083+20
MILEPOST 160.00
LENGTH(AH 2640 BK 2931) 1600/0000

018 "DIA CIRC CONCR
LEN=0060 INSTALLED UNKN 1594/2451

018 "DIA CIRC CONCR
LEN=0060 INSTALLED UNKN 1594/2048

018 "DIA CIRC CONCR
LEN=0060 INSTALLED UNKN 1594/1648

018 "DIA CIRC CONCR
LEN=0060 INSTALLED UNKN 1594/1240

024 "DIA CIRC CONCR
LEN=0060 INSTALLED UNKN 1594/0842

018 "DIA CIRC CONCR
LEN=0060 INSTALLED UNKN 1594/0441

024 "DIA CIRC CONCR
LEN=0060 INSTALLED 1999 1594/0037

105307 FT 1 0 01005 0 00 1053+80
LENGTH(AH 2931 BK 3407) 1594/0000

NUANGOLA LK
STRUCTURE LENGTH 20 FT
BMSID 40/0081/1590/2100 1590/2100

DIR: N TOTAL LEN: 39.146 MI. DIST: 04-3 SR: 81
 LEFT MUN: RICE T RIGHT MUN: RICE T

Stationing	Description	Length	Notes
0966+57	1581/0000	1581/0000	1580/0366 LEN=0060 INSTALLED 1999 096624 FT 1 0 01005 0 00 0967+95 MILEPOST 158.00 LENGTH(AH 2640 BK 2594)
10 01005 0 00 0966+57	1575/2569	1575/2569	1580/0000 LENGTH(AH 2640 BK 2614) STRUCTURE LENGTH 10 FT BMSID 40/0081/1575/2569
10 01005 0 00 0966+57	1575/1988	1575/1988	1574/1496 O BLYTHEBRN STRUCTURE LENGTH 10 FT BMSID 40/0081/1574/1496
0938+17	1575/0000	1575/0000	1574/0624 018 "DIA CIRC CONCR LEN=0080 INSTALLED UNKN
10 01005 0 00 0938+17	1571/2038	1571/2038	094010 FT 1 0 01005 0 00 0940+69 RICE DORRANCE T LENGTH(AH 2594 BK 2667)
0938+17	1571/0753	1571/0753	1574/0000 SR 3102 OP ID 40/3102/0010/0000
0911+50	1571/0248	1571/0248	1570/2173 024 "DIA CIRC CONCR LEN=0090 INSTALLED UNKN
0911+50	1571/0000	1571/0000	1570/0983 018 "DIA CIRC CONCR LEN=0080 INSTALLED 1999
0911+50	1571/0225	1571/0225	1570/0575 018 "DIA CIRC CONCR LEN=0080 INSTALLED UNKN
0911+50	1571/0000	1571/0000	1570/0225 018 "DIA CIRC CONCR LEN=0080 INSTALLED UNKN
0911+50	1564/2188	1564/2188	1570/0000 LENGTH(AH 2640 BK 2658) 1 0 01005 0 00 0914+63 MILEPOST 157.00 LENGTH(AH 2667 BK 2767)
0897+09	1565/1473	1565/1473	1564/0983 018 "DIA CIRC CONCR LEN=0180 INSTALLED UNKN
0897+09	1565/1329	1565/1329	1564/1499 BMSEN 40/0081/1564/1355 1 0 01005 0 00 0901+13 BIG WAPWALPEN CRK BMSBG 40/0081/1565/1329
0897+09	1565/1329	1565/1329	1564/1355 BMSBG 40/0081/1564/1355

DIR: N TOTAL LEN: 39.146 MI. DIST: 04-3 SR: 81
 LEFT MUN: DORRANCE T RIGHT MUN: DORRANCE T

Item ID	Description	Stationing	Length	Material	Notes
BMS EN 40/0081/1565/0000		1565/0118			
1 0 01005 0 00 0883+80		088474 FT			
SR 3010					
BMS BG 40/0081/1565/0000		1565/0000			
LENGTH(AH 2767 BK 2479)					
TRIB WAPWLPN					
STRUCTURE LENGTH 19 FT					
BMS ID 40/0081/1561/2036		1561/2036			
					ROADSIDE REST RD (SR9202 SEG 0010/1587)
					1560/0933
1 0 01005 0 00 0859+04		085995 FT			
MILEPOST 156.00					
LENGTH(AH 2479 BK 2593)		1561/0000			
					ROADSIDE REST RD (SR9202 SEG 0010/0000)
					1560/0000
					024 "DIA CIRC CONCR
					LEN=0060 INSTALLED 1999
					048 "DIA CIRC CONCR
					LEN=0250 INSTALLED UNKN
					(APRA) WEIGH STATION
					ROADSIDE REST RD
					1554/2402
					1554/2050
					1554/1895
					018 "DIA CIRC CONCR
					LEN=0120 INSTALLED UNKN
024 "DIA CIRC METAL					
LEN=0064 INSTALLED 1999		1555/0720			
					018 "DIA CIRC CONCR
					LEN=0060 INSTALLED 1999
018 "DIA CIRC CONCR					
LEN=0064 INSTALLED 1999		1555/0278			
1 0 01005 0 00 0833+16		083402 FT			
LENGTH(AH 2593 BK 2645)		1555/0000			
036 "DIA CIRC CONCR					
LEN=0096 INSTALLED UNKN		1551/2301			
012 "DIA CIR PLASTIC					
LEN=0096 INSTALLED UNKN		1551/2300			
					CROSSOVER RD (CONN)
					1551/1622
					1550/1596
					CROSSOVER RD (CONN)
					1551/1420
					018 "DIA CIRC CONCR
					LEN=0063 INSTALLED UNKN
					018 "DIA CIRC CONCR
					1550/0942

DIR: N TOTAL LEN: 39.146 MI. DIST: 04-3 SR: 81
 LEFT MUN: DORRANCE T RIGHT MUN: DORRANCE T

Stationing	Description	Stationing	Description
1 0 01005 0 00 0806+71 080757 FT		1550/0545	LEN=0060 INSTALLED UNKN
MILEPOST 155.00		1550/0148	018 "DIA CIRC CONCR
LENGTH(AH 2645 BK 2677) 1551/0000		1550/0148	LEN=0060 INSTALLED UNKN
		080893 FT	1 0 01005 0 00 0809+07
			MILEPOST 155.00
			LENGTH(AH 2640 BK 2695)
RAMP B RD			
(SR8007 SEG 0500/0000) 1545/1744		1544/1674	RAMP D RD
			(SR8007 SEG 0750/0604)
BALLIET RUN			BALLIET RUN
STRUCTURE LENGTH 10 FT			STRUCTURE LENGTH 10 FT
BMSID 40/0081/1545/1400 1545/1400		1544/1430	BMSID 40/0081/1544/1430
BMSEN 40/0081/1545/0881 1545/1004		1544/1050	BMSEN 40/0081/1544/0932
1 0 01005 0 00 0788+66			1 0 01005 0 00 0791+92
SR 3007			SR 3007
BMSBG 40/0081/1545/0881 1545/0881		1544/0932	BMSBG 40/0081/1544/0932
			018 "DIA CIRC CONCR
		1544/0704	LEN=0060 INSTALLED UNKN
			018 "DIA CIRC CONCR
		1544/0440	LEN=0060 INSTALLED UNKN
			RAMP C RD
		1544/0351	(SR8007 SEG 0010/0000)
1 0 01005 0 00 0779+94 078080 FT		078198 FT	1 0 01005 0 00 0782+84
LENGTH(AH 2677 BK 2418) 1545/0000			LENGTH(AH 2695 BK 2470)
RAMP A RD			
(SR8007 SEG 0250/0885) 1541/2334			
024 "DIA CIRC CONCR			
LEN=0085 INSTALLED UNKN 1541/2001			
		1540/1756	015 "H 21" W ELLIP CONC
			LEN=0082 INSTALLED 1999
		1540/1389	018 "DIA CIRC CONCR
			LEN=0045 INSTALLED UNKN
		1540/0439	054 "DIA CIRC METAL
1 0 01005 0 00 0755+76 075662 FT		075728 FT	LEN=0150 INSTALLED UNKN
MILEPOST 154.00			1 0 01005 0 00 0758+00
LENGTH(AH 2418 BK 2470) 1541/0000			MILEPOST 154.00
			LENGTH(AH 2470 BK 2568)
		1534/2458	018 "DIA CIRC CONCR
			LEN=0060 INSTALLED UNKN
024 "DIA CIRC CONCR			
LEN=0085 INSTALLED 1999 1535/2378			
		1534/2072	015 "DIA CIRC CONCR
			LEN=0060 INSTALLED UNKN
		1534/1815	018 "DIA CIRC CONCR
			LEN=0060 INSTALLED UNKN

DIR: N TOTAL LEN: 39.146 MI. DIST: 04-3 SR: 81
 LEFT MUN: DORRANCE T RIGHT MUN: DORRANCE T

Stationing	Length	Material	Notes	Stationing	Length	Material	Notes
0731+06	073192 FT	018 "DIA CIRC CONCR	LEN=0060 INSTALLED 1999	1531/1973	024 "DIA CIRC CONCR	LEN=0150	INSTALLED UNKN
0732+57	073257 FT	018 "DIA CIRC CONCR	LEN=0080	1530/2052	048 "DIA CIRC METAL	LEN=0138	INSTALLED UNKN
0732+58	073258 FT	018 "DIA CIRC CONCR	LEN=0097	1530/0973	DORRANCE		
0706+75	070675 FT	015 "DIA CIRC CONCR	LEN=0097	1530/0866	BUTLER T		
0706+75	070675 FT	015 "DIA CIRC CONCR	LEN=0097	1530/0422	032 "DIA CIRC CONCR	LEN=0100	INSTALLED UNKN
0706+75	070675 FT	015 "DIA CIRC CONCR	LEN=0097	1531/0412	032 "DIA CIRC CONCR	LEN=0100	INSTALLED UNKN
0706+75	070675 FT	015 "DIA CIRC CONCR	LEN=0097	1530/0227	032 "DIA CIRC CONCR	LEN=0100	INSTALLED UNKN
0706+75	070675 FT	015 "DIA CIRC CONCR	LEN=0097	0705+21	070578 FT	1 0 01005 0 00	0706+75
0706+75	070675 FT	015 "DIA CIRC CONCR	LEN=0097	1531/0000	1530/0000	LENGTH(AH 2582 BK 2967)	
0706+75	070675 FT	015 "DIA CIRC CONCR	LEN=0097	1525/2548	1524/2463	CROSSOVER RD	
0706+75	070675 FT	015 "DIA CIRC CONCR	LEN=0097	1525/2261	1524/1550	018 "DIA CIRC CONCR	LEN=0075
0706+75	070675 FT	015 "DIA CIRC CONCR	LEN=0097	1525/0841	018 "DIA CIRC CONCR	LEN=0075	INSTALLED UNKN
0706+75	070675 FT	015 "DIA CIRC CONCR	LEN=0097	1525/0359	018 "DIA CIRC METAL	LEN=0083	INSTALLED UNKN
0706+75	070675 FT	015 "DIA CIRC CONCR	LEN=0097	1525/0359	018 "DIA CIRC METAL	LEN=0482	INSTALLED 1999
0677+58	067758 FT	036 "DIA CIRC CONCR	LEN=0060	1524/0232	036 "DIA CIRC CONCR	LEN=0098	INSTALLED UNKN
0677+58	067758 FT	036 "DIA CIRC CONCR	LEN=0060	0676+29	067742 FT	1 0 01005 0 00	0677+58
0677+58	067758 FT	036 "DIA CIRC CONCR	LEN=0060	1524/0000	1524/0000	LENGTH(AH 2967 BK 2565)	
0677+58	067758 FT	036 "DIA CIRC CONCR	LEN=0060	1520/2119	036 "DIA CIRC CONCR	LEN=0060	INSTALLED UNKN
0677+58	067758 FT	036 "DIA CIRC CONCR	LEN=0060	1521/1574	030 "DIA CIRC METAL	LEN=0082	INSTALLED UNKN
0677+58	067758 FT	036 "DIA CIRC CONCR	LEN=0060	1520/1518	030 "DIA CIRC METAL	LEN=0082	INSTALLED UNKN
0677+58	067758 FT	036 "DIA CIRC CONCR	LEN=0060				

DIR: N TOTAL LEN: 39.146 MI. DIST: 04-3 SR: 81
 LEFT MUN: BUTLER T RIGHT MUN: BUTLER T

Segment ID	Material	Year	Start Station	End Station	Notes
BMSID 40/0081/1521/1135	4 CHORD TRUSS	1999	1521/1135	1521/1298	INSTALLED
024	"DIA CIRC CONCR	1999	1521/0780	1520/1039	LEN=0065 INSTALLED UNKN
024	"DIA CIRC METAL	1999	1520/0712	1520/1039	LEN=0066 INSTALLED UNKN
1 0 01005 0 00 0650+23	065136 FT		065046 FT	1 0 01005 0 00 0651+93	
MILEPOST 152.00			MILEPOST 152.00		
LENGTH(AH 2606 BK 2591)	1521/0000		1520/0000	LENGTH(AH 2565 BK 2679)	
024	"DIA CIRC CONCR	1999	1515/2446	1514/2558	LEN=0065 INSTALLED UNKN
018	"DIA CIRC CONCR	1999	1515/2000	1514/2112	LEN=0078 INSTALLED UNKN
				1514/1722	018 "DIA CIRC METAL LEN=0056 INSTALLED UNKN
				1514/0776	018 "DIA CIRC METAL LEN=0068 INSTALLED UNKN
				1514/0326	030 "DIA CIRC CONCR LEN=0113 INSTALLED UNKN
036	"DIA CIRC CONCR	1999	1515/0231	1514/0326	LEN=0118 INSTALLED UNKN
1 0 01005 0 00 0624+32	062545 FT		062367 FT	1 0 01005 0 00 0625+13	
LENGTH(AH 2591 BK 2839)	1515/0000		1514/0000	LENGTH(AH 2679 BK 2560)	
CROSSOVER RD				EMERGENCY CROSSOVER	
(CONN)	1511/2550		1510/2379	(CONN)	
042	"DIA CIRC CONCR	1999	1511/2256	1510/2137	LEN=0092 INSTALLED UNKN
				1510/2080	RAMP E RD FROM I-80 WB (SR8005 SEG 0020/2296) 042 "DIA CIRC CONCR LEN=0134 INSTALLED UNKN
SIGN: 4 CHORD TRUSS				1510/1200	RAMP A RD TO I-80 WB (SR8005 SEG 0760/0000)
BMSID 40/0081/1511/1531	1511/1508			1510/1030	SIGN: 4 CHORD TRUSS BMSID 40/0081/1510/1030
RAMP F RD TO I-80 WB				060 "DIA CIRC METAL	
(SR8005 SEG 0500/0000)	1511/1249				

DIR: N TOTAL LEN: 39.146 MI. DIST: 04-3 SR: 81
 LEFT MUN: BUTLER T RIGHT MUN: BUTLER T

RAMP G RD FROM I-80 WB (SR8005 SEG 0510/1245)	1511/0451	1510/0667	LEN=0360	INSTALLED UNKN
BMSEN 40/0081/1511/0000 1 0 01005 0 00 0595+93 059706 FT	1511/0094	1510/0098	BMSEN 40/0081/1510/0000 059807 FT	1 0 01005 0 00 0598+89 SR 0080 WB
SR 0080 WB BMSBG 40/0081/1511/0000 MILEPOST 151.00			BMSBG 40/0081/1510/0000 MILEPOST 151.00	
LENGTH(AH 2839 BK 2563)	1511/0000	1510/0000	LENGTH(AH 2560 BK 2603)	
SIGN: 4 CHORD TRUSS BMSID 40/0081/1505/2164	1505/2164			
OP ID 40/0080/2594/0543 018 "DIA CIRC CONCR LEN=0100	1505/1725	1504/2024	OP ID SR 0080 EB 40/0080/2594/0543	
		1504/1622	018 "DIA CIRC CONCR LEN=0060	INSTALLED UNKN
RAMP C RD TO I-80 EB (SR8005 SEG 0260/0000)	1505/1543	1504/1594	RAMP H RD TO I-80 EB (SR8005 SEG 0010/0000)	
018 "DIA CIRC CONCR LEN=0150	INSTALLED UNKN 1505/0930	1504/1350	SIGN: 4 CHORD TRUSS BMSID 40/0081/1504/1350	
RAMP B RD FROM I-80 EB (SR8005 SEG 0250/1449)	1505/0781	1504/0813	024 "DIA CIRC CONCR LEN=0082	INSTALLED 1999
CROSSOVER RD (CONN)	1505/0240	1504/0240	CROSSOVER RD (CONN)	
1 0 01005 0 00 0570+30 057143 FT LENGTH(AH 2563 BK 2640)	1505/0000	1504/0098	018 "DIA CIRC CONCR LEN=0082	INSTALLED UNKN
		057204 FT	1 0 01005 0 00 0571+82	
		1504/0000	LENGTH(AH 2603 BK 2620)	
		1500/1973	018 "DIA CIRC CONCR LEN=0100	INSTALLED UNKN
		1500/1180	018 "DIA CIRC METAL LEN=0100	INSTALLED UNKN
024 "DIA CIRC CONCR LEN=0100	INSTALLED UNKN 1501/0350			
1 0 01005 0 00 0543+90 054503 FT MILEPOST 150.00		054584 FT	1 0 01005 0 00 0545+42	
LENGTH(AH 2640 BK 2723)	1501/0000	1500/0000	LENGTH(AH 2620 BK 2618)	
		1494/1957	024 "DIA CIRC CONCR LEN=0080	INSTALLED UNKN

DIR: N TOTAL LEN: 39.146 MI. DIST: 04-3 SR: 81
 LEFT MUN: BUTLER T RIGHT MUN: BUTLER T

Item ID	Description	Length	Material	Status	Stationing	Notes
018	"DIA CIRC CONCR	LEN=0100	INSTALLED	UNKN	1495/1370	
015	"DIA CIRC CONCR	LEN=0100	INSTALLED	1999	1495/0767	
BMS	SEN 40/0081/1495/0675	1495/0711				
TWP	RD 1 0 01005 0 00 0523+39					
BMS	SBG 40/0081/1495/0675	1495/0675				
015	"DIA CIRC CONCR	LEN=0100	INSTALLED	UNKN	1495/0060	
1 0	01005 0 00 0518+18	051780 FT				
LENGTH(AH	2723 BK 2509)	1495/0000				
015	"DIA CIRC CONCR	LEN=0100	INSTALLED	UNKN	1491/1750	
018	"DIA CIRC CONCR	LEN=0025	INSTALLED	1999	1491/1377	
BMS	SEN 40/0081/1491/0990	1491/1335				
1 0	01005 0 00 0501+91					
NESCOPECK	CR					
BMS	SBG 40/0081/1491/0990	1491/0990				
018	"DIA CIRC CONCR	LEN=0100	INSTALLED	UNKN	1491/0950	
1 0	01005 0 00 0493+09	049271 FT				
LENGTH(AH	2509 BK 2668)	1491/0000				
018	"DIA CIRC CONCR	LEN=0065	INSTALLED	UNKN	1485/2470	
018	"DIA CIRC CONCR	LEN=0065	INSTALLED	UNKN	1485/2058	
018	"DIA CIRC CONCR	LEN=0065	INSTALLED	UNKN	1485/1689	
1494/1560	SIGN: 4 CHORD TRUSS					
BMS	SID 40/0081/1494/1560					
1494/0565	018 "DIA CIRC CONCR					
1494/0550	LEN=0085 INSTALLED 1999					
	BMS SEN 40/0081/1494/0514					
	1 0 01005 0 00 0525+79					
	TB 3040					
1494/0514	BMSBG 40/0081/1494/0514					
051966 FT	1 0 01005 0 00 0518+38					
1494/0000	LENGTH(AH 2618 BK 2619)					
	DRAINAGE					
	STRUCTURE LENGTH 57 FT					
1490/2060	BMSID 40/0081/1490/2060					
1490/1430	015 "DIA CIRC CONCR					
1490/1416	LEN=0030 INSTALLED UNKN					
	BMS SEN 40/0081/1490/1008					
	1 0 01005 0 00 0504+23					
	NESCOPECK CR					
	BMSBG 40/0081/1490/1008					
1490/0952	018 "DIA CIRC CONCR					
	LEN=0080 INSTALLED UNKN					
049347 FT	1 0 01005 0 00 0492+19					
1490/0000	LENGTH(AH 2619 BK 2576)					
1484/2365	018 "DIA CIRC CONCR					
	LEN=0095 INSTALLED UNKN					
1484/1970	018 "DIA CIRC CONCR					
	LEN=0090 INSTALLED UNKN					
	018 "DIA CIRC CONCR					

DIR: N TOTAL LEN: 39.146 MI. DIST: 04-3 SR: 81
 LEFT MUN: BUTLER T RIGHT MUN: BUTLER T

					1484/1575	LEN=0070	INSTALLED UNKN
						018 "DIA	CIRC CONCR
					1484/1177	LEN=0150	INSTALLED UNKN
018 "DIA	CIRC CONCR						
LEN=0060	INSTALLED UNKN	1485/1263					
050 "DIA	CIRC CONCR						
LEN=0174	INSTALLED 1999	1485/0478					
CROSSOVER RD							
(CONN)		1485/0469					
					1484/0370	CROSSOVER RD	
						(CONN)	
					1484/0324	036 "DIA	CIRC METAL
						LEN=0174	INSTALLED UNKN
						SR 3034	
					1484/0136	OP ID 40/3034/0030/0000	
SR 3034							
OP ID 40/3034/0030/0000		1485/0124					
1 0 01005 0 00 0466+68	046603 FT				046771 FT	1 0 01005 0 00 0466+43	
LENGTH(AH 2668 BK 2609)	1485/0000				1484/0000	LENGTH(AH 2576 BK 2668)	
018 "DIA	CIRC CONCR						
LEN=0070	INSTALLED 1999	1481/2183					
015 "DIA	CIRC CONCR						
LEN=0065	INSTALLED 1999	1481/1732			1480/2155	018 "DIA	CIRC CONCR
						LEN=0040	INSTALLED UNKN
030 "DIA	CIRC CONCR						
LEN=0190	INSTALLED 1999	1481/1479			1480/1707	018 "DIA	CIRC METAL
						LEN=0070	INSTALLED 1999
015 "DIA	CIRC CONCR						
LEN=0100	INSTALLED UNKN	1481/0739					
LITTLE NESCOPECK CRK							
STRUCTURE LENGTH 30 FT							
BMSID 40/0081/1480/0380		1481/0380			1480/0380	LITTLE NESCOPECK CRK	
018 "DIA	CIRC CONCR					STRUCTURE LENGTH 30 FT	
LEN=0100	INSTALLED UNKN	1481/0005				BMSID 40/0081/1480/0380	
1 0 01005 0 00 0440+59	043994 FT						
MILEPOST 148.00					044103 FT	1 0 01005 0 00 0439+75	
LENGTH(AH 2609 BK 2474)	1481/0000				1480/0000	LENGTH(AH 2668 BK 2640)	
						018 "DIA	CIRC CONCR
						LEN=0095	INSTALLED UNKN
018 "DIA	CIRC CONCR						
LEN=0065	INSTALLED UNKN	1475/2190					
015 "DIA	CIRC CONCR						
LEN=0060	INSTALLED UNKN	1475/1904					
018 "DIA	CIRC CONCR						
LEN=0065	INSTALLED UNKN	1475/1628					
015 "DIA	CIRC CONCR						
LEN=0060	INSTALLED UNKN	1475/1295					
					1474/0946	BMSEN 40/0081/1474/0819	

EXTRACT DATE: 12/18/2023
PRINT DATE: 12/19/2023

ROADWAY MANAGEMENT SYSTEM
SLD COUNTY/SR - ANNUAL PRINT

PAGE NUMBER: 92
COUNTY: LUZERNE

DIR: N TOTAL LEN: 39.146 MI.
LEFT MUN: BUTLER T

DIST: 04-3 SR: 81
RIGHT MUN: BUTLER T

BMS EN 40/0081/1475/0716 1475/0838
1 0 01005 0 00 0420+38
WEST FOOTHILLS DR
BMSBG 40/0081/1475/0716 1475/0716

CROSSOVER RD
(CONN) 1475/0435

018 "DIA CIRC CONCR
LEN=0060 INSTALLED UNKN 1475/0407
018 "DIA CIRC CONCR
LEN=0070 INSTALLED UNKN 1475/0121

1 0 01005 0 00 0415+85 041520 FT
LENGTH(AH 2474 BK 2675) 1475/0000
018 "DIA CIRC CONCR
LEN=0060 INSTALLED UNKN 1471/2514

018 "DIA CIRC CONCR
LEN=0060 INSTALLED UNKN 1471/2220

018 "DIA CIRC CONCR
LEN=0130 INSTALLED UNKN 1471/1913

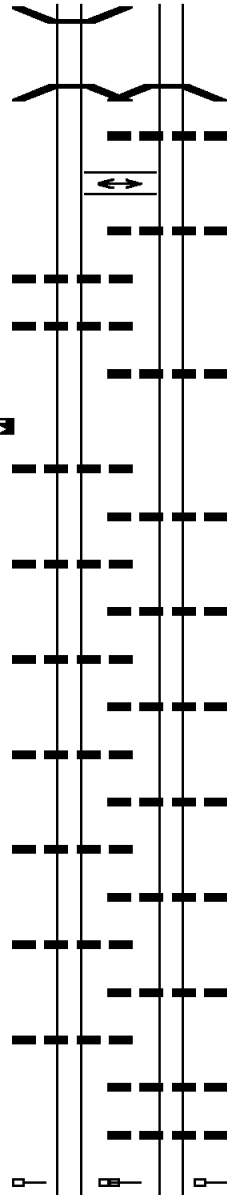
018 "DIA CIRC CONCR
LEN=0075 INSTALLED UNKN 1471/1623

018 "DIA CIRC CONCR
LEN=0075 INSTALLED UNKN 1471/1308

018 "DIA CIRC CONCR
LEN=0075 INSTALLED UNKN 1471/0960

018 "DIA CIRC CONCR
LEN=0070 INSTALLED UNKN 1471/0633

1 0 01005 0 00 0387+81 038845 FT
MILEPOST 147.00



1474/0819
1474/0791
1474/0442
1474/0425
1474/0116
041463 FT
1474/0000
1470/2434
1470/2136
1470/1830
1470/1525
1470/1235
1470/0915
1470/0595
1470/0260
038823 FT

1 0 01005 0 00 0423+73
WEST FOOTHILLS DR
BMSBG 40/0081/1474/0819
018 "DIA CIRC CONCR
LEN=0100 INSTALLED 1999
CROSSOVER RD
(CONN)
018 "DIA CIRC CONCR
LEN=0085 INSTALLED UNKN
018 "DIA CIRC CONCR
LEN=0085 INSTALLED 1999
1 0 01005 0 00 0414+21
LENGTH(AH 2640 BK 2640)
018 "DIA CIRC CONCR
LEN=0095 INSTALLED 1999
018 "DIA CIRC CONCR
LEN=0090 INSTALLED 1999
018 "DIA CIRC CONCR
LEN=0090 INSTALLED UNKN
018 "DIA CIRC CONCR
LEN=0095 INSTALLED 1999
018 "DIA CIRC CONCR
LEN=0095 INSTALLED 1999
018 "DIA CIRC CONCR
LEN=0092 INSTALLED UNKN
018 "DIA CIRC CONCR
LEN=0095 INSTALLED UNKN
018 "DIA CIRC CONCR
LEN=0098 INSTALLED UNKN
1 0 01005 0 00 0387+81
MILEPOST 147.00

DIR: N TOTAL LEN: 39.146 MI. DIST: 04-3 SR: 81
 LEFT MUN: BUTLER T RIGHT MUN: BUTLER T

Length (AH BK)	Material	Status	Length	Notes	Length (AH BK)	Material	Status	Length	Notes
1471/0000	018 "DIA CIRC CONCR	INSTALLED UNKN	1465/2513		1470/0000	018 "DIA CIRC CONCR	INSTALLED UNKN	1464/2510	
030 "DIA CIRC CONCR	INSTALLED UNKN	1465/1908			1464/2202	018 "DIA CIRC CONCR	INSTALLED 1999	1464/1903	018 "DIA CIRC CONCR
030 "DIA CIRC CONCR	INSTALLED UNKN	1465/1529			1464/1903	018 "DIA CIRC CONCR	INSTALLED 1999		
018 "DIA CIRC CONCR	INSTALLED UNKN	1465/1136							
018 "DIA CIRC CONCR	INSTALLED UNKN	1465/0725			1464/1110	018 "DIA CIRC CONCR	INSTALLED UNKN		
018 "DIA CIRC CONCR	INSTALLED UNKN	1465/0399			1464/0710	018 "DIA CIRC CONCR	INSTALLED 1999		
BUTLER SUGARLOAF T		1465/0178			1464/0377	018 "DIA CIRC CONCR	INSTALLED 1999		
018 "DIA CIRC CONCR	INSTALLED UNKN	1465/0071			1464/0174	BUTLER SUGARLOAF T			
1 0 01005 0 00 0362+41 036194 FT					1464/0080	018 "DIA CIRC CONCR	INSTALLED 1999		
LENGTH(AH 2651 BK 2687)		1465/0000			036157 FT	1 0 01005 0 00 0361+34			
018 "DIA CIRC CONCR	INSTALLED UNKN	1461/2435			1464/0000	LENGTH(AH 2666 BK 2640)			
018 "DIA CIRC CONCR	INSTALLED UNKN	1461/2127			1460/2360	018 "DIA CIRC CONCR	INSTALLED UNKN		
018 "DIA CIRC CONCR	INSTALLED UNKN	1461/1825			1460/2126	018 "DIA CIRC CONCR	INSTALLED UNKN		
018 "DIA CIRC CONCR	INSTALLED UNKN	1461/1530			1460/1878	048 "DIA CIRC METAL	INSTALLED UNKN		
018 "DIA CIRC CONCR	INSTALLED UNKN	1461/1225			1460/1514	018 "DIA CIRC CONCR	INSTALLED UNKN		
					1460/1220	018 "DIA CIRC CONCR	INSTALLED UNKN		

DIR: N TOTAL LEN: 39.146 MI. DIST: 04-3 SR: 81
 LEFT MUN: SUGARLOAF T RIGHT MUN: SUGARLOAF T

018 "DIA CIRC CONCR LEN=0066 INSTALLED UNKN 1461/0925	---	---	1460/0921	018 "DIA CIRC CONCR LEN=0070 INSTALLED UNKN
018 "DIA CIRC CONCR LEN=0070 INSTALLED UNKN 1461/0625	---	---	1460/0625	018 "DIA CIRC CONCR LEN=0095 INSTALLED UNKN
018 "DIA CIRC CONCR LEN=0070 INSTALLED UNKN 1461/0325	---	---	1460/0329	024 "DIA CIRC CONCR LEN=0102 INSTALLED UNKN
018 "DIA CIRC CONCR LEN=0066 INSTALLED UNKN 1461/0028	---	---	1460/0039	018 "DIA CIRC CONCR LEN=0090 INSTALLED 1999
1 0 01005 0 00 0335+54 033507 FT MILEPOST 146.00			033517 FT	1 0 01005 0 00 0334+94 MILEPOST 146.00
LENGTH(AH 2687 BK 2733) 1461/0000	☐	☐	1460/0000	LENGTH(AH 2640 BK 2609)
018 "DIA CIRC CONCR LEN=0066 INSTALLED UNKN 1455/2448	---	---	1454/2330	RAMP G RD (SR8003 SEG 0760/1438)
			1454/2328	018 "DIA CIRC CONCR LEN=0090 INSTALLED 1999
018 "DIA CIR PLASTIC LEN=0070 INSTALLED UNKN 1455/2121	---	---	1454/2015	018 "DIA CIRC CONCR LEN=0090 INSTALLED UNKN
			1454/1742	018 "DIA CIRC CONCR LEN=0121 INSTALLED UNKN
018 "DIA CIRC CONCR LEN=0060 INSTALLED UNKN 1455/1524	---	---	1454/1443	018 "DIA CIRC CONCR LEN=0090 INSTALLED UNKN
018 "DIA CIRC CONCR LEN=0060 INSTALLED 1999 1455/1203	---	---	1454/1155	018 "DIA CIRC CONCR LEN=0090 INSTALLED UNKN
SR 0093 NB OP ID 40/0093/0160/0000 1455/0839	⌵	⌵	1454/0807	SR 0093 NB OP ID 40/0093/0160/0000
			1454/0722	018 "DIA CIRC CONCR LEN=0098 INSTALLED UNKN
RAMP A RD (SR8003 SEG 0260/0000) 1455/0614	⌵	⌵	1454/0145	018 "DIA CIRC CONCR LEN=0095 INSTALLED UNKN
018 "DIA CIRC METAL LEN=0040 INSTALLED UNKN 1455/0097	---	---	030908 FT	1 0 01005 0 00 0308+53
1 0 01005 0 00 0308+21 030774 FT LENGTH(AH 2733 BK 2632) 1455/0000	☐	☐	1454/0000	LENGTH(AH 2609 BK 2613)
018 "DIA CIRC CONCR				

EXTRACT DATE: 12/18/2023
PRINT DATE: 12/19/2023

ROADWAY MANAGEMENT SYSTEM
SLD COUNTY/SR - ANNUAL PRINT

PAGE NUMBER: 89
COUNTY: LUZERNE

DIR: N TOTAL LEN: 39.146 MI.
LEFT MUN: SUGARLOAF T

DIST: 04-3 SR: 81
RIGHT MUN: SUGARLOAF T

Segment Description	Stationing	Notes	Stationing	Notes
LEN=0062 INSTALLED UNKN	1451/2415			
RAMP B RD (SR8003 SEG 0250/1302) SUGARLOAF			1450/2440	015 "DIA CIRC CONCR LEN=0080 INSTALLED UNKN RAMP C RD (SR8003 SEG 0010/0000) SUGARLOAF
WEST HAZLETON B	1451/2161		1450/2204	WEST HAZLETON B
018 "DIA CIRC CONCR LEN=0070 INSTALLED UNKN	1451/1824			
018 "DIA CIRC CONCR LEN=0100 INSTALLED UNKN	1451/1518			
018 "DIA CIRC CONCR LEN=0100 INSTALLED UNKN	1451/1222			
018 "DIA CIRC CONCR LEN=0125 INSTALLED UNKN	1451/0928			
018 "DIA CIRC CONCR LEN=0065 INSTALLED UNKN	1451/0570		W 1450/0631	RWIS SITE/AT HAZLETON
018 "DIA CIRC CONCR LEN=0075 INSTALLED UNKN	1451/0245		1450/0248	018 "DIA CIRC CONCR LEN=0075 INSTALLED UNKN
1 0 01005 0 00 0281+89 028142 FT MILEPOST 145.00			028295 FT	1 0 01005 0 00 0282+40 MILEPOST 145.00
LENGTH(AH 2632 BK 2138)	1451/0000		1450/0000	LENGTH(AH 2613 BK 2248) 018 "DIA CIRC CONCR LEN=0075 INSTALLED 1999
018 "DIA CIRC CONCR LEN=0070 INSTALLED UNKN	1445/2061		1444/2185	018 "DIA CIRC CONCR LEN=0075 INSTALLED 1999
CROSSOVER RD (CONN)	1445/2014		1444/2126	CROSSOVER RD (CONN)
BMSBN 40/0081/1445/1276 1 0 01005 0 00 0272+13	1445/1756		1444/1846	BMSBN 40/0081/1444/1378 1 0 01005 0 00 0274+71
BLACK CREEK BMSBG 40/0081/1445/1276	1445/1276		1444/1378	BLACK CREEK BMSBG 40/0081/1444/1378
WEST HAZLETON HAZLE T	1445/0925		1444/0897	018 "DIA CIRC CONCR LEN=0075 INSTALLED UNKN
018 "DIA CIRC CONCR LEN=0075 INSTALLED UNKN	1445/0842		1444/0827	WEST HAZLETON HAZLE T
018 "DIA CIRC CONCR LEN=0070 INSTALLED 1999	1445/0523		1444/0624	018 "DIA CIRC CONCR LEN=0075 INSTALLED UNKN
018 "DIA CIRC CONCR LEN=0070 INSTALLED 1999	1445/0214		1444/0320	018 "DIA CIRC CONCR LEN=0075 INSTALLED UNKN
				018 "DIA CIRC CONCR

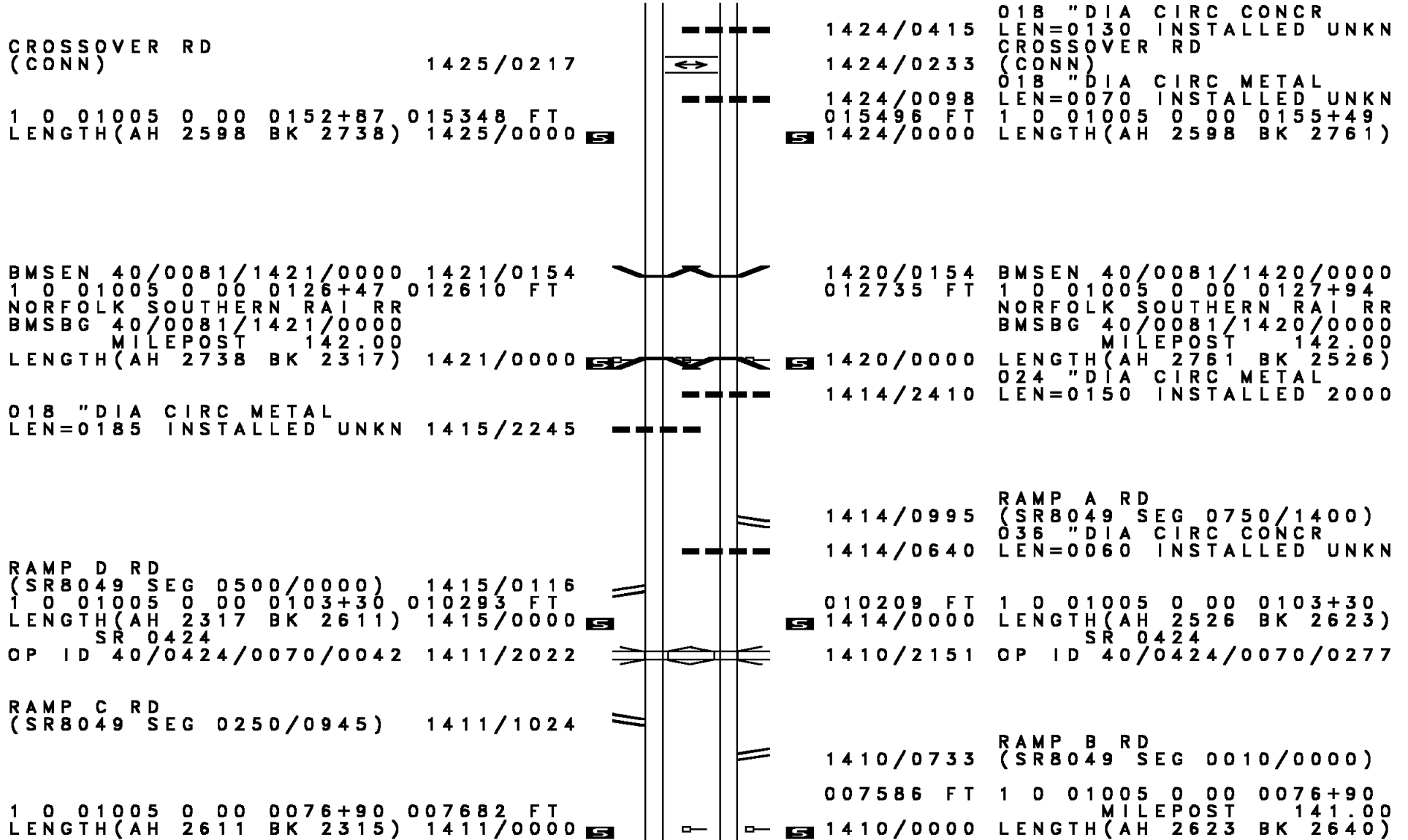
DIR: N TOTAL LEN: 39.146 MI. DIST: 04-3 SR: 81
LEFT MUN: HAZLE T RIGHT MUN: HAZLE T

Stationing	Description	Material	Length	Notes
0261+95	026004 FT	018 "DIA CIRC CONCR	026004 FT	LEN=0090 INSTALLED UNKN
1445/0000				
1444/0025	026047 FT	018 "DIA CIRC CONCR	026047 FT	LEN=0075 INSTALLED UNKN
1444/0000				
1440/1941				STONY CREEK STRUCTURE LENGTH 25 FT BMSID 40/0081/1440/1913
1441/1930				
0234+60	023286 FT	018 "DIA CIRC CONCR	023407 FT	LEN=0140 INSTALLED UNKN
1441/0000				
1440/0500				
1440/0000				
1434/2527				
1435/2235				
1434/2077				
1435/1298				
1434/1175				
1434/0433				
1435/0405				
0208+19	020569 FT	018 "DIA CIRC CONCR	020734 FT	LEN=0072 INSTALLED UNKN
1435/0000				
1434/0000				
1430/2531				
1431/2573				
1431/2320				
1431/1919				
				CROSSOVER RD (CONN)
				024 "DIA CIRC CONCR

DIR: N TOTAL LEN: 39.146 MI. DIST: 04-3 SR: 81
 LEFT MUN: HAZLE T RIGHT MUN: HAZLE T

Segment ID	Material	Year	Start Station	End Station	Length (ft)	Notes
				1430/1916	LEN=0195	INSTALLED UNKN
018 "DIA CIRC CONCR		1999	1431/1265			
LEN=0100				1430/0996	LEN=0075	018 "DIA CIRC CONCR INSTALLED UNKN
018 "DIA CIRC CONCR		UNKN	1431/0940			
LEN=0100				1430/0681	LEN=0080	015 "DIA CIRC CONCR INSTALLED UNKN
018 "DIA CIRC CONCR		1999	1431/0637			
LEN=0074						
018 "DIA CIRC CONCR		1999	1431/0331			
LEN=0094						
RAMP D RD			1431/0118			RAMP B RD (SR8001 SEG 0750/0950)
(SR8001 SEG 0510/0000)						
1 0 01005 0 00 0181+79 017946 FT				1430/0082	LEN=0100	018 "DIA CIRC CONCR INSTALLED UNKN
MILEPOST 143.00				018094 FT	1 0 01005 0 00 0181+79	
LENGTH(AH 2623 BK 2598)			1431/0000		MILEPOST 143.00	
LEN=0065		1999	1425/2598			1430/0000 LENGTH(AH 2640 BK 2598)
018 "DIA CIRC CONCR						
LEN=0108		1999	1425/2312			
024 "DIA CIRC CONCR			1425/2100			018 "DIA CIRC CONCR LEN=0100 INSTALLED UNKN
LEN=0065		UNKN				
				1424/2333		
				1424/2010	LEN=0100	024 "DIA CIRC CONCR INSTALLED UNKN
RAMP C RD			1425/1855			
(SR8001 SEG 0500/0769)						
OP ID 40/0924/0090/0628			1425/1753			SR 0924 NB
018 "DIA CIRC METAL				1424/1794	OP ID 40/0924/0090/0628	
LEN=0013		1999	1425/1661			
018 "DIA CIRC CONCR			1425/1291			024 "DIA CIRC CONCR LEN=0080 INSTALLED UNKN
LEN=0065		1999				
				1424/1657		
				1424/1203		RAMP A RD (SR8001 SEG 0010/0000)
018 "DIA CIRC CONCR			1425/0985			
LEN=0100		1999				
				1424/0975	LEN=0375	018 "DIA CIRC METAL INSTALLED UNKN
				1424/0717	LEN=0120	018 "DIA CIRC CONCR INSTALLED UNKN

DIR: N TOTAL LEN: 39.146 MI. DIST: 04-3 SR: 81
 LEFT MUN: HAZLE T RIGHT MUN: HAZLE T



DIR: N TOTAL LEN: 39.146 MI. DIST: 04-3 SR: 81
 LEFT MUN: HAZLE T RIGHT MUN: HAZLE T

Structure ID	Description	Length	Stationing	Notes
015	"DIA CIRC CONCR BR CATAWISSA STRUCTURE LENGTH 13 FT BMSID 40/0081/1404/1273	1405/1670	1405/1273	BR CATAWISSA STRUCTURE LENGTH 13 FT BMSID 40/0081/1404/1273
015	"DIA CIRC CONCR LEN=0200 INSTALLED UNKN	1405/1160		
	CROSSOVER RD (CONN)	1405/0634		
1 0 01005	0 00 0053+17 005367 FT LENGTH(AH 2315 BK 2915)	1405/0000	004946 FT 1404/0000	1 0 01005 0 00 0050+42 LENGTH(AH 2640 BK 2640)
	CATAWISSA STRUCTURE LENGTH 20 FT BMSID 40/0081/1400/2023	1401/2024	1400/2023	CATAWISSA STRUCTURE LENGTH 20 FT BMSID 40/0081/1400/2023
		1400/1967		018 "DIA CIRC CONCR LEN=0144 INSTALLED UNKN
		1400/1390		018 "DIA CIRC METAL LEN=0178 INSTALLED UNKN
		1400/1107		018 "DIA CIRC CONCR LEN=0108 INSTALLED UNKN
015	"DIA CIRC CONCR LEN=0065 INSTALLED UNKN	1401/1050		
	HAUL ROAD OP ID 40/0081/1400/0519	1401/0519	1400/0519	HAUL ROAD OP ID 40/0081/1400/0519
1 0 01005	0 00 0024+02 002452 FT MILEPOST 140.00	1401/0000	002306 FT 1400/0000	1 0 01005 0 00 0023+93 MILEPOST 140.00 LENGTH(AH 2640 BK 2306)
		1394/0903		018 "DIA CIRC CONCR LEN=0100 INSTALLED UNKN
024	"DIA CIRC CONCR LEN=0110 INSTALLED UNKN	1395/0454		
		1394/0289		024 "DIA CIRC CONCR LEN=0070 INSTALLED UNKN
	CROSSOVER RD (CONN)	1395/0086		
1 0 01005	0 00 0000+00 000000 FT NC AMERICAN LEGION MEM HW AMERICAN LEGION MEM HW INTER-BK (SRO081 SEG 1391/2982)	1395/0000	000000 FT NC AMERICAN LEGION MEM HW INTER-BK AMERICAN LEGION MEM HW (SRO081 SEG 1390/2991)	1 0 01005 0 00 0000+00 NC AMERICAN LEGION MEM HW AMERICAN LEGION MEM HW (SRO081 SEG 1390/2991)
	MFC BEGIN = A BK-SCHUYLKILL (53)			MFC BEGIN = A BK-SCHUYLKILL (53)
	LENGTH(AH 2452 BK 0000)	1395/0000	1394/0000	LENGTH(AH 2306 BK 0000)

EXTRACT DATE: 12/18/2023 ROADWAY MANAGEMENT SYSTEM PAGE NUMBER: 84
PRINT DATE: 12/19/2023 SLD COUNTY/SR - ANNUAL PRINT COUNTY: LUZERNE
DIR: E TOTAL LEN: 25.511 MI. DIST: 04-3 SR: 80
LEFT MUN: WHITE HAVEN B RIGHT MUN: WHITE HAVEN B

AH-CARBON

(13) 134699 FT

□ □

134475 FT

DIR: E TOTAL LEN: 25.511 MI. DIST: 04-3 SR: 80
 LEFT MUN: WHITE HAVEN B RIGHT MUN: WHITE HAVEN B

SR	SH	INTER-AHD	SR	SH	INTER-AHD
(SR0080	SEG 2729/0000)	2725/1136	2724/1143	(SR0080	SEG 2728/0000)
RAMP B RD				RAMP C RD	
(SR8006	SEG 0500/0000)	2725/0801	2724/0634	(SR8006	SEG 0750/0625)
030 "DIA	CIRC CONCR		2724/0414	024 "DIA	CIRC CONCR
LEN=0080	INSTALLED UNKN	2725/0414	133332 FT	LEN=0060	INSTALLED UNKN
1 0 01009	0 00 1329+18	133563 FT		1 0 01009	0 00 1329+18
SR 0940				SR 0940	
OP ID 40/0940/0270/0759			2724/0000	OP ID 40/0940/0270/0759	
LENGTH(AH 1136 BK 2851)	2725/0000		2720/2275	LENGTH(AH 1143 BK 2810)	
024 "H 12 "W	ELLIP CONC		2720/2270	RAMP D RD	
LEN=0100	INSTALLED UNKN	2721/2680		(SR8006	SEG 0010/0000)
018 "DIA	CIRC CONCR			018 "DIA	CIRC CONCR
LEN=0110	INSTALLED UNKN	2721/2280		LEN=0120	INSTALLED 1998
RAMP A RD					
(SR8006	SEG 0250/0557)	2721/2199			
018 "DIA	CIRC CONCR				
LEN=0080	INSTALLED UNKN	2721/1835			
018 "DIA	CIRC CONCR				
LEN=0060	INSTALLED UNKN	2721/1450			
			2720/1025	006 "DIA	CIR PLASTIC
				LEN=0120	INSTALLED UNKN
CROSSOVER RD				CROSSOVER RD	
(CONN)				(CONN)	
1 0 01009	0 00 1300+67	130712 FT	2720/0021	1 0 01009	0 00 1301+08
MILEPOST 272.00			130522 FT	MILEPOST 272.00	
LENGTH(AH 2851 BK 2700)	2721/0000		2720/0000	LENGTH(AH 2810 BK 2414)	
018 "DIA	CIRC CONCR				
LEN=0060	INSTALLED UNKN	2715/2638			
018 "DIA	CIRC CONCR				
LEN=0060	INSTALLED UNKN	2715/2221			
BMS EN 40/0080/2715/1203	2715/1230		2714/1001	BMS EN 40/0080/2714/0974	
1 0 01009	0 00 1286+26		2714/0974	1 0 01009	0 00 1286+37
LINESVILLE C				LINESVILLE-C	
BMSBG 40/0080/2715/1203	2715/1203			BMSBG 40/0080/2714/0974	
			2714/0246	018 "DIA	CIRC CONCR
			128108 FT	LEN=0001	INSTALLED UNKN
1 0 01009	0 00 1273+67	128012 FT		1 0 01009	0 00 1276+94

EXTRACT DATE: 12/18/2023
PRINT DATE: 12/19/2023

ROADWAY MANAGEMENT SYSTEM
SLD COUNTY/SR - ANNUAL PRINT

PAGE NUMBER: 82
COUNTY: LUZERNE

DIR: E TOTAL LEN: 25.511 MI.
LEFT MUN: WHITE HAVEN B

DIST: 04-3 SR: 80
RIGHT MUN: WHITE HAVEN B

WHITE HAVEN				WHITE HAVEN			
FOSTER T				FOSTER T			
LENGTH(AH	BK			LENGTH(AH	BK		
2700	2571)	2715/0000	5	2714/0000	2414	2771)	5
024 "DIA CIRC CONCR LEN=0060 INSTALLED UNKN 2711/2330				036 "DIA CIRC CONCR LEN=0060 INSTALLED 1998			
TRIB LINVILL STRUCTURE LENGTH 12 FT BMSID 40/0080/2711/1469 2711/1469				TRIB LARKSV STRUCTURE LENGTH 12 FT BMSID 40/0080/2710/1313 2710/1313			
018 "DIA CIRC CONCR LEN=0050 INSTALLED UNKN 2711/0388				CROSSOVER RD (CONN) 2710/0195			
CROSSOVER RD (CONN) 2711/0351				036 "DIA CIRC CONCR LEN=0060 INSTALLED 1998			
018 "DIA CIRC CONCR LEN=0050 INSTALLED UNKN 2711/0071				125337 FT 1 0 01009 0 00 1249+23			
1 0 01009 0 00 1247+22 125441 FT MILEPOST 271.00				MILEPOST 271.00			
LENGTH(AH 2571 BK 2641) 2711/0000				LENGTH(AH 2771 BK 2509) 2710/0000			
018 "DIA CIRC CONCR LEN=0060 INSTALLED UNKN 2705/2251				018 "DIA CIRC CONCR LEN=0060 INSTALLED UNKN 2704/2290			
030 "DIA CIRC CONCR LEN=0080 INSTALLED UNKN 2705/0749				018 "DIA CIRC CONCR LEN=0060 INSTALLED UNKN 2704/1800			
024 "DIA CIRC CONCR LEN=0085 INSTALLED UNKN 2705/0330				030 "DIA CIRC CONCR LEN=0060 INSTALLED UNKN 2704/0987			
1 0 01009 0 00 1222+04 122800 FT LENGTH(AH 2641 BK 2505) 2705/0000				030 "DIA CIRC CONCR LEN=0060 INSTALLED UNKN 2704/0535			
018 "DIA CIRC CONCR LEN=0150 INSTALLED UNKN 2701/2127				018 "DIA CIRC CONCR LEN=0060 INSTALLED UNKN 2704/0150			
030 "DIA CIRC CONCR LEN=0200 INSTALLED UNKN 2701/1896				1 0 01009 0 00 1224+02 LENGTH(AH 2509 BK 2640) 2704/0000			
				024 "DIA CIRC CONCR LEN=0060 INSTALLED UNKN 2700/2280			
				018 "DIA CIRC CONCR LEN=0060 INSTALLED UNKN 2700/1932			
				032 "DIA CIRC CONCR			

DIR: E TOTAL LEN: 25.511 MI. DIST: 04-3 SR: 80
 LEFT MUN: FOSTER T RIGHT MUN: FOSTER T

Segment ID	Material	Length	Start Station	End Station	Notes	Installation Date
036	"DIA CIRC CONCR	LEN=0250	2701/1399	2700/1520		INSTALLED 1998
032	"DIA CIRC CONCR	LEN=0060	2700/1064	2700/0915	ROADSIDE REST ENT RD (SR9204 SEG 0010/1481)	INSTALLED UNKN
018	"DIA CIRC CONCR	LEN=0060	2700/0785	2700/0200		INSTALLED UNKN
018	"DIA CIRC CONCR	LEN=0150	2701/0457	120188 FT		INSTALLED UNKN
018	"DIA CIRC CONCR	LEN=0080	2701/0300	120188 FT		INSTALLED UNKN
1 0 01009 0 00 1196+99 120295 FT MILEPOST 270.00 LENGTH(AH 2505 BK 2611) 2701/0000						
030	"DIA CIRC CONCR	LEN=0120	2695/2358	2700/0000		INSTALLED UNKN
(APRA) WEIGH STATION ROADSIDE REST ENT RD (SR9204 SEG 0010/0000)						
030	"DIA CIRC CONCR	LEN=0076	2695/1957	2694/2087		INSTALLED UNKN
036	"DIA CIRC CONCR	LEN=0088	2695/1717	2694/1673		INSTALLED UNKN
030	"DIA CIRC CONCR	LEN=0112	2695/1550	2694/1530		INSTALLED UNKN
030	"DIA CIRC CONCR	LEN=0080	2695/1375	2694/1410		INSTALLED UNKN
030	"DIA CIRC CONCR	LEN=0080	2695/1190	2694/1140		INSTALLED UNKN
030	"DIA CIRC CONCR	LEN=0104	2695/0925	2694/0674		INSTALLED UNKN
018	"DIA CIRC CONCR	LEN=0096	2695/0555	2694/0290		INSTALLED UNKN
024	"DIA CIRC CONCR					

DIR: E TOTAL LEN: 25.511 MI. DIST: 04-3 SR: 80
 LEFT MUN: FOSTER T RIGHT MUN: FOSTER T

Stationing	Description	Length	Notes
1 0 01009 0 00 1170+88 117684 FT	INSTALLED UNKN	2695/0157	
1 0 01009 0 00 1144+65 115061 FT	INSTALLED UNKN	2691/0150	
1 0 01009 0 00 1118+91 112487 FT	INSTALLED UNKN	2685/0000	
1 0 01009 0 00 1171+25 1171+25	INSTALLED UNKN	2694/0000	
1 0 01009 0 00 1144+85 1144+85	INSTALLED UNKN	2690/0000	
1 0 01009 0 00 1116+23 1116+23	INSTALLED UNKN	2684/0000	
018 "DIA CIRC CONCR		2691/2395	
036 "DIA CIRC CONCR		2691/1967	
024 "DIA CIRC CONCR		2691/1450	
036 "DIA CIRC CONCR		2691/0760	
024 "DIA CIRC CONCR		2691/0150	
018 "DIA CIRC CONCR		2685/2317	
ATR 392		2685/2043M	
024 "DIA CIRC CONCR		2685/1992	
CROSSOVER RD (CONN)		2685/1581	
OP ID 40/2048/0030/0000		2685/1023	
015 "DIA CIRC METAL		2685/0975	
030 "DIA CIRC CONCR		2681/2298	
CROSSOVER RD (CONN)		2681/2081	
024 "DIA CIRC CONCR		2690/2570	
018 "DIA CIRC CONCR		2690/2190	
030 "DIA CIRC CONCR		2690/1761	
024 "DIA CIRC CONCR		2690/1198	
114911 FT		2690/0000	
M 2684/2363	ATR	392	
2684/1865	CROSSOVER RD (CONN)		
2684/1291	OP ID 40/2048/0030/0000		
2680/2490	030 "DIA CIRC CONCR	LEN=0050	INSTALLED UNKN
2680/2285	CROSSOVER RD (CONN)		

DIR: E TOTAL LEN: 25.511 MI. DIST: 04-3 SR: 80
 LEFT MUN: FOSTER T RIGHT MUN: FOSTER T

018 "DIA CIRC CONCR LEN=0116 INSTALLED UNKN 2681/1704	---	---	---	2680/1690	024 "DIA CIRC CONCR LEN=0050 INSTALLED UNKN
018 "DIA CIRC CONCR LEN=0060 INSTALLED UNKN 2681/1208	---	---	---	2680/1085	018 "DIA CIRC CONCR LEN=0050 INSTALLED UNKN
024 "DIA CIRC CONCR LEN=0010 INSTALLED UNKN 2681/0710	---	---	---	2680/0643	024 "DIA CIRC CONCR LEN=0055 INSTALLED UNKN
018 "DIA CIRC CONCR LEN=0080 INSTALLED UNKN 2681/0505	---	---	---	2680/0387	018 "DIA CIRC CONCR LEN=0050 INSTALLED UNKN
018 "DIA CIRC CONCR LEN=0084 INSTALLED UNKN 2681/0383	---	---	---		
018 "DIA CIRC CONCR LEN=0088 INSTALLED UNKN 2681/0175	---	---	---		
1 0 01009 0 00 1092+51 109847 FT MILEPOST 268.00				109409 FT	1 0 01009 0 00 1089+99 MILEPOST 268.00
LENGTH(AH 2640 BK 2967) 2681/0000	---	---	---	2680/0000	LENGTH(AH 2640 BK 2385) 018 "DIA CIRC CONCR LEN=0050 INSTALLED UNKN
	---	---	---	2674/2250	
	---	---	---	2674/1400	032 "DIA CIRC CONCR LEN=0100 INSTALLED UNKN TRB OLEY CRK STRUCTURE LENGTH 15 FT BMSID 40/0080/2674/1070
TRIB OLEY CR STRUCTURE LENGTH 15 FT BMSID 40/0080/2675/1522 2675/1434	---	---	---	2674/1070	
024 "DIA CIRC CONCR LEN=0124 INSTALLED UNKN 2675/0977	---	---	---		
030 "DIA CIRC CONCR LEN=0104 INSTALLED UNKN 2675/0517	---	---	---		
	---	---	---	2674/0401	018 "DIA CIRC CONCR LEN=0050 INSTALLED UNKN
1 0 01009 0 00 1061+96 106880 FT LENGTH(AH 2967 BK 2954) 2675/0000	---	---	---	107024 FT	1 0 01009 0 00 1066+14 LENGTH(AH 2385 BK 2640) 024 "DIA CIRC CONCR LEN=0050 INSTALLED UNKN
	---	---	---	2674/0000	
	---	---	---	2670/2570	FOSTER DENNISON T
FOSTER DENNISON T 2671/2376	---	---	---	2670/2263	018 "DIA CIRC CONCR LEN=0050 INSTALLED UNKN
	---	---	---	2670/2175	
OLEY CREEK STRUCTURE LENGTH 23 FT BMSID 40/0080/2671/2004 2671/2004	---	---	---		
	---	---	---	2670/1797	018 "DIA CIRC CONCR LEN=0050 INSTALLED UNKN

DIR: E TOTAL LEN: 25.511 MI. DIST: 04-3 SR: 80
 LEFT MUN: DENNISON T RIGHT MUN: DENNISON T

Item ID	Description	Stationing	Length	Material	Status	Notes
024	"DIA CIRC METAL	2650/0530	0001	INSTALLED	UNKN	
018	"DIA CIRC CONCR	2650/0173	0050	INSTALLED	UNKN	
1 0 01009 0 00	0929+60 093416 FT					
	MILEPOST 265.00					
LENGTH(AH 2686 BK 2594)	2651/0000	093548 FT	1 0 01009 0 00	0930+54		
		2650/0000	LENGTH(AH 2251 BK 2637)			
018	"DIA CIRC CONCR	2644/2460	0110	INSTALLED	UNKN	
030	"DIA CIRC CONCR	2644/2169	0085	INSTALLED	UNKN	
018	"DIA CIRC CONCR	2645/1900				
LEN=0062	INSTALLED UNKN					
018	"DIA CIRC CONCR	2644/1539				DENNISON BUTLER T
LEN=0008	INSTALLED UNKN					
018	"DIA CIRC CONCR	2644/1475	0065	INSTALLED	UNKN	
018	"DIA CIRC CONCR	2644/1050	0060	INSTALLED	UNKN	
LEN=0110	INSTALLED UNKN					
2645/0810						
018	"DIA CIRC CONCR	2644/0315	0120	INSTALLED	UNKN	
LEN=0110	INSTALLED UNKN					
2645/0810						
DMS SIGN STRUCTURE						
BMSID 40/0080/2645/0000	2645/0137					
1 0 01009 0 00	0903+66 090822 FT					
DENNISON BUTLER T						
LENGTH(AH 2594 BK 2470)	2645/0000	090911 FT	1 0 01009 0 00	0904+17		
		2644/0000	LENGTH(AH 2637 BK 2640)			
018	"DIA CIRC CONCR	2641/2040				
LEN=0060	INSTALLED UNKN					
018	"DIA CIRC CONCR	2640/1827	0050	INSTALLED	UNKN	
LEN=0068	INSTALLED UNKN					
2641/1640						
018	"DIA CIRC CONCR	2640/1463	0060	INSTALLED	UNKN	
LEN=0060	INSTALLED UNKN					
2640/1421						
CROSSOVER RD (CONN)						
BMSEN 40/0080/2641/0726	2641/0911					
1 0 01009 0 00	0885+56					
HONEY HOLE RD						
BMSBG 40/0080/2641/0726	2641/0726					
018	"DIA CIRC CONCR	2640/0685	0050	INSTALLED	UNKN	
LEN=0075	INSTALLED UNKN					
2641/0300						
018	"DIA CIRC CONCR	2640/0258	0050	INSTALLED	UNKN	
LEN=0050	INSTALLED UNKN					

DIR: E TOTAL LEN: 25.511 MI. DIST: 04-3 SR: 80
 LEFT MUN: BUTLER T RIGHT MUN: BUTLER T

Station	Description	Length	Material	Status	Station	Description	Length	Material	Status
1 0 01009 0 00 0878+82	088352 FT				088271 FT	1 0 01009 0 00 0877+71			
MILEPOST 264.00					MILEPOST 264.00				
LENGTH(AH 2470 BK 2765)	2641/0000				LENGTH(AH 2640 BK 2623)				
018 "DIA CIRC CONCR					018 "DIA CIRC CONCR				
LEN=0085	INSTALLED UNKN	2635/2640			LEN=0065	INSTALLED UNKN			
018 "DIA CIRC CONCR					018 "DIA CIRC CONCR				
LEN=0060	INSTALLED UNKN	2635/2170			LEN=0060	INSTALLED UNKN			
018 "DIA CIRC CONCR					018 "DIA CIRC CONCR				
LEN=0060	INSTALLED UNKN	2635/1796			LEN=0060	INSTALLED UNKN			
018 "DIA CIRC CONCR					018 "DIA CIRC CONCR				
LEN=0136	INSTALLED UNKN	2635/1141			LEN=0060	INSTALLED UNKN			
018 "DIA CIRC CONCR					018 "DIA CIRC CONCR				
LEN=0076	INSTALLED UNKN	2635/0835			LEN=0070	INSTALLED UNKN			
018 "DIA CIRC CONCR					018 "DIA CIRC CONCR				
LEN=0068	INSTALLED UNKN	2635/0075			LEN=0070	INSTALLED UNKN			
1 0 01009 0 00 0851+31	085587 FT				085648 FT	1 0 01009 0 00 0851+54			
LENGTH(AH 2765 BK 2584)	2635/0000				LENGTH(AH 2623 BK 2640)				
018 "DIA CIRC CONCR					018 "DIA CIRC CONCR				
LEN=0085	INSTALLED UNKN	2631/2261			LEN=0090	INSTALLED UNKN			
018 "DIA CIRC CONCR					018 "DIA CIRC CONCR				
LEN=0060	INSTALLED UNKN	2631/1866			LEN=0060	INSTALLED UNKN			
024 "DIA CIRC CONCR					030 "DIA CIRC CONCR				
LEN=0100	INSTALLED UNKN	2631/1470			LEN=0060	INSTALLED UNKN			
TR NESCPK CK					018 "DIA CIRC CONCR				
STRUCTURE LENGTH 10 FT					LEN=0060	INSTALLED UNKN			
BMSID 40/0080/2631/1190	2631/1190				TR NESCPK CK				
018 "DIA CIRC CONCR					STRUCTURE LENGTH 10 FT				
LEN=0104	INSTALLED UNKN	2631/1050			BMSID 40/0080/2630/1115				
018 "DIA CIRC CONCR					018 "DIA CIRC CONCR				
LEN=0140	INSTALLED UNKN	2631/0575			LEN=0060	INSTALLED UNKN			
018 "DIA CIRC CONCR					018 "DIA CIRC CONCR				
LEN=0060	INSTALLED UNKN	2630/0554			LEN=0060	INSTALLED UNKN			

DIR: E TOTAL LEN: 25.511 MI. DIST: 04-3 SR: 80
 LEFT MUN: BUTLER T RIGHT MUN: BUTLER T

Item ID	Description	Stationing	Length	Notes
LEN=0092	INSTALLED UNKN	2631/0176		
1 0 01009	0 00 0824+90 083003 FT			
	MILEPOST 263.00			
LENGTH(AH 2584 BK 2604)		2631/0000		
018 "DIA CIRC CONCR				
LEN=0150	INSTALLED UNKN	2625/2345		
024 "DIA CIRC CONCR				
LEN=0108	INSTALLED UNKN	2625/2020		
018 "DIA CIRC CONCR				
LEN=0110	INSTALLED UNKN	2625/1635		
RAMP B RD				
(SR8004 SEG 0500/0000)		2625/1202		
BMS EN 40/0080/2625/0381		2625/0519		
1 0 01009	0 00 0803+14			
SR 0309 NB				
BMS BG 40/0080/2625/0381		2625/0381		
1 0 01009	0 00 0799+33 080399 FT			
LENGTH(AH 2604 BK 2661)		2625/0000		
TRIB NES COP				
STRUCTURE LENGTH 10 FT				
BMS ID 40/0080/2620/2463		2621/2440		
RAMP A RD				
(SR8004 SEG 0250/0728)		2621/2390		
048 "DIA CIRC CONCR				
LEN=0075	INSTALLED UNKN	2621/1150		
SR 3021				
OP ID 40/3021/0070/0000		2621/0197		
036 "DIA CIRC CONCR				
LEN=0098	INSTALLED UNKN	2621/0060		
1 0 01009	0 00 0772+91 077738 FT			
MILEPOST 262.00				
LENGTH(AH 2661 BK 2591)		2621/0000		
018 "DIA CIRC CONCR				
LEN=0092	INSTALLED UNKN	2631/0176		
2630/0140				
083008 FT				
018 "DIA CIRC CONCR				
LEN=0100	INSTALLED UNKN			
1 0 01009	0 00 0825+24			
MILEPOST 263.00				
LENGTH(AH 2640 BK 2639)				
2630/0000				
RAMP C RD				
(SR8004 SEG 0760/0896)		2624/1362		
BMS EN 40/0080/2624/0413		2624/0555		
1 0 01009	0 00 0803+17			
SR 0309 NB				
BMS BG 40/0080/2624/0413		2624/0413		
1 0 01009	0 00 0799+04 080369 FT			
LENGTH(AH 2639 BK 2640)		2624/0000		
TRIB NES COP				
STRUCTURE LENGTH 10 FT				
BMS ID 40/0080/2620/2463		2620/2463		
RAMP D RD				
(SR8004 SEG 0010/0000)		2620/2307		
048 "DIA CIRC CONCR				
LEN=0080	INSTALLED UNKN	2620/1085		
SR 3021				
OP ID 40/3021/0070/0000		2620/0166		
1 0 01009	0 00 0772+90			
MILEPOST 262.00				
LENGTH(AH 2640 BK 2676)				
024 "DIA CIRC CONCR				
LEN=0160	INSTALLED UNKN	2614/1485		

DIR: E TOTAL LEN: 25.511 MI. DIST: 04-3 SR: 80
 LEFT MUN: BUTLER T RIGHT MUN: BUTLER T

Segment ID	Material	Length	Start Station	End Station	Notes
LEN=0092	INSTALLED UNKN	2615/1132			
054 "DIA CIRC CONCR					
LEN=0102	INSTALLED UNKN	2615/0515			
1 0 01009 0 00 0746+71 075147 FT					
LENGTH(AH 2591 BK 2616)		2615/0000			
042 "DIA CIRC CONCR					
LEN=0085	INSTALLED UNKN	2611/2555			
018 "DIA CIRC CONCR					
LEN=0060	INSTALLED UNKN	2611/2154			
018 "DIA CIRC CONCR					
LEN=0056	INSTALLED UNKN	2611/1824			
018 "DIA CIRC CONCR					
LEN=0056	INSTALLED UNKN	2611/1496			
018 "DIA CIRC CONCR					
LEN=0056	INSTALLED UNKN	2611/1174			
SIGN: 4 CHORD TRUSS					
BMSID 40/0080/2611/0755		2611/0755			
024 "DIA CIRC METAL					
LEN=0072	INSTALLED UNKN	2611/0577			
1 0 01009 0 00 0720+62 072531 FT					
MILEPOST 261.00					
LENGTH(AH 2616 BK 2753)		2611/0000			
018 "DIA CIRC CONCR					
LEN=0056	INSTALLED UNKN	2605/2688			
018 "DIA CIRC CONCR					
LEN=0062	INSTALLED UNKN	2605/2286			
CROSSOVER RD					
(CONN)		2605/2121			
2614/0406					
075053 FT					
2614/0000					
042 "DIA CIRC CONCR					
LEN=0100	INSTALLED UNKN				
1 0 01009 0 00 0746+17					
LENGTH(AH 2676 BK 2640)					
048 "DIA CIRC CONCR					
LEN=0088	INSTALLED UNKN				
2610/2640					
024 "DIA CIRC CONCR					
LEN=0060	INSTALLED UNKN				
2610/2371					
018 "DIA CIRC CONCR					
LEN=0060	INSTALLED UNKN				
2610/2050					
018 "DIA CIRC CONCR					
LEN=0060	INSTALLED UNKN				
2610/1725					
018 "DIA CIRC CONCR					
LEN=0060	INSTALLED UNKN				
2610/1425					
018 "DIA CIRC CONCR					
LEN=0060	INSTALLED UNKN				
2610/1030					
018 "DIA CIRC CONCR					
LEN=0060	INSTALLED UNKN				
030 "DIA CIRC CONCR					
LEN=0060	INSTALLED UNKN				
2610/0465					
072413 FT					
2610/0000					
1 0 01009 0 00 0719+77					
LENGTH(AH 2640 BK 2599)					
018 "DIA CIRC CONCR					
LEN=0060	INSTALLED UNKN				
018 "DIA CIRC METAL					
LEN=0001	INSTALLED UNKN				
2604/2463					
2604/2069					
CROSSOVER RD					
(CONN)		2604/1853			

DIR: E TOTAL LEN: 25.511 MI. DIST: 04-3 SR: 80
 LEFT MUN: BUTLER T RIGHT MUN: BUTLER T

LONG RUN STRUCTURE LENGTH 13 FT BMSID 40/0080/2604/1120	2605/1466	2604/1129	LONG RUN STRUCTURE LENGTH 13 FT BMSID 40/0080/2604/1120
018 "DIA CIRC CONCR LEN=0060 INSTALLED UNKN 2605/0100 1 0 01009 0 00 0692+63 069778 FT LENGTH(AH 2753 BK 2483) 2605/0000		069814 FT 1 0 01009 0 00 0694+55 2604/0000 LENGTH(AH 2599 BK 2566) 036 "DIA CIRC METAL 2600/2500 LEN=0001 INSTALLED UNKN	
018 "DIA CIRC CONCR LEN=0056 INSTALLED UNKN 2601/2275		018 "DIA CIRC CONCR LEN=0065 INSTALLED UNKN 2600/2201	
018 "DIA CIRC CONCR LEN=0056 INSTALLED UNKN 2601/2151		018 "DIA CIRC CONCR LEN=0065 INSTALLED UNKN 2600/1900	
018 "DIA CIRC CONCR LEN=0056 INSTALLED UNKN 2601/1851		018 "DIA CIRC METAL LEN=0001 INSTALLED UNKN 2600/1603	
018 "DIA CIRC CONCR LEN=0056 INSTALLED UNKN 2601/1380		018 "DIA CIRC CONCR LEN=0065 INSTALLED UNKN 2600/1303	
018 "DIA CIRC CONCR LEN=0060 INSTALLED UNKN 2601/1090		018 "DIA CIRC METAL LEN=0001 INSTALLED UNKN 2600/1013	
018 "DIA CIRC CONCR LEN=0080 INSTALLED UNKN 2601/0960 SIGN: 4 CHORD TRUSS BMSID 40/0080/2601/0951 2601/0951 RAMP D RD TO I-81 NB (SR8005 SEG 0750/0000) 2601/0592		018 "DIA CIRC CONCR LEN=0065 INSTALLED UNKN 2600/0356 067248 FT 1 0 01009 0 00 0668+15 2600/0000 LENGTH(AH 2566 BK 2647)	
1 0 01009 0 00 0668+19 067295 FT MILEPOST 260.00 LENGTH(AH 2483 BK 2516) 2601/0000			
018 "DIA CIRC CONCR LEN=0096 INSTALLED UNKN 2595/2220 SR 8005 RAMP E			
OP ID 40/8005/0020/1030 2595/2087			
024 "DIA CIRC CONCR LEN=0080 INSTALLED UNKN 2595/2081			

TRIB NESOPECK CRK

DIR: E TOTAL LEN: 25.511 MI. DIST: 04-3 SR: 80
 LEFT MUN: BUTLER T RIGHT MUN: BUTLER T

Structure ID	Structure Description	Length (ft)	Material	Installation Status	Notes
2594/1911	RAMP A RD FROM I-81 NB	8	BMSID 40/0080/2594/1858	UNKN	
2595/1826	(SR8005 SEG 0760/0863)				
2595/1575	060 "DIA CIRC METAL				
2595/1209	SIGN: 4 CHORD TRUSS	70	BMSID 40/0080/2595/1209	UNKN	
2595/1111	018 "DIA CIRC CONCR				
2595/0933	OP ID 40/0081/1510/0000				
2595/0830	OP ID 40/0081/1511/0000				
2595/0711	030 "DIA CIRC CONCR				
2595/0494	RAMP G RD TO I-81 SB				
2595/0315	(SR8005 SEG 0510/0000)				
064779 FT	1 0 01009 0 00 0644+46				
2595/0000	030 "DIA CIRC METAL				
2591/2706	LENGTH(AH 2516 BK 2791)				
2591/2485	RAMP F RD FROM I-81 SB				
	(SR8005 SEG 0500/2021)				
2590/1970	018 "DIA CIRC CONCR				
2590/1904	LEN=0080 INSTALLED UNKN				
2590/1715	RAMP B RD TO I-81 SB				
2590/1646	(SR8005 SEG 0250/0000)				
	RWIS SITE/AT I-81 JUNCT				
	SIGN: 4 CHORD TRUSS				
	BMSID 40/0080/2590/1646				

DIR: E TOTAL LEN: 25.511 MI. DIST: 04-3 SR: 80
 LEFT MUN: BUTLER T RIGHT MUN: BUTLER T

CROSSOVER RD (CONN)		2591/1377	←	2590/1371	CROSSOVER RD (CONN)	
024 "DIA CIRC CONCR	LEN=0080	INSTALLED UNKN	2591/0860	---	024 "DIA CIRC METAL	LEN=0130
018 "DIA CIRC CONCR	LEN=0056	INSTALLED UNKN	2591/0160	---	INSTALLED	1998
1 0 01009 0 00 0616+55	061988 FT			2590/0088	1 0 01009 0 00 0617+92	
MILEPOST 259.00				061961 FT	MILEPOST 259.00	
LENGTH(AH 2791 BK 2636)	2591/0000	5	5	2590/0000	LENGTH(AH 2640 BK 2643)	
018 "DIA CIRC CONCR	LEN=0056	INSTALLED UNKN	2585/2355	---	024 "DIA CIRC METAL	LEN=0001
018 "DIA CIRC CONCR	LEN=0100	INSTALLED UNKN	2585/2120	---	INSTALLED UNKN	
048 "DIA CIRC CONCR	LEN=0170	INSTALLED UNKN	2585/1833	---		
SR 3101				2584/1772	SR 3101	
OP ID 40/3101/0010/0000	2585/1769			OP ID 40/3101/0010/0000		
1 0 01009 0 00 0590+19	059352 FT			2584/1005	018 "DIA CIRC METAL	LEN=0130
LENGTH(AH 2636 BK 2652)	2585/0000	5	5		INSTALLED UNKN	
				2584/0000	1 0 01009 0 00 0591+49	
					LENGTH(AH 2643 BK 2640)	
TRIB NESCOPECK CRK	STRUCTURE LENGTH 12 FT			2580/1788	SIGN: 4 CHORD TRUSS	
BMSID 40/0080/2580/1171	2581/1256				BMSID 40/0080/2580/1788	
024 "DIA CIRC CONCR	LEN=0065	INSTALLED UNKN	2581/0813	---	TRIB NESCOPECK CRK	STRUCTURE LENGTH 12 FT
054 "DIA CIRC CONCR	LEN=0080	INSTALLED UNKN	2581/0223	---	BMSID 40/0080/2580/1171	
1 0 01009 0 00 0563+67	056700 FT			2580/0901	030 "DIA CIRC CONCR	LEN=0100
MILEPOST 258.00					INSTALLED UNKN	
				2580/0245	018 "DIA CIRC CONCR	LEN=0120
					INSTALLED UNKN	
				2580/0200	049 "H 72" W ELLIP CONC	LEN=0060
				056678 FT	INSTALLED UNKN	
					1 0 01009 0 00 0565+09	
					MILEPOST 258.00	

DIR: E TOTAL LEN: 25.511 MI. DIST: 04-3 SR: 80
 LEFT MUN: BUTLER T RIGHT MUN: BUTLER T

Station	Description	Length	Station	Description	Length
2581/0000			2580/0000	LENGTH(AH 2640 BK 2638)	
024 "DIA CIRC CONCR			2574/2525	018 "DIA CIRC METAL	
LEN=0082 INSTALLED UNKN				LEN=0080 INSTALLED UNKN	
030 "DIA CIRC CONCR			2574/2242	018 "DIA CIRC METAL	
LEN=0080 INSTALLED UNKN				LEN=0080 INSTALLED UNKN	
052 "DIA CIRC CONCR			2574/1995	024 "DIA CIRC CONCR	
LEN=0090 INSTALLED UNKN				LEN=0070 INSTALLED UNKN	
018 "DIA CIRC CONCR			2574/1685	018 "DIA CIRC METAL	
LEN=0175 INSTALLED UNKN				LEN=0100 INSTALLED UNKN	
030 "DIA CIRC CONCR			2574/1425	048 "DIA CIRC CONCR	
LEN=0086 INSTALLED UNKN				LEN=0080 INSTALLED UNKN	
018 "DIA CIRC CONCR			2574/0900	030 "DIA CIRC CONCR	
LEN=0056 INSTALLED UNKN				LEN=0100 INSTALLED UNKN	
1 0 01009 0 00 0537+26 054059 FT			2574/0232	DRAINAGE	
LENGTH(AH 2641 BK 2640)				STRUCTURE LENGTH 57 FT	
018 "DIA CIRC CONCR				BMSID 40/0080/2574/0232	
LEN=0056 INSTALLED UNKN				054040 FT	
1 0 01009 0 00 0541+53				1 0 01009 0 00 0541+53	
LENGTH(AH 2638 BK 2640)				LENGTH(AH 2638 BK 2640)	
030 "DIA CIRC CONCR			2570/2140	018 "DIA CIRC CONCR	
LEN=0800 INSTALLED UNKN				LEN=0080 INSTALLED UNKN	
030 "DIA CIRC CONCR			2570/1764	042 "DIA CIRC CONCR	
LEN=0060 INSTALLED UNKN				LEN=0065 INSTALLED UNKN	
018 "DIA CIRC CONCR			2570/1475	048 "DIA CIRC CONCR	
LEN=0080 INSTALLED UNKN				LEN=0060 INSTALLED UNKN	
036 "DIA CIRC CONCR			2570/1191	018 "DIA CIRC CONCR	
LEN=0080 INSTALLED UNKN				LEN=0080 INSTALLED UNKN	
1 0 01009 0 00 0514+46 051419 FT			2570/0589	040 "DIA CIRC CONCR	
				LEN=0065 INSTALLED UNKN	

DIR: E TOTAL LEN: 25.511 MI. DIST: 04-3 SR: 80
 LEFT MUN: BUTLER T RIGHT MUN: BUTLER T

Stationing	Description	Length	Material	Status	Stationing	Description	Length	Material	Status
051400	BUTLER SUGARLOAF T	1001009	000	0515+13	2570/0000	BUTLER SUGARLOAF T	1001009	000	0515+13
2571/0000	LENGTH(AH 2640 BK 2617)	2571/0000			2564/2584	LENGTH(AH 2640 BK 2670)	2564/2584		
030	"DIA CIRC CONCR	LEN=0075	INSTALLED	UNKN	2564/2325	030 "DIA CIRC CONCR	LEN=0085	INSTALLED	UNKN
042	"DIA CIRC CONCR	LEN=0086	INSTALLED	UNKN	2564/1941	018 "DIA CIRC CONCR	LEN=0090	INSTALLED	UNKN
042	"DIA CIRC METAL	LEN=0058	INSTALLED	UNKN	2564/1530	036 "DIA CIRC CONCR	LEN=0090	INSTALLED	UNKN
CROSSOVER RD (CONN)	2565/0910				2564/1170	048 "DIA CIRC METAL	LEN=0090	INSTALLED	UNKN
1 0 01009 0 00 0487+68	048802 FT	048730 FT	1 0 01009 0 00 0488+43		2564/0300	CROSSOVER RD (CONN)	2564/0978		
018	"DIA CIRC CONCR	LEN=0056	INSTALLED	UNKN	2564/0000	018 "DIA CIRC CONCR	LEN=0070	INSTALLED	UNKN
018	"DIA CIRC CONCR	LEN=0056	INSTALLED	UNKN	2560/2255	024 "DIA CIRC CONCR	LEN=0001	INSTALLED	UNKN
RAMP C RD (SR8002 SEG 0500/0000)	2561/1116				2560/1500	066 "DIA CIRC CONCR	LEN=0240	INSTALLED	UNKN
018	"DIA CIRC CONCR	LEN=0110	INSTALLED	UNKN	2560/1440	018 "DIA CIRC CONCR	LEN=0100	INSTALLED	UNKN
RAMP D RD (SR8002 SEG 0510/0783)	2561/0459				2560/0697	RAMP E RD (SR8002 SEG 0750/0923)			
1 0 01009 0 00 0461+28	046116 FT	046087 FT	1 0 01009 0 00 0462+03		2560/0000	LENGTH(AH 2643 BK 2563)	2560/0000		
018	"DIA CIRC CONCR	LEN=0110	INSTALLED	UNKN	2554/2524	BMS EN 40/0080/2555/2405	2554/2524		

DIR: E TOTAL LEN: 25.511 MI. DIST: 04-3 SR: 80
 LEFT MUN: SUGARLOAF T RIGHT MUN: SUGARLOAF T

Stationing	Description	Length	Notes
1 0 01009 0 00 0434+71	SR 0093 NB		
BMSBG 40/0080/2555/2197		2555/2280	
018 "DIA CIRC CONCR			
LEN=0110	INSTALLED UNKN	2555/1799	
RAMP A RD			
(SR8002 SEG 0250/0705)		2555/1713	
018 "DIA CIRC CONCR			
LEN=0066	INSTALLED UNKN	2555/1103	
018 "DIA CIRC CONCR			
LEN=0056	INSTALLED UNKN	2555/0697	
018 "DIA CIRC CONCR			
LEN=0056	INSTALLED UNKN	2555/0300	
018 "DIA CIRC CONCR			
LEN=0299	INSTALLED UNKN	2555/0299	
1 0 01009 0 00 0434+71	043634 FT		
LENGTH(AH 2482 BK 2628)		2555/0000	
018 "DIA CIRC CONCR			
LEN=0056	INSTALLED UNKN	2551/2521	
CROSSOVER RD			
(CONN)		2551/2022	
048 "DIA CIRC CONCR			
LEN=0144	INSTALLED UNKN	2551/1907	
036 "DIA CIRC CONCR			
LEN=0148	INSTALLED UNKN	2551/1316	
036 "DIA CIRC CONCR			
LEN=0082	INSTALLED UNKN	2551/0813	
036 "DIA CIRC CONCR			
LEN=0098	INSTALLED UNKN	2551/0298	
1 0 01009 0 00 0410+25	041006 FT		
MILEPOST 255.00			
LENGTH(AH 2628 BK 2622)		2551/0000	
2554/2314			
1 0 01009 0 00 0435+60			
SR 0093 NB			
BMSBG 40/0080/2554/2405			
RAMP H RD			
(SR8002 SEG 0020/1133)		2554/1669	
RAMP G RD			
(SR8002 SEG 0010/0000)		2554/1098	
018 "DIA CIRC CONCR			
LEN=0001	INSTALLED UNKN	2554/0784	
018 "DIA CIRC CONCR			
LEN=0060	INSTALLED UNKN	2554/0370	
043524 FT			
2554/0000			
1 0 01009 0 00 0435+60			
LENGTH(AH 2563 BK 2559)			
048 "DIA CIRC CONCR			
LEN=0100	INSTALLED UNKN	2550/2250	
CROSSOVER RD			
(CONN)		2550/2016	
048 "DIA CIRC CONCR			
LEN=0100	INSTALLED UNKN	2550/1757	
036 "DIA CIRC CONCR			
LEN=0100	INSTALLED UNKN	2550/1304	
036 "DIA CIRC CONCR			
LEN=0090	INSTALLED UNKN	2550/0790	
030 "DIA CIRC CONCR			
LEN=0100	INSTALLED UNKN	2550/0270	
1 0 01009 0 00 0410+81			
MILEPOST 255.00			
LENGTH(AH 2559 BK 2597)		2550/0000	

DIR: E TOTAL LEN: 25.511 MI. DIST: 04-3 SR: 80
 LEFT MUN: SUGARLOAF T RIGHT MUN: SUGARLOAF T

036 "DIA CIRC CONCR LEN=0082 INSTALLED UNKN 2545/2211	2544/2475	036 "DIA CIRC CONCR LEN=0080 INSTALLED UNKN
024 "DIA CIRC CONCR LEN=0088 INSTALLED UNKN 2545/0120 1 0 01009 0 00 0384+35 038384 FT LENGTH(AH 2622 BK 2622) 2545/0000	2544/0584	024 "DIA CIRC CONCR LEN=0080 INSTALLED UNKN 038368 FT 1 0 01009 0 00 0380+18 LENGTH(AH 2597 BK 2640)
KESTER CREEK STRUCTURE LENGTH 10 FT BMSID 40/0080/2541/1883 2541/1884	2540/1666	KESTER CREEK STRUCTURE LENGTH 10 FT BMSID 40/0080/2540/1666
1 0 01009 0 00 0357+34 035762 FT MILEPOST 254.00 LENGTH(AH 2622 BK 2200) 2541/0000	2540/0390	018 "DIA CIRC CONCR LEN=0072 INSTALLED UNKN 035728 FT 1 0 01009 0 00 0353+88 LENGTH(AH 2640 BK 2638)
018 "DIA CIRC CONCR LEN=0082 INSTALLED UNKN 2535/1690	2534/1400	024 "DIA CIRC CONCR LEN=0076 INSTALLED UNKN
018 "DIA CIRC CONCR LEN=0080 INSTALLED UNKN 2535/1262	2534/0760	036 "DIA CIRC CONCR LEN=0070 INSTALLED UNKN
042 "DIA CIRC CONCR LEN=0076 INSTALLED UNKN 2535/0290 1 0 01009 0 00 0335+34 033562 FT LENGTH(AH 2200 BK 3081) 2535/0000	2534/0460	031 "H 50 "W ELLIP CONC LEN=0072 INSTALLED UNKN 033090 FT 1 0 01009 0 00 0327+68 LENGTH(AH 2638 BK 2640)
030 "DIA CIRC CONCR LEN=0170 INSTALLED UNKN 2531/2253	2530/2370	024 "DIA CIRC CONCR LEN=0078 INSTALLED UNKN
	2530/1821	018 "DIA CIRC CONCR LEN=0095 INSTALLED UNKN

EXTRACT DATE: 12/18/2023
PRINT DATE: 12/19/2023

ROADWAY MANAGEMENT SYSTEM
SLD COUNTY/SR - ANNUAL PRINT

PAGE NUMBER: 65
COUNTY: LUZERNE

DIR: E TOTAL LEN: 25.511 MI.
LEFT MUN: SUGARLOAF T

DIST: 04-3 SR: 80
RIGHT MUN: SUGARLOAF T

		DRAINAGE STRUCTURE		LENGTH	6 FT	
		BMSID		40/0080/2530/1622		
		2530/1622				
		2530/0987		018 "DIA CIRC CONCR LEN=0088 INSTALLED UNKN		
		2530/0400		018 "DIA CIRC CONCR LEN=0072 INSTALLED UNKN		
018 "DIA CIRC CONCR LEN=0270 INSTALLED UNKN		2531/0190				
1 0 01009 0 00 0304+53 030481 FT		2530/0078		042 "DIA CIRC CONCR LEN=0090 INSTALLED UNKN		
MILEPOST 253.00		030450 FT		1 0 01009 0 00 0301+28		
LENGTH(AH 3081 BK 2922)		2531/0000		MILEPOST 253.00		
		2530/0000		LENGTH(AH 2640 BK 2795)		
		2524/2538		018 "DIA CIRC CONCR LEN=0065 INSTALLED UNKN		
018 "DIA CIRC CONCR LEN=0056 INSTALLED UNKN		2525/2496				
		2524/2240		018 "DIA CIRC CONCR LEN=0065 INSTALLED UNKN		
018 "DIA CIRC CONCR LEN=0056 INSTALLED UNKN		2525/2199				
		2524/1938		018 "DIA CIRC CONCR LEN=0060 INSTALLED UNKN		
018 "DIA CIRC CONCR LEN=0050 INSTALLED UNKN		2525/1901				
018 "DIA CIRC CONCR LEN=0056 INSTALLED UNKN		2525/1900				
		2524/1640		018 "DIA CIRC CONCR LEN=0060 INSTALLED UNKN		
		2524/1364		018 "DIA CIRC CONCR LEN=0060 INSTALLED UNKN		
018 "DIA CIRC CONCR LEN=0056 INSTALLED UNKN		2525/1491				
SR 3100		2525/1452		SR 3100		
OP ID 40/3100/0010/0000		2524/1295		OP ID 40/3100/0010/0000		
		2524/0994		024 "DIA CIRC CONCR LEN=0075 INSTALLED UNKN		
018 "DIA CIRC CONCR LEN=0060 INSTALLED UNKN		2525/1204				
CROSSOVER RD (CONN)		2525/0968		CROSSOVER RD (CONN)		
		2524/0727		018 "DIA CIRC CONCR LEN=0025 INSTALLED UNKN		
		2524/0640		018 "DIA CIRC CONCR LEN=0092 INSTALLED UNKN		
1 0 01009 0 00 0273+55 027559 FT		2524/0088		1 0 01009 0 00 0273+33		
SUGARLOAF		027655 FT		SUGARLOAF		
BLACK CREEK T				BLACK CREEK T		

DIR: E TOTAL LEN: 25.511 MI. DIST: 04-3 SR: 80
 LEFT MUN: SUGARLOAF T RIGHT MUN: SUGARLOAF T

Stationing	Material	Length	Notes
2525/0000	054 "DIA CIRC METAL	0170	INSTALLED UNKN
2521/1758	024 "DIA CIRC CONCR	0162	INSTALLED 2002
2521/1399	018 "DIA CIRC CONCR	0170	INSTALLED UNKN
2521/1005	018 "DIA CIRC CONCR	0072	INSTALLED UNKN
2521/0161	018 "DIA CIRC CONCR	0075	INSTALLED UNKN
2521/0000	018 "DIA CIRC CONCR	0075	INSTALLED UNKN
2514/2390	024 "DIA CIRC CONCR	0030	INSTALLED UNKN
2515/2287	006 "DIA CIR PLASTIC	0075	INSTALLED UNKN
2515/1832	018 "DIA CIRC METAL	0001	INSTALLED UNKN
2515/1090	018 "DIA CIRC CONCR	0065	INSTALLED UNKN
2515/0740	018 "DIA CIRC CONCR	0075	INSTALLED UNKN
2515/0395	010 "DIA CIRC CONCR	0100	INSTALLED UNKN
2514/0192	018 "DIA CIRC CONCR	0065	INSTALLED UNKN
2514/0143	018 "DIA CIRC CONCR	0065	INSTALLED UNKN

1 0 01009 0 00 0225+91 022597 FT
 018 "DIA CIRC CONCR

EXTRACT DATE: 12/18/2023
PRINT DATE: 12/19/2023

ROADWAY MANAGEMENT SYSTEM
SLD COUNTY/SR - ANNUAL PRINT

PAGE NUMBER: 63
COUNTY: LUZERNE

DIR: E TOTAL LEN: 25.511 MI.
LEFT MUN: BLACK CREEK T

DIST: 04-3 SR: 80
RIGHT MUN: BLACK CREEK T

Segment ID	Material	Length (AH/BK)	Start Station	End Station	Notes
LEN=0060	INSTALLED UNKN	2646/2664	2515/0000	022430 FT	1 0 01009 0 00 0222+57
018 "DIA CIRC CONCR				2514/0000	LENGTH(AH 2585 BK 2640)
LEN=0090	INSTALLED UNKN	2511/2327		2510/2460	030 "DIA CIRC CONCR LEN=0072 INSTALLED UNKN
018 "DIA CIRC CONCR				2510/2029	024 "DIA CIRC CONCR LEN=0001 INSTALLED UNKN
LEN=0056	INSTALLED UNKN	2511/1890		2510/1623	024 "DIA CIRC CONCR LEN=0065 INSTALLED UNKN
018 "DIA CIRC CONCR				2510/1208	024 "DIA CIRC CONCR LEN=0065 INSTALLED UNKN
LEN=0056	INSTALLED UNKN	2511/1495		2510/0798	024 "DIA CIRC CONCR LEN=0065 INSTALLED UNKN
018 "DIA CIRC CONCR				2510/0434	018 "DIA CIRC CONCR LEN=0088 INSTALLED UNKN
LEN=0056	INSTALLED UNKN	2511/1104		2510/0019	018 "DIA CIRC CONCR LEN=0072 INSTALLED UNKN
018 "DIA CIRC CONCR					
LEN=0056	INSTALLED UNKN	2511/0739			
018 "DIA CIRC CONCR					
LEN=0090	INSTALLED UNKN	2511/0404			
1 0 01009 0 00 0196+55					019933 FT
018 "DIA CIRC CONCR					
LEN=0070	INSTALLED UNKN				019790 FT
MILEPOST 251.00					1 0 01009 0 00 0196+17
LENGTH(AH 2664 BK 2636)		2511/0000		2510/0000	MILEPOST 251.00 LENGTH(AH 2640 BK 2734)
BMSSEN 40/0080/2505/1492		2505/1999		2504/2383	024 "DIA CIRC CONCR LEN=0090 INSTALLED UNKN
1 0 01009 0 00 0183+48				2504/1932	BMSSEN 40/0080/2504/1425
NESCOPECK CK					1 0 01009 0 00 0183+46
BMSBG 40/0080/2505/1492		2505/1492		2504/1425	NESCOPECK CK BMSBG 40/0080/2504/1425
024 "DIA CIRC CONCR					
LEN=0110	INSTALLED UNKN	2505/1198		2504/1076	024 "DIA CIRC CONCR LEN=0060 INSTALLED UNKN
024 "DIA CIRC CONCR					
LEN=0110	INSTALLED UNKN	2505/0920		2504/0829	024 "DIA CIRC METAL LEN=0060 INSTALLED UNKN
024 "DIA CIRC CONCR					
LEN=0110	INSTALLED UNKN	2505/0620			024 "DIA CIRC CONCR

DIR: E TOTAL LEN: 25.511 MI. DIST: 04-3 SR: 80
 LEFT MUN: NESCOPECK T RIGHT MUN: NESCOPECK T

Stationing	Structure	Material	Length	Notes
1 0 01009 0 00 0116+77 011981 FT			2495/0000	
018 "DIA CIRC CONCR			2491/1619	INSTALLED UNKN
BR NESCOPE CR			2491/0722	STRUCTURE LENGTH 14 FT
036 "DIA CIRC CONCR			2491/0320	INSTALLED UNKN
018 "DIA CIRC CONCR			2491/0016	INSTALLED UNKN
1 0 01009 0 00 0093+41 009341 FT			2491/0000	MILEPOST 249.00
018 "DIA CIRC CONCR			2485/2048	INSTALLED UNKN
018 "DIA CIRC CONCR			2485/1648	INSTALLED UNKN
018 "DIA CIRC CONCR			2485/1246	INSTALLED UNKN
042 "DIA CIRC METAL			2485/0966	INSTALLED UNKN
042 "DIA CIRC METAL			2485/0706	INSTALLED UNKN
018 "DIA CIRC CONCR			2485/0272	INSTALLED UNKN
1 0 01009 0 00 0069+16 006916 FT			2485/0000	
018 "DIA CIRC CONCR			2481/2520	INSTALLED UNKN
2494/0092			2490/2342	018 "DIA CIRC CONCR LEN=0130 INSTALLED UNKN
011792 FT			2490/1305	024 "DIA CIRC CONCR LEN=0100 INSTALLED UNKN
2494/0000			2490/0955	BR NESCOPE CR STRUCTURE LENGTH 14 FT
2490/2342			2490/0801	BMSID 40/0080/2490/0955 018 "DIA CIRC CONCR LEN=0080 INSTALLED UNKN
2490/1305			2490/0295	036 "DIA CIRC CONCR LEN=0030 INSTALLED UNKN
2490/0955			2490/0005	018 "DIA CIRC CONCR LEN=0030 INSTALLED UNKN
2490/0801			2490/0000	1 0 01009 0 00 0092+12 MILEPOST 249.00
2490/0295			2484/2300	LENGTH(AH 2640 BK 2662) 018 "DIA CIRC CONCR LEN=0060 INSTALLED UNKN
2490/0005			2484/1900	018 "DIA CIRC CONCR LEN=0090 INSTALLED UNKN
009152 FT			2484/1157	060 "DIA CIRC CONCR LEN=0150 INSTALLED UNKN
2490/0000			2484/0249	018 "DIA CIRC CONCR LEN=0060 INSTALLED UNKN
2484/2300			006490 FT	1 0 01009 0 00 0064+96
2484/1900			2484/0000	LENGTH(AH 2662 BK 2640)
2484/1157				
2484/0249				
006490 FT				
2484/0000				

DIR: E TOTAL LEN: 25.511 MI. DIST: 04-3 SR: 80
 LEFT MUN: NESCOPECK T RIGHT MUN: NESCOPECK T

042 "DIA CIRC CONCR
 LEN=0066 INSTALLED UNKN 2481/1790

042 "DIA CIRC CONCR
 LEN=0082 INSTALLED UNKN 2481/1147

SR 3016
 OP ID 40/3016/0010/0445 2481/0122

1 0 01009 0 00 0042+29 004276 FT
 MILEPOST 248.00
 LENGTH(AH 2640 BK 2640) 2481/0000

018 "DIA CIRC CONCR
 LEN=0056 INSTALLED UNKN 2475/2140

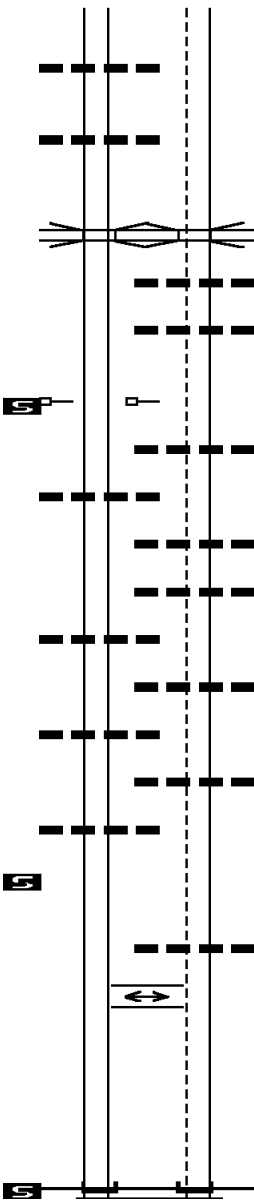
042 "DIA CIRC CONCR
 LEN=0084 INSTALLED UNKN 2475/1370

042 "DIA CIRC CONCR
 LEN=0084 INSTALLED UNKN 2475/0626

042 "DIA CIRC CONCR
 LEN=0084 INSTALLED UNKN 2475/0275
 1 0 01009 0 00 0016+43 001636 FT
 LENGTH(AH 2640 BK 1636) 2475/0000

CROSSOVER RD
 (CONN) 2473/0762

1 0 01009 0 00 0000+00 000000 FT
 NC SR 0080 SH
 WB SR 0080 SH INTER-BK
 (SRO080 SEG 2471/1326)
 MFC BEGIN = A
 LENGTH(AH 1636 BK 0000) 2473/0000



SR 3016
 OP ID 40/3016/0010/1233

2480/0715
 2480/0610
 2480/0270

003850 FT
 2480/0000

2474/2508

2474/2068

2474/1739

2474/0940

2474/0482

001239 FT
 2474/0000

2472/1035

2472/0772

000000 FT
 NC SR 0080 SH
 INTER-BK

2472/0000

SR 3016
 OP ID 40/3016/0010/1233
 018 "DIA CIRC CONCR
 LEN=0090 INSTALLED UNKN
 018 "DIA CIRC CONCR
 LEN=0075 INSTALLED UNKN

1 0 01009 0 00 0038+60
 LENGTH(AH 2640 BK 2611)
 024 "DIA CIRC CONCR
 LEN=0060 INSTALLED UNKN

036 "DIA CIRC CONCR
 LEN=0080 INSTALLED UNKN

048 "DIA CIRC CONCR
 LEN=0088 INSTALLED UNKN

036 "DIA CIRC CONCR
 LEN=0080 INSTALLED UNKN

048 "DIA CIRC CONCR
 LEN=0090 INSTALLED UNKN

1 0 01009 0 00 0012+39
 LENGTH(AH 2611 BK 1239)

036 "DIA CIRC CONCR
 LEN=0090 INSTALLED UNKN
 CROSSOVER RD
 (CONN)

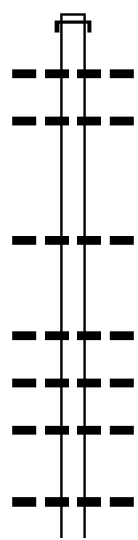
1 0 01009 0 00 0000+00

NC SR 0080 SH
 EB SR 0080 SH
 (SRO080 SEG 2470/1321)
 MFC BEGIN = A
 BK-COLUMBIA (19)

LENGTH(AH 1239 BK 0000)

EXTRACT DATE: 12/18/2023 ROADWAY MANAGEMENT SYSTEM PAGE NUMBER: 59
 PRINT DATE: 12/19/2023 SLD COUNTY/SR - ANNUAL PRINT COUNTY: LUZERNE
 DIR: N TOTAL LEN: 22.282 MI. DIST: 04-3 SR: 29
 LEFT MUN: LAKE T RIGHT MUN: LAKE T

117065 FT



117650 FT AH-WYOMING (65)
 INTER-AHD (CO 65) JOSEPH W HUNTER
 0450/2323 (SR0029 SEG 0010/0000)
 0450/2025 015 "DIA CIRC METAL
 0450/1715 015 "DIA CIRC METAL
 LEN=0050 INSTALLED UNKN
 LEN=0050 INSTALLED UNKN

114742 FT

0450/0490 018 "DIA CIRC CONCR
 115327 FT LEN=0055 INSTALLED UNKN
 0450/0000 1 0 00177 0 01 0958+97
 LENGTH(AH 2323 BK 1818)
 0440/1565 018 "DIA CIRC CONCR
 0440/1220 018 "DIA CAST IRON
 0440/1170 018 "DIA CIRC METAL
 0440/0450 018 "DIA CIRC METAL
 LEN=0045 INSTALLED UNKN
 LEN=0045 INSTALLED UNKN
 LEN=0040 INSTALLED UNKN
 FOR SR 0029 AND 1065

DIR: N TOTAL LEN: 22.282 MI. DIST: 04-3 SR: 29
 LEFT MUN: LAKE T RIGHT MUN: LAKE T

ROAD NAME	START STATION	END STATION	LENGTH (FT)	DESCRIPTION
		0440/0169		(CONN)
		0440/0141	112924	015" DIA CIRC CONCR
		113509		LEN=0050 INSTALLED UNKN
		0440/0000		1 0 00177 0 01 0942+59
		0430/1311		TULIP RD
		0430/1298		(SR1065 SEG 0030/2742)
		0430/1099		LENGTH(AH 1818 BK 1367)
GREENBRIAR RD (T760)	0430/1099	0430/0830		048"H 72"W CON BOX CUL
		0430/0830		LEN=0045 INSTALLED UNKN
		0430/0379		BR BEAVER RN
SORBER MT EAST RD (T786)	0430/0165	0430/0379		STRUCTURE LENGTH 7 FT
	111557	0430/0000		BMSID 40/0029/0430/1298
		0430/0000		018" DIA CIRC CONCR
SORBER MT EAST RD (T679)	0430/0000	0420/1680		LEN=0070 INSTALLED UNKN
		0420/1680		015" DIA CAST IRON
		0420/1240		LEN=0045 INSTALLED UNKN
		0420/0295		1 0 00177 0 01 0927+00
1 0 00177 0 01 0909+30 UNNAMED RD (PRDR)	109804	0420/0000		SPRUCE TREE RD
		0420/0000		(SR1028 SEG 0010/0000)
		0410/3000		LENGTH(AH 1367 BK 1753)
		0410/2420		018" DIA CIR PLASTIC
		0410/2245		LEN=0045 INSTALLED UNKN
		0410/1825		015" DIA CIRC METAL
		0410/1340		LEN=0045 INSTALLED UNKN
		0410/0130		015" DIA CIRC METAL
		0410/0130		LEN=0045 INSTALLED UNKN

DIR: N TOTAL LEN: 22.282 MI. DIST: 04-3 SR: 29
 LEFT MUN: LAKE T RIGHT MUN: LAKE T

Stationing	Right of Way	Structure	Material	Length	Notes
106571 FT	107156 FT	0410/0000	CHESTNUT TREE RD	0400	SR1030 SEG 0010/0000
		0400/2535	015" DIA CIRC METAL	0055	INSTALLED UNKN
		0400/2110	015" DIA CIRC METAL	0045	INSTALLED UNKN
		0400/1240	015" DIA CIRC METAL	0055	INSTALLED UNKN
		0400/0370	015" DIA CIRC METAL	0045	INSTALLED UNKN
103494 FT	104079 FT	0400/0000	CHESTNUT TREE RD	0390	SR1030 SEG 0010/0000
		0390/1530	015" DIA CIRC METAL	0060	INSTALLED UNKN
		0390/0180	024" DIA CIRC METAL	0040	INSTALLED UNKN
101875 FT	102460 FT	0390/0000	SORBER MOUNTAIN RD	0380	SR1030 SEG 0010/0000
		0380/1930	024" DIA CIRC METAL	0050	INSTALLED UNKN
		0380/0620	015" DIA CIRC METAL	0045	INSTALLED UNKN
		0380/0420	LOYALVILLE RD		(T779)
099876 FT	100461 FT	0380/0011	BMSSEN 40/0029/0380/0000		PIKE CREEK
		0380/0000	BMSBG 40/0029/0380/0000		SR1030 SEG 0010/0000
		0370/3484	018" DIA CAST IRON	0040	INSTALLED UNKN
		0370/2662	018" DIA CAST IRON	0045	INSTALLED UNKN
		0370/1876	SWAN RD		(T795)

DIR: N TOTAL LEN: 22.282 MI. DIST: 04-3 SR: 29
 LEFT MUN: LAKE T RIGHT MUN: LAKE T

	0340/1275	LEN=0060	INSTALLED UNKN
		015 "DIA	CIRC METAL
	0340/0935	LEN=0075	INSTALLED UNKN
		015 "DIA	CIRC METAL
086842 FT	0340/0350	LEN=0060	INSTALLED UNKN
	087427 FT	1 0 00369	0 00 0618+60
		HICKORY TREE RD	
		(SR1034 SEG 0010/0000)	
	0340/0000	LENGTH(AH 2552	BK 3364)
		015 "DIA	CIRC METAL
	0330/3249	LEN=0070	INSTALLED UNKN
		015 "DIA	CIRC METAL
	0330/1953	LEN=0045	INSTALLED UNKN
		015 "DIA	CIRC METAL
083478 FT	0330/0585	LEN=0050	INSTALLED UNKN
	084063 FT	1 0 00369	0 00 0584+94
	0330/0000	LENGTH(AH 3364	BK 2699)
		015 "DIA	CIRC METAL
	0320/2400	LEN=0045	INSTALLED UNKN
		018 "DIA	CIRC CONCR
	0320/2057	LEN=0036	INSTALLED UNKN
		015 "DIA	CIRC METAL
	0320/1784	LEN=0035	INSTALLED UNKN
		015 "DIA	CIRC METAL
TO 0118/0240 SH (CONN)	0320/0079		
	080779 FT	1 0 00369	0 00 0557+95
		SR 0118 SH	(SR0118 SEG 0250/0000)
	0320/0000	LENGTH(AH 2699	BK 1707)
		TO 0118/0250 SH	(CONN)
	0310/1626		
	0310/0441	BMS EN 40/0029/0310/0426	
		1 0 00369	0 00 0545+17
		FADES CREEK	
	0310/0426	BMSBG 40/0029/0310/0426	
	0310/0023	BMS EN 40/0029/0310/0000	
079072 FT	079657 FT	1 0 00369	0 00 0540+89

DIR: N TOTAL LEN: 22.282 MI. DIST: 04-3 SR: 29
 LEFT MUN: LEHMAN T RIGHT MUN: LEHMAN T

Street Name	Stationing	Length	Material	Notes
	070037 FT	0280/0210	015" DIA CIRC METAL	LEN=0040 INSTALLED UNKN
		070622 FT	1 0 00369 0 00 0451+12	PRIVATE RD (PRDR)
		0280/0000	012" DIA CIRC METAL	LENGTH(AH 3164 BK 2515)
		0270/1960	015" DIA CIRC METAL	LEN=0040 INSTALLED UNKN
		0270/1913	VIRGINIA DR (T715)	
		0270/1454	LAKWOOD DR (T715)	
		0270/1236	015" DIA CIR PLASTIC	LEN=0070 INSTALLED UNKN
		0270/1198	GOODWIN DR (PRDR)	
LAKE AV (T579)	0270/0727			
		0270/0430	018" DIA CIRC METAL	LEN=0040 INSTALLED UNKN
PEARL ST (T717)	0270/0320			
		0270/0137	018" DIA CIRC METAL	LEN=0030 INSTALLED UNKN
1 0 00369 0 00 0425+84	067522 FT	068107 FT		
COOK ST (T686)	0270/0000			LENGTH(AH 2515 BK 3701)
JONES RD (TWP)	0260/3638			
		0260/3249	018" DIA CIRC METAL	LEN=0100 INSTALLED UNKN
MANDYS LN (TWP)	0260/3239			
ELEANOR DR (TWP)	0260/3127			
		0260/2925	018" DIA CIRC METAL	LEN=0100 INSTALLED UNKN
		0260/2900	018" DIA CIRC METAL	LEN=0040 INSTALLED UNKN
		0260/2810	015" DIA CIRC METAL	LEN=0035 INSTALLED 1998
ROBERTS ST (TWP)	0260/2603			LAKE SIDE DR (T579)
CAROL ST (TWP)	0260/2311			
SAYRE RD (T577)	0260/2224			
		0260/1990	048" DIA CIRC CONCR	LEN=0050 INSTALLED UNKN
		0260/1978		

DIR: N TOTAL LEN: 22.282 MI. DIST: 04-3 SR: 29
 LEFT MUN: LEHMAN T RIGHT MUN: LEHMAN T

ROAD NAME	SR	LEN	TYPE	STATUS	DETAILS
	0260/1974		TR HUNLOCK STRUCTURE	4 FT	BMSID 40/0029/0260/1974
	0260/1871		WILLOW ST		(TWP)
	0260/1531		SUMMIT ST		(TWP)
	0260/1480		015" DIA CIRC METAL	LEN=0055	INSTALLED UNKN
COUNTRY CREST RD (PRDR)	0260/0277	063821 FT			
1 0 00369 0 00 0388+70					
ROARING BROOK RD (T808)	0260/0000				
	0260/0000	064406 FT			
	0250/2940		024" DIA CIRC METAL	LEN=0070	INSTALLED UNKN
	0250/2039		018" DIA CIRC METAL	LEN=0050	INSTALLED UNKN
	0250/1976		CROOP RD		(T716)
SAWMILL RD (T682)	0250/1955				
SAWMILL RD (T577)	0250/1685				
	0250/1673		018" DIA CIRC METAL	LEN=0050	INSTALLED UNKN
	0250/0115		012" DIA CIR UNKNOWN	LEN=0025	INSTALLED UNKN
	0250/0040				
	0250/0036	061255 FT	HUNLOCK CRK STRUCTURE	4 FT	BMSID 40/0029/0250/0000
060670 FT					1 0 00369 0 00 0356+48
	0250/0000		046" DIA CIRC METAL	LEN=0040	INSTALLED UNKN
	0250/0000				LENGTH(AH 3151 BK 3881)
THORNY APPLE DR (T807)	0240/2779				
			018" DIA CIR PLASTIC		

DIR: N TOTAL LEN: 22.282 MI. DIST: 04-3 SR: 29
 LEFT MUN: LEHMAN T RIGHT MUN: LEHMAN T

1 0 00369 0 00 0317+50 056789 FT
 MOON LAKE RD
 (SR4001 SEG 0140/1332) 0240/0000

053542 FT

051557 FT

0240/2720	LEN=0030	INSTALLED UNKN
0240/2100	015 " DIA LEN=0060	CIRC METAL INSTALLED UNKN
0240/1840	015 " DIA LEN=0060	CIRC METAL INSTALLED UNKN
0240/1455	015 " DIA LEN=0060	CIRC METAL INSTALLED UNKN
0240/0330	015 " DIA LEN=0045	CIRC METAL INSTALLED UNKN
057374 FT		
0240/0000	LENGTH(AH 3881 BK 3247) 024 " DIA LEN=0060	CIRC METAL INSTALLED UNKN
0230/3178	024 " DIA LEN=0050	CIRC CONCR INSTALLED UNKN
0230/2919	LEHMAN PLYMOUTH T	
0230/2793	BMSSEN 40/0029/0230/2212	
0230/2241	1 0 00369 0 00 0307+18 SLUICeway WC	
0230/2212	BMSBG 40/0029/0230/2212 PLYMOUTH	
0230/1684	JACKSON T	
0230/0825	015 " DIA LEN=0045	CIRC METAL INSTALLED UNKN
0230/0495	015 " DIA LEN=0040	CIRC METAL INSTALLED UNKN
0230/0027	BMSSEN 40/0029/0230/0000	
054127 FT	1 0 00369 0 00 0285+02 CSETWN DM OT	
0230/0000	BMSBG 40/0029/0230/0000 LENGTH(AH 3247 BK 1985)	
0220/1525	018 " DIA LEN=0040	CIRC METAL INSTALLED UNKN
0220/0830	015 " DIA LEN=0035	CIRC METAL INSTALLED UNKN
052142 FT	1 0 00369 0 00 0265+20 FEDOR RD	
0220/0000	(SR1059 SEG 0010/0000) LENGTH(AH 1985 BK 1650)	
0210/1573	BMSSEN 40/0029/0210/1495	
	1 0 00369 0 00 0263+66 HARVEY CREEK	

DIR: N TOTAL LEN: 22.282 MI. DIST: 04-3 SR: 29
 LEFT MUN: JACKSON T RIGHT MUN: JACKSON T

LC FOR PAVLICK RD
 (CONN)

1 0 00369 0 00 0249+70 049907 FT
 PAVLICK RD
 (T497)

0210/0435

0210/0000

047491 FT

045337 FT

Station	Length	Material	Notes
0210/1495	BMSBG 40/0029/0210/1495		
0210/0475	015 " DIA CIRC METAL LEN=0050	INSTALLED UNKN	
0210/0010	018 " DIA CIRC METAL LEN=0070	INSTALLED UNKN	
050492 FT			
0210/0000	LENGTH(AH 1650 BK 2416) 015 " DIA CIRC METAL	INSTALLED UNKN	
0200/2000	LEN=0040	INSTALLED UNKN	
0200/1800	018 " DIA CIRC METAL LEN=0050	INSTALLED UNKN	
0200/1335	018 " DIA CIRC METAL LEN=0035	INSTALLED UNKN	
0200/0980	015 " DIA CIRC METAL LEN=0050	INSTALLED UNKN	
0200/0680	015 " DIA CIRC METAL LEN=0050	INSTALLED UNKN	
0200/0350	015 " DIA CIRC METAL LEN=0050	INSTALLED UNKN	
048076 FT			
0200/0000	LENGTH(AH 2416 BK 2154) 015 " DIA CIRC METAL	INSTALLED UNKN	
0190/2150	LEN=0075	INSTALLED UNKN	
0190/1894	015 " DIA CIRC METAL LEN=0045	INSTALLED UNKN	
0190/1467	015 " DIA CIRC METAL LEN=0045	INSTALLED UNKN	
0190/0897	018 " DIA CIR PLASTIC LEN=0040	INSTALLED UNKN	
0190/0620	018 " DIA CIR PLASTIC LEN=0050	INSTALLED UNKN	
0190/0250	018 " DIA CIRC METAL LEN=0090	INSTALLED UNKN	
0190/0179			
0190/0174	PIKE'S CRK STRUCTURE LENGTH 5 FT BMSID 40/0029/0190/0174		
0190/0173	084 " DIA CIRC METAL LEN=0030	INSTALLED UNKN	
045922 FT			
0190/0000	SMITHS POND RD (T702) LENGTH(AH 2154 BK 2702) 036 " DIA CIRC METAL	INSTALLED UNKN	
0180/2280	LEN=0036	INSTALLED UNKN	

DIR: N TOTAL LEN: 22.282 MI. DIST: 04-3 SR: 29
 LEFT MUN: JACKSON T RIGHT MUN: JACKSON T

MIZDALE RD
 (T499)

LC FOR MIZDALE RD
 (CONN)

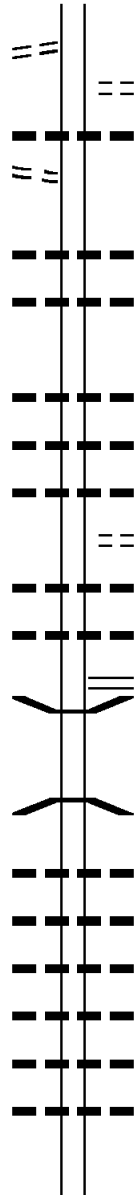
0180/2258

0180/1446

042635 FT

040330 FT

037843 FT



0180/1882	ZBICK RD (T839)	015 " DIA	CIRC METAL
0180/1675	LEN=0045		INSTALLED UNKN
0180/0745	015 " DIA	CIRC METAL	INSTALLED UNKN
0180/0215	LEN=0040		INSTALLED UNKN
043220 FT	1 0 00369	0 00 0175+80	
0180/0000	LENGTH(AH 2702 BK 2305)	015 " DIA	CIRC METAL
0170/1750	LEN=0060		INSTALLED UNKN
0170/1485	015 " DIA	CIRC METAL	INSTALLED UNKN
0170/1175	LEN=0060		INSTALLED UNKN
0170/0991	015 " DIA	CIRC METAL	INSTALLED UNKN
0170/0970	LEN=0070		INSTALLED UNKN
0170/0635	015 " DIA	CIRC METAL	INSTALLED UNKN
0170/0051	LEN=0070		INSTALLED UNKN
0170/0017	CHASE RD (SR1012 SEG 0010/0000)		
040915 FT	BMSSEN 40/0029/0170/0000	1 0 00369	0 00 0152+58
0170/0000	PIKES CREEK BMSBG 40/0029/0170/0000		
0160/1870	LENGTH(AH 2305 BK 2487)	015 " DIA	CIRC METAL
0160/1500	LEN=0050		INSTALLED UNKN
0160/1320	015 " DIA	CAST IRON	
0160/1140	LEN=0040		INSTALLED UNKN
0160/0825	015 " DIA	CAST IRON	
0160/0395	LEN=0050		INSTALLED UNKN
038428 FT	015 " DIA	CIR UNKNOWN	
0160/0000	LEN=0060		INSTALLED UNKN
	015 " DIA	CIRC CONCR	
	LEN=0060		INSTALLED UNKN
	015 " DIA	CIRC METAL	
	LEN=0050		INSTALLED UNKN
	1 0 00369	0 00 0127+63	
	LENGTH(AH 2487 BK 3195)	015 " DIA	CIRC METAL

DIR: N TOTAL LEN: 22.282 MI. DIST: 04-3 SR: 29
 LEFT MUN: JACKSON T RIGHT MUN: JACKSON T

034648 FT

032466 FT

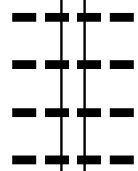
0150/3145	LEN=0100	INSTALLED	UNKN
0150/3090	JACKSON PLYMOUTH T		
0150/2625	015 "DIA	CIR PLASTIC	
0150/2175	LEN=0045	INSTALLED	UNKN
0150/1590	015 "DIA	CIRC METAL	
0150/1225	LEN=0050	INSTALLED	UNKN
	024 "DIA	CIRC CONCR	
	LEN=0040	INSTALLED	UNKN
	015 "DIA	CIRC CONCR	
	LEN=0040	INSTALLED	UNKN
0150/0482	018 "DIA	CIR PLASTIC	
0150/0084	LEN=0045	INSTALLED	UNKN
035233 FT	BMS EN 40/0029/0150/0000		
	1 0 00369 0 00 0095+68		
0150/0000	HARVEYS CRK		
	BMSBG 40/0029/0150/0000		
	LENGTH(AH 3195 BK 2182)		
0140/1570	015 "DIA	CIRC CONCR	
0140/1475	LEN=0040	INSTALLED	2000
0140/1152	015 "DIA	CIRC CONCR	
0140/0878	LEN=0035	INSTALLED	2000
0140/0489	015 "DIA	CIRC CONCR	
0140/0081	LEN=0050	INSTALLED	UNKN
033051 FT	015 "DIA	CIRC CONCR	
	LEN=0045	INSTALLED	UNKN
	015 "DIA	CIRC CONCR	
	LEN=0060	INSTALLED	UNKN
	015 "DIA	CIRC CONCR	
	LEN=0070	INSTALLED	UNKN
	1 0 00369 0 00 0073+72		
	015 "DIA	CIRC CONCR	
	LEN=0070	INSTALLED	UNKN
	LENGTH(AH 2182 BK 2342)		
0130/2180	015 "DIA	CIRC CONCR	
0130/1960	LEN=0060	INSTALLED	UNKN
0130/1730	030 "DIA	CIRC CONCR	
0130/1497	LEN=0070	INSTALLED	UNKN
0130/1222	015 "DIA	CIRC CONCR	
0130/0912	LEN=0045	INSTALLED	UNKN
0130/0415	024 "DIA	CIRC CONCR	
	LEN=0045	INSTALLED	UNKN
	015 "DIA	CIRC CONCR	
	LEN=0060	INSTALLED	UNKN
	015 "DIA	CIRC CONCR	
	LEN=0045	INSTALLED	UNKN

DIR: N TOTAL LEN: 22.282 MI. DIST: 04-3 SR: 29
 LEFT MUN: PLYMOUTH T RIGHT MUN: PLYMOUTH T

030124 FT

030709 FT 1 0 00369 0 00 0049+85

NC SR 0029 SH
 0130/0000 LENGTH(AH 2342 BK 3023)



0120/2978 015 "DIA CIRC CONCR UNKN

0120/2592 015 "DIA CIRC CONCR UNKN

0120/2209 015 "DIA CIR PLASTIC UNKN

0120/2109 030 "DIA CIR PLASTIC UNKN

LEN=0060 INSTALLED UNKN

0120/1232 015 "DIA CIRC CONCR UNKN

LEN=0100 INSTALLED UNKN

0120/0957 015 "DIA CIRC CONCR UNKN

LEN=0065 INSTALLED UNKN

0120/0064 024 "DIA CIRC CONCR UNKN

LEN=0125 INSTALLED UNKN

1 0 00369 0 00 0012+05 027101 FT
 HEIGHTS RD (T686)

0120/0000



0120/0000 LENGTH(AH 3023 BK 2029)

0110/1401 024 "DIA CIRC CONCR UNKN

LEN=0030 INSTALLED UNKN

0110/1400 024 "DIA CIRC CONCR UNKN

LEN=0070 INSTALLED UNKN

0110/1200 024 "DIA CIRC CONCR UNKN

LEN=0100 INSTALLED 2000

0110/0980 018 "DIA CIR PLASTIC UNKN

LEN=0090 INSTALLED UNKN

0110/0580 018 "DIA CIRC CONCR UNKN

LEN=0030 INSTALLED UNKN

0110/0560 POPLAR ST (T485)

015 "DIA CIRC METAL UNKN

LEN=0027 INSTALLED UNKN

HOUSEMAN ST (T689)

0110/0355



0110/0334 018 "DIA CIRC CONCR UNKN

LEN=0090 INSTALLED UNKN

0110/0100 018 "DIA CIRC CONCR UNKN

LEN=0025 INSTALLED UNKN

0110/0035 018 "DIA CIRC CONCR UNKN

LEN=0065 INSTALLED UNKN

1 0 00369 0 00 0000+00 025072 FT
 SR 0011 SH



INTER-BK SR 0011 SH
 025657 FT (SR0011 SEG 0400/0000)
 MFC BEGIN = D

DIR: N TOTAL LEN: 22.282 MI. DIST: 04-3 SR: 29
 LEFT MUN: PLYMOUTH T RIGHT MUN: PLYMOUTH T

Stationing / Description	Stationing / Description	Stationing / Description
(SR0011 SEG 0400/0000) 0110/0000 025072 FT	0110/0000 025657 FT 7100/0000	LTH AH 002029 BK 000100 LTH AH 000100 BK 003414 BMSEN 40/0029/0090/3349
BMSEN 40/0029/0090/3349 RAMP C RD INTER-AHD (SR8027 SEG 0250/3882) 0091/3416 1 0 00004 4 00 0000+00 SR 8027 BMSBG 40/0029/0090/3349 0091/3351	INTER-AHD 0090/3414 0090/3349 0090/2974	(SR8027 SEG 0500/0000) 1 0 00004 4 00 0000+00 SR 8027 BMSBG 40/0029/0090/3349 RAMP A RD (SR8027 SEG 0750/0000)
RAMP B RD (SR8027 SEG 0010/0978) 0091/2970 BMSEN 40/0029/0090/0000 0091/2749	0090/2749	BMSEN 40/0029/0090/0000
1 0 00004 4 00 0006+36 021656 FT NC SR 0029 SH SUSQUEHANNA RIVER BMSBG 40/0029/0090/0000 LENGTH(AH 3416 BK 3153) 0091/0000 RAMP E RD (SR8025 SEG 0500/0000) 0081/3037	022243 FT 0090/0000	1 0 00004 4 00 0006+36 SUSQUEHANNA RIVER BMSBG 40/0029/0090/0000 LENGTH(AH 3414 BK 3133)
PLYMOUTH HANOVER T 0081/2966 BMSEN 40/0029/0080/2667 0081/2923 1 0 00786 0 00 0002+14 SR 2002 EB BMSBG 40/0029/0080/2667 0081/2703 RAMP D RD (SR8025 SEG 0260/0000) 0081/2324 018 "DIA CIRC CONCR LEN=0999 INSTALLED UNKN 0081/2065	0080/2976 0080/2887 0080/2667	RAMP F RD (SR8025 SEG 0750/0645) BMSEN 40/0029/0080/2667 1 0 00786 0 00 0002+14 SR 2002 EB BMSBG 40/0029/0080/2667
RAMP C RD (SR8025 SEG 0250/1581) 0081/1844 018 "DIA CIRC CONCR LEN=0999 INSTALLED UNKN 0081/1765 NANTICOKE CR STRUCTURE LENGTH 30 FT BMSID 40/0029/0080/1580 0081/1608	0080/1871 0080/1618	RAMP B RD (SR8025 SEG 0030/1174) NANTICOKE CR STRUCTURE LENGTH 30 FT BMSID 40/0029/0080/1580

DIR: N TOTAL LEN: 22.282 MI. DIST: 04-3 SR: 29
 LEFT MUN: HANOVER T RIGHT MUN: HANOVER T

Stationing	Material	Length	Notes	Stationing	Material	Length	Notes
036 "DIA	CIRC CONCR	LEN=0080	INSTALLED UNKN	0061/2370	0060/2460	024 "DIA	CIRC CONCR
018 "DIA	CIRC CONCR	LEN=0080	INSTALLED UNKN	0061/2170	0060/2370	036 "DIA	CIRC CONCR
018 "DIA	CIRC CONCR	LEN=0065	INSTALLED UNKN	0061/1880	0060/2170	018 "DIA	CIRC CONCR
018 "DIA	CIRC CONCR	LEN=0060	INSTALLED UNKN	0061/1580	0060/1880	018 "DIA	CIRC CONCR
018 "DIA	CIRC CONCR	LEN=0060	INSTALLED UNKN	0061/0990	0060/1580	018 "DIA	CIRC CONCR
018 "DIA	CIRC CONCR	LEN=0060	INSTALLED UNKN	0061/0690	0060/1431	018 "DIA	CIRC CONCR
018 "DIA	CIRC CONCR	LEN=0060	INSTALLED UNKN	0060/0690	0060/0990	018 "DIA	CIRC CONCR
018 "DIA	CIRC CONCR	LEN=0060	INSTALLED UNKN	0060/0490	0060/0690	018 "DIA	CIRC CONCR
018 "DIA	CIRC CONCR	LEN=0060	INSTALLED UNKN	0060/0360	0060/0490	018 "DIA	CIRC CONCR
018 "DIA	CIRC CONCR	LEN=0060	INSTALLED UNKN	0060/0356	0060/0360	018 "DIA	CIRC CONCR
018 "DIA	CIRC CONCR	LEN=0060	INSTALLED UNKN	0060/0000	0060/0356	018 "DIA	CIRC CONCR
018 "DIA	CIRC CONCR	LEN=0060	INSTALLED UNKN	0050/2610	013167 FT	018 "DIA	CIRC CONCR
018 "DIA	CIRC CONCR	LEN=0060	INSTALLED UNKN	0050/2310	0060/0000	018 "DIA	CIRC CONCR
018 "DIA	CIRC CONCR	LEN=0060	INSTALLED UNKN	0050/2010	0050/2610	018 "DIA	CIRC CONCR
018 "DIA	CIRC CONCR	LEN=0060	INSTALLED UNKN	0050/1710	0050/2310	018 "DIA	CIRC CONCR
018 "DIA	CIRC CONCR	LEN=0060	INSTALLED UNKN	0050/1648	0050/2010	018 "DIA	CIRC CONCR
018 "DIA	CIRC CONCR	LEN=0060	INSTALLED UNKN	0050/1328	0050/1710	018 "DIA	CIRC CONCR
018 "DIA	CIRC CONCR	LEN=0060	INSTALLED UNKN	0050/1110	0050/1648	018 "DIA	CIRC CONCR
018 "DIA	CIRC CONCR	LEN=0060	INSTALLED UNKN	0050/1038	0050/1328	018 "DIA	CIRC CONCR
018 "DIA	CIRC CONCR	LEN=0060	INSTALLED UNKN	0050/0810	0050/1110	018 "DIA	CIRC CONCR
018 "DIA	CIRC CONCR	LEN=0060	INSTALLED UNKN	0050/0743	0050/1038	018 "DIA	CIRC CONCR
018 "DIA	CIRC CONCR	LEN=0060	INSTALLED UNKN	0050/0743	0050/0810	018 "DIA	CIRC CONCR

1 0 00786 0 00 0091+30 012502 FT
 LENGTH(AH 3028 BK 2570) 0061/0000

WARRIOR CRK
 STRUCTURE LENGTH 16 FT
 BMSID 40/0029/0060/0000 0051/2533

RAMP RD
 (SR8053 SEG 0750/1224)
 WARRIOR CRK
 STRUCTURE LENGTH 16 FT
 BMSID 40/0029/0060/0000
 LENGTH(AH 3049 BK 2613)
 WARRIOR CRK
 STRUCTURE LENGTH 16 FT
 BMSID 40/0029/0060/0000
 LENGTH(AH 3028 BK 2570) 0061/0000

DIR: N TOTAL LEN: 22.282 MI. DIST: 04-3 SR: 29
 LEFT MUN: HANOVER T RIGHT MUN: HANOVER T

018 "DIA CIRC CONCR LEN=0223 INSTALLED UNKN 0051/0520	0050/0510	018 "DIA CIRC CONCR LEN=0040 INSTALLED UNKN
018 "DIA CIRC CONCR LEN=0040 INSTALLED UNKN 0051/0450	0050/0370	024 "DIA CIRC CONCR LEN=0020 INSTALLED UNKN
018 "DIA CIRC CONCR LEN=0020 INSTALLED UNKN 0051/0285	0050/0215	018 "DIA CIRC CONCR LEN=0065 INSTALLED UNKN
1 0 00786 0 00 0117+02 009932 FT SR 2008 MIDDLE RD	010554 FT	1 0 00786 0 00 0117+02 SR 2008 MIDDLE RD
OP ID 40/2008/0082/0228 LENGTH(AH 2570 BK 3002) 0051/0000	0050/0000	OP ID 40/2008/0082/0228 LENGTH(AH 2613 BK 2909)
018 "DIA CIRC CONCR LEN=0050 INSTALLED UNKN 0041/2862		
RAMP C RD (SR8023 SEG 0250/0891) 0041/2443		
018 "DIA CIRC CONCR LEN=0075 INSTALLED UNKN 0041/2162	0040/2135	024 "DIA CIRC CONCR LEN=0050 INSTALLED UNKN
	0040/2055	RAMP D RD (SR8023 SEG 0010/0000)
018 "DIA CIRC CONCR LEN=0075 INSTALLED UNKN 0041/1867	0040/1751	018 "DIA CIRC CONCR LEN=0075 INSTALLED UNKN
018 "DIA CIRC CONCR LEN=0075 INSTALLED UNKN 0041/1672	0040/1535	018 "DIA CIRC CONCR LEN=0070 INSTALLED 2000
018 "DIA CIRC CONCR LEN=0075 INSTALLED UNKN 0041/1377	0040/1250	018 "DIA CIRC CONCR LEN=0120 INSTALLED UNKN
018 "DIA CIRC CONCR LEN=0075 INSTALLED UNKN 0041/1082	0040/0645	018 "DIA CIRC CONCR LEN=0064 INSTALLED UNKN
018 "DIA CIRC CONCR LEN=0075 INSTALLED UNKN 0041/0788	0040/0342	018 "DIA CIRC CONCR LEN=0050 INSTALLED UNKN
018 "DIA CIRC CONCR LEN=0075 INSTALLED UNKN 0041/0492		
018 "DIA CIRC CONCR LEN=0075 INSTALLED UNKN 0041/0192		

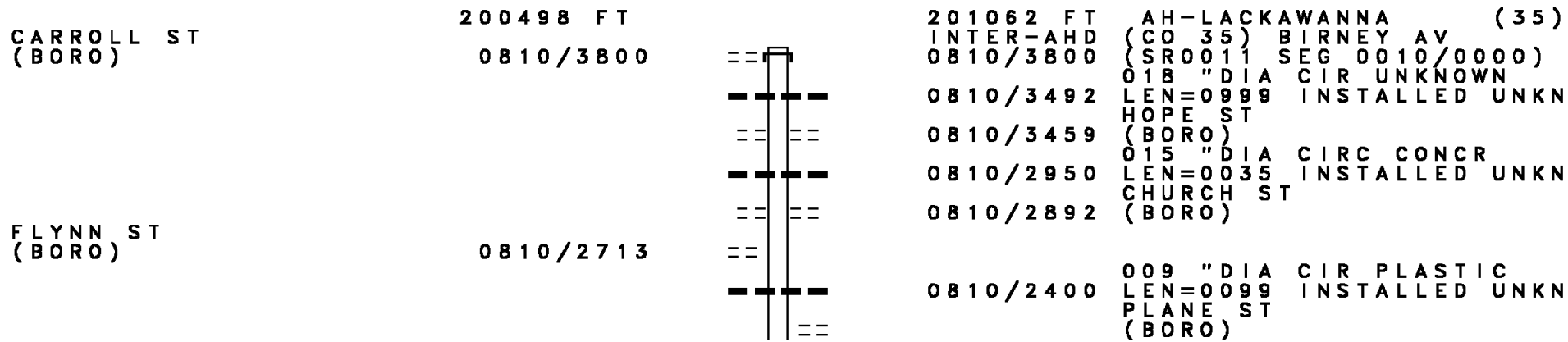
DIR: N TOTAL LEN: 22.282 MI. DIST: 04-3 SR: 29
LEFT MUN: HANOVER T RIGHT MUN: HANOVER T

1 0 00786 0 00 0143+15 006930 FT LENGTH(AH 3002 BK 3013) 0041/0000	0040/0040 007645 FT 0040/0000	018 "DIA CIRC CONCR LEN=0060 INSTALLED UNKN 018 "DIA CIRC CONCR LEN=0055 INSTALLED UNKN 018 "DIA CIRC CONCR LEN=0120 INSTALLED UNKN
018 "DIA CIRC CONCR LEN=0060 INSTALLED UNKN 0031/2775 018 "DIA CIRC CONCR LEN=0060 INSTALLED UNKN 0031/2475	0030/3075 0030/2844	018 "DIA CIRC CONCR LEN=0110 INSTALLED UNKN 018 "DIA CIRC CONCR LEN=0085 INSTALLED UNKN 018 "DIA CIRC CONCR LEN=0090 INSTALLED 2000 018 "DIA CIRC CONCR LEN=0085 INSTALLED UNKN
018 "DIA CIRC CONCR LEN=0115 INSTALLED UNKN 0031/1100 BR WARRIOR C STRUCTURE LENGTH 15 FT BMSID 40/0029/0030/1120 0031/0959 018 "DIA CIRC CONCR LEN=0130 INSTALLED UNKN 0031/0770 BMSEN 40/0029/0030/0000 0031/0194 1 0 00786 0 00 0175+98 003917 FT NEW HANOVER STREET BMSBG 40/0029/0030/0000 HANOVER SUGAR NOTCH B LENGTH(AH 3013 BK 1198) 0031/0000 LEN=0115 INSTALLED UNKN 0021/1197 RAMP Q RD (SR8021 SEG 0500/0000) 0021/0992 015 "DIA CIRC CONCR LEN=0060 INSTALLED UNKN 0021/0952	0030/1120 0030/0194 004570 FT 0030/0000	BR WARRIOR C STRUCTURE LENGTH 15 FT BMSID 40/0029/0030/1120 BMSEN 40/0029/0030/0000 1 0 00786 0 00 0175+98 NEW HANOVER STREET BMSBG 40/0029/0030/0000 HANOVER SUGAR NOTCH B LENGTH(AH 3075 BK 1179)
018 "DIA CIRC CONCR LEN=0060 INSTALLED UNKN 0021/0375	0020/0460	018 "DIA CIRC CONCR LEN=0075 INSTALLED UNKN
018 "DIA CIRC CONCR LEN=0065 INSTALLED UNKN 0021/0125 1 0 00786 0 00 0188+83 002719 FT SR 2010 OP ID 40/2010/0100/0000 LENGTH(AH 1198 BK 2719) 0021/0000 018 "DIA CIRC CONCR	0020/0215 003391 FT 0020/0000	018 "DIA CIRC CONCR LEN=0085 INSTALLED UNKN 1 0 00786 0 00 0188+83 SR 2010 OP ID 40/2010/0100/0000 LENGTH(AH 1179 BK 3391)

DIR: N TOTAL LEN: 22.282 MI. DIST: 04-3 SR: 29
 LEFT MUN: SUGAR NOTCH B RIGHT MUN: SUGAR NOTCH B

Stationing	Description	Stationing	Description
LEN=0055	INSTALLED UNKN 0011/2594	0010/3140	018 "DIA CIRC CONCR LEN=0100 INSTALLED UNKN
018 "DIA CIRC CONCR LEN=0060	INSTALLED UNKN 0011/2329	0010/2935	RAMP R RD (SR8021 SEG 0020/0325)
189 "DIA CIRC CONCR LEN=0060	INSTALLED UNKN 0011/2084	0010/2404	RAMP S RD (SR8021 SEG 0010/0000)
RAMP P RD (SR8021 SEG 0250/0917)	0011/1927	0010/2383	SUGAR NOTCH HANOVER T
018 "DIA CIRC CONCR LEN=0080	INSTALLED UNKN 0011/1834	0010/2100	015 "DIA CIRC CONCR LEN=0104 INSTALLED UNKN
018 "DIA CIRC CONCR LEN=0080	INSTALLED UNKN 0011/1534	0010/1810	015 "DIA CIRC CONCR LEN=0062 INSTALLED UNKN
CAVC 022 0011/0914M		M 0010/1678	CAVC 022
SUGAR NOTCH STRUCTURE LENGTH 10 FT		0010/1430	018 "DIA CIRC CONCR LEN=0082 INSTALLED UNKN
BMSID 40/0029/0010/1336	0011/0630	0010/1336	SUGAR NOTCH STRUCTURE LENGTH 10 FT
BMSEN 40/0029/0010/1083	0011/0396	0010/1178	BMSID 40/0029/0010/1336
1 0 00786 0 00 0212+12		0010/1070	BMSEN 40/0029/0010/1083
EARTH CONSERVANCY DR		0010/1083	018 "DIA CIRC CONCR LEN=0070 INSTALLED UNKN
BMSBG 40/0029/0010/1083	0011/0301	0010/0470	1 0 00786 0 00 0212+12
		0010/0115	EARTH CONSERVANCY DR
1 0 00786 0 00 0220+69	000000 FT	000000 FT	BMSBG 40/0029/0010/1083
RAMP C RD (SR8011 SEG 0250/0000)			018 "DIA CIRC CONCR LEN=0070 INSTALLED UNKN
RAMP A RD (SR8011 SEG 0750/0000)			024 "DIA CIRC CONCR LEN=0070 INSTALLED UNKN
MFC BEGIN = B			1 0 00786 0 00 0220+14
LENGTH(AH 2719 BK 0000)	0011/0000		RAMP D RD (SR8011 SEG 0760/2616)
			NC SOUTH CROSS VALLEY EX INTER-BK
			RAMP B RD (SR8011 SEG 0500/1396)
			MFC BEGIN = B
			BK-LEHIGH (39)
			LENGTH(AH 3391 BK 0000)

EXTRACT DATE: 12/18/2023 ROADWAY MANAGEMENT SYSTEM PAGE NUMBER: 40
 PRINT DATE: 12/19/2023 SLD COUNTY/SR - ANNUAL PRINT COUNTY: LUZERNE
 DIR: B TOTAL LEN: 38.080 MI. DIST: 04-3 SR: 11
 LEFT MUN: DURYEA B RIGHT MUN: DURYEA B



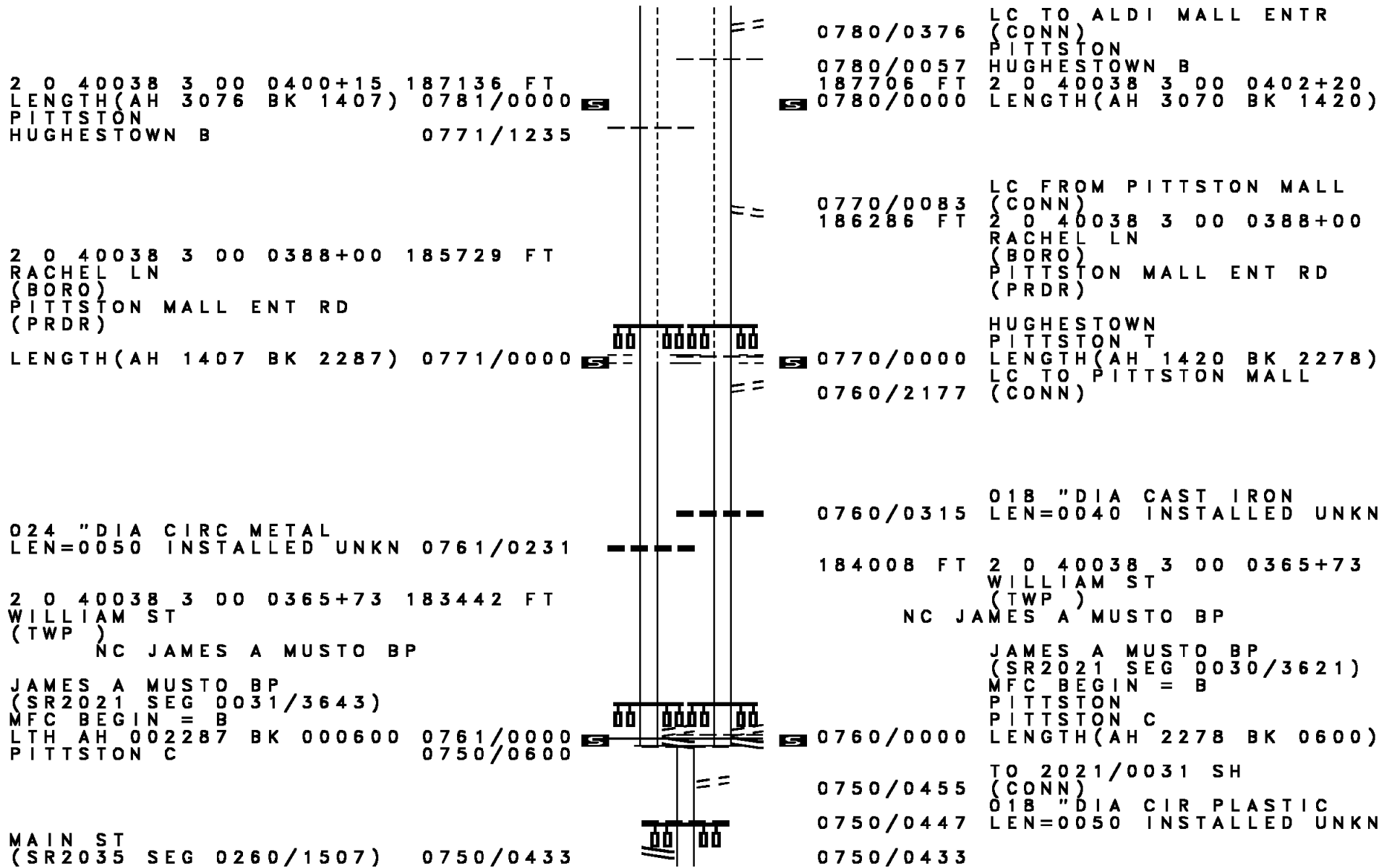
DIR: B TOTAL LEN: 38.080 MI. DIST: 04-3 SR: 11
 LEFT MUN: DURYE A B RIGHT MUN: DURYE A B

Street Name	Segment	Stationing	Notes
YORK AV	(SR2029 SEG 0010/0000)	0810/2339	DURYE A
		0810/2339	AVOCA B
		0810/2307	018" DIA CIRC CONCR LEN=0040 INSTALLED UNKN
		0810/1950	VINE ST (BORO)
		0810/1800	018" DIA CIRC CONCR LEN=0035 INSTALLED UNKN
LINDEN ST	(BORO)	0810/1780	
		0810/1278	SPRUCE ST (BORO)
		0810/1078	018" DIA CIR PLASTIC LEN=0030 INSTALLED UNKN
		0810/0877	018" DIA CIR UNKNOWN LEN=0030 INSTALLED UNKN
		0810/0789	HAWTHORNE ST (BORO)
		0810/0621	018" DIA CIRC CONCR LEN=0030 INSTALLED UNKN
		196698 FT	197262 FT
			1 0 00005 0 02 0519+45
		0810/0000	CHERRY ST (BORO) LENGTH(AH 3800 BK 1899) 005"H 05"W **UNKNOWN**
UNNAMED ST	(BORO)	0800/1390	LEN=0030 INSTALLED UNKN
		0800/1255	SCHOOL ST (BORO)
		0800/0704	MCALPINE ST (BORO)
MCALPINE ST	(SR2027 SEG 0010/0000)	0800/0704	
		0800/0670	018" DIA CIR UNKNOWN LEN=0030 INSTALLED UNKN
		0800/0352	CLARK ST (BORO)
		194799 FT	195363 FT
		0800/0000	1 0 00005 0 02 0500+43 RUSSELL ST (BORO) LENGTH(AH 1899 BK 3487)
		0790/2148	MAIN ST (SR2065 SEG 0010/1503) AVOCA

DIR: B TOTAL LEN: 38.080 MI. DIST: 04-3 SR: 11
 LEFT MUN: AVOCA B RIGHT MUN: AVOCA B

				0790/2068	DUPONT B
				0790/1950	BMSSEN 40/0011/0790/1610 1 0 00005 0 02 0463+43 MILL CREEK
				0790/1588	BMSBG 40/0011/0790/1610
					015 "DIA CIRC CONCR
				0790/0395	LEN=0040 INSTALLED UNKN
				191876 FT	1 0 00005 0 02 0463+43
				5 0790/0000	LENGTH(AH 3487 BK 1100)
QUAIL HILL DEV ENTR RD (PRDR)		191312 FT		0784/1000	(APRA) LEEWARD CONSTR C
					015 "DIA CIR PLASTIC
				0784/0148	LEN=0120 INSTALLED UNKN
				190776 FT	2 0 40038 3 00 0422+78
					NC MAIN ST
				5 0784/0000	MFC BEGIN = B LENGTH(AH 1100 BK 3070)
RAMP B RD (SR8043 SEG 0500/0000)					RAMP A RD (SR8043 SEG 0750/0270)
				0781/2755	
BMSSEN 40/0011/0780/2347				0781/2388	BMSSEN 40/0011/0780/2347
2 0 40038 3 00 0433+43					2 0 40038 3 00 0433+43
SR 2035					SR 2035
BMSBG 40/0011/0780/2347				0781/2317	BMSBG 40/0011/0780/2347
					DUPONT
					PITTSTON T
RAMP D RD (SR8043 SEG 0250/0367)				0781/1850	RAMP C RD (SR8043 SEG 0010/0000)
DUPONT					
PITTSTON T				0781/0767	
SR 9403 SH					
(SR9403 SEG 0010/0000)					
JUGHANDLE SR 9403 SH					
(SR9403 SEG 0010/0000)				0781/0754	
ALDI MALL ENTRANCE RD (PRDR)					0780/0573
JUGHANDLE SR 9403 SH					LC FROM ALDI MALL ENTR (CONN)
(SR9403 SEG 0010/0318)					ALDI MALL ENTRANCE RD (PRDR)
					JUGHANDLE SR 9403 SH
					(SR9403 SEG 0010/0318)
				0781/0493	
					0780/0491

DIR: B TOTAL LEN: 38.080 MI. DIST: 04-3 SR: 11
 LEFT MUN: PITTSTON T RIGHT MUN: PITTSTON T



2 0 40038 3 00 0400+15 187136 FT
 LENGTH(AH 3076 BK 1407) 0781/0000
 PITTSTON
 HUGHESTOWN B 0771/1235

2 0 40038 3 00 0388+00 185729 FT
 RACHEL LN
 (BORO)
 PITTSTON MALL ENT RD
 (PRDR)
 LENGTH(AH 1407 BK 2287) 0771/0000

024 "DIA CIRC METAL
 LENO=0050 INSTALLED UNKN 0761/0231

2 0 40038 3 00 0365+73 183442 FT
 WILLIAM ST
 (TWP)
 NC JAMES A MUSTO BP

JAMES A MUSTO BP
 (SR2021 SEG 0031/3643)
 MFC BEGIN = B
 LTH AH 002287 BK 000600 0761/0000
 PITTSTON C 0750/0600

MAIN ST
 (SR2035 SEG 0260/1507) 0750/0433

0780/0376 LC TO ALDI MALL ENTR
 (CONN)
 PITTSTON
 0780/0057 HUGHESTOWN B
 187706 FT 2 0 40038 3 00 0402+20
 0780/0000 LENGTH(AH 3070 BK 1420)

0770/0083 LC FROM PITTSTON MALL
 (CONN)
 186286 FT 2 0 40038 3 00 0388+00
 RACHEL LN
 (BORO)
 PITTSTON MALL ENT RD
 (PRDR)

0770/0000 HUGHESTOWN
 PITTSTON T
 LENGTH(AH 1420 BK 2278)
 0760/2177 LC TO PITTSTON MALL
 (CONN)

0760/0315 018 "DIA CAST IRON
 LENO=0040 INSTALLED UNKN

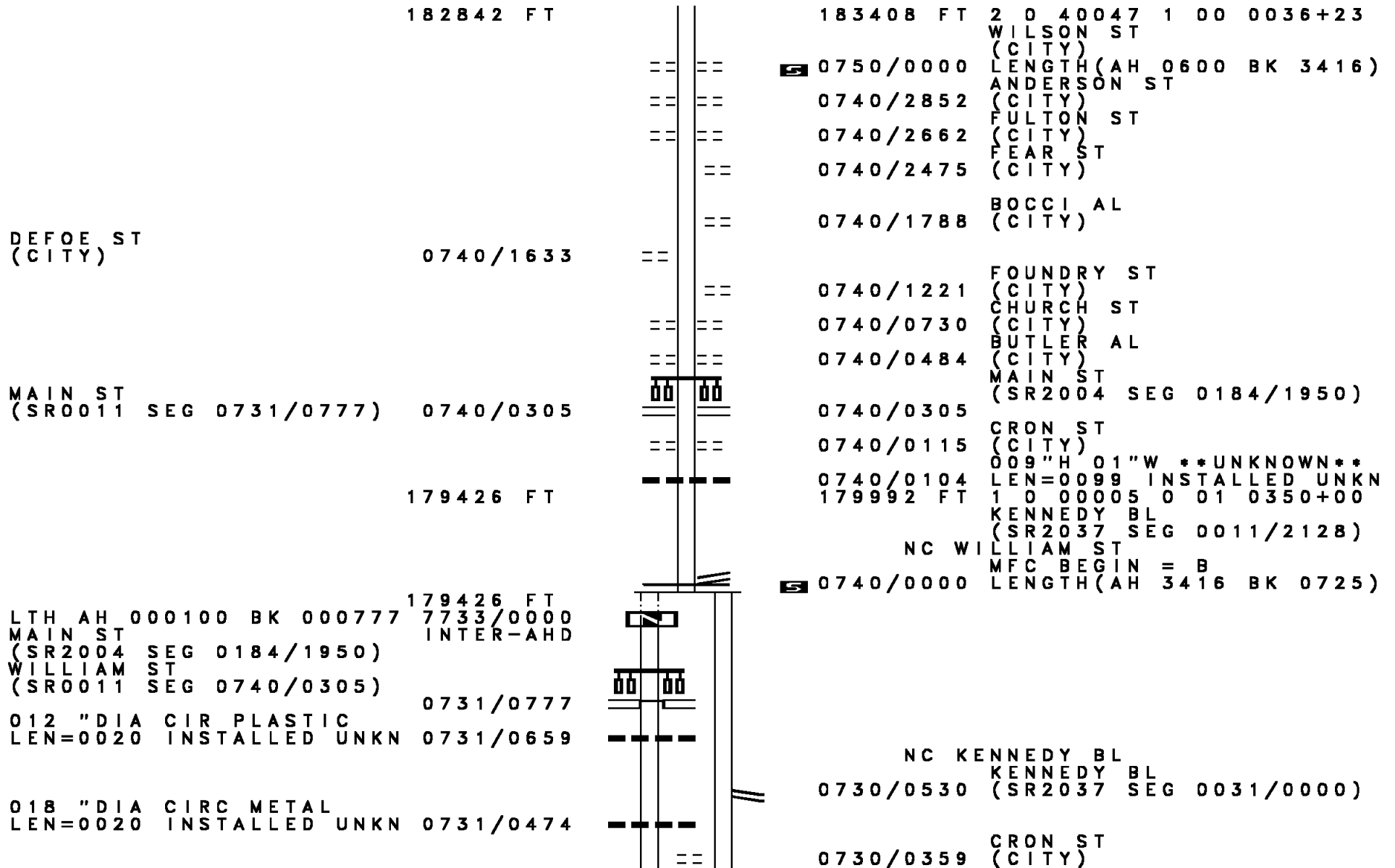
184008 FT 2 0 40038 3 00 0365+73
 WILLIAM ST
 (TWP)
 NC JAMES A MUSTO BP

JAMES A MUSTO BP
 (SR2021 SEG 0030/3621)
 MFC BEGIN = B
 PITTSTON
 PITTSTON C
 0760/0000 LENGTH(AH 2278 BK 0600)

0750/0455 TO 2021/0031 SH
 (CONN)
 0750/0447 018 "DIA CIR PLASTIC
 LENO=0050 INSTALLED UNKN

0750/0433

DIR: B TOTAL LEN: 38.080 MI. DIST: 04-3 SR: 11
 LEFT MUN: PITTSTON C RIGHT MUN: PITTSTON C



DIR: B TOTAL LEN: 38.080 MI. DIST: 04-3 SR: 11
 LEFT MUN: PITTSTON C RIGHT MUN: PITTSTON C

018 "DIA CIR UNKNOWN
 LEN=0015 INSTALLED UNKN 0731/0269
 BUTLER ST
 (CITY) 0731/0231

FOR SR 0011S TO 0011N
 (CONN) 0731/0128

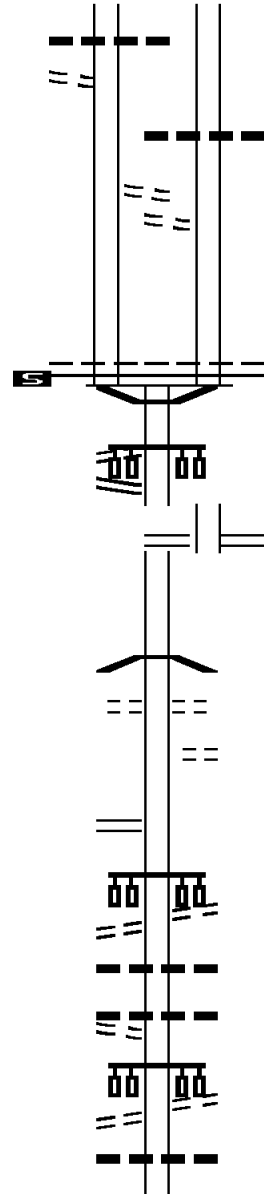
1 0 00232 0 00 0007+49 178649 FT
 NC MAIN ST
 MFC BEGIN = B
 PITTSTON
 WEST PITTSTON B
 LENGTH(AH 0777 BK 1412) 0731/0000
 TO 2006/0010 SH
 (CONN) 0720/1235
 MAIN ST
 (SR2006 SEG 0010/0000) 0720/1214

EXETER AV
 (SR0092 SEG 0010/0000) 0720/0000

LUZERNE AV
 (BORO) 0710/1563

LINDEN ST
 (BORO) 0710/0902

MONTGOMERY AV
 (BORO) 0710/0768



0730/0185 018 "DIA CIRC CONCR
 LEN=0022 INSTALLED UNKN

0730/0109 FOR SR 0011S TO 0011N
 179267 FT (CONN)
 1 0 00232 0 00 0007+49
 NC RAMP A RD
 MFC BEGIN = B

0730/0000 WEST PITTSTON B
 0720/1304 LENGTH(AH 0725 BK 1412)
 BMS EN 40/0011/0720/0229

0720/1214
 0730/0725 WILLIAM ST
 (SR0011 SEG 0740/0305)

0720/0229 1 0 00232 0 00 0008+93
 SR 2037
 BMSBG 40/0011/0720/0229
 SUSQUEHANNA AV

0720/0168 (BORO)
 RACE ST
 (BORO)
 0720/0019 1 0 00232 0 00 0021+80
 177855 FT NC EXETER AV

0720/0000 LENGTH(AH 1412 BK 2282)

0710/1563 LUZERNE AV
 (BORO)

0710/1284 009"H 01"W **UNKNOWN**
 LEN=0099 INSTALLED UNKN
 0710/0903 009"H 01"W UNKN METAL
 LEN=0099 INSTALLED UNKN

0710/0768 MONTGOMERY AV
 (BORO)

0710/0748 009"H 01"W **UNKNOWN**
 LEN=0099 INSTALLED UNKN
 015 "DIA CIRC CONCR

EXTRACT DATE: 12/18/2023
PRINT DATE: 12/19/2023

ROADWAY MANAGEMENT SYSTEM
SLD COUNTY/SR - ANNUAL PRINT

PAGE NUMBER: 34
COUNTY: LUZERNE

DIR: B TOTAL LEN: 38.080 MI.
LEFT MUN: WEST PITTSSTON B

DIST: 04-3 SR: 11
RIGHT MUN: WEST PITTSSTON B

DELAWARE AV
(BORO)

0710/0267
174955 FT

NORTH ST
(BORO)
PHILADELPHIA AV
(BORO)
ATLANTIC ST
(BORO)

0710/0000
0700/2134
0700/1868

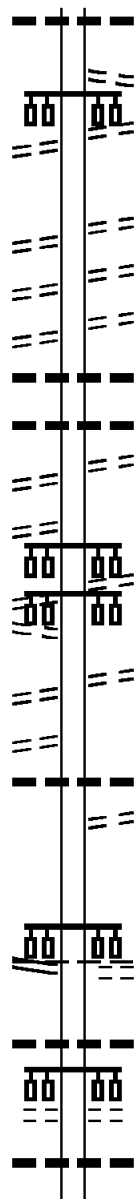
BALTIMORE AV
(BORO)
CHASE ST
(BORO)

0700/1603
0700/1336

BOSTON AV
(BORO)
FOURTH ST
(BORO)
PACIFIC AV
(BORO)
MERCER AV
(BORO)

0700/1056
0700/0985
0700/0801
0700/0677

1 0 00368 0 00 0280+87 172543 FT
TUNKHANNOCK AV
(SR1027 SEG 0010/0000) 0700/0000



0710/0738 LEN=0099 INSTALLED UNKN
THIRD ST

0710/0453 (BORO)
DELAWARE AV
(BORO)

0710/0267 1 0 00368 0 00 0304+82
175573 FT NORTH ST
(BORO)

5 0710/0000 LENGTH(AH 2282 BK 2412)
PHILADELPHIA AV

0700/2134 (BORO)
ATLANTIC ST
(BORO)

0700/1868 009 " DIA CIRC CONCR
LEN=0099 INSTALLED UNKN
009 " DIA CIRC CONCR

0700/1824 LEN=0099 INSTALLED UNKN
BALTIMORE AV
(BORO)

0700/1603 (BORO)
BOSTON AV
(BORO)

0700/1056
0700/0985
0700/0801 PACIFIC AV
(BORO)

0700/0523 001"H 01"W **UNKNOWN**
LEN=0028 INSTALLED UNKN
SOUTH ST

0700/0215 (BORO)
ERIE AV
(BORO)

173161 FT WEST PITTSSTON
EXETER B
5 0700/0000 LENGTH(AH 2412 BK 2940)

0690/2195 015"H 01"W **UNKNOWN**
LEN=0030 INSTALLED UNKN
PENN AV
(BORO)

0690/1776
0690/1249 018 " DIA CIRC CONCR
LEN=0250 INSTALLED UNKN
LINCOLN ST

DIR: B TOTAL LEN: 38.080 MI. DIST: 04-3 SR: 11
 LEFT MUN: EXETER B RIGHT MUN: EXETER B

ASH CT
(BORO)

0690/0611

SCHOOLEY ST
(SR1025 SEG 0010/0000)

0690/0000

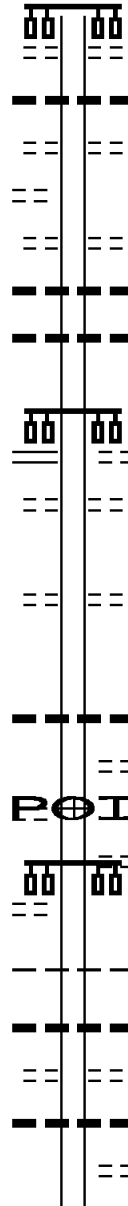
PRIVATE DR
(PRDR)

0680/1440

BIRCHWOOD VILLAGE RD
(PRDR)

0680/1308

165484 FT



(BORO)
 0690/1219
 0690/1200 009"H 01"W **UNKNOWN**
 LEN=0099 INSTALLED UNKN
 GRANT ST
 0690/0801 (BORO)
 VALLEY ST
 (BORO)
 0690/0423 018" DIA CIRC CONCR
 0690/0040 LEN=0099 INSTALLED UNKN
 009"H 09"W **UNKNOWN**
 0690/0016 LEN=0099 INSTALLED UNKN
 170221 FT 1 0 00368 0 00 0251+40
 SCHOOLEY ST
 (BORO)
 0690/0000 LENGTH(AH 2940 BK 0833)
 ORCHARD ST
 (BORO)
 0684/0415 169388 FT 1 0 00368 0 00 0243+03
 BARBER ST
 (BORO)
 0684/0000 LENGTH(AH 0833 BK 3286)
 0680/1860 024" DIA CIR PLASTIC
 LEN=0999 INSTALLED UNKN
 TRAYOR ST
 (BORO)
 0680/1852
 0680/1440 (APRA) WYOMING HOMES RD
 SULLIVAN ST
 (BORO)
 0680/1383
 (BORO)
 0680/1308
 EXETER
 WYOMING B
 0680/0592 012"H 12"W CON BOX CUL
 0680/0538 LEN=0040 INSTALLED UNKN
 FIRST ST
 (BORO)
 0680/0531 018"H 12"W CON BOX CUL
 0680/0530 LEN=0040 INSTALLED UNKN
 SECOND ST
 (BORO)
 0680/0267 166102 FT 1 0 00368 0 00 0210+45

DIR: B TOTAL LEN: 38.080 MI. DIST: 04-3 SR: 11
 LEFT MUN: WYOMING B RIGHT MUN: WYOMING B

Stationing	Description	Stationing	Description
0671/1871	FOURTH ST (BORO)	0670/1880	FOURTH ST (BORO)
0671/1844	FOURTH ST (BORO)	0670/1852	FOURTH ST (BORO)
0671/1511	FIFTH ST (BORO)	0670/1519	FIFTH ST (BORO)
0671/1087	SIXTH ST (BORO)	0670/1096	SIXTH ST (BORO)
0671/0677	SEVENTH ST (BORO)	0670/0685	SEVENTH ST (BORO)
0671/0626	SEVENTH ST (BORO)	0670/0637	SEVENTH ST (BORO)
0671/0449	BREESE ST (BORO)	0670/0457	BREESE ST (BORO)
0671/0440	012 "DIA CIRC CONCR LEN=0040 INSTALLED UNKN	0670/0455	018 "DIA CIR PLASTIC LEN=0040 INSTALLED UNKN
0671/0000	012 "DIA CIRC CONCR LEN=0040 INSTALLED UNKN 1 0 00368 0 00 0189+35 163375 FT EIGHTH ST (SR1021 SEG 0030/0000)	0670/0000	163982 FT 1 0 00368 0 00 0189+35 EIGHTH ST (SR1021 SEG 0030/0000)
0661/1792	WHEELER PL (BORO)	0660/1793	WHEELER PL (BORO)
0661/1715	018 "DIA CIRC CONCR LEN=0040 INSTALLED UNKN	0660/1750	015 "DIA CAST IRON LEN=0040 INSTALLED UNKN
0661/1708	NINTH ST (BORO)	0660/1709	NINTH ST (BORO)
0661/1631	INSTITUTE ST (BORO)	0660/1631	INSTITUTE ST (BORO)
0661/1487	018 "DIA CIRC CONCR LEN=0040 INSTALLED UNKN	0660/1302	018 "DIA CAST IRON LEN=0045 INSTALLED UNKN
0661/1307	012 "DIA CIRC CONCR LEN=0030 INSTALLED UNKN	0660/0906	TENTH ST (BORO)
0661/0903	TENTH ST (BORO)		
0661/0790	012 "DIA CIRC CONCR LEN=0030 INSTALLED UNKN		

DIR: B TOTAL LEN: 38.080 MI. DIST: 04-3 SR: 11
 LEFT MUN: WYOMING B RIGHT MUN: WYOMING B

Street Name	Segment ID	Start Station	End Station	Length (FT)	Notes
PERKINS LN (BORO)	0661/0739				018 "DIA CAST IRON LEN=0050 INSTALLED UNKN PERKINS LN (BORO)
1 0 00368 0 00 0164+40				160882 FT	
PETTEBONE ST (BORO)	0661/0000				0660/0744 (BORO)
LENGTH(AH 2493 BK 2915)					161497 FT
SUSQUEHANNA AV (BORO)	0651/2535				0660/0000 (BORO) LENGTH(AH 2485 BK 2931) SUSQUEHANNA AV (BORO)
					0650/2560 (BORO)
SHULDE LN (BORO)	0651/2406				018 "DIA CIR UNKNOWN LEN=0040 INSTALLED UNKN SHULDE LN (BORO)
					0650/2443 (BORO)
ABRAHAMS CRK STRUCTURE LENGTH 113 FT BMSID 40/0011/0650/1233	0651/1208				0650/1233 ABRAHAMS CRK STRUCTURE LENGTH 113 FT BMSID 40/0011/0650/1233
SWETLAND LN (BORO)	0651/1066				0650/1070 SWETLAND LN (BORO)
009 "DIA CAST IRON LEN=0099 INSTALLED UNKN	0651/0739				0650/0690 018 "DIA CAST IRON LEN=0048 INSTALLED UNKN
COLONIAL DR (BORO)	0651/0663				0650/0667 COLONIAL DR (BORO)
018 "DIA CIRC CONCR LEN=0050 INSTALLED UNKN	0651/0363				0650/0330 018 "DIA CAST IRON LEN=0048 INSTALLED UNKN
018 "DIA CAST IRON LEN=0105 INSTALLED UNKN	0651/0139				0650/0063 LC FROM MALL ENTR (CONN) 018 "DIA CAST IRON
1 0 00368 0 00 0135+31				157967 FT	LEN=0050 INSTALLED UNKN
MALL ENTRANCE RD (PRDR)	0651/0000				158566 FT
LENGTH(AH 2915 BK 3184)					0650/0050 1 0 00368 0 00 0135+31 MALL ENTRANCE RD (PRDR)
					0650/0000 LENGTH(AH 2931 BK 3176)

DIR: B TOTAL LEN: 38.080 MI. DIST: 04-3 SR: 11
 LEFT MUN: WYOMING B RIGHT MUN: WYOMING B

Item ID	Description	Material	Status	Length	Stationing	Notes
018	"DIA CIRC METAL	LEN=0050	INSTALLED UNKN	0641/2750	0640/3092	LC TO MALL ENTR RD (CONN)
024	"DIA CAST IRON	LEN=0070	INSTALLED UNKN	0641/2450	0640/2720	018 "DIA CAST IRON LEN=0048 INSTALLED UNKN
STITES ST (BORO)				0641/1738	0640/2420	018 "DIA CAST IRON LEN=0049 INSTALLED UNKN
WYOMING AIRPORT ENT RD (PRDR)				0641/1303	0640/2036	018 "DIA CAST IRON LEN=0048 INSTALLED UNKN
WYOMING FORTY FORT B				0641/1128	0640/1737	STITES ST (BORO)
018 "DIA CAST IRON	LEN=0020	INSTALLED UNKN	0641/0991	0640/1671	018 "DIA CAST IRON LEN=0055 INSTALLED UNKN	WYOMING AIRPORT (APRA) WYOMING AIRPORT ENT RD (PRDR)
PEARL ST (BORO)				0641/0784	0640/1295	018 "DIA CIR PLASTIC LEN=0060 INSTALLED UNKN
018 "DIA CAST IRON	LEN=0048	INSTALLED UNKN	0641/0760	0640/1073	WYOMING FORTY FORT B	
TERRACE ST (BORO)				0641/0535	0640/0958	018 "DIA CIR PLASTIC LEN=0050 INSTALLED UNKN
018 "DIA CIR PLASTIC	LEN=0050	INSTALLED UNKN	0641/0425	0640/0774	PEARL ST (BORO)	
018 "DIA CIRC METAL	LEN=0099	INSTALLED UNKN	0641/0200	0640/0730	018 "DIA CIR PLASTIC LEN=0050 INSTALLED UNKN	TERRACE ST (BORO)
018 "DIA CAST IRON	LEN=0049	INSTALLED UNKN	0641/0135	0640/0520	015 "DIA CAST IRON LEN=0050 INSTALLED UNKN	
BMSBN 40/0011/0640/0058			0641/0119	0640/0351		
1 0 00368 0 00 0104+10						
ABRAHAMS CRK						
BMSBG 40/0011/0640/0058			0641/0091	0640/0086	BMSBN 40/0011/0640/0058	
					1 0 00368 0 00 0104+10	
					ABRAHAMS CRK	
					BMSBG 40/0011/0640/0058	

DIR: B TOTAL LEN: 38.080 MI. DIST: 04-3 SR: 11
 LEFT MUN: FORTY FORT B RIGHT MUN: FORTY FORT B

Station	Length	Material	Notes
1 0 00368 0 00 0103+55 154783 FT	0641/0000	018" DIA CAST IRON	LEN=0030 INSTALLED UNKN
DENISON ST (SR1019 SEG 0010/0000)	0631/2331		
ROSE ST (BORO)	0631/1475		
OWEN ST (BORO)	0631/1003		
HUGHES ST (BORO)	0631/0763		
UNNAMED AL (BORO)	0631/0650		
ARLINGTON RD (BORO)	0631/0000		
1 0 00368 0 00 0074+04 151804 FT	0621/2275		
SEMINARY PL (BORO)	0621/1986		
FILBERT ST (BORO)	0621/1751		
CRISMAN ST (BORO)	0621/1668		
SUNSET CT (BORO)	0621/1398		
DURKEE ST (BORO)	0621/1308		
COLONIAL GARDEN RD (BORO)	0621/1087		
BIDLACK ST (BORO)	0621/0766		
SULLIVAN ST (BORO)	0621/0416		
SHOEMAKER ST (BORO)			
YATES ST (BORO)			
LC FROM RIVER ST			

DIR: B TOTAL LEN: 38.080 MI. DIST: 04-3 SR: 11
 LEFT MUN: FORTY FORT B RIGHT MUN: FORTY FORT B

Station	Length	Material	Notes	Station	Length	Material	Notes
1 0 00368 0 00 0050+55 149338 FT	0621/0000	018 "DIA CIRC METAL	INSTALLED UNKN	0620/0167 (CONN) 149948 FT	1 0 00368 0 00 0050+55	018 "DIA CIRC METAL	INSTALLED UNKN
WESLEY ST (BORO) RIVER ST (TBC)	0611/1749	009 "H 09 "W **UNKNOWN**	INSTALLED UNKN	WESLEY ST (BORO) RIVER ST (TBC)	0610/1354	024 "DIA CIRC CONCR	INSTALLED UNKN
BEDFORD ST (BORO) DANA ST (BORO)	0611/1356	1 0 00368 0 00 0031+57 147583 FT		BEDFORD ST (BORO) DANA ST (BORO)	0610/0881	018 "DIA CIRC CONCR	INSTALLED UNKN
RANSOM ST (BORO)	0611/0886	024 "DIA CIRC CONCR	INSTALLED UNKN	RANSOM ST (BORO)	0610/0814	009 "H 09 "W **UNKNOWN**	INSTALLED UNKN
OAK ST (BORO)	0611/0762	1 0 00368 0 00 0029+00		OAK ST (BORO)	0610/0765	018 "DIA CIRC CONCR	INSTALLED UNKN
018 "DIA CIRC METAL	0611/0426	024 "DIA CIRC CONCR	INSTALLED UNKN	018 "DIA CIRC METAL	0610/0420	009 "H 09 "W **UNKNOWN**	INSTALLED UNKN
LEN=0643 INSTALLED UNKN	0611/0356	1 0 00368 0 00 0029+00		LEN=0643 INSTALLED UNKN	0610/0420	018 "DIA CIRC CONCR	INSTALLED UNKN
009 "H 09 "W **UNKNOWN**	0611/0030	024 "DIA CIRC CONCR	INSTALLED UNKN	009 "H 09 "W **UNKNOWN**	0610/0000	009 "H 09 "W **UNKNOWN**	INSTALLED UNKN
LEN=0099 INSTALLED UNKN	0611/0030	1 0 00368 0 00 0029+00		LEN=0099 INSTALLED UNKN	0610/0000	018 "DIA CIRC CONCR	INSTALLED UNKN
1 0 00368 0 00 0031+57 147583 FT	0601/3100	024 "DIA CIRC CONCR	INSTALLED UNKN	1 0 00368 0 00 0029+00	0610/0000	009 "H 09 "W **UNKNOWN**	INSTALLED UNKN
TRIPP ST (BORO)	0601/2868	1 0 00368 0 00 0029+00		TRIPP ST (BORO)	0610/0000	018 "DIA CIRC CONCR	INSTALLED UNKN
LENGTH(AH 1755 BK 3124)	0601/2368	024 "DIA CIRC CONCR	INSTALLED UNKN	LENGTH(AH 1748 BK 3150)	0600/2891	009 "H 09 "W **UNKNOWN**	INSTALLED UNKN
024 "DIA CIRC CONCR	0601/2101	1 0 00368 0 00 0029+00		024 "DIA CIRC CONCR	0600/2610	018 "DIA CIRC CONCR	INSTALLED UNKN
LEN=0099 INSTALLED UNKN	0601/2018	024 "DIA CIRC CONCR	INSTALLED UNKN	LEN=0050 INSTALLED UNKN	0600/2372	009 "H 09 "W **UNKNOWN**	INSTALLED UNKN
0601/3100	0601/1842	1 0 00368 0 00 0029+00		0601/3100	0600/2022	018 "DIA CIRC CONCR	INSTALLED UNKN
WALNUT ST (BORO)	0601/1842	024 "DIA CIRC CONCR	INSTALLED UNKN	WALNUT ST (BORO)	0600/1841	009 "H 09 "W **UNKNOWN**	INSTALLED UNKN
YEAGER AV (BORO)	0601/1842	1 0 00368 0 00 0029+00		YEAGER AV (BORO)	0600/1841	018 "DIA CIRC CONCR	INSTALLED UNKN
012 "DIA CIR PLASTIC	0601/1842	024 "DIA CIRC CONCR	INSTALLED UNKN	012 "DIA CIR PLASTIC	0600/1841	009 "H 09 "W **UNKNOWN**	INSTALLED UNKN
LEN=0030 INSTALLED UNKN	0601/1842	1 0 00368 0 00 0029+00		LEN=0030 INSTALLED UNKN	0600/1841	018 "DIA CIRC CONCR	INSTALLED UNKN
FORT ST (BORO)	0601/1842	024 "DIA CIRC CONCR	INSTALLED UNKN	FORT ST (BORO)	0600/1841	009 "H 09 "W **UNKNOWN**	INSTALLED UNKN
SLOCUM ST (SR1017 SEG 0010/0000)	0601/1842	1 0 00368 0 00 0029+00		SLOCUM ST (SR1017 SEG 0010/0000)	0600/1841	018 "DIA CIRC CONCR	INSTALLED UNKN
WELLES ST	0601/1842	024 "DIA CIRC CONCR	INSTALLED UNKN	WELLES ST	0600/1841	009 "H 09 "W **UNKNOWN**	INSTALLED UNKN

DIR: B TOTAL LEN: 38.080 MI. DIST: 04-3 SR: 11
 LEFT MUN: KINGSTON B RIGHT MUN: KINGSTON B

STREET	START	END	DESCRIPTION	LENGTH	STATUS
BUTLER ST (BORO)	0581/0877	0581/0648	015 "DIA CIRC CONCR INSTALLED UNKN	141247 FT	1 0 00011 0 00 0101+30 (TBK) SR 1011 PIERCE ST (BORO)
PRICE ST (BORO)	0581/0517	0581/0508	015 "DIA CIRC CONCR INSTALLED UNKN	141247 FT	1 0 00011 0 00 0101+30 (TBK) SR 1011 PIERCE ST (BORO)
REYNOLDS ST (BORO)	0581/0299	0581/0235	015 "DIA CIRC CONCR INSTALLED UNKN	141247 FT	1 0 00011 0 00 0101+30 (TBK) SR 1011 PIERCE ST (BORO)
PIERCE ST (BORO)	0581/0235	0581/0000	015 "DIA CIRC CONCR INSTALLED UNKN	141247 FT	1 0 00011 0 00 0101+30 (TBK) SR 1011 PIERCE ST (BORO)
PRINGLE ST (BORO)	0571/2208	0571/1910	015 "DIA CAST IRON INSTALLED UNKN	141247 FT	1 0 00011 0 00 0101+30 (TBK) SR 1011 PIERCE ST (BORO)
CHESTER ST (BORO)	0571/1618	0571/1451	018 "DIA CIR PLASTIC INSTALLED UNKN	141247 FT	1 0 00011 0 00 0101+30 (TBK) SR 1011 PIERCE ST (BORO)
HOYT ST (BORO)	0571/1338	0571/1080	018 "DIA CIRC CONCR INSTALLED UNKN	141247 FT	1 0 00011 0 00 0101+30 (TBK) SR 1011 PIERCE ST (BORO)
HOYT ST (BORO)	0571/1073	0571/1073	018 "DIA CIRC CONCR INSTALLED UNKN	141247 FT	1 0 00011 0 00 0101+30 (TBK) SR 1011 PIERCE ST (BORO)
HOYT ST (BORO)	0571/0890	0571/0715	018 "DIA CIRC CONCR INSTALLED UNKN	141247 FT	1 0 00011 0 00 0101+30 (TBK) SR 1011 PIERCE ST (BORO)
PRINGLE ST (BORO)	0570/1623	0570/1472	024 "DIA CIRC CONCR INSTALLED UNKN	141247 FT	1 0 00011 0 00 0101+30 (TBK) SR 1011 PIERCE ST (BORO)
CHESTER ST (BORO)	0570/1099	0570/1099	024 "DIA CIRC CONCR INSTALLED UNKN	141247 FT	1 0 00011 0 00 0101+30 (TBK) SR 1011 PIERCE ST (BORO)
HOYT ST (BORO)	0570/1076	0570/1031	024 "DIA CIRC CONCR INSTALLED UNKN	141247 FT	1 0 00011 0 00 0101+30 (TBK) SR 1011 PIERCE ST (BORO)
HOYT ST (BORO)	0570/1031	0570/1031	024 "DIA CIRC CONCR INSTALLED UNKN	141247 FT	1 0 00011 0 00 0101+30 (TBK) SR 1011 PIERCE ST (BORO)

DIR: B TOTAL LEN: 38.080 MI. DIST: 04-3 SR: 11
 LEFT MUN: KINGSTON B RIGHT MUN: KINGSTON B

Stationing	Description	Length	Material	Status	Stationing	Description	Length	Material	Status
1 0 00011 0 00 0078+90	MARKET ST (BORO)	138454 FT		INSTALLED UNKN	1 0 00011 0 00 0078+90	MARKET ST (BORO)	139028 FT		INSTALLED UNKN
(SR1009 SEG 0031/3342)					(SR1009 SEG 0030/3370)				
(SR1009 SEG 0030/3370)					(SR1009 SEG 0031/3342)				
LENGTH(AH 2208 BK 3796)	CARLE ST (BORO)	0571/0000	015 "DIA CIRC CONCR	LEN=0010 INSTALLED UNKN	LENGTH(AH 2219 BK 3800)	CARLE ST (BORO)	0570/0000	015 "DIA CIRC CONCR	LEN=0010 INSTALLED UNKN
	COVERT ST (BORO)	0561/3521				COVERT ST (BORO)	0560/3526		
	015 "DIA CIRC CONCR	0561/3240				015 "DIA CIRC CONCR	0560/3209		
	LEN=0012 INSTALLED UNKN	0561/3180				LEN=0012 INSTALLED UNKN	0560/2788		
	NORTHAMPTON ST (BORO)					NORTHAMPTON ST (BORO)			
	NORTHAMPTON ST (SR1007 SEG 0010/0000)					NORTHAMPTON ST (SR1007 SEG 0010/0000)			
	KINGSTON EDWARDSVILLE B	0561/2564				KINGSTON EDWARDSVILLE B	0560/2561		
	LC TO WEST SIDE MALL RD (CONN)	0561/1978				LC TO WEST SIDE MALL RD (CONN)	0560/2075		
	WEST SIDE MALL ENTR RD (PRDR)	0561/1904				WEST SIDE MALL ENTR RD (PRDR)	0560/1907		
	LC FROM WEST SIDE MALL (CONN)	0561/1843				LC FROM WEST SIDE MALL (CONN)	0560/1626		
	GATEWAY MALL ENTR RD (PRDR)	0561/1566				GATEWAY MALL ENTR RD (PRDR)	0560/1565		
						LC TO GATEWAY MALL RD (CONN)	0560/1484		
1 0 00004 7 00 0091+09	KMART ENTRANCE RD (PRDR)	134658 FT			1 0 00004 7 00 0091+09	KMART ENTRANCE RD (PRDR)	135228 FT		

DIR: B TOTAL LEN: 38.080 MI. DIST: 04-3 SR: 11
 LEFT MUN: EDWARDSVILLE B RIGHT MUN: EDWARDSVILLE B

LENGTH(AH 3796 BK 1639) 0561/0000		0560/0000 LENGTH(AH 3800 BK 1683)
BMS EN 40/0011/0554/0576 0555/0648 1 0 00004 7 00 0079+05 TOBY CREEK		0554/0644 BMS EN 40/0011/0554/0576 1 0 00004 7 00 0073+67 TOBY CREEK
BMSBG 40/0011/0554/0576 0555/0530 EDWARDSVILLE LARKSVILLE B		0554/0526 BMSBG 40/0011/0554/0576 EDWARDSVILLE LARKSVILLE B
1 0 00004 7 00 0074+26 133019 FT DRAINAGE STRUCTURE LENGTH 24 FT BMSID 40/0011/0554/0000 LENGTH(AH 1639 BK 3071) 0555/0000		0554/0451 133545 FT 1 0 00004 7 00 0074+26 DRAINAGE STRUCTURE LENGTH 24 FT BMSID 40/0011/0554/0000 LENGTH(AH 1683 BK 3012) WOODWARD HILL RD (PRDR)
WOODWARD HILL RD (PRDR) 0551/2985		0550/2992
024 "DIA CIRC CONCR LEN=0070 INSTALLED UNKN 0551/2920		0550/2970 018 "DIA CIRC CONCR LEN=0010 INSTALLED UNKN
018 "DIA CIRC CONCR LEN=0080 INSTALLED UNKN 0551/1810		0550/2450 018 "DIA CIRC CONCR LEN=0060 INSTALLED UNKN
018 "DIA CIRC CONCR LEN=0070 INSTALLED UNKN 0551/0620		0550/1170 018 "DIA CIRC CONCR LEN=0070 INSTALLED UNKN
1 0 00004 7 00 0044+16 129948 FT MFC BEGIN = B LENGTH(AH 3071 BK 1926) 0551/0000		130533 FT 1 0 00004 7 00 0044+16 MFC BEGIN = B LENGTH(AH 3012 BK 1926) 018 "DIA CIRC CONCR LEN=0050 INSTALLED UNKN
FOR SR 0011 AND 1004 (CONN) 0540/0179 1 0 00004 7 00 0024+90 128022 FT CHURCH ST (SR1004 SEG 0010/0000) 0540/0000		0540/1800 128607 FT NC SR 0011 SH LENGTH(AH 1926 BK 1929) 015 "DIA CIRC METAL LEN=0020 INSTALLED UNKN SHICKSHINNY CREEK

EXTRACT DATE: 12/18/2023
PRINT DATE: 12/19/2023

ROADWAY MANAGEMENT SYSTEM
SLD COUNTY/SR - ANNUAL PRINT

PAGE NUMBER: 22
COUNTY: LUZERNE

DIR: B TOTAL LEN: 38.080 MI.
LEFT MUN: LARKSVILLE B

DIST: 04-3 SR: 11
RIGHT MUN: LARKSVILLE B

CHESTNUT ST
(BORO)

0530/0486

126093 FT

JEANETTE ST
(BORO)

0510/0432

STRUCTURE	LENGTH	12 FT
0530/1799	BMSID 40/0011/0530/1799	
0530/1749	018 " DIA CIRC CONCR	
	LEN=0059 INSTALLED UNKN	
0530/1612	015 " DIA CIRC METAL	
	LEN=1612 INSTALLED 2003	
0530/0556	090 " DIA CIRC CONCR	
	LEN=0090 INSTALLED UNKN	
0530/0486	018 " DIA CIR UNKNOWN	
0530/0250	LEN=0030 INSTALLED UNKN	
0530/0074	FROM 2005/0064 SH	
126678 FT	(CONN)	
	1 0 00004 7 00 0000+00	
	CAREY AV	
	(SR2005 SEG 0065/3423)	
	(SR2005 SEG 0064/3417)	
0530/0000	LENGTH(AH 1929 BK 1339)	
0510/1339	015 " DIA CIRC METAL	
	LEN=0273 INSTALLED 2003	
0510/1227	TO 2005/0065 SH	
	(CONN)	
0510/1071	015 " DIA CIRC METAL	
	LEN=0020 INSTALLED 2003	
0510/0991	018 " DIA CIRC CONCR	
	LEN=0035 INSTALLED UNKN	
0510/0966	018 " DIA CIRC CONCR	
	LEN=0020 INSTALLED UNKN	
0510/0893	BRIDGE ST	
	(SR2067 SEG 0010/0607)	
0510/0851	018 " DIA CIRC CONCR	
	LEN=0025 INSTALLED UNKN	
0510/0750	018 " DIA CIRC CONCR	
	LEN=0025 INSTALLED UNKN	
0510/0718	015 " DIA CIRC CONCR	
	LEN=0080 INSTALLED UNKN	
0510/0710	018 " DIA CIRC CONCR	
	LEN=0025 INSTALLED UNKN	
0510/0480	015 " DIA CIRC CONCR	
	LEN=0080 INSTALLED UNKN	
0510/0235	018 " DIA CIR PLASTIC	
	LEN=0035 INSTALLED UNKN	
0510/0143	LARKSVILLE	
	PLYMOUTH B	

DIR: B TOTAL LEN: 38.080 MI. DIST: 04-3 SR: 11
 LEFT MUN: LARKSVILLE B RIGHT MUN: LARKSVILLE B

Stationing	Notes	Structure	Material	Length	Remarks
1 0 00004 0 02 1253+70 124754 FT	VINE ST (BORO)	0510/0032	018" DIA	0025	CIRC CONCR INSTALLED UNKN
		125339 FT	FERRY ST (BORO)		
		0510/0000			LENGTH(AH 1339 BK 2113)
		0500/1956	018" DIA	0015	CIRC CONCR INSTALLED UNKN
		0500/1758	018" DIA	0010	CIRC CONCR INSTALLED UNKN
		0500/1744	018" DIA	0030	CIRC CONCR INSTALLED UNKN
ELM ST (BORO)		0500/1706			
		0500/1553	015" DIA	0020	CIRC CONCR INSTALLED UNKN
		0500/1413	018" DIA	0090	CIRC CONCR INSTALLED UNKN
		0500/1369	012" DIA	0188	CIRC CONCR INSTALLED UNKN
		0500/1325	018" DIA	0020	CIRC CONCR INSTALLED UNKN
WASHINGTON ST (SR1001 SEG 0010/0000)		0500/1311			
		0500/1296	018" DIA	0025	CIRC CONCR INSTALLED UNKN
		0500/1058	018" DIA	0020	CIRC CONCR INSTALLED UNKN
		0500/0865			DRAINAGE STRUCTURE LENGTH 7 FT BMSID 40/0011/0050/0865
		0500/0847	090" DIA	0090	CIRC CONCR INSTALLED UNKN
		0500/0719	CAROLINA ST (BORO)		
		0500/0660	018" DIA	0024	CIRC CONCR INSTALLED UNKN
END ST (BORO)		0500/0635			
		0500/0625	018" DIA	0012	CIRC CONCR INSTALLED UNKN
		0500/0234	UNNAMED RD (BORO)		
		0500/0205	012" DIA	0020	CIRC CONCR INSTALLED UNKN
122641 FT		123226 FT			
		0500/0000			LENGTH(AH 2113 BK 3413)
			015" DIA		CIRC CONCR

DIR: B TOTAL LEN: 38.080 MI. DIST: 04-3 SR: 11
 LEFT MUN: PLYMOUTH B RIGHT MUN: PLYMOUTH B

Street Name	Segment ID	Segment Length	Material	Status
GAYLORD AV (BORO)	0490/3406	LEN=0080	015 "DIA CIRC CONCR	INSTALLED UNKN
	0490/3277	LEN=0048	018 "DIA CIRC CONCR	INSTALLED UNKN
	0490/3090	LEN=0025	090 "DIA CIRC CONCR	INSTALLED UNKN
	0490/3082	LEN=0090		INSTALLED UNKN
GIRARD AV (BORO)	0490/3080			
	0490/3028			
WADHAM ST (BORO)	0490/2910	LEN=0015	012 "DIA CIRC CONCR	INSTALLED UNKN
	0490/2746	LEN=0015	018 "DIA CIRC CONCR	INSTALLED UNKN
	0490/2614	LEN=0015		INSTALLED UNKN
DOWNING ST (BORO)	0490/2416	LEN=0015	015 "DIA CIRC CONCR	INSTALLED UNKN
	0490/2275	LEN=0015	018 "DIA CIRC CONCR	INSTALLED UNKN
	0490/2163	LEN=0015		INSTALLED UNKN
	0490/2023	LEN=0030		INSTALLED UNKN
ACADEMY ST (SR1003 SEG 0010/0000)	0490/2004			
	0490/1873			
TURNER ST (BORO)	0490/1842			
	0490/1793	LEN=0025	018 "DIA CIRC CONCR	INSTALLED UNKN
	0490/1710	LEN=0025		INSTALLED UNKN
WAGNER LN (BORO)	0490/1498	LEN=0040	018 "DIA CIRC CONCR	INSTALLED UNKN
	0490/1406			
	0490/1065	LEN=0025	018 "DIA CIRC CONCR	INSTALLED UNKN
SMITH LN (BORO)	0490/1031		024 "DIA CIRC CONCR	

DIR: B TOTAL LEN: 38.080 MI. DIST: 04-3 SR: 11
 LEFT MUN: PLYMOUTH B RIGHT MUN: PLYMOUTH B

NOTTINGHAM ST
 (BORO)

0490/0731



0490/0809 LEN=0032 INSTALLED UNKN

0490/0724 BMS EN 40/0011/0490/0714
 1 0 00004 0 02 1204+53

WADHAMS CRK

0490/0714 BMSBG 40/0011/0490/0714
 036 "DIA CIRC CONCR

0490/0686 LEN=0097 INSTALLED UNKN
 CLARKS LN

0490/0611 (BORO)
 024 "DIA CIRC CONCR

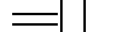
0490/0560 LEN=0025 INSTALLED UNKN
 018 "DIA CIRC CONCR

0490/0232 LEN=0035 INSTALLED UNKN
 018 "DIA CIRC CONCR

0490/0173 LEN=0032 INSTALLED UNKN
 119813 FT

1 0 00004 0 02 1197+35 119228 FT
 DAVENPORT ST
 (SR1002 SEG 0010/0000)

0490/0000



5 0490/0000 LENGTH(AH 3413 BK 2846)
 018 "DIA CIRC CONCR

0480/2840 LEN=0036 INSTALLED UNKN
 018 "DIA CIRC CONCR

0480/2656 LEN=0036 INSTALLED UNKN

BLAIR ST
 (BORO)

0480/2655



0480/2552 018 "DIA CIRC CONCR
 LEN=0012 INSTALLED UNKN

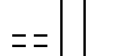
0480/2503 (BORO)
 TEMPLETON LN

0480/2350 (BORO)
 RANSOM LN

0480/2341 012 "DIA CIRC CONCR
 LEN=0090 INSTALLED UNKN

FRANKLIN ST
 (BORO)

0480/2304



0480/2300 018 "DIA CIRC CONCR
 LEN=0060 INSTALLED UNKN

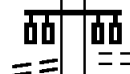
0480/2142 012 "DIA CIRC CONCR
 LEN=0090 INSTALLED UNKN

0480/2027 012 "DIA CIRC CONCR
 LEN=0116 INSTALLED UNKN

0480/1825 018 "DIA CIRC CONCR
 LEN=0008 INSTALLED UNKN

COAL ST
 (BORO)

0480/1782



0480/1782 (BORO)

0480/1770 015 "DIA CIRC CONCR
 LEN=0072 INSTALLED UNKN

0480/1474 BMS EN 40/0011/0480/145B
 1 0 00004 0 01 1183+34

DIR: B TOTAL LEN: 38.080 MI. DIST: 04-3 SR: 11
 LEFT MUN: PLYMOUTH B RIGHT MUN: PLYMOUTH B

Street Name	Stationing	Length	Material	Notes
	0480/1458		COAL CREEK	
	0480/1030		BMSBG 40/0011/0480/1458 024" DIA CIRC CONCR	
	0480/0875		LEN=0090 INSTALLED UNKN 018" DIA CIRC CONCR	
NORTH ST (BORO)	0480/0851		LEN=0090 INSTALLED UNKN	
	0480/0488		036" DIA CIRC METAL LEN=0015 INSTALLED UNKN	
DRISCOLL ST (T544)	0480/0381		PLYMOUTH T	
	0480/0336			
BRADLEY ST (T570)	116382 FT		015" DIA CIRC CONCR LEN=0036 INSTALLED UNKN	
JERSEY RD (T491)	0480/0000	116967 FT	1 0 00004 0 01 1168+72 NC W MAIN ST	
	0480/0000		LENTH(AH 2846 BK 1838) 036" DIA CIRC CONCR	
	0470/1715		LEN=0090 INSTALLED UNKN	
	0470/1375		036" DIA CIRC CONCR LEN=0008 INSTALLED UNKN	
	0470/1342		036" DIA CIRC CONCR LEN=0060 INSTALLED UNKN	
	0470/0543		015" DIA CIRC CONCR LEN=0090 INSTALLED UNKN	
	0470/0273		015" DIA CIRC CONCR LEN=0080 INSTALLED UNKN	
	0470/0146		FLAT RD (T691)	
	114544 FT	115129 FT	1 0 00004 0 01 1146+00	
	0470/0000		LENTH(AH 1838 BK 1261) 015" DIA CIRC CONCR	
	0460/0860		LEN=0060 INSTALLED UNKN	
	0460/0283		015" DIA CIRC CONCR LEN=0175 INSTALLED UNKN	
	113283 FT	113868 FT	1 0 00004 0 01 1132+43 FLAT RD (T694)	
	0460/0000		LENTH(AH 1261 BK 1522)	
	0450/1522		BMSBG 40/0011/0450/1505 1 0 00004 0 01 1116+76	
	0450/1505		SICKLERS CR	
SICKLER HILL RD	0450/1191		BMSBG 40/0011/0450/1505 036" DIA CIRC CONCR LEN=0060 INSTALLED UNKN	

DIR: B TOTAL LEN: 38.080 MI. DIST: 04-3 SR: 11
 LEFT MUN: PLYMOUTH T RIGHT MUN: PLYMOUTH T

Station	Description	Length	Notes
0450/1106	(TWP)	111761 FT	
0450/0785	015 " DIA CIRC CONCR	LEN=0070	INSTALLED UNKN
0450/0453	015 " DIA CIRC CONCR	LEN=0044	INSTALLED 1999
112346 FT	1 0 00004 0 01	1116+76	MFC BEGIN = B
0450/0000	LENGTH(AH 1522 BK 1774)		
0441/1430	018 " DIA CIRC CONCR	LEN=0060	INSTALLED UNKN
0441/1100	015 " DIA CIRC CONCR	LEN=0060	INSTALLED UNKN
0441/0559	AVONDALE HILL RD (T542)	0441/0317	
0440/1275	036 " DIA CIR UNKNOWN	LEN=0028	INSTALLED UNKN
0440/0829	AVONDALE HILL RD (T542)		
0440/0091	BMS EN 40/0011/0440/0000		FOR SR 0011N TO 0011S
0440/0051	(CONN) RAMP F RD		
0440/0035	(SR8027 SEG 0270/2121)	110572 FT	1 0 00004 3 00 0047+02
0441/0000	ABANDONED PROPERTIES RR		BMSBG 40/0011/0440/0000
0431/2843	036 " DIA CIRC CONCR	LEN=0060	INSTALLED UNKN
0431/2688	FOR SR 0011N TO 0011S (CONN)		
0431/2369	015 " DIA CIRC CONCR	LEN=0060	INSTALLED UNKN
0431/2018	015 " DIA CIRC CONCR	LEN=0060	INSTALLED UNKN
0431/1776	(TURN BACK) OLD RD (TWP)		
0431/1775	015 " DIA CIRC CONCR	LEN=0072	INSTALLED UNKN
0431/1310	015 " DIA CIRC CONCR	LEN=0072	INSTALLED UNKN
0431/1273	(TURN BACK) OLD RD (TWP)		
0431/0852	024 " DIA CIRC CONCR	LEN=0072	INSTALLED UNKN
0430/0417	RAMP A RD (SR8027 SEG 0750/0516)		
0431/0296	036 " DIA CIRC CONCR	LEN=0072	INSTALLED UNKN

DIR: B TOTAL LEN: 38.080 MI. DIST: 04-3 SR: 11
 LEFT MUN: PLYMOUTH T RIGHT MUN: PLYMOUTH T

1 0 00004 0 01 1084+93 107339 FT		108210 FT	1 0 00004 3 00 0024+00
MOONEY RD			SR 0029 NB
(T574)			OP ID 40/0029/0090/3349
LENGTH(AH 2875 BK 2122) 0431/0000		0430/0000	LENGTH(AH 2362 BK 2993)
		0420/2205	RAMP B RD (SR8027 SEG 0010/0000)
015 "DIA CIRC CONCR			
LEN=0060 INSTALLED UNKN 0421/2042			
015 "DIA CIRC CONCR			
LEN=0060 INSTALLED 1999 0421/1976			
024 "DIA CIRC CONCR			
LEN=0060 INSTALLED UNKN 0421/1660			
FOR SR 0011S TO 0011N		0420/0872	BMSEN 40/0011/0420/0771
(CONN) 0421/0854			
		0420/0817	FOR SR 0011S TO 0011N (CONN)
		0420/0771	1 0 00004 3 00 0002+26 ABANDONED PROPERTIES RR BMSBG 40/0011/0420/0771
RAMP D RD			
(SR8027 SEG 0500/2545) 0421/0751		0420/0594	RAMP E RD (SR8027 SEG 0260/0000)
015 "DIA CIRC CONCR			
LEN=0090 INSTALLED UNKN 0421/0530			
1 0 00004 0 01 1063+71 105217 FT		105217 FT	1 0 00004 3 00 0000+00
MFC BEGIN = B			MFC BEGIN = B
LENGTH(AH 2122 BK 2405) 0421/0000		0420/0000	LENGTH(AH 2993 BK 2405)
		0410/2288	015 "DIA CIRC CONCR
		0410/2075	LEN=0090 INSTALLED 1999
		0410/1671	015 "DIA CIRC CONCR
		0410/1470	LEN=0095 INSTALLED UNKN
		0410/1454	048"H 48"W CON BOX CUL
			LEN=0090 INSTALLED UNKN
			015 "DIA CIRC CONCR
			LEN=0050 INSTALLED UNKN
		0410/1450	DRAINAGE STRUCTURE LENGTH 4 FT BMSID 40/0011/0410/1450
		0410/1173	BROADWAY ST (CNTY)
		0410/0955	015 "DIA CIRC CONCR
		0410/0660	LEN=0099 INSTALLED UNKN
			015 "DIA CIRC CONCR
			LEN=0099 INSTALLED UNKN

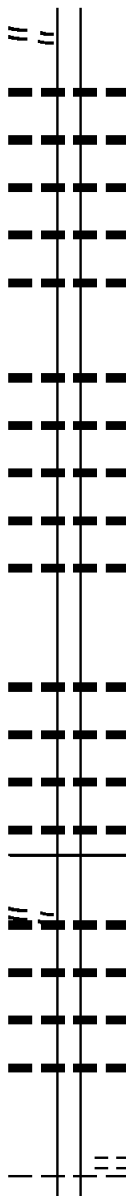
DIR: B TOTAL LEN: 38.080 MI. DIST: 04-3 SR: 11
 LEFT MUN: PLYMOUTH T RIGHT MUN: PLYMOUTH T

Street Name	Segment ID	Length (FT)	Material / Notes
MCDONALD ST (T574)	0410/0451		018 " DIA CIRC CONCR
BARROW ST (TWP)	0410/0390	102812	LEN=0045 INSTALLED UNKN
	0410/0056	102812	1 0 00004 0 01 1034+05
	0410/0000		FERRY ST (TWP) LENGTH(AH 2405 BK 2684)
TILBURY TE (T487)	0400/2654		024 " DIA CIRC CONCR LEN=0050 INSTALLED UNKN
	0400/2490		018 " DIA CIRC CONCR
	0400/2295		LEN=0070 INSTALLED UNKN
POPLAR ST (T485)	0400/1144		018 " DIA CIRC CONCR
	0400/0945		LEN=0240 INSTALLED UNKN
	0400/0315		024 " DIA CIRC CONCR
ALLEN ST (T690)	0400/0182		LEN=0050 INSTALLED 2003
	0400/0168		BMS EN 40/0011/0400/0087
	0400/0109		1 0 00004 0 01 1008+38
	0400/0109	100128	HARVEYS CREEK
	0400/0000	100128	BMSBG 40/0011/0400/0087
	0400/0000		LENGTH(AH 2684 BK 3196)
	0390/3130		CANAL ST (TWP)
ELKTON AV (T688)	0390/2733		018 " DIA CIRC METAL
	0390/2650		LEN=0080 INSTALLED UNKN
	0390/2310		024 " DIA CIRC CONCR
	0390/1609		LEN=0175 INSTALLED UNKN
	0390/1605		DRAINAGE STRUCTURE LENGTH 4 FT
	0390/1511		BMS ID 40/0011/0390/1605
			W CANAL ST (TWP)

DIR: B TOTAL LEN: 38.080 MI. DIST: 04-3 SR: 11
 LEFT MUN: PLYMOUTH T RIGHT MUN: PLYMOUTH T

UNNAMED AL
 (TWP)

0390/1440



096932 FT

0390/1255	024 " DIA	CIRC CONCR
	LEN=0050	INSTALLED UNKN
0390/1000	024 " DIA	CIRC CONCR
	LEN=0050	INSTALLED UNKN
0390/0727	018 " DIA	CIRC CONCR
	LEN=0050	INSTALLED UNKN
0390/0540	024 " DIA	CIRC CONCR
	LEN=0040	INSTALLED UNKN
0390/0105	024 " DIA	CIRC CONCR
	LEN=0040	INSTALLED UNKN
096932 FT	1 0 00004	0 01 0975+33
0390/0000	LENGTH(AH	3196 BK 3774)
0380/3485	024 " DIA	CIRC CONCR
	LEN=0048	INSTALLED UNKN
0380/3228	024 " DIA	CIRC CONCR
	LEN=0045	INSTALLED UNKN
0380/3081	018 " DIA	CIRC CONCR
	LEN=0048	INSTALLED UNKN
0380/2820	018 " DIA	CIRC CONCR
	LEN=0048	INSTALLED UNKN
0380/2460	024 " DIA	CIRC CONCR
	LEN=0048	INSTALLED UNKN

1 0 00004 0 01 0937+40 093158 FT
 POPLAR ST
 (T485)

0380/0000

0380/1162	024 " DIA	CIRC CONCR
	LEN=0048	INSTALLED UNKN
0380/0919	024 " DIA	CIRC CONCR
	LEN=0099	INSTALLED UNKN
0380/0676	018 " DIA	CIRC CONCR
	LEN=0120	INSTALLED UNKN
0380/0358	024 " DIA	CIRC CONCR
	LEN=0120	INSTALLED UNKN
0380/0150	MFC BEGIN	= B
093158 FT	021 " H	15 " W METAL ARCH
0380/0000	LEN=0020	INSTALLED 1997
	LENGTH(AH	3774 BK 1098)
0370/0558	018 " DIA	CIRC CONCR
	LEN=0072	INSTALLED UNKN
0370/0345	018 " DIA	CIRC CONCR
	LEN=0072	INSTALLED UNKN
0370/0110	018 " DIA	CIRC CONCR
	LEN=0048	INSTALLED UNKN
092060 FT	1 0 00004	0 01 0921+62
0370/0000	GARDEN DR	(T542)
	LENGTH(AH	1098 BK 2647)
	PLYMOUTH	

089413 FT

087131 FT

084839 FT

0360/2388	HUNLOCK T	015 "DIA	CIRC	CONCR	
0360/2201	LEN=0072	018 "DIA	CIRC	CONCR	UNKN
0360/1866	LEN=0060	024 "DIA	CIRC	CONCR	UNKN
0360/1518	LEN=0060	018 "DIA	CIRC	CONCR	UNKN
0360/0692	LEN=0060	018 "DIA	CIRC	CONCR	UNKN
0360/0328	LEN=0120	018 "DIA	CIRC	CONCR	UNKN
089413 FT	1 0 00004	0 01	0894	+87	
0360/0000	LENGTH(AH	2647	BK	2282)	
0350/2161	LEN=0060	018 "DIA	CIRC	CONCR	UNKN
0350/2063	GARDEN DR	(T542)			
0350/1728	LEN=0072	018 "DIA	CIRC	CONCR	UNKN
0350/1646	LEN=0072	018 "DIA	CIRC	CONCR	UNKN
0350/1500	LEN=0060	018 "DIA	CIRC	CONCR	UNKN
0350/1144	LEN=0072	018 "DIA	CIRC	CONCR	UNKN
0350/1016	LEN=0060	018 "DIA	CIRC	CONCR	UNKN
0350/0763	LEN=0070	015 "DIA	CIRC	CONCR	1999
0350/0266	LEN=0040	015 "DIA	CIRC	CONCR	UNKN
0350/0023	LEN=0035	015 "DIA	CAST	IRON	UNKN
087131 FT	1 0 00004	0 01	0872	+05	
0350/0000	LENGTH(AH	2282	BK	2292)	
0340/1826	LEN=0060	018 "DIA	CIRC	CONCR	UNKN
0340/1325	LEN=0060	015 "DIA	CIRC	CONCR	UNKN
0340/1045	LEN=0060	015 "DIA	CIRC	CONCR	UNKN
0340/0826	LEN=0060	018 "DIA	CIRC	CONCR	UNKN
084839 FT	1 0 00004	0 00	0849	+13	
0340/0000	MFC BEGIN = C	LENGTH(AH	2292	BK	0592)

DIR: B TOTAL LEN: 38.080 MI. DIST: 04-3 SR: 11
 LEFT MUN: HUNLOCK T RIGHT MUN: HUNLOCK T

TO 4016/0260 SH
 (CONN)

MAIN RD
 (SR4016 SEG 0260/2477)

FROM 4016/0260 SH
 (CONN)

BMSSEN 40/0011/0334/0288
 0 0 00000 0 00 0000+00

HUNLOCK CRK

BMSBG 40/0011/0334/0288
 1 0 00004 0 00 0843+21 084247 FT

MFC BEGIN = C

LENGTH(AH 0592 BK 1118)

0335/0535

0335/0408

0335/0345

0335/0336

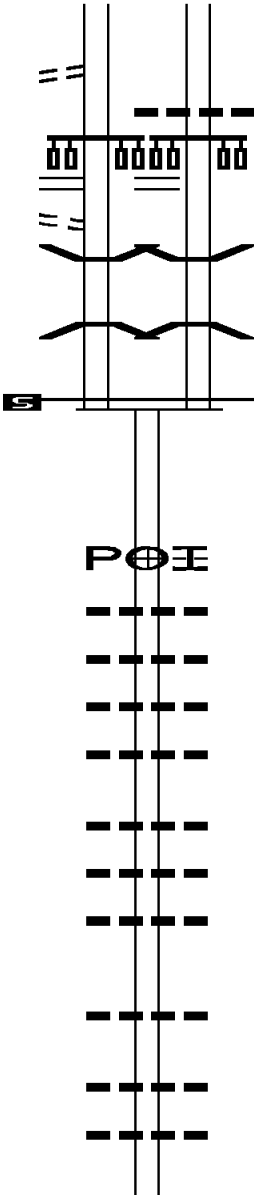
0335/0288

0335/0000

083129 FT

079936 FT

078007 FT



0334/0457

0334/0408

0334/0336

0334/0288

0334/0000

083129 FT

0330/0000

0320/3008

0320/2628

0320/2097

0320/1697

0320/0946

0320/0563

0320/0171

0320/0000

0310/1607

0310/0745

0310/0402

0310/0000

018 " DIA CIRC CONCR
 LEN=0100 INSTALLED UNKN
 MAIN RD
 (SR4016 SEG 0260/2477)

BMSSEN 40/0011/0334/0288
 0 0 00000 0 00 0000+00
 HUNLOCK CRK
 BMSBG 40/0011/0334/0288
 1 0 00004 0 00 0843+21
 MFC BEGIN = C
 LENGTH(AH 0592 BK 1118)

1 0 00004 0 00 0832+00
 (APRA) UGI
 UGI RD
 (PRDR)
 LENGTH(AH 1118 BK 3193)
 015 " DIA CAST IRON
 LEN=0060 INSTALLED UNKN
 015 " DIA CIRC CONCR
 LEN=0072 INSTALLED UNKN
 024 " DIA CIRC METAL
 LEN=0075 INSTALLED UNKN
 015 " DIA CAST IRON
 LEN=0065 INSTALLED UNKN

018 " DIA CIRC METAL
 LEN=0040 INSTALLED 1999
 018 " DIA CIRC METAL
 LEN=0060 INSTALLED UNKN
 015 " DIA CAST IRON
 LEN=0060 INSTALLED UNKN
 1 0 00004 0 00 0799+41
 LENGTH(AH 3193 BK 1929)
 015 " DIA CAST IRON
 LEN=0060 INSTALLED UNKN

015 " DIA CIRC METAL
 LEN=0080 INSTALLED UNKN
 015 " DIA CIRC CONCR
 LEN=0065 INSTALLED UNKN
 1 0 00004 0 00 0780+53
 LENGTH(AH 1929 BK 1880)

DIR: B TOTAL LEN: 38.080 MI. DIST: 04-3 SR: 11
 LEFT MUN: HUNLOCK T RIGHT MUN: HUNLOCK T

Stationing	Description	Material	Length	Status
0300/1880	015" DIA	CAST IRON	LEN=0060	INSTALLED UNKN
0300/1580	015" DIA	CAST IRON	LEN=0060	INSTALLED UNKN
0300/1400	024" DIA	CAST IRON	LEN=0070	INSTALLED UNKN
0300/0823	015" DIA	CAST IRON	LEN=0060	INSTALLED UNKN
0300/0515	018" DIA	CAST IRON	LEN=0060	INSTALLED UNKN
0300/0133	015" DIA	CIRC CONCR	LEN=0033	INSTALLED UNKN
076127 FT	1 0 00004	0 00 0761+73		
	RETREAT HOSPITAL RD (T524)			
0300/0000	024" DIA	CAST IRON	LENGTH(AH 1880 BK 2286)	
0290/2014	018" DIA	CIRC METAL	LEN=0100	INSTALLED UNKN
0290/1456	018" DIA	CIRC METAL	LEN=0100	INSTALLED UNKN
0290/0903	018" DIA	CIRC METAL	LEN=0100	INSTALLED UNKN
0290/0309	018" DIA	CIRC METAL	LEN=0100	INSTALLED UNKN
073841 FT	1 0 00004	0 00 0739+48		
0290/0000	015" DIA	CAST IRON	LENGTH(AH 2286 BK 2280)	
0280/2191	015" DIA	CAST IRON	LEN=0080	INSTALLED UNKN
REST AREA RD (GOVT)				
0280/1901	015" DIA	CIRC METAL	LEN=0130	INSTALLED UNKN
0280/1593	015" DIA	CAST IRON	LEN=0120	INSTALLED UNKN
0280/1050	(APRA)	STOCKPILE DR		
POT	STATE	STOCK PILE ENT RD		
0280/0993	(GOVT)			
071561 FT	1 0 00004	0 00 0716+68		
	HUNLOCK UNION T			
0280/0000	015" DIA	CAST IRON	LENGTH(AH 2280 BK 1702)	
0270/1033	015" DIA	CAST IRON	LEN=0070	INSTALLED UNKN
0270/0666	(GOVT)	BOAT COMM BOAT LAUNCH		
0270/0567	015" DIA	CAST IRON	LEN=0100	INSTALLED UNKN

DIR: B TOTAL LEN: 38.080 MI. DIST: 04-3 SR: 11
 LEFT MUN: UNION T RIGHT MUN: UNION T

069859 FT

067346 FT

065320 FT

062319 FT

0270/0340	015 " DIA	CAST IRON	
	LEN=0064	INSTALLED	UNKN
0270/0204	015 " DIA	CAST IRON	
	LEN=0064	INSTALLED	UNKN
0270/0024	015 " DIA	CIRC CONCR	
	LEN=0050	INSTALLED	UNKN
069859 FT	1 0 00004	0 00 0699	+47
0270/0000	LENGTH(AH	1702 BK 2513)	
0260/2347	015 " DIA	CAST IRON	
	LEN=0064	INSTALLED	UNKN
0260/2012	036 " DIA	CIRC CONCR	
	LEN=0064	INSTALLED	UNKN
0260/1632	015 " DIA	CIRC CONCR	
	LEN=0064	INSTALLED	UNKN
0260/1313	015 " DIA	CIRC CONCR	
	LEN=0064	INSTALLED	UNKN
0260/1038	015 " DIA	CIRC CONCR	
	LEN=0064	INSTALLED	UNKN
0260/0480	015 " DIA	CIRC CONCR	
	LEN=0064	INSTALLED	1999
067346 FT	1 0 00004	0 00 0674	+52
0260/0000	LENGTH(AH	2513 BK 2026)	
0250/1568	015 " DIA	CIRC CONCR	
	LEN=0075	INSTALLED	UNKN
0250/1395	015 " DIA	CIRC CONCR	
	LEN=0075	INSTALLED	UNKN
0250/0872	015 " DIA	CIRC CONCR	
	LEN=0075	INSTALLED	UNKN
0250/0553	018 " DIA	CIRC CONCR	
	LEN=0075	INSTALLED	UNKN
065320 FT	1 0 00004	0 00 0654	+26
0250/0000	LENGTH(AH	2026 BK 3001)	
0240/2959	018 " DIA	CAST IRON	
	LEN=0080	INSTALLED	UNKN
0240/2361	015 " DIA	CAST IRON	
	LEN=0070	INSTALLED	UNKN
0240/1368	018 " DIA	CIRC CONCR	
	LEN=0065	INSTALLED	UNKN
0240/1170	015 " DIA	CIRC CONCR	
	LEN=0080	INSTALLED	UNKN
0240/0925	015 " DIA	CIRC CONCR	
	LEN=0060	INSTALLED	UNKN
0240/0645	015 " DIA	CIRC CONCR	
	LEN=0066	INSTALLED	UNKN
0240/0265	015 " DIA	CIRC CONCR	
	LEN=0066	INSTALLED	UNKN
062319 FT	1 0 00004	0 00 0623	+79
0240/0000	LENGTH(AH	3001 BK 2464)	

DIR: B TOTAL LEN: 38.080 MI. DIST: 04-3 SR: 11
 LEFT MUN: UNION T RIGHT MUN: UNION T

Stationing	Length	Material	Status
0230/2394	012 DIA	CIRC CONCR	INSTALLED UNKN
0230/1669	015 DIA	CAST IRON	INSTALLED UNKN
0230/1380	018 DIA	CAST IRON	INSTALLED UNKN
0230/0839	018 DIA	CAST IRON	INSTALLED UNKN
0230/0456	024 DIA	CAST IRON	INSTALLED UNKN
0230/0103	015 DIA	CAST IRON	INSTALLED UNKN
059855 FT	1 0 00004	0 00 0598+84	
0230/0000	LENGTH(AH	2464 BK 2687)	
0220/2455	018 DIA	CAST IRON	INSTALLED UNKN
0220/1744	018 DIA	CAST IRON	INSTALLED UNKN
0220/1531	015 DIA	CAST IRON	INSTALLED UNKN
0220/1006	015 DIA	CAST IRON	INSTALLED UNKN
0220/0725	015 DIA	CAST IRON	INSTALLED UNKN
0220/0381	018 DIA	CAST IRON	INSTALLED UNKN
0220/0061	015 DIA	CAST IRON	INSTALLED UNKN
057168 FT	NC SR	0011 SH	
0220/0000	LENGTH(AH	2687 BK 3043)	
0210/2942	015 DIA	CAST IRON	INSTALLED UNKN
0210/2844	UNION	SHICKSHINNY B	
0210/2507	015 DIA	CAST IRON	INSTALLED UNKN
0210/2317	SPRUCE ST	(BORO)	
0210/2231	015 DIA	CAST IRON	INSTALLED UNKN
0210/2028	015 DIA	CAST IRON	INSTALLED UNKN
0210/1813	018 DIA	CAST IRON	INSTALLED UNKN
0210/1761	ASH ST	(BORO)	

1 0 00004 0 00 0571+97 057168 FT
 ASH ST
 (BORO) 0220/0000

ROCKVIEW AV

EXTRACT DATE: 12/18/2023
PRINT DATE: 12/19/2023

ROADWAY MANAGEMENT SYSTEM
SLD COUNTY/SR - ANNUAL PRINT

PAGE NUMBER: 8
COUNTY: LUZERNE

DIR: B TOTAL LEN: 38.080 MI.
LEFT MUN: SHICKSHINNY B

DIST: 04-3 SR: 11
RIGHT MUN: SHICKSHINNY B

Location / Segment	Segment ID	Length / Description	Material / Details	Installation
(BORO)	0210/1264			
	0210/1157		OAK ST (BORO)	
	0210/1128	LEN=0040	018" DIA CAST IRON	INSTALLED 2003
	0210/1100	LEN=0060	015" DIA CIRC CONCR	INSTALLED 2003
	0210/0685		MC CLINTOCK ST (BORO)	
	0210/0046	LEN=0122	015" DIA CAST IRON	INSTALLED UNKN
054125 FT	054125 FT	1 0 00004 0 00 0541+88	NC N MAIN ST UNION ST (BORO)	
UNION ST (SR0239 SEG 0190/0000)	0210/0000			
	0210/0000	LENGTH(AH 3043 BK 2760)	018" DIA CIRC CONCR	INSTALLED 2003
	0200/2720	LEN=0020	UNNAMED AL	INSTALLED 2003
	0200/2599		(BORO)	
UNNAMED AL (BORO)	0200/2587			
	0200/2570	LEN=0020	018" DIA CIRC CONCR	INSTALLED UNKN
	0200/2549	BMS EN 40/0011/0200/2507	0 0 00000 0 00 0000+00	
	0200/2507	BMSBG 40/0011/0200/2507	SHICKSHNY CR VINE ST (BORO)	
	0200/2474			
	0200/2280	LEN=0020	018" DIA CAST IRON	INSTALLED UNKN
FURNACE ST (BORO)	0200/1997			
BUTLER ST (SR4004 SEG 0100/2245)	0200/1918		BUTLER ST (BORO)	
	0200/1758	LEN=0040	048"H 48"W CON BOX CUL	INSTALLED UNKN
GRANT ST (BORO)	0200/1753			
	0200/1475			
	0200/1470	STRUCTURE LENGTH 5 FT	BMSID 40/0011/0200/1470	
	0200/1445	LEN=0020	024" DIA CIRC CONCR	INSTALLED UNKN
			018" DIA CIRC METAL	

EXTRACT DATE: 12/18/2023
PRINT DATE: 12/19/2023

ROADWAY MANAGEMENT SYSTEM
SLD COUNTY/SR - ANNUAL PRINT

PAGE NUMBER: 7
COUNTY: LUZERNE

DIR: B TOTAL LEN: 38.080 MI.
LEFT MUN: SHICKSHINNY B

DIST: 04-3 SR: 11
RIGHT MUN: SHICKSHINNY B

051365 FT

0200/0550	LEN=0040	INSTALLED UNKN
	072 " DIA	CIRC CONCR
0200/0315	LEN=0050	INSTALLED UNKN
051365 FT	1 0 00004	0 00 0513+92
	NC S	MAIN ST
	SR 0239	SH
	(SR0239	SEG 0188/0205)
5 0200/0000	LENGTH(AH 2760	BK 3401)
	TO 0239/0188	SH
0190/3299	(CONN)	
	SHICKSHINNY	
0190/3286	SALEM T	
	018 " DIA	CIRC CONCR
0190/3060	LEN=0080	INSTALLED UNKN
	024 " DIA	CIRC CONCR
0190/2517	LEN=0080	INSTALLED UNKN
	018 " DIA	CAST IRON
0190/2460	LEN=0057	INSTALLED UNKN
	018 " DIA	CIRC CONCR
0190/2394	LEN=0099	INSTALLED UNKN
	018 " DIA	CIRC CONCR
0190/2234	LEN=0099	INSTALLED UNKN
	018 " DIA	CAST IRON
0190/1446	LEN=0080	INSTALLED UNKN
	018 " DIA	CIRC CONCR
0190/1211	LEN=0080	INSTALLED UNKN
	018 " DIA	CIRC CONCR
0190/1052	LEN=0070	INSTALLED UNKN
	TRIB SUSQ RV	
	STRUCTURE LENGTH	11 FT
0190/0616	BMSID 40/0011/0190/0616	
	024 " DIA	CIRC CONCR
	LEN=0080	INSTALLED UNKN
047964 FT	1 0 00004	0 00 0479+91
5 0190/0000	LENGTH(AH 3401	BK 3706)
	015 " DIA	CIR PLASTIC
0180/2405	LEN=0099	INSTALLED UNKN
	018 " DIA	CAST IRON
0180/2005	LEN=0070	INSTALLED UNKN
	018 " DIA	CIRC METAL
0180/1732	LEN=0070	INSTALLED UNKN
	018 " DIA	CAST IRON
0180/1162	LEN=0080	INSTALLED UNKN
	018 " DIA	CAST IRON
0180/0757	LEN=0080	INSTALLED UNKN

DIR: B TOTAL LEN: 38.080 MI. DIST: 04-3 SR: 11
 LEFT MUN: SALEM T RIGHT MUN: SALEM T

Location / Description	Segment ID	Length (FT)	Material / Notes
	0180/0481	024"	DIA CIRC CONCR
	0180/0292	018"	DIA CIRC CONCR
	044258 FT	044258 FT	1 0 00004 0 00 0443+12
	0180/0000	024"	DIA CIRC METAL
	0170/2500	024"	H 36" W CON BOX CUL
	0170/2009	0170/2500	LEN=0070 INSTALLED UNKN
	0170/1405	0170/2009	LEN=0072 INSTALLED UNKN
	0170/1044	0170/1405	LEN=0060 INSTALLED UNKN
	0170/0466	0170/1044	LEN=0060 INSTALLED UNKN
	0170/0050	0170/0466	LEN=0060 INSTALLED UNKN
CEDAR ROCK MATERIALS DR (PRDR)	041402 FT	041402 FT	1 0 00004 0 00 0414+56
	0170/0000	0170/0050	LEN=0060 INSTALLED UNKN
	0160/3046	0170/0000	LEN=0060 INSTALLED UNKN
	0160/2948	018"	DIA CIRC CONCR
	0160/2809	018"	DIA CIRC CONCR
	0160/2371	0160/2809	LEN=0060 INSTALLED UNKN
	0160/2130	0160/2371	LEN=0060 INSTALLED UNKN
	0160/1183	0160/2130	LEN=0060 INSTALLED UNKN
	0160/0700	015"	DIA CAST IRON
	0160/0127	015"	DIA CAST IRON
MINGLE INN RD (SR4002 SEG 0100/2031)	037887 FT	0160/0127	LEN=0050 INSTALLED UNKN
	0160/0000	037887 FT	1 0 00004 0 00 0379+54
	0160/0000	0160/0000	DRAINAGE STRUCTURE LENGTH 7 FT
	0160/0000	0160/0000	BMSID 40/0011/0160/0000
	0150/0914	0160/0000	LEN=0000 LENGTH(AH 3515 BK 2010)
	0150/0914	024"	DIA CIRC CONCR
	0150/0914	0150/0914	LEN=0075 INSTALLED UNKN

DIR: B TOTAL LEN: 38.080 MI. DIST: 04-3 SR: 11
 LEFT MUN: SALEM T RIGHT MUN: SALEM T

1 0 00004 0 00 0359+35 035877 FT
 THOMAS RD
 (T435) 0150/0000

Stationing	Structure	Description
0150/0000	5	LENGTH(AH 2010 BK 2640) 015 "DIA CIRC CONCR
0140/2587		LEN=0107 INSTALLED 1999
0140/2480		015 "DIA CIRC METAL LEN=0020 INSTALLED UNKN
0140/2192		018 "DIA CIRC CONCR LEN=0099 INSTALLED UNKN
0140/1918		BMSID 40/0011/0140/1906 1 0 00004 0 00 0351+98
0140/1906		TRIB TO SUSQ BMSBG 40/0011/0140/1906
0140/0870		048 "DIA CIRC METAL LEN=0100 INSTALLED UNKN
0140/0568		DELAWARE AND HUDSON RAI OVERPASS IS RR X-ING
0140/0228		015 "DIA CIRC CONCR LEN=0099 INSTALLED 1999
033237 FT		1 0 00004 0 00 0332+95
0140/0000	5	015 "DIA CIRC CONCR LEN=0100 INSTALLED UNKN
0130/3153		LENGTH(AH 2640 BK 3232) 060 "DIA CIRC METAL LEN=0200 INSTALLED UNKN
0130/2785		
0130/2763		024 "DIA CIRC METAL LEN=0150 INSTALLED UNKN
0130/2058		024 "DIA CIRC METAL LEN=0150 INSTALLED UNKN
0130/1131	POI	(APRA) PP&L INC
0130/1065		060 "DIA CIRC METAL LEN=0075 INSTALLED UNKN
0130/0900		RUNOFF STRUCTURE LENGTH 4 FT BMSID 40/0011/0130/0900
0130/0437		RUNOFF STRUCTURE LENGTH 4 FT BMSID 40/0011/0130/0437
0130/0432		036 "DIA CIRC METAL LEN=0075 INSTALLED UNKN

BEACH GROVE RD
 (T419) 0140/0000

GATE 20 RD
 (PRDR) 0130/2785

NUCLEAR POWER PLANT RD
 (PRDR) 0130/1131

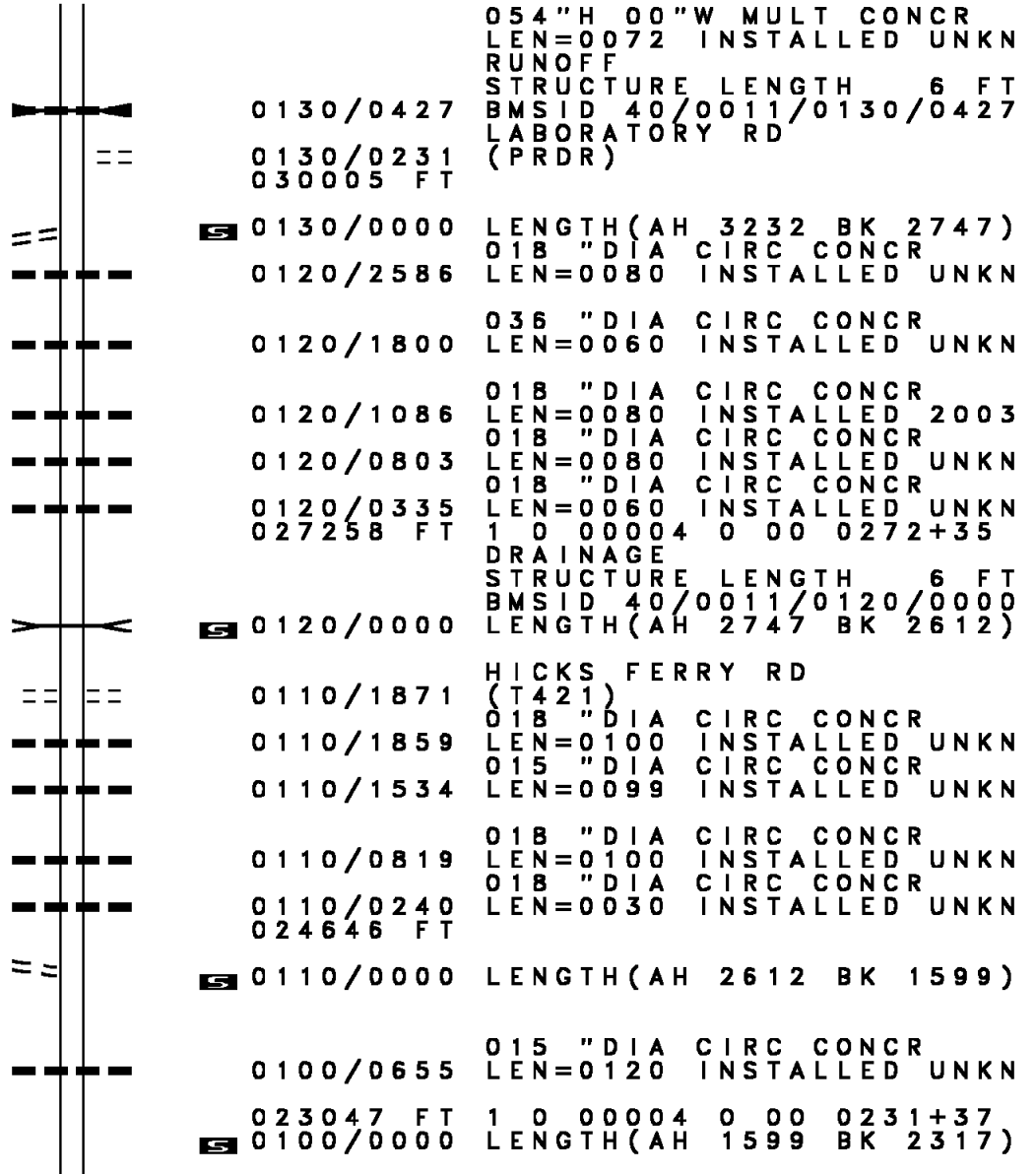
DIR: B TOTAL LEN: 38.080 MI. DIST: 04-3 SR: 11
 LEFT MUN: SALEM T RIGHT MUN: SALEM T

1 0 00004 0 00 0299+82 030005 FT
 BELL BEND RD
 (T450) 0130/0000

1 0 00004 0 00 0247+08 024646 FT
 BELL BEND RD
 (T450) 0110/0000

027258 FT

023047 FT



054" H 00" W MULT CONCR
 LEN=0072 INSTALLED UNKN
 RUNOFF
 STRUCTURE LENGTH 6 FT
 BMSID 40/0011/0130/0427
 LABORATORY RD
 (PRDR)

0130/0427

0130/0231
 030005 FT

0130/0000 LENGTH(AH 3232 BK 2747)
 018" DIA CIRC CONCR
 LEN=0080 INSTALLED UNKN

0120/2586

036" DIA CIRC CONCR
 LEN=0060 INSTALLED UNKN

0120/1800

018" DIA CIRC CONCR
 LEN=0080 INSTALLED 2003

0120/1086

018" DIA CIRC CONCR
 LEN=0080 INSTALLED UNKN

0120/0803

018" DIA CIRC CONCR
 LEN=0060 INSTALLED UNKN

0120/0335

027258 FT 1 0 00004 0 00 0272+35
 DRAINAGE
 STRUCTURE LENGTH 6 FT

0120/0000

BMSID 40/0011/0120/0000
 LENGTH(AH 2747 BK 2612)

HICKS FERRY RD
 (T421)

0110/1871

018" DIA CIRC CONCR
 LEN=0100 INSTALLED UNKN

0110/1859

015" DIA CIRC CONCR
 LEN=0099 INSTALLED UNKN

0110/1534

018" DIA CIRC CONCR
 LEN=0100 INSTALLED UNKN

0110/0819

018" DIA CIRC CONCR
 LEN=0030 INSTALLED UNKN

0110/0240

0110/0000 LENGTH(AH 2612 BK 1599)

015" DIA CIRC CONCR
 LEN=0120 INSTALLED UNKN

0100/0655

023047 FT 1 0 00004 0 00 0231+37
 0100/0000 LENGTH(AH 1599 BK 2317)

DIR: B TOTAL LEN: 38.080 MI. DIST: 04-3 SR: 11
 LEFT MUN: SALEM T RIGHT MUN: SALEM T

Stationing	Structure ID	Description	Material	Status
020730 FT	0090/1189	015 " DIA CIRC CONCR	LEN=0099	INSTALLED UNKN
020730 FT	0090/0414	WALNUT DR (T448)		
020730 FT	020730 FT	RIVER RD (T431)		
0090/0000	5 0090/0000	LENGTH(AH 2317 BK 1770)		
	0080/1640	048 " DIA CIRC CONCR	LEN=0100	INSTALLED UNKN
	0080/0974	018 " DIA CIRC METAL	LEN=0060	INSTALLED UNKN
	0080/0285	015 " DIA CIRC CONCR	LEN=0060	INSTALLED UNKN
018960 FT	0080/0100	018 " DIA CIRC CONCR	LEN=0100	INSTALLED UNKN
	018960 FT	1 0 00004 0 00 0190+74		
	5 0080/0000	LENGTH(AH 1770 BK 2244)		
	0070/1149	015 " DIA CIRC CONCR	LEN=0040	INSTALLED 1999
PINE CREST RD (T478)	0070/0990			
	0070/0632	042 " DIA CIRC METAL	LEN=0075	INSTALLED UNKN
016716 FT	016716 FT	1 0 00004 0 00 0168+30		
	5 0070/0000	WALNUT DR (T448)		
		LENGTH(AH 2244 BK 3307)		
	0060/3180	015 " DIA CIRC CONCR	LEN=0070	INSTALLED 1999
UNNAMED RD (TWP)	0060/2738			
	0060/2355	CENTER ST (T479)		
	0060/2220	024 " DIA CIRC CONCR	LEN=0064	INSTALLED 1999
MARKET ST (T436)	0060/1719			
	0060/1458	BEACH HAVEN STRUCTURE LENGTH 14 FT	BMSID 40/0011/0060/1458	
	0060/1128	018 " DIA CIRC CONCR	LEN=0080	INSTALLED UNKN

Stationing	Length	Material	Notes
0135+26	013409 FT	0060/0050	018 " DIA CIRC CONCR
		013409 FT	LEN=0015 INSTALLED UNKN
	0060/0000	0060/0000	LENGTH(AH 3307 BK 3157)
		0050/2864	024 " DIA CAST IRON
		0050/2548	LEN=0090 INSTALLED UNKN
			018 " DIA CAST IRON
			LEN=0090 INSTALLED UNKN
		0050/1770	015 " DIA CAST IRON
			LEN=0090 INSTALLED UNKN
		0050/1430	018 " DIA CAST IRON
			LEN=0090 INSTALLED UNKN
		0050/0915	095 " H 01 " W CON BOX CUL
			LEN=0110 INSTALLED UNKN
		0050/0355	018 " DIA CIRC CONCR
		010252 FT	LEN=0090 INSTALLED UNKN
			1 0 00004 0 00 0103+65
			STN CH HOLLW
			STRUCTURE LENGTH 13 FT
			BMSID 40/0011/0050/0000
		0050/0000	LENGTH(AH 3157 BK 2289)
			018 " DIA CIRC CONCR
		0040/1788	LEN=0090 INSTALLED UNKN
			018 " DIA CIRC CONCR
		0040/1634	LEN=0080 INSTALLED UNKN
			018 " DIA CIRC CONCR
		0040/1470	LEN=0070 INSTALLED UNKN
			018 " DIA CIRC CONCR
		0040/1145	LEN=0090 INSTALLED UNKN
			018 " DIA CAST IRON
		0040/0569	LEN=0075 INSTALLED UNKN
		007963 FT	1 0 00004 0 00 0080+00
		0040/0000	LENGTH(AH 2289 BK 3191)
			018 " DIA CAST IRON
		0030/2100	LEN=0083 INSTALLED UNKN
			018 " DIA CIRC CONCR
		0030/1609	LEN=0055 INSTALLED UNKN
			015 " DIA CAST IRON
		0030/1365	LEN=0055 INSTALLED UNKN
			015 " DIA CAST IRON
		0030/0795	LEN=0055 INSTALLED UNKN
			018 " DIA CIRC CONCR
		0030/0215	LEN=0055 INSTALLED UNKN

1 0 00004 0 00 0135+26 013409 FT
 CEMETERY RD
 (T434)

STONE CHURCH RD
 (T483)

DIR: B TOTAL LEN: 38.080 MI. DIST: 04-3 SR: 11
 LEFT MUN: SALEM T RIGHT MUN: SALEM T

Street Name	Stationing	Length (FT)	Material / Notes
BOMBOY LN (T430)	0030/0000	004772 FT	015" DIA CAST IRON INSTALLED UNKN
CLYBOURNE AV (T428)	0020/1390	0020/1679	015" DIA CAST IRON INSTALLED UNKN
LUZERNE AV (T426)	0020/1021	0020/1279	015" DIA CAST IRON INSTALLED UNKN
SHORT ST (T442)	0020/0513	0020/0825	015" DIA CAST IRON INSTALLED UNKN
JOHNSON AV (T424)	0020/0000	0020/0282	015" DIA CAST IRON INSTALLED UNKN
LINE ST (T422)	0010/2210	0010/2550	018" DIA CAST IRON INSTALLED UNKN
CENTRAL AV (T420)	0010/1651	0010/2177	018" DIA CAST IRON INSTALLED UNKN
FOWLER AV (T480)	0010/1091	0010/1608	018" DIA CAST IRON INSTALLED UNKN
SPRUCE ST (T416)	0010/0510	0010/1053	015" DIA CAST IRON INSTALLED UNKN
		0010/0760	018" DIA CIRC CONCR INSTALLED UNKN
		0010/0500	018" DIA CIRC CONCR INSTALLED UNKN
		0010/0322	018" DIA CIRC CONCR INSTALLED UNKN
WALNUT ST (SR0011 SEG 0431/3060)	0010/0000	000000 FT	FRONT ST (SR0011 SEG 0430/2852) MFC BEGIN = B BK-COLUMBIA (19) LENGTH(AH 2741 BK 0000)