

Straight Line Diagram

Luzerne 40

January 2024

This document was produced by the Pennsylvania Department of Transportation (PENNDOT) as an internal management tool for State maintained highways and is not to be used for other purposes. The printed information was compiled from the Department's computerized Roadway Management System (RMS) and is subject to change without notice. Use of any or all of the printed information for purposes other than those intended by the Department may not satisfy other accuracy and completeness requirements and the Department does not warrant that such printed information is accurate or complete.

ROADWAY MANAGEMENT SYSTEM
INDEX FOR SR'S LOCATED IN THE COUNTY OF LUZERNE

SR	BGN	PAGE	END	PAGE	SR	BGN	PAGE	END	PAGE	SR	BGN	PAGE	END	PAGE
00111		1		27	1032	265		266		2020	380		383	
00229		28		40	1033	267		268		2021	384		385	
00800		41		53	1034	269		269		2022	386		387	
00801		54		76	1035	270		271		2023	388		388	
0092		77		81	1036	272		274		2024	389		392	
0093		82		95	1037	275		275		2025	393		394	
01115		96		105	1038	276		277		2026	395		396	
01118	106			115	1039	278		278		2027	397		399	
0239	116			126	1040	279		279		2028	400		401	
0309	127			154	1041	280		282		2029	402		402	
0315	155			163	1042	283		283		2030	403		403	
0339	164			164	1043	284		284		2031	404		404	
0415	165			172	1044	285		288		2032	405		407	
0424	173			175	1045	289		291		2033	408		409	
0437	176			181	1046	292		293		2034	410		411	
0487	182			183	1047	294		296		2035	412		418	
0502	184			185	1048	297		297		2036	419		421	
0924	186			191	1049	298		300		2037	422		422	
0940	192			201	1050	301		301		2038	423		424	
1001	202			203	1051	302		303		2039	425		427	
1002	204			207	1052	304		304		2040	428		429	
1003	208			208	1053	305		305		2041	430		435	
1004	209			210	1054	306		306		2042	436		439	
1005	211			212	1055	307		308		2044	440		442	
1006	213			213	1057	309		309		2045	443		446	
1007	214			216	1059	310		310		2046	447		447	
1008	217			218	1061	311		312		2047	448		449	
1009	219			220	1063	313		313		2048	450		452	
1010	221			224	1065	314		314		2049	453		454	
1011	225			225	1067	315		315		2050	455		455	
1012	226			227	1415	316		318		2051	456		458	
1013	228			229	2001	319		321		2052	459		459	
1014	230			231	2002	322		326		2053	460		460	
1015	232			233	2003	327		327		2054	461		461	
1016	234			235	2004	328		335		2055	462		463	
1017	236			236	2005	336		339		2057	464		464	
1018	237			237	2006	340		342		2061	465		467	
1019	238			238	2007	343		348		2063	468		469	
1020	239			240	2008	349		355		2065	470		470	
1021	241			245	2009	356		356		2067	471		471	
1022	246			246	2010	357		363		2100	472		472	
1023	247			247	2011	364		366		2101	473		473	
1024	248			249	2012	367		367		2105	474		474	
1025	250			251	2013	368		368		2107	475		475	
1026	252			254	2014	369		369		2109	476		476	
1027	255			256	2015	370		371		3001	477		480	
1028	257			257	2016	372		372		3002	481		482	
1029	258			260	2017	373		375		3003	483		483	
1030	261			262	2018	376		376		3004	484		488	
1031	263			264	2019	377		379		3005	489		490	

ROADWAY MANAGEMENT SYSTEM
INDEX FOR SR'S LOCATED IN THE COUNTY OF LUZERNE

SR	BGN	PAGE	END	PAGE	SR	BGN	PAGE	END	PAGE	SR	BGN	PAGE	END	PAGE
30006	491		496		4019	623		624		9101	712		712	
30007	497		501		4020	625		626		9103	713		713	
30008	502		505		4021	627		627		9201	714		714	
30009	506		506		4022	628		628		9202	715		715	
3010	507		508		4023	629		629		9204	716		716	
3011	509		510		4024	630		633		9302	717		717	
3012	511		512		4025	634		635		9304	718		718	
3013	513		513		4026	636		637		9402	719		719	
3014	514		514		4027	638		638		9403	720		720	
3015	515		516		4028	639		641		9406	721		721	
3016	517		518		4029	642		643		9408	722		722	
3017	519		521		4030	644		645		9501	723		723	
3018	522		525		4031	646		646		9502	724		724	
3019	526		527		4033	647		648		9505	725		725	
3020	528		532		4035	649		649		9506	726		726	
3021	533		535		4037	650		650						
3022	536		538		4039	651		651						
3023	539		539		4041	652		652						
3024	540		542		6309	653		658						
3026	543		545		8001	659		660						
3028	546		546		8002	661		662						
3030	547		548		8003	663		664						
3034	549		550		8004	665		666						
3036	551		552		8005	667		669						
3038	553		554		8006	670		671						
3040	555		556		8007	672		672						
3042	557		557		8009	673		673						
3044	558		558		8011	674		675						
3046	559		561		8013	676		677						
3100	562		562		8015	678		679						
3101	563		563		8017	680		681						
3102	564		564		8019	682		683						
4001	565		567		8021	684		684						
4002	568		570		8023	685		685						
4003	571		572		8025	686		687						
4004	573		575		8027	688		690						
4005	576		579		8029	691		692						
4006	580		585		8031	693		694						
4007	586		587		8033	695		695						
4008	588		590		8035	696		696						
4009	591		592		8037	697		697						
4010	593		594		8039	698		698						
4011	595		599		8041	699		699						
4012	600		600		8043	700		700						
4013	601		603		8045	701		702						
4014	604		606		8047	703		705						
4015	607		610		8049	706		707						
4016	611		617		8051	708		709						
4017	618		619		8053	710		710						
4018	620		622		8055	711		711						



December 30, 2023

Pennsylvania State Roads - Straight Line Diagrams

Contained within this document are the 2024 Pennsylvania Straight Line Diagrams (SLDs) for State Routes by county within a particular PennDOT district. At the end of each year, PennDOT takes a snapshot of its current SLD database and creates PDF files from the SLD snapshot. The SLDs are a graphical representation of State Routes (SRs) that PennDOT maintains. The information shown on the SLD is generated from data found in PennDOT's Roadway Management System (RMS) database. The data from RMS is constantly being updated to match actual roadway inventory data found on Pennsylvania's state highways. PennDOT's SR system is explained briefly in this document along with symbol definitions for each type of roadway feature or attribute found on the SLD. This PDF version of the SLD contains an individual county list of all state roads found in that county. The SRs found on the list are linked to the actual pages that show the individual SLDs. To find an SLD for a particular road that you want, simply point to that road on the SR index list and click on it to jump to the beginning page of that SLD.

If you have any questions or comments concerning information found in this document, please contact Ty Reed, Chief, Roadway Inventory and Testing Unit, Asset Management Division, Bureau of Operations, by calling (717) 787-7294.

Additional information on state owned highways is available from your local PENNDOT Engineering District Office, RMS Unit, RMS Coordinator.

Straight Line Diagram Disclaimer: This document is for informational purposes only and may be viewed by anyone. No part of the information contained in this document may be altered or redistributed without prior written consent of PENNDOT. Straight Line Diagram information is provided "as is" without warranty of any kind, either expressed or implied. This information could include technical inaccuracies or errors of omission. Changes may be made periodically to the information herein.

Copyright © 2023 by the Commonwealth of Pennsylvania. All rights reserved.



Asset Management Division

Mission Statement

To protect and preserve Pennsylvania's infrastructure by providing meaningful, timely, and accurate pavement and roadway management, design, standards, strategies, inventory and condition, as well as fair, consistent and efficient application of Commonwealth laws and regulations.

CUSTOMER SERVICE RATING FORM

Straight Line Diagram (SLD) – Customer Service Rating

As means to improve customer service, we would like you to rate the product/ service you have received, by circling a “grade” from “A” (excellent) to “E” (fail).

A **B** **C** **D** **E**

If your rating is not an “A,” please let us know what we could do better.

Name and Organization (optional)

Thank You.

(Fold along line, and tape or staple together before mailing)

(Cut along dashed line)

Bureau of Operations
Asset Management Division – PennDOT Annex
907 Elmerton Avenue
Harrisburg, PA 17110
ATTN: Ty Reed

PENNSYLVANIA DEPARTMENT OF TRANSPORTATION
Bureau of Operations, Asset Management Division

Location Referencing System (LRS) – Definitions, Uses & Testing

The Department's LRS, implemented in 1987, is the mechanism to designate the State highway network, to define roadway lengths, locations, and route connectivity, and to serve as the basis for the collection, storage, and integration of roadway information.

An LRS key is a unique series of numbers that identifies the location of each point or feature along a State route. The fourteen digit number is an integral part of the Roadway Management System (RMS) where roadway data is stored. 07/4016/0100/0857 is an example of an LRS key, which identifies County (CO) = 07, State Route (SR) = 4016, Segment (SEG) = 0100, and Offset = 0857.

County (CO)

Each of Pennsylvania's sixty-seven counties is identified by a number.

Name	#	Name	#	Name	#	Name	#
Adams	1	Clinton	18	Lackawanna	35	Potter	52
Allegheny	2	Columbia	19	Lancaster	36	Schuylkill	53
Armstrong	3	Crawford	20	Lawrence	37	Snyder	54
Beaver	4	Cumberland	21	Lebanon	38	Somerset	55
Bedford	5	Dauphin	22	Lehigh	39	Sullivan	56
Berks	6	Delaware	23	Luzerne	40	Susquehanna	57
Blair	7	Elk	24	Lycoming	41	Tioga	58
Bradford	8	Erie	25	McKean	42	Union	59
Bucks	9	Fayette	26	Mercer	43	Venango	60
Butler	10	Forest	27	Mifflin	44	Warren	61
Cambria	11	Franklin	28	Monroe	45	Washington	62
Cameron	12	Fulton	29	Montgomery	46	Wayne	63
Carbon	13	Greene	30	Montour	47	Westmoreland	64
Centre	14	Huntingdon	31	Northampton	48	Wyoming	65
Chester	15	Indiana	32	Northumberland	49	York	66
Clarion	16	Jefferson	33	Perry	50	Philadelphia	67
Clearfield	17	Juniata	34	Pike	51		

State Route (SR)

State Routes (SR's) are identified by four-digit numbers. SR numbers are assigned as follows:

- | | |
|--|-----------|
| 1. Traffic Routes: Routes designated as Interstates, US or PA Routes | 0001-0999 |
| 2. Quadrant Routes (Non-Traffic Routes) | 1001-4999 |
| 3. Relocated Traffic Routes | 6000-6999 |
| 4. Turned Back, Abandoned, or Null Routes | 7000-7999 |
| 5. Interchanges | 8001-8999 |
| 6. WYE's | 9101-9199 |
| 7. Rest Areas | 9201-9299 |
| 8. Truck Escape Ramps | 9301-9399 |
| 9. Others | 9401-9499 |
| 10. Park and Rides | 9501-9599 |

Even/Odd Convention: Even numbers are typically given to SR's in the East/West direction, and odd numbers to SR's that run North/South. This convention applies to Interstate Routes (except those that are Beltways or Spurs), and Quadrant Routes. This convention may or may not apply to PA or US Traffic Routes.

Hierarchy: If two or more traffic routes occupy the same section of roadway, the SR number is based on the "higher" type route, according to the following hierarchy. If the traffic routes are the same hierarchy class, then the SR number is assigned the lower numbered traffic route (Figure 1).

1. Interstates
2. U.S. Routes
3. PA Routes
4. Quadrant Routes

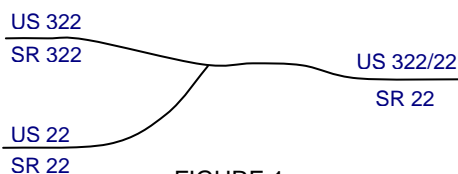


FIGURE 1

Other Numbering Conventions:

1. The first digit of a quadrant route is based on which quadrant of the county the route is located, as shown in the following diagram (Figure 2).
2. The last three digits of a Relocated Traffic Route are the same as the Traffic Route that was relocated.
3. Interchanges are numbered sequentially. Odd numbers are given to interchanges along SR's in the North/South direction; even numbers are given to interchanges along SR's in the East/West direction (Figure 3).
4. WYE's are given odd numbers if the connecting SR is odd numbered, and even numbers if the connecting SR is even numbered.
5. Rest Areas or Truck Escape Ramps are given odd numbers if they connect to the Southbound or Westbound side of an SR, and even numbers if they connect to the Northbound or Eastbound side.

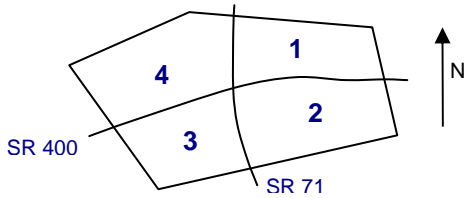


FIGURE 2

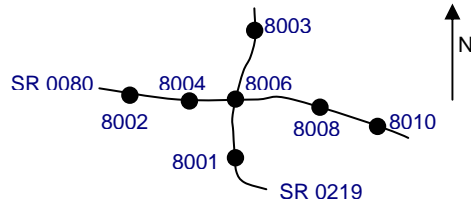


FIGURE 3

Segment (SEG)

State routes are divided into segments, which are approximately one-half mile long, and are identified by a four-digit number. Segment begin and end points are placed at physical features where possible. Segment numbers increase in the North or East direction, and typically by 10's (Figure 4). Segments are even numbered on undivided roadways, and in the Northbound or Eastbound direction of divided roadways. Segments are odd numbered in the Southbound or Westbound direction of divided roadways (Figure 5). Interstate segments are associated with the mile posts (Figure 6).

Undivided Roadways

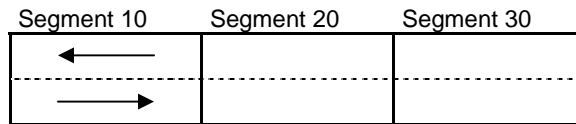


FIGURE 4

Divided Roadways

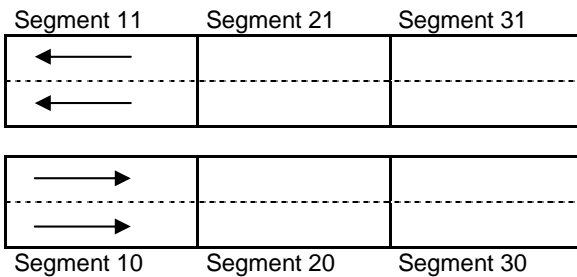


FIGURE 5

Interstate Roadways

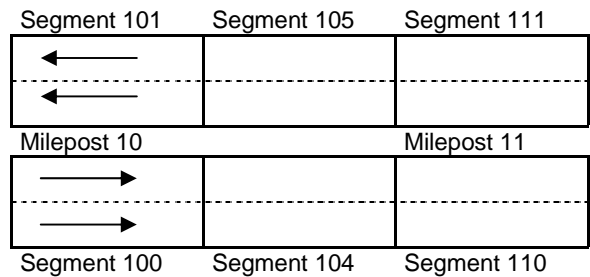


FIGURE 6

Turned Back, Abandoned, and Null Segments are given numbers in the range of 7000-7999. For two coinciding State routes, the route with "lower" hierarchy is "nulled."

Segment numbering restarts on Traffic Routes at County boundaries, except Interstates (Figure 7).

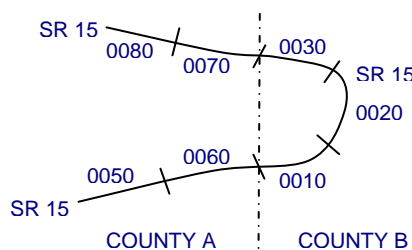


FIGURE 7

Offset

The offset, a subdivision of the segment, is the distance (in feet) from the beginning of the segment, expressed as a four-digit number. Offsets are measured in the increasing segment direction.

Segment Markers

Segment markers, which allow for easy identification of the LRS location on the State highway system, indicate the State route and segment number at the point that each segment is entered. If the beginning of a segment occurs at a physical feature, then the point of reference is at the physical feature and not the sign. At intersections, signs are used to identify beginning or ending State routes or segments.



Users of the LRS

Locations of all intersections, structures, and other points of interest are field verified and inventoried in the RMS. This information can be displayed on Straight Line Diagrams (SLD's) which can be viewed in the RMS, or hardcopy form. SLD books are refreshed and printed annually for distribution to the Department's District and County offices, as well as too many external entities.

A list of those within the Department that use the LRS to identify locations in the RMS and in the field includes personnel from the following organizations: Pavement Testing, County Maintenance, Traffic, Design, Surveys, Construction, Bridge, Permits, Crash Review, Planning and Programming, Posted & Bonded Roads, Tort Liability, and Emergency Management.

Users outside the Department include: County & Municipal governments, County 911, Planning Commissions, Federal Highway Administration, State & Local Police, Local Emergency Management, Delivery Services (UPS, Fed Ex, etc.), Fire Departments, Utility Companies, Contractors, and Consultants.

Without segment markers located in the field, all of these users would have to rely solely on the SLD, which would be extremely cumbersome at best and impossible for some.

Verification, QA & QC

In order to assure that LRS information is indicated properly in the RMS, on SLD's, and in the field, LRS Quality Assurance (QA) and Quality Commitment (QC) programs are performed each year. The Bureau of Operations, Asset Management Division, Roadway Inventory & Testing Unit (RITU) performs all Statewide QC testing. Field verification and QA is also performed by RITS, except in Engineering Districts 2-0, 11-0, and 12-0, where it is done "in-house." Each Engineering District is responsible for its own LRS completeness and maintenance with respect to the RMS.

Twenty percent of each county is field tested annually as part of the QA program, and five percent of each county is tested for the annual QC program. The goal of the QC program is to maintain at least 90% accuracy between the RMS and the actual field locations of highway features. Annual QC ratings are developed and reported to the Engineering Districts.









































Field testing is performed by two-person teams (a permanent employee that operates the test, and a temporary employee that drives the device) with the use of vans equipped with an on-board computer and a Data Measurement Subsystem. Testing is typically performed during the months of April through November.

Vehicle location and roadway features are displayed on the van's computer screen in SLD format, and the software accepts operator inputs verifying or modifying roadway feature locations, as well as comments. Though the system can function at greater speed, test speeds are typically less than 25 mph to ensure accuracy.

There are five categories of information that is verified and/or modified:

1. State Route Length
2. Segment Length
3. Roadway Geometry (lane count, pavement & shoulder types & widths)
4. Intersecting Feature Location (intersections & bridges)
5. Segment Marker Location

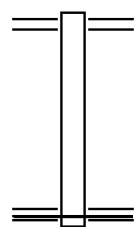
STRAIGHT LINE DIAGRAM (SLD) ANNUAL REFRESH ATTRIBUTE KEY PAGE 1 OF 2

 SEGMENT MARKER	 AHEAD LEFT INTER STATE OWNED	 RAILROAD CROSSING	 INTERSTATE MILEPOST
 TURNBACK	 AHEAD LEFT INTER NON-STATE	 RAILROAD OVER-PASS	 MFC BEGIN
 NULL	 AHEAD RIGHT INTE STATE OWNED	 OVER-PASS	 MUNICIPAL BOUNDARY
 UNDIVIDED HIGHWAY	 AHEAD RIGHT INTE NON-STATE	 BRIDGE END	 VILLAGE BEGIN
 PHYSICALLY DIVIDED	 BACK LEFT INTER STATE OWNED	 BRIDGE BEGIN	AH - LENGTH FORWARD TO NEXT SEGMENT BEGIN BK - LENGTH BACKWARD TO PREVIOUS SEGMENT BEGIN
 PAINT DIVIDED	 BACK LEFT INTER NON-STATE	 TUNNEL	
 INTERSECTION AHEAD	 BACK RIGHT INTER STATE OWNED	 SIGN STRUCTURE	MFC - MAINTENANCE FUNCTIONAL CLASS A = INTERSTATE EXPRESSWAY AND/OR PRINCIPLE ARTERIAL C = MINOR ARTERIAL D = COLLECTOR E = LOCAL ACCESS F = INTERCHANGE RAMP
 INTERSECTION BACK	 BACK RIGHT INTER NON-STATE	 P3 BRIDGE	
 REFERENCE AHEAD/BACK	 T-LEFT INTERSEC STATE OWNED	 RETAINING WALL	
 DIVIDED CONNECTOR	 T-LEFT INTERSEC NON-STATE	 BRIDGE/CULVERT UNDER FILL	NULL AND TURNBACK SEGMENTS ARE DISPLAYED IN THE DEPARTMENT'S ROADWAY MANAGEMENT SYSTEM (RMS) AS 100 FEET IN LENGTH. ACTUAL SEGMENT AND SECTION LENGTHS MAY VARY SIGNIFICANTLY
 CROSS INTERSEC STATE OWNED	 T-RIGHT INTERSEC STATE OWNED	 PIPE (STAMPP)	
 CROSS INTERSEC NON-STATE	 T-RIGHT INTERSEC NON-STATE	 ROTARY INTERSEC	

EXTRACT DATE: 12/18/2023 ROADWAY MANAGEMENT SYSTEM PAGE NUMBER: 726
 PRINT DATE: 12/19/2023 SLD COUNTY/SR - ANNUAL PRINT COUNTY: LUZERNE
 DIR: B TOTAL LEN: .200 MI. DIST: 04-3 SR: 9506
 LEFT MUN: WHITE HAVEN B RIGHT MUN: WHITE HAVEN B

001054 FT


000000 FT



001054 FT SR 0940 SH
 0010/1054 (SR0940 SEG 0260/1234)
 000000 FT 0 0 00000 0 00 0000+00
 NC PARK-N-RIDE RD
 SR 0940 SH
 (SR0940 SEG 0260/1206)
 MFC BEGIN = F
 0010/0000 LENGTH(AH 1054 BK 0000)

EXTRACT DATE: 12/18/2023 ROADWAY MANAGEMENT SYSTEM PAGE NUMBER: 725
 PRINT DATE: 12/19/2023 SLD COUNTY/SR - ANNUAL PRINT COUNTY: LUZERNE
 DIR: N TOTAL LEN: .079 MI. DIST: 04-3 SR: 9505
 LEFT MUN: SUGARLOAF T RIGHT MUN: SUGARLOAF T

000419 FT
 000000 FT

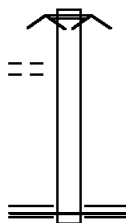


000419 FT TOMHICKEN RD
 0010/0419 (SR3020 SEG 0230/0877)
 000000 FT 0 0 00000 0 00 0000+00
 NC PARK-N-RIDE
 TOMHICKEN RD
 (SR3020 SEG 0230/0997)
 MFC BEGIN = F
 0010/0000 LENGTH(AH 0419 BK 0000)

EXTRACT DATE: 12/18/2023 ROADWAY MANAGEMENT SYSTEM PAGE NUMBER: 724
 PRINT DATE: 12/19/2023 SLD COUNTY/SR - ANNUAL PRINT COUNTY: LUZERNE
 DIR: B TOTAL LEN: .087 MI. DIST: 04-3 SR: 9502
 LEFT MUN: PITTSTON T RIGHT MUN: PITTSTON T

TO 0315/0151 SH
 (CONN)

000458 FT
 0010/0420
 000000 FT



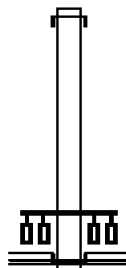
000458 FT PARK AND RIDE RD
 0010/0458 ROAD CLOSED AHEAD

000000 FT 0 0 00000 0 00 0000+00
 NC SR 9502 SH
 OAK ST
 (SR2019 SEG 0010/0210)
 MFC BEGIN = F
 0010/0000 LENGTH(AH 0458 BK 0000)

EXTRACT DATE: 12/18/2023 ROADWAY MANAGEMENT SYSTEM PAGE NUMBER: 723
 PRINT DATE: 12/19/2023 SLD COUNTY/SR - ANNUAL PRINT COUNTY: LUZERNE
 DIR: E TOTAL LEN: .147 MI. DIST: 04-3 SR: 9501
 LEFT MUN: WILKES BARRE T RIGHT MUN: WILKES BARRE T

000777 FT

000000 FT

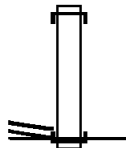


000777 FT
 INTER-AHD END OF PARK AND RIDE
 0010/0777 (GOVT)
 000000 FT 0 0 00000 0 00 0000+00
 NC PARK & LOCK RD
 WILKES-BARRE TWP BL
 (SR6309 SEG 0570/1803)
 INTER-BK CASEY AV
 (SR2016 SEG 0010/3247)
 MFC BEGIN = F
 0010/0000 LENGTH(AH 0777 BK 0000)

EXTRACT DATE: 12/18/2023 ROADWAY MANAGEMENT SYSTEM PAGE NUMBER: 722
 PRINT DATE: 12/19/2023 SLD COUNTY/SR - ANNUAL PRINT COUNTY: LUZERNE
 DIR: N TOTAL LEN: .058 MI. DIST: 04-3 SR: 9408
 LEFT MUN: HAZLETON C RIGHT MUN: HAZLETON C

000304 FT

0 0 00000 0 00 0000+00 000000 FT
 CAN DO EX
 (SR0924 SEG 0120/3486) 0010/0000

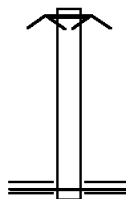


000304 FT
 INTER-AHD BROAD ST
 0010/0304 (SR0093 SEG 0081/1682)
 NC SR 9408 SH
 INTER-BK CAN DO EX
 000000 FT (SR0924 SEG 0120/3486)
 MFC BEGIN = F
 0010/0000 LENGTH(AH 0304 BK 0000)

EXTRACT DATE: 12/18/2023 ROADWAY MANAGEMENT SYSTEM PAGE NUMBER: 721
 PRINT DATE: 12/19/2023 SLD COUNTY/SR - ANNUAL PRINT COUNTY: LUZERNE
 DIR: B TOTAL LEN: .146 MI. DIST: 04-3 SR: 9406
 LEFT MUN: DORRANCE T RIGHT MUN: DORRANCE T

000769 FT

000000 FT



000769 FT END OF PARK & RIDE
 0010/0769 ROAD CLOSED AHEAD

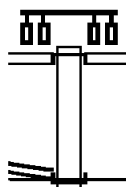
000000 FT 0 0 00000 0 00 0000+00
 NC DO DORRANCE PARK & RIDE
 DORRANCE PARK & RIDE
 (SR3007 SEG 0020/1440)
 MFC BEGIN = F

0010/0000 LENGTH(AH 0769 BK 0000)

EXTRACT DATE: 12/18/2023 ROADWAY MANAGEMENT SYSTEM PAGE NUMBER: 720
 PRINT DATE: 12/19/2023 SLD COUNTY/SR - ANNUAL PRINT COUNTY: LUZERNE
 DIR: S TOTAL LEN: .060 MI. DIST: 04-3 SR: 9403
 LEFT MUN: PITTSTON T RIGHT MUN: PITTSTON T

000318 FT

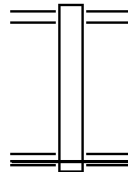
0 0 00000 0 00 0000+00 000000 FT
 JAMES A MUSTO BP
 (SR0011 SEG 0781/0754) 0010/0000



000318 FT
 INTER-AHD ALDI MALL ENTRANCE RD
 (PRDR)
 JAMES A MUSTO BP
 (SR0011 SEG 0781/0493)
 (SR0011 SEG 0780/0491)
 0010/0318
 NC JU GHANDLE RD
 INTER-BK JAMES A MUSTO BP
 000000 FT (SR0011 SEG 0781/0754)
 MFC BEGIN = F
 0010/0000 LENGTH(AH 0318 BK 0000)

EXTRACT DATE: 12/18/2023 ROADWAY MANAGEMENT SYSTEM PAGE NUMBER: 719
 PRINT DATE: 12/19/2023 SLD COUNTY/SR - ANNUAL PRINT COUNTY: LUZERNE
 DIR: N TOTAL LEN: .076 MI. DIST: 04-3 SR: 9402
 LEFT MUN: HANOVER T RIGHT MUN: HANOVER T

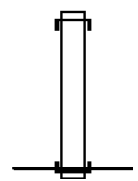
000400 FT
 000000 FT



000400 FT MAIN ST
 0010/0400 (SR2010 SEG 0100/1358)
 000000 FT 0 0 00000 0 00 0000+00
 NC PARK & LOCK RD
 MAIN ST
 (SR2010 SEG 0100/1656)
 MFC BEGIN = F
 0010/0000 LENGTH(AH 0400 BK 0000)

EXTRACT DATE: 12/18/2023 ROADWAY MANAGEMENT SYSTEM PAGE NUMBER: 718
 PRINT DATE: 12/19/2023 SLD COUNTY/SR - ANNUAL PRINT COUNTY: LUZERNE
 DIR: N TOTAL LEN: .076 MI. DIST: 04-3 SR: 9304
 LEFT MUN: PLAINS T RIGHT MUN: PLAINS T

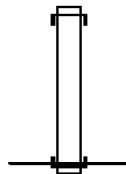
000403 FT
 000000 FT



000403 FT
 INTER-AHD END OF ESCAPE RAMP RD
 0010/0403 (GOVT)
 000000 FT 0 0 00000 0 00 0000+00
 NC TRUCK ESCAPE RAMP RD
 INTER-BK BEAR CREEK BL
 (SRO115 SEG 0290/1049)
 MFC BEGIN = F
 0010/0000 LENGTH(AH 0403 BK 0000)

EXTRACT DATE: 12/18/2023 ROADWAY MANAGEMENT SYSTEM PAGE NUMBER: 717
 PRINT DATE: 12/19/2023 SLD COUNTY/SR - ANNUAL PRINT COUNTY: LUZERNE
 DIR: N TOTAL LEN: .071 MI. DIST: 04-3 SR: 9302
 LEFT MUN: BEAR CREEK T RIGHT MUN: BEAR CREEK T

000374 FT
 000000 FT



000374 FT
 INTER-AHD END OF ESCAPE RAMP RD
 0010/0374 (GOVT)
 000000 FT 0 0 00000 0 00 0000+00
 NC TRUCK ESCAPE RAMP RD
 INTER-BK BEAR CREEK BL
 (SR0115 SEG 0270/0195)
 MFC BEGIN = F
 0010/0000 LENGTH(AH 0374 BK 0000)

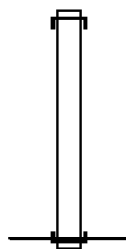
EXTRACT DATE: 12/18/2023 ROADWAY MANAGEMENT SYSTEM PAGE NUMBER: 716
 PRINT DATE: 12/19/2023 SLD COUNTY/SR - ANNUAL PRINT COUNTY: LUZERNE
 DIR: E TOTAL LEN: .280 MI. DIST: 04-3 SR: 9204
 LEFT MUN: FOSTER T RIGHT MUN: FOSTER T

001481 FT

001481 FT
 INTER-AHD ROADSIDE REST RD
 0010/1481 (SR0080 SEG 2700/0915)

000000 FT

000000 FT 0 0 00000 0 00 0000+00
 NC ROADSIDE REST RD
 INTER-BK ROADSIDE REST RD
 (SR0080 SEG 2694/2087)
 MFC BEGIN = F
 0010/0000 LENGTH(AH 1481 BK 0000)



002804 FT

002804 FT
 INTER-AHD ROADSIDE REST RD
 0020/1217 (SR9202 SEG 0010/1384)

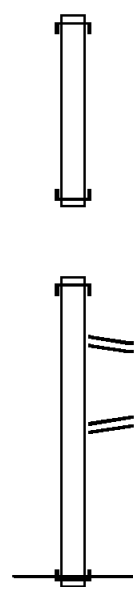
001587 FT

001587 FT 0 0 00000 0 00 0000+00
 INTER-BK ROADSIDE REST RD
 (SR9202 SEG 0010/0367)
 0020/0000 LENGTH(AH 1217 BK 1587)

INTER-AHD AMERICAN LEGION MEM HW
 0010/1587 (SRO081 SEG 1560/0933)
 ROADSIDE REST RD
 0010/1384 (SR9202 SEG 0020/1217)

000000 FT

ROADSIDE REST RD
 0010/0367 (SR9202 SEG 0020/0000)
 000000 FT 0 0 00000 0 00 0000+00
 NC ROADSIDE REST RD
 INTER-BK AMERICAN LEGION MEM HW
 (SRO081 SEG 1554/1895)
 MFC BEGIN = F
 0010/0000 LENGTH(AH 1587 BK 0000)



EXTRACT DATE: 12/18/2023 ROADWAY MANAGEMENT SYSTEM PAGE NUMBER: 714
 PRINT DATE: 12/19/2023 SLD COUNTY/SR - ANNUAL PRINT COUNTY: LUZERNE
 DIR: S TOTAL LEN: .515 MI. DIST: 04-3 SR: 9201
 LEFT MUN: RICE T RIGHT MUN: RICE T

002717 FT

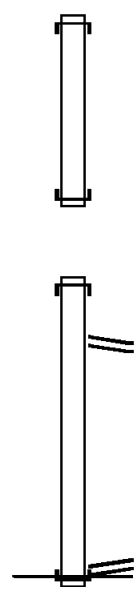
002717 FT
 INTER-AHD ROADSIDE REST RD
 0020/1320 (SR9201 SEG 0010/1132)

001397 FT

001397 FT 0 0 00000 0 00 0000+00
 INTER-BK ROADSIDE REST RD
 (SR9201 SEG 0010/0000)
 0020/0000 LENGTH(AH 1320 BK 1397)

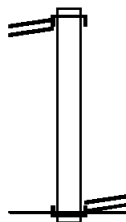
000000 FT

INTER-AHD AMERICAN LEGION MEM HW
 0010/1397 (SRO081 SEG 1575/1988)
 ROADSIDE REST RD
 0010/1132 (SR9201 SEG 0020/1320)
 000000 FT 0 0 00000 0 00 0000+00
 ROADSIDE REST RD
 (SR9201 SEG 0020/0000)
 NC ROADSIDE REST RD
 INTER-BK AMERICAN LEGION MEM HW
 (SRO081 SEG 1581/0793)
 MFC BEGIN = F
 0010/0000 LENGTH(AH 1397 BK 0000)



EXTRACT DATE: 12/18/2023 ROADWAY MANAGEMENT SYSTEM PAGE NUMBER: 713
 PRINT DATE: 12/19/2023 SLD COUNTY/SR - ANNUAL PRINT COUNTY: LUZERNE
 DIR: N TOTAL LEN: .045 MI. DIST: 04-3 SR: 9103
 LEFT MUN: DALLAS T RIGHT MUN: DALLAS T

TUNKHANNOCK HW 000240 FT
 (SR0309 SEG 0760/0112) 0010/0240
 000000 FT

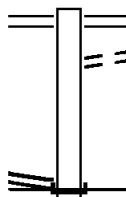


000240 FT
 INTER-AHD TUNKHANNOCK HW
 0010/0240 (SR0309 SEG 0760/0112)
 000000 FT 0 0 00000 0 00 0000+00
 MEMORIAL HW
 (SR0309 SEG 0750/3420)
 NC WYE RAMP RD
 INTER-BK MEMORIAL HW
 (SR0309 SEG 0750/3420)
 MFC BEGIN = F
 0010/0000 LENGTH(AH 0240 BK 0000)

EXTRACT DATE: 12/18/2023 ROADWAY MANAGEMENT SYSTEM PAGE NUMBER: 712
PRINT DATE: 12/19/2023 SLD COUNTY/SR - ANNUAL PRINT COUNTY: LUZERNE

DIR: N TOTAL LEN: .042 MI. DIST: 04-3 SR: 9101
LEFT MUN: SUGARLOAF T RIGHT MUN: SUGARLOAF T

000223 FT



0 0 00000 0 00 0000+00 000000 FT
SUSQUEHANNA BL
(SR0093 SEG 0141/1421) 0010/0000

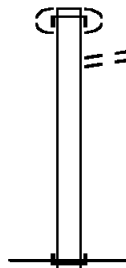
000223 FT AIRPORT BELTWAY
0010/0223 (SR3026 SEG 0011/0315)
TO 3026/0010 SH
0010/0115 (CONN)
NC RAMP FROM SR 93 SH
INTER-BK SUSQUEHANNA BL
000000 FT (SR0093 SEG 0140/1421)
MFC BEGIN = F
0010/0000 LENGTH(AH 0223 BK 0000)

EXTRACT DATE: 12/18/2023 ROADWAY MANAGEMENT SYSTEM PAGE NUMBER: 711
 PRINT DATE: 12/19/2023 SLD COUNTY/SR - ANNUAL PRINT COUNTY: LUZERNE
 DIR: S TOTAL LEN: .203 MI. DIST: 04-3 SR: 8055
 LEFT MUN: HANOVER T RIGHT MUN: HANOVER T

001073 FT

001073 FT
 INTER-AHD SOUTH VALLEY PY
 (SR3046 SEG 0031/0129)
 HANOVER - SOUTH VALLEY
 (TWP)
 TO 3046/0031 SH
 0500/1073
 0500/0949 (CONN)

000000 FT



000000 FT 0 0 00000 0 00 0000+00
 NC RAMP RD
 INTER-BK SOUTH CROSS VALLEY EX
 (SR0029 SEG 0071/0830)
 MFC BEGIN = F
 0500/0000 LENGTH(AH 1073 BK 0000)

EXTRACT DATE: 12/18/2023 ROADWAY MANAGEMENT SYSTEM PAGE NUMBER: 710
 PRINT DATE: 12/19/2023 SLD COUNTY/SR - ANNUAL PRINT COUNTY: LUZERNE
 DIR: N TOTAL LEN: .424 MI. DIST: 04-3 SR: 8053
 LEFT MUN: HANOVER T RIGHT MUN: HANOVER T

002238 FT

002238 FT
 INTER-AHD SOUTH CROSS VALLEY EX
 0750/1224 (SR0029 SEG 0060/1431)

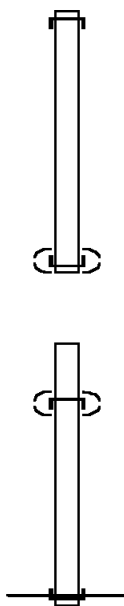
001014 FT

001014 FT 0 0 00000 0 00 0000+00
 NC RAMP S RD
 HANOVER - SOUTH VALLEY
 (TWP)
 INTER-BK SOUTH VALLEY PY
 (SR3046 SEG 0050/0206)
 0750/0000 LENGTH(AH 1224 BK 1014)

INTER-AHD SOUTH VALLEY PY
 (SR3046 SEG 0050/0303)
 HANOVER - SOUTH VALLEY
 (TWP)
 0010/1014

000000 FT

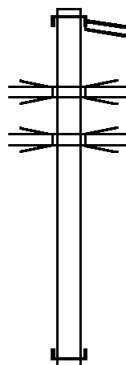
000000 FT 0 0 00000 0 00 0000+00
 NC RAMP U RD
 INTER-BK SOUTH CROSS VALLEY EX
 (SR0029 SEG 0060/0356)
 MFC BEGIN = F
 0010/0000 LENGTH(AH 1014 BK 0000)



EXTRACT DATE: 12/18/2023 ROADWAY MANAGEMENT SYSTEM PAGE NUMBER: 709
 PRINT DATE: 12/19/2023 SLD COUNTY/SR - ANNUAL PRINT COUNTY: LUZERNE

DIR: S TOTAL LEN: 1.999 MI. DIST: 04-3 SR: 8051
 LEFT MUN: WILKES BARRE T RIGHT MUN: WILKES BARRE T

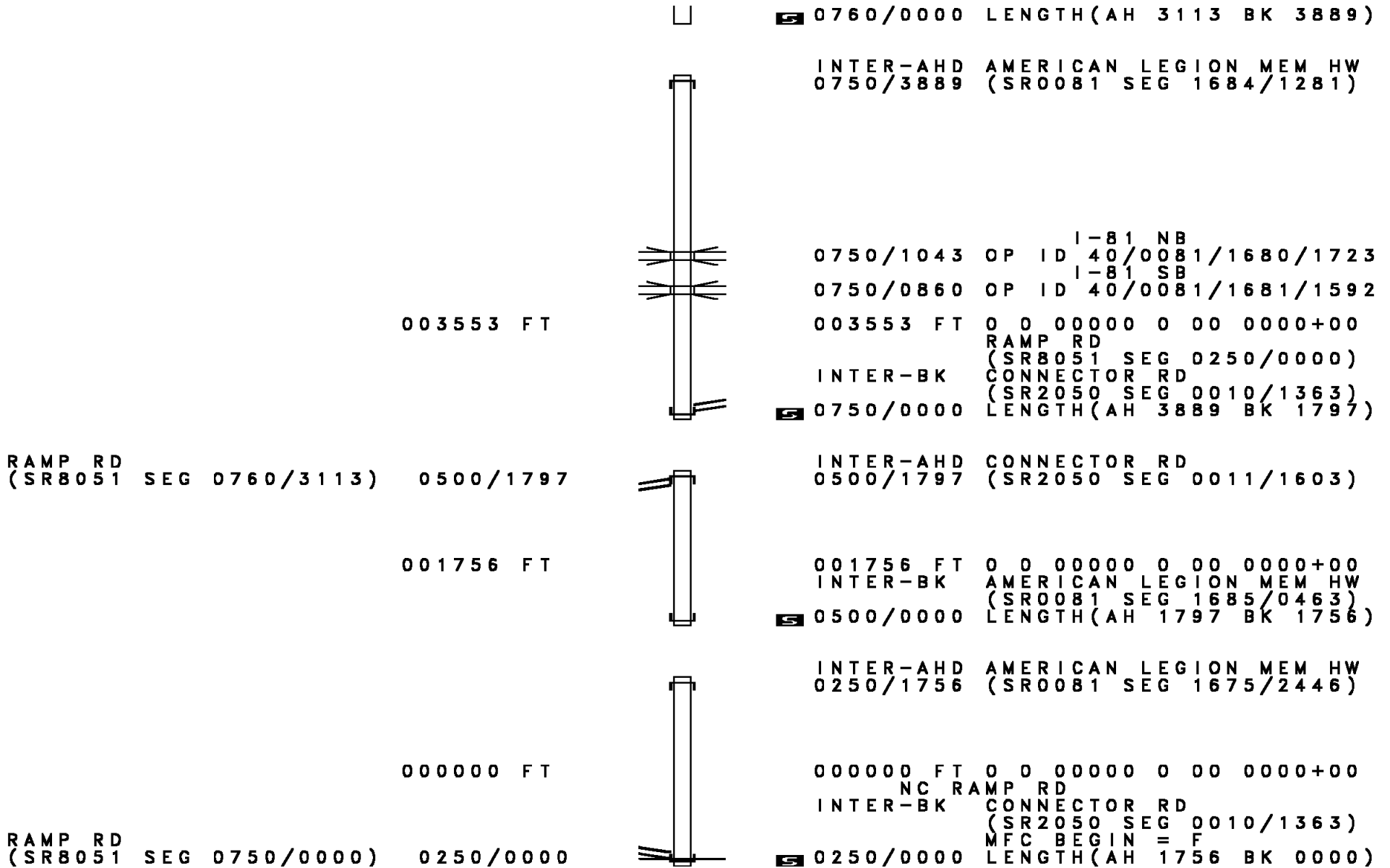
010555 FT



007442 FT

010555 FT
 INTER-AHD CONNECTOR RD
 (SR2050 SEG 0011/1603)
 RAMP RD
 0760/3113 (SR8051 SEG 0500/1797)
 I-81 SB
 0760/2467 OP ID 40/0081/1681/1592
 I-81 NB
 0760/2287 OP ID 40/0081/1680/1723
 007442 FT 0 0 00000 0 00 0000+00
 INTER-BK AMERICAN LEGION MEM HW
 (SR0081 SEG 1680/2320)

DIR: S TOTAL LEN: 1.999 MI. DIST: 04-3 SR: 8051
 LEFT MUN: WILKES BARRE T RIGHT MUN: WILKES BARRE T



0760/0000 LENGTH(AH 3113 BK 3889)

INTER-AHD AMERICAN LEGION MEM HW
 0750/3889 (SR0081 SEG 1684/1281)

003553 FT

0750/1043 OP ID I-81 NB 40/0081/1680/1723

0750/0860 OP ID I-81 SB 40/0081/1681/1592

003553 FT 0 0 00000 0 00 0000+00
 RAMP RD
 (SR8051 SEG 0250/0000)

INTER-BK CONNECTOR RD
 (SR2050 SEG 0010/1363)
 0750/0000 LENGTH(AH 3889 BK 1797)

RAMP RD
 (SR8051 SEG 0760/3113) 0500/1797

INTER-AHD CONNECTOR RD
 0500/1797 (SR2050 SEG 0011/1603)

001756 FT

001756 FT 0 0 00000 0 00 0000+00
 INTER-BK AMERICAN LEGION MEM HW
 (SR0081 SEG 1685/0463)

0500/0000 LENGTH(AH 1797 BK 1756)

INTER-AHD AMERICAN LEGION MEM HW
 0250/1756 (SR0081 SEG 1675/2446)

000000 FT

000000 FT 0 0 00000 0 00 0000+00
 NC RAMP RD
 INTER-BK CONNECTOR RD
 (SR2050 SEG 0010/1363)
 MFC BEGIN = F

0250/0000 LENGTH(AH 1756 BK 0000)

RAMP RD
 (SR8051 SEG 0750/0000) 0250/0000

EXTRACT DATE: 12/18/2023 ROADWAY MANAGEMENT SYSTEM PAGE NUMBER: 707
PRINT DATE: 12/19/2023 SLD COUNTY/SR - ANNUAL PRINT COUNTY: LUZERNE
DIR: N TOTAL LEN: .853 MI. DIST: 04-3 SR: 8049
LEFT MUN: HAZLE T RIGHT MUN: HAZLE T

004506 FT

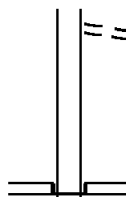


004506 FT
INTER-AHD AMERICAN LEGION MEM HW
0750/1400 (SR0081 SEG 1414/0995)

FROM 0424/0070 SH

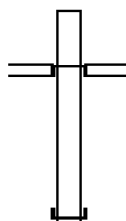
DIR: N TOTAL LEN: .853 MI. DIST: 04-3 SR: 8049
 LEFT MUN: HAZLE T RIGHT MUN: HAZLE T

003106 FT



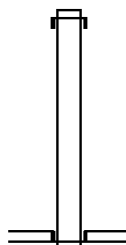
0750/0130 (CONN)
 003106 FT 0 0 00000 0 00 0000+00
 NC RAMP A RD
 ARTHUR GARDNER HW
 (SR0424 SEG 0070/0520)
 INTER-BK RAMP B RD
 (SR8049 SEG 0010/1480)
 0750/0000 LENGTH(AH 1400 BK 0681)

002425 FT



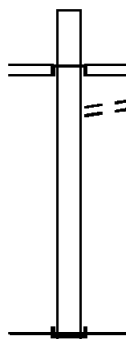
INTER-AHD RAMP C RD
 (SR8049 SEG 0250/0000)
 ARTHUR GARDNER HW
 0500/0681 (SR0424 SEG 0070/0000)
 002425 FT 0 0 00000 0 00 0000+00
 NC RAMP D RD
 INTER-BK AMERICAN LEGION MEM HW
 (SR0081 SEG 1415/0116)
 0500/0000 LENGTH(AH 0681 BK 0945)

001480 FT



INTER-AHD AMERICAN LEGION MEM HW
 0250/0945 (SR0081 SEG 1411/1024)
 001480 FT 0 0 00000 0 00 0000+00
 NC RAMP C RD
 ARTHUR GARDNER HW
 (SR0424 SEG 0070/0000)
 INTER-BK RAMP D RD
 (SR8049 SEG 0500/0681)
 0250/0000 LENGTH(AH 0945 BK 1480)

000000 FT

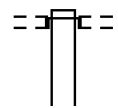


INTER-AHD RAMP A RD
 (SR8049 SEG 0750/0000)
 ARTHUR GARDNER HW
 0010/1480 (SR0424 SEG 0070/0520)
 TO 0424/0070 SH
 0010/1388 (CONN)
 000000 FT 0 0 00000 0 00 0000+00
 NC RAMP B RD
 INTER-BK AMERICAN LEGION MEM HW
 (SR0081 SEG 1410/0733)
 MFC BEGIN = F
 0010/0000 LENGTH(AH 1480 BK 0000)

EXTRACT DATE: 12/18/2023 ROADWAY MANAGEMENT SYSTEM PAGE NUMBER: 705
 PRINT DATE: 12/19/2023 SLD COUNTY/SR - ANNUAL PRINT COUNTY: LUZERNE
 DIR: W TOTAL LEN: 1.292 MI. DIST: 04-3 SR: 8047
 LEFT MUN: WILKES BARRE C RIGHT MUN: WILKES BARRE C

006820 FT

006620 FT

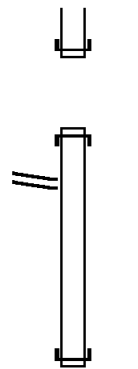


006820 FT
 INTER-AHD RAMP L RD
 (SR8047 SEG 0260/0000)
 WILKES BARRE BL
 (CITY)
 0510/0200
 006620 FT 0 0 00000 0 00 0000+00
 NC RAMP N SPUR RD
 INTER-BK RAMP N RD

DIR: W TOTAL LEN: 1.292 MI. DIST: 04-3 SR: 8047
 LEFT MUN: WILKES BARRE C RIGHT MUN: WILKES BARRE C

RAMP N SPUR RD
 (SR8047 SEG 0510/0000) 0500/1114

005001 FT



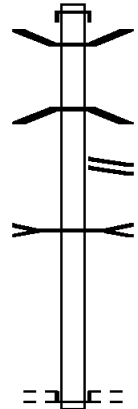
0510/0000 (SR8047 SEG 0500/1114)
 LENGTH(AH 0200 BK 1619)

INTER-AHD WILKES BARRE BL
 0500/1619 (CITY)

005001 FT 0 0 00000 0 00 0000+00

NC RAMP N RD
 INTER-BK N CROSSVALLEY EX
 (SR0309 SEG 0629/0010)
 0500/0000 LENGTH(AH 1619 BK 0936)

004065 FT



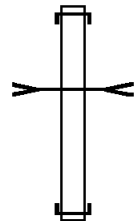
INTER-AHD N CROSSVALLEY EX
 0260/0936 (SR0309 SEG 0627/1459)
 0260/0827 BMSEN 40/8047/0260/0730
 0 0 00000 0 00 0000+00

OTHER RR
 0260/0730 BMSBG 40/8047/0260/0730
 RAMP L SPUR RD
 0260/0168 (SR8047 SEG 0250/0201)
 COAL BROOK

STRUCTURE LENGTH 12 FT
 0260/0147 BMSID 40/8047/0250/0156
 004065 FT 0 0 00000 0 00 0000+00

NC RAMP L RD
 WILKES BARRE BL
 (CITY)
 INTER-BK RAMP N SPUR RD
 (SR8047 SEG 0510/0200)
 0260/0000 LENGTH(AH 0936 BK 0201)

003864 FT



INTER-AHD RAMP L RD
 0250/0201 (SR8047 SEG 0260/0168)
 COAL BROOK

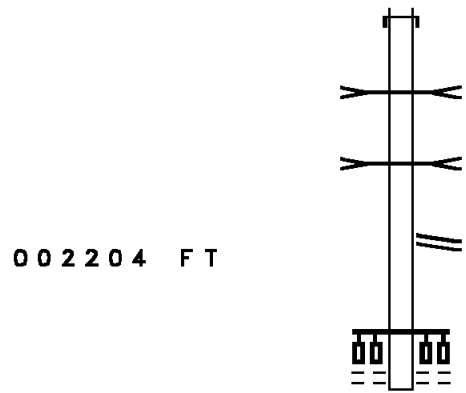
STRUCTURE LENGTH 12 FT
 0250/0156 BMSID 40/8047/0250/0156
 003864 FT 0 0 00000 0 00 0000+00

NC RAMP L SPUR RD
 INTER-BK WILKES BARRE BL
 (CITY)
 0250/0000 LENGTH(AH 0201 BK 1660)

INTER-AHD N CROSSVALLEY EX

DIR: W TOTAL LEN: 1.292 MI.
 LEFT MUN: WILKES BARRE C

DIST: 04-3 SR: 8047
 RIGHT MUN: WILKES BARRE C



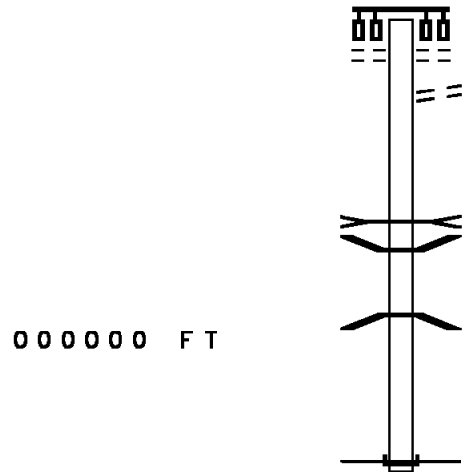
0030/1660 (SR0309 SEG 0626/2539)
 COAL BROOK
 STRUCTURE LENGTH 14 FT
 0030/1557 BMSID 40/0309/0626/2489
 LAUREL RUN
 STRUCTURE LENGTH 39 FT
 0030/0987 BMSID 40/8047/0010/0739
 RAMP K SPUR RD
 0030/0177 (SR8047 SEG 0020/0228)
 002204 FT O O 00000 0 00 0000+00
 NC RAMP K RD
 WILKES BARRE BL
 (CITY)

0030/0000 LENGTH(AH 1660 BK 0228)



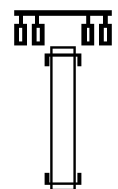
INTER-AHD RAMP K RD
 0020/0228 (SR8047 SEG 0030/0177)
 001976 FT O O 00000 0 00 0000+00
 NC RAMP K SPUR RD
 LAUREL RUN
 STRUCTURE LENGTH 50 FT
 BMSID 40/8047/0020/0000
 INTER-BK WILKES BARRE BL
 (CITY)

0020/0000 LENGTH(AH 0228 BK 1976)



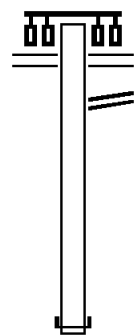
WILKES BARRE BL
 (CITY)
 0010/1976
 0010/1869 LC TO WILKES BARRE BL
 (CONN)
 LAUREL RUN
 STRUCTURE LENGTH 39 FT
 0010/0739 BMSID 40/8047/0010/0739
 0010/0339 BMSID 40/8047/0010/0201
 O O 00000 0 00 0000+00
 OTHER RR
 0010/0201 BMSBG 40/8047/0010/0201
 000000 FT O O 00000 0 00 0000+00
 NC RAMP J RD
 INTER-BK N CROSSVALLEY EX
 (SR0309 SEG 0626/1470)
 MFC BEGIN = F
 0010/0000 LENGTH(AH 1976 BK 0000)

007429 FT



007124 FT

007429 FT
 INTER-AHD DUPONT HW
 (SR0315 SEG 0045/0698)
 0772/0305
 007124 FT 0 0 00000 0 00 0000+00
 NC RAMP E RD
 INTER-BK RAMP A RD
 (SR8045 SEG 0762/1760)
 0772/0000 LENGTH(AH 0305 BK 2005)

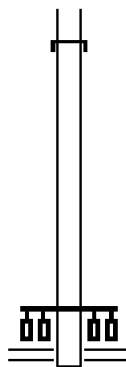


005119 FT

DUPONT HW
 (SR0315 SEG 0045/0902)
 0762/2005
 0762/1760 RAMP E RD
 (SR8045 SEG 0772/0000)
 005119 FT 0 0 00000 0 00 0000+00
 NC RAMP A RD
 INTER-BK N CROSSVALLEY EX
 (SR0309 SEG 0624/0292)
 0762/0000 LENGTH(AH 2005 BK 2540)

DIR: S TOTAL LEN: 1.407 MI. DIST: 04-3 SR: 8045
 LEFT MUN: PLAINS T RIGHT MUN: PLAINS T

002579 FT

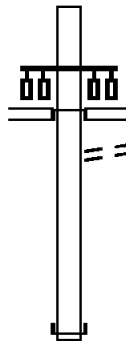


INTER-AHD N CROSSVALLEY EX
 0752/2540 (SR0309 SEG 0624/1567)

002579 FT 0 0 00000 0 00 0000+00
 NC RAMP B RD
 DUPONT HW
 (SR0315 SEG 0045/0902)

0752/0000 LENGTH(AH 2540 BK 1366)

001213 FT

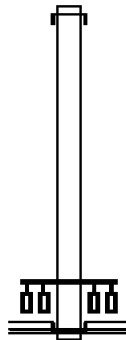


INTER-AHD RAMP D RD
 (SR8045 SEG 0250/0000)
 KIDDER ST
 (SR6309 SEG 0641/1074)
 (SR6309 SEG 0640/1061)

0500/1366
 TO 6309/0641 SH
 (CONN)

001213 FT 0 0 00000 0 00 0000+00
 NC RAMP C RD
 INTER-BK N CROSSVALLEY EX
 (SR0309 SEG 0625/1647)
 0500/0000 LENGTH(AH 1366 BK 1213)

000000 FT



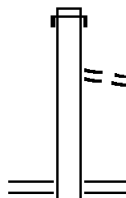
INTER-AHD N CROSSVALLEY EX
 0250/1213 (SR0309 SEG 0623/3019)

000000 FT 0 0 00000 0 00 0000+00
 NC RAMP D RD
 KIDDER ST
 (SR6309 SEG 0641/1074)
 (SR6309 SEG 0640/1061)

INTER-BK RAMP C RD
 (SR8045 SEG 0500/1366)
 MFC BEGIN = F
 0250/0000 LENGTH(AH 1213 BK 0000)

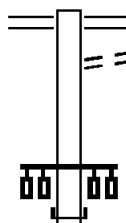
DIR: N TOTAL LEN: .317 MI. DIST: 04-3 SR: 8043
 LEFT MUN: PITTSTON T RIGHT MUN: PITTSTON T

001674 FT



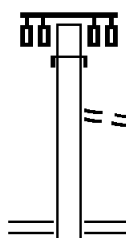
001674 FT
 INTER-AHD JAMES A MUSTO BP
 0750/0270 (SR0011 SEG 0780/2772)
 FROM 2035/0230 SH
 0750/0068 (CONN)
 001404 FT 2 0 40038 2 00 0000+00
 NC RAMP A RD
 MAIN ST
 (SR2035 SEG 0230/1975)
 0750/0000 LENGTH(AH 0270 BK 0463)

001404 FT



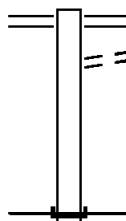
0500/0463 MAIN ST
 (SR2035 SEG 0230/2263)
 TO 2035/0240 SH
 0500/0397 (CONN)
 000941 FT 2 0 40038 2 01 0000+00
 NC RAMP B RD
 INTER-BK JAMES A MUSTO BP
 (SR0011 SEG 0781/2755)
 0500/0000 LENGTH(AH 0463 BK 0367)

000941 FT



INTER-AHD JAMES A MUSTO BP
 (SR0011 SEG 0781/1850)
 0250/0367 FROM 2035/0240 SH
 0250/0094 (CONN)
 000574 FT 2 0 40038 2 03 0000+00
 NC RAMP D RD
 MAIN ST
 (SR2035 SEG 0240/0000)
 0250/0000 LENGTH(AH 0367 BK 0574)

000574 FT



0010/0574 MAIN ST
 (SR2035 SEG 0230/2099)
 TO 2035/0230 SH
 0010/0515 (CONN)
 000000 FT 2 0 40038 2 02 0000+00
 NC RAMP C RD
 INTER-BK JAMES A MUSTO BP
 (SR0011 SEG 0780/1861)
 MFC BEGIN = F
 0010/0000 LENGTH(AH 0574 BK 0000)

000000 FT

001547 FT

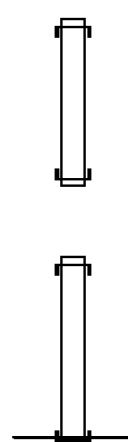
001547 FT
 INTER-AHD TURNPIKE RAMP RD
 0510/0722 (TNPK)

000825 FT

000825 FT 1 0 00515 2 02 0080+79
 NC RAMP AB RD
 INTER-BK RAMP F RD
 (SR8017 SEG 0762/0229)
 0510/0000 LENGTH(AH 0722 BK 0825)

000000 FT

INTER-AHD DUPONT HW
 0500/0825 (SR0315 SEG 0161/1631)
 000000 FT 1 0 00515 2 01 0080+79
 NC RAMP E RD
 INTER-BK TURNPIKE RAMP RD
 (TNPK)
 MFC BEGIN = F
 0500/0000 LENGTH(AH 0825 BK 0000)



001319 FT

000879 FT

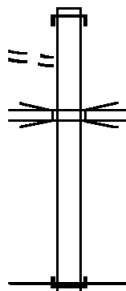


001319 FT
 INTER-AHD N CROSSVALLEY EX
 0750/0440 (SR0309 SEG 0654/0494)
 000879 FT 1 0 01052 2 08 0000+00
 NC RAMP B RD
 INTER-BK UNION ST
 (SR1013 SEG 0044/0169)
 0750/0000 LENGTH(AH 0440 BK 0879)

TO 1013/0045 SH
 (CONN)

0500/0742

000000 FT

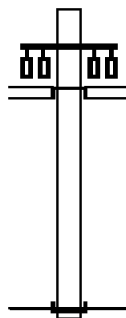
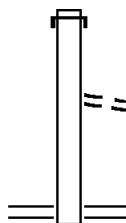


INTER-AHD UNION ST
 0500/0879 (SR1013 SEG 0045/0067)
 SR 0309
 0500/0639 OP ID 40/0309/0654/0000
 000000 FT 1 0 01052 2 07 0000+00
 NC RAMP A RD
 INTER-BK RAMP A
 (SR0309 SEG 0655/1583)
 MFC BEGIN = F
 0500/0000 LENGTH(AH 0879 BK 0000)

002237 FT

001396 FT

000000 FT

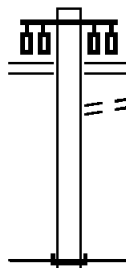
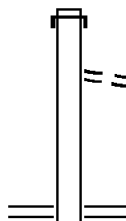


002237 FT
 INTER-AHD N CROSSVALLEY EX
 0250/0841 (SR0309 SEG 0645/0496)
 FROM 1013/0024 SH
 0250/0132 (CONN)
 001396 FT 1 0 01052 2 06 0000+00
 NC RAMP C RD
 UNION ST
 (SR1013 SEG 0025/0165)
 0250/0000 LENGTH(AH 0841 BK 1396)
 INTER-AHD EVANS ST
 (SR1054 SEG 0010/0120)
 UNION ST
 (SR1013 SEG 0030/0000)
 0010/1396
 000000 FT 1 0 01052 2 05 0000+00
 NC RAMP D RD
 INTER-BK N CROSS VALLEY EX
 (SR0309 SEG 0644/0630)
 MFC BEGIN = F
 0010/0000 LENGTH(AH 1396 BK 0000)

001102 FT

000525 FT

000000 FT



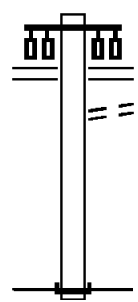
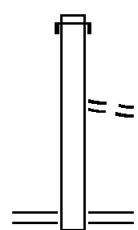
001102 FT
 INTER-AHD N CROSSVALLEY EX
 0750/0577 (SR0309 SEG 0640/0692)
 FROM 0011/0601 SH
 0750/0046 (CONN)
 000525 FT 1 0 01052 2 04 0000+00
 NC RAMP F RD
 WYOMING AV
 (SR0011 SEG 0600/0617)
 (SR0011 SEG 0601/0640)
 0750/0000 LENGTH(AH 0577 BK 0525)

WYOMING AV
 (SR0011 SEG 0601/0265)
 (SR0011 SEG 0600/0260)
 0500/0525 TO 0011/0601 SH
 0500/0459 (CONN)
 000000 FT 1 0 01052 2 03 0000+00
 NC RAMP E RD
 INTER-BK N CROSS VALLEY EX
 (SR0309 SEG 0641/0738)
 MFC BEGIN = F
 0500/0000 LENGTH(AH 0525 BK 0000)

001781 FT

000886 FT

000000 FT



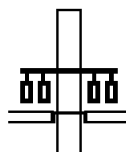
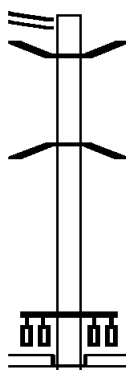
001781 FT
 INTER-AHD N CROSSVALLEY EX
 0250/0895 (SR0309 SEG 0635/1236)
 FROM 1006/0030 SH
 0250/0158 (CONN)
 000886 FT 1 0 01052 2 02 0000+00
 NC RAMP G RD
 RUTTER AV
 (SR1006 SEG 0030/0505)
 0250/0000 LENGTH(AH 0895 BK 0886)

RUTTER AV
 (SR1006 SEG 0031/0997)
 (SR1006 SEG 0030/0997)
 0010/0886
 TO 1006/0030 SH
 0010/0735 (CONN)
 000000 FT 1 0 01052 2 01 0000+00
 NC RAMP H RD
 INTER-BK N CROSSVALLEY EX
 (SR0309 SEG 0634/1007)
 MFC BEGIN = F
 0010/0000 LENGTH(AH 0886 BK 0000)

EXTRACT DATE: 12/18/2023 ROADWAY MANAGEMENT SYSTEM PAGE NUMBER: 694
 PRINT DATE: 12/19/2023 SLD COUNTY/SR - ANNUAL PRINT COUNTY: LUZERNE
 DIR: N TOTAL LEN: .982 MI. DIST: 04-3 SR: 8031
 LEFT MUN: FORTY FORT B RIGHT MUN: FORTY FORT B

N CROSSVALLEY EX 005184 FT
 (SR0309 SEG 0632/1016) 0750/0971

004213 FT



005184 FT
 0750/0950 BMS EN 40/8031/0750/0103
 0 0 00000 0 00 0000+00
 SUSQ RIVER
 0750/0130 BMSBG 40/8031/0750/0103
 004213 FT 1 0 01052 2 14 0000+00
 NC RAMP BB RD
 RIVER ST
 (SR2004 SEG 0083/0596)
 (SR2004 SEG 0082/0596)
 INTER-BK RAMP DD RD
 (SR8031 SEG 0010/1731)
 0750/0000 LENGTH(AH 0971 BK 1217)
 INTER-AHD RAMP CC RD
 (SR8031 SEG 0250/0000)
 RIVER ST
 (SR2004 SEG 0083/0245)
 (SR2004 SEG 0082/0243)
 0500/1217
 TO 2004/0083 SH

EXTRACT DATE: 12/18/2023
PRINT DATE: 12/19/2023

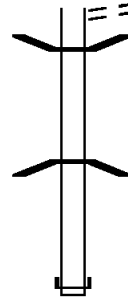
ROADWAY MANAGEMENT SYSTEM
SLD COUNTY/SR - ANNUAL PRINT

PAGE NUMBER: 693
COUNTY: LUZERNE

DIR: N TOTAL LEN: .982 MI.
LEFT MUN: FORTY FORT B

DIST: 04-3 SR: 8031
RIGHT MUN: FORTY FORT B

002996 FT



0500/1142 (CONN)
0500/1093 BMSEN 40/8031/0500/0000

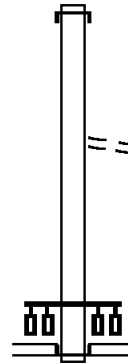
0 0 00000 0 00 0000+00
SUSQUEHANNA RIVER

0500/0031 BMSBG 40/8031/0500/0000
002996 FT 1 0 01052 2 15 0000+00

NC RAMP AA RD
INTER-BK N CROSSVALLEY EX
(SR0309 SEG 0633/1580)
0500/0000 LENGTH(AH 1217 BK 1265)

INTER-AHD N CROSSVALLEY EX
0250/1265 (SR0309 SEG 0629/2074)

001731 FT



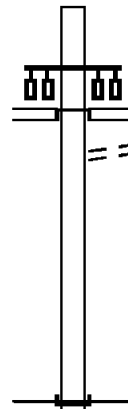
0250/0045 (CONN)
001731 FT 1 0 01052 2 16 0000+00
NC RAMP CC RD
RIVER ST
(SR2004 SEG 0083/0245)
(SR2004 SEG 0082/0243)

INTER-BK RAMP AA RD
(SR8031 SEG 0500/1217)
0250/0000 LENGTH(AH 1265 BK 1731)

INTER-AHD RAMP BB RD
(SR8031 SEG 0750/0000)
RIVER ST
(SR2004 SEG 0083/0596)
(SR2004 SEG 0082/0596)

0010/1731
0010/1670 TO 2004/0082 SH
(CONN)

000000 FT



000000 FT 1 0 01052 2 17 0000+00
NC RAMP DD RD
INTER-BK N CROSSVALLEY EX
(SR0309 SEG 0628/1717)
MFC BEGIN = F
0010/0000 LENGTH(AH 1731 BK 0000)

EXTRACT DATE: 12/18/2023 ROADWAY MANAGEMENT SYSTEM PAGE NUMBER: 692
 PRINT DATE: 12/19/2023 SLD COUNTY/SR - ANNUAL PRINT COUNTY: LUZERNE
 DIR: N TOTAL LEN: .626 MI. DIST: 04-3 SR: 8029
 LEFT MUN: WILKES BARRE T RIGHT MUN: WILKES BARRE T

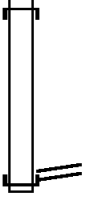
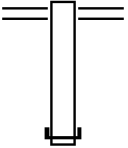
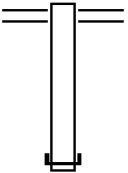
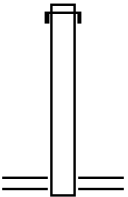
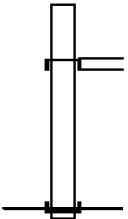
NEW ST
 (TWP)

003305 FT
 0762/0168
 003137 FT



INTER-AHD NEW ST
 0762/0168 (SR2052 SEG 0010/0423)
 003137 FT 0 0 00000 0 00 0000+00
 NC RAMP D SPUR RD
 INTER-BK MOUNTAIN BL
 (SR6309 SEG 0580/1740)
 0762/0000 LENGTH(AH 0168 BK 0449)

INTER-AHD MOUNTAIN BL

DIR:	N	TOTAL LEN:	.626 MI.	DIST:	04-3	SR:	8029
LEFT MUN:	WILKES BARRE T			RIGHT MUN:	WILKES BARRE T		
002688	FT		0752/0449 (SR6309 SEG 0580/2165) 002688 FT 0 0 00000 0 00 0000+00 NEW ST (TWP) NC RAMP D RD INTER-BK NEW ST (SR2052 SEG 0010/0423) 0752/0000 LENGTH(AH 0449 BK 0493)				
002195	FT		0500/0493 (SR2007 SEG 0130/0173) 002195 FT 1 0 00170 2 00 0000+00 NC RAMP C RD INTER-BK MOUNTAIN BL (SR6309 SEG 0580/1796) 0500/0000 LENGTH(AH 0493 BK 0741)				
001454	FT		0260/0741 (SR2007 SEG 0130/0200) 001454 FT 0 0 00000 0 00 0000+00 NC RAMP B SPUR RD INTER-BK MOUNTAIN BL (SR6309 SEG 0580/0605) 0260/0000 LENGTH(AH 0741 BK 0965)				
000489	FT		INTER-AHD MOUNTAIN BL 0250/0965 (SR6309 SEG 0580/0358) 000489 FT 1 0 00170 2 00 0000+00 NC RAMP B RD NORTHAMPTON ST (SR2007 SEG 0130/0200) 0250/0000 LENGTH(AH 0965 BK 0489)				
000000	FT		INTER-AHD CASEY AV (SR2054 SEG 0010/0000) SCHOOL ENTR RD 0010/0489 (GOVT) 000000 FT 1 0 00170 2 00 0000+00 NC CA SEY AV INTER-BK MOUNTAIN BL (SR6309 SEG 0580/0200) MFC BEGIN = F 0010/0000 LENGTH(AH 0489 BK 0000)				

EXTRACT DATE: 12/18/2023 ROADWAY MANAGEMENT SYSTEM PAGE NUMBER: 690
PRINT DATE: 12/19/2023 SLD COUNTY/SR - ANNUAL PRINT COUNTY: LUZERNE
DIR: N TOTAL LEN: 2.303 MI. DIST: 04-3 SR: 8027
LEFT MUN: PLYMOUTH T RIGHT MUN: PLYMOUTH T

012162 FT

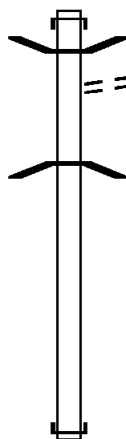
012162 FT
INTER-AHD MAIN ST

DIR: N TOTAL LEN: 2.303 MI. DIST: 04-3 SR: 8027
 LEFT MUN: PLYMOUTH T RIGHT MUN: PLYMOUTH T

011646 FT



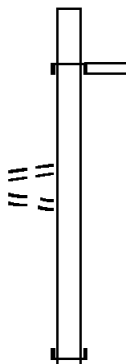
0750/0516 (SR0011 SEG 0430/0417)
 011646 FT 1 0 00004 2 08 0000+00
 NC RAMP A RD
 INTER-BK CROSS VALLEY EX
 (SR0029 SEG 0090/2974)
 0750/0000 LENGTH(AH 0516 BK 2545)



009101 FT

INTER-AHD MAIN ST
 0500/2545 (SR0011 SEG 0421/0751)
 0500/2427 BMSEN 40/0011/0420/0771
 TO 8027/0260 SH
 0500/2386 (CONN)
 1 0 00004 2 07 0000+00
 ABANDONED PROPERTIES RR
 0500/2326 BMSBG 40/0011/0420/0771

009101 FT 1 0 00004 2 07 0000+00
 NC RAMP D RD
 INTER-BK CROSS VALLEY EX
 (SR0029 SEG 0090/3414)
 0500/0000 LENGTH(AH 2545 BK 2121)



0270/1157

0270/0601

006980 FT

INTER-AHD MAIN ST
 (SR0011 SEG 0440/0035)
 RAMP C RD
 0270/2121 (SR8027 SEG 0250/0176)

006980 FT 1 0 00004 0 00 1084+91
 NC RAMP F RD
 INTER-BK RAMP E RD
 (SR8027 SEG 0260/2120)
 0270/0000 LENGTH(AH 2121 BK 2120)



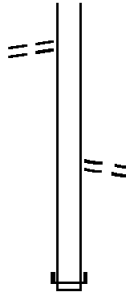
INTER-AHD RAMP F RD
 0260/2120 (SR8027 SEG 0270/0000)

PARKVIEW DR
 (TWP)
 PARKVIEW DR
 (TWP)

DIR: N TOTAL LEN: 2.303 MI. DIST: 04-3 SR: 8027
 LEFT MUN: PLYMOUTH T RIGHT MUN: PLYMOUTH T

MOONEY RD
 (TWP)

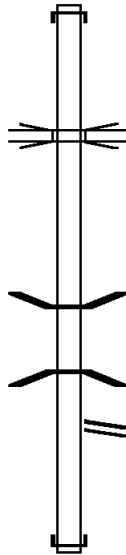
0260/1490



004860 FT

0260/0280 FROM 8027/0500 SH
 (CONN)
 004860 FT 1 0 00004 0 00 1063+71
 NC RAMP E RD
 INTER-BK MAIN ST
 (SR0011 SEG 0420/0594)
 0260/0000 LENGTH(AH 2120 BK 3882)

INTER-AHD SOUTH CROSS VALLEY EX
 0250/3882 (SR0029 SEG 0091/3416)



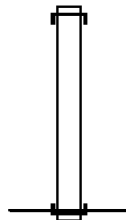
0250/2583 OP ID SR 0029 NB
 40/0029/0090/3349

000978 FT

0250/0299 BMS EN 40/0011/0440/0000
 1 0 00004 2 05 0000+00
 ABANDONED PROPERTIES RR
 0250/0208 BMSBG 40/0011/0440/0000
 RAMP F RD
 0250/0176 (SR8027 SEG 0270/2121)
 000978 FT 1 0 00004 2 05 0000+00
 NC RAMP C RD
 INTER-BK MAIN ST
 (SR0011 SEG 0441/0000)
 0250/0000 LENGTH(AH 3882 BK 0978)

INTER-AHD SOUTH CROSS VALLEY EX
 0010/0978 (SR0029 SEG 0091/2970)

000000 FT



000000 FT 1 0 00004 2 04 0000+00
 NC RAMP B RD
 INTER-BK MAIN ST
 (SR0011 SEG 0420/2205)
 MFC BEGIN = F
 0010/0000 LENGTH(AH 0978 BK 0000)

DIR: N TOTAL LEN: 1.364 MI. DIST: 04-3 SR: 8025
LEFT MUN: HANOVER T RIGHT MUN: HANOVER T

007201 FT



007201 FT
INTER-AHD SOUTH CROSS VALLEY EX
0750/0645 (SR0029 SEG 0080/2976)

006556 FT

006556 FT 1 0 00004 2 04 0000+00
NC RAMP F RD
INTER-BK SANS SOUCI PY
(SR2002 SEG 0031/1899)
0750/0000 LENGTH(AH 0645 BK 0569)

005987 FT



INTER-AHD SANS SOUCI PY
0500/0569 (SR2002 SEG 0031/0628)
005987 FT 1 0 00004 2 02 0000+00
NC RAMP E RD
INTER-BK SOUTH CROSS VALLEY EX
(SR0029 SEG 0081/3037)
0500/0000 LENGTH(AH 0569 BK 1326)

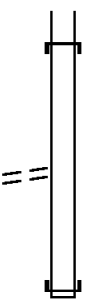


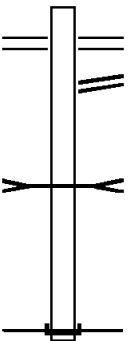
004661 FT



INTER-AHD SANS SOUCI PY
0260/1326 (SR2002 SEG 0030/0892)
004661 FT 1 0 00786 2 10 0000+00
NC RAMP D RD
INTER-BK SOUTH CROSS VALLEY EX
(SR0029 SEG 0081/2324)
0260/0000 LENGTH(AH 1326 BK 1581)

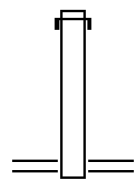
DIR: N TOTAL LEN: 1.364 MI. DIST: 04-3 SR: 8025
 LEFT MUN: HANOVER T RIGHT MUN: HANOVER T

FROM 2002/0031 SH
 (CONN)

0250/0275 003080 FT		INTER-AHD SOUTH CROSS VALLEY EX 0250/1581 (SR0029 SEG 0081/1844)
		003080 FT 1 0 00786 2 06 0000+00 NC RAMP C RD INTER-BK SANS SOUCI PY (SR2002 SEG 0030/0401) 0250/0000 LENGTH(AH 1581 BK 1174)
001906 FT		INTER-AHD SOUTH CROSS VALLEY EX 0030/1174 (SR0029 SEG 0080/1871)
		001906 FT 1 0 00786 2 09 0000+00 NC RAMP B RD INTER-BK SANS SOUCI PY (SR2002 SEG 0030/1890) 0030/0000 LENGTH(AH 1174 BK 0457)
001449 FT		INTER-AHD SANS SOUCI PY 0020/0457 (SR2002 SEG 0030/2522)
		001449 FT 1 0 00786 2 07 0000+00 NC RAMP AA RD INTER-BK RAMP A RD (SR8025 SEG 0010/1311) 0020/0000 LENGTH(AH 0457 BK 1449)
000000 FT		SANS SOUCI PY (SR2002 SEG 0031/2143) (SR2002 SEG 0030/2124) RAMP AA RD 0010/1449 (SR8025 SEG 0020/0000)
		NANTICOKE CR STRUCTURE LENGTH 30 FT BMSID 40/0029/0080/1580 000000 FT 1 0 00786 2 05 0000+00 NC RAMP A RD INTER-BK SOUTH CROSS VALLEY EX (SR0029 SEG 0080/1142) MFC BEGIN = F 0010/0000 LENGTH(AH 1449 BK 0000)

EXTRACT DATE: 12/18/2023 ROADWAY MANAGEMENT SYSTEM PAGE NUMBER: 685
 PRINT DATE: 12/19/2023 SLD COUNTY/SR - ANNUAL PRINT COUNTY: LUZERNE
 DIR: E TOTAL LEN: .290 MI. DIST: 04-3 SR: 8023
 LEFT MUN: HANOVER T RIGHT MUN: HANOVER T

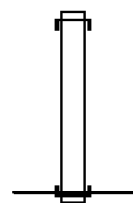
001532 FT



001532 FT
 INTER-AHD SOUTH CROSS VALLEY EX
 0250/0891 (SR0029 SEG 0041/2443)
 000641 FT 1 0 00786 2 17 0000+00
 NC RAMP C RD
 MAIN ST
 (SR2008 SEG 0082/0032)
 0250/0000 LENGTH(AH 0891 BK 0641)

000641 FT

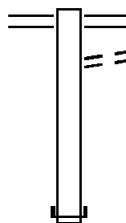
000000 FT



INTER-AHD MAIN ST
 0010/0641 (SR2008 SEG 0082/1382)
 000000 FT 1 0 00786 2 18 0000+00
 NC RAMP D RD
 INTER-BK SOUTH CROSS VALLEY EX
 (SR0029 SEG 0040/2055)
 MFC BEGIN = F
 0010/0000 LENGTH(AH 0641 BK 0000)

DIR: W TOTAL LEN: .497 MI. DIST: 04-3 SR: 8021
 LEFT MUN: HANOVER T RIGHT MUN: HANOVER T

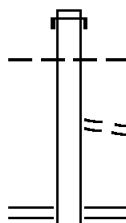
002622 FT



002622 FT MAIN ST
 0500/0852 (SR2010 SEG 0090/1930)
 TO 2010/0090 SH
 0500/0794 (CONN)

001770 FT

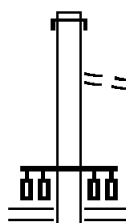
001770 FT 1 0 00786 2 08 0000+00
 NC RAMP Q RD
 INTER-BK SOUTH CROSS VALLEY EX
 (SR0029 SEG 0021/0992)
 0500/0000 LENGTH(AH 0852 BK 0917)



INTER-AHD SOUTH CROSS VALLEY EX
 0250/0917 (SR0029 SEG 0011/1927)
 SUGAR NOTCH
 0250/0370 HANOVER T
 FROM 2010/0090 SH

000853 FT

0250/0098 (CONN)
 000853 FT 1 0 00786 2 10 0000+00
 MAIN ST
 (SR2010 SEG 0090/1979)
 0250/0000 LENGTH(AH 0917 BK 0325)

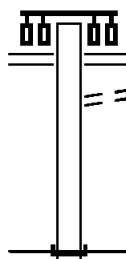


INTER-AHD SOUTH CROSS VALLEY EX
 0020/0325 (SR0029 SEG 0010/2935)
 FROM 2010/0100 SH

000528 FT

0020/0098 (CONN)
 000528 FT 1 0 00786 2 09 0000+00
 NC RAMP R RD
 MAIN ST
 (SR2010 SEG 0100/0750)

0020/0000 LENGTH(AH 0325 BK 0528)



MAIN ST
 (SR2010 SEG 0100/0774)

000000 FT

0010/0528 TO 2010/0100 SH
 0010/0413 (CONN)
 000000 FT 1 0 00786 2 07 0000+00
 NC RAMP S RD

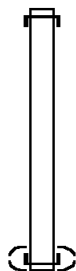
INTER-BK SOUTH CROSS VALLEY EX
 (SR0029 SEG 0010/2404)
 MFC BEGIN = F

0010/0000 LENGTH(AH 0528 BK 0000)

EXTRACT DATE: 12/18/2023 ROADWAY MANAGEMENT SYSTEM PAGE NUMBER: 683
 PRINT DATE: 12/19/2023 SLD COUNTY/SR - ANNUAL PRINT COUNTY: LUZERNE
 DIR: N TOTAL LEN: 1.067 MI. DIST: 04-3 SR: 8019
 LEFT MUN: PITTSTON T RIGHT MUN: PITTSTON T

005632 FT

004193 FT



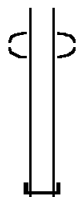
005632 FT
 INTER-AHD AMERICAN LEGION MEM HW
 0764/1439 (SR0081 SEG 1780/0730)

004193 FT 0 0 00000 0 00 0000+00
 NC RAMP D RD
 TWP PITTSTON - AIRPORT
 (BORO)
 INTER-BK AIRPORT RD
 (SR0315 SEG 0233/0768)
 0764/0000 LENGTH(AH 1439 BK 0640)

INTER-AHD WILLIAM ST
 (SR2107 SEG 0010/0874)

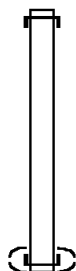
DIR: N TOTAL LEN: 1.067 MI. DIST: 04-3 SR: 8019
 LEFT MUN: AVOCA B RIGHT MUN: AVOCA B

003553 FT



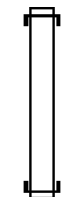
0514/0640 AVOCA - WILLIAM ST (BORO)
 003553 FT 0 0 00000 0 00 0000+00
 NC RAMP K RD
 INTER-BK AMERICAN LEGION MEM HW
 (SRO081 SEG 1781/0477)
 0514/0000 LENGTH(AH 0640 BK 1245)

002308 FT



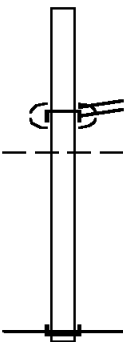
INTER-AHD AMERICAN LEGION MEM HW
 0254/1245 (SRO081 SEG 1775/0424)
 002308 FT 0 0 00000 0 00 0000+00
 NC RAMP J RD
 AVOCA - AIRPORT RD
 (BORO)
 INTER-BK AIRPORT RD
 (SRO315 SEG 0222/1104)
 0254/0000 LENGTH(AH 1245 BK 0971)

001337 FT



INTER-AHD AMERICAN LEGION MEM HW
 0024/0971 (SRO081 SEG 1774/1897)
 001337 FT 0 0 00000 0 00 0000+00
 NC RAMP B RD
 INTER-BK AIRPORT RD
 (SRO315 SEG 0232/0454)
 0024/0000 LENGTH(AH 0971 BK 1337)

000000 FT



INTER-AHD AIRPORT RD
 (SRO315 SEG 0232/0881)
 NAVY WAY RD
 (SR2105 SEG 0011/0576)
 TWP PITTSTON - AIRPORT
 (BORO)
 0010/1337 PITTSTON
 0010/0788 DUPONT B
 000000 FT 1 0 01005 2 47 0000+00
 NC RAMP A RD
 INTER-BK SR 0081 SH
 (SRO081 SEG 1774/0962)
 MFC BEGIN = F
 0010/0000 LENGTH(AH 1337 BK 0000)

EXTRACT DATE: 12/18/2023 ROADWAY MANAGEMENT SYSTEM PAGE NUMBER: 681
 PRINT DATE: 12/19/2023 SLD COUNTY/SR - ANNUAL PRINT COUNTY: LUZERNE
 DIR: N TOTAL LEN: .888 MI. DIST: 04-3 SR: 8017
 LEFT MUN: PITTSTON T RIGHT MUN: PITTSTON T

RAMP AB RD
 (SR8041 SEG 0510/0000) 0762/0229

004691 FT

004020 FT



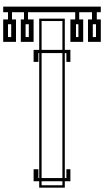

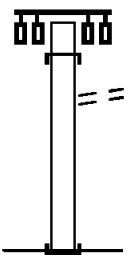


004691 FT
 INTER-AHD SR 0081 SH
 0762/0671 (SR0081 SEG 1750/2556)

SIGN: CANTILEVER
 0762/0141 BMSID 40/0315/0151/0285
 004020 FT 0 0 00000 0 00 0000+00
 NC RAMP C RD
 INTER-BK DUPONT HWY
 (SR0315 SEG 0161/1913)
 0762/0000 LENGTH(AH 0671 BK 0858)

INTER-AHD SR 0081 SH

DIR:	TOTAL LEN:	DIST:	SR:
N	.888 MI.	04-3	8017
LEFT MUN: PITTSTON T		RIGHT MUN: PITTSTON T	

003162 FT		0752/0858 (SR0081 SEG 1754/1346) 003162 FT 0 0 00000 0 00 0000+00 NC RAMP J RD INTER-BK DUPONT HW (SR0315 SEG 0160/2627) 0752/0000 LENGTH(AH 0858 BK 0888)
002274 FT		INTER-AHD DUPONT HW 0512/0888 (SR0315 SEG 0171/0154) 002274 FT 0 0 00000 0 00 0000+00 NC RAMP A RD INTER-BK SR 0081 SH (SR0081 SEG 1755/0589) 0512/0000 LENGTH(AH 0888 BK 0525)
001749 FT		INTER-AHD DUPONT HW (SR0315 SEG 0170/0473) 0502/0525 001749 FT 0 0 00000 0 00 0000+00 NC RAMP B RD INTER-BK SR 0081 SH (SR0081 SEG 1755/1713) 0502/0000 LENGTH(AH 0525 BK 0868)
000881 FT		INTER-AHD SR 0018 SH 0250/0868 (SR0081 SEG 1745/1897) 000881 FT 1 0 01005 2 44 0000+00 NC RAMP D RD INTER-BK DUPONT HW (SR0315 SEG 0141/1867) 0250/0000 LENGTH(AH 0868 BK 0881)
000000 FT		INTER-AHD DUPONT HW (SR0315 SEG 0150/0746) 0010/0881 LC TO KEYSTONE AV (CONN) 000000 FT 1 0 01005 2 45 0000+00 NC RAMP E RD INTER-BK SR 0081 SH (SR0081 SEG 1744/1291) MFC BEGIN = F 0010/0000 LENGTH(AH 0881 BK 0000)

DIR: N TOTAL LEN: 1.697 MI. DIST: 04-3 SR: 8015
 LEFT MUN: PLAINS T RIGHT MUN: PLAINS T

008962 FT

008962 FT
 INTER-AHD BEAR CREEK BL
 0772/1164 (SR0115 SEG 0320/1740)

007798 FT

007798 FT 0 0 00000 0 00 0000+00
 NC RAMP J RD
 INTER-BK SR 0081 SH
 (SR0081 SEG 1700/1687)
 0772/0000 LENGTH(AH 1164 BK 2869)

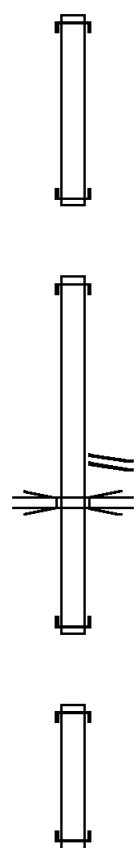
INTER-AHD SR 0081 SH
 0762/2869 (SR0081 SEG 1704/0720)

004929 FT

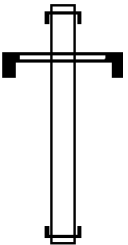


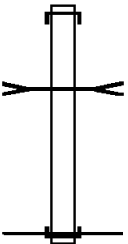
0762/1017 RAMP K RD
 (SR8015 SEG 0752/0719)
 SR 0115
 0762/0488 OP ID 40/0115/0320/1384
 004929 FT 0 0 00000 0 00 0000+00
 NC RAMP L RD
 INTER-BK BEAR CREEK BL
 (SR0115 SEG 0321/1734)
 0762/0000 LENGTH(AH 2869 BK 0719)

004210 FT

INTER-AHD RAMP L RD
 0752/0719 (SR8015 SEG 0762/1017)
 004210 FT 0 0 00000 0 00 0000+00
 NC RAMP K RD
 INTER-BK BEAR CREEK BL
 (SR0115 SEG 0320/0905)

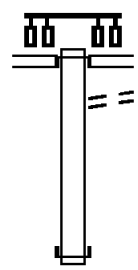


DIR: N TOTAL LEN: 1.697 MI. DIST: 04-3 SR: 8015
 LEFT MUN: PLAINS T RIGHT MUN: PLAINS T

	□	0752/0000 LENGTH(AH 0719 BK 1238) INTER-AHD N CROSSVALLEY EX 0500/1238 (SR0309 SEG 0622/1066) SIGN: 4 CHORD TRUSS 0500/1136 BMSID 40/0309/0622/0950
002972 FT		002972 FT 1 0 01005 2 34 0000+00 NC RAMP I RD INTER-BK SR 0081 SH (SR0081 SEG 1701/1586) 0500/0000 LENGTH(AH 1238 BK 1144)
001828 FT		INTER-AHD N CROSSVALLEY EX 0260/1144 (SR0309 SEG 0623/0404) 001828 FT 1 0 01005 2 35 0000+00 NC RAMP H RD INTER-BK SR 0081 SH (SR0081 SEG 1701/0427) 0260/0000 LENGTH(AH 1144 BK 1226)
000602 FT		INTER-AHD SR 0081 SH 0250/1226 (SR0081 SEG 1701/0021) 000602 FT 1 0 01005 2 33 0000+00 NC RAMP E RD INTER-BK N CROSSVALLEY EX (SR0309 SEG 0623/0757) 0250/0000 LENGTH(AH 1226 BK 0602)
000000 FT		INTER-AHD BEAR CREEK BL 0010/0602 (SR0115 SEG 0321/1732) LAUREL RUN STRUCTURE LENGTH 23 FT 0010/0080 BMSID 40/0081/1700/0519 000000 FT 1 0 01005 2 40 0000+00 NC RAMP M RD INTER-BK SR 0081 SH (SR0081 SEG 1700/0411) MFC BEGIN = F 0010/0000 LENGTH(AH 0602 BK 0000)

EXTRACT DATE: 12/18/2023 ROADWAY MANAGEMENT SYSTEM PAGE NUMBER: 677
 PRINT DATE: 12/19/2023 SLD COUNTY/SR - ANNUAL PRINT COUNTY: LUZERNE
 DIR: N TOTAL LEN: .910 MI. DIST: 04-3 SR: 8013
 LEFT MUN: WILKES BARRE T RIGHT MUN: WILKES BARRE T

004805 FT



004020 FT

003728 FT

004805 FT
 INTER-AHD BLACKMAN ST
 (SR2005 SEG 0010/0000)
 MOUNTAIN BL
 (SR6309 SEG 0560/2042)
 0520/0785 TO 6309/0560 SH
 0520/0642 (CONN)
 004020 FT 1 0 01005 2 33 0000+00
 NC RAMP G RD
 INTER-BK SR 0081 SH
 (SR0081 SEG 1661/1294)
 0520/0000 LENGTH(AH 0785 BK 0292)
 INTER-AHD SR 0081 SH
 0510/0292 (SR0081 SEG 1655/2545)
 003728 FT 1 0 01005 2 28 0000+00

DIR: N TOTAL LEN: .910 MI. DIST: 04-3 SR: 8013
 LEFT MUN: WILKES BARRE T RIGHT MUN: WILKES BARRE T




INTER-BK NC RAMP M RD MOUNTAIN BL
 (SR6309 SEG 0560/1066)
 0510/0000 LENGTH(AH 0292 BK 0921)



002807 FT

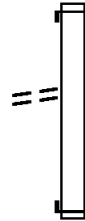
INTER-AHD SR 0081 SH
 0500/0921 (SR0081 SEG 1655/0954)
 002807 FT 1 0 01005 2 32 0000+00
 INTER-BK NC RAMP L RD MOUNTAIN BL
 (SR6309 SEG 0561/0539)
 0500/0000 LENGTH(AH 0921 BK 1074)



001733 FT

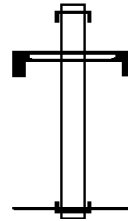
INTER-AHD MOUNTAIN BL
 0250/1074 (SR6309 SEG 0550/1422)
 001733 FT 1 0 01005 2 31 0000+00
 INTER-BK NC RAMP K RD AMERICAN LEGION MEM HW
 (SR0081 SEG 1650/1546)
 0250/0000 LENGTH(AH 1074 BK 1104)

FROM 0309/0541 SH
 (CONN)



0020/0227
 000629 FT

INTER-AHD SR 0081 SH
 0020/1104 (SR0081 SEG 1650/1685)
 000629 FT 1 0 01005 2 30 0000+00
 INTER-BK NC RAMP F RD MOUNTAIN BL
 (SR0309 SEG 0540/1032)
 0020/0000 LENGTH(AH 1104 BK 0629)



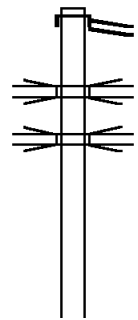
000000 FT

INTER-AHD MOUNTAIN BL
 0010/0629 (SR0309 SEG 0541/1820)
 0010/0394 SIGN: CANTILEVER
 BMSID 40/8013/0010/0394
 000000 FT 1 0 01005 2 29 0000+00
 INTER-BK NC RAMP H RD SR 0081 SH
 (SR0081 SEG 1650/0080)
 MFC BEGIN = F
 0010/0000 LENGTH(AH 0629 BK 0000)

EXTRACT DATE: 12/18/2023 ROADWAY MANAGEMENT SYSTEM PAGE NUMBER: 675
 PRINT DATE: 12/19/2023 SLD COUNTY/SR - ANNUAL PRINT COUNTY: LUZERNE
 DIR: E TOTAL LEN: 1.667 MI. DIST: 04-3 SR: 8011
 LEFT MUN: HANOVER T RIGHT MUN: HANOVER T

008800 FT

008800 FT
 INTER-AHD SOUTH CROSS VALLEY EX
 (SR0029 SEG 0010/0000)
 RAMP B RD
 0760/2616 (SR8011 SEG 0500/1396)

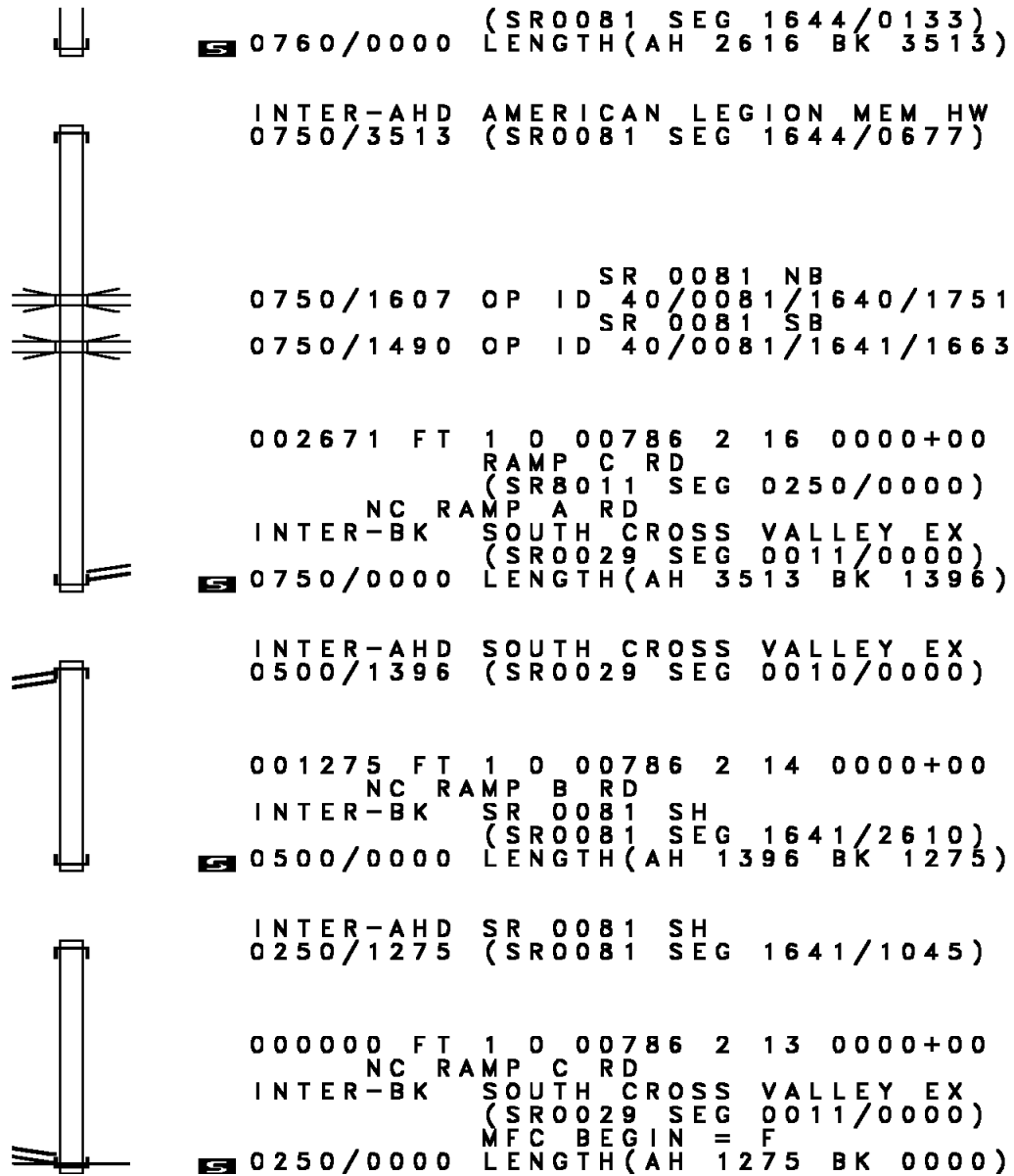


SR 0081 SB
 0760/1899 OP ID 40/0081/1641/1663
 SR 0081 NB
 0760/1785 OP ID 40/0081/1640/1751

006184 FT

006184 FT 1 0 00786 2 15 0000+00
 NC RAMP D RD
 INTER-BK SR 0081 SH

DIR: E TOTAL LEN: 1.667 MI. DIST: 04-3 SR: 8011
 LEFT MUN: HANOVER T RIGHT MUN: HANOVER T



0760/0000 (SR0081 SEG 1644/0133)
 LENGTH(AH 2616 BK 3513)

INTER-AHD AMERICAN LEGION MEM HW
 0750/3513 (SR0081 SEG 1644/0677)

0750/1607 OP ID SR 0081 NB 40/0081/1640/1751
 0750/1490 OP ID SR 0081 SB 40/0081/1641/1663

002671 FT

002671 FT 1 0 00786 2 16 0000+00
 RAMP C RD
 (SR8011 SEG 0250/0000)
 NC RAMP A RD
 INTER-BK SOUTH CROSS VALLEY EX
 (SR0029 SEG 0011/0000)
 0750/0000 LENGTH(AH 3513 BK 1396)

RAMP D RD
 (SR8011 SEG 0760/2616) 0500/1396

INTER-AHD SOUTH CROSS VALLEY EX
 0500/1396 (SR0029 SEG 0010/0000)

001275 FT

001275 FT 1 0 00786 2 14 0000+00
 NC RAMP B RD
 INTER-BK SR 0081 SH (SR0081 SEG 1641/2610)
 0500/0000 LENGTH(AH 1396 BK 1275)

000000 FT

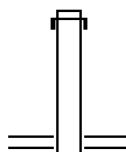
INTER-AHD SR 0081 SH
 0250/1275 (SR0081 SEG 1641/1045)

RAMP A RD
 (SR8011 SEG 0750/0000) 0250/0000

000000 FT 1 0 00786 2 13 0000+00
 NC RAMP C RD
 INTER-BK SOUTH CROSS VALLEY EX
 (SR0029 SEG 0011/0000)
 MFC BEGIN = F
 0250/0000 LENGTH(AH 1275 BK 0000)

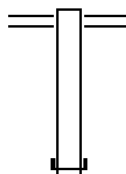
DIR: N TOTAL LEN: .523 MI. DIST: 04-3 SR: 8009
 LEFT MUN: RICE T RIGHT MUN: RICE T

002759 FT



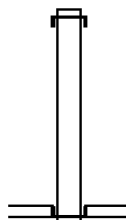
002759 FT
 INTER-AHD AMERICAN LEGION MEM HW
 0750/0455 (SR0081 SEG 1590/1400)
 002304 FT 1 0 01005 2 25 0000+00
 NC RAMP G RD
 CHURCH RD
 (SR2042 SEG 0060/2259)
 0750/0000 LENGTH(AH 0455 BK 0830)

002304 FT



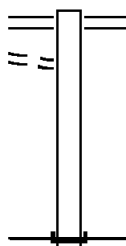
0500/0830 NUANGOLA RD
 (SR3006 SEG 0220/1283)
 001474 FT 1 0 01005 2 26 0000+00
 NC RAMP D RD
 INTER-BK AMERICAN LEGION MEM HW
 (SR0081 SEG 1591/3175)
 0500/0000 LENGTH(AH 0830 BK 0739)

001474 FT



INTER-AHD AMERICAN LEGION MEM HW
 0250/0739 (SR0081 SEG 1591/0047)
 000735 FT 1 0 01005 2 23 0000+00
 NC RAMP E RD
 CHURCH RD
 (SR2042 SEG 0060/1538)
 INTER-BK NUANGOLA RD
 (SR3006 SEG 0220/2960)
 0250/0000 LENGTH(AH 0739 BK 0735)

000735 FT



0010/0735 CHURCH RD
 (SR2042 SEG 0060/2278)
 000000 FT 1 0 01005 2 24 0000+00
 NC RAMP F RD
 INTER-BK AMERICAN LEGION MEM HW
 (SR0081 SEG 1590/0187)
 MFC BEGIN = F
 0010/0000 LENGTH(AH 0735 BK 0000)

0010/0687

000000 FT

TO 2042/0060 SH
 (CONN)

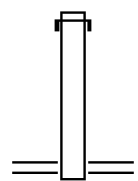
DIR: N TOTAL LEN: .607 MI. DIST: 04-3 SR: 8007
 LEFT MUN: DORRANCE T RIGHT MUN: DORRANCE T

003206 FT

003206 FT
 INTER-AHD AMERICAN LEGION MEM HW
 0750/0604 (SR0081 SEG 1544/1674)

002602 FT

002602 FT 1 0 01005 2 22 0000+00
 NC RAMP D RD
 BLUE RIDGE TR
 (SR3007 SEG 0010/1093)
 0750/0000 LENGTH(AH 0604 BK 0904)



TO 3007/0010 SH
 (CONN)

0500/0811
 001698 FT

INTER-AHD BLUE RIDGE TR
 0500/0904 (SR3007 SEG 0010/1725)

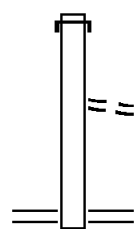
001698 FT 1 0 01005 2 20 0000+00
 NC RAMP B RD
 INTER-BK AMERICAN LEGION MEM HW
 (SR0081 SEG 1545/1744)
 0500/0000 LENGTH(AH 0904 BK 0885)



000813 FT

INTER-AHD SR 0081 SH
 0250/0885 (SR0081 SEG 1541/2334)

0250/0110 FROM 3007/0010 SH
 (CONN)
 000813 FT 1 0 01005 2 19 0000+00
 NC RAMP A RD
 BLUE RIDGE TR
 (SR3007 SEG 0010/1779)
 0250/0000 LENGTH(AH 0885 BK 0813)

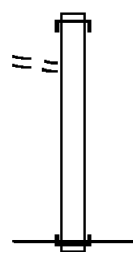


TO 3007/0010 SH
 (CONN)

0010/0719
 000000 FT

INTER-AHD BLUE RIDGE TR
 0010/0813 (SR3007 SEG 0010/1056)

000000 FT 1 0 01005 2 21 0000+00
 NC RAMP C RD
 INTER-BK SR 0081 SH
 (SR0081 SEG 1544/0351)
 MFC BEGIN = F
 0010/0000 LENGTH(AH 0813 BK 0000)



EXTRACT DATE: 12/18/2023 ROADWAY MANAGEMENT SYSTEM PAGE NUMBER: 671
PRINT DATE: 12/19/2023 SLD COUNTY/SR - ANNUAL PRINT COUNTY: LUZERNE
DIR: E TOTAL LEN: .489 MI. DIST: 04-3 SR: 8006
LEFT MUN: WHITE HAVEN B RIGHT MUN: WHITE HAVEN B

002582 FT

002582 FT

EXTRACT DATE: 12/18/2023
PRINT DATE: 12/19/2023

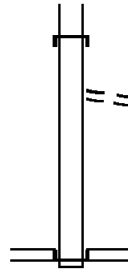
ROADWAY MANAGEMENT SYSTEM
SLD COUNTY/SR - ANNUAL PRINT

PAGE NUMBER: 670
COUNTY: LUZERNE

DIR: E TOTAL LEN: .489 MI.
LEFT MUN: WHITE HAVEN B

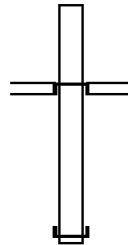
DIST: 04-3 SR: 8006
RIGHT MUN: WHITE HAVEN B

001957 FT



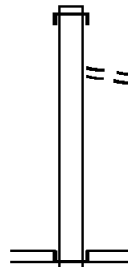
INTER-AHD SR 0080 SH
0750/0625 (SR0080 SEG 2724/0634)
FROM 0940/0270 SH
(CONN)
0750/0157 1 0 01009 2 19 0000+00
001957 FT NC RAMP C RD
CHURCH ST
(SR0940 SEG 0270/0639)
INTER-BK RAMP D RD
(SR8006 SEG 0010/0590)
5 0750/0000 LENGTH(AH 0625 BK 0810)

001147 FT



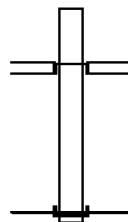
INTER-AHD RAMP A RD
(SR8006 SEG 0250/0000)
CHURCH ST
(SR0940 SEG 0271/1088)
0500/0810 (SR0940 SEG 0270/1089)
001147 FT 1 0 01009 2 18 0000+00
NC RAMP B RD
INTER-BK SR 0080 SH
(SR0080 SEG 2725/0801)
5 0500/0000 LENGTH(AH 0810 BK 0557)

000590 FT



INTER-AHD SR 0080 SH
0250/0557 (SR0080 SEG 2721/2199)
FROM 0940/0290 SH
(CONN)
0250/0132 1 0 01009 2 16 0000+00
000590 FT NC RAMP A RD
CHURCH ST
(SR0940 SEG 0270/1089)
(SR0940 SEG 0271/1088)
INTER-BK RAMP B RD
(SR8006 SEG 0500/0810)
5 0250/0000 LENGTH(AH 0557 BK 0590)

000000 FT



INTER-AHD RAMP C RD
(SR8006 SEG 0750/0000)
CHURCH ST
(SR0940 SEG 0271/0626)
0010/0590 1 0 01009 2 21 0000+00
000000 FT NC RAMP D RD
INTER-BK SR 0080 SH
(SR0080 SEG 2720/2275)
MFC BEGIN = F
5 0010/0000 LENGTH(AH 0590 BK 0000)

EXTRACT DATE: 12/18/2023 ROADWAY MANAGEMENT SYSTEM PAGE NUMBER: 669
PRINT DATE: 12/19/2023 SLD COUNTY/SR - ANNUAL PRINT COUNTY: LUZERNE
DIR: N TOTAL LEN: 2.094 MI. DIST: 04-3 SR: 8005
LEFT MUN: BUTLER T RIGHT MUN: BUTLER T

011057 FT



011057 FT
INTER-AHD SR 0080 SH
0760/0863 (SR0080 SEG 2595/1826)

DIR: N TOTAL LEN: 2.094 MI.
 LEFT MUN: BUTLER T

DIST: 04-3 SR: 8005
 RIGHT MUN: BUTLER T

010194 FT



010194 FT 1 0 01005 2 09 0000+00
 NC RAMP A RD
 INTER-BK SR 0081 SH
 (SR0081 SEG 1510/1200)
 0760/0000 LENGTH(AH 0863 BK 0933)

009261 FT



INTER-AHD RAMP E RD
 0750/0933 (SR8005 SEG 0020/1571)
 009261 FT 0 0 00000 0 00 0000+00
 NC RAMP D RD
 INTER-BK SR 0080 SH
 (SR0080 SEG 2601/0592)
 0750/0000 LENGTH(AH 0933 BK 1245)

008016 FT



INTER-AHD SR 0081 SH
 0510/1245 (SR0081 SEG 1511/0451)
 008016 FT 1 0 01005 2 14 0000+00
 NC RAMP G RD
 INTER-BK SR 0080 SH
 (SR0080 SEG 2595/0494)
 0510/0000 LENGTH(AH 1245 BK 2021)

005995 FT



INTER-AHD SR 0080 SH
 0500/2021 (SR0080 SEG 2591/2706)
 005995 FT 0 0 00000 0 00 0000+00
 NC RAMP F RD
 INTER-BK SR 0081 SH
 (SR0081 SEG 1511/1249)
 0500/0000 LENGTH(AH 2021 BK 1270)

004725 FT



INTER-AHD SR 0080 SH
 0260/1270 (SR0080 SEG 2594/0223)
 004725 FT 1 0 01005 2 17 0000+00

DIR: N TOTAL LEN: 2.094 MI. DIST: 04-3 SR: 8005
 LEFT MUN: BUTLER T RIGHT MUN: BUTLER T

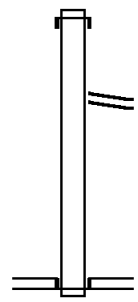
		NC RAMP C RD INTER-BK SR 0081 SH (SR0081 SEG 1505/1543) 0260/0000 LENGTH(AH 1270 BK 1449)
		INTER-AHD SR 0081 SH 0250/1449 (SR0081 SEG 1505/0781)
003276 FT		003276 FT 1 0 01009 2 16 0000+00 NC RAMP B RD INTER-BK SR 0080 SH (SR0080 SEG 2590/1904) 0250/0000 LENGTH(AH 1449 BK 2296)
		INTER-AHD SR 0081 SH 0020/2296 (SR0081 SEG 1510/2137) 0020/1571 RAMP D RD (SR8005 SEG 0750/0933)
		0020/1127 BMS EN 40/8005/0020/1030 1 0 01009 2 09 0013+07 P3 SR 80 WB 0020/1030 BMSBG 40/8005/0020/1030
000980 FT		000980 FT 1 0 01009 2 15 0000+00 NC RAMP E RD INTER-BK SR 0080 SH (SR0080 SEG 2594/1327) 0020/0000 LENGTH(AH 2296 BK 0980)
		INTER-AHD SR 0080 SH 0010/0980 (SR0080 SEG 2594/1425)
000000 FT		000000 FT 1 0 01005 2 07 0000+00 NC RAMP H RD INTER-BK SR 0081 SH (SR0081 SEG 1504/1594) MFC BEGIN = F 0010/0000 LENGTH(AH 0980 BK 0000)

EXTRACT DATE: 12/18/2023 ROADWAY MANAGEMENT SYSTEM PAGE NUMBER: 666
 PRINT DATE: 12/19/2023 SLD COUNTY/SR - ANNUAL PRINT COUNTY: LUZERNE
 DIR: E TOTAL LEN: .639 MI. DIST: 04-3 SR: 8004
 LEFT MUN: BUTLER T RIGHT MUN: BUTLER T

003376 FT

002480 FT

002272 FT



003376 FT
 INTER-AHD SR 0080 SH
 0760/0896 (SR0080 SEG 2624/1362)

 0760/0141 RAMP F RD
 002480 FT (SR8004 SEG 0750/0208)
 1 0 01009 2 14 0000+00
 NC RAMP C RD
 HUNTER HW
 (SR0309 SEG 0281/1940)
 (SR0309 SEG 0280/1927)
 INTER-BK RAMP D RD
 (SR8004 SEG 0010/0801)
 0760/0000 LENGTH(AH 0896 BK 0208)

 INTER-AHD RAMP F RD
 0750/0208 (SR8004 SEG 0760/0141)
 002272 FT 1 0 01009 2 13 0000+00


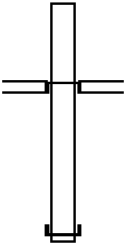
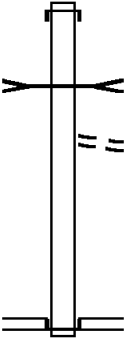
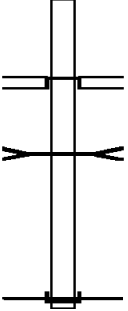
EXTRACT DATE: 12/18/2023
PRINT DATE: 12/19/2023

ROADWAY MANAGEMENT SYSTEM
SLD COUNTY/SR - ANNUAL PRINT

PAGE NUMBER: 665
COUNTY: LUZERNE

DIR: E TOTAL LEN: .639 MI.
LEFT MUN: BUTLER T

DIST: 04-3 SR: 8004
RIGHT MUN: BUTLER T

		NC RAMP F RD INTER-BK HUNTER HW (SR0309 SEG 0280/1780) 0750/0000 LENGTH(AH 0208 BK 0743)
001529 FT		INTER-AHD RAMP A RD (SR8004 SEG 0250/0000) HUNTER HW (SR0309 SEG 0281/2482) 0500/0743 (SR0309 SEG 0280/2472) 001529 FT 1 0 01009 2 12 0000+00 NC RAMP B RD INTER-BK SR 0080 SH (SR0080 SEG 2625/1202) 0500/0000 LENGTH(AH 0743 BK 0728)
000801 FT		INTER-AHD SR 0080 SH 0250/0728 (SR0080 SEG 2621/2390) TRIB NESCOPE 0250/0500 STRUCTURE LENGTH 10 FT BMSID 40/0080/2620/2463 FROM 0309/0281 SH 0250/0142 (CONN) 000801 FT 1 0 01009 2 10 0000+00 NC RAMP A RD HUNTER HW (SR0309 SEG 0281/2482) (SR0309 SEG 0280/2472) INTER-BK RAMP B (SR8004 SEG 0500/0743) 0250/0000 LENGTH(AH 0728 BK 0801)
000000 FT		INTER-AHD RAMP C RD (SR8004 SEG 0760/0000) HUNTER HW (SR0309 SEG 0280/1927) 0010/0801 (SR0309 SEG 0281/1940) TRIB NESCOPE 0010/0255 STRUCTURE LENGTH 10 FT BMSID 40/0080/2620/2463 000000 FT 1 0 01009 2 15 0000+00 NC RAMP D RD INTER-BK SR 0080 SH (SR0080 SEG 2620/2307) MFC BEGIN = F 0010/0000 LENGTH(AH 0801 BK 0000)

EXTRACT DATE: 12/18/2023 ROADWAY MANAGEMENT SYSTEM PAGE NUMBER: 664
 PRINT DATE: 12/19/2023 SLD COUNTY/SR - ANNUAL PRINT COUNTY: LUZERNE
 DIR: N TOTAL LEN: 1.074 MI. DIST: 04-3 SR: 8003
 LEFT MUN: SUGARLOAF T RIGHT MUN: SUGARLOAF T

005673 FT

004235 FT



005673 FT
 INTER-AHD SR 0081 SH
 0760/1438 (SR0081 SEG 1454/2330)

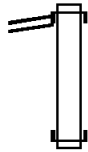
0760/0337 RAMP D RD
 (SRB003 SEG 0750/0440)
 004235 FT 1 0 01005 2 13 0000+00
 NC RAMP G RD
 SUSQUEHANNA AV
 (SR0093 SEG 0151/1203)

DIR: N TOTAL LEN: 1.074 MI. DIST: 04-3 SR: 8003
 LEFT MUN: SUGARLOAF T RIGHT MUN: SUGARLOAF T



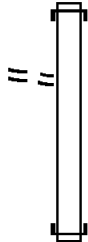
(SR0093 SEG 0150/1206)
 0760/0000 LENGTH(AH 1438 BK 0440)

RAMP G RD
 (SR8003 SEG 0760/0337) 0750/0440
 003795 FT



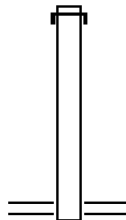
INTER-AHD RAMP G RD
 0750/0440 (SR8003 SEG 0760/0337)
 003795 FT 1 0 01005 2 12 0000+00
 NC RAMP D RD
 INTER-BK SUSQUEHANNA AV
 (SR0093 SEG 0150/0834)
 0750/0000 LENGTH(AH 0440 BK 1362)

TO 3020/0230 SH
 (CONN) 0260/0620
 002433 FT



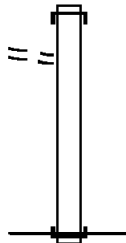
INTER-AHD SUSQUEHANNA AV
 0260/1362 (SR0093 SEG 0161/0405)
 002433 FT 1 0 01005 2 08 0000+00
 NC RAMP A RD
 INTER-BK SR 0081 SH
 (SR0081 SEG 1455/0614)
 0260/0000 LENGTH(AH 1362 BK 1302)

001131 FT



INTER-AHD SR 0081 SH
 0250/1302 (SR0081 SEG 1451/2161)
 001131 FT 1 0 01005 2 09 0000+00
 NC RAMP B RD
 TOMHICKON RD
 (SR3020 SEG 0230/1190)
 0250/0000 LENGTH(AH 1302 BK 1131)

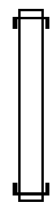
TO 0093/0150 SH
 (CONN) 0010/0813
 000000 FT



INTER-AHD SUSQUEHANNA AV
 0010/1131 (SR0093 SEG 0151/1106)
 000000 FT 1 0 01005 2 10 0000+00
 NC RAMP C-F RD
 INTER-BK SR 0081 SH
 (SR0081 SEG 1450/2204)
 MFC BEGIN = F
 0010/0000 LENGTH(AH 1131 BK 0000)

EXTRACT DATE: 12/18/2023 ROADWAY MANAGEMENT SYSTEM PAGE NUMBER: 662
 PRINT DATE: 12/19/2023 SLD COUNTY/SR - ANNUAL PRINT COUNTY: LUZERNE
 DIR: E TOTAL LEN: 1.117 MI. DIST: 04-3 SR: 8002
 LEFT MUN: SUGARLOAF T RIGHT MUN: SUGARLOAF T

005898 FT

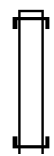


005898 FT
 INTER-AHD SR 0080 SH
 0750/0923 (SR0080 SEG 2560/0697)

004975 FT

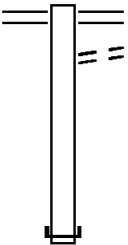
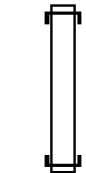
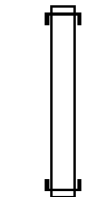
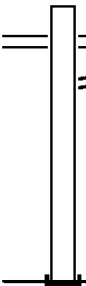
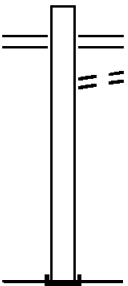
004975 FT 1 0 01009 2 03 0000+00
 NC RAMP E RD
 INTER-BK SUSQUEHANNA AVE
 (SR0093 SEG 0240/0677)
 0750/0000 LENGTH(AH 0923 BK 0783)

004192 FT



INTER-AHD SR 0080 SH
 0510/0783 (SR0080 SEG 2561/0459)
 004192 FT 1 0 01009 2 02 0000+00
 NC RAMP D RD
 INTER-BK SUSQUEHANNA AVE
 (SR0093 SEG 0240/1209)

DIR: E TOTAL LEN: 1.117 MI. DIST: 04-3 SR: 8002
 LEFT MUN: SUGARLOAF T RIGHT MUN: SUGARLOAF T

	□	0510/0000 LENGTH(AH 0783 BK 1011)
		0500/1011 SUSQUEHANNA AVE (SR0093 SEG 0250/0079) TO 0093/0250 SH 0500/0904 (CONN)
003181 FT		003181 FT 0 0 00000 0 00 0000+00 NC RAMP C RD INTER-BK SR 0080 SH (SR0080 SEG 2561/1116) 0500/0000 LENGTH(AH 1011 BK 0705)
002476 FT		INTER-AHD SR 0080 SH 0250/0705 (SR0080 SEG 2555/1713) 002476 FT 1 0 01009 2 00 0000+00 NC RAMP A RD INTER-BK SUSQUEHANNA AVE (SR0093 SEG 0241/1170) 0250/0000 LENGTH(AH 0705 BK 1133)
001343 FT		INTER-AHD SR 0080 SH 0020/1133 (SR0080 SEG 2554/1669) 001343 FT 1 0 01009 2 04 0000+00 NC RAMP H RD INTER-BK SUSQUEHANNA AVE (SR0093 SEG 0241/0671) 0020/0000 LENGTH(AH 1133 BK 1343)
000000 FT		SUSQUEHANNA AV (SR0093 SEG 0240/0286) (SR0093 SEG 0241/0286) TO 0093/0241 SH 0010/1343 (CONN) 0010/1153 (CONN) 000000 FT 1 0 01009 2 05 0000+00 NC RAMP G RD INTER-BK SR 0080 SH (SR0080 SEG 2554/1098) MFC BEGIN = F 0010/0000 LENGTH(AH 1343 BK 0000)

EXTRACT DATE: 12/18/2023 ROADWAY MANAGEMENT SYSTEM PAGE NUMBER: 660
PRINT DATE: 12/19/2023 SLD COUNTY/SR - ANNUAL PRINT COUNTY: LUZERNE
DIR: N TOTAL LEN: .649 MI. DIST: 04-3 SR: 8001
LEFT MUN: HAZLE T RIGHT MUN: HAZLE T

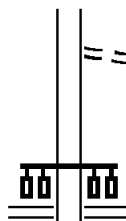
003425 FT



003425 FT
INTER-AHD SR 0081 SH
0750/0950 (SR0081 SEG 1430/0186)

DIR: N TOTAL LEN: .649 MI. DIST: 04-3 SR: 8001
 LEFT MUN: HAZLE T RIGHT MUN: HAZLE T

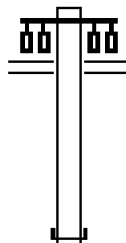
002475 FT



0750/0191 (CONN)
 002475 FT 1 0 01005 2 02 0000+00
 NC RAMP B RD
 CAN DO EX
 (SR0924 SEG 0090/0957)
 (SR0924 SEG 0091/0961)

5 0750/0000 LENGTH(AH 0950 BK 1069)

001406 FT



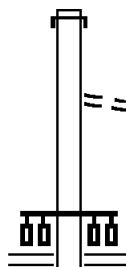
CAN DO EX
 (SR0924 SEG 0090/0226)
 (SR0924 SEG 0091/0234)

0510/1069

001406 FT 1 0 01005 2 06 0000+00
 NC RAMP D RD
 INTER-BK SR 0081 SH
 (SR0081 SEG 1431/0118)

5 0510/0000 LENGTH(AH 1069 BK 0769)

000637 FT

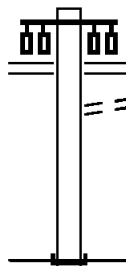


INTER-AHD SR 0081 SH
 0500/0769 (SR0081 SEG 1425/1855)

0500/0130 (CONN)
 000637 FT 1 0 01005 2 05 0000+00
 NC RAMP C RD
 CAN DO EX
 (SR0924 SEG 0090/0226)
 (SR0924 SEG 0091/0234)

5 0500/0000 LENGTH(AH 0769 BK 0637)

000000 FT



CAN DO EX
 (SR0924 SEG 0091/0990)
 (SR0924 SEG 0090/0983)

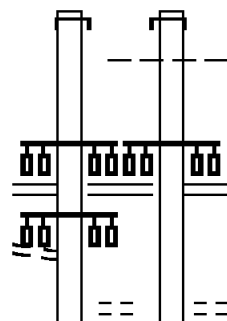
0010/0637

0010/0452 (CONN)
 000000 FT 1 0 01005 2 00 0000+00
 NC RAMP A RD
 INTER-BK SR 0081 SH
 (SR0081 SEG 1424/1203)
 MFC BEGIN = F

5 0010/0000 LENGTH(AH 0637 BK 0000)

EXTRACT DATE: 12/18/2023 ROADWAY MANAGEMENT SYSTEM PAGE NUMBER: 658
 PRINT DATE: 12/19/2023 SLD COUNTY/SR - ANNUAL PRINT COUNTY: LUZERNE
 DIR: N TOTAL LEN: 4.649 MI. DIST: 04-3 SR: 6309
 LEFT MUN: PLAINS T RIGHT MUN: PLAINS T

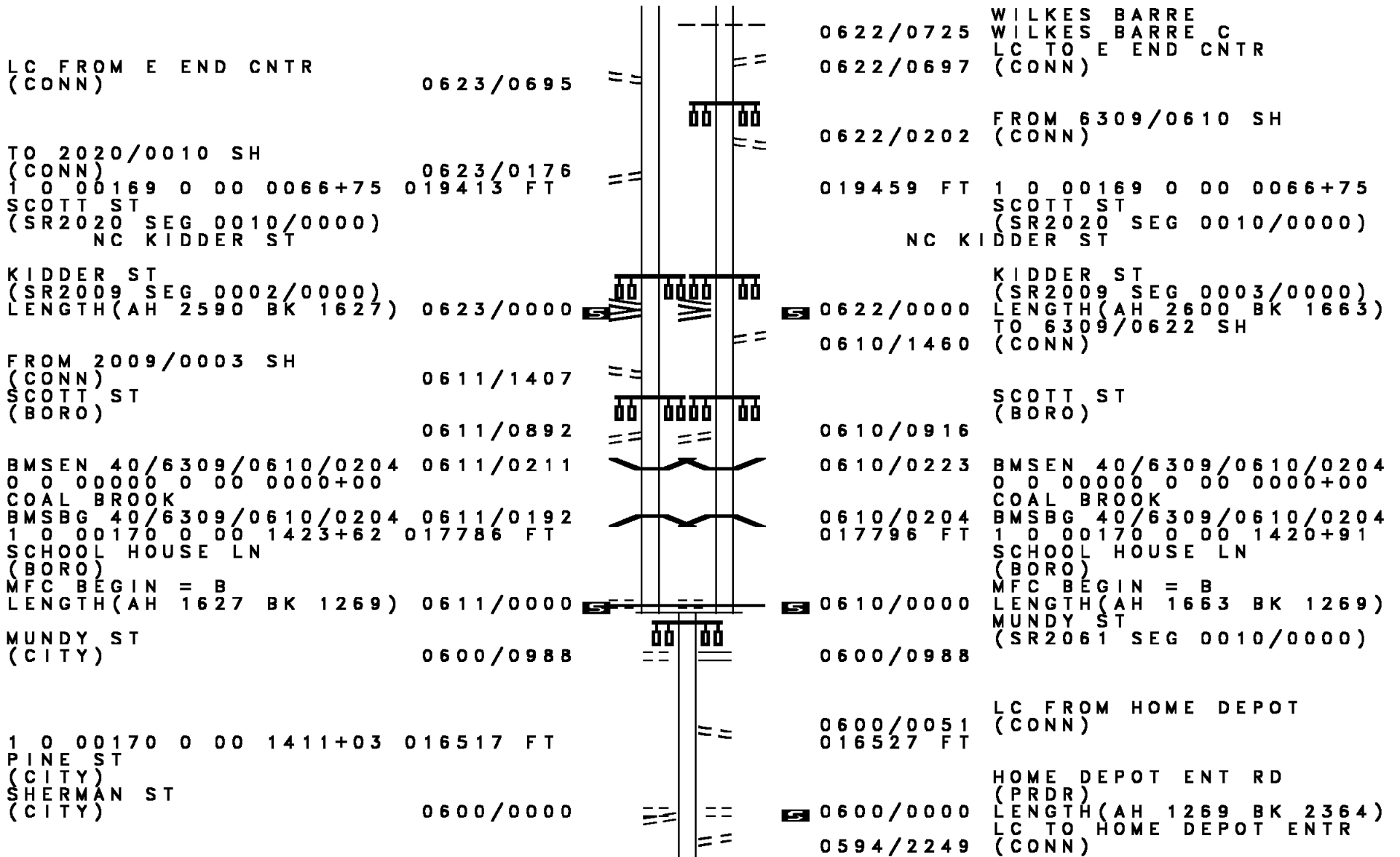
DUPONT HW (SR0315 SEG 0045/0000)	024407 FT INTER-AHD 0641/1175		024547 FT INTER-AHD 0640/1250	DUPONT HW (SR0315 SEG 0044/0000)
RAMP D RD (SR8045 SEG 0500/1366)			0640/1062	PLAINS WILKES BARRE C
RAMP C RD (SR8045 SEG 0250/0000)				RAMP D RD (SR8045 SEG 0500/1366)
FROM 8045/0500 SH (CONN)	0641/1074		0640/1061	RAMP C RD (SR8045 SEG 0250/0000)
VALLEY CREST RD (CITY)	0641/0852			
	0641/0637		0640/0638	VALLEY CREST RD (CITY)



DIR: N TOTAL LEN: 4.649 MI. DIST: 04-3 SR: 6309
 LEFT MUN: PLAINS T RIGHT MUN: PLAINS T

Segment Description	Stationing	Length	Notes
PLAINS WILKES BARRE C	0641/0565		
1 0 00515 0 00 0012+62 HOTEL COMPLEX ENTRANCE (PRDR) MUNDY ST (SR2061 SEG 0031/2800)	023232 FT	0640/0087 023297 FT	FROM 2061/0030 SH (CONN) 1 0 00515 0 00 0012+62 HOTEL COMPLEX ENTRANCE (PRDR) MUNDY ST (SR2061 SEG 0030/2825)
LENGTH(AH 1175 BK 1229)	0641/0000	0640/0000 0630/1090	LENGTH(AH 1250 BK 1238) TO 2061/0031 SH (CONN)
1 0 00169 0 00 0095+00 WYOMING VALLEY MALL RD (PRDR)	022003 FT	0630/0079 022059 FT	LC FROM WYO VALLEY MALL (CONN) 1 0 00169 0 00 0095+00 WYOMING VALLEY MALL RD (PRDR)
LENGTH(AH 1229 BK 2590)	0631/0000	0630/0000 0622/2502	LENGTH(AH 1238 BK 2600) LC TO WYO VALLEY MALL (CONN)
WILKES BARRE WILKES BARRE T PINE MALL/TOYS ENTR RD (PRDR)	0623/2315 0623/2103	0622/2117 0622/2056	PINE MALL/TOYS ENTR RD (PRDR) WILKES BARRE WILKES BARRE T LC FROM TRIANGLE PLAZA (CONN)
RESTAURANT ENTR RD (PRDR) TRIANGLE PLAZA (PRDR)	0623/1596	0622/1698 0622/1511	RESTAURANT ENTR RD (PRDR) TRIANGLE PLAZA (PRDR) LC TO TRIANGLE PLAZA (CONN)
WILKES BARRE WILKES BARRE C	0623/0922	0622/0894	LC FROM E END CNTR (CONN)
LC TO E END CNTR (CONN) E END CNTR/CIR CY ENTR (PRDR)	0623/0873 0623/0785	0622/0802	E END CNTR/CIR CY ENTR (PRDR)

DIR: N TOTAL LEN: 4.649 MI. DIST: 04-3 SR: 6309
 LEFT MUN: WILKES BARRE T RIGHT MUN: WILKES BARRE T



LC FROM E END CNTR
 (CONN) 0623/0695

TO 2020/0010 SH
 (CONN) 0623/0176
 1 0 00169 0 00 0066+75 019413 FT
 SCOTT ST
 (SR2020 SEG 0010/0000)
 NC KIDDER ST

KIDDER ST
 (SR2009 SEG 0002/0000)
 LENGTH(AH 2590 BK 1627) 0623/0000

FROM 2009/0003 SH
 (CONN) 0611/1407
 SCOTT ST
 (BORO) 0611/0892

BMSEN 40/6309/0610/0204 0611/0211
 0 0 00000 0 00 0000+00

COAL BROOK
 BMSBG 40/6309/0610/0204 0611/0192
 1 0 00170 0 00 1423+62 017786 FT

SCHOOL HOUSE LN
 (BORO)
 MFC BEGIN = B
 LENGTH(AH 1627 BK 1269) 0611/0000

MUNDY ST
 (CITY) 0600/0988

1 0 00170 0 00 1411+03 016517 FT
 PINE ST

(CITY)
 SHERMAN ST
 (CITY) 0600/0000

0622/0725 WILKES BARRE
 0622/0697 WILKES BARRE C
 LC TO E END CNTR
 (CONN)

0622/0202 FROM 6309/0610 SH
 (CONN)
 019459 FT 1 0 00169 0 00 0066+75
 SCOTT ST
 (SR2020 SEG 0010/0000)
 NC KIDDER ST

KIDDER ST
 (SR2009 SEG 0003/0000)
 LENGTH(AH 2600 BK 1663)
 TO 6309/0622 SH
 (CONN) 0622/0000
 0610/1460

SCOTT ST
 (BORO) 0610/0916

0610/0223 BMSEN 40/6309/0610/0204
 0 0 00000 0 00 0000+00

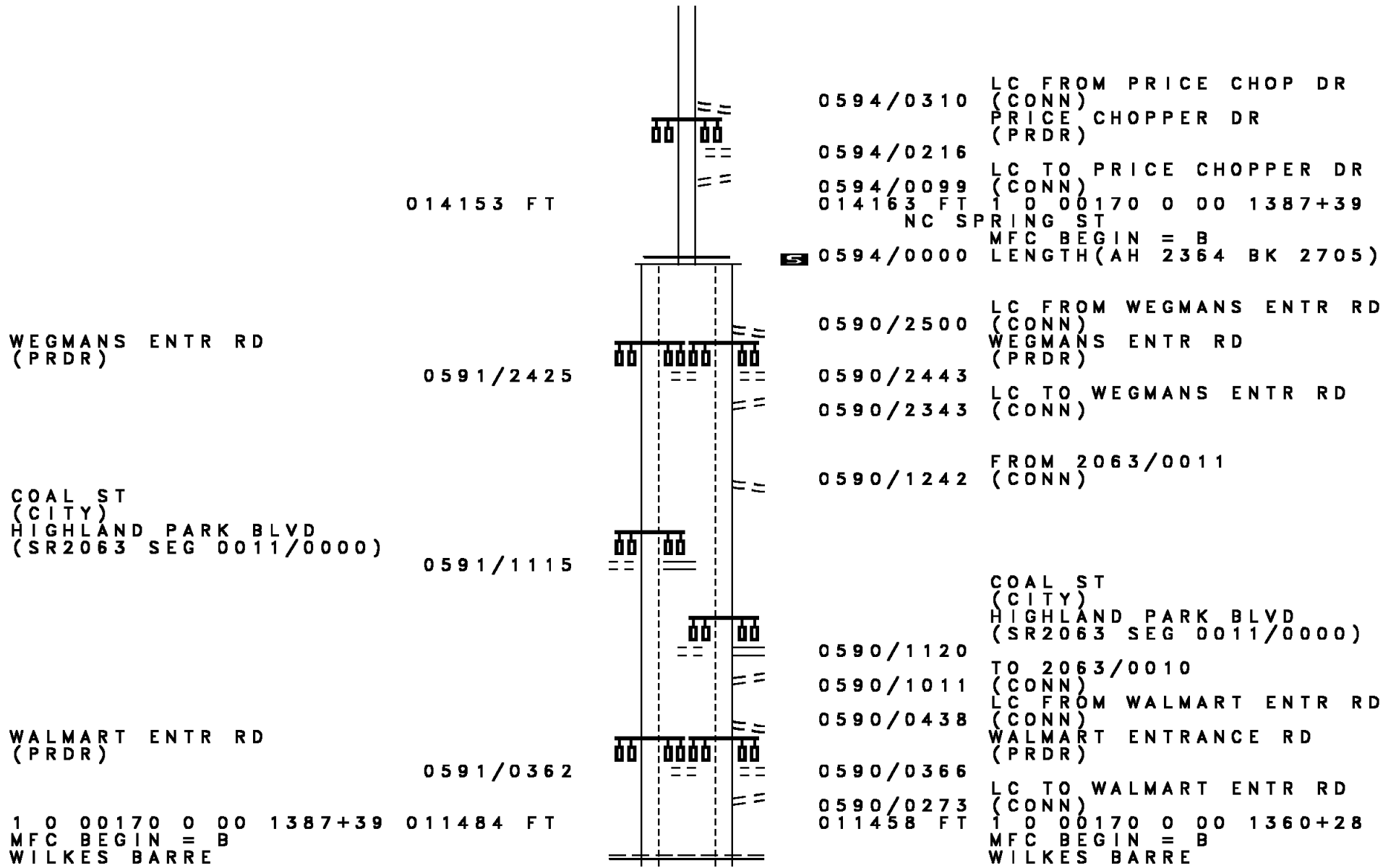
COAL BROOK
 BMSBG 40/6309/0610/0204 0610/0204
 017796 FT 1 0 00170 0 00 1420+91

SCHOOL HOUSE LN
 (BORO)
 MFC BEGIN = B
 LENGTH(AH 1663 BK 1269)
 MUNDY ST
 (SR2061 SEG 0010/0000) 0610/0000

0600/0988

0600/0051 LC FROM HOME DEPOT
 016527 FT (CONN)

HOME DEPOT ENT RD
 (PRDR)
 LENGTH(AH 1269 BK 2364)
 LC TO HOME DEPOT ENTR
 (CONN) 0600/0000
 0594/2249



014153 FT

WEGMANS ENTR RD
(PRDR)

0591/2425

COAL ST
(CITY)
HIGHLAND PARK BLVD
(SR2063 SEG 0011/0000)

0591/1115

WALMART ENTR RD
(PRDR)

0591/0362

1 0 00170 0 00 1387+39 011484 FT
MFC BEGIN = B
WILKES BARRE

0594/0310 LC FROM PRICE CHOP DR
(CONN)
PRICE CHOPPER DR
(PRDR)
0594/0216 LC TO PRICE CHOPPER DR
(CONN)
0594/0099 (CONN)
014163 FT 1 0 00170 0 00 1387+39
NC SP RING ST
MFC BEGIN = B
5 0594/0000 LENGTH(AH 2364 BK 2705)

0590/2500 LC FROM WEGMANS ENTR RD
(CONN)
WEGMANS ENTR RD
(PRDR)
0590/2443 LC TO WEGMANS ENTR RD
(CONN)
0590/2343 (CONN)
0590/1242 FROM 2063/0011
(CONN)

0590/1120 COAL ST
(CITY)
HIGHLAND PARK BLVD
(SR2063 SEG 0011/0000)
0590/1011 TO 2063/0010
(CONN)
0590/0438 LC FROM WALMART ENTR RD
(CONN)
WALMART ENTRANCE RD
(PRDR)
0590/0366 LC TO WALMART ENTR RD
(CONN)
0590/0273 (CONN)
011458 FT 1 0 00170 0 00 1360+28
MFC BEGIN = B
WILKES BARRE

EXTRACT DATE: 12/18/2023
PRINT DATE: 12/19/2023

ROADWAY MANAGEMENT SYSTEM
SLD COUNTY/SR - ANNUAL PRINT

PAGE NUMBER: 654
COUNTY: LUZERNE

DIR: N TOTAL LEN: 4.649 MI.
LEFT MUN: WILKES BARRE C

DIST: 04-3 SR: 6309
RIGHT MUN: WILKES BARRE C

WILKES BARRE T
LENGTH(AH 2669 BK 2709) 0591/0000

RAMP C RD
(SR8029 SEG 0500/0000) 0580/1796

RAMP B SPUR RD
(SR8029 SEG 0260/0000) 0580/0605
RAMP B RD
(SR8029 SEG 0250/0965) 0580/0358

008775 FT

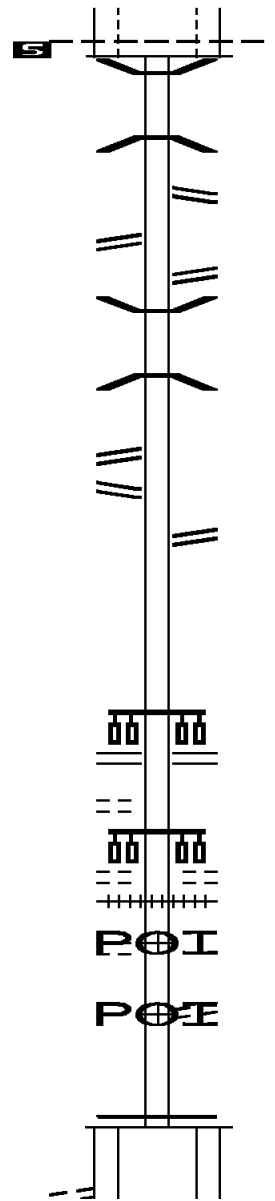
CASEY AV
(SR2016 SEG 0010/3247) 0570/1803
UNKNOWN ENTRANCE RD
(PRDR) 0570/1380

UNKNOWN ENTRANCE RD
(PRDR) 0570/0886

CLEVELAND BROTHERS DR
(PRDR) 0570/0639

005468 FT

TO 2005/0010 SH
(CONN) 0561/2241



0590/0000
0580/2665

0580/2647
0580/2165

0580/1740
0580/1275

0580/1227

0580/0200
008749 FT
0580/0000

0570/1803

0570/0886
0570/0679

0570/0639

0570/0576
005442 FT

0570/0000

WILKES BARRE T
LENGTH(AH 2705 BK 2709)
BMSSEN 40/6309/0580/2647
0 0 00000 0 00 0000+00
BR SOLOMNS C
BMSBG 40/6309/0580/2647
RAMP D RD
(SR8029 SEG 0752/0449)

RAMP D SPUR RD
(SR8029 SEG 0762/0000)
BMSSEN 40/6309/0580/1227
1 0 00170 0 00 1345+58
SR 2007
BMSBG 40/6309/0580/1227

RAMP A RD
(SR8029 SEG 0010/0000)
1 0 00170 0 00 1332+72
LENGTH(AH 2709 BK 3307)

PARK AND RIDE FACILITY
(SR9501 SEG 0010/0000)

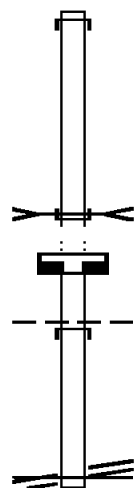
JOHNSON ST
(TWP)
(AAR 361605G)#TRKS 01

(APRA) CLEVELAND BROTHE
(APRA) #1 CONTRACTING C
ALLAN'S DR
(PRDR)
1 0 00170 0 00 1298+36
NC WILKES-BARRE TWP BL
MFC BEGIN = B
LENGTH(AH 3307 BK 2365)

DIR: N TOTAL LEN: 4.649 MI. DIST: 04-3 SR: 6309
LEFT MUN: WILKES BARRE T RIGHT MUN: WILKES BARRE T

Segment Description	Stationing	Segment Description	Stationing
RAMP G RD (SR8013 SEG 0520/0785) BLACKMAN ST (SR2005 SEG 0010/0000)	0560/2138	FROM 8013/0520 SH (CONN) RAMP G RD (SR8013 SEG 0520/0785) BLACKMAN ST (SR2005 SEG 0010/0000)	0560/2138
FROM 2005/0010 SH (CONN) NICHOLSON ST (TWP) TO 2018/0010 SH (CONN) ASHLEY RD (SR2018 SEG 0010/1067)	0561/2136 0561/2080 0561/1586 0561/1350 0561/1214		0560/2042
RAMP L RD (SR8013 SEG 0500/0000) WILKES BARRE HANOVER T BMSSEN 40/6309/0560/0000 1 0 00170 0 00 1275+76 003020 FT SR 0081 BMSBG 40/6309/0560/0000 LENGTH(AH 2448 BK 3020)	0561/0539 0561/0460 0561/0147 003020 FT 0561/0000		0560/1136 0560/1066
		ASHLEY RD (SR2018 SEG 0010/1067) RAMP M RD (SR8013 SEG 0510/0000)	
		WILKES BARRE HANOVER T BMSSEN 40/6309/0560/0000 1 0 00170 0 00 1275+76 003077 FT SR 0081 BMSBG 40/6309/0560/0000 LENGTH(AH 2365 BK 3077)	
BMSSEN 40/6309/0551/1737 1 0 00170 0 00 1262+60 OTHER RR BMSBG 40/6309/0551/1737	0551/1777 0551/1710		0560/0514 0560/0147 003077 FT
HAZELTON ST (SR2003 SEG 0010/0148)			0550/1937
HANOVER ASHLEY B	0551/0940		0550/1768
1 0 00170 0 00 1245+77 000000 FT SR 0081 NB OP ID 40/0081/1650/0902 NC MOUNTAIN BL MOUNTAIN BL INTER-BK (SR0309 SEG 0541/2176) MFC BEGIN = B LENGTH(AH 3020 BK 0000)			0550/1422
			0550/0854
			000000 FT
			000000 FT
			1 0 00170 0 00 1245+77
			SR 0081 NB
			OP ID 40/0081/1650/0902
			NC MO MOUNTAIN BL
			INTER-BK
			(SR0309 SEG 0540/1600)
			MFC BEGIN = B
			LENGTH(AH 3077 BK 0000)

000076 FT
 000070 FT
 000070 FT
 000000 FT



000076 FT
 INTER-AHD HILL RD
 0020/0006 (T655)
 000070 FT 2 0 40094 0 01 0009+29
 NC SR 4041 SH
 STREAM
 STRUCTURE LENGTH 6 FT
 BMSID 40/4041/0020/0000
 INTER-BK HILL RD
 (T655)
 0020/0000 LENGTH(AH 0006 BK 0100)
 000070 FT
 7014/0000 LENGTH(AH 0100 BK 0070)
 INTER-AHD HILL RD
 (T655)
 0010/0070 HUNTINGTON T
 000000 FT 2 0 40094 0 00 0000+00
 BETHEL HILL RD
 (SR4015 SEG 0030/0000)
 NC RE D HILL RD
 MFC BEGIN = D
 0010/0000 LENGTH(AH 0070 BK 0000)

BETHEL HILL RD
 (SR4015 SEG 0030/0000) 0010/0000

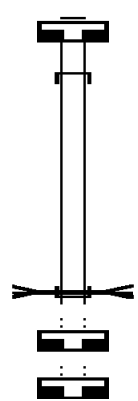
EXTRACT DATE: 12/18/2023 ROADWAY MANAGEMENT SYSTEM PAGE NUMBER: 651
 PRINT DATE: 12/19/2023 SLD COUNTY/SR - ANNUAL PRINT COUNTY: LUZERNE
 DIR: B TOTAL LEN: .004 MI. DIST: 04-3 SR: 4039
 LEFT MUN: SALEM T RIGHT MUN: SALEM T

000020 FT

000000 FT

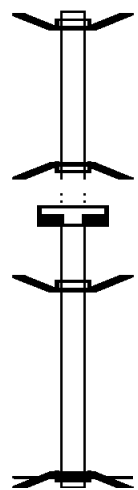
000000 FT

000000 FT



000020 FT
 7024/0000 LENGTH(AH 0100 BK 0020)
 INTER-AHD MOORE'S HILL RD
 0020/0020 (T482)
 000000 FT 2 0 40093 0 00 0020+54
 NC MOORE'S HILL RD
 SMALL BROOK
 STRUCTURE LENGTH 20 FT
 BMSID 40/4039/0020/0000
 INTER-BK MOORE'S HILL RD
 (T482)
 MFC BEGIN = E
 0020/0000 LENGTH(AH 0020 BK 0100)
 000000 FT
 7016/0000 LENGTH(AH 0100 BK 0100)
 000000 FT
 7014/0000 LENGTH(AH 0100 BK 0000)

000033 FT
 000015 FT
 000015 FT
 000000 FT



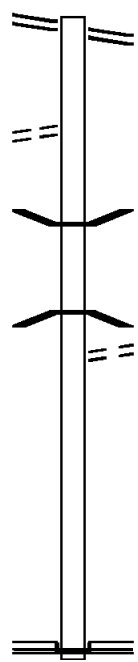
000033 FT BMSEN 40/4037/0020/0000
 INTER-AHD STONE CHURCH RD
 0020/0018 (T483)
 000015 FT 2 0 40 029 0 01 0179+64
 INTER-BK STONE CHURCH RD
 (T483)
 BEACH HAVEN
 BMSBG 40/4037/0020/0000
 0020/0000 LENGTH(AH 0018 BK 0100)
 000015 FT
 7014/0000 LENGTH(AH 0100 BK 0015)
 BMSEN 40/4037/0010/0000
 INTER-AHD STONE CHURCH RD
 0010/0015 (T483)
 000000 FT 2 0 40 029 0 00 0033+81
 NC ST STONE CHURCH RD
 INTER-BK STONE CHURCH RD
 (T483)
 SALEM CREEK
 BMSBG 40/4037/0010/0000
 MFC BEGIN = D
 0010/0000 LENGTH(AH 0015 BK 0000)

BONNIEVILLE RD 004342 FT
 (SR4018 SEG 0050/0000) 0020/2486

ROBBINS RD
 (T611) 0020/1355

001856 FT

000000 FT



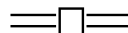
004342 FT BONNIEVILLE RD
 0020/2486 (SR4018 SEG 0050/0000)

0020/0044 BMS EN 40/4035/0020/0000
 001856 FT 1 0 00235 1 00 0018+36
 PINE CREEK
 BMSBG 40/4035/0020/0000
 0020/0000 LENGTH(AH 2486 BK 1856)
 HOLMES RD
 0010/1514 (T515)

000000 FT 1 0 00235 1 00 0000+00
 NC REGISTER RD
 POND HILL RD
 (SR0239 SEG 0360/0000)
 INTER-BK PARGON FARM RD
 (T477)
 MFC BEGIN = E
 0010/0000 LENGTH(AH 1856 BK 0000)

EXTRACT DATE: 12/18/2023 ROADWAY MANAGEMENT SYSTEM PAGE NUMBER: 648
PRINT DATE: 12/19/2023 SLD COUNTY/SR - ANNUAL PRINT COUNTY: LUZERNE
DIR: B TOTAL LEN: 2.115 MI. DIST: 04-3 SR: 4033
LEFT MUN: FAIRMOUNT T RIGHT MUN: FAIRMOUNT T

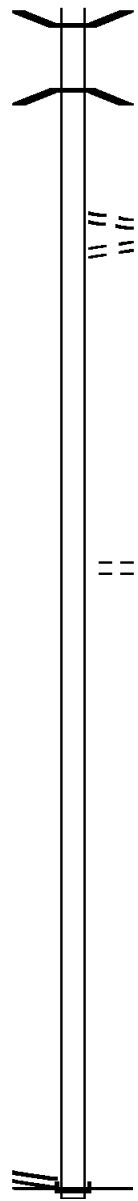
011168 FT



011168 FT OLD TIOGA TURNPIKE
0040/1320 (SR4011 SEG 0130/0000)

DIR: B TOTAL LEN: 2.115 MI.
 LEFT MUN: FAIRMOUNT T

DIST: 04-3 SR: 4033
 RIGHT MUN: FAIRMOUNT T



009848 FT

0040/0859 BMS EN 40/4033/0040/0846
 2 0 40121 0 00 0185+47
 BR PINE CRK
 0040/0846 BMSBG 40/4033/0040/0846
 009848 FT 2 0 40121 0 00 0176+78
 SPENCERS RD
 (T539)
 0040/0000 LENGTH(AH 1320 BK 3213)
 LC FOR SPENCERS RD
 0030/3052 (CONN)

006635 FT

006635 FT 2 0 40121 0 00 0144+88
 SHORTCUT RD
 (T624)
 0030/0000 LENGTH(AH 3213 BK 3493)

003142 FT

003142 FT 2 0 40121 0 00 0110+28
 0020/0000 LENGTH(AH 3493 BK 3142)

2 0 40121 0 00 0078+82 000000 FT
 VOLANSKI RD
 (SR4020 SEG 0030/0000) 0010/0000

NC OLD COUNTY RD
 INTER-BK VOLANSKI RD
 000000 FT (SR4020 SEG 0030/0000)
 MFC BEGIN = E
 0010/0000 LENGTH(AH 3142 BK 0000)

DIR: B TOTAL LEN: 1.619 MI. DIST: 04-3 SR: 4031
 LEFT MUN: ROSS T RIGHT MUN: ROSS T

	008546 FT		008546 FT
SR 0118 SH (SR0118 SEG 0220/0000)	0040/2670		INTER-AHD BRONSON RD (TWP) SR 0118 SH (SR0118 SEG 0220/0000)
	005876 FT		005876 FT 2 0 40095 0 00 0059+27 S 0040/0000 LENGTH(AH 2670 BK 1812)
DOBSON RD (T681)	0030/0242 004064 FT		004064 FT 2 0 40095 0 00 0040+64 S 0030/0000 LENGTH(AH 1812 BK 2103)
	001961 FT		001961 FT 2 0 40095 0 00 0019+61 S 0020/0000 LENGTH(AH 2103 BK 1961)
	000000 FT		000000 FT 2 0 40095 0 00 0000+00 MAIN RD (CNTY)
MAIN RD (CNTY)	0010/0000		NC HARRIS POND RD MFC BEGIN = E S 0010/0000 LENGTH(AH 1961 BK 0000)

EXTRACT DATE: 12/18/2023 ROADWAY MANAGEMENT SYSTEM PAGE NUMBER: 645
PRINT DATE: 12/19/2023 SLD COUNTY/SR - ANNUAL PRINT COUNTY: LUZERNE
DIR: B TOTAL LEN: 1.915 MI. DIST: 04-3 SR: 4030
LEFT MUN: UNION T RIGHT MUN: UNION T

DIR: B TOTAL LEN: 1.915 MI. DIST: 04-3 SR: 4030
 LEFT MUN: UNION T RIGHT MUN: UNION T

MAIN RD
 (SR4007 SEG 0080/0000) 0040/3282

INTER-AHD MCKENDREE RD
 0040/3282 (SR4007 SEG 0080/0000)
 SORBER RD
 0040/2969 (T475)

006830 FT

006830 FT 2 0 40037 0 00 0069+53
 COPE RD
 (SR4009 SEG 0050/0000)
 UNION
 HUNTINGTON T
 0040/0000 LENGTH(AH 3282 BK 2104)

004726 FT

004726 FT 2 0 40037 0 00 0048+49
 DRAINAGE
 STRUCTURE LENGTH 6 FT
 BMSID 40/4030/0030/0000
 0030/0000 LENGTH(AH 2104 BK 2078)

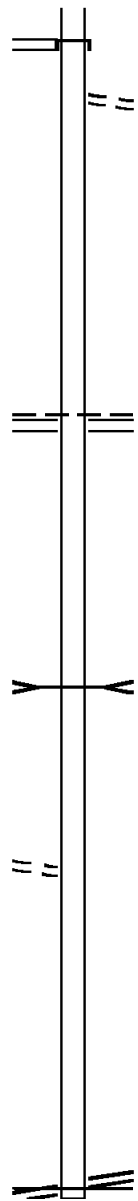
2 0 40037 0 00 0027+60 002648 FT
 JOHNSON RD
 (T407) 0020/0000

002648 FT
 0020/0000 LENGTH(AH 2078 BK 2648)

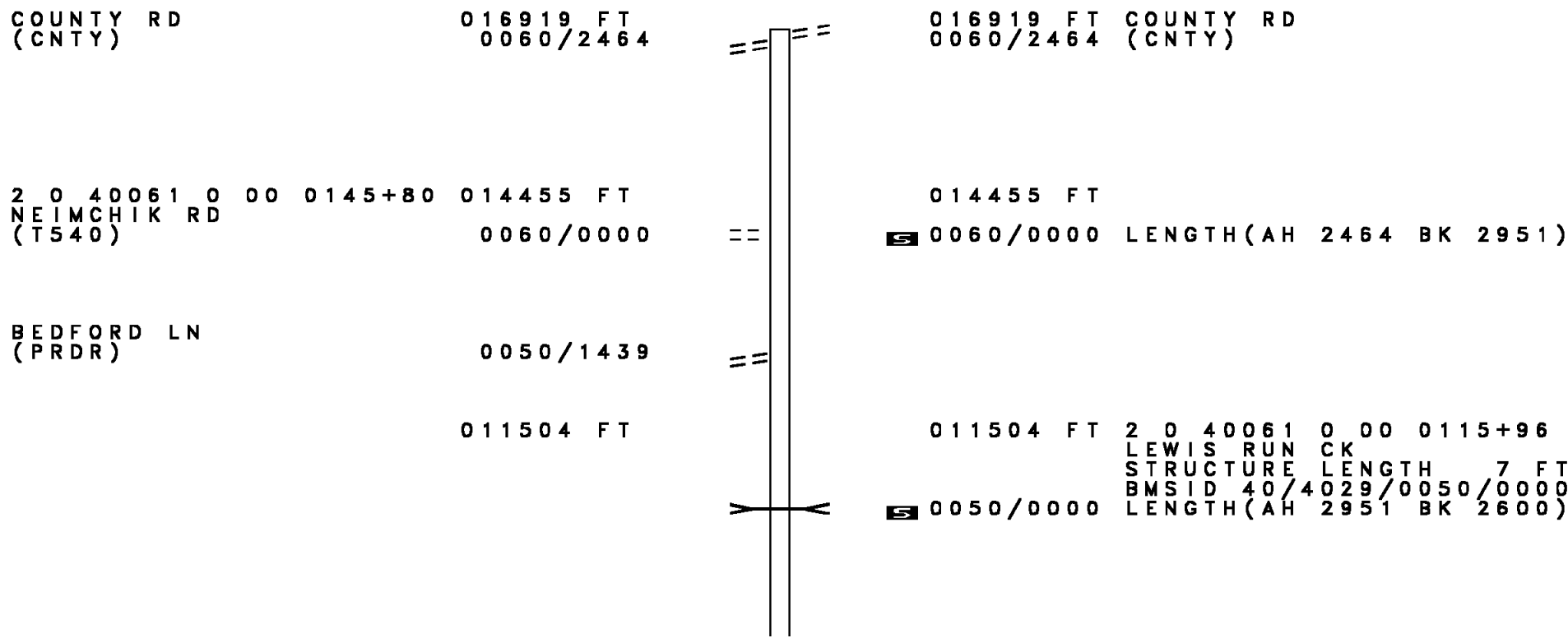
000000 FT

POND HILL RD
 (SR0239 SEG 0300/0000) 0010/0000

000000 FT 2 0 40037 0 00 0000+00
 POND HILL RD
 (SR0239 SEG 0300/0000)
 NC GRANGE RD
 MFC BEGIN = E
 0010/0000 LENGTH(AH 2648 BK 0000)



EXTRACT DATE: 12/18/2023 ROADWAY MANAGEMENT SYSTEM PAGE NUMBER: 643
 PRINT DATE: 12/19/2023 SLD COUNTY/SR - ANNUAL PRINT COUNTY: LUZERNE
 DIR: B TOTAL LEN: 3.204 MI. DIST: 04-3 SR: 4029
 LEFT MUN: ROSS T RIGHT MUN: ROSS T



DIR: B TOTAL LEN: 3.204 MI. DIST: 04-3 SR: 4029
 LEFT MUN: ROSS T RIGHT MUN: ROSS T

008904 FT

008904 FT 2 0 40061 0 00 0089+58
 0040/0000 LENGTH(AH 2600 BK 2590)
 ROSS
 0030/2341 HUNLOCK T

006314 FT

006314 FT 2 0 40061 0 00 0063+68
 STREAM
 STRUCTURE LENGTH 6 FT
 BMSID 40/4029/0030/0000
 0030/0000 LENGTH(AH 2590 BK 3039)
 TIMBER LN
 0020/2958 (PRDR)

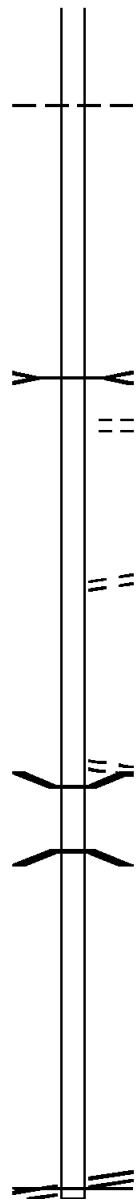
003275 FT

0020/1147 UNKNOWN RD
 (PRDR)
 003275 FT 2 0 40061 0 00 0029+90
 NC PA LL RD
 ROARING BROOK DR
 (T534)
 0020/0000 LENGTH(AH 3039 BK 3275)
 0010/2793 BMSEN 40/4029/0010/2773
 2 0 40061 0 00 0027+91
 LEWIS RUN
 0010/2773 BMSBG 40/4029/0010/2773

000000 FT

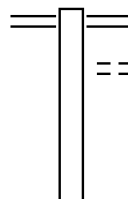
000000 FT 2 0 40061 0 00 0000+00
 PRICHARDS RD
 (SR4026 SEG 0020/1393)
 NC GO LF COURSE RD
 MFC BEGIN = E
 0010/0000 LENGTH(AH 3275 BK 0000)

PRICHARDS RD
 (SR4026 SEG 0020/1393) 0010/0000



EXTRACT DATE: 12/18/2023 ROADWAY MANAGEMENT SYSTEM PAGE NUMBER: 641
 PRINT DATE: 12/19/2023 SLD COUNTY/SR - ANNUAL PRINT COUNTY: LUZERNE
 DIR: B TOTAL LEN: 4.194 MI. DIST: 04-3 SR: 4028
 LEFT MUN: LAKE T RIGHT MUN: LAKE T

022144 FT

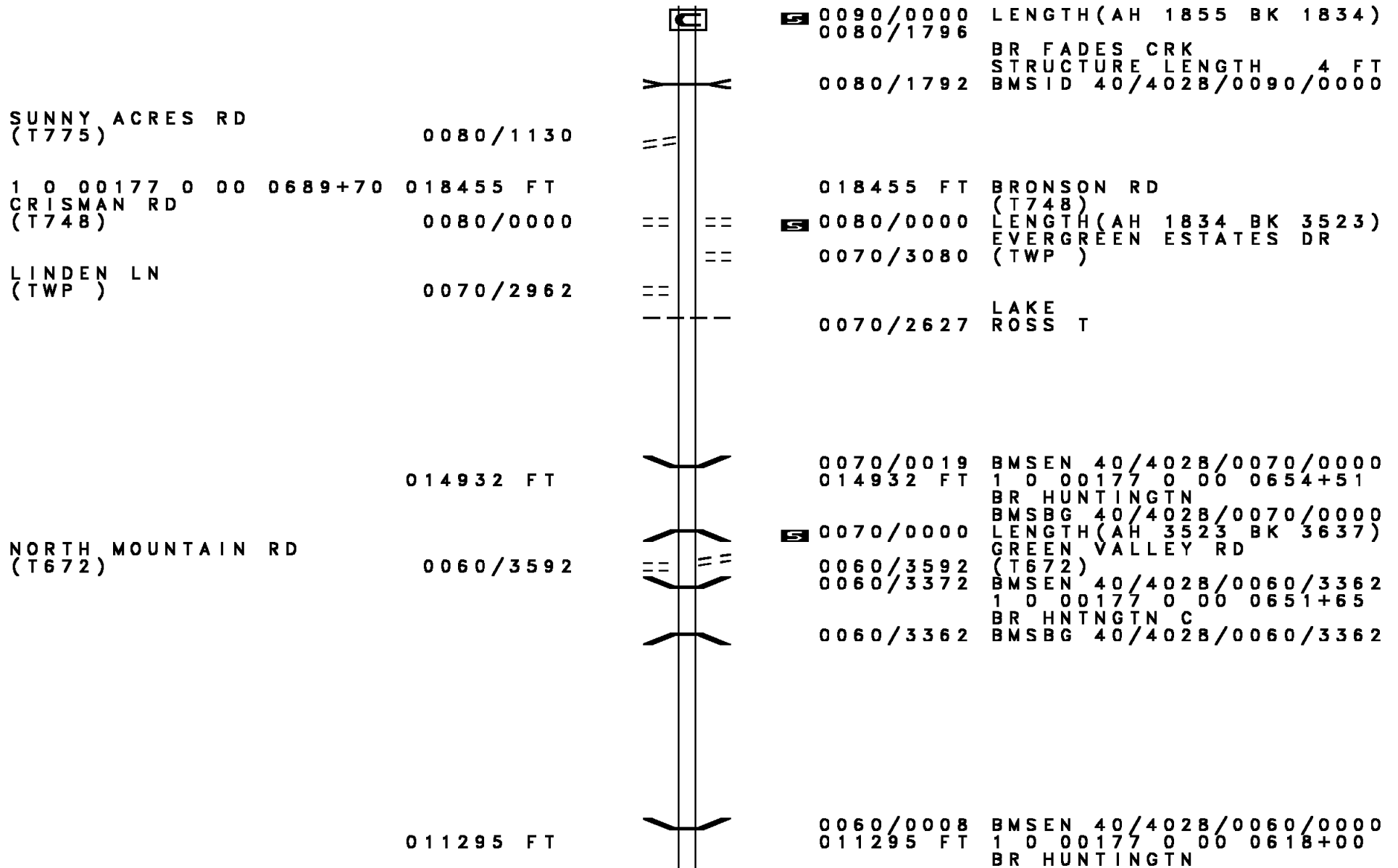


022144 FT SR 0029 SH
 0090/1855 (SR0029 SEG 0360/0000)
 0090/1625 WESLEY RD
 (TWP)

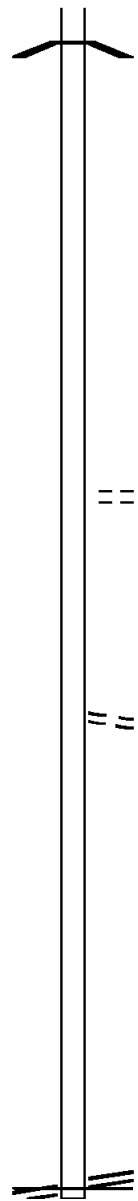
020289 FT

020289 FT 1 0 00177 0 00 0707+95

DIR: B TOTAL LEN: 4.194 MI. DIST: 04-3 SR: 4028
 LEFT MUN: LAKE T RIGHT MUN: LAKE T



DIR: B TOTAL LEN: 4.194 MI. DIST: 04-3 SR: 4028
 LEFT MUN: ROSS T RIGHT MUN: ROSS T



Distance (FT)	Segment ID	Description
009483 FT	0060/0000	BMSBG 40/4028/0060/0000 LENGTH(AH 3637 BK 1812)
006571 FT	0050/0000	009483 FT 1 0 00177 0 00 0599+73 LENGTH(AH 1812 BK 2912)
004475 FT	0040/0000	006571 FT 1 0 00177 0 00 0570+70 MAHONEY RD (T670) LENGTH(AH 2912 BK 2096)
002055 FT	0030/0000	004475 FT 1 0 00177 0 00 0548+55 KELLER RD (T678) LENGTH(AH 2096 BK 2420)
000000 FT	0020/0000	002055 FT 1 0 00177 0 00 0524+10 LENGTH(AH 2420 BK 2055)
0010/0000	0010/0000	000000 FT 1 0 00177 0 00 0504+80 SR 0118 SH (SR0118 SEG 0150/0000) NC MO ORETOWN RD MFC BEGIN = E LENGTH(AH 2055 BK 0000)

SR 0118 SH
 (SR0118 SEG 0150/0000) 0010/0000

EXTRACT DATE: 12/18/2023 ROADWAY MANAGEMENT SYSTEM PAGE NUMBER: 638
PRINT DATE: 12/19/2023 SLD COUNTY/SR - ANNUAL PRINT COUNTY: LUZERNE

DIR: B TOTAL LEN: .352 MI. DIST: 04-3 SR: 4027
LEFT MUN: ROSS T RIGHT MUN: ROSS T

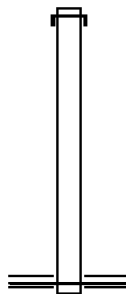
001857 FT

001857 FT
INTER-AHD EARTH RD
0010/1857 (PRDR)

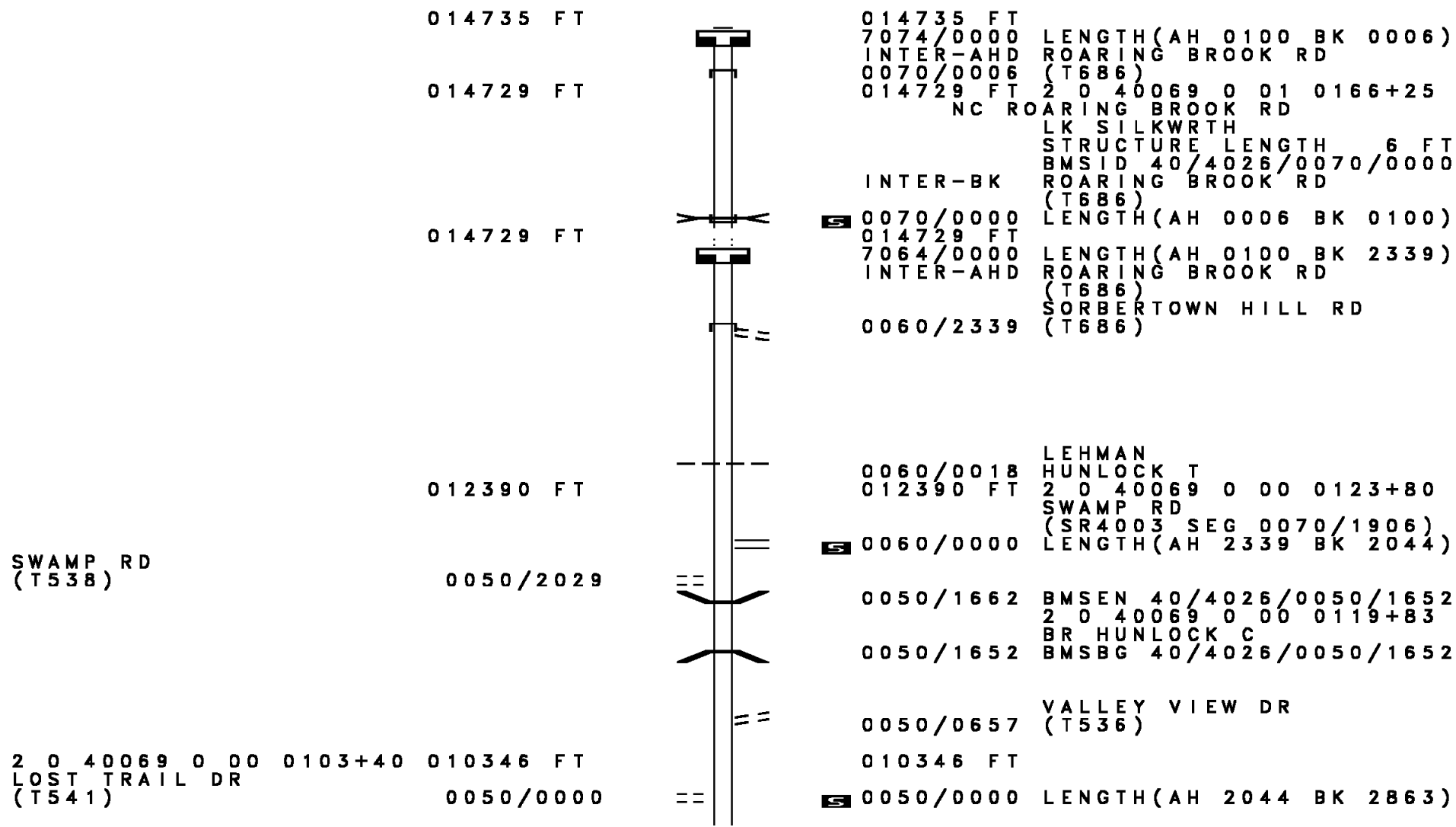
000000 FT

000000 FT 2 0 40170 0 00 0015+62
NC LAKEVIEW RD
NORTH LAKE RD
(SR4025 SEG 0060/1576)
MFC BEGIN = E
0010/0000 LENGTH(AH 1857 BK 0000)

OLIVER RD
(SR4025 SEG 0060/1576) 0010/0000



DIR: B TOTAL LEN: 2.791 MI. DIST: 04-3 SR: 4026
 LEFT MUN: LEHMAN T RIGHT MUN: LEHMAN T



DIR: B TOTAL LEN: 2.791 MI. DIST: 04-3 SR: 4026
 LEFT MUN: HUNLOCK T RIGHT MUN: HUNLOCK T

Stationing	Description	Stationing	Description
007483 FT		007483 FT	2 0 40069 0 00 0074+33
		0040/0000	LENGTH(AH 2863 BK 2256)
		0030/1197	UNKNOWN RD (PRDR)
2 0 40069 0 00 0051+96	005227 FT	005227 FT	ROARING BROOK RD (T534)
ROARING BROOK RD (T534)	0030/0000	0030/0000	LENGTH(AH 2256 BK 2562)
		0020/2273	BMS EN 40/4026/0020/2252
			2 0 40069 0 00 0049+13
		0020/2254	LEWIS RUN BMSBG 40/4026/0020/2252
GOLF COURSE RD (SR4029 SEG 0010/0000)	0020/1393		
		0020/1355	ROARING BROOK STRUCTURE LENGTH 16 FT BMSID 40/4026/0020/1355
002665 FT		002665 FT	2 0 40069 0 00 0026+70
			OAKDALE DR (T532)
		0020/0000	LENGTH(AH 2562 BK 2665)
000000 FT		000000 FT	2 0 40069 0 00 0000+00
			NC PR RICHARDS RD
			OLD TAVERN RD (CNTY)
			RICHARDS RD (CNTY)
			MFC BEGIN = D
GRAVEL RD (SR4025 SEG 0010/0000)	0010/0000	0010/0000	LENGTH(AH 2665 BK 0000)

EXTRACT DATE: 12/18/2023 ROADWAY MANAGEMENT SYSTEM PAGE NUMBER: 635
 PRINT DATE: 12/19/2023 SLD COUNTY/SR - ANNUAL PRINT COUNTY: LUZERNE
 DIR: B TOTAL LEN: 2.773 MI. DIST: 04-3 SR: 4025
 LEFT MUN: ROSS T RIGHT MUN: ROSS T

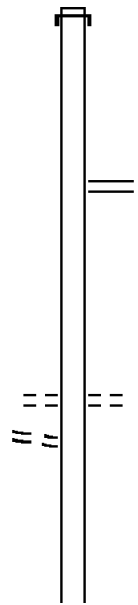
014643 FT

014165 FT

011673 FT

0050/1581

010004 FT



014643 FT
 INTER-AHD NORTH LAKE RD
 0070/0478 (PRDR)
 014165 FT 2 0 40170 0 01 0043+57
 0070/0000 LENGTH(AH 0478 BK 2492)

NC OLIVER RD
 LAKEVIEW DR
 0060/1576 (SR4027 SEG 0010/0000)

011673 FT 2 0 40170 0 00 0000+00
 NC NORTH LAKE RD
 MAIN RD
 (CNTY)
 0060/0000 LENGTH(AH 2492 BK 1669)

010004 FT 2 0 40168 0 00 0099+76
 0050/0000 LENGTH(AH 1669 BK 2478)

LC FOR MAIN RD
 (CONN)

DIR: B TOTAL LEN: 2.773 MI. DIST: 04-3 SR: 4025
 LEFT MUN: ROSS T RIGHT MUN: ROSS T

007526 FT

007526 FT 2 0 40168 0 00 0074+98
 0040/0000 LENGTH(AH 2478 BK 2430)

005096 FT

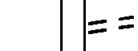
005096 FT 2 0 40168 0 00 0050+80
 NC CALLENDER RD
 0030/0000 LENGTH(AH 2430 BK 2656)




0020/2027 ROSS
 0020/1582 HUNLOCK T
 BMS EN 40/4025/0020/1570
 2 0 40168 0 00 0039+84



0020/1570 ROARING BRK
 BMSBG 40/4025/0020/1570



0020/0949 SAND HILL DR
 (T540)
 ROARING BROOK
 STRUCTURE LENGTH 12 FT



0020/0637 BMSID 40/4025/0020/0638

002440 FT

002440 FT 2 0 40168 0 00 0024+40
 0020/0000 LENGTH(AH 2656 BK 2440)

000000 FT

000000 FT 2 0 40168 0 00 0000+00
 NC GRAVEL RD

PRICHARDS RD
 (CNTY)

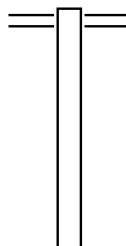
0010/0000

PRICHARDS RD
 (SR4026 SEG 0010/0000)
 INTER-BK OLD TAVERN RD
 (CNTY)
 MFC BEGIN = E
 0010/0000 LENGTH(AH 2440 BK 0000)

EXTRACT DATE: 12/18/2023 ROADWAY MANAGEMENT SYSTEM PAGE NUMBER: 633
PRINT DATE: 12/19/2023 SLD COUNTY/SR - ANNUAL PRINT COUNTY: LUZERNE

DIR: B TOTAL LEN: 5.023 MI. DIST: 04-3 SR: 4024
LEFT MUN: ROSS T RIGHT MUN: ROSS T

026520 FT



026520 FT SR 0118 SH
0190/3488 (SR0118 SEG 0170/0230)

DIR: B TOTAL LEN: 5.023 MI. DIST: 04-3 SR: 4024
 LEFT MUN: ROSS T RIGHT MUN: ROSS T

KUTZ RD
 (T573)

023032 FT

023032 FT 2 0 40068 0 00 0576+32
 0190/0000 LENGTH(AH 3488 BK 2551)

020481 FT

020481 FT 2 0 40068 0 00 0555+65
 MAHONEY RD
 (T670)
 0180/0000 LENGTH(AH 2551 BK 1023)
 HUNTINGTN CRK

019458 FT

0174/0518 STRUCTURE LENGTH 39 FT
 BMSID 40/4024/0174/0518
 019458 FT 0 0 00000 0 00 0000+00
 0174/0000 LENGTH(AH 1023 BK 1995)

0170/0648

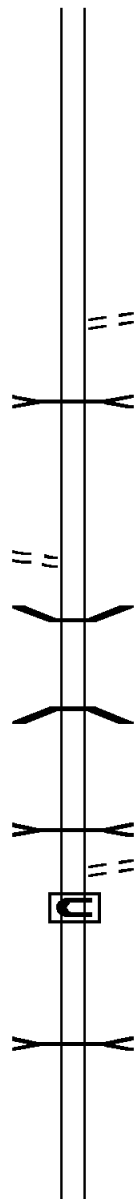
0170/0009 BMSEN 40/4024/0170/0000
 017463 FT 2 0 40068 0 00 0519+92
 LAUREL RUN
 BMSBG 40/4024/0170/0000
 0170/0000 LENGTH(AH 1995 BK 1855)

017463 FT

HUNTINGTN CK
 STRUCTURE LENGTH 7 FT
 0160/0771 BMSID 40/4024/0160/0771
 DOBSON RD
 (T681)
 0160/0620

015608 FT

0160/0004
 015608 FT 2 0 40068 0 00 0501+21
 HUNTINGTON C
 STRUCTURE LENGTH 4 FT
 BMSID 40/4024/0160/0000
 0160/0000 LENGTH(AH 1855 BK 2882)



DIR: B TOTAL LEN: 5.023 MI. DIST: 04-3 SR: 4024
 LEFT MUN: ROSS T RIGHT MUN: ROSS T

GRAY RD
(T664)

MEADOW LN
(PRDR)

012726 FT

012726 FT 2 0 40068 0 00 0471+21
 POST OFFICE RD
 (T571)

0150/0000 LENGTH(AH 2882 BK 3067)

0140/1976

009659 FT

009659 FT 2 0 40068 0 00 0440+41
 WATER RUNOFF
 STRUCTURE LENGTH 4 FT
 BMSID 40/4024/0140/0000

0140/0000 LENGTH(AH 3067 BK 2055)

0130/1500

007604 FT

007604 FT 2 0 40068 0 00 0419+86
 MAIN RD
 (CNTY)
 NC GRASSY POND RD
 MAIN RD
 (CNTY)
 INTER-BK BROADWAY RD
 (CNTY)

0130/0000 LENGTH(AH 2055 BK 3878)

007604 FT

007604 FT LENGTH(AH 3878 BK 2182)

007604 FT

007604 FT LENGTH(AH 2182 BK 3647)

007604 FT

007604 FT LENGTH(AH 3647 BK 2103)

007604 FT

007604 FT LENGTH(AH 2103 BK 2428)

007604 FT

007604 FT LENGTH(AH 2428 BK 1521)

007604 FT

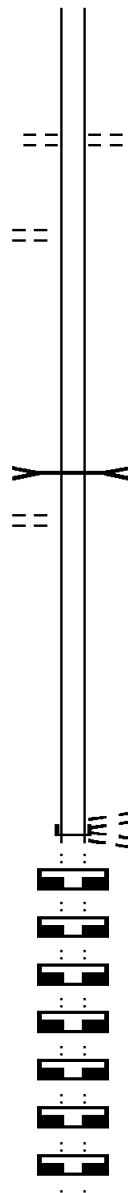
007604 FT LENGTH(AH 1521 BK 2567)

007604 FT

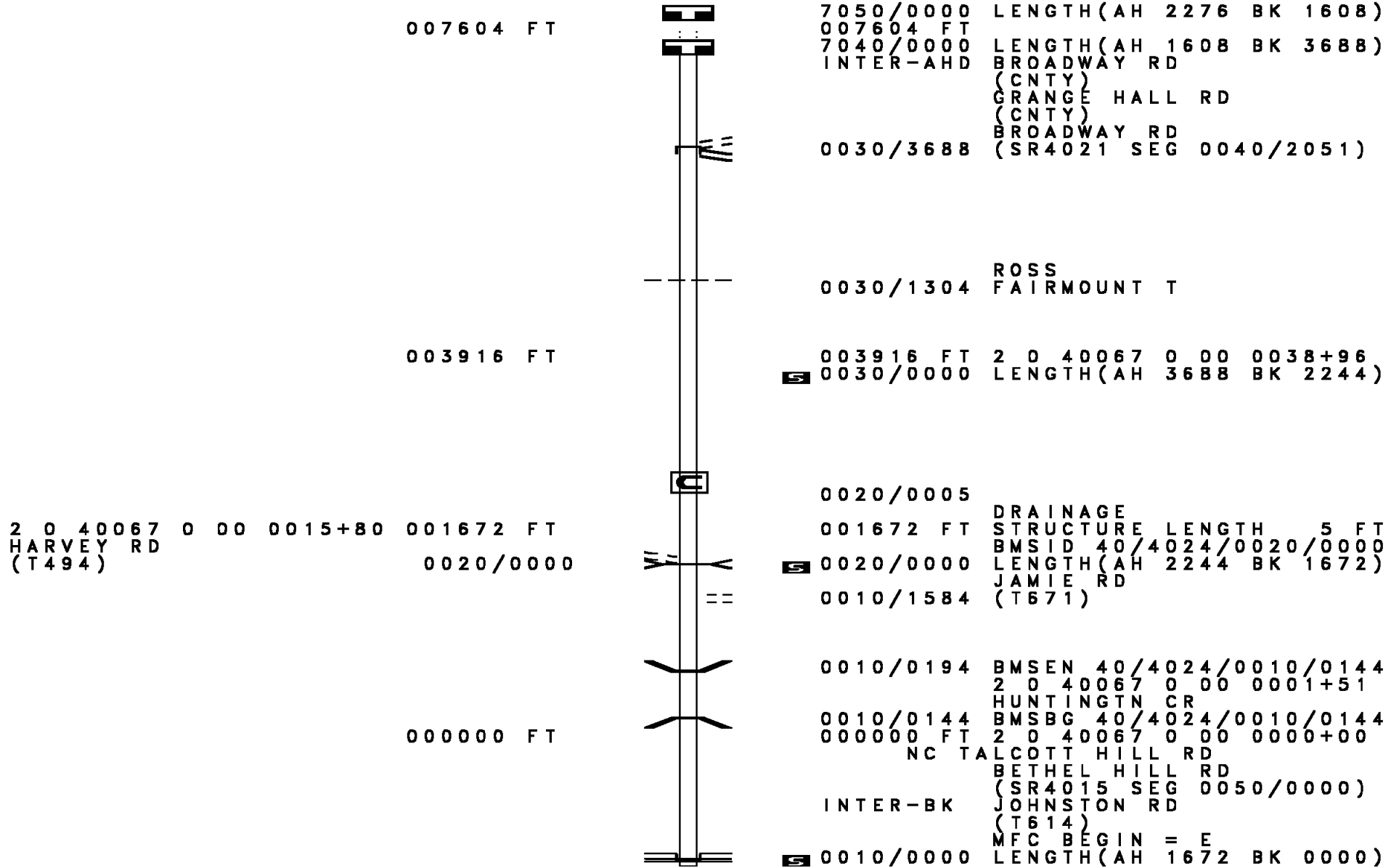
007604 FT LENGTH(AH 2567 BK 2276)

007604 FT

007604 FT



DIR: B TOTAL LEN: 5.023 MI. DIST: 04-3 SR: 4024
 LEFT MUN: ROSS T RIGHT MUN: ROSS T



007604 FT

7050/0000 LENGTH(AH 2276 BK 1608)
 007604 FT
 7040/0000 LENGTH(AH 1608 BK 3688)
 INTER-AHD BROADWAY RD

(CNTY)
 GRANGE HALL RD
 (CNTY)
 BROADWAY RD
 0030/3688 (SR4021 SEG 0040/2051)

ROSS
 0030/1304 FAIRMOUNT T

003916 FT

003916 FT 2 0 40067 0 00 0038+96
 0030/0000 LENGTH(AH 3688 BK 2244)

2 0 40067 0 00 0015+80 001672 FT
 HARVEY RD
 (T494) 0020/0000

0020/0005
 001672 FT DRAINAGE
 STRUCTURE LENGTH 5 FT
 BMSID 40/4024/0020/0000
 0020/0000 LENGTH(AH 2244 BK 1672)
 JAMIE RD
 0010/1584 (T671)

000000 FT

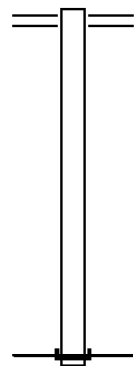
0010/0194 BMS EN 40/4024/0010/0144
 2 0 40067 0 00 0001+51
 HUNTINGTN CR
 0010/0144 BMSBG 40/4024/0010/0144
 000000 FT 2 0 40067 0 00 0000+00
 NC TA L COTT HILL RD
 BETHEL HILL RD
 (SR4015 SEG 0050/0000)
 INTER-BK JOHNSTON RD
 (T614)
 MFC BEGIN = E
 0010/0000 LENGTH(AH 1672 BK 0000)

EXTRACT DATE: 12/18/2023 ROADWAY MANAGEMENT SYSTEM PAGE NUMBER: 629
 PRINT DATE: 12/19/2023 SLD COUNTY/SR - ANNUAL PRINT COUNTY: LUZERNE
 DIR: B TOTAL LEN: .000 MI. DIST: 04-3 SR: 4023
 LEFT MUN: FAIRMOUNT T RIGHT MUN: FAIRMOUNT T

000000 FT		000000 FT	
000000 FT	■	7070/0000	LENGTH(AH 2955 BK 3119)
000000 FT	■	000000 FT	
000000 FT	■	7060/0000	LENGTH(AH 3119 BK 1894)
000000 FT	■	000000 FT	
000000 FT	■	7050/0000	LENGTH(AH 1894 BK 1545)
000000 FT	■	000000 FT	
000000 FT	■	7040/0000	LTH AH 001545 BK 000100
000000 FT	■	000000 FT	
000000 FT	■	7032/0000	LTH AH 000100 BK 003016
000000 FT	■	000000 FT	
000000 FT	■	7030/0000	LENGTH(AH 3016 BK 2328)
000000 FT	■	000000 FT	
000000 FT	■	7020/0000	LENGTH(AH 2328 BK 2481)
000000 FT	■	000000 FT	
	■	7010/0000	LENGTH(AH 2481 BK 0000)

EXTRACT DATE: 12/18/2023 ROADWAY MANAGEMENT SYSTEM PAGE NUMBER: 628
 PRINT DATE: 12/19/2023 SLD COUNTY/SR - ANNUAL PRINT COUNTY: LUZERNE
 DIR: B TOTAL LEN: .518 MI. DIST: 04-3 SR: 4022
 LEFT MUN: FAIRMOUNT T RIGHT MUN: FAIRMOUNT T

002737 FT



002737 FT OLD TIOGA TP
 0010/2737 (SR4011 SEG 0140/0000)

000000 FT

000000 FT 2 0 40083 0 00 0000+00
 NC KELLER RD
 INTER-BK TWP RD
 (TWP)
 MFC BEGIN = E
 0010/0000 LENGTH(AH 2737 BK 0000)

DIR: B TOTAL LEN: 1.934 MI. DIST: 04-3 SR: 4021
 LEFT MUN: ROSS T RIGHT MUN: ROSS T

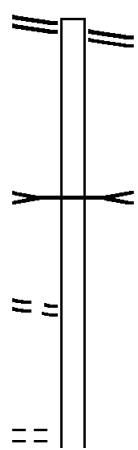
Segment Description	Segment ID	Length (FT)	Notes
TALCOTT HILL RD (SR4024 SEG 0030/3688)	0040/2051	010214	INTER-AHD BROADWAY RD (CNTY) GRANGE HALL RD (CNTY)
		008163	BR MARSH CRK STRUCTURE LENGTH 5 FT BMSID 40/4021/0040/0445 008163 FT 2 0 40169 0 00 0101+35 LENGTH(AH 2051 BK 2613)
		005550	PRIVATE DR (PRDR) 005550 FT 2 0 40169 0 00 0075+22 LENGTH(AH 2613 BK 2339)
		003211	ROSS HUNTINGTON T 003211 FT 2 0 40169 0 00 0051+68 LENGTH(AH 2339 BK 3211)
BELLA VISTA LN (PRDR)	0010/2088	000000	FOR SR 4019 AND 4021 (CONN) 000000 FT 2 0 40169 0 00 0019+29 TWIN BROOK RD (SR4019 SEG 0020/0000)
TWIN BROOK RD (SR4019 SEG 0020/0000)	0010/0000	0010	NC BROADWAY RD MFC BEGIN = E LENGTH(AH 3211 BK 0000)

EXTRACT DATE: 12/18/2023 ROADWAY MANAGEMENT SYSTEM PAGE NUMBER: 626
 PRINT DATE: 12/19/2023 SLD COUNTY/SR - ANNUAL PRINT COUNTY: LUZERNE
 DIR: B TOTAL LEN: 2.612 MI. DIST: 04-3 SR: 4020
 LEFT MUN: HUNTINGTON T RIGHT MUN: HUNTINGTON T

BONNIEVILLE RD 013790 FT
 (SR4018 SEG 0080/0000) 0050/3158

BIRTH RD
 (T523) 0050/0272
 010632 FT

SKAPURA RD
 (T531) 0040/1280

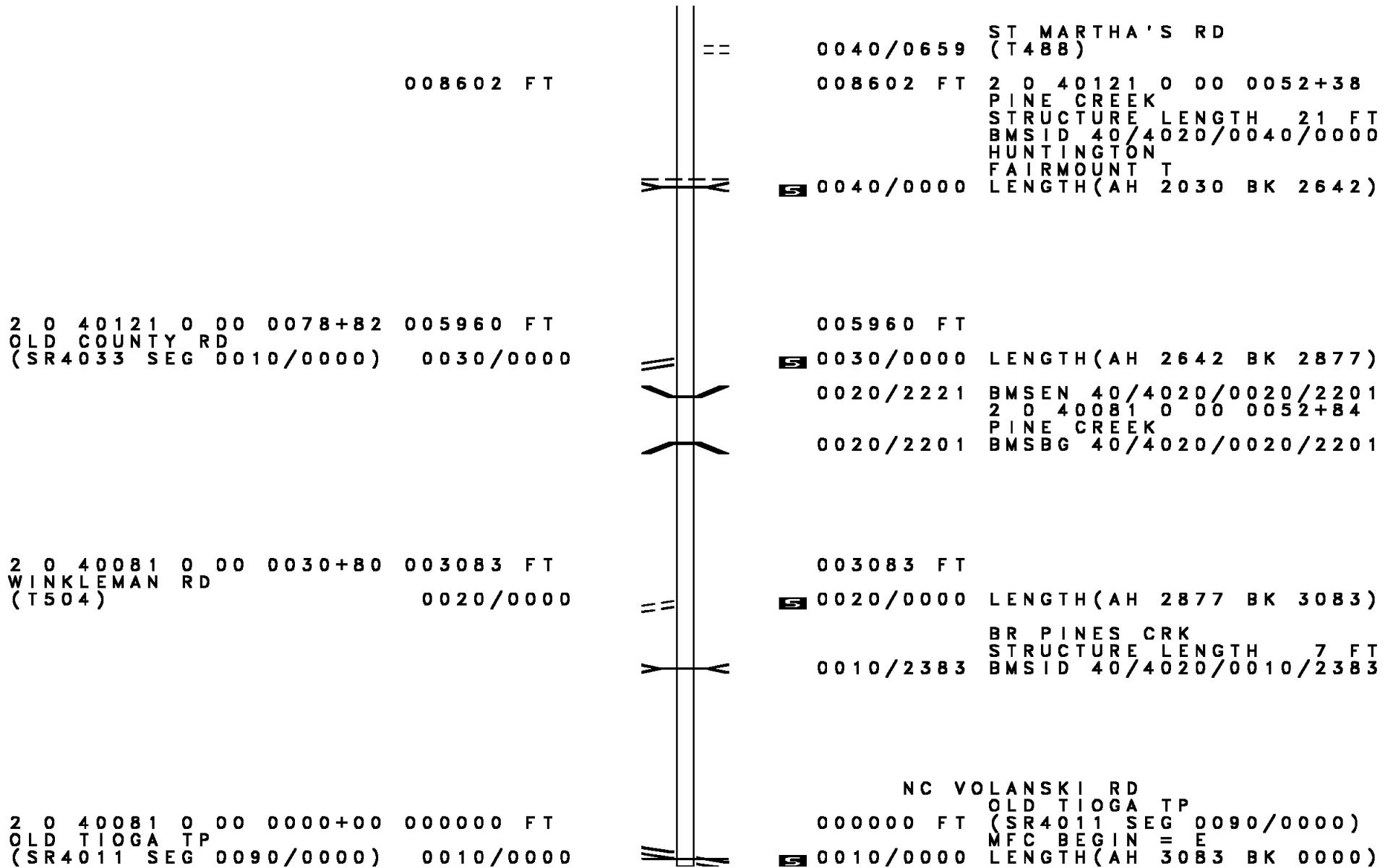


013790 FT BONNIEVILLE RD
 0050/3158 (SR4018 SEG 0080/0000)

STREAM
 STRUCTURE LENGTH 7 FT
 0050/1575 BMSID 40/4020/0050/1575

010632 FT 2 0 40121 0 00 0032+08
 0050/0000 LENGTH(AH 3158 BK 2030)

DIR: B TOTAL LEN: 2.612 MI. DIST: 04-3 SR: 4020
 LEFT MUN: HUNTINGTON T RIGHT MUN: HUNTINGTON T



008602 FT == 0040/0659 ST MARTHA'S RD (T488)
 008602 FT 2 0 40121 0 00 0052+38
 PINE CREEK
 STRUCTURE LENGTH 21 FT
 BMSID 40/4020/0040/0000
 HUNTINGTON
 FAIRMOUNT T
 5 0040/0000 LENGTH(AH 2030 BK 2642)

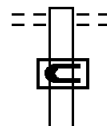
2 0 40121 0 00 0078+82 005960 FT
 OLD COUNTY RD
 (SR4033 SEG 0010/0000) 0030/0000
 005960 FT
 5 0030/0000 LENGTH(AH 2642 BK 2877)
 0020/2221 BMSEN 40/4020/0020/2201
 2 0 40081 0 00 0052+84
 PINE CREEK
 0020/2201 BMSBG 40/4020/0020/2201

2 0 40081 0 00 0030+80 003083 FT
 WINKLEMAN RD
 (T504) 0020/0000
 003083 FT
 5 0020/0000 LENGTH(AH 2877 BK 3083)
 BR PINES CRK
 STRUCTURE LENGTH 7 FT
 0010/2383 BMSID 40/4020/0010/2383

2 0 40081 0 00 0000+00 000000 FT
 OLD TIOGA TP
 (SR4011 SEG 0090/0000) 0010/0000
 NC VOLANSKI RD
 OLD TIOGA TP
 000000 FT (SR4011 SEG 0090/0000)
 MFC BEGIN = E
 5 0010/0000 LENGTH(AH 3083 BK 0000)

EXTRACT DATE: 12/18/2023 ROADWAY MANAGEMENT SYSTEM PAGE NUMBER: 624
PRINT DATE: 12/19/2023 SLD COUNTY/SR - ANNUAL PRINT COUNTY: LUZERNE
DIR: B TOTAL LEN: 1.920 MI. DIST: 04-3 SR: 4019
LEFT MUN: ROSS T RIGHT MUN: ROSS T

010139 FT



009196 FT

010139 FT BLOOMINGDALE RD
0040/0943 (TWP)

0040/0005
009196 FT 2 0 40165 0 00 0072+58

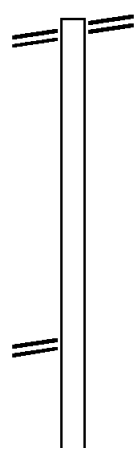
DIR: B TOTAL LEN: 1.920 MI. DIST: 04-3 SR: 4019
 LEFT MUN: ROSS T RIGHT MUN: ROSS T

		DRAINAGE	
		STRUCTURE	LENGTH 5 FT
		BMSID	40/4019/0040/0000
		LENGTH(AH	0943 BK 3496)
		0040/0000	
2 0 40165 0 00 0038+00	005700 FT	005700 FT	
KABATA RD		0030/0000	LENGTH(AH 3496 BK 3778)
(T652)	0030/0000		
		0020/1368	BMS EN 40/4019/0020/1351
			2 0 40165 0 00 0014+03
			MARSH CREEK
		0020/1351	BMSBG 40/4019/0020/1351
			ROSS
		0020/1280	HUNTINGTON T
FOR SR 4019 AND 4021			
(CONN)	0020/0193		
2 0 40165 0 00 0000+00	001922 FT	001922 FT	
BROADWAY RD		0020/0000	LENGTH(AH 3778 BK 1922)
(SR4021 SEG 0010/0000)	0020/0000		SHINNY RD
		0010/1480	(T513)
KNAPICH RD			
(T494)	0010/0768		
	000000 FT	0010/0176	FOR SR 4016 AND 4019
		000000 FT	(CONN)
			2 0 40169 0 00 0000+00
			HUNLOCK-HARVEYVILLE RD
			(SR4016 SEG 0060/0586)
			NC TW IN BROOK RD
HUNLOCK-HARVEYVILLE RD			MFC BEGIN = E
(SR4016 SEG 0060/0586)	0010/0000	0010/0000	LENGTH(AH 1922 BK 0000)

EXTRACT DATE: 12/18/2023 ROADWAY MANAGEMENT SYSTEM PAGE NUMBER: 622
 PRINT DATE: 12/19/2023 SLD COUNTY/SR - ANNUAL PRINT COUNTY: LUZERNE
 DIR: B TOTAL LEN: 4.843 MI. DIST: 04-3 SR: 4018
 LEFT MUN: HUNTINGTON T RIGHT MUN: HUNTINGTON T

BETHEL HILL RD 025570 FT
 (SR4015 SEG 0020/0000) 0080/3553

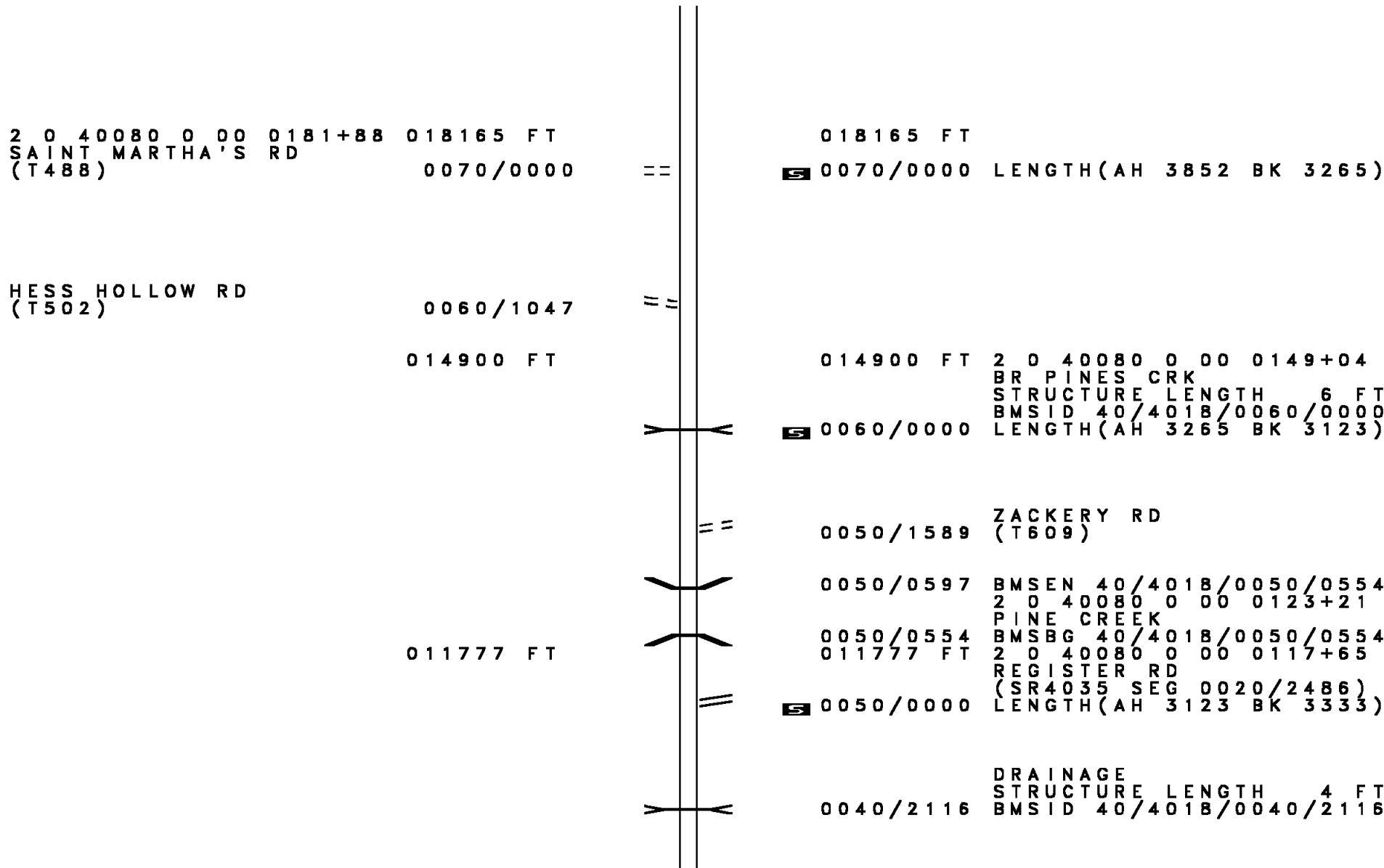
2 0 40080 1 00 0000+00 022017 FT
 VOLANSKI RD
 (SR4020 SEG 0050/3158) 0080/0000



025570 FT BETHEL HILL RD
 0080/3553 (SR4015 SEG 0020/0000)

022017 FT
 5 0080/0000 LENGTH(AH 3553 BK 3852)

DIR: B TOTAL LEN: 4.843 MI. DIST: 04-3 SR: 4018
 LEFT MUN: HUNTINGTON T RIGHT MUN: HUNTINGTON T



2 0 40080 0 00 0181+88 018165 FT
 SAINT MARTHA'S RD
 (T488) 0070/0000

018165 FT
 0070/0000 LENGTH(AH 3852 BK 3265)

HESS HOLLOW RD
 (T502) 0060/1047
 014900 FT

014900 FT 2 0 40080 0 00 0149+04
 BR PINES CRK
 STRUCTURE LENGTH 6 FT
 BMSID 40/4018/0060/0000
 0060/0000 LENGTH(AH 3265 BK 3123)

0050/1589 ZACKERY RD
 (T609)
 0050/0597 BMS EN 40/4018/0050/0554
 2 0 40080 0 00 0123+21
 PINE CREEK
 0050/0554 BMSBG 40/4018/0050/0554
 011777 FT 2 0 40080 0 00 0117+65
 REGISTER RD
 (SR4035 SEG 0020/2486)
 0050/0000 LENGTH(AH 3123 BK 3333)

0040/2116 DRAINAGE
 STRUCTURE LENGTH 4 FT
 BMSID 40/4018/0040/2116

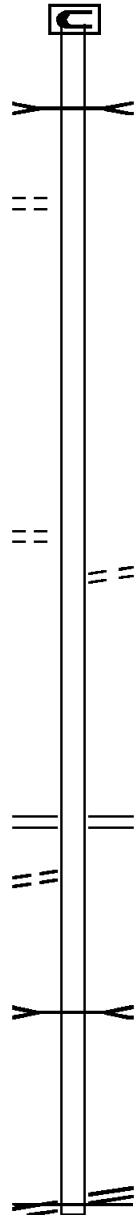
DIR: B TOTAL LEN: 4.843 MI. DIST: 04-3 SR: 4018
 LEFT MUN: HUNTINGTON T RIGHT MUN: HUNTINGTON T

2 0 40080 0 00 0084+20 008444 FT
 BAKER HILL RD
 (T500) 0040/0000

2 0 40080 0 00 0048+00 004835 FT
 PRIVATE RD
 (PRDR) 0030/0000

ROSIE RD
 (T498) 0010/2471

POND HILL RD
 (SR0239 SEG 0390/3367) 0010/0000

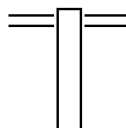


0040/0684 DRAINAGE
 STRUCTURE LENGTH 4 FT
 0040/0680 BMSID 40/4018/0040/0680
 008444 FT
 0040/0000 LENGTH(AH 3333 BK 3609)
 004835 FT
 0030/0000 LENGTH(AH 3609 BK 2313)
 0020/2269 WEAVER RD
 (T485)
 002522 FT 2 0 40080 0 00 0024+86
 OLD TIOGA TPK
 (SR4011 SEG 0070/0000)
 0020/0000 LENGTH(AH 2313 BK 2522)
 0010/1028 DRAINAGE
 STRUCTURE LENGTH 6 FT
 BMSID 40/4018/0010/1028
 000000 FT 2 0 40080 0 00 0000+00
 POND HILL RD
 (SR0239 SEG 0390/3367)
 NC BO BONNIEVILLE RD
 MFC BEGIN = E
 0010/0000 LENGTH(AH 2522 BK 0000)

EXTRACT DATE: 12/18/2023 ROADWAY MANAGEMENT SYSTEM PAGE NUMBER: 619
PRINT DATE: 12/19/2023 SLD COUNTY/SR - ANNUAL PRINT COUNTY: LUZERNE

DIR: B TOTAL LEN: 2.309 MI. DIST: 04-3 SR: 4017
LEFT MUN: HUNTINGTON T RIGHT MUN: HUNTINGTON T

012189 FT



012189 FT HUNLOCK-HAVEYVILLE RD
0050/2673 (SR4016 SEG 0060/0000)

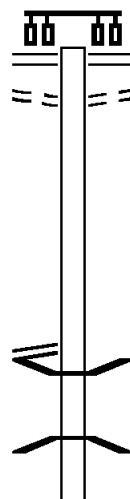
DIR: B TOTAL LEN: 2.309 MI. DIST: 04-3 SR: 4017
 LEFT MUN: HUNTINGTON T RIGHT MUN: HUNTINGTON T

2 0 40089 0 00 0096+15 009516 FT BROWNS HILL RD (T516)	0050/0000	==	009516 FT S 0050/0000 LENGTH(AH 2673 BK 3694)
CEMETERY HILL RD (T483)	0040/0878 005822 FT	==	005822 FT 2 0 40089 0 00 0059+40 ROGERS BRIDGE RD (T510) S 0040/0000 LENGTH(AH 3694 BK 3074)
2 0 40089 0 00 0028+35 002748 FT DARO RD (T490)	0030/0000	==	002748 FT S 0030/0000 LENGTH(AH 3074 BK 2748)
OLD KOONS RD (T610)	0010/0049	==	0010/0519 BMSEN 40/4017/0010/0400 2 0 40089 0 00 0003+81 HUNTINGTON C 0010/0400 BMSBG 40/4017/0010/0400
2 0 40089 0 00 0000+00 000000 FT POND HILL RD (SR0239 SEG 0320/1514)	0010/0000	==	NC MARSH CREEK RD POND HILL RD 000000 FT (SR0239 SEG 0320/1514) MFC BEGIN = E S 0010/0000 LENGTH(AH 2748 BK 0000)

EXTRACT DATE: 12/18/2023 ROADWAY MANAGEMENT SYSTEM PAGE NUMBER: 617
 PRINT DATE: 12/19/2023 SLD COUNTY/SR - ANNUAL PRINT COUNTY: LUZERNE
 DIR: B TOTAL LEN: 12.426 MI. DIST: 04-3 SR: 4016
 LEFT MUN: HUNLOCK T RIGHT MUN: HUNLOCK T

065609 FT
 FROM 0011/0335 SH
 (CONN) 0260/2406






1 0 00935 0 00 0561+18 063132 FT
 HARTMAN RD
 (SR4001 SEG 0010/0000) 0260/0000



065609 FT SR 0011 SH
 (SR0011 SEG 0335/0408)
 (SR0011 SEG 0334/0408)
 0260/2477
 TO 0011/0335 SH
 0260/2406 (CONN)

063132 FT
 5 0260/0000 LENGTH (AH 2477 BK 1717)
 0250/1442 BMSBN 40/4016/0250/1372
 1 0 00935 0 00 0557+66
 HUNLOCK CREEK
 0250/1372 BMSBG 40/4016/0250/1372

DIR: B TOTAL LEN: 12.426 MI. DIST: 04-3 SR: 4016
 LEFT MUN: HUNLOCK T RIGHT MUN: HUNLOCK T

	061415 FT		0250/0066	BMS	EN	40/4016/0250/0000
			061415 FT	1 0 00935 0 00	0544+03	
				HUNLOCK CRK		
			0250/0000	BMSBG	40/4016/0250/0000	
				LENGTH(AH 1717 BK 1950)		
SORBERTOWN HILL RD (CNTY) SHORT TR (T528)	0240/0997	==				
	0240/0637	==				
	059465 FT		059465 FT	1 0 00935 0 00	0525+35	
				CRAGLE HILL RD		
				(SR4005 SEG 0010/0000)		
			0240/0000	LENGTH(AH 1950 BK 2849)		
SHORT TR (T528)	0230/0963	==				
1 0 00935 0 00 0497+00	056616 FT		056616 FT			
SWAMP RD (SR4003 SEG 0010/0000)	0230/0000		0230/0000	LENGTH(AH 2849 BK 2648)		
			0220/2486	BMS	EN	40/4016/0220/2428
				1 0 00935 0 00	0493+85	
				HUNLOCK CRK		
			0220/2428	BMSBG	40/4016/0220/2428	
	053968 FT		053968 FT	1 0 00935 0 00	0469+25	
			0220/0000	LENGTH(AH 2648 BK 2511)		
	051457 FT		051457 FT	1 0 00935 0 00	0444+14	

DIR: B TOTAL LEN: 12.426 MI. DIST: 04-3 SR: 4016
 LEFT MUN: HUNLOCK T RIGHT MUN: HUNLOCK T

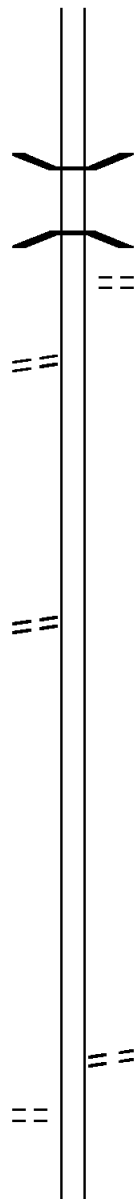
1 0 00935 0 00 0421+82 049211 FT
 OAKDALE DR
 (T532) 0200/0000

1 0 00935 0 00 0392+00 046249 FT
 OLD TAVERN RD
 (CNTY) 0190/0000

044035 FT

041416 FT

VILLAGE DR
 (T471) 0160/2107



0210/0000 LENGTH(AH 2511 BK 2246)

0200/0399 BMSBN 40/4016/0200/0369
 1 0 00935 0 00 0425+37
 BR HUNLOCK
 0200/0369 BMSBG 40/4016/0200/0369
 SUNSET LAKE RD
 (T481)
 0200/0333
 049211 FT

0200/0000 LENGTH(AH 2246 BK 2962)

046249 FT
 0190/0000 LENGTH(AH 2962 BK 2214)

044035 FT 1 0 00935 0 00 0369+64
 0180/0000 LENGTH(AH 2214 BK 2619)

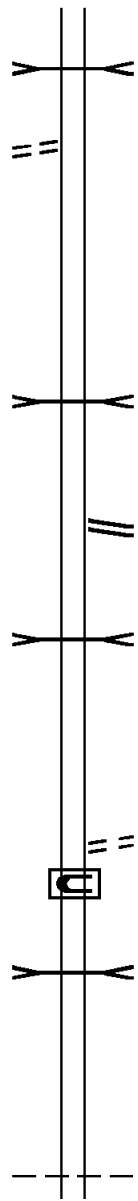
041416 FT 1 0 00935 0 00 0343+88
 PARK RIDGE DR
 (T470)
 0170/0000 LENGTH(AH 2619 BK 2135)

DIR: B TOTAL LEN: 12.426 MI. DIST: 04-3 SR: 4016
 LEFT MUN: HUNLOCK T RIGHT MUN: HUNLOCK T

ROAD NAME	SEGMENT	START	END	LENGTH	RIGHT OF WAY	ADDITIONAL INFO
LEWIS RD (T518)	0160/0162	039281	FT	039281	FT	1 0 00935 0 00 0322+53 HUNLOCK UNION T
	0160/0000					LENGTH(AH 2135 BK 2602)
LEWIS RD (T518)	0150/0627			036679	FT	
1 0 00935 0 00 0296+65 RANGE RD (T508)	0150/0000					LENGTH(AH 2602 BK 1927)
				0140/1275		UNKNOWN STRUCTURE LENGTH 12 FT BMSID 40/4016/0140/1485
SWEET VALLEY RD (SR4005 SEG 0150/2395)	0140/0675			034752	FT	REYBURN RD (SR4005 SEG 0150/2395)
	0140/0000					1 0 00935 0 00 0277+45 BENSCOTER RD (T524) LENGTH(AH 1927 BK 2617)
				0130/0925		BONHAM RD (T520)
				0130/0845		LC TO T520 RD (CONN)
				032135	FT	
	0130/0000					1 0 00935 0 00 0251+29 LENGTH(AH 2617 BK 2914)
NEVEL HOLLOW RD (T522)	0120/1339					

DIR: B TOTAL LEN: 12.426 MI. DIST: 04-3 SR: 4016
 LEFT MUN: UNION T RIGHT MUN: UNION T

1 0 00935 0 00 0222+05 029221 FT
 SILO RD
 (CNTY) 0120/0000



BR SHICKSHINNY CRK
 STRUCTURE LENGTH 16 FT
 BMSID 40/4016/0120/0324
 0120/0324
 029221 FT
 0120/0000 LENGTH(AH 2914 BK 2964)

STREAM
 STRUCTURE LENGTH 7 FT
 BMSID 40/4016/0110/0150
 0110/0150
 026257 FT 1 0 00935 0 00 0192+40
 NC MAIN RD
 MAIN RD
 (SR4006 SEG 0220/2448)
 0110/0000 LENGTH(AH 2964 BK 2945)

BR SHICKSHINNY CRK
 STRUCTURE LENGTH 14 FT
 BMSID 40/4016/0100/2020
 0100/2021

023312 FT 1 0 00935 0 00 0165+00
 WOLFE RD
 (T532)
 0100/0000 LENGTH(AH 2945 BK 1511)
 0090/0631

TR SHCKSNY L
 STRUCTURE LENGTH 5 FT
 BMSID 40/4016/0090/0626
 0090/0626

021801 FT 1 0 00935 0 00 0150+05
 0090/0000 LENGTH(AH 1511 BK 2873)

EXTRACT DATE: 12/18/2023
PRINT DATE: 12/19/2023

ROADWAY MANAGEMENT SYSTEM
SLD COUNTY/SR - ANNUAL PRINT

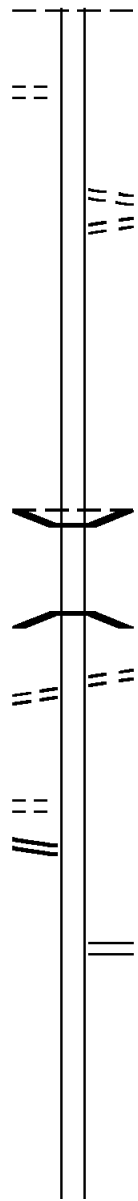
PAGE NUMBER: 612
COUNTY: LUZERNE

DIR: B TOTAL LEN: 12.426 MI.
LEFT MUN: UNION T

DIST: 04-3 SR: 4016
RIGHT MUN: UNION T

BLOOMINGDALE RD
(CNTY)

0080/0297
018928 FT



0080/1045 ROSS T

018928 FT 1 0 00935 0 00 0119+00
BEE TREE RD
(T586)
[S] 0080/0000 LENGTH(AH 2873 BK 3223)
LC FOR BEE TREE RD
0070/3147 (CONN)

015705 FT

BMSB 40/4016/0070/0000
ROSS
0070/0031 HUNTINGTON T
015705 FT 1 0 00935 0 00 0087+01
MARSH CREEK
[S] 0070/0000 BMSBG 40/4016/0070/0000
LENGTH(AH 3223 BK 2804)

SHINNY RD
(T513)

0060/2091

0060/2091 HORTOP RD
(T517)

FOR SR 4016 AND 4019
(CONN)
TWIN BROOK RD
(SR4019 SEG 0010/0000)

0060/0754
0060/0586
012901 FT

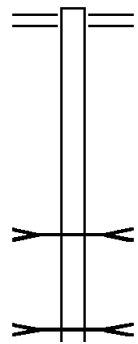
012901 FT 1 0 00935 0 00 0059+07
MARSH CREEK RD
(SR4017 SEG 0050/2673)
[S] 0060/0000 LENGTH(AH 2804 BK 3481)

DIR: B TOTAL LEN: 12.426 MI. DIST: 04-3 SR: 4016
 LEFT MUN: HUNTINGTON T RIGHT MUN: HUNTINGTON T

Stationing	Description	Length	Notes
009420 FT		009420 FT	1 0 00935 0 00 0024+33 S 0050/0000 LENGTH(AH 3481 BK 2427)
FTORKOWSKI RD (T482)	0040/0947	0040/0947	CEMETERY HILL RD (T483)
		0040/0548	CEMETERY HILL RD (T483)
		0040/0210	BMSSEN 40/4016/0040/0125 1 0 00935 0 00 0001+22 HUNTINGTON
1 0 00935 0 00 0000+00	BETHEL HILL RD (SR4015 SEG 0010/0000)	006993 FT	BMSBG 40/4016/0040/0125
ZACKERY RD (T609)	0040/0000	006993 FT	S 0040/0000 LENGTH(AH 2427 BK 2757)
004236 FT		004236 FT	1 0 00235 7 00 0043+36 DARO RD (T490) S 0030/0000 LENGTH(AH 2757 BK 1296)
002940 FT		002940 FT	1 0 00235 7 00 0030+00 S 0020/0000 LENGTH(AH 1296 BK 2940)
1 0 00235 7 00 0000+00	POND HILL RD (SR0239 SEG 0330/0000)	000000 FT	NC HUNLOCK-HARVEYVILLE RD POND HILL RD (SR0239 SEG 0330/0000)
		000000 FT	INTER-BK TOWN HILL RD (SR4014 SEG 0090/3430) MFC BEGIN = D S 0010/0000 LENGTH(AH 2940 BK 0000)

EXTRACT DATE: 12/18/2023 ROADWAY MANAGEMENT SYSTEM PAGE NUMBER: 610
 PRINT DATE: 12/19/2023 SLD COUNTY/SR - ANNUAL PRINT COUNTY: LUZERNE
 DIR: B TOTAL LEN: 7.038 MI. DIST: 04-3 SR: 4015
 LEFT MUN: FAIRMOUNT T RIGHT MUN: FAIRMOUNT T

037160 FT



037160 FT SR 0118 SH
 0140/1626 (SR0118 SEG 0070/0000)

035534 FT

035534 FT 2 0 40057 0 00 0277+78
 CROOKED CREEK
 STRUCTURE LENGTH 7 FT
 BMSID 40/4015/0140/0000
 5 0140/0000 LENGTH(AH 1626 BK 2759)

BR KITCHEN C
 STRUCTURE LENGTH 5 FT
 0130/1916 BMSID 40/4015/0130/1916

DIR: B TOTAL LEN: 7.038 MI. DIST: 04-3 SR: 4015
 LEFT MUN: FAIRMOUNT T RIGHT MUN: FAIRMOUNT T

032775 FT

032775 FT 2 0 40057 0 00 0250+22
 0130/0000 LENGTH(AH 2759 BK 2482)

2 0 40057 0 00 0225+10 030293 FT
 WANDELL RD
 (T555) 0120/0000

==

030293 FT
 0120/0000 LENGTH(AH 2482 BK 2657)

==

2 0 40057 0 00 0198+40 027636 FT
 SAXE RD
 (T559) 0110/0000

==

0110/0626 GOSS RD
 (T642)
 027636 FT
 0110/0000 LENGTH(AH 2657 BK 2560)

2 0 40057 0 00 0172+82 025076 FT
 SAXE RD
 (T559) 0100/0000

==

025076 FT
 0100/0000 LENGTH(AH 2560 BK 3146)

2 0 40057 0 00 0141+20 021930 FT
 BOOTH RD
 (T616) 0090/0000

==

021930 FT
 0090/0000 LENGTH(AH 3146 BK 2566)

DIR: B TOTAL LEN: 7.038 MI. DIST: 04-3 SR: 4015
LEFT MUN: FAIRMOUNT T RIGHT MUN: FAIRMOUNT T

019364 FT

019364 FT 2 0 40057 0 00 0115+54
S 0080/0000 LENGTH(AH 2566 BK 2773)

016591 FT

016591 FT 2 0 40057 0 00 0087+35
HUNTINGTON CREEK RD
(T618)
S 0070/0000 LENGTH(AH 2773 BK 2752)

013839 FT

013839 FT 2 0 40057 0 00 0059+99
S 0060/0000 LENGTH(AH 2752 BK 2366)

2 0 40057 0 00 0036+20 011473 FT
JOHNSTON RD
(T614) 0050/0000

011473 FT TALCOTT HILL RD
(SR4024 SEG 0010/0000)
S 0050/0000 LENGTH(AH 2366 BK 3532)

DIR: B TOTAL LEN: 7.038 MI. DIST: 04-3 SR: 4015
 LEFT MUN: FAIRMOUNT T RIGHT MUN: FAIRMOUNT T

2 0 40057 0 00 0000+00 007941 FT
 MOSSVILLE RD
 (SR4013 SEG 0010/0000) 0040/0000



007941 FT
 0040/0000 LENGTH(AH 3532 BK 2213)
 0030/1962 BMSBG 40/4015/0030/1905
 2 0 40084 0 00 0075+72
 KITCHEN CRK
 0030/1905 BMSBG 40/4015/0030/1905



0030/0079 BMSBG 40/4015/0030/0064
 2 0 40084 0 00 0058+23
 BR HUNTINGTON
 0030/0064 BMSBG 40/4015/0030/0064
 FAIRMOUNT
 0030/0045 HUNTINGTON T
 005728 FT

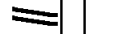


2 0 40084 0 00 0057+36 005728 FT
 RED HILL RD
 (SR4041 SEG 0010/0000) 0030/0000

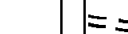


0030/0000 MFC BEGIN = E
 LENGTH(AH 2213 BK 3209)

2 0 40084 0 00 0025+35 002519 FT
 BONNIEVILLE RD
 (SR4018 SEG 0080/3553) 0020/0000



002519 FT
 0020/0000 LENGTH(AH 3209 BK 2519)
 FTORKOWSKI RD
 0010/2497 (T482)



000000 FT

000000 FT 2 0 40084 0 00 0000+00
 NC BE THEL HILL RD
 HUNLOCK-HARVEYVILLE RD
 (SR4016 SEG 0040/0000)
 INTER-BK HUNLOCK-HARVEYVILLE RD
 (SR4016 SEG 0040/0000)
 MFC BEGIN = D

ZACKERY RD
 (T609)

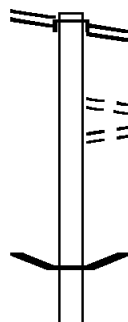
0010/0000



0010/0000 LENGTH(AH 2519 BK 0000)

EXTRACT DATE: 12/18/2023 ROADWAY MANAGEMENT SYSTEM PAGE NUMBER: 606
 PRINT DATE: 12/19/2023 SLD COUNTY/SR - ANNUAL PRINT COUNTY: LUZERNE
 DIR: B TOTAL LEN: 4.017 MI. DIST: 04-3 SR: 4014
 LEFT MUN: HUNTINGTON T RIGHT MUN: HUNTINGTON T

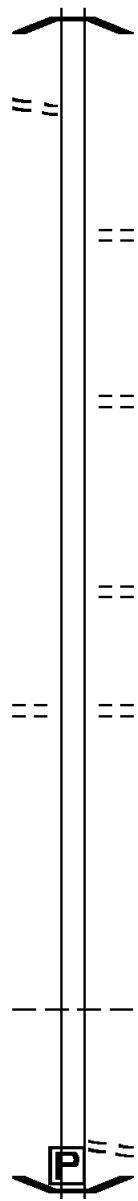
021211 FT
 POND HILL RD
 (SR0239 SEG 0330/0000) 0090/3430



021211 FT
 INTER-AHD HUNLOCK-HARVEYVILLE RD
 (SR4016 SEG 0010/0000)
 POND HILL RD
 (SR0239 SEG 0330/0000)
 0090/3430
 LC FOR COTTERMAN HILL R
 (CONN)
 COTTERMAN HILL RD
 (T511)
 0090/2683
 0090/2528
 0090/0888 BMS EN 40/4014/0090/0876
 2 0 40078 0 00 0166+65
 BR PINE CRK

DIR: B TOTAL LEN: 4.017 MI. DIST: 04-3 SR: 4014
 LEFT MUN: HUNTINGTON T RIGHT MUN: HUNTINGTON T

2 0 40078 0 00 0157+70 017781 FT
 BEAVER DAM RD
 (T512) 0090/0000



0090/0876 BMSBG 40/4014/0090/0876
 017781 FT
 5 0090/0000 LENGTH(AH 3430 BK 2342)

015439 FT
 0080/0927 LAKE PINECREST LN
 (PRDR)
 015439 FT 2 0 40078 0 00 0134+44
 5 0080/0000 LENGTH(AH 2342 BK 2207)

013232 FT
 0070/1555 WESTOVER RD
 (T478)
 013232 FT 2 0 40078 0 00 0112+48
 WATERTON HILL RD
 (T602)
 5 0070/0000 LENGTH(AH 2207 BK 3388)

PARAGON FARM RD
 (T477) 0060/1920

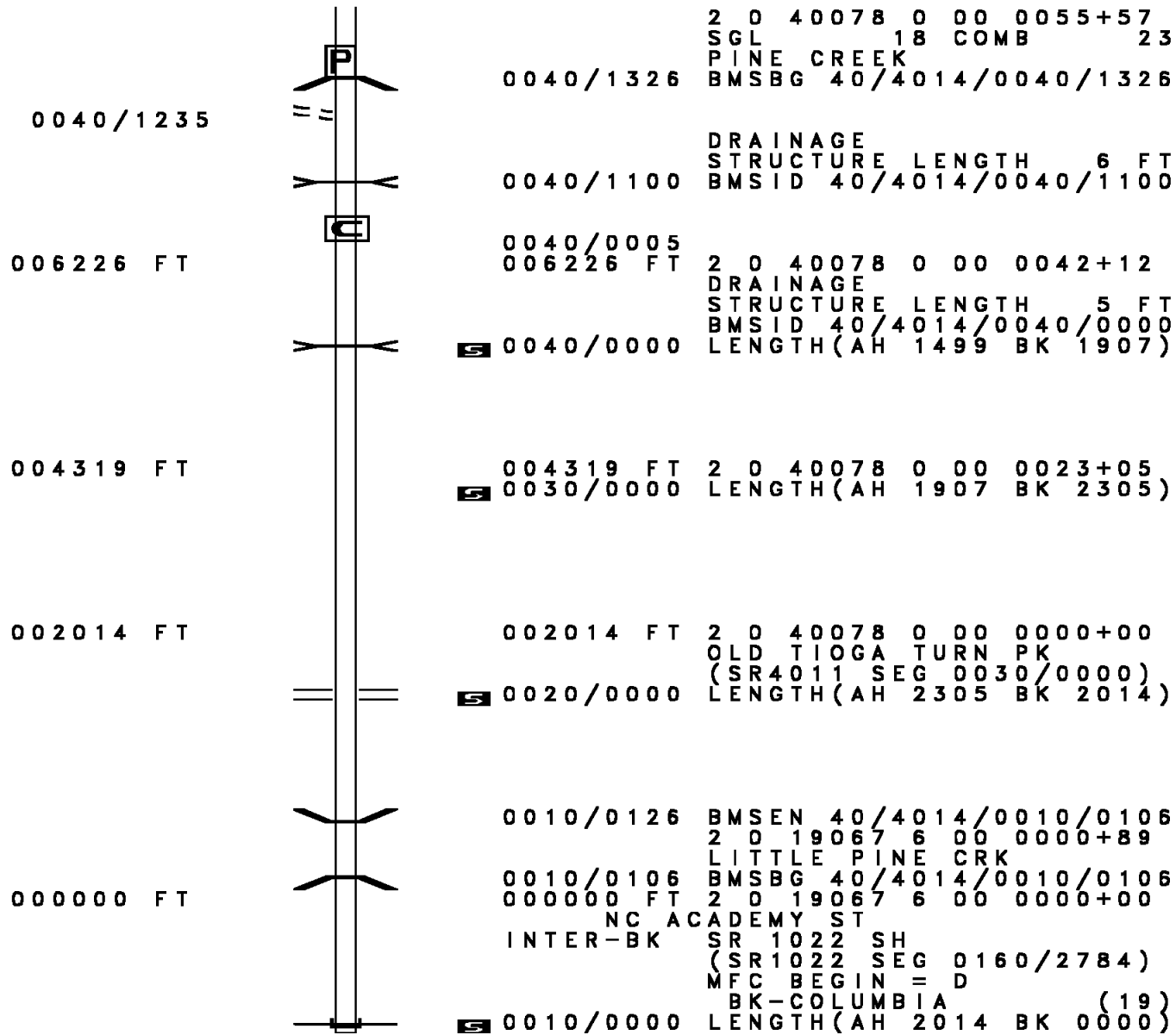
0060/1920 MUNICIPAL RD
 (T476)
 009844 FT 2 0 40078 0 00 0078+59
 NC TOWN HILL RD
 5 0060/0000 LENGTH(AH 3388 BK 2119)

007725 FT
 0050/0636 HUNTINGTON
 NEW COLUMBUS B
 007725 FT 2 0 40078 0 00 0057+40
 PINE CREEK RD
 (T740)
 5 0050/0000 LENGTH(AH 2119 BK 1499)
 BMSEN 40/4014/0040/1326
 0040/1412 BRIDGE POSTED (TONS)

EXTRACT DATE: 12/18/2023 ROADWAY MANAGEMENT SYSTEM PAGE NUMBER: 604
 PRINT DATE: 12/19/2023 SLD COUNTY/SR - ANNUAL PRINT COUNTY: LUZERNE

DIR: B TOTAL LEN: 4.017 MI. DIST: 04-3 SR: 4014
 LEFT MUN: NEW COLUMBUS B RIGHT MUN: NEW COLUMBUS B

SUNNY SLOPE RD
 (TWP)



0040/1235

2 0 40078 0 00 0055+57
 SGL 18 COMB 23
 PINE CREEK
 BMSBG 40/4014/0040/1326

DRAINAGE
 STRUCTURE LENGTH 6 FT
 BMSID 40/4014/0040/1100

006226 FT

0040/0005
 006226 FT 2 0 40078 0 00 0042+12
 DRAINAGE
 STRUCTURE LENGTH 5 FT
 BMSID 40/4014/0040/0000
 LENGTH(AH 1499 BK 1907)

004319 FT

004319 FT 2 0 40078 0 00 0023+05
 LENGTH(AH 1907 BK 2305)

002014 FT

002014 FT 2 0 40078 0 00 0000+00
 OLD TIOGA TURN PK
 (SR4011 SEG 0030/0000)
 LENGTH(AH 2305 BK 2014)

000000 FT

0010/0126 BMSEN 40/4014/0010/0106
 2 0 19067 6 00 0000+89
 LITTLE PINE CRK
 BMSBG 40/4014/0010/0106
 000000 FT 2 0 19067 6 00 0000+00
 NC ACADEMY ST
 INTER-BK SR 1022 SH
 (SR1022 SEG 0160/2784)
 MFC BEGIN = D
 BK-COLUMBIA (19)
 LENGTH(AH 2014 BK 0000)

EXTRACT DATE: 12/18/2023 ROADWAY MANAGEMENT SYSTEM PAGE NUMBER: 603
PRINT DATE: 12/19/2023 SLD COUNTY/SR - ANNUAL PRINT COUNTY: LUZERNE

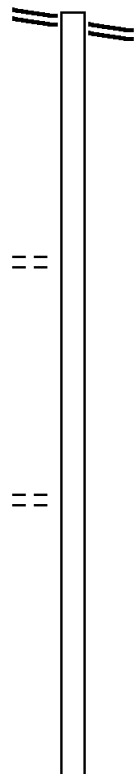
DIR: B TOTAL LEN: 5.346 MI. DIST: 04-3 SR: 4013
LEFT MUN: FAIRMOUNT T RIGHT MUN: FAIRMOUNT T

SR 0118 SH 028228 FT
(SR0118 SEG 0020/0195) 0110/2545

2 0 40084 0 00 0337+20 025683 FT
HARTMAN RD
(T564) 0110/0000

2 0 40084 0 00 0313+18 023279 FT
JAMES RD
(T632) 0100/0000

019694 FT



028228 FT SR 0118 SH
0110/2545 (SR0118 SEG 0020/0195)

025683 FT
S 0110/0000 LENGTH(AH 2545 BK 2404)


023279 FT
S 0100/0000 LENGTH(AH 2404 BK 3585)

019694 FT 2 0 40084 0 00 0277+33

DIR: B TOTAL LEN: 5.346 MI. DIST: 04-3 SR: 4013
 LEFT MUN: FAIRMOUNT T RIGHT MUN: FAIRMOUNT T

MUNICIPAL RD
(T632)

0080/1405



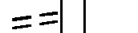
0090/0000 LENGTH(AH 3585 BK 2124)
 0080/1405 TRIPP RD
 (T634)

017570 FT

017570 FT 2 0 40084 0 00 0255+80
 MOSS RD
 (T636)


RED HILL RD
(T655)

0070/1761



0080/0000 LENGTH(AH 2124 BK 2506)

015064 FT




0070/0023 BMS EN 40/4013/0070/0000
 015064 FT 2 0 40084 0 00 0230+68
 MAPLE RUN CRK
 BMSBG 40/4013/0070/0000
 MFC BEGIN = D



0070/0000 LENGTH(AH 2506 BK 2173)
 MOSS RD
 (T636)


012891 FT



0060/0067 SHEDY HILL RD
 (T654)
 0060/0014 BMS EN 40/4013/0060/0000
 012891 FT 2 0 40084 0 00 0208+98
 MAPLE RUN
 BMSBG 40/4013/0060/0000
 0060/0000 LENGTH(AH 2173 BK 2787)

KERSTEEN RD
(T541)

0050/0079




0050/0589 SWAMP RUN
 STRUCTURE LENGTH 6 FT
 BMSID 40/4013/0050/0589



0050/0044 BMS EN 40/4013/0050/0000
 010104 FT 2 0 40084 0 00 0180+89

DIR: B TOTAL LEN: 5.346 MI. DIST: 04-3 SR: 4013
 LEFT MUN: FAIRMOUNT T RIGHT MUN: FAIRMOUNT T



S 0050/0000 BR KITCHEN C
 BMSBG 40/4013/0050/0000
 LENGTH(AH 2787 BK 2227)

0040/1462 HOUSOCK RD
 (T670)

007877 FT

S 0040/0004
 007877 FT 2 0 40084 0 00 0158+55
 BR KITCHEN C
 STRUCTURE LENGTH 4 FT
 BMSID 40/4013/0040/0000
S 0040/0000 LENGTH(AH 2227 BK 2688)

0030/1913 BOOTH RD
 (T529)

005189 FT

005189 FT 2 0 40084 0 00 0132+31
 BOOTH RD
 (T529)
S 0030/0000 LENGTH(AH 2688 BK 2729)

002460 FT

002460 FT 2 0 40084 0 00 0105+02
S 0020/0000 LENGTH(AH 2729 BK 2460)

000000 FT

000000 FT 2 0 40084 0 00 0081+73
 NC MOSSVILLE RD
 BETHEL HILL RD
 (SR4015 SEG 0040/0000)
 MFC BEGIN = E
S 0010/0000 LENGTH(AH 2460 BK 0000)

EXTRACT DATE: 12/18/2023 ROADWAY MANAGEMENT SYSTEM PAGE NUMBER: 600
 PRINT DATE: 12/19/2023 SLD COUNTY/SR - ANNUAL PRINT COUNTY: LUZERNE
 DIR: B TOTAL LEN: 1.460 MI. DIST: 04-3 SR: 4012
 LEFT MUN: UNION T RIGHT MUN: UNION T

007711 FT

007711 FT
 INTER-AHD CRAGLE HILL RD
 (SR4005 SEG 0090/0000)
 0030/3296 CRAGLE HILL RD
 (SR4005 SEG 0090/0000)

004415 FT

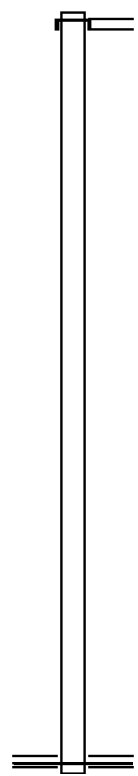
004415 FT 2 0 40068 0 00 0049+32
 0030/0000 LENGTH(AH 3296 BK 2465)

001950 FT

001950 FT 2 0 40068 0 00 0024+67
 0020/0000 LENGTH(AH 2465 BK 1950)

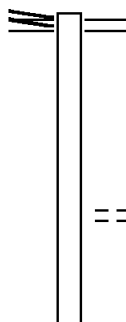
000000 FT

000000 FT 2 0 40068 0 00 0005+17
 NC TRAILING PINE RD
 MCKENDREE RD
 (SR4007 SEG 0020/0000)
 MFC BEGIN = D
 0010/0000 LENGTH(AH 1950 BK 0000)



EXTRACT DATE: 12/18/2023 ROADWAY MANAGEMENT SYSTEM PAGE NUMBER: 599
 PRINT DATE: 12/19/2023 SLD COUNTY/SR - ANNUAL PRINT COUNTY: LUZERNE
 DIR: B TOTAL LEN: 9.304 MI. DIST: 04-3 SR: 4011
 LEFT MUN: FAIRMOUNT T RIGHT MUN: FAIRMOUNT T

RED ROCK MOUNTAIN RD 049126 FT
 (SR0487 SEG 0010/0000) 0190/3590



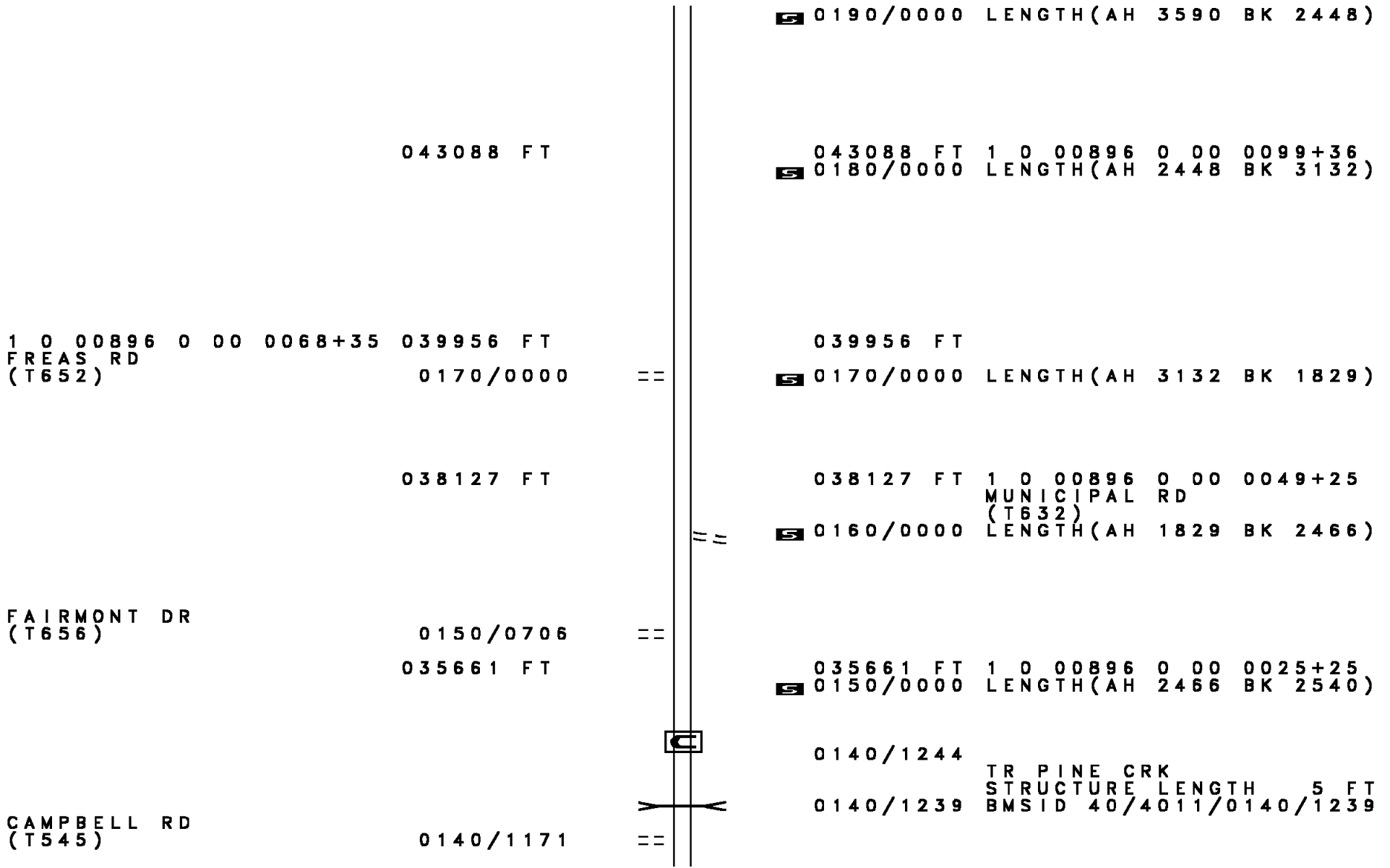
049126 FT SR 0118 SH
 0190/3590 (SR0118 SEG 0020/0000)

0190/1252 HARTMAN RD
 (T564)

045536 FT

045536 FT 1 0 00896 0 00 0123+84

DIR: B TOTAL LEN: 9.304 MI. DIST: 04-3 SR: 4011
 LEFT MUN: FAIRMOUNT T RIGHT MUN: FAIRMOUNT T



S 0190/0000 LENGTH(AH 3590 BK 2448)

043088 FT

043088 FT 1 0 00896 0 00 0099+36
 S 0180/0000 LENGTH(AH 2448 BK 3132)

1 0 00896 0 00 0068+35 039956 FT
 FREAS RD
 (T652) 0170/0000 ==

039956 FT
 S 0170/0000 LENGTH(AH 3132 BK 1829)

038127 FT

038127 FT 1 0 00896 0 00 0049+25
 MUNICIPAL RD
 (T632)
 S 0160/0000 LENGTH(AH 1829 BK 2466)

FAIRMONT DR
 (T656) 0150/0706 ==
 035661 FT

035661 FT 1 0 00896 0 00 0025+25
 S 0150/0000 LENGTH(AH 2466 BK 2540)

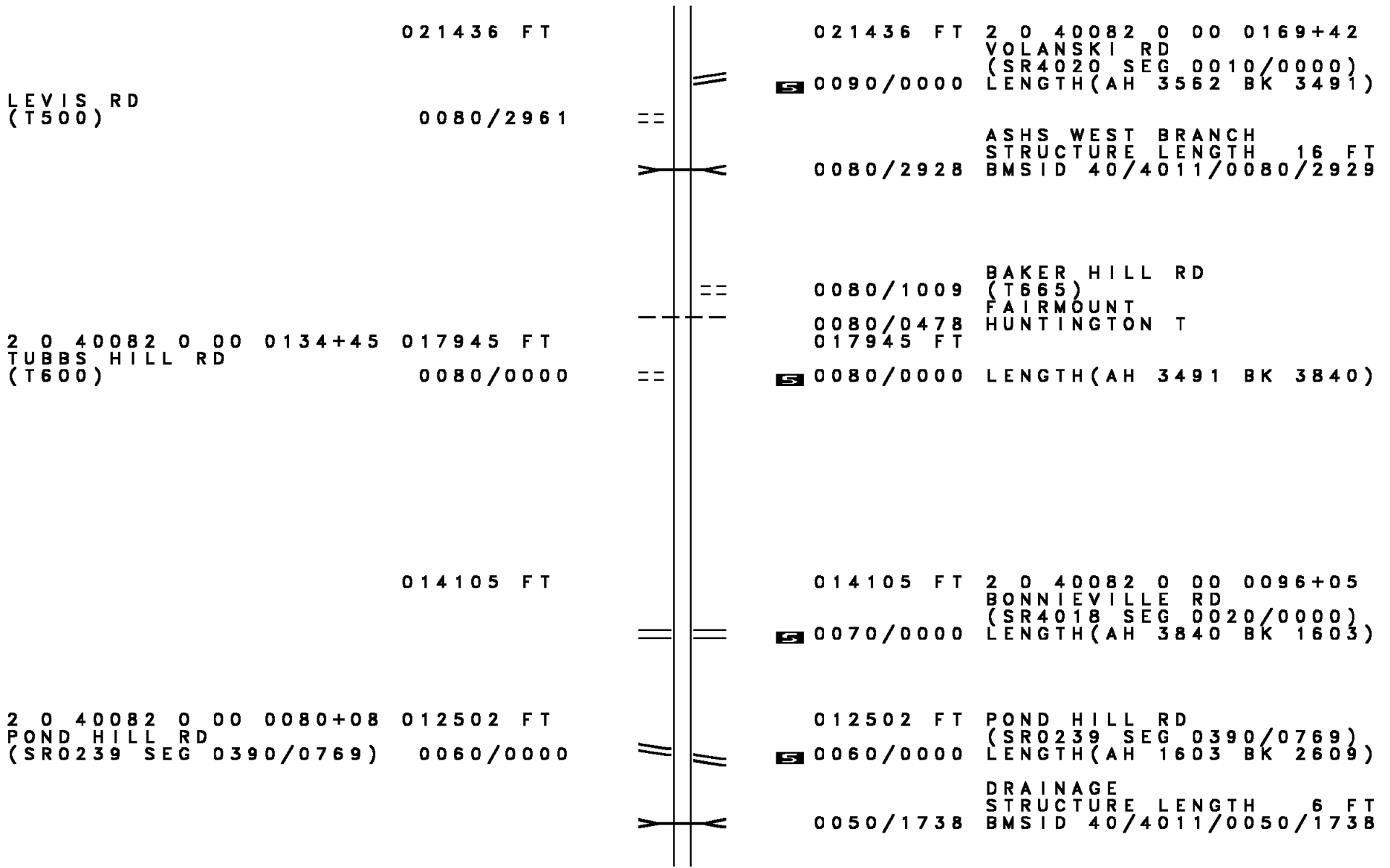
CAMPBELL RD
 (T545) 0140/1171 ==

0140/1244
 TR PINE CRK
 STRUCTURE LENGTH 5 FT
 BMSID 40/4011/0140/1239

DIR: B TOTAL LEN: 9.304 MI. DIST: 04-3 SR: 4011
 LEFT MUN: FAIRMOUNT T RIGHT MUN: FAIRMOUNT T

1	0	00896	0	00	0000+00	033121	FT		033121	FT					
KELLER RD															
(SR4022 SEG 0010/2737)								0140/0000		0140/0000	LENGTH(AH 2540 BK 1069)				
						032052	FT		032052	FT					
										2	0	40082	1	00	0000+00
										OLD COUNTY RD					
										(SR4033 SEG 0040/1320)					
									0130/0000	LENGTH(AH 1069 BK 2866)					
2	0	40082	0	00	0247+65	029186	FT		029186	FT					
DAVIS RD															
(T537)								0120/0000		0120/0000	LENGTH(AH 2866 BK 2271)				
2	0	40082	0	00	0224+80	026915	FT		026915	FT					
MITCHELL RD															
(T535)								0110/0000		0110/0000	LENGTH(AH 2271 BK 1917)				
									0100/1899	BUSH RD	(T664)				
2	0	40082	0	00	0205+56	024998	FT		024998	FT					
BARCHIK RD															
(T533)								0100/0000		0100/0000	LENGTH(AH 1917 BK 3562)				
									0090/2574	WINKLEMAN RD	(T504)				

DIR: B TOTAL LEN: 9.304 MI. DIST: 04-3 SR: 4011
 LEFT MUN: FAIRMOUNT T RIGHT MUN: FAIRMOUNT T



LEVIS RD
(T500)

021436 FT

0080/2961

2 0 40082 0 00 0134+45 017945 FT
 TUBBS HILL RD
(T600)

0080/0000

014105 FT

2 0 40082 0 00 0080+08 012502 FT
 POND HILL RD
 (SR0239 SEG 0390/0769)

0060/0000

021436 FT 2 0 40082 0 00 0169+42
 VOLANSKI RD
 (SR4020 SEG 0010/0000)
 5 0090/0000 LENGTH(AH 3562 BK 3491)

0080/2928 ASHS WEST BRANCH
 STRUCTURE LENGTH 16 FT
 BMSID 40/4011/0080/2929

0080/1009 BAKER HILL RD
 (T665)
 FAIRMOUNT
 HUNTINGTON T

0080/0478 017945 FT
 5 0080/0000 LENGTH(AH 3491 BK 3840)

014105 FT 2 0 40082 0 00 0096+05
 BONNIEVILLE RD
 (SR4018 SEG 0020/0000)
 5 0070/0000 LENGTH(AH 3840 BK 1603)

012502 FT POND HILL RD
 (SR0239 SEG 0390/0769)
 5 0060/0000 LENGTH(AH 1603 BK 2609)

0050/1738 DRAINAGE
 STRUCTURE LENGTH 6 FT
 BMSID 40/4011/0050/1738

DIR: B TOTAL LEN: 9.304 MI. DIST: 04-3 SR: 4011
 LEFT MUN: HUNTINGTON T RIGHT MUN: HUNTINGTON T

Stationing	Distance	Location	Segment	Length	Block
009893 FT		HUNTINGTON	0050/0000	2609	BK 3093
FROSTY HOLLOW RD (T830)	0040/2052				
006800 FT		VALLEY VIEW RD (BORO)	0040/0000	3093	BK 2309
004491 FT		ACADEMY ST (SR4014 SEG 0020/0000)	0030/0000	2309	BK 1834
2 0 19080 6 00 0026+54 THREE SPRINGS RD (BORO)	002657 FT		0020/0000	1834	BK 2657
000000 FT		NC OLD TIOGA TP INTER-BK (TWP) MFC BEGIN = D	0010/0000	2657	BK 0000

EXTRACT DATE: 12/18/2023 ROADWAY MANAGEMENT SYSTEM PAGE NUMBER: 594
 PRINT DATE: 12/19/2023 SLD COUNTY/SR - ANNUAL PRINT COUNTY: LUZERNE
 DIR: B TOTAL LEN: 3.851 MI. DIST: 04-3 SR: 4010
 LEFT MUN: UNION T RIGHT MUN: UNION T

020334 FT

020334 FT POND HILL RD
 0070/2220 (SR0239 SEG 0230/0000)

018114 FT

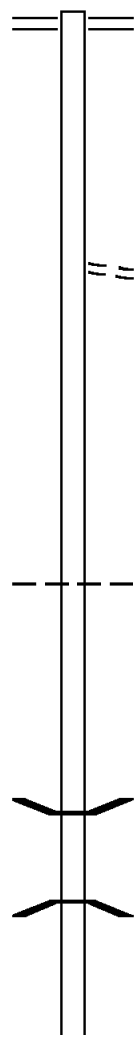
018114 FT 2 0 40075 0 00 0157+64
 MOUNTAIN RD
 (T445)
 0070/0000 LENGTH(AH 2220 BK 3139)

014975 FT

014975 FT 2 0 40075 0 00 0126+32
 0060/0000 LENGTH(AH 3139 BK 3534)
 UNION
 0050/2744 HUNTINGTON T

011441 FT

0050/0012 BMS EN 40/4010/0050/0000
 011441 FT 2 0 40075 0 00 0090+56
 TR SHCKNY CR
 BMSBG 40/4010/0050/0000
 0050/0000 LENGTH(AH 3534 BK 2958)



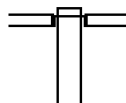
DIR: B TOTAL LEN: 3.851 MI. DIST: 04-3 SR: 4010
 LEFT MUN: HUNTINGTON T RIGHT MUN: HUNTINGTON T

	008483 FT			008483 FT	2 0 40075 0 00 0060+65
				5 0040/0000	LENGTH(AH 2958 BK 2871)
BLUE DOOR RD (T444)	0030/1207	==	==	0030/1207	BUCK HILL RD (T446)
	005612 FT			005612 FT	2 0 40075 0 00 0032+01
					HETCHELTOOTH RD (T447)
				5 0030/0000	LENGTH(AH 2871 BK 3174)
				0020/1189	BMS EN 40/4010/0020/1200
					2 0 40075 0 00 0000+00
					TR HNTGTN CK
				0020/1175	BMSBG 40/4010/0020/1200
LC FOR HIGH BRIDGE RD (CONN)	0020/0185	==			
2 0 40075 0 00 0000+00	002438 FT			002438 FT	
HIGH BRIDGE RD (T474)	0020/0000	==		5 0020/0000	LENGTH(AH 3174 BK 2438)
				0010/0222	BMS EN 40/4010/0010/0100
					2 0 40075 1 00 0001+23
					HUNTINGTON CREEK
	000000 FT			0010/0100	BMSBG 40/4010/0010/0100
				000000 FT	2 0 40075 1 00 0000+00
					NC SUNSHINE RD
					WATERTOWN RD
					(SR4006 SEG 0090/0000)
					MFC BEGIN = D
				5 0010/0000	LENGTH(AH 2438 BK 0000)

EXTRACT DATE: 12/18/2023 ROADWAY MANAGEMENT SYSTEM PAGE NUMBER: 592
PRINT DATE: 12/19/2023 SLD COUNTY/SR - ANNUAL PRINT COUNTY: LUZERNE

DIR: B TOTAL LEN: 2.130 MI. DIST: 04-3 SR: 4009
LEFT MUN: HUNTINGTON T RIGHT MUN: HUNTINGTON T

011244 FT



011244 FT
INTER-AHD BEE TREE RD
(T514)
SHICKSHINNY LAKE RD
0050/3050 (SR4006 SEG 0180/0000)

DIR: B TOTAL LEN: 2.130 MI. DIST: 04-3 SR: 4009
 LEFT MUN: HUNTINGTON T RIGHT MUN: HUNTINGTON T

Stationing	Segment	Length	Start Station	End Station	Notes
008194 FT	0050/0000	0050	0081+70	0081+70	GRANGE RD (SR4030 SEG 0040/0000) LENGTH(AH 3050 BK 1983)
CRESCENT DR (T457)	0040/0476	0062	0062+00	0062+00	SORBER RD (T475) LENGTH(AH 1983 BK 2189)
006211 FT	0040/0000	0040	0040+39	0040+39	LENGTH(AH 2189 BK 1960)
004022 FT	0030/0000	0030	0021+00	0021+00	THORNE HILL RD (T451) LENGTH(AH 1960 BK 2062)
THORNE HILL RD (T452)	0020/0019	0020	0010/1712	0010/1712	HUNTINGTON UNION T
002062 FT	0020/0000	0020	0000+00	0000+00	NC COPE RD POND HILL RD (SR0239 SEG 0260/0000) MFC BEGIN = E LENGTH(AH 2062 BK 0000)
002062 FT	0010/0000	0010	0000+00	0000+00	
2 0 40139 0 00 0000+00 000000 FT	0010/0000	0010	0000+00	0000+00	
POND HILL RD (SR0239 SEG 0260/0000)	0010/0000	0010	0000+00	0000+00	

EXTRACT DATE: 12/18/2023 ROADWAY MANAGEMENT SYSTEM PAGE NUMBER: 590
PRINT DATE: 12/19/2023 SLD COUNTY/SR - ANNUAL PRINT COUNTY: LUZERNE
DIR: B TOTAL LEN: 3.408 MI. DIST: 04-3 SR: 4008
LEFT MUN: HUNTINGTON T RIGHT MUN: HUNTINGTON T

017993 FT

017993 FT WATERTOWN RD

DIR: B TOTAL LEN: 3.408 MI. DIST: 04-3 SR: 4008
 LEFT MUN: HUNTINGTON T RIGHT MUN: HUNTINGTON T

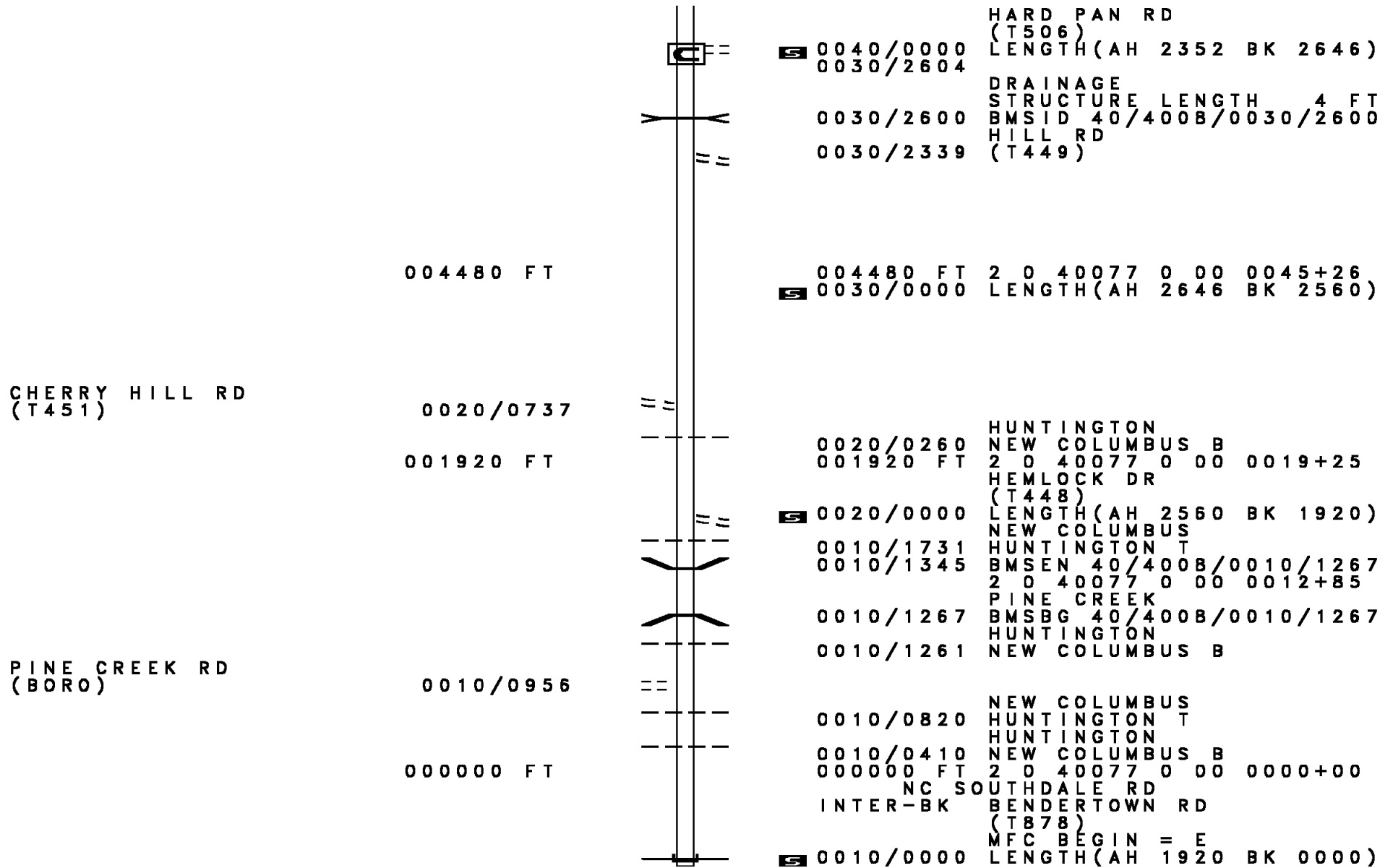
Stationing	Description	Length (FT)	Segment ID	Notes
0070/2628			SR4006	SEG 0070/1005
0070/0681	BR HUNTINGTON CREEK	16 FT		
0070/0136	STRUCTURE LENGTH			
0070/0122	BMSID 40/4008/0070/0681			
015365 FT	BMSEN 40/4008/0070/0122			
015365 FT	2 0 40077 0 00 0155+51			
0070/0000	BR HUNTINGTON CREEK			
0154+10	BMSBG 40/4008/0070/0122			
015365 FT				
0070/0000	LENGTH(AH 2628 BK 3366)			
011999 FT				
0060/0000	LENGTH(AH 3366 BK 2521)			
0050/2334	VANDERMARK RD			
0050/2275	(T470)			
	DRAINAGE			
	STRUCTURE LENGTH	6 FT		
	BMSID 40/4008/0050/2250			
009478 FT				
009478 FT	2 0 40077 0 00 0095+47			
0050/0000	LENGTH(AH 2521 BK 2352)			
0040/0526				
007126 FT				
007126 FT	2 0 40077 0 00 0071+72			

2 0 40077 0 00 0154+10 015365 FT
 MUNICIPAL RD
 (T476) 0070/0000

2 0 40077 0 00 0120+45 011999 FT
 RIDALL RD
 (T471) 0060/0000

DODSON CEMETERY RD
 (T465) 0040/0526
 007126 FT

DIR: B TOTAL LEN: 3.408 MI. DIST: 04-3 SR: 4008
 LEFT MUN: HUNTINGTON T RIGHT MUN: HUNTINGTON T



HARD PAN RD
 (T506)
 LENGTH(AH 2352 BK 2646)

S 0040/0000
 0030/2604

DRAINAGE
 STRUCTURE LENGTH 4 FT
 BMSID 40/4008/0030/2600
 HILL RD
 (T449)

0030/2600
 0030/2339

004480 FT

S 004480 FT 2 0 40077 0 00 0045+26
 0030/0000 LENGTH(AH 2646 BK 2560)

CHERRY HILL RD
 (T451)

0020/0737

HUNTINGTON
 NEW COLUMBUS B
 2 0 40077 0 00 0019+25
 HEMLOCK DR
 (T448)

0020/0260
 001920 FT

001920 FT

S 0020/0000 LENGTH(AH 2560 BK 1920)

0010/1731 HUNTINGTON T
 0010/1345 BMSSEN 40/4008/0010/1267
 2 0 40077 0 00 0012+85

PINE CREEK RD
 (BORO)

0010/0956

0010/1267 PINE CREEK
 BMSBG 40/4008/0010/1267
 0010/1261 HUNTINGTON
 NEW COLUMBUS B

0010/0820 NEW COLUMBUS
 HUNTINGTON T
 HUNTINGTON

000000 FT

0010/0410 NEW COLUMBUS B
 000000 FT 2 0 40077 0 00 0000+00

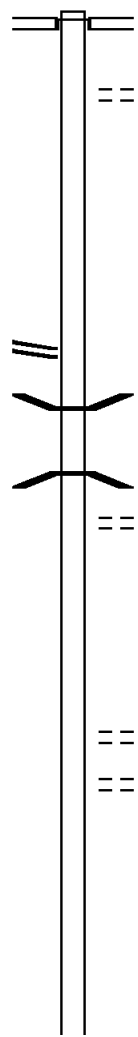
NC SOUTHDALE RD
 INTER-BK BENDERTOWN RD
 (T878)
 MFC BEGIN = E

S 0010/0000 LENGTH(AH 1920 BK 0000)

DIR: B TOTAL LEN: 3.694 MI. DIST: 04-3 SR: 4007
 LEFT MUN: UNION T RIGHT MUN: UNION T

019503 FT

019503 FT
 INTER-AHD CHEROKEE DR
 (T453)
 SHICKSHINNY LAKE RD
 0080/3867 (SR4006 SEG 0190/0000)
 UNNAMED RD
 0080/2973 (T477)



2 0 40073 0 01 0152+32 015636 FT
 GRANGE RD
 (SR4030 SEG 0040/3282) 0080/0000

015636 FT
 NC MAIN RD
 0080/0000 LENGTH(AH 3867 BK 2804)
 0070/2149 BMS EN 40/4007/0070/2114
 2 0 40073 0 00 0144+84
 SHICKSHINNY C
 0070/2114 BMSBG 40/4007/0070/2114
 REESE RD
 0070/1933 (T529)

012832 FT

012832 FT 2 0 40073 0 00 0123+80
 BOYEK RD
 (T473)
 0070/0000 LENGTH(AH 2804 BK 2763)
 BAER RD
 0060/2300 (T469)

010069 FT

010069 FT 2 0 40073 0 00 0096+16
 0060/0000 LENGTH(AH 2763 BK 2700)

DIR: B TOTAL LEN: 3.694 MI. DIST: 04-3 SR: 4007
 LEFT MUN: UNION T RIGHT MUN: UNION T

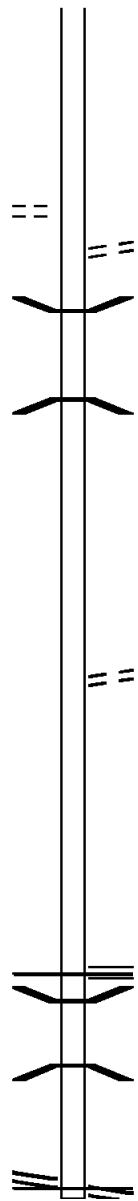
2 0 40073 0 00 0069+16 007369 FT
 THORNE HILL RD
 (T451) 0050/0000

006086 FT

003161 FT

000535 FT

2 0 40068 0 00 0000+00 000000 FT
 POND HILL RD
 (SR0239 SEG 0230/0094) 0010/0000



007369 FT
 0050/0000 LENGTH(AH 2700 BK 1283)
 KRUSHKA RD
 (T530)
 0040/0700

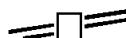
0040/0019 BMSBN 40/4007/0040/0000
 006086 FT 2 0 40073 0 00 0056+21
 BR SHICKNY C
 0040/0000 BMSBG 40/4007/0040/0000
 LENGTH(AH 1283 BK 2925)

003161 FT 2 0 40073 0 00 0026+26
 BILBY HILL RD
 (T461)
 0030/0000 LENGTH(AH 2925 BK 2626)

000535 FT 2 0 40073 0 00 0000+00
 TRAILING PINE RD
 (SR4012 SEG 0010/0000)
 MFC BEGIN = E
 0020/0000 LENGTH(AH 2626 BK 0535)
 0010/0174 BMSBN 40/4007/0010/0112
 2 0 40068 0 00 0001+19
 SHICKSHINNY CREEK
 0010/0118 BMSBG 40/4007/0010/0112
 NC MC KENDREE RD
 POND HILL RD
 (SR0239 SEG 0230/0094)
 MFC BEGIN = D
 0010/0000 LENGTH(AH 0535 BK 0000)

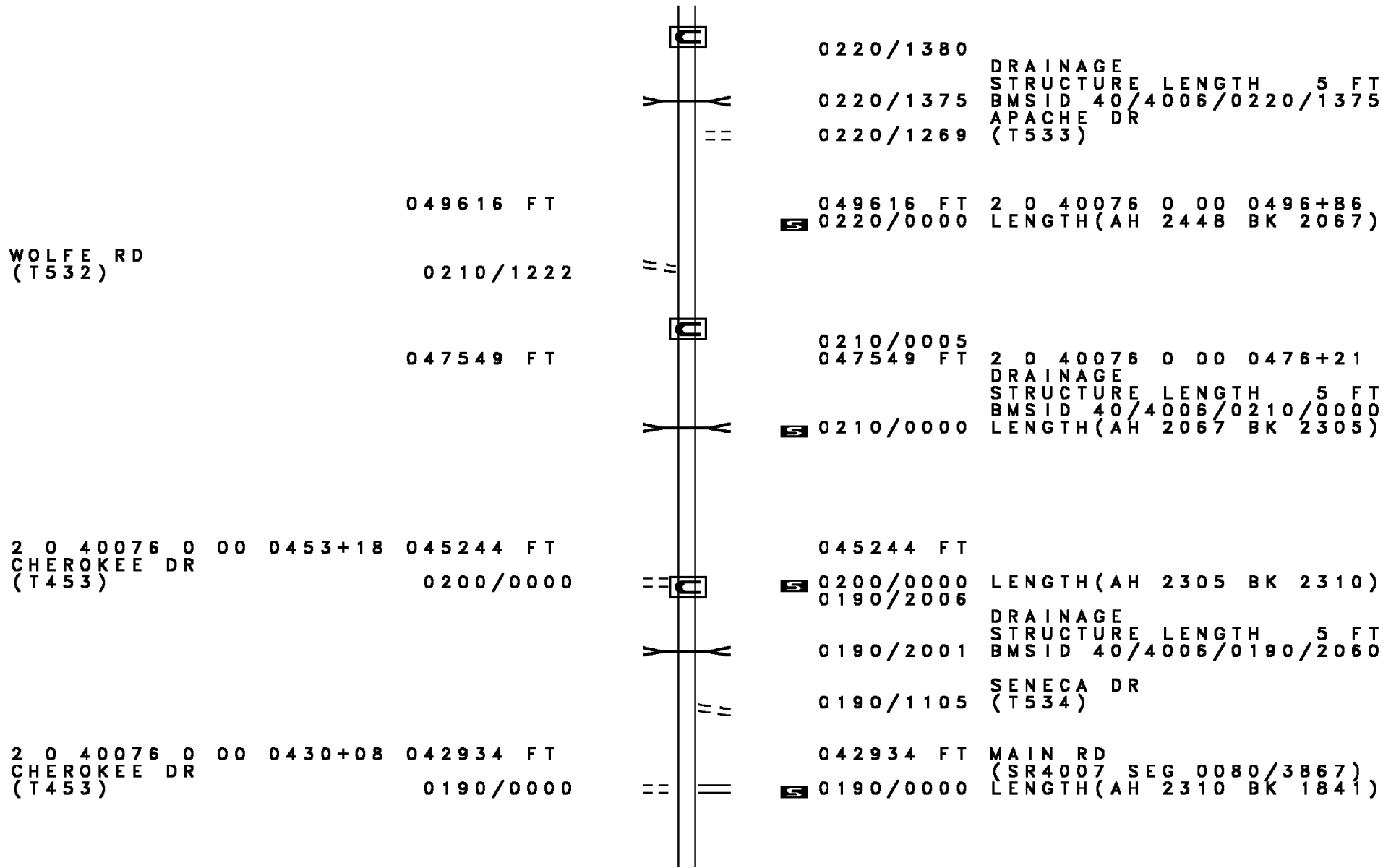
EXTRACT DATE: 12/18/2023 ROADWAY MANAGEMENT SYSTEM PAGE NUMBER: 585
PRINT DATE: 12/19/2023 SLD COUNTY/SR - ANNUAL PRINT COUNTY: LUZERNE
DIR: B TOTAL LEN: 9.861 MI. DIST: 04-3 SR: 4006
LEFT MUN: UNION T RIGHT MUN: UNION T

MAIN RD 052064 FT
(SR4016 SEG 0110/0000) 0220/2448



052064 FT MAIN RD
0220/2448 (SR4016 SEG 0110/0000)

DIR: B TOTAL LEN: 9.861 MI. DIST: 04-3 SR: 4006
 LEFT MUN: UNION T RIGHT MUN: UNION T



0220/1380

DRAINAGE
 STRUCTURE LENGTH 5 FT
 BMSID 40/4006/0220/1375
 APACHE DR
 (T533)

0220/1375

0220/1269

049616 FT

049616 FT 2 0 40076 0 00 0496+86
 0220/0000 LENGTH(AH 2448 BK 2067)

WOLFE RD
 (T532)

0210/1222

047549 FT

0210/0005

047549 FT

2 0 40076 0 00 0476+21
 DRAINAGE
 STRUCTURE LENGTH 5 FT
 BMSID 40/4006/0210/0000
 LENGTH(AH 2067 BK 2305)

2 0 40076 0 00 0453+18 045244 FT
 CHEROKEE DR
 (T453)

0200/0000

0200/0000 LENGTH(AH 2305 BK 2310)
 0190/2006

DRAINAGE
 STRUCTURE LENGTH 5 FT
 BMSID 40/4006/0190/2060

0190/2001

0190/1105

SENECA DR
 (T534)

2 0 40076 0 00 0430+08 042934 FT
 CHEROKEE DR
 (T453)

0190/0000

0190/0000 LENGTH(AH 2310 BK 1841)

MAIN RD
 (SR4007 SEG 0080/3867)

DIR: B TOTAL LEN: 9.861 MI. DIST: 04-3 SR: 4006
 LEFT MUN: UNION T RIGHT MUN: UNION T

Stationing	Length (FT)	Width (FT)	Right of Way (FT)	Notes
2 0 40076 0 00 0411+77	041093	0180	0000	COPE RD (SR4009 SEG 0050/3050) UNION HUNTINGTON T LENGTH(AH 1841 BK 2142)
BEE TREE RD (T514)				
	038951			2 0 40076 0 00 0390+35 LENGTH(AH 2142 BK 2697)
	036254			2 0 40076 0 00 0363+25 JOHNSON RD (T507) LENGTH(AH 2697 BK 2584)
WINKLER RD (T510)				
	033670			GRABOWSKI RD (T481) LENGTH(AH 2584 BK 2208)
2 0 40076 0 00 0337+40	033670	0150	0000	
ZETTLE RD (T480)				
	0140	0246		GRADE SCHOOL RD (T509)
	0140	0204		BMSSEN 40/4006/0140/0190 2 0 40076 0 00 0317+10
	0140	0190		MILL RACE BMSBG 40/4006/0140/0190
	031462			2 0 40076 0 00 0315+05 POND HILL RD (SR0239 SEG 0310/2501)
				NC SHICKSHINNY LAKE RD

DIR: B TOTAL LEN: 9.861 MI. DIST: 04-3 SR: 4006
 LEFT MUN: HUNTINGTON T RIGHT MUN: HUNTINGTON T

POND HILL RD
 (SR0239 SEG 0320/0000) 0130/1962

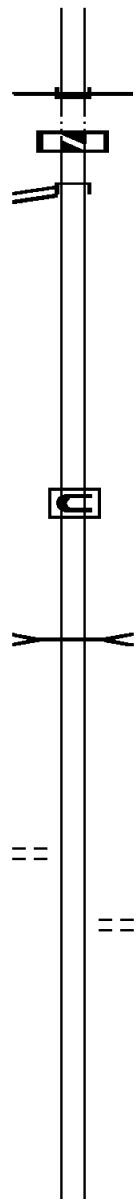
031462 FT

029500 FT

027330 FT

2 0 40076 0 00 0250+10 024996 FT
 CANN RD
 (T454) 0110/0000

022043 FT



INTER-BK POND HILL RD
 (SR0239 SEG 0310/2501)
 MFC BEGIN = D
 LTH AH 002208 BK 000100
 0140/0000
 031462 FT
 7134/0000 LTH AH 000100 BK 001962
 INTER-AHD POND HILL RD
 0130/1962 (SR0239 SEG 0320/0000)

029500 FT 2 0 40076 0 00 0294+76
 0130/0000 LENGTH(AH 1962 BK 2170)

0120/0004
 027330 FT 2 0 40076 0 00 0273+68
 DRAINAGE
 STRUCTURE LENGTH 4 FT
 BMSID 40/4006/0120/0000
 0120/0000 LENGTH(AH 2170 BK 2334)

024996 FT
 0110/0000 LENGTH(AH 2334 BK 2953)
 0100/2207 HUBBARD'S FLATS
 (T455)

022043 FT 2 0 40076 0 00 0220+57
 0100/0000 LENGTH(AH 2953 BK 2720)

DIR: B TOTAL LEN: 9.861 MI. DIST: 04-3 SR: 4006
 LEFT MUN: HUNTINGTON T RIGHT MUN: HUNTINGTON T

WATERTON HILL RD
 (T602)

0090/0101
 019323 FT

==

019323 FT 2 0 40076 0 00 0194+60
 SUNSHINE RD
 (SR4010 SEG 0010/0000)
 MFC BEGIN = E
 0090/0000 LENGTH(AH 2720 BK 2263)

017060 FT

017060 FT 2 0 40076 0 00 0170+54
 B HNTNGTN CR
 STRUCTURE LENGTH 11 FT
 BMSID 40/4006/0080/0000
 0080/0000 LENGTH(AH 2263 BK 1334)

><

SOUTHDALE RD
 (SR4008 SEG 0070/2628)

0070/1005

==

015726 FT

015726 FT 2 0 40076 0 00 0154+85
 EVERETTS RD
 (T472)
 0070/0000 LENGTH(AH 1334 BK 2643)

==

013083 FT

013083 FT 2 0 40076 0 00 0129+41
 0060/0000 LENGTH(AH 2643 BK 2693)

VANDERMARK RD
 (T470)

0050/0020
 010390 FT

==

010390 FT 2 0 40076 0 00 0104+10
 DRAINAGE

DIR: B TOTAL LEN: 9.861 MI. DIST: 04-3 SR: 4006
 LEFT MUN: HUNTINGTON T RIGHT MUN: HUNTINGTON T



STRUCTURE LENGTH 4 FT
 BMSID 40/4006/0050/0000
 0050/0000 LENGTH(AH 2693 BK 1943)

008447 FT

008447 FT 2 0 40076 0 00 0084+86
 0040/0000 LENGTH(AH 1943 BK 2189)

006258 FT

006258 FT 2 0 40076 0 00 0062+78
 0030/0000 LENGTH(AH 2189 BK 2462)

2 0 40076 0 00 0036+54 003796 FT
 HARD PAN RD
 (T506) 0020/0000
 HARD PAN RD
 (T506) 0010/3549













003796 FT
 0020/0000 LENGTH(AH 2462 BK 3796)

BR HUNTINGTON CRK
 STRUCTURE LENGTH 11 FT
 0010/1906 BMSID 40/4006/0010/1906

000000 FT

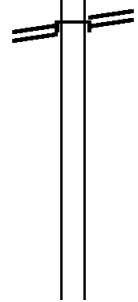
0010/0335 INDIAN JOE LN
 (PRDR)
 000000 FT 2 0 40076 0 00 0000+00
 NC WA TERTON RD
 INTER-BK SR 1020 SH
 (SR1020 SEG 0120/1428)
 MFC BEGIN = D
 BK-COLUMBIA (19)
 0010/0000 LENGTH(AH 3796 BK 0000)

DIR: B TOTAL LEN: 7.020 MI. DIST: 04-3 SR: 4005
 LEFT MUN: UNION T RIGHT MUN: UNION T

037066 FT		037066 FT	7220/0000	LENGTH(AH 1558 BK 2652)
037066 FT		037066 FT	7210/0000	LENGTH(AH 2652 BK 0583)
037066 FT		037066 FT	7202/0000	LENGTH(AH 0583 BK 2197)
037066 FT		037066 FT	7200/0000	LENGTH(AH 2197 BK 2452)
037066 FT		037066 FT	7190/0000	LENGTH(AH 2452 BK 2317)
037066 FT		037066 FT	7180/0000	LENGTH(AH 2317 BK 2535)
037066 FT		037066 FT	7170/0000	LENGTH(AH 2535 BK 2153)
037066 FT		037066 FT	7160/0000	LENGTH(AH 2153 BK 2395)
		INTER-AHD		SWEET VALLEY RD
				(CNTY)
				HUNLOCK-HARVEYVILLE RD
				(SR4016 SEG 0140/0675)

HUNLOCK-HARVEYVILLE RD
 (SR4016 SEG 0140/0675) 0150/2395

034671 FT 2 0 40068 0 00 0230+07
 0150/0000 LENGTH(AH 2395 BK 2792)



DIR: B TOTAL LEN: 7.020 MI. DIST: 04-3 SR: 4005
 LEFT MUN: UNION T RIGHT MUN: UNION T

Stationing	Distance	Structure	Notes
2 0 40068 0 00 0202+29	031879 FT	MARVIN RD (T479)	
	0140/0000		
	030220 FT		
	027563 FT	BAER RD (T467)	
	0120/0000		
	024169 FT		
	0140/0017	HARTMAN HILL RD (T479)	
	031879 FT		
	0140/0000	LENGTH(AH 2792 BK 1659) BR SHICKS NY	
	0130/1138	STRUCTURE LENGTH 6 FT BMSID 40/4005/0130/1138	
	030220 FT		
	0130/0000	2 0 40068 0 00 0185+43 LENGTH(AH 1659 BK 2657)	
	0120/0172	LC FOR BROAD HOLLOW RD (CONN)	
	027563 FT	2 0 40068 0 00 0159+08 BROAD HOLLOW RD (T169)	
	0120/0000	LENGTH(AH 2657 BK 3394)	
	0110/1908	BMS EN 40/4005/0110/1897 2 0 40068 0 00 0143+95	
	0110/1897	BR SHICKSHNY BMSBG 40/4005/0110/1897	
	024169 FT		
	0110/0000	2 0 40068 0 00 0124+50 BELLES HILL RD (T467) LENGTH(AH 3394 BK 2439)	

DIR: B TOTAL LEN: 7.020 MI. DIST: 04-3 SR: 4005
 LEFT MUN: UNION T RIGHT MUN: UNION T

Segment Description	Stationing	Length (FT)	Notes
BILBY HILL RD (T461)	0100+34	021730	0100/0286
BILBY HILL RD (T461)	0100+00	0100/0000	0100/0000 LENGTH(AH 2439 BK 1764)
TRAILING PINE RD (SR4012 SEG 0030/3296)	0090+00	0090/0000	019966 FT 2 0 40068 0 00 0083+20 NC REYBURN RD MFC BEGIN = D 0090/0000 LENGTH(AH 1764 BK 1362)
	0080+00	0080/0591	0080/0591 BMS EN 40/4005/0080/0575 2 0 40072 0 00 0007+83 REYBURN CRK
	0080+00	018604	0080/0575 BMSBG 40/4005/0080/0575 018604 FT 2 0 40072 0 00 0013+56 0080/0000 LENGTH(AH 1362 BK 2941)
	0070+00	015663	015663 FT 2 0 40072 0 00 0042+97 0070/0000 LENGTH(AH 2941 BK 2489)
	0060+00	013174	013174 FT 2 0 40072 0 00 0068+84 0060/0000 LENGTH(AH 2489 BK 2413)
	0050+00	010761	010761 FT 2 0 40072 0 00 0093+00 0050/0000 LENGTH(AH 2413 BK 1430)

DIR: B TOTAL LEN: 7.020 MI. DIST: 04-3 SR: 4005
 LEFT MUN: UNION T RIGHT MUN: UNION T

009331 FT		0040/0008	BMSEN	40/4005/0040/0000
		009331 FT	2 0 40072 0 00	0107+30
			BR SHKSHN CR	
			BMSBG	40/4005/0040/0000
			UNION	
			HUNLOCK T	
		0040/0000	LENGTH(AH	1430 BK 2747)
006584 FT		006584 FT	2 0 40072 0 00	0134+76
		0030/0000	LENGTH(AH	2747 BK 2949)
003635 FT		003635 FT	2 0 40072 0 00	0164+25
		0020/0000	LENGTH(AH	2949 BK 3635)
000000 FT		0010/0257	BMSEN	40/4005/0010/0223
			2 0 40072 0 00	0198+43
			HUNLOCK CR	
		0010/0223	BMSBG	40/4005/0010/0223
		000000 FT	2 0 40072 0 00	0201+37
			MAIN RD	
			(SR4016	SEG 0240/0000)
			NC CR	RAGLE HILL RD
			MFC BEGIN = E	
MAIN RD (SR4016 SEG 0240/0000)	0010/0000	0010/0000	LENGTH(AH	3635 BK 0000)

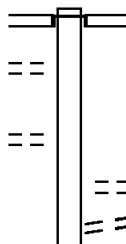
EXTRACT DATE: 12/18/2023 ROADWAY MANAGEMENT SYSTEM PAGE NUMBER: 575
 PRINT DATE: 12/19/2023 SLD COUNTY/SR - ANNUAL PRINT COUNTY: LUZERNE
 DIR: B TOTAL LEN: 4.663 MI. DIST: 04-3 SR: 4004
 LEFT MUN: SHICKSHINNY B RIGHT MUN: SHICKSHINNY B

CHURCH ST
 (BORO)
 GARRISON ST
 (BORO)

024622 FT

0100/1678

0100/0909



024622 FT
 INTER-AHD

0100/2245

0100/0873

0100/0727

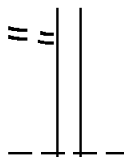
BUTLER ST
 (BORO)
 S MAIN ST
 (SR0011 SEG 0200/1918)

LC FOR GRANT ST
 (CONN)
 GRANT ST
 (BORO)

DIR: B TOTAL LEN: 4.663 MI. DIST: 04-3 SR: 4004
 LEFT MUN: SHICKSHINNY B RIGHT MUN: SHICKSHINNY B

BORO ST
 (BORO)

0100/0506
 022377 FT



022377 FT 2 0 40182 0 00 0225+20
 NC W BUTLER ST

0100/0000 LENGTH(AH 2245 BK 2502)

CARSON LN
 (PRDR)

0090/0301
 019875 FT



019875 FT 2 0 40182 0 00 0200+18
 0090/0000 LENGTH(AH 2502 BK 2453)

017422 FT

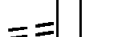
017422 FT 2 0 40182 0 00 0174+72
 0080/0000 LENGTH(AH 2453 BK 2457)

014965 FT

014965 FT 2 0 40182 0 00 0150+15
 0070/0000 LENGTH(AH 2457 BK 2551)

SAW MILL RD
 (T429)

0060/1391



012414 FT

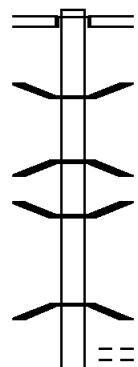
012414 FT 2 0 40182 0 00 0125+06
 0060/0000 LENGTH(AH 2551 BK 2548)

DIR: B TOTAL LEN: 4.663 MI. DIST: 04-3 SR: 4004
 LEFT MUN: SALEM T RIGHT MUN: SALEM T

	009866 FT			009866 FT	2 0 40182 0 00 0099+84
				5 0050/0000	LENGTH(AH 2548 BK 2893)
	006973 FT			0040/0017	BMSEN 40/4004/0040/0000
				006973 FT	2 0 40182 0 00 0071+02
					LITTLE SHICKSHINNY
				5 0040/0000	BMSBG 40/4004/0040/0000
					LENGTH(AH 2893 BK 2090)
SAW MILL RD (T446)	0030/1480	==			
2 0 40182 0 00 0050+00 MOUNTAIN RD (T466)	004883 FT			004883 FT	
	0030/0000	==		5 0030/0000	LENGTH(AH 2090 BK 2388)
	002495 FT			002495 FT	2 0 40182 0 00 0026+40
				5 0020/0000	LENGTH(AH 2388 BK 2495)
				0010/0872	WILLOW LN
					(PRDR)
				0010/0650	SLEEPY HOLLOW LN
					(PRDR)
				0010/0335	WHIPPERWILL LN
					(PRDR)
000000 FT	000000 FT			2 0 40182 0 00 0000+00	
				NC SH	HICKSHINNEY VALLEY RD
				INTER-BK	SR 1012 SH
					(SR1012 SEG 0184/2463)
					MFC BEGIN = E
					BK-COLUMBIA (19)
				5 0010/0000	LENGTH(AH 2495 BK 0000)

017732 FT

017732 FT
 INTER-AHD SWAMP RD
 (T538)
 PRICHARDS RD
 (SR4026 SEG 0060/0000)



0070/1906
 0070/0838 BMS EN 40/4003/0070/0828
 2 0 40070 0 00 0167+31
 BR HUNLOCK C

0070/0828 BMSBG 40/4003/0070/0828

015826 FT

0070/0012 BMS EN 40/4003/0070/0000
 015826 FT 2 0 40070 0 00 0159+55
 BR HUNLOCK CRK

0070/0000 LENGTH(AH 1906 BK 2951)
 TED'S LN
 0060/2934 (PRDR)

012875 FT

012875 FT 2 0 40070 0 00 0129+84
 0060/0000 LENGTH(AH 2951 BK 2479)

DIR: B TOTAL LEN: 3.358 MI. DIST: 04-3 SR: 4003
LEFT MUN: HUNLOCK T RIGHT MUN: HUNLOCK T

2 0 40070 0 00 0104+84 010396 FT
ROARING BROOK DR
(T534) 0050/0000

==

010396 FT
[S] 0050/0000 LENGTH(AH 2479 BK 2467)

2 0 40070 0 00 0079+90 007929 FT
SPRING HILL DR
(T483) 0040/0000

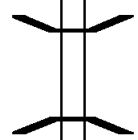
==

007929 FT
[S] 0040/0000 LENGTH(AH 2467 BK 2000)

005929 FT

005929 FT 2 0 40070 0 00 0059+63
[S] 0030/0000 LENGTH(AH 2000 BK 2069)

003860 FT



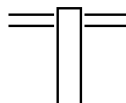
0020/0010 BMS EN 40/4003/0020/0000
003860 FT 2 0 40070 0 00 0039+07
BR HUNLOCK CRK
[S] 0020/0000 BMSBG 40/4003/0020/0000
LENGTH(AH 2069 BK 3860)

2 0 40070 0 00 0000+00 000000 FT
MAIN RD
(SR4016 SEG 0230/0000) 0010/0000

NC SWAMP RD
000000 FT MAIN RD
(SR4016 SEG 0230/0000)
MFC BEGIN = D
[S] 0010/0000 LENGTH(AH 3860 BK 0000)

EXTRACT DATE: 12/18/2023 ROADWAY MANAGEMENT SYSTEM PAGE NUMBER: 570
PRINT DATE: 12/19/2023 SLD COUNTY/SR - ANNUAL PRINT COUNTY: LUZERNE
DIR: B TOTAL LEN: 4.367 MI. DIST: 04-3 SR: 4002
LEFT MUN: SALEM T RIGHT MUN: SALEM T

023057 FT



023057 FT FRONT ST
0100/2031 (SR0011 SEG 0160/0000)

MINGLE INN CREEK

DIR: B TOTAL LEN: 4.367 MI. DIST: 04-3 SR: 4002
 LEFT MUN: SALEM T RIGHT MUN: SALEM T

Location	Distance (FT)	Structure ID	Structure Length (FT)	Notes
		0100/0965	12	STRUCTURE LENGTH 12 FT BMSID 40/4002/0100/0965
	021026	0100/0010		BMSID 40/4002/0100/0000
		021026		2 0 40028 0 00 0296+74 MINGLE INN
		0100/0000		BMSBG 40/4002/0100/0000 LENGTH(AH 2031 BK 2032)
	018994	018994		2 0 40028 0 00 0275+27
		0090/0000		LENGTH(AH 2032 BK 2427)
FREEDOM LN (TWP)	0080/0145 016567			
		016567		2 0 40028 0 00 0251+00 MOSKALUK RD (T444)
		0080/0000		LENGTH(AH 2427 BK 2683)
SHARED ACCESS RD (TWP)	0070/2128			
	013884	013884		2 0 40028 0 00 0225+06
		0070/0000		LENGTH(AH 2683 BK 2409) COUNTRY ESTATES LN
		0060/2341		(PRDR)
		0060/1566		COUNTRY ESTATES LN (PRDR)
	011475	011475		2 0 40028 0 00 0200+97
				STONE CHURCH RD (T483)

DIR: B TOTAL LEN: 4.367 MI. DIST: 04-3 SR: 4002
 LEFT MUN: SALEM T RIGHT MUN: SALEM T

			0060/0000	LENGTH(AH 2409 BK 2127)
009348	FT		009348	FT 2 0 40028 0 00 0179+48
			0050/0000	LENGTH(AH 2127 BK 2479)
006869	FT		006869	FT 2 0 40028 0 00 0154+69
			0040/0000	LENGTH(AH 2479 BK 2489)
004380	FT		004380	FT 2 0 40028 0 00 0129+80
			0030/0000	LENGTH(AH 2489 BK 2426)
001954	FT		001954	FT 2 0 40028 0 00 0105+54
				ST CH HOL CK
				STRUCTURE LENGTH 10 FT
				BMSID 40/4002/0020/0000
			0020/0000	LENGTH(AH 2426 BK 1954)
000000	FT		000000	FT 2 0 40028 0 00 0086+00
				NC M INGLE INN RD
				MOORE'S HILL RD
				(T481)
				MFC BEGIN = D
MOORE'S HILL RD (T482)			0010/0000	LENGTH(AH 1954 BK 0000)

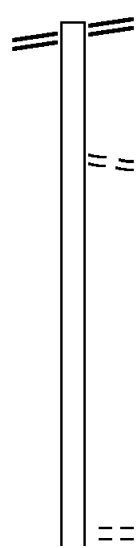
EXTRACT DATE: 12/18/2023 ROADWAY MANAGEMENT SYSTEM PAGE NUMBER: 567
 PRINT DATE: 12/19/2023 SLD COUNTY/SR - ANNUAL PRINT COUNTY: LUZERNE
 DIR: B TOTAL LEN: 5.393 MI. DIST: 04-3 SR: 4001
 LEFT MUN: LEHMAN T RIGHT MUN: LEHMAN T

SR 0029 SH 028475 FT
 (SR0029 SEG 0240/0000) 0140/1332

027143 FT

025366 FT

2 0 40071 0 00 0232+12 023095 FT
 SAWMILL RD



028475 FT SR 0029 SH
 0140/1332 (SR0029 SEG 0240/0000)

MOON LAKE RD
 (T530)
 0140/0031
 027143 FT 2 0 40071 0 00 0272+70
 0140/0000 LENGTH(AH 1332 BK 1777)

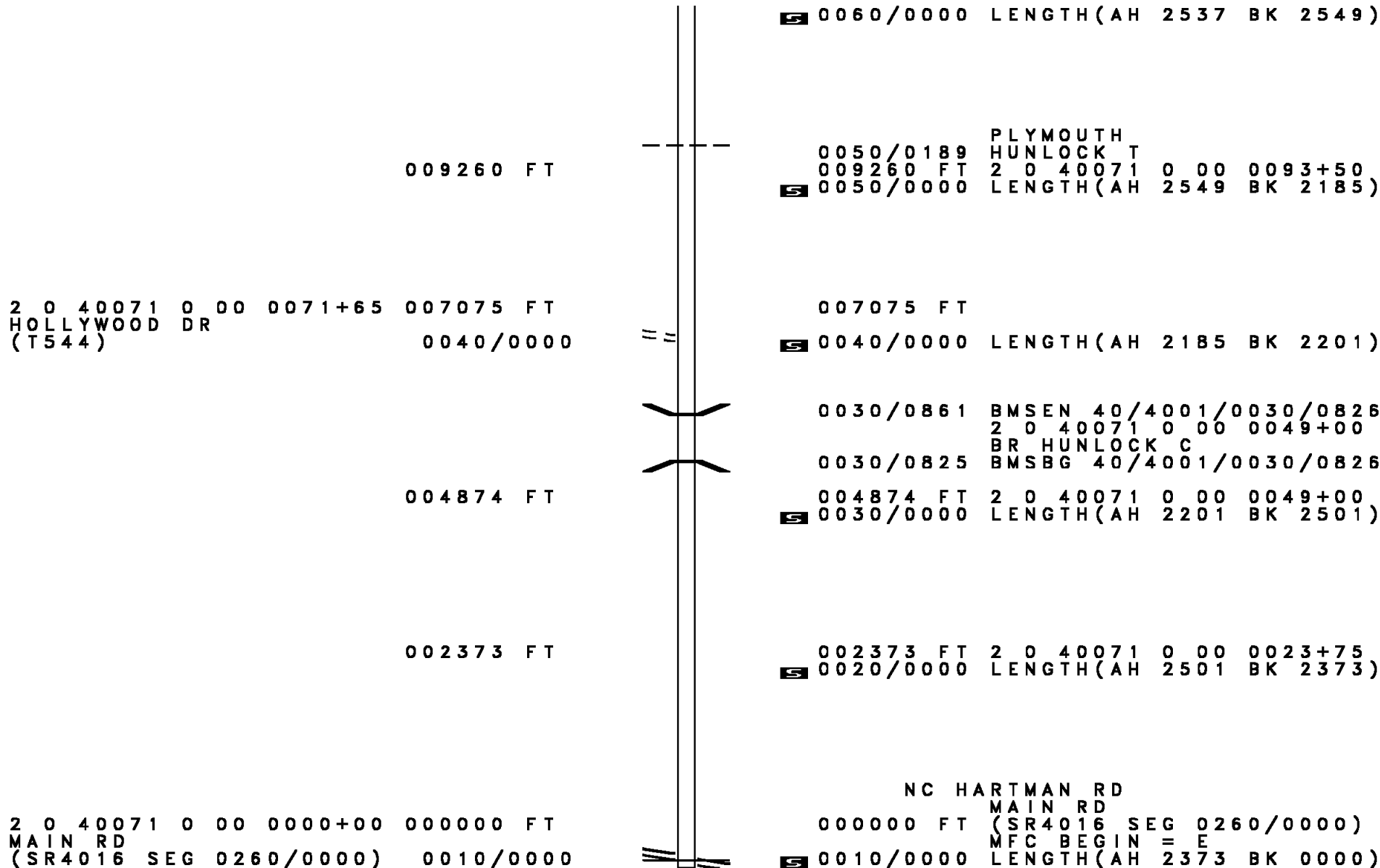
025366 FT 2 0 40071 0 00 0254+62
 0130/0000 LENGTH(AH 1777 BK 2271)

023095 FT REDMOND RD
 (TWP)

DIR: B TOTAL LEN: 5.393 MI. DIST: 04-3 SR: 4001
 LEFT MUN: LEHMAN T RIGHT MUN: LEHMAN T

(T682)	0120/0000	==	5	0120/0000	LENGTH(AH 2271 BK 1607)
	021488 FT	—		0110/0058	LEHMAN
				0110/0010	PLYMOUTH T
				021488 FT	BMS EN 40/4001/0110/0000
					2 0 40071 0 00 0216+06
					BR HUNLOCK C
				5	0110/0000
					BMSBG 40/4001/0110/0000
					LENGTH(AH 1607 BK 2570)
	018918 FT			018918 FT	2 0 40071 0 00 0190+63
				5	0100/0000
					LENGTH(AH 2570 BK 2506)
	016412 FT			016412 FT	2 0 40071 0 00 0165+15
					WHITE OAK DR
					(T530)
				5	0090/0000
					LENGTH(AH 2506 BK 2066)
	014346 FT	—		0070/0032	BMS EN 40/4001/0070/0000
				014346 FT	2 0 40071 0 00 0144+65
					BR HUNLOCK C
					BMSBG 40/4001/0070/0000
				5	0070/0000
					LENGTH(AH 2066 BK 2537)
	011809 FT			011809 FT	2 0 40071 0 00 0118+99

DIR: B TOTAL LEN: 5.393 MI. DIST: 04-3 SR: 4001
 LEFT MUN: PLYMOUTH T RIGHT MUN: PLYMOUTH T



S 0060/0000 LENGTH(AH 2537 BK 2549)

009260 FT
 0050/0189 PLYMOUTH HUNLOCK T
 009260 FT 2 0 40071 0 00 0093+50
 S 0050/0000 LENGTH(AH 2549 BK 2185)

2 0 40071 0 00 0071+65 007075 FT
 HOLLYWOOD DR
 (T544) 0040/0000
 S 0040/0000 LENGTH(AH 2185 BK 2201)

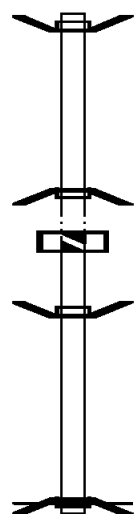
0030/0861 BMS EN 40/4001/0030/0826
 2 0 40071 0 00 0049+00
 BR HUNLOCK C
 0030/0825 BMSBG 40/4001/0030/0826
 004874 FT 2 0 40071 0 00 0049+00
 S 0030/0000 LENGTH(AH 2201 BK 2501)

002373 FT 2 0 40071 0 00 0023+75
 S 0020/0000 LENGTH(AH 2501 BK 2373)

2 0 40071 0 00 0000+00 000000 FT
 MAIN RD
 (SR4016 SEG 0260/0000) 0010/0000
 NC HARTMAN RD
 MAIN RD
 000000 FT (SR4016 SEG 0260/0000)
 MFC BEGIN = E
 S 0010/0000 LENGTH(AH 2373 BK 0000)

EXTRACT DATE: 12/18/2023 ROADWAY MANAGEMENT SYSTEM PAGE NUMBER: 564
 PRINT DATE: 12/19/2023 SLD COUNTY/SR - ANNUAL PRINT COUNTY: LUZERNE
 DIR: B TOTAL LEN: .056 MI. DIST: 04-3 SR: 3102
 LEFT MUN: DORRANCE T RIGHT MUN: DORRANCE T

000295 FT
 000145 FT
 000145 FT
 000000 FT

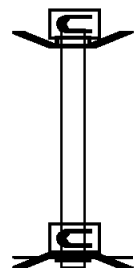


000295 FT BMS EN 40/3102/0020/0000
 INTER-AHD PROSPECT RD
 0020/0150 (T399)
 000145 FT 0 0 00000 0 00 0000+00
 NC SR 3102 SH
 INTER-BK PROSPECT RD
 (T399)
 SR 0081 NB
 BMSBG 40/3102/0020/0000
 0020/0000 LTH AH 000150 BK 000100
 000145 FT
 7012/0000 LTH AH 000100 BK 000145
 BMS EN 40/3102/0010/0000
 INTER-AHD PROSPECT RD
 0010/0145 (T399)
 000000 FT 0 0 00000 0 00 0000+00
 NC PR OSPECT RD
 INTER-BK PROSPECT RD
 (T399)
 SR 0081 SB
 BMSBG 40/3102/0010/0000
 MFC BEGIN = E
 0010/0000 LENGTH(AH 0145 BK 0000)

EXTRACT DATE: 12/18/2023 ROADWAY MANAGEMENT SYSTEM PAGE NUMBER: 563
 PRINT DATE: 12/19/2023 SLD COUNTY/SR - ANNUAL PRINT COUNTY: LUZERNE
 DIR: B TOTAL LEN: .042 MI. DIST: 04-3 SR: 3101
 LEFT MUN: BUTLER T RIGHT MUN: BUTLER T

000221 FT

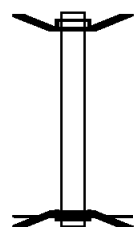
000000 FT



000221 FT BMS EN 40/3101/0010/0000
 INTER-AHD HOBBIE RD
 (TWP)
 0010/0221
 000000 FT 0 0 00000 0 00 0000+00
 NC HOBBIE RD
 INTER-BK HOBBIE RD
 (TWP)
 BRIDGE CLOSED
 SR 0080 EB
 BMSBG 40/3101/0010/0000
 MFC BEGIN = E
 0010/0000 LENGTH(AH 0221 BK 0000)

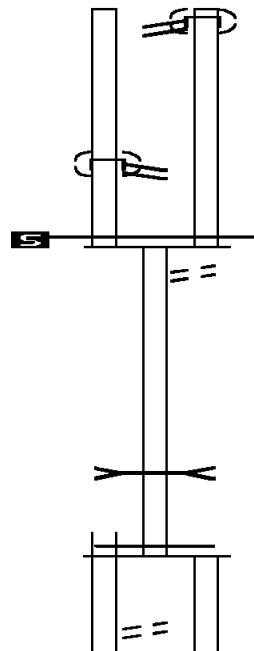
EXTRACT DATE: 12/18/2023 ROADWAY MANAGEMENT SYSTEM PAGE NUMBER: 562
 PRINT DATE: 12/19/2023 SLD COUNTY/SR - ANNUAL PRINT COUNTY: LUZERNE
 DIR: B TOTAL LEN: .053 MI. DIST: 04-3 SR: 3100
 LEFT MUN: SUGARLOAF T RIGHT MUN: SUGARLOAF T

000278 FT
 000000 FT



000278 FT BMS EN 40/3100/0010/0000
 INTER-AHD RED ROCK RD
 0010/0278 (T310)
 000000 FT 0 0 00000 0 00 0000+00
 NC RED ROCK RD
 INTER-BK RED ROCK RD
 (T310)
 SR 0080 EB
 BMSBG 40/3100/0010/0000
 MFC BEGIN = E
 0010/0000 LENGTH(AH 0278 BK 0000)

MAIN ST INTER-AHD
 (SR2008 SEG 0083/0599)
 HANOVER - MAIN ST
 (TWP)
 MAIN ST
 (SR2008 SEG 0083/0599) 0071/0131
 0 0 00000 0 00 0000+00 009887 FT
 MFC BEGIN = E
 LENGTH(AH 0131 BK 2571) 0071/0000



007316 FT

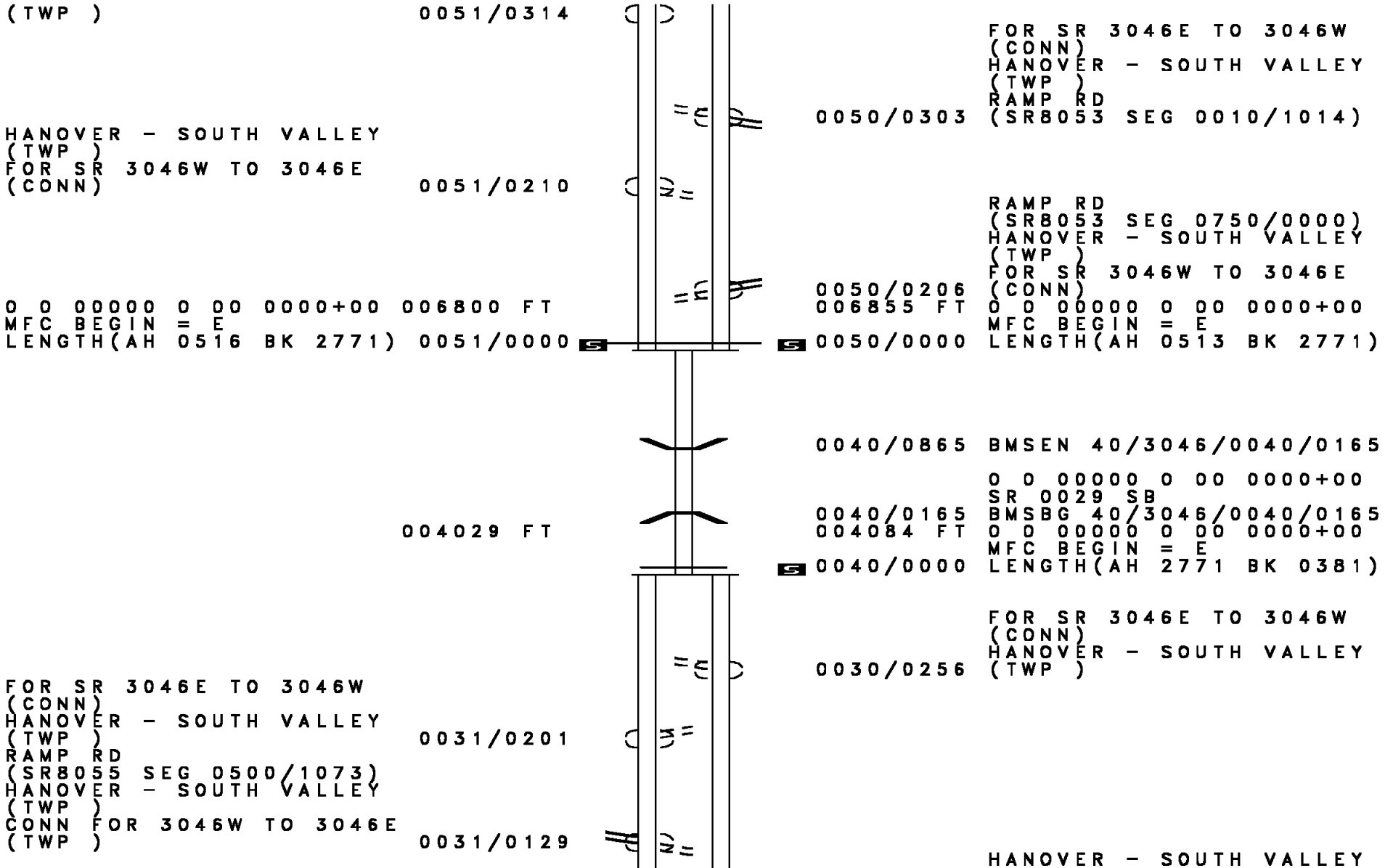
010074 FT
 INTER-AHD MAIN ST
 (SR2008 SEG 0083/0534)
 HANOVER - MAIN ST
 (TWP)
 MAIN ST
 (SR2008 SEG 0083/0534)
 0070/0135

009939 FT 0 0 00000 0 00 0000+00
 MFC BEGIN = E
 0070/0000 LENGTH(AH 0135 BK 2571)
 TO 2008/0083 SH
 0060/2434 (CONN)

0060/0589 WARRIOR CREEK
 STRUCTURE LENGTH 16 FT
 BMSID 40/3046/0060/0589
 007368 FT 0 0 00000 0 00 0000+00
 MFC BEGIN = E
 0060/0000 LENGTH(AH 2571 BK 0513)

FOR SR 3046E TO 3046W
 (CONN)
 HANOVER - SOUTH VALLEY

DIR: B TOTAL LEN: 1.908 MI. DIST: 04-3 SR: 3046
LEFT MUN: HANOVER T RIGHT MUN: HANOVER T



DIR: B TOTAL LEN: 1.908 MI. DIST: 04-3 SR: 3046
 LEFT MUN: HANOVER T RIGHT MUN: HANOVER T

FROM B055/0500 SH (CONN) 0 0 00000 0 00 0000+00 MFC BEGIN = E LENGTH(AH 0326 BK 1353)	0031/0040 003703 FT 0031/0000		0030/0124 003703 FT 0030/0000	(TWP) FOR SR 3046W TO 3046E (CONN) 0 0 00000 0 00 0000+00 MFC BEGIN = E LENGTH(AH 0381 BK 1353)
	002350 FT		002350 FT	0 0 00000 0 00 0000+00 MFC BEGIN = E LENGTH(AH 1353 BK 0550)
FOR SR 3046E TO 3046W (CONN) HANOVER - SOUTH VALLEY (TWP) HANOVER - SOUTH VALLEY (TWP) HANOVER DR (PRDR) HANOVER DR (PRDR) HANOVER - SOUTH VALLEY (TWP) HANOVER - SOUTH VALLEY (TWP) FOR SR 3046W TO 3046E (CONN) 0 0 00000 0 00 0000+00 MFC BEGIN = E LENGTH(AH 0550 BK 1800)	0015/0430 0015/0300 0015/0250 0015/0160 001800 FT 0015/0000		0014/0430 0014/0160 001800 FT 0014/0000	FOR SR 3046W TO 3046W (CONN) HANOVER - SOUTH VALLEY (TWP) HANOVER - SOUTH VALLEY (TWP) FOR SR 3046W TO 3046E (CONN) 0 0 00000 0 00 0000+00 MFC BEGIN = E LENGTH(AH 0550 BK 1800)
	000000 FT		0010/0116 000000 FT	MAIN ST (SR2008 SEG 0050/0000) (SR2008 SEG 0051/0000) 0 0 00000 0 00 0000+00 MIDDLE RD (SR2008 SEG 0051/0000) (SR2008 SEG 0050/0000) NC SOUTH VALLEY PY INTER-BK MIDDLE RD (SR2008 SEG 0050/0000) MFC BEGIN = E LENGTH(AH 1800 BK 0000)

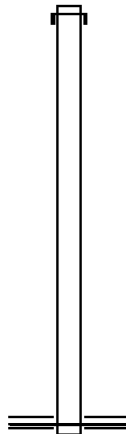
EXTRACT DATE: 12/18/2023 ROADWAY MANAGEMENT SYSTEM PAGE NUMBER: 558
 PRINT DATE: 12/19/2023 SLD COUNTY/SR - ANNUAL PRINT COUNTY: LUZERNE
 DIR: B TOTAL LEN: .704 MI. DIST: 04-3 SR: 3044
 LEFT MUN: HAZLETON C RIGHT MUN: HAZLETON C

003719 FT








003719 FT
 INTER-AHD CLUB FORTY RD
 0010/3719 (T444)

000000 FT

000000 FT 2 0 40184 0 00 0000+00
 NC STOCKTON RD
 E BROAD ST
 (SRO093 SEG 0050/0000)
 MFC BEGIN = D
 0010/0000 LENGTH(AH 3719 BK 0000)



DIR: B TOTAL LEN: .055 MI. DIST: 04-3 SR: 3042
 LEFT MUN: NESCOPECK T RIGHT MUN: NESCOPECK T

000289 FT		000289 FT 7034/0000	LENGTH(AH 0100 BK 0142) BMSSEN 40/3042/0030/0000 OVERLOOK RD (T381)
000147 FT		INTER-AHD 00030/0142 000147 FT INTER-BK	2 0 40015 0 02 0125+10 OVERLOOK RD (T381) NESCOPECK CR BMSBG 40/3042/0030/0000 MFC BEGIN = E
000147 FT		S 00030/0000 000147 FT 7024/0000	LENGTH(AH 0142 BK 0100) LENGTH(AH 0100 BK 0135) BMSSEN 40/3042/0020/0000 ZENITH RD (T459)
000012 FT		INTER-AHD 00020/0135 000012 FT INTER-BK	2 0 40016 0 01 0130+13 ZENITH RD (T459) NESCOPECK CR BMSBG 40/3042/0020/0000 MFC BEGIN = D
000012 FT		S 00020/0000 000012 FT 7012/0000	LENGTH(AH 0135 BK 0100) LENGTH(AH 0100 BK 0012) ZENITH RD (T459)
000000 FT		00010/0012 000000 FT NC SR	2 0 40016 0 00 0013+18 3042 SH BR OF NESCOPECK CREEK STRUCTURE LENGTH 12 FT BMSID 40/3042/0010/0000 ZENITH RD (T459) MFC BEGIN = E
		S 00010/0000	LENGTH(AH 0012 BK 0000)

EXTRACT DATE: 12/18/2023 ROADWAY MANAGEMENT SYSTEM PAGE NUMBER: 556
 PRINT DATE: 12/19/2023 SLD COUNTY/SR - ANNUAL PRINT COUNTY: LUZERNE
 DIR: B TOTAL LEN: .017 MI. DIST: 04-3 SR: 3040
 LEFT MUN: BUTLER T RIGHT MUN: BUTLER T

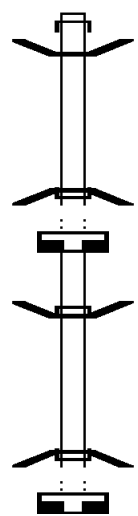
000091 FT

000060 FT

000060 FT

000037 FT

000037 FT



000091 FT
 INTER-AHD ST JOHNS RD
 0050/0031 (T421)
 0050/0012 BMSBN 40/3040/0050/0000
 000060 FT 2 0 40012 0 08 0774+99
 INTER-BK ST JOHNS RD
 (T421)
 BR NESCOPECK
 BMSBG 40/3040/0050/0000
 0050/0000 LENGTH(AH 0031 BK 0100)
 000060 FT
 7044/0000 LENGTH(AH 0100 BK 0023)
 BMSBN 40/3040/0040/0000
 INTER-AHD ST JOHNS RD
 0040/0023 (T421)
 000037 FT 2 0 40012 0 07 0668+99
 INTER-BK ST JOHNS RD
 (T421)
 LONG RUN
 BMSBG 40/3040/0040/0000
 0040/0000 LENGTH(AH 0023 BK 0100)
 000037 FT
 7036/0000 LENGTH(AH 0100 BK 0100)

EXTRACT DATE: 12/18/2023
PRINT DATE: 12/19/2023

ROADWAY MANAGEMENT SYSTEM
SLD COUNTY/SR - ANNUAL PRINT

PAGE NUMBER: 555
COUNTY: LUZERNE

DIR: B TOTAL LEN: .017 MI.
LEFT MUN: BUTLER T

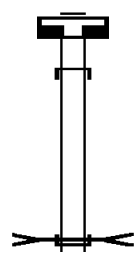
DIST: 04-3 SR: 3040
RIGHT MUN: BUTLER T

Stationing	Structure	Description	Length
000037 FT	INTER-AHD	ST JOHNS RD (T421)	7034/0000
000033 FT	INTER-BK	TR NESCOPECK CRK STRUCTURE	0034/0004
000033 FT	INTER-AHD	ST JOHNS RD (T421)	7032/0000
000024 FT	INTER-BK	BR NESCOPECK CRK STRUCTURE	0030/0009
000024 FT	INTER-AHD	ST JOHNS RD (T421)	7024/0000
000009 FT	INTER-BK	SUGARLOAF T TR NESCOPECK C STRUCTURE	0020/0015
000009 FT	INTER-AHD	ST JOHNS RD (T421)	7014/0000
000000 FT	INTER-BK	BR NESCOPECK STRUCTURE	0010/0009
000000 FT	INTER-AHD	ST JOHNS RD (T427)	7008/0000

EXTRACT DATE: 12/18/2023 ROADWAY MANAGEMENT SYSTEM PAGE NUMBER: 554
 PRINT DATE: 12/19/2023 SLD COUNTY/SR - ANNUAL PRINT COUNTY: LUZERNE
 DIR: B TOTAL LEN: .047 MI. DIST: 04-3 SR: 3038
 LEFT MUN: SUGARLOAF T RIGHT MUN: SUGARLOAF T

000247 FT

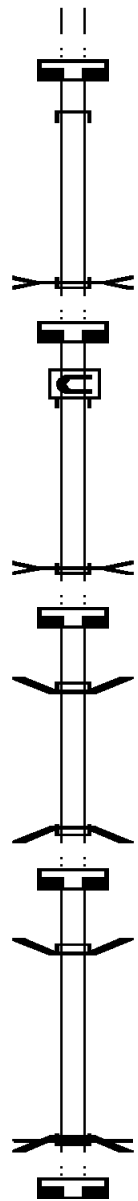
000227 FT



000247 FT
 7034/0000 LENGTH(AH 0100 BK 0020)
 INTER-AHD PECORA RD
 0030/0020 (T429)
 000227 FT 2 0 40012 0 02 0380+84
 NC PE PECORA RD
 TR NESCOPECK
 STRUCTURE LENGTH 20 FT
 BMSID 40/3038/0030/0000
 INTER-BK PECORA RD
 (T429)

DIR: B TOTAL LEN: .047 MI. DIST: 04-3 SR: 3038
 LEFT MUN: SUGARLOAF T RIGHT MUN: SUGARLOAF T

000227 FT		5 0030/0000	LENGTH(AH 0020 BK 0100)
		000227 FT	
		7024/0000	LENGTH(AH 0100 BK 0010)
		INTER-AHD	CEDAR HEAD RD
000217 FT		0022/0010	(T431)
		000217 FT	2 0 40012 0 01 0323+16
			KESTER CREEK
			STRUCTURE LENGTH 10 FT
			BMSID 40/3038/0022/0000
		INTER-BK	CEDAR HEAD RD
			(T431)
000217 FT		5 0022/0000	LENGTH(AH 0010 BK 0100)
		000217 FT	
		7020/0000	LENGTH(AH 0100 BK 0004)
		INTER-AHD	CEDAR HEAD RD
			(T431)
000213 FT		0018/0004	2 0 40012 0 00 0230+16
		000213 FT	TR NESCOPE CR
			STRUCTURE LENGTH 4 FT
			BMSID 40/3038/0018/0000
		INTER-BK	CEDAR HEAD RD
			(T431)
000213 FT		5 0018/0000	LENGTH(AH 0004 BK 0100)
		000213 FT	
		7016/0000	LENGTH(AH 0100 BK 0198)
		INTER-AHD	BMSSEN 40/3038/0014/0000
			CEDAR HEAD RD
			(T431)
000015 FT		0014/0198	2 0 40012 0 00 0129+43
		000015 FT	CEDAR HEAD RD
		INTER-BK	(T431)
			NESCOPECK CK
			BMSBG 40/3038/0014/0000
000015 FT		5 0014/0000	LENGTH(AH 0198 BK 0100)
		000015 FT	
		7012/0000	LENGTH(AH 0100 BK 0015)
		INTER-AHD	BMSSEN 40/3038/0010/0000
			CEDAR HEAD RD
			(T431)
000000 FT		0010/0015	2 0 40012 0 00 0008+57
		000000 FT	CEDAR HEAD RD
		INTER-BK	CEDAR HEAD RD
			(T431)
			BR BLACK CRK
			BMSBG 40/3038/0010/0000
			MFC BEGIN = E
000000 FT		5 0010/0000	LENGTH(AH 0015 BK 0100)
		000000 FT	
		7006/0000	LENGTH(AH 0100 BK 0000)

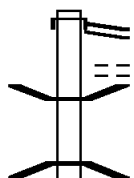


DIR: B TOTAL LEN: 3.852 MI. DIST: 04-3 SR: 3036
 LEFT MUN: NESCOPECK T RIGHT MUN: NESCOPECK T

TWP RD
(T458)

020336 FT

020336 FT
 INTER-AHD MINER ST
 (SR0239 SEG 0070/0000)
 MINER ST
 (SR0239 SEG 0070/0000)
 FOR SR 0239 AND 3036
 (CONN)
 BMSID 40/3036/0080/1995
 1 0 00655 0 00 0199+72
 DELAWARE AND HUDSON RR
 BMSBG 40/3036/0080/1995



0080/1174

==

017955 FT

017955 FT 1 0 00655 0 00 0179+77
 5 0080/0000 LENGTH(AH 2381 BK 2288)

015667 FT

015667 FT 1 0 00655 0 00 0156+72
 TRB SUSQ RIV
 STRUCTURE LENGTH 6 FT
 BMSID 40/3036/0070/0000
 5 0070/0000 LENGTH(AH 2288 BK 3350)



C

0060/1974 DRAINAGE
 STRUCTURE LENGTH 3 FT
 0060/1971 BMSID 40/3036/0060/1971

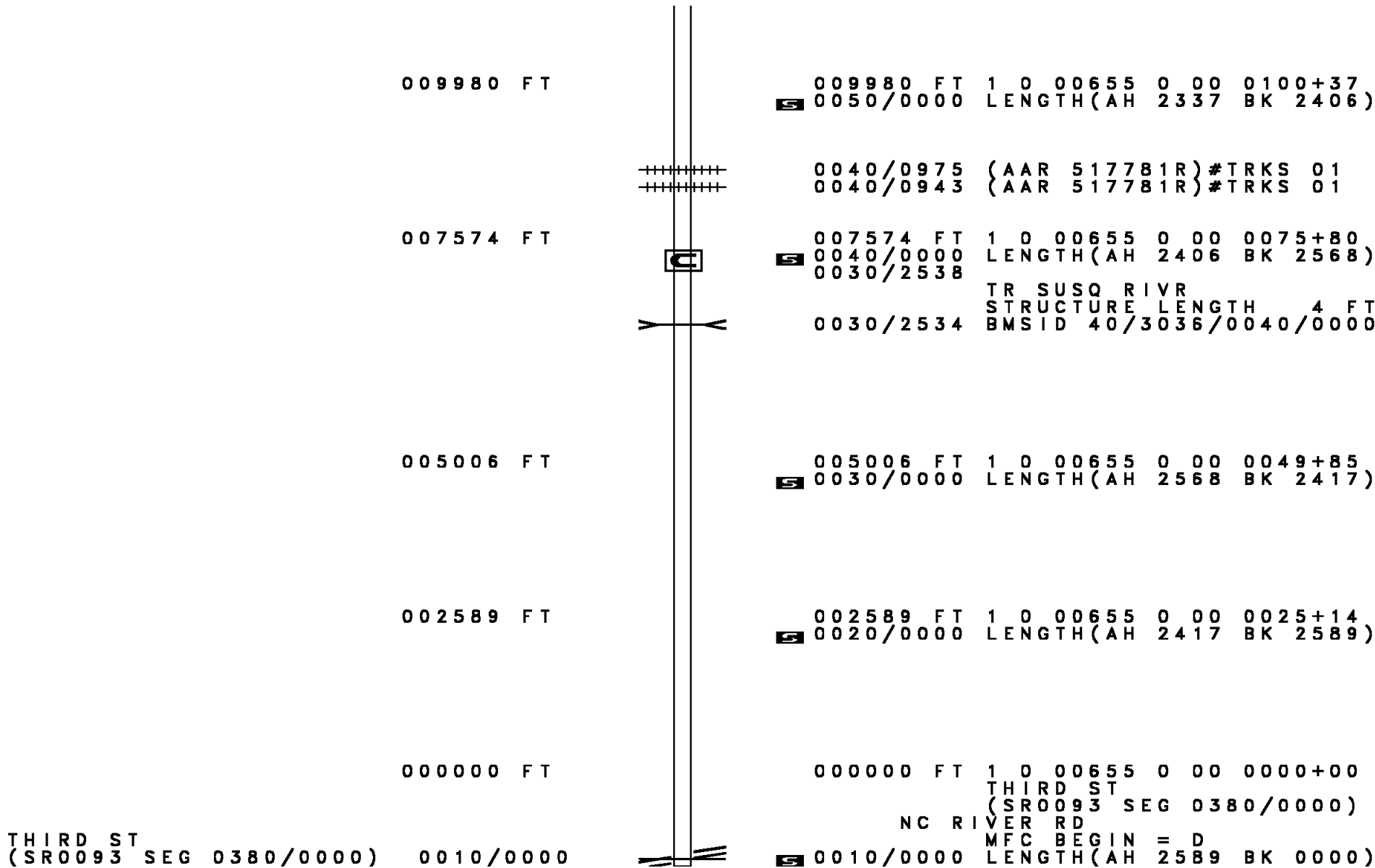


012317 FT

012317 FT 1 0 00655 0 00 0123+41
 5 0060/0000 LENGTH(AH 3350 BK 2337)



DIR: B TOTAL LEN: 3.852 MI. DIST: 04-3 SR: 3036
 LEFT MUN: NESCOPECK T RIGHT MUN: NESCOPECK T



009980 FT

009980 FT 1 0 00655 0 00 0100+37
 0050/0000 LENGTH(AH 2337 BK 2406)



0040/0975 (AAR 517781R)#TRKS 01
 0040/0943 (AAR 517781R)#TRKS 01

007574 FT



007574 FT 1 0 00655 0 00 0075+80
 0040/0000 LENGTH(AH 2406 BK 2568)
 0030/2538
 TR SUSQ RIVR
 STRUCTURE LENGTH 4 FT
 BMSID 40/3036/0040/0000



005006 FT

005006 FT 1 0 00655 0 00 0049+85
 0030/0000 LENGTH(AH 2568 BK 2417)

002589 FT

002589 FT 1 0 00655 0 00 0025+14
 0020/0000 LENGTH(AH 2417 BK 2589)

000000 FT

000000 FT 1 0 00655 0 00 0000+00
 THIRD ST
 (SR0093 SEG 0380/0000)
 NC RIVER RD
 MFC BEGIN = D
 0010/0000 LENGTH(AH 2589 BK 0000)

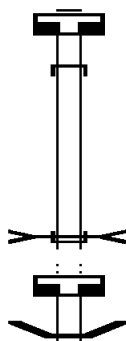
THIRD ST
 (SR0093 SEG 0380/0000) 0010/0000

EXTRACT DATE: 12/18/2023 ROADWAY MANAGEMENT SYSTEM PAGE NUMBER: 550
 PRINT DATE: 12/19/2023 SLD COUNTY/SR - ANNUAL PRINT COUNTY: LUZERNE
 DIR: B TOTAL LEN: .808 MI. DIST: 04-3 SR: 3034
 LEFT MUN: BUTLER T RIGHT MUN: BUTLER T

004265 FT

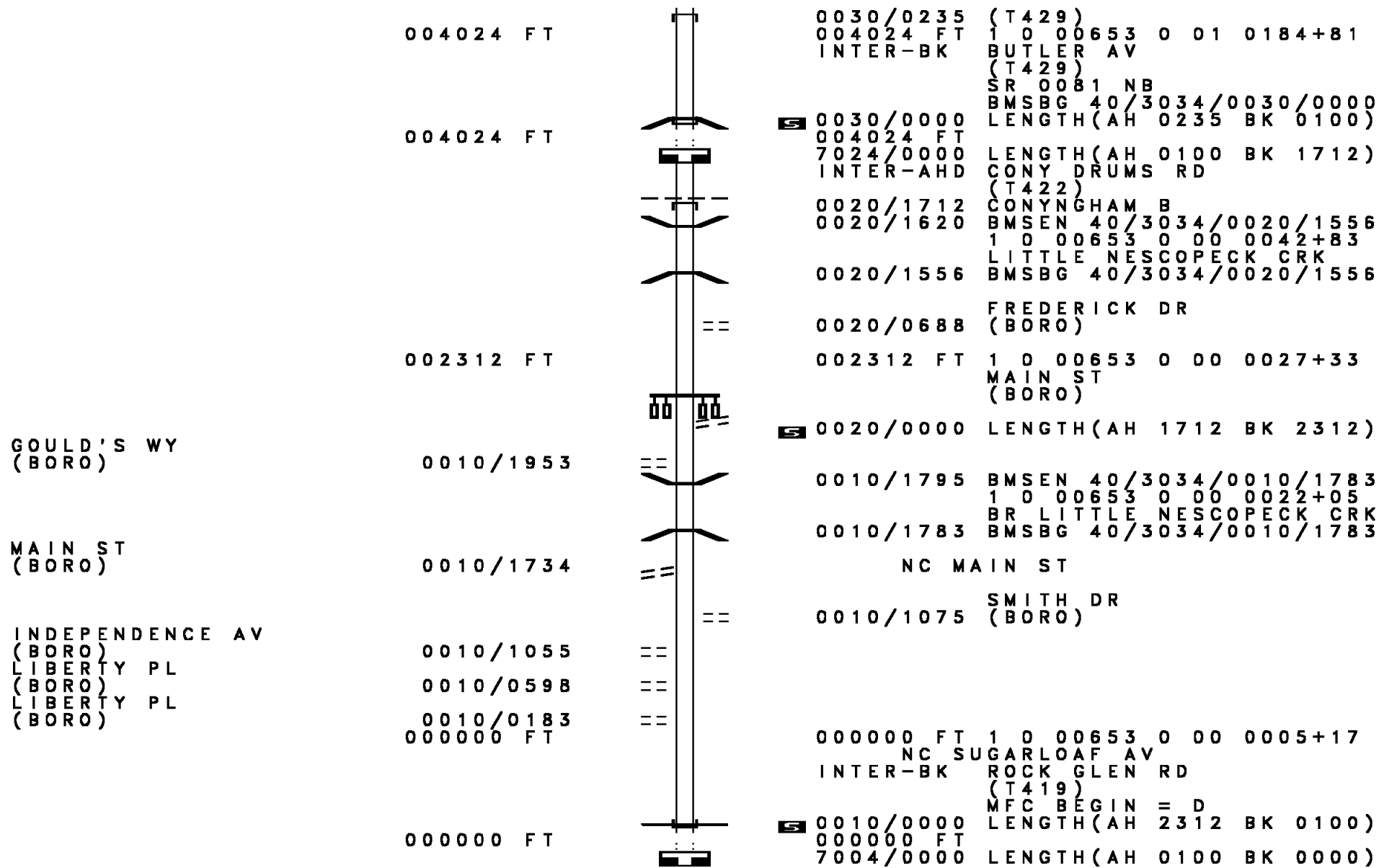
004259 FT

004259 FT



004265 FT
 7044/0000 LENGTH(AH 0100 BK 0006)
 INTER-AHD BUTLER AV
 0040/0006 (T429)
 004259 FT 1 0 00653 0 01 0226+42
 DRAINAGE
 STRUCTURE LENGTH 6 FT
 BMSID 40/3034/0040/0000
 INTER-BK BUTLER AV
 (T429)
 0040/0000 LENGTH(AH 0006 BK 0100)
 004259 FT
 7034/0000 LENGTH(AH 0100 BK 0235)
 INTER-AHD BMSID 40/3034/0030/0000
 BUTLER AV

DIR: B TOTAL LEN: .808 MI. DIST: 04-3 SR: 3034
 LEFT MUN: BUTLER T RIGHT MUN: BUTLER T

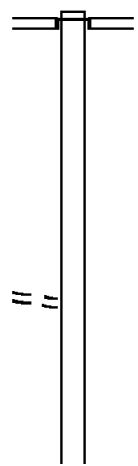


EXTRACT DATE: 12/18/2023 ROADWAY MANAGEMENT SYSTEM PAGE NUMBER: 548
PRINT DATE: 12/19/2023 SLD COUNTY/SR - ANNUAL PRINT COUNTY: LUZERNE

DIR: B TOTAL LEN: 2.067 MI. DIST: 04-3 SR: 3030
LEFT MUN: HAZLE T RIGHT MUN: HAZLE T

010912 FT

010912 FT HAZLE BROOK RD
INTER-AHD (T319)
0040/2855 STOCKTON MOUNTAIN RD
(SR3019 SEG 0060/0000)



008057 FT

008057 FT 2 0 40005 0 00 0080+45
5 0040/0000 LENGTH(AH 2855 BK 2852)

CLOUDS BL
(T609)






0030/2525

THOMPSON ST

DIR: B TOTAL LEN: 2.067 MI. DIST: 04-3 SR: 3030
 LEFT MUN: HAZLE T RIGHT MUN: HAZLE T

STREET NAME	START	END	LENGTH	REMARKS
(CITY)	0030/0466			
2 0 40005 0 00 0051+97	005205	FT		
PARDEE ST				
(CITY)	0030/0000			
MONGES ST				
(CITY)	0020/1882			
GARFIELD ST	002846	FT		
(CITY)	0020/0000			
HAYES ST				
(CITY)	0010/2369			
SEYBERT ST				
(CITY)	0010/1899			
CARSON ST				
(CITY)	0010/1430			
WYOMING ST				
(CITY)	0010/0962			
LAUREL ST				
(CITY)	0010/0507			
000000	FT			
CHURCH ST				
(SR0309 SEG 0120/0000)	0010/0000			
	0030/0423			HAZLE
	005205	FT		HAZLETON C
	0030/0000			LENGTH(AH 2852 BK 2359)
	0020/1413			HARRISON ST
	0020/0942			(CITY)
	0020/0469			CLEVELAND ST
	002846	FT		(CITY)
	NC E			ARTHUR ST
	0020/0000			(CITY)
	2 0 40005 0 00 0028+46			DIAMOND AV
	0020/0000			LENGTH(AH 2359 BK 2846)
	0010/2327			MORRIS LN
	0010/1899			(CITY)
	0010/1430			CEDAR ST
	0010/1301			(CITY)
	0010/1027			FULTON CT
	0010/0962			(CITY)
	0010/0871			WYOMING ST
	0010/0525			(CITY)
	0010/0507			ARBUTIS ST
	0010/0166			(CITY)
	000000	FT		ASPEN ST
	NC W			(CITY)
	INTER-BK			LAUREL ST
	0010/0000			(CITY)
	2 0 40005 0 00 0000+00			ACACIA ST
	0010/0000			(CITY)
				DIAMOND AV
				CHURCH ST
				(SR0309 SEG 0120/0000)
				DIAMOND AV
				(CITY)
				MFC BEGIN = C
	0010/0000			LENGTH(AH 2846 BK 0000)

EXTRACT DATE: 12/18/2023 ROADWAY MANAGEMENT SYSTEM PAGE NUMBER: 546
 PRINT DATE: 12/19/2023 SLD COUNTY/SR - ANNUAL PRINT COUNTY: LUZERNE
 DIR: E TOTAL LEN: .000 MI. DIST: 04-3 SR: 3028
 LEFT MUN: HAZLE T RIGHT MUN: HAZLE T

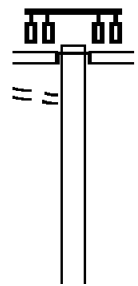
000000 FT		000000 FT	
000000 FT		7020/0000	LENGTH(AH 3680 BK 0145)
000000 FT		000000 FT	
000000 FT		7014/0000	LENGTH(AH 0145 BK 0017)
000000 FT		000000 FT	
		7012/0000	LENGTH(AH 0017 BK 2200)
		000000 FT	
		7010/0000	LENGTH(AH 2200 BK 0000)

EXTRACT DATE: 12/18/2023 ROADWAY MANAGEMENT SYSTEM PAGE NUMBER: 545
 PRINT DATE: 12/19/2023 SLD COUNTY/SR - ANNUAL PRINT COUNTY: LUZERNE
 DIR: E TOTAL LEN: 2.398 MI. DIST: 04-3 SR: 3026
 LEFT MUN: HAZLE T RIGHT MUN: HAZLE T

012664 FT

012604 FT
 INTER-AHD

LOUIS SCHIAVO DR
 (T729)
 HUNTER HW
 (SR0309 SEG 0170/0721)
 (SR0309 SEG 0171/0668)



FROM 0309/0171 SH
 (CONN)

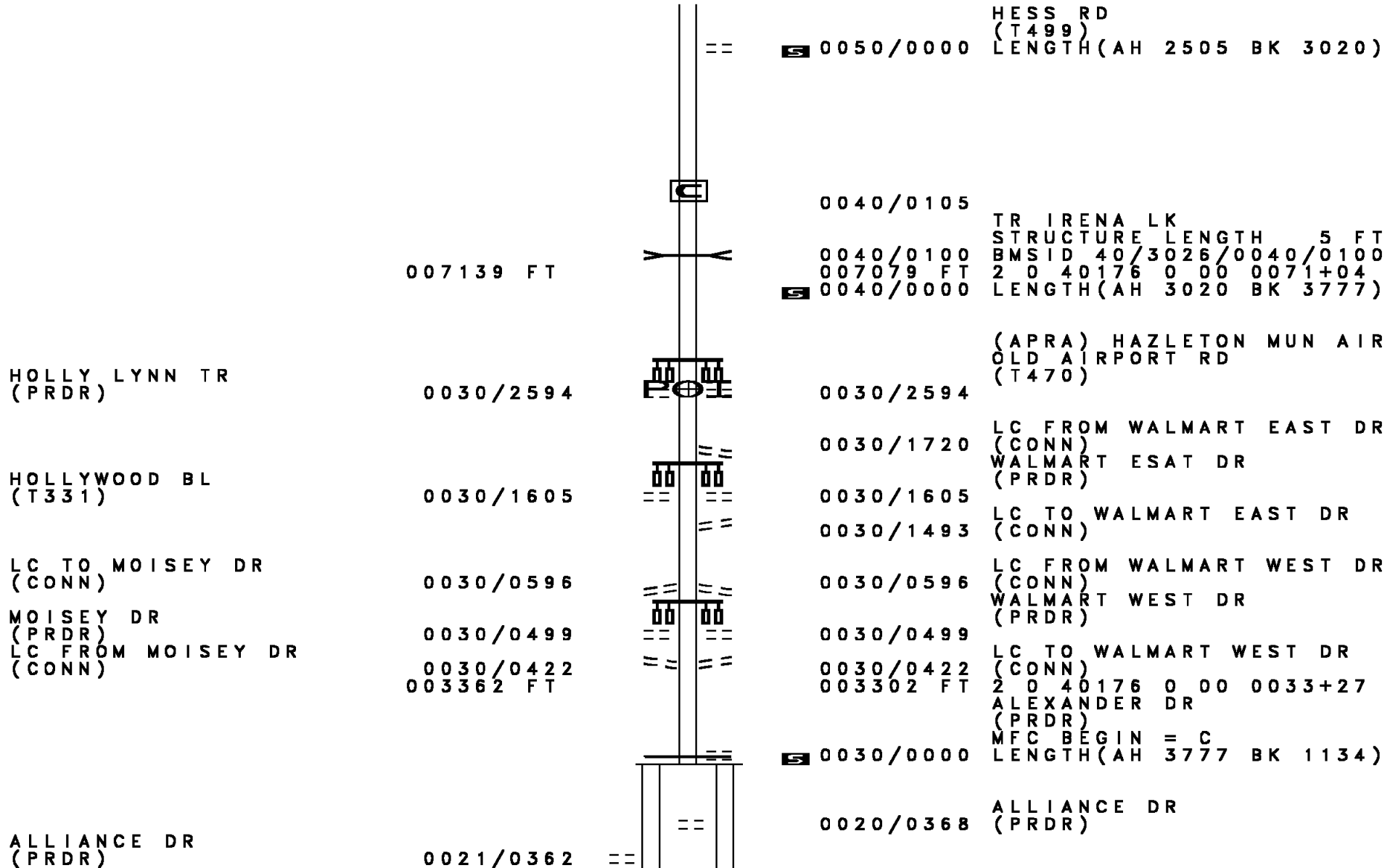
0050/2319

0050/2505

010159 FT

010099 FT 2 0 40176 0 00 0101+24

DIR: E TOTAL LEN: 2.398 MI. DIST: 04-3 SR: 3026
 LEFT MUN: HAZLE T RIGHT MUN: HAZLE T



HESS RD
 (T499)
 LENGTH(AH 2505 BK 3020)

0040/0105
 TR IRENA LK
 STRUCTURE LENGTH 5 FT
 BMSID 40/3026/0040/0100
 2 0 40176 0 00 0071+04
 LENGTH(AH 3020 BK 3777)

(APRA) HAZLETON MUN AIR
 OLD AIRPORT RD
 (T470)

0030/2594

0030/1720
 LC FROM WALMART EAST DR
 (CONN)

0030/1605
 WALMART ESAT DR
 (PRDR)

0030/1493
 LC TO WALMART EAST DR
 (CONN)

0030/0596
 LC FROM WALMART WEST DR
 (CONN)

0030/0499
 WALMART WEST DR
 (PRDR)

0030/0422
 LC TO WALMART WEST DR
 (CONN)

003302 FT
 2 0 40176 0 00 0033+27
 ALEXANDER DR
 (PRDR)

0030/0000
 MFC BEGIN = C
 LENGTH(AH 3777 BK 1134)

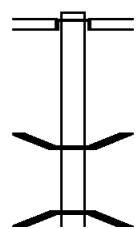
0020/0368
 ALLIANCE DR
 (PRDR)

DIR: E TOTAL LEN: 2.398 MI. DIST: 04-3 SR: 3026
 LEFT MUN: HAZLE T RIGHT MUN: HAZLE T

Stationing	Description	Stationing	Description
0 0 00000 0 00 0000+00 002228 FT	COUNCIL CREST LN (PRDR) LAUREL MALL ENT RD (PRDR)	0020/0084 002168 FT	LC FROM LAUREL MALL ENT (CONN) 2 0 40176 0 00 0021+68 COUNCIL CREST LN (PRDR) LAUREL MALL ENT RD (PRDR)
HAZLE SUGARLOAF T LENGTH(AH 1134 BK 2228)	0021/0000	0020/0000	HAZLE SUGARLOAF T LENGTH(AH 1134 BK 2168)
HOLLYWOOD BL (T385)	0011/1682	0010/2089	LC TO LAUREL MALL ENT R (CONN)
HOLLYWOOD BL (T385)	0011/1050	0010/1621	HOLLYWOOD BL (T385)
RAMP FROM SR 93 SH (SR9101 SEG 0010/0223)	0011/0315	0010/0955	HOLLYWOOD BL (T385)
FOREST HILL RD (T449)	0011/0245	0010/0339	FROM 9101/0010 SH (CONN)
SUSQUEHANNA BL (SR0093 SEG 0140/1721)	0011/0066	0010/0254	RAMP FROM SR 93 SH (SR9101 SEG 0010/0223)
FROM 0093/0141 SH (CONN)	0011/0039	0010/0191	FOREST HILL RD (T449)
2 0 40176 0 00 0000+00 000000 FT		0010/0068	SUSQUEHANNA BL (SR0093 SEG 0140/1721)
SUSQUEHANNA BL (SR0093 SEG 0140/1721)		000000 FT	2 0 40176 0 00 0000+00 NC AIRPORT BELTWAY RD
(SR0093 SEG 0141/1724)			SUSQUEHANNA BL (SR0093 SEG 0140/1721)
KIWANIS BL (CITY)	INTER-BK		(SR0093 SEG 0141/1724)
MFC BEGIN = C LENGTH(AH 2228 BK 0000)	0011/0000	0010/0000	INTER-BK KIWANIS BL (CITY)
			MFC BEGIN = C LENGTH(AH 2168 BK 0000)

EXTRACT DATE: 12/18/2023 ROADWAY MANAGEMENT SYSTEM PAGE NUMBER: 542
 PRINT DATE: 12/19/2023 SLD COUNTY/SR - ANNUAL PRINT COUNTY: LUZERNE
 DIR: B TOTAL LEN: 4.792 MI. DIST: 04-3 SR: 3024
 LEFT MUN: SUGARLOAF T RIGHT MUN: SUGARLOAF T

025304 FT



025304 FT
 INTER-AHD PROSPECT RD
 (T302)
 TOMHICKEN RD
 0100/2753 (SR3020 SEG 0170/0000)

 0100/1092 BMS EN 40/3024/0100/1051
 2040143 000 0234+07
 BLACK CREEK
 0100/1051 BMSBG 40/3024/0100/1051

DIR: B TOTAL LEN: 4.792 MI. DIST: 04-3 SR: 3024
 LEFT MUN: SUGARLOAF T RIGHT MUN: SUGARLOAF T

Stationing (FT)	Structure / Feature	Dimensions / Lengths	Notes / Details
022551 FT	SUGARLOAF HAZLE T	0100/0271	0223+56
		022551 FT	0 00 0223+56
		0100/0000	LENGTH(AH 2753 BK 2373)
020178 FT	EAGLE ROCK RD	020178 FT	2 0 40143 0 00 0199+59
		0090/0000	LENGTH(AH 2373 BK 2891)
		0080/2488	(PRDR)
017287 FT	RACCOON CRK	0080/0037	STRUCTURE LENGTH 4 FT
		0080/0033	BMSID 40/3024/0080/0033
		0080/0004	0172+92
		017287 FT	DRAINAGE STRUCTURE LENGTH 4 FT
		0080/0000	BMSID 40/3024/0080/0000
			LENGTH(AH 2891 BK 2269)
015018 FT	HAZLE CREEK T	015018 FT	2 0 40143 0 00 0149+95
		0070/0000	LENGTH(AH 2269 BK 2439)
012579 FT	HAZLE CREEK T	0060/1255	0126+00
		0060/0000	LENGTH(AH 2439 BK 2568)

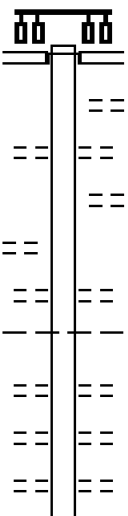
DIR: B TOTAL LEN: 4.792 MI. DIST: 04-3 SR: 3024
 LEFT MUN: BLACK CREEK T RIGHT MUN: BLACK CREEK T

	010011 FT			010011 FT 2 0 40143 0 00 0100+32
				0050/0000 LENGTH(AH 2568 BK 2540)
	007471 FT			007471 FT 2 0 40143 0 00 0074+66
				0040/0000 LENGTH(AH 2540 BK 2535)
CENTER ST (TWP)	0030/1388	==		
2 0 40143 0 00 0049+31	004936 FT			004936 FT
DERRINGER ST (T334)	0030/0000	==		0030/0000 LENGTH(AH 2535 BK 2429)
LINE ST (T330)	0020/1854	==		
	002507 FT			002507 FT 2 0 40143 0 00 0025+03
				0020/0000 LENGTH(AH 2429 BK 2507)
	000000 FT			000000 FT 2 0 40143 0 00 0000+00
				NC WESTON RD
				INTER-BK SR 1007 SH
				(SR1007 SEG 0010/0648)
				MFC BEGIN = D
				BK-SCHUYLKILL (53)
				0010/0000 LENGTH(AH 2507 BK 0000)

DIR: N TOTAL LEN: .080 MI. DIST: 04-3 SR: 3023
 LEFT MUN: HAZLE T RIGHT MUN: HAZLE T

COMMERCE DR	000422 FT		000422 FT	COMMERCE DR
(T736)	INTER-AHD		INTER-AHD	(T736)
UNKNOWN RD				UNKNOWN RD
(PRDR)				(PRDR)
(AAR 361475M) #TRKS 01	0011/0422	=====	0010/0422	(AAR 361475M) #TRKS 01
0 0 00000 0 00 0000+00	0011/0070	+++++	0010/0070	0 0 00000 0 00 0000+00
	000000 FT		000000 FT	
NC SR 3023 SH			NC SR 3023 SH	
GTR HAZLETON CHAM OF CO			GTR HAZLETON CHAM OF CO	
(SR0424 SEG 0061/0000)			(SR0424 SEG 0061/0000)	
(SR0424 SEG 0060/0000)			(SR0424 SEG 0060/0000)	
GTR HAZLETON CHAM OF CO			GTR HAZLETON CHAM OF CO	
(SR0424 SEG 0060/0000)			(SR0424 SEG 0060/0000)	
(SR0424 SEG 0061/0000)			(SR0424 SEG 0061/0000)	
MFC BEGIN = E			MFC BEGIN = E	
LENGTH(AH 0422 BK 0000)	0011/0000		0010/0000	LENGTH(AH 0422 BK 0000)

EXTRACT DATE: 12/18/2023 ROADWAY MANAGEMENT SYSTEM PAGE NUMBER: 538
 PRINT DATE: 12/19/2023 SLD COUNTY/SR - ANNUAL PRINT COUNTY: LUZERNE
 DIR: B TOTAL LEN: 3.602 MI. DIST: 04-3 SR: 3022
 LEFT MUN: FREELAND B RIGHT MUN: FREELAND B

	019017 FT		019017 FT	
CENTRE ST (SR2049 SEG 0010/0000)	0080/2433		INTER-AHD	SOUTH ST (SR0940 SEG 0130/0000) CENTRE ST (SR0940 SEG 0130/0000)
		==	0080/2433	UNNAMED AL
		==	0080/2272	(TWP)
		==	0080/2105	RIDGE ST (TWP)
		==	0080/1952	UNNAMED AL (TWP)
UNNAMED AL (TWP)	0080/1937	==		
		==	0080/1787	FERN ST (TWP)
		==	0080/1725	FREELAND FOSTER T
		==	0080/1626	UNNAMED AL (TWP)
		==	0080/1469	VINE ST (T370)
		==	0080/1309	UNNAMED AL (TWP)
		==		CEDAR ST

DIR: B TOTAL LEN: 3.602 MI. DIST: 04-3 SR: 3022
 LEFT MUN: FOSTER T RIGHT MUN: FOSTER T

Stationing	Segment	Length	Right of Way	Notes
	0080/1148			(T374) UNNAMED AL
	0080/0988			(TWP) HEMLOCK ST
	0080/0827			(T373) UNNAMED AL
	0080/0670			(TWP) GREEN ST
	0080/0510			(T372) KALMIA ST
	0080/0341			(T371) BIRCH ST
TERRACE RD (T410)	0080/0163	016584 FT	1 0 00653 0 00	0486+00 FOREST AV (T399)
	0080/0000			LENGTH (AH 2433 BK 1929) NC SOUTH ST FOSTER
	0070/1750			BUTLER T
	014655 FT		1 0 00653 0 03	0466+71 NC BUTLER ST
	0070/0000			LENGTH (AH 1929 BK 2970)
TERRACE RD (T369)	0060/1983			WOOD SIDE DR (T354)
	0060/1617			ARROW RD (T352)
HI TOR EAST DR (T388)	0060/0695			
1 0 00653 0 03 0437+07	011685 FT			
LAUREL LN (T382)	0060/0000			LENGTH (AH 2970 BK 1207)
1 0 00653 0 03 0425+00	010478 FT			
PROSPECT RD (T347)	0050/0000			LENGTH (AH 1207 BK 2881)

DIR: B TOTAL LEN: 3.602 MI. DIST: 04-3 SR: 3022
 LEFT MUN: BUTLER T RIGHT MUN: BUTLER T

ALLEN LN
 (T412)

0040/1100 ==

0040/1062 ==
 FREEDOM RD
 (T368)

007597 FT

007597 FT 1 0 00653 0 03 0396+19
 0040/0000 LENGTH(AH 2881 BK 3290)

004307 FT

004307 FT 1 0 00653 0 03 0363+29
 HASHAGEN RD
 (T410)

0030/0000 LENGTH(AH 3290 BK 2787)

001520 FT

001520 FT 1 0 00653 0 03 0335+42
 0020/0000 LENGTH(AH 2787 BK 1520)

TO 0309/0230 SH
 (CONN)

0010/0122 ==

0010/0480 ==
 DRASHER RD
 (T367)

000000 FT ==

0010/0087 FROM 0309/0220 SH
 (CONN)
 000000 FT 1 0 00653 0 03 0320+79
 NC BU TLER DR
 HUNTER HW
 (SR0309 SEG 0231/0000)
 (SR0309 SEG 0230/0000)

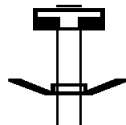
INTER-BK BUTLER DR
 (T429)

0010/0000 MFC BEGIN = D
 LENGTH(AH 1520 BK 0000)



EXTRACT DATE: 12/18/2023 ROADWAY MANAGEMENT SYSTEM PAGE NUMBER: 535
 PRINT DATE: 12/19/2023 SLD COUNTY/SR - ANNUAL PRINT COUNTY: LUZERNE
 DIR: B TOTAL LEN: 3.349 MI. DIST: 04-3 SR: 3021
 LEFT MUN: BUTLER T RIGHT MUN: BUTLER T

017684 FT



017474 FT

017684 FT
7074/0000

INTER-AHD
0070/0210
017474 FT

LENGTH(AH 0100 BK 0210)
 BMSEN 40/3021/0070/0000
 OLD TURNPIKE RD
 (T428)
 2 0 40013 0 01 0276+90

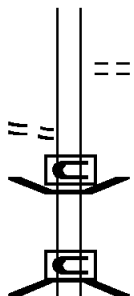
DIR: B TOTAL LEN: 3.349 MI. DIST: 04-3 SR: 3021
 LEFT MUN: BUTLER T RIGHT MUN: BUTLER T

			INTER-BK	OLD TURNPIKE RD (T428) SR 0080 EB BMSBG 40/3021/0070/0000 MFC BEGIN = E
	017474 FT		0070/0000	LENGTH(AH 0210 BK 0100)
			017474 FT	LENGTH(AH 0100 BK 2460)
			7064/0000	OLD TURNPIKE RD (T428)
ST JOHNS RD (T427)	0060/2460		0060/2460	ST JOHNS RD (T427)
			0060/2212	BMSEN 40/3021/0060/2184 2 0 40013 0 00 0149+97
			0060/2127	NESCOPECK CREEK
			0060/1605	BMSBG 40/3021/0060/2184 GLENDALE LN (T379)
UNKNOWN RD (PRDR)	0060/1347			
	015014 FT		015014 FT	2 0 40013 0 00 0149+97
			0060/0000	LENGTH(AH 2460 BK 3353)
FRANKLIN DR (T395)	0050/2545			
			0050/1860	KENNEDY DR (T401)
MILL MOUNTAIN RD (T356)	0050/1414		0050/1414	MILL MOUNTAIN RD (T356)
	011661 FT		011661 FT	2 0 40013 0 00 0117+05
BUTLER DR (T429)	0050/0000		0050/0000	BUTLER DR (T429) LENGTH(AH 3353 BK 3016)
	008645 FT		008645 FT	2 0 40013 0 00 0086+82

DIR: B TOTAL LEN: 3.349 MI. DIST: 04-3 SR: 3021
 LEFT MUN: BUTLER T RIGHT MUN: BUTLER T

BEISELS RD
(CNTY)

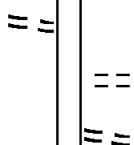
0030/2919



== 0040/0000 MIDDLE RD
 (T341) LENGTH(AH 3016 BK 3529)
 0030/2902 BMS EN 40/3021/0030/2871
 2 0 40013 0 00 0079+85
 BRIDGE CLOSED
 0030/2871 LITTLE NSCPK CK
 BMSBG 40/3021/0030/2871

FRITZINGERTOWN ENT RD
(PRDR)

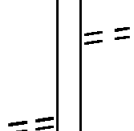
0030/2021



0030/1810 DEAN ST
 (TWP)
 0030/1348 SHORT ST
 (T376)

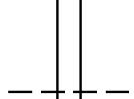
2 0 40013 0 00 0051+15
 COUNTY RD
 (CNTY)

005116 FT
 0030/0000



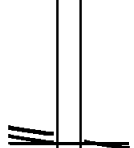
0030/0029 Foothills DR
 (CNTY)
 005116 FT
 0030/0000 LENGTH(AH 3529 BK 2092)

003024 FT



003024 FT 2 0 40013 0 00 0030+23
 0020/0000 LENGTH(AH 2092 BK 3024)
 BUTLER
 0010/2969 HAZLE T

2 0 40013 0 00 0000+00 000000 FT
 HUNTER HW
 (SR0309 SEG 0180/1634)
 (SR0309 SEG 0181/1697) 0010/0000



NC OLD TURNPIKE RD
 HUNTER HW
 000000 FT (SR0309 SEG 0181/1697)
 (SR0309 SEG 0180/1634)
 MFC BEGIN = D
 0010/0000 LENGTH(AH 3024 BK 0000)

DIR: B TOTAL LEN: 10.410 MI. DIST: 04-3 SR: 3020
 LEFT MUN: SUGARLOAF T RIGHT MUN: SUGARLOAF T



DIR: B TOTAL LEN: 10.410 MI. DIST: 04-3 SR: 3020
 LEFT MUN: SUGARLOAF T RIGHT MUN: SUGARLOAF T

(TWP)	0200/0894	==	
1 1 03770 0 00 0151+98	045428 FT		045428 FT
UNKNOWN RD			
(TWP)	0200/0000	==	0200/0000 LENGTH(AH 2527 BK 2082)
	043346 FT		043346 FT 1 1 03770 0 00 0131+16
			0190/0000 LENGTH(AH 2082 BK 2465)
	040881 FT		040881 FT 1 1 03770 0 00 0106+51
			0180/0000 LENGTH(AH 2465 BK 2445)
SECOND ST			
(PRDR)	0170/1151	==	
1 1 03770 0 00 0082+06	038436 FT		038436 FT WESTON RD
PROSPECT RD			(SR3024 SEG 0100/2753)
(T302)	0170/0000	==	0170/0000 LENGTH(AH 2445 BK 3306)
	035130 FT		035130 FT 1 1 03770 0 00 0049+00
			0160/0000 LENGTH(AH 3306 BK 2797)

DIR: B TOTAL LEN: 10.410 MI. DIST: 04-3 SR: 3020
 LEFT MUN: SUGARLOAF T RIGHT MUN: SUGARLOAF T

032333 FT		032333 FT 1 1 03770 0 00 0025+94 [S] 0150/0000 LENGTH(AH 2797 BK 2594)
029739 FT		029739 FT 1 1 03770 0 00 0000+00 [S] 0140/0000 LENGTH(AH 2594 BK 2237) SUGARLOAF 0130/2139 BLACK CREEK T
027502 FT		0130/0545 STREAM STRUCTURE LENGTH 5 FT BMSID 40/3020/0130/0540 027502 FT 1 1 03802 0 00 0231+07 DRAINAGE STRUCTURE LENGTH 4 FT BMSID 40/3020/0130/0000 [S] 0130/0000 LENGTH(AH 2237 BK 1703)
025799 FT		025799 FT 1 1 03802 0 00 0214+25 [S] 0120/0000 LENGTH(AH 1703 BK 2150)
023649 FT		0110/0102 BMSEN 40/3020/0110/0000 023649 FT 1 1 03802 0 00 0193+71 BLACK CREEK BMSBG 40/3020/0110/0000 [S] 0110/0000 LENGTH(AH 2150 BK 1650)
1 1 03802 0 00 0176+22 021999 FT PRIVATE RD (PRDR) 0100/0000		021999 FT TOWNSHIP 0303 RT (T303) [S] 0100/0000 LENGTH(AH 1650 BK 2312)

DIR: B TOTAL LEN: 10.410 MI. DIST: 04-3 SR: 3020
 LEFT MUN: BLACK CREEK T RIGHT MUN: BLACK CREEK T

019687 FT

019687 FT 1 1 03802 0 00 0154+26
 0090/0000 LENGTH(AH 2312 BK 2160)

017527 FT

0080/0134 NUREMBERG MOUNTAIN RD
 017527 FT (T305)
 1 1 03802 0 00 0132+80
 LC FOR NUREMBERG MTN RD
 (CONN)
 0080/0000 LENGTH(AH 2160 BK 3998)

013529 FT

013529 FT 1 1 03802 0 00 0092+82
 0070/0000 LENGTH(AH 3998 BK 2481)

0060/1805 BMS EN 40/3020/0060/1793
 0 0 00000 0 00 0000+00

0060/1793 BMSBG 40/3020/0060/1793
 0060/1289 BMS EN 40/3020/0060/1272

0060/1272 BMSBG 40/3020/0060/1272
 TRIB BLK CRK

0060/0973 STRUCTURE LENGTH 6 FT
 BMSID 40/3020/0060/0973

011048 FT

011048 FT 1 1 03802 0 00 0071+61
 0060/0000 LENGTH(AH 2481 BK 1916)

DIR: B TOTAL LEN: 10.410 MI. DIST: 04-3 SR: 3020
 LEFT MUN: BLACK CREEK T RIGHT MUN: BLACK CREEK T

009132 FT

009132 FT 1 1 03802 0 00 0052+45
 0050/0000 LENGTH(AH 1916 BK 2491)

006641 FT

006641 FT 1 1 03802 0 00 0027+54
 0040/0000 LENGTH(AH 2491 BK 2754)

== 0030/1818 PINE ST
 (T322)
 == 0030/1511 FALLS ST
 (T321)
 == 0030/1121 MOUNTAIN ST
 (T307)
 == 0030/0820 UNKNOWN AL
 (TWP)

003887 FT

003887 FT 1 1 03802 0 00 0000+00
 0030/0000 LENGTH(AH 2754 BK 1935)
 == 0020/1566 PARK ST
 (T309)

001952 FT

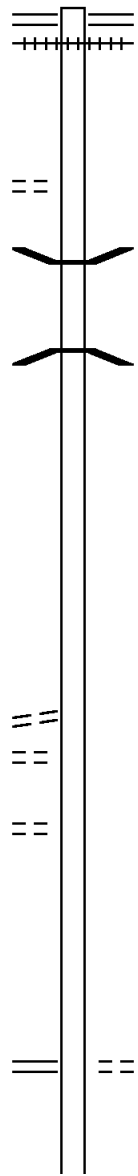
0020/0044 BMS EN 40/3020/0020/0000
 001952 FT 1 1 03802 1 00 0024+13
 BRANCH OF BLACK CREEK
 BMSBG 40/3020/0020/0000
 0020/0000 LENGTH(AH 1935 BK 1952)

000000 FT

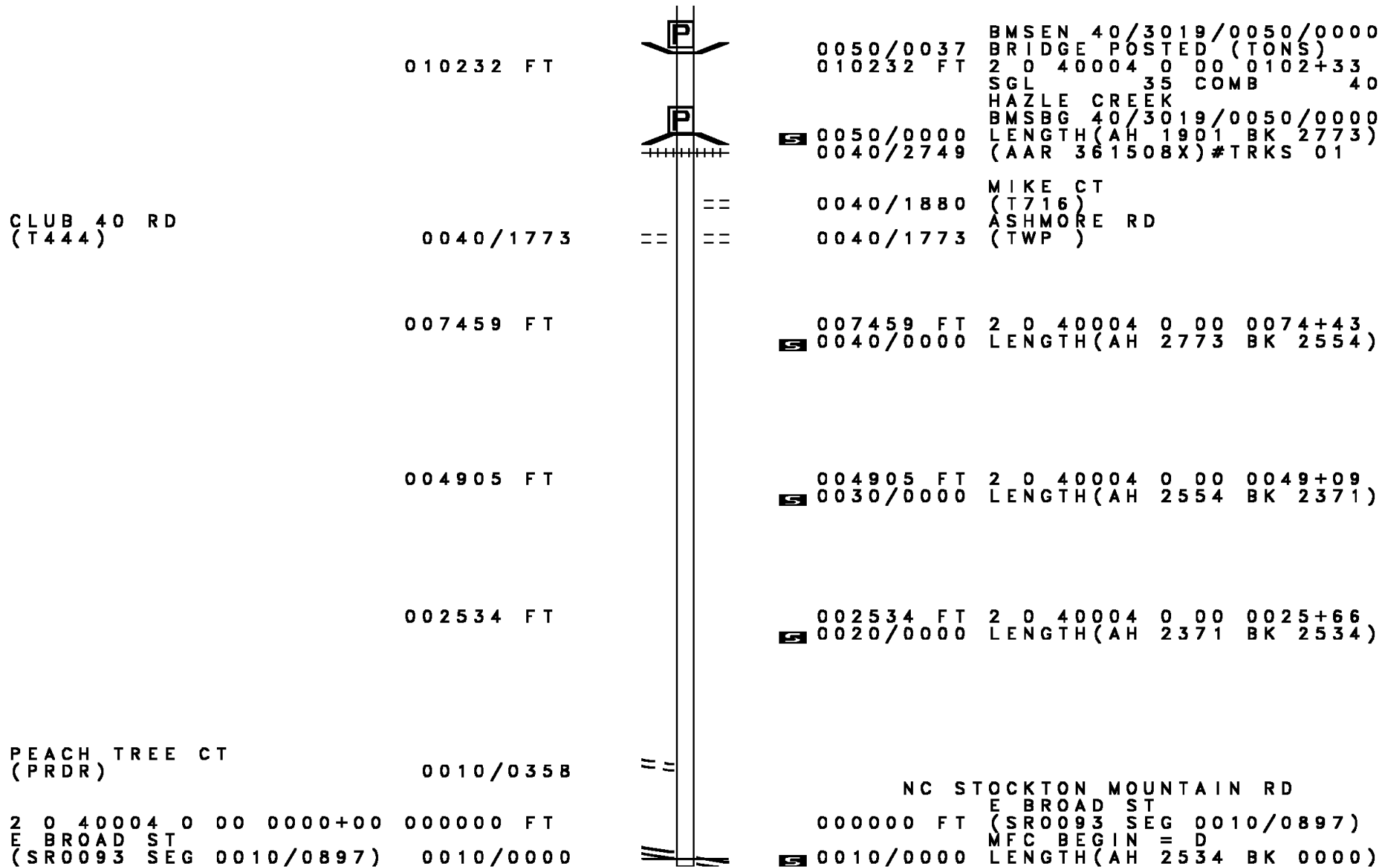
000000 FT 1 1 03802 1 00 0044+23
 NC TO MHICKEN RD
 ROCK GLEN RD
 (SR3018 SEG 0040/1335)
 MFC BEGIN = D
 0010/0000 LENGTH(AH 1952 BK 0000)

DIR: B TOTAL LEN: 4.261 MI. DIST: 04-3 SR: 3019
 LEFT MUN: HAZLE T RIGHT MUN: HAZLE T

Location	Segment	Length (FT)	Notes
	022500	022500 FT	HAZELTON FREELAND HW (SR0940 SEG 0060/1718) (AAR 361521L)#TRKS 01
BLACK CREEK TR (TWP)	0080/0981	0080/0981	
	019554	019554 FT	BMS EN 40/3019/0080/0000 2 0 40004 0 00 0195+08 BIG BLACK CREEK BMSBG 40/3019/0080/0000 LENGTH(AH 2946 BK 3705)
	015849	015849 FT	2 0 40004 0 00 0158+23 LENGTH(AH 3705 BK 3716)
FALLING LEAVES LN (PRDR)	0060/3562	0060/3562	
FORREST HILLS ACRES (T476)	0060/2996	0060/2996	
SPRING HILL DR (T636)	0060/2174	0060/2174	
	012133	012133 FT	2 0 40004 0 00 0124+00 HAZLE BROOK RD (T319)
DIAMOND AV (SR3030 SEG 0040/2855)	0060/0000	0060/0000	LENGTH(AH 3716 BK 1901)



DIR: B TOTAL LEN: 4.261 MI. DIST: 04-3 SR: 3019
 LEFT MUN: HAZLE T RIGHT MUN: HAZLE T



010232 FT

0050/0037 BMSBN 40/3019/0050/0000
 010232 FT BRIDGE POSTED (TONS)
 2 0 40004 0 00 0102+33
 SGL 35 COMB 40
 HAZLE CREEK
 BMSBG 40/3019/0050/0000
 S 0050/0000 LENGTH(AH 1901 BK 2773)
 0040/2749 (AAR 361508X)#TRKS 01

CLUB 40 RD
 (T444)

0040/1773

0040/1880 MIKE CT
 (T716)
 0040/1773 ASHMORE RD
 (TWP)

007459 FT

007459 FT 2 0 40004 0 00 0074+43
 S 0040/0000 LENGTH(AH 2773 BK 2554)

004905 FT

004905 FT 2 0 40004 0 00 0049+09
 S 0030/0000 LENGTH(AH 2554 BK 2371)

002534 FT

002534 FT 2 0 40004 0 00 0025+66
 S 0020/0000 LENGTH(AH 2371 BK 2534)

PEACH TREE CT
 (PRDR)

0010/0358

2 0 40004 0 00 0000+00 000000 FT
 E BROAD ST
 (SR0093 SEG 0010/0897) 0010/0000

NC STOCKTON MOUNTAIN RD
 E BROAD ST
 000000 FT (SR0093 SEG 0010/0897)
 MFC BEGIN = D
 S 0010/0000 LENGTH(AH 2534 BK 0000)

EXTRACT DATE: 12/18/2023 ROADWAY MANAGEMENT SYSTEM PAGE NUMBER: 525
PRINT DATE: 12/19/2023 SLD COUNTY/SR - ANNUAL PRINT COUNTY: LUZERNE

DIR: B TOTAL LEN: 4.696 MI. DIST: 04-3 SR: 3018
LEFT MUN: SUGARLOAF T RIGHT MUN: SUGARLOAF T

024796 FT



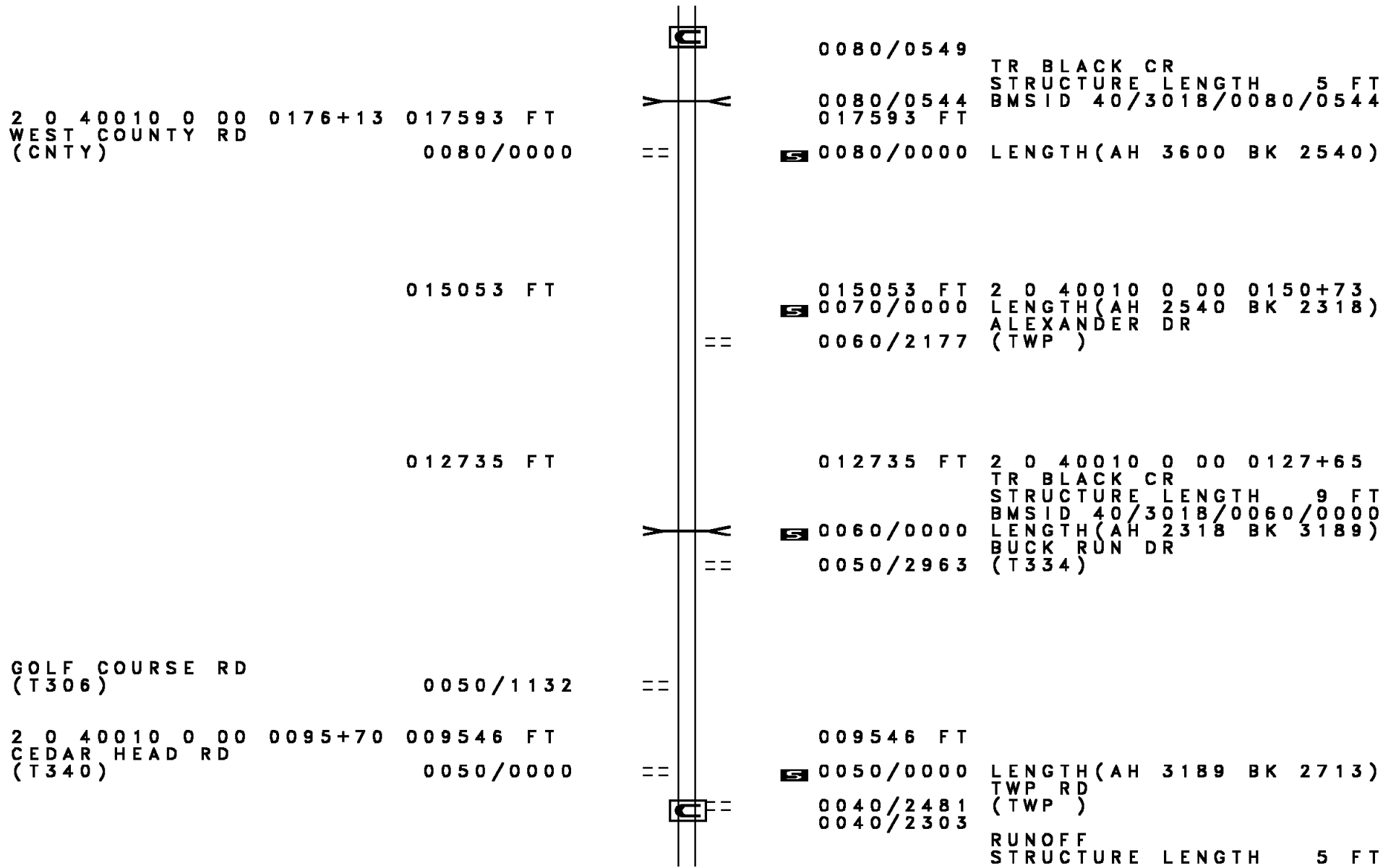
024796 FT
7124/0000 LENGTH(AH 0100 BK 0035)
INTER-AHD ROCK GLEN RD
0120/0035 (T420)
TR NESCOPECK

DIR: B TOTAL LEN: 4.696 MI. DIST: 04-3 SR: 3018
LEFT MUN: SUGARLOAF T RIGHT MUN: SUGARLOAF T

			STRUCTURE LENGTH	5 FT
024761 FT		0120/0030	BMSID 40/3018/0120/0222	
		024761 FT	2 0 40010 0 01 0380+17	
			BR NESCOPECK	
			STRUCTURE LENGTH	11 FT
			BMSID 40/3018/0120/0000	
		INTER-BK	ROCK GLEN RD	
			(T420)	
024761 FT		0120/0000	LENGTH(AH 0035 BK 0100)	
		024761 FT		
		7114/0000	LENGTH(AH 0100 BK 0012)	
			BMSEN 40/3018/0110/0000	
		INTER-AHD	ROCK GLEN RD	
			(T420)	
024749 FT		0110/0012	2 0 40010 0 00 0289+85	
		024749 FT	ROCK GLEN RD	
		INTER-BK	(T420)	
			TRIB NESCOCK	
			BMSBG 40/3018/0110/0000	
024749 FT		0110/0000	LENGTH(AH 0012 BK 0100)	
		024749 FT		
		7104/0000	LENGTH(AH 0100 BK 1273)	
		INTER-AHD	ROCK GLEN RD	
			(T420)	
		0100/1273	BLACK CREEK T	
023476 FT		023476 FT	2 0 40010 0 00 0235+15	
		0100/0000	LENGTH(AH 1273 BK 2283)	
021193 FT		0090/0005	2 0 40010 0 00 0212+32	
		021193 FT	STREAM	
			STRUCTURE LENGTH	5 FT
			BMSID 40/3018/0090/0000	
		0090/0000	LENGTH(AH 2283 BK 3600)	
0080/2341				
		0080/1807	GATEWAY RD	
			(T337)	

RED FOX LN
(T333)

DIR: B TOTAL LEN: 4.696 MI. DIST: 04-3 SR: 3018
 LEFT MUN: BLACK CREEK T RIGHT MUN: BLACK CREEK T



2 0 40010 0 00 0176+13 017593 FT
 WEST COUNTY RD
 (CNTY) 0080/0000

0080/0549
 TR BLACK CR
 STRUCTURE LENGTH 5 FT
 BMSID 40/3018/0080/0544
 017593 FT
 5 0080/0000 LENGTH(AH 3600 BK 2540)

015053 FT

015053 FT 2 0 40010 0 00 0150+73
 5 0070/0000 LENGTH(AH 2540 BK 2318)
 ALEXANDER DR
 0060/2177 (TWP)

012735 FT

012735 FT 2 0 40010 0 00 0127+65
 TR BLACK CR
 STRUCTURE LENGTH 9 FT
 BMSID 40/3018/0060/0000
 5 0060/0000 LENGTH(AH 2318 BK 3189)
 BUCK RUN DR
 0050/2963 (T334)

GOLF COURSE RD
 (T306) 0050/1132

2 0 40010 0 00 0095+70 009546 FT
 CEDAR HEAD RD
 (T340) 0050/0000

009546 FT
 5 0050/0000 LENGTH(AH 3189 BK 2713)
 TWP RD
 0040/2481 (TWP)
 0040/2303
 RUNOFF
 STRUCTURE LENGTH 5 FT

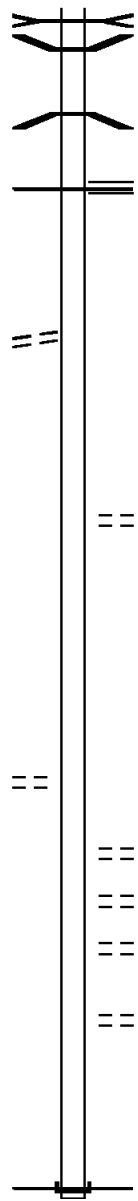
EXTRACT DATE: 12/18/2023
PRINT DATE: 12/19/2023

ROADWAY MANAGEMENT SYSTEM
SLD COUNTY/SR - ANNUAL PRINT

PAGE NUMBER: 522
COUNTY: LUZERNE

DIR: B TOTAL LEN: 4.696 MI.
LEFT MUN: BLACK CREEK T

DIST: 04-3 SR: 3018
RIGHT MUN: BLACK CREEK T



2 0 40010 0 00 0068+63 006833 FT
BOULEVARD RD
(T311) 0040/0000

004266 FT

SCOTCH VALLEY DR
(T339) 002108 FT
0020/0000

000000 FT

0040/2298 BMSID 40/3018/0040/2298
0040/2008 BMSSEN 40/3018/0040/1923
2 0 40010 0 00 0087+94
BLACK CREEK
0040/1923 BMSBG 40/3018/0040/1923
TOMHICKEN RD
(SR3020 SEG 0010/0000)
0040/1335 MFC BEGIN = D

006833 FT

0040/0000 LENGTH(AH 2713 BK 2567)

MEADOW LN
(PRDR)
0030/0325
004266 FT 2 0 40010 0 00 0042+96
0030/0000 LENGTH(AH 2567 BK 2158)

002108 FT 2 0 40010 0 00 0021+21
NC ROCK GLEN RD
0020/0000 LENGTH(AH 2158 BK 2108)

0010/1401 SPRUCE ST
(T317)
0010/1166 MAPLE ST
(T318)
0010/1145 HUTTON RD
(PRDR)

0010/0539 SEIWELL LN
(T304)
000000 FT 2 0 40010 0 00 0000+00
NC BEAVER VALLEY RD
INTER-BK MAIN ST
(SR2024 SEG 0130/2053)
MFC BEGIN = E
BK-COLUMBIA (19)
0010/0000 LENGTH(AH 2108 BK 0000)

EXTRACT DATE: 12/18/2023 ROADWAY MANAGEMENT SYSTEM PAGE NUMBER: 521
PRINT DATE: 12/19/2023 SLD COUNTY/SR - ANNUAL PRINT COUNTY: LUZERNE
DIR: B TOTAL LEN: 2.121 MI. DIST: 04-3 SR: 3017
LEFT MUN: HAZLETON C RIGHT MUN: HAZLETON C

011200 FT

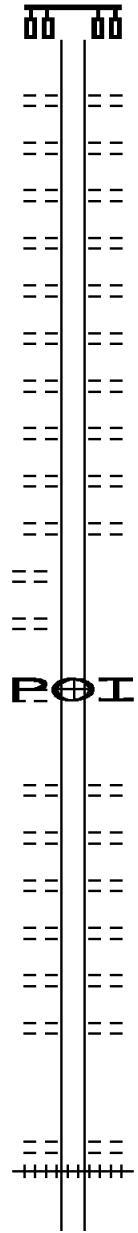
011200 FT
INTER-AHD



POPLAR ST
(CITY)
BROAD ST
{SR0093 SEG 0060/0317}
{SR0093 SEG 0061/0323}

DIR: B TOTAL LEN: 2.121 MI. DIST: 04-3 SR: 3017
LEFT MUN: HAZLETON C RIGHT MUN: HAZLETON C

HAWTHORNE ST
(CITY) 0050/1543
BUTTONWOOD ST
(CITY) 0050/1156
PRIVATE DR
(PRDR) 0050/0549
007536 FT



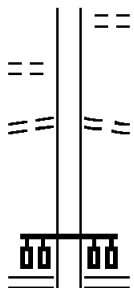
0050/3664 MINE ST
0050/3427 (CITY)
0050/3229 CHESTNUT ST
0050/3049 (CITY)
CRANBERRY AV
0050/2866 (CITY)
JUNIPER AV
0050/2676 (CITY)
WALNUT ST
0050/2486 (CITY)
CHAPEL ST
0050/2296 (CITY)
ELM ST
0050/2108 (CITY)
BIRCH ST
0050/1917 (CITY)
BEECH ST
0050/1729 (CITY)
NOBLE ST
(CITY)

POI 0050/0549 (APRA) PP & L
007536 FT 2 0 40003 0 00 0074+70
SAMUELS AV
(CITY)
5 0050/0000 LENGTH(AH 3664 BK 1922)
MUIR AV
(CITY)
0040/1603 CARLETON AV
(CITY)
0040/1283 BERNER AV
(CITY)
0040/0964 THIRWELL AV
(CITY)
0040/0645 KIEFER AV
(CITY)
005614 FT 2 0 40003 0 00 0055+75
0040/0326 (CITY)
NC PO PLAR ST
DIETRICK AV
(CITY)
5 0040/0000 LENGTH(AH 1922 BK 1236)
0030/1209 (AAR 361507R)#TRKS 01
ROCKY RD

DIR: B TOTAL LEN: 2.121 MI. DIST: 04-3 SR: 3017
LEFT MUN: HAZLETON C RIGHT MUN: HAZLETON C

BUTLER DR
(CITY)
TO 0424/0121 SH
(CONN)

0030/0263
0030/0149
004378 FT



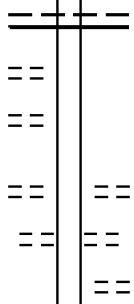
0030/0424 (CITY)
FROM 0424/0121 SH
(CONN)
2 0 40003 0 00 0044+00
POPLAR ST
ARTHUR GARDNER HW
(SR0424 SEG 0121/0657)
(SR0424 SEG 0120/0657)

5 0030/0000 LENGTH(AH 1236 BK 2564)

MFC BEGIN = C
HAZLETON
HAZLE T

JEANSVILLE PEAK RD
(PRDR)
TENNES ST
(T653)
2 0 40003 0 00 0018+36
CORR CT
(T630)

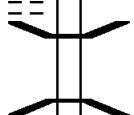
0020/0822
0020/0242
001814 FT
0020/0000



001814 FT HILL ST
(T597)
5 0020/0000 LENGTH(AH 2564 BK 1814)
RAILROAD ST
(T602)
HILL ST
(T601)

CAFE CT
(T599)

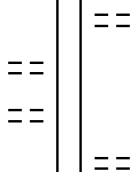
0010/1335



0010/1071 BMS EN 40/3017/0010/1031
2 0 40003 0 00 0010+04
SULPHER CREEK
0010/1063 BMSBG 40/3017/0010/1031
HAUL RD
0010/0893 (PRDR)

POST CR
(T598)
POST CR
(T598)

0010/0618
0010/0399



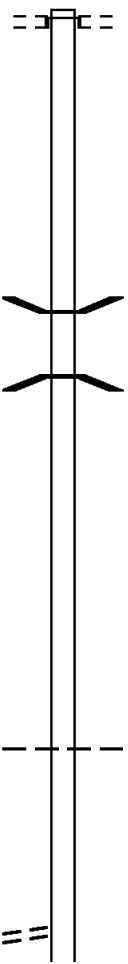
0010/0361 HOPE ST
(T596)
000000 FT 2 0 40003 0 00 0000+00
NC MA IN ST
INTER-BK CHESTNUT ST
(SR4001 SEG 0010/3061)
MFC BEGIN = D

5 0010/0000 LENGTH(AH 1814 BK 0000)

DIR: B TOTAL LEN: 3.836 MI. DIST: 04-3 SR: 3016
 LEFT MUN: BLACK CREEK T RIGHT MUN: BLACK CREEK T

020254 FT

020254 FT
 INTER-AHD TWP RD
 (T308)
 TWP RD
 (T340)



017640 FT

017640 FT 2 0 40015 0 01 0025+24
 0080/0000 LENGTH(AH 2614 BK 2200)
 0070/1087 BMSBN 40/3016/0070/1015
 2 0 40015 0 01 0036+25
 BLACK CREEK
 0070/1015 BMSBG 40/3016/0070/1015

015440 FT

015440 FT 2 0 40015 0 01 0047+24
 0070/0000 LENGTH(AH 2200 BK 2819)

012621 FT

012621 FT 2 0 40015 0 01 0075+43
 BLACK CREEK
 NESCOPECK T
 0060/0000 LENGTH(AH 2819 BK 1662)

2 0 40015 0 01 0092+05 010959 FT
 PRIVATE DR
 (PRDR) 0050/0000

010959 FT
 0050/0000 LENGTH(AH 1662 BK 3566)

DIR: B TOTAL LEN: 3.836 MI. DIST: 04-3 SR: 3016
 LEFT MUN: NESCOPECK T RIGHT MUN: NESCOPECK T

007393 FT

007393 FT 2 0 40091 0 00 0073+70
 0040/0000 LENGTH(AH 3566 BK 2851)

004542 FT

004542 FT 2 0 40091 0 00 0045+30
 0030/0000 LENGTH(AH 2851 BK 2837)

001705 FT

001705 FT 2 0 40091 0 00 0017+35
 TOWER RD
 (T373)
 0020/0000 LENGTH(AH 2837 BK 1705)
 0010/1361 BMSSEN 40/3016/0010/1233
 2 0 40091 0 00 0011+98
 SR 0080 EB

0010/1233 BMSBG 40/3016/0010/1233

0010/0464 BMSSEN 40/3016/0010/0445

2 0 40091 0 00 0000+00

SR 0080 WB

0010/0322 BMSBG 40/3016/0010/0445

000000 FT 2 0 40091 0 00 0000+00

NC TANK RD

W ZENITH RD

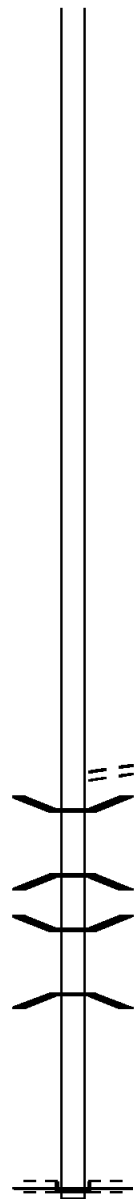
(T459)

INTER-BK KARCHNERS RD

(T456)

MFC BEGIN = E

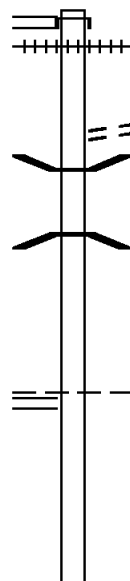
0010/0000 LENGTH(AH 1705 BK 0000)



DIR: B TOTAL LEN: 2.664 MI. DIST: 04-3 SR: 3015
 LEFT MUN: NESCOPECK B RIGHT MUN: NESCOPECK B

BROAD ST 014066 FT
 (SR0339 SEG 0020/0000) 0060/1996

DUMP HILL RD 012070 FT
 (SR3014 SEG 0020/2545) 0060/0000



014066 FT
 INTER-AHD BROAD ST
 0060/1996 (SR0339 SEG 0020/0000)
 0060/1937 (AAR 517780J)#TRKS 01

0060/1025 OVERLOOK RD
 (T381)
 0060/0998 BMS EN 40/3015/0060/0990
 2 0 40092 0 00 0059+76
 TRIB NESCOPECK CRK
 0060/0990 BMSBG 40/3015/0060/0990

012070 FT 2 0 40092 0 00 0051+21
 NC BROAD ST

0060/0000 NESCOPECK
 NESCOPECK T
 LENGTH(AH 1996 BK 2846)

DIR: B TOTAL LEN: 2.664 MI. DIST: 04-3 SR: 3015
 LEFT MUN: NESCOPECK T RIGHT MUN: NESCOPECK T

009224 FT

009224 FT 2 0 40017 0 01 0092+85
 STOUT'S RD
 (T462)
 5 0050/0000 LENGTH(AH 2846 BK 2871)

006353 FT

006353 FT 2 0 40017 0 01 0066+55
 5 0040/0000 LENGTH(AH 2871 BK 0657)

005696 FT

005696 FT 2 0 40017 0 01 0059+98
 5 0030/0000 LENGTH(AH 0657 BK 1268)

004428 FT

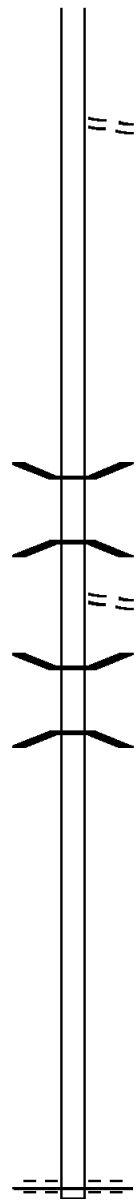
0024/0669 BMS EN 40/3015/0024/0456
 0 0 00000 0 00 0000+00
 NESCOPECK CR
 0024/0423 BMSBG 40/3015/0024/0456
 KARCHNER'S RD
 (T456)
 004428 FT 0 0 00000 0 00 0000+00
 5 0024/0000 LENGTH(AH 1268 BK 1930)
 0020/1636 BMS EN 40/3015/0020/1609
 2 0 40017 0 00 0042+02
 HORTON CREEK
 0020/1609 BMSBG 40/3015/0020/1609

002498 FT

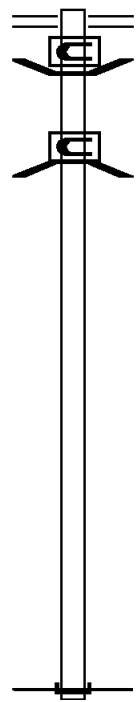
002498 FT 2 0 40017 0 00 0026+28
 5 0020/0000 LENGTH(AH 1930 BK 2498)

000000 FT

000000 FT 2 0 40017 0 00 0000+00
 NC BLACK CREEK RD
 W ZENITH RD
 (T459)
 MFC BEGIN = D
 5 0010/0000 LENGTH(AH 2498 BK 0000)



005057 FT



005057 FT WILDCAT HOLLOW RD
 0020/2545 (SR3015 SEG 0060/0000)
 BMSEN 40/3014/0020/2380
 0020/2514 2 0 40092 0 00 0049+37
 BRIDGE CLOSED
 NESCOPECK CR
 0020/2380 BMSBG 40/3014/0020/2380

002512 FT

002512 FT 2 0 40092 0 00 0025+65
 0020/0000 LENGTH(AH 2545 BK 2512)

000000 FT

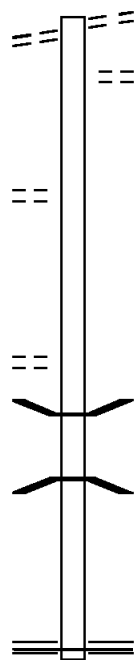
000000 FT 2 0 40092 0 00 0000+00
 NC DUMP HILL RD
 INTER-BK COLUMBIA CO RD
 (SR2019 SEG 0040/1767)
 MFC BEGIN = E
 BK-COLUMBIA (19)
 0010/0000 LENGTH(AH 2512 BK 0000)

COUNTY RD 005436 FT
 (CNTY) 0020/3677

BEEF HILL DR 0020/1755
 (T389)

2 0 40020 0 01 0019+60 001759 FT
 POWDER GLEN RD 0020/0000
 (T395)

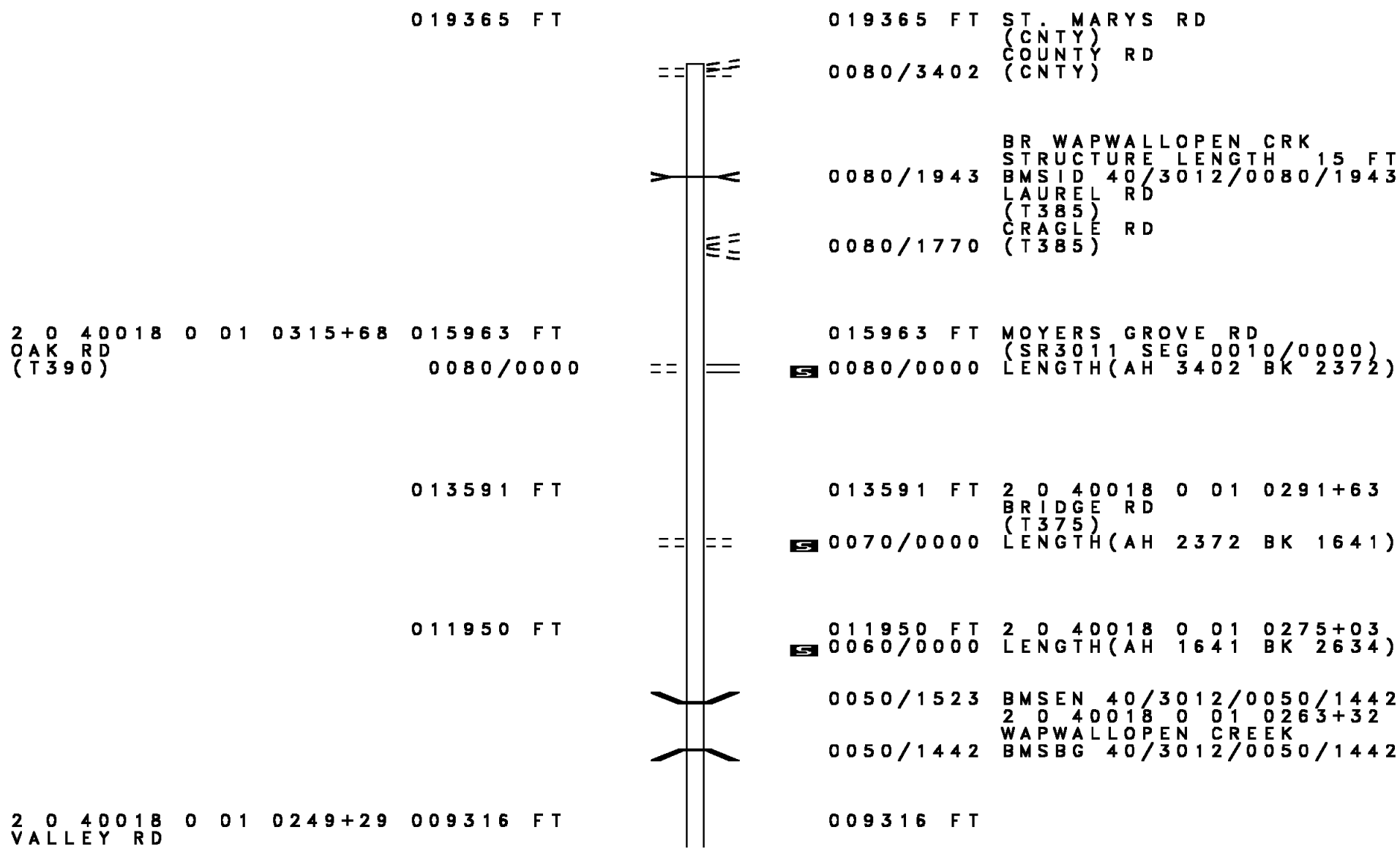
000000 FT



005436 FT COUNTY RD
 0020/3677 (CNTY)
 0020/3095 WILLOW LN
 (PRDR)

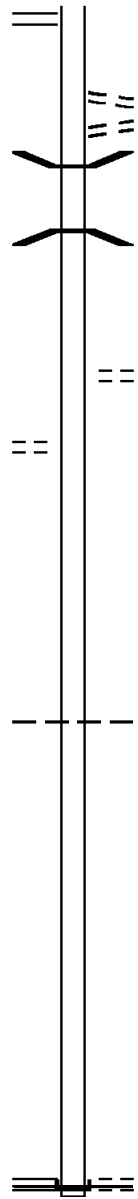
 001759 FT
 0020/0000 LENGTH(AH 3677 BK 1759)
 0010/0896 BMS EN 40/3013/0010/0797
 2 0 40020 0 00 0008+03
 WAPWALLOPEN
 0010/0797 BMSBG 40/3013/0010/0797
 000000 FT 2 0 40020 0 00 0000+00
 NC VA LLEY RD
 HOBBI E RD
 (SR3012 SEG 0050/0000)
 MFC BEGIN = E
 0010/0000 LENGTH(AH 1759 BK 0000)

DIR: B TOTAL LEN: 3.668 MI. DIST: 04-3 SR: 3012
 LEFT MUN: HOLLENBACK T RIGHT MUN: HOLLENBACK T



DIR: B TOTAL LEN: 3.668 MI. DIST: 04-3 SR: 3012
 LEFT MUN: HOLLENBACK T RIGHT MUN: HOLLENBACK T

(SR3013 SEG 0010/0000) 0050/0000



0050/0000 LENGTH(AH 2634 BK 2353)

0040/1646 LC FOR RIDGE RD
 (CONN)
 RIDGE RD
 (T398)

0040/1482 BMSEN 40/3012/0040/0979
 0040/0994 2 0 40018 0 01 0235+09
 BR WAPWALLOPEN CRK
 0040/0979 BMSBG 40/3012/0040/0979

006963 FT

006963 FT 2 0 40018 0 01 0225+59
 SWITZE RD
 (T383)

0040/0000 LENGTH(AH 2353 BK 1999)

CHAPIN LN
 (PRDR)

0030/1264

004964 FT

004964 FT 2 0 40018 0 01 0205+45
 0030/0000 LENGTH(AH 1999 BK 1905)

003059 FT

0020/0018 HOLLENBACK
 NESCOPECK T
 003059 FT 2 0 40018 0 01 0186+58
 0020/0000 LENGTH(AH 1905 BK 3059)

000000 FT

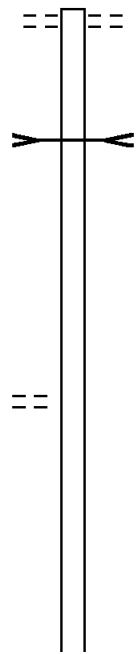
000000 FT 2 0 40018 0 01 0155+86
 NC HOBBI RD
 WAPWALLOPEN RD
 (T452)

MINER ST
 (SR0239 SEG 0030/0000) 0010/0000

INTER-BK MINER ST
 (SR0239 SEG 0030/0000)
 MFC BEGIN = D
 0010/0000 LENGTH(AH 3059 BK 0000)

EXTRACT DATE: 12/18/2023 ROADWAY MANAGEMENT SYSTEM PAGE NUMBER: 510
 PRINT DATE: 12/19/2023 SLD COUNTY/SR - ANNUAL PRINT COUNTY: LUZERNE
 DIR: B TOTAL LEN: 3.193 MI. DIST: 04-3 SR: 3011
 LEFT MUN: HOLLENBACK T RIGHT MUN: HOLLENBACK T

016859 FT



016859 FT ST JOHNS RD
 0050/3646 (TWP)

BR WAPWALL C
 STRUCTURE LENGTH 12 FT
 0050/2737 BMSID 40/3011/0050/2737

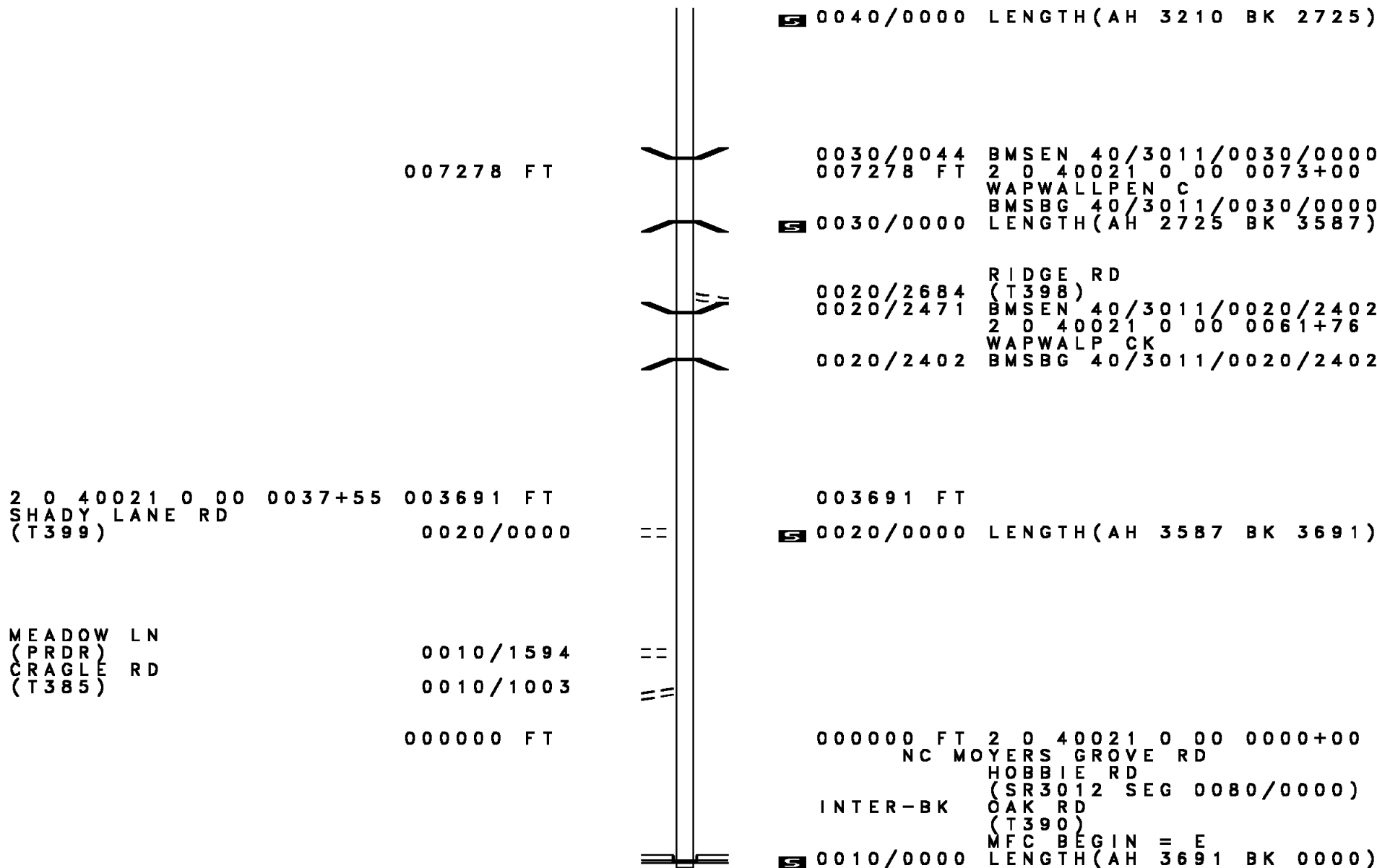
2 0 40021 0 00 0132+36 013213 FT
 FAUX RD
 (T393) 0050/0000

013213 FT
 0050/0000 LENGTH(AH 3646 BK 3210)

010003 FT

010003 FT 2 0 40021 0 00 0100+25

DIR: B TOTAL LEN: 3.193 MI. DIST: 04-3 SR: 3011
 LEFT MUN: HOLLENBACK T RIGHT MUN: HOLLENBACK T



5 0040/0000 LENGTH(AH 3210 BK 2725)

007278 FT 0030/0044 BMS EN 40/3011/0030/0000
 007278 FT 2 0 40021 0 00 0073+00
 WAPWALLPEN C
 5 0030/0000 BMSBG 40/3011/0030/0000
 LENGTH(AH 2725 BK 3587)

0020/2684 RIDGE RD
 (T398)
 0020/2471 BMS EN 40/3011/0020/2402
 2 0 40021 0 00 0061+76
 WAPWALP CK
 0020/2402 BMSBG 40/3011/0020/2402

2 0 40021 0 00 0037+55 003691 FT
 SHADY LANE RD
 (T399) 0020/0000 == 5 0020/0000 LENGTH(AH 3587 BK 3691)

MEADOW LN
 (PRDR) 0010/1594 ==
 CRAGLE RD 0010/1003 ==
 (T385)

000000 FT 2 0 40021 0 00 0000+00
 NC MOYERS GROVE RD
 HOBBIERD
 (SR3012 SEG 0080/0000)
 INTER-BK OAK RD
 (T390)
 MFC BEGIN = E
 5 0010/0000 LENGTH(AH 3691 BK 0000)

DIR: B TOTAL LEN: 3.449 MI. DIST: 04-3 SR: 3010
 LEFT MUN: WRIGHT T RIGHT MUN: WRIGHT T

S MAIN RD 018213 FT
 (SR2045 SEG 0090/0000) 0070/2786

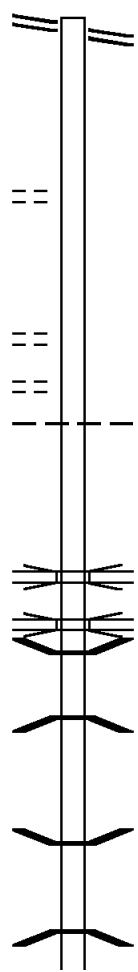
UNKNOWN RD
 (PRDR) 0070/0772

015427 FT

WASHINGTON PARK DR 0060/1831
 (TWP)
 MORIO DR 0060/1291
 (T501)

012911 FT

010848 FT



018213 FT S MAIN RD
 0070/2786 (SR2045 SEG 0090/0000)

015427 FT 2 0 40023 0 00 0158+98
 0070/0000 LENGTH(AH 2786 BK 2516)

0060/1091 WRIGHT
 DORRANCE T

012911 FT 2 0 40023 0 00 0127+74

SR 0081 NB
 OP ID 40/0081/1564/0000
 0060/0000 LENGTH(AH 2516 BK 2063)

SR 0081 SB
 0050/1812 OP ID 40/0081/1565/0000
 0050/1705 BMSSEN 40/3010/0050/1664
 2 0 40023 0 00 0125+32

BR WPWLPN CR
 0050/1685 BMSBG 40/3010/0050/1664

0050/0047 BMSSEN 40/3010/0050/0000
 010848 FT 2 0 40023 0 00 0108+70

WAPWALLOPEN
 BMSBG 40/3010/0050/0000
 0050/0000 LENGTH(AH 2063 BK 3312)

DIR: B TOTAL LEN: 3.449 MI. DIST: 04-3 SR: 3010
 LEFT MUN: DORRANCE T RIGHT MUN: DORRANCE T

COUNTRY CLUB DR
 (PRDR) 0040/2157 ==
 LC FROM COUNTRY CLUB DR
 (CONN) 0040/2063 ==

007536 FT


007536 FT 2 0 40023 0 00 0075+80
 0040/0000 LENGTH(AH 3312 BK 2043)



0030/1060 STREAM
 STRUCTURE LENGTH 6 FT
 BMSID 40/3010/0030/1060

005493 FT

005493 FT 2 0 40023 0 00 0055+24
 BR WAPWALLPN
 STRUCTURE LENGTH 7 FT
 BMSID 40/3010/0030/0000
 0030/0000 LENGTH(AH 2043 BK 2992)



002501 FT

002501 FT 2 0 40023 0 00 0025+32
 0020/0000 LENGTH(AH 2992 BK 2501)



0010/0924 CHALLENGER DR
 (PRDR)



000000 FT

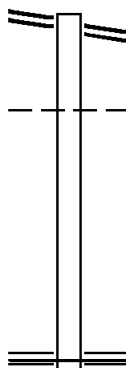
0010/0276 TRB WAPWALL
 STRUCTURE LENGTH 6 FT
 BMSID 40/3010/0010/0276
 000000 FT 2 0 40023 0 00 0000+00
 NC ALBERDEEN RD
 BLUE BRIDGE TR
 (SR3007 SEG 0090/0000)
 MFC BEGIN = D
 0010/0000 LENGTH(AH 2501 BK 0000)

EXTRACT DATE: 12/18/2023 ROADWAY MANAGEMENT SYSTEM PAGE NUMBER: 506
 PRINT DATE: 12/19/2023 SLD COUNTY/SR - ANNUAL PRINT COUNTY: LUZERNE
 DIR: B TOTAL LEN: .513 MI. DIST: 04-3 SR: 3009
 LEFT MUN: NUANGOLA B RIGHT MUN: NUANGOLA B

NUANGOLA RD 002707 FT
 (SR3006 SEG 0210/0000) 0010/2707

STAIRVILLE RD
 (SR2042 SEG 0060/0000) 0010/0000

000000 FT



002707 FT NUANGOLA RD
 0010/2707 (SR3006 SEG 0210/0000)

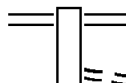
0010/1585 NUANGOLA
 RICE T

000000 FT 2 0 40025 0 00 0141+30
 NC CHURCH RD

0010/0000 CHURCH RD
 (SR2042 SEG 0060/0000)
 MFC BEGIN = E
 LENGTH(AH 2707 BK 0000)

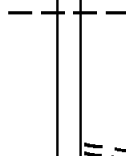
DIR: B TOTAL LEN: 9.097 MI. DIST: 04-3 SR: 3008
 LEFT MUN: NUANGOLA B RIGHT MUN: NUANGOLA B

048033 FT



048033 FT NUANGOLA RD
 0180/2254 (SR3006 SEG 0200/0000)
 WILLIAMS ST
 0180/1877 (BORO)

045779 FT



0180/0844 NUANGOLA
 SLOCUM T
 045779 FT 2 0 40026 0 00 0459+11
 BLYTHEBURN RD
 (CNTY)
 0180/0000 LENGTH(AH 2254 BK 2782)

042997 FT



042997 FT 2 0 40026 0 00 0431+01
 0170/0000 LENGTH(AH 2782 BK 3067)

039930 FT



0160/1349 MIKES LN
 (PRDR)
 039930 FT 2 0 40026 0 00 0400+31
 0160/0000 LENGTH(AH 3067 BK 2962)

036968 FT



0150/0144 DOTZELS LN
 (PRDR)
 036968 FT 2 0 40026 0 00 0370+69
 0150/0000 LENGTH(AH 2962 BK 2716)

DIR: B TOTAL LEN: 9.097 MI. DIST: 04-3 SR: 3008
 LEFT MUN: SLOCUM T RIGHT MUN: SLOCUM T

2 0 40026 0 00 0343+78 034252 FT
 BLUE RIDGE TR
 (SR3007 SEG 0160/0000) 0140/0000

034252 FT BLUE RIDGE TR
 (SR3007 SEG 0160/0000)
 S 0140/0000 LENGTH(AH 2716 BK 2247)
 TO 3007/0150 SH
 (CONN)
 ORCHARD DR
 (T456)

032005 FT

032005 FT 2 0 40026 0 00 0321+31
 S 0130/0000 LENGTH(AH 2247 BK 2985)

029020 FT

029020 FT 2 0 40026 0 00 0291+46
 S 0120/0000 LENGTH(AH 2985 BK 2619)

SCHMIDS RD
 (T454)

026401 FT
 0110/0000

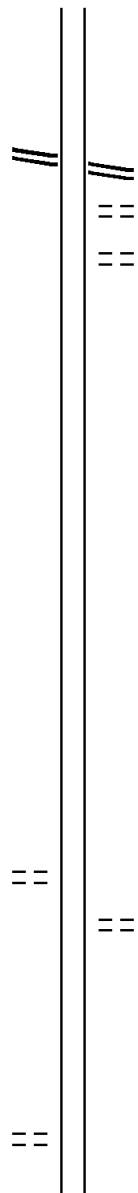
026401 FT 2 0 40026 0 00 0266+75
 NC SLOCUM RD
 S 0110/0000 LENGTH(AH 2619 BK 1393)
 CAMP DAVID RD
 (T401)

025008 FT

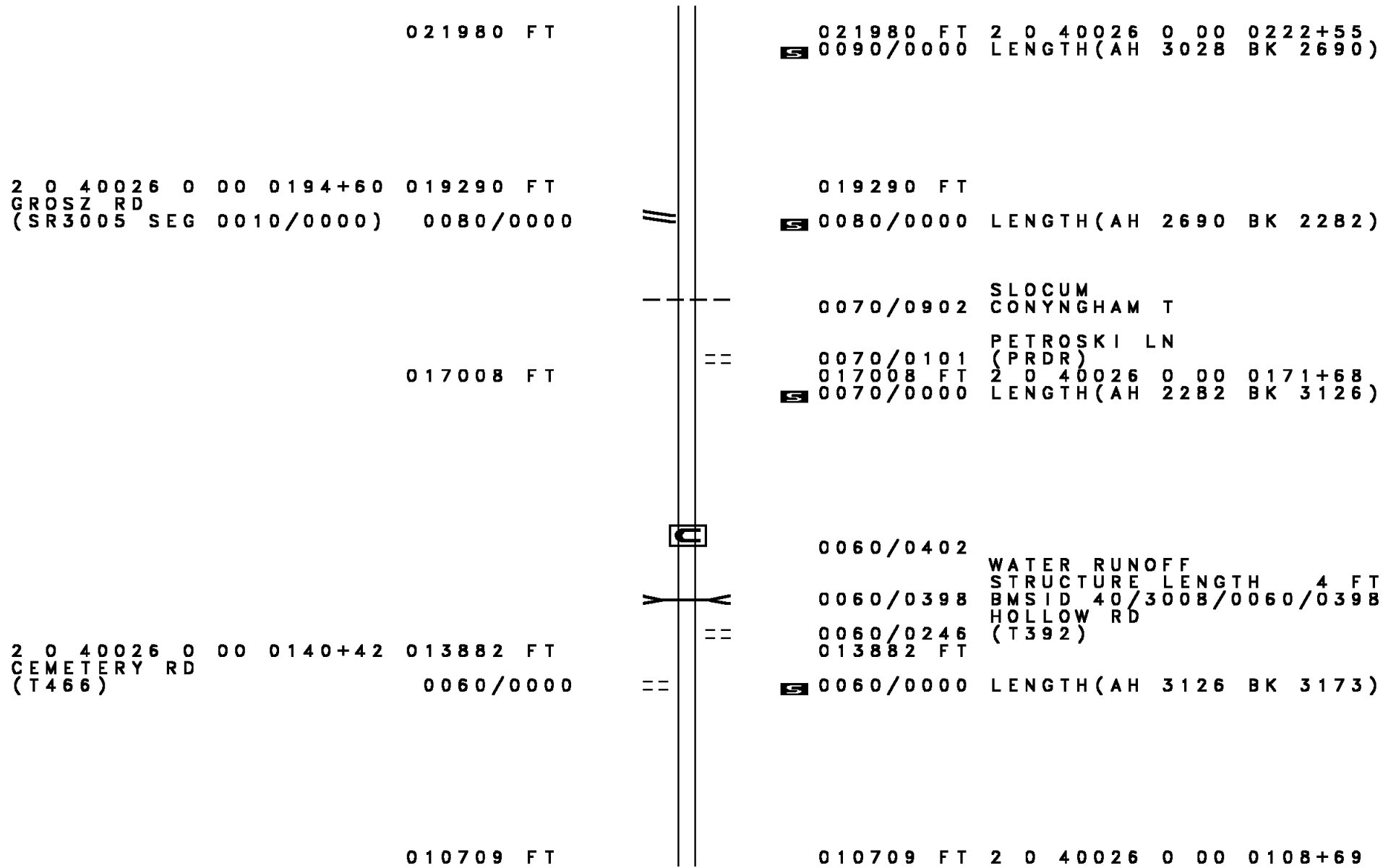
025008 FT 2 0 40026 0 00 0252+82
 S 0100/0000 LENGTH(AH 1393 BK 3028)

PRETZELS LN
 (PRDR)

0090/1283

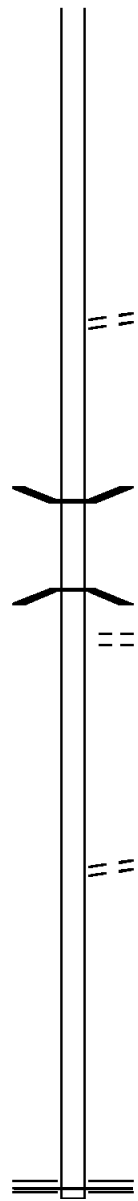


DIR: B TOTAL LEN: 9.097 MI. DIST: 04-3 SR: 3008
 LEFT MUN: SLOCUM T RIGHT MUN: SLOCUM T



DIR: B TOTAL LEN: 9.097 MI. DIST: 04-3 SR: 3008
 LEFT MUN: CONYNGHAM T RIGHT MUN: CONYNGHAM T

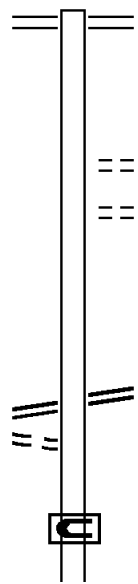
		0050/0000	LENGTH(AH 3173 BK 3253)
007456 FT		007456 FT	2 0 40026 0 00 0075+50 YOUNG'S RD (T463)
		0040/0000	LENGTH(AH 3253 BK 2328)
005128 FT		0030/0093	BMSEN 40/3008/0030/0000
		005128 FT	2 0 40026 0 00 0051+43 LITTLE WAPWALLOPEN CRK BMSBG 40/3008/0030/0000
		0030/0000	LENGTH(AH 2328 BK 2719)
		0020/2398	HESS RD (T458)
002409 FT		002409 FT	2 0 40026 0 00 0024+00 HORSESHOE MTN RD (T390)
		0020/0000	LENGTH(AH 2719 BK 2409)
000000 FT		000000 FT	2 0 40026 0 00 0000+00 NC RUCKLE HILL RD MINER ST (SRO239 SEG 0110/0000) MFC BEGIN = D
		0010/0000	LENGTH(AH 2409 BK 0000)



EXTRACT DATE: 12/18/2023 ROADWAY MANAGEMENT SYSTEM PAGE NUMBER: 501
 PRINT DATE: 12/19/2023 SLD COUNTY/SR - ANNUAL PRINT COUNTY: LUZERNE
 DIR: B TOTAL LEN: 8.264 MI. DIST: 04-3 SR: 3007
 LEFT MUN: SLOCUM T RIGHT MUN: SLOCUM T

LILY LAKE RD 043633 FT
 (SR3006 SEG 0150/0000) 0160/3609

SLOCUM RD 040024 FT
 (SR3008 SEG 0140/0000) 0160/0000
 FROM 3008/0130 SH 0150/2514
 (CONN)



043633 FT BLUE RIDGE TR
 0160/3609 (SR3006 SEG 0150/0000)

0160/1914 ELM ST
 (T453)
 0160/1532 MAPLE ST
 (T452)

040024 FT 2 0 40022 0 01 0396+89
 SLOCUM RD
 (SR3008 SEG 0140/0000)
 S 0160/0000 LENGTH(AH 3609 BK 2757)

0150/1151 BR LITTLE WAPWALLOPEN CR

DIR: B TOTAL LEN: 8.264 MI. DIST: 04-3 SR: 3007
 LEFT MUN: SLOCUM T RIGHT MUN: SLOCUM T

BRETT LN
(PRDR)

037267 FT

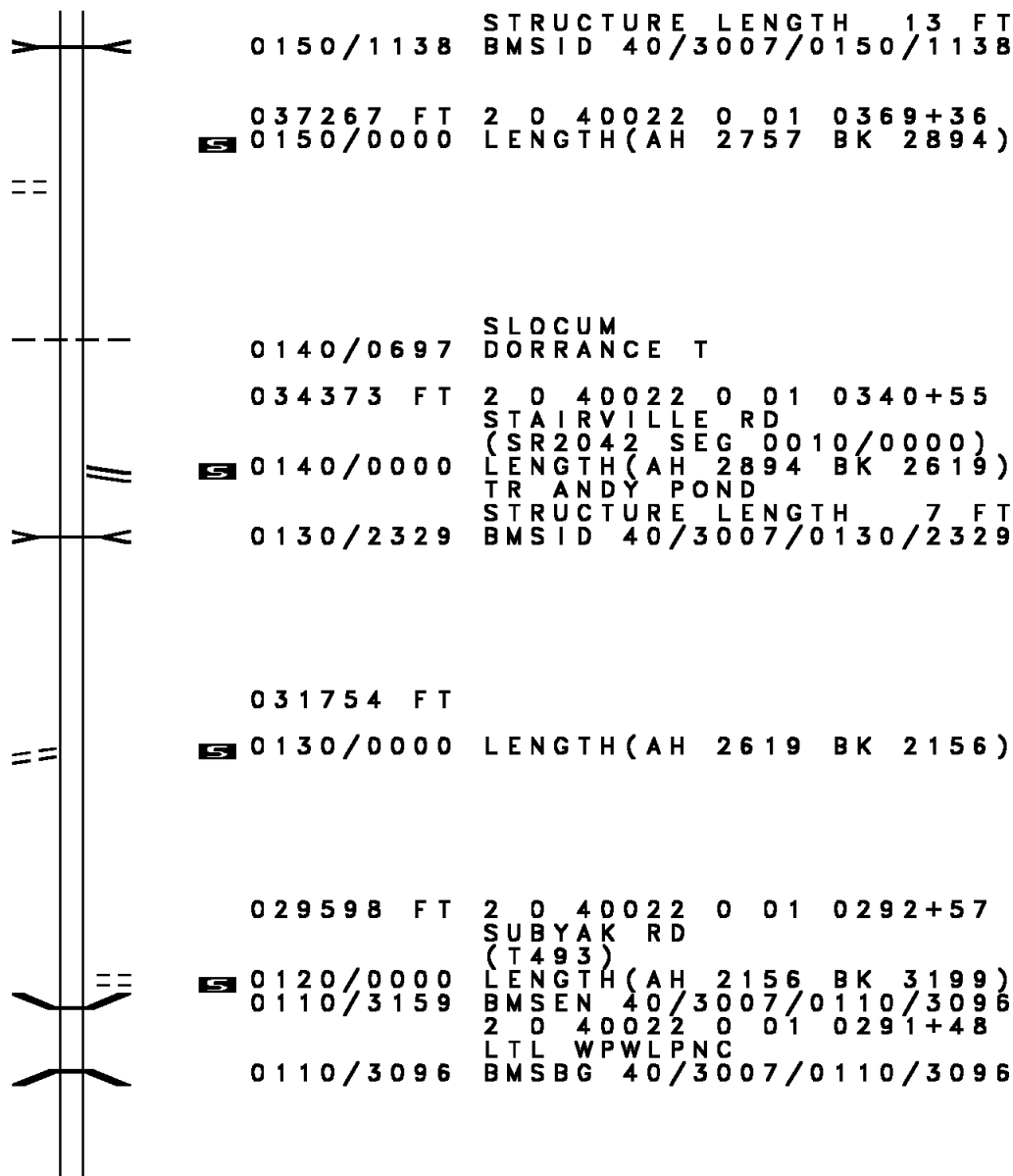
0140/2716

034373 FT

2 0 40022 0 01 0314+00 031754 FT
 HOLLOW RD
 (T401)

0130/0000

029598 FT



0150/1138 STRUCTURE LENGTH 13 FT
 BMSID 40/3007/0150/1138

037267 FT 2 0 40022 0 01 0369+36
 0150/0000 LENGTH(AH 2757 BK 2894)

0140/0697 SLOCUM
 DORRANCE T

034373 FT 2 0 40022 0 01 0340+55
 STAIRVILLE RD
 (SR2042 SEG 0010/0000)
 0140/0000 LENGTH(AH 2894 BK 2619)

0130/2329 STRUCTURE LENGTH 7 FT
 BMSID 40/3007/0130/2329

031754 FT
 0130/0000 LENGTH(AH 2619 BK 2156)

029598 FT 2 0 40022 0 01 0292+57
 SUBYAK RD
 (T493)
 0120/0000 LENGTH(AH 2156 BK 3199)
 0110/3159 BMSSEN 40/3007/0110/3096
 2 0 40022 0 01 0291+48
 LTL WPWLPNC
 0110/3096 BMSBG 40/3007/0110/3096

DIR: B TOTAL LEN: 8.264 MI. DIST: 04-3 SR: 3007
 LEFT MUN: DORRANCE T RIGHT MUN: DORRANCE T

2 0 40022 0 01 0260+45 026399 FT		026399 FT
GEORGES RD		5 0110/0000 LENGTH(AH 3199 BK 3227)
(T406)	0110/0000	
	023172 FT	023172 FT
		2 0 40022 0 01 0228+22
		ST MARYS RD
ST MARYS RD		(T404)
(CNTY)	0090/2871	5 0100/0000 LENGTH(AH 3227 BK 2890)
DORRANCE TWP LN		
(TWP)	0090/2522	
		0090/1307 WINTERGRASS LN
		(TWP)
MOUNTAIN VIEW RD		
(T414)	0090/0390	
	020282 FT	020282 FT
		2 0 40022 0 01 0199+39
		ALBERDEEN RD
		(SR3010 SEG 0010/0000)
		MFC BEGIN = D
		5 0090/0000 LENGTH(AH 2890 BK 2414)
ST JOHN RD		
(CNTY)	0080/1755	
LC TO ST JOHNS RD		
(CONN)	0080/1609	
		0080/0599 BMSBN 40/3007/0080/0517
		2 0 40022 0 01 0179+95
		WAPWALLOPEN CREEK
		0080/0517 BMSBG 40/3007/0080/0517

DIR: B TOTAL LEN: 8.264 MI. DIST: 04-3 SR: 3007
 LEFT MUN: DORRANCE T RIGHT MUN: DORRANCE T

2 0 40022 0 01 0174+90 017868 FT
 RIDGE RD
 (T394)

0080/0000

2 0 40022 0 01 0152+61 015639 FT
 STONEY CREEK LN
 (TWP)


0070/0000

SUNSET RD
 (T391)

0040/1839

008073 FT

== 0080/0141 FARMHOUSE LN
 017868 FT (TWP)
 == 0080/0000 LENGTH(AH 2414 BK 2229)
 (APRA) SLUSSAR BROTHERS
 POT SMALL MT RD
 (T395)
 0070/1065
 015639 FT
 == 0070/0000 LENGTH(AH 2229 BK 2753)
 012886 FT
 012886 FT 2 0 40022 0 01 0125+50
 0060/0000 LENGTH(AH 2753 BK 2255)
 DRAINAGE
 STRUCTURE LENGTH 6 FT
 0050/0902 BMSID 40/3007/0050/0902
 010631 FT
 010631 FT 2 0 40022 0 01 0102+95
 0050/0000 LENGTH(AH 2255 BK 2558)
 ==
 008073 FT 2 0 40022 0 01 0076+94
 0040/0000 LENGTH(AH 2558 BK 2486)



005587 FT

005587 FT 2 0 40022 0 01 0052+08
 0030/0000 LENGTH(AH 2486 BK 3691)

0020/2387

RUN OFF
 STRUCTURE LENGTH 4 FT
 0020/2383 BMSID 40/3007/0020/2383

0020/1440 SR 9406 SH
 (SR9406 SEG 0010/0000)
 0020/1428 SR 9406 SH
 (SR9406 SEG 0010/0769)

001896 FT

001896 FT 2 0 40022 0 00 0016+94
 SMALL MOUNTAIN RD
 (T395)
 0020/0000 LENGTH(AH 3691 BK 1896)

RAMP A RD
 (SR8007 SEG 0250/0000) 0010/1779

0010/1725 RAMP B RD
 (SR8007 SEG 0500/0904)

TO 8007/0250 SH
 (CONN) 0010/1677

0010/1654 FROM 8007/0500 SH
 (CONN)
 0010/1500 OP ID 40/0081/1545/0881
 I-81 SB
 0010/1260 OP ID 40/0081/1544/0932
 I-81 NB

FROM 8007/0010 SH
 (CONN) 0010/1124

0010/1093 RAMP D RD
 (SR8007 SEG 0750/0000)

RAMP C RD
 (SR8007 SEG 0010/0813) 0010/1056

000000 FT

000000 FT 2 0 40022 0 00 0000+00
 NC BLUE RIDGE TR
 MAIN RD
 (SR2045 SEG 0030/0000)
 MFC BEGIN = E
 0010/0000 LENGTH(AH 1896 BK 0000)

EXTRACT DATE: 12/18/2023 ROADWAY MANAGEMENT SYSTEM PAGE NUMBER: 496
PRINT DATE: 12/19/2023 SLD COUNTY/SR - ANNUAL PRINT COUNTY: LUZERNE
DIR: B TOTAL LEN: 10.433 MI. DIST: 04-3 SR: 3006
LEFT MUN: RICE T RIGHT MUN: RICE T

055087 FT



055087 FT
INTER-AHD RAMP E RD
(SR8009 SEG 0250/0000)

DIR: B TOTAL LEN: 10.433 MI. DIST: 04-3 SR: 3006
 LEFT MUN: RICE T RIGHT MUN: RICE T

Location	Segment ID	Length (FT)	Stationing	Notes
	0220/2960			CHURCH ST (SR2042 SEG 0060/1538)
	0220/1283			RAMP D RD (SR8009 SEG 0500/0830)
VAN AV (TWP)	0220/0554	052127		
			052127 FT	
			052127 FT	2 0 40026 0 00 0542+09
	0220/0000			RICE NUANGOLA B LENGTH(AH 2960 BK 2590)
BRIDGE ST (BORO)	0210/1127			
		049537		
			049537 FT	2 0 40026 0 00 0516+16
				CHURCH RD (SR3009 SEG 0010/2707)
GAY AV (BORO)	0200/3049			
				0210/0000 LENGTH(AH 2590 BK 3405)
	0200/2951			HIGHFIELD ST (BORO)
	0200/2481			STORM ST (BORO)
LAKE AV (BORO)	0200/1334			
RUTH ST (BORO)	0200/1039			
		046132		
			046132 FT	2 0 40026 0 00 0483+00
				BLYTHEBURN RD (SR3008 SEG 0180/2254)
	0200/0000			LENGTH(AH 3405 BK 2714)
WILLOW GROVE ST (BORO)	0190/1958			
FAWN LN				0190/1585 NUANGOLA SLOCUM T

DIR: B TOTAL LEN: 10.433 MI. DIST: 04-3 SR: 3006
 LEFT MUN: NUANGOLA B RIGHT MUN: NUANGOLA B

Segment Description	Stationing	Length (FT)	Notes
(BORO)	0190/1098	043418	043418 FT 2 0 40034 0 00 0027+14 0190/0000 LENGTH(AH 2714 BK 2452)
NORTH END RD (T407)	0180/2301	040966	040966 FT 2 0 40034 0 00 0051+66 0180/0000 LENGTH(AH 2452 BK 2726)
ALDEN MTN RD (SR3001 SEG 0010/0000)	038240 0170/0000	038240	038240 FT 2 0 40034 0 00 0079+34 NC NUANGOLA RD 0170/0000 LENGTH(AH 2726 BK 2266)
	035974	035974	035974 FT 2 0 40120 0 00 0360+01 0160/0000 LENGTH(AH 2266 BK 1753)
	034221	0150/0321 0150/0304 034221	0150/0321 BMS EN 40/3006/0150/0304 2 0 40120 0 00 0345+78 OUTLET LAKE INDEPENDENC 0150/0304 BMSBG 40/3006/0150/0304 034221 FT 2 0 40120 0 00 0342+55 NC BLUE RIDGE TR BLUE RIDGE TR (SR3007 SEG 0160/3609) 0150/0000 LENGTH(AH 1753 BK 2476)

DIR: B TOTAL LEN: 10.433 MI. DIST: 04-3 SR: 3006
 LEFT MUN: SLOCUM T RIGHT MUN: SLOCUM T

POND VIEW RD
 (PRDR)

0140/0818	==				
031745 FT		031745 FT	2 0 40120 0 00	0317+63	
				BR POND CRK	
				STRUCTURE LENGTH	22 FT
				BMSID 40/3006/0140/0000	
		5 0140/0000		LENGTH(AH 2476 BK 1850)	
029895 FT		029895 FT	2 0 40120 0 00	0299+06	
		5 0130/0000		LENGTH(AH 1850 BK 2466)	
027429 FT		027429 FT	2 0 40120 0 00	0274+40	
		5 0120/0000		LENGTH(AH 2466 BK 2164)	
025265 FT		025265 FT	2 0 40120 0 00	0252+76	
				SCHMID'S RD	
				(T454)	
	==	5 0110/0000		LENGTH(AH 2164 BK 1818)	
023447 FT		023447 FT	2 0 40120 0 00	0234+44	
		5 0100/0000		LENGTH(AH 1818 BK 2729)	
020718 FT		020718 FT	2 0 40120 0 00	0207+50	

DIR: B TOTAL LEN: 10.433 MI. DIST: 04-3 SR: 3006
 LEFT MUN: SLOCUM T RIGHT MUN: SLOCUM T

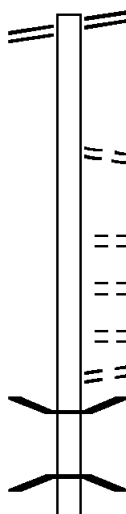
Location / Description	Segment / Length	Structure / Details
TR LILY LAKE	0090/0000	STRUCTURE LENGTH 11 FT BMSID 40/3006/0090/0000 LENGTH(AH 2729 BK 2180)
BMSEN 40/3006/0080/1117	0080/1129	2 0 40120 0 00 0196+69
B L WAPWAL C	0080/1117	BMSBG 40/3006/0080/1117
ALPACA LN (TWP)	0080/0531 018538 FT	018538 FT 2 0 40120 0 00 0185+03 LENGTH(AH 2180 BK 2811)
	015727 FT	015727 FT 2 0 40120 0 00 0157+27
LILY LAKE RD (SR3005 SEG 0040/0000)	0070/0000	NC LI LLY LAKE RD LILY LAKE RD (SR3005 SEG 0040/0000) SLOCUM CONYNGHAM T LENGTH(AH 2811 BK 2018)
	013709 FT	0060/0020 BMSEN 40/3006/0060/0000 013709 FT 2 0 40120 0 00 0137+12
LAKE RD (SR3005 SEG 0050/1578)	0050/1637	POND CREEK BMSBG 40/3006/0060/0000 LENGTH(AH 2018 BK 1953)
	011756 FT	011756 FT 2 0 40120 0 00 0117+59
TWP RD (TWP)	0040/2556	LENGTH(AH 1953 BK 2785)

DIR: B TOTAL LEN: 10.433 MI. DIST: 04-3 SR: 3006
 LEFT MUN: CONYNGHAM T RIGHT MUN: CONYNGHAM T

SAWMILL LN (TWP)	0040/1416	=	
2 0 40120 0 00 0089+74 008971 FT FIRE HALL RD (TWP)	0040/0000	=	008971 FT 5 0040/0000 LENGTH(AH 2785 BK 2420) PLANTATION RD (TWP)
BURD'S LN (T466)	0030/0981	=	0030/0981 CEMETERY RD (T466)
2 0 40120 0 00 0065+43 006551 FT MULHOLLAND DR (T464)	0030/0000	=	006551 FT 5 0030/0000 LENGTH(AH 2420 BK 3611)
MULHOLLAND DR (T464)	0020/1225	=	0020/2211 YOCUM RD (T470)
	002940 FT		5 002940 FT 2 0 40120 0 00 0029+32 0020/0000 LENGTH(AH 3611 BK 2940)
FOR SR 0239 AND 3006 (CONN)	0010/0105	=	
2 0 40120 0 00 0000+00 000000 FT MINER ST (SR0239 SEG 0140/0000)	0010/0000	=	NC POND HILL MOUNTAIN RD MINER ST 000000 FT (SR0239 SEG 0140/0000) MFC BEGIN = D 5 0010/0000 LENGTH(AH 2940 BK 0000)

POND HILL RD 011648 FT
 (SR3006 SEG 0050/1637) 0050/1578

010070 FT

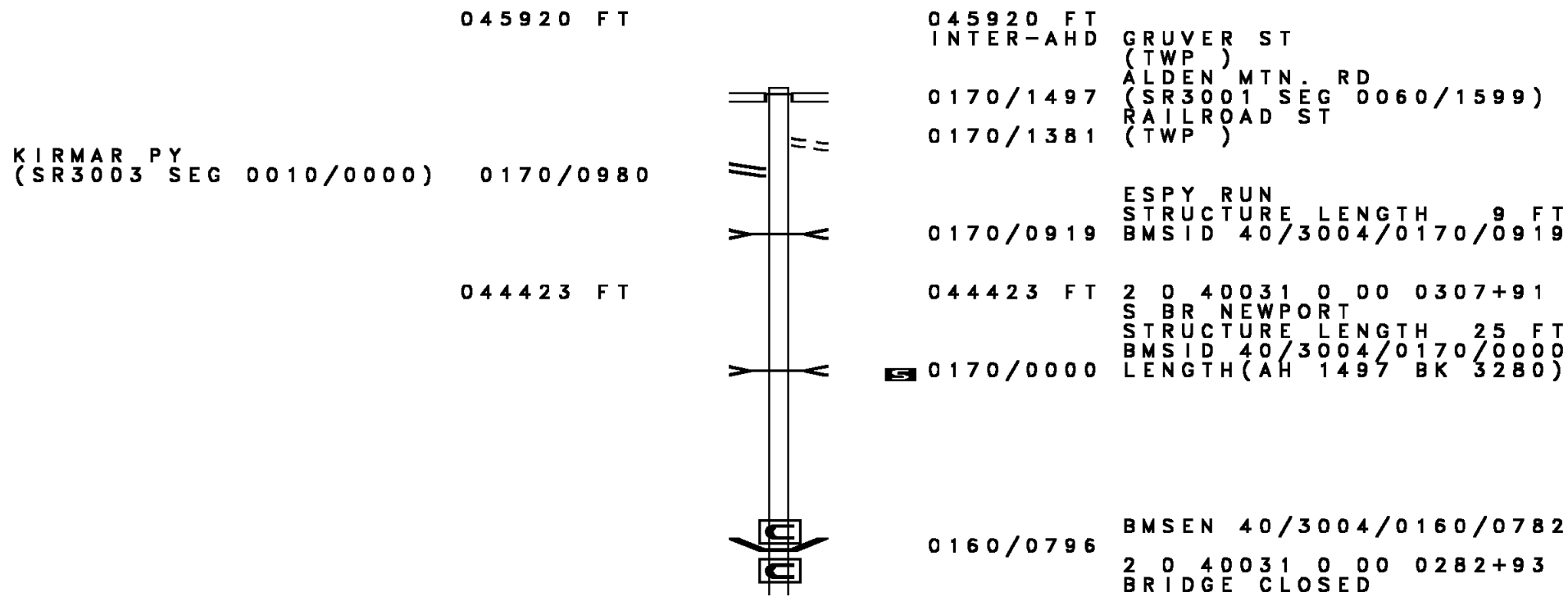


011648 FT POND HILL RD
 0050/1578 (SR3006 SEG 0050/1637)

0050/0356 SANDY BEACH RD
 (T451)
 010070 FT 2 0 40 140 0 00 0030+80
 CENTER AV
 (T456)
 0050/0000 LENGTH (AH 1578 BK 2730)
 OAK ST
 (TWP)
 0040/2567 CIRCLE AV
 (T473)
 0040/2119 LAKESHORE DR
 (T456)
 0040/1959 BMSSEN 40/3005/0040/1912
 0040/1923 2 0 40 140 0 00 0019+07
 OUT LILY LK
 0040/1912 BMSBG 40/3005/0040/1912
 FOREST DR

DIR: B TOTAL LEN: 2.206 MI. DIST: 04-3 SR: 3005
 LEFT MUN: CONYNGHAM T RIGHT MUN: CONYNGHAM T

		==	0040/1839 (PRDR)
	007340 FT		007340 FT 2 0 40140 0 00 0000+00 NC LILY LAKE RD
POND HILL RD (SR3006 SEG 0070/0000)	0040/0000	==	5 0040/0000 LILY LAKE RD (SR3006 SEG 0070/0000) LENGTH(AH 2730 BK 3265)
		⌢	0030/1584 BMS EN 40/3005/0030/1561 2 0 40145 0 00 0056+28
		⌢	0030/1561 BR POND CRK BMSBG 40/3005/0030/1561
		---	0030/1539 CONYNGHAM SLOCUM T
		⌢	0030/1124 POND CREEK STRUCTURE LENGTH 15 FT
		⌢	0030/1124 BMSID 40/3005/0030/1124
	004075 FT	⌢	0030/0012 BMS EN 40/3005/0030/0000 2 0 40145 0 00 0039+74
		⌢	5 0030/0000 POND CREEK BMSBG 40/3005/0030/0000 LENGTH(AH 3265 BK 2104)
	001971 FT		001971 FT 2 0 40145 0 00 0019+28 5 0020/0000 LENGTH(AH 2104 BK 1971)
	000000 FT		000000 FT 2 0 40145 0 00 0000+00 RUCKLE HILL RD
RUCKLE HILL RD (SR3008 SEG 0080/0000)	0010/0000	==	5 0010/0000 (SR3008 SEG 0080/0000) NC GROSZ RD MFC BEGIN = E LENGTH(AH 1971 BK 0000)



KIRMAR PY
 (SR3003 SEG 0010/0000) 0170/0980

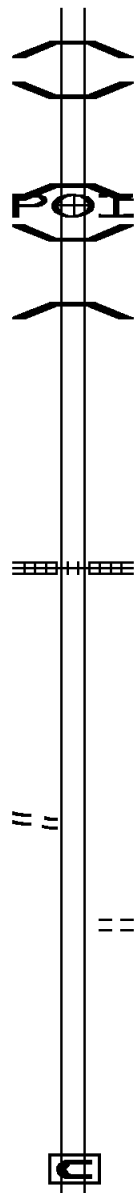
045920 FT
 INTER-AHD GRUVER ST
 (TWP)
 ALDEN MTN. RD
 (SR3001 SEG 0060/1599)
 RAILROAD ST
 (TWP)

0170/0919 ESPY RUN
 STRUCTURE LENGTH 9 FT
 BMSID 40/3004/0170/0919

044423 FT 2 0 40031 0 00 0307+91
 S BR NEWPORT
 STRUCTURE LENGTH 25 FT
 BMSID 40/3004/0170/0000
 LENGTH(AH 1497 BK 3280)

0160/0796 BMS EN 40/3004/0160/0782
 2 0 40031 0 00 0282+93
 BRIDGE CLOSED

DIR: B TOTAL LEN: 8.697 MI. DIST: 04-3 SR: 3004
 LEFT MUN: NEWPORT T RIGHT MUN: NEWPORT T



041143 FT

0160/0782 FORGE RES CK
 BMSBG 40/3004/0160/0782
 0160/0017 BMSBG 40/3004/0160/0000
 041143 FT 2 0 40031 0 00 0275+15
 FORGE RES CK
 BMSBG 40/3004/0160/0000
 0160/0000 LENGTH(AH 3280 BK 2495)
 0150/2445 (APRA) REGIONAL EQUIP C
 0150/2155 BMSBG 40/3004/0150/2133
 2 0 40031 0 00 0271+63
 BR NEWPORT C
 0150/2133 BMSBG 40/3004/0150/2133

038648 FT

038648 FT 2 0 40031 0 00 0250+20
 (AAR 001515*)#TRKS 01
 CENTER ST
 (SR3002 SEG 0010/0511)
 0150/0000 LENGTH(AH 2495 BK 3487)

VANDERMARK RD
 (TWP)

0140/0208
 035161 FT

035161 FT 2 0 40031 0 00 0217+81
 W MAIN AV
 (TWP)
 0140/0000 LENGTH(AH 3487 BK 3633)

0130/0332

DIR: B TOTAL LEN: 8.697 MI. DIST: 04-3 SR: 3004
 LEFT MUN: NEWPORT T RIGHT MUN: NEWPORT T

STREET NAME	STREET ID	STREET TYPE	START POINT (FT)	END POINT (FT)	STRUCTURE	LENGTH (FT)	TRKS	MARKING
FIRST ST (TWP)	0130/0000	NC KIR	031528	0130/0330	BMSID 40/3004/0130/0330	2	0178+15	(AAR 001510*)#TRKS 01
SECOND ST (T823)	0120/2311							
THIRD ST (T825)	0120/1779							
DEPOT ST (TWP)	0110/1337		028651	0120/1605	COAL ST (TB45)			
					SPRING ST (TB41)			
					NC E MAIN ST (TB14)	2 0 40031 0 00	0150+31	
					ROCK ST (TB14)			
					MARKET ST (TB41)			
					S CHESTNUT ST (TB12)			
					APPLE ST (TB10)	2 0 40031 0 00	0129+60	
STRALKA LN (T808)	0100/3211		026583	0110/0544				
					LENGTH(AH 2877 BK 2068)			
					LENGTH(AH 2068 BK 3344)			
PARK ST (T825)	0100/2512			0110/0000	PARK ST (TB06)			
					NEWPORT ST (TWP)			
					DRAINAGE STRUCTURE			
					LENGTH 12 FT			
					BMSID 40/3004/0100/0159			
					023239 FT	2 0 40031 0 00	0096+58	

DIR: B TOTAL LEN: 8.697 MI. DIST: 04-3 SR: 3004
LEFT MUN: NEWPORT T RIGHT MUN: NEWPORT T

Distance (FT)	Segment ID	Start Point	End Point	Length (FT)	Notes
	0100/0000			NC W MAIN ST LENGTH(AH 3344 BK 2473)	
020766	0090/0000	020766 FT 2 0 40031 0 00 0071+85		LENGTH(AH 2473 BK 3786)	
016980	0080/0000	016980 FT 2 0 40031 0 00 0033+99		LENGTH(AH 3786 BK 3360)	
013620	0070/0000	013620 FT 2 0 40031 0 00 0000+00 NC NEWPORT ST NEWPORT CONYNGHAM T		LENGTH(AH 3360 BK 1293)	
012327	0060/0000	012327 FT 2 0 40030 0 00 0157+35		LENGTH(AH 1293 BK 2249)	

DIR: B TOTAL LEN: 8.697 MI. DIST: 04-3 SR: 3004
 LEFT MUN: CONYNGHAM T RIGHT MUN: CONYNGHAM T

010078 FT

010078 FT 2 0 40030 0 00 0134+86
 0050/0000 LENGTH(AH 2249 BK 2436)

007642 FT

007642 FT 2 0 40030 0 00 0110+43
 0040/0000 LENGTH(AH 2436 BK 2529)

005113 FT

005113 FT 2 0 40030 0 00 0085+14
 0030/0000 LENGTH(AH 2529 BK 2497)

002616 FT

002616 FT 2 0 40030 0 00 0059+94
 0020/0000 LENGTH(AH 2497 BK 2616)
 ST MARY'S PARK ENTR RD
 0010/2248 (PRDR)

PARADISE AV
 (T460)
 HILL ST
 (T467)

0010/0237



TURTLE RUN
 STRUCTURE LENGTH 12 FT
 0010/0665 BMSID 40/3004/0010/0665

0010/0110
 000000 FT

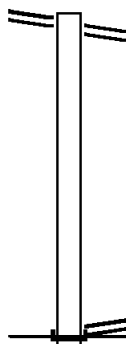


000000 FT 2 0 40030 0 00 0033+85
 NC MAIN ST
 POND HILL RD
 (SR0239 SEG 0180/0000)
 INTER-BK MAIN ST
 (SR0239 SEG 0180/0000)
 MFC BEGIN = D
 0010/0000 LENGTH(AH 2616 BK 0000)

EXTRACT DATE: 12/18/2023 ROADWAY MANAGEMENT SYSTEM PAGE NUMBER: 483
 PRINT DATE: 12/19/2023 SLD COUNTY/SR - ANNUAL PRINT COUNTY: LUZERNE
 DIR: B TOTAL LEN: .346 MI. DIST: 04-3 SR: 3003
 LEFT MUN: NEWPORT T RIGHT MUN: NEWPORT T

ROBERT ST 001829 FT
 (SR3001 SEG 0090/0000) 0010/1829

000000 FT



001829 FT ROBERT ST
 0010/1829 (SR3001 SEG 0090/0000)

000000 FT 2 0 40031 1 00 0000+00
 KIRMAR AV
 (SR3004 SEG 0170/0980)
 INTER-BK NC W KIRMAR PY
 KIRMAR AV
 (SR3004 SEG 0170/0980)
 MFC BEGIN = E
 0010/0000 LENGTH(AH 1829 BK 0000)

EXTRACT DATE: 12/18/2023 ROADWAY MANAGEMENT SYSTEM PAGE NUMBER: 482
PRINT DATE: 12/19/2023 SLD COUNTY/SR - ANNUAL PRINT COUNTY: LUZERNE

DIR: B TOTAL LEN: 2.159 MI. DIST: 04-3 SR: 3002
LEFT MUN: NEWPORT T RIGHT MUN: NEWPORT T

	011399 FT	==	011399 FT ROBERT ST
		==	0040/3058 (SR3001 SEG 0100/0000)
		==	0040/2894 ALLEY
FREDERICK ST		==	(TWP)
(TWP)	0040/2437	==	
RAYMOND ST		==	
(TWP)	0040/2016	==	
NORTHERN AV		==	
(TWP)	0040/1755	==	
ALLEY		==	
(TWP)	0040/1557	==	
2 0 40033 0 00 0025+63 008341 FT			008341 FT
FRANKLIN ST			

DIR: B TOTAL LEN: 2.159 MI. DIST: 04-3 SR: 3002
 LEFT MUN: NEWPORT T RIGHT MUN: NEWPORT T

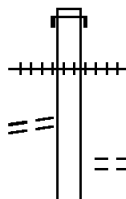
(TWP)	0040/0000	==	5 0040/0000 LENGTH(AH 3058 BK 2547)
BURNETT ST			
(TWP)	0030/2284	==	
2 0 40033 0 00 0000+00	005794 FT		005794 FT
MAIN ST			
(TWP)	0030/0000	==	5 0030/0000 LENGTH(AH 2547 BK 3202)
2 0 40032 0 00 0026+08	002592 FT		002592 FT
STENS STATION RD			
(TWP)			
BELLES RD		///	NC OLD NEWPORT ST
(TWP)	0020/0000	///	5 0020/0000 LENGTH(AH 3202 BK 2592)
VANDERMARK RD			
(T825)	0010/1350	==	
		==	KIRMAR PY
		==	(SR3004 SEG 0150/0000)
	0010/0511	==	MFC BEGIN = D
			BR NEWPORT C
			STRUCTURE LENGTH 11 FT
	0010/0429	==	BMSID 40/3002/0010/0449
RAILROAD AV			
(TWP)	0010/0296	==	
ALLEY		==	0010/0227 ALLEY
(TWP)	0010/0175	==	(TWP)
	000000 FT	==	000000 FT 2 0 40032 0 00 0000+00
			NC CENTER ST
			E MAIN AV
			(TWP)
			MFC BEGIN = E
		==	5 0010/0000 LENGTH(AH 2592 BK 0000)

EXTRACT DATE: 12/18/2023 ROADWAY MANAGEMENT SYSTEM PAGE NUMBER: 480
 PRINT DATE: 12/19/2023 SLD COUNTY/SR - ANNUAL PRINT COUNTY: LUZERNE
 DIR: B TOTAL LEN: 4.874 MI. DIST: 04-3 SR: 3001
 LEFT MUN: NANTICOKE C RIGHT MUN: NANTICOKE C

ACCESS RD
(PRDR)

025735 FT

0130/1093



025735 FT
 INTER-AHD WEST NANTICOKE BRIDGE R
 0130/2250 (CNTY)
 0130/1462 (AAR 517798U)#TRKS 01
 0130/1046 WALNUT ST
 (CITY)
 LC TO WALNUT ST

DIR: B TOTAL LEN: 4.874 MI. DIST: 04-3 SR: 3001
 LEFT MUN: NANTICOKE C RIGHT MUN: NANTICOKE C

MARKET ST
 (CITY)

0130/0335
 023485 FT

SLOPE ST
 (CITY)

0110/2060

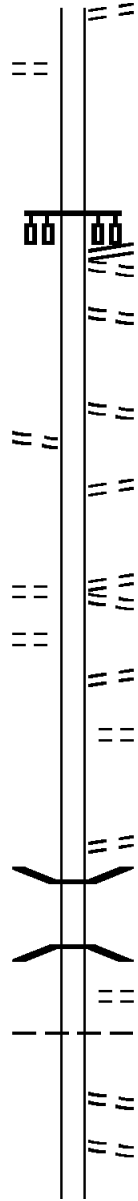
HAY ST
 (CITY)
 W GREEN ST
 (CITY)

0110/1249

0110/0726

020158 FT

JAMES ST



0130/0933 (CONN)

023485 FT 2 0 40110 0 00 0000+00
 MAIN ST
 (SR2002 SEG 0010/0000)
 NC LOWER BROADWAY

0130/0000 LENGTH(AH 2250 BK 0737)
 ORCHARD ST
 (CITY)
 0120/0382
 022748 FT 2 0 40033 0 01 0102+61
 HANOVER ST
 (CITY)

0120/0000 LENGTH(AH 0737 BK 2590)

0110/1611 PARK ST
 (CITY)
 BROAD ST
 (CITY)
 FAIRCHILD ST
 (CITY)

0110/0655 E GREEN ST
 (CITY)
 UNNAMED AL
 (CITY)
 0110/0468
 020158 FT 2 0 40033 0 00 0076+04
 CHURCH ST
 (CITY)

0110/0000 NC MA IN ST LENGTH(AH 2590 BK 1912)
 0100/1551 BMS EN 40/3001/0100/1524
 2 0 40033 0 00 0071+60
 FORGE CREEK

0100/1524 BMSBG 40/3001/0100/1524
 ALDEN RD

0100/1309 (CITY)

0100/1187 NANTICOKE
 NEWPORT T

0100/1021 EDWARD ST
 (TWP)

0100/0853 OLD NEWPORT ST
 (TWP)

OLD NEWPORT ST

DIR: B TOTAL LEN: 4.874 MI.
 LEFT MUN: NEWPORT T









DIST: 04-3 SR: 3001
 RIGHT MUN: NEWPORT T

Left Side Description	Left Side Stationing	Right Side Description	Right Side Stationing
(TWP)	0100/0063	0100/0063 (TWP)	
OLD NEWPORT ST	018246 FT	018246 FT 2 0 40033 0 00 0056+30	
(SR3002 SEG 0040/3058)	0100/0000	NC RIVER RD	
		LENGTH(AH 1912 BK 2784)	
		CHARLES ST	
UNNAMED AL	0090/2113	(TWP)	
(TWP)		WILLIAMS ST	
		(TWP)	
FAIR ST	0090/1605	JOHN ST	
(TWP)		(TWP)	
		THOMAS ST	
UNNAMED RD	0090/1060	(TWP)	
(TWP)		MILL ST	
		(TWP)	
		PRINCE ST	
CASEY KASA COAL ENTR RD	0090/0111	(TWP)	
(PRDR)	015462 FT	0090/1130	
2 0 40034 0 00 0233+19		0090/1020	
ROBERTS ST		BMS EN 40/3001/0090/0995	
(SR3003 SEG 0010/1829)	0090/0000	2 0 40034 0 00 0241+52	
		S BR NEWPORT CRK	
		0090/0995	
		BMSBG 40/3001/0090/0995	
		LOGAN ST	
		(TWP)	
		0090/0300	
		0090/0111 (APRA) CASEY KASA COAL	
		015462 FT	
		0090/0000	
		LENGTH(AH 2784 BK 1408)	
		014054 FT	
		014054 FT 2 0 40034 0 00 0217+81	
		KIRMAR AV	
		(SR2008 SEG 0010/0000)	
		NC ROBERT ST	
		LENGTH(AH 1408 BK 1940)	
		0080/0000	
		0060/1646 MFC BEGIN = C	
		GRUVER ST	
GROVE ST	0060/1599	(TWP)	
(SR3004 SEG 0170/1497)		SHARPE ST	
		(TWP)	
KIRMAR TE	0060/1069	0060/1321	
(TWP)		(TWP)	
		012114 FT	
		012114 FT 2 0 40034 0 00 0201+14	

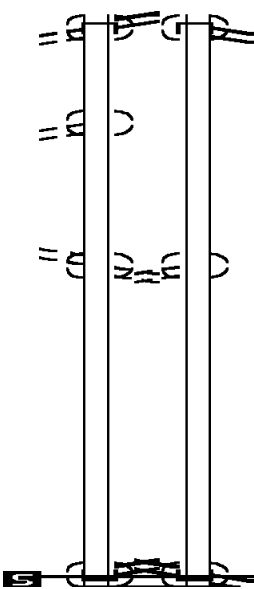
DIR: B TOTAL LEN: 4.874 MI. DIST: 04-3 SR: 3001
 LEFT MUN: NEWPORT T RIGHT MUN: NEWPORT T

Stationing	Description	Length (ft)	Width (ft)	Offset (ft)	Area (sq ft)	Volume (cu ft)	Remarks
000000	MAPLE ST (TWP)	0060	0000	0	1940	3468	LENGTH(AH 1940 BK 3468)
008646		008646	0050	0000	2040034	000166	LENGTH(AH 3468 BK 1726)
006920		006920	0040	0000	2040034	000148	LENGTH(AH 1726 BK 2353)
004567		004567	0030	0000	2040034	000125	LENGTH(AH 2353 BK 2490)
002077	NEWPORT SLOCUM T	0020	0317	0000	2040034	000100	LENGTH(AH 2490 BK 2077)
000000	NC ALDEN MTN RD INTER-BK BLUE RIDGE RD (SR3006 SEG 0170/0000) MFC BEGIN = D	000000	0010	0000	2040034	000079	LENGTH(AH 2077 BK 0000)
0010	BLUE RIDGE RD (SR3006 SEG 0170/0000)	0010	0000	0000	2040034	000079	LENGTH(AH 2077 BK 0000)

EXTRACT DATE: 12/18/2023 ROADWAY MANAGEMENT SYSTEM PAGE NUMBER: 476
 PRINT DATE: 12/19/2023 SLD COUNTY/SR - ANNUAL PRINT COUNTY: LUZERNE
 DIR: N TOTAL LEN: .000 MI. DIST: 04-3 SR: 2109
 LEFT MUN: AVOCA B RIGHT MUN: AVOCA B

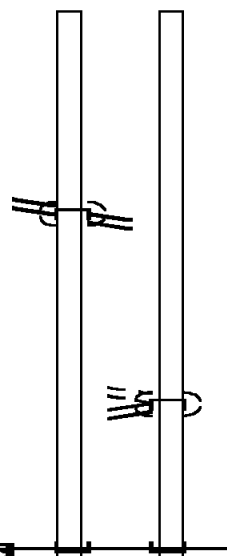
000000 FT		000000 FT	
000000 FT		7040/0000	LENGTH(AH 0396 BK 3439)
000000 FT		000000 FT	
000000 FT		7034/0000	LENGTH(AH 3439 BK 0027)
000000 FT		000000 FT	
000000 FT		7030/0000	LENGTH(AH 0027 BK 0091)
000000 FT		000000 FT	
000000 FT		7020/0000	LENGTH(AH 0091 BK 0357)
		000000 FT	
		7010/0000	LENGTH(AH 0357 BK 0000)

Segment Description	Length (FT)	Stationing	Notes
RAMP K RD (SR8019 SEG 0514/0640)	000809	000809 FT	INTER-AHD
WILLIAM ST (SR2107 SEG 0010/0874)	000874	000874 FT	INTER-AHD
AVOCA - WILLIAM ST (BORO)			WILLIAM ST (SR2107 SEG 0011/0809)
WILLIAM ST (BORO)			AVOCA - WILLIAM ST (BORO)
AVOCA - WILLIAM ST (BORO)	0011/0809		RAMP K RD (SR8019 SEG 0514/0640)
WILLIAM ST (BORO)			
AVOCA - WILLIAM ST (BORO)	0011/0772		
WILLIAM ST (BORO)			
AVOCA - WILLIAM ST (BORO)			
FOR SR 2107S TO 2107N (CONN)	0011/0659		AVOCA - WILLIAM ST (BORO)
			FOR SR 2107S TO 2107N (CONN)
0 0 00000 0 00 0000+00	000000	000000 FT	
AIRPORT RD (SR0315 SEG 0223/1177)			0 0 00000 0 00 0000+00
AVOCA - AIRPORT RD (BORO)			AIRPORT RD (SR0315 SEG 0223/1267)
AIRPORT RD (SR0315 SEG 0223/1177)			NC WI LLIAM ST
MFC BEGIN = E			AVOCA - AIRPORT RD (BORO)
LENGTH(AH 0809 BK 0000)	0011/0000		AIRPORT RD (SR0315 SEG 0223/1267)
			FOR SR 0315N TO 0315S (CONN)
			MFC BEGIN = E
			LENGTH(AH 0874 BK 0000)



DIR: N TOTAL LEN: .113 MI. DIST: 04-3 SR: 2105
 LEFT MUN: PITTSTON T RIGHT MUN: PITTSTON T

RAMP A RD
 (SR8019 SEG 0010/1337)
 AIRPORT RD INTER-AHD
 (SR0315 SEG 0232/0881)
 PITTSTON - AIRPORT RD
 (BORO)
 AIRPORT RD
 (SR0315 SEG 0232/0881) 0011/0576

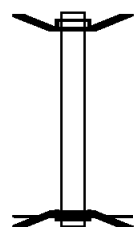


0 0 00000 0 00 0000+00 000000 FT
 NC NAVY WAY RD
 NAVY WAY RD INTER-BK
 (TWP)
 MFC BEGIN = E
 LENGTH(AH 0576 BK 0000) 0011/0000

INTER-AHD AIRPORT RD
 (SR0315 SEG 0232/1036)
 FOR SR 0315N TO 0315S
 (CONN)
 PITTSTON - AIRPORT RD
 (BORO)
 AIRPORT RD
 (SR0315 SEG 0232/1036)
 0010/0374 0 0 00000 0 00 0000+00
 000000 FT NC NAVY WAY RD
 INTER-BK NAVY WAY RD
 (TWP)
 MFC BEGIN = E
 LENGTH(AH 0599 BK 0000)

EXTRACT DATE: 12/18/2023 ROADWAY MANAGEMENT SYSTEM PAGE NUMBER: 473
 PRINT DATE: 12/19/2023 SLD COUNTY/SR - ANNUAL PRINT COUNTY: LUZERNE
 DIR: B TOTAL LEN: .044 MI. DIST: 04-3 SR: 2101
 LEFT MUN: WILKES BARRE T RIGHT MUN: WILKES BARRE T

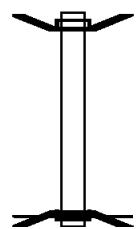
000233 FT
 000000 FT



000233 FT BMS EN 40/2101/0010/0000
 INTER-AHD WILLOW ST
 0010/0233 (TWP)
 000000 FT 0 0 00000 0 00 0000+00
 NC W I LLOW ST
 INTER-BK WILLOW ST
 (TWP)
 SR 0081 NB
 BMSBG 40/2101/0010/0000
 MFC BEGIN = E
 0010/0000 LENGTH(AH 0233 BK 0000)

EXTRACT DATE: 12/18/2023 ROADWAY MANAGEMENT SYSTEM PAGE NUMBER: 472
 PRINT DATE: 12/19/2023 SLD COUNTY/SR - ANNUAL PRINT COUNTY: LUZERNE
 DIR: B TOTAL LEN: .027 MI. DIST: 04-3 SR: 2100
 LEFT MUN: DUPONT B RIGHT MUN: DUPONT B

000140 FT
 000000 FT



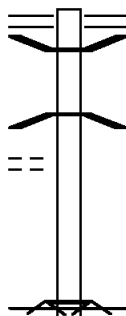
000140 FT BMSEN 40/2100/0010/0000
 INTER-AHD LIDYS RD
 0010/0140 (TWP)
 000000 FT 0 0 00000 0 00 0000+00
 NC LIDYS RD
 INTER-BK LIDYS RD
 (TWP)
 SR 0315
 BMSBG 40/2100/0010/0000
 MFC BEGIN = E
 0010/0000 LENGTH(AH 0140 BK 0000)

EXTRACT DATE: 12/18/2023 ROADWAY MANAGEMENT SYSTEM PAGE NUMBER: 471
 PRINT DATE: 12/19/2023 SLD COUNTY/SR - ANNUAL PRINT COUNTY: LUZERNE
 DIR: B TOTAL LEN: .115 MI. DIST: 04-3 SR: 2067
 LEFT MUN: PLYMOUTH B RIGHT MUN: PLYMOUTH B

BEADE ST
(BORO)

000607 FT

0010/0030
000000 FT



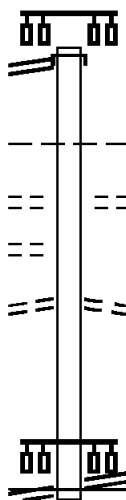
000607 FT SR 0011
 0010/0607 (SR0011 SEG 0510/0893)
 0010/0396 BMSSEN 40/2067/0010/0259
 0 0 00000 0 00 0000+00
 ABANDONED PROPERTIES RR
 0010/0259 BMSBG 40/2067/0010/0259
 000000 FT 0 0 00000 0 00 0000+00
 NC OLD CAREY AVE
 MFC BEGIN = E
 OLD CAREY AV
 ROAD CLOSED BACK
 5 0010/0000 LENGTH(AH 0607 BK 0000)

DIR: B TOTAL LEN: .285 MI. DIST: 04-3 SR: 2065
 LEFT MUN: AVOCA B RIGHT MUN: AVOCA B

001503 FT
 MAIN ST
 (SR0011 SEG 0790/2148) 0010/1503

ALMOND ST
 (BORO) 0010/0581
 CENTER ST
 (BORO) 0010/0196
 TO 0315/0191 SH
 (CONN) 0010/0109
 000000 FT

MAIN ST
 (SR0315 SEG 0211/0000)
 (SR0315 SEG 0210/0000) 0010/0000



001503 FT
 INTER-AHD MAIN ST
 (SR0011 SEG 0790/2148)
 0010/1503

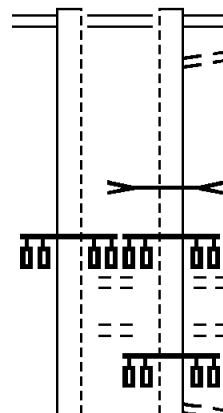
0010/0582 AVOCA
 DUPONT B
 LIDY RD
 0010/0581 (BORO)

0010/0109 FROM 0315/0211 SH
 (CONN)
 000000 FT 1 0 00515 0 00 0395+18
 AIRPORT RD
 (SR0315 SEG 0211/0000)
 (SR0315 SEG 0210/0000)
 NC MAIN ST

0010/0000 MFC BEGIN = B
 LENGTH(AH 1503 BK 0000)

EXTRACT DATE: 12/18/2023 ROADWAY MANAGEMENT SYSTEM PAGE NUMBER: 469
 PRINT DATE: 12/19/2023 SLD COUNTY/SR - ANNUAL PRINT COUNTY: LUZERNE
 DIR: N TOTAL LEN: 1.142 MI. DIST: 04-3 SR: 2063
 LEFT MUN: WILKES BARRE T RIGHT MUN: WILKES BARRE T

MUNDY ST 005970 FT
 (SR2061 SEG 0020/0000) 0021/2580



006029 FT MUNDY ST
 0020/2607 (SR2061 SEG 0021/0000)
 0020/2442 TO 2061/0020 SH
 (CONN)

0020/1500 COAL BROOK
 STRUCTURE LENGTH 10 FT
 BMSID 40/2063/0020/1500

UNKNOWN ENTRANCE RD
 (PRDR)

UNKNOWN ENTRANCE RD
 (PRDR)

UNKNOWN ENTRANCE RD
 (PRDR)

UNKNOWN ENTRANCE RD
 (PRDR)

0021/0820

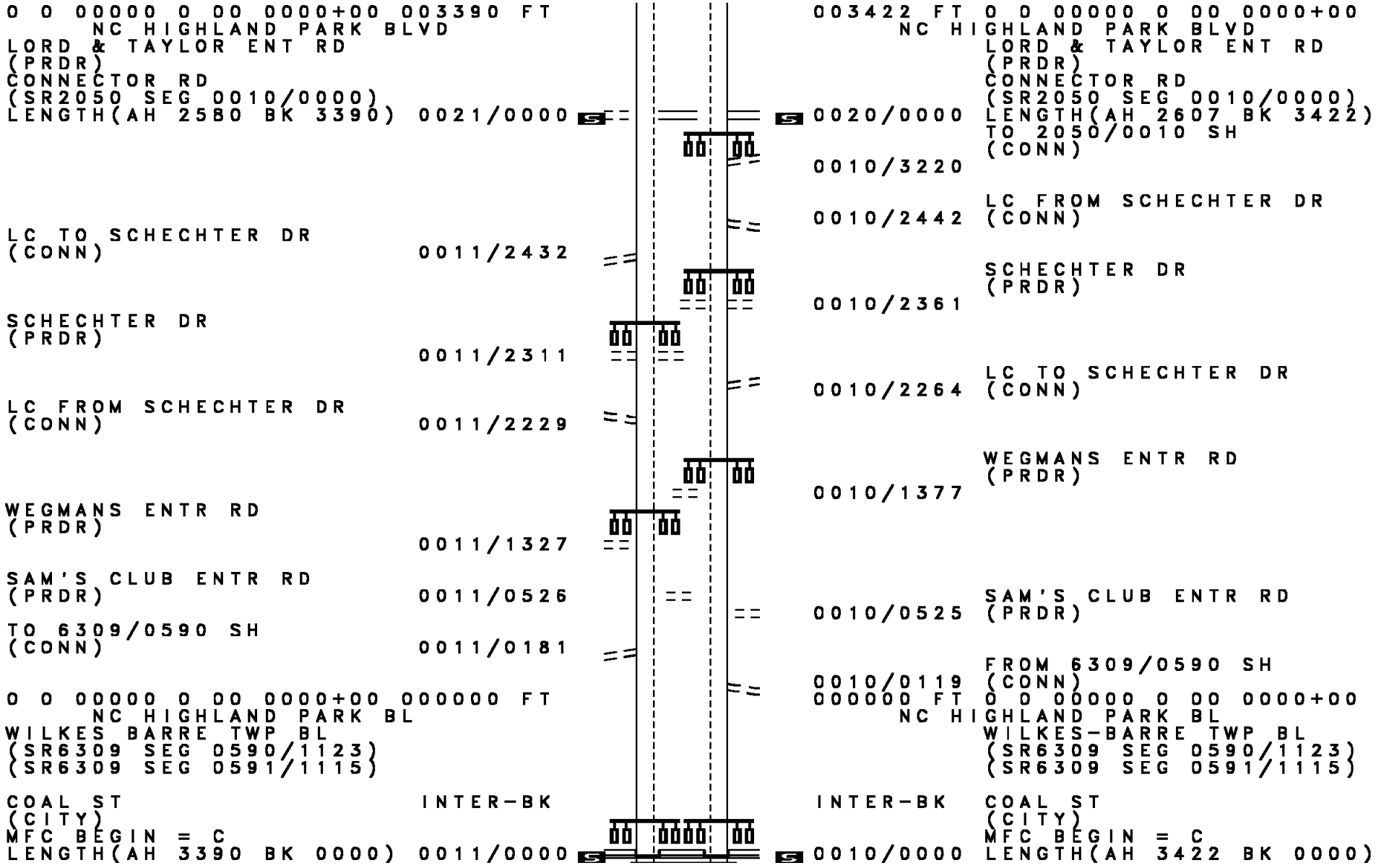
0020/0820

0021/0475

0020/0475

0020/0108 FROM 2050/0011 SH
 (CONN)

DIR: N TOTAL LEN: 1.142 MI. DIST: 04-3 SR: 2063
 LEFT MUN: WILKES BARRE T RIGHT MUN: WILKES BARRE T



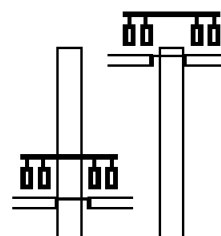
EXTRACT DATE: 12/18/2023 ROADWAY MANAGEMENT SYSTEM PAGE NUMBER: 467
PRINT DATE: 12/19/2023 SLD COUNTY/SR - ANNUAL PRINT COUNTY: LUZERNE

DIR: B TOTAL LEN: 1.453 MI. DIST: 04-3 SR: 2061
LEFT MUN: WILKES BARRE T RIGHT MUN: WILKES BARRE T

HOTEL COMPLEX ENT RD
(PRDR)
KIDDER ST
{SR6309 SEG 0640/0000}
{SR6309 SEG 0641/0000}

INTER-AHD

0031/2800



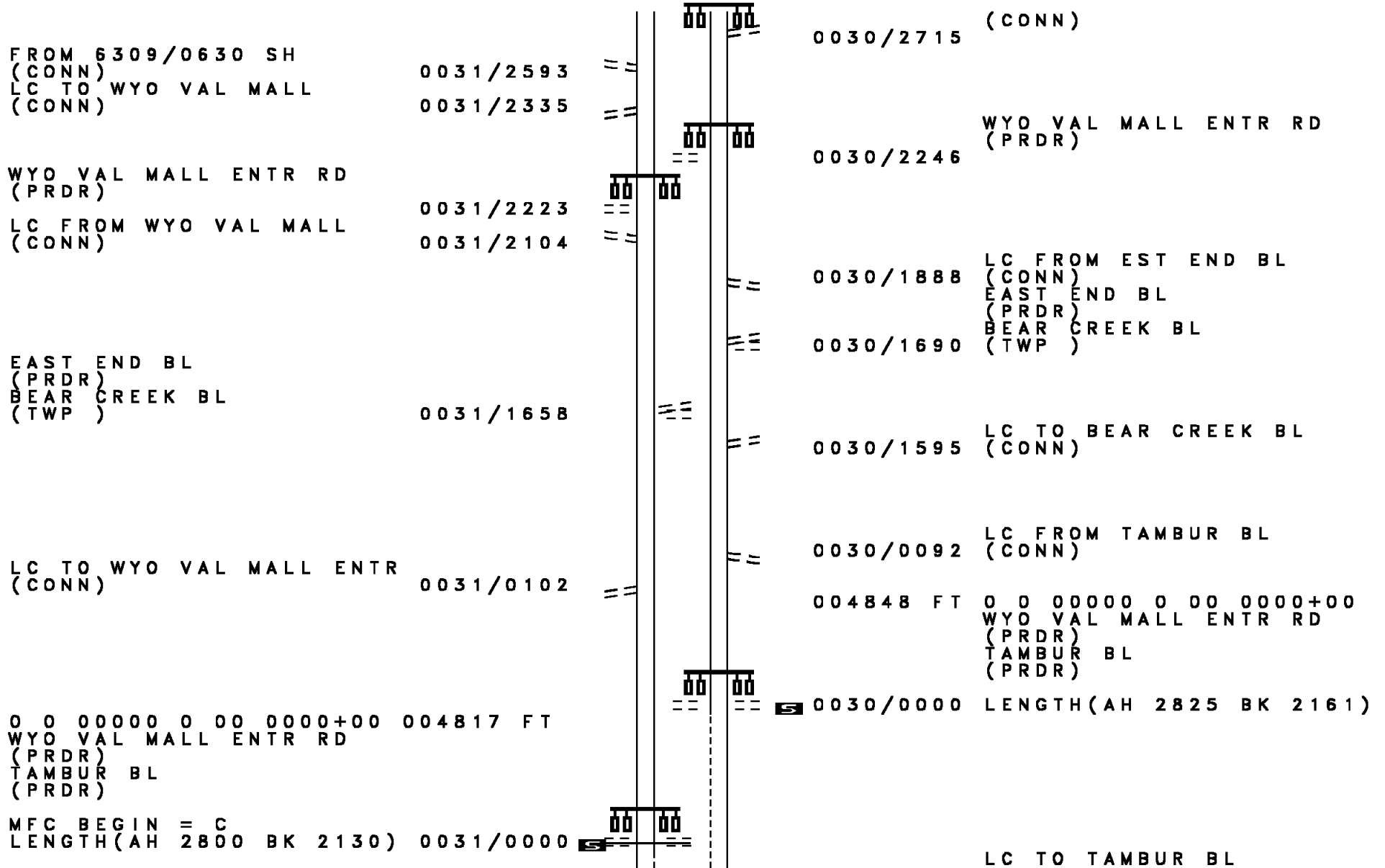
007673 FT
INTER-AHD

HOTEL COMPLEX ENT RD
(PRDR)
KIDDER ST
{SR6309 SEG 0641/0000}
{SR6309 SEG 0640/0000}

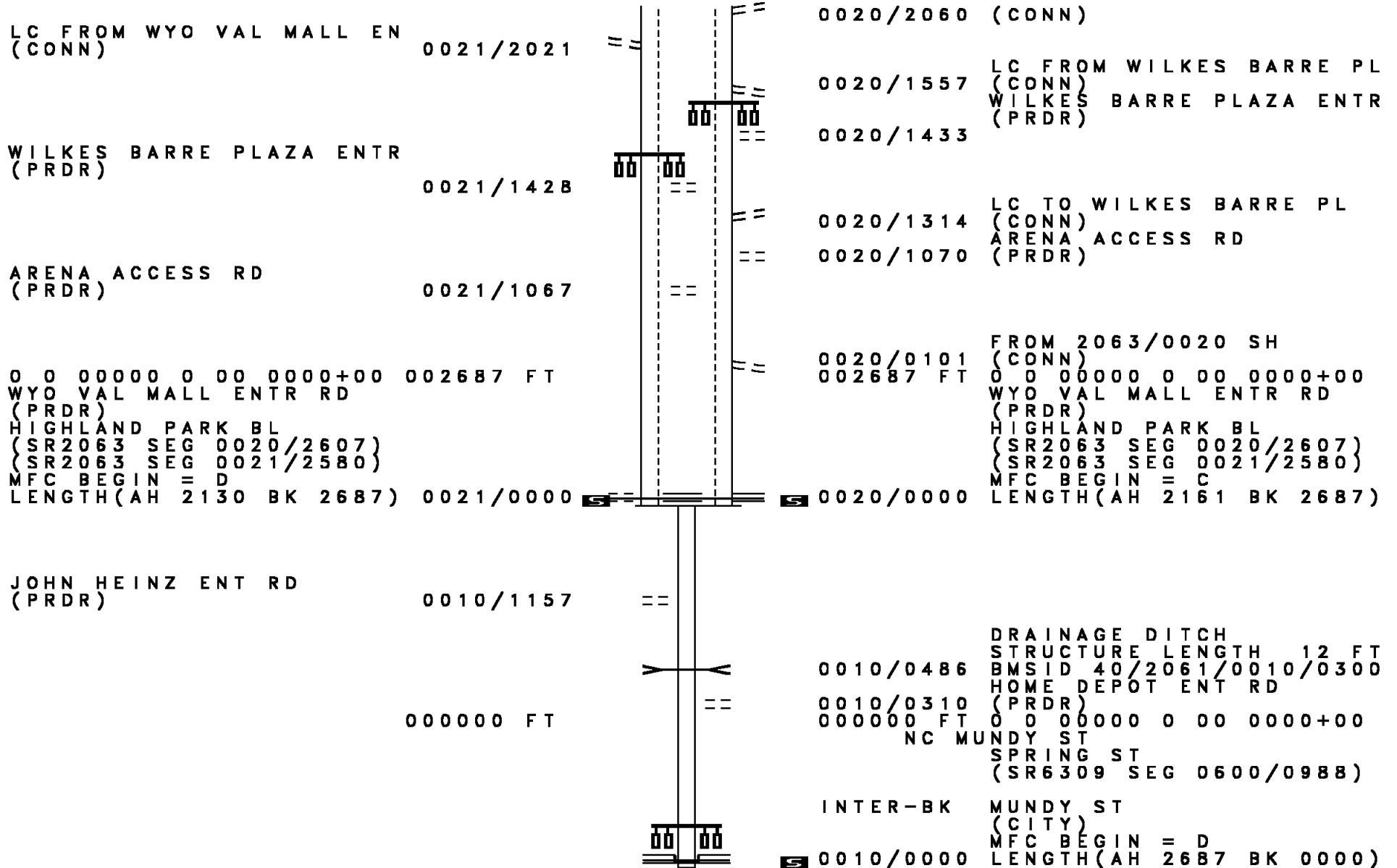
0030/2825

TO 6309/0640 SH

DIR: B TOTAL LEN: 1.453 MI. DIST: 04-3 SR: 2061
 LEFT MUN: WILKES BARRE T RIGHT MUN: WILKES BARRE T



DIR: B TOTAL LEN: 1.453 MI. DIST: 04-3 SR: 2061
 LEFT MUN: WILKES BARRE T RIGHT MUN: WILKES BARRE T



LC FROM WYO VAL MALL EN
 (CONN) 0021/2021

WILKES BARRE PLAZA ENTR
 (PRDR) 0021/1428

ARENA ACCESS RD
 (PRDR) 0021/1067

0 0 00000 0 00 0000+00 002687 FT
 WYO VAL MALL ENTR RD
 (PRDR)
 HIGHLAND PARK BL
 {SR2063 SEG 0020/2607}
 {SR2063 SEG 0021/2580}
 MFC BEGIN = D
 LENGTH(AH 2130 BK 2687) 0021/0000

JOHN HEINZ ENT RD
 (PRDR) 0010/1157

000000 FT

0020/2060 (CONN)
 0020/1557 LC FROM WILKES BARRE PL
 (CONN)
 WILKES BARRE PLAZA ENTR
 (PRDR)
 0020/1433

0020/1314 LC TO WILKES BARRE PL
 (CONN)
 ARENA ACCESS RD
 (PRDR)
 0020/1070

0020/0101 FROM 2063/0020 SH
 (CONN)
 002687 FT 0 0 00000 0 00 0000+00
 WYO VAL MALL ENTR RD
 (PRDR)
 HIGHLAND PARK BL
 {SR2063 SEG 0020/2607}
 {SR2063 SEG 0021/2580}
 MFC BEGIN = C
 LENGTH(AH 2161 BK 2687) 0020/0000

0010/0486 DRAINAGE DITCH
 STRUCTURE LENGTH 12 FT
 BMSID 40/2061/0010/0300
 HOME DEPOT ENT RD
 (PRDR)
 0010/0310 0 0 00000 0 00 0000+00
 000000 FT NC MU
 SPRING ST
 (SR6309 SEG 0600/0988)

INTER-BK MUNDY ST
 (CITY)
 MFC BEGIN = D
 0010/0000 LENGTH(AH 2687 BK 0000)

EXTRACT DATE: 12/18/2023 ROADWAY MANAGEMENT SYSTEM PAGE NUMBER: 464
 PRINT DATE: 12/19/2023 SLD COUNTY/SR - ANNUAL PRINT COUNTY: LUZERNE
 DIR: B TOTAL LEN: .781 MI. DIST: 04-3 SR: 2057
 LEFT MUN: FOSTER T RIGHT MUN: FOSTER T

004126 FT

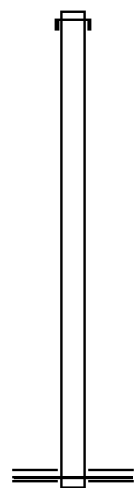
004126 FT
 INTER-AHD TOWNSHIP 0372 RT
 0020/2126 (T372)

002000 FT

002000 FT 2 0 40179 0 00 0020+00
 0020/0000 LENGTH(AH 2126 BK 2000)

000000 FT

000000 FT 2 0 40179 0 00 0000+00
 NC PEAT MOSS RD
 BUFFALO ST
 (SR2048 SEG 0060/0613)
 MFC BEGIN = E
 0010/0000 LENGTH(AH 2000 BK 0000)



DIR: B TOTAL LEN: 3.751 MI. DIST: 04-3 SR: 2055
 LEFT MUN: FOSTER T RIGHT MUN: FOSTER T

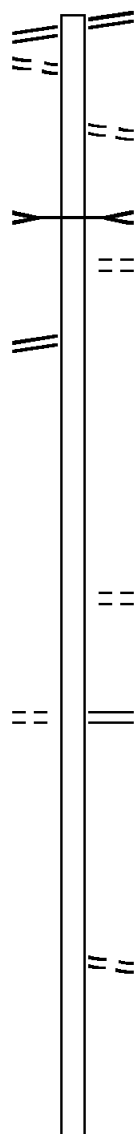
FOSTER AV 019806 FT
 (SR0940 SEG 0260/0000) 0080/1813
 FROM 0940/0250 SH
 (CONN) 0080/1642

SANDY VALLEY RD 017993 FT
 (SR2044 SEG 0130/3882) 0080/0000

015989 FT

2 0 40118 0 00 0136+83 013686 FT
 ANTHONYS RD (T369) 0060/0000

011572 FT



019806 FT FOSTER AV
 0080/1813 (SR0940 SEG 0260/0000)

0080/1229 QUARRY RD
 (T403)

0080/0602 LINESVILLE
 STRUCTURE LENGTH 6 FT
 BMSID 40/2055/0080/0615
 QUARRY RD

0080/0303 (T403)
 017993 FT 2 0 40118 0 00 0179+84

NC LEHIGH GORGE RD
 0080/0000 LENGTH(AH 1813 BK 2004)

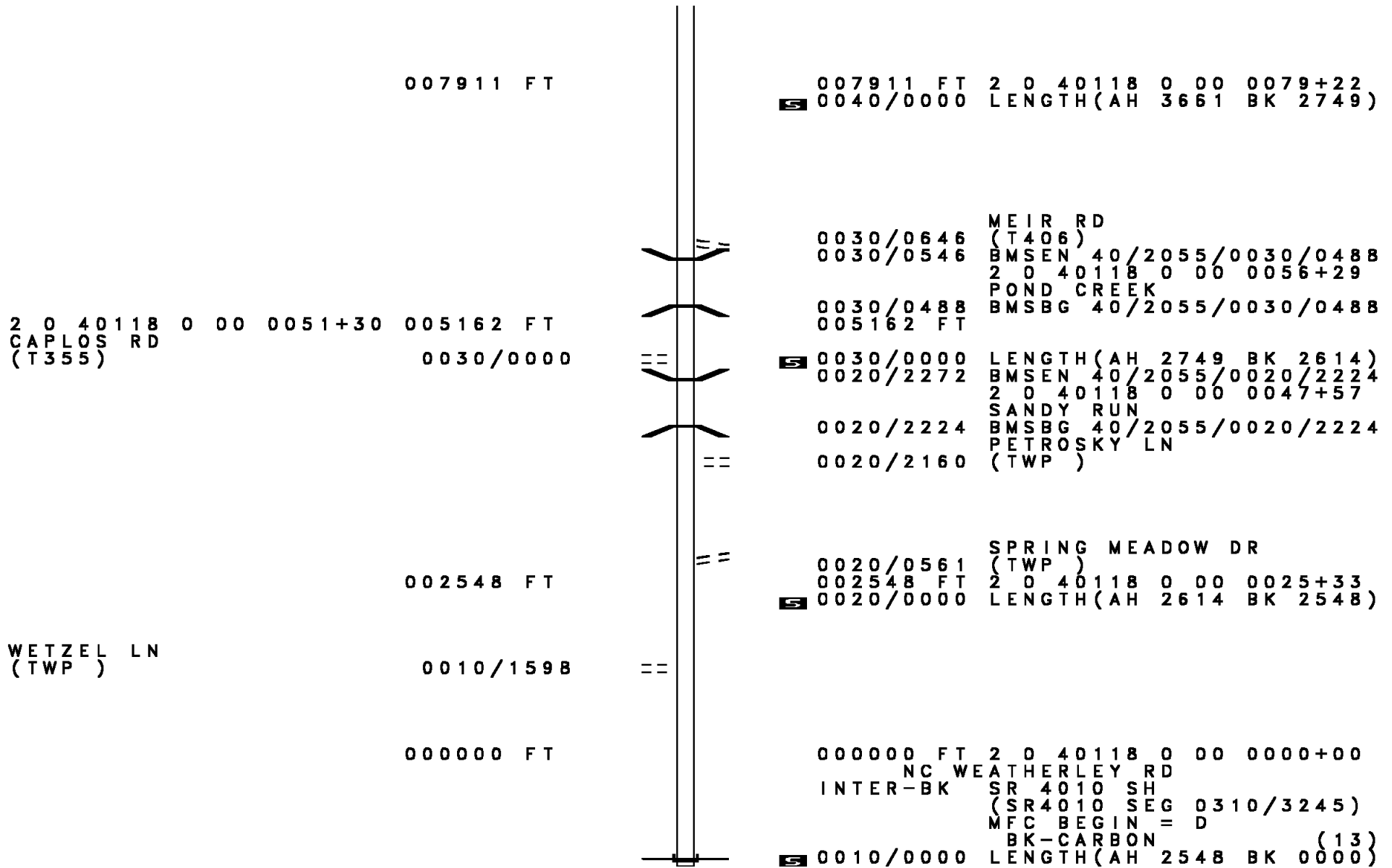
015989 FT 2 0 40118 0 00 0160+24
 0070/0000 LENGTH(AH 2004 BK 2303)

0060/1140 DUDA RD
 (T402)

013686 FT TANNERY RD
 (SR2046 SEG 0010/0000)
 0060/0000 LENGTH(AH 2303 BK 2114)

011572 FT 2 0 40118 0 00 0115+33
 MEIR RD
 (T406)
 0050/0000 LENGTH(AH 2114 BK 3661)

DIR: B TOTAL LEN: 3.751 MI. DIST: 04-3 SR: 2055
 LEFT MUN: FOSTER T RIGHT MUN: FOSTER T



007911 FT

007911 FT 2 0 40118 0 00 0079+22
 S 0040/0000 LENGTH(AH 3661 BK 2749)

2 0 40118 0 00 0051+30 005162 FT
 CAPLOS RD
 (T355)

0030/0000

0030/0646 MEIR RD
 (T406)
 0030/0546 BMSSEN 40/2055/0030/0488
 2 0 40118 0 00 0056+29
 0030/0488 POND CREEK
 005162 FT BMSBG 40/2055/0030/0488

S 0030/0000 LENGTH(AH 2749 BK 2614)
 0020/2272 BMSSEN 40/2055/0020/2224
 2 0 40118 0 00 0047+57

0020/2224 SANDY RUN
 BMSBG 40/2055/0020/2224
 0020/2160 PETROSKY LN
 (TWP)

002548 FT

0020/0561 SPRING MEADOW DR
 (TWP)
 002548 FT 2 0 40118 0 00 0025+33
 S 0020/0000 LENGTH(AH 2614 BK 2548)

WETZEL LN
 (TWP)

0010/1598

000000 FT

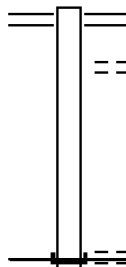
000000 FT 2 0 40118 0 00 0000+00
 NC WEATHERLEY RD
 INTER-BK SR 4010 SH
 (SR4010 SEG 0310/3245)
 MFC BEGIN = D
 BK-CARBON (13)
 S 0010/0000 LENGTH(AH 2548 BK 0000)

EXTRACT DATE: 12/18/2023 ROADWAY MANAGEMENT SYSTEM PAGE NUMBER: 461
PRINT DATE: 12/19/2023 SLD COUNTY/SR - ANNUAL PRINT COUNTY: LUZERNE

DIR: B TOTAL LEN: .088 MI. DIST: 04-3 SR: 2054
LEFT MUN: WILKES BARRE T RIGHT MUN: WILKES BARRE T

000467 FT

000000 FT



000467 FT NORTHAMPTON ST
0010/0467 (SR2007 SEG 0120/2378)
REAR NORTHAMPTON ST
0010/0210 (CITY)
000000 FT 1 0 00000 0 00 0000+00
NC CA SEY AVE
SCHOOL ENT RD
(GOVT)
INTER-BK CASEY AV
(SR8029 SEG 0010/0489)
MFC BEGIN = E
0010/0000 LENGTH(AH 0467 BK 0000)

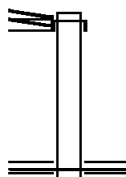
DIR: B TOTAL LEN: 1.748 MI. DIST: 04-3 SR: 2053
 LEFT MUN: FOSTER T RIGHT MUN: FOSTER T

Stationing	Distance	Right of Way	Notes
009231 FT	009231 FT	FOSTER AV	
CARBON ST (T375)	0040/0773	(SR0940 SEG 0140/0000)	
007580 FT	007580 FT	2 0 40160 0 00 0074+25	VILLAGE AL
SAWMILL RD (T420)	0030/1955	(T380)	
	0030/2397	LENGTH(AH 1651 BK 2579)	HIGHLAND HEIGHTS
	0030/2256	(T380)	VILLAGE AL
	0030/1955	(TWP)	HIGHLAND MAIN ST
	005001 FT	005001 FT 2 0 40160 0 00 0050+17	
	002466 FT	002466 FT 2 0 40160 0 00 0024+65	
	000000 FT	000000 FT 2 0 40160 0 00 0000+00	
N BUCK MT RD (SR2051 SEG 0080/0000)	0010/0000	INTER-BK ECKLEY RD	(SR2051 SEG 0080/0000)
		MFC BEGIN = D	
		0010/0000	LENGTH(AH 2466 BK 0000)

EXTRACT DATE: 12/18/2023 ROADWAY MANAGEMENT SYSTEM PAGE NUMBER: 459
PRINT DATE: 12/19/2023 SLD COUNTY/SR - ANNUAL PRINT COUNTY: LUZERNE

DIR: B TOTAL LEN: .080 MI. DIST: 04-3 SR: 2052
LEFT MUN: WILKES BARRE T RIGHT MUN: WILKES BARRE T

000423 FT
RAMP D RD
(SR8029 SEG 0752/0000) 0010/0423
000000 FT



000423 FT
INTER-AHD NEW ST
(TWP)
RAMP D SPUR
0010/0423 (SR8029 SEG 0762/0168)
000000 FT 0 0 00000 0 00 0000+00
NC NEW ST
NORTHAMPTON ST
(SR2007 SEG 0130/0000)
MFC BEGIN = E
0010/0000 LENGTH(AH 0423 BK 0000)

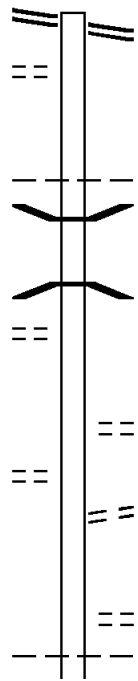
EXTRACT DATE: 12/18/2023 ROADWAY MANAGEMENT SYSTEM PAGE NUMBER: 458
 PRINT DATE: 12/19/2023 SLD COUNTY/SR - ANNUAL PRINT COUNTY: LUZERNE

DIR: B TOTAL LEN: 5.174 MI. DIST: 04-3 SR: 2051
 LEFT MUN: HAZLE T RIGHT MUN: HAZLE T

HAZELTON FREELAND HW 027317 FT
 (SR0940 SEG 0090/0000) 0110/2125
 SEAGRAVE ST
 (T443) 0110/1981

COAL ST
 (BORO) 0110/0257
 025192 FT

SOUTH ST
 (BORO) 0100/1700



027317 FT HAZELTON FREELAND HW
 0110/2125 (SR0940 SEG 0090/0000)

0110/0623 HAZLE
 0110/0407 JEDDO B
 BMSEN 40/2051/0110/0385
 2 0 40006 0 00 0017+38
 TRIB TO BLACK CREEK
 0110/0385 BMSBG 40/2051/0110/0385

025192 FT 2 0 40006 0 00 0021+47
 HIGHLAND ST

5 0110/0000 LENGTH(AH 2125 BK 1878)

0100/1515 HIGHLAND ST
 (BORO)

NC JEDDO BOROUGH RD
 NORTH ST
 0100/0739 (BORO)
 JEDDO
 0100/0697 FOSTER T

DIR: B TOTAL LEN: 5.174 MI. DIST: 04-3 SR: 2051
LEFT MUN: JEDDO B RIGHT MUN: JEDDO B

023314 FT

023314 FT 2 0 40006 0 00 0040+25
S 0100/0000 LENGTH(AH 1878 BK 2291)

021023 FT

021023 FT 2 0 40006 0 00 0062+87
S 0090/0000 LENGTH(AH 2291 BK 1893)

019130 FT

019130 FT 2 0 40006 0 00 0081+00
HIGHLAND RD
(SR2053 SEG 0010/0000)
S 0080/0000 LENGTH(AH 1893 BK 3726)

NO 2 LN
(PRDR)

0070/2513 ==

015404 FT

015404 FT 2 0 40006 0 00 0118+26
S 0070/0000 LENGTH(AH 3726 BK 2399)

013005 FT

013005 FT 2 0 40006 0 00 0142+25
S 0060/0000 LENGTH(AH 2399 BK 1538)

ENTR TO ECKLEY VIL MUSE
(GOVT)

0050/0143 ==
011467 FT

011467 FT 2 0 40006 0 00 0157+63
S 0050/0000 LENGTH(AH 1538 BK 2402)

DIR: B TOTAL LEN: 5.174 MI. DIST: 04-3 SR: 2051
 LEFT MUN: FOSTER T RIGHT MUN: FOSTER T

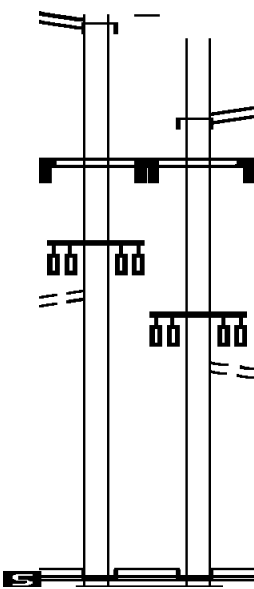
Distance (FT)	Segment ID	Length (FT)	Stationing	Notes
009065	0040/0861	NO 1 LN (PRDR)	0 00 0175+30	
	0040/0000	LENGTH	2402 BK 2558	
006507	006507	2 0 40006	0 00 0200+88	
	0030/0000	LENGTH	2558 BK 3763	
002744	002744	2 0 40006	0 00 0238+51	
	0020/0000	LENGTH	3763 BK 2744	
000000	0010/0005	NC EC	0 00 0265+95	
	000000	NC EC		
	INTER-BK	BUCK MOUNTAIN RD		
		STRUCTURE LENGTH 5 FT		
		BMSID 40/2051/0010/0000		
		(SR4003 SEG 0010/2990)		
		MFC BEGIN = D		
		BK-CARBON (13)		
	0010/0000	LENGTH	2744 BK 0000	

RAMP RD 001603 FT
 (SR8051 SEG 0500/1797)
 RAMP RD INTER-AHD
 (SR8051 SEG 0760/3113) 0011/1603

SIGN: 4 CHORD TRUSS
 BMSID 40/2050/0010/1070 0011/1029

TO 2063/0020 SH
 (CONN) 0011/0147

0 0 00000 0 00 0000+00 000000 FT
 NC CONNECTOR RD
 HIGHLAND PARK BL
 (SR2063 SEG 0021/0000)
 (SR2063 SEG 0020/0000)
 LORD & TAYLOR ENTR RD INTER-BK
 (PRDR)
 MFC BEGIN = C
 LENGTH(AH 1603 BK 0000) 0011/0000



001363 FT

INTER-AHD RAMP RD
 (SR8051 SEG 0750/0000)
 RAMP RD
 0010/1363 (SR8051 SEG 0250/0000)
 SIGN: 4 CHORD TRUSS
 0010/1057 BMSID 40/2050/0010/1070

0010/0124 FROM 2063/0010 SH
 000000 FT (CONN)
 NC CO 0 0 00000 0 00 0000+00
 CONNECTOR RD
 HIGHLAND PARK BL
 (SR2063 SEG 0021/0000)
 (SR2063 SEG 0020/0000)
 INTER-BK LORD & TAYLOR ENTR RD
 (PRDR)
 MFC BEGIN = C
 0010/0000 LENGTH(AH 1363 BK 0000)

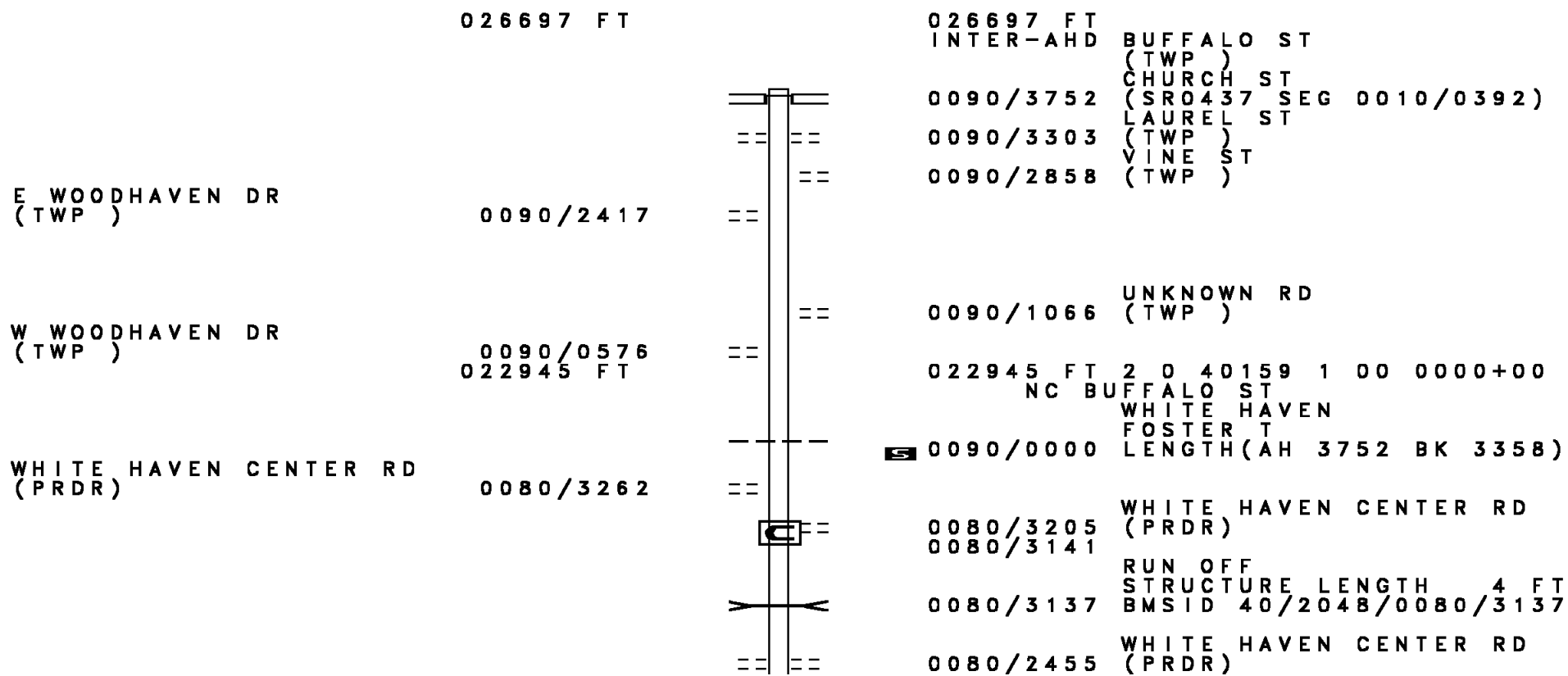
DIR: B TOTAL LEN: 2.032 MI. DIST: 04-3 SR: 2049
 LEFT MUN: FOSTER T RIGHT MUN: FOSTER T

Left Side Description	Left Side Stationing	Right Side Description	Right Side Stationing
	010730 FT	010730 FT INTER-AHD MAIN ST (T426)	0060/1939
ALLEY (TWP)	0060/1302		
RAILROAD ST (T398)	0060/0750	ROSEANNE LN (TWP)	0060/1293
		GOOSE AV (T418)	0060/0750
2 0 40007 0 00 0100+05	008791 FT	SPRING ST (T378)	0060/0015
RAILROAD ST (T398)	0060/0000	008791 FT	008791 FT
		LENGTH(AH 1939 BK 1688)	0060/0000
		SOUTH SPRING STREET (T421)	0050/1400
		SOUTH SPRING STREET (T421)	0050/0910
PENNY LN (T417)	0050/0600		
	007103 FT	2 0 40007 0 00 0081+13	007103 FT
		LENGTH(AH 1688 BK 1783)	0050/0000
	005320 FT	005320 FT 2 0 40007 0 00 0063+30	005320 FT
		NC MA IN ST	0040/0000
		LENGTH(AH 1783 BK 1610)	0040/0000
		FOSTER	0030/1122
		FREELAND B	0030/1122
		ARTHUR ST (BORO)	0030/0954
		SCHWABE ST	0030/0954

DIR: B TOTAL LEN: 2.032 MI. DIST: 04-3 SR: 2049
 LEFT MUN: FREELAND B RIGHT MUN: FREELAND B

Segment	Start Station	End Station	Length	Notes
UNNAMED AL (BORO)	0030/0311	003710 FT	003710 FT	
FOSTER ST (BORO)	0020/1732			
CEMETERY ST (BORO)	0020/1186			
UNNAMED ST (BORO)	0020/0952			
JOHNSON ST (BORO)	0020/0729			
WALNUT ST (BORO)	0020/0521			
2 0 40007 0 00 0024+70	001740 FT			
PARK AL (BORO)	0020/0000			
PINE ST (BORO)	0010/1325			
CENTRE ST (BORO)	0010/0723			
FRONT ST (BORO)	000000 FT			
SOUTH ST (SR3022 SEG 0080/2433)	0010/0000			
				0030/0360 (BORO)
				003710 FT 2 0 40007 0 00 0047+20
				ALVIN ST (BORO)
				0030/0000 LENGTH(AH 1610 BK 1970)
				JOHNSON ST (BORO)
				0020/0744
				FRONT ST (BORO)
				NC BIRKBECK ST
				001740 FT
				0020/0000 LENGTH(AH 1970 BK 1740)
				SABOL ST (BORO)
				0010/1445
				WASHINGTON ST (BORO)
				0010/1035
				NC FRONT ST
				UNNAMED AL (BORO)
				0010/0543
				MAIN ST (BORO)
				0010/0357
				UNNAMED AL (BORO)
				0010/0187
				000000 FT 2 0 40007 0 00 0010+05
				NC CENTRE ST
				SOUTH ST (SR0940 SEG 0130/0000)
				INTER-BK CENTRE ST (SR0940 SEG 0130/0000)
				MFC BEGIN = D
				0010/0000 LENGTH(AH 1740 BK 0000)

DIR: B TOTAL LEN: 5.056 MI. DIST: 04-3 SR: 2048
 LEFT MUN: WHITE HAVEN B RIGHT MUN: WHITE HAVEN B



026697 FT

026697 FT
 INTER-AHD

BUFFALO ST
 (TWP)
 CHURCH ST
 (SR0437 SEG 0010/0392)
 LAUREL ST
 (TWP)
 VINE ST
 (TWP)

E WOODHAVEN DR
 (TWP)

0090/2417

W WOODHAVEN DR
 (TWP)

0090/0576
 022945 FT

WHITE HAVEN CENTER RD
 (PRDR)

0080/3262

0090/1066 UNKNOWN RD
 (TWP)

022945 FT 2 0 40159 1 00 0000+00
 NC BU

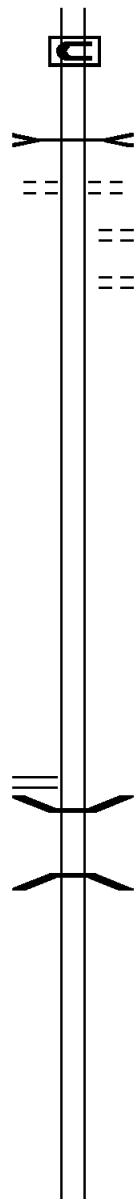
5 0090/0000 BUFFALO ST
 WHITE HAVEN
 FOSTER T
 LENGTH(AH 3752 BK 3358)

0080/3205 WHITE HAVEN CENTER RD
 (PRDR)
 0080/3141

0080/3137 RUN OFF
 STRUCTURE LENGTH 4 FT
 BMSID 40/2048/0080/3137

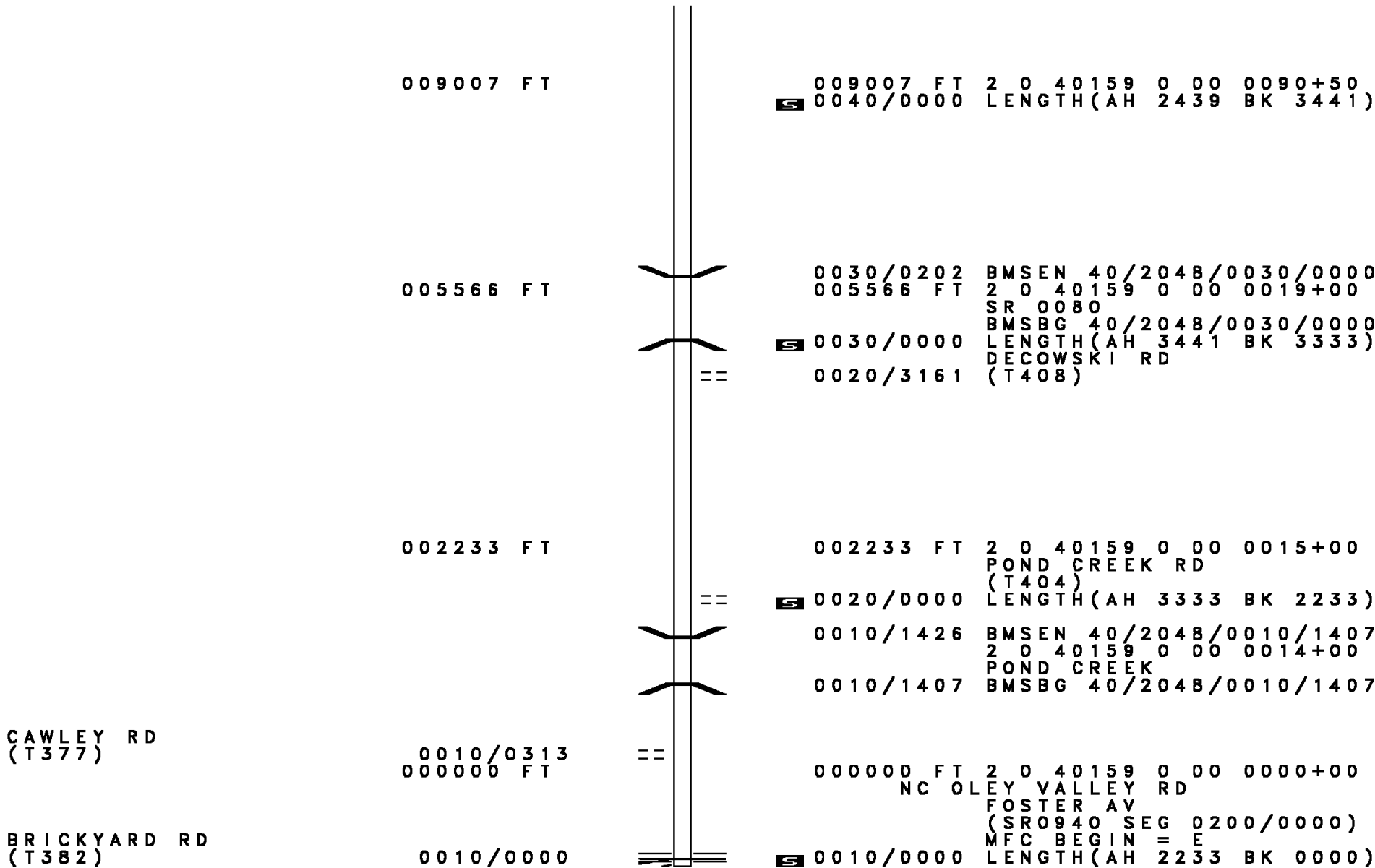
0080/2455 WHITE HAVEN CENTER RD
 (PRDR)

DIR: B TOTAL LEN: 5.056 MI. DIST: 04-3 SR: 2048
 LEFT MUN: FOSTER T RIGHT MUN: FOSTER T



	0080/1505	RUN OFF	
		STRUCTURE LENGTH	4 FT
	0080/1501	BMSID 40/2048/0080/1501	
		WHITE HAVEN CENTER RD	
	0080/1338	(PRDR)	
		WHITE HAVEN CENTER RD	
	0080/1041	(PRDR)	
		OKRASINSKI LN	
	0080/0814	(T408)	
019587 FT	019587 FT	2 0 40159 0 00	0195+38
	0080/0000	LENGTH(AH 3358	BK 3427)
016160 FT	016160 FT	2 0 40159 0 00	0161+70
	0070/0000	LENGTH(AH 3427	BK 2361)
PEAT MOSS RD (SR2057 SEG 0010/0000)	0060/0613	BMSEN 40/2048/0060/0562	
		2 0 40159 0 00	0143+51
		B LINESVILLE	
	0060/0562	BMSBG 40/2048/0060/0562	
013799 FT	013799 FT	2 0 40159 0 00	0137+89
	0060/0000	LENGTH(AH 2361	BK 2353)
011446 FT	011446 FT	2 0 40159 0 00	0114+59
	0050/0000	LENGTH(AH 2353	BK 2439)

DIR: B TOTAL LEN: 5.056 MI. DIST: 04-3 SR: 2048
 LEFT MUN: FOSTER T RIGHT MUN: FOSTER T



EXTRACT DATE: 12/18/2023 ROADWAY MANAGEMENT SYSTEM PAGE NUMBER: 449
 PRINT DATE: 12/19/2023 SLD COUNTY/SR - ANNUAL PRINT COUNTY: LUZERNE

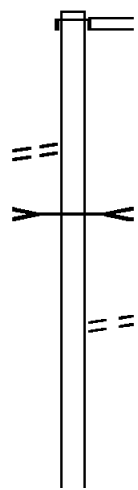
DIR: B TOTAL LEN: 2.611 MI. DIST: 04-3 SR: 2047
 LEFT MUN: RICE T RIGHT MUN: RICE T

WEYHENMEYER ST
 (TWP)

013786 FT

0040/1135

011414 FT



013786 FT
 INTER-AHD

0040/2372

0040/0866

011414 FT

5 0040/0000

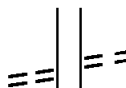
CHURCH RD
 (SR2042 SEG 0070/0000)
 NUANGOLA RD
 (SR2042 SEG 0070/0000)

LTL WAPWALPN
 STRUCTURE LENGTH 20 FT
 BMSID 40/2047/0040/0866
 2 0 40112 0 00 0113+00
 SCOTT ST
 (T440)
 LENGTH(AH 2372 BK 3888)

DIR: B TOTAL LEN: 2.611 MI. DIST: 04-3 SR: 2047
LEFT MUN: RICE T RIGHT MUN: RICE T

HENRY DR
(T447)

0030/1430



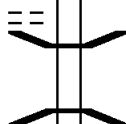
0030/1430 HENRY DR
(T447)

007526 FT

007526 FT 2 0 40112 0 00 0075+40
5 0030/0000 LENGTH(AH 3888 BK 3699)

CHAPLAIN NOLAN DR
(TWP)

0020/1390



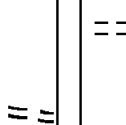
0020/1348 BMS EN 40/2047/0020/1336
2 0 40112 0 00 0051+67
BR WAPWALOPN
0020/1336 BMSBG 40/2047/0020/1336

003827 FT

0020/0020 BMS EN 40/2047/0020/0000
003827 FT 2 0 40112 0 00 0038+44
BIG WAPWLPN
BMSBG 40/2047/0020/0000
RICE
WRIGHT T
5 0020/0000 LENGTH(AH 3699 BK 3827)

BLYTHEBURN RD
(TWP)

0010/0880



0010/1999 LINES LN
(TWP)

000000 FT

000000 FT 2 0 40112 0 00 0000+00
NC CHURCH RD
S MAIN RD
(SR2045 SEG 0110/0000)
INTER-BK CHURCH RD
(TWP)
MFC BEGIN = D
5 0010/0000 LENGTH(AH 3827 BK 0000)

005672 FT

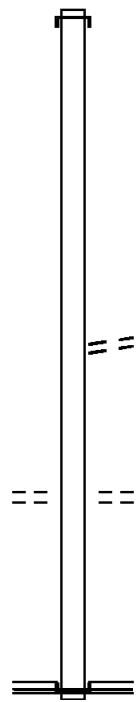
005672 FT AH-CARBON (13)
 INTER-AHD CHASE MTN
 0020/3185 (SR1005 SEG 0010/0000)

002487 FT

002487 FT 2 0 40162 0 00 0024+87
 0020/0000 LENGTH(AH 3185 BK 2487)
 MEDVITZ LN
 0010/1790 (TWP)

DUDA RD
(T402)

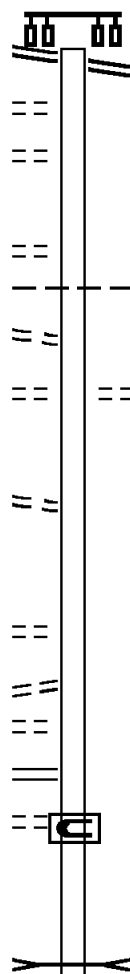
0010/0162
 000000 FT



PRIVATE RD
 0010/0162 (PRDR)
 000000 FT 2 0 40162 0 00 0000+00
 NC TA ANNERY RD
 LEHIGH GORGE RD
 (SR2055 SEG 0060/0000)
 INTER-BK ANTHONYS RD
 (T369)
 MFC BEGIN = D
 0010/0000 LENGTH(AH 2487 BK 0000)

DIR: B TOTAL LEN: 7.387 MI. DIST: 04-3 SR: 2045
 LEFT MUN: FAIRVIEW T RIGHT MUN: FAIRVIEW T

MOUNTAIN BL (SR0309 SEG 0450/0000) 039002 FT
 WOODCREST AV (T670) 0170/1467
 LEE AV (T672) 0170/1181
 2 0 40023 0 00 0401+72 037535 FT
 SUMMIT VIEW DR (T680) 0170/0819
 DIVISION ST (T463) 0170/0000
 EDWARD ST (T464) 0160/1537
 2 0 40023 0 00 0377+22 035153 FT
 PLEASANTVIEW RD (T460) 0160/1142
 TIMBERWOOD DR (T469) 0160/0000
 OAK DR (T465) 0150/1839
 TERRACE DR (T508) 0150/1548
 NUANGOLA RD (SR2042 SEG 0120/2717) 0150/1077
 FOREST DR (T484) 0150/0517
 0150/0143
 032040 FT




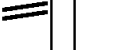


039002 FT MOUNTAIN BL (SR0309 SEG 0450/0000) 0170/1467
 037535 FT
 0170/0000 LENGTH(AH 1467 BK 2382) FAIRVIEW WRIGHT T
 0160/1980
 0160/1142 ROCKLEDGE DR (TWP)
 035153 FT
 0160/0000 LENGTH(AH 2382 BK 3113)
 0150/0017
 032040 FT
 2 0 40023 0 00 0346+25
 BOW CREEK STRUCTURE LENGTH 17 FT
 BMSID 40/2045/0150/0001
 0150/0000 LENGTH(AH 3113 BK 3406)

DIR: B TOTAL LEN: 7.387 MI. DIST: 04-3 SR: 2045
 LEFT MUN: WRIGHT T RIGHT MUN: WRIGHT T

ROBERTS DR (T483)	0140/2241	==	0140/2675	SCHULTZ LN (PRDR)	
GLENDALE DR (T483)	0140/1942	==			
EVERGREEN LAKE DR (TWP)	0140/0958	==			
			0140/0811	PARK RD (T489)	
028634 FT			028634 FT	2 0 40023 0 00 0312+27	
			0140/0000	LENGTH(AH 3406 BK 2195)	
			0130/1187	DEER RUN DR (TWP)	
026439 FT			026439 FT	2 0 40023 0 00 0290+08	
			0130/0000	LENGTH(AH 2195 BK 2838)	
			0120/1553	WHITE TAIL DR (TWP)	
023601 FT			023601 FT	2 0 40023 0 00 0261+98	
				ALBERT RD (T467)	
			0120/0000	LENGTH(AH 2838 BK 2908)	
			0110/2294	LARCHMONT WY (PRDR)	
			0110/1382	LARCHMONT WY (PRDR)	
			0110/0732	SACHS LN (PRDR)	
020693 FT			020693 FT	2 0 40023 0 00 0230+11	

DIR: B TOTAL LEN: 7.387 MI. DIST: 04-3 SR: 2045
 LEFT MUN: WRIGHT T RIGHT MUN: WRIGHT T

CHURCH RD (SR2047 SEG 0010/0000)	0110/0000				0110/0000	CHURCH RD (CNTY)
					0100/2048	LENGTH(AH 2908 BK 2208)
						BMS EN 40/2045/0100/2028
						0 0 0000 0 00 0000+00
					0100/2028	BR OF WAPWALLOPEN CRK
						BMSBG 40/2045/0100/2028
	018485 FT				0100/0387	RED MAPLE AV (T479)
					018485 FT	2 0 40023 0 00 0206+95
						GRANDVIEW AV (T479)
					0100/0000	LENGTH(AH 2208 BK 2011)
					0090/1207	GREENWOOD HILLS DR (T505)
					0090/0743	YEAGER RD (T393)
2 0 40023 0 00 0186+84	016474 FT				016474 FT	
ALBERDEEN RD (SR3010 SEG 0070/2786)	0090/0000				0090/0000	LENGTH(AH 2011 BK 1389)
	015085 FT				015085 FT	2 0 40013 0 02 0465+00
						WOOD ST (T459)
					0080/0000	LENGTH(AH 1389 BK 2490)
	012595 FT				0070/0018	BMS EN 40/2045/0070/0000
					012595 FT	2 0 40013 0 02 0444+85
						WAPWALLOPEN
						BMSBG 40/2045/0070/0000
						WRIGHT
					0070/0000	DORRANCE T LENGTH(AH 2490 BK 1880)

DIR: B TOTAL LEN: 7.387 MI. DIST: 04-3 SR: 2045
 LEFT MUN: DORRANCE T RIGHT MUN: DORRANCE T

	010715 FT		010715 FT 2 0 40013 0 02 0426+05 [S] 0060/0000 LENGTH(AH 1880 BK 2476)
	008239 FT		008239 FT 2 0 40013 0 02 0401+29 [S] 0050/0000 LENGTH(AH 2476 BK 2516)
	005723 FT		005723 FT 2 0 40013 0 02 0377+33 [S] 0040/0000 LENGTH(AH 2516 BK 1814)
2 0 40013 0 02 0370+00 BLUE RIDGE TR (SR3007 SEG 0010/0000)	003909 FT	0030/0000	003909 FT [S] 0030/0000 LENGTH(AH 1814 BK 1980)
	001929 FT		0020/0802 YEAGER RD (T393) 001929 FT 2 0 40013 0 02 0339+43 [S] 0020/0000 LENGTH(AH 1980 BK 1929) DORRANCE 0010/1668 BUTLER T
	000000 FT		000000 FT 2 0 40013 0 02 0317+72 HUNTER HW (SR0309 SEG 0310/0976) (SR0309 SEG 0311/0958) NC S MAIN RD MFC BEGIN = D [S] 0010/0000 LENGTH(AH 1929 BK 0000)
HUNTER HW (SR0309 SEG 0310/0976) (SR0309 SEG 0311/0958)	0010/0000		

LEHIGH GORGE DR 032629 FT
 (SR2055 SEG 0080/0000) 0130/3882

VALLEY DR 0130/1896
 (TWP) ==

SOUTH SHEAMAN RD 0130/0712
 (TWP) ==

028747 FT

HESS LN 0120/1543
 (PRDR) ==

HESS LN 0120/1010
 (PRDR) ==

026779 FT

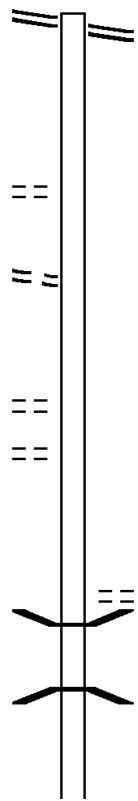
032629 FT WEATHERLY RD
 0130/3882 (SR2055 SEG 0080/0000)

028747 FT 2 0 40008 0 01 0303+17
 0130/0000 LENGTH(AH 3882 BK 1968)

026779 FT 2 0 40008 0 01 0287+17
 ANTHONYS RD

0120/0000 LENGTH(AH 1968 BK 2748)
 0110/2686 BMSBN 40/2044/0110/2668

2 0 40008 0 01 0269+91
 POND CREEK
 0110/2668 BMSBG 40/2044/0110/2668



DIR: B TOTAL LEN: 6.180 MI. DIST: 04-3 SR: 2044
LEFT MUN: FOSTER T RIGHT MUN: FOSTER T

024031 FT

024031 FT 2 0 40008 0 01 0255+40
S 0110/0000 LENGTH(AH 2748 BK 2496)

021535 FT

021535 FT 2 0 40008 0 01 0230+44
S 0100/0000 LENGTH(AH 2496 BK 2618)

018917 FT

018917 FT 2 0 40008 0 01 0204+49
S 0090/0000 LENGTH(AH 2618 BK 3646)

0080/2494 VALLEY RD
(T351)

015271 FT

015271 FT 2 0 40008 0 01 0167+77
CAPLOS RD
(T355)
S 0080/0000 LENGTH(AH 3646 BK 1724)

013547 FT

0070/0008 BMS EN 40/2044/0070/0000
013547 FT 2 0 40008 0 01 0150+64
BR SANDY RUN
BMSBG 40/2044/0070/0000
S 0070/0000 LENGTH(AH 1724 BK 2552)

DIR: B TOTAL LEN: 6.180 MI. DIST: 04-3 SR: 2044
LEFT MUN: FOSTER T RIGHT MUN: FOSTER T

010995 FT	010995 FT 2 0 40008 0 01 0125+12
	0060/0000 LENGTH(AH 2552 BK 1862)
009133 FT	009133 FT 2 0 40008 0 00 0106+50
	0050/0000 LENGTH(AH 1862 BK 1695)
2 0 40008 0 00 0071+85 007438 FT	007438 FT
BRICKYARD RD	
(T382)	0040/0000 LENGTH(AH 1695 BK 2128)
005310 FT	005310 FT 2 0 40008 0 00 0051+01
	0030/0000 LENGTH(AH 2128 BK 2486)
002824 FT	002824 FT 2 0 40008 0 00 0026+15
	0020/0000 LENGTH(AH 2486 BK 2824)
2 0 40008 0 00 0000+00 000000 FT	NC SANDY VALLEY RD
SOUTH ST	SOUTH ST
(SR0940 SEG 0150/0000) 0010/0000	000000 FT (SR0940 SEG 0150/0000)
	MFC BEGIN = D
	0010/0000 LENGTH(AH 2824 BK 0000)

DIR: B TOTAL LEN: 6.422 MI. DIST: 04-3 SR: 2042
 LEFT MUN: WRIGHT T RIGHT MUN: WRIGHT T

Street Name	Stationing	Notes	Stationing	Notes
	033910 FT		033910 FT	S MAIN RD
			0120/2717	(SR2045 SEG 0150/0517)
WOOD DR (T466)	0120/1810	==		
LAUREL DR (T478)	0120/0807	==		
MAPLE DR (T477)	0120/0469	==		
		==		
	031193 FT		0120/0213	FOREST DR
			0120/0034	(T485)
			031193 FT	BMSEN 40/2042/0120/0000
				2 0 40024 0 01 0169+75
				WAPWALLOPEN CRK
				BMSBG 40/2042/0120/0000
				WRIGHT
				RICE T
			0120/0000	LENGTH(AH 2717 BK 3627)
ALEKSANDER BL (PRDR)	0110/3556	==		
FAIRWOOD BL (PRDR)	0110/3184	==		
		==		
			0110/2604	BURMA RD
				(T449)
	027566 FT		027566 FT	2 0 40024 0 01 0134+23
			0110/0000	LENGTH(AH 3627 BK 3041)
ICE LAKE DR (TWP)	0100/2091	==	0100/2091	ICE HARVEST DR
				(TWP)
	024525 FT		024525 FT	2 0 40024 0 01 0111+81
			0100/0000	LENGTH(AH 3041 BK 3704)

DIR: B TOTAL LEN: 6.422 MI. DIST: 04-3 SR: 2042
 LEFT MUN: RICE T RIGHT MUN: RICE T

Left Side Description	Left Side ID	Left Side Length	Right Side Description	Right Side ID	Right Side Length
ICE LAKE DR (TWP)	0090/3587		CUTTERS LN (TWP)	0090/3587	
			THOMAS ST (T443)	0090/2467	
			ROGER ST (T442)	0090/2167	
MARY AV (T438)	0090/1401				
SCHWINGEN RD (T441)	0090/0684		POPE TE (T437)	0090/1225	
	020821 FT		LIL WAPWALPN STRUCTURE LENGTH 15 FT BMSID 40/2042/0090/0248	0090/0248	
HESLOP RD (T433)	0080/1987		020821 FT	0090/0000	2 0 40024 0 01 0077+00
			LENGTH(AH 3704 BK 2276)		
			LILLIAN DR (T444)	0080/1979	
			LILLIAN DR (T445)	0080/1752	
			FRONT ST (T439)	0080/1493	
			HENRY DR (T447)	0080/1436	
WILLOWEY ST (T434)	0080/1192				
			RUN OFF STRUCTURE LENGTH 6 FT BMSID 40/2042/0080/1009	0080/1009	
FIRST ST (TWP)	0080/0783				
SECOND ST (TWP)	0080/0339				
2 0 40024 0 00 0054+25	018545 FT				
THIRD ST (TWP)	0080/0000		LENGTH(AH 2276 BK 1458)	0080/0000	
			BMSEN 40/2042/0070/0475	0070/0495	
			2 0 40024 0 00 0033+52		
			NUANGOLA LK		
ST MATTHEWS PARK RD (T450)	0070/0374		BMSBG 40/2042/0070/0475	0070/0475	

DIR: B TOTAL LEN: 6.422 MI. DIST: 04-3 SR: 2042
 LEFT MUN: RICE T RIGHT MUN: RICE T

017087 FT

017087 FT 2 0 40024 0 00 0028+75
 CHURCH RD
 (SR2047 SEG 0040/2372)

NC NU
 0070/0000 LENGTH(AH 1458 BK 2874)
 RAMP F RD
 0060/2278 (SR8009 SEG 0010/0735)
 RAMP G RD

0060/2259 (SR8009 SEG 0750/0000)
 FROM 8009/0010 SH
 0060/2235 (CONN)

0060/2137 BMS EN 40/2042/0060/1994
 2 0 40024 0 00 0019+95
 SR 0081

0060/1994 BMSBG 40/2042/0060/1994
 0060/1824 BMS EN 40/2042/0060/1682
 2 0 40024 0 00 0016+90
 SR 0081

0060/1682 BMSBG 40/2042/0060/1682
 RAMP E RD
 (SR8009 SEG 0250/0000)

0060/1538 MFC BEGIN = D
 (APRA) STOCKPILE DR
 PENNDOT STOCKPILE # 16
 0060/1362 (GOVT)

0060/0371

B LTL WAP CK
 STRUCTURE LENGTH 4 FT
 0060/0367 BMSID 40/2042/0060/0367
 014213 FT 2 0 40024 0 00 0000+00

NC CHURCH RD
 0060/0000 LENGTH(AH 2874 BK 3412)

0050/2440 RICE
 DORRANCE T

014213 FT

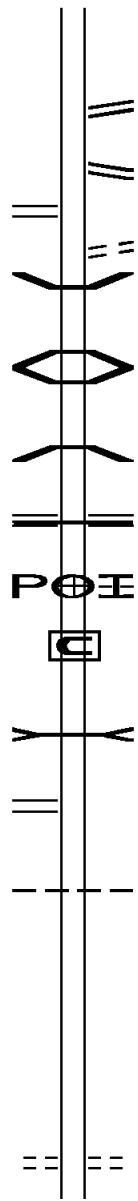
NUANGOLA RD
 (SR3006 SEG 0220/2960) 0060/1538

CHURCH RD
 (SR3009 SEG 0010/0000) 0060/0000

010801 FT

010801 FT 2 0 40025 0 00 0107+02
 BLYTHBURN RD
 (CNTY)

0050/0000 LENGTH(AH 3412 BK 2639)



DIR: B TOTAL LEN: 6.422 MI. DIST: 04-3 SR: 2042
 LEFT MUN: DORRANCE T RIGHT MUN: DORRANCE T

2 0 40025 0 00 0080+63 008162 FT
 LILAC SPRINGS LN
 (TWP) 0040/0000

008162 FT
 0040/0000 LENGTH(AH 2639 BK 3026)

005136 FT

005136 FT 2 0 40025 0 00 0051+40
 ST MARYS RD
 (T404)
 0030/0000 LENGTH(AH 3026 BK 2470)

002666 FT

002666 FT 2 0 40025 0 00 0026+68
 SUBYAK RD
 (T403)
 0020/0000 LENGTH(AH 2470 BK 2666)

000000 FT

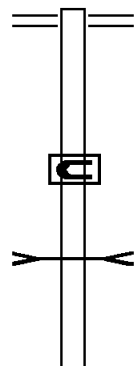
0010/0189 BMS EN 40/2042/0010/0175
 2 0 40025 0 00 0001+69
 BR LITTLE WAPWALLOPEN C
 0010/0175 BMSBG 40/2042/0010/0175
 000000 FT 2 0 40025 0 00 0000+00
 BLUE RIDGE TR
 (SR3007 SEG 0140/0000)

BLUE RIDGE TR
 (SR3007 SEG 0140/0000) 0010/0000

NC ST AIRVILLE RD
 MFC BEGIN = E
 0010/0000 LENGTH(AH 2666 BK 0000)

EXTRACT DATE: 12/18/2023 ROADWAY MANAGEMENT SYSTEM PAGE NUMBER: 435
 PRINT DATE: 12/19/2023 SLD COUNTY/SR - ANNUAL PRINT COUNTY: LUZERNE
 DIR: B TOTAL LEN: 11.014 MI. DIST: 04-3 SR: 2041
 LEFT MUN: BEAR CREEK VILLAGE B RIGHT MUN: BEAR CREEK VILLAGE B

058155 FT




058155 FT BEAR CREEK BL
 0220/3308 (SR0115 SEG 0170/0000)

0220/1040 TRB BEAR CRK
 STRUCTURE LENGTH 5 FT
 0220/1035 BMSID 40/2041/0220/1035

054847 FT

054847 FT 2 0 40041 0 01 0561+75
 0220/0000 LENGTH(AH 3308 BK 1755)

DIR: B TOTAL LEN: 11.014 MI. DIST: 04-3 SR: 2041
 LEFT MUN: BEAR CREEK VILLAGE B RIGHT MUN: BEAR CREEK VILLAGE B



0210/1103 BEAR CREEK VILLAGE
 BEAR CREEK T

053092 FT

053092 FT 2 0 40041 0 01 0543+68
 0210/0000 LENGTH(AH 1755 BK 3530)
 BR BEAR CRK
 STRUCTURE LENGTH 6 FT
 BMSID 40/2041/0200/3035

049562 FT

049562 FT 2 0 40041 0 01 0508+82
 0200/0000 LENGTH(AH 3530 BK 3541)
 BR BEAR CRK
 STRUCTURE LENGTH 7 FT
 BMSID 40/2041/0190/3410

046021 FT

0190/0072 BMS EN 40/2041/0190/0000
 046021 FT 2 0 40041 0 01 0473+39
 BEAR CREEK
 BMSBG 40/2041/0190/0000
 0190/0000 LENGTH(AH 3541 BK 2261)

043760 FT

043760 FT 2 0 40041 0 01 0450+80
 0180/0000 LENGTH(AH 2261 BK 1841)

DIR: B TOTAL LEN: 11.014 MI. DIST: 04-3 SR: 2041
 LEFT MUN: BEAR CREEK T RIGHT MUN: BEAR CREEK T

041919 FT

041919 FT 2 0 40041 0 01 0432+39
 0170/0000 LENGTH(AH 1841 BK 3130)

038789 FT

038789 FT 2 0 40041 0 01 0401+07
 0160/0000 LENGTH(AH 3130 BK 2510)

036279 FT

036279 FT 2 0 40041 0 01 0375+97
 0150/0000 LENGTH(AH 2510 BK 2496)

033783 FT

033783 FT 2 0 40041 0 01 0351+01
 0140/0000 LENGTH(AH 2496 BK 2563)

==

0130/1038 FRANCIS WALTER DAM RD
 (GOVT)

031220 FT

0130/0014 BMS EN 40/2041/0130/0000
 031220 FT 2 0 40041 0 01 0325+47
 BR PINE RUN
 BMSBG 40/2041/0130/0000
 0130/0000 LENGTH(AH 2563 BK 2550)

DIR: B TOTAL LEN: 11.014 MI. DIST: 04-3 SR: 2041
 LEFT MUN: BEAR CREEK T RIGHT MUN: BEAR CREEK T

028670 FT

028670 FT 2 0 40041 0 01 0299+88
 0120/0000 LENGTH(AH 2550 BK 2861)

025809 FT

0110/0006 BMS EN 40/2041/0110/0000
 025809 FT 2 0 40041 0 01 0274+67
 BR PINE CRK
 BMSBG 40/2041/0110/0000
 0110/0000 LENGTH(AH 2861 BK 3512)
 BEAR CREEK
 0100/3326 PENN LAKE PARK B

TURNPIKE ACCESS RD
 (GOVT)

0100/0254
 022297 FT

==

022297 FT 2 0 40041 0 01 0235+88
 PA TPK (1-476)

TURNPIKE ACCESS RD
 (GOVT)
 CARTER DR
 (PRDR)

0090/1287
 0090/1230

==

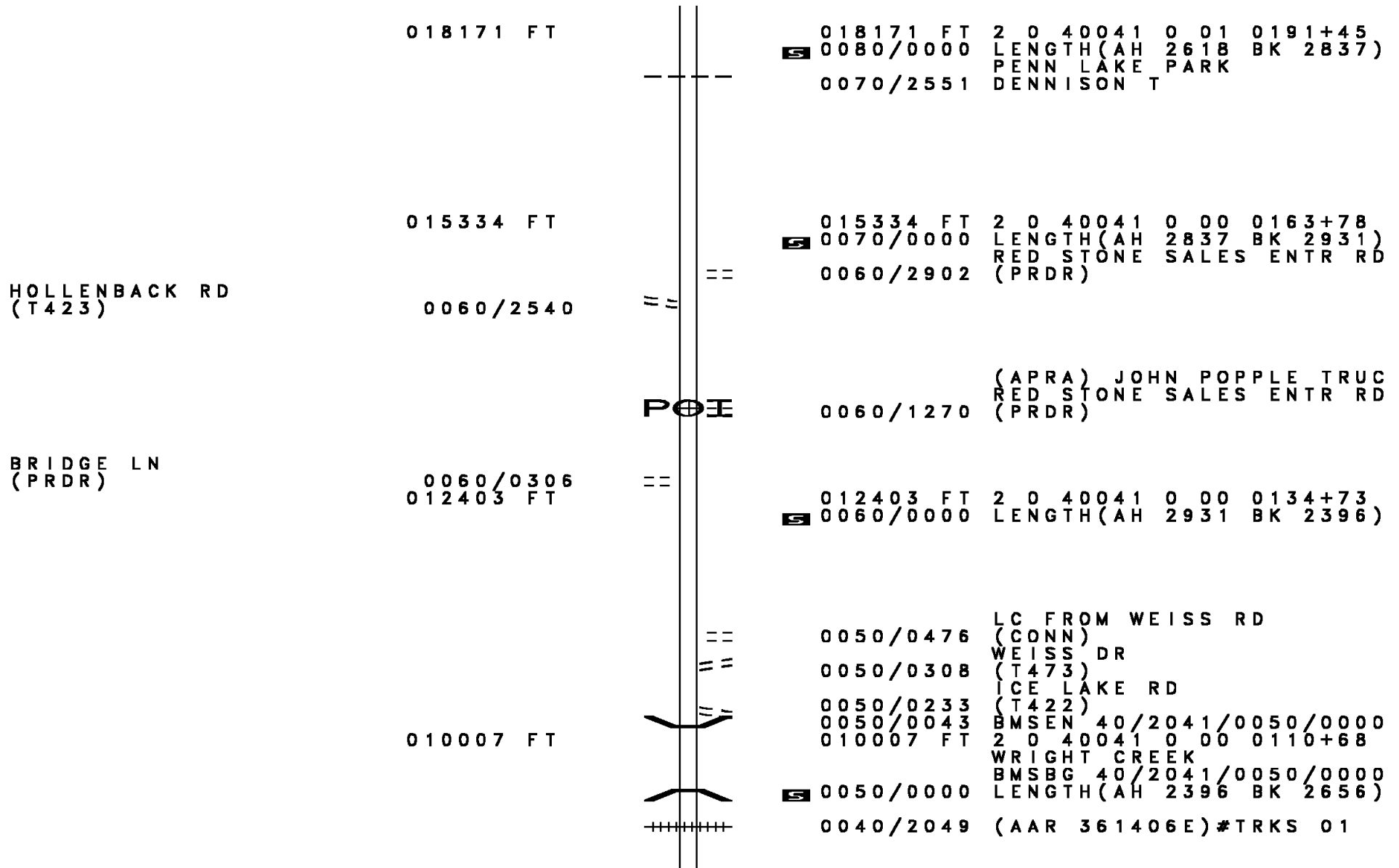
==

0100/0000 OP ID 40/7476/9900/9900
 LENGTH(AH 3512 BK 1508)

020789 FT

020789 FT 2 0 40041 0 01 0220+80
 0090/0000 LENGTH(AH 1508 BK 2618)

DIR: B TOTAL LEN: 11.014 MI. DIST: 04-3 SR: 2041
 LEFT MUN: PENN LAKE PARK B RIGHT MUN: PENN LAKE PARK B



018171 FT

018171 FT 2 0 40041 0 01 0191+45
 0080/0000 LENGTH(AH 2618 BK 2837)
 PENN LAKE PARK
 0070/2551 DENNISON T

015334 FT

015334 FT 2 0 40041 0 00 0163+78
 0070/0000 LENGTH(AH 2837 BK 2931)
 RED STONE SALES ENTR RD
 0060/2902 (PRDR)

HOLLENBACK RD
 (T423)

0060/2540

POE

(APRA) JOHN POPPLE TRUC
 RED STONE SALES ENTR RD
 0060/1270 (PRDR)

BRIDGE LN
 (PRDR)

0060/0306
 012403 FT

012403 FT 2 0 40041 0 00 0134+73
 0060/0000 LENGTH(AH 2931 BK 2396)

010007 FT

0050/0476 LC FROM WEISS RD
 (CONN)
 WEISS DR
 0050/0308 (T473)
 ICE LAKE RD
 0050/0233 (T422)
 0050/0043 BMSBN 40/2041/0050/0000
 010007 FT 2 0 40041 0 00 0110+68
 WRIGHT CREEK
 BMSBG 40/2041/0050/0000
 0050/0000 LENGTH(AH 2396 BK 2656)
 0040/2049 (AAR 361406E)#TRKS 01

DIR: B TOTAL LEN: 11.014 MI. DIST: 04-3 SR: 2041
 LEFT MUN: DENNISON T RIGHT MUN: DENNISON T

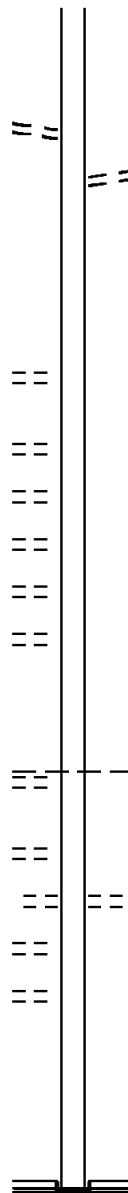
2 0 40041 0 00 0084+03 007351 FT
 RED SHALE PIT RD
 (T483) 0040/0000

SEVENTH ST
 (T425) 0030/0405
 2 0 40041 0 00 0049+70 004452 FT
 SIXTH ST
 (T420) 0030/0000
 FIFTH ST
 (T419) 0020/2252
 FOURTH ST
 (T418) 0020/1755
 THIRD ST
 (T417) 0020/1354
 SECOND ST
 (T416) 0020/0895

HAZLE ST
 (BORO) 0020/0000

CHERRY ST
 (BORO) 0010/1070

PINE ST
 (BORO) 0010/0589
 WILKES BARRE ST
 (BORO) 0010/0360
 000000 FT



007351 FT
 0040/0000 LENGTH(AH 2656 BK 2899)
 STOLPE RD
 0030/2663 (T421)

004452 FT
 0030/0000 LENGTH(AH 2899 BK 2713)

001739 FT 2 0 40041 0 00 0030+31
 NC MIDDLEBURG RD
 DENNISON
 WHITE HAVEN B
 0020/0000 LENGTH(AH 2713 BK 1739)

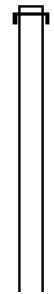
0010/0823 SUSQUEHANNA ST
 (BORO)

000000 FT 2 0 40041 0 00 0010+45
 NC TOWANDA ST
 BERWICK ST
 (SR0940 SEG 0310/0000)
 INTER-BK TOWANDA ST
 (BORO)
 MFC BEGIN = D
 0010/0000 LENGTH(AH 1739 BK 0000)

EXTRACT DATE: 12/18/2023 ROADWAY MANAGEMENT SYSTEM PAGE NUMBER: 429
 PRINT DATE: 12/19/2023 SLD COUNTY/SR - ANNUAL PRINT COUNTY: LUZERNE
 DIR: B TOTAL LEN: 2.946 MI. DIST: 04-3 SR: 2040
 LEFT MUN: BUCK T RIGHT MUN: BUCK T

015557 FT

015557 FT AH-LACKAWANNA (35)
 INTER-AHD (CO 35) RIVER RD
 0060/3086 (SR2013 SEG 0010/0000)



012471 FT

0060/0512 ANTLER CT
 (PRDR)
 012471 FT 2 0 40042 0 00 0124+87
 0060/0000 LENGTH(AH 3086 BK 2512)


DIR: B TOTAL LEN: 2.946 MI. DIST: 04-3 SR: 2040
 LEFT MUN: BUCK T RIGHT MUN: BUCK T

009959 FT

009959 FT 2 0 40042 0 00 0099+75
 0050/0000 LENGTH(AH 2512 BK 2501)

007458 FT

007458 FT 2 0 40042 0 00 0074+95
 0040/0000 LENGTH(AH 2501 BK 2458)



KENDALL CRK
 STRUCTURE LENGTH 17 FT
 0030/1626 BMSID 40/2040/0030/1626

005000 FT

005000 FT 2 0 40042 0 00 0050+01
 0030/0000 LENGTH(AH 2458 BK 2487)

002513 FT

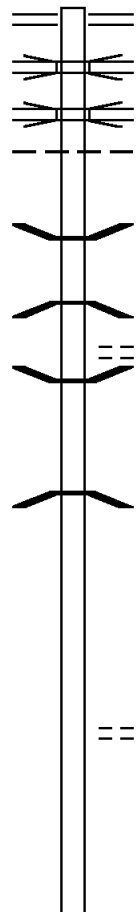
002513 FT 2 0 40042 0 00 0025+14
 0020/0000 LENGTH(AH 2487 BK 2513)

000000 FT

000000 FT 2 0 40042 0 00 0000+00
 NC BUCK RIVER RD
 BEAR CREEK RD
 (SRO115 SEG 0030/0000)
 MFC BEGIN = D
 0010/0000 LENGTH(AH 2513 BK 0000)

DIR: B TOTAL LEN: 5.501 MI. DIST: 04-3 SR: 2039
 LEFT MUN: LAFLIN B RIGHT MUN: LAFLIN B

029044 FT



029044 FT DUPONT HW
 (SRO315 SEG 0111/2307)
 (SRO315 SEG 0110/2447)
 SR 0081 SB
 0120/2147 OP ID 40/0081/1735/0000
 SR 0081 NB
 0120/2047 OP ID 40/0081/1734/0000
 LAFLIN
 0120/1751 JENKINS T

026716 FT

0120/0752 BMS EN 40/2039/0120/0714
 2 0 40044 0 01 0273+78
 GARDNER CRK
 0120/0714 BMSBG 40/2039/0120/0714
 WHISPERING WY
 0120/0499 (PRDR)
 0120/0042 BMS EN 40/2039/0120/0000
 026716 FT 2 0 40044 0 01 0266+72
 NC WESTMINSTER RD
 GARDNERS CREEK
 BMSBG 40/2039/0120/0000
 0120/0000 LENGTH(AH 2328 BK 2395)

024321 FT

024321 FT 2 0 40044 0 01 0242+82
 OLD PICKAWAY RD
 (PRDR)
 0110/0000 LENGTH(AH 2395 BK 2395)

021926 FT

021926 FT 2 0 40044 0 01 0220+53

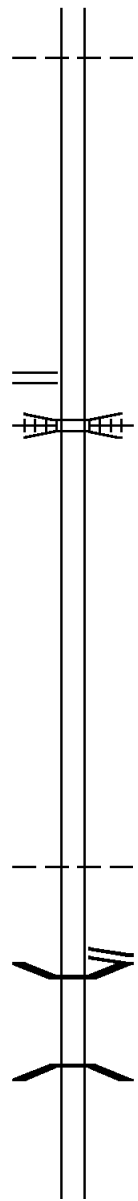
DIR: B TOTAL LEN: 5.501 MI. DIST: 04-3 SR: 2039
 LEFT MUN: JENKINS T RIGHT MUN: JENKINS T

2 0 40044 0 00 0187+22 018595 FT
 JUMPERS RD
 (SR2020 SEG 0100/2861) 0090/0000

016935 FT

014992 FT

012949 FT



JENKINS PLAINS T
 0100/0000 LENGTH(AH 2395 BK 3331)

018595 FT

0090/0000 LENGTH(AH 3331 BK 1660)
 CONSOLIDATED RAIL CORPO
 0080/1375 OVERPASS IS RR X-ING

016935 FT 2 0 40044 0 00 0170+62
 0080/0000 LENGTH(AH 1660 BK 1943)

014992 FT 2 0 40044 0 00 0151+48
 NC BALD MOUNTAIN RD
 0070/0000 LENGTH(AH 1943 BK 2043)

PLAINS BEAR CREEK T
 0060/0380 NC OLD PITTSTON BL
 BALD MOUNTAIN RD
 (SR2036 SEG 0010/0000)
 0060/0018 BMSSEN 40/2039/0060/0000
 012949 FT 2 0 40044 0 00 0130+23
 MILL CREEK
 BMSBG 40/2039/0060/0000
 0060/0000 LENGTH(AH 2043 BK 2930)

DIR: B TOTAL LEN: 5.501 MI. DIST: 04-3 SR: 2039
LEFT MUN: BEAR CREEK T RIGHT MUN: BEAR CREEK T

010019 FT

010019 FT 2 0 40044 0 00 0100+86
S 0050/0000 LENGTH(AH 2930 BK 3506)

006513 FT

006513 FT 2 0 40044 0 00 0065+80
S 0040/0000 LENGTH(AH 3506 BK 1563)

004950 FT

004950 FT 2 0 40044 0 00 0050+18
S 0030/0000 LENGTH(AH 1563 BK 2646)

HUNTER AV
(PRDR)

0020/1591 ==

2 0 40044 0 00 0023+30 002304 FT
SWANSON RD
(T458) 0020/0000 ==
HONEY LN
(PRDR) 0010/2046 ==

002304 FT
S 0020/0000 LENGTH(AH 2646 BK 2304)

MOSKEY LN
(PRDR)

0010/0950 ==

2 0 40044 0 00 0000+00 000000 FT
BEAR CREEK BL
(SR0115 SEG 0271/1175)
(SR0115 SEG 0270/1171) 0010/0000

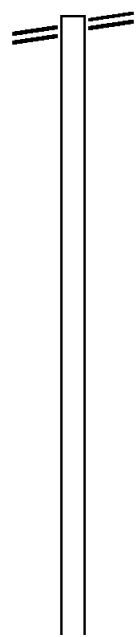
NC PITTSTON BL
BEAR CREEK BL
(SR0115 SEG 0271/1175)
000000 FT (SR0115 SEG 0270/1171)
INTER-BK PITTSTON BL
(T467)
MFC BEGIN = E
S 0010/0000 LENGTH(AH 2304 BK 0000)

EXTRACT DATE: 12/18/2023 ROADWAY MANAGEMENT SYSTEM PAGE NUMBER: 424
 PRINT DATE: 12/19/2023 SLD COUNTY/SR - ANNUAL PRINT COUNTY: LUZERNE
 DIR: B TOTAL LEN: 3.800 MI. DIST: 04-3 SR: 2038
 LEFT MUN: BEAR CREEK T RIGHT MUN: BEAR CREEK T

BEAR CREEK RD 020066 FT
 (SR2035 SEG 0040/0000) 0070/2776

017290 FT

013544 FT



020066 FT BEAR CREEK RD
 0070/2776 (SR2035 SEG 0040/0000)

017290 FT 2 0 40043 0 00 0177+79
 0070/0000 LENGTH(AH 2776 BK 3746)

013544 FT 2 0 40043 0 00 0140+33
 0060/0000 LENGTH(AH 3746 BK 3268)

DIR: B TOTAL LEN: 3.800 MI. DIST: 04-3 SR: 2038
 LEFT MUN: BEAR CREEK T RIGHT MUN: BEAR CREEK T

010276 FT

010276 FT 2 0 40043 0 00 0107+65
 0050/0000 LENGTH(AH 3268 BK 1754)

008522 FT

008522 FT 2 0 40043 0 00 0090+11
 0040/0000 LENGTH(AH 1754 BK 3484)

005038 FT

005038 FT 2 0 40043 0 00 0055+27
 0030/0000 LENGTH(AH 3484 BK 2547)

002491 FT

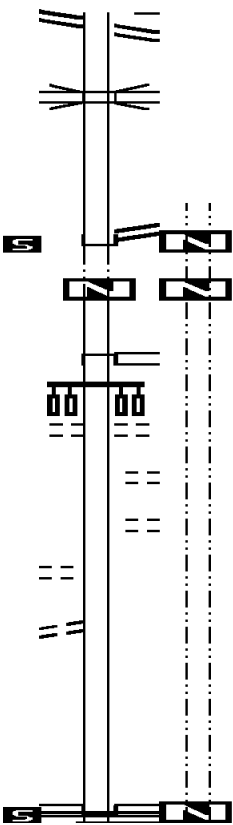
002491 FT 2 0 40043 0 00 0029+80
 0020/0000 LENGTH(AH 2547 BK 2491)

000000 FT

000000 FT 2 0 40043 0 00 0000+00
 NC MEADOW RUN RD
 BEAR CREEK RD
 (SR0115 SEG 0140/0000)
 MFC BEGIN = D
 0010/0000 LENGTH(AH 2491 BK 0000)



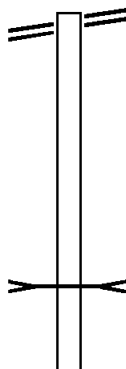
MAIN ST		003304 FT							000536 FT
(SR2006	SEG 0010/0604)								
MAIN ST									
(SR2006	SEG 0010/0604)	0031/1176							
SR 0011									
OP ID 40	/0011/0720/0229	0031/0536							
0 0 0000	0 00 0000+00	002128 FT							
RAMP A RD									
(SR0011	SEG 0730/0530)								
KENNEDY BL		INTER-BK							
(SR0011	SEG 0730/0530)								
LTH AH 001176	BK 000100	0031/0000						000000 FT	
		002128 FT						7030/0000	LTH AH 000100 BK 000100
		7021/0000						000000 FT	
LTH AH 000100	BK 002128	7021/0000						7020/0000	LTH AH 000100 BK 000100
(SR0011	SEG 0740/0000)								
WILLIAM ST									
(SR0011	SEG 0740/0000)	0011/2128							
WATER ST									
(CITY)									
		0011/1855							
DOCK ST									
(CITY)		0011/1365							
MARKET ST									
(CITY)		0011/0858							
EAST ST									
(CITY)		0011/0658							
TO 2004/0180	SH								
(CONN)		0011/0141							
0 0 0000	0 00 0000+00	000000 FT							
NC KENNEDY BL									
MAIN ST									
(SR2004	SEG 0180/1244)								
COLUMBUS AV		INTER-BK							
(SR2019	SEG 0060/1887)								
MFC BEGIN =	C								
LENGTH(AH 2128	BK 0000)	0011/0000						000000 FT	
								7010/0000	LTH AH 000100 BK 000000



EXTRACT DATE: 12/18/2023 ROADWAY MANAGEMENT SYSTEM PAGE NUMBER: 421
 PRINT DATE: 12/19/2023 SLD COUNTY/SR - ANNUAL PRINT COUNTY: LUZERNE
 DIR: B TOTAL LEN: 4.920 MI. DIST: 04-3 SR: 2036
 LEFT MUN: BEAR CREEK T RIGHT MUN: BEAR CREEK T

BEAR CREEK RD 025979 FT
 (SR2035 SEG 0080/0000) 0100/2157

023822 FT



025979 FT BEAR CREEK RD
 0100/2157 (SR2035 SEG 0080/0000)

023822 FT 2 0 40141 0 00 0238+86
 BEAR CREEK
 STRUCTURE LENGTH 15 FT
 BMSID 40/2036/0100/0000
 LENGTH(AH 2157 BK 3226)

DIR: B TOTAL LEN: 4.920 MI. DIST: 04-3 SR: 2036
 LEFT MUN: BEAR CREEK T RIGHT MUN: BEAR CREEK T

020596 FT

020596 FT 2 0 40141 0 00 0206+23
 0090/0000 LENGTH(AH 3226 BK 1423)

019173 FT

019173 FT 2 0 40141 0 00 0192+35
 0080/0000 LENGTH(AH 1423 BK 2878)

LAKE ALEEDA RD
 (PRDR)

0070/0675 ==



016295 FT

0070/0014
 016295 FT 2 0 40141 0 00 0163+67
 RED RUN
 STRUCTURE LENGTH 14 FT
 BMSID 40/2036/0070/0001
 0070/0000 LENGTH(AH 2878 BK 3731)

LAKE ALEEDA RD
 (PRDR)

0060/1625 ==

012564 FT

012564 FT 2 0 40141 0 00 0126+36
 0060/0000 LENGTH(AH 3731 BK 2776)

DIR: B TOTAL LEN: 4.920 MI. DIST: 04-3 SR: 2036
 LEFT MUN: BEAR CREEK T RIGHT MUN: BEAR CREEK T

UNKNOWN ROAD
 (PRDR)

009788 FT

009788 FT 2 0 40141 0 00 0098+60
 0050/0000 LENGTH(AH 2776 BK 2451)
 BEAR CREEK
 0040/1918 PLAINS T

0040/0879

007337 FT

007337 FT 2 0 40141 0 00 0074+09
 0040/0000 LENGTH(AH 2451 BK 2331)

005006 FT

005006 FT 2 0 40141 0 00 0050+78
 PLAINS
 BEAR CREEK T
 0030/0000 LENGTH(AH 2331 BK 2482)

002524 FT

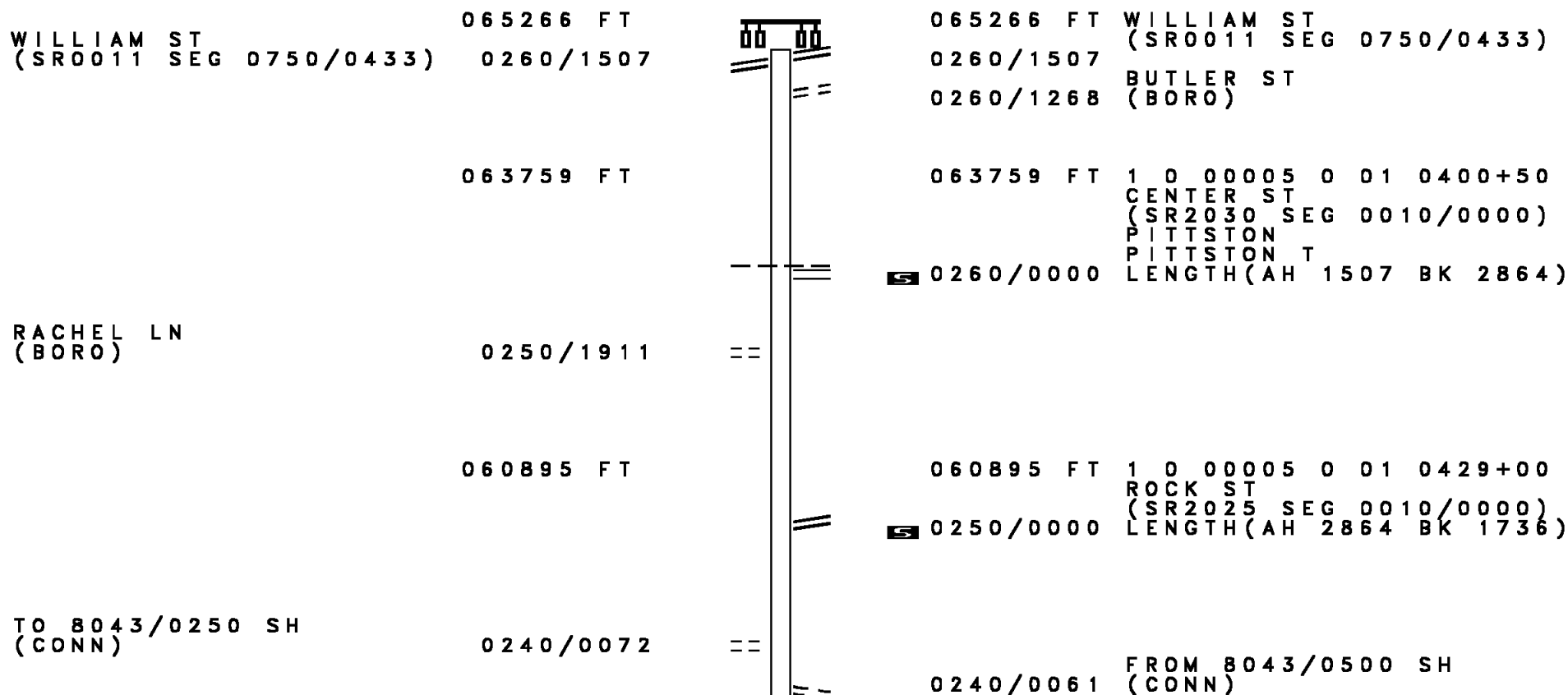
002524 FT 2 0 40141 0 00 0025+77
 0020/0000 LENGTH(AH 2482 BK 2524)

BR MILL CRK
 STRUCTURE LENGTH 12 FT
 0010/1411 BMSID 40/2036/0010/1411
 PA TPK (1-476)
 0010/1239 OP ID 40/7476/9901/1000

000000 FT

MILL CREEK
 STRUCTURE LENGTH 19 FT
 0010/0262 BMSID 40/2036/0010/0263
 000000 FT 2 0 40141 0 00 0000+00
 NC BA LD MOUNTAIN RD
 PITTSTON BL
 (SR2039 SEG 0060/0101)
 INTER-BK OLD PITTSTON BL
 (SR2039 SEG 0060/0101)
 MFC BEGIN = E
 0010/0000 LENGTH(AH 2524 BK 0000)

DIR: B TOTAL LEN: 12.361 MI. DIST: 04-3 SR: 2035
 LEFT MUN: PITTSTON C RIGHT MUN: PITTSTON C



DIR: B TOTAL LEN: 12.361 MI.
 LEFT MUN: PITTSTON T

DIST: 04-3 SR: 2035
 RIGHT MUN: PITTSTON T

1 0 00005 0 01 0446+10 059159 FT
 RAMP D RD
 (SR8043 SEG 0250/0000) 0240/0000

FROM 8043/0010 SH
 (CONN) 0230/1965

STANTON ST
 (BORO) 0230/1585

CURTAIN ST
 (BORO) 0230/1148
 GRANT ST
 (BORO) 0230/0609

056814 FT

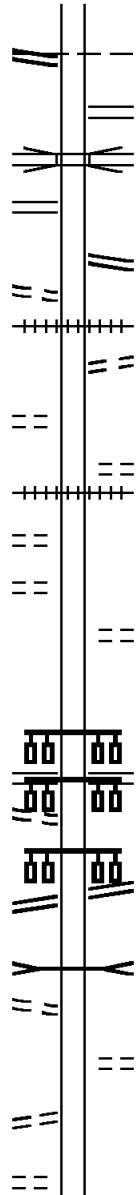
WILSON ST
 (BORO) 0220/1860

CHESTNUT ST
 (SR0315 SEG 0190/0000) 0220/1829

FROM 0315/0180 SH
 (CONN) 0220/1668

RUG LN
 (BORO) 0220/1493

ATWELL DR
 (BORO) 0220/0822

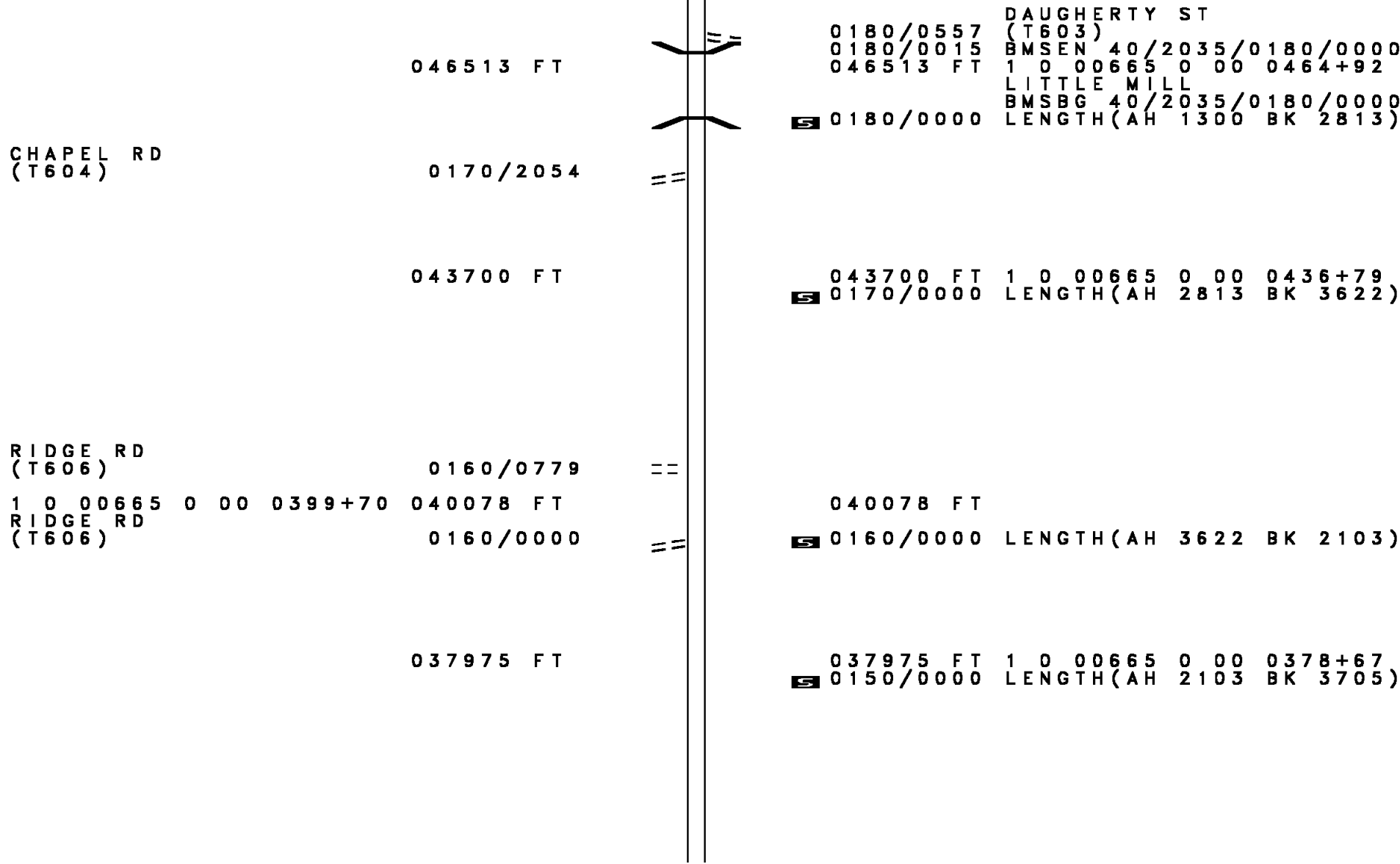


059159 FT PITTSTON
 DUPONT B
 LENGTH(AH 1736 BK 2345)
 RAMP B RD
 (SR8043 SEG 0500/0463)
 SR 0011 NB
 OP ID 40/0011/0780/2347
 RAMP C RD
 (SR8043 SEG 0010/0574)
 RAMP A RD
 (SR8043 SEG 0750/0000)
 0230/1943 (AAR 249678N)#TRKS 01
 TO 8043/0750 SH
 (CONN)
 0230/1936
 COOLIDGE ST
 (BORO)
 (AAR 361429L)#TRKS 02
 0230/1398
 0230/1258
 CENTER ST
 (BORO)
 056814 FT 1 0 00515 1 00 0000+00
 NC MAIN ST
 ZEIGLER ST
 (SR0315 SEG 0191/0000)
 LENGTH(AH 2345 BK 2391)
 CHESTNUT ST
 (SR0315 SEG 0190/0000)
 MILL CREEK
 STRUCTURE LENGTH 22 FT
 BMSID 40/2035/0220/1694
 WALNUT ST
 (BORO)

DIR: B TOTAL LEN: 12.361 MI. DIST: 04-3 SR: 2035
 LEFT MUN: DUPONT B RIGHT MUN: DUPONT B

Street Name	Segment ID	Length (FT)	Notes
WOOD ST (BORO)	0220/0609	054423	DUPONT PITTSTON T
	0220/0173	054423	BMSSEN 40/2035/0220/0072 BRIDGE CLOSED
	0220/0000	0210/1488	NO UNDERPASS INFORMATION BMSBG 40/2035/0220/0072 LENGTH(AH 2391 BK 1628)
	0210/1405		BMSSEN 40/2035/0210/1405 1 0 00665 0 00 0524+38 I-476
ARMSTRONG RD (T654)	0210/1251	052795	BMSBG 40/2035/0210/1405
	0210/0000	052795	1 0 00665 0 00 0524+38 COMMERCE RD (T655)
	0200/2386		LENGTH(AH 1628 BK 2438)
	0200/2279		LC FOR COMMERCE RD (CONN)
	0200/0000	050357	1 0 00665 0 00 0500+00 RENFER ST (T634)
	049505	049505	LENGTH(AH 2438 BK 0852)
	0190/0000	049505	1 0 00665 0 00 0491+48 LENGTH(AH 0852 BK 1692)
	0184/0845		UNKNOWN RD (PRDR)
OLD SUSCON RD (T662)	0184/0735	047813	GABLE CREST DR (T667)
	0184/0000	047813	0 0 00000 0 00 0000+00 LENGTH(AH 1692 BK 1300)

DIR: B TOTAL LEN: 12.361 MI. DIST: 04-3 SR: 2035
 LEFT MUN: PITTSTON T RIGHT MUN: PITTSTON T



046513 FT 0180/0557 DAUGHERTY ST
 0180/0015 (T603)
 046513 FT BMSBN 40/2035/0180/0000
 1 0 00665 0 00 0464+92

CHAPEL RD 0180/0000 LITTLE MILL
 (T604) 0170/2054 BMSBG 40/2035/0180/0000
 LENGTH(AH 1300 BK 2813)

043700 FT 043700 FT 1 0 00665 0 00 0436+79
 S 0170/0000 LENGTH(AH 2813 BK 3622)

RIDGE RD 0160/0779
 (T606) 040078 FT
 1 0 00665 0 00 0399+70 RIDGE RD
 (T606) 0160/0000 S 0160/0000 LENGTH(AH 3622 BK 2103)

037975 FT 037975 FT 1 0 00665 0 00 0378+67
 S 0150/0000 LENGTH(AH 2103 BK 3705)

DIR: B TOTAL LEN: 12.361 MI. DIST: 04-3 SR: 2035
 LEFT MUN: PITTSTON T RIGHT MUN: PITTSTON T

034270 FT

034270 FT 1 0 00665 0 00 0341+62
 0140/0000 LENGTH(AH 3705 BK 1948)

032322 FT

032322 FT 1 0 00665 0 00 0322+14
 PITTSTON
 JENKINS T
 0130/0000 LENGTH(AH 1948 BK 2611)

029711 FT

029711 FT 1 0 00665 0 00 0296+79
 0120/0000 LENGTH(AH 2611 BK 3007)

026704 FT

026704 FT 1 0 00665 0 00 0266+72
 MUD RUN CREEK
 STRUCTURE LENGTH 25 FT
 BMSID 40/2035/0110/0000
 0110/0000 LENGTH(AH 3007 BK 2426)

024278 FT

JENKINS
 BEAR CREEK T
 0100/0454
 024278 FT 1 0 00665 0 00 0242+46
 0100/0000 LENGTH(AH 2426 BK 2564)

DIR: B TOTAL LEN: 12.361 MI. DIST: 04-3 SR: 2035
 LEFT MUN: BEAR CREEK T RIGHT MUN: BEAR CREEK T

Stationing	Structure	Length	Notes
021714 FT	BRIDGE POSTED (TONS)	0090/0027	BMS EN 40/2035/0090/0000 SGL 33 COMB 40
020389 FT	BRIDGE POSTED (TONS)	0090/0000	BMSBG 40/2035/0090/0000 LENGTH(AH 2564 BK 1325)
020389 FT	BRIDGE POSTED (TONS)	0080/0000	LENGTH(AH 1325 BK 3445)
016944 FT	BRIDGE POSTED (TONS)	0070/0000	LENGTH(AH 3445 BK 3186)
013758 FT	BRIDGE POSTED (TONS)	0060/0000	BRANCH MEADOW RUN STRUCTURE LENGTH 9 FT BMSID 40/2035/0060/0000 LENGTH(AH 3186 BK 2756)
011002 FT	BRIDGE POSTED (TONS)	0050/0000	LENGTH(AH 2756 BK 3089)

1 0 00665 0 00 0197+09 020389 FT
 BALD MOUNTAIN RD
 (SR2036 SEG 0100/2157) 0080/0000

DIR: B TOTAL LEN: 12.361 MI. DIST: 04-3 SR: 2035
 LEFT MUN: BEAR CREEK T RIGHT MUN: BEAR CREEK T

1 0 00665 0 00 0079+00 007913 FT
 THORNHURST RD
 (SR2038 SEG 0070/2776) 0040/0000

WEITZ POND RD
 (PRDR)

VELMA LN
 (TWP)

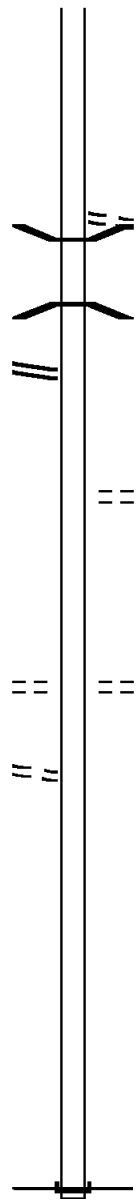
005157 FT

0020/1647

0020/0611

002613 FT

000000 FT



0040/0441 WEST MOUNTAIN LAKE DR
 (PRDR)
 0040/0361 BMSEN 40/2035/0040/0346
 1 0 00665 0 00 0082+58
 MEADOW RUN
 0040/0346 BMSBG 40/2035/0040/0346
 007913 FT
 NC BEAR CREEK RD
 0040/0000 LENGTH(AH 3089 BK 2756)

0030/1280 PENINSULA DR
 (PRDR)
 005157 FT 1 0 00665 0 00 0051+44
 0030/0000 LENGTH(AH 2756 BK 2544)

0020/1647 SETTLEMENT RD
 (PRDR)

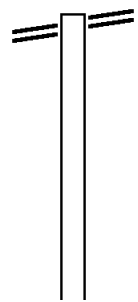
002613 FT 1 0 00665 0 00 0026+05
 0020/0000 LENGTH(AH 2544 BK 2613)

000000 FT 1 0 00665 0 00 0000+00
 NC THORNHURST RD
 INTER-BK (CO 35) BEAR LAKE RD
 (SR2016 SEG 0010/0000)
 MFC BEGIN = D
 BK-LACKAWANNA (35)
 0010/0000 LENGTH(AH 2613 BK 0000)

EXTRACT DATE: 12/18/2023 ROADWAY MANAGEMENT SYSTEM PAGE NUMBER: 411
 PRINT DATE: 12/19/2023 SLD COUNTY/SR - ANNUAL PRINT COUNTY: LUZERNE
 DIR: B TOTAL LEN: 2.799 MI. DIST: 04-3 SR: 2034
 LEFT MUN: LAUREL RUN B RIGHT MUN: LAUREL RUN B

GIANTS DESPAIR RD 014781 FT
 (SR2007 SEG 0090/0000) 0060/1761

013020 FT



014781 FT LAUREL RUN RD
 0060/1761 (SR2007 SEG 0090/0000)

013020 FT 2 0 40125 0 01 0136+27
 0060/0000 LENGTH(AH 1761 BK 3472)

DIR: B TOTAL LEN: 2.799 MI. DIST: 04-3 SR: 2034
 LEFT MUN: LAUREL RUN B RIGHT MUN: LAUREL RUN B

009548 FT

009548 FT 2 0 40125 0 01 0101+55
 0050/0000 LENGTH(AH 3472 BK 2215)

007333 FT

007333 FT 2 0 40125 0 01 0079+65
 LAUREL RUN
 HANOVER T
 0040/0000 LENGTH(AH 2215 BK 2229)

005104 FT

0030/0012 BMS EN 40/2034/0030/0000
 005104 FT 2 0 40125 0 01 0057+18
 SOLOMON CRK
 BMSBG 40/2034/0030/0000
 0030/0000 LENGTH(AH 2229 BK 3059)

002045 FT

002045 FT 2 0 40125 0 01 0026+59
 0020/0000 LENGTH(AH 3059 BK 2045)

000000 FT

000000 FT 2 0 40125 0 00 0000+00
 NC PINE RUN RD
 MOUNTAIN BL
 (SRO309 SEG 0520/0639)
 MFC BEGIN = D
 0010/0000 LENGTH(AH 2045 BK 0000)

EXTRACT DATE: 12/18/2023 ROADWAY MANAGEMENT SYSTEM PAGE NUMBER: 409
 PRINT DATE: 12/19/2023 SLD COUNTY/SR - ANNUAL PRINT COUNTY: LUZERNE
 DIR: B TOTAL LEN: 3.205 MI. DIST: 04-3 SR: 2033
 LEFT MUN: DURYEA B RIGHT MUN: DURYEA B

016920 FT

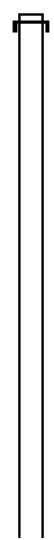
016920 FT AH-LACKAWANNA (35)
 INTER-AHD { CO 35 } MAIN ST
 0060/3525 { SR3005 SEG 0010/0000 }

013395 FT

013395 FT 2 0 35011 6 00 0214+54
 0060/0000 LENGTH(AH 3525 BK 1991)

011404 FT

011404 FT 2 0 35011 6 00 0194+63
 0050/0000 LENGTH(AH 1991 BK 3236)
 RUN OFF
 STRUCTURE LENGTH 11 FT

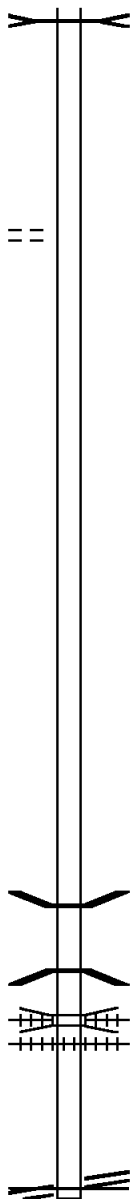


DIR: B TOTAL LEN: 3.205 MI. DIST: 04-3 SR: 2033
 LEFT MUN: DURYEA B RIGHT MUN: DURYEA B

0040/3036 BMSID 40/2033/0040/3066

COCO LN
 (PRDR)

0040/0468
 008168 FT



008168 FT 2 0 35011 6 00 0162+27
 0040/0000 LENGTH(AH 3236 BK 2472)

005696 FT

005696 FT 2 0 35011 6 00 0137+55
 0030/0000 LENGTH(AH 2472 BK 2501)

003195 FT

003195 FT 2 0 35011 6 00 0112+54
 0020/0000 LENGTH(AH 2501 BK 3195)

0010/0497 BMS EN 40/2033/0010/0400
 2 0 35011 6 00 0080+36
 LACKAWANNA R

0010/0368 BMSBG 40/2033/0010/0400
 CONSOLIDATED RAIL CORPO

0010/0296 OVERPASS IS RR X-ING
 0010/0260 (AAR 266107N) #TRKS 02

000000 FT

000000 FT 2 0 35011 6 00 0080+36
 MAIN ST

(SR2006 SEG 0040/0000)

NC COXTON RD
 MFC BEGIN = C

MAIN ST
 (SR2006 SEG 0040/0000) 0010/0000

0010/0000 LENGTH(AH 3195 BK 0000)

EXTRACT DATE: 12/18/2023 ROADWAY MANAGEMENT SYSTEM PAGE NUMBER: 407
PRINT DATE: 12/19/2023 SLD COUNTY/SR - ANNUAL PRINT COUNTY: LUZERNE
DIR: B TOTAL LEN: 2.730 MI. DIST: 04-3 SR: 2032
LEFT MUN: DURYEA B RIGHT MUN: DURYEA B

HILL ST
(BORO)

014415 FT
0070/2083

==

014415 FT AH-LACKAWANNA (35)
INTER-AHD (CO 35) BRIDGE ST
0070/2083 (SR3017 SEG 0010/0000)

DIR: B TOTAL LEN: 2.730 MI. DIST: 04-3 SR: 2032
 LEFT MUN: DURYEA B RIGHT MUN: DURYEA B

Street Name	Segment ID	Length (FT)	Notes
BOWEN ST (BORO)	0070/1888		
MILLER AV (BORO)	0070/1345		
CONSTITUTION AV (BORO)	0070/1327		
MORRISEY ST (BORO)	0070/1044		
HOOVEN ST (BORO)	0070/0842		
MARCY ST (BORO)	0070/0622	012332 FT	YORK AV (SR2029 SEG 0020/2316)
HALLSTEAD ST (BORO)	0060/1992	012332 FT	2 0 40103 0 00 0123+25 KRAMER ST (BORO)
STEPHENSON ST (SR2031 SEG 0010/0000)	0060/1348		5 0070/0000 LENGTH(AH 2083 BK 2020)
RAILROAD ST (BORO)	0060/0549		
RAILROAD ST (BORO)	0060/0455		0060/0513 (AAR 361435P)#TRKS 02
GROVE ST (BORO)	0060/0014	010312 FT	
POND ST (BORO)	0050/0771		5 0060/0000 LENGTH(AH 2020 BK 1184)
GREEN ST (BORO)	0050/0605		
ADAMS ST (BORO)	0050/0221	009128 FT	0050/0364 WRIGHT ST (BORO)
PHOENIX ST (SR2027 SEG 0030/0000)	0050/0000		009128 FT 2 0 40103 0 00 0091+18 NC FOTE AV MCALPINE ST (SR2027 SEG 0030/0000)
			5 0050/0000 LENGTH(AH 1184 BK 2858)

DIR: B TOTAL LEN: 2.730 MI. DIST: 04-3 SR: 2032
 LEFT MUN: DURYEA B RIGHT MUN: DURYEA B

Property Name	Address	Length	Notes
COMCAST WY (PRDR)	0040/1986	==	
FOREST HEIGHTS DR (PRDR)	0040/0927	==	
FOOTE AV (PRDR)	0040/0349	==	
2 0 40103 0 00 0062+95	006270 FT		
CLARK RD (BORO)	0040/0000	==	0040/0333 DURYEA HUGHESTOWN B 006270 FT 5 0040/0000 LENGTH(AH 2858 BK 1773)
RAILROAD ST (CITY)	0030/0412 004497 FT	==	004497 FT 2 0 40103 0 00 0045+06 CENTER ST (SR2030 SEG 0020/1931) 5 0030/0000 LENGTH(AH 1773 BK 2122)
NEW ST (BORO)	0020/0979	==	
		==	0020/0945 REYNOLDS ST (BORO)
		==	0020/0213 DRUMMOND ST (BORO)
2 0 40103 0 00 0023+89	002375 FT		
PANAMA ST (BORO)	0020/0000	==	0020/0137 HUGHESTOWN PITTSTON C 002375 FT 5 0020/0000 LENGTH(AH 2122 BK 2375)
		==	0010/1844 WHARTON ST (CITY)
		==	0010/1585 HASTON ST (CITY)
		==	0010/1151 GIDDING ST (CITY)
MILLER ST (CITY)	0010/0575	==	0010/0575 LYONS LN (CITY) NC PARSONAGE ST
2 0 40103 0 00 0000+00	000000 FT		
MAIN ST (SR2006 SEG 0010/1405)	0010/0000	==	000000 FT MAIN ST (SR2006 SEG 0010/1405) MFC BEGIN = D 5 0010/0000 LENGTH(AH 2375 BK 0000)

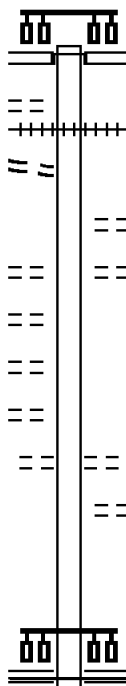
DIR: B TOTAL LEN: .401 MI. DIST: 04-3 SR: 2031
 LEFT MUN: DURYEA B RIGHT MUN: DURYEA B

LINCOLN ST
 (BORO)
 BROWN ST
 (BORO)
 NEW ST
 (BORO)
 UNKNOWN AL
 (BORO)
 MEYER ST
 (BORO)
 UNKNOWN AL
 (BORO)

002118 FT

0010/1971
 0010/1622
 0010/1069
 0010/0895
 0010/0720
 0010/0543

000000 FT



002118 FT
 INTER-AHD STEPHENSON ST
 (BORO)
 MAIN ST
 (SR2006 SEG 0060/0000)

0010/2118
 0010/1707 (AAR 266109C)#TRKS 01

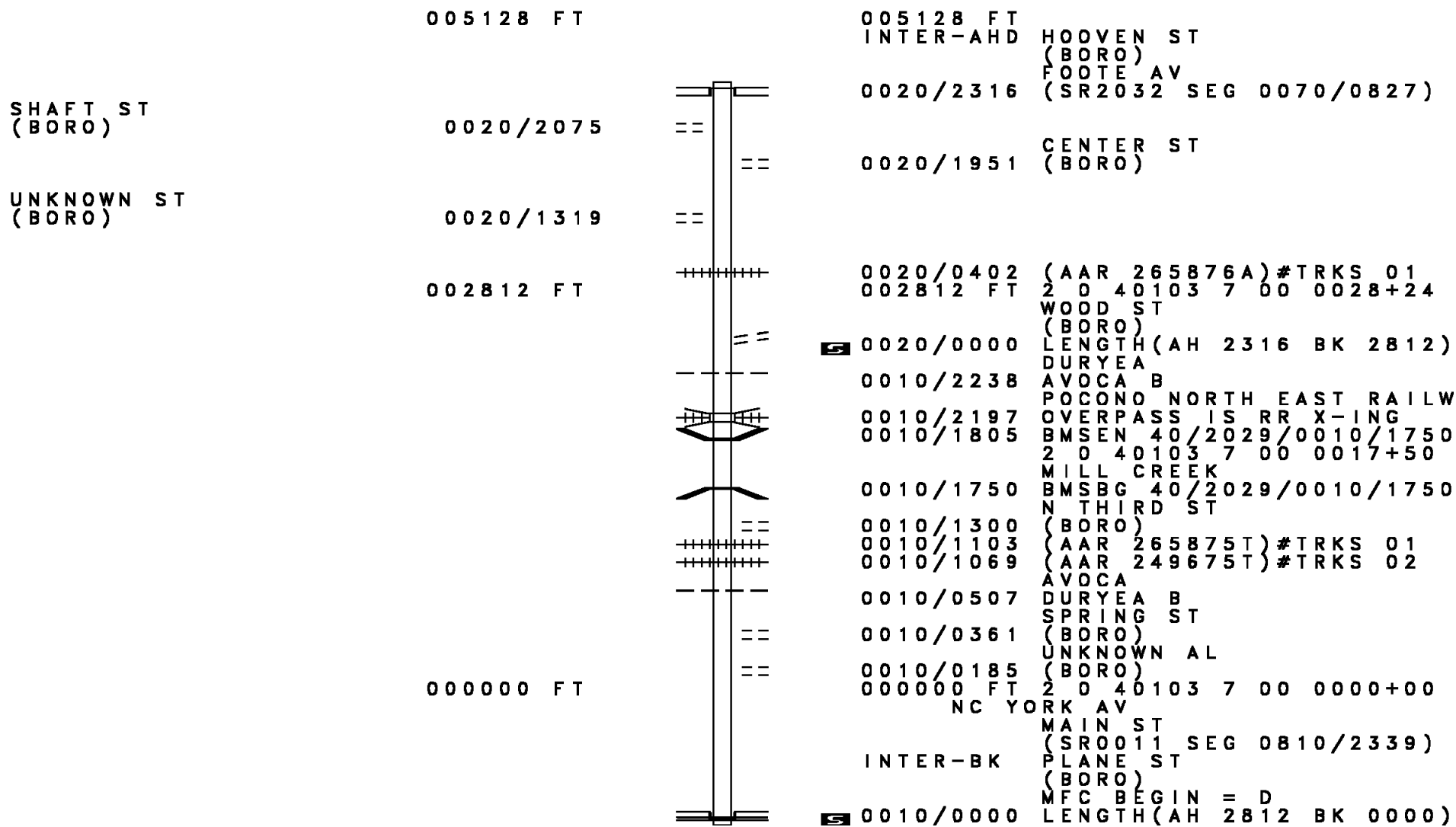
0010/1427 PARKCREST DR
 (BORO)
 0010/1069 HILLCREST DR
 (BORO)

0010/0361 DONNELLY ST
 (BORO)
 0010/0190 UNKNOWN AL
 (BORO)
 000000 FT 2 0 35055 7 00 0000+00
 NC ST STEPHENSON ST
 FOOTE AV
 (SR2032 SEG 0060/1348)

0010/0000 MFC BEGIN = E
 LENGTH(AH 2118 BK 0000)

STREET NAME	START	END	LENGTH	UNIT	STREET NAME	START	END	LENGTH	UNIT
GRIFFITH ST (BORO)	0020/1449			FT	PARSONAGE ST (SR2032 SEG 0030/0000)	0020/1931			FT
FIRST ST (BORO)	0020/1034			FT					
DICKENSON ST (BORO)	0020/0734			FT	CEMETARY ST (BORO)	0020/0024			FT
REYNOLDS ST (BORO)	0020/0385			FT					
2 0 40111 0 00 0026+62	002633			FT	LENGTH(AH 1931 BK 2633)	0020/0000			FT
CEMETARY ST (BORO)	0020/0000			FT	ROCK ST (SR2025 SEG 0030/0000)	0010/2303			FT
SUNRISE LN (BORO)	0010/1762			FT					
NORTH VIEW RD (BORO)	0010/1477			FT	DRAKE ST (BORO)	0010/1179			FT
SKYLINE DR (BORO)	0010/1179			FT					
UNKNOWN ST (BORO)	0010/0765			FT	HUGHESTOWN PITTSTON T CHESTNUT ST (T651)	0010/0733			FT
	000000			FT	2 0 40111 0 00 0000+00	0010/0462			FT
					NC CENTER ST MAIN ST (SR2035 SEG 0260/0000)	000000			FT
					MFC BEGIN = D				
					LENGTH(AH 2633 BK 0000)	0010/0000			FT

DIR: B TOTAL LEN: .971 MI. DIST: 04-3 SR: 2029
 LEFT MUN: DURYEA B RIGHT MUN: DURYEA B



SHAFT ST
(BORO)

UNKNOWN ST
(BORO)

005128 FT

0020/2075

0020/1319

002812 FT

000000 FT

005128 FT
INTER-AHD

0020/2316

0020/1951

0020/0402
002812 FT

0020/0000

0010/2238

0010/2197
0010/1805

0010/1750

0010/1300

0010/1103
0010/1069

0010/0507

0010/0361

0010/0185
000000 FT

INTER-BK

0010/0000

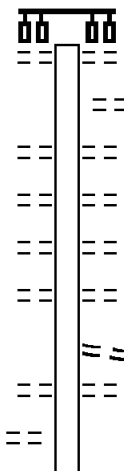
HOOVEN ST
(BORO)
FOOTE AV
(SR2032 SEG 0070/0827)

CENTER ST
(BORO)

(AAR 265876A)#TRKS 01
2 0 40103 7 00 0028+24
WOOD ST
(BORO)
LENGTH(AH 2316 BK 2812)
DURYEA
AVOCA B
POCONO NORTH EAST RAILW
OVERPASS IS RR X-ING
BMSEN 40/2029/0010/1750
2 0 40103 7 00 0017+50
MILL CREEK
BMSBG 40/2029/0010/1750
N THIRD ST
(BORO)
(AAR 265875T)#TRKS 01
(AAR 249675T)#TRKS 02
AVOCA
DURYEA B
SPRING ST
(BORO)
UNKNOWN AL
(BORO)
2 0 40103 7 00 0000+00
NC YORK AV
MAIN ST
(SR0011 SEG 0810/2339)
PLANE ST
(BORO)
MFC BEGIN = D
LENGTH(AH 2812 BK 0000)

EXTRACT DATE: 12/18/2023 ROADWAY MANAGEMENT SYSTEM PAGE NUMBER: 401
 PRINT DATE: 12/19/2023 SLD COUNTY/SR - ANNUAL PRINT COUNTY: LUZERNE
 DIR: B TOTAL LEN: 1.531 MI. DIST: 04-3 SR: 2028
 LEFT MUN: PITTSTON T RIGHT MUN: PITTSTON T

008085 FT



008085 FT WILLIAMS ST
 (T511)
 0030/3369
 0030/3200 UNKNOWN AL
 (TWP)
 BROAD ST
 (T509)
 0030/3024 NORMAN ST
 (T588)
 0030/2689 ROW HOUSE LN
 (TWP)
 ROCK ST
 (T507)
 0030/2348 MARKET ST
 (T616)
 0030/2118 BRYDEN LN
 (T635)
 0030/1843

GAIN ST
 (T636)

0030/1601

DIR: B TOTAL LEN: 1.531 MI. DIST: 04-3 SR: 2028
 LEFT MUN: PITTSTON T RIGHT MUN: PITTSTON T

Segment Description	Length (FT)	Start Station	End Station	Notes
				BRYDEN ST (T633)
	004716	0030/0191	004716	LEWIS ST (TWP)
				NC BR YDEN ST OAK ST (SR2019 SEG 0020/2969)
UNKNOWN ST (TWP)	0020/2540	0030/0000		MFC BEGIN = E LENGTH(AH 3369 BK 2573)
		0020/2391		UNKNOWN AL (TWP)
		0020/2202		FROTHINGHAM ST (T619)
UNKNOWN AL (TWP)	0020/1454	0020/1616		PARNELL ST (T624)
YATES ST (T625)	0020/1102	0020/1281		WINTER ST (T623)
		0020/0654		NC FORD ST PITTSTON YATESVILLE B
	002143	0020/0569	002143	STERLING ST (BORO)
				2 0 40044 1 01 0022+42
HALE ST (BORO)	0010/1839	0020/0000		LINCOLN ST (BORO) LENGTH(AH 2573 BK 2143)
		0010/1686		REID ST (BORO)
		0010/0776		GRIECO DR (BORO)
	000000	0010/0509	000000	MAPLE ST (BORO)
				2 0 40044 1 00 0000+00
YATESVILLE RD (SR2017 SEG 0040/0000)	0010/0000	0010/0000		NC PITTSTON AV YATESVILLE RD (SR2017 SEG 0040/0000) MFC BEGIN = D LENGTH(AH 2143 BK 0000)

EXTRACT DATE: 12/18/2023 ROADWAY MANAGEMENT SYSTEM PAGE NUMBER: 399
PRINT DATE: 12/19/2023 SLD COUNTY/SR - ANNUAL PRINT COUNTY: LUZERNE
DIR: B TOTAL LEN: 1.855 MI. DIST: 04-3 SR: 2027
LEFT MUN: DURYEA B RIGHT MUN: DURYEA B

009797 FT

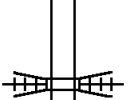





009797 FT MAIN ST
0046/0466 (SR2006 SEG 0044/0425)

DIR: B TOTAL LEN: 1.855 MI. DIST: 04-3 SR: 2027
LEFT MUN: DURYE A B RIGHT MUN: DURYE A B

Street Name	Segment	Length (FT)	Notes
	009331	FT	0 0 00000 0 00 0000+00 LC FROM BROWN ST (CONN)
	0046/0000		LENGTH(AH 0466 BK 2091) BROWN ST
	0040/2014		(BORO) LC TO BROWN ST
	0040/1936		(CONN)
	0040/1628		(AAR 361437D)#TRKS 01 RAILROAD ST
	0040/1545		(BORO)
JENKINS ST (BORO)	0040/1133		
EVANS ST (BORO)	0040/0776		
			EVANS ST (BORO)
MICHALE ST (BORO)	0040/0678		
			CHERRY ST (BORO)
	007240	FT	2 0 40104 0 00 0025+95 NC PHOENIX ST COLUMBIA ST (BORO)
			LENGTH(AH 2091 BK 1423)
BLUEBERRY DR (PRDR)	0030/1221		
			NEW ST (BORO)
COMCAST WY (PRDR)	0030/0236		
	005817	FT	2 0 40104 0 00 0040+20 FOOTE AV (SR2032 SEG 0050/0000)
			LENGTH(AH 1423 BK 2847) WHITE ST
	0020/2652		(BORO)
			MITCHELL ST (BORO)
	0020/2016		
			MILLER ST (BORO)
	0020/1324		
			BOYLAN DR (BORO)
	0020/0937		

DIR: B TOTAL LEN: 1.855 MI. DIST: 04-3 SR: 2027
 LEFT MUN: DURYEA B RIGHT MUN: DURYEA B

	002970 FT		002970 FT	2 0 40104 0 00 0068+75 POCONO NORTH EAST RAILW OVERPASS IS RR X-ING
KOKINDA DR (BORO)	0010/2864	==	0020/0000	LENGTH(AH 2847 BK 2970)
		==	0010/2685	CEMETERY ST (BORO)
		==	0010/2555	ST MARY'S ST (BORO)
		---	0010/2527	DURYEA AVOCA B
		==	0010/2337	LAMPMAN ST (BORO)
GEDDING ST (BORO)	0010/2122	==		
		==	0010/2040	FACTORY ST (BORO)
PITTSTON AV (BORO)	0010/1878	==		
		==	0010/1610	NEW ST (BORO)
PACKER ST (BORO)	0010/1452	==		
		==	0010/1269	UNKNOWN ST (BORO)
		==	0010/1168	RAILROAD ST (BORO)
LEHIGH ST (BORO)	0010/0969	==		
		+++++	0010/0739	(AAR 361430F)#TRKS 02
			0010/0713	BMSEN 40/2027/0010/0692 2 0 40104 0 00 0091+32
			0010/0692	MILL CREEK BMSBG 40/2027/0010/0692
		==	0010/0649	COMMERCE ST (BORO)
		+++++	0010/0569	(AAR 361431M)#TRKS 01 UNKNOWN ST
		==	0010/0343	(BORO)
		+++++	0010/0078	(AAR 249676A)#TRKS 01
	000000 FT	+++++	000000 FT	2 0 40104 0 00 0098+37
				NC MC ALPINE ST MAIN ST (SR0011 SEG 0800/0704)
			INTER-BK	MC ALPINE ST (BORO)
			0010/0000	MFC BEGIN = C LENGTH(AH 2970 BK 0000)

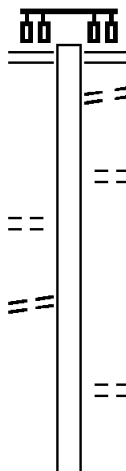
DIR: B TOTAL LEN: 2.183 MI. DIST: 04-3 SR: 2026
 LEFT MUN: LAFLIN B RIGHT MUN: LAFLIN B

FORDHAM RD
 (BORO)
 OAK HILL DR
 (BORO)

011525 FT

0050/1069

0050/0338
 009102 FT



011525 FT DUPONT HW
 (SR0315 SEG 0120/0377)
 (SR0315 SEG 0121/0371)

0050/2423
 0050/2335 TO 0315/0121 SH
 (CONN)

0050/1562 HAVERFORD DR
 (BORO)

009102 FT 2 0 40046 0 00 0260+00
 PINEWOOD DR
 (BORO)

0050/0000 LENGTH(AH 2423 BK 2003)

DIR: B TOTAL LEN: 2.183 MI. DIST: 04-3 SR: 2026
 LEFT MUN: LAFLIN B RIGHT MUN: LAFLIN B

Street Name	Segment	Length (FT)	Stationing	Notes
		007099	0240+00	ASHWOOD DR (BORO)
		0040/0788		
		007099	0240+00	ELMWOOD DR (BORO)
		0040/0000		LENGTH(AH 2003 BK 2401)
CEDARWOOD DR (BORO)		0030/1843		CHESTNUTWOOD DR (BORO)
LAFLIN RD (BORO)		0030/1295		NC LAFLIN RD
		0030/0550	0220+56	BMS EN 40/2026/0030/0502
		0030/0502	0213+00	GARDNERS CRK BMSBG 40/2026/0030/0502
		0030/0188	0213+00	MARKET ST (BORO)
E SAYLOR AV (SR2015 SEG 0010/0000)		004698	0213+00	MFC BEGIN = C
		0030/0188	0213+00	BROADWAY ST (BORO)
		0030/0000		LENGTH(AH 2401 BK 2278)
		002420	0193+80	LAFLIN PLAINS T
		0020/0000		LENGTH(AH 2278 BK 2420)
		000000	0168+54	NC MAIN ST
		000000	0168+54	RIDGEWOOD RD (SR2011 SEG 0030/0000)
		0010/0000		INTER-BK UNION ST (SR2011 SEG 0030/0000)
		0010/0000		MFC BEGIN = D LENGTH(AH 2420 BK 0000)

DIR: B TOTAL LEN: 1.713 MI. DIST: 04-3 SR: 2025
 LEFT MUN: PITTSTON C RIGHT MUN: PITTSTON C

MAIN ST (SR2006 SEG 0010/0142)	0061/1062	==	==		
HILL PARK AV (CITY)					
BUTLER AL (CITY)	0061/0876	==	==		
GEORGE ST (CITY)	0061/0691	==			
MILL HILL ST (CITY)	0061/0256		==		
2 0 40109 0 00 0010+60	007985 FT				
CHURCH ST (CITY)	009047 FT				
MFC BEGIN = D					
LENGTH(AH 1062 BK 1338)	0061/0000	==	==	008861 FT	
				007985 FT	
				7060/0000	LTH AH 001062 BK 001338
					CHURCH ST
				0050/1338	(CITY)
DAVIS AL (CITY)	0050/0743	==	==		
MILL ST (CITY)	0050/0679	==	==		
					NC MILL ST
					WOOD ST
				0050/0512	(CITY)
					CENTER ST
				0050/0339	(CITY)
R. WEBSTER ST (CITY)	0050/0170	==	==		
					STARK ST
				0050/0149	(CITY)
2 0 40109 0 00 0023+96	006647 FT		==	006647 FT	
WEBSTER ST (CITY)	0050/0000	==	==	0050/0000	LENGTH(AH 1338 BK 2026)
HILL PARK AV (CITY)	0040/1840	==	==	0040/1840	HILL PARK AV
					(CITY)
					SENECA ST

DIR: B TOTAL LEN: 1.713 MI. DIST: 04-3 SR: 2025
 LEFT MUN: PITTSTON C RIGHT MUN: PITTSTON C

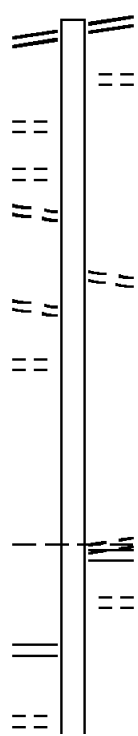
DININNY ST (CITY)	0040/1471	==	0040/1688 (CITY)
		==	DIVISION ST (CITY)
		==	LEONARD ST (CITY)
		==	0040/0738 (CITY)
			ROCK ST (CITY)
			NC SEARLE ST
		==	SEARLE ST (CITY)
UNKNOWN AL (CITY)	0040/0330	==	0040/0502 (CITY)
WASHINGTON TE (CITY)	0040/0155	==	
	004621 FT	==	004621 FT 2 0 40109 0 00 0044+16
			PITTSTON
			HUGHESTOWN B
			LENGTH(AH 2026 BK 1419)
DIVISION ST (BORO)	0030/1376	==	0040/0000
FAIRLAWN DR (BORO)	0030/0795	==	
GRANDVIEW DR (BORO)	0030/0336	==	
	003202 FT	==	003202 FT 2 0 40109 0 00 0058+36
			CENTER ST
			(SR2030 SEG 0010/2303)
			LENGTH(AH 1419 BK 1781)
RENFER ST (BORO)	0020/0858	==	
KENLEY ST (BORO)	0020/0034	==	
	001421 FT	==	001421 FT 2 0 40109 0 00 0076+10
			GARDNER ST (BORO)
		==	LENGTH(AH 1781 BK 1421)
		==	
		==	DOTY ST (T611)
			NC ROCK ST
			MAIN ST
2 0 40109 0 00 0090+20 000000 FT			000000 FT (SR2035 SEG 0250/0000)
MAIN ST (SR2035 SEG 0250/0000)	0010/0000	==	MFC BEGIN = D
		==	LENGTH(AH 1421 BK 0000)

PLANK ST 027153 FT
 (SR2004 SEG 0170/1467) 0110/2583

 BOYD ST 0110/1984
 (CITY)
 WELSH ST 0110/1487
 (TWP)
 SPRING ST 0110/1074
 (T752)

 COLE ST 0110/0778
 (T624)
 LIONS MEMORIAL PARK RD 0110/0323
 (TWP) 024570 FT

 THOMPSON ST 0100/1242
 (SR2017 SEG 0060/0000)
 TRAILER PARK RD 0100/0461
 (PRDR)



027153 FT MAIN ST
 0110/2583 (SR2004 SEG 0170/1467)
 0110/2192 WINTER ST
 (CITY)

 0110/1025 CHESTNUT ST
 (TWP)

 024570 FT 2 0 40038 0 00 0294+00
 GAFFNEY DR
 (T751)
 YATESVILLE RD
 (SR2017 SEG 0050/2143)
 PITTSTON
 JENKINS T
 LENGTH (AH 2583 BK 1717)
 THOMAS LN
 (TWP)
 0110/0000
 0100/1433

DIR: B TOTAL LEN: 5.143 MI. DIST: 04-3 SR: 2024
 LEFT MUN: JENKINS T RIGHT MUN: JENKINS T

Left Side Description	Left Side Stationing	Right Side Stationing	Right Side Description
TRAILER PARK RD (PRDR)	0100/0271 022853 FT	022853 FT	2 0 40038 0 00 0272+69 JAMES A MUSTO BP (SR2021 SEG 0010/0000) MFC BEGIN = D
		5 0100/0000	LENGTH(AH 1717 BK 2659)
		0090/2040	(APRA) LATONA TRUCKING LATONA TRUCKING (PRDR)
BERKELEY ST (PRDR)	0090/0892	0090/0892	INSIGNINA DR (PRDR)
SHAFT ST (T635)	0090/0659		
2 0 40038 0 00 0250+28 MARKET ST (T576)	020194 FT 0090/0000	020194 FT 5 0090/0000	LENGTH(AH 2659 BK 1747) RUTLEDGE ST
CHESTNUT HILL DR (T734)	0080/1398	0080/1398	(T735)
OAK ST (T736)	0080/1055		
LAIRD ST (T737)	0080/0724	0080/0965	GILDEA LN (T633)
		0080/0677	UNKNOWN ST (TWP)
WINTER ST (T738)	0080/0393 018447 FT	018447 FT	2 0 40038 0 00 0232+80 LAFLIN RD (T574)
		5 0080/0000	LENGTH(AH 1747 BK 3542) ST MARK'S LN
		0070/3105	(TWP)
		0070/2542	WESLEY DR (TWP)
HEATHER HIGHLANDS RD (PRDR)	0070/2122		
	014905 FT	014905 FT	2 0 40038 0 00 0197+64

DIR: B TOTAL LEN: 5.143 MI. DIST: 04-3 SR: 2024
 LEFT MUN: JENKINS T RIGHT MUN: JENKINS T

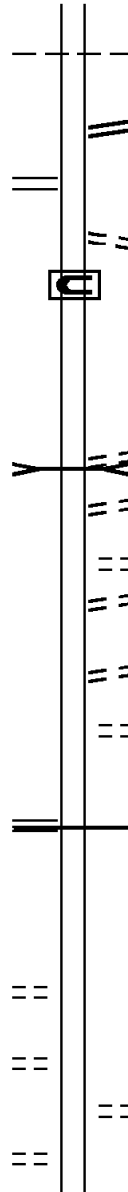
SAYLOR AV
 (SR2015 SEG 0040/2614) 0060/0984

012509 FT

2 0 40038 0 00 0148+05 010066 FT
 COURTRIGHT ST
 (SR2013 SEG 0010/0000) 0050/0000

POWELL ST
 (T310) 0040/0434
 2 0 40038 0 00 0126+66 007815 FT
 SLOPE ST
 (T329) 0040/0000

TERRACE RD
 (T329) 0030/2859



0070/0000 LENGTH(AH 3542 BK 2396)
 JENKINS
 0060/1847 PLAINS T

0060/1076 SAYLOR AV
 (SR2015 SEG 0050/0000)

0060/0912 DRIFTWOOD DR
 (BORO)

0060/0004
 012509 FT 2 0 40038 0 00 0184+04

HARRIET ST
 (T312)
 STREAM
 STRUCTURE LENGTH 4 FT
 BMSID 40/2024/0060/0000

0060/0000 LENGTH(AH 2396 BK 2443)
 FARRELL ST

0050/2133 (TWP)
 CHAMBERLAIN ST

0050/1896 (T339)
 HILLDALE AV
 (T335)

0050/0828 CLARK LN
 (TWP)
 BEECH RD
 (T333)

010066 FT

0050/0000 MFC BEGIN = C
 LENGTH(AH 2443 BK 2251)

007815 FT

0040/0000 LENGTH(AH 2251 BK 3289)
 BLANCHARD ST
 (T329)

0030/2886

SCOTT ST

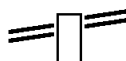
DIR: B TOTAL LEN: 5.143 MI. DIST: 04-3 SR: 2024
 LEFT MUN: PLAINS T RIGHT MUN: PLAINS T

STREET NAME	SEGMENT	START STATION	END STATION	LENGTH (FT)	RIGHT-OF-WAY (FT)	ADDITIONAL DATA
CAREY ST	(SR2011 SEG 0090/0000)	0030/0540	0030/0540	004526		
HELEN ST	(BORO)	0020/1481	0020/1481	002795		
MERCER ST	(BORO)	0010/1364	0010/1364			
HAINES ST	(BORO)	0010/1108	0010/1108			
HOLLENBACK ST	(BORO)	0010/0630	0010/0630			
RIVER ST	(SR2004 SEG 0082/0678)	0010/0000	0010/0000	000000	2040046	000000+00
WILCOX ST	(T329)	0030/2506	0030/2506			
WILLIAM ST	(T327)	0030/2205	0030/2205			
FREW LN	(T327)	0030/1962	0030/1962			
HENRY ST	(TWP)	0030/1733	0030/1733			
MERRITT ST	(TWP)	0030/1494	0030/1494			
CAREY ST	(SR2011 SEG 0090/0000)	0030/1060	0030/1060			
ABBOTT ST	(TWP)	0030/0540	0030/0540			
NC MAIN ST	(SR2022 SEG 0040/1852)	0030/0000	0030/0000		2040038	000093+98
AMESBURY ST	(T307)	0020/0896	0020/0896			
COOK ST	(T305)	0020/0519	0020/0519			
CHARLES ST	(T303)	0020/0330	0020/0330			
ANN ST	(T301)	0020/0000	0020/0000		2040046	000027+55
NC MAFFETT ST		0010/0000	0010/0000			
RIVER ST	(SR2004 SEG 0082/0674)	0010/0000	0010/0000			
RIVER ST	(SR2004 SEG 0083/0659)	0010/0000	0010/0000			

Segment Description	Stationing	Length	Notes
MAIN ST (SR2004 SEG 0184/1626)	0021/0429		
BUTLER AL (CITY)	0021/0265		
BUTLER AL (CITY)	0021/0246		
2 0 40149 0 00 0031+00	003178 FT		
CHURCH ST (BORO)	003607 FT		
MFC BEGIN = E			
LENGTH(AH 0429 BK 3178)	0021/0000	7020/0000	LTH AH 000454 BK 003178
GAZETTE PL (CITY)	0010/3092		CHURCH ST (CITY)
OCONNELL ST (CITY)	0010/2280		FOUNDRY ST (CITY)
			BOCCI AL (CITY)
			HALFORD AL (CITY)
			FRONT ST (CITY)
FRONT ST (CITY)	0010/1261		
			FEAR ST (CITY)
			FULTON ST (CITY)
			ANDERSON ST (CITY)
			WILSON ST (CITY)
			PITTSTON
			PITTSTON T
			NC BR
2 0 40161 0 00 0000+52	000000 FT		
JAMES A MUSTO BP			
(SR2021 SEG 0030/3135)			
(SR2021 SEG 0031/3152)	0010/0000	000000 FT	JAMES A MUSTO BP (SR2021 SEG 0030/3135)
			(SR2021 SEG 0031/3152)
			MFC BEGIN = E
			LENGTH(AH 3178 BK 0000)

EXTRACT DATE: 12/18/2023 ROADWAY MANAGEMENT SYSTEM PAGE NUMBER: 387
PRINT DATE: 12/19/2023 SLD COUNTY/SR - ANNUAL PRINT COUNTY: LUZERNE
DIR: B TOTAL LEN: 1.151 MI. DIST: 04-3 SR: 2022
LEFT MUN: PLAINS T RIGHT MUN: PLAINS T

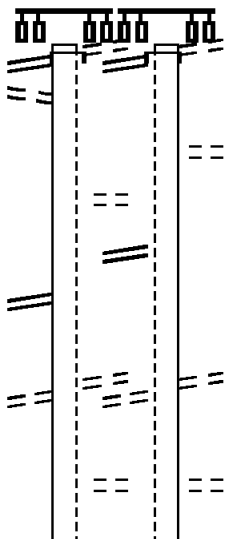
MAFFETT ST 006077 FT
(SR2024 SEG 0030/0000) 0040/1852



006077 FT MAIN ST
0040/1852 (SR2024 SEG 0030/0000)
SHORT GOUGE ST

DIR: B TOTAL LEN: 1.151 MI. DIST: 04-3 SR: 2022
 LEFT MUN: PLAINS T RIGHT MUN: PLAINS T

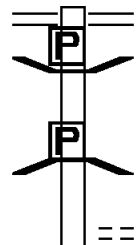
Location / Segment	Segment ID	Length (FT)	Notes / Details
AMSBURY ST (T307)	0040/1032		0040/1257 (T309)
COOK ST (T305)	0040/0629		0040/0752 FARRELL LN (T307)
E CHARLES ST (T303)	0040/0428		0040/0453 E CHARLES ST (T305)
2 0 40038 0 00 0075+50 ANN ST (T301)	004225 FT	004225 FT	0040/0158 JR HIGH SCHOOL ENTR RD (GOVT) 004225 FT
	0040/0000		0040/0000 LENGTH(AH 1852 BK 3376)
NORTHAMPTON FUEL RD (PRDR)	0030/0831		0030/0831 (APRA) N & B ENTERPRISE
	000849 FT	000849 FT	TR 309 NB OP ID 40/0309/0628/0000 SR0309 SB OP ID 40/0309/0629/0000 2 0 40038 0 00 0041+50 (AAR 859632J)#TRKS 01 0030/0000 LENGTH(AH 3376 BK 0849)
	000000 FT	000000 FT	NORTHAMPTON FUEL RD (PRDR) BMSEN 40/2022/0020/1168 PLAINS WILKES BARRE C 000000 FT 0 00000 0 0 0000+00 NC MA INTER-BK MAIN ST MAIN ST (CITY) MILL CREEK BMSBG 40/2022/0020/1168 MFC BEGIN = D
	000000 FT	000000 FT	0022/0000 LENGTH(AH 0849 BK 1168)
	000000 FT	000000 FT	7020/0000 LENGTH(AH 1168 BK 2152)
	000000 FT	000000 FT	7010/0000 LENGTH(AH 2152 BK 0000)

PITTSTON BP (SR0011 SEG 0761/0000) WILLIAM ST (TWP)	009342 FT INTER-AHD		009316 FT INTER-AHD	JAMES A MUSTO BP (SR0011 SEG 0760/0000) WILLIAM ST (TWP)
WILLIAM ST (SR0011 SEG 0761/0000) FROM 0011/0750 SH (CONN)	0031/3643 0031/3506		0030/3621	WILLIAM ST (SR0011 SEG 0760/0000)
BROAD ST (TWP)	0031/3259		0030/3268	BROAD ST (TWP)
BROAD ST (SR2023 SEG 0010/0000) NORMAN ST (TWP) TEDRICK ST (TWP)	0031/3152 0031/2764		0030/3166	BROAD ST (SR2023 SEG 0010/0000) NORMAN ST (TWP) TEDRICK ST (TWP)
GAIN ST (TWP)	0031/1724		0030/1743	GAIN ST (TWP)

DIR: B TOTAL LEN: 1.769 MI. DIST: 04-3 SR: 2021
 LEFT MUN: PITTSTON T RIGHT MUN: PITTSTON T

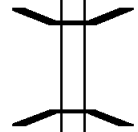
Segment Description	Stationing	Length	Notes
OAK ST (SR2019 SEG 0020/3290)	0031/0518		FROM 2019/0020 SH (CONN) OAK ST (SR2019 SEG 0020/3290)
TO 2019/0040 SH (CONN)	0031/0124		TO 2019/0020 SH (CONN)
2 0 40038 3 00 0329+52	005699 FT		2 0 40038 3 00 0329+47
OAK ST (SR2019 SEG 0040/0000)	0031/0000		OAK ST (SR2019 SEG 0040/0000)
LENGTH(AH 3643 BK 3309)	0031/0000		LENGTH(AH 3621 BK 3287)
FROM 2019/0040 SH (CONN)	0021/3170		
(APRA) CONSTR & MINING WINTER ST (TWP)	0021/2418		(APRA) CONSTR & MINING WINTER ST (TWP)
			WATER RUNOFF STRUCTURE LENGTH 6 FT BMSID 40/2021/0020/2190
LC TO CHESTNUT ST (CONN)	0021/0961		
PITTSTON JENKINS T CHESTNUT ST (TWP)	0021/0849		PITTSTON JENKINS T CHESTNUT ST (TWP)
2 0 40038 3 00 0296+52	002390 FT		2 0 40038 3 00 0296+62
SR 2017			SR 2017
OP ID 40/2017/0050/1491	0021/0000		OP ID 40/2017/0050/1491
LENGTH(AH 3309 BK 1724)	0021/0000		LENGTH(AH 3287 BK 1742)
2 0 40038 3 00 0279+20	000666 FT		2 0 40038 3 00 0279+20
MFC BEGIN = C			MFC BEGIN = C
LENGTH(AH 1724 BK 0666)	0015/0000		LENGTH(AH 1742 BK 0666)
000000 FT			000000 FT
			2 0 40038 3 00 0272+69
			NC JAMES A MUSTO BP MAIN ST (SR2024 SEG 0100/0000) MFC BEGIN = C
			LENGTH(AH 0666 BK 0000)

023807 FT



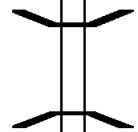
023807 FT PITTSTON BL
 0100/2861 (SR2039 SEG 0090/0000)
 BMSEN 40/2020/0100/2578
 0100/2610 BRIDGE POSTED (TONS)
 2 0 40045 0 00 0002+51
 SGL 27 COMB 32
 MILL CREEK
 0100/2578 BMSBG 40/2020/0100/2578
 PA WATER CO ENTR RD
 0100/1681 (PRDR)

020946 FT



0100/0011 BMSEN 40/2020/0100/0000
 020946 FT 2 0 40045 0 00 0028+65
 BR MILL CRK
 BMSBG 40/2020/0100/0000
 5 0100/0000 LENGTH(AH 2861 BK 1825)

019121 FT



0090/0011 BMSEN 40/2020/0090/0000
 019121 FT 2 0 40045 0 00 0046+84
 BR MILL CRK
 BMSBG 40/2020/0090/0000
 5 0090/0000 LENGTH(AH 1825 BK 3228)

FLAMINGO CT
 (PRDR)
 CANARY CT
 (PRDR)
 WREN CT
 (PRDR)
 LARK CT
 (PRDR)

0080/2666 ==
 0080/2463 == ==
 0080/2263 ==
 0080/2071 ==

0080/2463 ROBIN CT
 (PRDR)

DIR: B TOTAL LEN: 4.509 MI. DIST: 04-3 SR: 2020
 LEFT MUN: PLAINS T RIGHT MUN: PLAINS T

POCONO PARK TER CT (PRDR)	0080/1632	==	0080/1632	ROBIN CT (PRDR)
MILL CREEK RD (TWP)	0080/1044	==		
	015893 FT		015893 FT	2 0 40045 0 00 0079+05
WB VO TEC SCHOOL ENTR R (GOVT)	0070/1964	==	0080/0000	LENGTH(AH 3228 BK 2233)
				EAST MOUNTAIN BL (TWP)
			0070/1150	MFC BEGIN = E
			0070/1045	LC TO EAST MOUNTAIN BL (CONN)
			0070/0819	SR 0081 NB OP ID 40/0081/1710/0167
			0070/0710	SR 0081 SB OP ID 40/0081/1711/0155
	013660 FT		013660 FT	2 0 40045 0 00 0101+38
				NC JUMPER RD DUPONT HW (SR0315 SEG 0071/0000) (SR0315 SEG 0070/0000)
			0070/0000	LENGTH(AH 2233 BK 1263)
			0060/0917	MAPLE ST (TWP)
	012397 FT		012397 FT	2 0 40045 0 01 0117+56
				TAMERAC RD (TWP)
			0060/0000	LENGTH(AH 1263 BK 2939)
WOODCREST DEV ENTR RD (PRDR)	0050/2901	==		
LC TO POCONO DOWNS RD (CONN)	0050/2569	==		
POCONO DOWNS ENTR RD (PRDR)	0050/2507	==		
LC FROM POCONO DOWNS RD (CONN)	0050/2437	==		
			0050/2074	EUGENE DR (TWP)
			0050/1356	SECOND ST (TWP)

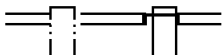
DIR: B TOTAL LEN: 4.509 MI. DIST: 04-3 SR: 2020
 LEFT MUN: PLAINS T RIGHT MUN: PLAINS T

2 0 40045 0 01 0146+97 009458 FT		009458 FT	PLAINS
HUFF ST			WILKES BARRE C
(CITY)	0050/0000	5 0050/0000	LENGTH(AH 2939 BK 1963)
HURLEY ST			
(CITY)	0040/1623		
SCOTT ST			
(CITY)	0040/1282		
MAIN ST			NC MAIN ST
(CITY)	0040/1230		
CENTRAL LN			
(CITY)	0040/1031		
EAST THOMAS ST			
(CITY)	0040/0826		
			THOMAS ST
KNIGHT ST			(CITY)
(CITY)	0040/0405		
			WYNWOOD DR
2 0 40045 0 01 0166+60 007495 FT		0040/0278	(CITY)
BRAZIL ST		007495 FT	
(CITY)	0040/0000	5 0040/0000	LENGTH(AH 1963 BK 2308)
			LAIRD ST
			(CITY)
STUCKER AV			STUCKER AV
(CITY)	0030/0746		(CITY)
			VIRGINIA DR
			(CITY)
			CAROLINA DR
			(CITY)
GARDNER AV			
(CITY)	0030/0374		
2 0 40045 0 01 0189+90 005187 FT		005187 FT	
AUSTIN AV			
(CITY)	0030/0000	5 0030/0000	LENGTH(AH 2308 BK 2655)
			UNNAMED AL
			(CITY)
			MATSON AV
			(CITY)
MATSON AV			
(CITY)	0020/2269		
			GEORGE AV
			(CITY)

DIR: B TOTAL LEN: 4.509 MI. DIST: 04-3 SR: 2020
 LEFT MUN: WILKES BARRE C RIGHT MUN: WILKES BARRE C

OLIVER ST (CITY)	0020/1643	==			
				0020/1620	BMSEN 40/2020/0020/1575 BRIDGE POSTED (TONS)
MINERAL ST (CITY)	0020/1580	==			
				0020/1575	2 0 40045 0 01 0231+55 SGL 15 COMB 22 LAUREL RUN BMSBG 40/2020/0020/1575 MOTORWORLD DR
			==	0020/1523	(PRDR)
			==	0020/1348	JAY ST (CITY)
			==	0020/1130	SEDGWICK ST (CITY)
			==	0020/0879	FLICK ST (CITY)
GOVIER ST (CITY)	0020/0620	==			
			==	0020/0560	GOVIER ST (CITY)
2 0 40045 0 01 0215+80	002532 FT			002532 FT	KADO ST (CITY)
MILL ST (CITY)	0020/0000				0020/0000 LENGTH(AH 2655 BK 2532)
HARRIET ST (CITY)	0010/2385	==			
			==	0010/2168	LIDDON ST (CITY)
				0010/1420	SR 0309 NB OP ID 40/0309/0626/0753 TR COAL BRK
				0010/1245	STRUCTURE LENGTH 10 FT BMSID 40/2020/0010/1245
			==	0010/0178	FROM 6309/0623 SH (CONN)
	000000 FT		==	000000 FT	2 0 40045 0 01 0241+40 KIDDER ST (SR6309 SEG 0623/0000) (SR6309 SEG 0622/0000)
					NC SCOTT ST
				INTER-BK	SPRING ST (SR6309 SEG 0622/0000)
KIDDER ST (SR2009 SEG 0003/0000)	0010/0000				0010/0000 MFC BEGIN = C LENGTH(AH 2532 BK 0000)

EXTRACT DATE: 12/18/2023 ROADWAY MANAGEMENT SYSTEM PAGE NUMBER: 379
 PRINT DATE: 12/19/2023 SLD COUNTY/SR - ANNUAL PRINT COUNTY: LUZERNE
 DIR: B TOTAL LEN: 1.836 MI. DIST: 04-3 SR: 2019
 LEFT MUN: PITTSTON C RIGHT MUN: PITTSTON C

	009693 FT		009693 FT	
			INTER-AHD	KENNEDY BL
MAIN ST				(SR2037 SEG 0011/0000)
(SR2004 SEG 0184/0000)	7061/1887		0060/1887	MAIN ST
				(SR2004 SEG 0184/0000)
				UNKNOWN AL

Segment Description	Start Station	End Station	Length (FT)	Notes
(CITY) SPRING ST	0060/1705			
(CITY) LA GRANGE ST	0060/1362			
(CITY) VINE ST	0060/0917			
(CITY) ROBERTS ST	0060/0306			
2 0 40047 0 00 0018+88	007806 FT			
(CITY) TEDRICK ST				
(CITY) LUMBUS AV				
(CITY) RAILROAD ST				
MFC BEGIN = C				
LTH AH 001887 BK 000641	007806 FT	7061/0000	007806 FT	LENGTH(AH 1887 BK 0641)
			007165 FT	
(CITY) TEDRICK ST				
(CITY) TO 2021/0021 SH	0050/0000			
(CONN)		0040/0149		
2 0 40047 0 00 0032+53	006425 FT			
JAMES A MUSTO BP				
(SR2021 SEG 0031/0000)				
(SR2021 SEG 0030/0000)	0040/0000			
	006425 FT			
(CONN) FROM 2021/0031 SH				
(CONN)	0040/0128			
JAMES A MUSTO BP	006425 FT			
(SR2021 SEG 0031/0000)				
LTH AH 000740 BK 000455	0040/0000			
	006425 FT			
LTH AH 000455 BK 003290	7030/0000			
JAMES A MUSTO BP				
(SR2021 SEG 0030/0534)				
PITTSTON BP				
(SR2021 SEG 0030/0534)				
(SR2021 SEG 0031/0518)	0020/3290			
(CONN) TO 2021/0030 SH				
(CONN)	0020/3100			
BRYDEN ST				
(SR2028 SEG 0030/0000)	0020/2969			
(T622)		0020/2544		
				UNKNOWN AL

DIR: B	TOTAL LEN: 1.836 MI.	DIST: 04-3	SR: 2019
LEFT MUN: PITTSTON T		RIGHT MUN: PITTSTON T	

LINCOLN ST (T620)	0020/1823	==	0020/2476 (TWP)	
		==	MORRIS ST	
		==	(T584)	
SUNRISE DR (TWP)	0020/1026	==	0020/1664 LEWIS ST	
		==	(TWP)	
	003135 FT	+++++	0020/0660 (AAR 249681W)#TRKS 01	
BROWN ST (TWP)	0010/2549	==	003135 FT 2 0 40047 0 01 0064+93	
		==	0020/0000 LENGTH(AH 3290 BK 3135)	
		+++++	0010/1900 (AAR 361425J)#TRKS 02	
		==	LC TO ENTERPRISE WY	
		==	(CONN)	
		==	ENTERPRISE WY	
		==	(PRDR)	
LC TO MERCHANT SQ (CONN)	0010/0813	==	0010/1271 LC TO ENTERPRISE WY	
		==	(CONN)	
MERCHANT VILLAGE MARKET (PRDR)	0010/0725	==	0010/1160 (CONN)	
LC FROM MERCHANT SQ (CONN)	0010/0659	==	BUTLER RD	
		==	(TWP)	
		==	0010/0725	
		==	0010/0457 BMS EN 40/2019/0010/0320	
		==	2 0 40047 0 01 0091+96	
		==	SR 0081 SB	
PARK AND RIDE FACILITY (SR9502 SEG 0010/0000)	0010/0210	==	0010/0320 BMSBG 40/2019/0010/0320	
		==		
	000000 FT	==	0010/0150 FROM 0315/0161 SH	
		==	(CONN)	
		==	000000 FT 2 0 40047 0 01 0096+28	
		==	NC OAK ST	
		==	DUPONT HW	
		==	(SR0315 SEG 0160/0000)	
		==	(SR0315 SEG 0161/0000)	
		==	INTER-BK KEYSTONE AV	
		==	(T755)	
		==	MFC BEGIN = C	
		==	0010/0000 LENGTH(AH 3135 BK 0000)	

DIR: B TOTAL LEN: .202 MI. DIST: 04-3 SR: 2018
 LEFT MUN: WILKES BARRE T RIGHT MUN: WILKES BARRE T

FROM 6309/0561 SH
 (CONN)
 NICHOLSON ST
 (TWP)
 R NICHOLSON ST
 (TWP)
 CEDAR VILLAGE ST
 (TWP)

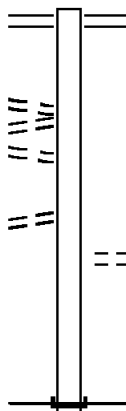
001067 FT

0010/0963

0010/0540

0010/0457

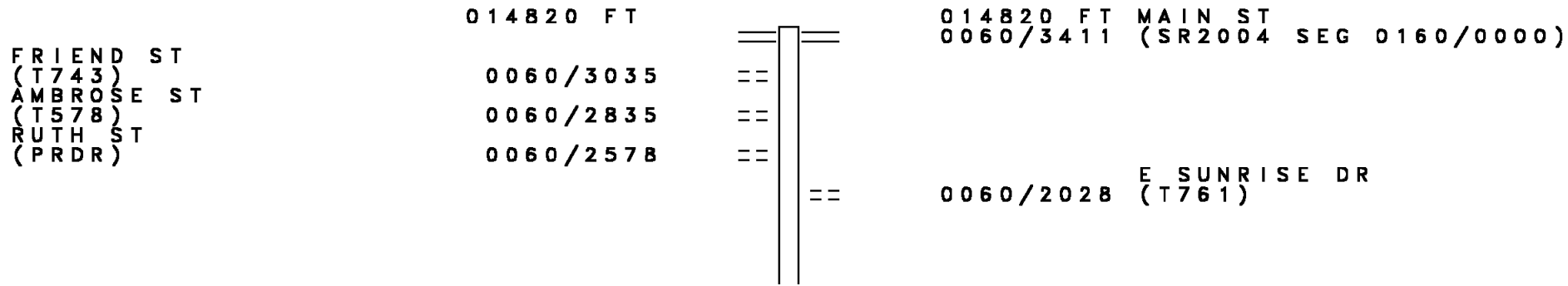
000000 FT



001067 FT MOUNTAIN BL
 0010/1067 (SR6309 SEG 0561/1214)

0010/0211 (TWP) FLAHERTY DR
 000000 FT 2 0 40178 0 00 0000+00
 INTER-BK OLD ASHLEY RD
 (TB26)
 MFC BEGIN = D
 0010/0000 LENGTH(AH 1067 BK 0000)

EXTRACT DATE: 12/18/2023 ROADWAY MANAGEMENT SYSTEM PAGE NUMBER: 375
 PRINT DATE: 12/19/2023 SLD COUNTY/SR - ANNUAL PRINT COUNTY: LUZERNE
 DIR: B TOTAL LEN: 2.807 MI. DIST: 04-3 SR: 2017
 LEFT MUN: JENKINS T RIGHT MUN: JENKINS T



DIR: B TOTAL LEN: 2.807 MI. DIST: 04-3 SR: 2017
 LEFT MUN: JENKINS T RIGHT MUN: JENKINS T

Location / Description	Segment / Length	Stationing	Notes
2 0 40173 0 00 0034+11 MAIN ST (SR2024 SEG 0100/1242)	011409 FT 0060/0000 011409 FT		HURLEY LN (TWP) OMPSON ST MAIN ST (SR2024 SEG 0100/1242) LTH AH 003411 BK 000100
THOMAS LN (TWP)	0050/1928		0060/0000 011409 FT 7054/0000 INTER-AHD LTH AH 000100 BK 002143 MAIN ST (SR2024 SEG 0110/0000) MAIN ST (SR2024 SEG 0110/0000) TEDRICK ST (T751)
HIGHLAND DR (TWP)	0050/0676 009266 FT		0050/2143 0050/1565 BMS EN 40/2017/0050/1491 2 0 40044 0 02 0439+98 SR 2021 NB 0050/1491 BMSBG 40/2017/0050/1491
PITTSTON AREA HS ENTR R (GOVT) WILLOWCREST DR (PRDR)	0040/1826 0040/1334		009266 FT 2 0 40044 0 02 0430+75 NC YA YATESVILLE RD JENKINS YATESVILLE B
ANTRIM RD (BORO)	0040/0541 007039 FT		0050/0000 LENGTH(AH 2143 BK 2227)
PITTSTON AV (BORO)	0030/1772		0040/0911 (BORO) HALE ST (BORO) 0040/0541 (BORO) 007039 FT 2 0 40044 0 02 0408+66 NC ST OUT ST PITTSTON AV (SR2028 SEG 0010/0000)
INDUSTRIAL PARK RD (PRDR)	0030/0578		0040/0000 LENGTH(AH 2227 BK 2258)
			0030/0625 (AAR 249682D)#TRKS 02

DIR: B TOTAL LEN: 2.807 MI. DIST: 04-3 SR: 2017
 LEFT MUN: YATESVILLE B RIGHT MUN: YATESVILLE B

Stationing	Notes	Stationing	Notes
004781 FT		004781 FT	2 0 40044 0 02 0385+48 UNKNOWN RD (TWP)
		0030/0000	LENGTH(AH 2258 BK 2204)
OLD MILL RD (BORO)	0020/1152		
		0020/1000	YATESVILLE JENKINS T
		0020/0800	JENKINS LAFLIN B
TO 0315/0121 SH (CONN)	0020/0108 002577 FT		
		002577 FT	2 0 40044 0 02 0362+80 NC PI TTSTON AV DUPONT HW (SR0315 SEG 0121/2356) MFC BEGIN = D
	002577 FT	0020/0000	LTH AH 002204 BK 000100
		002577 FT	LTH AH 000100 BK 002577
		7014/0000	DUPONT HW (SR0315 SEG 0130/0953) MAYFAIR DR (PRDR)
			DUPONT HW (SR0315 SEG 0131/0932) (SR0315 SEG 0130/0953)
		0010/2577	JENKINS T
		0010/2258	I-81 SB OP ID 40/0081/1741/0693
		0010/2149	I-81 NB OP ID 40/0081/1740/0686
INDUSTRIAL DR (T770)	0010/1815		
		0010/0065	WOODROW LN (PRDR)
	000000 FT	000000 FT	2 0 40166 0 00 0108+55 NC OL D BOSTON RD
		INTER-BK	SARF RD (T733)
OLD BOSTON RD (T753)	0010/0000	0010/0000	MFC BEGIN = E LENGTH(AH 2577 BK 0000)

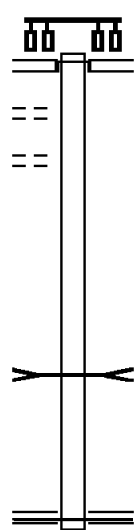
FRANCIS ST
 (BORO)
 ANDERSON ST
 (BORO)

003247 FT

0010/3034

0010/2619

000000 FT



003247 FT
 INTER-AHD

0010/3247

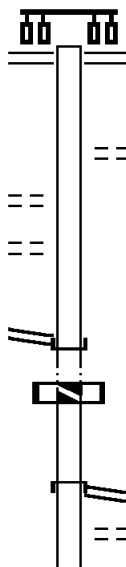
PARK & RIDE ENTR RD
 (SR9501 SEG 0010/0000)
 WILKES BARRE TWP BL
 (SR6309 SEG 0570/1803)

BR SOLOMON
 STRUCTURE LENGTH 7 FT
 0010/0490 BMSID 40/2016/0010/0490
 000000 FT 2 0 40181 0 00 0000+00
 NC CA SEY AV
 BLACKMAN ST
 (SR2005 SEG 0010/1421)
 MFC BEGIN = E
 0010/0000 LENGTH(AH 3247 BK 0000)

DIR: B TOTAL LEN: 1.900 MI. DIST: 04-3 SR: 2015
 LEFT MUN: PLAINS T RIGHT MUN: PLAINS T

JAY PL
 (TWP)
 GAIL DR
 (TWP)
 2 0 40038 1 00 0022+57 007788 FT
 MAIN ST
 (SR2024 SEG 0060/1076) 0050/0000
 007788 FT

010031 FT

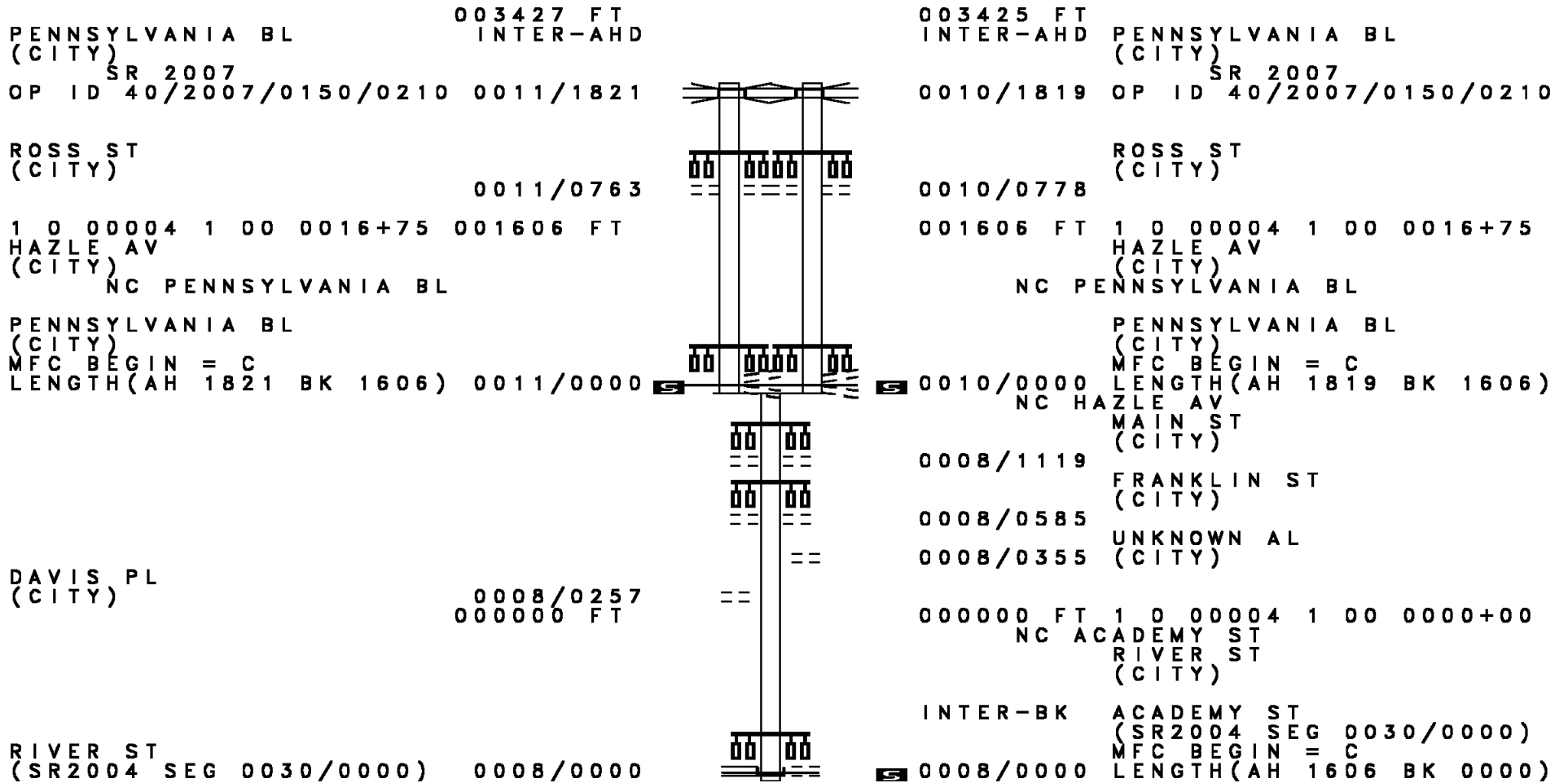


010031 FT RIVER RD
 (SR2004 SEG 0130/0000)
 0050/2243

0050/1158 SUSQUEHANNOCK DR
 (TWP)

007788 FT SAYLOR AV
 INTER-BK MAIN ST
 (SR2024 SEG 0060/1076)
 0050/0000 LTH AH 002243 BK 000100
 007788 FT
 7044/0000 LTH AH 000100 BK 002614
 INTER-AHD MAIN ST
 (SR2024 SEG 0060/0984)
 MAIN ST
 (SR2024 SEG 0060/0984)
 0040/2614 STRAWBERRY FIELDS RD
 0040/2063 (TWP)

Stationing	Description	Stationing	Description
	==	0040/1004	LOMBARDO DR (PRDR)
005174 FT	==	0040/0375	MICHAEL RD (TWP)
		005174 FT	2 0 40172 0 00 0026+34
		5 0040/0000	LENGTH(AH 2614 BK 2481)
002693 FT		002693 FT	2 0 40172 0 00 0049+97
			PLAINS JENKINS T
TOWNSHIP 0572 RT (T572)		5 0030/0000	LENGTH(AH 2481 BK 1904)
	==		
	==	0020/1164	HART ST (TWP)
LC FOR POPPLE TRUCKING (CONN)			
POPPLER TRUCKING ENTR RD (PRDR)		0020/0966	
	==	0020/0862	(APRA) JOHN POPPLE TRUC
	POI		
000789 FT		0020/0169	JENKINS LAFLIN B
		000789 FT	2 0 40172 0 00 0067+31
			VILLAGE: SHANTYTOWN
		5 0020/0000	LENGTH(AH 1904 BK 0789)
		0010/0722	(AAR 249684S) #TRKS 02
		0010/0634	(AAR 249684S) #TRKS 02
			(APRA) CASEY KASSA
			PRIVATE DR
	POE	0010/0498	(PRDR)
		0010/0320	BMSSEN 40/2015/0010/0286
			2 0 40154 0 00 0007+97
			GARDNERS CREEK
000000 FT		0010/0286	BMSBG 40/2015/0010/0286
		000000 FT	2 0 40154 0 00 0010+88
			NC E SAYLOR AV
			MAIN ST
			(SR2026 SEG 0030/0188)
			INTER-BK MARKET ST
			(BORO)
			MFC BEGIN = C
		5 0010/0000	LENGTH(AH 0789 BK 0000)

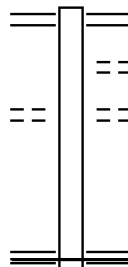


EXTRACT DATE: 12/18/2023 ROADWAY MANAGEMENT SYSTEM PAGE NUMBER: 368
 PRINT DATE: 12/19/2023 SLD COUNTY/SR - ANNUAL PRINT COUNTY: LUZERNE
 DIR: B TOTAL LEN: .203 MI. DIST: 04-3 SR: 2013
 LEFT MUN: PLAINS T RIGHT MUN: PLAINS T

HOLLYWOOD AV
(BORO)




001074 FT

0010/0243
000000 FT



001074 FT RIVER ST
 0010/1074 (SR2004 SEG 0120/0000)
 TERRACE AV
 0010/0521 (BORO)
 HOLLYWOOD AV
 0010/0243 (BORO)
 000000 FT 2 0 40180 0 00 0010+69
 NC CO URTRIGHT ST
 MAIN ST
 (SR2024 SEG 0050/0000)
 MFC BEGIN = C
 0010/0000 LENGTH(AH 1074 BK 0000)

EXTRACT DATE: 12/18/2023 ROADWAY MANAGEMENT SYSTEM PAGE NUMBER: 367
 PRINT DATE: 12/19/2023 SLD COUNTY/SR - ANNUAL PRINT COUNTY: LUZERNE
 DIR: B TOTAL LEN: .000 MI. DIST: 04-3 SR: 2012
 LEFT MUN: PLAINS T RIGHT MUN: PLAINS T

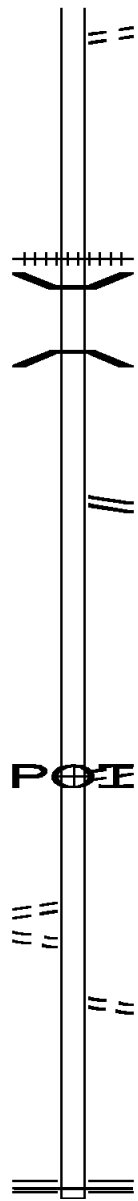
LENGTH(AH 2226 BK 2104)	7031/0000		000000 FT	LTH AH 002226 BK 002119
	000000 FT		7030/0000	
LENGTH(AH 2104 BK 2078)	7021/0000		000000 FT	LTH AH 002119 BK 002078
	000000 FT		7020/0000	
LENGTH(AH 2078 BK 0000)	7011/0000		000000 FT	LTH AH 002078 BK 000000
			7010/0000	

Street Name	Stationing	Distance	Notes
		019894 FT	RIVER RD (SR2004 SEG 0100/0000)
		0090/1954	
		0090/1718	ST MARY ST (T321)
SARAH ST (T302)	0090/1401		
HEMLOCK ST (T315)	0090/1000		
		017940 FT	ROSE AV (T304)
		0090/0881	PERKINS ST (TWP)
		0090/0446	
		017940 FT	1 0 00005 1 00 0019+60 MAIN ST (SR2024 SEG 0030/0540)
MITCHELL ST (TWP)	0080/1811		5 0090/0000 LENGTH(AH 1954 BK 2036)
BAILEY ST (TWP)	0080/1364		UNKNOWN AL (TWP)
STOCKER ST (T308)	0080/1057		0080/1672
MILL ST (T313)	0080/0320		0080/1229 DELAWARE ST (T308)
2 0 40046 0 00 0062+10	015904 FT		
HOPKINS ST (TWP)	0080/0000		015904 FT NC CAREY ST
BANK ST (TWP)	0070/1008		5 0080/0000 LENGTH(AH 2036 BK 1432)
			SHERIDAN LN (TWP)
			0070/1204
			0070/0981 E MERRITT ST (TWP)
			0070/0764 ATKINSON LN (T313)
			HENRY ST (TWP)
			0070/0529

DIR: B TOTAL LEN: 3.768 MI. DIST: 04-3 SR: 2011
 LEFT MUN: PLAINS T RIGHT MUN: PLAINS T

STREET NAME	SECTION	LENGTH (FT)	STREET NAME	SECTION	LENGTH (FT)
CROW ST (T323)	0070/0327	014472	REAR WILLIAMS ST (TWP)	0070/0248	014472
			WILLIAM ST (T325)	0070/0000	011304
			NC HUDSON ST GARDNER DR	0060/2953	011304
OAK ST (TWP)			NC STARK ST		
STARK ST (TWP)	0060/1754		COOK ST (T341)	0060/1405	011304
MARTIN ST (T341)	0060/1578		OAK ST (T343)	0060/1237	011304
UNKNOWN AL (TWP)	0060/1405		SCHIFLER LN (TWP)	0060/0837	011304
			COTTON AV (T343)	0060/0680	011304
2 0 40046 0 00 0110+00		011304		0060/0000	011304
GIBBONS ST (TWP)	0060/0000		NC MINERS ST JONES ST	0050/1596	011304
FIRST ST (T314)	0050/1769		SKIDMORE ST (TWP)	0050/1435	011304
CONLON LN (TWP)	0050/1586		NC SCHOOL ST SCHOOL ST	0050/1309	011304
			HILL ST (T347)	0050/0812	011304
CONLON LN (TWP)	0050/1117		STANTON ST (T343)	0050/0459	011304
		009229	BERGH ST	009229	013175

Stationing	Notes	Length	Start Station	End Station	Width	Material	Remarks
							(T347)
		0050/0000					LENGTH(AH 2075 BK 2267)
006962 FT		006962 FT	2 0 40046	0 00			0154+43
		0040/0000					(AAR 249685Y)#TRKS 01
		0030/0949					LENGTH(AH 2267 BK 1403)
							BMSEN 40/2011/0030/0914
							2 0 40046 0 00 0168+54
							GARDNERS CREEK
		0030/0893					BMSBG 40/2011/0030/0914
005559 FT		005559 FT	2 0 40046	0 00			0168+54
							NC UNION ST
							KEYSTONE RD
		0030/0000					(SR2026 SEG 0010/0000)
							LENGTH(AH 1403 BK 2512)
003047 FT		003047 FT	2 0 40133	0 00			0023+71
							(APRA) AMERICAN ASPHALT
							PRIVATE DR
							(PRDR)
		0020/0000					LENGTH(AH 2512 BK 3047)
RIDGEWOOD LN (TWP)		0010/1576					
RIDGEWOOD LN (TWP)		0010/1089					
							NAPOLI ST
		0010/0852					(T775)
000000 FT		000000 FT	2 0 40133	0 00			0054+41
							NC RIDGEWOOD RD
							DUPONT HW
							(SR0315 SEG 0090/1150)
							(SR0315 SEG 0091/1119)
							MFC BEGIN = D
		0010/0000					LENGTH(AH 3047 BK 0000)



DIR: E TOTAL LEN: 7.562 MI. DIST: 04-3 SR: 2010
 LEFT MUN: WILKES BARRE C RIGHT MUN: WILKES BARRE C

	039926 FT		039920 FT	
SOUTH ST (SR2007 SEG 0150/0000)	0150/2758		INTER-AHD PARK AV (SR2007 SEG 0150/0000)	
UNKNOWN AL (BORO)	0150/2711		SOUTH ST (BORO)	
METCALF ST (BORO)	0150/1054		HILL ST (BORO)	
DANA ST (BORO)	0150/0569		LEHIGH ST (BORO)	
	037168 FT			
HAZLE ST (BORO)	0140/1660		037162 FT	2 0 40036 0 01 0373+71
JONES ST (BORO)	0140/1073		MOYALLEN ST (BORO)	
FILBERT LN (BORO)	0140/0820		0150/0000	LENGTH (AH 2758 BK 2123)
			NC PARK AV	
			STANTON ST (BORO)	
			JONES ST (BORO)	
			FORREST ST (BORO)	
			PARRISH ST (BORO)	
WALL ST (BORO)	0140/0347			
	035045 FT			
			035039 FT	2 0 40036 0 01 0352+61

EXTRACT DATE: 12/18/2023
PRINT DATE: 12/19/2023

ROADWAY MANAGEMENT SYSTEM
SLD COUNTY/SR - ANNUAL PRINT

PAGE NUMBER: 362
COUNTY: LUZERNE

DIR: E TOTAL LEN: 7.562 MI.
LEFT MUN: WILKES BARRE C

DIST: 04-3 SR: 2010
RIGHT MUN: WILKES BARRE C

Street Name	Segment ID	Length	Notes
ANDOVER ST (BORO)	0130/2803		
GILLIGAN ST (BORO)	0130/2473		
SPRING ST (T802)	0130/2037		
LIBERTY ST (T822)	0130/1852		
NEWPORT ST (T826)	0130/1385		
W GERMANIA ST (T828)	0130/0869		
AUMAN LN (BORO)	0130/0645		
MARY ST (BORO)	0130/0429		
	031156 FT		
MANHATTAN ST (BORO)	0130/0000		
ASHLEY ST (SR2001 SEG 0010/0000)	0120/1456		
BLACKMAN ST (SR2005 SEG 0020/0000)			
MCLEAN ST (BORO)	0140/0000	LENGTH (AH 2123 BK 3889)	
BMSSEN 40/2010/0130/3218	0130/3348		
2 0 40036 0 01 0345+89	0130/3261		
SPRING RUN CRK	0130/3218		
BMSBG 40/2010/0130/3218			
NICHOLSON ST (BORO)	0130/3010		
WILKES BARRE HANOVER T SOLOMON ST (BORO)	0130/2253		
	0130/2240		
LIBERTY ST (T824)	0130/1870		
COLUMBIA AV (T822)	0130/1648		
NEWPORT ST (T826)	0130/1385		
MARCY CT (T828)	0130/1129		
NC HAZLE ST HANOVER ASHLEY B	0130/0645		
CONYNGHAM ST (BORO)	0130/0242		
2 0 40036 0 01 0313+78	031150 FT		
RUNOFF STRUCTURE LENGTH 6 FT			
BMSID 40/2010/0130/0000			
LENGTH (AH 3889 BK 2236)	0130/0000		
HARTFORD ST (BORO)	0120/1835		
OAK LN (BORO)	0120/1456		

DIR: E TOTAL LEN: 7.562 MI. DIST: 04-3 SR: 2010
 LEFT MUN: ASHLEY B RIGHT MUN: ASHLEY B

CEMETERY ST
 (BORO)

0120/0934

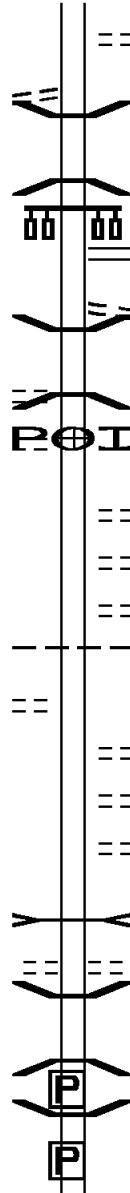
2 0 40036 0 01 0291+20 028920 FT
 COULTER AV
 (BORO)
 NO. ONE CONTRACTING DR
 (PRDR)

0120/0000
 0110/3062

COALVILLE ST
 (BORO)

0110/1651

025492 FT



0120/1319 CHURCH LN
 (BORO)
 0120/0786 BMS EN 40/2010/0120/0741
 2 0 40036 0 01 0298+74
 ABANDONED PROPERTIES RR
 0120/0741 BMSBG 40/2010/0120/0741
 HAZLETON ST
 (SR2003 SEG 0020/1390)
 0120/0312 PLANES AV
 (BORO)
 0120/0037 BMS EN 40/2010/0120/0000
 0120/0024 SOLOMON CRK
 028914 FT BMSBG 40/2010/0120/0000
 LENGTH(AH 2236 BK 3428)
 0120/0000
 0110/3062 (APRA) NO. ONE CONTRACT
 0110/2333 WYOMING ST
 (BORO)
 0110/2061 COOK ST
 (BORO)
 0110/1782 FALL ST
 (BORO)
 0110/1737 ASHLEY
 HANOVER T
 0110/1512 RUTZ ST
 (BORO)
 0110/1277 CHESTER ST
 (TB20)
 0110/0919 COLUMBIA CT
 (TB87)
 RUN OFF
 STRUCTURE LENGTH 7 FT
 0110/0689 BMSID 40/2010/0110/0689
 ROSE LN
 0110/0492 (TB85)
 0110/0312 BMS EN 40/2010/0110/0304
 2 0 40036 0 01 0260+10
 SUGR NTCH RN
 0110/0304 BMSBG 40/2010/0110/0304
 BMS EN 40/2010/0110/0000
 0110/0031 BRIDGE POSTED (TONS)
 025486 FT 2 0 40036 0 01 0257+11
 SGL 30 COMB 40
 SUGAR NOTCH RUN

DIR: E TOTAL LEN: 7.562 MI. DIST: 04-3 SR: 2010
 LEFT MUN: HANOVER T RIGHT MUN: HANOVER T

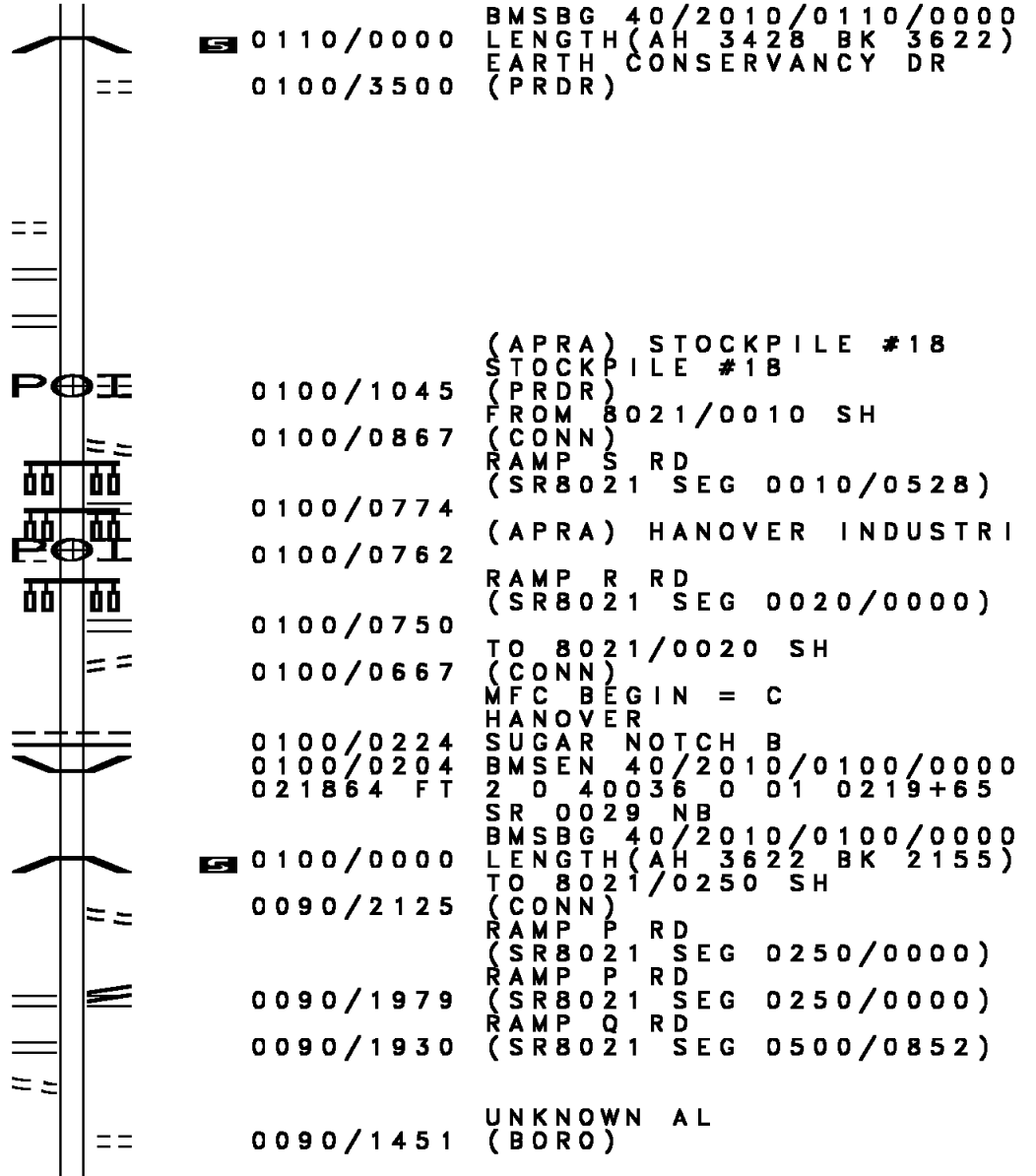
PENN DOT DIST 4-3 MAINT
 (GOVT) 0100/1844
 PARK & LOCK ENTR RD
 (SR9402 SEG 0010/0000) 0100/1656
 PARK & LOCK EXIT RD
 (SR9402 SEG 0010/0400) 0100/1358

HANOVER INDUSTRIAL RD
 (PRDR) 0100/0762

021870 FT

FROM 8021/0500 SH
 (CONN) 0090/1866

MOTT ST

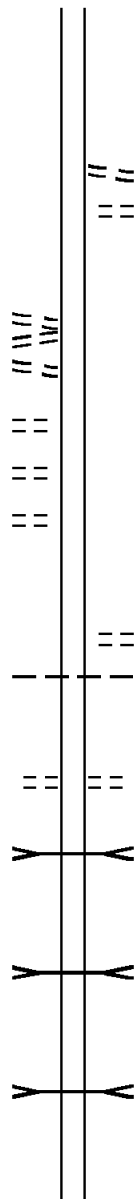


DIR: E TOTAL LEN: 7.562 MI. DIST: 04-3 SR: 2010
 LEFT MUN: SUGAR NOTCH B RIGHT MUN: SUGAR NOTCH B

(BORO)	0090/1368	==			
			==	0090/0879	BROADHEAD AV (BORO)
2 0 40036 0 01 0199+25 019715 FT				019709 FT	
WOODLAND RD (BORO)	0090/0000	==	==	0090/0000	LENGTH(AH 2155 BK 2391)
				0080/2259	PINE ST (BORO)
				0080/2080	UNKNOWN AL (BORO)
				0080/1885	CHESTNUT ST (BORO)
				0080/1695	UNKNOWN AL (BORO)
HEMLOCK ST (BORO)	0080/1494	==			
UNKNOWN AL (BORO)	0080/1300	==			
				0080/1265	FREED ST (BORO)
OAK ST (BORO)	0080/1104	==		0080/1074	OAK ST (BORO)
017324 FT				017318 FT	2 0 40036 0 01 0175+53 NC MAIN ST
					WALNUT ST (BORO)
				0080/0000	LENGTH(AH 2391 BK 2684)
				0070/2281	BROOK ST (BORO)
				0070/1603	CONNOR ST (BORO)
				0070/0965	CEMETERY ST (BORO)
014640 FT				014634 FT	2 0 40036 0 01 0148+66 NC CHESTNUT ST
					GARRINGER CK STRUCTURE LENGTH 6 FT
					BMSID 40/2010/0070/0000
					SUGAR NOTCH
					WARRIOR RUN B
				0070/0000	LENGTH(AH 2684 BK 2336)

2 0 40036 0 01 0125+24 012304 FT
 HANOVER ST
 (BORO)
 FRONT ST
 (BORO) 0060/0000
 LC FROM FRONT ST
 (CONN) 0050/1506
 WASHINGTON ST
 (BORO) 0050/1397
 ORCHARD ST
 (BORO) 0050/1230
 ELM ST
 (BORO) 0050/0816
 010726 FT

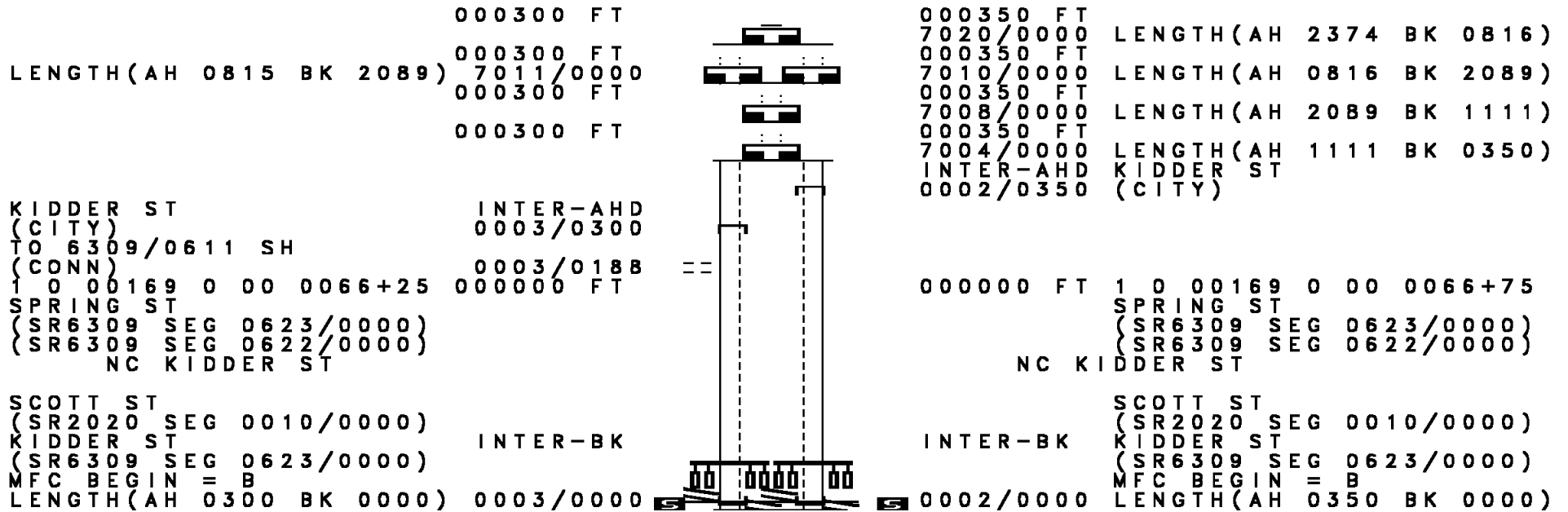
007520 FT



0060/0509 CHESTNUT ST
 (BORO)
 0060/0094 ACADEMY ST
 (BORO)
 012298 FT
 NC FRONT ST
 0060/0000 LENGTH(AH 2336 BK 1578)
 010720 FT 2 0 40036 0 01 0109+11
 BEAUMONT ST
 (BORO)
 0050/0000 LENGTH(AH 1578 BK 3206)
 WARRIOR RUN
 0040/3126 HANOVER T
 CLARKS CROSS RD
 (TWP)
 RUN OFF
 0040/1985 STRUCTURE LENGTH 7 FT
 BMSID 40/2010/0040/1656
 NANTICOKE CK
 STRUCTURE LENGTH 15 FT
 BMSID 40/2010/0040/0499
 0040/0499 2 0 40036 0 00 0075+63
 BR NANTICOKE
 STRUCTURE LENGTH 17 FT
 BMSID 40/2010/0040/0000
 0040/0000 LENGTH(AH 3206 BK 2435)

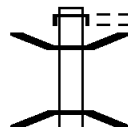
DIR: E TOTAL LEN: 7.562 MI. DIST: 04-3 SR: 2010
LEFT MUN: HANOVER T RIGHT MUN: HANOVER T

STREET	START	END	TYPE	RIGHT-OF-WAY	DESCRIPTION
				POE	(APRA) EMERALD ANTHRACITE
					KEN POLLACK RD
					(PRDR)
					HANOVER
					NANTICOKE C
					2 0 40036 0 00 0051+40
					NC HANOVER ST
					LENGTH(AH 2435 BK 2703)
HUGHES ST (BORO)	005085 FT	0030/0000	==		
PHILLIPS ST (BORO)	0020/1649		==		
PINE ST (BORO)	0020/1300		==		
CENTER ST (BORO)	0020/0947		==		
OAK ST (BORO)	0020/0597		==		
WELLES ST (BORO)	0020/0245		==		
	002382 FT				
					002376 FT 2 0 40036 0 00 0023+95
					NC FRONT ST
					FRONT ST
					(BORO)
					LENGTH(AH 2703 BK 2295)
					UNKNOWN ST
BLISS ST (BORO)	0010/1640		==		(BORO)
					0010/2115
					MEADOW CREST ST
					(BORO)
					0010/1274
					BMSSEN 40/2010/0010/0451
					2 0 40036 0 00 0000+00
					ESPY RUN
					0010/0460
					BMSBG 40/2010/0010/0451
					000081 FT 2 0 40036 0 00 0000+00
					MFC BEGIN = D
					LENGTH(AH 2295 BK 0081)
					000000 FT 0 0 00000 0 00 0000+00
					MIDDLE RD
					(SR2008 SEG 0040/0126)
					NC ESPY ST
					NANTICOKE - MIDDLE RD
					(CITY)
					MIDDLE RD
					INTER-BK
					(SR2008 SEG 0040/0126)
					MFC BEGIN = D
					LENGTH(AH 0081 BK 0000)
0 0 00000 0 00 0000+00 000000 FT					
MIDDLE RD					
(SR2008 SEG 0040/0207)					
NC ESPY ST					
NANTICOKE - MIDDLE RD					
(CITY)					
MIDDLE RD					
(SR2008 SEG 0040/0207)					
MFC BEGIN = D					
LENGTH(AH 0087 BK 0000)					



EXTRACT DATE: 12/18/2023 ROADWAY MANAGEMENT SYSTEM PAGE NUMBER: 355
 PRINT DATE: 12/19/2023 SLD COUNTY/SR - ANNUAL PRINT COUNTY: LUZERNE
 DIR: B TOTAL LEN: 6.637 MI. DIST: 04-3 SR: 2008
 LEFT MUN: HANOVER T RIGHT MUN: HANOVER T

035041 FT



034843 FT
 INTER-AHD MAIN ST
 (CITY)
 DIVISION ST
 (CITY)
 0130/3003 BMSEN 40/7101/1914/4005
 0130/2980 2 0 40174 0 00 0213+57
 SOLOMON CREEK
 0130/2947 BMSBG 40/7101/1914/4005

DIR: B TOTAL LEN: 6.637 MI. DIST: 04-3 SR: 2008
 LEFT MUN: HANOVER T RIGHT MUN: HANOVER T

STRAND ST (TWP)	0130/2484	==	
OXFORD ST (TWP)	0130/2044	==	
REGENT ST (TWP)	0130/1621	==	
REGINA ST (TWP)	0130/1176	==	0130/1257 KNOX ST (TWP)
OLIVE ST (TWP)	0130/0633	==	0130/0931 TAFT ST (TWP)
2 0 40174 0 00 0213+57 032038 FT			031840 FT
VINE ST (TWP)	0130/0000	==	0130/0000 LENGTH(AH 3003 BK 2731) OAKLAWN AV (TWP)
		==	0120/2304 ST MARY'S RD (SR2001 SEG 0030/1437)
ALEXIE RD (TWP)	0120/1837	==	0120/2085
DAVID RD (TWP)	0120/1560	==	
COLONELS RD (TWP)	0120/1274	==	
2 0 40174 0 00 0185+25 029307 FT			029109 FT
COUNTRYWOOD DR (TWP)	0120/0000	==	0120/0000 LENGTH(AH 2731 BK 3546)
BUNKER DR (TWP)	0110/3228	==	
WYOMING VALLEY CC RD (PRDR)	0110/1818	==	
	025761 FT	==	0110/0073 LC FROM HANOVER RD (CONN) 2 0 40174 0 00 0152+42 025563 FT (APRA) HANOVER INDUST E

POI

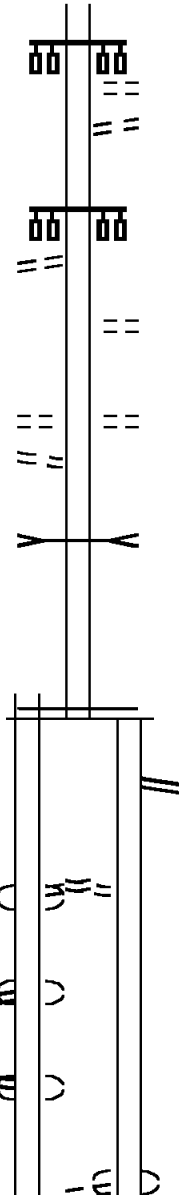
DIR: B TOTAL LEN: 6.637 MI. DIST: 04-3 SR: 2008
 LEFT MUN: HANOVER T RIGHT MUN: HANOVER T

SANS SOUCI RD
 (TWP) 0100/1318

2 0 40174 0 00 0125+98 023117 FT
 GREAT VALLEY BL
 (PRDR) 0100/0000
 LC FROM GREAT VALLEY BL
 (CONN) 0090/1561

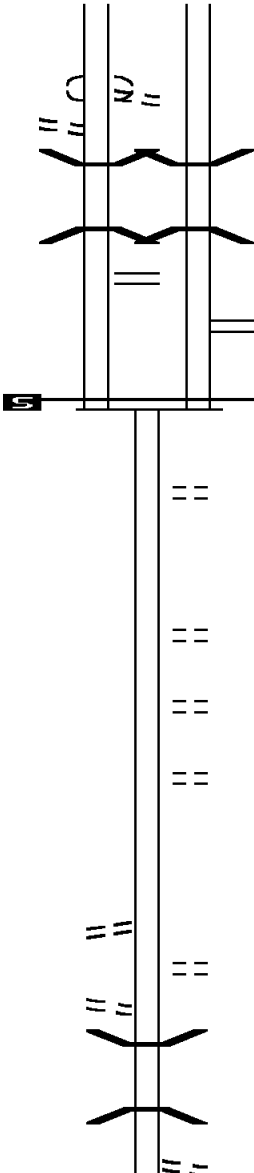
021459 FT

FOR SR 2008E TO 2008W
 (CONN)
 HANOVER - MAIN ST
 (TWP) 0083/0732
 HANOVER - MAIN ST
 (TWP)
 SOUTH VALLEY PY
 (SR3046 SEG 0071/0131) 0083/0599
 SOUTH VALLEY PY
 (SR3046 SEG 0070/0135)
 HANOVER - MAIN ST
 (TWP) 0083/0534

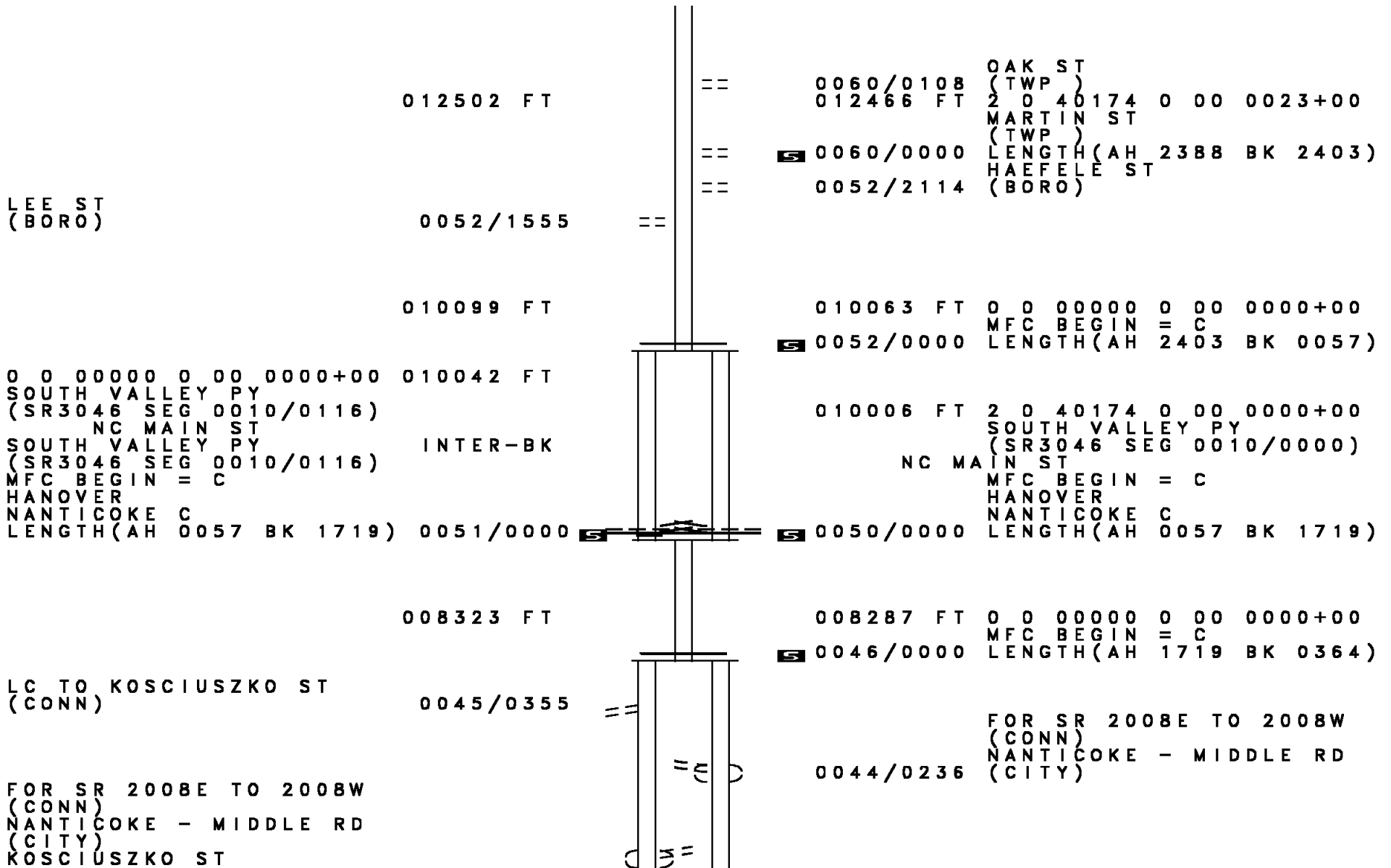


HANOVER INDUST ESTATES
 (PRDR)
 0110/0000 LENGTH(AH 3546 BK 2644)
 0100/2547 LC TO HANOVER RD
 (CONN)
 0100/1318
 YOUNG ST
 (TWP)
 0100/0610
 022919 FT SPENCER RD
 (TWP)
 0100/0000 LENGTH(AH 2644 BK 1658)
 E BR WARRIOR
 STRUCTURE LENGTH 6 FT
 BMSID 40/2008/0090/1360
 0090/1539
 021261 FT 2 0 40174 0 00 0109+80
 MFC BEGIN = C
 0090/0000 LENGTH(AH 1658 BK 1573)
 RAMP D RD
 (SR8023 SEG 0010/0641)
 0082/1382
 0082/0732 FOR SR 2008E TO 2008 W
 (CONN)
 HANOVER - MAIN ST
 (TWP)
 FOR SR 2008W TO 2008E
 (CONN)
 0082/0523

DIR: B TOTAL LEN: 6.637 MI. DIST: 04-3 SR: 2008
 LEFT MUN: HANOVER T RIGHT MUN: HANOVER T

HANOVER - MAIN ST (TWP) FOR SR 2008W TO 2008E (CONN) FROM 3046/0070 SH (CONN) BMSSEN 40/2008/0082/0228 0 0 00000 0 00 0000+00 SR 0029 NB BMSBG 40/2008/0082/0228 RAMP C RD (SR8023 SEG 0250/0000)	0083/0490 0083/0447 0083/0378 0083/0228 0083/0059		0082/0378 0082/0228 0082/0032 019688 FT 0082/0000	BMSSEN 40/2008/0082/0228 0 0 00000 0 00 0000+00 SR 0029 NB BMSBG 40/2008/0082/0228 RAMP C RD (SR8023 SEG 0250/0000) 0 0 00000 0 00 0000+00 MFC BEGIN = C LENGTH(AH 1735 BK 1939)
	017785 FT		0080/0928	TANYA DR (TWP)
			017749 FT	2 0 40174 0 00 0078+46 SOUTH ST (TWP) LENGTH(AH 1939 BK 2895)
			0070/2105	CENTER ST (TWP)
			0070/1450	MCGOVERN HILL RD (TWP)
2 0 40174 0 00 0049+56	014890 FT		014854 FT	
DUNDEE RD (TWP)	0070/0000		0070/0000	LENGTH(AH 2895 BK 2388) DUNDEE RD (T816)
DUNDEE RD (TWP)	0060/1955		0060/2165	
			0060/1925	BMSSEN 40/2008/0060/1902 2 0 40174 0 00 0044+88 NANTICOKE CK
			0060/1902	BMSBG 40/2008/0060/1902 CLARK CROSS RD
			0060/1796	(TWP)

DIR: B TOTAL LEN: 6.637 MI. DIST: 04-3 SR: 2008
 LEFT MUN: HANOVER T RIGHT MUN: HANOVER T



012502 FT == 0060/0108 OAK ST
 012466 FT (TWP)
 2 0 40174 0 00 0023+00
 MARTIN ST
 (TWP)
 S 0060/0000 LENGTH(AH 2388 BK 2403)
 HAEFELE ST
 (BORO)
 LEE ST
 (BORO) 0052/1555 ==
 010099 FT 010063 FT 0 0 00000 0 00 0000+00
 MFC BEGIN = C
 S 0052/0000 LENGTH(AH 2403 BK 0057)
 0 0 00000 0 00 0000+00 010042 FT
 SOUTH VALLEY PY
 (SR3046 SEG 0010/0116)
 NC MAIN ST
 SOUTH VALLEY PY INTER-BK
 (SR3046 SEG 0010/0116)
 MFC BEGIN = C
 HANOVER
 NANTICOKE C
 LENGTH(AH 0057 BK 1719) S 0051/0000 S 0050/0000
 NANTICOKE C
 LENGTH(AH 0057 BK 1719)
 008323 FT 008287 FT 0 0 00000 0 00 0000+00
 MFC BEGIN = C
 S 0046/0000 LENGTH(AH 1719 BK 0364)
 LC TO KOSCIUSZKO ST
 (CONN) 0045/0355 ==
 FOR SR 2008E TO 2008W
 (CONN)
 NANTICOKE - MIDDLE RD
 (CITY) 0044/0236

DIR: B TOTAL LEN: 6.637 MI. DIST: 04-3 SR: 2008
 LEFT MUN: NANTICOKE C RIGHT MUN: NANTICOKE C

(CITY) KOSCIUSZKO ST (CITY) NANTICOKE - MIDDLE RD (CITY) FOR SR 2008W TO 2008E (CONN)	0045/0222			0044/0122 007923 FT		NANTICOKE - MIDDLE RD (CITY) FOR SR 2008W TO 2008E (CONN) 0 0 00000 0 00 0000+00 MFC BEGIN = C LENGTH(AH 0368 BK 0850)
0 0 00000 0 00 0000+00 MFC BEGIN = C LENGTH(AH 0368 BK 0850)	0045/0136			0044/0000 0042/0386	5	0 0 00000 0 00 0000+00 MFC BEGIN = C LENGTH(AH 0364 BK 0850) BMSSEN 40/2008/0040/049B 0 0 00000 0 00 0000+00 ESPY RUN BMSBG 40/2008/0040/049B 0 0 00000 0 00 0000+00 MFC BEGIN = C LENGTH(AH 0850 BK 0291)
				007105 FT		
FOR SR 2008E TO 2008W (CONN) NANTICOKE - MIDDLE RD (CITY)	0041/0243			0042/0375 007073 FT	5	
				0042/0000		FOR SR 2008E TO 2008W (CONN) NANTICOKE - MIDDLE RD (CITY) ESPY ST (SR2010 SEG 0004/0000) (SR2010 SEG 0005/0000)
NANTICOKE - MIDDLE RD (CITY) FOR SR 2008W TO 2008E (CONN)	0041/0119			0040/0207		
				0040/0126 006782 FT	5	ESPY ST (SR2010 SEG 0005/0000) (SR2010 SEG 0004/0000) NANTICOKE - MIDDLE RD (CITY) FOR SR 2008W TO 2008E (CONN) 2 0 40157 0 00 0000+00 MFC BEGIN = C LENGTH(AH 0291 BK 1177)
0 0 00000 0 00 0000+00 MFC BEGIN = C LENGTH(AH 0323 BK 1177)	0041/0000			0040/0000	5	0 0 00000 0 00 0000+00
				005605 FT		
				005605 FT		0 0 00000 0 00 0000+00

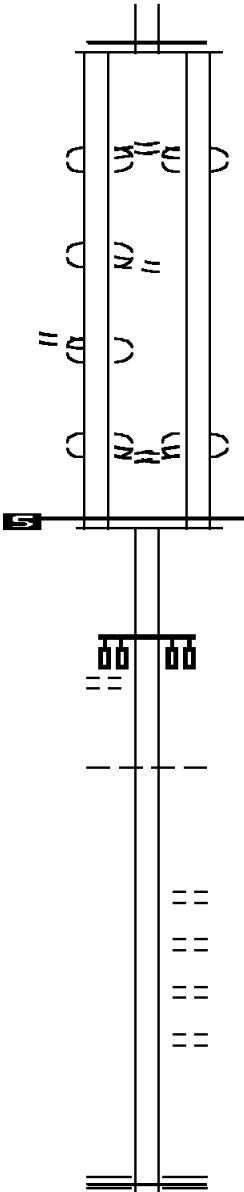
DIR: B TOTAL LEN: 6.637 MI. DIST: 04-3 SR: 2008
 LEFT MUN: NANTICOKE C RIGHT MUN: NANTICOKE C

FOR 2008E TO 2008W
 (CONN)
 NANTICOKE - MIDDLE RD
 (CITY) 0035/0225
 NANTICOKE - MIDDLE RD
 (CITY)
 PROSPECT ST
 (CITY) 0035/0190
 PROSPECT ST
 (CITY)
 NANTICOKE - MIDDLE RD
 (CITY) 0035/0135
 NANTICOKE - MIDDLE RD
 (CITY)
 FOR 2008W TO 2008E
 (CONN) 0035/0110
 0 0 00000 0 00 0000+00 005270 FT
 MFC BEGIN = C
 LENGTH(AH 0335 BK 1766) 0035/0000

2 0 40031 0 01 0387+72 003504 FT
 LINCOLN AV
 (CITY) 0030/0000

002197 FT

000000 FT



0036/0000 MFC BEGIN = C
 LENGTH(AH 1177 BK 0335)
 FOR SR 2008E TO 2008W
 (CONN)
 NANTICOKE - MIDDLE RD
 (CITY) 0034/0225
 NANTICOKE - MIDDLE RD
 (CITY)
 NANTICOKE - MIDDLE RD
 (CITY)
 FOR SR 2008W TO 2008E
 (CONN) 0034/0110
 0 0 00000 0 00 0000+00 005270 FT
 MFC BEGIN = C
 LENGTH(AH 0335 BK 1766) 0034/0000
 003504 FT
 0030/0000 LENGTH(AH 1766 BK 1307)
 NANTICOKE
 NEWPORT T
 2 0 40031 0 01 0375+19
 MIDDLE RD
 OLD MOUNTAIN RD
 (TWP)
 LENGTH(AH 1307 BK 2197)
 LEE MINE ST
 (TWP)
 ALDEN AV
 (TWP)
 CHURCH ST
 (TWP)
 2 0 40031 0 01 0352+95
 KIRMAR AV
 E KIRMAR AV
 (SR3001 SEG 0080/0000)
 MFC BEGIN = C
 LENGTH(AH 2197 BK 0000)

EXTRACT DATE: 12/18/2023 ROADWAY MANAGEMENT SYSTEM PAGE NUMBER: 348
PRINT DATE: 12/19/2023 SLD COUNTY/SR - ANNUAL PRINT COUNTY: LUZERNE
DIR: B TOTAL LEN: 7.512 MI. DIST: 04-3 SR: 2007
LEFT MUN: WILKES BARRE C RIGHT MUN: WILKES BARRE C

039663 FT

039663 FT
INTER-AHD



0160/1586

SOUTH ST
(CITY)
RIVER ST
(SR2004 SEG 0041/0000)
(SR2004 SEG 0040/0000)

DIR: B TOTAL LEN: 7.512 MI. DIST: 04-3 SR: 2007
 LEFT MUN: WILKES BARRE C RIGHT MUN: WILKES BARRE C

BARNUM PL (CITY) 0160/0801

GILDERSLEEVE ST (CITY) 0160/0247
 038077 FT

2 0 40036 0 01 0401+16 036280 FT
 PARK AV (SR2010 SEG 0150/2758) 0150/0000

HANCOCK ST (CITY) 0140/1144

BETHEL ST (CITY) 0140/0457

2 0 40039 0 00 0131+00 033870 FT
 PERSHING ST (CITY) 0140/0000

SYLVANUS ST



FRANKLIN ST (CITY) 0160/1050
 MAIN ST (CITY) 0160/0542
 GILDERSLEEVE ST (CITY) 0160/0261
 038077 FT 1 0 00004 0 03 1434+34
 WASHINGTON ST (CITY)
 0160/0000 LENGTH(AH 1586 BK 1797)
 0150/1555 BMSBG 40/2007/0150/0210
 2 0 40036 0 01 0403+33
 S WELLES ST 0150/0210 BMSBG 40/2007/0150/0210
 NC SOUTH ST
 0150/0000 LENGTH(AH 1797 BK 2410)
 NORTHAMPTON ST (CITY)
 NC PARK AV 0140/1126
 HANCOCK ST (CITY) 0140/1126
 GRANT ST (CITY) 0140/0675
 SHERMAN ST (CITY) 0140/0224
 033870 FT
 0140/0000 LENGTH(AH 2410 BK 2514)
 MEADE ST (CITY) 0130/2293

DIR: B TOTAL LEN: 7.512 MI. DIST: 04-3 SR: 2007
 LEFT MUN: WILKES BARRE C RIGHT MUN: WILKES BARRE C

STREET NAME	ADDRESS	MARKING	STREET NAME	ADDRESS	MARKING
(CITY)	0130/2066	==			
SHERIDAN ST					
(CITY)	0130/1835	==			
JOSEPH'S LN					
(CITY)	0130/1608	==			
			HILLSIDE ST		
			(CITY)		
			EMPIRE ST		
			(CITY)		
		==			
			DIAMOND ST		
			(TWP)		
			BR OF SPRING RUN CRK		
			STRUCTURE LENGTH 9 FT		
			BMSID 40/2007/0130/0337		
			WILKES BARRE		
			WILKES BARRE T		
			RAMP B RD		
			(SR8029 SEG 0250/0000)		
			RAMP B SPUR RD		
			(SR8029 SEG 0260/0741)		
			RAMP C RD		
			(SR8029 SEG 0500/0493)		
			SR 6309		
			OP ID 40/6309/0580/1227		
	031356 FT		2 0 40039 0 00 0105+68		
			NEW ST		
			(SR2052 SEG 0010/0000)		
			LENGTH(AH 2514 BK 2740)		
			ASH ST		
			(TWP)		
CASEY AV					
(SR2054 SEG 0010/0467)	0120/2378	==			
			0120/2378 MFC BEGIN = C		
			SIMPSON ST		
			(TWP)		
			OP ID 40/0081/1671/0229		
			OP ID 40/0081/1670/0237		
WATSON ST					
(TWP)	0120/1773	==			
			WATSON ST		
			(TWP)		
			EVANS ST		
			(TWP)		

DIR: B TOTAL LEN: 7.512 MI. DIST: 04-3 SR: 2007
 LEFT MUN: LAUREL RUN B RIGHT MUN: LAUREL RUN B

(BORO)
 2 0 40039 0 00 0000+00 020926 FT
 PINE RUN RD
 (SR2034 SEG 0060/1761) 0090/0000

UNKNOWN RD
 (BORO) 0080/2434
 DUPONT DR
 (BORO) 0080/2038

MOUNTAIN OAKS DR
 (BORO) 0080/1103

018080 FT

1 0 00933 0 00 0126+86 012492 FT
 STONE LEDGE DR
 (PRDR) 0060/0000

==
 020926 FT
 NC GIANTS DESPAIR RD
 0090/0000 LENGTH(AH 2533 BK 2846)
 0080/2557 BMSID 40/2007/0080/2491
 1 0 00933 0 00 0208+79
 READING, BLUE MOUNTA RR
 0080/2491 BMSBG 40/2007/0080/2491

==
 0080/1521 LAUREL RUN
 STRUCTURE LENGTH 8 FT
 BMSID 40/2007/0080/1521

0080/0000 018080 FT 1 0 00933 0 00 0182+74
 FOREST RD
 (BORO)
 0080/0000 LENGTH(AH 2846 BK 2986)

0070/1059 LAUREL RUN
 BEAR CREEK T

0070/0000 015094 FT 1 0 00933 0 00 0152+88
 LENGTH(AH 2986 BK 2602)

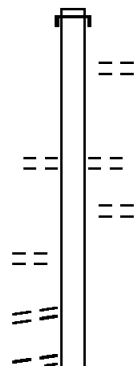
0060/0480 BONN LN
 (PRDR)
 012492 FT
 0060/0000 LENGTH(AH 2602 BK 2397)

DIR: B TOTAL LEN: 7.512 MI. DIST: 04-3 SR: 2007
 LEFT MUN: BEAR CREEK T RIGHT MUN: BEAR CREEK T

	010095 FT			010095 FT 1 0 00933 0 00 0102+27
				5 0050/0000 LENGTH(AH 2397 BK 2528)
	007567 FT			007567 FT 1 0 00933 0 00 0076+99
				5 0040/0000 LENGTH(AH 2528 BK 2452)
BLOSSOM RD (TWP)	0030/1828	==		
GOLF COURSE RD (T483)	0030/0745	==		
	005115 FT			005115 FT 1 0 00933 0 00 0052+20
				5 0030/0000 LENGTH(AH 2452 BK 3055)
TRAILWOOD LAKE RD (PRDR)	0020/0695	==		
				TEN MILE RUN
				STRUCTURE LENGTH 14 FT
	002060 FT			0020/0331 BMSID 40/2007/0020/0331
				0020/0123 BMSSEN 40/7476/9901/0511
				002060 FT 1 0 00933 0 00 0021+88
				PA TPK (I-476)
				BMSBG 40/7476/9901/0511
				5 0020/0000 LENGTH(AH 3055 BK 2060)
				AZALEA RD
		==		(T447)
				0010/1664
		==		RIDGE RD
				(T446)
	000000 FT			000000 FT 1 0 00933 0 00 0000+00
				NC LAUREL RUN RD
				BEAR CREEK BL
				(SRO115 SEG 0210/0000)
				MFC BEGIN = D
				5 0010/0000 LENGTH(AH 2060 BK 0000)

EXTRACT DATE: 12/18/2023 ROADWAY MANAGEMENT SYSTEM PAGE NUMBER: 342
 PRINT DATE: 12/19/2023 SLD COUNTY/SR - ANNUAL PRINT COUNTY: LUZERNE
 DIR: B TOTAL LEN: 3.170 MI. DIST: 04-3 SR: 2006
 LEFT MUN: DURYEA B RIGHT MUN: DURYEA B

016736 FT



SWETLAND ST
 (BORO)
 UNKNOWN AL
 (BORO)
 PETTEBONE ST
 (BORO)

0060/1054
 0060/0937
 0060/0604

016736 FT AH-LACKAWANNA (35)
 INTER-AHD (CO 35) MAIN ST
 0060/3120 (SR3013 SEG 0010/0000)
 HILL ST
 (BORO)
 0060/2674
 MARCY ST
 (BORO)
 0060/1490
 UNKNOWN ST
 (BORO)
 0060/1178

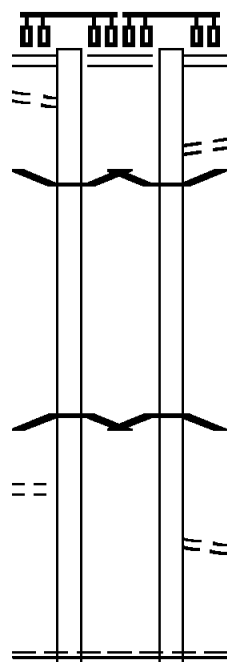
DIR: B TOTAL LEN: 3.170 MI. DIST: 04-3 SR: 2006
 LEFT MUN: DURYEA B RIGHT MUN: DURYEA B

		==	0060/0437	NEWTON ST (BORO)
DICKSON ST (BORO)	0060/0305 013616 FT	==	013616 FT	2 0 35055 6 00 0055+81
STEPHENSON ST (BORO)	0060/0000	==	0060/0000	STEPHENSON ST (SR2031 SEG 0010/2118)
LACKAWANNA AV (BORO)	0050/1939	==	0050/1939	LENGTH(AH 3120 BK 2502) LINCOLN ST
ELM ST (BORO)	0050/0778	==	0050/1128	BROWN ST (BORO)
WALNUT ST (BORO)	0050/0428	==	011114 FT	
2 0 35055 6 00 0027+60	011114 FT	==	0050/0000	LENGTH(AH 2502 BK 0382)
MAJOR ST (BORO)	0050/0000 010732 FT	==	010732 FT	2 0 35055 6 00 0024+36
		==	0046/0000	LENGTH(AH 0382 BK 1062)
		==	0044/0548	BMSSEN 40/2006/0044/0900
		==	0044/0495	2 0 00000 0 00 0000+00
		==	0044/0425	READING, BLUE MOUNTA RR
	009670 FT	==	009670 FT	BMSBG 40/2006/0044/0900
		==	0044/0000	PHEONIX ST (SR2027 SEG 0046/0466)
		==	0040/1479	LENGTH(AH 1062 BK 1598)
		==	008072 FT	CONSOLIDATED RAIL CORPO
2 0 35055 6 00 0000+00	008072 FT	==	0040/0000	OVERPASS IS RR X-ING
COXTON RD (SR2033 SEG 0010/0000)	0040/0000	==	0030/2285	
		==	0030/1827	BARNUM ST (CITY)
		==	0030/1690	CURRY ST (CITY)
		==	0030/1155	DURYEA PITTSTON C
		==	0030/0519	ORMSBY AL (CITY)
		==		UNION ST (CITY)

DIR: B TOTAL LEN: 3.170 MI. DIST: 04-3 SR: 2006
 LEFT MUN: PITTSTON C RIGHT MUN: PITTSTON C

STREET NAME	LENGTH (FT)	SR	SEG	START	END	STREET NAME	LENGTH (FT)	SR	SEG	START	END
	005526						005526			2 0 35011	6 00 0055+10
										CHAPEL ST	
										(CITY)	
RUTLEDGE ST	0020/2209						0030/0000			LENGTH(AH 2546 BK 2556)	
(CITY)											
JORDAN LN	0020/1435						0020/1726			MILTON ST	
(CITY)										(CITY)	
WEST BENEDICT ST	0020/0628						0020/1093			ESTHER ST	
(CITY)										(CITY)	
							0020/0799			NEW ST	
										(CITY)	
							0020/0556			BENEDICT ST	
										(CITY)	
	002970						0020/0198			BRANDENBURG LA	
	FT									(CITY)	
							002970			2 0 35011	6 00 0025+55
										CURTIS ST	
										(CITY)	
							0020/0000			LENGTH(AH 2556 BK 2970)	
							0010/2244			PANAMA ST	
										(CITY)	
							0010/2110			MILLER ST	
										(CITY)	
										PARSONAGE ST	
										(SR2032 SEG 0010/0000)	
							0010/1405				
										LAMBERT ST	
										(CITY)	
							0010/1102			MORGAN LN	
										(CITY)	
							0010/1022				
KENNEDY BL	0010/0604						0010/0142			MILL ST	
(SR2037 SEG 0031/1176)										(SR2025 SEG 0061/1062)	
										FROM 0011/0720 SH	
							0010/0072			(CONN)	
	000000						000000			2 0 35011	6 00 0000+00
	FT									MAIN ST	
										(SR0011 SEG 0720/1214)	
										NC MAIN ST	
EXETER AV	0010/0000									MFC BEGIN = C	
(SR0011 SEG 0720/1214)										LENGTH(AH 2970 BK 0000)	

W MAIN ST 018478 FT
 (SR0011 SEG 0530/0000) 0065/3423
 FROM 0011/0510 SH 0065/3332
 (CONN)
 BMS EN 40/2005/0064/0365 0065/3218



018472 FT W MAIN ST
 (SR0011 SEG 0530/0000) 0064/3417
 TO 0011/0530 SH
 (CONN) 0064/3302
 BMS EN 40/2005/0064/0365 0064/3198

0 0 00000 0 00 0000+00
 SUSQUEHANNA RIVER
 BMSBG 40/2005/0064/0365 0065/0813
 VAN HORN ST
 (BORO) 0065/0112

0 0 00000 0 00 0000+00
 SUSQUEHANNA RIVER
 BMSBG 40/2005/0064/0365 0064/0793

0 0 00000 0 00 0000+00 015055 FT
 NC CAREY AV
 MFC BEGIN = C
 PLYMOUTH
 HANOVER T

0064/0061 GOERINGER AV
 (BORO)
 015055 FT 1 0 00004 0 02 1296+88
 NC CAREY AV
 MFC BEGIN = C
 PLYMOUTH
 HANOVER T

DIR: B TOTAL LEN: 3.500 MI. DIST: 04-3 SR: 2005
 LEFT MUN: PLYMOUTH B RIGHT MUN: PLYMOUTH B

LENGTH(AH 3423 BK 2525) 0065/0000			0064/0000 LENGTH(AH 3417 BK 2525)
PHILLIPS ST (BORO) 0060/2369			
LYNDWOOD AV (BORO) 0060/2091			0060/2091 LYNDWOOD AV (BORO)
			0060/1442 PLYMOUTH AV (BORO)
			0060/0775 WILKES-BARRE CONNECTING OVERPASS IS RR X-ING
			0060/0097 FOR SR 2005N TO 2005N (CONN)
1 0 00004 0 03 1324+07 012530 FT			0060/0097 FOR SR 2005N TO 2005N (CONN)
SANS SOUCI PY			
{ SR2002 SEG 0100/2697 }			
{ SR2002 SEG 0101/2690 }			
OXFORD ST (T868) 0060/0000			NC WEST END RD MFC BEGIN = C
			0060/0000 LENGTH(AH 2525 BK 2362) FOR SR 2005N TO 2005N (CONN)
			0050/2223 (CONN)
DIVISION ST (BORO) 0050/1529			0050/1529
			0050/1518 HANOVER WILKES BARRE C SIMPSON ST (BORO)
CARLISLE ST (BORO) 0050/0783			0050/1299 (BORO)
			0050/0746 WILLOW ST (BORO)
STARK ST (BORO) 0050/0542			0050/0472 OAK ST (BORO)
			0050/0198 LAWRENCE ST (BORO)
STURDEVANT ST (BORO) 0050/0304			010168 FT 1 0 00004 0 03 1347+13
			NC CAREY AV
			CAREY AV (SR2004 SEG 0010/0000)
HUSTON ST (BORO) 0040/1997			0050/0000 LENGTH(AH 2362 BK 2398)

DIR: B TOTAL LEN: 3.500 MI. DIST: 04-3 SR: 2005
 LEFT MUN: WILKES BARRE C RIGHT MUN: WILKES BARRE C

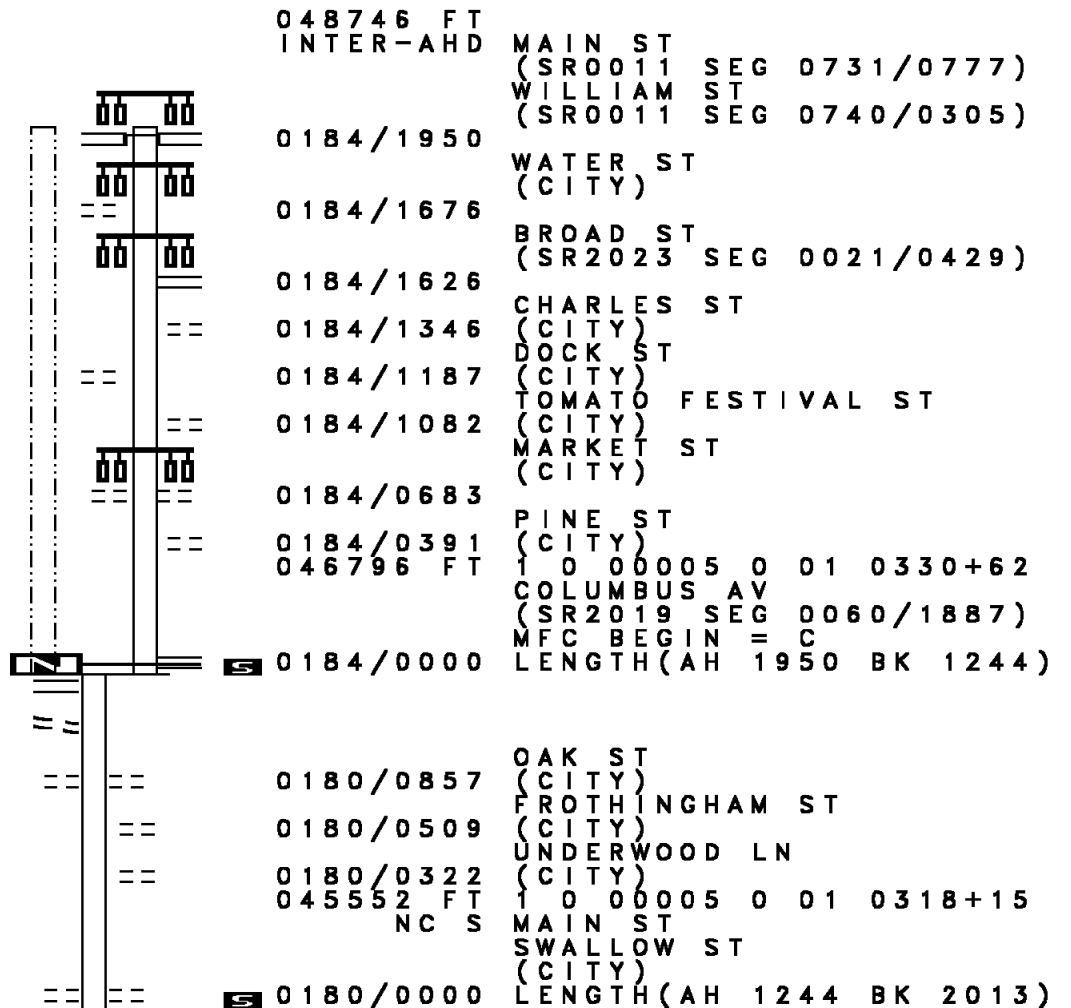
Street Name	Segment ID	Length	Notes
WARREN ST (BORO)	0040/1334		
WALLER ST (BORO)	0040/0698		
REGENT ST (BORO)	0040/0232	007770 FT	
LC TO MAIN ST (CONN)	0030/1503		
BEECH ST (BORO)	0030/0969		
COVELL ST (BORO)	0030/0900		
ARCH ST (BORO)	0030/0735	005974 FT	
	0040/1552		CARLISLE ST (BORO)
	0040/1387		ROOSEVELT TE (BORO)
	0040/1004		CHURCH ST (BORO) (AAR 517808X) #TRKS 01
	0040/0778		BERTELS LN (BORO)
	0040/0589		BARNEY ST (BORO)
	007770 FT		FRANKLIN ST (BORO)
	0040/0000		LENGTH (AH 2398 BK 1796)
	0030/1232		NC HORTON ST (BORO)
	0030/0855		BMSBN 40/2005/0030/0755 2 0 40090 0 00 0067+27
	0030/0755		OTHER RR BMSBG 40/2005/0030/0755
	0030/0259		GOULD LN (BORO)
	005974 FT		2 0 40090 0 00 0059+73
	0030/0000		HIGH ST (BORO) LENGTH (AH 1796 BK 2635)
	0020/2198		BROWN ST (BORO)
	0020/1157		PHOENIX ST (BORO)

DIR: B TOTAL LEN: 3.500 MI. DIST: 04-3 SR: 2005
 LEFT MUN: WILKES BARRE C RIGHT MUN: WILKES BARRE C

MAYER ST (BORO)	0020/0927	==							
			==	0020/0885	BRUCE LN (BORO)				
			==	0020/0682	LOOMIS ST (BORO)				
			==	0020/0380	HUGHES ST (BORO)				
SPRUCE ST (BORO)	0020/0300 003339 FT	==		003339 FT	2 0 40090 0 00 0033+33 HAZLE AV (SR2010 SEG 0140/0000)				
			==	0020/0000	LENGTH(AH 2635 BK 3339) SENECA ST (BORO)				
SMITH ST (BORO)	0010/2992	==		0010/3056					
			==	0010/2775	ANTHRACITE ST (BORO)				
				0010/2746	BMSSEN 40/2005/0010/2726 2 0 40090 0 00 0027+36 BOWMN SP RUN				
				0010/2726	BMSBG 40/2005/0010/2726 FREDERICK ST (BORO)				
			==	0010/2461					
			==	0010/2065	WILKES BARRE WILKES BARRE T				
PROSPECT ST (BORO)	0010/2008	==		0010/1421	CASEY AV (SR2016 SEG 0010/0000)				
CHARLES ST (T920)	0010/1185	==		0010/0315	COMPANY RO (BORO)				
			==	0010/0128	FROM 6309/0561 SH (CONN)				
TO 6309/0561 SH (CONN)	0010/0128 000000 FT	==		000000 FT	2 0 40090 0 00 0000+00 NC BL LACKMAN ST WILKES BARRE TWP BL (SR6309 SEG 0561/2136)				
			==	INTER-BK	RAMP G RD (SR8013 SEG 0520/0785) MFC BEGIN = B				
			==	0010/0000	LENGTH(AH 3339 BK 0000)				

LTH AH 001950 BK 001244 046780 FT
 (SR2037 SEG 0011/0000) 7185/0000
 FROM 2037/0011 SH 0180/1244
 (CONN) 0180/1070

045536 FT



048746 FT
 INTER-AHD MAIN ST
 (SR0011 SEG 0731/0777)
 WILLIAM ST
 (SR0011 SEG 0740/0305)
 0184/1950
 WATER ST
 (CITY)
 0184/1676
 BROAD ST
 (SR2023 SEG 0021/0429)
 0184/1626
 CHARLES ST
 (CITY)
 0184/1346
 DOCK ST
 (CITY)
 0184/1187
 TOMATO FESTIVAL ST
 (CITY)
 0184/1082
 MARKET ST
 (CITY)
 0184/0683
 PINE ST
 (CITY)
 0184/0391
 046796 FT
 1 0 00005 0 01 0330+62
 COLUMBUS AV
 (SR2019 SEG 0060/1887)
 MFC BEGIN = C
 0184/0000 LENGTH(AH 1950 BK 1244)
 0180/0857
 OAK ST
 (CITY)
 0180/0509
 FROTHINGHAM ST
 (CITY)
 0180/0322
 UNDERWOOD LN
 (CITY)
 045552 FT
 1 0 00005 0 01 0318+15
 NC S
 MAIN ST
 SWALLOW ST
 (CITY)
 0180/0000 LENGTH(AH 1244 BK 2013)

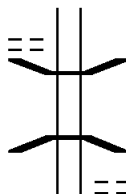
DIR: B TOTAL LEN: 9.232 MI. DIST: 04-3 SR: 2004
 LEFT MUN: PITTSTON C RIGHT MUN: PITTSTON C

		==	0170/1653	NAFUS ST (CITY)
		==	0170/1467	S MAIN ST (SR2024 SEG 0110/2583)
		==	0170/1053	GRAVITY ST (CITY)
CLEVELAND ST (CITY)	0170/0618	==	0170/0618	OLIVER ST (CITY)
	043523 FT		043539 FT	1 0 00005 0 01 0298+20 PITTSTON
		---	5 0170/0000	JENKINS T LENGTH(AH 2013 BK 2607)
		==	0160/2320	WELCH ST (T580)
		==	0160/1943	SPRING ST (T580)
ORCHARD ST (T578)	0160/1746	==		
		==	0160/1327	E COAL ST (T628)
W COAL ST (TWP)	0160/1301	==		
		==	0160/0880	MAY ST (T578)
DELANEY ST (T616)	0160/0834	==		
BRADY ST (T617)	0160/0577	==		
UNNAMED AL (TWP)	0160/0452	==		
	040916 FT		040932 FT	1 0 00005 0 01 0272+30 THOMPSON ST (SR2017 SEG 0060/3411)
		==	5 0160/0000	LENGTH(AH 2607 BK 2082)
ROSE ST (T618)	0150/1833	==		
		==	0150/1642	EWEN ST (T623)
GAUGHAN ST (T620)	0150/1582	==		
		==	0150/1277	PIERSON LN (TWP)
		==	0150/0936	BEGOSH LN (T621)
GAUGHAN ST (T679)	0150/0902	==		
			038850 FT	
1 0 00005 0 00 0251+64	038834 FT			

DIR: B TOTAL LEN: 9.232 MI. DIST: 04-3 SR: 2004
 LEFT MUN: JENKINS T RIGHT MUN: JENKINS T

TWP RD
 (TWP)

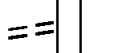
0150/0000



0150/0000 LENGTH(AH 2082 BK 3770)
 0140/3260 BMSID 40/2004/0140/3097
 1 0 00005 0 00 0244+56
 OTHER RR
 BMSBG 40/2004/0140/3097
 MARKET ST
 0140/2610 (T576)

TO 1021/0014 SH
 (CONN)

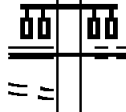
0140/0105
 035064 FT



0140/0941
 STREAM
 STRUCTURE LENGTH 4 FT
 0140/0937 BMSID 40/2004/0140/0896
 035080 FT 1 0 00005 0 00 0214+60
 TENNANT ST
 (T742)

EIGHTH ST
 (SR1021 SEG 0014/0000)
 FROM 1021/0014 SH
 (CONN)

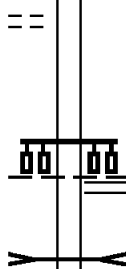
0140/0000
 0130/3371



0140/0000 MFC BEGIN = C
 LENGTH(AH 3770 BK 3461)

TWP RD
 (T631)

0130/0219
 031603 FT



0130/0994 NEW DEVELOPMENT ENTR RD
 (PRDR)
 031619 FT 1 0 00005 0 00 0178+68
 SAYLOR AV
 (SR2015 SEG 0050/2243)
 JENKINS
 PLAINS T
 0130/0000 LENGTH(AH 3461 BK 3444)
 DRAINAGE
 STRUCTURE LENGTH 6 FT
 0120/3376 BMSID 40/2004/0120/3376

DIR: B TOTAL LEN: 9.232 MI. DIST: 04-3 SR: 2004
 LEFT MUN: PLAINS T RIGHT MUN: PLAINS T

Street Name	Stationing	Distance (FT)	Notes
			(APRA) COREY INC COREY ST (TWP)
		028159 FT	
		028175 FT	1 0 00005 0 00 0144+20 COURTRIGHT ST (SR2013 SEG 0010/1074)
COURTRIGHT ST (T329)	0110/2059		LENGTH(AH 3444 BK 2095)
		026064 FT	
REAR RIVER ST (T321)	0110/0000		1 0 00005 0 00 0123+15 NC MAIN ST
MCCULLOUGH ST (TWP)	0100/2700		LENGTH(AH 2095 BK 3163) UNNAMED RD (PRDR)
		0100/2105	ENTERPRISE ST (TWP)
SHOPPING CNTR ENTR RD (PRDR)	0100/0867		HANCOCK ST (T319)
	022901 FT		O'MALLEY ST (T317)
		0100/0488	1 0 00005 0 00 0091+55 W CAREY ST (SR2011 SEG 0090/1954)
		022917 FT	
		0100/0000	LENGTH(AH 3163 BK 3793) DIANA ST
		0090/3600	(T313)
		0090/3347	MACK ST (T313)
		0090/3074	HELEN ST (T315)
		0090/2769	PARKVIEW DR (TWP)
		0090/2491	PRICE ST (TWP)

DIR: B TOTAL LEN: 9.232 MI. DIST: 04-3 SR: 2004
LEFT MUN: PLAINS T RIGHT MUN: PLAINS T

GALLAGER DR
(TWP)

0090/1449 ==

019108 FT

MAFFETT ST
(SR2024 SEG 0010/0000)

0083/0659

RAMP BB RD
(SR8031 SEG 0750/0000)
RAMP DD RD
(SR8031 SEG 0010/1731)

0083/0596

SR 0309 NB
OP ID 40/0309/0632/0000
RAMP AA RD
(SR8031 SEG 0500/1217)
RAMP CC RD
(SR8031 SEG 0250/0000)

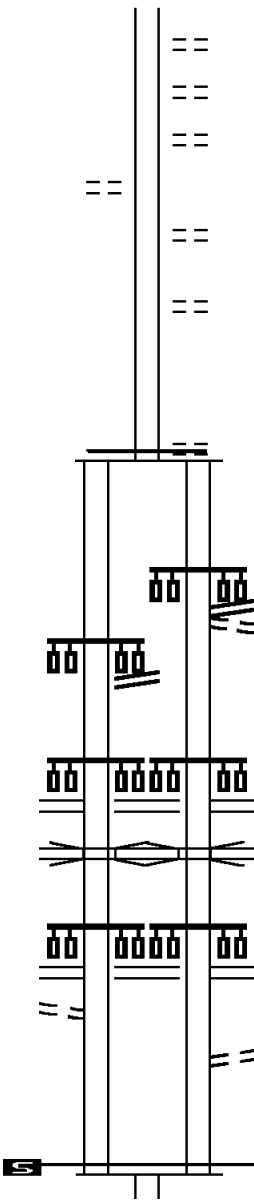
0083/0245

FROM 8031/0500 SH
(CONN)

0083/0165

1 0 00005 0 00 0040+41 017776 FT

NC RIVER ST
MFC BEGIN = B
LENGTH(AH 1332 BK 1199) 0083/0000



0090/2099 WYOMING ST
(T309)
0090/1761 LAUREL ST
(T307)
0090/1512 POPLAR ST
(T305)
0090/1381 SARNECKI LN
(TWP)
0090/0482 HAINES ST
(T301)
019124 FT 1 0 00005 0 00 0053+78
NC N RIVER ST
(T300)
MFC BEGIN = B
S 0090/0000 LENGTH(AH 3793 BK 1337)
MAFFETT ST
(SR2024 SEG 0010/0000)
0082/0678 FROM 8031/0010 SH
(CONN)
RAMP BB RD
(SR8031 SEG 0750/0000)
RAMP DD RD
(SR8031 SEG 0010/1731)
0082/0596
SR 0309 NB
0082/0407 OP ID 40/0309/0632/0000
RAMP AA RD
(SR8031 SEG 0500/1217)
RAMP CC RD
(SR8031 SEG 0250/0000)
0082/0243
TO 8031/0250 SH
(CONN)
0082/0150 1 0 00005 0 00 0040+41
017787 FT NC RIVER ST
MFC BEGIN = B
S 0082/0000 LENGTH(AH 1337 BK 1199)

DIR: B TOTAL LEN: 9.232 MI. DIST: 04-3 SR: 2004
 LEFT MUN: PLAINS T RIGHT MUN: PLAINS T

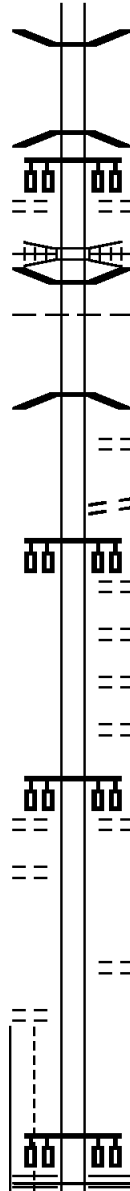
WATERFRONT PK
 (PRDR)

1 0 00005 0 00 0000+00 013738 FT
 COURTRIGHT AV
 (CITY)
 REICHARD ST
 (CITY)

TANNERY ST
 (CITY)
 0060/0429
 011331 FT

016577 FT

0070/2522



0080/0087 BMSBN 40/2004/0080/0000
 016588 FT 1 0 00005 0 00 0028+29

0080/0000 LENGTH(AH 1199 BK 2839)
 CROSS VALLEY CTR
 (PRDR)

0070/2522 CONSOLIDATED RAIL CORPO
 OVERPASS IS RR X-ING
 0070/2185 BMSBN 40/2004/0070/1976
 0070/2015 PLAINS

0070/1996 WILKES BARRE C
 1 0 00005 0 00 0019+76

0070/1976 MILL CREEK
 BMSBG 40/2004/0070/1976
 W CHESTNUT ST

0070/1693 (CITY)

0070/1077 AUBURN ST
 (CITY)
 MAPLE ST
 (CITY)

0070/0960 KULP ST
 (CITY)

0070/0559 O'NEILL AV
 (CITY)

0070/0396 HOLLENBACK AV
 (CITY)

0070/0193 COURTRIGHT AV
 (CITY)

013749 FT 0070/0000 LENGTH(AH 2839 BK 2407)

0060/1985

0060/0852 BRICK ST
 (CITY)

011342 FT 1 0 00005 7 00 0042+11

NORTH ST
 (SR1011 SEG 0030/0000)
 (SR1011 SEG 0031/0000)

MFC BEGIN = B

DIR: B TOTAL LEN: 9.232 MI. DIST: 04-3 SR: 2004
 LEFT MUN: WILKES BARRE C RIGHT MUN: WILKES BARRE C

JACKSON ST
 (CITY)
 UNION ST
 (CITY)
 UNKNOWN RD
 (CITY)

0051/1571
 0051/1049
 0051/0627

1 0 00005 7 00 0021+13 009218 FT
 MARKET ST
 (SR1009 SEG 0020/0000)
 (SR1009 SEG 0021/0000)

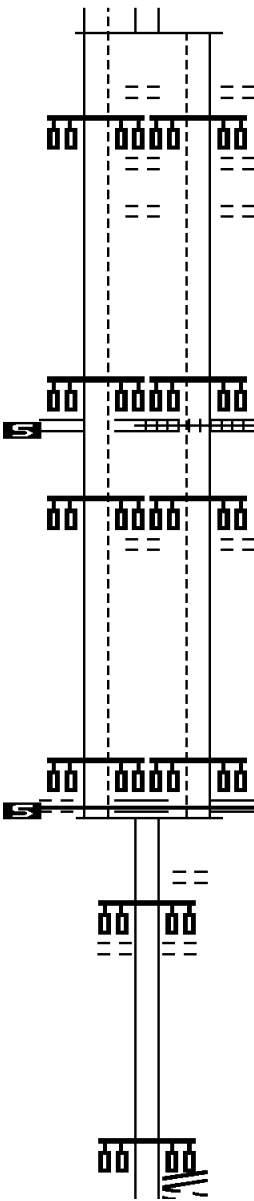
LENGTH(AH 2113 BK 2113) 0051/0000

NORTHAMPTON ST
 (CITY)

0041/1059

1 0 00005 7 00 0000+00 007105 FT
 NC RIVER ST
 SOUTH ST
 (CITY)
 SOUTH ST
 (SR2007 SEG 0160/1586)

MFC BEGIN = B
 LENGTH(AH 2113 BK 1961) 0041/0000



0060/0000 LENGTH(AH 2407 BK 2111)

0050/1578 W JACKSON ST
 (CITY)
 UNION ST
 (CITY)

0050/1049 UNKNOWN RD
 (CITY)

009231 FT 1 0 00005 7 00 0021+13
 NC N (AAR 853037V)#TRKS 00
 RIVER ST
 MARKET ST
 (SR1009 SEG 0020/0000)
 (SR1009 SEG 0021/0000)

0050/0000 LENGTH(AH 2111 BK 2126)

NORTHAMPTON ST
 (CITY)

0040/1061

007105 FT 1 0 00005 7 00 0000+00
 SOUTH ST
 (CITY)
 SOUTH ST
 (SR2007 SEG 0160/1586)

0040/0000 MFC BEGIN = B
 LENGTH(AH 2126 BK 1961)

0030/1330 DIVER LN
 (CITY)
 ROSS ST
 (CITY)

0030/1079

005144 FT

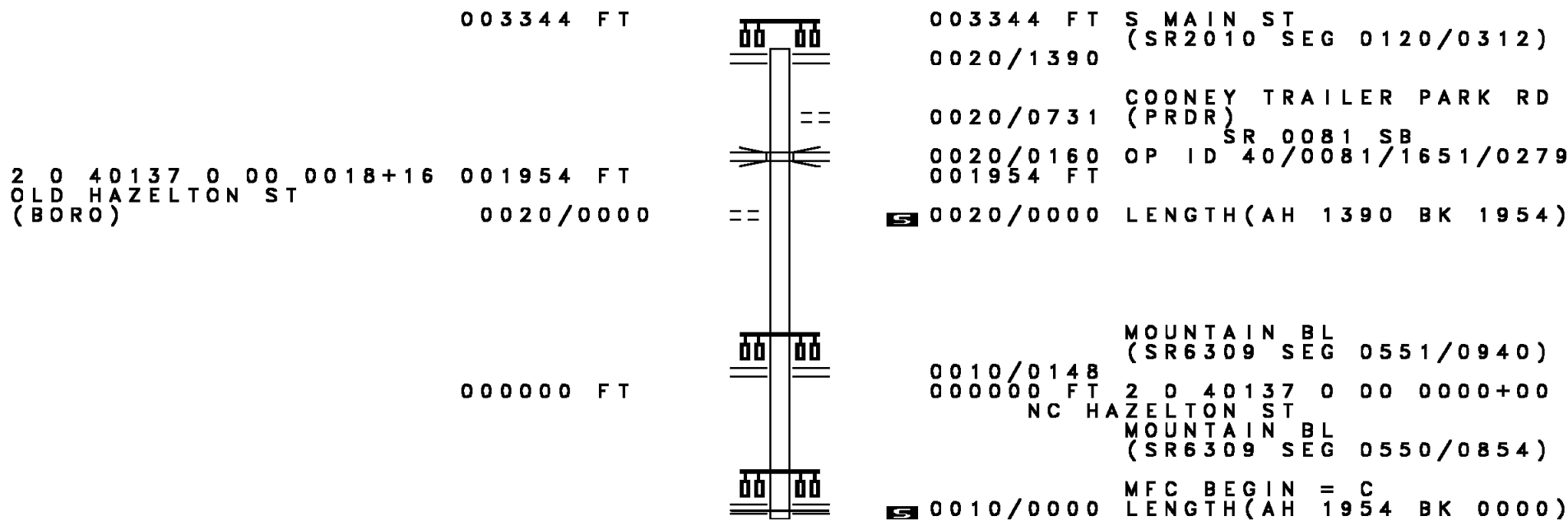
005144 FT 1 0 00004 0 03 1398+74
 ACADEMY ST
 (SR2014 SEG 0008/0000)
 NC S RIVER ST

0030/0000 RIVER ST
 (CITY)
 LENGTH(AH 1961 BK 2086)

DIR: B TOTAL LEN: 9.232 MI. DIST: 04-3 SR: 2004
 LEFT MUN: WILKES BARRE C RIGHT MUN: WILKES BARRE C

Street Name	City	Segment	Length (FT)	Notes
WINDSOR LN	(CITY)	0020/1922		
ACADEMY ST	(CITY)	0020/1870		
SUSQUEHANNA ST	(CITY)	0020/1393		
ORCHARD ST	(CITY)	0020/0572		
NEW ALEXANDER ST	(CITY)	0020/0327		
NEW ELIZABETH ST	(CITY)	0020/0000	1 0 00004 0 03 1377+80 003058 FT	
BEEKMAN ST	(CITY)	0010/2270		
CORLEAR ST	(CITY)	0010/1891		
HANOVER ST	(CITY)	0010/1360		
OLD RIVER RD	(CITY)	0010/0354		
DAGOBERT ST	(CITY)	0010/0071		
HORTON ST	(CITY)	000000 FT		
NC ACADEMY ST	(CITY)	0020/0980		
WALNUT ST	(CITY)	0020/0391		
ALEXANDER ST	(CITY)	003058 FT		
ELIZABETH ST	(CITY)	0020/0000		LENGTH (AH 2086 BK 3058)
WOOD ST	(CITY)	0010/2489		
LOCKHART ST	(CITY)	0010/1824		
CARLISLE ST	(CITY)	0010/1505		
HANOVER ST	(CITY)	0010/1360		
STERLING AV	(CITY)	0010/1025		
GATES ST	(CITY)	0010/0494		
CAREY AV	(CITY)	0010/0354		
HORTON ST	(CITY)	000000 FT		1 0 00004 0 03 1347+13
CAREY AV	(CITY)	0010/0000		INTER-BK (SR2005 SEG 0050/0000)
HORTON ST	(CITY)	0010/0000		MFC BEGIN = B LENGTH (AH 3058 BK 0000)

EXTRACT DATE: 12/18/2023 ROADWAY MANAGEMENT SYSTEM PAGE NUMBER: 327
 PRINT DATE: 12/19/2023 SLD COUNTY/SR - ANNUAL PRINT COUNTY: LUZERNE
 DIR: B TOTAL LEN: .633 MI. DIST: 04-3 SR: 2003
 LEFT MUN: ASHLEY B RIGHT MUN: ASHLEY B



EXTRACT DATE: 12/18/2023 ROADWAY MANAGEMENT SYSTEM PAGE NUMBER: 326
PRINT DATE: 12/19/2023 SLD COUNTY/SR - ANNUAL PRINT COUNTY: LUZERNE

DIR: B TOTAL LEN: 5.114 MI. DIST: 04-3 SR: 2002
LEFT MUN: HANOVER T RIGHT MUN: HANOVER T

CAREY AV
(SR2005 SEG 0060/0000)
OXFORD ST
(TB68)

027001 FT
INTER-AHD

WEST END RD
(SR2005 SEG 0060/0000)
(AAR 517806J) #TRKS 01

0101/2690
0101/2851



026976 FT
INTER-AHD

CAREY AV
(SR2005 SEG 0060/0000)
OXFORD ST
(TB68)

0100/2697
0100/2670

WEST END RD
(SR2005 SEG 0060/0000)
(AAR 517806J) #TRKS 01

DIR: B TOTAL LEN: 5.114 MI. DIST: 04-3 SR: 2002
 LEFT MUN: HANOVER T RIGHT MUN: HANOVER T

Property/Structure	Parcel ID	Length	Notes
(AAR 001530*)#TRKS	01 0101/2635		POI
(APRA) SLUSSAR BROS TRU LC TO T868 RD (CONN)	0100/2595		POI
(APRA) AIR PRODUCTS PRIVATE DR (PRDR)	0101/1311		POI POI
(APRA) AIR PRODUCTS PRIVATE DR (PRDR)	0100/1308		
2 0 40033 0 01 0351+25 024311 FT SOLOMON CRK STRUCTURE LENGTH 131 FT BMSID 40/2002/0100/0000 ST MARY'S RD (SR2001 SEG 0040/2470)		024279 FT	2 0 40033 0 01 0351+25 SOLOMON CRK STRUCTURE LENGTH 131 FT BMSID 40/2002/0100/0000 FELLOWS AV (TWP) ST MARY'S RD (SR2001 SEG 0040/2470)
LENGTH(AH 2690 BK 2064)	0101/0000		0100/0000 RWIS SITE/SAN SOUCI BRI
KINGS RD (TWP)	0091/1199		0090/1221 KINGS RD (TWP) STORMWATER STRUCTURE LENGTH 6 FT BMSID 40/2002/0090/0860
2 0 40033 0 01 0330+81 022247 FT PARKWAY HILLS RD (PRDR) LENGTH(AH 2064 BK 2647)	0091/0000		0090/0860 STORMWATER STRUCTURE LENGTH 6 FT BMSID 40/2002/0090/0490
MAIN RD (T860)	0081/1960		0090/0490 022192 FT 2 0 40033 0 01 0330+37 PARKWAY HILLS RD (PRDR) LENGTH(AH 2087 BK 2374)
LC TO T860 RD (CONN)	0081/1420		0090/0000
			0080/1709 LC TO MAIN RD (CONN)
			0080/1190 MAIN RD (T860)
2 0 40033 0 01 0304+85 019600 FT		019818 FT	2 0 40033 0 01 0306+63

DIR: B TOTAL LEN: 5.114 MI. DIST: 04-3 SR: 2002
 LEFT MUN: HANOVER T RIGHT MUN: HANOVER T

LENGTH(AH 2647 BK 2341) 0081/0000	5				5	0080/0000	LENGTH(AH 2374 BK 2576)
PINE ST (T858)	0071/0980	==	==		0070/0963	PINE ST (T858)	
ELM ST (TWP)	0071/0732	==	==		0070/0718	ELM ST (TWP)	
GREEN WALT ST (TWP)	0071/0222	==	==		0070/0208	GREEN WALT ST (TWP)	
2 0 40033 0 01 0280+87 017259 FT					017242 FT	2 0 40033 0 01 0280+87	
WILLOW ST (T955)						WILLOW ST (T955)	
LENGTH(AH 2341 BK 3329) 0071/0000	5	00	0000	00	5	0070/0000	LENGTH(AH 2576 BK 3346)
ALTA RD (TWP)		00	0000	00		ALTA RD (TWP)	
ASHLEY ST (T858)	0061/2169	==	==	==	0060/2185	ASHLEY ST (T858)	
TRAILER PARK RD (PRDR)	0061/0150	==	==		0060/0156	TRAILER PARK RD (PRDR)	
2 0 40033 0 01 0247+47 013930 FT					013896 FT	2 0 40033 0 01 0247+42	
LINCOLN DR (T846)		==	==			LINCOLN DR (T846)	
LENGTH(AH 3329 BK 2331) 0061/0000	5				5	0060/0000	LENGTH(AH 3346 BK 2320)
TRAILER PARK ENT RD (PRDR)	0051/2250				0050/2300	TRAILER PARK ENT RD (PRDR)	
TRAILER PARK EXIT RD (PRDR)	0051/2106				0050/2128	TRAILER PARK EXIT RD (PRDR)	
WARRIOR CRK STRUCTURE LENGTH 45 FT						WARRIOR CRK STRUCTURE LENGTH 45 FT	
BMSID 40/2002/0050/0317 0051/0224					0050/0317	BMSID 40/2002/0050/0317	

DIR: B TOTAL LEN: 5.114 MI. DIST: 04-3 SR: 2002
 LEFT MUN: HANOVER T RIGHT MUN: HANOVER T

<p>2 0 40033 0 01 0224+15 011599 FT UNKNOWN RD (TWP) LENGTH(AH 2331 BK 3001) 0051/0000</p>	<p>011576 FT 0050/0000 0040/2944 0040/2940</p>	<p>2 0 40033 0 01 0224+15 UNKNOWN RD (TWP) LENGTH(AH 2320 BK 2988) TRIB WAR CRK STRUCTURE LENGTH 4 FT BMSID 40/2002/0040/2940</p>
<p>HANOVER MALL ENTR RD (PRDR) 0041/0892</p>	<p>0040/0886</p>	<p>HANOVER MALL ENTR RD (PRDR)</p>
<p>2 0 40033 0 01 0194+22 008598 FT DUNDEE RD (T816) LENGTH(AH 3001 BK 3138) 0041/0000</p>	<p>008588 FT 0040/0000</p>	<p>2 0 40033 0 01 0194+22 DUNDEE RD (T816) LENGTH(AH 2988 BK 3128)</p>
<p>RAMP A RD (SR8025 SEG 0010/1449) 0031/2143 RAMP F RD (SR8025 SEG 0750/0000) 0031/1899</p>	<p>0030/2522 0030/2124</p>	<p>RAMP AA RD (SR8025 SEG 0020/0457) RAMP A RD (SR8025 SEG 0010/1449)</p>
<p>SR 0029 NB OP ID 40/0029/0080/2667 0031/1289</p>	<p>0030/1890 0030/1298</p>	<p>RAMP B RD (SR8025 SEG 0030/0000) SR 0029 NB OP ID 40/0029/0080/2667</p>
<p>TO 8025/0250 SH (CONN) 0031/0682 RAMP E RD (SR8025 SEG 0500/0569) 0031/0628</p>	<p>0030/0892</p>	<p>RAMP D RD (SR8025 SEG 0260/1326)</p>
<p>BMSEN 40/2002/0030/0216 0031/0249 2 0 40033 0 01 0165+00 NANTICOKE CR BMSBG 40/2002/0030/0216 0031/0218 2 0 40033 0 01 0160+85 005460 FT</p>	<p>0030/0401 0030/0247 0030/0216 005460 FT</p>	<p>RAMP C RD (SR8025 SEG 0250/0000) BMSEN 40/2002/0030/0216 2 0 40033 0 01 0165+00 NANTICOKE CR BMSBG 40/2002/0030/0216 2 0 40033 0 01 0160+85</p>
<p>LOOMIS ST (BORO) MFC BEGIN = B</p>	<p>NC SA</p>	<p>NC SA LOOMIS ST (BORO) MFC BEGIN = B</p>

DIR: B TOTAL LEN: 5.114 MI. DIST: 04-3 SR: 2002
 LEFT MUN: HANOVER T RIGHT MUN: HANOVER T

Segment Description	Segment ID	Length (FT)	Start Stationing	End Stationing	Segment Description	Segment ID	Length (FT)	Start Stationing	End Stationing
LENGTH(AH 3138 BK 3807)	0031/0000				LENGTH(AH 3128 BK 3807)	0030/0000			
DIVISION ST (CITY)	0020/3084				HANOVER NANTICOKE C	0020/3107			
DEWEY ST (CITY)	0020/2386				LAWRENCE AV (CITY)	0020/2386			
JEFKIN ST (CITY)	0020/1497				KOSCIUSZKO AV (CITY)	0020/1497			
RAILROAD ST (CITY)	0020/0955				COLLEGE ST (CITY)	0020/0939			
LINCOLN ST (CITY)	0020/0492				STATE ST (CITY)	0020/0777			
CHESTNUT ST (CITY)	0020/0000	001653	2 0 40033 0 01 0126+47		SPRING ST (CITY)	0020/0235	001653		
WALNUT ST (CITY)	0010/0914				WALNUT ST (CITY)	0010/0966			
LC FROM WALNUT ST (CITY)	0010/0841				SHEA ST (CITY)	0010/0626			
BROADWAY ST (CITY)	0010/0535				PROSPECT ST (CITY)	0010/0341			
MARKET ST (SR3001 SEG 0130/0000)	0010/0000	000000			LOCUST ST (CITY)	0010/0204			
					NC MA IN ST	000000			2 0 40033 0 01 0110+05
					MARKET ST (CITY)				
					INTER-BK MAIN ST (SR3001 SEG 0130/0000)				
					MFC BEGIN = C				
					LENGTH(AH 1653 BK 0000)	0010/0000			

EXTRACT DATE: 12/18/2023 ROADWAY MANAGEMENT SYSTEM PAGE NUMBER: 321
PRINT DATE: 12/19/2023 SLD COUNTY/SR - ANNUAL PRINT COUNTY: LUZERNE
DIR: B TOTAL LEN: 1.940 MI. DIST: 04-3 SR: 2001
LEFT MUN: HANOVER T RIGHT MUN: HANOVER T

010243 FT

010243 FT
INTER-AHD FELLOWS AV

DIR: B TOTAL LEN: 1.940 MI. DIST: 04-3 SR: 2001
 LEFT MUN: HANOVER T RIGHT MUN: HANOVER T

UNKNOWN ST
 (TWP)

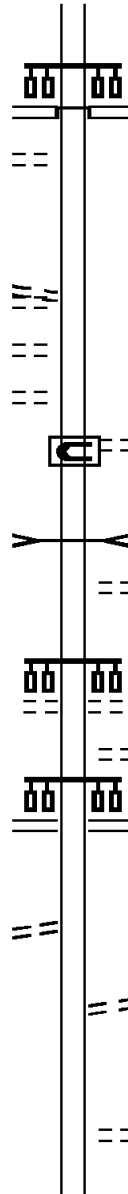
0040/2344

ELMA DR
 (TWP)
 LEUDER ST
 (TWP)
 SIVELY ST
 (TWP)
 INMAN AV
 (TWP)

0040/1231
 0040/0829
 0040/0529

ST MARY'S CEMETARY RD
 (PRDR)

0030/0386
 005798 FT



0040/2470

(TWP)
 SANS SOUCI PY
 (SR2002 SEG 0101/0000)
 (SR2002 SEG 0100/0000)

0040/0348
 0040/0314

BOLAND AV
 (TWP)
 STORM WATER
 STRUCTURE LENGTH 4 FT
 BMSID 40/2001/0040/0310
 UNKNOWN AL
 (TWP)
 2 0 40163 0 00 0047+73
 LEE PARK AV
 (TWP)

0040/0310
 0040/0178
 007773 FT

0040/0000
 0030/1703
 0030/1437

LENGTH(AH 2470 BK 1975)
 GRAHAM AV
 (TWP)
 MAIN ST
 (SR2008 SEG 0120/2085)

005798 FT
 0030/0000

2 0 40163 0 00 0028+00
 OAKLAWN AV
 (TWP)
 LENGTH(AH 1975 BK 3079)

0020/1611

INDEPENDENCE BL
 (TWP)

DIR: B TOTAL LEN: 1.940 MI. DIST: 04-3 SR: 2001
 LEFT MUN: HANOVER T RIGHT MUN: HANOVER T

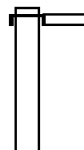
Street Name	Segment ID	Length (FT)	Notes
	002719	FT	0020/0012 BMS EN 40/2001/0020/0000 002719 FT 2 0 40163 0 00 0000+00 NC ST MARY'S RD SUGAR NOTCH CRK BMSBG 40/2001/0020/0000 HANOVER ASHLEY B
W CEMETERY ST (BORO)	0010/2224		0020/0000 LENGTH(AH 3079 BK 2719)
	0010/2075		BMS EN 40/2001/0010/2038 2 0 40150 0 00 0020+38 SOLOMON CRK
CAREY ST (BORO)	0010/1805		0010/2038 BMSBG 40/2001/0010/2038
	0010/1653		CONSOLIDATED RAIL CORPO OVERPASS IS RR X-ING UNKNOWN ST
	0010/1595		(BORO)
	0010/1509		BMS EN 40/2001/0010/1495 2 0 40150 0 00 0014+68 TR SOLOMON C
SMITH CT (BORO)	0010/1226		0010/1495 BMSBG 40/2001/0010/1495
	0010/1054		BROWN ST (BORO)
	0010/0889		UNKNOWN ST (BORO)
UNKNOWN ST (BORO)	0010/0876		
TIMPSON ST (BORO)	0010/0699		
	0010/0512		VINE ST (BORO)
ROSS ST (BORO)	0010/0340		
WELLES AV (BORO)	0010/0165		
	000000	FT	2 0 40150 0 00 0000+00 NC ASHLEY ST N MAIN ST (SR2010 SEG 0120/1456)
	0010/0000		INTER-BK OAK LN (BORO) MFC BEGIN = C LENGTH(AH 2719 BK 0000)

EXTRACT DATE: 12/18/2023 ROADWAY MANAGEMENT SYSTEM PAGE NUMBER: 318
PRINT DATE: 12/19/2023 SLD COUNTY/SR - ANNUAL PRINT COUNTY: LUZERNE

DIR: B TOTAL LEN: 3.853 MI. DIST: 04-3 SR: 1415
LEFT MUN: HARVEYS LAKE B RIGHT MUN: HARVEYS LAKE B

020344 FT

020344 FT
INTER-AHD NOXEN RD
(SR0415 SEG 0190/1404)
NOXEN RD
0080/3507 (SR0415 SEG 0190/1404)



DIR: B TOTAL LEN: 3.853 MI. DIST: 04-3 SR: 1415
 LEFT MUN: HARVEYS LAKE B RIGHT MUN: HARVEYS LAKE B

	016837 FT	==	0080/0475 016837 FT	GRANDVIEW AV (BORO)	1 0 00375 0 00 0174+61
		==	0080/0000	ASHTON RD (TWP)	LENGTH(AH 3507 BK 2683)
		==	0070/2410	FIREHOUSE RD (TWP)	
		==	0070/2314		
		==	0070/1083	ROOSEVELT ST (TWP)	
TO 1415/0060 SH (CONN)	0070/0085 014154 FT	==	014154 FT	BEAUMONT HILL RD (SR1026 SEG 0020/0000)	1 0 00375 0 00 0147+78
		==	0070/0000	KUNKLE RD (SR1026 SEG 0020/0000)	LENGTH(AH 2683 BK 2216)
FROM 1415/0070 SH (CONN)	0060/2135	==	0050/1807	CARRIE ST (BORO)	
	011938 FT	==	0060/0000		011938 FT 1 0 00375 0 00 0125+56 LENGTH(AH 2216 BK 2500)
	009438 FT	==	0050/0000		009438 FT 1 0 00375 0 00 0100+56 LENGTH(AH 2500 BK 2461)

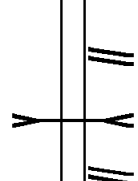
DIR: B TOTAL LEN: 3.853 MI. DIST: 04-3 SR: 1415
 LEFT MUN: HARVEYS LAKE B RIGHT MUN: HARVEYS LAKE B

006977 FT

006977 FT 1 0 00375 0 00 0075+95
 0040/0000 LENGTH(AH 2461 BK 2498)

004479 FT

004479 FT 1 0 00375 0 00 0050+97
 0030/0000 LENGTH(AH 2498 BK 2540)



0020/1514 SECOND ST
 (SR1024 SEG 0010/0000)
 TR HARVYS LK
 STRUCTURE LENGTH 6 FT
 0020/1446 BMSID 40/1415/0020/1446
 FIRST ST
 0020/1298 (SR1022 SEG 0010/0000)

001939 FT

001939 FT 1 0 00375 0 00 0025+42
 0020/0000 LENGTH(AH 2540 BK 1939)



0010/0212 CARPENTER RD
 (SR1020 SEG 0010/0000)
 FROM 0415/0084 SH
 (CONN)
 TR HARVEYS L
 STRUCTURE LENGTH 8 FT
 0010/0150 BMSID 40/1415/0010/0150
 000000 FT 1 0 00375 0 00 0005+00

000000 FT

MEMORIAL HW
 (SR0415 SEG 0090/0000)
 NC LA KESIDE DR
 MEMORIAL HW
 (SR0415 SEG 0090/0000)
 INTER-BK MEMORIAL HW
 (SR0415 SEG 0090/0000)
 MFC BEGIN = C
 0010/0000 LENGTH(AH 1939 BK 0000)

DIR: B TOTAL LEN: 1.409 MI. DIST: 04-3 SR: 1067
 LEFT MUN: EXETER T RIGHT MUN: EXETER T

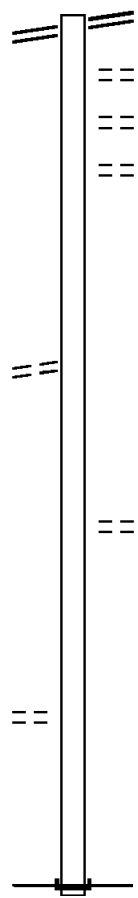
MT. ZION RD 007442 FT
 (SR1031 SEG 0030/0000) 0030/2455

TOWER LN
 (PRDR)

004987 FT
 0020/2396

YALETSKO LN
 (PRDR)

0010/0674
 000000 FT



007442 FT MT. ZION RD
 0030/2455 (SR1031 SEG 0030/0000)
 WILKES-BARRE ST
 0030/1985 (TWP)
 0030/1756 (TWP)
 0030/1572 (TWP)
 CHAPEL LN
 PROSPECT LN

004987 FT 2 0 40130 0 00 0101+23
 0030/0000 LENGTH(AH 2455 BK 2570)

0020/0590 GASHI RD
 002417 FT (PRDR)
 0020/0000 2 0 40130 0 00 0072+00
 LENGTH(AH 2570 BK 2417)

000000 FT 2 0 40130 0 00 0043+83
 NC CAMPGROUND RD
 INTER-BK CLOSED BACK
 (BORO)
 MFC BEGIN = E
 0010/0000 LENGTH(AH 2417 BK 0000)

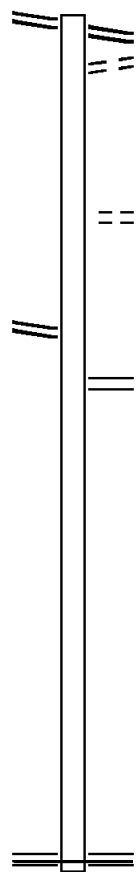
DIR: B TOTAL LEN: 1.384 MI. DIST: 04-3 SR: 1065
 LEFT MUN: LAKE T RIGHT MUN: LAKE T

SR 0029 SH 007306 FT
 (SR0029 SEG 0440/0000) 0030/2742

2 0 40107 0 00 0045+89 004564 FT
 SPRUCE TREE RD
 (SR1028 SEG 0010/2790) 0030/0000

002472 FT

000000 FT



007306 FT SR 0029 SH
 0030/2742 (SR0029 SEG 0440/0000)
 0030/2595 FOR SR 0029 AND 1065
 (CONN)

0030/1006 HALOWICH RD
 (T679)

004564 FT

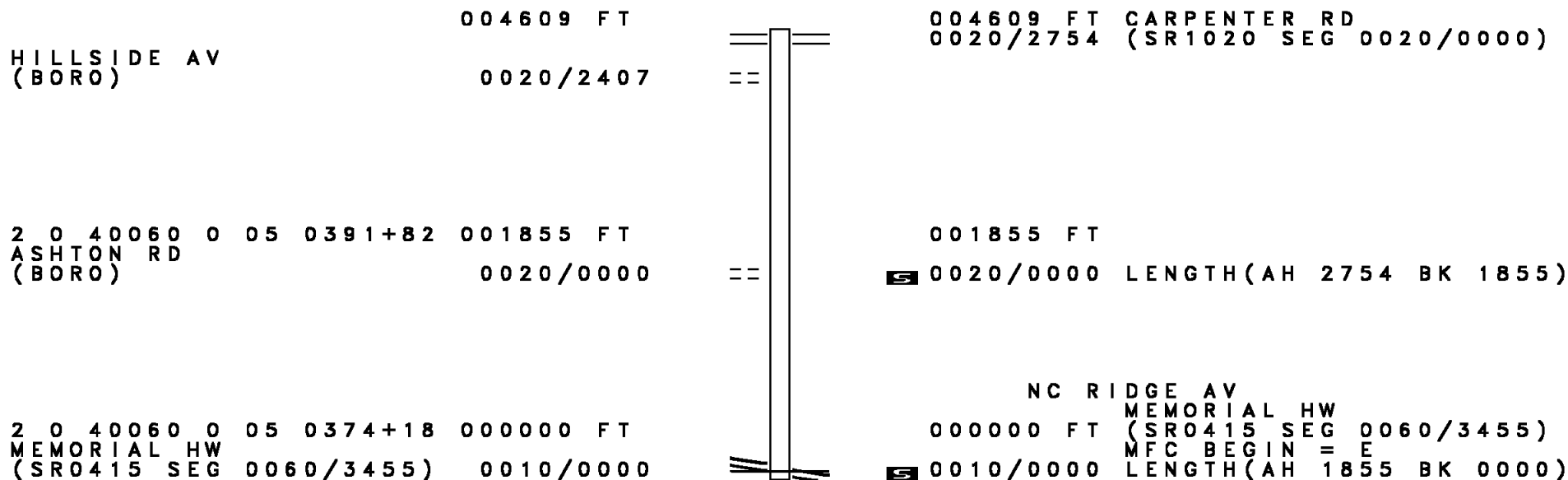
5 0030/0000 LENGTH(AH 2742 BK 2092)
 QUEEN OF PEACE RD
 0020/1893 (SR1028 SEG 0020/0000)

5 002472 FT 2 0 40107 0 00 0024+71
 0020/0000 LENGTH(AH 2092 BK 2472)

000000 FT 2 0 40107 0 00 0000+00
 NC TULIP RD
 CHESTNUT TREE RD
 (SR1030 SEG 0030/1309)
 MFC BEGIN = E

5 0010/0000 LENGTH(AH 2472 BK 0000)

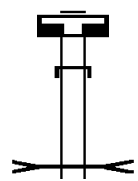
DIR: B TOTAL LEN: .873 MI. DIST: 04-3 SR: 1063
 LEFT MUN: HARVEYS LAKE B RIGHT MUN: HARVEYS LAKE B



EXTRACT DATE: 12/18/2023 ROADWAY MANAGEMENT SYSTEM PAGE NUMBER: 312
 PRINT DATE: 12/19/2023 SLD COUNTY/SR - ANNUAL PRINT COUNTY: LUZERNE
 DIR: B TOTAL LEN: .019 MI. DIST: 04-3 SR: 1061
 LEFT MUN: LEHMAN T RIGHT MUN: LEHMAN T

000098 FT

 000091 FT



000098 FT
 7054/0000 LENGTH(AH 0100 BK 0007)
 INTER-AHD IDETOWN HUNTSVILLE RD
 0050/0007 (TB12)
 000091 FT 2 0 40060 0 04 0308+11
 DRAINAGE
 STRUCTURE LENGTH 7 FT
 BMSID 40/1061/0050/0000

EXTRACT DATE: 12/18/2023
PRINT DATE: 12/19/2023

ROADWAY MANAGEMENT SYSTEM
SLD COUNTY/SR - ANNUAL PRINT

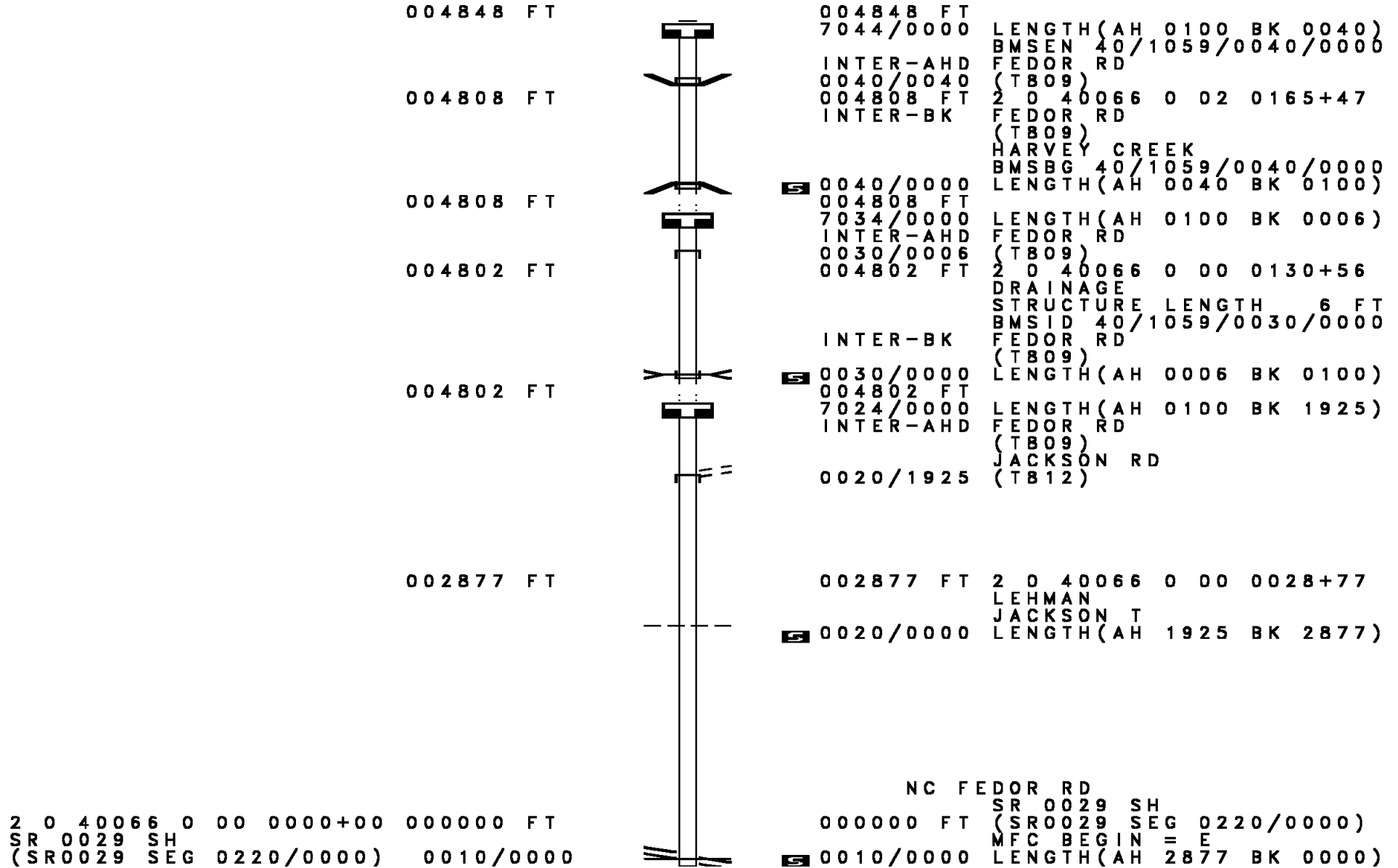
PAGE NUMBER: 311
COUNTY: LUZERNE

DIR: B TOTAL LEN: .019 MI.
LEFT MUN: LEHMAN T

DIST: 04-3 SR: 1061
RIGHT MUN: LEHMAN T

		INTER-BK	IDETOWN HUNTSVILLE RD (TB12)
000091 FT		0050/0000	LENGTH(AH 0007 BK 0100)
		000091 FT	
		7044/0000	LENGTH(AH 0100 BK 0007)
		INTER-AHD	IDETOWN HUNTSVILLE RD
000084 FT		0040/0007	(TB12)
		000084 FT	2 0 40060 0 03 0265+25
			NC IDETOWN HUNTSVILLE RD
			DRAINAGE
			STRUCTURE LENGTH 7 FT
			BMSID 40/1061/0040/0000
		INTER-BK	IDETOWN HUNTSVILLE RD
			(TB12)
000084 FT		0040/0000	LENGTH(AH 0007 BK 0100)
		000084 FT	
		7034/0000	LENGTH(AH 0100 BK 0010)
			BMSID 40/1061/0030/0000
		INTER-AHD	JACKSON RD
000074 FT		0030/0010	(TB12)
		000074 FT	2 0 40060 0 02 0097+54
		INTER-BK	JACKSON RD
			(TB12)
			E FK HARV CK
			BMSBG 40/1061/0030/0000
000074 FT		0030/0000	LENGTH(AH 0010 BK 0100)
		000074 FT	
		7024/0000	LENGTH(AH 0100 BK 0008)
			BMSID 40/1061/0020/0000
		INTER-AHD	JACKSON RD
000066 FT		0020/0008	(TB12)
		000066 FT	2 0 40060 0 01 0031+64
		INTER-BK	JACKSON RD
			(TB12)
			BR HARVEY CR
			BMSBG 40/1061/0020/0000
000066 FT		0020/0000	LENGTH(AH 0008 BK 0100)
		000066 FT	
		7014/0000	LENGTH(AH 0100 BK 0066)
			BMSID 40/1061/0010/0000
		INTER-AHD	JACKSON RD
000000 FT		0010/0066	(TB12)
		000000 FT	2 0 40060 0 00 0024+60
			NC JACKSON RD
		INTER-BK	JACKSON RD
			(TB12)
			HARVEYS CREEK
			BMSBG 40/1061/0010/0000
			MFC BEGIN = E
		0010/0000	LENGTH(AH 0066 BK 0000)

DIR: B TOTAL LEN: .918 MI. DIST: 04-3 SR: 1059
 LEFT MUN: LEHMAN T RIGHT MUN: LEHMAN T



2 0 40066 0 00 0000+00 000000 FT
 SR 0029 SH
 (SR0029 SEG 0220/0000) 0010/0000

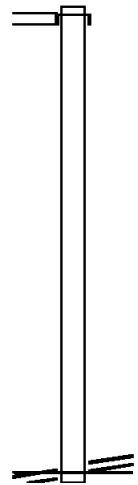
EXTRACT DATE: 12/18/2023 ROADWAY MANAGEMENT SYSTEM PAGE NUMBER: 309
 PRINT DATE: 12/19/2023 SLD COUNTY/SR - ANNUAL PRINT COUNTY: LUZERNE
 DIR: B TOTAL LEN: .845 MI. DIST: 04-3 SR: 1057
 LEFT MUN: LAKE T RIGHT MUN: LAKE T

004461 FT
 MAPLE TREE RD
 (SR1032 SEG 0040/0000) 0020/2066

002395 FT

000000 FT

HICKORY TREE RD
 (SR1034 SEG 0010/0380) 0010/0000



004461 FT
 INTER-AHD MAPLE TREE RD
 0020/2066 (SR1032 SEG 0040/0000)

002395 FT 2 0 40115 0 00 0023+99
 0020/0000 LENGTH(AH 2066 BK 2395)

000000 FT 2 0 40115 0 00 0000+00
 PINE TREE RD
 (SR1034 SEG 0010/0380)

NC HICKORY TREE RD
 MFC BEGIN = E
 0010/0000 LENGTH(AH 2395 BK 0000)

EXTRACT DATE: 12/18/2023 ROADWAY MANAGEMENT SYSTEM PAGE NUMBER: 308
 PRINT DATE: 12/19/2023 SLD COUNTY/SR - ANNUAL PRINT COUNTY: LUZERNE
 DIR: B TOTAL LEN: 2.260 MI. DIST: 04-3 SR: 1055
 LEFT MUN: HARVEYS LAKE B RIGHT MUN: HARVEYS LAKE B

FROM 0415/0170 SH (CONN)	011932 FT		011932 FT LAKESIDE DR 0040/2936 (SR0415 SEG 0170/1226)
SCHOOL ENTR (TWP)	0040/2862		0040/2049 (TWP) ST
	0040/1518		0040/1518 (TWP) SCHOOL ST

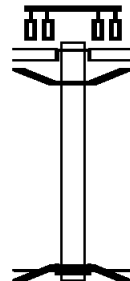
DIR: B TOTAL LEN: 2.260 MI. DIST: 04-3 SR: 1055
 LEFT MUN: HARVEYS LAKE B RIGHT MUN: HARVEYS LAKE B

ROADWAY	START	END	LENGTH	SR	SEG	MARKING	STATIONING	DESCRIPTION
SCHOOL ENTR (TWP)	0040/1108	0040/1108						LITTLE LEAGUE RD (TWP)
								COTTAGE LN (TWP)
SCARLET LN (TWP)	0040/0770	008996 FT					008996 FT 2 0 40115 0 00 0191+35	NC WEST POINT AV HARVEYS LAKE LAKE T
				5			0040/0000	LENGTH(AH 2936 BK 2591)
		006405 FT					006405 FT 2 0 40115 0 00 0165+44	CHURCH RD (SR1030 SEG 0040/0000)
				5			0030/0000	LENGTH(AH 2591 BK 3774)
		002631 FT					002631 FT 2 0 40135 0 00 0029+92	
				5			0020/0000	LENGTH(AH 3774 BK 2631)
BEAR HOLLOW RD (T754)	0010/0386	000000 FT					000000 FT 2 0 40135 0 00 0000+00	NC SCHOOL HOUSE RD LOYALVILLE OUTLET RD (SR1032 SEG 0060/0000)
				5			0010/0000	MFC BEGIN = E LENGTH(AH 2631 BK 0000)

EXTRACT DATE: 12/18/2023 ROADWAY MANAGEMENT SYSTEM PAGE NUMBER: 306
 PRINT DATE: 12/19/2023 SLD COUNTY/SR - ANNUAL PRINT COUNTY: LUZERNE
 DIR: B TOTAL LEN: .023 MI. DIST: 04-3 SR: 1054
 LEFT MUN: LUZERNE B RIGHT MUN: LUZERNE B

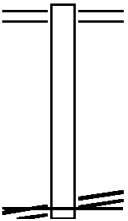
000120 FT

000000 FT



000120 FT
 INTER-AHD RAMP D RD
 (SR8037 SEG 0010/1396)
 UNION ST
 (SR1013 SEG 0030/0000)
 0010/0120
 0010/0063 BMS EN 40/1054/0010/0000
 000000 FT 0 0 00000 0 00 0000+00
 NC EVANS ST
 INTER-BK EVANS ST
 (BORO)
 TOBY CREEK
 BMSBG 40/1054/0010/0000
 MFC BEGIN = C
 0010/0000 LENGTH(AH 0120 BK 0000)

EXTRACT DATE: 12/18/2023 ROADWAY MANAGEMENT SYSTEM PAGE NUMBER: 305
 PRINT DATE: 12/19/2023 SLD COUNTY/SR - ANNUAL PRINT COUNTY: LUZERNE
 DIR: B TOTAL LEN: .179 MI. DIST: 04-3 SR: 1053
 LEFT MUN: LAKE T RIGHT MUN: LAKE T

	000945 FT		000945 FT HICKORY TREE RD 0010/0945 (SR1030 SEG 0060/1255)
	000000 FT		000000 FT 2 0 40129 0 00 0000+00 LEHMAN OUTLET RD (SR1049 SEG 0080/0000) NC LOCUST TREE RD MFC BEGIN = E
LEHMAN OUTLET RD (SR1049 SEG 0080/0000)	0010/0000		0010/0000 LENGTH(AH 0945 BK 0000)

EXTRACT DATE: 12/18/2023 ROADWAY MANAGEMENT SYSTEM PAGE NUMBER: 304
PRINT DATE: 12/19/2023 SLD COUNTY/SR - ANNUAL PRINT COUNTY: LUZERNE
DIR: B TOTAL LEN: .000 MI. DIST: 04-3 SR: 1052
LEFT MUN: LAKE T RIGHT MUN: LAKE T

000000 FT



000000 FT
7010/0000 LENGTH(AH 0510 BK 0000)

EXTRACT DATE: 12/18/2023 ROADWAY MANAGEMENT SYSTEM PAGE NUMBER: 303
PRINT DATE: 12/19/2023 SLD COUNTY/SR - ANNUAL PRINT COUNTY: LUZERNE

DIR: B TOTAL LEN: 2.038 MI. DIST: 04-3 SR: 1051
LEFT MUN: LAKE T RIGHT MUN: LAKE T

OUTLET LEHMAN RD 010762 FT
(SR1049 SEG 0070/2120) 0040/1595



010762 FT OUTLET LEHMAN RD
0040/1595 (SR1049 SEG 0070/2120)

DIR: B TOTAL LEN: 2.038 MI. DIST: 04-3 SR: 1051
 LEFT MUN: LAKE T RIGHT MUN: LAKE T

009167 FT

009167 FT 2 0 40086 0 01 0117+05
 0040/0000 LENGTH(AH 1595 BK 2730)

006437 FT

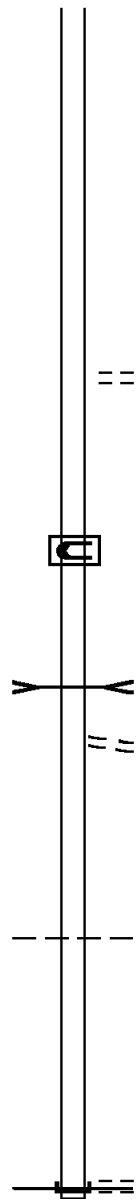
006437 FT 2 0 40086 0 01 0089+50
 SHOLTIS RD
 (T789)
 0030/0000 LENGTH(AH 2730 BK 2463)

003974 FT

0020/0004
 003974 FT 2 0 40086 0 01 0064+87
 DRAINAGE
 STRUCTURE LENGTH 4 FT
 BMSID 40/1051/0020/0000
 0020/0000 LENGTH(AH 2463 BK 3974)
 TWP RD
 (TWP)

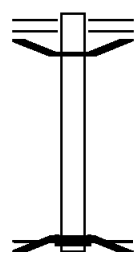
000000 FT

0010/1049 LAKE
 LEHMAN T
 000000 FT 2 0 40086 0 01 0024+00
 NC MEEKER OUTLET RD
 MEEKER RD
 (TB11)
 INTER-BK MEEKER OUTLET RD
 (TB10)
 MFC BEGIN = E
 0010/0000 LENGTH(AH 3974 BK 0000)



EXTRACT DATE: 12/18/2023 ROADWAY MANAGEMENT SYSTEM PAGE NUMBER: 301
 PRINT DATE: 12/19/2023 SLD COUNTY/SR - ANNUAL PRINT COUNTY: LUZERNE
 DIR: B TOTAL LEN: .016 MI. DIST: 04-3 SR: 1050
 LEFT MUN: KINGSTON T RIGHT MUN: KINGSTON T

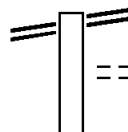
000087 FT
 000000 FT



000087 FT MEMORIAL HW
 0010/0087 (SR0309 SEG 0681/0000)
 0010/0039 BMSEN 40/1050/0010/0000
 000000 FT 0 0 00000 0 00 0000+00
 NC SR 1050 SH
 INTER-BK TOBY'S CREEK RD
 (TWP)
 TOBY CREEK
 BMSBG 40/1050/0010/0000
 MFC BEGIN = E
 0010/0000 LENGTH(AH 0087 BK 0000)

EXTRACT DATE: 12/18/2023 ROADWAY MANAGEMENT SYSTEM PAGE NUMBER: 300
PRINT DATE: 12/19/2023 SLD COUNTY/SR - ANNUAL PRINT COUNTY: LUZERNE
DIR: B TOTAL LEN: 4.120 MI. DIST: 04-3 SR: 1049
LEFT MUN: HARVEYS LAKE B RIGHT MUN: HARVEYS LAKE B

LAKE FRONT RD 021755 FT
(SR0415 SEG 0120/0000) 0090/2998



021755 FT LAKE FRONT RD
0090/2998 (SR0415 SEG 0120/0000)
0090/2909 (BORO) ROBIN RD

DIR: B TOTAL LEN: 4.120 MI. DIST: 04-3 SR: 1049
 LEFT MUN: HARVEYS LAKE B RIGHT MUN: HARVEYS LAKE B

BEAVER DR (BORO)	0090/1437	==	0090/1534	TAYLOR LN (PRDR)
	018757 FT		018757 FT	2 0 40123 0 00 0240+80 HARVEYS LAKE
CHURCH RD (SR1030 SEG 0060/1911)	0080/1353	==	0090/0000	LAKE T LENGTH(AH 2998 BK 1441)
2 0 40123 0 00 0226+30 LOCUST TREE RD (SR1053 SEG 0010/0000)	017316 FT 0080/0000	==	017316 FT 0080/0000	LENGTH(AH 1441 BK 3260)
MEEKER OUTLET RD (SR1051 SEG 0040/1595)	0070/2120	==		
	014056 FT		014056 FT	2 0 40123 0 00 0193+85 LENGTH(AH 3260 BK 2278)
			0070/0000	PEACE LN (TWP)
			0060/1930	
2 0 40123 0 00 0170+75 HOOVER RD (T710)	011778 FT 0060/0000	==	011778 FT 0060/0000	LENGTH(AH 2278 BK 3322)
			0050/2121	DRAINAGE STRUCTURE LENGTH 6 FT BMSID 40/1049/0050/2121
			0050/2048	TROXELL SWITCH RD (T585)

DIR: B TOTAL LEN: 4.120 MI. DIST: 04-3 SR: 1049
 LEFT MUN: LAKE T RIGHT MUN: LAKE T

008456 FT

NC LEHMAN OUTLET RD
 008456 FT 2 0 40123 0 00 0137+21
 S 0050/0000 LENGTH(AH 3322 BK 2145)
 LAKE
 0040/2112 LEHMAN T

006311 FT

006311 FT 2 0 40123 0 00 0116+03
 S 0040/0000 LENGTH(AH 2145 BK 1440)

004871 FT

004871 FT 2 0 40123 0 00 0100+22
 S 0030/0000 LENGTH(AH 1440 BK 2591)

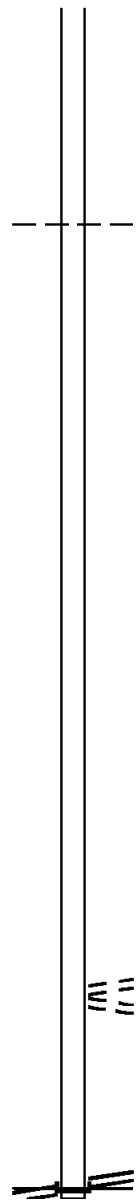
002280 FT

002280 FT 2 0 40123 0 00 0074+53
 S 0020/0000 LENGTH(AH 2591 BK 2280)

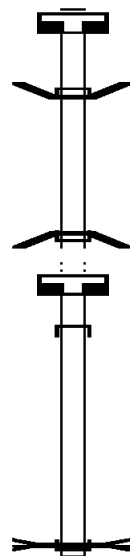
000000 FT

FIRE HALL RD
 (TB01)
 NC OUTLET RD
 OUTLET RD
 0010/0416 (TB06)
 000000 FT 2 0 40123 0 00 0052+30
 SR 0118 SH
 (SR0118 SEG 0330/0187)
 NC FIREHOUSE RD
 INTER-BK MT VIEW DR
 (T700)
 MFC BEGIN = D
 S 0010/0000 LENGTH(AH 2280 BK 0000)

SR 0118 SH
 (SR0118 SEG 0330/0187) 0010/0000



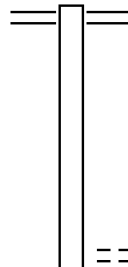
000071 FT
 000034 FT
 000034 FT
 000000 FT



000071 FT
 7024/0000 LENGTH(AH 0100 BK 0037)
 BMSSEN 40/1048/0020/0000
 INTER-AHD MEEKER RD
 0020/0037 (TB11)
 000034 FT 2 0 40134 0 00 0093+76
 INTER-BK MEEKER RD
 (TB11)
 BR HARVEYS CRK
 BMSBG 40/1048/0020/0000
 0020/0000 LENGTH(AH 0037 BK 0100)
 000034 FT
 7014/0000 LENGTH(AH 0100 BK 0034)
 INTER-AHD MEEKER OUTLET RD
 0010/0034 (TB11)
 000000 FT 2 0 40086 0 00 0014+85
 NC SR 1048 SH
 DRAINAGE
 STRUCTURE LENGTH 34 FT
 BMSID 40/1048/0010/0001
 INTER-BK MEEKER OUTLET RD
 (TB11)
 MFC BEGIN = E
 0010/0000 LENGTH(AH 0034 BK 0000)

EXTRACT DATE: 12/18/2023 ROADWAY MANAGEMENT SYSTEM PAGE NUMBER: 296
PRINT DATE: 12/19/2023 SLD COUNTY/SR - ANNUAL PRINT COUNTY: LUZERNE
DIR: N TOTAL LEN: 3.681 MI. DIST: 04-3 SR: 1047
LEFT MUN: DALLAS T RIGHT MUN: DALLAS T

019411 FT



019437 FT KUNKLE RD
0070/3706 (SR1026 SEG 0060/0000)

0070/0788 ROCK HILL LN
(TWP)

DIR: N TOTAL LEN: 3.681 MI. DIST: 04-3 SR: 1047
 LEFT MUN: DALLAS T RIGHT MUN: DALLAS T

2 0 40002 0 00 0081+50 015705 FT
 SECOND ST
 (SR1024 SEG 0050/2664) 0070/0000

014367 FT
 CARPENTER RD
 (SR1020 SEG 0050/2477) 0060/0000

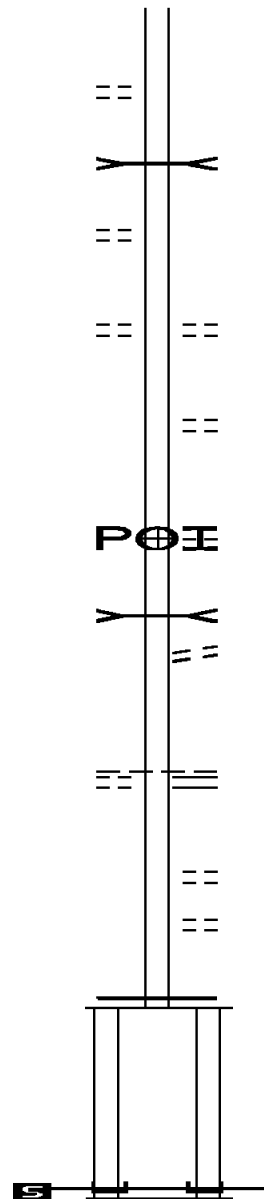
2 0 40002 0 00 0029+10 010520 FT
 FORTYSECOND ST
 (SR1018 SEG 0030/3201) 0050/0000
 PRESTON DR
 (PRDR) 0040/2549
 PRESTON DR
 (PRDR) 0040/2136

CREST VIEW DR
 (TB14) 0040/1623
 MOUNTAIN VIEW DR
 (TB10) 0040/1146
 VALLEY VIEW DR
 (TB12) 0040/0585
 2 0 40002 0 00 0000+00 007680 FT
 COUNTRY CLUB RD
 (SR1016 SEG 0030/0000) 0040/0000
 FROM 1016/0020 SH
 (CONN) 0030/2771

0070/0687 FLICKS LN
 (TWP)
 015731 FT
 0070/0000 LENGTH(AH 3706 BK 1338)
 0060/1252 BMSEN 40/1047/0060/1241
 0 0 00000 0 00 0000+00
 UNNAMED STREAM
 0060/1241 BMSBG 40/1047/0060/1241
 014393 FT 2 0 40002 0 00 0067+85
 STREDNEY RD
 (T683)
 0060/0000 LENGTH(AH 1338 BK 3847)
 0050/1483 SPENCER RD
 (T774)
 010546 FT
 0050/0000 LENGTH(AH 3847 BK 2840)
 0040/1998 SPENCER RD
 (T774)
 007706 FT COUNTRY CLUB RD
 (SR1016 SEG 0030/0000)
 0040/0000 LENGTH(AH 2840 BK 2838)
 0030/2721 FOR SR 1016 AND 1047
 (CONN)

DIR: N TOTAL LEN: 3.681 MI. DIST: 04-3 SR: 1047
 LEFT MUN: DALLAS T RIGHT MUN: DALLAS T

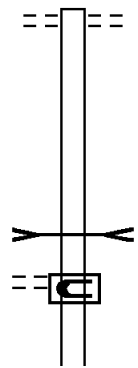
Location / Stationing	Distance (FT)	Structure ID	Length (FT)	Notes
ELMCREST DR (T817)	0030/1614			
		0030/1543	7 FT	DRAINAGE STRUCTURE LENGTH 7 FT BMSID 40/1047/0030/1570
CIRCLE DR (T832)	0030/0839			
2 0 40142 0 00 0030+00	004842 FT			ENTRANCE TO COLLEGE RD (PRDR)
CIRCLE DR (T808)	0030/0000			LENGTH(AH 2838 BK 3026)
		0020/1985		TOWNHOUSE RD (PRDR)
		0020/0792		(APRA) MISERICORDIA COL ENTRANCE TO COLLEGE RD (PRDR)
		0020/0470	7 FT	DRAINAGE STRUCTURE LENGTH 7 FT BMSID 40/1047/0020/0470
		0020/0338		MERCY CENTER DR (TWP)
2 0 40142 0 00 0000+00	001816 FT			CENTER HILL RD (SR1044 SEG 0010/0000)
CENTER HILL RD (BORO)	0020/0000			DALLAS DALLAS B LENGTH(AH 3026 BK 1778)
		0010/0599		BALDWIN ST (BORO)
		0010/0255		LAING ST (BORO)
	000038 FT			
		000064 FT		2 0 40098 0 00 0000+00
		0010/0000		MFC BEGIN = D LENGTH(AH 1778 BK 0064)
0 0 00000 0 00 0000+00	000000 FT			0 0 00000 0 00 0000+00
MEMORIAL HW (SR0415 SEG 0014/0268)				NC LAKE ST INTER-BK
MFC BEGIN = D				MEMORIAL HW (SR0415 SEG 0014/0191)
LENGTH(AH 0038 BK 0000)	0005/0000			MFC BEGIN = D LENGTH(AH 0064 BK 0000)



EXTRACT DATE: 12/18/2023 ROADWAY MANAGEMENT SYSTEM PAGE NUMBER: 293
 PRINT DATE: 12/19/2023 SLD COUNTY/SR - ANNUAL PRINT COUNTY: LUZERNE
 DIR: B TOTAL LEN: 2.267 MI. DIST: 04-3 SR: 1046
 LEFT MUN: EXETER T RIGHT MUN: EXETER T

011968 FT

011968 FT SUTTON CREEK RD
 0050/3148 (CNTY)



PECKS RD
 (T695)


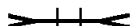
0050/0689

0050/0992 DRAINAGE STRUCTURE LENGTH 6 FT
 BMSID 40/1046/0050/0992

0050/0658 DRAINAGE STRUCTURE LENGTH 5 FT

DIR: B TOTAL LEN: 2.267 MI. DIST: 04-3 SR: 1046
 LEFT MUN: EXETER T RIGHT MUN: EXETER T

2 0 40100 0 00 0088+22 008820 FT
 SWEITZER RD
 (T695) 0050/0000



0050/0653 BMSID 40/1046/0050/0653
 008820 FT

0050/0000 LENGTH(AH 3148 BK 2309)

006511 FT

006511 FT 2 0 40100 0 00 0065+07
 NC MARCY RD
 MILLER RD
 (T800)

0040/0000 LENGTH(AH 2309 BK 2058)
 0030/2037

DRAINAGE
 STRUCTURE LENGTH 5 FT
 0030/2032 BMSID 40/1046/0030/2032

SWEITZER RD
 (TWP) 0030/1042

0030/1089 EXETER
 FRANKLIN T

004453 FT

004453 FT 2 0 40100 0 00 0044+49
 0030/0000 LENGTH(AH 2058 BK 2482)

001971 FT

001971 FT 2 0 40100 0 00 0019+67
 0020/0000 LENGTH(AH 2482 BK 1971)

000000 FT

000000 FT 2 0 40100 0 00 0000+00
 CIDER RUN RD
 (SR1035 SEG 0030/0000)
 NC CULVER HILL RD
 MFC BEGIN = E

CIDER RUN RD
 (SR1035 SEG 0030/0000) 0010/0000

0010/0000 LENGTH(AH 1971 BK 0000)

EXTRACT DATE: 12/18/2023 ROADWAY MANAGEMENT SYSTEM PAGE NUMBER: 291
 PRINT DATE: 12/19/2023 SLD COUNTY/SR - ANNUAL PRINT COUNTY: LUZERNE

DIR: B TOTAL LEN: 2.671 MI. DIST: 04-3 SR: 1045
 LEFT MUN: DALLAS T RIGHT MUN: DALLAS T

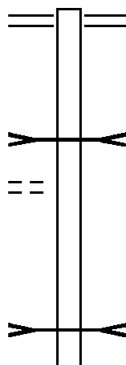
SHRINE VIEW RD
 (PRDR)

GLEN RIDDLE LN

014105 FT

0070/0701

011629 FT



014067 FT COUNTRY CLUB RD
 0070/2476 (SR1016 SEG 0050/0000)

DRAINAGE
 STRUCTURE LENGTH 6 FT
 0070/1289 BMSID 40/1045/0070/1289

011591 FT 2 0 40001 0 00 0069+97
 DRAINAGE
 STRUCTURE LENGTH 6 FT
 BMSID 40/1045/0070/0000
 LENGTH(AH 2476 BK 2526)

DIR: B TOTAL LEN: 2.671 MI. DIST: 04-3 SR: 1045
 LEFT MUN: DALLAS T RIGHT MUN: DALLAS T

(TWP)	0060/2215	==	
SUNNY BROOK LN			
(TWP)	0060/1812	==	
FOX HOLLOW DR			
(T852)	0060/1153	==	
	009103 FT		009065 FT 2 0 40001 0 00 0094+82 NC IREM RD FOR SR 0309 AND 1045 (CONN) MFC BEGIN = D
		==	5 0060/0000 LENGTH(AH 2526 BK 1583)
CENTER HILL RD			
(SR1044 SEG 0010/1754)	0050/0481	==	0050/0481 CENTER HILL RD (SR1044 SEG 0010/1754)
	007520 FT	==	007482 FT 1 0 00011 1 00 0023+55 HILLDONIA AV (TWP)
		==	5 0050/0000 LENGTH(AH 1583 BK 2238)
		==	0040/2139 LC TO HILLDONIA AV (CONN)
CLAUDE ST			
(T764)	0040/1038	==	
		==	0040/0657 LAKESIDE DR (BORO)
		==	0040/0604 DALLAS DALLAS B
PARSONAGE ST			
(BORO)			
LAING ST			
(BORO)	0040/0374	==	
	005282 FT	==	0040/0044 FOSTER ST (BORO)
		==	005244 FT 1 0 00011 1 00 0000+00 MFC BEGIN = C
		==	5 0040/0000 LENGTH(AH 2238 BK 0053)
0 0 00000 0 00 0000+00	005238 FT		
NC CHURCH ST			
MEMORIAL HW			
(SR0415 SEG 0014/0150)	INTER-BK		
LTH AH 000044 BK 000100	0037/0000	5	
			005191 FT 0 0 00000 0 00 0000+00 NC CHURCH ST INTER-BK MEMORIAL HW

DIR: B TOTAL LEN: 2.671 MI. DIST: 04-3 SR: 1045
 LEFT MUN: DALLAS B RIGHT MUN: DALLAS B

LTH AH 000100 BK 000082 005238 FT
 MEMORIAL HW 7035/0000
 (SR0415 SEG 0015/0174) 0033/0082

0 0 00000 0 00 0000+00 005156 FT
 MFC BEGIN = C
 LENGTH(AH 0082 BK 2230) 0033/0000

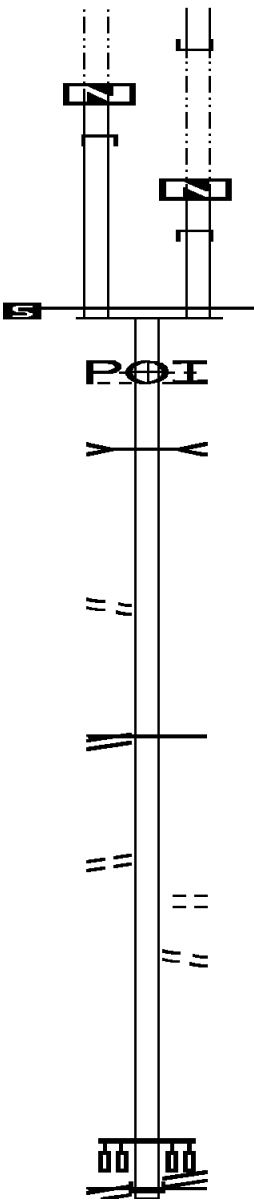
1 0 00936 0 00 0020+60 002926 FT
 FRANKLIN ST
 (BORO) 0030/0000

1 0 00936 0 00 0032+67 001807 FT
 PIONEER AV
 (SR1043 SEG 0040/2982) 0020/0000

TWP RD
 (TWP) 0010/0553

000000 FT

MEMORIAL HW
 (SR0309 SEG 0750/1265)
 (SR0309 SEG 0751/1303) 0010/0000



0036/0000 (SR0415 SEG 0014/0100)
 LTH AH 000053 BK 000100

005191 FT
 7034/0000 LTH AH 000100 BK 000035
 INTER-AHD MEMORIAL HW
 0032/0035 (SR0415 SEG 0015/0090)
 005156 FT 0 0 00000 0 00 0000+00

0032/0000 MFC BEGIN = C
 LENGTH(AH 0035 BK 2230)
 (APRA) R N FITCH AND SO
 HUNTSVILLE RD
 (BORO)
 0030/1909 TRIB TOBYS C
 STRUCTURE LENGTH 10 FT
 0030/1590 BMSID 40/1045/0030/1590

002926 FT
 0030/0000 LENGTH(AH 2230 BK 1119)

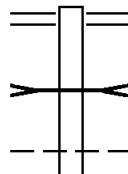
001807 FT
 0020/0000 MFC BEGIN = D
 LENGTH(AH 1119 BK 1807)

0010/0511 ORCHARD ST
 (TWP)
 FROM 0309/0751 SH
 (CONN)
 0010/0136
 000000 FT 2 0 40177 0 00 0018+39
 MEMORIAL HW
 (SR0309 SEG 0750/1265)
 (SR0309 SEG 0751/1303)

NC MAIN ST
 INTER-BK MAIN RD
 (TWP)
 MFC BEGIN = E
 0010/0000 LENGTH(AH 1807 BK 0000)

EXTRACT DATE: 12/18/2023 ROADWAY MANAGEMENT SYSTEM PAGE NUMBER: 288
 PRINT DATE: 12/19/2023 SLD COUNTY/SR - ANNUAL PRINT COUNTY: LUZERNE
 DIR: B TOTAL LEN: 5.522 MI. DIST: 04-3 SR: 1044
 LEFT MUN: FRANKLIN T RIGHT MUN: FRANKLIN T

029157 FT



029157 FT EIGHTH ST
 0120/2124 (SR1021 SEG 0100/1404)
 DRAINAGE
 STRUCTURE LENGTH 6 FT
 0120/2082 BMSID 40/1044/0120/2082
 FRANKLIN
 0120/1333 KINGSTON T

DIR: B TOTAL LEN: 5.522 MI. DIST: 04-3 SR: 1044
 LEFT MUN: FRANKLIN T RIGHT MUN: FRANKLIN T

Stationing	Structure	Length	Notes
2 0 40055 0 00 0101+42	SICKLER RD (T778)	027033 FT 0120/0000	027033 FT S 0120/0000 LENGTH(AH 2124 BK 1662)
		025371 FT	025371 FT 2 0 40055 0 00 0084+70 CHURCH RD (T726)
			S 0110/0000 LENGTH(AH 1662 BK 2904) 0100/2652 BMSID 40/1044/0100/2589
			2 0 40055 0 00 0081+52 BR ABRAHAMS
			0100/2641 BMSBG 40/1044/0100/2589
			0100/1734 FRANCIS SLOCUM PARK RD (GOVT)
PINE DR (T841)		0100/1491	
OAK DR (T842)		0100/1130	
			0100/1114 VALLEY VIEW DR (T832)
HEIGHTS DR (T838)		0100/0952	
			0100/0809 VALLEY VIEW DR (T832)
			ABRAHAMS CRK STRUCTURE LENGTH 22 FT
		022467 FT	0100/0066 BMSID 40/1044/0100/0014 022467 FT 2 0 40055 0 00 0055+45 GREEN RD (T667)
			S 0100/0000 LENGTH(AH 2904 BK 3050)
		019417 FT	019417 FT 2 0 40055 0 00 0024+34

DIR: B TOTAL LEN: 5.522 MI. DIST: 04-3 SR: 1044
 LEFT MUN: KINGSTON T RIGHT MUN: KINGSTON T

				0090/0000 LENGTH(AH 3050 BK 2434)
	016983 FT			016983 FT 2 0 40055 0 00 0000+00
KRISPIN RD (T746)	0080/0000	==	==	MANOR RD (SR1029 SEG 0090/1618) 0080/0000 LENGTH(AH 2434 BK 3961)
			==	0070/2101 GYPSY LN (TWP)
	013022 FT		---	0070/0020 KINGSTON DALLAS T 013022 FT 2 0 40054 0 00 0292+74 NC MT OLIVET RD 0070/0000 LENGTH(AH 3961 BK 1526)
	011496 FT		~	0060/0127 BMSBN 40/1044/0060/0118 2 0 40054 0 00 0306+40 BR TOBY CRK 0060/0118 BMSBG 40/1044/0060/0118 011496 FT 2 0 40054 0 00 0308+00 LOWER DEMUNDS RD (CNTY)
LOWER DEMUNDS RD (CNTY)	0060/0000	==	==	NC WYOMING RD 0060/0000 LENGTH(AH 1526 BK 1344)
SHEPARD HILL RD (T687)	0050/0833	==	==	
2 0 40131 0 00 0076+12	010152 FT			010152 FT
SEDLER RD (T819)	0050/0000	==	==	0050/0000 LENGTH(AH 1344 BK 2621)

DIR: B TOTAL LEN: 5.522 MI. DIST: 04-3 SR: 1044
 LEFT MUN: DALLAS T RIGHT MUN: DALLAS T

Stationing	Description	Stationing	Description
007531 FT		007531 FT	2 0 40131 0 00 0049+91
		0040/0000	LENGTH(AH 2621 BK 2975)
004556 FT		004556 FT	2 0 40131 0 00 0020+22
			CONYNGHAM AV
			(T765)
		0030/0000	LENGTH(AH 2975 BK 2024)
		0020/1213	LC FROM MOUNTAINEER DR
			(CONN)
		0020/1139	MOUNTAINEER DR
			(TWP)
002532 FT			TRIB TO TOBYS CREEK
		0020/0331	STRUCTURE LENGTH 11 FT
		002532 FT	BMSID 40/1044/0020/0330
			2 0 40131 0 00 0000+00
			NC HILDEBRANT RD
		0020/0000	LENGTH(AH 2024 BK 2532)
			TUNKHANNOCK HW
			(SR0309 SEG 0780/0000)
		0010/2428	OLD GRANDVIEW AV
			(T807)
CHURCH ST		0010/2215	CHURCH ST
(SR1045 SEG 0050/0481)	0010/1754	0010/1754	(SR1045 SEG 0050/0481)
MIDLAND DR			
(T815)	0010/1084		
		0010/0574	CLAUDE ST
			(T764)
000000 FT		000000 FT	2 0 40098 0 00 0019+66
			NC CENTER HILL RD
			LAKE ST
			(SR1047 SEG 0020/0000)
		INTER-BK	CENTER HILL RD
			(TWP)
			MFC BEGIN = D
		0010/0000	LENGTH(AH 2532 BK 0000)

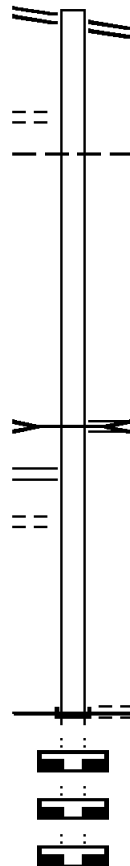
MAIN ST
 (SR1045 SEG 0020/0000) 003767 FT
 0040/2982

NEWBERRY ESTATE DR
 (PRDR) 0040/2071

000785 FT

OVERBROOK AV
 (SR1014 SEG 0040/2070) 0032/0705
 YEAGER AV
 (T777) 0032/0329
 000000 FT

000000 FT
 000000 FT
 000000 FT



003767 FT MAIN ST
 0040/2982 (SR1045 SEG 0020/0000)

0040/1615 DALLAS
 DALLAS T

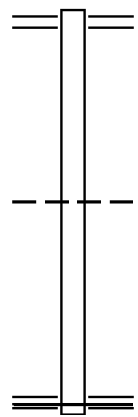
000785 FT 1 0 00936 0 00 0062+38
 DRAINAGE
 STRUCTURE LENGTH 8 FT
 BMSID 40/1043/0040/0001
 OVERBROOK RD
 (SR1014 SEG 0050/0000)
 0040/0000 LENGTH(AH 2982 BK 0785)

000000 FT 0 0 00000 0 00 0000+00
 NC PIONEER AV

DRUID HILLS ST
 (T652)
 INTER-BK PIONEER AV
 (TWP)
 MFC BEGIN = D
 0032/0000 LENGTH(AH 0785 BK 2536)
 000000 FT
 7030/0000 LENGTH(AH 2536 BK 2724)
 000000 FT
 7020/0000 LENGTH(AH 2724 BK 2576)
 000000 FT
 7010/0000 LENGTH(AH 2576 BK 0000)

EXTRACT DATE: 12/18/2023 ROADWAY MANAGEMENT SYSTEM PAGE NUMBER: 283
 PRINT DATE: 12/19/2023 SLD COUNTY/SR - ANNUAL PRINT COUNTY: LUZERNE
 DIR: B TOTAL LEN: .596 MI. DIST: 04-3 SR: 1042
 LEFT MUN: EXETER T RIGHT MUN: EXETER T

003147 FT



003147 FT MT. ZION RD
 0010/3147 (SR1031 SEG 0050/0000)

0010/1006 EXETER
 FRANKLIN T

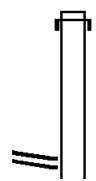
000000 FT

000000 FT 2 0 40014 1 00 0000+00
 NC PERRY RD
 BODLE RD
 (SR1033 SEG 0030/0000)
 MFC BEGIN = E
 0010/0000 LENGTH(AH 3147 BK 0000)

EXTRACT DATE: 12/18/2023 ROADWAY MANAGEMENT SYSTEM PAGE NUMBER: 282
 PRINT DATE: 12/19/2023 SLD COUNTY/SR - ANNUAL PRINT COUNTY: LUZERNE
 DIR: B TOTAL LEN: 4.474 MI. DIST: 04-3 SR: 1041
 LEFT MUN: DALLAS T RIGHT MUN: DALLAS T

023622 FT

023622 FT AH-WYOMING (65)
 INTER-AHD SR 2018 SH
 0090/1448 (SR2018 SEG 0080/3597)



2 0 40053 0 00 0227+54 022174 FT
 LAKE CATALPA RD
 (SR1026 SEG 0090/2504) 0090/0000

022174 FT
 0090/0000 LENGTH(AH 1448 BK 2744)

DIR: B TOTAL LEN: 4.474 MI. DIST: 04-3 SR: 1041
 LEFT MUN: DALLAS T RIGHT MUN: DALLAS T

019430 FT

019430 FT 2 0 40053 0 00 0200+22
 0080/0000 LENGTH(AH 2744 BK 2467)

016963 FT

016963 FT 2 0 40053 0 00 0175+25
 0070/0000 LENGTH(AH 2467 BK 2708)

014255 FT

014255 FT 2 0 40053 0 00 0148+30
 LOWER DEMUNDS RD
 (CNTY)
 NC LAKE CATALPA RD
 MFC BEGIN = D
 0060/0000 LENGTH(AH 2708 BK 3325)
 LOWER DEMUNDS RD
 0050/3191 (CNTY)

MANORVIEW DR
 (T886)

0050/1529

010930 FT

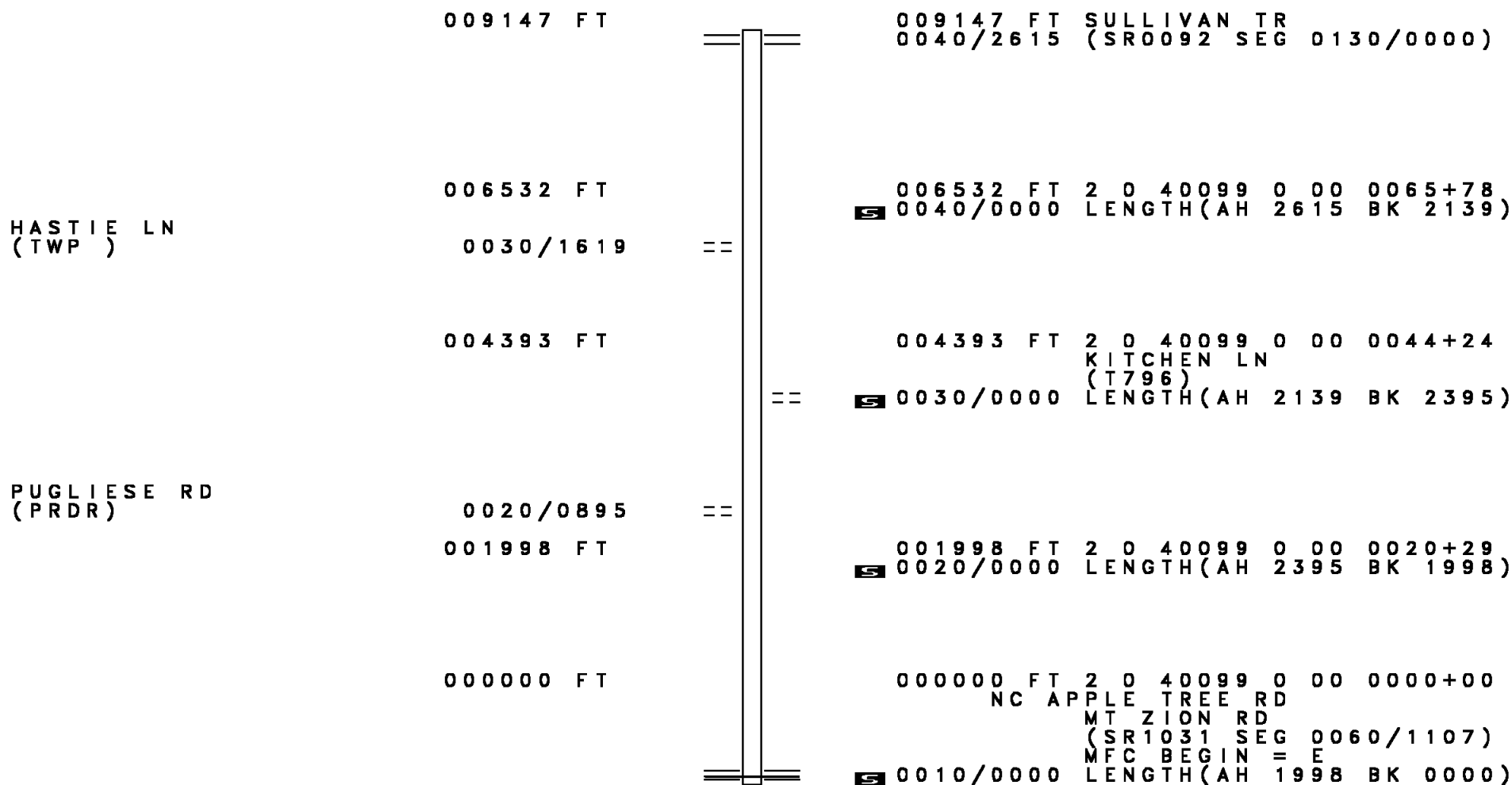
010930 FT 2 0 40053 0 00 0114+92
 0050/0000 LENGTH(AH 3325 BK 3154)

ASTER RD

DIR: B TOTAL LEN: 4.474 MI. DIST: 04-3 SR: 1041
 LEFT MUN: DALLAS T RIGHT MUN: DALLAS T

Stationing	Length	Right of Way	Property	Notes
		0040/2174		(TWP)
007776 FT	007776 FT	0040/0000	CAMPGROUND RD	2 0 40053 0 00 0083+90 LENGTH(AH 3154 BK 2559) (TB19) SEDLER RD
		0030/2539		(TWP)
005217 FT	005217 FT	0030/0000	GOODLEIGH RD	2 0 40053 0 00 0059+00 LENGTH(AH 2559 BK 2712)
		0020/1119		GLENDALOUGH RD (TWP)
002505 FT	002505 FT	0020/0000	FENWOOD DR	2 0 40053 0 00 0031+56 LENGTH(AH 2712 BK 2505)
		0010/1119		OLD UPPER DEMUNDS RD (TWP)
000000 FT	000000 FT	0010/0000	MAPLESEED DR	2 0 40053 0 00 0000+00 NC UPPER DEMUNDS RD TUNKHANNOCK HW (SR0309 SEG 0790/0493)
		0010/0000		MFC BEGIN = E LENGTH(AH 2505 BK 0000)

DIR: B TOTAL LEN: 1.732 MI. DIST: 04-3 SR: 1040
 LEFT MUN: EXETER T RIGHT MUN: EXETER T



EXTRACT DATE: 12/18/2023 ROADWAY MANAGEMENT SYSTEM PAGE NUMBER: 278
 PRINT DATE: 12/19/2023 SLD COUNTY/SR - ANNUAL PRINT COUNTY: LUZERNE
 DIR: B TOTAL LEN: .751 MI. DIST: 04-3 SR: 1039
 LEFT MUN: FRANKLIN T RIGHT MUN: FRANKLIN T

003963 FT

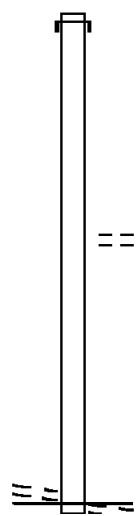
003963 FT AH-WYOMING (65)
 INTER-AHD (CO 65) SR 2003 SH
 0020/1835 (SR2003 SEG 0010/0000)

002128 FT

002128 FT 2 0 40087 0 00 0021+27
 CUMMINGS RD
 (T699)
 0020/0000 LENGTH(AH 1835 BK 2128)

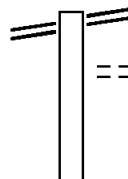
2 0 40087 0 00 0000+00 000000 FT
 ORANGE RD
 (TWP) 0010/0000

NC OLD MILL RD
 ORANGE RD
 000000 FT (TWP)
 MFC BEGIN = E
 0010/0000 LENGTH(AH 2128 BK 0000)




EXTRACT DATE: 12/18/2023 ROADWAY MANAGEMENT SYSTEM PAGE NUMBER: 277
PRINT DATE: 12/19/2023 SLD COUNTY/SR - ANNUAL PRINT COUNTY: LUZERNE
DIR: B TOTAL LEN: 2.356 MI. DIST: 04-3 SR: 1038
LEFT MUN: EXETER T RIGHT MUN: EXETER T

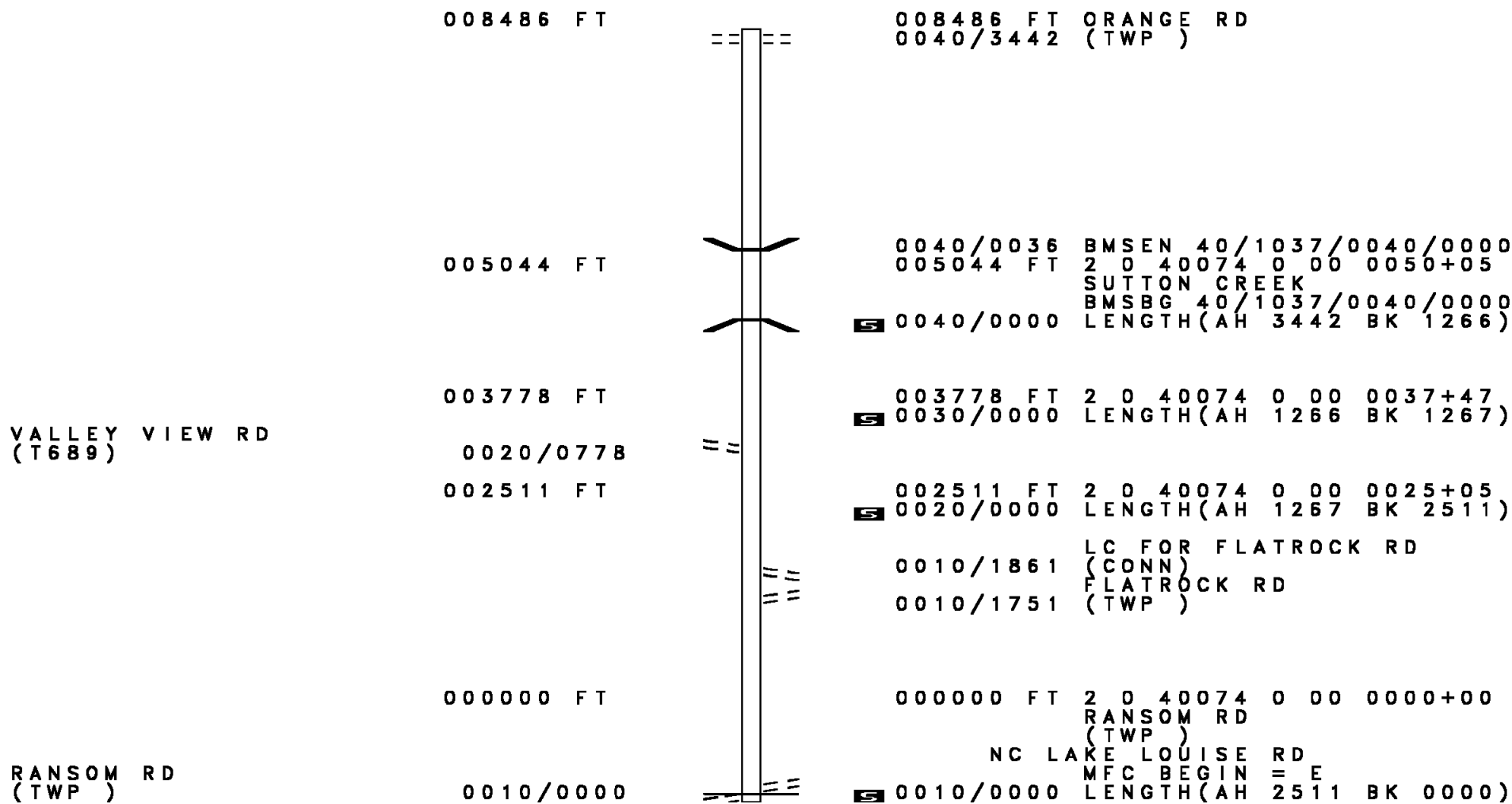
SULLIVAN TR 012440 FT
(SR0092 SEG 0070/0000) 0040/3001



012440 FT SULLIVAN TR
0040/3001 (SR0092 SEG 0070/0000)
JEAN ST
0040/2690 (TWP)

DIR: B TOTAL LEN: 2.356 MI. DIST: 04-3 SR: 1038
 LEFT MUN: EXETER T RIGHT MUN: EXETER T





EXTRACT DATE: 12/18/2023 ROADWAY MANAGEMENT SYSTEM PAGE NUMBER: 274
 PRINT DATE: 12/19/2023 SLD COUNTY/SR - ANNUAL PRINT COUNTY: LUZERNE
 DIR: B TOTAL LEN: 4.317 MI. DIST: 04-3 SR: 1036
 LEFT MUN: KINGSTON T RIGHT MUN: KINGSTON T

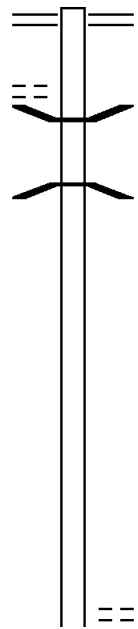
SOMERFIELDS DR
 (TWP)

022793 FT

0090/2049

020029 FT

017857 FT



022793 FT EIGHTH ST
 0090/2764 (SR1021 SEG 0080/0782)

0090/1922 BMS EN 40/1036/0090/1880
 2 0 40124 0 00 0219+19
 ABRAHAM CR
 0090/1880 BMSBG 40/1036/0090/1880

020029 FT 2 0 40124 0 00 0204+36
 0090/0000 LENGTH(AH 2764 BK 2172)

017857 FT 2 0 40124 0 00 0175+49
 0080/0000 LENGTH(AH 2172 BK 3057)

0070/2384 UNKNOWN RD
 (TWP)

DIR: B TOTAL LEN: 4.317 MI. DIST: 04-3 SR: 1036
 LEFT MUN: KINGSTON T RIGHT MUN: KINGSTON T

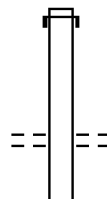
FRANCIS SLOCUM PARK RD (PARK)	0070/1528	==							
			==	0070/1262	MCDERMOTT LN (TWP)				
	014800 FT			014800 FT	2 0 40124 0 00 0144+80 BUNKERHILL RD (T724)				
			==	S 0070/0000	LENGTH(AH 3057 BK 3768)				
			==	0060/1962	ELLEN DR (TB24)				
	011032 FT			011032 FT	2 0 40124 0 00 0111+66				
				S 0060/0000	LENGTH(AH 3768 BK 2609)				
TAMANINI DR (TWP)	0050/1562	==							
2 0 40124 0 00 0085+57 MANOR DR (SR1029 SEG 0060/1192)	008423 FT			008423 FT	DUG RD (SR1029 SEG 0060/1192)				
	0050/0000			S 0050/0000	LENGTH(AH 2609 BK 1807)				
OLD CARVERTON RD (TB62)	0040/0197 006616 FT	==							
				006616 FT	2 0 40124 0 00 0067+80 LEONARDS CRK STRUCTURE LENGTH 10 FT BMSID 40/1036/0040/0000				
				S 0040/0000	LENGTH(AH 1807 BK 2717)				

DIR: B TOTAL LEN: 4.317 MI. DIST: 04-3 SR: 1036
 LEFT MUN: KINGSTON T RIGHT MUN: KINGSTON T

Street Name (Municipality)	Segment ID	Length (FT)	Start Stationing	End Stationing	Notes
OLD CARVERTON RD (T862)	0030/1963				Intersecting Hillside St
	003899 FT		003899 FT	2 0 40 124 0 00 0044+70	Intersecting Spring Garden St (T625)
	0030/0000				Length (AH 2717 BK 2230) Staubb Rd (T791)
	0020/1783				
	001669 FT		001669 FT	2 0 40 124 0 00 0016+95	Intersecting Hill St (T623)
	0020/0000				Length (AH 2230 BK 1669) Maple St (T821)
	0010/1372				
LAUREL LN (PRDR)	0010/1299				Intersecting Holly St (T619)
	0010/1050				Leonards Crk Structure Length 16 FT
	0010/0873				BMSID 40/1036/0010/0873
OAK ST (T807)	0010/0865				Intersecting BMSEN 40/1036/0010/0388
	0010/0405				Leonards Crk BMSBG 40/1036/0010/0388
	0010/0388				BMSEN 40/1036/0010/0097
	0010/0128				TOBY CREEK
	0010/0097				BMSBG 40/1036/0010/0097
	000000 FT				Intersecting Old Carverton Rd (SR0309 SEG 0711/0000)
	000000 FT				Intersecting Old Carverton Rd (SR0309 SEG 0710/0000)
	000000 FT				Intersecting Church Rd (T617) MFC BEGIN = C
	0010/0000				Length (AH 1669 BK 0000)

EXTRACT DATE: 12/18/2023 ROADWAY MANAGEMENT SYSTEM PAGE NUMBER: 271
PRINT DATE: 12/19/2023 SLD COUNTY/SR - ANNUAL PRINT COUNTY: LUZERNE
DIR: B TOTAL LEN: 2.024 MI. DIST: 04-3 SR: 1035
LEFT MUN: FRANKLIN T RIGHT MUN: FRANKLIN T

010688 FT



010688 FT AH-WYOMING (65)
INTER-AHD VILLAGE RD
0040/3205 (SR2011 SEG 0010/0000)

0040/1861 LOCKVILLE RD
(TB23)

DIR: B TOTAL LEN: 2.024 MI. DIST: 04-3 SR: 1035
 LEFT MUN: FRANKLIN T RIGHT MUN: FRANKLIN T

CIDER RUN RD
 (T824)
 VILLAGE RD
 (TWP)

007483 FT

0040/0011 BMS EN 40/1035/0040/0000
 007483 FT 2 0 40052 0 01 0270+69
 CIDER RUN
 BMSBG 40/1035/0040/0000
 0040/0000 LENGTH(AH 3205 BK 2506)

0030/0655

NC V I LLAGE RD
 CORAY CREEK
 STRUCTURE LENGTH 10 FT
 0030/0655 BMSID 40/1035/0030/0655
 0030/0280 MFC BEGIN = D
 0030/0277 BMS EN 40/1035/0030/0268
 2 0 40052 0 01 0248+34
 CIDER RUN CK

004977 FT

0030/0268 BMSBG 40/1035/0030/0268
 004977 FT 2 0 40052 0 01 0245+95
 CULVER HILL RD
 (SR1046 SEG 0010/0000)
 0030/0000 LENGTH(AH 2506 BK 2562)


0020/1688 BMS EN 40/1035/0020/1673
 2 0 40052 0 01 0237+01
 CIDER RUN
 0020/1673 BMSBG 40/1035/0020/1673

002415 FT

002415 FT 2 0 40052 0 01 0220+28
 0020/0000 LENGTH(AH 2562 BK 2415)

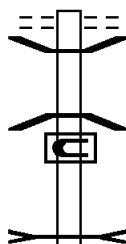
000000 FT

000000 FT 2 0 40052 0 01 0196+00
 NC C I DER RUN RD
 SUTTON CREEK RD
 (TWP)
 MFC BEGIN = E
 0010/0000 LENGTH(AH 2415 BK 0000)



DIR: B TOTAL LEN: 1.326 MI. DIST: 04-3 SR: 1034
 LEFT MUN: LAKE T RIGHT MUN: LAKE T

006999 FT

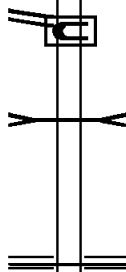


006999 FT LOYALVILLE RD
 0020/3432 (T779)
 0020/3106 BMSID 40/1034/0020/3098
 2 0 40065 0 00 0067+10
 BR HARVEYS
 0020/3098 BMSBG 40/1034/0020/3098
 0020/2338
 DRAINAGE
 STRUCTURE LENGTH 5 FT
 0020/2333 BMSID 40/1034/0020/2333

003567 FT

003567 FT 2 0 40065 0 00 0036+23
 0020/0000 LENGTH(AH 3432 BK 3567)

HICKORY TREE RD
 (SR1057 SEG 0010/0000) 0010/0380

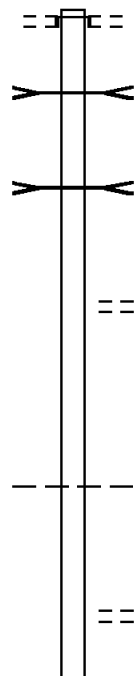


000000 FT

0010/0149 NC PINE TREE RD
 PIKES CREEK
 STRUCTURE LENGTH 17 FT
 0010/0132 BMSID 40/1034/0010/0132
 000000 FT 2 0 40065 0 00 0000+00
 NC HICKORY TREE RD
 SR 0029 SH
 (SR0029 SEG 0340/0000)
 MFC BEGIN = E
 0010/0000 LENGTH(AH 3567 BK 0000)

016774 FT

016774 FT
 INTER-AHD MILLER RD
 (TWP)
 0060/3274 SUTTON CREEK RD
 (CNTY)
 SUTTON CREEK
 STRUCTURE LENGTH 22 FT
 0060/3113 BMSID 40/1033/0060/3113
 TR SUTTON CK
 STRUCTURE LENGTH 6 FT
 0060/2460 BMSID 40/1033/0060/2460



013500 FT

0060/1134 HOFFMAN RD
 (PRDR)
 013500 FT 2 0 40014 0 00 0134+98
 0060/0000 LENGTH(AH 3274 BK 2303)

0050/1360 EXETER
 FRANKLIN T

2 0 40014 0 00 0111+95 011197 FT
 LEWIS RD

0050/0017 LEWIS RD
 011197 FT (T669)

DIR: B TOTAL LEN: 3.177 MI. DIST: 04-3 SR: 1033
 LEFT MUN: FRANKLIN T RIGHT MUN: FRANKLIN T

Stationing	Notes	Stationing	Notes
(T669) 0050/0000	==	0050/0000	LENGTH(AH 2303 BK 2175) TR UNKNWN CK STRUCTURE LENGTH 7 FT
	><	0040/2130	BMSID 40/1033/0040/2130
009022 FT		009022 FT	2 0 40014 0 00 0090+02
		0040/0000	LENGTH(AH 2175 BK 2308)
006714 FT		006714 FT	2 0 40014 0 00 0067+00 PERRY RD (SR1042 SEG 0010/0000)
	=	0030/0000	LENGTH(AH 2308 BK 3599)
003115 FT		003115 FT	2 0 40014 0 00 0031+01
		0020/0000	LENGTH(AH 3599 BK 3115)
000000 FT		000000 FT	2 0 40014 0 00 0000+00 NC BODLE RD EIGHTH ST (SR1021 SEG 0100/0000) MFC BEGIN = E
	==	0010/0000	LENGTH(AH 3115 BK 0000)

EXTRACT DATE: 12/18/2023 ROADWAY MANAGEMENT SYSTEM PAGE NUMBER: 266
 PRINT DATE: 12/19/2023 SLD COUNTY/SR - ANNUAL PRINT COUNTY: LUZERNE

DIR: B TOTAL LEN: 3.294 MI. DIST: 04-3 SR: 1032
 LEFT MUN: LAKE T RIGHT MUN: LAKE T

BEECH LN
 (TWP)

017393 FT

017393 FT CHURCH RD
 0070/3542 (SR1030 SEG 0060/0000)

0070/2306

013851 FT

013851 FT 2 0 40115 0 00 0130+05
 0070/0000 LENGTH(AH 3542 BK 2360)

0060/0810 BMS EN 40/1032/0060/0799
 2 0 40115 0 00 0114+50
 BRANCH BEAR HOLLOW CRK

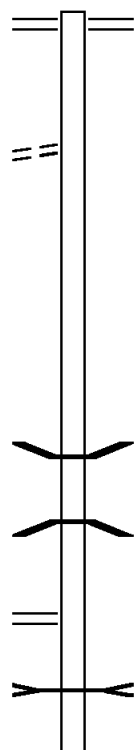
0060/0799 BMS BG 40/1032/0060/0799

2 0 40115 0 00 0106+50 011491 FT
 SCHOOL HOUSE RD
 (SR1055 SEG 0010/0000) 0060/0000

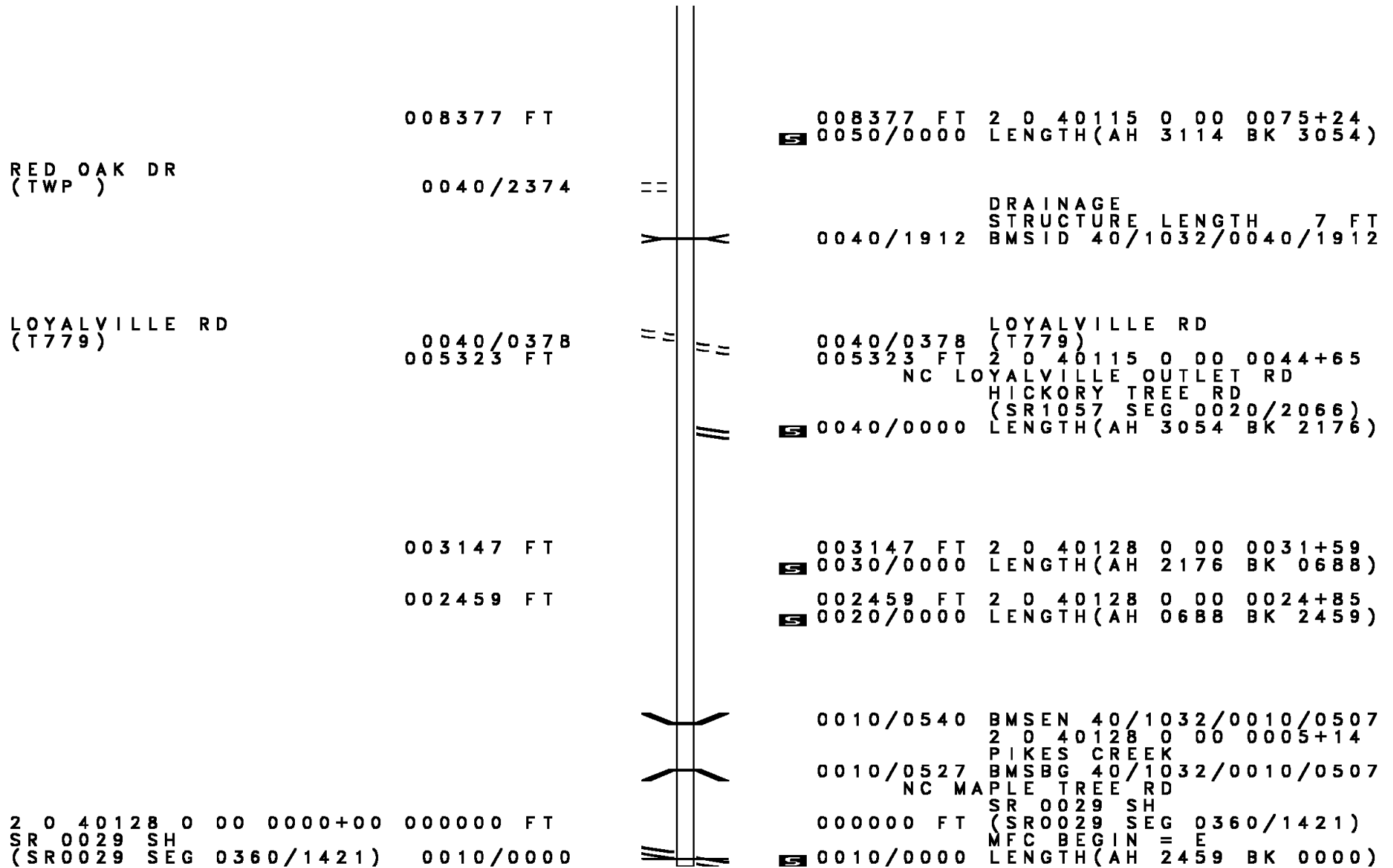
011491 FT

0060/0000 LENGTH(AH 2360 BK 3114)
 DRAINAGE

0050/2984 BMS ID 40/1032/0050/2900
 STRUCTURE LENGTH 6 FT



DIR: B TOTAL LEN: 3.294 MI. DIST: 04-3 SR: 1032
 LEFT MUN: LAKE T RIGHT MUN: LAKE T



008377 FT

008377 FT 2 0 40115 0 00 0075+24
 0050/0000 LENGTH(AH 3114 BK 3054)

RED OAK DR
 (TWP)

0040/2374

==

0040/1912 DRAINAGE STRUCTURE LENGTH 7 FT
 BMSID 40/1032/0040/1912

LOYALVILLE RD
 (T779)

0040/0378
 005323 FT

==

0040/0378 LOYALVILLE RD (T779)
 005323 FT 2 0 40115 0 00 0044+65
 NC LOYALVILLE OUTLET RD
 HICKORY TREE RD (SR1057 SEG 0020/2066)
 0040/0000 LENGTH(AH 3054 BK 2176)

003147 FT

003147 FT 2 0 40128 0 00 0031+59
 0030/0000 LENGTH(AH 2176 BK 0688)

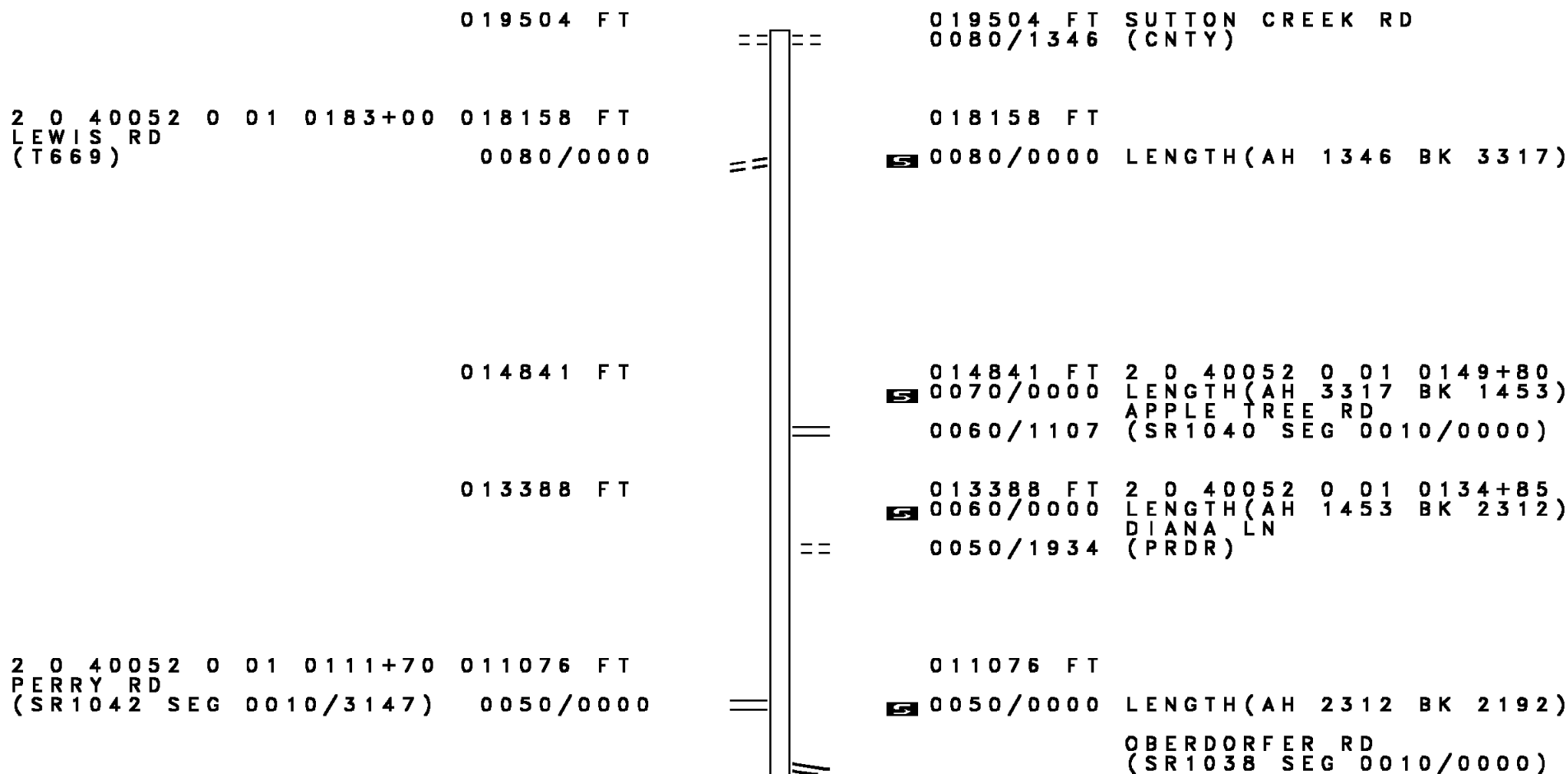
002459 FT

002459 FT 2 0 40128 0 00 0024+85
 0020/0000 LENGTH(AH 0688 BK 2459)


2 0 40128 0 00 0000+00 000000 FT
 SR 0029 SH
 (SR0029 SEG 0360/1421) 0010/0000

0010/0540 BMS EN 40/1032/0010/0507
 2 0 40128 0 00 0005+14
 PIKES CREEK
 0010/0527 BMSBG 40/1032/0010/0507
 NC MA PLE TREE RD
 SR 0029 SH
 (SR0029 SEG 0360/1421)
 MFC BEGIN = E
 0010/0000 LENGTH(AH 2459 BK 0000)

DIR: B TOTAL LEN: 3.694 MI. DIST: 04-3 SR: 1031
 LEFT MUN: EXETER T RIGHT MUN: EXETER T



DIR: B TOTAL LEN: 3.694 MI. DIST: 04-3 SR: 1031
 LEFT MUN: EXETER T RIGHT MUN: EXETER T



0040/1514 MFC BEGIN = E

008884 FT

008884 FT 2 0 40052 0 00 0089+56
 ROZELLE RD
 (T794)

5 0040/0000 LENGTH(AH 2192 BK 2435)

0030/1737 SCHOOLEY RD
 (SR1025 SEG 0060/2996)

006449 FT

006449 FT 2 0 40052 0 00 0065+11
 CAMP GROUND RD
 (SR1067 SEG 0030/2455)

5 0030/0000 LENGTH(AH 2435 BK 3010)

MENHENNET LN
 (PRDR)

0020/1570

0020/0005
 003439 FT 2 0 40052 0 00 0035+01
 TR ABRHMS CK

5 0020/0000 STRUCTURE LENGTH 5 FT
 BMSID 40/1031/0020/0000
 LENGTH(AH 3010 BK 3439)

0010/2896 EXETER
 KINGSTON T

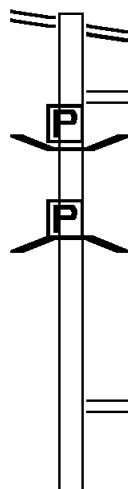
2 0 40052 0 00 0000+00 000000 FT
 EIGHTH ST
 (SR1021 SEG 0080/2420) 0010/0000

NC MT ZION RD
 EIGHTH ST
 000000 FT (SR1021 SEG 0080/2420)
 MFC BEGIN = D

5 0010/0000 LENGTH(AH 3439 BK 0000)

EXTRACT DATE: 12/18/2023 ROADWAY MANAGEMENT SYSTEM PAGE NUMBER: 262
 PRINT DATE: 12/19/2023 SLD COUNTY/SR - ANNUAL PRINT COUNTY: LUZERNE
 DIR: B TOTAL LEN: 2.722 MI. DIST: 04-3 SR: 1030
 LEFT MUN: LAKE T RIGHT MUN: LAKE T

LEHMAN OUTLET RD 014372 FT
 (SR1049 SEG 0080/1353) 0060/1911



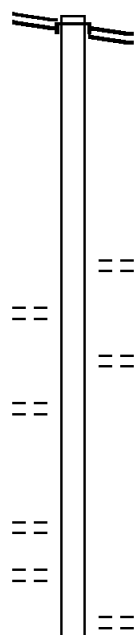
012461 FT

014372 FT LEHMAN OUTLET RD
 0060/1911 (SR1049 SEG 0080/1353)
 0060/1255 LOCUST TREE RD
 (SR1053 SEG 0010/0945)
 0060/1212 BMSEN 40/1030/0060/1225
 BRIDGE POSTED (TONS)
 2 0 40063 0 00 0126+46
 SGL 10 COMB 10
 0060/1201 HARVEY CREEK
 BMSBG 40/1030/0060/1225
 012461 FT 2 0 40063 0 00 0126+46
 LOYALVILLE OUTLET RD
 (SR1032 SEG 0070/3542)
 0060/0000 LENGTH(AH 1911 BK 2345)

DIR: B TOTAL LEN: 2.722 MI. DIST: 04-3 SR: 1030
 LEFT MUN: LAKE T RIGHT MUN: LAKE T

010116 FT		010116 FT 2 0 40063 0 00 0102+62
		0050/0000 LENGTH(AH 2345 BK 3124)
006992 FT		006992 FT 2 0 40063 0 00 0072+93
		NC CHURCH RD
		SCHOOL HOUSE RD
		(SR1055 SEG 0030/0000)
		0040/0000 LENGTH(AH 3124 BK 1917)
TULIP RD (SR1065 SEG 0010/0000)	0030/1309	
005075 FT		005075 FT 2 0 40063 0 00 0052+25
		0030/0000 LENGTH(AH 1917 BK 2576)
002499 FT		002499 FT 2 0 40063 0 00 0024+91
		0020/0000 LENGTH(AH 2576 BK 2499)
000000 FT		0010/0328 BEAR HOLLOW RD
		(T754)
		000000 FT 2 0 40063 0 00 0000+00
		NC CHESTNUT TREE RD
		SR 0029 SH
		(SR0029 SEG 0410/0000)
		MFC BEGIN = E
		0010/0000 LENGTH(AH 2499 BK 0000)

	025040 FT		025040 FT	
MT OLIVET RD (SR1044 SEG 0080/0000)	0090/1618		INTER-AHD KRISPIN RD (T746) MT OLIVET RD (SR1044 SEG 0080/0000)	0090/1618
	023422 FT			
			2 0 40054 0 00 0236+98 5 0090/0000 LENGTH(AH 1618 BK 3377)	
HOWELL RD (T654)	0080/1784	==	0080/2268 BRAMBLEWOOD DR (TWP)	
SHADETREE RD (T805)	0080/0943	==	0080/1286 HILLTOP DR (TB35)	
2 0 40054 0 00 0203+00 020045 FT			020045 FT	
GREENPOND RD (T825)	0080/0000	==	5 0080/0000 LENGTH(AH 3377 BK 2748)	
HARRIS HILL RD (T846)	0070/2476	==		
		==	0070/2170 GREEN RD (T667)	



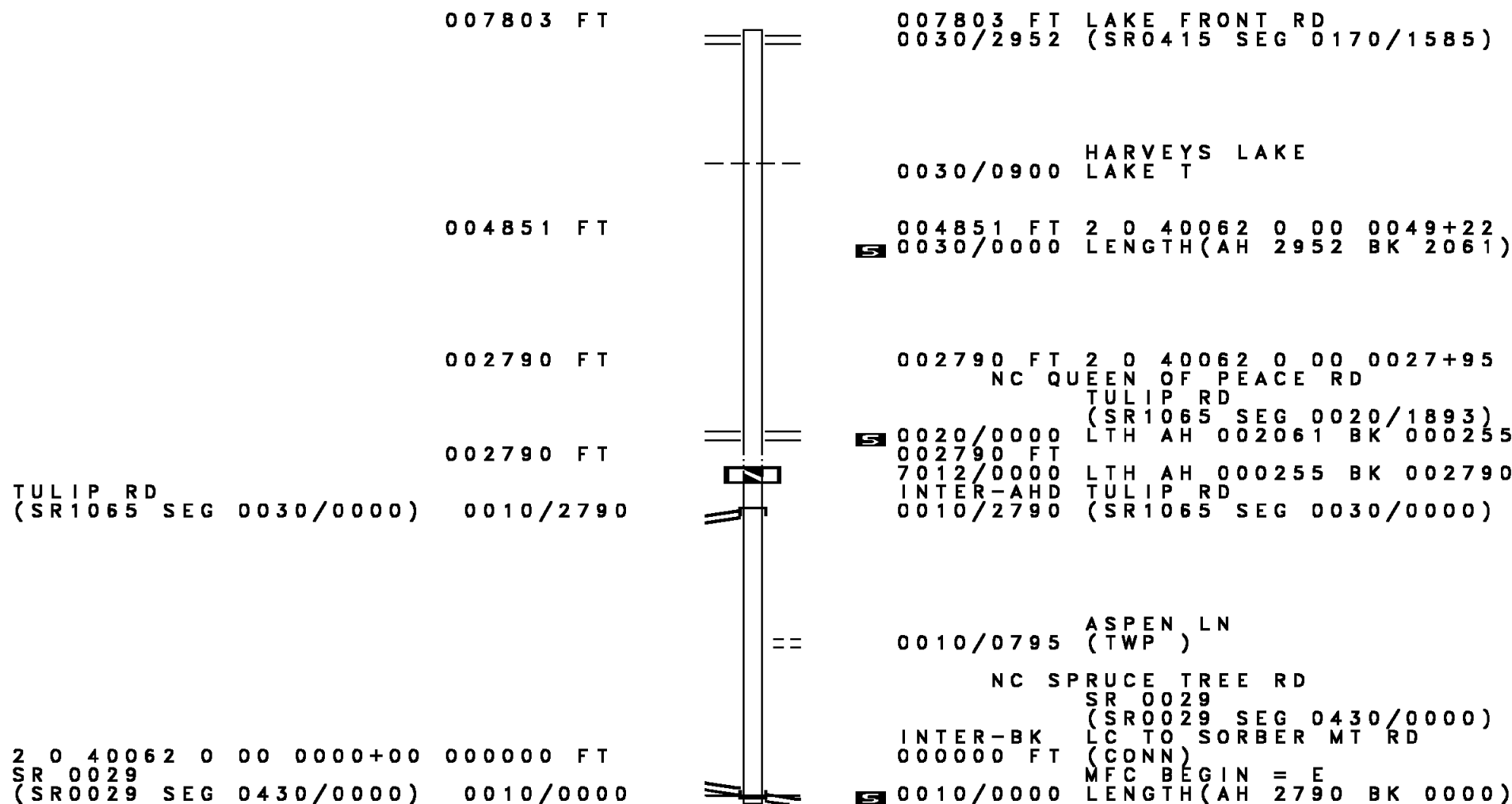
DIR: B TOTAL LEN: 4.742 MI. DIST: 04-3 SR: 1029
 LEFT MUN: KINGSTON T RIGHT MUN: KINGSTON T

CRANE RD (T667)	0070/2152	==			
			==	0070/1634	TILLER RD (TWP)
			==	0070/1093	WAKEFIELD RD (TWP)
	017297 FT		==	0070/0349	MAPLE LEAF RD (TWP)
				017297 FT	2 0 40054 0 00 0175+41
				█ 0070/0000	LENGTH(AH 2748 BK 2766)
					NC MANOR DR
			==	0060/1192	CARVERTON RD (SR1036 SEG 0050/0000)
TERRACE AV (T804)	0060/0438	==			
2 0 40054 0 00 0149+79	014531 FT		==	014531 FT	
HIGHLAND AV (T847)	0060/0000	==		█ 0060/0000	LENGTH(AH 2766 BK 2827)
MEADOWCREST DR (T665)	0050/2268	==			
	011704 FT			011704 FT	2 0 40054 0 00 0119+20
			==	█ 0050/0000	ATHERHOLT DR (T629) LENGTH(AH 2827 BK 3517)
HIGHWOODS RD (PRDR)	0040/1470	==			
	008187 FT		==	0040/0785	NC DUG RD BUNKER HILL RD (T631)
				008187 FT	2 0 40054 0 00 0083+90

DIR: B TOTAL LEN: 4.742 MI. DIST: 04-3 SR: 1029
 LEFT MUN: KINGSTON T RIGHT MUN: KINGSTON T

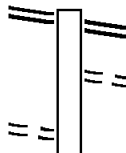
Stationing	Segment Description	Length	Notes
	PRIVATE RD (PRDR)	0040/0000	LENGTH(AH 3517 BK 3329)
004858 FT	NC BUNKER HILL RD	0030/0000	LENGTH(AH 3329 BK 2563)
	KINGSTON LUZERNE B	0020/1375	
2 0 40054 0 00 0024+90 002295 FT	WILLARD ST (BORO)	0020/0000	LENGTH(AH 2563 BK 2295)
	UNKNOWN AL (BORO)	0010/2149	
	PENROSE ST (BORO)	0010/1549	
	PARRY ST (BORO)	0010/1230	(SR1015 SEG 0050/0670)
	NC NORTH ST	0010/0755	MFC BEGIN = D
000000 FT	HUGHES ST (BORO)	0010/0160	
	NC KELLY ST	000000 FT	2 0 40054 0 00 0000+00
	MAIN ST (SR1008)		SEG 0010/0221
	INTER-BK MAIN ST (SR1008)		SEG 0010/0221
PARRY ST (BORO)	MFC BEGIN = C	0010/0000	LENGTH(AH 2295 BK 0000)

DIR: B TOTAL LEN: 1.478 MI. DIST: 04-3 SR: 1028
 LEFT MUN: HARVEYS LAKE B RIGHT MUN: HARVEYS LAKE B



EXTRACT DATE: 12/18/2023 ROADWAY MANAGEMENT SYSTEM PAGE NUMBER: 256
 PRINT DATE: 12/19/2023 SLD COUNTY/SR - ANNUAL PRINT COUNTY: LUZERNE
 DIR: B TOTAL LEN: 1.039 MI. DIST: 04-3 SR: 1027
 LEFT MUN: EXETER B RIGHT MUN: EXETER B

EXETER AV 005488 FT
 (SR0092 SEG 0030/0000) 0020/2659



005488 FT EXETER AV
 0020/2659 (SR0092 SEG 0030/0000)
 0020/2164 MILLER ST
 (BORO)

STEVENS LN
 (BORO) 0020/1546

DIR: B TOTAL LEN: 1.039 MI. DIST: 04-3 SR: 1027
 LEFT MUN: EXETER B RIGHT MUN: EXETER B

Stationing	Right-of-Way Description	Stationing	Right-of-Way Description
		0020/1448	LUZERNE AV (BORO)
		0020/1262	WISNER ST (BORO)
		0020/0990	UNKNOWN AL (BORO)
		0020/0737	DAMON ST (BORO)
		0020/0626	MONTGOMERY AV (BORO)
002829 FT		002829 FT	1 0 00514 0 00 0028+95 DELAWARE AV (BORO)
FOX HILL RD (PRDR)		0020/0000	LENGTH(AH 2659 BK 2829)
0010/2587		0010/2446	EXETER WEST PITTSTON B PHILADELPHIA AV (BORO)
PACKER AV (BORO)		0010/2177	(BORO)
0010/2124		0010/1599	(AAR 266098S)#TRKS 01 BALTIMORE AV (BORO)
		0010/1574	SIXTH ST (BORO)
		0010/1448	CHASE ST (BORO)
		0010/1297	BOSTON AV (BORO)
		0010/1032	PACIFIC AV (BORO)
		0010/0759	LC TO PACIFIC AV (CONN)
PACKER AV (BORO)		0010/0715	MERCER AV (BORO)
0010/0643		0010/0643	(BORO)
000000 FT		000000 FT	1 0 00514 0 00 0000+00 WYOMING AV (SRO011 SEG 0700/0000)
			NC TU NKHANNOCK AV (BORO)
		INTER-BK	WYOMING AV (SRO011 SEG 0700/0000)
		0010/0000	MFC BEGIN = C LENGTH(AH 2829 BK 0000)

EXTRACT DATE: 12/18/2023 ROADWAY MANAGEMENT SYSTEM PAGE NUMBER: 254
PRINT DATE: 12/19/2023 SLD COUNTY/SR - ANNUAL PRINT COUNTY: LUZERNE

DIR: B TOTAL LEN: 3.953 MI. DIST: 04-3 SR: 1026
LEFT MUN: DALLAS T RIGHT MUN: DALLAS T

PLATTSBURG RD 020870 FT
(SR1041 SEG 0090/0000) 0090/2504



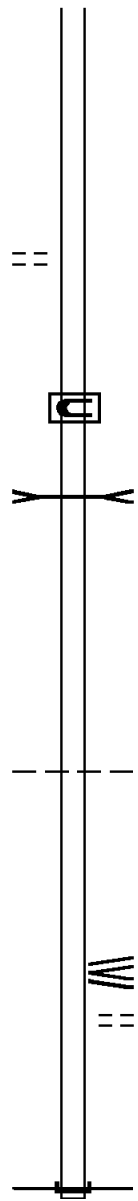
020870 FT
INTER-AHD LAKE CATALPA RD
0090/2504 (SR1041 SEG 0090/0000)

DIR: B TOTAL LEN: 3.953 MI. DIST: 04-3 SR: 1026
 LEFT MUN: DALLAS T RIGHT MUN: DALLAS T

Stationing	Notes	Stationing	Notes
018366 FT		018366 FT	2 0 40051 0 00 0049+09 0090/0000 LENGTH(AH 2504 BK 2433)
015933 FT	==	0080/0284 MEADOW VIEW DR (BORO) 015933 FT 2 0 40051 0 00 0024+88 0080/0000 LENGTH(AH 2433 BK 2487)	
TUNKHANNOCK RD (SR0309 SEG 0840/0000) 0070/0705	==	0070/0705 NC LAKE CATALPA RD TUNKHANNOCK RD (SR0309 SEG 0840/0000) 0070/0426 BMS EN 40/1026/0070/0389 2 0 40051 0 00 0003+92 LEONARD CRK 0070/0389 BMSBG 40/1026/0070/0389 013446 FT 2 0 40051 0 00 0000+00 OLD TUNKHANNOCK RD (T790) MFC BEGIN = E 0070/0000 LENGTH(AH 2487 BK 1775)	
013446 FT		0060/0379 BMS EN 40/1026/0060/0367 2 0 40119 0 00 0113+46 LEONARD CREEK 0060/0367 BMSBG 40/1026/0060/0367 011671 FT 2 0 40119 0 00 0109+55 LAKE ST (SR1047 SEG 0070/3706) 0060/0000 LENGTH(AH 1775 BK 2413)	
011671 FT		009258 FT	2 0 40119 0 00 0085+35
009258 FT			

DIR: B TOTAL LEN: 3.953 MI. DIST: 04-3 SR: 1026
 LEFT MUN: DALLAS T RIGHT MUN: DALLAS T

2 0 40119 0 00 0061+20 006843 FT
 GOODRICH RD
 (T776) 0040/0000



0050/0000 LENGTH(AH 2413 BK 2415)

006843 FT

0040/0000 LENGTH(AH 2415 BK 3712)

0030/1534

UNKNOWN
 STRUCTURE LENGTH 4 FT
 BMSID 40/1026/0030/1530

003131 FT

003131 FT 2 0 40119 0 00 0023+88
 0030/0000 LENGTH(AH 3712 BK 2378)

000753 FT

0020/0725 DALLAS HARVEYS LAKE B
 000753 FT 2 0 40119 0 00 0000+00
 LAKESIDE DR
 (SR1415 SEG 0070/0000)
 NC KUNKLE RD
 LAKESIDE DR
 (SR1415 SEG 0070/0000)
 0020/0000 LENGTH(AH 2378 BK 0753)
 GWILLIAMS AV
 (BORO)

000000 FT

000000 FT 2 0 40114 0 00 0008+80
 NC BEAUMONT HILL RD
 INTER-BK (CO65) SR 2001 SH
 (SR2001 SEG 0010/0000)
 MFC BEGIN = D
 BK-WYOMING (65)
 0010/0000 LENGTH(AH 0753 BK 0000)

DIR: B TOTAL LEN: 3.234 MI. DIST: 04-3 SR: 1025
 LEFT MUN: EXETER T RIGHT MUN: EXETER T

MT ZION RD 017073 FT
 (SR1031 SEG 0030/1737) 0060/2996

017073 FT MT ZION RD
 0060/2996 (SR1031 SEG 0030/1737)

014077 FT

014077 FT 2 0 40158 0 00 0031+42
 0060/0000 LENGTH(AH 2996 BK 2753)

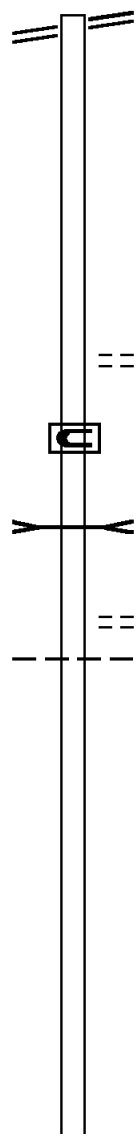
0050/1643 DELLA LN
 (TWP)

011324 FT

0050/0341 BR HICKS CREEK
 STRUCTURE LENGTH 15 FT
 0050/0326 BMSID 40/1025/0050/0326
 011324 FT 2 0 40158 0 00 0000+00
 SEARFOSS RD
 (T424)
 0050/0000 LENGTH(AH 2753 BK 3591)
 0040/3169 EXETER
 EXETER B

007733 FT

007733 FT 2 0 40151 0 00 0028+11
 0040/0000 LENGTH(AH 3591 BK 2811)

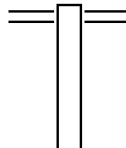


DIR: B TOTAL LEN: 3.234 MI. DIST: 04-3 SR: 1025
 LEFT MUN: EXETER B RIGHT MUN: EXETER B

Stationing	Description	Stationing	Description
004922 FT		004922 FT	2 0 40151 0 00 0000+00 SLOCUM AV (SR1010 SEG 0100/0000) MFC BEGIN = E
		5 0030/0000	LENGTH(AH 2811 BK 2416)
STURMER ST (TWP)	0020/0533		
CHESTNUT ST (TWP)	0020/0234		
002506 FT		0020/0020	BMSEN 40/1025/0020/0000
		002506 FT	2 0 40183 0 00 0026+37 HICKS CREEK BMSBG 40/1025/0020/0000
PRIVATE DR (PRDR)	0010/2384	5 0020/0000	LENGTH(AH 2416 BK 2506)
		0010/2384	(APRA) LEHIGH CONSTRUCT
		0010/2285	(AAR 361621R)#TRKS 01 COOLIDGE ST (BORO)
		0010/2216	WARSAW ST (BORO)
		0010/1942	HOOVER ST (BORO)
		0010/1622	(BORO)
PORTABLE SPACE DR (PRDR)	0010/1273	0010/1273	(APRA) PORTABLE SPACE D MASON ST (BORO)
		0010/1132	MASON CT (BORO)
		0010/0942	(BORO)
		0010/0913	(AAR 266094P)#TRKS 01
LAIRDS ST (BORO)	0010/0886		
		0010/0489	CEDAR ST (BORO) UNKNOWN AL (BORO)
000000 FT		0010/0165	(BORO)
		000000 FT	2 0 40183 0 00 0000+00 NC SC HOOLEY AV WYOMING AV (SR0011 SEG 0690/0000)
		INTER-BK	SCHOOLEY ST (BORO) MFC BEGIN = D
		5 0010/0000	LENGTH(AH 2506 BK 0000)


EXTRACT DATE: 12/18/2023 ROADWAY MANAGEMENT SYSTEM PAGE NUMBER: 249
PRINT DATE: 12/19/2023 SLD COUNTY/SR - ANNUAL PRINT COUNTY: LUZERNE
DIR: B TOTAL LEN: 2.190 MI. DIST: 04-3 SR: 1024
LEFT MUN: DALLAS T RIGHT MUN: DALLAS T

011563 FT



011563 FT LAKE ST
0050/2664 (SR1047 SEG 0070/0000)

DIR: B TOTAL LEN: 2.190 MI. DIST: 04-3 SR: 1024
 LEFT MUN: DALLAS T RIGHT MUN: DALLAS T



DIR: B TOTAL LEN: .531 MI. DIST: 04-3 SR: 1023
 LEFT MUN: WEST WYOMING B RIGHT MUN: WEST WYOMING B

E AV
 (BORO)
 D AV
 (BORO)
 C AV
 (BORO)
 B AV
 (BORO)

 A AV
 (BORO)

002806 FT

0010/2139

0010/1864

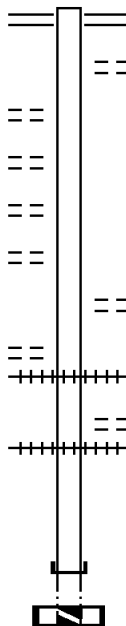
0010/1583

0010/1302

0010/1023

000000 FT

000000 FT



002806 FT SHOEMAKER AV
 0010/2806 (SR1010 SEG 0080/0000)
 N FIFTH ST
 0010/2661 (BORO)

0010/1092 FIFTH ST
 (BORO)

0010/0573 (AAR 361622X)#TRKS 01
 APOLLO DR
 (BORO)

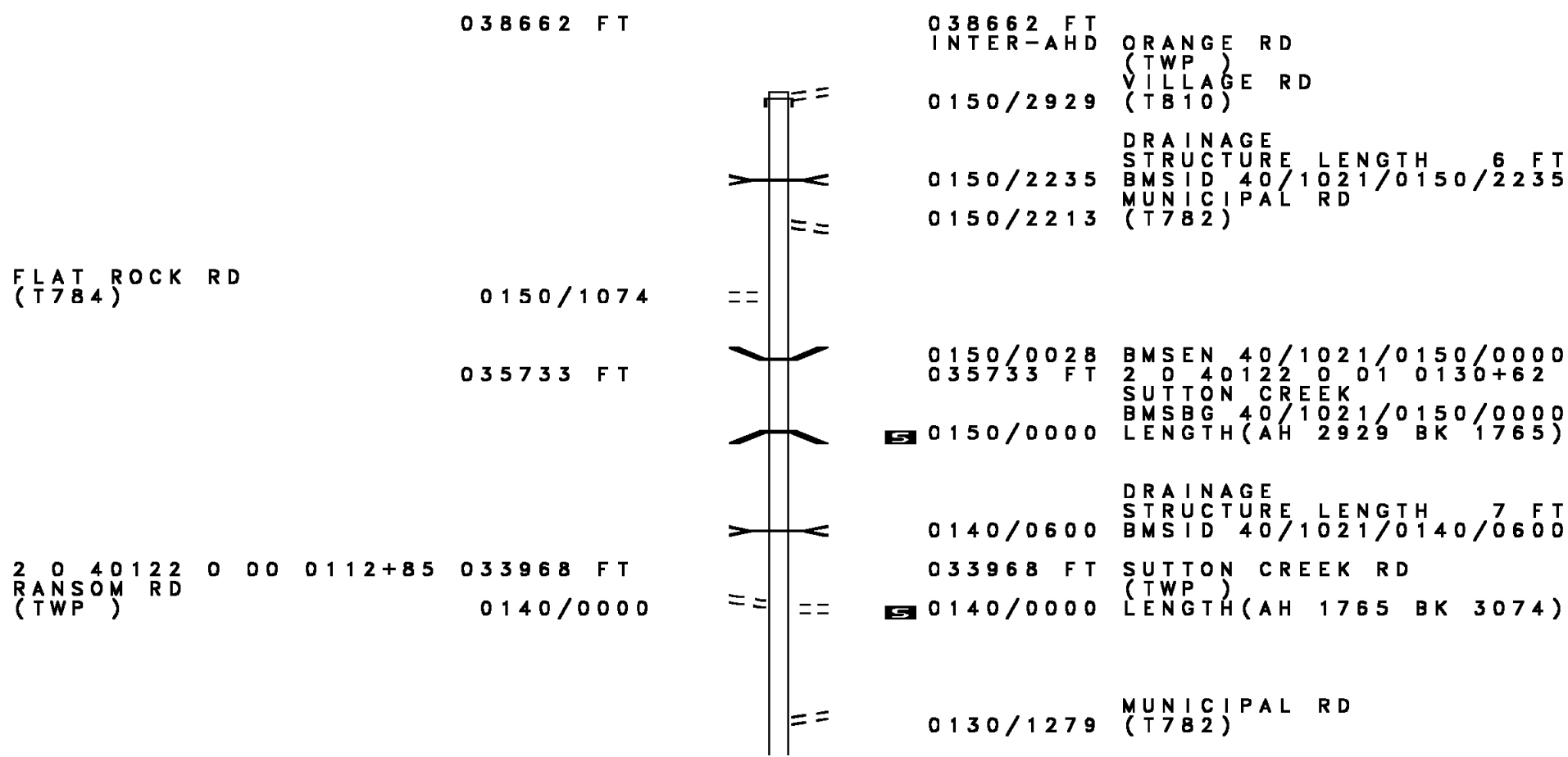
0010/0536 (BORO)
 0010/0070 (AAR 266093H)#TRKS 01
 000000 FT 2 0 40156 0 00 0008+60

NC SIXTH ST
 INTER-BK SIXTH ST
 (BORO)

5 0010/0000 LTH AH 002806 BK 000100
 000000 FT
 7004/0000 LTH AH 000100 BK 000000

DIR: B TOTAL LEN: .427 MI. DIST: 04-3 SR: 1022
 LEFT MUN: HARVEYS LAKE B RIGHT MUN: HARVEYS LAKE B

CENTER ST (T685)	002255 FT 0010/2113		002255 FT SECOND ST 0010/2255 (SR1024 SEG 0020/0031)
			WHITE BIRCH LN (TWP) HIGH ST (TWP) NC HIGH ST
			CONNELLY RD (TWP)
LAKE DR (SR1415 SEG 0020/1298)	000000 FT 0010/0000		000000 FT 2 0 40106 0 00 0000+00 LAKE DR (SR1415 SEG 0020/1298) NC F I RST ST MFC BEGIN = E 0010/0000 LENGTH(AH 2255 BK 0000)



DIR: B TOTAL LEN: 7.322 MI. DIST: 04-3 SR: 1021
 LEFT MUN: FRANKLIN T RIGHT MUN: FRANKLIN T

	==	
030894 FT		RIDGE RD 0130/0440 (T693) 030894 FT 2 0 40122 0 00 0082+15 5 0130/0000 LENGTH(AH 3074 BK 2860)
	==	MARIA DR 0120/1747 (TWP)
		028034 FT
2 0 40122 0 00 0053+24 028034 FT PRIVATE DR (PRDR) 0120/0000 == 5 0120/0000 LENGTH(AH 2860 BK 2102) PRIVATE DR (PRDR) 0110/1952 == CROWN DR (TWP) 0110/1492 == HILL DR (TWP) 0110/1109 == FARMVIEW DR (TWP) 0110/0702 ==	==	LEWIS RD 0110/0239 (T670) 025932 FT 5 0110/0000 LENGTH(AH 2102 BK 3343)
2 0 40122 0 00 0031+90 025932 FT COON RD (T669) 0110/0000 ==		
MT OLIVET RD (SR1044 SEG 0120/2124) 0100/1404 ==		
022589 FT		022589 FT 2 0 40122 0 00 0000+00 BODLE RD (SR1033 SEG 0010/0000) FRANKLIN KINGSTON T 5 0100/0000 LENGTH(AH 3343 BK 3646)

DIR: B TOTAL LEN: 7.322 MI. DIST: 04-3 SR: 1021
 LEFT MUN: KINGSTON T RIGHT MUN: KINGSTON T

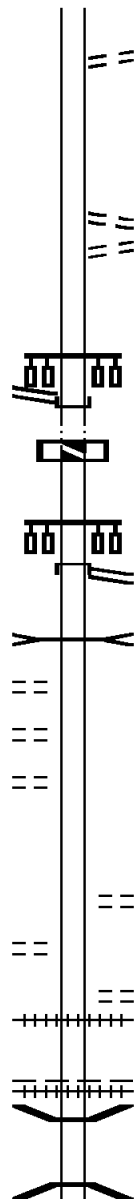
Stationing	Structure	Notes
018943 FT	018943 FT	1 1 02188 0 00 0150+85 DRAINAGE STRUCTURE LENGTH 7 FT BMSID 40/1021/0090/0000 LENGTH(AH 3646 BK 2733) MT ZION RD (SR1031 SEG 0010/0000)
	0090/0000	
	0080/2420	
	0080/1690	DRAINAGE STRUCTURE LENGTH 6 FT BMSID 40/1021/0080/1611
SOMERFIELDS LN (TWP) CARVERTON RD (SR1036 SEG 0090/2764)	0080/1174	
	0080/0782	MFC BEGIN = D
	0080/0020	BMSID 40/1021/0080/0000
016210 FT	016210 FT	1 1 02188 0 00 0123+39 ABRAHAMS CREEK BMSBG 40/1021/0080/0000 KINGSTON WEST WYOMING B
	0080/0000	LENGTH(AH 2733 BK 3298)
	012912 FT	1 1 02188 0 00 0090+41
	0070/0000	LENGTH(AH 3298 BK 2544)
	0060/0038	BMSID 40/1021/0060/0000
010368 FT	010368 FT	1 1 02188 0 00 0065+00 ABRAHAMS CR. BMSBG 40/1021/0060/0000

DIR: B TOTAL LEN: 7.322 MI. DIST: 04-3 SR: 1021
 LEFT MUN: WEST WYOMING B RIGHT MUN: WEST WYOMING B

1 1 02188 0 00 0038+05 007664 FT
 SHOEMAKER AV
 (SR1010 SEG 0070/0872) 0050/0000
 007664 FT

ENSIGN ST 0040/1103
 (BORO) ==
 HILL ST 0040/0817
 (BORO) ==
 GREGORY ST 0040/0636
 (BORO) ==

MORGAN AV
 (BORO) 0030/2177 ==



0060/0000 LENGTH(AH 2544 BK 2704)
 BORO ST
 0050/2685 (BORO)

0050/1170 HILLTOP DR
 (BORO)
 0050/1080 HILLTOP DR
 (BORO)

007664 FT
 INTER-BK SHOEMAKER AV
 (SR1010 SEG 0070/0872)

0050/0000 LTH AH 002704 BK 000100
 007664 FT
 7044/0000 LTH AH 000100 BK 001482
 INTER-AHD SHOEMAKER AV
 (SR1010 SEG 0070/0976)

0040/1482 SHOEMAKER AV
 (SR1010 SEG 0070/0976)
 ABRAHAM CRK
 STRUCTURE LENGTH 20 FT
 0040/1332 BMSID 40/1021/0040/1332

006182 FT 1 1 02188 0 00 0023+25
 MAPLE AV
 (BORO)
 0040/0000 LENGTH(AH 1482 BK 2329)

0030/1811 BRIDGE ST
 (BORO)
 0030/1526 (AAR 361623E)#TRKS 01
 (AAR 266092B)#TRKS 02
 WEST WYOMING

0030/1167 WYOMING B
 0030/0976 BMSEN 40/1021/0030/0900
 1 1 02188 0 00 0008+99
 ABRAHAMS CR
 0030/0900 BMSBG 40/1021/0030/0900

DIR: B TOTAL LEN: 7.322 MI. DIST: 04-3 SR: 1021
 LEFT MUN: WYOMING B RIGHT MUN: WYOMING B

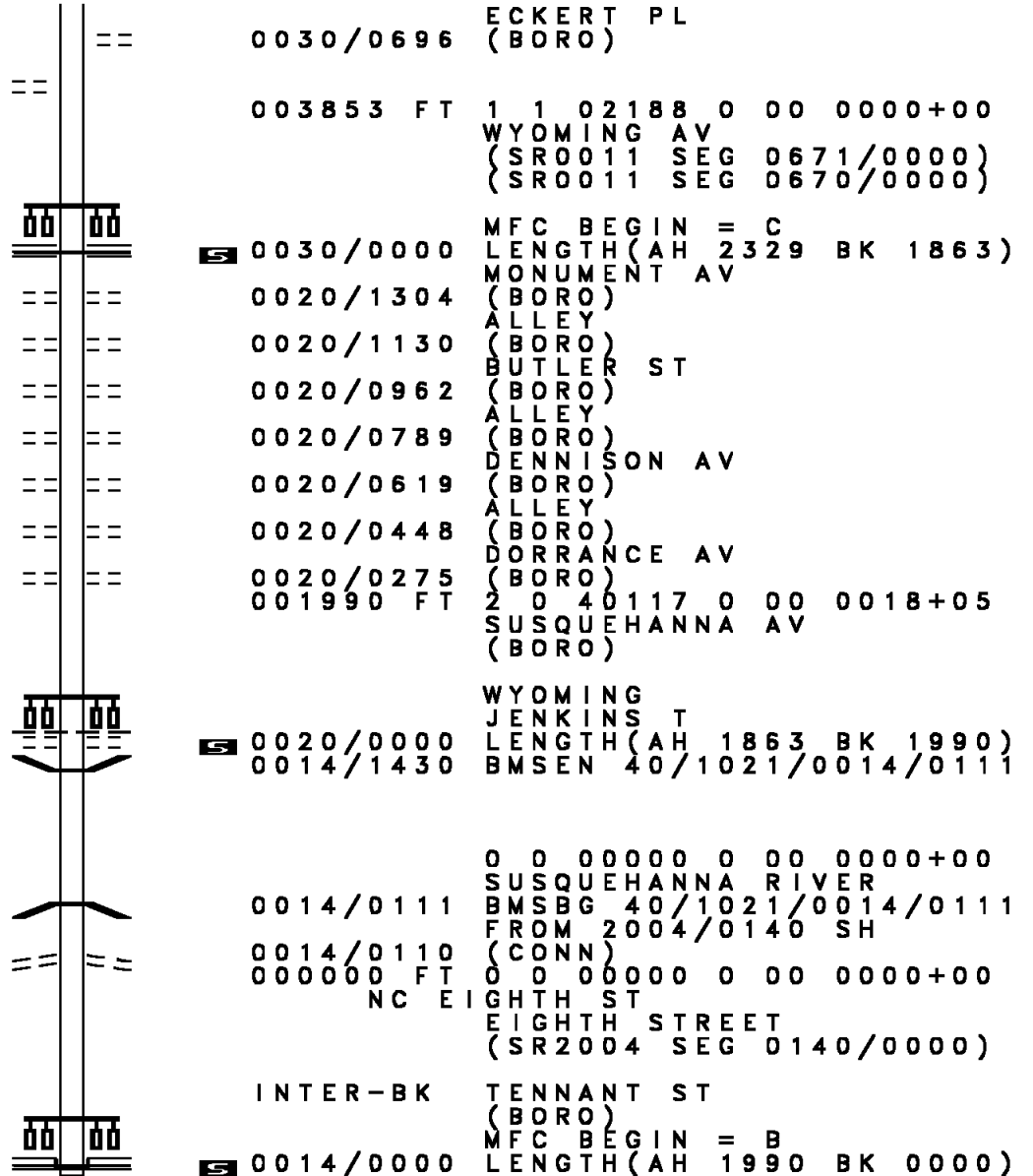
ATHERTON AV
 (BORO)

0030/0439
 003853 FT

001990 FT

TO 2004/0130 SH
 (CONN)

0014/0110
 000000 FT

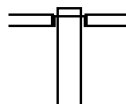


0030/0696 ECKER T PL
 (BORO)
 003853 FT 1 1 02188 0 00 0000+00
 WYOMING AV
 (SR0011 SEG 0671/0000)
 (SR0011 SEG 0670/0000)
 0030/0000 MFC BEGIN = C
 LENGTH(AH 2329 BK 1863)
 MONUMENT AV
 (BORO)
 0020/1304 ALLEY
 (BORO)
 0020/1130 ALLEY
 (BORO)
 0020/0962 BUTLER ST
 (BORO)
 0020/0789 ALLEY
 (BORO)
 0020/0619 DENNISON AV
 (BORO)
 0020/0448 ALLEY
 (BORO)
 0020/0275 DORRANCE AV
 (BORO)
 001990 FT 2 0 40117 0 00 0018+05
 SUSQUEHANNA AV
 (BORO)
 WYOMING
 JENKINS T
 0020/0000 LENGTH(AH 1863 BK 1990)
 0014/1430 BMS EN 40/1021/0014/0111
 0 0 00000 0 00 0000+00
 SUSQUEHANNA RIVER
 0014/0111 BMSBG 40/1021/0014/0111
 FROM 2004/0140 SH
 0014/0110 (CONN)
 000000 FT 0 0 00000 0 00 0000+00
 NC E I GHTH ST
 EIGHTH STREET
 (SR2004 SEG 0140/0000)
 INTER-BK TENNANT ST
 (BORO)
 MFC BEGIN = B
 0014/0000 LENGTH(AH 1990 BK 0000)

EXTRACT DATE: 12/18/2023 ROADWAY MANAGEMENT SYSTEM PAGE NUMBER: 240
PRINT DATE: 12/19/2023 SLD COUNTY/SR - ANNUAL PRINT COUNTY: LUZERNE

DIR: B TOTAL LEN: 2.190 MI. DIST: 04-3 SR: 1020
LEFT MUN: DALLAS T RIGHT MUN: DALLAS T

011563 FT



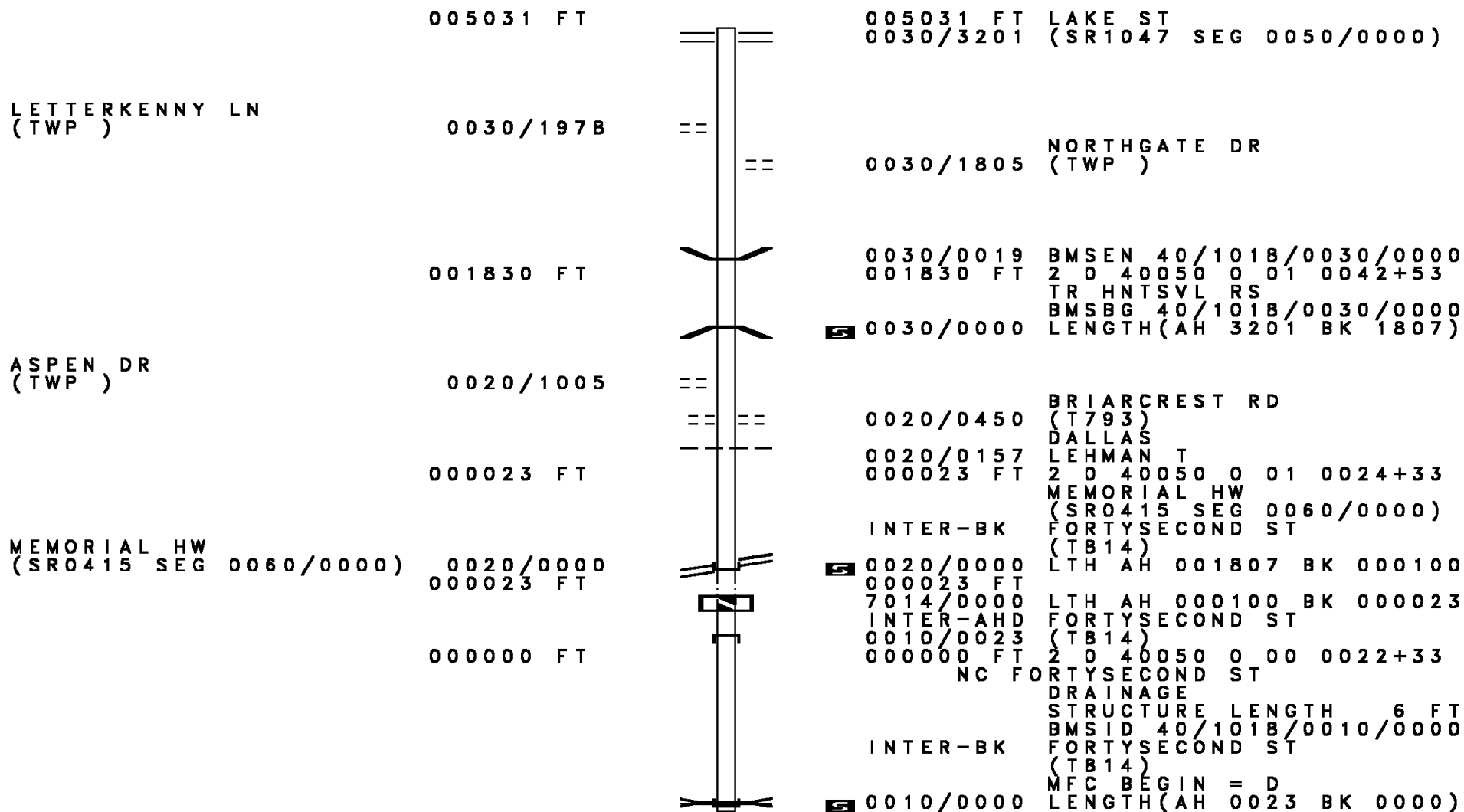
011563 FT
INTER-AHD STREDNEY RD
(T683)
LAKE ST
0050/2477 (SR1047 SEG 0060/0000)

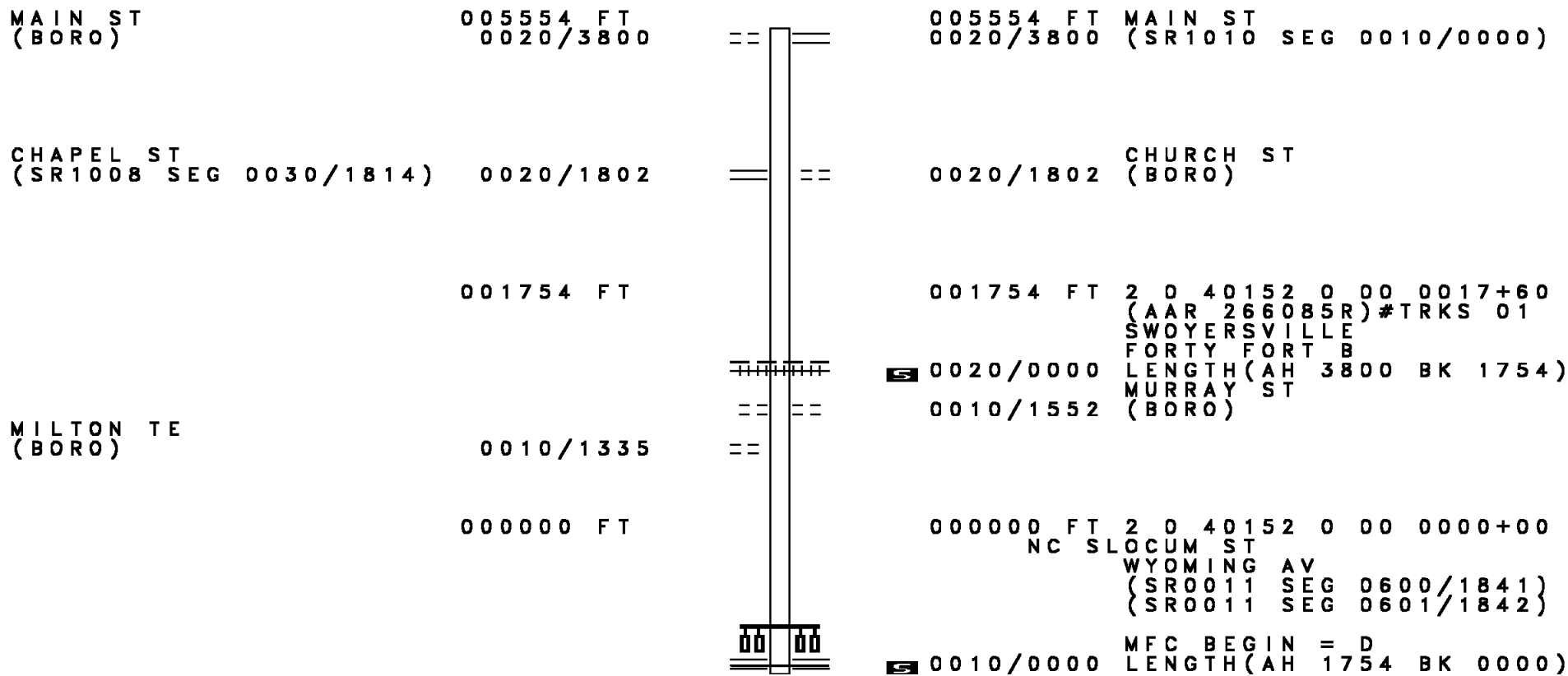
DIR: B TOTAL LEN: 2.190 MI. DIST: 04-3 SR: 1020
 LEFT MUN: DALLAS T RIGHT MUN: DALLAS T

	009086 FT		009086 FT 2 0 40027 0 00 0091+73
			0050/0000 LENGTH(AH 2477 BK 2704)
	006382 FT		006382 FT 2 0 40027 0 00 0063+82
			0040/0000 LENGTH(AH 2704 BK 2414)
			DALLAS
			0030/0912 HARVEYS LAKE B
	003968 FT		003968 FT 2 0 40027 0 00 0039+88
			0030/0000 LENGTH(AH 2414 BK 2485)
TOWER LN (TWP)	0020/1037	==	
2 0 40027 0 00 0014+87	001483 FT		001483 FT RIDGE ST
WINTER LN (TWP)	0020/0000	==	(SR1063 SEG 0020/2754)
HAZEL ST (BORO)	0010/1251	==	0020/0000 LENGTH(AH 2485 BK 1483)
UPPER CEASE LN (BORO)	0010/0909	==	
LOWER CEASE LN (BORO)	0010/0721	==	
RHODES TE (BORO)	0010/0320	==	
	000000 FT	==	000000 FT 2 0 40027 0 00 0000+00
			NC CARPENTER RD
			LAKE DR
			(SR1415 SEG 0010/0212)
			MFC BEGIN = E
			0010/0000 LENGTH(AH 1483 BK 0000)

	003490 FT		003490 FT	MAIN ST (SR1010 SEG 0040/0000) BORO RD (BORO)
			0010/3490	
			0010/3317	DRAINAGE STRUCTURE LENGTH 9 FT BMSID 40/1019/0010/3104 BOHAC ST (BORO)
			0010/3104	
			0010/2885	CENTER ST (BORO)
			0010/2569	
TOWNSEND AV (BORO)	0010/2230			
NOYES AV (BORO)	0010/1921			
PARK AV (BORO)	0010/1609			
			0010/1316	DRAINAGE STRUCTURE LENGTH 7 FT BMSID 40/1019/0010/1309
MALTBY AV (BORO)	0010/1038		0010/1309	
			0010/0920	LACKAWANNA AV (BORO)
LACKAWANNA AV (BORO)	0010/0728		0010/0643	(AAR 266090M) #TRKS 01 ENGLEWOOD TE (BORO)
			0010/0495	
MURRAY ST (BORO)	0010/0456		000000 FT	2 0 40138 0 00 0034+92 WYOMING AV (SR0011 SEG 0640/0000) (SR0011 SEG 0641/0000) NC DENNISON ST
	000000 FT			
WYOMING AV (SR0011 SEG 0641/0000) (SR0011 SEG 0640/0000)	0010/0000		0010/0000	MFC BEGIN = E LENGTH(AH 3490 BK 0000)

DIR: B TOTAL LEN: .953 MI. DIST: 04-3 SR: 1018
 LEFT MUN: DALLAS T RIGHT MUN: DALLAS T



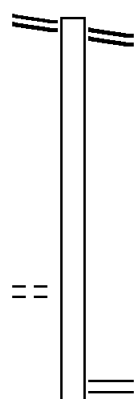


EXTRACT DATE: 12/18/2023 ROADWAY MANAGEMENT SYSTEM PAGE NUMBER: 235
 PRINT DATE: 12/19/2023 SLD COUNTY/SR - ANNUAL PRINT COUNTY: LUZERNE
 DIR: B TOTAL LEN: 2.383 MI. DIST: 04-3 SR: 1016
 LEFT MUN: DALLAS T RIGHT MUN: DALLAS T

TUNKHANNOCK HW 012583 FT
 (SR0309 SEG 0810/0000) 0050/3362

RIDGEWAY DR
 (PRDR)

0050/0223
 009221 FT



012583 FT TUNKHANNOCK HW
 0050/3362 (SR0309 SEG 0810/0000)

009221 FT 2 0 40108 0 00 0000+00
 IREM RD
 (SR1045 SEG 0070/2476)
 0050/0000 LENGTH(AH 3362 BK 1871)

DIR: B TOTAL LEN: 2.383 MI. DIST: 04-3 SR: 1016
 LEFT MUN: DALLAS T RIGHT MUN: DALLAS T

RIDGWAY DR
 (TWP)

0040/0715 ==

007350 FT ==

WEDGEWOOD WAY
 (TWP)
 2 0 40001 0 00 0025+73
 COATES REPROGRAPHICS
 (PRDR)
 LENGTH(AH 1871 BK 2318)

0040/0000

LAKE ST
 (SR1047 SEG 0040/0000)

005032 FT ==

0030/0000 ==

FOR SR 1016 AND 1047
 (CONN)
 2 0 40001 0 00 0000+00
 LAKE ST
 (SR1047 SEG 0040/0000)
 LENGTH(AH 2318 BK 3356)
 TO 1047/0030 SH
 (CONN)
 DRAINAGE
 STRUCTURE LENGTH 4 FT
 BMSID 40/1016/0020/3276

0030/0000

0020/3326

0020/3297

2 0 40001 1 00 0015+75
 CLOVERLEAF RD
 (T811)

001676 FT ==

0020/0000 ==

001676 FT

0020/0000 LENGTH(AH 3356 BK 1676)

000000 FT ==

0010/0683 ==

000000 FT

JOE-PAG LN
 (T797)
 2 0 40001 1 00 0000+00
 MEMORIAL HW
 (SR0415 SEG 0050/1257)
 NC CO UNTRY CLUB RD
 MFC BEGIN = C
 LENGTH(AH 1676 BK 0000)

MEMORIAL HW
 (SR0415 SEG 0050/1257)

0010/0000

0010/0000

EXTRACT DATE: 12/18/2023 ROADWAY MANAGEMENT SYSTEM PAGE NUMBER: 233
PRINT DATE: 12/19/2023 SLD COUNTY/SR - ANNUAL PRINT COUNTY: LUZERNE
DIR: B TOTAL LEN: .852 MI. DIST: 04-3 SR: 1015
LEFT MUN: LUZERNE B RIGHT MUN: LUZERNE B

004498 FT

004498 FT
INTER-AHD KELLY ST

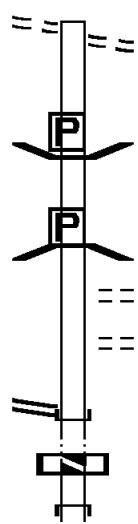
DIR: B TOTAL LEN: .852 MI. DIST: 04-3 SR: 1015
 LEFT MUN: LUZERNE B RIGHT MUN: LUZERNE B

Location / Segment	Start Stationing	End Stationing	Length (FT)	Notes / Details
UNKNOWN AL (BORO)	0050/0346	0050/0670		(SR1029 SEG 0010/0755) NORTH ST
		0050/0499		(SR1029 SEG 0010/0755) WALNUT ST (BORO)
SEEBOLD ST (BORO)	0040/1421	003828 FT		BENNETT ST (BORO)
TENER ST (BORO)	0040/0598	003828 FT		NC KELLY ST 1 0 00011 7 00 0006+45 (BORO)
1 0 00011 7 00 0000+00 MAIN AV (SR1008 SEG 0030/0000)	0040/0000	002229 FT		LENGTH(AH 0670 BK 1599)
	0040/1101	0040/0551		JACKSON ST (BORO)
	0040/0000	002229 FT		TENER ST (BORO) CHAPEL ST (SR1008 SEG 0030/0000) LENGTH(AH 1599 BK 1660)
	0030/1104	0030/0553		ACADEMY ST (BORO) SLY ST (BORO)
	000569 FT	000569 FT		1 0 00011 0 00 0162+75 CARPENTER ST (BORO)
RYMAN DR (BORO)	0020/0115	0020/0088		LENGTH(AH 1660 BK 0569)
	000000 FT	0020/0040		RYMAN DR (BORO) (AAR 361771Y) #TRKS 01 1 0 00011 0 00 0157+00 RAILROAD AV (BORO)
		000000 FT		NC BENNETT ST INTER-BK TURNBACK RD (BORO)
	000000 FT	000000 FT		MFC BEGIN = C
	000000 FT	7020/0000		LENGTH(AH 0569 BK 1818)
	000000 FT	000000 FT		LENGTH(AH 1818 BK 1772)
		7010/0000		LENGTH(AH 1772 BK 0000)

MAIN RD
(T790)

011321 FT
0050/2138

2 0 40085 0 00 0091+47 009183 FT
 PIONEER AV
 (SR1043 SEG 0040/0000) 0050/0000
 009183 FT



011321 FT MAIN RD
0050/2138 (T790)

0050/0909 BMSBN 40/1014/0050/0841
 BRIDGE POSTED (TONS)
 2 0 40085 0 00 0099+97
 SGL 20 COMB 20
 SR 0309 NB
 0050/0841 BMSBG 40/1014/0050/0841
 FERGUSON AV
 (T800)
 0050/0552 DRUID HILLS DR
 (T792)
 0050/0266 PIONEER AV
 INTER-BK (SR1043 SEG 0040/0000)
 0050/0000 LTH AH 002138 BK 000100
 009183 FT
 7042/0000 LTH AH 000100 BK 002070
 INTER-AHD PIONEER AV
 (SR1043 SEG 0032/0705)

DIR: B TOTAL LEN: 2.144 MI. DIST: 04-3 SR: 1014
LEFT MUN: DALLAS T RIGHT MUN: DALLAS T

Left Side	Right Side
	0040/2070 PIONEER AV (SR1043 SEG 0032/0705)
	0040/1425 YEAGER AV (T777)
WARREN DR (TWP) 0040/0839	
WOODSIDE DR (TWP) 0040/0481	
2 0 40085 0 00 0070+00 007113 FT	0040/0055 ORCHARD LN 007113 FT (TWP)
FREEDMAN AV (T805) 0040/0000	0040/0000 LENGTH(AH 2070 BK 2827)
2 0 40085 0 00 0042+07 004286 FT	004286 FT
OVERBROOK ESTATES RD (TWP) 0030/0000	0030/0000 LENGTH(AH 2827 BK 2322)
HICKORY HILL RD (T512) 0020/1685	0020/1512 CIDER LN (PRDR)
001964 FT	001964 FT 2 0 40085 0 00 0019+08 BULFORD RD (T720)
RESERVOIR RD (T720) 0010/1921	0020/0000 LENGTH(AH 2322 BK 1964)
2 0 40085 0 00 0000+00 000000 FT	NC OVERBROOK AV HUNTSVILLE RD (TWP)
HUNTSVILLE RD (TWP) 0010/0000	000000 FT MFC BEGIN = D 0010/0000 LENGTH(AH 1964 BK 0000)

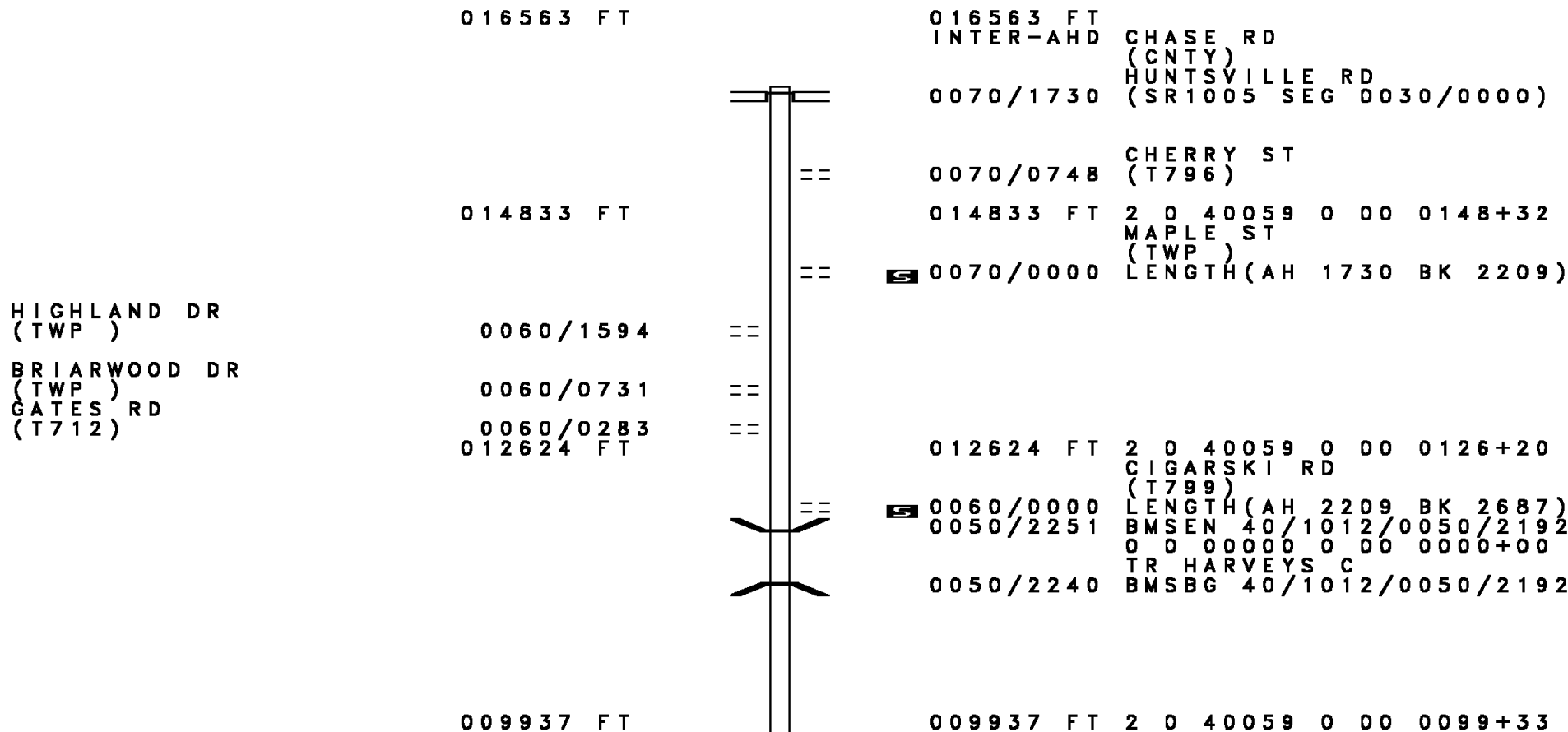
DIR: B TOTAL LEN: 1.098 MI. DIST: 04-3 SR: 1013
 LEFT MUN: LUZERNE B RIGHT MUN: LUZERNE B

	005798 FT		005798 FT	
FROM 8039/0500 SH			7042/0000 LTH AH 000100 BK 000169	
(CONN)	0045/0169	==	INTER-AHD RAMP B RD	
RAMP A RD			0044/0169 (SR8039 SEG 0750/0000)	
(SR8039 SEG 0500/0879)	0045/0067			
0 0 0000 0 00 0000+00	005629 FT		005629 FT 1 0 00011 0 00 0215+39	
MFC BEGIN = C			MFC BEGIN = C	
LENGTH(AH 0169 BK 1465)	0045/0000		0044/0000 LENGTH(AH 0169 BK 1465)	
PENNDOT STOCKPILE 23				
(GOVT)	0040/1107			
COURTDALE AV			0040/0696	
(SR1002 SEG 0100/3274)	0040/0696			
ALLEN ST				
(BORO)	0040/0445			
LINDEN ST				
(BORO)	0040/0191			
	004164 FT		004164 FT 1 0 00011 0 00 0200+45	
			NC MAIN ST	
			MAIN AV	
			(SR1008 SEG 0010/0000)	

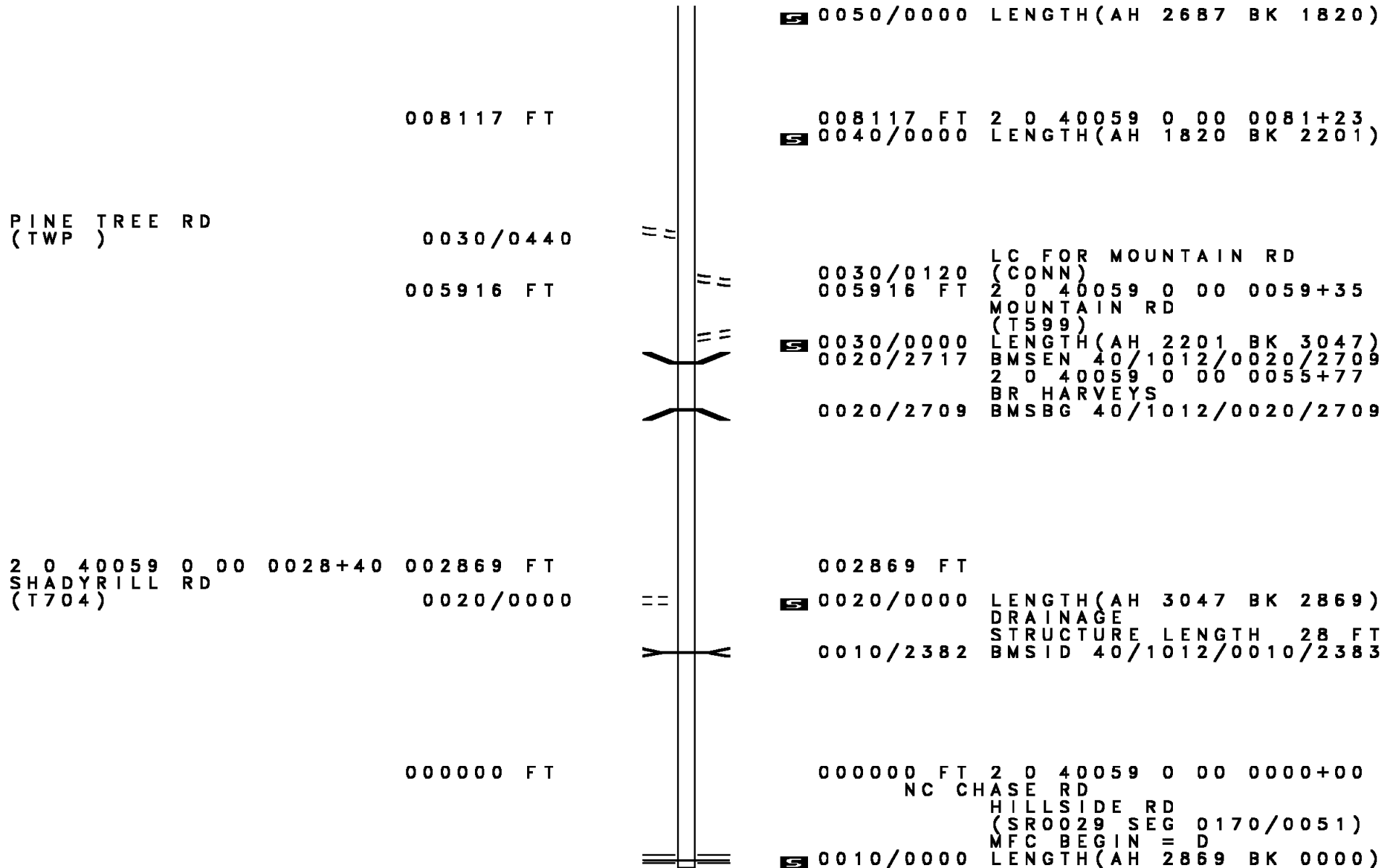
DIR: B TOTAL LEN: 1.098 MI. DIST: 04-3 SR: 1013
 LEFT MUN: LUZERNE B RIGHT MUN: LUZERNE B


















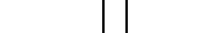
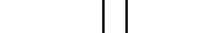





MILL ST (BORO)	0030/1428	==	5 0040/0000	LENGTH(AH 1465 BK 1834)
LC TO SHOPPING CNTR RD (CONN)	0030/0542	==		
SHOPPING CNTR ENTR RD (PRDR)	0030/0444	==		BUCKINGHAM ST (BORO)
LC FROM SHOPPING CNTR R (CONN)	0030/0376	==		
			0030/0313	BMSEN 40/1013/0030/0156 2 0 40105 0 00 0043+00 TOBY CREEK
	002330 FT		0030/0156	BMSBG 40/1013/0030/0156 2 0 40105 0 00 0041+40 RAMP D RD (SR8037 SEG 0010/1396) MFC BEGIN = C
EVANS ST (SR1054 SEG 0010/0120)	0030/0000	5	5 0030/0000	LENGTH(AH 1834 BK 0795)
SR 0309 NB OP ID 40/0309/0644/1239	0025/0377		0024/0377	OP ID 40/0309/0644/1239
RAMP C RD (SR8037 SEG 0250/0000)	0025/0165			
			0024/0137	RAMP C RD (SR8037 SEG 0250/0000) 2 0 40105 0 00 0033+45 TO 8037/0250 SH (CONN) MFC BEGIN = C
0 0 00000 0 00 0000+00	001535 FT		5 0024/0000	LENGTH(AH 0795 BK 1535) LUZERNE
MFC BEGIN = C LENGTH(AH 0795 BK 1535)	0025/0000	5		
			0020/1069	PRINGLE B
			0020/1000	(AAR 361774U)#TRKS 01 MILL HOLLOW RD (BORO)
MC ANDREW ST (BORO)	0020/0198	==		
	000000 FT		0020/0048	FULTON ST (BORO) 2 0 40105 0 00 0018+06 (AAR 266078F)#TRKS 02
				NC UN ION ST INTER-BK UNION ST (BORO) MFC BEGIN = C
	000000 FT		5 0020/0000	LENGTH(AH 1535 BK 1784)
			000000 FT	
			7010/0000	LENGTH(AH 1784 BK 0000)

DIR: B TOTAL LEN: 3.137 MI. DIST: 04-3 SR: 1012
 LEFT MUN: JACKSON T RIGHT MUN: JACKSON T



DIR: B TOTAL LEN: 3.137 MI. DIST: 04-3 SR: 1012
 LEFT MUN: JACKSON T RIGHT MUN: JACKSON T



	003257 FT		003259 FT	
	003257 FT		7050/0000	LENGTH(AH 1946 BK 1670)
	003257 FT		003259 FT	LENGTH(AH 1670 BK 1456)
LENGTH(AH 1515 BK 1696)	7035/0000		7040/0000	LENGTH(AH 1456 BK 1698)
BMSSEN 40/1011/0030/0548	INTER-AHD		003259 FT	BMSSEN 40/1011/0030/0548
PIERCE ST	0031/1696		7034/0000	PIERCE ST
(BORO)			INTER-AHD	(BORO)
			0030/1698	
KINGSTON				KINGSTON
WILKES BARRE C	0031/0570		0030/0823	WILKES BARRE C
2 0 40116 0 00 0021+25				2 0 40116 0 00 0021+25
SUSQUE RIVER				SUSQUE RIVER
BMSBG 40/1011/0030/0548	0031/0546		0030/0548	BMSBG 40/1011/0030/0548
				WATER ST
2 0 40116 0 00 0015+47	001561 FT		0030/0339	(CITY)
RIVER ST			001561 FT	2 0 40116 0 00 0015+47
(SR2004 SEG 0060/0000)				RIVER ST
				(SR2004 SEG 0060/0000)
MFC BEGIN = B				MFC BEGIN = B
LENGTH(AH 1696 BK 1561)	0031/0000		0030/0000	LENGTH(AH 1698 BK 1561)
				DARLING ST
FRANKLIN ST			0010/1360	(CITY)
(CITY)	0010/1053			
HARRISON ST				MAIN ST
(CITY)	0010/0801			(CITY)
				MADISON ST
			0010/0541	(CITY)
				MADISON ST
			0010/0245	(CITY)
000000 FT			000000 FT	2 0 40116 0 00 0000+00
				NC NO
				WASHINGTON ST
				(TBC)
			INTER-BK	NORTH ST
				(CITY)
				MFC BEGIN = B
			0010/0000	LENGTH(AH 1561 BK 0000)

DIR: B TOTAL LEN: 5.845 MI. DIST: 04-3 SR: 1010
 LEFT MUN: EXETER B RIGHT MUN: EXETER B

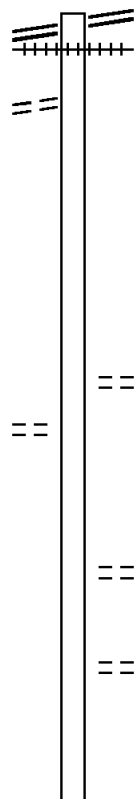
EXETER AV 030859 FT
 (SRO092 SEG 0030/1414) 0130/2481
 OLD EXETER AV
 (BORO) 0130/2363

028378 FT

FAIRWAY DR 0120/1133
 (BORO)

026207 FT

024298 FT



030859 FT EXETER AV
 0130/2481 (SRO092 SEG 0030/1414)
 0130/2417 (AAR 361616U)#TRKS 01

028378 FT 1 0 00011 7 01 0309+80
 0130/0000 LENGTH(AH 2481 BK 2171)

0120/1253 TROBACK DR
 (BORO)

026207 FT 1 0 00011 7 01 0287+76
 PACKER AV
 (BORO)
 0120/0000 LENGTH(AH 2171 BK 1909)

0110/0715 WILDFLOWER DR
 (BORO)

024298 FT 1 0 00011 7 01 0268+52
 0110/0000 LENGTH(AH 1909 BK 1624)

DIR: B TOTAL LEN: 5.845 MI. DIST: 04-3 SR: 1010
 LEFT MUN: EXETER B RIGHT MUN: EXETER B

Location / Description	Distance (FT)	Segment / Length	Notes / Details
	022674	1 0 00011 7 01 0252+60	SCHOOLEY AV (SR1025 SEG 0030/0000) LENGTH(AH 1624 BK 3486)
IRENE ST (PRDR)	0090/2000	0090/2230	HICKS CREEK STRUCTURE LENGTH 14 FT BMSID 40/1010/0090/2230
MT LOOKOUT MOBILE HOME (BORO)	0090/0792	0090/1533	ROOSEVELT ST (BORO)
	019188	0090/0970	WILSON ST (BORO)
UNKNOWN RD (PRDR)	0090/0000	019188	1 0 00011 7 01 0217+33 (APRA) N&B ENTERPRISES NC SL EXETER WEST WYOMING B LENGTH(AH 3486 BK 1454)
	017734	0080/0985	THIRD ST (BORO)
	0070/1937	0080/0698	FOURTH ST (BORO)
BROWNCREST DR (BORO)	0070/0872	017734	1 0 00011 7 01 0203+06 SIXTH ST (SR1023 SEG 0010/2806) LENGTH(AH 1454 BK 2118)
	0070/0976	0070/1318	CAROLINA AV (BORO)
EIGHTH ST (SR1021 SEG 0050/0000)	0070/0872	0070/0976	EIGHTH ST (SR1021 SEG 0040/1482)
	0070/0704	0070/0872	BMS EN 40/1010/0070/0674
		0070/0704	1 0 00011 7 01 0188+04 HOLDEN ST (BORO)

DIR: B TOTAL LEN: 5.845 MI. DIST: 04-3 SR: 1010
 LEFT MUN: WEST WYOMING B RIGHT MUN: WEST WYOMING B

W SPERLING ST
 (BORO) 0070/0300
 1 0 00011 7 01 0181+90 015616 FT
 JOHNSON ST
 (BORO) 0070/0000

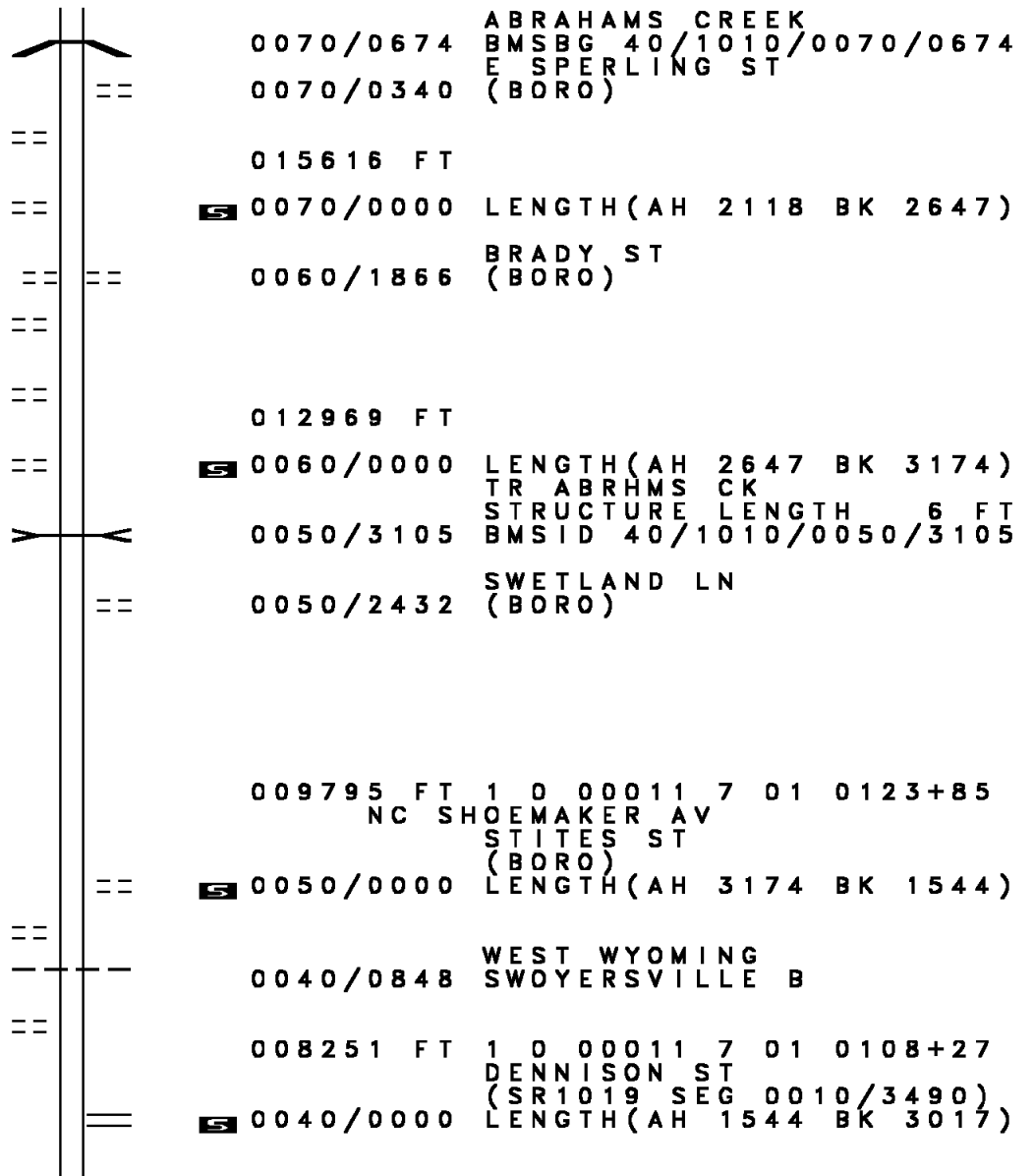
FAIRVIEW ST
 (BORO) 0060/1422

LEE ANN LN
 (BORO) 0060/0531
 1 0 00011 7 01 0155+43 012969 FT
 DICKS DR
 (PRDR) 0060/0000

009795 FT

COOPER HILL RD
 (BORO) 0040/1132

BROOK ST
 (BORO) 0040/0525
 008251 FT



0070/0674 ABRAHAMS CREEK
 BMSBG 40/1010/0070/0674
 0070/0340 E SPERLING ST
 (BORO)

015616 FT

5 0070/0000 LENGTH(AH 2118 BK 2647)

0060/1866 BRADY ST
 (BORO)

012969 FT

5 0060/0000 LENGTH(AH 2647 BK 3174)
 TR ABRHMS CK
 STRUCTURE LENGTH 6 FT
 0050/3105 BMSID 40/1010/0050/3105

0050/2432 SWETLAND LN
 (BORO)

009795 FT 1 0 00011 7 01 0123+85
 NC SHOEMAKER AV
 STITES ST
 (BORO)

5 0050/0000 LENGTH(AH 3174 BK 1544)

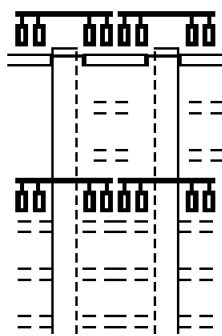
0040/0848 WEST WYOMING
 SWOYERSVILLE B

008251 FT 1 0 00011 7 01 0108+27
 DENNISON ST
 (SR1019 SEG 0010/3490)

5 0040/0000 LENGTH(AH 1544 BK 3017)

Stationing	Description	Stationing	Description
	005234 FT	0030/1369	OWEN ST (BORO)
		0030/0937	HUGHES ST (BORO)
		0030/0681	WARSAW ST (BORO)
		0030/0450	POLAND ST (BORO)
		005234 FT	1 0 00011 7 01 0077+73
		0030/0000	KOSSACK ST (BORO) LENGTH(AH 3017 BK 2458)
		0020/2033	SYCAMORE DR (BORO)
		0020/1287	BIRCH DR (BORO)
		0020/0520	STRMWTR RUNF STRUCTURE LENGTH 6 FT BMSID 40/1010/0020/0520
		0020/0459	UNKNOWN ALLEY (BORO)
		0020/0420	NON-FNCT SYS STRUCTURE LENGTH 4 FT BMSID 40/1010/0020/0420
1 0 00011 7 01 0053+20	002776 FT	002776 FT	SHOEMAKER ST (BORO)
STEEPLECHASE DR (BORO)	0020/0000	0020/0000	LENGTH(AH 2458 BK 2776)
		0010/1463	DRAINAGE STRUCTURE LENGTH 8 FT BMSID 40/1010/0010/1463
		0010/0244	SWOYERSVILLE LUZERNE B
000000 FT		000000 FT	1 0 00011 7 01 0025+35
			NC MA IN ST SLOCUM ST (SR1017 SEG 0020/3800)
		INTER-BK	MAIN ST (BORO)
		0010/0000	MFC BEGIN = C LENGTH(AH 2776 BK 0000)

MARKET ST (BORO)	006140 FT INTER-AHD		006160 FT INTER-AHD	MARKET ST (BORO)
WYOMING AV (SR0011 SEG 0570/0000) (SR0011 SEG 0571/0000)				WYOMING AV (SR0011 SEG 0570/0000) (SR0011 SEG 0571/0000)
RUTTER AV (BORO)	0031/3342		0030/3370	RUTTER AV (BORO)
WRIGHT AV (BORO)	0031/3028		0030/3034	WRIGHT AV (BORO)
LONDON AV (BORO)	0031/2667		0030/2666	LONDON AV (BORO)
ATHERTON AV (BORO)	0031/2363		0030/2362	ATHERTON AV (BORO)
LOVELAND AV (BORO)	0031/2067		0030/2067	LOVELAND AV (BORO)



EXTRACT DATE: 12/18/2023
PRINT DATE: 12/19/2023

ROADWAY MANAGEMENT SYSTEM
SLD COUNTY/SR - ANNUAL PRINT

PAGE NUMBER: 219
COUNTY: LUZERNE

DIR: B TOTAL LEN: 1.167 MI.
LEFT MUN: KINGSTON B

DIST: 04-3 SR: 1009
RIGHT MUN: KINGSTON B

Segment Description	Stationing	Length	Notes	Segment Description	Stationing	Length	Notes
GOODWIN AV (BORO)	0031/1771			GOODWIN AV (BORO)	0030/1768		
WELLES AV (BORO)	0031/1506			WELLES AV (BORO)	0030/1507		
THOMAS AV (BORO)	0031/1243			THOMAS AV (BORO)	0030/1241		
GATES AV (BORO)	0031/0976			GATES AV (BORO)	0030/0977		
WILKES-BARRE CONNECTING OVERPASS IS RR X-ING	0031/0696			WILKES-BARRE CONNECTING OVERPASS IS RR X-ING	0030/0698		
1 0 00011 0 00 0045+55	0031/0492	002798 FT		1 0 00011 0 00 0045+55	0030/0492	002790 FT	
THIRD AV (BORO)				THIRD AV (BORO)			
LENGTH(AH 3342 BK 2798)	0031/0000			LENGTH(AH 3370 BK 2790)	0030/0000		
SECOND AV (BORO)	0021/2524			SECOND AV (BORO)	0020/2523		
KIRBY PARK RD (CITY)				KIRBY PARK RD (CITY)			
FIRST AV (BORO)	0021/2251			FIRST AV (BORO)	0020/2249		
DAWES AV (BORO)				DAWES AV (BORO)			
BMSEN 40/1009/0020/0082	0021/1846			BMSEN 40/1009/0020/0082	0020/1844		
	0021/1357				0020/1356		
KINGSTON WILKES BARRE C	0021/0490			KINGSTON WILKES BARRE C	0020/0482		
1 0 00011 0 00 0018+50				1 0 00011 0 00 0018+50			
SUSQ. RIVER				SUSQ. RIVER			
BMSBG 40/1009/0020/0082	0021/0083			BMSBG 40/1009/0020/0082	0020/0082		
1 0 00011 0 00 0017+60	000000 FT			1 0 00011 0 00 0017+60	000000 FT		
NC MARKET ST				NC MARKET ST			
RIVER ST (SR2004 SEG 0051/0000)				RIVER ST (SR2004 SEG 0051/0000)			
(SR2004 SEG 0050/0000)				(SR2004 SEG 0050/0000)			
MARKET ST (CITY)	INTER-BK			MARKET ST (CITY)	INTER-BK		
MFC BEGIN = B				MFC BEGIN = B			
LENGTH(AH 2798 BK 0783)	0021/0000			LENGTH(AH 2790 BK 0783)	0020/0000		
000000 FT				000000 FT			
				7014/0000			
LENGTH(AH 0634 BK 0288)	000000 FT			LENGTH(AH 0783 BK 0627)	000000 FT		
000000 FT				7010/0000			
LENGTH(AH 0288 BK 0000)	7005/0000			LENGTH(AH 0627 BK 0288)	000000 FT		
				000000 FT			
				7004/0000			
				LENGTH(AH 0288 BK 0000)			

EXTRACT DATE: 12/18/2023 ROADWAY MANAGEMENT SYSTEM PAGE NUMBER: 218
PRINT DATE: 12/19/2023 SLD COUNTY/SR - ANNUAL PRINT COUNTY: LUZERNE
DIR: B TOTAL LEN: .756 MI. DIST: 04-3 SR: 1008
LEFT MUN: SWOYERSVILLE B RIGHT MUN: SWOYERSVILLE B

003991 FT

003991 FT
INTER-AHD CHURCH ST

DIR: B TOTAL LEN: .756 MI. DIST: 04-3 SR: 1008
 LEFT MUN: SWOYERSVILLE B RIGHT MUN: SWOYERSVILLE B

Stationing	Segment	Structure	Length	Notes
0030/1814	(SR1017 SEG 0020/1802)	SLOCUM ST		(BORO)
0030/1500	BMSID 40/1008/0030/1500	DRAINAGE STRUCTURE	6 FT	
0030/1052	(BORO)	OLIVER ST		
0030/0907	(BORO)	SWOYERSVILLE		
0030/0725	(BORO)	LUZERNE B		
0030/0542	(BORO)	MILLER ST		
0030/0362	(BORO)	UNKNOWN AL		
0030/0181	(BORO)	UNKNOWN AL		
002177 FT	002177 FT	2 0 40152 1 00	0000+00	NC CH
0020/0463	(BORO)	CHAPEL ST		
0020/0463	(BORO)	BENNETT ST		
0020/0321	(BORO)	(SR1015 SEG 0040/0000)		
001393 FT	001393 FT	MFC BEGIN = D		
0010/1013	(BORO)	WALNUT ST		
0010/0221	(BORO)	BUCKINGHAM ST		
0010/0189	(BORO)	1 0 00011 0 00	0186+93	
0010/0101	(BORO)	TENER ST		
000000 FT	000000 FT	(BORO)		
0010/0000	(SR1013 SEG 0040/0000)	LENGTH(AH 0784 BK 1393)		
0010/0189	(BORO)	BMSEN 40/1008/0010/0101		
0010/0101	(BORO)	1 0 00011 0 00	0197+01	
000000 FT	000000 FT	TOBY CREEK		
0010/0000	(SR1013 SEG 0040/0000)	BMSBG 40/1008/0010/0101		
0010/0000	(SR1013 SEG 0040/0000)	1 0 00011 0 00	0200+45	
0010/0000	(SR1013 SEG 0040/0000)	UNION ST		
0010/0000	(SR1013 SEG 0040/0000)	(SR1013 SEG 0040/0000)		
0010/0000	(SR1013 SEG 0040/0000)	NC MAIN AV		
0010/0000	(SR1013 SEG 0040/0000)	MFC BEGIN = C		
0010/0000	(SR1013 SEG 0040/0000)	LENGTH(AH 1393 BK 0000)		

DIR: B TOTAL LEN: 3.433 MI. DIST: 04-3 SR: 1007
 LEFT MUN: LARKSVILLE B RIGHT MUN: LARKSVILLE B

Left Side Description	Left Side Stationing	Right Side Description	Right Side Stationing
MOUNTAIN RD (SR1001 SEG 0060/1453)	018124 FT 0080/2591	INTER-AHD HUNTSVILLE RD (SR1005 SEG 0010/0000) STEELE RD (T568)	018124 FT 0080/2591 0080/2532
	015533 FT	LENGTH(AH 2591 BK 2360)	015533 FT 2 0 40136 0 00 0074+67
	013173 FT	LENGTH(AH 2360 BK 2991)	013173 FT 2 0 40136 0 00 0051+01
		HILLS LN (BORO)	0060/1847
CHARLES ST (BORO) STEVENS ST (BORO)	010182 FT 0060/0000 0050/1781	LENGTH(AH 2991 BK 2120)	010182 FT 0060/0000
	008062 FT	LUZERNE AV (SR1002 SEG 0080/0614) MFC BEGIN = E	008062 FT 2 0 40136 0 00 0000+00
LARKIN ST (BORO)	0040/1125	LENGTH(AH 2120 BK 1507)	0050/0000
		FRANKLIN ST (BORO)	0040/1036

DIR: B TOTAL LEN: 3.433 MI. DIST: 04-3 SR: 1007
 LEFT MUN: LARKSVILLE B RIGHT MUN: LARKSVILLE B

STATE ST (BORO)	0040/0651	==	0040/0724	THOMAS ST (BORO)
ORCHARD ST (BORO)		==		
PACE ST (BORO)	0040/0241	==		NC WILSON ST
	006555 FT	==	0040/0025	LARKSVILLE
		==	006555 FT	EDWARDSVILLE B
		==		2 0 40132 0 00 0119+86
ARMSTRONG ST (BORO)	0030/2556	==	0040/0000	ARCH ST (BORO)
COOK ST (BORO)	0030/2378	==		LENGTH(AH 1507 BK 2638)
		==		LINCOLN ST (BORO)
		==		REAR JACKSON LN
		==		SAVAGE ST (BORO)
		==		MAIN ST (BORO)
		==		NC JACKSON ST
		==		RICE AV
		==		GROVE ST (BORO)
HOLLERAN ST (BORO)	0030/0409	==		
PUGH ST (BORO)	0030/0279	==		
2 0 40132 0 00 0093+70	003917 FT	==		
CHURCH ST (SR1004 SEG 0040/1774)	0030/0000	==	0030/0000	WRIGHT ST (BORO)
		==		LENGTH(AH 2638 BK 2859)
SHORT ST (BORO)	0020/2504	==	0020/2629	
GREEN ST (BORO)	0020/2320	==		
HILLSIDE AV (BORO)	0020/1909	==	0020/1909	ZERBY AV (BORO)

DIR: B TOTAL LEN: 3.433 MI. DIST: 04-3 SR: 1007
 LEFT MUN: EDWARDSVILLE B RIGHT MUN: EDWARDSVILLE B

UNKNOWN AL
(BORO)

0020/1476

CURRY CT
(BORO)
 PLYMOUTH ST
(BORO)

0020/1083

0020/0902

001058 FT

LC TO GATEWAY ENTR
(CONN)
 GATEWAY SHOPG CNTR ENTR
(PRDR)

0015/0425

LC FROM GATEWAY ENTR
(CONN)

0015/0319

0 0 00000 0 00 0000+00

0015/0261

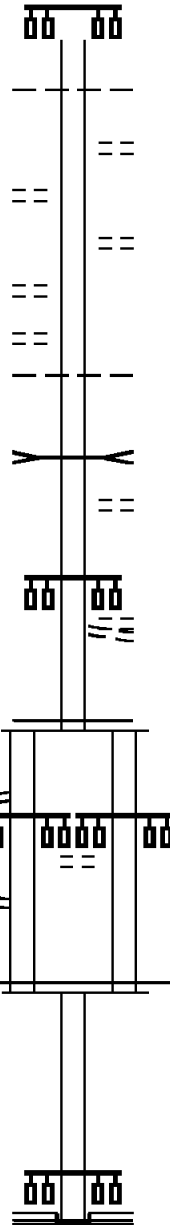
MFC BEGIN = C

000477 FT

LENGTH(AH 0581 BK 0477)

0015/0000

000000 FT



0020/1875

EDWARDSVILLE

0020/1594

KINGSTON B

0020/1525

CENTER AV
(BORO)

0020/1200

PAYNE AV
(BORO)

0020/0736

KINGSTON
 EDWARDSVILLE B

0020/0728

TOBY CREEK
 STRUCTURE LENGTH 17 FT
 BMSID 40/1007/0020/0728

0020/0545

PAGE AV
(BORO)
 S MAPLE AV
(BORO)

0020/0185

MAIN AV
(BORO)

001058 FT

2 0 40132 1 01 0014+40

0020/0000

NC MAIN ST
 MFC BEGIN = C
 LENGTH(AH 2859 BK 0581)

0014/0319

GATEWAY SHOPG CNTR ENTR
(PRDR)

000477 FT

0 0 00000 0 00 0000+00

0014/0000

MFC BEGIN = C
 LENGTH(AH 0581 BK 0477)
 000000 FT 2 0 40132 1 00 0000+00

INTER-BK

NC NORTHAMPTON ST
 WYOMING AV
 (SR0011 SEG 0560/2561)
 (SR0011 SEG 0561/2564)

0010/0000

NORTHAMPTON ST
(BORO)
 MFC BEGIN = C
 LENGTH(AH 0477 BK 0000)

DIR: B TOTAL LEN: .297 MI. DIST: 04-3 SR: 1006
 LEFT MUN: FORTY FORT B RIGHT MUN: FORTY FORT B

	001503 FT		001566 FT	
	001503 FT		7050/0000	LENGTH(AH 2447 BK 1885)
	001503 FT		001566 FT	
			7040/0000	LENGTH(AH 1885 BK 0775)
			001566 FT	
			7034/0000	LENGTH(AH 0775 BK 1566)
			INTER-AHD	WELLES ST (BORO) RUTTER AV (BORO) RUTTER AV (TBC)
WELLES ST (BORO) RUTTER AV (BORO) RUTTER AV (TBC)	INTER-AHD		0030/1566	
	0031/1503			
			0030/1438	LC TO RUTTER AV (CONN)
			0030/1179	FROM 8033/0010 SH (CONN)
RAMP H RD (SR8033 SEG 0010/0886)				RAMP H RD (SR8033 SEG 0010/0886)
	0031/0997		0030/0997	
BMS EN 40/1006/0030/0590 2 0 40147 0 00 0045+10	0031/0776		0030/0798	BMS EN 40/1006/0030/0590 2 0 40147 0 00 0045+10
SR 0309 NB				SR 0309 NB
BMSBG 40/1006/0030/0590 RAMP G RD (SR8033 SEG 0250/0000)	0031/0568		0030/0590	BMSBG 40/1006/0030/0590 RAMP G RD (SR8033 SEG 0250/0000)
	0031/0505		0030/0505	TO 8033/0250 SH (CONN)
			0030/0277	
FORTY FORT KINGSTON B 2 0 40147 0 00 0039+36	0031/0125		0030/0125	FORTY FORT KINGSTON B 2 0 40147 0 00 0039+36
NC RUTTER AV CHURCH ST (BORO)	000000 FT		000000 FT	NC RUTTER AV CHURCH ST (BORO)
	INTER-BK		INTER-BK	
RUTTER AV (BORO) MFC BEGIN = C LENGTH(AH 1503 BK 2045)	0031/0000		0030/0000	RUTTER AV (BORO) MFC BEGIN = C LENGTH(AH 1566 BK 2045)
	000000 FT		000000 FT	
	000000 FT		7020/0000	LENGTH(AH 2045 BK 1878)
			000000 FT	
			7010/0000	LENGTH(AH 1878 BK 0000)

Segment Description	Start Station	End Station	Length (FT)	Notes
			014295 FT	
LC FROM HILLSIDE RD (CONN)		0060/2372		
LC TO CHURCH RD (CONN)		0060/2176		
CHURCH RD (TWP)		0060/1941		
FOLLIES RD (TWP)		0060/1845		
SOJOURNER WY (TWP)		0060/0872		
		011831 FT		
2 0 40058 0 01 0240+26 HARDISKY RD (T609)		009901 FT		
LC FOR HARDISKY RD (CONN)		0050/0000		
		0040/2097		
		007510 FT		
		014295 FT		
INTER-AHD		0060/2464		HUNTSVILLE RD (CONN) HILLSIDE RD (TWP)
		011831 FT		
		0060/0000		2 0 40058 0 01 0259+61 LENGTH(AH 2464 BK 1930)
		009901 FT		
		0050/0000		LENGTH(AH 1930 BK 2391)
		007510 FT		
		007510 FT		2 0 40058 0 01 0216+91

DIR: B TOTAL LEN: 2.707 MI. DIST: 04-3 SR: 1005
 LEFT MUN: JACKSON T RIGHT MUN: JACKSON T

ROADWAY	SEG	START	END	LEN	STRUCTURE	POSTING	REMARKS
					BROWNS CREEK		
					STRUCTURE LENGTH	16 FT	
					BMSID	40/1005/0040/0000	
					LENGTH(AH)	2391	BK 2276)
					0040/0000		
					0030/0453	BRIDGE POSTED (TONS)	
					BECKERS CRK		
					STRUCTURE LENGTH	8 FT	
					BMSID	40/1005/0030/0445	
					0030/0445		
					005234 FT	2 0 40058 0 01 0193+97	
					005234 FT		
CHASE RD					CHASE RD		
(SR1012 SEG 0070/1730)					(CNTY)		
MEADOWCREST DR					0030/0000	LENGTH(AH 2276 BK 2860)	
(TWP)					0020/2513		
					0020/2513		
OAK DR					0020/2240	LC FOR HUNTSVILLE RD	
(TWP)					0020/2159	(CONN)	
					0020/2159		
HERITAGE DR					0020/1521	CONYNGHAM DR	
(TWP)					0020/1511	(TWP)	
					0020/1511		
2 0 40058 0 01 0165+19					002374 FT		
SUNSET DR					002374 FT		
(T803)					0020/0000	LENGTH(AH 2860 BK 2374)	
					0020/0000		
WEAVERTOWN RD					0010/0319		
(T599)					000000 FT		
					0010/0203	JACKSON	
					000000 FT	LARKSVILLE B	
					000000 FT	2 0 40058 0 01 0141+45	
					INTER-BK	NC HU	
					0010/0000	MOUNTAIN RD	
					0010/0000	(SR1007 SEG 0080/2591)	
MOUNTAIN RD					0010/0000	MFC BEGIN = C	
(SR1001 SEG 0060/1453)					0010/0000	LENGTH(AH 2374 BK 0000)	
					0010/0000		

EXTRACT DATE: 12/18/2023 ROADWAY MANAGEMENT SYSTEM PAGE NUMBER: 210
 PRINT DATE: 12/19/2023 SLD COUNTY/SR - ANNUAL PRINT COUNTY: LUZERNE
 DIR: B TOTAL LEN: 1.776 MI. DIST: 04-3 SR: 1004
 LEFT MUN: EDWARDSVILLE B RIGHT MUN: EDWARDSVILLE B

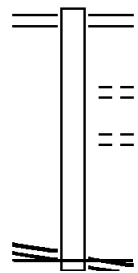
	009377 FT		009377 FT MAIN ST
MILWARD LN		==	0040/1774 (SR1007 SEG 0030/0000)
(BORO)	0040/1598	==	
BILBOW LN		==	0040/1200 BUNNY LN
(BORO)	0040/1200	==	(BORO)
STUSNICK LN		==	
(BORO)	0040/1094	==	0040/0933 SWALLOW ST
		==	(BORO)
		==	0040/0598 PRICE ST
		==	(BORO)
		==	EDWARDSVILLE
		==	0040/0385 LARKSVILLE B

DIR: B TOTAL LEN: 1.776 MI. DIST: 04-3 SR: 1004
 LEFT MUN: EDWARDSVILLE B RIGHT MUN: EDWARDSVILLE B

STREET NAME (BORO)	START	END	LENGTH (FT)	SR	DESCRIPTION	START	END	LENGTH (FT)	SR	DESCRIPTION
PACE ST (BORO)	0040/0272	0040/0235	007603		LARKSVILLE EDWARDSVILLE B	0040/0235	007603	0076+00		2 0 40132 0 00
					CHERRY ST (BORO)					
					EDWARDSVILLE B					
					LARKSVILLE B					
					GARFIELD ST (BORO)					
					NC CHURCH ST					
GREENWAVE BL (BORO)	0030/1436	0030/0000	005062		LENGTH (AH 1774 BK 2541)	0030/0000	005062	0050+66		2 0 40132 0 00
					EDWARDSVILLE B					
					LARKSVILLE B					
					GARFIELD ST (BORO)					
					NC CHURCH ST					
					LENGTH (AH 2541 BK 2894)					
					E MAIN ST (BORO)					
					LENGTH (AH 2894 BK 2168)					
					LC FOR E MAIN ST (BORO)					
					LC FOR E MAIN ST (BORO)					
NESBITT ST (BORO)	0010/1372	0010/0142	002168		FOR SR 0011 AND 1004 (CONN)	0010/0142	002168	0021+68		2 0 40132 0 00
					MAIN ST (SR0011 SEG 0540/0000)					
					NC E MAIN ST					
					MFC BEGIN = E					
MAIN ST (SR0011 SEG 0540/0000)	0010/0000	0010/0000	000000		LENGTH (AH 2168 BK 0000)	0010/0000	000000	0000+00		2 0 40132 0 00

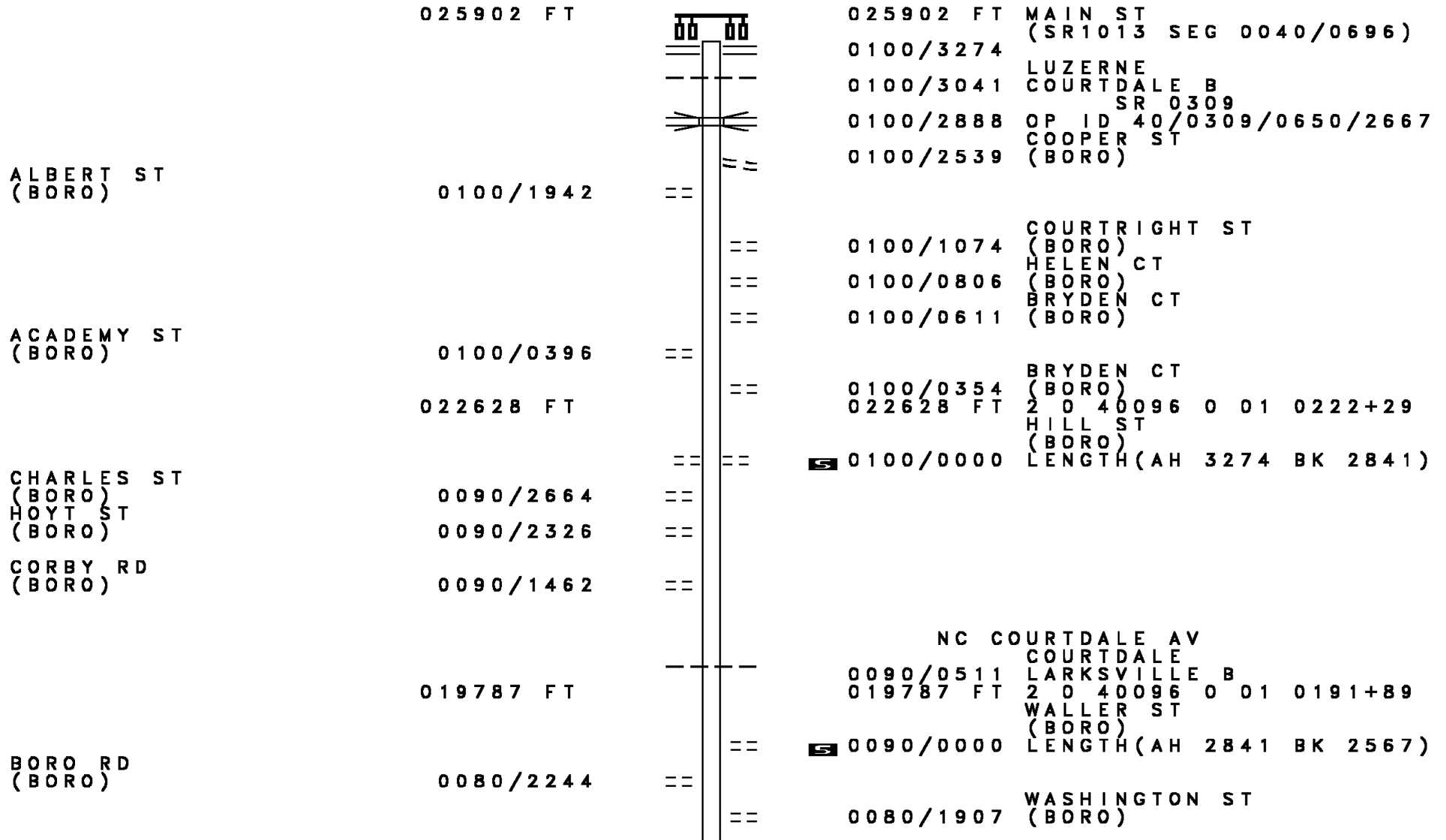
DIR: B TOTAL LEN: .231 MI. DIST: 04-3 SR: 1003
 LEFT MUN: PLYMOUTH B RIGHT MUN: PLYMOUTH B

001218 FT



2 0 40096 0 00 0000+00 000000 FT
 MAIN ST
 (SR0011 SEG 0490/1842) 0010/0000

001218 FT SHAWNEE AV
 0010/1218 (SR1002 SEG 0020/0000)
 0010/0340 ASHLEY ST
 (BORO)
 UNKNOWN AL
 0010/0178 (BORO)
 NC AC ACADEMY ST
 MAIN ST
 000000 FT (SR0011 SEG 0490/1842)
 MFC BEGIN = E
 0010/0000 LENGTH(AH 1218 BK 0000)



DIR: B TOTAL LEN: 4.906 MI. DIST: 04-3 SR: 1002
 LEFT MUN: LARKSVILLE B RIGHT MUN: LARKSVILLE B

SNYDER ST
 (BORO)

0080/0891 ==

017220 FT

0080/0614 WILSON ST
 (SR1007 SEG 0050/0000)

017220 FT 2 0 40096 0 01 0166+25

MURRAY ST
 (BORO)
 0080/0000 LENGTH(AH 2567 BK 2740)

STATE ST
 (BORO)
 NC LUZERNE AV
 GREENWAVE BL
 (PRDR)
 0070/2003

014480 FT

TRIB SUSQ
 STRUCTURE LENGTH 16 FT
 BMSID 40/1002/0070/0774
 RAILROAD ST
 0070/0774

0070/0378
 014480 FT 2 0 40096 0 01 0138+90

HOWARD ST
 (BORO)
 0070/0000 LENGTH(AH 2740 BK 2447)

012033 FT

SCHOOL RD
 (BORO)
 MARCY ST
 (BORO)
 0060/1289
 0060/0888

012033 FT 2 0 40096 0 00 0106+29

NESBITT ST
 (BORO)
 0060/0000 LENGTH(AH 2447 BK 2640)

NEW ST
 (BORO)

0050/2488 ==

MCDONALD ST
 (BORO)

0050/1730 ==

VINE ST
 (BORO)
 KELLARS LN
 (BORO)
 BROWN CREEK
 STRUCTURE LENGTH 9 FT
 0050/1612
 0050/1496

DIR: B TOTAL LEN: 4.906 MI. DIST: 04-3 SR: 1002
 LEFT MUN: LARKSVILLE B RIGHT MUN: LARKSVILLE B

Location	Segment ID	Length (FT)	Notes
KACHINKO CR (BORO)	0050/1174		
BROWN ST (BORO)	0050/0655		
	009393 FT		009393 FT 2 0 40096 0 00 0080+00 WASHINGTON AV (SR1001 SEG 0030/0000) MFC BEGIN = C
	0050/0000		5 LENGTH(AH 2640 BK 2795)
CEMETERY ST (BORO)	0040/1986		
	0040/1586		CARVER ST (BORO)
KEATING ST (BORO)	0040/1422		
LARKSVILLE	0040/1239		
PLYMOUTH T			
	0040/1059		LARKSVILLE PLYMOUTH T
	0040/0917		PLYMOUTH LARKSVILLE B
	0040/0693		HARRIS ST (BORO)
	0040/0446		LARKSVILLE PLYMOUTH T
	006598 FT		006598 FT 2 0 40096 0 00 0052+08 NC STATE ST
	0040/0000		5 LENGTH(AH 2795 BK 2445)
	0030/1859		PLYMOUTH B
HENDERSON ST (BORO)	0030/1208		
	0030/1100		CHERRY ST (BORO)
HICKORY LN (BORO)	0030/1025		
DAVIS ST (BORO)	0030/0841		
	0030/0572		HIGH ST (BORO)
CAMERON ST (BORO)	0030/0450		
	0030/0144		JONES LN (BORO)
	004153 FT		004153 FT 2 0 40096 0 00 0027+63 CENTER AV

DIR: B TOTAL LEN: 4.906 MI. DIST: 04-3 SR: 1002
 LEFT MUN: PLYMOUTH B RIGHT MUN: PLYMOUTH B

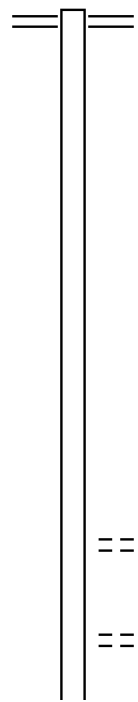
Street Name	Segment ID	Length (FT)	Notes
DUFFY LN (BORO)	0020/1318		0030/0000 LENGTH(AH 2445 BK 1543)
GARDNER ST (BORO)	0020/1171		0020/1198 GAYLORD AV (BORO)
ROWE LN (BORO)	0020/0560		0020/1019 GIRARD AV (BORO)
		002610 FT	0020/0303 DOWNING ST (BORO)
			0020/0156 LLOYDS LN (BORO)
PICKETTS LN (BORO)	0010/2544		002610 FT 2 0 40096 0 00 0012+30
			ACADEMY ST (SR1003 SEG 0010/1218)
POPLAR ST (BORO)	0010/2317		0020/0000 LENGTH(AH 1543 BK 2610)
			WADHAM CREEK STRUCTURE LENGTH 8 FT
ORCHARD ST (BORO)	0010/2026		0010/2390 BMSID 40/1002/0010/2390
REYNOLDS ST (BORO)	0010/1674		0010/2196 TURNER ST (BORO)
			0010/2074 FAIRVIEW ST (BORO)
VANLOON ST (BORO)	0010/0942		0010/1331 NOTTINGHAM ST (BORO)
DAVENPORT ST (BORO)			
W SHAWNEE AV (BORO)	0010/0715		
	000000 FT		NC W SHAWNEE AV
			000000 FT 2 0 40155 0 00 0000+00
			NC DAVENPORT ST MAIN ST (SRO011 SEG 0490/0000)
			MFC BEGIN = D
			0010/0000 LENGTH(AH 2610 BK 0000)

HUNTSVILLE RD 014326 FT
 (SR1005 SEG 0010/0000) 0060/1453

012873 FT

010439 FT

008372 FT



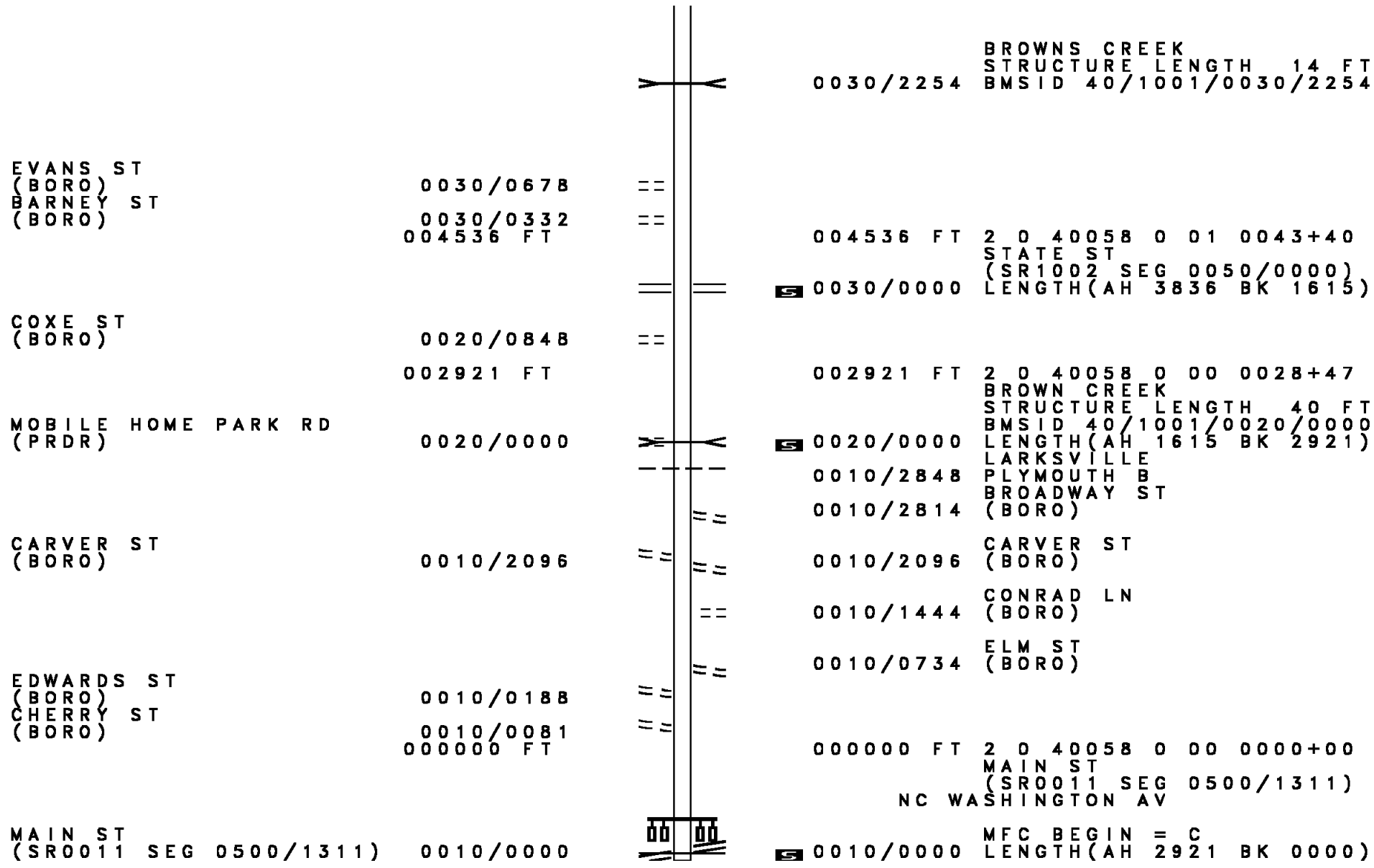
014326 FT MOUNTAIN RD
 0060/1453 (SR1007 SEG 0080/2591)

012873 FT 2 0 40058 0 01 0126+92
 NC MOUNTAIN RD
 0060/0000 LENGTH(AH 1453 BK 2434)

010439 FT 2 0 40058 0 01 0102+58
 0050/0000 LENGTH(AH 2434 BK 2067)

0040/0261 WARMAN ST
 008372 FT (BORO)
 2 0 40058 0 01 0081+70
 SCHRADER ST
 (BORO)
 0040/0000 LENGTH(AH 2067 BK 3836)

DIR: B TOTAL LEN: 2.713 MI. DIST: 04-3 SR: 1001
 LEFT MUN: LARKSVILLE B RIGHT MUN: LARKSVILLE B



Stationing	Street Name	Segment	Length (FT)	Notes
077039			FT	
076360	TOWANDA ST	(SR2041 SEG 0010/0000)	0310/0000	
075434	CHURCH ST	(SR0437 SEG 0010/0000)	0300/0000	
075434	BERWICK ST	(BORO)	0300/0000	
0290/0412	TRIMMER AV	(BORO)	0290/0412	
077051	INTER-AHD	(SR0940 SEG 0010/0000)	0310/0679	AH-CARBON BRIDGE ST (13)
0310/0255	MAIN ST	(BORO)	0310/0255	
076372	TOWANDA ST	(AAR 361403J) #TRKS 01	076372 FT	2 0 40041 0 00 0010+45
0310/0000	CHEMUNG ST	(BORO)	0310/0000	LENGTH (AH 0679 BK 0926)
0300/0735	ELMIRA ST	(BORO)	0300/0735	
0300/0452	BERWICK ST	(BORO)	0300/0452	
075446	OAK ST	(BORO)	075446 FT	
0300/0000	NORTHUMBERLAND ST	(BORO)	0300/0000	NC BERWICK ST LENGTH (AH 0926 BK 1566)
0290/1370	MAPLE ST	(BORO)	0290/1370	
0290/1182	ALLEGHENY ST	(BORO)	0290/1182	
0290/0990	BEECH ST	(BORO)	0290/0990	
0290/0802	ERIE ST	(BORO)	0290/0802	
0290/0615	ASH ST	(BORO)	0290/0615	
0290/0423			0290/0423	
0290/0227			0290/0227	

DIR: B TOTAL LEN: 14.593 MI. DIST: 04-3 SR: 940
 LEFT MUN: WHITE HAVEN B RIGHT MUN: WHITE HAVEN B

TO 8006/0250 SH
 (CONN)

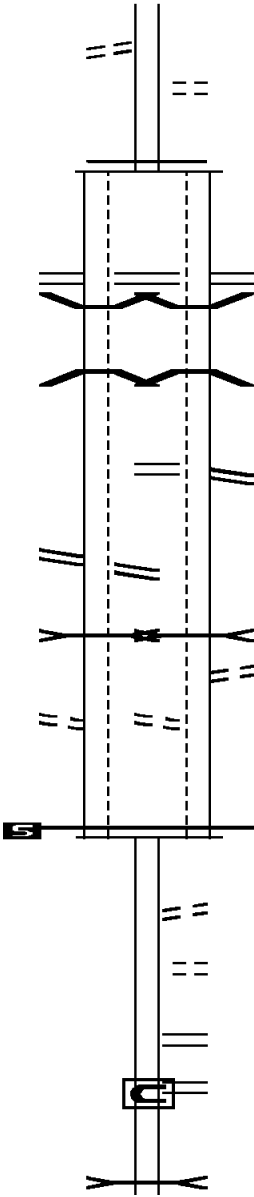
0290/0075

073868 FT

RAMP A RD
 (SR8006 SEG 0250/0000)
 RAMP B RD
 (SR8006 SEG 0500/0810) 0271/1088
 BMS EN 40/0940/0270/0759 0271/0964
 2 0 40118 0 01 0244+31
 SR 0080 EB
 BMSBG 40/0940/0270/0759 0271/0744

RAMP C RD
 (SR8006 SEG 0750/0000)
 RAMP D RD
 (SR8006 SEG 0010/0590) 0271/0626
 LINESVILLE C
 STRUCTURE LENGTH 23 FT
 BMSID 40/0940/0270/0496 0271/0494

POWERHOUSE RD
 (TWP) 0271/0239
 2 0 40118 0 01 0234+57 072677 FT
 NC CHURCH ST
 MFC BEGIN = C
 LENGTH(AH 1191 BK 2901) 0271/0000



0290/0042
 073880 FT

0290/0000

0270/1089
 0270/0961

0270/0741

0270/0639

0270/0496

0270/0344

0270/0243
 072677 FT

0270/0000

0260/1892

0260/1834

0260/1234

0260/1206
 0260/0947

0260/0943

LEHIGH ST
 (BORO)
 2 0 40118 0 01 0246+60
 MFC BEGIN = C
 LENGTH(AH 1566 BK 1203)

RAMP A RD
 (SR8006 SEG 0250/0000)
 RAMP B RD
 (SR8006 SEG 0500/0810)
 BMS EN 40/0940/0270/0759
 2 0 40118 0 01 0241+05
 SR 0080 EB
 BMSBG 40/0940/0270/0759
 RAMP C RD
 (SR8006 SEG 0750/0000)
 RAMP D RD
 (SR8006 SEG 0010/0590)

LINESVILLE C
 STRUCTURE LENGTH 23 FT
 BMSID 40/0940/0270/0496
 TO 8006/0750 SH
 (CONN)
 POWERHOUSE RD
 (TWP)
 2 0 40118 0 01 0234+57
 NC CHURCH ST
 MFC BEGIN = C
 LENGTH(AH 1203 BK 2901)

DAM II RD
 (BORO)
 VALLEY GORGE MOBILE HOM
 (PRDR)

SR 9506 SH
 (SR9506 SEG 0010/1054)
 SR 9506 SH
 (SR9506 SEG 0010/0000)

TRB LINE CRK
 STRUCTURE LENGTH 4 FT
 BMSID 40/0940/0260/0943

DIR: B TOTAL LEN: 14.593 MI. DIST: 04-3 SR: 940
 LEFT MUN: WHITE HAVEN B RIGHT MUN: WHITE HAVEN B

OLD 940 RD
 (BORO)

0260/0692

==

--

0260/0617

WHITE HAVEN

FOSTER T

POINTE DR

(BORO)

==

0260/0600

069776 FT

069776 FT

2 0 40118 0 01 0205+73

LEHIGH GORGE RD

(SR2055 SEG 0080/1813)

==

5 0260/0000

LENGTH(AH 2901 BK 2954)

TO 2055/0080 SH

==

0250/2730

(CONN)

066822 FT

066822 FT

2 0 40113 0 00 0328+22

LAKESIDE RD

(PRDR)

==

5 0250/0000

LENGTH(AH 2954 BK 2477)

==

0240/1831

RABBIT LN

(TWP)

==

0240/1399

RABBIT LN

(TWP)

==

0240/0903

UNKNOWN RD

(PRDR)

064345 FT

064345 FT

2 0 40113 0 00 0303+45

SHEAMAN RD

(T411)

==

5 0240/0000

LENGTH(AH 2477 BK 3258)

==

0230/2090

NEW HOPE LN

(PRDR)

==

0230/1846

LESSER LN

(PRDR)

2 0 40113 0 00 0270+42 061087 FT

061087 FT

DIR: B TOTAL LEN: 14.593 MI. DIST: 04-3 SR: 940
 LEFT MUN: FOSTER T RIGHT MUN: FOSTER T

Stationing	Segment	Length	Right of Way	Structure	Notes
0230/0000	0230/0000		5		LENGTH(AH 3258 BK 3728)
	0220/2608				HICKORY HILLS WEST RD (PRDR)
057359 FT	057359 FT	2 0 40113 0 00			0232+50 POND CREEK STRUCTURE LENGTH 19 FT BMSID 40/0940/0220/0000
	0220/0000		5		LENGTH(AH 3728 BK 3108)
054251 FT	054251 FT	2 0 40113 0 00			0202+31
	0210/0000		5		LENGTH(AH 3108 BK 2431)
	0200/2282				HILLARY DR (BORO)
	0200/1406				RED MAPLE LN (BORO)
051820 FT	051820 FT	2 0 40113 0 00			0178+00 BRICKYARD RD (T382)
(SR2048 SEG 0010/0000)	0200/0000		5		LENGTH(AH 2431 BK 2444)
049376 FT	049376 FT	2 0 40113 0 00			0155+87
	0190/0000		5		LENGTH(AH 2444 BK 3445)

DIR: B TOTAL LEN: 14.593 MI. DIST: 04-3 SR: 940
 LEFT MUN: FOSTER T RIGHT MUN: FOSTER T

Left Side Description	Left Side Length (FT)	Right Side Description	Right Side Length (FT)
UNKNOWN RD (PRDR)	045931 FT	2 0 40113 0 00 0121+80 VETERANS RD (T359)	045931 FT
	0170/1892	5 0180/0000 LENGTH(AH 3445 BK 1906)	
2 0 40113 0 00 0099+10 UNKNOWN RD (PRDR)	044025 FT	044025 FT	
	0170/0000	5 0170/0000 LENGTH(AH 1906 BK 2473)	
	041552 FT	041552 FT	
		5 0160/0000 LENGTH(AH 2473 BK 2397)	
CRESCENT RD (T367)	0150/0041	039155 FT	
	039155 FT	2 0 40113 0 00 0051+31 SANDY VALLEY RD (SR2044 SEG 0010/0000)	039155 FT
		5 0150/0000 LENGTH(AH 2397 BK 2795)	

DIR: B TOTAL LEN: 14.593 MI. DIST: 04-3 SR: 940
 LEFT MUN: FOSTER T RIGHT MUN: FOSTER T

Stationing	Length	Location	Notes
036360 FT			
0130/1699		GRAHAM ST (TWP)	
0130/0736		SABOL ST (BORO)	
034021 FT		2 0 40113 0 00 0000+00 CENTRE ST (SR2049 SEG 0010/0000) SOUTH ST (SR3022 SEG 0080/2433)	
0130/0000		NC SOUTH ST	
033130 FT			
0120/0000		NC CENTRE ST CARBON ST (BORO) FREELAND FOSTER T	
0110/2611		WYOMING AV (T387)	
0110/2167		HAZLE ST (T384)	
0140/0000		NC FOSTER AV HIGHLAND RD (SR2053 SEG 0040/1651) LENGTH(AH 2795 BK 2339)	
0130/1632		RUN OFF STRUCTURE LENGTH 5 FT BMSID 40/0940/0130/1632 FOSTER	
0130/1192		FREELAND B UNKNOWN AL	
0130/1139		(BORO) PARK ST (T364)	
0130/0974		UNKNOWN AL (BORO)	
0130/0814		(BORO) ADAMS ST (BORO)	
0130/0652		UNKNOWN AL (BORO)	
0130/0491		(BORO) WASHINGTON ST (BORO)	
0130/0325		UNKNOWN AL (BORO)	
0130/0162		(BORO)	
034021 FT			
0130/0000		NC SOUTH ST LENGTH(AH 2339 BK 0891) LUZERNE ST (BORO)	
0120/0441		(BORO) 2 0 40007 0 00 0000+00	
033130 FT		NC CENTRE ST CARBON ST (BORO) FREELAND FOSTER T	
0120/0000		WYOMING AV LENGTH(AH 0891 BK 3064) (T387)	
0110/2611		(T387) HAZLE ST (T384)	
0110/2167		(T384)	

UNKNOWN AL

DIR: B TOTAL LEN: 14.593 MI. DIST: 04-3 SR: 940
 LEFT MUN: FOSTER T RIGHT MUN: FOSTER T

(TWP)	0110/2030	==		
RIDGE ST				
(T400)				
HAZLE ST	0110/1872	==		
(T384)				
				0110/1004
				T BG BLCK CK
				STRUCTURE LENGTH 4 FT
				BMSID 40/0940/0110/1000
ST MARY'S DR				0110/1000
(T394)				
2 0 40102 0 00 0301+15	030066 FT	==		030066 FT
SCOTCH HILL RD				
(T392)	0110/0000	==		0110/0000
				LENGTH(AH 3064 BK 3514)
				FOSTER
				HAZLE T
CALELLO DR				0100/3297
(T722)				
LC FOR WINDYHILL RD	0100/2813	==		
(CONN)				
WINDYHILL RD	0100/2313	==		
(T328)	0100/2185	==		
				0100/1501
				SMITH DR
				(T634)
				0100/0629
				DRAINAGE
				STRUCTURE LENGTH 4 FT
				BMSID 40/0940/0100/0625
2 0 40102 0 00 0265+78	026552 FT	==		0100/0625
SOPHIA COXIE DR				026552 FT
(T410)				SLOPE ST
PATRICK CT	0100/0000	==		(T439)
(T708)	0090/3132	==		LENGTH(AH 3514 BK 3306)
				0090/2980
				COAL MINER DR
				(T439)
BABE RUTH RD				
(T706)				
SUNRISE CT	0090/2830	==		
(PRDR)	0090/2307	==		
JEDDO STARS LN				
(T700)	0090/0510	==		
	023246 FT			023246 FT
				2 0 40102 0 00 0233+53

DIR: B TOTAL LEN: 14.593 MI. DIST: 04-3 SR: 940
 LEFT MUN: HAZLE T RIGHT MUN: HAZLE T

Street Name	Segment ID	Length	Notes
DETROIT CT (T694)	0080/2937		
CRIMSON CT (T693)	0080/2137		
KOVATCH CT (T692)	0080/1607		
JEDDO STARS LN (T700)	0080/1364		
STAR CT (T518)	0080/0316	020003 FT	
PIERCE CT (T688)	0070/2409		
SWAAB ST (T690)	0070/1460		
CUMMINS CT (T689)	0070/1379		
PIERCE CT (T688)	0070/0098	017360 FT	
	0090/0000		JEDDO BOROUGH RD (SR2051 SEG 0110/2125) LENGTH(AH 3306 BK 3243) DIESEL COURT HTS (TWP)
	0080/3029		
	0080/2605		JEDDO ST (T695)
	0080/1827		SEAGRAVE CT (T443)
	0080/1391		MIDDLETOWN RD (T400)
	0080/0777		JEDDO STARS LN (TWP)
	020003 FT		2 0 40102 0 00 0200+23 MIDDLETOWN RD (T400) CATERPILLAR CT (T687)
	0080/0000		LENGTH(AH 3243 BK 2643)
	0070/1303		CATERPILLAR CT (T687)
	0070/1010		LAFRANCE CT (T686)
	017360 FT		2 0 40102 0 00 0180+03 LAFRANCE CT (T686)
	0070/0000		LENGTH(AH 2643 BK 2338)

DIR: B TOTAL LEN: 14.593 MI. DIST: 04-3 SR: 940
 LEFT MUN: HAZLE T RIGHT MUN: HAZLE T

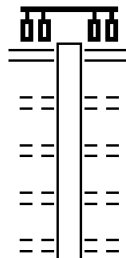
Stationing	Segment ID	Length (FT)	Start Station	End Station	Notes
	0060/1718				STOCKTON MOUNTAIN RD (SR3019 SEG 0080/2946)
015022 FT	0060/0000	015022 FT	2 0 40102 0 00	0156+69	LENGTH(AH 2338 BK 3278)
	0050/1493				EBERVALE RD (T516)
	0050/1082				MISK CT (T685)
OAKMONT RD (T515)	0050/0948				
011744 FT	0050/0000	011744 FT	2 0 40102 0 00	0117+75	PATCHTOWN RD (T434) LENGTH(AH 3278 BK 3240)
	008504 FT				
	0040/0000	008504 FT	2 0 40102 0 00	0084+55	LENGTH(AH 3240 BK 2755)
2 0 40102 0 00 0057+00	0030/0000	005749 FT			
HARLEIGH BL (T379)	0030/0000	005749 FT			LENGTH(AH 2755 BK 2941)
	0020/2300				(AAR 361529R) #TRKS 00
	0020/2257				COAL CO RD (PRDR)

DIR: B TOTAL LEN: 14.593 MI. DIST: 04-3 SR: 940
 LEFT MUN: HAZLE T RIGHT MUN: HAZLE T

ROAD NAME	START STATION	END STATION	DESCRIPTION
CHRISTINE RD (T426)	0020/2219	0020/1913	UNKNOWN RD (TWP)
SKI CT (T379)	0020/1756	0020/0715	UNKNOWN RD (TWP)
RICE CT (T379)	0020/0798	002808 FT	
2 0 40102 0 00 0028+18 HILLSIDE DR (T528)	002808 FT	002808 FT	
HAZLE TOWNSHIP BL (T480)	0020/0000	0010/2300	LENGTH(AH 2941 BK 2808) (AAR 361529R)#TRKS 00
TWENTYSEVENTH ST (BORO)	0010/2296	0010/1467	BMSEN 40/0940/0010/1443 2 0 40102 0 00 0015+01
		0010/1443	BIG BLACK CR BMSBG 40/0940/0010/1443
		0010/1043	MANHATTAN CT (TWP)
		0010/0747	LAUREL ST (T429)
TWENTYTHIRD ST (T327)	0010/0556	0010/0556	TWENTYTHIRD ST (T327)
		0010/0556	TWENTYSECOND ST (T327)
		0010/0079	NC HAZLETON FREELAND HW FROM 0309/0130 SH (CONN)
		0010/0066	HAZLETON C
	000000 FT	000000 FT	2 0 40102 0 00 0000+00
		0010/0000	NC 2ND ST HUNTER HW (SR0309 SEG 0140/0000)
		0010/0000	INTER-BK TWENTYSECOND ST (BORO) MFC BEGIN = C
		0010/0000	LENGTH(AH 2808 BK 0000)

EXTRACT DATE: 12/18/2023 ROADWAY MANAGEMENT SYSTEM PAGE NUMBER: 191
 PRINT DATE: 12/19/2023 SLD COUNTY/SR - ANNUAL PRINT COUNTY: LUZERNE
 DIR: B TOTAL LEN: 7.259 MI. DIST: 04-3 SR: 924
 LEFT MUN: HAZLETON C RIGHT MUN: HAZLETON C

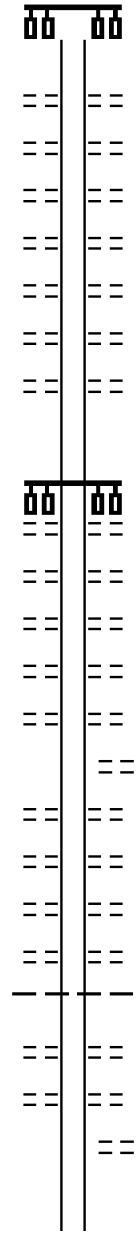
038321 FT



038326 FT CHURCH ST
 (SR0309 SEG 0130/0000)
 0150/2837
 0150/2592 SHERMAN CT
 (BORO)
 0150/2355 VINE ST
 (BORO)
 0150/2121 EMERALD CT
 (BORO)
 ALTER ST
 (BORO)

DIR: B TOTAL LEN: 7.259 MI. DIST: 04-3 SR: 924
 LEFT MUN: HAZLETON C RIGHT MUN: HAZLETON C

035484 FT



0150/1885 LAFAYETTE CT
 0150/1651 (BORO)
 LOCUST ST
 0150/1417 (BORO)
 PENN CT
 0150/1180 (BORO)
 JAMES ST
 0150/0943 (BORO)
 HANOVER CT
 0150/0706 (BORO)
 PEACE ST
 0150/0473 (BORO)
 CLINTON CT
 0150/0237 (BORO)
 035489 FT 1 0 00170 7 00 0028+91
 NC FI FIFTEENTH ST
 GRANT ST
 (BORO)
 0150/0000 LENGTH (AH 2837 BK 2998)
 WILBUR CT
 0140/2764 (BORO)
 LINCOLN ST
 0140/2528 (BORO)
 BRANCH CT
 0140/2295 (BORO)
 MCKINLEY ST
 0140/2057 (BORO)
 LIBERTY CT
 0140/1824 (BORO)
 ROOSEVELT ST
 0140/1589 (BORO)
 STATE CT
 0140/1350 (BORO)
 MCNAIR ST
 0140/1117 (BORO)
 ALLEN ST
 0140/0766 (BORO)
 HAZLETON
 0140/0730 WEST HAZLETON B
 ROSE ST
 0140/0590 (BORO)
 PUTNAM ST
 0140/0394 (BORO)
 BEE ST
 0140/0211 (BORO)
 032491 FT
 NC WASHINGTON ST
 INTER-BK SUSQUEHANNA AV

1 0 00170 7 00 0000+00 032486 FT
 SUSQUEHANNA AV
 (SR0093 SEG 0110/0000)

EXTRACT DATE: 12/18/2023
PRINT DATE: 12/19/2023

ROADWAY MANAGEMENT SYSTEM
SLD COUNTY/SR - ANNUAL PRINT

PAGE NUMBER: 189
COUNTY: LUZERNE

DIR: B TOTAL LEN: 7.259 MI.
LEFT MUN: WEST HAZLETON B

DIST: 04-3 SR: 924
RIGHT MUN: WEST HAZLETON B

(SR0093 SEG 0111/0000)
WASHINGTON AV
(BORO)

BROAD ST
(SR0093 SEG 0081/1802)
DIAMOND AV
(BORO)

BROAD ST
(SR0093 SEG 0080/1790)
(SR0093 SEG 0081/1802)
HAZLETON C
FROM SR 0093/0081 SH
(CONN)

SOUTH BROAD ST
(BORO)
WAYNE ST
(BORO)

BMSID 40/0924/0120/0000 0121/0148
0121/0006
STREAM
STRUCTURE LENGTH 4 FT
BMSID 40/0924/0121/0000 0121/0002
1 0 00654 0 00 0288+72 028721 FT
NORFOLK SOUTHERN RAI RR
BMSBG 40/0924/0120/0000
HAZLETON
HAZLE T
LENGTH(AH 3765 BK 2958) 0121/0000

0140/0000
032486 FT

INTER-AHD

0121/3765

0121/3644

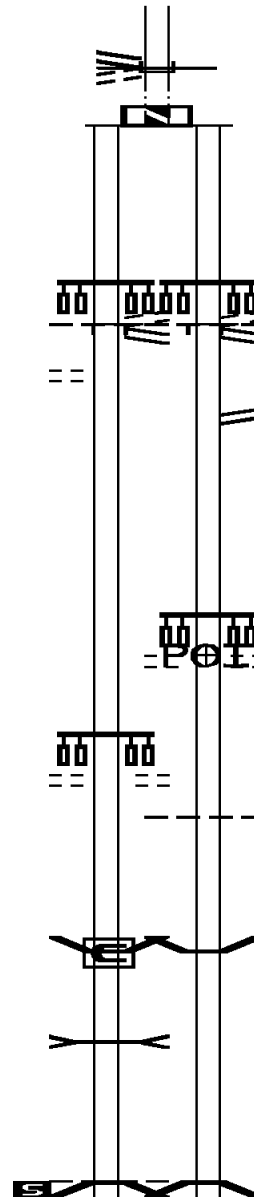
0121/1912

0121/0148
0121/0006

0121/0002

028721 FT

0121/0000



0140/0000
032491 FT
7134/0000
INTER-AHD

0120/3729

0120/3486

0120/1849

0120/1772

0120/0148

028762 FT

0120/0000

(SR0093 SEG 0110/0000)
MFC BEGIN = C
LTH AH 002998 BK 000100
LTH AH 000100 BK 003729
BROAD ST
(SR0093 SEG 0081/1802)
DIAMOND AV
(BORO)

BROAD ST
(SR0093 SEG 0080/1790)
(SR0093 SEG 0081/1802)
HAZLETON C

SR 9408 SH
(SR9408 SEG 0010/0000)

(APRA) STOCKPILE DR
SOUTH BROAD ST
(BORO)
WAYNE ST
(BORO)

HAZLETON
HAZLE T

BMSID 40/0924/0120/0000

1 0 00654 0 00 0288+72
NORFOLK SOUTHERN RAI RR
BMSBG 40/0924/0120/0000
LENGTH(AH 3729 BK 2895)

DIR: B TOTAL LEN: 7.259 MI. DIST: 04-3 SR: 924
LEFT MUN: HAZLE T RIGHT MUN: HAZLE T

CRANBERRY CR STRUCTURE LENGTH 37 FT BMSID 40/0924/0110/2382 0111/2378 <---> 0110/2436 CRANBERRY CR STRUCTURE LENGTH 37 FT BMSID 40/0924/0110/2382

1 0 00654 0 00 0259+45 025763 FT LENGTH(AH 2958 BK 3341) 0111/0000 5 025867 FT 1 0 00654 0 00 0259+00 LENGTH(AH 2895 BK 3272) 5 0110/0000

VETERANS RD (T462) 0101/0755 == == 0100/0595 VETERANS RD (T462)

1 0 00654 0 00 0222+95 022422 FT LENGTH(AH 3341 BK 2262) 0101/0000 5 022595 FT 1 0 00654 0 00 0223+25 LENGTH(AH 3272 BK 2435) 5 0100/0000

TO 8001/0750 SH (CONN) 0091/1717 ==

RAMP A RD (SR8001 SEG 0010/0637) 0091/0990 0090/1291 FROM 8001/0010 SH (CONN) RAMP A RD (SR8001 SEG 0010/0637)

RAMP B RD (SR8001 SEG 0750/0000) 0091/0961 0090/0983 RAMP B RD (SR8001 SEG 0750/0000)

BMS EN 40/0924/0090/0628 0091/0799 0090/0957 0090/0805 BMS EN 40/0924/0090/0628 1 0 00654 0 00 0198+90 SR 0081 NB 0091/0552 0090/0558 SR 0081 NB

BMSBG 40/0924/0090/0628 0091/0552 0091/0438 BMSBG 40/0924/0090/0628

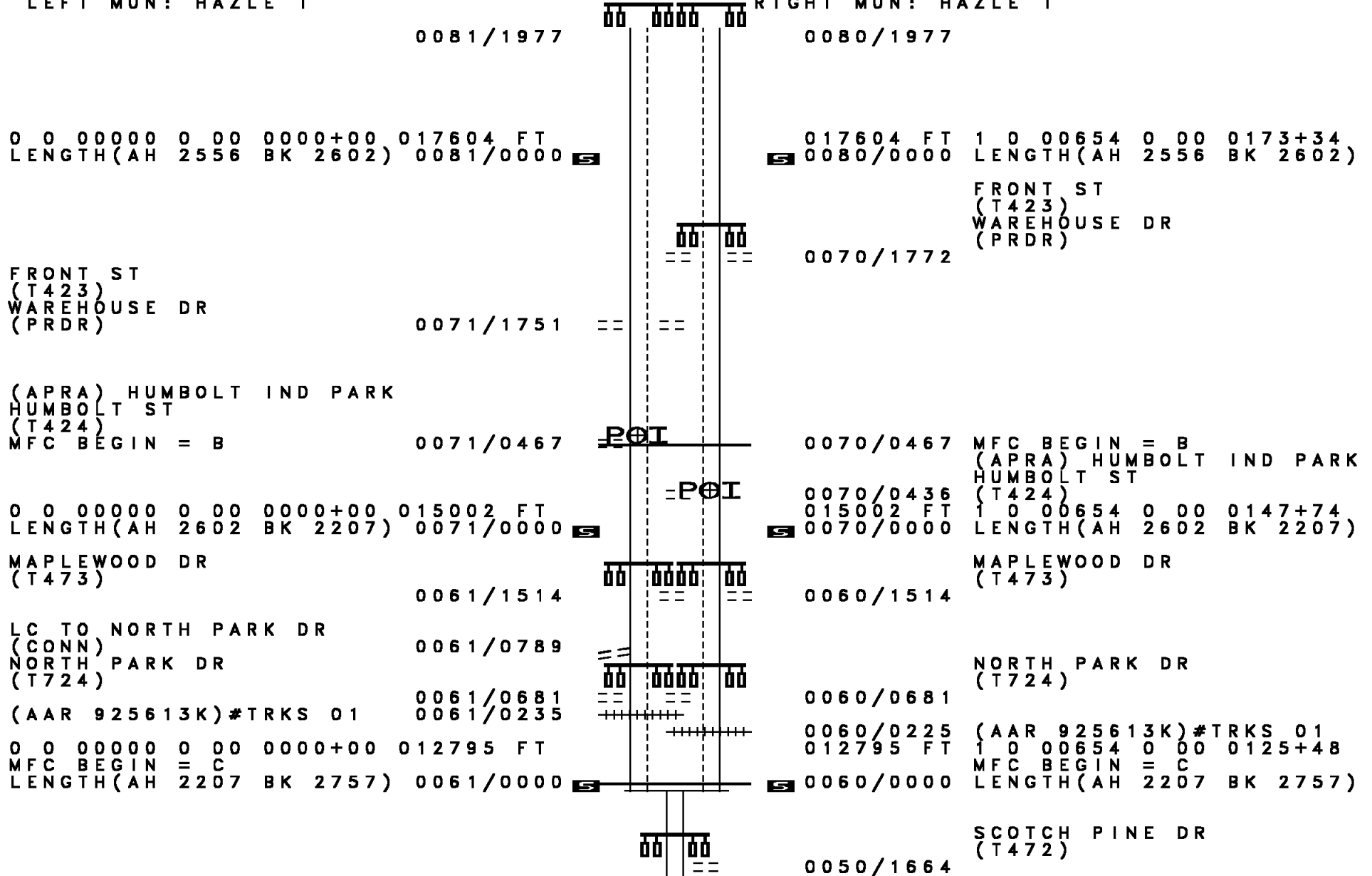
(CONN) 0091/0438 == RAMP C RD (SR8001 SEG 0500/0000) RAMP C RD (SR8001 SEG 0500/0000)

RAMP D RD (SR8001 SEG 0510/1069) 0091/0234 0090/0226 RAMP D RD (SR8001 SEG 0510/1069)

1 0 00654 0 00 0198+90 020160 FT LENGTH(AH 2262 BK 2556) 0091/0000 5 020160 FT 1 0 00654 0 00 0198+90 LENGTH(AH 2435 BK 2556) 5 0090/0000

COMMERCE DR (T453) == == COMMERCE DR (T453)

DIR: B TOTAL LEN: 7.259 MI. DIST: 04-3 SR: 924
 LEFT MUN: HAZLE T RIGHT MUN: HAZLE T



DIR: B TOTAL LEN: 7.259 MI. DIST: 04-3 SR: 924
 LEFT MUN: HAZLE T RIGHT MUN: HAZLE T

010038 FT

010038 FT 1 0 00654 0 00 0100+38
 0050/0000 LENGTH(AH 2757 BK 2496)



CHESTNUT HILL DR
 (T471)

007542 FT

0040/0628
 007542 FT 1 0 00654 0 00 0075+42
 0040/0000 LENGTH(AH 2496 BK 2568)

004974 FT

004974 FT 1 0 00654 0 00 0049+74
 0030/0000 LENGTH(AH 2568 BK 2450)



LC FROM OAKRIDGE RD
 (CONN)
 OAKRIDGE RD
 (T608)

002524 FT

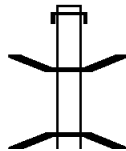
002524 FT 1 0 00654 0 00 0025+24
 0020/0000 LENGTH(AH 2450 BK 2524)

000000 FT

000000 FT 1 0 00654 0 00 0000+00
 NC CAN DO EX
 INTER-BK HAZELTON--SHEPTON HW
 (SR0924 SEG 0290/2791)
 MFC BEGIN = C
 BK-SCHUYLKILL (53)
 0010/0000 LENGTH(AH 2524 BK 0000)

EXTRACT DATE: 12/18/2023 ROADWAY MANAGEMENT SYSTEM PAGE NUMBER: 185
 PRINT DATE: 12/19/2023 SLD COUNTY/SR - ANNUAL PRINT COUNTY: LUZERNE
 DIR: B TOTAL LEN: 1.623 MI. DIST: 04-3 SR: 502
 LEFT MUN: PITTSTON T RIGHT MUN: PITTSTON T

008568 FT



008568 FT AH-LACKAWANNA (35)
 INTER-AHD (CO 35) SPRING BROOK AV
 0030/3201 (SR0502 SEG 0050/0000)
 0030/2460 BMS EN 40/0502/0030/2432
 1 0 00439 0 00 0077+78
 TROUT CREEK
 0030/2432 BMSBG 40/0502/0030/2432

DIR: B TOTAL LEN: 1.623 MI. DIST: 04-3 SR: 502
 LEFT MUN: PITTSTON T RIGHT MUN: PITTSTON T

Street Name	Segment ID	Length (FT)	Start Station	End Station	Notes
					ASTON MT RD (T596)
HONEY LN (PRDR)	0030/0284	005367			
			005367	0053+35	LENGTH(AH 3201 BK 2597)
					PAGLIANITE LN (PRDR)
			0020/2171		
					EVERGREEN LN (PRDR)
DECKER LN (PRDR)	0020/0841				
BROOKSIDE LN (PRDR)	0020/0711				
		002770			
			002770	0027+38	LENGTH(AH 2597 BK 2770)
WATEREDGE LN (PRDR)	0010/2531				
			0010/2021		LAWNSIDE LN (PRDR)
GLEN ROCK RD (PRDR)	0010/1904				
GLEN ROCK RD (PRDR)	0010/1748				JIMMY LN (PRDR)
TRAILER PARK RD (PRDR)	0010/1584				MOUNT RD (T613)
			0010/1527		LONG LEAF LN (PRDR)
					LC TO T613 RD (CONN)
			0010/1184		
			0010/0760	0010/0609	BMSSEN 40/0502/0010/0609
					1 0 00439 0 00 0000+00
			0010/0604	0010/0609	SPRING BROOK BMSBG 40/0502/0010/0609
		000000			
			000000	0000+00	NC SP
					INTER-BK
					SPRING BROOK AV (SR0502 SEG 0040/2964)
					MFC BEGIN = D
					BK-LACKAWANNA (35)
			0010/0000	0000	LENGTH(AH 2770 BK 0000)

EXTRACT DATE: 12/18/2023 ROADWAY MANAGEMENT SYSTEM PAGE NUMBER: 183
 PRINT DATE: 12/19/2023 SLD COUNTY/SR - ANNUAL PRINT COUNTY: LUZERNE
 DIR: B TOTAL LEN: 3.262 MI. DIST: 04-3 SR: 487
 LEFT MUN: FAIRMOUNT T RIGHT MUN: FAIRMOUNT T

017224 FT

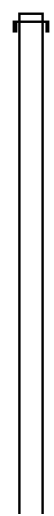
017224 FT AH-SULLIVAN (56)
 INTER-AHD SR 0487 SH
 0070/2552 (SR0487 SEG 0010/0000)

014672 FT

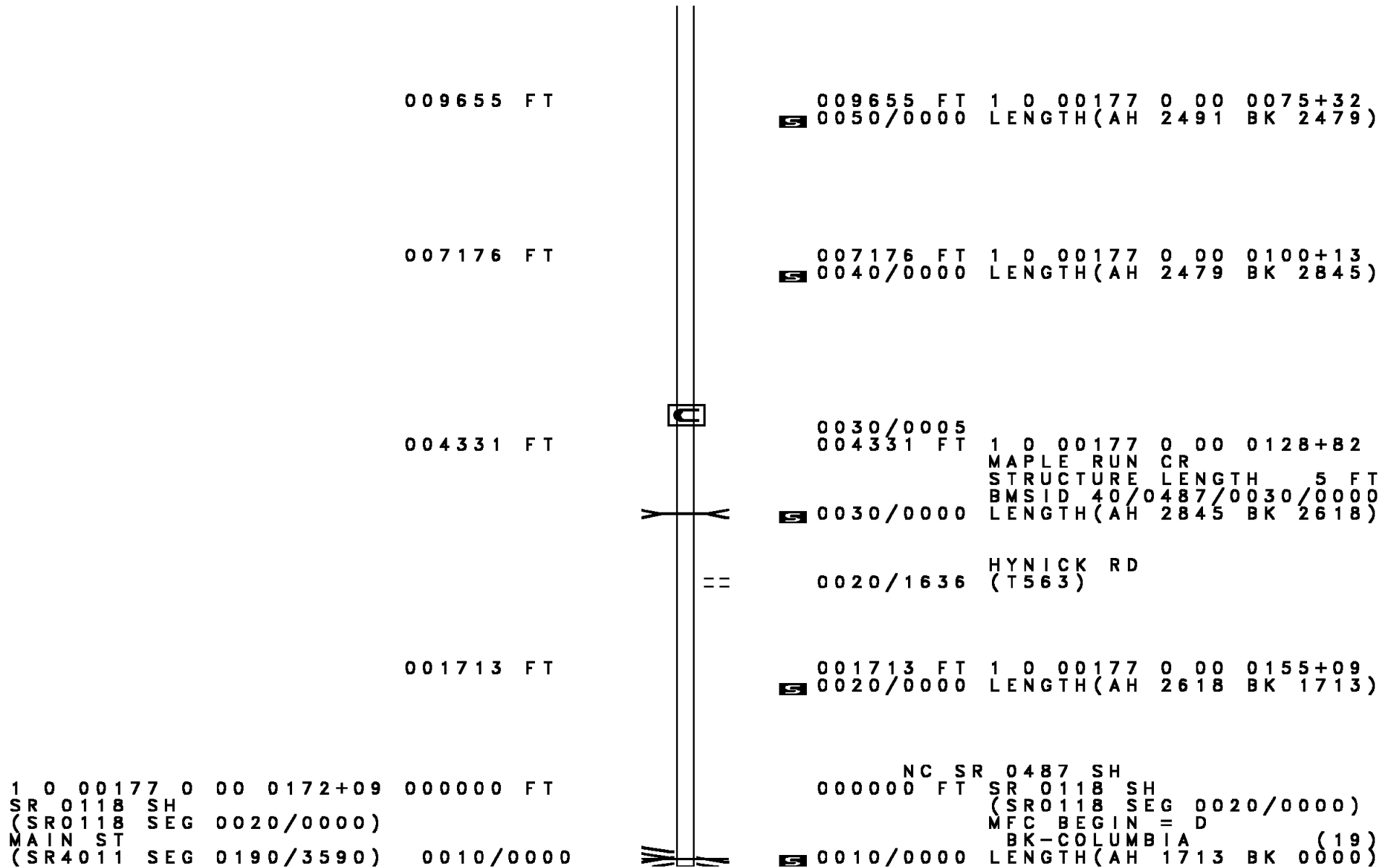
014672 FT 1 0 00177 0 00 0025+15
 0070/0000 LENGTH(AH 2552 BK 2526)

012146 FT

012146 FT 1 0 00177 0 00 0050+41
 0060/0000 LENGTH(AH 2526 BK 2491)



DIR: B TOTAL LEN: 3.262 MI. DIST: 04-3 SR: 487
 LEFT MUN: FAIRMOUNT T RIGHT MUN: FAIRMOUNT T

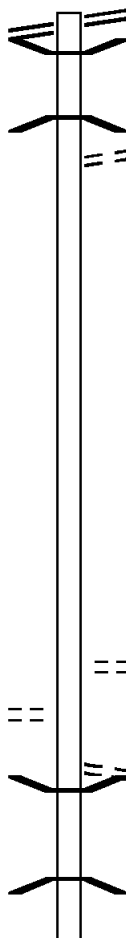


1 0 00177 0 00 0172+09 000000 FT
 SR 0118 SH
 (SR0118 SEG 0020/0000)
 MAIN ST
 (SR4011 SEG 0190/3590) 0010/0000

000000 FT NC SR 0487 SH
 SR 0118 SH
 (SR0118 SEG 0020/0000)
 MFC BEGIN = D
 BK-COLUMBIA (19)
 SR 0010/0000 LENGTH(AH 1713 BK 0000)

DIR: B TOTAL LEN: 11.223 MI. DIST: 04-3 SR: 437
 LEFT MUN: FAIRVIEW T RIGHT MUN: FAIRVIEW T

MOUNTAIN BL 059259 FT
 (SR0309 SEG 0480/0000) 0240/3615



059259 FT MOUNTAIN BL
 0240/3615 (SR0309 SEG 0480/0000)
 0240/3350 BMSEN 40/0437/0240/3263
 2 0 40040 0 01 0599+98
 READING, BLUE MOUNTA RR
 0240/3263 BMSBG 40/0437/0240/3263
 LEHIGH ST
 0240/3013 (T462)

055644 FT

055644 FT 2 0 40040 0 01 0567+62
 0240/0000 LENGTH(AH 3615 BK 3188)

GRACEDALE AV
 (T437)

0230/0418

0230/0451 JOHNSON AV
 (T437)

052456 FT

0230/0148 PRIVATE RD
 (PRDR)
 0230/0019 BMSEN 40/0437/0230/0000
 052456 FT 2 0 40040 0 01 0536+18
 BIG WAPWALLOPEN CRK
 BMSBG 40/0437/0230/0000
 0230/0000 LENGTH(AH 3188 BK 1680)
 JOHNSON ST

DIR: B TOTAL LEN: 11.223 MI. DIST: 04-3 SR: 437
 LEFT MUN: FAIRVIEW T RIGHT MUN: FAIRVIEW T

2 0 40040 0 01 0477+63
 KIRBY AV
 (CNTY)

CRESTWOOD DR

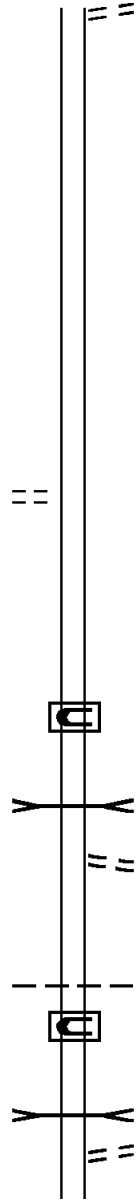
050776 FT

048928 FT

046720 FT

044428 FT

042542 FT



0220/0994 (T443)

050776 FT 2 0 40040 0 01 0519+26
 0220/0000 LENGTH(AH 1680 BK 1848)

048928 FT 2 0 40040 0 01 0499+85
 0210/0000 LENGTH(AH 1848 BK 2208)

046720 FT
 0200/0000 LENGTH(AH 2208 BK 2292)

044428 FT 2 0 40040 0 01 0454+71
 0190/0000 LENGTH(AH 2292 BK 1886)

0180/1254
 TR BOWNS CRK
 STRUCTURE LENGTH 4 FT
 BMSID 40/0437/0180/1250
 LAKE RD
 0180/0929 (T458)

042542 FT 2 0 40040 0 01 0435+85
 FAIRVIEW
 WRIGHT T
 0180/0000 LENGTH(AH 1886 BK 2759)

0170/1898
 RUN OFF
 STRUCTURE LENGTH 4 FT
 BMSID 40/0437/0170/1894
 GLEN SUMMIT SPUR RD
 0170/1351 (T458)

DIR: B TOTAL LEN: 11.223 MI. DIST: 04-3 SR: 437
 LEFT MUN: WRIGHT T RIGHT MUN: WRIGHT T

Stationing	Length	Notes
(CNTY) 0170/1068		
2 0 40040 0 01 0407+67	039783 FT	
COUNTY RD (CNTY) 0170/0000		039783 FT
		0170/0000 LENGTH(AH 2759 BK 3172)
	036611 FT	
		036611 FT 2 0 40040 0 01 0375+46
		0160/0000 LENGTH(AH 3172 BK 2473)
	034138 FT	
		034138 FT 2 0 40040 0 01 0350+73
		0150/0000 LENGTH(AH 2473 BK 2990)
		TR NESCOPECK
		STRUCTURE LENGTH 6 FT
		BMSID 40/0437/0140/0367
		TUNNEL RD
		(CNTY)
		0140/0402
		0140/0044
		031148 FT 2 0 40040 0 01 0320+83
		NC WOODLAND RD
		0140/0000 LENGTH(AH 2990 BK 2170)
		WRIGHT
		0130/2115 DENNISON T
		READING, BLUE MOUNTAIN
		0130/1551 OVERPASS IS RR X-ING
	028978 FT	
		028978 FT 2 0 40040 0 00 0298+67

SOUTH CHURCH RD
(T395)

DIR: B TOTAL LEN: 11.223 MI. DIST: 04-3 SR: 437
 LEFT MUN: DENNISON T RIGHT MUN: DENNISON T

			0130/0000	LENGTH(AH 2170 BK 2229)
	026749 FT		026749 FT	2 0 40040 0 00 0276+85 CONETY RUN STRUCTURE LENGTH 15 FT BMSID 40/0437/0120/0000
			0120/0000	LENGTH(AH 2229 BK 3771)
HONEY HOLE RD (CNTY)	0110/1529		0110/1127	BMSEN 40/0437/0110/1107 2 0 40040 0 00 0250+22 LIT NESCOPECK
E NESCOPECK CREEK LN (PRDR)	0110/0980		0110/1107	BMSBG 40/0437/0110/1107
	022978 FT		022978 FT	2 0 40040 0 00 0239+14
			0110/0000	LENGTH(AH 3771 BK 2541) BARRY'S RD
			0100/2313	(CNTY)
	020437 FT		020437 FT	2 0 40040 0 00 0213+77
			0100/0000	LENGTH(AH 2541 BK 1475)
	018962 FT		018962 FT	2 0 40040 0 00 0200+05
CAMP KRESGE LN (PRDR)	0080/2515		0090/0000	LENGTH(AH 1475 BK 2583)

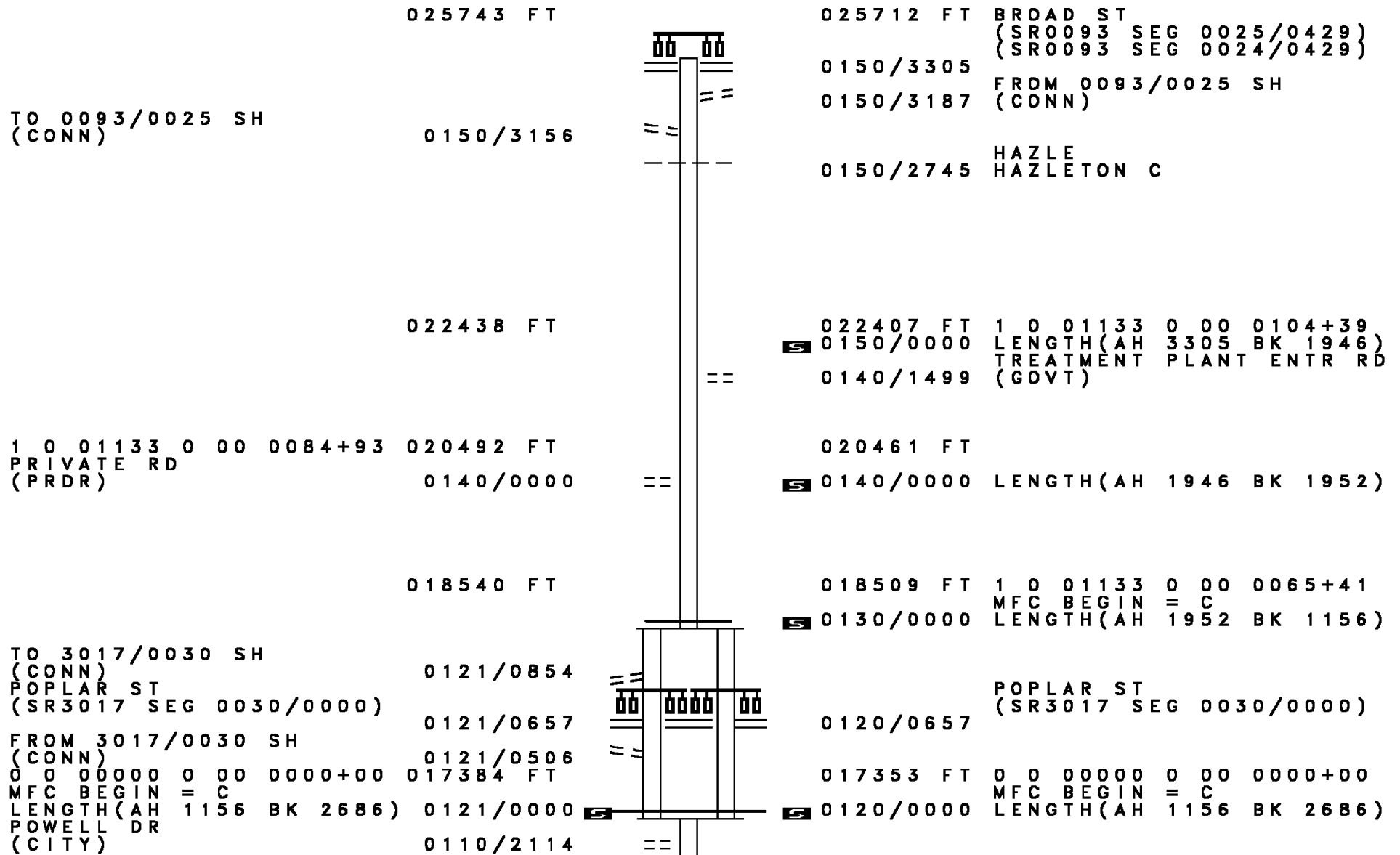
DIR: B TOTAL LEN: 11.223 MI. DIST: 04-3 SR: 437
 LEFT MUN: DENNISON T RIGHT MUN: DENNISON T

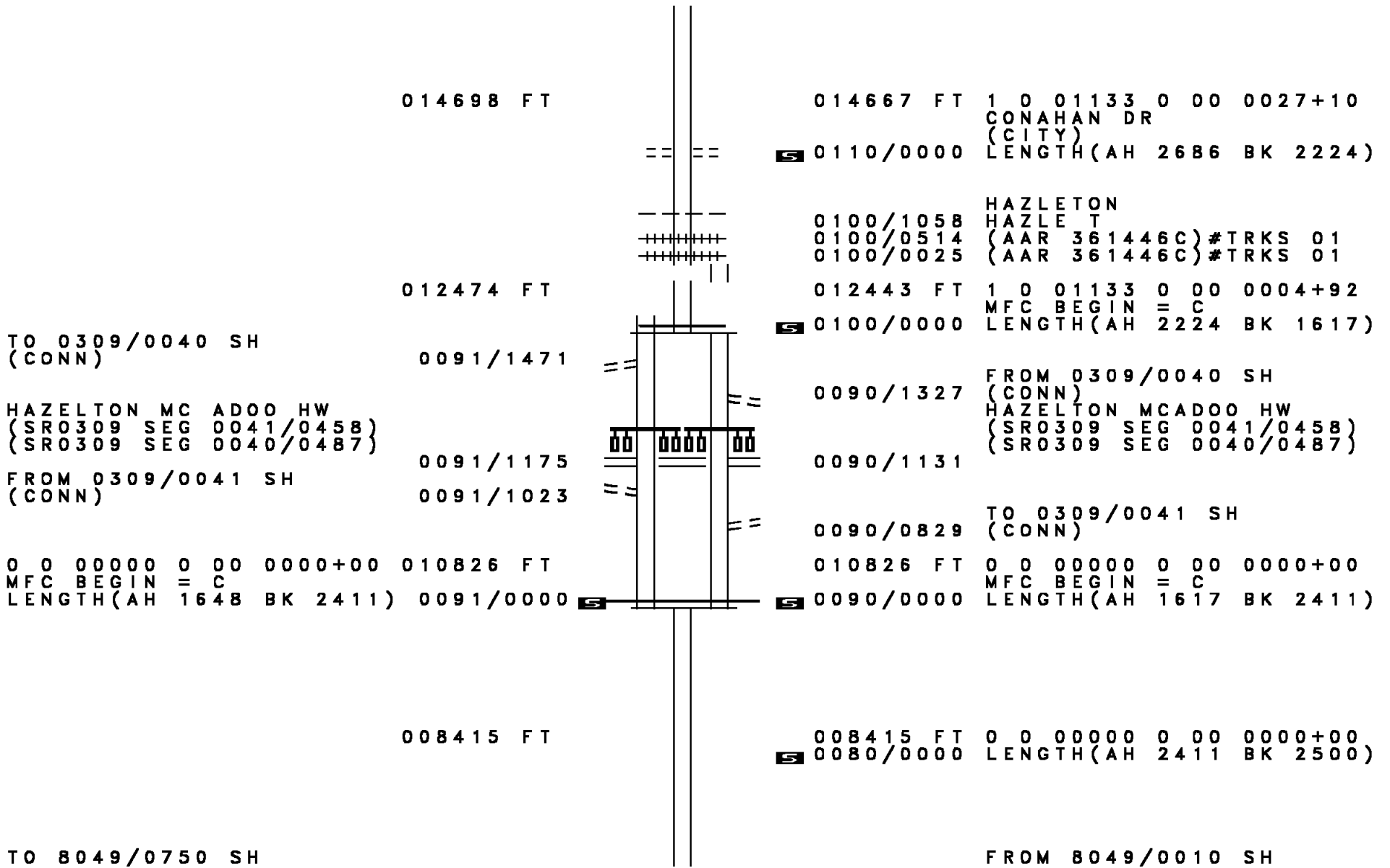
		0080/0831	BMSEN 40/0437/0080/0812 2 0 40040 0 00 0181+36 BR OR CREAMY CREEK
		0080/0812	BMSBG 40/0437/0080/0812 DIXON LN
	==	0080/0780	(PRDR)
016379 FT		0080/0014	BMSEN 40/0437/0080/0000 016379 FT 2 0 40040 0 00 0173+27 REILLY CREEK
		0080/0000	BMSBG 40/0437/0080/0000 LENGTH(AH 2583 BK 2451)
		0070/0005	2 0 40040 0 00 0148+93 REILLY CREEK
013928 FT		013928 FT	STRUCTURE LENGTH 5 FT
		0070/0000	BMSID 40/0437/0070/0000 LENGTH(AH 2451 BK 2200)
		011728 FT	2 0 40040 0 00 0126+87
011728 FT		0060/0000	LENGTH(AH 2200 BK 3325)
		0050/2278	MAPLE RIDGE LN (PRDR)
		0050/1489	RUN OFF STRUCTURE LENGTH 5 FT
		0050/1484	BMSID 40/0437/0050/1484
		0050/0028	RUN OFF STRUCTURE LENGTH 5 FT
		0050/0023	BMSID 40/0437/0050/0023

DIR: B TOTAL LEN: 11.223 MI. DIST: 04-3 SR: 437
 LEFT MUN: DENNISON T RIGHT MUN: DENNISON T

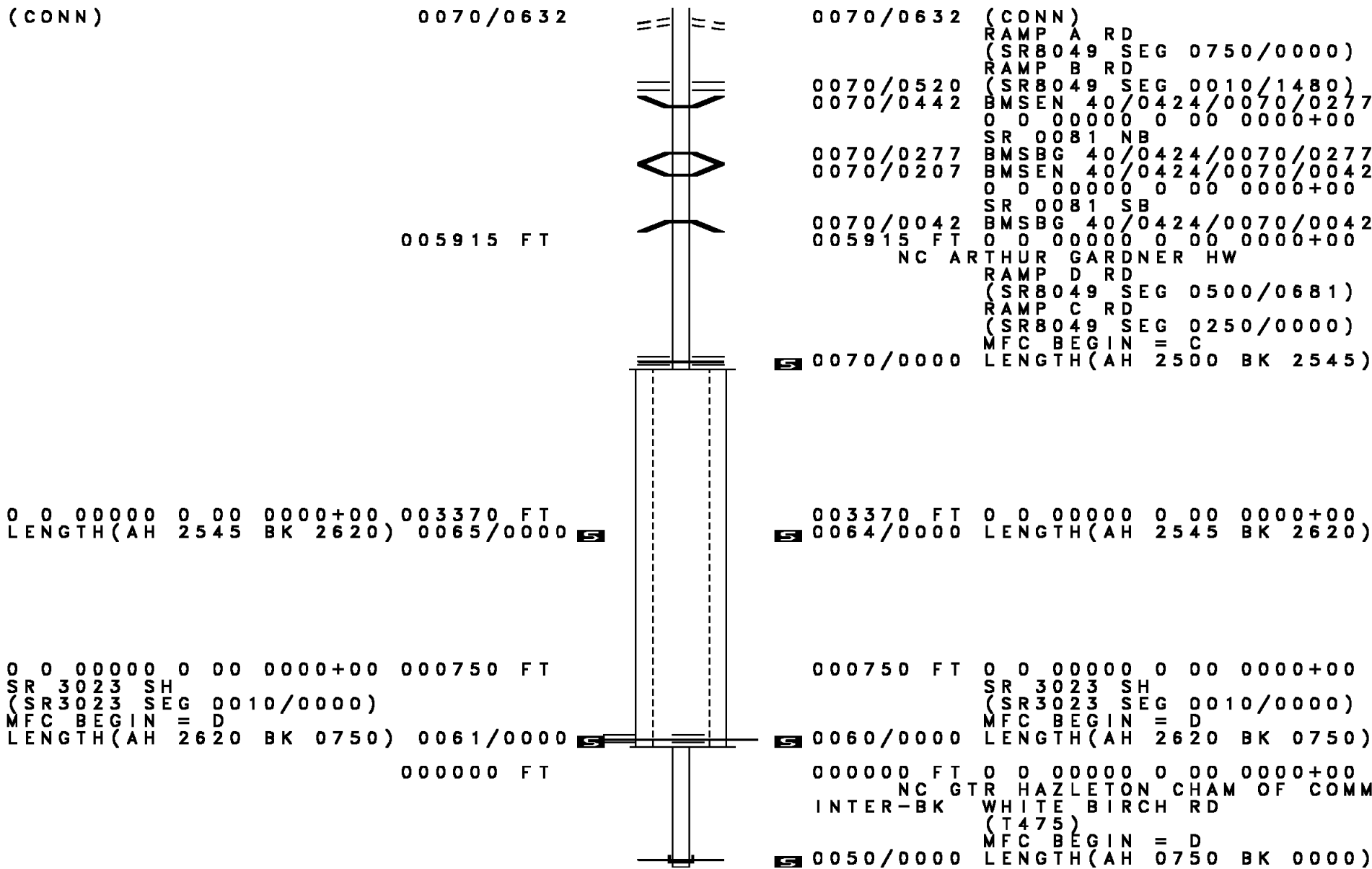
Stationing	Segment Description	Length	Notes
008403 FT		008403 FT	2 0 40040 0 00 0093+17
0040/1705	CHERRY RIDGE LN (PRDR)	0050/0000	LENGTH(AH 3325 BK 2271)
006132 FT		0040/1014	TUNNEL RD (CNTY)
0048+63	2 0 40040 0 00 PEAT MOSS RD (T372)	006132 FT	2 0 40040 0 00 0070+17
003935 FT		0040/0000	LENGTH(AH 2271 BK 2197)
0030/0000		003935 FT	
001775 FT		0030/0000	LENGTH(AH 2197 BK 2160)
0010/1303	SUSQUEHANNA ST (BORO)	001775 FT	2 0 40040 0 00 0024+72
0010/0392	BUFFALO ST (SR2048 SEG 0090/3752)	0020/0000	JAMES PL (BORO) DENNISON WHITE HAVEN B LENGTH(AH 2160 BK 1775)
000000 FT		0010/1303	SUSQUEHANNA ST (BORO)
0010/0000	BERWICK ST (BORO)	0010/1015	PINE ST (BORO)
		0010/0771	WILKES BARRE ST (BORO)
		0010/0392	BUFFALO ST (BORO)
		0010/0195	HEMLOCK ST (BORO)
		000000 FT	2 0 40040 0 00 0009+27
		0010/0000	NC CHURCH ST BERWICK ST (SR0940 SEG 0300/0000)
		0010/0000	INTER-BK CHURCH ST (SR0940 SEG 0300/0000)
		0010/0000	MFC BEGIN = C LENGTH(AH 1775 BK 0000)

DIR: B TOTAL LEN: 4.876 MI. DIST: 04-3 SR: 424
 LEFT MUN: HAZLE T RIGHT MUN: HAZLE T





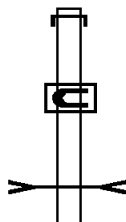
DIR: B TOTAL LEN: 4.876 MI. DIST: 04-3 SR: 424
 LEFT MUN: HAZLE T RIGHT MUN: HAZLE T



EXTRACT DATE: 12/18/2023 ROADWAY MANAGEMENT SYSTEM PAGE NUMBER: 172
PRINT DATE: 12/19/2023 SLD COUNTY/SR - ANNUAL PRINT COUNTY: LUZERNE

DIR: N TOTAL LEN: 9.526 MI. DIST: 04-3 SR: 415
LEFT MUN: HARVEYS LAKE B RIGHT MUN: HARVEYS LAKE B

050155 FT



050298 FT AH-WYOMING (65)
INTER-AHD (CO 65) LAKE RD
0200/2800 (SR0415 SEG 0010/0000)

0200/1420 TR BEAVER PD
STRUCTURE LENGTH 5 FT
0200/1415 BMSID 40/0415/0200/1415
ORIOLE LN

DIR: N TOTAL LEN: 9.526 MI. DIST: 04-3 SR: 415
 LEFT MUN: HARVEYS LAKE B RIGHT MUN: HARVEYS LAKE B

GROVE ST (BORO)	0200/0772	==	0200/0992 (BORO)
1 0 00177 0 01 1010+00 047355 FT			
PINE ST (BORO)	0200/0000	==	SMITH ST (PRDR) 0200/0759 047498 FT
			5 0200/0000 LENGTH(AH 2800 BK 2333)
			LAKESIDE DR (SR1415 SEG 0080/3507) NC NOXEN RD
PARK ST (BORO)	0190/1129	==	
OAK ST (BORO)	0190/0613	==	
1 0 00177 0 01 1033+35 045022 FT			045165 FT
BARNUM ST (BORO)	0190/0000	==	5 0190/0000 LENGTH(AH 2333 BK 2883)
NEWMARTH DR (BORO)	0180/2156	==	
PERREGO ST (BORO)	0180/1447	==	
ROCK LN (BORO)	0180/1110	==	
1 0 00177 0 01 1062+30 042139 FT			042282 FT
MAPLE ST (BORO)	0180/0000	==	5 0180/0000 LENGTH(AH 2883 BK 2188)
BAIRD ST (BORO)	0170/2036	==	
QUEEN OF PEACE RD (SR1028 SEG 0030/2952)	0170/1585	==	
			0170/1341 BMS EN 40/0415/0170/1331 1 0 00177 0 01 1070+05
			0170/1331 INLET HARV. L BMSBG 40/0415/0170/1331
TO 1055/0040 SH (CONN)	0170/1320	==	
WEST POINT AV (SR1055 SEG 0040/2936)	0170/1226	==	
BENBAR DR (BORO)	0170/0916	==	
ROOD ST			

DIR: N TOTAL LEN: 9.526 MI. DIST: 04-3 SR: 415
 LEFT MUN: HARVEYS LAKE B RIGHT MUN: HARVEYS LAKE B

(BORO)	0170/0515	==	
WOOD ST			
(BORO)	0170/0412	==	
BROOK ST			
(BORO)	0170/0324	==	
1 0 00177 0 01 1081+00	039951 FT		040094 FT
MAY AV			
(BORO)	0170/0000	==	5 0170/0000 LENGTH(AH 2188 BK 1994)
			TR HRVYS LK
			STRUCTURE LENGTH 7 FT
			5 0160/1967 BMSID 40/0415/0160/1967
	037957 FT		038100 FT 1 0 00177 0 01 1100+94
			5 0160/0000 LENGTH(AH 1994 BK 2448)
			035652 FT
1 0 00177 0 01 1125+42	035509 FT		
ANDERSON RD			
(BORO)	0150/0000	==	5 0150/0000 LENGTH(AH 2448 BK 2535)
HARVEY ST			
(BORO)	0140/2061	==	
	032974 FT		033117 FT 1 0 00177 0 01 1154+42
			5 0140/0000 LENGTH(AH 2535 BK 2537)
WILLIAMS LN			
(BORO)	0130/1448	==	
TARA HILL RD			
(BORO)	0130/0169	==	
	030437 FT		
			030580 FT 1 0 00177 0 01 1179+79
			5 0130/0000 LENGTH(AH 2537 BK 1970)
DUCK LN			
(BORO)	0120/1698	==	

DIR: N TOTAL LEN: 9.526 MI. DIST: 04-3 SR: 415
 LEFT MUN: HARVEYS LAKE B RIGHT MUN: HARVEYS LAKE B

BEAVER DR
 (BORO)

0120/0484

==

1 0 00177 0 01 1199+29 028467 FT
 OUTLET RD
 (SR1049 SEG 0090/2998) 0120/0000

==

==

025903 FT

OUT HARVEYS
 STRUCTURE LENGTH 7 FT
 BMSID 40/0415/0120/0460
 0120/0460
 028610 FT
 0120/0000 LENGTH(AH 1970 BK 2564)

026046 FT 1 0 00177 0 01 1225+04
 0110/0000 LENGTH(AH 2564 BK 1631)

SUNSET TE
 (BORO)

0100/0302
 024272 FT

==

OLD LAKE RD
 (BORO)

0100/0000

==

TO 0415/0085 SH
 (CONN)

0090/0107
 023669 FT

==

024415 FT 1 0 00177 0 01 1240+92
 NC LAKESIDE DR
 0100/0000 LENGTH(AH 1631 BK 0603)
 0090/0504 BMSEN 40/0415/0090/0432
 1 0 00375 0 00 0001+43
 INLET HARVEYS LAKE
 0090/0432 BMSBG 40/0415/0090/0432

023812 FT 1 0 00375 0 00 0005+00
 LAKESIDE DR
 (SR1415 SEG 0010/0000)
 LAKE DR
 (SR1415 SEG 0010/0000)
 MFC BEGIN = C
 0090/0000 LENGTH(AH 0603 BK 0255)

FROM 0415/0090 SH
 (CONN)

1 0 00177 0 01 1243+47 023498 FT
 NC HILLSIDE AV
 HILLSIDE AV

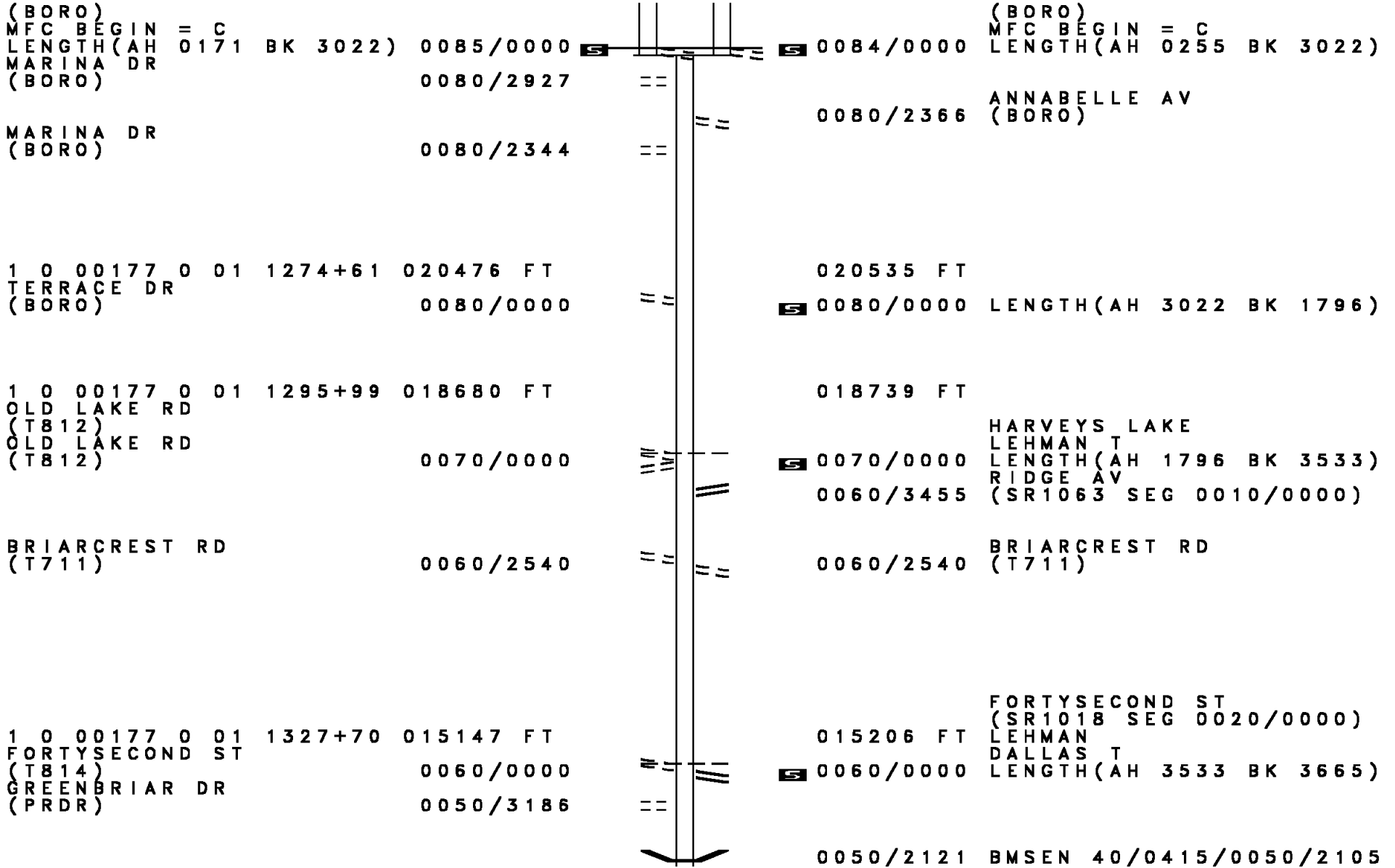
==

==

0084/0155 TO 1415/0010 SH
 (CONN)

023557 FT 1 0 00177 0 01 1243+47
 LAKESIDE DR

DIR: N TOTAL LEN: 9.526 MI. DIST: 04-3 SR: 415
 LEFT MUN: HARVEYS LAKE B RIGHT MUN: HARVEYS LAKE B



DIR: N TOTAL LEN: 9.526 MI. DIST: 04-3 SR: 415
 LEFT MUN: DALLAS T RIGHT MUN: DALLAS T

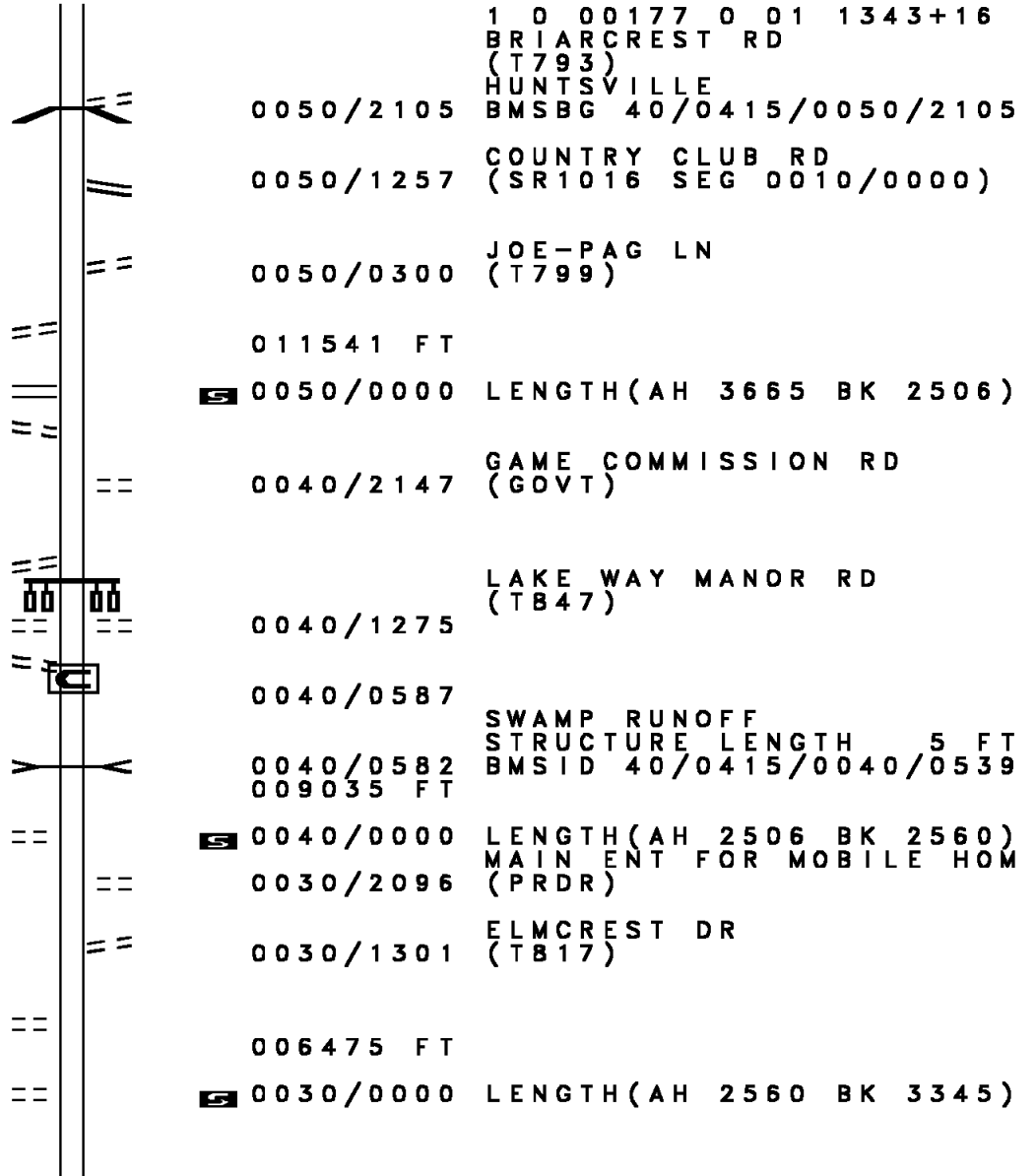
TO 0118/0370 SH
 (CONN) 0050/0176
 1 0 00177 0 01 1364+26 011482 FT
 SR 0118 SH
 (SR0118 SEG 0370/3004) 0050/0000
 FROM 0118/0370 SH
 (CONN) 0040/2377

LC TO YALICK FARMS
 (CONN) 0040/1395
 YALICK FARMS RD
 (PRDR) 0040/1275
 LC FROM YALICK FARMS
 (CONN) 0040/1183

1 0 00177 0 01 1383+21 008976 FT
 WOODLAND DR
 (PRDR) 0040/0000

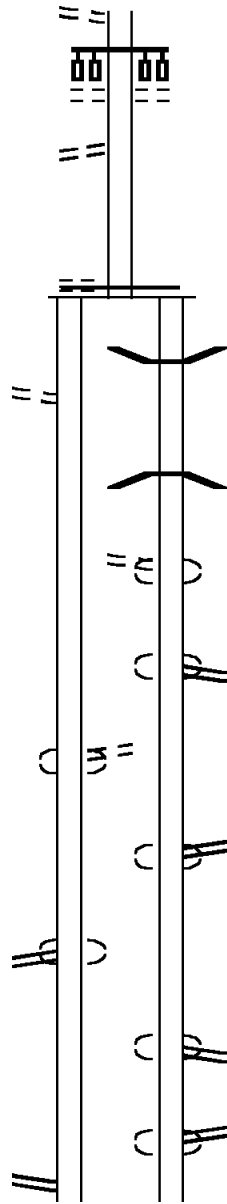
TWIN STACKS DR
 (PRDR) 0030/0486
 1 0 00177 0 01 1408+81 006416 FT
 GERALD AV
 (PRDR) 0030/0000

GARBUTT ST

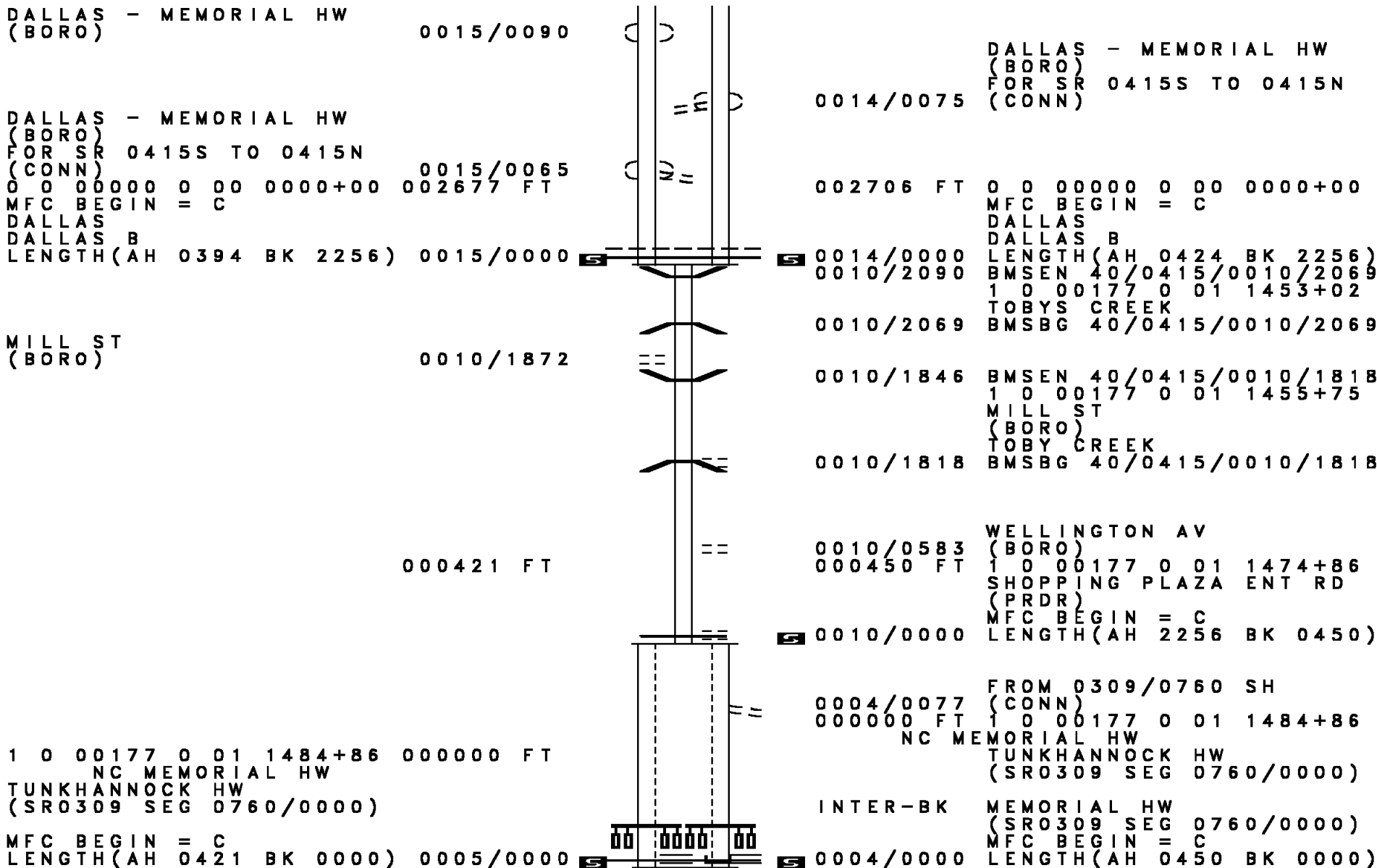


DIR: N TOTAL LEN: 9.526 MI. DIST: 04-3 SR: 415
 LEFT MUN: DALLAS T RIGHT MUN: DALLAS T

Stationing / Description	Stationing / Description	Stationing / Description
(T816) 0020/2178	0020/1880	CENTER HILL RD (BORO)
COLUMBIA AV (BORO) 0020/1384	003130 FT	
1 0 00177 0 01 1450+88 003071 FT	0020/0000	MFC BEGIN = C LENGTH(AH 3345 BK 0424)
MACHELL AV (BORO) 0020/0000	0014/0376	BMSEN 40/0415/0020/0212
LC FROM MACHEL AV (CONN) 0015/0359	0014/0352	BR. TOBY'S CRK BMSBG 40/0415/0020/0212 FOR SR 0415N TO 0415S (CONN)
	0014/0288	DALLAS - MEMORIAL HW (BORO)
	0014/0268	DALLAS - MEMORIAL HW (BORO)
FOR SR 0415N TO 0415S (CONN) DALLAS - MEMORIAL HW (BORO) 0015/0224	0014/0191	LAKE ST (SR1047 SEG 0004/0000) DALLAS - MEMORIAL HW (BORO)
DALLAS - MEMORIAL HW (BORO) MAIN ST (SR1045 SEG 0033/0082) 0015/0174	0014/0150	DALLAS - MEMORIAL HW (BORO) CHURCH ST (SR1045 SEG 0037/0000)
	0014/0100	CHURCH ST (SR1045 SEG 0036/0000) DALLAS - MEMORIAL HW (BORO)
MAIN ST (SR1045 SEG 0032/0035)		



DIR: N TOTAL LEN: 9.526 MI. DIST: 04-3 SR: 415
 LEFT MUN: DALLAS T RIGHT MUN: DALLAS T



DALLAS - MEMORIAL HW (BORO) 0015/0090

DALLAS - MEMORIAL HW (BORO) FOR SR 0415S TO 0415N (CONN) 0015/0065
 0 0 00000 0 00 0000+00 002677 FT
 MFC BEGIN = C
 DALLAS
 DALLAS B
 LENGTH(AH 0394 BK 2256) 0015/0000

MILL ST (BORO) 0010/1872

1 0 00177 0 01 1484+86 000000 FT
 NC MEMORIAL HW
 TUNKHANNOCK HW
 (SR0309 SEG 0760/0000)
 MFC BEGIN = C
 LENGTH(AH 0421 BK 0000) 0005/0000

DALLAS - MEMORIAL HW (BORO) FOR SR 0415S TO 0415N (CONN) 0014/0075

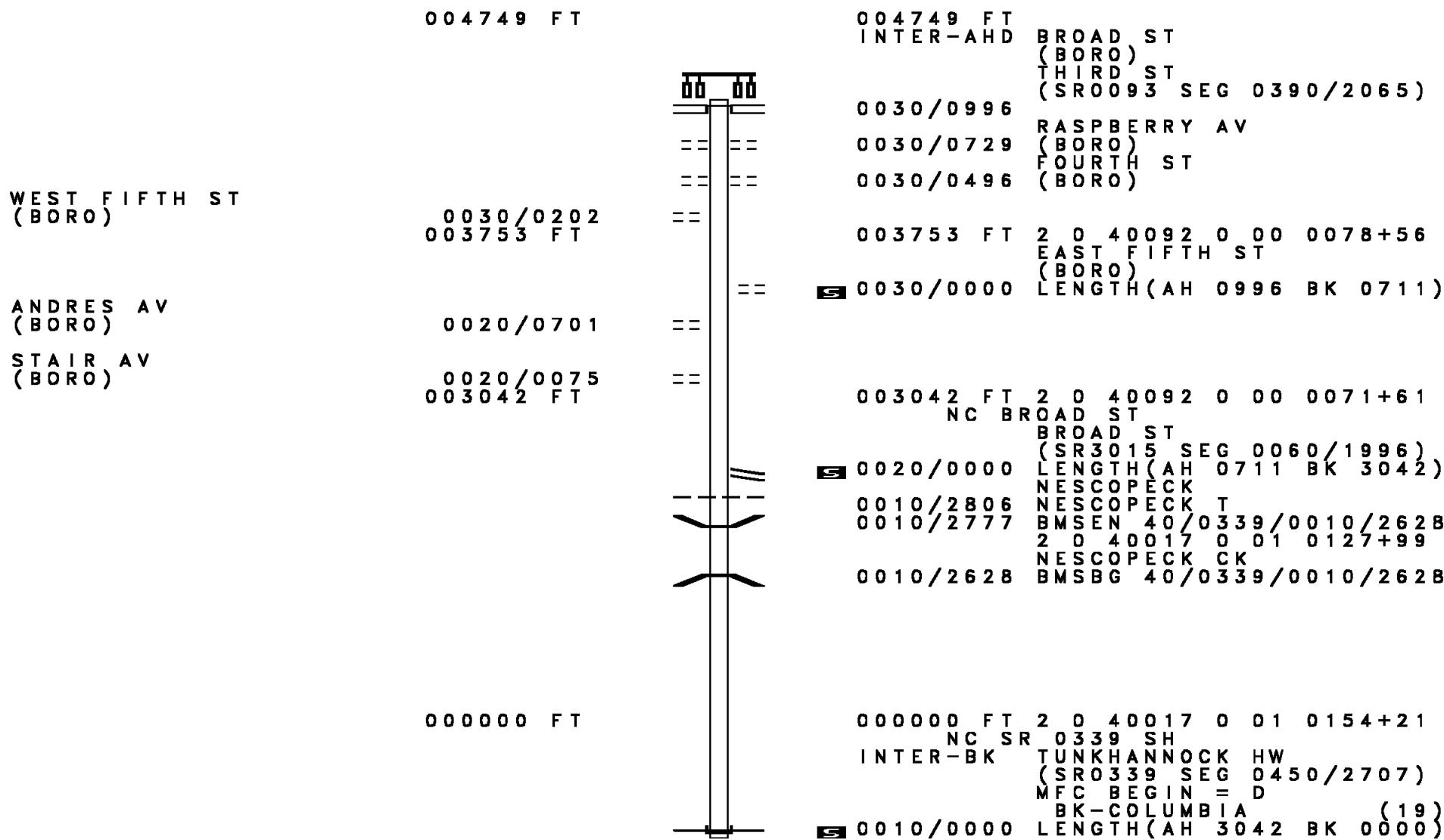
002706 FT 0 0 00000 0 00 0000+00
 MFC BEGIN = C
 DALLAS
 DALLAS B
 LENGTH(AH 0424 BK 2256) 0014/0000
 0010/2090 BMSSEN 40/0415/0010/2069
 1 0 00177 0 01 1453+02
 TOBYS CREEK
 0010/2069 BMSBG 40/0415/0010/2069

0010/1846 BMSSEN 40/0415/0010/1818
 1 0 00177 0 01 1455+75
 MILL ST (BORO)
 TOBY CREEK
 0010/1818 BMSBG 40/0415/0010/1818

WELLINGTON AV (BORO) 0010/0583
 000450 FT 1 0 00177 0 01 1474+86
 SHOPPING PLAZA ENT RD (PRDR)
 MFC BEGIN = C
 0010/0000 LENGTH(AH 2256 BK 0450)

FROM 0309/0760 SH (CONN) 0004/0077
 000000 FT 1 0 00177 0 01 1484+86
 NC MEMORIAL HW
 TUNKHANNOCK HW (SR0309 SEG 0760/0000)
 INTER-BK MEMORIAL HW (SR0309 SEG 0760/0000)
 MFC BEGIN = C
 0004/0000 LENGTH(AH 0450 BK 0000)

DIR: B TOTAL LEN: .899 MI. DIST: 04-3 SR: 339
 LEFT MUN: NESCOPECK B RIGHT MUN: NESCOPECK B



WEST FIFTH ST
(BORO)

ANDRES AV
(BORO)

STAIR AV
(BORO)

004749 FT

0030/0202
003753 FT

0020/0701

0020/0075
003042 FT

000000 FT

004749 FT
INTER-AHD

0030/0996

0030/0729

0030/0496

003753 FT

S 0030/0000

003042 FT
NC BR

S 0020/0000

0010/2806
0010/2777

0010/2628

000000 FT
NC SR
INTER-BK

S 0010/0000

BROAD ST
(BORO)
THIRD ST
(SR0093 SEG 0390/2065)

RASPBERRY AV
(BORO)
FOURTH ST
(BORO)

2 0 40092 0 00 0078+56
EAST FIFTH ST
(BORO)
LENGTH(AH 0996 BK 0711)

2 0 40092 0 00 0071+61
BROAD ST
BROAD ST
(SR3015 SEG 0060/1996)
LENGTH(AH 0711 BK 3042)

NESCOPECK
NESCOPECK T
2 0 40017 0 01 0127+99
NESCOPECK CK
BMSBG 40/0339/0010/2628

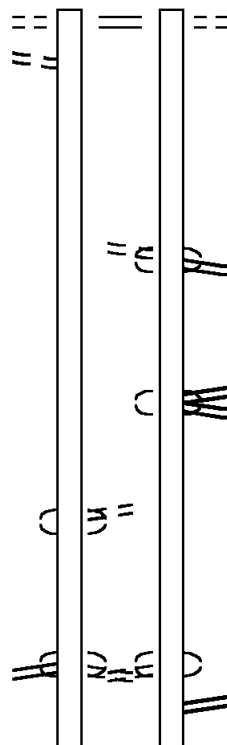
2 0 40017 0 01 0154+21
0339 SH
TUNKHANNOCK HW
(SR0339 SEG 0450/2707)
MFC BEGIN = D
BK-COLUMBIA (19)
LENGTH(AH 3042 BK 0000)

SPRUCE ST
 (TWP)
 OLD NAVY WAY RD
 (TWP)
 LC FROM SPRUCE ST
 (CONN)

043349 FT

0233/1570

0233/1504



FOR SR 0315N TO 0315S
 (CONN)
 NC TERMINAL RD
 PITTSTON - AIRPORT RD
 (TWP)
 RAMP D RD
 (SR8019 SEG 0764/0000)
 PITTSTON - AIRPORT RD
 (TWP)
 FOR SR 0315S TO 0315N
 (CONN)

0233/0805

0233/0768

043777 FT

0232/1785

0232/1036

0232/0881

0232/0780

0232/0454

SPRUCE ST
 (TWP)
 OLD NAVY WAY RD
 (TWP)
 FOR SR 0315N TO 0315S
 (CONN)
 NC TERMINAL RD
 PITTSTON - AIRPORT RD
 (TWP)
 NAVY WAY RD
 (SR2105 SEG 0011/0530)
 (SR2105 SEG 0010/0374)
 NAVY WAY RD
 (SR2105 SEG 0011/0576)
 PITTSTON - AIRPORT RD
 (TWP)
 RAMP A RD
 (SR8019 SEG 0010/1337)
 PITTSTON - AIRPORT RD
 (TWP)
 FOR SR 0315S TO 0315N
 (CONN)
 RAMP B RD
 (SR8019 SEG 0024/0000)
 DRAINAGE

DIR: N TOTAL LEN: 8.291 MI. DIST: 04-3 SR: 315
 LEFT MUN: AVOCA B RIGHT MUN: AVOCA B

Stationing	Structure	Length	Notes
0 0 00000 0 00 0000+00 041779 FT	0232/0355	100 FT	STRUCTURE LENGTH 100 FT
SR 0081 NB	041992 FT	0 0 00000 0 00 0000+00	BMSID 40/0315/0232/0355
OP ID 40/0081/1774/2085		SR 0081 NB	OP ID 40/0081/1774/2085
LENGTH(AH 1570 BK 1737) 0233/0000	0232/0000	SR 0081 SB	LENGTH(AH 1785 BK 1716)
OP ID 40/0081/1775/1908 0223/1618	0222/1611	OP ID 40/0081/1775/1908	
FOR SR 0315N TO 0315S (CONN)			
NC NAVY WAY RD			FOR SR 0315N TO 0315S (CONN)
AVOCA - AIRPORT RD (BORO)			NC NAVY WAY RD
WILLIAM ST (SR2107 SEG 0011/0000)	0223/1267	0222/1267	AVOCA - AIRPORT RD (BORO)
(SR2107 SEG 0010/0000)			
WILLIAM ST (SR2107 SEG 0010/0000)			
(SR2107 SEG 0011/0000)			
AVOCA - AIRPORT RD (BORO) 0223/1177			
AVOCA - AIRPORT RD (BORO) 0223/1103			RAMP J RD (SR8019 SEG 0254/0000)
FOR SR 0315S TO 0315N (CONN)	0222/1104	0222/1104	AVOCA - AIRPORT RD (BORO)
			FOR SR 0315S TO 0315N (CONN)
0 0 00000 0 00 0000+00 040042 FT	040276 FT	0 0 00000 0 00 0000+00	
GROVE ST (BORO)	0222/0000	GROVE ST (BORO)	
LENGTH(AH 1737 BK 2600) 0223/0000		LENGTH(AH 1716 BK 2694)	
AVOCA DUPONT B 0211/1352		AVOCA DUPONT B 0210/1446	
SR 2100		SR 2100	
OP ID 40/2100/0010/0000 0211/0551	0210/0603	OP ID 40/2100/0010/0000	
LEIDYS CREEK		LEIDYS CREEK	
STRUCTURE LENGTH 12 FT	0210/0157	STRUCTURE LENGTH 12 FT	
BMSID 40/0315/0210/0157 0211/0149		BMSID 40/0315/0210/0157	
TO 2065/0010 SH (CONN) 0211/0125			
	0210/0005	1 0 00780 0 00 0000+00	
	037582 FT	MAIN ST (SR2065 SEG 0010/0000)	

DIR: N TOTAL LEN: 8.291 MI. DIST: 04-3 SR: 315
 LEFT MUN: DUPONT B RIGHT MUN: DUPONT B

1 0 00780 0 00 0000+00 037442 FT
 MAIN ST
 (SR2065 SEG 0010/0000)
 NC AIRPORT RD

NC AIRPORT RD
 DRAINAGE
 STRUCTURE LENGTH 5 FT
 BMSID 40/2065/0010/0185

LENGTH(AH 2600 BK 2035) 0211/0000
 HOLDEN ST
 (BORO)

0210/0000 LENGTH(AH 2694 BK 2445)

FROM 2065/0010 SH
 (CONN)
 LACKAWANNA AV
 (BORO)

HOLDEN ST
 (BORO)

WYOMING AV
 (BORO)
 ALLEY RD
 (BORO)

LACKAWANNA AV
 (BORO)

PENN AV
 (BORO)
 BMSEN 40/0315/0191/0642
 1 0 00515 0 00 0380+32

WYOMING AV
 (BORO)

MILL CREEK
 BMSBG 40/0315/0191/0642
 HILLSIDE AV
 (BORO)

PENN AV
 (BORO)

BRIDGE ST
 (BORO)
 ELM ST
 (BORO)

HILLSIDE AV
 (BORO)

COAL ST
 (BORO)

ELM ST
 (BORO)
 COLLINS CRK.
 STRUCTURE LENGTH 15 FT
 BMSID 40/0315/0190/0477
 QUALITY ROW
 (BORO)

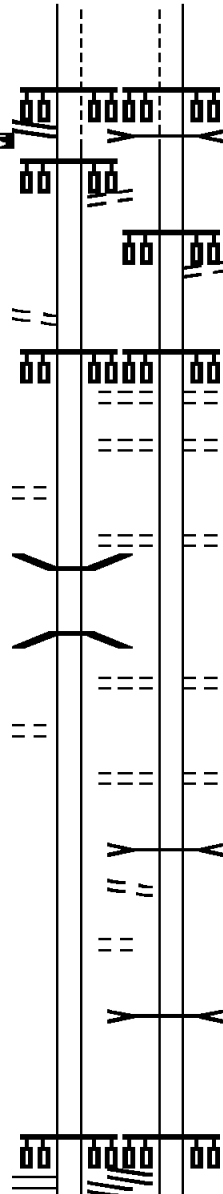
1 0 00515 0 00 0375+75 035407 FT

0190/0044 LITTLE MILL
 STRUCTURE LENGTH 26 FT
 BMSID 40/0315/0190/0044

NC MAIN ST
 MAIN ST
 (SR2035 SEG 0230/0000)

035137 FT 1 0 00515 3 00 0025+26
 BEAR CREEK RD
 (SR2035 SEG 0220/1829)

BEAR CREEK RD
 (SR2035 SEG 0230/0000)



DIR: N TOTAL LEN: 8.291 MI. DIST: 04-3 SR: 315
 LEFT MUN: DUPONT B RIGHT MUN: DUPONT B

Left Side Description	Left Side Stationing	Right Side Description	Right Side Stationing
DUPONT PITTSTON T LENGTH(AH 2035 BK 2228) LINCOLN ST (BORO)	0191/0000 0181/1861	BEAR CREEK RD (SR2035 SEG 0220/1829) LENGTH(AH 2445 BK 1955)	0190/0000
SMITH ST (BORO)	0181/1493	TO SR 2035/0220 SH (CONN)	0180/1820
FIRST ST (BORO)	0181/1434	FIRST ST (TWP)	0180/1621
MCLEAN ST (BORO)	0181/1134	DUPONT PITTSTON T	0180/1330
SECOND ST (BORO)	0181/1055		
SIMPSON ST (TWP)	0181/0801		
THIRD ST (TWP)	0181/0642		
CHAPMAN ST (TWP)	0181/0167		
1 0 00515 0 00 0348+00 033179 FT NC ZIEGLER ST		033182 FT 1 0 00515 3 00 0000+00 NC CHESTNUT ST	
CHAPMAN ST (TWP)	0181/0000	CHAPMAN ST (TWP)	0180/0000
LENGTH(AH 2228 BK 1745) FOR SR 0315 & 0315 (CONN)	0171/1718	LENGTH(AH 1955 BK 1737) FOR SR 0315 & 0315 (CONN)	0170/1669
LC TO PITTSTON XING (CONN)	0171/1357		
PITTSTON CROSSING (PRDR)		PITTSTON CROSSING (PRDR)	
PILOT TRAVEL CENTER (TWP)	0171/1234	PILOT TRAVEL CENTER (TWP)	0170/1224
LC FROM PITTSTON XING (CONN)	0171/1153		
HILLSIDE DR (TWP)	0171/0906	HILLSIDE DR (TWP)	0170/0881
		RAMP B RD (SR8017 SEG 0502/0525)	0170/0473
RAMP A RD (SR8017 SEG 0512/0888)	0171/0154		
1 0 00515 0 00 0336+15 031434 FT SR 0081 SB		031445 FT 1 0 00515 0 00 0336+15 SR 0081 SB	
OP ID 40/0081/1755/0722 NC CHESTNUT ST		OP ID 40/0081/1755/0722	

DIR: N TOTAL LEN: 8.291 MI. DIST: 04-3 SR: 315
 LEFT MUN: PITTSTON T RIGHT MUN: PITTSTON T

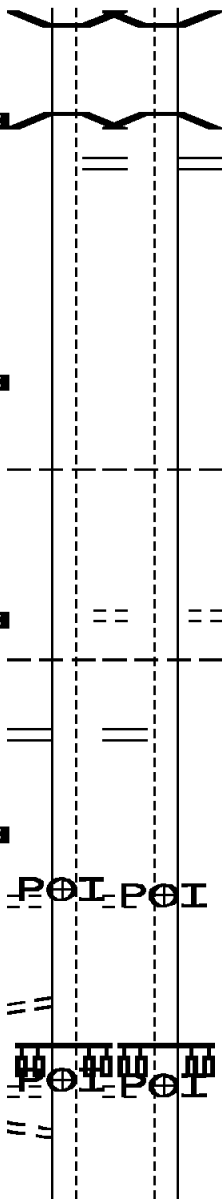
Stationing / Description	Stationing / Description	Stationing / Description
LENGTH(AH 1745 BK 2994) 0171/0000 I-81 NB OP ID 40/0081/1754/0535 0161/2827		0170/0000 LENGTH(AH 1737 BK 3026) I-81 NB OP ID 40/0081/1754/0535
DUPONT STOCKPILE ENT RD (GOVT) SIGN: 4 CHORD TRUSS BMSID 40/0315/0160/1985 0161/2029 RAMP C RD (SR8017 SEG 0762/0000) 0161/1913		0160/2875 OP ID 40/0081/1754/0535 RAMP J RD (SR8017 SEG 0752/0000) DUPONT STOCKPILE ENT RD (GOVT) SIGN: 4 CHORD TRUSS BMSID 40/0315/0160/1985
RAMP E RD (SR8041 SEG 0500/0825) 0161/1631 PA TPK (I-476) OP ID 40/7476/9901/1432 0161/1361		0160/1985 BMSID 40/0315/0160/1985 TURNPIKE RAMP RD (TNPK) 0160/1734 (TNPK) PA TPK (I-476) OP ID 40/7476/9901/1432 TURNPIKE RAMP RD (TNPK)
TO 2019/0010 SH (CONN) 0161/0118 1 0 00515 0 00 0306+62 028440 FT (APRA) PP & L KEYSTONE AV (T755) OAK ST (SR2019 SEG 0010/0000)		028419 FT 1 0 00515 0 00 0306+62 (APRA) PP & L KEYSTONE AV (T755) OAK ST (SR2019 SEG 0010/0000)
LENGTH(AH 2994 BK 1362) 0161/0000 FROM 9404/0010 SH (CONN) 0151/0978		0160/0000 LENGTH(AH 3026 BK 1416) LC TO KEYSTONE AV (CONN) 0150/1183
PITTSTON JENKINS T 0151/0670 OP ID 40008117441495 OP ID 40/0081/1744/1494 0151/0167 1 0 00515 0 00 0292+68 027078 FT I-81 SB OP ID 40/0081/1745/1448 MFC BEGIN = B LENGTH(AH 1362 BK 1957) 0151/0000 RAMP D RD (SR8017 SEG 0250/0000) 0141/1867 LC TO WALMART ENTR RD		0150/0746 RAMP E RD (SR8017 SEG 0010/0881) PITTSTON JENKINS T 0150/0678 OP ID 40008117441495 OP ID 40/0081/1744/1494 1 0 00515 0 00 0292+68 027003 FT I-81 SB OP ID 40/0081/1745/1448 MFC BEGIN = B LENGTH(AH 1416 BK 1877)

DIR: N TOTAL LEN: 8.291 MI. DIST: 04-3 SR: 315
 LEFT MUN: JENKINS T RIGHT MUN: JENKINS T

(CONN) WALMART ENTR RD (PRDR)	0141/1766		0140/1491	WALMART ENTR RD (PRDR)
LC FROM WALMART ENTR RD (CONN)	0141/1657 0141/1608			
1 0 00515 0 00 0274+32 025121 FT LENGTH(AH 1957 BK 2324)	0141/0000		025126 FT 0140/0000	1 0 00515 0 00 0275+02 LENGTH(AH 1877 BK 2365)
MAYFAIR DR (PRDR) OLD BOSTON RD (SR2017 SEG 0010/2577)	0131/0932		0130/0953	MAYFAIR DR (PRDR) OLD BOSTON RD (SR2017 SEG 0010/2577)
BMS EN 40/0315/0130/0000 JENKINS LAFLIN B TO 2017/0020 SH (CONN)	0131/0242 0131/0067 0131/0062		0130/0242 0130/0101	BMS EN 40/0315/0130/0000 JENKINS LAFLIN B
1 0 00515 0 00 0250+03 022797 FT READING, BLUE MOUNTA RR BMSBG 40/0315/0130/0000 LENGTH(AH 2324 BK 2416)	0131/0000		022761 FT 0130/0000	1 0 00515 0 00 0250+03 READING, BLUE MOUNTA RR BMSBG 40/0315/0130/0000 LENGTH(AH 2365 BK 2384)
YATESVILLE RD (SR2017 SEG 0020/0000)	0121/2356		0120/2352	YATESVILLE RD (SR2017 SEG 0020/0000)
FROM 2017/0020 SH (CONN)	0121/2304			
LAFLIN RD (SR2026 SEG 0050/2423)	0121/0371		0120/0377	LAFLIN RD (SR2026 SEG 0050/2423)
FROM 2026/0050 SH (CONN)	0121/0299 0121/0226		0120/0229	
TR GARDNERS STRUCTURE LENGTH 11 FT BMSID 40/0315/0120/0218	0121/0215		0120/0218	TR GARDNERS STRUCTURE LENGTH 11 FT BMSID 40/0315/0120/0218

DIR: N TOTAL LEN: 8.291 MI. DIST: 04-3 SR: 315
 LEFT MUN: LAFLIN B RIGHT MUN: LAFLIN B

Segment	Start Station	End Station	Length (FT)	Notes	Segment	Start Station	End Station	Length (FT)	Notes
BMSBN 40/0315/0120/0000	0121/0029	0120/0029	0120/0029	BMSBN 40/0315/0120/0000	0120/0029	0120/0029	0120/0029	BMSBN 40/0315/0120/0000	
1 0 00515 0 00 0225+02	020381	020377	020381	1 0 00515 0 00 0225+02	020377	020377	020377	1 0 00515 0 00 0225+02	
GARDNER CRK				GARDNER CRK				GARDNER CRK	
BMSBG 40/0315/0120/0000	0121/0000	0120/0000	0121/0000	BMSBG 40/0315/0120/0000	0120/0000	0120/0000	0120/0000	BMSBG 40/0315/0120/0000	
LENGTH(AH 2416 BK 2363)	0121/0000	0120/0000	0121/0000	LENGTH(AH 2416 BK 2363)	0120/0000	0120/0000	0120/0000	LENGTH(AH 2384 BK 2511)	
WESTMINISTER RD				WESTMINISTER RD				WESTMINISTER RD	
(SR2039 SEG 0120/2328)	0111/2307	0110/2447	0111/2307	(SR2039 SEG 0120/2328)	0110/2447	0110/2447	0110/2447	(SR2039 SEG 0120/2328)	
1 0 00515 0 00 0199+77	018018	017866	018018	1 0 00515 0 00 0199+76	017866	017866	017866	1 0 00515 0 00 0199+76	
LENGTH(AH 2363 BK 2107)	0111/0000	0110/0000	0111/0000	LENGTH(AH 2363 BK 2107)	0110/0000	0110/0000	0110/0000	LENGTH(AH 2511 BK 1964)	
LAFLIN JENKINS T	0101/0982	0100/0977	0101/0982	LAFLIN JENKINS T	0100/0977	0100/0977	0100/0977	LAFLIN JENKINS T	
1 0 00515 0 00 0182+02	015911	015902	015911	1 0 00515 0 00 0182+17	015902	015902	015902	1 0 00515 0 00 0182+17	
SUNSET DR (TWP)				SUNSET DR (TWP)				SUNSET DR (TWP)	
LENGTH(AH 2107 BK 1951)	0101/0000	0100/0000	0101/0000	LENGTH(AH 2107 BK 1951)	0100/0000	0100/0000	0100/0000	LENGTH(AH 1964 BK 1997)	
JENKINS PLAINS T	0091/1778	0090/1809	0091/1778	JENKINS PLAINS T	0090/1809	0090/1809	0090/1809	JENKINS PLAINS T	
RIDGEWOOD RD (SR2011 SEG 0010/0000)	0091/1119	0090/1150	0091/1119	RIDGEWOOD RD (SR2011 SEG 0010/0000)	0090/1150	0090/1150	0090/1150	RIDGEWOOD RD (SR2011 SEG 0010/0000)	
1 0 00515 0 00 0162+51	013960	013905	013960	1 0 00515 0 00 0162+20	013905	013905	013905	1 0 00515 0 00 0162+20	
LENGTH(AH 1951 BK 3289)	0091/0000	0090/0000	0091/0000	LENGTH(AH 1951 BK 3289)	0090/0000	0090/0000	0090/0000	LENGTH(AH 1997 BK 3259)	
(APRA) MEDICO IND DR				(APRA) MEDICO IND DR				(APRA) MEDICO INDUSTRIES DR	
MEDICO IND DR (TWP)	0081/2932	0080/2963	0081/2932	MEDICO IND DR (TWP)	0080/2963	0080/2963	0080/2963	MEDICO INDUSTRIES DR (PRDR)	
LC TO SUNSHINE DR (CONN)	0081/1858		0081/1858	LC TO SUNSHINE DR (CONN)				LC TO SUNSHINE DR (CONN)	
(APRA) SUNSHINE DR (PRDR)				(APRA) SUNSHINE DR (PRDR)				(APRA) SUNSHINE MARKET (PRDR)	
1 0 00515 0 00 0162+51	0081/1734	0080/1743	0081/1734	1 0 00515 0 00 0162+20	0080/1743	0080/1743	0080/1743	1 0 00515 0 00 0162+20	
LENGTH(AH 1951 BK 3289)	0081/1734	0080/1743	0081/1734	LENGTH(AH 1951 BK 3289)	0080/1743	0080/1743	0080/1743	LENGTH(AH 1997 BK 3259)	
(APRA) MEDICO IND DR				(APRA) MEDICO IND DR				(APRA) MEDICO INDUSTRIES DR	
MEDICO IND DR (TWP)	0081/1670		0081/1670	MEDICO IND DR (TWP)				MEDICO INDUSTRIES DR (PRDR)	
LC FROM SUNSHINE DR (CONN)	0081/1670		0081/1670	LC FROM SUNSHINE DR (CONN)				LC FROM SUNSHINE DR (CONN)	



DIR: N TOTAL LEN: 8.291 MI. DIST: 04-3 SR: 315
 LEFT MUN: PLAINS T RIGHT MUN: PLAINS T

1 0 00515 0 00 0130+07 010671 FT
 LENGTH(AH 3289 BK 3692) 0081/0000

010646 FT 1 0 00515 0 00 0129+46
 0080/0000 LENGTH(AH 3259 BK 3676)

HILLTOP COMMONS
 (PRDR)

0071/2936

0070/2990 LC FROM HILLTOP COMMONS
 (CONN)

HILLTOP COMMONS
 (PRDR)

0070/2922

0070/2839 LC TO HILLTOP COMMONS
 (CONN)

BMS EN 40/0315/0070/1209 0071/1248
 1 0 00515 0 00 0104+45
 MILL CREEK
 BMSBG 40/0315/0070/1209 0071/1208
 POCONO DOWNS RD
 (TWP)

0070/1249 BMS EN 40/0315/0070/1209
 1 0 00515 0 00 0104+45
 MILL CREEK
 0070/1209 BMSBG 40/0315/0070/1209
 POCONO DOWNS RD
 (TWP)

LC TO POCONO DOWNS RD
 (CONN) 0071/1134
 LC FROM POCONO DOWNS RD
 (CONN) 0071/1105
 (APRA) MIDLANTIC MACHIN 0071/0865
 MIDLANTIC MACHINERY DR
 (PRDR) 0071/0662

POI POI

0070/1133

(APRA) MIDLANTIC MACHIN
 MIDLANTIC MACHINERY DR
 (PRDR)

1 0 00515 0 00 0092+34 006979 FT
 MAIN ST
 (SR2020 SEG 0070/0000)
 JUMPER RD
 (SR2020 SEG 0070/0000)

006970 FT 1 0 00515 0 00 0092+34
 MAIN ST
 (SR2020 SEG 0070/0000)
 JUMPER RD
 (SR2020 SEG 0070/0000)

LENGTH(AH 3692 BK 2304) 0071/0000

0070/0000 LENGTH(AH 3676 BK 2205)

MICROTEL ENTRANCE RD
 (PRDR)

0061/1410

MICROTEL ENTRANCE RD
 (PRDR)

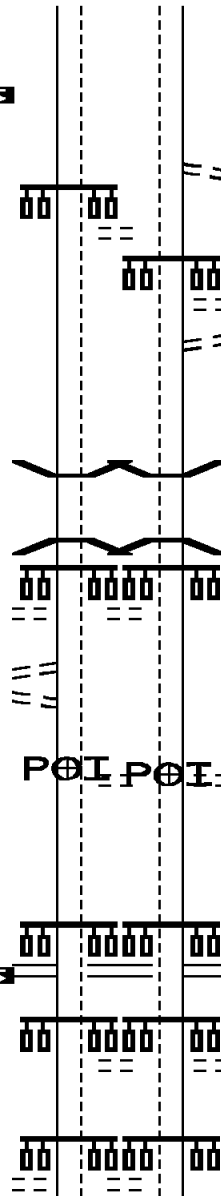
0060/1410

RICHLAND BL
 (PRDR)

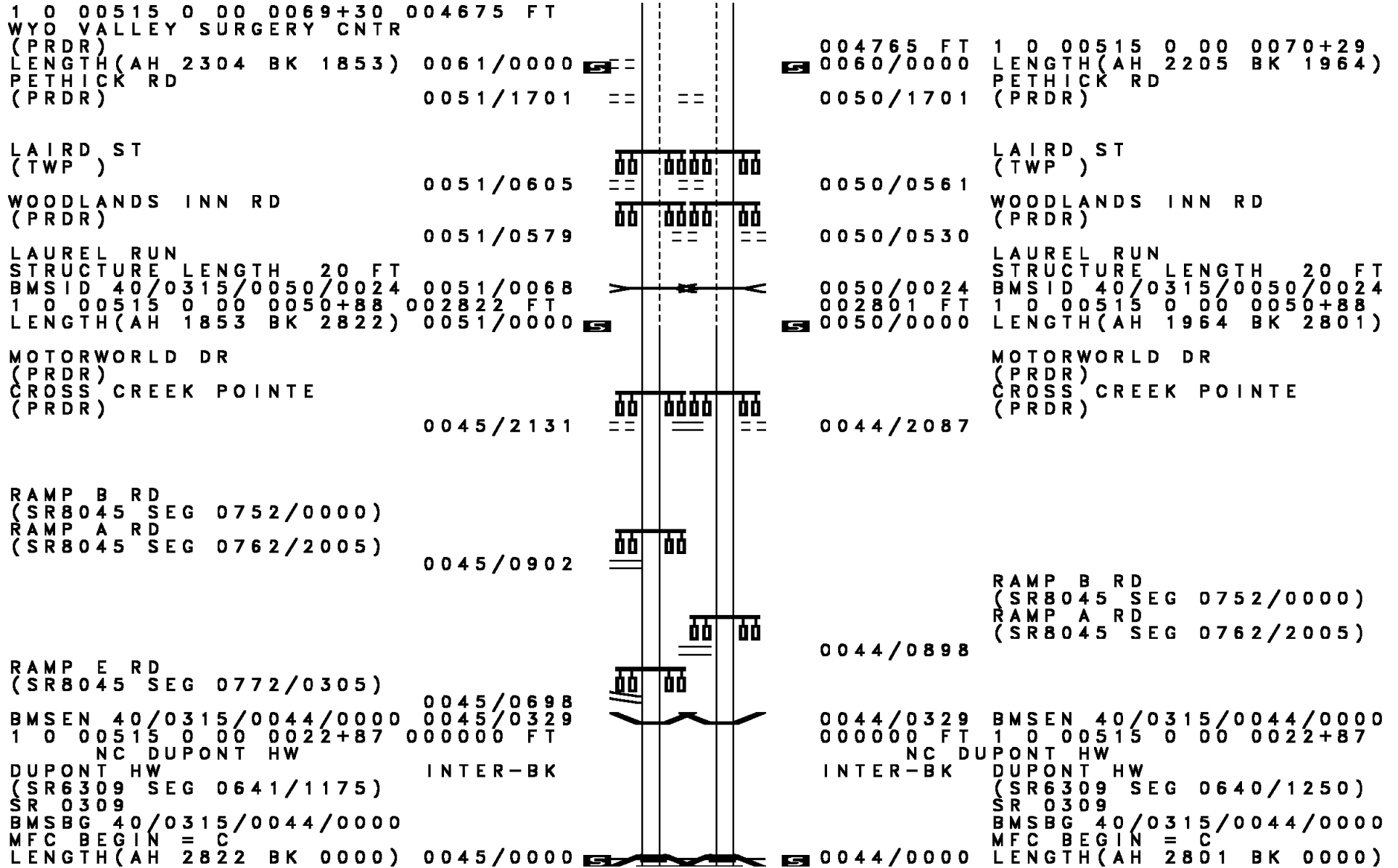
0061/0278

RICHLAND BL
 (PRDR)

0060/0278

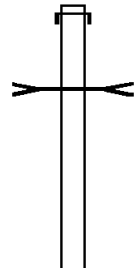


DIR: N TOTAL LEN: 8.291 MI. DIST: 04-3 SR: 315
 LEFT MUN: PLAINS T RIGHT MUN: PLAINS T



EXTRACT DATE: 12/18/2023 ROADWAY MANAGEMENT SYSTEM PAGE NUMBER: 154
 PRINT DATE: 12/19/2023 SLD COUNTY/SR - ANNUAL PRINT COUNTY: LUZERNE
 DIR: B TOTAL LEN: 38.398 MI. DIST: 04-3 SR: 309
 LEFT MUN: DALLAS T RIGHT MUN: DALLAS T

202742 FT



202508 FT AH-WYOMING (65)
 INTER-AHD (CO 65) TUNKHANNOCK HW
 0850/2778 (SR0309 SEG 0010/0000)
 STREAM
 0850/2236 STRUCTURE LENGTH 5 FT
 BMSID 40/0309/0850/2236

199964 FT

199730 FT 1 0 00011 0 02 0674+35

DIR: B TOTAL LEN: 38.398 MI. DIST: 04-3 SR: 309
 LEFT MUN: DALLAS T RIGHT MUN: DALLAS T

TRAILER PARK ENTR RD (PRDR) 0840/1536
 TRAILER PARK ENTR RD (PRDR) 0840/1032

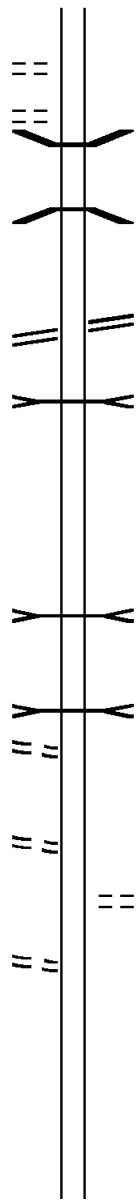
KUNKLE-ALDERSON RD (SR1026 SEG 0070/0705) 0840/0000

CATALPA RD (T791) 0820/1475

OLD TUNKHANNOCK RD (T790) 0820/0572

1 0 00011 0 02 0612+47 193793 FT
 STREDNEY RD (T683) 0820/0000

1 0 00011 0 02 0583+20 190905 FT



0850/0000 LENGTH(AH 2778 BK 1819)

0840/0698 BMSID 40/0309/0840/0666
 1 0 00011 0 02 0662+84
 LEONARDS CR
 0840/0666 BMSBG 40/0309/0840/0666

197911 FT 1 0 00011 0 02 0656+60

0840/0000 LENGTH(AH 1819 BK 2003)
 STREAM
 0830/1750 STRUCTURE LENGTH 6 FT
 BMSID 40/0309/0830/1750

195908 FT 1 0 00011 0 02 0635+94
 OUT ELSNS PN
 STRUCTURE LENGTH 7 FT
 BMSID 40/0309/0830/0000
 0830/0000 LENGTH(AH 2003 BK 2349)

0820/1715 OUTLET ELSTONS POND
 STRUCTURE LENGTH 12 FT
 BMSID 40/0309/0820/1715

0820/0216 LAKEVIEW DR (TWP)
 193559 FT

0820/0000 LENGTH(AH 2349 BK 2888)

190671 FT

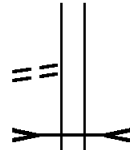
DIR: B TOTAL LEN: 38.398 MI. DIST: 04-3 SR: 309
 LEFT MUN: DALLAS T RIGHT MUN: DALLAS T

COUNTRY CLUB RD (SR1016 SEG 0050/3362)	0810/0000	==	5 0810/0000	LENGTH(AH 2888 BK 3705)
COUNTRY CLUB APT ENT RD (PRDR)	0800/1062	==	0800/1184	DAKOTA DR (PRDR)
	187200 FT	==	0800/0390	BROOKFIELD APT ENT RD (PRDR)
			186966 FT	1 0 00011 0 02 0546+33
			5 0800/0000	LENGTH(AH 3705 BK 2676)
				STREAM
			0790/2652	STRUCTURE LENGTH 7 FT BMSID 40/0309/0800/0000
			0790/1984	TRAILER PARK ENT RD (PRDR)
			0790/1721	TRAILER PARK ENT RD (PRDR)
	184524 FT	==	0790/0493	UPPER DEMUNDS RD (SR1041 SEG 0010/0000)
			184290 FT	1 0 00011 0 02 0519+23
			5 0790/0000	LENGTH(AH 2676 BK 0153)
TO 1045/0060 SH (CONN)	0782/0132	==		
LEG TO SR 1045 SH (CONN)	0782/0085	==	0782/0085	MFC BEGIN = C
FROM 1045/0060 SH (CONN)	0782/0038	==		
	184371 FT			
			184137 FT	0 0 00000 0 00 0000+00
			5 0782/0000	LENGTH(AH 0153 BK 0765)
1 0 00011 0 02 0511+00	183606 FT		183372 FT	HILDEBRANT RD (SR1044 SEG 0010/2428)
CENTER HILL RD (SR1044 SEG 0010/2428)	0780/0000	==	5 0780/0000	LENGTH(AH 0765 BK 3126)
SAGINAW ST (T793)	0770/2469	==		

DIR: B TOTAL LEN: 38.398 MI. DIST: 04-3 SR: 309
 LEFT MUN: DALLAS T RIGHT MUN: DALLAS T

SAGO ST
(T796)

0770/1835



0770/1675

BR TOBY CREEK
STRUCTURE LENGTH 9 FT
BMSID 40/0309/0770/1675
GRANDVIEW AV
(TWP)

0770/1568

180480 FT

180246 FT

1 0 00011 0 02 0479+51
HILLCREST DR

0770/0000

(T802)
LENGTH(AH 3126 BK 1997)
GRANDVIEW AV
(T800)

0760/1940

WOODLAWN AV
(T844)
WELLINGTON AV
(TWP)

0760/1917

0760/1466

0760/1135

DALLAS
DALLAS B
TARLETON AV
(TWP)

0760/0537

TO 0415/0004 SH
(CONN)

0760/0162

WYE RAMP RD
(SR9103 SEG 0010/0240)

INTER-BK
0760/0112

WYE RAMP RD
(SR9103 SEG 0010/0240)

178249 FT

NC TUNKHANNOCK HW

1 0 00011 0 02 0454+76 178483 FT

MEMORIAL HW
(SR0415 SEG 0004/0000) 0760/0000

0760/0000

MFC BEGIN = B
LENGTH(AH 1997 BK 3672)

INTER-AHD

WYE RAMP RD
(SR9103 SEG 0010/0000)

0750/3420

WYE RAMP RD
(SR9103 SEG 0010/0000)

DALLAS SHOPPING CTR
(PRDR)

0751/3135

0750/3142

DALLAS SHOPPING CTR
(PRDR)

DORCHESTER DR
(TWP)

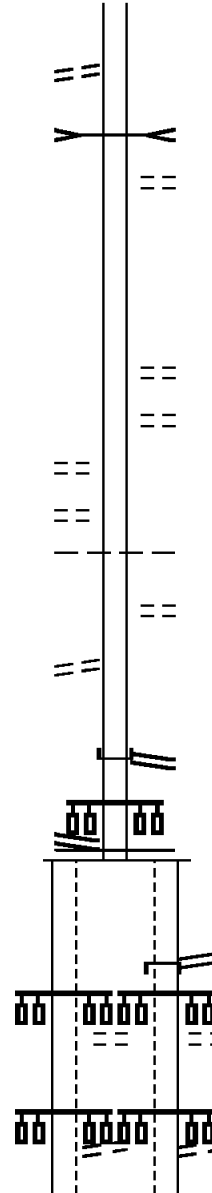
0751/2062

0750/2078

DORCHESTER DR
(TWP)

TOBY CREEK

TOBY CREEK



DIR: B TOTAL LEN: 38.398 MI. DIST: 04-3 SR: 309
 LEFT MUN: DALLAS B RIGHT MUN: DALLAS B

STRUCTURE LENGTH	16 FT					STRUCTURE LENGTH	16 FT
BMSID 40/0309/0750/1572	0751/1568					BMSID 40/0309/0750/1572	0750/1572
TO 1045/0010 SH							
(CONN)	0751/1434						
MAIN ST						MAIN ST	
(SR1045 SEG 0010/0000)						(SR1045 SEG 0010/0000)	
MAIN RD						MAIN RD	
(TWP)	0751/1303					(TWP)	0750/1265
						LC TO MAIN RD	
						(CONN)	0750/1139
DALLAS						DALLAS	
DALLAS T	0751/0562					DALLAS T	0750/0562
1 0 00011 0 01 0424+19	174820 FT					1 0 00011 0 01 0424+19	174577 FT
SR 1014						SR 1014	
OP ID 40/1014/0050/0841						OP ID 40/1014/0050/0841	
NC MEMORIAL HW						NC MEMORIAL HW	
LENGTH(AH 3663 BK 2570)	0751/0000					LENGTH(AH 3672 BK 2624)	0750/0000
FERGUSON AV						FERGUSON AV	
(T825)	0741/1848					(T825)	0740/1876
MAIN RD						MAIN RD	
(T825)	0741/1782					(T825)	0740/1820
DALLAS						DALLAS	
KINGSTON T	0741/1725					KINGSTON T	0740/1725
FRANKLIN ST						FRANKLIN ST	
(T655)	0741/1319					(T655)	0740/1346
BR TOBY CRK						BR TOBY CRK	
STRUCTURE LENGTH 11 FT						STRUCTURE LENGTH 11 FT	
BMSID 40/0309/0740/0399	0741/0434					BMSID 40/0309/0740/0399	0740/0399
1 0 00011 0 01 0391+24	172250 FT					1 0 00011 0 01 0391+33	171953 FT
CENTER ST						CENTER ST	
(T846)						(T846)	
CENTER ST						CENTER ST	
(T846)						(T846)	
LENGTH(AH 2570 BK 2966)	0741/0000					LENGTH(AH 2624 BK 2933)	0740/0000
BMSEN 40/0309/0730/2114	0731/2129					BMSEN 40/0309/0730/2114	0730/2148
1 0 00011 0 01 0382+87						1 0 00011 0 01 0382+87	
TOBY CREEK						TOBY CREEK	
BMSBG 40/0309/0730/2114	0731/2095					BMSBG 40/0309/0730/2114	0730/2114
NORTH MAIN ST						NORTH MAIN ST	
(TWP)	0731/2082					(TWP)	0730/2074
MAIN ST						MAIN ST	
(T790)	0731/1829					(T790)	0730/1812
BMSEN 40/0309/0730/1596	0731/1716					BMSEN 40/0309/0730/1596	0730/1641

EXTRACT DATE: 12/18/2023
PRINT DATE: 12/19/2023

ROADWAY MANAGEMENT SYSTEM
SLD COUNTY/SR - ANNUAL PRINT

PAGE NUMBER: 149
COUNTY: LUZERNE

DIR: B TOTAL LEN: 38.398 MI.
LEFT MUN: KINGSTON T

DIST: 04-3 SR: 309
RIGHT MUN: KINGSTON T

1 0 00011 0 01 0378+07
TOBY CREEK
BMSBG 40/0309/0730/1596 0731/1671

HOLCOMB RD
(T792) 0731/0899 == ==
ELLIS AV
(TWP) 0731/0761 == ==

1 0 00011 0 01 0361+88 169284 FT
NC N MEMORIAL HW
LENGTH(AH 2966 BK 2901) 0731/0000 [S]

MAIN ST
(T851) 0721/1970 == ==
BMSEN 40/0309/0720/1715 0721/1759

1 0 00011 0 01 0350+45
TOBY CREEK
BMSBG 40/0309/0720/1715 0721/1703

BMSEN 40/0309/0720/0931 0721/1000
1 0 00011 0 01 0342+95
TOBY CREEK

BMSBG 40/0309/0720/0931 0721/0932
MAIN ST
(T851) 0721/0883 == ==

ENTRANCE TO SHEETZ STOR
(PRDR) 0721/0135 ==

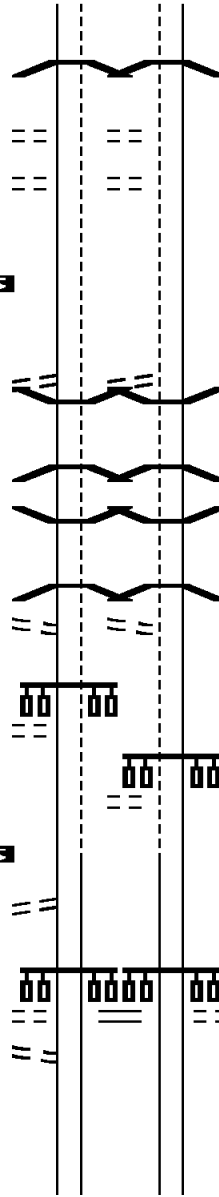
1 0 00011 0 01 0329+90 166383 FT
LENGTH(AH 2901 BK 1558) 0721/0000 [S]

LC TO PIONEER AV
(CONN) 0711/1325 == ==
PIONEER AV
(TWP)

HARRIS HILL RD
(T783) 0711/1161 == ==

LC FROM PIONEER AV
(CONN) 0711/1055 == ==

1 0 00011 0 01 0313+92 164825 FT
NC S MEMORIAL HW
CHURCH RD



0730/1596

0730/0894

0730/0764

169020 FT

[S] 0730/0000

0720/1886

0720/1771

0720/1715

0720/0999

0720/0931

0720/0755

0720/0073

166154 FT

[S] 0720/0000

0710/1143

164538 FT

1 0 00011 0 01 0378+07
TOBY CREEK
BMSBG 40/0309/0730/1596

HOLCOMB RD
(T792)
ELLIS AV
(TWP)

1 0 00011 0 01 0360+38
NC N MEMORIAL HW
LENGTH(AH 2933 BK 2866)

MAIN ST
(T851)
BMSEN 40/0309/0720/1715

1 0 00011 0 01 0350+45
TOBY CREEK
BMSBG 40/0309/0720/1715

BMSEN 40/0309/0720/0931
1 0 00011 0 01 0342+95
TOBY CREEK

BMSBG 40/0309/0720/0931
MAIN ST
(T851)

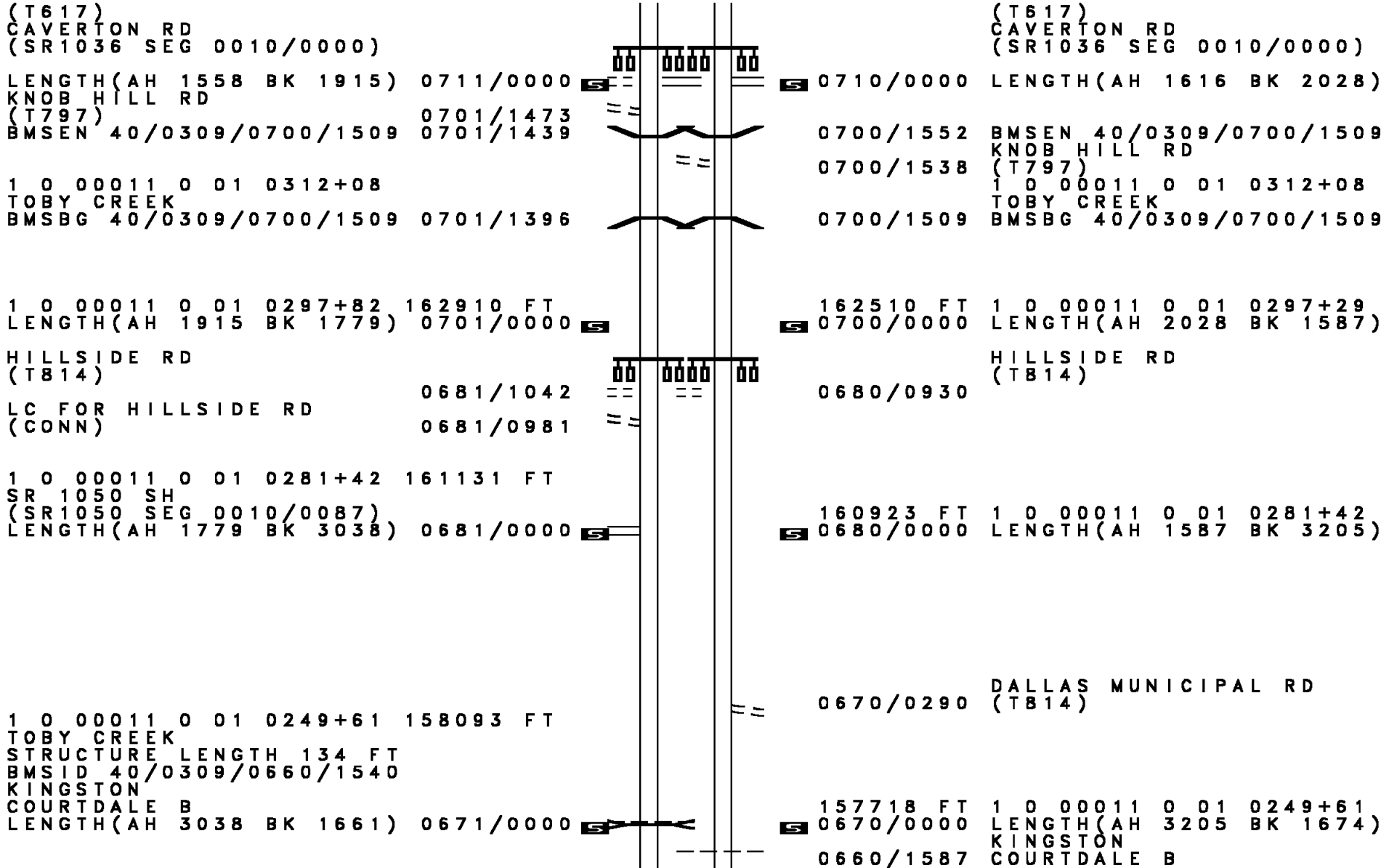
ENTR TO SHEETZ STORE
(PRDR)

1 0 00011 0 01 0330+41
LENGTH(AH 2866 BK 1616)

PIONEER AV
(TWP)
HARRIS HILL RD
(T783)

1 0 00011 0 01 0314+48
NC S MEMORIAL HW
CHURCH RD

DIR: B TOTAL LEN: 38.398 MI. DIST: 04-3 SR: 309
 LEFT MUN: KINGSTON T RIGHT MUN: KINGSTON T



(T617)
 CAVERTON RD
 (SR1036 SEG 0010/0000)

LENGTH(AH 1558 BK 1915) 0711/0000
 KNOB HILL RD
 (T797) 0701/1473
 BMSEN 40/0309/0700/1509 0701/1439

1 0 00011 0 01 0312+08
 TOBY CREEK
 BMSBG 40/0309/0700/1509 0701/1396

1 0 00011 0 01 0297+82 162910 FT
 LENGTH(AH 1915 BK 1779) 0701/0000

HILLSIDE RD
 (T814)
 LC FOR HILLSIDE RD
 (CONN) 0681/1042
 0681/0981

1 0 00011 0 01 0281+42 161131 FT
 SR 1050 SH
 (SR1050 SEG 0010/0087)
 LENGTH(AH 1779 BK 3038) 0681/0000

1 0 00011 0 01 0249+61 158093 FT
 TOBY CREEK
 STRUCTURE LENGTH 134 FT
 BMSID 40/0309/0660/1540
 KINGSTON
 COURTDAL B
 LENGTH(AH 3038 BK 1661) 0671/0000

(T617)
 CAVERTON RD
 (SR1036 SEG 0010/0000)

LENGTH(AH 1616 BK 2028)
 BMSEN 40/0309/0700/1509
 KNOB HILL RD
 (T797)

1 0 00011 0 01 0312+08
 TOBY CREEK
 BMSBG 40/0309/0700/1509

162510 FT 1 0 00011 0 01 0297+29
 0700/0000 LENGTH(AH 2028 BK 1587)

HILLSIDE RD
 (T814) 0680/0930

160923 FT 1 0 00011 0 01 0281+42
 0680/0000 LENGTH(AH 1587 BK 3205)

0670/0290 DALLAS MUNICIPAL RD
 (T814)

157718 FT 1 0 00011 0 01 0249+61
 0670/0000 LENGTH(AH 3205 BK 1674)
 KINGSTON
 COURTDAL B 0660/1587

EXTRACT DATE: 12/18/2023
PRINT DATE: 12/19/2023

ROADWAY MANAGEMENT SYSTEM
SLD COUNTY/SR - ANNUAL PRINT














PAGE NUMBER: 147
COUNTY: LUZERNE

DIR: B TOTAL LEN: 38.398 MI.
LEFT MUN: KINGSTON T

DIST: 04-3 SR: 309
RIGHT MUN: KINGSTON T

Structure ID	Length	Structure Name	Notes
0660/1540	134 FT	TOBY CREEK STRUCTURE	BMSID 40/0309/0660/1540
0661/0790		COURTDALE KINGSTON T	
0661/0765		BMSEN 40/0309/0660/0771	1 0 00011 0 01 0240+06
0661/0718		TOBY CREEK BMSBG 40/0309/0660/0771	
0661/0089	156432 FT	BMSEN 40/0309/0660/0000	1 0 00011 0 00 0232+67
0661/0000		TOBY CREEK BMSBG 40/0309/0660/0000	NC MEMORIAL HW
0661/0000		KINGSTON B LENGTH(AH 1661 BK 2510)	SIGN: 4 CHORD TRUSS
0655/2255		BMSID 40/0309/0655/2255	
0655/1583		RAMP A RD (SR8039 SEG 0500/0000)	
0655/1015		BMSEN 40/0309/0654/0000	
154378 FT		KINGSTON COURTDALE B	LENGTH(AH 2510 BK 3032)
0655/0000		BMSEN 40/0309/0650/2667	1 0 01052 0 00 0027+30
0651/3032		SR 1002 EB	
0651/2847		BMSBG 40/0309/0650/2667	
0654/0494		RAMP B RD (SR8039 SEG 0750/0440)	
0654/0175		BMSEN 40/0309/0654/0000	
0654/0000		BMSBG 40/0309/0654/0000	LENGTH(AH 1666 BK 3690)
0650/2852		BMSEN 40/0309/0650/2667	1 0 01052 0 00 0027+30
0650/2667		SR 1002 EB	
0650/2667		BMSBG 40/0309/0650/2667	
0655/0840		SR 8039	
0655/0840		BMSBG 40/0309/0654/0000	

DIR: B TOTAL LEN: 38.398 MI. DIST: 04-3 SR: 309
 LEFT MUN: COURTDALE B RIGHT MUN: COURTDALE B

BMS EN 40/0309/0650/0188	0651/0453		0650/0315	BMS EN 40/0309/0650/0188
1 0 01052 0 00 0052+21				1 0 01052 0 00 0052+21
EVANS ST				EVANS ST
BMSBG 40/0309/0650/0188	0651/0326		0650/0188	BMSBG 40/0309/0650/0188
1 0 01052 0 00 0055+59	151017 FT		150688 FT	1 0 01052 0 00 0054+32
TOBY CREEK				TOBY CREEK
STRUCTURE LENGTH 44 FT				STRUCTURE LENGTH 44 FT
BMSID 40/0309/0650/0000				BMSID 40/0309/0650/0000
COURTDALE				KINGSTON
KINGSTON B				LUZERNE B
LENGTH(AH 3032 BK 1669)	0651/0000		0650/0000	LENGTH(AH 3690 BK 1832)
BMS EN 40/0309/0644/1239	0645/1669		0644/1756	BMS EN 40/0309/0644/1239
1 0 01052 0 00 0062+19				1 0 01052 0 00 0062+19
SR 1013 NB				SR 1013 NB
BMSBG 40/0309/0644/1239	0645/1152		0644/1239	BMSBG 40/0309/0644/1239
				RAMP D RD
			0644/0630	(SR8037 SEG 0010/0000)
RAMP C RD				
(SR8037 SEG 0250/0841)	0645/0496		0644/0198	BMS EN 40/0309/0644/0000
BMS EN 40/0309/0644/0000	0645/0198		148856 FT	1 0 01052 0 00 0070+86
1 0 01052 0 00 0070+86	149221 FT			149221 FT
VAUGHN ST				VAUGHN ST
BMSBG 40/0309/0644/0000			0644/0000	BMSBG 40/0309/0644/0000
LENGTH(AH 1669 BK 2236)	0645/0000		0640/1984	LENGTH(AH 1832 BK 2221)
BMS EN 40/0309/0640/1826	0641/1987		0640/1984	BMS EN 40/0309/0640/1826
1 0 01052 0 00 0089+69				1 0 01052 0 00 0089+69
OTHER RR				OTHER RR
BMSBG 40/0309/0640/1826	0641/1829		0640/1826	BMSBG 40/0309/0640/1826
SIGN: 4 CHORD TRUSS				SIGN: 4 CHORD TRUSS
BMSID 40/0309/0640/1468	0641/1378		0640/1468	BMSID 40/0309/0640/1468
BMS EN 40/0309/0640/0779	0641/1199		0640/1197	BMS EN 40/0309/0640/0779
1 0 01052 0 00 0102+48				1 0 01052 0 00 0102+48
BENNETT ST				BENNETT ST
BMSBG 40/0309/0640/0779	0641/0781		0640/0779	BMSBG 40/0309/0640/0779
RAMP E RD				
(SR8035 SEG 0500/0000)	0641/0738			
			0640/0692	RAMP F RD
			0640/0165	(SR8035 SEG 0750/0577)
BMS EN 40/0309/0640/0000	0641/0165		146635 FT	BMS EN 40/0309/0640/0000
1 0 01052 0 00 0105+46	146985 FT			1 0 01052 0 00 0105+46
SR 0011 NB				SR 0011 NB
BMSBG 40/0309/0640/0000			0640/0000	BMSBG 40/0309/0640/0000
LENGTH(AH 2236 BK 1973)	0641/0000			LUZERNE
				KINGSTON B
				LENGTH(AH 2221 BK 2000)
SIGN: CANTILEVER				
BMSID 40/0309/0637/0829	0637/0829			

DIR: B TOTAL LEN: 38.398 MI. DIST: 04-3 SR: 309
 LEFT MUN: KINGSTON B RIGHT MUN: KINGSTON B

Station	Description	Length	Notes	Station	Description	Length	Notes
1 0 01052 0 00 0113+07	145012 FT			144635 FT	1 0 01052 0 00 0113+07		
SR 1006				SR 1006			
OP ID 40/1006/0030/0590				OP ID 40/1006/0030/0590			
LENGTH(AH 1973 BK 2032)	0637/0000			LENGTH(AH 2000 BK 1991)	0636/0000		
RAMP G RD				RAMP H RD			
(SR8033 SEG 0250/0895)	0635/1236			(SR8033 SEG 0010/0000)	0634/1007		
SIGN: 4 CHORD TRUSS				SIGN: 4 CHORD TRUSS			
BMSID 40/0309/0634/0175	0635/0237			BMSID 40/0309/0634/0175	0634/0175		
0 0 00000 0 00 0000+00	142980 FT			0 0 00000 0 00 0000+00	142644 FT		
KINGSTON				KINGSTON			
WILKES BARRE C				WILKES BARRE C			
LENGTH(AH 2032 BK 2278)	0635/0000			LENGTH(AH 1991 BK 2278)	0634/0000		
BMSEN 40/0309/0632/0000	0633/2278			BMSEN 40/0309/0632/0000	0632/2278		
RAMP AA RD				RAMP BB RD			
(SR8031 SEG 0500/0000)	0633/1580			(SR8031 SEG 0750/0971)	0632/1016		
0 0 00000 0 00 0000+00	140702 FT			0 0 00000 0 00 0000+00	140366 FT		
SR 2004				SR 2004			
BMSBG 40/0309/0632/0000				BMSBG 40/0309/0632/0000			
LENGTH(AH 2278 BK 3049)	0633/0000			LENGTH(AH 2278 BK 3125)	0632/0000		
RAMP CC RD				RAMP DD RD			
(SR8031 SEG 0250/1265)	0629/2074			(SR8031 SEG 0010/0000)	0628/1717		
SIGN: 4 CHORD TRUSS				SIGN: 4 CHORD TRUSS			
BMSID 40/0309/0628/1162	0629/1162			BMSID 40/0309/0628/1162	0628/1162		
BMSEN 40/0309/0629/0000	0629/1128			BMSEN 40/0309/0628/0000	0628/1128		
RAMP N RD				RAMP DD RD			
(SR8047 SEG 0500/0000)	0629/0010			(SR8031 SEG 0010/0000)	0628/1717		
0 0 00000 0 00 0000+00	137653 FT			0 0 00000 0 00 0000+00	137241 FT		
SR 2022				SR 2022			
BMSBG 40/0309/0629/0000				BMSBG 40/0309/0628/0000			
LENGTH(AH 3049 BK 3543)	0629/0000			LENGTH(AH 3125 BK 3544)	0628/0000		
BMSEN 40/0309/0626/2777	0627/2877			BMSEN 40/0309/0626/2777	0626/2998		
0 0 00000 0 00 0000+00				0 0 00000 0 00 0000+00			
W.B.BLVD				W.B.BLVD			

EXTRACT DATE: 12/18/2023
PRINT DATE: 12/19/2023

ROADWAY MANAGEMENT SYSTEM
SLD COUNTY/SR - ANNUAL PRINT

PAGE NUMBER: 144
COUNTY: LUZERNE

DIR: B TOTAL LEN: 38.398 MI.
LEFT MUN: WILKES BARRE C

DIST: 04-3 SR: 309
RIGHT MUN: WILKES BARRE C

BMSBG 40/0309/0626/2777 0627/2656

COAL BROOK
STRUCTURE LENGTH 14 FT
BMSID 40/0309/0626/2489 0627/2477

BMSEN 40/0309/0626/1675 0627/1691
0 0 00000 0 00 0000+00

OTHER RR
BMSBG 40/0309/0626/1675 0627/1591
RAMP L RD
(SR8047 SEG 0260/0936) 0627/1459

BMSEN 40/0309/0626/0753 0627/0848
0 0 00000 0 00 0000+00

SR 2020
BMSBG 40/0309/0626/0753 0627/0729

0 0 00000 0 00 0000+00 134110 FT
LENGTH(AH 3543 BK 3633) 0627/0000
WILKES BARRE
PLAINS T 0625/3593

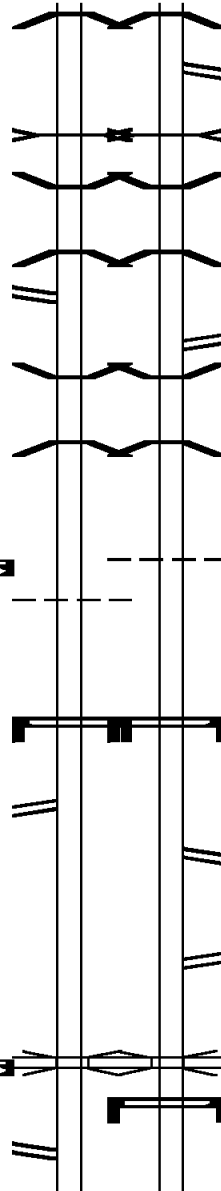
SIGN: 4 CHORD TRUSS
BMSID 40/0309/0624/2325 0625/2244

RAMP C RD
(SR8045 SEG 0500/0000) 0625/1647

0 0 00000 0 00 0000+00 130477 FT
SR 0315

OP ID 40/0315/0044/0000
LENGTH(AH 3633 BK 3980) 0625/0000

RAMP D RD
(SR8045 SEG 0250/1213) 0623/3019



0626/2777 BMSBG 40/0309/0626/2777

0626/2539 RAMP K RD
(SR8047 SEG 0030/1660)

0626/2489 COAL BROOK
STRUCTURE LENGTH 14 FT
BMSID 40/0309/0626/2489

0626/1775 BMSEN 40/0309/0626/1675
0 0 00000 0 00 0000+00

0626/1675 OTHER RR
BMSBG 40/0309/0626/1675

0626/1470 RAMP J RD
(SR8047 SEG 0010/0000)
0626/0872 BMSEN 40/0309/0626/0753
0 0 00000 0 00 0000+00

0626/0753 SR 2020
BMSBG 40/0309/0626/0753

133697 FT 0 0 00000 0 00 0000+00
WILKES BARRE

0626/0000 PLAINS T
LENGTH(AH 3544 BK 3583)

0624/2325 SIGN: 4 CHORD TRUSS
BMSID 40/0309/0624/2325

0624/1567 RAMP B RD
(SR8045 SEG 0752/2540)

0624/0292 RAMP A RD
(SR8045 SEG 0762/0000)
130114 FT 0 0 00000 0 00 0000+00

0624/0000 SR 0315
OP ID 40/0315/0044/0000
LENGTH(AH 3583 BK 3936)

0622/3409 SIGN: CANTILEVER
BMSID 40/0309/0622/3409

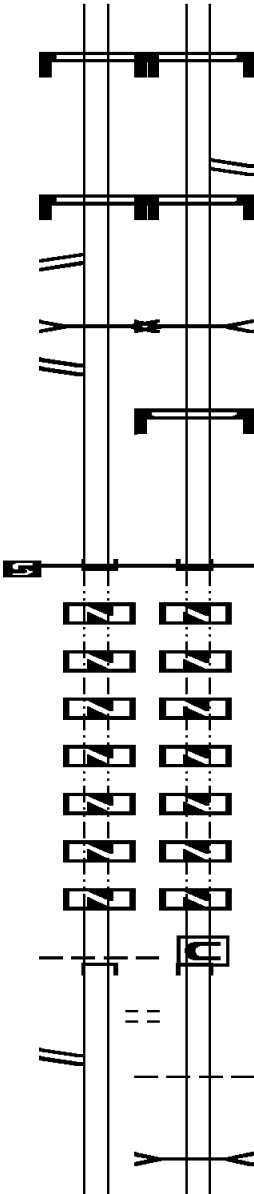
DIR: B TOTAL LEN: 38.398 MI. DIST: 04-3 SR: 309
 LEFT MUN: PLAINS T RIGHT MUN: PLAINS T

SIGN: 4 CHORD TRUSS
 BMSID 40/0309/0622/2075 0623/2085

SIGN: 4 CHORD TRUSS
 BMSID 40/0309/0622/0950 0623/0950
 RAMP E RD
 (SR8015 SEG 0250/0000) 0623/0757
 LAUREL RUN C
 STRUCTURE LENGTH 20 FT
 BMSID 40/0309/0622/0340 0623/0525
 RAMP H RD
 (SR8015 SEG 0260/1144) 0623/0404

0 0 00000 0 00 0000+00 126497 FT
 NC N CROSSVALLEY EX INTER-BK
 BEAR CREEK BL
 (SR0115 SEG 0321/2210)
 MFC BEGIN = B
 LTH AH 003980 BK 001969 0623/0000
 126497 FT
 LTH AH 001969 BK 000100 7611/0000
 126497 FT
 LTH AH 000100 BK 000100 7601/0000
 126497 FT
 LTH AH 000100 BK 000100 7591/0000
 126497 FT
 LTH AH 000100 BK 000100 7581/0000
 126497 FT
 LTH AH 000100 BK 002098 7571/0000
 126497 FT
 LTH AH 002098 BK 003020 7561/0000
 126497 FT
 LTH AH 003020 BK 002176 7551/0000
 INTER-AHD
 MOUNTAIN BL
 (SR6309 SEG 0551/0000)
 HANOVER T 0541/2176
 TO 8013/0020 SH
 (CONN) 0541/1894
 RAMP H RD
 (SR8013 SEG 0010/0629) 0541/1820

UNKNOWN RD



SIGN: 4 CHORD TRUSS
 BMSID 40/0309/0622/2075 0622/2075

RAMP I RD
 (SR8015 SEG 0500/1238)
 SIGN: 4 CHORD TRUSS
 BMSID 40/0309/0622/0950 0622/0950

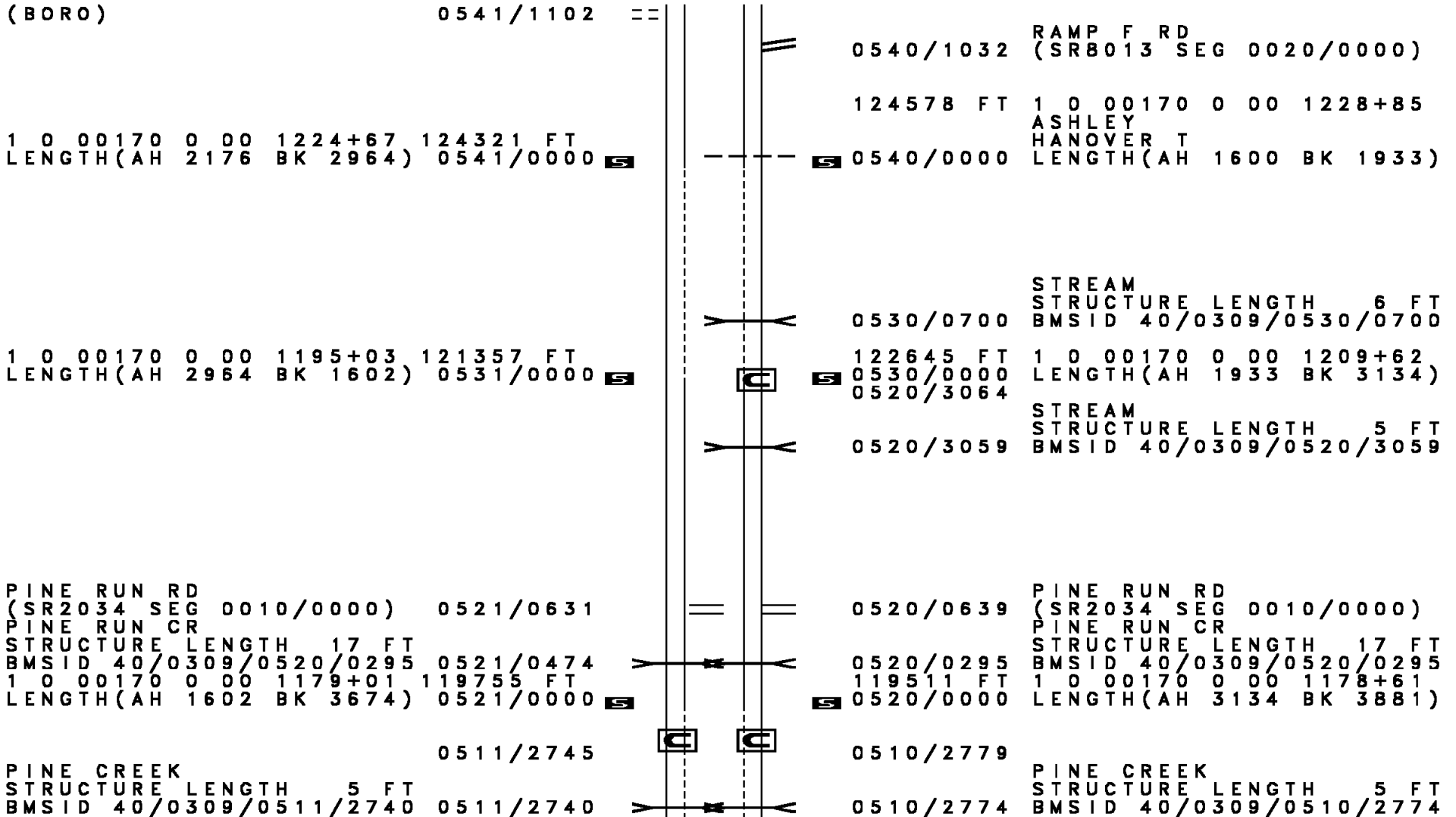
LAUREL RUN C
 STRUCTURE LENGTH 20 FT
 BMSID 40/0309/0622/0340 0622/0340

SIGN: 4 CHORD TRUSS
 BMSID 40/0309/0622/0290 0622/0290
 126178 FT
 0 0 00000 0 00 0000+00
 NC N CROSSVALLEY EX INTER-BK
 BEAR CREEK BL
 (SR0115 SEG 0320/2281)
 MFC BEGIN = B


LTH AH 003936 BK 001901 0622/0000
 126178 FT
 7610/0000 LTH AH 001901 BK 002135
 126178 FT
 7600/0000 LTH AH 002135 BK 003927
 126178 FT
 7590/0000 LTH AH 003927 BK 002636
 126178 FT
 7580/0000 LTH AH 002636 BK 003501
 126178 FT
 7570/0000 LTH AH 003501 BK 002207
 126178 FT
 7560/0000 LTH AH 002207 BK 003048
 126178 FT
 7550/0000 LTH AH 003048 BK 001600
 INTER-AHD MOUNTAIN BL
 (SR6309 SEG 0550/0000)
 0540/1600

0540/1600 ASHLEY B
 RUN OFF
 STRUCTURE LENGTH 4 FT
 BMSID 40/0309/0540/1596 0540/1596

DIR: B TOTAL LEN: 38.398 MI. DIST: 04-3 SR: 309
 LEFT MUN: HANOVER T RIGHT MUN: HANOVER T



DIR: B TOTAL LEN: 38.398 MI. DIST: 04-3 SR: 309
 LEFT MUN: HANOVER T RIGHT MUN: HANOVER T



1 0 00170 0 00 1143+57 116081 FT
 LENGTH(AH 3674 BK 1879) 0511/0000

115630 FT 1 0 00170 0 00 1140+29
 0510/0000 LENGTH(AH 3881 BK 1456)

LEHIGH ST
 (TWP) 0501/0744

SOLOMON CRK
 STRUCTURE LENGTH 14 FT
 BMSID 40/0309/0500/0321 0501/0272
 1 0 00170 0 00 1124+78 114202 FT
 HANOVER FAIRVIEW T
 LENGTH(AH 1879 BK 2060) 0501/0000

DRAINAGE STRUCTURE LENGTH 18 FT
 BMSID 40/0309/0500/0656
 LEHIGH ST (TWP)
 SOLOMON CRK STRUCTURE LENGTH 14 FT
 BMSID 40/0309/0500/0321
 1 0 00170 0 00 1125+73
 HANOVER FAIRVIEW T
 LENGTH(AH 1456 BK 2024)

FAIRVIEW HANOVER T 0491/1093

0490/1021 FAIRVIEW HANOVER T

HANOVER FAIRVIEW T 0491/0025
 1 0 00170 0 00 1105+73 112142 FT
 MFC BEGIN = C
 FAIRVIEW HANOVER T
 LENGTH(AH 2060 BK 1785) 0491/0000
 BROWN ST (T433) 0480/1353

112150 FT 1 0 00170 0 00 1105+73
 MFC BEGIN = C
 LENGTH(AH 2024 BK 1785)

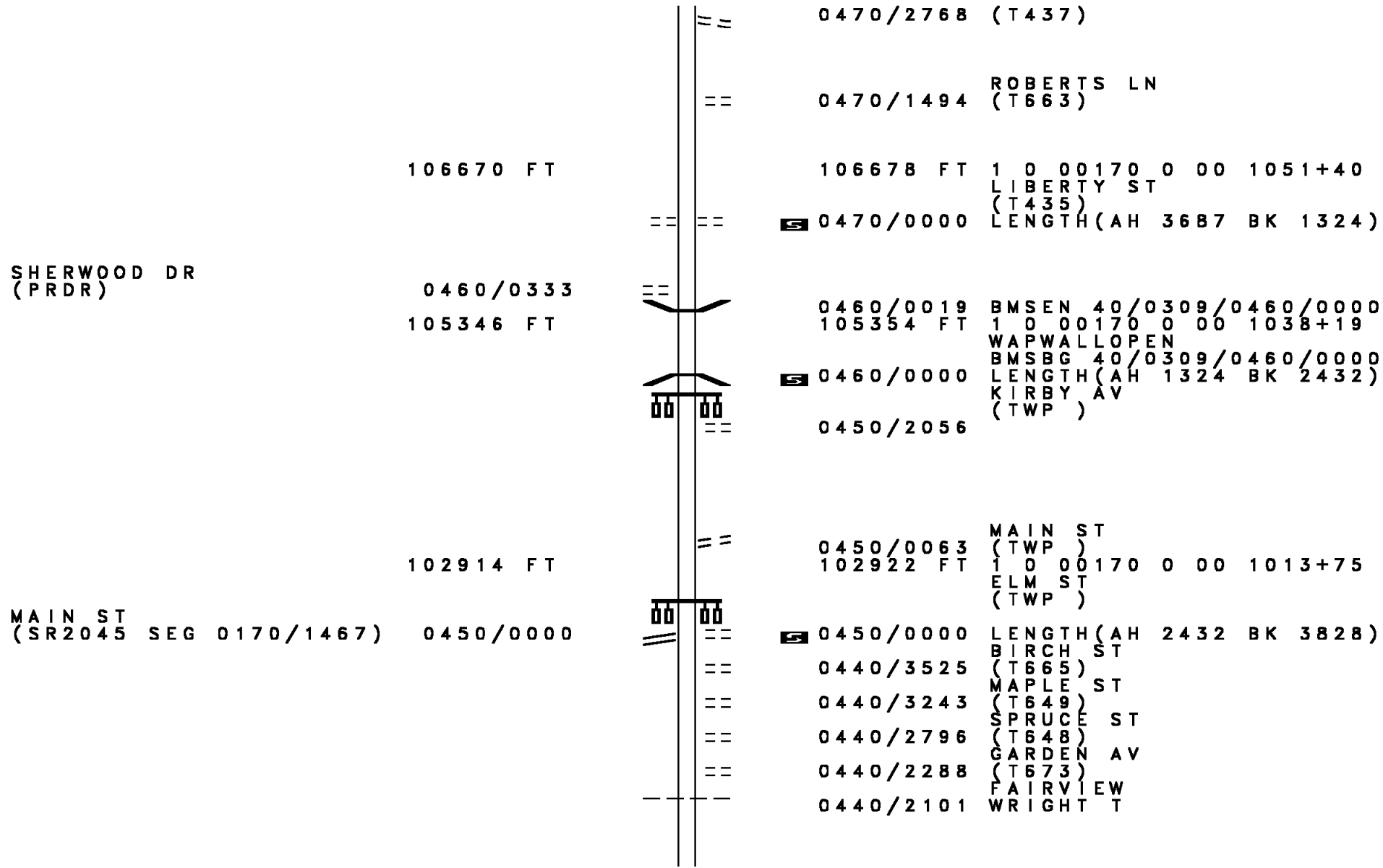
0480/1218 HANOVER FAIRVIEW T
 LEHIGH ST (T439)
 LC TO LEHIGH ST (CONN)
 0480/0830
 0480/0771

110357 FT

110365 FT 1 0 00170 0 00 1087+73
 WOODLAWN AV (SR0437 SEG 0240/3615)
 LENGTH(AH 1785 BK 3687)

MAIN ST

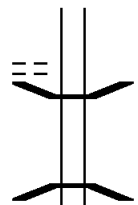
DIR: B TOTAL LEN: 38.398 MI. DIST: 04-3 SR: 309
 LEFT MUN: FAIRVIEW T RIGHT MUN: FAIRVIEW T



DIR: B TOTAL LEN: 38.398 MI. DIST: 04-3 SR: 309
 LEFT MUN: FAIRVIEW T RIGHT MUN: FAIRVIEW T

ROCKLEDGE DR
 (TWP)

0440/0550
 099086 FT



0440/0028 BMS EN 40/0309/0440/0000
 099094 FT 1 0 00170 0 00 0975+56
 BOW CREEK
 BMSBG 40/0309/0440/0000
 LENGTH(AH 3828 BK 3054)

MR Z'S PLAZA ENTR RD
 (PRDR)

0430/2243



(APRA) CRESTWOOD IND PA
 CRESTWOOD DR
 (CNTY)

UNNAMED RD
 (TWP)
 SCHULTZ LA
 (TWP)

0430/0927
 0430/0542



0430/0927

STREAM
 STRUCTURE LENGTH 6 FT
 BMSID 40/0309/0430/0163
 096040 FT 1 0 00170 0 00 0945+02
 LENGTH(AH 3054 BK 3213)

SCOTT ST
 (TWP)
 MARY ST
 (TWP)

0420/2132
 0420/1798



PARK RD
 (TWP)

0420/0935



WM O SWORD DR
 (TWP)

092819 FT

0420/0289
 092827 FT 1 0 00170 0 00 0912+89
 LENGTH(AH 3213 BK 2821)

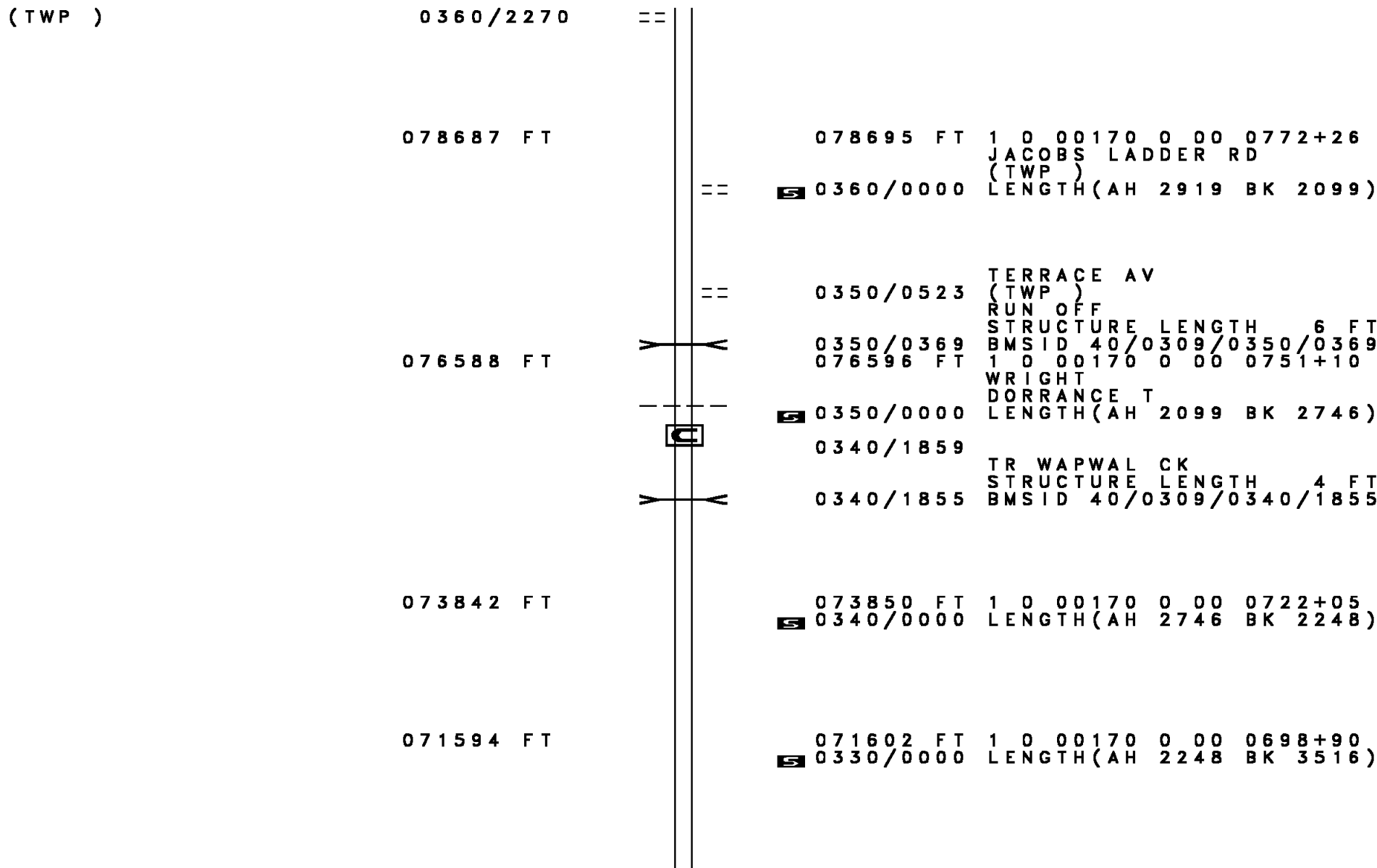
089998 FT

090006 FT 1 0 00170 0 00 0885+72
 LENGTH(AH 2821 BK 2725)

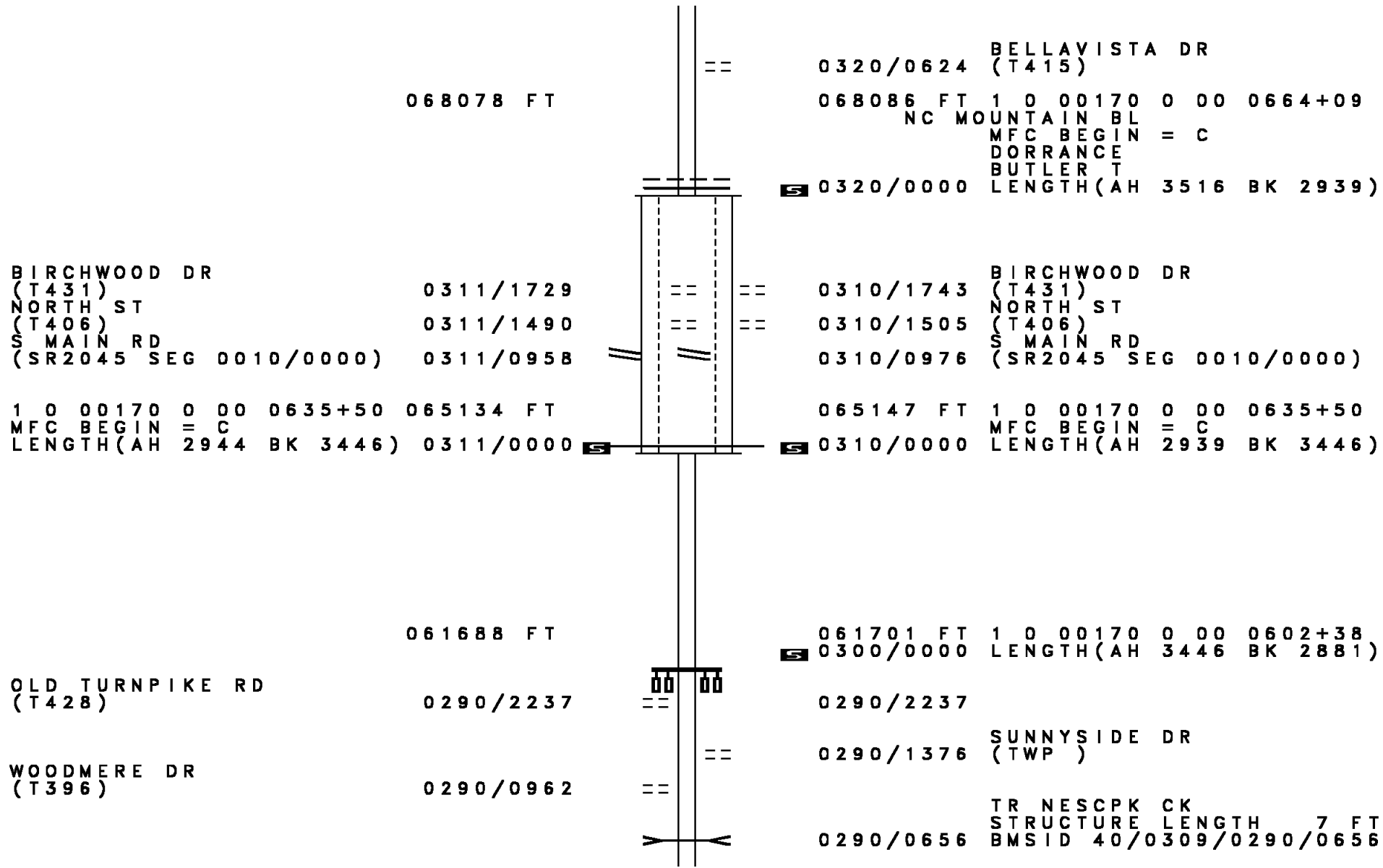
DIR: B TOTAL LEN: 38.398 MI. DIST: 04-3 SR: 309
 LEFT MUN: WRIGHT T RIGHT MUN: WRIGHT T

Left Side Description	Left Side Stationing	Right Side Description	Right Side Stationing
		WAPWALLOP CR STRUCTURE LENGTH 20 FT BMSID 40/0309/0400/2636	0400/2636
		SUNSET DR (T473)	0400/2564
		SUNSET DR (T473)	0400/2093
CHURCH RD (CNTY)	0400/0943	CHURCH RD (CNTY)	0400/0943
1 0 00170 0 00 0857+32 HOYTS SELF STORAGE RD (PRDR)	087273 FT 0400/0000		087281 FT 0400/0000
BROOKFIELD WY (TWP)	0390/0608		0390/0168
	086103 FT	BIRK DR (TWP)	086111 FT
		1 0 00170 0 00 0845+62 BR WAPWAL CR STRUCTURE LENGTH 10 FT BMSID 40/0309/0390/0000	0390/0000
SNYDER LN (PRDR)	0380/2397	LENGTH(AH 1170 BK 2449)	0390/0000
MILL ST (TWP)	0380/1419		
MILL ST (TWP)	0380/0627		
HORIZON RD (TWP)	0380/0437		
1 0 00170 0 00 0821+13 WALDEN DR (T490)	083654 FT 0380/0000		083662 FT 0380/0000
		WASHINGTON BL (TWP)	0370/1503
KESTREL RD (PRDR)	0370/0365 081606 FT	MOUNTAIN RD (PRDR)	0370/0365
		1 0 00170 0 00 0801+22	0370/0000
FINCH LN		LENGTH(AH 2048 BK 2919)	

DIR: B TOTAL LEN: 38.398 MI. DIST: 04-3 SR: 309
 LEFT MUN: WRIGHT T RIGHT MUN: WRIGHT T



DIR: B TOTAL LEN: 38.398 MI. DIST: 04-3 SR: 309
 LEFT MUN: DORRANCE T RIGHT MUN: DORRANCE T



068078 FT

0320/0624 BELLAVISTA DR (T415)
 068086 FT 1 0 00170 0 00 0664+09
 NC MO MOUNTAIN BL
 MFC BEGIN = C
 DORRANCE
 BUTLER T
 S 0320/0000 LENGTH(AH 3516 BK 2939)

BIRCHWOOD DR (T431) 0311/1729
 NORTH ST (T406) 0311/1490
 S MAIN RD (SR2045 SEG 0010/0000) 0311/0958

BIRCHWOOD DR (T431) 0310/1743
 NORTH ST (T406) 0310/1505
 S MAIN RD (SR2045 SEG 0010/0000) 0310/0976

1 0 00170 0 00 0635+50 065134 FT
 MFC BEGIN = C
 LENGTH(AH 2944 BK 3446) S 0311/0000

065147 FT 1 0 00170 0 00 0635+50
 MFC BEGIN = C
 S 0310/0000 LENGTH(AH 2939 BK 3446)

061688 FT

061701 FT 1 0 00170 0 00 0602+38
 S 0300/0000 LENGTH(AH 3446 BK 2881)

OLD TURNPIKE RD (T428) 0290/2237

0290/2237

WOODMERE DR (T396) 0290/0962

0290/1376 SUNNYSIDE DR (TWP)

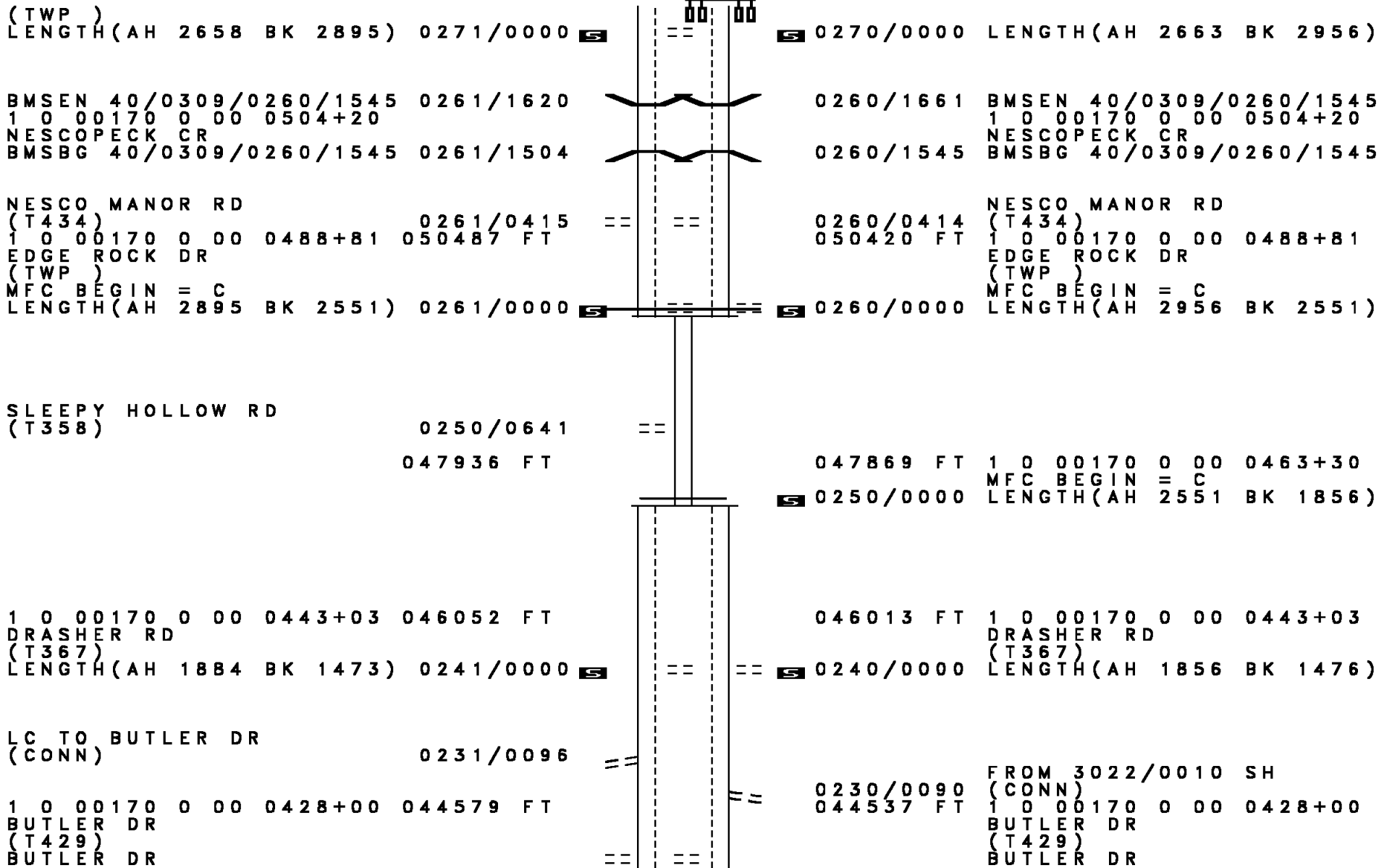
0290/0656 TR NESCPK CK STRUCTURE LENGTH 7 FT BMSID 40/0309/0290/0656

DIR: B TOTAL LEN: 38.398 MI. DIST: 04-3 SR: 309
 LEFT MUN: BUTLER T RIGHT MUN: BUTLER T

	058807 FT			058820 FT	1 0 00170 0 00 0573+57
					MACES RD
					(T386)
					MFC BEGIN = C
				0290/0000	LENGTH(AH 2881 BK 2781)
TO 8004/0250 SH					
(CONN)	0281/2627				
RAMP A RD					RAMP A RD
(SR8004 SEG 0250/0000)					(SR8004 SEG 0250/0000)
RAMP B RD					RAMP B RD
(SR8004 SEG 0500/0743)	0281/2482			0280/2472	(SR8004 SEG 0500/0743)
I-80 WB					I-80 WB
OP ID 40/0080/2625/0381	0281/2242			0280/2251	OP ID 40/0080/2625/0381
I-80 EB					I-80 EB
OP ID 40/0080/2624/0413	0281/2147			0280/2151	OP ID 40/0080/2624/0413
RAMP D RD					RAMP D RD
(SR8004 SEG 0010/0801)					(SR8004 SEG 0010/0801)
RAMP C RD					RAMP C RD
(SR8004 SEG 0760/0000)	0281/1940			0280/1927	(SR8004 SEG 0760/0000)
				0280/1780	(SR8004 SEG 0750/0000)
LC TO CORPORATE DR					
(CONN)	0281/1107				
CORPORATE DR					CORPORATE DR
(PRDR)					(PRDR)
	0281/0967			0280/0967	
LC FROM CORPORATE DR					
(CONN)	0281/0817				
PINE ST					PINE ST
(T360)	0281/0642			0280/0641	(T360)
1 0 00170 0 00 0535+45	056040 FT			056039 FT	1 0 00170 0 00 0545+00
BIRCH ST					BIRCH ST
(T361)					(T361)
LENGTH(AH 2767 BK 2658)	0281/0000			0280/0000	LENGTH(AH 2781 BK 2663)
HEMLOCK ST					HEMLOCK ST
(T400)	0271/2093			0270/2093	(T400)
				053376 FT	1 0 00170 0 00 0518+08
1 0 00170 0 00 0518+08	053382 FT				(APRA) HIGHWAY EQUIPMEN
(APRA) HIGHWAY EQUIPMEN					ST JOHNS RD
ST JOHNS RD					(T427)
(T427)					HONEY HOLE RD
HONEY HOLE RD					(TWP)

POI-POI

DIR: B TOTAL LEN: 38.398 MI. DIST: 04-3 SR: 309
 LEFT MUN: BUTLER T RIGHT MUN: BUTLER T



DIR: B TOTAL LEN: 38.398 MI. DIST: 04-3 SR: 309
 LEFT MUN: BUTLER T RIGHT MUN: BUTLER T

(SR3022 SEG 0010/0000)

LENGTH(AH 1473 BK 2638) 0231/0000

LC FROM BUTLER DR
(CONN)

0221/2548

SPRING LN
(TWP)
UNKNOWN RD
(TWP)
STONE CROFT DR
(T362)

0221/1537

0221/1412

0221/0869

1 0 00170 0 00 0404+12 041941 FT

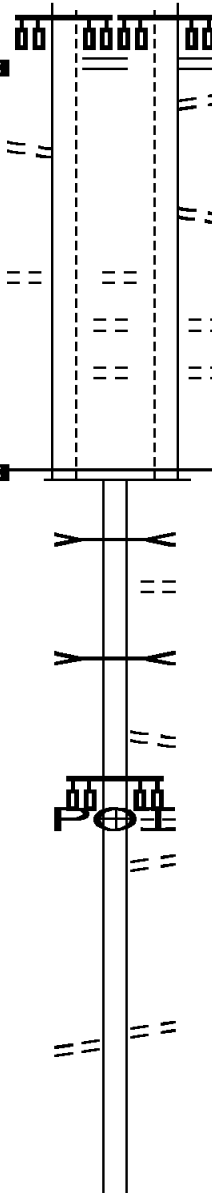
MFC BEGIN = C

LENGTH(AH 2638 BK 2919) 0221/0000

FOOTHILLS DR
(T425)

039022 FT

0200/3393



0230/0000

0220/2551

0220/2415

0220/1533

0220/1405

0220/0870

041918 FT

0220/0000

0210/2391

0210/2359

0210/2189

0210/1580

0210/1503

0210/1415

038999 FT

0210/0000

0200/3393

(SR3022 SEG 0010/0000)

LENGTH(AH 1476 BK 2619)
TO 3022/0010 SH
(CONN)

FREEDOM RD
(T368)

SPRING LN
(TWP)
UNKNOWN RD
(TWP)
STONE CROFT DR D
(T362)

1 0 00170 0 00 0404+12

MFC BEGIN = C

LENGTH(AH 2619 BK 2919)

BR L NESCOPECK

STRUCTURE LENGTH 11 FT

BMSID 40/0309/0210/2417

PENNDOT STOCKPILE ENT R

(GOVT)

LITTLE NESCOPECK

STRUCTURE LENGTH 8 FT

BMSID 40/0309/0210/2215

LC FROM RITTENHOUSE PL

(CONN)

(APRA) RITTENHOUSE PL

RITTENHOUSE PL

(PRDR)

LC TO RITTENHOUSE PL

(CONN)

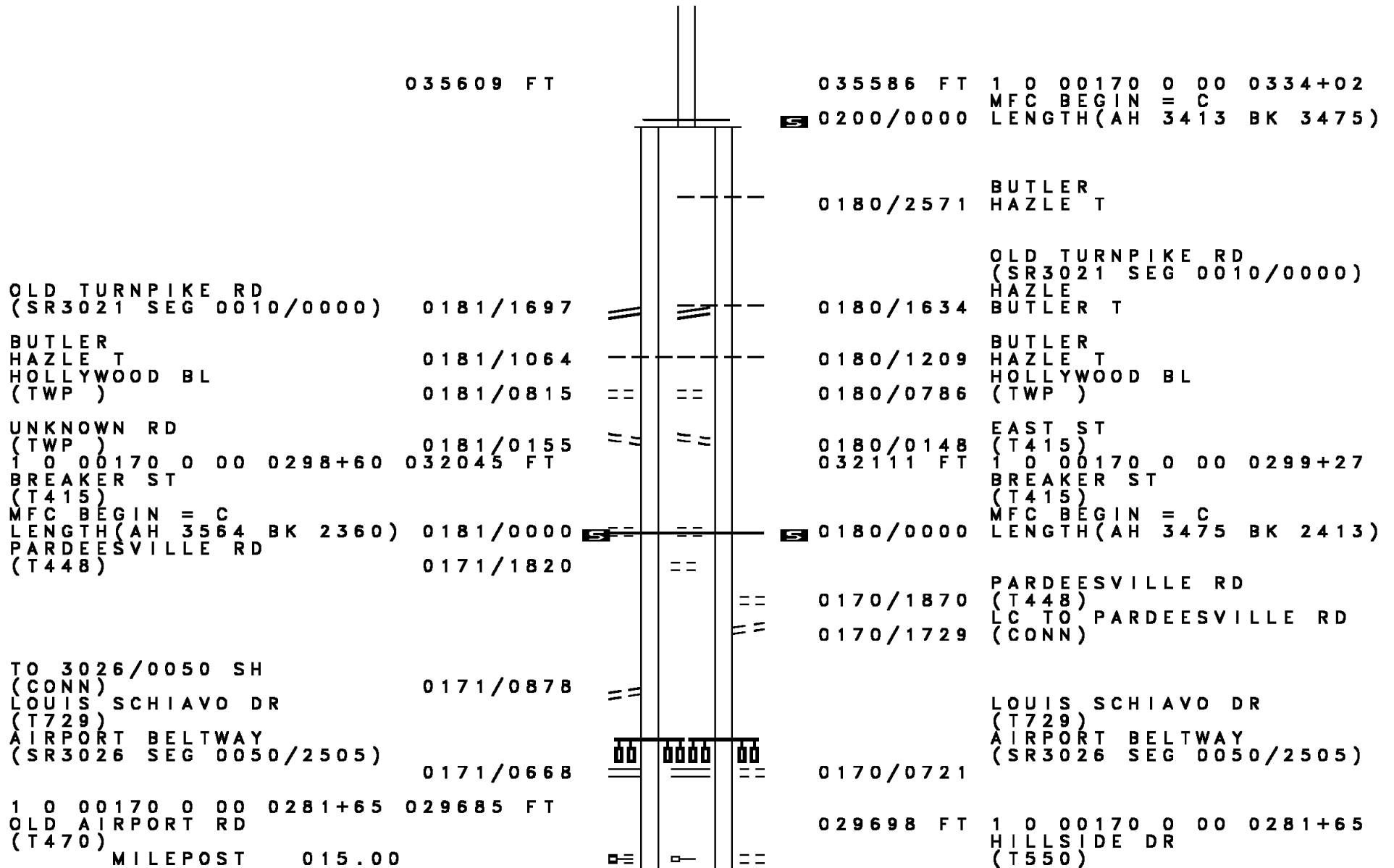
1 0 00170 0 00 0374+55

LENGTH(AH 2919 BK 3413)

FOOTHILLS DR

(T425)

DIR: B TOTAL LEN: 38.398 MI. DIST: 04-3 SR: 309
 LEFT MUN: BUTLER T RIGHT MUN: BUTLER T



EXTRACT DATE: 12/18/2023
PRINT DATE: 12/19/2023

ROADWAY MANAGEMENT SYSTEM
SLD COUNTY/SR - ANNUAL PRINT

PAGE NUMBER: 131
COUNTY: LUZERNE

DIR: B TOTAL LEN: 38.398 MI.
LEFT MUN: HAZLE T

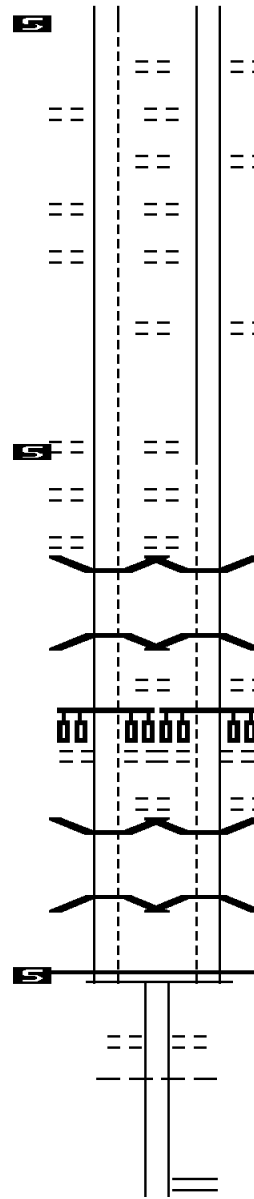
DIST: 04-3 SR: 309
RIGHT MUN: HAZLE T

LENGTH(AH 2360 BK 2281) 0171/0000
FLURI RD
(T500) 0161/1985
THIRTYSEVENTH ST
(T534) 0161/1853
THIRTYSEVENTH ST
(T534) 0161/1753
THIRTYSIXTH ST
(T504) 0161/1641
CALBETH ST
(T506) 0161/1401

THIRTYFOURTH ST
(T507) 0161/0801

1 0 00170 0 00 0257+40 027404 FT
THIRTYSECOND ST
(T418)
LENGTH(AH 2281 BK 2781) 0161/0000
THIRTYFIRST ST
(T417) 0151/2394
THIRTIETH ST
(T430) 0151/1982
BMSSEN 40/0309/0150/1689 0151/1866
1 0 00170 0 00 0249+72
LTL BLACK CK
BMSBG 40/0309/0150/1689 0151/1844
TWENTYNINTH ST
(TWP) 0151/1593
HAZLE TOWNSHIP BL
(T480) 0151/1186

TWENTYSEVENTH ST
(T482) 0151/0766
BMSSEN 40/0309/0150/0000 0151/0227
1 0 00170 0 00 0233+09
BIG BLACK CREEK
BMSBG 40/0309/0150/0000 0151/0200
1 0 00170 0 00 0233+09 024623 FT
MFC BEGIN = B
LENGTH(AH 2781 BK 1214) 0151/0000



0170/0000 LENGTH(AH 2413 BK 2253)
FLURI RD
(T500) 0160/1987
THIRTYSEVENTH ST
(T534) 0160/1871
THIRTYSEVENTH ST
(T534) 0160/1756
THIRTYSIXTH ST
(T504) 0160/1641
CALBETH ST
(T506) 0160/1407

THIRTYFOURTH ST
(T507) 0160/0802

027445 FT 1 0 00170 0 00 0257+40
THIRTYSECOND ST
(T418)
LENGTH(AH 2253 BK 2804)
THIRTYFIRST ST
(T417) 0150/2396
THIRTIETH ST
(T430) 0150/1991
BMSSEN 40/0309/0150/1689 0150/1911
1 0 00170 0 00 0249+72
LTL BLACK CK
BMSBG 40/0309/0150/1689 0150/1889
TWENTYNINTH ST
(TWP) 0150/1597
HAZLE TOWNSHIP BL
(T480) 0150/1189

TWENTYSEVENTH ST
(T482) 0150/0774
BMSSEN 40/0309/0150/0000 0150/0227
1 0 00170 0 00 0233+09
BIG BLACK CREEK
BMSBG 40/0309/0150/0000 0150/0200
1 0 00170 0 00 0233+09
MFC BEGIN = B
LENGTH(AH 2804 BK 1214)
TWENTYTHIRD ST
(T327) 0140/0398
HAZLE
HAZLETON C 0140/0234
1 0 00170 0 00 0219+10
NC HU NTER HW
HAZLETON FREELAND HW
(SR0940 SEG 0010/0000)

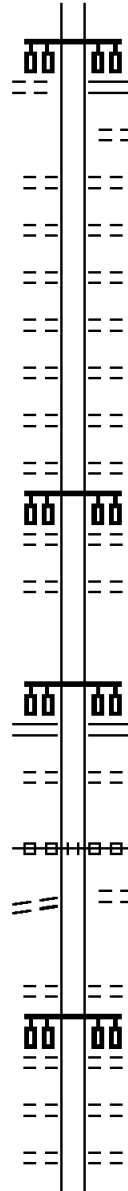
023409 FT

DIR: B TOTAL LEN: 38.398 MI. DIST: 04-3 SR: 309
 LEFT MUN: HAZLETON C RIGHT MUN: HAZLETON C

STREET NAME	ADDRESS	MARKER	ADDRESS	DESCRIPTION
TWENTYSECOND ST (T405)	0140/0000	==	0140/0000	LENGTH (AH 1214 BK 2002) TO 0940/0010 SH
		==	0130/1858	(CONN)
		POI	0130/1595	(APRA) YAMULLA ENT INC TWENTYFIRST ST (CITY)
		POI	0130/1194	(APRA) YAMULLA ENT INC TWENTIETH ST (CITY)
		==	0130/0793	(CITY) NINETEENTH ST
EIGHTEENTH ST (CITY)	0130/0595	==		
		==	0130/0395	SEVENTEENTH ST (CITY)
		==	0130/0193	SIXTEENTH ST (CITY)
1 0 00170 0 00 0198+88 021407 FT		==	021425 FT	
FIFTEENTH ST (SR0924 SEG 0150/2837)	0130/0000	==	0130/0000	LENGTH (AH 2002 BK 3033) FOURTEENTH ST (CITY)
		==	0120/2836	(CITY) THIRTEENTH ST
		==	0120/2635	(CITY)
TWELFTH ST (CITY)	0120/2435	==		
		==	0120/2235	ELEVENTH ST (CITY)
		==	0120/2038	TENTH ST (CITY)
NINTH ST (CITY)	0120/1834	==		
		==	0120/1636	EIGHTH ST (CITY)
		==	0120/1437	SEVENTH ST (CITY)
		==	0120/1230	SIXTH ST (CITY)
		==	0120/1035	FIFTH ST (CITY)
		==	0120/0835	FOURTH ST (CITY)
		==	0120/0632	THIRD ST (CITY)
		==	0120/0432	SECOND ST (CITY)
		==	0120/0229	FIRST ST (CITY)

DIR: B TOTAL LEN: 38.398 MI. DIST: 04-3 SR: 309
 LEFT MUN: HAZLETON C RIGHT MUN: HAZLETON C

1 0 00170 0 00 0168+68 018374 FT
 DIAMOND AV
 (CITY) 0120/0000



018392 FT DIAMOND AV
 (SR3030 SEG 0010/0000)
 0120/0000 LENGTH (AH 3033 BK 2014)
 SPRING ST
 (CITY)
 0110/1912 FERN ST
 (CITY)
 0110/1721 MAGNOLIA ST
 (CITY)
 0110/1530 HOLLY ST
 (CITY)
 0110/1339 TAMARACK ST
 (CITY)
 0110/1154 HEMLOCK ST
 (CITY)
 0110/0959 OAK ST
 (CITY)
 0110/0772 MAPLE ST
 (CITY)
 0110/0579 GREEN ST
 (CITY)
 0110/0391 SPRUCE AL
 (CITY)
 0110/0213 1 0 00170 0 00 0148+52
 016378 FT BROAD ST
 (SR0093 SEG 0070/0000)
 (SR0093 SEG 0071/0000)
 0110/0000 LENGTH (AH 2014 BK 0986)
 MINE ST
 (CITY)
 (AAR 361479P) #TRKS 01
 0090/0768 CHESTNUT ST
 (CITY)
 0090/0561 JUNIPER ST
 (CITY)
 0090/0185 1 0 00185 0 00 0153+66
 015392 FT WALNUT ST
 (CITY)
 0090/0000 LENGTH (AH 0986 BK 2200)
 CHAPEL ST
 (CITY)
 0080/2008 ELM ST
 (CITY)
 0080/1818 WEST BIRCH ST
 (CITY)
 0080/1633 (CITY)

016360 FT

LC TO WALNUT ST
 (CONN)

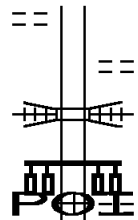
0090/0185
 015374 FT

W BEECH ST

DIR: B TOTAL LEN: 38.398 MI. DIST: 04-3 SR: 309
 LEFT MUN: HAZLETON C RIGHT MUN: HAZLETON C

(CITY)

0080/1435



0080/1251 NOBLE ST
 (CITY)
 0080/0963 NORFOLK SOUTHERN
 OVERPASS IS RR X-ING
 (APRA) PP & L
 BUTTWOOD ST
 (CITY)
 0080/0682
 013174 FT 013192 FT 1 0 00185 0 00 0133+64
 LENGTH(AH 2200 BK 2151)
 0080/0000 BIRCH KNOLL DR
 (PRDR)
 0060/1954

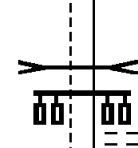
013174 FT



011023 FT



0060/0534 WYOMING HOMES ENTR DR
 (PRDR)
 011041 FT 1 0 00185 0 00 0112+13
 MFC BEGIN = B
 0060/0000 LENGTH(AH 2151 BK 3788)



0050/2875 WATER RUNOFF
 STRUCTURE LENGTH 6 FT
 BMSID 40/0309/0050/2875
 HAZELTON LOGISTICS DR
 (PRDR)
 0050/2682

HAZLETON
 HAZLE T
 E MOUNTAIN LAUREL DR
 (T709)
 W MOUNTAIN LAUREL DR
 (T710)
 E MOUNTAIN LAUREL DR
 (T709)

0051/1855

0051/1742

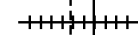
0051/1211

0051/0965

0050/1681 E MOUNTAIN LAUREL DR
 (T709)
 0050/1178 W MOUNTAIN LAUREL DR
 (T710)
 0050/0943 E MOUNTAIN LAUREL DR
 (T709)

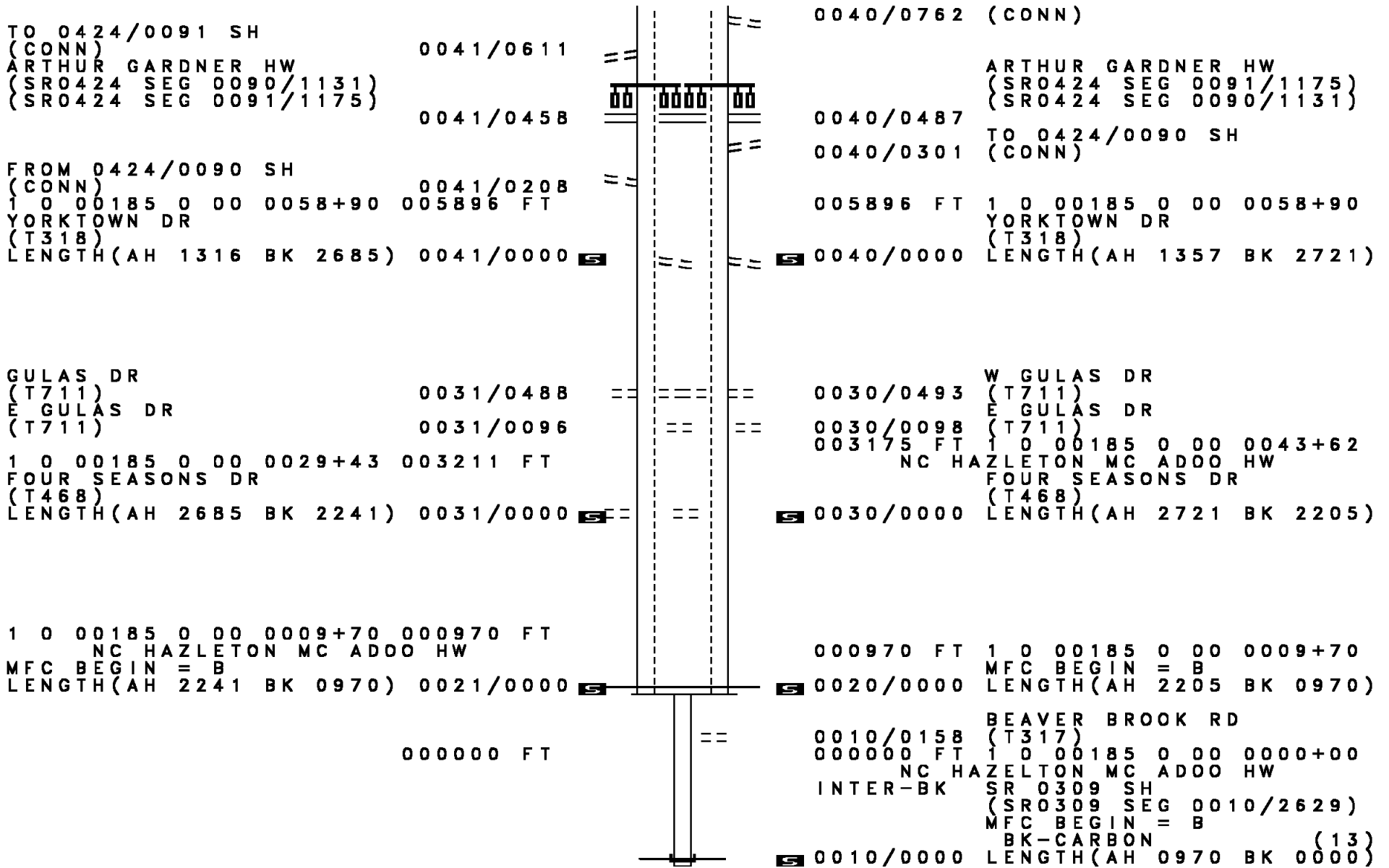
1 0 00185 0 00 0072+00 007212 FT

NC CHURCH ST
 LENGTH(AH 3811 BK 1316) 0051/0000
 CAMPBELL AV
 (T523)
 0041/1102



0050/0159 HAZLETON
 HAZLE T
 007253 FT 1 0 00185 0 00 0072+00
 (AAR 361472S)#TRKS 01
 NC CHURCH ST
 LENGTH(AH 3788 BK 1357)
 CAMPBELL AV
 (T523)
 0040/1110 FROM 0424/0091 SH

DIR: B TOTAL LEN: 38.398 MI. DIST: 04-3 SR: 309
 LEFT MUN: HAZLE T RIGHT MUN: HAZLE T



DIR: B TOTAL LEN: 19.235 MI. DIST: 04-3 SR: 239
 LEFT MUN: HUNTINGTON T RIGHT MUN: HUNTINGTON T

101560 FT

101560 FT AH-COLUMBIA (19)
 INTER-AHD COLUMBIA CO SR 0239 SH
 (SR0239 SEG 0010/0000)
 BONNIEVILLE RD
 0390/3367 (SR4018 SEG 0010/0000)

LITTLE PINE CREEK
 STRUCTURE LENGTH 16 FT
 0390/2410 BMSID 40/0239/0390/2410

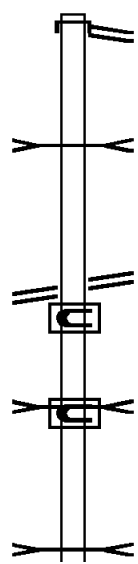
OLD TIOGA TPK
 (SR4011 SEG 0060/0000) 0390/0769

0390/0769 OLD TIOGA TPK
 (SR4011 SEG 0060/0000)

0390/0014 STREAM
 STRUCTURE LENGTH 4 FT
 0390/0010 BMSID 40/0239/0390/0010
 0390/0009

098193 FT

098193 FT 1 0 00235 0 00 0034+06
 BR HUNTINGTN
 STRUCTURE LENGTH 9 FT
 BMSID 40/0239/0390/0001
 0390/0000 LENGTH(AH 3367 BK 3252)



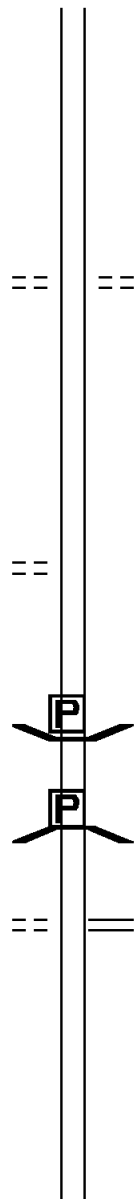
DIR: B TOTAL LEN: 19.235 MI. DIST: 04-3 SR: 239
 LEFT MUN: HUNTINGTON T RIGHT MUN: HUNTINGTON T

1 0 00235 0 00 0066+18 094941 FT WEAVER RD
 MEADOW RD (T485)
 (T384) 0380/0000 == == 0380/0000 LENGTH(AH 3252 BK 3110)

1 0 00235 0 00 0099+20 091831 FT
 VALLEY VIEW RD
 (T486) 0370/0000 == 0370/0000 LENGTH(AH 3110 BK 2792)

1 0 00235 0 00 0125+04 089039 FT REGISTER RD
 PARAGON FARM RD (SR4035 SEG 0010/0000)
 (T477) 0360/0000 == 0360/0000 LENGTH(AH 2792 BK 2479)

086560 FT
 086560 FT 1 0 00235 0 00 0149+94
 0350/0000 LENGTH(AH 2479 BK 2706)



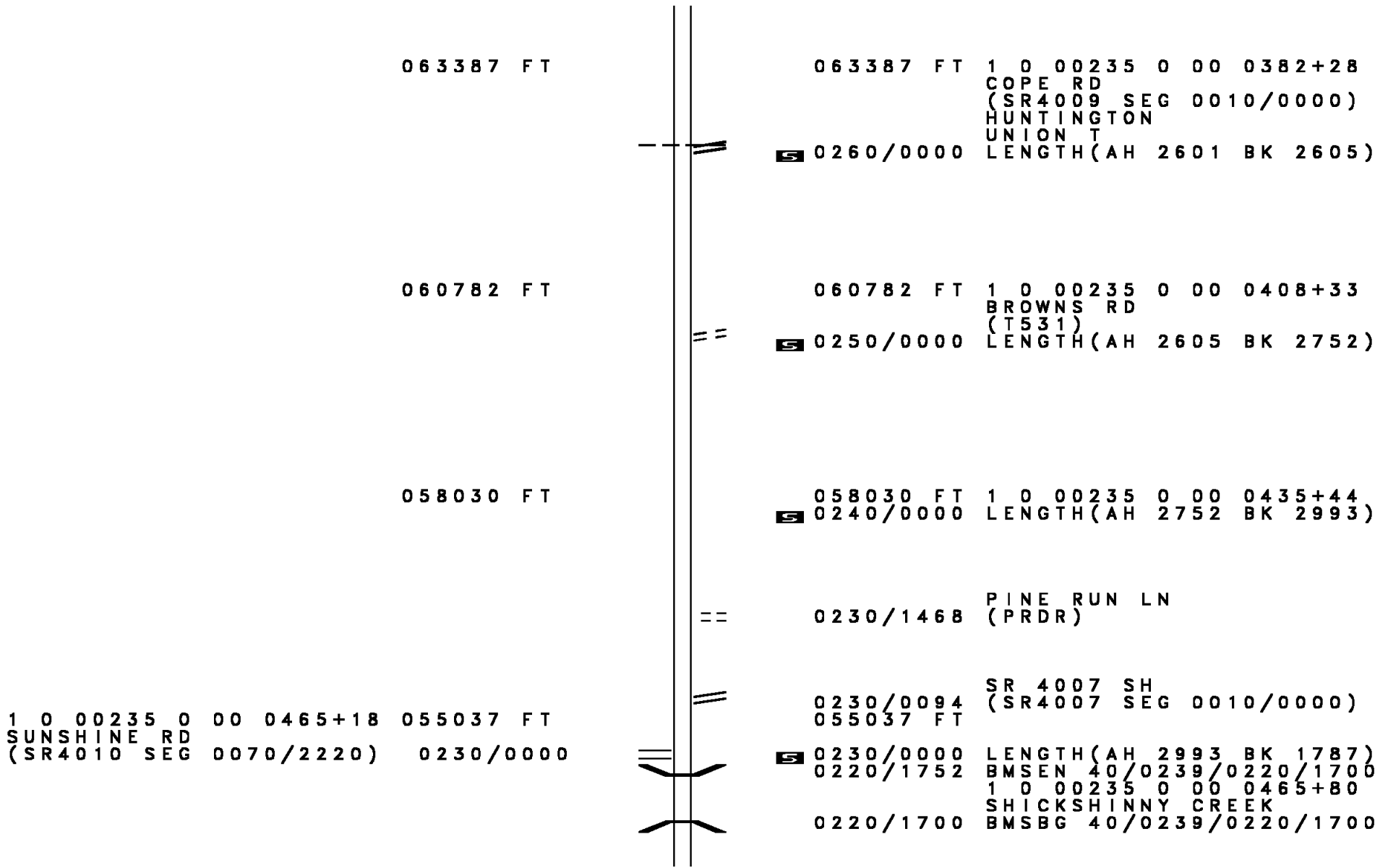
DIR: B TOTAL LEN: 19.235 MI. DIST: 04-3 SR: 239
 LEFT MUN: HUNTINGTON T RIGHT MUN: HUNTINGTON T

	083854 FT		083854 FT	1 0 00235 0 00 0177+00
		==		BRITTNEY LAYNE RD
			0340/0000	(T514)
				LENGTH(AH 2706 BK 2537)
	081317 FT		081317 FT	1 0 00235 0 00 0203+10
TOWN HILL RD		==		HUNLOCK-HARVEYVILLE RD
(SR4014 SEG 0090/3430)	0330/0000		0330/0000	(SR4016 SEG 0010/0000)
CATTERMAN HILL RD		==		LENGTH(AH 2537 BK 3023)
(T511)	0320/2192			
			0320/1514	MARSH CREEK RD
				(SR4017 SEG 0010/0000)
1 0 00235 0 00 0232+01	078294 FT		078294 FT	
WATERTOWN RD		==		
(SR4006 SEG 0130/1962)	0320/0000		0320/0000	LENGTH(AH 3023 BK 2752)
			0310/2741	BMS EN 40/0239/0310/2559
				0 0 00000 0 00 0000+00
			0310/2559	HUNTINGTN CK
				BMSBG 40/0239/0310/2559
			0310/2501	SHICKSHINNY LAKE RD
				(SR4006 SEG 0140/0000)
				MILL RACE CR
			0310/2147	STRUCTURE LENGTH 23 FT
				BMSID 40/0239/0310/2147
			0310/2069	GRADE SCHOOL RD
				(T509)
			0310/1590	FIRE HALL RD
				(T508)

DIR: B TOTAL LEN: 19.235 MI. DIST: 04-3 SR: 239
 LEFT MUN: HUNTINGTON T RIGHT MUN: HUNTINGTON T

Stationing	Right of Way	Structure	Length	Start	End	Notes
075542 FT	075542 FT	0310/0000	117 FT	0258+17	0270+17	FIRE HALL RD (T508)
072794 FT	072794 FT	0300/0000	117 FT	0286+20	0303+17	GRANGE RD (SR4030 SEG 0010/0000)
HIGH BRIDGE RD (T474)	0290/1968	0290/2197	227 FT	0290+00	0517+27	JACKSON CR STRUCTURE LENGTH 11 FT BMSID 40/0239/0290/2197
069999 FT	069999 FT	0290/0000	117 FT	0314+99	0331+16	
BLUE DOOR RD (T444)	067834 FT	0280/0000	117 FT	0184+6	0201+23	
065988 FT	065988 FT	0270/0000	117 FT	0357+00	0374+17	THORNE HILL RD (T452)

DIR: B TOTAL LEN: 19.235 MI. DIST: 04-3 SR: 239
 LEFT MUN: HUNTINGTON T RIGHT MUN: HUNTINGTON T



063387 FT

063387 FT 1 0 00235 0 00 0382+28
 COPE RD
 (SR4009 SEG 0010/0000)
 HUNTINGTON
 UNION T
 5 0260/0000 LENGTH(AH 2601 BK 2605)

060782 FT

060782 FT 1 0 00235 0 00 0408+33
 BROWNS RD
 (T531)
 5 0250/0000 LENGTH(AH 2605 BK 2752)

058030 FT

058030 FT 1 0 00235 0 00 0435+44
 5 0240/0000 LENGTH(AH 2752 BK 2993)


0230/1468 PINE RUN LN
 (PRDR)

1 0 00235 0 00 0465+18 055037 FT
 SUNSHINE RD
 (SR4010 SEG 0070/2220) 0230/0000

0230/0094 SR 4007 SH
 055037 FT (SR4007 SEG 0010/0000)

5 0230/0000 LENGTH(AH 2993 BK 1787)
 0220/1752 BMSSEN 40/0239/0220/1700
 1 0 00235 0 00 0465+80
 SHICKSHINNY CREEK
 0220/1700 BMSBG 40/0239/0220/1700

DIR: B TOTAL LEN: 19.235 MI. DIST: 04-3 SR: 239
 LEFT MUN: UNION T RIGHT MUN: UNION T



053250 FT

053250 FT 1 0 00235 0 00 0483+65
 NC POND HILL RD
 5 0220/0000 LENGTH(AH 1787 BK 3355)

049895 FT

049895 FT 1 0 00235 0 00 0517+20
 NC SR 0239 SH
 ROCKVIEW AV
 (BORO)
 UNION

ROCKVIEW AV
 (BORO)

0210/0000

5 0210/0000 LENGTH(AH 3355 BK 0713)

GLEN AV
 (BORO)

0200/0094
 049182 FT

049182 FT 1 0 00235 0 00 0522+95
 NC UNION ST
 BAER ST
 (BORO)

UNKNOWN RD
 (BORO)

0190/0535
 048087 FT

5 0200/0000 LENGTH(AH 0713 BK 1095)

048087 FT 1 0 00235 0 00 0534+81
 N MAIN ST
 (SR0011 SEG 0210/0000)
 NC W UNION ST

048087 FT

5 0190/0000 INTER-BK N MAIN ST
 (SR0011 SEG 0210/0000)
 048087 FT LTH AH 001095 BK 000100
 7188/0000 LTH AH 000100 BK 000205
 INTER-AHD SR 0011 SH
 (SR0011 SEG 0200/0000)

SR 0011 SH
 (SR0011 SEG 0200/0000)
 FROM 0011/0190 SH
 (CONN)

0188/0205

0188/0205 CONYNGHAM T

0188/0111

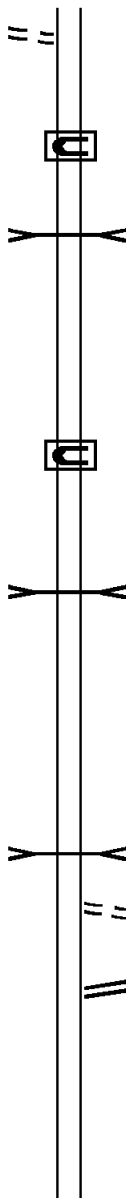
DIR: B TOTAL LEN: 19.235 MI. DIST: 04-3 SR: 239
 LEFT MUN: CONYNGHAM T RIGHT MUN: CONYNGHAM T

Stationing	Notes	Stationing	Description
047882 FT		047882 FT	INTER-BK COUNTY BRIDGE RD (CNTY)
047882 FT		0188/0000	LTH AH 000205 BK 000100
		047882 FT	
		7182/0000	LTH AH 000100 BK 000124
		INTER-AHD	COUNTY BRIDGE RD (CNTY)
047758 FT		0182/0124	0 0 00000 0 00 0000+00
		047758 FT	MAIN ST (TWP)
		0182/0000	LENGTH(AH 0124 BK 2550) LC TO MAIN ST (CONN)
		0180/2470	DELAWARE AND HUDSON RAI OVERPASS IS RR X-ING
		0180/2352	BLACK CREEK STRUCTURE LENGTH 11 FT
		0180/2250	BMSID 40/0239/0180/2250
NICELY ST (TWP)		0180/1763	NICELY ST (TWP)
		0180/1743	CREEK ST (TWP)
		0180/1562	TURTLE RUN STRUCTURE LENGTH 8 FT
ITALY RD (TWP)		0180/1300	BMSID 40/0239/0180/1300
		0180/0896	HILL ST (TWP)
		0180/0658	CHURCH RD (TWP)
JEANETTE ST (TWP)		0180/0240	
		045208 FT	2 0 40030 0 00 0033+85
			NC MAIN ST (SR3004 SEG 0010/0000)
		0180/0000	LENGTH(AH 2550 BK 2646)
KENNEDY ST (TWP)		0170/1768	
		042562 FT	1 0 00655 0 01 0468+00
			NC POND HILL RD

DIR: B TOTAL LEN: 19.235 MI. DIST: 04-3 SR: 239
 LEFT MUN: CONYNGHAM T RIGHT MUN: CONYNGHAM T

JEANETTE ST
 (T358)

0160/2732



0170/0000 LENGTH(AH 2646 BK 2732)

0160/1018

TRIB SUSQ RV
 STRUCTURE LENGTH 4 FT
 BMSID 40/0239/0160/1014

0160/1014

039830 FT

039830 FT 1 0 00655 0 01 0443+13
 0160/0000 LENGTH(AH 2732 BK 1975)

037855 FT

0150/0004
 037855 FT

1 0 00655 0 01 0423+34
 STREAM
 STRUCTURE LENGTH 4 FT
 BMSID 40/0239/0150/0000
 LENGTH(AH 1975 BK 3060)

0150/0000

034795 FT

0140/0360

TRIB SUS RVR
 STRUCTURE LENGTH 10 FT
 BMSID 40/0239/0140/0360
 FOR SR 0239 AND 3006

0140/0080
 034795 FT

(CONN)
 1 0 00655 0 01 0392+74
 POND HILL RD
 (SR3006 SEG 0010/0000)
 LENGTH(AH 3060 BK 3220)

0140/0000

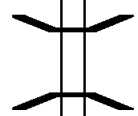
DIR: B TOTAL LEN: 19.235 MI. DIST: 04-3 SR: 239
 LEFT MUN: CONYNGHAM T RIGHT MUN: CONYNGHAM T

031575 FT

031575 FT 1 0 00655 0 01 0360+25
 0130/0000 LENGTH(AH 3220 BK 3038)

028537 FT

028537 FT 1 0 00655 0 00 0326+65
 0120/0000 LENGTH(AH 3038 BK 1903)



0110/0915 BMSID 40/0239/0110/0850
 1 0 00655 0 00 0316+08
 LITTLE WAPWALLOPEN CRK
 0110/0850 BMSBG 40/0239/0110/0850

026634 FT

026634 FT 1 0 00655 0 00 0307+69
 RUCKLE HILL RD
 (SR3008 SEG 0010/0000)
 0110/0000 LENGTH(AH 1903 BK 3200)

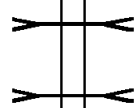


023434 FT

023434 FT 1 0 00655 0 00 0276+00
 SMITH MOUNTAIN RD
 (T394)
 0100/0000 LENGTH(AH 3200 BK 3055)



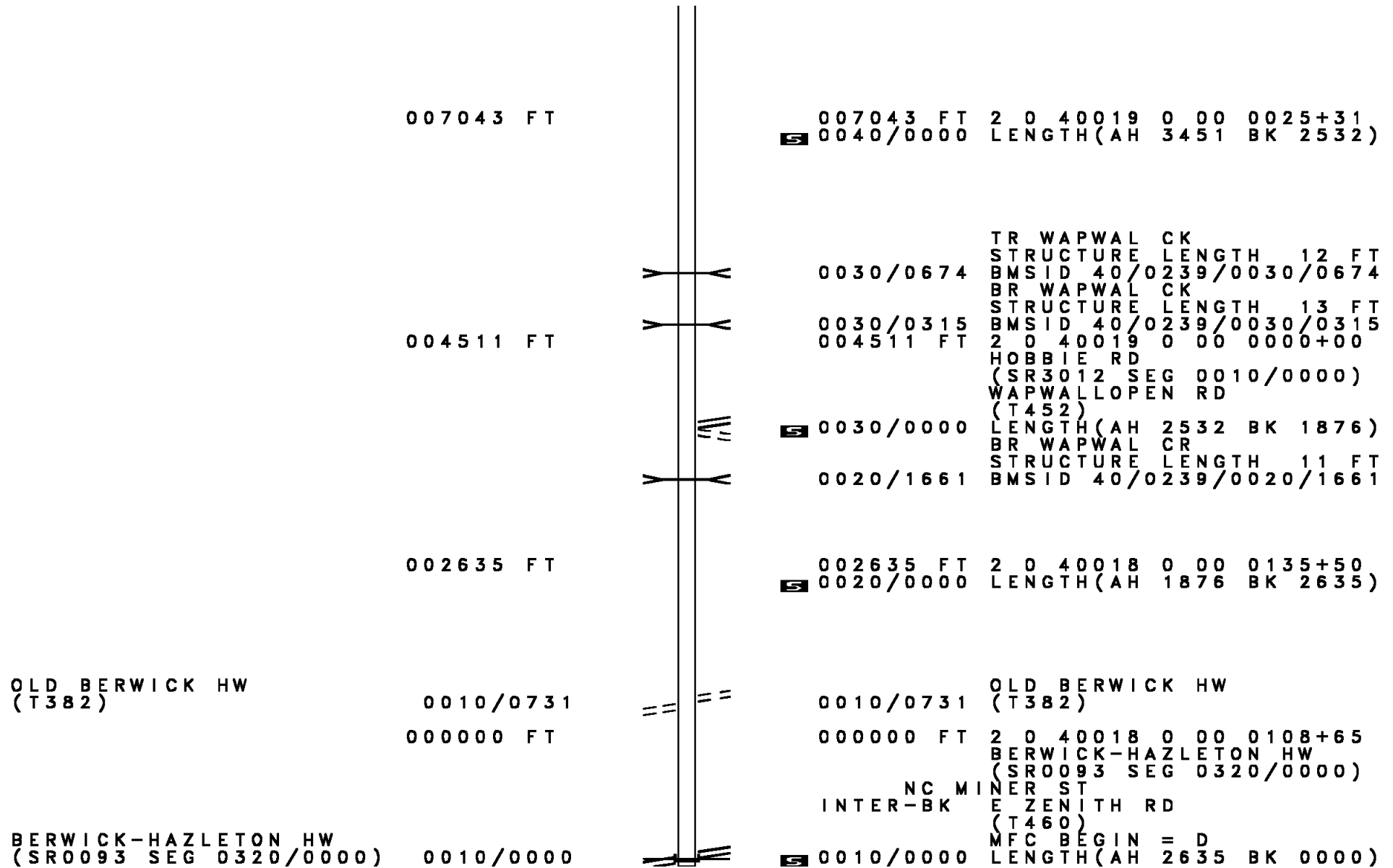
0090/2393 RUNOFF
 STRUCTURE LENGTH 5 FT
 0090/2388 BMSID 40/0239/0090/2388
 STREAM
 STRUCTURE LENGTH 7 FT
 0090/2299 BMSID 40/0239/0090/2299



DIR: B TOTAL LEN: 19.235 MI. DIST: 04-3 SR: 239
 LEFT MUN: CONYNGHAM T RIGHT MUN: CONYNGHAM T

Location / Segment	Start Station	End Station	Length (FT)	Notes
RIVER ST (TWP)	020379	0305	0090	020379 FT 1 0 00655 0 00 0240+80 LENGTH(AH 3055 BK 2380)
ORCHARD RD (T465)	0217+00	0519	0080	017999 FT COUNTY RD (CNTY) LENGTH(AH 2380 BK 1350)
MAIN ST (CNTY)	0202+60	0000	0080	016649 FT WAPWALLOPEN STRUCTURE LENGTH 65 FT BMSID 40/0239/0070/0500 CONYNGHAM NESCOPECK T LENGTH(AH 1350 BK 3101)
RIVER RD (SR3036 SEG 0080/2381) FOR SR 0239 AND 3036 (CONN)	0202+60	0000	0070	016649 FT
			0060	02949
			013548	013548 FT 2 0 40019 0 00 0090+46 LENGTH(AH 3101 BK 3054)
E CHERRY RD (T379)	0059+92	0000	010494	010494 FT LENGTH(AH 3054 BK 3451)

DIR: B TOTAL LEN: 19.235 MI. DIST: 04-3 SR: 239
 LEFT MUN: NESCOPECK T RIGHT MUN: NESCOPECK T



007043 FT

5 007043 FT 2 0 40019 0 00 0025+31
5 0040/0000 LENGTH(AH 3451 BK 2532)

004511 FT

TR WAPWAL CK
 STRUCTURE LENGTH 12 FT
 BMSID 40/0239/0030/0674
 BR WAPWAL CK
 STRUCTURE LENGTH 13 FT
 BMSID 40/0239/0030/0315
 004511 FT 2 0 40019 0 00 0000+00
 HOBBI E RD
 (SR3012 SEG 0010/0000)
 WAPWALLOPEN RD
 (T452)
5 0030/0000 LENGTH(AH 2532 BK 1876)
 BR WAPWAL CK
 STRUCTURE LENGTH 11 FT
 BMSID 40/0239/0020/1661
 0020/1661

002635 FT

5 002635 FT 2 0 40018 0 00 0135+50
5 0020/0000 LENGTH(AH 1876 BK 2635)

OLD BERWICK HW
 (T382)

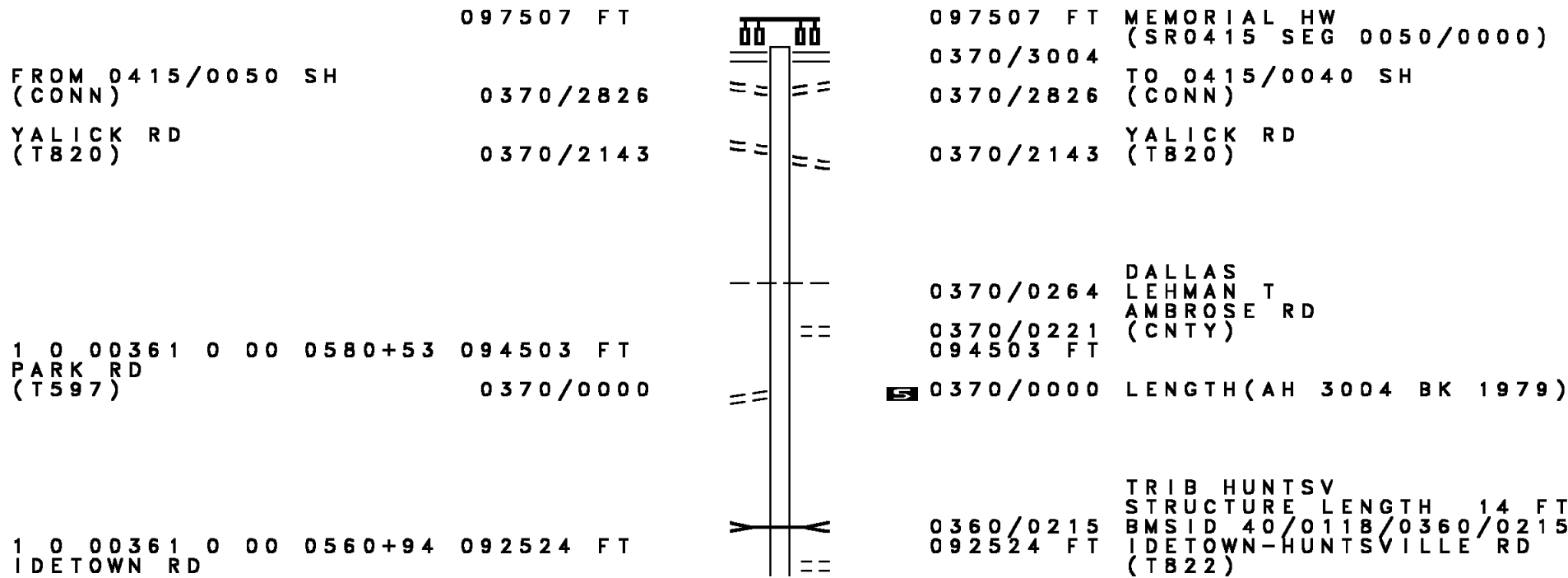
0010/0731
 000000 FT

0010/0731 OLD BERWICK HW
 (T382)
 000000 FT 2 0 40018 0 00 0108+65
 BERWICK-HAZLETON HW
 (SR0093 SEG 0320/0000)

BERWICK-HAZLETON HW
 (SR0093 SEG 0320/0000)

0010/0000

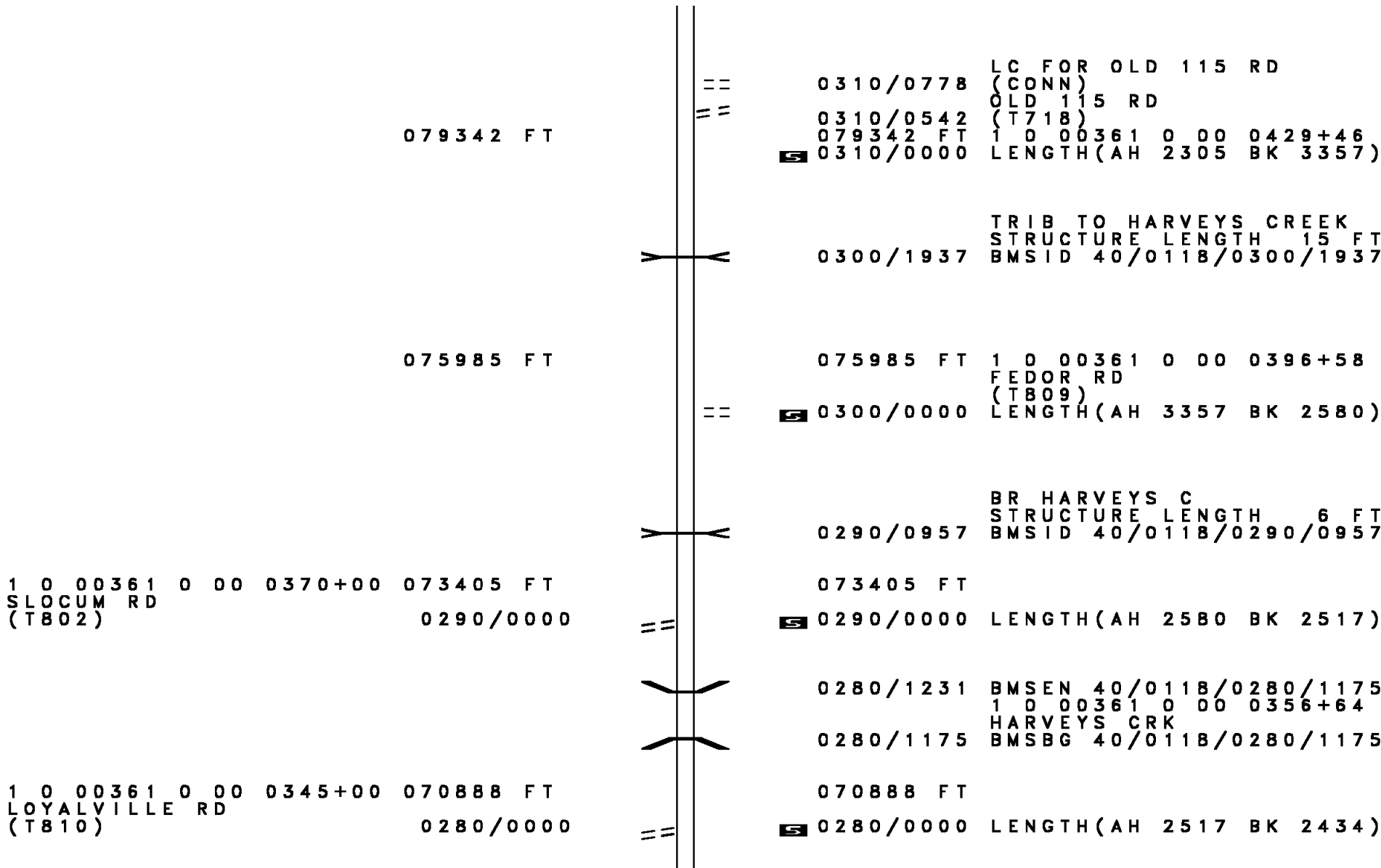
NC MI INTER-BK
 E ZENITH RD
 (T460)
 MFC BEGIN = D
5 0010/0000 LENGTH(AH 2635 BK 0000)

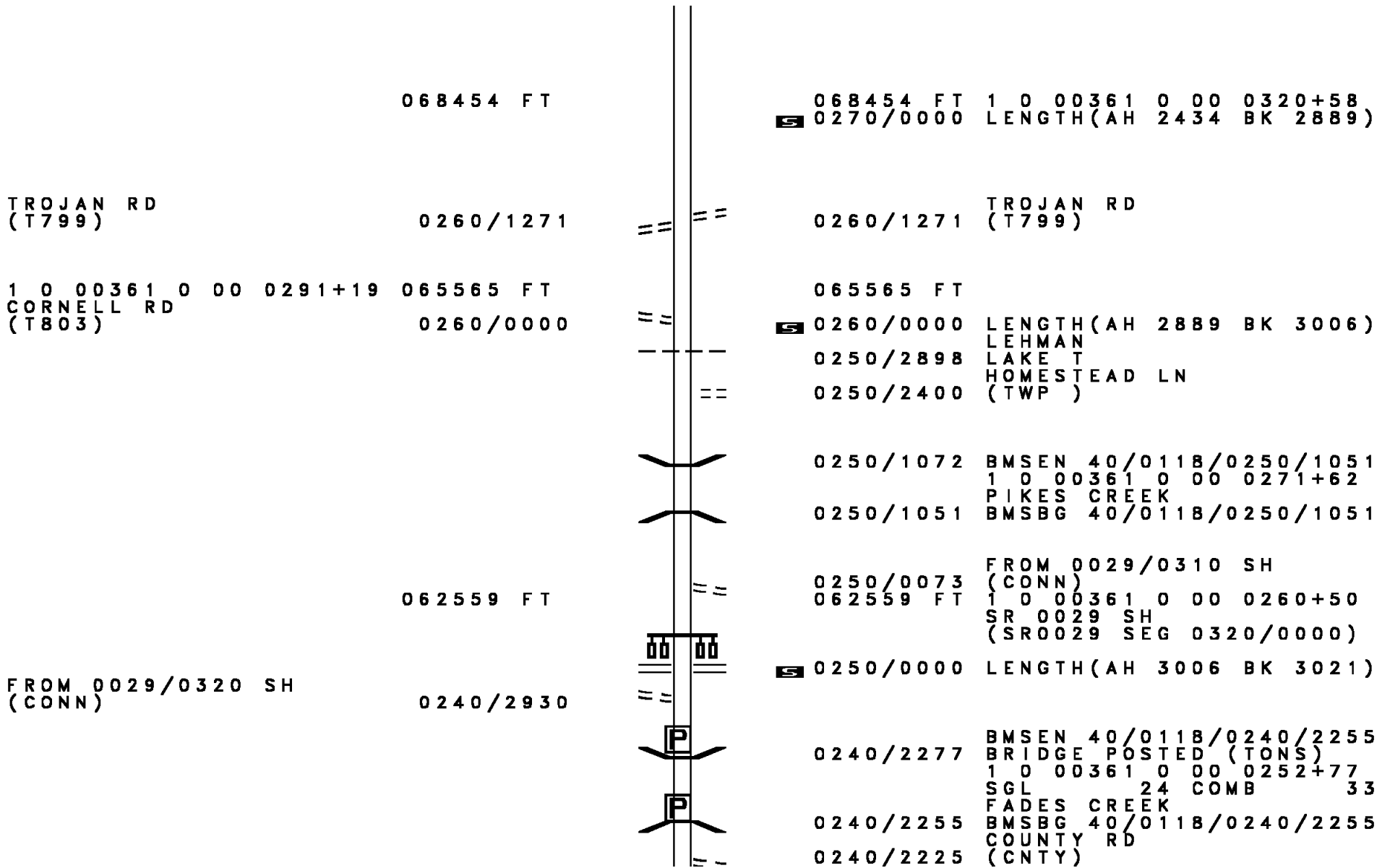


DIR: B TOTAL LEN: 18.467 MI. DIST: 04-3 SR: 118
 LEFT MUN: LEHMAN T RIGHT MUN: LEHMAN T

Stationing / Description	Stationing	Distance	Notes
(T823)	0360/0000		0360/0000 LENGTH(AH 1979 BK 3296)
			0350/2400 BMSSEN 40/0118/0350/2386 1 0 00361 0 00 0552+19 NO UNDERPASS INFORMATION
			0350/2386 BMSBG 40/0118/0350/2386
			GOLF COURSE RD (T828)
1 0 00361 0 00 0534+00 089228 FT FIREHOUSE RD (T801)	0350/0000		0350/0000 LENGTH(AH 3296 BK 1913)
		087315 FT	087315 FT 1 0 00361 0 00 0514+67 0340/0000 LENGTH(AH 1913 BK 2615)
ANDREA LN (PRDR)	0330/1173		MILL ST (T806)
OUTLET RD (T806)	0330/0575		MT VIEW DR (T700)
FIRE HOUSE RD (SR1049 SEG 0010/0000)	0330/0187		
1 0 00361 0 00 0482+50 084700 FT MEEKER RD (T811)	0330/0000		0330/0000 LENGTH(AH 2615 BK 3053)
		081647 FT	081647 FT 1 0 00361 0 00 0452+00 0320/0000 LENGTH(AH 3053 BK 2305)

DIR: B TOTAL LEN: 18.467 MI. DIST: 04-3 SR: 118
 LEFT MUN: LEHMAN T RIGHT MUN: LEHMAN T





068454 FT

068454 FT 1 0 00361 0 00 0320+58
 0270/0000 LENGTH(AH 2434 BK 2889)

TROJAN RD
 (T799)

0260/1271

0260/1271 TROJAN RD
 (T799)

1 0 00361 0 00 0291+19
 CORNELL RD
 (T803)

065565 FT
 0260/0000

065565 FT
 0260/0000 LENGTH(AH 2889 BK 3006)
 0250/2898 LEHMAN
 LAKE T
 0250/2400 HOMESTEAD LN
 (TWP)

0250/1072 BMSBG 40/0118/0250/1051
 1 0 00361 0 00 0271+62
 PIKES CREEK
 0250/1051 BMSBG 40/0118/0250/1051

062559 FT

0250/0073 FROM 0029/0310 SH
 (CONN)
 062559 FT 1 0 00361 0 00 0260+50
 SR 0029 SH
 (SR0029 SEG 0320/0000)

FROM 0029/0320 SH
 (CONN)

0240/2930

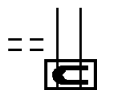
0250/0000 LENGTH(AH 3006 BK 3021)

0240/2277 BMSBG 40/0118/0240/2255
 BRIDGE POSTED (TONS)
 1 0 00361 0 00 0252+77
 SGL 24 COMB 33
 FADES CREEK
 0240/2255 BMSBG 40/0118/0240/2255
 COUNTY RD
 0240/2225 (CNTY)

DIR: B TOTAL LEN: 18.467 MI. DIST: 04-3 SR: 118
 LEFT MUN: LAKE T RIGHT MUN: LAKE T

GORDON RD
(T790)

0240/2193



0240/1406

TR HUNTING CR
STRUCTURE LENGTH 4 FT
BMSID 40/0118/0240/1402

059538 FT

059538 FT 1 0 00361 0 00 0229+94
 0240/0000 LENGTH(AH 3021 BK 2935)

MACRI RD
(T673)

0230/1028



0230/1028

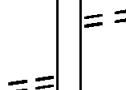
BOSTON RD
(T673)

056603 FT

056603 FT 1 0 00361 0 00 0200+45
LAMOREAUX RD
(T748)

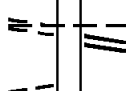
WHITSELL RD
(T748)

0220/2277

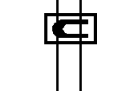


0230/0000 LENGTH(AH 2935 BK 2340)

1 0 00361 0 00 0177+81 054263 FT
BRONSON RD
(T672) 0220/0000
OLD STATE RD
(T575) 0210/3735



054263 FT
0220/0000 HARRIS POND RD
(SR4031 SEG 0040/2670)
LAKE
ROSS T
LENGTH(AH 2340 BK 3796)

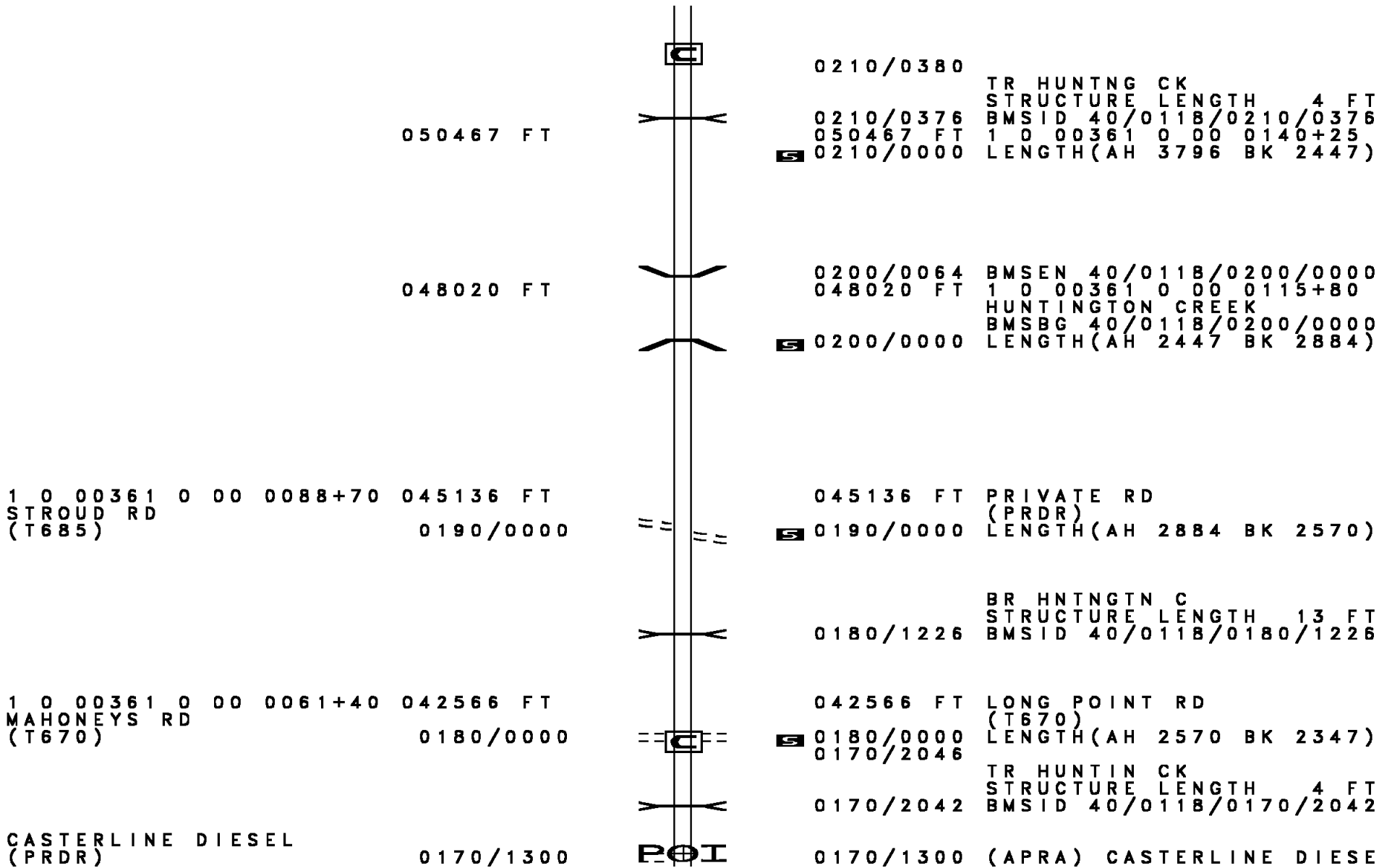


0210/1585

TR HUNTING CK
STRUCTURE LENGTH 4 FT
BMSID 40/0118/0210/1581

0210/1581

DIR: B TOTAL LEN: 18.467 MI. DIST: 04-3 SR: 118
 LEFT MUN: ROSS T RIGHT MUN: ROSS T



0210/0380
 TR HUNTING CK
 STRUCTURE LENGTH 4 FT
 BMSID 40/0118/0210/0376
 050467 FT
 1 0 00361 0 00 0140+25
 0210/0000 LENGTH(AH 3796 BK 2447)

0200/0064 BMSEN 40/0118/0200/0000
 048020 FT 1 0 00361 0 00 0115+80
 HUNTINGTON CREEK
 BMSBG 40/0118/0200/0000
 0200/0000 LENGTH(AH 2447 BK 2884)

1 0 00361 0 00 0088+70 045136 FT PRIVATE RD
 STROUD RD (PRDR)
 (T685) 0190/0000 LENGTH(AH 2884 BK 2570)

BR HNTNGTN C
 STRUCTURE LENGTH 13 FT
 BMSID 40/0118/0180/1226
 0180/1226

1 0 00361 0 00 0061+40 042566 FT LONG POINT RD
 MAHONEY'S RD (T670)
 (T670) 0180/0000 LENGTH(AH 2570 BK 2347)
 0170/2046


TR HUNTING CK
 STRUCTURE LENGTH 4 FT
 BMSID 40/0118/0170/2042
 0170/2042

CASTERLINE DIESEL (PRDR) 0170/1300 (APRA) CASTERLINE DIESEL

DIR: B TOTAL LEN: 18.467 MI. DIST: 04-3 SR: 118
 LEFT MUN: ROSS T RIGHT MUN: ROSS T

OLD STATE RD
 (T575)
 1 0 00361 0 00 0040+00 040219 FT
 KELLER RD
 (T678) 0170/0039

1 0 00361 0 00 0000+00 036424 FT
 MOORETOWN RD
 (SR4028 SEG 0010/0000) 0150/0000



0170/0230 GRASSY POND RD
 (SR4024 SEG 0190/3488)

040219 FT

5 0170/0000 LENGTH(AH 2347 BK 2473)

0160/1052 PENNDOT STOCKPILE # 5
 (GOVT)

037746 FT

037746 FT 1 0 00361 0 00 0013+14

5 0160/0000 SHINGLE RUN
 STRUCTURE LENGTH 9 FT
 BMSID 40/0118/0160/0000
 LENGTH(AH 2473 BK 1322)

036424 FT

5 0150/0000 LENGTH(AH 1322 BK 3395)

0140/2429 PATLA RD
 (T547)

0140/1740 ARNOLDS CRK
 STRUCTURE LENGTH 14 FT
 BMSID 40/0118/0140/1740



033029 FT

5 0140/0000 033029 FT 1 0 00177 0 00 0470+65
 KYTTLE PIKE RD
 (T668)
 LENGTH(AH 3395 BK 2587)

DIR: B TOTAL LEN: 18.467 MI. DIST: 04-3 SR: 118
 LEFT MUN: ROSS T RIGHT MUN: ROSS T

Stationing	Structure	Length	Notes
030442 FT	030442 FT	1 0 00177 0 00 0445+03	L BR HUNT CR
			STRUCTURE LENGTH 9 FT
			BMSID 40/0118/0130/0000
			LENGTH(AH 2587 BK 1804)
028638 FT	028638 FT	1 0 00177 0 00 0426+20	ROSS
			FAIRMOUNT T
			MARANSKY RD
			(T644)
			LC TO T644 RD
			(CONN)
025907 FT	025907 FT	1 0 00177 0 00 0399+62	PHILLIPS CRK
			STRUCTURE LENGTH 10 FT
			BMSID 40/0118/0110/0000
			LENGTH(AH 2731 BK 2431)
			BMSID 40/0118/0100/1849
			PHILLIPS CR
			BMSBG 40/0118/0100/1849
0100/0855	0100/0855		
023476 FT	023476 FT	1 0 00177 0 00 0375+35	GOSS RD
			LENGTH(AH 2431 BK 2745)
0090/2424	0090/2424		
020731 FT	020731 FT	1 0 00177 0 00 0347+77	

DIR: B TOTAL LEN: 18.467 MI. DIST: 04-3 SR: 118
 LEFT MUN: FAIRMOUNT T RIGHT MUN: FAIRMOUNT T

		==	0090/0000	(T642) LENGTH (AH 2745 BK 3128)
		==	0080/2594	EARL LN (TWP)
017603 FT			017603 FT	1 0 00177 0 00 0316+51 FAIRMONT FIRE DEPT ENT (PRDR)
		==	0080/0000	LENGTH (AH 3128 BK 2344)
015259 FT			015259 FT	1 0 00177 0 00 0292+92 BETHEL HILL RD
		==	0070/0000	(SR4015 SEG 0140/1626) LENGTH (AH 2344 BK 3614)
RICKETTS GLEN ENT RD (PARK)	0060/0038 011645 FT		0060/0038 011645 FT	BMSBN 40/0118/0060/0000 1 0 00177 0 00 0256+70 KITCHEN CRK
			0060/0000	BMSBG 40/0118/0060/0000 LENGTH (AH 3614 BK 2629)
		==	0050/2493	RICKETTS GLEN ENT RD (PARK)
		==	0050/2306	RICKETTS GLEN ENT RD (PARK)
RICKETTS GLEN ENT RD (PARK)	0050/1745	==		

DIR: B TOTAL LEN: 18.467 MI. DIST: 04-3 SR: 118
 LEFT MUN: FAIRMOUNT T RIGHT MUN: FAIRMOUNT T

1 0 00177 0 00 0230+58 009016 FT
 HYNICK RD
 (T563) 0050/0000

009016 FT TRIPP RD
 (T634)
 0050/0000 LENGTH(AH 2629 BK 2033)

006983 FT

006983 FT 1 0 00177 0 00 0210+08
 0040/0000 LENGTH(AH 2033 BK 2509)

004474 FT

0030/0013 BMSBN 40/0118/0030/0000
 004474 FT 1 0 00177 0 00 0185+01
 MAPLE RUN
 BMSBG 40/0118/0030/0000
 0030/0000 LENGTH(AH 2509 BK 1307)

003167 FT

0020/0195 MOSSVILLE RD
 (SR4013 SEG 0110/2545)
 003167 FT 1 0 00177 0 00 0172+09
 OLD TIOGA PK
 (SR4011 SEG 0190/3590)
 0020/0000 LENGTH(AH 1307 BK 3167)

SR 0487 SH
 (SR0487 SEG 0010/0000) 0020/0000

CONFERENCE RD
 (T565) 0010/2543

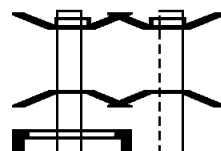
000000 FT

000000 FT 1 0 00504 0 00 0000+00
 NC SR 0118 SH
 UNNAMED RD
 (T563)
 INTER-BK COLUMBIA CO SR 0118 SH
 (SR0118 SEG 0140/0997)
 MFC BEGIN = C
 BK-COLUMBIA (19)
 0010/0000 LENGTH(AH 3167 BK 0000)

EXTRACT DATE: 12/18/2023 ROADWAY MANAGEMENT SYSTEM PAGE NUMBER: 105
PRINT DATE: 12/19/2023 SLD COUNTY/SR - ANNUAL PRINT COUNTY: LUZERNE

DIR: B TOTAL LEN: 15.766 MI. DIST: 04-3 SR: 115
LEFT MUN: WILKES BARRE C RIGHT MUN: WILKES BARRE C

BMS EN 40/0115/0321/2048 083184 FT
N CROSS VALLEY EX INTER-AHD
(SR0309 SEG 0623/0000) 0321/2210
1 0 00169 0 00 0157+96
SR 0081 NB
BMS BG 40/0115/0321/2048 0321/2048
SIGN: 4 CHORD TRUSS
BMS ID 40/0115/0321/2000 0321/2000



083246 FT BMS EN 40/0115/0320/2119
INTER-AHD N CROSS VALLEY EX
0320/2281 (SR0309 SEG 0622/0000)
1 0 00169 0 00 0157+96
I-81
0320/2119 BMS BG 40/0115/0320/2119

EXTRACT DATE: 12/18/2023
 PRINT DATE: 12/19/2023

ROADWAY MANAGEMENT SYSTEM
 SLD COUNTY/SR - ANNUAL PRINT

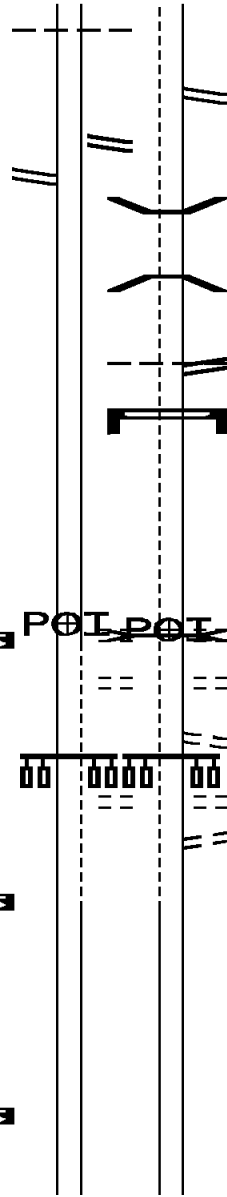
PAGE NUMBER: 104
 COUNTY: LUZERNE

DIR: B TOTAL LEN: 15.766 MI.
 LEFT MUN: WILKES BARRE C

DIST: 04-3 SR: 115
 RIGHT MUN: WILKES BARRE C

WILKES BARRE
 PLAINS T

0321/1821



RAMP L RD
 (SR8015 SEG 0762/0000) 0321/1734
 RAMP M RD
 (SR8015 SEG 0010/0602) 0321/1732

0320/1740 RAMP J RD
 (SR8015 SEG 0772/1164)

1 0 00169 0 00 0183+00 080974 FT
 (APRA) CORP CENTER AT E
 WILDFLOWER DR
 (PRDR)
 LENGTH(AH 2210 BK 1353) 0321/0000
 LITCHEY RD
 (TWP) 0311/0879

EAST MOUNTAIN BL
 (TWP) 0311/0244

1 0 00169 0 00 0196+53 079621 FT
 LENGTH(AH 1353 BK 2497) 0311/0000

1 0 00169 0 00 0221+50 077124 FT
 LENGTH(AH 2497 BK 2647) 0301/0000

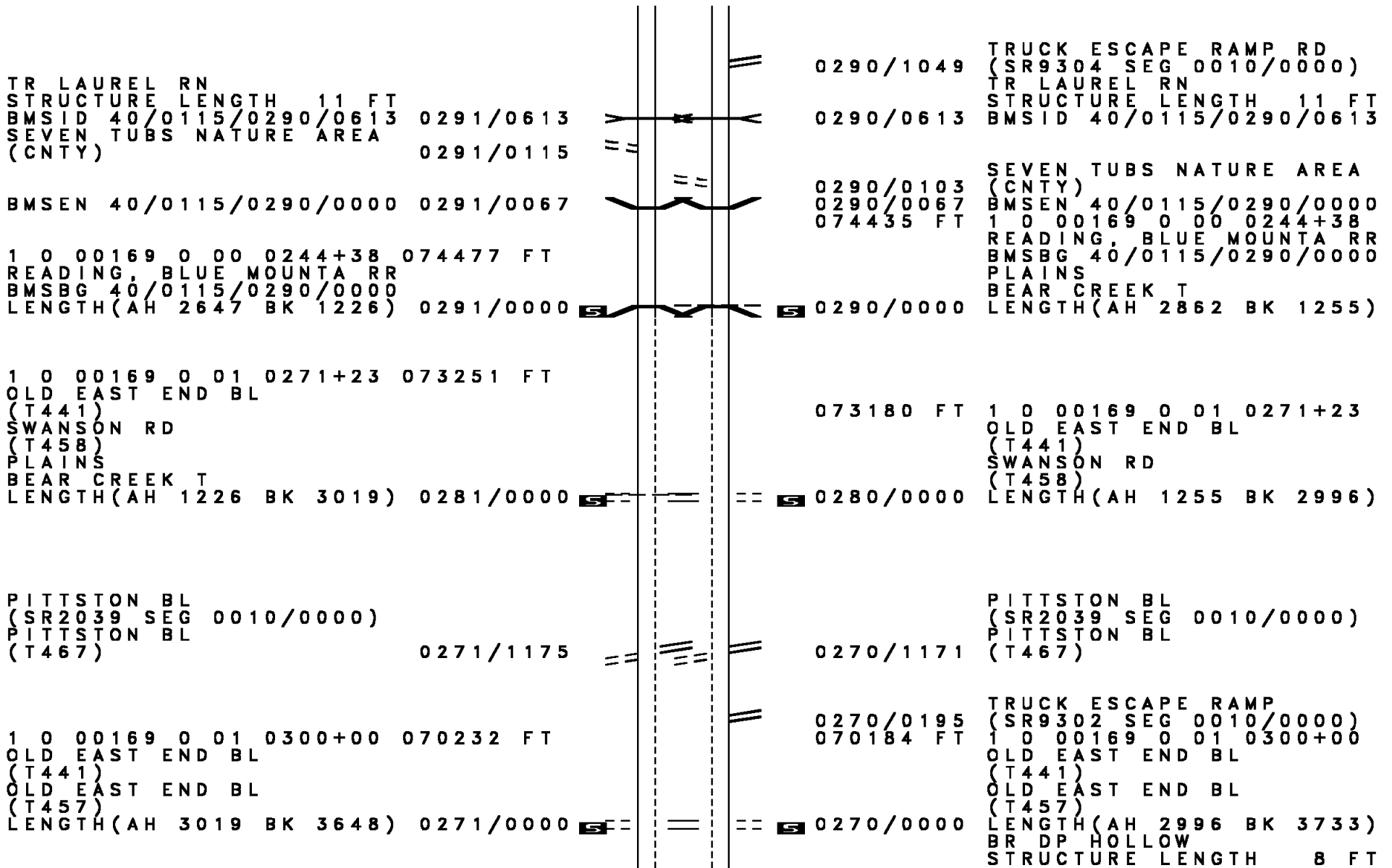
0320/1447 BMS EN 40/0115/0320/1384
 1 0 00169 0 00 0165+72
 SR 8015
 0320/1384 BMSBG 40/0115/0320/1384
 RAMP K RD
 (SR8015 SEG 0752/0000)
 WILKES BARRE
 PLAINS T
 SIGN: 4 CHORD TRUSS
 0320/0905
 0320/0715 BMSID 40/0115/0320/0715
 080965 FT 1 0 00169 0 00 0183+00

(APRA) CORP CENTER AT E
 STREAM
 STRUCTURE LENGTH 6 FT
 BMSID 40/0115/0320/0000
 WILDFLOWER DR
 (PRDR)
 LENGTH(AH 2281 BK 1589)
 LITCHEY RD
 (TWP) 0310/1076
 LC FROM EAST MOUNTAIN B
 (CONN) 0310/0517
 EAST MOUNTAIN BL
 (TWP) 0310/0439

LC TO EAST MOUNTAIN BL
 (CONN) 0310/0307
 079376 FT 1 0 00169 0 00 0198+89
 LENGTH(AH 1589 BK 2079) 0310/0000

077297 FT 1 0 00169 0 00 0219+68
 LENGTH(AH 2079 BK 2862) 0300/0000

DIR: B TOTAL LEN: 15.766 MI. DIST: 04-3 SR: 115
 LEFT MUN: PLAINS T RIGHT MUN: PLAINS T



DIR: B TOTAL LEN: 15.766 MI. DIST: 04-3 SR: 115
 LEFT MUN: BEAR CREEK T RIGHT MUN: BEAR CREEK T

Left Side Description	Left Side ID	Right Side Description	Right Side ID
BEAR RUN RD (PRDR)	0261/2549	0260/3430 BMSID 40/0115/0260/3430	
		BEAR RUN RD (PRDR)	0260/2612
OLD EAST END BL (TWP)	0261/2409	OLD EAST END BL (TWP)	0260/2460
TPK SERVICE RD (PRDR)	0261/1854		
PA TPK (1-476)		TPK SERVICE RD (PRDR)	0260/1919
OP ID 40/7476/9901/0710	0261/1694	OP ID 40/7476/9901/0710	0260/1803
PIKE RD (T469)	0261/1577	PIKE RD (T469)	0260/1654
BR DP HOLLOW STRUCTURE LENGTH 8 FT			
BMSID 40/0115/0260/3430	0261/0303		
1 0 00169 0 01 0337+33	066584 FT	066451 FT	1 0 00169 0 01 0337+33
OLD RTE 115 (T481)		OLD RTE 115 (T481)	
LENGTH(AH 3648 BK 2099)	0261/0000	LENGTH(AH 3733 BK 2025)	0260/0000
OLD RTE 115 (T481)	0251/1339	OLD RTE 115 (T481)	0250/1305
1 0 00169 0 01 0355+97	064485 FT	064426 FT	1 0 00169 0 01 0355+97
PLEASANT RUN RD (T482)		PLEASANT RUN RD (T482)	
LENGTH(AH 2099 BK 2124)	0251/0000	LENGTH(AH 2025 BK 2081)	0250/0000
1 0 00169 0 01 0376+78	062361 FT	062345 FT	1 0 00169 0 01 0376+78
PLEASANT RUN RD (TWP)		PLEASANT RUN RD (T482)	
LENGTH(AH 2124 BK 2013)	0241/0000	LENGTH(AH 2081 BK 1997)	0240/0000

DIR: B TOTAL LEN: 15.766 MI. DIST: 04-3 SR: 115
 LEFT MUN: BEAR CREEK T RIGHT MUN: BEAR CREEK T

TURNPIKE RAMP RD (TNPK)	0231/0731	==				
TURNPIKE RAMP RD (TNPK)	0231/0532	==	==		0230/0530	TURNPIKE RAMP RD (TNPK)
					060348 FT	1 0 00169 0 01 0396+75
1 0 00169 0 01 0396+75	060348 FT					060348 FT
MFC BEGIN = B						MFC BEGIN = B
LENGTH(AH 2013 BK 3169)	0231/0000	5			5	0230/0000
TURNPIKE RAMP RD (TNPK)	0220/3152	==				LENGTH(AH 1997 BK 3169)
TURNPIKE RAMP RD (TNPK)	0220/2897	==				0220/2897
						MFC BEGIN = B
BEAR CREEK SHED ENT RD (GOVT)	0220/2285	==				
STOCKPILE RD (PRDR)	0220/2167	==				0220/2167
						(APRA) STOCKPILE DR
BALSAM RD (T456)	0220/1466	==				
						0220/1060
						BEARCREEK CAMP RD (PRDR)
						057179 FT
1 0 00169 0 01 0433+40	057179 FT					057179 FT
COTTONWOOD RD (T450)	0220/0000	==			5	0220/0000
WILLOWBROOK RD (T448)	0210/1025	==				LENGTH(AH 3169 BK 1581)
RIDGE RD (TWP)	0210/0776	==				
						055598 FT
1 0 00169 0 01 0451+50	055598 FT					055598 FT
LAUREL RUN RD (SR2007 SEG 0010/0000)	0210/0000	==			5	0210/0000
						LENGTH(AH 1581 BK 2847)
						MUD CREEK
						STRUCTURE LENGTH 8 FT
						BMSID 40/0115/0200/2695
						MAPLE RD
						(T451)
W PARK WY (T460)	0200/2384	==				

MAPLE RD

DIR: B TOTAL LEN: 15.766 MI. DIST: 04-3 SR: 115
 LEFT MUN: BEAR CREEK T RIGHT MUN: BEAR CREEK T

E PARK WY
 (T459)

	==	0200/1295 (T453)	
	==	0200/0654	
052751 FT		0200/0010	BMSSEN 40/0115/0200/0000
		052751 FT	1 0 00169 0 01 0479+96
		0200/0000	TEN MILE RUN
			BMSBG 40/0115/0200/0000
			LENGTH(AH 2847 BK 2843)

049908 FT		0190/0119	BEAR CREEK
		049908 FT	BEAR CREEK VILLAGE B
		0190/0000	1 0 00169 0 01 0508+39
			LENGTH(AH 2843 BK 3128)

046780 FT		046780 FT	1 0 00169 0 01 0539+48
			GENECEDA CRK
			STRUCTURE LENGTH 12 FT
		0180/0000	BMSID 40/0115/0180/0000
			LENGTH(AH 3128 BK 2061)
	==		
		0170/0239	WEST LAKE RD
		0170/0144	(BORO)
			BMSSEN 40/0115/0170/0061
			1 0 00169 0 01 0559+27
		0170/0092	BEAR CREEK
		044719 FT	BMSBG 40/0115/0170/0061
			LENGTH(AH 2061 BK 2827)

1 0 00169 0 01 0560+14 044719 FT
 WHITE HAVEN RD
 (SR2041 SEG 0220/3308) 0170/0000

DIR: B TOTAL LEN: 15.766 MI. DIST: 04-3 SR: 115
 LEFT MUN: BEAR CREEK VILLAGE B RIGHT MUN: BEAR CREEK VILLAGE B

THISTLE LN
(PRDR)

0160/1348


HEATHER HILL RD
(PRDR)

0160/0110
041892 FT

CUB COVE RD
(TWP)

0140/2499

034618 FT



DIR: B TOTAL LEN: 15.766 MI. DIST: 04-3 SR: 115
 LEFT MUN: BEAR CREEK T RIGHT MUN: BEAR CREEK T

031072 FT

031072 FT 1 0 00169 0 01 0695+73
 0130/0000 LENGTH(AH 3546 BK 2797)

RBR

028275 FT

0120/0032 BMS EN 40/0115/0120/0000
 028275 FT 1 0 00169 0 01 0724+34
 P3

RBR

0120/0000 LITTLE SHADES CREEK
 BMSBG 40/0115/0120/0000
 LENGTH(AH 2797 BK 2712)

=

0110/1789 SHADES GLEN RD
 (TWP)
 SHADES CREEK
 STRUCTURE LENGTH 11 FT
 0110/1651 BMSID 40/0115/0110/1651

025563 FT

025563 FT 1 0 00169 0 01 0750+51
 NC BEAR CREEK BL
 INDIAN LAKE TR
 (T468)
 BEAR CREEK
 BUCK T

=

0110/0000 LENGTH(AH 2712 BK 3245)

—

0100/1993 BMS EN 40/0115/0100/1983
 1 0 00169 0 01 0763+31

—

0100/1983 BR SHADES CR
 BMSBG 40/0115/0100/1983

DIR: B TOTAL LEN: 15.766 MI. DIST: 04-3 SR: 115
 LEFT MUN: BUCK T RIGHT MUN: BUCK T

1 0 00169 0 01 0784+14 022318 FT
 LAUREL RD
 (T445) 0100/0000

==

022318 FT
 0100/0000 LENGTH(AH 3245 BK 1900)

020418 FT

020418 FT 1 0 00169 0 01 0802+14
 0090/0000 LENGTH(AH 1900 BK 1682)

018736 FT

018736 FT 1 0 00169 0 01 0819+10
 0080/0000 LENGTH(AH 1682 BK 2460)

016276 FT

016276 FT 1 0 00169 0 01 0843+70
 0070/0000 LENGTH(AH 2460 BK 1717)

014559 FT

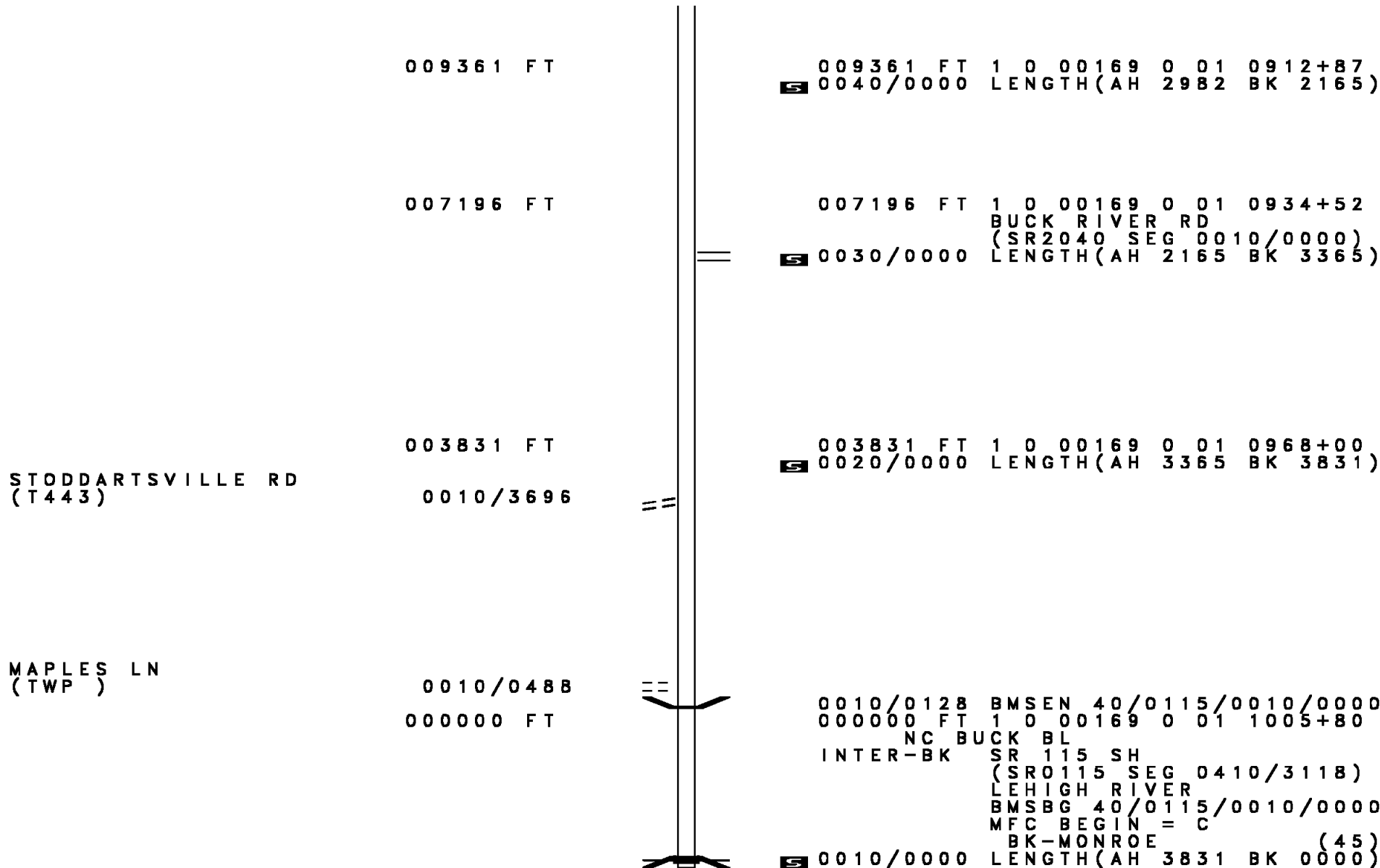
014559 FT 1 0 00169 0 01 0860+87
 STONY RUN CK
 STRUCTURE LENGTH 11 FT
 BMSID 40/0115/0060/0000
 0060/0000 LENGTH(AH 1717 BK 2216)

<—

012343 FT

012343 FT 1 0 00169 0 01 0883+05
 0050/0000 LENGTH(AH 2216 BK 2982)

DIR: B TOTAL LEN: 15.766 MI. DIST: 04-3 SR: 115
 LEFT MUN: BUCK T RIGHT MUN: BUCK T



009361 FT

009361 FT 1 0 00169 0 01 0912+87
 0040/0000 LENGTH(AH 2982 BK 2165)

007196 FT

007196 FT 1 0 00169 0 01 0934+52
 BUCK RIVER RD
 (SR2040 SEG 0010/0000)
 0030/0000 LENGTH(AH 2165 BK 3365)

STODDARTSVILLE RD
 (T443)

003831 FT

003831 FT 1 0 00169 0 01 0968+00
 0020/0000 LENGTH(AH 3365 BK 3831)

0010/3696

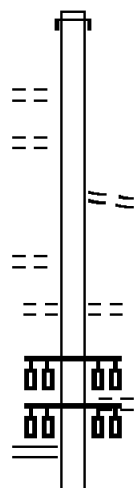
MAPLES LN
 (TWP)

0010/0488

000000 FT

0010/0128 BMS EN 40/0115/0010/0000
 000000 FT 1 0 00169 0 01 1005+80
 NC BUCK BL
 INTER-BK SR 115 SH
 (SR0115 SEG 0410/3118)
 LEHIGH RIVER
 BMSBG 40/0115/0010/0000
 MFC BEGIN = C
 BK-MONROE (45)
 0010/0000 LENGTH(AH 3831 BK 0000)

	106606 FT		106637 FT	AH-COLUMBIA (19)
			INTER-AHD MARKET ST	
			0400/1406	(SR0093 SEG 0010/0000)
UNKNOWN RD (BORO)	0400/0748	==		
COOPER ST (BORO)	0400/0257	==		
			0400/0030	SECOND ST (BORO)
1 0 00184 0 00 0010+95	105200 FT		105231 FT	
MONTGOMERY ST (BORO)	0400/0000	==	0400/0000	LENGTH (AH 1406 BK 3184)
		==	0390/2712	MERCER ST (BORO)
				BROAD ST (BORO)
BROAD ST (SR0339 SEG 0030/0996)	0390/2065	==	0390/2072	
			0390/2065	



DIR: B TOTAL LEN: 20.196 MI. DIST: 04-3 SR: 93
 LEFT MUN: NESCOPECK B RIGHT MUN: NESCOPECK B

Street Name	Address	Length (FT)	SR	Notes
	0390/1448			WARREN ST (BORO)
	0390/0949			WORCHESTER ST (BORO)
	0390/0496			DEWEY ST (BORO)
	102047 FT	102016 FT		1 0 00184 0 00 0042+79
	0390/0000			SCHLEY ST (BORO) LENGTH (AH 3184 BK 2999)
	0380/2424			WALL ST (BORO)
RASPBERRY RD (BORO)	0380/2403			0380/2245 (AAR 517769J)#TRKS 01
MAPLE ST (BORO)	0380/2144			
CHESTNUT ST (BORO)	0380/1754			
VINE ST (BORO)	0380/1371			
PINE ST (BORO)	0380/1010			
OAK ST (BORO)	0380/0653			
	099017 FT			099048 FT 1 0 00184 0 00 0072+56
				NC THIRD ST RIVER RD (SR3036 SEG 0010/0000)
	0380/0000			LENGTH (AH 2999 BK 3453)
	095564 FT			095595 FT 1 0 00184 0 01 0107+09
	0370/0000			NESCOPECK T LENGTH (AH 3453 BK 2288)

DIR: B TOTAL LEN: 20.196 MI. DIST: 04-3 SR: 93
 LEFT MUN: NESCOPECK T RIGHT MUN: NESCOPECK T

	093276 FT			093307 FT	1 0 00184 0 01 0129+99
				0360/0000	LENGTH(AH 2288 BK 3423)
			==	0350/2198	BARLETTA QUARRY RD (PRDR)
CROSS VALLEY RD (T380)	0350/1448		==		
1 0 00184 0 01 0159+66	089853 FT			089884 FT	
CHURCH RD (T454)	0350/0000		==	0350/0000	LENGTH(AH 3423 BK 2087)
1 0 00184 0 01 0180+79	087766 FT			087797 FT	CHERRY RD
CHERRY RD (T379)	0340/0000		==	0340/0000	(T379) LENGTH(AH 2087 BK 3818)
	083948 FT			083979 FT	1 0 00184 0 01 0218+89
MAPLE LN (T384)	0330/0000		==	0330/0000	EAST MAPLE LN (T384) LENGTH(AH 3818 BK 3757)
				0320/1308	OLD BERWICK RD (T382)

DIR: B TOTAL LEN: 20.196 MI. DIST: 04-3 SR: 93
 LEFT MUN: NESCOPECK T RIGHT MUN: NESCOPECK T

1 0 00184 0 01 0256+64 080191 FT ZENITH RD (T460)	0320/0000	080222 FT MINER ST (SRO239 SEG 0010/0000) LENGTH(AH 3757 BK 2003)
1 0 00184 0 01 0276+54 078188 FT HOLLOW RD (T457)	0310/0000	0310/0030 HOLLOW RD (T457) 078219 FT LENGTH(AH 2003 BK 2340)
075848 FT		075879 FT 1 0 00184 0 01 0299+94 LENGTH(AH 2340 BK 2518)
073330 FT		073361 FT 1 0 00184 0 01 0325+59 LENGTH(AH 2518 BK 2882)
070448 FT		070479 FT 1 0 00184 0 01 0354+41 NESCOPECK HOLLENBACK T LENGTH(AH 2882 BK 2378)
		0270/1470 OLD BERWICK RD (T383)

DIR: B TOTAL LEN: 20.196 MI. DIST: 04-3 SR: 93
 LEFT MUN: HOLLENBACK T RIGHT MUN: HOLLENBACK T

OLD BERWICK RD
 (T382)

0270/0520
 068070 FT

068101 FT 1 0 00184 0 01 0377+70
 HOLLENBACK
 SUGARLOAF T
 0270/0000 LENGTH(AH 2378 BK 3764)

1 0 00184 0 01 0415+44 064306 FT
 TRAILER LN
 (PRDR) 0260/0000

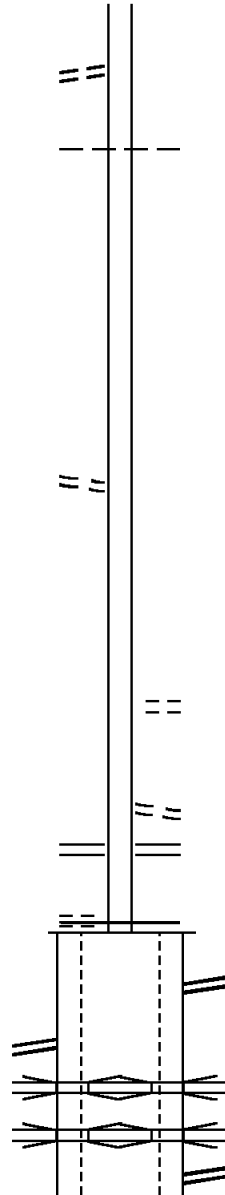
064337 FT
 0260/0000 LENGTH(AH 3764 BK 3798)

PILOT TRAVEL CENTER
 (SR8002 SEG 0500/1011) 0250/0079
 1 0 00184 0 01 0452+85 060508 FT
 OLD BERWICK RD
 (T382) 0250/0000

0250/1127 SUGARLOAF HEIGHTS RD
 (T401)
 0250/0206 FROM 8002/0500 SH
 (CONN)
 0250/0079 RAMP C RD
 060539 FT (SR8002 SEG 0500/1011)
 0250/0000 MFC BEGIN = C
 LENGTH(AH 3798 BK 1482)

RAMP A RD
 (SR8002 SEG 0250/0000) 0241/1170
 OP ID I-80 WB 0241/0969
 I-80 EB 0241/0869
 OP ID 40/0080/2555/2197
 OP ID 40/0080/2554/2405

0240/1209 RAMP D RD
 (SR8002 SEG 0510/0000)
 0240/0973 OP ID I-80 WB
 40/0080/2555/2197
 I-80 EB
 0240/0873 OP ID 40/0080/2554/2405
 RAMP E RD
 0240/0677 (SR8002 SEG 0750/0000)



DIR: B TOTAL LEN: 20.196 MI. DIST: 04-3 SR: 93
 LEFT MUN: SUGARLOAF T RIGHT MUN: SUGARLOAF T

RAMP H RD (SR8002 SEG 0020/0000) 0241/0671			
RAMP G RD (SR8002 SEG 0010/1343) 0241/0286		0240/0286	RAMP G RD (SR8002 SEG 0010/1343)
FROM 8002/0010 SH (CONN) 0241/0124		059057 FT	1 0 00184 0 01 0467+67
1 0 00184 0 01 0467+67 059035 FT			ST JOHN'S RD (T421)
ST JOHN'S RD (T421)			MFC BEGIN = C
MFC BEGIN = C			LENGTH(AH 1482 BK 3542)
LENGTH(AH 1473 BK 3542) 0241/0000		0240/0000	
PECORA RD (T429) 0230/2581			
LUCHI LN (T430) 0230/2036			
		0230/1733	MUNDIES RD (T339)
MAIN ST (T388) 0230/1084			
		0230/0808	BR NESCOPE CR STRUCTURE LENGTH 11 FT
		0230/0363	BMSID 40/0093/0230/0808
055493 FT		0230/0133	KNORR RD (T344)
		055515 FT	BMSEN 40/0093/0230/0000
		0230/0000	1 0 00184 0 01 0502+80
			NESCOPECK CREEK
			BMSBG 40/0093/0230/0000
			LENGTH(AH 3542 BK 3161)
052332 FT		052354 FT	1 0 00184 0 01 0535+12
		0220/0000	LENGTH(AH 3161 BK 2435)
COUNTY RD (CNTY) 0210/1162		0210/1173	COUNTY RD (CNTY)

DIR: B TOTAL LEN: 20.196 MI. DIST: 04-3 SR: 93
 LEFT MUN: SUGARLOAF T RIGHT MUN: SUGARLOAF T

LC TO MAIN ST
 (CONN)
 1 0 00184 0 01 0559+31 0210/0165
 049897 FT
 MAIN ST
 (T388) 0210/0000

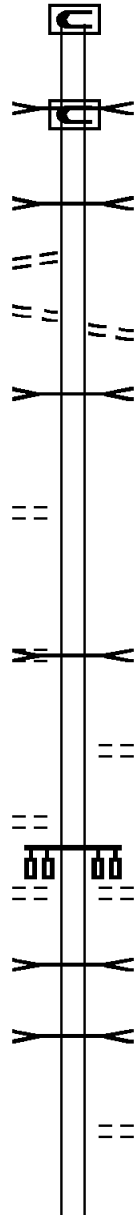
BROOKHILL SQ RD
 (TWP) 0200/0651
 047694 FT

BROOKHILL RD
 (TWP) 0200/0000

RUSHINOCK LN
 (TWP) 0190/1186

ROCK GLEN RD
 (T420) 0190/0872

044746 FT



0210/1065
 STREAM
 STRUCTURE LENGTH 4 FT
 BMSID 40/0093/0210/1061

0210/0631
 DRAINAGE
 STRUCTURE LENGTH 4 FT
 BMSID 40/0093/0210/0631

049919 FT MAIN ST
 (T388)
 LENGTH(AH 2435 BK 2203)
 BR NESCOPECK
 STRUCTURE LENGTH 13 FT
 BMSID 40/0093/0200/2038

047716 FT 1 0 00184 0 01 0581+34
 DRAINAGE
 STRUCTURE LENGTH 6 FT
 BMSID 40/0093/0200/0000
 LENGTH(AH 2203 BK 2948)

0190/1788 MYERS AV
 (TWP)

0190/0872 SUGARLOAF AV
 (T419)
 WATER RUNOFF
 STRUCTURE LENGTH 6 FT
 BMSID 40/0093/0190/0542

0190/0200
 044768 FT
 STRUCTURE LENGTH 6 FT
 BMSID 40/0093/0190/0200
 1 0 00184 0 01 0610+79
 WOODLAND DR
 (TWP)
 LENGTH(AH 2948 BK 3234)

DIR: B TOTAL LEN: 20.196 MI. DIST: 04-3 SR: 93
 LEFT MUN: SUGARLOAF T RIGHT MUN: SUGARLOAF T

WOODS PASS LN
 (TWP)

0180/0696
 041512 FT

041534 FT 1 0 00184 0 01 0642+89
 BANKS AV
 (T383)
 0180/0000 LENGTH(AH 3234 BK 2176)

039336 FT

039358 FT 1 0 00184 0 01 0664+65
 0170/0000 LENGTH(AH 2176 BK 2248)

037088 FT

037110 FT 1 0 00184 0 01 0687+80
 NC BERWICK-HAZLETON HW
 MFC BEGIN = C
 0164/0000 LENGTH(AH 2248 BK 0985)

COUNTRY CLUB RD
 (T391)
 TOMHICKON RD
 (SR3020 SEG 0230/1727)

0161/0686

0160/0667

RAMP A RD
 (SR8003 SEG 0260/1362) 0161/0405
 BMSBG 40/0093/0160/0000 0161/0173
 1 0 00184 0 01 0697+65 036085 FT

0160/0173 BMSBG 40/0093/0160/0000
 036125 FT 1 0 00184 0 01 0697+65

SR 0081 NB
 BMSBG 40/0093/0160/0000
 MFC BEGIN = C
 LENGTH(AH 1003 BK 1354)
 RAMP G RD
 (SR8003 SEG 0760/0000)
 FROM 8003/0010 SH
 (CONN)

0161/0000

0160/0000

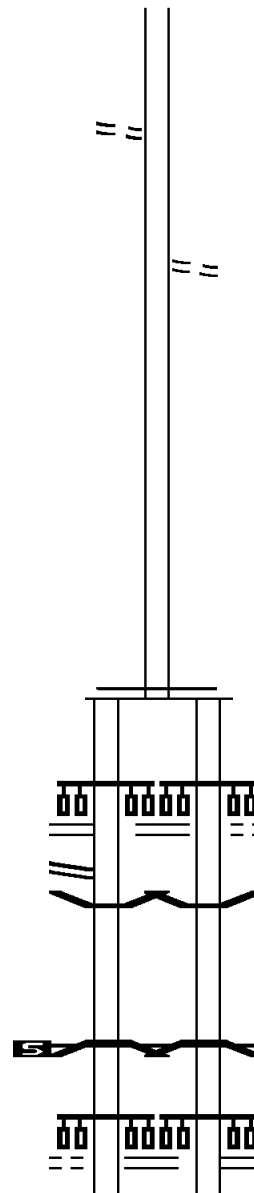
RAMP C RD

0151/1203

0150/1206

COUNTRY CLUB RD
 (T391)
 TOMHICKON RD
 (SR3020 SEG 0230/1727)

SR 0081 NB
 BMSBG 40/0093/0160/0000
 MFC BEGIN = C
 LENGTH(AH 0985 BK 1338)
 RAMP G RD
 (SR8003 SEG 0760/0000)
 FROM 8003/0010 SH
 (CONN)

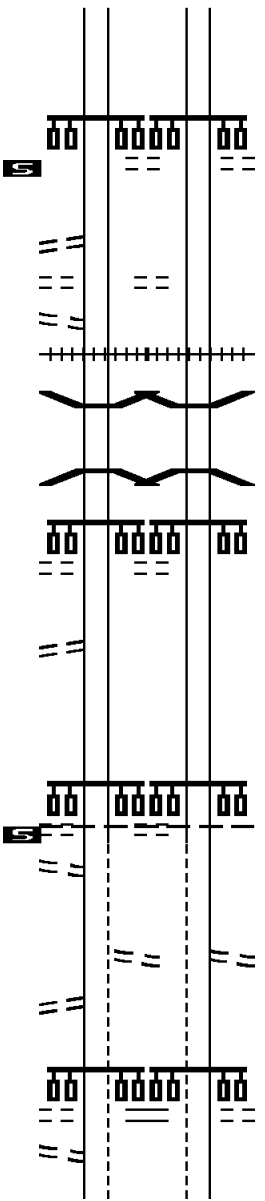


DIR: B TOTAL LEN: 20.196 MI. DIST: 04-3 SR: 93
LEFT MUN: SUGARLOAF T RIGHT MUN: SUGARLOAF T

Left Side Description	Left Side Stationing	Right Side Stationing	Right Side Description
(SR8003 SEG 0010/1131)	0151/1106	0150/0834	RAMP D RD (SR8003 SEG 0750/0000)
OAKLAND ST (T398)	0151/0412	0150/0414	OAKLAND ST (T398)
1 0 00184 0 01 0711+00 034731 FT		034787 FT	1 0 00184 0 01 0711+00
UNKNOWN RD (T398)			UNKNOWN RD (T398)
MELROSE ST (T400)			MELROSE ST (T400)
LENGTH(AH 1354 BK 3302)	0151/0000	0150/0000	LENGTH(AH 1338 BK 3331)
WOODBINE ST (BORO)			WOODBINE ST (BORO)
UNIVERSITY DR (PRDR)	0141/2895	0140/2911	UNIVERSITY DR (PRDR)
		0140/1921	FROM 3026/0011 SH (CONN)
LC TO KIWANIS BL (CONN)	0141/1829		
KIWANIS BL (CITY)			KIWANIS BL (CITY)
AIRPORT BELTWAY (SR3026 SEG 0010/0000)			AIRPORT BELTWAY (SR3026 SEG 0011/0066)
(SR3026 SEG 0011/0000)			
	0141/1724	0140/1721	
LC FROM KIWANIS BL (CONN)	0141/1638		
RAMP FROM SR 93 SH (SR9101 SEG 0010/0000)	0141/1421	0140/1421	WYE TO SR 3026 (SR9101 SEG 0010/0000)
		0140/1161	HOLLYWOOD BL (T385)
1 0 00184 0 01 0744+31 031429 FT		031456 FT	1 0 00184 0 01 0744+31
FOX MANOR RD (T510)			FOX MANOR RD (T510)
LENGTH(AH 3302 BK 2124)	0141/0000	0140/0000	LENGTH(AH 3331 BK 2155)
SUGARLOAF HAZLE T	0131/2011	0130/2066	SUGARLOAF HAZLE T
		0130/1673	LC FROM LAUREL MALL DR (CONN)
LAUREL MALL DR (PRDR)	0131/1561	0130/1596	LAUREL MALL DR (PRDR)
		0130/1483	LC TO LAUREL MALL DR (CONN)

DIR: B TOTAL LEN: 20.196 MI. DIST: 04-3 SR: 93
 LEFT MUN: HAZLE T RIGHT MUN: HAZLE T

1 0 00184 0 01 0765+99 029305 FT
 PECORA BL
 (T622)
 LENGTH(AH 2124 BK 3157) 0131/0000
 LC TO DESSEN DR
 (CONN) 0121/2495
 DESSEN DR
 (PRDR) 0121/2378
 LC FROM DESSEN DR
 (CONN) 0121/2235
 (AAR 361549C)#TRKS 01 0121/2088
 BMS EN 40/0093/0120/1324 0121/1474
 1 0 00184 0 01 0782+73
 BIG BLK CRK
 BMSBG 40/0093/0120/1324 0121/1398
 DEER RUN RD
 (BORO) 0121/0672
 LC TO VALMONT PL DR
 (CONN) 0121/0046
 1 0 00184 0 01 0797+00 026148 FT
 NC BROAD ST
 VALMONT SHOPPING CNTR R
 (PRDR)
 HAZLE
 WEST HAZLETON B
 LENGTH(AH 3157 BK 3859) 0121/0000
 LC FROM VALMONT PL DR
 (CONN) 0111/3827
 TWENTYSECOND ST
 (BORO) 0111/3134
 LC TO WEIS LN
 (CONN) 0111/2651
 WEIS LN
 (PRDR)
 IRVING ST
 (BORO) 0111/2539
 CONN FROM WEIS LN
 (PRDR) 0111/2471
 QUINCY ST



029301 FT 1 0 00184 0 01 0765+99
 PECORA BL
 (T622)
 LENGTH(AH 2155 BK 3120)
 DESSEN DR
 (PRDR) 0120/2342
 (AAR 361549C)#TRKS 01 0120/1975
 BMS EN 40/0093/0120/1324 0120/1400
 1 0 00184 0 01 0782+73
 BIG BLK CRK
 BMSBG 40/0093/0120/1324 0120/1324
 DEER RUN RD
 (BORO) 0120/0637
 026181 FT 1 0 00184 0 01 0797+00
 NC BROAD ST
 VALMONT PL DR
 (PRDR)
 HAZLE
 WEST HAZLETON B
 LENGTH(AH 3120 BK 3894) 0120/0000
 TWENTYSECOND ST
 (BORO) 0110/3141
 WEIS LN
 (PRDR)
 IRVING ST
 (BORO) 0110/2543
 QUINCY ST

EXTRACT DATE: 12/18/2023
PRINT DATE: 12/19/2023

ROADWAY MANAGEMENT SYSTEM
SLD COUNTY/SR - ANNUAL PRINT

PAGE NUMBER: 85
COUNTY: LUZERNE

DIR: B TOTAL LEN: 20.196 MI.
LEFT MUN: WEST HAZLETON B

DIST: 04-3 SR: 93
RIGHT MUN: WEST HAZLETON B

(BORO)	0111/1966	==	==	0110/1983	(BORO)
PENN ST				PENN ST	
(BORO)	0111/1543	==	==	0110/1558	(BORO)
HARVEY ST				HARVEY ST	
(BORO)	0111/1115	==	==	0110/1128	(BORO)
HARVEY ST				HARVEY ST	
(BORO)	0111/1042	==	==	0110/1060	(BORO)
NINETEENTH ST				NINETEENTH ST	
(BORO)	0111/1026	==	==	0110/1044	(BORO)
UNKNOWN AL				UNKNOWN AL	
(BORO)	0111/0840	==	==	0110/0845	(BORO)
BROAD ST				BROAD ST	
(BORO)				(BORO)	
NC SUSQUEHANNA BL				NC SUSQUEHANNA BL	
1 0 00184 0 01 0836+48 022289 FT				022287 FT	1 0 00184 0 01 0836+48
WASHINGTON AV				WASHINGTON AV	
(BORO)				(BORO)	
WASHINGTON AV				WASHINGTON AV	
(SR0924 SEG 0140/0000)				(SR0924 SEG 0140/0000)	
LENGTH(AH 3859 BK 2133)	0111/0000	5	5	0110/0000	LENGTH(AH 3894 BK 2130)
ADAMS AV				ADAMS AV	
(BORO)	0101/1801	==	==	0100/1800	(BORO)
JEFFERSON AV				JEFFERSON AV	
(BORO)	0101/1351	==	==	0100/1349	(BORO)
MADISON AV				MADISON AV	
(BORO)	0101/0904	==	==	0100/0896	(BORO)
MONROE AV				MONROE AV	
(BORO)				(BORO)	
0101/0449				0100/0447	
GREEN ST				GREEN ST	
(BORO)	0101/0284	==	==	0100/0286	(BORO)
JACKSON AV				JACKSON AV	
(CITY)	0101/0118	==	==	0100/0119	(BORO)
1 0 00184 0 02 0856+70 020156 FT				020157 FT	1 0 00184 0 02 0856+70
WINTERS AV				WINTERS AV	
(BORO)				(BORO)	
BROAD ST				BROAD ST	
(BORO)				(BORO)	
LENGTH(AH 2133 BK 1871)	0101/0000	5	5	0100/0000	LENGTH(AH 2130 BK 1869)
FIFTH ST				FIFTH ST	
(BORO)	0091/1352	==	==	0090/1349	(BORO)
FOURTH ST				FOURTH ST	
(BORO)	0091/0902	==	==	0090/0897	(BORO)
THIRD ST				THIRD ST	
(BORO)	0091/0450	==	==	0090/0448	(BORO)

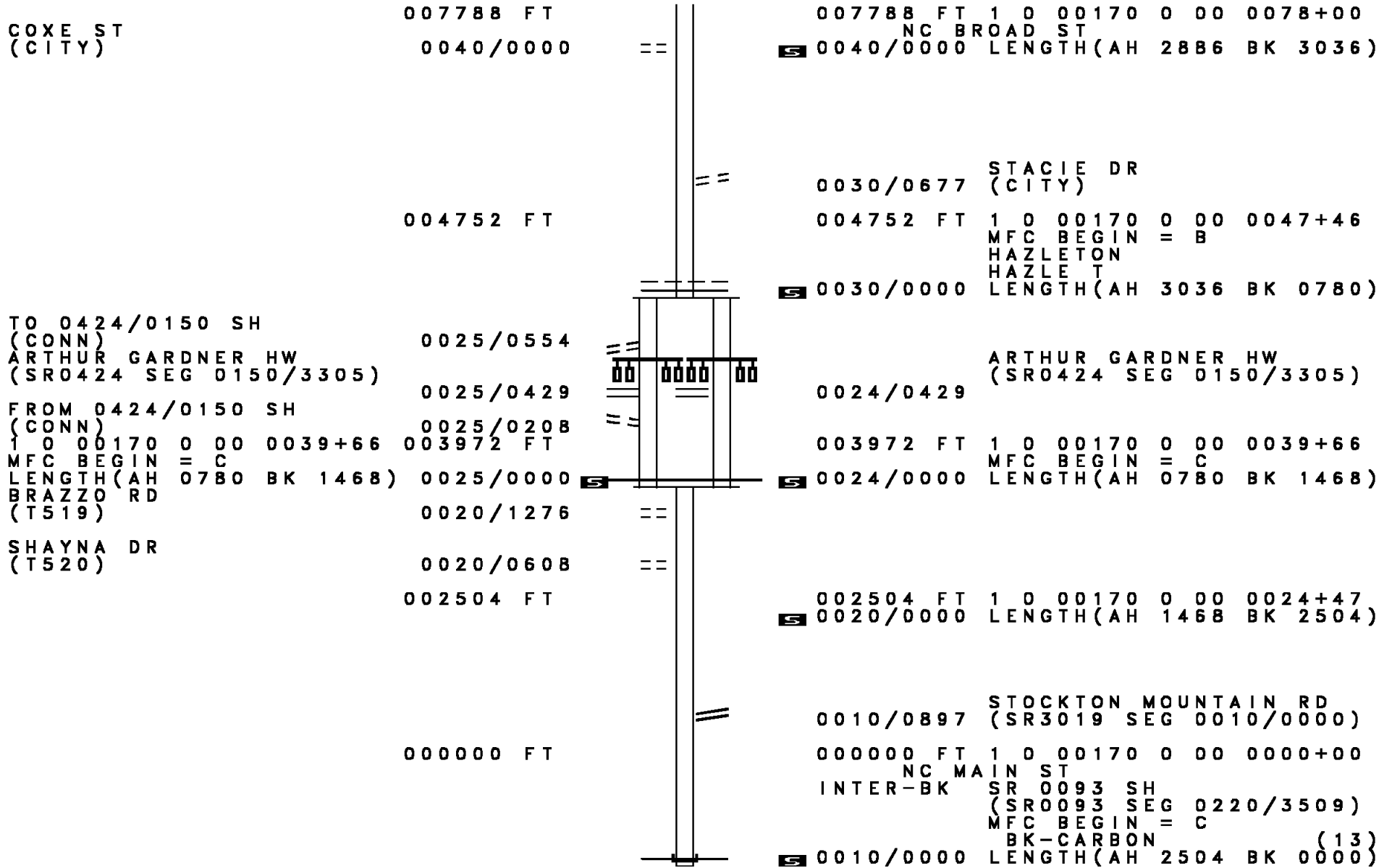
DIR: B TOTAL LEN: 20.196 MI. DIST: 04-3 SR: 93
 LEFT MUN: WEST HAZLETON B RIGHT MUN: WEST HAZLETON B

Stationing	Segment	Length	Notes	Right-of-Way	Centerline	Left-of-Way	Stationing	Segment	Length	Notes
1 0 00184 0 02 0876+26	018285 FT						018288 FT	1 0 00184 0 02 0876+26		
SECOND ST (BORO)							SECOND ST (BORO)			
LENGTH(AH 1871 BK 1999)	0091/0000						LENGTH(AH 1869 BK 2003)			
WEST HAZLETON HAZLETON C	0081/1956						WEST HAZLETON HAZLETON C			
CRANBERRY RD (CITY)	0081/1926									
TO 0924/0121 SH (CONN)	0081/1905									
CAN DO EX (SR0924 SEG 0120/3729) (SR0924 SEG 0121/3765)							CAN DO EX (SR0924 SEG 0121/3765) (SR0924 SEG 0120/3729)			
DIAMOND AV (CITY)	0081/1802						DIAMOND AV (CITY)			
SR 9408 SH (SR9408 SEG 0010/0304)	0081/1682									
LINCOLN ST (CITY)	0081/1206						LINCOLN ST (CITY)			
GREEN ST (CITY)	0081/1015						GREEN ST (CITY)			
SHOPPING CTR DR (PRDR)							SHOPPING CTR DR (PRDR)			
	0081/0606									
LINDEN ST (CITY)	0081/0241						LINDEN ST (CITY)			
1 0 00184 0 02 0896+21	016286 FT						016285 FT	1 0 00184 0 02 0896+21		
JAMES ST (CITY)							JAMES ST (CITY)			
LENGTH(AH 1999 BK 1485)	0081/0000						LENGTH(AH 2003 BK 1501)			
LOCUST ST (CITY)	0071/1001						LOCUST ST (CITY)			
VINE ST (CITY)	0071/0425						VINE ST (CITY)			
1 0 00184 0 02 0911+22	014801 FT						014784 FT	1 0 00184 0 02 0911+22		
CHURCH ST (SR0309 SEG 0110/0000)							CHURCH ST (SR0309 SEG 0110/0000)			
LENGTH(AH 1485 BK 2551)	0071/0000						LENGTH(AH 1501 BK 2534)			
LAUREL ST (CITY)	0061/2098						LAUREL ST (CITY)			
WYOMING ST (CITY)							WYOMING ST (CITY)			

DIR: B TOTAL LEN: 20.196 MI. DIST: 04-3 SR: 93
 LEFT MUN: HAZLETON C RIGHT MUN: HAZLETON C

Left Side	Stationing	Right Side	Stationing
PINE ST (CITY)	0061/1652	PINE ST (CITY)	0060/1649
CEDAR ST (CITY)	0061/1208	CEDAR ST (CITY)	0060/1203
POPLAR ST (CITY)	0061/0762	POPLAR ST (CITY)	0060/0760
POPLAR ST (SR3017 SEG 0050/3664)	0061/0323	POPLAR ST (SR3017 SEG 0050/3664)	0060/0317
1 0 00170 0 00 0123+18 012250 FT		0060/0156 (AAR 361484L)#TRKS 01	
MFC BEGIN = B		0060/0097 (CITY)	
LENGTH(AH 2551 BK 1576)	0061/0000	012250 FT	1 0 00170 0 00 0123+18
HAZLE ST (CITY)	0050/1458	MFC BEGIN = B	
MILL ST (CITY)	0050/0914	LENGTH(AH 2534 BK 1576)	
UNKNOWN AL (CITY)	0050/0239	UNKNOWN AL (CITY)	0050/0429
	010674 FT	010674 FT	1 0 00170 0 00 0106+00
		STOCKTON RD (SR3044 SEG 0010/0000)	
		LENGTH(AH 1576 BK 2886)	
HOSPITAL ENT RD (PRDR)	0040/2606	ANDREWS CT (CITY)	0040/2730
UNKNOWN ST (CITY)	0040/1808		0040/2606
WILSON ST (CITY)	0040/1761	WILSON ST (CITY)	0040/1737
HARDING ST (CITY)	0040/1321	CEMETERY LN (CITY)	0040/1084
FRANKLIN ST (CITY)	0040/0879	HILLTOP RD (CITY)	0040/0264
LEHIGH ST (CITY)	0040/0444		

DIR: B TOTAL LEN: 20.196 MI. DIST: 04-3 SR: 93
 LEFT MUN: HAZLETON C RIGHT MUN: HAZLETON C



DIR: B TOTAL LEN: 8.580 MI. DIST: 04-3 SR: 92
 LEFT MUN: EXETER T RIGHT MUN: EXETER T

045305 FT 045305 FT AH-WYOMING (65)
 INTER-AHD (CO 65) SR 0092 SH
 0180/2371 (SR0092 SEG 0010/0000)

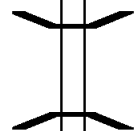


0180/1206 JENNINGS RD
 (PRDR)

042934 FT 042934 FT 1 0 00232 0 00 0451+29
 TAYLOR LN
 (PRDR)
 0180/0000 LENGTH(AH 2371 BK 1556)



041378 FT 0170/0017 BMS EN 40/0092/0170/0000
 041378 FT 1 0 00232 0 00 0435+76
 DYMOND CREEK
 BMSBG 40/0092/0170/0000
 0170/0000 LENGTH(AH 1556 BK 2722)



LOCKVILLE RD
 (T823)

0160/0353
 038656 FT 038656 FT 1 0 00232 0 00 0408+00
 TAFT AV
 (T829)



0160/0000 LENGTH(AH 2722 BK 3551)



0150/3188 WILSON AV
 (T831)
 0150/2845 HARDING AV
 (T832)

TERRACE AV
 (T834)

0150/2790



0150/2501 COOLIDGE AV
 (T833)

DIR: B TOTAL LEN: 8.580 MI. DIST: 04-3 SR: 92
 LEFT MUN: EXETER T RIGHT MUN: EXETER T

1 0 00232 0 00 0373+00 035105 FT
 PECKS RD
 (T695) 0150/0000

035105 FT
 0150/0000 LENGTH(AH 3551 BK 2532)

RINDGEN LN
 (PRDR) 0140/0405

1 0 00232 0 00 0347+51 032573 FT
 SUTTON CREEK RD
 (CNTY) 0140/0000

0140/0147 RIVERVIEW VILLAGE CR
 032573 FT (PRDR)
 0140/0000 LENGTH(AH 2532 BK 2836)
 0130/2687 BMSBN 40/0092/0130/2655
 1 0 00232 0 00 0345+74
 SUTTON CREEK
 0130/2655 BMSBG 40/0092/0130/2655

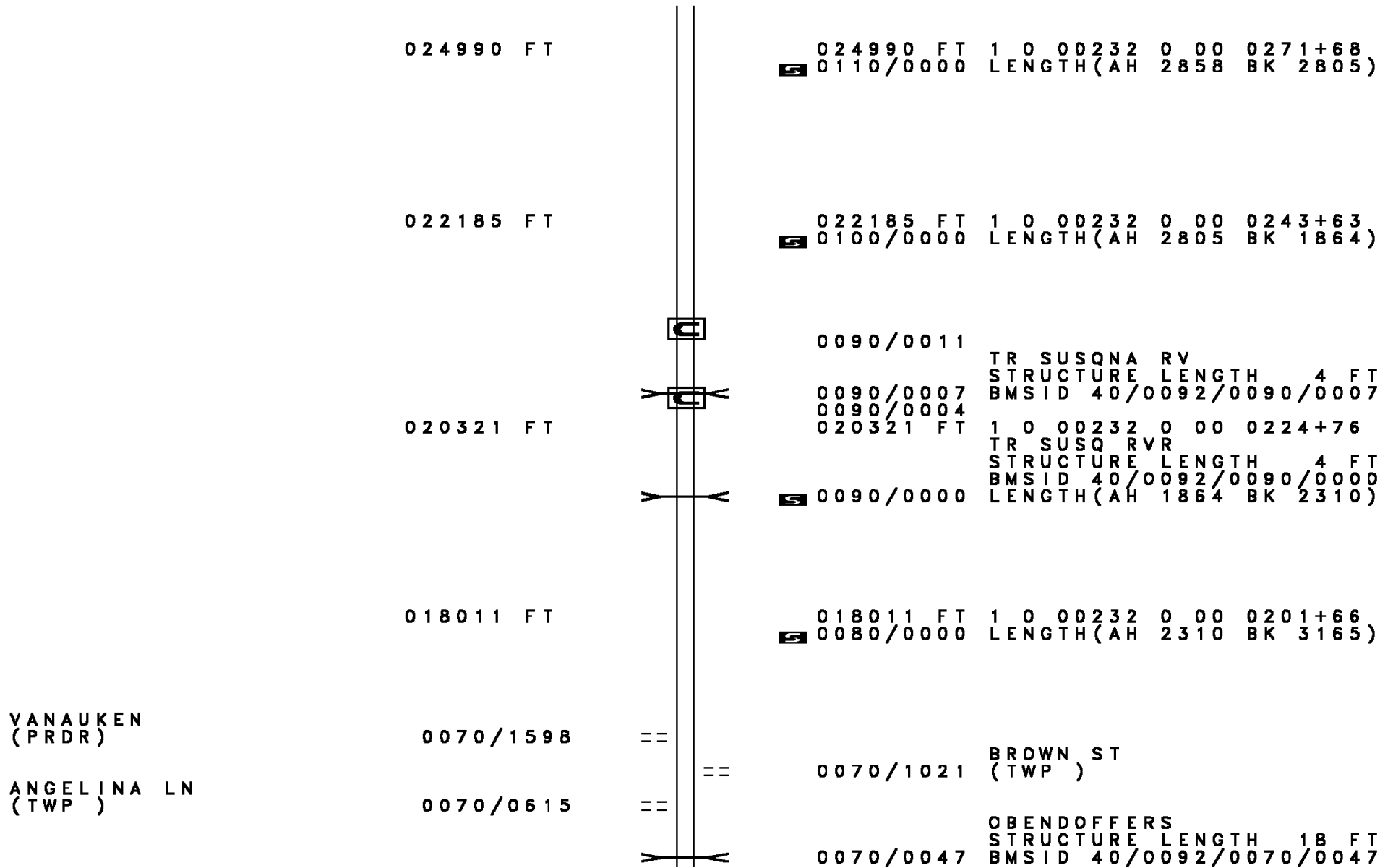
1 0 00232 0 00 0319+15 029737 FT
 APPLE TREE RD
 (SR1040 SEG 0040/2615) 0130/0000

0130/0166 BMSBN 40/0092/0130/0154
 1 0 00232 0 00 0320+79
 NO UNDERPASS INFORMATIO
 0130/0153 BMSBG 40/0092/0130/0154
 029737 FT
 0130/0000 LENGTH(AH 2836 BK 1889)

027848 FT

027848 FT 1 0 00232 0 00 0300+26
 0120/0000 LENGTH(AH 1889 BK 2858)

DIR: B TOTAL LEN: 8.580 MI. DIST: 04-3 SR: 92
 LEFT MUN: EXETER T RIGHT MUN: EXETER T



DIR: B TOTAL LEN: 8.580 MI. DIST: 04-3 SR: 92
 LEFT MUN: EXETER T RIGHT MUN: EXETER T

1 0 00232 0 00 0170+01 014846 FT
 OBERDORFER RD
 (SR1038 SEG 0040/3001) 0070/0000
 PAULINE ST
 (T825) 0060/2984

NC SULLIVAN TR
 014846 FT EXETER
 EXETER B
 0070/0000 LENGTH(AH 3165 BK 3108)

011738 FT

011738 FT 1 0 00232 0 00 0138+93
 0060/0000 LENGTH(AH 3108 BK 1632)

010106 FT

010106 FT 1 0 00232 0 00 0122+44
 0050/0000 LENGTH(AH 1632 BK 2477)

EXETER AV
 (BORO)

0040/0643
 007629 FT

007629 FT 1 0 00232 0 00 0097+67
 TRAILER PARK RD
 (PRDR)
 0040/0000 LENGTH(AH 2477 BK 2408)
 WATER RUNOFF
 STRUCTURE LENGTH 6 FT
 0030/2318 BMSID 40/0092/0030/2318

SLOCUM ST
 (SR1010 SEG 0130/2481) 0030/1414
 BYRD ST
 (BORO) 0030/1084

BENNETT ST
 (BORO) 0030/0360
 1 0 00232 0 00 0073+59 005221 FT
 TUNKHANNOCK AV

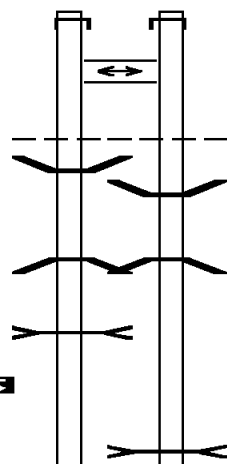
HICKS CREEK
 STRUCTURE LENGTH 26 FT
 0030/0800 BMSID 40/0092/0030/0800

005221 FT

DIR: B TOTAL LEN: 8.580 MI. DIST: 04-3 SR: 92
 LEFT MUN: EXETER B RIGHT MUN: EXETER B

Segment	Length	Start Station	End Station	Notes
(SR1027 SEG 0020/2659)	0030/0000	0030/0000	0020/2617	LENGTH(AH 2408 BK 2646) KERN ST (BORO)
		0020/2274	0020/2248	WILKERN ST (BORO) EXETER WEST PITTSTON B
DAMON ST (BORO)	0020/1326	0020/1067		CLYDE ST (BORO)
SALEM ST (BORO)	0020/0898	0020/0667		ELM ST (BORO)
FREMONT ST (BORO)	0020/0493	0020/0265		ANN ST (BORO)
	002575 FT	0020/0021		(AAR 266102E)#TRKS 02 1 0 00232 0 00 0047+23 MAPLE ST (BORO)
FRANKLIN ST (BORO)	0010/2423	0020/0000		LENGTH(AH 2646 BK 2575)
WASHINGTON ST (BORO)	0010/2197	0010/2238		WASHINGTON ST (BORO)
		0010/1835		PARKE ST (BORO)
		0010/1433		SPRING ST (BORO)
		0010/1034		WARREN ST (BORO)
		0010/0629		LINDEN ST (BORO)
		0010/0070		LACOE ST (BORO)
	000000 FT	000000 FT		1 0 00232 0 00 0021+80 NC EXETER AV WYOMING AV (SR0011 SEG 0720/0000) INTER-BK RACE ST (BORO) MFC BEGIN = C
		0010/0000		LENGTH(AH 2575 BK 0000)

AH-LACKAWANNA (35) 206692 FT
 SR 0081 SH INTER-AHD
 (SR0081 SEG 1787/0000) 1785/1561
 CROSSOVER RD
 (CONN) 1785/1540
 DURYEA
 AVOCA B 1785/0750
 BMS EN 40/0081/1785/0686 1785/0733
 1 0 01005 0 00 2062+07
 PLANE STREET
 BMSBG 40/0081/1785/0686 1785/0686
 DRAINAGE
 STRUCTURE LENGTH 20 FT
 BMSID 40/0081/1785/0457 1785/0457
 1 0 01005 0 00 2056+22 205131 FT
 LENGTH(AH 1561 BK 2640) 1785/0000



205952 FT
 INTER-AHD
 1784/1605 SR 0081 SH
 (SR0081 SEG 1786/0000)
 CROSSOVER RD
 (CONN) 1784/1502
 DURYEA
 AVOCA B 1784/0812
 1784/0700 BMS EN 40/0081/1784/0653
 1 0 01005 0 00 2061+50
 PLANE STREET
 BMSBG 40/0081/1784/0653
 204347 FT 1 0 01005 0 00 2054+33
 1784/0000 LENGTH(AH 1605 BK 2594)
 DRAINAGE
 STRUCTURE LENGTH 74 FT
 BMSID 40/0081/1780/2357

DIR: N TOTAL LEN: 39.146 MI. DIST: 04-3 SR: 81
 LEFT MUN: AVOCA B RIGHT MUN: AVOCA B

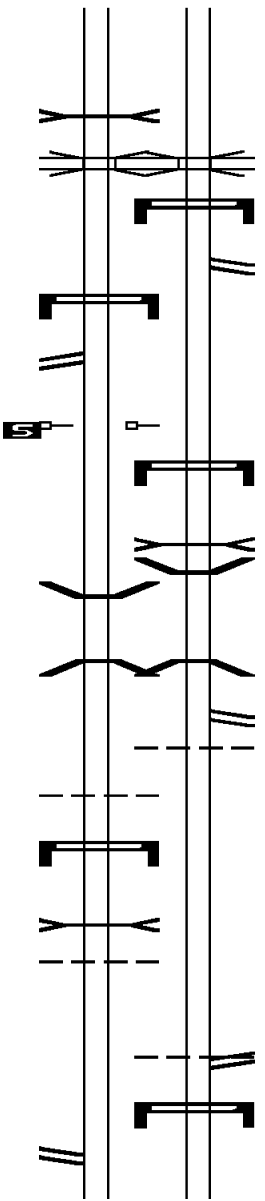
DRAINAGE
 STRUCTURE LENGTH 28 FT
 BMSID 40/0081/1781/1475 1781/1475
 PEDESTRIAN
 OP ID 40/0081/1780/1334 1781/1389

SIGN: 4 CHORD TRUSS
 BMSID 40/0081/1781/0633 1781/0633
 RAMP K RD
 (SR8019 SEG 0514/0000) 1781/0477
 1 0 01005 0 00 2029+82 202491 FT
 MILEPOST 178.00
 LENGTH(AH 2640 BK 2539) 1781/0000

BMSEN 40/0081/1775/1908 1775/2006
 1 0 01005 0 00 2023+25
 SR 0315 NB
 BMSBG 40/0081/1775/1908 1775/1908

AVOCA
 PITTSTON T 1775/1484
 SIGN: 4 CHORD TRUSS
 BMSID 40/0081/1775/1452 1775/1452
 DRAINAGE
 STRUCTURE LENGTH 0 FT
 BMSID 40/0081/1775/1416 1775/1416
 PITTSTON
 DUPONT B 1775/1186

RAMP J RD
 (SR8019 SEG 0254/1245) 1775/0424



1780/1319 OP ID 40/0081/1780/1334
 1780/1120 SIGN: 4 CHORD TRUSS
 1780/0730 BMSID 40/0081/1780/1166
 RAMP D RD
 (SR8019 SEG 0764/1439)

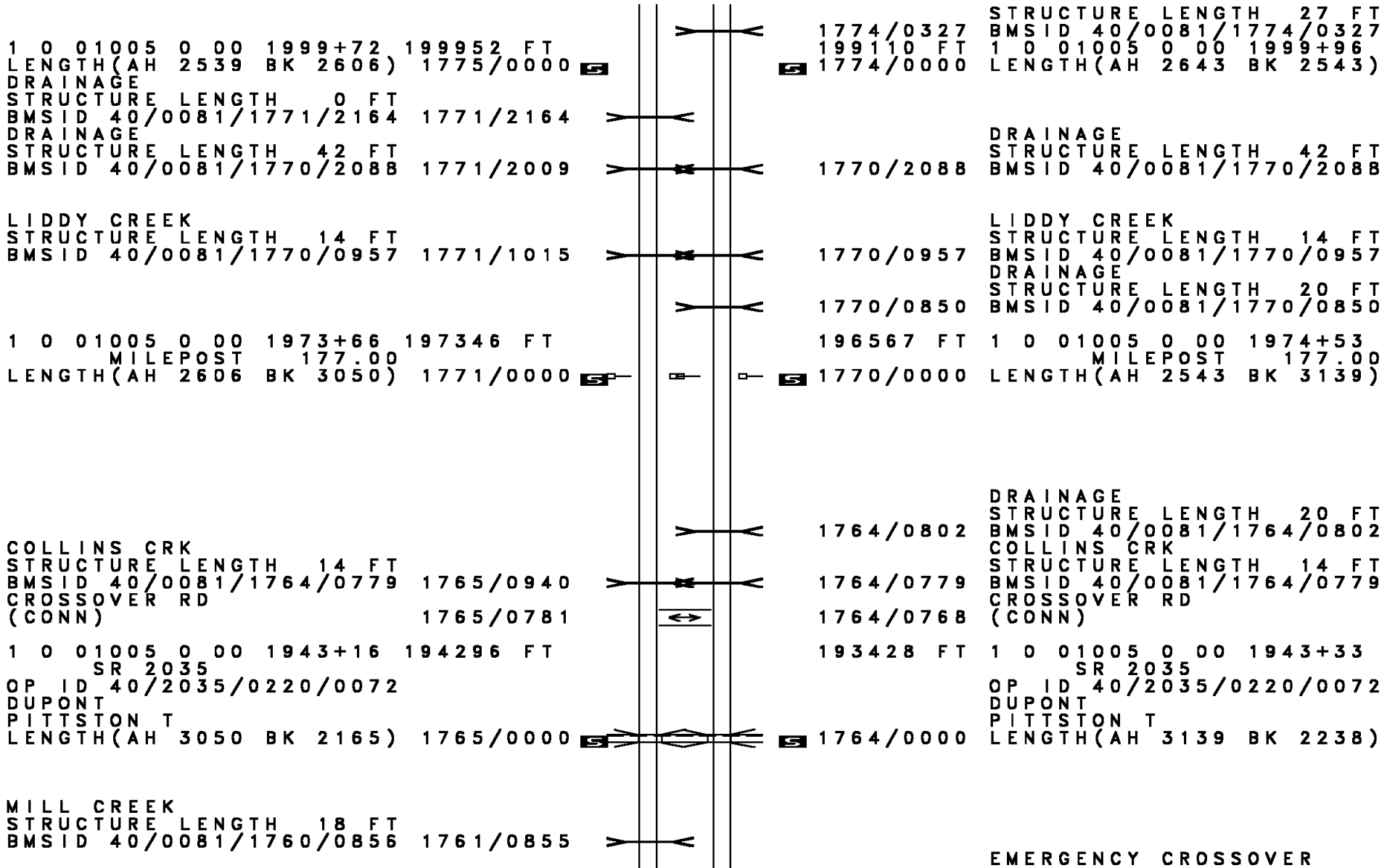
201753 FT 1 0 01005 0 00 2028+43
 1780/0000 LENGTH(AH 2594 BK 2643)
 SIGN: 4 CHORD TRUSS
 1774/2598 BMSID 40/0081/1774/2598
 DRAINAGE
 STRUCTURE LENGTH 23 FT
 1774/2555 BMSID 40/0081/1774/2555
 1774/2182 BMSEN 40/0081/1774/2085

1 0 01005 0 00 2022+40
 SR 0315 NB
 1774/2085 BMSBG 40/0081/1774/2085
 RAMP B RD
 1774/1897 (SR8019 SEG 0024/0971)
 AVOCA
 1774/1767 PITTSTON T

RAMP A RD
 (SR8019 SEG 0010/0000)
 1774/0962 PITTSTON
 DUPONT B
 1774/0756 SIGN: 4 CHORD TRUSS
 BMSID 40/0081/1774/0786

DRAINAGE

DIR: N TOTAL LEN: 39.146 MI. DIST: 04-3 SR: 81
 LEFT MUN: DUPONT B RIGHT MUN: DUPONT B



1 0 01005 0 00 1999+72 199952 FT
 LENGTH(AH 2539 BK 2606) 1775/0000

STRUCTURE LENGTH 0 FT
 BMSID 40/0081/1771/2164 1771/2164
 DRAINAGE
 STRUCTURE LENGTH 42 FT
 BMSID 40/0081/1770/2088 1771/2009

LIDDY CREEK
 STRUCTURE LENGTH 14 FT
 BMSID 40/0081/1770/0957 1771/1015

1 0 01005 0 00 1973+66 197346 FT
 MILEPOST 177.00
 LENGTH(AH 2606 BK 3050) 1771/0000

COLLINS CRK
 STRUCTURE LENGTH 14 FT
 BMSID 40/0081/1764/0779 1765/0940
 CROSSOVER RD
 (CONN) 1765/0781

1 0 01005 0 00 1943+16 194296 FT
 SR 2035
 OP ID 40/2035/0220/0072
 DUPONT
 PITTSTON T
 LENGTH(AH 3050 BK 2165) 1765/0000

MILL CREEK
 STRUCTURE LENGTH 18 FT
 BMSID 40/0081/1760/0856 1761/0855

STRUCTURE LENGTH 27 FT
 BMSID 40/0081/1774/0327
 199110 FT 1 0 01005 0 00 1999+96
 LENGTH(AH 2643 BK 2543)

DRAINAGE
 STRUCTURE LENGTH 42 FT
 BMSID 40/0081/1770/2088

LIDDY CREEK
 STRUCTURE LENGTH 14 FT
 BMSID 40/0081/1770/0957

DRAINAGE
 STRUCTURE LENGTH 20 FT
 BMSID 40/0081/1770/0850

1 0 01005 0 00 1974+53
 MILEPOST 177.00
 LENGTH(AH 2543 BK 3139)

DRAINAGE
 STRUCTURE LENGTH 20 FT
 BMSID 40/0081/1764/0802
 COLLINS CRK
 STRUCTURE LENGTH 14 FT
 BMSID 40/0081/1764/0779
 CROSSOVER RD
 (CONN)


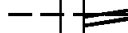


























1 0 01005 0 00 1943+33
 SR 2035
 OP ID 40/2035/0220/0072
 DUPONT
 PITTSTON T
 LENGTH(AH 3139 BK 2238)

EMERGENCY CROSSOVER

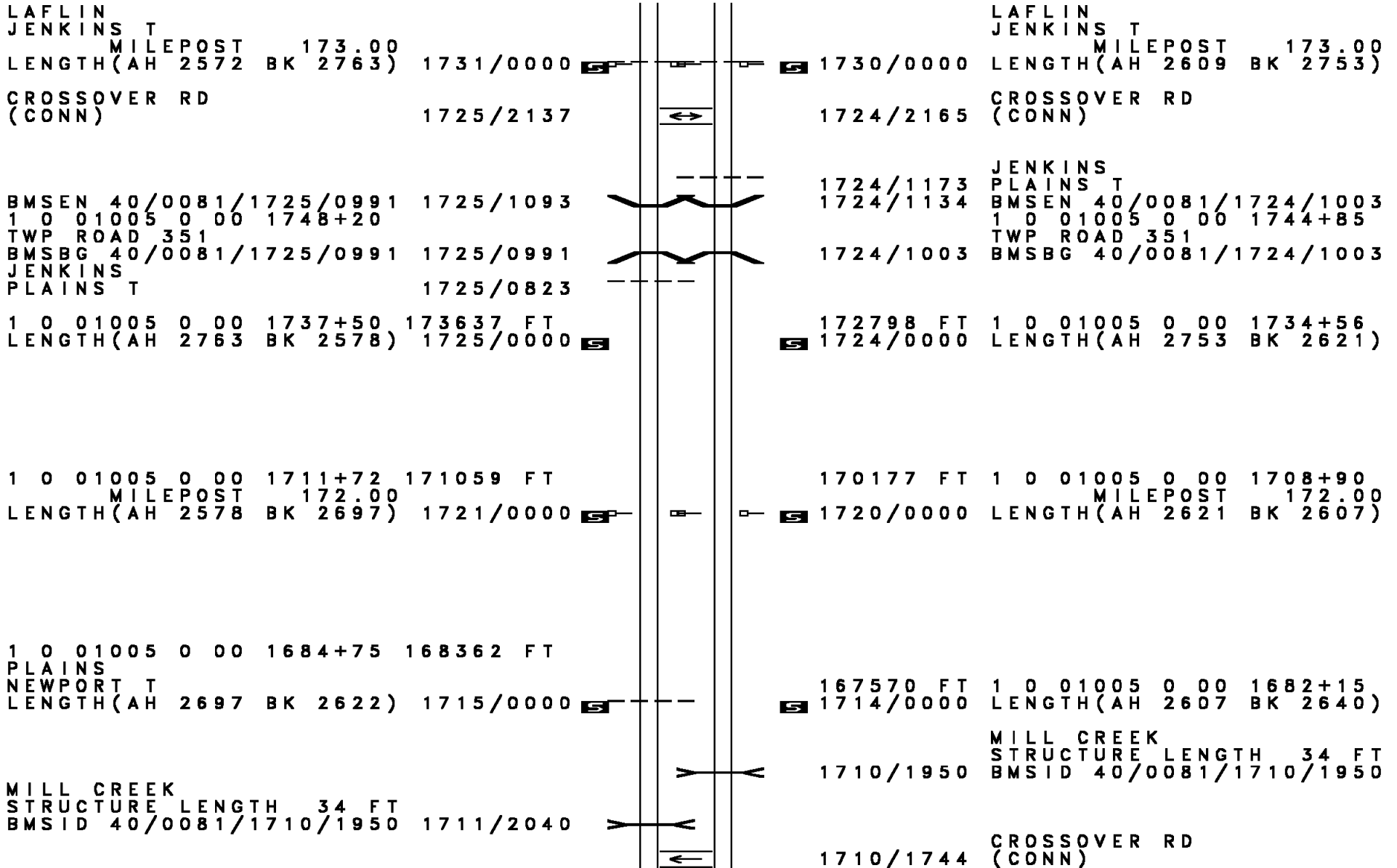
DIR: N TOTAL LEN: 39.146 MI. DIST: 04-3 SR: 81
 LEFT MUN: PITTSTON T RIGHT MUN: PITTSTON T

Structure ID	Structure Name	Start Station	End Station	Length (FT)	Notes
1761/0820	CROSSOVER RD (CONN)	1921+10	192131	176.00	
1760/0856	MILL CREEK (CONN)	191190	192131	18	STRUCTURE LENGTH
1760/0811	DRAINAGE	191190	192131	0	STRUCTURE LENGTH
1760/0000	RAMP B RD (SR8017 SEG 0502/0000)	1755/2353	1755/1713	2700	CHORD TRUSS
1755/1296	RAMP J RD (SR8017 SEG 0752/0858)	1755/1296	1755/0866	1296	CHORD TRUSS
1755/0722	RAMP A RD (SR8017 SEG 0512/0000)	1755/0722	1755/0589	1296	CHORD TRUSS
1754/0678	RAMP C RD (SR8017 SEG 0762/0671)	1754/0678	1754/0534	2572	CHORD TRUSS
1751/0441	RAMP D RD (SR8017 SEG 0250/0868)	1751/0441	1751/0000	2734	CHORD TRUSS
1750/0426	SR 2019	1750/0426	1750/0000	1867	SR 2019
1750/0000	SR 2019	1750/0000	1750/0000	2730	SR 2019
1745/1897	SR 2019	1745/1897	1745/1632	1897	SR 2019
1744/1658	SR 2019	1744/1658	1744/1494	1658	SR 2019

DIR: N TOTAL LEN: 39.146 MI. DIST: 04-3 SR: 81
 LEFT MUN: PITTSTON T RIGHT MUN: PITTSTON T

BMSBG 40/0081/1745/1448	1745/1448		1744/1494	BMSBG 40/0081/1744/1494 RAMP E RD (SR8017 SEG 0010/0000) PITTSTON JENKINS T
			1744/1291	
1 0 01005 0 00 1844+33	184175 FT		183457 FT	1 0 01005 0 00 1841+18
LENGTH(AH 2522 BK 2540)	1745/0000 		 1744/0000	LENGTH(AH 2431 BK 2640)
JENKINS LAFLIN B			1740/1241	JENKINS LAFLIN B
BMSEN 40/0081/1741/0693	1741/1064 1741/0748		1740/0741	BMSEN 40/0081/1740/0686
1 0 01005 0 00 1823+79			1740/0686	1 0 01005 0 00 1821+86
SR 2017			180817 FT	SR 2017
BMSBG 40/0081/1741/0693	1741/0693		 1740/0000	BMSBG 40/0081/1740/0686
1 0 01005 0 00 1818+93	181635 FT		1734/2247	1 0 01005 0 00 1815+76
MILEPOST 174.00			1734/2048	LENGTH(AH 2640 BK 2657)
LENGTH(AH 2540 BK 2663)	1741/0000 		1734/2048	BMSEN 40/0081/1734/2048
BMSEN 40/0081/1735/2185	1735/2384			1 0 01005 0 00 1808+98
1 0 01005 0 00 1811+62				READING, BLUE MOUNTA RR
READING, BLUE MOUNTA RR				BMSBG 40/0081/1734/2048
BMSBG 40/0081/1735/2185	1735/2185			
CROSSOVER RD (CONN)	1735/1078		1734/1062	CROSSOVER RD (CONN)
BMSEN 40/0081/1735/0000	1735/0416			
1 0 01005 0 00 1791+38			1734/0170	BMSEN 40/0081/1734/0000
SR 2039			178160 FT	1 0 01005 0 00 1788+18
BMSBG 40/0081/1735/0000	1735/0245		 1734/0000	SR 2039
				BMSBG 40/0081/1734/0000
1 0 01005 0 00 1791+43	178972 FT			LENGTH(AH 2657 BK 2609)
LENGTH(AH 2663 BK 2572)	1735/0000 			
				
1 0 01005 0 00 1765+13	176400 FT		175551 FT	1 0 01005 0 00 1763+36

DIR: N TOTAL LEN: 39.146 MI. DIST: 04-3 SR: 81
 LEFT MUN: LAFLIN B RIGHT MUN: LAFLIN B



DIR: N TOTAL LEN: 39.146 MI. DIST: 04-3 SR: 81
 LEFT MUN: NEWPORT T RIGHT MUN: PLAINS T

CROSSOVER RD
 (CONN)

1711/1749

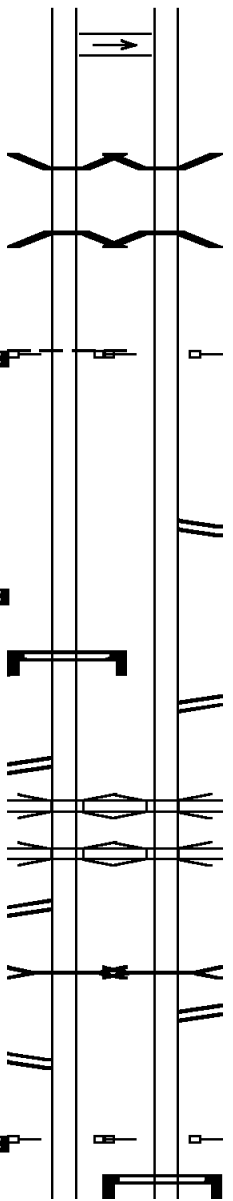
BMSID 40/0081/1711/0155 1711/0210
 1 0 01005 0 00 1660+31
 SR 2020
 BMSBG 40/0081/1711/0155 1711/0155
 1 0 01005 0 00 1658+53 165740 FT
 NEWPORT
 PLAINS T
 MILEPOST 171.00
 LENGTH(AH 2622 BK 2633) 1711/0000

1 0 01005 0 00 1632+20 163107 FT
 LENGTH(AH 2633 BK 2654) 1705/0000

SIGN: 4 CHORD TRUSS
 BMSID 40/0081/1701/1831 1701/1831

RAMP I RD
 (SR8015 SEG 0500/0000) 1701/1586
 SR 0115 NB
 OP ID 40/0115/0320/2119 1701/1069
 SR 0115 SB
 OP ID 40/0115/0321/2048 1701/0871
 RAMP H RD
 (SR8015 SEG 0260/0000) 1701/0427
 LAUREL RUN
 STRUCTURE LENGTH 23 FT
 BMSID 40/0081/1700/0519 1701/0620

RAMP E RD
 (SR8015 SEG 0250/1226) 1701/0021
 1 0 01005 0 00 1605+66 160453 FT
 MILEPOST 170.00
 LENGTH(AH 2654 BK 2571) 1701/0000



1710/0221 BMSID 40/0081/1710/0167
 1 0 01005 0 00 1656+83
 SR 2020
 BMSBG 40/0081/1710/0167
 164930 FT 1 0 01005 0 00 1655+75
 MILEPOST 171.00
 LENGTH(AH 2640 BK 2642) 1710/0000

RAMP L RD
 (SR8015 SEG 0762/2869)
 162288 FT 1 0 01005 0 00 1629+09
 LENGTH(AH 2642 BK 2640) 1704/0000


RAMP J RD
 (SR8015 SEG 0772/0000)
 1700/1687

SR 0115 NB
 OP ID 40/0115/0320/2119 1700/1164
 SR 0115 SB
 OP ID 40/0115/0321/2048 1700/0938

LAUREL RUN
 STRUCTURE LENGTH 23 FT
 BMSID 40/0081/1700/0519 1700/0519
 RAMP M RD
 (SR8015 SEG 0010/0000) 1700/0411

159648 FT 1 0 01005 0 00 1602+12
 MILEPOST 170.00
 LENGTH(AH 2640 BK 2618) 1700/0000
 SIGN: 4 CHORD TRUSS
 BMSID 40/0081/1694/2581 1694/2522

DIR: N TOTAL LEN: 39.146 MI. DIST: 04-3 SR: 81
 LEFT MUN: PLAINS T RIGHT MUN: PLAINS T



1 0 01005 0 00 1578+92 157882 FT
 LENGTH(AH 2571 BK 2640) 1695/0000

157030 FT 1 0 01005 0 00 1575+95
 1694/0000 LENGTH(AH 2618 BK 2640)

PLAINS WILKES BARRE T 1691/1655

1690/1478 PLAINS WILKES BARRE T

1 0 01005 0 00 1552+52 155242 FT
 MILEPOST 169.00
 LENGTH(AH 2640 BK 2573) 1691/0000

154390 FT 1 0 01005 0 00 1548+19
 MILEPOST 169.00
 1690/0000 LENGTH(AH 2640 BK 2608)

RAMP RD (SR8051 SEG 0500/0000) 1685/0463
 1 0 01005 0 00 1526+79 152669 FT
 LENGTH(AH 2573 BK 2636) 1685/0000

1684/1281 RAMP RD (SR8051 SEG 0750/3889)
 151782 FT 1 0 01005 0 00 1522+85
 1684/0000 LENGTH(AH 2608 BK 2640)

BMSBG 40/0081/1681/1592 1681/1818


1680/2320 RAMP RD (SR8051 SEG 0760/0000)
 1680/1929 BMSBG 40/0081/1680/1723
 1 0 01005 0 00 1496+45
 RMP EXIT 168
 1680/1716 BMSBG 40/0081/1680/1723

0 0 00000 0 00 0000+00
 RMP EXIT 168
 BMSBG 40/0081/1681/1592 1681/1594

1 0 01005 0 00 1500+43 150033 FT
 MILEPOST 168.00
 LENGTH(AH 2636 BK 2581) 1681/0000
 RAMP RD (SR8051 SEG 0250/1756) 1675/2446

149142 FT 1 0 01005 0 00 1496+45
 MILEPOST 168.00
 1680/0000 LENGTH(AH 2640 BK 2604)

DIR: N TOTAL LEN: 39.146 MI. DIST: 04-3 SR: 81
 LEFT MUN: WILKES BARRE T RIGHT MUN: WILKES BARRE T



EXTRACT DATE: 12/18/2023
PRINT DATE: 12/19/2023

ROADWAY MANAGEMENT SYSTEM
SLD COUNTY/SR - ANNUAL PRINT

PAGE NUMBER: 67
COUNTY: LUZERNE

DIR: N TOTAL LEN: 39.146 MI.
LEFT MUN: WILKES BARRE T

DIST: 04-3 SR: 81
RIGHT MUN: WILKES BARRE T

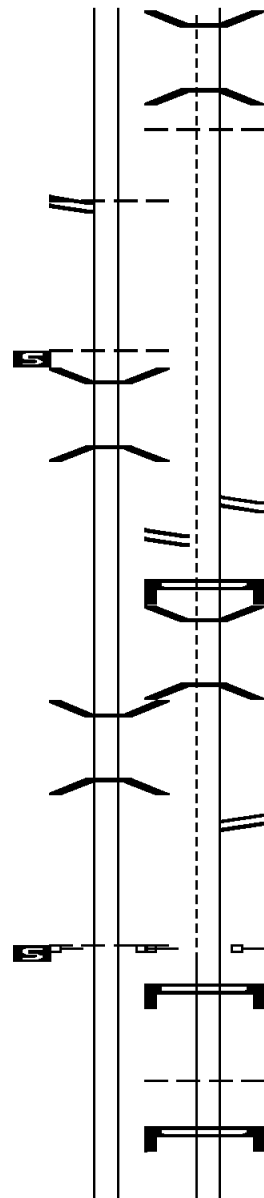
RAMP L RD
(SR8013 SEG 0500/0921)
WILKES BARRE
HANOVER T

1 0 01005 0 00 1370+58 137048 FT
HANOVER
ASHLEY B
LENGTH(AH 2585 BK 2626) 1655/0000
BMSEN 40/0081/1651/2060 1651/2310
1 0 01005 0 00 1364+39
OTHER RR
BMSBG 40/0081/1651/2060 1651/2060

BMSEN 40/0081/1651/0279 1651/0334
1 0 01005 0 00 1346+60
SR 2003
BMSBG 40/0081/1651/0279 1651/0279

1 0 01005 0 00 1344+32 134422 FT
ASHLEY
HANOVER T
MILEPOST 165.00
LENGTH(AH 2626 BK 2565) 1651/0000

SOLOMON CK
STRUCTURE LENGTH 23 FT



1654/1303 BMSEN 40/0081/1654/1069
1 0 01005 0 00 1375+69
OTHER RR
1654/1069 BMSBG 40/0081/1654/1069
HANOVER
1654/0955 ASHLEY B

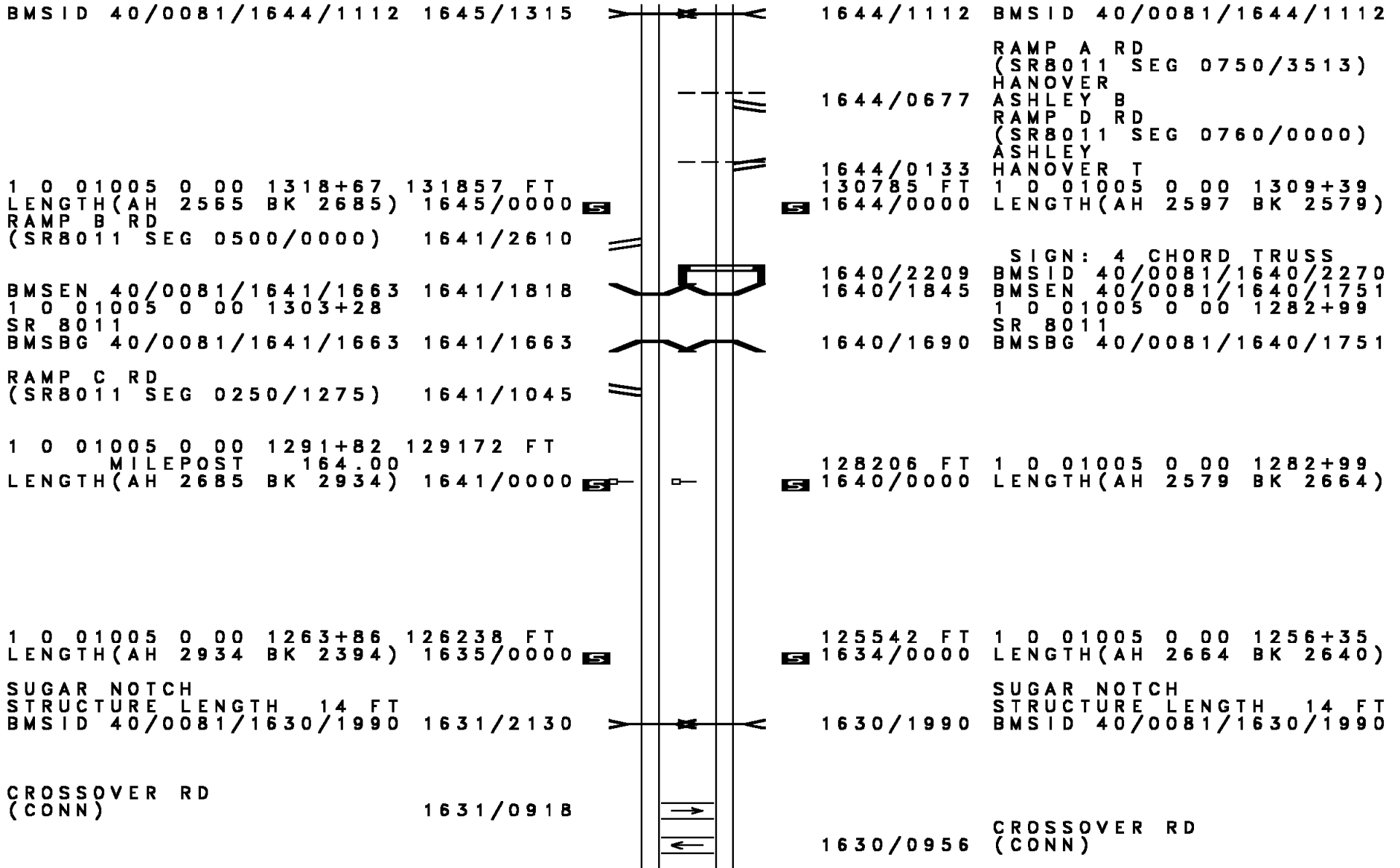
136022 FT 1 0 01005 0 00 1361+99
1654/0000 LENGTH(AH 2620 BK 2640)

1650/1685 RAMP F RD
(SR8013 SEG 0020/1104)
1650/1546 RAMP K RD
(SR8013 SEG 0250/0000)
SIGN: 4 CHORD TRUSS
1650/1270 BMSID 40/0081/1650/1270
1650/1169 BMSEN 40/0081/1650/0902
1 0 01005 0 00 1345+24
SR 6309 NB
1650/0902 BMSBG 40/0081/1650/0902

1650/0080 RAMP H RD
(SR8013 SEG 0010/0000)
133382 FT 1 0 01005 0 00 1335+59
MILEPOST 165.00
1650/0000 LENGTH(AH 2640 BK 2597)
SIGN: 4 CHORD TRUSS
1644/2340 BMSID 40/0081/1644/2340

1644/1390 ASHLEY
HANOVER T
SIGN: 4 CHORD TRUSS
1644/1300 BMSID 40/0081/1644/1300
SOLOMON CK
STRUCTURE LENGTH 23 FT

DIR: N TOTAL LEN: 39.146 MI. DIST: 04-3 SR: 81
 LEFT MUN: HANOVER T RIGHT MUN: HANOVER T



DIR: N TOTAL LEN: 39.146 MI. DIST: 04-3 SR: 81
 LEFT MUN: HANOVER T RIGHT MUN: HANOVER T

1 0 01005 0 00 1239+92 123844 FT	122902 FT	1 0 01005 0 00 1229+95
MILEPOST 163.00		MILEPOST 163.00
LENGTH(AH 2394 BK 2458) 1631/0000	1630/0000	LENGTH(AH 2640 BK 2530)

1 0 01005 0 00 1215+34 121386 FT	120372 FT	1 0 01005 0 00 1204+78
LENGTH(AH 2458 BK 2681) 1625/0000	1624/0000	LENGTH(AH 2530 BK 2640)

1 0 01005 0 00 1188+53 118705 FT	117732 FT	1 0 01005 0 00 1178+38
MILEPOST 162.00		MILEPOST 162.00
LENGTH(AH 2681 BK 2850) 1621/0000	1620/0000	LENGTH(AH 2640 BK 1527)

1 0 01005 0 00 1160+03 115855 FT	116205 FT	1 0 01005 0 00 1162+87
LENGTH(AH 2850 BK 2411) 1615/0000	1614/0000	LENGTH(AH 1527 BK 2809)

1 0 01005 0 00 1135+92 113444 FT	113396 FT	1 0 01005 0 00 1134+78
HANOVER RICE T MILEPOST 161.00	HANOVER RICE T	MILEPOST 161.00
LENGTH(AH 2411 BK 2632) 1611/0000	1610/0000	LENGTH(AH 2809 BK 2518)

DIR: N TOTAL LEN: 39.146 MI. DIST: 04-3 SR: 81
 LEFT MUN: RICE T RIGHT MUN: RICE T

1 0 01005 0 00 1109+60 110812 FT
 LENGTH(AH 2632 BK 2640) 1605/0000

110878 FT 1 0 01005 0 00 1109+60
 1604/0000 LENGTH(AH 2518 BK 2640)

RWIS SITE/EXIT 157 1601/1438 W
 CROSSOVER RD
 (CONN) 1601/1229

1600/1343 CROSSOVER RD
 (CONN)

1 0 01005 0 00 1083+20 108172 FT
 MILEPOST 160.00
 LENGTH(AH 2640 BK 3066) 1601/0000

108238 FT 1 0 01005 0 00 1083+20
 MILEPOST 160.00
 1600/0000 LENGTH(AH 2640 BK 2931)

1 0 01005 0 00 1053+73 105106 FT
 LENGTH(AH 3066 BK 3324) 1595/0000

105307 FT 1 0 01005 0 00 1053+80
 1594/0000 LENGTH(AH 2931 BK 3407)

RAMP D RD
 (SR8009 SEG 0500/0000) 1591/3175

NUANGOLA LK
 STRUCTURE LENGTH 17 FT
 BMSID 40/0081/1591/2474 1591/2540


1590/2100 NUANGOLA LK
 STRUCTURE LENGTH 20 FT
 BMSID 40/0081/1590/2100

SR 2042
 OP ID 40/2042/0060/1682 1591/0808

1590/1400 RAMP G RD
 (SR8009 SEG 0750/0455)

1590/0836 SR 2042
 OP ID 40/2042/0060/1994

1590/0187 RAMP F RD
 (SR8009 SEG 0010/0000)



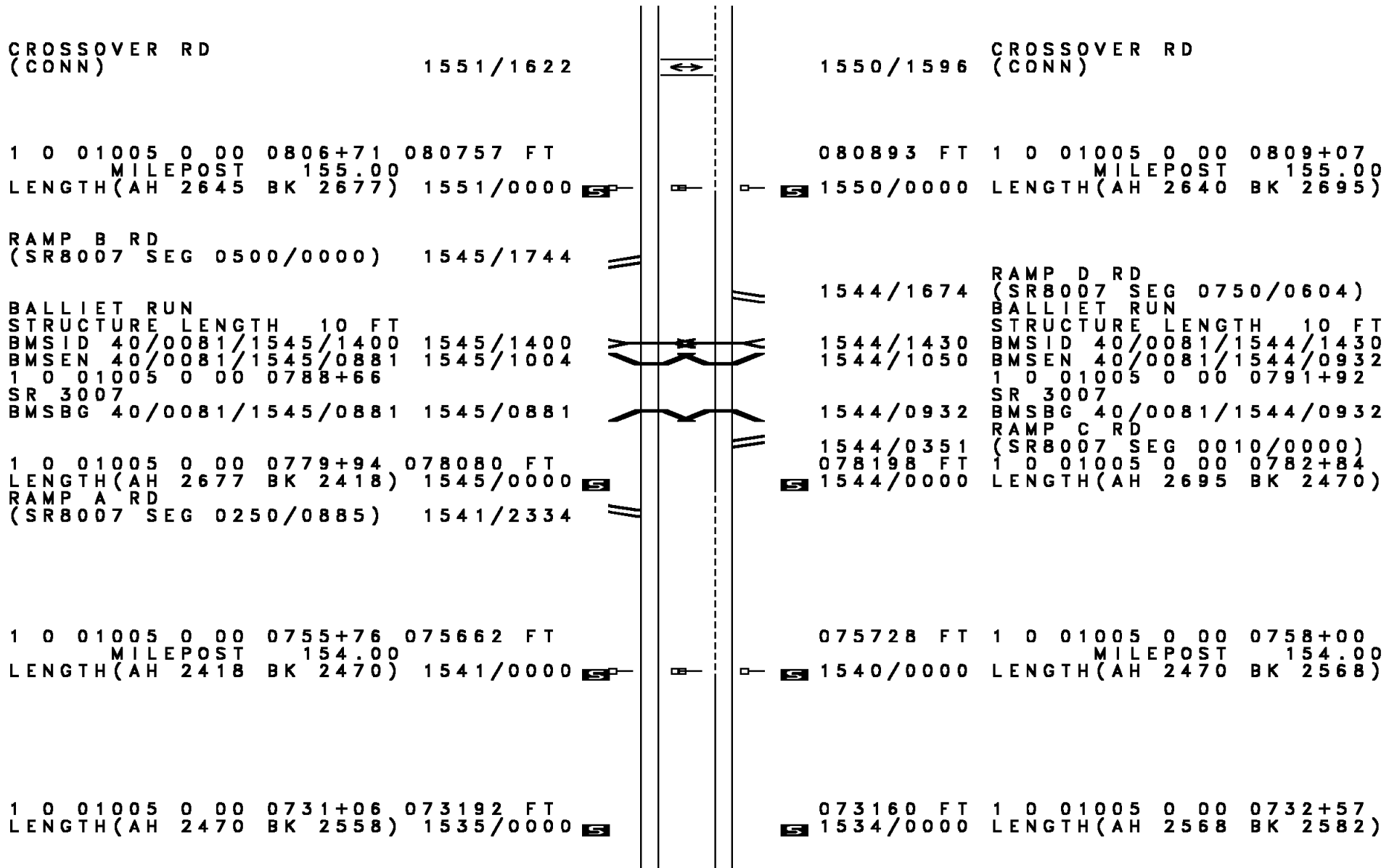
DIR: N TOTAL LEN: 39.146 MI. DIST: 04-3 SR: 81
 LEFT MUN: RICE T RIGHT MUN: RICE T

Segment Description	Start Station	End Station	Length (FT)	Notes	Segment Description	Start Station	End Station	Length (FT)	Notes
RAMP E RD (SR8009 SEG 0250/0739)	1591/0047	101900 FT	101900						
1 0 01005 0 00 1019+73	101782 FT	101900 FT	101900		1 0 01005 0 00 1019+73	101782 FT	101900		
MILEPOST 159.00					MILEPOST 159.00				
LENGTH(AH 3324 BK 2640)	1591/0000	1590/0000	1590/0000		LENGTH(AH 3407 BK 2636)	1590/0000	1590/0000	1590/0000	
BR LITTLE WAPWALLOPEN C STRUCTURE LENGTH 12 FT	1585/0974	1584/0850	1584/0850		BR LITTLE WAPWALLOPEN C STRUCTURE LENGTH 12 FT	1584/0850	1584/0850	1584/0850	
BMSID 40/0081/1585/0974	1585/0974	1584/0850	1584/0850		BMSID 40/0081/1584/0850	1584/0850	1584/0850	1584/0850	
1 0 01005 0 00 0992+97	099142 FT	099264 FT	099264		1 0 01005 0 00 0994+35	099435 FT	099435	099435	
LENGTH(AH 2640 BK 2640)	1585/0000	1584/0000	1584/0000		LENGTH(AH 2636 BK 2640)	1584/0000	1584/0000	1584/0000	
CROSSOVER RD (CONN)	1581/2482	1580/2470	1580/2470		CROSSOVER RD (CONN)	1580/2470	1580/2470	1580/2470	
BMSEN 40/0081/1581/1591	1581/1753	1580/1850	1580/1850		BMSEN 40/0081/1580/1665	1580/1665	1580/1665	1580/1665	
1 0 01005 0 00 0980+01					1 0 01005 0 00 0983+53				
LITTLE WAPWALLOPEN C					LITTLE WAPWALLOPEN CRK				
BMSBG 40/0081/1581/1591	1581/1591	1580/1665	1580/1665		BMSBG 40/0081/1580/1665	1580/1665	1580/1665	1580/1665	
BMSEN 40/0081/1581/1290	1581/1400	1580/1285	1580/1285		BMSEN 40/0081/1580/1185	1580/1185	1580/1185	1580/1185	
1 0 01005 0 00 0976+71					1 0 01005 0 00 0978+84				
COUNTY ROAD					COUNTY ROAD				
BMSBG 40/0081/1581/1290	1581/1290	1580/1185	1580/1185		BMSBG 40/0081/1580/1185	1580/1185	1580/1185	1580/1185	
ROADSIDE REST RD (SR9201 SEG 0010/0000)									
(APRA) WEIGH STATION	1581/0793								
1 0 01005 0 00 0966+57	096502 FT	096624 FT	096624		1 0 01005 0 00 0967+95	096795 FT	096795	096795	
MILEPOST 158.00					MILEPOST 158.00				
LENGTH(AH 2640 BK 2594)	1581/0000	1580/0000	1580/0000		LENGTH(AH 2640 BK 2614)	1580/0000	1580/0000	1580/0000	
OUT LK BLYBR STRUCTURE LENGTH 10 FT					O BLYTHEBRN STRUCTURE LENGTH 10 FT				
BMSID 40/0081/1575/2569	1575/2569	1574/1496	1574/1496		BMSID 40/0081/1574/1496	1574/1496	1574/1496	1574/1496	
ROADSIDE REST RD (SR9201 SEG 0010/1397)	1575/1988								
1 0 01005 0 00 0938+17	093908 FT	094010 FT	094010		1 0 01005 0 00 0940+69	094069 FT	094069	094069	
RICE DORRANCE T					RICE DORRANCE T				
LENGTH(AH 2594 BK 2667)	1575/0000	1574/0000	1574/0000		LENGTH(AH 2614 BK 2640)	1574/0000	1574/0000	1574/0000	

DIR: N TOTAL LEN: 39.146 MI. DIST: 04-3 SR: 81
LEFT MUN: DORRANCE T RIGHT MUN: DORRANCE T

SR 3102				SR 3102					
OP	ID	SR	STATION	STATION	OP	ID	SR	STATION	STATION
1	0	01005	0 00 0911+50	091241 FT	1	0	01005	0 00 0914+63	
			MILEPOST 157.00					MILEPOST 157.00	
			LENGTH(AH 2667 BK 2767)	1571/0000				LENGTH(AH 2640 BK 2658)	1570/0000
BMS	SEN	40/0081/1565/1329	1565/1473		BMS	SEN	40/0081/1564/1355	1564/1499	
1	0	01005	0 00 0897+09		1	0	01005	0 00 0901+13	
			BIG WAPWALLOPEN CRK					BIG WAPWLPN	
BMS	SBG	40/0081/1565/1329	1565/1329		BMS	SBG	40/0081/1564/1355	1564/1355	
BMS	SEN	40/0081/1565/0000	1565/0118		BMS	SEN	40/0081/1564/0000	1564/0117	
1	0	01005	0 00 0883+80	088474 FT	1	0	01005	0 00 0887+66	
			SR 3010					SR 3010	
BMS	SBG	40/0081/1565/0000	1565/0000		BMS	SBG	40/0081/1564/0000	1564/0000	
			LENGTH(AH 2767 BK 2479)					LENGTH(AH 2658 BK 2620)	
			TRIB WAPWLPN					TRIB WAPWLPN	
			STRUCTURE LENGTH 19 FT					STRUCTURE LENGTH 18 FT	
BMS	ID	40/0081/1561/2036	1561/2036		BMS	ID	40/0081/1560/2200	1560/2200	
								ROADSIDE REST RD	
								(SR9202 SEG 0010/1587)	
1	0	01005	0 00 0859+04	085995 FT	1	0	01005	0 00 0861+97	
			MILEPOST 156.00					MILEPOST 156.00	
			LENGTH(AH 2479 BK 2593)	1561/0000				LENGTH(AH 2620 BK 2559)	1560/0000
								(APRA) WEIGH STATION	
								ROADSIDE REST RD	
								(SR9202 SEG 0010/0000)	
1	0	01005	0 00 0833+16	083402 FT	1	0	01005	0 00 0835+47	
			LENGTH(AH 2593 BK 2645)	1555/0000				LENGTH(AH 2559 BK 2640)	1554/0000

DIR: N TOTAL LEN: 39.146 MI. DIST: 04-3 SR: 81
 LEFT MUN: DORRANCE T RIGHT MUN: DORRANCE T



CROSSOVER RD (CONN) 1551/1622

1550/1596 CROSSOVER RD (CONN)

1 0 01005 0 00 0806+71 080757 FT
 MILEPOST 155.00
 LENGTH(AH 2645 BK 2677) 1551/0000

080893 FT 1 0 01005 0 00 0809+07
 MILEPOST 155.00
 LENGTH(AH 2640 BK 2695)

RAMP B RD (SR8007 SEG 0500/0000) 1545/1744

1544/1674 RAMP D RD (SR8007 SEG 0750/0604)

BALLIET RUN STRUCTURE LENGTH 10 FT
 BMSID 40/0081/1545/1400 1545/1400
 BMSEN 40/0081/1545/0881 1545/1004
 1 0 01005 0 00 0788+66
 SR 3007
 BMSBG 40/0081/1545/0881 1545/0881

BALLIET RUN STRUCTURE LENGTH 10 FT
 BMSID 40/0081/1544/1430
 BMSEN 40/0081/1544/0932
 1 0 01005 0 00 0791+92
 SR 3007
 BMSBG 40/0081/1544/0932

1 0 01005 0 00 0779+94 078080 FT
 LENGTH(AH 2677 BK 2418) 1545/0000
 RAMP A RD (SR8007 SEG 0250/0885) 1541/2334

1544/0932 RAMP C RD (SR8007 SEG 0010/0000)
 1544/0351 078198 FT
 1 0 01005 0 00 0782+84
 LENGTH(AH 2695 BK 2470)

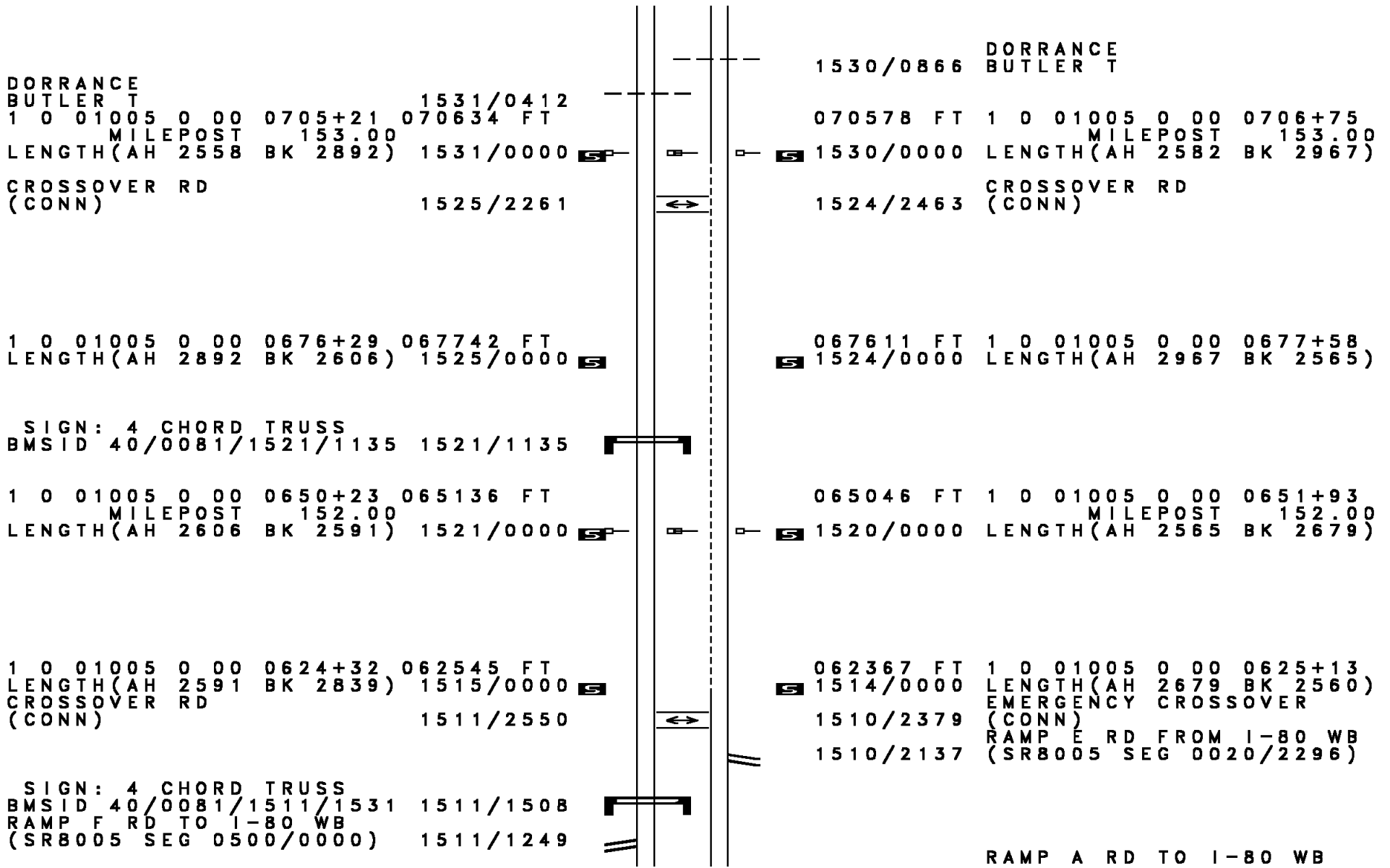
1 0 01005 0 00 0755+76 075662 FT
 MILEPOST 154.00
 LENGTH(AH 2418 BK 2470) 1541/0000

075728 FT 1 0 01005 0 00 0758+00
 MILEPOST 154.00
 LENGTH(AH 2470 BK 2568)

1 0 01005 0 00 0731+06 073192 FT
 LENGTH(AH 2470 BK 2558) 1535/0000

073160 FT 1 0 01005 0 00 0732+57
 LENGTH(AH 2568 BK 2582)

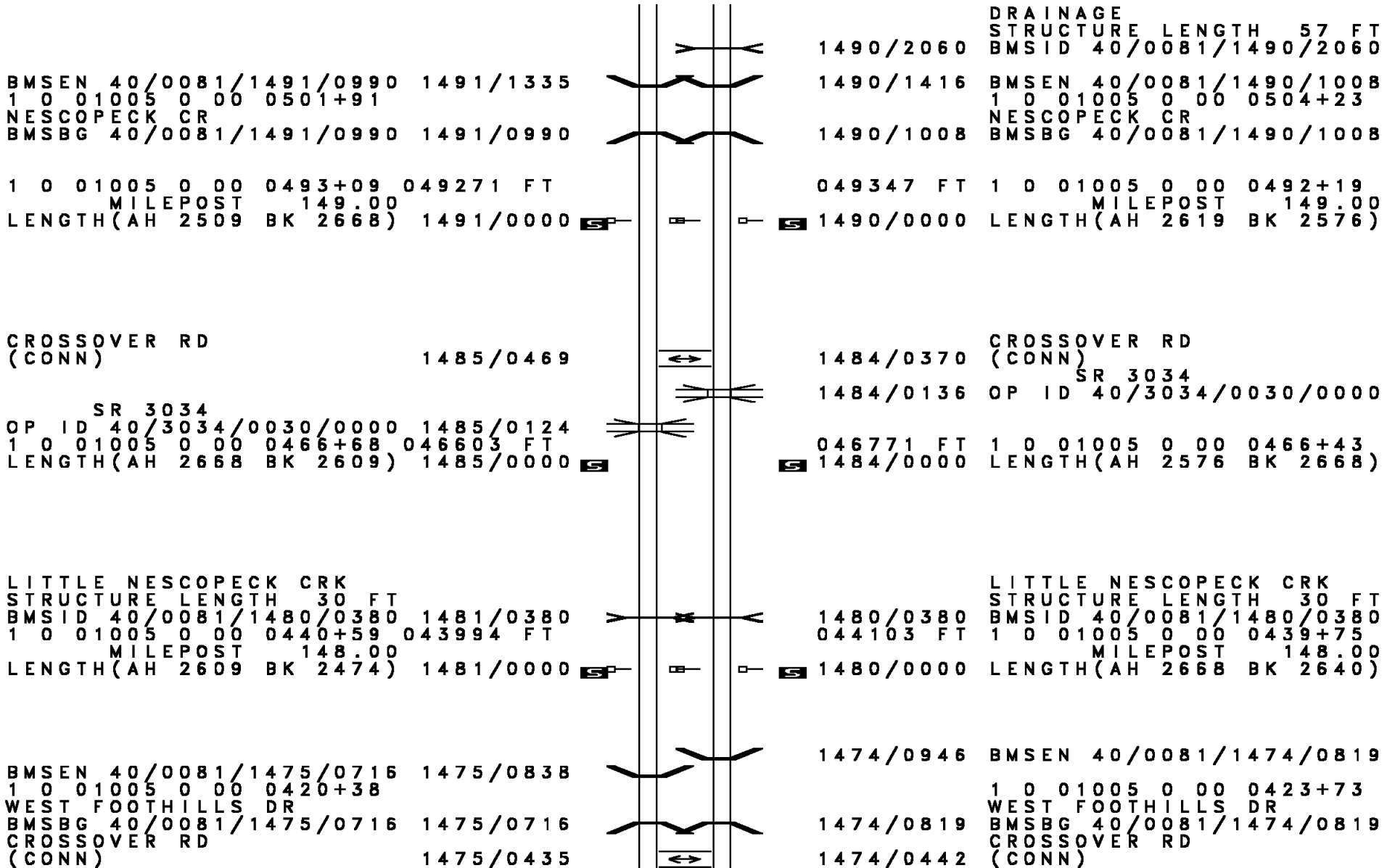
DIR: N TOTAL LEN: 39.146 MI. DIST: 04-3 SR: 81
 LEFT MUN: DORRANCE T RIGHT MUN: DORRANCE T



DIR: N TOTAL LEN: 39.146 MI. DIST: 04-3 SR: 81
 LEFT MUN: BUTLER T RIGHT MUN: BUTLER T

						1510/1200	(SR8005 SEG 0760/0000)
						1510/1030	SIGN: 4 CHORD TRUSS BMSID 40/0081/1510/1030
RAMP G RD FROM I-80 WB							
(SR8005 SEG 0510/1245)	1511/0451						
BMSEN 40/0081/1511/0000	1511/0094					1510/0098	BMSEN 40/0081/1510/0000
1 0 01005 0 00 0595+93	059706 FT					059807 FT	1 0 01005 0 00 0598+89
SR 0080 WB							SR 0080 WB
BMSBG 40/0081/1511/0000							BMSBG 40/0081/1510/0000
MILEPOST 151.00							MILEPOST 151.00
LENGTH(AH 2839 BK 2563)	1511/0000					1510/0000	LENGTH(AH 2560 BK 2603)
SIGN: 4 CHORD TRUSS							
BMSID 40/0081/1505/2164	1505/2164						
SR 0080 EB							
OP ID 40/0080/2594/0543	1505/2007					1504/2024	SR 0080 EB OP ID 40/0080/2594/0543
						1504/1594	RAMP H RD TO I-80 EB (SR8005 SEG 0010/0000)
RAMP C RD TO I-80 EB							
(SR8005 SEG 0260/0000)	1505/1543						
						1504/1350	SIGN: 4 CHORD TRUSS BMSID 40/0081/1504/1350
RAMP B RD FROM I-80 EB							
(SR8005 SEG 0250/1449)	1505/0781						
CROSSOVER RD							
(CONN)	1505/0240					1504/0240	CROSSOVER RD (CONN)
1 0 01005 0 00 0570+30	057143 FT					057204 FT	1 0 01005 0 00 0571+82
LENGTH(AH 2563 BK 2640)	1505/0000					1504/0000	LENGTH(AH 2603 BK 2620)
1 0 01005 0 00 0543+90	054503 FT					054584 FT	1 0 01005 0 00 0545+42
MILEPOST 150.00							MILEPOST 150.00
LENGTH(AH 2640 BK 2723)	1501/0000					1500/0000	LENGTH(AH 2620 BK 2618)
						1494/1560	SIGN: 4 CHORD TRUSS BMSID 40/0081/1494/1560
BMSEN 40/0081/1495/0675	1495/0711					1494/0550	BMSEN 40/0081/1494/0514
1 0 01005 0 00 0523+39							1 0 01005 0 00 0525+79
TWP RD						1494/0514	TB 3040
BMSBG 40/0081/1495/0675	1495/0675						BMSBG 40/0081/1494/0514
1 0 01005 0 00 0518+18	051780 FT					051966 FT	1 0 01005 0 00 0518+38
LENGTH(AH 2723 BK 2509)	1495/0000					1494/0000	LENGTH(AH 2618 BK 2619)

DIR: N TOTAL LEN: 39.146 MI. DIST: 04-3 SR: 81
 LEFT MUN: BUTLER T RIGHT MUN: BUTLER T



DIR: N TOTAL LEN: 39.146 MI. DIST: 04-3 SR: 81
LEFT MUN: BUTLER T RIGHT MUN: BUTLER T

1 0 01005 0 00 0415+85 041520 FT 041463 FT 1 0 01005 0 00 0414+21
LENGTH(AH 2474 BK 2675) 1475/0000 S 1474/0000 LENGTH(AH 2640 BK 2640)

1 0 01005 0 00 0387+81 038845 FT 038823 FT 1 0 01005 0 00 0387+81
MILEPOST 147.00 MILEPOST 147.00
LENGTH(AH 2675 BK 2651) 1471/0000 S 1470/0000 LENGTH(AH 2640 BK 2666)

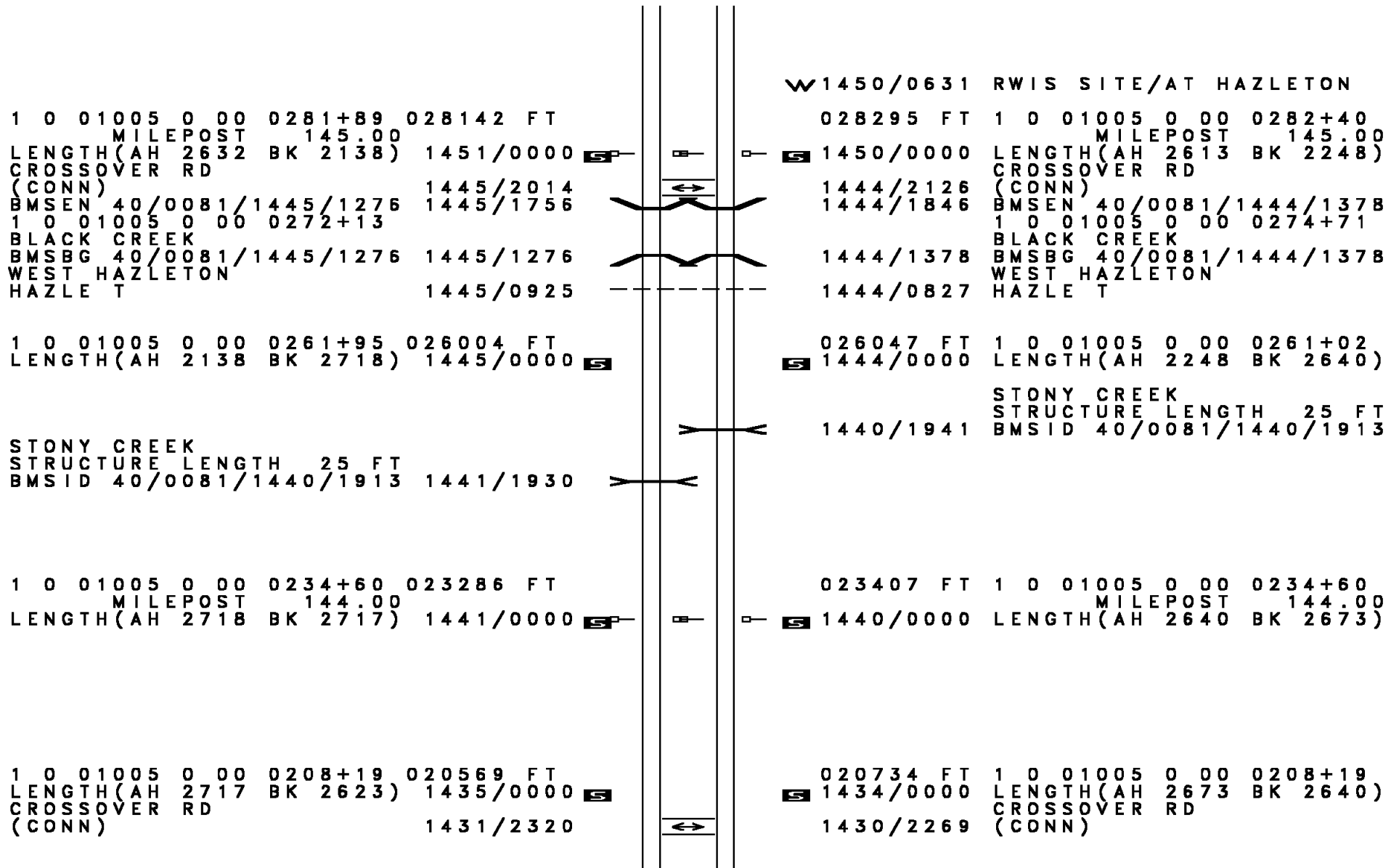
BUTLER BUTLER
SUGARLOAF T SUGARLOAF T
1 0 01005 0 00 0362+41 036194 FT 1465/0178 1464/0174 1 0 01005 0 00 0361+34
LENGTH(AH 2651 BK 2687) 1465/0000 S 1464/0000 LENGTH(AH 2666 BK 2640)

1 0 01005 0 00 0335+54 033507 FT 033517 FT 1 0 01005 0 00 0334+94
MILEPOST 146.00 MILEPOST 146.00
LENGTH(AH 2687 BK 2733) 1461/0000 S 1460/0000 LENGTH(AH 2640 BK 2609)
RAMP G RD
1454/2330 (SR8003 SEG 0760/1438)

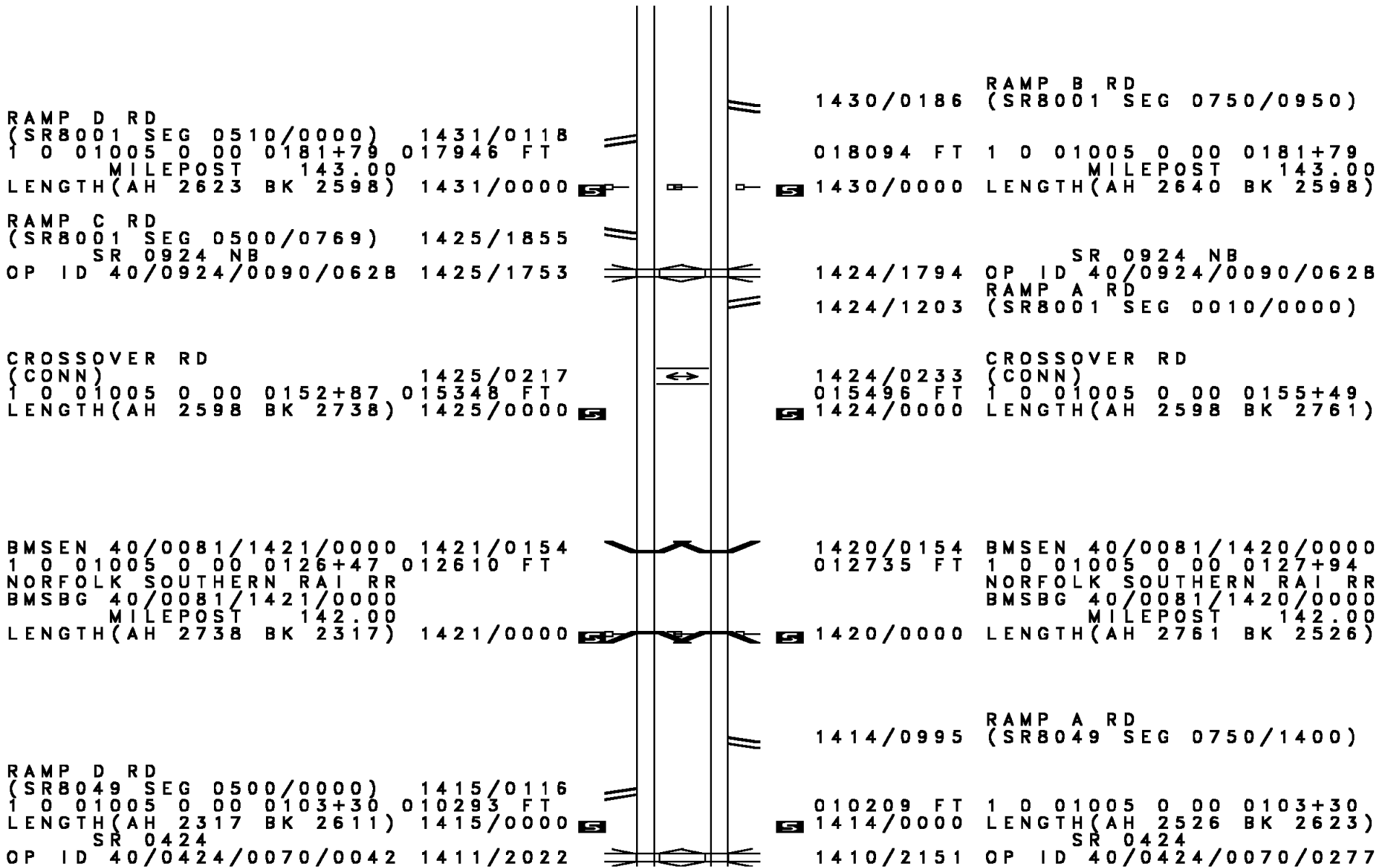
SR 0093 NB SR 0093 NB
OP ID 40/0093/0160/0000 1455/0839 1454/0807 OP ID 40/0093/0160/0000
RAMP A RD
(SR8003 SEG 0260/0000) 1455/0614

1 0 01005 0 00 0308+21 030774 FT 030908 FT 1 0 01005 0 00 0308+53
LENGTH(AH 2733 BK 2632) 1455/0000 S 1454/0000 LENGTH(AH 2609 BK 2613)
RAMP B RD RAMP C RD
(SR8003 SEG 0250/1302) SUGARLOAF (SR8003 SEG 0010/0000) SUGARLOAF
WEST HAZLETON B 1451/2161 WEST HAZLETON B 1450/2204

DIR: N TOTAL LEN: 39.146 MI. DIST: 04-3 SR: 81
 LEFT MUN: SUGARLOAF T RIGHT MUN: SUGARLOAF T



DIR: N TOTAL LEN: 39.146 MI. DIST: 04-3 SR: 81
 LEFT MUN: HAZLE T RIGHT MUN: HAZLE T



RAMP D RD
 (SR8001 SEG 0510/0000) 1431/0118
 1 0 01005 0 00 0181+79 017946 FT
 MILEPOST 143.00
 LENGTH(AH 2623 BK 2598) 1431/0000

RAMP C RD
 (SR8001 SEG 0500/0769) 1425/1855
 SR 0924 NB
 OP ID 40/0924/0090/0628 1425/1753

CROSSOVER RD
 (CONN) 1425/0217
 1 0 01005 0 00 0152+87 015348 FT
 LENGTH(AH 2598 BK 2738) 1425/0000

BMSEN 40/0081/1421/0000 1421/0154
 1 0 01005 0 00 0126+47 012610 FT
 NORFOLK SOUTHERN RAI RR
 BMSBG 40/0081/1421/0000
 MILEPOST 142.00
 LENGTH(AH 2738 BK 2317) 1421/0000

RAMP D RD
 (SR8049 SEG 0500/0000) 1415/0116
 1 0 01005 0 00 0103+30 010293 FT
 LENGTH(AH 2317 BK 2611) 1415/0000
 SR 0424
 OP ID 40/0424/0070/0042 1411/2022

RAMP B RD
 (SR8001 SEG 0750/0950)
 1430/0186
 018094 FT 1 0 01005 0 00 0181+79
 MILEPOST 143.00
 LENGTH(AH 2640 BK 2598) 1430/0000

SR 0924 NB
 OP ID 40/0924/0090/0628
 RAMP A RD
 (SR8001 SEG 0010/0000)
 1424/1794
 1424/1203

CROSSOVER RD
 (CONN) 1424/0233
 015496 FT 1 0 01005 0 00 0155+49
 LENGTH(AH 2598 BK 2761) 1424/0000

BMSEN 40/0081/1420/0000 1420/0154
 012735 FT 1 0 01005 0 00 0127+94
 NORFOLK SOUTHERN RAI RR
 BMSBG 40/0081/1420/0000
 MILEPOST 142.00
 LENGTH(AH 2761 BK 2526) 1420/0000

RAMP A RD
 (SR8049 SEG 0750/1400)
 1414/0995
 010209 FT 1 0 01005 0 00 0103+30
 LENGTH(AH 2526 BK 2623) 1414/0000
 SR 0424
 OP ID 40/0424/0070/0277

DIR: N TOTAL LEN: 39.146 MI. DIST: 04-3 SR: 81
 LEFT MUN: HAZLE T RIGHT MUN: HAZLE T

RAMP C RD
 (SR8049 SEG 0250/0945) 1411/1024

1 0 01005 0 00 0076+90 007682 FT
 LENGTH(AH 2611 BK 2315) 1411/0000

BR CATAWISSA
 STRUCTURE LENGTH 13 FT
 BMSID 40/0081/1404/1273 1405/1273

CROSSOVER RD
 (CONN) 1405/0634

1 0 01005 0 00 0053+17 005367 FT
 LENGTH(AH 2315 BK 2915) 1405/0000

CATAWISSA
 STRUCTURE LENGTH 20 FT
 BMSID 40/0081/1400/2023 1401/2024

HAUL ROAD
 OP ID 40/0081/1400/0519 1401/0519
 1 0 01005 0 00 0024+02 002452 FT
 MILEPOST 140.00
 LENGTH(AH 2915 BK 2452) 1401/0000

CROSSOVER RD
 (CONN) 1395/0086

1 0 01005 0 00 0000+00 000000 FT
 NC AMERICAN LEGION MEM HW
 AMERICAN LEGION MEM HW INTER-BK
 (SR0081 SEG 1391/2982)
 MFC BEGIN = A
 LENGTH(AH 2452 BK 0000) 1395/0000

RAMP B RD
 (SR8049 SEG 0010/0000) 1410/0733

007586 FT 1 0 01005 0 00 0076+90
 MILEPOST 141.00
 LENGTH(AH 2623 BK 2640) 1410/0000

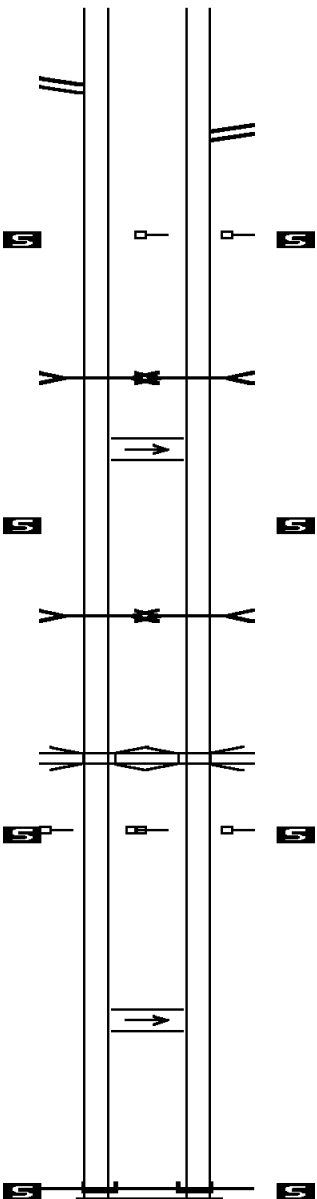
BR CATAWISSA
 STRUCTURE LENGTH 13 FT
 BMSID 40/0081/1404/1273 1404/1273

004946 FT 1 0 01005 0 00 0050+42
 LENGTH(AH 2640 BK 2640) 1404/0000

CATAWISSA
 STRUCTURE LENGTH 20 FT
 BMSID 40/0081/1400/2023 1400/2023

HAUL ROAD
 OP ID 40/0081/1400/0519 1400/0519
 1 0 01005 0 00 0023+93
 MILEPOST 140.00
 LENGTH(AH 2640 BK 2306) 1400/0000

000000 FT 1 0 01005 0 00 0000+00
 NC AMERICAN LEGION MEM HW
 INTER-BK AMERICAN LEGION MEM HW
 (SR0081 SEG 1390/2991)
 MFC BEGIN = A
 BK-SCHUYLKILL (53)
 LENGTH(AH 2306 BK 0000) 1394/0000



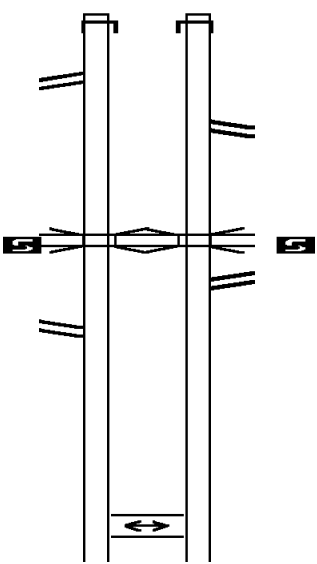
EXTRACT DATE: 12/18/2023 ROADWAY MANAGEMENT SYSTEM PAGE NUMBER: 53
 PRINT DATE: 12/19/2023 SLD COUNTY/SR - ANNUAL PRINT COUNTY: LUZERNE
 DIR: E TOTAL LEN: 25.511 MI. DIST: 04-3 SR: 80
 LEFT MUN: WHITE HAVEN B RIGHT MUN: WHITE HAVEN B

AH-CARBON (13) 134699 FT
 SR 0080 SH INTER-AHD
 (SR0080 SEG 2729/0000) 2725/1136
 RAMP B RD
 (SR8006 SEG 0500/0000) 2725/0801

1 0 01009 0 00 1329+18 133563 FT
 SR 0940
 OP ID 40/0940/0270/0759
 LENGTH(AH 1136 BK 2851) 2725/0000

RAMP A RD
 (SR8006 SEG 0250/0557) 2721/2199

CROSSOVER RD
 (CONN) 2721/0062
 1 0 01009 0 00 1300+67 130712 FT



134475 FT
 INTER-AHD SR 0080 SH
 2724/1143 (SR0080 SEG 2728/0000)

2724/0634 RAMP C RD
 (SR8006 SEG 0750/0625)

133332 FT 1 0 01009 0 00 1329+18
 SR 0940
 OP ID 40/0940/0270/0759
 LENGTH(AH 1143 BK 2810) 2724/0000

2720/2275 RAMP D RD
 (SR8006 SEG 0010/0000)


2720/0021 CROSSOVER RD
 (CONN) 130522 FT 1 0 01009 0 00 1301+08

DIR: E TOTAL LEN: 25.511 MI. DIST: 04-3 SR: 80
 LEFT MUN: WHITE HAVEN B RIGHT MUN: WHITE HAVEN B

MILEPOST	272.00					MILEPOST	272.00
LENGTH(AH 2851 BK 2700)	2721/0000	☐	☐	☐	☐	LENGTH(AH 2810 BK 2414)	2720/0000
BMS EN 40/0080/2715/1203	2715/1230	~ ~ ~			2714/1001	BMS EN 40/0080/2714/0974	
1 0 01009 0 00 1286+26		~ ~ ~				1 0 01009 0 00 1286+37	
LINESVILLE C		~ ~ ~				LINESVILLE-C	
BMSBG 40/0080/2715/1203	2715/1203				2714/0974	BMSBG 40/0080/2714/0974	
1 0 01009 0 00 1273+67	128012 FT				128108 FT	1 0 01009 0 00 1276+94	
WHITE HAVEN						WHITE HAVEN	
FOSTER T						FOSTER T	
LENGTH(AH 2700 BK 2571)	2715/0000	☐	☐	☐	☐	LENGTH(AH 2414 BK 2771)	2714/0000
TRIB LINVILL						TRIB LARKSV	
STRUCTURE LENGTH 12 FT						STRUCTURE LENGTH 12 FT	
BMSID 40/0080/2711/1469	2711/1469	> <			2710/1313	BMSID 40/0080/2710/1313	
CROSSOVER RD						CROSSOVER RD	
(CONN)	2711/0351	↔			2710/0195	(CONN)	
1 0 01009 0 00 1247+22	125441 FT				125337 FT	1 0 01009 0 00 1249+23	
MILEPOST 271.00						MILEPOST 271.00	
LENGTH(AH 2571 BK 2641)	2711/0000	☐	☐	☐	☐	LENGTH(AH 2771 BK 2509)	2710/0000
1 0 01009 0 00 1222+04	122800 FT				122828 FT	1 0 01009 0 00 1224+02	
LENGTH(AH 2641 BK 2505)	2705/0000	☐			☐	LENGTH(AH 2509 BK 2640)	2704/0000
					2700/0915	ROADSIDE REST ENT RD	
						(SR9204 SEG 0010/1481)	
1 0 01009 0 00 1196+99	120295 FT				120188 FT	1 0 01009 0 00 1197+62	
MILEPOST 270.00						MILEPOST 270.00	
LENGTH(AH 2505 BK 2611)	2701/0000	☐	☐	☐	☐	LENGTH(AH 2640 BK 2637)	2700/0000
						(APRA) WEIGH STATION	

POI

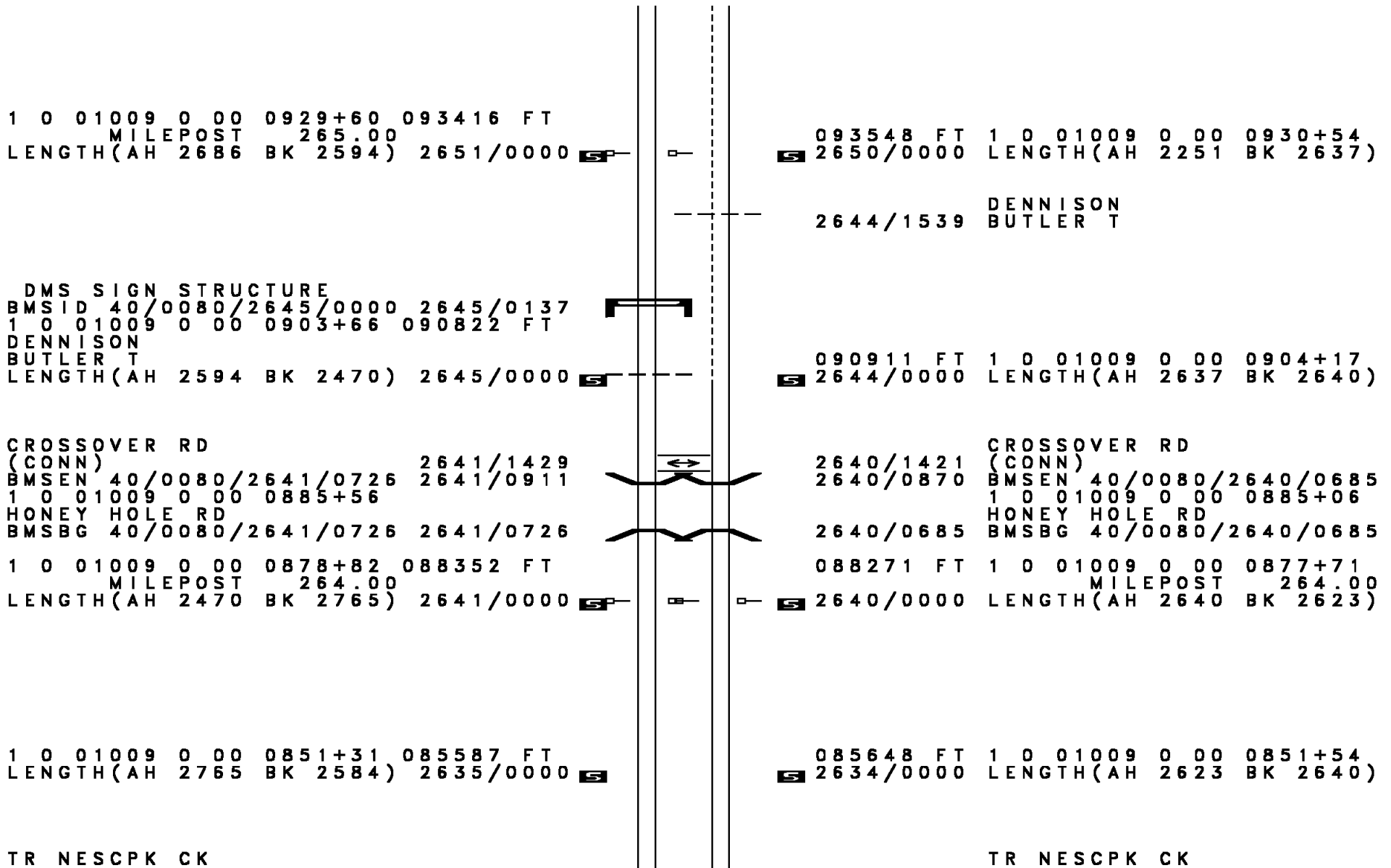
DIR: E TOTAL LEN: 25.511 MI. DIST: 04-3 SR: 80
 LEFT MUN: FOSTER T RIGHT MUN: FOSTER T



DIR: E TOTAL LEN: 25.511 MI. DIST: 04-3 SR: 80
 LEFT MUN: FOSTER T RIGHT MUN: FOSTER T

1 0 01009 0 00 1061+96 106880 FT LENGTH(AH 2967 BK 2954) 2675/0000 FOSTER DENNISON T OLEY CREEK STRUCTURE LENGTH 23 FT BMSID 40/0080/2671/2004		107024 FT 2674/0000 2670/2263	1 0 01009 0 00 1066+14 LENGTH(AH 2385 BK 2640) FOSTER DENNISON T
1 0 01009 0 00 1033+30 103926 FT MILEPOST 267.00 LENGTH(AH 2954 BK 2527) 2671/0000		104384 FT 2670/0000	1 0 01009 0 00 1039+74 MILEPOST 267.00 LENGTH(AH 2640 BK 2902)
1 0 01009 0 00 1008+03 101399 FT LENGTH(AH 2527 BK 2640) 2665/0000		101482 FT 2664/0000	1 0 01009 0 00 1010+72 LENGTH(AH 2902 BK 2640)
1 0 01009 0 00 0981+63 098759 FT MILEPOST 266.00 LENGTH(AH 2640 BK 2657) 2661/0000		098842 FT 2660/0000 2654/2463	1 0 01009 0 00 0984+32 LENGTH(AH 2640 BK 3043) OLEY CREEK STRUCTURE LENGTH 25 FT BMSID 40/0080/2654/2463
1 0 01009 0 00 0955+06 096102 FT LENGTH(AH 2657 BK 2686) 2655/0000		095799 FT 2654/0000	1 0 01009 0 00 0954+00 LENGTH(AH 3043 BK 2251)


DIR: E TOTAL LEN: 25.511 MI. DIST: 04-3 SR: 80
LEFT MUN: DENNISON T RIGHT MUN: DENNISON T



DIR: E TOTAL LEN: 25.511 MI. DIST: 04-3 SR: 80
 LEFT MUN: BUTLER T RIGHT MUN: BUTLER T

STRUCTURE	LENGTH	10 FT	BMSID	40/0080/2631/1190	2631/1190	2630/1115	STRUCTURE	LENGTH	10 FT	BMSID	40/0080/2630/1115
1 0 01009 0 00	0824+90	083003 FT				083008 FT	1 0 01009 0 00	0825+24			
	MILEPOST	263.00						MILEPOST	263.00		
LENGTH(AH 2584 BK 2604)		2631/0000				2630/0000	LENGTH(AH 2640 BK 2639)				
RAMP B RD						2624/1362	RAMP C RD				
(SR8004 SEG 0500/0000)		2625/1202					(SR8004 SEG 0760/0896)				
BMS EN 40/0080/2625/0381		2625/0519				2624/0555	BMS EN 40/0080/2624/0413				
1 0 01009 0 00	0803+14						1 0 01009 0 00	0803+17			
SR 0309 NB						2624/0413	SR 0309 NB				
BMS BG 40/0080/2625/0381		2625/0381				080369 FT	BMS BG 40/0080/2624/0413				
1 0 01009 0 00	0799+33	080399 FT				2624/0000	1 0 01009 0 00	0799+04			
LENGTH(AH 2604 BK 2661)		2625/0000					LENGTH(AH 2639 BK 2640)				
TRIB NES COP						2620/2463	TRIB NES COP				
STRUCTURE LENGTH 10 FT							STRUCTURE LENGTH 10 FT				
BMSID 40/0080/2620/2463		2621/2440				2620/2307	BMSID 40/0080/2620/2463				
RAMP A RD							RAMP D RD				
(SR8004 SEG 0250/0728)		2621/2390					(SR8004 SEG 0010/0000)				
OP ID SR 3021						2620/0166	OP ID SR 3021				
1 0 01009 0 00	0772+91	077738 FT				077729 FT	1 0 01009 0 00	0772+90			
	MILEPOST	262.00						MILEPOST	262.00		
LENGTH(AH 2661 BK 2591)		2621/0000				2620/0000	LENGTH(AH 2640 BK 2676)				
1 0 01009 0 00	0746+71	075147 FT				075053 FT	1 0 01009 0 00	0746+17			
LENGTH(AH 2591 BK 2616)		2615/0000				2614/0000	LENGTH(AH 2676 BK 2640)				

DIR: E TOTAL LEN: 25.511 MI. DIST: 04-3 SR: 80
 LEFT MUN: BUTLER T RIGHT MUN: BUTLER T



DIR: E TOTAL LEN: 25.511 MI. DIST: 04-3 SR: 80
 LEFT MUN: BUTLER T RIGHT MUN: BUTLER T

1 0 01009 0 00 0563+67 056700 FT 056678 FT 1 0 01009 0 00 0565+09
 MILEPOST 258.00 MILEPOST 258.00
 LENGTH(AH 2652 BK 2641) 2581/0000 LENGTH(AH 2640 BK 2638)

1 0 01009 0 00 0537+26 054059 FT
 LENGTH(AH 2641 BK 2640) 2575/0000
 DRAINAGE STRUCTURE LENGTH 57 FT
 BMSID 40/0080/2574/0232
 054040 FT 1 0 01009 0 00 0541+53
 LENGTH(AH 2638 BK 2640)

1 0 01009 0 00 0514+46 051419 FT
 BUTLER SUGARLOAF T
 MILEPOST 257.00
 LENGTH(AH 2640 BK 2617) 2571/0000
 051400 FT 1 0 01009 0 00 0515+13
 MILEPOST 257.00
 LENGTH(AH 2640 BK 2670)
 BUTLER SUGARLOAF T

CROSSOVER RD (CONN) 2565/0910
 CROSSOVER RD (CONN) 2564/0978

1 0 01009 0 00 0487+68 048802 FT
 LENGTH(AH 2617 BK 2686) 2565/0000
 048730 FT 1 0 01009 0 00 0488+43
 LENGTH(AH 2670 BK 2643)


RAMP C RD (SR8002 SEG 0500/0000) 2561/1116
 RAMP E RD (SR8002 SEG 0750/0923) 2560/0697

RAMP D RD (SR8002 SEG 0510/0783) 2561/0459
 1 0 01009 0 00 0461+28 046116 FT
 046087 FT 1 0 01009 0 00 0462+03

DIR: E TOTAL LEN: 25.511 MI. DIST: 04-3 SR: 80
 LEFT MUN: SUGARLOAF T RIGHT MUN: SUGARLOAF T

LEFT SIDE (MILEPOST 256.00)				RIGHT SIDE (MILEPOST 256.00)			
LENGTH	(AH)	BK	2561/0000	LENGTH	(AH)	BK	2560/0000
BMSEN	40/0080/2555/2197	2482	2555/2482	BMSEN	40/0080/2554/2405	2563	2554/2524
1 0 01009	0 00 0434+71			1 0 01009	0 00 0435+60		
SR	0093 NB			SR	0093 NB		
BMSBG	40/0080/2555/2197	2280	2555/2280	BMSBG	40/0080/2554/2405	2405	2554/2314
RAMP A RD (SR8002 SEG 0250/0705) 2555/1713				RAMP H RD (SR8002 SEG 0020/1133) 2554/1669			
RAMP G RD (SR8002 SEG 0010/0000) 2554/1098				RAMP G RD (SR8002 SEG 0010/0000) 2554/1098			
1 0 01009	0 00 0434+71	043634 FT	2555/0000	1 0 01009	0 00 0435+60	043524 FT	2554/0000
LENGTH	(AH 2482 BK 2628)			LENGTH	(AH 2563 BK 2559)		
CROSSOVER RD (CONN) 2551/2022				CROSSOVER RD (CONN) 2550/2016			
1 0 01009	0 00 0410+25	041006 FT	2551/0000	1 0 01009	0 00 0410+81	040965 FT	2550/0000
LENGTH	(AH 2628 BK 2622)			LENGTH	(AH 2559 BK 2597)		
MILEPOST 255.00				MILEPOST 255.00			
1 0 01009	0 00 0384+35	038384 FT	2545/0000	1 0 01009	0 00 0380+18	038368 FT	2544/0000
LENGTH	(AH 2622 BK 2622)			LENGTH	(AH 2597 BK 2640)		
KESTER CREEK STRUCTURE LENGTH 10 FT BMSID 40/0080/2541/1883 2541/1884				KESTER CREEK STRUCTURE LENGTH 10 FT BMSID 40/0080/2540/1666 2540/1666			
1 0 01009	0 00 0357+34	035762 FT	2541/0000	1 0 01009	0 00 0353+88	035728 FT	2540/0000
LENGTH	(AH 2622 BK 2200)			LENGTH	(AH 2640 BK 2638)		
MILEPOST 254.00				MILEPOST 254.00			

DIR: E TOTAL LEN: 25.511 MI. DIST: 04-3 SR: 80
 LEFT MUN: SUGARLOAF T RIGHT MUN: SUGARLOAF T



1 0 01009 0 00 0335+34 033562 FT
 LENGTH(AH 2200 BK 3081) 2535/0000

033090 FT 1 0 01009 0 00 0327+68
 2534/0000 LENGTH(AH 2638 BK 2640)

DRAINAGE
 STRUCTURE LENGTH 6 FT
 BMSID 40/0080/2530/1622

1 0 01009 0 00 0304+53 030481 FT
 MILEPOST 253.00
 LENGTH(AH 3081 BK 2922) 2531/0000

030450 FT 1 0 01009 0 00 0301+28
 MILEPOST 253.00
 2530/0000 LENGTH(AH 2640 BK 2795)

SR 3100
 OP ID 40/3100/0010/0000 2525/1452
 CROSSOVER RD
 (CONN) 2525/0968

SR 3100
 2524/1295 OP ID 40/3100/0010/0000
 CROSSOVER RD
 (CONN) 2524/0727


1 0 01009 0 00 0273+55 027559 FT
 SUGARLOAF
 BLACK CREEK T
 LENGTH(AH 2922 BK 2316) 2525/0000

027655 FT 1 0 01009 0 00 0273+33
 SUGARLOAF
 BLACK CREEK T
 2524/0000 LENGTH(AH 2795 BK 2640)


1 0 01009 0 00 0250+39 025243 FT
 MILEPOST 252.00
 LENGTH(AH 2316 BK 2646) 2521/0000


025015 FT 1 0 01009 0 00 0247+25
 MILEPOST 252.00
 2520/0000 LENGTH(AH 2640 BK 2585)

DIR: E TOTAL LEN: 25.511 MI. DIST: 04-3 SR: 80
 LEFT MUN: BLACK CREEK T RIGHT MUN: BLACK CREEK T

1 0 01009 0 00 0225+91 022597 FT
 LENGTH(AH 2646 BK 2664) 2515/0000 


022430 FT 1 0 01009 0 00 0222+57
 2514/0000 LENGTH(AH 2585 BK 2640)

1 0 01009 0 00 0196+55 019933 FT
 MILEPOST 251.00
 LENGTH(AH 2664 BK 2636) 2511/0000 

019790 FT 1 0 01009 0 00 0196+17
 MILEPOST 251.00
 2510/0000 LENGTH(AH 2640 BK 2734)

BMSSEN 40/0080/2505/1492 2505/1999
 1 0 01009 0 00 0183+48
 NESCOPECK CK
 BMSBG 40/0080/2505/1492 2505/1492


2504/1932 BMSSEN 40/0080/2504/1425
 1 0 01009 0 00 0183+46
 NESCOPECK CK
 BMSBG 40/0080/2504/1425


1 0 01009 0 00 0168+81 017297 FT
 LENGTH(AH 2636 BK 2628) 2505/0000 

017056 FT 1 0 01009 0 00 0169+35
 2504/0000 LENGTH(AH 2734 BK 2640)

BLACK CREEK
 NESCOPECK T 2501/1562

BLACK CREEK
 NESCOPECK T 2500/1508

1 0 01009 0 00 0142+41 014669 FT
 MILEPOST 250.00
 LENGTH(AH 2628 BK 2688) 2501/0000 

014416 FT 1 0 01009 0 00 0143+95
 MILEPOST 250.00
 2500/0000 LENGTH(AH 2640 BK 2624)

1 0 01009 0 00 0116+77 011981 FT
 LENGTH(AH 2688 BK 2640) 2495/0000 

011792 FT 1 0 01009 0 00 0118+52
 2494/0000 LENGTH(AH 2624 BK 2640)

DIR: E TOTAL LEN: 25.511 MI. DIST: 04-3 SR: 80
 LEFT MUN: NESCOPECK T RIGHT MUN: NESCOPECK T

BR	NESCOP	CR	STRUCTURE	LENGTH	14	FT	BMSID	40/0080/2490/0955	2491/0722		2490/0955	BR	NESCOP	CR	STRUCTURE	LENGTH	14	FT	BMSID	40/0080/2490/0955	
1	0	01009	0	00	0093+41	009341	FT				009152	FT	1	0	01009	0	00	0092+12			
			MILEPOST		249.00											MILEPOST		249.00			
			LENGTH(AH	2640	BK	2425)		2491/0000			2490/0000	LENGTH(AH	2640	BK	2662)						
1	0	01009	0	00	0069+16	006916	FT				006490	FT	1	0	01009	0	00	0064+96			
			LENGTH(AH	2425	BK	2640)		2485/0000			2484/0000	LENGTH(AH	2662	BK	2640)						
SR 3016										SR 3016											
OP	ID	40/3016/0010/0445	2481/0122								2480/0715	OP	ID	40/3016/0010/1233							
1	0	01009	0	00	0042+29	004276	FT				003850	FT	1	0	01009	0	00	0038+60			
			MILEPOST		248.00											MILEPOST		248.00			
			LENGTH(AH	2640	BK	2640)		2481/0000			2480/0000	LENGTH(AH	2640	BK	2611)						
1	0	01009	0	00	0016+43	001636	FT				001239	FT	1	0	01009	0	00	0012+39			
			LENGTH(AH	2640	BK	1636)		2475/0000			2474/0000	LENGTH(AH	2611	BK	1239)						
CROSSOVER RD										CROSSOVER RD											
(CONN)										(CONN)											
								2473/0762			2472/0772										
1	0	01009	0	00	0000+00	000000	FT				000000	FT	1	0	01009	0	00	0000+00			
			NC	SR	0080	SH					INTER-BK					NC	SR	0080	SH		
			WB	SR	0080	SH		INTER-BK								EB	SR	0080	SH		
			(SR0080	SEG	2471/1326)											(SR0080	SEG	2470/1321)			
			MFC	BEGIN	=	A										MFC	BEGIN	=	A		
			LENGTH(AH	1636	BK	0000)		2473/0000			2472/0000	LENGTH(AH	1239	BK	0000)						
																BK-COLUMBIA		(19)			

EXTRACT DATE: 12/18/2023 ROADWAY MANAGEMENT SYSTEM PAGE NUMBER: 40
PRINT DATE: 12/19/2023 SLD COUNTY/SR - ANNUAL PRINT COUNTY: LUZERNE
DIR: N TOTAL LEN: 22.282 MI. DIST: 04-3 SR: 29
LEFT MUN: LAKE T RIGHT MUN: LAKE T

117065 FT




117650 FT AH-WYOMING (65)
INTER-AHD (CO 65) JOSEPH W HUNTER
0450/2323 (SR0029 SEG 0010/0000)

114742 FT

115327 FT 1 0 00177 0 01 0958+97

DIR: N TOTAL LEN: 22.282 MI. DIST: 04-3 SR: 29
 LEFT MUN: LAKE T RIGHT MUN: LAKE T



DIR: N TOTAL LEN: 22.282 MI. DIST: 04-3 SR: 29
 LEFT MUN: LAKE T RIGHT MUN: LAKE T

Stationing	Right of Way	Structure	Notes
103494 FT	104079 FT	5 0400/0000	1 0 00177 0 01 0840+35 LENGTH(AH 3077 BK 1619)
1 0 00177 0 01 0819+00 SORBER MOUNTAIN RD (T750)	101875 FT	5 0390/0000	102460 FT LENGTH(AH 1619 BK 1999)
PIMM RD (T797)	0380/0902		
	099876 FT	5 0380/0000	LOYALVILLE RD (T779) BMSID 40/0029/0380/0000 1 0 00177 0 01 0810+00 PIKE CREEK BMSBG 40/0029/0380/0000 LENGTH(AH 1999 BK 3991)
NORTH MOUNTAIN RD (T758)	0370/3221		
SWAN RD (T795)	0370/1876		
IDE RD (T794)	0370/0910		
	095885 FT	5 0370/0000	0370/0005 096470 FT 1 0 00177 0 01 0770+83 TR PIKES CRK STRUCTURE LENGTH 5 FT BMSID 40/0029/0370/0000 LENGTH(AH 3991 BK 3770)
IDE RD (T794)	0360/1790		

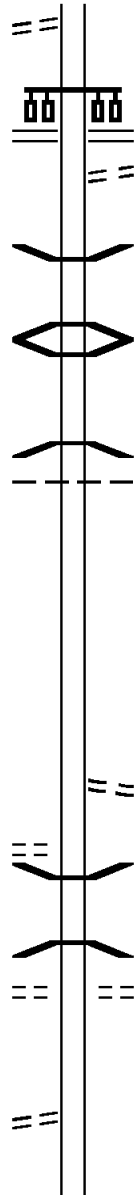
DIR: N TOTAL LEN: 22.282 MI. DIST: 04-3 SR: 29
LEFT MUN: LAKE T RIGHT MUN: LAKE T

Station	Segment	Length (FT)	Right of Way	Notes
0360/1421	MAPLE TREE RD (SR1032 SEG 0010/0000)	092700	0360/0000	LENGTH(AH 3770 BK 2721)
1 0 00177 0 01 0732+33	MOORETOWN RD (SR4028 SEG 0090/1855)	092115	0360/0000	
089979		089394	0350/0000	LENGTH(AH 2721 BK 2552)
1 0 00369 0 00 0644+73	GORDON RD (T790)	086842	0340/0000	LENGTH(AH 2552 BK 3364)
087427	HICKORY TREE RD (SR1034 SEG 0010/0000)	084063	0330/0000	LENGTH(AH 3364 BK 2699)
1 0 00369 0 00 0584+94		083478		

DIR: N TOTAL LEN: 22.282 MI. DIST: 04-3 SR: 29
 LEFT MUN: LAKE T RIGHT MUN: LAKE T

(CONN)

0320/0079
 080779 FT



081364 FT 1 0 00369 0 00 0557+95
 SR 0118 SH
 (SR0118 SEG 0250/0000)
 0320/0000 LENGTH(AH 2699 BK 1707)
 TO 0118/0250 SH
 (CONN)
 0310/1626
 0310/0441 BMS EN 40/0029/0310/0426
 1 0 00369 0 00 0545+17
 FADES CREEK
 0310/0426 BMSBG 40/0029/0310/0426
 0310/0023 BMS EN 40/0029/0310/0000
 079657 FT 1 0 00369 0 00 0540+89
 PIKES CREEK
 BMSBG 40/0029/0310/0000
 0310/0000 LENGTH(AH 1707 BK 3853)
 LAKE
 LEHMAN T
 0300/3577

079072 FT

1 0 00369 0 00 0502+00 075219 FT
 MARCHAKITUS RD
 (T706) 0300/0000

SALT RD
 (T676) 0290/1134

1 0 00369 0 00 0482+80 073201 FT
 SWAMP RD
 (T538) 0290/0000


0300/0029 TROJAN RD
 075804 FT (T799)
 0300/0000 LENGTH(AH 3853 BK 2018)
 0290/1555 BMS EN 40/0029/0290/1516
 1 0 00369 0 00 0497+26
 PIKES CREEK
 0290/1516 BMSBG 40/0029/0290/1516
 EAST SALT RD
 0290/1134 (T581)
 073786 FT
 0290/0000 LENGTH(AH 2018 BK 3164)

Address / Description	Distance (FT)	Notes
	070037 FT	
	070622 FT	1 0 00369 0 00 0451+12 PRIVATE RD (PRDR)
	0280/0000	LENGTH(AH 3164 BK 2515)
	0270/1913	VIRGINIA DR (T715)
	0270/1454	LAKEWOOD DR (T715)
	0270/1198	GOODWIN DR (PRDR)
LAKE AV (T579)	0270/0727	
PEARL ST (T717)	0270/0320	
1 0 00369 0 00 0425+84	067522 FT	
COOK ST (T686)	0270/0000	
JONES RD (TWP)	0260/3638	
MANDYS LN (TWP)	0260/3239	
ELEANOR DR (TWP)	0260/3127	
ROBERTS ST (TWP)	0260/2603	
CAROL ST (TWP)	0260/2311	
SAYRE RD (T577)	0260/2224	
	068107 FT	
	0270/0000	LENGTH(AH 2515 BK 3701)
	0260/2603	LAKE SIDE DR (T579)
	0260/1978	TR HUNLOCK STRUCTURE LENGTH 4 FT
	0260/1974	BMSID 40/0029/0260/1974
	0260/1871	WILLOW ST (TWP)
	0260/1531	SUMMIT ST (TWP)
COUNTRY CREST RD (PRDR)	0260/0277	
1 0 00369 0 00 0388+70	063821 FT	
	064406 FT	

DIR: N TOTAL LEN: 22.282 MI. DIST: 04-3 SR: 29
 LEFT MUN: LEHMAN T RIGHT MUN: LEHMAN T

ROADWAY	START	END	LENGTH	DESCRIPTION
ROARING BROOK RD (T808)	0260/0000	0260/0000	0	LENGTH(AH 3701 BK 3151)
SAWMILL RD (T682)	0250/1955	0250/1976	21	CROOP RD (T716)
SAWMILL RD (T577)	0250/1685	0250/1685	0	
		0250/0040		HUNLOCK CRK STRUCTURE LENGTH 4 FT
	060670 FT	0250/0036		BMSID 40/0029/0250/0000
		061255 FT		1 0 00369 0 00 0356+48
		0250/0000		LENGTH(AH 3151 BK 3881)
THORNY APPLE DR (T807)	0240/2779	0240/2779	0	
		057374 FT		
1 0 00369 0 00 0317+50	056789 FT	0240/0000		LENGTH(AH 3881 BK 3247)
MOON LAKE RD (SR4001 SEG 0140/1332)	0240/0000	0230/2793		LEHMAN PLYMOUTH T
		0230/2241		BMSSEN 40/0029/0230/2212
		0230/2212		1 0 00369 0 00 0307+18
		0230/1684		SLUICeway WC BMSBG 40/0029/0230/2212
		0230/0027		PLYMOUTH JACKSON T
	053542 FT	054127 FT		BMSSEN 40/0029/0230/0000
				1 0 00369 0 00 0285+02
				CSETWN DM OT

DIR: N TOTAL LEN: 22.282 MI. DIST: 04-3 SR: 29
 LEFT MUN: JACKSON T RIGHT MUN: JACKSON T



S 0230/0000 BMSBG 40/0029/0230/0000
 LENGTH(AH 3247 BK 1985)

051557 FT

052142 FT 1 0 00369 0 00 0265+20
 FEDOR RD

S 0220/0000 LENGTH(AH 1985 BK 1650)
 0210/1573 BMSEN 40/0029/0210/1495

0210/1495 1 0 00369 0 00 0263+66
 HARVEY CREEK
 BMSBG 40/0029/0210/1495

LC FOR PAVLICK RD
 (CONN) 0210/0435
 1 0 00369 0 00 0249+70 049907 FT
 PAVLICK RD
 (T497) 0210/0000

050492 FT

S 0210/0000 LENGTH(AH 1650 BK 2416)

047491 FT

S 048076 FT 1 0 00369 0 00 0225+44
 0200/0000 LENGTH(AH 2416 BK 2154)

C

0190/0179

045337 FT

0190/0174 PIKE'S CRK
 045922 FT STRUCTURE LENGTH 5 FT
 1 0 00369 0 00 0203+60 BMSID 40/0029/0190/0174
 SMITHS POND RD
 (T702)

S 0190/0000 LENGTH(AH 2154 BK 2702)

MIZDALE RD
 (T499) 0180/2258

0180/1882 ZBICK RD
 (T839)

LC FOR MIZDALE RD
 (CONN) 0180/1446

DIR: N TOTAL LEN: 22.282 MI. DIST: 04-3 SR: 29
 LEFT MUN: JACKSON T RIGHT MUN: JACKSON T

042635 FT

043220 FT 1 0 00369 0 00 0175+80
 0180/0000 LENGTH(AH 2702 BK 2305)

==

0170/0991 BONKO DR
 (TWP)

040330 FT

0170/0051 CHASE RD
 (SR1012 SEG 0010/0000)
 0170/0017 BMSEN 40/0029/0170/0000
 040915 FT 1 0 00369 0 00 0152+58
 PIKES CREEK
 BMSBG 40/0029/0170/0000
 0170/0000 LENGTH(AH 2305 BK 2487)

037843 FT

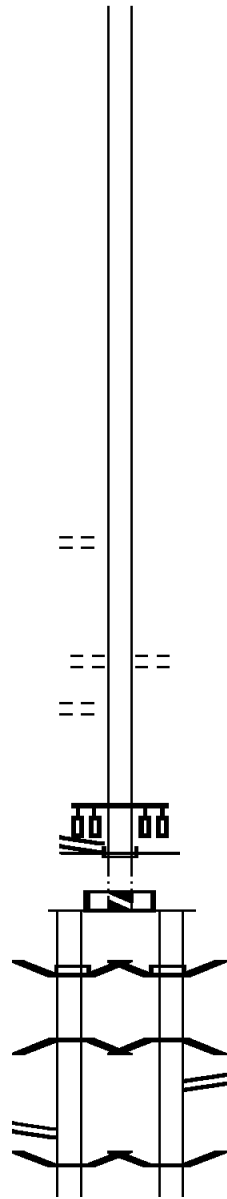
038428 FT 1 0 00369 0 00 0127+63
 0160/0000 LENGTH(AH 2487 BK 3195)
 JACKSON
 0150/3090 PLYMOUTH T

034648 FT

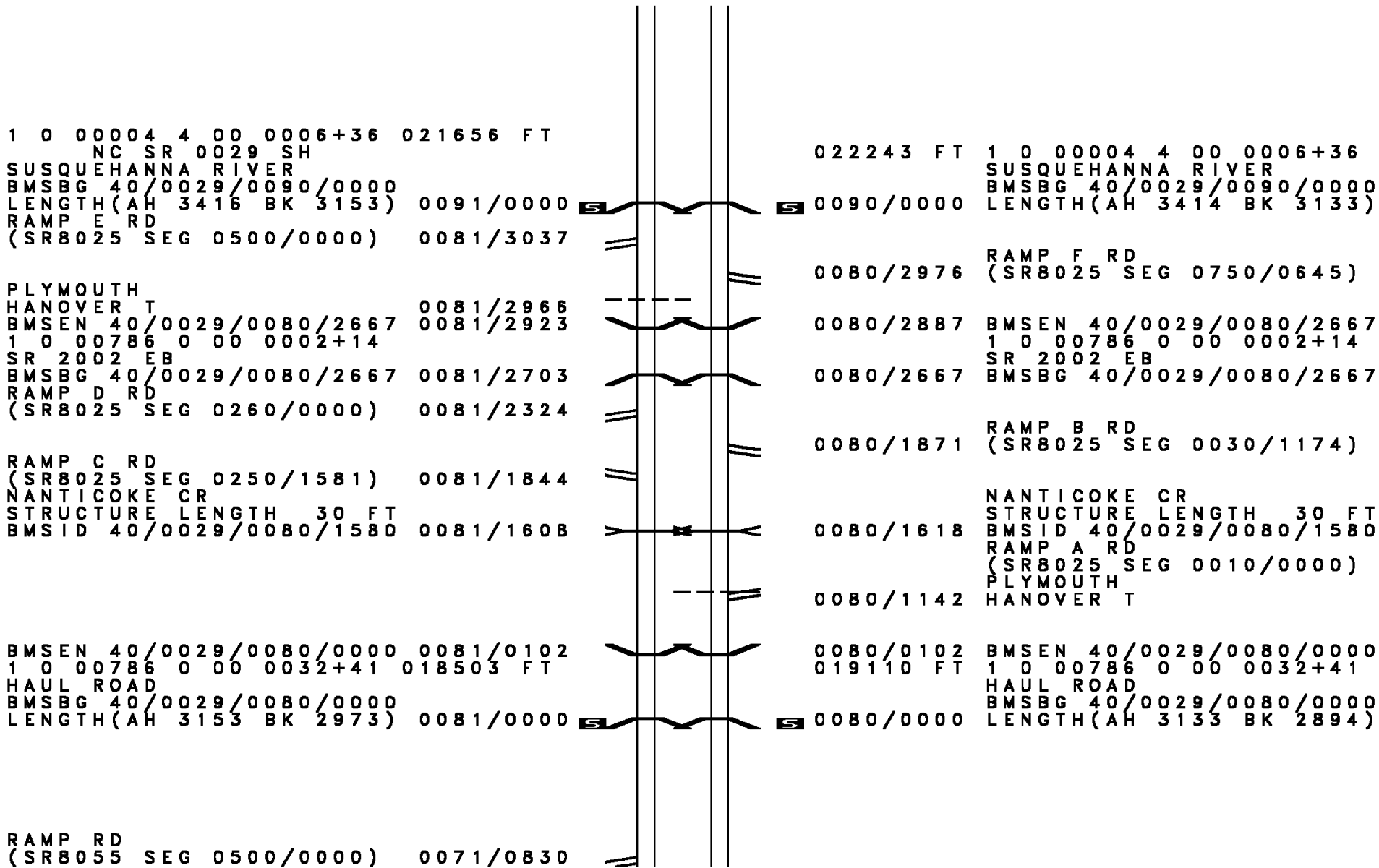
0150/0084 BMSEN 40/0029/0150/0000
 035233 FT 1 0 00369 0 00 0095+68
 HARVEYS CRK
 BMSBG 40/0029/0150/0000
 0150/0000 LENGTH(AH 3195 BK 2182)

DIR: N TOTAL LEN: 22.282 MI. DIST: 04-3 SR: 29
 LEFT MUN: PLYMOUTH T RIGHT MUN: PLYMOUTH T

032466 FT		033051 FT	1 0 00369 0 00 0073+72
		0140/0000	LENGTH(AH 2182 BK 2342)
030124 FT		030709 FT	1 0 00369 0 00 0049+85
		NC SR 0029 SH	
		0130/0000	LENGTH(AH 2342 BK 3023)
1 0 00369 0 00 0012+05	027101 FT	027686 FT	
HEIGHTS RD	0120/0000	0120/0000	LENGTH(AH 3023 BK 2029)
(T686)			
HOUSEMAN ST		0110/0560	POPLAR ST
(T689)	0110/0355		(T485)
			NC MILL ST
1 0 00369 0 00 0000+00	025072 FT	INTER-BK	SR 0011 SH
SR 0011 SH		025657 FT	(SR0011 SEG 0400/0000)
(SR0011 SEG 0400/0000)	0110/0000	0110/0000	MFC BEGIN = D
	025072 FT	025657 FT	LTH AH 002029 BK 000100
		7100/0000	LTH AH 000100 BK 003414
BMS EN 40/0029/0090/3349		INTER-AHD	BMS EN 40/0029/0090/3349
RAMP C RD	INTER-AHD	0090/3414	RAMP D RD
(SR8027 SEG 0250/3882)	0091/3416		(SR8027 SEG 0500/0000)
1 0 00004 4 00 0000+00		0090/3349	1 0 00004 4 00 0000+00
SR 8027		0090/2974	SR 8027
BMSBG 40/0029/0090/3349	0091/3351		BMSBG 40/0029/0090/3349
			RAMP A RD
		0090/2749	(SR8027 SEG 0750/0000)
RAMP B RD			
(SR8027 SEG 0010/0978)	0091/2970		
BMS EN 40/0029/0090/0000	0091/2749	0090/2749	BMS EN 40/0029/0090/0000



DIR: N TOTAL LEN: 22.282 MI. DIST: 04-3 SR: 29
 LEFT MUN: PLYMOUTH T RIGHT MUN: PLYMOUTH T



1 0 00004 4 00 0006+36 021656 FT
 NC SR 0029 SH
 SUSQUEHANNA RIVER
 BMSBG 40/0029/0090/0000
 LENGTH(AH 3416 BK 3153) 0091/0000
 RAMP E RD
 (SR8025 SEG 0500/0000) 0081/3037

PLYMOUTH
 HANOVER T
 BMSEN 40/0029/0080/2667 0081/2966
 1 0 00786 0 00 0002+14 0081/2923
 SR 2002 EB
 BMSBG 40/0029/0080/2667 0081/2703
 RAMP D RD
 (SR8025 SEG 0260/0000) 0081/2324

RAMP C RD
 (SR8025 SEG 0250/1581) 0081/1844
 NANTICOKE CR
 STRUCTURE LENGTH 30 FT
 BMSID 40/0029/0080/1580 0081/1608

BMSEN 40/0029/0080/0000 0081/0102
 1 0 00786 0 00 0032+41 018503 FT
 HAUL ROAD
 BMSBG 40/0029/0080/0000
 LENGTH(AH 3153 BK 2973) 0081/0000

RAMP RD
 (SR8055 SEG 0500/0000) 0071/0830

022243 FT 1 0 00004 4 00 0006+36
 SUSQUEHANNA RIVER
 BMSBG 40/0029/0090/0000
 LENGTH(AH 3414 BK 3133)
 RAMP F RD
 (SR8025 SEG 0750/0645)
 0080/2976

0080/2887 BMSEN 40/0029/0080/2667
 1 0 00786 0 00 0002+14
 SR 2002 EB
 BMSBG 40/0029/0080/2667
 RAMP B RD
 (SR8025 SEG 0030/1174)
 0080/1871

0080/1618 NANTICOKE CR
 STRUCTURE LENGTH 30 FT
 BMSID 40/0029/0080/1580
 RAMP A RD
 (SR8025 SEG 0010/0000)
 PLYMOUTH
 HANOVER T
 0080/1142

0080/0102 BMSEN 40/0029/0080/0000
 019110 FT 1 0 00786 0 00 0032+41
 HAUL ROAD
 BMSBG 40/0029/0080/0000
 LENGTH(AH 3133 BK 2894)
 0080/0000

DIR: N TOTAL LEN: 22.282 MI. DIST: 04-3 SR: 29
LEFT MUN: HANOVER T RIGHT MUN: HANOVER T

BMS EN 40/0029/0070/0000 0071/0344 0070/0344 BMS EN 40/0029/0070/0000
1 0 00786 0 00 0060+87 015530 FT 016216 FT 1 0 00786 0 00 0060+87
TWP RD TWP RD
BMSBG 40/0029/0070/0000 BMSBG 40/0029/0070/0000
LENGTH(AH 2973 BK 3028) 0071/0000 0070/0000 LENGTH(AH 2894 BK 3049)
SR 3046 SR 3046
OP ID 40/3046/0040/0165 0061/2900 0060/2900 OP ID 40/3046/0040/0165

0060/1431 RAMP RD (SR8053 SEG 0750/1224)
0060/0356 RAMP RD (SR8053 SEG 0010/0000)
013167 FT 1 0 00786 0 00 0091+30 012502 FT
WARRIOR CRK STRUCTURE LENGTH 16 FT
BMSID 40/0029/0060/0000 0051/2533 0060/0000 BMSID 40/0029/0060/0000
LENGTH(AH 3028 BK 2570) 0061/0000 LENGTH(AH 3049 BK 2613)

1 0 00786 0 00 0117+02 009932 FT 010554 FT 1 0 00786 0 00 0117+02
SR 2008 MIDDLE RD SR 2008 MIDDLE RD
OP ID 40/2008/0082/0228 OP ID 40/2008/0082/0228
LENGTH(AH 2570 BK 3002) 0051/0000 0050/0000 LENGTH(AH 2613 BK 2909)
RAMP C RD RAMP D RD (SR8023 SEG 0010/0000)
(SR8023 SEG 0250/0891) 0041/2443 0040/2055

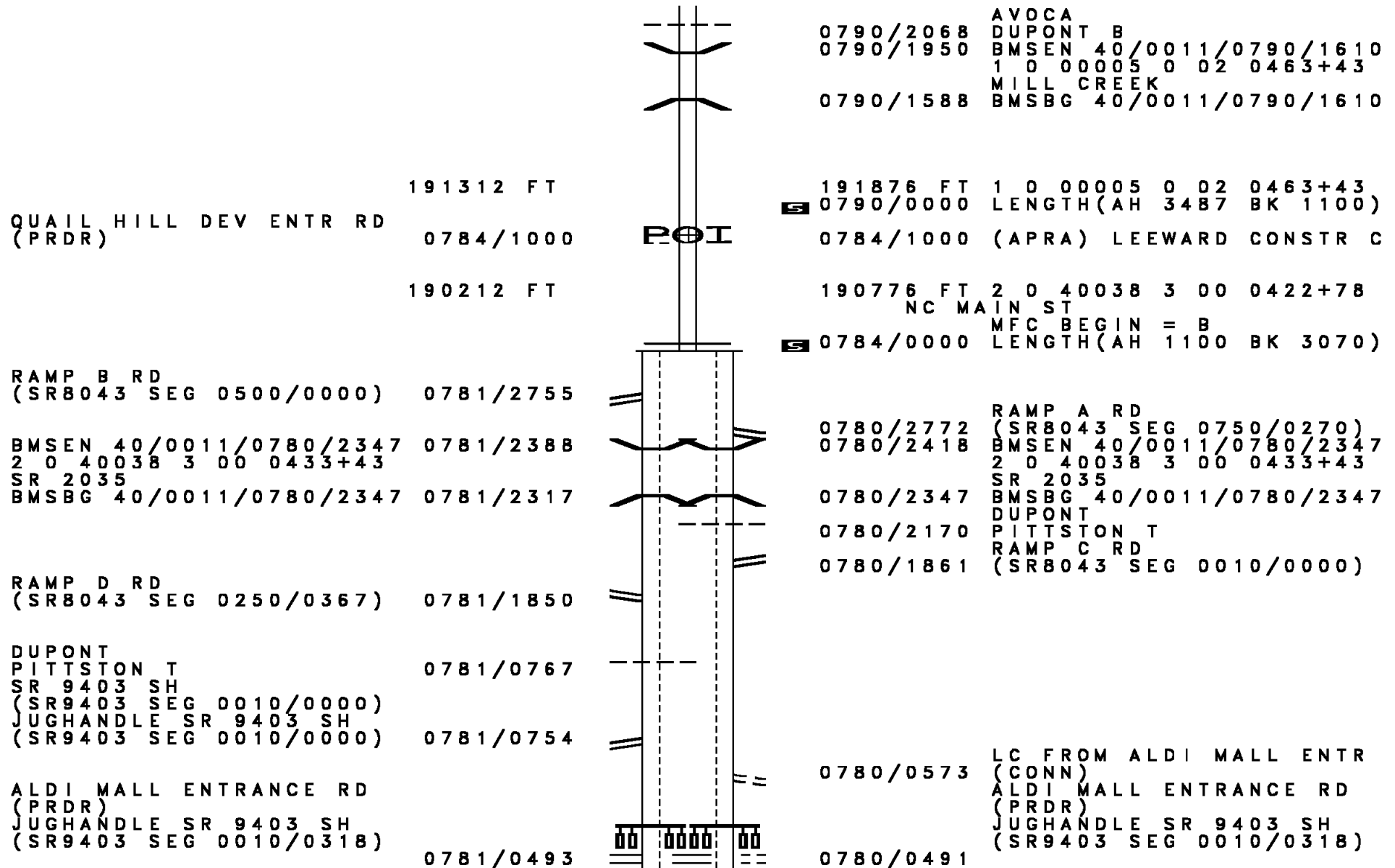
1 0 00786 0 00 0143+15 006930 FT 007645 FT 1 0 00786 0 00 0143+15
LENGTH(AH 3002 BK 3013) 0041/0000 0040/0000 LENGTH(AH 2909 BK 3075)

DIR: N TOTAL LEN: 22.282 MI. DIST: 04-3 SR: 29
 LEFT MUN: HANOVER T RIGHT MUN: HANOVER T

BR WARRIOR C STRUCTURE LENGTH 15 FT BMSID 40/0029/0030/1120 0031/0959		0030/1120	BR WARRIOR C STRUCTURE LENGTH 15 FT BMSID 40/0029/0030/1120
BMSEN 40/0029/0030/0000 0031/0194 1 0 00786 0 00 0175+98 003917 FT NEW HANOVER STREET BMSBG 40/0029/0030/0000 HANOVER SUGAR NOTCH B LENGTH(AH 3013 BK 1198) 0031/0000 RAMP Q RD (SR8021 SEG 0500/0000) 0021/0992		0030/0194 004570 FT	BMSEN 40/0029/0030/0000 1 0 00786 0 00 0175+98 NEW HANOVER STREET BMSBG 40/0029/0030/0000 HANOVER SUGAR NOTCH B LENGTH(AH 3075 BK 1179)
1 0 00786 0 00 0188+83 002719 FT SR 2010 OP ID 40/2010/0100/0000 LENGTH(AH 1198 BK 2719) 0021/0000		003391 FT	1 0 00786 0 00 0188+83 SR 2010 OP ID 40/2010/0100/0000 LENGTH(AH 1179 BK 3391)
RAMP P RD (SR8021 SEG 0250/0917) 0011/1927		0010/2935	RAMP R RD (SR8021 SEG 0020/0325)
CAVC 022 0011/0914M		0010/2404	RAMP S RD (SR8021 SEG 0010/0000)
SUGAR NOTCH STRUCTURE LENGTH 10 FT BMSID 40/0029/0010/1336 0011/0630 BMSEN 40/0029/0010/1083 0011/0396 1 0 00786 0 00 0212+12 EARTH CONSERVANCY DR BMSBG 40/0029/0010/1083 0011/0301		0010/2383	SUGAR NOTCH HANOVER T
1 0 00786 0 00 0220+69 000000 FT RAMP C RD (SR8011 SEG 0250/0000) NC SOUTH CROSS VALLEY EX RAMP A RD INTER-BK (SR8011 SEG 0750/0000) MFC BEGIN = B LENGTH(AH 2719 BK 0000) 0011/0000		M0010/1678	CAVC 022 SUGAR NOTCH STRUCTURE LENGTH 10 FT BMSID 40/0029/0010/1336 BMSEN 40/0029/0010/1083 1 0 00786 0 00 0212+12 EARTH CONSERVANCY DR BMSBG 40/0029/0010/1083
		000000 FT	1 0 00786 0 00 0220+14 RAMP D RD (SR8011 SEG 0760/2616) NC SOUTH CROSS VALLEY EX RAMP B RD (SR8011 SEG 0500/1396) MFC BEGIN = B BK-LEHIGH (39) LENGTH(AH 3391 BK 0000)

Street Name	Stationing	Distance	Street Name	Stationing	Distance
CARROLL ST (BORO)	0810/3800	200498 FT	INTER-AHD (CO 35) BIRNEY AV (SR0011 SEG 0010/0000)	0810/3800	201062 FT
			HOPE ST (BORO)	0810/3459	
FLYNN ST (BORO)	0810/2713		CHURCH ST (BORO)	0810/2892	
YORK AV (SR2029 SEG 0010/0000)	0810/2339		PLANE ST (BORO)		
LINDEN ST (BORO)	0810/1780		DURYEA AVOCA B VINE ST (BORO)	0810/1950	
			SPRUCE ST (BORO)	0810/1278	
			HAWTHORNE ST (BORO)	0810/0789	
		196698 FT			197262 FT
UNNAMED ST (BORO)	0800/1390		CHERRY ST (BORO)	0810/0000	1 0 00005 0 02 0519+45
			LENGTH (AH 3800 BK 1899)		
MCALPINE ST (SR2027 SEG 0010/0000)	0800/0704		SCHOOL ST (BORO)	0800/1255	
			MCALPINE ST (BORO)	0800/0704	
		194799 FT	CLARK ST (BORO)	0800/0352	
			RUSSELL ST (BORO)	195363 FT	1 0 00005 0 02 0500+43
			LENGTH (AH 1899 BK 3487)	0800/0000	
			MAIN ST (SR2065 SEG 0010/1503)	0790/2148	

DIR: B TOTAL LEN: 38.080 MI. DIST: 04-3 SR: 11
 LEFT MUN: AVOCA B RIGHT MUN: AVOCA B



191312 FT
 QUAIL HILL DEV ENTR RD
 (PRDR) 0784/1000

190212 FT

RAMP B RD
 (SR8043 SEG 0500/0000) 0781/2755

BMSSEN 40/0011/0780/2347 0781/2388
 2 0 40038 3 00 0433+43
 SR 2035
 BMSBG 40/0011/0780/2347 0781/2317

RAMP D RD
 (SR8043 SEG 0250/0367) 0781/1850

DUPONT
 PITTSTON T 0781/0767
 SR 9403 SH
 (SR9403 SEG 0010/0000)
 JUGHANDLE SR 9403 SH
 (SR9403 SEG 0010/0000) 0781/0754

ALDI MALL ENTRANCE RD
 (PRDR)
 JUGHANDLE SR 9403 SH
 (SR9403 SEG 0010/0318) 0781/0493

0790/2068 AVOCA
 0790/1950 DUPONT B
 BMSSEN 40/0011/0790/1610
 1 0 00005 0 02 0463+43
 MILL CREEK
 0790/1588 BMSBG 40/0011/0790/1610

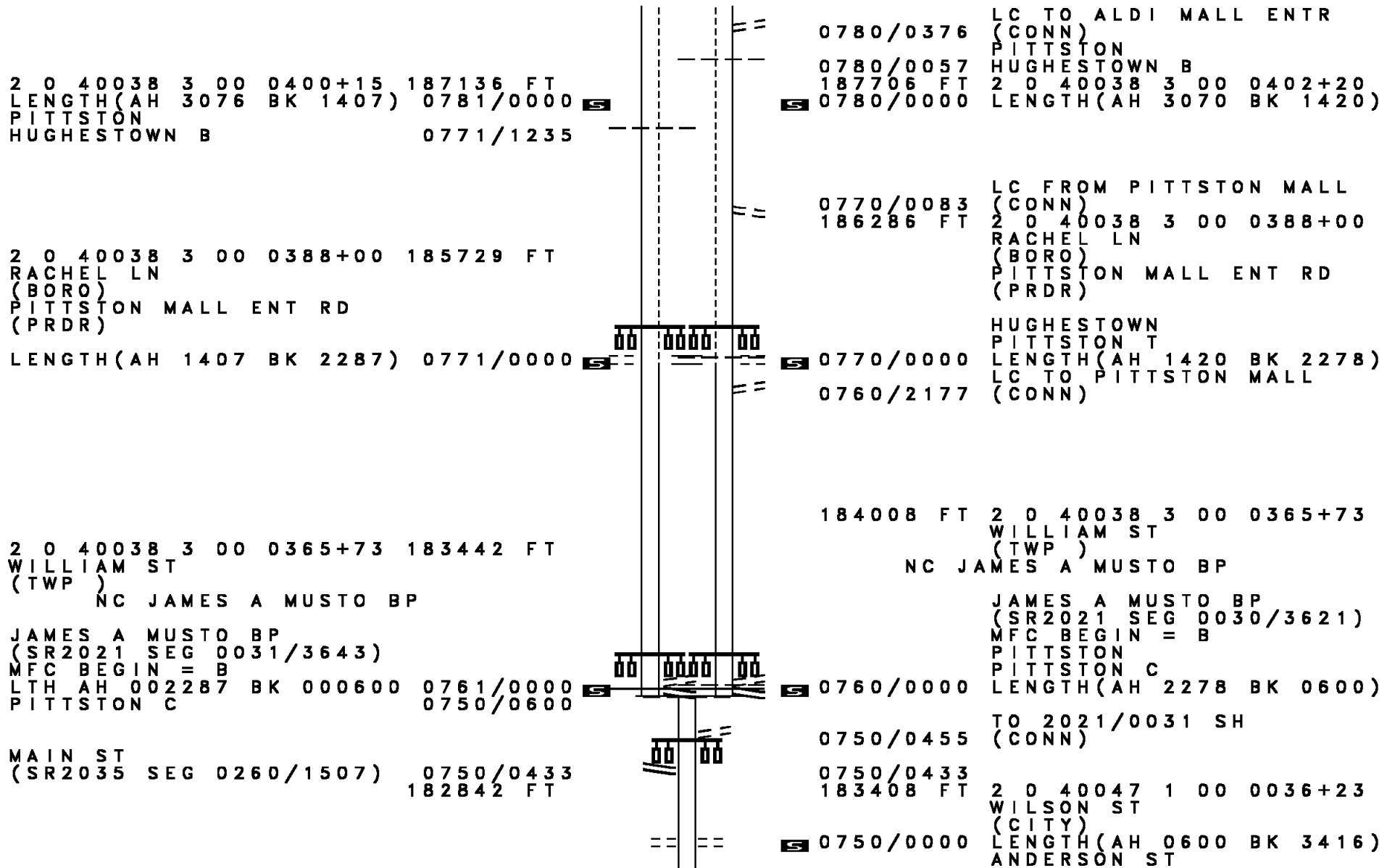
191876 FT 1 0 00005 0 02 0463+43
 S 0790/0000 LENGTH(AH 3487 BK 1100)
 0784/1000 (APRA) LEEWARD CONSTR C

190776 FT 2 0 40038 3 00 0422+78
 NC MAIN ST
 S 0784/0000 MFC BEGIN = B
 LENGTH(AH 1100 BK 3070)

0780/2772 RAMP A RD
 0780/2418 (SR8043 SEG 0750/0270)
 BMSSEN 40/0011/0780/2347
 2 0 40038 3 00 0433+43
 SR 2035
 0780/2347 BMSBG 40/0011/0780/2347
 0780/2170 DUPONT
 0780/1861 PITTSTON T
 (SR8043 SEG 0010/0000) RAMP C RD

0780/0573 LC FROM ALDI MALL ENTR
 (CONN)
 ALDI MALL ENTRANCE RD
 (PRDR)
 JUGHANDLE SR 9403 SH
 (SR9403 SEG 0010/0318)
 0780/0491

DIR: B TOTAL LEN: 38.080 MI. DIST: 04-3 SR: 11
LEFT MUN: PITTSTON T RIGHT MUN: PITTSTON T



DIR: B TOTAL LEN: 38.080 MI. DIST: 04-3 SR: 11
 LEFT MUN: PITTSTON C RIGHT MUN: PITTSTON C

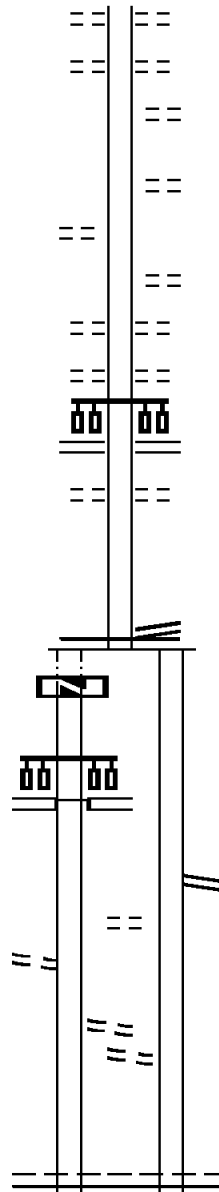
DEFOE ST (CITY) 0740/1633

MAIN ST (SR0011 SEG 0731/0777) 0740/0305
 179426 FT

LTH AH 000100 BK 000777 179426 FT
 MAIN ST 7733/0000
 (SR2004 SEG 0184/1950) INTER-AHD
 WILLIAM ST
 (SR0011 SEG 0740/0305) 0731/0777

BUTLER ST (CITY) 0731/0231
 FOR SR 0011S TO 0011N
 (CONN) 0731/0128

1 0 00232 0 00 0007+49 178649 FT
 NC MAIN ST
 MFC BEGIN = B
 PITTSTON
 WEST PITTSTON B



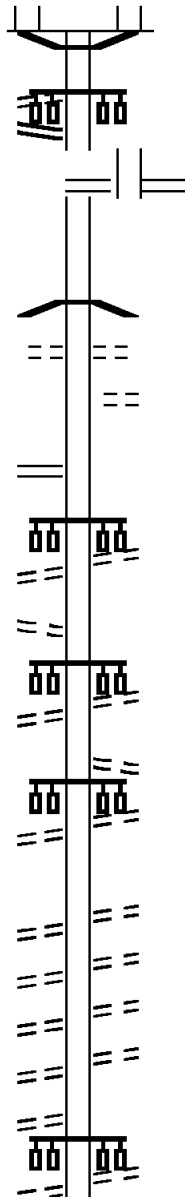
0740/2852 (CITY)
 FULTON ST
 0740/2662 (CITY)
 FEAR ST
 0740/2475 (CITY)
 0740/1788 BOCCI AL
 (CITY)
 0740/1221 FOUNDRY ST
 (CITY)
 CHURCH ST
 0740/0730 (CITY)
 BUTLER AL
 (CITY)
 MAIN ST
 (SR2004 SEG 0184/1950)
 0740/0305
 CRON ST
 (CITY)
 0740/0115 179992 FT
 1 0 00005 0 01 0350+00
 KENNEDY BL
 (SR2037 SEG 0011/2128)
 NC WILLIAM ST
 MFC BEGIN = B
 0740/0000 LENGTH(AH 3416 BK 0725)

NC KENNEDY BL
 KENNEDY BL
 0730/0530 (SR2037 SEG 0031/0000)
 CRON ST
 0730/0359 (CITY)

0730/0109 FOR SR 0011S TO 0011N
 (CONN)
 179267 FT 1 0 00232 0 00 0007+49
 NC RAMP A RD
 MFC BEGIN = B
 PITTSTON
 WEST PITTSTON B

DIR: B TOTAL LEN: 38.080 MI. DIST: 04-3 SR: 11
 LEFT MUN: PITTSTON C RIGHT MUN: PITTSTON C

Segment Description	Start Station	End Station	Length (FT)	Notes
TO 2006/0010 SH (CONN) MAIN ST (SR2006 SEG 0010/0000)	0731/0000	0720/1235		
		0720/1214		
EXETER AV (SR0092 SEG 0010/0000)	0720/0000	0720/0000	177237 FT	
LUZERNE AV (BORO)	0710/1563	0710/1563		
LINDEN ST (BORO)	0710/0902	0710/0902		
MONTGOMERY AV (BORO)	0710/0768	0710/0768		
DELAWARE AV (BORO)	0710/0267	0710/0267	174955 FT	
NORTH ST (BORO)	0710/0000	0710/0000		
PHILADELPHIA AV (BORO)	0700/2134	0700/2134		
ATLANTIC ST (BORO)	0700/1868	0700/1868		
BALTIMORE AV (BORO)	0700/1603	0700/1603		
CHASE ST (BORO)	0700/1336	0700/1336		
BOSTON AV (BORO)	0700/1056	0700/1056		
	0730/0000	0720/1304		
	0720/1214	0730/0725		
	0720/0229	0720/0168		
	0720/0019	0720/0000	177855 FT	
	0710/1563	0710/1563		
	0710/0768	0710/0768		
	0710/0453	0710/0267	175573 FT	
	0710/0000	0700/2134		
	0700/1868	0700/1868		
	0700/1603	0700/1603		
	0700/1056	0700/1056		



LENGTH(AH 0725 BK 1412) 0730/0000
 BMSEN 40/0011/0720/0229
 WILLIAM ST (SR0011 SEG 0740/0305)
 1 0 00232 0 00 0008+93
 SR 2037
 BMSBG 40/0011/0720/0229
 SUSQUEHANNA AV (BORO)
 RACE ST (BORO)
 1 0 00232 0 00 0021+80
 NC EXETER AV
 LENGTH(AH 1412 BK 2282)
 LUZERNE AV (BORO)
 MONTGOMERY AV (BORO)
 THIRD ST (BORO)
 DELAWARE AV (BORO)
 1 0 00368 0 00 0304+82
 NORTH ST (BORO)
 LENGTH(AH 2282 BK 2412)
 PHILADELPHIA AV (BORO)
 ATLANTIC ST (BORO)
 BALTIMORE AV (BORO)
 BOSTON AV (BORO)

EXTRACT DATE: 12/18/2023
PRINT DATE: 12/19/2023

ROADWAY MANAGEMENT SYSTEM
SLD COUNTY/SR - ANNUAL PRINT

PAGE NUMBER: 22
COUNTY: LUZERNE

DIR: B TOTAL LEN: 38.080 MI.
LEFT MUN: WEST PITTSSTON B

DIST: 04-3 SR: 11
RIGHT MUN: WEST PITTSSTON B

FOURTH ST
(BORO) 0700/0985
PACIFIC AV
(BORO) 0700/0801
MERCER AV
(BORO) 0700/0677

1 0 00368 0 00 0280+87 172543 FT
TUNKHANNOCK AV
(SR1027 SEG 0010/0000) 0700/0000

ASH CT
(BORO) 0690/0611

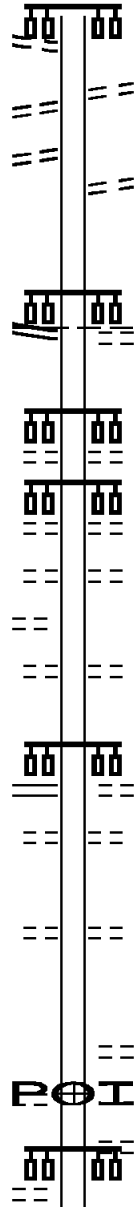
169603 FT

SCHOOLEY ST
(SR1025 SEG 0010/0000) 0690/0000

168770 FT

PRIVATE DR
(PRDR) 0680/1440

BIRCHWOOD VILLAGE RD
(PRDR) 0680/1308



0700/0985
0700/0801 PACIFIC AV
(BORO)
0700/0215 SOUTH ST
(BORO)
ERIE AV
(BORO)
173161 FT WEST PITTSSTON
EXETER B
0700/0000 LENGTH(AH 2412 BK 2940)
0690/1776 PENN AV
(BORO)
0690/1219 LINCOLN ST
(BORO)
0690/0801 GRANT ST
(BORO)
0690/0423 VALLEY ST
(BORO)
170221 FT 1 0 00368 0 00 0251+40
SCHOOLEY ST
(BORO)
0690/0000 LENGTH(AH 2940 BK 0833)
ORCHARD ST
(BORO)
0684/0415 1 0 00368 0 00 0243+03
169388 FT BARBER ST
(BORO)
0684/0000 LENGTH(AH 0833 BK 3286)
0680/1852 TRAYOR ST
(BORO)
0680/1440 (APRA) WYOMING HOMES RD
SULLIVAN ST
(BORO)
0680/1383
0680/1308

DIR: B TOTAL LEN: 38.080 MI. DIST: 04-3 SR: 11
 LEFT MUN: EXETER B RIGHT MUN: EXETER B

Stationing / Description	Stationing / Description	Stationing / Description	Stationing / Description
	165484 FT	0680/0592	EXETER WYOMING B
		0680/0531	FIRST ST (BORO)
		0680/0267	SECOND ST (BORO)
		166102 FT	1 0 00368 0 00 0210+45
			THIRD ST (BORO)
		0680/0000	MFC BEGIN = B LENGTH(AH 3286 BK 2120)
FOURTH ST (BORO)	0671/1871	0670/1880	FOURTH ST (BORO)
FOURTH ST (BORO)	0671/1844	0670/1852	FOURTH ST (BORO)
FIFTH ST (BORO)	0671/1511	0670/1519	FIFTH ST (BORO)
SIXTH ST (BORO)	0671/1087	0670/1096	SIXTH ST (BORO)
SEVENTH ST (BORO)	0671/0677	0670/0685	SEVENTH ST (BORO)
SEVENTH ST (BORO)	0671/0626	0670/0637	SEVENTH ST (BORO)
BREESE ST (BORO)	0671/0449	0670/0457	BREESE ST (BORO)
1 0 00368 0 00 0189+35	163375 FT	163982 FT	1 0 00368 0 00 0189+35
EIGHTH ST (SR1021 SEG 0030/0000)			EIGHTH ST (SR1021 SEG 0030/0000)
LENGTH(AH 2109 BK 2493)	0671/0000	0670/0000	LENGTH(AH 2120 BK 2485)
WHEELER PL (BORO)	0661/1792	0660/1793	WHEELER PL (BORO)
NINTH ST (BORO)	0661/1708	0660/1709	NINTH ST (BORO)
INSTITUTE ST (BORO)	0661/1631	0660/1631	INSTITUTE ST (BORO)
TENTH ST (BORO)	0661/0903	0660/0906	TENTH ST (BORO)
PERKINS LN (BORO)	0661/0739	0660/0744	PERKINS LN (BORO)
1 0 00368 0 00 0164+40	160882 FT	161497 FT	1 0 00368 0 00 0164+40
PETTEBONE ST (BORO)			PETTEBONE ST (BORO)
LENGTH(AH 2493 BK 2915)	0661/0000	0660/0000	LENGTH(AH 2485 BK 2931)

DIR: B TOTAL LEN: 38.080 MI. DIST: 04-3 SR: 11
 LEFT MUN: WYOMING B RIGHT MUN: WYOMING B

Left Side	Right Side
SUSQUEHANNA AV (BORO) 0651/2535	SUSQUEHANNA AV (BORO) 0650/2560
SHULDE LN (BORO) 0651/2406	SHULDE LN (BORO) 0650/2419
ABRAHAMS CRK STRUCTURE LENGTH 113 FT BMSID 40/0011/0650/1233 0651/1208	ABRAHAMS CRK STRUCTURE LENGTH 113 FT BMSID 40/0011/0650/1233 0650/1233
SWETLAND LN (BORO) 0651/1066	SWETLAND LN (BORO) 0650/1070
COLONIAL DR (BORO) 0651/0663	COLONIAL DR (BORO) 0650/0667
1 0 00368 0 00 0135+31 157967 FT MALL ENTRANCE RD (PRDR)	LC FROM MALL ENTR (CONN) 0650/0063 1 0 00368 0 00 0135+31 MALL ENTRANCE RD (PRDR) 158566 FT
LENGTH(AH 2915 BK 3184) 0651/0000	LENGTH(AH 2931 BK 3176) LC TO MALL ENTR RD (CONN) 0650/0000 0640/3092
STITES ST (BORO) 0641/1738	STITES ST (BORO) 0640/1737
WYOMING AIRPORT ENT RD (PRDR) 0641/1303	(APRA) WYOMING AIRPORT WYOMING AIRPORT ENT RD (PRDR) 0640/1295
WYOMING FORTY FORT B PEARL ST (BORO) 0641/0784	WYOMING FORTY FORT B PEARL ST (BORO) 0640/1073
TERRACE ST (BORO) 0641/0535	TERRACE ST (BORO) 0640/0774
BMSEN 40/0011/0640/005B 0641/0119	BMSEN 40/0011/0640/005B 0640/0520
1 0 00368 0 00 0104+10	1 0 00368 0 00 0104+10 0640/0086
ABRAHAMS CRK BMSBG 40/0011/0640/005B 0641/0091	ABRAHAMS CRK BMSBG 40/0011/0640/005B 0640/0058
1 0 00368 0 00 0103+55 154783 FT	1 0 00368 0 00 0104+11 155390 FT

EXTRACT DATE: 12/18/2023
PRINT DATE: 12/19/2023

ROADWAY MANAGEMENT SYSTEM
SLD COUNTY/SR - ANNUAL PRINT

PAGE NUMBER: 19
COUNTY: LUZERNE

DIR: B TOTAL LEN: 38.080 MI.
LEFT MUN: FORTY FORT B

DIST: 04-3 SR: 11
RIGHT MUN: FORTY FORT B

Left Side	Center	Right Side
DENISON ST (SR1019 SEG 0010/0000)		DENISON ST (SR1019 SEG 0010/0000)
LENGTH(AH 3184 BK 2979) 0641/0000	0640/0000	LENGTH(AH 3176 BK 2971)
ROSE ST (BORO) 0631/2331	== ==	ROSE ST (BORO) 0630/2329
OWEN ST (BORO) 0631/1475	0630/1468	OWEN ST (BORO) 0630/1468
HUGHES ST (BORO) 0631/1003	== ==	HUGHES ST (BORO) 0630/0995
UNNAMED AL (BORO) 0631/0763	== ==	UNNAMED AL (BORO) 0630/0760
ARLINGTON RD (BORO) 0631/0650	== ==	ARLINGTON RD (BORO) 0630/0648
1 0 00368 0 00 0074+04 151804 FT	152419 FT	1 0 00368 0 00 0074+04
SEMINARY PL (BORO)		SEMINARY PL (BORO)
LENGTH(AH 2979 BK 2466) 0631/0000	0630/0000	LENGTH(AH 2971 BK 2471)
FILBERT ST (BORO) 0621/2275	== ==	FILBERT ST (BORO) 0620/2284
CRISMAN ST (BORO) 0621/1986	== ==	CRISMAN ST (BORO) 0620/1991
SUNSET CT (BORO) 0621/1751	0620/1754	SUNSET CT (BORO) 0620/1754
DURKEE ST (BORO) 0621/1668	0620/1671	DURKEE ST (BORO) 0620/1671
COLONIAL GARDEN RD (BORO) 0621/1398	== ==	COLONIAL GARDEN RD (BORO) 0620/1401
BIDLACK ST (BORO) 0621/1308	== ==	BIDLACK ST (BORO) 0620/1311
SULLIVAN ST (BORO) 0621/1087	== ==	SULLIVAN ST (BORO) 0620/1090
SHOEMAKER ST (BORO) 0621/0766	0620/0772	SHOEMAKER ST (BORO) 0620/0772
YATES ST (BORO) 0621/0416	0620/0421	YATES ST (BORO) 0620/0421
1 0 00368 0 00 0050+55 149338 FT	0620/0167 149948 FT	LC FROM RIVER ST (CONN)
WESLEY ST (BORO)		1 0 00368 0 00 0050+55
RIVER ST		WESLEY ST (BORO)
		RIVER ST

DIR: B TOTAL LEN: 38.080 MI. DIST: 04-3 SR: 11
 LEFT MUN: FORTY FORT B RIGHT MUN: FORTY FORT B

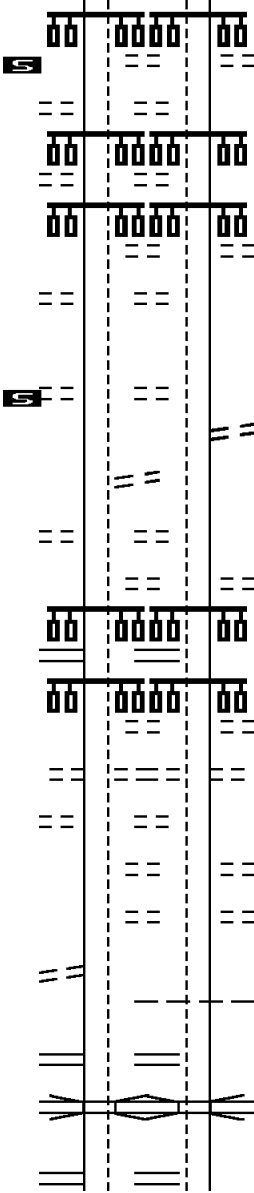
(TBC)

LENGTH(AH 2466 BK 1755) 0621/0000
 BEDFORD ST (BORO) 0611/1356
 DANA ST (BORO) 0611/0886
 RANSOM ST (BORO) 0611/0762
 OAK ST (BORO) 0611/0426
 1 0 00368 0 00 0031+57 147583 FT
 TRIPP ST (BORO)
 LENGTH(AH 1755 BK 3124) 0611/0000

WALNUT ST (BORO) 0601/2868
 YEAGER AV (BORO) 0601/2368
 FORT ST (BORO) 0601/2018
 SLOCUM ST (SR1017 SEG 0010/0000) 0601/1842

WELLES ST (BORO) 0601/1800
 PETTEBONE ST (BORO) 0601/1419
 DILLEY ST (BORO) 0601/1238
 VIRGINIA TE (BORO) 0601/1125
 HARRIS ST (BORO) 0601/0936
 TO 8035/0750 SH (CONN) 0601/0719

RAMP F RD (SR8035 SEG 0750/0000) 0601/0640
 SR 0309 NB
 OP ID 40/0309/0640/0000 0601/0503
 RAMP E RD (SR8035 SEG 0500/0525)
 CHURCH ST



(TBC)

LENGTH(AH 2471 BK 1748) 0620/0000
 BEDFORD ST (BORO) 0610/1354
 DANA ST (BORO) 0610/0881
 RANSOM ST (BORO) 0610/0765
 OAK ST (BORO) 0610/0420
 1 0 00368 0 00 0029+00 148200 FT
 TRIPP ST (BORO)
 LENGTH(AH 1748 BK 3150) 0610/0000
 WALNUT ST (BORO) 0600/2891

YEAGER AV (BORO) 0600/2372
 FORT ST (BORO) 0600/2022
 SLOCUM ST (SR1017 SEG 0010/0000) 0600/1841

WELLES ST (BORO) 0600/1796
 PETTEBONE ST (BORO) 0600/1433
 DILLEY ST (BORO) 0600/1218
 VIRGINIA TE (BORO) 0600/1125
 HARRIS ST (BORO) 0600/0929

FORTY FORT KINGSTON B
 RAMP F RD (SR8035 SEG 0750/0000) 0600/0681
 SR 0309 NB
 OP ID 40/0309/0640/0000 0600/0617
 RAMP E RD (SR8035 SEG 0500/0525) 0600/0537
 CHURCH ST

EXTRACT DATE: 12/18/2023
PRINT DATE: 12/19/2023

ROADWAY MANAGEMENT SYSTEM
SLD COUNTY/SR - ANNUAL PRINT

PAGE NUMBER: 17
COUNTY: LUZERNE

DIR: B TOTAL LEN: 38.080 MI.
LEFT MUN: FORTY FORT B

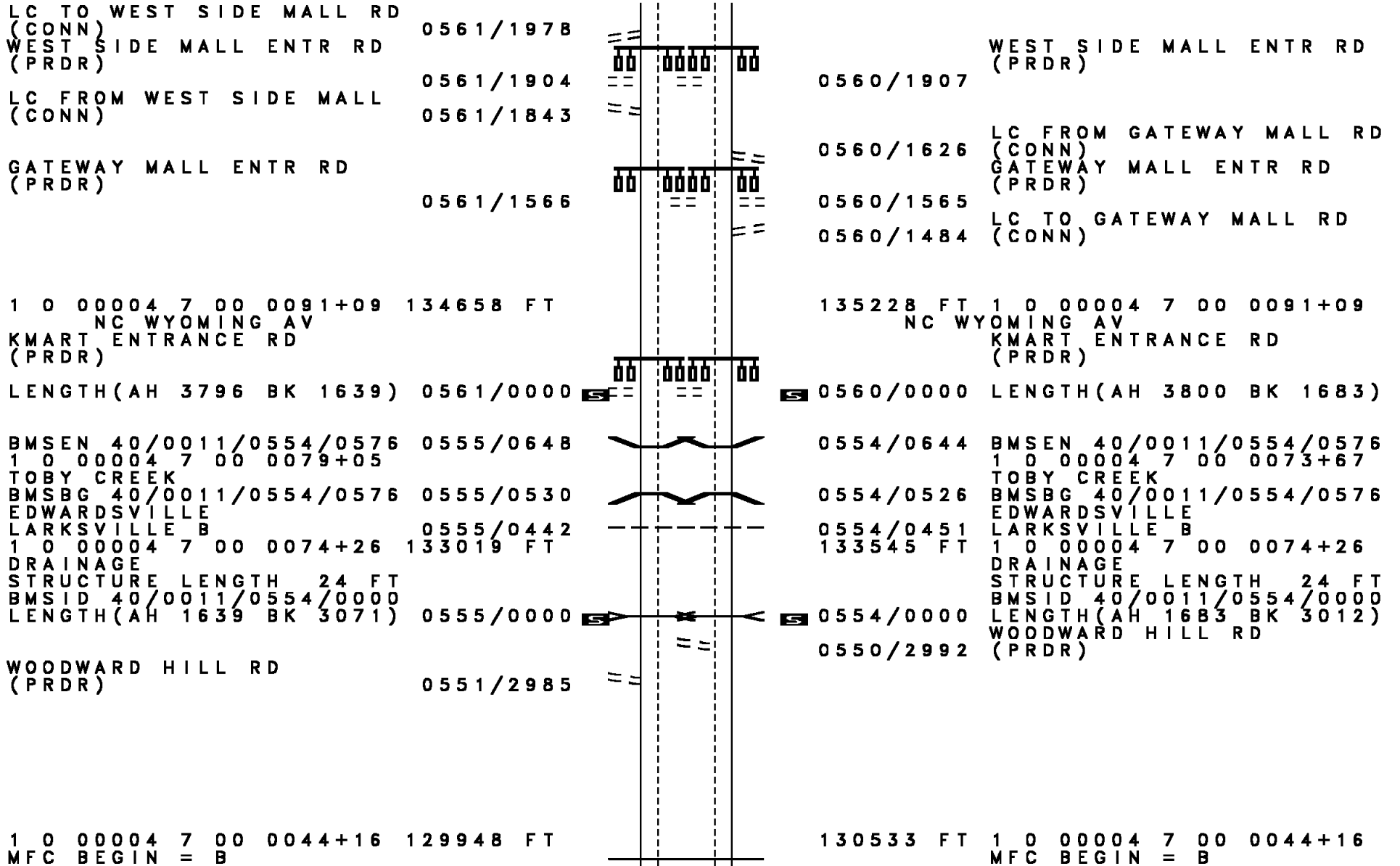
DIST: 04-3 SR: 11
RIGHT MUN: FORTY FORT B

Stationing	Left Side	Right Side
0601/0265	(BORO)	0600/0260 (BORO)
0601/0252	FORTY FORT	
0601/0176	KINGSTON B	
144459 FT	FROM 8035/0500 SH	145050 FT
0000+00	(CONN)	1 0 00368 0 00 0000+00
	BENNETT ST	BENNETT ST
	(BORO)	(BORO)
0601/0000	LENGTH(AH 3124 BK 3797)	0600/0000 LENGTH(AH 3150 BK 3803)
0581/3484	W WALNUT ST	0580/3478 W WALNUT ST
0581/3443	(BORO)	(BORO)
0581/3251	E WALNUT ST	0580/3449 E WALNUT ST
0581/3118	(BORO)	(BORO)
0581/3067	UNNAMED AL	0580/3261 UNNAMED AL
0581/2724	(BORO)	(BORO)
0581/2471	W VAUGHN ST	0580/3106 W VAUGHN ST
0581/2215	(BORO)	(BORO)
0581/2007	E VAUGHN ST	0580/3073 E VAUGHN ST
0581/1870	(BORO)	(BORO)
0581/1581	JOHN ST	0580/2726 JOHN ST
0581/1263	(BORO)	(BORO)
0581/1050	UNION ST	0580/2485 UNION ST
	(BORO)	(BORO)
	GERSHOM PL	0580/2212 GERSHOM PL
	(BORO)	(BORO)
	W DORRANCE ST	0580/2024 W DORRANCE ST
	(BORO)	(BORO)
	E DORRANCE ST	0580/1886 E DORRANCE ST
	(BORO)	(BORO)
	SHARPE ST	
	(BORO)	
	HEDGE PL	
	(BORO)	
		0580/1587 SHARPE ST
		(BORO)
		0580/1264 HEDGE PL
		(BORO)
		0580/1053 POPLAR ST
		(BORO)
		JAMES ST
		(BORO)
		DIVISION ST

DIR: B TOTAL LEN: 38.080 MI. DIST: 04-3 SR: 11
 LEFT MUN: KINGSTON B RIGHT MUN: KINGSTON B

(BORO)		00	0000	00		(BORO)
BUTLER ST	0581/0877	==	==	==	0580/0883	
(BORO)	0581/0648		==		0580/0644	BUTLER ST
PRICE ST						(BORO)
(BORO)	0581/0508	==		==	0580/0505	PRICE ST
REYNOLDS ST			==			(BORO)
(BORO)	0581/0299		==		0580/0297	REYNOLDS ST
						(BORO)
1 0 00011 0 00 0100+79	140662 FT				141247 FT	1 0 00011 0 00 0101+30
(TBK) SR 1011 PIERCE ST						(TBK) SR 1011 PIERCE ST
(BORO)						(BORO)
LENGTH(AH 3797 BK 2208)	0581/0000	5	==	==	0580/0000	LENGTH(AH 3803 BK 2219)
PRINGLE ST						PRINGLE ST
(BORO)	0571/1618	==	==	==	0570/1623	(BORO)
CHESTER ST						CHESTER ST
(BORO)	0571/1451		==	==	0570/1472	(BORO)
HOYT ST						HOYT ST
(BORO)	0571/1073	==	==	==	0570/1076	(BORO)
1 0 00011 0 00 0078+90	138454 FT				139028 FT	1 0 00011 0 00 0078+90
MARKET ST						MARKET ST
(BORO)						(BORO)
MARKET ST						MARKET ST
(SR1009 SEG 0031/3342)						(SR1009 SEG 0030/3370)
(SR1009 SEG 0030/3370)						(SR1009 SEG 0031/3342)
LENGTH(AH 2208 BK 3796)	0571/0000	5	==	==	0570/0000	LENGTH(AH 2219 BK 3800)
CARLE ST						CARLE ST
(BORO)	0561/3521		==	==	0560/3526	(BORO)
COVERT ST						COVERT ST
(BORO)	0561/3204	==	==	==	0560/3209	(BORO)
NORTHAMPTON ST						NORTHAMPTON ST
(BORO)						(BORO)
NORTHAMPTON ST						NORTHAMPTON ST
(SR1007 SEG 0010/0000)						(SR1007 SEG 0010/0000)
KINGSTON						KINGSTON
EDWARDSVILLE B	0561/2564	==	==	==	0560/2561	EDWARDSVILLE B

DIR: B TOTAL LEN: 38.080 MI. DIST: 04-3 SR: 11
 LEFT MUN: KINGSTON B RIGHT MUN: KINGSTON B



LC TO WEST SIDE MALL RD
 (CONN) 0561/1978
 WEST SIDE MALL ENTR RD
 (PRDR) 0561/1904
 LC FROM WEST SIDE MALL
 (CONN) 0561/1843

GATEWAY MALL ENTR RD
 (PRDR) 0561/1566

1 0 00004 7 00 0091+09 134658 FT
 NC WYOMING AV
 KMART ENTRANCE RD
 (PRDR)

LENGTH(AH 3796 BK 1639) 0561/0000

BMSID 40/0011/0554/0576 0555/0648
 1 0 00004 7 00 0079+05
 TOBY CREEK
 BMSBG 40/0011/0554/0576 0555/0530
 EDWARDSVILLE
 LARKSVILLE B 0555/0442
 1 0 00004 7 00 0074+26 133019 FT
 DRAINAGE
 STRUCTURE LENGTH 24 FT
 BMSID 40/0011/0554/0000
 LENGTH(AH 1639 BK 3071) 0555/0000

WOODWARD HILL RD
 (PRDR) 0551/2985

1 0 00004 7 00 0044+16 129948 FT
 MFC BEGIN = B

WEST SIDE MALL ENTR RD
 (PRDR) 0560/1907
 LC FROM GATEWAY MALL RD
 (CONN) 0560/1626
 GATEWAY MALL ENTR RD
 (PRDR) 0560/1565
 LC TO GATEWAY MALL RD
 (CONN) 0560/1484

135228 FT 1 0 00004 7 00 0091+09
 NC WYOMING AV
 KMART ENTRANCE RD
 (PRDR)

LENGTH(AH 3800 BK 1683) 0560/0000

BMSID 40/0011/0554/0576 0554/0644
 1 0 00004 7 00 0073+67
 TOBY CREEK
 BMSBG 40/0011/0554/0576 0554/0526
 EDWARDSVILLE
 LARKSVILLE B 0554/0451
 1 0 00004 7 00 0074+26 133545 FT
 DRAINAGE
 STRUCTURE LENGTH 24 FT
 BMSID 40/0011/0554/0000
 LENGTH(AH 1683 BK 3012) 0554/0000
 WOODWARD HILL RD
 (PRDR) 0550/2992

130533 FT 1 0 00004 7 00 0044+16
 MFC BEGIN = B

DIR: B TOTAL LEN: 38.080 MI. DIST: 04-3 SR: 11
 LEFT MUN: LARKSVILLE B RIGHT MUN: LARKSVILLE B

LENGTH(AH 3071 BK 1926) 0551/0000 5 || || 5 0550/0000 LENGTH(AH 3012 BK 1926)

FOR SR 0011 AND 1004
 (CONN) 0540/0179
 1 0 00004 7 00 0024+90 128022 FT
 CHURCH ST
 (SR1004 SEG 0010/0000) 0540/0000

128607 FT
 NC SR 0011 SH
 5 0540/0000 LENGTH(AH 1926 BK 1929)
 SHICKSHINNY CREEK
 STRUCTURE LENGTH 12 FT
 0530/1799 BMSID 40/0011/0530/1799

CHESTNUT ST
 (BORO) 0530/0486
 126093 FT

0530/0486 FROM 2005/0064 SH
 (CONN)
 1 0 00004 7 00 0000+00
 CAREY AV
 (SR2005 SEG 0065/3423)
 (SR2005 SEG 0064/3417)

JEANETTE ST
 (BORO) 0510/0432

5 0530/0000 LENGTH(AH 1929 BK 1339)
 TO 2005/0065 SH
 (CONN)
 BRIDGE ST
 (SR2067 SEG 0010/0607)

1 0 00004 0 02 1253+70 124754 FT
 VINE ST
 (BORO) 0510/0000
 ELM ST
 (BORO) 0500/1706
 WASHINGTON ST
 (SR1001 SEG 0010/0000) 0500/1311

0510/0143 LARKSVILLE
 125339 FT PLYMOUTH B
 FERRY ST
 (BORO)
 5 0510/0000 LENGTH(AH 1339 BK 2113)

END ST
 (BORO) 0500/0635

0500/1311 DRAINAGE
 STRUCTURE LENGTH 7 FT
 0500/0865 BMSID 40/0011/0050/0865
 CAROLINA ST
 (BORO)
 0500/0719
 0500/0635 UNNAMED RD

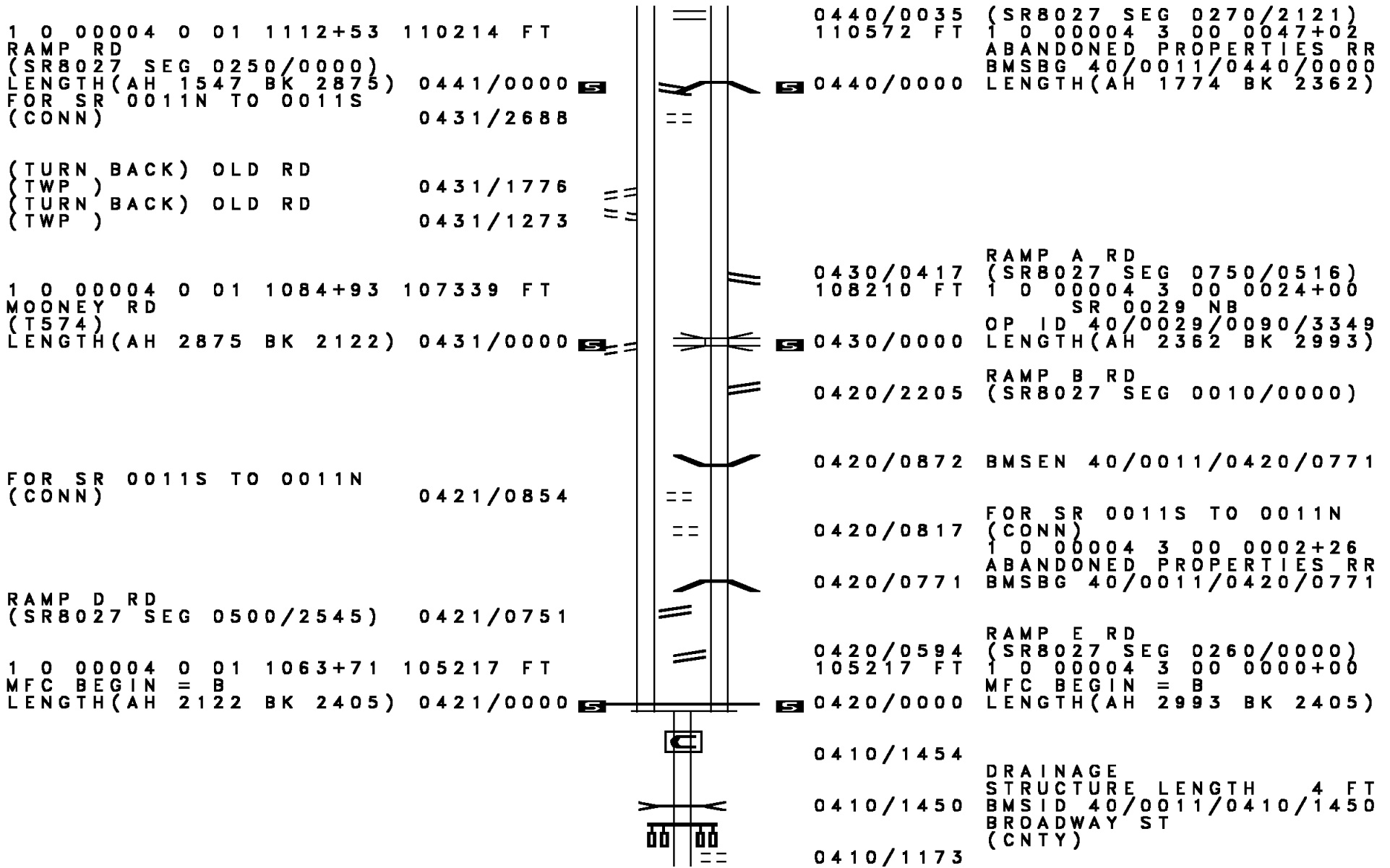
DIR: B TOTAL LEN: 38.080 MI. DIST: 04-3 SR: 11
 LEFT MUN: PLYMOUTH B RIGHT MUN: PLYMOUTH B

Location / Segment	Segment ID	Length (FT)	Notes
		122641 FT	
GAYLORD AV (BORO)	0490/3080		
GIRARD AV (BORO)	0490/2861		
WADHAM ST (BORO)	0490/2589		
DOWNING ST (BORO)	0490/2004		
ACADEMY ST (SR1003 SEG 0010/0000)	0490/1842		
TURNER ST (BORO)	0490/1530		
NOTTINGHAM ST (BORO)	0490/0731		
1 0 00004 0 02 1197+35	119228 FT		
DAVENPORT ST (SR1002 SEG 0010/0000)	0490/0000		
BLAIR ST (BORO)	0480/2655		
FRANKLIN ST (BORO)	0480/2304		
COAL ST (BORO)	0480/1782		
	0500/0234 (BORO)	123226 FT	1 0 00004 0 02 1231+55
	0500/0000		CENTER AV (BORO) LENGTH(AH 2113 BK 3413)
	0490/3080		HANOVER ST (BORO)
	0490/3028		
	0490/1873		ACADEMY ST (BORO)
	0490/1406		WAGNER LN (BORO)
	0490/1031		SMITH LN (BORO)
	0490/0724		BMSEN 40/0011/0490/0714
	0490/0714		1 0 00004 0 02 1204+53
	0490/0611		WADHAMS CRK BMSBG 40/0011/0490/0714
	119813 FT		CLARKS LN (BORO)
	0490/0000		LENGTH(AH 3413 BK 2846)
	0480/2503		TEMPLETON LN (BORO)
	0480/2350		RANSOM LN (BORO)
	0480/1782		FLAT RD (BORO)
	0480/1474		BMSEN 40/0011/0480/1458

DIR: B TOTAL LEN: 38.080 MI. DIST: 04-3 SR: 11
 LEFT MUN: PLYMOUTH B RIGHT MUN: PLYMOUTH B

Location / Stationing	Distance (FT)	Notes / Details
NORTH ST (BORO) 0480/0851		0480/1458 1 0 00004 0 01 1183+34 COAL CREEK BMSBG 40/0011/0480/1458
DRISCOLL ST (T544) 0480/0336		0480/0381 PLYMOUTH PLYMOUTH T
BRADLEY ST (T570) 116382 FT		116967 FT 1 0 00004 0 01 1168+72 NC W MAIN ST
JERSEY RD (T491) 0480/0000		0480/0000 LENGTH(AH 2846 BK 1838)
114544 FT		0470/0146 FLAT RD (T691) 115129 FT 1 0 00004 0 01 1146+00 0470/0000 LENGTH(AH 1838 BK 1261)
113283 FT		113868 FT 1 0 00004 0 01 1132+43 FLAT RD (T694)
SICKLER HILL RD (TWP) 0450/1106		0460/0000 LENGTH(AH 1261 BK 1522) 0450/1522 BMSSEN 40/0011/0450/1505 1 0 00004 0 01 1116+76 SICKLERS CR
111761 FT		0450/1505 BMSBG 40/0011/0450/1505
AVONDALE HILL RD (T542) 0441/0559		112346 FT 1 0 00004 0 01 1116+76 MFC BEGIN = B 0450/0000 LENGTH(AH 1522 BK 1774)
		0440/0829 AVONDALE HILL RD (T542)
		0440/0091 BMSSEN 40/0011/0440/0000 FOR SR 0011N TO 0011S (CONN)
		0440/0051 RAMP F RD

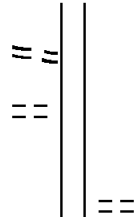
DIR: B TOTAL LEN: 38.080 MI. DIST: 04-3 SR: 11
 LEFT MUN: PLYMOUTH T RIGHT MUN: PLYMOUTH T



DIR: B TOTAL LEN: 38.080 MI. DIST: 04-3 SR: 11
 LEFT MUN: PLYMOUTH T RIGHT MUN: PLYMOUTH T

MCDONALD ST
 (T574)
 BARROW ST
 (TWP)

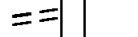
0410/0451
 0410/0056
 102812 FT



102812 FT 1 0 00004 0 01 1034+05
 FERRY ST
 (TWP)
 0410/0000 LENGTH(AH 2405 BK 2684)

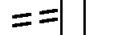
TILBURY TE
 (T487)

0400/2490



POPLAR ST
 (T485)

0400/1144



ALLEN ST
 (T690)

0400/0182



0400/0168 BMSID 40/0011/0400/0087
 1 0 00004 0 01 1008+38
 HARVEYS CREEK
 BMSBG 40/0011/0400/0087


1 0 00004 0 01 1007+40 100128 FT
 SR 0029 SH
 (SR0029 SEG 0110/0000) 0400/0000



0400/0109 100128 FT
 0400/0000 LENGTH(AH 2684 BK 3196)
 CANAL ST
 (TWP)

ELKTON AV
 (T688)


0390/2733



0390/3130



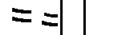
0390/1609



DRAINAGE
 STRUCTURE LENGTH 4 FT
 0390/1605 BMSID 40/0011/0390/1605
 W CANAL ST
 (TWP)

UNNAMED AL
 (TWP)

0390/1440



0390/1511

096932 FT

096932 FT 1 0 00004 0 01 0975+33
 0390/0000 LENGTH(AH 3196 BK 3774)

DIR: B TOTAL LEN: 38.080 MI. DIST: 04-3 SR: 11
 LEFT MUN: PLYMOUTH T RIGHT MUN: PLYMOUTH T

1 0 00004 0 01 0937+40 093158 FT
 POPLAR ST
 (T485)

0380/0000

092060 FT

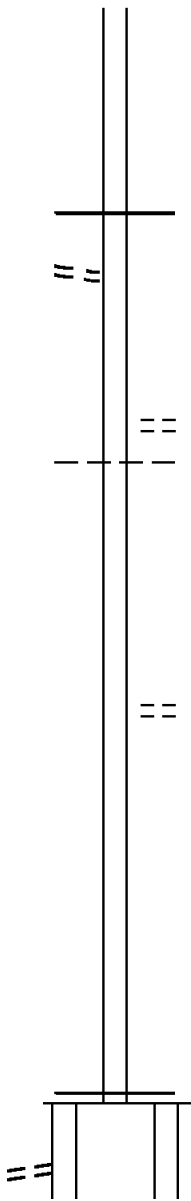
089413 FT

087131 FT

084839 FT

TO 4016/0260 SH
 (CONN)
 MAIN RD

0335/0535



0380/0150 MFC BEGIN = B
 093158 FT

0380/0000 LENGTH(AH 3774 BK 1098)

092060 FT 1 0 00004 0 01 0921+62

0370/0000 LENGTH(AH 1098 BK 2647)

0360/2388 GARDEN DR
 PLYMOUTH
 HUNLOCK T

089413 FT 1 0 00004 0 01 0894+87
 0360/0000 LENGTH(AH 2647 BK 2282)

0350/2063 GARDEN DR
 (T542)

087131 FT 1 0 00004 0 01 0872+05
 0350/0000 LENGTH(AH 2282 BK 2292)

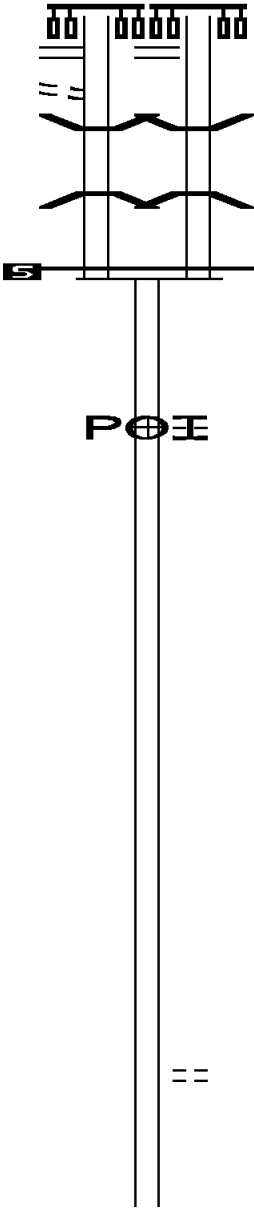
084839 FT 1 0 00004 0 00 0849+13
 MFC BEGIN = C

0340/0000 LENGTH(AH 2292 BK 0592)

MAIN RD

DIR: B TOTAL LEN: 38.080 MI. DIST: 04-3 SR: 11
 LEFT MUN: HUNLOCK T RIGHT MUN: HUNLOCK T

(SR4016 SEG 0260/2477)					(SR4016 SEG 0260/2477)
FROM 4016/0260 SH	0335/0408			0334/0408	
(CONN)	0335/0345				
BMSSEN 40/0011/0334/0288	0335/0336			0334/0336	BMSSEN 40/0011/0334/0288
0 0 00000 0 00 0000+00					0 0 00000 0 00 0000+00
HUNLOCK CRK					HUNLOCK CRK
BMSBG 40/0011/0334/0288	0335/0288			0334/0288	BMSBG 40/0011/0334/0288
1 0 00004 0 00 0843+21	084247 FT			084247 FT	1 0 00004 0 00 0843+21
MFC BEGIN = C					MFC BEGIN = C
LENGTH(AH 0592 BK 1118)	0335/0000			0334/0000	LENGTH(AH 0592 BK 1118)
	083129 FT			083129 FT	1 0 00004 0 00 0832+00
					(APRA) UGI
					UG I RD
					(PRDR)
				0330/0000	LENGTH(AH 1118 BK 3193)
	079936 FT				
				079936 FT	1 0 00004 0 00 0799+41
				0320/0000	LENGTH(AH 3193 BK 1929)
	078007 FT				
				078007 FT	1 0 00004 0 00 0780+53
				0310/0000	LENGTH(AH 1929 BK 1880)
	076127 FT				
				076127 FT	1 0 00004 0 00 0761+73
					RETREAT HOSPITAL RD
					(T524)
				0300/0000	LENGTH(AH 1880 BK 2286)



DIR: B TOTAL LEN: 38.080 MI. DIST: 04-3 SR: 11
 LEFT MUN: HUNLOCK T RIGHT MUN: HUNLOCK T

REST AREA RD
 (GOVT)

073841 FT

0280/1901 ==

==

~~POT~~

071561 FT

--

==

069859 FT

067346 FT

065320 FT

062319 FT

073841 FT 1 0 00004 0 00 0739+48
 0290/0000 LENGTH(AH 2286 BK 2280)

(APRA) STOCKPILE DR
 STATE STOCK PILE ENT RD
 (GOVT)

0280/0993

071561 FT 1 0 00004 0 00 0716+68
 HUNLOCK
 UNION T

0280/0000 LENGTH(AH 2280 BK 1702)

0270/0666 BOAT COMM BOAT LAUNCH
 (GOVT)

069859 FT 1 0 00004 0 00 0699+47
 0270/0000 LENGTH(AH 1702 BK 2513)

067346 FT 1 0 00004 0 00 0674+52
 0260/0000 LENGTH(AH 2513 BK 2026)

065320 FT 1 0 00004 0 00 0654+26
 0250/0000 LENGTH(AH 2026 BK 3001)

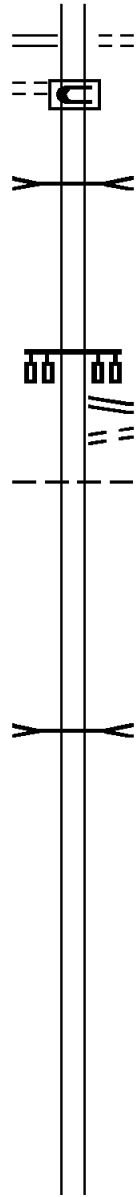
062319 FT 1 0 00004 0 00 0623+79
 0240/0000 LENGTH(AH 3001 BK 2464)

DIR: B TOTAL LEN: 38.080 MI. DIST: 04-3 SR: 11
 LEFT MUN: UNION T RIGHT MUN: UNION T

Stationing	Segment Description	Length (FT)	SR	County	Start Station	End Station	Notes
059855		059855	1 0 00004 0 00	0598+84	0230/0000	0598+84	LENGTH(AH 2464 BK 2687)
057168	ASH ST (BORO)	057168	0220/0000	NC SR	0220/0000	057168	LENGTH(AH 2687 BK 3043) UNION SHICKSHINNY B SPRUCE ST
0210/2844					0210/2844	0210/2317	(BORO)
0210/2317					0210/2317	0210/1761	ASH ST (BORO)
0210/1761					0210/1761	0210/1157	OAK ST (BORO)
0210/1157					0210/1157	0210/0685	MC CLINTOCK ST (BORO)
0210/0685					0210/0685	054125	054125 FT 1 0 00004 0 00 0541+88 NC N MAIN ST UNION ST (BORO)
054125		054125	0210/0000		0210/0000	0210/0000	LENGTH(AH 3043 BK 2760)
0210/0000	UNION ST (SR0239 SEG 0190/0000)	0210/0000			0200/2599	0200/2599	UNNAMED AL (BORO)
0200/2599					0200/2549	0200/2507	BMSBN 40/0011/0200/2507 0 0 00000 0 00 0000+00 SHICKSHNY CR
0200/2507					0200/2507	0200/2474	BMSBG 40/0011/0200/2507 VINE ST (BORO)
0200/2474					0200/2474	0200/1997	
0200/1997	FURNACE ST (BORO)	0200/1997					

DIR: B TOTAL LEN: 38.080 MI. DIST: 04-3 SR: 11
 LEFT MUN: SHICKSHINNY B RIGHT MUN: SHICKSHINNY B

BUTLER ST
 (SR4004 SEG 0100/2245) 0200/1918
 GRANT ST
 (BORO) 0200/1753



0200/1918 BUTLER ST
 (BORO)
 0200/1475
 0200/1470 DRAINAGE
 STRUCTURE LENGTH 5 FT
 BMSID 40/0011/0200/1470

051365 FT

051365 FT 1 0 00004 0 00 0513+92
 NC S MAIN ST

SR 0239 SH
 (SR0239 SEG 0188/0205)
 LENGTH(AH 2760 BK 3401)
 TO 0239/0188 SH
 (CONN)
 SHICKSHINNY
 0190/3299
 0190/3286 SALEM T

047964 FT

TRIB SUSQ RV
 STRUCTURE LENGTH 11 FT
 BMSID 40/0011/0190/0616
 047964 FT 1 0 00004 0 00 0479+91
 LENGTH(AH 3401 BK 3706)


044258 FT

044258 FT 1 0 00004 0 00 0443+12
 LENGTH(AH 3706 BK 2856)

DIR: B TOTAL LEN: 38.080 MI. DIST: 04-3 SR: 11
 LEFT MUN: SALEM T RIGHT MUN: SALEM T

	041402 FT					
CEDAR ROCK MATERIALS DR (PRDR)	0160/2948	POI				041402 FT 1 0 00004 0 00 0414+56 0170/0000 LENGTH(AH 2856 BK 3515) 0160/2948 (APRA) CEDAR ROCK MATER
	037887 FT					
MINGLE INN RD (SR4002 SEG 0100/2031)	0160/0000	≡≡				037887 FT 1 0 00004 0 00 0379+54 DRAINAGE STRUCTURE LENGTH 7 FT BMSID 40/0011/0160/0000 0160/0000 LENGTH(AH 3515 BK 2010)
	035877 FT					
1 0 00004 0 00 0359+35 THOMAS RD (T435)	0150/0000	==				035877 FT 0150/0000 LENGTH(AH 2010 BK 2640)
	0140/1918	⌢				0140/1918 BMSEN 40/0011/0140/1906 1 0 00004 0 00 0351+98 TRIB TO SUSQ
	0140/1906	⌢				0140/1906 BMSBG 40/0011/0140/1906
	0140/0568	≡≡				0140/0568 DELAWARE AND HUDSON RAI 033237 FT OVERPASS IS RR X-ING
1 0 00004 0 00 0332+95 BEACH GROVE RD (T419)	0140/0000	==				0140/0000 LENGTH(AH 2640 BK 3232)
GATE 20 RD (PRDR)	0130/2785	==				
NUCLEAR POWER PLANT RD						

DIR: B TOTAL LEN: 38.080 MI. DIST: 04-3 SR: 11
 LEFT MUN: SALEM T RIGHT MUN: SALEM T



(PRDR) 0130/1131

1 0 00004 0 00 0299+82 030005 FT
 BELL BEND RD
 (T450) 0130/0000

027258 FT

1 0 00004 0 00 0247+08 024646 FT
 BELL BEND RD
 (T450) 0110/0000

023047 FT

0130/1131 (APRA) PP&L INC
 0130/0904

RUNOFF
 STRUCTURE LENGTH 4 FT
 BMSID 40/0011/0130/0900
 0130/0900
 0130/0441

RUNOFF
 STRUCTURE LENGTH 4 FT
 BMSID 40/0011/0130/0437
 0130/0437

RUNOFF
 STRUCTURE LENGTH 6 FT
 BMSID 40/0011/0130/0427
 LABORATORY RD
 0130/0427
 (PRDR)
 0130/0231
 030005 FT

0130/0000 LENGTH(AH 3232 BK 2747)

027258 FT 1 0 00004 0 00 0272+35
 DRAINAGE
 STRUCTURE LENGTH 6 FT
 BMSID 40/0011/0120/0000
 LENGTH(AH 2747 BK 2612)
 0120/0000

0110/1871 HICKS FERRY RD
 (T421)

024646 FT
 0110/0000 LENGTH(AH 2612 BK 1599)

023047 FT 1 0 00004 0 00 0231+37
 0100/0000 LENGTH(AH 1599 BK 2317)

DIR: B TOTAL LEN: 38.080 MI. DIST: 04-3 SR: 11
 LEFT MUN: SALEM T RIGHT MUN: SALEM T

Stationing	Distance	Property	Length	Remarks
1 0 00004 0 00 0208+20	020730 FT	CONFERS LN (T438)	0090/0000	WALNUT DR (T448) RIVER RD (T431) LENGTH(AH 2317 BK 1770)
	018960 FT		0080/0000	LENGTH(AH 1770 BK 2244)
PINE CREST RD (T478)	0070/0990			
	016716 FT		0070/0000	WALNUT DR (T448) LENGTH(AH 2244 BK 3307)
UNNAMED RD (TWP)	0060/2738		0060/2355	CENTER ST (T479)
MARKET ST (T436)	0060/1719		0060/1458	BEACH HAVEN STRUCTURE LENGTH 14 FT BMSID 40/0011/0060/1458
1 0 00004 0 00 0135+26	013409 FT	CEMETERY RD (T434)	0060/0000	LENGTH(AH 3307 BK 3157)
	010252 FT			010252 FT 1 0 00004 0 00 0103+65

DIR: B TOTAL LEN: 38.080 MI. DIST: 04-3 SR: 11
 LEFT MUN: SALEM T RIGHT MUN: SALEM T

STN	CH	HOLLW	STRUCTURE	LENGTH	13 FT
0050/0000			BMSID 40/0011/0050/0000	LENGTH(AH 3157 BK 2289)	
0040/1158					
007963 FT					
0040/0000			007963 FT 1 0 00004 0 00 0080+00	LENGTH(AH 2289 BK 3191)	
004772 FT					
004772 FT			004772 FT 1 0 00004 0 00 0048+30		
0030/0000			NC SALEM BL MFC BEGIN = C	LENGTH(AH 3191 BK 2031)	
0020/1390					
0020/1021					
0020/0513					
002741 FT					
0020/0000					
0020/0000					
0010/2210					
0010/1651					
0010/1091					
0010/0510					
000000 FT					
000000 FT					
0010/0000			000000 FT 1 0 00004 0 00 0000+00		
0010/0000			NC E FRONT ST INTER-BK FRONT ST (SR0011 SEG 0430/2852) MFC BEGIN = B BK-COLUMBIA (19)	LENGTH(AH 2741 BK 0000)	

STONE CHURCH RD
(T483)

BOMBOY LN
(T430)

CLYBOURNE AV
(T428)

LUZERNE AV
(T426)

SHORT ST
(T442)

1 0 00004 0 00 0033+00

JOHNSON AV
(T424)

LINE ST
(T422)

CENTRAL AV
(T420)

FOWLER AV
(T480)

SPRUCE ST
(T416)

WALNUT ST
(SR0011 SEG 0431/3060)