

Straight Line Diagram

(Including Drain Pipes)

**Pike
51**

January 2024

This document was produced by the Pennsylvania Department of Transportation (PENNDOT) as an internal management tool for State maintained highways and is not to be used for other purposes. The printed information was compiled from the Department's computerized Roadway Management System (RMS) and is subject to change without notice. Use of any or all of the printed information for purposes other than those intended by the Department may not satisfy other accuracy and completeness requirements and the Department does not warrant that such printed information is accurate or complete.



December 30, 2023

Pennsylvania State Roads - Straight Line Diagrams

Contained within this document are the 2024 Pennsylvania Straight Line Diagrams (SLDs) for State Routes by county within a particular PennDOT district. At the end of each year, PennDOT takes a snapshot of its current SLD database and creates PDF files from the SLD snapshot. The SLDs are a graphical representation of State Routes (SRs) that PennDOT maintains. The information shown on the SLD is generated from data found in PennDOT's Roadway Management System (RMS) database. The data from RMS is constantly being updated to match actual roadway inventory data found on Pennsylvania's state highways. PennDOT's SR system is explained briefly in this document along with symbol definitions for each type of roadway feature or attribute found on the SLD. This PDF version of the SLD contains an individual county list of all state roads found in that county. The SRs found on the list are linked to the actual pages that show the individual SLDs. To find an SLD for a particular road that you want, simply point to that road on the SR index list and click on it to jump to the beginning page of that SLD.

If you have any questions or comments concerning information found in this document, please contact Ty Reed, Chief, Roadway Inventory and Testing Unit, Asset Management Division, Bureau of Operations, by calling (717) 787-7294.

Additional information on state owned highways is available from your local PENNDOT Engineering District Office, RMS Unit, RMS Coordinator.

Straight Line Diagram Disclaimer: This document is for informational purposes only and may be viewed by anyone. No part of the information contained in this document may be altered or redistributed without prior written consent of PENNDOT. Straight Line Diagram information is provided "as is" without warranty of any kind, either expressed or implied. This information could include technical inaccuracies or errors of omission. Changes may be made periodically to the information herein.

Copyright © 2023 by the Commonwealth of Pennsylvania. All rights reserved.



Asset Management Division

Mission Statement

To protect and preserve Pennsylvania's infrastructure by providing meaningful, timely, and accurate pavement and roadway management, design, standards, strategies, inventory and condition, as well as fair, consistent and efficient application of Commonwealth laws and regulations.

CUSTOMER SERVICE RATING FORM

Straight Line Diagram (SLD) – Customer Service Rating

As means to improve customer service, we would like you to rate the product/ service you have received, by circling a “grade” from “A” (excellent) to “E” (fail).

A **B** **C** **D** **E**

If your rating is not an “A,” please let us know what we could do better.

Name and Organization (optional)

Thank You.

(Fold along line, and tape or staple together before mailing)

(Cut along dashed line)

Bureau of Operations
Asset Management Division – PennDOT Annex
907 Elmerton Avenue
Harrisburg, PA 17110
ATTN: Ty Reed

PENNSYLVANIA DEPARTMENT OF TRANSPORTATION
Bureau of Operations, Asset Management Division

Location Referencing System (LRS) – Definitions, Uses & Testing

The Department's LRS, implemented in 1987, is the mechanism to designate the State highway network, to define roadway lengths, locations, and route connectivity, and to serve as the basis for the collection, storage, and integration of roadway information.

An LRS key is a unique series of numbers that identifies the location of each point or feature along a State route. The fourteen digit number is an integral part of the Roadway Management System (RMS) where roadway data is stored. 07/4016/0100/0857 is an example of an LRS key, which identifies County (CO) = 07, State Route (SR) = 4016, Segment (SEG) = 0100, and Offset = 0857.

County (CO)

Each of Pennsylvania's sixty-seven counties is identified by a number.

Name	#	Name	#	Name	#	Name	#
Adams	1	Clinton	18	Lackawanna	35	Potter	52
Allegheny	2	Columbia	19	Lancaster	36	Schuylkill	53
Armstrong	3	Crawford	20	Lawrence	37	Snyder	54
Beaver	4	Cumberland	21	Lebanon	38	Somerset	55
Bedford	5	Dauphin	22	Lehigh	39	Sullivan	56
Berks	6	Delaware	23	Luzerne	40	Susquehanna	57
Blair	7	Elk	24	Lycoming	41	Tioga	58
Bradford	8	Erie	25	McKean	42	Union	59
Bucks	9	Fayette	26	Mercer	43	Venango	60
Butler	10	Forest	27	Mifflin	44	Warren	61
Cambria	11	Franklin	28	Monroe	45	Washington	62
Cameron	12	Fulton	29	Montgomery	46	Wayne	63
Carbon	13	Greene	30	Montour	47	Westmoreland	64
Centre	14	Huntingdon	31	Northampton	48	Wyoming	65
Chester	15	Indiana	32	Northumberland	49	York	66
Clarion	16	Jefferson	33	Perry	50	Philadelphia	67
Clearfield	17	Juniata	34	Pike	51		

State Route (SR)

State Routes (SR's) are identified by four-digit numbers. SR numbers are assigned as follows:

- | | |
|--|-----------|
| 1. Traffic Routes: Routes designated as Interstates, US or PA Routes | 0001-0999 |
| 2. Quadrant Routes (Non-Traffic Routes) | 1001-4999 |
| 3. Relocated Traffic Routes | 6000-6999 |
| 4. Turned Back, Abandoned, or Null Routes | 7000-7999 |
| 5. Interchanges | 8001-8999 |
| 6. WYE's | 9101-9199 |
| 7. Rest Areas | 9201-9299 |
| 8. Truck Escape Ramps | 9301-9399 |
| 9. Others | 9401-9499 |
| 10. Park and Rides | 9501-9599 |

Even/Odd Convention: Even numbers are typically given to SR's in the East/West direction, and odd numbers to SR's that run North/South. This convention applies to Interstate Routes (except those that are Beltways or Spurs), and Quadrant Routes. This convention may or may not apply to PA or US Traffic Routes.

Hierarchy: If two or more traffic routes occupy the same section of roadway, the SR number is based on the "higher" type route, according to the following hierarchy. If the traffic routes are the same hierarchy class, then the SR number is assigned the lower numbered traffic route (Figure 1).

1. Interstates
2. U.S. Routes
3. PA Routes
4. Quadrant Routes



FIGURE 1

Other Numbering Conventions:

1. The first digit of a quadrant route is based on which quadrant of the county the route is located, as shown in the following diagram (Figure 2).
2. The last three digits of a Relocated Traffic Route are the same as the Traffic Route that was relocated.
3. Interchanges are numbered sequentially. Odd numbers are given to interchanges along SR's in the North/South direction; even numbers are given to interchanges along SR's in the East/West direction (Figure 3).
4. WYE's are given odd numbers if the connecting SR is odd numbered, and even numbers if the connecting SR is even numbered.
5. Rest Areas or Truck Escape Ramps are given odd numbers if they connect to the Southbound or Westbound side of an SR, and even numbers if they connect to the Northbound or Eastbound side.

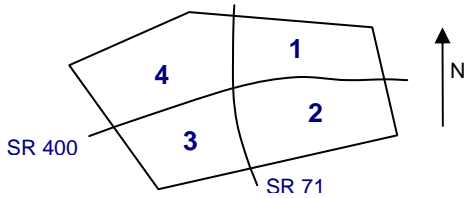


FIGURE 2

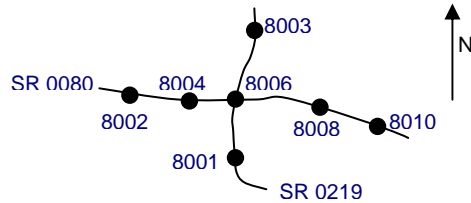


FIGURE 3

Segment (SEG)

State routes are divided into segments, which are approximately one-half mile long, and are identified by a four-digit number. Segment begin and end points are placed at physical features where possible. Segment numbers increase in the North or East direction, and typically by 10's (Figure 4). Segments are even numbered on undivided roadways, and in the Northbound or Eastbound direction of divided roadways. Segments are odd numbered in the Southbound or Westbound direction of divided roadways (Figure 5). Interstate segments are associated with the mile posts (Figure 6).

Undivided Roadways



FIGURE 4

Divided Roadways



FIGURE 5

Interstate Roadways



FIGURE 6

Turned Back, Abandoned, and Null Segments are given numbers in the range of 7000-7999. For two coinciding State routes, the route with "lower" hierarchy is "nulled."

Segment numbering restarts on Traffic Routes at County boundaries, except Interstates (Figure 7).

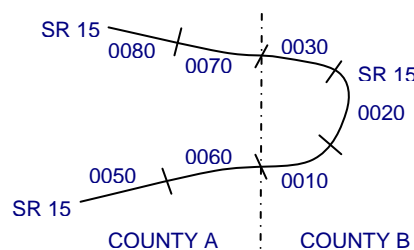


FIGURE 7

Offset

The offset, a subdivision of the segment, is the distance (in feet) from the beginning of the segment, expressed as a four-digit number. Offsets are measured in the increasing segment direction.

Segment Markers

Segment markers, which allow for easy identification of the LRS location on the State highway system, indicate the State route and segment number at the point that each segment is entered. If the beginning of a segment occurs at a physical feature, then the point of reference is at the physical feature and not the sign. At intersections, signs are used to identify beginning or ending State routes or segments.



Users of the LRS

Locations of all intersections, structures, and other points of interest are field verified and inventoried in the RMS. This information can be displayed on Straight Line Diagrams (SLD's) which can be viewed in the RMS, or hardcopy form. SLD books are refreshed and printed annually for distribution to the Department's District and County offices, as well as too many external entities.

A list of those within the Department that use the LRS to identify locations in the RMS and in the field includes personnel from the following organizations: Pavement Testing, County Maintenance, Traffic, Design, Surveys, Construction, Bridge, Permits, Crash Review, Planning and Programming, Posted & Bonded Roads, Tort Liability, and Emergency Management.

Users outside the Department include: County & Municipal governments, County 911, Planning Commissions, Federal Highway Administration, State & Local Police, Local Emergency Management, Delivery Services (UPS, Fed Ex, etc.), Fire Departments, Utility Companies, Contractors, and Consultants.

Without segment markers located in the field, all of these users would have to rely solely on the SLD, which would be extremely cumbersome at best and impossible for some.

Verification, QA & QC

In order to assure that LRS information is indicated properly in the RMS, on SLD's, and in the field, LRS Quality Assurance (QA) and Quality Commitment (QC) programs are performed each year. The Bureau of Operations, Asset Management Division, Roadway Inventory & Testing Unit (RITU) performs all Statewide QC testing. Field verification and QA is also performed by RITS, except in Engineering Districts 2-0, 11-0, and 12-0, where it is done "in-house." Each Engineering District is responsible for its own LRS completeness and maintenance with respect to the RMS.

Twenty percent of each county is field tested annually as part of the QA program, and five percent of each county is tested for the annual QC program. The goal of the QC program is to maintain at least 90% accuracy between the RMS and the actual field locations of highway features. Annual QC ratings are developed and reported to the Engineering Districts.

Field testing is performed by two-person teams (a permanent employee that operates the test, and a temporary employee that drives the device) with the use of vans equipped with an on-board computer and a Data Measurement Subsystem. Testing is typically performed during the months of April through November.

Vehicle location and roadway features are displayed on the van's computer screen in SLD format, and the software accepts operator inputs verifying or modifying roadway feature locations, as well as comments. Though the system can function at greater speed, test speeds are typically less than 25 mph to ensure accuracy.

There are five categories of information that is verified and/or modified:

1. State Route Length
2. Segment Length
3. Roadway Geometry (lane count, pavement & shoulder types & widths)
4. Intersecting Feature Location (intersections & bridges)
5. Segment Marker Location

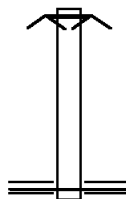
STRAIGHT LINE DIAGRAM (SLD) ANNUAL REFRESH ATTRIBUTE KEY PAGE 1 OF 2

 SEGMENT MARKER	 AHEAD LEFT INTER STATE OWNED	 RAILROAD CROSSING	 INTERSTATE MILEPOST
 TURNBACK	 AHEAD LEFT INTER NON-STATE	 RAILROAD OVER-PASS	 MFC BEGIN
 NULL	 AHEAD RIGHT INTE STATE OWNED	 OVER-PASS	 MUNICIPAL BOUNDARY
 UNDIVIDED HIGHWAY	 AHEAD RIGHT INTE NON-STATE	 BRIDGE END	 VILLAGE BEGIN
 PHYSICALLY DIVIDED	 BACK LEFT INTER STATE OWNED	 BRIDGE BEGIN	AH - LENGTH FORWARD TO NEXT SEGMENT BEGIN BK - LENGTH BACKWARD TO PREVIOUS SEGMENT BEGIN
 PAINT DIVIDED	 BACK LEFT INTER NON-STATE	 TUNNEL	
 INTERSECTION AHEAD	 BACK RIGHT INTER STATE OWNED	 SIGN STRUCTURE	MFC - MAINTENANCE FUNCTIONAL CLASS A = INTERSTATE EXPRESSWAY AND/OR PRINCIPLE ARTERIAL C = MINOR ARTERIAL D = COLLECTOR E = LOCAL ACCESS F = INTERCHANGE RAMP
 INTERSECTION BACK	 BACK RIGHT INTER NON-STATE	 P3 BRIDGE	
 REFERENCE AHEAD/BACK	 T-LEFT INTERSEC STATE OWNED	 RETAINING WALL	
 DIVIDED CONNECTOR	 T-LEFT INTERSEC NON-STATE	 BRIDGE/CULVERT UNDER FILL	NULL AND TURNBACK SEGMENTS ARE DISPLAYED IN THE DEPARTMENT'S ROADWAY MANAGEMENT SYSTEM (RMS) AS 100 FEET IN LENGTH. ACTUAL SEGMENT AND SECTION LENGTHS MAY VARY SIGNIFICANTLY
 CROSS INTERSEC STATE OWNED	 T-RIGHT INTERSEC STATE OWNED	 PIPE (STAMPP)	
 CROSS INTERSEC NON-STATE	 T-RIGHT INTERSEC NON-STATE	 ROTARY INTERSEC	

EXTRACT DATE: 12/18/2023 ROADWAY MANAGEMENT SYSTEM PAGE NUMBER: 276
 PRINT DATE: 12/19/2023 SLD COUNTY/SR - ANNUAL PRINT COUNTY: PIKE
 DIR: B TOTAL LEN: .114 MI. DIST: 04-4 SR: 9406
 LEFT MUN: DELAWARE T RIGHT MUN: DELAWARE T

000600 FT

000000 FT



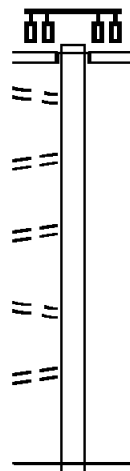
000600 FT PARK AND RIDE
 ROAD CLOSED AHEAD

000000 FT 0 0 00000 0 00 0000+00
 NC SR 9406 SH
 SR 0739
 (SR0739 SEG 0050/1632)
 MFC BEGIN = F
 0010/0000 LENGTH(AH 0600 BK 0000)

EXTRACT DATE: 12/18/2023 ROADWAY MANAGEMENT SYSTEM PAGE NUMBER: 275
 PRINT DATE: 12/19/2023 SLD COUNTY/SR - ANNUAL PRINT COUNTY: PIKE
 DIR: N TOTAL LEN: .440 MI. DIST: 04-4 SR: 9203
 LEFT MUN: WESTFALL T RIGHT MUN: WESTFALL T

002323 FT

TO ENTRANCE RD
 (CONN) 0010/1996
 FROM TRUCK PARK AREA
 (CONN) 0010/1941
 FROM CAR PARK AREA
 (CONN) 0010/1286
 TO CAR PARKING AREA
 (CONN) 0010/0375
 FROM EXIT RD
 (CONN) 0010/0312
 000000 FT



002323 FT
 INTER-AHD
 0010/2323

MOUNTAIN AV
 (SR1015 SEG 0010/0000)
 PENNSYLVANIA AV
 (SR0006 SEG 0590/1937)
 (SR0006 SEG 0591/1912)

000000 FT 0 0 00000 0 00 0000+00
 NC KEYSTONE WELCOME CENTER
 MFC BEGIN = F
 0010/0000 LENGTH(AH 2323 BK 0000)

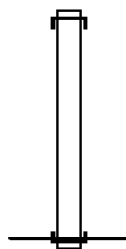
EXTRACT DATE: 12/18/2023 ROADWAY MANAGEMENT SYSTEM PAGE NUMBER: 274
 PRINT DATE: 12/19/2023 SLD COUNTY/SR - ANNUAL PRINT COUNTY: PIKE
 DIR: E TOTAL LEN: .277 MI. DIST: 04-4 SR: 9202
 LEFT MUN: PALMYRA T RIGHT MUN: PALMYRA T

001462 FT

001462 FT
 INTER-AHD SR 0084 SH
 0010/1462 (SR0084 SEG 0254/0267)

000000 FT

000000 FT 0 0 00000 0 00 0000+00
 NC ROADSIDE REST RD
 INTER-BK SR 0084 SH
 (SR0084 SEG 0250/1383)
 MFC BEGIN = F
 0010/0000 LENGTH(AH 1462 BK 0000)



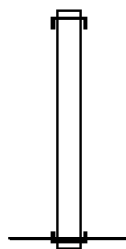
EXTRACT DATE: 12/18/2023 ROADWAY MANAGEMENT SYSTEM PAGE NUMBER: 273
 PRINT DATE: 12/19/2023 SLD COUNTY/SR - ANNUAL PRINT COUNTY: PIKE
 DIR: W TOTAL LEN: .268 MI. DIST: 04-4 SR: 9201
 LEFT MUN: PALMYRA T RIGHT MUN: PALMYRA T

001414 FT

001414 FT
 INTER-AHD SR 0084 SH
 0010/1414 (SR0084 SEG 0251/2081)

000000 FT

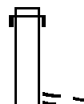
000000 FT 0 0 00000 0 00 0000+00
 NC ROADSIDE REST RD
 INTER-BK SR 0084 SH
 (SR0084 SEG 0255/0998)
 MFC BEGIN = F
 0010/0000 LENGTH(AH 1414 BK 0000)



EXTRACT DATE: 12/18/2023 ROADWAY MANAGEMENT SYSTEM PAGE NUMBER: 272
PRINT DATE: 12/19/2023 SLD COUNTY/SR - ANNUAL PRINT COUNTY: PIKE

DIR: N TOTAL LEN: .553 MI. DIST: 04-4 SR: 8012
LEFT MUN: MATAMORAS B RIGHT MUN: MATAMORAS B

002921 FT



002921 FT
INTER-AHD SR 0084 SH MATAMORAS
0512/0762 (SR0084 SEG 0531/2401)
FROM 0006/0590 SH
0512/0092 (CONN)

EXTRACT DATE: 12/18/2023
PRINT DATE: 12/19/2023

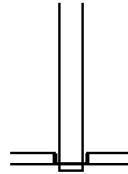
ROADWAY MANAGEMENT SYSTEM
SLD COUNTY/SR - ANNUAL PRINT

PAGE NUMBER: 271
COUNTY: PIKE

DIR: N TOTAL LEN: .553 MI.
LEFT MUN: MATAMORAS B

DIST: 04-4 SR: 8012
RIGHT MUN: MATAMORAS B

002159 FT



002159 FT 0 0 00000 0 00 0000+00
NC RAMP A RD

PENNSYLVANIA AV
(SR0006 SEG 0590/2931)

INTER-BK STELLA ST
(TWP)

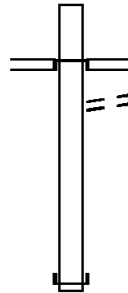
5 0512/0000 LENGTH(AH 0762 BK 1099)

INTER-AHD STELLA ST
(TWP)

PENNSYLVANIA AV
(SR0006 SEG 0590/2954)

0502/1099 TO 0006/0590 SH
0502/0926 (CONN)

001060 FT



001060 FT 0 0 00000 0 00 0000+00
NC RAMP B RD

INTER-BK SR 0084 SH
(SR0084 SEG 0535/0657)

5 0502/0000 LENGTH(AH 1099 BK 0476)

INTER-AHD SR 0084 SH MATAMORAS
0020/0476 (SR0084 SEG 0530/0198)

FROM 0006/0591 SH
0020/0166 (CONN)

000584 FT 1 0 01012 2 00 0000+00
NC RAMP C RD

PENNSYLVANIA AV
(SR0006 SEG 0591/0019)

INTER-BK REUBAN BELL RD
(TWP)

5 0020/0000 LENGTH(AH 0476 BK 0584)

INTER-AHD REUBEN BELL RD
(TWP)

CONSTITUTION AV
(SR0006 SEG 0580/1954)

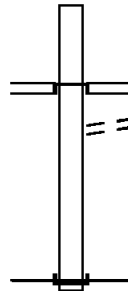
0010/0584 (SR0006 SEG 0581/1954)
TO 0006/0581 SH

0010/0442 (CONN)
000000 FT 1 0 01012 2 23 0000+00

NC RAMP D RD
INTER-BK SR 0084 SH
(SR0084 SEG 0524/2159)


5 0010/0000 MFC BEGIN = F LENGTH(AH 0584 BK 0000)

000000 FT



EXTRACT DATE: 12/18/2023 ROADWAY MANAGEMENT SYSTEM PAGE NUMBER: 270
 PRINT DATE: 12/19/2023 SLD COUNTY/SR - ANNUAL PRINT COUNTY: PIKE
 DIR: E TOTAL LEN: .871 MI. DIST: 04-4 SR: 8010
 LEFT MUN: MILFORD T RIGHT MUN: MILFORD T

004601 FT



003535 FT

004601 FT
 INTER-AHD SR 0084 SH MILFORD
 0512/1066 (SR0084 SEG 0461/2088)

FROM 0006/0431 SH
 0512/0147 (CONN)
 003535 FT 0 0 00000 0 00 0000+00

DIR: E TOTAL LEN: .871 MI. DIST: 04-4 SR: 8010
 LEFT MUN: MILFORD T RIGHT MUN: MILFORD T

		NC RAMP D RD G.A.R. HW (SR0006 SEG 0430/0321) (SR0006 SEG 0431/0324) 0512/0000 LENGTH(AH 1066 BK 1287)
002248 FT		G.A.R. HW (SR0006 SEG 0430/0303) (SR0006 SEG 0431/0306) 0502/1287 002248 FT 0 0 00000 0 00 0000+00 NC RAMP C RD INTER-BK SR 0084 SH (SR0084 SEG 0465/0397) 0502/0000 LENGTH(AH 1287 BK 1008)
001240 FT		INTER-AHD SR 0084 SH MILFORD (SR0084 SEG 0460/1329) 0020/0185 FROM 0006/0430 SH (CONN) 001240 FT 1 0 01012 2 19 0000+00 NC RAMP H RD G.A.R. HW (SR0006 SEG 0430/1315) (SR0006 SEG 0431/1315) INTER-BK PENNDOT STOCKPILE 02 (GOVT) 0020/0000 LENGTH(AH 1008 BK 1240)
000000 FT		INTER-AHD PENNDOT STOCKPILE 02 (GOVT) G.A.R. HW (SR0006 SEG 0430/1334) (SR0006 SEG 0431/1330) 0010/1240 TO 0006/0430 SH (CONN) 0010/1117 000000 FT 1 0 01012 2 20 0000+00 NC RAMP G RD INTER-BK SR 0084 SH (SR0084 SEG 0460/0590) MFC BEGIN = F 0010/0000 LENGTH(AH 1240 BK 0000)

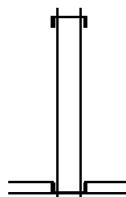
EXTRACT DATE: 12/18/2023 ROADWAY MANAGEMENT SYSTEM PAGE NUMBER: 268
PRINT DATE: 12/19/2023 SLD COUNTY/SR - ANNUAL PRINT COUNTY: PIKE
DIR: E TOTAL LEN: .816 MI. DIST: 04-4 SR: 8008
LEFT MUN: BLOOMING GROVE T RIGHT MUN: BLOOMING GROVE T

004308 FT

004308 FT
INTER-AHD SR 0084 SH

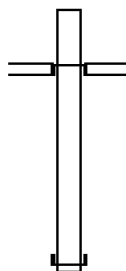
DIR: E TOTAL LEN: .816 MI. DIST: 04-4 SR: 8008
 LEFT MUN: BLOOMING GROVE T RIGHT MUN: BLOOMING GROVE T

003712 FT



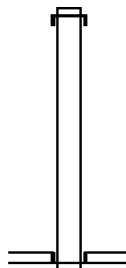
0750/0596 (SR0084 SEG 0344/0031)
 003712 FT 1 0 01012 2 18 0000+00
 NC RAMP F RD
 SR 0739 SH
 (SR0739 SEG 0280/2235)
 INTER-BK RAMP E RD
 (SR8008 SEG 0010/1163)
 0750/0000 LENGTH(AH 0596 BK 1214)

002498 FT



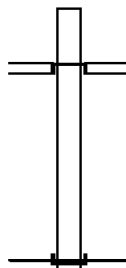
INTER-AHD RAMP G RD
 (SR8008 SEG 0250/0000)
 SR 0739 SH
 (SR0739 SEG 0280/3064)
 0500/1214
 002498 FT 1 0 01012 2 17 0000+00
 NC RAMP H RD
 INTER-BK SR 0084 SH
 (SR0084 SEG 0345/0407)
 0500/0000 LENGTH(AH 1214 BK 1335)

001163 FT



INTER-AHD SR 0084 SH
 0250/1335 (SR0084 SEG 0341/0505)
 001163 FT 1 0 01012 2 15 0000+00
 NC RAMP G RD
 SR 0739 SH
 (SR0739 SEG 0280/3064)
 INTER-BK RAMP H RD
 (SR8008 SEG 0500/1214)
 0250/0000 LENGTH(AH 1335 BK 1163)

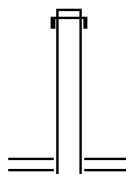
000000 FT



INTER-AHD RAMP F RD
 (SR8008 SEG 0750/0000)
 SR 0739 SH
 (SR0739 SEG 0280/2235)
 0010/1163
 000000 FT 1 0 01012 2 16 0000+00
 NC RAMP E RD
 INTER-BK SR 0084 SH
 (SR0084 SEG 0340/0892)
 MFC BEGIN = F
 0010/0000 LENGTH(AH 1163 BK 0000)

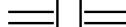
DIR: E TOTAL LEN: .705 MI. DIST: 04-4 SR: 8006
 LEFT MUN: BLOOMING GROVE T RIGHT MUN: BLOOMING GROVE T

003724 FT



003724 FT
 INTER-AHD SR 0084 SH
 0750/0723 (SR0084 SEG 0304/0777)

003001 FT



003001 FT 1 0 01012 2 13 0000+00
 NC RAMP B RD
 SR 0402 SH
 (SR0402 SEG 0340/3083)
 0750/0000 LENGTH(AH 0723 BK 1163)



0500/1163 SR 0402 SH
 (SR0402 SEG 0350/0626)

001838 FT

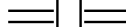


001838 FT 1 0 01012 2 14 0000+00
 NC RAMP C RD
 INTER-BK SR 0084 SH
 (SR0084 SEG 0305/1021)
 0500/0000 LENGTH(AH 1163 BK 0879)

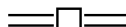


INTER-AHD SR 0084 SH
 0250/0879 (SR0084 SEG 0301/1605)

000959 FT



000959 FT 1 0 01012 2 11 0000+00
 NC RAMP D RD
 SR 0402 SH
 (SR0402 SEG 0350/0564)
 0250/0000 LENGTH(AH 0879 BK 0959)



0010/0959 SR 0402 SH
 (SR0402 SEG 0340/3016)

000000 FT



000000 FT 1 0 01012 2 12 0000+00
 NC RAMP A RD
 INTER-BK SR 0084 SH
 (SR0084 SEG 0300/1637)
 MFC BEGIN = F
 0010/0000 LENGTH(AH 0959 BK 0000)

DIR: E TOTAL LEN: .761 MI. DIST: 04-4 SR: 8004
 LEFT MUN: PALMYRA T RIGHT MUN: PALMYRA T

FROM	TO	DESCRIPTION	LENGTH (FT)	SR	SEG	START	END
0390/0190 SH (CONN)	0750/0080	INTER-AHD	004019	SR 0084	SH	0750	1014
1 0 01012 2 09 0000+00 RAMP F RD (SR8004 SEG 0010/0893)	0750/0000	INTER-BK	003005	MP G RD PROMISED LAND RD (SR0390 SEG 0190/1020)		0750	0000
		INTER-AHD	0500	RAMP J RD (SR8004 SEG 0250/0000) PROMISED LAND RD (SR0390 SEG 0200/0000)		0500	1007
		INTER-BK	001998	1 0 01012 2 07 0000+00 NC RAMP H RD (SR 0084 SH (SR0084 SEG 0265/0983))		0500	0000
		INTER-AHD	000893	SR 0084 SH (SR0084 SEG 0261/1519)		0250	1105
		INTER-BK	000893	1 0 01012 2 06 0000+00 NC RAMP J RD PROMISED LAND RD (SR0390 SEG 0200/0000)		0250	0000
		INTER-AHD	000000	RAMP G RD (SR8004 SEG 0750/0000) PROMISED LAND RD (SR0390 SEG 0190/1020)		0010	0893
		INTER-BK	000000	1 0 01012 2 08 0000+00 NC RAMP F RD (SR 0084 SH (SR0084 SEG 0260/1463))		0010	0000
		INTER-BK	000000	MFC BEGIN = F (SR0084 SEG 0260/1463)		0010	0000

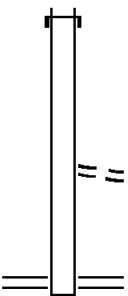
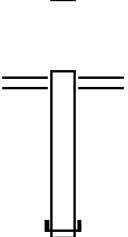
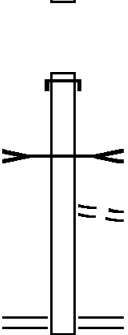
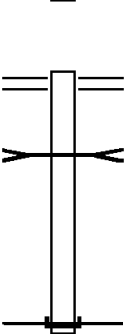
EXTRACT DATE: 12/18/2023 ROADWAY MANAGEMENT SYSTEM PAGE NUMBER: 264
PRINT DATE: 12/19/2023 SLD COUNTY/SR - ANNUAL PRINT COUNTY: PIKE

DIR: E TOTAL LEN: .869 MI. DIST: 04-4 SR: 8002
LEFT MUN: GREENE T RIGHT MUN: GREENE T

004589 FT

004589 FT
INTER-AHD SR 0084 SH

DIR: E TOTAL LEN: .869 MI. DIST: 04-4 SR: 8002
 LEFT MUN: GREENE T RIGHT MUN: GREENE T

		0750/1932 (SR0084 SEG 0204/1122)
002657 FT		0750/0146 FROM 0507/0040 SH (CONN) 002657 FT 1 0 01012 2 02 0000+00 NC RAMP B RD WALLENPAUPACK RD (SR0507 SEG 0040/1734) 0750/0000 LENGTH(AH 1932 BK 0893)
001764 FT		0500/0893 WALLENPAUPACK RD (SR0507 SEG 0040/2217) 001764 FT 1 0 01012 2 03 0000+00 NC RAMP C RD INTER-BK SR 0084 SH (SR0084 SEG 0205/0104) 0500/0000 LENGTH(AH 0893 BK 0876)
000888 FT		INTER-AHD SR 0084 SH 0250/0876 (SR0084 SEG 0201/1002) TR WALLNPCK STRUCTURE LENGTH 8 FT 0250/0288 BMSID 51/0084/0200/1563 FROM 0507/0040 SH (CONN) 0250/0120 1 0 01012 2 00 0000+00 000888 FT NC RAMP D RD WALLENPAUPACK RD (SR0507 SEG 0040/2167) 0250/0000 LENGTH(AH 0876 BK 0888)
000000 FT		0010/0888 WALLENPAUPACK RD (SR0507 SEG 0040/1696) TR WALLNPCK STRUCTURE LENGTH 8 FT 0010/0702 BMSID 51/0084/0200/1563 000000 FT 1 0 01012 2 01 0000+00 NC RAMP A RD INTER-BK SR 0084 SH (SR0084 SEG 0200/0911) MFC BEGIN = F 0010/0000 LENGTH(AH 0888 BK 0000)

EXTRACT DATE: 12/18/2023 ROADWAY MANAGEMENT SYSTEM PAGE NUMBER: 262
 PRINT DATE: 12/19/2023 SLD COUNTY/SR - ANNUAL PRINT COUNTY: PIKE
 DIR: B TOTAL LEN: .066 MI. DIST: 04-4 SR: 4100
 LEFT MUN: GREENE T RIGHT MUN: GREENE T

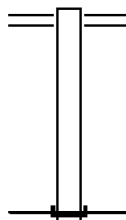
000349 FT
 000000 FT



000349 FT BMS EN 51/4100/0010/0000
 INTER-AHD BEAVER DAM RD
 0010/0349 (T389)
 000000 FT 0 0 00000 0 00 0000+00
 NC BEAVER DAM RD
 INTER-BK BEAVER DAM RD
 (T389)
 SR 0084 EB
 BMSBG 51/4100/0010/0000
 MFC BEGIN = E
 0010/0000 LENGTH(AH 0349 BK 0000)

EXTRACT DATE: 12/18/2023 ROADWAY MANAGEMENT SYSTEM PAGE NUMBER: 261
 PRINT DATE: 12/19/2023 SLD COUNTY/SR - ANNUAL PRINT COUNTY: PIKE
 DIR: B TOTAL LEN: .167 MI. DIST: 04-4 SR: 4010
 LEFT MUN: LACKAWAXEN T RIGHT MUN: LACKAWAXEN T

000882 FT
 000000 FT



000882 FT SR 0590 SH
 0010/0882 (SR0590 SEG 0030/0000)
 000000 FT 1 0 00255 1 00 0008+92
 NC LONG RIDGE RD
 INTER-BK (CO 63) LONG RIDGE RD
 (SR2003 SEG 0010/0000)
 MFC BEGIN = E
 BK-WAYNE (63)
 0010/0000 LENGTH(AH 0882 BK 0000)

EXTRACT DATE: 12/18/2023 ROADWAY MANAGEMENT SYSTEM PAGE NUMBER: 260
PRINT DATE: 12/19/2023 SLD COUNTY/SR - ANNUAL PRINT COUNTY: PIKE

DIR: B TOTAL LEN: 9.613 MI. DIST: 04-4 SR: 4006
LEFT MUN: LACKAWAXEN T RIGHT MUN: LACKAWAXEN T

SR 0590 SH 050756 FT
(SR0590 SEG 0190/0000) 0200/2791



050756 FT
INTER-AHD SR 0590 SH
0200/2791 (SR0590 SEG 0190/0000)

DIR: B TOTAL LEN: 9.613 MI. DIST: 04-4 SR: 4006
 LEFT MUN: LACKAWAXEN T RIGHT MUN: LACKAWAXEN T

2 0 51018 0 01 0482+57 047965 FT
 HOTEL RD
 (T491) 0200/0000

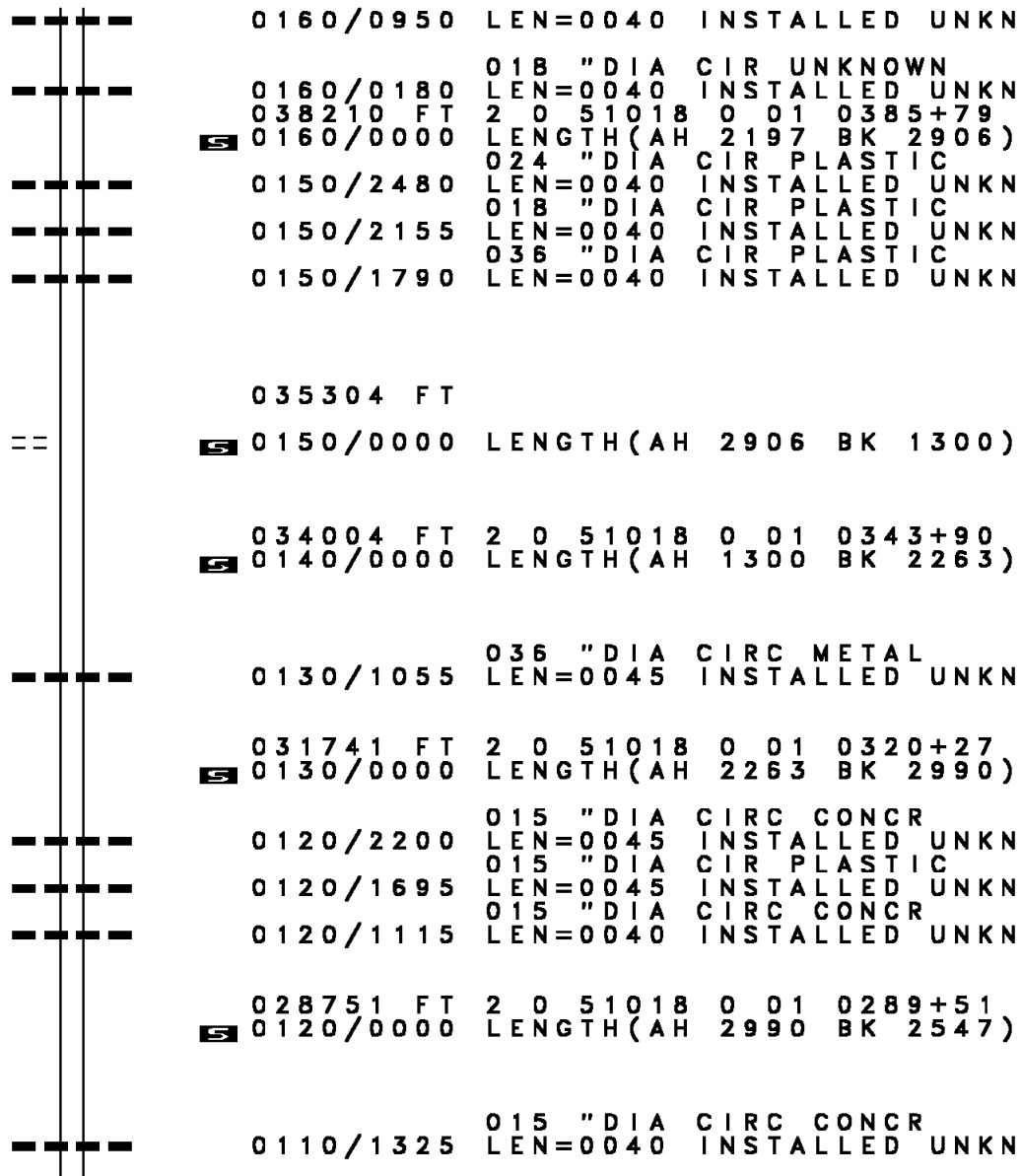
CHURCH RD
 (T492) 0190/0566
 046179 FT

043816 FT

040407 FT

0200/1920	036 " DIA	CIR PLASTIC
	LEN=0040	INSTALLED UNKN
0200/1665	018 " DIA	CIR UNKNOWN
	LEN=0040	INSTALLED UNKN
047965 FT		
0200/0000	LENGTH(AH 2791 BK 1786)	
	018 " DIA	CIRC METAL
	LEN=0040	INSTALLED UNKN
0190/1655	024 " DIA	CIR PLASTIC
	LEN=0020	INSTALLED UNKN
0190/1629		
0190/0036	BMS EN 51/4006/0190/0000	
046179 FT	2 0 51018 0 01 0464+71	
	WESTFALL CRK	
0190/0000	BMSBG 51/4006/0190/0000	
	LENGTH(AH 1786 BK 2363)	
043816 FT		
0180/0000	2 0 51018 0 01 0440+91	
	LENGTH(AH 2363 BK 3409)	
0170/1515	018 " DIA	CIRC CONCR
	LEN=0040	INSTALLED UNKN
0170/0812	018 " DIA	CIRC CONCR
	LEN=0040	INSTALLED UNKN
0170/0230	018 " DIA	CIR PLASTIC
	LEN=0040	INSTALLED UNKN
040407 FT	2 0 51018 0 01 0407+45	
0170/0000	LENGTH(AH 3409 BK 2197)	
	018 " DIA	CIR PLASTIC
	LEN=0040	INSTALLED UNKN
0160/1650		
	018 " DIA	CIRC CONCR

DIR: B TOTAL LEN: 9.613 MI. DIST: 04-4 SR: 4006
 LEFT MUN: LACKAWAXEN T RIGHT MUN: LACKAWAXEN T



038210 FT
 0150/2480
 0150/2155
 0150/1790

2 0 51018 0 01 0355+83 035304 FT
 ENGVALDSEN RD
 (T468) 0150/0000

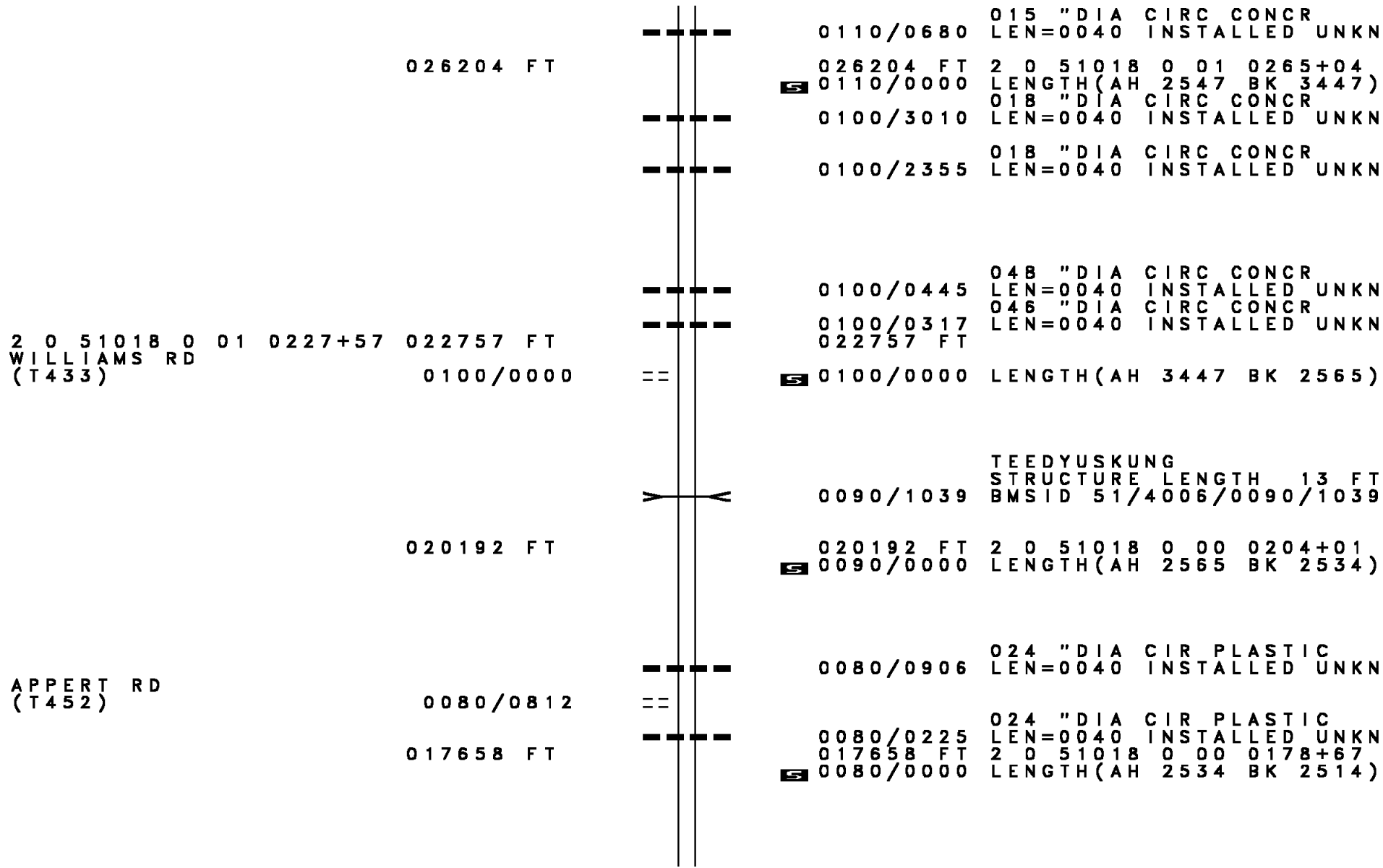
034004 FT

031741 FT

028751 FT

0160/0950 LEN=0040 INSTALLED UNKN
 018 "DIA CIR UNKNOWN
 0160/0180 LEN=0040 INSTALLED UNKN
 038210 FT 2 0 51018 0 01 0385+79
 0160/0000 LENGTH(AH 2197 BK 2906)
 024 "DIA CIR PLASTIC
 0150/2480 LEN=0040 INSTALLED UNKN
 018 "DIA CIR PLASTIC
 0150/2155 LEN=0040 INSTALLED UNKN
 036 "DIA CIR PLASTIC
 0150/1790 LEN=0040 INSTALLED UNKN
 035304 FT
 0150/0000 LENGTH(AH 2906 BK 1300)
 034004 FT 2 0 51018 0 01 0343+90
 0140/0000 LENGTH(AH 1300 BK 2263)
 0130/1055 036 "DIA CIRC METAL
 LEN=0045 INSTALLED UNKN
 031741 FT 2 0 51018 0 01 0320+27
 0130/0000 LENGTH(AH 2263 BK 2990)
 0120/2200 015 "DIA CIRC CONCR
 LEN=0045 INSTALLED UNKN
 015 "DIA CIR PLASTIC
 0120/1695 LEN=0045 INSTALLED UNKN
 015 "DIA CIRC CONCR
 0120/1115 LEN=0040 INSTALLED UNKN
 028751 FT 2 0 51018 0 01 0289+51
 0120/0000 LENGTH(AH 2990 BK 2547)
 0110/1325 015 "DIA CIRC CONCR
 LEN=0040 INSTALLED UNKN

DIR: B TOTAL LEN: 9.613 MI. DIST: 04-4 SR: 4006
 LEFT MUN: LACKAWAXEN T RIGHT MUN: LACKAWAXEN T



026204 FT

0110/0680 015 "DIA CIRC CONCR
 LEN=0040 INSTALLED UNKN
 026204 FT 2 0 51018 0 01 0265+04
 0110/0000 LENGTH(AH 2547 BK 3447)
 018 "DIA CIRC CONCR
 0100/3010 LEN=0040 INSTALLED UNKN
 0100/2355 018 "DIA CIRC CONCR
 LEN=0040 INSTALLED UNKN

2 0 51018 0 01 0227+57 022757 FT
 WILLIAMS RD
 (T433) 0100/0000

0100/0445 048 "DIA CIRC CONCR
 LEN=0040 INSTALLED UNKN
 0100/0317 046 "DIA CIRC CONCR
 LEN=0040 INSTALLED UNKN
 022757 FT
 0100/0000 LENGTH(AH 3447 BK 2565)

TEEDYUSKUNG
 STRUCTURE LENGTH 13 FT
 BMSID 51/4006/0090/1039
 0090/1039

020192 FT

020192 FT 2 0 51018 0 00 0204+01
 0090/0000 LENGTH(AH 2565 BK 2534)

APPERT RD
 (T452) 0080/0812

0080/0906 024 "DIA CIR PLASTIC
 LEN=0040 INSTALLED UNKN
 0080/0225 024 "DIA CIR PLASTIC
 LEN=0040 INSTALLED UNKN
 017658 FT 2 0 51018 0 00 0178+67
 0080/0000 LENGTH(AH 2534 BK 2514)

017658 FT

DIR: B TOTAL LEN: 9.613 MI. DIST: 04-4 SR: 4006
 LEFT MUN: LACKAWAXEN T RIGHT MUN: LACKAWAXEN T

Stationing	Description	Material	Length	Notes
015144 FT				
015144 FT			2 0 51018 0 00	0151+11
0070/0000				LENGTH(AH 2514 BK 2520)
012624 FT				
0060/0375	FIELD BEND RD			(PRDR)
012624 FT			2 0 51018 0 00	0125+91
0060/0000				LENGTH(AH 2520 BK 2531)
0050/1617				
0050/1171	FIELD BEND RD			(PRDR)
0050/0580	042 " DIA CIRC METAL			LEN=0040 INSTALLED UNKN
0050/0299	018 " DIA CIR PLASTIC			LEN=0040 INSTALLED UNKN
010093 FT			2 0 51018 0 00	0100+60
0050/0000				LENGTH(AH 2531 BK 2160)
0040/2055	015 " DIA CIR PLASTIC			LEN=0040 INSTALLED UNKN
0040/1784	015 " DIA CIR PLASTIC			LEN=0040 INSTALLED UNKN
0040/1301	018 " DIA CIR PLASTIC			LEN=0045 INSTALLED UNKN
0040/0020	015 " DIA CIR PLASTIC			LEN=0100 INSTALLED UNKN
007933 FT				
0040/0000				LENGTH(AH 2160 BK 2287)
0030/2193	KIMBLES RD			(T458)
0030/2087	018 " DIA CIRC METAL			LEN=0040 INSTALLED UNKN
0030/2060	018 " DIA CIR PLASTIC			LEN=0040 INSTALLED UNKN
0030/1795	018 " DIA CIR PLASTIC			LEN=0030 INSTALLED UNKN
0030/1646	018 " DIA CIR PLASTIC			LEN=0040 INSTALLED UNKN

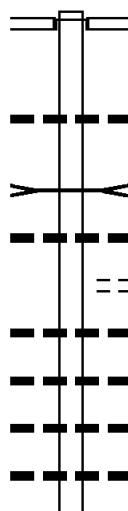
GELDERMAN RD
(T452)

2 0 51018 0 00
 HENDRICK RD
(T367)

DIR: B TOTAL LEN: 9.613 MI. DIST: 04-4 SR: 4006
 LEFT MUN: LACKAWAXEN T RIGHT MUN: LACKAWAXEN T

Stationing	Description	Material	Length	Notes
005646 FT	0030/0879	018" DIA CIR UNKNOWN	LEN=0040	INSTALLED UNKN
	005646 FT	2 0 51018 0 00 0056+46		
		024" DIA CIRC METAL	LEN=0020	INSTALLED UNKN
		CANAL ST		(PRDR)
	0030/0000	LENGTH(AH 2287 BK 2788)		
	0020/2769	024" DIA CIRC METAL	LEN=0040	INSTALLED UNKN
	0020/2750	019" DIA CIR PLASTIC	LEN=0030	INSTALLED UNKN
				CIRCLE DR (PRDR)
	0020/1908			
	0020/1117			
	0020/0871	018" DIA CIRC METAL	LEN=0040	INSTALLED UNKN
		TINKWIG CRK		STRUCTURE LENGTH 23 FT
	0020/0616	BMSID 51/4006/0020/0616		
002858 FT	002858 FT	2 0 51018 0 00 0028+58		
		MARKLE RD		(T421)
	0020/0000	LENGTH(AH 2788 BK 2858)		
	0010/2739	018" DIA CIR PLASTIC	LEN=0015	INSTALLED UNKN
	0010/2230	018" DIA CIR PLASTIC	LEN=0040	INSTALLED UNKN
	0010/1992	018" DIA CIR PLASTIC	LEN=0040	INSTALLED UNKN
	0010/1266	018" DIA CIR PLASTIC	LEN=0040	INSTALLED UNKN
	0010/0639	018" DIA CIR PLASTIC	LEN=0030	INSTALLED UNKN
000000 FT	000000 FT	2 0 51018 0 00 0000+00		
		VILLAGE: KIMBLE		NC TO WPATH RD
		SR 0590 SH		(SR0590 SEG 0050/0000)
		MFC BEGIN = D		
SR 0590 SH (SR0590 SEG 0050/0000)	0010/0000	0010/0000		LENGTH(AH 2858 BK 0000)

038323 FT



038323 FT
 INTER-AHD WELL RD
 (SR0434 SEG 0002/0000)
 SR 0739 SH
 (SR0739 SEG 0300/0000)

0210/3438

0210/2425 036"H 00"W MULT METAL
 LEN=0035 INSTALLED 1999
 BILLINGS CREEK
 STRUCTURE LENGTH 22 FT

0210/2354 BMSID 51/4004/0210/2476
 018" DIA CIR PLASTIC

0210/1900 LEN=0040 INSTALLED UNKN
 SPRING RD

0210/1521 (T410)
 018"H 24"W ELLIP METAL

0210/1507 LEN=0040 INSTALLED UNKN
 018" DIA CIR PLASTIC

0210/1278 LEN=0055 INSTALLED 2002
 015" DIA CIR PLASTIC

0210/1042 LEN=0036 INSTALLED UNKN
 015" DIA CIR PLASTIC

0210/0685 LEN=0030 INSTALLED UNKN

DIR: B TOTAL LEN: 7.258 MI. DIST: 04-4 SR: 4004
 LEFT MUN: BLOOMING GROVE T RIGHT MUN: BLOOMING GROVE T

Stationing	Notes	Stationing	Length	Material	Notes
034885 FT		034885 FT	2 0 51019	0 02 0507+00	
		0210/0000	LENGTH(AH 3438 BK 2519)		
		0200/2245	015 " DIA	CIR PLASTIC	
		0200/1958	LEN=0040	INSTALLED UNKN	
PA STOCK PILE RD (GOVT)		0200/0985	018 " DIA	CIR PLASTIC	
		0200/0614	LEN=0035	INSTALLED 2002	
		0200/0181	018 " DIA	CIR PLASTIC	
		0200/0181	LEN=0030	INSTALLED UNKN	
PA GAME COMM RD (PARK)		0200/0181	015 " DIA	CIR PLASTIC	
		0200/0181	LEN=0036	INSTALLED UNKN	
		0200/0163			
PA GAME COMM RD (PARK)		032366 FT	2 0 51019	0 02 0481+81	
		0190/2430	0200/0000	LENGTH(AH 2519 BK 2490)	
		0190/2143	018 " DIA	CIR PLASTIC	
		0190/1740	LEN=0030	INSTALLED UNKN	
		0190/1719	018 " DIA	CIR PLASTIC	
		0190/1719	LEN=0040	INSTALLED UNKN	
		0190/1719	015 " DIA	CIRC METAL	
		0190/1719	LEN=0035	INSTALLED UNKN	
		0190/0745	018 " DIA	CIRC METAL	
		0190/0725	LEN=0045	INSTALLED UNKN	
		0190/0725	018 " DIA	CIR PLASTIC	
		0190/0725	LEN=0040	INSTALLED UNKN	
029876 FT		029876 FT	2 0 51019	0 02 0456+48	
		0190/0000	0190/0000	LENGTH(AH 2490 BK 2580)	
		0180/2218	018 " DIA	CIR PLASTIC	
		0180/1635	LEN=0035	INSTALLED 2002	
		0180/1629	018 " DIA	CIR PLASTIC	
		0180/1629	LEN=0040	INSTALLED UNKN	
		0180/1629	018 " DIA	CIRC METAL	
		0180/1019	LEN=0040	INSTALLED UNKN	
		0180/1019	018 " DIA	CIRC METAL	
		0180/0663	LEN=0035	INSTALLED UNKN	
		0180/0663	018 " DIA	CIRC METAL	
		0180/0300	LEN=0035	INSTALLED UNKN	
027296 FT		027296 FT	2 0 51019	0 02 0431+50	
		0180/0000	0180/0000	LENGTH(AH 2580 BK 2554)	

DIR: B TOTAL LEN: 7.258 MI. DIST: 04-4 SR: 4004
 LEFT MUN: BLOOMING GROVE T RIGHT MUN: BLOOMING GROVE T

Stationing	Material	Quantity	Notes
0170/2416	018" H 24" W ELLIP METAL	LEN=0035	INSTALLED UNKN
0170/1874	018" H 24" W ELLIP METAL	LEN=0035	INSTALLED UNKN
0170/1398	018" DIA CIR METAL	LEN=0038	INSTALLED UNKN
0170/1002	015" DIA CIR METAL	LEN=0035	INSTALLED UNKN
0170/0564	018" H 24" W ELLIP METAL	LEN=0040	INSTALLED UNKN
024742 FT	2 0 51019 0 02 0406+46		
0170/0000	LENGTH(AH 2554 BK 1985)		
0160/1956	018" DIA CIR PLASTIC	LEN=0035	INSTALLED UNKN
0160/1407	018" DIA CIR PLASTIC	LEN=0040	INSTALLED UNKN
0160/0901	018" DIA CIR PLASTIC	LEN=0035	INSTALLED UNKN
0160/0891	015" DIA CIR PLASTIC	LEN=0045	INSTALLED UNKN
0160/0775	018" DIA CIR PLASTIC	LEN=0030	INSTALLED UNKN
0160/0612	018" DIA CIR PLASTIC	LEN=0040	INSTALLED UNKN
0160/0454	018" DIA CIR PLASTIC	LEN=0038	INSTALLED UNKN
022757 FT	2 0 51019 0 02 0383+35		
0160/0000	LENGTH(AH 1985 BK 3370)		
0150/3138	036" H 60" W ELLIP CONC	LEN=0041	INSTALLED UNKN
0150/2897	015" DIA CIR PLASTIC	LEN=0060	INSTALLED UNKN
0150/2875	018" DIA CIR PLASTIC	LEN=0035	INSTALLED 1999
0150/1670	018" DIA CIR PLASTIC	LEN=0035	INSTALLED 2001
0150/0675	018" DIA CIR PLASTIC	LEN=0040	INSTALLED UNKN
0150/0300	018" DIA CIR PLASTIC	LEN=0030	INSTALLED UNKN
0150/0125	018" DIA CIR PLASTIC	LEN=0040	INSTALLED UNKN
0150/0050	024" DIA CIR PLASTIC	LEN=0040	INSTALLED UNKN
019387 FT	2 0 51019 0 02 0350+03		

DIR: B TOTAL LEN: 7.258 MI. DIST: 04-4 SR: 4004
 LEFT MUN: BLOOMING GROVE T RIGHT MUN: BLOOMING GROVE T

Stationing	Length	Material	Status
0150/0000	0140/1451	SR 0402 SH (SR0402 SEG 0350/2209) LENGTH(AH 3370 BK 1607) MFC BEGIN = E	
0140/1380	0140/1222	018" DIA CIR PLASTIC LEN=0040 INSTALLED UNKN	
0140/0865	0140/0105	018" DIA CIR PLASTIC LEN=0033 INSTALLED UNKN	
017780 FT	017780 FT	018" DIA CIR PLASTIC LEN=0040 INSTALLED UNKN	
0140/0000	0130/1835	2 0 51019 0 02 0336+55 LENGTH(AH 1607 BK 2398) 018" DIA CIR PLASTIC	
0130/1015	0130/0945	018" DIA CIR PLASTIC LEN=0030 INSTALLED UNKN	
0130/0806	0130/0465	018" DIA CIR PLASTIC LEN=0036 INSTALLED UNKN	
0130/0182	0130/0182	018" DIA CIR PLASTIC LEN=0040 INSTALLED UNKN	
015382 FT	015382 FT	2 0 51019 0 02 0311+54 LENGTH(AH 2398 BK 2448)	
0130/0000	0120/2260	018" DIA CIR PLASTIC LEN=0036 INSTALLED UNKN	
0120/1888	0120/1888	018" DIA CIR PLASTIC LEN=0040 INSTALLED UNKN	
0120/1886	0120/1886	018" DIA CIR PLASTIC LEN=0030 INSTALLED UNKN	
0120/1586	0120/1586	018" DIA CIR PLASTIC LEN=0037 INSTALLED UNKN	
0120/0789	0120/0789	015" DIA CIR PLASTIC LEN=0040 INSTALLED UNKN	
0120/0256	0120/0256	015" DIA CIR PLASTIC LEN=0030 INSTALLED UNKN	
012934 FT	012934 FT	2 0 51019 0 02 0286+57 LENGTH(AH 2448 BK 2589)	
0120/0000	0110/2485	015" DIA CIRC METAL LEN=0035 INSTALLED UNKN	
0110/2476	0110/2476	015" DIA CIR PLASTIC LEN=0040 INSTALLED UNKN	
		018" DIA CIR PLASTIC	

EXTRACT DATE: 12/18/2023
PRINT DATE: 12/19/2023

ROADWAY MANAGEMENT SYSTEM
SLD COUNTY/SR - ANNUAL PRINT

PAGE NUMBER: 250
COUNTY: PIKE

DIR: B TOTAL LEN: 7.258 MI.
LEFT MUN: BLOOMING GROVE T

DIST: 04-4 SR: 4004
RIGHT MUN: BLOOMING GROVE T

CHRISTOPHER WY
(TWP)

0110/1218

010345 FT

007820 FT

005901 FT

0110/2045	LEN=0038	INSTALLED UNKN
0110/1425	018 " DIA CIR PLASTIC LEN=0040	INSTALLED UNKN
0110/1216	015 " DIA CIR PLASTIC LEN=0060	INSTALLED UNKN
0110/0660	018 " DIA CIR PLASTIC LEN=0040	INSTALLED UNKN
0110/0275	018 " DIA CIR PLASTIC LEN=0040	INSTALLED UNKN
0110/0136	KLEINHANS RD (TWP)	
0110/0089	KLEINHANS POND RD (TWP)	
0110/0045	BMSSEN 51/4004/0110/0000 BRIDGE POSTED (TONS)	
010345 FT	2 0 51019 0 01 0259+14 SGL 15 COMB 18	
0110/0000	BLOMING GROVE CRK BMSBG 51/4004/0110/0000	
0100/2315	LENGTH(AH 2589 BK 2525) 018 " DIA CIR PLASTIC	
0100/1972	LEN=0060 INSTALLED UNKN 018 " DIA CIR PLASTIC	
0100/1390	LEN=0065 INSTALLED UNKN 018 " DIA CIR PLASTIC	
0100/1000	LEN=0035 INSTALLED UNKN 018 " DIA CIR PLASTIC	
0100/0995	LEN=0040 INSTALLED UNKN 018 " DIA CIR PLASTIC	
0100/0400	LEN=0035 INSTALLED UNKN 018 " DIA CIR PLASTIC	
0100/0155	LEN=0040 INSTALLED UNKN 024 " DIA CIR PLASTIC	
0100/0029	LEN=0040 INSTALLED UNKN BMSSEN 51/4004/0100/0000	
007820 FT	2 0 51019 0 00 0232+53 FAIRVIEW OUTLET	
0100/0000	BMSBG 51/4004/0100/0000 LENGTH(AH 2525 BK 1919)	
0090/1693	EGYPT RD (SR4002 SEG 0050/1829)	
0090/1443	TO 4002/0050 SH (CONN)	
005901 FT	005901 FT 2 0 51019 0 00 0214+48	

EXTRACT DATE: 12/18/2023
PRINT DATE: 12/19/2023

ROADWAY MANAGEMENT SYSTEM
SLD COUNTY/SR - ANNUAL PRINT

PAGE NUMBER: 249
COUNTY: PIKE

DIR: B TOTAL LEN: 7.258 MI.
LEFT MUN: BLOOMING GROVE T

DIST: 04-4 SR: 4004
RIGHT MUN: BLOOMING GROVE T

		0090/0000	LENGTH(AH 1919 BK 3004)
		0080/2660	018 " DIA CIR PLASTIC LEN=0037 INSTALLED UNKN
		0080/1829	018 " DIA CIR PLASTIC LEN=0035 INSTALLED UNKN
		0080/1390	018 " DIA CIR PLASTIC LEN=0045 INSTALLED UNKN
		0080/1038	018 " DIA CIR PLASTIC LEN=0035 INSTALLED UNKN
		0080/0105	018 " DIA CIR PLASTIC LEN=0030 INSTALLED UNKN
002897 FT		002897 FT	2 0 51019 0 00 0184+44
		0080/0000	LENGTH(AH 3004 BK 2749) 018 " DIA CIR PLASTIC
		0070/2525	LEN=0035 INSTALLED UNKN 018 " DIA CIR PLASTIC
		0070/1987	LEN=0035 INSTALLED UNKN 018 " DIA CIR PLASTIC
		0070/1670	LEN=0040 INSTALLED UNKN 024 " DIA CIR PLASTIC
		0070/1279	LEN=0035 INSTALLED UNKN 018 " DIA CIR PLASTIC
		0070/0523	LEN=0040 INSTALLED UNKN 018 " DIA CIRC METAL
000148 FT		0070/0120	LEN=0045 INSTALLED 2001 000148 FT 2 0 51019 0 00 0157+80
			PROMISED LAND RD (SRO390 SEG 0240/0000)
000000 FT		0070/0000	LENGTH(AH 2749 BK 0148) 000000 FT 2 0 51028 0 00 0002+00
			INTER-NC GUMBLETOWN RD -BK GUMBLETOWN RD (T413)
000000 FT		0062/0000	LENGTH(AH 0148 BK 2301) 000000 FT
000000 FT		7060/0000	LENGTH(AH 2301 BK 2398) 000000 FT
000000 FT		7050/0000	LENGTH(AH 2398 BK 2687) 000000 FT
000000 FT		7040/0000	LENGTH(AH 2687 BK 2408) 000000 FT
000000 FT		7030/0000	LENGTH(AH 2408 BK 2510) 000000 FT
000000 FT		7020/0000	LENGTH(AH 2510 BK 1338) 000000 FT
000000 FT		7010/0000	LENGTH(AH 1338 BK 0000)

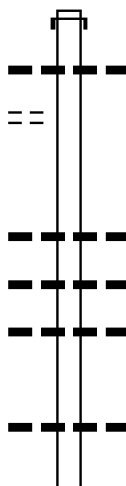
EXTRACT DATE: 12/18/2023 ROADWAY MANAGEMENT SYSTEM PAGE NUMBER: 248
 PRINT DATE: 12/19/2023 SLD COUNTY/SR - ANNUAL PRINT COUNTY: PIKE
 DIR: B TOTAL LEN: 6.544 MI. DIST: 04-4 SR: 4003
 LEFT MUN: LACKAWAXEN T RIGHT MUN: LACKAWAXEN T

MILLER RD
(T482)

034552 FT

0130/2128

031687 FT



034552 FT AH-WAYNE (63)
 INTER-AHD WELCOME LAKE RD
 0130/2865 (SR1015 SEG 0010/0000)
 018 "DIA CIR PLASTIC
 0130/2642 LEN=0040 INSTALLED UNKN

0130/0820 018 "DIA CIRC METAL
 LEN=0035 INSTALLED UNKN
 0130/0374 018 "DIA CIR PLASTIC
 LEN=0035 INSTALLED UNKN
 0130/0160 018 "DIA CIR PLASTIC
 LEN=0035 INSTALLED UNKN
 031687 FT 2 0 51017 0 00 0316+66
 5 0130/0000 LENGTH(AH 2865 BK 2869)
 018 "DIA CIR PLASTIC
 0120/2703 LEN=0040 INSTALLED UNKN

DIR: B TOTAL LEN: 6.544 MI. DIST: 04-4 SR: 4003
 LEFT MUN: LACKAWAXEN T RIGHT MUN: LACKAWAXEN T

2 0 51017 0 00 0288+40 028818 FT
 COSGROVE RD
 (T480) 0120/0000

0120/1670	018 " DIA	CIR PLASTIC
	LEN=0045	INSTALLED 2006
0120/1185	018 " DIA	CIR PLASTIC
	LEN=0045	INSTALLED 1998
0120/0763	018 " DIA	CIR PLASTIC
	LEN=0040	INSTALLED UNKN
0120/0225	024 " H 00	"W MULT PLSTIC
028818 FT	LEN=0040	INSTALLED 2006
5 0120/0000	LENGTH(AH 2869 BK 2719)	
	018 " DIA	CIR PLASTIC
	LEN=0045	INSTALLED UNKN
0110/2487	015 " DIA	CIR UNKNOWN
	LEN=0030	INSTALLED UNKN
0110/2075	018 " DIA	CIR PLASTIC
	LEN=0030	INSTALLED UNKN
0110/1961	018 " DIA	CIR PLASTIC
	LEN=0040	INSTALLED 2006
0110/1482	036 " DIA	CIRC METAL
	LEN=0040	INSTALLED UNKN
0110/1262	MOTT RD	
	(T487)	
0110/0994	018 " DIA	CIRC METAL
	LEN=0040	INSTALLED UNKN
0110/0812	018 " DIA	CIR PLASTIC
	LEN=0035	INSTALLED 2006
0110/0068	2 0 51017 0 00 0262+00	
026099 FT	5 0110/0000	LENGTH(AH 2719 BK 2835)
	WHITE OAKS RD	
0100/2573	(TWP)	
	018 " DIA	CIR PLASTIC
	LEN=0035	INSTALLED UNKN
0100/2415	018 " DIA	CIR PLASTIC
	LEN=0050	INSTALLED 2006
0100/1850	018 " DIA	CIR PLASTIC
	LEN=0035	INSTALLED UNKN
0100/1445	018 " DIA	CIR PLASTIC
	LEN=0030	INSTALLED UNKN
0100/1380	018 " DIA	CIR PLASTIC
	LEN=0030	INSTALLED 2006
0100/1050	018 " DIA	CIR PLASTIC
	LEN=0040	INSTALLED 2006
0100/0575	018 " DIA	CIR PLASTIC
	LEN=0040	INSTALLED 2006
0100/0305	024 " DIA	CIR PLASTIC
	LEN=0045	INSTALLED UNKN
0100/0100		
023264 FT		

2 0 51017 0 00 0233+10 023264 FT
 CASE RD

EXTRACT DATE: 12/18/2023
PRINT DATE: 12/19/2023

ROADWAY MANAGEMENT SYSTEM
SLD COUNTY/SR - ANNUAL PRINT

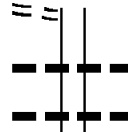
PAGE NUMBER: 246
COUNTY: PIKE

DIR: B TOTAL LEN: 6.544 MI.
LEFT MUN: LACKAWAXEN T

DIST: 04-4 SR: 4003
RIGHT MUN: LACKAWAXEN T

(T478)

0100/0000



0100/0000 LENGTH(AH 2835 BK 1706)
015"H 18"W ELLIP METAL
0090/1405 LEN=0040 INSTALLED UNKN
015"DIA CIRC CONCR
0090/1033 LEN=0035 INSTALLED 2006

021558 FT



0090/0035 BMSBN 51/4003/0090/0000
BRIDGE POSTED (TONS)
021558 FT 2 0 51017 0 00 0215+92
SGL 29 COMB 39



0090/0000 BMSBG 51/4003/0090/0000
LENGTH(AH 1706 BK 3229)
018"DIA CIRC CONCR
0080/2799 LEN=0030 INSTALLED UNKN
018"DIA CIRC CONCR
0080/2256 LEN=0035 INSTALLED 2006
018"DIA CIRC CONCR
0080/1764 LEN=0035 INSTALLED UNKN
018"DIA CIRC CONCR
0080/1526 LEN=0040 INSTALLED UNKN
018"DIA CIRC CONCR
0080/1115 LEN=0040 INSTALLED UNKN
018"DIA CIRC METAL
0080/0860 LEN=0040 INSTALLED 2000

018329 FT



0080/0238 BMSBN 51/4003/0080/0196
2 0 51017 0 00 0186+00
RATTLESNAKE
0080/0196 BMSBG 51/4003/0080/0196
018329 FT 2 0 51017 0 00 0184+00



0080/0000 MASTHOPE PLANK RD
(SR1014 SEG 0010/0000)
LENGTH(AH 3229 BK 3727)
024"H 00"W MULT PLSTIC
0070/3552 LEN=0050 INSTALLED UNKN
018"DIA CIR PLASTIC
0070/2832 LEN=0045 INSTALLED UNKN
018"DIA CIR PLASTIC
0070/2440 LEN=0050 INSTALLED UNKN
018"DIA CIR PLASTIC
0070/2166 LEN=0050 INSTALLED UNKN
018"DIA CIR PLASTIC
0070/1942 LEN=0045 INSTALLED UNKN
018"DIA CIR PLASTIC
0070/1700 LEN=0045 INSTALLED 2002
018"DIA CIR PLASTIC
0070/1181 LEN=0045 INSTALLED 2003

EXTRACT DATE: 12/18/2023
PRINT DATE: 12/19/2023

ROADWAY MANAGEMENT SYSTEM
SLD COUNTY/SR - ANNUAL PRINT

PAGE NUMBER: 245
COUNTY: PIKE

DIR: B TOTAL LEN: 6.544 MI.
LEFT MUN: LACKAWAXEN T

DIST: 04-4 SR: 4003
RIGHT MUN: LACKAWAXEN T

Station	Segment	Material	Length	Notes
	0070/0963	018" DIA CIR PLASTIC	LEN=0050	INSTALLED UNKN
	0070/0746	018" DIA CIR PLASTIC	LEN=0045	INSTALLED 2003
	0070/0369	018" DIA CIR PLASTIC	LEN=0045	INSTALLED 2003
	0070/0065	018" DIA CIR PLASTIC	LEN=0045	INSTALLED 2003
	0070/0006	024" DIA CIRC METAL	LEN=0035	INSTALLED UNKN
014602 FT	014602 FT	2 0 51017 0 00 0146+30		
	0070/0000	LENGTH(AH 3727 BK 2530)		
	0060/2373	018" DIA CIR PLASTIC	LEN=0050	INSTALLED 2003
	0060/2033	018" DIA CIR PLASTIC	LEN=0050	INSTALLED 2003
	0060/1636	018" DIA CIR PLASTIC	LEN=0050	INSTALLED 2003
	0060/1027	018" DIA CIR PLASTIC	LEN=0040	INSTALLED 2003
012072 FT	012072 FT	2 0 51017 0 00 0121+00		
		FOREST LAKE CLUB RD (PRDR)		
FOREST LAKE CLUB RD (PRDR)	0060/0000	018" DIA CIR PLASTIC	LEN=0040	INSTALLED 2003
	0050/2058	LENGTH(AH 2530 BK 2058)		
LC TO FOREST LAKE CLUB (CONN)	0050/2005	018" DIA CIR PLASTIC	LEN=0040	INSTALLED UNKN
	0050/1300	018" DIA CIRC METAL	LEN=0035	INSTALLED UNKN
	0050/1201	018" DIA CIR PLASTIC	LEN=0035	INSTALLED UNKN
	0050/0837	018" DIA CIR PLASTIC	LEN=0040	INSTALLED 2003
	0050/0680	015" DIA CIRC METAL	LEN=0040	INSTALLED UNKN
010014 FT	010014 FT	2 0 51017 0 00 0100+42		
ORCHARD RD (PRDR)	0040/2007	LENGTH(AH 2058 BK 2485)		
	0040/1122	015" DIA CIRC METAL	LEN=0035	INSTALLED UNKN

DIR: B TOTAL LEN: 6.544 MI. DIST: 04-4 SR: 4003
 LEFT MUN: LACKAWAXEN T RIGHT MUN: LACKAWAXEN T

WEST SHORE DR
 (TWP)

0040/0516 ==

007529 FT

0040/0392 015 " DIA CIRC METAL
 LEN=0040 INSTALLED 2003
 007529 FT 2 0 51017 0 00 0075+91
 0040/0000 LENGTH(AH 2485 BK 2576)

0030/1525 018 " DIA CIR PLASTIC
 LEN=0040 INSTALLED UNKN
 0030/1039 018 " DIA CIR PLASTIC
 LEN=0045 INSTALLED 2003
 024"H 24"W BOX CULVRT*
 0030/0834 LEN=0050 INSTALLED 2003

004953 FT

004953 FT 2 0 51017 0 00 0050+56
 0030/0000 LENGTH(AH 2576 BK 2507)
 TALLWOOD CR

0020/2287 (PRDR)
 018 " DIA CIR UNKNOWN
 LEN=0045 INSTALLED UNKN
 0020/2042 015 " DIA CIR UNKNOWN
 LEN=0040 INSTALLED UNKN
 0020/1691 018 " DIA CIRC METAL
 LEN=0040 INSTALLED UNKN
 0020/1304 018 " DIA CIRC METAL
 LEN=0045 INSTALLED UNKN

002446 FT

0020/0090 018 " DIA CIRC METAL
 LEN=0040 INSTALLED UNKN
 002446 FT 2 0 51017 0 00 0024+46
 0020/0000 LENGTH(AH 2507 BK 2446)

0010/1982 018 " DIA CIRC METAL
 LEN=0045 INSTALLED UNKN
 0010/1763 018 " DIA CIRC OTHER
 LEN=0035 INSTALLED 2002

0010/1090 018 " DIA CIRC METAL
 LEN=0040 INSTALLED UNKN

000000 FT ==

0010/0083 THE MILL AT WOODLOCH RD
 (PRDR)
 000000 FT 2 0 51017 0 00 0000+00

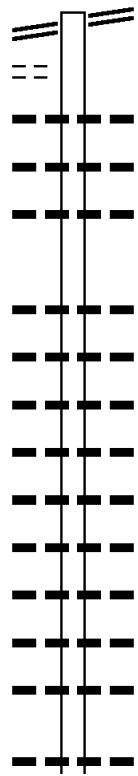
NC WE LCOME LAKE RD
 INTER-BK SR 0590 SH
 (SR0590 SEG 0130/0000)
 MFC BEGIN = D

SR 0590 SH
 (SR0590 SEG 0130/0000) 0010/0000

0010/0000 LENGTH(AH 2446 BK 0000)

GUMBLETOWN RD 012314 FT
 (SR4004 SEG 0090/1693) 0050/1829
 FROM 4004/0090 SH 0050/1690
 (CONN)

010485 FT



012314 FT	GUMBLETOWN RD
0050/1829	(SR4004 SEG 0090/1693)
0050/1270	018 "DIA CIR PLASTIC LEN=0040 INSTALLED 2001
0050/0897	018 "DIA CIR PLASTIC LEN=0055 INSTALLED 2001
0050/0547	018 "DIA CIR PLASTIC LEN=0030 INSTALLED UNKN
010485 FT	2 0 51032 0 00 0104+93
0050/0000	LENGTH(AH 1829 BK 3576) 018 "DIA CIR PLASTIC
0040/3510	LEN=0030 INSTALLED UNKN
0040/3145	018 "DIA CIR PLASTIC LEN=0040 INSTALLED UNKN
0040/3030	018 "DIA CIR PLASTIC LEN=0030 INSTALLED UNKN
0040/2712	018 "DIA CIR PLASTIC LEN=0030 INSTALLED 2001
0040/2440	018 "DIA CIR PLASTIC LEN=0025 INSTALLED UNKN
0040/2226	018 "DIA CIR PLASTIC LEN=0030 INSTALLED UNKN
0040/1990	018 "DIA CIR PLASTIC LEN=0030 INSTALLED UNKN
0040/1750	018 "DIA CIR PLASTIC LEN=0035 INSTALLED 2001
0040/1440	018 "DIA CIR PLASTIC LEN=0025 INSTALLED UNKN
0040/0835	015 "DIA CIRC METAL LEN=0025 INSTALLED UNKN

DIR: B TOTAL LEN: 2.332 MI. DIST: 04-4 SR: 4002
 LEFT MUN: BLOOMING GROVE T RIGHT MUN: BLOOMING GROVE T

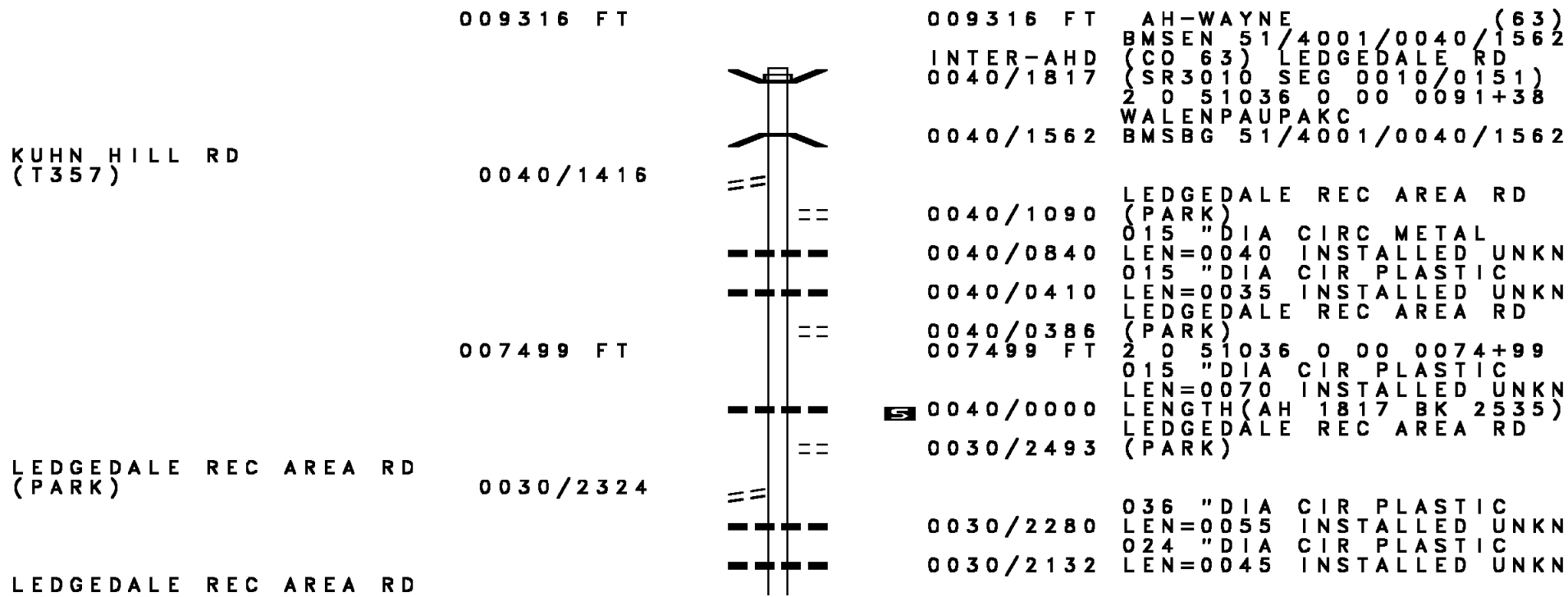
2 0 51032 0 00 0069+00 006909 FT
 ATKINSON RD
 (T412)

HONEDO HILL LN
 (TWP)

2 0 51032 0 00 0000+00 000000 FT
 PROMISED LAND RD
 (SR0390 SEG 0210/0000)

0040/0493	018 " DIA	CIR PLASTIC
0040/0010	LEN=0035	INSTALLED 2001
006909 FT	018 " DIA	CIR PLASTIC
0040/0000	LEN=0030	INSTALLED UNKN
0040/0000	LENGTH(AH 3576 BK 1685)	
0030/0680	024 " DIA	CIR PLASTIC
0030/0415	LEN=0040	INSTALLED 2006
0030/0140	024 " DIA	CIR PLASTIC
005224 FT	LEN=0035	INSTALLED UNKN
0030/0000	018 " DIA	CIR PLASTIC
0030/0000	LEN=0030	INSTALLED UNKN
0020/2145	2 0 51032 0 00 0052+31	LENGTH(AH 1685 BK 2574)
0020/1662	018 " DIA	CIR PLASTIC
0020/0958	LEN=0040	INSTALLED 2001
0020/0610	015 " DIA	CIRC METAL
002650 FT	LEN=0045	INSTALLED UNKN
0020/0000	018 " DIA	CIR PLASTIC
0010/2390	LEN=0035	INSTALLED 2001
0010/1958	024 " DIA	CIR PLASTIC
0010/1588	LEN=0050	INSTALLED 2001
0010/1528	002650 FT	2 0 51032 0 00 0026+57
0010/1101	0020/0000	LENGTH(AH 2574 BK 2650)
0010/0075	024 " DIA	CIR PLASTIC
000000 FT	LEN=0045	INSTALLED UNKN
0010/0000	018 " DIA	CIR PLASTIC
	LEN=0045	INSTALLED UNKN
	BLOOMING GROVE	
	PALMYRA T	
	018 " DIA	CIR PLASTIC
	LEN=0045	INSTALLED UNKN
	018 " DIA	CIR PLASTIC
	LEN=0045	INSTALLED UNKN
	018 " DIA	CIR PLASTIC
	LEN=0050	INSTALLED 2001
	NC EG	
	PROMISED LAND RD	
	(SR0390 SEG 0210/0000)	
	MFC BEGIN = E	
	000000 FT	LENGTH(AH 2650 BK 0000)

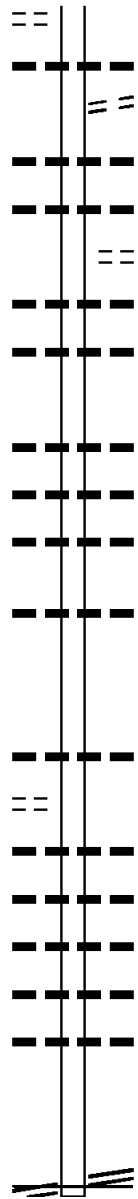
DIR: B TOTAL LEN: 1.764 MI. DIST: 04-4 SR: 4001
 LEFT MUN: GREENE T RIGHT MUN: GREENE T



DIR: B TOTAL LEN: 1.764 MI. DIST: 04-4 SR: 4001
 LEFT MUN: GREENE T RIGHT MUN: GREENE T

(PARK)

0030/2062



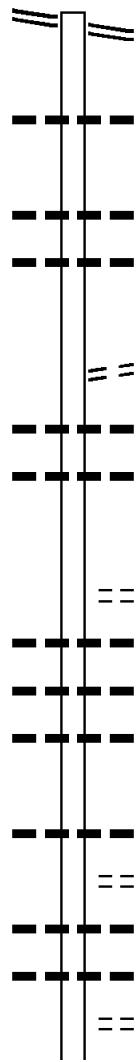
0030/1918	036 " DIA CIR PLASTIC	LEN=0050	INSTALLED 2001
	LAUREL LN		
0030/1839	(PRDR)		
0030/1550	015 " DIA CIRC METAL	LEN=0045	INSTALLED UNKN
0030/1046	018 " DIA CIR PLASTIC	LEN=0045	INSTALLED UNKN
	SOUTHERTON LN		
0030/0725	(PRDR)		
0030/0620	018 " DIA CIR PLASTIC	LEN=0050	INSTALLED 2001
	015 " DIA CIRC METAL	LEN=0045	INSTALLED UNKN
0030/0165			
004964 FT	2 0 51036 0 00 0049+63		
004964 FT			
0030/0000	LENGTH(AH 2535 BK 2521)		
0020/2335	015 " DIA CIRC METAL	LEN=0050	INSTALLED UNKN
0020/2067	015 " DIA CIR PLASTIC	LEN=0038	INSTALLED UNKN
0020/1502	015 " DIA CIRC METAL	LEN=0050	INSTALLED UNKN
0020/0750	018 " DIA CIRC METAL	LEN=0034	INSTALLED UNKN
002443 FT			
002443 FT	2 0 51036 0 00 0024+42		
0020/0000	LENGTH(AH 2521 BK 2443)		
0010/1635	015 " DIA CIRC METAL	LEN=0043	INSTALLED UNKN
0010/1541			
0010/1467	018 " DIA CIR PLASTIC	LEN=0045	INSTALLED 2001
0010/1225	018 " DIA CIR PLASTIC	LEN=0036	INSTALLED UNKN
0010/0854	018 " DIA CIR PLASTIC	LEN=0065	INSTALLED 2001
0010/0568	018 " DIA CIRC METAL	LEN=0035	INSTALLED UNKN
0010/0251	018 " DIA CIR PLASTIC	LEN=0035	INSTALLED UNKN
000000 FT			
000000 FT	2 0 51036 0 00 0000+00		
	WALLENPAUPACK RD		
	(SR0507 SEG 0060/0000)		
	NC LE DGEDALE RD		
	MFC BEGIN = D		
0010/0000	LENGTH(AH 2443 BK 0000)		

OLD SCHOOLHOUSE RD
(T384)

WALLENPAUPACK RD
(SR0507 SEG 0060/0000)

DIR: B TOTAL LEN: 2.584 MI. DIST: 04-4 SR: 3012
 LEFT MUN: GREENE T RIGHT MUN: GREENE T

PANTHER RD 013645 FT
 (SR0447 SEG 0060/2255) 0050/3069



013645 FT PANTHER RD
 0050/3069 (SR0447 SEG 0060/2255)

0050/2154 018 " DIA CIR PLASTIC
 LEN=0050 INSTALLED 2020

0050/1004 018 " DIA CIR PLASTIC
 LEN=0040 INSTALLED 2020
 0050/0860 018 " DIA CIR PLASTIC
 LEN=0035 INSTALLED UNKN

010576 FT

010576 FT 2 0 51023 0 00 0106+53
 RUSSELL'S WY
 (PRDR)

0050/0000 LENGTH(AH 3069 BK 1264)
 018 " DIA CIR PLASTIC
 0040/1164 LEN=0040 INSTALLED 2020
 018 " DIA CIR PLASTIC
 0040/0728 LEN=0060 INSTALLED UNKN

009312 FT

009312 FT 2 0 51023 0 00 0093+89
 PRIVATE RD
 (PRDR)

0040/0000 LENGTH(AH 1264 BK 3534)
 024 " DIA CIR PLASTIC
 0030/3357 LEN=0040 INSTALLED 2005
 018 " DIA CIR PLASTIC
 0030/2850 LEN=0040 INSTALLED 2005
 018 " DIA CIR PLASTIC
 0030/2470 LEN=0040 INSTALLED 2005

0030/1560 018 " DIA CIR PLASTIC
 LEN=0040 INSTALLED 2005
 ARROWHEAD DR

0030/1200 (PRDR)
 018 " DIA CIR PLASTIC
 0030/0880 LEN=0035 INSTALLED 2020
 018 " DIA CIR PLASTIC
 0030/0445 LEN=0035 INSTALLED 2020
 LAKE RUSSELL RD

005778 FT

0030/0127 (T343)
 005778 FT 2 0 51023 0 00 0058+03

EXTRACT DATE: 12/18/2023
PRINT DATE: 12/19/2023

ROADWAY MANAGEMENT SYSTEM
SLD COUNTY/SR - ANNUAL PRINT

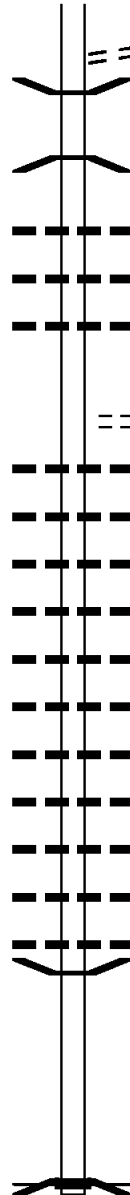
PAGE NUMBER: 238
COUNTY: PIKE

DIR: B TOTAL LEN: 2.584 MI.
LEFT MUN: GREENE T

DIST: 04-4 SR: 3012
RIGHT MUN: GREENE T

003743 FT

000000 FT

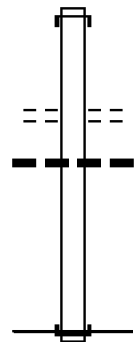


LC TO LAKE RUSSELL RD
(CONN)
S 0030/0000 LENGTH(AH 3534 BK 2035)
0020/1671 BMSFN 51/3012/0020/1652
2 0 51023 0 00 0054+11
FREELING RUN
0020/1652 BMSBG 51/3012/0020/1652
018 " DIA CIRC PLASTIC
LEN=0040 INSTALLED 2020
018 " DIA CIRC PLASTIC
0020/0530 LEN=0004 INSTALLED 2005
024 " DIA CIRC PLASTIC
0020/0060 LEN=0045 INSTALLED 2005
003743 FT 2 0 51023 0 00 0037+28
CARLTON HILL RD
(T366)
S 0020/0000 LENGTH(AH 2035 BK 3743)
0010/3720 012 " DIA CIRC METAL
LEN=0040 INSTALLED UNKN
018 " DIA CIRC METAL
0010/3340 LEN=0040 INSTALLED UNKN
018 " DIA CIRC METAL
0010/2920 LEN=0040 INSTALLED UNKN
018 " DIA CIRC PLASTIC
0010/2450 LEN=0050 INSTALLED UNKN
018 " DIA CIRC PLASTIC
0010/2000 LEN=0040 INSTALLED 2005
033 " DIA CIRC CONCR
0010/1832 LEN=0040 INSTALLED UNKN
024 " DIA CIRC PLASTIC
0010/1530 LEN=0040 INSTALLED 2005
018 " DIA CIRC PLASTIC
0010/1330 LEN=0040 INSTALLED UNKN
018 " DIA CIRC METAL
0010/0990 LEN=0030 INSTALLED UNKN
018 " DIA CIRC PLASTIC
0010/0793 LEN=0040 INSTALLED 2020
030 " DIA CIRC PLASTIC
0010/0635 LEN=0050 INSTALLED UNKN
0010/0067 BMSFN 51/3012/0010/0000
000000 FT 2 0 51023 0 00 0000+00
NC PINE GROVE RD
INTER-BK (CO 63) PINE GROVE RD
(SR3038 SEG 0010/0197)
WALLENPAUPK
BMSBG 51/3012/0010/0000
MFC BEGIN = E
BK-WAYNE (63)
S 0010/0000 LENGTH(AH 3743 BK 0000)

EXTRACT DATE: 12/18/2023 ROADWAY MANAGEMENT SYSTEM PAGE NUMBER: 237
 PRINT DATE: 12/19/2023 SLD COUNTY/SR - ANNUAL PRINT COUNTY: PIKE
 DIR: B TOTAL LEN: .356 MI. DIST: 04-4 SR: 3010
 LEFT MUN: PORTER T RIGHT MUN: PORTER T

001879 FT

001879 FT AH-MONROE (45)
 INTER-AHD SNOW HILL RD
 0010/1879 (SR1010 SEG 0100/2345)

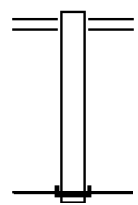


000000 FT

0010/0723 SNOW HILL RD (T317)
 024 " DIA CIRC CONCR
 0010/0465 LEN=0040 INSTALLED UNKN
 000000 FT 2 0 51004 0 00 0000+00
 NC SNOW HILL RD
 INTER-BK MARSHALLS CREEK RD
 (SR1007 SEG 0160/1244)
 MFC BEGIN = D
 BK-MONROE (45)
 0010/0000 LENGTH(AH 1879 BK 0000)

EXTRACT DATE: 12/18/2023 ROADWAY MANAGEMENT SYSTEM PAGE NUMBER: 236
 PRINT DATE: 12/19/2023 SLD COUNTY/SR - ANNUAL PRINT COUNTY: PIKE
 DIR: B TOTAL LEN: .022 MI. DIST: 04-4 SR: 3008
 LEFT MUN: GREENE T RIGHT MUN: GREENE T

000114 FT
 000000 FT

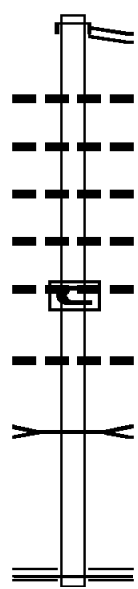


000114 FT SOUTH STERLING RD
 0010/0114 (SR0191 SEG 0020/3201)
 000000 FT 2 0 51035 0 00 0000+00
 NC LA ANNA RD
 INTER-BK (CO 63) LA ANNA RD
 (SR3044 SEG 0010/1457)
 MFC BEGIN = E
 BK-WAYNE (63)
 0010/0000 LENGTH(AH 0114 BK 0000)

DIR: B TOTAL LEN: 1.270 MI. DIST: 04-4 SR: 3006
 LEFT MUN: GREENE T RIGHT MUN: GREENE T

Location	Segment ID	Length (FT)	Material / Notes
	006707	006707	FT INTER-AHD OLD GREENTOWN RD (T351)
	0030/3296		LAKE PAUPACK RD (T380)
	0030/2707		TRANQUILITY DR (PRDR)
	0030/2662		015" DIA CIRC METAL LEN=0030 INSTALLED UNKN
	0030/2107		BR WALLENPAPK STRUCTURE LENGTH 10 FT BMSID 51/3006/0030/2107
SIMMONS RD (PRDR)	0030/1702		
ALFRED DR (PRDR)	0030/1014		
	0030/0700		018" DIA CIR PLASTIC LEN=0035 INSTALLED 2004
	0030/0156		018" DIA CIR PLASTIC LEN=0040 INSTALLED 1997
003411 FT	003411	003411	FT 2 0 51027 0 00 0028+80
	0030/0000		RAMBLE LN (PRDR) LENGTH(AH 3296 BK 2849)
	0020/1237		018" DIA CIR PLASTIC LEN=0040 INSTALLED UNKN
	0020/1190		018" DIA CIRC METAL LEN=0080 INSTALLED UNKN
GAMETRAIL DR (TWP)	0020/1174		
	0020/0465		024" DIA CIR PLASTIC LEN=0060 INSTALLED UNKN
000562 FT	000562	000562	FT 2 0 51027 0 00 0000+00
	0020/0000		HEMLOCK GROVE RD (SR3001 SEG 0030/0000) LENGTH(AH 2849 BK 0562)
	0010/0502		018" DIA CIRC CONCR LEN=0040 INSTALLED UNKN
000000 FT	000000	000000	FT 2 0 51022 0 00 0000+00
	0010/0000		NC BR INK HILL RD WALLENPAUPACK RD (SR0507 SEG 0020/0150) MFC BEGIN = E LENGTH(AH 0562 BK 0000)

002664 FT



000000 FT

002664 FT
 INTER-AHD HEMLOCK GROVE RD
 (SR3001 SEG 0010/0000)
 ROEMERVILLE RD
 (SR3002 SEG 0010/0000)
 0010/2664
 024 " DIA CIR PLASTIC
 0010/1945 LEN=0035 INSTALLED UNKN
 015 " DIA CIRC METAL
 0010/1836 LEN=0035 INSTALLED UNKN
 018 " DIA CIRC METAL
 0010/1690 LEN=0030 INSTALLED UNKN
 018 " DIA CIR PLASTIC
 0010/1210 LEN=0035 INSTALLED UNKN
 015 " DIA CIR PLASTIC
 0010/0660 LEN=0030 INSTALLED UNKN
 0010/0201
 036"H 48"W ELLIP METAL
 0010/0200 LEN=0035 INSTALLED UNKN
 TRIB WALLENP
 STRUCTURE LENGTH 4 FT
 0010/0197 BMSID 51/3004/0010/0197
 000000 FT 1 1 01669 0 00 0000+00
 NC HEMLOCK GROVE RD
 PANTHER RD
 (SR0447 SEG 0120/0000)
 MFC BEGIN = D
 0010/0000 LENGTH(AH 2664 BK 0000)

DIR: B TOTAL LEN: 3.753 MI. DIST: 04-4 SR: 3002
 LEFT MUN: GREENE T RIGHT MUN: GREENE T

ROADWAY	START STATION	END STATION	LENGTH (FT)	DESCRIPTION
PROMISED LAND RD (SR0390 SEG 0060/1624)	019818 FT 0070/2657	019818 FT 0070/2657		PROMISED LAND RD (SR0390 SEG 0060/1624)
	0070/1575	0070/1193		018 " DIA CIR PLASTIC LEN=0045 INSTALLED UNKN
	0070/0835	0070/0835		018 " DIA CIR PLASTIC LEN=0045 INSTALLED UNKN
SAW MILL RD (T372)	0070/0808	0070/0550		018 " DIA CIR PLASTIC LEN=0040 INSTALLED UNKN
	017161 FT	0070/0131		018 " DIA CIR PLASTIC LEN=0050 INSTALLED 2005
		017161 FT		2 0 51021 0 00 0172+59 MOZZETTE RD (T390)
		0070/0000		LENGTH(AH 2657 BK 3586) 018 " DIA CIR PLASTIC
		0060/3550		LEN=0050 INSTALLED UNKN TR BRIDGE CRK STRUCTURE LENGTH 6 FT
		0060/3168		BMSID 51/3002/0060/3168 048"H 72"W CONCR ARCH
		0060/3022		LEN=0038 INSTALLED UNKN
		0060/2080		018 " DIA CIR PLASTIC LEN=0040 INSTALLED UNKN
		0060/1650		018 " DIA CIRC METAL LEN=0040 INSTALLED UNKN
		0060/1288		CAROL LEE RD (TWP)
		0060/1080		018 " DIA CIR PLASTIC LEN=0040 INSTALLED UNKN
		0060/0945		018 " DIA CIR PLASTIC LEN=0040 INSTALLED UNKN
		0060/0210		018 " DIA CIR PLASTIC LEN=0040 INSTALLED UNKN
	013575 FT	013575 FT		2 0 51021 0 00 0136+95

EXTRACT DATE: 12/18/2023
PRINT DATE: 12/19/2023

ROADWAY MANAGEMENT SYSTEM
SLD COUNTY/SR - ANNUAL PRINT

PAGE NUMBER: 232
COUNTY: PIKE

DIR: B TOTAL LEN: 3.753 MI.
LEFT MUN: GREENE T

DIST: 04-4 SR: 3002
RIGHT MUN: GREENE T

Distance (FT)	Structure ID	Structure Description	Length (FT)	Material	Notes
	0060/0000	BR BRIDGE CR	10	STRUCTURE LENGTH	BMSID 51/3002/0060/0000 LENGTH(AH 3586 BK 1842)
011733	0050/0008	024 " DIA CIR PLASTIC	0040	INSTALLED	UNKN 2 0 51021 0 00 0118+48 GERMAN VALLEY RD (T370)
	0050/0000			LENGTH(AH 1842 BK 3264)	
	0040/2230	018 " DIA CIR PLASTIC	0040	INSTALLED	UNKN
	0040/1914	018 " DIA CIR METAL	0040	INSTALLED	UNKN
	0040/1403	018 " DIA CIR PLASTIC	0050	INSTALLED	UNKN
	0040/0975	018 " DIA CIR PLASTIC	0050	INSTALLED	UNKN
008469	0040/0573	BR BRIDGE CR	12	STRUCTURE LENGTH	BMSID 51/3002/0040/0573 2 0 51021 0 00 0085+75 STONE LONESOME RD (T388)
	0040/0000			LENGTH(AH 3264 BK 2444)	
	0030/2418	018 " DIA CIR PLASTIC	0050	INSTALLED	UNKN
	0030/1650	016 " DIA CIRC CONCR	0040	INSTALLED	UNKN
	0030/1085	016 " DIA CIRC CONCR	0050	INSTALLED	UNKN
	0030/0740	018 " DIA CIRC CONCR	0036	INSTALLED	UNKN
AUTUMN HILLS DR (TWP)	0030/0647				
006025	0030/0015	065 " DIA CIRC CONCR	0050	INSTALLED	UNKN
	0030/0005				
	006025				2 0 51021 0 00 0061+76 TR BRIDGE CR STRUCTURE LENGTH 5 FT

EXTRACT DATE: 12/18/2023
PRINT DATE: 12/19/2023

ROADWAY MANAGEMENT SYSTEM
SLD COUNTY/SR - ANNUAL PRINT

PAGE NUMBER: 231
COUNTY: PIKE

DIR: B TOTAL LEN: 3.753 MI.
LEFT MUN: GREENE T

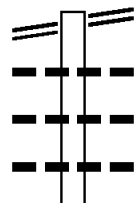
DIST: 04-4 SR: 3002
RIGHT MUN: GREENE T

Stationing	Description	Structure	Length	Material	Status
003386 FT					
0030/0000		BMSID 51/3002/0030/0000	LENGTH(AH 2444 BK 2639)		
0020/2214		015 " DIA CIRC CONCR	LEN=0040	INSTALLED	UNKN
0020/1800		015 " DIA CIRC CONCR	LEN=0040	INSTALLED	UNKN
0020/1200		015 " DIA CIRC CONCR	LEN=0040	INSTALLED	UNKN
0020/0533		018 " DIA CIRC CONCR	LEN=0020	INSTALLED	UNKN
0020/0005					
003386 FT					
0020/0000		BMSID 51/3002/0020/0000	LENGTH(AH 2639 BK 3386)		
0010/3328		DRAINAGE STRUCTURE	LENGTH 5 FT		
0010/3323		BMSID 51/3002/0010/3323			
0010/2939		018 " DIA CIRC CONCR	LEN=0039	INSTALLED	UNKN
0010/2915		018 " DIA CIRC CONCR	LEN=0040	INSTALLED	UNKN
0010/2425		018 " DIA CIRC CONCR	LEN=0044	INSTALLED	UNKN
0010/2044	LC FOR SAW MILL RD (CONN)	018 " DIA CIRC CONCR	LEN=0040	INSTALLED	UNKN
0010/1800		018 " DIA CIRC CONCR	LEN=0040	INSTALLED	UNKN
0010/1664	SAW MILL RD (T372)	018 " DIA CIR PLASTIC	LEN=0020	INSTALLED	UNKN
0010/1460		018 " DIA CIRC CONCR	LEN=0040	INSTALLED	UNKN
0010/0480		018 " DIA CIRC CONCR	LEN=0044	INSTALLED	UNKN
0010/0270					
000000 FT					
000000 FT					
0010/0000	HEMLOCK GROVE RD (SR3001 SEG 0010/0000)	HEMLOCK GROVE RD (SR3004 SEG 0010/2664)			
0010/0000		NC RO EMERVILLE RD MFC BEGIN = D	LENGTH(AH 3386 BK 0000)		

EXTRACT DATE: 12/18/2023 ROADWAY MANAGEMENT SYSTEM PAGE NUMBER: 230
 PRINT DATE: 12/19/2023 SLD COUNTY/SR - ANNUAL PRINT COUNTY: PIKE
 DIR: B TOTAL LEN: 1.171 MI. DIST: 04-4 SR: 3001
 LEFT MUN: GREENE T RIGHT MUN: GREENE T

WALLENPAUPACK RD 006184 FT
 (SR0507 SEG 0020/0905) 0030/0694

 005490 FT



006184 FT WALLENPAUPACK RD
 0030/0694 (SR0507 SEG 0020/0905)
 018 " DIA CIR PLASTIC
 0030/0600 LEN=0070 INSTALLED UNKN
 015 " DIA CIRC METAL
 0030/0260 LEN=0035 INSTALLED UNKN
 018 " DIA CIR PLASTIC
 0030/0185 LEN=0080 INSTALLED UNKN
 005490 FT 2 0 51022 0 00 0006+20

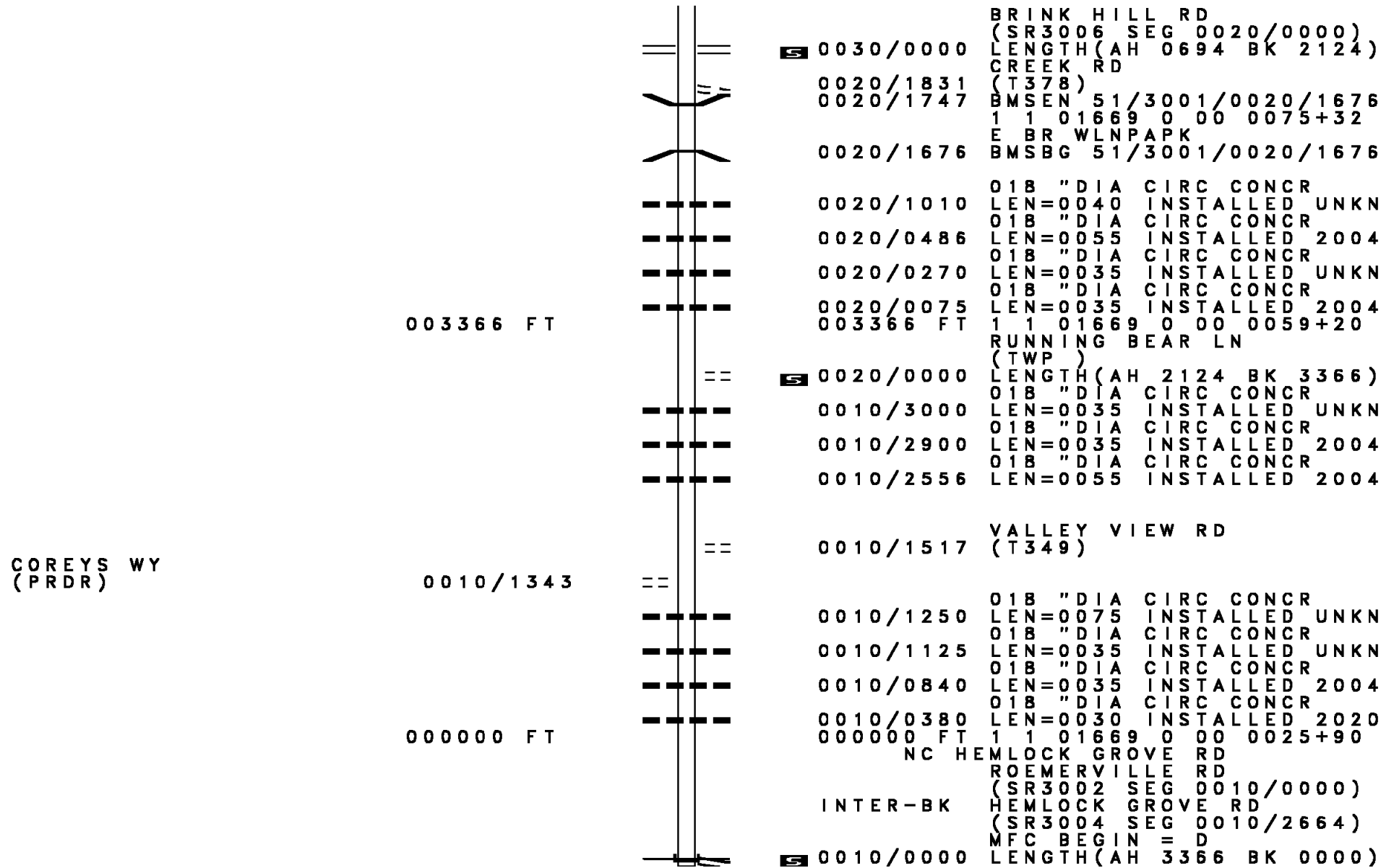
EXTRACT DATE: 12/18/2023
PRINT DATE: 12/19/2023

ROADWAY MANAGEMENT SYSTEM
SLD COUNTY/SR - ANNUAL PRINT

PAGE NUMBER: 229
COUNTY: PIKE

DIR: B TOTAL LEN: 1.171 MI.
LEFT MUN: GREENE T

DIST: 04-4 SR: 3001
RIGHT MUN: GREENE T



DIR: B TOTAL LEN: 2.165 MI. DIST: 04-4 SR: 2017
 LEFT MUN: MILFORD T RIGHT MUN: MILFORD T

Location	Start Station	End Station	Material	Length	Installation Date
WESTWOOD CT (PRDR)	011432 FT	011432 FT	INTER-AHD (T432)		
	0040/3436	0040/3272	018" DIA CIR PLASTIC	LEN=0040	INSTALLED 2023
	0040/2680	0040/2680	018" DIA CIR PLASTIC	LEN=0040	INSTALLED 2023
	0040/1965	0040/1815	018" DIA CIR PLASTIC	LEN=0015	INSTALLED 2006
	0040/1480	0040/1480	018" DIA CIR PLASTIC	LEN=0033	INSTALLED 2006
	0040/1039	0040/1039	018" DIA CIR PLASTIC	LEN=0045	INSTALLED UNKN
	0040/0514	0040/0514	024" DIA CIR PLASTIC	LEN=0035	INSTALLED 2023
	0040/0209	0040/0209	018" DIA CIR PLASTIC	LEN=0030	INSTALLED 2023
	007996 FT	0040/0125	SR 0084 WB	OP ID 51/0084/0475/1413	2 0 51010 0 00 0081+10
	SANTOS DR (TWP)	0040/0000	0040/0000	SR 0084 EB	OP ID 51/0084/0474/1469
0030/2815		0030/2815	024" DIA CIR PLASTIC	LEN=0060	INSTALLED 2023
0030/2655		0030/2655	018" DIA CIR PLASTIC	LEN=0035	INSTALLED 2023
0030/2200		0030/2200	018" DIA CIR PLASTIC	LEN=0035	INSTALLED 2006
0030/2064		0030/1878	018" DIA CIR PLASTIC	LEN=0035	INSTALLED UNKN
	0030/1520	018" DIA CIR PLASTIC	LEN=0035	INSTALLED UNKN	
	0030/1135	018" DIA CIR PLASTIC	LEN=0040	INSTALLED 2023	
		015" DIA CIRC METAL			

DIR: B TOTAL LEN: 2.165 MI. DIST: 04-4 SR: 2017
 LEFT MUN: MILFORD T RIGHT MUN: MILFORD T

2 0 51010 0 00 0050+78 005027 FT
 LLAMA LN
 (PRDR) 0030/0000

2 0 51010 0 00 0024+73 002474 FT
 CHIPPY COLE RD
 (T433) 0020/0000

000000 FT

---	---	0030/0380	LEN=0040	INSTALLED	1998
---	---	005027 FT			
==	---	0030/0000	LENGTH(AH 2969 BK 2553)		
---	---	0020/2130	018 " DIA CIR PLASTIC		
---	---	0020/1625	LEN=0050 INSTALLED UNKN		
---	---	0020/1260	018 " DIA CIR PLASTIC		
---	---	0020/0781	LEN=0040 INSTALLED 2023		
---	---	0020/0127	036 " DIA CIRC METAL		
---	---	0020/0045	LEN=0080 INSTALLED UNKN		
---	---	002474 FT	018 " DIA CIR PLASTIC		
==	---	0020/0000	LEN=0040 INSTALLED 2023		
---	---	0010/2331	MILFORD		
---	---	0010/1213	MILFORD B		
==	---	0010/1197	024 " DIA CIR PLASTIC		
---	---	0010/1173	LEN=0040 INSTALLED 2023		
---	---	0010/0991	LENGTH(AH 2553 BK 2474)		
==	---	0010/0796	018 " DIA CIRC METAL		
---	---	0010/0770	LEN=0040 INSTALLED UNKN		
---	---	0010/0596	015 "H 21 "W METAL ARCH		
---	---	0010/0396	LEN=0025 INSTALLED UNKN		
---	---	0010/0201	HIGH ST		
==	---	000000 FT	(BORO)		
---	---	000000 FT	015 " DIA CIRC METAL		
---	---		LEN=0020 INSTALLED UNKN		
---	---		PEACH AL		
---	---		(BORO)		
---	---		CATHARINE ST		
---	---		(BORO)		
---	---		015 " DIA CIRC METAL		
---	---		LEN=0020 INSTALLED UNKN		
---	---		APPLE AL		
---	---		(BORO)		
---	---		ANN ST		
---	---		(BORO)		
---	---		PEAR AL		
---	---		(BORO)		
---	---		2 0 51010 0 00 0000+00		
---	---		NC SEVENTH ST		
---	---		HARFORD ST		
---	---		(SR0006 SEG 0470/0775)		
---	---		INTER-BK SEVENTH ST		
---	---		(BORO)		
---	---		MFC BEGIN = E		
---	---		0010/0000 LENGTH(AH 2474 BK 0000)		

EXTRACT DATE: 12/18/2023 ROADWAY MANAGEMENT SYSTEM PAGE NUMBER: 226
PRINT DATE: 12/19/2023 SLD COUNTY/SR - ANNUAL PRINT COUNTY: PIKE
DIR: B TOTAL LEN: .000 MI. DIST: 04-4 SR: 2015
LEFT MUN: DINGMAN T RIGHT MUN: DINGMAN T

000000 FT



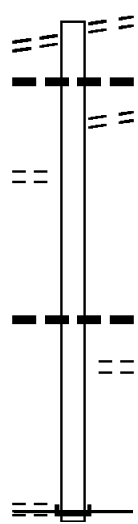
000000 FT
7010/0000 LENGTH(AH 3736 BK 0000)

TR 209 FEDERAL RD 002392 FT
 (GOVT) 0010/2392

METZ RD 0010/1904
 (T387)

000000 FT

DEL WATER GAP REC AREA 0010/0000
 (GOVT)



002392 FT TR 209 FEDERAL RD
 0010/2392 (GOVT)
 0010/2216 012 " DIA CIRC METAL
 LEN=0040 INSTALLED 2001
 0010/2017 HARFORD ST
 (TWP)

0010/0180 012 " DIA CIR PLASTIC
 LEN=0040 INSTALLED 2001
 PRIVATE DR
 0010/0123 (PRDR)
 000000 FT 1 0 00942 0 00 0000+00
 NC MI LFORD BEACH RD
 INTER-BK DEL WATER GAP REC AREA
 (GOVT)
 MFC BEGIN = E
 0010/0000 LENGTH(AH 2392 BK 0000)

DIR: B TOTAL LEN: 4.696 MI. DIST: 04-4 SR: 2011
 LEFT MUN: DINGMAN T RIGHT MUN: DINGMAN T

Location	Stationing	Notes	Material	Length	Status
	0070/0950		018" DIA CIR PLASTIC	LEN=0030	INSTALLED UNKN
	014870 FT				
	0070/0000	2 0 51025 0 00 0148+98	015" DIA CIRC METAL	LENGTH(AH 2506 BK 2721)	
	0060/2290		015" DIA CIRC METAL	LEN=0035	INSTALLED UNKN
SAWKILL MEADOW LN (PRDR)	0060/2271	==			
		==			
	0060/1469		SAWKILL DR (PRDR)		
PALMETTO DR (PRDR)	0060/0920	==			
	0060/0762		015" DIA CIRC METAL	LEN=0035	INSTALLED UNKN
	0060/0656		SWALE BROOK LN (PRDR)		
	012149 FT				
	0060/0000	2 0 51025 0 00 0121+15	015" DIA CIR PLASTIC	LENGTH(AH 2721 BK 2420)	
	0050/2100		015" DIA CIR PLASTIC	LEN=0030	INSTALLED 2000
	0050/1680		015" DIA CIR PLASTIC	LEN=0035	INSTALLED UNKN
VAN AUKEN HILL RD (T377)	0050/0956	==			
	0050/0610		018" DIA CIR PLASTIC	LEN=0040	INSTALLED UNKN
	009729 FT				
2 0 51025 0 00 0097+52 KIESEL RD (T420)	0050/0000	==			
	0040/1542		018" DIA CIR PLASTIC	LEN=0035	INSTALLED UNKN
	0040/1002		018" DIA CIR PLASTIC	LEN=0045	INSTALLED UNKN
	007351 FT				
	0040/0000	2 0 51025 0 00 0073+79	018" DIA CIR PLASTIC	LEN=0035	INSTALLED UNKN
	0030/1561		018" DIA CIR PLASTIC	LENGTH(AH 2378 BK 1761)	LEN=0040 INSTALLED 2006

EXTRACT DATE: 12/18/2023
PRINT DATE: 12/19/2023

ROADWAY MANAGEMENT SYSTEM
SLD COUNTY/SR - ANNUAL PRINT

PAGE NUMBER: 222
COUNTY: PIKE

DIR: B TOTAL LEN: 4.696 MI.
LEFT MUN: DINGMAN T

DIST: 04-4 SR: 2011
RIGHT MUN: DINGMAN T

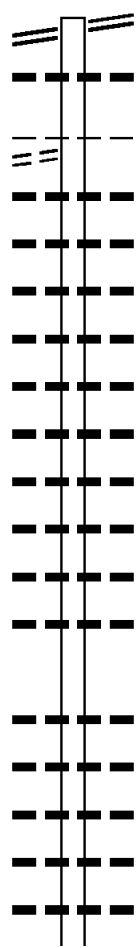
2 0 51025 0 00 0056+02 005590 FT
FISHER LN
(T379) 0030/0000

PLEASANT LN
(PRDR) 0020/0740
002316 FT

000000 FT

0030/1323	042"H 00"W MULT METAL LEN=0070 INSTALLED 2006
0030/1221	015 "DIA CIRC METAL LEN=0030 INSTALLED UNKN
0030/0424	015 "DIA CIR PLASTIC LEN=0045 INSTALLED 2000
0030/0045	015 "DIA CIRC METAL LEN=0035 INSTALLED UNKN
0030/0000	NC S A W K I L L R D LENGTH(AH 1761 BK 3274) 015 "DIA CIRC METAL
0020/3273	LEN=0040 INSTALLED UNKN
0020/2245	CHRISTIAN HILL RD (T428) 024 "DIA CIRC METAL
0020/2105	LEN=0050 INSTALLED UNKN
0020/1495	015 "DIA CIRC METAL LEN=0030 INSTALLED UNKN
0020/0915	015 "DIA CIR PLASTIC LEN=0035 INSTALLED UNKN
0020/0467	018 "DIA CIR PLASTIC LEN=0040 INSTALLED UNKN
0020/0000	2 0 51025 0 00 0023+13 LENGTH(AH 3274 BK 2316) 015 "DIA CIRC METAL
0010/2230	LEN=0035 INSTALLED 1998
0010/2049	018 "DIA CIR PLASTIC LEN=0035 INSTALLED UNKN
0010/1750	018 "DIA CIR PLASTIC LEN=0040 INSTALLED UNKN
0010/1150	018 "DIA CIR PLASTIC LEN=0035 INSTALLED UNKN
0010/0888	015 "DIA CIR PLASTIC LEN=0035 INSTALLED UNKN
0010/0417	036 "DIA CIRC METAL LEN=0045 INSTALLED UNKN
0010/0000	2 0 51025 0 00 0000+00 NC SR 2011 SH SR 2001 SH (SR2001 SEG 0400/0000) MFC BEGIN = D
0010/0000	LENGTH(AH 2316 BK 0000)

G.A.R. HW 047445 FT
 (SR0006 SEG 0370/1603) 0200/0561
 2 0 51008 0 01 0471+54 046884 FT
 OLD MILFORD OWEGA TPK 0200/0000
 (CNTY)



047445 FT G.A.R. HW
 0200/0561 (SR0006 SEG 0370/1603)
 0200/0119 024 "DIA CIRC METAL
 046884 FT LEN=0035 INSTALLED UNKN
 MILFORD
 DINGMAN T
 S 0200/0000 LENGTH(AH 0561 BK 3794)
 018 "DIA CIR PLASTIC
 0190/3409 LEN=0035 INSTALLED UNKN
 024 "DIA CIR PLASTIC
 0190/2844 LEN=0035 INSTALLED 2001
 018 "DIA CIR PLASTIC
 0190/2422 LEN=0040 INSTALLED UNKN
 018 "DIA CIR PLASTIC
 0190/2073 LEN=0045 INSTALLED UNKN
 018 "DIA CIR PLASTIC
 0190/1908 LEN=0036 INSTALLED 2021
 018 "DIA CIRC METAL
 0190/1809 LEN=0035 INSTALLED UNKN
 018 "DIA CIR PLASTIC
 0190/1394 LEN=0035 INSTALLED UNKN
 018 "DIA CIR PLASTIC
 0190/1032 LEN=0035 INSTALLED 2001
 018 "DIA CIR PLASTIC
 0190/0799 LEN=0035 INSTALLED UNKN
 018 "DIA CIR PLASTIC
 0190/0285 LEN=0040 INSTALLED 2001
 043090 FT 2 0 51008 0 01 0433+61
 018 "DIA CIR PLASTIC
 LEN=0035 INSTALLED UNKN
 S 0190/0000 LENGTH(AH 3794 BK 3436)
 048 "DIA CIRC METAL
 0180/3436 LEN=0050 INSTALLED UNKN
 018 "DIA CIRC METAL
 0180/3180 LEN=0035 INSTALLED UNKN
 018 "DIA CIR PLASTIC
 0180/2904 LEN=0040 INSTALLED UNKN
 018 "DIA CIR PLASTIC
 0180/2587 LEN=0040 INSTALLED UNKN
 018 "DIA CIR PLASTIC

043090 FT

DIR: B TOTAL LEN: 8.986 MI. DIST: 04-4 SR: 2009
 LEFT MUN: DINGMAN T RIGHT MUN: DINGMAN T

Location / Segment	Segment ID	Length (FT)	Material / Details	Installation Date
	0180/2238	0030	018" DIA CIR PLASTIC	2001
	0180/1936	0040	018" DIA CIR PLASTIC	2021
FRENCH TOWN RD (SR1009 SEG 0010/0000)	0180/0542	039654	BMS EN 51/2009/0180/0000 20 51008 0 01 0398+97 SR 0084 EB BMSBG 51/2009/0180/0000	
TOWNSHIP RD (TWP)	0170/2095		5 0180/0000 LENGTH(AH 3436 BK 2483)	
	0170/1755		018" DIA CIR PLASTIC	UNKN
	0170/1200		018" DIA CIR PLASTIC	UNKN
	0170/1021		018" DIA CIR PLASTIC	2001
	0170/0908		SEQUOIA LN (PRDR)	
CHERYL LN (TWP)	0170/0848			
20 51008 0 01 0374+20 COBB RD (T429)	0170/0445	037171	018" DIA CIR PLASTIC	UNKN
	0170/0000		5 LENGTH(AH 2483 BK 2055) 024" DIA CIR PLASTIC	
	0160/1684		LEN=0040	2022
NELSON RD (T381)	0160/0836			
20 51008 0 01 0351+72 BUCKEYE LN (PRDR)	0160/0390	035116	018" DIA CIR PLASTIC	UNKN
	0160/0000		5 LENGTH(AH 2055 BK 1953) 018" DIA CIR PLASTIC	
	0150/1749		LEN=0040	UNKN
	0150/1362		018" DIA CIR PLASTIC	UNKN
ARBUTUS LN (PRDR)	0150/0807		LEN=0035	UNKN
	0150/0655		KUNIGUNDE DR (PRDR)	
	0150/0160		018" DIA CIR PLASTIC	UNKN
			018" DIA CIR PLASTIC	UNKN
			LEN=0050	UNKN

DIR: B TOTAL LEN: 8.986 MI. DIST: 04-4 SR: 2009
 LEFT MUN: DINGMAN T RIGHT MUN: DINGMAN T

Stationing	Length	Material	Notes
2 0 51008 0 01 0331+82 033163 FT	0150/0030	018 " DIA CIRC METAL	LEN=0040 INSTALLED UNKN
LOCUST DR (PRDR)	033163 FT		
	0150/0000	LENGTH(AH 1953 BK 2458)	
		018 " DIA CIRC METAL	
	0140/2050	LEN=0040 INSTALLED UNKN	
	0140/1535	018 " DIA CIRC METAL	
		LEN=0040 INSTALLED UNKN	
	0140/1479	MULBERRY DR (PRDR)	
	0140/0940	018 " DIA CIRC METAL	LEN=0035 INSTALLED UNKN
HUSSON RD (T418)	0140/0658		
	0140/0388	018 " DIA CIR PLASTIC	LEN=0040 INSTALLED UNKN
2 0 51008 0 01 0309+05 030705 FT	030705 FT		
MULBERRY DR (PRDR)	0140/0000	LENGTH(AH 2458 BK 2093)	
		018 " DIA CIR PLASTIC	
	0130/1955	LEN=0035 INSTALLED 2002	
	0130/0985	024 " DIA CIR PLASTIC	LEN=0035 INSTALLED 2001
MARYGOLD LN (PRDR)	0130/0878		
	028612 FT		
	0130/0000	LENGTH(AH 2093 BK 2711)	
		TAMARCK DR (PRDR)	
	0120/1937	018 " DIA CIR PLASTIC	LEN=0030 INSTALLED UNKN
	0120/1377	VAN AUKEN HILL RD (T377)	
	0120/1005	015 " DIA CIR PLASTIC	LEN=0035 INSTALLED UNKN
	0120/0900	018 " DIA CIR PLASTIC	LEN=0040 INSTALLED UNKN
	0120/0321	018 " DIA CIR PLASTIC	LEN=0040 INSTALLED UNKN
025901 FT	025901 FT		
	0120/0000	LENGTH(AH 2711 BK 2527)	
		018 " DIA CIRC METAL	
	0110/2220	LEN=0035 INSTALLED 2001	
	0110/1720	018 " DIA CIR PLASTIC	LEN=0035 INSTALLED UNKN
	0110/1685	015 " DIA CIRC METAL	LEN=0045 INSTALLED UNKN

DIR: B TOTAL LEN: 8.986 MI. DIST: 04-4 SR: 2009
 LEFT MUN: DINGMAN T RIGHT MUN: DINGMAN T

Street Name	Stationing	Notes	Stationing	Notes
SUNFLOWER LN (PRDR)	0110/1646	==	0110/1344	WINTERBERRY RD (PRDR)
				015 " DIA CIRC METAL
WITCHHAZEL LN (PRDR)	0110/1117	==	0110/1234	LEN=0035 INSTALLED UNKN
			0110/0969	018 " DIA CIR PLASTIC
				LEN=0035 INSTALLED UNKN
	023374 FT		023374 FT	2 0 51008 0 01 0235+75
				015 " DIA CIRC METAL
			0110/0000	LEN=0035 INSTALLED UNKN
				LENGTH(AH 2527 BK 2553)
			0100/2381	015 " DIA CIRC METAL
				LEN=0030 INSTALLED UNKN
			0100/2053	018 " DIA CIRC METAL
				LEN=0030 INSTALLED UNKN
			0100/1683	018 " DIA CIR PLASTIC
				LEN=0030 INSTALLED UNKN
			0100/1180	018 " DIA CIR PLASTIC
				LEN=0035 INSTALLED 2022
HUSSON RD (T418)	0100/0993	==		
			0100/0660	015 " DIA CIRC METAL
				LEN=0035 INSTALLED UNKN
	020821 FT		020821 FT	2 0 51008 0 01 0210+22
				018 " DIA CIR PLASTIC
			0100/0000	LEN=0040 INSTALLED UNKN
				LENGTH(AH 2553 BK 2315)
			0090/1992	018 " DIA CIR PLASTIC
				LEN=0045 INSTALLED UNKN
			0090/0948	015 " DIA CIRC METAL
				LEN=0035 INSTALLED UNKN
			0090/0415	015 " DIA CIRC METAL
				LEN=0040 INSTALLED UNKN
			0090/0035	048 " DIA CIRC METAL
				LEN=0050 INSTALLED UNKN
	018506 FT		018506 FT	2 0 51008 0 01 0187+07
			0090/0000	LEN=0040 INSTALLED UNKN
				LENGTH(AH 2315 BK 1731)
			0080/1500	018 " DIA CIRC METAL
				LEN=0032 INSTALLED UNKN
			0080/1080	024 " DIA CIR PLASTIC
				LEN=0030 INSTALLED UNKN
				024 " DIA CIRC METAL

DIR: B TOTAL LEN: 8.986 MI. DIST: 04-4 SR: 2009
 LEFT MUN: DINGMAN T RIGHT MUN: DINGMAN T

	0080/0898	LEN=0030	INSTALLED	UNKN
		018 "DIA	CIRC METAL	
	0080/0400	LEN=0035	INSTALLED	UNKN
		024 "DIA	CIR PLASTIC	
016775 FT	0080/0221	LEN=0035	INSTALLED	UNKN
	016775 FT	2 0 5 1008	0 01 0169+76	
		CAMP NETIMUS RD		
		(PRDR)		
	5 0080/0000	LENGTH(AH	1731	BK 2530)
		018 "DIA	CIRC METAL	
	0070/2316	LEN=0035	INSTALLED	UNKN
		018 "DIA	CIRC METAL	
	0070/2063	LEN=0080	INSTALLED	UNKN
		018 "DIA	CIRC METAL	
	0070/1820	LEN=0030	INSTALLED	UNKN
		018 "DIA	CIRC METAL	
	0070/1430	LEN=0035	INSTALLED	UNKN
		015 "DIA	CIRC METAL	
	0070/0735	LEN=0035	INSTALLED	UNKN
		018 "DIA	CIRC METAL	
	0070/0569	LEN=0030	INSTALLED	UNKN
		018 "DIA	CIR PLASTIC	
014245 FT	0070/0253	LEN=0035	INSTALLED	2002
	014245 FT	2 0 5 1008	0 01 0144+55	
		036 "DIA	CIRC CONCR	
		LEN=0020	INSTALLED	UNKN
	5 0070/0000	LENGTH(AH	2530	BK 2813)
		018 "H 18" W	ELLIP METAL	
	0060/2712	LEN=0035	INSTALLED	UNKN
		015 "DIA	CIRC METAL	
	0060/2589	LEN=0035	INSTALLED	UNKN
		018 "H 30" W	ELLIP CONC	
	0060/2190	LEN=0035	INSTALLED	UNKN
		015 "DIA	CIRC METAL	
	0060/2005	LEN=0035	INSTALLED	UNKN
		018 "DIA	CIR PLASTIC	
	0060/1722	LEN=0030	INSTALLED	UNKN
		018 "DIA	CIR PLASTIC	
	0060/1438	LEN=0035	INSTALLED	2002
		024 "DIA	CIR PLASTIC	
	0060/1010	LEN=0040	INSTALLED	UNKN
		018 "DIA	CIR PLASTIC	
	0060/0847	LEN=0030	INSTALLED	UNKN
		036 "DIA	CIRC METAL	
	0060/0795	LEN=0035	INSTALLED	UNKN
		018 "DIA	CIR PLASTIC	
011432 FT	0060/0450	LEN=0030	INSTALLED	UNKN
	011432 FT	2 0 5 1008	0 01 0120+00	
		KIESEL RD		

DIR: B TOTAL LEN: 8.986 MI. DIST: 04-4 SR: 2009
 LEFT MUN: DINGMAN T RIGHT MUN: DINGMAN T

Stationing	Description	Material	Length	Notes
0060/0000	(T420)			
0050/2270	018" DIA CIR PLASTIC	CIR PLASTIC	2813	BK 2344
0050/1987	018" DIA CIR PLASTIC	CIR PLASTIC	0030	INSTALLED UNKN
0050/1470	018" DIA CIR PLASTIC	CIR PLASTIC	0035	INSTALLED 2002
0050/1390	018" DIA CIR PLASTIC	CIR PLASTIC	0035	INSTALLED UNKN
0050/1285	018" DIA CIR PLASTIC	CIR PLASTIC	0035	INSTALLED UNKN
0050/1095	018" DIA CIR PLASTIC	CIR PLASTIC	0030	INSTALLED UNKN
0050/0528	018" DIA CIR PLASTIC	CIR PLASTIC	0040	INSTALLED UNKN
009088 FT	BMSSEN 51/2009/0050/0484			
009088 FT	2 0 51008 0 01 0097+51			
009088 FT	RAYMONDSKILL CRK			
009088 FT	BMSBG 51/2009/0050/0484			
009088 FT	2 0 51008 0 01 0092+70			
009088 FT	SR 2001 SH			
009088 FT	(SR2001 SEG 0360/0000)			
009088 FT	SR 2001 SH			
009088 FT	(SR2001 SEG 0360/0000)			
009088 FT	SR 2001 SH			
009088 FT	(SR2001 SEG 0350/2061)			
0040/1686	018" DIA CIR PLASTIC	CIR PLASTIC	002344	BK 000100
0040/1625	018" DIA CIR PLASTIC	CIR PLASTIC	000100	BK 001686
0040/1380	018" DIA CIR PLASTIC	CIR PLASTIC	0050	INSTALLED 2016
0040/0945	018" DIA CIR PLASTIC	CIR PLASTIC	0040	INSTALLED UNKN
007402 FT	018" DIA CIR PLASTIC	CIR PLASTIC	0045	INSTALLED UNKN
007402 FT	018" DIA CIR PLASTIC	CIR PLASTIC	0035	INSTALLED 2016
0040/0000	018" DIA CIR PLASTIC	CIR PLASTIC	0035	INSTALLED 2016
0030/2605	018" DIA CIR PLASTIC	CIR PLASTIC	0035	INSTALLED 2016
0030/2428	018" DIA CIR PLASTIC	CIR PLASTIC	0035	INSTALLED 2016
0030/1708	018" DIA CIR PLASTIC	CIR PLASTIC	0035	INSTALLED 2016
0030/1063	018" DIA CIR PLASTIC	CIR PLASTIC	0035	INSTALLED 2016
0030/0682	018" DIA CIR PLASTIC	CIR PLASTIC	0035	INSTALLED 2016

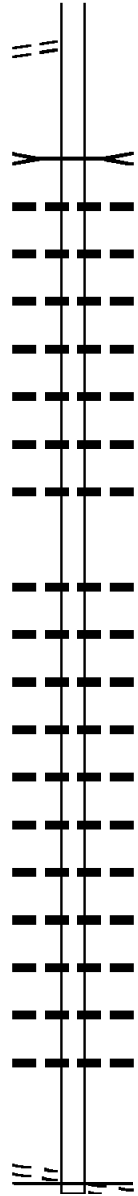
SR 2001 SH
 (SR2001 SEG 0350/2061) 0040/1686

DIR: B TOTAL LEN: 8.986 MI. DIST: 04-4 SR: 2009
 LEFT MUN: DINGMAN T RIGHT MUN: DINGMAN T

PARK RD
 (GOVT)

0030/0544
 004728 FT

002624 FT



004728 FT	2 0 51008 0 00 0047+80
	RAYMONDSKILL
	STRUCTURE LENGTH 52 FT
	BMSID 51/2009/0030/0000
0030/0000	LENGTH(AH 2674 BK 2104)
	024 "DIA CIRC METAL
0020/1830	LEN=0100 INSTALLED UNKN
	018 "DIA CIRC PLASTIC
0020/1668	LEN=0040 INSTALLED 2016
	015 "DIA CIRC METAL
0020/1301	LEN=0040 INSTALLED UNKN
	018 "DIA CIRC PLASTIC
0020/0818	LEN=0040 INSTALLED UNKN
	018 "DIA CIRC PLASTIC
0020/0400	LEN=0035 INSTALLED UNKN
	018 "DIA CIRC PLASTIC
0020/0308	LEN=0032 INSTALLED UNKN
	018 "DIA CIRC PLASTIC
0020/0240	LEN=0035 INSTALLED 2016
002624 FT	2 0 51008 0 00 0026+32
0020/0000	LENGTH(AH 2104 BK 2624)
	018 "DIA CIRC PLASTIC
0010/2595	LEN=0040 INSTALLED 2016
	018 "DIA CIRC PLASTIC
0010/2370	LEN=0045 INSTALLED 2016
	036 "DIA CIRC PLASTIC
0010/2169	LEN=0045 INSTALLED 2016
	018 "H 12 "W METAL ARCH
0010/2009	LEN=0035 INSTALLED 1997
	018 "DIA CIRC PLASTIC
0010/1750	LEN=0045 INSTALLED 2016
	018 "DIA CIRC METAL
0010/1670	LEN=0045 INSTALLED UNKN
	018 "DIA CIRC PLASTIC
0010/1262	LEN=0035 INSTALLED 2016
	018 "DIA CIRC PLASTIC
0010/0976	LEN=0045 INSTALLED 2016
	018 "DIA CIRC PLASTIC
0010/0690	LEN=0050 INSTALLED 2016
	018 "DIA CIRC PLASTIC
0010/0552	LEN=0040 INSTALLED UNKN
	018 "DIA CIRC PLASTIC
0010/0178	LEN=0060 INSTALLED UNKN
	NC RA YMONDSKILL RD
000000 FT	TR 209 FEDERAL RD
	(GOVT)
	MFC BEGIN = D
0010/0000	LENGTH(AH 2624 BK 0000)

2 0 51008 0 00 0000+00 000000 FT
 TR 209 FEDERAL RD
 (GOVT) 0010/0000

000047 FT		000047 FT	
000047 FT		7080/0000	LENGTH(AH 1552 BK 2786)
000047 FT		000047 FT	
000047 FT		7070/0000	LENGTH(AH 2786 BK 2302)
000047 FT		000047 FT	
000047 FT		7060/0000	LENGTH(AH 2302 BK 3078)
		000047 FT	
		7052/0000	LENGTH(AH 3078 BK 0047)
		INTER-AHD	BMSSEN 51/2007/0050/0000
		0050/0047	MINKS POND RD
000000 FT		000000 FT	(T338)
			2 0 51003 0 00 0095+93
			060"H 48"W CONC STRUCT
			LEN=0027 INSTALLED UNKN
		NC MI	MINK POND RD
		INTER-BK	MINKS POND RD
			(T338)
			TOMS CREEK
			BMSBG 51/2007/0050/0000
			MFC BEGIN = E
		5 0050/0000	LENGTH(AH 0047 BK 1975)
000000 FT		000000 FT	
000000 FT		7040/0000	LENGTH(AH 1975 BK 2312)
000000 FT		000000 FT	
000000 FT		7030/0000	LENGTH(AH 2312 BK 2776)
000000 FT		000000 FT	
000000 FT		7020/0000	LENGTH(AH 2776 BK 2478)
000000 FT		000000 FT	
		7010/0000	LENGTH(AH 2478 BK 0000)

DIR: B TOTAL LEN: 5.865 MI. DIST: 04-4 SR: 2006
 LEFT MUN: DINGMAN T RIGHT MUN: DINGMAN T

030966 FT



030966 FT SR 2001 SH
 0120/2854 (SR2001 SEG 0340/1116)
 015 " DIA CIR PLASTIC
 0120/2351 LEN=0050 INSTALLED 2023
 015 " DIA CIR METAL
 0120/2163 LEN=0050 INSTALLED UNKN
 018 " DIA CIR PLASTIC
 0120/2000 LEN=0045 INSTALLED 2006
 018 " DIA CIR PLASTIC
 0120/1653 LEN=0030 INSTALLED UNKN

018 " DIA CIR METAL
 0120/0726 LEN=0040 INSTALLED UNKN

028112 FT

028112 FT 2 0 51007 0 00 0288+40
 GAVOILLE RD
 (T375)
 0120/0000 LENGTH(AH 2854 BK 3034)
 015 " DIA CIR PLASTIC
 0110/2923 LEN=0040 INSTALLED UNKN
 018 " DIA CIR PLASTIC
 0110/2700 LEN=0040 INSTALLED 2000
 018 " DIA CIR PLASTIC
 0110/2419 LEN=0035 INSTALLED UNKN
 015 " DIA CIR METAL
 0110/1860 LEN=0040 INSTALLED UNKN
 018 " DIA CIR METAL
 0110/1540 LEN=0045 INSTALLED 2006
 018 " DIA CIR PLASTIC
 0110/1370 LEN=0045 INSTALLED UNKN
 018 " DIA CIR METAL
 0110/0940 LEN=0045 INSTALLED UNKN
 018 " DIA CIR PLASTIC

DIR: B TOTAL LEN: 5.865 MI. DIST: 04-4 SR: 2006
 LEFT MUN: DINGMAN T RIGHT MUN: DINGMAN T

Stationing	Item	Description	Material	Status	Year
025078 FT	0110/0685	LEN=0035	024" DIA CIR PLASTIC	INSTALLED	2023
	0110/0485	LEN=0045	018" DIA CIR PLASTIC	INSTALLED	UNKN
022523 FT	025078 FT	2 0 51007 0 00 0252+62	BLUESTONE RIDGE RD		
	0110/0000	LENGTH(AH 3034 BK 2555)	(PRDR)		
0090/1726	0100/2356	LEN=0040	018" DIA CIR PLASTIC	INSTALLED	2006
	0100/1261	LEN=0040	018" DIA CIRC METAL	INSTALLED	UNKN
019995 FT	022523 FT	2 0 51007 0 00 0228+00			
	0100/0000	LENGTH(AH 2555 BK 2528)			
0080/2391	0090/2040	LEN=0040	018" DIA CIR PLASTIC	INSTALLED	UNKN
	0090/1600	LEN=0040	018" DIA CIR PLASTIC	INSTALLED	2006
0080/0486	0090/1460	LEN=0038	018" DIA CIR PLASTIC	INSTALLED	2006
	0090/0650	LEN=0040	018" DIA CIRC METAL	INSTALLED	UNKN
0080/0400	0090/0347	LEN=0038	018" DIA CIR PLASTIC	INSTALLED	2006
	019995 FT	2 0 51007 0 00 0202+84			
0080/0100	0090/0000	LENGTH(AH 2528 BK 2745)			
	0080/2391	LEN=0040	018" DIA CIR PLASTIC	INSTALLED	UNKN
0080/0924	0080/2042	LEN=0040	018" DIA CIR PLASTIC	INSTALLED	UNKN
	0080/1340	LEN=0040	018" DIA CIRC METAL	INSTALLED	2005
0080/0486	0080/0924	LEN=0045	018" DIA CIR PLASTIC	INSTALLED	2006
	0080/0486	LEN=0045	018" DIA CIR PLASTIC	INSTALLED	UNKN
0080/0400	0080/0486	LEN=0045	018" DIA CIR PLASTIC	INSTALLED	UNKN
	0080/0400	LEN=0045	018" DIA CIRC METAL	INSTALLED	UNKN
0080/0100	0080/0100	LEN=0045	018" DIA CIR PLASTIC	INSTALLED	UNKN

GENESIS DR
(PRDR)

EXTRACT DATE: 12/18/2023
PRINT DATE: 12/19/2023

ROADWAY MANAGEMENT SYSTEM
SLD COUNTY/SR - ANNUAL PRINT

PAGE NUMBER: 211
COUNTY: PIKE

DIR: B TOTAL LEN: 5.865 MI.
LEFT MUN: DINGMAN T

DIST: 04-4 SR: 2006
RIGHT MUN: DINGMAN T

Stationing	Distance	Notes	Material	Length	Installation
017250 FT			0080/0044		BMSEN 51/2006/0080/0000
			017250 FT		2 0 51007 0 00 0175+81
					DWARFKILL CREEK
			5 0080/0000		BMSBG 51/2006/0080/0000
					LENGTH(AH 2745 BK 2294)
			0070/1600		018 "DIA CIR PLASTIC
					LEN=0040 INSTALLED 2006
			0070/0479		POCONO MT WATER FOREST
					(PRDR)
			0070/0375		018 "DIA CIR PLASTIC
			014956 FT		LEN=0038 INSTALLED 2006
2 0 51007 0 00 0152+88	014956 FT	ARMSTRONG RD	5 0070/0000		LENGTH(AH 2294 BK 2742)
(PRDR)					015 "DIA CIRC METAL
			0060/2576		LEN=0050 INSTALLED 2006
			0060/1557		018 "DIA CIR PLASTIC
ASPEN DR					LEN=0060 INSTALLED UNKN
(PRDR)	0060/1434				024 "DIA CIR PLASTIC
			0060/0960		LEN=0045 INSTALLED UNKN
INDIAN TRAILS					018 "DIA CIR PLASTIC
(PRDR)	0060/0882				LEN=0045 INSTALLED 2017
2 0 51007 0 00 0125+46	012214 FT	LAKE ELIZABETH RD	5 0060/0000		LENGTH(AH 2742 BK 2181)
(PRDR)					024 "DIA CIR PLASTIC
			0050/1600		LEN=0040 INSTALLED UNKN
					CRESCENT LAKE RD
			0050/1349		(PRDR)
			010033 FT		2 0 51007 0 00 0100+38
			5 0050/0000		LENGTH(AH 2181 BK 2564)
					018 "DIA CIR PLASTIC
			0040/2290		LEN=0045 INSTALLED 2006
LOG TAVERN DR					018 "DIA CIR PLASTIC
(PRDR)	0040/1483				

DIR: B TOTAL LEN: 5.865 MI. DIST: 04-4 SR: 2006
 LEFT MUN: DINGMAN T RIGHT MUN: DINGMAN T

GOLD KEY LAKE RD
 (PRDR)

0040/0863

007469 FT

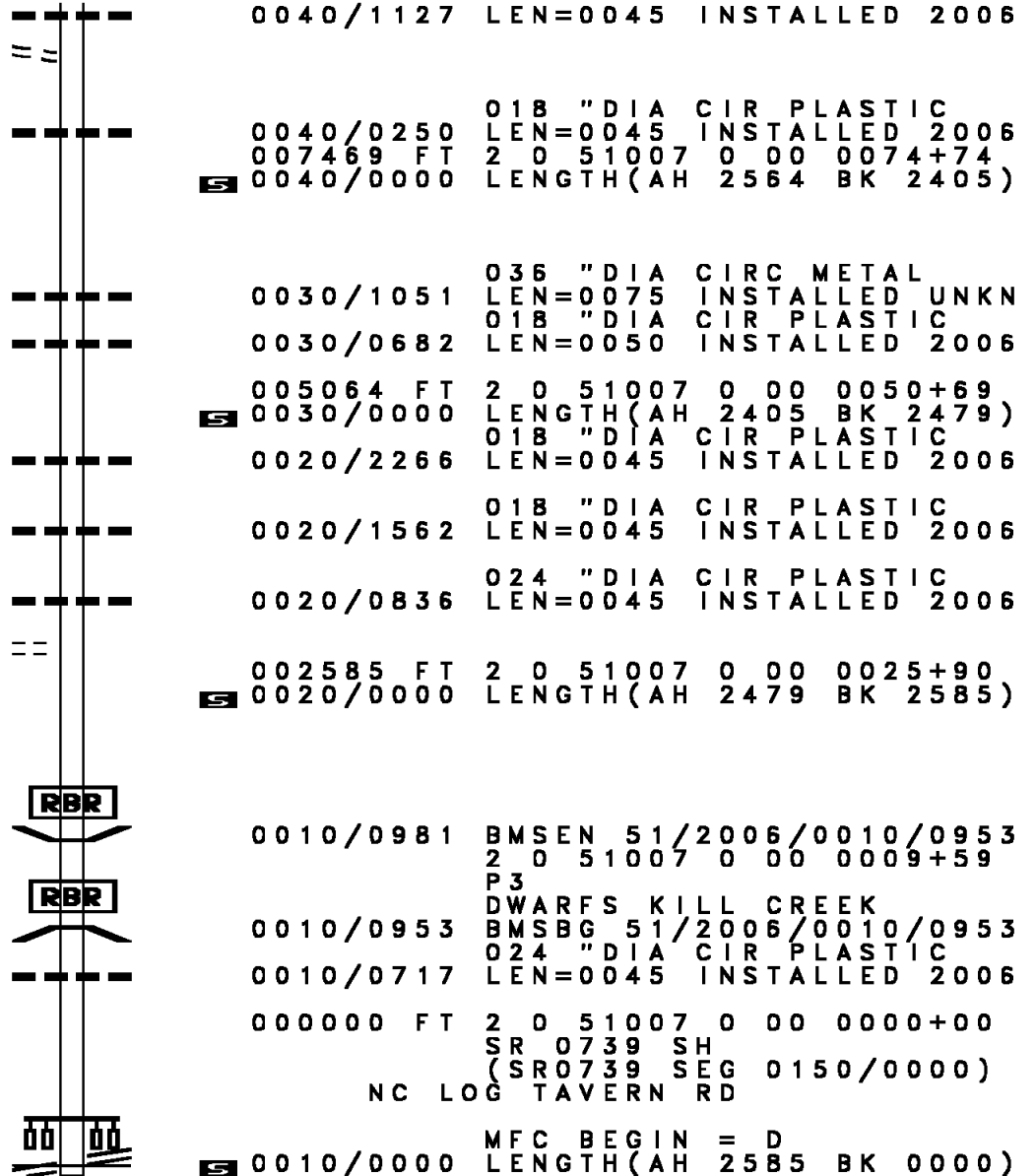
005064 FT

DINGMAN TOWNSHIP PARK R
 (TWP)




0020/0537
 002585 FT

000000 FT

SR 0739 SH
 (SR0739 SEG 0150/0000) 0010/0000

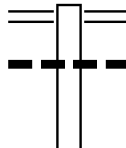


EXTRACT DATE: 12/18/2023 ROADWAY MANAGEMENT SYSTEM PAGE NUMBER: 209
 PRINT DATE: 12/19/2023 SLD COUNTY/SR - ANNUAL PRINT COUNTY: PIKE
 DIR: B TOTAL LEN: .000 MI. DIST: 04-4 SR: 2005
 LEFT MUN: DELAWARE T RIGHT MUN: DELAWARE T

000000 FT		000000 FT	
000000 FT		7030/0000 FT	LENGTH(AH 2637 BK 3825)
000000 FT		000000 FT	
		7020/0000 FT	LENGTH(AH 3825 BK 2298)
		000000 FT	
		7010/0000 FT	LENGTH(AH 2298 BK 0000)

EXTRACT DATE: 12/18/2023 ROADWAY MANAGEMENT SYSTEM PAGE NUMBER: 208
PRINT DATE: 12/19/2023 SLD COUNTY/SR - ANNUAL PRINT COUNTY: PIKE
DIR: B TOTAL LEN: 11.729 MI. DIST: 04-4 SR: 2004
LEFT MUN: DELAWARE T RIGHT MUN: DELAWARE T

061930 FT



061930 FT SR 0739 SH
0240/3555 (SR0739 SEG 0030/0000)
060 " DIA CIR PLASTIC
0240/3410 LEN=0050 INSTALLED 2022

DIR: B TOTAL LEN: 11.729 MI. DIST: 04-4 SR: 2004
 LEFT MUN: DELAWARE T RIGHT MUN: DELAWARE T

STONE RIDGE RD
 (PRDR)

0240/0317
 058375 FT

T-369 DELEWARE CREST DR
 (T369)

0230/2242

1 1 05782 0 00 0054+66 055527 FT
 MILFORD RD
 (SR2001 SEG 0250/0000) 0230/0000

0240/1840	015 " DIA	CIRC METAL	LEN=0035	INSTALLED	2000
0240/1800	015 " DIA	CIRC CONCR	LEN=0040	INSTALLED	1997
0240/1615	T-354 DOODLE	HOLLOW RD	(T354)		
0240/1480	015 " DIA	CIR PLASTIC	LEN=0045	INSTALLED	1997
0240/1290	018 " DIA	CIR PLASTIC	LEN=0050	INSTALLED	2000
0240/1117	018 " DIA	CIR PLASTIC	LEN=0045	INSTALLED	1997
0240/0900	018 " DIA	CIR PLASTIC	LEN=0040	INSTALLED	1997
0240/0555	018 " DIA	CIR PLASTIC	LEN=0055	INSTALLED	UNKN
058375 FT	2 0 51006	0 02 0525+09	LENGTH(AH 3555	BK 2848)	
0240/0000	015 " DIA	CIRC CONCR	LEN=0035	INSTALLED	UNKN
0230/2495	018 " DIA	CIRC METAL	LEN=0045	INSTALLED	UNKN
0230/2134	015 " DIA	CIR PLASTIC	LEN=0040	INSTALLED	1996
0230/1675	015 " DIA	CIRC CONCR	LEN=0040	INSTALLED	UNKN
0230/1215	024 " DIA	CIRC CONCR	LEN=0045	INSTALLED	2000
0230/0990	018 " DIA	CIR PLASTIC	LEN=0045	INSTALLED	UNKN
0230/0100	MILFORD RD	(SR2001 SEG 0250/0000)			
055527 FT	LENGTH(AH 2848	BK 3040)			
0230/0000	015 " DIA	CIRC CONCR	LEN=0050	INSTALLED	UNKN
0220/2800	015 " DIA	CIRC CONCR	LEN=0050	INSTALLED	2000
0220/2200	SQUAW HOLLOW TR	(PRDR)			
0220/2165	015 " DIA	CIRC CONCR	LEN=0040	INSTALLED	2000
0220/1355	024 " DIA	CIRC CONCR			

DIR: B TOTAL LEN: 11.729 MI. DIST: 04-4 SR: 2004
 LEFT MUN: DELAWARE T RIGHT MUN: DELAWARE T

Stationing	Right of Way	Structure	Material	Status	Notes
0220/1140	015"	DIA	CIRC	CONCR	UNKN
0220/0857	015"	DIA	CIRC	CONCR	UNKN
0220/0557	015"	DIA	CIRC	CONCR	UNKN
0220/0392	015"	DIA	CIRC	CONCR	UNKN
052487 FT	1 1	05782	0 00	0027+40	PARK RD (T344)
0220/0000	5	0220/0000	LENGTH(AH	3040	BK 2282)
0210/2252	015"	DIA	CIRC	CONCR	1997
0210/2050	015"	DIA	CIRC	CONCR	UNKN
0210/1390	015"	DIA	CIRC	CONCR	UNKN
BIRCHWOOD LAKE RD (PRDR)	0210/0879	0210/0870	015"	DIA	CIRC CONCR
		0210/0870	LEN=0040	INSTALLED	UNKN
		0210/0478	BR DINGMS	CR	STRUCTURE LENGTH 8 FT
		0210/0478	BMSID 51/2004/0210/0478		
1 1 05782 0 00 0000+00	050205 FT	0210/0030	015"	DIA	CIRC CONCR
DOOLAN RD (T356)	0210/0000	050205 FT	LEN=0045	INSTALLED	UNKN
		5	0210/0000	LENGTH(AH	2282 BK 0723)
		0200/0640	015"	DIA	CIR UNKNOWN
		0200/0640	LEN=0040	INSTALLED	UNKN
049482 FT		0200/0018	BMSEN 51/2004/0200/0000		
		049482 FT	2 0 51006 0 02 0502+02		
		5	0200/0000	DINGMANS	CRK
		0200/0000	BMSBG 51/2004/0200/0000		
		0190/2950	LENGTH(AH	0723 BK 3512)	
		0190/2950	018"	DIA	CIR PLASTIC
		0190/1824	LEN=0070	INSTALLED	2000
		0190/1781	BMSEN 51/2004/0190/1781		
		0190/1781	2 0 51006 0 02 0484+66		
ACHILL LN (PRDR)	0190/1259	0190/1781	NYCE LAKE		
		0190/1781	BMSBG 51/2004/0190/1781		
		0190/1105	018"	DIA	CIR PLASTIC
		0190/1105	LEN=0040	INSTALLED	1997

EXTRACT DATE: 12/18/2023
PRINT DATE: 12/19/2023

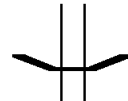
ROADWAY MANAGEMENT SYSTEM
SLD COUNTY/SR - ANNUAL PRINT

PAGE NUMBER: 205
COUNTY: PIKE

DIR: B TOTAL LEN: 11.729 MI.
LEFT MUN: DELAWARE T

DIST: 04-4 SR: 2004
RIGHT MUN: DELAWARE T

045970 FT



0190/0019 BMS EN 51/2004/0190/0000
045970 FT 2 0 51006 0 02 0466+82
NICHECONK BR



5 0190/0000 BMSBG 51/2004/0190/0000
LENGTH(AH 3512 BK 2373)



0180/2158 018 "DIA CIR PLASTIC
LEN=0045 INSTALLED 1997



0180/1893 018 "DIA CIR PLASTIC
LEN=0035 INSTALLED UNKN



0180/1514 BRIDGE WY
(TWP)



0180/1505 024 "DIA CIR PLASTIC
LEN=0040 INSTALLED UNKN



0180/0971 BRIDGE WY
(TWP)



0180/0670 018 "DIA CIR PLASTIC
LEN=0035 INSTALLED UNKN



0180/0224 018 "DIA CIR PLASTIC
LEN=0040 INSTALLED UNKN



0180/0039 024 "DIA CIR PLASTIC
LEN=0035 INSTALLED UNKN

043597 FT



043597 FT 2 0 51006 0 02 0446+67
BROOKSIDE RD
(PRDR)



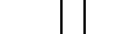
5 0180/0000 LENGTH(AH 2373 BK 1788)



0170/1226 018 "DIA CIR PLASTIC
LEN=0040 INSTALLED 1997



0170/1213 018 "DIA CIR PLASTIC
LEN=0040 INSTALLED UNKN

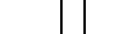


0170/1097 018 "DIA CIR PLASTIC
LEN=0040 INSTALLED 1997



0170/0642 TOWER LN
(TWP)

041809 FT



041809 FT 2 0 51006 0 02 0420+43
COUNTRY CLUB RD
(PRDR)



5 0170/0000 LENGTH(AH 1788 BK 1705)



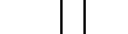
0160/1428 DRAINAGE
STRUCTURE LENGTH 7 FT



0160/1398 BMSID 51/2004/0160/1460
015"H 20"W ELLIP METAL
LEN=0040 INSTALLED 2004



0160/1378 018 "DIA CIR PLASTIC
LEN=0045 INSTALLED UNKN



018 "DIA CIR PLASTIC



0160/0528 LEN=0040 INSTALLED UNKN

DIR: B TOTAL LEN: 11.729 MI. DIST: 04-4 SR: 2004
 LEFT MUN: DELAWARE T RIGHT MUN: DELAWARE T

Location	Segment ID	Length	Material	Installation
WHITTAKER RD (TWP)	0160/0272	040104 FT	018" DIA CIR PLASTIC	INSTALLED UNKN
	0160/0146	040104 FT	018" DIA CIR PLASTIC	INSTALLED UNKN
	0160/0000	0150/1804	018" DIA CIR PLASTIC	INSTALLED 2004
	0150/1550	0150/1550	018" DIA CIR PLASTIC	INSTALLED UNKN
NICHECRONK RD (TWP)	0150/1507	0150/1380	018" DIA CIR PLASTIC	INSTALLED UNKN
	0150/1380			
LAKE SHORE DR (TWP)	0150/0136	0150/0024	BMSBG 51/2004/0150/0000	2 0 51006 0 01 0379+29
	037707 FT	037707 FT	OTL MARCL LK	
	0150/0000	0150/0000	BMSBG 51/2004/0150/0000	LENGTH(AH 2397 BK 2939)
MARCEL LAKE ESTATES RD (PRDR)	0140/2545	0140/2545	018" DIA CIR PLASTIC	INSTALLED 1997
	0140/1840	0140/1840	018" DIA CIR PLASTIC	INSTALLED 2001
	0140/1609	0140/1609	018" DIA CIR PLASTIC	INSTALLED UNKN
	0140/1344	0140/1344	018" DIA CIR PLASTIC	INSTALLED UNKN
	0140/0625	0140/0625	018" DIA CIR PLASTIC	INSTALLED 2001
	0140/0460	0140/0460	LAKE FOREST DR	
	034768 FT	034768 FT	018" DIA CIR PLASTIC	INSTALLED UNKN
	0140/0000	0140/0000	036" DIA CIR PLASTIC	INSTALLED 2001
0130/3238	0130/3238	018" DIA CIR PLASTIC	INSTALLED 2001	
0130/2160	0130/2160	015" DIA CIRC METAL	INSTALLED UNKN	
0130/1689	0130/1689	018" DIA CIR PLASTIC	INSTALLED 1997	

DIR: B TOTAL LEN: 11.729 MI. DIST: 04-4 SR: 2004
 LEFT MUN: DELAWARE T RIGHT MUN: DELAWARE T

Location	Segment	Start	End	Len	Material	Status
		0130/1390	0130/1390	0040		INSTALLED UNKN
		0130/0463	0130/0463	0040	024 " DIA CIR PLASTIC	INSTALLED UNKN
		0130/0247	0130/0247	0055	018 " DIA CIR PLASTIC	INSTALLED UNKN
031208 FT		031208 FT	031208 FT	20	51006 0 01 0314+42	
		0130/0000	0130/0000	3560	LENGTH(AH BK 2952)	
DEWEY'S DR (TWP)		0120/2801	0120/2801			
		0120/2739	0120/2739	0045	018 " DIA CIR PLASTIC	INSTALLED UNKN
		0120/2356	0120/2356	0045	018 " DIA CIR PLASTIC	INSTALLED 2000
		0120/0892	0120/0892	0040	018 " DIA CIR PLASTIC	INSTALLED UNKN
		0120/0592	0120/0592	0045	018 " DIA CIR PLASTIC	INSTALLED UNKN
028256 FT		0120/0245	0120/0245	0040	018 " DIA CIR PLASTIC	INSTALLED UNKN
		028256 FT	028256 FT	20	51006 0 01 0284+90	
		0120/0000	0120/0000	2952	LENGTH(AH BK 2354)	
		0110/1820	0110/1820	0050	018 " DIA CIR PLASTIC	INSTALLED UNKN
		0110/1535	0110/1535		DELAWARE PORTER T	
		0110/1423	0110/1423	0040	018 " DIA CIR PLASTIC	INSTALLED UNKN
		0110/1130	0110/1130	0040	024 " DIA CIR PLASTIC	INSTALLED UNKN
		0110/0841	0110/0841		LC FOR EDGEMERE CAMP RD (CONN)	
		0110/0750	0110/0750		EDGEMERE CAMP RD (FRST)	
025902 FT		0110/0036	0110/0036	51	BMS 51/2004/0110/0000	
		025902 FT	025902 FT	20	51006 0 00 0261+82	
		0110/0000	0110/0000	2354	LTL BSHKLCK BMSBG 51/2004/0110/0000	LENGTH(AH BK 2735)
FIVE MILE MEADOW RD (FRST)		0100/2463	0100/2463			
		0100/1920	0100/1920	0070	018 " DIA CIR PLASTIC	INSTALLED UNKN
UNKNOWN RD (TWP)		0100/1855	0100/1855			

DIR: B TOTAL LEN: 11.729 MI. DIST: 04-4 SR: 2004
 LEFT MUN: PORTER T RIGHT MUN: PORTER T

Stationing	Length	Material	Notes
0100/1828	015 " DIA	CIRC OTHER	
0100/1563	LEN=0036	INSTALLED UNKN	
0100/1201	018 " DIA	CIRC METAL	
0100/0773	LEN=0075	INSTALLED 1998	
0100/0440	018 " DIA	CIR PLASTIC	
023167 FT	LEN=0055	INSTALLED 2001	
023167 FT	018 " DIA	CIR PLASTIC	
0100/0000	LEN=0050	INSTALLED UNKN	
0100/0000	018 " DIA	CIR PLASTIC	
0090/3235	LEN=0055	INSTALLED UNKN	
0090/2285	2 0 51006 0 00 0231+67	LENGTH(AH 2735 BK 3248)	
0090/2260	015 " DIA	CIR PLASTIC	
0090/2100	LEN=0045	INSTALLED UNKN	
0090/1569	015 " DIA	CIR PLASTIC	
0090/1309	LEN=0035	INSTALLED UNKN	
0090/1058	015 " DIA	CIR PLASTIC	
019919 FT	LEN=0035	INSTALLED UNKN	
0090/0000	FLAT RIDGE RD (FRST)		
0080/2194	018 " DIA	CIR PLASTIC	
0080/1895	LEN=0040	INSTALLED 2001	
0080/1512	018 " DIA	CIR PLASTIC	
017693 FT	LEN=0035	INSTALLED UNKN	
0080/0000	2 0 51006 0 00 0199+90 019919 FT	LENGTH(AH 3248 BK 2226)	
0070/2260	018 " DIA	CIR PLASTIC	
0070/1816	LEN=0040	INSTALLED UNKN	
	018 " DIA	CIR PLASTIC	
	LEN=0030	INSTALLED UNKN	

DIR: B TOTAL LEN: 11.729 MI. DIST: 04-4 SR: 2004
 LEFT MUN: PORTER T RIGHT MUN: PORTER T

SAW CREEK RD
 (FRST)

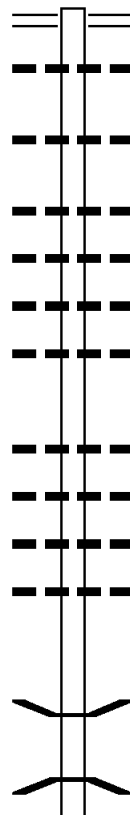
0070/0540	0070/1198	018 " DIA LEN=0030	CIR PLASTIC INSTALLED UNKN
	0070/0962	018 " DIA LEN=0040	CIR PLASTIC INSTALLED 1998
015242 FT	0070/0515	018 " DIA LEN=0035	CIR PLASTIC INSTALLED 1998
	0070/0013	BMSSEN 51/2004/0070/0000	
	015242 FT	2 0 51006 0 00 0153+35	
	0070/0000	SAW CREEK BMSBG 51/2004/0070/0000	LENGTH(AH 2451 BK 2350)
012892 FT	012892 FT	2 0 51006 0 00 0128+92	ELBOW SWAMP RD (FRST)
	0060/0000	LENGTH(AH 2350 BK 3196)	
	0050/2993	018 " DIA LEN=0035	CIR PLASTIC INSTALLED 2001
	0050/2773	018 " DIA LEN=0035	CIR PLASTIC INSTALLED UNKN
	0050/2500	018 " DIA LEN=0050	CIR PLASTIC INSTALLED UNKN
	0050/2097	024 " DIA LEN=0040	CIR PLASTIC INSTALLED 2001
	0050/1675	015 " DIA LEN=0035	CIRC METAL INSTALLED UNKN
	0050/1500	018 " DIA LEN=0040	CIR PLASTIC INSTALLED UNKN
009696 FT	009696 FT	2 0 51006 0 00 0097+88	
	0050/0000	LENGTH(AH 3196 BK 2073)	
	0040/2060	018 " DIA LEN=0035	CIR PLASTIC INSTALLED UNKN
	0040/1737	015 " DIA LEN=0030	CIRC METAL INSTALLED UNKN
	0040/1166	024 " DIA LEN=0040	CIR PLASTIC INSTALLED UNKN
	0040/0490	018 " DIA LEN=0035	CIR PLASTIC INSTALLED UNKN

DIR: B TOTAL LEN: 11.729 MI. DIST: 04-4 SR: 2004
 LEFT MUN: PORTER T RIGHT MUN: PORTER T

Stationing	Description	Material	Length	Year
007623 FT	0040/0345	018" DIA CIR PLASTIC	0040	1997
	0040/0200	018" DIA CIR PLASTIC	0040	INSTALLED UNKN
	007623 FT	2 0 51006 0 00 0077+15		
	0040/0000	015" DIA CIRC METAL	0040	INSTALLED UNKN
	0030/1507	018" DIA CIR PLASTIC	0040	INSTALLED UNKN
	0030/0860	018" DIA CIR PLASTIC	0050	INSTALLED 2000
	0030/0460	018" DIA CIR PLASTIC	0050	INSTALLED 2000
	0030/0130	018" DIA CIR PLASTIC	0035	INSTALLED UNKN
2 0 51006 0 00 0057+12 SILFIES DR (PRDR)	005712 FT			
	0030/0000	LENGTH(AH 1911 BK 3352)		
	0020/2790	018" DIA CIR PLASTIC	0035	INSTALLED 2000
	0020/1875	018" DIA CIR PLASTIC	0035	INSTALLED UNKN
	0020/1574	018" DIA CIR PLASTIC	0040	INSTALLED UNKN
	0020/0881	018" DIA CIR PLASTIC	0040	INSTALLED UNKN
002360 FT	002360 FT	2 0 51006 0 00 0024+50		
	0020/0000	LENGTH(AH 3352 BK 2360)		
	0010/2306	018" DIA CIR PLASTIC	0040	INSTALLED UNKN
	0010/2053	018" DIA CIR PLASTIC	0040	INSTALLED 2001
	0010/0340	018" DIA CIR PLASTIC	0035	INSTALLED 2000
000000 FT	000000 FT	2 0 51006 0 00 0000+00		
		NC S I LVER LAKE RD		
		SR 0402 SH		
		(SR0402 SEG 0170/0000)		
		MFC BEGIN = D		
	0010/0000	LENGTH(AH 2360 BK 0000)		

DIR: B TOTAL LEN: 10.272 MI. DIST: 04-4 SR: 2003
 LEFT MUN: PORTER T RIGHT MUN: PORTER T

054238 FT



054238 FT SR 0402 SH
 0210/2433 (SR0402 SEG 0140/0000)
 018 "DIA CIR PLASTIC
 0210/2370 LEN=0035 INSTALLED UNKN

 024 "DIA CIR PLASTIC
 0210/1765 LEN=0040 INSTALLED UNKN

 030 "DIA CIR PLASTIC
 0210/1000 LEN=0050 INSTALLED UNKN
 072 "DIA CIRC CONCR
 0210/0600 LEN=0040 INSTALLED UNKN
 018 "DIA CIR PLASTIC
 0210/0480 LEN=0060 INSTALLED UNKN
 018 "DIA CIR PLASTIC
 0210/0069 LEN=0050 INSTALLED UNKN
 051805 FT 2 0 51031 0 00 0413+58
 5 0210/0000 LENGTH(AH 2433 BK 2586)
 018 "DIA CIR PLASTIC
 0200/2015 LEN=0040 INSTALLED UNKN
 018 "DIA CIR PLASTIC
 0200/1590 LEN=0040 INSTALLED UNKN
 018 "DIA CIR PLASTIC
 0200/1017 LEN=0030 INSTALLED UNKN
 018 "DIA CIR PLASTIC
 0200/0630 LEN=0035 INSTALLED UNKN

 049219 FT 2 0 51031 0 00 0387+72
 5 0200/0000 LENGTH(AH 2586 BK 2158)

 0190/1537 BMS EN 51/2003/0190/1513
 2 0 51031 0 00 0381+05
 SAW CREEK
 0190/1513 BMSBG 51/2003/0190/1513

051805 FT

049219 FT

DIR: B TOTAL LEN: 10.272 MI. DIST: 04-4 SR: 2003
 LEFT MUN: PORTER T RIGHT MUN: PORTER T

ROAD NAME	START	END	ITEM	DESCRIPTION
	047061 FT	0190/0395	036 " DIA	CIR PLASTIC
		047061 FT	LEN=0045	INSTALLED UNKN
		0190/0000	2 0 51031 0 00	0366+14
		0180/2090	LENGTH(AH 2158 BK 2495)	
STATE FOREST RD (FRST)	0180/1826		018 " DIA	CIR PLASTIC
LAKE MINISINK RD (PRDR)	0180/1543		LEN=0045	INSTALLED 2001
		0180/1543	FLAT RIDGE RD (FRST)	
		0180/1451	015 " DIA	CIR PLASTIC
			LEN=0035	INSTALLED UNKN
	044566 FT	0180/0424	018 " DIA	CIR PLASTIC
		044566 FT	LEN=0035	INSTALLED UNKN
		0180/0000	2 0 51031 0 00	0341+19
		0170/2330	LENGTH(AH 2495 BK 2714)	
LAKE MINISINK EAST RD (PRDR)	0170/1886		015 " DIA	CIRC METAL
		0170/1835	LEN=0035	INSTALLED UNKN
		0170/1355	018 " DIA	CIRC METAL
		0170/1345	LEN=0040	INSTALLED 1998
		0170/1325	018 " DIA	CIR PLASTIC
		0170/0776	LEN=0047	INSTALLED UNKN
			018 " DIA	CIR PLASTIC
			LEN=0060	INSTALLED UNKN
			018 " DIA	CIR PLASTIC
			LEN=0050	INSTALLED 1998
			018 " DIA	CIR PLASTIC
			LEN=0035	INSTALLED UNKN
	041852 FT	041852 FT	2 0 51031 0 00	0310+69
		0170/0000	LENGTH(AH 2714 BK 2355)	
		0160/2319	015 " DIA	CIR PLASTIC
		0160/1879	LEN=0040	INSTALLED UNKN
			015 " DIA	CIR PLASTIC
			LEN=0035	INSTALLED UNKN
		0160/1196	048 " DIA	CIRC CONCR
			LEN=0040	INSTALLED UNKN
	039497 FT	0160/0365	018 " DIA	CIR PLASTIC
		039497 FT	LEN=0040	INSTALLED UNKN
			2 0 51031 0 00	0302+58
			018 " DIA	CIR PLASTIC
			LEN=0045	INSTALLED 1999
		0160/0000	LENGTH(AH 2355 BK 2460)	

DIR: B TOTAL LEN: 10.272 MI. DIST: 04-4 SR: 2003
 LEFT MUN: PORTER T RIGHT MUN: PORTER T

	---	0150/2094	018 " DIA LEN=0040	CIR PLASTIC INSTALLED UNKN
	---	0150/1616	018 " DIA LEN=0040	CIR PLASTIC INSTALLED UNKN
037037 FT	---	0150/0223	018 " DIA LEN=0040	CIR PLASTIC INSTALLED UNKN
	---	037037 FT	2 0 51031 0 00 0282+98	
	5	0150/0000	LENGTH(AH 2460 BK 2711)	
	---	0140/2490	015 " DIA LEN=0035	CIR PLASTIC INSTALLED UNKN
	---	0140/2110	015 " DIA LEN=0040	CIR PLASTIC INSTALLED 2001
	---	0140/1731	PORTER LEHMAN T	
	---	0140/1620	015 " DIA LEN=0040	CIR PLASTIC INSTALLED UNKN
034326 FT	---	0140/0588	018 " DIA LEN=0040	CIR PLASTIC INSTALLED UNKN
	---	034326 FT	2 0 51031 0 00 0255+87	
	---	0140/0000	072 " DIA LEN=0040	CIRC CONCR INSTALLED UNKN
	5	0140/0000	LENGTH(AH 2711 BK 2813)	
	---	0130/2460	018 " DIA LEN=0035	CIR PLASTIC INSTALLED UNKN
	==	0130/1833	HUNTERS HAVEN RD (PRDR)	
	---	0130/1645	018 " DIA LEN=0040	CIR PLASTIC INSTALLED UNKN
	---	0130/1298	018 " DIA LEN=0035	CIR PLASTIC INSTALLED UNKN
	---	0130/0894	018 " DIA LEN=0040	CIR PLASTIC INSTALLED 2001
031513 FT	---	0130/0322	018 " DIA LEN=0035	CIR PLASTIC INSTALLED UNKN
	---	031513 FT	2 0 51031 0 00 0210+50	
	5	0130/0000	LENGTH(AH 2813 BK 2452)	
	---	0120/2085	018 " DIA LEN=0035	CIR PLASTIC INSTALLED UNKN
	---	0120/1670	018 " DIA LEN=0030	CIR PLASTIC INSTALLED UNKN
	---	0120/1360	021 " DIA LEN=0035	CIR PLASTIC INSTALLED 1998
			018 " DIA	CIR PLASTIC

DIR: B TOTAL LEN: 10.272 MI. DIST: 04-4 SR: 2003
 LEFT MUN: LEHMAN T RIGHT MUN: LEHMAN T

Stationing	Notes	Material	Length	Installation	Year
029061 FT		0120/0755	LEN=0035	INSTALLED	1999
		029061 FT	2 0 51031 0 00 0185+77		
			018 "DIA CIR PLASTIC		
			LEN=0035 INSTALLED UNKN		
		0120/0000	LENGTH(AH 2452 BK 2573)		
		0110/1885	015 "DIA CIR PLASTIC	INSTALLED	UNKN
			LEN=0045		
		0110/1470	015 "DIA CIR PLASTIC	INSTALLED	1998
			LEN=0040		
		0110/1199	015 "DIA CIR PLASTIC	INSTALLED	1998
			LEN=0035		
		0110/0839	018 "DIA CIR PLASTIC	INSTALLED	UNKN
			LEN=0040		
		0110/0380	018 "DIA CIR PLASTIC	INSTALLED	UNKN
			LEN=0035		
026488 FT		026488 FT	2 0 51031 0 00 0160+22		
		0110/0000	LENGTH(AH 2573 BK 2739)		
				SCHOOL BUS MAINT FACIL	
				(GOVT)	
		0100/1639			
		023749 FT	2 0 51031 0 00 0132+28		
			RASPBERRY RUN RD		
			(PRDR)		
		0100/0000	LENGTH(AH 2739 BK 3170)		
			018 "DIA CIR PLASTIC		
		0090/3134	LEN=0040	INSTALLED	1997
			018 "DIA CIRC CONCR		
		0090/2801	LEN=0040	INSTALLED	UNKN
		0090/2515	(APRA) E	STROUDSBURG AR	
			018 "DIA CIRC CONCR		
		0090/2356	LEN=0035	INSTALLED	UNKN
		0090/1291	018 "DIA CIRC METAL	INSTALLED	UNKN
			LEN=0035		
		0090/0896	018 "DIA CIRC METAL	INSTALLED	UNKN
			LEN=0035		
		0090/0158	018 "DIA CIR PLASTIC	INSTALLED	UNKN
			LEN=0040		
020579 FT		020579 FT	2 0 51031 0 00 0100+89		

DIR: B TOTAL LEN: 10.272 MI. DIST: 04-4 SR: 2003
 LEFT MUN: LEHMAN T RIGHT MUN: LEHMAN T

Location	Stationing	Item ID	Description	Material	Length	Notes	
		0090/0000	LENGTH(AH 3170 BK 2492)	018" DIA CIR PLASTIC			
		0080/2243	LEN=0040	INSTALLED	1997		
		0080/1700	LEN=0040	INSTALLED	1997		
		0080/1261	LEN=0040	INSTALLED	UNKN		
	018087 FT	0080/0280	018" DIA CIRC METAL	LEN=0035	INSTALLED	UNKN	
		018087 FT	2 0 51031 0 00 0075+34				
		0080/0000	LENGTH(AH 2492 BK 2647)	018" DIA CIRC METAL			
		0070/2548	LEN=0040	INSTALLED	UNKN		
THE GLEN AT TAMIMENT RD (PRDR)	0070/1570	0070/2177	015" DIA CIRC METAL	LEN=0045	INSTALLED	UNKN	
		0070/1745	018" DIA CIR PLASTIC	LEN=0040	INSTALLED	1997	
		0070/1200	018" DIA CIR PLASTIC	LEN=0015	INSTALLED	UNKN	
		0070/0725	018" DIA CIR PLASTIC	LEN=0040	INSTALLED	UNKN	
	015440 FT	0070/0081	018" DIA CIR PLASTIC	LEN=0040	INSTALLED	1997	
		015440 FT	2 0 51031 0 00 0048+87				
		0070/0000	LENGTH(AH 2647 BK 2424)	015" DIA CIRC METAL	LEN=0040	INSTALLED	UNKN
		0060/1548	018" DIA CIRC METAL	LEN=0050	INSTALLED	UNKN	
		0060/1050	015" DIA CIRC METAL	LEN=0040	INSTALLED	UNKN	
2 0 51031 0 00 0024+63 TAMIMENT RESORT RD (PRDR)	013016 FT	0060/0038	018" DIA CIR PLASTIC	LEN=0050	INSTALLED	UNKN	
		013016 FT					
		0060/0000	LENGTH(AH 2424 BK 2483)	015" DIA CIR PLASTIC			
		0050/2241	LEN=0040	INSTALLED	UNKN		
		0050/1853	LEN=0035	INSTALLED	UNKN		
		0050/1591	LEN=0037	INSTALLED	UNKN		
UNITY HOUSE DR (PRDR)	0050/1440						

DIR: B TOTAL LEN: 10.272 MI. DIST: 04-4 SR: 2003
 LEFT MUN: LEHMAN T RIGHT MUN: LEHMAN T

LC TO MTN LAUREL BL
 (CONN) 0050/0130
 2 0 51031 0 00 0000+00 010533 FT
 MTN LAUREL BL
 (PRDR) 0050/0000

0050/0980	030"H 00"W MULT CONCR LEN=0035 INSTALLED UNKN
0050/0020 010533 FT	018 "DIA CIRC CONCR LEN=0060 INSTALLED UNKN
0050/0000	LENGTH(AH 2483 BK 3272) 018 "DIA CIRC METAL
0040/3259	LEN=0048 INSTALLED UNKN
0040/3224	018 "DIA CIRC CONCR LEN=0060 INSTALLED UNKN
0040/2920	018 "DIA CIRC CONCR LEN=0048 INSTALLED UNKN
0040/2710	018 "DIA CIRC CONCR LEN=0048 INSTALLED UNKN
0040/2325	018 "DIA CIRC CONCR LEN=0052 INSTALLED UNKN
0040/2128	018 "DIA CIRC CONCR LEN=0044 INSTALLED UNKN
0040/1789	018 "DIA CIRC CONCR LEN=0040 INSTALLED UNKN
0040/1575	018 "DIA CIRC CONCR LEN=0048 INSTALLED UNKN
0040/1060	018 "DIA CIRC CONCR LEN=0052 INSTALLED UNKN
0040/0780	018 "DIA CIRC CONCR LEN=0052 INSTALLED UNKN
0040/0480	018 "DIA CIRC CONCR LEN=0048 INSTALLED UNKN
0040/0045 007261 FT	BMSFN 51/2003/0040/0000 2 0 51002 0 00 0076+27 LTL BSHKL CK
0040/0000	BMSBG 51/2003/0040/0000 LENGTH(AH 3272 BK 3044)
0030/2567	018 "DIA CIRC CONCR LEN=0060 INSTALLED UNKN
0030/1942	018 "DIA CIRC CONCR LEN=0048 INSTALLED UNKN
0030/1604	018 "DIA CIRC CONCR LEN=0040 INSTALLED UNKN
0030/0975	018 "DIA CIRC CONCR LEN=0044 INSTALLED UNKN
0030/0800	018 "DIA CIRC CONCR LEN=0050 INSTALLED 1999 048 "DIA CIR PLASTIC

007261 FT

EXTRACT DATE: 12/18/2023
PRINT DATE: 12/19/2023

ROADWAY MANAGEMENT SYSTEM
SLD COUNTY/SR - ANNUAL PRINT

PAGE NUMBER: 193
COUNTY: PIKE

DIR: B TOTAL LEN: 10.272 MI.
LEFT MUN: LEHMAN T

DIST: 04-4 SR: 2003
RIGHT MUN: LEHMAN T

Segment	Start	End	Length	Material	Status
	0030/0682	0030/0480	LEN=0050	018" DIA CIRC CONCR	INSTALLED UNKN
	0030/0480	0030/0120	LEN=0048	024" DIA CIRC CONCR	INSTALLED UNKN
004217 FT	0030/0120	004217 FT	LEN=0052	2 0 5 1002 0 00 0049+43	INSTALLED UNKN
	0030/0000	0020/2210	LEN=0052	018" DIA CIRC CONCR	INSTALLED UNKN
	0020/2210	0020/1910	LEN=0048	015" DIA CIRC CONCR	INSTALLED UNKN
	0020/1910	0020/1441	LEN=0052	POCMONT LOOP	INSTALLED UNKN
	0020/1441	0020/1267	LEN=0036	015" DIA CIRC CONCR	INSTALLED UNKN
	0020/1267	0020/1040	LEN=0036	POCMONT LOOP	INSTALLED UNKN
	0020/1040	0020/0698	LEN=0036	018" DIA CIRC CONCR	INSTALLED UNKN
BUSHKILL FALLS TR (PRDR)	0020/0698	0020/0475	LEN=0048	036" DIA CIRC CONCR	INSTALLED UNKN
	0020/0475	0020/0228	LEN=0060	2 0 5 1002 0 00 0023+66	INSTALLED UNKN
002007 FT	0020/0228	0020/0000	LEN=0060	018" DIA CIRC CONCR	INSTALLED UNKN
	0020/0000	0010/1940	LEN=0036	018" DIA CIRC CONCR	INSTALLED UNKN
	0010/1940	0010/1540	LEN=0040	KEYSTONE DR (PRDR)	INSTALLED UNKN
BUSHKILL FALLS ENT RD (PRDR)	0010/1540	0010/1315	LEN=0048	015" DIA CIRC CONCR	INSTALLED UNKN
	0010/1315	0010/1103	LEN=0048	015" DIA CIR PLASTIC	INSTALLED UNKN
	0010/1103	0010/0740	LEN=0048	2 0 5 1002 0 00 0003+33	INSTALLED UNKN
	0010/0740	000000 FT	LEN=0048	NC BU SHKILL FALLS RD	INSTALLED UNKN
000000 FT	000000 FT	000000 FT	LEN=0048	MILFORD RD	INSTALLED UNKN
	000000 FT	0010/0000	LEN=0048	(SR2001 SEG 0040/0000)	INSTALLED UNKN
	000000 FT	0010/0000	LEN=0048	(SR2001 SEG 0040/0000)	INSTALLED UNKN
	000000 FT	0010/0000	LEN=0048	MFC BEGIN = D	INSTALLED UNKN
	000000 FT	0010/0000	LEN=0048	INTER-BK	INSTALLED UNKN
	000000 FT	0010/0000	LEN=0048	018" DIA CIRC CONCR	INSTALLED UNKN

Stationing	Material	Quantity	Description
015040 FT	TR 209 FEDERAL RD (GOVT)	0070/1598	
	015 "DIA CIR PLASTIC	LEN=0040	INSTALLED UNKN
	015 "DIA CIR PLASTIC	LEN=0030	INSTALLED UNKN
013442 FT	2 0 51005 0 00 0135+15	0070/0000	LENGTH(AH 1598 BK 2140)
	018 "DIA CIR PLASTIC	LEN=0050	INSTALLED 2022
	015 "DIA CIRC METAL	LEN=0035	INSTALLED UNKN
011302 FT	2 0 51005 0 00 0113+75	0060/0000	LENGTH(AH 2140 BK 1813)
	072 "DIA CIRC CONCR	LEN=0040	INSTALLED UNKN
	018 "DIA CIRC METAL	LEN=0050	INSTALLED UNKN
	018 "DIA CIRC METAL	LEN=0050	INSTALLED UNKN
	018 "DIA CIR PLASTIC	LEN=0050	INSTALLED UNKN
009489 FT	2 0 51005 0 00 0095+62	0050/0000	LENGTH(AH 1813 BK 3100)
	018 "DIA CIR PLASTIC	LEN=0040	INSTALLED 2004

DIR: B TOTAL LEN: 2.848 MI. DIST: 04-4 SR: 2002
 LEFT MUN: DELAWARE T RIGHT MUN: DELAWARE T

2 0 51005 0 00 0070+00 006389 FT
 MARY STUART RD
 (T348) 0040/0000

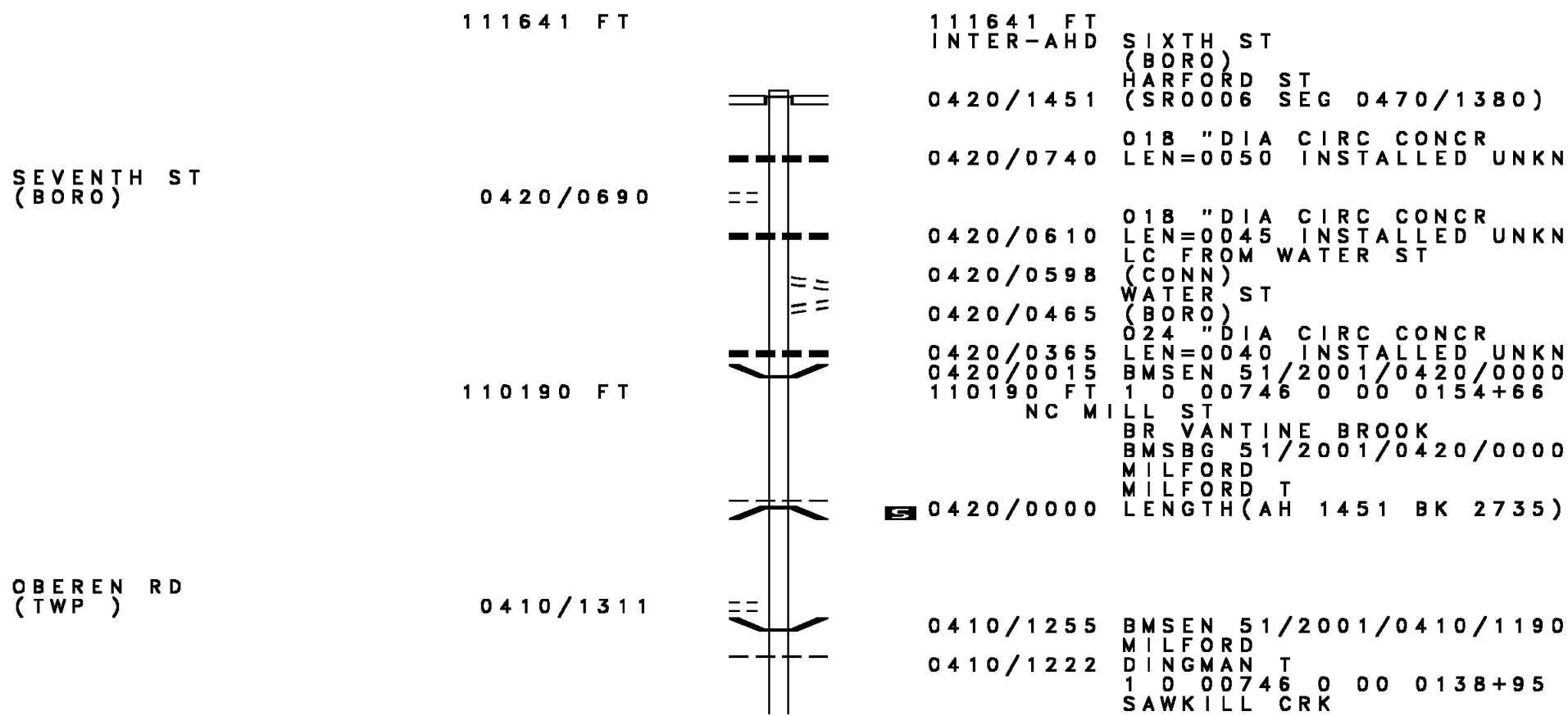
004400 FT

2 0 51005 0 00 0020+00 001657 FT
 BALL PARK RD
 (T366) 0020/0000

2 0 51005 0 00 0000+00 000000 FT
 MILFORD RD
 (SR2001 SEG 0210/0000) 0010/0000

0040/0827	017"H 13"W ELLIP METAL LEN=0050 INSTALLED 2004 LOCH LOMOND RD
0040/0798	(PARK) 018 " DIA CIRC METAL
0040/0464	LEN=0035 INSTALLED UNKN
006389 FT	
0040/0000	LENGTH(AH 3100 BK 1989) DWG REC AREA DR (GOVT)
0030/1800	018 " DIA CIRC METAL
0030/1522	LEN=0035 INSTALLED UNKN
0030/0952	024 " DIA CIR PLASTIC LEN=0035 INSTALLED 2000
0030/0310	015 " DIA CIRC METAL LEN=0035 INSTALLED UNKN
004400 FT	2 0 51005 0 00 0044+00 CHESTNUT RIDGE RD (T323)
0030/0000	LENGTH(AH 1989 BK 2743) 018 " DIA CIRC METAL
0020/2600	LEN=0035 INSTALLED UNKN
0020/1815	015 " DIA CIR PLASTIC LEN=0033 INSTALLED UNKN
0020/0645	PENNDOT STOCKPILE #08 (GOVT)
0020/0417	018 " DIA CIR PLASTIC LEN=0040 INSTALLED UNKN
0020/0170	018 " DIA CIR PLASTIC LEN=0045 INSTALLED UNKN
001657 FT	
0020/0000	LENGTH(AH 2743 BK 1657) 048 " DIA CIRC METAL
0010/1310	LEN=0040 INSTALLED UNKN
0010/0700	018 " DIA CIR PLASTIC LEN=0035 INSTALLED UNKN
0010/0420	018 " DIA CIR PLASTIC LEN=0035 INSTALLED 2004
000000 FT	NC WI LSON HILL RD MILFORD RD (SR2001 SEG 0210/0000)
0010/0000	MFC BEGIN = E LENGTH(AH 1657 BK 0000)

DIR: B TOTAL LEN: 21.144 MI. DIST: 04-4 SR: 2001
 LEFT MUN: MILFORD B RIGHT MUN: MILFORD B



SEVENTH ST
(BORO)

111641 FT

0420/0690

110190 FT

OBEREN RD
(TWP)

0410/1311

111641 FT
INTER-AHD

0420/1451

0420/0740

0420/0610

0420/0598

0420/0465

0420/0365

0420/0015

0420/0000

0410/1255

0410/1222

SIXTH ST
(BORO)
HARFORD ST
(SR0006 SEG 0470/1380)
018 " DIA CIRC CONCR
LEN=0050 INSTALLED UNKN
018 " DIA CIRC CONCR
LEN=0045 INSTALLED UNKN
LC FROM WATER ST
(CONN)
WATER ST
(BORO)
024 " DIA CIRC CONCR
LEN=0040 INSTALLED UNKN
BMSBG 51/2001/0420/0000
110190 FT 1 0 00746 0 00 0154+66
NC MI
BR VANTINE BROOK
BMSBG 51/2001/0420/0000
MILFORD
MILFORD T
LENGTH(AH 1451 BK 2735)
BMSBG 51/2001/0410/1190
MILFORD
DINGMAN T
1 0 00746 0 00 0138+95
SAWKILL CRK

EXTRACT DATE: 12/18/2023
PRINT DATE: 12/19/2023

ROADWAY MANAGEMENT SYSTEM
SLD COUNTY/SR - ANNUAL PRINT

PAGE NUMBER: 189
COUNTY: PIKE

DIR: B TOTAL LEN: 21.144 MI.
LEFT MUN: DINGMAN T

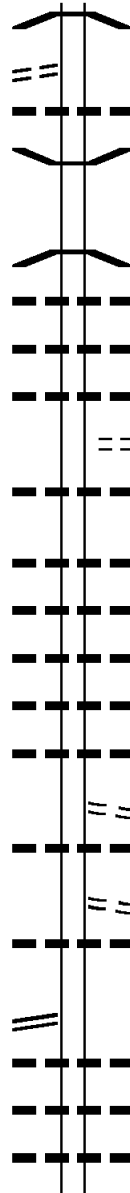
DIST: 04-4 SR: 2001
RIGHT MUN: DINGMAN T

CHRISTIAN HILL RD
(T428)

0410/1141

107455 FT

1 0 00746 0 00 0091+00 103869 FT
SAWKILL RD
(SR2011 SEG 0010/0000) 0400/0000



0410/1190 BMSBG 51/2001/0410/1190

0410/0677 015 "DIA CIRC CONCR
LEN=0040 INSTALLED UNKN

0410/0028 BMSBG 51/2001/0410/0000
1 0 00746 0 00 0127+13
107455 FT SLOAT BROOK

5 0410/0000 BMSBG 51/2001/0410/0000
LENGTH(AH 2735 BK 3586)
036 "DIA CIRC CONCR

0400/3540 018 "DIA CIRC CONCR
LEN=0060 INSTALLED UNKN

0400/3277 018 "DIA CIRC CONCR
LEN=0040 INSTALLED UNKN

0400/3180 018 "DIA CIRC CONCR
LEN=0040 INSTALLED UNKN

0400/2781 MEADOW CT
(PRDR) 018 "DIA CIRC CONCR

0400/2500 018 "DIA CIRC CONCR
LEN=0048 INSTALLED UNKN

0400/1831 015 "DIA CIRC CONCR
LEN=0044 INSTALLED UNKN

0400/1626 036 "DIA CIRC CONCR
LEN=0052 INSTALLED UNKN

0400/1256 015 "DIA CIRC CONCR
LEN=0044 INSTALLED UNKN

0400/1056 015 "DIA CIRC CONCR
LEN=0032 INSTALLED UNKN

0400/0600 024 "DIA CIRC CONCR
LEN=0036 INSTALLED UNKN

0400/0598 CLIFF CT
(PRDR) 018 "DIA CIRC CONCR

0400/0220 018 "DIA CIRC CONCR
LEN=0044 INSTALLED UNKN

0400/0196 CLIFF PARK RD
(T383) 018 "DIA CIRC CONCR

0400/0106 018 "DIA CIRC CONCR
LEN=0036 INSTALLED UNKN

103869 FT 0400/0000

5 0400/0000 LENGTH(AH 3586 BK 1462)
018 "DIA CIRC CONCR

0390/1220 015 "DIA CIRC CONCR
LEN=0036 INSTALLED UNKN

0390/1010 015 "DIA CIRC CONCR
LEN=0036 INSTALLED UNKN

0390/0773 015 "DIA CIRC CONCR
LEN=0036 INSTALLED UNKN

015 "DIA CIRC CONCR

DIR: B TOTAL LEN: 21.144 MI. DIST: 04-4 SR: 2001
 LEFT MUN: DINGMAN T RIGHT MUN: DINGMAN T

Stationing	Right of Way	Structure	Material	Length	Status
102407 FT	0390/0320	LEN=0036	INSTALLED	UNKN	
	102407 FT	1 0 00746 0 00 0076+34	SLOAT CREEK		
		STRUCTURE LENGTH 11 FT			
	0390/0000	BMSID 51/2001/0390/0000			
	0380/1545	LEN=0044	INSTALLED	UNKN	
	0380/0980	LEN=0040	INSTALLED	2002	
	0380/0613	LEN=0036	INSTALLED	UNKN	
100564 FT	0380/0387	LEN=0036	INSTALLED	UNKN	
	100564 FT	1 0 00746 0 00 0057+73	CLIFF PARK RD		
		(T379)			
	0380/0000	LEN=0036	INSTALLED	UNKN	
		LENGTH(AH 1843 BK 2591)			
LAUFER LN (PRDR)	0370/2211	==			
FIR DR (PRDR)	0370/1957	==			
1 0 00746 0 00 0031+81	097973 FT				
FISHER LN (T379)	0370/0000	==			
	0360/2994	LEN=0040	INSTALLED	UNKN	
FOXCROFT DR (PRDR)	0360/2444	==			
	0360/2395	LEN=0040	INSTALLED	UNKN	
	0360/2201	LEN=0040	INSTALLED	UNKN	
	0360/1330	BMS EN 51/2001/0360/1286			
		1 0 00746 0 00 0013+23	RAYMONDSKILL		
	0360/1286	BMSBG 51/2001/0360/1286			
	0360/0719	LEN=0044	INSTALLED	UNKN	
	0360/0091	LEN=0032	INSTALLED	UNKN	

DIR: B TOTAL LEN: 21.144 MI. DIST: 04-4 SR: 2001
 LEFT MUN: DINGMAN T RIGHT MUN: DINGMAN T

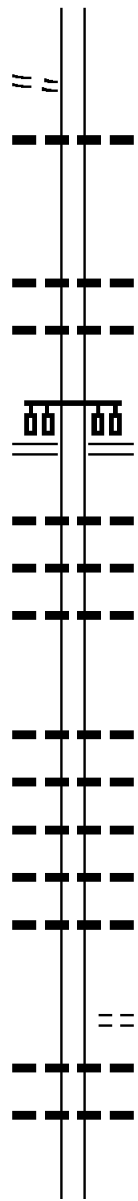
Stationing	Description	Length	Material	Notes
094844 FT	RAYMONDSKILL RD	0360/0000		LENGTH(AH 3129 BK 2102)
	(SR2009 SEG 0050/0000)			RAYMONDSKILL RD
		0350/2061		(SR2009 SEG 0040/1686)
092742 FT		0350/0000		2 0 51001 0 01 0935+56
				LENGTH(AH 2102 BK 3005)
		0340/1950	015 "DIA CIRC METAL	LEN=0030 INSTALLED UNKN
LOG TAVERN RD				
(SR2006 SEG 0120/2854)		0340/1116		
		0340/1086	015"H 24"W ELLIP CONC	LEN=0045 INSTALLED UNKN
		0340/0987	015 "DIA CIRC CONCR	LEN=0040 INSTALLED UNKN
		0340/0267	018 "DIA CIRC CONCR	LEN=0030 INSTALLED UNKN
089737 FT		089737 FT		2 0 51001 0 01 0907+00
				CONASHAUGH RD
				(T362)
		0340/0000		LENGTH(AH 3005 BK 1813)
		0330/1579	018 "DIA CIRC METAL	LEN=0030 INSTALLED UNKN
2 0 51001 0 01 0884+90				
087924 FT	GAVOILLE RD	0330/0000		LENGTH(AH 1813 BK 2713)
(T375)				
		0320/1286	024 "DIA CIRC CONCR	LEN=0040 INSTALLED UNKN
085211 FT		085211 FT		2 0 51001 0 01 0857+50
				NC SR 2001 SH
WEBER RD		0320/0000		LENGTH(AH 2713 BK 1673)
(T337)				

DIR: B TOTAL LEN: 21.144 MI. DIST: 04-4 SR: 2001
 LEFT MUN: DINGMAN T RIGHT MUN: DINGMAN T

Segment ID	Start Station	End Station	Length (FT)	Material	Notes
				018" DIA CIRC CONCR	LEN=0035 INSTALLED UNKN
				018" DIA CIRC CONCR	LEN=0025 INSTALLED UNKN
2 0 51001 0 01 0840+77	083538 FT				
PRIVATE RD (PRDR)		0310/0000			
				0310/1290	018" DIA CIRC CONCR LEN=0035 INSTALLED UNKN
				0310/0190	018" DIA CIRC CONCR LEN=0025 INSTALLED UNKN
				083538 FT	
				0310/0000	LENGTH(AH 1673 BK 2566) DINGMAN DELAWARE T
				0300/2508	
				0300/1522	018" DIA CIRC CONCR LEN=0025 INSTALLED UNKN
				0300/1160	018" DIA CIRC CONCR LEN=0050 INSTALLED UNKN
				080972 FT	
				080972 FT	2 0 51001 0 01 0815+16 LENGTH(AH 2566 BK 2634)
				0300/0000	
				0290/0590	018" DIA CIRC CONCR LEN=0050 INSTALLED UNKN
2 0 51001 0 01 0787+80	078338 FT				
MEADOWRIDGE ACRES RD (PRDR)		0290/0000			
				0290/0590	018" DIA CIRC CONCR LEN=0050 INSTALLED UNKN
				078338 FT	LONG MEADOW RD (T362)
				0290/0000	LENGTH(AH 2634 BK 3968) SPENCER RD (PRDR)
				0280/3480	
				0280/3160	018" H 24" W ELLIP CONC LEN=0030 INSTALLED UNKN
WOODLAND DR (PRDR)		0280/2368			
				0280/1907	GRIFF CT (PRDR)
				0280/1506	BMSSEN 51/2001/0280/1475 2 0 51001 0 01 0763+01
				0280/1475	ADAMS CREEK BMSBG 51/2001/0280/1475
ADAMS CREEK CT (PRDR)		0280/1385			
				0280/1238	024" DIA CIRC CONCR LEN=0040 INSTALLED UNKN

DIR: B TOTAL LEN: 21.144 MI. DIST: 04-4 SR: 2001
 LEFT MUN: DELAWARE T RIGHT MUN: DELAWARE T

2 0 51001 0 01 0748+00 074370 FT
 SPENCER RD
 (T335) 0280/0000



074370 FT
 0280/0000 LENGTH(AH 3968 BK 2753)
 015 " DIA CIRC CONCR
 0270/2242 LEN=0050 INSTALLED UNKN
 0270/0500 018"H 30"W ELLIP CONC
 LEN=0040 INSTALLED UNKN
 0270/0250 018 " DIA CIRC CONCR
 LEN=0035 INSTALLED UNKN
 071617 FT 2 0 51001 0 01 0720+44
 SR 0739 SH
 (SR0739 SEG 0060/0000)
 0270/0000 LENGTH(AH 2753 BK 3452)
 0260/2817 032 " DIA CIR PLASTIC
 LEN=0050 INSTALLED UNKN
 0260/2645 036 " DIA CIR PLASTIC
 LEN=0035 INSTALLED UNKN
 0260/2245 015 " DIA CIRC METAL
 LEN=0040 INSTALLED UNKN
 0260/0980 015 " DIA CIRC METAL
 LEN=0030 INSTALLED UNKN
 0260/0800 015 " DIA CIRC METAL
 LEN=0030 INSTALLED UNKN
 0260/0325 012 " DIA CIRC METAL
 LEN=0035 INSTALLED 2002
 0260/0220 018 " DIA CIRC CONCR
 LEN=0035 INSTALLED UNKN
 0260/0035 015 " DIA CIRC METAL
 LEN=0027 INSTALLED UNKN
 068165 FT 2 0 51001 0 01 0685+70
 KEMADOBI DR
 (PRDR)
 0260/0000 LENGTH(AH 3452 BK 3024)
 015 " DIA CIR PLASTIC
 0250/2980 LEN=0030 INSTALLED UNKN
 024 " DIA CIR PLASTIC
 0250/2730 LEN=0040 INSTALLED 2016

071617 FT

068165 FT

DIR: B TOTAL LEN: 21.144 MI. DIST: 04-4 SR: 2001
 LEFT MUN: DELAWARE T RIGHT MUN: DELAWARE T

ROAD NAME / COMMENTS	STATIONING	MARKING	ITEM ID	DESCRIPTION	STATUS
HIGHLAND ACRES DR (PRDR)	0250/1446	==	0250/1470	015 " DIA CIRC PLASTIC LEN=0035	INSTALLED UNKN
			0250/1113	015 " DIA CIRC METAL LEN=0035	INSTALLED UNKN
			0250/0895	015 " DIA CIRC METAL LEN=0030	INSTALLED UNKN
ROSEWOOD RD (PRDR)	0250/0178	==	0250/0596	018 " DIA CIRC METAL LEN=0030	INSTALLED UNKN
	065141 FT		0250/0055	018 " DIA CIRC PLASTIC LEN=0050	INSTALLED 2019
SILVER LAKE RD (SR2004 SEG 0230/0000)	0250/0000	==	0250/0000	(SR2004 SEG 0230/0000) LENGTH(AH 3024 BK 1955)	
			0240/1515	015 " DIA CIRC METAL LEN=0042	INSTALLED UNKN
			0240/1177	015 " DIA CIRC METAL LEN=0035	INSTALLED UNKN
			0240/0935	015 " DIA CIRC METAL LEN=0045	INSTALLED UNKN
			0240/0608	015 " DIA CIRC METAL LEN=0040	INSTALLED UNKN
			0240/0335	018 " DIA CIRC METAL LEN=0050	INSTALLED UNKN
	063186 FT		0240/0035	BMS EN 51/2001/0240/0000	
			0240/0000	2 0 5 1 0 0 1 0 0 1 0 6 3 5 + 8 2 BRIDGE CLOSED DINGMANS CRK	
			0240/0000	BMS BG 51/2001/0240/0000 LENGTH(AH 1955 BK 2013)	
			0230/1690	018 " DIA CIRC METAL LEN=0050	INSTALLED UNKN
DEEP HOLLOW LN (PRDR)	0230/1535	==	0230/1490	018 " DIA CIRC METAL LEN=0045	INSTALLED UNKN
			0230/1210	018 " DIA CIRC METAL LEN=0040	INSTALLED UNKN
			0230/1020	018 " DIA CIRC CONCR LEN=0020	INSTALLED 2002
			0230/0814	018 " DIA CIRC PLASTIC LEN=0040	INSTALLED UNKN
	061173 FT		0230/0349	018 " DIA CIRC METAL LEN=0045	INSTALLED UNKN
		061173 FT	2 0 5 1 0 0 1 0 0 1 0 6 1 5 + 5 4		

DIR: B TOTAL LEN: 21.144 MI. DIST: 04-4 SR: 2001
 LEFT MUN: DELAWARE T RIGHT MUN: DELAWARE T

BLAND LN
(PRDR)

0220/2340

==

---|---

5 0230/0000 LENGTH(AH 2013 BK 2942)

0220/2290 024 "DIA CIR PLASTIC
LEN=0035 INSTALLED 2016

0220/1423 015 "DIA CIRC METAL
LEN=0040 INSTALLED UNKN

058231 FT

---|---

==

0220/0065 018 "DIA CIRC METAL
LEN=0030 INSTALLED UNKN

058231 FT 2 0 51001 0 01 0586+12
JOHNNY B RD
(T325)

5 0220/0000 LENGTH(AH 2942 BK 3836)

---|---

---|---

---|---

0210/2494 036 "DIA CIR PLASTIC
LEN=0040 INSTALLED 1999

0210/2345 018 "DIA CIR PLASTIC
LEN=0030 INSTALLED UNKN

0210/2322 018 "DIA CIR PLASTIC
LEN=0030 INSTALLED UNKN

MYCK RD
(T346)

0210/2063

==

---|---

---|---

---|---

0210/1832 018 "DIA CIR PLASTIC
LEN=0010 INSTALLED 2001

0210/1480 015 "DIA CIRC METAL
LEN=0035 INSTALLED UNKN

0210/1378 015 "DIA CIRC METAL
LEN=0035 INSTALLED UNKN

054395 FT

---|---

==

0210/0198 018 "DIA CIR PLASTIC
LEN=0040 INSTALLED UNKN

054395 FT 2 0 51001 0 01 0547+82
WILSON HILL RD
(SR2002 SEG 0010/0000)

5 0210/0000 LENGTH(AH 3836 BK 3052)

---|---

PARK RD
(T344)

0200/2407

==

---|---

0200/2596 018 "DIA CIR PLASTIC
LEN=0030 INSTALLED UNKN

0200/2155 018 "DIA CIR PLASTIC
LEN=0025 INSTALLED UNKN
018 "DIA CIRC METAL

DIR: B TOTAL LEN: 21.144 MI.
 LEFT MUN: DELAWARE T

DIST: 04-4 SR: 2001
 RIGHT MUN: DELAWARE T

2 0 51001 0 01 0517+30 051343 FT
 LOG & TWIG RD
 (T314) 0200/0000


ROCKLEDGE RD
 (TWP) 0190/0664
 049098 FT

046001 FT

The diagram shows a vertical line representing the roadway centerline. Horizontal dashes on either side represent utility lines. Markers such as '=' and a small square with a '5' are placed along the vertical line. The table to the right of the diagram provides details for each utility line, including stationing, length, diameter, material, and installation status.

Stationing	Length	Material	Status
0200/1621	LEN=0030	018" DIA CIRC METAL	INSTALLED UNKN
0200/1397	LEN=0040	015" DIA CIRC METAL	INSTALLED UNKN
0200/1268	LEN=0035	015" DIA CIRC METAL	INSTALLED UNKN
0200/1032	LEN=0035	015" DIA CIRC METAL	INSTALLED UNKN
0200/0654	LEN=0035	015" DIA CIRC METAL	INSTALLED UNKN
0200/0307	LEN=0035	015" DIA CIRC METAL	INSTALLED UNKN
0200/0000	LENGTH(AH 3052 BK 2245) BMS 51/2001/0190/2050 2 0 51001 0 01 0515+25 HORNBECK CRK		
0190/2050	BMSBG 51/2001/0190/2050 CHESTNUT RIDGE RD		
0190/2016	(T323)		
049098 FT	2 0 51001 0 01 0494+75 LENGTH(AH 2245 BK 3097) 024" DIA CIRC METAL		
0180/3097	LEN=0036	015" DIA CIRC METAL	INSTALLED UNKN
0180/2300	LEN=0034	THIEL DR (PRDR)	INSTALLED UNKN
0180/2118	LEN=0036	015" DIA CIRC METAL	INSTALLED UNKN
0180/1587	LEN=0030	015" DIA CIRC METAL	INSTALLED UNKN
0180/0870	LEN=0030	DELAWARE LEHMAN T	INSTALLED UNKN
0180/0613	LEN=0025	015"H 30"W ELLIP CONC	INSTALLED UNKN
0180/0600	LEN=0030	015" DIA CIRC METAL	INSTALLED UNKN
0180/0421	LEN=0040	018" DIA CIRC METAL	INSTALLED UNKN
0180/0266	LEN=0040	2 0 51001 0 01 0463+77 015" DIA CIRC METAL	INSTALLED 1999

DIR: B TOTAL LEN: 21.144 MI. DIST: 04-4 SR: 2001
 LEFT MUN: LEHMAN T RIGHT MUN: LEHMAN T



0180/0000 LEN=0035 INSTALLED UNKN
 LENGTH(AH 3097 BK 2972)
 015 " DIA CIRC CONCR
 0170/2470 LEN=0017 INSTALLED UNKN
 015 " DIA CIRC METAL
 0170/2285 LEN=0035 INSTALLED UNKN
 015 " DIA CIRC METAL
 0170/2146 LEN=0030 INSTALLED UNKN
 018 " DIA CIR PLASTIC
 0170/1910 LEN=0040 INSTALLED UNKN
 018 " DIA CIRC METAL
 0170/1671 LEN=0035 INSTALLED UNKN

043029 FT 043029 FT 2 0 51001 0 01 0434+20
 THURNER RD
 (T313)
 0170/0000 LENGTH(AH 2972 BK 3242)
 036 "H 84 "W ELLIP METAL
 0160/2890 LEN=0040 INSTALLED UNKN
 018 " DIA CIRC METAL
 0160/2290 LEN=0040 INSTALLED UNKN

ROOSIE RD (T316) 0160/1675

SUNSET LAKE RD (T314) 0160/0023
 039787 FT

039787 FT 2 0 51001 0 01 0401+80
 BRISCO MOUNTAIN RD
 (T314)
 0160/0000 LENGTH(AH 3242 BK 2676)
 BMSSEN 51/2001/0150/2603
 0150/2626 2 0 51001 0 01 0400+91
 BRIDGE CLOSED
 BRISCOE CRK
 0150/2603 BMSBG 51/2001/0150/2603
 0150/1890 036 " DIA CIRC METAL
 LEN=0050 INSTALLED UNKN

DIR: B TOTAL LEN: 21.144 MI. DIST: 04-4 SR: 2001
 LEFT MUN: LEHMAN T RIGHT MUN: LEHMAN T

GABE LN
 (PRDR)

0150/0320 ==
 0371111 FT

0371111 FT 2 0 51001 0 01 0374+83
 0150/0000 LENGTH(AH 2676 BK 2505)

POMOLAE DR
 (PRDR)

0140/1464 ==

0140/1065 012 "DIA CIRC METAL
 LEN=0030 INSTALLED UNKN

034606 FT

0140/0368 036 "DIA CIR PLASTIC
 LEN=0030 INSTALLED UNKN
 034606 FT 2 0 51001 0 01 0349+78
 0140/0000 LENGTH(AH 2505 BK 2453)

FAIRVIEW RD
 (PRDR)

0130/2024 ==

032153 FT

032153 FT 2 0 51001 0 01 0326+21
 DEL WATER GAP REC AREA
 (PARK)
 0130/0000 LENGTH(AH 2453 BK 3004)

0120/2250 030 "DIA CIR PLASTIC
 LEN=0050 INSTALLED UNKN

0120/1785 018 "DIA CIR PLASTIC
 LEN=0050 INSTALLED UNKN

0120/0950 018 "DIA CIRC METAL
 LEN=0040 INSTALLED UNKN

0120/0783 018 "DIA CIRC METAL
 LEN=0027 INSTALLED UNKN

0120/0338 018 "DIA CIRC METAL
 LEN=0027 INSTALLED UNKN

0120/0139 ==
 (T310)
 MINK TR

2 0 51001 0 01 0295+34 029149 FT
 MINKS POND RD
 (T338) 0120/0000 ==

0120/0012 ==
 029149 FT
 0120/0000 LENGTH(AH 3004 BK 2746)
 024 "DIA CIRC METAL

0110/2665 LEN=0035 INSTALLED UNKN

0110/2575 052"H 84"W ELLIP CONC
 LEN=0040 INSTALLED UNKN

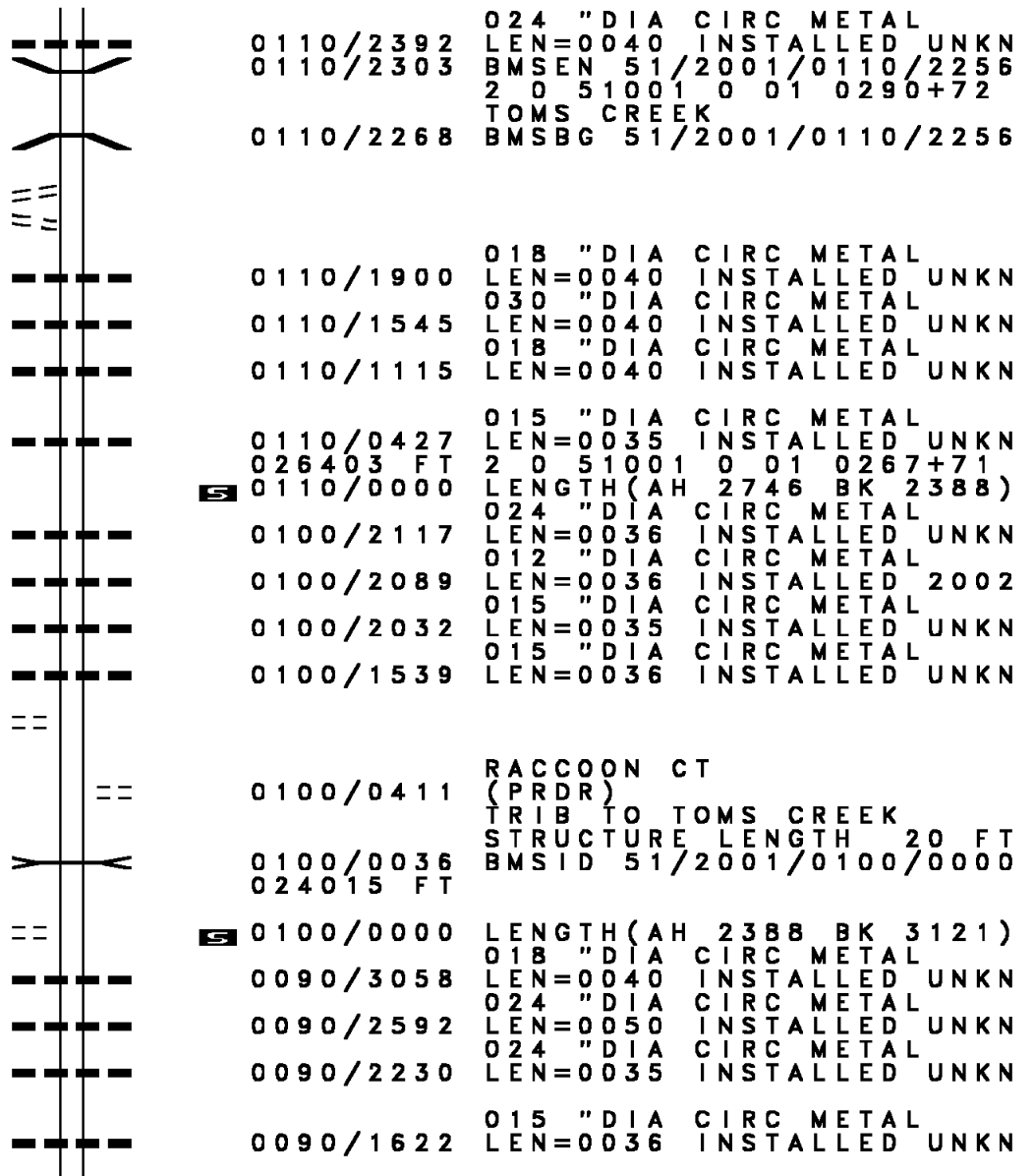
DIR: B TOTAL LEN: 21.144 MI. DIST: 04-4 SR: 2001
 LEFT MUN: LEHMAN T RIGHT MUN: LEHMAN T

POCONO MT LAKE DR
 (PRDR) 0110/2193
 LC FOR POCONO MT LAKE D 0110/1963
 (CONN)

026403 FT

POCONO MT LAKE DR
 (PRDR) 0100/1166

2 0 51001 0 01 0240+00 024015 FT
 BEAR RD
 (PRDR) 0100/0000



0110/2392 024 " DIA CIRC METAL
 0110/2303 LEN=0040 INSTALLED UNKN
 BMSSEN 51/2001/0110/2256
 2 0 51001 0 01 0290+72
 TOMS CREEK
 0110/2268 BMSBG 51/2001/0110/2256

0110/1900 018 " DIA CIRC METAL
 LEN=0040 INSTALLED UNKN
 0110/1545 030 " DIA CIRC METAL
 LEN=0040 INSTALLED UNKN
 0110/1115 018 " DIA CIRC METAL
 LEN=0040 INSTALLED UNKN

0110/0427 015 " DIA CIRC METAL
 LEN=0035 INSTALLED UNKN
 026403 FT 2 0 51001 0 01 0267+71
 5 0110/0000 LENGTH(AH 2746 BK 2388)
 0100/2117 024 " DIA CIRC METAL
 LEN=0036 INSTALLED UNKN
 0100/2089 012 " DIA CIRC METAL
 LEN=0036 INSTALLED 2002
 0100/2032 015 " DIA CIRC METAL
 LEN=0035 INSTALLED UNKN
 0100/1539 015 " DIA CIRC METAL
 LEN=0036 INSTALLED UNKN

0100/0411 RACCOON CT
 (PRDR)
 TRIB TO TOMS CREEK
 STRUCTURE LENGTH 20 FT
 0100/0036 BMSID 51/2001/0100/0000
 024015 FT

5 0100/0000 LENGTH(AH 2388 BK 3121)
 0090/3058 018 " DIA CIRC METAL
 LEN=0040 INSTALLED UNKN
 0090/2592 024 " DIA CIRC METAL
 LEN=0050 INSTALLED UNKN
 0090/2230 024 " DIA CIRC METAL
 LEN=0035 INSTALLED UNKN

0090/1622 015 " DIA CIRC METAL
 LEN=0036 INSTALLED UNKN

DIR: B TOTAL LEN: 21.144 MI. DIST: 04-4 SR: 2001
 LEFT MUN: LEHMAN T RIGHT MUN: LEHMAN T

PHEASANT RUN RD
 (T327)

0090/0537

020894 FT

2 0 51001 0 01 0180+00 017827 FT
 PHEASANT RUN RD
 (T327)

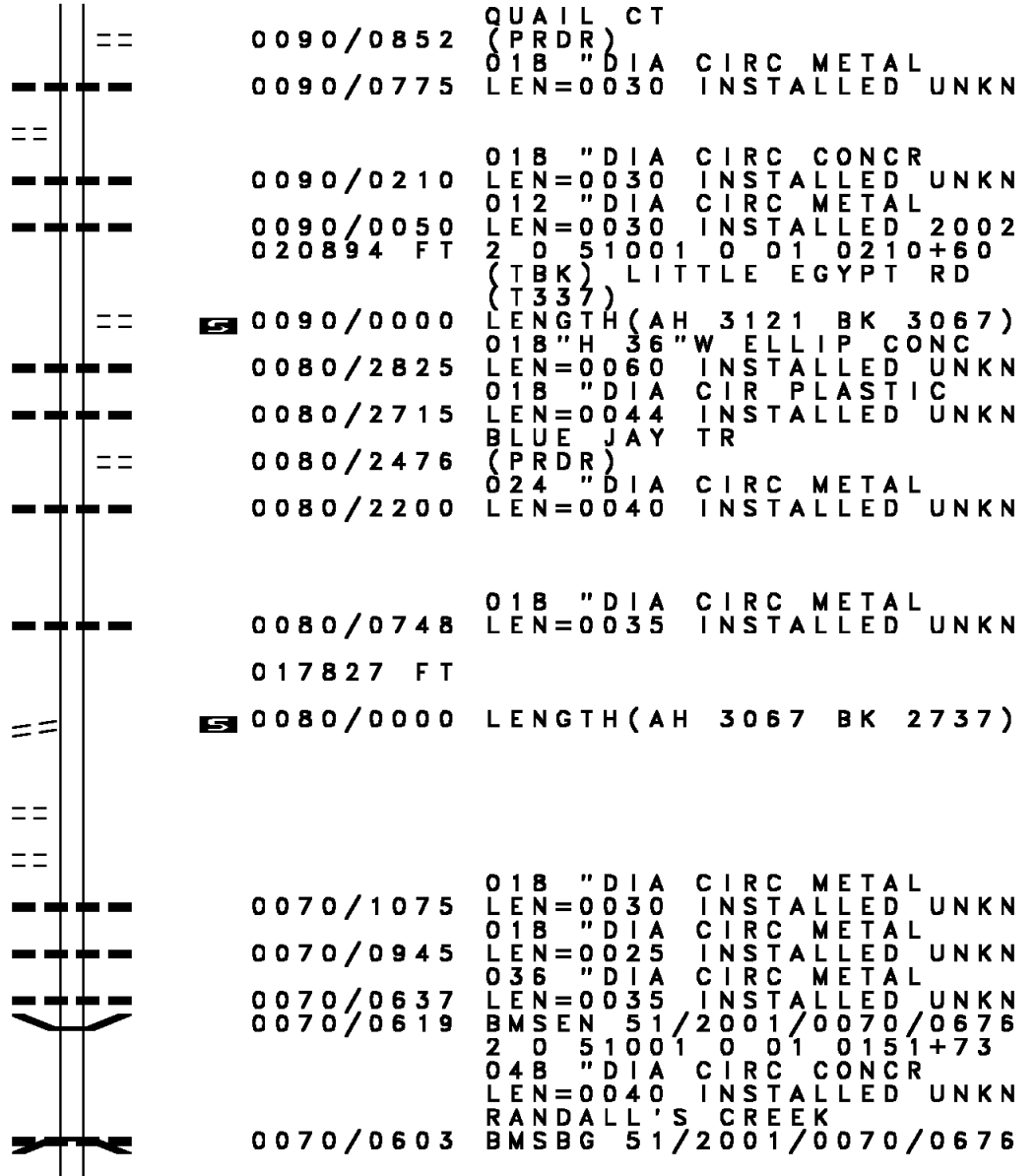
0080/0000

MUNICIPAL DR
 (TWP)
 PINE RIDGE
 (PRDR)

0070/1605

0070/1383

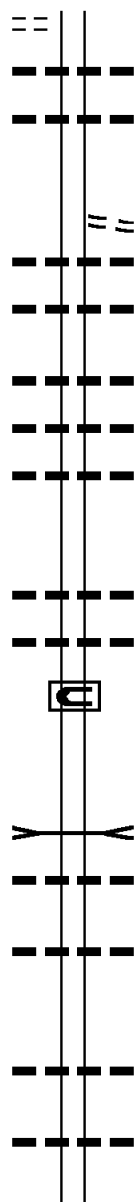
MORINO CT



DIR: B TOTAL LEN: 21.144 MI. DIST: 04-4 SR: 2001
 LEFT MUN: LEHMAN T RIGHT MUN: LEHMAN T

(PRDR)

0070/0578



015090 FT

013279 FT

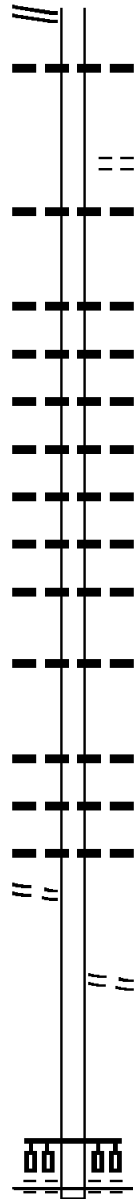
011163 FT

0070/0409 018 " DIA CIRC CONCR
 LEN=0030 INSTALLED UNKN
 0070/0080 015 " DIA CIRC CONCR
 LEN=0035 INSTALLED UNKN
 015090 FT 2 0 51001 0 01 0151+73
 BRODHEAD RD
 (TWP)
 S 0070/0000 LENGTH(AH 2737 BK 1811)
 0060/1700 018 " DIA CIR PLASTIC
 LEN=0100 INSTALLED 2002
 0060/1405 015 " DIA CIRC METAL
 LEN=0040 INSTALLED UNKN
 0060/0670 018 " DIA CIRC METAL
 LEN=0025 INSTALLED UNKN
 0060/0301 015 " DIA CIRC METAL
 LEN=0030 INSTALLED UNKN
 0060/0186 015 " DIA CIRC METAL
 LEN=0040 INSTALLED UNKN
 013279 FT 2 0 51001 0 01 0132+28
 S 0060/0000 LENGTH(AH 1811 BK 2116)
 0050/1430 018 " DIA CIRC METAL
 LEN=0025 INSTALLED UNKN
 0050/1056 048 " DIA CIR PLASTIC
 LEN=0030 INSTALLED UNKN
 C 0050/0003
 011163 FT 2 0 51001 0 01 0108+18
 DRAINAGE
 STRUCTURE LENGTH 3 FT
 BMSID 51/2001/0050/0000
 S 0050/0000 LENGTH(AH 2116 BK 3357)
 030"H 10"W ELLIP CONC
 0040/3176 LEN=0030 INSTALLED UNKN
 0040/2290 015 " DIA CIR PLASTIC
 LEN=0030 INSTALLED UNKN
 0040/0970 015 " DIA CIRC CONCR
 LEN=0045 INSTALLED UNKN
 0040/0220 018 " DIA CIRC CONCR
 LEN=0072 INSTALLED UNKN
 007806 FT
 NC MILFORD RD

2 0 51001 0 00 0078+93 007806 FT
 BUSHKILL FALLS RD

DIR: B TOTAL LEN: 21.144 MI. DIST: 04-4 SR: 2001
 LEFT MUN: LEHMAN T RIGHT MUN: LEHMAN T

(SR2003 SEG 0010/0000) 0040/0000



5 0040/0000 LENGTH(AH 3357 BK 1678)
 018 "DIA CIRC METAL
 0030/1529 LEN=0043 INSTALLED UNKN

0030/0595 UNKNOWN RD
 (T324)
 018 "DIA CIRC CONCR
 0030/0015 LEN=0048 INSTALLED UNKN
 006128 FT 2 0 51001 0 00 0061+42
 5 0030/0000 LENGTH(AH 1678 BK 3604)
 018 "DIA CIRC CONCR
 0020/3230 LEN=0040 INSTALLED UNKN
 018 "DIA CIRC CONCR
 0020/2858 LEN=0105 INSTALLED UNKN
 018 "DIA CIRC CONCR
 0020/2334 LEN=0048 INSTALLED UNKN
 018 "DIA CIRC CONCR
 0020/2000 LEN=0044 INSTALLED UNKN
 018 "DIA CIRC CONCR
 0020/1671 LEN=0078 INSTALLED UNKN
 018 "DIA CIRC CONCR
 0020/1157 LEN=0042 INSTALLED UNKN
 018 "DIA CIRC CONCR
 0020/1000 LEN=0040 INSTALLED UNKN

0020/0202 018 "DIA CIRC CONCR
 002524 FT 2 0 51001 0 00 0025+70
 5 0020/0000 LENGTH(AH 3604 BK 2524)
 015 "DIA CIRC CONCR
 0010/2419 LEN=0040 INSTALLED UNKN
 015 "DIA CIRC CONCR
 0010/2155 LEN=0040 INSTALLED UNKN
 015 "DIA CIRC CONCR
 0010/1907 LEN=0040 INSTALLED UNKN

EAST SUGAR MOUNTAIN RD (T305) 0010/1771

0010/1126 CHURCH LN (T305)
 000000 FT 2 0 51001 0 00 0000+00
 NC BU SHKILL FALLS RD
 TR 209 FEDERAL RD
 (GOVT)

5 0010/0000 MFC BEGIN = C
 LENGTH(AH 2524 BK 0000)

EXTRACT DATE: 12/18/2023
 PRINT DATE: 12/19/2023

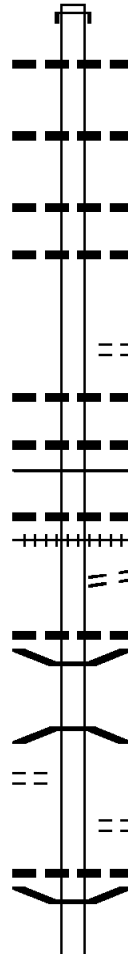
ROADWAY MANAGEMENT SYSTEM
 SLD COUNTY/SR - ANNUAL PRINT

PAGE NUMBER: 175
 COUNTY: PIKE

DIR: B TOTAL LEN: 4.706 MI.
 LEFT MUN: WESTFALL T

DIST: 04-4 SR: 1017
 RIGHT MUN: WESTFALL T

024847 FT



024847 FT INTER-AHD BLUE STONE RD
 0100/2550 (TWP)
 0100/2443 018 " DIA CIR PLASTIC
 LEN=0030 INSTALLED 1997
 0100/1683 018 " DIA CIR PLASTIC
 LEN=0030 INSTALLED 2023
 0100/0832 018 " DIA CIR PLASTIC
 LEN=0045 INSTALLED 1997
 0100/0490 018 " DIA CIR PLASTIC
 LEN=0045 INSTALLED 2023
 022297 FT 2 0 51012 0 00 0031+62
 DOUG MILLER RD
 (T400)
 S 0100/0000 LENGTH (AH 2550 BK 1961)
 0090/1720 018 " DIA CIR PLASTIC
 LEN=0040 INSTALLED 1997
 0090/1499 018 " DIA CIR PLASTIC
 LEN=0025 INSTALLED 2023
 0090/1466 MFC BEGIN = E
 0090/1286 015 " DIA CIRC METAL
 LEN=0110 INSTALLED 1999
 0090/1243 (AAR 263797G) #TRKS 01
 RIVER RD
 (T448)
 0090/0845 015 " DIA CIR UNKNOWN
 LEN=0035 INSTALLED UNKN
 0090/0761 BMSSEN 51/1017/0090/0694
 1 0 00549 0 00 0210+59
 MILLRIFT CRK
 0090/0694 BMSBG 51/1017/0090/0694
 0090/0635 HANRAHAN LN
 (TWP)
 0090/0413 JAY CT
 (TWP)
 0090/0100 024 " DIA CIR PLASTIC
 LEN=0040 INSTALLED UNKN
 0090/0082 BMSSEN 51/1017/0090/0000
 020336 FT 1 0 00549 0 00 0203+63
 NC BLUESTONE BL

022297 FT

HANRAHAN LN
 (TWP)

0090/0635

020336 FT

EXTRACT DATE: 12/18/2023
PRINT DATE: 12/19/2023

ROADWAY MANAGEMENT SYSTEM
SLD COUNTY/SR - ANNUAL PRINT

PAGE NUMBER: 174
COUNTY: PIKE

DIR: B TOTAL LEN: 4.706 MI.
LEFT MUN: WESTFALL T

DIST: 04-4 SR: 1017
RIGHT MUN: WESTFALL T

BERGER RD
(PRDR)

017439 FT

0070/1341

014747 FT

Station	Length	Material	Year
0090/0000	024"	DIA CIRC CONC	1961
0080/2830	018"	DIA CIR PLASTIC	UNKN
0080/2281	018"	DIA CIR PLASTIC	2023
0080/1830	018"	DIA CIR PLASTIC	2022
0080/1496	018"	DIA CIR PLASTIC	2022
0080/1109	018"	DIA CIR PLASTIC	2022
0080/0345	018"	DIA CIR PLASTIC	2022
0080/0000	100'	00549 000 0176+44	
0070/1751	018"	DIA CIR PLASTIC	2022
0070/1441	018"	DIA CIR PLASTIC	UNKN
0070/1321	024"	H 00" W MULT PLSTIC	1997
0070/0870	018"	DIA CIR PLASTIC	UNKN
0070/0341	018"	DIA CIR PLASTIC	2022
0070/0112	018"	DIA CIR PLASTIC	1997
0070/0009	018"	DIA CIR PLASTIC	UNKN
0070/0000	100'	00549 000 0150+15	
0060/2175	018"	DIA CIR PLASTIC	2006
0060/1986	018"	DIA CIR PLASTIC	UNKN
0060/1759	018"	DIA CIR PLASTIC	UNKN
0060/1570	018"	DIA CIR PLASTIC	UNKN
0060/1379	018"	DIA CIR PLASTIC	2022
0060/0970	018"	DIA CIR PLASTIC	UNKN

EXTRACT DATE: 12/18/2023
PRINT DATE: 12/19/2023

ROADWAY MANAGEMENT SYSTEM
SLD COUNTY/SR - ANNUAL PRINT

PAGE NUMBER: 173
COUNTY: PIKE

DIR: B TOTAL LEN: 4.706 MI.
LEFT MUN: WESTFALL T

DIST: 04-4 SR: 1017
RIGHT MUN: WESTFALL T

PINE TERRACE RD
(PRDR)

1 0 00549 0 00 0065+90 007317 FT
LA BARR LN
(TWP)

012356 FT

0050/2119

009433 FT

0060/0504	018 " DIA	CIR PLASTIC
	LEN=0040	INSTALLED UNKN
0060/0092	018 " DIA	CIR PLASTIC
	LEN=0040	INSTALLED UNKN
012356 FT	1 0 00549	0 00 0125+20
0060/0000	LENGTH(AH	2391 BK 2923)
	018 " DIA	CIRC CONCR
0050/2742	LEN=0040	INSTALLED UNKN
	036 " DIA	CIRC METAL
0050/2550	LEN=0040	INSTALLED 1997
0050/1828	018 " DIA	CIR PLASTIC
	LEN=0040	INSTALLED UNKN
0050/1396	018 " DIA	CIRC CONCR
	LEN=0060	INSTALLED UNKN
	BR DELAWARE	STRUCTURE LENGTH 10 FT
0050/1224	BMSID 51/1017/0050/1224	
0050/0610	018 " DIA	CIR PLASTIC
	LEN=0099	INSTALLED 1997
0050/0172	048 "H 00 "W	MULT ALUMIN
	LEN=0035	INSTALLED UNKN
	TRIB TO DELAWARE	RIVER
	STRUCTURE LENGTH	9 FT
0050/0147	BMSID 51/1017/0050/0150	
0050/0014	015 " DIA	CIRC METAL
	LEN=0035	INSTALLED UNKN
009433 FT	1 0 00549	0 00 0095+94
0050/0000	LENGTH(AH	2923 BK 2116)
	018 " DIA	CIR PLASTIC
0040/2042	LEN=0035	INSTALLED 2022
	015 " DIA	CIRC METAL
0040/1525	LEN=0030	INSTALLED 2007
	018 " DIA	CIR PLASTIC
0040/1080	LEN=0045	INSTALLED 1996
007317 FT		
0040/0000	LENGTH(AH	2116 BK 2073)
	DELAWARE RIVER	ACCESS R
	(FISH)	
0030/1913	036 " DIA	CIR PLASTIC
0030/1884	LEN=0050	INSTALLED 2020
	RUNOFF	STRUCTURE LENGTH 11 FT
0030/1873	BMSID 51/1017/0030/1873	

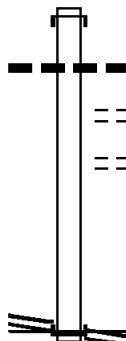
DIR: B TOTAL LEN: 4.706 MI. DIST: 04-4 SR: 1017
 LEFT MUN: WESTFALL T RIGHT MUN: WESTFALL T

Segment	Start Station	End Station	Length	Notes
				018 " DIA CIR PLASTIC LEN=0045 INSTALLED 2006
				024 " DIA CIR PLASTIC LEN=0060 INSTALLED UNKN
				018 " DIA CIR PLASTIC LEN=0035 INSTALLED 1997
1 0 00549 0 00 0047+21 005244 FT DECKER LN (T451)	0030/0000	0030/0000	0030/0000	LENGTH(AH 2073 BK 2957)
POND DR (TWP)	0020/0990	0020/0841	0020/0821	BMS EN 51/1017/0020/0821 1 0 00549 0 00 0031+05 DRILLERS BR
		0020/0821	0020/0803	BMSBG 51/1017/0020/0821 WESTFALL MATAMORAS B
A AV (BORO)	0020/0531			
B AV (BORO)	0020/0279			
1 0 00549 0 00 0022+89 002287 FT C AV (SR1015 SEG 0040/1775)	0020/0000	0020/0000	002287 FT	LENGTH(AH 2957 BK 2287)
D AV (BORO)	0010/1906			
E AV (BORO)	0010/1603			
G AV (BORO)	0010/1026			015 " DIA CIRC METAL LEN=0035 INSTALLED UNKN
H AV (BORO)	0010/0780			
I AV (BORO)	0010/0533			
K AV (BORO)	0010/0259			
	000000 FT	000000 FT	000000 FT	1 0 00549 0 00 0000+00 NC DE LAWARE DR PENNSYLVANIA AV (SRO006 SEG 0610/2031) MFC BEGIN = D
				LENGTH(AH 2287 BK 0000)

EXTRACT DATE: 12/18/2023 ROADWAY MANAGEMENT SYSTEM PAGE NUMBER: 171
 PRINT DATE: 12/19/2023 SLD COUNTY/SR - ANNUAL PRINT COUNTY: PIKE

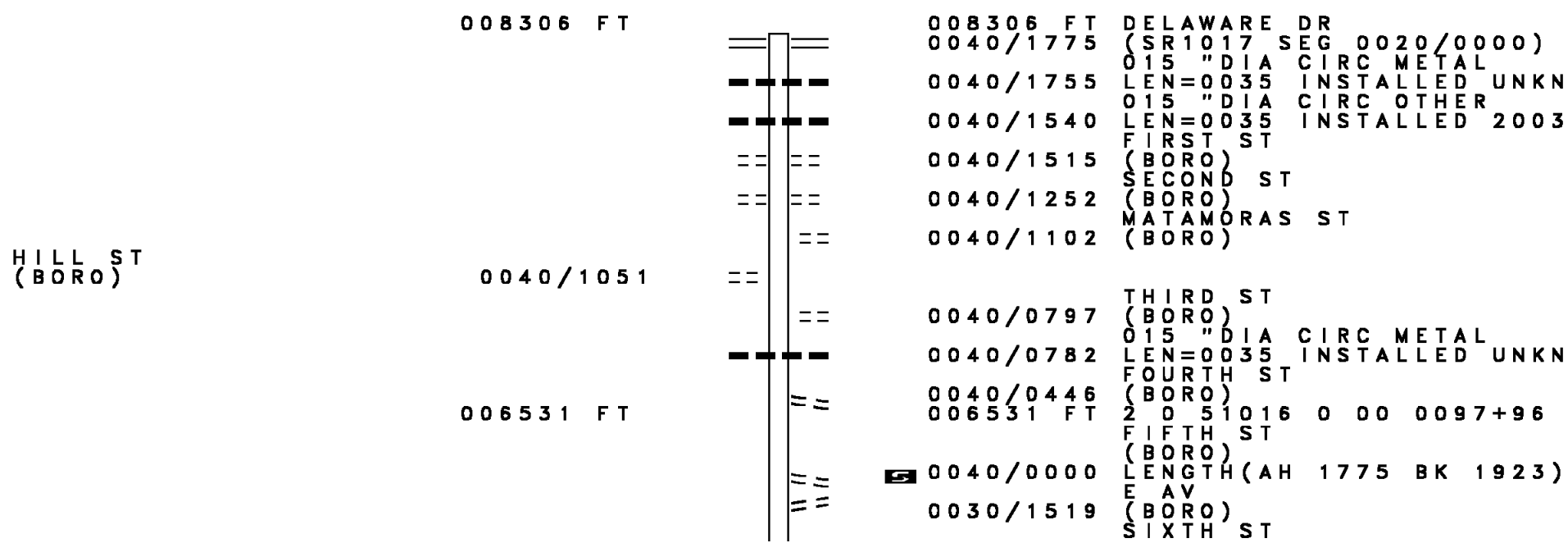
DIR: B TOTAL LEN: .202 MI. DIST: 04-4 SR: 1016
 LEFT MUN: MILFORD T RIGHT MUN: MILFORD T

001065 FT



001065 FT
 INTER-AHD UNKNOWN RD
 0010/1065 (PRDR)
 0010/1043 018" DIA CIR PLASTIC
 LEN=0040 INSTALLED 2023
 0010/0494 PIKE CO MAINT OFFICE RD
 (GOVT)
 0010/0253 PIKE CO MAINT OFFICE RD
 (GOVT)
 NC EL IZABETH ST
 BROAD ST
 (SR0006 SEG 0500/1098)
 INTER-BK BENNETT AV
 000000 FT (T438)
 MFC BEGIN = E
 0010/0000 LENGTH(AH 1065 BK 0000)

2 0 51038 0 00 0000+00 000000 FT
 CONSTITUTION AV
 (SR0006 SEG 0500/1098) 0010/0000



DIR: B TOTAL LEN: 1.573 MI. DIST: 04-4 SR: 1015
 LEFT MUN: MATAMORAS B RIGHT MUN: MATAMORAS B

0030/1462	(BORO)	018 "DIA	CIR PLASTIC
0030/1288	LEN=0035	INSTALLED	UNKN
0030/0760	015 "DIA	CIR PLASTIC	
0030/0492	LEN=0030	INSTALLED	UNKN
0030/0476	MOUNTAIN VIEW DR		
0030/0129	(BORO)	015 "DIA	CIRC METAL
004608 FT	LEN=0030	INSTALLED	UNKN
	015 "DIA	CIR PLASTIC	
	LEN=0035	INSTALLED	2001
	2 0 51016 0 00 0078+64		
	NC C AV		
	TENTH ST		
	(BORO)		
	MATAMORAS		
	WESTFALL T		
5 0030/0000	LENGTH(AH 1923 BK 3336)		
0020/3062	015 "DIA	CIR PLASTIC	
0020/2821	LEN=0040	INSTALLED	2003
	STARK DR		
	(T445)		
	015 "DIA	CIR PLASTIC	
0020/1370	LEN=0035	INSTALLED	2001
0020/0905	015 "DIA	CIR PLASTIC	
	LEN=0030	INSTALLED	1999
0020/0067	018 "DIA	CIRC METAL	
001272 FT	LEN=0040	INSTALLED	2003
	5 0020/0000	LENGTH(AH 3336 BK 1272)	
	036 "DIA	CIRC CONCR	
0010/0627	LEN=0030	INSTALLED	1999
	BLUE RIDGE AV		
	(T439)		
0010/0276	2 0 51016 1 00 0000+00		
000000 FT	NC MO MOUNTAIN AV		
	PENNSYLVANIA AV		
	(SR0006 SEG 0591/1912)		
	(SR0006 SEG 0590/1937)		
	INTER-BK	WELCOME CENTER ACCESS R	
	(SR9203 SEG 0010/2323)		
	MFC BEGIN = E		
5 0010/0000	LENGTH(AH 1272 BK 0000)		

2 0 51016 0 00 0045+21 001272 FT
 MOUNTAIN AV
 (SR1010 SEG 0020/1891) 0020/0000

000000 FT

DIR: B TOTAL LEN: 9.555 MI. DIST: 04-4 SR: 1014
 LEFT MUN: LACKAWAXEN T RIGHT MUN: LACKAWAXEN T

SR	SH	SEG	LEN	FT	INTER-AHD	DESCRIPTION	LEN	FT	DESCRIPTION
SR 0590	SH	(SR0590 SEG 0270/0000)	0190/0808	050451	0190/0808	KELLY RD (T429)	015	0035	" DIA CIRC CONCR INSTALLED UNKN
					0190/0575		018	0035	" DIA CIR PLASTIC INSTALLED UNKN
				049643	049643	NORFOLK SOUTHERN OVERPASS IS RR X-ING	20	51030	1 00 0004+00 LENGTH(AH 0808 BK 2253)
					0190/0000		048	0070	" DIA CIR PLASTIC INSTALLED UNKN
					0180/2195		024	0030	" DIA CIR PLASTIC INSTALLED UNKN
					0180/2030		015	0030	" H 15" W ELLIP METAL INSTALLED 1997
					0180/1685		018	0030	" DIA CIR PLASTIC INSTALLED 1997
ST VINCENTS POINTE RD (PRDR)			0180/1469		0180/1098		018	0030	" DIA CIR PLASTIC INSTALLED UNKN
					0180/1010		018	0045	" DIA CIR PLASTIC INSTALLED UNKN
					0180/0975		018	0035	" DIA CIR PLASTIC INSTALLED UNKN
					0180/0825		018	0035	" DIA CIR PLASTIC INSTALLED UNKN

EXTRACT DATE: 12/18/2023
PRINT DATE: 12/19/2023

ROADWAY MANAGEMENT SYSTEM
SLD COUNTY/SR - ANNUAL PRINT

PAGE NUMBER: 167
COUNTY: PIKE

DIR: B TOTAL LEN: 9.555 MI.
LEFT MUN: LACKAWAXEN T

DIST: 04-4 SR: 1014
RIGHT MUN: LACKAWAXEN T

STATION	DESCRIPTION	ITEM	LEN	UNIT	DATE	TYPE	STATUS
047390 FT	---	0180/0564	018	" DIA	CIR PLASTIC	INSTALLED	1998
	---	0180/0503	018	" DIA	CIR PLASTIC	INSTALLED	1998
	---	0180/0202	015	" DIA	CIRC METAL	INSTALLED	1998
	---	047390 FT	2 0	51030	0 00	0025+00	
	5	0180/0000	LENGTH(AH	2253	BK	2521)	
	---	0170/2380	018	" DIA	CIR PLASTIC	INSTALLED	UNKN
	---	0170/2180	018	" DIA	CIR PLASTIC	INSTALLED	UNKN
	---	0170/2101	018	" DIA	CIR PLASTIC	INSTALLED	UNKN
	==						
	044869 FT	---	0170/1891	024	" DIA	CIRC METAL	INSTALLED
---		0170/1620	015	" DIA	CIRC METAL	INSTALLED	UNKN
---		0170/1420	018	" DIA	CIR PLASTIC	INSTALLED	UNKN
---		0170/0897	018	" DIA	CIR PLASTIC	INSTALLED	2004
---		0170/0445	018	" DIA	CIR PLASTIC	INSTALLED	1998
---		0170/0103	018	" DIA	CIR PLASTIC	INSTALLED	1998
---		044869 FT	2 0	51030	0 00	0057+00	
5		0170/0000	LENGTH(AH	2521	BK	3075)	
---		0160/2990	015	" DIA	CIRC METAL	INSTALLED	UNKN
+++++		0160/2550	(AAR	2638	13N)	#TRKS 01	
041794 FT	---	0160/1867	018	" DIA	CIR PLASTIC	INSTALLED	UNKN
	---	0160/1728	018	" DIA	CIR PLASTIC	INSTALLED	2004
	---	0160/1321	018	" DIA	CIR PLASTIC	INSTALLED	2004
	---	0160/0731	018	" DIA	CIR PLASTIC	INSTALLED	UNKN
	---	0160/0420	018	" DIA	CIR PLASTIC	INSTALLED	1998
	---	041794 FT	2 0	51030	0 00	0082+45	
	5	0160/0000	LENGTH(AH	3075	BK	2086)	
	---	0150/1953	018	" DIA	CIR PLASTIC	INSTALLED	UNKN
	---	0150/1483	018	" DIA	CIR PLASTIC	INSTALLED	2004

EXTRACT DATE: 12/18/2023
PRINT DATE: 12/19/2023

ROADWAY MANAGEMENT SYSTEM
SLD COUNTY/SR - ANNUAL PRINT

PAGE NUMBER: 166
COUNTY: PIKE

DIR: B TOTAL LEN: 9.555 MI.
LEFT MUN: LACKAWAXEN T

DIST: 04-4 SR: 1014
RIGHT MUN: LACKAWAXEN T

Stationing	Length	Material	Installation
0150/1033	018"	DIA CIR PLASTIC	INSTALLED 1998
0150/0783	018"	DIA CIR PLASTIC	INSTALLED 2004
0150/0326	018"	DIA CIR PLASTIC	INSTALLED UNKN
0150/0020	018"	DIA CIR PLASTIC	INSTALLED 2004
039708 FT	2051030	0001030+42	
0150/0000	2086	BK 2643)	
0144/2401	018"	DIA CIR PLASTIC	INSTALLED 2004
0144/1990	018"	DIA CIR PLASTIC	INSTALLED UNKN
0144/1528	018"	DIA CIR PLASTIC	INSTALLED 2004
0144/1427	024"	DIA CIR PLASTIC	INSTALLED UNKN
0144/1095	018"	DIA CIR PLASTIC	INSTALLED 2004
0144/0809	018"	DIA CIR PLASTIC	INSTALLED UNKN
0144/0627	018"	DIA CIR PLASTIC	INSTALLED 2004
0144/0400	018"	DIA CIR PLASTIC	INSTALLED 2004
0144/0130	018"	DIA CIR PLASTIC	INSTALLED 2004
0144/0024	018"	DIA CIR PLASTIC	INSTALLED UNKN
037065 FT	2051030	0000130+09	
0144/0000	PRIV RD	(PRDR)	
0140/0872	018"	DIA CIR PLASTIC	INSTALLED UNKN
0140/0485	018"	DIA CIR PLASTIC	INSTALLED UNKN
0140/0055	018"	DIA CIR PLASTIC	INSTALLED UNKN
035674 FT	BMS EN 51/1014/0140/0000	2051030 000144+00	
0140/0000	WESTCOLANG C	BMSBG 51/1014/0140/0000	
0130/1953	LENGTH(AH 1391 BK 1985)	WEST COLANG RD	
0130/1902	NORFOLK SOUTHERN	OVERPASS IS RR X-ING	
	018"	DIA CIR PLASTIC	

DIR: B TOTAL LEN: 9.555 MI. DIST: 04-4 SR: 1014
 LEFT MUN: LACKAWAXEN T RIGHT MUN: LACKAWAXEN T

033689 FT

031392 FT

029058 FT

0130/1870	LEN=0040	INSTALLED	UNKN
	015 "DIA	CIRC METAL	
0130/1282	LEN=0035	INSTALLED	UNKN
	015 "DIA	CIRC METAL	
0130/0714	LEN=0030	INSTALLED	UNKN
	018 "DIA	CIR PLASTIC	
0130/0280	LEN=0035	INSTALLED	UNKN
	024 "DIA	CIR PLASTIC	
0130/0174	LEN=0035	INSTALLED	2004
	018 "DIA	CIR PLASTIC	
0130/0105	LEN=0035	INSTALLED	UNKN
033689 FT	2 0 51030	0 00 0163+82	
5 0130/0000	LENGTH(AH	1985 BK 2297)	
	018 "DIA	CIR PLASTIC	
0120/2160	LEN=0030	INSTALLED	UNKN
	018 "DIA	CIR PLASTIC	
0120/1960	LEN=0030	INSTALLED	UNKN
	018 "DIA	CIR PLASTIC	
0120/1818	LEN=0030	INSTALLED	UNKN
	015 "DIA	CIRC METAL	
0120/1590	LEN=0030	INSTALLED	UNKN
	018 "DIA	CIR PLASTIC	
0120/1432	LEN=0030	INSTALLED	UNKN
	018 "DIA	CIR PLASTIC	
0120/1097	LEN=0030	INSTALLED	UNKN
	018 "DIA	CIR PLASTIC	
0120/0883	LEN=0030	INSTALLED	UNKN
	024 "DIA	CIR PLASTIC	
0120/0562	LEN=0030	INSTALLED	UNKN
	018 "DIA	CIR PLASTIC	
0120/0304	LEN=0045	INSTALLED	UNKN
031392 FT	2 0 51030	0 00 0186+79	
5 0120/0000	LENGTH(AH	2297 BK 2334)	
	005 "DIA	CIRC METAL	
0110/1688	LEN=0035	INSTALLED	UNKN
	018 "DIA	CIR PLASTIC	
0110/1558	LEN=0030	INSTALLED	UNKN
	018 "DIA	CIR PLASTIC	
0110/1433	LEN=0030	INSTALLED	UNKN
	015 "DIA	CIRC METAL	
0110/1030	LEN=0030	INSTALLED	UNKN
	018 "DIA	CIR PLASTIC	
0110/0860	LEN=0030	INSTALLED	UNKN
	018 "DIA	CIR PLASTIC	
0110/0700	LEN=0040	INSTALLED	UNKN
029058 FT	2 0 51030	0 00 0210+31	
	(AAR 263810T)#TRKS	01	
5 0110/0000	LENGTH(AH	2334 BK 3267)	

EXTRACT DATE: 12/18/2023
PRINT DATE: 12/19/2023

ROADWAY MANAGEMENT SYSTEM
SLD COUNTY/SR - ANNUAL PRINT

PAGE NUMBER: 164
COUNTY: PIKE

DIR: B TOTAL LEN: 9.555 MI.
LEFT MUN: LACKAWAXEN T

DIST: 04-4 SR: 1014
RIGHT MUN: LACKAWAXEN T

025791 FT

0100/2910	018 " DIA	CIR PLASTIC
	LEN=0035	INSTALLED UNKN
0100/2797	024 " DIA	CIR PLASTIC
	LEN=0030	INSTALLED UNKN
0100/2630	015 " DIA	CIRC METAL
	LEN=0035	INSTALLED UNKN
0100/2401	018 " DIA	CIR PLASTIC
	LEN=0040	INSTALLED UNKN
0100/2327	024 " DIA	CIR PLASTIC
	LEN=0035	INSTALLED 2004
0100/2054	018 " DIA	CIR PLASTIC
	LEN=0030	INSTALLED 2004
0100/1850	015 " DIA	CIRC METAL
	LEN=0035	INSTALLED UNKN
0100/1548	018 " DIA	CIR PLASTIC
	LEN=0040	INSTALLED UNKN
0100/1304	018 " DIA	CIR PLASTIC
	LEN=0035	INSTALLED 2004
0100/0929	018 " DIA	CIR PLASTIC
	LEN=0035	INSTALLED 2004
0100/0563	018 " DIA	CIR PLASTIC
	LEN=0035	INSTALLED UNKN
0100/0219	018 " DIA	CIR PLASTIC
	LEN=0035	INSTALLED 2004
025791 FT	2 0 51030	0 00 0242+98
0100/0000	LENGTH(AH	3267 BK 3343)
0090/3284	018 " DIA	CIR PLASTIC
	LEN=0030	INSTALLED UNKN
0090/3133	018 " DIA	CIR PLASTIC
	LEN=0040	INSTALLED UNKN
0090/2673	018 " DIA	CIR PLASTIC
	LEN=0035	INSTALLED UNKN
0090/2350	024 " DIA	CIRC METAL
	LEN=0035	INSTALLED UNKN
0090/2113	015 " DIA	CIR PLASTIC
	LEN=0040	INSTALLED UNKN
0090/1900	018 " DIA	CIRC METAL
	LEN=0035	INSTALLED UNKN
0090/1750	018 " DIA	CIRC METAL
	LEN=0035	INSTALLED 2004
0090/1525	018 " DIA	CIRC METAL
	LEN=0035	INSTALLED 2004
0090/1307	018 " DIA	CIRC METAL
	LEN=0035	INSTALLED UNKN
0090/0995	024 " DIA	CIRC METAL
	LEN=0035	INSTALLED UNKN
0090/0881	024 " DIA	CIRC METAL
	LEN=0035	INSTALLED UNKN
0090/0847	024 " DIA	CIRC METAL
	LEN=0035	INSTALLED 2004

DIR: B TOTAL LEN: 9.555 MI. DIST: 04-4 SR: 1014
 LEFT MUN: LACKAWAXEN T RIGHT MUN: LACKAWAXEN T

2 0 51030 0 00 0276+46 022448 FT
 MASTHOPE AV
 (TWP) 0090/0000

Stationing	Length	Material	Year
0090/0586	0035	018" DIA CIRC METAL	2004
022448 FT			
0090/0000	3343	018" DIA CIR PLASTIC	2004
0080/2910	0045	018" DIA CIR PLASTIC	UNKN
0080/2380	0045	018" DIA CIR PLASTIC	2000
0080/2125	0035	018" DIA CIR PLASTIC	1999
0080/2019	0045	024" DIA CIR PLASTIC	1999
0080/1826	0045	018" DIA CIR PLASTIC	1999
0080/0685	0045	018" DIA CIRC METAL	UNKN
019028 FT			
0080/0000	3420	018" DIA CIRC METAL	2005
0070/2757	0050	018" DIA CIRC METAL	UNKN
0070/2450	0040	018" DIA CIR PLASTIC	2000
0070/2153	0045	018" DIA CIR PLASTIC	2000
0070/1848	0045	018" DIA CIR PLASTIC	UNKN
0070/1505	0045	018" DIA CIRC METAL	UNKN
0070/1210	0040	018" DIA CIR PLASTIC	UNKN
0070/0893	0045	018" DIA CIRC METAL	UNKN
0070/0529	0045	015" DIA CIRC METAL	UNKN
015823 FT			
0070/0000	3205	018" DIA CIRC METAL	2005
0060/2535	0045	024" DIA CIRC METAL	UNKN
0060/2030	0045	018" DIA CIRC METAL	UNKN
0060/1472	0050	024" DIA CIRC METAL	UNKN

018" DIA CIRC METAL
 LEN=0035 INSTALLED 2004

5 0090/0000 LENGTH(AH 3343 BK 3420)

018" DIA CIR PLASTIC
 LEN=0045 INSTALLED UNKN
 018" DIA CIR PLASTIC
 LEN=0045 INSTALLED 2000
 018" DIA CIR PLASTIC
 LEN=0035 INSTALLED 1999
 024" DIA CIR PLASTIC
 LEN=0045 INSTALLED 1999
 018" DIA CIR PLASTIC
 LEN=0045 INSTALLED 1999

018" DIA CIRC METAL
 LEN=0045 INSTALLED UNKN

019028 FT

5 0080/0000 LENGTH(AH 3420 BK 3205)

018" DIA CIRC METAL
 LEN=0050 INSTALLED UNKN
 018" DIA CIR PLASTIC
 LEN=0040 INSTALLED 2000
 018" DIA CIR PLASTIC
 LEN=0045 INSTALLED 2000
 018" DIA CIR PLASTIC
 LEN=0045 INSTALLED UNKN
 018" DIA CIRC METAL
 LEN=0045 INSTALLED UNKN
 018" DIA CIR PLASTIC
 LEN=0040 INSTALLED UNKN
 018" DIA CIRC METAL
 LEN=0045 INSTALLED UNKN
 015" DIA CIRC METAL
 LEN=0045 INSTALLED UNKN

015823 FT

1 0 00958 0 00 0158+48
 BR MASTHOPE
 STRUCTURE LENGTH 18 FT
 BMSID 51/1014/0070/0000
 5 0070/0000 LENGTH(AH 3205 BK 3177)

024" DIA CIRC METAL
 LEN=0045 INSTALLED UNKN
 018" DIA CIRC METAL
 LEN=0045 INSTALLED UNKN
 024" DIA CIRC METAL
 LEN=0050 INSTALLED UNKN

DIR: B TOTAL LEN: 9.555 MI. DIST: 04-4 SR: 1014
 LEFT MUN: LACKAWAXEN T RIGHT MUN: LACKAWAXEN T

	0060/1132	018 " DIA	CIRC METAL
		LEN=0045	INSTALLED UNKN
	0060/0840	036 " DIA	CIRC METAL
		LEN=0050	INSTALLED UNKN
	0060/0438	018 " DIA	CIR PLASTIC
		LEN=0045	INSTALLED 1999
	0060/0252	018 " DIA	CIR PLASTIC
		LEN=0035	INSTALLED 1999
	0060/0135	018 " DIA	CIR PLASTIC
		LEN=0040	INSTALLED 1999
012646 FT	012646 FT	1 0 00958	0 00 0126+90
	0060/0000	LENGTH(AH	3177 BK 2541)
	0050/2280	018 " DIA	CIR PLASTIC
		LEN=0035	INSTALLED 1999
	0050/2063	018 " DIA	CIR PLASTIC
		LEN=0035	INSTALLED 2000
	0050/1894	018 " DIA	CIR PLASTIC
		LEN=0035	INSTALLED 1999
	0050/1500	018 " DIA	CIR PLASTIC
		LEN=0045	INSTALLED 1999
	0050/0998	024 " DIA	CIR PLASTIC
		LEN=0040	INSTALLED 1999
	0050/0525	018 " DIA	CIR PLASTIC
		LEN=0035	INSTALLED UNKN
	0050/0396	018 " DIA	CIR PLASTIC
		LEN=0040	INSTALLED 1999
010105 FT	010105 FT	1 0 00958	0 00 0101+49
	0050/0000	LENGTH(AH	2541 BK 2519)
	0040/2458	018 " DIA	CIR PLASTIC
		LEN=0040	INSTALLED 1999
	0040/2224	018 " DIA	CIR PLASTIC
		LEN=0040	INSTALLED UNKN
	0040/1954	018 " DIA	CIR PLASTIC
		LEN=0035	INSTALLED UNKN
	0040/1466	030 " DIA	CIR PLASTIC
		LEN=0040	INSTALLED UNKN
	0040/1092	018 " DIA	CIRC METAL
		LEN=0040	INSTALLED UNKN
007586 FT	007586 FT	1 0 00958	0 00 0076+30
	NC MA	STHOPE RD	
	0040/0000	LENGTH(AH	2519 BK 2373)
	0030/1292	018 " DIA	CIR PLASTIC
		LEN=0040	INSTALLED UNKN
	0030/0578	018 " DIA	CIR PLASTIC
		LEN=0040	INSTALLED UNKN

DIR: B TOTAL LEN: 9.555 MI. DIST: 04-4 SR: 1014
 LEFT MUN: LACKAWAXEN T RIGHT MUN: LACKAWAXEN T

LC TO GAME COMM RD
 (CONN) 0030/0071
 1 0 00958 0 00 0050+81 005213 FT
 PA GAME COMM RD
 (PARK) 0030/0000

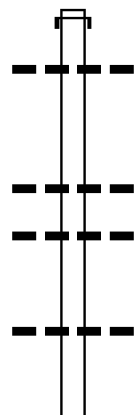
002519 FT

000000 FT

0030/0379	018 "DIA	CIR PLASTIC
	LEN=0035	INSTALLED UNKN
0030/0079	018 "DIA	CIR PLASTIC
	LEN=0045	INSTALLED UNKN
005213 FT		
5 0030/0000	LENGTH(AH 2373 BK 2694)	
	018 "DIA	CIR PLASTIC
0020/2489	LEN=0030	INSTALLED UNKN
	018 "DIA	CIR PLASTIC
0020/2285	LEN=0030	INSTALLED UNKN
	018 "DIA	CIR PLASTIC
0020/2105	LEN=0030	INSTALLED UNKN
	018 "DIA	CIR PLASTIC
0020/1756	LEN=0030	INSTALLED UNKN
	018 "DIA	CIR PLASTIC
0020/1560	LEN=0030	INSTALLED UNKN
	018 "DIA	CIR PLASTIC
0020/1402	LEN=0030	INSTALLED UNKN
	018 "DIA	CIR PLASTIC
0020/0849	LEN=0035	INSTALLED UNKN
	018 "DIA	CIR PLASTIC
0020/0585	LEN=0030	INSTALLED UNKN
002519 FT	1 0 00958 0 00 0025+76	
5 0020/0000	LENGTH(AH 2694 BK 2519)	
	018 "DIA	CIR PLASTIC
0010/2466	LEN=0030	INSTALLED UNKN
	018 "DIA	CIR PLASTIC
0010/2121	LEN=0035	INSTALLED UNKN
	036 "DIA	CIR PLASTIC
0010/2008	LEN=0040	INSTALLED UNKN
	018 "DIA	CIR PLASTIC
0010/1319	LEN=0035	INSTALLED UNKN
	018 "DIA	CIR PLASTIC
0010/0735	LEN=0030	INSTALLED UNKN
	018 "DIA	CIR PLASTIC
0010/0585	LEN=0030	INSTALLED UNKN
	018 "DIA	CIR PLASTIC
0010/0380	LEN=0030	INSTALLED UNKN
	018 "DIA	CIR PLASTIC
0010/0150	LEN=0030	INSTALLED UNKN
000000 FT	1 0 00958 0 00 0000+00	
	NC MA STHOPE PLANK RD	
	WELCOME LAKE RD	
	(SR4003 SEG 0080/0000)	
	MFC BEGIN = E	
5 0010/0000	LENGTH(AH 2519 BK 0000)	

EXTRACT DATE: 12/18/2023 ROADWAY MANAGEMENT SYSTEM PAGE NUMBER: 160
 PRINT DATE: 12/19/2023 SLD COUNTY/SR - ANNUAL PRINT COUNTY: PIKE
 DIR: B TOTAL LEN: 1.789 MI. DIST: 04-4 SR: 1013
 LEFT MUN: WESTFALL T RIGHT MUN: WESTFALL T

009448 FT



009448 FT
 INTER-AHD CUMMINS HILL RD
 0040/2034 (T434)
 0040/2000 015 " DIA CIRC METAL
 LEN=0030 INSTALLED 2001

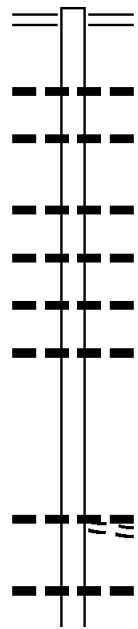
007414 FT

0040/0550 024 " DIA CIRC METAL
 LEN=0030 INSTALLED 2001
 0040/0400 018 " DIA CIR PLASTIC
 007414 FT 2 0 51011 0 00 0080+00
 0040/0000 LENGTH(AH 2034 BK 1956)
 015 " DIA CIR PLASTIC
 0030/1950 LEN=0030 INSTALLED 2001
 015 " DIA CIR PLASTIC

DIR: B TOTAL LEN: 1.789 MI. DIST: 04-4 SR: 1013
 LEFT MUN: WESTFALL T RIGHT MUN: WESTFALL T

Stationing	Description	Material	Length	Year
0030/0946	LEN=0035	INSTALLED	2005	
0030/0690	015" DIA CIR PLASTIC	INSTALLED	2005	
0030/0135	015" DIA CIR METAL	INSTALLED	2001	
005458 FT	2 0 51011 0 00 0070+00			
0030/0000	LENGTH(AH 1956 BK 2912)			
0020/2600	018" DIA CIR PLASTIC	INSTALLED	2001	
0020/2150	018" DIA CIR PLASTIC	INSTALLED	2001	
0020/1540	018" DIA CIR PLASTIC	INSTALLED	2005	
0020/1260	018" DIA CIR METAL	INSTALLED	2001	
0020/0760	018" DIA CIR METAL	INSTALLED	2001	
0020/0375	018" DIA CIR PLASTIC	INSTALLED	2005	
0020/0024	018" DIA CIR METAL	INSTALLED	2001	
002546 FT	2 0 51011 0 00 0051+25			
0020/0000	LENGTH(AH 2912 BK 2546)			
0010/2401	024" DIA CIR PLASTIC	INSTALLED	2001	
0010/2266	024" DIA CIR PLASTIC	INSTALLED	2001	
0010/1940	018" DIA CIR METAL	INSTALLED	2001	
0010/1859	015" DIA CIR METAL	INSTALLED	2001	
PINE HILL FARM RD (T453)				
0010/1607	024" DIA CIRC CONCR			
0010/1516	LEN=0060	INSTALLED	2001	
0010/0435	OP ID SR 0084 WB 51/0084/0505/0000			
0010/0338	OP ID SR 0084 EB 51/0084/0504/0000			
0010/0050	018" DIA CIRC CONCR	INSTALLED	2001	
000000 FT	2 0 51011 0 00 0026+48			
CONSTITUTION AV (SR0006 SEG 0550/0000)	CONSTITUTION AV (SR0006 SEG 0550/0000)			
0010/0000	NC CUMMINS HILL RD MFC BEGIN = E			
0010/0000	LENGTH(AH 2546 BK 0000)			

020722 FT



020722 FT SHOHOLA RD
 0070/3466 (SR0434 SEG 0180/0000)

0070/2866 018 " DIA CIR PLASTIC
 LEN=0040 INSTALLED UNKN
 0070/2500 018 " DIA CIR PLASTIC
 LEN=0040 INSTALLED UNKN

0070/1850 018 " DIA CIR PLASTIC
 LEN=0030 INSTALLED UNKN
 0070/1479 018 " DIA CIRC METAL
 LEN=0040 INSTALLED UNKN
 0070/1164 018 " DIA CIRC METAL
 LEN=0040 INSTALLED UNKN
 0070/0650 015 " DIA CIRC METAL
 LEN=0035 INSTALLED UNKN

017256 FT

017256 FT 1 0 00255 0 02 0889+15
 015 " DIA CIRC METAL
 LEN=0035 INSTALLED UNKN
 GERMAN HILL RD
 (T448)
 0070/0000 LENGTH(AH 3466 BK 2597)

0060/1791 015 " DIA CIRC METAL
 LEN=0025 INSTALLED UNKN

DIR: B TOTAL LEN: 3.925 MI. DIST: 04-4 SR: 1012
 LEFT MUN: SHOHOLA T RIGHT MUN: SHOHOLA T

PANTHER BROOK RD
 (T458)

Stationing	Length	Material	Notes
014659 FT	0060/0989	015" DIA CIRC METAL	LEN=0030 INSTALLED UNKN
	0060/0487	015" DIA CIRC METAL	LEN=0052 INSTALLED UNKN
	014659 FT	1 0 00255 0 02 0857+06	LAUREL DR (PRDR)
	0060/0000	LENGTH(AH 2597 BK 3290)	018" DIA CIR PLASTIC
	0050/3202	LEN=0030	INSTALLED UNKN
	0050/2534	015" DIA CIRC METAL	LEN=0030 INSTALLED UNKN
0050/2482			
	0050/1475	015" DIA CIR PLASTIC	LEN=0030 INSTALLED UNKN
	0050/0931	024" DIA CIR PLASTIC	LEN=0032 INSTALLED UNKN
	0050/0703	018" DIA CIRC METAL	LEN=0036 INSTALLED UNKN
	0050/0685	024" DIA CIR PLASTIC	LEN=0040 INSTALLED UNKN
	0050/0448	018" DIA CIRC METAL	LEN=0030 INSTALLED UNKN
	0050/0432	024" DIA CIR PLASTIC	LEN=0035 INSTALLED UNKN
011369 FT	0050/0020	036"H 00"W MULT METAL	LEN=0120 INSTALLED 2001
	011369 FT	1 0 00255 0 02 0830+75	OUT VERGA PD
	0050/0000	STRUCTURE LENGTH 17 FT	BMSID 51/1012/0050/0020
	0040/1455	024" DIA CIR PLASTIC	LEN=0035 INSTALLED 2001
008357 FT	008357 FT	1 0 00255 0 02 0800+63	LENGTH(AH 3012 BK 3028)
	0040/0000	018" DIA CIR PLASTIC	LEN=0032 INSTALLED UNKN
	0030/2235	018" DIA CIR PLASTIC	LEN=0032 INSTALLED UNKN

DIR: B TOTAL LEN: 3.925 MI. DIST: 04-4 SR: 1012
 LEFT MUN: SHOHOLA T RIGHT MUN: SHOHOLA T

Stationing	Length	Material	Notes
0030/1428	015"	DIA CIR PLASTIC	LEN=0050 INSTALLED UNKN
0030/0788	018"	DIA CIR PLASTIC	LEN=0035 INSTALLED 1998
005329 FT	005329 FT	1 0 00255 0 02 0770+35	(SR0590 SH SEG 0290/0000)
0030/0000	0030/0000	5 LENGTH(AH 3028 BK 2078)	
0020/1810	015"	DIA CIRC METAL	LEN=0040 INSTALLED UNKN
0020/1770	024"	DIA CIR PLASTIC	LEN=0050 INSTALLED UNKN
0020/1282	015"	DIA CIRC METAL	LEN=0045 INSTALLED UNKN
0020/1265	024"	DIA CIR PLASTIC	LEN=0045 INSTALLED UNKN
0020/0634	024"	DIA CIR PLASTIC	LEN=0050 INSTALLED UNKN
0020/0627		SHOHOLA LACKAWAXEN T	
0020/0039	036"	DIA CIR PLASTIC	LEN=0030 INSTALLED UNKN
003251 FT	003251 FT	1 0 00255 0 02 0755+13	(SR0590 SH SEG 0290/0000)
0020/0000	0020/0000	5 FURST PL (PRDR) LENGTH(AH 2078 BK 3251)	
0010/2914	024"	DIA CIRC METAL	LEN=0030 INSTALLED 1999
0010/2620	015"	DIA CIRC METAL	LEN=0030 INSTALLED 1999
0010/2038	015"	DIA CIRC METAL	LEN=0035 INSTALLED 1999
0010/1921	015"	DIA CIRC METAL	LEN=0035 INSTALLED UNKN
0010/1400	015"	DIA CIRC METAL	LEN=0045 INSTALLED 1999
0010/0850	015"	DIA CIRC METAL	LEN=0050 INSTALLED 1999
0010/0527	015"	DIA CIRC METAL	LEN=0056 INSTALLED UNKN
000000 FT	000000 FT	1 0 00255 0 02 0716+90	(SR0590 SH SEG 0290/0000)
0010/0000	0010/0000	5 NC LA MFC BEGIN = E LENGTH(AH 3251 BK 0000)	

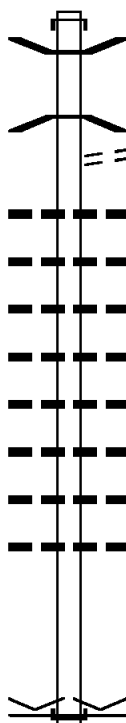
DELAWARE DR (T429)

0010/0064
000000 FT

SR 0590 SH (SR0590 SEG 0290/0000) 0010/0000

DIR: B TOTAL LEN: .576 MI. DIST: 04-4 SR: 1011
 LEFT MUN: SHOHOLA T RIGHT MUN: SHOHOLA T

003041 FT



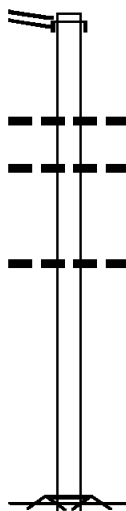
000000 FT

003041 FT
 INTER-AHD NEW YORK STATE LINE
 0010/3041 (STBD)
 0010/3032 BMSSEN 51/1011/0010/2575
 2 0 51013 0 00 0000+00
 DELAWARE RIVER
 0010/2526 BMSBG 51/1011/0010/2575
 ROSA RD
 0010/2500 (T397)
 015 " DIA CIRC METAL
 0010/2258 LEN=0025 INSTALLED 2001
 012 " DIA CAST IRON
 0010/1869 LEN=0025 INSTALLED 2001
 018 " DIA CAST IRON
 0010/1495 LEN=0025 INSTALLED 2001
 012 " DIA CAST IRON
 0010/0975 LEN=0025 INSTALLED 2001
 024"H 24"W BOX CULVERT
 0010/0754 LEN=0025 INSTALLED 2001
 015 " DIA CAST IRON
 0010/0348 LEN=0025 INSTALLED 2001
 015 " DIA CIRC METAL
 0010/0210 LEN=0025 INSTALLED 2001
 015 " DIA CIRC METAL
 0010/0087 LEN=0025 INSTALLED UNKN
 000000 FT 2 0 51013 0 00 0000+00
 VILLAGE: POND EDDY
 NC FL LAG STONE RD
 INTER-BK UNKNOWN RD
 (TWP)
 MFC BEGIN = E
 0010/0000 LENGTH(AH 3041 BK 0000)

MOUNTAIN AV
 (SR1015 SEG 0020/0000) 003802 FT
 0020/1891

001911 FT

000000 FT



003802 FT
 INTER-AHD OLD MILFORD RD
 0020/1891 (SR1015 SEG 0020/0000)

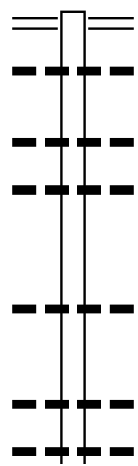
0020/0700 018 " DIA CIRC CONCR
 LEN=0001 INSTALLED UNKN
 0020/0220 012 " DIA CIRC CONCR
 LEN=0025 INSTALLED UNKN
 001911 FT 2 0 51016 0 00 0024+88
 5 0020/0000 LENGTH(AH 1891 BK 1911)
 015 " DIA CIRC CONCR
 0010/1683 LEN=0024 INSTALLED UNKN

000000 FT 2 0 51016 0 00 0005+77
 NC MOUNTAIN AV

MFC BEGIN = E
 DEAD-ENDED RD
 ROAD CLOSED BACK
 5 0010/0000 LENGTH(AH 1911 BK 0000)

EXTRACT DATE: 12/18/2023 ROADWAY MANAGEMENT SYSTEM PAGE NUMBER: 153
 PRINT DATE: 12/19/2023 SLD COUNTY/SR - ANNUAL PRINT COUNTY: PIKE
 DIR: B TOTAL LEN: 2.595 MI. DIST: 04-4 SR: 1009
 LEFT MUN: DINGMAN T RIGHT MUN: DINGMAN T

013699 FT



013699 FT G.A.R. HW
 0060/2098 (SR0006 SEG 0330/0000)
 018 " DIA CIR PLASTIC
 0060/1502 LEN=0045 INSTALLED 2006

 018 " DIA CIR PLASTIC
 0060/0880 LEN=0045 INSTALLED 2006
 018 " DIA CIR PLASTIC
 0060/0369 LEN=0035 INSTALLED 2022
 011601 FT 2 0 51026 0 00 0123+30
 5 0060/0000 LENGTH(AH 2098 BK 2427)

 018 " DIA CIR PLASTIC
 0050/1670 LEN=0040 INSTALLED 2022

 018 " DIA CIR PLASTIC
 0050/0715 LEN=0045 INSTALLED 2022
 018 " DIA CIR PLASTIC
 0050/0266 LEN=0035 INSTALLED 2022

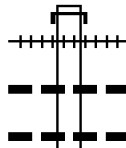
011601 FT

DIR: B TOTAL LEN: 2.595 MI. DIST: 04-4 SR: 1009
 LEFT MUN: DINGMAN T RIGHT MUN: DINGMAN T

Stationing	Description	Length	Material	Installation
009174		009174 FT		
0082+26	WYNDING WY (PRDR)	007881 FT	018" DIA CIR PLASTIC	INSTALLED 2022
0055+08	TUNNEL ROAD TR (T430)	005200 FT	018" DIA CIR PLASTIC	INSTALLED 2004
		001684 FT	024" DIA CIRC METAL	INSTALLED 2002
0000+00	RAYMOND SKILL RD (SR2009 SEG 0180/0542)	000000 FT	MFC BEGIN = E	

EXTRACT DATE: 12/18/2023 ROADWAY MANAGEMENT SYSTEM PAGE NUMBER: 151
 PRINT DATE: 12/19/2023 SLD COUNTY/SR - ANNUAL PRINT COUNTY: PIKE
 DIR: B TOTAL LEN: 1.485 MI. DIST: 04-4 SR: 1008
 LEFT MUN: SHOHOLA T RIGHT MUN: SHOHOLA T

007842 FT



007842 FT RIVER VIEW LN
 INTER-AHD (PRDR)
 0030/1928 (AAR 263802B) #TRKS 02
 0030/1883 018 "DIA CIRC METAL
 0030/1628 LEN=0040 INSTALLED UNKN
 018 "DIA CIR PLASTIC
 0030/1199 LEN=0040 INSTALLED 1999

DIR: B TOTAL LEN: 1.485 MI. DIST: 04-4 SR: 1008
 LEFT MUN: SHOHOLA T RIGHT MUN: SHOHOLA T

HAPPY HOLLOW DR
 (PRDR)

005914 FT

0020/0903

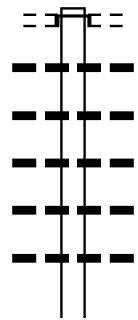
002491 FT

000000 FT

0030/0770	024 " DIA	CIR PLASTIC
	LEN=0040	INSTALLED UNKN
0030/0071	036 " DIA	CIR PLASTIC
	LEN=0040	INSTALLED UNKN
005914 FT	2 0 51033	0 00 0059+14
	KILGOUR RD	
	(T461)	
0030/0000	LENGTH(AH	1928 BK 3423)
	036 " DIA	CIR PLASTIC
	LEN=0040	INSTALLED 1999
0020/2900	018 " DIA	CIR PLASTIC
	LEN=0040	INSTALLED UNKN
0020/2630	018 " DIA	CIR PLASTIC
	LEN=0040	INSTALLED 1997
0020/2223	018 " DIA	CIR PLASTIC
	LEN=0040	INSTALLED UNKN
0020/1984	018 " DIA	CIR PLASTIC
	LEN=0040	INSTALLED UNKN
0020/1667	018 " DIA	CIR PLASTIC
	LEN=0040	INSTALLED UNKN
0020/1189	018 " DIA	CIR PLASTIC
	LEN=0045	INSTALLED UNKN
0020/0623	018 " DIA	CIR PLASTIC
	LEN=0040	INSTALLED UNKN
0020/0303	018 " DIA	CIR PLASTIC
	LEN=0040	INSTALLED UNKN
0020/0050	018 " DIA	CIR PLASTIC
	LEN=0040	INSTALLED UNKN
002491 FT	2 0 51033	0 00 0024+60
0020/0000	LENGTH(AH	3423 BK 2491)
	024 " DIA	CIR PLASTIC
	LEN=0030	INSTALLED UNKN
0010/2294	024 " DIA	CIR PLASTIC
	LEN=0035	INSTALLED UNKN
0010/2030	024 " DIA	CIR PLASTIC
	LEN=0035	INSTALLED UNKN
0010/1805	024 " DIA	CIR PLASTIC
	LEN=0035	INSTALLED 1999
0010/1561	018 " DIA	CIR PLASTIC
	LEN=0035	INSTALLED UNKN
0010/0873	024 " DIA	CIR PLASTIC
	LEN=0045	INSTALLED 1999
0010/0467	2 0 51033	0 00 0000+00
000000 FT	NC BEE HOLLOW RD	
	TWIN LAKES RD	
	(SR1005 SEG 0170/1162)	
	MFC BEGIN = E	
0010/0000	LENGTH(AH	2491 BK 0000)

EXTRACT DATE: 12/18/2023 ROADWAY MANAGEMENT SYSTEM PAGE NUMBER: 149
 PRINT DATE: 12/19/2023 SLD COUNTY/SR - ANNUAL PRINT COUNTY: PIKE
 DIR: B TOTAL LEN: 1.656 MI. DIST: 04-4 SR: 1007
 LEFT MUN: SHOHOLA T RIGHT MUN: SHOHOLA T

008744 FT



008744 FT
 INTER-AHD HINKEL RD
 (T405)
 PARKERS GLEN RD
 (T446)
 0030/3414 018 " DIA CIR PLASTIC
 0030/3229 LEN=0050 INSTALLED 2023
 024 " DIA CIR PLASTIC
 0030/2714 LEN=0050 INSTALLED 2023
 018 " DIA CIR PLASTIC
 0030/2617 LEN=0040 INSTALLED UNKN
 018 " DIA CIR PLASTIC
 0030/2300 LEN=0040 INSTALLED UNKN
 018 " DIA CIR PLASTIC
 0030/2205 LEN=0040 INSTALLED 2001

EXTRACT DATE: 12/18/2023
PRINT DATE: 12/19/2023

ROADWAY MANAGEMENT SYSTEM
SLD COUNTY/SR - ANNUAL PRINT

PAGE NUMBER: 148
COUNTY: PIKE

DIR: B TOTAL LEN: 1.656 MI.
LEFT MUN: SHOHOLA T

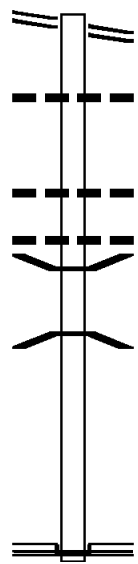
DIST: 04-4 SR: 1007
RIGHT MUN: SHOHOLA T

Stationing	Length	Description
0030/1921		BMS EN 51/1007/0030/1853 2 0 51034 0 00 0072+81 P3
0030/1879		TWIN LAKES CREEK BMSBG 51/1007/0030/1853
0030/1260		018 " DIA CIR PLASTIC LEN=0047 INSTALLED 2023
0030/0499	005330 FT	018 " DIA CIR PLASTIC LEN=0035 INSTALLED 2001 2 0 51034 0 00 0050+21 SMOKEY JOE RD (T407)
0030/0000		5 LENGTH(AH 3414 BK 2868) 018 " DIA CIR PLASTIC
0020/2844		LEN=0045 INSTALLED 2001 060"H 72"W ELLIP METAL
0020/2466		LEN=0040 INSTALLED UNKN BR WALKER CR STRUCTURE LENGTH 6 FT
0020/2345		BMSID 51/1007/0020/2345 018 " DIA CIR PLASTIC
0020/2100		LEN=0040 INSTALLED 2023
0020/1025		018 " DIA CIR PLASTIC LEN=0040 INSTALLED UNKN
0020/0319	002462 FT	018 " DIA CIR PLASTIC LEN=0035 INSTALLED 2023 2 0 51034 0 00 0025+48
0020/0000		5 LENGTH(AH 2868 BK 2462) 018 " DIA CIRC METAL
0010/2125		LEN=0040 INSTALLED UNKN
0010/1463		018 " DIA CIRC METAL LEN=0035 INSTALLED UNKN
0010/1202		018 " DIA CIRC METAL LEN=0035 INSTALLED UNKN
0010/0185		018 " DIA CIRC METAL LEN=0035 INSTALLED UNKN NC WO ODTOWN RD
000000 FT		TWIN LAKES RD (SR1005 SEG 0060/0000)
0010/0000		5 MFC BEGIN = E LENGTH(AH 2462 BK 0000)

2 0 51034 0 00 0000+00 000000 FT
TWIN LAKES RD
(SR1005 SEG 0060/0000) 0010/0000

EXTRACT DATE: 12/18/2023 ROADWAY MANAGEMENT SYSTEM PAGE NUMBER: 147
 PRINT DATE: 12/19/2023 SLD COUNTY/SR - ANNUAL PRINT COUNTY: PIKE
 DIR: B TOTAL LEN: .610 MI. DIST: 04-4 SR: 1006
 LEFT MUN: SHOHOLA T RIGHT MUN: SHOHOLA T

TWIN LAKES RD 003220 FT
 (SR1005 SEG 0170/0000) 0010/3220



000000 FT

003220 FT TWIN LAKES RD
 0010/3220 (SR1005 SEG 0170/0000)
 0010/2615 018 "DIA CIR PLASTIC
 LEN=0035 INSTALLED 2023
 0010/1635 024"H 18"W BOX CULVERT
 LEN=0025 INSTALLED 2001
 0010/1410 018 "DIA CIR PLASTIC
 LEN=0003 INSTALLED 2001
 0010/1006 BMSEN 51/1006/0010/0898
 2 0 51014 0 00 0009+14
 SHOHOLA CRK
 0010/0898 BMSBG 51/1006/0010/0898
 000000 FT 2 0 51014 0 00 0000+00
 NC KN NEALING RD
 SHOHOLA RD
 (SR0434 SEG 0160/0000)
 INTER-BK OLD SHOHOLA RD
 (T450)
 MFC BEGIN = E
 0010/0000 LENGTH(AH 3220 BK 0000)

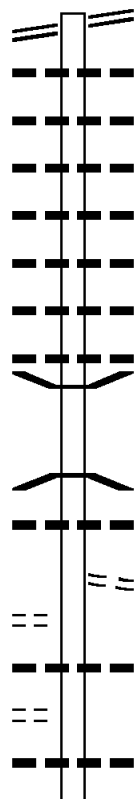
DIR: B TOTAL LEN: 9.443 MI. DIST: 04-4 SR: 1005
 LEFT MUN: SHOHOLA T RIGHT MUN: SHOHOLA T

SHOHOLA RD 049861 FT
 (SR0434 SEG 0190/0000) 0190/2044

047817 FT

SMITH-NELSON SCHOOL RD 0180/1154
 (PRDR)

SMITH-NELSON SCHOOL RD 0180/1033
 (PRDR)



049861 FT	SHOHOLA RD
0190/2044	(SR0434 SEG 0190/0000)
0190/1870	018 " DIA CIRC CONCR
	LEN=0045 INSTALLED UNKN
0190/1740	018 " DIA CIRC CONCR
	LEN=0045 INSTALLED UNKN
0190/1481	018 " DIA CIRC CONCR
	LEN=0045 INSTALLED UNKN
0190/1350	018 " DIA CIRC CONCR
	LEN=0045 INSTALLED UNKN
0190/0956	018 " DIA CIRC CONCR
	LEN=0045 INSTALLED UNKN
0190/0663	018 " DIA CIRC CONCR
	LEN=0045 INSTALLED UNKN
0190/0395	018 " DIA CIRC CONCR
	LEN=0045 INSTALLED UNKN
0190/0154	BMSBN 51/1005/0190/0000
047817 FT	2 0 5 1008 0 03 0961+51
	SHOHOLA CREEK
	BMSBG 51/1005/0190/0000
0190/0000	LENGTH(AH 2044 BK 2014)
0180/1798	018 " DIA CIRC CONCR
	LEN=0045 INSTALLED 2000
0180/1482	HANDSOME EDDY RD
	(T457)
	018 " DIA CIRC CONCR
0180/1114	LEN=0070 INSTALLED UNKN
	018 " DIA CIRC CONCR
0180/0791	LEN=0040 INSTALLED UNKN
	018 " DIA CIRC CONCR

DIR: B TOTAL LEN: 9.443 MI. DIST: 04-4 SR: 1005
 LEFT MUN: SHOHOLA T RIGHT MUN: SHOHOLA T

045803 FT

0180/0518	LEN=0040	INSTALLED UNKN
045803 FT	2 0 51008 0 03 0940+31	
5 0180/0000	LENGTH(AH 2014 BK 2729)	
0170/2130	018 " DIA CIRC CONCR	INSTALLED UNKN
0170/1699	016 " DIA CIRC CONCR	INSTALLED 1999
0170/1416	018 " DIA CIRC CONCR	INSTALLED UNKN
0170/1325	018 " DIA CIR PLASTIC	INSTALLED 1999
0170/1235	018 " DIA CIRC CONCR	INSTALLED UNKN
0170/1162	BEE HOLLOW RD (SR1008 SEG 0010/0000)	
0170/1091	048 " DIA CIR PLASTIC	INSTALLED 2017
0170/0966	018 " DIA CIR PLASTIC	INSTALLED UNKN
0170/0328	018 " DIA CIR PLASTIC	INSTALLED UNKN
043074 FT	LEN=0045	
5 0170/0000	LENGTH(AH 2729 BK 3444)	
0160/3311	018 " DIA CIR PLASTIC	INSTALLED 1999
0160/2792	018 " DIA CIR PLASTIC	INSTALLED 2007
0160/2417	018 " DIA CIR PLASTIC	INSTALLED 1999
0160/1950	018 " DIA CIR PLASTIC	INSTALLED UNKN
0160/1763	018 " DIA CIR PLASTIC	INSTALLED UNKN
0160/1251	018 " DIA CIR PLASTIC	INSTALLED 2007
0160/0932	018 " DIA CIR PLASTIC	INSTALLED UNKN
0160/0638	018 " DIA CIR PLASTIC	INSTALLED 1999
0160/0436	018 " DIA CIR PLASTIC	INSTALLED UNKN
039630 FT	2 0 51008 0 03 0878+24	
5 0160/0000	018 " DIA CIR PLASTIC	INSTALLED UNKN
0150/2205	LENGTH(AH 3444 BK 2520)	
	018 " DIA CIR PLASTIC	INSTALLED 2007

2 0 51008 0 03 0912+68 043074 FT
 KNEALING RD
 (SR1006 SEG 0010/3220) 0170/0000

DIR: B TOTAL LEN: 9.443 MI. DIST: 04-4 SR: 1005
 LEFT MUN: SHOHOLA T RIGHT MUN: SHOHOLA T

Stationing	Material	Length	Notes
037110 FT	018 " DIA CIR PLASTIC	LEN=0040	INSTALLED UNKN
	018 " DIA CIR PLASTIC	LEN=0045	INSTALLED UNKN
	018 " DIA CIR PLASTIC	LEN=0045	INSTALLED UNKN
	018 " DIA CIR PLASTIC	LEN=0045	INSTALLED UNKN
	018 " DIA CIR PLASTIC	LEN=0045	INSTALLED UNKN
	2 0 51008 0 03 0851+99		
	0150/0000	LENGTH(AH	2520 BK 2408)
	018 " DIA CIR PLASTIC	LEN=0045	INSTALLED 2000
034702 FT	024 " DIA CIR PLASTIC	LEN=0060	INSTALLED 2007
	018 " DIA CIR PLASTIC	LEN=0045	INSTALLED 2001
	2 0 51008 0 03 0827+91		
	0140/0000	LENGTH(AH	2408 BK 2733)
	018 " DIA CIR PLASTIC	LEN=0040	INSTALLED UNKN
031969 FT	018 " DIA CIR PLASTIC	LEN=0040	INSTALLED 2001
	018 " DIA CIR PLASTIC	LEN=0040	INSTALLED UNKN
	018 " DIA CIR PLASTIC	LEN=0035	INSTALLED 2001
	2 0 51008 0 03 0800+58		
	0130/0000	LENGTH(AH	2733 BK 2467)
	018 " DIA CIR PLASTIC	LEN=0040	INSTALLED UNKN
LITTLE WALKER RD (T426)	0120/1489		
	018 " DIA CIR PLASTIC	LEN=0035	INSTALLED UNKN
	018 " DIA CIR PLASTIC	LEN=0040	INSTALLED UNKN
	018 " DIA CIR PLASTIC	LEN=0040	INSTALLED UNKN
	018 " DIA CIR PLASTIC	LEN=0040	INSTALLED UNKN
	2 0 51008 0 03 0777+00		
029502 FT	0120/0142		
	018 " DIA CIR PLASTIC	LEN=0040	INSTALLED 2001
	2 0 51008 0 03 0777+00		

DIR: B TOTAL LEN: 9.443 MI. DIST: 04-4 SR: 1005
 LEFT MUN: SHOHOLA T RIGHT MUN: SHOHOLA T

Stationing	Length	Notes	Material	Status
0120/0000	0110/1590	LEE RD (T444)	018" DIA CIR PLASTIC	UNKN
0110/1294	0110/0977	LEE RD (T444)	018" DIA CIR PLASTIC	UNKN
0110/0475	0110/0149	LEE RD (T444)	018" DIA CIR PLASTIC	UNKN
0110/0000	0100/1997	LEE RD (T444)	018" DIA CIR PLASTIC	UNKN
0100/1550	0100/1040	LEE RD (T444)	018" DIA CIR PLASTIC	UNKN
0100/0934	0100/0934	LEE RD (T444)	018" DIA CIR PLASTIC	UNKN
0090/1990	0090/1716	LEE RD (T444)	018" DIA CIR PLASTIC	UNKN
0090/1283	0090/0937	LEE RD (T444)	018" DIA CIR PLASTIC	UNKN
0090/0272	0090/0010	LEE RD (T444)	018" DIA CIR PLASTIC	UNKN
0080/3279	0080/3279	LEE RD (T444)	018" DIA CIR PLASTIC	UNKN
027721 FT	025269 FT	GRACE RD (PRDR)	WALKER CREEK STRUCTURE LENGTH 14 FT	BMSID 51/1005/0090/0937
0110/0000	0100/0000	CHRIS RD (T442)	MAPLE RD (T459)	
0090/1283	023227 FT	LAKE RD (T403)	PARKERS GLEN RD (T446)	

DIR: B TOTAL LEN: 9.443 MI. DIST: 04-4 SR: 1005
 LEFT MUN: SHOHOLA T RIGHT MUN: SHOHOLA T

	0080/2877	LEN=0045	INSTALLED	2007
	0080/1865	018 " DIA	CIR PLASTIC	
		LEN=0040	INSTALLED	UNKN
	0080/1433	018 " DIA	CIR PLASTIC	
		LEN=0040	INSTALLED	2007
	0080/1075	018 " DIA	CIR PLASTIC	
		LEN=0040	INSTALLED	UNKN
019583 FT	0080/0274	018 " DIA	CIR PLASTIC	
	019583 FT	LEN=0035	INSTALLED	UNKN
	0080/0000	2 0 51008	0 02 0676+02	
		LENGTH(AH	3644 BK	2952)
	0070/2115	018 " DIA	CIR PLASTIC	
		LEN=0040	INSTALLED	2001
	0070/1618	018 " DIA	CIR PLASTIC	
		LEN=0040	INSTALLED	UNKN
	0070/1097	036 " DIA	CIRC METAL	
		LEN=0040	INSTALLED	UNKN
016631 FT	0070/0400	015 " DIA	CIRC METAL	
	016631 FT	LEN=0100	INSTALLED	UNKN
		2 0 51008	0 01 0644+24	
		TWIN LAKE CR		
		STRUCTURE	LENGTH	17 FT
	0070/0000	BMSID 51/1005/0070/0000		
		LENGTH(AH	2952 BK	2907)
	0060/2334	018 " DIA	CIRC CONCR	
		LEN=0060	INSTALLED	2000
	0060/2230	018 " DIA	CIRC CONCR	
		LEN=0015	INSTALLED	2000
	0060/1925	024 " DIA	CIRC CONCR	
		LEN=0036	INSTALLED	UNKN
	0060/0910	018 " DIA	CIR PLASTIC	
		LEN=0035	INSTALLED	2007
	0060/0716	018 " DIA	CIR PLASTIC	
		LEN=0040	INSTALLED	UNKN
	0060/0298	018 " DIA	CIR PLASTIC	
		LEN=0035	INSTALLED	2007
013724 FT	013724 FT	2 0 51008	0 01 0615+20	
		WOOD TOWN RD		
		(SR1007 SEG	0010/0000)	
	0060/0000	LENGTH(AH	2907 BK	3182)
		018 " DIA	CIR PLASTIC	
	0050/3095	LEN=0035	INSTALLED	UNKN
		018 " DIA	CIR PLASTIC	

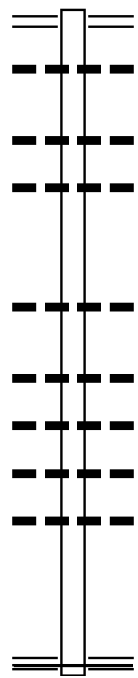
DIR: B TOTAL LEN: 9.443 MI. DIST: 04-4 SR: 1005
 LEFT MUN: SHOHOLA T RIGHT MUN: SHOHOLA T

---	0050/2500	LEN=0040	INSTALLED UNKN
---	0050/1740	012"H 15"W METAL ARCH LEN=0040	INSTALLED 1997
---	0050/0773	018 " DIA LEN=0035	CIR PLASTIC INSTALLED UNKN
---	0050/0558	018 " DIA LEN=0035	CIR PLASTIC INSTALLED 1997
---	0050/0416	018 " DIA LEN=0035	CIR PLASTIC INSTALLED UNKN
---	0050/0289	018 " DIA LEN=0035	CIR PLASTIC INSTALLED UNKN
010542 FT	010542 FT	2 0 51008 0 01 0583+12	018 " DIA LEN=0035
---	5 0050/0000	LENGTH(AH 3182 BK 3074) 015 " DIA	CIR CIRC METAL INSTALLED UNKN
---	0040/2631	018 " DIA LEN=0045	CIR PLASTIC INSTALLED 1997
---	0040/2437	018 " DIA LEN=0035	CIR PLASTIC INSTALLED 2000
---	0040/2204	018 " DIA LEN=0035	CIR PLASTIC INSTALLED 2000
---	0040/1556	018 " DIA LEN=0040	CIR PLASTIC INSTALLED UNKN
---	0040/1241	018 " DIA LEN=0040	CIR PLASTIC INSTALLED UNKN
---	0040/0995	018 " DIA LEN=0040	CIR PLASTIC INSTALLED UNKN
---	0040/0859	018 " DIA LEN=0040	CIR PLASTIC INSTALLED UNKN
---	0040/0671	018 " DIA LEN=0040	CIR PLASTIC INSTALLED 2007
==	0040/0597	SHOHOLA SCHOOL RD (GOVT) 018 " DIA	CIR PLASTIC INSTALLED UNKN
2 0 51008 0 01 0552+38 007468 FT	007468 FT	0040/0374	018 " DIA LEN=0040
STAIR LN (PRDR)	0040/0000	5 0040/0000	LENGTH(AH 3074 BK 2500) 018 " DIA
---	0030/2365	018 " DIA LEN=0040	CIR PLASTIC INSTALLED 2003
---	0030/2054	SHOHOLA SCHOOL RD (GOVT) 018 " DIA	CIR PLASTIC INSTALLED UNKN
---	0030/2030	018 " DIA LEN=0040	CIR PLASTIC INSTALLED UNKN
---		024 " DIA	CIR PLASTIC

DIR: B TOTAL LEN: 9.443 MI. DIST: 04-4 SR: 1005
 LEFT MUN: SHOHOLA T RIGHT MUN: SHOHOLA T

	0030/1345	LEN=0040	INSTALLED UNKN
	0030/0267	018 " DIA CIR PLASTIC	
004968 FT	004968 FT	LEN=0040 INSTALLED UNKN	
		2 0 51008 0 01 0527+08	
		018 " DIA CIR PLASTIC	
	5 0030/0000	LEN=0040 INSTALLED UNKN	
		LENGTH(AH 2500 BK 2545)	
	0020/1897	018 " DIA CIR PLASTIC	
		LEN=0030 INSTALLED UNKN	
	0020/1690	018 " DIA CIRC METAL	
		LEN=0035 INSTALLED 1997	
	0020/1072	018 " DIA CIR PLASTIC	
		LEN=0040 INSTALLED UNKN	
	0020/0400	018 " DIA CIR PLASTIC	
002423 FT	002423 FT	LEN=0040 INSTALLED 1997	
		2 0 51008 0 01 0501+63	
		SHOHOLA	
		MILFORD T	
	5 0020/0000	LENGTH(AH 2545 BK 2423)	
		018 " DIA CIRC METAL	
	0010/2410	LEN=0035 INSTALLED UNKN	
		018 " DIA CIR PLASTIC	
	0010/2137	LEN=0040 INSTALLED UNKN	
		018 " DIA CIR PLASTIC	
	0010/1830	LEN=0040 INSTALLED UNKN	
		018 " DIA CIR PLASTIC	
	0010/1604	LEN=0040 INSTALLED UNKN	
		018 " DIA CIR PLASTIC	
	0010/1290	LEN=0040 INSTALLED UNKN	
		018 " DIA CIR PLASTIC	
	0010/1037	LEN=0040 INSTALLED UNKN	
		018 " DIA CIR PLASTIC	
	0010/0865	LEN=0040 INSTALLED UNKN	
		018 " DIA CIR PLASTIC	
	0010/0564	LEN=0040 INSTALLED UNKN	
		018 " DIA CIR PLASTIC	
	0010/0226	LEN=0040 INSTALLED UNKN	
		018 " DIA CIR PLASTIC	
	0010/0070	LEN=0040 INSTALLED UNKN	
000000 FT	000000 FT	2 0 51008 0 01 0477+42	
		NC TW IN LAKES RD	
		G.A.R. HW	
		(SR0006 SEG 0370/0000)	
		MFC BEGIN = D	
	5 0010/0000	LENGTH(AH 2423 BK 0000)	

004026 FT



002553 FT

000000 FT

004026 FT SR 0590 SH
 0020/1473 (SR0590 SEG 0360/1073)
 018 " DIA CIRC METAL
 0020/1454 LEN=0045 INSTALLED UNKN

 018 " DIA CIRC METAL
 0020/0844 LEN=0035 INSTALLED UNKN
 018 " DIA CIRC METAL
 0020/0619 LEN=0035 INSTALLED UNKN

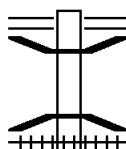
 002553 FT 2 0 51029 0 00 0025+00
 0020/0000 LENGTH(AH 1473 BK 2553)
 018 " DIA CIR PLASTIC
 0010/2055 LEN=0040 INSTALLED 2001

 018 " DIA CIR PLASTIC
 0010/1387 LEN=0035 INSTALLED 2001
 024 " DIA CIR PLASTIC
 0010/1176 LEN=0040 INSTALLED 2001
 018 " DIA CIR PLASTIC
 0010/0715 LEN=0035 INSTALLED 2001
 018 " DIA CIR PLASTIC
 0010/0548 LEN=0030 INSTALLED UNKN

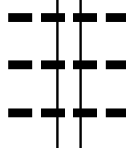
 000000 FT 2 0 51029 0 00 0000+00
 NC SR 1004 SH
 ROWLAND RD
 (SR1003 SEG 0030/0000)
 MFC BEGIN = E
 0010/0000 LENGTH(AH 2553 BK 0000)

DIR: B TOTAL LEN: 4.565 MI. DIST: 04-4 SR: 1003
 LEFT MUN: LACKAWAXEN T RIGHT MUN: LACKAWAXEN T

024103 FT

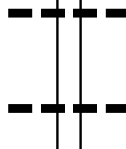


024103 FT SR 0590 SH
 0090/2694 (SR0590 SEG 0200/0000)
 0090/2640 BMSEN 51/1003/0090/2329
 2 0 51015 0 00 0275+09
 LACKAWAX RIVER
 0090/2329 BMSBG 51/1003/0090/2329
 0090/2114 (AAR 263839R) #TRKS 01



0090/1493 024 " DIA CIRC METAL
 LEN=0055 INSTALLED UNKN
 0090/1042 018 " DIA CIR PLASTIC
 LEN=0045 INSTALLED 1996
 0090/0510 018 " DIA CIR PLASTIC
 LEN=0040 INSTALLED 1996
 0090/0207 018 " DIA CIR PLASTIC
 LEN=0040 INSTALLED 1996

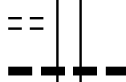
021409 FT



021409 FT 2 0 51015 0 00 0251+87
 0090/0000 LENGTH(AH 2694 BK 2510)
 0080/1939 018 " DIA CIR PLASTIC
 LEN=0030 INSTALLED 1996
 0080/1416 018 " DIA CIR PLASTIC
 LEN=0030 INSTALLED 1996

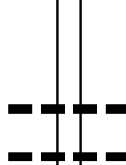
TRAILWOOD DR
 (PRDR)

0080/0920



0080/0785 024 " DIA CIR PLASTIC
 LEN=0030 INSTALLED 1996

018899 FT



018899 FT 2 0 51015 0 00 0226+67
 0080/0000 LENGTH(AH 2510 BK 2973)
 0070/2597 018 " DIA CIR PLASTIC
 LEN=0035 INSTALLED 1996
 0070/2289 018 " DIA CIR PLASTIC
 LEN=0035 INSTALLED 1996



0070/1685 024 " DIA CIR PLASTIC
 LEN=0050 INSTALLED 1996
 0070/1310 018 " DIA CIR PLASTIC
 LEN=0035 INSTALLED 1998

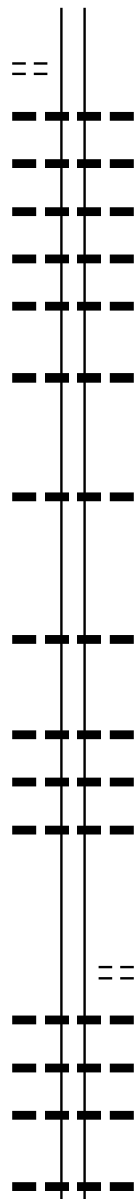


0070/0369 024 " DIA CIR PLASTIC
 LEN=0050 INSTALLED 1996

DIR: B TOTAL LEN: 4.565 MI. DIST: 04-4 SR: 1003
 LEFT MUN: LACKAWAXEN T RIGHT MUN: LACKAWAXEN T

2 0 51015 0 00 0196+55 015926 FT
 PALM RD
 (T456)

0070/0000



015926 FT

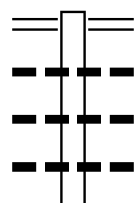
5	0070/0000	LENGTH(AH 2973 BK 2556)
		018 "DIA CIR PLASTIC
	0060/2355	LEN=0040 INSTALLED 1996
		018 "DIA CIR PLASTIC
	0060/1960	LEN=0035 INSTALLED 1996
		018 "DIA CIR PLASTIC
	0060/1361	LEN=0045 INSTALLED 1996
		018 "DIA CIR PLASTIC
	0060/0890	LEN=0050 INSTALLED 1996
		015 "DIA CIR PLASTIC
	0060/0752	LEN=0035 INSTALLED UNKN
		015 "DIA CIR PLASTIC
	0060/0045	LEN=0035 INSTALLED UNKN
	013370 FT	2 0 51015 0 00 0170+99
5	0060/0000	LENGTH(AH 2556 BK 2533)
		015 "DIA CIR PLASTIC
	0050/1843	LEN=0030 INSTALLED 1996
		015 "DIA CIR PLASTIC
		LEN=0035 INSTALLED 1996
	010837 FT	2 0 51015 0 00 0145+66
5	0050/0000	LENGTH(AH 2533 BK 2195)
		018 "DIA CIR PLASTIC
	0040/2001	LEN=0035 INSTALLED UNKN
		018 "DIA CIRC METAL
	0040/1676	LEN=0030 INSTALLED UNKN
		018 "DIA CIR PLASTIC
	0040/1184	LEN=0030 INSTALLED UNKN
		018 "DIA CIR PLASTIC
	008642 FT	2 0 51015 0 00 0124+00
		WHISPERING OAKES RD
		(PRDR)
5	0040/0000	LENGTH(AH 2195 BK 3294)
		018 "DIA CIR PLASTIC
	0030/2962	LEN=0030 INSTALLED UNKN
		015 "DIA CIR PLASTIC
	0030/2747	LEN=0035 INSTALLED 1996
		018 "DIA CIR PLASTIC
	0030/2324	LEN=0030 INSTALLED UNKN
		018 "DIA CIR PLASTIC
	0030/1625	LEN=0035 INSTALLED 1996

DIR: B TOTAL LEN: 4.565 MI. DIST: 04-4 SR: 1003
 LEFT MUN: LACKAWAXEN T RIGHT MUN: LACKAWAXEN T

Location	Segment ID	Length (FT)	Material / Details
	0030/0978		015 " DIA CIR PLASTIC LEN=0030 INSTALLED 1996
	0030/0506		018 " DIA CIR PLASTIC LEN=0030 INSTALLED 1996
005348 FT	005348 FT		2 0 51015 0 00 0091+06 MARKET RD (SR1004 SEG 0010/0000)
BEAR SWAMP RD (PRDR)	0020/2313		5 0030/0000 LENGTH(AH 3294 BK 2647)
SPRING RUN RD (PRDR)	0020/1694		
	0020/1340		018 " DIA CIR PLASTIC LEN=0040 INSTALLED UNKN
	0020/1122		018 " DIA CIRC METAL LEN=0040 INSTALLED UNKN
002701 FT	0020/0201		018 " DIA CIRC METAL LEN=0035 INSTALLED 1998 2 0 51015 0 00 0060+52 UNKNOWN RD (PRDR)
	5 0020/0000		LENGTH(AH 2647 BK 2701)
	0010/2572		018 " DIA CIR PLASTIC LEN=0055 INSTALLED UNKN
	0010/2270		062"H 86"W ELLIP CONC LEN=0045 INSTALLED UNKN
	0010/2182		018 " DIA CIR PLASTIC LEN=0038 INSTALLED UNKN
	0010/1672		018 " DIA CIR PLASTIC LEN=0045 INSTALLED 2001
	0010/1400		018 " DIA CIR PLASTIC LEN=0355 INSTALLED 1998
	0010/1000		018 " DIA CIRC METAL LEN=0035 INSTALLED UNKN
	0010/0803		015 " DIA CIRC METAL LEN=0035 INSTALLED 1996
	0010/0272		BMSFN 51/1003/0010/0241 2 0 51015 0 00 0039+71 TAYLORTOWN
000000 FT	0010/0241		BMSBG 51/1003/0010/0241 2 0 51015 0 00 0037+03 NC ROWLAND RD
	5 0010/0000		GREELEY LAKE RD (SR1002 SEG 0050/0000) MFC BEGIN = E LENGTH(AH 2701 BK 0000)

EXTRACT DATE: 12/18/2023 ROADWAY MANAGEMENT SYSTEM PAGE NUMBER: 135
 PRINT DATE: 12/19/2023 SLD COUNTY/SR - ANNUAL PRINT COUNTY: PIKE
 DIR: B TOTAL LEN: 2.422 MI. DIST: 04-4 SR: 1002
 LEFT MUN: LACKAWAXEN T RIGHT MUN: LACKAWAXEN T

012790 FT



012790 FT	SHOHOLA RD
0050/3741	(SR0434 SEG 0040/0000)
	018 " DIA CIR PLASTIC
0050/3638	LEN=0050 INSTALLED 2001
	018 " DIA CIR PLASTIC
0050/3456	LEN=0035 INSTALLED 2001
	018 " DIA CIR PLASTIC
0050/3280	LEN=0050 INSTALLED 2001
	018 " DIA CIR PLASTIC

DIR: B TOTAL LEN: 2.422 MI. DIST: 04-4 SR: 1002
 LEFT MUN: LACKAWAXEN T RIGHT MUN: LACKAWAXEN T

---	0050/3115	LEN=0040	INSTALLED	2001
---	0050/2759	LEN=0035	INSTALLED	2001
---	0050/2312	LEN=0035	INSTALLED	2001
---	0050/1996	LEN=0040	INSTALLED	2001
---	0050/1621	LEN=0035	INSTALLED	2001
---	0050/1192	LEN=0035	INSTALLED	2001
---	0050/1178	UNKNOWN RD (PRDR)		
---	0050/0925	LEN=0035	INSTALLED	2001
---	0050/0680	LEN=0035	INSTALLED	2001
---	0050/0663	UNKNOWN RD (PRDR)		
---	0050/0580	LEN=0035	INSTALLED	2001
---	0050/0478	LEN=0035	INSTALLED	2001
---	0050/0020	LEN=0070	INSTALLED	2001
==	0050/0000	LENGTH(AH 3741 BK 2132) PINE FOREST CAMP RD (T454)		
---	0040/2066	018 "DIA	CIR PLASTIC	
---	0040/1976	LEN=0030	INSTALLED	2001
---	0040/1108	018 "DIA	CIR PLASTIC	
---	0040/0707	LEN=0030	INSTALLED	2001
---	0040/0460	018 "DIA	CIR PLASTIC	
---	0040/0202	LEN=0030	INSTALLED	UNKN
==	0040/0000	LENGTH(AH 2132 BK 1502)		
---	0030/1325	018 "DIA	CIR PLASTIC	
---	0030/1061	LEN=0045	INSTALLED	UNKN
---	0030/0895	015 "DIA	CIR PLASTIC	
---		LEN=0035	INSTALLED	UNKN

2 0 51015 0 00 0090+66 009049 FT
 ROWLAND RD
 (SR1003 SEG 0010/0000) 0050/0000

2 0 51037 0 00 0069+34 006917 FT
 WEBER RD
 (T417) 0040/0000

DIR: B TOTAL LEN: 2.422 MI. DIST: 04-4 SR: 1002
 LEFT MUN: LACKAWAXEN T RIGHT MUN: LACKAWAXEN T

Stationing	Description	Material	Length	Notes
005415 FT		018" DIA CIR PLASTIC	0030/0507	INSTALLED 2001
		084" DIA CAST IRON	0030/0023	INSTALLED 2001
		2 0 51037 0 00 0054+62	005415 FT	
		LENGTH(AH 1502 BK 2791)	0030/0000	
		015" DIA CIR PLASTIC	0020/1527	INSTALLED 2001
		018" DIA CIR PLASTIC	0020/1021	INSTALLED UNKN
0020/0526	GREELEY LAKE ACCESS RD (FISH)	018" DIA CIR PLASTIC	0020/0514	INSTALLED 2001
		018" DIA CIR PLASTIC	0020/0091	INSTALLED 2001
002624 FT	2 0 51037 0 00 0026+49 BRACKENS DR (PRDR)	018" DIA CIR PLASTIC	002624 FT	
0020/0000		LENGTH(AH 2791 BK 2624)	0020/0000	
		018" DIA CIR PLASTIC	0010/2465	INSTALLED 2001
		018" DIA CIR PLASTIC	0010/2161	INSTALLED 2001
		018" DIA CIR PLASTIC	0010/1655	INSTALLED 2001
		018" DIA CIR PLASTIC	0010/1565	INSTALLED 2001
		018" DIA CIR PLASTIC	0010/1414	INSTALLED 2001
		024" DIA CIR PLASTIC	0010/1328	INSTALLED 2001
		018" DIA CIR PLASTIC	0010/1237	INSTALLED 2001
		018" DIA CIR PLASTIC	0010/1115	INSTALLED 2001
		018" DIA CIR PLASTIC	0010/0977	INSTALLED 2001
		018" DIA CIR PLASTIC	0010/0752	INSTALLED 2001
		018" DIA CIR PLASTIC	0010/0386	INSTALLED 2001
000000 FT		2 0 51037 0 00 0000+00	000000 FT	
		NC GR		
		G. A. R. HW		
		(SR0006 SEG 0200/0000)		
		MFC BEGIN = E		
		LENGTH(AH 2624 BK 0000)	0010/0000	

DIR: B TOTAL LEN: 19.369 MI. DIST: 04-4 SR: 739
 LEFT MUN: BLOOMING GROVE T RIGHT MUN: BLOOMING GROVE T

Stationing (Left)	Stationing (Right)	Material / Length	Notes
102270 FT	102270 FT	0370/1284	G.A.R. HW (SR0006 SEG 0160/0000)
		0370/1193	018" DIA CIRC METAL LEN=0040 INSTALLED UNKN
		0370/0218	018" DIA CIRC PLASTIC LEN=0040 INSTALLED UNKN
100986 FT	100986 FT	100986 FT	1 0 00950 0 02 1017+45
		0370/0000	5 LENGTH(AH 1284 BK 3262) 018" DIA CIRC PLASTIC
		0360/3061	018" DIA CIRC PLASTIC LEN=0040 INSTALLED UNKN
		0360/2800	018" DIA CIRC PLASTIC LEN=0040 INSTALLED 2005
		0360/2565	024" DIA CIRC PLASTIC LEN=0050 INSTALLED UNKN
		0360/2470	018" DIA CIRC PLASTIC LEN=0040 INSTALLED UNKN
		0360/1730	018" DIA CIRC METAL LEN=0040 INSTALLED 2005
		0360/1569	018" DIA CIRC PLASTIC LEN=0040 INSTALLED UNKN
		0360/1349	015" DIA CIRC METAL LEN=0040 INSTALLED UNKN
		0360/0620	018" DIA CIRC PLASTIC LEN=0050 INSTALLED UNKN
		0360/0150	015" DIA CIRC METAL LEN=0040 INSTALLED UNKN
097724 FT	097724 FT	097724 FT	1 0 00950 0 02 0984+83
		0360/0000	5 LENGTH(AH 3262 BK 2573) 036" DIA CIRC PLASTIC
		0350/2038	036" DIA CIRC PLASTIC LEN=0045 INSTALLED UNKN
		0350/0910	015" DIA CIRC METAL LEN=0040 INSTALLED UNKN
		0350/0620	015" DIA CIRC METAL LEN=0040 INSTALLED UNKN

DIR: B TOTAL LEN: 19.369 MI. DIST: 04-4 SR: 739
 LEFT MUN: BLOOMING GROVE T RIGHT MUN: BLOOMING GROVE T

084719 FT

1 0 00950 0 02 0828+52 082177 FT
 GUMBLETOWN RD
 (SR4004 SEG 0210/3438) 0300/0000

---	0310/0872	018 "DIA	CIRC	CONCR	
---		LEN=0040	INSTALLED	UNKN	
---	0310/0610	018 "DIA	CIRC	CONCR	
---		LEN=0050	INSTALLED	UNKN	
	084719 FT	1 0 00950	0 02	0853+75	
5	0310/0000	LENGTH(AH	2511	BK 2542)	
---	0300/2318	024 "DIA	CIRC	CONCR	
---		LEN=0045	INSTALLED	UNKN	
---	0300/1771	018 "DIA	CIRC	METAL	
---		LEN=0040	INSTALLED	UNKN	
---	0300/1575	018 "DIA	CIRC	METAL	
---		LEN=0040	INSTALLED	UNKN	
---	0300/1260	018 "DIA	CIRC	METAL	
---		LEN=0040	INSTALLED	UNKN	
---	0300/0800	024 "DIA	CIRC	CONCR	
---		LEN=0050	INSTALLED	UNKN	
---	0300/0770	015 "DIA	CIRC	METAL	
---		LEN=0040	INSTALLED	UNKN	
---	0300/0373	BMSSEN	51/0739/0300/0351		
		1 0 00950	0 02	0832+01	
		TRIB BILLINGS	CRK		
	0300/0351	BMSBG	51/0739/0300/0351		
	082177 FT	WELL RD			
		(SR0434	SEG 0002/0000)		
5	0300/0000	LENGTH(AH	2542	BK 3444)	
---	0290/3225	018 "DIA	CIRC	CONCR	
---		LEN=0035	INSTALLED	UNKN	
---	0290/3120	018 "DIA	CIRC	CONCR	
---		LEN=0040	INSTALLED	UNKN	
---	0290/3102	018 "DIA	CIRC	METAL	
---		LEN=0040	INSTALLED	UNKN	
---	0290/2987	018 "DIA	CIRC	METAL	
---		LEN=0040	INSTALLED	UNKN	
---	0290/2420	018 "DIA	CIRC	CONCR	
---		LEN=0050	INSTALLED	UNKN	
---	0290/2300	018 "DIA	CIRC	METAL	
---		LEN=0040	INSTALLED	UNKN	
---	0290/1800	018 "DIA	CIRC	METAL	
---		LEN=0040	INSTALLED	UNKN	
---	0290/1608	018 "DIA	CIRC	METAL	
---		LEN=0040	INSTALLED	UNKN	
---	0290/1526	018 "DIA	CIRC	METAL	
---		LEN=0040	INSTALLED	UNKN	
---	0290/1280	018 "DIA	CIRC	CONCR	
---		LEN=0075	INSTALLED	UNKN	
---	0290/1181	018 "DIA	CIRC	CONCR	
---		LEN=0035	INSTALLED	UNKN	

EXTRACT DATE: 12/18/2023
PRINT DATE: 12/19/2023

ROADWAY MANAGEMENT SYSTEM
SLD COUNTY/SR - ANNUAL PRINT

PAGE NUMBER: 129
COUNTY: PIKE

DIR: B TOTAL LEN: 19.369 MI.
LEFT MUN: BLOOMING GROVE T

DIST: 04-4 SR: 739
RIGHT MUN: BLOOMING GROVE T

Stationing	Notes	Stationing	Notes
		0290/0400	024 " DIA CIRC CONCR LEN=0055 INSTALLED UNKN
		0290/0220	018 " DIA CIRC CONCR LEN=0050 INSTALLED UNKN
078733 FT		0290/0094	BMSSEN 51/0739/0290/0000 1 0 00950 0 02 0793+47
		078733 FT	SHOHOLA CREEK BMSBG 51/0739/0290/0000
		0290/0000	LENGTH(AH 3444 BK 3363)
		0280/3265	024 " DIA CIRC CONCR LEN=0085 INSTALLED UNKN
		0280/3174	018 " DIA CIRC METAL LEN=0060 INSTALLED UNKN
			RAMP G RD (SR8008 SEG 0250/0000)
		0280/3064	RAMP H RD (SR8008 SEG 0500/1214)
		0280/2925	024 " DIA CIRC CONCR LEN=0070 INSTALLED UNKN
			024 " DIA CIRC CONCR LEN=0065 INSTALLED UNKN
		0280/2715	SR 0084 WB OP ID 51/0084/0341/2018
		0280/2459	SR 0084 EB OP ID 51/0084/0340/1862
		0280/2400	036 " DIA CIRC CONCR LEN=0045 INSTALLED UNKN
RAMP E RD (SR8008 SEG 0010/1163)		0280/2235	RAMP F RD (SR8008 SEG 0750/0000)
		0280/2150	024 " DIA CIRC METAL LEN=0065 INSTALLED 2006
MADDEN RD (T416)		0280/1980	018 " DIA CIR UNKNOWN LEN=0025 INSTALLED UNKN
		0280/1650	018 " DIA CIRC METAL LEN=0050 INSTALLED UNKN
		0280/1300	018 " DIA CIR PLASTIC LEN=0040 INSTALLED UNKN
		0280/1025	018 " DIA CIRC METAL LEN=0045 INSTALLED UNKN
		0280/0590	024 " DIA CIR PLASTIC LEN=0050 INSTALLED UNKN
TRAVIS RD (PRDR)		0280/0577	
		075370 FT	
PRIVATE RD (PRDR)		0270/2297	
		075370 FT	1 0 00950 0 02 0759+57
		0280/0000	LENGTH(AH 3363 BK 2528)

EXTRACT DATE: 12/18/2023
PRINT DATE: 12/19/2023

ROADWAY MANAGEMENT SYSTEM
SLD COUNTY/SR - ANNUAL PRINT

PAGE NUMBER: 128
COUNTY: PIKE

DIR: B TOTAL LEN: 19.369 MI.
LEFT MUN: BLOOMING GROVE T

DIST: 04-4 SR: 739
RIGHT MUN: BLOOMING GROVE T

HEMLOCK FARMS RD
(PRDR)

0270/0178

1 0 00950 0 02 0734+92 072842 FT
HEMLOCK FARMS RD
(PRDR)

0270/0000

1 0 00950 0 01 0695+01 069115 FT
FOREST DR
(PRDR)

0250/0000

0270/2225	024 " DIA	CIR PLASTIC
	LEN=0060	INSTALLED UNKN
0270/2030	018 " DIA	CIR PLASTIC
	LEN=0040	INSTALLED UNKN
0270/1840	018 " DIA	CIR PLASTIC
	LEN=0050	INSTALLED UNKN
0270/1380	018 " DIA	CIR PLASTIC
	LEN=0100	INSTALLED UNKN
0270/0904	024 " DIA	CIR PLASTIC
	LEN=0050	INSTALLED UNKN
0270/0670	018 " DIA	CIR PLASTIC
	LEN=0045	INSTALLED 2006
0270/0486	018 " DIA	CIR PLASTIC
	LEN=0060	INSTALLED 2006
0270/0060	024 " DIA	CIR PLASTIC
072842 FT	LEN=0050	INSTALLED UNKN
0270/0000	LENGTH(AH 2528 BK 1747)	
0260/1624	015 " DIA	CIR PLASTIC
	LEN=0040	INSTALLED UNKN
0260/1292	VILLAGE CENTER RD (PRDR)	
0260/0883	015 " DIA	CIR PLASTIC
	LEN=0040	INSTALLED UNKN
0260/0629	018 " DIA	CIR PLASTIC
	LEN=0040	INSTALLED UNKN
0260/0240	018 " DIA	CIR PLASTIC
	LEN=0040	INSTALLED UNKN
0260/0058	BMSFN 51/0739/0260/0000	
071095 FT	1 0 00950 0 01 0715+27	
0260/0000	OUTLET MCCONNELL LAKE	
	BMSBG 51/0739/0260/0000	
0260/0000	LENGTH(AH 1747 BK 1980)	
0250/0480	018 " DIA	CIR PLASTIC
069115 FT	LEN=0040	INSTALLED UNKN
0250/0000	LENGTH(AH 1980 BK 2578)	
0240/2435	018 " DIA	CIR PLASTIC
	LEN=0040	INSTALLED UNKN
0240/1849	015 " DIA	CIRC METAL
	LEN=0040	INSTALLED UNKN

DIR: B TOTAL LEN: 19.369 MI. DIST: 04-4 SR: 739
 LEFT MUN: BLOOMING GROVE T RIGHT MUN: BLOOMING GROVE T

Stationing	Description	Material	Length	Notes
0240/1516		018 " DIA CIR PLASTIC	LEN=0040	INSTALLED 2000
0240/0869		018 " DIA CIR PLASTIC	LEN=0040	INSTALLED UNKN
0240/0480		018 " DIA CIR PLASTIC	LEN=0040	INSTALLED UNKN
066537 FT		1 0 00950 0 01 0669+96		
0240/0000		LENGTH(AH 2578 BK 1986)		
0230/1865		018 " DIA CIR PLASTIC	LEN=0040	INSTALLED UNKN
0230/1730		018 " DIA CIR PLASTIC	LEN=0030	INSTALLED UNKN
0230/1175		024 " DIA CIR PLASTIC	LEN=0040	INSTALLED UNKN
0230/1114		BLOOMING GROVE		
0230/1080		DINGMAN T		
0230/1080		024 " DIA CIR PLASTIC	LEN=0030	INSTALLED UNKN
0230/0850	PA GAME COMM RD (PARK)	018 " DIA CIR PLASTIC	LEN=0030	INSTALLED UNKN
0230/0639		PA GAME COMM RD		
0230/0258		(PARK)		
0230/0225		018 " DIA CIR PLASTIC	LEN=0040	INSTALLED UNKN
064551 FT		1 0 00950 0 01 0644+30		
0230/0000		LENGTH(AH 1986 BK 3098)		
0220/3016		018 " DIA CIR PLASTIC	LEN=0040	INSTALLED UNKN
0220/2539		018 " DIA CIR PLASTIC	LEN=0035	INSTALLED UNKN
0220/2245		018 " DIA CIR PLASTIC	LEN=0050	INSTALLED UNKN
0220/1618		018 " DIA CIR PLASTIC	LEN=0040	INSTALLED UNKN
0220/1133		018 " DIA CIR PLASTIC	LEN=0040	INSTALLED UNKN
0220/0759		018 " DIA CIR PLASTIC	LEN=0040	INSTALLED 1999
0220/0545		018 " DIA CIR PLASTIC	LEN=0040	INSTALLED UNKN
0220/0216		018 " DIA CIR PLASTIC	LEN=0040	INSTALLED UNKN
061453 FT		1 0 00950 0 01 0619+14		
0220/0000		LENGTH(AH 3098 BK 2511)		
		018 " DIA CIR PLASTIC		

DIR: B TOTAL LEN: 19.369 MI. DIST: 04-4 SR: 739
 LEFT MUN: DINGMAN T RIGHT MUN: DINGMAN T

058942 FT

056338 FT

052906 FT

0210/2462	LEN=0040	INSTALLED	UNKN
018 "DIA		CIR PLASTIC	
0210/2176	LEN=0040	INSTALLED	UNKN
018 "DIA		CIR PLASTIC	
0210/1833	LEN=0040	INSTALLED	UNKN
018 "DIA		CIR PLASTIC	
0210/1492	LEN=0040	INSTALLED	UNKN
018 "DIA		CIR PLASTIC	
0210/1243	LEN=0040	INSTALLED	UNKN
018 "DIA		CIR PLASTIC	
0210/0933	LEN=0040	INSTALLED	UNKN
018 "DIA		CIR PLASTIC	
0210/0644	LEN=0040	INSTALLED	UNKN
018 "DIA		CIR PLASTIC	
0210/0300	LEN=0040	INSTALLED	UNKN
058942 FT	1 0 00950	0 01 0595+08	
0210/0000	LENGTH(AH	2511 BK 2604)	
018 "DIA		CIR PLASTIC	
0200/2390	LEN=0035	INSTALLED	UNKN
018 "DIA		CIR PLASTIC	
0200/1669	LEN=0035	INSTALLED	UNKN
015 "DIA		CIRC METAL	
0200/1335	LEN=0035	INSTALLED	UNKN
0200/0596	WILD MEADOW DR		
056338 FT	(PRDR)		
1 0 00950	0 01 0569+04		
BR BIRCHY CR			
STRUCTURE LENGTH	10 FT		
BMSID 51/0739/0200/0000			
0200/0000	LENGTH(AH	2604 BK 3432)	
024 "DIA		CIR PLASTIC	
0190/2841	LEN=0040	INSTALLED	UNKN
018 "DIA		CIR PLASTIC	
0190/2478	LEN=0030	INSTALLED	UNKN
018 "DIA		CIR PLASTIC	
0190/2100	LEN=0045	INSTALLED	UNKN
024 "DIA		CIR PLASTIC	
0190/1445	LEN=0045	INSTALLED	UNKN
018 "DIA		CIR PLASTIC	
0190/0800	LEN=0045	INSTALLED	UNKN
018 "DIA		CIR PLASTIC	
0190/0554	LEN=0040	INSTALLED	UNKN
018 "DIA		CIR PLASTIC	
0190/0350	LEN=0040	INSTALLED	UNKN
052906 FT	1 0 00950	0 01 0532+04	
0190/0000	LENGTH(AH	3432 BK 2308)	

DIR: B TOTAL LEN: 19.369 MI. DIST: 04-4 SR: 739
 LEFT MUN: DINGMAN T RIGHT MUN: DINGMAN T

CONASHAUGH LAKES RD
 (TWP)

0180/0176
 050598 FT

CONASHAUGH TR
 (TWP)

0170/1625

046921 FT

---	0180/2125	018 " DIA LEN=0040	CIR PLASTIC INSTALLED UNKN
---	0180/1260	018 " DIA LEN=0050	CIR PLASTIC INSTALLED UNKN
---	0180/1050	015 " DIA LEN=0040	CIRC METAL INSTALLED UNKN
---	0180/0570	015 " DIA LEN=0045	CIRC METAL INSTALLED UNKN
==	050598 FT	1 0 00950	0 01 0508+93
		OUTL CONAS L	STRUCTURE LENGTH 10 FT
		BMSID 51/0739/0180/0000	LENGTH(AH 2308 BK 3677)
---	0180/0000	018 " DIA LEN=0050	CIR PLASTIC INSTALLED UNKN
---	0170/3380	018 " DIA LEN=0040	CIR PLASTIC INSTALLED UNKN
---	0170/3005	018 " DIA LEN=0030	CIRC METAL INSTALLED UNKN
---	0170/2966	018 " DIA LEN=0040	CIR PLASTIC INSTALLED UNKN
---	0170/2734	018 " DIA LEN=0040	CIR PLASTIC INSTALLED UNKN
---	0170/2578	018 " DIA LEN=0040	CIR PLASTIC INSTALLED 1999
---	0170/2290	018 " DIA LEN=0040	CIR PLASTIC INSTALLED UNKN
---	0170/1862	018 " DIA LEN=0040	CIR PLASTIC INSTALLED UNKN
==			
---	0170/1555	018 " DIA LEN=0040	CIR PLASTIC INSTALLED UNKN
---	0170/1135	018 " DIA LEN=0040	CIR PLASTIC INSTALLED UNKN
---	0170/0635	018 " DIA LEN=0045	CIR PLASTIC INSTALLED UNKN
	0170/0003	1 0 00950	0 01 0472+16
	046921 FT	036 " DIA	CIR PLASTIC
		LEN=0045	INSTALLED UNKN
		DRAINAGE	STRUCTURE LENGTH 3 FT
		BMSID 51/0739/0170/0000	LENGTH(AH 3677 BK 1977)
---	0170/0000	036 " DIA LEN=0055	CIR PLASTIC INSTALLED UNKN
---	0160/1948	015 " DIA	CIRC METAL

EXTRACT DATE: 12/18/2023
PRINT DATE: 12/19/2023

ROADWAY MANAGEMENT SYSTEM
SLD COUNTY/SR - ANNUAL PRINT

PAGE NUMBER: 124
COUNTY: PIKE

DIR: B TOTAL LEN: 19.369 MI.
LEFT MUN: DINGMAN T

DIST: 04-4 SR: 739
RIGHT MUN: DINGMAN T

044944 FT

042292 FT

039223 FT

0160/1520	LEN=0045	INSTALLED UNKN
018 "DIA	CIR PLASTIC	
0160/1054	LEN=0045	INSTALLED UNKN
018 "DIA	CIR PLASTIC	
0160/0513	LEN=0040	INSTALLED UNKN
018 "DIA	CIR PLASTIC	
0160/0055	LEN=0045	INSTALLED UNKN
044944 FT	1 0 00950 0 01 0449+82	SUNRISE LAKE RD
	(PRDR)	
5 0160/0000	LENGTH(AH 1977 BK 2652)	
018 "DIA	CIR PLASTIC	
0150/2425	LEN=0045	INSTALLED 1999
018 "DIA	CIR PLASTIC	
0150/1950	LEN=0045	INSTALLED 1999
018 "DIA	CIR PLASTIC	
0150/1760	LEN=0045	INSTALLED UNKN
018 "DIA	CIR PLASTIC	
0150/1600	LEN=0045	INSTALLED 2000
018 "DIA	CIR PLASTIC	
0150/1500	LEN=0045	INSTALLED 2000
018 "DIA	CIR PLASTIC	
0150/1190	LEN=0030	INSTALLED UNKN
018 "DIA	CIR PLASTIC	
0150/0460	LEN=0040	INSTALLED 1999
018 "DIA	CIR PLASTIC	
0150/0182	LEN=0050	INSTALLED 1999
042292 FT	1 0 00950 0 01 0425+92	LOG TAVERN RD
	(SR2006 SEG 0010/0000)	
5 0150/0000	LENGTH(AH 2652 BK 3069)	
018 "DIA	CIR PLASTIC	
0140/2690	LEN=0060	INSTALLED UNKN
018 "DIA	CIR PLASTIC	
0140/2270	LEN=0045	INSTALLED 1999
018 "DIA	CIR METAL	
0140/1220	LEN=0040	INSTALLED UNKN
018 "DIA	CIR PLASTIC	
0140/0600	LEN=0045	INSTALLED 1999
039223 FT	1 0 00950 0 01 0395+17	BR DWARFS KILL CREEK
	STRUCTURE LENGTH 10 FT	
5 0140/0000	BMSID 51/0739/0140/0000	LENGTH(AH 3069 BK 3587)

DINGMAN DELA EL SCHOOL

DIR: B TOTAL LEN: 19.369 MI. DIST: 04-4 SR: 739
 LEFT MUN: DINGMAN T RIGHT MUN: DINGMAN T

Location / Description	Stationing	Length	Material / Notes
(GOVT) DINGMAN DELA EL SCHOOL	0130/3428	==	
(GOVT)	0130/2964	==	
DINGMAN DELA PRIM SCH R	0130/2058	==	
		0130/2400	018 "DIA CIR PLASTIC LEN=0060 INSTALLED 1999
		0130/1928	024 "DIA CIR PLASTIC LEN=0060 INSTALLED 2000
		0130/1837	018 "DIA CIR PLASTIC LEN=0060 INSTALLED 1999
		0130/0880	024 "DIA CIR PLASTIC LEN=0060 INSTALLED UNKN
035636 FT		035636 FT	1 0 00950 0 01 0359+03
		0130/0000	LENGTH(AH 3587 BK 2614) 018 "DIA CIRC METAL
		0120/2375	LEN=0040 INSTALLED UNKN
		0120/1850	018 "DIA CIRC METAL LEN=0050 INSTALLED UNKN
		0120/1585	DINGMAN DELAWARE T
		0120/1054	018 "DIA CIR PLASTIC LEN=0050 INSTALLED UNKN
		0120/0840	018 "DIA CIR PLASTIC LEN=0045 INSTALLED 2000
		0120/0455	018 "DIA CIR PLASTIC LEN=0045 INSTALLED 1999
033022 FT		033022 FT	1 0 00950 0 01 0333+81
		0120/0000	LENGTH(AH 2614 BK 2077) 018 "DIA CIR PLASTIC
		0110/1966	LEN=0050 INSTALLED UNKN
		0110/1670	015 "DIA CIR PLASTIC LEN=0055 INSTALLED UNKN
		0110/0820	018 "DIA CIR PLASTIC LEN=0050 INSTALLED 1999
		0110/0559	018 "DIA CIRC METAL LEN=0130 INSTALLED UNKN
		0110/0030	018 "DIA CIR PLASTIC LEN=0060 INSTALLED UNKN
1 0 00950 0 01 0311+92 030945 FT NICHECRONK RD (T360)		030945 FT	
		0110/0000	LENGTH(AH 2077 BK 3677) 018 "DIA CIR PLASTIC
		0100/3112	LEN=0050 INSTALLED 1999
		0100/2676	018 "DIA CIRC METAL LEN=0080 INSTALLED UNKN

DIR: B TOTAL LEN: 19.369 MI. DIST: 04-4 SR: 739
 LEFT MUN: DELAWARE T RIGHT MUN: DELAWARE T

Stationing	Notes	Item	Description
		0100/2320	018 " DIA CIRC METAL LEN=0045 INSTALLED UNKN
		0100/1877	018 " DIA CIR PLASTIC LEN=0045 INSTALLED 1999
		0100/1300	018 " DIA CIRC METAL LEN=0050 INSTALLED UNKN
027268 FT		0100/0143	018 " DIA CIR PLASTIC LEN=0045 INSTALLED 1999
		027268 FT	1 0 00950 0 01 0275+00
		0100/0000	LENGTH(AH 3677 BK 2424)
		0090/1466	018 " DIA CIRC METAL LEN=0055 INSTALLED UNKN POCONO MT WATER FRST RD
	==	0090/1147	(PRDR)
		0090/0906	018 " DIA CIR PLASTIC LEN=0090 INSTALLED 1999 PINECREST RIDGE RD
024844 FT	==	0090/0427	(PRDR)
		024844 FT	1 0 00950 0 00 0249+63 UNK TRIB ADAMS CREEK STRUCTURE LENGTH 8 FT BMSID 51/0739/0090/0000
		0090/0000	LENGTH(AH 2424 BK 3614)
		0080/3614	072 " DIA CIRC METAL LEN=0060 INSTALLED UNKN
		0080/2670	015 " DIA CIRC METAL LEN=0040 INSTALLED UNKN
		0080/2249	024 " DIA CIR PLASTIC LEN=0050 INSTALLED UNKN
DOOLAN RD (T356)		0080/1707	==
		0080/1353	015 " DIA CIRC METAL LEN=0060 INSTALLED UNKN
		0080/0753	024 " DIA CIR PLASTIC LEN=0060 INSTALLED UNKN
		0080/0035	036 " DIA CIRC METAL LEN=0050 INSTALLED UNKN
021230 FT		0080/0004	1 0 00950 0 00 0213+52 DRAINAGE STRUCTURE LENGTH 4 FT BMSID 51/0739/0080/0000
		021230 FT	

DIR: B TOTAL LEN: 19.369 MI. DIST: 04-4 SR: 739
 LEFT MUN: DELAWARE T RIGHT MUN: DELAWARE T

BIRCHWOOD LAKES RD
 (PRDR)

		0080/0000	LENGTH(AH 3614 BK 2689)
	---	0070/1736	018 "DIA CIR PLASTIC LEN=0065 INSTALLED UNKN
	---	0070/1180	018 "DIA CIRC METAL LEN=0040 INSTALLED UNKN
0070/0883	==		
	---	0070/0830	018 "DIA CIR PLASTIC LEN=0080 INSTALLED UNKN
	---	0070/0636	018 "DIA CIR PLASTIC LEN=0060 INSTALLED 1999
018541 FT		018541 FT	1 0 00950 0 00 0184+58 LANCET CR (PRDR)
	==	0070/0000	LENGTH(AH 2689 BK 2430)
	---	0060/1660	018 "DIA CIR PLASTIC LEN=0060 INSTALLED UNKN
	---	0060/0920	015 "DIA CIRC METAL LEN=0050 INSTALLED UNKN
	---	0060/0490	018 "DIA CIRC CONCR LEN=0045 INSTALLED UNKN
016111 FT		016111 FT	1 0 00950 0 00 0161+64 MILFORD RD (SR2001 SEG 0270/0000)
	==	0060/0000	LENGTH(AH 2430 BK 2702)
	---	0050/2600	018 "DIA CIRC CONCR LEN=0030 INSTALLED UNKN
	---	0050/2480	015 "DIA CIRC CONCR LEN=0075 INSTALLED UNKN
	---	0050/2410	015 "DIA CIRC CONCR LEN=0080 INSTALLED UNKN
	==	0050/1632	PARK AND RIDE FACILITY (SR9406 SEG 0010/0000)
	---	0050/1215	015 "DIA CIRC CONCR LEN=0035 INSTALLED UNKN
	---	0050/1085	018 "DIA CIR PLASTIC LEN=0045 INSTALLED UNKN
013409 FT		013409 FT	1 0 00950 0 00 0134+89 SPROUL RD (T358)
	==	0050/0000	LENGTH(AH 2702 BK 2586)

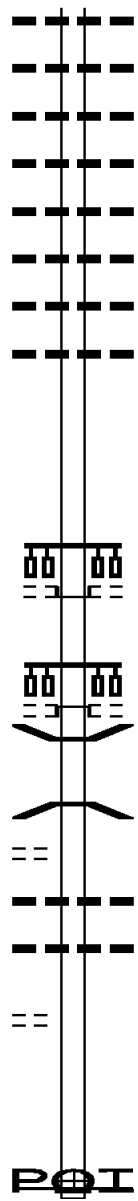
DIR: B TOTAL LEN: 19.369 MI. DIST: 04-4 SR: 739
 LEFT MUN: DELAWARE T RIGHT MUN: DELAWARE T

---	0040/2320	018 " DIA LEN=0040	CIR PLASTIC INSTALLED 2007
---	0040/1350	018 " DIA LEN=0070	CIR PLASTIC INSTALLED 1999
---	0040/0675	024 " DIA LEN=0060	CIR PLASTIC INSTALLED 1999
---	0040/0450	018 " DIA LEN=0045	CIR PLASTIC INSTALLED 1999
---	0040/0172	018 " DIA LEN=0040	CIR PLASTIC INSTALLED 1999
---	010823 FT	1 0 00950	0 00 0109+92
---	0040/0000	018 " DIA LENGTH(AH 2586 BK 1483)	CIR PLASTIC INSTALLED 1999
---	0030/1007	018 " DIA LEN=0045	CIR PLASTIC INSTALLED 1999
---	0030/0903	018 " DIA LEN=0045	CIR PLASTIC INSTALLED 1999
---	0030/0364	018 " DIA LEN=0045	CIR PLASTIC INSTALLED 1999
---	0030/0220	018 " DIA LEN=0040	CIR PLASTIC INSTALLED UNKN
---	0030/0072	018 " DIA LEN=0040	CIR PLASTIC INSTALLED 1999
---	009340 FT	1 0 00950	0 00 0091+92
---	0030/0000	NC SR 0739 SH LENGTH(AH 1483 BK 2876)	
---	0020/2769	018 " DIA LEN=0070	CIR PLASTIC INSTALLED 1999
---	0020/1640	024 " DIA LEN=0040	CIR PLASTIC INSTALLED 2000
---	0020/0900	015 " DIA LEN=0035	CIR PLASTIC INSTALLED 2007
---	0020/0518	024 " DIA LEN=0045	CIR PLASTIC INSTALLED 2000
---	0020/0318	018 " DIA LEN=0045	CIR PLASTIC INSTALLED 2007
---	006464 FT	1 0 00950	0 00 0065+07
---	0020/0000	024 " DIA LENGTH(AH 2876 BK 3307)	
---	0010/3260	018 " DIA LEN=0040	CIR PLASTIC INSTALLED 2007
---	0010/3120	018 " DIA LEN=0050	CIR PLASTIC INSTALLED 2000
---		018 " DIA	CIR PLASTIC

SILVER LAKE RD
 (SR2004 SEG 0240/3555) 0030/0000

DIR: B TOTAL LEN: 19.369 MI. DIST: 04-4 SR: 739
 LEFT MUN: DELAWARE T RIGHT MUN: DELAWARE T

0010/2680	LEN=0035	INSTALLED UNKN
018 "DIA	CIR PLASTIC	
0010/2567	LEN=0040	INSTALLED 2000
015 "DIA	CIRC METAL	
0010/2320	LEN=0040	INSTALLED UNKN
018 "DIA	CIR PLASTIC	
0010/1850	LEN=0040	INSTALLED UNKN
018 "DIA	CIR PLASTIC	
0010/1695	LEN=0045	INSTALLED 2000
024 "DIA	CIR PLASTIC	
0010/1592	LEN=0050	INSTALLED 2000
024 "DIA	CIR PLASTIC	
0010/1461	LEN=0050	INSTALLED 2000
024 "DIA	CIR PLASTIC	
0010/1202	LEN=0050	INSTALLED UNKN
003157 FT		
003157 FT	1 0 00950 0 00 0031+92	TR 209 FEDERAL RD (GOVT)
INTER-BK	DINGMAN'S PK	(SR0739 SEG 0006/3157)
0010/0000	LENGTH(AH 3307 BK 3157)	
INTER-AHD	DINGMAN'S PK	(SR0739 SEG 0010/0000)
	TR 209 FEDERAL RD	(GOVT)
0006/3157	BMS EN 51/0739/0006/2718	
0006/2655	1 0 00950 0 00 0000+00	
	DINGMANS CRK	
0006/2601	BMSBG 51/0739/0006/2718	
0006/2250		
0006/1800	018 "DIA CIR PLASTIC	LEN=0040 INSTALLED UNKN
0006/1330	018 "DIA CIR PLASTIC	LEN=0040 INSTALLED UNKN
0006/0528		
000000 FT	1 0 00950 0 00 0000+00	(APRA) DINGMANS FY BR T
INTER-BK	NEW JERSEY STATE LINE	(STBD)
	MFC BEGIN = C	
0006/0000	LENGTH(AH 3157 BK 0000)	



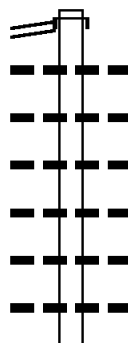
JONNY B RD
(T325)

DINGMANS FERRY ACCESS R
(PARK) 0006/0528
000000 FT

POT

EXTRACT DATE: 12/18/2023 ROADWAY MANAGEMENT SYSTEM PAGE NUMBER: 118
 PRINT DATE: 12/19/2023 SLD COUNTY/SR - ANNUAL PRINT COUNTY: PIKE
 DIR: B TOTAL LEN: 17.930 MI. DIST: 04-4 SR: 590
 LEFT MUN: LACKAWAXEN T RIGHT MUN: LACKAWAXEN T

SHOHOLA RD 094673 FT
 (SR0434 SEG 0050/0000) 0380/2445



094673 FT	SHOHOLA RD
INTER-AHD	(SR0434 SEG 0050/0000)
0380/2445	024 " DIA CIRC CONCR
0380/1908	LEN=0040 INSTALLED UNKN
0380/1500	018 " DIA CIRC CONCR
0380/1232	LEN=0040 INSTALLED 1998
0380/0776	018 " DIA CIRC METAL
0380/0584	LEN=0040 INSTALLED UNKN
0380/0295	018 " DIA CIRC CONCR
	LEN=0040 INSTALLED UNKN
	018 " DIA CIRC CONCR
	LEN=0040 INSTALLED UNKN
	024 " DIA CIRC CONCR

DIR: B TOTAL LEN: 17.930 MI. DIST: 04-4 SR: 590
 LEFT MUN: LACKAWAXEN T RIGHT MUN: LACKAWAXEN T

092228 FT	---	0380/0075	LEN=0040	INSTALLED	UNKN
		092228 FT	1 0 00334	0 00	0024+66
		0380/0000	LENGTH(AH	2445	BK 2527)
			015 "DIA	CIRC	CONCR
	---	0370/2017	LEN=0040	INSTALLED	UNKN
			015 "DIA	CIRC	CONCR
	---	0370/1600	LEN=0040	INSTALLED	1998
			015 "DIA	CIRC	CONCR
	---	0370/1401	LEN=0040	INSTALLED	UNKN
			015 "DIA	CIRC	CONCR
	---	0370/0922	LEN=0040	INSTALLED	UNKN
			HOEHNE CT		
	==	0370/0742	(PRDR)		
			015 "DIA	CIRC	CONCR
	---	0370/0720	LEN=0040	INSTALLED	1998
			015 "DIA	CIRC	CONCR
089701 FT	---	0370/0501	LEN=0036	INSTALLED	UNKN
		089701 FT	1 0 00334	0 00	0049+61
		0370/0000	LENGTH(AH	2527	BK 2554)
			015 "DIA	CIRC	CONCR
	---	0360/2467	LEN=0036	INSTALLED	UNKN
			018 "DIA	CIRC	CONCR
	---	0360/1731	LEN=0036	INSTALLED	UNKN
			015 "DIA	CIRC	CONCR
	---	0360/1142	LEN=0036	INSTALLED	UNKN
			MARKET RD		
	==	0360/1073	(SR1004	SEG 0020/	1473)
			015 "DIA	CIRC	CONCR
	---	0360/0760	LEN=0036	INSTALLED	UNKN
			015 "DIA	CIRC	CONCR
	---	0360/0508	LEN=0040	INSTALLED	UNKN
			015 "DIA	CIRC	CONCR
087147 FT	---	0360/0211	LEN=0040	INSTALLED	UNKN
		087147 FT	1 0 00334	0 00	0074+71
		0360/0000	LENGTH(AH	2554	BK 1899)
			015 "DIA	CIRC	CONCR
	---	0350/1360	LEN=0040	INSTALLED	UNKN
			015 "DIA	CIRC	CONCR
	---	0350/0780	LEN=0040	INSTALLED	1998
			015 "DIA	CIRC	CONCR
	---	0350/0550	LEN=0040	INSTALLED	1998
			LAUREL WOODS RD		
	==	0350/0450	(T488)		
1 0 00334 0 00 0101+82 085248 FT		085248 FT			
FOX RIDGE PARK DR					
(PRDR)	==	0350/0000	LENGTH(AH	1899	BK 2228)
			015 "DIA	CIRC	CONCR
	---	0340/2031	LEN=0040	INSTALLED	UNKN
			015 "DIA	CIRC	CONCR

DIR: B TOTAL LEN: 17.930 MI. DIST: 04-4 SR: 590
 LEFT MUN: LACKAWAXEN T RIGHT MUN: LACKAWAXEN T

083020 FT

080029 FT

---	0340/1551	LEN=0040	INSTALLED	1998
==	0340/1386	WORZEL RD		
---	0340/1312	(PRDR)		
---	0340/0962	015" DIA CIRC CONCR		
---	0340/0459	LEN=0036	INSTALLED	UNKN
==	083020 FT	015" DIA CIRC CONCR		
	083020 FT	LEN=0080	INSTALLED	UNKN
		HEDGE HOLLOW CT		
		(PRDR)		
		1 0 00334 0 00 0122+37		
		MOUNTAIN VIEW RD		
		(PRDR)		
		DRAINAGE		
		STRUCTURE LENGTH 4 FT		
		BMSID 51/0590/0340/0000		
		CAMPEN RD		
		(T488)		
5	0340/0000	LENGTH(AH 2228 BK 2991)		
---	0330/2782	015" DIA CIRC CONCR		
---	0330/2400	LEN=0048	INSTALLED	UNKN
---	0330/1894	060" DIA CIRC CONCR		
---	0330/1589	LEN=0048	INSTALLED	1998
---	0330/1544	015" DIA CIRC CONCR		
---	0330/1241	LEN=0048	INSTALLED	UNKN
---	0330/1020	015" DIA CIRC CONCR		
---	0330/0996	LEN=0035	INSTALLED	UNKN
---	0330/0717	015" DIA CIRC CONCR		
---	080029 FT	LEN=0044	INSTALLED	UNKN
	080029 FT	015" DIA CIRC CONCR		
		LEN=0040	INSTALLED	UNKN
		015"H 18"W CON BOX CUL		
		LEN=0040	INSTALLED	1998
		RUNOFF		
		STRUCTURE LENGTH 6 FT		
		BMSID 51/0590/0330/0996		
		048" DIA CIRC CONCR		
		LEN=0040	INSTALLED	UNKN
		1 0 00334 0 00 0146+26		
		072"H 72"W CON BOX CUL		
		LEN=0048	INSTALLED	1998
		RUN OFF		
		STRUCTURE LENGTH 6 FT		
		BMSID 51/0590/0330/0000		
5	0330/0000	LENGTH(AH 2991 BK 3090)		
---	0320/2330	015" DIA CIRC CONCR		
---	0320/2197	LEN=0044	INSTALLED	UNKN
---		015" DIA CIRC CONCR		
---		LEN=0052	INSTALLED	UNKN

DIR: B TOTAL LEN: 17.930 MI. DIST: 04-4 SR: 590
 LEFT MUN: LACKAWAXEN T RIGHT MUN: LACKAWAXEN T

NEIL THOMPSON RD
 (T440)

Stationing	Length	Material	Notes
0320/1928	0320/1980	018" DIA CIRC CONCR	LEN=0048 INSTALLED UNKN
	0320/1327	018" DIA CIRC CONCR	LEN=0036 INSTALLED UNKN
	0320/0700	018" DIA CIRC CONCR	LEN=0040 INSTALLED 2002
	0320/0260	018" DIA CIRC CONCR	LEN=0040 INSTALLED 2002
076939 FT	0320/0060	024" DIA CIR PLASTIC	LEN=0050 INSTALLED 2023
	076939 FT	1 0 00334 0 00 0176+08	
	0320/0000	LENGTH(AH 3090 BK 2345)	
	0310/2020	024" DIA CIRC METAL	LEN=0045 INSTALLED UNKN
	0310/1011	015" DIA CIRC CONCR	LEN=0040 INSTALLED UNKN
	0310/0690	015" DIA CIRC METAL	LEN=0040 INSTALLED 1998
074594 FT	074594 FT	1 0 00334 0 00 0200+51	
	0310/0000	LENGTH(AH 2345 BK 1459)	
	0300/1357	SUGAR MTN RD (PRDR)	
	0300/1011	018" DIA CIRC CONCR	LEN=0044 INSTALLED UNKN
	0300/0731	018" DIA CIRC CONCR	LEN=0044 INSTALLED UNKN
	0300/0393	015" DIA CIRC CONCR	LEN=0044 INSTALLED UNKN
	0300/0032	060"H 84"W CON BOX CUL	LEN=0068 INSTALLED UNKN
	0300/0006	TR DELAWARE STRUCTURE LENGTH 7 FT	
073135 FT	073135 FT	BMSID 51/0590/0300/0006	
	0300/0000	1 0 00334 0 00 0214+95	
	0300/0000	LENGTH(AH 1459 BK 2514)	
	0290/1585	018" DIA CIRC CONCR	LEN=0040 INSTALLED UNKN
	0290/1410	018" DIA CIRC CONCR	LEN=0040 INSTALLED UNKN
	0290/1210	018" DIA CIRC CONCR	LEN=0040 INSTALLED 1998

DIR: B TOTAL LEN: 17.930 MI. DIST: 04-4 SR: 590
 LEFT MUN: LACKAWAXEN T RIGHT MUN: LACKAWAXEN T

1 0 00334 0 00 0240+38 070621 FT
 LACKAWAXEN RD
 (SR1012 SEG 0010/0000) 0290/0000


SCENIC DR
 (T427) 0280/1856

LC FOR SCENIC DR
 (CONN) 0280/1696

068442 FT

SCENIC DR
 (T427) 0270/0690

1 0 00255 0 01 0664+22 066606 FT
 MASTHOPE PLANK RD
 (SR1014 SEG 0190/0808) 0270/0000



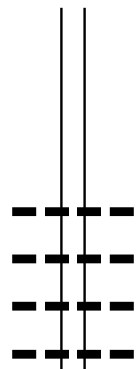
0290/0262 018 " DIA CIRC CONCR
 LEN=0056 INSTALLED UNKN
 0290/0010 018 " DIA CIRC CONCR
 070621 FT LEN=0060 INSTALLED UNKN
 5 0290/0000 LENGTH(AH 2514 BK 2179)
 BR LACKAWAXN
 STRUCTURE LENGTH 15 FT
 0280/2015 BMSID 51/0590/0280/2015
 0280/1822 018 " DIA CIRC CONCR
 LEN=0035 INSTALLED UNKN
 0280/1658 GROVE ST
 (PRDR)
 0280/1043 INDIAN LOOKOUT RD
 (PRDR)
 0280/0980 018 " DIA CIRC CONCR
 LEN=0048 INSTALLED UNKN
 0280/0560 018 " DIA CIRC CONCR
 068442 FT LEN=0040 INSTALLED UNKN
 1 0 00255 0 01 0682+43
 (AAR 263844M)#TRKS 01
 5 0280/0000 LENGTH(AH 2179 BK 1836)
 0270/0677 LCPL JACOB BEISEL RD
 (T425)
 0270/0530 010 " DIA CIR PLASTIC
 0270/0514 LEN=0076 INSTALLED 1998
 BMSSEN 51/0590/0270/0050
 1 0 00255 0 01 0664+68
 LACKAWAXEN R
 0270/0050 BMSBG 51/0590/0270/0050
 015 " DIA CIRC METAL
 0270/0030 LEN=0035 INSTALLED UNKN
 066606 FT KELLY RD
 (T428)
 5 0270/0000 LENGTH(AH 1836 BK 3450)
 0260/2640 036 " DIA CIRC CONCR
 LEN=0125 INSTALLED UNKN

DIR: B TOTAL LEN: 17.930 MI. DIST: 04-4 SR: 590
 LEFT MUN: LACKAWAXEN T RIGHT MUN: LACKAWAXEN T

ROAD NAME	START	END	LEN	TYPE	INSTALL	REMARKS
						KELLY RD (T428)
KUHN RD (T437)	0260/2531					
LC FOR KUHN RD (CONN)	0260/2151					
						015 " DIA CIRC METAL
						LEN=0060 INSTALLED UNKN
						012 " DIA CIRC CONCR
						LEN=0090 INSTALLED UNKN
						018 " DIA CIRC CONCR
						LEN=0090 INSTALLED UNKN
HAUPT LN (PRDR)	0260/0490					
						018 " DIA CIRC CONCR
						LEN=0032 INSTALLED UNKN
						TOWNSHIP RD
						(TWP)
1 0 00255 0 01 0629+72	063156 FT					
KUHN RD (T437)	0260/0000					
						LENGTH(AH 3450 BK 2575)
						018 " DIA CIRC METAL
						LEN=0048 INSTALLED UNKN
						018 " DIA CIRC CONCR
						LEN=0084 INSTALLED UNKN
						018 " DIA CIRC CONCR
						LEN=0072 INSTALLED UNKN
060581 FT						1 0 00255 0 01 0604+61
						LENGTH(AH 2575 BK 2658)
						036 " DIA CIRC CONCR
						LEN=0035 INSTALLED 1998
RIVERVIEW RD (PRDR)	0240/1776					
						018 " DIA CIRC CONCR
						LEN=0040 INSTALLED UNKN
						018 " DIA CIR PLASTIC
						LEN=0035 INSTALLED 2021
057923 FT						1 0 00255 0 01 0578+37
						LENGTH(AH 2658 BK 2306)
						024 " DIA CIR PLASTIC
						LEN=0040 INSTALLED 2021

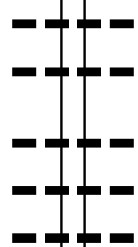
DIR: B TOTAL LEN: 17.930 MI. DIST: 04-4 SR: 590
 LEFT MUN: LACKAWAXEN T RIGHT MUN: LACKAWAXEN T

055617 FT



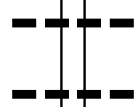
055617 FT 1 0 00255 0 01 0556+47
 S 0230/0000 LENGTH(AH 2306 BK 2483)
 0220/1840 018 "DIA CIRC CONCR
 LEN=0036 INSTALLED 1998
 0220/1405 018 "DIA CIRC CONCR
 LEN=0036 INSTALLED 1998
 0220/1038 048 "DIA CIRC CONCR
 LEN=0036 INSTALLED UNKN
 0220/0722 018 "DIA CIRC CONCR
 LEN=0045 INSTALLED UNKN

053134 FT



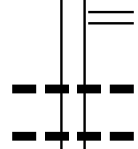
053134 FT 1 0 00255 0 01 0531+64
 S 0220/0000 LENGTH(AH 2483 BK 2172)
 0210/1975 018 "DIA CIR PLASTIC
 LEN=0040 INSTALLED 2021
 0210/1426 024 "DIA CIR PLASTIC
 LEN=0040 INSTALLED 1998
 0210/0693 018 "DIA CIRC CONCR
 LEN=0040 INSTALLED UNKN
 0210/0313 018 "DIA CIRC CONCR
 LEN=0040 INSTALLED UNKN
 0210/0202 024 "DIA CIR PLASTIC
 LEN=0040 INSTALLED UNKN

050962 FT



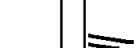
050962 FT 1 0 00255 0 01 0509+92
 S 0210/0000 LENGTH(AH 2172 BK 1524)
 0200/1400 024 "DIA CIR PLASTIC
 LEN=0055 INSTALLED 2005
 0200/0627 024 "DIA CIRC CONCR
 LEN=0060 INSTALLED 2005

049438 FT



049438 FT 1 0 00255 0 01 0494+68
 ROLAND RD
 (SR1003 SEG 0090/2694)
 S 0200/0000 LENGTH(AH 1524 BK 1414)
 0190/0807 018 "DIA CIRC METAL
 LEN=0040 INSTALLED 2021
 0190/0662 018 "DIA CIR PLASTIC
 LEN=0040 INSTALLED 2021

048024 FT



048024 FT 1 0 00255 0 01 0479+45
 TOWPATH RD
 (SR4006 SEG 0200/2791)

EXTRACT DATE: 12/18/2023
PRINT DATE: 12/19/2023

ROADWAY MANAGEMENT SYSTEM
SLD COUNTY/SR - ANNUAL PRINT

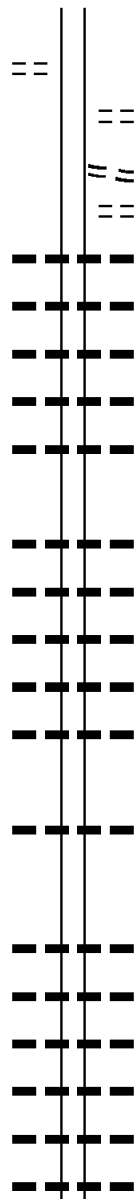
PAGE NUMBER: 111
COUNTY: PIKE

DIR: B TOTAL LEN: 17.930 MI.
LEFT MUN: LACKAWAXEN T

DIST: 04-4 SR: 590
RIGHT MUN: LACKAWAXEN T

SOLVERSON RD
(T490)

0184/1150



5 0190/0000 LENGTH(AH 1414 BK 1256)

0184/1133 HOTEL DR
(T491)
LAFE RD
0184/0934 (PRDR)
LC FOR LAFE RD
(CONN)
0184/0840 018 "DIA CIRC METAL
LEN=0056 INSTALLED UNKN
0184/0710 018 "DIA CIR PLASTIC
LEN=0035 INSTALLED 2002
0184/0520 015 "DIA CIRC METAL
LEN=0030 INSTALLED UNKN
0184/0385 018 "DIA CIR PLASTIC
LEN=0002 INSTALLED 2002
0184/0240 018 "DIA CIRC METAL
LEN=0035 INSTALLED UNKN
0184/0120 1 0 00255 0 01 0447+54
046768 FT
5 0184/0000 LENGTH(AH 1256 BK 3108)
018 "DIA CIR PLASTIC
LEN=0040 INSTALLED 2002
018 "DIA CIR PLASTIC
LEN=0040 INSTALLED 2002
018 "DIA CIR PLASTIC
LEN=0040 INSTALLED 2002
018 "DIA CIR PLASTIC
LEN=0040 INSTALLED UNKN
018 "DIA CIR PLASTIC
LEN=0035 INSTALLED 2022
0180/3100
0180/2855
0180/2670
0180/2145
0180/1667
0180/0753 015 "DIA CIR PLASTIC
LEN=0030 INSTALLED UNKN
043660 FT
5 0180/0000 LENGTH(AH 3108 BK 2351)
018 "DIA CIR PLASTIC
LEN=0030 INSTALLED UNKN
024 "DIA CIR PLASTIC
LEN=0030 INSTALLED 2020
018 "DIA CIR PLASTIC
LEN=0040 INSTALLED 2002
018 "DIA CIR PLASTIC
LEN=0035 INSTALLED UNKN
018 "DIA CIR PLASTIC
LEN=0045 INSTALLED 2002
018 "DIA CIR PLASTIC
LEN=0035 INSTALLED 2002

046768 FT

043660 FT

DIR: B TOTAL LEN: 17.930 MI. DIST: 04-4 SR: 590
 LEFT MUN: LACKAWAXEN T RIGHT MUN: LACKAWAXEN T

041309 FT

038537 FT

CORKEYS RD
(PRDR)

0150/0942

035958 FT

0170/0715	015 " DIA	CIR PLASTIC
	LEN=0030	INSTALLED UNKN
0170/0591	018 " DIA	CIR PLASTIC
	LEN=0030	INSTALLED UNKN
0170/0300	018 " DIA	CIR PLASTIC
	LEN=0045	INSTALLED 2002
041309 FT	1 0 00255	0 01 0413+39
	URBAN RD	
	(T367)	
0170/0000	018 " DIA	CIRC METAL
	LEN=0035	INSTALLED UNKN
	LENGTH(AH	2351 BK 2772)
0160/2507	018 " DIA	CIR PLASTIC
	LEN=0075	INSTALLED 2002
0160/2281	018 " DIA	CIR PLASTIC
	LEN=0030	INSTALLED UNKN
0160/1613	018 " DIA	CIR PLASTIC
	LEN=0030	INSTALLED UNKN
0160/0688	036 " DIA	CIRC METAL
	LEN=0030	INSTALLED UNKN
0160/0475	018 " DIA	CIR PLASTIC
	LEN=0030	INSTALLED UNKN
0160/0377	018 " DIA	CIR PLASTIC
	LEN=0035	INSTALLED 2002
0160/0122	024 " DIA	CIR PLASTIC
	LEN=0035	INSTALLED UNKN
038537 FT	1 0 00255	0 01 0385+04
0160/0000	LENGTH(AH	2772 BK 2579)
	024 " DIA	CIR PLASTIC
0150/2060	LEN=0045	INSTALLED 2002
0150/0942		
0150/0035	BMS EN 51/0590/0150/0000	
035958 FT	1 0 00255	0 01 0359+27
	WEST FALLS CRK	
	BMSBG 51/0590/0150/0000	
0150/0000	LENGTH(AH	2579 BK 3433)
	015 " DIA	CIRC METAL
0140/3182	LEN=0035	INSTALLED UNKN
	018 " DIA	CIR PLASTIC
0140/2853	LEN=0040	INSTALLED 2002
	018 " DIA	CIR PLASTIC
0140/2760	LEN=0035	INSTALLED UNKN

DIR: B TOTAL LEN: 17.930 MI. DIST: 04-4 SR: 590
 LEFT MUN: LACKAWAXEN T RIGHT MUN: LACKAWAXEN T

ROAD NAME	SLD ID	START	END	LEN	DIAMETER	MATERIAL	STATUS	DATE
WESTCOLANG RD (T439)	0140/2263	---	---	0140/2430	018"	DIA CIR PLASTIC	INSTALLED	2002
		==	---	0140/2014	018"	DIA CIR PLASTIC	INSTALLED	UNKN
		---	---	0140/1859	018"	DIA CIR PLASTIC	INSTALLED	UNKN
		---	---	0140/1575	018"	DIA CIR PLASTIC	INSTALLED	2002
		---	---	0140/1345	018"	DIA CIR PLASTIC	INSTALLED	2002
		---	---	0140/0805	018"	DIA CIR PLASTIC	INSTALLED	2002
WOLDEN MEADOWS RD (PRDR)	0140/0739	==	---	0140/0478	018"	DIA CIR PLASTIC	INSTALLED	UNKN
		---	---	0140/0276	018"	DIA CIR PLASTIC	INSTALLED	UNKN
		---	---	032525 FT	10	00255	001	0324+88
		---	---	0140/0000	LENGTH(AH	3433	BK 3662)	
		---	---	0130/3563	018"	DIA CIRC METAL	INSTALLED	2002
		---	---	0130/2615	018"	DIA CIR PLASTIC	INSTALLED	UNKN
		---	---	0130/2470	018"	DIA CIR PLASTIC	INSTALLED	2002
		---	---	0130/2306	018"	DIA CIR PLASTIC	INSTALLED	UNKN
		---	---	0130/2213	015"	DIA CIR PLASTIC	INSTALLED	UNKN
		---	---	0130/2104	TIGER TANK PATH			
		==	---	0130/1749	018"	DIA CIR PLASTIC	INSTALLED	2002
		---	---	0130/1610	018"	DIA CIR PLASTIC	INSTALLED	2002
		---	---	0130/0821	WEST FALLS CREEK			
		---	---	0130/0818	STRUCTURE LENGTH 13 FT			
				0130/0071	FOR SR 0590E TO 0590 E			
				028863 FT	(CONN)			

1 0 00255 0 01 0296+49 028863 FT

EXTRACT DATE: 12/18/2023
PRINT DATE: 12/19/2023

ROADWAY MANAGEMENT SYSTEM
SLD COUNTY/SR - ANNUAL PRINT

PAGE NUMBER: 108
COUNTY: PIKE

DIR: B TOTAL LEN: 17.930 MI.
LEFT MUN: LACKAWAXEN T

DIST: 04-4 SR: 590
RIGHT MUN: LACKAWAXEN T

WELCOME LAKE RD
(SR4003 SEG 0010/0000) 0130/0000

==	5	0130/0000	LENGTH(AH 3662 BK 1171) TO 0590/0130 SH (CONN) FOR SR 0590E TO 0590E
==		0120/1064	(CONN) 042"H 60"W ELLIP METAL
---		0120/1062	LEN=0040 INSTALLED UNKN
---		0120/0812	018 "DIA CIR PLASTIC LEN=0030 INSTALLED UNKN
027692 FT		027692 FT	1 0 00255 0 01 0275+87 BLUE EDDY RD (T468)
==	5	0120/0000	LENGTH(AH 1171 BK 2515) 018 "DIA CIR CONC
---		0110/2292	LEN=0035 INSTALLED UNKN
---		0110/2060	018 "DIA CIR CONC LEN=0030 INSTALLED 199B
==		0110/1064	FOR SR 0590E TO 0590E (CONN)
---		0110/1055	018 "DIA CIR PLASTIC LEN=0035 INSTALLED UNKN
025177 FT		025177 FT	1 0 00255 0 01 0249+76 RIVER BIRCH LN (PRDR)
==	5	0110/0000	LENGTH(AH 2515 BK 2951) 018 "DIA CIR PLASTIC
---		0100/1770	LEN=0040 INSTALLED UNKN
---		0100/1400	018 "DIA CIR PLASTIC LEN=0045 INSTALLED UNKN
==		0100/1133	GLENNWOOD DR (PRDR)
---		0100/0643	018 "DIA CIR PLASTIC LEN=0040 INSTALLED UNKN
022226 FT		022226 FT	1 0 00255 0 01 0220+99
==	5	0100/0000	LENGTH(AH 2951 BK 2850) 018 "DIA CIR PLASTIC
---		0090/2806	LEN=0040 INSTALLED UNKN
==		0090/2668	VISTA RIDGE RD (PRDR)
---		0090/2181	018 "DIA CIR PLASTIC LEN=0030 INSTALLED UNKN

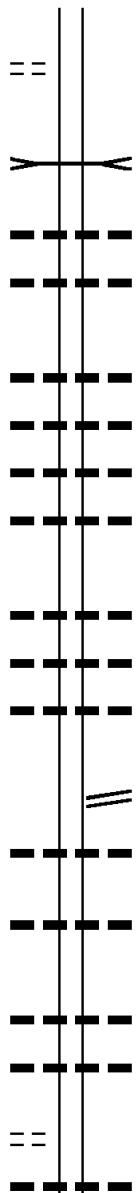
DIR: B TOTAL LEN: 17.930 MI. DIST: 04-4 SR: 590
 LEFT MUN: LACKAWAXEN T RIGHT MUN: LACKAWAXEN T

Stationing	Description	Length	Material	Status
	MOSS CREEK AT WOODLOCH (PRDR)	0090/1871	018" DIA CIR PLASTIC	LEN=0035 INSTALLED UNKN
		0090/1715	018" DIA CIR PLASTIC	LEN=0040 INSTALLED UNKN
		0090/1222	018" DIA CIR PLASTIC	LEN=0040 INSTALLED UNKN
		0090/1006	018" DIA CIR PLASTIC	LEN=0060 INSTALLED UNKN
1 0 00255 0 01 0194+06	TINK WIG DR (PRDR)	019376 FT	018" DIA CIR PLASTIC	LEN=0060 INSTALLED UNKN
		0090/0000	LENGTH(AH 2850 BK 1924)	
		0080/0979	015" DIA CIRC METAL	LEN=0030 INSTALLED UNKN
		0080/0705	015" DIA CIRC METAL	LEN=0030 INSTALLED UNKN
1 0 00255 0 01 0173+13	HAWKS NEST DR (PRDR)	017452 FT	015" DIA CIRC METAL	LEN=0030 INSTALLED UNKN
		0080/0000	LENGTH(AH 1924 BK 2952)	
	SCALIA WY (PRDR)	0070/2659	CAROL'S LN (PRDR)	
		0070/2453	018" DIA CIR PLASTIC	LEN=0035 INSTALLED UNKN
		0070/2101	018" DIA CIR PLASTIC	LEN=0040 INSTALLED UNKN
	SCALIA WY (PRDR)	0070/1843	018" DIA CIR PLASTIC	LEN=0045 INSTALLED UNKN
		0070/1601	CAROL'S LN (PRDR)	
		0070/1576	018" DIA CIR PLASTIC	LEN=0035 INSTALLED UNKN
		0070/1320	015" DIA CIRC METAL	LEN=0030 INSTALLED UNKN
		0070/1160	015" DIA CIRC METAL	LEN=0035 INSTALLED UNKN
		0070/0920	018" DIA CIR PLASTIC	LEN=0035 INSTALLED UNKN
		0070/0477	018" DIA CIR PLASTIC	LEN=0035 INSTALLED UNKN
		014500 FT	1 0 00255 0 01 0145+30 WILLIAMS RD (T433)	

DIR: B TOTAL LEN: 17.930 MI. DIST: 04-4 SR: 590
 LEFT MUN: LACKAWAXEN T RIGHT MUN: LACKAWAXEN T

CLUB HOUSE DR
 (PRDR)

0060/1602



5 0070/0000 LENGTH(AH 2952 BK 1951)

TINKWIG CRK
 STRUCTURE LENGTH 23 FT
 BMSID 51/0590/0060/0948

0060/0948

012549 FT

0060/0280

0060/0081

5 0060/0000

0050/2202

0050/2025

0050/1816

0050/1620

015 " DIA CIRC METAL
 LEN=0030 INSTALLED UNKN
 024 " DIA CIR PLASTIC
 LEN=0040 INSTALLED UNKN
 1 0 00255 0 01 0124+77
 LENGTH(AH 1951 BK 2565)
 015 " DIA CIRC METAL
 LEN=0035 INSTALLED 2021
 018 " DIA CIR PLASTIC
 LEN=0030 INSTALLED UNKN
 018 " DIA CIR PLASTIC
 LEN=0035 INSTALLED UNKN
 018 " DIA CIR PLASTIC
 LEN=0035 INSTALLED UNKN

009984 FT

0050/0490

0050/0323

0050/0177

5 0050/0000

0040/2040

0040/1353

0040/0319

0040/0058

5 0040/0000

0030/2730

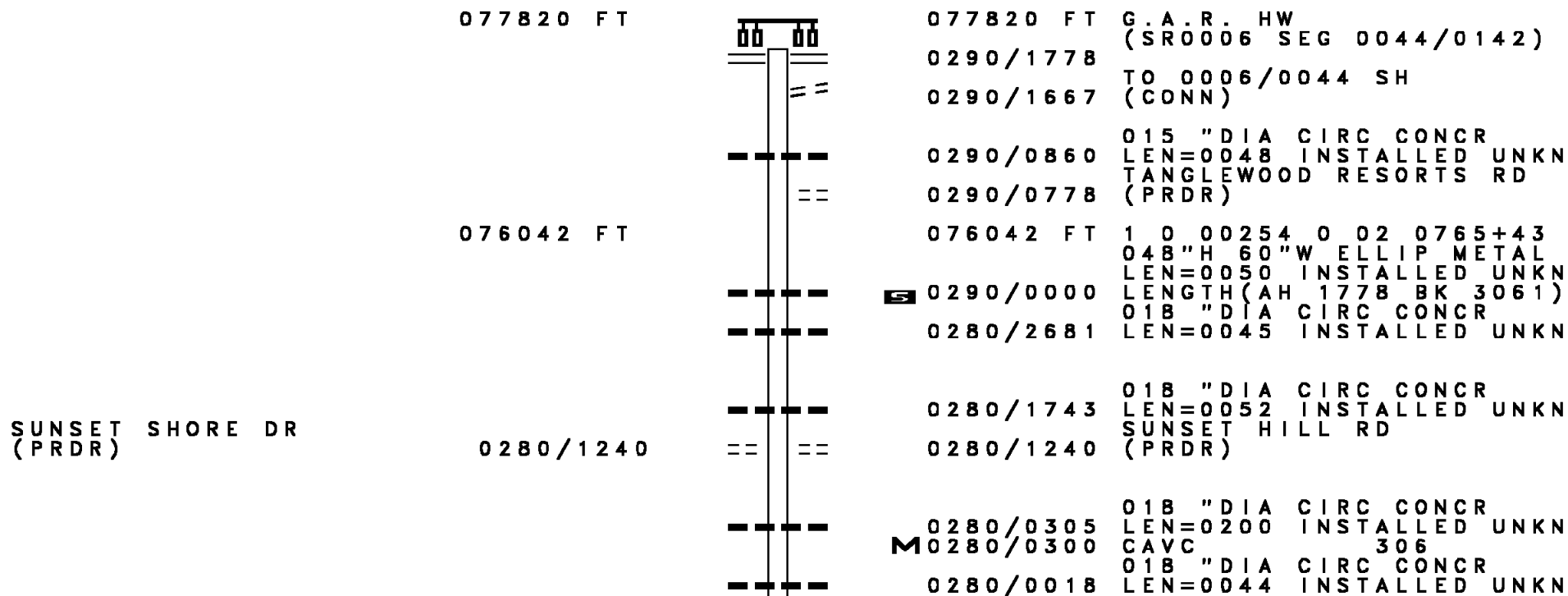
018 " DIA CIR PLASTIC
 LEN=0030 INSTALLED UNKN
 018 " DIA CIR PLASTIC
 LEN=0040 INSTALLED UNKN
 018 " DIA CIR PLASTIC
 LEN=0035 INSTALLED UNKN
 1 0 00255 0 01 0100+06
 TOWPATH RD
 (SR4006 SEG 0010/0000)
 LENGTH(AH 2565 BK 2335)
 015 " DIA CIR PLASTIC
 LEN=0040 INSTALLED UNKN
 018 " DIA CIRC METAL
 LEN=0035 INSTALLED UNKN
 015 " DIA CIR PLASTIC
 LEN=0040 INSTALLED UNKN
 015 " DIA CIR PLASTIC
 LEN=0040 INSTALLED UNKN
 LENGTH(AH 2335 BK 3157)
 018 " DIA CIRC METAL
 LEN=0036 INSTALLED UNKN

1 0 00255 0 01 0076+51 007649 FT
 CATAMOUNT RD
 (TWP) 0040/0000

DIR: B TOTAL LEN: 17.930 MI. DIST: 04-4 SR: 590
 LEFT MUN: LACKAWAXEN T RIGHT MUN: LACKAWAXEN T

Location / Description	Segment ID	Length (FT)	Material / Details
	0030/2512		018 " DIA CIRC METAL LEN=0045 INSTALLED UNKN
	0030/1880		018 " DIA CIR PLASTIC LEN=0045 INSTALLED UNKN
	0030/1643		018 " DIA CIR PLASTIC LEN=0045 INSTALLED UNKN
	0030/1118		018 " DIA CIRC METAL LEN=0060 INSTALLED UNKN
GERRITY RD (T456)	0030/0983		
CHUCK FOSTER DR (PRDR)	0030/0371		
	0030/0064		SWAMP BRK CK STRUCTURE LENGTH 39 FT BMSID 51/0590/0030/0064
1 0 00255 0 00 0045+50	004492 FT		
LONGRIDGE RD (SR4010 SEG 0010/0882)	0030/0000		5 0030/0000 LENGTH(AH 3157 BK 1871) 018 " DIA CIRC METAL LEN=0048 INSTALLED 2021
	0020/1368		012 " DIA CIRC METAL LEN=0035 INSTALLED 2021
	0020/0868		015 " DIA CIRC METAL LEN=0040 INSTALLED 2021
	0020/0361		018 " DIA CIRC METAL LEN=0035 INSTALLED 2021
	0020/0172		1 0 00255 0 00 0026+79 STABLER RD (T464)
002621 FT	0020/0000		5 0020/0000 LENGTH(AH 1871 BK 2621)
	0010/1966		018 " DIA CIRC METAL LEN=0030 INSTALLED 2021
	0010/1147		018 " DIA CIRC METAL LEN=0040 INSTALLED 2021
	0010/0840		018 " DIA CIRC METAL LEN=0040 INSTALLED 2021
	0010/0206		018 " DIA CIRC METAL LEN=0035 INSTALLED 2021
000000 FT	000000 FT		1 0 00255 0 00 0000+00 NC SR 0590 SH INTER-BK HUDSON ST (SR0590 SEG 0360/2905) MFC BEGIN = D BK-WAYNE (63)
	0010/0000		5 0010/0000 LENGTH(AH 2621 BK 0000)

DIR: B TOTAL LEN: 14.739 MI. DIST: 04-4 SR: 507
 LEFT MUN: PALMYRA T RIGHT MUN: PALMYRA T



DIR: B TOTAL LEN: 14.739 MI. DIST: 04-4 SR: 507
 LEFT MUN: PALMYRA T RIGHT MUN: PALMYRA T

Station	Length	Notes	Material	Status
072981 FT				
0280/0000	1 0 00254 0 02 0738+80	LENGTH(AH 3061 BK 3021)	015 " DIA CIRC CONCR	INSTALLED UNKN
0270/2851	LEN=0060			INSTALLED UNKN
0270/2465	1 0 DR (PRDR)			
0270/2126	LEN=0040			INSTALLED UNKN
0270/1706	LEN=0040			INSTALLED UNKN
0270/1393	DIAMOND CRK STRUCTURE LENGTH 16 FT	BMSID 51/0507/0270/1393	018 " DIA CIRC CONCR	INSTALLED UNKN
0270/0900	LEN=0040			INSTALLED UNKN
0270/0721	LEN=0040			INSTALLED UNKN
0270/0712	LANDING RD (PRDR)			
0270/0600	LEN=0040			INSTALLED UNKN
0270/0055	LEN=0080			INSTALLED UNKN
0270/0017				
069960 FT				
0270/0000	1 0 00254 0 02 0704+77	PROMISED LAND RD (SRO390 SEG 0290/2137)	018 " DIA CIRC CONCR	INSTALLED UNKN
0260/3203	LEN=0052			INSTALLED UNKN
0260/2702	LEN=0040			INSTALLED UNKN
0260/2095	TR.WALLNPPK STRUCTURE LENGTH 8 FT	BMSID 51/0507/0260/2095	018 " DIA CIRC CONCR	INSTALLED UNKN
0260/1405	LEN=0050			INSTALLED UNKN
0260/1239	DIRK RD (T398)			
0260/1186				
0260/1140	LEN=0052			INSTALLED UNKN
0260/0942	LEN=0040			INSTALLED UNKN
0260/0848				

SEELEY RD (T402)

SPINLER POINT RD (T412)

MANLY RD (T409)

DIR: B TOTAL LEN: 14.739 MI. DIST: 04-4 SR: 507
 LEFT MUN: PALMYRA T RIGHT MUN: PALMYRA T

Stationing	Right of Way	Notes	Material	Status
	0260/0662	SOOSE WY (PRDR)	018" DIA	CIRC CONCR
	0260/0579		LEN=0044	INSTALLED UNKN
	0260/0250		018" DIA	CIRC CONCR
066582 FT	066582 FT	1 0 00254 0 02 0665+04	LEN=0045	INSTALLED UNKN
MANLY RD (T409)	0260/0000		018" DIA	CIRC CONCR
	0260/0000	LENGTH(AH 3378 BK 2860)	LEN=0044	INSTALLED UNKN
	0250/2838		018" DIA	CIRC CONCR
	0250/2838		LEN=0044	INSTALLED UNKN
	0250/2086		018" DIA	CIRC CONCR
FOX RUN RD (PRDR)	0250/2028		LEN=0099	INSTALLED UNKN
	0250/1760		018" DIA	CIRC CONCR
	0250/1760	MARQUISE DR	LEN=0040	INSTALLED UNKN
BOAT SHOP RD (PRDR)	0250/1730		(PRDR)	
	0250/0657			
DEER PATH RD (PRDR)	0250/0657			
1 0 00254 0 02 0642+08	063722 FT		0250/0273	018" DIA CIRC CONCR
COLONY CLUB RD (T365)	0250/0000		063722 FT	LEN=0060 INSTALLED UNKN
	0250/0000	LENGTH(AH 2860 BK 2113)	036" DIA	CIRC CONCR
	0240/1550		LEN=0060	INSTALLED UNKN
	0240/1285	BMSSEN 51/0507/0240/1266	1 0 00254 0 02 0634+10	
	0240/1266	SHERIDAN BK	BMSBG 51/0507/0240/1266	
	0240/1067	COLONY COVE EAST DR	(PRDR)	
	0240/0749		036" DIA	CIRC CONCR
LAKE SHORE RD (PRDR)	0240/0573		LEN=0052	INSTALLED UNKN
	0240/0309		018" DIA	CIRC CONCR
1 0 00254 0 02 0621+39	061609 FT		LEN=0090	INSTALLED UNKN
LAKE VIEW DR (T396)	0240/0000	LENGTH(AH 2113 BK 2744)	018" DIA	CIRC CONCR

DIR: B TOTAL LEN: 14.739 MI. DIST: 04-4 SR: 507
 LEFT MUN: PALMYRA T RIGHT MUN: PALMYRA T

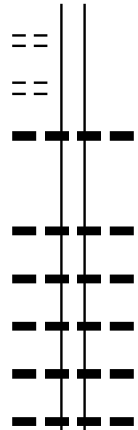
ROAD NAME	SECTION ID	LENGTH	STATUS	DETAILS
	0230/2451	LEN=0040	INSTALLED UNKN	018" DIA CIRC CONCR
	0230/2212	LEN=0040	INSTALLED UNKN	018" DIA CIRC CONCR
	0230/1912	LEN=0040	INSTALLED UNKN	018" DIA CIRC CONCR
	0230/1600	LEN=0078	INSTALLED UNKN	TRB WALL ENPK
	0230/1476	STRUCTURE LENGTH 9 FT		BMSID 51/0507/0230/1476
	0230/1450	LEN=0055	INSTALLED UNKN	060"H 84"W ELLIP OTHER
OLD CEMETERY RD (PRDR)	0230/0912			
	058865 FT			LC FROM GUMBLETOWN RD (CONN)
	0230/0040	058865 FT		1 0 00254 0 02 0593+62
	0230/0000			018" DIA CIRC CONCR
	0220/2210			LEN=0005 INSTALLED UNKN
	0220/2167			GUMBLETOWN RD (T413)
	0220/1983			LENGTH(AH 2744 BK 2335)
COUTTS RD (T393)	0220/1728			018" DIA CIRC CONCR
	0220/1312			LEN=0103 INSTALLED UNKN
	0220/1019			LC TO GUMBLETOWN RD (CONN)
CALICO POINT DR (PRDR)	0220/0513			024" DIA CIRC CONCR
	056530 FT			LEN=0007 INSTALLED UNKN
	0220/0030			018" DIA CIRC CONCR
	0220/0000			LEN=0044 INSTALLED UNKN
	0210/2111			1 0 00254 0 02 0564+00
	0210/1788			LENGTH(AH 2335 BK 2560)
NEMAINE RD (PRDR)	0210/1693			018" DIA CIRC CONCR
				024" DIA CIRC CONCR
				LEN=0048 INSTALLED UNKN

DIR: B TOTAL LEN: 14.739 MI. DIST: 04-4 SR: 507
 LEFT MUN: PALMYRA T RIGHT MUN: PALMYRA T

LIGHTNING WY
 (PRDR)
 BENNETT LN
 (PRDR)

0210/0449 ==
 0210/0210 ==

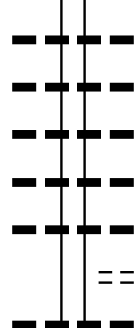
053970 FT



0210/0068 018 " DIA CIRC CONCR
 LEN=0044 INSTALLED UNKN
 053970 FT 1 0 00254 0 02 0538+82
 0210/0000 LENGTH(AH 2560 BK 3483)
 018 " DIA CIRC CONCR
 0200/3133 LEN=0048 INSTALLED UNKN
 018 " DIA CIRC CONCR
 0200/2783 LEN=0048 INSTALLED UNKN
 018 " DIA CIRC CONCR
 0200/2574 LEN=0044 INSTALLED UNKN
 018 " DIA CIRC CONCR
 0200/2292 LEN=0048 INSTALLED UNKN
 018 " DIA CIRC CONCR
 0200/1973 LEN=0048 INSTALLED UNKN

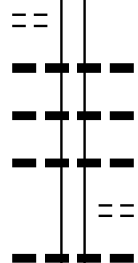
ANSLEY RD
 (T392)

0200/1922 ==



0200/1814 018 " DIA CIRC CONCR
 LEN=0040 INSTALLED UNKN
 018 " DIA CIRC CONCR
 0200/1501 LEN=0040 INSTALLED UNKN
 018 " DIA CIRC CONCR
 0200/1300 LEN=0048 INSTALLED UNKN
 018 " DIA CIRC CONCR
 0200/1001 LEN=0048 INSTALLED UNKN
 018 " DIA CIRC CONCR
 0200/0708 LEN=0044 INSTALLED UNKN
 PAUPACK HEIGHTS DR
 (PRDR)
 0200/0449 018 " DIA CIRC CONCR
 LEN=0052 INSTALLED UNKN
 0200/0353 050487 FT

1 0 00254 0 02 0509+98 050487 FT
 ANSLEY RD
 (T392) 0200/0000



0200/0000 LENGTH(AH 3483 BK 1515)
 024 " DIA CIRC CONCR
 0190/1490 LEN=0048 INSTALLED UNKN
 024 " DIA CIRC CONCR
 0190/1130 LEN=0040 INSTALLED UNKN
 018 " DIA CIRC CONCR
 0190/0805 LEN=0040 INSTALLED UNKN
 PAUPACK HEIGHTS DR
 (PRDR)
 0190/0768 024 " DIA CIRC CONCR
 LEN=0060 INSTALLED UNKN
 048972 FT 1 0 00254 0 02 0489+08
 0190/0000 LENGTH(AH 1515 BK 2461)

CIRCLE GREEN DR

DIR: B TOTAL LEN: 14.739 MI. DIST: 04-4 SR: 507
 LEFT MUN: PALMYRA T RIGHT MUN: PALMYRA T

Segment Name	Segment ID	Start Point	End Point	Length	Material	Status
(PRDR)	0180/2011	==	==			
					MOUNTAIN VIEW DR	
					(PRDR)	
					018 " DIA	CIRC CONCR
					LEN=0070	INSTALLED UNKN
					018 " DIA	CIRC METAL
					LEN=0048	INSTALLED UNKN
					018 " DIA	CIRC CONCR
					LEN=0064	INSTALLED UNKN
					018 " DIA	CIRC CONCR
					LEN=0056	INSTALLED UNKN
PAUPACK PARK RD	0180/0221	==	==			
(PRDR)						
					015 " DIA	CIRC CONCR
					LEN=0057	INSTALLED UNKN
					046511 FT	
					1 0 00254	0 02 0464+19
					5 0180/0000	LENGTH(AH 2461 BK 2408)
EMILS LN	0170/1964	==	==			
(PRDR)						
					018 " DIA	CIRC CONCR
					LEN=0048	INSTALLED UNKN
					018 " DIA	CIRC CONCR
					LEN=0044	INSTALLED UNKN
					BROOKSIDE LN	
					(PRDR)	
					BROOKSIDE LN	
					(PRDR)	
					018 " DIA	CIRC CONCR
					LEN=0044	INSTALLED UNKN
					MILL BROOK	
					STRUCTURE LENGTH 20 FT	
					BMSID 51/0507/0170/0363	
					018 " DIA	CIRC CONCR
					LEN=0044	INSTALLED UNKN
					044103 FT	
					1 0 00254	0 01 0439+37
					SHINY MOUNTAIN RD	
					(T390)	
					5 0170/0000	LENGTH(AH 2408 BK 2709)
					018 " DIA	CIRC CONCR
					LEN=0044	INSTALLED UNKN
WATERVIEW LN	0160/2044	==	==			
(PRDR)						
					018 " DIA	CIRC CONCR
					LEN=0080	INSTALLED UNKN
					018 " DIA	CIRC CONCR
					LEN=0044	INSTALLED UNKN
					018 " DIA	CIRC CONCR
					LEN=0048	INSTALLED UNKN

DIR: B TOTAL LEN: 14.739 MI. DIST: 04-4 SR: 507
 LEFT MUN: PALMYRA T RIGHT MUN: PALMYRA T

Street Name	Stationing	Length	Material	Notes
	0160/0500	0160	018" DIA CIRC CONCR	LEN=0040 INSTALLED UNKN
	0160/0298	0160	015" DIA CAST IRON	LEN=0060 INSTALLED UNKN
	0160/0246	0160	RED WOOD DR	(PRDR)
	0160/0168	0160	048" DIA CIRC CONCR	LEN=0072 INSTALLED UNKN
041394 FT	041394 FT	041394	1 0 00254 0 01 0416+91	048" DIA CIRC CONCR
	0160/0000	0160	LEN=0052 INSTALLED UNKN	APPLE DR (PRDR)
	0150/2060	0150	LENGTH(AH 2709 BK 2822)	018" DIA CIRC CONCR
	0150/1780	0150	LEN=0025 INSTALLED UNKN	018" DIA CIRC CONCR
	0150/1769	0150	LEN=0030 INSTALLED UNKN	YACHT CLUB DR (PRDR)
	0150/1010	0150	018" DIA CIRC CONCR	LEN=0040 INSTALLED UNKN
038572 FT	038572 FT	038572	018" DIA CIRC CONCR	LEN=0040 INSTALLED UNKN
	0150/0000	0150	LENGTH(AH 2822 BK 3225)	1 0 00254 0 01 0384+46
WHITE PINES DR (PRDR)	0140/2836	0140		
COTTAGE LAKE DR (PRDR)	0140/2378	0140		
UPPER LAKE DR (PRDR)	0140/2358	0140		
	0140/2002	0140	ESTATES RD (PRDR)	
LEAHS CT (PRDR)	0140/1218	0140	018" DIA CIRC CONCR	LEN=0040 INSTALLED UNKN
	0140/0900	0140	018" DIA CIRC CONCR	LEN=0048 INSTALLED UNKN
	0140/0630	0140	018" DIA CIRC CONCR	LEN=0044 INSTALLED UNKN
035347 FT	035347 FT	035347	018" DIA CIRC METAL	LEN=0048 INSTALLED UNKN
			1 0 00254 0 01 0357+70	
			KLEINHANS CK	
			STRUCTURE LENGTH 21 FT	
			BMSID 51/0507/0140/0000	

DIR: B TOTAL LEN: 14.739 MI. DIST: 04-4 SR: 507
 LEFT MUN: PALMYRA T RIGHT MUN: PALMYRA T

Stationing	Length	Notes
0130/0925	0140/0000	LENGTH(AH 3225 BK 2455)
	0130/1698	018 " DIA CIRC CONCR LEN=0048 INSTALLED UNKN
	0130/1370	018 " DIA CIRC CONCR LEN=0040 INSTALLED UNKN
MARINA VILLAGE LN (PRDR)		
0130/0925		
1 0 00254 0 00 0327+36 032892 FT PENNWOOD DR (PRDR)	0130/0000	FERNWOOD DR (PRDR)
0130/0000	0130/0000	LENGTH(AH 2455 BK 2123)
	0120/1729	048 " DIA CIRC CONCR LEN=0080 INSTALLED UNKN
	0120/1061	018 " DIA CIRC CONCR LEN=0064 INSTALLED UNKN
	0120/0457	024 " DIA CIRC CONCR LEN=0060 INSTALLED UNKN
1 0 00254 0 00 0304+92 030769 FT LAKE VIEW RD (PRDR)	0120/0000	TANGLWOOD LAKES DR (PRDR)
0120/0000	0120/0153	030769 FT
	0110/2610	018 " DIA CIRC CONCR LEN=0044 INSTALLED UNKN
	0110/2370	018 " DIA CIRC CONCR LEN=0044 INSTALLED UNKN
	0110/1956	024 " DIA CIRC CONCR LEN=0060 INSTALLED UNKN
	0110/1250	018 " DIA CIRC CONCR LEN=0060 INSTALLED UNKN
	0110/0860	018 " DIA CIRC CONCR LEN=0048 INSTALLED UNKN
LEMON RD (PRDR)	0110/0635	
0110/0635	0110/0560	018 " DIA CIRC CONCR LEN=0048 INSTALLED UNKN
	0110/0243	018 " DIA CIRC CONCR LEN=0048 INSTALLED UNKN
	0110/0067	TRB WALPAUPK STRUCTURE LENGTH 12 FT BMSID 51/0507/0110/0067
027616 FT	027616 FT	1 0 00254 0 00 0278+85
	0110/0000	LENGTH(AH 3153 BK 2055)
		048 " DIA CIRC CONCR

DIR: B TOTAL LEN: 14.739 MI. DIST: 04-4 SR: 507
 LEFT MUN: PALMYRA T RIGHT MUN: PALMYRA T

ALWADA EAST RD
 (PRDR)

0100/0878

0100/1740 LEN=0072 INSTALLED UNKN
 024 " DIA CIRC CONCR
 0100/1380 LEN=0060 INSTALLED UNKN
 018 " DIA CIRC CONCR
 0100/1118 LEN=0056 INSTALLED UNKN

025561 FT

0100/0550 018 " DIA CIRC CONCR
 LEN=0056 INSTALLED UNKN
 KELESH DR
 (TWP)
 1 0 00254 0 00 0259+15
 TB LK WALNPK
 STRUCTURE LENGTH 9 FT
 BMSID 51/0507/0100/0000

BARTELSON RD
 (T355)

0090/0694

0100/0000 LENGTH(AH 2055 BK 2163)
 015 " DIA CIRC CONCR
 0090/1649 LEN=0052 INSTALLED UNKN
 015 " DIA CIRC CONCR
 0090/1350 LEN=0060 INSTALLED UNKN
 018 " DIA CIRC CONCR
 0090/0900 LEN=0060 INSTALLED UNKN

1 0 00254 0 00 0237+27 023398 FT
 BURNS HILL RD
 (T388)

0090/0000

0090/0667 BARTELSON RD
 (T355)
 018 " DIA CIRC CONCR
 LEN=0060 INSTALLED UNKN

BUCK HEAD DR
 (PRDR)

0080/1555

0090/0000 LENGTH(AH 2163 BK 3121)
 018 " DIA CIRC CONCR
 LEN=0058 INSTALLED UNKN

LAKE CREST DR
 (PRDR)

0080/1175

0080/1196 018 " DIA CIRC CONCR
 LEN=0058 INSTALLED UNKN

020277 FT

0080/0954 018 " DIA CIRC CONCR
 LEN=0040 INSTALLED UNKN
 018 " DIA CIRC CONCR
 0080/0663 LEN=0050 INSTALLED UNKN
 018 " DIA CIRC CONCR
 0080/0360 LEN=0050 INSTALLED UNKN
 020277 FT 1 0 00254 0 00 0200+12
 0080/0000 LENGTH(AH 3121 BK 2754)
 018 " DIA CIRC CONCR

DIR: B TOTAL LEN: 14.739 MI. DIST: 04-4 SR: 507
 LEFT MUN: PALMYRA T RIGHT MUN: PALMYRA T

ROAD NAME	SEGMENT	START	END	LEN	UNIT	STATUS	DETAILS
				0070/2724	LEN=0050	INSTALLED UNKN	018" DIA CIRC CONCR
				0070/2200	LEN=0050	INSTALLED UNKN	PALMYRA GREENE T
				0070/1995	LEN=0050	INSTALLED UNKN	018" DIA CIRC CONCR
ROBINSON RD (T386)	0070/1338			0070/1480	LEN=0050	INSTALLED UNKN	018" DIA CIRC CONCR
				0070/1233	LEN=0055	INSTALLED UNKN	018" DIA CIRC CONCR
				0070/0914	LEN=0055	INSTALLED UNKN	018" DIA CIRC CONCR
				0070/0448	LEN=0052	INSTALLED UNKN	018" DIA CIRC CONCR
	017523 FT			017523 FT	1 0 00254 0 00 0177+84		
ROBINSON RD (T386)	0070/0000			0070/0000	LEN=0052	INSTALLED UNKN	LENGTH(AH 2754 BK 2833)
				0060/2813	LEN=0040	INSTALLED UNKN	018" DIA CIRC CONCR
				0060/2140	LEN=0052	INSTALLED UNKN	018" DIA CIRC CONCR
ESCAPE ENT RD (PRDR)	0060/1445			0060/1385	LEN=0048	INSTALLED UNKN	018" DIA CIRC CONCR
				0060/1070	LEN=0044	INSTALLED UNKN	024" DIA CIRC CONCR
				0060/0340	LEN=0048	INSTALLED UNKN	018" DIA CIRC CONCR
1 0 00254 0 00 0149+50 014690 FT LEDGEDALE RD (SR4001 SEG 0010/0000)	0060/0000			0060/0000	LENGTH(AH 2833 BK 2393)		BEAVER DAM RD (T389)
				0050/2356	LEN=0048	INSTALLED UNKN	018" DIA CIRC CONCR
				0050/2216	LEN=0048	INSTALLED UNKN	018" DIA CIRC CONCR
				0050/1800	LEN=0048	INSTALLED UNKN	018" DIA CIRC CONCR
				0050/1348	LEN=0048	INSTALLED UNKN	018" DIA CIRC CONCR
				0050/1049	LEN=0040	INSTALLED UNKN	018" DIA CIRC CONCR
				0050/0700	LEN=0044	INSTALLED UNKN	018" DIA CIRC CONCR

DIR: B TOTAL LEN: 14.739 MI. DIST: 04-4 SR: 507
 LEFT MUN: GREENE T RIGHT MUN: GREENE T

1 0 00254 0 00 0126+83 012297 FT
 SIMONS TOWN RD
 (T385)
 TO 8002/0250 SH
 (CONN)
 0050/0000
 0040/2317

0050/0055	018 " DIA CIRC CONCR
012297 FT	LEN=0052 INSTALLED UNKN
5 0050/0000	LENGTH(AH 2393 BK 3014)
0040/2217	RAMP C RD (SR8002 SEG 0500/0893)
0040/2167	RAMP D RD (SR8002 SEG 0250/0000)
0040/2016	OP ID 51/0084/0201/1814 I-84 WB
0040/1901	OP ID 51/0084/0200/1780 SR 0084 EB
0040/1734	RAMP B RD (SR8002 SEG 0750/0000)
0040/1696	RAMP A RD (SR8002 SEG 0010/0888)
0040/1675	012 " DIA CIRC CONCR
0040/1562	LEN=0068 INSTALLED UNKN
0040/1321	TO 8002/0750 SH (CONN) TRB WALENPAU STRUCTURE LENGTH 11 FT BMSID 51/0507/0040/1321
0040/0019	BMS EN 51/0507/0040/0000
009283 FT	1 0 00254 0 00 0095+39
5 0040/0000	BR WLNPPK CK BMSBG 51/0507/0040/0000 LENGTH(AH 3014 BK 3107)
0030/2122	018 " DIA CIRC CONCR
0030/0857	LEN=0048 INSTALLED UNKN
0030/0660	024 " DIA CIRC CONCR
0030/0267	LEN=0056 INSTALLED UNKN
	018 " DIA CIRC CONCR
	LEN=0056 INSTALLED UNKN
	018 " DIA CIRC CONCR
	LEN=0052 INSTALLED UNKN

CREAMERY RD
 (T353)
 0040/0042
 009283 FT

EXTRACT DATE: 12/18/2023
PRINT DATE: 12/19/2023

ROADWAY MANAGEMENT SYSTEM
SLD COUNTY/SR - ANNUAL PRINT

PAGE NUMBER: 93
COUNTY: PIKE

DIR: B TOTAL LEN: 14.739 MI.
LEFT MUN: GREENE T

DIST: 04-4 SR: 507
RIGHT MUN: GREENE T

BLUE HERRON DR
(PRDR)

Stationing	Structure	Description
006176 FT	0030/0015	060 " DIA CIRC METAL LEN=0052 INSTALLED UNKN 1 0 00254 0 00 0063+71
	006176 FT	TWO PONDS STRUCTURE LENGTH 8 FT BMSID 51/0507/0030/0000 LENGTH(AH 3107 BK 3079)
	0030/0000	LC FROM PLAZA ENT RD (CONN)
	0020/1435	PLAZA ENT RD (PRDR)
	0020/1365	018 " DIA CIRC CONCR LEN=0052 INSTALLED UNKN
	0020/1285	LC TO PLAZA ENT RD (CONN)
	0020/1265	HEMLOCK GROVE RD (SR3001 SEG 0030/0694)
	0020/0905	BRINK HILL RD (SR3006 SEG 0010/0000)
	0020/0150	
0020/0087		
003097 FT	0020/0072	BMS EN 51/0507/0020/0000 1 0 00254 0 00 0031+56 E BR PAUPACK BMSBG 51/0507/0020/0000
	003097 FT	LENGTH(AH 3079 BK 3097) 015 " DIA CIR UNKNOWN
	0020/0000	015 " DIA CIRC UNKN
	0010/2590	LEN=0040 INSTALLED UNKN
	0010/2103	015 " DIA CIRC CONCR LEN=0035 INSTALLED UNKN
	0010/1845	015 " DIA CIRC METAL LEN=0035 INSTALLED UNKN
	0010/1515	015 " DIA CIRC METAL LEN=0035 INSTALLED UNKN
	0010/1100	015 " DIA CIRC CONCR LEN=0032 INSTALLED UNKN
000000 FT	000000 FT	1 0 00254 0 00 0000+00 NC WA ALLENPAUPACK RD INTER-BK CO 63 WALLENPAUPAC RD (SR0507 SEG 0230/0990) MFC BEGIN = C BK-WAYNE (63)
	0010/0000	LENGTH(AH 3097 BK 0000)

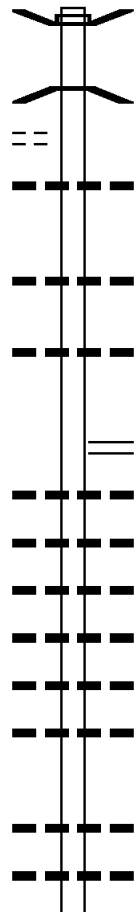
HOPEDALE RD
(T387)

029990 FT

0120/2222

027636 FT

025455 FT



029990 FT AH-WAYNE (63)
 BMS EN 51/0447/0120/2283
 INTER-AHD (CO 63) PANTHER RD
 0120/2354 (SR0447 SEG 0010/0000)
 1 0 00458 0 00 0301+99
 WLNPA PACK CR
 0120/2283 BMSBG 51/0447/0120/2283

0120/2024 028 " DIA CIRC CONCR
 LEN=0050 INSTALLED UNKN

0120/0909 018 " DIA CIR PLASTIC
 LEN=0040 INSTALLED UNKN

0120/0300 024 " DIA CIR PLASTIC
 LEN=0050 INSTALLED 2005
 027636 FT 1 0 00458 0 00 0279+04
 HEMLOCK GROVE RD
 (SR3004 SEG 0010/0000)

5 0120/0000 LENGTH(AH 2354 BK 2181)
 018 " DIA CIRC CONCR
 0110/2076 LEN=0040 INSTALLED UNKN
 018 " DIA CIRC CONCR
 0110/1770 LEN=0040 INSTALLED UNKN
 018 " DIA CIRC CONCR
 0110/1250 LEN=0040 INSTALLED 1999
 018 " DIA CIR PLASTIC
 0110/1000 LEN=0040 INSTALLED UNKN
 018 " DIA CIRC CONCR
 0110/0600 LEN=0036 INSTALLED UNKN
 024 " DIA CIRC CONCR
 0110/0139 LEN=0056 INSTALLED UNKN
 025455 FT 1 0 00458 0 00 0254+55

5 0110/0000 LENGTH(AH 2181 BK 2746)
 012 " DIA CIRC CONCR
 0100/2490 LEN=0036 INSTALLED UNKN
 018 " DIA CIRC CONCR
 0100/2144 LEN=0040 INSTALLED UNKN
 018 " DIA CIRC CONCR

DIR: B TOTAL LEN: 5.680 MI. DIST: 04-4 SR: 447
 LEFT MUN: GREENE T RIGHT MUN: GREENE T

	---	0100/1850	LEN=0040	INSTALLED	UNKN
	---	0100/1347	LEN=0040	INSTALLED	UNKN
	---	0100/0970	LEN=0030	INSTALLED	UNKN
		022709 FT			
		022709 FT	1 0 00458 0 00 0229+70		
			STONEY LONESOME RD		
			(T388)		
	==	5 0100/0000	LENGTH(AH 2746 BK 1708)		
	---	0090/1362	LEN=0040	INSTALLED	UNKN
	---	0090/1013	LEN=0036	INSTALLED	UNKN
	---	0090/0733	LEN=0045	INSTALLED	2005
		021001 FT			
1 0 00458 0 00 0210+01		021001 FT			
BALSAM DR		0090/0000			
(PRDR)		0090/0000	LENGTH(AH 1708 BK 2772)		
	==	5 0090/0000	018 "DIA CIR PLASTIC		
	---	0080/2400	LEN=0030	INSTALLED	UNKN
		0080/0825	015 "DIA CIR PLASTIC		
	---	0080/0825	LEN=0030	INSTALLED	UNKN
		018229 FT			
		018229 FT	1 0 00458 0 00 0183+48		
		5 0080/0000	LENGTH(AH 2772 BK 2455)		
	---	0070/2360	024 "DIA CIR PLASTIC		
	---	0070/1929	LEN=0040	INSTALLED	UNKN
	---	0070/1760	018 "DIA CIR PLASTIC		
	---	0070/1302	LEN=0035	INSTALLED	1999
	---	0070/0965	018 "DIA CIR PLASTIC		
	---	0070/0098	LEN=0035	INSTALLED	1999
		015774 FT			
		015774 FT	1 0 00458 0 00 0159+25		
		0070/0000	018 "DIA CIR PLASTIC		
	---	5 0070/0000	LEN=0030	INSTALLED	UNKN
	---	0070/0000	LENGTH(AH 2455 BK 2591)		
MOUNTAIN VIEW RD					
(T347)					
PINE GROVE RD					

DIR: B TOTAL LEN: 5.680 MI. DIST: 04-4 SR: 447
 LEFT MUN: GREENE T RIGHT MUN: GREENE T

(SR3012 SEG 0050/3069) 0060/2255

Stationing	Length	Material	Notes
0060/1395	018 " DIA	CIR PLASTIC	LEN=0040 INSTALLED UNKN
0060/1290	018 " DIA	CIRC METAL	LEN=0030 INSTALLED UNKN
0060/0575	015 " DIA	CIR PLASTIC	LEN=0040 INSTALLED 2005
0060/0290	018 " DIA	CIR PLASTIC	LEN=0040 INSTALLED UNKN
0060/0135	024 " DIA	CIR PLASTIC	LEN=0040 INSTALLED UNKN
013183 FT	013183 FT	1 0 00458	0 00 0133+58
0060/0000	5	LENGTH(AH 2591 BK 2876)	
0050/2225	018 " DIA	CIR PLASTIC	LEN=0040 INSTALLED 2005
0050/2078	018 " DIA	CIR PLASTIC	LEN=0035 INSTALLED UNKN
0050/1698	018 " DIA	CIR PLASTIC	LEN=0035 INSTALLED UNKN
0050/1340	018 " DIA	CIR PLASTIC	LEN=0040 INSTALLED UNKN
0050/1255	018 " DIA	CIR PLASTIC	LEN=0035 INSTALLED 2005
0050/0400	018 " DIA	CIR PLASTIC	LEN=0030 INSTALLED UNKN
010307 FT	010307 FT	1 0 00458	0 00 0104+45
0050/0000	5	GERMAN VALLEY RD (T370) LENGTH(AH 2876 BK 2776)	
0040/2255	018 " DIA	CIR PLASTIC	LEN=0030 INSTALLED UNKN
0040/1664	015 " DIA	CIR PLASTIC	LEN=0040 INSTALLED 2005
0040/1442	015 " DIA	CIR PLASTIC	LEN=0030 INSTALLED UNKN
0040/1149	018 " DIA	CIR PLASTIC	LEN=0035 INSTALLED UNKN
0040/0715	018 " DIA	CIR PLASTIC	LEN=0040 INSTALLED UNKN
0040/0193	018 " DIA	CIR PLASTIC	LEN=0030 INSTALLED UNKN
0040/0080	018 " DIA	CIR PLASTIC	LEN=0030 INSTALLED UNKN
007531 FT	007531 FT	1 0 00458	0 00 0076+50
0040/0000	5	FALCON LN (PRDR) LENGTH(AH 2776 BK 2823)	
LAKE RUSSELL RD (T343)			

DIR: B TOTAL LEN: 5.680 MI. DIST: 04-4 SR: 447
 LEFT MUN: GREENE T RIGHT MUN: GREENE T

Stationing	Description	Material	Length	Notes
0030/2512	018" DIA	CIR PLASTIC	LEN=0040	INSTALLED 2005
0030/1817	018" DIA	CIR PLASTIC	LEN=0035	INSTALLED UNKN
0030/1267	015" DIA	CIR PLASTIC	LEN=0035	INSTALLED 1999
0030/1151	018" DIA	CIR PLASTIC	LEN=0035	INSTALLED UNKN
004708 FT	0030/0540	018" DIA	LEN=0040	INSTALLED UNKN
	004708 FT	1 0 00458	0 00 0049+41	HAWK LN (PRDR)
	0030/0000	LENGTH(AH 2823 BK 2523)		024" DIA CIR PLASTIC
	0020/2330	LEN=0045		INSTALLED UNKN
	0020/2130	018" DIA	LEN=0060	INSTALLED UNKN
	0020/1900	018" DIA	LEN=0035	INSTALLED UNKN
	0020/1550	018" DIA	LEN=0035	INSTALLED UNKN
	0020/1050	018" DIA	LEN=0040	INSTALLED UNKN
002185 FT	0020/0590	018" DIA	LEN=0030	INSTALLED UNKN
	002185 FT	1 0 00458	0 00 0021+72	LAKWOOD DR (PRDR)
	0020/0000	LENGTH(AH 2523 BK 2185)		
LAKE IN THE CLOUDS RD (PRDR)	0010/0859			
	0010/0407	BMS EN 51/0447/0010/0397	1 0 00458	0 00 0004+05
	0010/0397	LEAVITT CRK		
	0010/0055	BMSBG 51/0447/0010/0397	015" DIA	CIRC METAL
000000 FT	000000 FT	LEN=0040		INSTALLED UNKN
		1 0 00458	0 00 0000+00	NC PANTHER RD INTER-BK (CO 45) SR 0447 SH (SR0447 SEG 0390/3346) MFC BEGIN = D BK-MONROE (45)
	0010/0000	LENGTH(AH 2185 BK 0000)		

EXTRACT DATE: 12/18/2023 ROADWAY MANAGEMENT SYSTEM PAGE NUMBER: 88
PRINT DATE: 12/19/2023 SLD COUNTY/SR - ANNUAL PRINT COUNTY: PIKE
DIR: B TOTAL LEN: 12.494 MI. DIST: 04-4 SR: 434
LEFT MUN: SHOHOLA T RIGHT MUN: SHOHOLA T

065969 FT



065969 FT
INTER-AHD NEW YORK STATE LINE
0190/3324 (STBD)

DIR: B TOTAL LEN: 12.494 MI. DIST: 04-4 SR: 434
 LEFT MUN: SHOHOLA T RIGHT MUN: SHOHOLA T

Location / Description	Segment ID	Length (FT)	Material / Details
CHAUNCEY THOMAS RD (T415)	0190/1695		0190/3323 BMS EN 51/0434/0190/2570 1 0 00220 0 01 1557+67 DELAWARE RIVER
	0190/1695		0190/2570 BMSBG 51/0434/0190/2570 NORFOLK SOUTHERN OVERPASS IS RR X-ING
LC FOR RICHARDSON AV (CONN)	0190/0766		GLEN DR (T452) 015 " DIA CIR PLASTIC LEN=0040 INSTALLED 2001
	0190/0660		0190/0660 GLEN DR (T452) 015 " DIA CIRC METAL LEN=0040 INSTALLED 2001
RICHARDSON AV (T456)	0190/0570		0190/0605 036 " DIA CIR PLASTIC LEN=0040 INSTALLED 2001
	0190/0450		0190/0570 015 " DIA CIR PLASTIC LEN=0080 INSTALLED 2001
LACKAWAXEN RD (SR1012 SEG 0070/3466)	0180/0000	062645 FT	0190/0080 015 " DIA CIR PLASTIC LEN=0050 INSTALLED 2001 062645 FT 1 0 00220 0 01 1557+67 TWIN LAKES RD (SR1005 SEG 0190/2044)
	0180/0000		0190/0000 LENGTH(AH 3324 BK 3020) 018 " DIA CIRC METAL LEN=0045 INSTALLED 2001
	0180/2817		0180/2817 024 " DIA CIR PLASTIC LEN=0055 INSTALLED 2007
	0180/2734		0180/2734 018 " DIA CIRC METAL LEN=0060 INSTALLED 2001
	0180/2515		0180/2515 018 " DIA CIRC METAL LEN=0045 INSTALLED 2001
	0180/2423		0180/2423 018 " DIA CIRC METAL LEN=0045 INSTALLED 2001
	0180/1788		0180/1788 018 " DIA CIRC METAL LEN=0045 INSTALLED 2001
	0180/1106		0180/1106 018 " DIA CIRC METAL LEN=0045 INSTALLED 2001
	0180/0793		0180/0793 018 " DIA CIRC METAL LEN=0045 INSTALLED 2001
	0180/0166		0180/0166 018 " DIA CIRC METAL LEN=0060 INSTALLED 2001
	0180/0000		0180/0000 LENGTH(AH 3020 BK 3012)

DIR: B TOTAL LEN: 12.494 MI. DIST: 04-4 SR: 434
 LEFT MUN: SHOHOLA T RIGHT MUN: SHOHOLA T

Stationing	Length	Material	Notes
0170/2582	0050	015" DIA CIRC METAL	INSTALLED 2001
0170/2227	0040	015" DIA CIRC METAL	INSTALLED 2001
0170/2043	0045	018" DIA CIRC METAL	INSTALLED 2001
0170/1792	0040	015" DIA CIRC METAL	INSTALLED 2001
0170/1499	0045	015" DIA CIR PLASTIC	INSTALLED 2001
0170/1299	0040	018" DIA CIR PLASTIC	INSTALLED 2001
0170/0986	0050	018" DIA CIRC METAL	INSTALLED 2001
0170/0565	0080	036" DIA CIRC METAL	INSTALLED 2001
0170/0048	0040	060"H 72"W CONCR ARCH	INSTALLED 2001
056613 FT	00220	1 0 00220 0 01 1497+62	RUNOFF STRUCTURE LENGTH 6 FT
0170/0000	0000	BMSID 51/0434/0170/0000	LENGTH(AH 3012 BK 2129)
0160/0824	0060	024" DIA CIRC METAL	INSTALLED 2001
054484 FT	0000	KNEALING RD (SR1006 SEG 0010/0000)	LENGTH(AH 2129 BK 2730)
0160/0000	0044	018" DIA CIRC CONCR	INSTALLED 2001
0150/2672	0040	015" DIA CIRC CONCR	INSTALLED 2001
0150/2018	0040	015" DIA CIRC CONCR	INSTALLED 2001
0150/1867	0040	015" DIA CIRC CONCR	INSTALLED UNKN
0150/1560	0060	015" DIA CIRC CONCR	INSTALLED 2001
0150/1162	0052	015" DIA CIRC CONCR	INSTALLED 2001
0150/0820	0040	015" DIA CIRC CONCR	INSTALLED 2001
0150/0430	0040	015" DIA CIRC CONCR	INSTALLED 2001
0150/0196	0040	015" DIA CIRC CONCR	INSTALLED 2001
051754 FT	00220	1 0 00220 0 01 1448+31	

1 0 00220 0 01 1476+09 054484 FT
 OLD SHOHOLA RD
 (T450) 0160/0000

WORZEL DR
 (PRDR) 0150/1867

DIR: B TOTAL LEN: 12.494 MI. DIST: 04-4 SR: 434
 LEFT MUN: SHOHOLA T RIGHT MUN: SHOHOLA T

Stationing	Material	Quantity	Unit	Notes
0150/0000	015 " DIA CIRC CONCR	LEN=0040	INSTALLED	2001
0140/1100	015 " DIA CIRC CONCR	LEN=0044	INSTALLED	2001
0140/0681	015 " DIA CIRC CONCR	LEN=0052	INSTALLED	2001
0140/0570	015 " DIA CIRC CONCR	LEN=0045	INSTALLED	2001
0140/0400	015 " DIA CIRC CONCR	LEN=0052	INSTALLED	2001
0140/0094	015 " DIA CIRC CONCR	LEN=0044	INSTALLED	2001
050469 FT	1 0 00220	0 01 1435	+46	
0140/0000	072" H 72" W CONCR ARCH	LEN=0070	INSTALLED	2001
0130/2050	015 " DIA CIRC CONCR	LEN=0052	INSTALLED	2001
0130/1165	015 " DIA CIRC CONCR	LEN=0048	INSTALLED	2001
0130/0902	015 " DIA CIRC CONCR	LEN=0048	INSTALLED	2001
0130/0605	015 " DIA CIRC CONCR	LEN=0060	INSTALLED	2001
0130/0206	015 " DIA CIRC CONCR	LEN=0044	INSTALLED	2001
048376 FT	1 0 00220	0 01 1414	+53	
0130/0000	030 " DIA CIRC CONCR	LEN=0048	INSTALLED	2001
0120/1825	015 " DIA CIRC CONCR	LEN=0052	INSTALLED	2001
0120/1144	015 " DIA CIRC CONCR	LEN=0048	INSTALLED	2001
0120/0838	015 " DIA CIRC CONCR	LEN=0044	INSTALLED	2001
0120/0519	015 " DIA CIRC CONCR	LEN=0044	INSTALLED	2001
0120/0093	015 " DIA CIRC CONCR	LEN=0044	INSTALLED	2001
046015 FT	1 0 00220	0 01 1391	+18	
0120/0000	030 " DIA CIRC CONCR	LEN=0048	INSTALLED	2001
0110/2831	015 " DIA CIRC CONCR	LEN=0048	INSTALLED	2001
0110/2295	015 " DIA CIRC CONCR	LEN=0048	INSTALLED	2001
0110/2115	030 " DIA CIRC CONCR	LEN=0076	INSTALLED	2001
0110/1915	030 " DIA CIRC CONCR	LEN=0076	INSTALLED	2001

SPARROW LN (PRDR)
 GERMAN HILL RD

DIR: B TOTAL LEN: 12.494 MI. DIST: 04-4 SR: 434
 LEFT MUN: SHOHOLA T RIGHT MUN: SHOHOLA T

(T448)

Station	Structure	Material	Length	Notes
0110/1769	==			
0110/1455	---	015" DIA CIRC CONCR	LEN=0048	INSTALLED 2001
0110/0777	---	018"H 18"W **UNKNOWN**	LEN=0044	INSTALLED 2001
043167 FT	---	015" DIA CIRC CONCR	LEN=0052	INSTALLED 2001
043167 FT	---	1 0 00220 0 01 1362+70		
0110/0000	---	004"H 04"W METAL ARCH	LEN=0006	INSTALLED UNKN
0100/2094	---	LENGTH(AH 2848 BK 2138)		
0100/1682	---	048"H 60"W CONCR ARCH	LEN=0100	INSTALLED UNKN
0100/1200	---	015" DIA CIRC CONCR	LEN=0090	INSTALLED 2001
0100/1020	==	015" DIA CIRC CONCR	LEN=0052	INSTALLED 2001
0100/0955	---	MARION CT (PRDR)		
041029 FT	---	015" DIA CIRC CONCR	LEN=0044	INSTALLED 2001
041029 FT	---	015" DIA CIRC CONCR	LEN=0044	INSTALLED 2001
0100/0000	==	1 0 00220 0 01 1341+70		
0090/2669	---	MCKEAN VALLEY RD (T401)		
0090/2129	---	LENGTH(AH 2138 BK 2781)		
0090/1795	---	015" DIA CIRC CONCR	LEN=0044	INSTALLED 2001
0090/1366	---	015" DIA CIRC CONCR	LEN=0044	INSTALLED 2001
0090/1339	==	015" DIA CIRC CONCR	LEN=0040	INSTALLED 2001
0090/1190	---	018"H 18"W **UNKNOWN**	LEN=0040	INSTALLED UNKN
038248 FT	---	1 0 00220 0 01 1314+08		
0080/2737	==	SPRG RUN CRK		
	---	STRUCTURE LENGTH 8 FT		
	---	BMSID 51/0434/0090/0000		
	---	LENGTH(AH 2781 BK 3116)		
	---	MCKEAN VALLEY RD		

DIR: B TOTAL LEN: 12.494 MI. DIST: 04-4 SR: 434
 LEFT MUN: SHOHOLA T RIGHT MUN: SHOHOLA T

==	0080/2494	(T401)	
---	0080/2417	048" DIA	CIRC CONCR
---	0080/2400	LEN=0005	INSTALLED UNKN
---	0080/2265	048" DIA	CIRC CONCR
---	0080/2000	LEN=0056	INSTALLED 2001
---	0080/1208	015" DIA	CIRC CONCR
---	0080/0976	LEN=0044	INSTALLED 2001
---	0080/0655	018" DIA	CIRC CONCR
		LEN=0052	INSTALLED 2001
		018" DIA	CIRC CONCR
		LEN=0044	INSTALLED 2001
		015" DIA	CIRC CONCR
		LEN=0060	INSTALLED 2001
		015" DIA	CIRC CONCR
		LEN=0048	INSTALLED 2001
035132 FT	035132 FT	1 0 00220 0 01 1282+84	
		BR SHOHOLA	
		STRUCTURE LENGTH 12 FT	
		BMSID 51/0434/0080/0000	
		LENGTH(AH 3116 BK 1498)	
	0080/0000	015" DIA	CIRC CONCR
---	0070/1107	LEN=0048	INSTALLED 2001
---	0070/1075	048" DIA	CIRC CONCR
---	0070/0770	LEN=0005	INSTALLED UNKN
---	0070/0458	036" DIA	CIRC CONCR
---	033634 FT	LEN=0048	INSTALLED 2001
		018" DIA	CIRC CONCR
		LEN=0048	INSTALLED 2001
1 0 00220 0 01 1265+40 033634 FT			
KUHN RD			
(T460)	0070/0000		
	==	0070/0000	LENGTH(AH 1498 BK 2959)
	---	0060/2930	015" DIA CIRC CONCR
	---	0060/2354	LEN=0030 INSTALLED UNKN
	---	0060/1823	SHOHOLA FALLS RD
	---	0060/1433	(T440)
	---	0060/1058	018" DIA CIRC CONCR
	---	0060/0830	LEN=0050 INSTALLED 2001
	---	0060/0714	SHOHOLA
	---	0060/0465	LACKAWAXEN T
	---	030675 FT	015" DIA CIRC CONCR
			LEN=0040 INSTALLED UNKN
			048"H 60"W CONCR ARCH
			LEN=0048 INSTALLED 2001
			015" DIA CIRC CONCR
			LEN=0048 INSTALLED 2001
			015" DIA CIRC CONCR
			LEN=0044 INSTALLED 2001
030675 FT	030675 FT	1 0 00220 0 01 1238+42	

EXTRACT DATE: 12/18/2023
PRINT DATE: 12/19/2023

ROADWAY MANAGEMENT SYSTEM
SLD COUNTY/SR - ANNUAL PRINT

PAGE NUMBER: 82
COUNTY: PIKE

DIR: B TOTAL LEN: 12.494 MI.
LEFT MUN: LACKAWAXEN T

DIST: 04-4 SR: 434
RIGHT MUN: LACKAWAXEN T

1 0 00220 0 01 1224+49 029265 FT
SR 0590 SH
(SR0590 SEG 0380/2445) 0050/0000

1 0 00220 0 01 1215+58 028309 FT
GREELEY LAKE RD
(SR1002 SEG 0050/3741) 0040/0000

025269 FT

Structure ID	Length	Material	Notes
BR BALLIARD	8 FT		STRUCTURE LENGTH
BMSID 51/0434/0060/0000			
0060/0000			LENGTH(AH 2959 BK 1410)
0050/1402			072"H 08"W CONCR ARCH
			LEN=0050 INSTALLED UNKN
HERZOG RD			(T438)
0050/0585			036"DIA CIRC CONCR
0050/0536			LEN=0060 INSTALLED 2001
0050/0075			015"DIA CIRC CONCR
029265 FT			LEN=0060 INSTALLED 2001
0050/0000			LENGTH(AH 1410 BK 0956)
0040/0774			012"DIA CIRC CONCR
			LEN=0030 INSTALLED 2001
0040/0616			015"DIA CIRC CONCR
0040/0245			LEN=0040 INSTALLED 2001
			BMSEN 51/0434/0040/0191
			1 0 00220 0 01 1216+88
			BALLIARD CREEK
0040/0191			BMSBG 51/0434/0040/0191
028309 FT			
0040/0000			LENGTH(AH 0956 BK 3040)
0030/2922			015"DIA CIRC CONCR
			LEN=0036 INSTALLED 2001
0030/2850			015"DIA CIRC CONCR
			LEN=0048 INSTALLED 2001
0030/2710			024"DIA CIR PLASTIC
			LEN=0050 INSTALLED 2023
0030/1995			015"DIA CIRC CONCR
			LEN=0036 INSTALLED 2001
0030/1565			015"DIA CIRC CONCR
			LEN=0036 INSTALLED 2001
0030/1183			015"DIA CIRC CONCR
			LEN=0040 INSTALLED 2001
0030/0799			015"DIA CIRC CONCR
			LEN=0036 INSTALLED 2001
0030/0416			015"DIA CIRC CONCR
			LEN=0040 INSTALLED 2001
			1 0 00220 0 01 1184+51
			015"DIA CIRC CONCR
			LEN=0036 INSTALLED 2001
0030/0000			LENGTH(AH 3040 BK 2642)
			015"DIA CIRC CONCR
			LEN=0040 INSTALLED 2001

DIR: B TOTAL LEN: 12.494 MI. DIST: 04-4 SR: 434
 LEFT MUN: LACKAWAXEN T RIGHT MUN: LACKAWAXEN T

LONG PINE ACRES RD
 (PRDR)

0024/1266

==

022627 FT

020579 FT

---|---

---|---

---|---

---|---

---|---

---|---

---|---

---|---

---|---

---|---

==|==

---|---

---|---

---|---

---|---

---|---

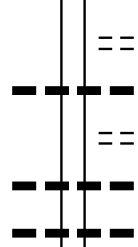
---|---

0024/1223	015 " DIA	CIRC CONCR	LEN=0036	INSTALLED	2001
0024/0847	015 " DIA	CIRC CONCR	LEN=0040	INSTALLED	2001
0024/0425	015 " DIA	CIRC CONCR	LEN=0080	INSTALLED	UNKN
0024/0197	015 " DIA	CIRC CONCR	LEN=0040	INSTALLED	2001
022627 FT	1 0 00220	0 01 1158+09	036 " DIA	CIRC CONCR	
0024/0000	LEN=0040	INSTALLED	2001	LENGTH(AH 2642 BK 2048)	
0022/1541	048"H 84"W	CON BOX CUL	LEN=0036	INSTALLED	2001
0022/1340	015 " DIA	CIRC CONCR	LEN=0044	INSTALLED	2001
0022/1076	015 " DIA	CIRC CONCR	LEN=0044	INSTALLED	2001
0022/0697	015 " DIA	CIRC CONCR	LEN=0044	INSTALLED	2001
0022/0357	015 " DIA	CIRC CONCR	LEN=0044	INSTALLED	2001
020579 FT	1 0 00220	0 01 1137+56			
	NC SHOHOLA RD G.A.R. HW (SR0006 SEG 0230/0000) LACKAWAXEN BLOOMING GROVE T				
0022/0000	LEN=0044	INSTALLED	2001	LENGTH(AH 2048 BK 3469)	
0018/3060	015 " DIA	CIRC METAL	LEN=0035	INSTALLED	UNKN
0018/1980	PA GAME COMM RD (PARK)				
0018/1900	015 " DIA	CIRC METAL	LEN=0035	INSTALLED	1999
0018/1870	PA GAME COMM RD (PARK)				
0018/1490	015 " DIA	CIRC METAL	LEN=0045	INSTALLED	UNKN
0018/1030	015 " DIA	CIRC METAL	LEN=0045	INSTALLED	UNKN
0018/0412	015 " DIA	CIRC METAL	LEN=0045	INSTALLED	UNKN

DIR: B TOTAL LEN: 12.494 MI. DIST: 04-4 SR: 434
 LEFT MUN: BLOOMING GROVE T RIGHT MUN: BLOOMING GROVE T

017110 FT

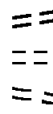
017110 FT 2 0 51019 0 02 0710+00
 0018/0000 LENGTH(AH 3469 BK 3007)



0016/2206 GALAHAD RD
 (PRDR)
 018 " DIA CIRC CONCR
 LEN=0040 INSTALLED UNKN
 0016/1917 GARY LANE RD
 (PRDR)
 015 " DIA CIRC METAL
 LEN=0035 INSTALLED UNKN
 0016/1300 015 " DIA CIRC METAL
 LEN=0036 INSTALLED UNKN
 0016/1031

LC TO KAHR AV
 (CONN)
 KAHR AV
 (CNTY)
 LC FROM KAHR AV
 (CONN)

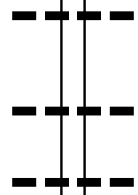
0016/0286
 0016/0211
 0016/0120
 014103 FT



014103 FT 2 0 51019 0 02 0680+00
 0016/0000 LENGTH(AH 3007 BK 2536)

0014/1655 MERLIN RD
 (TWP)
 048 " DIA CIRC CONCR
 LEN=0040 INSTALLED UNKN
 011567 FT 2 0 51019 0 02 0655+00
 0014/0000 LENGTH(AH 2536 BK 2419)
 024 " DIA CIRC METAL
 LEN=0035 INSTALLED UNKN
 0012/2230 015 " DIA CIRC METAL
 LEN=0045 INSTALLED UNKN
 0012/1580

011567 FT



0012/0630 015 " DIA CIRC METAL
 LEN=0050 INSTALLED 1999
 PA GAME COMM. PARK RD
 (PRDR)
 009148 FT 2 0 51019 0 02 0630+00
 015 " DIA CIRC METAL
 LEN=0035 INSTALLED UNKN
 0012/0000 LENGTH(AH 2419 BK 2576)

009148 FT



DIR: B TOTAL LEN: 12.494 MI. DIST: 04-4 SR: 434
 LEFT MUN: BLOOMING GROVE T RIGHT MUN: BLOOMING GROVE T

Stationing	Notes	Stationing	Notes
	==	0008/1095	PA GAME COMM. PARK RD (TWP)
	==	0008/0987	PA GAME COMM. PARK RD (TWP)
	---	0008/0800	015 " DIA CIRC METAL LEN=0035 INSTALLED 1999
006572 FT	---	0008/0524	015 " DIA CIRC METAL LEN=0035 INSTALLED UNKN
		006572 FT	2 0 51019 0 02 0605+00
		0008/0000	LENGTH(AH 2576 BK 2498)
	---	0006/0720	015 " DIA CIRC METAL LEN=0040 INSTALLED UNKN
004074 FT	---	0006/0440	015 " DIA CIRC METAL LEN=0050 INSTALLED 1999
		004074 FT	2 0 51019 0 02 0580+00
		0006/0000	LENGTH(AH 2498 BK 2471)
	---	0004/2323	018 " DIA CIRC METAL LEN=0040 INSTALLED UNKN
	==	0004/2058	PA GAME COMM RD (PARK)
PA GAME COMM RD (PARK)		0004/2010	
	---	0004/1567	048 " DIA CIRC METAL LEN=0040 INSTALLED UNKN
	==	0004/1139	PA GAME COMM RD (PARK)
	---	0004/0243	015 " DIA CIRC METAL LEN=0040 INSTALLED UNKN
001603 FT		001603 FT	2 0 51019 0 02 0555+00
		0004/0000	LENGTH(AH 2471 BK 1603)
	---	0002/0911	015 " DIA CIRC METAL LEN=0035 INSTALLED 1999
	---	0002/0441	015 " DIA CIRC METAL LEN=0035 INSTALLED UNKN
	==	0002/0107	PIKE COUNTY CONCRETE RD (PRDR)
000000 FT		000000 FT	2 0 51019 0 02 0539+76
		NC WE	LL RD
		SR 0739 SH	(SR0739 SEG 0300/0000)
		INTER-BK	GUMBLETOWN RD (SR4004 SEG 0210/3438)
			MFC BEGIN = D
		0002/0000	LENGTH(AH 1603 BK 0000)

DIR: B TOTAL LEN: 21.543 MI. DIST: 04-4 SR: 402
 LEFT MUN: PORTER T RIGHT MUN: PORTER T

Stationing	Notes	Material	Status	Remarks
113749 FT				
0420/3925	G.A.R. HW (SR0006 SEG 0090/1698)			
0420/3845	PORTER BLOOMING GROVE T			
0420/2544	015 " DIA CAST IRON	LEN=0040	INSTALLED	UNKN
0420/2121	015 " DIA CAST IRON	LEN=0040	INSTALLED	UNKN
0420/1575	015 " DIA CAST IRON	LEN=0044	INSTALLED	UNKN
0420/1206	PA GAME COMM RD (PARK)	015 " DIA CAST IRON	LEN=0044	INSTALLED UNKN
0420/1069	015 " DIA CAST IRON	LEN=0044	INSTALLED	UNKN
109824 FT				
0420/0434	015 " DIA CAST IRON	LEN=0044	INSTALLED	UNKN
0420/0000	1 0 00220 0 00 1098+24 LENGTH(AH 3925 BK 3005)			
0410/2881	015 " DIA CAST IRON	LEN=0044	INSTALLED	UNKN
0410/2354	015 " DIA CAST IRON	LEN=0044	INSTALLED	UNKN
0410/1779	015 " DIA CAST IRON	LEN=0040	INSTALLED	UNKN
0410/1558	WEDGEWOOD DR (PRDR)	015 " DIA CAST IRON	LEN=0040	INSTALLED UNKN
0410/1384	015 " DIA CAST IRON	LEN=0040	INSTALLED	UNKN
0410/0682	015 " DIA CAST IRON	LEN=0040	INSTALLED	UNKN
106819 FT				
106819 FT	1 0 00220 0 00 1068+88			

BLOOMING GROVE HIKING T (FRST)

0410/2310

EXTRACT DATE: 12/18/2023
PRINT DATE: 12/19/2023

ROADWAY MANAGEMENT SYSTEM
SLD COUNTY/SR - ANNUAL PRINT

PAGE NUMBER: 77
COUNTY: PIKE

DIR: B TOTAL LEN: 21.543 MI.
LEFT MUN: BLOOMING GROVE T

DIST: 04-4 SR: 402
RIGHT MUN: BLOOMING GROVE T

Stationing	Notes	Material	Length	Installation
0410/0000	WHITE DEER LAKE RD (FRST)	015" DIA CAST IRON	LEN=0040	INSTALLED UNKN
0400/3233	LC TO WHITE DEER LAKE RD (CONN)	015" DIA CAST IRON	LEN=0040	INSTALLED UNKN
0400/3167		015" DIA CAST IRON	LEN=0040	INSTALLED UNKN
0400/2600		015" DIA CAST IRON	LEN=0044	INSTALLED UNKN
0400/1429		015" DIA CAST IRON	LEN=0040	INSTALLED UNKN
0400/0815		015" DIA CAST IRON	LEN=0040	INSTALLED UNKN
0400/0255		015" DIA CAST IRON	LEN=0040	INSTALLED UNKN
103467 FT		1 0 00220 0 00 1035+23		
0400/0000	WHITE DEER LAKE RD (FRST)	015" DIA CAST IRON	LEN=0044	INSTALLED UNKN
0390/3062		024" DIA CAST IRON	LEN=0040	INSTALLED UNKN
0390/2680		015" DIA CIRC METAL	LEN=0045	INSTALLED UNKN
0390/2035		015" DIA CAST IRON	LEN=0040	INSTALLED UNKN
0390/0852		015" DIA CAST IRON	LEN=0040	INSTALLED UNKN
100124 FT		1 0 00220 0 00 1001+30		
0390/0000	WHITE DEER LAKE RD (FRST)	015" DIA CAST IRON	LEN=0040	INSTALLED UNKN
0380/2618		015" DIA CAST IRON	LEN=0040	INSTALLED UNKN
0380/1730		015" DIA CAST IRON	LEN=0040	INSTALLED UNKN
0380/1649		015" DIA CAST IRON	LEN=0040	INSTALLED UNKN
0380/0245		015" DIA CAST IRON	LEN=0040	INSTALLED UNKN
097502 FT		1 0 00220 0 00 0975+08		
0380/0000		015" DIA CAST IRON	LEN=0040	INSTALLED UNKN

DIR: B TOTAL LEN: 21.543 MI. DIST: 04-4 SR: 402
 LEFT MUN: BLOOMING GROVE T RIGHT MUN: BLOOMING GROVE T

	0370/2720	015 " DIA CAST IRON LEN=0044 INSTALLED UNKN PA STATE POLICE BARRACK (GOVT)
	0370/2438	HILLTOP LN (PRDR)
	0370/2215	
	0370/1608	015 " DIA CAST IRON LEN=0045 INSTALLED UNKN
	0370/1037	015 " DIA CIRC CONCR LEN=0044 INSTALLED UNKN
	0370/0721	015 " DIA CAST IRON LEN=0044 INSTALLED UNKN
094560 FT	0370/0064	015 " DIA CAST IRON LEN=0044 INSTALLED UNKN
	094560 FT	1 0 00220 0 00 0944+76
	0370/0000	LENGTH(AH 2942 BK 2796)
	0360/2400	015 " DIA CAST IRON LEN=0040 INSTALLED UNKN
091764 FT	0360/0062	BMS EN 51/0402/0360/0000 1 0 00220 0 00 0917+77 BLOOMING GROVE CRK
	0360/0000	BMSBG 51/0402/0360/0000 LENGTH(AH 2796 BK 2426) GUMBLETOWN RD
	0350/2209	(SR4004 SEG 0150/0000)
	0350/0626	RAMP C RD (SRB006 SEG 0500/1163) RAMP D RD
	0350/0564	(SRB006 SEG 0250/0000)
	0350/0324	BMS EN 51/0402/0350/0233 1 0 00220 0 00 0892+91 SR 0084 WB
089338 FT	0350/0233	BMSBG 51/0402/0350/0233
	0350/0091	BMS EN 51/0402/0350/0000 1 0 00220 0 00 0892+91 SR 0084
	089338 FT	BMSBG 51/0402/0350/0000
	0350/0000	LENGTH(AH 2426 BK 3277)

DIR: B TOTAL LEN: 21.543 MI. DIST: 04-4 SR: 402
 LEFT MUN: BLOOMING GROVE T RIGHT MUN: BLOOMING GROVE T

RANCH RD
(T418)

Segment ID	Length	Material	Status	Notes
0340/3083		RAMP B RD		(SR8006 SEG 0750/0000)
0340/3016		RAMP A RD		(SR8006 SEG 0010/0959)
0340/2598				
0340/1878		030 " DIA	CAST IRON	LEN=0050 INSTALLED UNKN
0340/1537		015 " DIA	CAST IRON	LEN=0040 INSTALLED UNKN
0340/1030		015 " DIA	CAST IRON	LEN=0048 INSTALLED UNKN
0340/0675		015 " DIA	CAST IRON	LEN=0040 INSTALLED UNKN
0340/0144		018 " DIA	CIRC METAL	LEN=0040 INSTALLED UNKN
086061 FT		086061 FT		1 0 00220 0 00 0861+18
0340/0000				LENGTH(AH 3277 BK 3123)
0330/2450		015 " DIA	CAST IRON	LEN=0036 INSTALLED UNKN
0330/2000		015 " DIA	CAST IRON	LEN=0044 INSTALLED UNKN
0330/1385		015 " DIA	CAST IRON	LEN=0040 INSTALLED UNKN
0330/0754		015 " DIA	CAST IRON	LEN=0040 INSTALLED UNKN
082938 FT		082938 FT		1 0 00220 0 00 0829+38
0330/0000				LENGTH(AH 3123 BK 2350)
0320/1690		015 " DIA	CAST IRON	LEN=0040 INSTALLED UNKN
0320/0952		015 " DIA	CAST IRON	LEN=0040 INSTALLED UNKN
0320/0330		015 " DIA	CAST IRON	LEN=0040 INSTALLED UNKN
080588 FT		080588 FT		1 0 00220 0 00 0805+88
0320/0000		015 " DIA	CAST IRON	LEN=0040 INSTALLED UNKN
				LENGTH(AH 2350 BK 2640)
0310/1930		015 " DIA	CAST IRON	LEN=0040 INSTALLED UNKN

DIR: B TOTAL LEN: 21.543 MI. DIST: 04-4 SR: 402
 LEFT MUN: BLOOMING GROVE T RIGHT MUN: BLOOMING GROVE T

077948 FT

0310/0750	018 " DIA CIR PLASTIC LEN=0036 INSTALLED UNKN
077948 FT	1 0 00220 0 00 0779+48
0310/0000	LENGTH(AH 2640 BK 2436) 015 " DIA CAST IRON
0300/2401	LEN=0042 INSTALLED UNKN

075512 FT

0300/1090	036 " DIA CAST IRON LEN=0072 INSTALLED UNKN
0300/0721	015 " DIA CAST IRON LEN=0040 INSTALLED UNKN
0300/0036	BMSEN 51/0402/0300/0000 BRIDGE POSTED (TONS)
075512 FT	1 0 00220 0 00 0755+13 SGL 34 COMB 40 SHOHOLA CRK
0300/0000	BMSBG 51/0402/0300/0000 LENGTH(AH 2436 BK 1773)

073739 FT

0290/0475	018 " DIA CIR PLASTIC LEN=0040 INSTALLED UNKN
073739 FT	1 0 00220 0 00 0737+20
0290/0000	LENGTH(AH 1773 BK 2127) 015 " DIA CIRC CONCR
0280/1961	LEN=0056 INSTALLED UNKN

071612 FT

0280/0515	015 " DIA CAST IRON LEN=0040 INSTALLED UNKN
071612 FT	1 0 00220 0 00 0739+28 CAREFREE COTTAGE RD (T416)
0280/0000	LENGTH(AH 2127 BK 2997) CAREFREE COTTAGE RD (T416)
0270/2446	018 " DIA CIRC METAL LEN=0100 INSTALLED UNKN
0270/2366	015 " DIA CIRC CONCR
0270/1869	LEN=0052 INSTALLED UNKN

DIR: B TOTAL LEN: 21.543 MI. DIST: 04-4 SR: 402
 LEFT MUN: BLOOMING GROVE T RIGHT MUN: BLOOMING GROVE T

Stationing	Notes	Stationing	Notes
1 0 00220 0 00 0688+85 068615 FT		068615 FT	
HOBDA Y RD (T406)	0270/0000 ==	0270/0000	LENGTH(AH 2997 BK 2146) 015 "DIA CIRC CONCR
	--- ---	0260/1769	LEN=0060 INSTALLED UNKN
HOBDA Y RD (TWP)	0260/1622 ==	0260/1177	015 "DIA CAST IRON LEN=0044 INSTALLED UNKN
	--- ---	0260/0610	015 "DIA CIRC CONCR LEN=0044 INSTALLED UNKN
066469 FT		066469 FT	1 0 00220 0 00 0666+46 015 "DIA CIRC METAL
	--- ---	0260/0000	LEN=0060 INSTALLED UNKN LENGTH(AH 2146 BK 2703)
	--- ---	0250/2103	015 "DIA CIRC CONCR LEN=0052 INSTALLED UNKN
	--- ---	0250/1593	015 "DIA CIRC CONCR LEN=0040 INSTALLED UNKN
	--- ---	0250/0612	015 "DIA CIRC CONCR LEN=0036 INSTALLED UNKN
063766 FT		063766 FT	1 0 00220 0 00 0637+66 MAPLE RUN RD
	--- ---	0250/0000	(FRST) LENGTH(AH 2703 BK 2989) 015 "DIA CAST IRON
	--- ---	0240/2777	LEN=0036 INSTALLED UNKN
	--- ---	0240/2142	018 "DIA CIRC CONCR LEN=0044 INSTALLED UNKN
	--- ---	0240/1307	OLD ROUTE 0402 RD (T342)
	--- ---	0240/1260	015 "DIA CIRC METAL LEN=0080 INSTALLED UNKN
	--- ---	0240/0835	015 "DIA CAST IRON LEN=0036 INSTALLED UNKN
060777 FT		060777 FT	1 0 00220 0 00 0608+16 MAPLE CK
	--- ---	0240/0000	STRUCTURE LENGTH 9 FT BMSID 51/0402/0240/0000 LENGTH(AH 2989 BK 2559)

DIR: B TOTAL LEN: 21.543 MI. DIST: 04-4 SR: 402
 LEFT MUN: BLOOMING GROVE T RIGHT MUN: BLOOMING GROVE T

Station	Description	Material	Length	Notes
0230/1646	015 " DIA CAST IRON	LEN=0040	INSTALLED UNKN	
0230/1100	015 " DIA CAST IRON	LEN=0040	INSTALLED UNKN	
0230/0219	BLOOMING GROVE PORTER T			
058218 FT	1 0 00220 0 00 0584+82			
0230/0000	LENGTH(AH 2559 BK 3015)			
0220/3012	015 " DIA CAST IRON	LEN=0040	INSTALLED UNKN	
0220/1748	015 " DIA CAST IRON	LEN=0040	INSTALLED UNKN	
0220/1380	OLD ROUTE 402 RD (T342)			
0220/0496	018 " DIA CAST IRON	LEN=0060	INSTALLED UNKN	
055203 FT	BMSBG 51/0402/0220/0000			
055203 FT	1 0 00220 0 00 0552+32			
0220/0000	IN PECKS PD BMSBG 51/0402/0220/0000			
0210/2300	LENGTH(AH 3015 BK 2830)			
0210/2300	015 " DIA CAST IRON	LEN=0045	INSTALLED UNKN	
0210/1184	LUCKY DOT RD (T340)			
0210/1118	BMSBG 51/0402/0210/1071			
0210/1071	1 0 00220 0 00 0534+70			
0210/1071	IND CAB RUN BMSBG 51/0402/0210/1071			
0210/0469	015 " DIA CIRC CONCR	LEN=0048	INSTALLED UNKN	
052373 FT	1 0 00220 0 00 0524+27			
052373 FT	BREWSTERS RD (T340)			
0210/0000	LENGTH(AH 2830 BK 2317)			
0200/1904	015 " DIA CIRC CONCR	LEN=0050	INSTALLED 1999	
0200/1675	018 " DIA CIRC CONCR	LEN=0052	INSTALLED UNKN	
0200/1675	018 " DIA CIRC CONCR			

DIR: B TOTAL LEN: 21.543 MI. DIST: 04-4 SR: 402
 LEFT MUN: PORTER T RIGHT MUN: PORTER T

	---	0200/1443	LEN=0060	INSTALLED	UNKN
050056 FT		050056 FT	1 0 00220 0 00 0500+92		
		0200/0000	LENGTH(AH 2317 BK 2666)		
	---	0190/1995	015 "DIA CIRC CONCR	LEN=0044	INSTALLED UNKN
		0190/0177	018 "DIA CIRC CONCR	LEN=0048	INSTALLED UNKN
047390 FT		047390 FT	1 0 00220 0 00 0474+11		
		0190/0000	LENGTH(AH 2666 BK 2349)		
	---	0180/1672	018 "DIA CIRC CONCR	LEN=0048	INSTALLED UNKN
045041 FT		045041 FT	1 0 00220 0 00 0450+62		
		0180/0000	LENGTH(AH 2349 BK 3375)		
		0170/1092	BMS EN 51/0402/0170/1050		
			1 0 00220 0 00 0427+28		
			PICKEREL LK		
		0170/1050	BMSBG 51/0402/0170/1050		
041666 FT		041666 FT	1 0 00220 0 00 0416+81		
			SILVER LAKE RD		
			(SR2004 SEG 0010/0000)		
		0170/0000	LENGTH(AH 3375 BK 3278)		
			DRAINAGE		
			STRUCTURE LENGTH 6 FT		
		0160/3062	BMSID 51/0402/0160/3062		
			OUTLET PORTERS LK		
			STRUCTURE LENGTH 9 FT		
		0160/3051	BMSID 51/0402/0160/3051		

DIR: B TOTAL LEN: 21.543 MI. DIST: 04-4 SR: 402
 LEFT MUN: PORTER T RIGHT MUN: PORTER T

1 0 00220 0 00 0384+00 038388 FT
 PINE FLATS RD
 (FRST) 0160/0000

036506 FT

034410 FT


032333 FT

0160/2239	018 "DIA LEN=0044	CAST IRON INSTALLED	UNKN
0160/1608	018 "DIA LEN=0040	CAST IRON INSTALLED	UNKN
0160/1128	018 "DIA LEN=0044	CIRC CONCR INSTALLED	UNKN
0160/0685	018 "DIA LEN=0044	CIRC CONCR INSTALLED	UNKN
0160/0170	024 "DIA LEN=0040	CAST IRON INSTALLED	UNKN
0160/0000	LENGTH(AH 3278 BK 1882)		
0150/1118	015 "DIA LEN=0040	CAST IRON INSTALLED	UNKN
0150/0521	015 "DIA LEN=0040	CAST IRON INSTALLED	UNKN
0150/0000	LENGTH(AH 1882 BK 2096)		
0140/1691	015 "DIA LEN=0040	CAST IRON INSTALLED	UNKN
0140/1222	015 "DIA LEN=0040	CAST IRON INSTALLED	UNKN
0140/0740	015 "DIA LEN=0040	CAST IRON INSTALLED	UNKN
0140/0000	LENGTH(AH 2096 BK 2077)		
0134/1927	015 "DIA LEN=0040	CAST IRON INSTALLED	UNKN
0134/1865	DELAWARE STATE FRST RD		
0134/1271	015 "DIA LEN=0040	CAST IRON INSTALLED	UNKN
0134/0520	015 "DIA LEN=0040	CAST IRON INSTALLED	UNKN
0134/0000	LENGTH(AH 2077 BK 2394)		
0130/2040	015 "DIA LEN=0040	CAST IRON INSTALLED	UNKN
0130/1380	015 "DIA LEN=0040	CAST IRON INSTALLED	UNKN
	015 "DIA	CAST IRON	

DIR: B TOTAL LEN: 21.543 MI. DIST: 04-4 SR: 402
 LEFT MUN: PORTER T RIGHT MUN: PORTER T

	0130/0660	LEN=0040	INSTALLED	UNKN
		015 "DIA	CAST IRON	
029939 FT	0130/0245	LEN=0045	INSTALLED	UNKN
	029939 FT	1 0 00220	0 00 0298+63	
	5 0130/0000	LENGTH(AH	2394 BK 2520)	
		015 "DIA	CAST IRON	
	0120/2036	LEN=0036	INSTALLED	UNKN
		015 "DIA	CAST IRON	
	0120/1535	LEN=0040	INSTALLED	UNKN
		018 "DIA	CIRC CONCR	
	0120/0990	LEN=0040	INSTALLED	UNKN
		015 "DIA	CAST IRON	
027419 FT	0120/0019	LEN=0040	INSTALLED	UNKN
	027419 FT	1 0 00220	0 00 0273+85	
	5 0120/0000	LENGTH(AH	2520 BK 2287)	
		015 "DIA	CAST IRON	
	0110/1991	LEN=0040	INSTALLED	UNKN
		018 "DIA	CIRC CONCR	
	0110/1535	LEN=0048	INSTALLED	UNKN
		018 "DIA	CIRC CONCR	
	0110/1037	LEN=0048	INSTALLED	UNKN
		036 "DIA	CAST IRON	
	0110/0759	LEN=0035	INSTALLED	UNKN
		018 "DIA	CAST IRON	
	0110/0615	LEN=0040	INSTALLED	UNKN
025132 FT	025132 FT	1 0 00220	0 00 0248+59	
		DRAINAGE		
		STRUCTURE LENGTH	4 FT	
		BMSID 51/0402/0110/0000		
		DUMP RD		
		(TWP)		
	5 0110/0000	LENGTH(AH	2287 BK 2491)	
		036 "H 48 "W	BOX CULVRT+	
	0100/2321	LEN=0036	INSTALLED	UNKN
		015 "DIA	CAST IRON	
	0100/1653	LEN=0040	INSTALLED	UNKN
		018 "DIA	CIRC CONCR	
022641 FT	0100/0500	LEN=0044	INSTALLED	UNKN
	022641 FT	1 0 00220	0 00 0226+41	
	5 0100/0000	LENGTH(AH	2491 BK 2804)	
		018 "DIA	CIRC CONCR	
	0090/2760	LEN=0068	INSTALLED	UNKN
		018 "DIA	CIRC CONCR	
	0090/2175	LEN=0044	INSTALLED	UNKN

DIR: B TOTAL LEN: 21.543 MI. DIST: 04-4 SR: 402
 LEFT MUN: PORTER T RIGHT MUN: PORTER T



019837 FT

1 0 00220 0 00 0180+61 018061 FT
 SPRUCE RUN CREEK FARM R
 (PRDR) 0080/0000

014693 FT

0090/1452 018 " DIA CIRC CONCR
 LEN=0040 INSTALLED UNKN
 0090/0820 018 " DIA CIRC CONCR
 LEN=0044 INSTALLED UNKN
 0090/0465 018 " DIA CIRC CONCR
 LEN=0044 INSTALLED UNKN
 019837 FT 1 0 00220 0 00 0198+37
 0090/0000 LENGTH(AH 2804 BK 1776)
 0080/1773 018 " DIA CIRC CONCR
 LEN=0044 INSTALLED UNKN
 0080/1380 018 " DIA CIRC CONCR
 LEN=0044 INSTALLED UNKN
 0080/1013 018 " DIA CIRC CONCR
 LEN=0044 INSTALLED UNKN
 0080/0760 018 " DIA CIRC CONCR
 LEN=0044 INSTALLED UNKN
 0080/0359 018 " DIA CIRC CONCR
 LEN=0044 INSTALLED UNKN
 0080/0205 018 " DIA CIRC CONCR
 LEN=0044 INSTALLED UNKN
 018061 FT
 0080/0000 LENGTH(AH 1776 BK 3368)
 0070/3323 018 " DIA CIRC CONCR
 LEN=0044 INSTALLED UNKN
 0070/2998 018 " DIA CIRC CONCR
 LEN=0048 INSTALLED UNKN
 0070/2600 018 " DIA CIR PLASTIC
 LEN=0045 INSTALLED UNKN
 0070/2150 018 " DIA CIR PLASTIC
 LEN=0025 INSTALLED 2001
 0070/1848 018 " DIA CIR PLASTIC
 LEN=0050 INSTALLED 2001
 0070/1700 018 " DIA CIR PLASTIC
 LEN=0045 INSTALLED UNKN
 0070/0850 018 " DIA CIR PLASTIC
 LEN=0050 INSTALLED 2001
 0070/0523 018 " DIA CIR PLASTIC
 LEN=0045 INSTALLED 2001
 042"H 48"W OTHER STRUC
 0070/0319 LEN=0030 INSTALLED UNKN
 014693 FT 1 0 00220 0 00 0149+19
 DRAINAGE
 STRUCTURE LENGTH 4 FT
 BMSID 51/0402/0070/0000
 WHITTAKER FARM RD
 (T324)

EXTRACT DATE: 12/18/2023
PRINT DATE: 12/19/2023

ROADWAY MANAGEMENT SYSTEM
SLD COUNTY/SR - ANNUAL PRINT

PAGE NUMBER: 67
COUNTY: PIKE

DIR: B TOTAL LEN: 21.543 MI.
LEFT MUN: PORTER T

DIST: 04-4 SR: 402
RIGHT MUN: PORTER T

SNOW HILL RD
(T317)

0060/0939

012565 FT

010141 FT

007718 FT

0070/0000	LENGTH(AH 3368 BK 2128)
015 "DIA	CIRC METAL
0060/2015	LEN=0050 INSTALLED UNKN
018 "DIA	CIR PLASTIC
0060/1625	LEN=0055 INSTALLED 2001
018 "DIA	CIR PLASTIC
0060/1440	LEN=0065 INSTALLED 2001
018 "DIA	CIR PLASTIC
0060/0845	LEN=0050 INSTALLED 2001
018 "DIA	CIR PLASTIC
0060/0345	LEN=0045 INSTALLED UNKN
012565 FT	1 0 00220 0 00 0125+65
0060/0000	LENGTH(AH 2128 BK 2424)
018 "DIA	CIR PLASTIC
0050/2138	LEN=0045 INSTALLED 2001
018 "DIA	CIR PLASTIC
0050/1805	LEN=0040 INSTALLED UNKN
018 "DIA	CIRC METAL
0050/1525	LEN=0045 INSTALLED 2001
018 "DIA	CIR PLASTIC
0050/0915	LEN=0040 INSTALLED UNKN
018 "DIA	CIRC METAL
0050/0658	LEN=0040 INSTALLED UNKN
036 "DIA	CIR PLASTIC
0050/0368	LEN=0050 INSTALLED 2001
018 "DIA	CIRC METAL
0050/0025	LEN=0045 INSTALLED UNKN
010141 FT	1 0 00220 0 00 0101+41
0050/0000	LENGTH(AH 2424 BK 2423)
018 "DIA	CIR PLASTIC
0040/2050	LEN=0040 INSTALLED 2001
018 "DIA	CIR PLASTIC
0040/1642	LEN=0050 INSTALLED 2001
018 "DIA	CIR PLASTIC
0040/1346	LEN=0045 INSTALLED 2001
018 "DIA	CIR PLASTIC
0040/0642	LEN=0045 INSTALLED 2001
018 "DIA	CIR PLASTIC
0040/0315	LEN=0040 INSTALLED UNKN
007718 FT	1 0 00220 0 00 0077+18
0040/0000	LENGTH(AH 2423 BK 2643)
018 "DIA	CIR PLASTIC
0030/2597	LEN=0045 INSTALLED 2001
018 "DIA	CIR PLASTIC
0030/2290	LEN=0040 INSTALLED 2001
021 "H 15 "W	ELLIP METAL

DIR: B TOTAL LEN: 21.543 MI. DIST: 04-4 SR: 402
 LEFT MUN: PORTER T RIGHT MUN: PORTER T

005075 FT

002729 FT

000000 FT

0030/1927	LEN=0040	INSTALLED	2001
	018 "DIA	CIR PLASTIC	
0030/1547	LEN=0040	INSTALLED	UNKN
	015 "DIA	CIRC METAL	
0030/0888	LEN=0040	INSTALLED	UNKN
	018 "DIA	CIR PLASTIC	
0030/0636	LEN=0055	INSTALLED	2001
	018 "DIA	CIR PLASTIC	
0030/0341	LEN=0040	INSTALLED	UNKN
005075 FT	1 0 00220	0 00 0050	+75
0030/0000	LENGTH(AH	2643 BK	2346)
	018 "DIA	CIR PLASTIC	
0020/2310	LEN=0040	INSTALLED	2001
	018 "DIA	CIR PLASTIC	
0020/1936	LEN=0050	INSTALLED	2001
	018 "DIA	CIR PLASTIC	
0020/1636	LEN=0040	INSTALLED	2001
	018 "DIA	CIR PLASTIC	
0020/1134	LEN=0040	INSTALLED	UNKN
	018 "DIA	CIR PLASTIC	
0020/0930	LEN=0040	INSTALLED	2001
	015 "DIA	CIRC METAL	
0020/0187	LEN=0040	INSTALLED	UNKN
002729 FT	1 0 00220	0 00 0027	+29
0020/0000	LENGTH(AH	2346 BK	2729)
	018 "DIA	CIR PLASTIC	
0010/2558	LEN=0040	INSTALLED	UNKN
	THUNDER SWAMP RD		
0010/2399	(FRST)		
	THUNDER SWAMP RD		
0010/2197	(FRST)		
	015 "DIA	CIRC METAL	
0010/2160	LEN=0045	INSTALLED	UNKN
	018 "DIA	CIR PLASTIC	
0010/1662	LEN=0045	INSTALLED	UNKN
	018 "DIA	CIR PLASTIC	
0010/1205	LEN=0040	INSTALLED	2001
	018 "DIA	CIR PLASTIC	
0010/0021	LEN=0045	INSTALLED	2001
000000 FT	1 0 00220	0 00 0000	+00
	NC SR	0402 SH	
INTER-BK	RESICA FALLS RD		
	(SR0402 SEG	0150/3157)	
	MFC BEGIN = C		
	BK-MONROE		(45)
0010/0000	LENGTH(AH	2729 BK	0000)

	081516 FT					
WALLENPAUPACK RD (SR0507 SEG 0270/0000)	0290/2137		081516 FT INTER-AHD	SEELEY RD (T402)	WALLENPAUPACK RD (SR0507 SEG 0270/0000)	
			0290/1436	0290/2137	ENTRANCE RD (PRDR)	(SR0507 SEG 0270/0000)
			0290/1300		018 " DIA CIR PLASTIC LEN=0040 INSTALLED UNKN	
			0290/1234		BOUNDARY RD (PRDR)	
			0290/1051		018 " DIA CIR PLASTIC LEN=0045 INSTALLED 2002	
			0290/0782		UPPER PARK RD (PRDR)	
			0290/0679		018 " DIA CIR PLASTIC LEN=0045 INSTALLED 2002	
			0290/0589		018 " DIA CIR PLASTIC LEN=0040 INSTALLED 2002	
	079379 FT		079379 FT		2 0 51019 0 00 0021+37	
			0290/0000	0290/0000	BEAVER DAM RD (PRDR)	LENGTH (AH 2137 BK 3414)
			0280/3089	0280/3089	018 " DIA CIR PLASTIC LEN=0045 INSTALLED UNKN	018 " DIA CIR PLASTIC
			0280/2343	0280/2343	018 " DIA CIR PLASTIC LEN=0045 INSTALLED 2002	LEN=0045 INSTALLED UNKN
			0280/1857	0280/1857	PAPER BIRCH NORTH RD (PRDR)	018 " DIA CIR PLASTIC
			0280/1298	0280/1298	MEADOWBROOK RD (TWP)	LEN=0045 INSTALLED 2002
			0280/1279	0280/1279	018 " DIA CIR PLASTIC LEN=0050 INSTALLED 2002	018 " DIA CIR PLASTIC

DIR: B TOTAL LEN: 15.439 MI. DIST: 04-4 SR: 390
 LEFT MUN: PALMYRA T RIGHT MUN: PALMYRA T

Location / Description	Stationing	Length	Material / Details
	0280/1079	018" DIA	CIR PLASTIC INSTALLED 2002
	0280/0439	015" DIA	CIRC METAL INSTALLED UNKN
	0280/0320	018" DIA	CIR PLASTIC INSTALLED UNKN
	0280/0240	018" DIA	CIR PLASTIC INSTALLED UNKN
	0280/0156	018" DIA	CIR PLASTIC INSTALLED UNKN
075965 FT	075965 FT	2 0 51019	0 00 0055+70 WENOAH RD (TWP)
	0280/0000	LENGTH(AH 3414 BK 1983)	018" DIA CIRC METAL
	0270/1470	018" DIA	CIR PLASTIC INSTALLED UNKN
	0270/1150	018" DIA	CIR PLASTIC INSTALLED 2002
	0270/1067	PAPER BIRCH SOUTH RD (PRDR)	
KOCH RD (PRDR)	0270/0944		
STEAMBOAT SPRINGS LN (PRDR)	0270/0254		
073982 FT	0270/0016	018" DIA	CIR PLASTIC INSTALLED 2002
	073982 FT	2 0 51019	0 00 0075+02
	0270/0000	LENGTH(AH 1983 BK 2483)	018" DIA CIR PLASTIC
	0260/1973	018" DIA	CIR PLASTIC INSTALLED 2002
	0260/1809	018" DIA	CIR PLASTIC INSTALLED UNKN
RIDGE AV (TWP)	0260/1736		
071499 FT	071499 FT	2 0 51019	0 00 0100+27
	0260/0000	LENGTH(AH 2483 BK 2023)	015"H 18"W ELLIP METAL
	0250/1743	018" DIA	CIR PLASTIC INSTALLED UNKN
	0250/0942	BMS EN 51/0390/0250/0916	2 0 51019 0 00 0111+34
	0250/0916	OUTLER FAIRVIEW LAKE	BMSBG 51/0390/0250/0916
		018" DIA	CIR PLASTIC

DIR: B TOTAL LEN: 15.439 MI. DIST: 04-4 SR: 390
 LEFT MUN: PALMYRA T RIGHT MUN: PALMYRA T

2 0 51019 0 00 0119+80 069476 FT
 FAIRVIEW RD
 (TWP) 0250/0000

0250/0623 LEN=0030 INSTALLED UNKN
 018 "DIA CIR UNKNOWN
 0250/0124 LEN=0040 INSTALLED UNKN
 069476 FT
 0250/0000 LENGTH(AH 2023 BK 3720)

065756 FT

0240/1640 018 "DIA CIR PLASTIC
 LEN=0060 INSTALLED UNKN
 PALMYRA
 0240/1167 BLOOMING GROVE T
 018 "DIA CIR PLASTIC
 0240/0626 LEN=0040 INSTALLED UNKN
 065756 FT 2 0 51019 0 00 0157+80
 GUMBLETOWN RD
 (SR4004 SEG 0070/0000)
 0240/0000 LENGTH(AH 3720 BK 2277)
 018 "DIA CIR PLASTIC
 0234/2225 LEN=0045 INSTALLED UNKN
 018 "DIA CIR PLASTIC
 0234/1991 LEN=0035 INSTALLED 2002
 018 "DIA CIR PLASTIC
 0234/1426 LEN=0045 INSTALLED UNKN
 ATKINSON RD
 0234/1316 (T412)
 0234/1220 BLOOMING GROVE
 PALMYRA T

2 0 51020 0 01 0635+07 063479 FT
 GRAMPA'S WOODS ESTATES
 (PRDR) 0234/0000

0234/0406 018 "DIA CIR PLASTIC
 LEN=0055 INSTALLED UNKN
 063479 FT
 0234/0000 LENGTH(AH 2277 BK 1446)

2 0 51020 0 01 0620+26 062033 FT
 WILDERNESS RD
 (PRDR) 0230/0000

0230/0567 STEINER RD
 (TWP)
 0230/0349 TAYLOR DR
 (PRDR)
 018 "DIA CIR PLASTIC
 0230/0207 LEN=0032 INSTALLED UNKN
 062033 FT
 0230/0000 LENGTH(AH 1446 BK 2779)
 018 "DIA CIR PLASTIC
 0220/2301 LEN=0040 INSTALLED UNKN

DIR: B TOTAL LEN: 15.439 MI. DIST: 04-4 SR: 390
 LEFT MUN: PALMYRA T RIGHT MUN: PALMYRA T

Stationing	Description	Material	Status
0220/1775	018" DIA	CIR PLASTIC	INSTALLED UNKN
0220/1172	018" DIA	CIR PLASTIC	INSTALLED UNKN
0220/0578	018" DIA	CIR PLASTIC	INSTALLED UNKN
059254 FT	2 0 51020 0 01 0591+84		
0220/0000	LENGTH(AH 2779 BK 2260)		
0210/2260	018" DIA	CIR PLASTIC	INSTALLED UNKN
0210/1263	018" DIA	CIR PLASTIC	INSTALLED UNKN
0210/0787	018" DIA	CIR PLASTIC	INSTALLED UNKN
0210/0100	018" DIA	CIR PLASTIC	INSTALLED 2002
056994 FT	2 0 51020 0 01 0570+30		
0210/0000	EGYPT RD (SR4002 SEG 0010/0000)		
0200/1970	LENGTH(AH 2260 BK 2342)		
0200/1110	024" DIA	CIR PLASTIC	INSTALLED 2002
0200/0718	018" DIA	CIR PLASTIC	INSTALLED UNKN
0200/0423	018" DIA	CIRC CONCR	INSTALLED UNKN
054652 FT	RAMP H RD (SR8004 SEG 0500/1007)		
0200/0000	MFC BEGIN = D LENGTH(AH 2342 BK 1572)		
0190/1350	SR 0084 WB		
0190/1234	OP ID 51/0084/0261/2491		
0190/1080	SR 0084 EB		
	TO 8004/0750 SH (CONN)		
0190/1020	RAMP G RD (SR8004 SEG 0750/0000)		
	RAMP F RD (SR8004 SEG 0010/0893)		
0190/0767	036" DIA	CIRC CONCR	INSTALLED UNKN
	BRUCE LAKE RD		

2 0 51020 0 01 0547+32 054652 FT
 RAMP J RD
 (SR8004 SEG 0250/0000) 0200/0000

DIR: B TOTAL LEN: 15.439 MI. DIST: 04-4 SR: 390
 LEFT MUN: PALMYRA T RIGHT MUN: PALMYRA T

OLD GREENTOWN RD
 (T351)

053080 FT
 0180/3808

2 0 51020 0 01 0493+00
 SHINY MOUNTAIN RD
 (T390)

049272 FT
 0180/0000

KLEINHANS TR
 (PARK)

047330 FT
 0170/2139

045191 FT

==	0190/0299	(PARK)	
---	0190/0266	018" DIA CIR PLASTIC	
---	053080 FT	LEN=0050 INSTALLED 2002	
5	0190/0000	2 0 51020 0 01 0531+38	
==		LENGTH(AH 1572 BK 3808)	
---	0180/3670	018" DIA CIR PLASTIC	
---		LEN=0075 INSTALLED 2002	
---	0180/3292	018" DIA CIR PLASTIC	
---		LEN=0050 INSTALLED UNKN	
---	0180/1060	018" DIA CIR PLASTIC	
---		LEN=0050 INSTALLED UNKN	
---	0180/0277	018" DIA CIR PLASTIC	
---	049272 FT	LEN=0040 INSTALLED UNKN	
5	0180/0000	LENGTH(AH 3808 BK 1942)	
---	0174/1835	018" DIA CIR PLASTIC	
---		LEN=0045 INSTALLED UNKN	
---	0174/1317	018" DIA CIR PLASTIC	
---		LEN=0045 INSTALLED UNKN	
---	0174/0185	018" DIA CIR PLASTIC	
---	047330 FT	LEN=0040 INSTALLED UNKN	
5	0174/0000	2 0 00000 0 00 0000+00	
==		LENGTH(AH 1942 BK 2139)	
---	0170/1123	018" DIA CIR PLASTIC	
---		LEN=0040 INSTALLED UNKN	
---	0170/1008	018" DIA CIR PLASTIC	
---		LEN=0045 INSTALLED 2002	
---	0170/0925	BRUCE LAKE RD	
---		(PARK)	
---	0170/0503	BRUCE LAKE RD	
---		(PARK)	
---	0170/0053	018" DIA CIR PLASTIC	
---		LEN=0040 INSTALLED UNKN	
---	045191 FT	2 0 51020 0 01 0452+40	
5	0170/0000	LENGTH(AH 2139 BK 3674)	

DIR: B TOTAL LEN: 15.439 MI. DIST: 04-4 SR: 390
 LEFT MUN: PALMYRA T RIGHT MUN: PALMYRA T

BLUEBERRY LN
 (TWP)

0160/2002

041517 FT

038931 FT

---	0160/2253	018 "DIA CIR PLASTIC LEN=0040 INSTALLED UNKN
==	0160/1821	018 "DIA CIR PLASTIC LEN=0040 INSTALLED UNKN
---	0160/1087	018 "DIA CIR PLASTIC LEN=0040 INSTALLED UNKN
---	0160/0916	018 "DIA CIR PLASTIC LEN=0040 INSTALLED UNKN
==	0160/0613	OAK RD (PRDR)
---	0160/0593	018 "DIA CIR PLASTIC LEN=0050 INSTALLED 2002
==	0160/0392	CHERRY RED RD (PRDR)
---	0160/0250	018 "DIA CIR PLASTIC LEN=0045 INSTALLED UNKN
==	0160/0161	LC FROM BALSAM RD (CONN)
==	0160/0107	BALSAM RD (TWP)
041517 FT	041517 FT	2 0 51020 0 01 0415+17 SUNSET DR (TWP)
==	0160/0000	LENGTH(AH 3674 BK 2586)
---	0150/1910	018 "DIA CIR PLASTIC LEN=0040 INSTALLED UNKN
---	0150/0372	018 "DIA CIR PLASTIC LEN=0040 INSTALLED UNKN
038931 FT	038931 FT	2 0 51020 0 01 0389+60 NORTH SHORE RD (PARK)
==	0150/0000	LENGTH(AH 2586 BK 2026)
---	0140/1246	018 "DIA CIR PLASTIC LEN=0055 INSTALLED UNKN
---	0140/0725	018 "DIA CIR PLASTIC LEN=0045 INSTALLED UNKN
---	0140/0696	PALMYRA GREENE T PROMISED LAND BEACH RD

DIR: B TOTAL LEN: 15.439 MI. DIST: 04-4 SR: 390
 LEFT MUN: GREENE T RIGHT MUN: GREENE T

BEAR WALLOW RD
 (PARK)

0140/0359

036905 FT

2 0 51020 0 01 0337+13 033704 FT
 BRANCH RD
 (TWP)

0130/0000

030663 FT

==	0140/0506	(PARK)	018 " DIA	CIR PLASTIC
---	0140/0360	LEN=0050	INSTALLED	UNKN
==	0140/0340	018 " DIA	CIR PLASTIC	
---	0140/0180	LEN=0070	INSTALLED	UNKN
---	036905 FT	2 0 51020 0 01 0369+33	OUTLET PROMISED LAND LK	
>-----<	0140/0000	STRUCTURE LENGTH 22 FT	BMSID 51/0390/0140/0000	
---	0130/3040	LENGTH(AH 2026 BK 3201)	018 " DIA	CIR PLASTIC
---	0130/3031	LEN=0045	INSTALLED	UNKN
==	0130/2716	PROMISED LAND RD	(PARK)	
---	0130/2460	018 " DIA	CIR PLASTIC	
---	0130/1982	LEN=0045	INSTALLED	UNKN
---	0130/1500	018 " DIA	CIR PLASTIC	
---	0130/1280	LEN=0045	INSTALLED	UNKN
---	0130/0535	018 " DIA	CIR PLASTIC	
---	0130/0138	LEN=0045	INSTALLED	UNKN
---	033704 FT	018 " DIA	CIR PLASTIC	
---	033704 FT	LEN=0040	INSTALLED	UNKN
==	0130/0000	LENGTH(AH 3201 BK 3041)	018 " DIA	CIR PLASTIC
---	0120/2718	LEN=0050	INSTALLED	UNKN
---	0120/2190	018 " DIA	CIR PLASTIC	
---	0120/1525	LEN=0050	INSTALLED	UNKN
---	0120/0810	018 " DIA	CIR PLASTIC	
---	0120/0457	LEN=0045	INSTALLED	UNKN
---	030663 FT	018 " DIA	CIR PLASTIC	
---	0120/0000	LEN=0045	INSTALLED	UNKN
---	0120/0000	2 0 51020 0 01 0306+25	LENGTH(AH 3041 BK 2262)	

DIR: B TOTAL LEN: 15.439 MI. DIST: 04-4 SR: 390
 LEFT MUN: GREENE T RIGHT MUN: GREENE T

ROAD NAME	START	END	TYPE	STATUS	DETAILS
LOWER LAKE RD (PARK)	0110/1515	0110/1535	PICKEREL POINT RD (PARK)	==	
		0110/1200	018" DIA CIR PLASTIC	---	LEN=0045 INSTALLED UNKN
		0110/0817	018" DIA CIR PLASTIC	---	LEN=0045 INSTALLED UNKN
	028401 FT	0110/0250	018" DIA CIR PLASTIC	---	LEN=0050 INSTALLED UNKN
		028401 FT	2 0 51020 0 01 0284+08		ROCKY RD (TWP)
		0110/0000	LENGTH(AH 2262 BK 2900)	==	
		0100/2545	015" DIA CIRC CONCR	---	LEN=0050 INSTALLED UNKN
		0100/2290	BEECH RD (TWP)	==	
LAUREL RD (TWP)	0100/2265	0100/2025	WOOD RD (TWP)	==	
MEADOW LN (TWP)	0100/1725	0100/1448	HALDAMAN LN (PRDR)	==	
STONE CHAIR TR (TWP)	0100/1260	0100/1166	018" DIA CIR PLASTIC	---	LEN=0045 INSTALLED UNKN
	025501 FT	0100/0400	024"H 00"W MULT PLSTIC	---	LEN=0050 INSTALLED UNKN
		025501 FT	2 0 51020 0 01 0255+08		
		0100/0000	LENGTH(AH 2900 BK 3438)	==	
		0090/2997	018" DIA CIR PLASTIC	---	LEN=0045 INSTALLED UNKN
		0090/2037	024" DIA CIR PLASTIC	---	LEN=0045 INSTALLED 2005
		0090/1400	PARADISE LN (TWP)	==	
		0090/1094	024" DIA CIR PLASTIC	---	LEN=0040 INSTALLED UNKN
	022063 FT	0090/0305	018" DIA CIR PLASTIC	---	LEN=0050 INSTALLED UNKN
		022063 FT	2 0 51020 0 01 0220+63		

DIR: B TOTAL LEN: 15.439 MI. DIST: 04-4 SR: 390
 LEFT MUN: GREENE T RIGHT MUN: GREENE T

VIEW DR
(PRDR)

0080/0750
019716 FT

017040 FT

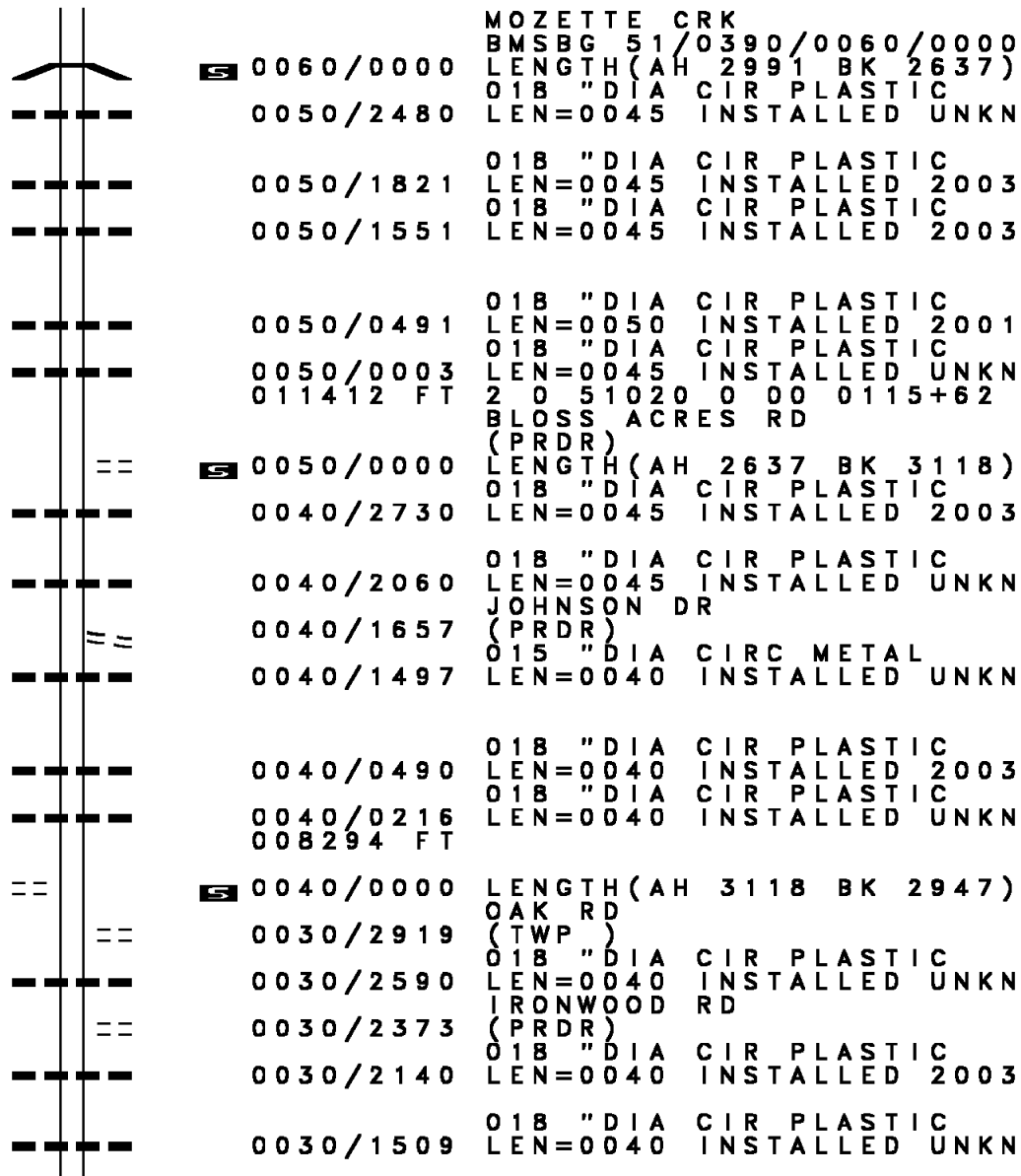
ROMERVILLE RD
(SR3002 SEG 0070/2657) 0060/1624

RUSTIC ACRES TRAILER RD
(TWP) 0060/1046

014049 FT

AXEHANDLE LN (PRDR)	LENGTH(AH	BK
0090/0000	3438	2347)
0080/2340	0040	INSTALLED UNKN
0080/2057	0045	INSTALLED UNKN
0080/1812	0045	INSTALLED UNKN
0080/0997	0045	INSTALLED UNKN
0080/0750	019716 FT	2 0 51020 0 01 0197+16
0080/0000	2347	BK 2676)
0070/2418	0055	INSTALLED UNKN
0070/2000	0055	INSTALLED 2003
0070/1445	0055	INSTALLED UNKN
0070/0876	51/0390/0070/0839	2 0 51020 0 00 0179+30
0070/0839	51/0390/0070/0839	018 "DIA CIR PLASTIC
0070/0500	0040	INSTALLED 2003
0070/0084	51/0390/0070/0000	2 0 51020 0 00 0170+71
0070/0000	51/0390/0070/0000	LENGTH(AH 2676 BK 2991)
0060/1845	0045	INSTALLED 2003
0060/1565	0005	INSTALLED UNKN
0060/0600	0040	INSTALLED UNKN
0060/0020	51/0390/0060/0000	2 0 51020 0 00 0140+65

DIR: B TOTAL LEN: 15.439 MI. DIST: 04-4 SR: 390
 LEFT MUN: GREENE T RIGHT MUN: GREENE T



011412 FT

2 0 51020 0 00 0082+88 008294 FT
 MOZZETTE RD
 (T390) 0040/0000

MOZETTE CRK
 BMSBG 51/0390/0060/0000
 LENGTH(AH 2991 BK 2637)
 018 "DIA CIR PLASTIC
 LEN=0045 INSTALLED UNKN
 018 "DIA CIR PLASTIC
 LEN=0045 INSTALLED 2003
 018 "DIA CIR PLASTIC
 LEN=0045 INSTALLED 2003
 018 "DIA CIR PLASTIC
 LEN=0050 INSTALLED 2001
 018 "DIA CIR PLASTIC
 LEN=0045 INSTALLED UNKN
 2 0 51020 0 00 0115+62
 BLOSS ACRES RD
 (PRDR)
 LENGTH(AH 2637 BK 3118)
 018 "DIA CIR PLASTIC
 LEN=0045 INSTALLED 2003
 018 "DIA CIR PLASTIC
 LEN=0045 INSTALLED UNKN
 JOHNSON DR
 (PRDR)
 015 "DIA CIRC METAL
 LEN=0040 INSTALLED UNKN
 018 "DIA CIR PLASTIC
 LEN=0040 INSTALLED 2003
 018 "DIA CIR PLASTIC
 LEN=0040 INSTALLED UNKN
 LENGTH(AH 3118 BK 2947)
 OAK RD
 (TWP)
 018 "DIA CIR PLASTIC
 LEN=0040 INSTALLED UNKN
 IRONWOOD RD
 (PRDR)
 018 "DIA CIR PLASTIC
 LEN=0040 INSTALLED 2003
 018 "DIA CIR PLASTIC
 LEN=0040 INSTALLED UNKN

DIR: B TOTAL LEN: 15.439 MI. DIST: 04-4 SR: 390
 LEFT MUN: GREENE T RIGHT MUN: GREENE T

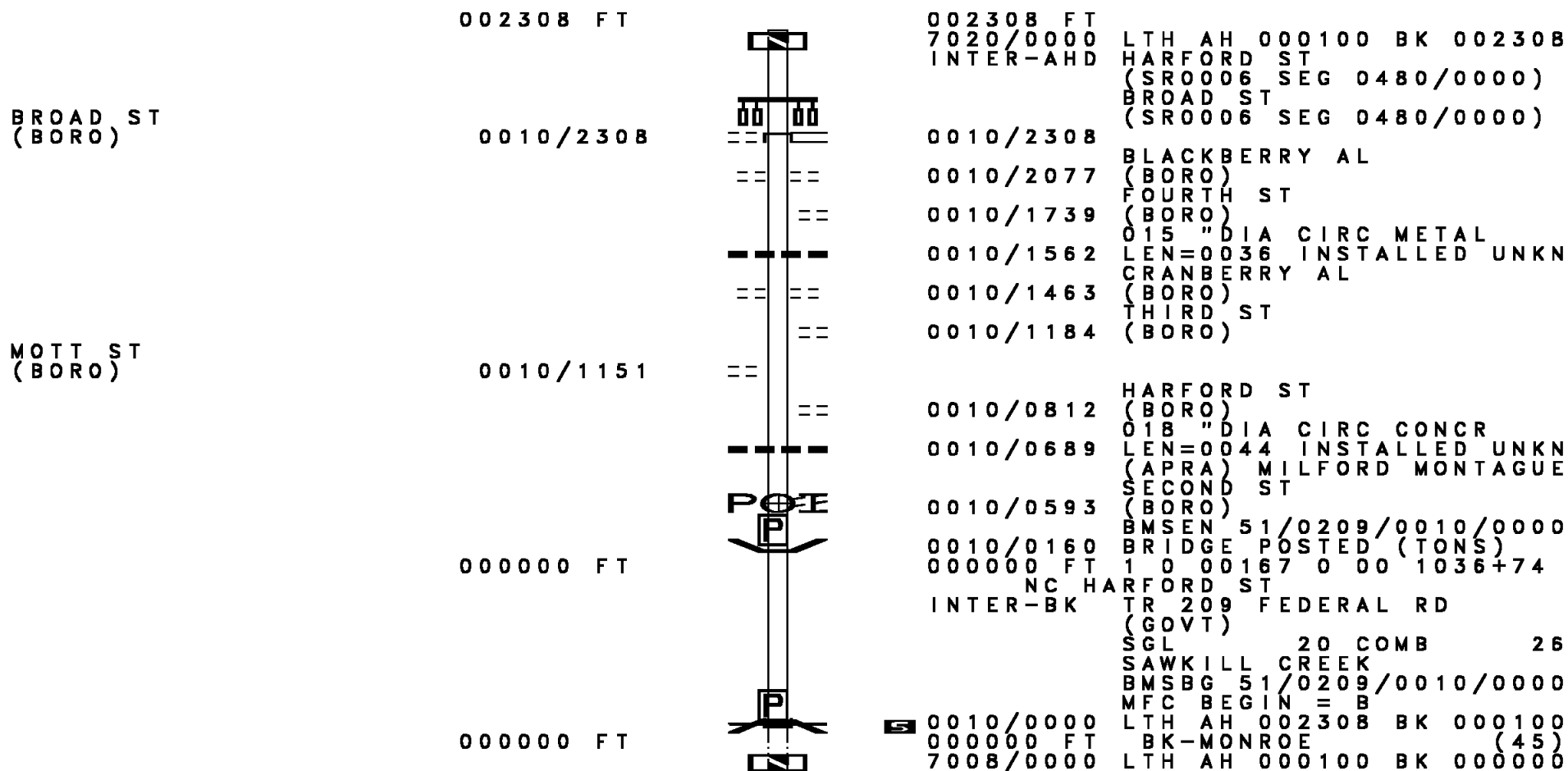
005347 FT

002470 FT

000000 FT

0030/0725	018 " DIA	CIR PLASTIC
	LEN=0045	INSTALLED UNKN
0030/0280	018 " DIA	CIR PLASTIC
	LEN=0045	INSTALLED UNKN
005347 FT	2 0 51020	0 00 0053+33
0030/0000	LENGTH(AH	2947 BK 2877)
	018 " DIA	CIR PLASTIC
0020/2772	LEN=0040	INSTALLED UNKN
	018 " DIA	CIR PLASTIC
0020/2480	LEN=0045	INSTALLED 2003
0020/1460	015 " DIA	CIRC METAL
	LEN=0040	INSTALLED UNKN
	018 " DIA	CIR PLASTIC
0020/0900	LEN=0040	INSTALLED UNKN
	018 " DIA	CIR PLASTIC
0020/0680	LEN=0040	INSTALLED UNKN
	018 " DIA	CIR PLASTIC
0020/0290	LEN=0050	INSTALLED 2003
0020/0050	BMS EN 51/	0390/0020/0000
002470 FT	2 0 51020	0 00 0025+13
	LEAVITT CREEK	
	BMSBG 51/	0390/0020/0000
0020/0000	LENGTH(AH	2877 BK 2470)
	018 " DIA	CIR PLASTIC
0010/2241	LEN=0070	INSTALLED UNKN
	024 " DIA	CIR PLASTIC
0010/2105	LEN=0045	INSTALLED UNKN
	018 " DIA	CIR PLASTIC
0010/1875	LEN=0040	INSTALLED UNKN
	018 " DIA	CIR PLASTIC
0010/1668	LEN=0050	INSTALLED UNKN
	018 " DIA	CIR PLASTIC
0010/1350	LEN=0040	INSTALLED 2003
	018 " DIA	CIR PLASTIC
0010/0873	LEN=0050	INSTALLED UNKN
	018 " DIA	CIR PLASTIC
0010/0474	LEN=0040	INSTALLED 2003
	018 " DIA	CIR PLASTIC
0010/0205	LEN=0040	INSTALLED 2003
	018 " DIA	CIR PLASTIC
0010/0110	LEN=0035	INSTALLED UNKN
000000 FT	2 0 51020	0 00 0000+00
	NC PROMISED LAND RD	
INTER-BK	SKY TOP RD	
	(SR0390 SEG 0160/1969)	
	MFC BEGIN = C	
	BK-MONROE	(45)
0010/0000	LENGTH(AH	2470 BK 0000)

DIR: B TOTAL LEN: .437 MI. DIST: 04-4 SR: 209
 LEFT MUN: MILFORD B RIGHT MUN: MILFORD B



002308 FT

002308 FT
 7020/0000
 INTER-AHD

LTH AH 000100 BK 002308
 HARFORD ST
 (SR0006 SEG 0480/0000)
 BROAD ST
 (SR0006 SEG 0480/0000)

BROAD ST
 (BORO)

0010/2308

0010/2308

BLACKBERRY AL
 (BORO)
 FOURTH ST
 (BORO)

0010/2077

0010/1739

015" DIA CIRC METAL
 LEN=0036 INSTALLED UNKN
 CRANBERRY AL
 (BORO)

0010/1562

0010/1463

0010/1184

THIRD ST
 (BORO)

MOTT ST
 (BORO)

0010/1151

0010/0812

HARFORD ST
 (BORO)
 018" DIA CIRC CONCR
 LEN=0044 INSTALLED UNKN

0010/0689

0010/0593

(APRA) MILFORD MONTAGUE
 SECOND ST
 (BORO)

000000 FT

0010/0160

BMS EN 51/0209/0010/0000
 BRIDGE POSTED (TONS)

000000 FT

1 0 00167 0 00 1036+74

NC HARFORD ST

INTER-BK

TR 209 FEDERAL RD
 (GOVT)
 SGL 20 COMB 26

000000 FT

5 0010/0000

SAWKILL CREEK
 BMSBG 51/0209/0010/0000

000000 FT

MFC BEGIN = B

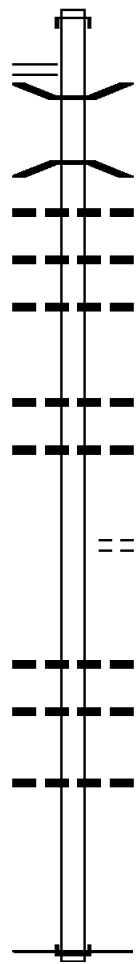
7008/0000

LTH AH 002308 BK 000100
 BK-MONROE (45)

LTH AH 000100 BK 000000

DIR: B TOTAL LEN: 1.128 MI. DIST: 04-4 SR: 191
 LEFT MUN: GREENE T RIGHT MUN: GREENE T

005956 FT
 LA ANNA RD
 (SR3008 SEG 0010/0114) 0020/3201



002666 FT

000000 FT

005956 FT AH-WAYNE (63)
 INTER-AHD CO 63 SOUTH STERLING RD
 0020/3290 (SR0191 SEG 0010/0000)

0020/3162 BMS EN 51/0191/0020/3133
 1 0 00171 0 00 0059+69
 TRIB TAYLOR

0020/3133 BMSBG 51/0191/0020/3133
 018 "DIA CIR PLASTIC

0020/2825 LEN=0035 INSTALLED UNKN
 018 "DIA CIR METAL

0020/2230 LEN=0030 INSTALLED UNKN
 018 "DIA CIR PLASTIC

0020/1865 LEN=0040 INSTALLED UNKN

0020/0869 076"H 62"W CONCR ARCH
 LEN=0040 INSTALLED UNKN
 018 "DIA CIR PLASTIC

0020/0365 LEN=0035 INSTALLED UNKN
 002666 FT 1 0 00171 0 00 0027+00
 CARLTON HILL RD
 (T366)

0020/0000 LENGTH(AH 3290 BK 2666)

0010/1466 015 "DIA CIR PLASTIC
 LEN=0028 INSTALLED UNKN
 012 "DIA CIRC METAL

0010/1075 LEN=0040 INSTALLED UNKN

0010/0334 015 "DIA CIR PLASTIC
 LEN=0035 INSTALLED UNKN
 000000 FT 1 0 00171 0 00 0000+00

NC LA ANNA RD
 INTER-BK (CO 45) LA ANNA RD
 (SR0191 SEG 0550/1928)
 MFC BEGIN = C
 BK-MONROE (45)

0010/0000 LENGTH(AH 2666 BK 0000)

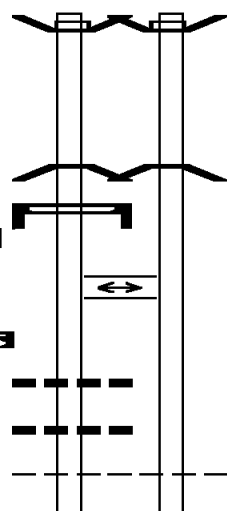
DIR: E TOTAL LEN: 35.373 MI. DIST: 04-4 SR: 84
 LEFT MUN: MATAMORAS B RIGHT MUN: MATAMORAS B

BMSEN 51/0084/0541/0503 186629 FT
 NEW YORK STATE LINE INTER-AHD
 (STBD) 0541/1738

186770 FT BMSEN 51/0084/0540/0407
 INTER-AHD NEW YORK STATE LINE
 0540/1642 (STBD)

0 0 00000 0 00 0000+00
 DELAWARE RVR
 BMSBG 51/0084/0541/0503 0541/0485
 DMS SIGN STRUCTURE
 BMSID 51/0084/0541/0366 0541/0366
 CAVC 818 0541/0300M
 CROSSOVER RD
 (CONN) 0541/0159
 1 0 01012 0 00 1849+11 184891 FT
 LENGTH(AH 1738 BK 2698) 0541/0000 S
 018 "DIA CIRC CONCR
 LEN=0100 INSTALLED UNKN 0535/2490
 018 "DIA CIRC CONCR
 LEN=0100 INSTALLED UNKN 0535/2190
 MATAMORAS
 WESTFALL T 0535/1928
 018 "DIA CIRC CONCR

1 0 01012 0 00 1852+13
 DELAWARE RVR
 BMSBG 51/0084/0540/0407
 0540/0329
 M 0540/0200 CAVC 818
 CROSSOVER RD
 (CONN) 0540/0155
 185128 FT 1 0 01012 0 00 1852+13
 S 0540/0000 LENGTH(AH 1642 BK 2698)
 MATAMORAS
 WESTFALL T 0534/2313



DIR: E TOTAL LEN: 35.373 MI. DIST: 04-4 SR: 84
 LEFT MUN: MATAMORAS B RIGHT MUN: MATAMORAS B

LEN=0100 INSTALLED UNKN 0535/1890	---		
018 "DIA CIRC CONCR	---		
LEN=0120 INSTALLED UNKN 0535/1578	---		
018 "DIA CIRC CONCR	---		
LEN=0120 INSTALLED UNKN 0535/1270	---		
DRAINAGE STRUCTURE LENGTH 8 FT			DRAINAGE STRUCTURE LENGTH 8 FT
BMSID 51/0084/0534/0927 0535/0925	≡	0534/0927	BMSID 51/0084/0534/0927
RAMP B RD (SR8012 SEG 0502/0000) 0535/0657	≡		
	---	0534/0573	018 "DIA CIRC CONCR
018 "DIA CIRC CONCR	---		LEN=0110 INSTALLED UNKN
LEN=0180 INSTALLED UNKN 0535/0403	---		
	---	0534/0237	018 "DIA CIRC CONCR
1 0 01012 0 00 1822+13 182193 FT		182430 FT	LEN=0110 INSTALLED UNKN
LENGTH(AH 2698 BK 2640) 0535/0000	≡	0534/0000	1 0 01012 0 00 1825+18
	---	0530/2480	LENGTH(AH 2698 BK 2640)
RAMP A RD (SR8012 SEG 0512/0762) 0531/2401	≡		018 "DIA CIRC CONCR
	---	0530/2180	LEN=0080 INSTALLED UNKN
	---	0530/1880	
	---	0530/1590	024 "DIA CIRC CONCR
BMS EN 51/0084/0531/0879 0531/1073	≡	0530/0992	LEN=0100 INSTALLED UNKN
1 0 01012 0 00 1805+39			024 "DIA CIRC CONCR
SR 6 WB			LEN=0120 INSTALLED UNKN
BMSBG 51/0084/0531/0879 0531/0879	≡	0530/0798	024 "DIA CIRC CONCR
	---		LEN=0120 INSTALLED UNKN
	---	0530/0198	BMS EN 51/0084/0530/0798
018 "DIA CIRC METAL	---		1 0 01012 0 00 1807+10
LEN=0115 INSTALLED UNKN 0531/0115	---		SR 6 WB
1 0 01012 0 00 1795+73 179553 FT			BMSBG 51/0084/0530/0798
MILEPOST 053.00			
LENGTH(AH 2640 BK 2639) 0531/0000	≡	0530/0000	RAMP C RD (SR8012 SEG 0020/0476)

	---	0524/2159	179790 FT
018 "DIA CIRC METAL	---		1 0 01012 0 00 1798+78
LEN=0120 INSTALLED UNKN 0525/2151	---		MILEPOST 053.00
018 "DIA CIRC METAL	---		LENGTH(AH 2640 BK 2639)
LEN=0120 INSTALLED UNKN 0525/1851	---		RAMP D RD (SR8012 SEG 0010/0000)
018 "DIA CIRC METAL	---		
LEN=0120 INSTALLED UNKN 0525/1553	---		
CROSSOVER RD (CONN) 0525/1462	---		

DIR: E TOTAL LEN: 35.373 MI. DIST: 04-4 SR: 84
 LEFT MUN: WESTFALL T RIGHT MUN: WESTFALL T

018 "DIA CIRC METAL LEN=0120 INSTALLED UNKN 0525/1201	---	---	0524/0823	018 "DIA CIRC CONCR LEN=0120 INSTALLED UNKN
018 "DIA CIRC METAL LEN=0075 INSTALLED 1998 0525/0351	---	---	0524/0353	018 "DIA CIRC CONCR LEN=0115 INSTALLED UNKN
1 0 01012 0 00 1769+84 176914 FT			177151 FT	1 0 01012 0 00 1773+06
LENGTH(AH 2639 BK 2640) 0525/0000	5	5	0524/0000	LENGTH(AH 2639 BK 2640)
018 "DIA CIRC CONCR LEN=0060 INSTALLED 1999 0521/2525	---	---		
CROSSOVER RD (CONN)		←	0520/2424	CROSSOVER RD (CONN)
		→		
		---	0520/2106	018 "DIA CIRC CONCR LEN=0085 INSTALLED UNKN
018 "DIA CIRC CONCR LEN=0060 INSTALLED UNKN 0521/2100	---	---		
ROSETOWN CRK STRUCTURE LENGTH 13 FT			0520/1944	ROSETOWN CRK STRUCTURE LENGTH 13 FT
BMSID 51/0084/0520/1944 0521/1955	>	<		BMSID 51/0084/0520/1944
018 "DIA CIRC METAL LEN=0120 INSTALLED UNKN 0521/1350	---	---		
018 "DIA CIRC METAL LEN=0130 INSTALLED UNKN 0521/0850	---	---		
018 "DIA CIRC METAL LEN=0130 INSTALLED 1998 0521/0375	---	---		
1 0 01012 0 00 1742+94 174274 FT			174511 FT	1 0 01012 0 00 1745+98
MILEPOST 052.00				MILEPOST 052.00
LENGTH(AH 2640 BK 2631) 0521/0000	5	5	0520/0000	LENGTH(AH 2640 BK 2648)
018 "DIA CIRC CONCR LEN=0060 INSTALLED UNKN 0515/2187	---	---		
ROSETOWN CRK STRUCTURE LENGTH 11 FT			0514/1605	ROSETOWN CRK STRUCTURE LENGTH 11 FT
BMSID 51/0084/0514/1605 0515/1740	>	<		BMSID 51/0084/0514/1605
018 "DIA CIRC CONCR LEN=0115 INSTALLED UNKN 0515/1737	---	---		
018 "DIA CIRC CONCR LEN=0130 INSTALLED 1999 0515/1265	---	---		
036 "DIA CIRC CONCR LEN=0130 INSTALLED UNKN 0515/0873	---	---		
018 "DIA CIRC CONCR LEN=0060 INSTALLED UNKN 0515/0382	---	---		
1 0 01012 0 00 1716+63 171643 FT			171863 FT	1 0 01012 0 00 1719+50
LENGTH(AH 2631 BK 2665) 0515/0000	5	5	0514/0000	LENGTH(AH 2648 BK 2640)
			0510/2583	024 "DIA CIRC METAL LEN=0050 INSTALLED UNKN
096 "DIA CIRC CONCR	---	---		

DIR: E TOTAL LEN: 35.373 MI. DIST: 04-4 SR: 84
 LEFT MUN: WESTFALL T RIGHT MUN: WESTFALL T

Item ID	Description	Length	Start Station	End Station	Notes
030	" DIA CIRC CONCR	LEN=0090	0495/1203	0494/1607	INSTALLED UNKN
024	" DIA CIRC CONCR	LEN=0060	0495/0809	0494/0805	INSTALLED 1999
1 0 01012	0 00 1612+27	161091 FT	0495/0000	161306 FT	0494/0000
DRAINAGE STRUCTURE LENGTH 6 FT					
BMSID	51/0084/0491/2418	0491/2418	CROSSOVER RD		0490/2362
(CONN)		0491/2331			0490/2241
018	" DIA CIRC CONCR	LEN=0065	0491/2141	0490/1960	018 " DIA CIRC CONCR INSTALLED UNKN
018	" DIA CIRC CONCR	LEN=0060	0491/1892	0490/1540	024 " DIA CIRC CONCR INSTALLED UNKN
				0490/1120	018 " DIA CIRC CONCR INSTALLED UNKN
				0490/0693	018 " DIA CIRC CONCR INSTALLED UNKN
				0490/0165	036 " DIA CIRC CONCR INSTALLED UNKN
042	" DIA CIRC CONCR	LEN=0060	0491/0068	158590 FT	1 0 01012 0 00 1586+63
1 0 01012	0 00 1584+29	158417 FT	0491/0000	0490/0000	LENGTH(AH 2716 BK 2557)
MILEPOST 049.00					
DEEP BROOK STRUCTURE LENGTH 13 FT					
BMSID	51/0084/0484/2345	0485/2450	WESTFALL MILFORD T		0484/2345
		0485/1809			0484/2140
				0484/1846	018 " DIA CIRC CONCR INSTALLED UNKN
				0484/1322	015 " DIA CIRC CONCR INSTALLED UNKN
				0484/1030	015 " DIA CIRC CONCR INSTALLED UNKN
				0484/0740	015 " DIA CIRC CONCR INSTALLED UNKN
018	" DIA CIRC CONCR	LEN=0070	0485/0639		018 " DIA CIRC CONCR

DIR: E TOTAL LEN: 35.373 MI. DIST: 04-4 SR: 84
 LEFT MUN: MILFORD T RIGHT MUN: MILFORD T

Item ID	Description	Material	Year	Stationing	Length	Notes
018	"DIA CIRC CONCR	CONCR	1999	0485/0296	0060	INSTALLED UNKN
1 0 01012 0 00	1559+39	155881	FT			
	LENGTH(AH 2536 BK 2591)	0485/0000				
018	"DIA CIRC CONCR	CONCR	UNKN	0481/2172	0070	INSTALLED UNKN
012	"DIA CIRC CONCR	CONCR	UNKN	0481/1480	0080	INSTALLED UNKN
012	"DIA CIRC CONCR	CONCR	1999	0481/1135	0070	INSTALLED UNKN
LAUREL SWAMP	STRUCTURE LENGTH 8 FT					
BMSID 51/0084/0480/0511	0481/0484					
1 0 01012 0 00	1533+30	153290	FT			
	MILEPOST 048.00					
	LENGTH(AH 2591 BK 2478)	0481/0000				
	INSTALLED 1999	0475/2478				
018	"DIA CIRC CONCR	CONCR	UNKN	0475/2170	0070	INSTALLED UNKN
018	"DIA CIRC CONCR	CONCR	UNKN	0475/1843	0080	INSTALLED UNKN
VANMARK CRK	STRUCTURE LENGTH 14 FT					
BMSID 51/0084/0474/1653	0475/1653					
BMSSEN 51/0084/0475/1413	0475/1535					
1 0 01012 0 00	1523+53					
SR 2017	BMSBG 51/0084/0475/1413	0475/1413				
012	"DIA CIRC CONCR	CONCR	UNKN	0475/1037	0080	INSTALLED UNKN
012	"DIA CIRC CONCR	CONCR	UNKN	0475/0690	0075	INSTALLED UNKN
024	"DIA CIRC CONCR	CONCR	1999	0475/0356	0075	INSTALLED UNKN
0484/0455	LEN=0060	INSTALLED UNKN				
156033 FT	1 0 01012 0 00	1561+34				
0484/0000	LENGTH(AH 2557 BK 2628)					
0480/1970	018 "DIA CIRC CONCR	CONCR	UNKN			
	LEN=0060	INSTALLED UNKN				
0480/0525	050"H 62"W CON BOX CUL	CON	UNKN			
	LEN=0060	INSTALLED UNKN				
LAUREL SWAMP	STRUCTURE LENGTH 8 FT					
BMSID 51/0084/0480/0511	0480/0511					
0480/0400	015 "DIA CIRC METAL	METAL	UNKN			
153405 FT	1 0 01012 0 00	1534+78				
	MILEPOST 048.00					
	LENGTH(AH 2628 BK 2450)					
0474/2335	015 "DIA CIRC CONCR	CONCR	UNKN			
	LEN=0060	INSTALLED UNKN				
0474/1950	024 "DIA CIRC CONCR	CONCR	UNKN			
	LEN=0100	INSTALLED UNKN				
VANMARK CRK	STRUCTURE LENGTH 14 FT					
BMSID 51/0084/0474/1653	0474/1653					
BMSSEN 51/0084/0474/1469	0474/1589					
1 0 01012 0 00	1525+04					
SR 2017	BMSBG 51/0084/0474/1469	0474/1469				
015	"DIA CIRC CONCR	CONCR	UNKN			
	LEN=0060	INSTALLED UNKN				
0474/0440	024 "DIA CIRC CONCR	CONCR	UNKN			
	LEN=0060	INSTALLED UNKN				

DIR: E TOTAL LEN: 35.373 MI. DIST: 04-4 SR: 84
 LEFT MUN: MILFORD T RIGHT MUN: MILFORD T

018 "DIA CIRC CONCR LEN=0075 INSTALLED UNKN 0475/0005 1 0 01012 0 00 1508+99 150812 FT CROSSOVER RD (CONN) LENGTH(AH 2478 BK 3072) 0475/0000	←	150955 FT	1 0 01012 0 00 1510+40 CROSSOVER RD (CONN) LENGTH(AH 2450 BK 3118)
018 "DIA CIRC CONCR LEN=0070 INSTALLED 1998 0471/2735	←	0474/0000	
	←	0470/2504	015"H 30"W CON BOX CUL LEN=0060 INSTALLED UNKN
	←	0470/2050	060"H 60"W CON BOX CUL LEN=0070 INSTALLED UNKN
	←	0470/1800	018 "DIA CIRC CONCR LEN=0060 INSTALLED UNKN
	←	0470/1455	015 "DIA CIRC CONCR LEN=0060 INSTALLED UNKN
018 "DIA CIRC CONCR LEN=0070 INSTALLED 2002 0471/1072	←		
BMS EN 51/0084/0471/0000 0471/0421 1 0 01012 0 00 1478+52 147740 FT SR 2015 BMSBG 51/0084/0471/0000 MILEPOST 047.00 LENGTH(AH 3072 BK 2931) 0471/0000	←	0470/0496 147837 FT	BMS EN 51/0084/0470/0000 1 0 01012 0 00 1479+15 T-428 (SCHOCOPEE RD) BMSBG 51/0084/0470/0000 MILEPOST 047.00 LENGTH(AH 3118 BK 2449)
	←	0470/0000	
	←	0464/1918	018 "DIA CIRC CONCR LEN=0060 INSTALLED UNKN
	←	0464/1568	015 "DIA CIRC CONCR LEN=0060 INSTALLED UNKN
	←	0464/1218	015 "DIA CIRC CONCR LEN=0060 INSTALLED UNKN
	←	0464/0792	CROSSOVER RD (CONN)
RAMP C RD (SR8010 SEG 0502/0000) 0465/0397 1 0 01012 0 00 1448+46 144809 FT LENGTH(AH 2931 BK 2294) 0465/0000	←	145388 FT	1 0 01012 0 00 1455+22 LENGTH(AH 2449 BK 2616)
	←	0464/0000	018 "DIA CIRC CONCR LEN=0060 INSTALLED UNKN
	←	0460/2530	015 "DIA CIRC CONCR LEN=0060 INSTALLED UNKN
	←	0460/2174	
RAMP D RD (SR8010 SEG 0512/1066) 0461/2088	←	0460/1813	012 "DIA CIRC CONCR LEN=0361 INSTALLED UNKN
SR 0006 EB OP ID 51/0006/0430/0614 0461/1665	←	0460/1710	SR 0006 EB OP ID 51/0006/0430/0614 RAMP H RD

DIR: E TOTAL LEN: 35.373 MI. DIST: 04-4 SR: 84
 LEFT MUN: MILFORD T RIGHT MUN: MILFORD T

Item ID	Description	Length (FT)	Start Station	End Station	Material	Notes
0460/1329	(SR8010 SEG 0020/1008)				001 "DIA CIRC CONCR	
0460/1160	LEN=0200				INSTALLED UNKN	
0460/0757	MILFORD DINGMAN T					
018	"DIA CIRC CONCR					
LEN=0060	INSTALLED UNKN		0461/1092			
MILFORD						
DINGMAN T			0461/0971			
1 0 01012 0 00	1425+49	142515				
MILEPOST	046.00					
LENGTH(AH 2294 BK 2542)			0461/0000			
0460/0590	RAMP G RD (SR8010 SEG 0010/0000)	142772				
1 0 01012 0 00	1429+18					
MILEPOST	046.00					
LENGTH(AH 2616 BK 2543)			0460/0000			
018 "DIA CIRC CONCR						
LEN=0075	INSTALLED					1999
015 "DIA CIRC CONCR						
LEN=0070	INSTALLED UNKN		0455/2168			
0454/2323						
0454/1845	018 "DIA CIRC CONCR					
LEN=0060	INSTALLED					1999
0454/1083	018 "DIA CIRC CONCR					
LEN=0065	INSTALLED					1999
0454/0285	024 "DIA CIRC CONCR					
LEN=0060	INSTALLED					1999
1 0 01012 0 00	1400+07	139973				
LENGTH(AH 2542 BK 2657)			0455/0000			
140229						
1 0 01012 0 00	1402+78					
LENGTH(AH 2543 BK 2640)			0454/0000			
0450/1563	018 "DIA CIRC METAL					
LEN=0060	INSTALLED UNKN					
0450/1263	018 "DIA CIRC METAL					
LEN=0060	INSTALLED UNKN					
0450/0544	018 "DIA CIRC CONCR					
LEN=0060	INSTALLED					1999
018 "DIA CIRC CONCR						
LEN=0060	INSTALLED UNKN		0451/0231			
1 0 01012 0 00	1373+50	137316				
MILEPOST	045.00					
LENGTH(AH 2657 BK 2495)			0451/0000			
137589						
1 0 01012 0 00	1376+38					
MILEPOST	045.00					
LENGTH(AH 2640 BK 2641)			0450/0000			
018 "DIA CIRC CONCR						
LEN=0060	INSTALLED					1999
028 "DIA CIRC CONCR						
LEN=0060	INSTALLED		0445/2413			
0444/2580						

DIR: E TOTAL LEN: 35.373 MI. DIST: 04-4 SR: 84
 LEFT MUN: DINGMAN T RIGHT MUN: DINGMAN T

CROSSOVER RD (CONN)	0445/2039		0444/1850	CROSSOVER RD (CONN)
022 " DIA CIRC CONCR LEN=0060 INSTALLED 1999	0445/1470		0444/1738	036 " DIA CIRC CONCR LEN=0060 INSTALLED 1999
028 " DIA CIRC CONCR LEN=0030 INSTALLED 1999	0445/1014			
018 " DIA CIRC CONCR LEN=0070 INSTALLED UNKN	0445/0691			
018 " DIA CIRC CONCR LEN=0060 INSTALLED 1999	0445/0290			
018 " DIA CIRC CONCR LEN=0060 INSTALLED UNKN	0445/0260			
1 0 01012 0 00 1348+55 134821 FT LENGTH(AH 2495 BK 2640)	0445/0000		134948 FT 1 0 01012 0 00 1349+97 0444/0000	LENGTH(AH 2641 BK 2640)
016 " DIA CIRC CONCR LEN=0060 INSTALLED 1999	0441/2471			
060 " DIA CIRC METAL LEN=0060 INSTALLED 1999	0441/2052		0440/2226	072 " DIA CIRC METAL LEN=0075 INSTALLED UNKN
			0440/1863	048 " DIA CIRC CONCR LEN=0060 INSTALLED UNKN
			0440/0786	015 " DIA CIRC CONCR LEN=0060 INSTALLED UNKN
1 0 01012 0 00 1323+58 132181 FT MILEPOST 044.00 LENGTH(AH 2640 BK 2650)	0441/0000		132308 FT 1 0 01012 0 00 1323+58 MILEPOST 044.00	0440/0000
BMSSEN 51/0084/0435/2342	0435/2462		0434/2573	BMSSEN 51/0084/0434/2521 1 0 01012 0 00 1297+74 SR 2011
1 0 01012 0 00 1319+98 SR 2011	0435/2342		0434/2482	BMSBG 51/0084/0434/2521
BMSBG 51/0084/0435/2342	0435/2342			
018 " DIA CIRC CONCR LEN=0160 INSTALLED UNKN	0435/1666		0434/1386	024 " DIA CIRC CONCR LEN=0060 INSTALLED UNKN
036 " DIA CIRC CONCR LEN=0060 INSTALLED UNKN	0435/1328		0434/0817	018 " DIA CIRC CONCR LEN=0070 INSTALLED 1999
018 " DIA CIRC CONCR LEN=0060 INSTALLED UNKN	0435/0713			
018 " DIA CIRC CONCR LEN=0070 INSTALLED UNKN	0435/0133			

DIR: E TOTAL LEN: 35.373 MI. DIST: 04-4 SR: 84
 LEFT MUN: DINGMAN T RIGHT MUN: DINGMAN T

Station	Description	Length	Notes
1 0 01012 0 00 1296+24 129531 FT	036 "DIA CIRC CONCR	0435/0000	LEN=0060 INSTALLED UNKN
1 0 01012 0 00 1297+74 129671 FT	015 "DIA CIRC CONCR	0434/0113	LEN=0060 INSTALLED UNKN
1 0 01012 0 00 1289+31 128931 FT	036 "DIA CIRC CONCR	0434/0000	LEN=0060 INSTALLED UNKN
NO UNDERPASS INFORMATION			
BMSBG 51/0084/0431/1913		0431/1913	
BMSBG 51/0084/0431/1913		0431/1913	
GUM BROOK STRUCTURE LENGTH 14 FT			
BMSID 51/0084/0431/1008		0431/1008	
060 "DIA CIRC CONCR			
LEN=0060 INSTALLED 1999		0431/0129	
1 0 01012 0 00 1270+78 126891 FT			
MILEPOST 043.00			
LENGTH(AH 2640 BK 2345)		0431/0000	
018 "DIA CIRC CONCR			
LEN=0407 INSTALLED UNKN		0425/1304	
018 "DIA CIRC CONCR			
LEN=0065 INSTALLED UNKN		0425/0903	
018 "DIA CIRC CONCR			
LEN=0060 INSTALLED 1999		0425/0288	
SR 2009			
OP ID 51/2009/0180/0000		0425/0281	
1 0 01012 0 00 1246+66 124546 FT			
LENGTH(AH 2345 BK 2915)		0425/0000	
018 "DIA CIRC CONCR			
LEN=0065 INSTALLED 1999		0421/1865	
018 "DIA CIRC CONCR			
LEN=0065 INSTALLED UNKN		0421/1505	
018 "DIA CIRC CONCR			
LEN=0060 INSTALLED 1999		0421/0991	
018 "DIA CIRC CONCR			
LEN=0060 INSTALLED 1999		0421/0503	
0434/0113			
0434/0000			
0430/1931			
0430/1921			
0430/1015			
0430/0058			
0430/0000			
0424/0188			
0424/0000			
0420/0850			
036 "DIA CIRC METAL			
LEN=0060 INSTALLED 1999			
1 0 01012 0 00 1270+78 127040 FT			
MILEPOST 043.00			
LENGTH(AH 2631 BK 2440)			
SR 2009			
OP ID 51/2009/0180/0000			
1 0 01012 0 00 1246+55 124600 FT			
LENGTH(AH 2440 BK 2846)			
036 "DIA CIRC CONCR			
LEN=0060 INSTALLED 1999			

DIR: E TOTAL LEN: 35.373 MI. DIST: 04-4 SR: 84
 LEFT MUN: DINGMAN T RIGHT MUN: DINGMAN T

Stationing	Description	Material	Length	Notes
121754 FT	018 "DIA CIRC CONCR	CONCR	0065	INSTALLED 1999
1217+98	01012 0 00			
1216+65	MILEPOST		042.00	
121631 FT	0421/0100			
0420/0000	CROSSOVER RD (CONN)		0415/1440	
0414/1366	CROSSOVER RD (CONN)		0414/1366	
0414/0596	BMS EN 51/0084/0415/0612		0415/0671	
0414/0537	RAYMOND KILL		0415/0612	
0414/0250	CROSSOVER RD (CONN)		0415/0329	
1191+55	01012 0 00			
118996 FT	0415/0000			
0414/0015	DRAINAGE STRUCTURE		10 FT	
0414/0000	BMSID 51/0084/0410/1678		0411/1743	
0410/2090	018 "DIA CIRC CONCR		0411/1414	
0410/1678	018 "DIA CIRC CONCR		0411/0987	
0410/1387	018 "DIA CIRC CONCR		0411/0980	
0410/0792	018 "DIA CIRC CONCR		0411/0511	
0410/0792	018 "DIA CIRC CONCR		0411/0510	
1165+18	01012 0 00			
116366 FT	0411/0000			
0410/0000	024 "DIA CIRC CONCR		0405/2544	
0410/0000	024 "DIA CIRC CONCR		0405/2530	
0410/0000	024 "DIA CIRC CONCR			

DIR: E TOTAL LEN: 35.373 MI. DIST: 04-4 SR: 84
 LEFT MUN: DINGMAN T RIGHT MUN: DINGMAN T

						0404/1945	LEN=0060	INSTALLED	UNKN
						0404/1740	018 "DIA	CIRC	CONCR
024 "DIA	CIRC	CONCR					LEN=0050	INSTALLED	1999
LEN=0060	INSTALLED	1999	0405/1556						
						0404/0372	024 "DIA	CIRC	CONCR
018 "DIA	CIRC	CONCR					LEN=0065	INSTALLED	1999
LEN=0060	INSTALLED	1999	0405/0020						
1 0 01012	0 00	1137+18	113690	FT		113762	FT	1 0	01012
LENGTH(AH	2676	BK 2624)	0405/0000			0404/0000	LENGTH(AH	2734	BK 2551)
024 "DIA	CIRC	CONCR							
LEN=0068	INSTALLED	1999	0401/1484						
018 "DIA	CIRC	CONCR							
LEN=0065	INSTALLED	1999	0401/0927						
						0400/0905	018 "DIA	CIRC	CONCR
018 "DIA	CIRC	CONCR					LEN=0010	INSTALLED	UNKN
LEN=0065	INSTALLED	UNKN	0401/0521						
018 "DIA	CIRC	CONCR							
LEN=0065	INSTALLED	UNKN	0401/0085						
1 0 01012	0 00	1110+94	111066	FT		111211	FT	1 0	01012
MILEPOST	040.00						MILEPOST	040.00	
LENGTH(AH	2624	BK 2627)	0401/0000			0400/0000	LENGTH(AH	2551	BK 2644)
							018 "DIA	CIRC	CONCR
							LEN=0060	INSTALLED	UNKN
							036 "DIA	CIRC	CONCR
							LEN=0060	INSTALLED	UNKN
							024 "DIA	CIRC	CONCR
							LEN=0050	INSTALLED	UNKN
018 "DIA	CIRC	CONCR							
LEN=0060	INSTALLED	UNKN	0395/1250						
018 "DIA	CIRC	CONCR							
LEN=0060	INSTALLED	UNKN	0395/0680						
						0394/0530	036 "DIA	CIRC	CONCR
018 "DIA	CIRC	CONCR					LEN=0050	INSTALLED	UNKN
LEN=0060	INSTALLED	UNKN	0395/0231						
1 0 01012	0 00	1085+26	108439	FT		108567	FT	1 0	01012
LENGTH(AH	2627	BK 2640)	0395/0000			0394/0000	LENGTH(AH	2644	BK 2640)
							018 "DIA	CIRC	CONCR
							LEN=0055	INSTALLED	UNKN
018 "DIA	CIRC	CONCR							
LEN=0006	INSTALLED	UNKN	0391/2450						
BMSSEN	51/0084/0391/1840		0391/1978			0390/1987	BMSSEN	51/0084/0390/1811	
1 0 01012	0 00	1077+24					1 0 01012	0 00	1078+84

DIR: E TOTAL LEN: 35.373 MI. DIST: 04-4 SR: 84
 LEFT MUN: DINGMAN T RIGHT MUN: DINGMAN T

RATTLESNAKE CRREK				RATTLESNAKE CREEK			
BMSBG 51/0084/0391/1840 0391/1827				BMSBG 51/0084/0390/1811			
018 "DIA CIRC CONCR	LEN=0065	INSTALLED 1999	0391/0130	105927 FT	1 0 01012 0 00	1059+58	
1 0 01012 0 00	1058+27	105799 FT			MILEPOST	039.00	
LENGTH(AH 2640 BK 2736)	0391/0000			0390/0000	LENGTH(AH 2640 BK 2643)		
018 "DIA CIRC CONCR	LEN=0090	INSTALLED 1998	0385/2000	0384/2400	015 "DIA CIRC CONCR	LEN=0099	INSTALLED UNKN
036 "DIA CIRC CONCR	LEN=0090	INSTALLED UNKN	0385/1259	0384/1880	018 "DIA CIRC CONCR	LEN=0060	INSTALLED UNKN
				0384/1390	036 "DIA CIRC CONCR	LEN=0060	INSTALLED UNKN
1 0 01012 0 00	1030+91	103063 FT		0384/0210	048 "DIA CIRC CONCR	LEN=0060	INSTALLED 1999
LENGTH(AH 2736 BK 2639)	0385/0000			103284 FT	1 0 01012 0 00	1033+15	
018 "DIA CIRC CONCR	LEN=0065	INSTALLED UNKN	0381/2513	0384/0000	LENGTH(AH 2643 BK 2640)		
018 "DIA CIRC CONCR	LEN=0065	INSTALLED UNKN	0381/2110				
018 "DIA CIRC CONCR	LEN=0070	INSTALLED UNKN	0381/1727				
018 "DIA CIRC CONCR	LEN=0070	INSTALLED UNKN	0381/1456				
1 0 01012 0 00	1004+35	100424 FT		0380/0315	018 "DIA CIRC CONCR	LEN=0060	INSTALLED 1999
MILEPOST	038.00			100644 FT	1 0 01012 0 00	1006+78	
LENGTH(AH 2639 BK 2424)	0381/0000			0380/0000	MILEPOST	038.00	
018 "DIA CIRC CONCR	LEN=0060	INSTALLED UNKN	0375/2017	0374/2490	LENGTH(AH 2640 BK 2653)		
					018 "DIA CIRC CONCR	LEN=0065	INSTALLED 1999
				0374/1229	018 "DIA CIRC CONCR	LEN=0060	INSTALLED 1999


EXTRACT DATE: 12/18/2023
PRINT DATE: 12/19/2023

ROADWAY MANAGEMENT SYSTEM
SLD COUNTY/SR - ANNUAL PRINT

PAGE NUMBER: 39
COUNTY: PIKE

DIR: E TOTAL LEN: 35.373 MI.
LEFT MUN: DINGMAN T

DIST: 04-4 SR: 84
RIGHT MUN: DINGMAN T



EXTRACT DATE: 12/18/2023
PRINT DATE: 12/19/2023

ROADWAY MANAGEMENT SYSTEM
SLD COUNTY/SR - ANNUAL PRINT

PAGE NUMBER: 38
COUNTY: PIKE

DIR: E TOTAL LEN: 35.373 MI.
LEFT MUN: BLOOMING GROVE T

DIST: 04-4 SR: 84
RIGHT MUN: BLOOMING GROVE T

LEN=0060 INSTALLED UNKN 0361/1647

1 0 01012 0 00 0901+18 090004 FT
MILEPOST 036.00
LENGTH(AH 2667 BK 2578) 0361/0000

015 "DIA CIRC CONCR
LEN=0080 INSTALLED UNKN 0355/2190

018 "DIA CIRC CONCR
LEN=0075 INSTALLED UNKN 0355/1290

024 "DIA CIRC CONCR
LEN=0075 INSTALLED UNKN 0355/0859

012 "DIA CIRC CONCR
LEN=0075 INSTALLED UNKN 0355/0257

018 "DIA CIRC CONCR
LEN=0060 INSTALLED UNKN 0355/0017
1 0 01012 0 00 0873+76 087426 FT
MILEPOST 035.00
LENGTH(AH 2578 BK 2555) 0355/0000

036 "DIA CIRC CONCR
LEN=0115 INSTALLED UNKN 0351/1454

018 "DIA CIRC CONCR
LEN=0015 INSTALLED UNKN 0351/0405
1 0 01012 0 00 0848+38 084871 FT
MILEPOST 035.00
LENGTH(AH 2555 BK 3002) 0351/0000

BMSEN 51/0084/0345/1241 0345/1374

090083 FT 1 0 01012 0 00 0901+18
MILEPOST 036.00
LENGTH(AH 2640 BK 2731)
015 "DIA CIRC CONCR
LEN=0075 INSTALLED UNKN
0354/2386

018 "DIA CIRC CONCR
LEN=0075 INSTALLED UNKN
0354/1876
018 "DIA CIRC CONCR
LEN=0075 INSTALLED UNKN
0354/1380

015 "DIA CIRC CONCR
LEN=0075 INSTALLED UNKN
0354/0964

018 "DIA CIRC CONCR
LEN=0070 INSTALLED 1999
0354/0450

024 "DIA CIRC CONCR
LEN=0060 INSTALLED UNKN
0354/0050

087352 FT 1 0 01012 0 00 0874+09
LENGTH(AH 2731 BK 2587)
0354/0000

024 "DIA CIRC CONCR
LEN=0060 INSTALLED UNKN
0350/1553

084765 FT 1 0 01012 0 00 0848+38
MILEPOST 035.00
LENGTH(AH 2587 BK 2597)
0350/0000

0344/1199 BMSEN 51/0084/0344/1066

EXTRACT DATE: 12/18/2023
PRINT DATE: 12/19/2023

ROADWAY MANAGEMENT SYSTEM
SLD COUNTY/SR - ANNUAL PRINT

PAGE NUMBER: 37
COUNTY: PIKE

DIR: E TOTAL LEN: 35.373 MI.
LEFT MUN: BLOOMING GROVE T

DIST: 04-4 SR: 84
RIGHT MUN: BLOOMING GROVE T

1 0 01012 0 00 0832+17
MCCONNELL CREEK
BMSBG 51/0084/0345/1241 0345/1261
CROSSOVER RD
(CONN) 0345/0962
RAMP H RD
(SR8008 SEG 0500/0000) 0345/0407

1 0 01012 0 00 0818+86 081869 FT
LENGTH(AH 3002 BK 2688) 0345/0000

BMSEN 51/0084/0341/2018 0341/2058
1 0 01012 0 00 0812+51
SR 0739
BMSBG 51/0084/0341/2018 0341/1985

RAMP G RD
(SR8008 SEG 0250/1335) 0341/0505

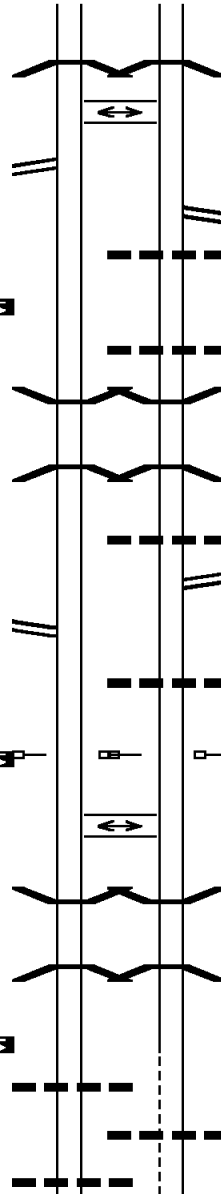
1 0 01012 0 00 0795+58 079181 FT
MILEPOST 034.00
LENGTH(AH 2688 BK 2349) 0341/0000

CROSSOVER RD
(CONN) 0335/1849

BMSEN 51/0084/0335/0668 0335/0791
1 0 01012 0 00 0775+81
YORK CREEK
BMSBG 51/0084/0335/0668 0335/0688

1 0 01012 0 00 0769+86 076832 FT
LENGTH(AH 2349 BK 2727) 0335/0000
018 "DIA CIRC CONCR
LEN=0070 INSTALLED UNKN 0331/2634

018 "DIA CIRC CONCR
LEN=0080 INSTALLED 1999 0331/2197



0344/1086
0344/0765

0344/0031
0344/0030
082168 FT
0344/0000
0340/2630

0340/1934
0340/1862
0340/1377
0340/0892

0340/0141
079528 FT
0340/0000

0334/1894

0334/0841
0334/0738

076891 FT
0334/0000

0330/2502

1 0 01012 0 00 0832+89
MCCONNELL CREEK
BMSBG 51/0084/0344/1066
CROSSOVER RD
(CONN)

RAMP F RD
(SR8008 SEG 0750/0596)
018 "DIA CIRC CONCR
LEN=0070 INSTALLED UNKN
1 0 01012 0 00 0821+97
LENGTH(AH 2597 BK 2640)
018 "DIA CIRC CONCR
LEN=0070 INSTALLED UNKN

BMSEN 51/0084/0340/1862
1 0 01012 0 00 0814+28
SR 0739
BMSBG 51/0084/0340/1862

015 "DIA CIRC CONCR
LEN=0065 INSTALLED 1999
RAMP E RD
(SR8008 SEG 0010/0000)

018 "DIA CIRC CONCR
LEN=0075 INSTALLED 1999
1 0 01012 0 00 0795+58
MILEPOST 034.00
LENGTH(AH 2640 BK 2637)

CROSSOVER RD
(CONN)

BMSEN 51/0084/0334/0718
1 0 01012 0 00 0776+57
YORK CREEK
BMSBG 51/0084/0334/0718

1 0 01012 0 00 0769+19
LENGTH(AH 2637 BK 2640)

024 "DIA CIRC CONCR
LEN=0060 INSTALLED UNKN

DIR: E TOTAL LEN: 35.373 MI. DIST: 04-4 SR: 84
 LEFT MUN: BLOOMING GROVE T RIGHT MUN: BLOOMING GROVE T

Item ID	Description	Length	Stationing	Notes
018	"DIA CIRC CONCR	0065	0331/1818	INSTALLED UNKN
018	"DIA CIRC CONCR	0458	0331/1352	INSTALLED UNKN
042	"DIA CIRC CONCR	0060	0331/0755	INSTALLED UNKN
042	"DIA CIRC METAL	0060	0331/0081	INSTALLED UNKN
1 0 01012 0 00 0742+78 074105 FT				
MILEPOST 033.00				
0330/0000	0330/0000	0330/0000	0330/0000	0330/0000
0324/2749	0324/2749	0324/2749	0324/2749	0324/2749
015	"DIA CIRC METAL	0001	0325/1782	INSTALLED UNKN
036	"DIA CIRC CONCR	0060	0325/1420	INSTALLED UNKN
012	"DIA CIRC CONCR	0080	0325/0443	INSTALLED UNKN
BMS	SEN 51/0084/0325/0000	0325/0175	0325/0175	0325/0175
1 0 01012 0 00 0716+63 071606 FT				
NO UNDERPASS INFORMATION				
BMS	SBG 51/0084/0325/0000	0325/0000	0325/0000	0325/0000
LENGTH(AH 2499 BK 2647)				
012	"DIA CIRC CONCR	0075	0321/2078	INSTALLED UNKN
024	"DIA CIRC CONCR	0060	0321/1339	INSTALLED UNKN
N BR	MTN RUN	STRUCTURE LENGTH	16 FT	
BMS	ID 51/0084/0321/0733	0321/0733	0321/0733	0321/0733
0330/1618	0330/1618	0330/1618	0330/1618	0330/1618
0330/0800	0330/0800	0330/0800	0330/0800	0330/0800
074251 FT	074251 FT	074251 FT	074251 FT	074251 FT
0330/0000	0330/0000	0330/0000	0330/0000	0330/0000
0324/2749	0324/2749	0324/2749	0324/2749	0324/2749
024	"DIA CIRC CONCR	0060	0324/1692	INSTALLED UNKN
018	"DIA CIRC CONCR	0075	0324/0293	INSTALLED UNKN
BMS	SEN 51/0084/0324/0000	0324/0000	0324/0000	0324/0000
1 0 01012 0 00 0715+45				
SHOHOLA CRK				
BMS	SBG 51/0084/0324/0000	0324/0000	0324/0000	0324/0000
LENGTH(AH 2749 BK 2533)				
N BR	MTN RUN	STRUCTURE LENGTH	14 FT	
BMS	ID 51/0084/0320/1384	0320/1384	0320/1384	0320/1384

DIR: E TOTAL LEN: 35.373 MI. DIST: 04-4 SR: 84
 LEFT MUN: BLOOMING GROVE T RIGHT MUN: BLOOMING GROVE T

Station	Description	Length	Notes
0689+90	068959 FT	068969 FT	
0321/0000	0320/0000	0320/0000	
0315/2596	0314/2728	0314/2728	
0315/2493	0314/2592	0314/2592	
0315/1799	0314/1400	0314/1400	
0315/0390	0314/0624	0314/0624	
0315/0000	066209 FT	066209 FT	
0311/1949	0310/1961	0310/1961	
0311/1742	0310/1820	0310/1820	
0311/1250	0310/1220	0310/1220	
0310/0096	0310/0096	0310/0096	
0310/0049	0310/0049	0310/0049	
0305/2837	0305/2837	0305/2837	
0689+81	068959 FT	068959 FT	
0320/0000	0320/0000	0320/0000	
0314/2728	0314/2728	0314/2728	
0314/2592	0314/2592	0314/2592	
0314/1400	0314/1400	0314/1400	
0314/0624	0314/0624	0314/0624	
0662+99	066224 FT	066224 FT	
0310/1961	0310/1961	0310/1961	
0310/1820	0310/1820	0310/1820	
0310/1220	0310/1220	0310/1220	
0310/0096	0310/0096	0310/0096	
0310/0049	0310/0049	0310/0049	
0305/2837	0305/2837	0305/2837	


DIR: E TOTAL LEN: 35.373 MI. DIST: 04-4 SR: 84
 LEFT MUN: BLOOMING GROVE T RIGHT MUN: BLOOMING GROVE T

CROSSOVER RD (CONN)	0305/1452	0304/1809	036 "DIA CIRC CONCR LEN=0060 INSTALLED 1999
RAMP C RD (SR8006 SEG 0500/0000)	0305/1021	0304/1371	CROSSOVER RD (CONN) 015 "DIA CIRC CONCR LEN=0060 INSTALLED UNKN
024 "DIA CIRC CONCR LEN=0067 INSTALLED UNKN	0305/0278	0304/0777	RAMP B RD (SR8006 SEG 0750/0723) 018 "DIA CIRC CONCR LEN=0070 INSTALLED UNKN
1 0 01012 0 00 0609+48 060796 FT		0304/0760	018 "DIA CIRC CONCR LEN=0075 INSTALLED 1999
LENGTH(AH 2885 BK 2535)	0305/0000	0304/0337	
SR 402			
OP ID 51/0402/0350/0233	0301/2535	0300/2447	OP ID 51/0402/0350/0000
048 "DIA CIRC CONCR LEN=0099 INSTALLED UNKN	0301/2143		
RAMP D RD (SR8006 SEG 0250/0879)	0301/1605	0300/1637	RAMP A RD (SR8006 SEG 0010/0000)
CROSSOVER RD (CONN)	0301/0905	0300/1420	018 "DIA CIRC CONCR LEN=0075 INSTALLED 1999
1 0 01012 0 00 0584+39 058261 FT		0300/0909	018 "DIA CIRC CONCR LEN=0055 INSTALLED 1999
MILEPOST 030.00		0300/0833	CROSSOVER RD (CONN)
LENGTH(AH 2535 BK 2703)	0301/0000		
018 "DIA CIRC CONCR LEN=0060 INSTALLED 1999	0295/2454	0300/0000	058418 FT 1 0 01012 0 00 0584+39 MILEPOST 030.00
042 "DIA CIRC CONCR LEN=0060 INSTALLED 1999	0295/2162		LENGTH(AH 2447 BK 2635)
		0294/2373	048 "DIA CIRC CONCR LEN=0070 INSTALLED UNKN
		0294/2050	018 "DIA CIRC CONCR LEN=0070 INSTALLED 1999
1 0 01012 0 00 0555+58 055558 FT			
		055783 FT	1 0 01012 0 00 0557+99

DIR: E TOTAL LEN: 35.373 MI. DIST: 04-4 SR: 84
 LEFT MUN: BLOOMING GROVE T RIGHT MUN: BLOOMING GROVE T

Stationing	Description	Length	Notes
0295/0000	018 "DIA CIRC CONCR	0295/0000	LEN=0090 INSTALLED 1998
0291/0980	018 "DIA CIRC CONCR	0291/0980	LEN=0060 INSTALLED 1998
0529+18	MILEPOST	029.00	
052918 FT			
0291/0000	018 "DIA CIRC CONCR	0291/0000	LEN=0060 INSTALLED 1998
0531+59	MILEPOST	029.00	
053143 FT			
0290/0000	018 "DIA CIRC CONCR	0290/0000	LEN=0060 INSTALLED 1998
0505+19	MILEPOST	028.00	
050382 FT			
0285/0000	018 "DIA CIRC CONCR	0285/0000	LEN=0060 INSTALLED 1998
0281/2500	018 "DIA CIRC CONCR	0281/2500	LEN=0060 INSTALLED 1998
050508 FT			
0284/0000	018 "DIA CIRC CONCR	0284/0000	LEN=0099 INSTALLED 1999
0280/2550	024 "DIA CIRC CONCR	0280/2550	LEN=0070 INSTALLED UNKN
0280/2045	024 "DIA CIRC CONCR	0280/2045	LEN=0070 INSTALLED UNKN
0477+07	MILEPOST	028.00	
047707 FT			
0281/0000	054 "DIA CIRC CONCR	0281/0000	LEN=0060 INSTALLED UNKN
0275/2490	054 "DIA CIRC CONCR	0275/2490	LEN=0060 INSTALLED UNKN
047866 FT			
0280/0000	048 "DIA CIRC CONCR	0280/0000	LEN=0070 INSTALLED 1999
0274/2632	018 "DIA CIRC CONCR	0274/2632	LEN=0065 INSTALLED UNKN
0274/2046	018 "DIA CIRC CONCR	0274/2046	LEN=0065 INSTALLED UNKN
0274/1586	018 "DIA CIRC CONCR	0274/1586	LEN=0065 INSTALLED 2002
0275/1500	024 "DIA CIRC CONCR	0275/1500	LEN=0060 INSTALLED UNKN

DIR: E TOTAL LEN: 35.373 MI. DIST: 04-4 SR: 84
 LEFT MUN: BLOOMING GROVE T RIGHT MUN: BLOOMING GROVE T



DIR: E TOTAL LEN: 35.373 MI. DIST: 04-4 SR: 84
LEFT MUN: PALMYRA T RIGHT MUN: PALMYRA T

Stationing	Description	Stationing	Description
1 0 01012 0 00 0396+56 SR 0390 BMSBG 51/0084/0261/2491 0261/2491		0260/2370	1 0 01012 0 00 0397+19 SR 0390 BMSBG 51/0084/0260/2370
RAMP J RD (SR8004 SEG 0250/1105) 0261/1519		0260/1463	RAMP F RD (SR8004 SEG 0010/0000)
		0260/1030	018 "DIA CIRC CONCR LEN=0070 INSTALLED UNKN
		0260/0650	018 "DIA CIRC CONCR LEN=0075 INSTALLED UNKN
1 0 01012 0 00 0371+11 037111 FT MILEPOST 026.00 LENGTH(AH 2653 BK 2684) 0261/0000 CROSSOVER RD (CONN) 0255/2510		037324 FT	1 0 01012 0 00 0373+19 MILEPOST 026.00 LENGTH(AH 2640 BK 2648) CROSSOVER RD (CONN)
		0260/0000	036 "DIA CIRC CONCR LEN=0095 INSTALLED 1999
		0254/2481	
		0254/2170	
BMSEN 51/0084/0255/1671 0255/1631 1 0 01012 0 00 0359+47 TWP ROAD 390 BMSBG 51/0084/0255/1671 0255/1573 ROADSIDE REST RD (SR9201 SEG 0010/0000) (APRA) WEIGH STATION 0255/0998		0254/1563	BMSEN 51/0084/0254/1495 1 0 01012 0 00 0359+92 TWP ROAD 390 BMSBG 51/0084/0254/1495
		0254/1502	
		0254/0267	ROADSIDE REST RD (SR9202 SEG 0010/1462)
018 "DIA CIRC CONCR LEN=0060 INSTALLED 1999 0255/0095 018 "DIA CIRC CONCR LEN=0327 INSTALLED UNKN 0255/0077 1 0 01012 0 00 0344+27 034427 FT LENGTH(AH 2684 BK 2640) 0255/0000 018 "DIA CIRC CONCR LEN=0090 INSTALLED UNKN 0251/2475		034676 FT	1 0 01012 0 00 0347+09 LENGTH(AH 2648 BK 2640)
		0254/0000	
		0250/2440	024 "DIA CIRC CONCR LEN=0075 INSTALLED UNKN
018 "DIA CIRC CONCR LEN=0100 INSTALLED UNKN 0251/2253 ROADSIDE REST RD (SR9201 SEG 0010/1414) 0251/2081		0250/2063	024 "DIA CIRC CONCR LEN=0075 INSTALLED UNKN
		0250/1664	018 "DIA CIRC CONCR LEN=0075 INSTALLED 2002

DIR: E TOTAL LEN: 35.373 MI. DIST: 04-4 SR: 84
 LEFT MUN: PALMYRA T RIGHT MUN: PALMYRA T

Station	Structure	Length	Notes
0250/1383	(APRA) WEIGH STATION ROADSIDE REST RD (SR9202 SEG 0010/0000)		
0317+87		031787 FT	
0320+39		032036 FT	
0251/0000		0250/0000	
0245/0591	KLEINHANS CK STRUCTURE LENGTH 9 FT BMSID 51/0084/0245/0591	0245/0591	
0244/1077	KLEINHANS CK STRUCTURE LENGTH 9 FT BMSID 51/0084/0244/1077	0244/1077	
0293+99		029324 FT	
0244/0105	024 "DIA CIRC METAL LEN=0060 INSTALLED UNKN	0244/0105	
0244/0000		0244/0000	
0240/1920	018 "DIA CIRC CONCR LEN=0070 INSTALLED 1999	0240/1920	
0241/1592	024 "DIA CIRC METAL LEN=0060 INSTALLED 2002	0241/1592	
0241/1032	048 "DIA CIRC CONCR LEN=0060 INSTALLED UNKN	0241/1032	
0240/0937	042 "DIA CIRC CONCR LEN=0060 INSTALLED 1999	0240/0937	
0267+59		026652 FT	
0267+59		026756 FT	
0241/0000		0240/0000	
0235/2328		0234/2137	
0235/2084	024 "DIA CIRC CONCR LEN=0300 INSTALLED UNKN	0235/2084	
0235/1337	018 "DIA CIRC CONCR LEN=0065 INSTALLED UNKN	0235/1337	
0235/1000	018 "DIA CIRC CONCR LEN=0065 INSTALLED 1999	0235/1000	
0234/1388	018 "DIA CIRC CONCR LEN=0080 INSTALLED UNKN	0234/1388	

DIR: E TOTAL LEN: 35.373 MI. DIST: 04-4 SR: 84
LEFT MUN: PALMYRA T RIGHT MUN: PALMYRA T

1 0 01012 0 00 0238+81 023881 FT 024163 FT 1 0 01012 0 00 0241+15
LENGTH(AH 2771 BK 2603) 0235/0000 0234/0000 LENGTH(AH 2593 BK 2640)

024 "DIA CIRC CONCR
LEN=0060 INSTALLED UNKN 0231/1476

018 "DIA CIRC CONCR
LEN=0120 INSTALLED UNKN

1 0 01012 0 00 0212+78 021278 FT
MILEPOST 023.00
LENGTH(AH 2603 BK 2493) 0231/0000

021523 FT 1 0 01012 0 00 0214+79
MILEPOST 023.00
0230/0000 LENGTH(AH 2640 BK 2639)

018 "DIA CIRC CONCR
LEN=0060 INSTALLED UNKN 0225/2206
018 "DIA CIRC CONCR
LEN=0060 INSTALLED UNKN 0225/1878

0224/2521 024 "DIA CIRC CONCR
LEN=0070 INSTALLED 1999

PALMYRA
GREENE T 0225/1258
018 "DIA CIRC METAL
LEN=0060 INSTALLED 1999 0225/1189

0224/1773 PALMYRA
GREENE T

DRAINAGE
STRUCTURE LENGTH 7 FT
BMSID 51/0084/0225/0775 0225/0775

0224/1090 018 "DIA CIRC CONCR
LEN=0070 INSTALLED UNKN

096 "DIA CIRC CONCR
LEN=0099 INSTALLED UNKN 0225/0137
1 0 01012 0 00 0188+90 018785 FT
LENGTH(AH 2493 BK 2691) 0225/0000

0224/0748 DRAINAGE
STRUCTURE LENGTH 7 FT
BMSID 51/0084/0224/0748

018884 FT 1 0 01012 0 00 0188+62
0224/0000 LENGTH(AH 2639 BK 2640)

048 "DIA CIRC CONCR
LEN=0190 INSTALLED UNKN 0221/1261

0220/1100 018 "DIA CIRC CONCR
LEN=0120 INSTALLED UNKN

1 0 01012 0 00 0161+99 016094 FT

016244 FT 1 0 01012 0 00 0161+99

DIR: E TOTAL LEN: 35.373 MI. DIST: 04-4 SR: 84
 LEFT MUN: GREENE T RIGHT MUN: GREENE T

MILEPOST	022.00								MILEPOST	022.00		
LENGTH(AH 2691 BK 2651)	0221/0000								LENGTH(AH 2640 BK 2600)	0220/0000		
018 "DIA CIRC CONCR	LEN=0065	INSTALLED UNKN	0215/0802	---	---	---	---	---	018 "DIA CIRC CONCR	LEN=0060	INSTALLED UNKN	0214/0835
018 "DIA CIRC CONCR	LEN=0060	INSTALLED 1999	0215/0475	---	---	---	---	---	018 "DIA CIRC CONCR	LEN=0060	INSTALLED UNKN	0214/0385
018 "DIA CIRC CONCR	LEN=0065	INSTALLED 1999	0215/0128	---	---	---	---	---	018 "DIA CIRC CONCR	LEN=0099	INSTALLED 1999	0214/0004
1 0 01012 0 00 0134+43 013443 FT	LENGTH(AH 2651 BK 2610)	0215/0000							1 0 01012 0 00 0136+07 013644 FT	LENGTH(AH 2600 BK 2722)	0214/0000	
036 "DIA CIRC CONCR	LEN=0060	INSTALLED 1999	0211/2384	---	---	---	---	---	036 "DIA CIRC CONCR	LEN=0065	INSTALLED UNKN	0210/2412
018 "DIA CIRC CONCR	LEN=0070	INSTALLED UNKN	0211/2052	---	---	---	---	---	018 "DIA CIRC CONCR	LEN=0055	INSTALLED UNKN	0210/2145
018 "DIA CIRC CONCR	LEN=0296	INSTALLED UNKN	0211/1740	---	---	---	---	---	018 "DIA CIRC CONCR	LEN=0060	INSTALLED UNKN	0210/1902
018 "DIA CIRC CONCR	LEN=0296	INSTALLED UNKN	0211/1444	---	---	---	---	---	018 "DIA CIRC CONCR	LEN=0065	INSTALLED UNKN	0210/1647
SR 4100									018 "DIA CIRC CONCR	LEN=0065	INSTALLED UNKN	0210/1401
OP ID 51/4100/0010/0000	0211/1197								SR 4100			
018 "DIA CIRC CONCR	LEN=0300	INSTALLED UNKN	0211/1148	---	---	---	---	---	OP ID 51/4100/0010/0000	0210/1319		
024 "DIA CIRC CONCR	LEN=0060	INSTALLED UNKN	0211/0848	---	---	---	---	---	018 "DIA CIRC CONCR	LEN=0060	INSTALLED UNKN	0210/1120
018 "DIA CIRC CONCR				---	---	---	---	---	036 "DIA CIRC CONCR	LEN=0060	INSTALLED UNKN	0210/0835

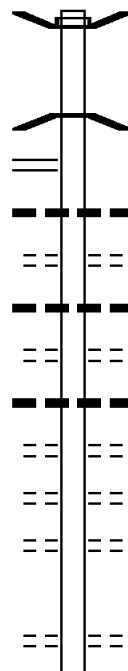
DIR: E TOTAL LEN: 35.373 MI. DIST: 04-4 SR: 84
 LEFT MUN: GREENE T RIGHT MUN: GREENE T

Item Description	Stationing	Length	Material	Notes
LEN=0050 INSTALLED	0211/0573			
1 0 01012 0 00 0107+68 010833 FT	0210/0558	010922 FT	018 " DIA CIRC CONCR	LEN=0060 INSTALLED 1999
MILEPOST 021.00				
LENGTH(AH 2610 BK 2568) 0211/0000	0210/0000		018 " DIA CIRC CONCR	LEN=0100 INSTALLED UNKN
024 " DIA CIRC CONCR				
LEN=0060 INSTALLED UNKN	0205/2550			
CROSSOVER RD (CONN)	0205/1955			
TR WALLPK CK				
STRUCTURE LENGTH 10 FT				
BMSID 51/0084/0204/1008 0205/1023	0204/1008		018 " DIA CIRC CONCR	LEN=0100 INSTALLED UNKN
048"H 48"W CON BOX CUL				
LEN=0060 INSTALLED 1998	0205/1015			
RAMP C RD (SR8002 SEG 0500/0000) 0205/0104				
1 0 01012 0 00 0082+99 008265 FT	008236 FT			
LENGTH(AH 2568 BK 2661) 0205/0000	0204/0000		018 " DIA CIRC CONCR	LEN=0100 INSTALLED UNKN
BMSEN 51/0084/0201/1814 0201/1854	0200/1925			
1 0 01012 0 00 0073+97	0200/1838			
SR 507				
BMSBG 51/0084/0201/1814 0201/1793	0200/1780			
TR WALLNPCK				
STRUCTURE LENGTH 8 FT				
BMSID 51/0084/0200/1563 0201/1586	0200/1563			
RAMP D RD (SR8002 SEG 0250/0876) 0201/1002				
CROSSOVER RD (CONN)	0201/0042			
	0200/0911			
	0200/0042			

DIR: E TOTAL LEN: 35.373 MI. DIST: 04-4 SR: 84
 LEFT MUN: GREENE T RIGHT MUN: GREENE T

Station	Description	Length	Material	Status	Station	Description	Length	Material	Status
1 0 01012 0 00 0056+39 005604 FT					0200/0010	018 "DIA CIRC CONCR	LEN=0060	INSTALLED	UNKN
MILEPOST 020.00					005641 FT	1 0 01012 0 00 0056+39			
LENGTH(AH 2661 BK 2640) 0201/0000					0200/0000	LENGTH(AH 2595 BK 2677)			
024 "DIA CIRC CONCR									
LEN=0060 INSTALLED UNKN 0195/2640									
036 "DIA CIRC CONCR					0194/2265	036 "DIA CIRC CONCR	LEN=0080	INSTALLED	UNKN
LEN=0060 INSTALLED UNKN 0195/2249									
018 "DIA CIRC CONCR					0194/2027	018 "DIA CIRC CONCR	LEN=0060	INSTALLED	UNKN
LEN=0065 INSTALLED 1999 0195/1984									
1 0 01012 0 00 0029+61 002964 FT					002964 FT	1 0 01012 0 00 0029+43			
LENGTH(AH 2640 BK 2626) 0195/0000					0194/0000	LENGTH(AH 2677 BK 2606)			
018 "DIA CIRC METAL					0190/2458	018 "DIA CIRC CONCR	LEN=0060	INSTALLED	UNKN
LEN=0050 INSTALLED 1998 0191/2063									
BMS EN 51/0084/0191/1303 0191/1359					0190/1962	018 "DIA CIRC METAL	LEN=0100	INSTALLED	UNKN
1 0 01012 0 00 0015+37					0190/1425	018 "DIA CIRC CONCR	LEN=0100	INSTALLED	UNKN
TWP ROAD 357 (KUHN HILL					0190/1354	BMS EN 51/0084/0190/1297			
BMSBG 51/0084/0191/1303 0191/1299						1 0 01012 0 00 0015+60			
					0190/1296	TWP ROAD 357 (KUHN HILL			
					0190/0942	BMSBG 51/0084/0190/1297			
					0190/0377	018 "DIA CIRC CONCR	LEN=0060	INSTALLED	1999
1 0 01012 0 00 0003+38 000338 FT					000358 FT	018 "DIA CIRC CONCR	LEN=0100	INSTALLED	UNKN
LENGTH(AH 2626 BK 0338) 0191/0000					0190/0000	1 0 01012 0 00 0000+58			
BMS EN 51/0084/0189/0000 0189/0282					0188/0280	LENGTH(AH 2606 BK 0358)			
					000000 FT	BMS EN 51/0084/0188/0020			
						1 0 01012 0 00 0000+00			
1 0 01012 0 00 0000+00 000000 FT						NC F A LLEN TROOPER MEM HWY			
NC FALLEN TROOPER MEM HWY					INTER-BK	SR 0084 SH			
SR 0084 SH						(SR0084 SEG 0184/2220)			
(SR0084 SEG 0185/2301)						NO UNDERPASS INFORMATION			
WALLENPAUPACK CREEK						BMSBG 51/0084/0188/0020			
BMSBG 51/0084/0189/0000						MFC BEGIN = A			
MFC BEGIN = A						BK-WAYNE (63)			
LENGTH(AH 0338 BK 0000) 0189/0000					0188/0000	LENGTH(AH 0358 BK 0000)			

DIR: E TOTAL LEN: 31.026 MI. DIST: 04-4 SR: 6
 LEFT MUN: MATAMORAS B RIGHT MUN: MATAMORAS B

	163748 FT		163816 FT	BMSEN 51/0006/0610/2073
			INTER-AHD NEW YORK STATE LINE	
			0610/2732 (STBD)	
			0 0 00000 0 00 0000+00	
			DELAWARE RIVER	
DELWARE DR			0610/2073	BMSBG 51/0006/0610/2073
(SR1017 SEG 0010/0000)	0610/2031			
			0610/1790	015 " DIA CAST IRON
				LEN=0030 INSTALLED UNKN
			0610/1759	FIRST ST
				(BORO)
			0610/1414	018 " DIA CIRC CONCR
				LEN=0030 INSTALLED UNKN
			0610/1408	SECOND ST
				(BORO)
			0610/1080	012 " DIA CIRC CONCR
				LEN=0030 INSTALLED UNKN
			0610/1053	THIRD ST
				(BORO)
			0610/0700	FOURTH ST
				(BORO)
			0610/0348	FIFTH ST
				(BORO)
	161016 FT		161084 FT	1 0 00008 0 00 0328+47
				SIXTH ST
				(BORO)
			0610/0000	LENGTH(AH 2732 BK 2356)
				SEVENTH ST

EXTRACT DATE: 12/18/2023
PRINT DATE: 12/19/2023

ROADWAY MANAGEMENT SYSTEM
SLD COUNTY/SR - ANNUAL PRINT

PAGE NUMBER: 24
COUNTY: PIKE

DIR: E TOTAL LEN: 31.026 MI.
LEFT MUN: MATAMORAS B

DIST: 04-4 SR: 6
RIGHT MUN: MATAMORAS B

Segment Description	Stationing	Length	Notes
	0600/1999		(BORO)
	0600/1646		EIGHTH ST (BORO)
	0600/1385		012" DIA CIRC OTHER LEN=0040 INSTALLED UNKN
	0600/1297		NINTH ST (BORO)
	0600/0876		TENTH ST (BORO)
	0600/0865		MATAMORAS WESTFALL T
	0600/0581		MAPLE ST (T405)
MALL ENTR RD (PRDR)	0600/0117	158660 FT	
	0600/0117	158728 FT	1 0 00008 0 00 0306+52 MFC BEGIN = B
	0600/0000		LENGTH(AH 2356 BK 3547)
	0590/3317		018" DIA CIRC METAL LEN=0035 INSTALLED UNKN
015" DIA CIRC CONCR LEN=0040 INSTALLED UNKN PRIVATE RD (PRDR)	0591/3275		
	0591/3264		
	0590/3030		FROM 8012/0502 SH (CONN)
	0590/2970		018" DIA CIRC CONCR LEN=0030 INSTALLED UNKN
STELLA ST (T442) LC TO T442 RD (CONN)	0591/2931		
RAMP B RD (SR8012 SEG 0502/1099)	0591/2922		
	0590/2954		RAMP B RD (SR8012 SEG 0502/1099)
	0590/2942		CROSSOVER RD (CONN)
RAMP A RD (SR8012 SEG 0512/0000)	0591/2904		
	0590/2931		RAMP A RD (SR8012 SEG 0512/0000)
	0590/2840		TO 8012/0512 SH (CONN)
ELIZABETH ST (T441)	0591/2694		
JAMES ST (T440)	0591/2377		
018" DIA CIRC CONCR LEN=0060 INSTALLED 1999	0591/2122		

EXTRACT DATE: 12/18/2023
PRINT DATE: 12/19/2023

ROADWAY MANAGEMENT SYSTEM
SLD COUNTY/SR - ANNUAL PRINT

PAGE NUMBER: 23
COUNTY: PIKE

DIR: E TOTAL LEN: 31.026 MI.
LEFT MUN: WESTFALL T

DIST: 04-4 SR: 6
RIGHT MUN: WESTFALL T

(APRA) WEIGH STATION
WELCOME CENTER ACCESS R
(SR9203 SEG 0010/2323)
WELCOME CENTER ACCESS R
(SR9203 SEG 0010/2323)
MOUNTAIN AV
(SR1015 SEG 0010/0000)

018 "DIA CIRC CONCR 0591/1912
LEN=0040 INSTALLED UNKN 0591/1570

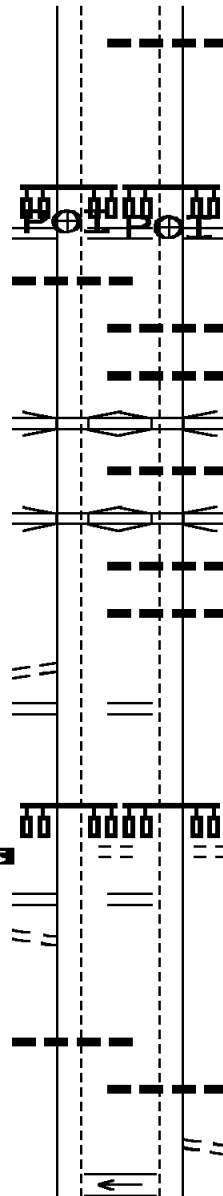
I-84 WB
OP ID 51/0084/0531/0879 0591/1211

SR 0084 EB
OP ID 51/0084/0530/0798 0591/1066

TO 8012/0020 SH
(CONN) 0591/0184
RAMP C RD
(SR8012 SEG 0020/0000) 0591/0019
1 0 00008 0 00 0270+05 155161 FT
NC PENNSYLVANIA AV
REUBEN BELL DR
(TWP)

LENGTH(AH 3499 BK 1974) 0591/0000
RAMP D RD
(SR8012 SEG 0010/0584) 0581/1954
FROM 8012/0010 SH
(CONN) 0581/1864

015 "DIA CIRC CONCR
LEN=0060 INSTALLED 1999 0581/0816



0590/2122

015 "DIA CIRC CONCR
LEN=0040 INSTALLED UNKN
(APRA) WEIGH STATION
WELCOME CENTER ACCESS R
(SR9203 SEG 0010/2323)
WELCOME CENTER ACCESS R
(SR9203 SEG 0010/2323)
MOUNTAIN AV
(SR1015 SEG 0010/0000)

0590/1937

015 "DIA CIRC CONCR
LEN=0060 INSTALLED UNKN
015 "DIA CIRC CONCR
LEN=0065 INSTALLED UNKN
I-84 WB
OP ID 51/0084/0531/0879
018 "DIA CIRC CONCR
LEN=0050 INSTALLED UNKN
SR 0084 EB
OP ID 51/0084/0530/0798
015 "H 21" W ELLIP METAL
LEN=0260 INSTALLED UNKN
018 "DIA CIRC CONCR
LEN=0060 INSTALLED UNKN

0590/1570

0590/1560

0590/1366

0590/1361

0590/1217

0590/1100

0590/0660

0590/0019

155181 FT

0590/0000

0580/1954

0580/0816

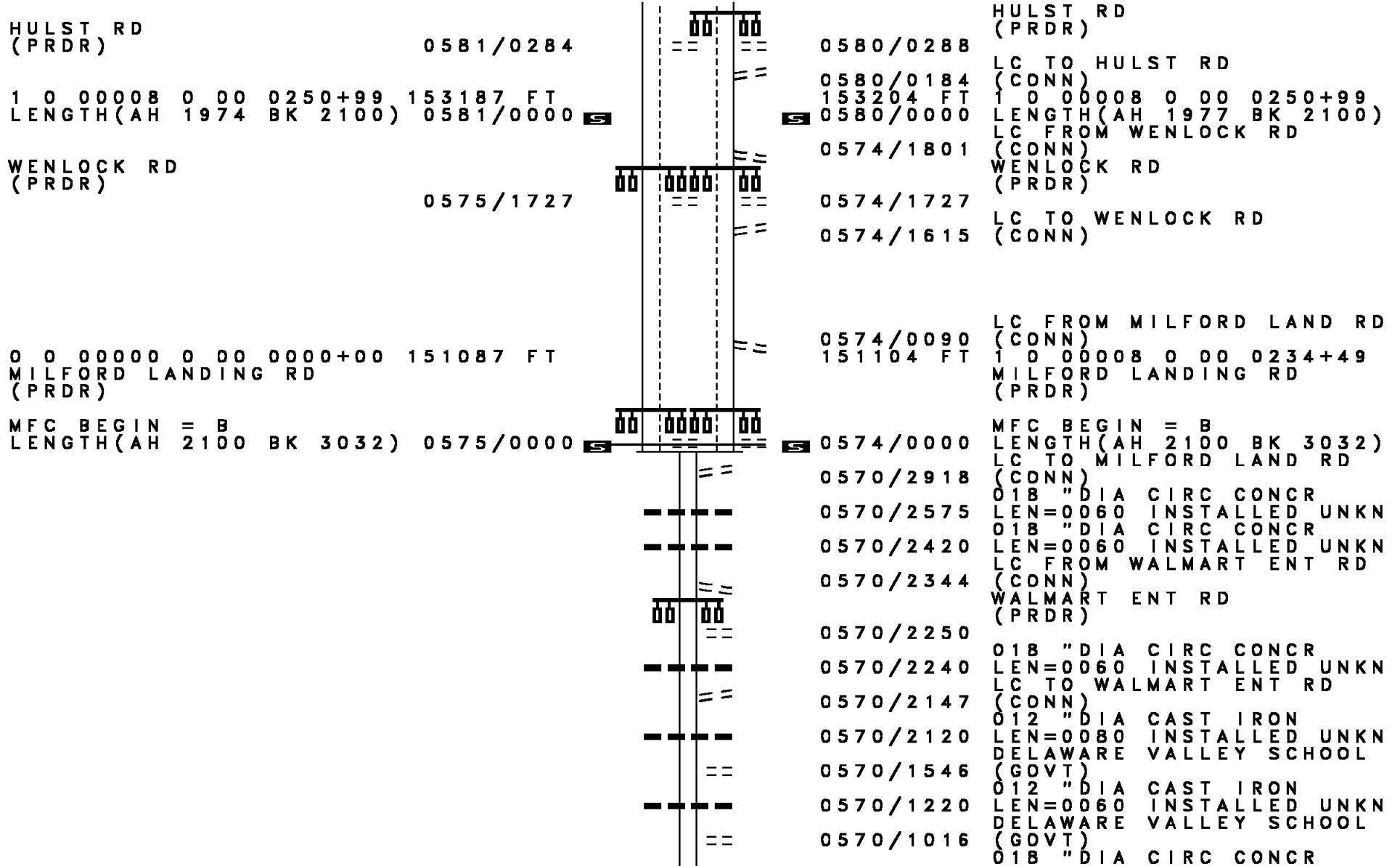
0580/0372

RAMP C RD
(SR8012 SEG 0020/0000)
1 0 00008 0 00 0271+05
NC PENNSYLVANIA AV
REUBEN BELL DR
(T452)

LENGTH(AH 3547 BK 1977)
RAMP D RD
(SR8012 SEG 0010/0584)

018 "DIA CIRC CONCR
LEN=0060 INSTALLED UNKN
LC FROM HULST RD
(CONN)
CROSSOVER RD
(CONN)

DIR: E TOTAL LEN: 31.026 MI. DIST: 04-4 SR: 6
 LEFT MUN: WESTFALL T RIGHT MUN: WESTFALL T



DIR: E TOTAL LEN: 31.026 MI. DIST: 04-4 SR: 6
 LEFT MUN: WESTFALL T RIGHT MUN: WESTFALL T

Stationing	Description	Item	Material	Length	Status
148055 FT		0570/0728		LEN=0060	INSTALLED UNKN
148072 FT	MILFORD VALLEY HOME RD (PRDR)	1 0 00008 0 00 0204+17			
		0570/0000		LENGTH(AH 3032 BK 3465)	
144590 FT		0560/0700	015 " DIA CAST IRON	LEN=0060	INSTALLED 2003
		0560/0148	015 " DIA CAST IRON	LEN=0070	INSTALLED 2003
		144607 FT	1 0 00008 0 00 0169+52		
		0560/0000		LENGTH(AH 3465 BK 2552)	
		0550/2419	018 " DIA CIRC CONCR	LEN=0060	INSTALLED UNKN
		0550/2113	018 " DIA CIRC CONCR	LEN=0060	INSTALLED UNKN
		0550/2020	015 " DIA CAST IRON	LEN=0060	INSTALLED UNKN
		0550/1561	018 " DIA CIRC CONCR	LEN=0060	INSTALLED UNKN
		0550/1354	018 " DIA CIRC CONCR	LEN=0060	INSTALLED UNKN
	CUMMINS CRK	0550/0501	STRUCTURE LENGTH 16 FT		
			BMSID 51/0006/0550/0501		
			PHILLIPS LA (T444)		
142038 FT	CUMMINS HILL RD (SR1013 SEG 0010/0000)	0550/0099			
		142055 FT			
		0550/0000		LENGTH(AH 2552 BK 2045)	
		0540/1526	015 " DIA CAST IRON	LEN=0050	INSTALLED UNKN
		0540/0857	018 " DIA CIRC METAL	LEN=0060	INSTALLED UNKN
0540/0745	TOWNSHIP RD (TWP)				
139993 FT	GASSMAN LN (PRDR)	140010 FT	ROBERTS LN (T394)		
		0540/0000		LENGTH(AH 2045 BK 2298)	

DIR: E TOTAL LEN: 31.026 MI. DIST: 04-4 SR: 6
 LEFT MUN: WESTFALL T RIGHT MUN: WESTFALL T

1 0 00008 0 00 0093+67 137695 FT
 SCHNEIDER LN
 (TWP) 0530/0000

WHEATFIELD VILLAGE RD
 (PRDR) 0510/1455

---	---	0530/2069	015 " DIA CAST IRON LEN=0060 INSTALLED UNKN SPRUCE LN
==		0530/1897	(PRDR)
---	---	0530/1576	015 " DIA CAST IRON LEN=0060 INSTALLED UNKN SHADY LN
==		0530/1168	(PRDR)
---	---	0530/1134	015 " DIA CAST IRON LEN=0065 INSTALLED UNKN
---	---	0530/0014	024 " DIA CAST IRON LEN=0060 INSTALLED UNKN RYAN LN
==	==	5 0530/0000	(TWP) LENGTH(AH 2298 BK 2999) WESTFALL
---	---	0520/2555	MILFORD T
---	---	0520/2470	015"H 21"W ELLIP METAL LEN=0050 INSTALLED UNKN
---	---	0520/2000	036 "DIA CIRC METAL LEN=0060 INSTALLED UNKN INDEPENDENCE DR
==		0520/1961	(T454)
---	---	0520/1397	015 " DIA CAST IRON LEN=0050 INSTALLED UNKN
---	---	0520/0984	018 " DIA CAST IRON LEN=0050 INSTALLED UNKN (APRA) S & M WASTE OIL S & M WASTE OIL CO DR
POE		0520/0452	(PRDR)
---	---	0520/0180	018 " DIA CAST IRON LEN=0050 INSTALLED UNKN 1 0 00008 0 00 0066+31 OLD SAWMILL LN
==		5 0520/0000	(TWP) LENGTH(AH 2999 BK 2497)
---	---	0510/2021	015 "DIA CIRC METAL LEN=0050 INSTALLED UNKN
---	---	0510/1658	018 "DIA CIRC METAL LEN=0050 INSTALLED UNKN MILFORD TOWN GREEN LN
==		0510/1633	(PRDR)
---	---	0510/0913	018 " DIA CIR UNKNOWN LEN=0009 INSTALLED UNKN
---	---	0510/0325	018 "DIA CAST IRON LEN=0045 INSTALLED UNKN

DIR: E TOTAL LEN: 31.026 MI. DIST: 04-4 SR: 6
 LEFT MUN: MILFORD T RIGHT MUN: MILFORD T

Location	Segment ID	Length (FT)	Material / Notes
		132199	
	0510/0000	132216	1 0 00008 0 00 0041+34 LENGTH(AH 2497 BK 2639) 015 " DIA CIRC CONCR
	0500/2584		LEN=0060 INSTALLED 1999
	0500/1521		UNKNOWN AL (BORO)
OLD MILFORD RD (T393)	0500/1389		
BENNETT AV (T438)	0500/1098		BENNETT AV (SR1016 SEG 0010/0000)
CONSTITUTION AV (TWP)	0500/1044		NC CONSTITUTION AV
	0500/0938		MILFORD MILFORD B VANDERMARK C
	0500/0831		STRUCTURE LENGTH 17 FT BMSID 51/0006/0500/0831
SARAH ST (BORO)	0500/0780		
	0500/0608		MULBERRY AL (BORO)
	0500/0406		JOHN ST (BORO)
BROAD ST (BORO)	0500/0300		
	0500/0197		CHERRY AL (BORO)
	0500/0025		018 " DIA CIRC METAL LEN=0030 INSTALLED UNKN
		129560	
		129577	1 0 00008 0 00 0015+95
	0500/0000		GEORGE ST (BORO) LENGTH(AH 2639 BK 1204)
	0490/1009		PLUM AL (BORO)
	0490/0840		018 " DIA CIRC METAL LEN=0030 INSTALLED UNKN
	0490/0800		HIGH ST (BORO)
	0490/0592		PEACH AL (BORO)
	0490/0392		CATHARINE ST (BORO)
	0490/0201		APPLE AL (BORO)
	0490/0030		012 "H 21 "W ELLIP METAL LEN=0080 INSTALLED UNKN

DIR: E TOTAL LEN: 31.026 MI. DIST: 04-4 SR: 6
 LEFT MUN: MILFORD B RIGHT MUN: MILFORD B

Stationing	Street Name	Notes
128356 FT		
128373 FT		1 0 00008 0 00 0003+95 012"H 21"W ELLIP METAL LEN=0070 INSTALLED UNKN ANN ST (BORO)
		0490/0000 LENGTH(AH 1204 BK 0388) PEAR AL (BORO)
		0480/0198 018" DIA CIRC CONCR LEN=0030 INSTALLED UNKN
127968 FT		127985 FT 1 0 00008 0 00 0000+00 HARFORD ST (SR0209 SEG 0010/2308) NC BROAD ST
		BROAD ST (BORO)
		0480/0000 LENGTH(AH 0388 BK 2500)
GOOSEBERRY AL (BORO)	0470/2272	
		FIFTH ST (BORO)
RASPBERRY AL (BORO)	0470/1660	
SIXTH ST (BORO)	0470/1380	
		MILL ST (SR2001 SEG 0420/1451) CURRANT AL (BORO)
SEVENTH ST (SR2017 SEG 0010/0000)	0470/0775	
MILFORD		SEVENTH ST (BORO)
MILFORD T	0470/0566	
		ELDERBERRY AL (BORO)
		EIGHTH ST (BORO)
		HUCKLEBERRY AL (BORO)
		0470/0191 125485 FT 1 0 00007 0 01 1254+60 NC HARFORD ST NINTH ST (BORO)
125468 FT		OLD OWEGO TPK (BORO)
		MILFORD MILFORD T
		0470/0000 LENGTH(AH 2500 BK 2888) 018" DIA CIRC CONCR LEN=0035 INSTALLED UNKN
		0460/2886
DRAKE LN		

DIR: E TOTAL LEN: 31.026 MI. DIST: 04-4 SR: 6
 LEFT MUN: MILFORD T RIGHT MUN: MILFORD T

Location / TWP	Segment ID	Length (FT)	Notes
(TWP)	0460/1793		
	0460/1780		018 " DIA CIRC CONCR LEN=0070 INSTALLED UNKN
	0460/1725		PINE ACRES RD (T437)
MILFORD HEIGHTS RD (TWP)	0460/0972		
MILFORD HILL LN (TWP)	0460/0899		
	0460/0820		024 " DIA CIRC METAL LEN=0070 INSTALLED UNKN
	0460/0287		018 " DIA CIRC CONCR LEN=0040 INSTALLED UNKN
122580 FT	0460/0000	122597 FT	1 0 00007 0 01 1224+87 LENGTH(AH 2888 BK 2593)
	0450/1321		OLD OWEGO TPK (T437)
	0450/1270		015 " DIA CIRC CONCR LEN=0070 INSTALLED UNKN
SCHOCOPEE RD (TWP)	0450/0918		
	0450/0077		BMS EN 51/0006/0450/0000 MILFORD
119987 FT	0450/0040	120004 FT	DINGMAN T 1 0 00007 0 01 1199+10 SAWKILL CRK
	0450/0000		BMSBG 51/0006/0450/0000 LENGTH(AH 2593 BK 2650)
	0440/1802		018 " DIA CIRC CONCR LEN=0060 INSTALLED UNKN
	0440/1366		MILLER RD (TWP)
	0440/1355		018 " DIA CIRC CONCR LEN=0065 INSTALLED UNKN
	0440/0685		024 " DIA CIRC CONCR LEN=0064 INSTALLED UNKN
	0440/0112		BUIST RD (T422)
STEELE LN (TWP)	0440/0045		
117337 FT	0440/0000	117354 FT	1 0 00007 0 01 1172+97 MFC BEGIN = B LENGTH(AH 2650 BK 2066)

DIR: E TOTAL LEN: 31.026 MI. DIST: 04-4 SR: 6
 LEFT MUN: DINGMAN T RIGHT MUN: DINGMAN T

Segment Description	Stationing	Notes	Stationing	Notes
			0430/2066	018 " DIA CIRC CONCR LEN=0072 INSTALLED UNKN
			0430/1834	018 " DIA CIRC CONCR LEN=0072 INSTALLED UNKN
			0430/1576	018 " DIA CIRC CONCR LEN=0088 INSTALLED UNKN
			0430/1434	FROM 8010/0010 SH (CONN) RAMP G RD (SR8010 SEG 0010/1240)
RAMP G RD (SR8010 SEG 0010/1240) PENN DOT STOCKPILE (GOVT)	0431/1330	==	0430/1334	STOCKPILE ENTR RD (GOVT) 018 " DIA CIRC METAL LEN=0072 INSTALLED UNKN
			0430/1319	RAMP H RD (SR8010 SEG 0020/0000)
RAMP H RD (SR8010 SEG 0020/0000)	0431/1315		0430/1315	TO 8010/0020 SH (CONN)
			0430/1136	BMS EN 51/0006/0430/0614
BMS EN 51/0006/0430/0614 1 0 00007 0 01 1158+45 SR 0084 EB	0431/0948		0430/0946	BMS EN 51/0006/0430/0614 1 0 00007 0 01 1158+45 SR 0084 EB
BMSBG 51/0006/0430/0614 TO 8010/0512 SH (CONN)	0431/0616		0430/0614	BMSBG 51/0006/0430/0614
RAMP D RD (SR8010 SEG 0512/0000)	0431/0480	==	0430/0321	RAMP D RD (SR8010 SEG 0512/0000)
RAMP C RD (SR8010 SEG 0502/1287)	0431/0324		0430/0303	RAMP C RD (SR8010 SEG 0502/1287)
1 0 00007 0 01 1152+31 115300 FT	0431/0306		115288 FT	1 0 00007 0 01 1152+31
MFC BEGIN = B LENGTH(AH 2037 BK 2466)	0431/0000	5	0430/0000	MFC BEGIN = B LENGTH(AH 2066 BK 2466)
MT SPRING RD (T440)	0420/2295	==		
			0420/0952	018 " DIA CIRC CONCR LEN=0040 INSTALLED UNKN
BOULDER RD (TWP)	0420/1125	==	0420/0517	ESTATES BL (TWP)
			112834 FT	1 0 00007 0 01 1127+77
			5 0420/0000	LENGTH(AH 2466 BK 2437)
			0410/2272	018 " DIA CIRC CONCR LEN=0088 INSTALLED UNKN
			0410/1845	018 " DIA CIRC CONCR LEN=0060 INSTALLED UNKN
			0410/1472	018 " DIA CIRC CONCR LEN=0056 INSTALLED UNKN

DIR: E TOTAL LEN: 31.026 MI. DIST: 04-4 SR: 6
 LEFT MUN: MILFORD T RIGHT MUN: MILFORD T

(TWP)

0410/0882

110397 FT

107806 FT

==									
---	0410/0652	018 " DIA	CIRC	CONCR					
		LEN=0052	INSTALLED	UNKN					
---	0410/0000	1 0 00007	0 01	1103+82					
		DINGMAN							
		MILFORD T							
		LENGTH(AH	2437	BK 2591)					
---	0400/2175	018 " DIA	CIRC	CONCR					
		LEN=0060	INSTALLED	UNKN					
---	0400/1956	018 " DIA	CIRC	CONCR					
		LEN=0068	INSTALLED	UNKN					
		MILFORD							
---	0400/1895	DINGMAN T							
		018 " DIA	CIRC	CONCR					
---	0400/1571	LEN=0072	INSTALLED	UNKN					
		018 " DIA	CIRC	CONCR					
---	0400/1186	LEN=0025	INSTALLED	UNKN					
		018 " DIA	CIRC	CONCR					
---	0400/0857	LEN=0072	INSTALLED	UNKN					
		024 " DIA	CIRC	CONCR					
---	0400/0400	LEN=0092	INSTALLED	UNKN					
		1 0 00007	0 01	1077+75					
		036 " DIA	CIRC	CONCR					
		LEN=0060	INSTALLED	UNKN					
---	0400/0000	LENGTH(AH	2591	BK 2862)					
		EUREKA STONE QUARY RD							
		(PRDR)							
---	0390/2556	018 " DIA	CIRC	CONCR					
		LEN=0060	INSTALLED	UNKN					
		(APRA)	J D MORRISSEY						
		J D MORRISSEY DR							
		(PRDR)							
POE	0390/2385	DINGMAN							
		MILFORD T							
---	0390/2241	024 " DIA	CIRC	CONCR					
		LEN=0064	INSTALLED	UNKN					
		OLD OWEGO TPK							
---	0390/1846	018 " DIA	CIRC	CONCR					
		LEN=0064	INSTALLED	UNKN					
		018 " DIA	CIRC	CONCR					
---	0390/1790	LEN=0064	INSTALLED	UNKN					
		018 " DIA	CIRC	CONCR					
---	0390/1521	LEN=0064	INSTALLED	UNKN					
		018 " DIA	CIRC	CONCR					
---	0390/1042	LEN=0064	INSTALLED	UNKN					
		018 " DIA	CIRC	CONCR					
---	0390/0796	LEN=0064	INSTALLED	UNKN					
		OLD OWEGO TPK							
		(TWP)							
---	0390/0762	018 " DIA	CIRC	CONCR					
		LEN=0060	INSTALLED	UNKN					
---	0390/0604	MILFORD							

EXTRACT DATE: 12/18/2023
PRINT DATE: 12/19/2023

ROADWAY MANAGEMENT SYSTEM
SLD COUNTY/SR - ANNUAL PRINT

PAGE NUMBER: 14
COUNTY: PIKE

DIR: E TOTAL LEN: 31.026 MI.
LEFT MUN: MILFORD T

DIST: 04-4 SR: 6
RIGHT MUN: MILFORD T

Location	Segment ID	Start Station	End Station	Length	Notes
MILFORD DINGMAN T	0390/0339	104944 FT	104932 FT	12 FT	DINGMAN T 1 0 00007 0 01 1052+93 PEDERSEN POND RD (PRDR)
	0390/0000				LENGTH(AH 2862 BK 2721) 030 "DIA CIRC CONCR
STATE ST (TWP)	0380/2204				LEN=0060 INSTALLED UNKN
	0380/1805				PINE BROOK RD (TWP)
	0380/1662				SAWKILL CRK STRUCTURE LENGTH 28 FT BMSID 51/0006/0380/1662
DINGMAN MILFORD T	0380/1060				018 "DIA CIRC CONCR LEN=0056 INSTALLED UNKN
	0380/0876	102223 FT	102211 FT	12 FT	018 "DIA CIRC CONCR LEN=0068 INSTALLED UNKN
TWIN LAKES RD	0380/0000				BRIDGE RD (T385)
	0370/2380				LENGTH(AH 2721 BK 3045)
	0370/1816				018 "DIA CIRC CONCR LEN=0056 INSTALLED UNKN
	0370/1650				SAWKILL RD (SR2011 SEG 0100/2684)
MILFORD SHOHOLA T	0370/1603				018 "DIA CIRC CONCR LEN=0056 INSTALLED UNKN
	0370/1569				RAYMOND SKILL RD (SR2009 SEG 0200/0561)
	0370/1340				DINGMAN MILFORD T
MILFORD SHOHOLA T	0370/1175				015 "DIA CIRC CONCR LEN=0060 INSTALLED UNKN
	0370/1175				030 "DIA CIRC CONCR LEN=0060 INSTALLED UNKN
		099178 FT	099166 FT	12 FT	1 0 00007 0 01 0992+45 015 "DIA CIRC CONCR LEN=0070 INSTALLED UNKN

DIR: E TOTAL LEN: 31.026 MI. DIST: 04-4 SR: 6
 LEFT MUN: MILFORD T RIGHT MUN: MILFORD T

Segment ID	Start Station	End Station	Length (FT)	Notes
(SR1005 SEG 0010/0000)	0370/0000	0370/0000		LENGTH(AH 3045 BK 2442)
	0360/1013	0360/1013		018 "DIA CIRC CONCR LEN=0064 INSTALLED UNKN
	0360/0004	0360/0004	096736 FT	1 0 00007 0 01 0966+28 TR MUD POND STRUCTURE LENGTH 4 FT BMSID 51/0006/0360/0000
	0360/0000	0360/0000		LENGTH(AH 2442 BK 3438)
	0350/2449	0350/2449		MT LAUREL DR (TWP)
	0350/1720	0350/1720		018 "DIA CIRC CONCR LEN=0056 INSTALLED UNKN
TWIN LAKE DR (PRDR)	0350/1147	0350/1147		
	0350/0605	0350/0605	093298 FT	015 "DIA CIRC CONCR LEN=0056 INSTALLED UNKN
	0350/0000	0350/0000		1 0 00007 0 01 0932+81 OWEGO TPK (CNTY) LENGTH(AH 3438 BK 2254)
	0340/2087	0340/2087		SHOHOLA DINGMAN T
	0340/1650	0340/1650		018 "DIA CIRC CONCR LEN=0060 INSTALLED UNKN
SYMPHONY TERRACE RD (TWP)	0340/1511	0340/1511		
	0340/0836	0340/0836		015 "DIA CIRC CONCR LEN=0072 INSTALLED UNKN
UNFRANCHISE WY (PRDR)	0340/0456	0340/0456		
	0340/0370	0340/0370	091044 FT	018 "DIA CIRC CONCR LEN=0064 INSTALLED UNKN
	0340/0000	0340/0000		1 0 00007 0 01 0910+27 LENGTH(AH 2254 BK 2587)
	0330/2490	0330/2490		015 "DIA CIRC CONCR LEN=0052 INSTALLED UNKN
	0330/2339	0330/2339		015 "DIA CIRC CONCR LEN=0072 INSTALLED UNKN 044 "H 72 "W ELLIP METAL

EXTRACT DATE: 12/18/2023
PRINT DATE: 12/19/2023

ROADWAY MANAGEMENT SYSTEM
SLD COUNTY/SR - ANNUAL PRINT

PAGE NUMBER: 12
COUNTY: PIKE

DIR: E TOTAL LEN: 31.026 MI.
LEFT MUN: SHOHOLA T

DIST: 04-4 SR: 6
RIGHT MUN: SHOHOLA T

Stationing	Right of Way	Segment	Material	Status
	0330/2080	LEN=0056	INSTALLED	UNKN
	0330/1637	NITSCHE RD (T427)		
	0330/1150	015 "DIA	CIRC CONCR	LEN=0060 INSTALLED UNKN
088457 FT	088445 FT	1 0 00007 0 01 0884+40	FRENCHTOWN RD (SR1009 SEG 0060/2098)	
	0330/0000	LENGTH(AH 2587 BK 1884)	018 "DIA	CIRC CONCR
	0320/1850	LEN=0060	INSTALLED	UNKN
	0320/1643	018 "DIA	CIRC CONCR	LEN=0056 INSTALLED UNKN
	0320/0494	036 "DIA	CIRC CONCR	LEN=0056 INSTALLED UNKN
1 0 00007 0 01 0865+52 LITTLE WALKER RD (T426)	086573 FT	086561 FT		
	0320/0000	LENGTH(AH 1884 BK 2973)	018 "DIA	CIRC CONCR
	0310/2950	LEN=0050	INSTALLED	UNKN
	0310/2227	018 "DIA	CIRC CONCR	LEN=0056 INSTALLED UNKN
	0310/2070	015 "DIA	CIRC CONCR	LEN=0050 INSTALLED UNKN
	0310/1202	036 "DIA	CIRC CONCR	LEN=0060 INSTALLED UNKN
	0310/0827	015 "DIA	CIRC CONCR	LEN=0060 INSTALLED UNKN
	0310/0499	015 "DIA	CIRC CONCR	LEN=0060 INSTALLED UNKN
083600 FT	083588 FT	1 0 00007 0 01 0835+79	015 "DIA	CIRC METAL
	0310/0000	LENGTH(AH 2973 BK 2519)	LEN=0056	INSTALLED UNKN
	0300/0482	015 "DIA	CIRC CONCR	LEN=0060 INSTALLED UNKN
081081 FT	081069 FT	1 0 00007 0 01 0810+75		
	0300/0000	LENGTH(AH 2519 BK 1328)	015 "DIA	CIRC CONCR

DIR: E TOTAL LEN: 31.026 MI. DIST: 04-4 SR: 6
 LEFT MUN: SHOHOLA T RIGHT MUN: SHOHOLA T

TRAILS END RD
 (PRDR)

0290/0930

079753 FT

077224 FT

073535 FT

---	0290/1064	LEN=0060	INSTALLED UNKN
==	0290/0704	036 "DIA	CIRC CONCR
---	0290/0704	LEN=0060	INSTALLED UNKN
---	079741 FT	1 0 00007 0 01	0797+69
---			SPRING BROOK RD
---			(T424)
---	0290/0000	LENGTH(AH 1328 BK 2529)	DINGMAN
---	0280/2504	SHOHOLA T	
---	0280/2494	018 "DIA	CIRC CONCR
---	0280/2494	LEN=0030	INSTALLED UNKN
---	0280/1208	018 "DIA	CIRC CONCR
---	0280/1208	LEN=0052	INSTALLED UNKN
---	0280/1069	024 "DIA	CIRC CONCR
---	0280/1069	LEN=0056	INSTALLED UNKN
---	0280/0770	036 "DIA	CIRC CONCR
---	0280/0770	LEN=0056	INSTALLED UNKN
---	0280/0015	BMS EN 51/0006/0280/0000	
---	077212 FT	1 0 00007 0 01	0772+05
---			SHOHOLA CRK
---	0280/0000	BMSBG 51/0006/0280/0000	
---	0280/0000	LENGTH(AH 2529 BK 3689)	
---	0270/3364	015 "DIA	CIRC CONCR
---	0270/3364	LEN=0060	INSTALLED UNKN
---	0270/2460	015 "DIA	CIRC CONCR
---	0270/2460	LEN=0068	INSTALLED UNKN
---	0270/2190	015 "DIA	CIRC CONCR
---	0270/2190	LEN=0060	INSTALLED UNKN
---	0270/1923	018 "DIA	CIRC CONCR
---	0270/1923	LEN=0068	INSTALLED UNKN
---	0270/1630	018 "DIA	CIRC CONCR
---	0270/1630	LEN=0056	INSTALLED UNKN
---	0270/1204	018 "DIA	CIRC CONCR
---	0270/1204	LEN=0056	INSTALLED UNKN
---	0270/0571	015 "DIA	CIRC CONCR
---	0270/0571	LEN=0044	INSTALLED UNKN
---	0270/0080	018 "DIA	CIRC CONCR
---	0270/0080	LEN=0056	INSTALLED UNKN
---	073523 FT	1 0 00007 0 01	0735+26
---	0270/0000	LENGTH(AH 3689 BK 3513)	

Stationing	Description	Stationing	Description
		0260/2580	024 "DIA CIRC CONCR LEN=0056 INSTALLED UNKN
		0260/1797	BROOKS RD (FISH)
		0260/1620	BMS EN 51/0006/0260/1502 1 0 0007 0 00 0714+86
		0260/1502	SHOHOLA CRK BMSBG 51/0006/0260/1502
		0260/0820	015 "DIA CIRC CONCR LEN=0050 INSTALLED UNKN
1 0 00007 0 01 0699+84 070022 FT SHOHOLA FALLS RD (T440)		070010 FT	SHOHOLA REC AREA RD (FISH)
		0260/0000	LENGTH(AH 3513 BK 3502)
		0250/2613	PA GAME COMM RD (PARK)
		0250/1838	SHOHOLA BLOOMING GROVE T
		0250/1288	024 "DIA CIRC CONCR LEN=0056 INSTALLED UNKN
		0250/1096	DEER RUN RD (TWP)
		0250/1040	015 "DIA CIRC CONCR LEN=0052 INSTALLED UNKN
		0250/0588	018 "DIA CIR PLASTIC LEN=0052 INSTALLED UNKN
066520 FT		066508 FT	1 0 00007 0 01 0665+17
		0250/0000	LENGTH(AH 3502 BK 3888)
		0240/3662	PA GAME COMM RD (PARK)
		0240/1614	
STOCK PILE ENT RD (GOVT)		0240/1550	015 "DIA CIRC CONCR LEN=0060 INSTALLED UNKN
		0240/1148	015 "DIA CIRC CONCR LEN=0056 INSTALLED UNKN
SHOHOLA LACKAWAXEN T		0240/0258	

DIR: E TOTAL LEN: 31.026 MI. DIST: 04-4 SR: 6
 LEFT MUN: SHOHOLA T RIGHT MUN: BLOOMING GROVE T

Stationing	Description	Material	Length	Notes
062632 FT		036 " DIA CIRC CONCR	0240/0023	LEN=0060 INSTALLED UNKN
			062620 FT	1 0 00007 0 01 0626+29
			0240/0000	LENGTH(AH 3888 BK 3726)
		015 " DIA CIRC CONCR	0230/2458	LEN=0056 INSTALLED UNKN
		018 " DIA CIRC CONCR	0230/1882	LEN=0056 INSTALLED UNKN
		018 " DIA CIRC CONCR	0230/1290	LEN=0060 INSTALLED UNKN
		024 " DIA CIRC CONCR	0230/0707	LEN=0056 INSTALLED UNKN
		018 " DIA CIRC CONCR	0230/0616	LEN=0060 INSTALLED UNKN
058906 FT	SHOHOLA RD	WELL RD	058894 FT	(SR0434 SEG 0022/0000)
(SR0434 SEG 0022/0000)	LACKAWAXEN		0230/0000	LENGTH(AH 3726 BK 3549)
BLOOMING GROVE T			0220/3268	
BLOOMING GROVE			0220/2543	
LACKAWAXEN T			0220/2281	
PINE FOREST CAMP RD			0220/2039	015 " DIA CIRC CONCR
(T454)			0220/1714	LEN=0060 INSTALLED UNKN
			0220/1296	015 " DIA CIRC CONCR
			0220/0819	LEN=0052 INSTALLED UNKN
			0220/0492	015 " DIA CIRC CONCR
			0220/0170	LEN=0048 INSTALLED UNKN
055357 FT			0220/0170	015 " DIA CIRC CONCR
			055345 FT	LEN=0056 INSTALLED UNKN
			0220/0000	015 " DIA CIRC CONCR
			0210/2803	LEN=0060 INSTALLED UNKN
			0210/2735	018 " DIA CIRC CONCR
			0210/1844	LEN=0060 INSTALLED UNKN
				015 " DIA CIRC CONCR

EXTRACT DATE: 12/18/2023
PRINT DATE: 12/19/2023

ROADWAY MANAGEMENT SYSTEM
SLD COUNTY/SR - ANNUAL PRINT

PAGE NUMBER: 8
COUNTY: PIKE

DIR: E TOTAL LEN: 31.026 MI.
LEFT MUN: LACKAWAXEN T

DIST: 04-4 SR: 6
RIGHT MUN: LACKAWAXEN T

0210/1450	LEN=0056	INSTALLED UNKN
0210/0843	015 " DIA LEN=0056	CIRC CONCR INSTALLED UNKN
0210/0478	015 " DIA LEN=0060	CIRC CONCR INSTALLED UNKN
0210/0162	015 " DIA LEN=0052	CIRC CONCR INSTALLED UNKN
052523 FT	1 0 00007 0 01 0525+46	
0210/0000	LENGTH(AH 2822 BK 2219)	LACKAWAXEN
0200/2173	BLOOMING GROVE T 015 " DIA	CIRC CONCR
0200/1840	LEN=0056	INSTALLED UNKN
0200/1655	024 " DIA LEN=0060	CIRC CONCR INSTALLED UNKN
0200/1487	015 " DIA LEN=0056	CIRC CONCR INSTALLED UNKN
0200/1160	015 " DIA LEN=0050	CIRC CONCR INSTALLED UNKN
0200/0824	018 " DIA LEN=0048	CIRC CONCR INSTALLED UNKN
0200/0582	015 " DIA LEN=0052	CIRC CONCR INSTALLED UNKN
0200/0385	015 " DIA LEN=0050	CIRC CONCR INSTALLED UNKN
050304 FT		
0200/0000	LENGTH(AH 2219 BK 3675)	
0190/3569	BMS 51/0006/0190/3557 1 0 00007 0 01 0502+19	OUTLET SELMA LAKE
0190/3557	BMSBG 51/0006/0190/3557 015 " DIA	CIRC CONCR
0190/3120	LEN=0050	INSTALLED UNKN
0190/2451	015 " DIA LEN=0052	CIRC CONCR INSTALLED UNKN
0190/1369	018 " DIA LEN=0060	CIRC CONCR INSTALLED UNKN
0190/1289	HILLER LN (PRDR)	
0190/1257	MUSTANG RD (PRDR)	
0190/1128	015 " DIA LEN=0048	CIRC CONCR INSTALLED UNKN

052535 FT

1 0 00007 0 01 0503+27 050316 FT
GREELEY LAKE RD
(SR1002 SEG 0010/0000) 0200/0000

WEBER RD
(T417)

0190/1187

EXTRACT DATE: 12/18/2023
PRINT DATE: 12/19/2023

ROADWAY MANAGEMENT SYSTEM
SLD COUNTY/SR - ANNUAL PRINT

PAGE NUMBER: 7
COUNTY: PIKE

DIR: E TOTAL LEN: 31.026 MI.
LEFT MUN: LACKAWAXEN T

DIST: 04-4 SR: 6
RIGHT MUN: LACKAWAXEN T

Stationing	Notes	Length	Material	Status
0190/0611	018" DIA	LEN=0052	CIRC CONCR	INSTALLED UNKN
0190/0376	015" DIA	LEN=0052	CIRC CONCR	INSTALLED UNKN
0190/0089	015" DIA	LEN=0052	CIRC CONCR	INSTALLED UNKN
0190/0011	BMSSEN 51/0006/0190/0000	1 0 00007 0 01 0466+52		
046641 FT	BR BURCHARDS			
0190/0000	BMSBG 51/0006/0190/0000	LENGTH(AH 3675 BK 2175)		
0180/1640	015" DIA	LEN=0052	CIRC CONCR	INSTALLED UNKN
0180/1212	018" DIA	LEN=0056	CIRC CONCR	INSTALLED UNKN
0180/0941	018" DIA	LEN=0060	CIRC CONCR	INSTALLED UNKN
0180/0634	015" DIA	LEN=0052	CIRC CONCR	INSTALLED UNKN
0180/0023	015" DIA	LEN=0052	CIRC CONCR	INSTALLED UNKN
044454 FT	1 0 00007 0 01 0444+74			
0180/0000	LENGTH(AH 2175 BK 2014)			
0170/1683	015" DIA	LEN=0056	CIRC CONCR	INSTALLED UNKN
0170/1314	015" DIA	LEN=0060	CIRC CONCR	INSTALLED UNKN
0170/0816	048" DIA	LEN=0048	CIRC CONCR	INSTALLED UNKN
0170/0746	MILL RD (T415)			
042452 FT	042440 FT	1 0 00007 0 01 0424+60		
0170/0000	LENGTH(AH 2014 BK 3452)			
0160/2680	015" DIA	LEN=0056	CIRC CONCR	INSTALLED UNKN
0160/2408	018" DIA	LEN=0052	CIRC CONCR	INSTALLED UNKN
0160/2092	018" DIA	LEN=0052	CIRC CONCR	INSTALLED UNKN
0160/1728	015" DIA	LEN=0052	CIRC CONCR	INSTALLED UNKN
0160/1424	015" DIA	LEN=0052	CIRC CONCR	INSTALLED UNKN
0160/0993	018" DIA	LEN=0056	CIRC CONCR	INSTALLED UNKN

CABIN RIDGE RD
(PRDR)

0160/2541

DIR: E TOTAL LEN: 31.026 MI. DIST: 04-4 SR: 6
 LEFT MUN: LACKAWAXEN T RIGHT MUN: LACKAWAXEN T

1 0 00007 0 01 0390+08 039000 FT
 GLEN EYRE DR
 (T494) 0160/0000

0160/0640	018 " DIA	CIRC CONCR
	LEN=0060	INSTALLED UNKN
0160/0367	015 " DIA	CIRC CONCR
	LEN=0060	INSTALLED UNKN
0160/0022	030 " DIA	CIRC CONCR
038988 FT	LEN=0035	INSTALLED UNKN
	SR 0739 SH	
	(SR0739 SEG 0370/1284)	
0160/0000	LENGTH(AH 3452 BK 3318)	
	015 " DIA	CIRC CONCR
0150/2929	LEN=0056	INSTALLED UNKN
	015 " DIA	CIRC CONCR
0150/2570	LEN=0064	INSTALLED UNKN
	OWEGO STATION DR	
	(FRST)	
0150/2160	015 " DIA	CIRC CONCR
	LEN=0056	INSTALLED UNKN
0150/0322	015 " DIA	CIRC CONCR
035670 FT	LEN=0064	INSTALLED UNKN
	1 0 00007 0 00 0358+34	
0150/0000	LENGTH(AH 3318 BK 3004)	
	015 " DIA	CIRC CONCR
0140/2987	LEN=0040	INSTALLED UNKN
	015 " DIA	CIRC METAL
0140/2340	LEN=0070	INSTALLED UNKN
	015 " DIA	CIRC CONCR
0140/1885	LEN=0068	INSTALLED UNKN
	036 " DIA	CIR PLASTIC
0140/1535	LEN=0065	INSTALLED UNKN
	015 " DIA	CIRC CONCR
0140/1230	LEN=0060	INSTALLED UNKN
	018 " DIA	CIRC CONCR
0140/0416	LEN=0040	INSTALLED UNKN
	015 " DIA	CIRC CONCR
0140/0126	LEN=0060	INSTALLED 1999
032678 FT	1 0 00007 0 00 0325+16	
	BLOOMING GROVE	
	LACKAWAXEN T	
0140/0000	LENGTH(AH 3004 BK 2521)	
	015 " DIA	CIRC CONCR

LACKAWAXEN
 BLOOMING GROVE T 0130/2492

DIR: E TOTAL LEN: 31.026 MI. DIST: 04-4 SR: 6
 LEFT MUN: BLOOMING GROVE T RIGHT MUN: LACKAWAXEN T

MUNICIPALITY	LINE ID	LENGTH (FT)	DESCRIPTION	STATUS
BLOOMING GROVE LACKAWAXEN T	0130/1510		LEN=0060 INSTALLED UNKN TOWNSHIP RD	
	0130/1188		(TWP)	
	0130/1052		015 "DIA CIRC CONCR LEN=0068 INSTALLED UNKN	
	0130/0786		015 "DIA CIRC CONCR LEN=0068 INSTALLED UNKN	
BLOOMING GROVE LACKAWAXEN T	0130/0392		LACKAWAXEN	
	0130/0044	030157 FT	BLOOMING GROVE T BMSSEN 51/0006/0130/0000 1 0 00007 0 00 0299+51	
	0130/0000		BLOOMING GROVE BMSBG 51/0006/0130/0000 LENGTH(AH 2521 BK 2563)	
LACKAWAXEN BLOOMING GROVE T	0120/1955		BLOOMING GROVE LACKAWAXEN T	
	0120/1062		015 "DIA CIRC CONCR LEN=0060 INSTALLED UNKN	
BLOOMING GROVE LACKAWAXEN T	0120/0205	027594 FT	LACKAWAXEN BLOOMING GROVE T 1 0 00007 0 00 0273+22	
	0120/0000		SPRING BROOK STRUCTURE LENGTH 16 FT BMSID 51/0006/0120/0000 LENGTH(AH 2563 BK 3537)	
	0110/2663		015 "DIA CIRC CONCR LEN=0080 INSTALLED UNKN	
BLOOMING GROVE LACKAWAXEN T	0110/2176		015 "DIA CIRC CONCR LEN=0060 INSTALLED UNKN	
	0110/1333		015 "DIA CIRC CONCR LEN=0040 INSTALLED UNKN	
	0110/0940		015 "DIA CIRC CONCR LEN=0068 INSTALLED UNKN	
	0110/0525	024057 FT	015 "DIA CIRC CONCR LEN=0056 INSTALLED UNKN 1 0 00007 0 00 0238+70	
	0110/0000		030 "DIA CIRC METAL LEN=0060 INSTALLED UNKN LENGTH(AH 3537 BK 3070)	
BLUE HERON WY (PRDR)	0100/2502		030 "DIA CIRC METAL LEN=0065 INSTALLED UNKN	
	0100/2042		018 "DIA CIRC CONCR LEN=0040 INSTALLED UNKN	
	0100/1598		SPRING WOOD DR (PRDR)	

EXTRACT DATE: 12/18/2023
PRINT DATE: 12/19/2023

ROADWAY MANAGEMENT SYSTEM
SLD COUNTY/SR - ANNUAL PRINT

PAGE NUMBER: 4
COUNTY: PIKE

DIR: E TOTAL LEN: 31.026 MI.
LEFT MUN: LACKAWAXEN T

DIST: 04-4 SR: 6
RIGHT MUN: LACKAWAXEN T

020987 FT

018410 FT

0100/1457	015 " DIA CIRC CONCR LEN=0052 INSTALLED UNKN
0100/0741	015 " DIA CIRC CONCR LEN=0060 INSTALLED UNKN
0100/0618	BLOOMING GROVE LACKAWAXEN T
0100/0444	015 " DIA CIRC CONCR LEN=0040 INSTALLED UNKN
0100/0088	015 " DIA CIRC CONCR LEN=0040 INSTALLED UNKN
0100/0018	LACKAWAXEN PALMYRA T
020975 FT	1 0 00007 0 00 0208+00
0100/0000	LENGTH(AH 3070 BK 2577) 018 " DIA CIRC CONCR
0090/2530	LEN=0068 INSTALLED UNKN
0090/2403	999"H 09"W **UNKNOWN** LEN=0999 INSTALLED UNKN
0090/2399	TR DECKER PD STRUCTURE LENGTH 4 FT BMSID 51/0006/0090/2399
0090/2106	048 " DIA CIRC METAL LEN=0100 INSTALLED UNKN
0090/1698	SR 0402 SH (SR0402 SEG 0420/3925)
0090/1652	015 " DIA CIRC CONCR LEN=0056 INSTALLED UNKN
0090/1430	015 " DIA CIRC CONCR LEN=0050 INSTALLED UNKN
0090/1295	PALMYRA BLOOMING GROVE T
0090/1200	015 " DIA CIRC CONCR LEN=0050 INSTALLED UNKN
0090/0145	BLOOMING GROVE PALMYRA T
0090/0035	TR DECKER PD STRUCTURE LENGTH 6 FT
018398 FT	BMSID 51/0006/0090/0000 1 0 00007 0 00 0183+05
0090/0000	072"H 60"W CON BOX CUL LEN=0050 INSTALLED UNKN
0080/2978	LENGTH(AH 2577 BK 3631) 015 " DIA CIRC CONCR LEN=0060 INSTALLED UNKN

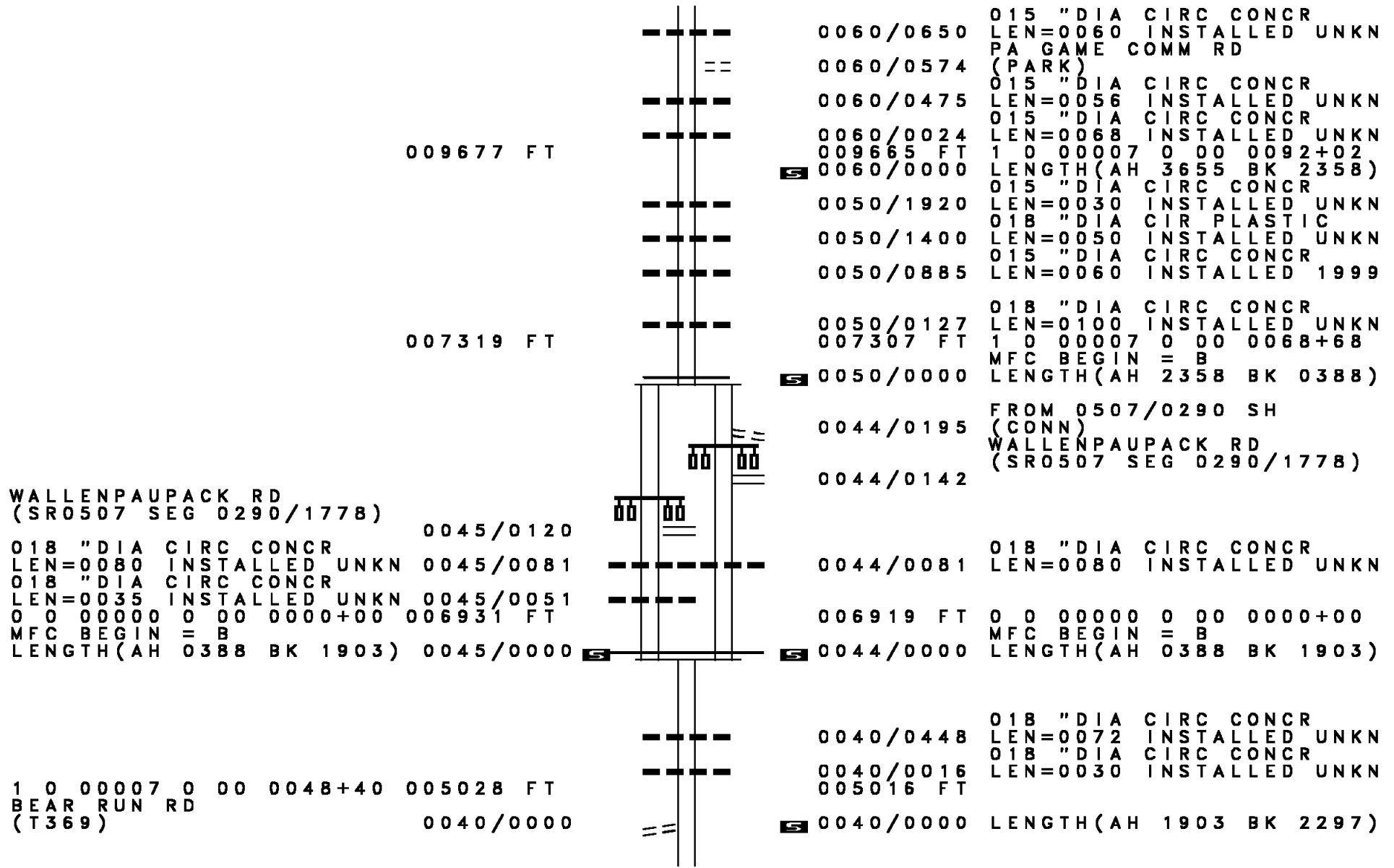
DIR: E TOTAL LEN: 31.026 MI. DIST: 04-4 SR: 6
 LEFT MUN: PALMYRA T RIGHT MUN: PALMYRA T

1 0 00007 0 00 0144+00 014779 FT
 KIMBELS RD
 (T367) 0080/0000

RIFLE RANGE RD
 (PARK) 0070/0209
 PA GAME COMM RD
 (PARK) 0070/0132
 013332 FT

0080/2721	015 " DIA	CIRC CONCR
	LEN=0056	INSTALLED UNKN
0080/2320	015 " DIA	CIRC CONCR
	LEN=0060	INSTALLED UNKN
0080/2018	015 " DIA	CIRC CONCR
	LEN=0056	INSTALLED UNKN
0080/1714	015 " DIA	CIRC CONCR
	LEN=0052	INSTALLED UNKN
0080/1500	PALMYRA	BLOOMING GROVE T
	015 " DIA	CIRC CONCR
0080/1283	015 " DIA	CIRC CONCR
	LEN=0080	INSTALLED UNKN
0080/1015	015 " DIA	CIRC CONCR
	LEN=0060	INSTALLED UNKN
0080/0900	BLOOMING GROVE	PALMYRA T
	015 " DIA	CIRC CONCR
0080/0732	015 " DIA	CIRC CONCR
	LEN=0072	INSTALLED UNKN
0080/0158	DECKER CREEK	STRUCTURE LENGTH 15 FT
014767 FT	BMSID 51/0006/0080/0270	
0080/0000	LENGTH(AH 3631 BK 1447)	
0070/0024	BMSEN 51/0006/0070/0000	
013320 FT	1 0 00007 0 00 0131+32	
0070/0000	DECKER CREEK	BMSBG 51/0006/0070/0000
	LENGTH(AH 1447 BK 3655)	
0060/2119	015 " DIA	CIRC CONCR
	LEN=0048	INSTALLED UNKN
0060/1930	015 " DIA	CIRC CONCR
	LEN=0056	INSTALLED UNKN
0060/1692	015 " DIA	CIRC CONCR
	LEN=0056	INSTALLED UNKN
0060/1291	015 " DIA	CIRC CONCR
	LEN=0056	INSTALLED UNKN
0060/0961	015 " DIA	CIRC CONCR
	LEN=0052	INSTALLED UNKN

DIR: E TOTAL LEN: 31.026 MI. DIST: 04-4 SR: 6
 LEFT MUN: PALMYRA T RIGHT MUN: PALMYRA T



009677 FT

007319 FT

WALLENPAUPACK RD
 (SR0507 SEG 0290/1778)
 0045/0120
 018 "DIA CIRC CONCR
 LEN=0080 INSTALLED UNKN 0045/0081
 018 "DIA CIRC CONCR
 LEN=0035 INSTALLED UNKN 0045/0051
 0 0 00000 0 00 0000+00 006931 FT
 MFC BEGIN = B
 LENGTH(AH 0388 BK 1903) 0045/0000

1 0 00007 0 00 0048+40 005028 FT
 BEAR RUN RD
 (T369)
 0040/0000

0060/0650 015 "DIA CIRC CONCR
 LEN=0060 INSTALLED UNKN
 PA GAME COMM RD
 (PARK)
 0060/0574 015 "DIA CIRC CONCR
 LEN=0056 INSTALLED UNKN
 015 "DIA CIRC CONCR
 0060/0475 015 "DIA CIRC CONCR
 LEN=0068 INSTALLED UNKN
 0060/0024 1 0 00007 0 00 0092+02
 009665 FT LENGTH(AH 3655 BK 2358)
 0050/1920 015 "DIA CIRC CONCR
 LEN=0030 INSTALLED UNKN
 018 "DIA CIR PLASTIC
 0050/1400 015 "DIA CIRC CONCR
 LEN=0050 INSTALLED UNKN
 015 "DIA CIRC CONCR
 0050/0885 015 "DIA CIRC CONCR
 LEN=0060 INSTALLED 1999
 0050/0127 018 "DIA CIRC CONCR
 LEN=0100 INSTALLED UNKN
 007307 FT 1 0 00007 0 00 0068+68
 MFC BEGIN = B
 0050/0000 LENGTH(AH 2358 BK 0388)
 FROM 0507/0290 SH
 (CONN)
 0044/0195 WALLENPAUPACK RD
 (SR0507 SEG 0290/1778)
 0044/0142
 0044/0081 018 "DIA CIRC CONCR
 LEN=0080 INSTALLED UNKN
 006919 FT 0 0 00000 0 00 0000+00
 MFC BEGIN = B
 0044/0000 LENGTH(AH 0388 BK 1903)
 0040/0448 018 "DIA CIRC CONCR
 LEN=0072 INSTALLED UNKN
 018 "DIA CIRC CONCR
 0040/0016 018 "DIA CIRC CONCR
 LEN=0030 INSTALLED UNKN
 005016 FT
 0040/0000 LENGTH(AH 1903 BK 2297)

DIR: E TOTAL LEN: 31.026 MI. DIST: 04-4 SR: 6
 LEFT MUN: PALMYRA T RIGHT MUN: PALMYRA T

WILSONVILLE RD
 (TWP)

0030/1023

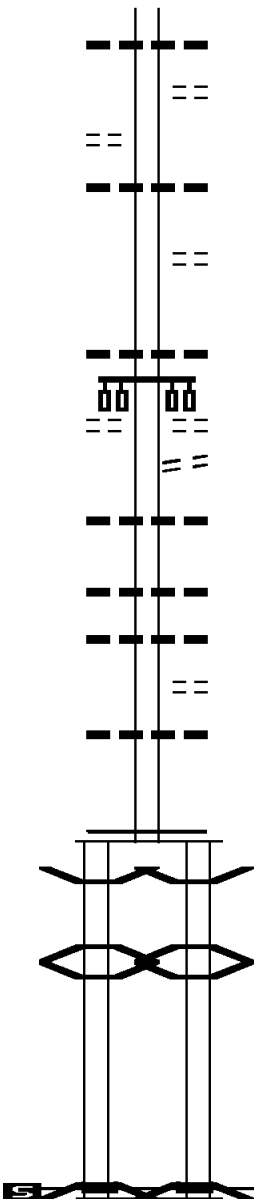
ATLANTIC DR
 (GOVT)

0020/1830

002731 FT

000620 FT

BMSEN 51/0006/0010/0439 0011/0466
 1 0 00007 0 00 0002+75
 NO UNDERPASS INFORMATION
 BMSBG 51/0006/0010/0439 0011/0412
 BMSEN 51/0006/0010/0000 0011/0328
 1 0 00007 0 00 0000+00 000000 FT
 NC G.A.R. HW
 (CO 63) BELLEMONTE AV INTER-BK
 (SR0006 SEG 0521/0400)
 WALLENPAUPAK
 BMSBG 51/0006/0010/0000
 MFC BEGIN = B
 LENGTH(AH 0620 BK 0000) 0011/0000



0030/1369 018 "DIA CIRC CONCR
 LEN=0030 INSTALLED UNKN
 AMMON DR
 (PARK)
 0030/1045
 0030/0829 018 "DIA CIRC METAL
 LEN=0030 INSTALLED UNKN
 HIGH SCHOOL ENT RD
 (GOVT)
 0030/0207
 002719 FT
 0030/0000 1 0 00007 0 00 0027+19
 LENGTH(AH 2297 BK 2111)
 0020/1912 018 "DIA CIRC CONCR
 LEN=0030 INSTALLED UNKN
 HIGH SCHOOL ENT RD
 (GOVT)
 0020/1830
 0020/1742 LC TO HIGH SCHOOL RD
 (CONN)
 015 "DIA CIRC CONCR
 LEN=0030 INSTALLED UNKN
 0020/1510
 0020/0845 018 "DIA CIRC CONCR
 LEN=0060 INSTALLED 2003
 018 "DIA CIR PLASTIC
 0020/0835 LEN=0004 INSTALLED 2003
 PP & L DRIVE
 (PARK)
 0020/0772 012 "DIA CIRC METAL
 LEN=0055 INSTALLED UNKN
 0020/0670
 000608 FT 1 0 00007 0 00 0006+08
 MFC BEGIN = B
 0020/0000 LENGTH(AH 2111 BK 0608)
 0010/0493 BMSEN 51/0006/0010/0439
 1 0 00007 0 00 0002+75
 NO UNDERPASS INFORMATION
 0010/0439 BMSBG 51/0006/0010/0439
 0010/0328 BMSEN 51/0006/0010/0000
 000000 FT 1 0 00007 0 00 0000+00
 NC G.A.R. HW
 INTER-BK (CO 63) BELLEMONTE AV
 (SR0006 SEG 0520/0409)
 WALLENPAUPAK
 BMSBG 51/0006/0010/0000
 MFC BEGIN = B
 BK-WAYNE (63)
 0010/0000 LENGTH(AH 0608 BK 0000)