

Straight Line Diagram

**Pike
51**

January 2024

This document was produced by the Pennsylvania Department of Transportation (PENNDOT) as an internal management tool for State maintained highways and is not to be used for other purposes. The printed information was compiled from the Department's computerized Roadway Management System (RMS) and is subject to change without notice. Use of any or all of the printed information for purposes other than those intended by the Department may not satisfy other accuracy and completeness requirements and the Department does not warrant that such printed information is accurate or complete.



December 30, 2023

Pennsylvania State Roads - Straight Line Diagrams

Contained within this document are the 2024 Pennsylvania Straight Line Diagrams (SLDs) for State Routes by county within a particular PennDOT district. At the end of each year, PennDOT takes a snapshot of its current SLD database and creates PDF files from the SLD snapshot. The SLDs are a graphical representation of State Routes (SRs) that PennDOT maintains. The information shown on the SLD is generated from data found in PennDOT's Roadway Management System (RMS) database. The data from RMS is constantly being updated to match actual roadway inventory data found on Pennsylvania's state highways. PennDOT's SR system is explained briefly in this document along with symbol definitions for each type of roadway feature or attribute found on the SLD. This PDF version of the SLD contains an individual county list of all state roads found in that county. The SRs found on the list are linked to the actual pages that show the individual SLDs. To find an SLD for a particular road that you want, simply point to that road on the SR index list and click on it to jump to the beginning page of that SLD.

If you have any questions or comments concerning information found in this document, please contact Ty Reed, Chief, Roadway Inventory and Testing Unit, Asset Management Division, Bureau of Operations, by calling (717) 787-7294.

Additional information on state owned highways is available from your local PENNDOT Engineering District Office, RMS Unit, RMS Coordinator.

Straight Line Diagram Disclaimer: This document is for informational purposes only and may be viewed by anyone. No part of the information contained in this document may be altered or redistributed without prior written consent of PENNDOT. Straight Line Diagram information is provided "as is" without warranty of any kind, either expressed or implied. This information could include technical inaccuracies or errors of omission. Changes may be made periodically to the information herein.

Copyright © 2023 by the Commonwealth of Pennsylvania. All rights reserved.



Asset Management Division

Mission Statement

To protect and preserve Pennsylvania's infrastructure by providing meaningful, timely, and accurate pavement and roadway management, design, standards, strategies, inventory and condition, as well as fair, consistent and efficient application of Commonwealth laws and regulations.

CUSTOMER SERVICE RATING FORM

Straight Line Diagram (SLD) – Customer Service Rating

As means to improve customer service, we would like you to rate the product/ service you have received, by circling a “grade” from “A” (excellent) to “E” (fail).

A **B** **C** **D** **E**

If your rating is not an “A,” please let us know what we could do better.

Name and Organization (optional)

Thank You.

(Fold along line, and tape or staple together before mailing)

(Cut along dashed line)

Bureau of Operations
Asset Management Division – PennDOT Annex
907 Elmerton Avenue
Harrisburg, PA 17110
ATTN: Ty Reed

PENNSYLVANIA DEPARTMENT OF TRANSPORTATION
Bureau of Operations, Asset Management Division

Location Referencing System (LRS) – Definitions, Uses & Testing

The Department's LRS, implemented in 1987, is the mechanism to designate the State highway network, to define roadway lengths, locations, and route connectivity, and to serve as the basis for the collection, storage, and integration of roadway information.

An LRS key is a unique series of numbers that identifies the location of each point or feature along a State route. The fourteen digit number is an integral part of the Roadway Management System (RMS) where roadway data is stored. 07/4016/0100/0857 is an example of an LRS key, which identifies County (CO) = 07, State Route (SR) = 4016, Segment (SEG) = 0100, and Offset = 0857.

County (CO)

Each of Pennsylvania's sixty-seven counties is identified by a number.

Name	#	Name	#	Name	#	Name	#
Adams	1	Clinton	18	Lackawanna	35	Potter	52
Allegheny	2	Columbia	19	Lancaster	36	Schuylkill	53
Armstrong	3	Crawford	20	Lawrence	37	Snyder	54
Beaver	4	Cumberland	21	Lebanon	38	Somerset	55
Bedford	5	Dauphin	22	Lehigh	39	Sullivan	56
Berks	6	Delaware	23	Luzerne	40	Susquehanna	57
Blair	7	Elk	24	Lycoming	41	Tioga	58
Bradford	8	Erie	25	McKean	42	Union	59
Bucks	9	Fayette	26	Mercer	43	Venango	60
Butler	10	Forest	27	Mifflin	44	Warren	61
Cambria	11	Franklin	28	Monroe	45	Washington	62
Cameron	12	Fulton	29	Montgomery	46	Wayne	63
Carbon	13	Greene	30	Montour	47	Westmoreland	64
Centre	14	Huntingdon	31	Northampton	48	Wyoming	65
Chester	15	Indiana	32	Northumberland	49	York	66
Clarion	16	Jefferson	33	Perry	50	Philadelphia	67
Clearfield	17	Juniata	34	Pike	51		

State Route (SR)

State Routes (SR's) are identified by four-digit numbers. SR numbers are assigned as follows:

- | | |
|--|-----------|
| 1. Traffic Routes: Routes designated as Interstates, US or PA Routes | 0001-0999 |
| 2. Quadrant Routes (Non-Traffic Routes) | 1001-4999 |
| 3. Relocated Traffic Routes | 6000-6999 |
| 4. Turned Back, Abandoned, or Null Routes | 7000-7999 |
| 5. Interchanges | 8001-8999 |
| 6. WYE's | 9101-9199 |
| 7. Rest Areas | 9201-9299 |
| 8. Truck Escape Ramps | 9301-9399 |
| 9. Others | 9401-9499 |
| 10. Park and Rides | 9501-9599 |

Even/Odd Convention: Even numbers are typically given to SR's in the East/West direction, and odd numbers to SR's that run North/South. This convention applies to Interstate Routes (except those that are Beltways or Spurs), and Quadrant Routes. This convention may or may not apply to PA or US Traffic Routes.

Hierarchy: If two or more traffic routes occupy the same section of roadway, the SR number is based on the "higher" type route, according to the following hierarchy. If the traffic routes are the same hierarchy class, then the SR number is assigned the lower numbered traffic route (Figure 1).

1. Interstates
2. U.S. Routes
3. PA Routes
4. Quadrant Routes

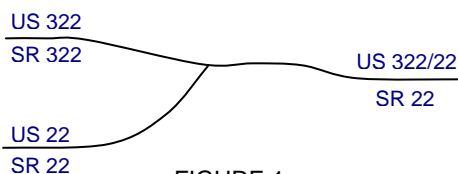


FIGURE 1

Other Numbering Conventions:

1. The first digit of a quadrant route is based on which quadrant of the county the route is located, as shown in the following diagram (Figure 2).
2. The last three digits of a Relocated Traffic Route are the same as the Traffic Route that was relocated.
3. Interchanges are numbered sequentially. Odd numbers are given to interchanges along SR's in the North/South direction; even numbers are given to interchanges along SR's in the East/West direction (Figure 3).
4. WYE's are given odd numbers if the connecting SR is odd numbered, and even numbers if the connecting SR is even numbered.
5. Rest Areas or Truck Escape Ramps are given odd numbers if they connect to the Southbound or Westbound side of an SR, and even numbers if they connect to the Northbound or Eastbound side.

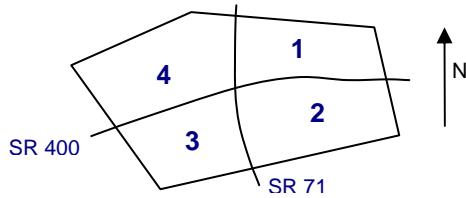


FIGURE 2

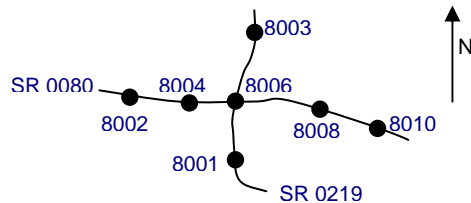


FIGURE 3

Segment (SEG)

State routes are divided into segments, which are approximately one-half mile long, and are identified by a four-digit number. Segment begin and end points are placed at physical features where possible. Segment numbers increase in the North or East direction, and typically by 10's (Figure 4). Segments are even numbered on undivided roadways, and in the Northbound or Eastbound direction of divided roadways. Segments are odd numbered in the Southbound or Westbound direction of divided roadways (Figure 5). Interstate segments are associated with the mile posts (Figure 6).

Undivided Roadways

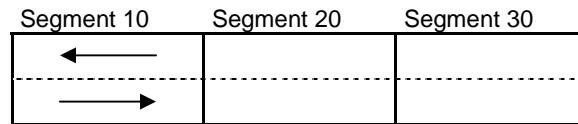


FIGURE 4

Divided Roadways

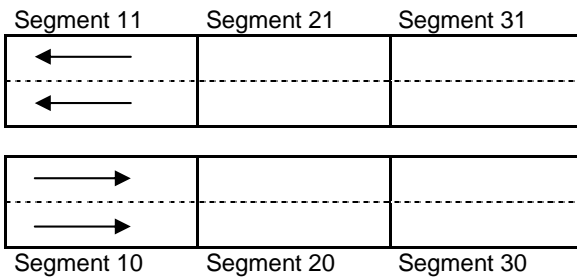


FIGURE 5

Interstate Roadways

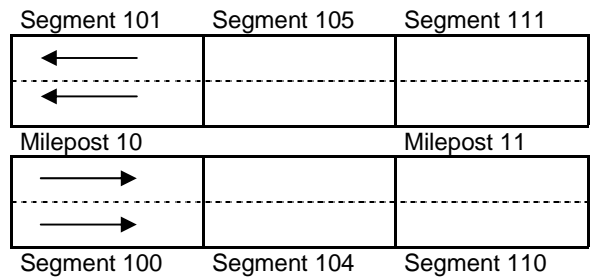


FIGURE 6

Turned Back, Abandoned, and Null Segments are given numbers in the range of 7000-7999. For two coinciding State routes, the route with "lower" hierarchy is "nulled."

Segment numbering restarts on Traffic Routes at County boundaries, except Interstates (Figure 7).

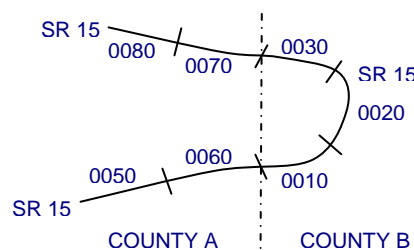


FIGURE 7

Offset

The offset, a subdivision of the segment, is the distance (in feet) from the beginning of the segment, expressed as a four-digit number. Offsets are measured in the increasing segment direction.

Segment Markers

Segment markers, which allow for easy identification of the LRS location on the State highway system, indicate the State route and segment number at the point that each segment is entered. If the beginning of a segment occurs at a physical feature, then the point of reference is at the physical feature and not the sign. At intersections, signs are used to identify beginning or ending State routes or segments.



Users of the LRS

Locations of all intersections, structures, and other points of interest are field verified and inventoried in the RMS. This information can be displayed on Straight Line Diagrams (SLD's) which can be viewed in the RMS, or hardcopy form. SLD books are refreshed and printed annually for distribution to the Department's District and County offices, as well as too many external entities.

A list of those within the Department that use the LRS to identify locations in the RMS and in the field includes personnel from the following organizations: Pavement Testing, County Maintenance, Traffic, Design, Surveys, Construction, Bridge, Permits, Crash Review, Planning and Programming, Posted & Bonded Roads, Tort Liability, and Emergency Management.

Users outside the Department include: County & Municipal governments, County 911, Planning Commissions, Federal Highway Administration, State & Local Police, Local Emergency Management, Delivery Services (UPS, Fed Ex, etc.), Fire Departments, Utility Companies, Contractors, and Consultants.

Without segment markers located in the field, all of these users would have to rely solely on the SLD, which would be extremely cumbersome at best and impossible for some.

Verification, QA & QC

In order to assure that LRS information is indicated properly in the RMS, on SLD's, and in the field, LRS Quality Assurance (QA) and Quality Commitment (QC) programs are performed each year. The Bureau of Operations, Asset Management Division, Roadway Inventory & Testing Unit (RITU) performs all Statewide QC testing. Field verification and QA is also performed by RITS, except in Engineering Districts 2-0, 11-0, and 12-0, where it is done "in-house." Each Engineering District is responsible for its own LRS completeness and maintenance with respect to the RMS.

Twenty percent of each county is field tested annually as part of the QA program, and five percent of each county is tested for the annual QC program. The goal of the QC program is to maintain at least 90% accuracy between the RMS and the actual field locations of highway features. Annual QC ratings are developed and reported to the Engineering Districts.









































Field testing is performed by two-person teams (a permanent employee that operates the test, and a temporary employee that drives the device) with the use of vans equipped with an on-board computer and a Data Measurement Subsystem. Testing is typically performed during the months of April through November.

Vehicle location and roadway features are displayed on the van's computer screen in SLD format, and the software accepts operator inputs verifying or modifying roadway feature locations, as well as comments. Though the system can function at greater speed, test speeds are typically less than 25 mph to ensure accuracy.

There are five categories of information that is verified and/or modified:

1. State Route Length
2. Segment Length
3. Roadway Geometry (lane count, pavement & shoulder types & widths)
4. Intersecting Feature Location (intersections & bridges)
5. Segment Marker Location

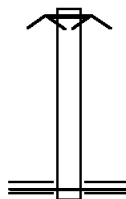
STRAIGHT LINE DIAGRAM (SLD) ANNUAL REFRESH ATTRIBUTE KEY PAGE 1 OF 2

 SEGMENT MARKER	 AHEAD LEFT INTER STATE OWNED	 RAILROAD CROSSING	 INTERSTATE MILEPOST
 TURNBACK	 AHEAD LEFT INTER NON-STATE	 RAILROAD OVER-PASS	 MFC BEGIN
 NULL	 AHEAD RIGHT INTE STATE OWNED	 OVER-PASS	 MUNICIPAL BOUNDARY
 UNDIVIDED HIGHWAY	 AHEAD RIGHT INTE NON-STATE	 BRIDGE END	 VILLAGE BEGIN
 PHYSICALLY DIVIDED	 BACK LEFT INTER STATE OWNED	 BRIDGE BEGIN	AH - LENGTH FORWARD TO NEXT SEGMENT BEGIN BK - LENGTH BACKWARD TO PREVIOUS SEGMENT BEGIN
 PAINT DIVIDED	 BACK LEFT INTER NON-STATE	 TUNNEL	
 INTERSECTION AHEAD	 BACK RIGHT INTER STATE OWNED	 SIGN STRUCTURE	MFC - MAINTENANCE FUNCTIONAL CLASS A = INTERSTATE EXPRESSWAY AND/OR PRINCIPLE ARTERIAL C = MINOR ARTERIAL D = COLLECTOR E = LOCAL ACCESS F = INTERCHANGE RAMP
 INTERSECTION BACK	 BACK RIGHT INTER NON-STATE	 P3 BRIDGE	
 REFERENCE AHEAD/BACK	 T-LEFT INTERSEC STATE OWNED	 RETAINING WALL	
 DIVIDED CONNECTOR	 T-LEFT INTERSEC NON-STATE	 BRIDGE/CULVERT UNDER FILL	NULL AND TURNBACK SEGMENTS ARE DISPLAYED IN THE DEPARTMENT'S ROADWAY MANAGEMENT SYSTEM (RMS) AS 100 FEET IN LENGTH. ACTUAL SEGMENT AND SECTION LENGTHS MAY VARY SIGNIFICANTLY
 CROSS INTERSEC STATE OWNED	 T-RIGHT INTERSEC STATE OWNED	 PIPE (STAMPP)	
 CROSS INTERSEC NON-STATE	 T-RIGHT INTERSEC NON-STATE	 ROTARY INTERSEC	

EXTRACT DATE: 12/18/2023 ROADWAY MANAGEMENT SYSTEM PAGE NUMBER: 208
 PRINT DATE: 12/19/2023 SLD COUNTY/SR - ANNUAL PRINT COUNTY: PIKE
 DIR: B TOTAL LEN: .114 MI. DIST: 04-4 SR: 9406
 LEFT MUN: DELAWARE T RIGHT MUN: DELAWARE T

000600 FT

000000 FT



000600 FT PARK AND RIDE
ROAD CLOSED AHEAD

000000 FT 0 0 00000 0 00 0000+00
NC SR 9406 SH

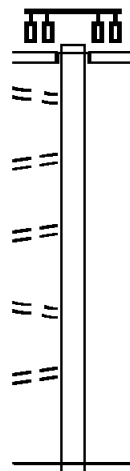
SR 0739
(SR0739 SEG 0050/1632)
MFC BEGIN = F

0010/0000 LENGTH(AH 0600 BK 0000)

EXTRACT DATE: 12/18/2023 ROADWAY MANAGEMENT SYSTEM PAGE NUMBER: 207
 PRINT DATE: 12/19/2023 SLD COUNTY/SR - ANNUAL PRINT COUNTY: PIKE
 DIR: N TOTAL LEN: .440 MI. DIST: 04-4 SR: 9203
 LEFT MUN: WESTFALL T RIGHT MUN: WESTFALL T

002323 FT

TO ENTRANCE RD
 (CONN) 0010/1996
 FROM TRUCK PARK AREA
 (CONN) 0010/1941
 FROM CAR PARK AREA
 (CONN) 0010/1286
 TO CAR PARKING AREA
 (CONN) 0010/0375
 FROM EXIT RD
 (CONN) 0010/0312
 000000 FT



002323 FT
 INTER-AHD
 0010/2323

MOUNTAIN AV
 (SR1015 SEG 0010/0000)
 PENNSYLVANIA AV
 (SR0006 SEG 0590/1937)
 (SR0006 SEG 0591/1912)

000000 FT 0 0 00000 0 00 0000+00
 NC KEYSTONE WELCOME CENTER
 MFC BEGIN = F
 0010/0000 LENGTH(AH 2323 BK 0000)

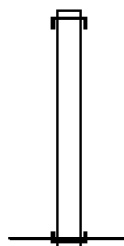
EXTRACT DATE: 12/18/2023 ROADWAY MANAGEMENT SYSTEM PAGE NUMBER: 206
 PRINT DATE: 12/19/2023 SLD COUNTY/SR - ANNUAL PRINT COUNTY: PIKE
 DIR: E TOTAL LEN: .277 MI. DIST: 04-4 SR: 9202
 LEFT MUN: PALMYRA T RIGHT MUN: PALMYRA T

001462 FT

001462 FT
 INTER-AHD SR 0084 SH
 0010/1462 (SR0084 SEG 0254/0267)

000000 FT

000000 FT 0 0 00000 0 00 0000+00
 NC ROADSIDE REST RD
 INTER-BK SR 0084 SH
 (SR0084 SEG 0250/1383)
 MFC BEGIN = F
 0010/0000 LENGTH(AH 1462 BK 0000)



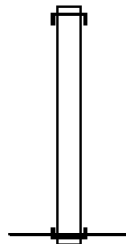
EXTRACT DATE: 12/18/2023 ROADWAY MANAGEMENT SYSTEM PAGE NUMBER: 205
 PRINT DATE: 12/19/2023 SLD COUNTY/SR - ANNUAL PRINT COUNTY: PIKE
 DIR: W TOTAL LEN: .268 MI. DIST: 04-4 SR: 9201
 LEFT MUN: PALMYRA T RIGHT MUN: PALMYRA T

001414 FT

001414 FT
 INTER-AHD SR 0084 SH
 0010/1414 (SR0084 SEG 0251/2081)

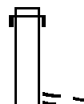
000000 FT

000000 FT 0 0 00000 0 00 0000+00
 NC ROADSIDE REST RD
 INTER-BK SR 0084 SH
 (SR0084 SEG 0255/0998)
 MFC BEGIN = F
 0010/0000 LENGTH(AH 1414 BK 0000)



EXTRACT DATE: 12/18/2023 ROADWAY MANAGEMENT SYSTEM PAGE NUMBER: 204
PRINT DATE: 12/19/2023 SLD COUNTY/SR - ANNUAL PRINT COUNTY: PIKE
DIR: N TOTAL LEN: .553 MI. DIST: 04-4 SR: 8012
LEFT MUN: MATAMORAS B RIGHT MUN: MATAMORAS B

002921 FT



002921 FT
INTER-AHD SR 0084 SH MATAMORAS
0512/0762 (SR0084 SEG 0531/2401)
FROM 0006/0590 SH
0512/0092 (CONN)

EXTRACT DATE: 12/18/2023
PRINT DATE: 12/19/2023

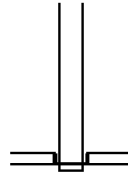
ROADWAY MANAGEMENT SYSTEM
SLD COUNTY/SR - ANNUAL PRINT

PAGE NUMBER: 203
COUNTY: PIKE

DIR: N TOTAL LEN: .553 MI.
LEFT MUN: MATAMORAS B

DIST: 04-4 SR: 8012
RIGHT MUN: MATAMORAS B

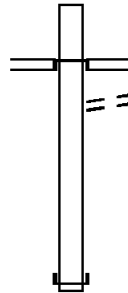
002159 FT



002159 FT 0 0 00000 0 00 0000+00
NC RAMP A RD
PENNSYLVANIA AV
(SR0006 SEG 0590/2931)
INTER-BK STELLA ST
(TWP)
5 0512/0000 LENGTH(AH 0762 BK 1099)

INTER-AHD STELLA ST
(TWP)
PENNSYLVANIA AV
0502/1099 (SR0006 SEG 0590/2954)
TO 0006/0590 SH
0502/0926 (CONN)

001060 FT



001060 FT 0 0 00000 0 00 0000+00
NC RAMP B RD
INTER-BK SR 0084 SH
(SR0084 SEG 0535/0657)
5 0502/0000 LENGTH(AH 1099 BK 0476)

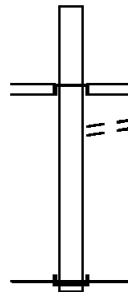
INTER-AHD SR 0084 SH MATAMORAS
0020/0476 (SR0084 SEG 0530/0198)
FROM 0006/0591 SH
0020/0166 (CONN)
000584 FT 1 0 01012 2 00 0000+00
NC RAMP C RD
PENNSYLVANIA AV
(SR0006 SEG 0591/0019)
INTER-BK REUBAN BELL RD
(TWP)
5 0020/0000 LENGTH(AH 0476 BK 0584)

000584 FT




INTER-AHD REUBEN BELL RD
(TWP)
CONSTITUTION AV
0010/0584 (SR0006 SEG 0580/1954)
(SR0006 SEG 0581/1954)
TO 0006/0581 SH
0010/0442 (CONN)
000000 FT 1 0 01012 2 23 0000+00
NC RAMP D RD
INTER-BK SR 0084 SH
(SR0084 SEG 0524/2159)
MFC BEGIN = F
5 0010/0000 LENGTH(AH 0584 BK 0000)

000000 FT



EXTRACT DATE: 12/18/2023 ROADWAY MANAGEMENT SYSTEM PAGE NUMBER: 202
 PRINT DATE: 12/19/2023 SLD COUNTY/SR - ANNUAL PRINT COUNTY: PIKE
 DIR: E TOTAL LEN: .871 MI. DIST: 04-4 SR: 8010
 LEFT MUN: MILFORD T RIGHT MUN: MILFORD T

004601 FT

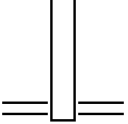
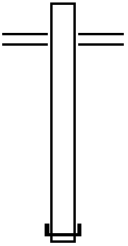
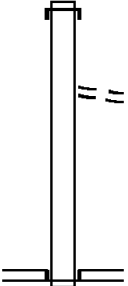
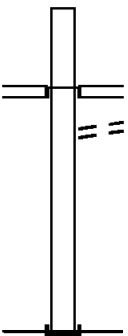


003535 FT

004601 FT
 INTER-AHD SR 0084 SH MILFORD
 0512/1066 (SR0084 SEG 0461/2088)

FROM 0006/0431 SH
 0512/0147 (CONN)
 003535 FT 0 0 00000 0 00 0000+00

DIR: E TOTAL LEN: .871 MI. DIST: 04-4 SR: 8010
 LEFT MUN: MILFORD T RIGHT MUN: MILFORD T

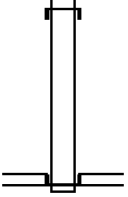
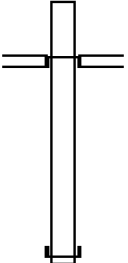
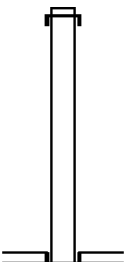
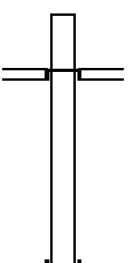
		NC RAMP D RD G.A.R. HW (SR0006 SEG 0430/0321) (SR0006 SEG 0431/0324) 0512/0000 LENGTH(AH 1066 BK 1287)
002248 FT		G.A.R. HW (SR0006 SEG 0430/0303) (SR0006 SEG 0431/0306) 0502/1287 002248 FT 0 0 00000 0 00 0000+00 NC RAMP C RD INTER-BK SR 0084 SH (SR0084 SEG 0465/0397) 0502/0000 LENGTH(AH 1287 BK 1008)
001240 FT		INTER-AHD SR 0084 SH MILFORD (SR0084 SEG 0460/1329) 0020/0185 FROM 0006/0430 SH (CONN) 001240 FT 1 0 01012 2 19 0000+00 NC RAMP H RD G.A.R. HW (SR0006 SEG 0430/1315) (SR0006 SEG 0431/1315) INTER-BK PENNDOT STOCKPILE 02 (GOVT) 0020/0000 LENGTH(AH 1008 BK 1240)
000000 FT		INTER-AHD PENNDOT STOCKPILE 02 (GOVT) G.A.R. HW (SR0006 SEG 0430/1334) (SR0006 SEG 0431/1330) 0010/1240 TO 0006/0430 SH (CONN) 0010/1117 000000 FT 1 0 01012 2 20 0000+00 NC RAMP G RD INTER-BK SR 0084 SH (SR0084 SEG 0460/0590) MFC BEGIN = F 0010/0000 LENGTH(AH 1240 BK 0000)

EXTRACT DATE: 12/18/2023 ROADWAY MANAGEMENT SYSTEM PAGE NUMBER: 200
PRINT DATE: 12/19/2023 SLD COUNTY/SR - ANNUAL PRINT COUNTY: PIKE
DIR: E TOTAL LEN: .816 MI. DIST: 04-4 SR: 8008
LEFT MUN: BLOOMING GROVE T RIGHT MUN: BLOOMING GROVE T

004308 FT

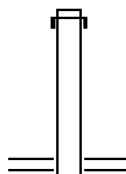
004308 FT
INTER-AHD SR 0084 SH

DIR: E	TOTAL LEN: .816 MI.	DIST: 04-4	SR: 8008
LEFT MUN: BLOOMING GROVE T		RIGHT MUN: BLOOMING GROVE T	

003712 FT		0750/0596 (SR0084 SEG 0344/0031) 003712 FT 1 0 01012 2 18 0000+00 NC RAMP F RD SR 0739 SH (SR0739 SEG 0280/2235) INTER-BK RAMP E RD (SR8008 SEG 0010/1163) 0750/0000 LENGTH(AH 0596 BK 1214)
002498 FT		INTER-AHD RAMP G RD (SR8008 SEG 0250/0000) SR 0739 SH (SR0739 SEG 0280/3064) 0500/1214 002498 FT 1 0 01012 2 17 0000+00 NC RAMP H RD INTER-BK SR 0084 SH (SR0084 SEG 0345/0407) 0500/0000 LENGTH(AH 1214 BK 1335)
001163 FT		INTER-AHD SR 0084 SH 0250/1335 (SR0084 SEG 0341/0505) 001163 FT 1 0 01012 2 15 0000+00 NC RAMP G RD SR 0739 SH (SR0739 SEG 0280/3064) INTER-BK RAMP H RD (SR8008 SEG 0500/1214) 0250/0000 LENGTH(AH 1335 BK 1163)
000000 FT		INTER-AHD RAMP F RD (SR8008 SEG 0750/0000) SR 0739 SH (SR0739 SEG 0280/2235) 0010/1163 000000 FT 1 0 01012 2 16 0000+00 NC RAMP E RD INTER-BK SR 0084 SH (SR0084 SEG 0340/0892) MFC BEGIN = F 0010/0000 LENGTH(AH 1163 BK 0000)

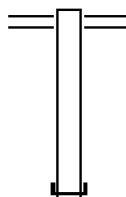
DIR: E TOTAL LEN: .705 MI. DIST: 04-4 SR: 8006
 LEFT MUN: BLOOMING GROVE T RIGHT MUN: BLOOMING GROVE T

003724 FT



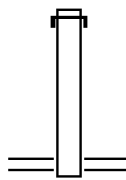
003724 FT
 INTER-AHD SR 0084 SH
 0750/0723 (SR0084 SEG 0304/0777)

003001 FT



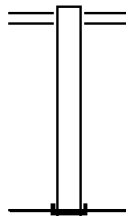
003001 FT 1 0 01012 2 13 0000+00
 NC RAMP B RD
 SR 0402 SH
 (SR0402 SEG 0340/3083)
 0750/0000 LENGTH(AH 0723 BK 1163)

001838 FT



0500/1163 SR 0402 SH
 (SR0402 SEG 0350/0626)
 001838 FT 1 0 01012 2 14 0000+00
 NC RAMP C RD
 INTER-BK SR 0084 SH
 (SR0084 SEG 0305/1021)
 0500/0000 LENGTH(AH 1163 BK 0879)

000959 FT



INTER-AHD SR 0084 SH
 0250/0879 (SR0084 SEG 0301/1605)
 000959 FT 1 0 01012 2 11 0000+00
 NC RAMP D RD
 SR 0402 SH
 (SR0402 SEG 0350/0564)
 0250/0000 LENGTH(AH 0879 BK 0959)

000000 FT

0010/0959 SR 0402 SH
 (SR0402 SEG 0340/3016)
 000000 FT 1 0 01012 2 12 0000+00
 NC RAMP A RD
 INTER-BK SR 0084 SH
 (SR0084 SEG 0300/1637)
 MFC BEGIN = F
 0010/0000 LENGTH(AH 0959 BK 0000)

DIR: E TOTAL LEN: .761 MI. DIST: 04-4 SR: 8004
 LEFT MUN: PALMYRA T RIGHT MUN: PALMYRA T

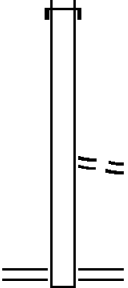
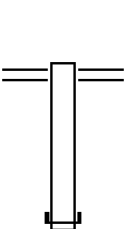
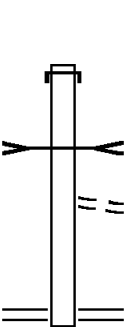
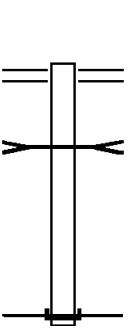
<p>004019 FT</p> <p>FROM 0390/0190 SH (CONN) 0750/0080</p> <p>1 0 01012 2 09 0000+00 003005 FT RAMP F RD (SR8004 SEG 0010/0893) 0750/0000</p>		<p>004019 FT INTER-AHD SR 0084 SH 0750/1014 (SR0084 SEG 0264/0752)</p> <p>003005 FT MP G RD INTER-BK PROMISED LAND RD (SR0390 SEG 0190/1020) 5 0750/0000 LENGTH(AH 1014 BK 1007)</p>
<p>001998 FT</p>		<p>INTER-AHD RAMP J RD (SR8004 SEG 0250/0000) PROMISED LAND RD 0500/1007 (SR0390 SEG 0200/0000)</p> <p>001998 FT 1 0 01012 2 07 0000+00 NC RAMP H RD INTER-BK SR 0084 SH (SR0084 SEG 0265/0983) 5 0500/0000 LENGTH(AH 1007 BK 1105)</p>
<p>000893 FT</p>		<p>INTER-AHD SR 0084 SH 0250/1105 (SR0084 SEG 0261/1519)</p> <p>000893 FT 1 0 01012 2 06 0000+00 NC RAMP J RD PROMISED LAND RD (SR0390 SEG 0200/0000) INTER-BK RAMP H RD (SR8004 SEG 0500/1007) 5 0250/0000 LENGTH(AH 1105 BK 0893)</p>
<p>000000 FT</p>		<p>INTER-AHD RAMP G RD (SR8004 SEG 0750/0000) PROMISED LAND RD 0010/0893 (SR0390 SEG 0190/1020)</p> <p>000000 FT 1 0 01012 2 08 0000+00 NC RAMP F RD INTER-BK SR 0084 SH (SR0084 SEG 0260/1463) MFC BEGIN = F 5 0010/0000 LENGTH(AH 0893 BK 0000)</p>

EXTRACT DATE: 12/18/2023 ROADWAY MANAGEMENT SYSTEM PAGE NUMBER: 196
PRINT DATE: 12/19/2023 SLD COUNTY/SR - ANNUAL PRINT COUNTY: PIKE
DIR: E TOTAL LEN: .869 MI. DIST: 04-4 SR: 8002
LEFT MUN: GREENE T RIGHT MUN: GREENE T

004589 FT

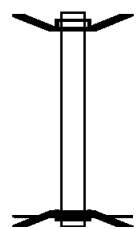
004589 FT
INTER-AHD SR 0084 SH

DIR: E TOTAL LEN: .869 MI. DIST: 04-4 SR: 8002
 LEFT MUN: GREENE T RIGHT MUN: GREENE T

		0750/1932 (SR0084 SEG 0204/1122)
002657 FT		0750/0146 FROM 0507/0040 SH (CONN) 002657 FT 1 0 01012 2 02 0000+00 NC RAMP B RD WALLENPAUPACK RD (SR0507 SEG 0040/1734) 0750/0000 LENGTH(AH 1932 BK 0893)
001764 FT		0500/0893 WALLENPAUPACK RD (SR0507 SEG 0040/2217) 001764 FT 1 0 01012 2 03 0000+00 NC RAMP C RD INTER-BK SR 0084 SH (SR0084 SEG 0205/0104) 0500/0000 LENGTH(AH 0893 BK 0876)
000888 FT		INTER-AHD SR 0084 SH 0250/0876 (SR0084 SEG 0201/1002) TR WALLNPCK STRUCTURE LENGTH 8 FT 0250/0288 BMSID 51/0084/0200/1563 FROM 0507/0040 SH (CONN) 0250/0120 1 0 01012 2 00 0000+00 000888 FT NC RAMP D RD WALLENPAUPACK RD (SR0507 SEG 0040/2167) 0250/0000 LENGTH(AH 0876 BK 0888)
000000 FT		0010/0888 WALLENPAUPACK RD (SR0507 SEG 0040/1696) TR WALLNPCK STRUCTURE LENGTH 8 FT 0010/0702 BMSID 51/0084/0200/1563 000000 FT 1 0 01012 2 01 0000+00 NC RAMP A RD INTER-BK SR 0084 SH (SR0084 SEG 0200/0911) MFC BEGIN = F 0010/0000 LENGTH(AH 0888 BK 0000)

EXTRACT DATE: 12/18/2023 ROADWAY MANAGEMENT SYSTEM PAGE NUMBER: 194
 PRINT DATE: 12/19/2023 SLD COUNTY/SR - ANNUAL PRINT COUNTY: PIKE
 DIR: B TOTAL LEN: .066 MI. DIST: 04-4 SR: 4100
 LEFT MUN: GREENE T RIGHT MUN: GREENE T

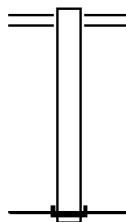
000349 FT
 000000 FT



000349 FT BMS EN 51/4100/0010/0000
 INTER-AHD BEAVER DAM RD
 0010/0349 (T389)
 000000 FT 0 0 00000 0 00 0000+00
 NC BEAVER DAM RD
 INTER-BK BEAVER DAM RD
 (T389)
 SR 0084 EB
 BMSBG 51/4100/0010/0000
 MFC BEGIN = E
 0010/0000 LENGTH(AH 0349 BK 0000)

EXTRACT DATE: 12/18/2023 ROADWAY MANAGEMENT SYSTEM PAGE NUMBER: 193
 PRINT DATE: 12/19/2023 SLD COUNTY/SR - ANNUAL PRINT COUNTY: PIKE
 DIR: B TOTAL LEN: .167 MI. DIST: 04-4 SR: 4010
 LEFT MUN: LACKAWAXEN T RIGHT MUN: LACKAWAXEN T

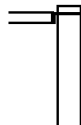
000882 FT
 000000 FT



000882 FT SR 0590 SH
 0010/0882 (SR0590 SEG 0030/0000)
 000000 FT 1 0 00255 1 00 0008+92
 NC LONG RIDGE RD
 INTER-BK (CO 63) LONG RIDGE RD
 (SR2003 SEG 0010/0000)
 MFC BEGIN = E
 BK-WAYNE (63)
 0010/0000 LENGTH(AH 0882 BK 0000)

EXTRACT DATE: 12/18/2023 ROADWAY MANAGEMENT SYSTEM PAGE NUMBER: 192
PRINT DATE: 12/19/2023 SLD COUNTY/SR - ANNUAL PRINT COUNTY: PIKE
DIR: B TOTAL LEN: 9.613 MI. DIST: 04-4 SR: 4006
LEFT MUN: LACKAWAXEN T RIGHT MUN: LACKAWAXEN T

SR 0590 SH 050756 FT
(SR0590 SEG 0190/0000) 0200/2791



050756 FT
INTER-AHD SR 0590 SH
0200/2791 (SR0590 SEG 0190/0000)

DIR: B TOTAL LEN: 9.613 MI. DIST: 04-4 SR: 4006
 LEFT MUN: LACKAWAXEN T RIGHT MUN: LACKAWAXEN T

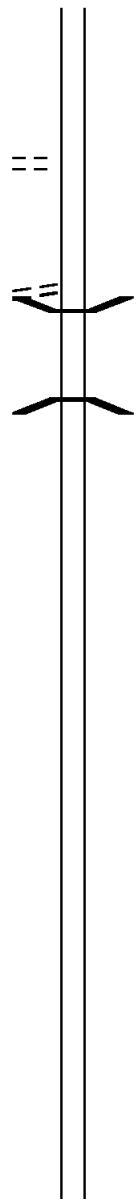
2 0 51018 0 01 0482+57 047965 FT
 HOTEL RD
 (T491) 0200/0000

CHURCH RD
 (T492) 0190/0566
 046179 FT

043816 FT

040407 FT

038210 FT



047965 FT
 0200/0000 LENGTH(AH 2791 BK 1786)

0190/0036 BMSBN 51/4006/0190/0000
 046179 FT 2 0 51018 0 01 0464+71
 WESTFALL CRK
 BMSBG 51/4006/0190/0000
 0190/0000 LENGTH(AH 1786 BK 2363)

043816 FT 2 0 51018 0 01 0440+91
 0180/0000 LENGTH(AH 2363 BK 3409)

040407 FT 2 0 51018 0 01 0407+45
 0170/0000 LENGTH(AH 3409 BK 2197)

038210 FT 2 0 51018 0 01 0385+79
 0160/0000 LENGTH(AH 2197 BK 2906)

DIR: B TOTAL LEN: 9.613 MI. DIST: 04-4 SR: 4006
LEFT MUN: LACKAWAXEN T RIGHT MUN: LACKAWAXEN T

2 0 51018 0 01 0355+83 035304 FT
ENGVALDSEN RD ==
(T468) 0150/0000

035304 FT
5 0150/0000 LENGTH(AH 2906 BK 1300)

034004 FT

5 034004 FT 2 0 51018 0 01 0343+90
5 0140/0000 LENGTH(AH 1300 BK 2263)

031741 FT

5 031741 FT 2 0 51018 0 01 0320+27
5 0130/0000 LENGTH(AH 2263 BK 2990)

028751 FT

5 028751 FT 2 0 51018 0 01 0289+51
5 0120/0000 LENGTH(AH 2990 BK 2547)

026204 FT

5 026204 FT 2 0 51018 0 01 0265+04
5 0110/0000 LENGTH(AH 2547 BK 3447)

2 0 51018 0 01 0227+57 022757 FT
WILLIAMS RD

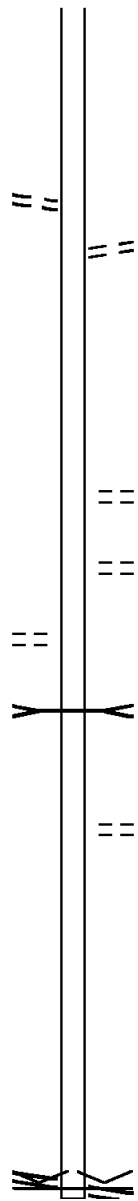
022757 FT

DIR: B TOTAL LEN: 9.613 MI. DIST: 04-4 SR: 4006
 LEFT MUN: LACKAWAXEN T RIGHT MUN: LACKAWAXEN T

(T433)	0100/0000	=	0100/0000 LENGTH(AH 3447 BK 2565)
			TEEDYUSKUNG STRUCTURE LENGTH 13 FT
			0090/1039 BMSID 51/4006/0090/1039
	020192 FT		020192 FT 2 0 51018 0 00 0204+01
			0090/0000 LENGTH(AH 2565 BK 2534)
APPERT RD (T452)	0080/0812	=	
	017658 FT		017658 FT 2 0 51018 0 00 0178+67
			0080/0000 LENGTH(AH 2534 BK 2514)
	015144 FT		015144 FT 2 0 51018 0 00 0151+11
			0070/0000 LENGTH(AH 2514 BK 2520)
	012624 FT	=	FIELD BEND RD (PRDR)
			0060/0375 (PRDR)
			012624 FT 2 0 51018 0 00 0125+91
			0060/0000 LENGTH(AH 2520 BK 2531)
GELDERMAN RD (T452)	0050/1617	=	
	010093 FT	=	FIELD BEND RD (PRDR)
			0050/1171 (PRDR)
			010093 FT 2 0 51018 0 00 0100+60
			0050/0000 LENGTH(AH 2531 BK 2160)

DIR: B TOTAL LEN: 9.613 MI. DIST: 04-4 SR: 4006
 LEFT MUN: LACKAWAXEN T RIGHT MUN: LACKAWAXEN T

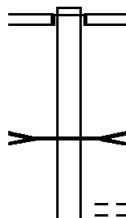
Stationing	Description	Length	Notes
2 0 51018 0 00 0079+00	HENDRICK RD (T367)	007933 FT	
		0040/0000	LENGTH(AH 2160 BK 2287) KIMBLES RD (T458)
		005646 FT	
		0030/0000	LENGTH(AH 2287 BK 2788) CIRCLE DR (PRDR)
		0020/1117	
		0020/0616	STRUCTURE LENGTH 23 FT TINKWIG CRK BMSID 51/4006/0020/0616
		002858 FT	
		0020/0000	LENGTH(AH 2788 BK 2858) MARKLE RD (T421)
		000000 FT	
		0010/0000	LENGTH(AH 2858 BK 0000) SR 0590 SH (SR0590 SEG 0050/0000) MFC BEGIN = D NC TOWPATH RD VILLAGE: KIMBLE



DIR: B TOTAL LEN: 7.258 MI. DIST: 04-4 SR: 4004
 LEFT MUN: BLOOMING GROVE T RIGHT MUN: BLOOMING GROVE T

038323 FT

038323 FT
 INTER-AHD WELL RD
 (SR0434 SEG 0002/0000)
 SR 0739 SH
 (SR0739 SEG 0300/0000)



0210/2354 BILLINGS CREEK
 STRUCTURE LENGTH 22 FT
 BMSID 51/4004/0210/2476

0210/1521 SPRING RD
 (T410)

034885 FT

034885 FT 2 0 51019 0 02 0507+00
 0210/0000 LENGTH(AH 3438 BK 2519)

PA STOCK PILE RD
 (GOVT)

0200/1418 ==

PA GAME COMM RD
 (PARK)

0200/0163 ==
 032366 FT

PA GAME COMM RD
 (PARK)

0190/2430 ==

032366 FT 2 0 51019 0 02 0481+81
 0200/0000 LENGTH(AH 2519 BK 2490)

DIR: B TOTAL LEN: 7.258 MI. DIST: 04-4 SR: 4004
LEFT MUN: BLOOMING GROVE T RIGHT MUN: BLOOMING GROVE T

029876 FT

029876 FT 2 0 51019 0 02 0456+48
S 0190/0000 LENGTH(AH 2490 BK 2580)

027296 FT

027296 FT 2 0 51019 0 02 0431+50
S 0180/0000 LENGTH(AH 2580 BK 2554)

024742 FT

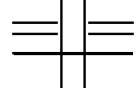
024742 FT 2 0 51019 0 02 0406+46
S 0170/0000 LENGTH(AH 2554 BK 1985)

022757 FT

022757 FT 2 0 51019 0 02 0383+35
S 0160/0000 LENGTH(AH 1985 BK 3370)

019387 FT

019387 FT 2 0 51019 0 02 0350+03
SR 0402 SH
(SR0402 SEG 0350/2209)
S 0150/0000 LENGTH(AH 3370 BK 1607)
0140/1451 MFC BEGIN = E



DIR: B TOTAL LEN: 7.258 MI. DIST: 04-4 SR: 4004
 LEFT MUN: BLOOMING GROVE T RIGHT MUN: BLOOMING GROVE T

017780 FT

017780 FT 2 0 51019 0 02 0336+55
 0140/0000 LENGTH(AH 1607 BK 2398)

015382 FT

015382 FT 2 0 51019 0 02 0311+54
 0130/0000 LENGTH(AH 2398 BK 2448)

012934 FT

012934 FT 2 0 51019 0 02 0286+57
 0120/0000 LENGTH(AH 2448 BK 2589)

CHRISTOPHER WY
 (TWP)

0110/1218 ==

==

0110/0136

KLEINHANS RD
 (TWP)

0110/0089

KLEINHANS POND RD
 (TWP)

010345 FT



0110/0045
 010345 FT

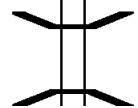
BMSSEN 51/4004/0110/0000
 BRIDGE POSTED (TONS)
 2 0 51019 0 01 0259+14
 SGL 15 COMB 18



0110/0000

BMSBG 51/4004/0110/0000
 LENGTH(AH 2589 BK 2525)

007820 FT

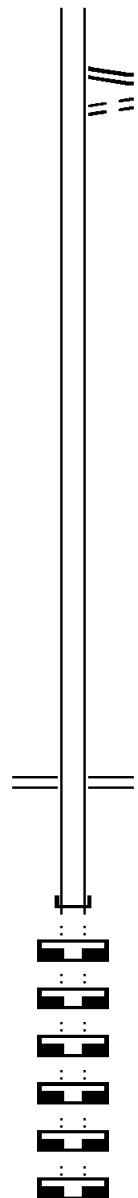


0100/0029
 007820 FT

BMSSEN 51/4004/0100/0000
 2 0 51019 0 00 0232+53
 FAIRVIEW OUTLET
 BMSBG 51/4004/0100/0000

DIR: B TOTAL LEN: 7.258 MI. DIST: 04-4 SR: 4004
 LEFT MUN: BLOOMING GROVE T RIGHT MUN: BLOOMING GROVE T

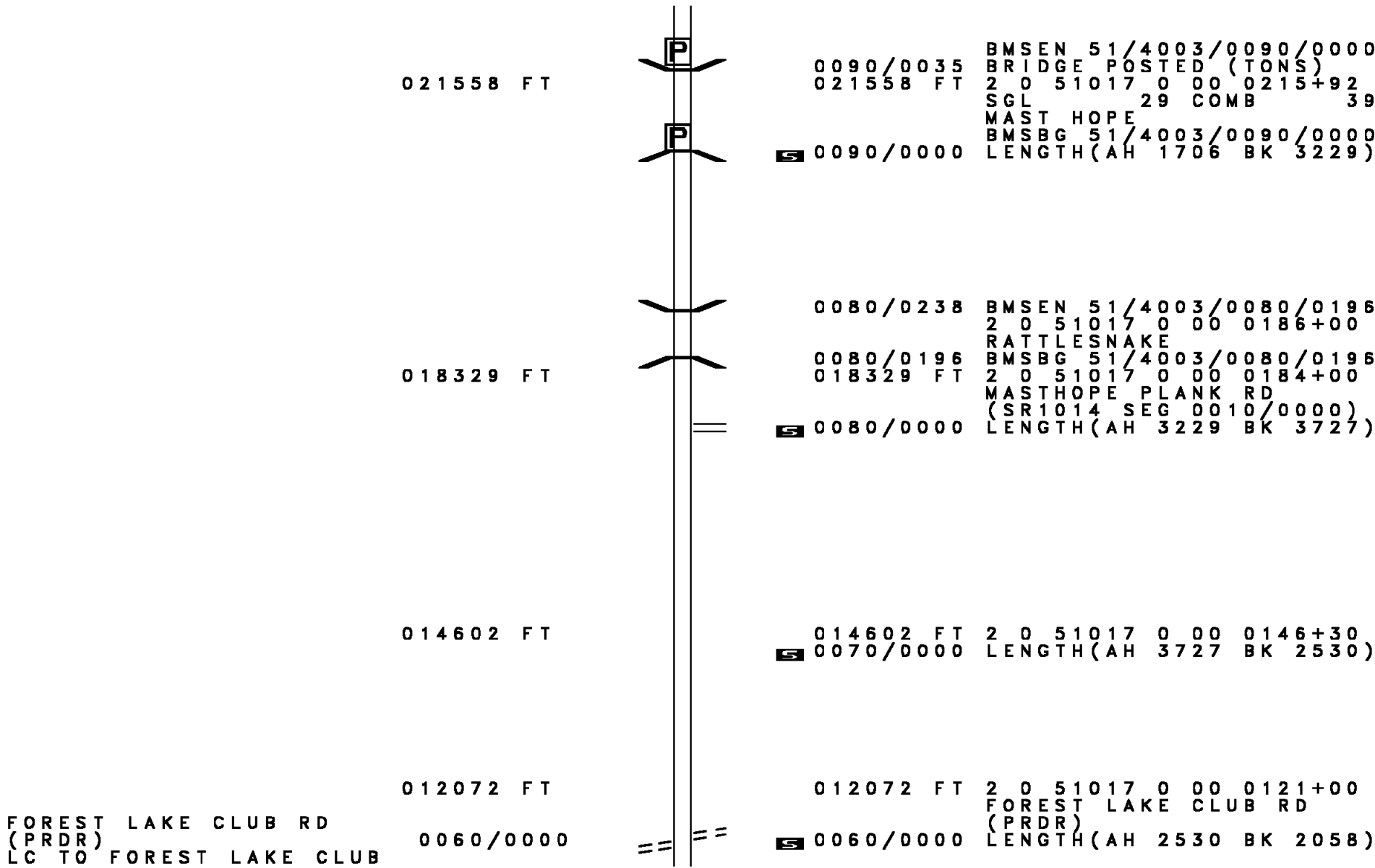
		5	0100/0000	LENGTH(AH 2525 BK 1919)
			0090/1693	EGYPT RD (SR4002 SEG 0050/1829)
			0090/1443	TO 4002/0050 SH (CONN)
005901	FT		005901	FT 2 0 51019 0 00 0214+48
		5	0090/0000	LENGTH(AH 1919 BK 3004)
002897	FT		002897	FT 2 0 51019 0 00 0184+44
		5	0080/0000	LENGTH(AH 3004 BK 2749)
000148	FT		000148	FT 2 0 51019 0 00 0157+80
				PROMISED LAND RD
				(SR0390 SEG 0240/0000)
000000	FT	5	0070/0000	LENGTH(AH 2749 BK 0148)
			000000	FT 2 0 51028 0 00 0002+00
				NC GUMBLETOWN RD
				INTER-BK GUMBLETOWN RD
				(T413)
000000	FT	5	0062/0000	LENGTH(AH 0148 BK 2301)
			000000	FT
000000	FT		7060/0000	LENGTH(AH 2301 BK 2398)
			000000	FT
000000	FT		7050/0000	LENGTH(AH 2398 BK 2687)
			000000	FT
000000	FT		7040/0000	LENGTH(AH 2687 BK 2408)
			000000	FT
000000	FT		7030/0000	LENGTH(AH 2408 BK 2510)
			000000	FT
000000	FT		7020/0000	LENGTH(AH 2510 BK 1338)
			000000	FT
000000	FT		7010/0000	LENGTH(AH 1338 BK 0000)



DIR: B TOTAL LEN: 6.544 MI. DIST: 04-4 SR: 4003
LEFT MUN: LACKAWAXEN T RIGHT MUN: LACKAWAXEN T

Stationing	Distance (FT)	Street Name	Notes
034552	034552	0130/2128	Miller Rd (T482)
031687	031687	0130/0000	Miller Rd (T482)
2 0 51017 0 00 0288+40	028818	0120/0000	Miller Rd (T482)
026099	026099	0110/0994	Mott Rd (T487)
2 0 51017 0 00 0233+10	023264	0100/0000	Miller Rd (T482)
034552	034552	0130/2865	AH-WAYNE INTER-AHD WELCOME LAKE RD (63) 0130/2865 (SR1015 SEG 0010/0000)
2 0 51017 0 00 0316+66	031687	0130/0000	Length (AH 2865 BK 2869)
2 0 51017 0 00 0288+40	028818	0120/0000	Length (AH 2869 BK 2719)
026099	026099	0110/0000	Length (AH 2719 BK 2835) White Oaks Rd
2 0 51017 0 00 0233+10	023264	0100/2573	(TWP)
2 0 51017 0 00 0233+10	023264	0100/0000	Length (AH 2835 BK 1706)

DIR: B TOTAL LEN: 6.544 MI. DIST: 04-4 SR: 4003
 LEFT MUN: LACKAWAXEN T RIGHT MUN: LACKAWAXEN T



021558 FT

0090/0035 BMS EN 51/4003/0090/0000
 021558 FT BRIDGE POSTED (TONS)
 2 0 51017 0 00 0215+92
 SGL 29 COMB 39
 MAST HOPE
 0090/0000 BMSBG 51/4003/0090/0000
 LENGTH(AH 1706 BK 3229)

018329 FT

0080/0238 BMS EN 51/4003/0080/0196
 2 0 51017 0 00 0186+00
 RATTLESNAKE
 0080/0196 BMSBG 51/4003/0080/0196
 018329 FT 2 0 51017 0 00 0184+00
 MASTHOPE PLANK RD
 0080/0000 (SR1014 SEG 0010/0000)
 LENGTH(AH 3229 BK 3727)

014602 FT

014602 FT 2 0 51017 0 00 0146+30
 0070/0000 LENGTH(AH 3727 BK 2530)

012072 FT

012072 FT 2 0 51017 0 00 0121+00
 FOREST LAKE CLUB RD
 (PRDR)
 0060/0000 LENGTH(AH 2530 BK 2058)

FOREST LAKE CLUB RD
 (PRDR)
 LC TO FOREST LAKE CLUB

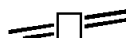
DIR: B TOTAL LEN: 6.544 MI. DIST: 04-4 SR: 4003
 LEFT MUN: LACKAWAXEN T RIGHT MUN: LACKAWAXEN T

Location / Description	Segment ID	Length (FT)	Start Station	End Station	Notes
(CONN)	0050/2005				
ORCHARD RD (PRDR)	010014 FT	010014 FT	2 0 51017 0 00	0100+42	SR 0050/0000 LENGTH(AH 2058 BK 2485)
WEST SHORE DR (TWP)	0040/2007				
	0040/0516	007529 FT	2 0 51017 0 00	0075+91	SR 0040/0000 LENGTH(AH 2485 BK 2576)
	004953 FT	004953 FT	2 0 51017 0 00	0050+56	SR 0030/0000 LENGTH(AH 2576 BK 2507) TALLWOOD CR (PRDR)
	002446 FT	002446 FT	2 0 51017 0 00	0024+46	SR 0020/0000 LENGTH(AH 2507 BK 2446)
	000000 FT	000000 FT	2 0 51017 0 00	0000+00	SR 0010/0083 (PRDR) NC WELCOME LAKE RD INTER-BK SR 0590 SH (SR0590 SEG 0130/0000) MFC BEGIN = D
SR 0590 SH (SR0590 SEG 0130/0000)	0010/0000				SR 0010/0000 LENGTH(AH 2446 BK 0000)

EXTRACT DATE: 12/18/2023 ROADWAY MANAGEMENT SYSTEM PAGE NUMBER: 180
PRINT DATE: 12/19/2023 SLD COUNTY/SR - ANNUAL PRINT COUNTY: PIKE

DIR: B TOTAL LEN: 2.332 MI. DIST: 04-4 SR: 4002
LEFT MUN: BLOOMING GROVE T RIGHT MUN: BLOOMING GROVE T

GUMBLETOWN RD 012314 FT
(SR4004 SEG 0090/1693) 0050/1829



012314 FT GUMBLETOWN RD
0050/1829 (SR4004 SEG 0090/1693)

DIR: B TOTAL LEN: 2.332 MI. DIST: 04-4 SR: 4002
LEFT MUN: BLOOMING GROVE T RIGHT MUN: BLOOMING GROVE T

FROM 4004/0090 SH
(CONN)

0050/1690 ==

010485 FT

010485 FT 2 0 51032 0 00 0104+93
S 0050/0000 LENGTH(AH 1829 BK 3576)

2 0 51032 0 00 0069+00
ATKINSON RD
(T412)

006909 FT
0040/0000 ==

006909 FT
S 0040/0000 LENGTH(AH 3576 BK 1685)

005224 FT

005224 FT 2 0 51032 0 00 0052+31
S 0030/0000 LENGTH(AH 1685 BK 2574)

HONEDO HILL LN
(TWP)

002650 FT
0010/2471 ==

002650 FT 2 0 51032 0 00 0026+57
S 0020/0000 LENGTH(AH 2574 BK 2650)

0010/1588 BLOOMING GROVE
PALMYRA T

2 0 51032 0 00 0000+00 000000 FT
PROMISED LAND RD
(SR0390 SEG 0210/0000) 0010/0000

NC EGYPT RD
PROMISED LAND RD
000000 FT (SR0390 SEG 0210/0000)
MFC BEGIN = E
S 0010/0000 LENGTH(AH 2650 BK 0000)

EXTRACT DATE: 12/18/2023 ROADWAY MANAGEMENT SYSTEM PAGE NUMBER: 178
PRINT DATE: 12/19/2023 SLD COUNTY/SR - ANNUAL PRINT COUNTY: PIKE
DIR: B TOTAL LEN: 1.764 MI. DIST: 04-4 SR: 4001
LEFT MUN: GREENE T RIGHT MUN: GREENE T

009316 FT



009316 FT AH-WAYNE (63)
BMS EN 51/4001/0040/1562
INTER-AHD (CO 63) LEDGEDALE RD
0040/1817 (SR3010 SEG 0010/0151)

DIR: B TOTAL LEN: 1.764 MI. DIST: 04-4 SR: 4001
 LEFT MUN: GREENE T RIGHT MUN: GREENE T

KUHN HILL RD
 (T357)

0040/1416

LEDGEDALE REC AREA RD
 (PARK)
 LEDGEDALE REC AREA RD
 (PARK)

0030/2324

0030/2062

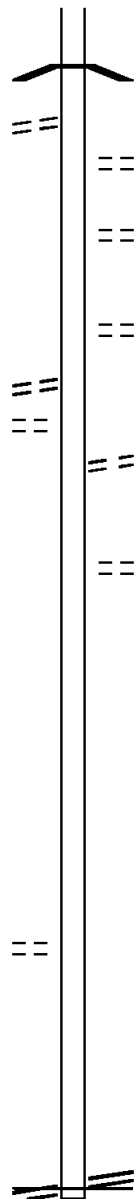
OLD SCHOOLHOUSE RD
 (T384)

0010/1541

WALLENPAUPACK RD
 (SR0507 SEG 0060/0000)

000000 FT

0010/0000



2 0 51036 0 00 0091+38
 WALLENPAUPACK
 0040/1562 BMSBG 51/4001/0040/1562

0040/1090 LEDGEDALE REC AREA RD
 (PARK)

0040/0386 LEDGEDALE REC AREA RD
 (PARK)
 007499 FT
 0040/0000 LENGTH(AH 1817 BK 2535)
 LEDGEDALE REC AREA RD
 (PARK)

0030/2493

0030/1839 LAUREL LN
 (PRDR)

0030/0725 SOUTHERTON LN
 (PRDR)

004964 FT
 0030/0000 LENGTH(AH 2535 BK 2521)

002443 FT
 0020/0000 LENGTH(AH 2521 BK 2443)

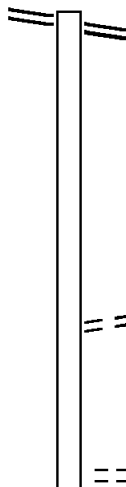
000000 FT 2 0 51036 0 00 0000+00
 WALLENPAUPACK RD
 (SR0507 SEG 0060/0000)
 NC LEDGEDALE RD
 MFC BEGIN = D
 0010/0000 LENGTH(AH 2443 BK 0000)

EXTRACT DATE: 12/18/2023 ROADWAY MANAGEMENT SYSTEM PAGE NUMBER: 176
 PRINT DATE: 12/19/2023 SLD COUNTY/SR - ANNUAL PRINT COUNTY: PIKE
 DIR: B TOTAL LEN: 2.584 MI. DIST: 04-4 SR: 3012
 LEFT MUN: GREENE T RIGHT MUN: GREENE T

PANTHER RD 013645 FT
 (SR0447 SEG 0060/2255) 0050/3069

010576 FT

009312 FT



013645 FT PANTHER RD
 0050/3069 (SR0447 SEG 0060/2255)

010576 FT 2 0 51023 0 00 0106+53
 RUSSELL'S WY

5 0050/0000 (PRDR) LENGTH(AH 3069 BK 1264)

009312 FT 2 0 51023 0 00 0093+89
 PRIVATE RD
 (PRDR)

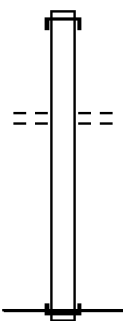
DIR: B TOTAL LEN: 2.584 MI. DIST: 04-4 SR: 3012
 LEFT MUN: GREENE T RIGHT MUN: GREENE T

		0040/0000	LENGTH(AH 1264 BK 3534)
	==	0030/1200	ARROWHEAD DR (PRDR)
005778 FT	==	0030/0127 005778 FT	LAKE RUSSELL RD (T343) 2 0 51023 0 00 0058+03 LC TO LAKE RUSSELL RD (CONN)
	==	0030/0000 0020/1671	LENGTH(AH 3534 BK 2035) BMSSEN 51/3012/0020/1652 2 0 51023 0 00 0054+11 FREELING RUN
		0020/1652	BMSBG 51/3012/0020/1652
003743 FT		003743 FT	2 0 51023 0 00 0037+28 CARLTON HILL RD (T366)
	==	0020/0000	LENGTH(AH 2035 BK 3743)
000000 FT		0010/0067 000000 FT	BMSSEN 51/3012/0010/0000 2 0 51023 0 00 0000+00 NC PINE GROVE RD INTER-BK (CO 63) PINE GROVE RD (SR3038 SEG 0010/0197) WALLENPAUPK BMSBG 51/3012/0010/0000 MFC BEGIN = E BK-WAYNE (63)
		0010/0000	LENGTH(AH 3743 BK 0000)

EXTRACT DATE: 12/18/2023 ROADWAY MANAGEMENT SYSTEM PAGE NUMBER: 174
 PRINT DATE: 12/19/2023 SLD COUNTY/SR - ANNUAL PRINT COUNTY: PIKE
 DIR: B TOTAL LEN: .356 MI. DIST: 04-4 SR: 3010
 LEFT MUN: PORTER T RIGHT MUN: PORTER T

001879 FT

001879 FT AH-MONROE (45)
 INTER-AHD SNOW HILL RD
 0010/1879 (SR1010 SEG 0100/2345)



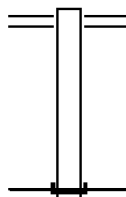
000000 FT

0010/0723 SNOW HILL RD (T317)
 000000 FT 2 0 51004 0 00 0000+00
 NC SNOW HILL RD
 INTER-BK MARSHALLS CREEK RD
 (SR1007 SEG 0160/1244)
 MFC BEGIN = D
 BK-MONROE (45)
 0010/0000 LENGTH(AH 1879 BK 0000)

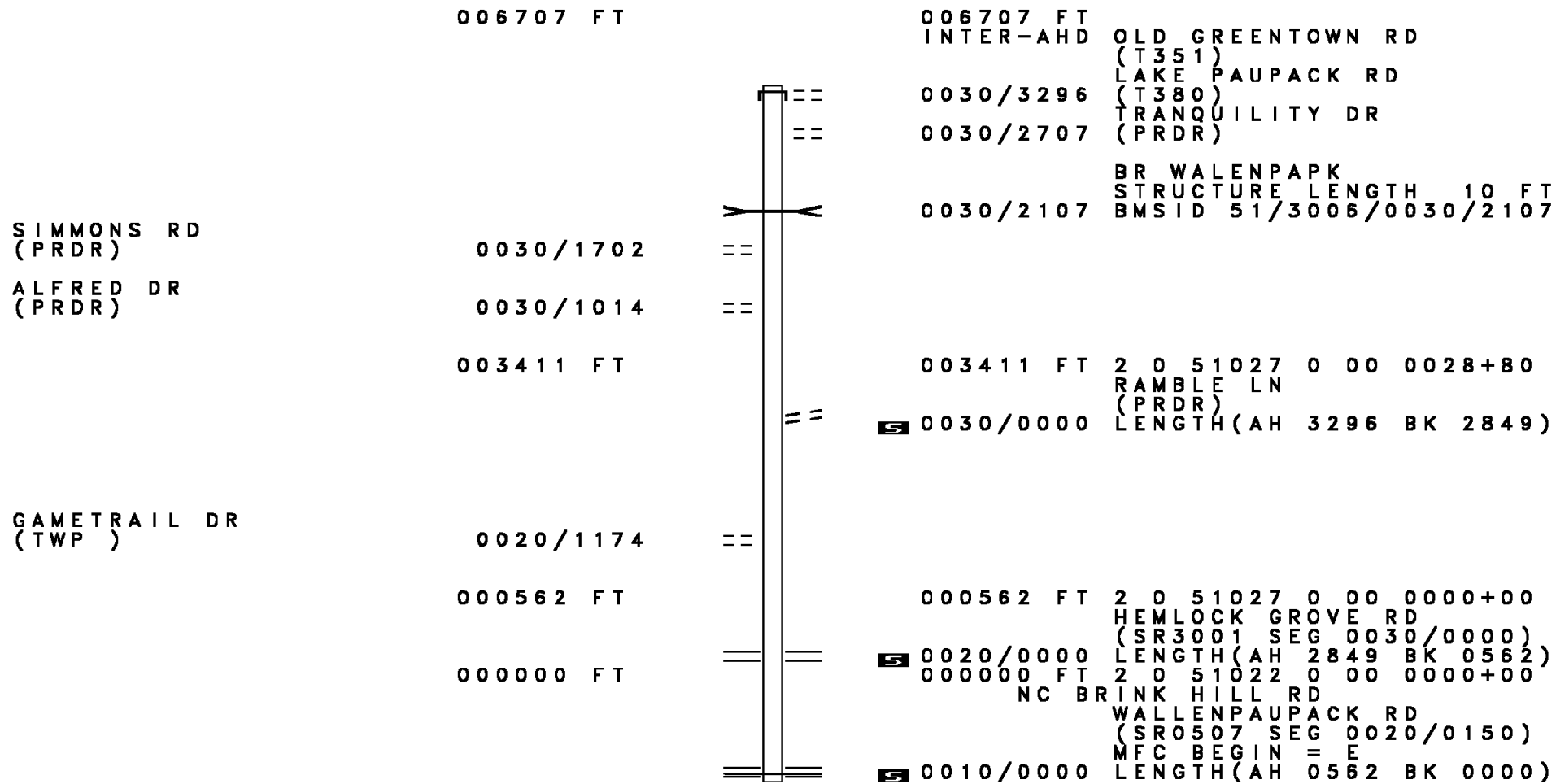
EXTRACT DATE: 12/18/2023 ROADWAY MANAGEMENT SYSTEM PAGE NUMBER: 173
PRINT DATE: 12/19/2023 SLD COUNTY/SR - ANNUAL PRINT COUNTY: PIKE

DIR: B TOTAL LEN: .022 MI. DIST: 04-4 SR: 3008
LEFT MUN: GREENE T RIGHT MUN: GREENE T

000114 FT
000000 FT



000114 FT SOUTH STERLING RD
0010/0114 (SR0191 SEG 0020/3201)
000000 FT 2 0 51035 0 00 0000+00
NC LA ANNA RD
INTER-BK (CO 63) LA ANNA RD
(SR3044 SEG 0010/1457)
MFC BEGIN = E
BK-WAYNE (63)
0010/0000 LENGTH(AH 0114 BK 0000)



SIMMONS RD
(PRDR)
 ALFRED DR
(PRDR)

GAMETRAIL DR
(TWP)

006707 FT

0030/1702

0030/1014

003411 FT

0020/1174

000562 FT

000000 FT

006707 FT
 INTER-AHD

0030/3296

0030/2707

0030/2107

S 0030/0000

S 0020/0000

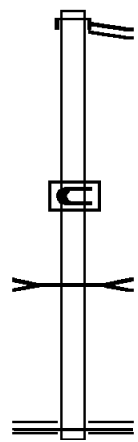
S 0010/0000

OLD GREENTOWN RD
 (T351)
 LAKE PAUPACK RD
 (T380)
 TRANQUILITY DR
 (PRDR)
 BR WALENPAPK
 STRUCTURE LENGTH 10 FT
 BMSID 51/3006/0030/2107
 2 0 51027 0 00 0028+80
 RAMBLE LN
 (PRDR)
 LENGTH(AH 3296 BK 2849)
 2 0 51027 0 00 0000+00
 HEMLOCK GROVE RD
 (SR3001 SEG 0030/0000)
 LENGTH(AH 2849 BK 0562)
 2 0 51022 0 00 0000+00
 NC BR WINK HILL RD
 WALLENPAUPACK RD
 (SRO507 SEG 0020/0150)
 MFC BEGIN = E
 LENGTH(AH 0562 BK 0000)

EXTRACT DATE: 12/18/2023 ROADWAY MANAGEMENT SYSTEM PAGE NUMBER: 171
 PRINT DATE: 12/19/2023 SLD COUNTY/SR - ANNUAL PRINT COUNTY: PIKE
 DIR: B TOTAL LEN: .505 MI. DIST: 04-4 SR: 3004
 LEFT MUN: GREENE T RIGHT MUN: GREENE T

002664 FT

002664 FT
 INTER-AHD HEMLOCK GROVE RD
 (SR3001 SEG 0010/0000)
 ROEMERVILLE RD
 (SR3002 SEG 0010/0000)



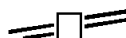
000000 FT

0010/0201 TRIB WALLEN
 STRUCTURE LENGTH 4 FT
 0010/0197 BMSID 51/3004/0010/0197
 000000 FT 1 1 01669 0 00 0000+00
 NC HEMLOCK GROVE RD
 PANTHER RD
 (SR0447 SEG 0120/0000)
 MFC BEGIN = D
 0010/0000 LENGTH(AH 2664 BK 0000)

EXTRACT DATE: 12/18/2023 ROADWAY MANAGEMENT SYSTEM PAGE NUMBER: 170
PRINT DATE: 12/19/2023 SLD COUNTY/SR - ANNUAL PRINT COUNTY: PIKE

DIR: B TOTAL LEN: 3.753 MI. DIST: 04-4 SR: 3002
LEFT MUN: GREENE T RIGHT MUN: GREENE T

PROMISED LAND RD 019818 FT
(SR0390 SEG 0060/1624) 0070/2657



019818 FT PROMISED LAND RD
0070/2657 (SR0390 SEG 0060/1624)

DIR: B TOTAL LEN: 3.753 MI. DIST: 04-4 SR: 3002
 LEFT MUN: GREENE T RIGHT MUN: GREENE T

SAW MILL RD
 (T372)

0070/0808 ==

017161 FT

017161 FT 2 0 51021 0 00 0172+59


MOZZETTE RD
 (T390)

0070/0000 LENGTH(AH 2657 BK 3586)

TR BRIDGE CRK

STRUCTURE LENGTH 6 FT

0060/3168 BMSID 51/3002/0060/3168



0060/1288 CAROL LEE RD
 (TWP)

013575 FT

013575 FT 2 0 51021 0 00 0136+95

BR BRIDGE CR

STRUCTURE LENGTH 10 FT

BMSID 51/3002/0060/0000

0060/0000 LENGTH(AH 3586 BK 1842)



011733 FT

011733 FT 2 0 51021 0 00 0118+48


GERMAN VALLEY RD
 (T370)

0050/0000 LENGTH(AH 1842 BK 3264)




008469 FT

0040/0573 BR BRIDGE CR
 STRUCTURE LENGTH 12 FT
 BMSID 51/3002/0040/0573
 008469 FT 2 0 51021 0 00 0085+75



DIR: B TOTAL LEN: 3.753 MI. DIST: 04-4 SR: 3002
 LEFT MUN: GREENE T RIGHT MUN: GREENE T



STONEY LONESOME RD
 (T388)
 LENGTH(AH 3264 BK 2444)

AUTUMN HILLS DR
 (TWP)

0030/0647
 006025 FT

0030/0005
 006025 FT
 2 0 51021 0 00 0061+76
 TR BRIDGE CR
 STRUCTURE LENGTH 5 FT
 BMSID 51/3002/0030/0000
 LENGTH(AH 2444 BK 2639)

003386 FT

0020/0005
 003386 FT
 2 0 51021 0 00 0035+30
 TR BRIDGE CRK
 STRUCTURE LENGTH 5 FT
 BMSID 51/3002/0020/0000
 LENGTH(AH 2639 BK 3386)

LC FOR SAW MILL RD
 (CONN)
 SAW MILL RD
 (T372)

0010/2044
 0010/1664

0020/0000
 0010/3328
 DRAINAGE
 STRUCTURE LENGTH 5 FT
 BMSID 51/3002/0010/3323

000000 FT

000000 FT 2 0 51021 0 00 0000+00
 HEMLOCK GROVE RD
 (SR3004 SEG 0010/2664)
 NC RO EMERVILLE RD
 MFC BEGIN = D
 LENGTH(AH 3386 BK 0000)

HEMLOCK GROVE RD
 (SR3001 SEG 0010/0000) 0010/0000

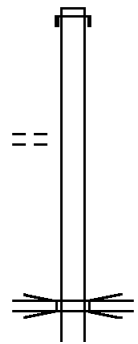
EXTRACT DATE: 12/18/2023 ROADWAY MANAGEMENT SYSTEM PAGE NUMBER: 166
 PRINT DATE: 12/19/2023 SLD COUNTY/SR - ANNUAL PRINT COUNTY: PIKE
 DIR: B TOTAL LEN: 2.165 MI. DIST: 04-4 SR: 2017
 LEFT MUN: MILFORD T RIGHT MUN: MILFORD T

WESTWOOD CT
(PRDR)

011432 FT

0040/1965

007996 FT



011432 FT
 INTER-AHD FOSTER HILL RD
 0040/3436 (T432)

SR 0084 WB
 0040/0125 OP ID 51/0084/0475/1413
 007996 FT 2 0 51010 0 00 0081+10

DIR: B TOTAL LEN: 2.165 MI. DIST: 04-4 SR: 2017
 LEFT MUN: MILFORD T RIGHT MUN: MILFORD T

SANTOS DR
 (TWP)

0030/2064

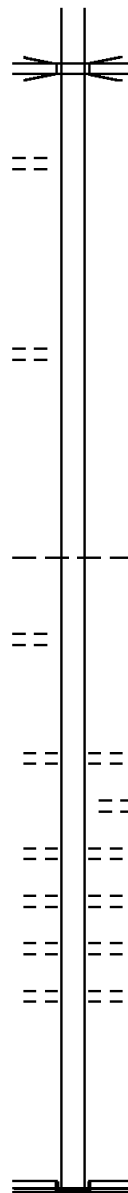
2 0 51010 0 00 0050+78 005027 FT
 LLAMA LN
 (PRDR)

0030/0000

2 0 51010 0 00 0024+73 002474 FT
 CHIPPY COLE RD
 (T433)

0020/0000

000000 FT



SR 0084 EB
 OP ID 51/0084/0474/1469
 LENGTH(AH 3436 BK 2969)

0040/0000

005027 FT

0030/0000 LENGTH(AH 2969 BK 2553)

MILFORD
 MILFORD B

0020/0127
 002474 FT

0020/0000 LENGTH(AH 2553 BK 2474)

HIGH ST
 (BORO)
 PEACH AL
 (BORO)
 CATHARINE ST
 (BORO)
 APPLE AL
 (BORO)
 ANN ST
 (BORO)
 PEAR AL
 (BORO)

0010/1197
 0010/0991
 0010/0796
 0010/0596
 0010/0396
 0010/0201
 000000 FT

2 0 51010 0 00 0000+00
 NC SEVENTH ST
 HARFORD ST
 (SR0006 SEG 0470/0775)
 SEVENTH ST
 (BORO)
 MFC BEGIN = E

0010/0000 LENGTH(AH 2474 BK 0000)

EXTRACT DATE: 12/18/2023 ROADWAY MANAGEMENT SYSTEM PAGE NUMBER: 164
PRINT DATE: 12/19/2023 SLD COUNTY/SR - ANNUAL PRINT COUNTY: PIKE
DIR: B TOTAL LEN: .000 MI. DIST: 04-4 SR: 2015
LEFT MUN: DINGMAN T RIGHT MUN: DINGMAN T

000000 FT



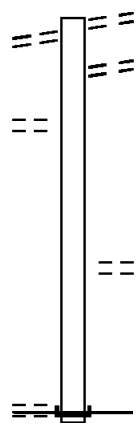
000000 FT
7010/0000 LENGTH(AH 3736 BK 0000)

TR 209 FEDERAL RD 002392 FT
 (GOVT) 0010/2392

 METZ RD 0010/1904
 (T387)

 000000 FT

 DEL WATER GAP REC AREA 0010/0000
 (GOVT)

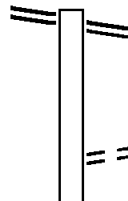


002392 FT TR 209 FEDERAL RD
 0010/2392 (GOVT)
 0010/2017 HARFORD ST
 (TWP)

 0010/0123 PRIVATE DR
 (PRDR)
 000000 FT 1 0 00942 0 00 0000+00
 NC MI LFORD BEACH RD
 INTER-BK DEL WATER GAP REC AREA
 (GOVT)
 MFC BEGIN = E
 0010/0000 LENGTH(AH 2392 BK 0000)

EXTRACT DATE: 12/18/2023 ROADWAY MANAGEMENT SYSTEM PAGE NUMBER: 162
PRINT DATE: 12/19/2023 SLD COUNTY/SR - ANNUAL PRINT COUNTY: PIKE
DIR: B TOTAL LEN: 4.696 MI. DIST: 04-4 SR: 2011
LEFT MUN: DINGMAN T RIGHT MUN: DINGMAN T

G.A.R. HW 024796 FT
(SR0006 SEG 0370/1816) 0100/2684



024796 FT G.A.R. HW
0100/2684 (SR0006 SEG 0370/1816)

0100/1129 BRIDGE RD
(T385)

DIR: B TOTAL LEN: 4.696 MI. DIST: 04-4 SR: 2011
 LEFT MUN: DINGMAN T RIGHT MUN: DINGMAN T

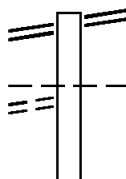
Stationing	Notes	Segment	Length	Start	End	SR	Other
022112 FT		0100/0027	022112 FT	BMS EN	51/2011/0100/0000		
		022112 FT		2 0 51025 0 00	0222+05		
				OUTLET SAWKILL POND			
		0100/0000		BMSBG	51/2011/0100/0000		
				LENGTH(AH 2684 BK 2707)			
019405 FT		0090/0147	019405 FT	HONEYWELL RD (T431)			
				2 0 51025 0 00	0193+74		
				SR 0084 WB			
		0090/0000		OP ID	51/0084/0435/2342		
				LENGTH(AH 2707 BK 2029)			
				SR 0084 EB			
		0080/1753		OP ID	51/0084/0434/2521		
017376 FT		017376 FT		2 0 51025 0 00	0174+04		
		0080/0000		LENGTH(AH 2029 BK 2506)			
014870 FT		014870 FT		2 0 51025 0 00	0148+98		
		0070/0000		LENGTH(AH 2506 BK 2721)			
SAWKILL MEADOW LN (PRDR)		0060/2271					
PALMETTO DR (PRDR)		0060/0920					
		0060/0656		SWALE BROOK LN (PRDR)			
012149 FT		012149 FT		2 0 51025 0 00	0121+15		
				QUINN RD (PRDR)			
		0060/0000		LENGTH(AH 2721 BK 2420)			

DIR: B TOTAL LEN: 4.696 MI. DIST: 04-4 SR: 2011
 LEFT MUN: DINGMAN T RIGHT MUN: DINGMAN T

VAN AUKEN HILL RD (T377)	0050/0956	==	
2 0 51025 0 00 0097+52 009729 FT KIESEL RD (T420)	0050/0000	==	009729 FT S 0050/0000 LENGTH(AH 2420 BK 2378)
	007351 FT		S 0040/0000 LENGTH(AH 2378 BK 1761) 007351 FT 2 0 51025 0 00 0073+79
2 0 51025 0 00 0056+02 005590 FT FISHER LN (T379)	0030/0000	==	S 0030/0000 LENGTH(AH 1761 BK 3274) 005590 FT NC SAWKILL RD
		==	0020/2245 CHRISTIAN HILL RD (T428)
PLEASANT LN (PRDR)	0020/0740	==	
	002316 FT		S 0020/0000 LENGTH(AH 3274 BK 2316) 002316 FT 2 0 51025 0 00 0023+13
	000000 FT		000000 FT 2 0 51025 0 00 0000+00 NC SR 2011 SH SR 2001 SH (SR2001 SEG 0400/0000) MFC BEGIN = D
		==	S 0010/0000 LENGTH(AH 2316 BK 0000)

EXTRACT DATE: 12/18/2023 ROADWAY MANAGEMENT SYSTEM PAGE NUMBER: 159
 PRINT DATE: 12/19/2023 SLD COUNTY/SR - ANNUAL PRINT COUNTY: PIKE
 DIR: B TOTAL LEN: 8.986 MI. DIST: 04-4 SR: 2009
 LEFT MUN: MILFORD T RIGHT MUN: MILFORD T

G.A.R. HW 047445 FT
 (SR0006 SEG 0370/1603) 0200/0561
 2 0 51008 0 01 0471+54 046884 FT
 OLD MILFORD OWEGA TPK
 (CNTY) 0200/0000



047445 FT G.A.R. HW
 0200/0561 (SR0006 SEG 0370/1603)
 046884 FT MILFORD
 0200/0000 DINGMAN T
 LENGTH(AH 0561 BK 3794)

DIR: B TOTAL LEN: 8.986 MI. DIST: 04-4 SR: 2009
 LEFT MUN: DINGMAN T RIGHT MUN: DINGMAN T

Segment Description	Stationing	Length (FT)	Notes
	043090	043090 FT	
	0190/0000	043090 FT	2 0 51008 0 01 0433+61 LENGTH(AH 3794 BK 3436)
FRENCH TOWN RD (SR1009 SEG 0010/0000)	0180/0542	039654 FT	
	0180/0401	039654 FT	BMS EN 51/2009/0180/0000 2 0 51008 0 01 0398+97 SR 0084 EB
	0180/0000	039654 FT	BMSBG 51/2009/0180/0000 LENGTH(AH 3436 BK 2483)
TOWNSHIP RD (TWP)	0170/2095		
	0170/0908		SEQUOIA LN (PRDR)
CHERYL LN (TWP)	0170/0848		
2 0 51008 0 01 0374+20	037171	037171 FT	
COBB RD (T429)	0170/0000	037171 FT	
	0170/0000	037171 FT	LENGTH(AH 2483 BK 2055)
NELSON RD (T381)	0160/0836		
2 0 51008 0 01 0351+72	035116	035116 FT	
BUCKEYE LN (PRDR)	0160/0000	035116 FT	
	0160/0000	035116 FT	LENGTH(AH 2055 BK 1953)
ARBUTUS LN (PRDR)	0150/0807		
	0150/0807		KUNIGUNDE DR (PRDR)

DIR: B TOTAL LEN: 8.986 MI. DIST: 04-4 SR: 2009
 LEFT MUN: DINGMAN T RIGHT MUN: DINGMAN T

2 0 51008 0 01 0331+82 033163 FT LOCUST DR (PRDR)	0150/0000	==	033163 FT 0150/0000 LENGTH(AH 1953 BK 2458)
		==	0140/1479 MULBERRY DR (PRDR)
HUSSON RD (T418)	0140/0658	==	
2 0 51008 0 01 0309+05 030705 FT MULBERRY DR (PRDR)	0140/0000	==	030705 FT 0140/0000 LENGTH(AH 2458 BK 2093)
MARYGOLD LN (PRDR)	0130/0878	==	
	028612 FT		028612 FT 2 0 51008 0 01 0287+90 0130/0000 LENGTH(AH 2093 BK 2711)
		==	0120/1937 TAMARCK DR (PRDR)
		==	0120/1005 VAN AUKEN HILL RD (T377)
	025901 FT		025901 FT 2 0 51008 0 01 0261+02 0120/0000 LENGTH(AH 2711 BK 2527)
SUNFLOWER LN (PRDR)	0110/1646	==	
		==	0110/1344 WINTERBERRY RD (PRDR)
WITCHHAZEL LN (PRDR)	0110/1117	==	
	023374 FT		023374 FT 2 0 51008 0 01 0235+75 0110/0000 LENGTH(AH 2527 BK 2553)
HUSSON RD			

DIR: B TOTAL LEN: 8.986 MI. DIST: 04-4 SR: 2009
 LEFT MUN: DINGMAN T RIGHT MUN: DINGMAN T

(T418)

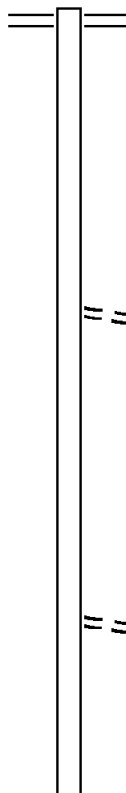
0100/0993	==	
020821 FT		020821 FT 2 0 51008 0 01 0210+22 [S] 0100/0000 LENGTH(AH 2553 BK 2315)
018506 FT		018506 FT 2 0 51008 0 01 0187+07 [S] 0090/0000 LENGTH(AH 2315 BK 1731)
016775 FT	=	016775 FT 2 0 51008 0 01 0169+76 CAMP NETIMUS RD (PRDR) [S] 0080/0000 LENGTH(AH 1731 BK 2530)
014245 FT		014245 FT 2 0 51008 0 01 0144+55 [S] 0070/0000 LENGTH(AH 2530 BK 2813)
011432 FT	=	011432 FT 2 0 51008 0 01 0120+00 KIESEL RD (T420) [S] 0060/0000 LENGTH(AH 2813 BK 2344)
		0050/0528 BMS EN 51/2009/0050/0484 2 0 51008 0 01 0097+51 RAYMONDSKILL CRK

DIR: B TOTAL LEN: 8.986 MI. DIST: 04-4 SR: 2009
 LEFT MUN: DINGMAN T RIGHT MUN: DINGMAN T

Stationing (Left)	Stationing (Right)	Description	Stationing (Right)	Description
	009088 FT		0050/0484	BMSBG 51/2009/0050/0484
			009088 FT	2 0 51008 0 01 0092+70
				SR 2001 SH
			INTER-BK	(SR2001 SEG 0360/0000)
	009088 FT		0050/0000	SR 2001 SH
			009088 FT	(SR2001 SEG 0360/0000)
SR 2001 SH			7044/0000	LTH AH 002344 BK 000100
(SR2001 SEG 0350/2061)	0040/1686		0040/1686	INTER-AHD SR 2001 SH
				(SR2001 SEG 0350/2061)
	007402 FT		007402 FT	2 0 51008 0 01 0075+84
			0040/0000	LENGTH(AH 1686 BK 2674)
			004728 FT	2 0 51008 0 00 0047+80
PARK RD	0030/0544			RAYMONDSKILL
(GOVT)	004728 FT			STRUCTURE LENGTH 52 FT
			0030/0000	BMSID 51/2009/0030/0000
				LENGTH(AH 2674 BK 2104)
	002624 FT		002624 FT	2 0 51008 0 00 0026+32
			0020/0000	LENGTH(AH 2104 BK 2624)
			000000 FT	NC RAYMONDSKILL RD
2 0 51008 0 00 0000+00	000000 FT		000000 FT	TR 209 FEDERAL RD
TR 209 FEDERAL RD				(GOVT)
(GOVT)	0010/0000			MFC BEGIN = D
			0010/0000	LENGTH(AH 2624 BK 0000)

EXTRACT DATE: 12/18/2023 ROADWAY MANAGEMENT SYSTEM PAGE NUMBER: 153
 PRINT DATE: 12/19/2023 SLD COUNTY/SR - ANNUAL PRINT COUNTY: PIKE
 DIR: B TOTAL LEN: 5.865 MI. DIST: 04-4 SR: 2006
 LEFT MUN: DINGMAN T RIGHT MUN: DINGMAN T

030966 FT



030966 FT SR 2001 SH
 0120/2854 (SR2001 SEG 0340/1116)

028112 FT

028112 FT 2 0 51007 0 00 0288+40
 GAVOILLE RD
 (T375)
 0120/0000 LENGTH(AH 2854 BK 3034)

025078 FT

025078 FT 2 0 51007 0 00 0252+62
 BLUESTONE RIDGE RD
 (PRDR)
 0110/0000 LENGTH(AH 3034 BK 2555)

EXTRACT DATE: 12/18/2023
PRINT DATE: 12/19/2023

ROADWAY MANAGEMENT SYSTEM
SLD COUNTY/SR - ANNUAL PRINT

PAGE NUMBER: 152
COUNTY: PIKE

DIR: B TOTAL LEN: 5.865 MI.
LEFT MUN: DINGMAN T




DIST: 04-4 SR: 2006
RIGHT MUN: DINGMAN T

Stationing	Right-of-Way	Property	Stationing	Property
022523 FT			022523 FT	2 0 51007 0 00 0228+00
			0100/0000	LENGTH(AH 2555 BK 2528)
GENESIS DR (PRDR)	0090/1726 ==			
			019995 FT	2 0 51007 0 00 0202+84
			0090/0000	LENGTH(AH 2528 BK 2745)
			017250 FT	0080/0044 BMSBN 51/2006/0080/0000
			017250 FT	2 0 51007 0 00 0175+81
				DWARFKILL CREEK
			0080/0000	BMSBG 51/2006/0080/0000
				LENGTH(AH 2745 BK 2294)
2 0 51007 0 00 0152+88	014956 FT ==		0070/0479	POCONO MT WATER FOREST
ARMSTRONG RD			014956 FT	(PRDR)
(PRDR)	0070/0000 ==		0070/0000	LENGTH(AH 2294 BK 2742)
ASPEN DR	0060/1434 ==			
(PRDR)				
INDIAN TRAILS	0060/0882 ==			
(PRDR)				
2 0 51007 0 00 0125+46	012214 FT ==		012214 FT	
LAKE ELIZABETH RD			0060/0000	LENGTH(AH 2742 BK 2181)
(PRDR)	0060/0000 ==			
			0050/1349 ==	CRESCENT LAKE RD
				(PRDR)

DIR: B TOTAL LEN: 5.865 MI. DIST: 04-4 SR: 2006
 LEFT MUN: DINGMAN T RIGHT MUN: DINGMAN T

Location / Description	Stationing	Length	Notes
	010033 FT		
	010033 FT	2 0 51007 0 00	0100+38
	0050/0000		LENGTH(AH 2181 BK 2564)
LOG TAVERN DR (PRDR)	0040/1483		==
GOLD KEY LAKE RD (PRDR)	0040/0863		==
	007469 FT		
	007469 FT	2 0 51007 0 00	0074+74
	0040/0000		LENGTH(AH 2564 BK 2405)
	005064 FT		
	005064 FT	2 0 51007 0 00	0050+69
	0030/0000		LENGTH(AH 2405 BK 2479)
DINGMAN TOWNSHIP PARK R (TWP)	0020/0537		==
	002585 FT		
	002585 FT	2 0 51007 0 00	0025+90
	0020/0000		LENGTH(AH 2479 BK 2585)
			RBR
	0010/0981	BMS EN 51/2006/0010/0953	
		2 0 51007 0 00	0009+59
			P3
	0010/0953	DWARFS KILL CREEK	
		BMSBG 51/2006/0010/0953	
	000000 FT		
	000000 FT	2 0 51007 0 00	0000+00
		SR 0739 SH	
		(SR0739 SEG 0150/0000)	
		NC LOG TAVERN RD	
SR 0739 SH (SR0739 SEG 0150/0000)	0010/0000		
		MFC BEGIN = D	
	0010/0000		LENGTH(AH 2585 BK 0000)

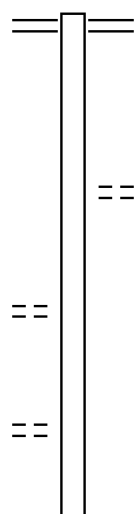
EXTRACT DATE: 12/18/2023 ROADWAY MANAGEMENT SYSTEM PAGE NUMBER: 150
 PRINT DATE: 12/19/2023 SLD COUNTY/SR - ANNUAL PRINT COUNTY: PIKE
 DIR: B TOTAL LEN: .000 MI. DIST: 04-4 SR: 2005
 LEFT MUN: DELAWARE T RIGHT MUN: DELAWARE T

000000 FT		000000 FT	
000000 FT		7030/0000	LENGTH(AH 2637 BK 3825)
000000 FT		000000 FT	
		7020/0000	LENGTH(AH 3825 BK 2298)
		000000 FT	
		7010/0000	LENGTH(AH 2298 BK 0000)

EXTRACT DATE: 12/18/2023 ROADWAY MANAGEMENT SYSTEM PAGE NUMBER: 149
 PRINT DATE: 12/19/2023 SLD COUNTY/SR - ANNUAL PRINT COUNTY: PIKE
 DIR: B TOTAL LEN: 11.729 MI. DIST: 04-4 SR: 2004
 LEFT MUN: DELAWARE T RIGHT MUN: DELAWARE T

061930 FT

061930 FT SR 0739 SH
0240/3555 (SR0739 SEG 0030/0000)



==

0240/1615 T-354 DOODLE HOLLOW RD
(T354)

==

STONE RIDGE RD
(PRDR)

0240/0317
058375 FT

5 0240/0000 058375 FT 2 0 51006 0 02 0525+09
LENGTH(AH 3555 BK 2848)

T-369 DELEWARE CREST DR
(T369)

0230/2242

==

DIR: B TOTAL LEN: 11.729 MI. DIST: 04-4 SR: 2004
 LEFT MUN: DELAWARE T RIGHT MUN: DELAWARE T

1 1 05782 0 00 0054+66 055527 FT
 MILFORD RD
 (SR2001 SEG 0250/0000) 0230/0000

055527 FT MILFORD RD
 (SR2001 SEG 0250/0000)
 0230/0000 LENGTH(AH 2848 BK 3040)
 0220/2165 SQUAW HOLLOW TR
 (PRDR)

052487 FT

052487 FT 1 1 05782 0 00 0027+40
 PARK RD
 (T344)
 0220/0000 LENGTH(AH 3040 BK 2282)

BIRCHWOOD LAKE RD
 (PRDR) 0210/0879

1 1 05782 0 00 0000+00 050205 FT
 DOOLAN RD
 (T356) 0210/0000

0210/0478 BR DINGMS CR
 050205 FT STRUCTURE LENGTH 8 FT
 BMSID 51/2004/0210/0478
 0210/0000 LENGTH(AH 2282 BK 0723)

049482 FT

0200/0018 BMSEN 51/2004/0200/0000
 049482 FT 2 0 51006 0 02 0502+02
 DINGMANS CRK
 BMSBG 51/2004/0200/0000
 0200/0000 LENGTH(AH 0723 BK 3512)

ACHILL LN
 (PRDR) 0190/1259

0190/1824 BMSEN 51/2004/0190/1781
 2 0 51006 0 02 0484+66
 NYCE LAKE
 0190/1781 BMSBG 51/2004/0190/1781

0190/0019 BMSEN 51/2004/0190/0000

DIR: B TOTAL LEN: 11.729 MI. DIST: 04-4 SR: 2004
 LEFT MUN: DELAWARE T RIGHT MUN: DELAWARE T

Stationing	Right of Way	Structure	Notes
045970 FT	045970 FT	2 0 51006 0 02 0466+82	NICHECONK BR
	0190/0000	BMSBG 51/2004/0190/0000	LENGTH(AH 3512 BK 2373)
	0180/1514	BRIDGE WY	(TWP)
	0180/0971	BRIDGE WY	(TWP)
043597 FT	043597 FT	2 0 51006 0 02 0446+67	BROOKSIDE RD
	0180/0000	(PRDR)	LENGTH(AH 2373 BK 1788)
	0170/0642	TOWER LN	(TWP)
041809 FT	041809 FT	2 0 51006 0 02 0420+43	COUNTRY CLUB RD
	0170/0000	(PRDR)	LENGTH(AH 1788 BK 1705)
	0160/1428	DRAINAGE	STRUCTURE LENGTH 7 FT
		BMSID 51/2004/0160/1460	
WHITTAKER RD (TWP)	0160/0272 040104 FT		
		040104 FT	2 0 51006 0 02 0402+92
	0160/0000	LENGTH(AH 1705 BK 2397)	
NICHECONK RD (TWP)	0150/1507		
LAKE SHORE DR (TWP)	0150/0136 037707 FT		
		0150/0024	BMSEN 51/2004/0150/0000
		037707 FT	2 0 51006 0 01 0379+29
			OTL MARCL LK
		0150/0000	BMSBG 51/2004/0150/0000
			LENGTH(AH 2397 BK 2939)
MARCEL LAKE ESTATES RD (PRDR)	0140/2072		

Stationing	Location	Notes	Stationing	Location	Notes
034768 FT		==	0140/0460	LAKE FOREST DR	
			034768 FT	(TWP)	
			0140/0000	LENGTH(AH 2939 BK 3560)	
031208 FT			031208 FT	2 0 51006 0 01 0314+42	
			0120/2801	LENGTH(AH 3560 BK 2952)	
028256 FT			028256 FT	2 0 51006 0 01 0284+90	
			0120/0000	LENGTH(AH 2952 BK 2354)	
			0110/1535	DELAWARE PORTER T	
		==	0110/0841	LC FOR EDGEMERE CAMP RD (CONN)	
		==	0110/0750	EDGEMERE CAMP RD (FRST)	
025902 FT			0110/0036	BMSEN 51/2004/0110/0000	
			025902 FT	2 0 51006 0 00 0261+82	
				LTL BSHKLCK	
			0110/0000	BMSBG 51/2004/0110/0000	
				LENGTH(AH 2354 BK 2735)	
0100/2463	FIVE MILE MEADOW RD (FRST)	==			
0100/1855	UNKNOWN RD (TWP)	==			

DIR: B TOTAL LEN: 11.729 MI. DIST: 04-4 SR: 2004
 LEFT MUN: PORTER T RIGHT MUN: PORTER T

	023167 FT			023167 FT	2 0 51006 0 00	0231+67
				0100/0000	LENGTH(AH 2735	BK 3248)
LITTLE MUD POND RD (FRST)	0090/2100	=				
			=	0090/1569	FLAT RIDGE RD (FRST)	
2 0 51006 0 00 0199+90	019919 FT			019919 FT		
LITTLE MUD POND RD (FRST)	0090/0000	=		0090/0000	LENGTH(AH 3248	BK 2226)
	017693 FT			017693 FT	2 0 51006 0 00	0177+86
				0080/0000	LENGTH(AH 2226	BK 2451)
SAW CREEK RD (FRST)	0070/0540	=		0070/0013	BMS EN 51/2004/0070/0000	
	015242 FT			015242 FT	2 0 51006 0 00	0153+35
					SAW CREEK	
				0070/0000	BMSBG 51/2004/0070/0000	
					LENGTH(AH 2451	BK 2350)
	012892 FT			012892 FT	2 0 51006 0 00	0128+92
					ELBOW SWAMP RD (FRST)	
				0060/0000	LENGTH(AH 2350	BK 3196)

DIR: B TOTAL LEN: 11.729 MI. DIST: 04-4 SR: 2004
LEFT MUN: PORTER T RIGHT MUN: PORTER T

2 0 51006 0 00 0057+12 005712 FT
SILFIES DR
(PRDR) 0030/0000

009696 FT

009696 FT 2 0 51006 0 00 0097+88
5 0050/0000 LENGTH(AH 3196 BK 2073)

007623 FT

007623 FT 2 0 51006 0 00 0077+15
5 0040/0000 LENGTH(AH 2073 BK 1911)

005712 FT

5 0030/0000 LENGTH(AH 1911 BK 3352)

002360 FT

002360 FT 2 0 51006 0 00 0024+50
5 0020/0000 LENGTH(AH 3352 BK 2360)

000000 FT

000000 FT 2 0 51006 0 00 0000+00
NC SILVER LAKE RD
SR 0402 SH
(SR0402 SEG 0170/0000)
MFC BEGIN = D
5 0010/0000 LENGTH(AH 2360 BK 0000)

EXTRACT DATE: 12/18/2023 ROADWAY MANAGEMENT SYSTEM PAGE NUMBER: 143
 PRINT DATE: 12/19/2023 SLD COUNTY/SR - ANNUAL PRINT COUNTY: PIKE
 DIR: B TOTAL LEN: 10.272 MI. DIST: 04-4 SR: 2003
 LEFT MUN: PORTER T RIGHT MUN: PORTER T

054238 FT

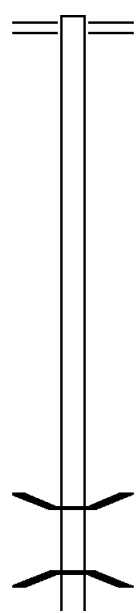
054238 FT SR 0402 SH
0210/2433 (SR0402 SEG 0140/0000)

051805 FT

051805 FT 2 0 51031 0 00 0413+58
5 0210/0000 LENGTH(AH 2433 BK 2586)

049219 FT

049219 FT 2 0 51031 0 00 0387+72
5 0200/0000 LENGTH(AH 2586 BK 2158)
0190/1537 BMS EN 51/2003/0190/1513
2 0 51031 0 00 0381+05
SAW CREEK
0190/1513 BMSBG 51/2003/0190/1513



DIR: B TOTAL LEN: 10.272 MI. DIST: 04-4 SR: 2003
 LEFT MUN: PORTER T RIGHT MUN: PORTER T

	047061 FT			047061 FT 2 0 51031 0 00 0366+14
				0190/0000 LENGTH(AH 2158 BK 2495)
STATE FOREST RD	0180/1826	==		
(FRST)				
LAKE MINISINK RD	0180/1543	==	==	0180/1543 FLAT RIDGE RD
(PRDR)				(FRST)
	044566 FT			044566 FT 2 0 51031 0 00 0341+19
				0180/0000 LENGTH(AH 2495 BK 2714)
LAKE MINISINK EAST RD	0170/1886	==		
(PRDR)				
	041852 FT			041852 FT 2 0 51031 0 00 0310+69
				0170/0000 LENGTH(AH 2714 BK 2355)
	039497 FT			039497 FT 2 0 51031 0 00 0302+58
				0160/0000 LENGTH(AH 2355 BK 2460)
	037037 FT			037037 FT 2 0 51031 0 00 0282+98
				0150/0000 LENGTH(AH 2460 BK 2711)
				0140/1731 PORTER
				LEHMAN T

DIR: B TOTAL LEN: 10.272 MI. DIST: 04-4 SR: 2003
 LEFT MUN: PORTER T RIGHT MUN: PORTER T

Stationing	Distance	Right of Way	Length	Start Station	End Station	Description
034326 FT	034326 FT	2 0 51031 0 00	0140/0000	0255+87	0255+87	HUNTERS HAVEN RD (PRDR)
031513 FT	031513 FT	2 0 51031 0 00	0130/0000	0210+50	0210+50	HUNTERS HAVEN RD (PRDR)
029061 FT	029061 FT	2 0 51031 0 00	0120/0000	0185+77	0185+77	HUNTERS HAVEN RD (PRDR)
026488 FT	026488 FT	2 0 51031 0 00	0110/0000	0160+22	0160+22	HUNTERS HAVEN RD (PRDR)
TIMBERWOLF DR (GOVT)	0100/1639	0100/1639	0100/1639	0132+28	0132+28	SCHOOL BUS MAINT FACIL (GOVT)
023749 FT	023749 FT	2 0 51031 0 00	0100/0000	0132+28	0132+28	RASPBERRY RUN RD (PRDR)
NORTH SCHOOL DR (GOVT)	0090/2515	0090/2515	0090/2515	0132+28	0132+28	RASPBERRY RUN RD (PRDR)
				0090/2515	0090/2515	(APRA) E STROUDSBURG AR

DIR: B TOTAL LEN: 10.272 MI. DIST: 04-4 SR: 2003
 LEFT MUN: LEHMAN T RIGHT MUN: LEHMAN T

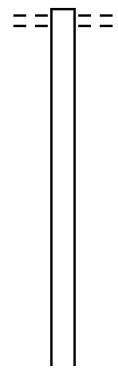
	020579 FT		020579 FT 2 0 51031 0 00 0100+89 0090/0000 LENGTH(AH 3170 BK 2492)
	018087 FT		018087 FT 2 0 51031 0 00 0075+34 0080/0000 LENGTH(AH 2492 BK 2647)
THE GLEN AT TAMIMENT RD (PRDR)	0070/1570	==	
	015440 FT		015440 FT 2 0 51031 0 00 0048+87 0070/0000 LENGTH(AH 2647 BK 2424)
2 0 51031 0 00 0024+63 TAMIMENT RESORT RD (PRDR)	013016 FT 0060/0000	==	013016 FT 0060/0000 LENGTH(AH 2424 BK 2483)
UNITY HOUSE DR (PRDR)	0050/1440	==	
LC TO MTN LAUREL BL (CONN)	0050/0130	==	
2 0 51031 0 00 0000+00 MTN LAUREL BL (PRDR)	010533 FT 0050/0000	==	010533 FT 0050/0000 LENGTH(AH 2483 BK 3272)

DIR: B TOTAL LEN: 10.272 MI. DIST: 04-4 SR: 2003
 LEFT MUN: LEHMAN T RIGHT MUN: LEHMAN T

					0040/0045	BMSEN	51/2003/0040/0000
	007261 FT				007261 FT	2 0 51002 0 00	0076+27
						LTL BSHKL CK	
					0040/0000	BMSBG	51/2003/0040/0000
						LENGTH(AH	3272 BK 3044)
					004217 FT	2 0 51002 0 00	0049+43
	004217 FT					ARNE RD	
					0030/0000	(PRDR)	
						LENGTH(AH	3044 BK 2210)
						POCMONT LOOP	
					0020/1267	(PRDR)	
						POCMONT LOOP	
					0020/0698	(PRDR)	
BUSHKILL FALLS TR (PRDR)					0020/0576		
	002007 FT					2 0 51002 0 00	0023+66
BUSHKILL FALLS ENT RD (PRDR)					0020/0000	LENGTH(AH	2210 BK 2007)
					0010/1444		
						KEYSTONE DR	
					0010/1315	(PRDR)	
					000000 FT	2 0 51002 0 00	0003+33
						NC BU	BUSHKILL FALLS RD
						MILFORD RD	
						(SR2001	SEG 0040/0000)
					INTER-BK	BUSHKILL FALLS RD	
						(SR2001	SEG 0040/0000)
						MFC BEGIN = D	
					0010/0000	LENGTH(AH	2007 BK 0000)

EXTRACT DATE: 12/18/2023 ROADWAY MANAGEMENT SYSTEM PAGE NUMBER: 138
 PRINT DATE: 12/19/2023 SLD COUNTY/SR - ANNUAL PRINT COUNTY: PIKE
 DIR: B TOTAL LEN: 2.848 MI. DIST: 04-4 SR: 2002
 LEFT MUN: DELAWARE T RIGHT MUN: DELAWARE T

015040 FT



015040 FT TR 209 FEDERAL RD
0070/1598 (GOVT)

013442 FT

013442 FT 2 0 51005 0 00 0135+15
 0070/0000 LENGTH(AH 1598 BK 2140)

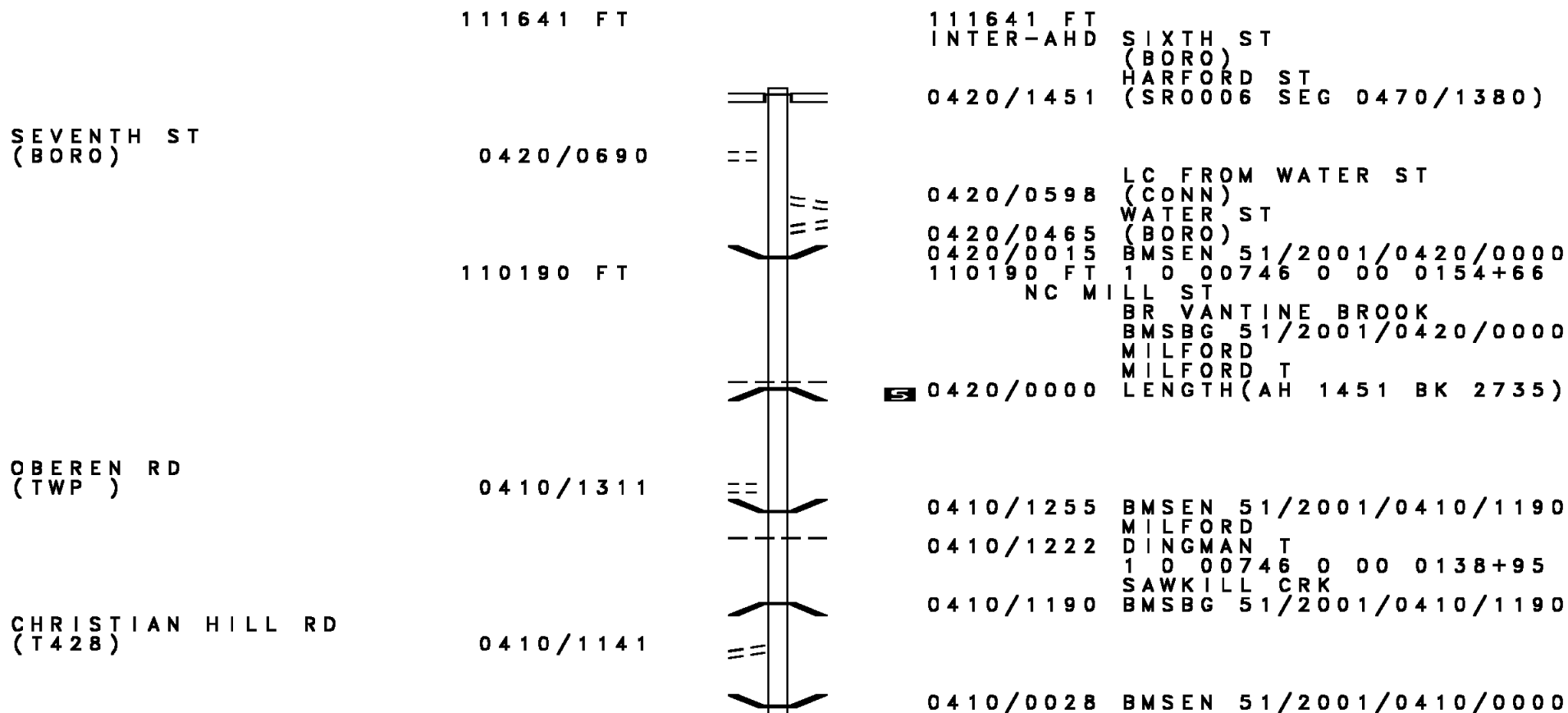
011302 FT

011302 FT 2 0 51005 0 00 0113+75
 0060/0000 LENGTH(AH 2140 BK 1813)

DIR: B TOTAL LEN: 2.848 MI. DIST: 04-4 SR: 2002
 LEFT MUN: DELAWARE T RIGHT MUN: DELAWARE T

Stationing	Length (FT)	Description	Stationing	Length (FT)	Description
	009489		0095+62	009489	2 0 51005 0 00 LENGTH(AH 1813 BK 3100)
				0050/0000	
				0040/0798	LOCH LOMOND RD (PARK)
0070+00	006389	MARY STUART RD (T348)		006389	
				0040/0000	LENGTH(AH 3100 BK 1989) DWG REC AREA DR (GOVT)
				0030/1800	
	004400		0044+00	004400	2 0 51005 0 00 CHESTNUT RIDGE RD (T323) LENGTH(AH 1989 BK 2743)
				0030/0000	
				0020/0645	PENNDOT STOCKPILE #08 (GOVT)
0020+00	001657	BALL PARK RD (T366)		001657	
				0020/0000	LENGTH(AH 2743 BK 1657)
0000+00	000000	MILFORD RD (SR2001 SEG 0210/0000)		000000	NC WILSON HILL RD MILFORD RD (SR2001 SEG 0210/0000) MFC BEGIN = E
				0010/0000	LENGTH(AH 1657 BK 0000)

DIR: B TOTAL LEN: 21.144 MI. DIST: 04-4 SR: 2001
 LEFT MUN: MILFORD B RIGHT MUN: MILFORD B



DIR: B TOTAL LEN: 21.144 MI. DIST: 04-4 SR: 2001
 LEFT MUN: DINGMAN T RIGHT MUN: DINGMAN T

Stationing	Distance (FT)	Structure / Notes	Stationing	Distance (FT)	Structure / Notes
	107455			107455	1 0 00746 0 00 0127+13 SLOAT BROOK
		0410/0000			BMSBG 51/2001/0410/0000 LENGTH(AH 2735 BK 3586)
		0400/2781			MEADOW CT (PRDR)
		0400/0598			CLIFF CT (PRDR)
		0400/0196			CLIFF PARK RD (T383)
1 0 00746 0 00 0091+00	103869			103869	
SAWKILL RD		0400/0000			LENGTH(AH 3586 BK 1462)
(SR2011 SEG 0010/0000)					
	102407			102407	1 0 00746 0 00 0076+34 SLOAT CREEK
					STRUCTURE LENGTH 11 FT
					BMSID 51/2001/0390/0000
					LENGTH(AH 1462 BK 1843)
	100564			100564	1 0 00746 0 00 0057+73 CLIFF PARK RD
					(T379)
		0380/0000			LENGTH(AH 1843 BK 2591)
LAUFER LN		0370/2211			
(PRDR)					
FIR DR		0370/1957			
(PRDR)					
1 0 00746 0 00 0031+81	097973			097973	
FISHER LN		0370/0000			LENGTH(AH 2591 BK 3129)
(T379)					

DIR: B TOTAL LEN: 21.144 MI. DIST: 04-4 SR: 2001
 LEFT MUN: DINGMAN T RIGHT MUN: DINGMAN T

FOXCROFT DR (PRDR)	0360/2444	==	
		⎵	0360/1330 BMTEN 51/2001/0360/1286 1 0 00746 0 00 0013+23
		⎵	0360/1286 BMSBG 51/2001/0360/1286
1 0 00746 0 00 0000+00 RAYMONDSKILL RD (SR2009 SEG 0050/0000)	094844 FT 0360/0000	==	094844 FT 5 0360/0000 LENGTH(AH 3129 BK 2102) RAYMONDSKILL RD
		==	0350/2061 (SR2009 SEG 0040/1686)
	092742 FT		092742 FT 2 0 51001 0 01 0935+56 5 0350/0000 LENGTH(AH 2102 BK 3005)
LOG TAVERN RD (SR2006 SEG 0120/2854)	0340/1116	==	
	089737 FT		089737 FT 2 0 51001 0 01 0907+00 CONASHAUGH RD (T362)
		==	5 0340/0000 LENGTH(AH 3005 BK 1813)
2 0 51001 0 01 0884+90 GAVOILLE RD (T375)	087924 FT 0330/0000	==	087924 FT 5 0330/0000 LENGTH(AH 1813 BK 2713)

DIR: B TOTAL LEN: 21.144 MI. DIST: 04-4 SR: 2001
 LEFT MUN: DINGMAN T RIGHT MUN: DINGMAN T

Segment Description	Start Station	End Station	Length (FT)	Width (FT)	Notes
WEBER RD (T337)	085211	0857+50	0320/0000	20	SR 2001 SH LENGTH(AH 2713 BK 1673)
PRIVATE RD (PRDR)	0840+77	083538	0310/0000	20	SR 2001 SH LENGTH(AH 1673 BK 2566) DINGMAN DELAWARE T
	080972	0815+16	0300/0000	20	SR 2001 SH LENGTH(AH 2566 BK 2634)
MEADOWRIDGE ACRES RD (PRDR)	0787+80	078338	0290/0000	20	SR 2001 SH LENGTH(AH 2634 BK 3968) LONG MEADOW RD (T362) SPENCER RD (PRDR)
WOODLAND DR (PRDR)	0280/2368	0280/1907	0280/1506	20	SR 2001 SH GRUFF CT (PRDR) BMSSEN 51/2001/0280/1475 20 51001 0 01 0763+01
ADAMS CREEK CT (PRDR)	0280/1385	0280/1475	0280/1475	20	SR 2001 SH ADAMS CREEK BMSBG 51/2001/0280/1475

DIR: B TOTAL LEN: 21.144 MI. DIST: 04-4 SR: 2001
 LEFT MUN: DELAWARE T RIGHT MUN: DELAWARE T

Stationing / Description	Distance (FT)	Segment / Description	Length (FT)
2 0 51001 0 01 0748+00 SPENCER RD (T335)	074370 FT	0280/0000	0280/0000 LENGTH(AH 3968 BK 2753)
071617 FT	071617 FT	2 0 51001 0 01 0720+44 SR 0739 SH (SR0739 SEG 0060/0000)	0270/0000 LENGTH(AH 2753 BK 3452)
068165 FT	068165 FT	2 0 51001 0 01 0685+70 KEMADOBI DR (PRDR)	0260/0000 LENGTH(AH 3452 BK 3024)
HIGHLAND ACRES DR (PRDR)	0250/1446		
ROSEWOOD RD (PRDR)	0250/0178 065141 FT		
SILVER LAKE RD (SR2004 SEG 0230/0000)	0250/0000	2 0 51001 0 01 0655+55 SILVER LAKE RD (SR2004 SEG 0230/0000)	0250/0000 LENGTH(AH 3024 BK 1955)

DIR: B TOTAL LEN: 21.144 MI. DIST: 04-4 SR: 2001
 LEFT MUN: DELAWARE T RIGHT MUN: DELAWARE T

Location	Start Station	End Station	Notes
	063186 FT	0240/0035	BMS EN 51/2001/0240/0000
		063186 FT	2 0 51001 0 01 0635+82 BRIDGE CLOSED
			DINGMANS CRK
			BMSBG 51/2001/0240/0000
DEEP HOLLOW LN (PRDR)	0230/1535	0240/0000	LENGTH(AH 1955 BK 2013)
	061173 FT	061173 FT	2 0 51001 0 01 0615+54
		0230/0000	LENGTH(AH 2013 BK 2942)
BLAND LN (PRDR)	0220/2340	058231 FT	2 0 51001 0 01 0586+12
			JOHNNY B RD (T325)
		0220/0000	LENGTH(AH 2942 BK 3836)
MYCK RD (T346)	0210/2063	054395 FT	2 0 51001 0 01 0547+82
			WILSON HILL RD (SR2002 SEG 0010/0000)
		0210/0000	LENGTH(AH 3836 BK 3052)
PARK RD (T344)	0200/2407		

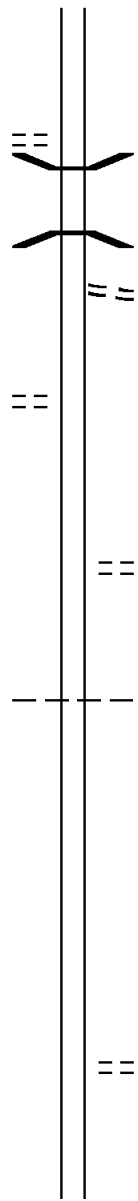
DIR: B TOTAL LEN: 21.144 MI. DIST: 04-4 SR: 2001
 LEFT MUN: DELAWARE T RIGHT MUN: DELAWARE T

2 0 51001 0 01 0517+30 051343 FT
 LOG & TWIG RD
 (T314) 0200/0000

ROCKLEDGE RD
 (TWP) 0190/0664
 049098 FT

043029 FT

ROOSIE RD



051343 FT
 0200/0000 LENGTH(AH 3052 BK 2245)
 0190/2079 BMSBN 51/2001/0190/2050
 2 0 51001 0 01 0515+25
 HORNBECK CRK
 0190/2050 BMSBG 51/2001/0190/2050
 CHESTNUT RIDGE RD
 0190/2016 (T323)

049098 FT 2 0 51001 0 01 0494+75
 0190/0000 LENGTH(AH 2245 BK 3097)

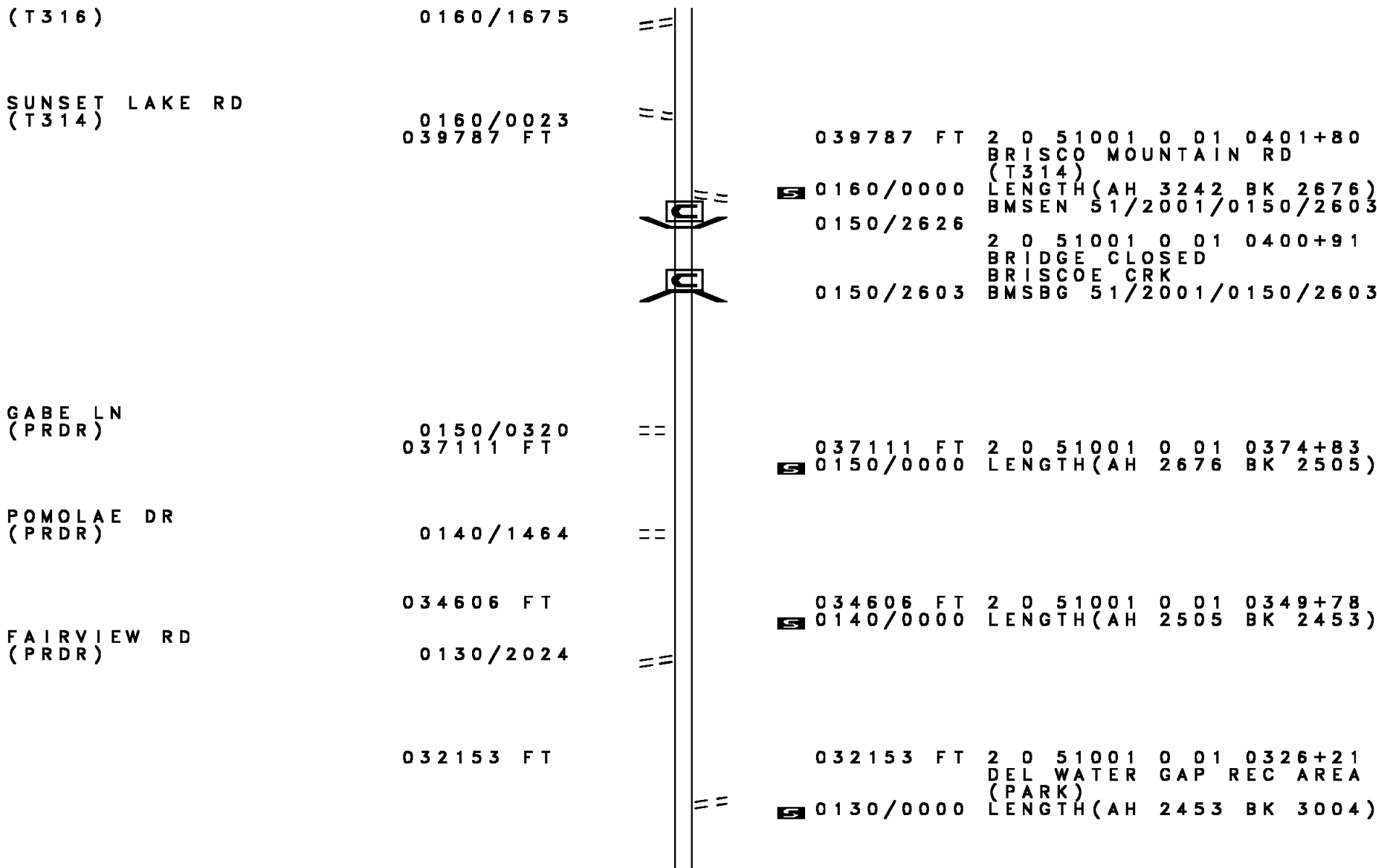
0180/2118 THIEL DR
 (PRDR)

0180/0613 DELAWARE
 LEHMAN T

046001 FT 2 0 51001 0 01 0463+77
 0180/0000 LENGTH(AH 3097 BK 2972)

043029 FT 2 0 51001 0 01 0434+20
 THURNER RD
 (T313)
 0170/0000 LENGTH(AH 2972 BK 3242)

DIR: B TOTAL LEN: 21.144 MI. DIST: 04-4 SR: 2001
 LEFT MUN: LEHMAN T RIGHT MUN: LEHMAN T



DIR: B TOTAL LEN: 21.144 MI. DIST: 04-4 SR: 2001
 LEFT MUN: LEHMAN T RIGHT MUN: LEHMAN T

		==	0120/0139	BIG EGYPT RD (T310)
		==	0120/0012 029149 FT	MINK TR (PRDR)
2 0 51001 0 01 0295+34 029149 FT				
MINKS POND RD (T338)	0120/0000	==	0120/0000	LENGTH(AH 3004 BK 2746)
			0110/2303	BMSEN 51/2001/0110/2256
				2 0 51001 0 01 0290+72
				TOMS CREEK
POCONO MT LAKE DR (PRDR)	0110/2193		0110/2268	BMSBG 51/2001/0110/2256
LC FOR POCONO MT LAKE D (CONN)	0110/1963			
	026403 FT		026403 FT	2 0 51001 0 01 0267+71
			0110/0000	LENGTH(AH 2746 BK 2388)
POCONO MT LAKE DR (PRDR)	0100/1166	==		
			0100/0411	RACCOON CT (PRDR)
				TRIB TO TOMS CREEK
			0100/0036	STRUCTURE LENGTH 20 FT
2 0 51001 0 01 0240+00 024015 FT			024015 FT	BMSID 51/2001/0100/0000
BEAR RD (PRDR)	0100/0000	==	0100/0000	LENGTH(AH 2388 BK 3121)
PHEASANT RUN RD		==	0090/0852	QUAIL CT (PRDR)

DIR: B TOTAL LEN: 21.144 MI. DIST: 04-4 SR: 2001
 LEFT MUN: LEHMAN T RIGHT MUN: LEHMAN T

(T327)	0090/0537 020894 FT	==		020894 FT	2 0 51001 0 01 0210+60 (TBK) LITTLE EGYPT RD (T337)
				5 0090/0000	LENGTH(AH 3121 BK 3067)
				0080/2476	BLUE JAY TR (PRDR)
2 0 51001 0 01 0180+00 PHEASANT RUN RD (T327)	017827 FT 0080/0000	==		017827 FT	
				5 0080/0000	LENGTH(AH 3067 BK 2737)
MUNICIPAL DR (TWP) PINE RIDGE (PRDR)	0070/1605 0070/1383	== ==			
				0070/0619	BMSEN 51/2001/0070/0676 2 0 51001 0 01 0151+73 RANDALL'S CREEK
				0070/0603	BMSBG 51/2001/0070/0676
MORINO CT (PRDR)	0070/0578 015090 FT	==		015090 FT	2 0 51001 0 01 0151+73 BRODHEAD RD (TWP)
				5 0070/0000	LENGTH(AH 2737 BK 1811)
	013279 FT			013279 FT	2 0 51001 0 01 0132+28
				5 0060/0000	LENGTH(AH 1811 BK 2116)
	011163 FT			0050/0003 011163 FT	2 0 51001 0 01 0108+18 DRAINAGE

DIR: B TOTAL LEN: 21.144 MI. DIST: 04-4 SR: 2001
 LEFT MUN: LEHMAN T RIGHT MUN: LEHMAN T

STRUCTURE	LENGTH	3 FT
0050/0000	007806 FT	BMSID 51/2001/0050/0000 LENGTH(AH 2116 BK 3357)
0040/0000	007806 FT	NC MILFORD RD LENGTH(AH 3357 BK 1678)
0030/0000	006128 FT	UNKNOWN RD (T324) 2 0 51001 0 00 0061+42 LENGTH(AH 1678 BK 3604)
0020/0000	002524 FT	2 0 51001 0 00 0025+70 LENGTH(AH 3604 BK 2524)
0010/1126	0010/1771	EAST SUGAR MOUNTAIN RD (T305)
0010/0000	000000 FT	CHURCH LN (T305) 2 0 51001 0 00 0000+00 NC BUSHKILL FALLS RD TR 209 FEDERAL RD (GOVT)
0010/0000		MFC BEGIN = C LENGTH(AH 2524 BK 0000)

DIR: B TOTAL LEN: 4.706 MI. DIST: 04-4 SR: 1017
 LEFT MUN: WESTFALL T RIGHT MUN: WESTFALL T

024847 FT

024847 FT
 INTER-AHD BLUE STONE RD
 0100/2550 (TWP)

022297 FT

022297 FT 2 0 51012 0 00 0031+62
 DOUG MILLER RD
 (T400)

0100/0000 LENGTH(AH 2550 BK 1961)
 0090/1466 MFC BEGIN = E
 0090/1243 (AAR 263797G) #TRKS 01
 RIVER RD

0090/0845 (T448)
 0090/0761 BMSSEN 51/1017/0090/0694
 1 0 00549 0 00 0210+59

0090/0694 MILLRIFT CRK
 BMSBG 51/1017/0090/0694

HANRAHAN LN
 (TWP)

0090/0635

0090/0413 JAY CT
 (TWP)

0090/0082 BMSSEN 51/1017/0090/0000
 1 0 00549 0 00 0203+63

020336 FT

020336 FT NC BL LUESTONE BL
 NORFOLK SOUTHERN RAI RR
 BMSBG 51/1017/0090/0000

0090/0000 LENGTH(AH 1961 BK 2897)



DIR: B TOTAL LEN: 4.706 MI. DIST: 04-4 SR: 1017
 LEFT MUN: WESTFALL T RIGHT MUN: WESTFALL T

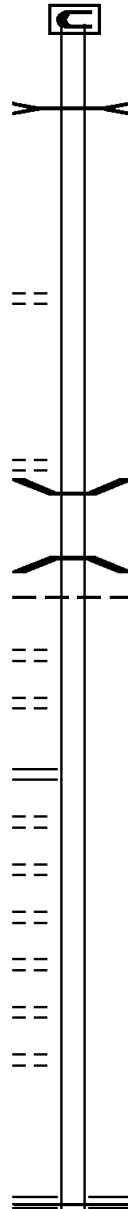
Stationing	Structure / Notes	Length	Start Station	End Station	Remarks
017439 FT		0080/0000	017439 FT	0176+44	LENGTH(AH 2897 BK 2692)
BERGER RD (PRDR)		0070/1341			
014747 FT		0070/0000	014747 FT	0150+15	LENGTH(AH 2692 BK 2391)
012356 FT		0060/0000	012356 FT	0125+20	LENGTH(AH 2391 BK 2923)
PINE TERRACE RD (PRDR)	==	0050/2119			
	<-->	0050/1224	BR DELAWARE STRUCTURE LENGTH 10 FT BMSID 51/1017/0050/1224		
	<-->	0050/0147	TRIB TO DELAWARE RIVER STRUCTURE LENGTH 9 FT BMSID 51/1017/0050/0150		
009433 FT		0050/0000	009433 FT	0095+94	LENGTH(AH 2923 BK 2116)
1 0 00549 0 00 0065+90		0040/0000	007317 FT		
LA BARR LN (TWP)	==	0040/0000	007317 FT		LENGTH(AH 2116 BK 2073)
	==	0030/1913			DELAWARE RIVER ACCESS R (FISH)

DIR: B TOTAL LEN: 4.706 MI. DIST: 04-4 SR: 1017
 LEFT MUN: WESTFALL T RIGHT MUN: WESTFALL T

1 0 00549 0 00 0047+21 005244 FT
 DECKER LN
 (T451) 0030/0000

POND DR
 (TWP) 0020/0990

A AV 0020/0531
 (BORO) ==
 B AV 0020/0279
 (BORO) ==
 I 0 00549 0 00 0022+89 002287 FT
 C (SR1015 SEG 0040/1775) 0020/0000
 D AV 0010/1906
 (BORO) ==
 E AV 0010/1603
 (BORO) ==
 G AV 0010/1026
 (BORO) ==
 H AV 0010/0780
 (BORO) ==
 J AV 0010/0533
 (BORO) ==
 K AV 0010/0259
 (BORO) ==
 000000 FT



0030/1884
 RUNOFF
 STRUCTURE LENGTH 11 FT
 0030/1873 BMSID 51/1017/0030/1873

005244 FT
 0030/0000 LENGTH(AH 2073 BK 2957)

0020/0841 BMSID 51/1017/0020/0821
 1 0 00549 0 00 0031+05
 DRILLERS BR
 0020/0821 BMSBG 51/1017/0020/0821
 WESTFALL
 0020/0803 MATAMORAS B

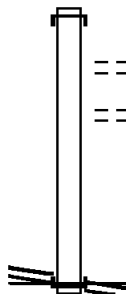
002287 FT
 0020/0000 LENGTH(AH 2957 BK 2287)

000000 FT 1 0 00549 0 00 0000+00
 NC DE LAWARE DR
 PENNSYLVANIA AV
 (SRO006 SEG 0610/2031)
 MFC BEGIN = D
 0010/0000 LENGTH(AH 2287 BK 0000)

EXTRACT DATE: 12/18/2023 ROADWAY MANAGEMENT SYSTEM PAGE NUMBER: 122
 PRINT DATE: 12/19/2023 SLD COUNTY/SR - ANNUAL PRINT COUNTY: PIKE
 DIR: B TOTAL LEN: .202 MI. DIST: 04-4 SR: 1016
 LEFT MUN: MILFORD T RIGHT MUN: MILFORD T

001065 FT

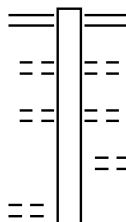
2 0 51038 0 00 0000+00 000000 FT
 CONSTITUTION AV
 (SR0006 SEG 0500/1098) 0010/0000



001065 FT
 INTER-AHD UNKNOWN RD
 0010/1065 (PRDR)
 0010/0494 PIKE CO MAINT OFFICE RD
 (GOVT)
 0010/0253 PIKE CO MAINT OFFICE RD
 (GOVT)
 NC EL IZABETH ST
 BROAD ST
 (SR0006 SEG 0500/1098)
 INTER-BK BENNETT AV
 000000 FT (T438)
 MFC BEGIN = E
 0010/0000 LENGTH(AH 1065 BK 0000)

EXTRACT DATE: 12/18/2023 ROADWAY MANAGEMENT SYSTEM PAGE NUMBER: 121
 PRINT DATE: 12/19/2023 SLD COUNTY/SR - ANNUAL PRINT COUNTY: PIKE
 DIR: B TOTAL LEN: 1.573 MI. DIST: 04-4 SR: 1015
 LEFT MUN: MATAMORAS B RIGHT MUN: MATAMORAS B

008306 FT



0040/1051

008306 FT DELAWARE DR
 0040/1775 (SR1017 SEG 0020/0000)
 FIRST ST
 (BORO)
 0040/1515 SECOND ST
 (BORO)
 0040/1252 MATAMORAS ST
 (BORO)
 0040/1102 (BORO)

HILL ST
(BORO)

DIR: B TOTAL LEN: 1.573 MI. DIST: 04-4 SR: 1015
 LEFT MUN: MATAMORAS B RIGHT MUN: MATAMORAS B

Segment ID	Length (FT)	Start Station	End Station	Description
006531	006531	0000+00	006531	THIRD ST (BORO) FOURTH ST (BORO) FIFTH ST (BORO)
004608	004608	006531	011139	LENGTH (AH 1775 BK 1923) E AV (BORO) SIXTH ST (BORO)
004608	004608	011139	015747	MOUNTAIN VIEW DR (BORO) AV (BORO) TENTH ST (BORO) MATAMORAS WESTFALL T
001272	001272	015747	017019	LENGTH (AH 1923 BK 3336) STARK DR (T445)
000000	000000	017019	017019	001272 FT (SR1010 SEG 0020/1891) 0020/0000
000000	000000	017019	018289	BLUE RIDGE AV (T439) MOUNTAIN AV (SR0006 SEG 0591/1912) PENNSYLVANIA AV (SR0006 SEG 0590/1937)
0010/0000	0010/0000	018289	019289	INTER-BK WELCOME CENTER ACCESS R (SR9203 SEG 0010/2323) MFC BEGIN = E LENGTH (AH 1272 BK 0000)

EXTRACT DATE: 12/18/2023 ROADWAY MANAGEMENT SYSTEM PAGE NUMBER: 119
PRINT DATE: 12/19/2023 SLD COUNTY/SR - ANNUAL PRINT COUNTY: PIKE
DIR: B TOTAL LEN: 9.555 MI. DIST: 04-4 SR: 1014
LEFT MUN: LACKAWAXEN T RIGHT MUN: LACKAWAXEN T

050451 FT

SR 0590 SH
(SR0590 SEG 0270/0000) 0190/0808



050451 FT
INTER-AHD

KELLY RD
(T429)
SR 0590 SH
(SR0590 SEG 0270/0000) 0190/0808

DIR: B TOTAL LEN: 9.555 MI. DIST: 04-4 SR: 1014
 LEFT MUN: LACKAWAXEN T RIGHT MUN: LACKAWAXEN T

Stationing	Distance (FT)	Notes	Stationing	Distance (FT)	Notes
	049643			049643	2 0 51030 1 00 0004+00 NORFOLK SOUTHERN OVERPASS IS RR X-ING
ST VINCENTS POINTE RD (PRDR)	0180/1469	==	5	0190/0000	LENGTH(AH 0808 BK 2253)
	047390			047390	2 0 51030 0 00 0025+00
ST VINCENTS POINTE RD (PRDR)	0170/1966	==	5	0180/0000	LENGTH(AH 2253 BK 2521)
	044869			044869	2 0 51030 0 00 0057+00
			5	0170/0000	LENGTH(AH 2521 BK 3075)
				0160/2550	(AAR 263813N)#TRKS 01
	041794			041794	2 0 51030 0 00 0082+45
			5	0160/0000	LENGTH(AH 3075 BK 2086)
	039708			039708	2 0 51030 0 00 0103+42
			5	0150/0000	LENGTH(AH 2086 BK 2643)
	037065			037065	2 0 51030 0 00 0130+09
					PRIVATE RD (PRDR)
		==	5	0144/0000	LENGTH(AH 2643 BK 1391)

DIR: B TOTAL LEN: 9.555 MI. DIST: 04-4 SR: 1014
LEFT MUN: LACKAWAXEN T RIGHT MUN: LACKAWAXEN T

2 0 51030 0 00 0276+46 022448 FT
MASTHOPE AV
(TWP) 0090/0000

022448 FT

5 0090/0000 LENGTH(AH 3343 BK 3420)

019028 FT

019028 FT 1 0 00958 0 00 0190+70
5 0080/0000 LENGTH(AH 3420 BK 3205)

015823 FT

015823 FT 1 0 00958 0 00 0158+48
BR MASTHOPE
STRUCTURE LENGTH 18 FT
BMSID 51/1014/0070/0000
5 0070/0000 LENGTH(AH 3205 BK 3177)

012646 FT

012646 FT 1 0 00958 0 00 0126+90
5 0060/0000 LENGTH(AH 3177 BK 2541)

DIR: B TOTAL LEN: 9.555 MI. DIST: 04-4 SR: 1014
LEFT MUN: LACKAWAXEN T RIGHT MUN: LACKAWAXEN T

010105 FT

010105 FT 1 0 00958 0 00 0101+49
S 0050/0000 LENGTH(AH 2541 BK 2519)

007586 FT

007586 FT 1 0 00958 0 00 0076+30
NC MASTHOPE RD
S 0040/0000 LENGTH(AH 2519 BK 2373)

LC TO GAME COMM RD
(CONN) 0030/0071
1 0 00958 0 00 0050+81 005213 FT
PA GAME COMM RD
(PARK) 0030/0000

==
==

005213 FT

S 0030/0000 LENGTH(AH 2373 BK 2694)

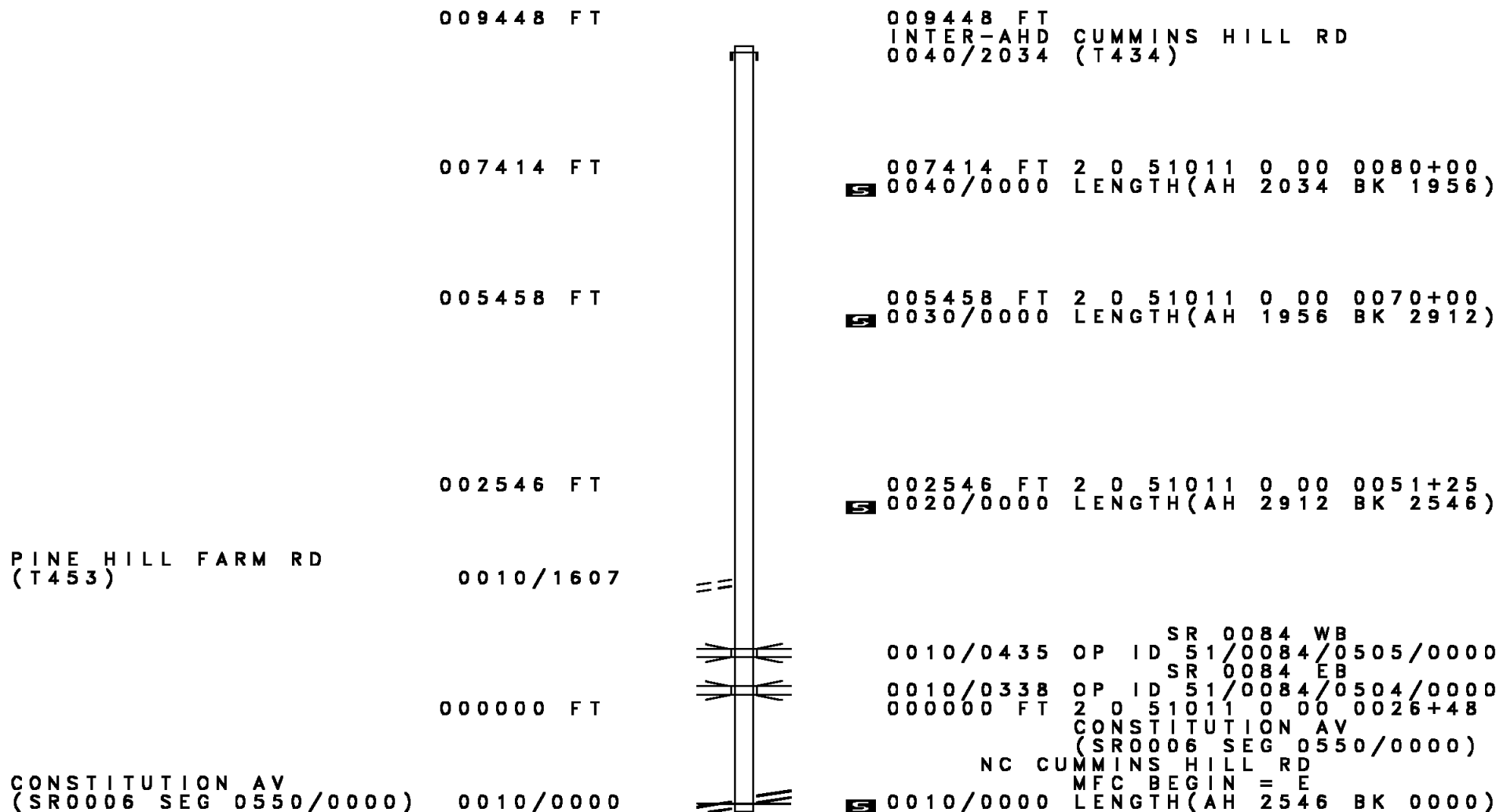
002519 FT

002519 FT 1 0 00958 0 00 0025+76
S 0020/0000 LENGTH(AH 2694 BK 2519)

000000 FT

000000 FT 1 0 00958 0 00 0000+00
NC MASTHOPE PLANK RD
WELCOME LAKE RD
(SR4003 SEG 0080/0000)
MFC BEGIN = E
S 0010/0000 LENGTH(AH 2519 BK 0000)

DIR: B TOTAL LEN: 1.789 MI. DIST: 04-4 SR: 1013
 LEFT MUN: WESTFALL T RIGHT MUN: WESTFALL T



009448 FT

009448 FT
 INTER-AHD CUMMINS HILL RD
 0040/2034 (T434)

007414 FT

007414 FT 2 0 51011 0 00 0080+00
 0040/0000 LENGTH(AH 2034 BK 1956)

005458 FT

005458 FT 2 0 51011 0 00 0070+00
 0030/0000 LENGTH(AH 1956 BK 2912)

002546 FT

002546 FT 2 0 51011 0 00 0051+25
 0020/0000 LENGTH(AH 2912 BK 2546)

PINE HILL FARM RD
 (T453)

0010/1607

==

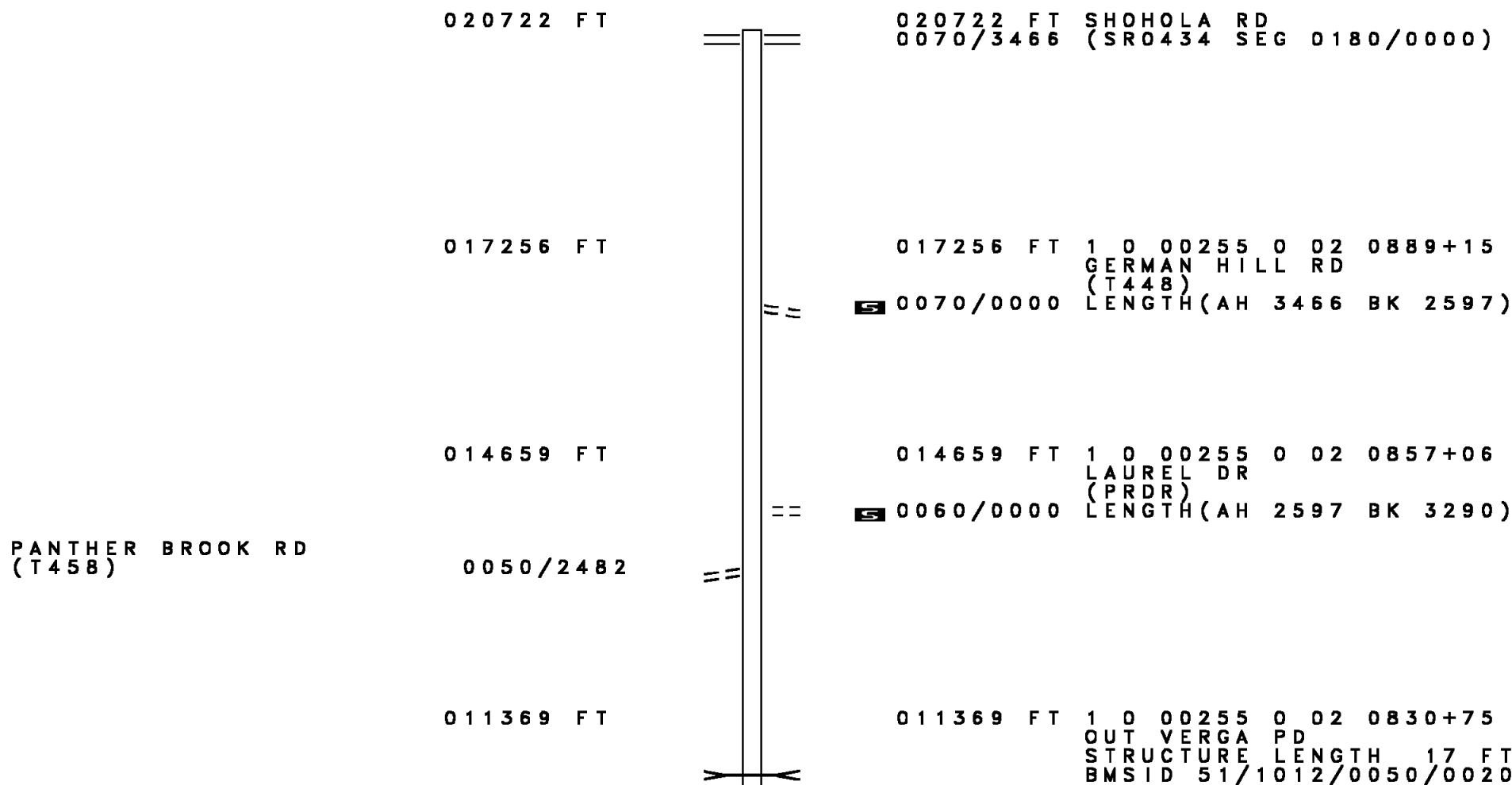
000000 FT

0010/0435 OP ID SR 0084 WB 51/0084/0505/0000
 SR 0084 EB
 0010/0338 OP ID 51/0084/0504/0000
 000000 FT 2 0 51011 0 00 0026+48
 CONSTITUTION AV
 (SR0006 SEG 0550/0000)

CONSTITUTION AV
 (SR0006 SEG 0550/0000) 0010/0000

NC CUMMINS HILL RD
 MFC BEGIN = E
 0010/0000 LENGTH(AH 2546 BK 0000)

DIR: B TOTAL LEN: 3.925 MI. DIST: 04-4 SR: 1012
 LEFT MUN: SHOHOLA T RIGHT MUN: SHOHOLA T



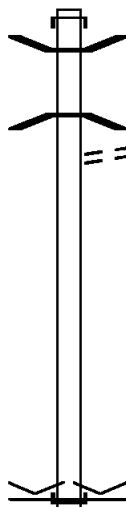
DIR: B TOTAL LEN: 3.925 MI. DIST: 04-4 SR: 1012
 LEFT MUN: SHOHOLA T RIGHT MUN: SHOHOLA T

					0050/0000 LENGTH(AH 3290 BK 3012)
	008357 FT				008357 FT 1 0 00255 0 02 0800+63 0040/0000 LENGTH(AH 3012 BK 3028)
	005329 FT				005329 FT 1 0 00255 0 02 0770+35 0030/0000 LENGTH(AH 3028 BK 2078)
	003251 FT				0020/0627 SHOHOLA LACKAWAXEN T 003251 FT 1 0 00255 0 02 0755+13 (PRDR) 0020/0000 LENGTH(AH 2078 BK 3251)
DELAWARE DR (T429)	0010/0064 000000 FT				000000 FT 1 0 00255 0 02 0716+90 SR 0590 SH (SR0590 SEG 0290/0000) NC LACKAWAXEN RD MFC BEGIN = E 0010/0000 LENGTH(AH 3251 BK 0000)
SR 0590 SH (SR0590 SEG 0290/0000)	0010/0000				

EXTRACT DATE: 12/18/2023 ROADWAY MANAGEMENT SYSTEM PAGE NUMBER: 111
 PRINT DATE: 12/19/2023 SLD COUNTY/SR - ANNUAL PRINT COUNTY: PIKE

DIR: B TOTAL LEN: .576 MI. DIST: 04-4 SR: 1011
 LEFT MUN: SHOHOLA T RIGHT MUN: SHOHOLA T

003041 FT



003041 FT
 INTER-AHD NEW YORK STATE LINE
 0010/3041 (STBD)
 0010/3032 BMSEN 51/1011/0010/2575
 2 0 51013 0 00 0000+00
 DELAWARE RIVER
 0010/2526 BMSBG 51/1011/0010/2575
 ROSA RD
 0010/2500 (T397)

000000 FT

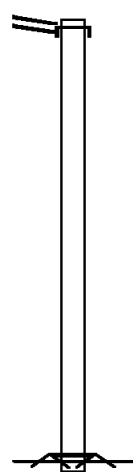
000000 FT 2 0 51013 0 00 0000+00
 VILLAGE: POND EDDY
 NC FLAG STONE RD
 INTER-BK UNKNOWN RD
 (TWP)
 MFC BEGIN = E
 0010/0000 LENGTH(AH 3041 BK 0000)

EXTRACT DATE: 12/18/2023 ROADWAY MANAGEMENT SYSTEM PAGE NUMBER: 110
 PRINT DATE: 12/19/2023 SLD COUNTY/SR - ANNUAL PRINT COUNTY: PIKE
 DIR: B TOTAL LEN: .720 MI. DIST: 04-4 SR: 1010
 LEFT MUN: WESTFALL T RIGHT MUN: WESTFALL T

MOUNTAIN AV
 (SR1015 SEG 0020/0000) 003802 FT
 0020/1891

001911 FT

000000 FT



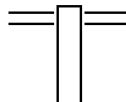
003802 FT
 INTER-AHD OLD MILFORD RD
 0020/1891 (SR1015 SEG 0020/0000)

001911 FT 2 0 51016 0 00 0024+88
 0020/0000 LENGTH(AH 1891 BK 1911)

000000 FT 2 0 51016 0 00 0005+77
 NC MOUNTAIN AV
 MFC BEGIN = E
 DEAD-ENDED RD
 ROAD CLOSED BACK
 0010/0000 LENGTH(AH 1911 BK 0000)

EXTRACT DATE: 12/18/2023 ROADWAY MANAGEMENT SYSTEM PAGE NUMBER: 109
PRINT DATE: 12/19/2023 SLD COUNTY/SR - ANNUAL PRINT COUNTY: PIKE
DIR: B TOTAL LEN: 2.595 MI. DIST: 04-4 SR: 1009
LEFT MUN: DINGMAN T RIGHT MUN: DINGMAN T

013699 FT

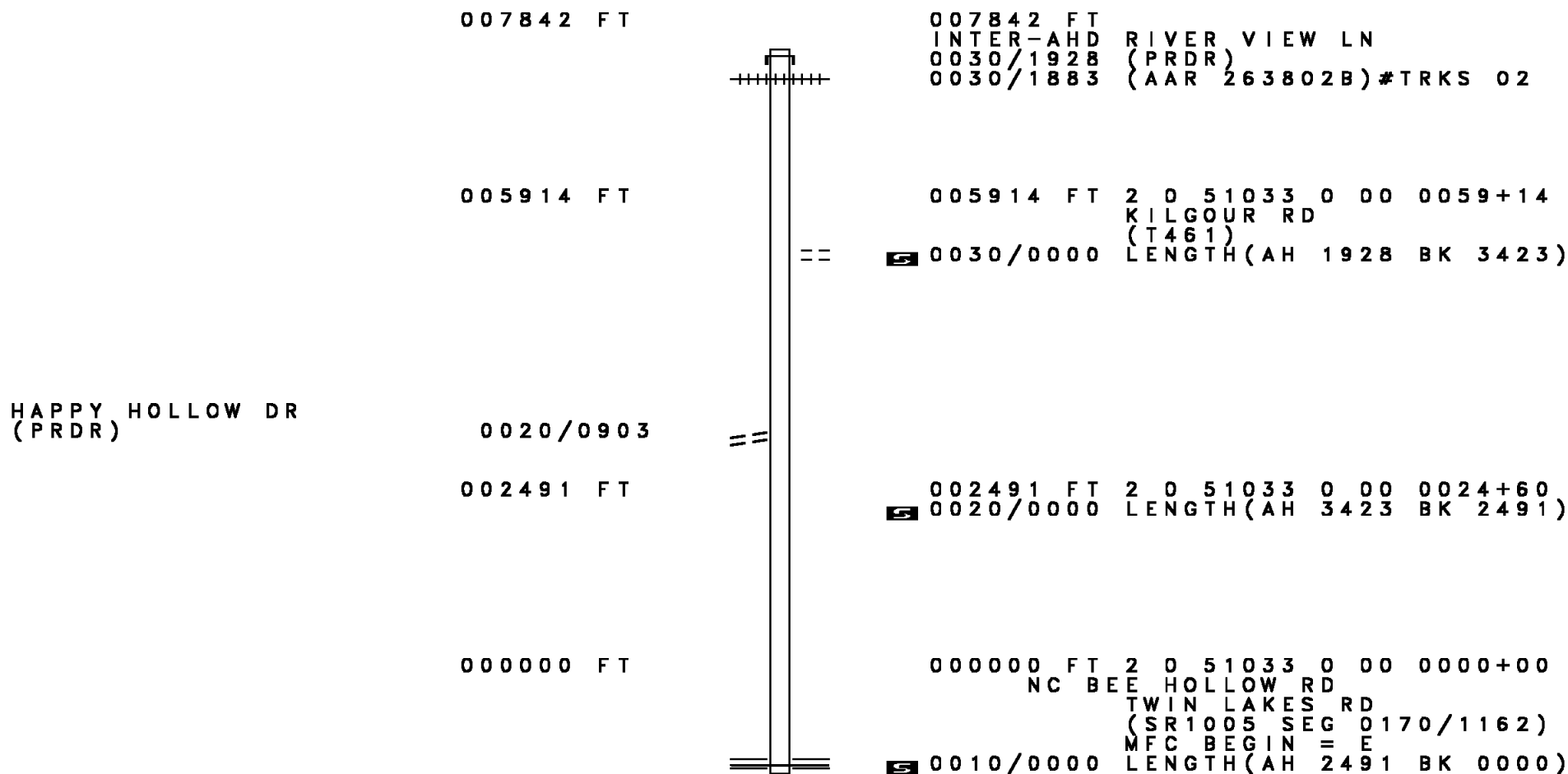


013699 FT G.A.R. HW
0060/2098 (SR0006 SEG 0330/0000)

DIR: B TOTAL LEN: 2.595 MI. DIST: 04-4 SR: 1009
 LEFT MUN: DINGMAN T RIGHT MUN: DINGMAN T

011601 FT		011601 FT	2 0 51026 0 00 0123+30
		5 0060/0000	LENGTH(AH 2098 BK 2427)
009174 FT		009174 FT	2 0 51026 0 00 0099+03
		5 0050/0000	LENGTH(AH 2427 BK 1293)
2 0 51026 0 00 0082+26	007881 FT	007881 FT	
WYNDING WY			
(PRDR)	0040/0000	5 0040/0000	LENGTH(AH 1293 BK 2681)
	==		
2 0 51026 0 00 0055+08	005200 FT	005200 FT	
TUNNEL ROAD TR			
(T430)	0030/0000	5 0030/0000	LENGTH(AH 2681 BK 3516)
	==		
001684 FT		001684 FT	2 0 51026 0 00 0024+10
		5 0020/0000	LENGTH(AH 3516 BK 1684)
2 0 51026 0 00 0000+00	000000 FT	000000 FT	NC FRENCH TOWN RD
RAYMOND SKILL RD			RAYMOND SKILL RD
(SR2009 SEG 0180/0542)	0010/0000	5 0010/0000	(SR2009 SEG 0180/0542)
			MFC BEGIN = E
			LENGTH(AH 1684 BK 0000)

DIR: B TOTAL LEN: 1.485 MI. DIST: 04-4 SR: 1008
 LEFT MUN: SHOHOLA T RIGHT MUN: SHOHOLA T



DIR: B TOTAL LEN: 1.656 MI. DIST: 04-4 SR: 1007
 LEFT MUN: SHOHOLA T RIGHT MUN: SHOHOLA T

008744 FT

008744 FT
 INTER-AHD HINKEL RD
 (T405)
 0030/3414 PARKERS GLEN RD
 (T446)



0030/1921 BMSID 51/1007/0030/1853
 2 0 51034 0 00 0072+81
 P3
 0030/1879 TWIN LAKES CREEK
 BMSBG 51/1007/0030/1853

005330 FT

005330 FT 2 0 51034 0 00 0050+21
 SMOKEY JOE RD
 (T407)
 0030/0000 LENGTH(AH 3414 BK 2868)
 BR WALKER CR
 STRUCTURE LENGTH 6 FT
 0020/2345 BMSID 51/1007/0020/2345

002462 FT

002462 FT 2 0 51034 0 00 0025+48
 0020/0000 LENGTH(AH 2868 BK 2462)

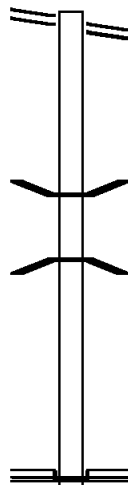
2 0 51034 0 00 0000+00 000000 FT
 TWIN LAKES RD
 (SR1005 SEG 0060/0000) 0010/0000

NC WOODTOWN RD
 TWIN LAKES RD
 000000 FT (SR1005 SEG 0060/0000)
 MFC BEGIN = E
 0010/0000 LENGTH(AH 2462 BK 0000)

EXTRACT DATE: 12/18/2023 ROADWAY MANAGEMENT SYSTEM PAGE NUMBER: 105
 PRINT DATE: 12/19/2023 SLD COUNTY/SR - ANNUAL PRINT COUNTY: PIKE
 DIR: B TOTAL LEN: .610 MI. DIST: 04-4 SR: 1006
 LEFT MUN: SHOHOLA T RIGHT MUN: SHOHOLA T

TWIN LAKES RD 003220 FT
 (SR1005 SEG 0170/0000) 0010/3220

000000 FT

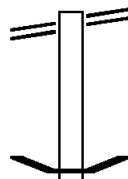


003220 FT TWIN LAKES RD
 0010/3220 (SR1005 SEG 0170/0000)

0010/1006 BMS EN 51/1006/0010/0898
 2 0 51014 0 00 0009+14
 SHOHOLA CRK
 0010/0898 BMSBG 51/1006/0010/0898
 000000 FT 2 0 51014 0 00 0000+00
 NC KN NEALING RD
 SHOHOLA RD
 (SR0434 SEG 0160/0000)
 INTER-BK OLD SHOHOLA RD
 (T450)
 MFC BEGIN = E
 0010/0000 LENGTH(AH 3220 BK 0000)

EXTRACT DATE: 12/18/2023 ROADWAY MANAGEMENT SYSTEM PAGE NUMBER: 104
PRINT DATE: 12/19/2023 SLD COUNTY/SR - ANNUAL PRINT COUNTY: PIKE
DIR: B TOTAL LEN: 9.443 MI. DIST: 04-4 SR: 1005
LEFT MUN: SHOHOLA T RIGHT MUN: SHOHOLA T

SHOHOLA RD 049861 FT
(SR0434 SEG 0190/0000) 0190/2044



049861 FT SHOHOLA RD
0190/2044 (SR0434 SEG 0190/0000)

0190/0154 BMS EN 51/1005/0190/0000

DIR: B TOTAL LEN: 9.443 MI. DIST: 04-4 SR: 1005
 LEFT MUN: SHOHOLA T RIGHT MUN: SHOHOLA T

Stationing / Description	Length (FT)	Right of Way / Description
047817 FT	047817 FT	2 0 51008 0 03 0961+51 SHOHOLA CREEK
SMITH-NELSON SCHOOL RD (PRDR)	0180/1154	5 0190/0000 LENGTH(AH 2044 BK 2014)
SMITH-NELSON SCHOOL RD (PRDR)	0180/1033	0180/1482 (T457) HANDSOME EDDY RD
045803 FT	045803 FT	2 0 51008 0 03 0940+31
		5 0180/0000 LENGTH(AH 2014 BK 2729)
		0170/1162 BEE HOLLOW RD (SR1008 SEG 0010/0000)
2 0 51008 0 03 0912+68 KNEALING RD (SR1006 SEG 0010/3220)	043074 FT	043074 FT
	0170/0000	5 0170/0000 LENGTH(AH 2729 BK 3444)
039630 FT	039630 FT	2 0 51008 0 03 0878+24
		5 0160/0000 LENGTH(AH 3444 BK 2520)
037110 FT	037110 FT	2 0 51008 0 03 0851+99
		5 0150/0000 LENGTH(AH 2520 BK 2408)

DIR: B TOTAL LEN: 9.443 MI. DIST: 04-4 SR: 1005
 LEFT MUN: SHOHOLA T RIGHT MUN: SHOHOLA T

Stationing	Structure	Length	Notes
034702 FT	0140/0000	2 0 51008 0 03 0827+91	LENGTH(AH 2408 BK 2733)
031969 FT	0130/0000	2 0 51008 0 03 0800+58	LENGTH(AH 2733 BK 2467)
LITTLE WALKER RD (T426)	0120/1489		
029502 FT	0120/0000	2 0 51008 0 03 0777+00	LEE RD (T444) LENGTH(AH 2467 BK 1781)
2 0 51008 0 03 0759+35 GRACE RD (PRDR)	027721 FT 0110/0000		LENGTH(AH 1781 BK 2452)
2 0 51008 0 03 0731+80 CHRIS RD (T442)	025269 FT 0100/0000		LENGTH(AH 2452 BK 2042)
LAKE RD (T403)	0090/1283		
	0090/0937		WALKER CREEK STRUCTURE LENGTH 14 FT BMSID 51/1005/0090/0937

DIR: B TOTAL LEN: 9.443 MI. DIST: 04-4 SR: 1005
 LEFT MUN: SHOHOLA T RIGHT MUN: SHOHOLA T

023227 FT	=	0090/0272 023227 FT	MAPLE RD (T459) 2 0 51008 0 02 0711+50 PARKERS GLEN RD (T446)
	=	5 0090/0000	LENGTH(AH 2042 BK 3644)
019583 FT		019583 FT	2 0 51008 0 02 0676+02
		5 0080/0000	LENGTH(AH 3644 BK 2952)
016631 FT		016631 FT	2 0 51008 0 01 0644+24 TWIN LAKE CR STRUCTURE LENGTH 17 FT
	<=>	5 0070/0000	BMSID 51/1005/0070/0000 LENGTH(AH 2952 BK 2907)
013724 FT		013724 FT	2 0 51008 0 01 0615+20 WOOD TOWN RD
	=	5 0060/0000	(SR1007 SEG 0010/0000) LENGTH(AH 2907 BK 3182)

DIR: B TOTAL LEN: 9.443 MI. DIST: 04-4 SR: 1005
 LEFT MUN: SHOHOLA T RIGHT MUN: SHOHOLA T

	010542 FT				010542 FT 2 0 51008 0 01 0583+12	
					0050/0000 LENGTH(AH 3182 BK 3074)	
2 0 51008 0 01 0552+38	007468 FT				0040/0597 SHOHOLA SCHOOL RD	
STAIR LN					(GOVT)	
(PRDR)	0040/0000				007468 FT	
					0040/0000 LENGTH(AH 3074 BK 2500)	
					SHOHOLA SCHOOL RD	
					0030/2054 (GOVT)	
	004968 FT				004968 FT 2 0 51008 0 01 0527+08	
					0030/0000 LENGTH(AH 2500 BK 2545)	
	002423 FT				002423 FT 2 0 51008 0 01 0501+63	
					SHOHOLA	
					MILFORD T	
					0020/0000 LENGTH(AH 2545 BK 2423)	
	000000 FT				000000 FT 2 0 51008 0 01 0477+42	
					NC TW IN LAKES RD	
					G.A.R. HW	
					(SR0006 SEG 0370/0000)	
					MFC BEGIN = D	
					0010/0000 LENGTH(AH 2423 BK 0000)	

EXTRACT DATE: 12/18/2023 ROADWAY MANAGEMENT SYSTEM PAGE NUMBER: 99
 PRINT DATE: 12/19/2023 SLD COUNTY/SR - ANNUAL PRINT COUNTY: PIKE
 DIR: B TOTAL LEN: .763 MI. DIST: 04-4 SR: 1004
 LEFT MUN: LACKAWAXEN T RIGHT MUN: LACKAWAXEN T

004026 FT



004026 FT SR 0590 SH
 0020/1473 (SR0590 SEG 0360/1073)

002553 FT

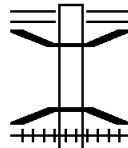
002553 FT 2 0 51029 0 00 0025+00
 0020/0000 LENGTH(AH 1473 BK 2553)

000000 FT

000000 FT 2 0 51029 0 00 0000+00
 NC SR 1004 SH
 ROWLAND RD
 (SR1003 SEG 0030/0000)
 MFC BEGIN = E
 0010/0000 LENGTH(AH 2553 BK 0000)

EXTRACT DATE: 12/18/2023 ROADWAY MANAGEMENT SYSTEM PAGE NUMBER: 98
 PRINT DATE: 12/19/2023 SLD COUNTY/SR - ANNUAL PRINT COUNTY: PIKE
 DIR: B TOTAL LEN: 4.565 MI. DIST: 04-4 SR: 1003
 LEFT MUN: LACKAWAXEN T RIGHT MUN: LACKAWAXEN T

024103 FT



024103 FT SR 0590 SH
 0090/2694 (SR0590 SEG 0200/0000)
 0090/2640 BMSEN 51/1003/0090/2329
 2 0 51015 0 00 0275+09
 LACKAWAX RIVER
 0090/2329 BMSBG 51/1003/0090/2329
 0090/2114 (AAR 263839R) #TRKS 01

DIR: B TOTAL LEN: 4.565 MI. DIST: 04-4 SR: 1003
 LEFT MUN: LACKAWAXEN T RIGHT MUN: LACKAWAXEN T

021409 FT

021409 FT 2 0 51015 0 00 0251+87
 0090/0000 LENGTH(AH 2694 BK 2510)

TRAILWOOD DR
 (PRDR)

0080/0920 ==

018899 FT

018899 FT 2 0 51015 0 00 0226+67
 0080/0000 LENGTH(AH 2510 BK 2973)

2 0 51015 0 00 0196+55 015926 FT
 PALM RD
 (T456)

0070/0000 ==

015926 FT
 0070/0000 LENGTH(AH 2973 BK 2556)

013370 FT

013370 FT 2 0 51015 0 00 0170+99
 0060/0000 LENGTH(AH 2556 BK 2533)

010837 FT

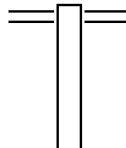
010837 FT 2 0 51015 0 00 0145+66
 0050/0000 LENGTH(AH 2533 BK 2195)

DIR: B TOTAL LEN: 4.565 MI. DIST: 04-4 SR: 1003
 LEFT MUN: LACKAWAXEN T RIGHT MUN: LACKAWAXEN T

	008642 FT	==	008642 FT	2 0 51015 0 00 0124+00 WHISPERING OAKES RD (PRDR)
			0040/0000	LENGTH(AH 2195 BK 3294)
	005348 FT	==	005348 FT	2 0 51015 0 00 0091+06 MARKET RD (SR1004 SEG 0010/0000)
BEAR SWAMP RD (PRDR)	0020/2313	==	0030/0000	LENGTH(AH 3294 BK 2647)
SPRING RUN RD (PRDR)	0020/1694	==		
	002701 FT	==	002701 FT	2 0 51015 0 00 0060+52 UNKNOWN RD (PRDR)
			0020/0000	LENGTH(AH 2647 BK 2701)
			0010/0272	BMS EN 51/1003/0010/0241 2 0 51015 0 00 0039+71 TAYLORTOWN
	000000 FT		0010/0241	BMSBG 51/1003/0010/0241
			000000 FT	2 0 51015 0 00 0037+03 NC ROWLAND RD GREELEY LAKE RD (SR1002 SEG 0050/0000)
			0010/0000	MFC BEGIN = E LENGTH(AH 2701 BK 0000)

EXTRACT DATE: 12/18/2023 ROADWAY MANAGEMENT SYSTEM PAGE NUMBER: 95
PRINT DATE: 12/19/2023 SLD COUNTY/SR - ANNUAL PRINT COUNTY: PIKE
DIR: B TOTAL LEN: 2.422 MI. DIST: 04-4 SR: 1002
LEFT MUN: LACKAWAXEN T RIGHT MUN: LACKAWAXEN T

012790 FT



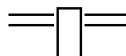
012790 FT SHOHOLA RD
0050/3741 (SR0434 SEG 0040/0000)

DIR: B TOTAL LEN: 2.422 MI. DIST: 04-4 SR: 1002
 LEFT MUN: LACKAWAXEN T RIGHT MUN: LACKAWAXEN T

		0050/1178	UNKNOWN RD (PRDR)
		0050/0663	UNKNOWN RD (PRDR)
2 0 51015 0 00 0090+66	009049 FT	009049 FT	
ROWLAND RD (SR1003 SEG 0010/0000)	0050/0000	0050/0000	LENGTH(AH 3741 BK 2132)
		0040/2066	PINE FOREST CAMP RD (T454)
2 0 51037 0 00 0069+34	006917 FT	006917 FT	
WEBER RD (T417)	0040/0000	0040/0000	LENGTH(AH 2132 BK 1502)
	005415 FT	005415 FT	
		0030/0000	LENGTH(AH 1502 BK 2791)
2 0 51037 0 00 0026+49	002624 FT	002624 FT	
GREELEY LAKE ACCESS RD (FISH) BRACKENS DR (PRDR)	0020/0526 0020/0000	0020/0000	LENGTH(AH 2791 BK 2624)
	000000 FT	000000 FT	
		0010/0000	LENGTH(AH 2624 BK 0000)
			2 0 51037 0 00 0000+00 NC GR GREELEY LAKE RD G.A.R. HW (SR0006 SEG 0200/0000) MFC BEGIN = E

EXTRACT DATE: 12/18/2023 ROADWAY MANAGEMENT SYSTEM PAGE NUMBER: 93
PRINT DATE: 12/19/2023 SLD COUNTY/SR - ANNUAL PRINT COUNTY: PIKE
DIR: B TOTAL LEN: 19.369 MI. DIST: 04-4 SR: 739
LEFT MUN: BLOOMING GROVE T RIGHT MUN: BLOOMING GROVE T

102270 FT



102270 FT G.A.R. HW
0370/1284 (SR0006 SEG 0160/0000)

DIR: B TOTAL LEN: 19.369 MI. DIST: 04-4 SR: 739
LEFT MUN: BLOOMING GROVE T RIGHT MUN: BLOOMING GROVE T

100986 FT

100986 FT 1 0 00950 0 02 1017+45
S 0370/0000 LENGTH(AH 1284 BK 3262)

097724 FT

097724 FT 1 0 00950 0 02 0984+83
S 0360/0000 LENGTH(AH 3262 BK 2573)

095151 FT

095151 FT 1 0 00950 0 02 0959+10
S 0350/0000 LENGTH(AH 2573 BK 2927)

== 0340/1811 PA GAME COMM RD
(PARK)

PIKE COUNTY BLVD
(GOVT)

0340/0166
092224 FT ==

092224 FT 1 0 00950 0 02 0929+83
S 0340/0000 LENGTH(AH 2927 BK 2504)

089720 FT

089720 FT 1 0 00950 0 02 0903+76
S 0330/0000 LENGTH(AH 2504 BK 2490)

DIR: B TOTAL LEN: 19.369 MI. DIST: 04-4 SR: 739
 LEFT MUN: BLOOMING GROVE T RIGHT MUN: BLOOMING GROVE T

	087230 FT			087230 FT	1 0 00950 0 02 0878+86
				5 0320/0000	LENGTH(AH 2490 BK 2511)
PA GAME COMM RD (PARK)	0310/2476	==			
PA GAME COMM RD (PARK)	0310/2294	==			
	084719 FT			084719 FT	1 0 00950 0 02 0853+75
				5 0310/0000	LENGTH(AH 2511 BK 2542)
				0300/0373	BMSEN 51/0739/0300/0351
					1 0 00950 0 02 0832+01
					TRIB BILLINGS CRK
				0300/0351	BMSBG 51/0739/0300/0351
1 0 00950 0 02 0828+52	082177 FT			082177 FT	WELL RD
GUMBLETOWN RD					(SR0434 SEG 0002/0000)
(SR4004 SEG 0210/3438)	0300/0000	==	==	5 0300/0000	LENGTH(AH 2542 BK 3444)
	078733 FT			0290/0094	BMSEN 51/0739/0290/0000
				078733 FT	1 0 00950 0 02 0793+47
					SHOHOLA CREEK
				5 0290/0000	BMSBG 51/0739/0290/0000
					LENGTH(AH 3444 BK 3363)
					RAMP G RD
					(SR8008 SEG 0250/0000)
					RAMP H RD
				0280/3064	(SR8008 SEG 0500/1214)
					SR 0084 WB
				0280/2715	OP ID 51/0084/0341/2018

DIR: B TOTAL LEN: 19.369 MI. DIST: 04-4 SR: 739
 LEFT MUN: BLOOMING GROVE T RIGHT MUN: BLOOMING GROVE T

RAMP E RD
 (SR8008 SEG 0010/1163) 0280/2235
 MADDEN RD
 (T416) 0280/2035

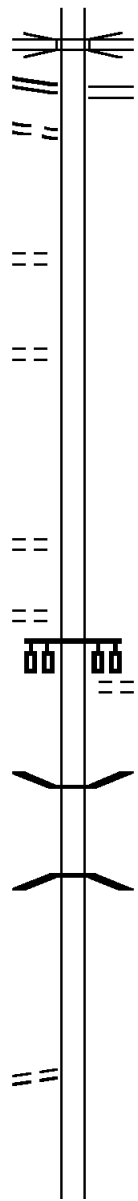
TRAVIS RD
 (PRDR) 0280/0577
 075370 FT

PRIVATE RD
 (PRDR) 0270/2297

HEMLOCK FARMS RD
 (PRDR) 0270/0178
 1 0 00950 0 02 0734+92 072842 FT
 HEMLOCK FARMS RD
 (PRDR) 0270/0000

071095 FT

1 0 00950 0 01 0695+01 069115 FT
 FOREST DR
 (PRDR) 0250/0000



SR 0084 EB
 0280/2459 OP ID 51/0084/0340/1862
 RAMP F RD
 0280/2235 (SR8008 SEG 0750/0000)

075370 FT 1 0 00950 0 02 0759+57
 0280/0000 LENGTH(AH 3363 BK 2528)

072842 FT
 0270/0000 LENGTH(AH 2528 BK 1747)
 VILLAGE CENTER RD
 (PRDR)

0260/1292

0260/0058 BMS EN 51/0739/0260/0000
 071095 FT 1 0 00950 0 01 0715+27
 OUTLET MCCONNELL LAKE
 BMSBG 51/0739/0260/0000
 0260/0000 LENGTH(AH 1747 BK 1980)

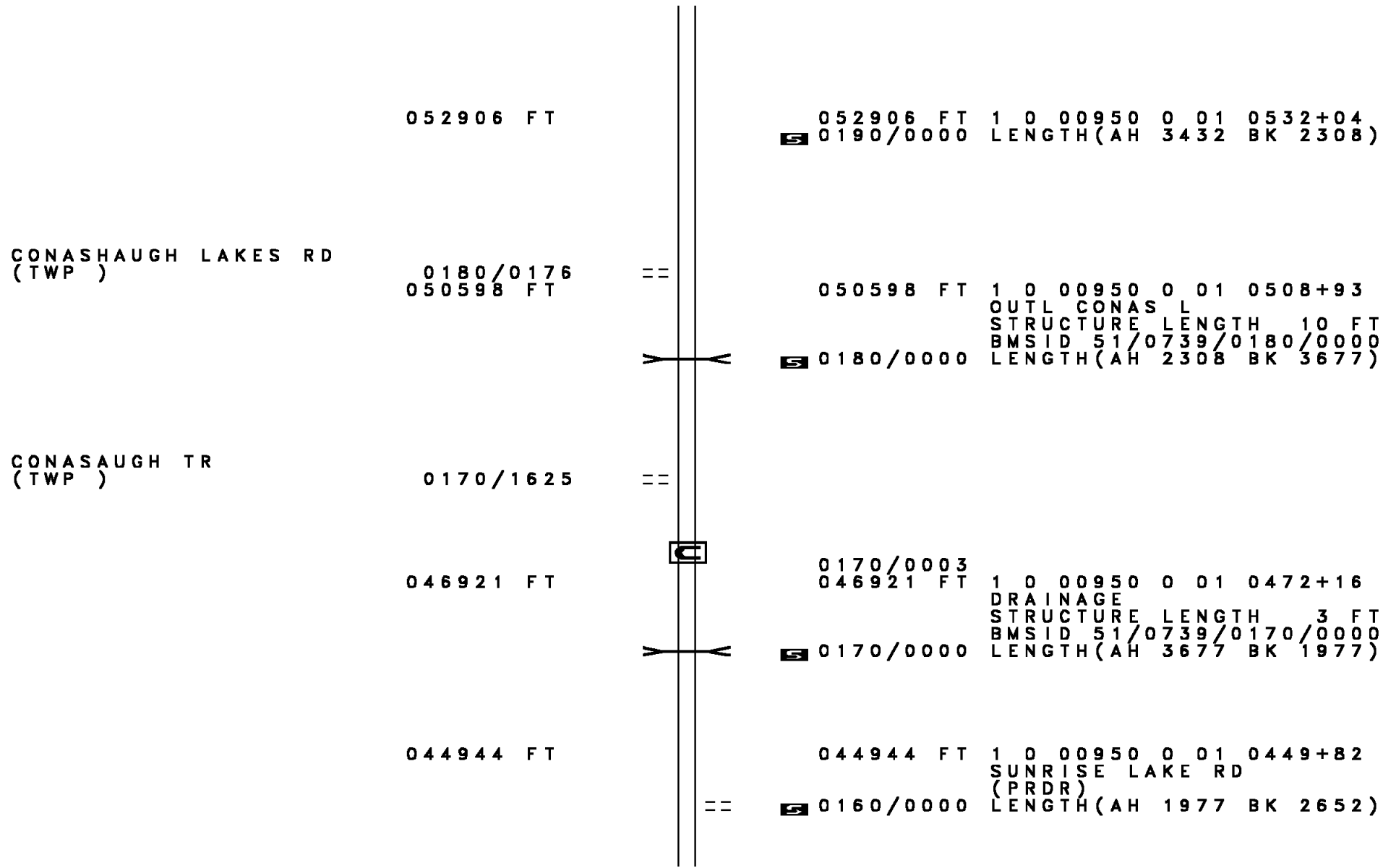
069115 FT

0250/0000 LENGTH(AH 1980 BK 2578)

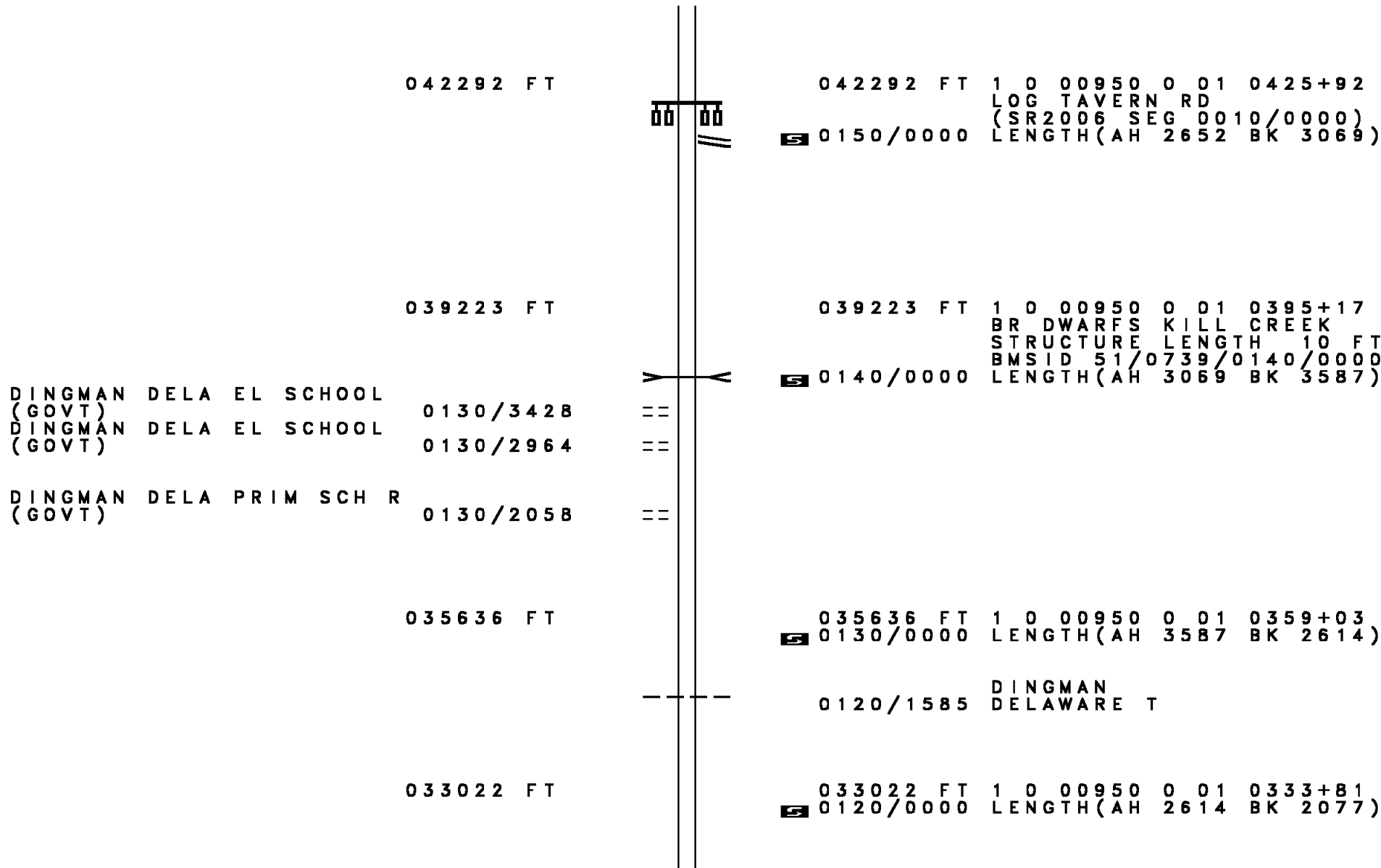
DIR: B TOTAL LEN: 19.369 MI. DIST: 04-4 SR: 739
 LEFT MUN: BLOOMING GROVE T RIGHT MUN: BLOOMING GROVE T

Stationing	Stationing	Stationing	Stationing	Description	Notes
066537 FT	066537 FT	1 0 00950 0 01	0669+96		
	0240/0000			LENGTH(AH 2578 BK 1986)	
	0230/1114			BLOOMING GROVE DINGMAN T	
PA GAME COMM RD (PARK)	0230/0850				
1 0 00950 0 01 0644+30	064551 FT	0230/0258		PA GAME COMM RD (PARK)	
FIVE MILE MEADOW RD (FRST)	0230/0000	064551 FT			
		0230/0000		LENGTH(AH 1986 BK 3098)	
061453 FT	061453 FT	1 0 00950 0 01	0619+14		
	0220/0000			LENGTH(AH 3098 BK 2511)	
058942 FT	058942 FT	1 0 00950 0 01	0595+08		
	0210/0000			LENGTH(AH 2511 BK 2604)	
056338 FT	0200/0596			WILD MEADOW DR (PRDR)	
	056338 FT	1 0 00950 0 01	0569+04		
				BR BIRCHY CR STRUCTURE LENGTH 10 FT	
		BMSID 51/0739/0200/0000			
	0200/0000			LENGTH(AH 2604 BK 3432)	

DIR: B TOTAL LEN: 19.369 MI. DIST: 04-4 SR: 739
 LEFT MUN: DINGMAN T RIGHT MUN: DINGMAN T



DIR: B TOTAL LEN: 19.369 MI. DIST: 04-4 SR: 739
 LEFT MUN: DINGMAN T RIGHT MUN: DINGMAN T



DIR: B TOTAL LEN: 19.369 MI. DIST: 04-4 SR: 739
 LEFT MUN: DELAWARE T RIGHT MUN: DELAWARE T

1 0 00950 0 01 0311+92 030945 FT
 NICHECRONK RD
 (T360) 0110/0000

030945 FT
 5 0110/0000 LENGTH(AH 2077 BK 3677)

027268 FT

027268 FT 1 0 00950 0 01 0275+00
 5 0100/0000 LENGTH(AH 3677 BK 2424)

024844 FT

0090/1147 POCONO MT WATER FRST RD
 (PRDR)
 0090/0427 PINECREST RIDGE RD
 (PRDR)
 024844 FT 1 0 00950 0 00 0249+63
 UNK TRIB ADAMS CREEK
 STRUCTURE LENGTH 8 FT
 BMSID 51/0739/0090/0000
 5 0090/0000 LENGTH(AH 2424 BK 3614)

DOOLAN RD
 (T356)

0080/1707

021230 FT

0080/0004
 021230 FT 1 0 00950 0 00 0213+52
 DRAINAGE
 STRUCTURE LENGTH 4 FT
 BMSID 51/0739/0080/0000
 5 0080/0000 LENGTH(AH 3614 BK 2689)

DIR: B TOTAL LEN: 19.369 MI. DIST: 04-4 SR: 739
 LEFT MUN: DELAWARE T RIGHT MUN: DELAWARE T

BIRCHWOOD LAKES RD
 (PRDR)

0070/0883 ==

018541 FT

018541 FT 1 0 00950 0 00 0184+58
 LANCET CR

== **S** 0070/0000 LENGTH(AH 2689 BK 2430)
 (PRDR)

016111 FT

016111 FT 1 0 00950 0 00 0161+64
 MILFORD RD
 (SR2001 SEG 0270/0000)



S 0060/0000 LENGTH(AH 2430 BK 2702)

0050/1632 PARK AND RIDE FACILITY
 (SR9406 SEG 0010/0000)

013409 FT

013409 FT 1 0 00950 0 00 0134+89
 SPROUL RD
 (T358)

== **S** 0050/0000 LENGTH(AH 2702 BK 2586)

010823 FT

S 010823 FT 1 0 00950 0 00 0109+92
 0040/0000 LENGTH(AH 2586 BK 1483)

SILVER LAKE RD
 (SR2004 SEG 0240/3555)


009340 FT
 0030/0000

009340 FT 1 0 00950 0 00 0091+92
 NC SR 0739 SH
S 0030/0000 LENGTH(AH 1483 BK 2876)

Stationing / Description	Length (FT)	Segment / Notes
006464 FT	006464 FT	1 0 00950 0 00 0065+07 0020/0000 LENGTH(AH 2876 BK 3307)
003157 FT	003157 FT	1 0 00950 0 00 0031+92 TR 209 FEDERAL RD (GOVT)
0010/0000 INTER-BK	0010/0000	DINGMAN'S PK (SR0739 SEG 0006/3157) LENGTH(AH 3307 BK 3157) INTER-AHD DINGMAN'S PK (SR0739 SEG 0010/0000) TR 209 FEDERAL RD (GOVT)
0006/3157	0006/2655	BMS EN 51/0739/0006/2718 1 0 00950 0 00 0000+00
0006/2601	0006/2601	DINGMANS CRK BMSBG 51/0739/0006/2718
JONNY B RD (T325)	0006/2250	
DINGMANS FERRY ACCESS R (PARK)	0006/0528 000000 FT	
000000 FT	000000 FT	1 0 00950 0 00 0000+00 (APRA) DINGMANS FY BR T NC DI DINGMAN'S PK INTER-BK NEW JERSEY STATE LINE (STBD) MFC BEGIN = C
POT	0006/0000	LENGTH(AH 3157 BK 0000)

SHOHOLA RD (SR0434 SEG 0050/0000)	094673 FT 0380/2445			094673 FT INTER-AHD SHOHOLA RD 0380/2445 (SR0434 SEG 0050/0000)
	092228 FT			092228 FT 1 0 00334 0 00 0024+66 S 0380/0000 LENGTH(AH 2445 BK 2527)
	089701 FT	==		0370/0742 HOEHNE CT (PRDR) 089701 FT 1 0 00334 0 00 0049+61 S 0370/0000 LENGTH(AH 2527 BK 2554)
	087147 FT	==		0360/1073 MARKET RD (SR1004 SEG 0020/1473) 087147 FT 1 0 00334 0 00 0074+71 S 0360/0000 LENGTH(AH 2554 BK 1899)
1 0 00334 0 00 0101+82 FOX RIDGE PARK DR (PRDR)	085248 FT 0350/0000	==		0350/0450 LAUREL WOODS RD (T488) 085248 FT S 0350/0000 LENGTH(AH 1899 BK 2228) WORZEL RD

DIR: B TOTAL LEN: 17.930 MI. DIST: 04-4 SR: 590
 LEFT MUN: LACKAWAXEN T RIGHT MUN: LACKAWAXEN T



083020 FT

0340/1386 (PRDR)

0340/0459 (PRDR)
 083020 FT

HEDGE HOLLOW CT
 (PRDR)
 1 0 00334 0 00 0122+37
 MOUNTAIN VIEW RD
 (PRDR)
 DRAINAGE
 STRUCTURE LENGTH 4 FT
 BMSID 51/0590/0340/0000
 CAMPEN RD
 (T488)
 LENGTH(AH 2228 BK 2991)

080029 FT

0330/0996

RUNOFF
 STRUCTURE LENGTH 6 FT
 BMSID 51/0590/0330/0996
 080029 FT 1 0 00334 0 00 0146+26
 RUN OFF
 STRUCTURE LENGTH 6 FT
 BMSID 51/0590/0330/0000
 LENGTH(AH 2991 BK 3090)

NEIL THOMPSON RD
 (T440)

0320/1928

076939 FT

0320/0000


076939 FT 1 0 00334 0 00 0176+08
 LENGTH(AH 3090 BK 2345)

074594 FT

0310/0000

074594 FT 1 0 00334 0 00 0200+51
 LENGTH(AH 2345 BK 1459)
 SUGAR MTN RD
 (PRDR)
 0300/1357

DIR: B TOTAL LEN: 17.930 MI. DIST: 04-4 SR: 590
 LEFT MUN: LACKAWAXEN T RIGHT MUN: LACKAWAXEN T



DIR: B TOTAL LEN: 17.930 MI. DIST: 04-4 SR: 590
 LEFT MUN: LACKAWAXEN T RIGHT MUN: LACKAWAXEN T

			==	0260/2556 (T428)
KUHN RD (T437)	0260/2531		==	
LC FOR KUHN RD (CONN)	0260/2151		==	
HAUPT LN (PRDR)	0260/0490		==	
1 0 00255 0 01 0629+72	063156 FT		==	0260/0164 TOWNSHIP RD 063156 FT (TWP)
KUHN RD (T437)	0260/0000		==	0260/0000 LENGTH(AH 3450 BK 2575)
	060581 FT			060581 FT 1 0 00255 0 01 0604+61 0250/0000 LENGTH(AH 2575 BK 2658)
RIVERVIEW RD (PRDR)	0240/1776		==	
	057923 FT			057923 FT 1 0 00255 0 01 0578+37 0240/0000 LENGTH(AH 2658 BK 2306)
	055617 FT			055617 FT 1 0 00255 0 01 0556+47 0230/0000 LENGTH(AH 2306 BK 2483)
	053134 FT			053134 FT 1 0 00255 0 01 0531+64

EXTRACT DATE: 12/18/2023 ROADWAY MANAGEMENT SYSTEM PAGE NUMBER: 79
PRINT DATE: 12/19/2023 SLD COUNTY/SR - ANNUAL PRINT COUNTY: PIKE

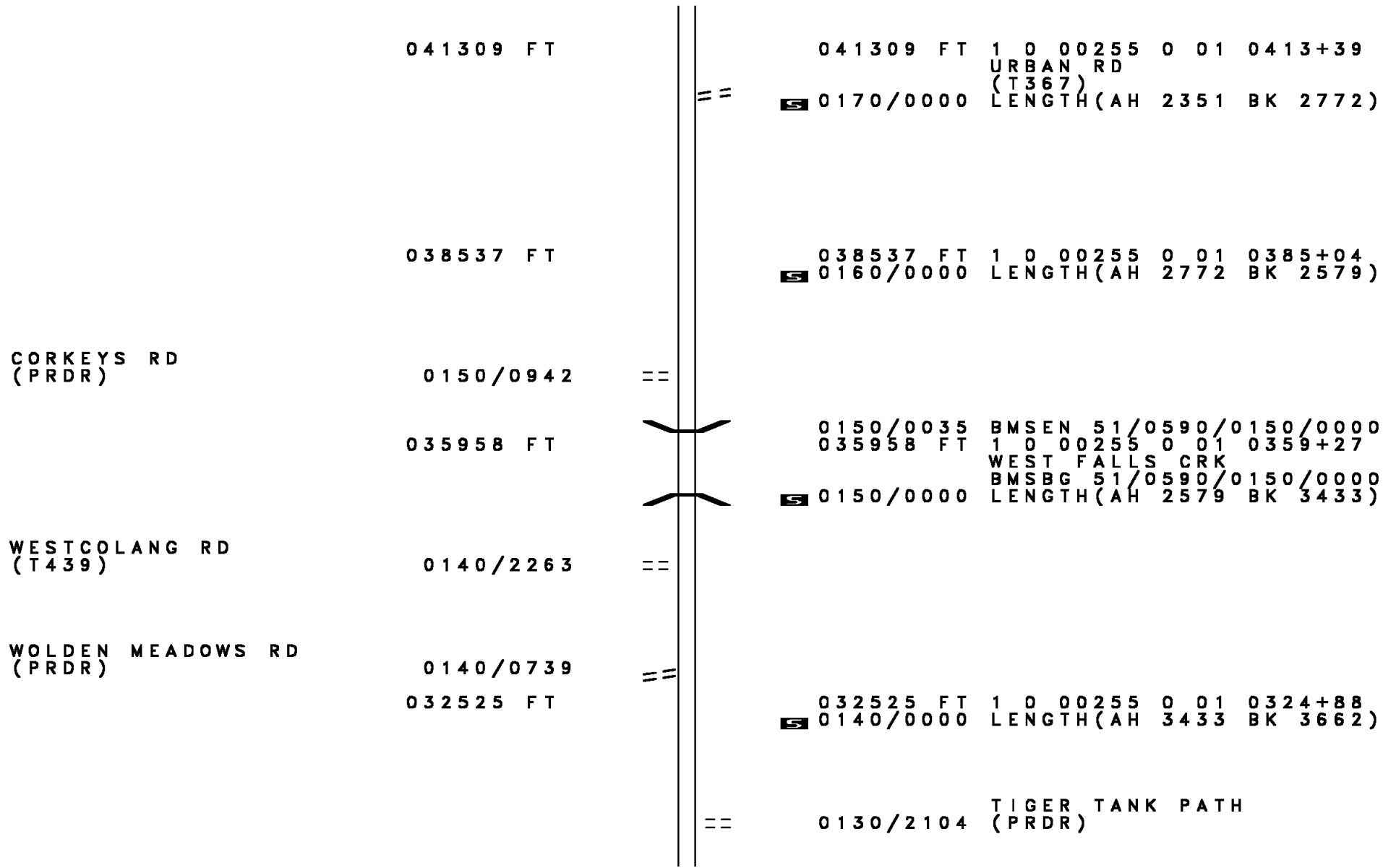
DIR: B TOTAL LEN: 17.930 MI.
LEFT MUN: LACKAWAXEN T

DIST: 04-4 SR: 590
RIGHT MUN: LACKAWAXEN T

SOLVERSON RD
(T490)

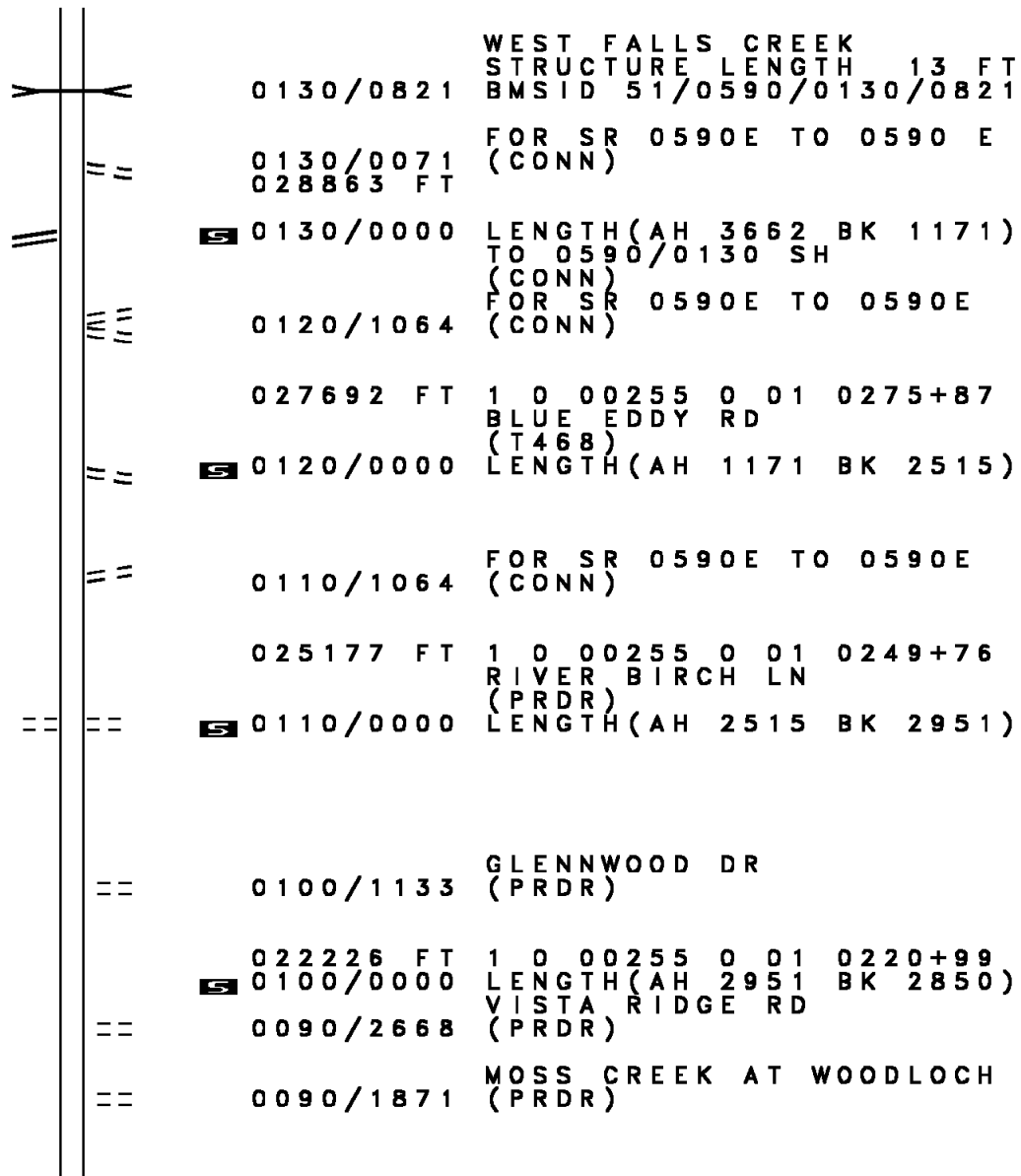
			S 0220/0000	LENGTH(AH 2483 BK 2172)
050962 FT			S 0210/0000	050962 FT 1 0 00255 0 01 0509+92 LENGTH(AH 2172 BK 1524)
049438 FT			S 0200/0000	049438 FT 1 0 00255 0 01 0494+68 ROLAND RD (SR1003 SEG 0090/2694) LENGTH(AH 1524 BK 1414)
048024 FT			S 0190/0000	048024 FT 1 0 00255 0 01 0479+45 TOWPATH RD (SR4006 SEG 0200/2791) LENGTH(AH 1414 BK 1256)
0184/1150	==			HOTEL DR (T491) LAFE RD (PRDR) LC FOR LAFE RD (CONN)
046768 FT			S 0184/0000	046768 FT 1 0 00255 0 01 0447+54 LENGTH(AH 1256 BK 3108)
043660 FT			S 0180/0000	043660 FT 1 0 00255 0 01 0416+81 LENGTH(AH 3108 BK 2351)

DIR: B TOTAL LEN: 17.930 MI. DIST: 04-4 SR: 590
 LEFT MUN: LACKAWAXEN T RIGHT MUN: LACKAWAXEN T



DIR: B TOTAL LEN: 17.930 MI. DIST: 04-4 SR: 590
 LEFT MUN: LACKAWAXEN T RIGHT MUN: LACKAWAXEN T

1 0 00255 0 01 0296+49 028863 FT
 WELCOME LAKE RD
 (SR4003 SEG 0010/0000) 0130/0000



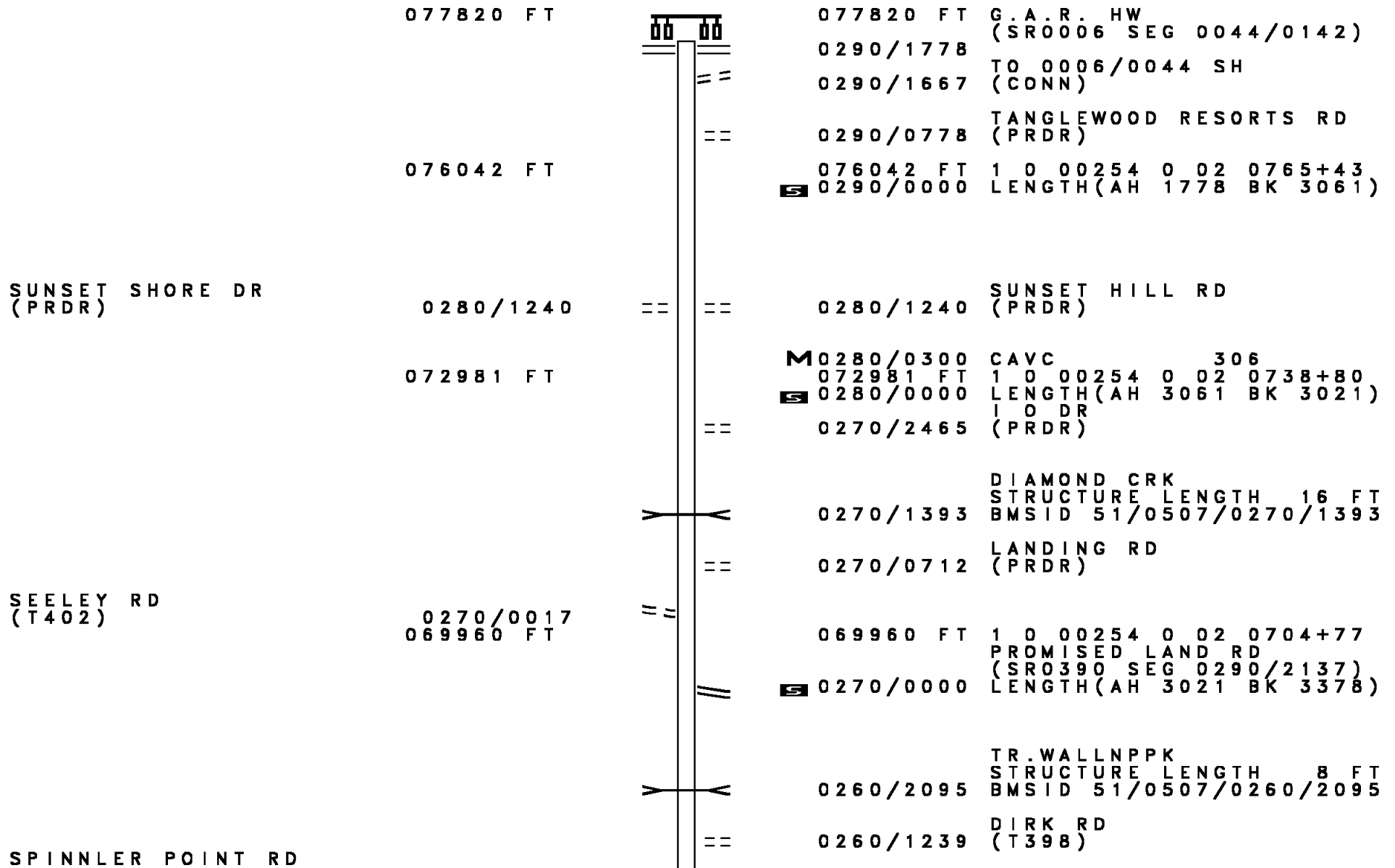
WEST FALLS CREEK
 STRUCTURE LENGTH 13 FT
 BMSID 51/0590/0130/0821
 0130/0821
 FOR SR 0590E TO 0590 E
 (CONN)
 0130/0071
 028863 FT
 5 0130/0000 LENGTH(AH 3662 BK 1171)
 TO 0590/0130 SH
 (CONN)
 FOR SR 0590E TO 0590E
 (CONN)
 0120/1064
 027692 FT
 1 0 00255 0 01 0275+87
 BLUE EDDY RD
 (T468)
 5 0120/0000 LENGTH(AH 1171 BK 2515)
 FOR SR 0590E TO 0590E
 (CONN)
 0110/1064
 025177 FT
 1 0 00255 0 01 0249+76
 RIVER BIRCH LN
 (PRDR)
 5 0110/0000 LENGTH(AH 2515 BK 2951)
 GLENNWOOD DR
 (PRDR)
 0100/1133
 022226 FT
 1 0 00255 0 01 0220+99
 5 0100/0000 LENGTH(AH 2951 BK 2850)
 VISTA RIDGE RD
 (PRDR)
 0090/2668
 0090/1871 MOSS CREEK AT WOODLOCH
 (PRDR)

027692 FT
 025177 FT
 022226 FT

DIR: B TOTAL LEN: 17.930 MI. DIST: 04-4 SR: 590
 LEFT MUN: LACKAWAXEN T RIGHT MUN: LACKAWAXEN T

1 0 00255 0 01 0194+06 019376 FT TINK WIG DR (PRDR)	0090/0000	019376 FT	5 0090/0000 LENGTH(AH 2850 BK 1924)
1 0 00255 0 01 0173+13 017452 FT HAWKS NEST DR (PRDR)	0080/0000	017452 FT	5 0080/0000 LENGTH(AH 1924 BK 2952)
SCALIA WY (PRDR)	0070/2659	0070/2911	CAROL'S LN (PRDR)
SCALIA WY (PRDR)	0070/1843	0070/1576	CAROL'S LN (PRDR)
014500 FT	014500 FT	1 0 00255 0 01 0145+30 WILLIAMS RD (T433)	
CLUB HOUSE DR (PRDR)	0060/1602	5 0070/0000	LENGTH(AH 2952 BK 1951)
012549 FT	0060/0948	TINKWIG CRK STRUCTURE LENGTH 23 FT BMSID 51/0590/0060/0948	
009984 FT	009984 FT	1 0 00255 0 01 0124+77 5 0060/0000	LENGTH(AH 1951 BK 2565)
		1 0 00255 0 01 0100+06 TOWPATH RD (SR4006 SEG 0010/0000)	

DIR: B TOTAL LEN: 14.739 MI. DIST: 04-4 SR: 507
 LEFT MUN: PALMYRA T RIGHT MUN: PALMYRA T



SPINNLER POINT RD

DIR: B TOTAL LEN: 14.739 MI. DIST: 04-4 SR: 507
 LEFT MUN: PALMYRA T RIGHT MUN: PALMYRA T

(T412)	0260/1186	==	
MANLY RD			
(T409)	0260/0848	==	
			== 0260/0662 SOOSE WY (PRDR)
1 0 00254 0 02 0665+04	066582 FT		066582 FT
MANLY RD			
(T409)	0260/0000	==	5 0260/0000 LENGTH(AH 3378 BK 2860)
FOX RUN RD			
(PRDR)	0250/2028	==	
			== 0250/1756 MARQUISE DR (PRDR)
BOAT SHOP RD			
(PRDR)	0250/1730	==	
DEER PATH RD			
(PRDR)	0250/0657	==	
1 0 00254 0 02 0642+08	063722 FT		063722 FT
COLONY CLUB RD			
(T365)	0250/0000	==	5 0250/0000 LENGTH(AH 2860 BK 2113)
			0240/1285 BMS EN 51/0507/0240/1266
			1 0 00254 0 02 0634+10
			SHERIDAN BK
			0240/1266 BMSBG 51/0507/0240/1266
			COLONY COVE EAST DR
			== 0240/1067 (PRDR)
LAKE SHORE RD			
(PRDR)	0240/0573	==	
1 0 00254 0 02 0621+39	061609 FT		061609 FT
LAKE VIEW DR			
(T396)	0240/0000	==	5 0240/0000 LENGTH(AH 2113 BK 2744)
			TRB WALLENPK
			STRUCTURE LENGTH 9 FT
OLD CEMETERY RD			
(PRDR)	0230/0912	==	0230/1476 BMSID 51/0507/0230/1476
			LC FROM GUMBLETOWN RD
	058865 FT	==	(CONN)
			1 0 00254 0 02 0593+62
			GUMBLETOWN RD
			(T413)

DIR: B TOTAL LEN: 14.739 MI. DIST: 04-4 SR: 507
 LEFT MUN: PALMYRA T RIGHT MUN: PALMYRA T

COUTTS RD (T393)	0220/1728	==	==	5 0230/0000 LENGTH(AH 2744 BK 2335) LC TO GUMBLETOWN RD 0220/2167 (CONN)
CALICO POINT DR (PRDR)	0220/0513 056530 FT	==	==	0220/0513 MANOR WOODS CT (PRDR) 056530 FT 1 0 00254 0 02 0564+00 5 0220/0000 LENGTH(AH 2335 BK 2560)
NEMAINE RD (PRDR)	0210/1693	==		
LIGHTNING WY (PRDR) BENNETT LN (PRDR)	0210/0449 0210/0210 053970 FT	==	==	053970 FT 1 0 00254 0 02 0538+82 5 0210/0000 LENGTH(AH 2560 BK 3483)
ANSLEY RD (T392)	0200/1922	==		
1 0 00254 0 02 0509+98 050487 FT ANSLEY RD (T392)	0200/0000	==	==	0200/0449 PAUPACK HEIGHTS DR (PRDR) 050487 FT 5 0200/0000 LENGTH(AH 3483 BK 1515)
	048972 FT		==	0190/0768 PAUPACK HEIGHTS DR (PRDR) 048972 FT 1 0 00254 0 02 0489+08 5 0190/0000 LENGTH(AH 1515 BK 2461)
CIRCLE GREEN DR (PRDR)	0180/2011	==	==	0180/1991 MOUNTAIN VIEW DR (PRDR)

DIR: B TOTAL LEN: 14.739 MI. DIST: 04-4 SR: 507
 LEFT MUN: PALMYRA T RIGHT MUN: PALMYRA T

PAUPACK PARK RD
 (PRDR)

0180/0221 ==
 046511 FT

046511 FT 1 0 00254 0 02 0464+19
 0180/0000 LENGTH(AH 2461 BK 2408)

EMILS LN
 (PRDR)

0170/1964 ==

0170/0958 == BROOKSIDE LN
 (PRDR)
 0170/0740 == BROOKSIDE LN
 (PRDR)

044103 FT

MILL BROOK
 STRUCTURE LENGTH 20 FT
 BMSID 51/0507/0170/0363
 0170/0363 044103 FT 1 0 00254 0 01 0439+37
 SHINY MOUNTAIN RD
 (T390)

0170/0000 LENGTH(AH 2408 BK 2709)

WATERVIEW LN
 (PRDR)

0160/2044 ==

041394 FT

0160/0246 == RED WOOD DR
 (PRDR)
 041394 FT 1 0 00254 0 01 0416+91
 APPLE DR
 (PRDR)

0160/0000 LENGTH(AH 2709 BK 2822)

0150/1769 == YACHT CLUB DR
 (PRDR)

038572 FT

038572 FT 1 0 00254 0 01 0384+46
 0150/0000 LENGTH(AH 2822 BK 3225)

WHITE PINES DR
 (PRDR)
 COTTAGE LAKE DR
 (PRDR)
 UPPER LAKE DR
 (PRDR)

0140/2836 ==
 0140/2378 ==
 0140/2358 ==

DIR: B TOTAL LEN: 14.739 MI. DIST: 04-4 SR: 507
 LEFT MUN: PALMYRA T RIGHT MUN: PALMYRA T

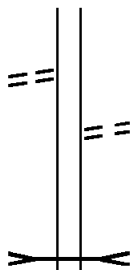
		==	0140/2002	ESTATES RD (PRDR)
LEAHS CT (PRDR)	0140/1218	==		
	035347 FT		035347 FT	1 0 00254 0 01 0357+70 KLEINHANS CK STRUCTURE LENGTH 21 FT BMSID 51/0507/0140/0000 LENGTH(AH 3225 BK 2455)
			5 0140/0000	
MARINA VILLAGE LN (PRDR)	0130/0925	==		
1 0 00254 0 00 0327+36	032892 FT	==	0130/0188	FERNWOOD DR (PRDR)
PENNWOOD DR (PRDR)	0130/0000	==	032892 FT	
			5 0130/0000	LENGTH(AH 2455 BK 2123)
1 0 00254 0 00 0304+92	030769 FT	==	0120/0153	TANGLWOOD LAKES DR (PRDR)
LAKE VIEW RD (PRDR)	0120/0000	==	030769 FT	
			5 0120/0000	LENGTH(AH 2123 BK 3153)
LEMON RD (PRDR)	0110/0635	==		
	027616 FT			TRB WALPAUPK STRUCTURE LENGTH 12 FT BMSID 51/0507/0110/0067 1 0 00254 0 00 0278+85 5 0110/0000 LENGTH(AH 3153 BK 2055)

DIR: B TOTAL LEN: 14.739 MI. DIST: 04-4 SR: 507
 LEFT MUN: PALMYRA T RIGHT MUN: PALMYRA T

ALWADA EAST RD
 (PRDR)

0100/0878

025561 FT



0100/0234
 025561 FT

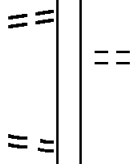
KELESH DR
 (TWP)
 1 0 00254 0 00 0259+15
 TB LK WALNPK
 STRUCTURE LENGTH 9 FT
 BMSID 51/0507/0100/0000
 LENGTH(AH 2055 BK 2163)

BARTELSON RD
 (T355)

0090/0694

1 0 00254 0 00 0237+27 023398 FT
 BURNS HILL RD
 (T388)

0090/0000



0090/0667
 023398 FT

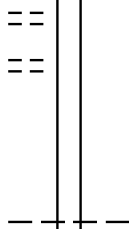
BARTELSON RD
 (T355)
 0090/0000 LENGTH(AH 2163 BK 3121)

BUCK HEAD DR
 (PRDR)
 LAKE CREST DR
 (PRDR)

0080/1555

0080/1175

020277 FT



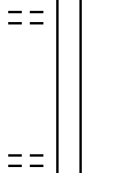
020277 FT 1 0 00254 0 00 0200+12
 0080/0000 LENGTH(AH 3121 BK 2754)

ROBINSON RD
 (T386)

0070/1338

1 0 00254 0 00 0177+84 017523 FT
 ROBINSON RD
 (T386)

0070/0000



017523 FT
 0070/0000 LENGTH(AH 2754 BK 2833)


ESCAPE ENT RD

DIR: B TOTAL LEN: 14.739 MI. DIST: 04-4 SR: 507
 LEFT MUN: GREENE T RIGHT MUN: GREENE T

Segment ID	Description	Start Station	End Station	Length (FT)	Notes
(PRDR)		0060/1445			
1 0 00254 0 00	LEDGEDALE RD	0149+50	014690	014690	
(SR4001 SEG 0010/0000)			0060/0000		
1 0 00254 0 00	SIMONS TOWN RD	0126+83	012297	012297	
(T385)			0050/0000		
TO 8002/0250 SH			0040/2317		
(CONN)					
			0040/2217		RAMP C RD (SR8002 SEG 0500/0893)
			0040/2167		RAMP D RD (SR8002 SEG 0250/0000)
			0040/2016		OP ID 51/0084/0201/1814 I-84 WB SR 0084 EB
			0040/1901		OP ID 51/0084/0200/1780
			0040/1734		RAMP B RD (SR8002 SEG 0750/0000)
			0040/1696		RAMP A RD (SR8002 SEG 0010/0888)
			0040/1562		TO 8002/0750 SH (CONN)
			0040/1321		TRB WALENPAU STRUCTURE LENGTH 11 FT BMSID 51/0507/0040/1321
CREAMERY RD		0040/0042			
(T353)		009283		009283	
			0040/0019		BMSID 51/0507/0040/0000
			009283		1 0 00254 0 00 0095+39 BR WLNPPK CK
			0040/0000		BMSBG 51/0507/0040/0000 LENGTH(AH 3014 BK 3107)

DIR: B TOTAL LEN: 14.739 MI. DIST: 04-4 SR: 507
 LEFT MUN: GREENE T RIGHT MUN: GREENE T

BLUE HERRON DR
 (PRDR)



006176 FT 1 0 00254 0 00 0063+71
 TWO PONDS
 STRUCTURE LENGTH 8 FT
 BMSID 51/0507/0030/0000
 S 0030/0000 LENGTH(AH 3107 BK 3079)

0020/1435 LC FROM PLAZA ENT RD
 (CONN)
 0020/1365 PLAZA ENT RD
 (PRDR)
 0020/1265 LC TO PLAZA ENT RD
 (CONN)
 0020/0905 HEMLOCK GROVE RD
 (SR3001 SEG 0030/0694)

0020/0150 BRINK HILL RD
 (SR3006 SEG 0010/0000)

0020/0072 BMS EN 51/0507/0020/0000
 003097 FT 1 0 00254 0 00 0031+56
 E BR PAUPACK
 BMSBG 51/0507/0020/0000
 S 0020/0000 LENGTH(AH 3079 BK 3097)

000000 FT 1 0 00254 0 00 0000+00
 NC WA ALLENPAUPACK RD
 INTER-BK CO 63 WALLENPAUPAC RD
 (SR0507 SEG 0230/0990)
 MFC BEGIN = C
 BK-WAYNE (63)
 S 0010/0000 LENGTH(AH 3097 BK 0000)

DIR: B TOTAL LEN: 5.680 MI. DIST: 04-4 SR: 447
 LEFT MUN: GREENE T RIGHT MUN: GREENE T

HOPEDALE RD
 (T387)

029990 FT

029990 FT AH-WAYNE (63)
 BMSEN 51/0447/0120/2283
 INTER-AHD (CO 63) PANTHER RD
 0120/2354 (SR0447 SEG 0010/0000)
 1 0 00458 0 00 0301+99
 WLNPAACK CR
 0120/2283 BMSBG 51/0447/0120/2283

0120/2222

027636 FT

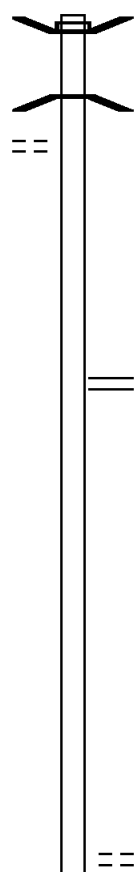
027636 FT 1 0 00458 0 00 0279+04
 HEMLOCK GROVE RD
 (SR3004 SEG 0010/0000)
 0120/0000 LENGTH(AH 2354 BK 2181)

025455 FT

025455 FT 1 0 00458 0 00 0254+55
 0110/0000 LENGTH(AH 2181 BK 2746)

022709 FT

022709 FT 1 0 00458 0 00 0229+70
 STONEY LONESOME RD
 (T388)
 0100/0000 LENGTH(AH 2746 BK 1708)



DIR: B TOTAL LEN: 5.680 MI. DIST: 04-4 SR: 447
 LEFT MUN: GREENE T RIGHT MUN: GREENE T

1 0 00458 0 00 0210+01 021001 FT
 BALSAM DR
 (PRDR) 0090/0000 ==

021001 FT
 0090/0000 LENGTH(AH 1708 BK 2772)

018229 FT

018229 FT 1 0 00458 0 00 0183+48
 0080/0000 LENGTH(AH 2772 BK 2455)

1 0 00458 0 00 0159+25 015774 FT
 MOUNTAIN VIEW RD
 (T347) 0070/0000 ==
 PINE GROVE RD
 (SR3012 SEG 0050/3069) 0060/2255 ==

015774 FT
 0070/0000 LENGTH(AH 2455 BK 2591)

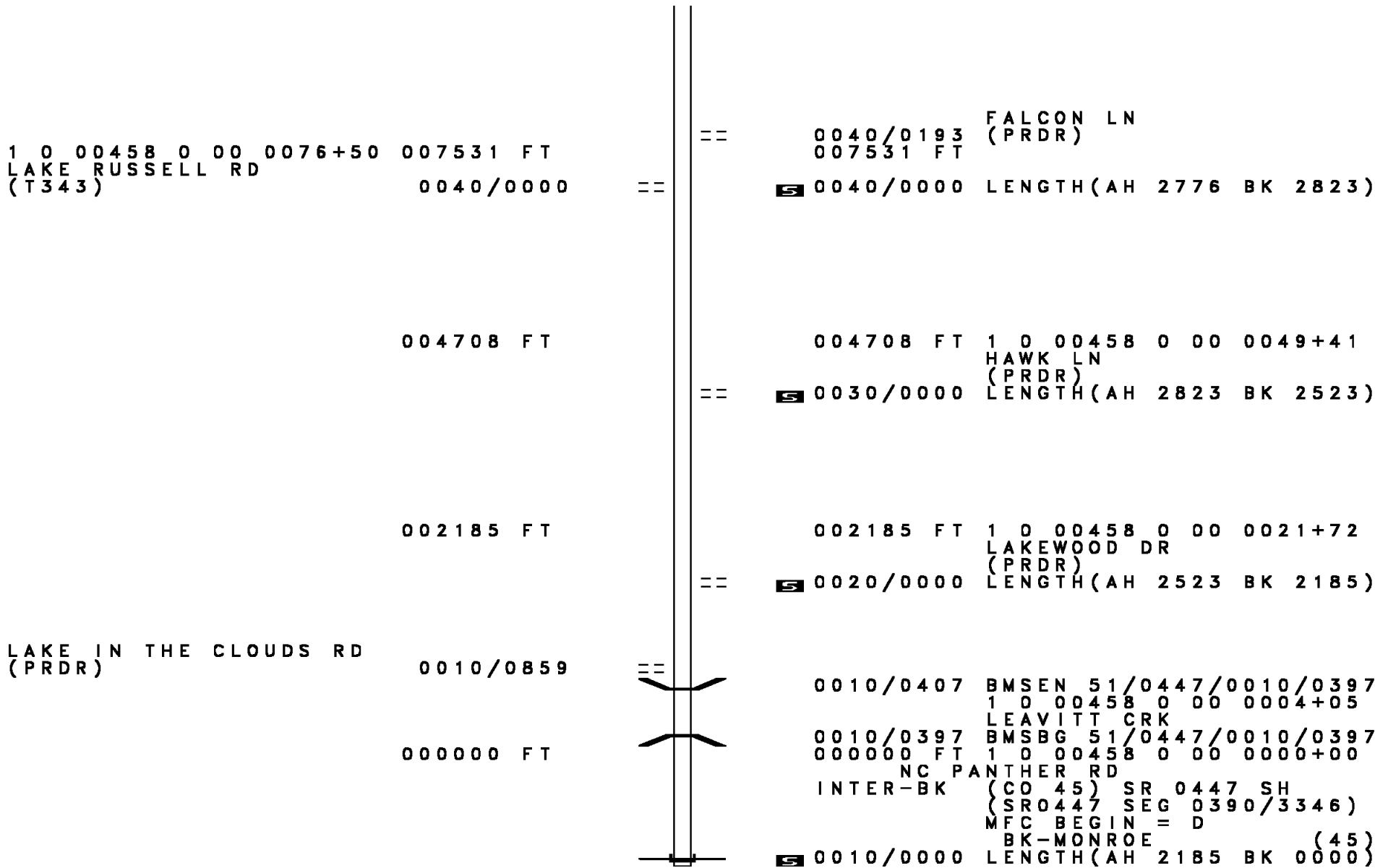
013183 FT

013183 FT 1 0 00458 0 00 0133+58
 0060/0000 LENGTH(AH 2591 BK 2876)

010307 FT

010307 FT 1 0 00458 0 00 0104+45
 GERMAN VALLEY RD
 (T370)
 0050/0000 LENGTH(AH 2876 BK 2776)

DIR: B TOTAL LEN: 5.680 MI. DIST: 04-4 SR: 447
 LEFT MUN: GREENE T RIGHT MUN: GREENE T



1 0 00458 0 00 0076+50 007531 FT
 LAKE RUSSELL RD
 (T343) 0040/0000

== 0040/0193 FALCON LN
 007531 FT (PRDR)
 5 0040/0000 LENGTH(AH 2776 BK 2823)

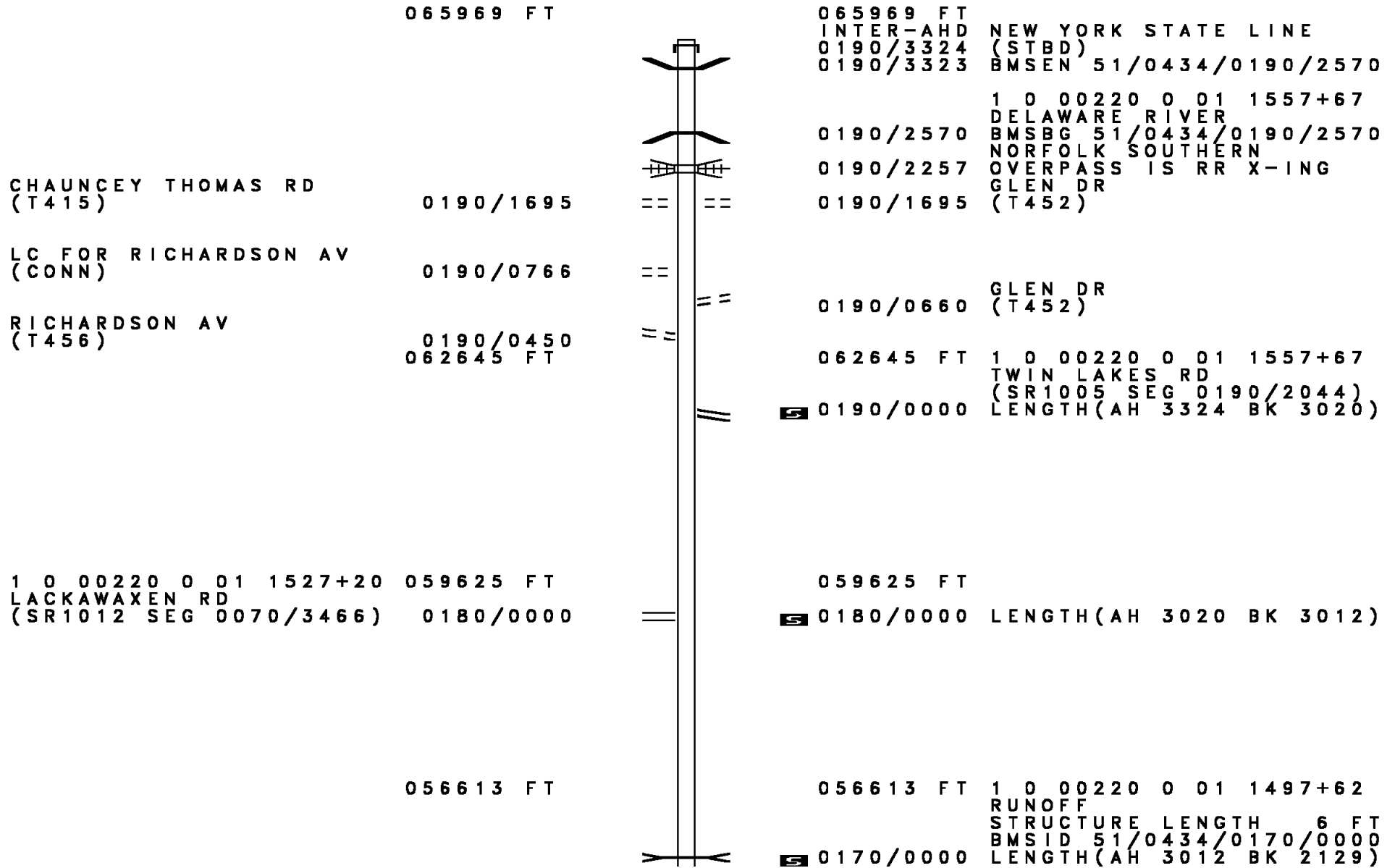
004708 FT 004708 FT 1 0 00458 0 00 0049+41
 HAWK LN
 (PRDR)
 5 0030/0000 LENGTH(AH 2823 BK 2523)

002185 FT 002185 FT 1 0 00458 0 00 0021+72
 LAKEWOOD DR
 (PRDR)
 5 0020/0000 LENGTH(AH 2523 BK 2185)

LAKE IN THE CLOUDS RD
 (PRDR) 0010/0859

0010/0407 BMS EN 51/0447/0010/0397
 1 0 00458 0 00 0004+05
 LEAVITT CRK
 0010/0397 BMSBG 51/0447/0010/0397
 000000 FT 1 0 00458 0 00 0000+00
 NC PANTHER RD
 INTER-BK (CO 45) SR 0447 SH
 (SR0447 SEG 0390/3346)
 MFC BEGIN = D
 BK-MONROE (45)
 5 0010/0000 LENGTH(AH 2185 BK 0000)

DIR: B TOTAL LEN: 12.494 MI. DIST: 04-4 SR: 434
 LEFT MUN: SHOHOLA T RIGHT MUN: SHOHOLA T



065969 FT

065969 FT
 INTER-AHD NEW YORK STATE LINE
 0190/3324 (STBD)
 0190/3323 BMSSEN 51/0434/0190/2570

CHAUNCEY THOMAS RD
 (T415) 0190/1695

1 0 00220 0 01 1557+67
 DELAWARE RIVER
 0190/2570 BMSBG 51/0434/0190/2570
 NORFOLK SOUTHERN
 0190/2257 OVERPASS IS RR X-ING
 GLEN DR
 0190/1695 (T452)

LC FOR RICHARDSON AV
 (CONN) 0190/0766

0190/0660 GLEN DR
 (T452)

RICHARDSON AV
 (T456) 0190/0450
 062645 FT

062645 FT 1 0 00220 0 01 1557+67
 TWIN LAKES RD
 (SR1005 SEG 0190/2044)
 0190/0000 LENGTH(AH 3324 BK 3020)

1 0 00220 0 01 1527+20 059625 FT
 LACKAWAXEN RD
 (SR1012 SEG 0070/3466) 0180/0000

059625 FT
 0180/0000 LENGTH(AH 3020 BK 3012)

056613 FT

056613 FT 1 0 00220 0 01 1497+62
 RUNOFF
 STRUCTURE LENGTH 6 FT
 BMSID 51/0434/0170/0000
 0170/0000 LENGTH(AH 3012 BK 2129)

DIR: B TOTAL LEN: 12.494 MI. DIST: 04-4 SR: 434
 LEFT MUN: SHOHOLA T RIGHT MUN: SHOHOLA T

1 0 00220 0 01 1476+09 054484 FT OLD SHOHOLA RD (T450)	0160/0000 ==	054484 FT KNEALING RD (SR1006 SEG 0010/0000) 0160/0000 LENGTH(AH 2129 BK 2730)
WORZEL DR (PRDR)	0150/1867 ==	
	051754 FT	051754 FT 1 0 00220 0 01 1448+31 0150/0000 LENGTH(AH 2730 BK 1285)
	050469 FT	050469 FT 1 0 00220 0 01 1435+46 0140/0000 LENGTH(AH 1285 BK 2093)
	048376 FT	048376 FT 1 0 00220 0 01 1414+53 0130/0000 LENGTH(AH 2093 BK 2361)
	046015 FT	046015 FT 1 0 00220 0 01 1391+18 0120/0000 LENGTH(AH 2361 BK 2848)
SPARROW LN (PRDR)	0110/2115 ==	
GERMAN HILL RD (T448)	0110/1769 ==	
	043167 FT	043167 FT 1 0 00220 0 01 1362+70 0110/0000 LENGTH(AH 2848 BK 2138)

DIR: B TOTAL LEN: 12.494 MI. DIST: 04-4 SR: 434
 LEFT MUN: SHOHOLA T RIGHT MUN: SHOHOLA T

Left Side	Right Side
	0100/1020 MARION CT (PRDR)
041029 FT	041029 FT 1 0 00220 0 01 1341+70 MCKEAN VALLEY RD (T401)
	0100/0000 LENGTH(AH 2138 BK 2781)
LAUREL VALLEY CT (PRDR)	0090/1339
038248 FT	038248 FT 1 0 00220 0 01 1314+08 SPRG RUN CRK STRUCTURE LENGTH 8 FT BMSID 51/0434/0090/0000
STUMP RD (PRDR)	0080/2737
0080/2737	0090/0000 LENGTH(AH 2781 BK 3116)
	0080/2494 MCKEAN VALLEY RD (T401)
035132 FT	035132 FT 1 0 00220 0 01 1282+84 BR SHOHOLA STRUCTURE LENGTH 12 FT BMSID 51/0434/0080/0000
	0080/0000 LENGTH(AH 3116 BK 1498)
1 0 00220 0 01 1265+40 033634 FT KUHN RD (T460)	033634 FT
0070/0000	0070/0000 LENGTH(AH 1498 BK 2959)
	0060/2354 SHOHOLA FALLS RD (T440)

DIR: B TOTAL LEN: 12.494 MI. DIST: 04-4 SR: 434
 LEFT MUN: SHOHOLA T RIGHT MUN: SHOHOLA T

Stationing	Distance	Structure	Length	Notes
		SHOHOLA LACKAWAXEN T		
	030675 FT			
		BR BALLIARD	8 FT	
		STRUCTURE LENGTH		
		BMSID 51/0434/0060/0000		
		LENGTH(AH 2959 BK 1410)		
		HERZOG RD (T438)		
1 0 00220 0 01 1224+49	029265 FT			
SR 0590 SH				
(SR0590 SEG 0380/2445)	0050/0000			
		HERZOG RD (T438)		
		LENGTH(AH 1410 BK 0956)		
		BMSEN 51/0434/0040/0191		
		1 0 00220 0 01 1216+88		
		BALLIARD CREEK		
		BMSBG 51/0434/0040/0191		
1 0 00220 0 01 1215+58	028309 FT			
GREELEY LAKE RD				
(SR1002 SEG 0050/3741)	0040/0000			
		LENGTH(AH 0956 BK 3040)		
	025269 FT			
		1 0 00220 0 01 1184+51		
		LENGTH(AH 3040 BK 2642)		
LONG PINE ACRES RD (PRDR)	0024/1266			
	022627 FT			
		1 0 00220 0 01 1158+09		
		LENGTH(AH 2642 BK 2048)		

DIR: B TOTAL LEN: 12.494 MI. DIST: 04-4 SR: 434
 LEFT MUN: LACKAWAXEN T RIGHT MUN: LACKAWAXEN T

020579 FT

020579 FT 1 0 00220 0 01 1137+56
 NC SHOHOLA RD
 G.A.R. HW
 (SR0006 SEG 0230/0000)
 LACKAWAXEN
 BLOOMING GROVE T
 0022/0000 LENGTH(AH 2048 BK 3469)

== 0018/1980 PA GAME COMM RD
 (PARK)
 == 0018/1870 PA GAME COMM RD
 (PARK)

017110 FT

017110 FT 2 0 51019 0 02 0710+00
 0018/0000 LENGTH(AH 3469 BK 3007)
 GALAHAD RD
 (PRDR)
 GARY LANE RD
 (PRDR)

LC TO KAHR AV
 (CONN)
 KAHR AV
 (CNTY)
 LC FROM KAHR AV
 (CONN)

0016/0286
 0016/0211
 0016/0120
 014103 FT

014103 FT 2 0 51019 0 02 0680+00
 0016/0000 LENGTH(AH 3007 BK 2536)
 MERLIN RD
 (TWP)

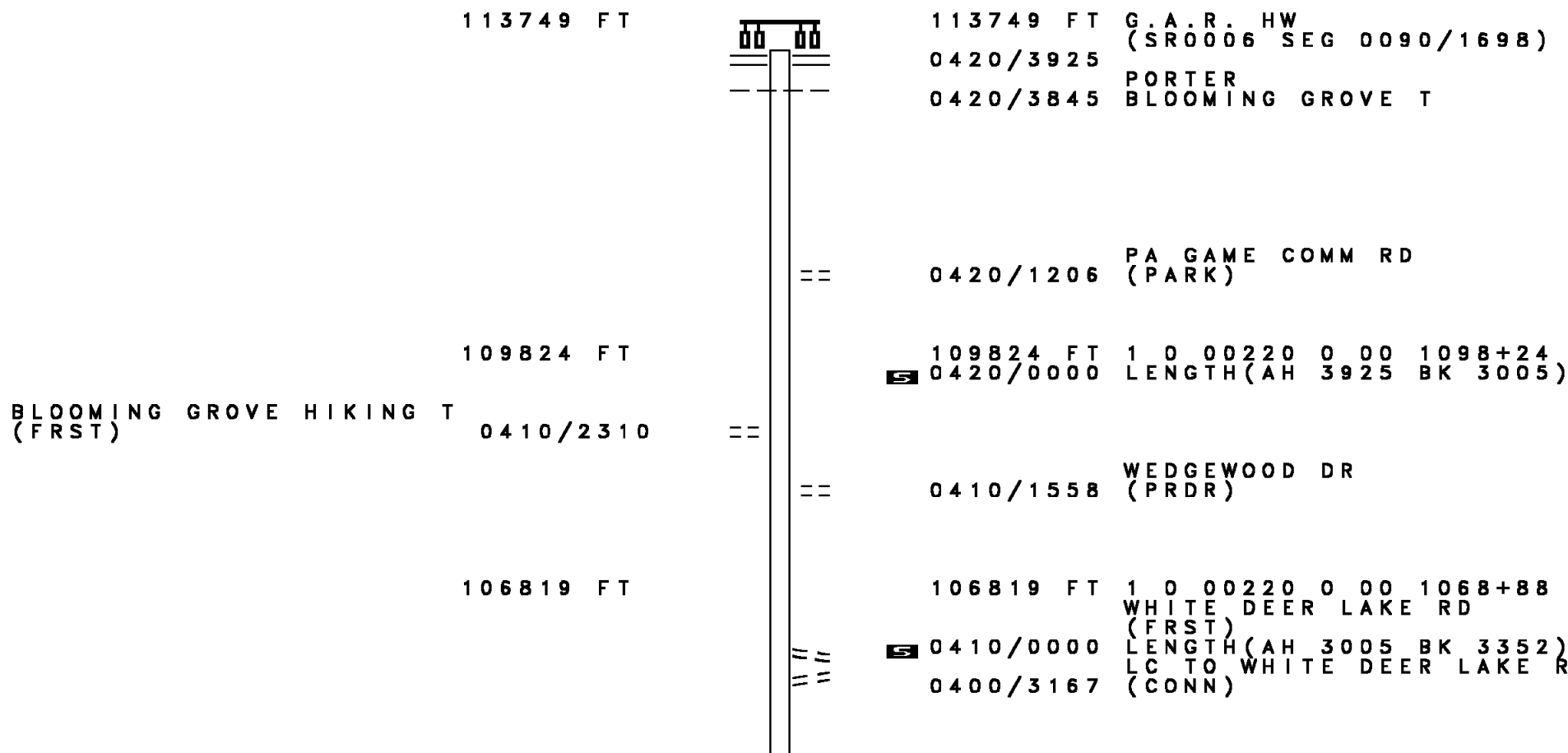
011567 FT

011567 FT 2 0 51019 0 02 0655+00
 0014/0000 LENGTH(AH 2536 BK 2419)

DIR: B TOTAL LEN: 12.494 MI. DIST: 04-4 SR: 434
 LEFT MUN: BLOOMING GROVE T RIGHT MUN: BLOOMING GROVE T

009148 FT	==	0012/0253 PA GAME COMM. PARK RD (PRDR) 009148 FT 2 0 51019 0 02 0630+00 S 0012/0000 LENGTH(AH 2419 BK 2576)
	==	0008/1095 PA GAME COMM. PARK RD (TWP)
	==	0008/0987 PA GAME COMM. PARK RD (TWP)
006572 FT		006572 FT 2 0 51019 0 02 0605+00 S 0008/0000 LENGTH(AH 2576 BK 2498)
004074 FT		004074 FT 2 0 51019 0 02 0580+00 S 0006/0000 LENGTH(AH 2498 BK 2471)
PA GAME COMM RD (PARK)	==	0004/2058 PA GAME COMM RD (PARK)
0004/2010	==	
	==	0004/1139 PA GAME COMM RD (PARK)
001603 FT		001603 FT 2 0 51019 0 02 0555+00 S 0004/0000 LENGTH(AH 2471 BK 1603)
000000 FT	==	0002/0107 PIKE COUNTY CONCRETE RD (PRDR) 000000 FT 2 0 51019 0 02 0539+76 NC WE LL RD SR 0739 SH (SR0739 SEG 0300/0000) INTER-BK GUMBLETOWN RD (SR4004 SEG 0210/3438) MFC BEGIN = D
	==	S 0002/0000 LENGTH(AH 1603 BK 0000)

EXTRACT DATE: 12/18/2023 ROADWAY MANAGEMENT SYSTEM PAGE NUMBER: 57
 PRINT DATE: 12/19/2023 SLD COUNTY/SR - ANNUAL PRINT COUNTY: PIKE
 DIR: B TOTAL LEN: 21.543 MI. DIST: 04-4 SR: 402
 LEFT MUN: PORTER T RIGHT MUN: PORTER T



113749 FT

113749 FT G.A.R. HW
 (SR0006 SEG 0090/1698)
 0420/3925 PORTER
 0420/3845 BLOOMING GROVE T

0420/1206 PA GAME COMM RD
 (PARK)

109824 FT

109824 FT 1 0 00220 0 00 1098+24
 0420/0000 LENGTH(AH 3925 BK 3005)

BLOOMING GROVE HIKING T
 (FRST)

0410/2310

0410/1558 WEDGEWOOD DR
 (PRDR)

106819 FT

106819 FT 1 0 00220 0 00 1068+88
 WHITE DEER LAKE RD
 (FRST)
 0410/0000 LENGTH(AH 3005 BK 3352)
 LC TO WHITE DEER LAKE R
 0400/3167 (CONN)

DIR: B TOTAL LEN: 21.543 MI. DIST: 04-4 SR: 402
LEFT MUN: BLOOMING GROVE T RIGHT MUN: BLOOMING GROVE T

103467 FT

103467 FT 1 0 00220 0 00 1035+23
S 0400/0000 LENGTH(AH 3352 BK 3343)

GRASSEY RD
(FRST)

0390/0990 ==

100124 FT

100124 FT 1 0 00220 0 00 1001+30
S 0390/0000 LENGTH(AH 3343 BK 2622)

==
0380/1649 WHITE DEER LAKE RD
(FRST)

097502 FT

097502 FT 1 0 00220 0 00 0975+08
S 0380/0000 LENGTH(AH 2622 BK 2942)
PA STATE POLICE BARRACK

==
0370/2438 (GOVT)
HILLTOP LN
==
0370/2215 (PRDR)

094560 FT

094560 FT 1 0 00220 0 00 0944+76
S 0370/0000 LENGTH(AH 2942 BK 2796)

DIR: B TOTAL LEN: 21.543 MI. DIST: 04-4 SR: 402
 LEFT MUN: BLOOMING GROVE T RIGHT MUN: BLOOMING GROVE T

Stationing	Notes	Stationing	Notes
091764 FT		0360/0062	BMSEN 51/0402/0360/0000
		091764 FT	1 0 00220 0 00 0917+77
			BLOOMING GROVE CRK
		0360/0000	BMSBG 51/0402/0360/0000
			LENGTH(AH 2796 BK 2426)
		0350/2209	GUMBLETOWN RD
			(SR4004 SEG 0150/0000)
			RAMP C RD
		0350/0626	(SR8006 SEG 0500/1163)
			RAMP D RD
		0350/0564	(SR8006 SEG 0250/0000)
		0350/0324	BMSEN 51/0402/0350/0233
			1 0 00220 0 00 0892+91
			SR 0084 WB
		0350/0233	BMSBG 51/0402/0350/0233
089338 FT		0350/0091	BMSEN 51/0402/0350/0000
		089338 FT	1 0 00220 0 00 0892+91
			SR 0084
		0350/0000	BMSBG 51/0402/0350/0000
			LENGTH(AH 2426 BK 3277)
		0340/3083	RAMP B RD
			(SR8006 SEG 0750/0000)
		0340/3016	RAMP A RD
			(SR8006 SEG 0010/0959)
RANCH RD (T418)			
0340/2598			
086061 FT		086061 FT	1 0 00220 0 00 0861+18
		0340/0000	LENGTH(AH 3277 BK 3123)
082938 FT		082938 FT	1 0 00220 0 00 0829+38
		0330/0000	LENGTH(AH 3123 BK 2350)

DIR: B TOTAL LEN: 21.543 MI. DIST: 04-4 SR: 402
 LEFT MUN: BLOOMING GROVE T RIGHT MUN: BLOOMING GROVE T

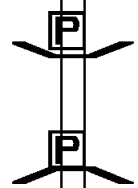
080588 FT

080588 FT 1 0 00220 0 00 0805+88
 0320/0000 LENGTH(AH 2350 BK 2640)

077948 FT

077948 FT 1 0 00220 0 00 0779+48
 0310/0000 LENGTH(AH 2640 BK 2436)

075512 FT



0300/0036 BMSBN 51/0402/0300/0000
 075512 FT BRIDGE POSTED (TONS)
 1 0 00220 0 00 0755+13
 SGL 34 COMB 40
 SHOHOLA CRK
 0300/0000 BMSBG 51/0402/0300/0000
 LENGTH(AH 2436 BK 1773)

073739 FT

073739 FT 1 0 00220 0 00 0737+20
 0290/0000 LENGTH(AH 1773 BK 2127)

071612 FT

071612 FT 1 0 00220 0 00 0739+28
 CAREFREE COTTAGE RD
 (T416)
 0280/0000 LENGTH(AH 2127 BK 2997)
 CAREFREE COTTAGE RD
 (T416)
 0270/2446 (T416)

DIR: B TOTAL LEN: 21.543 MI. DIST: 04-4 SR: 402
 LEFT MUN: BLOOMING GROVE T RIGHT MUN: BLOOMING GROVE T

1 0 00220 0 00 0688+85 068615 FT		068615 FT
HOBDAY RD		
(T406)	==	5 0270/0000 LENGTH(AH 2997 BK 2146)
HOBDAY RD		
(TWP)	==	
066469 FT		066469 FT 1 0 00220 0 00 0666+46
		5 0260/0000 LENGTH(AH 2146 BK 2703)
063766 FT		063766 FT 1 0 00220 0 00 0637+66
		MAPLE RUN RD
	==	(FRST)
		5 0250/0000 LENGTH(AH 2703 BK 2989)
		0240/1307 OLD ROUTE 0402 RD
	==	(T342)
060777 FT		060777 FT 1 0 00220 0 00 0608+16
		MAPLE CK
		STRUCTURE LENGTH 9 FT
		BMSID 51/0402/0240/0000
	≡	5 0240/0000 LENGTH(AH 2989 BK 2559)

DIR: B TOTAL LEN: 21.543 MI. DIST: 04-4 SR: 402
 LEFT MUN: BLOOMING GROVE T RIGHT MUN: BLOOMING GROVE T

058218 FT

0230/0219 PORTER T
 058218 FT 1 0 00220 0 00 0584+82
 0230/0000 LENGTH(AH 2559 BK 3015)

0220/1380 OLD ROUTE 402 RD
 (T342)

055203 FT

0220/0017 BMSBG 51/0402/0220/0000
 055203 FT 1 0 00220 0 00 0552+32
 IN PECKS PD
 0220/0000 BMSBG 51/0402/0220/0000
 LENGTH(AH 3015 BK 2830)

0210/1184 LUCKY DOT RD
 (T340)
 0210/1118 BMSBG 51/0402/0210/1071
 1 0 00220 0 00 0534+70
 IND CAB RUN
 0210/1071 BMSBG 51/0402/0210/1071

052373 FT

052373 FT 1 0 00220 0 00 0524+27
 BREWSTERS RD
 (T340)
 0210/0000 LENGTH(AH 2830 BK 2317)

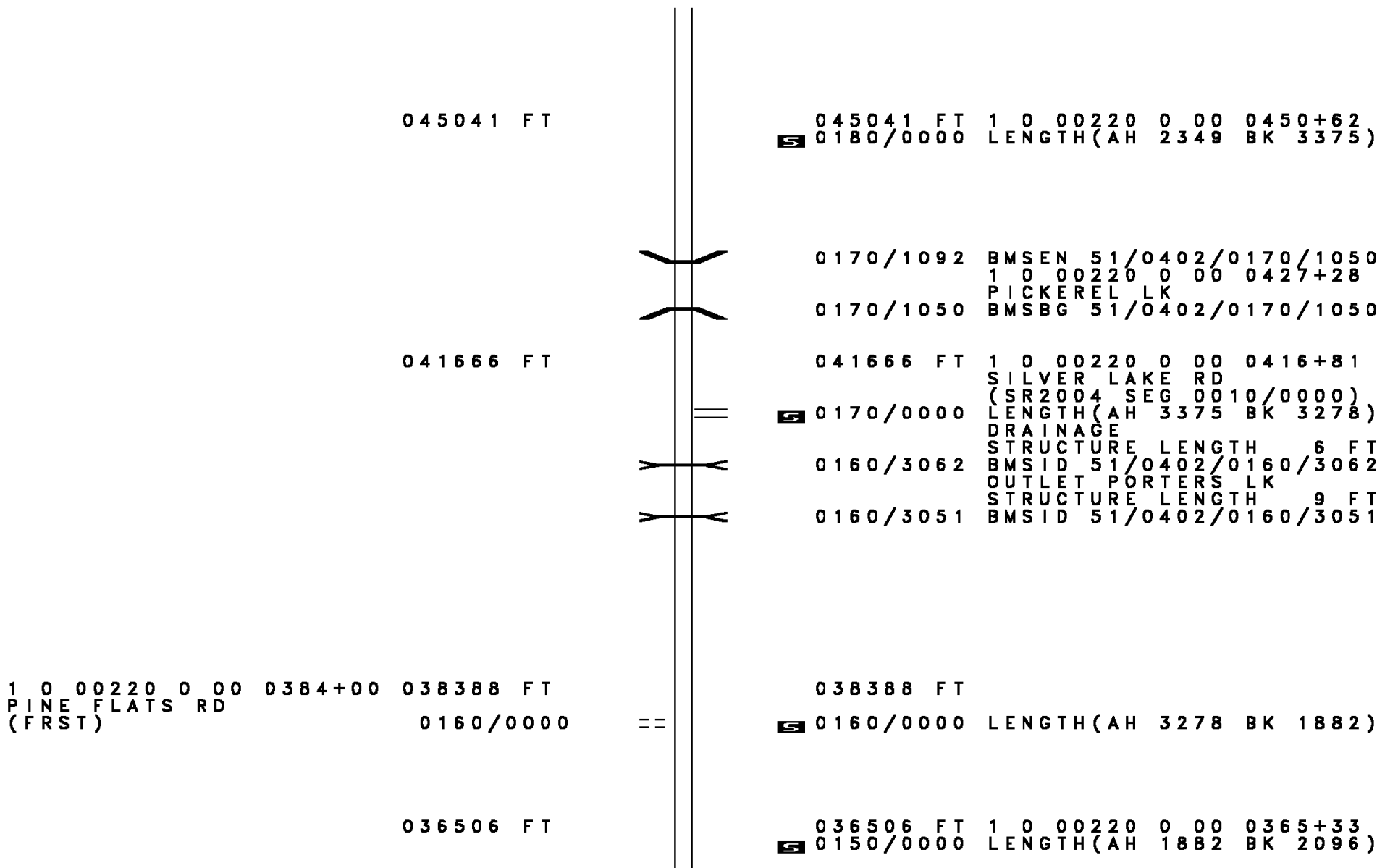
050056 FT

050056 FT 1 0 00220 0 00 0500+92
 0200/0000 LENGTH(AH 2317 BK 2666)

047390 FT

047390 FT 1 0 00220 0 00 0474+11
 0190/0000 LENGTH(AH 2666 BK 2349)

DIR: B TOTAL LEN: 21.543 MI. DIST: 04-4 SR: 402
 LEFT MUN: PORTER T RIGHT MUN: PORTER T



DIR: B TOTAL LEN: 21.543 MI. DIST: 04-4 SR: 402
 LEFT MUN: PORTER T RIGHT MUN: PORTER T

034410 FT

034410 FT 1 0 00220 0 00 0338+32
 BUSHKILL FALLS RD
 (SR2003 SEG 0210/2433)
 0140/0000 LENGTH(AH 2096 BK 2077)
 DELAWARE STATE FRST RD
 (FRST)
 0134/1865

032333 FT

032333 FT 1 0 00220 0 00 0323+33
 0134/0000 LENGTH(AH 2077 BK 2394)

029939 FT

029939 FT 1 0 00220 0 00 0298+63
 0130/0000 LENGTH(AH 2394 BK 2520)

027419 FT

027419 FT 1 0 00220 0 00 0273+85
 0120/0000 LENGTH(AH 2520 BK 2287)

025132 FT

025132 FT 1 0 00220 0 00 0248+59
 DRAINAGE
 STRUCTURE LENGTH 4 FT
 BMSID 51/0402/0110/0000
 DUMP RD
 (TWP)
 0110/0000 LENGTH(AH 2287 BK 2491)

DIR: B TOTAL LEN: 21.543 MI. DIST: 04-4 SR: 402
 LEFT MUN: PORTER T RIGHT MUN: PORTER T

022641 FT

022641 FT 1 0 00220 0 00 0226+41
 S 0100/0000 LENGTH(AH 2491 BK 2804)

019837 FT

019837 FT 1 0 00220 0 00 0198+37
 S 0090/0000 LENGTH(AH 2804 BK 1776)

1 0 00220 0 00 0180+61 018061 FT
 SPRUCE RUN CREEK FARM R
 (PRDR) 0080/0000

==

018061 FT
 S 0080/0000 LENGTH(AH 1776 BK 3368)

014693 FT

014693 FT 1 0 00220 0 00 0149+19
 DRAINAGE
 STRUCTURE LENGTH 4 FT
 BMSID 51/0402/0070/0000
 WHITTAKER FARM RD
 (T324)
 S 0070/0000 LENGTH(AH 3368 BK 2128)

Y

SNOW HILL RD
 (T317)

0060/0939

==

012565 FT

012565 FT 1 0 00220 0 00 0125+65
 S 0060/0000 LENGTH(AH 2128 BK 2424)

DIR: B TOTAL LEN: 21.543 MI. DIST: 04-4 SR: 402
 LEFT MUN: PORTER T RIGHT MUN: PORTER T

010141 FT

010141 FT 1 0 00220 0 00 0101+41
 S 0050/0000 LENGTH(AH 2424 BK 2423)

007718 FT

007718 FT 1 0 00220 0 00 0077+18
 S 0040/0000 LENGTH(AH 2423 BK 2643)

005075 FT

005075 FT 1 0 00220 0 00 0050+75
 S 0030/0000 LENGTH(AH 2643 BK 2346)

002729 FT

002729 FT 1 0 00220 0 00 0027+29
 S 0020/0000 LENGTH(AH 2346 BK 2729)
 THUNDER SWAMP RD
 == 0010/2399 (FRST)
 THUNDER SWAMP RD
 == 0010/2197 (FRST)

000000 FT

000000 FT 1 0 00220 0 00 0000+00
 NC SR 0402 SH
 INTER-BK RESICA FALLS RD
 (SR0402 SEG 0150/3157)
 MFC BEGIN = C
 BK-MONROE (45)
 S 0010/0000 LENGTH(AH 2729 BK 0000)

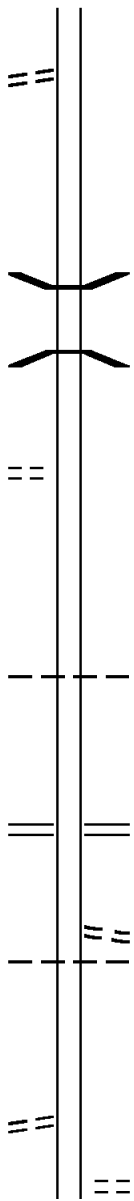
DIR: B TOTAL LEN: 15.439 MI. DIST: 04-4 SR: 390
 LEFT MUN: PALMYRA T RIGHT MUN: PALMYRA T

	081516 FT		081516 FT	INTER-AHD	SEELEY RD (T402)
WALLENPAUPACK RD (SR0507 SEG 0270/0000)	0290/2137		0290/2137		WALLENPAUPACK RD (SR0507 SEG 0270/0000)
			0290/1436		ENTRANCE RD (PRDR)
			0290/1234		BOUNDARY RD (PRDR)
			0290/0782		UPPER PARK RD (PRDR)
	079379 FT		079379 FT	2 0 51019 0 00 0021+37	BEAVER DAM RD (PRDR)
			0290/0000	LENGTH(AH 2137 BK 3414)	
			0280/1857		PAPER BIRCH NORTH RD (PRDR)
			0280/1298		MEADOWBROOK RD (TWP)
	075965 FT		075965 FT	2 0 51019 0 00 0055+70	WENOAH RD (TWP)
			0280/0000	LENGTH(AH 3414 BK 1983)	
			0270/1067		PAPER BIRCH SOUTH RD (PRDR)
KOCH RD (PRDR)	0270/0944				
STEAMBOAT SPRINGS LN (PRDR)	0270/0254 073982 FT		073982 FT	2 0 51019 0 00 0075+02	
			0270/0000	LENGTH(AH 1983 BK 2483)	

DIR: B TOTAL LEN: 15.439 MI. DIST: 04-4 SR: 390
 LEFT MUN: PALMYRA T RIGHT MUN: PALMYRA T

RIDGE AV
 (TWP)

0260/1736



071499 FT

071499 FT 2 0 51019 0 00 0100+27
 0260/0000 LENGTH(AH 2483 BK 2023)

0250/0942 BMS EN 51/0390/0250/0916
 2 0 51019 0 00 0111+34
 OUTLER FAIRVIEW LAKE
 0250/0916 BMSBG 51/0390/0250/0916

2 0 51019 0 00 0119+80
 FAIRVIEW RD
 (TWP)

069476 FT
 0250/0000

069476 FT
 0250/0000 LENGTH(AH 2023 BK 3720)

0240/1167 PALMYRA
 BLOOMING GROVE T

065756 FT

065756 FT 2 0 51019 0 00 0157+80
 GUMBLETOWN RD
 (SR4004 SEG 0070/0000)
 0240/0000 LENGTH(AH 3720 BK 2277)

0234/1316 ATKINSON RD
 (T412)
 0234/1220 BLOOMING GROVE
 PALMYRA T

2 0 51020 0 01 0635+07
 GRAMPA'S WOODS ESTATES
 (PRDR)

063479 FT
 0234/0000

063479 FT
 0234/0000 LENGTH(AH 2277 BK 1446)

0230/0567 STEINER RD
 (TWP)

DIR: B TOTAL LEN: 15.439 MI. DIST: 04-4 SR: 390
 LEFT MUN: PALMYRA T RIGHT MUN: PALMYRA T

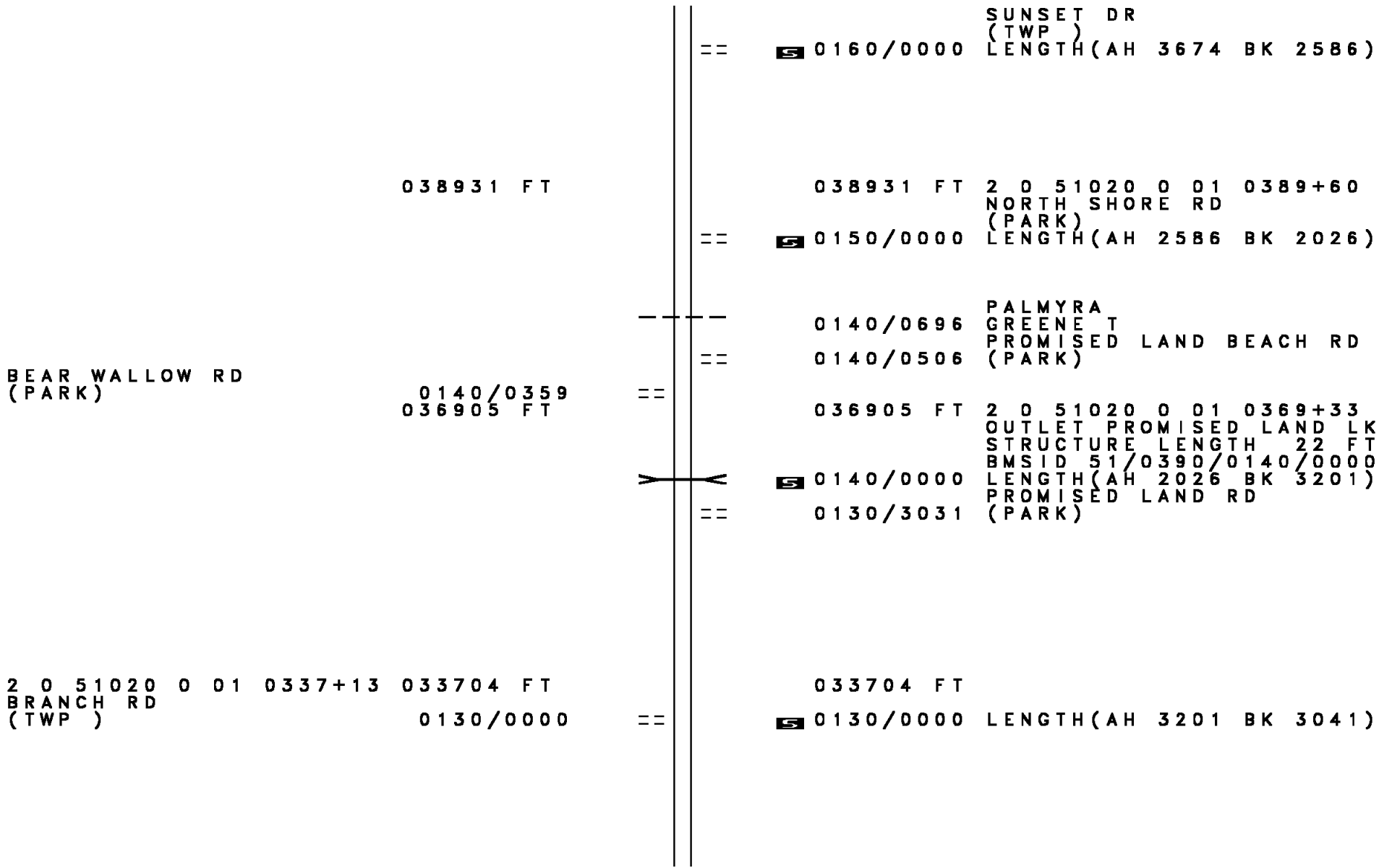
Stationing	Segment	Length	Notes
0620+26	062033 FT	0230/0000	TAYLOR DR (PRDR)
059254 FT		0220/0000	LENGTH(AH 1446 BK 2779)
056994 FT		0210/0000	EGYPT RD (SR4002 SEG 0010/0000) LENGTH(AH 2260 BK 2342)
0547+32	054652 FT	0200/0000	RAMP H RD (SR8004 SEG 0500/1007) MFC BEGIN = D LENGTH(AH 2342 BK 1572)
		0190/1350	OP ID SR 0084 WB 51/0084/0261/2491
		0190/1234	OP ID SR 0084 EB 51/0084/0260/2370
		0190/1080	TO 8004/0750 SH (CONN)
		0190/1020	RAMP G RD (SR8004 SEG 0750/0000) RAMP F RD (SR8004 SEG 0010/0893)
053080 FT		0190/0299	BRUCE LAKE RD (PARK)
053080 FT		0190/0000	LENGTH(AH 1572 BK 3808)

OLD GREENTOWN RD

DIR: B TOTAL LEN: 15.439 MI. DIST: 04-4 SR: 390
 LEFT MUN: PALMYRA T RIGHT MUN: PALMYRA T

Stationing	Segment	Length	Notes
(T351)	0180/3808		
2 0 51020 0 01 0493+00	049272 FT	049272 FT	
SHINY MOUNTAIN RD	0180/0000	0180/0000	LENGTH(AH 3808 BK 1942)
(T390)			
	047330 FT	047330 FT	2 0 00000 0 00 0000+00
KLEINHANS TR	0170/2139	0174/0000	LENGTH(AH 1942 BK 2139)
(PARK)			
	045191 FT	0170/0925	BRUCE LAKE RD (PARK)
		0170/0503	BRUCE LAKE RD (PARK)
		045191 FT	2 0 51020 0 01 0452+40
		0170/0000	LENGTH(AH 2139 BK 3674)
BLUEBERRY LN	0160/2002		
(TWP)			
		0160/0613	OAK RD (PRDR)
		0160/0392	CHERRY RED RD (PRDR)
		0160/0161	LC FROM BALSAM RD (CONN)
		0160/0107	BALSAM RD (TWP)
	041517 FT	041517 FT	2 0 51020 0 01 0415+17

DIR: B TOTAL LEN: 15.439 MI. DIST: 04-4 SR: 390
 LEFT MUN: PALMYRA T RIGHT MUN: PALMYRA T



038931 FT

= SUNSET DR
 (TWP)
 0160/0000 LENGTH(AH 3674 BK 2586)

038931 FT 2 0 51020 0 01 0389+60
 NORTH SHORE RD

= (PARK)
 0150/0000 LENGTH(AH 2586 BK 2026)

BEAR WALLOW RD
 (PARK)

0140/0359
 036905 FT

- - -
 0140/0696 PALMYRA GREENE T
 0140/0506 PROMISED LAND BEACH RD
 (PARK)

= 036905 FT 2 0 51020 0 01 0369+33
 OUTLET PROMISED LAND LK
 STRUCTURE LENGTH 22 FT
 BMSID 51/0390/0140/0000
 <-> 0140/0000 LENGTH(AH 2026 BK 3201)
 PROMISED LAND RD
 = 0130/3031 (PARK)

2 0 51020 0 01 0337+13 033704 FT
 BRANCH RD
 (TWP) 0130/0000

033704 FT
 0130/0000 LENGTH(AH 3201 BK 3041)

DIR: B TOTAL LEN: 15.439 MI. DIST: 04-4 SR: 390
 LEFT MUN: GREENE T RIGHT MUN: GREENE T

	030663 FT			030663 FT	2 0 51020 0 01	0306+25
				0120/0000	LENGTH(AH 3041 BK 2262)	
				0110/1535	PICKEREL POINT RD (PARK)	
LOWER LAKE RD (PARK)	0110/1515	==	==			
	028401 FT			028401 FT	2 0 51020 0 01	0284+08
				0110/0000	ROCKY RD (TWP) LENGTH(AH 2262 BK 2900)	
				0100/2290	BEECH RD (TWP)	
LAUREL RD (TWP)	0100/2265	==	==			
				0100/2025	WOOD RD (TWP)	
MEADOW LN (TWP)	0100/1725	==	==			
				0100/1448	HALDAMAN LN (PRDR)	
STONE CHAIR TR (TWP)	0100/1260	==	==			
	025501 FT			025501 FT	2 0 51020 0 01	0255+08
				0100/0000	LENGTH(AH 2900 BK 3438)	
				0090/1400	PARADISE LN (TWP)	
	022063 FT			022063 FT	2 0 51020 0 01	0220+63
				0090/0000	AXEHANDLE LN (PRDR) LENGTH(AH 3438 BK 2347)	

DIR: B TOTAL LEN: 15.439 MI. DIST: 04-4 SR: 390
 LEFT MUN: GREENE T RIGHT MUN: GREENE T

VIEW DR
 (PRDR)

0080/0750 ==

019716 FT

019716 FT 2 0 51020 0 01 0197+16
 BEAR VIEW RD

==


5 0080/0000 LENGTH(AH 2347 BK 2676)



0070/0876 BMS EN 51/0390/0070/0839
 2 0 51020 0 00 0179+30



0070/0839 BMSBG 51/0390/0070/0839



017040 FT

0070/0084 BMS EN 51/0390/0070/0000
 017040 FT 2 0 51020 0 00 0170+71




5 0070/0000 LENGTH(AH 2676 BK 2991)

ROMERVILLE RD
 (SR3002 SEG 0070/2657) 0060/1624
 RUSTIC ACRES TRAILER RD
 (TWP) 0060/1046

==

==



014049 FT

0060/0020 BMS EN 51/0390/0060/0000
 014049 FT 2 0 51020 0 00 0140+65



5 0060/0000 LENGTH(AH 2991 BK 2637)

011412 FT

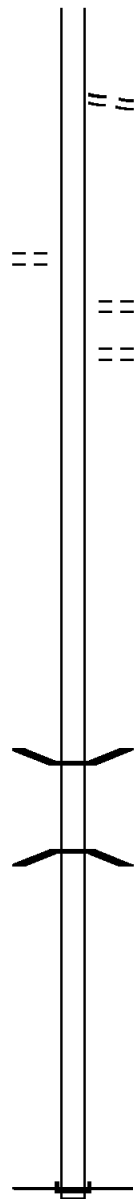
011412 FT 2 0 51020 0 00 0115+62
 BLOSS ACRES RD

==

5 0050/0000 LENGTH(AH 2637 BK 3118)

DIR: B TOTAL LEN: 15.439 MI. DIST: 04-4 SR: 390
 LEFT MUN: GREENE T RIGHT MUN: GREENE T

2 0 51020 0 00 0082+88 008294 FT
 MOZZETTE RD
 (T390) 0040/0000



0040/1657 JOHNSON DR
 (PRDR)

008294 FT

5 0040/0000 LENGTH(AH 3118 BK 2947)
 OAK RD
 (TWP)
 IRONWOOD RD
 (PRDR)

005347 FT

5 0030/0000 005347 FT 2 0 51020 0 00 0053+33
 LENGTH(AH 2947 BK 2877)

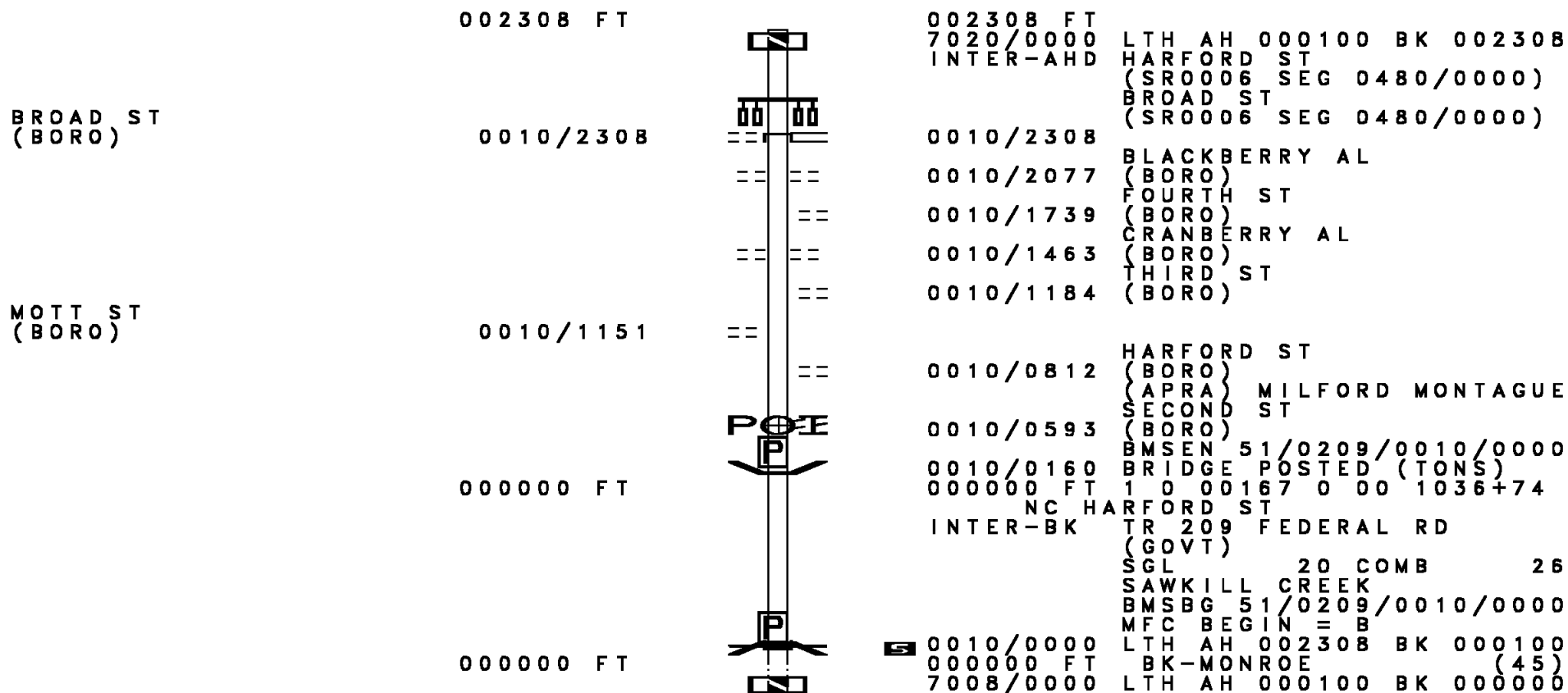
002470 FT

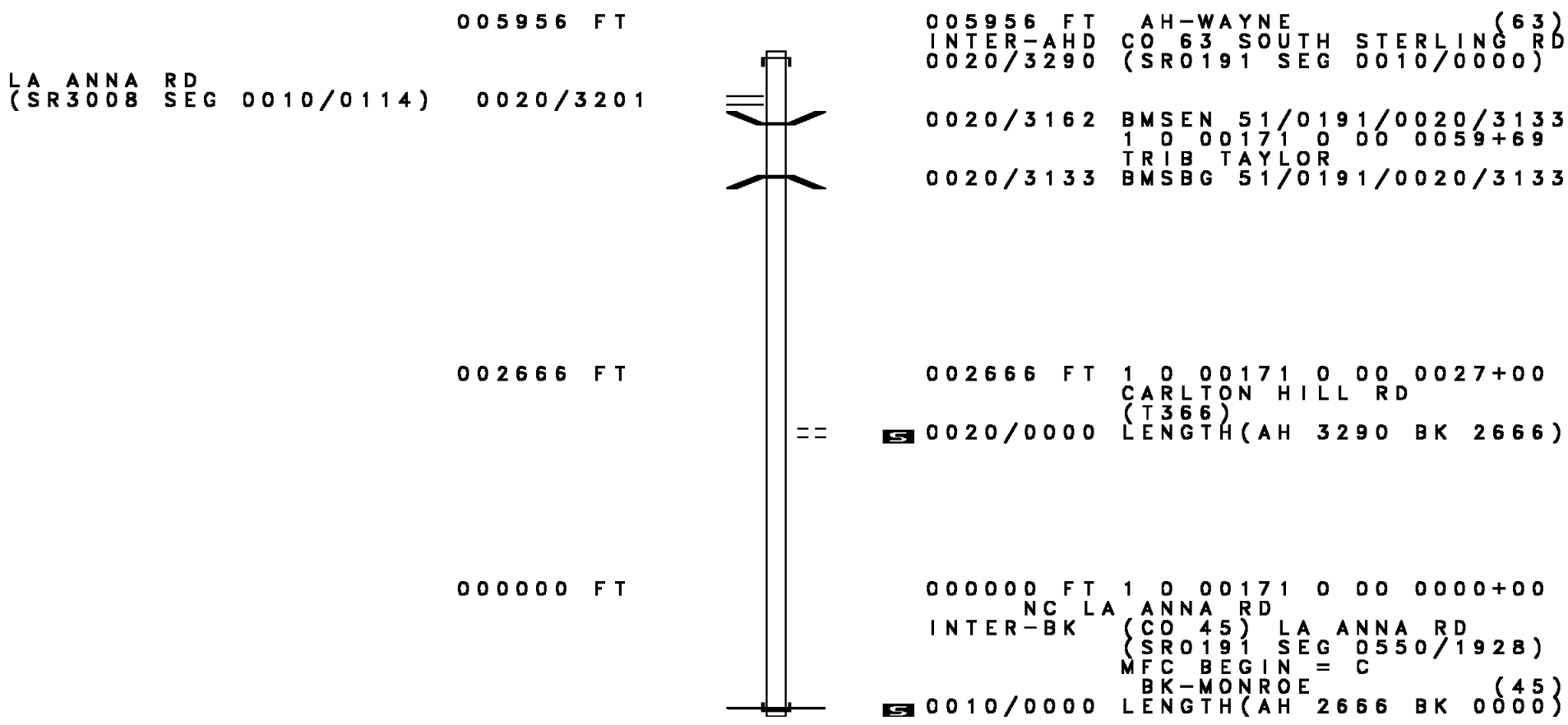
5 0020/0050 BMS EN 51/0390/0020/0000
 002470 FT 2 0 51020 0 00 0025+13
 LEAVITT CREEK
 BMSBG 51/0390/0020/0000
 5 0020/0000 LENGTH(AH 2877 BK 2470)

000000 FT

5 0010/0000 000000 FT 2 0 51020 0 00 0000+00
 NC PROMISED LAND RD
 INTER-BK SKY TOP RD
 (SR0390 SEG 0160/1969)
 MFC BEGIN = C
 BK-MONROE (45)
 5 0010/0000 LENGTH(AH 2470 BK 0000)

DIR: B TOTAL LEN: .437 MI. DIST: 04-4 SR: 209
 LEFT MUN: MILFORD B RIGHT MUN: MILFORD B





LA ANNA RD
 (SR3008 SEG 0010/0114) 0020/3201

005956 FT

005956 FT AH-WAYNE (63)
 INTER-AHD CO 63 SOUTH STERLING RD
 0020/3290 (SR0191 SEG 0010/0000)

0020/3162 BMSBG 51/0191/0020/3133
 1 0 00171 0 00 0059+69
 TRIB TAYLOR
 0020/3133 BMSBG 51/0191/0020/3133

002666 FT

002666 FT 1 0 00171 0 00 0027+00
 CARLTON HILL RD
 (T366)
 S 0020/0000 LENGTH(AH 3290 BK 2666)

000000 FT

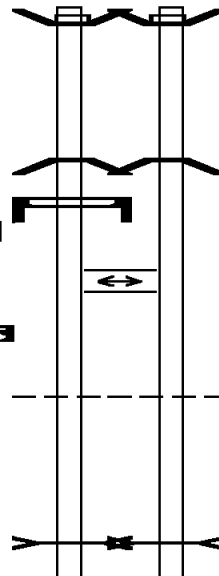
000000 FT 1 0 00171 0 00 0000+00
 NC LA ANNA RD
 INTER-BK (CO 45) LA ANNA RD
 (SR0191 SEG 0550/1928)
 MFC BEGIN = C
 BK-MONROE (45)
 S 0010/0000 LENGTH(AH 2666 BK 0000)

BMSID 51/0084/0541/0503 186629 FT
 NEW YORK STATE LINE INTER-AHD
 (STBD) 0541/1738

0 0 00000 0 00 0000+00
 DELAWARE RVR
 BMSBG 51/0084/0541/0503 0541/0485
 DMS SIGN STRUCTURE
 BMSID 51/0084/0541/0366 0541/0366
 CAVC 818 0541/0300M
 CROSSOVER RD
 (CONN) 0541/0159
 1 0 01012 0 00 1849+11 184891 FT
 LENGTH(AH 1738 BK 2698) 0541/0000

MATAMORAS
 WESTFALL T 0535/1928

DRAINAGE
 STRUCTURE LENGTH 8 FT
 BMSID 51/0084/0534/0927 0535/0925
 RAMP B RD



186770 FT BMSID 51/0084/0540/0407
 INTER-AHD NEW YORK STATE LINE
 0540/1642 (STBD)

1 0 01012 0 00 1852+13
 DELAWARE RVR
 BMSBG 51/0084/0540/0407
 M 0540/0200 CAVC 818
 CROSSOVER RD
 (CONN) 0540/0155
 185128 FT 1 0 01012 0 00 1852+13
 LENGTH(AH 1642 BK 2698) 0540/0000

MATAMORAS
 WESTFALL T 0534/2313

DRAINAGE
 STRUCTURE LENGTH 8 FT
 BMSID 51/0084/0534/0927 0534/0927

DIR: E TOTAL LEN: 35.373 MI. DIST: 04-4 SR: 84
 LEFT MUN: WESTFALL T RIGHT MUN: WESTFALL T

(SR8012 SEG 0502/0000) 0535/0657		182430 FT 1 0 01012 0 00 1825+18
1 0 01012 0 00 1822+13 182193 FT		5 0534/0000 LENGTH(AH 2698 BK 2640)
LENGTH(AH 2698 BK 2640) 0535/0000		
RAMP A RD		
(SR8012 SEG 0512/0762) 0531/2401		
BMS EN 51/0084/0531/0879 0531/1073		0530/0992 BMS EN 51/0084/0530/0798
1 0 01012 0 00 1805+39		1 0 01012 0 00 1807+10
SR 6 WB		SR 6 WB
BMSBG 51/0084/0531/0879 0531/0879		0530/0798 BMSBG 51/0084/0530/0798
1 0 01012 0 00 1795+73 179553 FT		0530/0198 RAMP C RD
MILEPOST 053.00		(SR8012 SEG 0020/0476)
LENGTH(AH 2640 BK 2639) 0531/0000		1 0 01012 0 00 1798+78
		MILEPOST 053.00
		5 0530/0000 LENGTH(AH 2640 BK 2639)
		RAMP D RD
		(SR8012 SEG 0010/0000)
CROSSOVER RD		
(CONN) 0525/1462		
1 0 01012 0 00 1769+84 176914 FT		177151 FT 1 0 01012 0 00 1773+06
LENGTH(AH 2639 BK 2640) 0525/0000		5 0524/0000 LENGTH(AH 2639 BK 2640)
		CROSSOVER RD
		(CONN)
CROSSOVER RD		
(CONN) 0521/2423		
ROSETOWN CRK		
STRUCTURE LENGTH 13 FT		
BMSID 51/0084/0520/1944 0521/1955		0520/1944 ROSETOWN CRK
		STRUCTURE LENGTH 13 FT
		BMSID 51/0084/0520/1944
1 0 01012 0 00 1742+94 174274 FT		174511 FT 1 0 01012 0 00 1745+98
MILEPOST 052.00		MILEPOST 052.00
LENGTH(AH 2640 BK 2631) 0521/0000		5 0520/0000 LENGTH(AH 2640 BK 2648)
ROSETOWN CRK		
STRUCTURE LENGTH 11 FT		
BMSID 51/0084/0514/1605 0515/1740		0514/1605 ROSETOWN CRK
		STRUCTURE LENGTH 11 FT
		BMSID 51/0084/0514/1605

DIR: E TOTAL LEN: 35.373 MI. DIST: 04-4 SR: 84
LEFT MUN: WESTFALL T RIGHT MUN: WESTFALL T

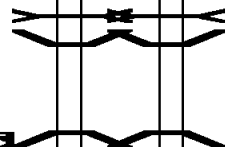
1 0 01012 0 00 1716+63 171643 FT
LENGTH(AH 2631 BK 2665) 0515/0000

171863 FT 1 0 01012 0 00 1719+50
0514/0000 LENGTH(AH 2648 BK 2640)

1 0 01012 0 00 1689+98 168978 FT
MILEPOST 051.00
LENGTH(AH 2665 BK 2548) 0511/0000

169223 FT 1 0 01012 0 00 1693+18
MILEPOST 051.00
0510/0000 LENGTH(AH 2640 BK 2592)

CUMMINS CRK
STRUCTURE LENGTH 16 FT
BMSID 51/0084/0504/0460 0505/0434
BMSSEN 51/0084/0505/0000 0505/0187
1 0 01012 0 00 1664+23 166430 FT
SR 1013
BMSBG 51/0084/0505/0000
LENGTH(AH 2548 BK 2707) 0505/0000



CUMMINS CRK
STRUCTURE LENGTH 16 FT
BMSID 51/0084/0504/0460
BMSSEN 51/0084/0504/0000
1 0 01012 0 00 1667+48
SR 1013
BMSBG 51/0084/0504/0000
LENGTH(AH 2592 BK 2684)

1 0 01012 0 00 1637+43 163723 FT
MILEPOST 050.00
LENGTH(AH 2707 BK 2632) 0501/0000

163947 FT 1 0 01012 0 00 1640+38
MILEPOST 050.00
0500/0000 LENGTH(AH 2684 BK 2641)

1 0 01012 0 00 1612+27 161091 FT
LENGTH(AH 2632 BK 2674) 0495/0000
DRAINAGE

161306 FT 1 0 01012 0 00 1613+79
0494/0000 LENGTH(AH 2641 BK 2716)
DRAINAGE

DIR: E TOTAL LEN: 35.373 MI. DIST: 04-4 SR: 84
 LEFT MUN: WESTFALL T RIGHT MUN: WESTFALL T

STRUCTURE LENGTH 6 FT						STRUCTURE LENGTH 6 FT
BMSID 51/0084/0491/2418	0491/2418			0490/2362		BMSID 51/0084/0490/2362
CROSSOVER RD				0490/2241		CROSSOVER RD
(CONN)	0491/2331					(CONN)

1 0 01012 0 00 1584+29 158417 FT				158590 FT		1 0 01012 0 00 1586+63
MILEPOST 049.00						MILEPOST 049.00
LENGTH(AH 2674 BK 2536) 0491/0000				0490/0000		LENGTH(AH 2716 BK 2557)
DEEP BROOK						DEEP BROOK
STRUCTURE LENGTH 13 FT						STRUCTURE LENGTH 13 FT
BMSID 51/0084/0484/2345	0485/2450			0484/2345		BMSID 51/0084/0484/2345
WESTFALL						WESTFALL
MILFORD T	0485/1809			0484/1846		MILFORD T

1 0 01012 0 00 1559+39 155881 FT				156033 FT		1 0 01012 0 00 1561+34
LENGTH(AH 2536 BK 2591) 0485/0000				0484/0000		LENGTH(AH 2557 BK 2628)



LAUREL SWAMP						LAUREL SWAMP
STRUCTURE LENGTH 8 FT						STRUCTURE LENGTH 8 FT
BMSID 51/0084/0480/0511	0481/0484			0480/0511		BMSID 51/0084/0480/0511
1 0 01012 0 00 1533+30 153290 FT				153405 FT		1 0 01012 0 00 1534+78
MILEPOST 048.00						MILEPOST 048.00
LENGTH(AH 2591 BK 2478) 0481/0000				0480/0000		LENGTH(AH 2628 BK 2450)

VANMARK CRK						VANMARK CRK
STRUCTURE LENGTH 14 FT						STRUCTURE LENGTH 14 FT
BMSID 51/0084/0474/1653	0475/1653			0474/1653		BMSID 51/0084/0474/1653
BMSEN 51/0084/0475/1413	0475/1535			0474/1589		BMSEN 51/0084/0474/1469
1 0 01012 0 00 1523+53						1 0 01012 0 00 1525+04
SR 2017						SR 2017
BMSBG 51/0084/0475/1413	0475/1413			0474/1469		BMSBG 51/0084/0474/1469



1 0 01012 0 00 1508+99 150812 FT				150955 FT		1 0 01012 0 00 1510+40
----------------------------------	--	--	--	-----------	--	------------------------



DIR: E TOTAL LEN: 35.373 MI. DIST: 04-4 SR: 84
LEFT MUN: MILFORD T RIGHT MUN: MILFORD T

CROSSOVER RD (CONN) LENGTH(AH 2478 BK 3072) 0475/0000    0474/0000 CROSSOVER RD (CONN) LENGTH(AH 2450 BK 3118)

BMS EN 51/0084/0471/0000 0471/0421  0470/0496 BMS EN 51/0084/0470/0000
1 0 01012 0 00 1478+52 147740 FT 147837 FT 1 0 01012 0 00 1479+15
SR 2015 T-428 (SCHOCOPEE RD)
BMSBG 51/0084/0471/0000 BMSBG 51/0084/0470/0000
MILEPOST 047.00 MILEPOST 047.00
LENGTH(AH 3072 BK 2931) 0471/0000  0470/0000 LENGTH(AH 3118 BK 2449)

RAMP C RD (SR8010 SEG 0502/0000) 0465/0397  0464/0792 CROSSOVER RD (CONN)
1 0 01012 0 00 1448+46 144809 FT 145388 FT 1 0 01012 0 00 1455+22
LENGTH(AH 2931 BK 2294) 0465/0000  0464/0000 LENGTH(AH 2449 BK 2616)

RAMP D RD (SR8010 SEG 0512/1066) 0461/2088 
SR 0006 EB
OP ID 51/0006/0430/0614 0461/1665  0460/1710 SR 0006 EB
OP ID 51/0006/0430/0614
RAMP H RD (SR8010 SEG 0020/1008)
MILFORD DINGMAN T
0460/1329
0460/0757

MILFORD DINGMAN T 0461/0971 
1 0 01012 0 00 1425+49 142515 FT 0460/0590 RAMP G RD (SR8010 SEG 0010/0000)
MILEPOST 046.00 142772 FT 1 0 01012 0 00 1429+18
LENGTH(AH 2294 BK 2542) 0461/0000  0460/0000 MILEPOST 046.00
LENGTH(AH 2616 BK 2543)

1 0 01012 0 00 1400+07 139973 FT 140229 FT 1 0 01012 0 00 1402+78

DIR: E TOTAL LEN: 35.373 MI. DIST: 04-4 SR: 84
LEFT MUN: DINGMAN T RIGHT MUN: DINGMAN T

LENGTH(AH 2542 BK 2657) 0455/0000 5 0454/0000 LENGTH(AH 2543 BK 2640)

1 0 01012 0 00 1373+50 137316 FT 137589 FT 1 0 01012 0 00 1376+38
MILEPOST 045.00 MILEPOST 045.00
LENGTH(AH 2657 BK 2495) 0451/0000 5 0450/0000 LENGTH(AH 2640 BK 2641)
CROSSOVER RD CROSSOVER RD
(CONN) 0445/2039 0444/1850 (CONN)

1 0 01012 0 00 1348+55 134821 FT 134948 FT 1 0 01012 0 00 1349+97
LENGTH(AH 2495 BK 2640) 0445/0000 5 0444/0000 LENGTH(AH 2641 BK 2640)

1 0 01012 0 00 1323+58 132181 FT 132308 FT 1 0 01012 0 00 1323+58
MILEPOST 044.00 MILEPOST 044.00
LENGTH(AH 2640 BK 2650) 0441/0000 5 0440/0000 LENGTH(AH 2640 BK 2637)
BMSBG 51/0084/0435/2342 0435/2462 0434/2573 BMSBG 51/0084/0434/2521
1 0 01012 0 00 1319+98 1 0 01012 0 00 1297+74
SR 2011 SR 2011
BMSBG 51/0084/0435/2342 0435/2342 0434/2482 BMSBG 51/0084/0434/2521

1 0 01012 0 00 1296+24 129531 FT 129671 FT 1 0 01012 0 00 1297+74
LENGTH(AH 2650 BK 2640) 0435/0000 5 0434/0000 LENGTH(AH 2637 BK 2631)
BMSBG 51/0084/0431/1913 0431/1923 0430/1931 BMSBG 51/0084/0430/1921
1 0 01012 0 00 1289+31 1 0 01012 0 00 1290+16
NO UNDERPASS INFORMATIO NO UNDERPASS INFORMATIO
BMSBG 51/0084/0431/1913 0431/1913 0430/1921 BMSBG 51/0084/0430/1921

DIR: E TOTAL LEN: 35.373 MI. DIST: 04-4 SR: 84
 LEFT MUN: DINGMAN T RIGHT MUN: DINGMAN T

GUM BROOK
 STRUCTURE LENGTH 14 FT
 BMSID 51/0084/0431/1008 0431/1008

1 0 01012 0 00 1270+78 126891 FT
 MILEPOST 043.00
 LENGTH(AH 2640 BK 2345) 0431/0000

SR 2009
 OP ID 51/2009/0180/0000 0425/0281

1 0 01012 0 00 1246+66 124546 FT
 LENGTH(AH 2345 BK 2915) 0425/0000

1 0 01012 0 00 1216+65 121631 FT
 MILEPOST 042.00
 LENGTH(AH 2915 BK 2635) 0421/0000

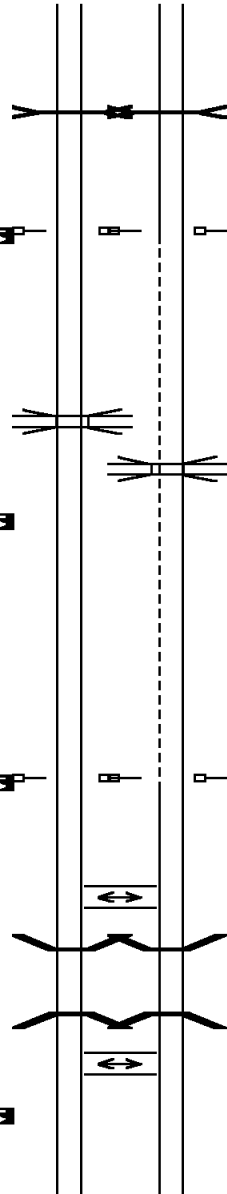
CROSSOVER RD
 (CONN) 0415/1440

BMS EN 51/0084/0415/0612 0415/0671
 0 0 00000 0 00 0000+00

RAYMOND KILL
 BMSBG 51/0084/0415/0612 0415/0612
 CROSSOVER RD

(CONN) 0415/0329
 1 0 01012 0 00 1191+55 118996 FT
 LENGTH(AH 2635 BK 2630) 0415/0000

DRAINAGE



GUM BROOK
 STRUCTURE LENGTH 14 FT
 BMSID 51/0084/0430/1015 0430/1015

127040 FT 1 0 01012 0 00 1270+78
 MILEPOST 043.00
 LENGTH(AH 2631 BK 2440) 0430/0000

SR 2009
 OP ID 51/2009/0180/0000 0424/0188
 124600 FT 1 0 01012 0 00 1246+55
 LENGTH(AH 2440 BK 2846) 0424/0000

121754 FT 1 0 01012 0 00 1217+98
 MILEPOST 042.00
 LENGTH(AH 2846 BK 2627) 0420/0000

CROSSOVER RD
 (CONN) 0414/1366

BMS EN 51/0084/0414/0537 0414/0596
 0 0 00000 0 00 0000+00

RAY KILL CR
 BMSBG 51/0084/0414/0537 0414/0537
 CROSSOVER RD

(CONN) 0414/0250
 119127 FT 1 0 01012 0 00 1191+49
 LENGTH(AH 2627 BK 2631) 0414/0000

DRAINAGE

DIR: E TOTAL LEN: 35.373 MI. DIST: 04-4 SR: 84
 LEFT MUN: DINGMAN T RIGHT MUN: DINGMAN T

STRUCTURE LENGTH 10 FT				STRUCTURE LENGTH 10 FT			
BMSID 51/0084/0410/1678 0411/1743				BMSID 51/0084/0410/1678 0410/1678			
1 0 01012 0 00	1163+94	116366 FT		116496 FT	1 0 01012 0 00	1165+18	
MILEPOST	041.00				MILEPOST	041.00	
LENGTH(AH 2630 BK 2676)	0411/0000			0410/0000	LENGTH(AH 2631 BK 2734)		
1 0 01012 0 00	1137+18	113690 FT		113762 FT	1 0 01012 0 00	1138+25	
LENGTH(AH 2676 BK 2624)	0405/0000			0404/0000	LENGTH(AH 2734 BK 2551)		
1 0 01012 0 00	1110+94	111066 FT		111211 FT	1 0 01012 0 00	1112+38	
MILEPOST	040.00				MILEPOST	040.00	
LENGTH(AH 2624 BK 2627)	0401/0000			0400/0000	LENGTH(AH 2551 BK 2644)		
1 0 01012 0 00	1085+26	108439 FT		108567 FT	1 0 01012 0 00	1087+06	
LENGTH(AH 2627 BK 2640)	0395/0000			0394/0000	LENGTH(AH 2644 BK 2640)		
BMSEN 51/0084/0391/1840	0391/1978			0390/1987	BMSEN 51/0084/0390/1811		
1 0 01012 0 00	1077+24				1 0 01012 0 00	1078+84	
RATTLESNAKE CRREK					RATTLESNAKE CREEK		
BMSBG 51/0084/0391/1840	0391/1827			0390/1811	BMSBG 51/0084/0390/1811		
1 0 01012 0 00	1058+27	105799 FT		105927 FT	1 0 01012 0 00	1059+58	
MILEPOST	039.00				MILEPOST	039.00	

DIR: E TOTAL LEN: 35.373 MI. DIST: 04-4 SR: 84
LEFT MUN: DINGMAN T RIGHT MUN: DINGMAN T

LENGTH(AH 2640 BK 2736) 0391/0000 [5] [5] 0390/0000 LENGTH(AH 2640 BK 2643)

1 0 01012 0 00 1030+91 103063 FT 103284 FT 1 0 01012 0 00 1033+15
LENGTH(AH 2736 BK 2639) 0385/0000 [5] [5] 0384/0000 LENGTH(AH 2643 BK 2640)

1 0 01012 0 00 1004+35 100424 FT 100644 FT 1 0 01012 0 00 1006+78
MILEPOST 038.00 MILEPOST 038.00
LENGTH(AH 2639 BK 2424) 0381/0000 [5] [5] 0380/0000 LENGTH(AH 2640 BK 2653)

CROSSOVER RD (CONN) 0375/1078 [↔] 0374/1208 CROSSOVER RD (CONN)

1 0 01012 0 00 0980+38 098000 FT 097991 FT 1 0 01012 0 00 0980+38
LENGTH(AH 2424 BK 2670) 0375/0000 [5] [5] 0374/0000 LENGTH(AH 2653 BK 2640)

BR BIRCHY CK STRUCTURE LENGTH 16 FT
BMSID 51/0084/0370/0179 0370/0179 BMSID 51/0084/0370/0179

1 0 01012 0 00 0953+98 095330 FT 095351 FT 1 0 01012 0 00 0953+98
BR BIRCHY CK STRUCTURE LENGTH 16 FT MILEPOST 037.00
BMSID 51/0084/0370/0179 MILEPOST 037.00
LENGTH(AH 2670 BK 2659) 0371/0000 [5] [5] 0370/0000 LENGTH(AH 2640 BK 2628)

BR BIRCH CR STRUCTURE LENGTH 21 FT

DIR: E TOTAL LEN: 35.373 MI. DIST: 04-4 SR: 84
LEFT MUN: DINGMAN T RIGHT MUN: DINGMAN T

BR BIRCH CR BMSID 51/0084/0364/2000
STRUCTURE LENGTH 21 FT DINGMAN
BMSID 51/0084/0364/2000 0365/2287 <-----> 0364/2000 BLOOMING GROVE T
DINGMAN
BLOOMING GROVE T 0365/2268

1 0 01012 0 00 0927+39 092671 FT 092723 FT 1 0 01012 0 00 0927+58
LENGTH(AH 2659 BK 2667) 0365/0000 0364/0000 LENGTH(AH 2628 BK 2640)

1 0 01012 0 00 0901+18 090004 FT 090083 FT 1 0 01012 0 00 0901+18
MILEPOST 036.00 MILEPOST 036.00
LENGTH(AH 2667 BK 2578) 0361/0000 0360/0000 LENGTH(AH 2640 BK 2731)

1 0 01012 0 00 0873+76 087426 FT 087352 FT 1 0 01012 0 00 0874+09
LENGTH(AH 2578 BK 2555) 0355/0000 0354/0000 LENGTH(AH 2731 BK 2587)

1 0 01012 0 00 0848+38 084871 FT 084765 FT 1 0 01012 0 00 0848+38
MILEPOST 035.00 MILEPOST 035.00
LENGTH(AH 2555 BK 3002) 0351/0000 0350/0000 LENGTH(AH 2587 BK 2597)

BMSID 51/0084/0345/1241 0345/1374 0344/1199 BMSID 51/0084/0344/1066
1 0 01012 0 00 0832+17 1 0 01012 0 00 0832+89
MCCONNELL CREEK MCCONNELL CREEK

EXTRACT DATE: 12/18/2023
PRINT DATE: 12/19/2023

ROADWAY MANAGEMENT SYSTEM
SLD COUNTY/SR - ANNUAL PRINT

PAGE NUMBER: 27
COUNTY: PIKE

DIR: E TOTAL LEN: 35.373 MI.
LEFT MUN: BLOOMING GROVE T

DIST: 04-4 SR: 84
RIGHT MUN: BLOOMING GROVE T

BMSBG 51/0084/0345/1241 0345/1261
CROSSOVER RD
(CONN) 0345/0962
RAMP H RD
(SR8008 SEG 0500/0000) 0345/0407

1 0 01012 0 00 0818+86 081869 FT
LENGTH(AH 3002 BK 2688) 0345/0000

BMSEN 51/0084/0341/2018 0341/2058
1 0 01012 0 00 0812+51
SR 0739
BMSBG 51/0084/0341/2018 0341/1985

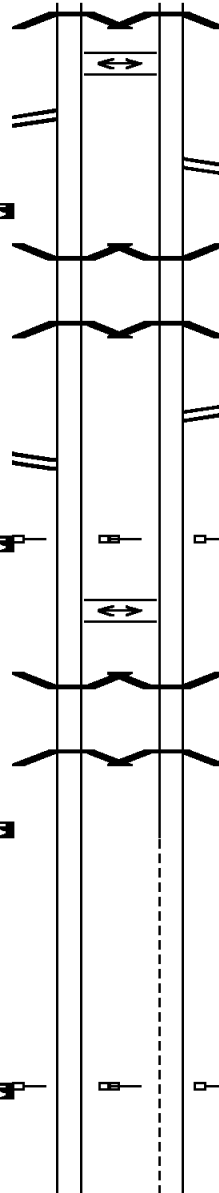
RAMP G RD
(SR8008 SEG 0250/1335) 0341/0505
1 0 01012 0 00 0795+58 079181 FT
MILEPOST 034.00
LENGTH(AH 2688 BK 2349) 0341/0000

CROSSOVER RD
(CONN) 0335/1849

BMSEN 51/0084/0335/0668 0335/0791
1 0 01012 0 00 0775+81
YORK CREEK
BMSBG 51/0084/0335/0668 0335/0688

1 0 01012 0 00 0769+86 076832 FT
LENGTH(AH 2349 BK 2727) 0335/0000

1 0 01012 0 00 0742+78 074105 FT
MILEPOST 033.00
LENGTH(AH 2727 BK 2499) 0331/0000



0344/1086 BMSBG 51/0084/0344/1066
CROSSOVER RD
0344/0765 (CONN)

0344/0031 RAMP F RD
(SR8008 SEG 0750/0596)
082168 FT 1 0 01012 0 00 0821+97
0344/0000 LENGTH(AH 2597 BK 2640)

0340/1934 BMSEN 51/0084/0340/1862
1 0 01012 0 00 0814+28
SR 0739
0340/1862 BMSBG 51/0084/0340/1862

0340/0892 RAMP E RD
(SR8008 SEG 0010/0000)

079528 FT 1 0 01012 0 00 0795+58
MILEPOST 034.00
0340/0000 LENGTH(AH 2640 BK 2637)

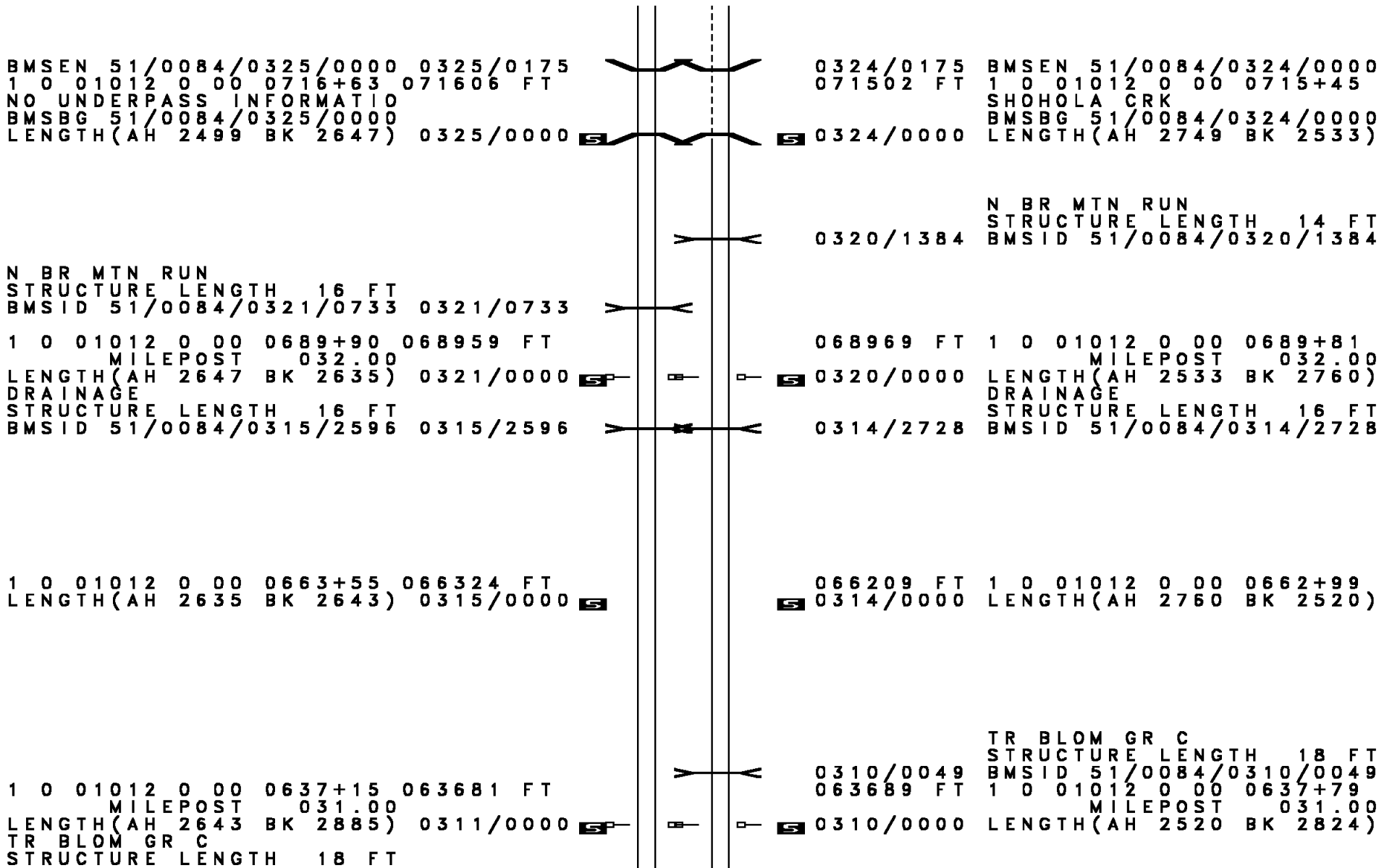
0334/1894 CROSSOVER RD
(CONN)

0334/0841 BMSEN 51/0084/0334/0718
1 0 01012 0 00 0776+57
YORK CREEK
0334/0738 BMSBG 51/0084/0334/0718

076891 FT 1 0 01012 0 00 0769+19
0334/0000 LENGTH(AH 2637 BK 2640)

074251 FT 1 0 01012 0 00 0742+78
MILEPOST 033.00
0330/0000 LENGTH(AH 2640 BK 2749)


DIR: E TOTAL LEN: 35.373 MI. DIST: 04-4 SR: 84
 LEFT MUN: BLOOMING GROVE T RIGHT MUN: BLOOMING GROVE T



DIR: E TOTAL LEN: 35.373 MI. DIST: 04-4 SR: 84
 LEFT MUN: BLOOMING GROVE T RIGHT MUN: BLOOMING GROVE T


BMSID 51/0084/0305/2837 0305/2837


CROSSOVER RD
 (CONN) 0305/1452
 RAMP C RD
 (SR8006 SEG 0500/0000) 0305/1021


1 0 01012 0 00 0609+48 060796 FT
 LENGTH(AH 2885 BK 2535) 0305/0000 
 SR 402
 OP ID 51/0402/0350/0233 0301/2535

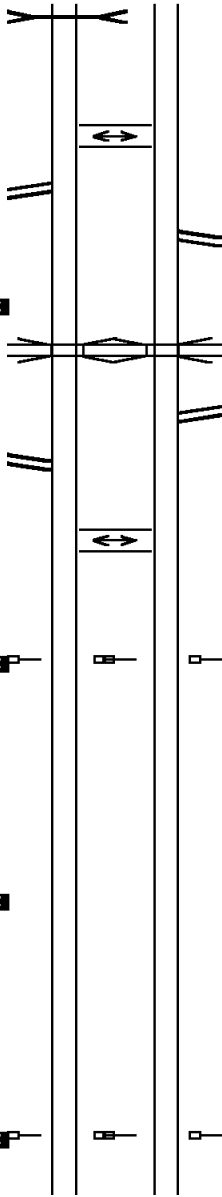
RAMP D RD
 (SR8006 SEG 0250/0879) 0301/1605

CROSSOVER RD
 (CONN) 0301/0905



1 0 01012 0 00 0584+39 058261 FT
 MILEPOST 030.00
 LENGTH(AH 2535 BK 2703) 0301/0000 

1 0 01012 0 00 0555+58 055558 FT
 LENGTH(AH 2703 BK 2640) 0295/0000 

1 0 01012 0 00 0529+18 052918 FT
 MILEPOST 029.00
 LENGTH(AH 2640 BK 2536) 0291/0000 





0304/1371 CROSSOVER RD
 (CONN)
 RAMP B RD
 (SR8006 SEG 0750/0723)
 0304/0777


060865 FT 1 0 01012 0 00 0608+70
 0304/0000 LENGTH(AH 2824 BK 2447)
 SR 0402
 0300/2447 OP ID 51/0402/0350/0000

0300/1637 RAMP A RD
 (SR8006 SEG 0010/0000)

0300/0833 CROSSOVER RD
 (CONN)

058418 FT 1 0 01012 0 00 0584+39
 0300/0000 MILEPOST 030.00
 LENGTH(AH 2447 BK 2635)

055783 FT 1 0 01012 0 00 0557+99
 0294/0000 LENGTH(AH 2635 BK 2640)

053143 FT 1 0 01012 0 00 0531+59
 0290/0000 MILEPOST 029.00
 LENGTH(AH 2640 BK 2635)

DIR: E TOTAL LEN: 35.373 MI. DIST: 04-4 SR: 84
LEFT MUN: BLOOMING GROVE T RIGHT MUN: BLOOMING GROVE T

1 0 01012 0 00 0505+19 050382 FT
LENGTH(AH 2536 BK 2675) 0285/0000

050508 FT 1 0 01012 0 00 0505+25
0284/0000 LENGTH(AH 2635 BK 2642)

1 0 01012 0 00 0477+07 047707 FT
MILEPOST 028.00
LENGTH(AH 2675 BK 2534) 0281/0000

047866 FT 1 0 01012 0 00 0478+79
MILEPOST 028.00
0280/0000 LENGTH(AH 2642 BK 2633)

1 0 01012 0 00 0451+73 045173 FT
LENGTH(AH 2534 BK 2724) 0275/0000

045233 FT 1 0 01012 0 00 0452+39
0274/0000 LENGTH(AH 2633 BK 2640)

BLOOMING GROVE
PALMYRA T 0271/0467
1 0 01012 0 00 0425+99 042449 FT
MILEPOST 027.00
LENGTH(AH 2724 BK 2685) 0271/0000
CROSSOVER RD 0265/2480
(CONN)
EGYPT CREEK
STRUCTURE LENGTH 12 FT
BMSID 51/0084/0264/2041 0265/2108

BLOOMING GROVE
PALMYRA T 0270/0433
042593 FT 1 0 01012 0 00 0425+99
MILEPOST 027.00
0270/0000 LENGTH(AH 2640 BK 2629)
CROSSOVER RD
(CONN) 0264/2405
EGYPT CREEK
STRUCTURE LENGTH 12 FT
BMSID 51/0084/0264/2041 0264/2041

RAMP H RD
(SR8004 SEG 0500/0000) 0265/0983

0264/0752 RAMP G RD
(SR8004 SEG 0750/1014)


1 0 01012 0 00 0397+77 039764 FT

039964 FT 1 0 01012 0 00 0399+87

DIR: E TOTAL LEN: 35.373 MI. DIST: 04-4 SR: 84
 LEFT MUN: PALMYRA T RIGHT MUN: PALMYRA T

Segment	Start Station	End Station	Length (ft)	Notes	Segment	Start Station	End Station	Length (ft)	Notes
BMSBG 51/0084/0261/2491	0261/2491	0261/2491	0		BMSBG 51/0084/0260/2370	0260/2370	0260/2370	0	
RAMP J RD (SR8004 SEG 0250/1105)	0261/1519	0261/1519	0		RAMP F RD (SR8004 SEG 0010/0000)	0260/1463	0260/1463	0	
1 0 01012 0 00 0371+11	037111 FT				1 0 01012 0 00 0373+24	037324 FT			
MILEPOST 026.00					MILEPOST 026.00				
BMSBG 51/0084/0255/1671	0255/1631	0255/1631	0		BMSBG 51/0084/0254/1495	0254/1495	0254/1495	0	
ROADSIDE REST RD (SR9201 SEG 0010/0000)	0255/0998	0255/0998	0	POT	ROADSIDE REST RD (SR9202 SEG 0010/0000)	0254/1383	0254/1383	0	POT
1 0 01012 0 00 0344+27	034427 FT				1 0 01012 0 00 0320+39	032036 FT			
MILEPOST 025.00					MILEPOST 025.00				
BMSBG 51/0084/0251/2081	0251/2081	0251/2081	0		BMSBG 51/0084/0250/0000	0250/0000	0250/0000	0	
ROADSIDE REST RD (SR9201 SEG 0010/1414)	0251/2081	0251/2081	0		ROADSIDE REST RD (SR9202 SEG 0010/0000)	0250/0000	0250/0000	0	
1 0 01012 0 00 0317+87	031787 FT				1 0 01012 0 00 0320+39	032036 FT			
MILEPOST 025.00					MILEPOST 025.00				
BMSBG 51/0084/0251/0000	0251/0000	0251/0000	0		BMSBG 51/0084/0250/0000	0250/0000	0250/0000	0	
ROADSIDE REST RD (SR9201 SEG 0010/1414)	0251/0000	0251/0000	0		ROADSIDE REST RD (SR9202 SEG 0010/0000)	0250/0000	0250/0000	0	

DIR: E TOTAL LEN: 35.373 MI. DIST: 04-4 SR: 84
LEFT MUN: PALMYRA T RIGHT MUN: PALMYRA T



DIR: E TOTAL LEN: 35.373 MI. DIST: 04-4 SR: 84
 LEFT MUN: GREENE T RIGHT MUN: GREENE T

Segment ID	Start Station	End Station	Length (FT)	Structure	Notes
1 0 01012 0 00	0188+90	018785	FT	STRUCTURE LENGTH 7 FT	
LENGTH(AH 2493 BK 2691)		0225/0000		BMSID 51/0084/0224/0748	
			018884 FT	1 0 01012 0 00	0188+62
			0224/0000	LENGTH(AH 2639 BK 2640)	
1 0 01012 0 00	0161+99	016094	FT		
MILEPOST 022.00				016244 FT	1 0 01012 0 00
LENGTH(AH 2691 BK 2651)		0221/0000		0220/0000	LENGTH(AH 2640 BK 2600)
1 0 01012 0 00	0134+43	013443	FT		
LENGTH(AH 2651 BK 2610)		0215/0000		013644 FT	1 0 01012 0 00
				0214/0000	LENGTH(AH 2600 BK 2722)
SR 4100					
OP ID 51/4100/0010/0000		0211/1197		0210/1319	OP ID 51/4100/0010/0000
1 0 01012 0 00	0107+68	010833	FT		
MILEPOST 021.00				010922 FT	1 0 01012 0 00
LENGTH(AH 2610 BK 2568)		0211/0000		0210/0000	LENGTH(AH 2722 BK 2686)
CROSSOVER RD				0204/2039	CROSSOVER RD
(CONN)		0205/1955			(CONN)
TR WALLPK CK				0204/1122	RAMP B RD
STRUCTURE LENGTH 10 FT					(SR8002 SEG 0750/1932)
BMSID 51/0084/0204/1008		0205/1023		0204/1008	TR WALLPK CK
					STRUCTURE LENGTH 10 FT
					BMSID 51/0084/0204/1008
RAMP C RD					
(SR8002 SEG 0500/0000)		0205/0104			
1 0 01012 0 00	0082+99	008265	FT	008236 FT	1 0 01012 0 00
					0082+63

DIR: E TOTAL LEN: 35.373 MI. DIST: 04-4 SR: 84
 LEFT MUN: GREENE T RIGHT MUN: GREENE T

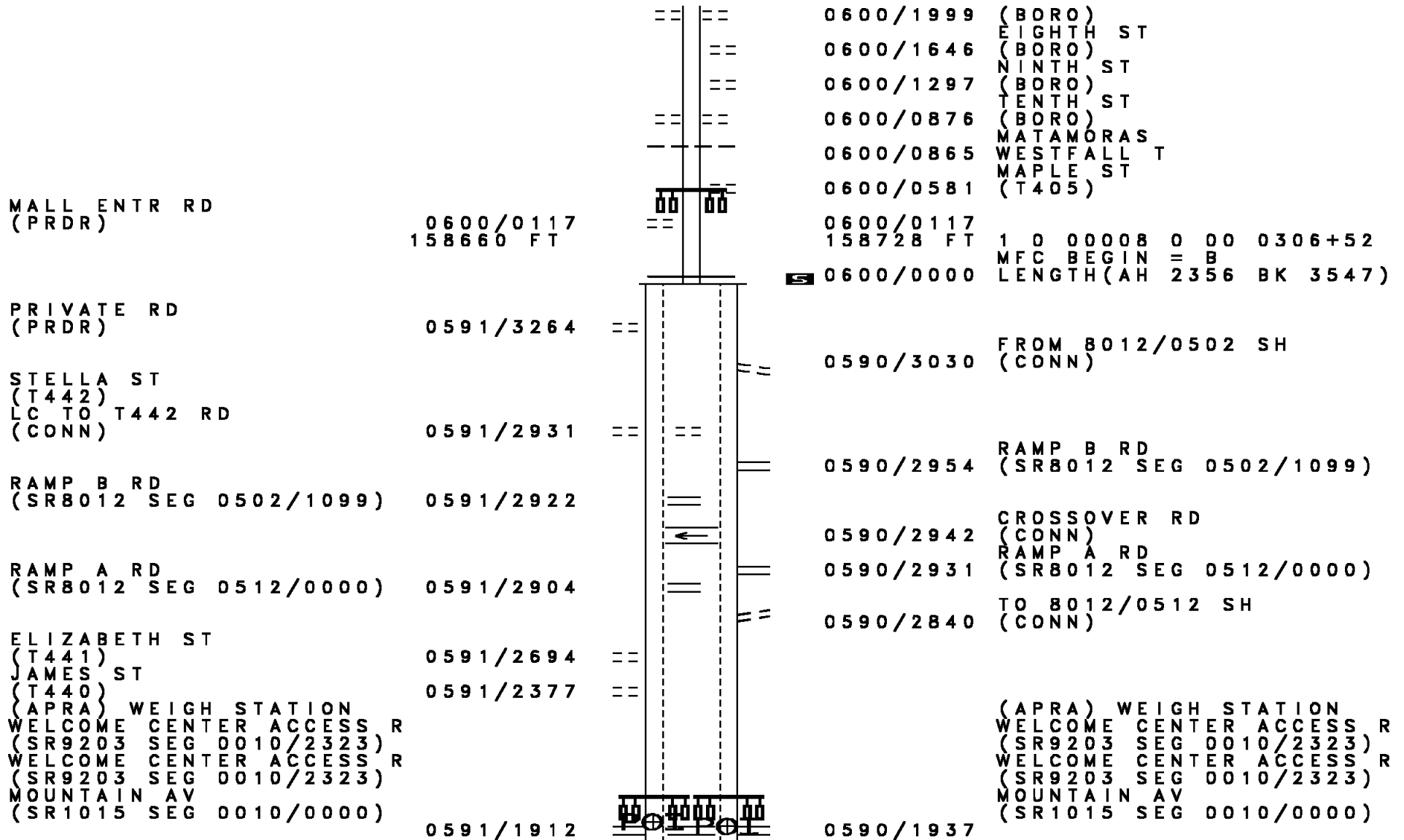
Left Side Data	Diagram	Right Side Data
LENGTH(AH 2568 BK 2661) 0205/0000 BMS EN 51/0084/0201/1814 0201/1854 1 0 01012 0 00 0073+97 SR 507 BMSBG 51/0084/0201/1814 0201/1793 TR WALLNPCK STRUCTURE LENGTH 8 FT BMSID 51/0084/0200/1563 0201/1586 RAMP D RD (SR8002 SEG 0250/0876) 0201/1002		0204/0000 LENGTH(AH 2686 BK 2595) 0200/1838 BMS EN 51/0084/0200/1780 1 0 01012 0 00 0074+14 SR 0507 BMSBG 51/0084/0200/1780 TR WALLNPCK STRUCTURE LENGTH 8 FT BMSID 51/0084/0200/1563 RAMP A RD (SR8002 SEG 0010/0000) 0200/0911 CROSSOVER RD (CONN) 0201/0042 1 0 01012 0 00 0056+39 005604 FT MILEPOST 020.00 LENGTH(AH 2661 BK 2640) 0201/0000
1 0 01012 0 00 0029+61 002964 FT LENGTH(AH 2640 BK 2626) 0195/0000		0200/0000 LENGTH(AH 2595 BK 2677) 002964 FT 1 0 01012 0 00 0029+43 0194/0000 LENGTH(AH 2677 BK 2606)
BMS EN 51/0084/0191/1303 0191/1359 1 0 01012 0 00 0015+37 TWP ROAD 357 (KUHN HILL BMSBG 51/0084/0191/1303 0191/1299		0190/1354 BMS EN 51/0084/0190/1297 1 0 01012 0 00 0015+60 TWP ROAD 357 (KUHN HILL BMSBG 51/0084/0190/1297
1 0 01012 0 00 0003+38 000338 FT LENGTH(AH 2626 BK 0338) 0191/0000 BMS EN 51/0084/0189/0000 0189/0282		000358 FT 1 0 01012 0 00 0000+58 0190/0000 LENGTH(AH 2606 BK 0358) 0188/0280 BMS EN 51/0084/0188/0020 000000 FT 1 0 01012 0 00 0000+00
1 0 01012 0 00 0000+00 000000 FT NC FALLEN TROOPER MEM HWY SR 0084 SH INTER-BK (SR0084 SEG 0185/2301) WALLENPAUPACK CREEK BMSBG 51/0084/0189/0000 MFC BEGIN = A LENGTH(AH 0338 BK 0000) 0189/0000		NC FA INTER-BK SR 0084 SH (SR0084 SEG 0184/2220) NO UNDERPASS INFORMATION BMSBG 51/0084/0188/0020 MFC BEGIN = A BK-WAYNE (63) LENGTH(AH 0358 BK 0000) 0188/0000

EXTRACT DATE: 12/18/2023 ROADWAY MANAGEMENT SYSTEM PAGE NUMBER: 19
 PRINT DATE: 12/19/2023 SLD COUNTY/SR - ANNUAL PRINT COUNTY: PIKE

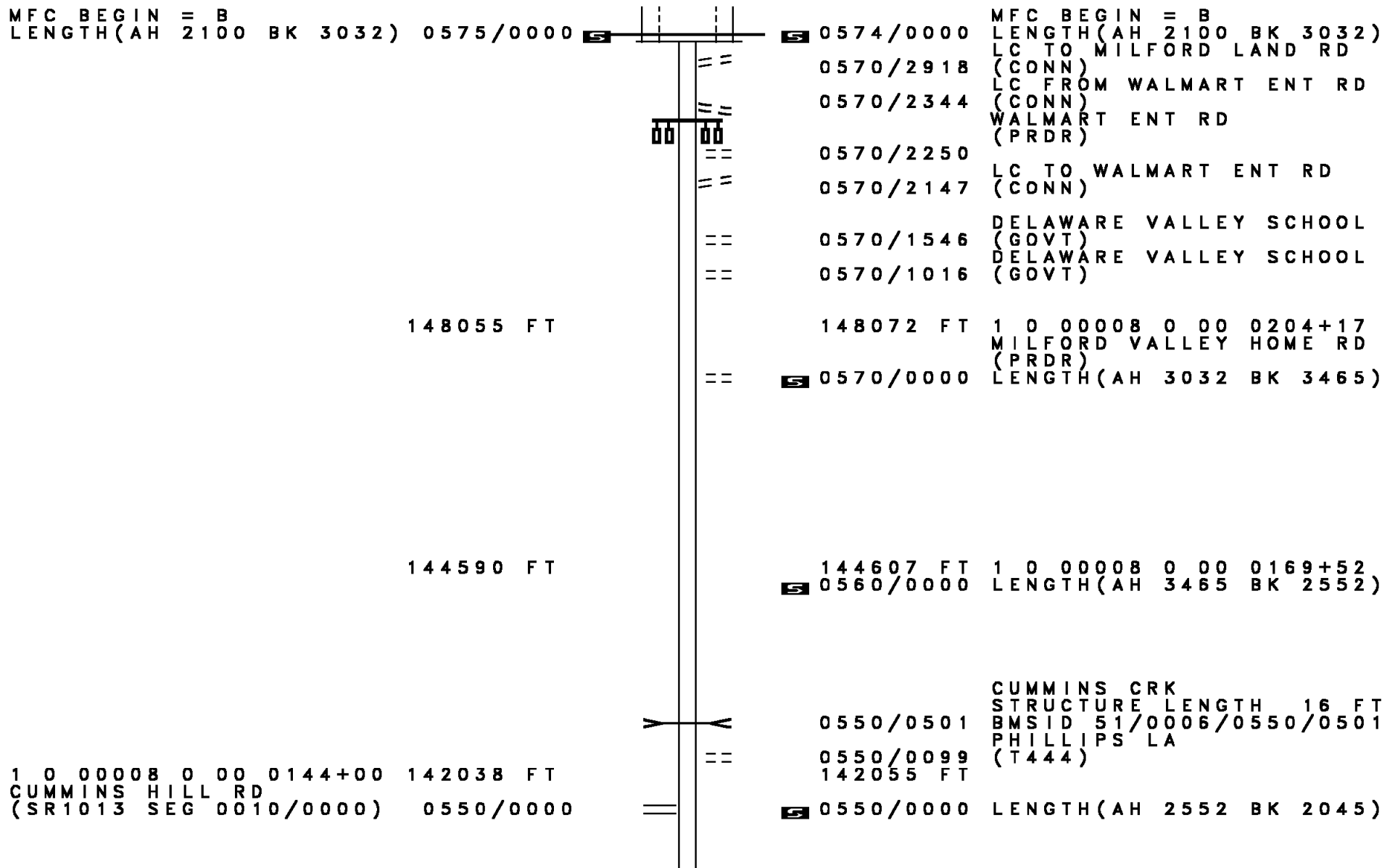
DIR: E TOTAL LEN: 31.026 MI. DIST: 04-4 SR: 6
 LEFT MUN: MATAMORAS B RIGHT MUN: MATAMORAS B

	163748 FT		163816 FT	BMS EN 51/0006/0610/2073
			INTER-AHD	NEW YORK STATE LINE
			0610/2732	(STBD)
				0 0 00000 0 00 0000+00
				DELAWARE RIVER
DELAWARE DR			0610/2073	BMSBG 51/0006/0610/2073
(SR1017 SEG 0010/0000)	0610/2031			
		== ==	0610/1759	FIRST ST
		== ==		(BORO)
		== ==	0610/1408	SECOND ST
		== ==		(BORO)
		== ==	0610/1053	THIRD ST
		== ==		(BORO)
		== ==	0610/0700	FOURTH ST
		== ==		(BORO)
		== ==	0610/0348	FIFTH ST
		== ==		(BORO)
	161016 FT		161084 FT	1 0 00008 0 00 0328+47
		== ==		SIXTH ST
				(BORO)
			5 0610/0000	LENGTH(AH 2732 BK 2356)
				SEVENTH ST

DIR: E TOTAL LEN: 31.026 MI. DIST: 04-4 SR: 6
 LEFT MUN: MATAMORAS B RIGHT MUN: MATAMORAS B



DIR: E TOTAL LEN: 31.026 MI. DIST: 04-4 SR: 6
 LEFT MUN: WESTFALL T RIGHT MUN: WESTFALL T



1 0 00008 0 00 0144+00 142038 FT
 CUMMINS HILL RD
 (SR1013 SEG 0010/0000) 0550/0000

0550/0000 LENGTH(AH 2552 BK 2045)

DIR: E TOTAL LEN: 31.026 MI. DIST: 04-4 SR: 6
 LEFT MUN: WESTFALL T RIGHT MUN: WESTFALL T

ROADWAY	STATION	LENGTH	RIGHT-OF-WAY	ADJACENT PROPERTY
TOWNSHIP RD (TWP)	0540/0745		==	
1 0 00008 0 00 0126+40	139993 FT			
GASSMAN LN (PRDR)	0540/0000		==	140010 FT ROBERTS LN (T394)
			==	5 0540/0000 LENGTH(AH 2045 BK 2298)
			==	0530/1897 SPRUCE LN (PRDR)
			==	0530/1168 SHADY LN (PRDR)
1 0 00008 0 00 0093+67	137695 FT			
SCHNEIDER LN (TWP)	0530/0000		==	137712 FT RYAN LN (TWP)
			==	5 0530/0000 LENGTH(AH 2298 BK 2999)
			--	WESTFALL MILFORD T
			==	0520/2555 INDEPENDENCE DR (T454)
				(APRA) S & M WASTE OIL S & M WASTE OIL CO DR
	134696 FT		POE	0520/0452 (PRDR)
			==	134713 FT 1 0 00008 0 00 0066+31
			==	5 0520/0000 LENGTH(AH 2999 BK 2497)
			==	0510/1633 MILFORD TOWN GREEN LN (PRDR)
WHEATFIELD VILLAGE RD (PRDR)	0510/1455		==	
	132199 FT			
				132216 FT 1 0 00008 0 00 0041+34
				5 0510/0000 LENGTH(AH 2497 BK 2639)
			==	
			==	0500/1521 UNKNOWN AL (BORO)
OLD MILFORD RD (T393)	0500/1389		==	
			==	
BENNETT AV (T438)	0500/1098		--	BENNETT AV (SR1016 SEG 0010/0000)
				NC CONSTITUTION AV

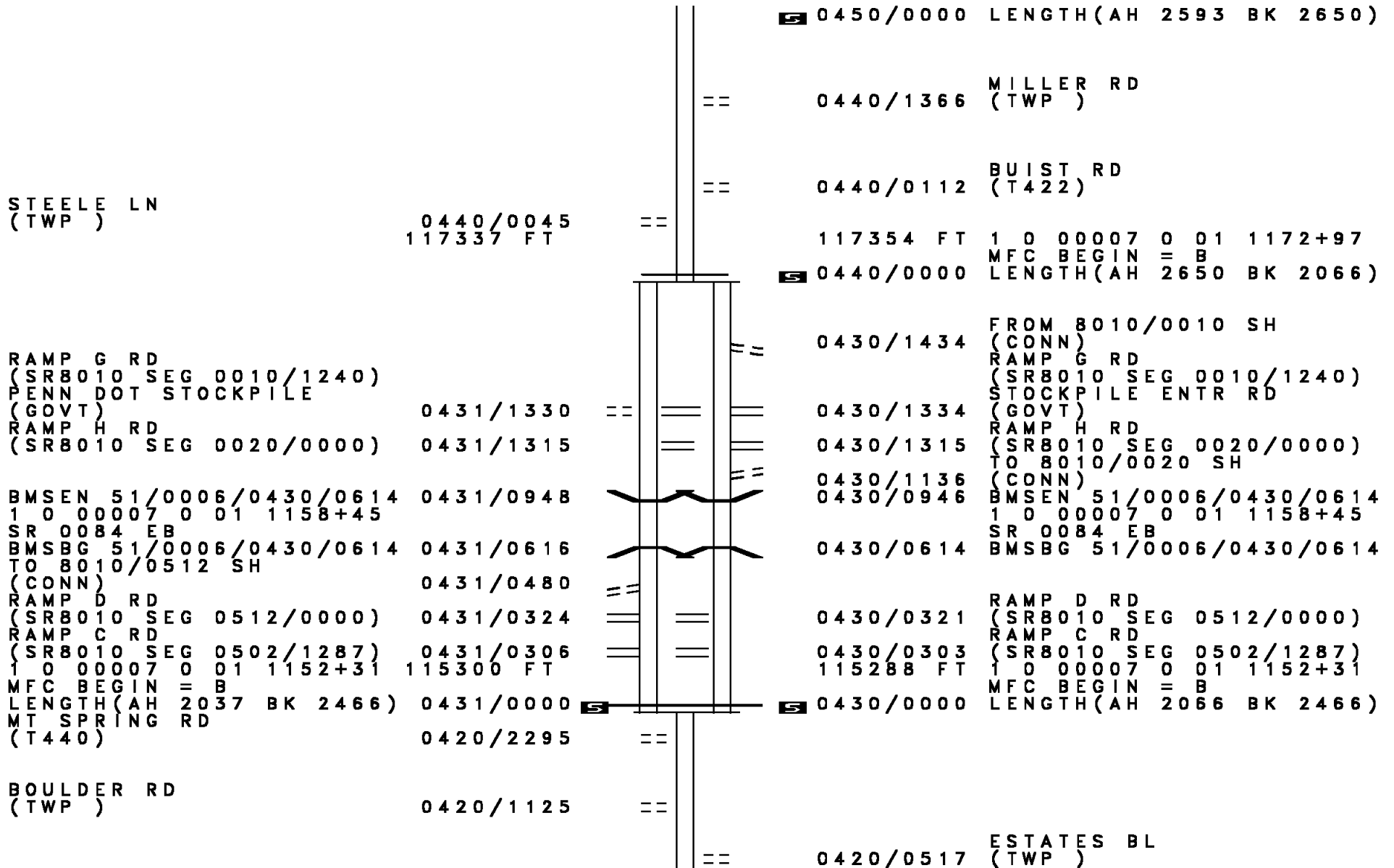
DIR: E TOTAL LEN: 31.026 MI. DIST: 04-4 SR: 6
 LEFT MUN: MILFORD T RIGHT MUN: MILFORD T

Location	Segment ID	Length (FT)	Notes
CONSTITUTION AV (TWP)	0500/1044		
	0500/0938		MILFORD MILFORD B VANDERMARK C STRUCTURE LENGTH 17 FT BMSID 51/0006/0500/0831
SARAH ST (BORO)	0500/0831		
	0500/0780		
	0500/0608		MULBERRY AL (BORO)
	0500/0406		JOHN ST (BORO)
BROAD ST (BORO)	0500/0300		
	0500/0197	129560 FT	CHERRY AL (BORO) 1 0 00008 0 00 0015+95
	0500/0000		GEORGE ST (BORO) LENGTH (AH 2639 BK 1204)
	0490/1009		PLUM AL (BORO)
	0490/0800		HIGH ST (BORO)
	0490/0592		PEACH AL (BORO)
	0490/0392		CATHARINE ST (BORO)
	0490/0201	128356 FT	APPLE AL (BORO) 1 0 00008 0 00 0003+95
	0490/0000		ANN ST (BORO) LENGTH (AH 1204 BK 0388)
	0480/0198	127968 FT	PEAR AL (BORO) 1 0 00008 0 00 0000+00
			HARFORD ST (SR0209 SEG 0010/2308)
			NC BROAD ST
	0480/0000		BROAD ST (BORO) LENGTH (AH 0388 BK 2500)
GOOSEBERRY AL (BORO)	0470/2272		
RASPBERRY AL	0470/1933		FIFTH ST (BORO)

DIR: E TOTAL LEN: 31.026 MI. DIST: 04-4 SR: 6
 LEFT MUN: MILFORD B RIGHT MUN: MILFORD B

(BORO)	0470/1660	==							
SIXTH ST									
(BORO)	0470/1380	==			0470/1380	MILL ST			
						(SR2001 SEG 0420/1451)			
						CURRANT AL			
					0470/1102	(BORO)			
SEVENTH ST						SEVENTH ST			
(SR2017 SEG 0010/0000)	0470/0775	==			0470/0775	(BORO)			
MILFORD						ELDERBERRY AL			
MILFORD T	0470/0566	==			0470/0566	(BORO)			
						EIGHTH ST			
					0470/0380	(BORO)			
						HUCKLEBERRY AL			
	125468 FT				0470/0191	(BORO)			
					125485 FT	1 0 00007 0 01 1254+60			
						NC HARFORD ST			
						NINTH ST			
						(BORO)			
						OLD OWEGO TPK			
						(BORO)			
						MILFORD			
						MILFORD T			
					0470/0000	LENGTH(AH 2500 BK 2888)			
DRAKE LN									
(TWP)	0460/1793	==							
					0460/1725	PINE ACRES RD			
						(T437)			
MILFORD HEIGHTS RD									
(TWP)	0460/0972	==							
MILFORD HILL LN									
(TWP)	0460/0899	==							
	122580 FT				122597 FT	1 0 00007 0 01 1224+87			
					0460/0000	LENGTH(AH 2888 BK 2593)			
					0450/1321	OLD OWEGO TPK			
						(T437)			
SCHOCOPEE RD									
(TWP)	0450/0918	==			0450/0077	BMS EN 51/0006/0450/0000			
						MILFORD			
					0450/0040	DINGMAN T			
	119987 FT				120004 FT	1 0 00007 0 01 1199+10			
						SAWKILL CRK			
						BMSBG 51/0006/0450/0000			

DIR: E TOTAL LEN: 31.026 MI. DIST: 04-4 SR: 6
 LEFT MUN: MILFORD T RIGHT MUN: DINGMAN T



STEELE LN
(TWP)

0440/0045
117337 FT

RAMP G RD
(SR8010 SEG 0010/1240)
PENN DOT STOCKPILE
(GOVT)
RAMP H RD
(SR8010 SEG 0020/0000)

0431/1330
0431/1315

BMS EN 51/0006/0430/0614 0431/0948
1 0 00007 0 01 1158+45
SR 0084 EB
BMSBG 51/0006/0430/0614 0431/0616
TO 8010/0512 SH
(CONN)
RAMP D RD
(SR8010 SEG 0512/0000) 0431/0324
RAMP C RD
(SR8010 SEG 0502/1287) 0431/0306
1 0 00007 0 01 1152+31 115300 FT
MFC BEGIN = B
LENGTH(AH 2037 BK 2466) 0431/0000
MT SPRING RD
(T440) 0420/2295

BOULDER RD
(TWP)

0420/1125

0450/0000 LENGTH(AH 2593 BK 2650)

0440/1366 MILLER RD
(TWP)

0440/0112 BUIST RD
(T422)

117354 FT 1 0 00007 0 01 1172+97

0440/0000 LENGTH(AH 2650 BK 2066)

0430/1434 FROM 8010/0010 SH
(CONN)
RAMP G RD
(SR8010 SEG 0010/1240)
STOCKPILE ENTR RD
(GOVT)

0430/1334
0430/1315 RAMP H RD
(SR8010 SEG 0020/0000)
TO 8010/0020 SH
(CONN)

0430/1136
0430/0946 BMS EN 51/0006/0430/0614
1 0 00007 0 01 1158+45
SR 0084 EB
0430/0614 BMSBG 51/0006/0430/0614

0430/0321 RAMP D RD
(SR8010 SEG 0512/0000)

0430/0303 RAMP C RD
(SR8010 SEG 0502/1287)
115288 FT 1 0 00007 0 01 1152+31

0430/0000 LENGTH(AH 2066 BK 2466)

ESTATES BL
(TWP)

0420/0517

DIR: E TOTAL LEN: 31.026 MI. DIST: 04-4 SR: 6
 LEFT MUN: MILFORD T RIGHT MUN: MILFORD T

Stationing	Notes	Stationing	Notes
112834 FT		112822 FT	1 0 00007 0 01 1127+77
		0420/0000	LENGTH(AH 2466 BK 2437)
MARTIN LN (TWP)	0410/0882 ==		
110397 FT		110385 FT	1 0 00007 0 01 1103+82
			DINGMAN
			MILFORD T
		0410/0000	LENGTH(AH 2437 BK 2591)
			MILFORD
		0400/1895	DINGMAN T
107806 FT		107794 FT	1 0 00007 0 01 1077+75
		0400/0000	LENGTH(AH 2591 BK 2862)
			EUREKA STONE QUARY RD
		0390/2556	(PRDR)
			(APRA) J D MORRISSEY
			J D MORRISSEY DR
		0390/2385	(PRDR)
			DINGMAN
		0390/2241	MILFORD T
			OLD OWEGO TPK
		0390/1790	(TWP)
			OLD OWEGO TPK
		0390/0762	(TWP)
			MILFORD
		0390/0339	DINGMAN T
104944 FT		104932 FT	1 0 00007 0 01 1052+93
			PEDERSEN POND RD
			(PRDR)
		0390/0000	LENGTH(AH 2862 BK 2721)
MILFORD DINGMAN T	0380/2086		
		0380/1805	PINE BROOK RD
			(TWP)
			SAWKILL CRK
			STRUCTURE LENGTH 28 FT
		0380/1662	BMSID 51/0006/0380/1662

DIR: E TOTAL LEN: 31.026 MI. DIST: 04-4 SR: 6
 LEFT MUN: DINGMAN T RIGHT MUN: DINGMAN T

STATE ST
 (TWP)

0380/0876 ==
 102223 FT

102211 FT 1 0 00007 0 01 1021+90
 BRIDGE RD
 (T385)
 0380/0000 LENGTH(AH 2721 BK 3045)

DINGMAN
 MILFORD T

0370/1767

0370/1816 SAWKILL RD
 (SR2011 SEG 0100/2684)
 0370/1603 RAYMOND SKILL RD
 (SR2009 SEG 0200/0561)
 0370/1569 DINGMAN
 MILFORD T

1 0 00007 0 01 0992+45 099178 FT
 TWIN LAKES RD
 (SR1005 SEG 0010/0000) 0370/0000

099166 FT MILFORD
 SHOHOLA T
 0370/0000 LENGTH(AH 3045 BK 2442)

096736 FT

0360/0004
 096724 FT 1 0 00007 0 01 0966+28
 TR MUD POND
 STRUCTURE LENGTH 4 FT
 BMSID 51/0006/0360/0000
 0360/0000 LENGTH(AH 2442 BK 3438)

TWIN LAKE DR
 (PRDR)

0350/1147 ==

0350/2449 MT LAUREL DR
 (TWP)

DIR: E TOTAL LEN: 31.026 MI. DIST: 04-4 SR: 6
 LEFT MUN: SHOHOLA T RIGHT MUN: SHOHOLA T

Left Side	Right Side
093298 FT	093286 FT 1 0 00007 0 01 0932+81 OWEGO TPK (CNTY)
==	==
SYMPHONY TERRACE RD (TWP)	0350/0000 LENGTH(AH 3438 BK 2254) SHOHOLA DINGMAN T
0340/1511	0340/2087
==	==
UNFRANCHISE WY (PRDR)	091032 FT 1 0 00007 0 01 0910+27 0340/0000 LENGTH(AH 2254 BK 2587)
0340/0456 091044 FT	0330/1637 NITSCHER RD (T427)
==	==
088457 FT	088445 FT 1 0 00007 0 01 0884+40 FRENCHTOWN RD (SR1009 SEG 0060/2098)
==	==
1 0 00007 0 01 0865+52 086573 FT LITTLE WALKER RD (T426)	086561 FT 0320/0000 LENGTH(AH 1884 BK 2973)
0320/0000	==
083600 FT	083588 FT 1 0 00007 0 01 0835+79 0310/0000 LENGTH(AH 2973 BK 2519)

DIR: E TOTAL LEN: 31.026 MI. DIST: 04-4 SR: 6
 LEFT MUN: SHOHOLA T RIGHT MUN: SHOHOLA T

TRAILS END RD
 (PRDR)

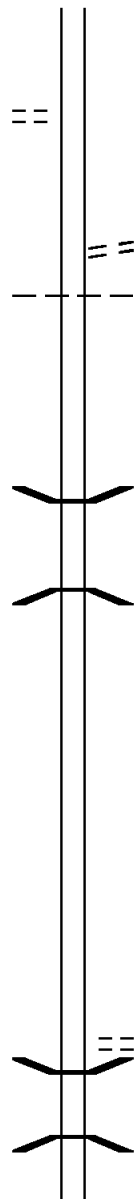
081081 FT

0290/0930

079753 FT

077224 FT

073535 FT



081069 FT 1 0 00007 0 01 0810+75
 0300/0000 LENGTH(AH 2519 BK 1328)

079741 FT 1 0 00007 0 01 0797+69
 SPRING BROOK RD
 (T424)
 0290/0000 LENGTH(AH 1328 BK 2529)
 DINGMAN
 0280/2504 SHOHOLA T

0280/0015 BMSBN 51/0006/0280/0000
 077212 FT 1 0 00007 0 01 0772+05
 SHOHOLA CRK
 0280/0000 BMSBG 51/0006/0280/0000
 LENGTH(AH 2529 BK 3689)

073523 FT 1 0 00007 0 01 0735+26
 0270/0000 LENGTH(AH 3689 BK 3513)

0260/1797 BROOKS RD
 (FISH)
 0260/1620 BMSBN 51/0006/0260/1502
 1 0 00007 0 00 0714+86
 SHOHOLA CRK
 0260/1502 BMSBG 51/0006/0260/1502

DIR: E TOTAL LEN: 31.026 MI. DIST: 04-4 SR: 6
 LEFT MUN: SHOHOLA T RIGHT MUN: SHOHOLA T

1 0 00007 0 01 0699+84 070022 FT			070010 FT	SHOHOLA REC AREA RD
SHOHOLA FALLS RD			(FISH)	
(T440)	0260/0000	== ==	5 0260/0000	LENGTH(AH 3513 BK 3502)
			0250/2613	PA GAME COMM RD
			(PARK)	
			0250/1838	SHOHOLA
			BLOOMING GROVE T	
			0250/1096	DEER RUN RD
			(TWP)	
	066520 FT		066508 FT	1 0 00007 0 01 0665+17
			5 0250/0000	LENGTH(AH 3502 BK 3888)
			0240/3662	PA GAME COMM RD
			(PARK)	
STOCK PILE ENT RD				
(GOVT)	0240/1614	==		
SHOHOLA				
LACKAWAXEN T	0240/0258			
	062632 FT		062620 FT	1 0 00007 0 01 0626+29
			5 0240/0000	LENGTH(AH 3888 BK 3726)
1 0 00007 0 01 0590+31 058906 FT			058894 FT	WELL RD
SHOHOLA RD			(SR0434 SEG 0022/0000)	
(SR0434 SEG 0022/0000)	0230/0000	== ==	5 0230/0000	LENGTH(AH 3726 BK 3549)
LACKAWAXEN				
BLOOMING GROVE T	0220/3268			

DIR: E TOTAL LEN: 31.026 MI. DIST: 04-4 SR: 6
 LEFT MUN: LACKAWAXEN T RIGHT MUN: BLOOMING GROVE T

BLOOMING GROVE
 LACKAWAXEN T
 PINE FOREST CAMP RD
 (T454)

0220/2543
 0220/2281

055357 FT

055345 FT 1 0 00007 0 01 0553+50
 0220/0000 LENGTH(AH 3549 BK 2822)
 BLOOMING GROVE
 0210/2803 LACKAWAXEN T

052535 FT

052523 FT 1 0 00007 0 01 0525+46
 0210/0000 LENGTH(AH 2822 BK 2219)
 LACKAWAXEN
 0200/2173 BLOOMING GROVE T

1 0 00007 0 01 0503+27 050316 FT
 GREELEY LAKE RD
 (SR1002 SEG 0010/0000) 0200/0000

050304 FT
 0200/0000 LENGTH(AH 2219 BK 3675)
 0190/3569 BMSBN 51/0006/0190/3557
 1 0 00007 0 01 0502+19
 OUTLET SELMA LAKE
 0190/3557 BMSBG 51/0006/0190/3557

0190/1289 HILLER LN
 (PRDR)
 0190/1257 MUSTANG RD
 (PRDR)

DIR: E TOTAL LEN: 31.026 MI. DIST: 04-4 SR: 6
 LEFT MUN: LACKAWAXEN T RIGHT MUN: LACKAWAXEN T

WEBER RD
 (T417)

0190/1187 ==

046641 FT

0190/0011 BMS EN 51/0006/0190/0000
 046629 FT 1 0 00007 0 01 0466+52
 BR BURCHARDS
 BMSBG 51/0006/0190/0000
 0190/0000 LENGTH(AH 3675 BK 2175)

044466 FT

044454 FT 1 0 00007 0 01 0444+74
 0180/0000 LENGTH(AH 2175 BK 2014)

042452 FT

== 0170/0746 MILL RD
 (T415)
 042440 FT 1 0 00007 0 01 0424+60
 0170/0000 LENGTH(AH 2014 BK 3452)

CABIN RIDGE RD
 (PRDR)

0160/2541 ==

1 0 00007 0 01 0390+08 039000 FT
 GLEN EYRE DR
 (T494) 0160/0000 ==

038988 FT SR 0739 SH
 (SR0739 SEG 0370/1284)
 0160/0000 LENGTH(AH 3452 BK 3318)

035682 FT

== 0150/2160 OWEGO STATION DR
 (FRST)
 035670 FT 1 0 00007 0 00 0358+34

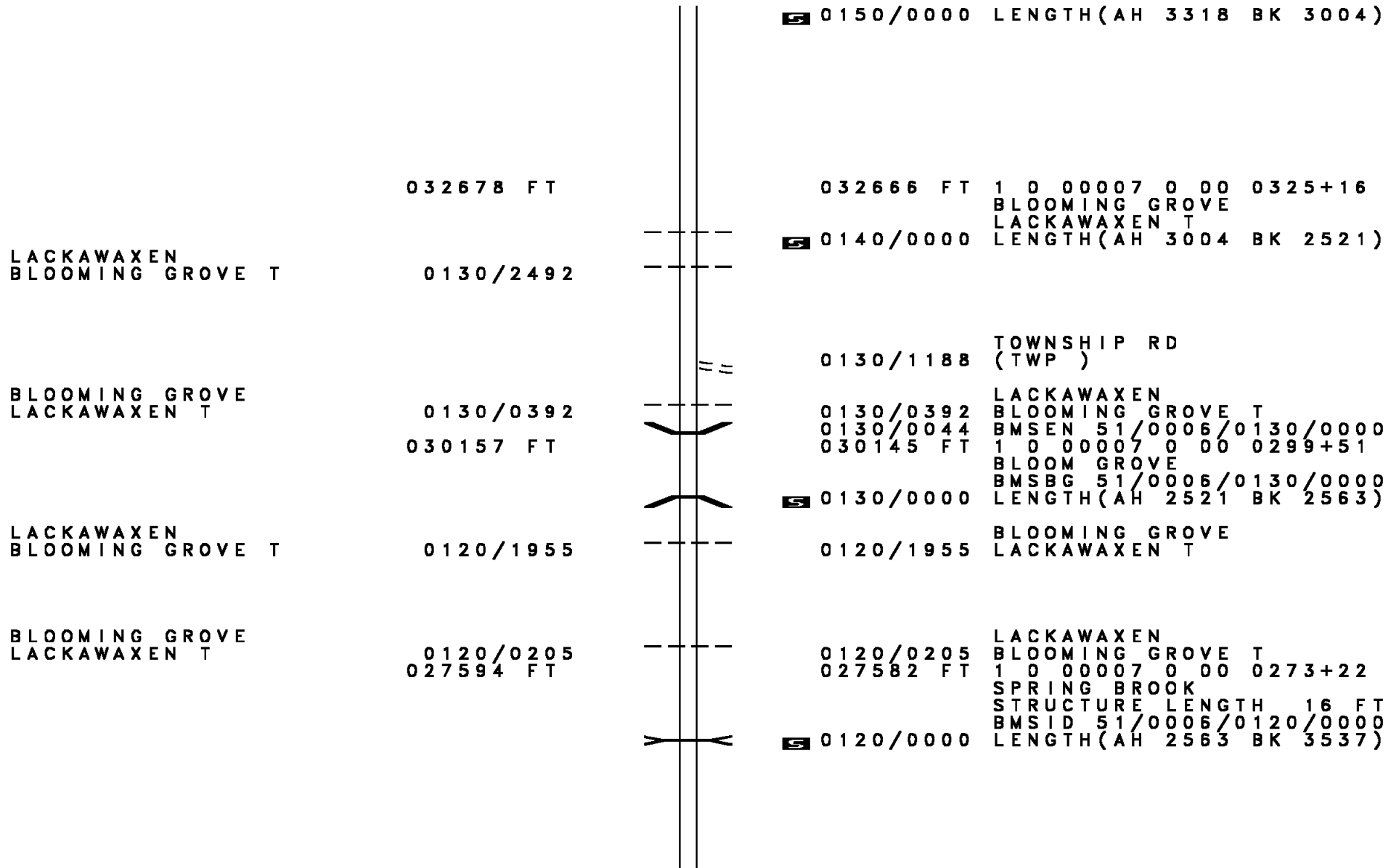
EXTRACT DATE: 12/18/2023
PRINT DATE: 12/19/2023

ROADWAY MANAGEMENT SYSTEM
SLD COUNTY/SR - ANNUAL PRINT

PAGE NUMBER: 4
COUNTY: PIKE

DIR: E TOTAL LEN: 31.026 MI.
LEFT MUN: LACKAWAXEN T

DIST: 04-4 SR: 6
RIGHT MUN: LACKAWAXEN T



DIR: E TOTAL LEN: 31.026 MI. DIST: 04-4 SR: 6
 LEFT MUN: LACKAWAXEN T RIGHT MUN: LACKAWAXEN T

BLUE HERON WY
 (PRDR)

024057 FT

024045 FT 1 0 00007 0 00 0238+70
 0110/0000 LENGTH(AH 3537 BK 3070)

0100/1598 == ==

0100/1598 SPRING WOOD DR
 (PRDR)

020987 FT



0100/0618 BLOOMING GROVE
 LACKAWAXEN T
 0100/0018 LACKAWAXEN
 PALMYRA T
 020975 FT 1 0 00007 0 00 0208+00
 0100/0000 LENGTH(AH 3070 BK 2577)
 0090/2403



0090/2399 TR DECKER PD
 STRUCTURE LENGTH 4 FT
 BMSID 51/0006/0090/2399
 SR 0402 SH
 (SR0402 SEG 0420/3925)



0090/1698 PALMYRA
 0090/1295 BLOOMING GROVE T

018410 FT



0090/0145 BLOOMING GROVE
 PALMYRA T
 TR DECKER PD
 STRUCTURE LENGTH 6 FT
 BMSID 51/0006/0090/0000
 0090/0035
 018398 FT 1 0 00007 0 00 0183+05
 0090/0000 LENGTH(AH 2577 BK 3631)

0080/1500 PALMYRA
 BLOOMING GROVE T

0080/0900 BLOOMING GROVE
 PALMYRA T

DIR: E TOTAL LEN: 31.026 MI. DIST: 04-4 SR: 6
 LEFT MUN: PALMYRA T RIGHT MUN: PALMYRA T

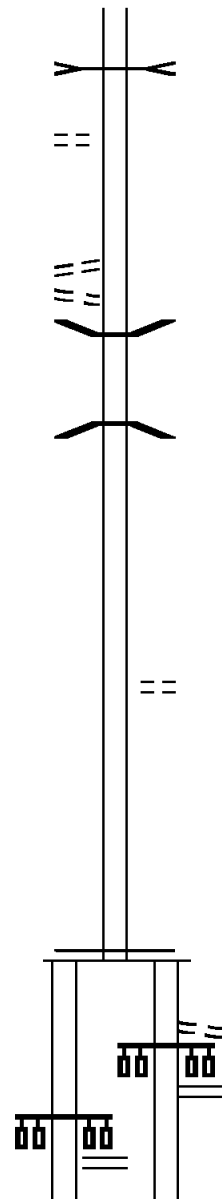
1 0 00007 0 00 0144+00 014779 FT
 KIMBELS RD
 (T367) 0080/0000

RIFLE RANGE RD
 (PARK) 0070/0209
 PA GAME COMM RD
 (PARK) 0070/0132
 013332 FT

009677 FT

007319 FT

WALLENPAUPACK RD
 (SR0507 SEG 0290/1778) 0045/0120
 0 0 00000 0 00 0000+00 006931 FT



0080/0158 DECKER CREEK
 014767 FT STRUCTURE LENGTH 15 FT
 BMSID 51/0006/0080/0270

5 0080/0000 LENGTH(AH 3631 BK 1447)

0070/0024 BMSEN 51/0006/0070/0000
 013320 FT 1 0 00007 0 00 0131+32
 DECKER CREEK
 BMSBG 51/0006/0070/0000
 5 0070/0000 LENGTH(AH 1447 BK 3655)

0060/0574 PA GAME COMM RD
 009665 FT (PARK)
 5 0060/0000 1 0 00007 0 00 0092+02
 LENGTH(AH 3655 BK 2358)

007307 FT 1 0 00007 0 00 0068+68
 5 0050/0000 MFC BEGIN = B
 LENGTH(AH 2358 BK 0388)

0044/0195 FROM 0507/0290 SH
 (CONN)
 0044/0142 WALLENPAUPACK RD
 (SR0507 SEG 0290/1778)

006919 FT 0 0 00000 0 00 0000+00

DIR: E TOTAL LEN: 31.026 MI. DIST: 04-4 SR: 6
 LEFT MUN: PALMYRA T RIGHT MUN: PALMYRA T

