

# **Straight Line Diagram**

**(Including Drain Pipes)**

## **Susquehanna 57**

### **January 2024**

This document was produced by the Pennsylvania Department of Transportation (PENNDOT) as an internal management tool for State maintained highways and is not to be used for other purposes. The printed information was compiled from the Department's computerized Roadway Management System (RMS) and is subject to change without notice. Use of any or all of the printed information for purposes other than those intended by the Department may not satisfy other accuracy and completeness requirements and the Department does not warrant that such printed information is accurate or complete.

ROADWAY MANAGEMENT SYSTEM  
 INDEX FOR SR'S LOCATED IN THE COUNTY OF SUSQUEHANNA

SR	BGN	PAGE	END	PAGE	SR	BGN	PAGE	END	PAGE	SR	BGN	PAGE	END	PAGE
0011		1		20	1035		332		332	2040		456		456
0029		21		40	1037		333		336	2041		457		459
0081		41		73	1039		337		339	2042		460		461
0092		74		94	1041		340		340	2043		462		462
0106		95		104	1043		341		342	2044		463		463
0167		105		123	1045		343		343	2045		464		464
0171		124		149	1049		344		344	2046		465		469
0247		150		154	1051		345		345	2047		470		470
0267		155		174	1052		346		346	2048		471		471
0367		175		180	1057		347		348	2049		472		472
0370		181		182	1074		349		349	2050		473		473
0371		183		183	2001		350		351	2051		474		475
0374		184		194	2002		352		355	2053		476		480
0407		195		195	2003		356		358	2055		481		483
0492		196		202	2004		359		359	2057		484		484
0547		203		210	2005		360		360	2059		485		485
0706		211		224	2006		361		361	2061		486		490
0848		225		229	2007		362		362	2063		491		497
0858		230		241	2008		363		365	2065		498		499
1001		242		245	2009		366		369	2067		500		505
1002		246		247	2010		370		371	2069		506		508
1003		248		250	2011		372		375	2071		509		510
1004		251		254	2012		376		380	2073		511		514
1005		255		258	2013		381		382	2075		515		515
1006		259		259	2014		383		385	2077		516		517
1007		260		261	2015		386		394	2079		518		518
1008		262		263	2016		395		397	2081		519		519
1009		264		270	2017		398		401	2082		520		520
1010		271		275	2018		402		402	2092		521		521
1011		276		278	2019		403		403	2096		522		525
1012		279		283	2020		404		407	3001		526		537
1013		284		286	2021		408		409	3002		538		538
1014		287		287	2022		410		412	3003		539		541
1015		288		289	2023		413		417	3004		542		551
1016		290		290	2024		418		424	3005		552		555
1017		291		292	2025		425		425	3006		556		558
1018		293		297	2026		426		427	3007		559		559
1019		298		301	2027		428		432	3008		560		560
1020		302		303	2028		433		433	3009		561		563
1021		304		309	2029		434		435	3010		564		566
1022		310		312	2030		436		438	3011		567		570
1023		313		316	2031		439		439	3012		571		571
1024		317		318	2032		440		441	3013		572		575
1025		319		321	2033		442		443	3015		576		576
1026		322		322	2034		444		446	3017		577		579
1027		323		324	2035		447		448	3019		580		581
1028		325		325	2036		449		451	3021		582		584
1029		326		327	2037		452		452	3023		585		598
1031		328		328	2038		453		454	3025		599		599
1033		329		331	2039		455		455	3027		600		602





December 30, 2023

## Pennsylvania State Roads - Straight Line Diagrams

Contained within this document are the 2024 Pennsylvania Straight Line Diagrams (SLDs) for State Routes by county within a particular PennDOT district. At the end of each year, PennDOT takes a snapshot of its current SLD database and creates PDF files from the SLD snapshot. The SLDs are a graphical representation of State Routes (SRs) that PennDOT maintains. The information shown on the SLD is generated from data found in PennDOT's Roadway Management System (RMS) database. The data from RMS is constantly being updated to match actual roadway inventory data found on Pennsylvania's state highways. PennDOT's SR system is explained briefly in this document along with symbol definitions for each type of roadway feature or attribute found on the SLD. This PDF version of the SLD contains an individual county list of all state roads found in that county. The SRs found on the list are linked to the actual pages that show the individual SLDs. To find an SLD for a particular road that you want, simply point to that road on the SR index list and click on it to jump to the beginning page of that SLD.

If you have any questions or comments concerning information found in this document, please contact Ty Reed, Chief, Roadway Inventory and Testing Unit, Asset Management Division, Bureau of Operations, by calling (717) 787-7294.

*Additional information on state owned highways is available from your local PENNDOT Engineering District Office, RMS Unit, RMS Coordinator.*

**Straight Line Diagram Disclaimer:** This document is for informational purposes only and may be viewed by anyone. No part of the information contained in this document may be altered or redistributed without prior written consent of PENNDOT. Straight Line Diagram information is provided "as is" without warranty of any kind, either expressed or implied. This information could include technical inaccuracies or errors of omission. Changes may be made periodically to the information herein.

Copyright © 2023 by the Commonwealth of Pennsylvania. All rights reserved.





## **Asset Management Division**

### **Mission Statement**

To protect and preserve Pennsylvania's infrastructure by providing meaningful, timely, and accurate pavement and roadway management, design, standards, strategies, inventory and condition, as well as fair, consistent and efficient application of Commonwealth laws and regulations.

# CUSTOMER SERVICE RATING FORM

## Straight Line Diagram (SLD) – Customer Service Rating

As means to improve customer service, we would like you to rate the product/ service you have received, by circling a “grade” from “A” (excellent) to “E” (fail).

**A**                      **B**                      **C**                      **D**                      **E**

If your rating is not an “A,” please let us know what we could do better.

---

---

---

---

---

Name and Organization (optional)

---

Thank You.

*(Fold along line, and tape or staple together before mailing)*

*(Cut along dashed line)*

---

---

---

Bureau of Operations  
Asset Management Division – PennDOT Annex  
907 Elmerton Avenue  
Harrisburg, PA 17110  
ATTN: Ty Reed

**PENNSYLVANIA DEPARTMENT OF TRANSPORTATION**  
**Bureau of Operations, Asset Management Division**

**Location Referencing System (LRS) – Definitions, Uses & Testing**

The Department's LRS, implemented in 1987, is the mechanism to designate the State highway network, to define roadway lengths, locations, and route connectivity, and to serve as the basis for the collection, storage, and integration of roadway information.

An LRS key is a unique series of numbers that identifies the location of each point or feature along a State route. The fourteen digit number is an integral part of the Roadway Management System (RMS) where roadway data is stored. 07/4016/0100/0857 is an example of an LRS key, which identifies County (CO) = 07, State Route (SR) = 4016, Segment (SEG) = 0100, and Offset = 0857.

**County (CO)**

Each of Pennsylvania's sixty-seven counties is identified by a number.

Name	#	Name	#	Name	#	Name	#
Adams	1	Clinton	18	Lackawanna	35	Potter	52
Allegheny	2	Columbia	19	Lancaster	36	Schuylkill	53
Armstrong	3	Crawford	20	Lawrence	37	Snyder	54
Beaver	4	Cumberland	21	Lebanon	38	Somerset	55
Bedford	5	Dauphin	22	Lehigh	39	Sullivan	56
Berks	6	Delaware	23	Luzerne	40	Susquehanna	57
Blair	7	Elk	24	Lycoming	41	Tioga	58
Bradford	8	Erie	25	McKean	42	Union	59
Bucks	9	Fayette	26	Mercer	43	Venango	60
Butler	10	Forest	27	Mifflin	44	Warren	61
Cambria	11	Franklin	28	Monroe	45	Washington	62
Cameron	12	Fulton	29	Montgomery	46	Wayne	63
Carbon	13	Greene	30	Montour	47	Westmoreland	64
Centre	14	Huntingdon	31	Northampton	48	Wyoming	65
Chester	15	Indiana	32	Northumberland	49	York	66
Clarion	16	Jefferson	33	Perry	50	Philadelphia	67
Clearfield	17	Juniata	34	Pike	51		

**State Route (SR)**

State Routes (SR's) are identified by four-digit numbers. SR numbers are assigned as follows:

- |  |           |
|--|-----------|
| 1. Traffic Routes: Routes designated as Interstates, US or PA Routes | 0001-0999 |
| 2. Quadrant Routes (Non-Traffic Routes)                              | 1001-4999 |
| 3. Relocated Traffic Routes  | 6000-6999 |
| 4. Turned Back, Abandoned, or Null Routes                            | 7000-7999 |
| 5. Interchanges  | 8001-8999 |
| 6. WYE's   | 9101-9199 |
| 7. Rest Areas  | 9201-9299 |
| 8. Truck Escape Ramps  | 9301-9399 |
| 9. Others  | 9401-9499 |
| 10. Park and Rides   | 9501-9599 |

Even/Odd Convention: Even numbers are typically given to SR's in the East/West direction, and odd numbers to SR's that run North/South. This convention applies to Interstate Routes (except those that are Beltways or Spurs), and Quadrant Routes. This convention may or may not apply to PA or US Traffic Routes.

Hierarchy: If two or more traffic routes occupy the same section of roadway, the SR number is based on the "higher" type route, according to the following hierarchy. If the traffic routes are the same hierarchy class, then the SR number is assigned the lower numbered traffic route (Figure 1).

- Interstates
- U.S. Routes
- PA Routes
- Quadrant Routes

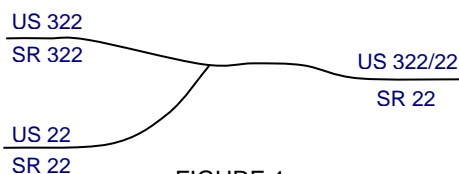


FIGURE 1

Other Numbering Conventions:

1. The first digit of a quadrant route is based on which quadrant of the county the route is located, as shown in the following diagram (Figure 2).
2. The last three digits of a Relocated Traffic Route are the same as the Traffic Route that was relocated.
3. Interchanges are numbered sequentially. Odd numbers are given to interchanges along SR's in the North/South direction; even numbers are given to interchanges along SR's in the East/West direction (Figure 3).
4. WYE's are given odd numbers if the connecting SR is odd numbered, and even numbers if the connecting SR is even numbered.
5. Rest Areas or Truck Escape Ramps are given odd numbers if they connect to the Southbound or Westbound side of an SR, and even numbers if they connect to the Northbound or Eastbound side.

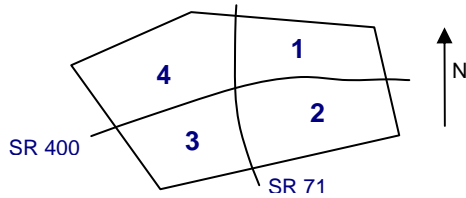


FIGURE 2

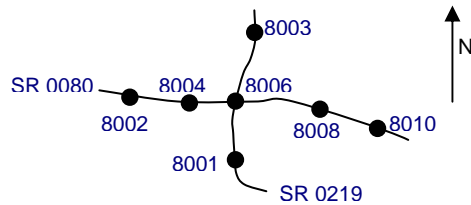


FIGURE 3

**Segment (SEG)**

State routes are divided into segments, which are approximately one-half mile long, and are identified by a four-digit number. Segment begin and end points are placed at physical features where possible. Segment numbers increase in the North or East direction, and typically by 10's (Figure 4). Segments are even numbered on undivided roadways, and in the Northbound or Eastbound direction of divided roadways. Segments are odd numbered in the Southbound or Westbound direction of divided roadways (Figure 5). Interstate segments are associated with the mile posts (Figure 6).

Undivided Roadways

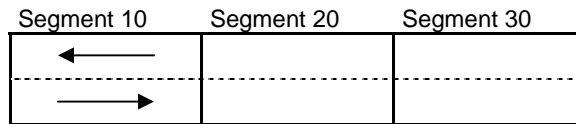


FIGURE 4

Divided Roadways

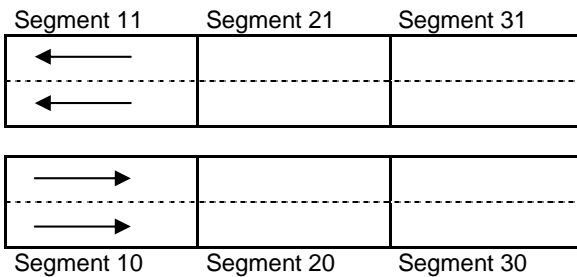


FIGURE 5

Interstate Roadways

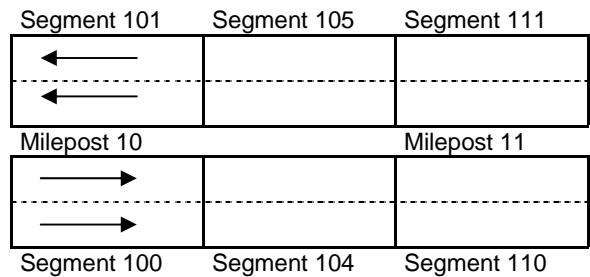


FIGURE 6

Turned Back, Abandoned, and Null Segments are given numbers in the range of 7000-7999. For two coinciding State routes, the route with "lower" hierarchy is "nulled."

Segment numbering restarts on Traffic Routes at County boundaries, except Interstates (Figure 7).

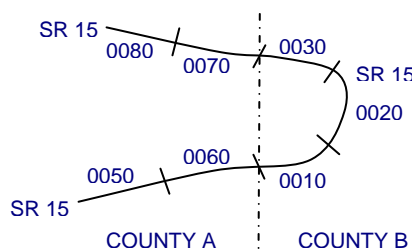


FIGURE 7

## Offset

The offset, a subdivision of the segment, is the distance (in feet) from the beginning of the segment, expressed as a four-digit number. Offsets are measured in the increasing segment direction.

## Segment Markers

Segment markers, which allow for easy identification of the LRS location on the State highway system, indicate the State route and segment number at the point that each segment is entered. If the beginning of a segment occurs at a physical feature, then the point of reference is at the physical feature and not the sign. At intersections, signs are used to identify beginning or ending State routes or segments.



## Users of the LRS

Locations of all intersections, structures, and other points of interest are field verified and inventoried in the RMS. This information can be displayed on Straight Line Diagrams (SLD's) which can be viewed in the RMS, or hardcopy form. SLD books are refreshed and printed annually for distribution to the Department's District and County offices, as well as too many external entities.

A list of those within the Department that use the LRS to identify locations in the RMS and in the field includes personnel from the following organizations: Pavement Testing, County Maintenance, Traffic, Design, Surveys, Construction, Bridge, Permits, Crash Review, Planning and Programming, Posted & Bonded Roads, Tort Liability, and Emergency Management.

Users outside the Department include: County & Municipal governments, County 911, Planning Commissions, Federal Highway Administration, State & Local Police, Local Emergency Management, Delivery Services (UPS, Fed Ex, etc.), Fire Departments, Utility Companies, Contractors, and Consultants.

Without segment markers located in the field, all of these users would have to rely solely on the SLD, which would be extremely cumbersome at best and impossible for some.

## Verification, QA & QC

In order to assure that LRS information is indicated properly in the RMS, on SLD's, and in the field, LRS Quality Assurance (QA) and Quality Commitment (QC) programs are performed each year. The Bureau of Operations, Asset Management Division, Roadway Inventory & Testing Unit (RITU) performs all Statewide QC testing. Field verification and QA is also performed by RITS, except in Engineering Districts 2-0, 11-0, and 12-0, where it is done "in-house." Each Engineering District is responsible for its own LRS completeness and maintenance with respect to the RMS.

Twenty percent of each county is field tested annually as part of the QA program, and five percent of each county is tested for the annual QC program. The goal of the QC program is to maintain at least 90% accuracy between the RMS and the actual field locations of highway features. Annual QC ratings are developed and reported to the Engineering Districts.









































Field testing is performed by two-person teams (a permanent employee that operates the test, and a temporary employee that drives the device) with the use of vans equipped with an on-board computer and a Data Measurement Subsystem. Testing is typically performed during the months of April through November.

Vehicle location and roadway features are displayed on the van's computer screen in SLD format, and the software accepts operator inputs verifying or modifying roadway feature locations, as well as comments. Though the system can function at greater speed, test speeds are typically less than 25 mph to ensure accuracy.

There are five categories of information that is verified and/or modified:

1. State Route Length
2. Segment Length
3. Roadway Geometry (lane count, pavement & shoulder types & widths)
4. Intersecting Feature Location (intersections & bridges)
5. Segment Marker Location

STRAIGHT LINE DIAGRAM (SLD) ANNUAL REFRESH ATTRIBUTE KEY PAGE 1 OF 2

 SEGMENT MARKER	 AHEAD LEFT INTER STATE OWNED	 RAILROAD CROSSING	 INTERSTATE MILEPOST
 TURNBACK	 AHEAD LEFT INTER NON-STATE	 RAILROAD OVER-PASS	 MFC BEGIN
 NULL	 AHEAD RIGHT INTE STATE OWNED	 OVER-PASS	 MUNICIPAL BOUNDARY
 UNDIVIDED HIGHWAY	 AHEAD RIGHT INTE NON-STATE	 BRIDGE END	 VILLAGE BEGIN
 PHYSICALLY DIVIDED	 BACK LEFT INTER STATE OWNED	 BRIDGE BEGIN	AH - LENGTH FORWARD TO NEXT SEGMENT BEGIN BK - LENGTH BACKWARD TO PREVIOUS SEGMENT BEGIN
 PAINT DIVIDED	 BACK LEFT INTER NON-STATE	 TUNNEL	
 INTERSECTION AHEAD	 BACK RIGHT INTER STATE OWNED	 SIGN STRUCTURE	MFC - MAINTENANCE FUNCTIONAL CLASS A = INTERSTATE EXPRESSWAY AND/OR PRINCIPLE ARTERIAL C = MINOR ARTERIAL D = COLLECTOR E = LOCAL ACCESS F = INTERCHANGE RAMP
 INTERSECTION BACK	 BACK RIGHT INTER NON-STATE	 P3 BRIDGE	
 REFERENCE AHEAD/BACK	 T-LEFT INTERSEC STATE OWNED	 RETAINING WALL	
 DIVIDED CONNECTOR	 T-LEFT INTERSEC NON-STATE	 BRIDGE/CULVERT UNDER FILL	NULL AND TURNBACK SEGMENTS ARE DISPLAYED IN THE DEPARTMENT'S ROADWAY MANAGEMENT SYSTEM (RMS) AS 100 FEET IN LENGTH. ACTUAL SEGMENT AND SECTION LENGTHS MAY VARY SIGNIFICANTLY
 CROSS INTERSEC STATE OWNED	 T-RIGHT INTERSEC STATE OWNED	 PIPE (STAMPP)	
 CROSS INTERSEC NON-STATE	 T-RIGHT INTERSEC NON-STATE	 ROTARY INTERSEC	



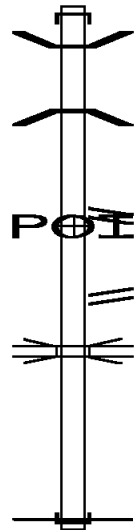
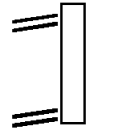
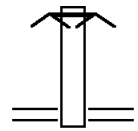
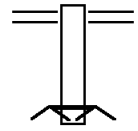
005062 FT

004601 FT

004140 FT

WELCOME CENTER RD  
 (SR9203 SEG 0010/2045) 0020/0697  
 0 0 00000 0 00 0000+00 003443 FT  
 WELCOME CENTER RD  
 (SR9203 SEG 0010/0906) 0020/0000

000000 FT



005062 FT

0260/0461  
 004601 FT

0260/0000

0250/0461  
 004140 FT

0250/0000

003443 FT

0020/0000

0010/3443  
 0010/3065

0010/3013

0010/2045  
 0010/1642

0010/0906

0010/0715

000000 FT

INTER-BK

0010/0000

SR 11 SH  
 (SR0011 SEG 0610/1772)  
 0 0 00000 0 00 0000+00  
 RD CLOSED  
 ROAD CLOSED BACK  
 LENGTH(AH 0461 BK 0461)

RD CLOSED  
 ROAD CLOSED AHEAD  
 0 0 00000 0 00 0000+00  
 SR 11 SH  
 (SR0011 SEG 0610/1756)  
 LENGTH(AH 0461 BK 0697)

INTER-AHD AMERICAN LEGION MEM HW  
 0010/3443 (SR0081 SEG 2315/1795)  
 0010/3065 BMSEN 57/9203/0010/3013  
 0 0 00000 0 00 0000+00  
 I-81SB ON RP  
 0010/3013 BMSBG 57/9203/0010/3013

TRUCK LANE  
 (SR9203 SEG 0020/0697)  
 (APRA) WELCOME CENTER

TRUCK LANE  
 (SR9203 SEG 0020/0000)  
 I-81SB ON RP  
 0010/0715 OP ID 57/9203/0010/3013

0 0 00000 0 00 0000+00  
 NC WE LCOME CENTER RD  
 INTER-BK AMERICAN LEGION MEM HW  
 (SR0081 SEG 2321/0213)  
 MFC BEGIN = F  
 LENGTH(AH 3443 BK 0000)



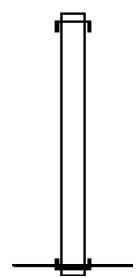
EXTRACT DATE: 12/18/2023      ROADWAY MANAGEMENT SYSTEM      PAGE NUMBER: 686  
 PRINT DATE: 12/19/2023      SLD COUNTY/SR - ANNUAL PRINT      COUNTY: SUSQUEHANNA  
 DIR: S      TOTAL LEN: .294 MI.      DIST: 04-5      SR: 9201  
 LEFT MUN: LENOX T      RIGHT MUN: LENOX T

001552 FT

001552 FT  
 INTER-AHD AMERICAN LEGION MEM HW  
 0010/1552 (SR0081 SEG 2081/1335)

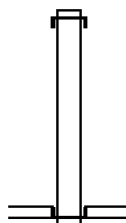
000000 FT

000000 FT 0 0 00000 0 00 0000+00  
 NC ROADSIDE REST RD  
 INTER-BK AMERICAN LEGION MEM HW  
 (SR0081 SEG 2085/0214)  
 MFC BEGIN = F  
 0010/0000 LENGTH(AH 1552 BK 0000)



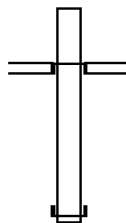
DIR: N TOTAL LEN: .449 MI. DIST: 04-5 SR: 8011  
 LEFT MUN: GREAT BEND T RIGHT MUN: GREAT BEND T

002370 FT



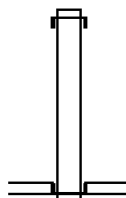
002370 FT  
 INTER-AHD AMERICAN LEGION MEM HW  
 0750/0638 (SR0081 SEG 2304/0682)  
 001732 FT 1 0 01001 2 20 0000+00  
 NC RAMP A RD  
 STATE ST  
 (SR0171 SEG 0710/0825)  
 INTER-BK RAMP D RD  
 (SR8011 SEG 0010/0616)  
 0750/0000 LENGTH(AH 0638 BK 0633)

001732 FT



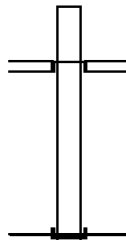
INTER-AHD RAMP C RD  
 (SR8011 SEG 0250/0000)  
 STATE ST  
 0500/0633 (SR0171 SEG 0710/1462)  
 001099 FT 1 0 01001 2 21 0000+00  
 NC RAMP B RD  
 INTER-BK AMERICAN LEGION MEM HW  
 (SR0081 SEG 2305/0663)  
 0500/0000 LENGTH(AH 0633 BK 0483)

001099 FT



INTER-AHD AMERICAN LEGION MEM HW  
 0250/0483 (SR0081 SEG 2301/2236)  
 000616 FT 1 0 01001 2 22 0000+00  
 NC RAMP C RD  
 STATE ST  
 (SR0171 SEG 0711/1485)  
 INTER-BK RAMP B RD  
 (SR8011 SEG 0500/0633)  
 0250/0000 LENGTH(AH 0483 BK 0616)

000616 FT



INTER-AHD RAMP A RD  
 (SR8011 SEG 0750/0000)  
 STATE ST  
 0010/0616 (SR0171 SEG 0711/0869)  
 000000 FT 1 0 01001 2 23 0000+00  
 NC RAMP D RD  
 INTER-BK AMERICAN LEGION MEM HW  
 (SR0081 SEG 2300/2101)  
 MFC BEGIN = F  
 0010/0000 LENGTH(AH 0616 BK 0000)

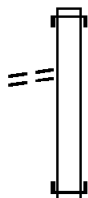
000000 FT

DIR: N TOTAL LEN: .790 MI. DIST: 04-5 SR: 8009  
 LEFT MUN: NEW MILFORD T RIGHT MUN: NEW MILFORD T

FROM 0492/0020 SH  
 (CONN)

004171 FT

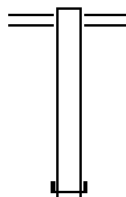
0750/0413  
 003336 FT



004171 FT  
 INTER-AHD AMERICAN LEGION MEM HW  
 0750/0835 (SR0081 SEG 2234/0684)

003336 FT 1 0 01001 2 19 0000+00  
 NC RAMP D RD  
 INTER-BK JACKSON ST  
 (SR0492 SEG 0020/0690)  
 0750/0000 LENGTH(AH 0835 BK 0941)

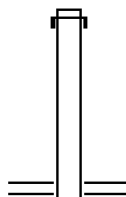
002395 FT



0260/0941 JACKSON ST  
 (SR0492 SEG 0010/2818)

002395 FT 1 0 01001 2 17 0000+00  
 NC RAMP B RD  
 INTER-BK AMERICAN LEGION MEM HW  
 (SR0081 SEG 2235/0133)  
 0260/0000 LENGTH(AH 0941 BK 1185)

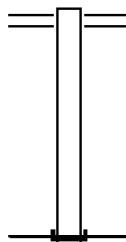
001210 FT



INTER-AHD AMERICAN LEGION MEM HW  
 0250/1185 (SR0081 SEG 2231/2288)

001210 FT 1 0 01001 2 16 0000+00  
 NC RAMP A RD  
 JACKSON ST  
 (SR0492 SEG 0010/2800)  
 0250/0000 LENGTH(AH 1185 BK 1210)

000000 FT

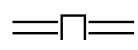


0010/1210 JACKSON ST  
 (SR0492 SEG 0020/0355)

000000 FT 1 0 01001 2 18 0000+00  
 NC RAMP C RD  
 INTER-BK AMERICAN LEGION MEM HW  
 (SR0081 SEG 2230/1632)  
 MFC BEGIN = F  
 0010/0000 LENGTH(AH 1210 BK 0000)

EXTRACT DATE: 12/18/2023 ROADWAY MANAGEMENT SYSTEM PAGE NUMBER: 683  
PRINT DATE: 12/19/2023 SLD COUNTY/SR - ANNUAL PRINT COUNTY: SUSQUEHANNA  
DIR: S TOTAL LEN: .566 MI. DIST: 04-5 SR: 8007  
LEFT MUN: NEW MILFORD T RIGHT MUN: NEW MILFORD T

002986 FT



002986 FT OLIVER RD  
(T560)  
SR 2081 SH  
0260/0357 (SR2081 SEG 0010/0509)

EXTRACT DATE: 12/18/2023  
PRINT DATE: 12/19/2023

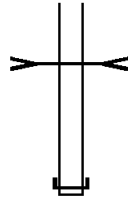
ROADWAY MANAGEMENT SYSTEM  
SLD COUNTY/SR - ANNUAL PRINT

PAGE NUMBER: 682  
COUNTY: SUSQUEHANNA

DIR: S TOTAL LEN: .566 MI.  
LEFT MUN: NEW MILFORD T

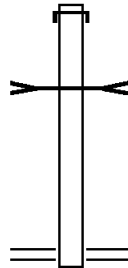
DIST: 04-5 SR: 8007  
RIGHT MUN: NEW MILFORD T

002629 FT



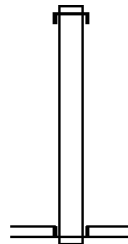
0260/0128 NINE PARTNERS CRK  
STRUCTURE LENGTH 13 FT  
002629 FT BMSID 57/8007/0250/0237  
1 0 01001 2 15 0000+00  
NC RAMP H RD  
INTER-BK AMERICAN LEGION MEM HW  
(SRO081 SEG 2191/1556)  
0260/0000 LENGTH(AH 0357 BK 0442)

002187 FT



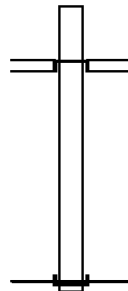
INTER-AHD AMERICAN LEGION MEM HW  
0250/0442 (SRO081 SEG 2191/1354)  
NINE PARTNERS CRK  
STRUCTURE LENGTH 13 FT  
0250/0237 BMSID 57/8007/0250/0237  
002187 FT 1 0 01001 2 14 0000+00  
NC RAMP G RD  
SR 2081 SH  
(SR2081 SEG 0010/0530)  
OLIVER RD  
(T560)  
0250/0000 LENGTH(AH 0442 BK 0909)

001278 FT



INTER-AHD AMERICAN LEGION MEM HW  
0020/0909 (SRO081 SEG 2190/1100)  
001278 FT 1 0 01001 2 13 0000+00  
NC RAMP F RD  
HARFORD RD  
(SR0848 SEG 0120/0491)  
INTER-BK JENNINGS RD  
(T560)  
0020/0000 LENGTH(AH 0909 BK 1278)

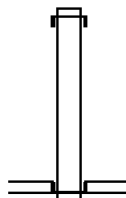
000000 FT



INTER-AHD JENNINGS RD  
(T560)  
HARFORD RD  
0010/1278 (SR0848 SEG 0120/0531)  
000000 FT 1 0 01001 2 12 0000+00  
NC RAMP E RD  
INTER-BK AMERICAN LEGION MEM HW  
(SRO081 SEG 2190/0551)  
MFC BEGIN = F  
0010/0000 LENGTH(AH 1278 BK 0000)

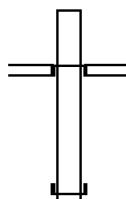
DIR: S TOTAL LEN: .506 MI. DIST: 04-5 SR: 8005  
 LEFT MUN: HARFORD T RIGHT MUN: HARFORD T

002674 FT



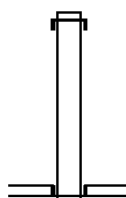
002674 FT  
 INTER-AHD AMERICAN LEGION MEM HW  
 0750/0565 (SR0081 SEG 2164/1710)  
 002109 FT 1 0 01001 2 08 0000+00  
 NC RAMP C RD  
 SEN ED JONES HW  
 (SR0547 SEG 0130/0000)  
 INTER-BK RAMP D RD  
 (SR8005 SEG 0010/0982)  
 0750/0000 LENGTH(AH 0565 BK 0589)

002109 FT



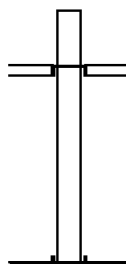
INTER-AHD RAMP A RD  
 (SR8005 SEG 0250/0000)  
 SEN ED JONES HW  
 0500/0589 (SR0547 SEG 0120/2535)  
 001520 FT 1 0 01001 2 11 0000+00  
 NC RAMP B RD  
 INTER-BK AMERICAN LEGION MEM HW  
 (SR0081 SEG 2165/1710)  
 0500/0000 LENGTH(AH 0589 BK 0538)

001520 FT



INTER-AHD AMERICAN LEGION MEM HW  
 0250/0538 (SR0081 SEG 2165/0542)  
 000982 FT 1 0 01001 2 10 0000+00  
 NC RAMP A RD  
 SEN ED JONES HW  
 (SR0547 SEG 0120/2535)  
 INTER-BK RAMP B RD  
 (SR8005 SEG 0500/0589)  
 0250/0000 LENGTH(AH 0538 BK 0982)

000982 FT

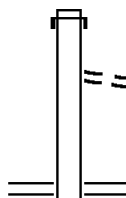


INTER-AHD RAMP C RD  
 (SR8005 SEG 0750/0000)  
 SEN ED JONES HW  
 0010/0982 (SR0547 SEG 0130/0000)  
 000000 FT 1 0 01001 2 09 0000+00  
 NC RAMP D RD  
 INTER-BK AMERICAN LEGION MEM HW  
 (SR0081 SEG 2164/0109)  
 MFC BEGIN = F  
 0010/0000 LENGTH(AH 0982 BK 0000)

000000 FT

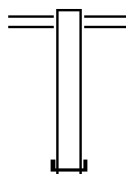
DIR: N TOTAL LEN: .430 MI. DIST: 04-5 SR: 8003  
 LEFT MUN: LENOX T RIGHT MUN: LENOX T

002271 FT



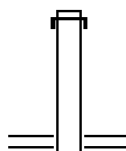
002271 FT  
 INTER-AHD AMERICAN LEGION MEM HW  
 0750/0499 (SR0081 SEG 2114/1184)  
 FROM 0092/0140 SH  
 0750/0075 (CONN)  
 001772 FT 1 0 01001 2 07 0000+00  
 NC RAMP D RD  
 SR 0092 SH  
 (SR0092 SEG 0140/0000)  
 0750/0000 LENGTH(AH 0499 BK 0672)

001772 FT



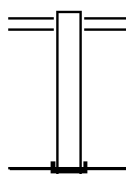
0500/0672 SR 0092 SH  
 (SR0092 SEG 0130/1934)  
 001100 FT 1 0 01001 2 06 0000+00  
 NC RAMP C RD  
 INTER-BK AMERICAN LEGION MEM HW  
 (SR0081 SEG 2115/1257)  
 0500/0000 LENGTH(AH 0672 BK 0596)

001100 FT



INTER-AHD AMERICAN LEGION MEM HW  
 0250/0596 (SR0081 SEG 2111/1200)  
 000504 FT 1 0 01001 2 05 0000+00  
 NC RAMP B RD  
 SR 0106 SH  
 (SR0106 SEG 0122/0868)  
 0250/0000 LENGTH(AH 0596 BK 0504)

000504 FT

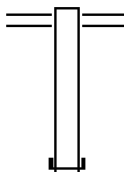


SR 0106 SH  
 0010/0504 (SR0106 SEG 0132/0336)  
 000000 FT 1 0 01001 2 04 0000+00  
 NC RAMP A RD  
 INTER-BK AMERICAN LEGION MEM HW  
 (SR0081 SEG 2110/0802)  
 MFC BEGIN = F  
 0010/0000 LENGTH(AH 0504 BK 0000)

000000 FT

DIR: N TOTAL LEN: 1.000 MI. DIST: 04-5 SR: 8001  
 LEFT MUN: LENOX T RIGHT MUN: LENOX T

005279 FT



005279 FT TURNPIKE ST  
 0500/0600 (SR0374 SEG 0090/1585)

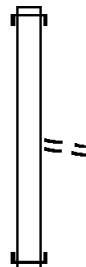
004679 FT

004679 FT 1 0 01001 2 00 0000+00  
 NC RAMP A RD

INTER-BK AMERICAN LEGION MEM HW  
 (SR0081 SEG 2061/1467)  
 0500/0000 LENGTH(AH 0600 BK 1584)

INTER-AHD AMERICAN LEGION MEM HW  
 0250/1584 (SR0081 SEG 2055/1777)

003095 FT



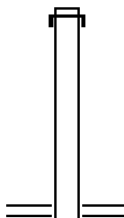
0250/0155 FROM 0374/0090 SH  
 (CONN)

003095 FT 1 0 01001 2 01 0000+00  
 NC RAMP B RD

INTER-BK TURNPIKE ST  
 (SR0374 SEG 0090/1630)  
 0250/0000 LENGTH(AH 1584 BK 1373)

INTER-AHD AMERICAN LEGION MEM HW  
 0020/1373 (SR0081 SEG 2060/0555)

001722 FT

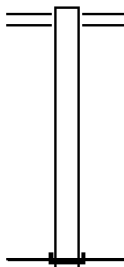


001722 FT 1 0 01001 2 02 0000+00  
 NC RAMP C RD

TURNPIKE ST  
 (SR0374 SEG 0100/0376)  
 0020/0000 LENGTH(AH 1373 BK 1722)

0010/1722 TURNPIKE ST  
 (SR0374 SEG 0100/0376)

000000 FT



000000 FT 1 0 01001 2 03 0000+00  
 NC RAMP D RD

INTER-BK AMERICAN LEGION MEM HW  
 (SR0081 SEG 2054/2192)  
 MFC BEGIN = F

0010/0000 LENGTH(AH 1722 BK 0000)



EXTRACT DATE: 12/18/2023 ROADWAY MANAGEMENT SYSTEM PAGE NUMBER: 678  
PRINT DATE: 12/19/2023 SLD COUNTY/SR - ANNUAL PRINT COUNTY: SUSQUEHANNA  
DIR: B TOTAL LEN: .000 MI. DIST: 04-5 SR: 4047  
LEFT MUN: APOLACON T RIGHT MUN: APOLACON T

000000 FT



000000 FT  
7010/0000 LENGTH(AH 0100 BK 0000)

EXTRACT DATE: 12/18/2023 ROADWAY MANAGEMENT SYSTEM PAGE NUMBER: 677  
PRINT DATE: 12/19/2023 SLD COUNTY/SR - ANNUAL PRINT COUNTY: SUSQUEHANNA  
DIR: B TOTAL LEN: .000 MI. DIST: 04-5 SR: 4045  
LEFT MUN: APOLACON T RIGHT MUN: APOLACON T

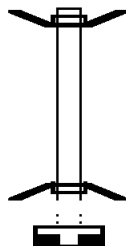
000000 FT



000000 FT  
7010/0000 LENGTH(AH 0100 BK 0000)

EXTRACT DATE: 12/18/2023 ROADWAY MANAGEMENT SYSTEM PAGE NUMBER: 676  
 PRINT DATE: 12/19/2023 SLD COUNTY/SR - ANNUAL PRINT COUNTY: SUSQUEHANNA  
 DIR: B TOTAL LEN: .005 MI. DIST: 04-5 SR: 4044  
 LEFT MUN: APOLACON T RIGHT MUN: APOLACON T

000025 FT  
 000000 FT  
 000000 FT



000025 FT BMSBN 57/4044/0010/0000  
 INTER-AHD BOWBRIDGE RD  
 0010/0025 (T773)  
 000000 FT 2 0 57 083 0 01 0013+73  
 NC SR 4044 SH  
 INTER-BK BOWBRIDGE RD  
 (T773)  
 BR APOLACON  
 BMSBG 57/4044/0010/0000  
 0010/0000 LENGTH(AH 0025 BK 0100)  
 000000 FT  
 7008/0000 LENGTH(AH 0100 BK 0000)

EXTRACT DATE: 12/18/2023 ROADWAY MANAGEMENT SYSTEM PAGE NUMBER: 675  
PRINT DATE: 12/19/2023 SLD COUNTY/SR - ANNUAL PRINT COUNTY: SUSQUEHANNA  
DIR: B TOTAL LEN: .000 MI. DIST: 04-5 SR: 4042  
LEFT MUN: MIDDLETOWN T RIGHT MUN: MIDDLETOWN T

000000 FT



000000 FT  
7010/0000 LENGTH(AH 0100 BK 0000)

EXTRACT DATE: 12/18/2023 ROADWAY MANAGEMENT SYSTEM PAGE NUMBER: 674  
PRINT DATE: 12/19/2023 SLD COUNTY/SR - ANNUAL PRINT COUNTY: SUSQUEHANNA  
DIR: B TOTAL LEN: .000 MI. DIST: 04-5 SR: 4040  
LEFT MUN: MIDDLETOWN T RIGHT MUN: MIDDLETOWN T

000000 FT



000000 FT  
7010/0000 LENGTH(AH 0100 BK 0000)

EXTRACT DATE: 12/18/2023 ROADWAY MANAGEMENT SYSTEM PAGE NUMBER: 673  
PRINT DATE: 12/19/2023 SLD COUNTY/SR - ANNUAL PRINT COUNTY: SUSQUEHANNA  
DIR: B TOTAL LEN: .000 MI. DIST: 04-5 SR: 4028  
LEFT MUN: MIDDLETOWN T RIGHT MUN: MIDDLETOWN T

000000 FT



000000 FT  
7010/0000 LENGTH(AH 0100 BK 0000)

EXTRACT DATE: 12/18/2023 ROADWAY MANAGEMENT SYSTEM PAGE NUMBER: 672  
PRINT DATE: 12/19/2023 SLD COUNTY/SR - ANNUAL PRINT COUNTY: SUSQUEHANNA  
DIR: B TOTAL LEN: .000 MI. DIST: 04-5 SR: 4026  
LEFT MUN: MIDDLETOWN T RIGHT MUN: MIDDLETOWN T

000000 FT



000000 FT  
7010/0000 LENGTH(AH 0100 BK 0000)

000054 FT



000054 FT  
 7024/0000

LENGTH(AH 0100 BK 0015)  
 BMSBN 57/4024/0020/0000

000039 FT



INTER-AHD  
 0020/0015

LAKE OF MEADOWS RD  
 (T614)

000039 FT  
 INTER-BK

2 0 57086 0 01 0117+62  
 LAKE OF MEADOWS RD  
 (T614)

000039 FT



0020/0000  
 000039 FT  
 7014/0000

B GAYLORD CR  
 BMSBG 57/4024/0020/0000  
 LENGTH(AH 0015 BK 0100)

000000 FT



INTER-AHD  
 0010/0039

LAKE OF MEADOWS RD  
 (T614)

000000 FT  
 NC SR  
 INTER-BK

2 0 57086 0 00 0099+48  
 4024 SH  
 LAKE OF MEADOWS RD  
 (T614)

000000 FT










0010/0000  
 000000 FT  
 7008/0000

GAYLORD CR  
 BMSBG 57/4024/0010/0000  
 LENGTH(AH 0039 BK 0100)

LENGTH(AH 0100 BK 0000)



EXTRACT DATE: 12/18/2023      ROADWAY MANAGEMENT SYSTEM      PAGE NUMBER: 670  
 PRINT DATE: 12/19/2023      SLD COUNTY/SR - ANNUAL PRINT      COUNTY: SUSQUEHANNA  
 DIR: B      TOTAL LEN: .024 MI.      DIST: 04-5      SR: 4022  
 LEFT MUN: MIDDLETOWN T      RIGHT MUN: MIDDLETOWN T

000126 FT		000126 FT	
000126 FT	: : :	7120/0000	LENGTH(AH 2225 BK 1800)
000126 FT		000126 FT	
000126 FT	: : :	7110/0000	LENGTH(AH 1800 BK 0239)
000126 FT		000126 FT	
000126 FT	: : :	7104/0000	LENGTH(AH 0239 BK 0019)
000126 FT		000126 FT	
000126 FT	: : :	7102/0000	LENGTH(AH 0019 BK 1762)
000126 FT		000126 FT	
000126 FT	: : :	7100/0000	LENGTH(AH 1762 BK 2399)
000126 FT		000126 FT	
000126 FT	: : :	7090/0000	LENGTH(AH 2399 BK 2500)
000126 FT		000126 FT	
000126 FT	: : :	7080/0000	LENGTH(AH 2500 BK 0404)
	: :	000126 FT	

EXTRACT DATE: 12/18/2023  
PRINT DATE: 12/19/2023

ROADWAY MANAGEMENT SYSTEM  
SLD COUNTY/SR - ANNUAL PRINT











PAGE NUMBER: 669  
COUNTY: SUSQUEHANNA

DIR: B TOTAL LEN: .024 MI.  
LEFT MUN: MIDDLETOWN T

DIST: 04-5 SR: 4022  
RIGHT MUN: MIDDLETOWN T

		7078/0000	LENGTH(AH 0404 BK 0048)
		INTER-AHD	BMSSEN 57/4022/0076/0000
000078	FT	0076/0048	HUMINGER RD
		000078 FT	(T627)
		INTER-BK	2 0 57082 0 01 0217+06
			HUMINGER RD
			(T627)
			BALDWIN CRK
			BMSBG 57/4022/0076/0000
000078	FT	0076/0000	LENGTH(AH 0048 BK 0931)
		000078 FT	
		7074/0000	LENGTH(AH 0931 BK 0072)
			BMSSEN 57/4022/0072/0000
		INTER-AHD	HUMINGER RD
000006	FT	0072/0072	(T627)
		000006 FT	2 0 57082 0 01 0207+06
		INTER-BK	HUMINGER RD
			(T627)
			N BR WYALUSING CRK
			BMSBG 57/4022/0072/0000
000006	FT	0072/0000	LENGTH(AH 0072 BK 0557)
		000006 FT	
000006	FT	7070/0000	LENGTH(AH 0557 BK 3313)
		000006 FT	
000006	FT	7060/0000	LENGTH(AH 3313 BK 2649)
		000006 FT	
000006	FT	7050/0000	LENGTH(AH 2649 BK 2500)
		000006 FT	
000006	FT	7040/0000	LENGTH(AH 2500 BK 2250)
		000006 FT	
		7034/0000	LENGTH(AH 2250 BK 0006)
		INTER-AHD	AGNUS JONES RD
		0032/0006	(T627)
			048 " DIA CIRC METAL
000000	FT	0032/0005	LEN=0035 INSTALLED UNKN
		000000 FT	2 0 57082 0 01 0094+29
			NC SR 4022 SH
			SUMMERS CRK.
			STRUCTURE LENGTH 6 FT
			BMSID 57/4022/0032/0000
		INTER-BK	AGNUS JONES RD
			(T627)
			MFC BEGIN = E
000000	FT	0032/0000	LENGTH(AH 0006 BK 0239)
		000000 FT	
000000	FT	7030/0000	LENGTH(AH 0239 BK 2457)
		000000 FT	
000000	FT	7020/0000	LENGTH(AH 2457 BK 2500)
		000000 FT	
000000	FT	7010/0000	LENGTH(AH 2500 BK 0000)

EXTRACT DATE: 12/18/2023      ROADWAY MANAGEMENT SYSTEM      PAGE NUMBER: 668  
 PRINT DATE: 12/19/2023      SLD COUNTY/SR - ANNUAL PRINT      COUNTY: SUSQUEHANNA  
 DIR: B      TOTAL LEN: .000 MI.      DIST: 04-5      SR: 4020  
 LEFT MUN: LITTLE MEADOWS B      RIGHT MUN: LITTLE MEADOWS B

000000 FT		000000 FT	
000000 FT		7050/0000	LENGTH(AH 3356 BK 3106)
000000 FT		000000 FT	
000000 FT		7040/0000	LENGTH(AH 3106 BK 2465)
000000 FT		000000 FT	
000000 FT		7030/0000	LENGTH(AH 2465 BK 2749)
000000 FT		000000 FT	
000000 FT		7020/0000	LENGTH(AH 2749 BK 2119)
000000 FT		000000 FT	
000000 FT		7010/0000	LENGTH(AH 2119 BK 0100)
		000000 FT	
		7008/0000	LENGTH(AH 0100 BK 0000)

DIR: B TOTAL LEN: .916 MI. DIST: 04-5 SR: 4018  
 LEFT MUN: LITTLE MEADOWS B RIGHT MUN: LITTLE MEADOWS B

004836 FT

004836 FT  
 INTER-AHD SHAUGHNESSY RD  
 (BORO)  
 MAIN ST  
 (SR0858 SEG 0330/0000)  
 018 " DIA CIR PLASTIC  
 0020/1573  
 0020/1540 LEN=0050 INSTALLED 2003

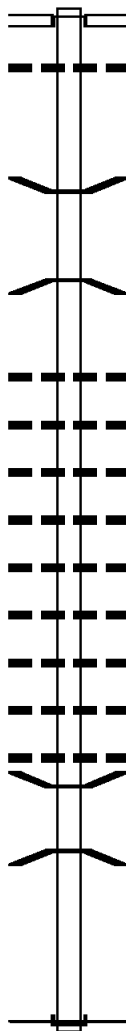
003263 FT

0020/0028 BMS EN 57/4018/0020/0000  
 003263 FT 2 0 08101 6 01 0031+69  
 DEWING CREEK  
 BMSBG 57/4018/0020/0000  
 0020/0000 LENGTH(AH 1573 BK 3263)

0010/2215 018 " DIA CIR CONCR  
 LEN=0032 INSTALLED UNKN  
 0010/2090 018 " DIA CIR CONCR  
 LEN=0032 INSTALLED UNKN  
 024"H 36"W ELLIP CONC  
 0010/1876 018 " DIA CIR PLASTIC  
 LEN=0035 INSTALLED UNKN  
 0010/1315 018 " DIA CIR PLASTIC  
 LEN=0040 INSTALLED 2003  
 0010/1172 018 " DIA CIR PLASTIC  
 LEN=0030 INSTALLED UNKN  
 0010/1136 018 " DIA CIR PLASTIC  
 LEN=0032 INSTALLED UNKN  
 0010/0899 018 " DIA CIR CONCR  
 LEN=0024 INSTALLED UNKN  
 0010/0630 015 " DIA CIR PLASTIC  
 LEN=0030 INSTALLED UNKN  
 0010/0300 018 " DIA CIR PLASTIC  
 LEN=0050 INSTALLED 2003

000000 FT

0010/0064 BMS EN 57/4018/0010/0064  
 000000 FT 2 0 08101 6 00 0001+29  
 DEWING CREEK  
 BMSBG 57/4018/0010/0064  
 000000 FT 2 0 08101 6 00 0000+00  
 NC MA  
 INTER-BK SR 1047 SH  
 (SR1047 SEG 0150/2636)  
 MFC BEGIN = D  
 BK-BRADFORD (08)  
 0010/0000 LENGTH(AH 3263 BK 0000)



DIR: B TOTAL LEN: 3.152 MI. DIST: 04-5 SR: 4017  
 LEFT MUN: MIDDLETOWN T RIGHT MUN: MIDDLETOWN T


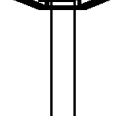
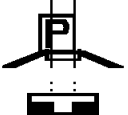
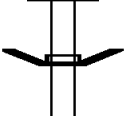
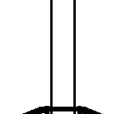
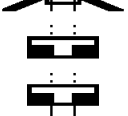
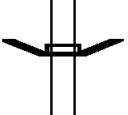
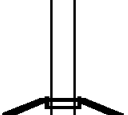
Stationing	Material	Length	Notes
016645 FT	AH-BRADFORD EAST ST	016645 FT	(08)
0070/2361	(SR1026 SEG 0080/3396)		
0070/2325	015 "DIA CIRC CONCR	LEN=0045	INSTALLED UNKN
0070/2003	018 "DIA CIRC METAL	LEN=0045	INSTALLED UNKN
0070/1393	018 "DIA CIRC METAL	LEN=0045	INSTALLED UNKN
0070/1146	018 "DIA CIRC METAL	LEN=0045	INSTALLED UNKN
0070/0547	018 "DIA CIRC METAL	LEN=0045	INSTALLED 1997
014284 FT	2 0 57005 0 01 0143+65		
	VET RD (T610)		
0070/0000	LENGTH(AH 2361 BK 1783)		
0060/1615	015 "DIA CIRC CONCR	LEN=0045	INSTALLED UNKN
0060/1520	018 "DIA CIRC CONCR	LEN=0045	INSTALLED UNKN
0060/0845	018 "DIA CIRC CONCR	LEN=0045	INSTALLED UNKN
0060/0490	018 "DIA CIR PLASTIC	LEN=0045	INSTALLED UNKN
012501 FT	2 0 57005 0 01 0126+12		
0060/0000	018 "DIA CIRC METAL	LEN=0045	INSTALLED UNKN
	LENGTH(AH 1783 BK 2667)		
0050/0315	018 "DIA CIRC CONCR	LEN=0045	INSTALLED 1997
009834 FT			
0050/0000	LENGTH(AH 2667 BK 2384)		
0040/1760	060 "DIA CIR PLASTIC	LEN=0045	INSTALLED UNKN

2 0 57005 0 01 0099+92 009834 FT  
 ZANE'S LN (T625) 0050/0000

DIR: B TOTAL LEN: 3.152 MI. DIST: 04-5 SR: 4017  
 LEFT MUN: MIDDLETOWN T RIGHT MUN: MIDDLETOWN T

Stationing	Material	Length	Notes
007450 FT	0040/0910	018" DIA	CIRC CONCR INSTALLED UNKN
	0040/0416	015" DIA	CIRC CONCR INSTALLED UNKN
	007450 FT	2 0 57005	0 01 0074+50
	0040/0000	LENGTH(AH	2384 BK 2447)
	0030/2065	018" DIA	CIR PLASTIC INSTALLED UNKN
	0030/1767	036" DIA	CIRC METAL INSTALLED 2001
005003 FT	0030/0085	024" DIA	CIRC METAL INSTALLED UNKN
	005003 FT	2 0 57005	0 00 0050+03
	0030/0000	LENGTH(AH	2447 BK 2500)
	0020/2390	015" DIA	CIRC METAL INSTALLED UNKN
002503 FT	0020/1490	015" DIA	CIRC CONCR INSTALLED UNKN
	0020/0960	015" DIA	CIRC CONCR INSTALLED UNKN
	0020/0525	024" DIA	CIRC CONCR INSTALLED 1997
	0020/0264	024" DIA	CIR PLASTIC INSTALLED UNKN
	0020/0014	015" DIA	CIRC CONCR INSTALLED UNKN
	002503 FT	2 0 57005	0 00 0025+03
	0020/0000	LENGTH(AH	2500 BK 2503)
BEAUMONT RD (T541)	0010/1532	024" DIA	CIR PLASTIC INSTALLED UNKN
000000 FT	0010/0030	018" DIA	CIRC CONCR INSTALLED UNKN
	000000 FT	2 0 57005	0 00 0000+00
		SR 0858 SH	(SR0858 SEG 0090/0000)
SR 0858 SH (SR0858 SEG 0090/0000)	0010/0000	NC SR 4017 SH	MFC BEGIN = D
	0010/0000	LENGTH(AH	2503 BK 0000)

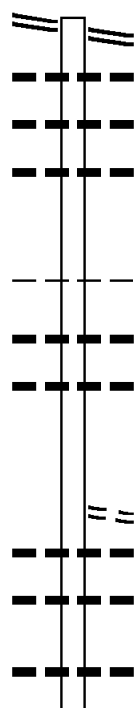
DIR: B TOTAL LEN: .018 MI. DIST: 04-5 SR: 4016  
 LEFT MUN: CHOCONUT T RIGHT MUN: CHOCONUT T

000096 FT		000096 FT 7036/0000	LENGTH(AH 0100 BK 0062) BMSSEN 57/4016/0030/0000
		INTER-AHD	STANLEY LAKE RD (T768)
000034 FT		0030/0062 000034 FT	BRIDGE POSTED (TONS) 2 0 57083 0 03 0361+02
		INTER-BK	STANLEY LAKE RD (T768)
			SGL 21 COMB 25 CHOCONUT CRK
000034 FT		0030/0000 000034 FT	BMSBG 57/4016/0030/0000 LENGTH(AH 0062 BK 0100)
		7024/0000	LENGTH(AH 0100 BK 0017) BMSSEN 57/4016/0020/0000
		INTER-AHD	STANLEY LAKE RD (T768)
000017 FT		0020/0017 000017 FT	2 0 57083 0 02 0302+93
		INTER-BK	NC SR 4016 SH STANLEY LAKE RD (T768)
			BR CHOCONUT CRK
000017 FT		0020/0000 000017 FT	BMSBG 57/4016/0020/0000 LENGTH(AH 0017 BK 0100)
000017 FT		7014/0000 000017 FT	LENGTH(AH 0100 BK 1949)
		7012/0000	LENGTH(AH 1949 BK 0017) BMSSEN 57/4016/0010/0000
		INTER-AHD	STANLEY LAKE RD (T768)
000000 FT		0010/0017 000000 FT	2 0 57082 0 00 0587+78
		INTER-BK	NC ST STANLEY LAKE RD (T768)
			BR CHOCONUT
000000 FT		0010/0000 000000 FT	BMSBG 57/4016/0010/0000 LENGTH(AH 0017 BK 0100)
		7008/0000	LENGTH(AH 0100 BK 0000)

MAIN ST 040528 FT  
 (SR4014 SEG 0090/0000) 0170/1927

038601 FT

037218 FT



040528 FT MAIN ST  
 0170/1927 (SR4014 SEG 0090/0000)  
 0170/1403 015 "DIA CIRC CONCR  
 0170/1131 LEN=0045 INSTALLED UNKN  
 0170/0543 024 "DIA CIR PLASTIC  
 038601 FT LEN=0040 INSTALLED 2003  
 NC WO 018 "DIA CIR PLASTIC  
 LF RD 2 0 57082 0 04 0415+36  
 FRIENDSVILLE  
 MIDDLETOWN T  
 0170/0000 LENGTH(AH 1927 BK 1383)  
 0160/0975 018 "DIA CIR PLASTIC  
 0160/0785 LEN=0030 INSTALLED UNKN  
 018 "DIA CIR PLASTIC  
 037218 FT 2 0 57082 0 04 0400+93  
 STONE ST  
 (T620)  
 0160/0000 LENGTH(AH 1383 BK 2683)  
 0150/2285 018 "DIA CIRC CONCR  
 0150/1870 LEN=0035 INSTALLED UNKN  
 018 "DIA CIR PLASTIC  
 0150/1123 LEN=0035 INSTALLED UNKN  
 018 "DIA CIRC CONCR  
 LEN=0040 INSTALLED 2002  
 018 "DIA CIRC CONCR



EXTRACT DATE: 12/18/2023  
PRINT DATE: 12/19/2023

ROADWAY MANAGEMENT SYSTEM  
SLD COUNTY/SR - ANNUAL PRINT

PAGE NUMBER: 662  
COUNTY: SUSQUEHANNA

DIR: B TOTAL LEN: 7.676 MI.  
LEFT MUN: MIDDLETOWN T

DIST: 04-5 SR: 4015  
RIGHT MUN: MIDDLETOWN T

Stationing	Material	Length	Notes
034535 FT	0150/0641	LEN=0040	INSTALLED 2002
	018 " DIA	CIR PLASTIC	
	0150/0280	LEN=0035	INSTALLED UNKN
	034535 FT	2 0 57082 0 04 0373+75	
	5 0150/0000	LENGTH(AH 2683 BK 2032)	
	018 " DIA	CIRC CONCR	
	0140/1914	LEN=0035	INSTALLED UNKN
	018 " DIA	CIR PLASTIC	
	0140/1033	LEN=0035	INSTALLED 1998
	036 " DIA	CIR PLASTIC	
	0140/0644	LEN=0040	INSTALLED UNKN
	018 " DIA	CIR PLASTIC	
032503 FT	0140/0089	LEN=0035	INSTALLED 1998
	032503 FT	2 0 57082 0 04 0353+43	
		STEWART RD	
		(T551)	
	5 0140/0000	LENGTH(AH 2032 BK 2198)	
	024 " DIA	CIR PLASTIC	
	0130/1897	LEN=0040	INSTALLED UNKN
	018 " DIA	CIRC CONCR	
	0130/1640	LEN=0040	INSTALLED UNKN
	036 " DIA	CIRC METAL	
	0130/0843	LEN=0040	INSTALLED UNKN
	015 " DIA	CIRC CONCR	
	0130/0530	LEN=0040	INSTALLED UNKN
	018 " DIA	CIRC CONCR	
	0130/0013	LEN=0055	INSTALLED 1998
2 0 57082 0 04 0331+15	030305 FT		
CORBY RD			
(T627)	0130/0000		
	5 0130/0000	LENGTH(AH 2198 BK 2388)	
	018 " DIA	CIR PLASTIC	
	0120/2115	LEN=0040	INSTALLED UNKN
	018 " DIA	CIRC CONCR	
	0120/1330	LEN=0035	INSTALLED 1998
	024 " DIA	CIR PLASTIC	
	0120/0487	LEN=0045	INSTALLED UNKN
	024 " DIA	CIR PLASTIC	
027917 FT	0120/0218	LEN=0040	INSTALLED 2002
	027917 FT	2 0 57088 0 00 0279+18	
	5 0120/0000	LENGTH(AH 2388 BK 2321)	
	036 " DIA	CIRC METAL	
	0110/2030	LEN=0035	INSTALLED UNKN

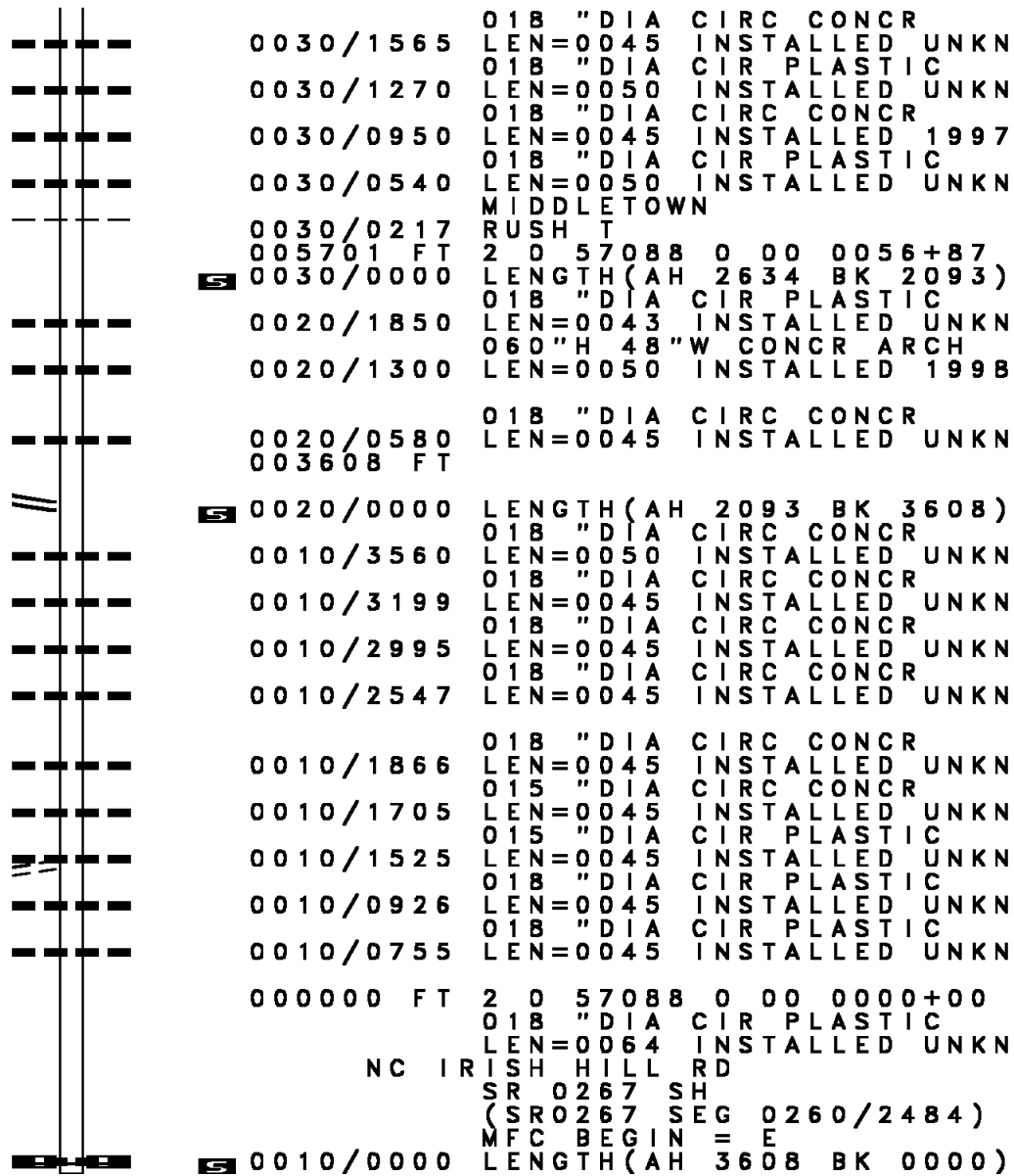
DIR: B TOTAL LEN: 7.676 MI. DIST: 04-5 SR: 4015  
 LEFT MUN: MIDDLETOWN T RIGHT MUN: MIDDLETOWN T

Stationing	Material	Length	Notes
0255+67	0110/0445	024" DIA	CIR PLASTIC
	0110/0060	LEN=0045	INSTALLED UNKN
	025596 FT	024" DIA	CIR PLASTIC
	025596 FT	LEN=0030	INSTALLED UNKN
0238+93	0110/0000	LENGTH(AH 2321 BK 1703)	
	0100/1134	015" DIA	CIRC CONCR
	0100/0741	LEN=0045	INSTALLED 2002
	0100/0210	018" DIA	CIRC CONCR
	023893 FT	LEN=0045	INSTALLED 1998
	023893 FT	018" DIA	CIR PLASTIC
	0100/0000	LEN=0040	INSTALLED UNKN
	0100/0000	2 0 57088 0 00	0239+21
	0100/0000	LENGTH(AH 1703 BK 2504)	
0213+89	0090/0170	015" DIA	CIRC CONCR
	021389 FT	LEN=0040	INSTALLED UNKN
	0090/0000	2 0 57088 0 00	0214+06
	0080/1779	LENGTH(AH 2504 BK 2148)	
	0080/1471	012" DIA	CIRC CONCR
	0080/1467	LEN=0040	INSTALLED UNKN
	0080/0998	018" DIA	CIR PLASTIC
	0080/0998	LEN=0040	INSTALLED UNKN
	0080/0998	FLYNN RD	
	0080/0998	(T631)	
	0080/0998	024" DIA	CIR PLASTIC
	0080/0998	LEN=0045	INSTALLED UNKN
0192+58	0080/0000	019241 FT	
	0080/0000	LENGTH(AH 2148 BK 1855)	
0173+86	0070/0778	018" DIA	CIRC CONCR
	0070/0100	LEN=0035	INSTALLED UNKN
	017386 FT	018" DIA	CIRC CONCR
	0070/0000	LEN=0040	INSTALLED 1998
	0070/0000	2 0 57088 0 00	0173+93
	0060/1589	LENGTH(AH 1855 BK 2183)	
	0060/1589	024" DIA	CIR PLASTIC
	0060/1589	LEN=0035	INSTALLED UNKN

DIR: B TOTAL LEN: 7.676 MI. DIST: 04-5 SR: 4015  
 LEFT MUN: MIDDLETOWN T RIGHT MUN: MIDDLETOWN T

Stationing	Length	Material	Notes
2 0 57088 0 00 0152+30 015203 FT	0060/0315	LANE RD (T630)	
015203 FT	015203 FT		
0060/0000	0060/0000	LENGTH(AH 2183 BK 3238)	
		018 "DIA CIRC CONCR	
		LEN=0045 INSTALLED UNKN	
		015 "DIA CIRC CONCR	
		LEN=0045 INSTALLED UNKN	
		018 "DIA CIR PLASTIC	
		LEN=0037 INSTALLED UNKN	
		018 "DIA CIR PLASTIC	
		LEN=0037 INSTALLED UNKN	
CONBOY RD (T624)	0050/1348		
		018 "DIA CIR PLASTIC	
		LEN=0033 INSTALLED 2002	
		018 "DIA CIR PLASTIC	
		LEN=0046 INSTALLED UNKN	
		018 "DIA CIR PLASTIC	
		LEN=0048 INSTALLED UNKN	
2 0 57088 0 00 0119+55 011965 FT	0050/0000	LENGTH(AH 3238 BK 3630)	
011965 FT	011965 FT	015 "DIA CIRC CONCR	
		LEN=0045 INSTALLED UNKN	
		018 "DIA CIRC CONCR	
		LEN=0045 INSTALLED UNKN	
		018 "DIA CIRC CONCR	
		LEN=0040 INSTALLED UNKN	
		015 "DIA CIRC CONCR	
		LEN=0045 INSTALLED UNKN	
		018 "DIA CIRC CONCR	
		LEN=0030 INSTALLED UNKN	
		015 "DIA CIRC CONCR	
		LEN=0050 INSTALLED UNKN	
		018 "DIA CIRC CONCR	
		LEN=0050 INSTALLED UNKN	
		018 "DIA CIR PLASTIC	
		LEN=0036 INSTALLED UNKN	
008335 FT	008335 FT	2 0 57088 0 00 0083+21	
		LENGTH(AH 3630 BK 2634)	
		018 "DIA CIR PLASTIC	
		LEN=0050 INSTALLED UNKN	
		0030/2436	
		LEN=0050 INSTALLED UNKN	

DIR: B TOTAL LEN: 7.676 MI. DIST: 04-5 SR: 4015  
 LEFT MUN: MIDDLETOWN T RIGHT MUN: MIDDLETOWN T



005701 FT

2 0 57088 0 00 0035+62 003608 FT  
 SR 3033 SH  
 (SR3033 SEG 0120/1928) 0020/0000

HUGH B RD  
 (T428)

0010/1525

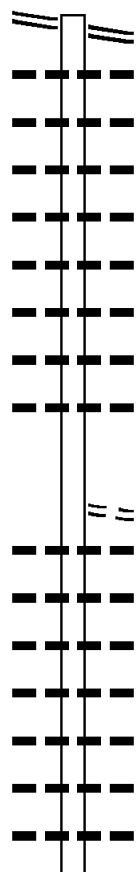
000000 FT

NC IRISH HILL RD  
 SR 0267 SH  
 (SR0267 SEG 0260/2484)  
 MFC BEGIN = E  
 5 0010/0000 LENGTH(AH 3608 BK 0000)

DIR: B TOTAL LEN: 5.525 MI. DIST: 04-5 SR: 4014  
 LEFT MUN: FOREST LAKE T RIGHT MUN: FOREST LAKE T

SR 0267 SH 029170 FT  
 (SR0267 SEG 0420/0000) 0120/3036

026134 FT



029170 FT	SR 0267 SH	(SR0267 SEG 0420/0000)
0120/3036	015 "DIA	CIRC CONCR
0120/2640	LEN=0044	INSTALLED UNKN
0120/2230	018 "DIA	CIRC METAL
0120/1817	LEN=0050	INSTALLED UNKN
0120/1248	018 "DIA	CIRC CONCR
0120/1001	LEN=0040	INSTALLED UNKN
0120/0584	018 "DIA	CIR PLASTIC
0120/0275	LEN=0056	INSTALLED 2004
0120/0080	015 "DIA	CIRC CONCR
026134 FT	LEN=0048	INSTALLED UNKN
	015 "DIA	CIRC CONCR
	024 "DIA	CIR PLASTIC
	LEN=0050	INSTALLED UNKN
	015 "DIA	CIRC CONCR
	LEN=0048	INSTALLED UNKN
	1 0 00944	0 00 0435+30
	HALL RD	
	(T551)	
5 0120/0000	LENGTH (AH	3036 BK 2704)
0110/2522	018 "DIA	CIR PLASTIC
0110/2370	LEN=0045	INSTALLED UNKN
0110/1970	018 "DIA	CIRC CONCR
0110/1590	LEN=0052	INSTALLED UNKN
0110/1037	015 "DIA	CIRC CONCR
0110/0760	LEN=0048	INSTALLED UNKN
0110/0360	018 "DIA	CIRC CONCR
	LEN=0050	INSTALLED UNKN
	015 "DIA	CIRC CONCR
	LEN=0044	INSTALLED 2002
	015 "DIA	CIRC CONCR
	LEN=0044	INSTALLED 2002
	015 "DIA	CIRC CONCR
	LEN=0040	INSTALLED 2002
	015 "DIA	CIRC CONCR

EXTRACT DATE: 12/18/2023  
PRINT DATE: 12/19/2023

ROADWAY MANAGEMENT SYSTEM  
SLD COUNTY/SR - ANNUAL PRINT

PAGE NUMBER: 657  
COUNTY: SUSQUEHANNA

DIR: B TOTAL LEN: 5.525 MI.  
LEFT MUN: FOREST LAKE T

DIST: 04-5 SR: 4014  
RIGHT MUN: FOREST LAKE T

1 0 00944 0 00 0408+28 023430 FT  
KINNEY RD  
(T634)

0110/0000

020080 FT

017930 FT

0110/0060	LEN=0050	INSTALLED	UNKN
023430 FT			
0110/0000	LENGTH(AH 2704 BK 3350)		
0100/3070	015 "DIA CIRC CONCR		
0100/2800	LEN=0048 INSTALLED UNKN		
0100/2263	015 "DIA CIRC CONCR		
0100/1690	LEN=0040 INSTALLED UNKN		
	036 "DIA CIRC METAL		
	LEN=0050 INSTALLED UNKN		
	024 "DIA CIR PLASTIC		
	LEN=0030 INSTALLED UNKN		
	015 "DIA CIRC CONCR		
0100/0878	LEN=0044 INSTALLED UNKN		
020080 FT	1 0 00944 0 00 0373+96		
	NC TU RNP I K E ST		
0100/0000	LENGTH(AH 3350 BK 2150)		
0090/1863	015 "DIA CIRC CONCR		
0090/1365	LEN=0035 INSTALLED UNKN		
0090/1246	FOREST LAKE		
0090/1102	FRIENDSVILLE B		
0090/0844	015 "DIA CIRC CONCR		
0090/0514	LEN=0052 INSTALLED UNKN		
0090/0219	015 "DIA CIRC CONCR		
017930 FT	LEN=0040 INSTALLED UNKN		
	015 "DIA CIRC CONCR		
	LEN=0040 INSTALLED UNKN		
	015 "DIA CIRC CONCR		
	LEN=0044 INSTALLED UNKN		
	018 "DIA CIRC CONCR		
	LEN=0055 INSTALLED UNKN		
	1 0 00944 0 00 0352+25		
	IRISH HILL RD		
0090/0000	(SR4015 SEG 0170/1927)		
0080/2346	LENGTH(AH 2150 BK 2606)		
0080/1820	048 "DIA CIRC METAL		
0080/1560	LEN=0040 INSTALLED 1999		
0080/1145	018 "DIA CIRC CONCR		
0080/0865	LEN=0048 INSTALLED UNKN		
0080/0846	015 "DIA CIRC CONCR		
	LEN=0048 INSTALLED 1998		
	015 "DIA CIRC CONCR		
	LEN=0055 INSTALLED UNKN		
	FORAN RD		
	(BORO)		
	018 "DIA CIRC CONCR		
	LEN=0056 INSTALLED 2005		

DIR: B TOTAL LEN: 5.525 MI. DIST: 04-5 SR: 4014  
 LEFT MUN: FRIENDSVILLE B RIGHT MUN: FRIENDSVILLE B

Stationing	Description	Material	Length	Notes
1 0 00944 0 00 0326+85	LAKE ST (BORO)		015324 FT	
	COTTAGE ST (BORO)		0080/0000	==
			0070/1466	==
	BINGHAMTON RD (T764)		0070/0967	==
			0070/1280	024 " DIA CIR PLASTIC LEN=0040 INSTALLED 2005
			0070/0730	018 " DIA CIRC CONCR LEN=0048 INSTALLED UNKN
			0070/0400	018 " DIA CIR PLASTIC LEN=0050 INSTALLED 1999
			0070/0084	024 " DIA CIRC CONCR LEN=0048 INSTALLED 1998
013450 FT			013450 FT	1 0 00944 0 00 0308+15 NC MAIN ST KIKARD (T621)
			0070/0000	==
			0060/2650	015 " DIA CIRC CONCR LEN=0052 INSTALLED UNKN
			0060/2348	018 " DIA CIR PLASTIC LEN=0040 INSTALLED UNKN
			0060/2190	036 " DIA CIRC METAL LEN=0050 INSTALLED 1999
			0060/1320	036 " DIA CIRC METAL LEN=0055 INSTALLED 1999
			0060/0724	FRIENDSVILLE APOLACONT
			0060/0700	018 " DIA CIRC CONCR LEN=0047 INSTALLED 1999
			0060/0260	018 " DIA CIR PLASTIC LEN=0050 INSTALLED UNKN
010369 FT			010369 FT	1 0 00944 0 00 0277+33 NC TURNPIKE ST
BONITZ RD (T764)			0060/0000	==
			0050/2024	024 " DIA CIR PLASTIC LEN=0040 INSTALLED 2005
			0050/1116	RYAN RD (T762)
			0050/0623	024 " DIA CIRC METAL LEN=0040 INSTALLED 2002
			008050 FT	1 0 00944 0 00 0254+83
			0050/0000	==
				LENGTH(AH 2319 BK 2379)

DIR: B TOTAL LEN: 5.525 MI. DIST: 04-5 SR: 4014  
 LEFT MUN: APOLACON T RIGHT MUN: APOLACON T

1 0 00944 0 00 0230+88 005671 FT  
 CANADA RD  
 (T685) 0040/0000

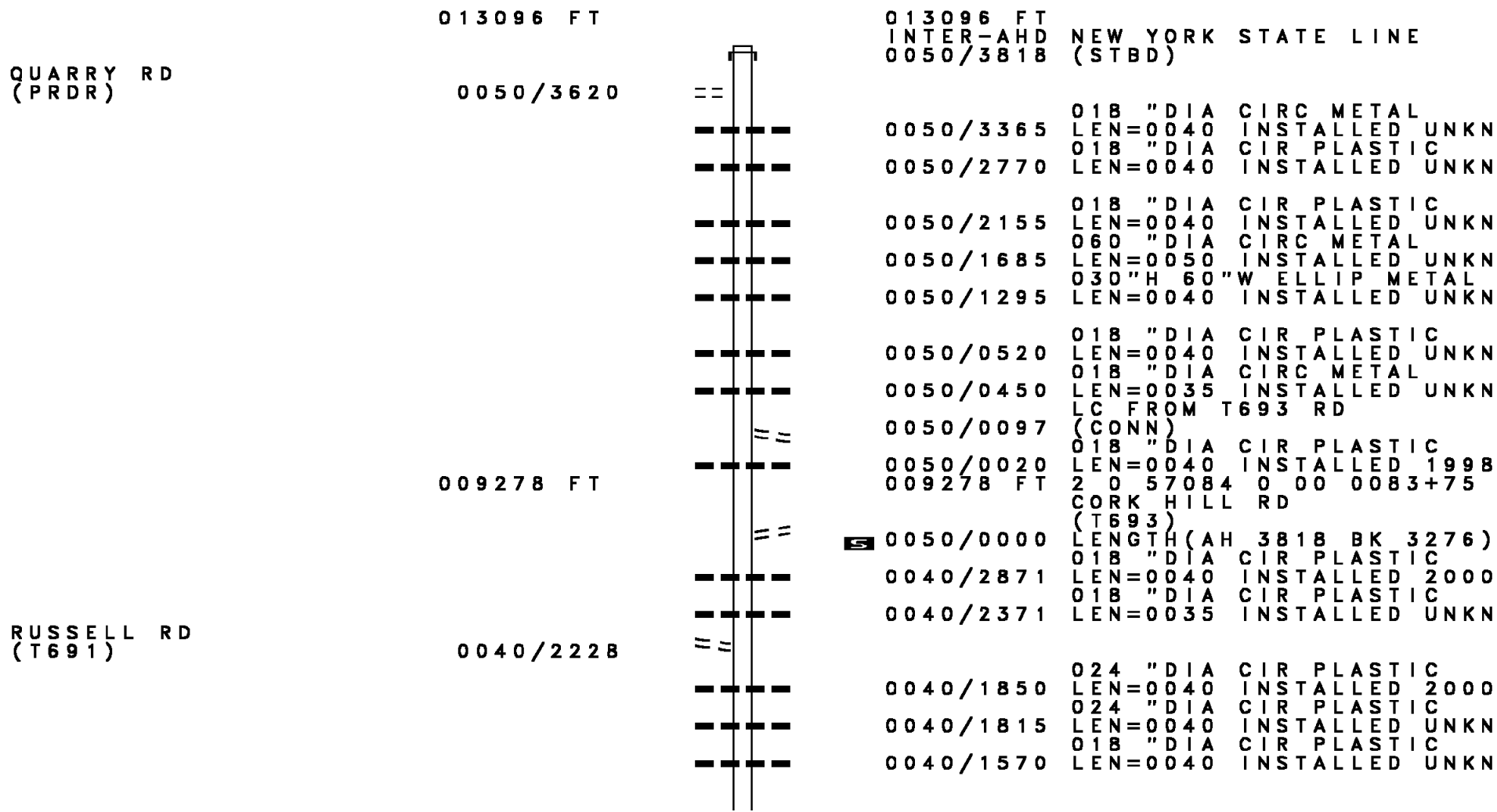
1 0 00944 0 00 0201+70 002786 FT  
 MORAN RD  
 (T768) 0030/0000

SR 0858 SH  
 (SR0858 SEG 0230/1189) 0010/0000

0040/2310	015 "DIA	CIRC CONCR
	LEN=0044	INSTALLED UNKN
0040/1680	024 "DIA	CIRC CONCR
	LEN=0032	INSTALLED 2005
0040/1205	024 "DIA	CIR PLASTIC
	LEN=0040	INSTALLED 2005
0040/0530	018 "DIA	CIR PLASTIC
	LEN=0040	INSTALLED 2000
0040/0190	018 "DIA	CIR PLASTIC
005671 FT	LEN=0030	INSTALLED UNKN
0040/0000	LENGTH(AH 2379 BK 2885)	
	018 "DIA	CIR PLASTIC
0030/2454	LEN=0040	INSTALLED UNKN
0030/1678	018 "DIA	CIR PLASTIC
	LEN=0040	INSTALLED 2005
0030/1580	018 "DIA	CIRC METAL
	LEN=0050	INSTALLED UNKN
0030/0643	018 "DIA	CIR PLASTIC
	LEN=0100	INSTALLED 2002
0030/0030	018 "DIA	CIRC CONCR
002786 FT	LEN=0050	INSTALLED UNKN
0030/0000	LENGTH(AH 2885 BK 1615)	
0020/1185	018 "DIA	CIRC CONCR
	LEN=0060	INSTALLED UNKN
0020/0595	015 "DIA	CIRC CONCR
	LEN=0060	INSTALLED 1998
001171 FT	1 0 00944 0 00 0184+34	
0020/0000	LENGTH(AH 1615 BK 1171)	
	BR APOLACON CREEK	
	STRUCTURE LENGTH 9 FT	
0010/1097	BMSID 57/4014/0010/1097	
	024 "DIA	CIR PLASTIC
0010/0650	LEN=0050	INSTALLED 2005
000000 FT	2 0 57137 0 00 0000+00	
	SR 0858 SH	
	(SR0858 SEG 0230/1189)	
	NC SR 4014 SH	
	MFC BEGIN = D	
0010/0000	LENGTH(AH 1171 BK 0000)	



DIR: B TOTAL LEN: 2.480 MI. DIST: 04-5 SR: 4013  
 LEFT MUN: APOLACON T RIGHT MUN: APOLACON T



013096 FT

013096 FT  
 INTER-AHD NEW YORK STATE LINE  
 0050/3818 (STBD)

QUARRY RD  
 (PRDR)

0050/3620

==

0050/3365 018 " DIA CIRC METAL  
 LEN=0040 INSTALLED UNKN  
 0050/2770 018 " DIA CIR PLASTIC  
 LEN=0040 INSTALLED UNKN

---

---

---

0050/2155 018 " DIA CIR PLASTIC  
 LEN=0040 INSTALLED UNKN  
 0050/1685 060 " DIA CIRC METAL  
 LEN=0050 INSTALLED UNKN  
 0050/1295 030"H 60"W ELLIP METAL  
 LEN=0040 INSTALLED UNKN

---

---

---

---

0050/0520 018 " DIA CIR PLASTIC  
 LEN=0040 INSTALLED UNKN  
 0050/0450 018 " DIA CIRC METAL  
 LEN=0035 INSTALLED UNKN  
 LC FROM T693 RD

---

---

==

009278 FT

0050/0097 (CONN)  
 0050/0020 018 " DIA CIR PLASTIC  
 LEN=0040 INSTALLED 1998  
 009278 FT 2 0 57084 0 00 0083+75  
 CORK HILL RD  
 (T693)

---

---

==

5 0050/0000 LENGTH(AH 3818 BK 3276)  
 0040/2871 018 " DIA CIR PLASTIC  
 LEN=0040 INSTALLED 2000  
 0040/2371 018 " DIA CIR PLASTIC  
 LEN=0035 INSTALLED UNKN

---

---

==

RUSSELL RD  
 (T691)

0040/2228

---

---

---

---

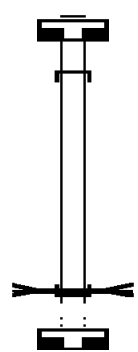
0040/1850 024 " DIA CIR PLASTIC  
 LEN=0040 INSTALLED 2000  
 0040/1815 024 " DIA CIR PLASTIC  
 LEN=0040 INSTALLED UNKN  
 0040/1570 018 " DIA CIR PLASTIC  
 LEN=0040 INSTALLED UNKN

DIR: B TOTAL LEN: 2.480 MI. DIST: 04-5 SR: 4013  
 LEFT MUN: APOLACON T RIGHT MUN: APOLACON T

Stationing	Description	Material	Length	Notes
006002 FT	0040/0336	018" DIA CIR PLASTIC	LEN=0040	INSTALLED 2000
	006002 FT	2 0 57084 0 00 0050+04		
	0040/0000	LENGTH(AH 3276 BK 3041)		
	0030/2850	016"H 20"W ELLIP METAL	LEN=0036	INSTALLED UNKN
	0030/2359	015" DIA CIRC CONCR	LEN=0040	INSTALLED UNKN
002961 FT	0030/0027	BMS EN 57/4013/0030/0000	2 0 57084 0 00 0019+63	
	002961 FT	CORK HILL CREEK		
	0030/0000	BMSBG 57/4013/0030/0000	LENGTH(AH 3041 BK 1963)	
TRAILER PARK RD (PRDR)	0020/0891			
TRAILER PARK RD (PRDR)	0020/0703			
TRAILER PARK RD (PRDR)	0020/0559			
000998 FT	0020/0517	BMS EN 57/4013/0020/0491	2 0 57084 0 00 0004+81	
	0020/0491	CORK HILL CR		
	0020/0030	BMSBG 57/4013/0020/0491	015" DIA CIRC CONCR	LEN=0087 INSTALLED UNKN
	000998 FT	2 0 57084 0 00 0000+00		
		BOWBRIDGE RD (T773)		
	0020/0000	NC CORK HILL RD	LENGTH(AH 1963 BK 0998)	
	0010/0689	BMS EN 57/4013/0010/0647	2 0 57083 0 00 0006+21	
	0010/0647	APOLACON CK		
000000 FT	0010/0647	BMSBG 57/4013/0010/0647	2 0 57083 0 00 0000+00	
		SR 0858 SH (SR0858 SEG 0290/0000)		
SR 0858 SH (SR0858 SEG 0290/0000)	0010/0000	NC BOWBRIDGE RD	MFC BEGIN = E	
	0010/0000	LENGTH(AH 0998 BK 0000)		

EXTRACT DATE: 12/18/2023      ROADWAY MANAGEMENT SYSTEM      PAGE NUMBER: 652  
 PRINT DATE: 12/19/2023      SLD COUNTY/SR - ANNUAL PRINT      COUNTY: SUSQUEHANNA  
 DIR: B      TOTAL LEN: .003 MI.      DIST: 04-5      SR: 4012  
 LEFT MUN: FOREST LAKE T      RIGHT MUN: FOREST LAKE T

000018 FT  
 000000 FT  
 000000 FT



000018 FT  
 7014/0000 LENGTH(AH 1269 BK 0018)  
 INTER-AHD LANE RD  
 0010/0018 (TWP)  
 000000 FT 2 0 57114 0 00 0216+05  
           NC LANE RD  
           TRIB MID BR WYALUSING C  
           STRUCTURE LENGTH 15 FT  
           BMSID 57/4012/0010/0000  
 INTER-BK LANE RD  
           (TWP)  
           MFC BEGIN = E  
 0010/0000 LENGTH(AH 0018 BK 0100)  
 000000 FT  
 7008/0000 LENGTH(AH 0100 BK 0000)















EXTRACT DATE: 12/18/2023      ROADWAY MANAGEMENT SYSTEM      PAGE NUMBER: 651  
 PRINT DATE: 12/19/2023      SLD COUNTY/SR - ANNUAL PRINT      COUNTY: SUSQUEHANNA  
 DIR: B      TOTAL LEN: .000 MI.      DIST: 04-5      SR: 4011  
 LEFT MUN: FRANKLIN T      RIGHT MUN: FRANKLIN T

000000 FT  
 000000 FT  
 000000 FT



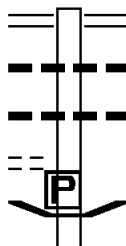
000000 FT  
 7030/0000 LENGTH(AH 2885 BK 3073)  
 000000 FT  
 7020/0000 LENGTH(AH 3073 BK 0100)  
 000000 FT  
 7010/0000 LENGTH(AH 0100 BK 0000)

EXTRACT DATE: 12/18/2023      ROADWAY MANAGEMENT SYSTEM      PAGE NUMBER: 650  
 PRINT DATE: 12/19/2023      SLD COUNTY/SR - ANNUAL PRINT      COUNTY: SUSQUEHANNA  
 DIR: B      TOTAL LEN: .000 MI.      DIST: 04-5      SR: 4009  
 LEFT MUN: FRANKLIN T      RIGHT MUN: FRANKLIN T

000000 FT		000000 FT	
000000 FT		7050/0000	LENGTH(AH 2548 BK 2865)
000000 FT		000000 FT	
000000 FT		7040/0000	LENGTH(AH 2865 BK 3034)
000000 FT		000000 FT	
000000 FT		7030/0000	LENGTH(AH 3034 BK 3782)
000000 FT		000000 FT	
000000 FT		7022/0000	LENGTH(AH 3782 BK 0100)
000000 FT		000000 FT	
000000 FT		7020/0000	LENGTH(AH 0100 BK 0027)
000000 FT		000000 FT	
000000 FT		7012/0000	LENGTH(AH 0027 BK 0100)
		000000 FT	
		7010/0000	LENGTH(AH 0100 BK 0000)

EXTRACT DATE: 12/18/2023 ROADWAY MANAGEMENT SYSTEM PAGE NUMBER: 649  
 PRINT DATE: 12/19/2023 SLD COUNTY/SR - ANNUAL PRINT COUNTY: SUSQUEHANNA  
 DIR: B TOTAL LEN: 3.898 MI. DIST: 04-5 SR: 4008  
 LEFT MUN: FRANKLIN T RIGHT MUN: FRANKLIN T

020580 FT



020580 FT SR 0029 SH  
 0080/2567 (SR0029 SEG 0410/0135)  
 018 " DIA CIR PLASTIC  
 0080/2510 LEN=0040 INSTALLED UNKN  
 015 " DIA CIRC METAL  
 0080/2190 LEN=0045 INSTALLED UNKN

(TBK) SR1045 VALLEY VW  
 (T770)

0080/1630

0080/1609 BMS EN 57/4008/0080/1585  
 BRIDGE POSTED (TONS)  
 2 0 57077 0 00 0195+91

EXTRACT DATE: 12/18/2023  
PRINT DATE: 12/19/2023

ROADWAY MANAGEMENT SYSTEM  
SLD COUNTY/SR - ANNUAL PRINT

PAGE NUMBER: 648  
COUNTY: SUSQUEHANNA

DIR: B TOTAL LEN: 3.898 MI.  
LEFT MUN: FRANKLIN T

DIST: 04-5 SR: 4008  
RIGHT MUN: FRANKLIN T

Stationing	Material	Length	Notes
018013 FT	SGL SILVER CREEK 20 COMB 20		
0080/1585	BMSBG 57/4008/0080/1585		
0080/1317	015" DIA CIRC CONCR	LEN=0032	INSTALLED UNKN
0080/1045	015" DIA CIRC CONCR	LEN=0032	INSTALLED UNKN
0080/0856	015" DIA CIRC CONCR	LEN=0032	INSTALLED UNKN
0080/0570	015" DIA CIRC CONCR	LEN=0032	INSTALLED UNKN
018013 FT	2 0 57077 0 00 0180+06		
0080/0000	024" DIA CIRC METAL	LEN=0040	INSTALLED UNKN
0070/2045	LENGTH(AH 2567 BK 2300)		
0070/1507	015" DIA CIRC CONCR	LEN=0032	INSTALLED UNKN
0070/0870	015" DIA CIRC CONCR	LEN=0032	INSTALLED UNKN
0070/0618	015" DIA CIRC CONCR	LEN=0032	INSTALLED UNKN
015713 FT	0070/0360	LEN=0032	INSTALLED UNKN
015713 FT	2 0 57077 0 00 0157+25		
0070/0000	SALT SPRINGS RD (T601)	LENGTH(AH 2300 BK 2794)	
0060/2580	015" DIA CIRC CONCR	LEN=0032	INSTALLED UNKN
0060/2330	015" DIA CIRC CONCR	LEN=0032	INSTALLED UNKN
0060/2030	015" DIA CIRC CONCR	LEN=0032	INSTALLED UNKN
0060/1873	015" DIA CIRC CONCR	LEN=0030	INSTALLED UNKN
0060/1590	072" DIA CIRC METAL	LEN=0030	INSTALLED UNKN
0060/1323	015" DIA CIRC CONCR	LEN=0032	INSTALLED UNKN
0060/1080	018" DIA CIR PLASTIC	LEN=0050	INSTALLED 1998
012919 FT	0060/0445	LEN=0040	INSTALLED UNKN
012919 FT	2 0 57077 0 00 0129+19		
	018"H 18"W *+UNKNOWN**		
	LEN=0030		INSTALLED UNKN

DIR: B TOTAL LEN: 3.898 MI. DIST: 04-5 SR: 4008  
 LEFT MUN: FRANKLIN T RIGHT MUN: FRANKLIN T

		5	0060/0000	LENGTH(AH 2794 BK 2498)
			015 "DIA	CIRC CONCR
---	---		0050/2475	LEN=0032 INSTALLED UNKN
			015 "DIA	CIRC CONCR
---	---		0050/2190	LEN=0032 INSTALLED UNKN
			015 "DIA	CIRC CONCR
---	---		0050/1910	LEN=0036 INSTALLED UNKN
			018 "DIA	CIR PLASTIC
---	---		0050/1119	LEN=0030 INSTALLED 1998
			015 "DIA	CIRC CONCR
---	---		0050/0945	LEN=0032 INSTALLED UNKN
			015 "DIA	CIRC CONCR
---	---		0050/0785	LEN=0032 INSTALLED UNKN
			015 "DIA	CIRC CONCR
---	---		0050/0650	LEN=0032 INSTALLED UNKN
			036 "DIA	CIR PLASTIC
---	---		0050/0430	LEN=0030 INSTALLED UNKN
			036 "DIA	CIR PLASTIC
---	---		0050/0015	LEN=0035 INSTALLED UNKN
			010421 FT	2 0 57077 0 00 0105+84
	010421 FT	5	0050/0000	LENGTH(AH 2498 BK 2434)
			015 "DIA	CIRC CONCR
---	---		0040/2068	LEN=0032 INSTALLED UNKN
			036 "DIA	CIR PLASTIC
---	---		0040/1675	LEN=0030 INSTALLED UNKN
			015 "DIA	CIR PLASTIC
---	---		0040/1380	LEN=0032 INSTALLED UNKN
			FRANKLIN	
---	---		0040/1110	SILVER LAKE T
			015 "DIA	CIRC CONCR
---	---		0040/1040	LEN=0036 INSTALLED UNKN
			015 "DIA	CIRC CONCR
---	---		0040/0725	LEN=0036 INSTALLED UNKN
			0040/0418	BMS EN 57/4008/0040/0371
				2 0 57077 0 00 0083+07
				LAUREL LK CK
			0040/0371	BMSBG 57/4008/0040/0371
			007987 FT	
		5	0040/0000	LENGTH(AH 2434 BK 2317)
			040 "H 54 "W	ELLIP METAL
---	---		0030/2201	LEN=0040 INSTALLED 1998
			018 "DIA	CIR PLASTIC
---	---		0030/1880	LEN=0035 INSTALLED 1998
			036 "DIA	CIRC METAL
---	---		0030/1318	LEN=0040 INSTALLED 1998
			015 "DIA	CIRC CONCR
---	---		0030/0906	LEN=0032 INSTALLED UNKN

010421 FT

2 0 57077 0 00 0081+50 007987 FT  
 SNOW HOLLOW RD  
 (T780) 0040/0000



EXTRACT DATE: 12/18/2023  
PRINT DATE: 12/19/2023

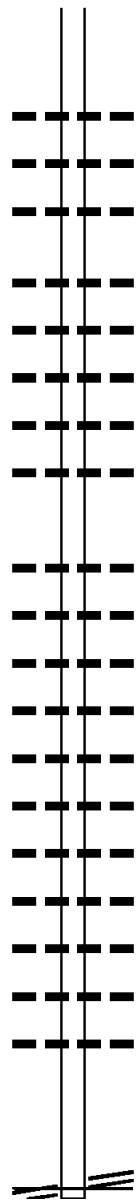
ROADWAY MANAGEMENT SYSTEM  
SLD COUNTY/SR - ANNUAL PRINT

PAGE NUMBER: 646  
COUNTY: SUSQUEHANNA

DIR: B TOTAL LEN: 3.898 MI.  
LEFT MUN: SILVER LAKE T

DIST: 04-5 SR: 4008  
RIGHT MUN: SILVER LAKE T

005670 FT



005670 FT	2 0 57077	0 00 0058+33
5 0030/0000	LENGTH(AH	2317 BK 3159)
0020/3148	048 " DIA	CIR PLASTIC
0020/2760	LEN=0040	INSTALLED UNKN
0020/2465	018 " DIA	CIR PLASTIC
	LEN=0040	INSTALLED UNKN
	018 " DIA	CIR PLASTIC
	LEN=0050	INSTALLED 1998
	018 " DIA	CIR PLASTIC
	LEN=0050	INSTALLED 1998
	018 " DIA	CIR PLASTIC
	LEN=0050	INSTALLED 1998
	015 " DIA	CIRC CONCR
	LEN=0050	INSTALLED UNKN
	015 " DIA	CIRC CONCR
	LEN=0050	INSTALLED UNKN
	018 " DIA	CIRC CONCR
	LEN=0050	INSTALLED UNKN
002511 FT	2 0 57077	0 00 0025+11
5 0020/0000	LENGTH(AH	3159 BK 2511)
0010/2420	018 " DIA	CIR PLASTIC
0010/2262	LEN=0040	INSTALLED 1998
0010/2031	018 " DIA	CIR PLASTIC
0010/1924	LEN=0045	INSTALLED UNKN
0010/1697	018 " DIA	CIR PLASTIC
0010/1350	LEN=0040	INSTALLED 2003
0010/1244	015 " DIA	CIRC CONCR
0010/0992	LEN=0032	INSTALLED UNKN
0010/0585	018 " DIA	CIRC CONCR
0010/0144	LEN=0032	INSTALLED UNKN
000000 FT	018 " DIA	CIR PLASTIC
	LEN=0040	INSTALLED 1998
	018 " DIA	CIR PLASTIC
	LEN=0040	INSTALLED 1998
	018 " DIA	CIRC CONCR
	LEN=0036	INSTALLED UNKN
	018 " DIA	CIR PLASTIC
	LEN=0040	INSTALLED 2003
	015 " DIA	CIRC CONCR
	LEN=0076	INSTALLED UNKN
	018 " DIA	CIRC CONCR
	LEN=0064	INSTALLED UNKN
	2 0 57077	0 00 0000+00
	OWEGO ST	
	(SR0167 SEG 0400/0125)	
	NC SR 4008 SH	
	MFC BEGIN = D	
	5 0010/0000	LENGTH(AH 2511 BK 0000)

OWEGO ST  
(SR0167 SEG 0400/0125) 0010/0000

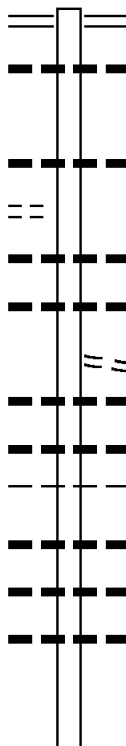
DIR: B TOTAL LEN: 7.402 MI. DIST: 04-5 SR: 4007  
 LEFT MUN: CHOCONUT T RIGHT MUN: CHOCONUT T

JOHNSON RD  
 (T636)

039080 FT

0150/2455

035359 FT



039080 FT SR 0267 SH  
 0150/3721 (SR0267 SEG 0460/0000)  
 030 " DIA CIR PLASTIC  
 0150/3603 LEN=0050 INSTALLED 2005

048 " DIA CIRC METAL  
 0150/2535 LEN=0050 INSTALLED 2001

030 " DIA CIRC METAL  
 0150/2380 LEN=0060 INSTALLED 2001  
 015 " DIA CIR PLASTIC  
 0150/2000 LEN=0050 INSTALLED UNKN  
 KELLY RD  
 (T630)

036 " DIA CIR PLASTIC  
 0150/1600 LEN=0050 INSTALLED 2003  
 018 " DIA CIR PLASTIC  
 0150/1130 LEN=0050 INSTALLED 1997  
 CHOCONUT

018 " DIA CIRC CONCR  
 0150/0855 SILVER LAKE T  
 018 " DIA CIRC CONCR  
 0150/0800 LEN=0050 INSTALLED 1998  
 018 " DIA CIR PLASTIC  
 0150/0520 LEN=0040 INSTALLED UNKN  
 018 " DIA CIRC CONCR

0150/0295 LEN=0050 INSTALLED 1997  
 035359 FT 2 0 57080 0 01 0359+98  
 NC F O  
 0150/0000 LENGTH(AH 3721 BK 2568)  
 015 " DIA CIRC CONCR

EXTRACT DATE: 12/18/2023  
PRINT DATE: 12/19/2023

ROADWAY MANAGEMENT SYSTEM  
SLD COUNTY/SR - ANNUAL PRINT

PAGE NUMBER: 644  
COUNTY: SUSQUEHANNA

DIR: B TOTAL LEN: 7.402 MI.  
LEFT MUN: SILVER LAKE T

DIST: 04-5 SR: 4007  
RIGHT MUN: SILVER LAKE T

Station	Length	Material	Installation	Notes
0140/2440	LEN=0050	" DIA	INSTALLED	UNKN
0140/2270	LEN=0060	" DIA	INSTALLED	UNKN
0140/2250	LEN=0070	" DIA	INSTALLED	2005
0140/1940	LEN=0050	" DIA	INSTALLED	UNKN
0140/1500	LEN=0050	" DIA	INSTALLED	1997
0140/1116	LEN=0050	" DIA	INSTALLED	UNKN
0140/1070	LEN=0050	" DIA	INSTALLED	UNKN
0140/0687	LEN=0050	" DIA	INSTALLED	1997
0140/0220	LEN=0050	" DIA	INSTALLED	2005
032791 FT	2 0 57080	0 01 0334	+30	
0140/0000	LEN=0040	" DIA	INSTALLED	2000
0130/1380	LEN=0050	" DIA	INSTALLED	UNKN
0130/1100	LEN=0050	" DIA	INSTALLED	UNKN
0130/0640	LEN=0050	" DIA	INSTALLED	UNKN
0130/0300	LEN=0050	" DIA	INSTALLED	2005
030933 FT	2 0 57080	0 00 0309	+87	
0130/0000	LEN=0050	" DIA	INSTALLED	1997
0120/3290	LEN=0050	" DIA	INSTALLED	1997
0120/2921	LEN=0050	" DIA	INSTALLED	1997
0120/1590	LEN=0050	" DIA	INSTALLED	1997
0120/1165	LEN=0050	" DIA	INSTALLED	UNKN
0120/0785	LEN=0050	" DIA	INSTALLED	1997
0120/0270	LEN=0050	" DIA	INSTALLED	UNKN
027456 FT	2 0 57080	0 00 0275	+10	
0120/0000	LEN=0050	" DIA	INSTALLED	1997
0110/2303	LEN=0050	" DIA	INSTALLED	UNKN

NAGLE RD  
(T565)

5

5

5

EXTRACT DATE: 12/18/2023  
PRINT DATE: 12/19/2023

ROADWAY MANAGEMENT SYSTEM  
SLD COUNTY/SR - ANNUAL PRINT

PAGE NUMBER: 643  
COUNTY: SUSQUEHANNA

DIR: B TOTAL LEN: 7.402 MI.  
LEFT MUN: FOREST LAKE T

DIST: 04-5 SR: 4007  
RIGHT MUN: FOREST LAKE T

VALLEY RD  
(T647) 0110/0878  
2 0 57080 0 00 0249+70 024861 FT  
SR 3029 SH  
(SR3029 SEG 0250/2926) 0110/0000

LAKE HILL RD  
(T643) 0090/0000  
2 0 57080 0 00 0206+47 020622 FT

0110/2126	048 "DIA CIR PLASTIC LEN=0050 INSTALLED UNKN
0110/1511	024 "DIA CIR PLASTIC LEN=0060 INSTALLED 2005 TIFFANY RD
0110/1470	(T642)
0110/0889	018 "DIA CIR PLASTIC LEN=0050 INSTALLED 1997 KANE RD
0110/0878	(TWP)
024861 FT	
0110/0000	LENGTH(AH 2595 BK 2282)
0100/1650	018 "DIA CIR PLASTIC LEN=0040 INSTALLED 2005
0100/1495	015 "DIA CIRC CONCR LEN=0050 INSTALLED UNKN
0100/0855	024 "DIA CIR PLASTIC LEN=0050 INSTALLED 2005
0100/0045	015 "DIA CIRC CONCR LEN=0050 INSTALLED UNKN
022579 FT	2 0 57080 0 00 0226+14
0100/0000	LENGTH(AH 2282 BK 1957)
0090/1602	015 "DIA CIRC CONCR LEN=0040 INSTALLED 2000
0090/0675	018 "DIA CIR PLASTIC LEN=0050 INSTALLED UNKN
0090/0030	018 "DIA CIR PLASTIC LEN=0040 INSTALLED UNKN DARK HOLLOW RD
020622 FT	(T561)
0090/0000	LENGTH(AH 1957 BK 3047)
0080/2600	024 "DIA CIR PLASTIC LEN=0050 INSTALLED UNKN
0080/2385	018 "DIA CIR PLASTIC LEN=0050 INSTALLED UNKN
0080/1985	018 "DIA CIR PLASTIC LEN=0050 INSTALLED UNKN
0080/1520	024 "DIA CIR PLASTIC LEN=0050 INSTALLED 1997
0080/1300	015 "DIA CIRC CONCR LEN=0050 INSTALLED UNKN

DIR: B TOTAL LEN: 7.402 MI. DIST: 04-5 SR: 4007  
 LEFT MUN: FOREST LAKE T RIGHT MUN: FOREST LAKE T

Stationing	Length	Material	Notes
2 0 57080 0 00 0175+92 017575 FT	0080/0500	015 " DIA CIRC CONCR	LEN=0050 INSTALLED UNKN
PRIVATE DR (PRDR)	017575 FT		
	0080/0000		LENGTH(AH 3047 BK 2353)
	0070/1806	018 " DIA CIR PLASTIC	LEN=0050 INSTALLED UNKN
	0070/1132	015 " DIA CIRC CONCR	LEN=0050 INSTALLED UNKN
2 0 57080 0 00 0152+39 015222 FT	0070/0040	015 " DIA CIRC CONCR	LEN=0060 INSTALLED UNKN
DAY RD (T632)	015222 FT		
	0070/0000		LENGTH(AH 2353 BK 3052)
	0060/2822	015 " DIA CIRC CONCR	LEN=0050 INSTALLED UNKN
	0060/1664	018 " DIA CIR PLASTIC	LEN=0050 INSTALLED UNKN
	0060/0870	018 " DIA CIR PLASTIC	LEN=0050 INSTALLED UNKN
	0060/0862	FOREST LAKE BRIDGEWATER T	
012170 FT	0060/0418	015 " DIA CIRC CONCR	LEN=0050 INSTALLED UNKN
	012170 FT		2 0 57080 0 00 0121+95 FISK MILLS RD (T725)
	0060/0000		LENGTH(AH 3052 BK 3140)
	0050/2302	030 " DIA CIR PLASTIC	LEN=0050 INSTALLED UNKN
	0050/1727	018 " DIA CIR PLASTIC	LEN=0050 INSTALLED 2005
	0050/1556	015 " DIA CIRC CONCR	LEN=0050 INSTALLED UNKN
	0050/0702	024 " DIA CIR PLASTIC	LEN=0050 INSTALLED 2005
009030 FT	009030 FT		2 0 57080 0 00 0090+44
	0050/0000		LENGTH(AH 3140 BK 3217)
	0040/2680	024 " DIA CIR PLASTIC	LEN=0050 INSTALLED UNKN

EXTRACT DATE: 12/18/2023  
PRINT DATE: 12/19/2023

ROADWAY MANAGEMENT SYSTEM  
SLD COUNTY/SR - ANNUAL PRINT

PAGE NUMBER: 641  
COUNTY: SUSQUEHANNA

DIR: B TOTAL LEN: 7.402 MI.  
LEFT MUN: BRIDGEWATER T

DIST: 04-5 SR: 4007  
RIGHT MUN: BRIDGEWATER T

2 0 57080 0 00 0058+25 005813 FT  
BUSH RD  
(T602) 0040/0000

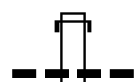
OWEGO ST  
(SR0167 SEG 0330/0000) 0010/0000

0040/1900	015 " DIA CIRC CONCR LEN=0050 INSTALLED UNKN
0040/0740	015 " DIA CIRC CONCR LEN=0050 INSTALLED UNKN
0040/0608	018 " DIA CIR PLASTIC LEN=0045 INSTALLED 2005
0040/0020	018 " DIA CIR PLASTIC LEN=0050 INSTALLED UNKN
005813 FT	
0040/0000	LENGTH(AH 3217 BK 1902)
003911 FT	
0030/0590	024 " DIA CIR PLASTIC LEN=0050 INSTALLED 2005
003911 FT	2 0 57080 0 00 0039+00 NORTH SCHOOL HOUSE RD (T595)
0030/0000	LENGTH(AH 1902 BK 1423)
0020/0785	015 " DIA CIRC CONCR LEN=0050 INSTALLED UNKN
0020/0519	024 " DIA CIR PLASTIC LEN=0050 INSTALLED 2005
0020/0224	015 " DIA CIRC CONCR LEN=0050 INSTALLED UNKN
002488 FT	2 0 57080 0 00 0025+01
0020/0000	LENGTH(AH 1423 BK 2488)
0010/2440	018 " DIA CIRC CONCR LEN=0050 INSTALLED 1997
0010/2315	018 " DIA CIRC CONCR LEN=0050 INSTALLED UNKN
0010/1750	018 " DIA CIR PLASTIC LEN=0045 INSTALLED 2005
0010/1250	018 " DIA CIR PLASTIC LEN=0046 INSTALLED 2005
0010/0730	018 " DIA CIR PLASTIC LEN=0048 INSTALLED 2005
0010/0240	018 " DIA CIR PLASTIC LEN=0050 INSTALLED 2005
000000 FT	2 0 57080 0 00 0000+00 OWEGO ST (SR0167 SEG 0330/0000)
0010/0000	NC SR 4007 SH MFC BEGIN = D LENGTH(AH 2488 BK 0000)

DIR: B TOTAL LEN: 2.788 MI. DIST: 04-5 SR: 4006  
 LEFT MUN: SILVER LAKE T RIGHT MUN: SILVER LAKE T

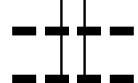
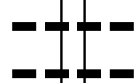
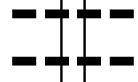
014722 FT

014722 FT  
 INTER-AHD NEW YORK STATE LINE  
 0060/2140 (STBD)  
 018 " DIA CIRC CONCR  
 0060/1787 LEN=0040 INSTALLED UNKN



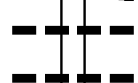
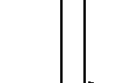
012582 FT

0060/0910 015 " DIA CIRC CONCR  
 LEN=0040 INSTALLED UNKN  
 024 " DIA CIRC METAL  
 0060/0385 LEN=0040 INSTALLED UNKN  
 012582 FT 2 0 57117 0 00 0127+30  
 5 0060/0000 LENGTH(AH 2140 BK 2714)  
 018 " DIA CIRC CONCR  
 0050/2530 LEN=0040 INSTALLED 2002  
 018 " DIA CIRC CONCR  
 0050/2100 LEN=0040 INSTALLED UNKN



009868 FT

0050/1270 018 " DIA CIRC METAL  
 LEN=0040 INSTALLED 1998  
 024 " DIA CIRC CONCR  
 0050/0990 LEN=0040 INSTALLED UNKN  
 036 " DIA CIRC METAL  
 0050/0240 LEN=0040 INSTALLED 2002  
 024 " DIA CIR PLASTIC  
 0050/0020 LEN=0050 INSTALLED 2002  
 009868 FT 2 0 57117 0 00 0099+50  
 HAWRANICK RD  
 (T786)  
 5 0050/0000 LENGTH(AH 2714 BK 2430)  
 018 " DIA CIR PLASTIC  
 0040/1930 LEN=0040 INSTALLED UNKN  
 024 " DIA CIRC CONCR  
 0040/1515 LEN=0040 INSTALLED UNKN  
 018 " DIA CIR PLASTIC



EXTRACT DATE: 12/18/2023  
PRINT DATE: 12/19/2023

ROADWAY MANAGEMENT SYSTEM  
SLD COUNTY/SR - ANNUAL PRINT

PAGE NUMBER: 639  
COUNTY: SUSQUEHANNA

DIR: B TOTAL LEN: 2.788 MI.  
LEFT MUN: SILVER LAKE T

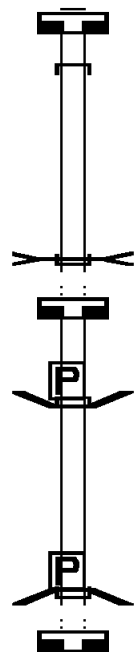
DIST: 04-5 SR: 4006  
RIGHT MUN: SILVER LAKE T

0040/0670	LEN=0040	INSTALLED UNKN
018 "DIA	CIRC METAL	
0040/0460	LEN=0040	INSTALLED UNKN
024 "DIA	CIR PLASTIC	
0040/0167	LEN=0040	INSTALLED UNKN
007438 FT	2 0 57117 0 00 0075+75	
0040/0000	LENGTH(AH 2430 BK 2452)	
0030/1510	018 "DIA	CIR PLASTIC
036 "DIA	CIRC METAL	
0030/0970	LEN=0040	INSTALLED UNKN
024 "DIA	CIR PLASTIC	
0030/0380	LEN=0025	INSTALLED 2002
004986 FT	2 0 57117 0 00 0050+82	
0030/0000	LENGTH(AH 2452 BK 2425)	
0020/2081	036 "DIA	CIRC METAL
SILVER LAKE	LEN=0040	INSTALLED UNKN
0020/1749	CHOCONUT T	
018 "DIA	CIRC CONCR	
0020/1676	LEN=0040	INSTALLED UNKN
015 "DIA	CIRC METAL	
0020/1087	LEN=0040	INSTALLED 2002
0020/0466	015 "DIA	CIRC METAL
015 "DIA	CIRC METAL	
0020/0366	LEN=0040	INSTALLED UNKN
002561 FT	2 0 57117 0 00 0025+73	
0020/0000	LENGTH(AH 2425 BK 2561)	
0010/2350	018 "DIA	CIR PLASTIC
LEN=0050	INSTALLED 2002	
0010/1950	018 "DIA	CIR PLASTIC
LEN=0047	INSTALLED 2002	
0010/1720	018 "DIA	CIRC CONCR
LEN=0045	INSTALLED UNKN	
0010/0980	018 "DIA	CIRC CONCR
LEN=0045	INSTALLED UNKN	
0010/0680	048 "DIA	CIR PLASTIC
LEN=0045	INSTALLED UNKN	
0010/0230	018 "DIA	CIRC CONCR
LEN=0045	INSTALLED 1998	
NC HAWLEYTON PK		
SR 0267 SH		
000000 FT	(SR0267 SEG 0530/0971)	
MFC BEGIN = E		
0010/0000	LENGTH(AH 2561 BK 0000)	

2 0 57117 0 00 0000+00 000000 FT  
SR 0267 SH  
(SR0267 SEG 0530/0971) 0010/0000










000040 FT  
 000027 FT  
 000027 FT  
 000000 FT  
 000000 FT



000040 FT  
 7024/0000 LENGTH(AH 0100 BK 0013)  
 INTER-AHD JOHN C MCNAMARA DR  
 0020/0013 (TB14)  
 000027 FT 1 0 00842 0 03 0489+33  
 NC JOHN C MCNAMARA DR  
 MCCORMICK RUN  
 STRUCTURE LENGTH 13 FT  
 BMSID 57/4005/0020/0000  
 INTER-BK JOHN C MCNAMARA DR  
 (TB14)  
 0020/0000 LENGTH(AH 0013 BK 0100)  
 000027 FT  
 7014/0000 LENGTH(AH 0100 BK 0027)  
 BMSEN 57/4005/0010/0000  
 INTER-AHD WILKES BARRE TP  
 (TB07)  
 0010/0027 BRIDGE POSTED (TONS)  
 000000 FT 1 0 00842 0 02 0367+97  
 NC WILKES BARRE TP  
 INTER-BK WILKES BARRE TP  
 (TB07)  
 SGL 32 COMB 40  
 SILVER LAKE CRK  
 BMSBG 57/4005/0010/0000  
 0010/0000 LENGTH(AH 0027 BK 0100)  
 000000 FT  
 7008/0000 LENGTH(AH 0100 BK 0000)

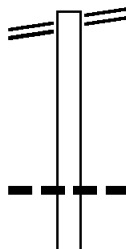
DIR: B TOTAL LEN: .027 MI. DIST: 04-5 SR: 4004  
 LEFT MUN: SILVER LAKE T RIGHT MUN: SILVER LAKE T

000142 FT		000142 FT 7036/0000	LENGTH(AH 0100 BK 0008) JOHN C MCNAMARA DR (TB14)
000134 FT		000134 FT 0030/0008	2 0 57075 0 02 0245+19 LAUREL LAKE STRUCTURE LENGTH 8 FT BMSID 57/4004/0030/0000
000134 FT		INTER-BK 0030/0000 000134 FT 7026/0000	JOHN C MCNAMARA DR (TB14) LENGTH(AH 0008 BK 0100) LENGTH(AH 0100 BK 0017) JOHN C MCNAMARA DR (TB14)
000117 FT		0020/0006 000117 FT	095 " DIA CIRC METAL LEN=0020 INSTALLED UNKN 2 0 57075 0 02 0244+69 LAUREL LAKE STRUCTURE LENGTH 17 FT BMSID 57/4004/0020/0000
000117 FT		INTER-BK 0020/0000 000117 FT 7014/0000	JOHN C MCNAMARA DR (TB14) LENGTH(AH 0017 BK 0100) LENGTH(AH 0100 BK 0117) WILKES BARRE TPK (TB13)
000000 FT		0010/0117 000000 FT	2 0 57075 0 01 0159+83 NC SR 4004 SH MCCORMICK RUN STRUCTURE LENGTH 9 FT BMSID 57/4004/0010/0000
000000 FT		INTER-BK 0010/0000 000000 FT 7008/0000	WILKES BARRE TPK (TB13) LENGTH(AH 0117 BK 0100) LENGTH(AH 0100 BK 0000)

EXTRACT DATE: 12/18/2023 ROADWAY MANAGEMENT SYSTEM PAGE NUMBER: 636  
 PRINT DATE: 12/19/2023 SLD COUNTY/SR - ANNUAL PRINT COUNTY: SUSQUEHANNA  
 DIR: B TOTAL LEN: 3.238 MI. DIST: 04-5 SR: 4003  
 LEFT MUN: BRIDGEWATER T RIGHT MUN: BRIDGEWATER T

OWEGO ST 017099 FT  
 (SR0167 SEG 0340/0152) 0080/2114

014985 FT



017099 FT OWEGO ST  
 0080/2114 (SR0167 SEG 0340/0152)

0080/0250 018 " DIA CIR PLASTIC  
 014985 FT LEN=0040 INSTALLED 1998  
 1 0 00842 0 00 0179+30  
 CONROY RD

DIR: B TOTAL LEN: 3.238 MI. DIST: 04-5 SR: 4003  
 LEFT MUN: BRIDGEWATER T RIGHT MUN: BRIDGEWATER T

Stationing	Material	Length	Notes
	0080/0000		(T597) LENGTH(AH 2114 BK 2110)
	0070/1500		018 " DIA CIR PLASTIC LEN=0040 INSTALLED 1998
	0070/1415		036 " DIA CIRC METAL LEN=0035 INSTALLED UNKN
012875 FT	0070/0000	1 0 00842 0 00 0157+94	LENGTH(AH 2110 BK 2501)
	0060/1400		018 " DIA CIR PLASTIC LEN=0040 INSTALLED 1998
	0060/1319		018 " DIA CIR PLASTIC LEN=0040 INSTALLED 1998
010374 FT	0060/0000	1 0 00842 0 00 0132+93	LENGTH(AH 2501 BK 2258)
	0050/1100		030 " DIA CIRC METAL LEN=0050 INSTALLED 1998
	0050/0870		024 " DIA CIRC CONCR LEN=0032 INSTALLED UNKN
	0050/0692		015 " DIA CIRC CONCR LEN=0032 INSTALLED UNKN
	0050/0412		015 " DIA CIRC CONCR LEN=0035 INSTALLED UNKN
008116 FT	008116 FT	1 0 00842 0 00 0110+35	LENGTH(AH 2258 BK 1944)
	0050/0000		030 " DIA CIRC METAL LEN=0050 INSTALLED 1998
	0040/1692		018 " DIA CIR PLASTIC LEN=0035 INSTALLED UNKN
	0040/1190		018 " DIA CIR PLASTIC LEN=0040 INSTALLED UNKN
	0040/1012		018 " DIA CIR PLASTIC LEN=0040 INSTALLED 1998
	0040/0860		024 " DIA CIR PLASTIC LEN=0040 INSTALLED 2000
006172 FT	0040/0000	1 0 00842 0 00 0090+30	LENGTH(AH 1944 BK 2811)
	0030/2790		036 "H 00 "W MULT METAL LEN=0050 INSTALLED 2000

EXTRACT DATE: 12/18/2023  
PRINT DATE: 12/19/2023

ROADWAY MANAGEMENT SYSTEM  
SLD COUNTY/SR - ANNUAL PRINT

PAGE NUMBER: 634  
COUNTY: SUSQUEHANNA

DIR: B TOTAL LEN: 3.238 MI.  
LEFT MUN: BRIDGEWATER T

DIST: 04-5 SR: 4003  
RIGHT MUN: BRIDGEWATER T

STREET NAME	STREET TYPE	SR	SEG	START STATION	END STATION	LENGTH	INSTALL DATE	INSTALL TYPE
				0030/2487	0030/2113	0040	2000	018" DIA CIR PLASTIC
				0030/0658	0030/0574	0035	1998	015" DIA CIRC CONCR
				0030/0010	003361 FT	0035	UNKN	012" DIA CIRC CONCR
				0030/0000	003361 FT	00842	000	0055+10
				0020/1105	0020/0870	0030	UNKN	030" DIA CIR PLASTIC
				0020/0783	0020/0337	0030	UNKN	018" DIA CIRC METAL
SPRUCE ST (BORO)				0020/0325	0020/0050	0040	1998	015" DIA CIRC METAL
UNKNOWN RD (BORO)				0020/0050	001469 FT	0035+68		
MAPLE ST (BORO)				0020/0000	001469 FT	0010/0524		
PUBLIC AV (SR1043 SEG)				0020/0000	7014/0000	000100	001469	
				0010/1469	0010/0715	0260/0917		
				0010/0110	000000 FT	0140/1468		
FOR SR 2053 AND 4003 (CONN)				0010/0000	000000 FT	0140/1468		
				0010/0000	000000 FT	0140/1468		

SR	SH	SEG	START	END	LEN	DESCRIPTION	INSTALL	DATE
SR 1018	SH	0060/0000	0330/2676	080729 FT	0330/2676	INTER-AHD		
					0330/2648	BOOTH RD (T768) GONTARSKI RD (T679) 018" DIA CIRC CONCR	INSTALLED	UNKN
					0330/1286	018" DIA CIR PLASTIC	INSTALLED	2000
					0330/0951	015" DIA CIRC CONCR	INSTALLED	UNKN
				078053 FT	0320/0000	2 0 57075 0 03 0645+00 LENGTH(AH 2676 BK 2052) 042"H 60"W ELLIP CONCR	INSTALLED	2003
					0320/1778	018" DIA CIRC CONCR	INSTALLED	UNKN
					0320/1030	024" DIA CIR PLASTIC	INSTALLED	2021
JOHNSON RD (T681)			0320/0513		0320/0513	HAWK RD (T769)		
			076001 FT		076001 FT	2 0 57075 0 03 0624+94	INSTALLED	UNKN
HUNSINGER RD (T760)			0320/0000		0320/0000	018" DIA CIR PLASTIC	INSTALLED	UNKN
					0310/0950	LENGTH(AH 2052 BK 1996)		
					0310/0844	018" DIA CIR PLASTIC	INSTALLED	UNKN
					0310/0100	HOLY RD (T758)		
2 0 57075 0 03 0603+79			074005 FT		074005 FT	015" DIA CIRC CONCR	INSTALLED	UNKN

DIR: B TOTAL LEN: 15.290 MI. DIST: 04-5 SR: 4002  
 LEFT MUN: FRANKLIN T RIGHT MUN: FRANKLIN T

HAINES RD  
 (T756)

0310/0000

0310/0000 LENGTH(AH 1996 BK 1817)

072188 FT

0300/0295 015 "DIA CIRC CONCR  
 LEN=0040 INSTALLED UNKN  
 072188 FT 2 0 57075 0 03 0585+30

0300/0000 LENGTH(AH 1817 BK 3139)

0290/2908 018 "DIA CIR PLASTIC  
 LEN=0045 INSTALLED UNKN  
 LC FOR FORKS HILL RD

0290/2723 (TWP )

0290/2280 015 "DIA CIRC CONCR  
 LEN=0040 INSTALLED UNKN

0290/1554 018 "DIA CIR PLASTIC  
 LEN=0040 INSTALLED UNKN

0290/1130 015 "DIA CIRC CONCR

0290/0888 015 "DIA CIRC CONCR  
 LEN=0045 INSTALLED UNKN

0290/0388 015 "DIA CIRC CONCR  
 LEN=0045 INSTALLED UNKN

069049 FT

0290/0076 FRANKLIN  
 LIBERTY T

069049 FT 2 0 57075 0 03 0554+17

0290/0000 LENGTH(AH 3139 BK 2612)

0280/2059 015 "DIA CIRC CONCR  
 LEN=0045 INSTALLED UNKN

0280/1448 018 "DIA CIR PLASTIC  
 LEN=0045 INSTALLED UNKN

0280/1044 015 "DIA CIRC CONCR

0280/0741 048 "DIA CIR PLASTIC  
 LEN=0040 INSTALLED 1998

2 0 57075 0 03 0528+39 066437 FT  
 STONE CROP RD  
 (T735) 0280/0000

0280/0106 015 "DIA CIRC CONCR  
 LEN=0045 INSTALLED UNKN

0270/2900 015 "DIA CIRC CONCR  
 LEN=0040 INSTALLED UNKN

0270/2730 016 "DIA CIRC METAL  
 LEN=0050 INSTALLED UNKN

DIR: B TOTAL LEN: 15.290 MI. DIST: 04-5 SR: 4002  
 LEFT MUN: LIBERTY T RIGHT MUN: LIBERTY T

063519 FT

060838 FT

058608 FT

0270/1560	024 " DIA	CIRC METAL
	LEN=0040	INSTALLED UNKN
0270/1307	018 " DIA	CIRC METAL
	LEN=0045	INSTALLED UNKN
0270/0700	018 " DIA	CIRC METAL
	LEN=0040	INSTALLED UNKN
0270/0116	018 " DIA	CIR PLASTIC
	LEN=0040	INSTALLED 1998
063519 FT	2 0 57075	0 03 0499+08
0270/0000	LENGTH(AH 2918 BK 2681)	
	015 " DIA	CIRC METAL
	LEN=0040	INSTALLED UNKN
0260/2278	018 " DIA	CIRC METAL
	LEN=0040	INSTALLED UNKN
0260/1762	018 " DIA	CIRC METAL
	LEN=0040	INSTALLED UNKN
0260/1459	BAILEY RD (T794)	
0260/0865	BMSSEN 57/4002	0260/0810
	2 0 57075	0 03 0480+59
0260/0810	SNAKE CREEK	
	BMSBG 57/4002	0260/0810
	015 " DIA	CIR UNKNOWN
0260/0565	LEN=0075	INSTALLED UNKN
	CREAMERY RD	
0260/0282	(T796)	
060838 FT	2 0 57075	0 03 0472+47
	NC FRANKLIN HILL ROAD	
	SR 0029	SH
	(SR0029	SEG 0440/0463)
0260/0000	LENGTH(AH 2681 BK 2230)	
	018 " DIA	CIR PLASTIC
	LEN=0040	INSTALLED UNKN
0250/2131	018 " DIA	CIR PLASTIC
	LEN=0045	INSTALLED 1998
0250/1664	018 " DIA	CIR PLASTIC
	LEN=0045	INSTALLED 1998
0250/1067	048 " DIA	CIRC CONCR
	LEN=0056	INSTALLED 2001
0250/0155	018 " DIA	CIR PLASTIC
	LEN=0045	INSTALLED 1998
058608 FT	2 0 57075	0 03 0450+24
0250/0000	LENGTH(AH 2230 BK 2837)	
	018 " DIA	CIR PLASTIC
	LEN=0045	INSTALLED UNKN
0240/2576	018 " DIA	CIR PLASTIC
	LEN=0045	INSTALLED UNKN
0240/2276	030 " DIA	CIRC METAL
	LEN=0045	INSTALLED UNKN
0240/2105	024 " DIA	CIR PLASTIC



DIR: B TOTAL LEN: 15.290 MI. DIST: 04-5 SR: 4002  
 LEFT MUN: LIBERTY T RIGHT MUN: LIBERTY T

TRIPP LAKE RD  
 (T813)

0240/0945

055771 FT

2 0 57075 0 03 0394+15 053047 FT  
 MAHONEY RD  
 (T800)

0230/0000

051631 FT

---	0240/1815	LEN=0045	INSTALLED UNKN
---	0240/1568	024 "DIA	CIR PLASTIC
---	0240/0989	LEN=0045	INSTALLED 1998
---	0240/0705	024 "DIA	CIR PLASTIC
---	0240/0510	LEN=0045	INSTALLED 1998
---	055771 FT	2 0 57075 0 03 0421+82	
---		096 "H 01"	W UNKN CONC
---		LEN=0035	INSTALLED UNKN
---		BR SNAKE CRK	
---		STRUCTURE LENGTH	12 FT
---		BMSID 57/4002/0240/0000	
---	0240/0000	LENGTH(AH 2837 BK 2724)	
---	0230/2260	018 "DIA	CIRC CONCR
---		LEN=0045	INSTALLED UNKN
---		018 "DIA	CIR PLASTIC
---	0230/1650	LEN=0035	INSTALLED UNKN
---		024 "DIA	CIRC METAL
---	0230/1500	LEN=0045	INSTALLED UNKN
---		015 "DIA	CIRC CONCR
---	0230/1200	LEN=0045	INSTALLED UNKN
---		024 "DIA	CIRC METAL
---	0230/0940	LEN=0040	INSTALLED UNKN
---		015 "DIA	CIRC CONCR
---	0230/0120	LEN=0040	INSTALLED UNKN
---	053047 FT		
---	0230/0000	LENGTH(AH 2724 BK 1416)	
---		018 "DIA	CIR PLASTIC
---	0220/1230	LEN=0045	INSTALLED 1998
---		018 "DIA	CIRC METAL
---	0220/0795	LEN=0045	INSTALLED UNKN
---		018 "DIA	CIRC METAL
---	0220/0222	LEN=0045	INSTALLED UNKN
---	051631 FT	2 0 57075 0 03 0379+99	
---	0220/0000	LENGTH(AH 1416 BK 2511)	
---		018 "DIA	CIRC METAL
---	0210/2355	LEN=0045	INSTALLED UNKN
---		018 "DIA	CIRC CONCR
---	0210/1889	LEN=0045	INSTALLED UNKN
---		018 "DIA	CIRC METAL
---	0210/1108	LEN=0045	INSTALLED UNKN

DIR: B TOTAL LEN: 15.290 MI. DIST: 04-5 SR: 4002  
 LEFT MUN: LIBERTY T RIGHT MUN: LIBERTY T

049120 FT

046667 FT

043557 FT

0210/0651	024 " DIA	CIRC METAL
	LEN=0045	INSTALLED UNKN
0210/0264	018 " DIA	CIR PLASTIC
	LEN=0045	INSTALLED UNKN
049120 FT	2 0 57075	0 03 0354+70
0210/0000	LENGTH(AH	2511 BK 2453)
	018 " DIA	CIRC METAL
	LEN=0045	INSTALLED UNKN
0200/2266	018 " DIA	CIRC METAL
	LEN=0045	INSTALLED UNKN
0200/1635	018 " DIA	CIRC METAL
	LEN=0045	INSTALLED UNKN
0200/0891	LIBERTY	SILVER LAKE T
0200/0700	018 " DIA	CIR PLASTIC
	LEN=0045	INSTALLED UNKN
0200/0065	018 "H 18 "W	* * UNKNOWN * *
	LEN=0040	INSTALLED UNKN
046667 FT	2 0 57075	0 03 0330+26
	(TBK)	VALLEY VIEW RD
	(T770)	
0200/0000	LENGTH(AH	2453 BK 3110)
	018 " DIA	CIR PLASTIC
	LEN=0045	INSTALLED 1998
0190/2715	060 " DIA	CIRC CONCR
	LEN=0035	INSTALLED UNKN
0190/2300	018 " DIA	CIRC CONCR
	LEN=0045	INSTALLED UNKN
0190/2100	018 " DIA	CIRC METAL
	LEN=0045	INSTALLED UNKN
0190/1568	024 " DIA	CIR PLASTIC
	LEN=0045	INSTALLED UNKN
0190/1094	018 " DIA	CIR PLASTIC
	LEN=0045	INSTALLED 1998
0190/0285	018 " DIA	CIR PLASTIC
	LEN=0045	INSTALLED 1998
043557 FT	2 0 57075	0 03 0299+95
0190/0000	LENGTH(AH	3110 BK 2900)
	072 " DIA	CIRC METAL
	LEN=0045	INSTALLED UNKN
0180/2699	018 " DIA	CIR PLASTIC
	LEN=0040	INSTALLED 1998
0180/2404	018 " DIA	CIR PLASTIC
	LEN=0040	INSTALLED UNKN
0180/1644	015 " DIA	CIRC CONCR
	LEN=0040	INSTALLED 1998
0180/1339	015 " DIA	CIRC CONCR
	LEN=0045	INSTALLED UNKN
0180/0989	015 " DIA	CIRC CONCR

DIR: B TOTAL LEN: 15.290 MI. DIST: 04-5 SR: 4002  
 LEFT MUN: SILVER LAKE T RIGHT MUN: SILVER LAKE T

040657 FT

038442 FT

035147 FT

0180/0716	LEN=0045	INSTALLED UNKN
	015 "DIA	CIRC CONCR
0180/0442	LEN=0032	INSTALLED UNKN
	015 "DIA	CIRC CONCR
0180/0119	LEN=0040	INSTALLED 2000
040657 FT	2 0 57075	0 03 0269+91
5 0180/0000	LENGTH(AH	2900 BK 2215)
	018 "DIA	CIR PLASTIC
0170/2073	LEN=0050	INSTALLED UNKN
	015 "DIA	CIR PLASTIC
0170/1284	LEN=0040	INSTALLED UNKN
	018 "DIA	CIR PLASTIC
0170/0886	LEN=0040	INSTALLED UNKN
	018 "DIA	CIR PLASTIC
0170/0775	LEN=0060	INSTALLED 1998
	015 "DIA	CIRC CONCR
0170/0428	LEN=0048	INSTALLED UNKN
	018 "DIA	CIRC CONCR
0170/0038	LEN=0050	INSTALLED UNKN
038442 FT	2 0 57075	0 02 0246+56
	JOHN C MCNAMARA DR	
	(TB14)	
5 0170/0000	LENGTH(AH	2215 BK 3295)
	018 "H 18 "W	**UNKNOWN**
0150/3270	LEN=0050	INSTALLED UNKN
	024 "DIA	CIR PLASTIC
0150/3215	LEN=0050	INSTALLED UNKN
	015 "DIA	CIRC CONCR
0150/3055	LEN=0176	INSTALLED 1998
	018 "DIA	CIRC METAL
0150/2538	LEN=0050	INSTALLED UNKN
	018 "DIA	CIRC METAL
0150/2310	LEN=0050	INSTALLED UNKN
	015 "DIA	CIRC CONCR
0150/1700	LEN=0050	INSTALLED 1998
	018 "DIA	CIR PLASTIC
0150/1450	LEN=0050	INSTALLED 1998
	NORTH SHORE DR	
	(TWP)	
0150/0532	018 "DIA	CIRC METAL
035147 FT	LEN=0045	INSTALLED UNKN
	2 0 57074	0 01 0032+09
	DONAVAN RD	
	(T717)	
5 0150/0000	LENGTH(AH	3295 BK 2197)
	018 "DIA	CIRC METAL
0140/1803	LEN=0045	INSTALLED UNKN

EXTRACT DATE: 12/18/2023  
PRINT DATE: 12/19/2023

ROADWAY MANAGEMENT SYSTEM  
SLD COUNTY/SR - ANNUAL PRINT

PAGE NUMBER: 627  
COUNTY: SUSQUEHANNA

DIR: B TOTAL LEN: 15.290 MI.  
LEFT MUN: SILVER LAKE T

DIST: 04-5 SR: 4002  
RIGHT MUN: SILVER LAKE T

TRIPP LAKE RD  
(T809)

0140/0857

032950 FT

030644 FT

0140/1396	024 " DIA	CIR PLASTIC
	LEN=0050	INSTALLED 1998
0140/1150	015 " DIA	CIRC CONCR
	LEN=0045	INSTALLED UNKN
0140/0875	018 " H 18 " W	**UNKNOWN**
	LEN=0045	INSTALLED UNKN
0140/0470	015 " DIA	CIRC CONCR
	LEN=0040	INSTALLED 1998
0140/0130	015 " DIA	CIRC METAL
	LEN=0045	INSTALLED 1998
0140/0030	015 " DIA	CIR PLASTIC
	LEN=0045	INSTALLED UNKN
032950 FT	2 0 57074 0 01 0054+00	SWEENEY RD (T802)
0140/0000	NC LAUREL LAKE ROAD	LENGTH(AH 2197 BK 2306)
	018 " DIA	CIRC METAL
	LEN=0045	INSTALLED UNKN
0130/2054	018 " DIA	CIRC METAL
	LEN=0045	INSTALLED UNKN
0130/1716	018 " DIA	CIRC METAL
	LEN=0045	INSTALLED UNKN
0130/1399	018 " DIA	CIRC METAL
	LEN=0050	INSTALLED 1999
0130/1149	018 " DIA	CIRC METAL
	LEN=0045	INSTALLED UNKN
0130/0637	015 " DIA	CIR UNKNOWN
	LEN=0045	INSTALLED UNKN
0130/0029	BMS EN 57/4002/0130/0000	2 0 57074 0 01 0076+82
030644 FT	P3	RHINEY CREEK
0130/0000	BMSBG 57/4002/0130/0000	LENGTH(AH 2306 BK 2645)
	018 " DIA	CIRC METAL
	LEN=0060	INSTALLED 1999
0120/2260	BARNEY RD	(T727)
0120/2214	018 " DIA	CIR PLASTIC
	LEN=0045	INSTALLED 1998
0120/2050	018 " DIA	CIR PLASTIC
	LEN=0045	INSTALLED UNKN
0120/1250	018 " DIA	CIR PLASTIC
	LEN=0045	INSTALLED UNKN
	018 " DIA	CIR PLASTIC

EXTRACT DATE: 12/18/2023  
PRINT DATE: 12/19/2023

ROADWAY MANAGEMENT SYSTEM  
SLD COUNTY/SR - ANNUAL PRINT

PAGE NUMBER: 626  
COUNTY: SUSQUEHANNA

DIR: B TOTAL LEN: 15.290 MI.  
LEFT MUN: SILVER LAKE T

DIST: 04-5 SR: 4002  
RIGHT MUN: SILVER LAKE T

PATTON RD  
(T808)

027999 FT

0110/3083

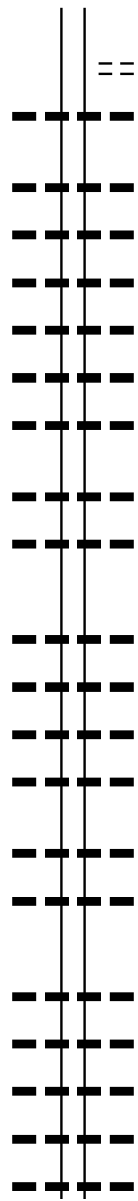
2 0 57074 0 01 0137+30 024447 FT  
SR 4001 SH  
(SR4001 SEG 0010/0000) 0110/0000

021817 FT

0120/0045	LEN=0050	INSTALLED	1998
027999 FT	2 0 57074 0 01 0101+65		
5 0120/0000	LENGTH(AH 2645 BK 3552)		
0110/2813	018 " DIA	CIR PLASTIC	INSTALLED 1999
0110/2473	LEN=0050		
0110/2373	024 " DIA	CIR PLASTIC	INSTALLED 1999
0110/2284	LEN=0100		
0110/2163	018 " DIA	CIR PLASTIC	INSTALLED 1999
0110/2047	LEN=0100		
0110/1973	LAKE FRONT RD		
0110/1613	(T784)		
0110/1483	018 " DIA	CIR PLASTIC	INSTALLED UNKN
0110/1093	LEN=0060		
0110/0850	018 " DIA	CIR PLASTIC	INSTALLED UNKN
0110/0720	LEN=0060		
0110/0573	018 " DIA	CIR PLASTIC	INSTALLED UNKN
0110/0332	LEN=0040		
0110/0063	024 " DIA	CIRC CONCR	INSTALLED UNKN
024447 FT	LEN=0040		
5 0110/0000	018 " DIA	CIR PLASTIC	INSTALLED UNKN
0090/2497	LEN=0040		
0090/2100	018 " DIA	CIRC METAL	INSTALLED UNKN
0090/1385	LEN=0040		
0090/0270	015 " DIA	CIRC CONCR	INSTALLED UNKN
021817 FT	LEN=0040		
	2 0 57116 0 00 0218+70		

DIR: B TOTAL LEN: 15.290 MI. DIST: 04-5 SR: 4002  
 LEFT MUN: SILVER LAKE T RIGHT MUN: SILVER LAKE T

Stationing	Material	Length	Notes
0090/0000	0080/2865	0080/2205	0080/2050
0080/1960	0080/1475	0080/1035	0080/0970
0080/0360	0080/0040	018445 FT	0080/0000
0070/2180	0070/1929	0070/1660	0070/1390
0070/0790	0070/0330	015931 FT	0070/0000
0060/1830	0060/1619	0060/1480	0060/1350
0060/1151			



BARNEY RD  
 (T727)  
 LENGTH(AH 2630 BK 3372)  
 018 "DIA CIRC METAL  
 LEN=0040 INSTALLED UNKN  
 018 "DIA CIRC METAL  
 LEN=0040 INSTALLED UNKN  
 015 "DIA CIRC METAL  
 LEN=0040 INSTALLED UNKN  
 015 "DIA CIRC METAL  
 LEN=0040 INSTALLED UNKN  
 018 "DIA CIRC METAL  
 LEN=0040 INSTALLED UNKN  
 018 "DIA CIRC METAL  
 LEN=0040 INSTALLED UNKN  
 018 "DIA CIRC METAL  
 LEN=0040 INSTALLED UNKN  
 018 "DIA CIRC METAL  
 LEN=0040 INSTALLED UNKN  
 018 "DIA CIRC METAL  
 LEN=0040 INSTALLED UNKN  
 018 "DIA CIRC METAL  
 LEN=0040 INSTALLED UNKN  
 018 "DIA CIRC METAL  
 LEN=0040 INSTALLED UNKN  
 018 "DIA CIRC METAL  
 LEN=0040 INSTALLED UNKN  
 2 0 57116 0 00 0184+98  
 LENGTH(AH 3372 BK 2514)  
 018 "DIA CIRC METAL  
 LEN=0040 INSTALLED UNKN  
 018 "DIA CIRC METAL  
 LEN=0040 INSTALLED UNKN  
 015 "DIA CIRC METAL  
 LEN=0040 INSTALLED UNKN  
 015 "DIA CIRC METAL  
 LEN=0040 INSTALLED UNKN  
 015 "DIA CIRC METAL  
 LEN=0040 INSTALLED UNKN  
 015 "DIA CIRC METAL  
 LEN=0040 INSTALLED UNKN  
 018 "DIA CIRC METAL  
 LEN=0040 INSTALLED UNKN  
 018 "DIA CIRC METAL  
 LEN=0040 INSTALLED UNKN  
 2 0 57116 0 00 0159+36  
 LENGTH(AH 2514 BK 2307)  
 018 "DIA CIRC METAL  
 LEN=0040 INSTALLED UNKN  
 018 "DIA CIRC METAL  
 LEN=0040 INSTALLED UNKN  
 015 "DIA CIRC METAL  
 LEN=0040 INSTALLED UNKN  
 015 "DIA CIRC METAL  
 LEN=0040 INSTALLED UNKN  
 018 "DIA CIRC METAL  
 LEN=0040 INSTALLED UNKN  
 018 "DIA CIRC METAL  
 LEN=0040 INSTALLED UNKN

DIR: B TOTAL LEN: 15.290 MI. DIST: 04-5 SR: 4002  
 LEFT MUN: SILVER LAKE T RIGHT MUN: SILVER LAKE T

Stationing	Material	Quantity	Description
013624 FT	0060/0830	014" H 23" W	ELLIP CONC INSTALLED 2004
	0060/0763	CHURCH RD	(T782)
	0060/0487	015" DIA	CIRC METAL INSTALLED UNKN
	0060/0102	021" H 15" W	CONCR ARCH INSTALLED 2004
	013624 FT	2 0 57116 0 00	0136+38 OWEGO ST
	0060/0000	(SR0167 SEG 0510/0000)	LENGTH(AH 2307 BK 2917)
	0050/2451	018" DIA	CIR PLASTIC INSTALLED UNKN
	0050/1819	018" DIA	CIRC METAL INSTALLED UNKN
	0050/1529	018" DIA	CIRC CONCR INSTALLED 2001
	0050/0694	018" DIA	CIR PLASTIC INSTALLED UNKN
	0050/0376	048" DIA	CIRC CONCR INSTALLED UNKN
010707 FT	0050/0096	018" DIA	CIR PLASTIC INSTALLED 2001
	010707 FT	2 0 57116 0 00	0105+00 WOODLAND RD
	0050/0000	(T703)	LENGTH(AH 2917 BK 2404)
	0040/2100	018" DIA	CIR PLASTIC INSTALLED 2001
	0040/1750	018" DIA	CIRC CONCR INSTALLED 2001
	0040/1530	018" DIA	CIRC CONCR INSTALLED 2001
	0040/1320	018" DIA	CIRC CONCR INSTALLED 2001
	0040/1040	018" DIA	CIRC CONCR INSTALLED 2001
	0040/0511	018" DIA	CIRC CONCR INSTALLED 2001
	0040/0047	018" DIA	CIRC CONCR INSTALLED 2001
	008303 FT	008303 FT	
2 0 57116 0 00	0040/0000	LENGTH(AH 2404 BK 2311)	0081+29 LAKE SOPHIA RD (T804)
	0030/1907	018" DIA	CIRC CONCR INSTALLED UNKN

DIR: B TOTAL LEN: 15.290 MI. DIST: 04-5 SR: 4002  
 LEFT MUN: SILVER LAKE T RIGHT MUN: SILVER LAKE T

005992 FT

0030/0905	018 " DIA	CIRC METAL	LEN=0040	INSTALLED UNKN
0030/0760	015 " DIA	CIRC CONCR	LEN=0040	INSTALLED 2004
0030/0339	018 " DIA	CIRC METAL	LEN=0040	INSTALLED UNKN
005992 FT	2 0 57116	0 00 0059+92	LENGTH(AH 2311 BK 3249)	
0020/3200	024 " DIA	CIRC METAL	LEN=0040	INSTALLED UNKN
0020/2810	015 " DIA	CIRC CONCR	LEN=0040	INSTALLED UNKN
0020/2310	015 " DIA	CIRC CONCR	LEN=0040	INSTALLED UNKN

002743 FT

0020/1410	015 " DIA	CIRC CONCR	LEN=0040	INSTALLED UNKN
0020/1167	SILVER LAKE CHOCNUT T			
0020/1020	015 " DIA	CIRC CONCR	LEN=0040	INSTALLED UNKN
0020/0840	015 " DIA	CIRC CONCR	LEN=0040	INSTALLED UNKN
0020/0090	015 " DIA	CIRC CONCR	LEN=0040	INSTALLED UNKN
002743 FT	2 0 57116	0 00 0027+38	LENGTH(AH 3249 BK 2743)	
0010/2285	015 " DIA	CIRC CONCR	LEN=0040	INSTALLED UNKN
0010/2053	015 " DIA	CIRC CONCR	LEN=0040	INSTALLED UNKN
0010/1688	015 " DIA	CIRC CONCR	LEN=0040	INSTALLED UNKN
0010/1432	018 " DIA	CIRC CONCR	LEN=0056	INSTALLED 2001

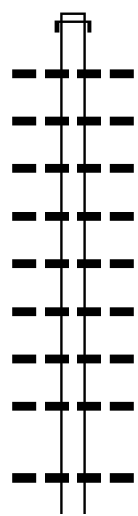
000000 FT

0010/0811	BMS EN 57/4002/0010/0787	2 0 57116	0 00 0007+82	TR CHCNUT CK
0010/0787	BMSBG 57/4002/0010/0787			
000000 FT	2 0 57116	0 00 0000+00	NC QUAKER LAKE ROAD	
0010/0000	SR 0267 SH	(SR0267 SEG 0530/0000)		
	MFC BEGIN = D			
0010/0000	LENGTH(AH 2743 BK 0000)			



EXTRACT DATE: 12/18/2023 ROADWAY MANAGEMENT SYSTEM PAGE NUMBER: 622  
 PRINT DATE: 12/19/2023 SLD COUNTY/SR - ANNUAL PRINT COUNTY: SUSQUEHANNA  
 DIR: B TOTAL LEN: 1.639 MI. DIST: 04-5 SR: 4001  
 LEFT MUN: SILVER LAKE T RIGHT MUN: SILVER LAKE T

008656 FT



Stationing	Material	Length	Notes
0030/3786	NEW YORK STATE LINE (STBD)		
0030/3235	024" DIA CIR PLASTIC	LEN=0060	INSTALLED 2001
0030/3150	015" DIA CIR CONC	LEN=0040	INSTALLED UNKN
0030/2826	015" DIA CIR CONC	LEN=0040	INSTALLED UNKN
0030/2260	015" DIA CIR CONC	LEN=0030	INSTALLED UNKN
0030/2037	048" DIA CIR METAL	LEN=0040	INSTALLED UNKN
0030/1666	015" DIA CIR CONC	LEN=0040	INSTALLED UNKN
0030/1435	015" DIA CIR CONC	LEN=0040	INSTALLED UNKN
0030/1080	015" DIA CIR CONC	LEN=0040	INSTALLED UNKN
0030/0380	015" DIA CIR CONC	LEN=0040	INSTALLED UNKN
	030" DIA CIR CONC		

EXTRACT DATE: 12/18/2023  
PRINT DATE: 12/19/2023

ROADWAY MANAGEMENT SYSTEM  
SLD COUNTY/SR - ANNUAL PRINT

PAGE NUMBER: 621  
COUNTY: SUSQUEHANNA

DIR: B TOTAL LEN: 1.639 MI.  
LEFT MUN: SILVER LAKE T

DIST: 04-5 SR: 4001  
RIGHT MUN: SILVER LAKE T

ARROWHEAD LAKE RD  
(T731)

2 0 57074 0 01 0157+26 002048 FT  
MCCORMICK RD  
(T801)

004870 FT

0020/2411

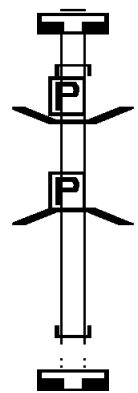
0020/0000

000000 FT

0030/0254	LEN=0042	INSTALLED UNKN
0030/0210	012 " DIA CIRC METAL	LEN=0040 INSTALLED UNKN
0030/0207		
0030/0203	DRAINAGE STRUCTURE LENGTH 4 FT	
0030/0015	BMSID 57/4001/0030/0203	
004870 FT	BMSEN 57/4001/0030/0000	
	2 0 57074 0 01 0185+50	
	LITTLE SNAKE CRK	
0030/0000	BMSBG 57/4001/0030/0000	
	LENGTH(AH 3786 BK 2822)	
0020/2412	018 " DIA CIR PLASTIC	LEN=0040 INSTALLED UNKN
0020/2315	BRINTON RD (T803)	
	LITTLE SNAKE STRUCTURE LENGTH 15 FT	
0020/2263	BMSID 57/4001/0020/2238	
0020/2259	024 " DIA CIR PLASTIC	LEN=0050 INSTALLED 2001
0020/1236	015 " DIA CIRC CONCR	LEN=0040 INSTALLED UNKN
002048 FT		
0020/0000	LENGTH(AH 2822 BK 2048)	
	048"H 00"W MULT CONCR	
0010/1488	LEN=0040	INSTALLED UNKN
	018 " DIA CIRC CONCR	
0010/1145	LEN=0040	INSTALLED UNKN
	018 " DIA CIR PLASTIC	
0010/0820	LEN=0050	INSTALLED 2001
	015 " DIA CIRC CONCR	
0010/0620	LEN=0040	INSTALLED UNKN
	024 " DIA CIR PLASTIC	
0010/0480	LEN=0040	INSTALLED 2001
	018 " DIA CIR PLASTIC	
0010/0102	LEN=0040	INSTALLED 1998
000000 FT	2 0 57074 0 01 0137+30	
	NC SR 4001 SH	
	QUAKER LAKE RD (SR4002 SEG 0110/0000)	
	MFC BEGIN = D	
0010/0000	LENGTH(AH 2048 BK 0000)	

EXTRACT DATE: 12/18/2023 ROADWAY MANAGEMENT SYSTEM PAGE NUMBER: 620  
 PRINT DATE: 12/19/2023 SLD COUNTY/SR - ANNUAL PRINT COUNTY: SUSQUEHANNA  
 DIR: B TOTAL LEN: .085 MI. DIST: 04-5 SR: 3050  
 LEFT MUN: RUSH T RIGHT MUN: RUSH T

000448 FT



000000 FT

000000 FT

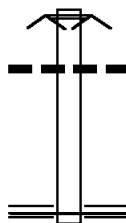
000448 FT  
 7014/0000 LENGTH(AH 0100 BK 0448)  
 INTER-AHD PIERSON RD  
 0010/0448 (T601)  
 0010/0268 BMSBN 57/3050/0010/0230  
 BRIDGE POSTED (TONS)  
 2 0 57094 0 00 0109+41  
 SGL 32 COMB 40  
 ELK LAKE ST  
 0010/0230 BMSBG 57/3050/0010/0230  
 000000 FT 2 0 57094 0 00 0107+00  
 NC P I  
 INTER-BK PIERSON RD  
 PIERSON RD  
 (T601)  
 0010/0000 LENGTH(AH 0448 BK 0100)  
 000000 FT  
 7008/0000 LENGTH(AH 0100 BK 0000)

EXTRACT DATE: 12/18/2023 ROADWAY MANAGEMENT SYSTEM PAGE NUMBER: 619  
PRINT DATE: 12/19/2023 SLD COUNTY/SR - ANNUAL PRINT COUNTY: SUSQUEHANNA

DIR: B TOTAL LEN: .076 MI. DIST: 04-5 SR: 3043  
LEFT MUN: RUSH T RIGHT MUN: RUSH T

000400 FT

000000 FT



000400 FT ROAD CLOSED  
0010/0400 ROAD CLOSED AHEAD  
018 " DIA CIRC CONCR  
0010/0200 LEN=0060 INSTALLED UNKN  
000000 FT 0 0 00000 0 00 0000+00  
NC SR 3043 SH  
SR 3023 SH  
(SR3023 SEG 0402/0670)  
MFC BEGIN = E  
0010/0000 LENGTH(AH 0400 BK 0000)

EXTRACT DATE: 12/18/2023 ROADWAY MANAGEMENT SYSTEM PAGE NUMBER: 618  
PRINT DATE: 12/19/2023 SLD COUNTY/SR - ANNUAL PRINT COUNTY: SUSQUEHANNA  
DIR: B TOTAL LEN: .000 MI. DIST: 04-5 SR: 3041  
LEFT MUN: RUSH T RIGHT MUN: RUSH T

000000 FT

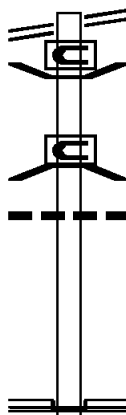


000000 FT  
7010/0000 LENGTH(AH 0773 BK 0000)

EXTRACT DATE: 12/18/2023 ROADWAY MANAGEMENT SYSTEM PAGE NUMBER: 617  
 PRINT DATE: 12/19/2023 SLD COUNTY/SR - ANNUAL PRINT COUNTY: SUSQUEHANNA  
 DIR: B TOTAL LEN: .165 MI. DIST: 04-5 SR: 3037  
 LEFT MUN: RUSH T RIGHT MUN: RUSH T

SR 0267 SH 000872 FT  
 (SR0267 SEG 0212/0000) 0012/0872

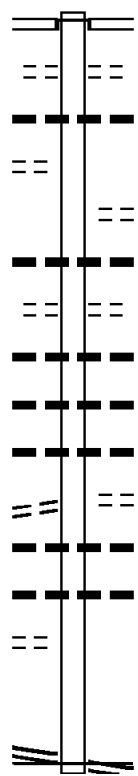
000000 FT



000872 FT SR 0267 SH  
 0012/0872 (SR0267 SEG 0212/0000)  
 0012/0463 BMSSEN 57/3037/0012/0361  
 1 0 00316 0 00 0569+82  
 BRIDGE CLOSED  
 EB WYLSNG C  
 0012/0361 BMSBG 57/3037/0012/0361  
 018 "DIA CIRC CONCR  
 0012/0256 LEN=0036 INSTALLED UNKN  
 000000 FT 1 0 00316 0 00 0566+66  
 NC SR 3037 SH  
 SR 0267 SH  
 (SR0267 SEG 0204/0000)  
 INTER-BK SR 0367 SH  
 (SR0367 SEG 0130/2472)  
 MFC BEGIN = D  
 0012/0000 LENGTH(AH 0872 BK 0000)

DIR: B TOTAL LEN: .447 MI. DIST: 04-5 SR: 3035  
 LEFT MUN: MONTROSE B RIGHT MUN: MONTROSE B

	002360 FT		002360 FT	
			INTER-AHD	CHERRY ST
				(BORO)
				CHURCH ST
			0010/2360	(SR0029 SEG 0270/0741)
				CEDAR ST
			0010/2100	(BORO)
				015 " DIA CIR PLASTIC
			0010/2045	LEN=0200 INSTALLED UNKN
BEECH ST				
(BORO)				
	0010/1876			LAUREL ST
			0010/1830	(BORO)
				015 " DIA CIRC CONCR
			0010/1560	LEN=0200 INSTALLED UNKN
				JACKSON ST
			0010/1543	(BORO)
				015 " DIA CIRC CONCR
			0010/1526	LEN=0030 INSTALLED UNKN
				018 " DIA CIRC METAL
			0010/1270	LEN=0035 INSTALLED UNKN
				015 " DIA CIR PLASTIC
			0010/1094	LEN=0045 INSTALLED UNKN
				UNION ST
UNION ST			0010/0896	(BORO)
(BORO)				018 " DIA CIR PLASTIC
	0010/0896		0010/0880	LEN=0099 INSTALLED UNKN
				018 " DIA CIRC CONCR
			0010/0400	LEN=0035 INSTALLED UNKN
				NC CHERRY ST
				MAIN ST
			000000 FT	(SR0029 SEG 0260/0167)
				MFC BEGIN = E
			0010/0000	LENGTH(AH 2360 BK 0000)
FOR SR 0029 AND 3035				
(CONN)	0010/0360			
2 0 57159 0 00 0000+00	000000 FT			
MAIN ST				
(SR0029 SEG 0260/0167)	0010/0000			



EXTRACT DATE: 12/18/2023 ROADWAY MANAGEMENT SYSTEM PAGE NUMBER: 615  
PRINT DATE: 12/19/2023 SLD COUNTY/SR - ANNUAL PRINT COUNTY: SUSQUEHANNA  
DIR: B TOTAL LEN: 1.073 MI. DIST: 04-5 SR: 3033  
LEFT MUN: RUSH T RIGHT MUN: RUSH T

IRISH HILL RD 005665 FT  
(SR4015 SEG 0020/0000) 0120/1928

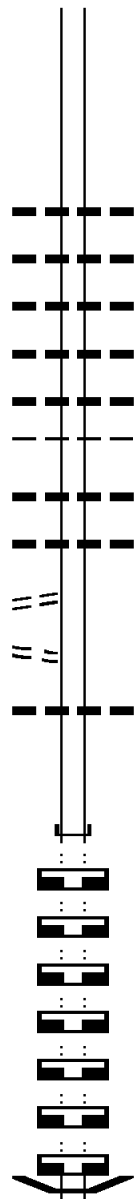


005665 FT  
INTER-AHD SR 4015 SH  
0120/1928 (SR4015 SEG 0020/0000)  
0120/1079 036 "DIA CIR PLASTIC  
LEN=0999 INSTALLED UNKN



003737 FT

003737 FT 2 0 57127 0 00 0189+91  
 0120/0000 LENGTH(AH 1928 BK 2677)



0110/1360 015 "DIA CIR PLASTIC  
 LEN=0100 INSTALLED UNKN  
 0110/1140 015 "DIA CIR PLASTIC  
 LEN=0040 INSTALLED UNKN  
 0110/1034 015 "DIA CIR PLASTIC  
 LEN=0040 INSTALLED UNKN  
 0110/0776 015 "DIA CIRC CONCR  
 LEN=0040 INSTALLED UNKN  
 0110/0689 018 "DIA CIR PLASTIC  
 LEN=0040 INSTALLED UNKN  
 RUSH  
 0110/0277 MIDDLETOWN T  
 015 "DIA CIR PLASTIC  
 LEN=0044 INSTALLED UNKN  
 0110/0244 015 "DIA CIR PLASTIC  
 LEN=0050 INSTALLED 1998  
 0110/0148

LC TO CURLEY RD  
 (CONN)  
 2 0 57127 0 00 0163+50 0110/0122  
 CURLEY RD 001060 FT  
 (T348) 0110/0000

001060 FT  
 0110/0000 LENGTH(AH 2677 BK 0881)  
 015 "DIA CIRC CONCR  
 0100/0858 LEN=0036 INSTALLED UNKN

000179 FT

000179 FT 2 0 57127 0 00 0153+70  
 INTER-BK GRAHAM RD  
 (T606)

000179 FT  
 000179 FT  
 000179 FT  
 000179 FT  
 000179 FT  
 000179 FT  
 000179 FT  
 000179 FT  
 000179 FT  
 000179 FT

0100/0000 LENGTH(AH 0881 BK 1125)  
 000179 FT  
 7090/0000 LENGTH(AH 1125 BK 1826)  
 000179 FT  
 7080/0000 LENGTH(AH 1826 BK 2356)  
 000179 FT  
 7070/0000 LENGTH(AH 2356 BK 1956)  
 000179 FT  
 7060/0000 LENGTH(AH 1956 BK 2101)  
 000179 FT  
 7050/0000 LENGTH(AH 2101 BK 2011)  
 000179 FT  
 7044/0000 LENGTH(AH 2011 BK 0236)  
 000179 FT  
 7042/0000 LENGTH(AH 0236 BK 0026)  
 BMSN 57/3033/0040/0000

EXTRACT DATE: 12/18/2023  
PRINT DATE: 12/19/2023

ROADWAY MANAGEMENT SYSTEM  
SLD COUNTY/SR - ANNUAL PRINT

PAGE NUMBER: 613  
COUNTY: SUSQUEHANNA

DIR: B  
LEFT MUN: RUSH T

TOTAL LEN: 1.073 MI.

DIST: 04-5  
RIGHT MUN: RUSH T

SR: 3033

Distance (FT)	Diagram	Segment Description	Length (FT)	Notes
000153	[Diagram: Top section of roadway with a dashed line at the top]	INTER-AHD GRAHAM RD (T606) RUSH T	0040/0026	
000153	[Diagram: Roadway with a bridge structure]	INTER-BK GRAHAM RD (T606) TERRY CREEK	000153	2 0 57 127 0 00 0036+37
000153	[Diagram: Roadway with a bridge structure]	BMSBG 57/3033/0040/0000 LENGTH(AH 0026 BK 0117)	0040/0000	
000153	[Diagram: Roadway with a bridge structure]	LENGTH(AH 0117 BK 0458)	7034/0000	
000153	[Diagram: Roadway with a bridge structure]	LENGTH(AH 0458 BK 0026) BMSSEN 57/3033/0030/0000	000153	
000127	[Diagram: Roadway with a bridge structure]	INTER-AHD GRAHAM RD (T606) GRAHAM RD	0030/0026	
000127	[Diagram: Roadway with a bridge structure]	INTER-BK GRAHAM RD (T606) TERRY CREEK	000127	2 0 57 127 0 00 0030+38
000127	[Diagram: Roadway with a bridge structure]	BMSBG 57/3033/0030/0000 LENGTH(AH 0026 BK 0288)	0030/0000	
000127	[Diagram: Roadway with a bridge structure]	LENGTH(AH 0288 BK 0614)	000127	
000127	[Diagram: Roadway with a bridge structure]	LENGTH(AH 0614 BK 0023) BMSSEN 57/3033/0020/0000	000127	
000104	[Diagram: Roadway with a bridge structure]	INTER-AHD GRAHAM RD (T606) GRAHAM RD	0020/0023	
000104	[Diagram: Roadway with a bridge structure]	INTER-BK GRAHAM RD (T606) TERRY CREEK	000104	2 0 57 127 0 00 0021+11
000104	[Diagram: Roadway with a bridge structure]	BMSBG 57/3033/0020/0000 LENGTH(AH 0023 BK 1640)	0020/0000	
000104	[Diagram: Roadway with a bridge structure]	LENGTH(AH 1640 BK 0104) BMSSEN 57/3033/0010/0000	000104	
000000	[Diagram: Roadway with a bridge structure]	INTER-AHD GRAHAM RD (T606) GRAHAM RD	0010/0104	
000000	[Diagram: Roadway with a bridge structure]	INTER-BK GRAHAM RD (T606) WYALUSING CREEK	000000	2 0 57 127 0 00 0003+99
000000	[Diagram: Roadway with a bridge structure]	BMSBG 57/3033/0010/0000 MFC BEGIN = E	0010/0000	
000000	[Diagram: Roadway with a bridge structure]	LENGTH(AH 0104 BK 0399) LENGTH(AH 0399 BK 0000)	000000	

EXTRACT DATE: 12/18/2023 ROADWAY MANAGEMENT SYSTEM PAGE NUMBER: 612  
PRINT DATE: 12/19/2023 SLD COUNTY/SR - ANNUAL PRINT COUNTY: SUSQUEHANNA  
DIR: B TOTAL LEN: 12.630 MI. DIST: 04-5 SR: 3029  
LEFT MUN: FOREST LAKE T RIGHT MUN: FOREST LAKE T

SR 4007 SH 066684 FT  
(SR4007 SEG 0110/0000) 0250/2926



066684 FT SR 4007 SH  
0250/2926 (SR4007 SEG 0110/0000)  
018 " DIA CIRC CONCR  
0250/2460 LEN=0025 INSTALLED UNKN

DIR: B TOTAL LEN: 12.630 MI. DIST: 04-5 SR: 3029  
 LEFT MUN: FOREST LAKE T RIGHT MUN: FOREST LAKE T

COLE RD  
(T561)

0250/1152

063758 FT

061056 FT

SHOWALTER RD  
(T643)

0230/0650

059532 FT

0250/1446	018 "DIA	CIR PLASTIC	LEN=0080	INSTALLED	1998
0250/1142	018 "DIA	CIRC CONCR	LEN=0025	INSTALLED	UNKN
0250/0946	018 "DIA	CIRC CONCR	LEN=0025	INSTALLED	UNKN
0250/0235	018 "DIA	CIR PLASTIC	LEN=0025	INSTALLED	UNKN
063758 FT	2 0 57009	0 02 0645+32			
0250/0000	LENGTH(AH	2926 BK 2702)			
0240/2300	018 "DIA	CIRC METAL	LEN=0025	INSTALLED	1998
0240/1902	018 "DIA	CIRC METAL	LEN=0030	INSTALLED	UNKN
0240/1563	018 "DIA	CIRC CONCR	LEN=0025	INSTALLED	UNKN
0240/1154	PRIVATE DR	(PRDR)			
0240/0722	015 "DIA	CIRC CONCR	LEN=0999	INSTALLED	UNKN
0240/0311	015 "DIA	CIRC CONCR	LEN=0030	INSTALLED	UNKN
061056 FT	2 0 57009	0 02 0618+30			
0240/0000	LAKE HILL RD	(T643)			
0240/0000	LENGTH(AH	2702 BK 1524)			
0230/1300	024 "DIA	CIRC CONCR	LEN=0025	INSTALLED	UNKN
0230/1100	018 "DIA	CIR PLASTIC	LEN=0025	INSTALLED	UNKN
0230/0450	018 "DIA	CIR PLASTIC	LEN=0025	INSTALLED	1998
0230/0268	018 "DIA	CIRC CONCR	LEN=0025	INSTALLED	UNKN
059532 FT	2 0 57009	0 02 0602+60			
0230/0000	(TBK) SR4009	FRASER RD			
0230/0000	LENGTH(AH	1524 BK 3799)			
0220/3762	024 "DIA	CIR PLASTIC	LEN=0025	INSTALLED	UNKN
0220/3725	024 "DIA	CIR PLASTIC	LEN=0025	INSTALLED	1998
0220/3491	015 "DIA	CIR PLASTIC	LEN=0025	INSTALLED	UNKN

EXTRACT DATE: 12/18/2023  
PRINT DATE: 12/19/2023

ROADWAY MANAGEMENT SYSTEM  
SLD COUNTY/SR - ANNUAL PRINT

PAGE NUMBER: 610  
COUNTY: SUSQUEHANNA

DIR: B TOTAL LEN: 12.630 MI.  
LEFT MUN: FOREST LAKE T

DIST: 04-5 SR: 3029  
RIGHT MUN: FOREST LAKE T

0220/3151	018 " DIA	CIR PLASTIC
	LEN=0025	INSTALLED 1998
0220/2961	015 " DIA	CIRC CONCR
	LEN=0025	INSTALLED UNKN
0220/2745	015 " DIA	CIRC CONCR
	LEN=0025	INSTALLED UNKN
0220/2331	015 " DIA	CIRC CONCR
	LEN=0025	INSTALLED UNKN
0220/2090	024 " DIA	CIR PLASTIC
	LEN=0050	INSTALLED UNKN
0220/2048	KITCHEN RD (T626)	
	015 " DIA	CIRC CONCR
	LEN=0025	INSTALLED UNKN
0220/1829	015 " DIA	CIRC CONCR
	LEN=0025	INSTALLED 1998
0220/1321	015 " DIA	CIRC CONCR
	LEN=0025	INSTALLED UNKN
0220/1009	018 " DIA	CIR PLASTIC
	LEN=0025	INSTALLED UNKN
0220/0639	015 " DIA	CIRC CONCR
	LEN=0025	INSTALLED UNKN
0220/0460	018 " DIA	CIR PLASTIC
	LEN=0025	INSTALLED 1998
0220/0130	2 0 57009	0 02 0565+01
055733 FT	LENGTH(AH 3799 BK 2286)	
0220/0000	018 " DIA	CIR PLASTIC
	LEN=0025	INSTALLED 1998
0210/2030	024 " DIA	CIR PLASTIC
	LEN=0025	INSTALLED UNKN
0210/1862	018 " DIA	CIR PLASTIC
	LEN=0025	INSTALLED 1998
0210/1555	018 " DIA	CIR PLASTIC
	LEN=0025	INSTALLED UNKN
0210/1280	018 " DIA	CIR PLASTIC
	LEN=0025	INSTALLED 1998
0210/1181	015 " DIA	CIR PLASTIC
	LEN=0025	INSTALLED UNKN
0210/0840	015 " DIA	CIRC CONCR
	LEN=0025	INSTALLED 1998
0210/0774	015 " DIA	CIRC CONCR
	LEN=0025	INSTALLED UNKN
0210/0702	BMSFN 57/3029	0210/0511
0210/0528	2 0 57009	0 02 0547+27
	FOREST LK CK	
0210/0511	BMSBG 57/3029	0210/0511
	015 " DIA	CIRC CONCR
	LEN=0025	INSTALLED UNKN
0210/0330	BMSFN 57/3029	0210/0000
0210/0014	2 0 57009	0 02 0542+25
053447 FT		

LESTER RD  
(T632)

055733 FT

0210/0702

053447 FT

EXTRACT DATE: 12/18/2023  
PRINT DATE: 12/19/2023

ROADWAY MANAGEMENT SYSTEM  
SLD COUNTY/SR - ANNUAL PRINT

PAGE NUMBER: 609  
COUNTY: SUSQUEHANNA

DIR: B TOTAL LEN: 12.630 MI.  
LEFT MUN: FOREST LAKE T

DIST: 04-5 SR: 3029  
RIGHT MUN: FOREST LAKE T

Stationing	Notes	Structure	Material	Length
0210/0000	BR FOREST LK	BMSBG 57/3029/0210/0000	LENGTH(AH 2286 BK 2515)	
0200/2300	018" DIA CIR PLASTIC	LEN=0025	INSTALLED 1998	
0200/1883	018" DIA CIR PLASTIC	LEN=0025	INSTALLED UNKN	
0200/1659	015" DIA CIRC CONCR	LEN=0025	INSTALLED UNKN	
050932 FT	015" DIA CIRC CONCR	LEN=0025	INSTALLED UNKN	
050932 FT	BMSEN 57/3029/0200/0000	2 0 57009 0 02 0517+25		
0200/0000	BR FOREST LAKE CREEK	BMSBG 57/3029/0200/0000	LENGTH(AH 2515 BK 2531)	
0190/1826	018" DIA CIR PLASTIC	LEN=0040	INSTALLED UNKN	
0190/1339	GREEN RD (T559)			
0190/1171	018" DIA CIR PLASTIC	LEN=0025	INSTALLED UNKN	
0190/1158	LC TO T559 RD (CONN)			
048401 FT	0190/0026	BMSEN 57/3029/0190/0000	2 0 57009 0 02 0491+93	
048401 FT	FOREST LAKE CRK	BMSBG 57/3029/0190/0000	LENGTH(AH 2531 BK 2117)	
0190/0000	015" DIA CIRC CONCR	LEN=0025	INSTALLED UNKN	
0180/1740	018" DIA CIR PLASTIC	LEN=0025	INSTALLED UNKN	
0180/1391	018" DIA CIR PLASTIC	LEN=0025	INSTALLED UNKN	
0180/1168	018" DIA CIR PLASTIC	LEN=0025	INSTALLED UNKN	
0180/0684	018" DIA CIR PLASTIC	LEN=0025	INSTALLED UNKN	
0180/0067	BR FOREST LAKE CREEK	STRUCTURE LENGTH 11 FT		
046284 FT	BMSID 57/3029/0180/0000	CARR HILL RD (T644)		
0180/0000	0180/0000	LENGTH(AH 2117 BK 3238)		

2 0 57009 0 02 0470+30 046284 FT  
HAMLIN RD  
(T557) 0180/0000

DIR: B TOTAL LEN: 12.630 MI. DIST: 04-5 SR: 3029  
 LEFT MUN: FOREST LAKE T RIGHT MUN: FOREST LAKE T

0170/2764	015 " DIA	CIRC CONCR
	LEN=0025	INSTALLED UNKN
0170/2449	015 " DIA	CIRC CONCR
	LEN=0025	INSTALLED UNKN
0170/2241	FOREST LAKE JESSUP T	
0170/2128	018 " DIA	CIR PLASTIC
	LEN=0025	INSTALLED UNKN
0170/1925	018 " DIA	CIR PLASTIC
	LEN=0025	INSTALLED 1998
0170/1588	018 " DIA	CIR PLASTIC
	LEN=0025	INSTALLED 1998
0170/1435	018 " DIA	CIR PLASTIC
	LEN=0025	INSTALLED 1998
0170/1365	018 " DIA	CIR PLASTIC
	LEN=0025	INSTALLED 1998
0170/0763	024 " DIA	CIR PLASTIC
	LEN=0025	INSTALLED 1998
0170/0489	018 " DIA	CIR PLASTIC
	LEN=0025	INSTALLED 1998
043046 FT	0170/0005	
	043046 FT	
	2 0 57009	0 02 0438+52
	084 " H 48 " W	ELLIP METAL
	LEN=0025	INSTALLED UNKN
	FORST LK CK STRUCTURE LENGTH 5 FT	
	BMSID 57/3029/0170/0000	
0170/0000	LENGTH(AH 3238 BK 3727)	
0160/3300	024 " DIA	CIR PLASTIC
	LEN=0025	INSTALLED UNKN
0160/3200	018 " DIA	CIR PLASTIC
	LEN=0025	INSTALLED UNKN
0160/3100	018 " DIA	CIR PLASTIC
	LEN=0025	INSTALLED 1998
0160/2665	015 " DIA	CIR PLASTIC
	LEN=0025	INSTALLED UNKN
0160/2565	018 " DIA	CIR PLASTIC
	LEN=0025	INSTALLED UNKN
0160/2032	030 " DIA	CIRC CONCR
	LEN=0025	INSTALLED 1998
0160/1835	018 " DIA	CIR PLASTIC
	LEN=0025	INSTALLED 1998
0160/1583	018 " DIA	CIR PLASTIC
	LEN=0025	INSTALLED 1998
0160/1103	018 " DIA	CIR PLASTIC
	LEN=0025	INSTALLED 1998

BMS EN 57/3029/0160/0000

EXTRACT DATE: 12/18/2023  
PRINT DATE: 12/19/2023

ROADWAY MANAGEMENT SYSTEM  
SLD COUNTY/SR - ANNUAL PRINT

PAGE NUMBER: 607  
COUNTY: SUSQUEHANNA

DIR: B TOTAL LEN: 12.630 MI.  
LEFT MUN: JESSUP T

DIST: 04-5 SR: 3029  
RIGHT MUN: JESSUP T

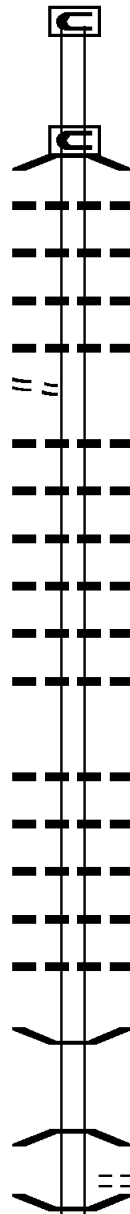
WARNER RD  
(T600)

039319 FT

0150/1624

036719 FT

034435 FT



0160/0015  
039319 FT

0160/0000

0150/2345

0150/2131

0150/1911

0150/1671

0150/1538

0150/1085

0150/0928

0150/0700

0150/0459

0150/0180

036719 FT

0150/0000

0140/1820

0140/1613

0140/1454

0140/0954

0140/0039

034435 FT

0140/0000

0130/1151

0130/0889

2 0 57009 0 02 0401+63  
BRIDGE CLOSED  
TRIB FOREST  
BMSBG 57/3029/0160/0000  
LENGTH(AH 3727 BK 2600)  
01B "DIA CIRC CONCR  
LEN=0025 INSTALLED UNKN  
01B "DIA CIR PLASTIC  
LEN=0025 INSTALLED 1997  
015 "DIA CIRC CONCR  
LEN=0025 INSTALLED UNKN  
01B "DIA CIR PLASTIC  
LEN=0040 INSTALLED 2006  
01B "DIA CIR PLASTIC  
LEN=0036 INSTALLED 2023  
01B "DIA CIR PLASTIC  
LEN=0025 INSTALLED UNKN  
015 "DIA CIRC CONCR  
LEN=0025 INSTALLED 1998  
015 "DIA CIR PLASTIC  
LEN=0025 INSTALLED UNKN  
015 "DIA CIRC CONCR  
LEN=0025 INSTALLED UNKN  
015 "DIA CIR PLASTIC  
LEN=0025 INSTALLED 1998  
2 0 57009 0 02 0374+99  
01B "DIA CIRC CONCR  
LEN=0035 INSTALLED 2023  
LENGTH(AH 2600 BK 2284)  
015 "DIA CIR PLASTIC  
LEN=0025 INSTALLED 1997  
01B "DIA CIR PLASTIC  
LEN=0025 INSTALLED 1998  
01B "DIA CIR PLASTIC  
LEN=0032 INSTALLED 2023  
01B "DIA CIR PLASTIC  
LEN=0037 INSTALLED 2023  
BMSEN 57/3029/0140/0000  
2 0 57009 0 02 0352+15  
FOREST LAKE  
BMSBG 57/3029/0140/0000  
LENGTH(AH 2284 BK 1431)  
FAIRHILL RD  
(T602)  
BMSEN 57/3029/0130/0811





DIR: B TOTAL LEN: 12.630 MI. DIST: 04-5 SR: 3029  
 LEFT MUN: JESSUP T RIGHT MUN: JESSUP T

YOUNGS RD  
 (T594)

Stationing	Notes	Material	Length	Notes
0100/0000	0100/0000	060" DIA CIRC CONCR	LEN=0025	INSTALLED UNKN
	0090/2353	018" DIA CIRC CONCR	LEN=0025	INSTALLED UNKN
	0090/2028	018" DIA CIRC CONCR	LEN=0025	INSTALLED UNKN
	0090/0961	018" H 18" W	LEN=0040	INSTALLED 199B
	0090/0629	018" DIA CIRC CONCR	LEN=0025	INSTALLED UNKN
	0090/0265	015" DIA CIRC CONCR	LEN=0025	INSTALLED UNKN
	0090/0085	018" H 18" W	LEN=0035	INSTALLED 199B
021949 FT	021949 FT	2 0 57009 0 01	0225+07	
	0090/0000	024" DIA CIRC CONCR	LEN=0025	INSTALLED UNKN
	0080/2289	015" DIA CIRC CONCR	LEN=0025	INSTALLED UNKN
	0080/2001	015" DIA CIRC CONCR	LEN=0025	INSTALLED UNKN
	0080/1617	015" DIA CIRC CONCR	LEN=0025	INSTALLED UNKN
	0080/1402	015" DIA CIRC CONCR	LEN=0025	INSTALLED UNKN
	0080/1399	JESSUP BRIDGEWATER T		
	0080/1066	018" H 18" W	LEN=0025	INSTALLED UNKN
	0080/0603	015" DIA CIRC CONCR	LEN=0025	INSTALLED UNKN
019506 FT	019506 FT	2 0 57009 0 01	0196+05	
	0080/0000	018" DIA CIRC CONCR	LEN=0025	INSTALLED UNKN
	0070/2418	015" DIA CIRC CONCR	LEN=0025	INSTALLED UNKN
	0070/2332	018" DIA CIRC CONCR	LEN=0025	INSTALLED UNKN
	0070/1834	018" DIA CIRC CONCR	LEN=0025	INSTALLED UNKN
	0070/0924	018" DIA CIRC CONCR	LEN=0025	INSTALLED UNKN
016956 FT	016956 FT	2 0 57009 0 01	0170+55	

EXTRACT DATE: 12/18/2023  
PRINT DATE: 12/19/2023

ROADWAY MANAGEMENT SYSTEM  
SLD COUNTY/SR - ANNUAL PRINT

PAGE NUMBER: 604  
COUNTY: SUSQUEHANNA

DIR: B TOTAL LEN: 12.630 MI.  
LEFT MUN: BRIDGEWATER T

DIST: 04-5 SR: 3029  
RIGHT MUN: BRIDGEWATER T

SR	SEG	LEN	FT	DESCRIPTION	LEN	FT	DESCRIPTION
				0070/0000	2550	2255	LENGTH(AH 2550 BK 2255)
				0060/2016	0025		018" DIA CIRC CONCR INSTALLED UNKN
				0060/1134	0025		036" DIA CIRC CONCR INSTALLED UNKN
				0060/0658	0025		024" DIA CIRC CONCR INSTALLED UNKN
			014701	014701	20	57009	0 00 0148+00 RAFFERTY RD (T581)
				0060/0000	2255	2687	LENGTH(AH 2255 BK 2687)
				0050/1640	0025		018" DIA CIRC CONCR INSTALLED 1998
				0050/0600	0025		015" DIA CIR UNKNOWN INSTALLED UNKN
				0050/0396	0025		018" DIA CIRC CONCR INSTALLED UNKN
			012014	012014	20	57009	0 00 0120+52
				0050/0000	2687	3120	LENGTH(AH 2687 BK 3120)
				0040/2317	0025		018" DIA CIRC CONCR INSTALLED 1998
				0040/1669	0085		018" DIA CIRC CONCR INSTALLED 1998
SR 3001 SH (SR3001 SEG 0370/1610)			0040/1292				
				0040/1200	0025		018" DIA CIRC CONCR INSTALLED 2000
				0040/0490	0035		018" DIA CIRC CONCR INSTALLED 1998
PENNFIELD RD (T676)			0040/0454				
			008894	0040/0085	0080		015" DIA CIR UNKNOWN INSTALLED UNKN
				008894	20	57009	0 00 0083+25 NC RIDGE RD MAIN ST (SR0029 SEG 0220/0997)
				0040/0000	3120	2880	LENGTH(AH 3120 BK 2880)

EXTRACT DATE: 12/18/2023  
PRINT DATE: 12/19/2023

ROADWAY MANAGEMENT SYSTEM  
SLD COUNTY/SR - ANNUAL PRINT

PAGE NUMBER: 603  
COUNTY: SUSQUEHANNA

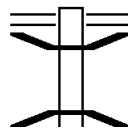
DIR: B TOTAL LEN: 12.630 MI.  
LEFT MUN: BRIDGEWATER T

DIST: 04-5 SR: 3029  
RIGHT MUN: BRIDGEWATER T

Stationing	Material	Length	Notes
006014 FT	018 " DIA CIR PLASTIC	0030/0626	LEN=0025 INSTALLED UNKN
	015 " DIA CIRC CONCR	0030/0254	LEN=0025 INSTALLED UNKN
	2 0 57009 0 00 0060+41	006014 FT	LENGTH(AH 2880 BK 2369)
	015 " DIA CIRC CONCR	0030/0000	LEN=0025 INSTALLED UNKN
	018 " DIA CIRC CONCR	0020/2240	LEN=0025 INSTALLED UNKN
	018 " DIA CIRC CONCR	0020/1635	LEN=0025 INSTALLED 2000
	018 " DIA CIR PLASTIC	0020/1138	LEN=0025 INSTALLED UNKN
	PETERSEN RD	0020/0780	(T520)
	018 " DIA CIR PLASTIC	0020/0445	LEN=0025 INSTALLED UNKN
	018 " DIA CIR PLASTIC	0020/0130	LEN=0025 INSTALLED UNKN
2 0 57009 0 00 0036+68 003645 FT	018 " DIA CIR PLASTIC	003645 FT	LENGTH(AH 2369 BK 3645)
SR 2051 SH	036 " DIA CIRC CONCR	0020/0000	LEN=0025 INSTALLED 1998
(SR2051 SEG 0060/3522) 0020/0000	018 " DIA CIRC CONCR	0010/3379	LEN=0025 INSTALLED UNKN
	018 " DIA CIRC CONCR	0010/2918	LEN=0025 INSTALLED UNKN
	018 " DIA CIRC CONCR	0010/2732	LEN=0025 INSTALLED UNKN
	024 " DIA CIRC CONCR	0010/2574	LEN=0025 INSTALLED UNKN
	024 " DIA CIRC CONCR	0010/1429	LEN=0025 INSTALLED UNKN
	018 " DIA CIR PLASTIC	0010/1110	LEN=0025 INSTALLED UNKN
	024 " DIA CIRC CONCR	0010/0910	LEN=0025 INSTALLED UNKN
	018 " DIA CIR PLASTIC	0010/0432	LEN=0025 INSTALLED UNKN
000000 FT	2 0 57009 0 00 0000+00	000000 FT	NC BE
	MESHOPPEN CREEK RD		(SR2053 SEG 0090/0518)
	MFC BEGIN = D		
	018 " DIA CIR PLASTIC	0010/0000	LENGTH(AH 3645 BK 0000)

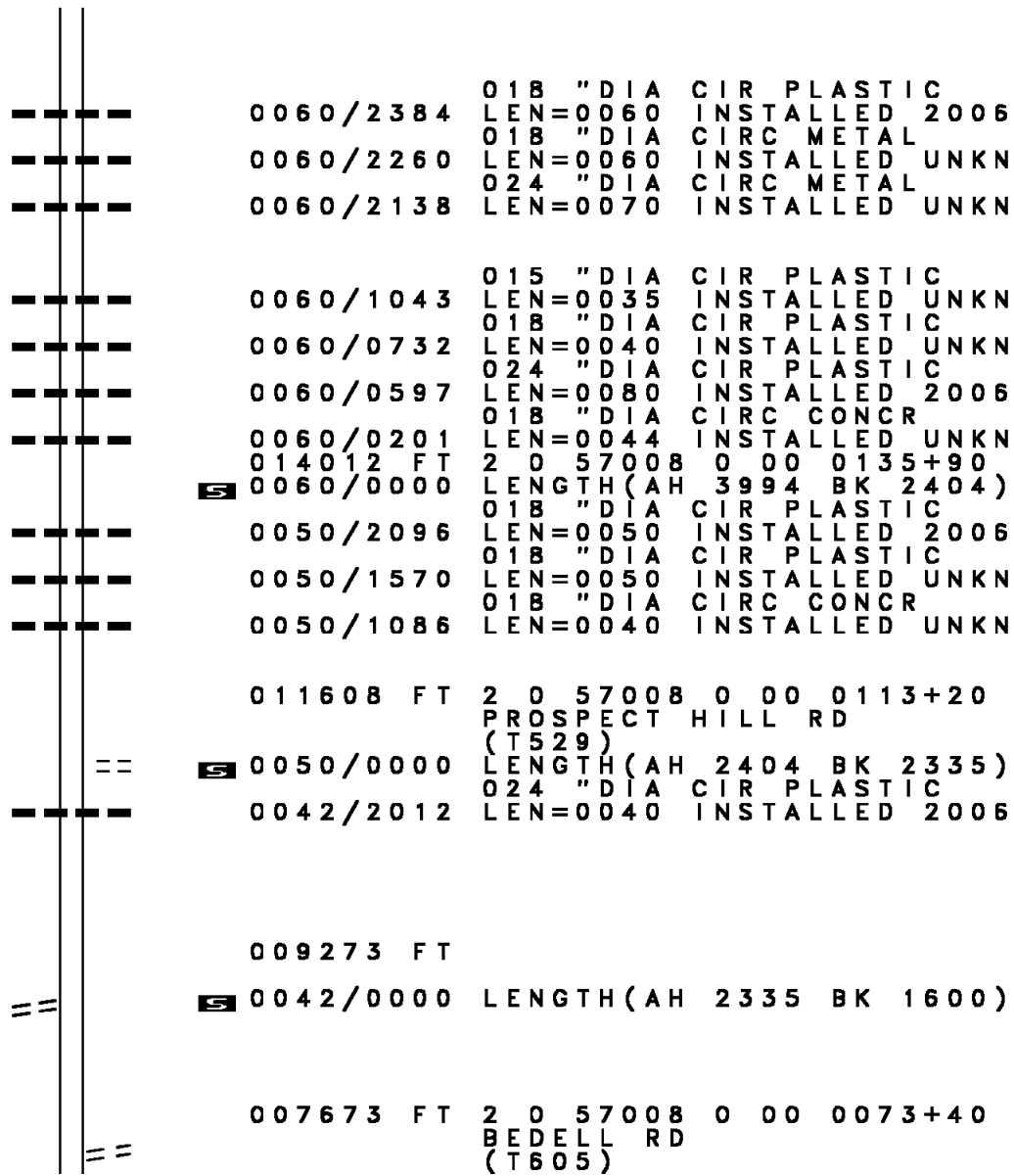
EXTRACT DATE: 12/18/2023      ROADWAY MANAGEMENT SYSTEM      PAGE NUMBER: 602  
 PRINT DATE: 12/19/2023      SLD COUNTY/SR - ANNUAL PRINT      COUNTY: SUSQUEHANNA  
 DIR: B      TOTAL LEN: 3.410 MI.      DIST: 04-5      SR: 3027  
 LEFT MUN: JESSUP T      RIGHT MUN: JESSUP T

018006 FT



018006 FT SR 0706 SH  
 0060/3994 (SR0706 SEG 0180/0065)  
 0060/3706 BMSBN 57/3027/0060/3590  
 2 0 57008 0 00 0172+11  
 E BR WYALUSING CREEK  
 0060/3590 BMSBG 57/3027/0060/3590

DIR: B TOTAL LEN: 3.410 MI. DIST: 04-5 SR: 3027  
 LEFT MUN: JESSUP T RIGHT MUN: JESSUP T



0060/2384 018 \" DIA CIR PLASTIC  
 LEN=0060 INSTALLED 2006  
 0060/2260 018 \" DIA CIRC METAL  
 LEN=0060 INSTALLED UNKN  
 0060/2138 024 \" DIA CIRC METAL  
 LEN=0070 INSTALLED UNKN

0060/1043 015 \" DIA CIR PLASTIC  
 LEN=0035 INSTALLED UNKN  
 0060/0732 018 \" DIA CIR PLASTIC  
 LEN=0040 INSTALLED UNKN  
 0060/0597 024 \" DIA CIR PLASTIC  
 LEN=0080 INSTALLED 2006  
 0060/0201 018 \" DIA CIRC CONCR  
 LEN=0044 INSTALLED UNKN

014012 FT 014012 FT 2 0 57008 0 00 0135+90  
 0060/0000 LENGTH(AH 3994 BK 2404)  
 0050/2096 018 \" DIA CIR PLASTIC  
 LEN=0050 INSTALLED 2006  
 0050/1570 018 \" DIA CIR PLASTIC  
 LEN=0050 INSTALLED UNKN  
 0050/1086 018 \" DIA CIRC CONCR  
 LEN=0040 INSTALLED UNKN

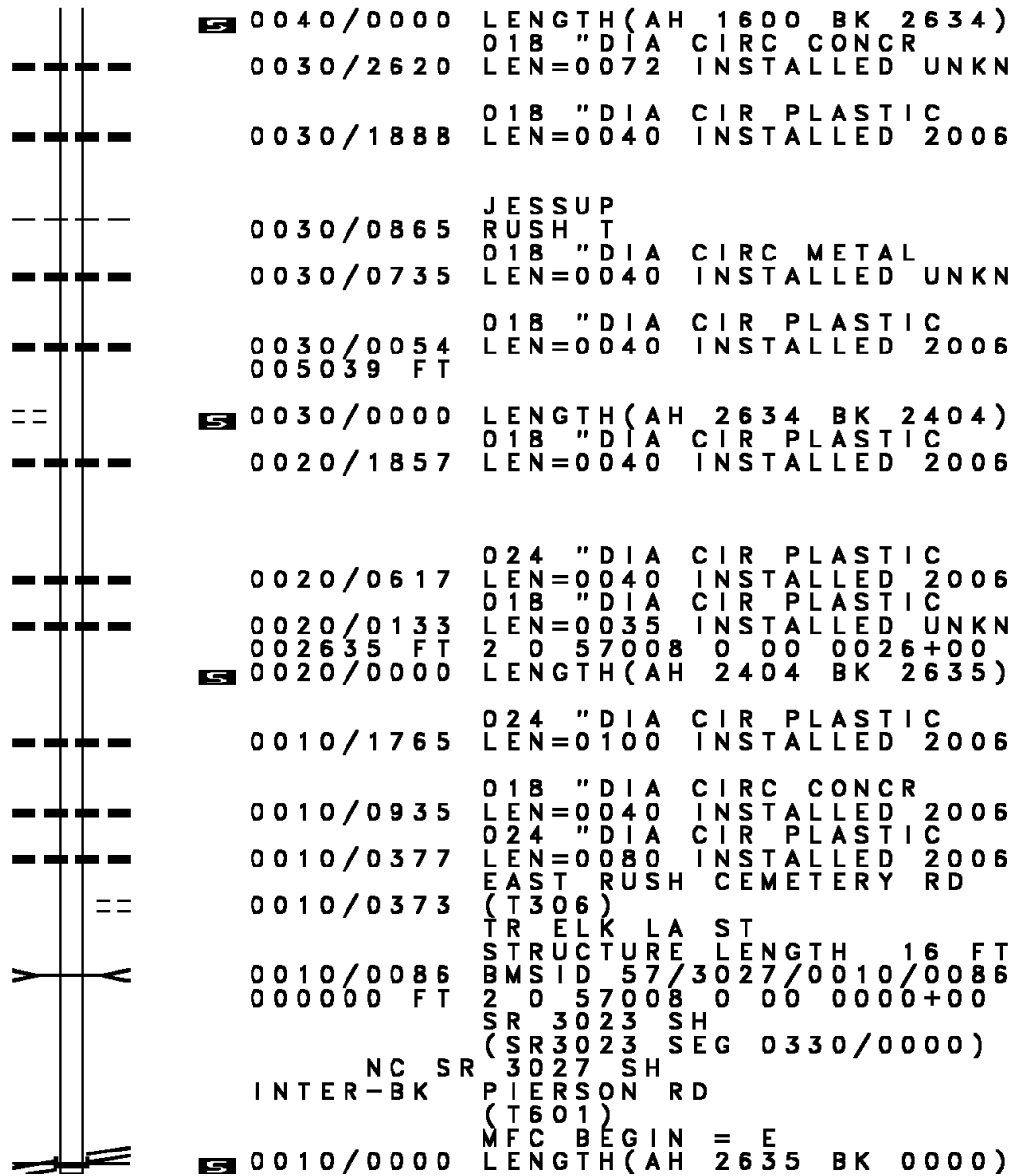
011608 FT 011608 FT 2 0 57008 0 00 0113+20  
 PROSPECT HILL RD  
 (T529)  
 0050/0000 LENGTH(AH 2404 BK 2335)  
 0042/2012 024 \" DIA CIR PLASTIC  
 LEN=0040 INSTALLED 2006

2 0 57008 0 00 0089+98 009273 FT 009273 FT  
 OAKES RD 0042/0000  
 (T525) LENGTH(AH 2335 BK 1600)

007673 FT 007673 FT 2 0 57008 0 00 0073+40  
 BEDELL RD  
 (T605)

DIR: B TOTAL LEN: 3.410 MI. DIST: 04-5 SR: 3027  
 LEFT MUN: JESSUP T RIGHT MUN: JESSUP T

2 0 57008 0 00 0046+95 005039 FT  
 KEIFER RD  
 (T484)



SR 3023 SH  
 (SR3023 SEG 0330/0000) 0010/0000

0040/0000 LENGTH(AH 1600 BK 2634)  
 018" DIA CIRC CONCR  
 0030/2620 LEN=0072 INSTALLED UNKN  
 0030/1888 018" DIA CIR PLASTIC  
 LEN=0040 INSTALLED 2006  
 0030/0865 JESSUP  
 RUSH T  
 0030/0735 018" DIA CIRC METAL  
 LEN=0040 INSTALLED UNKN  
 0030/0054 018" DIA CIR PLASTIC  
 LEN=0040 INSTALLED 2006  
 005039 FT  
 0030/0000 LENGTH(AH 2634 BK 2404)  
 018" DIA CIR PLASTIC  
 0020/1857 LEN=0040 INSTALLED 2006  
 0020/0617 024" DIA CIR PLASTIC  
 LEN=0040 INSTALLED 2006  
 018" DIA CIR PLASTIC  
 0020/0133 LEN=0035 INSTALLED UNKN  
 002635 FT 2 0 57008 0 00 0026+00  
 0020/0000 LENGTH(AH 2404 BK 2635)  
 0010/1765 024" DIA CIR PLASTIC  
 LEN=0100 INSTALLED 2006  
 0010/0935 018" DIA CIRC CONCR  
 LEN=0040 INSTALLED 2006  
 024" DIA CIR PLASTIC  
 0010/0377 LEN=0080 INSTALLED 2006  
 EAST RUSH CEMETERY RD  
 0010/0373 (T306)  
 TR ELK LA ST  
 STRUCTURE LENGTH 16 FT  
 0010/0086 BMSID 57/3027/0010/0086  
 000000 FT 2 0 57008 0 00 0000+00  
 SR 3023 SH  
 (SR3023 SEG 0330/0000)  
 NC SR 3027 SH  
 INTER-BK PIERSON RD  
 (T601)  
 MFC BEGIN = E  
 0010/0000 LENGTH(AH 2635 BK 0000)

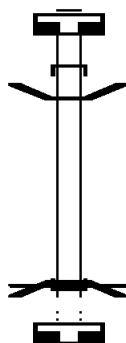
EXTRACT DATE: 12/18/2023 ROADWAY MANAGEMENT SYSTEM PAGE NUMBER: 599  
 PRINT DATE: 12/19/2023 SLD COUNTY/SR - ANNUAL PRINT COUNTY: SUSQUEHANNA

DIR: B TOTAL LEN: .015 MI. DIST: 04-5 SR: 3025  
 LEFT MUN: RUSH T RIGHT MUN: RUSH T

000078 FT

000000 FT

000000 FT

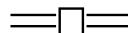


000078 FT  
 7014/0000 LENGTH(AH 0100 BK 0078)  
 INTER-AHD COUNTY HOME RD  
 0010/0078 (T599)  
 0010/0062 BMSBN 57/3025/0010/0000  
 000000 FT 2 0 57155 0 00 0116+71  
 NC CO HOME RD  
 INTER-BK COUNTY HOME RD  
 (T599)  
 ELK LAKE STREAM  
 BMSBG 57/3025/0010/0000  
 MFC BEGIN = E  
 5 0010/0000 LENGTH(AH 0078 BK 0100)  
 000000 FT  
 7008/0000 LENGTH(AH 0100 BK 0000)



EXTRACT DATE: 12/18/2023 ROADWAY MANAGEMENT SYSTEM PAGE NUMBER: 598  
PRINT DATE: 12/19/2023 SLD COUNTY/SR - ANNUAL PRINT COUNTY: SUSQUEHANNA  
DIR: B TOTAL LEN: 19.431 MI. DIST: 04-5 SR: 3023  
LEFT MUN: RUSH T RIGHT MUN: RUSH T

102598 FT



102598 FT SR 0706 SH  
0402/0925 (SR0706 SEG 0100/0000)

DIR: B TOTAL LEN: 19.431 MI. DIST: 04-5 SR: 3023  
 LEFT MUN: RUSH T RIGHT MUN: RUSH T


SR 3043 SH  
 (SR3043 SEG 0010/0000) 0402/0670

0 0 00000 0 00 0000+00 101673 FT  
 CREAMERY RD  
 (T604) 0402/0000  
 SMITH RD  
 (T607) 0390/2295

098777 FT

095907 FT

COUNTY HOME RD  
 (T599) 0370/1138

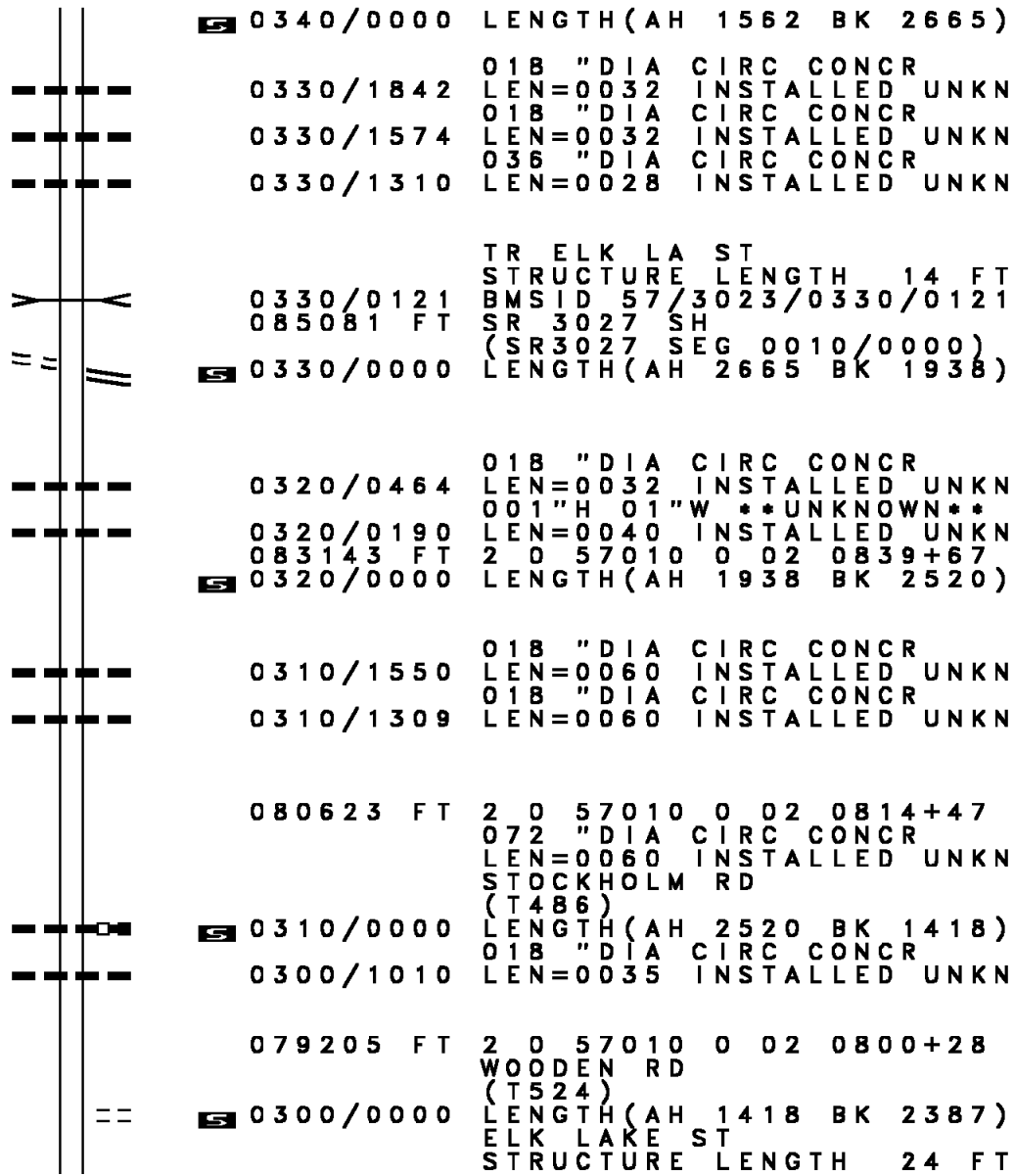


DIR: B TOTAL LEN: 19.431 MI. DIST: 04-5 SR: 3023  
 LEFT MUN: RUSH T RIGHT MUN: RUSH T

Stationing	Description	Material	Length
094180 FT	0370/0802	018" DIA CIRC CONCR	LEN=0040 INSTALLED UNKN
	0370/0250	015" DIA CIRC CONCR	LEN=0040 INSTALLED UNKN
	094180 FT	2 0 57010	0 02 0950+10
	0370/0000	LENGTH(AH 1727 BK 2360)	018" DIA CIRC CONCR
	0360/2275	LEN=0040	INSTALLED 2000
	0360/1630	018" DIA CIRC METAL	LEN=0040 INSTALLED UNKN
	0360/1361	018" DIA CIRC CONCR	LEN=0040 INSTALLED UNKN
	0360/0950	018" DIA CIR UNKNOWN	LEN=0040 INSTALLED UNKN
091820 FT	0360/0172	015" DIA CIRC CONCR	LEN=0036 INSTALLED UNKN
	091820 FT	2 0 57010	0 02 0926+77
	0360/0000	LABZENTIS RD (T482)	LENGTH(AH 2360 BK 2512)
	0350/2365	BR ELK LAKE STRUCTURE	LENGTH 16 FT BMSID 57/3023/0350/2365
	0350/1881	018" DIA CIRC CONCR	LEN=0032 INSTALLED UNKN
	0350/1494	018" DIA CIRC CONCR	LEN=0040 INSTALLED UNKN
	0350/1222	018" DIA CIRC CONCR	LEN=0036 INSTALLED UNKN
	0350/0690	018" DIA CIRC CONCR	LEN=0040 INSTALLED UNKN
089308 FT	0350/0350	018" DIA CIRC CONCR	LEN=0040 INSTALLED UNKN
	089308 FT	2 0 57010	0 02 0901+60
	0350/0000	KUNKLE RD (T490)	LENGTH(AH 2512 BK 1562)
	0340/1540	024" DIA CIRC CONCR	LEN=0040 INSTALLED UNKN
	0340/1200	018" DIA CIRC CONCR	LEN=0040 INSTALLED UNKN
	0340/0970	036" DIA CIRC CONCR	LEN=0040 INSTALLED UNKN
	0340/0729	018" DIA CIRC CONCR	LEN=0032 INSTALLED UNKN
087746 FT	0340/0390	018" DIA CIRC CONCR	LEN=0040 INSTALLED UNKN
	087746 FT	2 0 57010	0 02 0885+98

DIR: B TOTAL LEN: 19.431 MI. DIST: 04-5 SR: 3023  
 LEFT MUN: RUSH T RIGHT MUN: RUSH T

2 0 57010 0 02 0859+39 085081 FT  
 PIERSON RD  
 (T601) 0330/0000



0340/0000 LENGTH(AH 1562 BK 2665)  
 0330/1842 018 "DIA CIRC CONCR  
 LEN=0032 INSTALLED UNKN  
 0330/1574 018 "DIA CIRC CONCR  
 LEN=0032 INSTALLED UNKN  
 0330/1310 036 "DIA CIRC CONCR  
 LEN=0028 INSTALLED UNKN

TR ELK LA ST  
 STRUCTURE LENGTH 14 FT  
 BMSID 57/3023/0330/0121  
 0330/0121 085081 FT SR 3027 SH  
 (SR3027 SEG 0010/0000)  
 0330/0000 LENGTH(AH 2665 BK 1938)

0320/0464 018 "DIA CIRC CONCR  
 LEN=0032 INSTALLED UNKN  
 001"H 01"W \*\*UNKNOWN\*\*  
 0320/0190 083143 FT LEN=0040 INSTALLED UNKN  
 2 0 57010 0 02 0839+67  
 0320/0000 LENGTH(AH 1938 BK 2520)

0310/1550 018 "DIA CIRC CONCR  
 LEN=0060 INSTALLED UNKN  
 0310/1309 018 "DIA CIRC CONCR  
 LEN=0060 INSTALLED UNKN

080623 FT 080623 FT 2 0 57010 0 02 0814+47  
 072 "DIA CIRC CONCR  
 LEN=0060 INSTALLED UNKN  
 STOCKHOLM RD  
 (T486)  
 0310/0000 LENGTH(AH 2520 BK 1418)  
 0300/1010 018 "DIA CIRC CONCR  
 LEN=0035 INSTALLED UNKN

079205 FT 079205 FT 2 0 57010 0 02 0800+28  
 WOODEN RD  
 (T524)  
 0300/0000 LENGTH(AH 1418 BK 2387)  
 ELK LAKE ST  
 STRUCTURE LENGTH 24 FT

DIR: B TOTAL LEN: 19.431 MI. DIST: 04-5 SR: 3023  
 LEFT MUN: RUSH T RIGHT MUN: RUSH T

2 0 57010 0 02 0776+79 076818 FT  
 HOAG HILL RD  
 (T350)

0290/0000

075228 FT

072740 FT

0290/2250	BMSID 57/3023/0290/2182
0290/1696	RUSH DIMOCK T
0290/1373	018 "DIA CIRC CONCR LEN=0040 INSTALLED UNKN
0290/0950	018 "DIA CIRC CONCR LEN=0040 INSTALLED UNKN
0290/0680	018 "DIA CIRC CONCR LEN=0040 INSTALLED UNKN
0290/0405	015 "DIA CIRC CONCR LEN=0028 INSTALLED UNKN
0290/0295	015 "DIA CIRC CONCR LEN=0040 INSTALLED UNKN
076818 FT	
0290/0000	LENGTH(AH 2387 BK 1590) 018 "DIA CIRC CONCR
0280/1511	LEN=0040 INSTALLED UNKN
0280/1243	018 "DIA CIRC CONCR LEN=0040 INSTALLED 2000
0280/0440	018 "DIA CIRC CONCR LEN=0040 INSTALLED 2000
0280/0040	024 "DIA CIRC CONCR LEN=0040 INSTALLED UNKN
075228 FT	2 0 57010 0 02 0759+93
0280/0000	LENGTH(AH 1590 BK 2488) ELK LAKE STR STRUCTURE LENGTH 21 FT
0270/2025	BMSID 57/3023/0270/2001
0270/1899	018 "DIA CIRC CONCR LEN=0030 INSTALLED UNKN
0270/1189	018 "DIA CIRC METAL LEN=0052 INSTALLED UNKN
0270/0720	PETTY RD (T510)
0270/0500	015 "DIA CIR UNKNOWN LEN=0028 INSTALLED UNKN
072740 FT	2 0 57010 0 02 0734+95
0270/0000	ELK LAKE STM STRUCTURE LENGTH 23 FT BMSID 57/3023/0270/0000
0260/2658	LENGTH(AH 2488 BK 2858) KELLY RD (T532)
0260/1934	KELLY RD (T532) 015 "DIA CIRC CONCR

DIR: B TOTAL LEN: 19.431 MI. DIST: 04-5 SR: 3023  
 LEFT MUN: DIMOCK T RIGHT MUN: DIMOCK T

2 0 57010 0 01 0701+06 069882 FT  
 SR 3010 SH  
 (SR3010 SEG 0010/0000) 0260/0000

067259 FT

064749 FT

0260/1650	LEN=0080	INSTALLED UNKN
	SR 3001 SH	(SR3001 SEG 0270/0000)
0260/1372	015 "DIA	CIR UNKNOWN
0260/1129	LEN=0032	INSTALLED UNKN
	018 "DIA	CIRC CONCR
0260/0780	LEN=0028	INSTALLED 2000
	015 "DIA	CIRC CONCR
0260/0485	LEN=0028	INSTALLED UNKN
069882 FT		
5 0260/0000	LENGTH(AH 2858 BK 2623)	
	015 "DIA	CIRC CONCR
0250/2290	LEN=0032	INSTALLED UNKN
	018 "DIA	CIRC CONCR
0250/1635	LEN=0030	INSTALLED UNKN
	030 "DIA	CIRC METAL
0250/1370	LEN=0030	INSTALLED UNKN
	015 "DIA	CIRC CONCR
0250/0500	LEN=0028	INSTALLED UNKN
067259 FT	2 0 57010 0 01 0674+56	
5 0250/0000	LENGTH(AH 2623 BK 2510)	
	015 "DIA	CIRC CONCR
0240/2110	LEN=0032	INSTALLED UNKN
	015 "H 15" W	**UNKNOWN**
0240/1802	LEN=0040	INSTALLED UNKN
	018 "DIA	CIRC CONCR
0240/1466	LEN=0040	INSTALLED UNKN
	015 "DIA	CIRC CONCR
0240/1335	LEN=0040	INSTALLED UNKN
	LITTLE ELK LAKE RD	
	(PRDR)	
0240/0561	2 0 57010 0 01 0649+58	
064749 FT		
5 0240/0000	LENGTH(AH 2510 BK 3287)	
	WHITE CREEK	
	STRUCTURE LENGTH 14 FT	
0230/2534	BMSID 57/3023/0230/2534	
	018 "DIA	CIRC CONCR
0230/1766	LEN=0028	INSTALLED UNKN
	015 "DIA	CIRC CONCR
0230/1115	LEN=0028	INSTALLED UNKN
	018 "DIA	CIRC CONCR
0230/0716	LEN=0028	INSTALLED UNKN

DIR: B TOTAL LEN: 19.431 MI. DIST: 04-5 SR: 3023  
 LEFT MUN: DIMOCK T RIGHT MUN: DIMOCK T

2 0 57010 0 01 0616+64 061462 FT  
 SR 3021 SH  
 (SR3021 SEG 0060/3244) 0230/0000

0230/0410 015 "DIA CIRC CONCR  
 061462 FT LEN=0032 INSTALLED UNKN  
 0230/0000 LENGTH(AH 3287 BK 2155)  
 BARE VALLEY RD  
 (T386)  
 0220/1784 018 "DIA CIRC CONCR  
 0220/1506 LEN=0032 INSTALLED UNKN  
 018 "DIA CIRC CONCR  
 0220/1157 LEN=0032 INSTALLED UNKN  
 018 "DIA CIRC UNKNOW  
 0220/0784 LEN=0032 INSTALLED UNKN  
 059307 FT 2 0 57010 0 01 0595+08  
 036 "DIA CIRC CONCR  
 LEN=0060 INSTALLED UNKN  
 0220/0000 LENGTH(AH 2155 BK 3569)

WINANS RD  
 (T529) 0210/0821  
 2 0 57010 0 01 0559+67 055738 FT  
 CAMPGROUND RD  
 (T445) 0210/0000

0210/1268 018 "DIA CIRC CONCR  
 0210/0972 018 "DIA CIRC CONCR  
 LEN=0040 INSTALLED UNKN  
 LEN=0040 INSTALLED 2000  
 055738 FT  
 0210/0000 LENGTH(AH 3569 BK 2344)  
 0200/0960 018 "DIA CIR UNKNOW  
 LEN=0040 INSTALLED UNKN  
 0200/0694 018 "DIA CIRC CONCR  
 LEN=0060 INSTALLED UNKN  
 018 "DIA CIRC CONCR  
 0200/0286 LEN=0035 INSTALLED 2000  
 015 "DIA CIRC CONCR  
 0200/0076 LEN=0076 INSTALLED UNKN  
 053394 FT 2 0 57010 0 01 0535+79  
 SR 0029 SH  
 (SR0029 SEG 0150/0506)  
 SR 2024 SH





DIR: B TOTAL LEN: 19.431 MI. DIST: 04-5 SR: 3023  
 LEFT MUN: DIMOCK T RIGHT MUN: DIMOCK T

Stationing	Material	Length	Notes
044745 FT	0170/0055	0042	018" DIA CIR PLASTIC INSTALLED 2016
	044745 FT	2057010	001 0448+90 CARTER RD (T526)
	0170/0000		LENGTH(AH 2481 BK 2480)
	0160/1590	0040	018" DIA CIR PLASTIC INSTALLED 1998
	0160/0801	0040	024" DIA CIR PLASTIC INSTALLED 1997
	0160/0673	0030	018" DIA CIR PLASTIC INSTALLED 1998
042265 FT	0160/0221	0040	018" DIA CIRC METAL INSTALLED 1997
	042265 FT	2057010	001 0424+57
	0160/0000		LENGTH(AH 2480 BK 2137)
	0150/0946	0040	018" DIA CIR PLASTIC INSTALLED UNKN
	0150/0280	0040	018" DIA CIRC METAL INSTALLED UNKN
040128 FT	040128 FT		
0150/0000			LENGTH(AH 2137 BK 2013)
	0140/1144		MESHOPPEN CREEK RD (T508)
	0140/0731		BMSSEN 57/3023/0140/0643
			2057010 000 0389+46
	0140/0643		MESHOPPEN CK BMSBG 57/3023/0140/0643
			SR 2015 SH (SR2015 SEG 0010/0000)
	0140/0573		
	0140/0307		DIMOCK SPRINGVILLE T
038115 FT	0140/0280	0040	015" DIA CIRC CONCR INSTALLED UNKN
	038115 FT	2057010	000 0382+47
	0140/0000		018" DIA CIR PLASTIC INSTALLED 2016
	0140/0000		LENGTH(AH 2013 BK 3298)
	0130/3014	0040	018" DIA CIR PLASTIC INSTALLED 2016
	0130/2390	0040	018" DIA CIR PLASTIC INSTALLED UNKN

2 0 57010 0 01 0403+20  
 TEEL HILL RD  
 (T367)

HERB BUTTON RD  
 (T366)

DIR: B TOTAL LEN: 19.431 MI. DIST: 04-5 SR: 3023  
 LEFT MUN: SPRINGVILLE T RIGHT MUN: SPRINGVILLE T

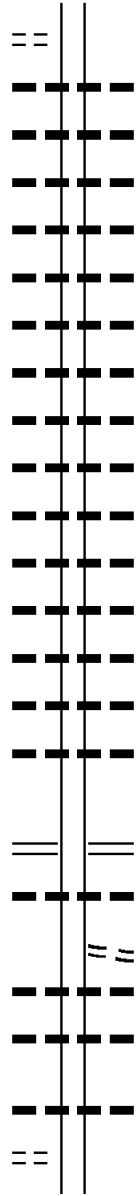
	0130/1878	015 " DIA	CIR PLASTIC
		LEN=0050	INSTALLED UNKN
	0130/1422	015 " DIA	CIR PLASTIC
		LEN=0050	INSTALLED UNKN
	0130/1050	015 " DIA	CIRC CONCR
		LEN=0035	INSTALLED UNKN
	0130/0818	018 " DIA	CIR PLASTIC
		LEN=0040	INSTALLED 1998
	0130/0134	015 " DIA	CIRC CONCR
		LEN=0040	INSTALLED UNKN
034817 FT	034817 FT	2 0 57010	0 00 0349+71
	0130/0000	LENGTH(AH 3298 BK 2353)	
	0120/1794	015 " DIA	CIRC CONCR
		LEN=0040	INSTALLED UNKN
	0120/1362	018 " DIA	CIR PLASTIC
		LEN=0040	INSTALLED UNKN
	0120/0900	018 " DIA	CIR PLASTIC
		LEN=0043	INSTALLED 2016
	0120/0470	036 " DIA	CIR UNKNOWN
		LEN=0040	INSTALLED UNKN
032464 FT	032464 FT	2 0 57010	0 00 0326+18
	0120/0000	015 " DIA	CIRC CONCR
		LEN=0080	INSTALLED UNKN
		ROCKSTOOL RD	
		(T390)	
	0120/0000	LENGTH(AH 2353 BK 1610)	
	0110/0717	015 " DIA	CIRC CONCR
		LEN=0040	INSTALLED UNKN
	0110/0370	018 " DIA	CIRC CONCR
		LEN=0040	INSTALLED 1998
	0110/0030	018 " DIA	CIRC CONCR
		LEN=0040	INSTALLED 1998
030854 FT	030854 FT	2 0 57010	0 00 0309+73
	0110/0000	LENGTH(AH 1610 BK 2426)	
	0100/2335	024 " DIA	CIRC CONCR
		LEN=0040	INSTALLED 1998
	0100/1310	018 " DIA	CIR PLASTIC
		LEN=0040	INSTALLED 1998
	0100/0982	018 " DIA	CIR PLASTIC
		LEN=0040	INSTALLED 2016
	0100/0966	015 " DIA	CIRC METAL
		LEN=0040	INSTALLED 2000
	0100/0543	018 " DIA	CIR PLASTIC
		LEN=0040	INSTALLED 2016
	0100/0542	018 " DIA	CIRC METAL
		LEN=0040	INSTALLED 1998



DIR: B TOTAL LEN: 19.431 MI. DIST: 04-5 SR: 3023  
 LEFT MUN: LATHROP T RIGHT MUN: LATHROP T

LOVE RD  
 (T379)

0070/0000



0070/0000	LENGTH(AH	2897	BK	3247)
0060/2878	018 "DIA	CIR	PLASTIC	UNKN
0060/2735	018 "DIA	CIR	PLASTIC	1998
0060/2538	024 "DIA	CIRC	METAL	UNKN
0060/2400	024 "DIA	CIR	PLASTIC	1998
0060/2067	018 "DIA	CIRC	CONCR	UNKN
0060/1712	018 "DIA	CIR	PLASTIC	UNKN
0060/1546	018 "DIA	CIR	PLASTIC	2022
0060/1279	018 "DIA	CIR	PLASTIC	2022
0060/1100	015 "DIA	CIRC	METAL	UNKN
0060/0780	018 "DIA	CIR	PLASTIC	2022
0060/0630	018 "DIA	CIRC	METAL	UNKN
0060/0580	018 "DIA	CIR	PLASTIC	1998
0060/0429	016 "DIA	CIRC	METAL	UNKN
0060/0300	018 "DIA	CIR	PLASTIC	1998
0060/0100	018 "DIA	CIR	PLASTIC	UNKN
015660 FT	2 0 57010	0 00	0157+44	
	SR 2002	SH		
	(SR2002	SEG	0060/1205)	
0060/0000	LENGTH(AH	3247	BK	3253)
0050/3200	015 "DIA	CIRC	METAL	UNKN
0050/3029	MACKEY RD			
	(T375)			
0050/3000	015 "DIA	CIRC	CONCR	UNKN
0050/2703	015 "DIA	CIRC	CONCR	UNKN
0050/2072	015 "DIA	CIRC	CONCR	UNKN
	015 "DIA	CIR	PLASTIC	

ROBBINS RD  
 (T417)

0050/1735

DIR: B TOTAL LEN: 19.431 MI. DIST: 04-5 SR: 3023  
 LEFT MUN: LATHROP T RIGHT MUN: LATHROP T

	0050/1626	LEN=0040	INSTALLED	UNKN
		015 "DIA	CIRC METAL	
	0050/1365	LEN=0040	INSTALLED	2000
		015 "DIA	CIRC METAL	
	0050/1015	LEN=0040	INSTALLED	2000
		015 "DIA	CIRC CONCR	
	0050/0820	LEN=0040	INSTALLED	UNKN
		015 "DIA	CIRC CONCR	
	0050/0679	LEN=0040	INSTALLED	1998
		024 "DIA	CIRC METAL	
	0050/0292	LEN=0040	INSTALLED	UNKN
012407 FT	012407 FT	2 0 57010	0 00 0125+00	
	5 0050/0000	LENGTH(AH	3253 BK 2463)	
		018 "DIA	CIRC METAL	
	0040/2290	LEN=0040	INSTALLED	2000
		018 "DIA	CIRC CONCR	
	0040/1895	LEN=0040	INSTALLED	2000
		018 "DIA	CIRC CONCR	
	0040/1381	LEN=0040	INSTALLED	UNKN
		018 "DIA	CIRC CONCR	
	0040/1095	LEN=0040	INSTALLED	2000
		018 "DIA	CIRC CONCR	
	0040/0868	LEN=0040	INSTALLED	UNKN
		015 "DIA	CIRC CONCR	
	0040/0619	LEN=0040	INSTALLED	UNKN
009944 FT	009944 FT	2 0 57010	0 00 0100+01	
		024 "DIA	CIRC METAL	
		LEN=0040	INSTALLED	UNKN
	5 0040/0000	LENGTH(AH	2463 BK 2522)	
		018 "DIA	CIRC CONCR	
	0030/2289	LEN=0040	INSTALLED	UNKN
		018 "DIA	CIRC CONCR	
	0030/2044	LEN=0040	INSTALLED	2000
		015 "DIA	CIRC CONCR	
	0030/1620	LEN=0040	INSTALLED	UNKN
		018 "DIA	CIR PLASTIC	
	0030/1148	LEN=0030	INSTALLED	1998
		015 "DIA	CIRC CONCR	
	0030/0964	LEN=0040	INSTALLED	UNKN
		015 "DIA	CIRC CONCR	
	0030/0644	LEN=0040	INSTALLED	UNKN
		015 "DIA	CIRC CONCR	
	0030/0198	LEN=0040	INSTALLED	UNKN
007422 FT	007422 FT	2 0 57010	0 00 0075+00	
	5 0030/0000	LENGTH(AH	2522 BK 2887)	
		036 "DIA	CIRC METAL	
	0020/2372	LEN=0040	INSTALLED	UNKN

DIR: B TOTAL LEN: 19.431 MI. DIST: 04-5 SR: 3023  
 LEFT MUN: LATHROP T RIGHT MUN: LATHROP T

2 0 57010 0 00 0046+17 004535 FT  
 SR 2004 SH  
 (SR2004 SEG 0042/2506) 0020/0000

SR 2007 SH  
 (SR2007 SEG 0010/2820) 0014/0086

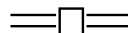
003347 FT

000000 FT

0020/1240	015 " DIA CIR PLASTIC LEN=0040 INSTALLED 2000 SR 2009 SH
0020/1182	(SR2009 SEG 0010/0000)
0020/0557	024 " DIA CIRC METAL LEN=0040 INSTALLED UNKN
0020/0067	015 " DIA CIRC METAL LEN=0040 INSTALLED UNKN
004535 FT	
0020/0000	LENGTH(AH 2887 BK 1188) 024 " DIA CIRC METAL
0014/0960	LEN=0040 INSTALLED UNKN
0014/0200	018 " DIA CIRC CONCR LEN=0040 INSTALLED 2000
0014/0043	BMS EN 57/3023/0014/0000 BRIDGE POSTED (TONS)
003347 FT	2 0 57010 0 00 0034+20 SGL 28 COMB 32 HORTONS CRK
0014/0000	BMSBG 57/3023/0014/0000 LENGTH(AH 1188 BK 3347)
0010/2901	018 " DIA CIR PLASTIC LEN=0020 INSTALLED 1998
0010/2562	018 " DIA CIR PLASTIC LEN=0050 INSTALLED 1998
0010/2200	015 " DIA CIRC METAL LEN=0040 INSTALLED UNKN
0010/2022	024 " DIA CIR PLASTIC LEN=0040 INSTALLED UNKN
0010/1540	018 " DIA CIRC CONCR LEN=0040 INSTALLED 2000
0010/1120	015 " DIA CIRC CONCR LEN=0040 INSTALLED 2000
0010/0720	018 " DIA CIRC CONCR LEN=0040 INSTALLED 1998
000000 FT	2 0 57010 0 00 0000+00 018 " DIA CIRC CONCR LEN=0020 INSTALLED 1999
	NC SR 3023 SH INTER-BK LATHROP ST (SR1021 SEG 0030/1931) MFC BEGIN = D BK-WYOMING (65)
0010/0000	LENGTH(AH 3347 BK 0000)

EXTRACT DATE: 12/18/2023 ROADWAY MANAGEMENT SYSTEM PAGE NUMBER: 584  
PRINT DATE: 12/19/2023 SLD COUNTY/SR - ANNUAL PRINT COUNTY: SUSQUEHANNA  
DIR: B TOTAL LEN: 3.398 MI. DIST: 04-5 SR: 3021  
LEFT MUN: DIMOCK T RIGHT MUN: DIMOCK T

017944 FT



017944 FT SR 3023 SH  
0060/3244 (SR3023 SEG 0230/0000)

DIR: B TOTAL LEN: 3.398 MI. DIST: 04-5 SR: 3021  
 LEFT MUN: DIMOCK T RIGHT MUN: DIMOCK T

	0060/2594	015 " DIA CIRC CONCR LEN=0030 INSTALLED UNKN
014700 FT	014700 FT	2 0 57125 0 00 0059+66
	0060/0000	LENGTH(AH 3244 BK 2563) 018 " DIA CIRC METAL
	0050/2177	LEN=0035 INSTALLED UNKN
012137 FT	0050/0452	018 " DIA CIR PLASTIC LEN=0035 INSTALLED UNKN
	012137 FT	2 0 57125 0 00 0033+80 CAMPGROUND RD. (T445)
	0050/0000	LENGTH(AH 2563 BK 3402)
	0040/3366	BMS EN 57/3021/0040/3350 2 0 57125 0 00 0033+37 BR WHITE CREEK
	0040/3350	BMSBG 57/3021/0040/3350
	0040/2066	012 " DIA CIRC METAL LEN=0030 INSTALLED UNKN
	0040/1787	015 " DIA CIRC METAL LEN=0035 INSTALLED UNKN
	0040/1470	015 " DIA CIRC METAL LEN=0030 INSTALLED UNKN
	0040/1043	015 " DIA CIRC METAL LEN=0035 INSTALLED UNKN
	0040/0858	018 " DIA CIRC METAL LEN=0045 INSTALLED UNKN
008735 FT	008735 FT	2 0 57125 0 00 0000+00 SR 3010 SH (SR3010 SEG 0050/0000)
	0040/0000	LENGTH(AH 3402 BK 2745)
	0030/2095	018 " DIA CIRC METAL LEN=0040 INSTALLED UNKN



DIR: B TOTAL LEN: 3.398 MI. DIST: 04-5 SR: 3021  
 LEFT MUN: DIMOCK T RIGHT MUN: DIMOCK T

005990 FT

003330 FT

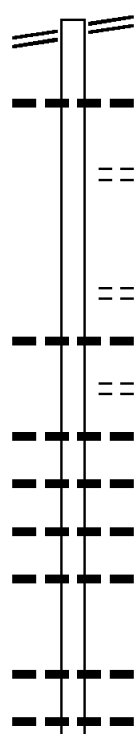
000000 FT

0030/1028	048 " DIA	CIRC METAL	LEN=0040	INSTALLED UNKN
0030/0585	015 " DIA	CIRC METAL	LEN=0035	INSTALLED UNKN
005990 FT	2 0 57162	0 00 0060+01		
0030/0000	LENGTH(AH	2745 BK 2660)		
0020/2062	024 " DIA	CIR PLASTIC	LEN=0030	INSTALLED UNKN
0020/1520	048 " DIA	CIRC CONCR	LEN=0035	INSTALLED UNKN
0020/1180	018 " DIA	CIRC METAL	LEN=0035	INSTALLED UNKN
0020/1170	018 " DIA	CIRC METAL	LEN=0030	INSTALLED UNKN
0020/0865	018 " DIA	CIR PLASTIC	LEN=0040	INSTALLED 2016
0020/0144	018 " DIA	CIRC METAL	LEN=0035	INSTALLED UNKN
003330 FT	2 0 57162	0 00 0033+30		
0020/0000	LENGTH(AH	2660 BK 3330)		
0010/3274	018 " DIA	CIRC METAL	LEN=0030	INSTALLED UNKN
0010/2809	015 " DIA	CIRC METAL	LEN=0035	INSTALLED UNKN
0010/2470	015 " DIA	CIR PLASTIC	LEN=0030	INSTALLED UNKN
0010/2112	DIMOCK SPRINGVILLE T			
0010/1952	018 " DIA	CIR PLASTIC	LEN=0035	INSTALLED UNKN
0010/1814	018 " DIA	CIRC METAL	LEN=0030	INSTALLED UNKN
0010/1167	018 " DIA	CIR PLASTIC	LEN=0037	INSTALLED 2006
0010/0785	015 " DIA	CIR PLASTIC	LEN=0030	INSTALLED UNKN
0010/0056	018 " DIA	CIR PLASTIC	LEN=0030	INSTALLED 2006
0010/0020	018 " DIA	CIR PLASTIC	LEN=0030	INSTALLED UNKN
000000 FT	2 0 57162	0 00 0000+00		
	NC SR	3021 SH		
	SR	3004 SH		
	(SR	3004 SEG	0210/0468)	
	MFC	BEGIN = E		
0010/0000	LENGTH(AH	3330 BK 0000)		

SR 3001 SH 013951 FT  
 (SR3001 SEG 0250/1267) 0050/1390

012561 FT

009949 FT



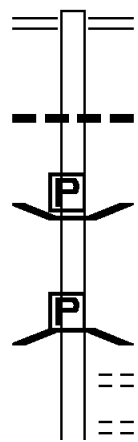
013951 FT SR 3001 SH  
 0050/1390 (SR3001 SEG 0250/1267)  
 0050/0722 036 "DIA CIR PLASTIC  
 LEN=0050 INSTALLED 2005  
 ELK LAKE SCHOOL RD  
 (PRDR)  
 0050/0042 2 0 57158 0 00 0126+00  
 012561 FT LENGTH(AH 1390 BK 2612)  
 0050/0000  
 ELK LAKE SCHOOL RD  
 (PRDR)  
 0040/1760 012 "DIA CIRC CONCR  
 0040/1755 LEN=0040 INSTALLED UNKN  
 ELK LAKE SCHOOL RD  
 (PRDR)  
 0040/1615 015 "DIA CIRC METAL  
 0040/1576 LEN=0040 INSTALLED UNKN  
 018 "DIA CIR PLASTIC  
 0040/0986 LEN=0040 INSTALLED 2005  
 018 "DIA CIR PLASTIC  
 0040/0419 LEN=0050 INSTALLED 2005  
 018 "DIA CIR PLASTIC  
 0040/0122 LEN=0021 INSTALLED 2005  
 009949 FT 2 0 57158 0 00 0099+95  
 0040/0000 LENGTH(AH 2612 BK 2454)  
 018 "DIA CIRC METAL  
 0030/2150 LEN=0045 INSTALLED UNKN  
 018 "DIA CIR PLASTIC  
 0030/1896 LEN=0050 INSTALLED 2005

DIR: B TOTAL LEN: 2.642 MI. DIST: 04-5 SR: 3019  
 LEFT MUN: DIMOCK T RIGHT MUN: DIMOCK T

Stationing	Description	Material	Length	Notes
0030/1598	018" DIA CIR PLASTIC	LEN=0040	INSTALLED 2005	
0030/1194	015"H 21"W ELLIP METAL	LEN=0055	INSTALLED UNKN	
007495 FT				
0030/0000	2 0 57158 0 00 0075+55	LENGTH(AH 2454 BK 3925)		
0020/3500	018" DIA CIR PLASTIC	LEN=0040	INSTALLED 2005	
0020/3015	024" DIA CIR METAL	LEN=0045	INSTALLED UNKN	
0020/2444	TYLER HILL RD (T435)			
0020/2042	018" DIA CIR PLASTIC	LEN=0040	INSTALLED 2005	
0020/1444	015" DIA CIR PLASTIC	LEN=0035	INSTALLED UNKN	
0020/0970	060" DIA CIR PLASTIC	LEN=0040	INSTALLED UNKN	
003570 FT				
0020/0000	2 0 57158 0 00 0035+51 MCCANN RD (T506)	LENGTH(AH 3925 BK 3570)		
0010/3036	015" DIA CIRC CONCR	LEN=0044	INSTALLED UNKN	
0010/2934	024" DIA CIR PLASTIC	LEN=0040	INSTALLED 2005	
0010/2057	018" DIA CIR PLASTIC	LEN=0040	INSTALLED 2005	
0010/1600	DIMOCK SPRINGVILLE T			
0010/1255	018" DIA CIR PLASTIC	LEN=0040	INSTALLED UNKN	
0010/0348	054" DIA CIR PLASTIC	LEN=0040	INSTALLED UNKN	
0010/0210	FOR SR 3004 AND 3019 (CONN)			
000000 FT				
	SR 3004 SH (SR3004 SEG 0190/0000)			
	SR 3019 SH (SR3004 SH (SR3004 SEG 0190/0000))			
	MFC BEGIN = E			
0010/0000	LENGTH(AH 3570 BK 0000)			

EXTRACT DATE: 12/18/2023      ROADWAY MANAGEMENT SYSTEM      PAGE NUMBER: 579  
 PRINT DATE: 12/19/2023      SLD COUNTY/SR - ANNUAL PRINT      COUNTY: SUSQUEHANNA  
 DIR: B      TOTAL LEN: 3.725 MI.      DIST: 04-5      SR: 3017  
 LEFT MUN: SPRINGVILLE T      RIGHT MUN: SPRINGVILLE T

019666 FT



019666 FT SR 0029 SH  
0080/2312 (SR0029 SEG 0050/2049)

0080/1157 018 " DIA CIRC CONCR  
LEN=0036 INSTALLED UNKN

017354 FT

0080/0022 BMSBN 57/3017/0080/0000  
017354 FT BRIDGE POSTED (TONS)  
2 0 57016 0 00 0173+71  
SGL 26 COMB 40

0080/0000 THOMAS CREEK  
 BMSBG 57/3017/0080/0000  
 LENGTH(AH 2312 BK 3008)  
 MARCY RD  
 (=) 0070/2483 (T368)  
 (=) 0070/2168 LC TO MARCY RD  
 (=) (CONN)

EAST LYNN RD  
(T379)

0070/0031  
014346 FT

ROSE RD  
(T358)

0060/1072

011702 FT

008947 FT

==	0070/1975	MARCY RD (T368)
---	0070/1444	015 " DIA CIRC CONCR LEN=0032 INSTALLED UNKN
---	0070/0993	015 " DIA CIRC CONCR LEN=0032 INSTALLED UNKN
==	014346 FT	2 0 57016 0 00 0143+97 QUARRY RD (T379)
==	5 0070/0000	LENGTH(AH 3008 BK 2644)
---	0060/1905	015 " DIA CIRC CONCR LEN=0040 INSTALLED UNKN
==	0060/1045	018 " DIA CIRC CONCR LEN=0030 INSTALLED UNKN
---	0060/1007	018 " DIA CIRC CONCR LEN=0038 INSTALLED UNKN
---	0060/0342	BMS EN 57/3017/0060/0278 2 0 57016 0 00 0119+60 OUTLET STATE POND
---	0060/0278	BMS BG 57/3017/0060/0278 2 0 57016 0 00 0117+30 ED JOHNSON RD (T347)
==	5 0060/0000	LENGTH(AH 2644 BK 2755)
---	0050/1748	015 " DIA CIRC METAL LEN=0030 INSTALLED UNKN
---	008947 FT	2 0 57016 0 00 0089+60 GARRISON RD (T349)
==	5 0050/0000	LENGTH(AH 2755 BK 1825) POND BROOK STRUCTURE LENGTH 18 FT
---	0040/1616	BMS ID 57/3017/0040/1616 018 " DIA CIRC CONCR
---	0040/1017	LEN=0056 INSTALLED UNKN

EXTRACT DATE: 12/18/2023  
PRINT DATE: 12/19/2023

ROADWAY MANAGEMENT SYSTEM  
SLD COUNTY/SR - ANNUAL PRINT

PAGE NUMBER: 577  
COUNTY: SUSQUEHANNA

DIR: B TOTAL LEN: 3.725 MI.  
LEFT MUN: SPRINGVILLE T

DIST: 04-5 SR: 3017  
RIGHT MUN: SPRINGVILLE T

MEDEI RD  
(T360)

007122 FT

007122 FT

2 0 57016 0 00 0071+20  
048 "DIA CIRC CONCR  
LEN=0036 INSTALLED UNKN  
LENGTH(AH 1825 BK 2169)  
STARK RD  
(T351)

0040/0000

0030/2030

0030/1991

0030/1673

036 "DIA CIRC CONCR  
LEN=0032 INSTALLED 1999

0030/0778

018 "DIA CIR PLASTIC  
LEN=0030 INSTALLED UNKN

0030/0280

018 "DIA CIRC CONCR  
LEN=0030 INSTALLED UNKN

004953 FT

0030/0000

2 0 57016 0 00 0049+60  
LENGTH(AH 2169 BK 2753)

0030/0000

0020/2680

015 "DIA CIR PLASTIC  
LEN=0030 INSTALLED UNKN

0020/0930

036 "DIA CIRC CONCR  
LEN=0032 INSTALLED UNKN

002200 FT

0020/0227

015 "DIA CIR PLASTIC  
LEN=0032 INSTALLED UNKN

0020/0000

2 0 57016 0 00 0022+07  
LENGTH(AH 2753 BK 2200)

0010/1869

018 "DIA CIRC CONCR  
LEN=0032 INSTALLED UNKN

0010/1415

015 "DIA CIRC CONCR  
LEN=0032 INSTALLED UNKN

0010/0996

018 "DIA CIRC CONCR  
LEN=0032 INSTALLED UNKN

0010/0350

018 "DIA CIRC CONCR  
LEN=0030 INSTALLED UNKN

0010/0150

018 "DIA CIRC CONCR  
LEN=0030 INSTALLED UNKN

000000 FT

000000 FT

2 0 57016 0 00 0000+00  
NC WEST NICHOLSON RD  
INTER-BK TURNPIKE ST

0010/0000

(SR1013 SEG 0020/2355)  
MFC BEGIN = E

BK-WYOMING (65)

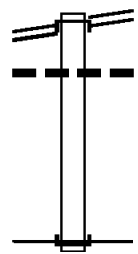
0010/0000

LENGTH(AH 2200 BK 0000)

EXTRACT DATE: 12/18/2023 ROADWAY MANAGEMENT SYSTEM PAGE NUMBER: 576  
 PRINT DATE: 12/19/2023 SLD COUNTY/SR - ANNUAL PRINT COUNTY: SUSQUEHANNA  
 DIR: B TOTAL LEN: .118 MI. DIST: 04-5 SR: 3015  
 LEFT MUN: SPRINGVILLE T RIGHT MUN: SPRINGVILLE T

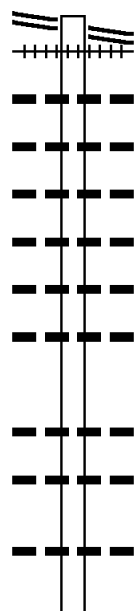
SR 0029 SH  
 (SR0029 SEG 0010/0508) 0010/0623

000623 FT  
 000000 FT



000623 FT  
 INTER-AHD UNKNOWN RD  
 (TWP)  
 SR 0029 SH  
 (SR0029 SEG 0010/0508)  
 0010/0623 015 " DIA CIRC CONCR  
 0010/0395 LEN=0035 INSTALLED UNKN  
 000000 FT 2 0 57089 0 00 0000+00  
 NC AV VERY STATION RD  
 INTER-BK AVERY STATION RD  
 (SR1009 SEG 0120/2955)  
 MFC BEGIN = E  
 BK-WYOMING (65)  
 0010/0000 LENGTH(AH 0623 BK 0000)

SR 0029 SH 027896 FT  
 (SR0029 SEG 0070/2488) 0130/1544



026352 FT

024164 FT

027896 FT	SR 0029 SH
0130/1544	(SR0029 SEG 0070/2488)
0130/1500	(AAR 001725*)#TRKS 01
	018 "DIA CIR PLASTIC
0130/1290	LEN=0055 INSTALLED UNKN
	024 "DIA CIR PLASTIC
0130/0870	LEN=0050 INSTALLED 1999
	036 "DIA CIRC METAL
0130/0670	LEN=0035 INSTALLED UNKN
	018 "DIA CIR PLASTIC
0130/0357	LEN=0050 INSTALLED 1999
	018 "DIA CIR PLASTIC
0130/0260	LEN=0040 INSTALLED UNKN
	018 "DIA CIR PLASTIC
0130/0023	LEN=0040 INSTALLED UNKN
026352 FT	2 0 57014 0 00 0267+62
5 0130/0000	LENGTH(AH 1544 BK 2188)
	024 "DIA CIR PLASTIC
0120/1955	LEN=0050 INSTALLED 1999
	018 "DIA CIR PLASTIC
0120/1526	LEN=0040 INSTALLED 1999
	024 "DIA CIR PLASTIC
0120/0856	LEN=0045 INSTALLED 1998
024164 FT	2 0 57014 0 00 0245+40



EXTRACT DATE: 12/18/2023  
PRINT DATE: 12/19/2023

ROADWAY MANAGEMENT SYSTEM  
SLD COUNTY/SR - ANNUAL PRINT

PAGE NUMBER: 574  
COUNTY: SUSQUEHANNA

DIR: B TOTAL LEN: 5.283 MI.  
LEFT MUN: SPRINGVILLE T

DIST: 04-5 SR: 3013  
RIGHT MUN: SPRINGVILLE T

Stationing	Length	Material	Installation
2 0 57014 0 00 0227+00	022242 FT	ED WOOD RD (T375)	
	0110/0000	LENGTH(AH 2188 BK 1922)	
	0110/1320	018 " DIA CIR PLASTIC	LEN=0050 INSTALLED 1999
	0110/1086	018 " DIA CIR PLASTIC	LEN=0050 INSTALLED 1999
	0110/0842	018 " DIA CIR PLASTIC	LEN=0050 INSTALLED 1999
	0110/0379	024 " DIA CIR PLASTIC	LEN=0040 INSTALLED 1999
	022242 FT		
NAYLOR RD (T359)	0110/0000	LENGTH(AH 1922 BK 1386)	
	0100/1198	018 " DIA CIR PLASTIC	LEN=0045 INSTALLED UNKN
BARTNICK'S PL (TWP)	0100/0912		
	0100/0872	018 " DIA CIR PLASTIC	LEN=0060 INSTALLED UNKN
	020856 FT		
	0100/0000	LENGTH(AH 1386 BK 2607)	
	0090/1990	018 " DIA CIR PLASTIC	LEN=0045 INSTALLED 1998
	0090/1860	024 " DIA CIR PLASTIC	LEN=0050 INSTALLED 1999
	0090/0860	021"H 15"W ELLIP METAL	LEN=0040 INSTALLED 1999
	018249 FT		
2 0 57014 0 00 0185+15	018249 FT		
LYNN CEMETARY RD (T393)	0090/0000	LENGTH(AH 2607 BK 1696)	
	0080/1509	018 " DIA CIRC METAL	LEN=0045 INSTALLED UNKN
	0080/0687	018 " DIA CIR PLASTIC	LEN=0040 INSTALLED 1999
	0080/0521	015"H 20"W ELLIPTICAL+	LEN=0040 INSTALLED UNKN
	016553 FT		
	0080/0000	LENGTH(AH 1696 BK 2022)	
		018 " DIA CIR PLASTIC	LEN=0050 INSTALLED UNKN
		015 " DIA CIRC CONCR	

DIR: B TOTAL LEN: 5.283 MI. DIST: 04-5 SR: 3013  
 LEFT MUN: SPRINGVILLE T RIGHT MUN: SPRINGVILLE T

2 0 57014 0 00 0145+96 014531 FT  
 SHELDON HILL RD  
 (T404) 0070/0000

---	---	0070/1399	LEN=0035	INSTALLED UNKN
---	---	0070/1145	LEN=0045	INSTALLED UNKN
---	---	0070/0888	LEN=0050	INSTALLED UNKN
---	---	0070/0765	LEN=0045	INSTALLED 1998
---	---	0070/0099	LEN=0050	INSTALLED UNKN
---	---	014531 FT	SR 3008 SH	(SR3008 SEG 0010/0000)
==	==	5 0070/0000	LENGTH(AH 2022 BK 1828)	018 "DIA CIRC CONCR
---	---	0060/1668	LEN=0035	INSTALLED UNKN
---	---	0060/0950	LEN=0035	INSTALLED 1998
---	==	0060/0752	LYNN DR	(T402)
---	---	0060/0015	LEN=0045	INSTALLED UNKN
012703 FT	---	012703 FT	2 0 57014 0 00 0129+00	HILL TOP DR
---	==	5 0060/0000	LENGTH(AH 1828 BK 2331)	036 "DIA CIRC CONCR
---	---	0050/1772	LEN=0035	INSTALLED UNKN
---	---	0050/0408	LEN=0048	INSTALLED 2006
010372 FT	---	010372 FT	2 0 57014 0 00 0103+00	WILLSON RD
---	==	5 0050/0000	LENGTH(AH 2331 BK 2979)	024 "DIA CIRC CONCR
---	---	0040/2749	LEN=0045	INSTALLED UNKN
---	---	0040/1580	LEN=0035	INSTALLED 1998
---	---	0040/1267	LEN=0035	INSTALLED 1998
---	---	0040/0896	LEN=0045	INSTALLED UNKN
---	---	0040/0315	LEN=0035	INSTALLED 1998

EXTRACT DATE: 12/18/2023  
PRINT DATE: 12/19/2023

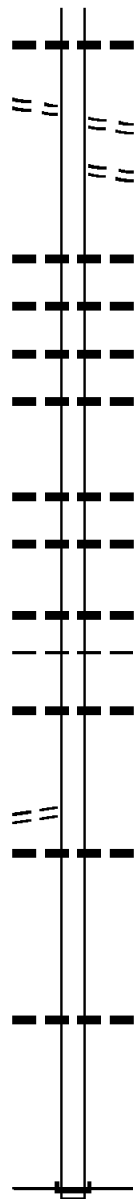
ROADWAY MANAGEMENT SYSTEM  
SLD COUNTY/SR - ANNUAL PRINT

PAGE NUMBER: 572  
COUNTY: SUSQUEHANNA

DIR: B TOTAL LEN: 5.283 MI.  
LEFT MUN: SPRINGVILLE T

DIST: 04-5 SR: 3013  
RIGHT MUN: SPRINGVILLE T

2 0 57014 0 00 0074+45 007393 FT  
LYMAN RD  
(T407) 0040/0000



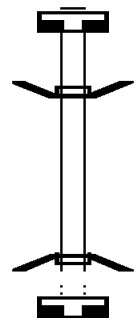
0040/0052	018 "DIA CIRC CONCR
007393 FT	LEN=0030 INSTALLED UNKN
	LYMANVILLE CH RD
	(T341)
5 0040/0000	LENGTH(AH 2979 BK 2847)
	BROOKS RD
	(T320)
0030/1498	018 "DIA CIRC CONCR
	LEN=0050 INSTALLED 1999
0030/0992	018 "DIA CIR PLASTIC
	LEN=0040 INSTALLED UNKN
0030/0536	024 "DIA CIR PLASTIC
	LEN=0050 INSTALLED UNKN
0030/0360	015 "DIA CIRC METAL
	LEN=0040 INSTALLED UNKN
004546 FT	2 0 57014 0 00 0046+13
5 0030/0000	LENGTH(AH 2847 BK 2002)
	018 "DIA CIR PLASTIC
0020/1745	LEN=0040 INSTALLED UNKN
	018 "DIA CIR PLASTIC
0020/1480	LEN=0040 INSTALLED 1999
0020/0794	024 "DIA CIR PLASTIC
	LEN=0045 INSTALLED UNKN
	SPRINGVILLE
	AUBURN T
0020/0366	015 "DIA CIRC METAL
	LEN=0030 INSTALLED UNKN
002544 FT	2 0 57014 0 00 0026+11
5 0020/0000	LENGTH(AH 2002 BK 2544)
	015 "DIA CIRC METAL
0010/2000	LEN=0035 INSTALLED UNKN
0010/0031	018 "DIA CIR PLASTIC
000000 FT	LEN=0040 INSTALLED 1999
	2 0 57014 0 00 0000+00
	NC SR 3013 SH
INTER-BK	(CO 65) LEMON CREEK RD
	(SR4019 SEG 0100/2831)
	MFC BEGIN = E
	BK-WYOMING (65)
5 0010/0000	LENGTH(AH 2544 BK 0000)

DAVIS HOLLOW LN  
(TWP ) 0010/2038

000000 FT

EXTRACT DATE: 12/18/2023      ROADWAY MANAGEMENT SYSTEM      PAGE NUMBER: 571  
 PRINT DATE: 12/19/2023      SLD COUNTY/SR - ANNUAL PRINT      COUNTY: SUSQUEHANNA  
 DIR: B      TOTAL LEN: .009 MI.      DIST: 04-5      SR: 3012  
 LEFT MUN: SPRINGVILLE T      RIGHT MUN: SPRINGVILLE T

000048 FT  
  
 000000 FT  
  
 000000 FT

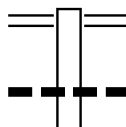


000048 FT  
 7012/0000 LENGTH(AH 0100 BK 0048)  
 BMSSEN 57/3012/0010/0000  
 INTER-AHD SHELDON HILL RD  
 0010/0048 (T404)  
 000000 FT 2 0 57 103 0 00 0084+56  
 NC SH SHELDON HILL RD  
 INTER-BK SHELDON HILL RD  
 (T404)  
 WHITE CREEK  
 BMSBG 57/3012/0010/0000  
 0010/0000 LENGTH(AH 0048 BK 0100)  
 000000 FT  
 7008/0000 LENGTH(AH 0100 BK 0000)

EXTRACT DATE: 12/18/2023 ROADWAY MANAGEMENT SYSTEM PAGE NUMBER: 570  
PRINT DATE: 12/19/2023 SLD COUNTY/SR - ANNUAL PRINT COUNTY: SUSQUEHANNA

DIR: B TOTAL LEN: 5.192 MI. DIST: 04-5 SR: 3011  
LEFT MUN: AUBURN T RIGHT MUN: AUBURN T

027415 FT



027415 FT SR 3004 SH  
0110/2465 (SR3004 SEG 0170/0000)

0110/1730 024 " DIA CIR PLASTIC  
LEN=0099 INSTALLED 1999  
018 " DIA CIR PLASTIC

DIR: B TOTAL LEN: 5.192 MI. DIST: 04-5 SR: 3011  
 LEFT MUN: AUBURN T RIGHT MUN: AUBURN T

BUNNELL RD  
 (T333)

Stationing	Material	Length	Notes
0110/1350	0110	LEN=0032	INSTALLED UNKN
024950 FT	024950 FT	2 0 57013	0 00 0249+39
	018 "DIA	CIRC CONCR	
	LEN=0032	INSTALLED UNKN	
	0110/0000	LENGTH(AH 2465 BK 2903)	
	0100/1672	018 "DIA	CIRC CONCR
	LEN=0040	INSTALLED 1999	
	0100/1207	015 "DIA	CIRC CONCR
	LEN=0032	INSTALLED UNKN	
	0100/0787	018 "DIA	CIRC CONCR
	LEN=0050	INSTALLED 1999	
	0100/0460	018 "DIA	CIR PLASTIC
	LEN=0040	INSTALLED 1999	
022047 FT	022047 FT	2 0 57013	0 00 0220+50
	018 "DIA	CIR PLASTIC	
	LEN=0030	INSTALLED 1999	
	0100/0000	LENGTH(AH 2903 BK 3462)	
	024 "DIA	CIR PLASTIC	
	0090/3162	LEN=0040	INSTALLED 1999
	0090/1003	018 "DIA	CIR PLASTIC
	LEN=0040	INSTALLED 1999	
018585 FT	018585 FT	2 0 57013	0 00 0185+94
	SR 3006 SH	(SR3006 SEG 0010/0000)	
	0090/0000	LENGTH(AH 3462 BK 2246)	
	018 "DIA	CIR PLASTIC	
	0080/2208	LEN=0040	INSTALLED 1999
	018 "DIA	CIR PLASTIC	
	0080/1909	LEN=0030	INSTALLED 1999
	018 "DIA	CIR PLASTIC	
	0080/1356	LEN=0030	INSTALLED UNKN
	018 "DIA	CIR PLASTIC	
	0080/1170	LEN=0040	INSTALLED 1999
	0080/0315	036 "DIA	CIRC METAL
	LEN=0040	INSTALLED 1999	

EXTRACT DATE: 12/18/2023  
PRINT DATE: 12/19/2023

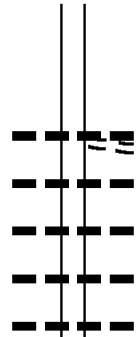
ROADWAY MANAGEMENT SYSTEM  
SLD COUNTY/SR - ANNUAL PRINT

PAGE NUMBER: 568  
COUNTY: SUSQUEHANNA

DIR: B TOTAL LEN: 5.192 MI.  
LEFT MUN: AUBURN T

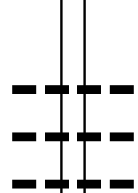
DIST: 04-5 SR: 3011  
RIGHT MUN: AUBURN T

016339 FT



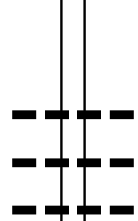
016339 FT 2 0 57013 0 00 0163+30  
018 "DIA CIR PLASTIC  
LEN=0040 INSTALLED 1999  
PHILLIPS RD  
(T355)  
5 0080/0000 LENGTH(AH 2246 BK 2459)  
018 "DIA CIRC METAL  
0070/2000 LEN=0030 INSTALLED 1996  
018 "DIA CIR PLASTIC  
0070/1490 LEN=0040 INSTALLED UNKN  
018 "DIA CIR PLASTIC  
0070/0950 LEN=0040 INSTALLED 1999  
018 "DIA CIR PLASTIC  
0070/0645 LEN=0060 INSTALLED 1999

013880 FT



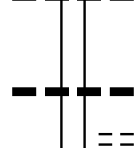
013880 FT 2 0 57013 0 00 0138+71  
018 "DIA CIRC CONCR  
LEN=0030 INSTALLED UNKN  
5 0070/0000 LENGTH(AH 2459 BK 1574)  
018 "DIA CIRC CONCR  
0060/1346 LEN=0040 INSTALLED 1999  
018 "DIA CIRC CONCR  
0060/0930 LEN=0040 INSTALLED UNKN

012306 FT



012306 FT 2 0 57013 0 00 0122+97  
5 0060/0000 LENGTH(AH 1574 BK 2277)  
048 "DIA CIR PLASTIC  
0050/1590 LEN=0030 INSTALLED UNKN  
018 "DIA CIR PLASTIC  
0050/1075 LEN=0030 INSTALLED UNKN  
018 "DIA CIR PLASTIC  
0050/0765 LEN=0030 INSTALLED UNKN

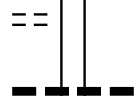
010029 FT



0050/0073 018 "DIA CIR PLASTIC  
LEN=0050 INSTALLED 2006  
010029 FT 2 0 57013 0 00 0100+19  
5 0050/0000 LENGTH(AH 2277 BK 1743)  
018 "DIA CIR PLASTIC  
0040/1240 LEN=0040 INSTALLED UNKN  
PENNSWORTH HILL RD  
0040/1184 (T311)

KNIGHTS HILL RD  
(T368)

0040/0747 ==



0040/0020 018 "DIA CIRC CONCR  
LEN=0040 INSTALLED UNKN  
008286 FT 2 0 57013 0 00 0082+76  
5 0040/0000 LENGTH(AH 1743 BK 3516)

008286 FT

DIR: B TOTAL LEN: 5.192 MI. DIST: 04-5 SR: 3011  
 LEFT MUN: AUBURN T RIGHT MUN: AUBURN T

CRAIG HILL RD  
 (T314)

0030/1061

004770 FT

002524 FT

000000 FT

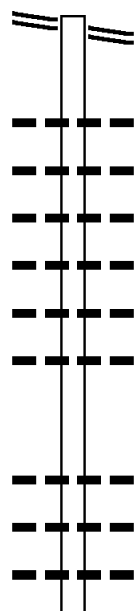
0030/2910	048 " DIA	CIR PLASTIC
	LEN=0025	INSTALLED UNKN
0030/1289	036 " DIA	CIR PLASTIC
	LEN=0030	INSTALLED UNKN
0030/0913	036 " DIA	CIR PLASTIC
	LEN=0030	INSTALLED UNKN
0030/0647	018 " DIA	CIR PLASTIC
	LEN=0999	INSTALLED 1999
0030/0338	018 " DIA	CIRC CONCR
	LEN=0040	INSTALLED UNKN
004770 FT	2 0 57013	0 00 0047+62
0030/0000	036 " DIA	CIR PLASTIC
	LEN=0045	INSTALLED 2006
	LENGTH(AH 3516	BK 2246)
0020/1266	018 " DIA	CIRC CONCR
	LEN=0030	INSTALLED 1999
0020/0486	018 " DIA	CIRC CONCR
	LEN=0032	INSTALLED UNKN
002524 FT	2 0 57013	0 00 0024+38
0020/0000	018 " DIA	CIR PLASTIC
	LEN=0036	INSTALLED UNKN
	LENGTH(AH 2246	BK 2524)
0010/2018	018 " DIA	CIRC CONCR
	LEN=0036	INSTALLED UNKN
0010/1710	018 " DIA	CIR PLASTIC
	LEN=0032	INSTALLED UNKN
0010/1350	015 " DIA	CIRC CONCR
	LEN=0032	INSTALLED UNKN
0010/0894	018 " DIA	CIRC CONCR
	LEN=0052	INSTALLED UNKN
0010/0864	WHITE CREEK RD (T316)	
0010/0318	015 " DIA	CIRC CONCR
	LEN=0032	INSTALLED UNKN
000000 FT	2 0 57013	0 00 0000+00
	NC SR 3011	SH
	INTER-BK	FARR RD (T542)
0010/0000	MFC BEGIN = E	
	LENGTH(AH 2524	BK 0000)



EXTRACT DATE: 12/18/2023 ROADWAY MANAGEMENT SYSTEM PAGE NUMBER: 566  
 PRINT DATE: 12/19/2023 SLD COUNTY/SR - ANNUAL PRINT COUNTY: SUSQUEHANNA

DIR: B TOTAL LEN: 4.123 MI. DIST: 04-5 SR: 3010  
 LEFT MUN: DIMOCK T RIGHT MUN: DIMOCK T

SR 0029 SH 021768 FT  
 (SR0029 SEG 0140/0000) 0090/2518



019250 FT

021768 FT SR 0029 SH  
 0090/2518 (SR0029 SEG 0140/0000)

0090/1500	015 " DIA CIR PLASTIC LEN=0035 INSTALLED UNKN 048"H 42"W CON BOX CUL
0090/1480	LEN=0035 INSTALLED UNKN 018 " DIA CIR PLASTIC
0090/1190	LEN=0030 INSTALLED 2006 015 " DIA CIRC METAL
0090/0863	LEN=0035 INSTALLED UNKN 015"H 20"W ELLIP METAL
0090/0326	LEN=0035 INSTALLED UNKN 015"H 20"W ELLIP METAL
0090/0062	LEN=0035 INSTALLED UNKN
019250 FT	2 0 57011 0 00 0193+36
5 0090/0000	LENGTH(AH 2518 BK 2397)
0080/1644	018 " DIA CIR PLASTIC LEN=0035 INSTALLED UNKN
0080/1476	018 " DIA CIR PLASTIC LEN=0035 INSTALLED UNKN
0080/0994	018 " DIA CIR PLASTIC LEN=0030 INSTALLED UNKN
	018 " DIA CIR PLASTIC

DIR: B TOTAL LEN: 4.123 MI. DIST: 04-5 SR: 3010  
 LEFT MUN: DIMOCK T RIGHT MUN: DIMOCK T

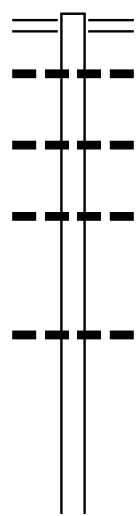
	0080/0622	LEN=0035	INSTALLED	UNKN
		015 "DIA	CIRC METAL	
016853 FT	0080/0330	LEN=0035	INSTALLED	UNKN
	016853 FT	2 0 57011	0 00	0169+04
	0080/0000	LENGTH(AH	2397	BK 2923)
		024 "DIA	CIRC METAL	
	0070/2080	LEN=0035	INSTALLED	UNKN
		015 "DIA	CIRC METAL	
	0070/1400	LEN=0035	INSTALLED	UNKN
		015 "DIA	CIRC METAL	
	0070/1140	LEN=0035	INSTALLED	UNKN
013930 FT	013930 FT	2 0 57011	0 00	0139+03
	0070/0000	LENGTH(AH	2923	BK 2422)
		024 "DIA	CIR PLASTIC	
	0060/2186	LEN=0035	INSTALLED	UNKN
		018 "DIA	CIRC METAL	
	0060/1301	LEN=0030	INSTALLED	UNKN
011508 FT	011508 FT	2 0 57011	0 00	0114+80
		HUNTER RD		
		(T384)		
	0060/0000	LENGTH(AH	2422	BK 2219)
		018 "DIA	CIRC METAL	
	0050/2109	LEN=0030	INSTALLED	UNKN
		018 "DIA	CIR PLASTIC	
	0050/1581	LEN=0030	INSTALLED	2002
		018 "DIA	CIR PLASTIC	
	0050/0709	LEN=0045	INSTALLED	UNKN
009289 FT	009289 FT	2 0 57011	0 00	0092+93
		SR 3021	SH	
		(SR3021	SEG 0040/0000)	
	0050/0000	LENGTH(AH	2219	BK 1743)
		018 "DIA	CIR PLASTIC	
	0040/1742	LEN=0060	INSTALLED	UNKN
	0040/1184	BMSSEN 57/3010/0040/1120		
		2 0 57011	0 00	0086+80
		WHITE CREEK		
	0040/1120	BMSBG 57/3010/0040/1120		
		LATHROP RD		
		(T437)		
	0040/0835	024 "DIA	CIR PLASTIC	

DIR: B TOTAL LEN: 4.123 MI. DIST: 04-5 SR: 3010  
 LEFT MUN: DIMOCK T RIGHT MUN: DIMOCK T

	0040/0775	LEN=0060	INSTALLED	2002
		018 "DIA	CIR PLASTIC	
007546 FT	0040/0330	LEN=0040	INSTALLED	UNKN
	007546 FT	2 0 57011	0 00	0075+00
	0040/0000	LENGTH(AH	1743 BK	2502)
		018 "DIA	CIRC CONCR	
	0030/2402	LEN=0045	INSTALLED	UNKN
		024 "DIA	CIR PLASTIC	
	0030/1720	LEN=0050	INSTALLED	2002
		015 "DIA	CIRC CONCR	
005044 FT	0030/0320	LEN=0040	INSTALLED	UNKN
	005044 FT	2 0 57011	0 00	0049+98
		015 "DIA	CIRC CONCR	
	0030/0000	LEN=0040	INSTALLED	UNKN
		LENGTH(AH	2502 BK	2501)
		018 "DIA	CIR PLASTIC	
	0020/2127	LEN=0040	INSTALLED	UNKN
		015 "DIA	CIRC CONCR	
	0020/1372	LEN=0040	INSTALLED	2000
		024 "DIA	CIR PLASTIC	
	0020/1270	LEN=0060	INSTALLED	UNKN
		018 "DIA	CIRC CONCR	
002543 FT	0020/0045	LEN=0040	INSTALLED	UNKN
	002543 FT	2 0 57011	0 00	0025+02
	0020/0000	LENGTH(AH	2501 BK	2543)
		018 "DIA	CIR PLASTIC	
	0010/2106	LEN=0040	INSTALLED	UNKN
		LC FOR HUNSINGER RD		
	0010/1039	(CONN)		
		015 "DIA	CIRC CONCR	
	0010/0904	LEN=0040	INSTALLED	UNKN
		HUNSINGER RD		
	0010/0873	(T382)		
000000 FT	000000 FT	2 0 57011	0 00	0000+00
	NC SR	3010 SH		
		SR 3023 SH		
		(SR3023	SEG	0260/0000)
		MFC BEGIN	=	E
	0010/0000	LENGTH(AH	2543 BK	0000)

EXTRACT DATE: 12/18/2023 ROADWAY MANAGEMENT SYSTEM PAGE NUMBER: 563  
 PRINT DATE: 12/19/2023 SLD COUNTY/SR - ANNUAL PRINT COUNTY: SUSQUEHANNA  
 DIR: B TOTAL LEN: 3.984 MI. DIST: 04-5 SR: 3009  
 LEFT MUN: AUBURN T RIGHT MUN: AUBURN T

021037 FT



021037 FT SR 3001 SH  
 0090/2278 (SR3001 SEG 0180/0000)  
 024 " DIA CIRC CONCR  
 0090/1720 LEN=0032 INSTALLED UNKN  
 018 " DIA CIRC CONCR  
 0090/0830 LEN=0032 INSTALLED UNKN  
 018 " DIA CIR PLASTIC  
 0090/0045 LEN=0045 INSTALLED 2005  
 018759 FT 2 0 57102 0 01 0191+26  
 0090/0000 LENGTH(AH 2278 BK 2806)  
 015 " DIA CIRC CONCR  
 0080/2143 LEN=0028 INSTALLED 1999

018759 FT

015953 FT

015953 FT 2 0 57102 0 01 0163+75

DIR: B TOTAL LEN: 3.984 MI. DIST: 04-5 SR: 3009  
 LEFT MUN: AUBURN T RIGHT MUN: AUBURN T

RILEY RD  
(T323)

Stationing	Notes	Material	Length	Installation
0070/1151	==			
014749 FT	---	0070/0133 014749 FT	LEN=0040	INSTALLED UNKN
	---	0070/0000	LEN=0040	INSTALLED UNKN
	---	0060/1680	LEN=0040	INSTALLED UNKN
	---	0060/0954	LEN=0032	INSTALLED UNKN
	---	0060/0645	LEN=0025	INSTALLED UNKN
012254 FT	---	012254 FT	LEN=0044	INSTALLED UNKN
	---	0060/0000	LEN=0044	INSTALLED UNKN
	---	0050/2960	LEN=0044	INSTALLED UNKN
	---	0050/2030	LEN=0044	INSTALLED UNKN
	---	0050/1743	LEN=0036	INSTALLED UNKN
	---	0050/0910	LEN=0044	INSTALLED UNKN
009278 FT	---	009278 FT	LEN=0025	INSTALLED UNKN
	---	0050/0025	LEN=0025	INSTALLED UNKN
	---	0050/0000	LEN=0025	INSTALLED UNKN
	---	0040/2083	LEN=0025	INSTALLED UNKN
	==	0040/1768	LEN=0032	INSTALLED UNKN
	---	0040/1243	LEN=0032	INSTALLED UNKN
	---	0040/0589	LEN=0025	INSTALLED UNKN
	---	0040/0225	LEN=0025	INSTALLED UNKN

FARLEY RD  
(T323)  
 LENGTH(AH 2806 BK 1204)

018 "DIA CIRC CONCR  
 LEN=0040 INSTALLED UNKN  
 2 0 57102 0 01 0151+71  
 LENGTH(AH 1204 BK 2495)

018 "DIA CIRC CONCR  
 LEN=0040 INSTALLED UNKN  
 018 "DIA CIRC CONCR  
 LEN=0032 INSTALLED UNKN  
 018 "DIA CIRC CONCR  
 LEN=0025 INSTALLED UNKN

2 0 57102 0 01 0123+49  
 LENGTH(AH 2495 BK 2976)  
 018 "DIA CIRC CONCR  
 LEN=0044 INSTALLED UNKN

018 "DIA CIRC CONCR  
 LEN=0044 INSTALLED UNKN  
 018 "DIA CIRC CONCR  
 LEN=0036 INSTALLED UNKN

018 "DIA CIRC CONCR  
 LEN=0044 INSTALLED UNKN  
 BMS EN 57/3009/0050/0000  
 2 0 57102 0 01 0093+92  
 NICK CREEK

BMSBG 57/3009/0050/0000  
 LENGTH(AH 2976 BK 2334)  
 018 "DIA CIRC CONCR  
 LEN=0025 INSTALLED UNKN  
 KNIGHTS HILL RD

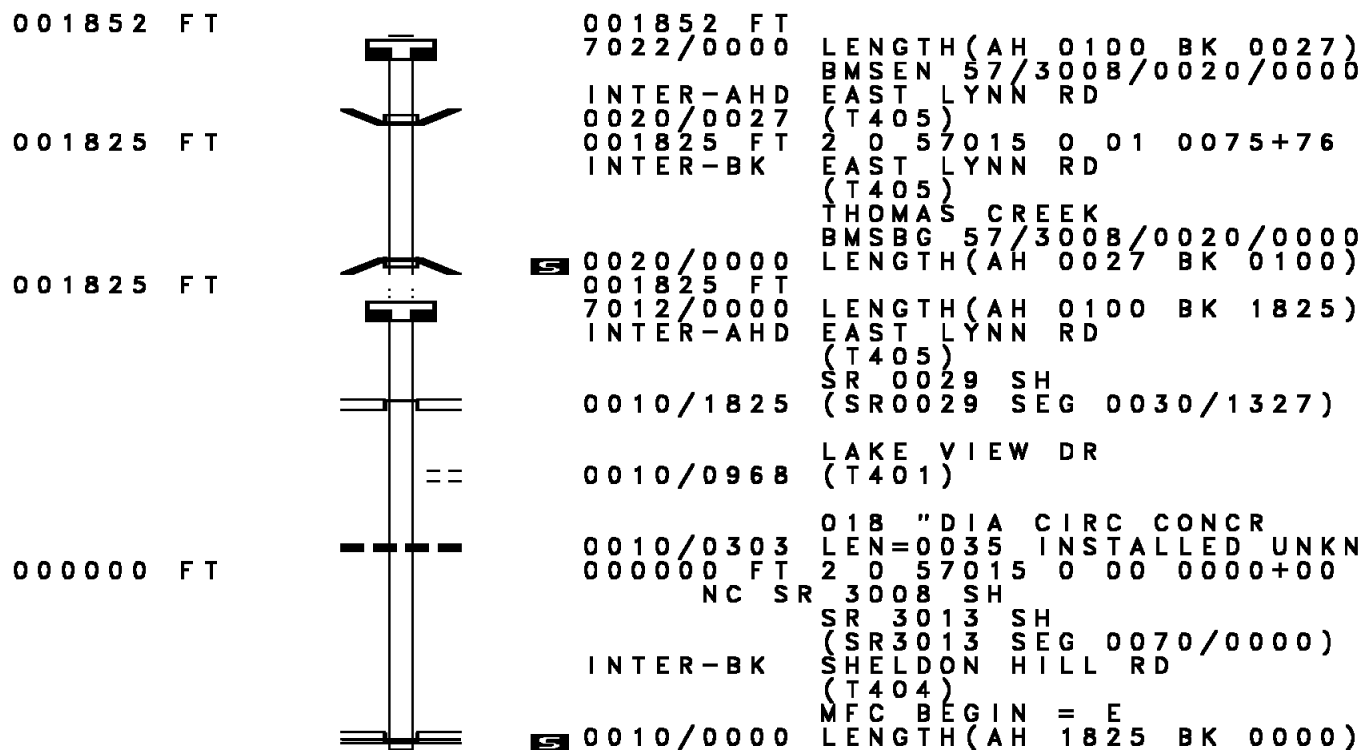
018 "DIA CIRC CONCR  
 LEN=0032 INSTALLED UNKN

018 "DIA CIRC CONCR  
 LEN=0025 INSTALLED UNKN  
 018 "DIA CIRC CONCR  
 LEN=0025 INSTALLED UNKN

DIR: B TOTAL LEN: 3.984 MI. DIST: 04-5 SR: 3009  
 LEFT MUN: AUBURN T RIGHT MUN: AUBURN T

Stationing	Description	Length	Material	Status
006944 FT		2057102	001	0069+99
0040/0000	LENGTH(AH 2334 BK 2545)			
0030/1942	018 "DIA CIRC CONCR	LEN=0028	INSTALLED	UNKN
0030/1575	018 "DIA CIRC CONCR	LEN=0030	INSTALLED	UNKN
0030/1242	015 "DIA CIRC CONCR	LEN=0028	INSTALLED	UNKN
0030/0784	018 "DIA CIRC CONCR	LEN=0028	INSTALLED	UNKN
0030/0411	018 "DIA CIR PLASTIC	LEN=0025	INSTALLED	UNKN
0030/0361	018 "DIA CIRC CONCR	LEN=0030	INSTALLED	UNKN
0030/0021	BMSSEN 57/3009/0030/0000			
004399 FT		2057102	000	0044+07
0030/0000	DORITY CREEK BMSBG 57/3009/0030/0000 LENGTH(AH 2545 BK 1647)			
0020/1041	018 "DIA CIRC CONCR	LEN=0028	INSTALLED	UNKN
0020/0522	024 "DIA CIRC CONCR	LEN=0032	INSTALLED	UNKN
0020/0129	015 "DIA CIRC CONCR	LEN=0032	INSTALLED	UNKN
002752 FT	SINGER RD			
0020/0000	(T309) LENGTH(AH 1647 BK 2752)			
0010/2706	BMSSEN 57/3009/0010/2694			
0010/2694	TRB RILEY CK BMSBG 57/3009/0010/2694			
0010/2285	012 "DIA CIRC CONCR	LEN=0030	INSTALLED	UNKN
0010/2003	015 "DIA CIRC CONCR	LEN=0032	INSTALLED	UNKN
0010/0516	024 "DIA CIRC CONCR	LEN=0044	INSTALLED	UNKN
000000 FT		2057102	000	0000+00
INTER-BK	NC SR 3009 SH (CO 65) BRIAR RIDGE RD (SR4017 SEG 0070/2276) MFC BEGIN = E BK-WYOMING (65)			
0010/0000	LENGTH(AH 2752 BK 0000)			

2 0 57102 0 00 0027+60  
 LOMERY RD  
 (T309)



DIR: B TOTAL LEN: 1.320 MI. DIST: 04-5 SR: 3007  
 LEFT MUN: AUBURN T RIGHT MUN: AUBURN T

SR	SH	SEG	LEN	DESCRIPTION	SR	SH	SEG	LEN	DESCRIPTION
006972			FT		006972			FT	INTER-AHD
SR 0267	SH	(SR0267 SEG 0040/0000)	0030/1295						ROWE RD
									(T364)
									SR 0267 SH
									(SR0267 SEG 0040/0000)
									048" H 72" W ELLIP METAL
									LEN=0055 INSTALLED UNKN
									018" DIA CIR PLASTIC
									LEN=0035 INSTALLED UNKN
									018" DIA CIR PLASTIC
									LEN=0040 INSTALLED 2003
									2 0 57133 0 00 0056+90
									CHURCH RD
									(T307)
									LENGTH(AH 1295 BK 3177)
									015" DIA CIRC CONCR
									LEN=0035 INSTALLED UNKN
									018" DIA CIR PLASTIC
									LEN=0035 INSTALLED UNKN
									036" DIA CIR PLASTIC
									LEN=0035 INSTALLED UNKN
									2 0 57133 0 00 0025+13
									015" DIA CIRC CONCR
									LEN=0040 INSTALLED UNKN
									LENGTH(AH 3177 BK 2500)
									024" DIA CIRC METAL
									LEN=0040 INSTALLED UNKN
									015" DIA CIRC CONCR
									LEN=0035 INSTALLED UNKN
									2 0 57133 0 00 0000+00
									NC SR 3007 SH
									INTER-BK
									C065 SCHOOLHOUSE HILL R
									(SR4015 SEG 0110/2987)
									MFC BEGIN = E
									BK-WYOMING (65)
									LENGTH(AH 2500 BK 0000)



EXTRACT DATE: 12/18/2023 ROADWAY MANAGEMENT SYSTEM PAGE NUMBER: 558  
PRINT DATE: 12/19/2023 SLD COUNTY/SR - ANNUAL PRINT COUNTY: SUSQUEHANNA

DIR: B TOTAL LEN: 3.528 MI. DIST: 04-5 SR: 3006  
LEFT MUN: SPRINGVILLE T RIGHT MUN: SPRINGVILLE T

SR 3004 SH 018629 FT  
(SR3004 SEG 0240/1705) 0080/2354



018629 FT  
INTER-AHD SR 3004 SH  
0080/2354 (SR3004 SEG 0240/1705)

DIR: B TOTAL LEN: 3.528 MI. DIST: 04-5 SR: 3006  
 LEFT MUN: SPRINGVILLE T RIGHT MUN: SPRINGVILLE T

2 0 57119 0 00 0164+95 016275 FT  
 DORIS RD  
 (T397)

0080/1607	024 " DIA CIRC CONCR LEN=0060	INSTALLED UNKN
016275 FT		
0080/0000	LENGTH(AH 2354 BK 1481)	
0070/0420	018 " DIA CIRC CONCR LEN=0040	INSTALLED UNKN
0070/0015	018 " DIA CIR PLASTIC LEN=0044	INSTALLED UNKN
014794 FT	2 0 57119 0 00 0150+14	
0070/0000	LENGTH(AH 1481 BK 1825)	
0060/1290	015 " DIA CIRC CONCR LEN=0042	INSTALLED UNKN
0060/0590	036 " DIA CIR PLASTIC LEN=0032	INSTALLED UNKN
0060/0115	018 " DIA CIRC CONCR LEN=0050	INSTALLED UNKN
012969 FT	2 0 57119 0 00 0131+66	
0060/0000	LENGTH(AH 1825 BK 2760)	
0050/2660	018 " DIA CIRC CONCR LEN=0040	INSTALLED UNKN
0050/2257	018 " DIA CIRC CONCR LEN=0040	INSTALLED UNKN
0050/2086	015 " DIA CIRC CONCR LEN=0036	INSTALLED UNKN
0050/1580	015 " DIA CIRC CONCR LEN=0032	INSTALLED UNKN
0050/0738	CAMPBELL RD (T372)	
0050/0050	BMS EN 57/3006/0050/0000	
010209 FT	2 0 57119 0 00 0104+06	
0050/0000	WHITE CREEK BMSBG 57/3006/0050/0000	
0040/2100	LENGTH(AH 2760 BK 2263) 018 " DIA CIR PLASTIC LEN=0040	INSTALLED UNKN
0040/1826	018 " DIA CIRC CONCR LEN=0044	INSTALLED UNKN
0040/1575	018 " DIA CIR PLASTIC LEN=0044	INSTALLED UNKN
	018 " DIA CIR PLASTIC	

EXTRACT DATE: 12/18/2023  
PRINT DATE: 12/19/2023

ROADWAY MANAGEMENT SYSTEM  
SLD COUNTY/SR - ANNUAL PRINT

PAGE NUMBER: 556  
COUNTY: SUSQUEHANNA

DIR: B TOTAL LEN: 3.528 MI.  
LEFT MUN: SPRINGVILLE T

DIST: 04-5 SR: 3006  
RIGHT MUN: SPRINGVILLE T

2 0 57119 0 00 0080+50 007946 FT  
KASSON CORNERS RD  
(T400)

0040/0000

005050 FT

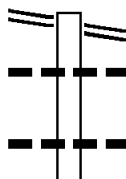
003337 FT

000000 FT

0040/0981	LEN=0050	INSTALLED UNKN
015 "DIA	CIRC CONCR	
0040/0589	LEN=0050	INSTALLED UNKN
007946 FT		
0040/0000	LENGTH(AH 2263 BK 2896)	
0030/2034	015 "DIA	CIR PLASTIC
	LEN=0025	INSTALLED 2000
0030/1643	048 "DIA	CIRC METAL
	LEN=0032	INSTALLED UNKN
	MITCHELL RD	
	(T370)	
0030/0060	2 0 57119 0 00	0050+45
005050 FT	LENGTH(AH 2896 BK 1713)	
0030/0000	036 "DIA	CIR PLASTIC
	LEN=0045	INSTALLED UNKN
	0020/1650	
	2 0 57119 0 00 0033+84	
	HINKLEY RD	
	(T332)	
	SPRINGVILLE	
	AUBURN T	
0020/0000	LENGTH(AH 1713 BK 3337)	
	0010/1915	
	018 "DIA	CIR PLASTIC
	LEN=0040	INSTALLED 2000
	0010/1635	
	018 "DIA	CIR PLASTIC
	LEN=0040	INSTALLED UNKN
	0010/0680	
	036 "DIA	CIR PLASTIC
	LEN=0045	INSTALLED UNKN
	0010/0234	
	018 "DIA	CIRC CONCR
	LEN=0040	INSTALLED 2000
000000 FT	2 0 57119 0 00	0000+00
	NC SR 3006 SH	
	SR 3011 SH	
	(SR3011 SEG 0090/0000)	
	MFC BEGIN = E	
0010/0000	LENGTH(AH 3337 BK 0000)	

EXTRACT DATE: 12/18/2023 ROADWAY MANAGEMENT SYSTEM PAGE NUMBER: 555  
 PRINT DATE: 12/19/2023 SLD COUNTY/SR - ANNUAL PRINT COUNTY: SUSQUEHANNA  
 DIR: B TOTAL LEN: 5.282 MI. DIST: 04-5 SR: 3005  
 LEFT MUN: AUBURN T RIGHT MUN: AUBURN T

SR 0367 SH 027888 FT  
 (SR0367 SEG 0010/2214) 0110/3224



027888 FT SR 0367 SH  
 0110/3224 (SR0367 SEG 0010/2214)  
 0110/2800 024 " DIA CIR PLASTIC  
 LEN=0030 INSTALLED UNKN  
 0110/2141 024 " DIA CIR PLASTIC  
 LEN=0030 INSTALLED UNKN  
 024 " DIA CIRC METAL

DIR: B TOTAL LEN: 5.282 MI. DIST: 04-5 SR: 3005  
 LEFT MUN: AUBURN T RIGHT MUN: AUBURN T

SR	SEG	LEN	START	END	DESCRIPTION	LEN	START	END	DESCRIPTION
					0110/1635	0030			INSTALLED UNKN
					018 "DIA				CIR PLASTIC
					0110/1534	0040			INSTALLED 2002
		024664 FT			024664 FT				
					0110/0000				2 0 57006 0 01 0190+73
									LENGTH(AH 3224 BK 1858)
					0100/1528				CARTER RD
									(T327)
					0100/1248	0050			024 "DIA CIR PLASTIC
									INSTALLED 2002
					0100/0675	0045			015 "DIA CIRC CONCR
									INSTALLED UNKN
2 0 57006 0 01 0172+15		022806 FT			022806 FT				018 "DIA CIR PLASTIC
SR 3003 SH									LEN=0050 INSTALLED 2002
(SR3003 SEG 0080/2413)					0100/0000				LENGTH(AH 1858 BK 1648)
									018 "DIA CIRC CONCR
					0090/0506	0035			INSTALLED 1999
									015 "DIA CIRC CONCR
		021158 FT			0090/0165	0036			INSTALLED UNKN
					021158 FT				2 0 57006 0 01 0155+25
					0090/0000				LENGTH(AH 1648 BK 2263)
									018 "DIA CIR PLASTIC
					0080/1285	0050			INSTALLED 2002
KING RD									
(T352)									
		0080/0574							
					0080/0534	0040			024 "DIA CIR PLASTIC
		018895 FT			018895 FT				INSTALLED 2002
									2 0 57006 0 01 0132+76
									BEECH GROVE RD
									(T328)
					0080/0000				LENGTH(AH 2263 BK 2725)
									015 "DIA CIRC METAL
					0070/2120	0099			INSTALLED UNKN
									FULLER RD
					0070/1052				(T326)
									018 "DIA CIRC CONCR
					0070/1018	0099			INSTALLED UNKN
									018 "DIA CIRC CONCR

DIR: B TOTAL LEN: 5.282 MI. DIST: 04-5 SR: 3005  
 LEFT MUN: AUBURN T RIGHT MUN: AUBURN T

Stationing	Length (FT)	Right of Way	Structure	Material	Notes
016170	0070	0658	LEN=0036	INSTALLED UNKN	
			018" DIA	CIRC CONCR	
	0070	0522	LEN=0032	INSTALLED UNKN	
	016170		2 0 57006	0 01 0105+61	
	0070	0000	LENGTH(AH 2725 BK 2401)		
	0060	1530	024" DIA	CIR PLASTIC	
			LEN=0030	INSTALLED UNKN	
	0060	0771	015" DIA	CIRC CONCR	
			LEN=0030	INSTALLED UNKN	
	0060	0375	018" DIA	CIR PLASTIC	
	013769		LEN=0040	INSTALLED 2001	
2 0 57006 0 01 0081+60 TRANSUE RD (T317)	0060	0000	LENGTH(AH 2401 BK 2086)		
	0050	1375	LC FOR ACE RD (CONN)		
	0050	1306	ACE RD (T320)		
	0050	1136	015" DIA	CIRC CONCR	
			LEN=0040	INSTALLED UNKN	
	0050	0824	015" DIA	CIRC CONCR	
			LEN=0042	INSTALLED UNKN	
011683	011683		2 0 57006	0 01 0059+93	
	0050	0000	LENGTH(AH 2086 BK 2493)		
	0040	1415	018" DIA	CIRC CONCR	
			LEN=0040	INSTALLED UNKN	
	0040	1023	018" DIA	CIRC CONCR	
			LEN=0040	INSTALLED UNKN	
	0040	0242	018" DIA	CIRC CONCR	
	009190		LEN=0048	INSTALLED UNKN	
	009190		2 0 57006	0 00 0035+00	
			COOLEY HILL RD (T315)		
	0040	0000	LENGTH(AH 2493 BK 3526)		
	0030	1748	018" DIA	CIRC CONCR	
			LEN=0036	INSTALLED UNKN	
			018" DIA	CIRC CONCR	

DIR: B TOTAL LEN: 5.282 MI. DIST: 04-5 SR: 3005  
 LEFT MUN: AUBURN T RIGHT MUN: AUBURN T

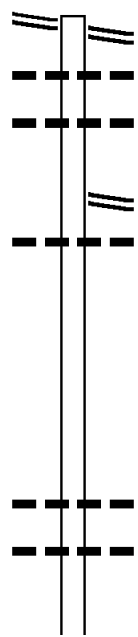
SR	SEG	LEN (FT)	DESCRIPTION	INSTALL DATE	STATUS
		0030/0804	018 "DIA CIR PLASTIC		UNKN
		0030/0440	018 "DIA CIR PLASTIC		2002
		0030/0104	018 "DIA CIRC CONCR		UNKN
		005664 FT	2 0 57006 0 00 0000+00		
			SR 3001 SH		
			(SR3001 SEG 0060/0000)		
			SR 3001 SH		
			(SR3001 SEG 0060/0000)		
		005664 FT	LTH AH 003526 BK 000100		
			SR 3001 SH		
SR 3001 SH	(SR3001 SEG 0050/0000)	0020/3129	INTER-AHD		
			(SR3001 SEG 0050/0000)		
			GREEN RD		
			(T303)		
		0020/2946	018 "DIA CIR PLASTIC		
		0020/2900	LEN=0040		2001
			018 "DIA CIR PLASTIC		
		0020/2175	LEN=0040		2001
			018 "DIA CIR PLASTIC		
		0020/1467	LEN=0030		UNKN
			018 "DIA CIR PLASTIC		
		0020/1120	LEN=0040		UNKN
			018 "DIA CIR PLASTIC		
		0020/0331	LEN=0050		2000
		002535 FT	2 0 57090 0 00 0025+34		
			LENGTH(AH 3129 BK 2535)		
		0010/2260			
			018 "DIA CIRC CONCR		
		0010/1285	LEN=0020		1999
			018 "DIA CIR PLASTIC		
		0010/0944	LEN=0050		2000
			018 "DIA CIR PLASTIC		
		0010/0320	LEN=0050		2000
		000000 FT	2 0 57090 0 00 0000+00		
			NC SR 3005 SH		
			INTER-BK (CO 65) BUNNEL HILL RD		
			(SR4011 SEG 0070/2662)		
			MFC BEGIN = E		
			BK-WYOMING (65)		
		0010/0000	LENGTH(AH 2535 BK 0000)		

HALL RD  
(PRDR)

EXTRACT DATE: 12/18/2023 ROADWAY MANAGEMENT SYSTEM PAGE NUMBER: 551  
 PRINT DATE: 12/19/2023 SLD COUNTY/SR - ANNUAL PRINT COUNTY: SUSQUEHANNA  
 DIR: B TOTAL LEN: 16.313 MI. DIST: 04-5 SR: 3004  
 LEFT MUN: SPRINGVILLE T RIGHT MUN: SPRINGVILLE T

SR 3023 SH 086135 FT  
 (SR3023 SEG 0100/0000) 0320/3160

082975 FT



086135 FT SR 3023 SH  
 0320/3160 (SR3023 SEG 0100/0000)  
 0320/2912 018 "DIA CIR PLASTIC  
 0320/2482 015 "DIA CIRC CONCR  
 LEN=0040 INSTALLED 1997  
 LEN=0032 INSTALLED UNKN

SR 2005 SH  
 0320/1778 (SR2005 SEG 0030/2153)  
 0320/1770 018 "DIA CIRC METAL  
 LEN=0030 INSTALLED 1998

082975 FT 2 0 57012 0 01 0619+76  
 0320/0000 LENGTH(AH 3160 BK 2997)

0310/1625 015 "DIA CIRC METAL  
 LEN=0030 INSTALLED UNKN  
 0310/1301 018 "DIA CIR PLASTIC  
 LEN=0040 INSTALLED 2006


024 "DIA CIR PLASTIC



DIR: B TOTAL LEN: 16.313 MI. DIST: 04-5 SR: 3004  
 LEFT MUN: SPRINGVILLE T RIGHT MUN: SPRINGVILLE T

Stationing	Notes	Material	Length	Year
079978 FT	0310/0360	018" DIA CIRC METAL	0040	1997
	079978 FT	2 0 57012 0 01 0587+98		
	0310/0000	LENGTH(AH 2997 BK 2327)		
	0300/2290	021" DIA CIRC METAL	0030	UNKN
	0300/1890	021" DIA CIRC METAL	0040	1997
	0300/1514	021" DIA CIR PLASTIC	0040	1997
	0300/1300	018" DIA CIR PLASTIC	0030	UNKN
	0300/0726	018" DIA CIR PLASTIC	0040	1997
077651 FT	0300/0178	018" DIA CIR PLASTIC	0030	UNKN
	077651 FT	2 0 57012 0 01 0564+71		
		072" DIA CIRC CONCR		
	0300/0000	LENGTH(AH 2327 BK 2156)	0048	2005
	0290/1930	SR 2003 SH (SR2003 SEG 0090/2449)		
	0290/1290	018" DIA CIR PLASTIC	0035	1998
	0290/0853	015" DIA CIRC CONCR	0032	UNKN
075495 FT	0290/0286	018" DIA CIRC CONCR	0035	UNKN
	075495 FT	2 0 57012 0 01 0545+03		
	0290/0000	LENGTH(AH 2156 BK 2536)		
BUTTON RD (T366)	0280/1911	015" DIA CIRC CONCR	0032	UNKN
0280/1668	0280/1624	015" DIA CIRC CONCR	0030	UNKN
	0280/1536	BUTTON RD (T366)		
	0280/1130	BMSSEN 57/3004/0280/1079		
		2 0 57012 0 01 0530+60		
		MESHOPPEN CR		
	0280/1079	BMSBG 57/3004/0280/1079		
072959 FT	0280/0014	BMSSEN 57/3004/0280/0000		
	072959 FT	2 0 57012 0 01 0519+91		
		TRB MESHOP C		
	0280/0000	BMSBG 57/3004/0280/0000		
		LENGTH(AH 2536 BK 2460)		

DIR: B TOTAL LEN: 16.313 MI. DIST: 04-5 SR: 3004  
 LEFT MUN: SPRINGVILLE T RIGHT MUN: SPRINGVILLE T



070499 FT

0270/2211 PHILLIPS RD  
 (T378)  
 018 " DIA CIR PLASTIC  
 0270/1875 LEN=0040 INSTALLED UNKN  
 018 " DIA CIR PLASTIC  
 0270/1437 LEN=0040 INSTALLED 2006  
 018 " DIA CIR PLASTIC  
 0270/1109 LEN=0015 INSTALLED 2006  
 070499 FT 2 0 57012 0 01 0493+03  
 5 0270/0000 LENGTH(AH 2460 BK 2268)  
 018 " DIA CIR PLASTIC  
 0260/2130 LEN=0040 INSTALLED 1997  
 018 " DIA CIR PLASTIC  
 0260/1179 LEN=0040 INSTALLED 1997  
 018 " DIA CIR PLASTIC  
 0260/0705 LEN=0040 INSTALLED 1997  
 018 " DIA CIR PLASTIC  
 0260/0465 LEN=0040 INSTALLED 1997  
 068231 FT 028 " DIA CIRC METAL  
 5 0260/0000 LEN=0060 INSTALLED 1997  
 LENGTH(AH 2268 BK 3803)

2 0 57012 0 01 0470+35 068231 FT  
 TEEL RD  
 (T367) 0260/0000

064428 FT

0250/2345 015 " DIA CIRC METAL  
 LEN=0030 INSTALLED UNKN  
 0250/1615 024 " DIA CIR PLASTIC  
 LEN=0045 INSTALLED 2002  
 LC FOR MARCY RD  
 (CONN)  
 MARCY RD  
 (T368)  
 060 "H 84 "W ELLIP CONC  
 0250/0568 LEN=0030 INSTALLED UNKN  
 0250/0530  
 0250/0205 LEN=0030 INSTALLED UNKN  
 064428 FT 2 0 57012 0 01 0434+56  
 012 " DIA CIRC CONC  
 LEN=0999 INSTALLED UNKN  
 SR 0029 SH  
 (SR0029 SEG 0080/0896)  
 5 0250/0000 LENGTH(AH 3803 BK 2743)  
 018 " DIA CIR PLASTIC  
 0240/2700 LEN=0035 INSTALLED 2016

EXTRACT DATE: 12/18/2023  
PRINT DATE: 12/19/2023

ROADWAY MANAGEMENT SYSTEM  
SLD COUNTY/SR - ANNUAL PRINT

PAGE NUMBER: 548  
COUNTY: SUSQUEHANNA

DIR: B TOTAL LEN: 16.313 MI.  
LEFT MUN: SPRINGVILLE T

DIST: 04-5 SR: 3004  
RIGHT MUN: SPRINGVILLE T

ACADEMY ST  
(T323)

0240/1300

2 0 57012 0 01 0407+14 061685 FT  
LOCH RD  
(T399)

0240/0000

FITCH HILL RD  
(T384)

058361 FT

0230/0000

0240/2004	BMS EN 57/3004/0240/1993 2 0 57012 0 01 0426+93 BR POND BRK
0240/1993	BMSBG 57/3004/0240/1993 SR 3006 SH
0240/1705	(SR 3006 SEG 0080/2354) 048 " DIA CIRC CONCR
0240/1580	LEN=0045 INSTALLED UNKN
0240/1150	018 " DIA CIRC PLASTIC LEN=0100 INSTALLED 2006 THOMAS POND RD
0240/0555	(TWP) THOMAS POND RD
0240/0370	(TWP) 018 " DIA CIRC PLASTIC
0240/0050	LEN=0050 INSTALLED 2006
0240/0000	LENGTH(AH 2743 BK 3324) 018 " DIA CIRC PLASTIC
0230/3076	LEN=0040 INSTALLED 2006
0230/2618	018 " DIA CIRC PLASTIC LEN=0035 INSTALLED UNKN
0230/2158	015 " DIA CIRC CONCR LEN=0032 INSTALLED UNKN
0230/2050	018 " DIA CIRC CONCR LEN=0030 INSTALLED UNKN
0230/1007	036 " DIA CIRC METAL LEN=0030 INSTALLED UNKN
0230/0263	015 " DIA CIRC CONCR LEN=0032 INSTALLED UNKN
058361 FT	2 0 57012 0 01 0373+44
0230/0000	015 " DIA CIRC PLASTIC LEN=0040 INSTALLED UNKN
0230/0000	LENGTH(AH 3324 BK 3003)
0220/1141	024 " DIA CIRC PLASTIC LEN=0050 INSTALLED 2006
	036 " DIA CIRC CONCR

DIR: B TOTAL LEN: 16.313 MI. DIST: 04-5 SR: 3004  
 LEFT MUN: SPRINGVILLE T RIGHT MUN: SPRINGVILLE T

SR	SEG	LEN	FT	DESCRIPTION	ITEM	LEN	FT	DESCRIPTION
		055358	FT		0220/0261	0036		INSTALLED UNKN
						015		"DIA CIRC CONCR
		0220/0053				0035		INSTALLED UNKN
		055358	FT		2 0 57012	0 01	0342+42	
		0220/0000						LENGTH(AH 3003 BK 2573)
		0210/1970				015		"DIA CIRC CONCR
						LEN=0040		INSTALLED UNKN
SR 3021 SH		0210/0468						
(SR3021 SEG 0010/0000)								
		0210/0143						
		0210/0082						
		052785	FT					
		0210/0000						
2 0 57012	0 01	0316+69	052785	FT				
HUNSINGER RD								
(T382)								
		0200/3024						
		0200/2700						
		0200/2225						
		0200/2208						
		0200/2150						
		0200/1930						
		0200/1629						
		0200/1200						
		0200/0620						
		049703	FT					
		0200/0000						
		0190/2000						
		0190/1646						
		0190/0922						

EXTRACT DATE: 12/18/2023  
PRINT DATE: 12/19/2023

ROADWAY MANAGEMENT SYSTEM  
SLD COUNTY/SR - ANNUAL PRINT

PAGE NUMBER: 546  
COUNTY: SUSQUEHANNA

DIR: B TOTAL LEN: 16.313 MI.  
LEFT MUN: SPRINGVILLE T

DIST: 04-5 SR: 3004  
RIGHT MUN: SPRINGVILLE T

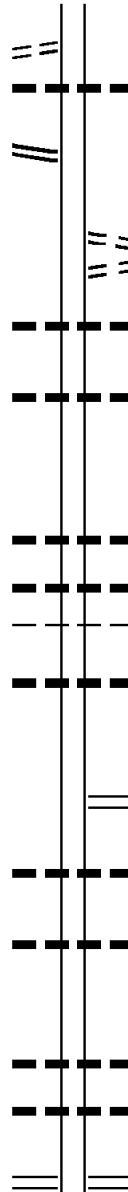
FOR SR 3004 AND 3019  
(CONN)

0190/0204  
2 0 57012 0 01 0262+23 047325 FT  
SR 3019 SH  
(SR3019 SEG 0010/0000) 0190/0000

044722 FT

042406 FT

040226 FT



0190/0134 018 "DIA CIR PLASTIC  
047325 FT LEN=0050 INSTALLED 2006

5 0190/0000 LENGTH(AH 2378 BK 2603)  
KASSON CORNERS RD  
(T400)  
LC FOR KASSON CORNERS R  
(CONN)  
0180/1883 018 "DIA CIR PLASTIC  
0180/1741 LEN=0025 INSTALLED UNKN  
0180/1370 018 "DIA CIR PLASTIC  
0180/0504 LEN=0040 INSTALLED 2006  
044722 FT 2 0 57012 0 01 0234+96  
5 0180/0000 LENGTH(AH 2603 BK 2316)

0170/1404 018 "DIA CIR PLASTIC  
LEN=0030 INSTALLED UNKN  
018 "DIA CIR PLASTIC  
0170/1211 LEN=0030 INSTALLED UNKN  
SPRINGVILLE  
0170/1002 AUBURN T  
018 "DIA CIR PLASTIC  
0170/0646 LEN=0030 INSTALLED 2006  
042406 FT 2 0 57012 0 01 0211+64  
SR 3011 SH  
(SR3011 SEG 0110/2465)  
5 0170/0000 LENGTH(AH 2316 BK 2180)

0160/1426 015 "DIA CIR PLASTIC  
LEN=0030 INSTALLED UNKN  
018 "DIA CIR PLASTIC  
0160/0615 LEN=0030 INSTALLED UNKN  
040226 FT 2 0 57012 0 01 0189+67  
5 0160/0000 LENGTH(AH 2180 BK 2379)  
018 "DIA CIR PLASTIC  
0150/2038 LEN=0030 INSTALLED UNKN  
018 "DIA CIR PLASTIC  
0150/1643 LEN=0036 INSTALLED UNKN  
SR 3001 SH  
0150/0893 (SR3001 SEG 0210/0851)

DIR: B TOTAL LEN: 16.313 MI. DIST: 04-5 SR: 3004  
 LEFT MUN: AUBURN T RIGHT MUN: AUBURN T

2 0 57012 0 01 0165+49 037847 FT  
 LATHROP RD  
 (T340) 0150/0000

0150/0225 048"H 00"W MULT PLSTIC  
 037847 FT LEN=0036 INSTALLED 1998

0150/0000 LENGTH(AH 2379 BK 3582)  
 0140/2799 018 "DIA CIRC METAL  
 LEN=0030 INSTALLED UNKN

034265 FT

0140/0667 018 "DIA CIR PLASTIC  
 LEN=0045 INSTALLED 2004

034265 FT 2 0 57012 0 01 0129+17  
 0140/0000 LENGTH(AH 3582 BK 2494)  
 018 "DIA CIRC CONCR  
 0130/2185 LEN=0030 INSTALLED UNKN  
 0130/1900 015 "DIA CIRC CONCR  
 LEN=0025 INSTALLED UNKN

0130/0928 015 "DIA CIRC CONCR  
 0130/0543 LEN=0050 INSTALLED 2002  
 BMSBN 57/3004/0130/0533  
 2 0 57012 0 01 0109+52  
 RILEY CREEK

0130/0533 BMSBG 57/3004/0130/0533  
 MURRY RD  
 (T338)

2 0 57012 0 01 0104+23 031771 FT  
 ELK LAKE RD  
 (T339)  
 CHASE RD  
 (T357) 0130/0000

0130/0420 018 "DIA CIRC PLASTIC  
 031771 FT LEN=0030 INSTALLED UNKN

0130/0000 LENGTH(AH 2494 BK 3326)  
 0120/2947 018 "DIA CIRC METAL  
 LEN=0030 INSTALLED UNKN  
 0120/2485 018 "DIA CIR PLASTIC  
 LEN=0050 INSTALLED 2004

018 "DIA CIR PLASTIC

DIR: B TOTAL LEN: 16.313 MI. DIST: 04-5 SR: 3004  
 LEFT MUN: AUBURN T RIGHT MUN: AUBURN T

2 0 57012 0 01 0069+92 028445 FT  
 EVERITT RD  
 (T343)

0120/0000

0120/0820	LEN=0030	INSTALLED UNKN
028445 FT		
0120/0000	LENGTH(AH 3326 BK 1847)	HIBBARD RD
0110/1612	(T298)	
0110/0990	018 "DIA CIR PLASTIC	LEN=0055 INSTALLED UNKN
026598 FT	026598 FT	2 0 57012 0 01 0051+42
		060 "DIA CIRC CONCR
		LEN=0055 INSTALLED 2004
0110/0000	LENGTH(AH 1847 BK 2702)	018 "DIA CIR PLASTIC
0100/2382	LEN=0040	INSTALLED 2004
	036 "DIA CIR PLASTIC	LEN=0030 INSTALLED UNKN
	018 "DIA CIR PLASTIC	LEN=0036 INSTALLED 2004
	018 "DIA CIR PLASTIC	LEN=0040 INSTALLED 2004
0100/0200	BMSBG 57/3004/0100/0000	
0100/0011	2 0 57012 0 01 0024+35	TRIB RILEY C
023896 FT	023896 FT	BMSBG 57/3004/0100/0000
		LENGTH(AH 2702 BK 2740)
0100/0000	018 "DIA CIR PLASTIC	LEN=0045 INSTALLED UNKN
	018 "DIA CIR PLASTIC	LEN=0045 INSTALLED 2004
	018 "DIA CIR PLASTIC	LEN=0045 INSTALLED UNKN
	018 "DIA CIR PLASTIC	LEN=0045 INSTALLED UNKN
021156 FT	021156 FT	2 0 57012 0 00 0000+00
		SR 0267 SH
		(SR0267 SEG 0130/0000)
0090/0000	LENGTH(AH 2740 BK 2030)	018 "DIA CIR PLASTIC
	018 "DIA CIR PLASTIC	LEN=0060 INSTALLED 2006
	018 "DIA CIR PLASTIC	LEN=0040 INSTALLED UNKN
	018 "DIA CIR PLASTIC	LEN=0040 INSTALLED UNKN

DIR: B TOTAL LEN: 16.313 MI. DIST: 04-5 SR: 3004  
 LEFT MUN: AUBURN T RIGHT MUN: AUBURN T

Stationing	Length	Material	Notes
019126 FT	0080/0582	LEN=0040	INSTALLED 2004
	019126 FT	2 0 57002 0 01	0190+48
	0080/0000	LENGTH(AH 2030 BK 2510)	024 "DIA CIRC METAL
	0070/2111	LEN=0030	INSTALLED UNKN
	0070/1050	018 "DIA CIRC PLASTIC	LEN=0045 INSTALLED 2006
	0070/1015	WILCOX RD (T334)	
016616 FT	016616 FT	2 0 57002 0 01	0165+38
	0070/0000	LENGTH(AH 2510 BK 2249)	018 "DIA CIRC PLASTIC
	0060/1745	LEN=0030	INSTALLED UNKN
	0060/1050	018 "DIA CIRC PLASTIC	LEN=0070 INSTALLED 2006
	0060/0531	018 "DIA CIRC PLASTIC	LEN=0043 INSTALLED 2006
	0060/0364	024 "DIA CIRC PLASTIC	LEN=0050 INSTALLED 2006
2 0 57002 0 01 0142+36 HOLLETT RD (T360)	014367 FT	014367 FT	RETTA RD (T360)
	0060/0000	LENGTH(AH 2249 BK 2700)	
	0050/1395	018 "DIA CIRC PLASTIC	LEN=0035 INSTALLED 2006
011667 FT	011667 FT	2 0 57002 0 01	0114+78
	0050/0000	LENGTH(AH 2700 BK 3041)	
	0040/0923	018 "DIA CIRC PLASTIC	LEN=0045 INSTALLED 2006
	0040/0644	018 "DIA CIRC PLASTIC	LEN=0050 INSTALLED 2006
008626 FT	008626 FT	2 0 57002 0 01	0084+67
	0040/0000	LENGTH(AH 3041 BK 2658)	



DIR: B TOTAL LEN: 16.313 MI. DIST: 04-5 SR: 3004  
 LEFT MUN: AUBURN T RIGHT MUN: AUBURN T

0030/2103	018 " DIA	CIR PLASTIC
	LEN=0045	INSTALLED UNKN
0030/1864	018 " DIA	CIR PLASTIC
	LEN=0045	INSTALLED 2006
0030/0710	018 " DIA	CIR PLASTIC
	LEN=0050	INSTALLED 2006
005968 FT	2 0 57002 0 01	0057+80
	BEECH GROVE RD	
	(T328)	
0030/0000	LENGTH(AH 2658 BK 3358)	
0020/2940	024 " DIA	CIR PLASTIC
	LEN=0060	INSTALLED UNKN
0020/2102	024 " DIA	CIR PLASTIC
	LEN=0060	INSTALLED 2006
0020/1875	024 " DIA	CIR PLASTIC
	LEN=0060	INSTALLED UNKN
0020/1556	018 " DIA	CIR PLASTIC
	LEN=0050	INSTALLED 2006
0020/1265	024 " DIA	CIR PLASTIC
	LEN=0060	INSTALLED UNKN
0020/0974	018 " DIA	CIR PLASTIC
	LEN=0040	INSTALLED 2006
0020/0650	018 " DIA	CIR PLASTIC
	LEN=0055	INSTALLED 2006
0020/0417	024 " DIA	CIR PLASTIC
	LEN=0050	INSTALLED 2006
002610 FT	2 0 57002 0 01	0026+10
0020/0000	LENGTH(AH 3358 BK 2610)	
0010/2103	018 " DIA	CIR PLASTIC
	LEN=0055	INSTALLED 2006
0010/1666	018 " DIA	CIR PLASTIC
	LEN=0035	INSTALLED UNKN
0010/1270	018 " DIA	CIR PLASTIC
	LEN=0050	INSTALLED 2006
0010/0693	024 " DIA	CIR PLASTIC
	LEN=0050	INSTALLED UNKN
	YONKER HILL RD	
	(T354)	
	018 " DIA	CIRC METAL
	LEN=0025	INSTALLED UNKN
	NC SR 3004	SH
	SR 0367	SH
000000 FT	(SR0367	SEG 0030/3299)
	MFC BEGIN	= E
0010/0000	LENGTH(AH 2610 BK 0000)	

2 0 57002 0 00 0000+00 000000 FT  
 SR 0367 SH  
 (SR0367 SEG 0030/3299) 0010/0000

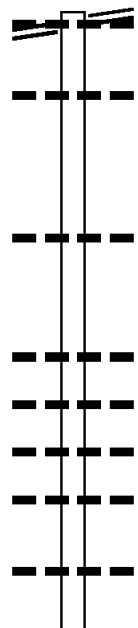
EXTRACT DATE: 12/18/2023 ROADWAY MANAGEMENT SYSTEM PAGE NUMBER: 541  
 PRINT DATE: 12/19/2023 SLD COUNTY/SR - ANNUAL PRINT COUNTY: SUSQUEHANNA

DIR: B TOTAL LEN: 4.062 MI. DIST: 04-5 SR: 3003  
 LEFT MUN: AUBURN T RIGHT MUN: AUBURN T

021446 FT  
 SR 3005 SH  
 (SR3005 SEG 0100/0000) 0080/2413

019033 FT

2 0 57098 0 00 0164+27 016452 FT  
 COBURN HILL RD



021446 FT SR 3005 SH  
 (SR3005 SEG 0100/0000)  
 0080/2413 018 "DIA CIRC CONCR  
 LEN=0040 INSTALLED 2000  
 0080/1701 030 "DIA CIR PLASTIC  
 LEN=0040 INSTALLED UNKN  
 0080/0096 015 "DIA CIRC CONCR  
 019033 FT LEN=0035 INSTALLED UNKN  
 0080/0000 2 0 57098 0 00 0190+08  
 LENGTH(AH 2413 BK 2581)  
 0070/1743 015 "DIA CIRC CONCR  
 LEN=0040 INSTALLED 2000  
 0070/1400 018 "DIA CIRC CONCR  
 LEN=0040 INSTALLED 2000  
 0070/1106 018 "DIA CIR PLASTIC  
 LEN=0040 INSTALLED 2004  
 0070/0650 015 "DIA CIRC CONCR  
 LEN=0032 INSTALLED UNKN  
 0070/0020 015 "DIA CIR PLASTIC  
 016452 FT LEN=0045 INSTALLED 2004

DIR: B TOTAL LEN: 4.062 MI. DIST: 04-5 SR: 3003  
 LEFT MUN: AUBURN T RIGHT MUN: AUBURN T

Stationing	Description	Material	Length	Notes
(T325) 0070/0000	==	0070/0000	LENGTH(AH 2581 BK 3447)	
	---	0060/3405	018" DIA CIR PLASTIC	LEN=0032 INSTALLED UNKN
	---	0060/1563	018" DIA CIRC CONCR	LEN=0036 INSTALLED UNKN
	---	0060/1056	018" DIA CIR PLASTIC	LEN=0045 INSTALLED 2004
	---	0060/0615	018" DIA CIR PLASTIC	LEN=0032 INSTALLED UNKN
	---	0060/0088	018" DIA CIRC CONCR	LEN=0036 INSTALLED UNKN
2 0 57098 0 00 0129+60 013005 FT		013005 FT	ACE RD	
TRANSUE RD			(T320)	
(T317) 0060/0000	== ==	0060/0000	LENGTH(AH 3447 BK 3470)	
	^	0050/2755	BMSBG 57/3003/0050/2739	2 0 57098 0 00 0122+33
	^	0050/2739	TRANSUE CREEK	BMSBG 57/3003/0050/2739
	---	0050/1809	015" DIA CIRC CONCR	LEN=0040 INSTALLED UNKN
TEWKSBURY HOLLOW RD				
(T351) 0050/1657	==			
	---	0050/1168	018" DIA CIR PLASTIC	LEN=0045 INSTALLED UNKN
	---	0050/0750	018" DIA CIRC CONCR	LEN=0040 INSTALLED UNKN
	---	0050/0150	015" DIA CIRC CONCR	LEN=0040 INSTALLED UNKN
009535 FT		009535 FT	2 0 57098 0 00 0095+35	
	---	0050/0000	LENGTH(AH 3470 BK 3021)	
	---	0040/2246	015" DIA CIRC CONCR	LEN=0036 INSTALLED UNKN
	---	0040/2140	018" DIA CIR PLASTIC	LEN=0035 INSTALLED UNKN
			015" DIA CIRC CONCR	

DIR: B TOTAL LEN: 4.062 MI. DIST: 04-5 SR: 3003  
 LEFT MUN: AUBURN T RIGHT MUN: AUBURN T

Stationing	Description	Length	Material	Installation
006514 FT	0040/0050	LEN=0040	INSTALLED	2000
	006514 FT	2 0 57098 0 00 0064+85	KING RD	
	(T352)			
	0040/0000	LENGTH(AH 3021 BK 2256)		
	015 "DIA	CIRC CONCR		
	0030/2005	LEN=0040	INSTALLED	UNKN
	015 "DIA	CIRC CONCR		
	0030/1757	LEN=0030	INSTALLED	UNKN
	015 "DIA	CIRC CONCR		
	0030/1573	LEN=0032	INSTALLED	UNKN
		024 "DIA	CIR PLASTIC	
	0030/0426	LEN=0040	INSTALLED	2004
	024 "DIA	CIR PLASTIC		
	0030/0248	LEN=0060	INSTALLED	2004
	004258 FT	PLACE RD		
	(T372)			
2 0 57098 0 00 0042+42	004258 FT	0030/0000	LENGTH(AH 2256 BK 1742)	
FORD RD				
(T305)				
002516 FT	0020/0470	018 "DIA	CIR PLASTIC	
	LEN=0040	INSTALLED	2004	
	015 "DIA	CIRC CONCR		
	0020/0042	LEN=0028	INSTALLED	UNKN
	002516 FT	2 0 57098 0 00 0025+00		
	0020/0000	LENGTH(AH 1742 BK 2516)		
	0010/1758	018 "DIA	CIRC CONCR	
	LEN=0035	INSTALLED	UNKN	
	018 "DIA	CIR PLASTIC		
	0010/1324	LEN=0033	INSTALLED	UNKN
	018 "DIA	CIR PLASTIC		
	0010/0954	LEN=0036	INSTALLED	UNKN
	015 "DIA	CIRC CONCR		
	0010/0879	LEN=0036	INSTALLED	UNKN
	0010/0420	BMSFN 57/3003/0010/0402		
	0 0 00000 0 00 0000+00			
	BENNIGR CK			
	0010/0402	BMSBG 57/3003/0010/0402		
	015 "DIA	CIRC CONCR		
	0010/0015	LEN=0045	INSTALLED	UNKN
	000000 FT	2 0 57098 0 00 0000+00		
	NC SR	3003 SH		
	SR	3002 SH		
	(SR3002	SEG 0020/1164)		
	MFC BEGIN	= E		
	0010/0000	LENGTH(AH 2516 BK 0000)		

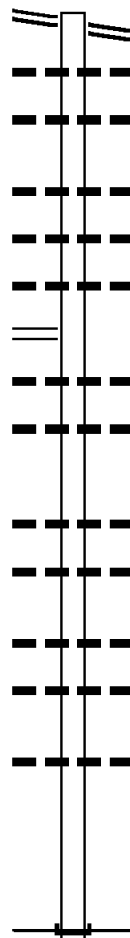
DIR: B TOTAL LEN: .969 MI. DIST: 04-5 SR: 3002  
 LEFT MUN: AUBURN T RIGHT MUN: AUBURN T

SR 3001 SH 005118 FT  
 (SR3001 SEG 0030/0000) 0020/2617

SR 3003 SH  
 (SR3003 SEG 0010/0000) 0020/1164

002501 FT

000000 FT

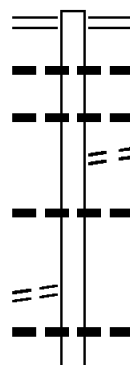


005118 FT	SR 3001 SH
0020/2617	(SR3001 SEG 0030/0000)
0020/2522	015 " DIA CIR UNKNOWN
0020/2314	LEN=0040 INSTALLED UNKN
	015 " DIA CIRC CONCR
	LEN=0040 INSTALLED UNKN
0020/1520	036 " DIA CIR PLASTIC
	LEN=0050 INSTALLED 2002
0020/1404	018 " DIA CIR PLASTIC
	LEN=0040 INSTALLED 2001
0020/1169	015 " DIA CIRC CONCR
	LEN=0036 INSTALLED UNKN
0020/0838	018 " DIA CIR PLASTIC
	LEN=0032 INSTALLED UNKN
0020/0365	015 " DIA CIRC CONCR
	LEN=0028 INSTALLED UNKN
002501 FT	2 0 57097 0 00 0025+16
0020/0000	LENGTH(AH 2617 BK 2501)
	015 " DIA CIRC CONCR
0010/2432	LEN=0036 INSTALLED UNKN
	015 " DIA CIRC CONCR
0010/1947	LEN=0030 INSTALLED UNKN
0010/1246	018 " DIA CIR PLASTIC
	LEN=0036 INSTALLED UNKN
0010/0762	018 " DIA CIR PLASTIC
	LEN=0036 INSTALLED UNKN
0010/0015	018 " DIA CIRC METAL
000000 FT	LEN=0055 INSTALLED UNKN
	2 0 57097 0 00 0000+00
	NC SR 3002 SH
	INTER-BK (SR1014 SH
	(SR1014 SEG 0030/2074)
	MFC BEGIN = E
	BK-BRADFORD (08)
0010/0000	LENGTH(AH 2501 BK 0000)

EXTRACT DATE: 12/18/2023 ROADWAY MANAGEMENT SYSTEM PAGE NUMBER: 537  
 PRINT DATE: 12/19/2023 SLD COUNTY/SR - ANNUAL PRINT COUNTY: SUSQUEHANNA

DIR: B TOTAL LEN: 16.935 MI. DIST: 04-5 SR: 3001  
 LEFT MUN: BRIDGEWATER T RIGHT MUN: BRIDGEWATER T

2 0 57001 0 00 0878+00 087809 FT  
 STERLING RD  
 (T527) 0370/0000



089419 FT

089419 FT RIDGE RD  
 0370/1610 (SR3029 SEG 0040/1292)  
 018 " DIA CIRC CONCR  
 0370/1387 LEN=0064 INSTALLED UNKN  
 018 " DIA CIRC CONCR  
 0370/0878 LEN=0032 INSTALLED UNKN  
 LAKE ST  
 0370/0804 (T528)  
 018 " DIA CIRC CONCR  
 0370/0254 LEN=0032 INSTALLED UNKN  
 087809 FT  
 0370/0000 LENGTH(AH 1610 BK 2607)  
 018 " DIA CIRC CONCR  
 0360/2435 LEN=0042 INSTALLED UNKN  
 018 " DIA CIRC CONCR

DIR: B TOTAL LEN: 16.935 MI. DIST: 04-5 SR: 3001  
 LEFT MUN: BRIDGEWATER T RIGHT MUN: BRIDGEWATER T

---	---	0360/2088	LEN=0048	INSTALLED UNKN
---	---	0360/1723	LEN=0040	INSTALLED UNKN
---	---	0360/1024	LEN=0034	INSTALLED UNKN
---	---	0360/0717	LEN=0040	INSTALLED UNKN
---	---	0360/0024	LEN=0073	INSTALLED UNKN
085202 FT	---	085202 FT	2 0 57001 0 00 0851+33	
	5	0360/0000	LENGTH(AH 2607 BK 1409)	
---	---	0350/0734	LEN=0040	INSTALLED UNKN
083793 FT	---	0350/0307	LEN=0040	INSTALLED UNKN
	---	083793 FT	2 0 57001 0 00 0837+00	
			CANTONE RD	
			(T518)	
	5	0350/0000	LENGTH(AH 1409 BK 1957)	
---	---	0340/1706	LEN=0036	INSTALLED UNKN
---	---	0340/1431	LEN=0032	INSTALLED UNKN
---	---	0340/0891	LEN=0040	INSTALLED UNKN
2 0 57001 0 00 0818+10		081836 FT		
YOUNGS RD				
(T594)		0340/0000	LENGTH(AH 1957 BK 1777)	
---	---	0330/1080	LEN=0060	INSTALLED UNKN
---	---	0330/0947	LEN=0052	INSTALLED UNKN
080059 FT	---	0330/0733	LEN=0032	INSTALLED UNKN
	---	080059 FT	2 0 57001 0 00 0800+00	
			MAPLE PARK RD	
			(PRDR)	
	5	0330/0000	LENGTH(AH 1777 BK 2505)	
---	---	0320/2293	LEN=0036	INSTALLED UNKN
---	---	0320/1826	LEN=0044	INSTALLED UNKN
			018 " DIA CIRC METAL	

2 0 57001 0 00 0818+10 081836 FT  
 YOUNGS RD  
 (T594)

085202 FT

083793 FT

081836 FT

080059 FT

DIR: B TOTAL LEN: 16.935 MI. DIST: 04-5 SR: 3001  
 LEFT MUN: BRIDGEWATER T RIGHT MUN: BRIDGEWATER T

	0320/1377	LEN=0040	INSTALLED	UNKN
		018 "DIA	CIRC	CONCR
	0320/1240	LEN=0040	INSTALLED	UNKN
		BRIDGEWATER		
	0320/1202	DIMOCK T		
		018 "DIA	CIRC	CONCR
	0320/0895	LEN=0040	INSTALLED	UNKN
		018 "DIA	CIRC	CONCR
	0320/0297	LEN=0036	INSTALLED	UNKN
077554 FT	077554 FT	2 0 57001	0 00	0774+95
	5 0320/0000	LENGTH(AH	2505	BK 2503)
		018 "DIA	CIRC	CONCR
	0310/2248	LEN=0048	INSTALLED	UNKN
		018 "DIA	CIRC	CONCR
	0310/2043	LEN=0040	INSTALLED	UNKN
		018 "DIA	CIRC	CONCR
	0310/1608	LEN=0040	INSTALLED	UNKN
		018 "DIA	CIRC	CONCR
	0310/1276	LEN=0032	INSTALLED	UNKN
		018 "DIA	CIRC	CONCR
	0310/0950	LEN=0040	INSTALLED	UNKN
		018 "DIA	CIRC	CONCR
	0310/0533	LEN=0060	INSTALLED	UNKN
075051 FT	075051 FT	2 0 57001	0 00	0749+92
	5 0310/0000	LENGTH(AH	2503	BK 2516)
		018 "DIA	CIRC	CONCR
	0300/2009	LEN=0044	INSTALLED	UNKN
		018 "DIA	CIRC	CONCR
	0300/0899	LEN=0040	INSTALLED	UNKN
		018 "DIA	CIRC	CONCR
	0300/0222	LEN=0044	INSTALLED	UNKN
072535 FT	072535 FT	2 0 57001	0 00	0724+76
	5 0300/0000	LENGTH(AH	2516	BK 2508)
		018 "DIA	CIRC	CONCR
	0290/2408	LEN=0044	INSTALLED	UNKN
		018 "DIA	CIRC	CONCR
	0290/2124	LEN=0040	INSTALLED	UNKN
		015 "DIA	CIRC	CONCR
	0290/1853	LEN=0040	INSTALLED	UNKN
		024 "DIA	CIRC	CONCR
	0290/1194	LEN=0120	INSTALLED	UNKN
		018 "DIA	CIRC	CONCR
	0290/0736	LEN=0040	INSTALLED	UNKN
		018 "DIA	CIRC	CONCR
	0290/0495	LEN=0040	INSTALLED	UNKN
070027 FT	070027 FT	2 0 57001	0 00	0700+12



DIR: B TOTAL LEN: 16.935 MI. DIST: 04-5 SR: 3001  
 LEFT MUN: DIMOCK T RIGHT MUN: DIMOCK T

		0290/0000	LENGTH(AH 2508 BK 2758)
		018 "DIA	CIRC CONCR
		0280/2526	LEN=0048 INSTALLED UNKN
		015 "DIA	CIRC CONCR
		0280/2295	LEN=0040 INSTALLED UNKN
		015 "DIA	CIRC CONCR
		0280/1991	LEN=0032 INSTALLED UNKN
		024 "DIA	CIRC CONCR
		0280/1493	LEN=0052 INSTALLED UNKN
		015 "DIA	CIRC METAL
		0280/0755	LEN=0040 INSTALLED UNKN
067269 FT		067269 FT	2 0 57001 0 00 0672+54
		072 "DIA	CIRC METAL
		LEN=0040	INSTALLED UNKN
		0280/0000	LENGTH(AH 2758 BK 1273)
		015 "DIA	CIRC CONCR
		0270/0866	LEN=0100 INSTALLED UNKN
		015 "DIA	CIRC CONCR
		0270/0556	LEN=0064 INSTALLED UNKN
		018 "DIA	CIRC CONCR
		0270/0242	LEN=0052 INSTALLED UNKN
065996 FT		065996 FT	2 0 57001 0 00 0659+77
		SR 3023 SH	(SR3023 SEG 0260/1372)
		0270/0000	LENGTH(AH 1273 BK 2993)
		015 "DIA	CIRC CONCR
		0260/2405	LEN=0028 INSTALLED UNKN
		015 "DIA	CIRC CONCR
		0260/1986	LEN=0028 INSTALLED UNKN
		015 "DIA	CIRC CONCR
		0260/1368	LEN=0028 INSTALLED UNKN
		015 "DIA	CIRC CONCR
		0260/0974	LEN=0035 INSTALLED UNKN
		015 "DIA	CIR PLASTIC
		0260/0719	LEN=0030 INSTALLED UNKN
		015 "DIA	CIRC CONCR
		0260/0430	LEN=0032 INSTALLED UNKN
063003 FT		063003 FT	2 0 57001 0 00 0629+45
		WILLAGROVE DR	(T382)
		0260/0000	LENGTH(AH 2993 BK 2106)
		015 "DIA	CIRC CONCR
		0250/1776	LEN=0025 INSTALLED UNKN
		015 "DIA	CIRC METAL
		0250/1503	LEN=0030 INSTALLED UNKN
		SR 3019 SH	

DIR: B TOTAL LEN: 16.935 MI. DIST: 04-5 SR: 3001  
 LEFT MUN: DIMOCK T RIGHT MUN: DIMOCK T

ELK LAKE RD  
 (T339)

060897 FT

0250/0000

058053 FT

055509 FT

053536 FT

	0250/1267	(SR3019 SEG 0050/1390)
	0250/0766	015 "DIA CIR PLASTIC LEN=0032 INSTALLED UNKN
	060897 FT	2 0 57001 0 00 0608+85
	0250/0000	015 "DIA CIR PLASTIC LEN=0038 INSTALLED UNKN LENGTH(AH 2106 BK 2844)
	0240/1306	015 "DIA CIRC METAL LEN=0025 INSTALLED UNKN
	0240/0251	048 "DIA CIRC METAL LEN=0030 INSTALLED UNKN
	058053 FT	2 0 57001 0 00 0579+99
	0240/0000	LENGTH(AH 2844 BK 2544)
	0230/1566	015 "DIA CIR PLASTIC LEN=0039 INSTALLED 2023
	0230/1204	018 "DIA CIR PLASTIC LEN=0044 INSTALLED 2023
	0230/0589	015 "DIA CIR PLASTIC LEN=0041 INSTALLED 2023
	0230/0110	015 "DIA CIR PLASTIC LEN=0038 INSTALLED 2023
	055509 FT	2 0 57001 0 00 0554+60
	0230/0000	MCCANN RD (T506) LENGTH(AH 2544 BK 1973)
	0220/1946	DIMOCK AUBURN T
	0220/0645	015 "DIA CIR PLASTIC LEN=0030 INSTALLED 2002
	053536 FT	2 0 57001 0 00 0534+87
	0220/0000	LENGTH(AH 1973 BK 2694)
	0210/2654	048 "DIA CIRC METAL LEN=0030 INSTALLED UNKN
	0210/2223	015 "DIA CIR PLASTIC LEN=0028 INSTALLED 2023
		015 "DIA CIR PLASTIC

DIR: B TOTAL LEN: 16.935 MI. DIST: 04-5 SR: 3001  
 LEFT MUN: AUBURN T RIGHT MUN: AUBURN T

050842 FT

047594 FT

0210/1936	LEN=0028	INSTALLED UNKN
	018 "DIA	CIR PLASTIC
0210/1670	LEN=0035	INSTALLED UNKN
	015 "DIA	CIRC CONCR
0210/1352	LEN=0023	INSTALLED UNKN
	018 "DIA	CIR PLASTIC
0210/0895	LEN=0060	INSTALLED UNKN
	SR 3004	SH
0210/0851	(SR 3004	SEG 0150/0893)
	018 "DIA	CIRC CONCR
0210/0665	LEN=0028	INSTALLED UNKN
	018 "DIA	CIR PLASTIC
0210/0196	LEN=0030	INSTALLED UNKN
050842 FT	2 0 57001	0 00 0508+18
	048 "DIA	CIR PLASTIC
	LEN=0040	INSTALLED UNKN
0210/0000	LENGTH(AH	2694 BK 3248)
	018 "DIA	CIR PLASTIC
0200/2997	LEN=0040	INSTALLED UNKN
	015 "DIA	CIRC CONCR
0200/2447	LEN=0032	INSTALLED UNKN
	036 "DIA	CIRC METAL
0200/2129	LEN=0038	INSTALLED UNKN
	024 "DIA	CIRC METAL
0200/1685	LEN=0030	INSTALLED UNKN
	018 "DIA	CIR PLASTIC
0200/1489	LEN=0030	INSTALLED UNKN
	018 "DIA	CIR PLASTIC
0200/1239	LEN=0030	INSTALLED UNKN
	015 "DIA	CIRC CONCR
0200/1065	LEN=0032	INSTALLED UNKN
	015 "DIA	CIRC CONCR
0200/0779	LEN=0032	INSTALLED UNKN
	015 "DIA	CIRC CONCR
0200/0238	LEN=0032	INSTALLED UNKN
047594 FT	2 0 57001	0 00 0474+99
0200/0000	LENGTH(AH	3248 BK 3269)
	015 "DIA	CIRC CONCR
0190/3053	LEN=0032	INSTALLED UNKN
	015 "DIA	CIRC CONCR
0190/3025	LEN=0036	INSTALLED UNKN
	024 "DIA	CIR PLASTIC
0190/2316	LEN=0030	INSTALLED UNKN
	018 "DIA	CIRC CONCR
0190/2148	LEN=0032	INSTALLED UNKN
	018 "DIA	CIRC CONCR
0190/1415	LEN=0032	INSTALLED UNKN
	TRIB TO	RILEY CRK

DIR: B TOTAL LEN: 16.935 MI. DIST: 04-5 SR: 3001  
 LEFT MUN: AUBURN T RIGHT MUN: AUBURN T

2 0 57001 0 00 0443+36 044325 FT  
 MCGAVIN RD  
 (T318) 0190/0000

BURKE LN  
 (PRDR) 0170/1707

040646 FT

038509 FT

STRUCTURE	LENGTH	10 FT
0190/1020	BMSID 57/3001/0190/1021	
	084 " DIA CIRC METAL	
0190/0980	LEN=0040 INSTALLED 2002	
0190/0665	BMSSEN 57/3001/0190/0620	
	2 0 57001 0 00 0448+25	
	RILEY CREEK	
0190/0620	BMSBG 57/3001/0190/0620	
	044325 FT	
5 0190/0000	LENGTH(AH 3269 BK 3679)	
	018 " DIA CIRC METAL	
0180/3482	LEN=0030 INSTALLED UNKN	
	BUNNELL RD	
	(T333)	
0180/2714	018 " DIA CIR PLASTIC	
	LEN=0050 INSTALLED 2002	
0180/2500	015 " DIA CIRC CONCR	
	LEN=0036 INSTALLED UNKN	
0180/2244	RILEY CREEK RD	
	(T318)	
0180/2027	018 " DIA CIR PLASTIC	
	LEN=0032 INSTALLED UNKN	
0180/1676	018 " DIA CIR PLASTIC	
	LEN=0035 INSTALLED UNKN	
0180/1580	015 " DIA CIRC CONCR	
	LEN=0040 INSTALLED UNKN	
0180/1178	018 " DIA CIR PLASTIC	
	LEN=0050 INSTALLED 2002	
0180/0809	015 " DIA CIRC CONCR	
	LEN=0032 INSTALLED UNKN	
0180/0212	2 0 57001 0 00 0406+17	
	SR 3009 SH	
	(SR3009 SEG 0090/2278)	
5 0180/0000	LENGTH(AH 3679 BK 2137)	
	018 " DIA CIRC CONCR	
0170/1450	LEN=0032 INSTALLED 1996	
	018 " DIA CIRC METAL	
0170/1130	LEN=0030 INSTALLED 2002	
	015 " DIA CIRC CONCR	
0170/0294	LEN=0030 INSTALLED UNKN	
038509 FT	2 0 57001 0 00 0384+80	
5 0170/0000	LENGTH(AH 2137 BK 2358)	

DIR: B TOTAL LEN: 16.935 MI. DIST: 04-5 SR: 3001  
 LEFT MUN: AUBURN T RIGHT MUN: AUBURN T

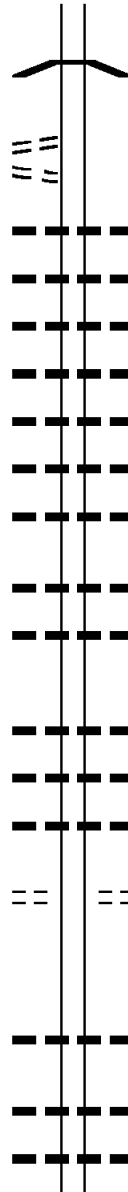
Stationing	Length	Material	Notes
036151 FT	0160/1351	018" DIA CIR PLASTIC LEN=0025 INSTALLED UNKN	
	0160/0688	018" DIA CIR PLASTIC LEN=0030 INSTALLED UNKN	
	0160/0478	015" DIA CIR PLASTIC LEN=0025 INSTALLED UNKN	
	036151 FT	2 0 57001 0 00 0361+27 072" DIA CIRC METAL LEN=0050 INSTALLED 2022	
	0160/0000	LENGTH(AH 2358 BK 2395)	
	0150/1652	DOUGHERTY RD (T310)	
	0150/1378	018" DIA CIR PLASTIC LEN=0040 INSTALLED UNKN	
	0150/1025	018" DIA CIRC CONCR LEN=0032 INSTALLED UNKN	
033756 FT	033756 FT		
FANNON MULDOON RD (T306)	0150/0000	LENGTH(AH 2395 BK 1713)	
	0140/1550	015" DIA CIRC METAL LEN=0035 INSTALLED UNKN	
	0140/1250	024"H 00"W MULT PLSTIC LEN=0040 INSTALLED UNKN	
	0140/0784	018" DIA CIR PLASTIC LEN=0040 INSTALLED UNKN	
	0140/0477	018" DIA CIRC CONCR LEN=0040 INSTALLED UNKN	
032043 FT	0140/0080	024" DIA CIR PLASTIC LEN=0040 INSTALLED 2002	
	032043 FT	2 0 57001 0 00 0320+00	
	0140/0000	LENGTH(AH 1713 BK 2584)	
	0130/2200	018" DIA CIRC CONCR LEN=0030 INSTALLED 2002	
	0130/1335	015" DIA CIRC METAL LEN=0030 INSTALLED UNKN	
	0130/1017	036" DIA CIR PLASTIC LEN=0040 INSTALLED 2002	
	0130/0386	018" DIA CIRC CONCR LEN=0030 INSTALLED 2002	
029459 FT	029459 FT	SR 0247 SH (SR0267 SEG 0070/0057)	
	0130/0000	MFC BEGIN = D LTH AH 002584 BK 000100	

DIR: B TOTAL LEN: 16.935 MI. DIST: 04-5 SR: 3001  
 LEFT MUN: AUBURN T RIGHT MUN: AUBURN T

		7124/0000	LTH AH 000100 BK 001905
		INTER-AHD	SR 0267 SH
			(SR0267 SEG 0060/1640)
			SR 0267 SH
		0120/1905	(SR0267 SEG 0060/1640)
		0120/1746	018 "DIA CIRC CONCR
			LEN=0032 INSTALLED UNKN
		0120/1488	018 "DIA CIRC METAL
			LEN=0030 INSTALLED UNKN
			018 "DIA CIR PLASTIC
		0120/0102	LEN=0030 INSTALLED UNKN
027554 FT		027554 FT	2 0 57001 0 00 0275+11
		0120/0000	LENGTH(AH 1905 BK 2508)
			018 "DIA CIR PLASTIC
		0110/1952	LEN=0040 INSTALLED 2002
			018 "DIA CIR PLASTIC
		0110/1485	LEN=0030 INSTALLED 2002
			018 "DIA CIR PLASTIC
		0110/0064	LEN=0040 INSTALLED 1998
025046 FT		025046 FT	2 0 57001 0 00 0250+00
		0110/0000	LENGTH(AH 2508 BK 2501)
			018 "DIA CIR PLASTIC
		0100/2108	LEN=0032 INSTALLED UNKN
			018 "DIA CIR PLASTIC
		0100/1360	LEN=0030 INSTALLED UNKN
			018 "DIA CIR PLASTIC
		0100/0780	LEN=0070 INSTALLED 2002
			018 "DIA CIR PLASTIC
		0100/0258	LEN=0030 INSTALLED 2002
022545 FT		022545 FT	2 0 57001 0 00 0225+11
		0100/0000	LENGTH(AH 2501 BK 1958)
			018 "DIA CIR PLASTIC
		0090/1806	LEN=0030 INSTALLED UNKN
			018 "DIA CIR PLASTIC
		0090/1200	LEN=0050 INSTALLED 2002
			018 "DIA CIR PLASTIC
		0090/0680	LEN=0050 INSTALLED 2002
			LOWER MESHOPPEN CREEK R
		0090/0317	(T302)
			018 "DIA CIR PLASTIC
		0090/0165	LEN=0050 INSTALLED 2002
		0090/0058	BMS EN 57/3001/0090/0030

DIR: B TOTAL LEN: 16.935 MI. DIST: 04-5 SR: 3001  
 LEFT MUN: AUBURN T RIGHT MUN: AUBURN T

2 0 57001 0 00 0205+50 020587 FT  
 COOLEY HILL RD  
 (T315) 0090/0000  
 MESHOPPEN CREEK RD  
 (T302) 0080/2961



2 0 57001 0 00 0206+00  
 LITTLE MESHOPPEN CRK  
 BMSBG 57/3001/0090/0030

0090/0030  
 020587 FT

5 0090/0000 LENGTH(AH 1958 BK 3025)

0080/2835 018 " DIA CIR PLASTIC  
 LEN=0040 INSTALLED 2002  
 024 " DIA CIR PLASTIC  
 0080/2736 LEN=0050 INSTALLED 2002  
 015 " DIA CIRC METAL  
 0080/2388 LEN=0032 INSTALLED 2002  
 018 " DIA CIR PLASTIC  
 0080/2221 LEN=0060 INSTALLED 2002  
 018 " DIA CIR PLASTIC  
 0080/1946 LEN=0045 INSTALLED UNKN  
 018 " DIA CIR PLASTIC  
 0080/1430 LEN=0055 INSTALLED 2002  
 018 " DIA CIRC METAL  
 0080/1073 LEN=0032 INSTALLED 1998

0080/0300 018 " DIA CIR PLASTIC  
 LEN=0025 INSTALLED 1996  
 018 " DIA CIR PLASTIC  
 0080/0022 LEN=0035 INSTALLED UNKN  
 017562 FT 2 0 57001 0 00 0175+00  
 5 0080/0000 LENGTH(AH 3025 BK 1941)  
 018 " DIA CIR PLASTIC  
 0070/1423 LEN=0040 INSTALLED 2002  
 018 " DIA CIR PLASTIC  
 0070/1044 LEN=0050 INSTALLED 2002  
 018 " DIA CIR PLASTIC  
 0070/0565 LEN=0050 INSTALLED 2002  
 015621 FT MARSHALL RD  
 (T300)  
 5 0070/0000 LENGTH(AH 1941 BK 2970)

0060/1417 015 " DIA CIRC CONCR  
 LEN=0022 INSTALLED UNKN

0060/0806 018 " DIA CIRC CONCR  
 LEN=0032 INSTALLED UNKN  
 048 " DIA CIRC METAL  
 0060/0569 LEN=0025 INSTALLED UNKN  
 015 " DIA CIR PLASTIC

017562 FT

2 0 57001 0 00 0155+90 015621 FT  
 MOWRY RD  
 (T300) 0070/0000





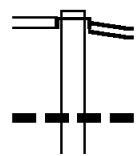
DIR: B TOTAL LEN: 16.935 MI. DIST: 04-5 SR: 3001  
 LEFT MUN: AUBURN T RIGHT MUN: AUBURN T

2 0 57001 0 00 0058+50 005854 FT  
 SR 3002 SH  
 (SR3002 SEG 0020/2617) 0030/0000

---	0030/0838	LEN=0032	INSTALLED UNKN
---	0030/0468	018 "DIA	CIR PLASTIC
---	0030/0229	LEN=0040	INSTALLED 1998
---	0030/0083	024 "DIA	CIR PLASTIC
---	005854 FT	LEN=0025	INSTALLED UNKN
---	0030/0000	015 "DIA	CIRC CONCR
==	5 0030/0000	LEN=0032	INSTALLED UNKN
---	0020/2517	LENGTH(AH 2183 BK 3148)	
---	0020/2455	015 "DIA	CIR PLASTIC
---	0020/1822	LEN=0025	INSTALLED UNKN
---	0020/1259	015 "DIA	CIR PLASTIC
---	0020/0956	LEN=0032	INSTALLED 2002
---	0020/0608	018 "DIA	CIR PLASTIC
---	002706 FT	LEN=0040	INSTALLED 2002
==	5 0020/0000	018 "DIA	CIRC METAL
---	0010/2680	LEN=0030	INSTALLED UNKN
---	0010/2531	015 "DIA	CIRC CONCR
---	0010/1684	LEN=0040	INSTALLED UNKN
---	0010/1101	015 "DIA	CIRC CONCR
---	0010/0936	LEN=0025	INSTALLED UNKN
---	0010/0040	2 0 57001 0 00 0026+93	
---	000000 FT	STOREY LAKE RD	
---	INTER-BK	(T301)	
---	0010/0000	5 0020/0000 LENGTH(AH 3148 BK 2706)	
---		018 "DIA	CIR PLASTIC
---		LEN=0040	INSTALLED UNKN
---		018 "DIA	CIR PLASTIC
---		LEN=0040	INSTALLED UNKN
---		015 "DIA	CIR PLASTIC
---		LEN=0025	INSTALLED UNKN
---		018 "DIA	CIR PLASTIC
---		LEN=0035	INSTALLED 2002
---		015 "DIA	CIRC METAL
---		LEN=0025	INSTALLED UNKN
---		018 "DIA	CIR PLASTIC
---		LEN=0040	INSTALLED 2002
---		2 0 57001 0 00 0000+00	
---		NC SR 3001 SH	
---		(CO 65) DOOLITTLE HILL	
---		(SR4009 SEG 0050/2698)	
---		MFC BEGIN = E	
---		BK-WYOMING (65)	
---	5 0010/0000	LENGTH(AH 2706 BK 0000)	

EXTRACT DATE: 12/18/2023 ROADWAY MANAGEMENT SYSTEM PAGE NUMBER: 525  
 PRINT DATE: 12/19/2023 SLD COUNTY/SR - ANNUAL PRINT COUNTY: SUSQUEHANNA  
 DIR: B TOTAL LEN: 4.711 MI. DIST: 04-5 SR: 2096  
 LEFT MUN: HOP BOTTOM B RIGHT MUN: HOP BOTTOM B

024873 FT  
 GREENWOOD ST  
 (SR0167 SEG 0010/0761) 0110/1872



024873 FT  
 INTER-AHD MAIN ST  
 (SR0167 SEG 0010/0761)  
 0110/1872 GREENWOOD ST  
 (SR2002 SEG 0140/3085)  
 0110/0740 015 " DIA CIR PLASTIC  
 LEN=0030 INSTALLED UNKN  
 018 " DIA CIR PLASTIC

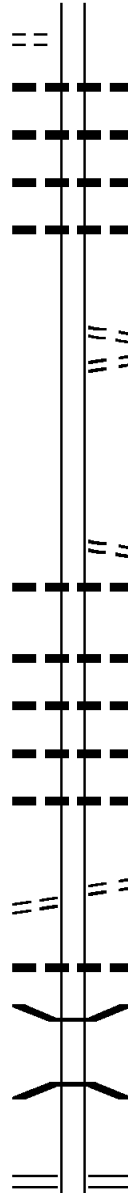
DIR: B TOTAL LEN: 4.711 MI. DIST: 04-5 SR: 2096  
 LEFT MUN: HOP BOTTOM B RIGHT MUN: HOP BOTTOM B

Stationing	Description	Material	Length	Notes
023001 FT	0110/0552	018" DIA CIR PLASTIC	LEN=0036	INSTALLED 2004
	0110/0042	018" DIA CIR PLASTIC	LEN=0038	INSTALLED 2004
	023001 FT	2 0 57019 0 00 0230+22		
	0110/0000	NC HIGH ST	LENGTH(AH 1872 BK 2467)	HOP BOTTOM
	0100/2052	LATHROP T		
	0100/1713	018" DIA CIRC CONCR	LEN=0035	INSTALLED 1999
020534 FT	0100/0265	018" DIA CIR PLASTIC	LEN=0050	INSTALLED 1999
	020534 FT	2 0 57019 0 00 0205+55		
	0100/0000	LENGTH(AH 2467 BK 2619)		
	0090/2300	018" DIA CIRC METAL	LEN=0035	INSTALLED 1999
	0090/1766	018" DIA CIR PLASTIC	LEN=0035	INSTALLED UNKN
	0090/1560	018" DIA CIR PLASTIC	LEN=0035	INSTALLED UNKN
	0090/1187	018" DIA CIR PLASTIC	LEN=0030	INSTALLED UNKN
	0090/0790	018" DIA CIR PLASTIC	LEN=0035	INSTALLED UNKN
017915 FT	0090/0346	018" DIA CIR PLASTIC	LEN=0030	INSTALLED UNKN
	017915 FT	2 0 57019 0 00 0179+36		
	0090/0000	LENGTH(AH 2619 BK 2400)		
	0080/2370	048"H 72"W CONC STRUCT	LEN=0030	INSTALLED UNKN
	0080/2022	018" DIA CIR PLASTIC	LEN=0035	INSTALLED UNKN
	0080/1475	018" DIA CIR PLASTIC	LEN=0030	INSTALLED UNKN
	0080/1116	015" DIA CIR PLASTIC	LEN=0030	INSTALLED UNKN
PASCOE RD (T420)	0080/1091	018" DIA CIR PLASTIC	LEN=0034	INSTALLED UNKN
	0080/0575	018" DIA CIR PLASTIC	LEN=0030	INSTALLED 1998
2 0 57019 0 00 0155+18 PRATT RD (T404)	015515 FT	0080/0000	LENGTH(AH 2400 BK 1754)	
	0080/0000	018" DIA CIRC CONCR	LEN=0040	INSTALLED 1999
	0070/1686	018" DIA CIRC CONCR	LEN=0040	INSTALLED 1999

DIR: B TOTAL LEN: 4.711 MI. DIST: 04-5 SR: 2096  
 LEFT MUN: LATHROP T RIGHT MUN: LATHROP T

KORBAN RD  
 (T419)

0070/1356



0070/1008	018 " DIA	CIRC METAL
	LEN=0040	INSTALLED UNKN
0070/0470	018 " DIA	CIR PLASTIC
	LEN=0040	INSTALLED 1998
0070/0210	015 " DIA	CIR PLASTIC
	LEN=0040	INSTALLED 1998
0070/0018	015 " DIA	CIR PLASTIC
	LEN=0040	INSTALLED 1998
013761 FT	2 0 57019	0 00 0137+70
	MATEER RD	
	(T402)	
0070/0000	LENGTH(AH 1754 BK 1477)	
	LC TO MATEER RD	
0060/1326	(CONN)	
012284 FT	2 0 57019	0 00 0122+93
	BRENNEMAN RD	
	(T381)	
0060/0000	LENGTH(AH 1477 BK 1943)	
0050/1660	018 " DIA	CIR PLASTIC
	LEN=0030	INSTALLED 1999
0050/1060	018 " DIA	CIR PLASTIC
	LEN=0035	INSTALLED 1999
0050/0667	018 " DIA	CIR PLASTIC
	LEN=0040	INSTALLED UNKN
0050/0328	036 " DIA	CIRC METAL
	LEN=0040	INSTALLED 1998
0050/0020	018 " DIA	CIR PLASTIC
	LEN=0015	INSTALLED UNKN
010341 FT	2 0 57019	0 00 0103+54
	KARHNAK RD	
	(T400)	
0050/0000	LENGTH(AH 1943 BK 2091)	
0040/1417	018 " DIA	CIRC METAL
	LEN=0030	INSTALLED 1999
0040/0572	BMS EN 57/2096/0040/0545	
	2 0 57019	0 00 0087+91
	HORTON CREEK	
0040/0545	BMSBG 57/2096/0040/0545	
008250 FT	2 0 57019	0 00 0082+47
	SR 2009 SH	
	(SR2009 SEG 0090/0000)	
0040/0000	LENGTH(AH 2091 BK 3579)	

MALINA RD  
 (T418)

DIR: B TOTAL LEN: 4.711 MI. DIST: 04-5 SR: 2096  
 LEFT MUN: LATHROP T RIGHT MUN: LATHROP T

	0030/3562	015 " DIA LEN=0020	CIRC CONCR INSTALLED UNKN
	0030/2900	018 " DIA LEN=0040	CIR PLASTIC INSTALLED 1998
	0030/2479	015 " DIA LEN=0030	CIRC CONCR INSTALLED 1999
	0030/1476	018 " DIA LEN=0040	CIR PLASTIC INSTALLED 2022
004671 FT	0030/0014	036 " DIA LEN=0040	CIRC METAL INSTALLED 1998
	004671 FT	2 0 57019	0 00 0046+43
	0030/0000	LENGTH(AH 3579 BK 2090)	
	0020/1243	015 " DIA LEN=0032	CIRC CONCR INSTALLED UNKN
	0020/1057	015 " DIA LEN=0099	CIR UNKNOWN INSTALLED UNKN
	0020/0355	018 " DIA LEN=0030	CIR PLASTIC INSTALLED 1998
002581 FT	0020/0136	015 " DIA LEN=0028	CIRC CONCR INSTALLED UNKN
	002581 FT	2 0 57019	0 00 0025+53
	0020/0000	LENGTH(AH 2090 BK 2581)	
	0010/1690	036 " DIA LEN=0030	CIR PLASTIC INSTALLED UNKN
	0010/1560	015 " DIA LEN=0036	CIR PLASTIC INSTALLED UNKN
	0010/0890	018 " DIA LEN=0050	CIR PLASTIC INSTALLED 1998
	0010/0484	036 " DIA LEN=0040	CIRC METAL INSTALLED 1998
	0010/0189	024 " DIA LEN=0030	CIRC METAL INSTALLED UNKN
000000 FT	0010/0015	024 " DIA LEN=0065	CIR PLASTIC INSTALLED 2022
	000000 FT	2 0 57019	0 00 0000+00
		NC SR	2096 SH
			LAKESIDE RD
			(SR2013 SEG 0020/0000)
			MFC BEGIN = D
	0010/0000	LENGTH(AH 2581 BK 0000)	

EXTRACT DATE: 12/18/2023 ROADWAY MANAGEMENT SYSTEM PAGE NUMBER: 521  
PRINT DATE: 12/19/2023 SLD COUNTY/SR - ANNUAL PRINT COUNTY: SUSQUEHANNA  
DIR: B TOTAL LEN: .000 MI. DIST: 04-5 SR: 2092  
LEFT MUN: NEW MILFORD T RIGHT MUN: NEW MILFORD T

000000 FT



000000 FT  
7010/0000 LENGTH(AH 0100 BK 0000)

EXTRACT DATE: 12/18/2023 ROADWAY MANAGEMENT SYSTEM PAGE NUMBER: 520  
PRINT DATE: 12/19/2023 SLD COUNTY/SR - ANNUAL PRINT COUNTY: SUSQUEHANNA  
DIR: B TOTAL LEN: .000 MI. DIST: 04-5 SR: 2082  
LEFT MUN: NEW MILFORD T RIGHT MUN: NEW MILFORD T

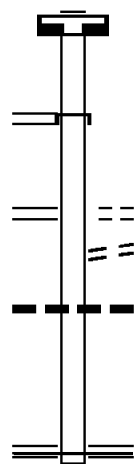
000000 FT



000000 FT  
7010/0000 LENGTH(AH 0100 BK 0000)

EXTRACT DATE: 12/18/2023 ROADWAY MANAGEMENT SYSTEM PAGE NUMBER: 519  
 PRINT DATE: 12/19/2023 SLD COUNTY/SR - ANNUAL PRINT COUNTY: SUSQUEHANNA  
 DIR: B TOTAL LEN: .100 MI. DIST: 04-5 SR: 2081  
 LEFT MUN: NEW MILFORD T RIGHT MUN: NEW MILFORD T

000530 FT













000000 FT

000530 FT  
 7012/0000 LENGTH(AH 0100 BK 0530)  
 INTER-AHD OLIVER RD  
 (T560)  
 RAMP G RD  
 0010/0530 (SR8007 SEG 0250/0000)  
 RAMP H RD  
 (SR8007 SEG 0260/0357)  
 FLYING J TRAVEL PZ  
 0010/0509 (PRDR)  
 LC TO FLYING J TRAVEL P  
 0010/0446 (CONN)  
 024" DIA CIR PLASTIC  
 0010/0250 LEN=0060 INSTALLED UNKN  
 000000 FT 1 0 00945 7 00 0000+00  
 NC SR 2081 SH  
 HARFORD RD  
 (SR0848 SEG 0120/0000)  
 MFC BEGIN = E  
 0010/0000 LENGTH(AH 0530 BK 0000)



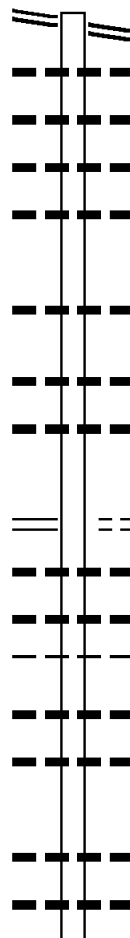
EXTRACT DATE: 12/18/2023      ROADWAY MANAGEMENT SYSTEM      PAGE NUMBER: 518  
 PRINT DATE: 12/19/2023      SLD COUNTY/SR - ANNUAL PRINT      COUNTY: SUSQUEHANNA  
 DIR: B      TOTAL LEN: .000 MI.      DIST: 04-5      SR: 2079  
 LEFT MUN: ARARAT T      RIGHT MUN: ARARAT T

000000 FT		000000 FT	
000000 FT		7060/0000	LENGTH(AH 2709 BK 2484)
000000 FT		000000 FT	
000000 FT		7050/0000	LENGTH(AH 2484 BK 2628)
000000 FT		000000 FT	
000000 FT		7040/0000	LENGTH(AH 2628 BK 3701)
000000 FT		000000 FT	
000000 FT		7030/0000	LENGTH(AH 3701 BK 2729)
000000 FT		000000 FT	
000000 FT		7020/0000	LENGTH(AH 2729 BK 2411)
		000000 FT	
		7010/0000	LENGTH(AH 2411 BK 0000)

FIDDLE LAKE RD 014563 FT  
 (SR2046 SEG 0082/0000) 0060/3448

SR 2036 SH 011115 FT  
 (SR2036 SEG 0060/2654) 0060/0000

009827 FT



014563 FT FIDDLE LAKE RD  
 0060/3448 (SR2046 SEG 0082/0000)  
 018 " DIA CIRC CONCR  
 0060/3350 LEN=0032 INSTALLED 1999  
 018 " DIA CIRC CONCR  
 0060/3255 LEN=0032 INSTALLED UNKN  
 018 " DIA CIR PLASTIC  
 0060/2990 LEN=0030 INSTALLED UNKN  
 018 " DIA CIR PLASTIC  
 0060/2503 LEN=0040 INSTALLED 2002  
  
 018 " DIA CIRC CONCR  
 0060/1462 LEN=0032 INSTALLED UNKN  
  
 015 " DIA CIR PLASTIC  
 0060/0575 LEN=0030 INSTALLED UNKN  
 024 " DIA CIR PLASTIC  
 0060/0280 LEN=0030 INSTALLED UNKN  
 011115 FT 2 0 57043 0 00 0563+57  
 CAMP RD  
 (T503)  
 0060/0000 LENGTH(AH 3448 BK 1288)  
 015 " DIA CIRC CONCR  
 0050/1160 LEN=0032 INSTALLED UNKN  
 015 " DIA CIRC METAL  
 0050/0743 LEN=0030 INSTALLED UNKN  
 ARARAT  
 HERRICK T  
 0050/0573 015 " DIA CIR PLASTIC  
 0050/0295 LEN=0030 INSTALLED UNKN  
 021 " DIA CIRC METAL  
 0050/0030 LEN=0035 INSTALLED 2003  
 009827 FT 2 0 57043 0 00 0550+90  
 0050/0000 LENGTH(AH 1288 BK 2563)  
 015 " DIA CIRC CONCR  
 0040/2270 LEN=0032 INSTALLED UNKN  
 018 " DIA CIRC CONCR  
 0040/1748 LEN=0032 INSTALLED UNKN

DIR: B TOTAL LEN: 2.758 MI. DIST: 04-5 SR: 2077  
 LEFT MUN: HERRICK T RIGHT MUN: HERRICK T

Stationing	Description	Material	Length	Notes
0040/0835	STATE GAME LANDS RD	(FRST)		
0040/0710	018" DIA CIR PLASTIC	LEN=0040	INSTALLED UNKN	
0040/0340	018" DIA CIR PLASTIC	LEN=0040	INSTALLED 199B	
007264 FT	2 0 57043 0 00 0524+95			
0040/0000	LENGTH(AH 2563 BK 2370)			
0030/1873	036"H 40"W ELLIP CONC	LEN=0040	INSTALLED UNKN	
0030/1532	GAME LANDS PKG RD	(FRST)		
0030/1295	018" DIA CIRC CONCR	LEN=0032	INSTALLED UNKN	
0030/0890	018" DIA CIRC CONCR	LEN=0036	INSTALLED UNKN	
0030/0055	018" DIA CIRC CONCR	LEN=0032	INSTALLED UNKN	
004894 FT	2 0 57043 0 00 0501+25			
004894 FT	CHIPMUNK RD (SR2038 SEG 0052/2512)			
0030/0000	LENGTH(AH 2370 BK 2818)			
0020/1585	015" DIA CIRC CONCR	LEN=0040	INSTALLED UNKN	
0020/1370	015" DIA CIRC CONCR	LEN=0032	INSTALLED UNKN	
0020/0848	015" DIA CIRC CONCR	LEN=0040	INSTALLED UNKN	
002076 FT	002076 FT 2 0 57043 0 00 0473+07			
0020/0000	NC SR 2077 SH LENGTH(AH 2818 BK 2076)			
0010/1205	018" DIA CIR PLASTIC	LEN=0040	INSTALLED 2002	
0010/0485	018" DIA CIRC CONCR	LEN=0040	INSTALLED UNKN	
000000 FT	2 0 57043 0 00 0452+24			
000000 FT	NC NORTH RD			
0010/0000	OLD NEWBURG TP (SR0374 SEG 0310/0000)			
0010/0000	LYON ST (SR0374 SEG 0310/0000)			
0010/0000	MFC BEGIN = E LENGTH(AH 2076 BK 0000)			
0010/0000	OLD NEWBURG TP (SR2034 SEG 0010/0000)			

SR 2067 SH 006419 FT  
 (SR2067 SEG 0150/0000) 0020/3270

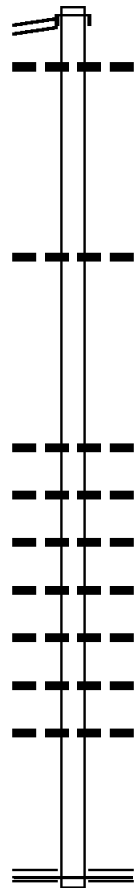
006419 FT  
 INTER-AHD SR 2067 SH  
 0020/3270 (SR2067 SEG 0150/0000)  
 0020/2720 018 " DIA CIRC METAL  
 LEN=0035 INSTALLED UNKN

003149 FT

0020/0500 018 " DIA CIRC METAL  
 003149 FT 2 0 57150 0 00 0031+62  
 0020/0000 LENGTH(AH 3270 BK 3149)

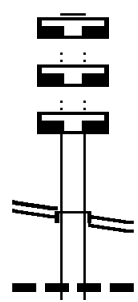
000000 FT

0010/1600 024 "H 24 "W \*\*UNKNOWN\*\*  
 LEN=0090 INSTALLED UNKN  
 0010/1395 018 " DIA CIR PLASTIC  
 LEN=0060 INSTALLED UNKN  
 0010/1143 018 " DIA CIR PLASTIC  
 LEN=0035 INSTALLED UNKN  
 0010/1001 018 " DIA CIR PLASTIC  
 LEN=0035 INSTALLED UNKN  
 0010/0456 018 " DIA CIRC METAL  
 LEN=0040 INSTALLED UNKN  
 0010/0356 018 " DIA CIRC METAL  
 LEN=0040 INSTALLED 1998  
 0010/0105 015 " DIA CIRC CONCR  
 LEN=0040 INSTALLED 1998  
 000000 FT 2 0 57150 0 00 0000+00  
 NC PU LICE RD  
 SR 0092 SH  
 (SR0092 SEG 0230/0000)  
 MFC BEGIN = E  
 0010/0000 LENGTH(AH 3149 BK 0000)



EXTRACT DATE: 12/18/2023 ROADWAY MANAGEMENT SYSTEM PAGE NUMBER: 514  
 PRINT DATE: 12/19/2023 SLD COUNTY/SR - ANNUAL PRINT COUNTY: SUSQUEHANNA  
 DIR: B TOTAL LEN: 5.180 MI. DIST: 04-5 SR: 2073  
 LEFT MUN: GIBSON T RIGHT MUN: GIBSON T

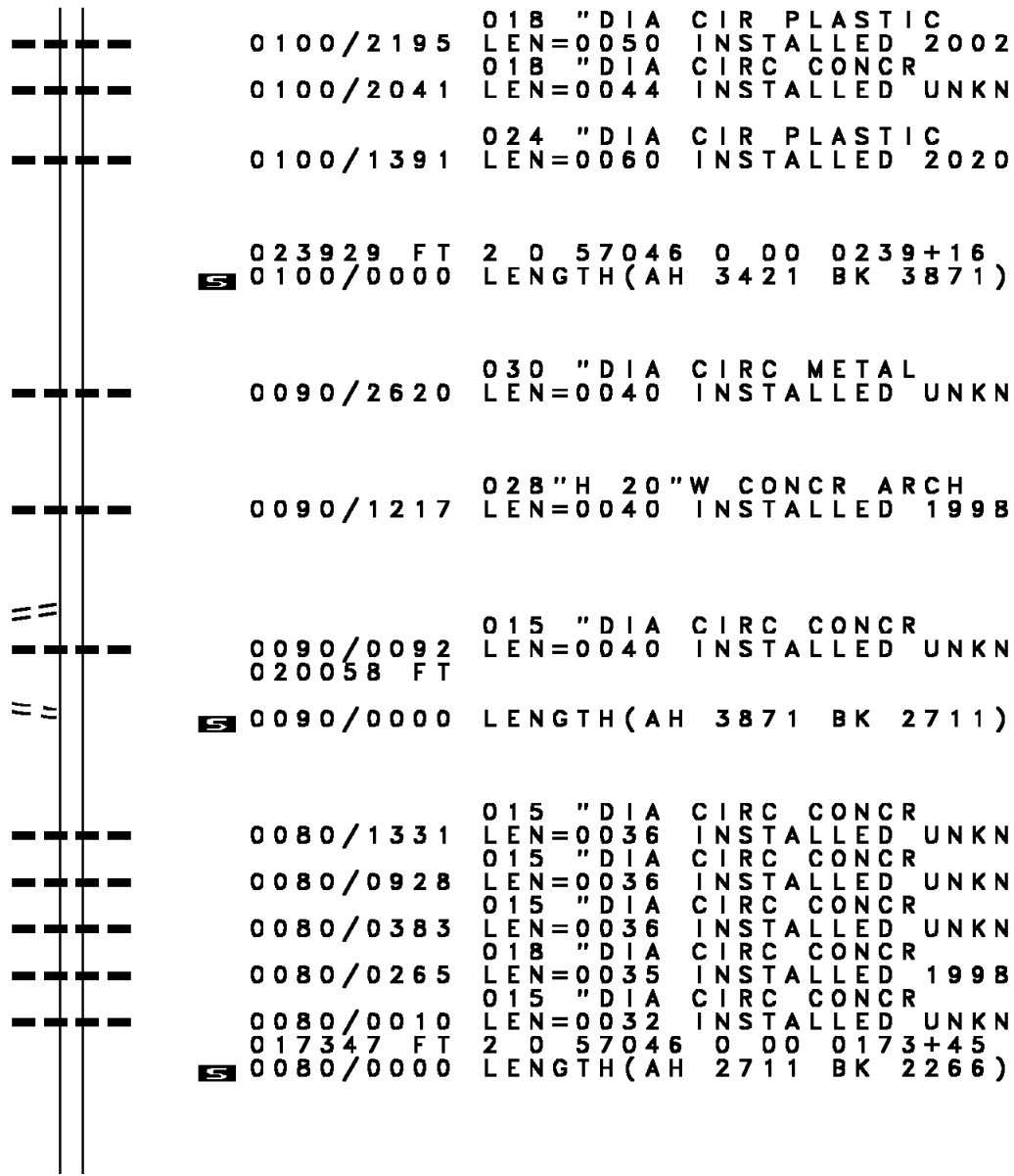
027350 FT  
 027350 FT  
 027350 FT



SR 2067 SH  
 (SR2067 SEG 0170/0000) 0100/3421

027350 FT  
 7130/0000 LENGTH(AH 2496 BK 2534)  
 027350 FT  
 7120/0000 LENGTH(AH 2534 BK 2507)  
 027350 FT  
 7110/0000 LENGTH(AH 2507 BK 3421)  
 INTER-AHD UNION HILL RD  
 (T568)  
 SR 2067 SH  
 0100/3421 (SR2067 SEG 0170/0000)  
 0100/2601 036 "DIA CIRC METAL  
 LEN=0040 INSTALLED UNKN

DIR: B TOTAL LEN: 5.180 MI. DIST: 04-5 SR: 2073  
 LEFT MUN: GIBSON T RIGHT MUN: GIBSON T



023929 FT

023929 FT 2 0 57046 0 00 0239+16  
 0100/0000 LENGTH(AH 3421 BK 3871)

PENNAY RD  
 (T595)

0090/0202

2 0 57046 0 00 0200+95  
 BERG HILL RD  
 (T550)

020058 FT

0090/0000

0090/0092 015 "DIA CIRC CONCR  
 020058 FT LEN=0040 INSTALLED UNKN  
 0090/0000 LENGTH(AH 3871 BK 2711)

017347 FT

0080/1331 015 "DIA CIRC CONCR  
 LEN=0036 INSTALLED UNKN  
 0080/0928 015 "DIA CIRC CONCR  
 LEN=0036 INSTALLED UNKN  
 0080/0383 015 "DIA CIRC CONCR  
 LEN=0036 INSTALLED UNKN  
 0080/0265 018 "DIA CIRC CONCR  
 LEN=0035 INSTALLED 1998  
 0080/0010 015 "DIA CIRC CONCR  
 LEN=0032 INSTALLED UNKN  
 017347 FT 2 0 57046 0 00 0173+45  
 0080/0000 LENGTH(AH 2711 BK 2266)

DIR: B TOTAL LEN: 5.180 MI. DIST: 04-5 SR: 2073  
 LEFT MUN: GIBSON T RIGHT MUN: GIBSON T

Stationing	Length	Material	Status	Notes
015081 FT	0070/0647	015 " DIA CIRC CONCR	INSTALLED UNKN	
	0070/0278	015 " DIA CIRC CONCR	INSTALLED 2002	
	015081 FT	2 0 57046 0 00 0150+68		
	0070/0000	LENGTH(AH 2266 BK 2548)		
	0060/1700	084 " DIA CIRC METAL	INSTALLED UNKN	
	0060/1410	018 " DIA CIRC CONCR	INSTALLED UNKN	
	0060/1075	018 " DIA CIRC CONCR	INSTALLED UNKN	
	0060/0977	018 " DIA CIRC CONCR	INSTALLED UNKN	
2 0 57046 0 00 0125+40 012533 FT PAYNE RD (T477)	0060/0033	015 " DIA CIRC CONCR	INSTALLED 2002	
	012533 FT	SR 2071 SH		
	0060/0000	(SR2071 SEG 0030/2321)		
	0050/2922	015 " DIA CIR PLASTIC	INSTALLED UNKN	
	0050/2457	015 " DIA CIR PLASTIC	INSTALLED UNKN	
	0050/1921	036 " DIA CIRC CONCR	INSTALLED UNKN	
	0050/1176	015 " DIA CIRC CONCR	INSTALLED UNKN	
	0050/0705	015 " DIA CIRC CONCR	INSTALLED UNKN	
	0050/0402	018 " DIA CIRC CONCR	INSTALLED UNKN	
2 0 57046 0 00 0095+83 009555 FT WILKINS RD (T471)	009555 FT			
	0050/0000	LENGTH(AH 2978 BK 1976)		
	0040/1720	018 " DIA CIRC CONCR	INSTALLED UNKN	
	0040/1670	STONE HILL RD (TWP)		
	0040/1272	018 " DIA CIRC CONCR	INSTALLED UNKN	
	0040/0840	024 " DIA CIRC CONCR	INSTALLED UNKN	
	0040/0416	015 " DIA CIRC CONCR	INSTALLED UNKN	
	0040/0200	018 " DIA CIRC CONCR	INSTALLED 1998	

DIR: B TOTAL LEN: 5.180 MI. DIST: 04-5 SR: 2073  
 LEFT MUN: GIBSON T RIGHT MUN: GIBSON T

007579 FT

007579 FT 2 0 57046 0 00 0075+94  
 S 0040/0000 LENGTH(AH 1976 BK 2386)  
 015 " DIA CIRC CONCR  
 0030/2016 LEN=0040 INSTALLED UNKN  
 015 " DIA CIRC CONCR  
 0030/1585 LEN=0040 INSTALLED UNKN  
 015 " DIA CIRC CONCR  
 0030/1155 LEN=0036 INSTALLED UNKN  
 015 " DIA CIRC CONCR

0030/0405 LEN=0040 INSTALLED UNKN  
 015 " DIA CIRC CONCR  
 0030/0105 LEN=0040 INSTALLED UNKN

005193 FT

005193 FT 2 0 57046 0 00 0052+08  
 GIBSON  
 HARFORD T  
 S 0030/0000 LENGTH(AH 2386 BK 2520)

HARFORD  
 LENOX T  
 0020/1709 015 " DIA CIRC CONCR  
 0020/1233 LEN=0032 INSTALLED UNKN  
 015 " DIA CIRC CONCR  
 0020/0684 LEN=0032 INSTALLED UNKN  
 015 " DIA CIRC CONCR  
 0020/0500 LEN=0040 INSTALLED UNKN

002673 FT

002673 FT 2 0 57046 0 00 0026+88  
 018 " DIA CIRC CONCR  
 LEN=0040 INSTALLED 1998  
 S 0020/0000 LENGTH(AH 2520 BK 2673)  
 015 " DIA CIRC CONCR

0010/2263 LEN=0040 INSTALLED UNKN  
 015 " DIA CIRC CONCR  
 0010/1909 LEN=0040 INSTALLED UNKN  
 015 " DIA CIRC CONCR  
 0010/1621 LEN=0048 INSTALLED UNKN  
 015 " DIA CIRC CONCR  
 0010/1291 LEN=0048 INSTALLED UNKN  
 015 " DIA CIRC CONCR  
 0010/0953 LEN=0036 INSTALLED UNKN  
 015 " DIA CIRC CONCR  
 0010/0547 LEN=0040 INSTALLED UNKN  
 015 " DIA CIRC CONCR

000000 FT

000000 FT 2 0 57046 0 00 0000+00  
 NC SR 2073 SH  
 SR 0092 SH  
 (SR 0092 SEG 0150/0934)  
 MFC BEGIN = E  
 S 0010/0000 LENGTH(AH 2673 BK 0000)



EXTRACT DATE: 12/18/2023 ROADWAY MANAGEMENT SYSTEM PAGE NUMBER: 510  
PRINT DATE: 12/19/2023 SLD COUNTY/SR - ANNUAL PRINT COUNTY: SUSQUEHANNA  
DIR: B TOTAL LEN: 1.394 MI. DIST: 04-5 SR: 2071  
LEFT MUN: GIBSON T RIGHT MUN: GIBSON T

007359 FT

007359 FT  
INTER-AHD PAYNE RD  
(T477)  
SR 2073 SH



EXTRACT DATE: 12/18/2023  
PRINT DATE: 12/19/2023

ROADWAY MANAGEMENT SYSTEM  
SLD COUNTY/SR - ANNUAL PRINT

PAGE NUMBER: 509  
COUNTY: SUSQUEHANNA

DIR: B TOTAL LEN: 1.394 MI.  
LEFT MUN: GIBSON T

DIST: 04-5 SR: 2071  
RIGHT MUN: GIBSON T

Stationing	Object ID	Description
	0030/2321	(SR2073 SEG 0060/0000)
	0030/1540	021"H 15"W **UNKNOWN** LEN=0040 INSTALLED 1998
	0030/1430	036"H 00"W MULT PLSTIC LEN=0080 INSTALLED 2004
005038 FT	0030/0210	018 " DIA CIR PLASTIC LEN=0040 INSTALLED 1998
	005038 FT	2 0 57129 0 01 0049+87
	0030/0000	LENGTH(AH 2321 BK 2468)
	0020/2445	018 " DIA CIRC METAL LEN=0030 INSTALLED UNKN
	0020/2252	018 " DIA CIR PLASTIC LEN=0040 INSTALLED UNKN
	0020/1960	018 " DIA CIR PLASTIC LEN=0040 INSTALLED UNKN
	0020/1433	018 " DIA CIR PLASTIC LEN=0040 INSTALLED 1998
	0020/1290	018 " DIA CIRC METAL LEN=0040 INSTALLED UNKN
	0020/0925	018"H 18"W **UNKNOWN** LEN=0040 INSTALLED UNKN
	0020/0515	018"H 18"W **UNKNOWN** LEN=0040 INSTALLED UNKN
002570 FT	0020/0040	018 " DIA CIR PLASTIC LEN=0035 INSTALLED UNKN
	002570 FT	2 0 57129 0 01 0025+19
	0020/0000	LENGTH(AH 2468 BK 2570)
	0010/2285	018 " DIA CIR PLASTIC LEN=0040 INSTALLED 1998
	0010/1810	018 " DIA CIR PLASTIC LEN=0050 INSTALLED UNKN
	0010/0952	018 " DIA CIR PLASTIC LEN=0040 INSTALLED 1998
	0010/0689	UNNAMED RD (TWP )
	0010/0575	018 " DIA CIR PLASTIC LEN=0040 INSTALLED 1998
000000 FT	0010/0164	OLD RD (T589)
	000000 FT	2 0 57129 0 00 0000+00
	NC SR	2071 SH
		SR 0092 SH
		(SR0092 SEG 0190/1788)
		MFC BEGIN = E
	0010/0000	LENGTH(AH 2570 BK 0000)

EXTRACT DATE: 12/18/2023 ROADWAY MANAGEMENT SYSTEM PAGE NUMBER: 508  
PRINT DATE: 12/19/2023 SLD COUNTY/SR - ANNUAL PRINT COUNTY: SUSQUEHANNA  
DIR: B TOTAL LEN: 2.478 MI. DIST: 04-5 SR: 2069  
LEFT MUN: GIBSON T RIGHT MUN: GIBSON T

SR 2034 SH 013083 FT  
(SR2034 SEG 0070/2568) 0080/1846



013083 FT SR 2034 SH  
0080/1846 (SR2034 SEG 0070/2568)  
0080/1760 048 "DIA CIRC METAL  
LEN=0040 INSTALLED 1996

DIR: B TOTAL LEN: 2.478 MI. DIST: 04-5 SR: 2069  
 LEFT MUN: GIBSON T RIGHT MUN: GIBSON T

011237 FT

008456 FT

0080/1606	060 " DIA	CIRC METAL
	LEN=0040	INSTALLED UNKN
0080/1264	024 " DIA	CIR PLASTIC
	LEN=0030	INSTALLED UNKN
0080/1083	024 " DIA	CIR PLASTIC
	LEN=0035	INSTALLED 1996
0080/0771	024 " DIA	CIR PLASTIC
	LEN=0025	INSTALLED UNKN
0080/0605	015 " DIA	CIR PLASTIC
	LEN=0030	INSTALLED UNKN
0080/0169	024 " DIA	CIR PLASTIC
	LEN=0025	INSTALLED UNKN
011237 FT	2 0 57139	0 00 0251+45
0080/0000	LENGTH(AH	1846 BK 2781)
	018 " DIA	CIR PLASTIC
	LEN=0030	INSTALLED UNKN
0070/2741	024 " DIA	CIR PLASTIC
	LEN=0035	INSTALLED UNKN
0070/2099	024 " DIA	CIR PLASTIC
	LEN=0030	INSTALLED UNKN
0070/1933	024 " DIA	CIR PLASTIC
	LEN=0035	INSTALLED UNKN
0070/1521	024 " DIA	CIR PLASTIC
	LEN=0030	INSTALLED 2005
0070/1088	024 " DIA	CIR PLASTIC
	LEN=0040	INSTALLED 2005
0070/1009	024 " DIA	CIR PLASTIC
	LEN=0035	INSTALLED UNKN
0070/0780	036 " DIA	CIRC METAL
	LEN=0040	INSTALLED 2005
0070/0492	024 " DIA	CIR PLASTIC
	LEN=0040	INSTALLED UNKN
0070/0165	015 " DIA	CIRC CONCR
	LEN=0030	INSTALLED UNKN
0070/0029	2 0 57139	0 00 0223+62
008456 FT	POWELL RD	
	(T460)	
0070/0000	LENGTH(AH	2781 BK 3214)
	018 " DIA	CIR PLASTIC
	LEN=0030	INSTALLED UNKN
0060/3185	048 " DIA	CIRC METAL
	LEN=0025	INSTALLED 1996
0060/2543	018 " DIA	CIRC METAL
	LEN=0030	INSTALLED UNKN
0060/2029	024 " DIA	CIR PLASTIC
	LEN=0030	INSTALLED UNKN
0060/1585	024 " DIA	CIR PLASTIC
	LEN=0030	INSTALLED UNKN
0060/1490	024 " DIA	CIR PLASTIC
	LEN=0030	INSTALLED UNKN

EXTRACT DATE: 12/18/2023  
PRINT DATE: 12/19/2023

ROADWAY MANAGEMENT SYSTEM  
SLD COUNTY/SR - ANNUAL PRINT

PAGE NUMBER: 506  
COUNTY: SUSQUEHANNA

DIR: B TOTAL LEN: 2.478 MI.  
LEFT MUN: GIBSON T

DIST: 04-5 SR: 2069  
RIGHT MUN: GIBSON T

Stationing	Description	Material	Length
005242 FT	0060/1410	024 " DIA CIR PLASTIC LEN=0030 INSTALLED UNKN	
	0060/0709	018 " DIA CIR PLASTIC LEN=0042 INSTALLED UNKN	
	0060/0256	018 " DIA CIR PLASTIC LEN=0030 INSTALLED 2003	
	0060/0059	018 " DIA CIR PLASTIC LEN=0030 INSTALLED 1996	
	005242 FT	2 0 57139 0 00 0191+48	
	0060/0000	LENGTH(AH 3214 BK 2657)	
	0050/2122	018 " DIA CIRC METAL LEN=0020 INSTALLED UNKN	
	0050/1851	015 " DIA CIRC METAL LEN=0020 INSTALLED UNKN	
002585 FT	0050/0746	018 " DIA CIR PLASTIC LEN=0025 INSTALLED 1996	
	0050/0423	018 " DIA CIR PLASTIC LEN=0025 INSTALLED UNKN	
	002585 FT	2 0 57139 0 00 0164+75	
	0050/0000	LENGTH(AH 2657 BK 2585)	
	0040/2555	036 " DIA CIRC METAL LEN=0035 INSTALLED 1996	
	0040/2378	018 " DIA CIR PLASTIC LEN=0030 INSTALLED UNKN	
	0040/1115	018 " DIA CIR PLASTIC LEN=0030 INSTALLED UNKN	
LC FOR BARLOW RD (CONN)	0040/0087		
2 0 57139 0 00 0139+18	000000 FT	2069 SH UNNAMED RD (TWP)	
UNNAMED RD (T493)	0040/0000	LENGTH(AH 2585 BK 0092)	
	000000 FT		
	000000 FT	7040/0000 LENGTH(AH 0092 BK 2523)	
	000000 FT	000000 FT	
	000000 FT	7030/0000 LENGTH(AH 2523 BK 2712)	
	000000 FT	000000 FT	
	000000 FT	7020/0000 LENGTH(AH 2712 BK 2541)	
	000000 FT	000000 FT	
	000000 FT	7010/0000 LTH AH 002541 BK 000100	
	000000 FT	000000 FT	
	000000 FT	7008/0000 LTH AH 000100 BK 000000	

DIR: B TOTAL LEN: 8.768 MI. DIST: 04-5 SR: 2067  
 LEFT MUN: GIBSON T RIGHT MUN: GIBSON T

Stationing	Description	Material	Length	Status
046295 FT	SEN ED JONES HW (SR0547 SEG 0180/0000)		0200/3712	
0200/3712	GREAT BEND TPK (T945)	030 " DIA		
0200/3116		LEN=0028		INSTALLED UNKN
0200/2985		015 " DIA		CIRC CONCR
0200/2527		LEN=0028		INSTALLED UNKN
0200/2104		015 " DIA		CIRC CONCR
0200/1818		LEN=0028		INSTALLED UNKN
0200/1277		015 " DIA		CIRC CONCR
0200/0802		LEN=0028		INSTALLED UNKN
0200/0601		015 " DIA		CIRC CONCR
0200/0398		LEN=0028		INSTALLED UNKN
0200/0211		015 " DIA		CIRC CONCR
042583 FT		LEN=0028		INSTALLED UNKN
2057045 000 0504+90	BERG HILL RD (T550)		0200/0000	
0200/0000		LENGTH(AH 3712 BK 2964)		
0190/2406		015 " DIA		CIRC CONCR
		LEN=0032		INSTALLED UNKN
0190/1303		030 " DIA		CIRC METAL
		LEN=0030		INSTALLED UNKN
		024 " DIA		CIR PLASTIC

DIR: B TOTAL LEN: 8.768 MI. DIST: 04-5 SR: 2067  
 LEFT MUN: GIBSON T RIGHT MUN: GIBSON T

Segment ID	Length (FT)	Start Station	End Station	Material	Notes
039619 FT		0190/1152	0190/0584	LEN=0032 INSTALLED UNKN	015 "DIA CIRC CONCR
		039619 FT	0190/0000	LEN=0032 INSTALLED UNKN	2 0 57045 0 00 0475+39
				LENGTH(AH 2964 BK 2502)	
037117 FT		0180/1695	0180/1291	LEN=0032 INSTALLED UNKN	015 "DIA CIRC CONCR
		0180/1291	0180/0866	LEN=0032 INSTALLED UNKN	015 "DIA CIRC CONCR
		0180/0866	0180/0113	LEN=0032 INSTALLED UNKN	015 "DIA CIRC CONCR
		037117 FT	0180/0000	LEN=0100 INSTALLED UNKN	012 "DIA CIRC METAL
				2 0 57045 0 00 0449+95	
				LENGTH(AH 2502 BK 2625)	
034492 FT		0170/1875	0170/0124	LEN=0032 INSTALLED UNKN	015 "DIA CIRC CONCR
		034492 FT	0170/0000	LEN=0032 INSTALLED UNKN	2 0 57045 0 00 0423+66
				LENGTH(AH 2625 BK 3328)	
031164 FT		0160/3175	0160/1970	LEN=0030 INSTALLED UNKN	018 "DIA CIRC METAL
		0160/1970	0160/1147	LEN=0030 INSTALLED UNKN	018 "DIA CIR PLASTIC
		0160/1147	0160/1051	LEN=0030 INSTALLED UNKN	018 "DIA CIR PLASTIC
		0160/1051	0160/0822	LEN=0030 INSTALLED UNKN	024 "DIA CIR PLASTIC
		031164 FT	0160/0000	LEN=0030 INSTALLED UNKN	018 "DIA CIR PLASTIC
				2 0 57045 0 00 0390+56	
				LENGTH(AH 3328 BK 2118)	
				018 "DIA CIR PLASTIC	
				LEN=0030 INSTALLED UNKN	018 "DIA CIR PLASTIC
				LEN=0030 INSTALLED UNKN	018 "DIA CIR PLASTIC

SR 2073 SH  
 (SR2073 SEG 0100/3421) 0170/0000

DIR: B TOTAL LEN: 8.768 MI. DIST: 04-5 SR: 2067  
 LEFT MUN: GIBSON T RIGHT MUN: GIBSON T

		0150/1210	LEN=0040	INSTALLED UNKN
		0150/0470	036"H 00"W MULT PLSTIC	LEN=0030 INSTALLED UNKN
		0150/0462	BMSSEN 57/2067/0150/0452	00000000 00000000
			BELL CREEK	
		0150/0452	BMSBG 57/2067/0150/0452	
		0150/0105	036" DIA CIRC METAL	LEN=0030 INSTALLED 1999
			024" DIA CIRC METAL	
		0150/0040	LEN=0040	INSTALLED UNKN
029046 FT		029046 FT	2 0 57045 0 00 0369+50	
			SR 2075 SH	
			(SR2075 SEG 0020/3270)	
		0150/0000	LENGTH(AH 2118 BK 1118)	
			018" DIA CIRC CONCR	
		0140/0975	LEN=0030	INSTALLED 1999
			024" DIA CIRC CONCR	
		0140/0670	LEN=0030	INSTALLED UNKN
			015" DIA CIR PLASTIC	
		0140/0036	LEN=0032	INSTALLED 1998
027928 FT		027928 FT	2 0 57045 0 00 0358+25	
		0140/0000	LENGTH(AH 1118 BK 1527)	
			015" DIA CIR PLASTIC	
		0130/1317	LEN=0006	INSTALLED 2004
			018" DIA CIRC METAL	
		0130/0508	LEN=0030	INSTALLED UNKN
			018" DIA CIRC METAL	
		0130/0066	LEN=0030	INSTALLED 1999
		0130/0019	BMSSEN 57/2067/0130/0000	
026401 FT		026401 FT	2 0 57045 0 00 0342+88	
			BELL CREEK	
			BMSBG 57/2067/0130/0000	
		0130/0000	LENGTH(AH 1527 BK 2721)	
			015" DIA CIR PLASTIC	
		0120/1700	LEN=0030	INSTALLED UNKN
			018" DIA CIR PLASTIC	
		0120/1410	LEN=0030	INSTALLED UNKN
			024"H 00"W MULT METAL	
023680 FT		023680 FT	2 0 57045 0 00 0315+67	
		0120/0000	LENGTH(AH 2721 BK 2396)	
			024"H 00"W MULT METAL	
		0110/2033	LEN=0040	INSTALLED UNKN



EXTRACT DATE: 12/18/2023  
PRINT DATE: 12/19/2023

ROADWAY MANAGEMENT SYSTEM  
SLD COUNTY/SR - ANNUAL PRINT

PAGE NUMBER: 502  
COUNTY: SUSQUEHANNA

DIR: B TOTAL LEN: 8.768 MI.  
LEFT MUN: GIBSON T

DIST: 04-5 SR: 2067  
RIGHT MUN: GIBSON T

Stationing	Material	Length	Notes
0110/1759	024 " DIA CIR PLASTIC	LEN=0040	INSTALLED 2023
0110/0900	018 " DIA CIRC METAL	LEN=0040	INSTALLED UNKN
021284 FT			
021284 FT	2 0 57045 0 00 0291+75		
0110/0000	036 " DIA CIRC METAL	LEN=0040	INSTALLED UNKN
0100/2410	LENGTH(AH 2396 BK 2755)		
0100/1945	018 " DIA CIR PLASTIC	LEN=0040	INSTALLED 1999
0100/1650	018 " DIA CIRC CONCR	LEN=0040	INSTALLED 1999
	018 " DIA CIRC CONCR	LEN=0040	INSTALLED 1999
	018 " DIA CIRC CONCR	LEN=0040	INSTALLED 1999
0100/0510	018 " DIA CIRC CONCR	LEN=0040	INSTALLED 1999
0100/0230	018 " DIA CIR PLASTIC	LEN=0040	INSTALLED UNKN
018529 FT	BMSSEN 57/2067/0100/0000		
018529 FT	2 0 57045 0 00 0263+91		
	BELL CREEK		
0100/0000	BMSBG 57/2067/0100/0000		
	LENGTH(AH 2755 BK 1435)		
0090/0870	036 " DIA CIRC METAL	LEN=0030	INSTALLED UNKN
0090/0535	018 " DIA CIRC CONCR	LEN=0032	INSTALLED UNKN
0090/0185	018 " DIA CIRC CONCR	LEN=0032	INSTALLED UNKN
017094 FT	2 0 57045 0 00 0249+56		
0090/0000	LENGTH(AH 1435 BK 1735)		
0080/1260	018 " DIA CIRC CONCR	LEN=0030	INSTALLED UNKN
0080/0795	018 " DIA CIRC CONCR	LEN=0032	INSTALLED 1996
0080/0589	015 " DIA CIRC CONCR	LEN=0032	INSTALLED UNKN
0080/0372	018 " DIA CIRC CONCR	LEN=0200	INSTALLED 2001
015359 FT	2 0 57045 0 00 0232+21		
	SR 0092 SH		
	(SR0092 SEG 0200/0000)		
	SR 0092 SH		
	(SR0092 SEG 0200/0000)		
0080/0000	LTH AH 001735 BK 000100		

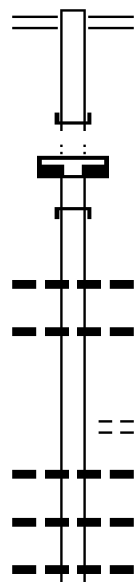
DIR: B TOTAL LEN: 8.768 MI. DIST: 04-5 SR: 2067  
 LEFT MUN: GIBSON T RIGHT MUN: GIBSON T

SR	SH	SEG	START	END	LEN	DESCRIPTION	SR	SH	SEG	START	END	LEN	DESCRIPTION
					015359	FT						015359	FT
SR 0092	SH	(SR0092 SEG 0190/2884)	0070	1402								7074/0000	LTH AH 000100 BK 001402
												0070/1402	INTER-AHD SR 0092 SH
												0070/1217	(SR0092 SEG 0190/2884)
												0070/1131	BMSSEN 57/2067/0070/1131
													2 0 57045 0 00 0229+48
													TUNKHNC CRK
													BMSBG 57/2067/0070/1131
					013957	FT						0070/0500	018 "DIA CIR PLASTIC
												013957	LEN=0040 INSTALLED 2001
													2 0 57045 0 00 0219+47
													018 "DIA CIR PLASTIC
													LEN=0040 INSTALLED 2001
													LENGTH(AH 1402 BK 1917)
													018 "DIA CIR PLASTIC
													LEN=0030 INSTALLED UNKN
													018 "DIA CIR PLASTIC
													LEN=0030 INSTALLED UNKN
													018 "DIA CIR PLASTIC
													LEN=0032 INSTALLED UNKN
2 0 57045 0 00 0200+30													018 "DIA CIR PLASTIC
UNNAMED RD													LEN=0030 INSTALLED UNKN
(T405)													BARLOW RD
													(T494)
													LENGTH(AH 1917 BK 1528)
													024 "DIA CIR PLASTIC
													LEN=0040 INSTALLED 2001
													018 "DIA CIRC CONCR
													LEN=0040 INSTALLED 2001
													018 "DIA CIR PLASTIC
													LEN=0040 INSTALLED 2001
													018 "DIA CIR PLASTIC
													LEN=0030 INSTALLED UNKN
													2 0 57045 0 00 0183+14
													018 "DIA CIR PLASTIC
													LEN=0030 INSTALLED UNKN
													LENGTH(AH 1528 BK 2541)
													GIBSON
													CLIFFORD T
													018 "DIA CIR PLASTIC
													LEN=0030 INSTALLED UNKN
													BMSSEN 57/2067/0040/1565
													2 0 57045 0 00 0178+90
													BEAR SWAMP CREEK
													BMSBG 57/2067/0040/1565
													018 "DIA CIRC CONCR
													LEN=0032 INSTALLED UNKN
													2 0 57045 0 00 0157+73

DIR: B TOTAL LEN: 8.768 MI. DIST: 04-5 SR: 2067  
 LEFT MUN: CLIFFORD T RIGHT MUN: CLIFFORD T

Stationing	Description	Material	Length	Notes
0040/0000	018" DIA CIR PLASTIC	LEN=0040	INSTALLED 2001	LENGTH(AH 2541 BK 2098)
0030/1177	018" DIA CIR PLASTIC	LEN=0040	INSTALLED 2001	
0030/0490	018" DIA CIR PLASTIC	LEN=0030	INSTALLED UNKN	
005873 FT	2 0 57045 0 00 0136+75			WILLIAMS RD (T405)
0030/0000	018" DIA CIR PLASTIC	LEN=0030	INSTALLED UNKN	LENGTH(AH 2098 BK 2781)
0020/2443	018" DIA CIR PLASTIC	LEN=0030	INSTALLED UNKN	
0020/1470	018" DIA CIRC CONCR	LEN=0030	INSTALLED 1999	
0020/1088	018" DIA CIR PLASTIC	LEN=0035	INSTALLED 2001	
0020/0589	018" DIA CIR PLASTIC	LEN=0035	INSTALLED 2001	
003092 FT	2 0 57045 0 00 0108+22			HALSEY RD (T440)
0020/0000	018" DIA CIR PLASTIC	LEN=0040	INSTALLED 1996	LENGTH(AH 2781 BK 3092)
0010/3061	018" DIA CIR PLASTIC	LEN=0035	INSTALLED 2001	
0010/2542	015" DIA CIRC METAL	LEN=0025	INSTALLED UNKN	
0010/2138	018" DIA CIR PLASTIC	LEN=0025	INSTALLED UNKN	
0010/1908	018" DIA CIR PLASTIC	LEN=0030	INSTALLED UNKN	
0010/1203	024" DIA CIR PLASTIC	LEN=0040	INSTALLED 2001	
0010/0755	018" DIA CIR PLASTIC	LEN=0040	INSTALLED 2001	
0010/0225	2 0 57045 0 00 0078+25			BULLETWOOD RD (PRDR)
000000 FT	NC SR 2067 SH			BROOKLYN ST
	INTER-BK			(SRO374 SEG 0170/0000)
				BROOKLYN ST
				(SRO374 SEG 0170/0000)
				MFC BEGIN = E
0010/0000	018" DIA CIR PLASTIC	LEN=0040	INSTALLED 2001	LENGTH(AH 3092 BK 0000)

009792 FT  
 009302 FT  
 009302 FT  
 007817 FT



009792 FT SR 0092 SH  
 0054/0490 (SR0092 SEG 0170/0946)  
 009302 FT 2 0 57148 0 00 0062+30  
 INTER-BK COUNTY OWNED BRIDGE BR  
 (CNTY)  
 0054/0000 LENGTH(AH 0490 BK 0060)  
 009302 FT  
 7054/0000 LENGTH(AH 0060 BK 1485)  
 INTER-AHD COUNTY OWNED BRIDGE BR  
 0050/1485 (CNTY)  
 0050/0755 015 " DIA CIRC METAL  
 LEN=0040 INSTALLED UNKN  
 0050/0544 018 " DIA CIR PLASTIC  
 LEN=0045 INSTALLED 2007  
 007817 FT 2 0 57148 0 00 0046+97  
 CHICKEN COOP RD  
 (T462)  
 0050/0000 LENGTH(AH 1485 BK 2190)  
 018 " DIA CIR PLASTIC  
 0040/2190 LEN=0035 INSTALLED UNKN  
 015 " DIA CIRC METAL  
 0040/1992 LEN=0030 INSTALLED UNKN  
 015 " DIA CIRC METAL  
 0040/1772 LEN=0033 INSTALLED UNKN

DIR: B TOTAL LEN: 1.855 MI. DIST: 04-5 SR: 2065  
 LEFT MUN: LENOX T RIGHT MUN: LENOX T

Stationing	Description	Length	Material	Notes
005627 FT	0040/0500	0040	024" DIA CIRC METAL	LEN=0035 INSTALLED UNKN
	005627 FT	2 0 57148 0 00 0000+00	2 0 57148 0 00 0025+07	
	0040/0000	0040	024" DIA CIRC METAL	LENGTH(AH 2190 BK 2519)
	0030/2430	0040	015" DIA CIRC METAL	LEN=0040 INSTALLED UNKN
	0030/2125	0030	018" DIA CIRC METAL	LEN=0030 INSTALLED 2002
	0030/1649	0035	018" DIA CIRC METAL	LEN=0035 INSTALLED UNKN
	0030/1468	0040	060" DIA CIRC METAL	LEN=0040 INSTALLED UNKN
	0030/1200	0030	015" DIA CIRC CONCR	LEN=0030 INSTALLED UNKN
	0030/0005	0030		
2 0 57148 0 00 0000+00	STONE RD (T449)	003108 FT		
	0030/0000	0030		
	0020/1290	0020		
	0020/1000	0020	015" DIA CIRC CONCR	LEN=0030 INSTALLED UNKN
	0020/0553	0035	015" DIA CIR PLASTIC	LEN=0035 INSTALLED UNKN
	0020/0164	0040	018" DIA CIR PLASTIC	LEN=0040 INSTALLED 2006
001482 FT	001482 FT	1 0 00944 0 08 1768+30		
	0020/0000	0020	018" DIA CIR PLASTIC	LENGTH(AH 1626 BK 1482)
	0010/1086	0023	018" DIA CIR PLASTIC	LEN=0023 INSTALLED 2006
	0010/0720	0040	024" DIA CIR PLASTIC	LEN=0040 INSTALLED UNKN
	0010/0715		ROUND POND RD (T446)	
	0010/0300	0040	015" DIA CIRC CONCR	LEN=0040 INSTALLED UNKN
000000 FT	000000 FT	1 0 00944 0 08 1783+00		
		NC SR 2065 SH		
		SR 0106 SH		
		(SR 0106 SEG 0162/0000)		
		MFC BEGIN = E		
	0010/0000	0010	018" DIA CIRC CONCR	LENGTH(AH 1482 BK 0000)

DIR: B TOTAL LEN: 9.536 MI. DIST: 04-5 SR: 2063  
 LEFT MUN: NEW MILFORD T RIGHT MUN: NEW MILFORD T

050350 FT

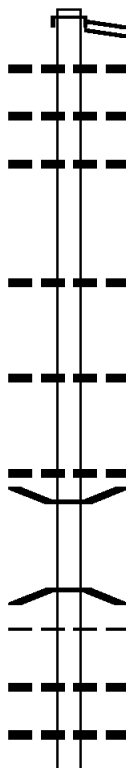
050350 FT  
 INTER-AHD HARFORD RD  
 (SR0848 SEG 0060/0000)  
 HARFORD RD  
 (SR0848 SEG 0060/0000)  
 0190/2257 018 "DIA CIR PLASTIC  
 0190/2144 LEN=0040 INSTALLED UNKN  
 018 "DIA CIR PLASTIC  
 0190/1644 LEN=0030 INSTALLED 2001  
 018 "DIA CIR PLASTIC  
 0190/1568 LEN=0010 INSTALLED 2001

048093 FT

0190/0220 024 "DIA CIR PLASTIC  
 LEN=0040 INSTALLED 1999  
 048093 FT 2 0 57029 0 01 0494+41  
 0190/0000 LENGTH(AH 2257 BK 2148)  
 015 "DIA CIRC CONCR  
 0180/1769 LEN=0036 INSTALLED UNKN

045945 FT

0180/0600 015 "DIA CIRC CONCR  
 LEN=0036 INSTALLED UNKN  
 0180/0038 BMSFN 57/2063/0180/0000  
 045945 FT 2 0 57029 0 01 0472+94  
 BR NINE PARTNERS CRK  
 BMSBG 57/2063/0180/0000  
 0180/0000 LENGTH(AH 2148 BK 3391)  
 NEW MILFORD  
 HARFORD T  
 0170/3062 015 "DIA CIRC CONCR  
 LEN=0032 INSTALLED UNKN  
 0170/2880 015 "DIA CIRC CONCR  
 LEN=0032 INSTALLED UNKN



DIR: B TOTAL LEN: 9.536 MI. DIST: 04-5 SR: 2063  
 LEFT MUN: HARFORD T RIGHT MUN: HARFORD T

Stationing	Material	Quantity	Notes
0170/1710	036" DIA CIRC METAL	LEN=0036	INSTALLED UNKN
0170/0990	015" DIA CIR PLASTIC	LEN=0036	INSTALLED UNKN
0170/0707	018" DIA CIR PLASTIC	LEN=0040	INSTALLED 2001
0170/0010	018" DIA CIR PLASTIC	LEN=0040	INSTALLED 2001
042554 FT	2 0 57029 0 01 0439+03		
0170/0000	LENGTH(AH 3391 BK 2301)		
0160/2057	018" DIA CIR PLASTIC	LEN=0040	INSTALLED 2001
0160/1758	024" DIA CIR PLASTIC	LEN=0040	INSTALLED 2001
0160/0933	018" DIA CIR PLASTIC	LEN=0040	INSTALLED 2001
0160/0020	036" H 00" W MULT METAL	LEN=0040	INSTALLED 2001
040253 FT	2 0 57029 0 01 0415+77		
0160/0000	LENGTH(AH 2301 BK 3183)		
0150/2578	020" DIA CIRC METAL	LEN=0030	INSTALLED UNKN
0150/2376	018" DIA CIR PLASTIC	LEN=0030	INSTALLED 2001
0150/2351			
0150/2025	030" DIA CIRC METAL	LEN=0040	INSTALLED 2001
0150/1913	018" DIA CIR PLASTIC	LEN=0040	INSTALLED 2001
0150/1430	018" DIA CIR PLASTIC	LEN=0040	INSTALLED 2001
0150/1089	018" DIA CIR PLASTIC	LEN=0040	INSTALLED 2001
0150/0670	018" DIA CIRC CONCR	LEN=0050	INSTALLED 2001
0150/0528	LC TO TYLER RD (T558)		
0150/0510	018" DIA CIR PLASTIC	LEN=0040	INSTALLED UNKN
0150/0346	018" DIA CIR PLASTIC	LEN=0040	INSTALLED 2001
037070 FT	2 0 57029 0 01 0383+94		
	TYLER RD		

DIR: B TOTAL LEN: 9.536 MI. DIST: 04-5 SR: 2063  
 LEFT MUN: HARFORD T RIGHT MUN: HARFORD T

Stationing	Length	Material	Notes
035397 FT	0150/0000	018" DIA CIR PLASTIC	(T558) LENGTH(AH 3183 BK 1673)
	0140/1200	018" DIA CIR PLASTIC	LEN=0040 INSTALLED 2001
	0140/0660	018" DIA CIR PLASTIC	LEN=0027 INSTALLED UNKN
	0140/0417	009"H 18"W CON BOX CUL	LEN=0040 INSTALLED UNKN
	0140/0401	018" DIA CIR PLASTIC	LEN=0040 INSTALLED 2001
	035397 FT	2 0 57029 0 01 0365+02	OLIVER RD (T560)
	0140/0000	018" DIA CIR PLASTIC	LENGTH(AH 1673 BK 3674)
	0130/3470	018" DIA CIR PLASTIC	LEN=0040 INSTALLED 2001
	0130/2370	018" DIA CIR PLASTIC	LEN=0036 INSTALLED 2001
	0130/1985	024" DIA CIR PLASTIC	LEN=0030 INSTALLED UNKN
	0130/1770	024" DIA CIR PLASTIC	LEN=0040 INSTALLED 2001
	0130/1650	024" DIA CIR PLASTIC	LEN=0040 INSTALLED 2001
031723 FT	0130/0435	018" DIA CIR PLASTIC	LEN=0040 INSTALLED 2001
	0130/0020	018" DIA CIR PLASTIC	LEN=0034 INSTALLED 2001
	031723 FT	2 0 57029 0 01 0329+86	
	0130/0000	018" DIA CIR PLASTIC	LENGTH(AH 3674 BK 2674)
	0120/2132	018" DIA CIR PLASTIC	LEN=0032 INSTALLED UNKN
	0120/1814	018" DIA CIR PLASTIC	LEN=0040 INSTALLED 2001
	0120/1433	015" DIA CIR PLASTIC	LEN=0032 INSTALLED UNKN
	0120/1284	018" DIA CIR PLASTIC	LEN=0040 INSTALLED 2001
	0120/0820	018" DIA CIR PLASTIC	LEN=0036 INSTALLED 2001
029049 FT	0120/0173	018" DIA CIR PLASTIC	LEN=0032 INSTALLED 2001
	029049 FT	2 0 57029 0 01 0303+12	
	0120/0000	018" DIA CIR PLASTIC	LENGTH(AH 2674 BK 2240)



DIR: B TOTAL LEN: 9.536 MI. DIST: 04-5 SR: 2063  
 LEFT MUN: HARFORD T RIGHT MUN: HARFORD T

Stationing	Description	Material	Length	Notes
0110/2155	018" DIA	CIR PLASTIC	LEN=0040	INSTALLED 2001
0110/1300	036" DIA	CIRC METAL	LEN=0050	INSTALLED UNKN
0110/0730	036" DIA	CIR PLASTIC	LEN=0070	INSTALLED 2002
026809 FT	2 0 57029 0 01	0280+72		
	NC FAIR HILL RD			
	SEN ED JONES HW			
	(SR0547 SEG 0110/0000)			
	INTER-BK FAIR HILL RD			
	(SR0547 SEG 0110/0000)			
	MFC BEGIN = D			
0110/0000	LTH AH	002240 BK	000100	
026809 FT				
7104/0000	LTH AH	000100 BK	001564	
INTER-AHD	MAIN ST			
0100/1564	(SR0547 SEG 0090/0000)			
0100/0760	018" DIA	CIR PLASTIC	LEN=0080	INSTALLED 2007
0100/0387	018" DIA	CIR PLASTIC	LEN=0050	INSTALLED 1998
025245 FT	2 0 57029 0 01	0251+14		
	072" DIA	CIRC CONC		
	LEN=0039	INSTALLED UNKN		
0100/0000	LENGTH(AH	1564 BK	2181)	
	060" DIA	CIRC CONC		
0090/2161	LEN=0045	INSTALLED UNKN		
	015" DIA	CIRC CONC		
0090/1740	LEN=0045	INSTALLED UNKN		
	015" DIA	CIRC CONC		
0090/1324	LEN=0036	INSTALLED UNKN		
	015" DIA	CIRC CONC		
0090/0951	LEN=0040	INSTALLED UNKN		
	015" DIA	CIRC CONC		
0090/0430	LEN=0032	INSTALLED UNKN		
023064 FT	2 0 57029 0 01	0229+33		
0090/0000	LENGTH(AH	2181 BK	3941)	
	018" DIA	CIRC CONC		
0080/3904	LEN=0030	INSTALLED UNKN		
	015" DIA	CIRC CONC		
0080/3395	LEN=0032	INSTALLED UNKN		
0080/2230	024" DIA	CIR PLASTIC	LEN=0050	INSTALLED 2007
	018" DIA	CIR PLASTIC		

DIR: B TOTAL LEN: 9.536 MI. DIST: 04-5 SR: 2063  
 LEFT MUN: HARFORD T RIGHT MUN: HARFORD T

---	0080/2000	LEN=0050	INSTALLED	1998
---	0080/1740	015 "DIA	CIRC CONCR	UNKN
---	0080/1533	LEN=0040	INSTALLED	UNKN
---	0080/1172	015 "DIA	CIRC CONCR	UNKN
---	0080/0682	LEN=0044	INSTALLED	UNKN
---	0080/0012	024 "DIA	CIR PLASTIC	2007
---	0080/0000	018 "DIA	CIR PLASTIC	UNKN
---	0070/1530	LEN=0032	INSTALLED	UNKN
---	0070/0900	BMS EN 57/2063/0080/0000		
---	0070/0705	2 0 57029 0 01 0190+19		
---	0070/0283	BR LESLIE CR		
---	0070/0000	BMSBG 57/2063/0080/0000		
---	0060/2358	LENGTH(AH 3941 BK 2125)		
---	0060/1956	024 "DIA	CIRC METAL	UNKN
---	0060/1793	LEN=0040	INSTALLED	UNKN
---	0060/1575	015 "DIA	CIRC CONCR	UNKN
---	0060/1314	LEN=0030	INSTALLED	UNKN
---	0060/1032	024 "DIA	CIR PLASTIC	2007
---	0060/0245	LEN=0040	INSTALLED	2007
---	0060/0113	024 "DIA	CIR PLASTIC	2007
---	0060/0000	LEN=0040	INSTALLED	2007
---	0050/2580	024 "DIA	CIRC METAL	UNKN
---		018 "DIA	CIR PLASTIC	UNKN
---		LEN=0040	INSTALLED	2007

019123 FT

016998 FT

2 0 57029 0 01 0140+00 014066 FT  
 STEARNS RD  
 (T475) 0060/0000

DIR: B TOTAL LEN: 9.536 MI. DIST: 04-5 SR: 2063  
 LEFT MUN: HARFORD T RIGHT MUN: HARFORD T

2 0 57029 0 01 0112+25 011332 FT  
 ORPHAN SCHOOL RD  
 (T568) 0050/0000

0050/2132	018 " DIA	CIR PLASTIC
	LEN=0030	INSTALLED UNKN
0050/1796	018 " DIA	CIR PLASTIC
	LEN=0040	INSTALLED 1998
0050/1238	018 " DIA	CIR PLASTIC
	LEN=0040	INSTALLED 1998
0050/0704	048 " H 00	"W MULT PLS TIC
	LEN=0036	INSTALLED UNKN
0050/0148	018 " DIA	CIR PLASTIC
011332 FT	LEN=0040	INSTALLED 2007
0050/0000	LENGTH(AH	2734 BK 3623)
	018 " DIA	CIR PLASTIC
0040/3590	LEN=0040	INSTALLED UNKN
0040/3425	018 " DIA	CIR PLASTIC
	LEN=0032	INSTALLED UNKN
0040/3220	018 " DIA	CIR PLASTIC
	LEN=0040	INSTALLED 2007
0040/2746	018 " DIA	CIR PLASTIC
	LEN=0030	INSTALLED UNKN
0040/2489	018 " DIA	CIR PLASTIC
	LEN=0025	INSTALLED 1998
0040/2089	018 " DIA	CIR PLASTIC
	LEN=0036	INSTALLED UNKN
0040/1735	018 " DIA	CIR PLASTIC
	LEN=0040	INSTALLED 2007
0040/1394	018 " DIA	CIR PLASTIC
	LEN=0036	INSTALLED UNKN
0040/1194	018 " DIA	CIR PLASTIC
	LEN=0036	INSTALLED UNKN
0040/0990	018 " DIA	CIR PLASTIC
	LEN=0040	INSTALLED 1998
0040/0665	018 " DIA	CIR PLASTIC
	LEN=0040	INSTALLED 2007
0040/0298	048 " DIA	CIR PLASTIC
007709 FT	LEN=0032	INSTALLED UNKN
0040/0000	LENGTH(AH	3623 BK 2639)
	018 " DIA	CIR PLASTIC
0030/2616	LEN=0040	INSTALLED 2007
0030/1971	024 " DIA	CIR PLASTIC
	LEN=0040	INSTALLED 1998
0030/1660	015 " DIA	CIRC CONCR
	LEN=0050	INSTALLED UNKN
0030/1385	PENNAY HILL RD	
	(T582)	
0030/1296	018 " DIA	CIR PLASTIC
	LEN=0080	INSTALLED 2007

007709 FT

EXTRACT DATE: 12/18/2023  
PRINT DATE: 12/19/2023

ROADWAY MANAGEMENT SYSTEM  
SLD COUNTY/SR - ANNUAL PRINT

PAGE NUMBER: 491  
COUNTY: SUSQUEHANNA

DIR: B TOTAL LEN: 9.536 MI.  
LEFT MUN: HARFORD T

DIST: 04-5 SR: 2063  
RIGHT MUN: HARFORD T

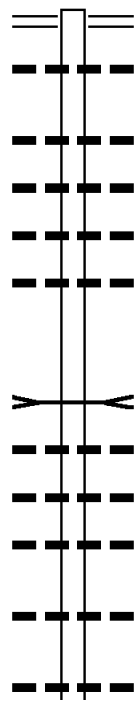
005070 FT

002464 FT

000000 FT

Station	Description	Material	Installation
0030/1205	HARFORD		
0030/0845	LENOX T 018 " DIA LEN=0040	CIR PLASTIC	INSTALLED 2007
0030/0224	018 " DIA LEN=0040	CIR PLASTIC	INSTALLED 1998
0030/0052	018 " DIA LEN=0040	CIR PLASTIC	INSTALLED 2007
005070 FT	2 0 57029 0 01 0049+75		
0030/0000	LENGTH(AH 2639 BK 2606) 036 " DIA	CIR PLASTIC	
0020/2600	LEN=0040	CIR PLASTIC	INSTALLED 1998
0020/2430	018 " DIA LEN=0036	CIR PLASTIC	INSTALLED UNKN
0020/1620	024 " DIA LEN=0050	CIR PLASTIC	INSTALLED 1998
0020/1327	018 " DIA LEN=0030	CIR PLASTIC	INSTALLED 1998
0020/1123	024 " DIA LEN=0040	CIR PLASTIC	INSTALLED 2007
0020/0970	024 " DIA LEN=0030	CIR PLASTIC	INSTALLED UNKN
0020/0746	018 " DIA LEN=0040	CIR PLASTIC	INSTALLED 2007
0020/0384	018 " DIA LEN=0035	CIR PLASTIC	INSTALLED 2006
0020/0016	018 " DIA LEN=0035	CIR PLASTIC	INSTALLED UNKN
002464 FT	2 0 57029 0 01 0023+69		
0020/0000	LENGTH(AH 2606 BK 2464) 018 " DIA	CIR PLASTIC	
0010/1876	LEN=0040	CIR PLASTIC	INSTALLED 2006
0010/1687	018 " DIA LEN=0040	CIR PLASTIC	INSTALLED 1998
0010/1385	018 " DIA LEN=0040	CIR PLASTIC	INSTALLED 2006
0010/1064	018 " DIA LEN=0040	CIRC CONCR	INSTALLED UNKN
0010/0710	018 " DIA LEN=0040	CIRC CONCR	INSTALLED UNKN
0010/0460	018 " DIA LEN=0040	CIRC CONCR	INSTALLED UNKN
000000 FT	2 0 57029 0 00 0000+00		
0010/0000	NC CR SR 0092 SH (SR 0092 SEG 0130/1103) MFC BEGIN = E LENGTH(AH 2464 BK 0000)		

035243 FT



033546 FT

035243 FT HARFORD RD  
 0130/1697 (SR0848 SEG 0040/0000)  
 0130/1410 015 "DIA CIRC CONCR  
 LEN=0028 INSTALLED UNKN  
 0130/0737 015 "DIA CIRC CONCR  
 LEN=0032 INSTALLED UNKN  
 0130/0548 018 "DIA CIRC METAL  
 LEN=0033 INSTALLED 2001  
 0130/0370 015 "DIA CIRC CONCR  
 LEN=0030 INSTALLED UNKN  
 0130/0253 018 "DIA CIR PLASTIC  
 LEN=0030 INSTALLED UNKN  
 033546 FT 2 0 57028 0 00 0335+92  
 MEYLERT CREEK  
 STRUCTURE LENGTH 15 FT  
 BMSID 57/2061/0130/0000  
 5 0130/0000 LENGTH(AH 1697 BK 3128)  
 0120/3077 015 "DIA CIRC CONCR  
 LEN=0040 INSTALLED UNKN  
 0120/2680 015 "DIA CIR PLASTIC  
 LEN=0040 INSTALLED UNKN  
 0120/2546 018 "DIA CIRC CONCR  
 LEN=0036 INSTALLED UNKN  
 0120/1715 018 "DIA CIRC CONCR  
 LEN=0050 INSTALLED 2003  
 0120/0933 024 "DIA CIR PLASTIC  
 LEN=0040 INSTALLED 2001

EXTRACT DATE: 12/18/2023  
PRINT DATE: 12/19/2023

ROADWAY MANAGEMENT SYSTEM  
SLD COUNTY/SR - ANNUAL PRINT

PAGE NUMBER: 489  
COUNTY: SUSQUEHANNA

DIR: B TOTAL LEN: 6.675 MI.  
LEFT MUN: NEW MILFORD T

DIST: 04-5 SR: 2061  
RIGHT MUN: NEW MILFORD T

Stationing	Material	Length	Notes
030418 FT	0120/0346	015 " DIA CIRC CONCR	LEN=0040 INSTALLED UNKN
	0120/0025	036 " DIA CIRC METAL	LEN=0040 INSTALLED 2001
	030418 FT	2 0 57028 0 00 0304+58	OSBORNE RD (T556)
	0120/0000	LENGTH(AH 3128 BK 2821)	
	0110/2093	036 " DIA CIR PLASTIC	LEN=0100 INSTALLED 2001
	0110/1342	048 " DIA CIRC METAL	LEN=0050 INSTALLED 2001
	0110/1131	BMSBN 57/2061/0110/1117	2 0 57028 0 00 0287+45
	0110/1117	TRIB GILL PD	BMSBG 57/2061/0110/1117
	0110/0770	018 " DIA CIR PLASTIC	LEN=0030 INSTALLED UNKN
	0110/0610	015 " DIA CIRC CONCR	LEN=0032 INSTALLED UNKN
	0110/0167	021 " DIA CIRC METAL	LEN=0040 INSTALLED 2001
	0110/0020	036 " DIA CIRC METAL	LEN=0035 INSTALLED UNKN
2 0 57028 0 00 0276+30 027597 FT	0110/0000	LENGTH(AH 2821 BK 2239)	
WASHBURN RD (T676)	0100/1447	018 " DIA CIR PLASTIC	LEN=0067 INSTALLED 2018
	0100/0950	018 " DIA CIR PLASTIC	LEN=0048 INSTALLED UNKN
025358 FT	025358 FT	2 0 57028 0 00 0253+65	UNNAMED RD (T603)
UNNAMED RD (T603)	0100/0000	LENGTH(AH 2239 BK 2938)	
0090/2849	0090/2801	015 " DIA CIRC METAL	LEN=0055 INSTALLED UNKN
	0090/2510	015 " DIA CIR PLASTIC	LEN=0036 INSTALLED UNKN
	0090/1919	018 " DIA CIR PLASTIC	LEN=0036 INSTALLED UNKN
	0090/1825	018 " DIA CIR PLASTIC	LEN=0040 INSTALLED 2001

DIR: B TOTAL LEN: 6.675 MI. DIST: 04-5 SR: 2061  
 LEFT MUN: NEW MILFORD T RIGHT MUN: NEW MILFORD T


Stationing	Distance	Notes	Material	Length	Installation
		BITLER LN (PRDR)			
022420 FT	0090/0539	018" DIA	CIRC METAL	LEN=0030	INSTALLED UNKN
	022420 FT	2 0 57028 0 00 0224+20			
	0090/0000	LENGTH(AH 2938 BK 2462)			
	0080/2449	015" DIA	CIR PLASTIC	LEN=0035	INSTALLED UNKN
	0080/1904	018" DIA	CIR PLASTIC	LEN=0040	INSTALLED 2001
	0080/1019	018" DIA	CIR PLASTIC	LEN=0032	INSTALLED UNKN
UNKNOWN RD (TWP)	0080/0891				
019958 FT	0080/0405	018" DIA	CIR PLASTIC	LEN=0040	INSTALLED 2001
	019958 FT	2 0 57028 0 00 0199+58			
	0080/0000	LENGTH(AH 2462 BK 1926)			
	0070/1833	018" DIA	CIR PLASTIC	LEN=0040	INSTALLED 2001
	0070/1328	018" DIA	CIR PLASTIC	LEN=0044	INSTALLED UNKN
	0070/0793	036" DIA	CIR PLASTIC	LEN=0042	INSTALLED UNKN
	0070/0388	NEW MILFORD HARFORD T			
018032 FT	018032 FT	2 0 57028 0 00 0180+44			
		TR BVR MEADW			
		STRUCTURE LENGTH 12 FT			
		BMSID 57/2061/0070/0000			
	0070/0000	LENGTH(AH 1926 BK 2719)			
	0060/2140	024" DIA	CIR PLASTIC	LEN=0035	INSTALLED UNKN
	0060/1620	018" DIA	CIR PLASTIC	LEN=0035	INSTALLED UNKN
	0060/1017	018" DIA	CIR PLASTIC	LEN=0040	INSTALLED 2001
	0060/0445	015" DIA	CIR PLASTIC	LEN=0036	INSTALLED UNKN
2 0 57028 0 00 0153+06	015313 FT				
PLANK RD (T581)	0060/0000	LENGTH(AH 2719 BK 1293)			
	0050/0591	BENNETT DR (PRDR)			
	0050/0383	018" DIA	CIR PLASTIC	LEN=0035	INSTALLED UNKN

DIR: B TOTAL LEN: 6.675 MI. DIST: 04-5 SR: 2061  
 LEFT MUN: HARFORD T RIGHT MUN: HARFORD T

Stationing	Notes	Stationing	Notes
014020 FT		014020 FT	2 0 57028 0 00 0140+20
		0050/0000	LENGTH(AH 1293 BK 2252)
	---	0040/1645	018 " DIA CIR PLASTIC LEN=0030 INSTALLED UNKN
	---	0040/1324	018 " DIA CIR PLASTIC LEN=0040 INSTALLED 2001
	---	0040/0972	024 " DIA CIR PLASTIC LEN=0040 INSTALLED 2001
	==	0040/0776	OSBORNE RD (T556)
	---	0040/0037	015 " DIA CIR PLASTIC LEN=0024 INSTALLED UNKN
011768 FT		011768 FT	2 0 57028 0 00 0117+55
			RICHARDSON RD (T490)
	==	0040/0000	LENGTH(AH 2252 BK 1851)
PRIVATE DR (PRDR)	==		
0034/1133	==		STEAMERS LN (PRDR)
	==	0034/0728	036 " DIA CIRC METAL LEN=0050 INSTALLED 2001
	---	0034/0717	PROUT LN (PRDR)
	==	0034/0604	
009917 FT		009917 FT	2 0 57028 0 00 0099+76
			PROUT LN (PRDR)
	==	0034/0000	LENGTH(AH 1851 BK 2176)
	---	0030/2103	015 " DIA CIR PLASTIC LEN=0030 INSTALLED UNKN
	==	0030/1759	MILLARDS LN (PRDR)
	---	0030/1480	015 " DIA CIRC CONCR LEN=0032 INSTALLED UNKN
	---	0030/1158	024 " DIA CIR PLASTIC LEN=0030 INSTALLED UNKN
	==	0030/0920	FIVE DAUGHTER DR (PRDR)
STEPHENS RD (T580)	==		
0030/0895	==		
	---	0030/0852	015 " DIA CIR PLASTIC LEN=0027 INSTALLED UNKN
007741 FT		007741 FT	2 0 57028 0 00 0078+00
			STEARNS RD (T475)
	==		



DIR: B TOTAL LEN: 6.675 MI. DIST: 04-5 SR: 2061  
 LEFT MUN: HARFORD T RIGHT MUN: HARFORD T



003862 FT

TYLER LAKE RD  
(T479)

0010/1178

000000 FT

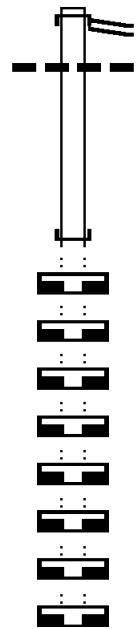
MAIN ST  
(SR0547 SEG 0090/0815) 0010/0000

S 0030/0000 LENGTH(AH 2176 BK 3879)  
 018 "DIA CIR PLASTIC  
 0020/3690 LEN=0025 INSTALLED UNKN  
  
 0020/2599 018 "DIA CIRC CONCR  
 LEN=0032 INSTALLED UNKN  
 0020/2373 018 "DIA CIRC CONCR  
 LEN=0048 INSTALLED UNKN  
 0020/2071 018 "DIA CIRC CONCR  
 LEN=0032 INSTALLED UNKN  
 0020/1704 018 "DIA CIRC CONCR  
 LEN=0032 INSTALLED UNKN  
 0020/1183 018 "DIA CIRC CONCR  
 LEN=0032 INSTALLED UNKN  
 0020/0677 018 "DIA CIRC CONCR  
 LEN=0032 INSTALLED UNKN  
 0020/0482 018 "DIA CIRC CONCR  
 LEN=0032 INSTALLED UNKN  
 0020/0190 018 "DIA CIRC CONCR  
 LEN=0030 INSTALLED 1999  
 003862 FT 2 0 57028 0 00 0038+35  
 WILCOX RD  
 (T489)  
 S 0020/0000 LENGTH(AH 3879 BK 3862)  
 015 "DIA CIR PLASTIC  
 0010/3796 LEN=0032 INSTALLED UNKN  
 0010/3636 018 "DIA CIRC CONCR  
 LEN=0032 INSTALLED UNKN  
  
 0010/2021 018 "DIA CIRC CONCR  
 LEN=0032 INSTALLED UNKN  
  
 0010/0845 036 "DIA CIRC CONCR  
 LEN=0060 INSTALLED UNKN  
 0010/0271 036 "DIA CIRC METAL  
 LEN=0040 INSTALLED 1999  
 MARKET ST  
 (T486)  
 0010/0134 2 0 57028 0 00 0000+00  
 000000 FT FAIR HILL RD  
 (SR0547 SEG 0090/0815)  
 NC TINGLEY LAKE RD  
 MFC BEGIN = E  
 S 0010/0000 LENGTH(AH 3862 BK 0000)

EXTRACT DATE: 12/18/2023 ROADWAY MANAGEMENT SYSTEM PAGE NUMBER: 485  
 PRINT DATE: 12/19/2023 SLD COUNTY/SR - ANNUAL PRINT COUNTY: SUSQUEHANNA  
 DIR: B TOTAL LEN: .198 MI. DIST: 04-5 SR: 2059  
 LEFT MUN: MONTROSE B RIGHT MUN: MONTROSE B

001044 FT

001044 FT  
 INTER-AHD BANKS ST  
 (SR2030 SEG 0010/1873)  
 POST POND RD  
 0064/1044 (SR2030 SEG 0010/1873)  
 036 "DIA CIR PLASTIC  
 0064/1000 LEN=0030 INSTALLED UNKN



000000 FT

000000 FT 1 0 00944 0 03 0960+53  
 NC TU RNP I K E R D  
 INTER-BK BANKS ST  
 (TWP )

000000 FT

5 0064/0000 LENGTH(AH 1044 BK 1001)

000000 FT

000000 FT LENGTH(AH 1001 BK 0070)

000000 FT

000000 FT LENGTH(AH 0070 BK 3526)

000000 FT

000000 FT LENGTH(AH 3526 BK 2635)

000000 FT

000000 FT LENGTH(AH 2635 BK 2502)

000000 FT

000000 FT LENGTH(AH 2502 BK 3098)

000000 FT

000000 FT LENGTH(AH 3098 BK 3101)

000000 FT

000000 FT LENGTH(AH 3101 BK 0100)

000000 FT

000000 FT

000000 FT

7008/0000 LENGTH(AH 0100 BK 0000)

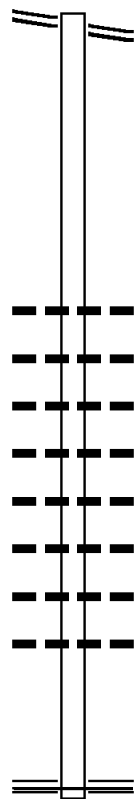
EXTRACT DATE: 12/18/2023 ROADWAY MANAGEMENT SYSTEM PAGE NUMBER: 484  
 PRINT DATE: 12/19/2023 SLD COUNTY/SR - ANNUAL PRINT COUNTY: SUSQUEHANNA  
 DIR: B TOTAL LEN: .979 MI. DIST: 04-5 SR: 2057  
 LEFT MUN: BROOKLYN T RIGHT MUN: BROOKLYN T

SR 2055 SH 005167 FT  
 (SR2055 SEG 0050/0000) 0020/2544

005167 FT SR 2055 SH  
 0020/2544 (SR2055 SEG 0050/0000)

002623 FT

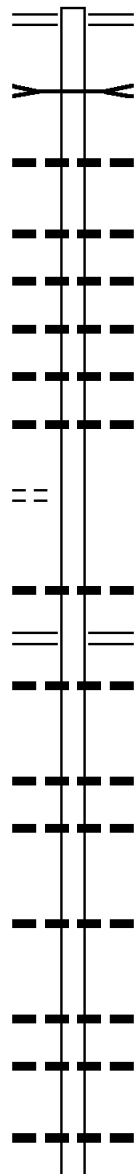
002623 FT 2 0 57145 0 00 0026+00  
 NC ALBERT MTN RD  
 5 0020/0000 LENGTH(AH 2544 BK 2623)  
 024"H 24"W CON BOX CUL  
 0010/2335 LEN=0035 INSTALLED 1998  
 015 "DIA CIRC METAL  
 0010/2123 LEN=0035 INSTALLED UNKN  
 018 "DIA CIR PLASTIC  
 0010/1740 LEN=0035 INSTALLED UNKN  
 018 "DIA CIR PLASTIC  
 0010/1145 LEN=0035 INSTALLED UNKN  
 015 "DIA CIRC METAL  
 0010/0848 LEN=0035 INSTALLED UNKN  
 018 "DIA CIRC METAL  
 0010/0380 LEN=0035 INSTALLED UNKN  
 018 "DIA CIRC METAL  
 0010/0235 LEN=0035 INSTALLED UNKN  
 014"H 23"W ELLIP CONC  
 0010/0025 LEN=0040 INSTALLED 2006  
 000000 FT 2 0 57145 0 00 0000+00  
 NC T I FFANY RD  
 SR 2024 SH  
 (SR2024 SEG 0200/0000)  
 MFC BEGIN = E  
 5 0010/0000 LENGTH(AH 2623 BK 0000)



000000 FT

DIR: B TOTAL LEN: 3.904 MI. DIST: 04-5 SR: 2055  
 LEFT MUN: BROOKLYN T RIGHT MUN: BROOKLYN T

020612 FT



020612 FT GREENWOOD ST  
 0080/3829 (SR0167 SEG 0170/0000)  
 HOP BOTTOM CREEK  
 STRUCTURE LENGTH 30 FT  
 0080/3610 BMSID 57/2055/0080/3610  
 0080/2817 018 "DIA CIRC CONCR  
 LEN=0060 INSTALLED UNKN  
 0080/2198 024 "DIA CIRC CONCR  
 LEN=0045 INSTALLED UNKN  
 0080/1603 015 "DIA CIRC CONCR  
 LEN=0045 INSTALLED UNKN  
 0080/1224 018 "DIA CIRC CONCR  
 LEN=0055 INSTALLED UNKN  
 0080/0832 018 "DIA CIRC CONCR  
 LEN=0040 INSTALLED UNKN  
 0080/0500 018 "DIA CIRC CONCR  
 LEN=0050 INSTALLED UNKN  
 016783 FT  
 0080/0000 LENGTH(AH 3829 BK 2823)  
 0070/1862 015 "DIA CIRC CONCR  
 LEN=0035 INSTALLED UNKN  
 WESTON RD  
 0070/1829 (SR2015 SEG 0180/0000)  
 015 "DIA CIRC CONCR  
 0070/1671 LEN=0036 INSTALLED UNKN  
 0070/0595 015 "DIA CIRC CONCR  
 LEN=0040 INSTALLED UNKN  
 018 "DIA CIR PLASTIC  
 0070/0145 LEN=0030 INSTALLED UNKN  
 013960 FT  
 0070/0000 LENGTH(AH 2823 BK 2489)  
 015 "DIA CIRC CONCR  
 0060/2161 LEN=0035 INSTALLED UNKN  
 0060/1205 015 "DIA CIRC CONCR  
 LEN=0036 INSTALLED UNKN  
 015 "DIA CIRC CONCR  
 0060/1109 LEN=0032 INSTALLED UNKN  
 0060/0289 024 "DIA CIR PLASTIC  
 LEN=0025 INSTALLED UNKN  
 011471 FT 1 0 00174 0 00 0799+33

1 0 00174 0 00 0852+84 016783 FT  
 LANE RD  
 (T540) 0080/0000

013960 FT

011471 FT

DIR: B TOTAL LEN: 3.904 MI. DIST: 04-5 SR: 2055  
 LEFT MUN: BROOKLYN T RIGHT MUN: BROOKLYN T

1 0 00174 0 00 0773+88 008883 FT  
 TIFFANY RD  
 (SR2057 SEG 0020/2544) 0050/0000

007084 FT

005511 FT

5	0060/0000	LENGTH(AH 2489 BK 2588)
	060 "DIA	CIRC METAL
	0050/2181	LEN=0045 INSTALLED UNKN
	015 "DIA	CIRC CONCR
	0050/1800	LEN=0032 INSTALLED UNKN
	015 "DIA	CIRC CONCR
	0050/1075	LEN=0035 INSTALLED UNKN
	018 "DIA	CIRC METAL
	0050/0488	LEN=0030 INSTALLED UNKN
	024 "DIA	CIR PLASTIC
	0050/0313	LEN=0040 INSTALLED 1999
	015 "DIA	CIRC CONCR
	0050/0177	LEN=0030 INSTALLED UNKN
	018 "DIA	CIR PLASTIC
	0050/0059	LEN=0030 INSTALLED UNKN
	008883 FT	
5	0050/0000	LENGTH(AH 2588 BK 1799)
	024 "DIA	CIR PLASTIC
	0040/0844	LEN=0040 INSTALLED UNKN
	024 "DIA	CIR PLASTIC
	0040/0604	LEN=0030 INSTALLED UNKN
	018 "DIA	CIR PLASTIC
	0040/0050	LEN=0050 INSTALLED UNKN
	007084 FT	1 0 00174 0 00 0755+78
		NORFOLK SOUTHERN
		OVERPASS IS RR X-ING
5	0040/0000	LENGTH(AH 1799 BK 1573)
	036 "DIA	CIRC METAL
	0030/0548	LEN=0040 INSTALLED UNKN
	018 "DIA	CIRC METAL
	0030/0277	LEN=0030 INSTALLED UNKN
	018 "DIA	CIRC METAL
	0030/0082	LEN=0035 INSTALLED UNKN
	005511 FT	1 0 00174 0 00 0739+86
5	0030/0000	LENGTH(AH 1573 BK 2528)
	018 "DIA	CIRC METAL
	0020/1960	LEN=0030 INSTALLED UNKN
	018 "DIA	CIRC METAL
	0020/1624	LEN=0030 INSTALLED UNKN
	018 "DIA	CIRC METAL
	0020/1448	LEN=0030 INSTALLED UNKN
	024 "DIA	CIR PLASTIC
	0020/1274	LEN=0050 INSTALLED 1999
	018 "DIA	CIR PLASTIC

DIR: B TOTAL LEN: 3.904 MI. DIST: 04-5 SR: 2055  
 LEFT MUN: BROOKLYN T RIGHT MUN: BROOKLYN T

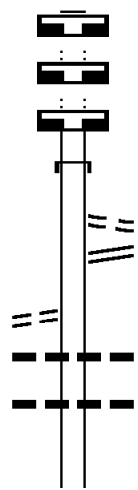
SR	Segment	Length (FT)	Start Station	End Station	Material	Year
			0020/0923	0020/0700	LEN=0040 018" DIA CIR PLASTIC	1999
			0020/0700	0020/0154	LEN=0045 018" DIA CIR PLASTIC	UNKN
			0020/0154	002983 FT	LEN=0040 1 0 00174 0 00 0714+96	UNKN
		002983 FT	0020/0000	0010/2646	LENGTH(AH 2528 BK 2983) 018" DIA CIR PLASTIC	UNKN
			0010/2646	0010/2502	LEN=0035 018" DIA CIR PLASTIC	UNKN
			0010/2502	0010/1785	LEN=0035 TANNERY ST (T601)	UNKN
			0010/1785	0010/1782	015" DIA CIRC METAL	UNKN
			0010/1782	0010/1731	LEN=0045 018" DIA CIRC METAL	UNKN
			0010/1731	0010/1580	LEN=0035 015" DIA CIRC CONCR	UNKN
			0010/1580	0010/1462	LEN=0040 NC WICKIZER RD	UNKN
SR 2024 SH (SR2024 SEG 0200/3455)	0010/1462		0010/0829	0010/0778	018" DIA CIRC CONCR	UNKN
			0010/0829	0010/0747	LEN=0030 BMS EN 57/2055/0010/0718	UNKN
			0010/0747	0010/0729	MFC BEGIN = E BROOKLYN	
			0010/0729	0010/0718	HARFORD T 0 0 00000 0 00 0000+00	
			0010/0718	0010/0670	MARTINS CRK BMSBG 57/2055/0010/0718	
			0010/0670	0010/0314	018" DIA CIR PLASTIC	UNKN
PARSONAGE ST (BORO)	0010/0314		0010/0211	0010/0080	LEN=0085 MILL ST (T573)	
			0010/0211	000000 FT	015" DIA CIRC CONCR	UNKN
		000000 FT	000000 FT	000000 FT	1 0 00174 0 00 0684+76	
			000000 FT	0010/0000	NC MAIN ST LACKAWANNA TR	
			0010/0000	0010/0000	(SR0011 SEG 0190/0000) INTER-BK APPLEMAN RIDGE RD	
			0010/0000	0010/0000	(T473) MFC BEGIN = D	
			0010/0000	0010/0000	LENGTH(AH 2983 BK 0000)	

RITZTEX RD  
(T675)

031306 FT  
 031306 FT  
 031306 FT

0140/1144

029651 FT



031306 FT  
 7156/0000 LENGTH(AH 2268 BK 3034)  
 031306 FT  
 7150/0000 LENGTH(AH 3034 BK 0384)  
 031306 FT  
 7142/0000 LENGTH(AH 0384 BK 1655)  
 INTER-AHD HAWLEY RD  
 0140/1655 (T729)  
 FOR SR 2053 AND 4003  
 0140/1554 (CONN)  
 LOWER SOUTH MAIN ST  
 0140/1468 (SR4003 SEG 0010/0000)  
  
 0140/0670 060 " DIA CIR PLASTIC  
 LEN=0040 INSTALLED UNKN  
 0140/0340 018 " DIA CIRC METAL  
 LEN=0040 INSTALLED UNKN  
 029651 FT 2 0 57022 0 01 0436+05  
 NC LOWER MAIN ST  
 MAIN ST

EXTRACT DATE: 12/18/2023  
PRINT DATE: 12/19/2023

ROADWAY MANAGEMENT SYSTEM  
SLD COUNTY/SR - ANNUAL PRINT

PAGE NUMBER: 479  
COUNTY: SUSQUEHANNA

DIR: B TOTAL LEN: 5.929 MI.  
LEFT MUN: BRIDGEWATER T

DIST: 04-5 SR: 2053  
RIGHT MUN: BRIDGEWATER T

Stationing	Structure	Material	Length	Notes
0140/0000	5			(SR0029 SEG 0250/1475) MFC BEGIN = E
0130/3360		024" DIA CIR PLASTIC	LEN=0070	INSTALLED 2005
0130/3175		015" DIA CIRC CONCR	LEN=0040	INSTALLED UNKN
0130/2915		048" DIA CIRC METAL	LEN=0035	INSTALLED UNKN
0130/2500		SPRING VALLEY RD (PRDR)		
0130/2402		BR PETTIS CR STRUCTURE LENGTH 10 FT	BMSID 57/2053/0130/2402	
0130/1990		018" DIA CIR PLASTIC	LEN=0050	INSTALLED 1998
0130/1884		BR PETTIS CR STRUCTURE LENGTH 13 FT	BMSID 57/2053/0130/1884	
0130/1054		018" DIA CIR PLASTIC	LEN=0040	INSTALLED 1998
0130/0705		024" DIA CIR PLASTIC	LEN=0060	INSTALLED 1998
026154 FT			2 0 57022 0 00 0399+96	
0130/0000	5			LENGTH(AH 3497 BK 2405)
0120/1750		018" DIA CIR PLASTIC	LEN=0040	INSTALLED UNKN
0120/1165		015" DIA CIRC CONCR	LEN=0050	INSTALLED UNKN
0120/0771		BASSWOOD LN (T733)		
0120/0670		015" DIA CIRC CONCR	LEN=0040	INSTALLED 1999
023749 FT				
0120/0000	5			LENGTH(AH 2405 BK 2629)
0110/2400		015" DIA CIRC CONCR	LEN=0040	INSTALLED UNKN
0110/1923		018" DIA CIR PLASTIC	LEN=0035	INSTALLED UNKN
0110/1343		024" DIA CIR PLASTIC	LEN=0045	INSTALLED UNKN
0110/0895		015" DIA CIRC CONCR	LEN=0040	INSTALLED UNKN
0110/0391		024" DIA CIR PLASTIC	LEN=0080	INSTALLED UNKN

2 0 57022 0 00 0376+18 023749 FT  
PETERSEN RD  
(T520) 0120/0000



EXTRACT DATE: 12/18/2023  
PRINT DATE: 12/19/2023

ROADWAY MANAGEMENT SYSTEM  
SLD COUNTY/SR - ANNUAL PRINT

PAGE NUMBER: 478  
COUNTY: SUSQUEHANNA

DIR: B TOTAL LEN: 5.929 MI.  
LEFT MUN: BRIDGEWATER T

DIST: 04-5 SR: 2053  
RIGHT MUN: BRIDGEWATER T

Stationing	Description	Stationing	Material	Length	Notes
021120 FT		021120 FT	2 0 57022 0 00 0349+89		
		0110/0000	LENGTH(AH 2629 BK 2082)		
		0100/1700	018 " DIA CIR PLASTIC		
			LEN=0040		INSTALLED 1998
			024 " DIA CIR PLASTIC		
		0100/0517	LEN=0045		INSTALLED UNKN
019038 FT		019038 FT	2 0 57022 0 00 0329+20		
			BOLLES RD		
			(T570)		
		0100/0000	LENGTH(AH 2082 BK 1869)		
		0090/1830	018 " DIA CIR PLASTIC		
			LEN=0045		INSTALLED 1998
			BREWSTER POND CRK		
			STRUCTURE LENGTH 10 FT		
		0090/1103	BMSID 57/2053/0090/1103		
		0090/0520	024 " DIA CIR PLASTIC		
			LEN=0050		INSTALLED 1998
			018 " DIA CIR PLASTIC		
		0090/0108	LEN=0040		INSTALLED 1998
		017169 FT			
		0090/0000	LENGTH(AH 1869 BK 2020)		
		0080/1685	015 " DIA CIRC CONCR		
			LEN=0036		INSTALLED UNKN
			018 " DIA CIR PLASTIC		
		0080/1441	LEN=0035		INSTALLED 1998
			018 " DIA CIR PLASTIC		
		0080/1119	LEN=0050		INSTALLED 1998
			018 " DIA CIR PLASTIC		
		0080/0864	LEN=0035		INSTALLED 1998
			018 " DIA CIR PLASTIC		
		0080/0768	LEN=0035		INSTALLED 1998
			018 " DIA CIR PLASTIC		
		0080/0114	LEN=0035		INSTALLED 1998
015149 FT		015149 FT	2 0 57022 0 00 0289+95		
		0080/0000	LENGTH(AH 2020 BK 2500)		
			018 " DIA CIR PLASTIC		
		0070/2329	LEN=0040		INSTALLED 1998
			024 " DIA CIR PLASTIC		
		0070/2008	LEN=0040		INSTALLED 1998
			018 " DIA CIR PLASTIC		
		0070/1596	LEN=0040		INSTALLED 1998
			015 " DIA CIRC CONCR		
		0070/1323	LEN=0036		INSTALLED UNKN
			018 " DIA CIR PLASTIC		

DIR: B TOTAL LEN: 5.929 MI. DIST: 04-5 SR: 2053  
 LEFT MUN: BRIDGEWATER T RIGHT MUN: BRIDGEWATER T

Stationing	Notes	Item ID	Length	Material	Status
		0070/0946	LEN=0040	018" DIA CIR PLASTIC	INSTALLED UNKN
		0070/0762	LEN=0040	018" DIA CIR PLASTIC	INSTALLED 1998
012649 FT		0070/0325	LEN=0040	018" DIA CIR PLASTIC	INSTALLED 1998
		012649 FT	2 0 57022	0 00 0264+95	
		0070/0000	LENGTH(AH 2500 BK 2625)	BRIDGEWATER	
		0060/2238	DIMOCK T	018" DIA CIR PLASTIC	
		0060/2233	LEN=0035	018" DIA CIR PLASTIC	INSTALLED UNKN
		0060/1560	LEN=0040	018" DIA CIR PLASTIC	INSTALLED UNKN
		0060/0790	LEN=0040	018" DIA CIR PLASTIC	INSTALLED 1998
PETERSEN RD (T453)		0060/0642			
010024 FT		0060/0460	LEN=0040	015" DIA CIR PLASTIC	INSTALLED UNKN
		010024 FT	2 0 57022	0 00 0238+77	
			ELY LAKE RD (T522)		
			ELY LAKE RD (T522)		
		0060/0000	LENGTH(AH 2625 BK 3219)	018" DIA CIR PLASTIC	
		0050/3200	LEN=0045	018" DIA CIR PLASTIC	INSTALLED 1998
		0050/3054	BMSSEN 57/2053/0050/3033	2 0 57022	0 00 0237+04
			JOHNSON PD C		
		0050/3033	BMSBG 57/2053/0050/3033	018" DIA CIRC METAL	
		0050/2650	LEN=0004	018" DIA CIRC CONCR	INSTALLED 1998
		0050/2405	LEN=0040	024" DIA CIRC METAL	INSTALLED 1998
		0050/2200	LEN=0040	018" DIA CIRC METAL	INSTALLED UNKN
		0050/1165	LEN=0036	015" DIA CIRC CONCR	INSTALLED UNKN
		0050/0950	LEN=0040	015" DIA CIRC CONCR	INSTALLED UNKN
		0050/0521	LEN=0035	015" DIA CIR PLASTIC	INSTALLED UNKN
		0050/0035	LEN=0040	018" DIA CIR PLASTIC	INSTALLED 1998
006805 FT		006805 FT	2 0 57022	0 00 0206+60	

EXTRACT DATE: 12/18/2023  
PRINT DATE: 12/19/2023

ROADWAY MANAGEMENT SYSTEM  
SLD COUNTY/SR - ANNUAL PRINT

PAGE NUMBER: 476  
COUNTY: SUSQUEHANNA

DIR: B TOTAL LEN: 5.929 MI.  
LEFT MUN: DIMOCK T

DIST: 04-5 SR: 2053  
RIGHT MUN: DIMOCK T

004166 FT

002152 FT

000000 FT

	0050/0000	LENGTH(AH 3219 BK 2639)
---	0040/1903	015 " DIA CIR PLASTIC LEN=0035 INSTALLED UNKN
---	0040/1687	015 " DIA CIRC CONCR LEN=0040 INSTALLED UNKN
---	0040/1242	018 " DIA CIR PLASTIC LEN=0040 INSTALLED 1998
---	0040/0797	018 " DIA CIR PLASTIC LEN=0040 INSTALLED 1998
---	0040/0119	024 " DIA CIRC METAL LEN=0050 INSTALLED UNKN
	004166 FT	2 0 57022 0 00 0180+28 CHESTNUT HILL RD (SR2026 SEG 0010/0000)
	0040/0000	LENGTH(AH 2639 BK 2014)
---	0030/1985	018 " DIA CIR PLASTIC LEN=0040 INSTALLED 2004
---	0030/1419	015 " DIA CIRC CONCR LEN=0036 INSTALLED UNKN
---	0030/1060	018 " DIA CIR PLASTIC LEN=0040 INSTALLED 1998
---	0030/0362	015 " DIA CIRC CONCR LEN=0032 INSTALLED UNKN
---	0030/0030	018 " DIA CIR PLASTIC LEN=0040 INSTALLED 1998
	002152 FT	2 0 57022 0 00 0160+00
	0030/0000	LENGTH(AH 2014 BK 2152)
---	0010/1795	018 " DIA CIR PLASTIC LEN=0040 INSTALLED 1998
---	0010/1385	048 " DIA CIRC CONCR LEN=0040 INSTALLED UNKN
---	0010/1325	018 " DIA CIR PLASTIC LEN=0040 INSTALLED 1999
---	0010/0814	018 " DIA CIR PLASTIC LEN=0040 INSTALLED 1998
---	0010/0496	018 " DIA CIRC METAL LEN=0030 INSTALLED UNKN
---	0010/0210	048 " DIA CIRC CONCR LEN=0040 INSTALLED UNKN
	000000 FT	2 0 57022 0 00 0138+48 NC ME SHOPPEN CREEK RD SR 2024 SH (SR2024 SEG 0070/0000)
	INTER-BK	MESHOPPEN CREEK RD (T508)
	0010/0000	MFC BEGIN = D LENGTH(AH 2152 BK 0000)

009523 FT

009523 FT  
 INTER-AHD

Stationing	Material	Length	Year
BENDIX RD (SR3029 SEG 0020/0000)			
	018" DIA CIRC CONCR	LEN=0065	INSTALLED UNKN
BENDIX RD (SR3029 SEG 0020/0000)			
0060/3522	018" DIA CIR PLASTIC	LEN=0035	INSTALLED 2003
0060/3226	018" DIA CIR PLASTIC	LEN=0035	INSTALLED 2003
0060/2787	018" DIA CIR PLASTIC	LEN=0035	INSTALLED UNKN
0060/2055	058"H 91"W ELLIP CONC	LEN=0045	INSTALLED 2004
0060/1677	015" DIA CIRC CONCR	LEN=0035	INSTALLED UNKN
0060/1519	018" DIA CIR PLASTIC	LEN=0035	INSTALLED UNKN
0060/1360	018" DIA CIR PLASTIC	LEN=0035	INSTALLED UNKN
0060/1201	018" DIA CIR PLASTIC	LEN=0035	INSTALLED 2003
0060/0950	015" DIA CIR PLASTIC	LEN=0035	INSTALLED UNKN
0060/0560	018" DIA CIR PLASTIC	LEN=0035	INSTALLED 2003
0060/0294	018" DIA CIR PLASTIC	LEN=0035	INSTALLED 2002
0060/0183	018" DIA CIR PLASTIC	LEN=0035	INSTALLED 2002

EXTRACT DATE: 12/18/2023  
PRINT DATE: 12/19/2023

ROADWAY MANAGEMENT SYSTEM  
SLD COUNTY/SR - ANNUAL PRINT

PAGE NUMBER: 474  
COUNTY: SUSQUEHANNA

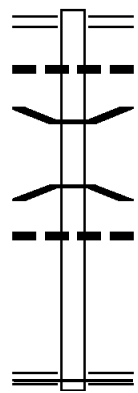
DIR: B TOTAL LEN: 1.804 MI.  
LEFT MUN: BRIDGEWATER T

DIST: 04-5 SR: 2051  
RIGHT MUN: BRIDGEWATER T

Stationing	Length	Description	Material	Installation
006001 FT		JOHNSON POND RD		
		(T569)		
0060/0000	0056	LENGTH(AH 3522 BK 2312)	018" DIA CIR PLASTIC	INSTALLED 2003
0050/2250	0032	LENGTH(AH 3522 BK 2312)	018" DIA CIR PLASTIC	INSTALLED UNKN
0050/1731		BRIDGEWATER		
0050/1260		DIMOCK T		
0050/0666	0035	LENGTH(AH 3522 BK 2312)	015" DIA CIRC CONCR	INSTALLED UNKN
003689 FT		VANDERMARK RD		
		(T520)		
0050/0000	0040	LENGTH(AH 2312 BK 3689)	019"H 26"W ELLIP METAL	INSTALLED UNKN
0040/3167	0040	LENGTH(AH 2312 BK 3689)	016"H 20"W ELLIP METAL	INSTALLED UNKN
0040/2719	0040	LENGTH(AH 2312 BK 3689)	018" DIA CIR METAL	INSTALLED UNKN
0040/2407	0040	LENGTH(AH 2312 BK 3689)	016"H 20"W ELLIP METAL	INSTALLED UNKN
0040/2051	0040	LENGTH(AH 2312 BK 3689)	018" DIA CIR METAL	INSTALLED UNKN
0040/1760	0030	LENGTH(AH 2312 BK 3689)	016"H 20"W ELLIP METAL	INSTALLED UNKN
0040/1540	0035	LENGTH(AH 2312 BK 3689)	016"H 20"W ELLIP METAL	INSTALLED UNKN
0040/0740	0040	LENGTH(AH 2312 BK 3689)	015" DIA CIRC CONCR	INSTALLED UNKN
0040/0645	0035	LENGTH(AH 2312 BK 3689)	015" DIA CIRC CONCR	INSTALLED UNKN
0040/0445	0030	LENGTH(AH 2312 BK 3689)	015" DIA CIRC CONCR	INSTALLED UNKN
0040/0184	0030	LENGTH(AH 2312 BK 3689)	015" DIA CIRC CONCR	INSTALLED UNKN
000000 FT		REUBEN HILL RD		
		(T527)		
		NC SR 2051 SH		
		INTER-BK HESS RD		
		(T530)		
000000 FT	0040	LENGTH(AH 3689 BK 3189)		
000000 FT	7030	LENGTH(AH 3189 BK 3111)		
000000 FT	7020	LENGTH(AH 3111 BK 2505)		
000000 FT	7010	LENGTH(AH 2505 BK 0000)		

EXTRACT DATE: 12/18/2023 ROADWAY MANAGEMENT SYSTEM PAGE NUMBER: 473  
 PRINT DATE: 12/19/2023 SLD COUNTY/SR - ANNUAL PRINT COUNTY: SUSQUEHANNA  
 DIR: B TOTAL LEN: .324 MI. DIST: 04-5 SR: 2050  
 LEFT MUN: CLIFFORD T RIGHT MUN: CLIFFORD T

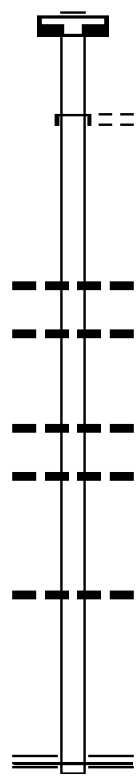
001710 FT



000000 FT

001710 FT CHURCH ST  
 0010/1710 (SR2012 SEG 0040/0000)  
 015 "DIA CIRC CONCR  
 0010/1189 LEN=0028 INSTALLED UNKN  
 0010/0343 BMS EN 57/2050/0010/0316  
 2 0 57131 0 00 0003+11  
 DUNDAFF CREEK  
 0010/0316 BMSBG 57/2050/0010/0316  
 018 "DIA CIR PLASTIC  
 0010/0010 LEN=0060 INSTALLED 2020  
 000000 FT 2 0 57131 0 00 0000+00  
 NC CEMETERY ST  
 MAIN ST  
 (SR0106 SEG 0242/0000)  
 MFC BEGIN = E  
 0010/0000 LENGTH(AH 1710 BK 0000)

004335 FT



004335 FT  
 7032/0000 INTER-AHD LENGTH(AH 0100 BK 2335)  
 OAKLEY RD  
 (T549)  
 WRIGHT RD  
 (T406)  
 0030/2335

002000 FT

0030/0510 020 " DIA CIR PLASTIC  
 LEN=0040 INSTALLED UNKN  
 0030/0035 020 " DIA CIR PLASTIC  
 LEN=0040 INSTALLED UNKN  
 002000 FT 2 0 57143 0 00 0019+95  
 0030/0000 LENGTH(AH 2335 BK 1122)  
 018 " DIA CIR PLASTIC











000878 FT

0020/0650 018 " DIA CIR PLASTIC  
 LEN=0040 INSTALLED UNKN  
 018 " DIA CIR PLASTIC  
 0020/0121 0020/0121 LEN=0025 INSTALLED UNKN  
 000878 FT 2 0 57143 0 00 0008+44  
 NC SR 2049 SH  
 0020/0000 LENGTH(AH 1122 BK 0878)  
 018 " DIA CIR PLASTIC

000000 FT

0010/0820 0010/0820 LEN=0040 INSTALLED 2002  
 000000 FT 2 0 57143 0 00 0000+00  
 NC OAKLEY RD  
 GREENWOOD ST  
 (SRO167 SEG 0050/0000)  
 MFC BEGIN = E  
 0010/0000 LENGTH(AH 0878 BK 0000)

EXTRACT DATE: 12/18/2023      ROADWAY MANAGEMENT SYSTEM      PAGE NUMBER: 471  
 PRINT DATE: 12/19/2023      SLD COUNTY/SR - ANNUAL PRINT      COUNTY: SUSQUEHANNA  
 DIR: B      TOTAL LEN: .000 MI.      DIST: 04-5      SR: 2048  
 LEFT MUN: LENOX T      RIGHT MUN: LENOX T

000000 FT		000000 FT	
000000 FT		7060/0000	LENGTH(AH 1749 BK 2612)
000000 FT		000000 FT	
000000 FT		7050/0000	LENGTH(AH 2612 BK 1872)
000000 FT		000000 FT	
000000 FT		7040/0000	LENGTH(AH 1872 BK 1625)
000000 FT		000000 FT	
000000 FT		7030/0000	LENGTH(AH 1625 BK 3365)
000000 FT		000000 FT	
000000 FT		7020/0000	LENGTH(AH 3365 BK 2360)
		000000 FT	
		7010/0000	LENGTH(AH 2360 BK 0000)



DIR: B TOTAL LEN: .986 MI. DIST: 04-5 SR: 2047  
 LEFT MUN: LENOX T RIGHT MUN: LENOX T

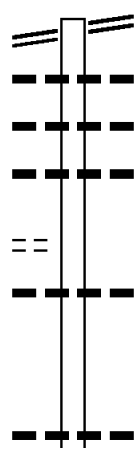
	005204 FT				
FOREST ST (SR2020 SEG 0030/0000)	0020/2859		005204 FT INTER-AHD	FOREST ST (SR2020 SEG 0030/0000)	
				IRION RD (T359)	
				018 " DIA CIRC CONCR	
				LEN=0025 INSTALLED 1998	
				018 " DIA CIRC CONCR	
				LEN=0025 INSTALLED UNKN	
				018 " DIA CIRC CONCR	
				LEN=0025 INSTALLED UNKN	
				2 0 57033 1 00 0023+45	
				LENGTH(AH 2859 BK 2345)	
				018 " DIA CIR PLASTIC	
				LEN=0068 INSTALLED 2018	
				018 " DIA CIRC METAL	
				LEN=0040 INSTALLED UNKN	
				018 " DIA CIRC METAL	
				LEN=0040 INSTALLED UNKN	
				018 " DIA CIR PLASTIC	
				LEN=0030 INSTALLED UNKN	
				015 " DIA CIRC CONCR	
				LEN=0036 INSTALLED UNKN	
FOR SR 2041 AND 2047 (CONN)	0010/0377				
				015 " DIA CIRC CONCR	
				LEN=0040 INSTALLED UNKN	
				NC SR 2047 SH	
				LENOX TP	
2 0 57033 1 00 0000+00 000000 FT	000000 FT			(SR2041 SEG 0060/0564)	
LENOX TP				MFC BEGIN = E	
(SR2041 SEG 0060/0564)	0010/0000			LENGTH(AH 2345 BK 0000)	

EXTRACT DATE: 12/18/2023 ROADWAY MANAGEMENT SYSTEM PAGE NUMBER: 469  
 PRINT DATE: 12/19/2023 SLD COUNTY/SR - ANNUAL PRINT COUNTY: SUSQUEHANNA

DIR: B TOTAL LEN: 6.382 MI. DIST: 04-5 SR: 2046  
 LEFT MUN: HERRICK T RIGHT MUN: HERRICK T

UPPER RD 033699 FT  
 (SR0171 SEG 0210/0000) 0142/1015

1 0 00296 7 00 0009+88 032684 FT  
 BENNETT RD  
 (T728) 0142/0000



033699 FT UPPER RD  
 0142/1015 (SR0171 SEG 0210/0000)  
 0142/0619 018 " DIA CIRC CONCR  
 LEN=0032 INSTALLED UNKN  
 0142/0364 018 " DIA CIRC CONCR  
 LEN=0040 INSTALLED UNKN  
 0142/0057 015 " DIA CIRC CONCR  
 032684 FT LEN=0048 INSTALLED UNKN  
 5 0142/0000 LENGTH(AH 1015 BK 2907)  
 0132/2907 018 " DIA CIR PLASTIC  
 LEN=0040 INSTALLED 1998  
 0132/1295 018 " DIA CIRC CONCR  
 LEN=0038 INSTALLED UNKN

DIR: B TOTAL LEN: 6.382 MI. DIST: 04-5 SR: 2046  
 LEFT MUN: HERRICK T RIGHT MUN: HERRICK T

Stationing	Notes	Material	Length	Installation
029777 FT	0132/0477	036" DIA CIRC METAL	LEN=0030	INSTALLED UNKN
	0132/0117	HERRICK		
	029777 FT	ARARAT T	1 0 00227 0 00 0067+51	
	0132/0000	LENGTH(AH 2907 BK 3438)		
	0122/2690	018" DIA CIR PLASTIC	LEN=0040	INSTALLED 2006
	0122/1994	W BR LACK RV STRUCTURE LENGTH 16 FT	BMSID 57/2046/0122/1994	
	0122/1988	036"H 00"W MULT METAL	LEN=0030	INSTALLED 1999
COTTRELL RD (T739)	0122/1868	BURNWOOD DEAD END RD (T743)		
	0122/0387	018" DIA CIRC CONCR	LEN=0030	INSTALLED UNKN
026339 FT	026339 FT	1 0 00227 0 00 0101+21		
	0122/0000	VILLAGE: BURNSWOOD LENGTH(AH 3438 BK 2491)		
	0112/2244	024" DIA CIR PLASTIC	LEN=0040	INSTALLED 1998
BURNWOOD RD (T741)	0112/1989	CREEK RD (T590)		
	0112/1965	018" DIA CIRC CONCR	LEN=0100	INSTALLED UNKN
	0112/1180	018" DIA CIRC CONCR	LEN=0030	INSTALLED UNKN
	0112/0311	018" DIA CIR PLASTIC	LEN=0040	INSTALLED 2006
023848 FT	023848 FT	1 0 00227 0 00 0126+64		
	0112/0000	LENGTH(AH 2491 BK 2382)		
	0102/2019	018" DIA CIR PLASTIC	LEN=0040	INSTALLED 2006
	0102/0556	018" DIA CIR PLASTIC	LEN=0036	INSTALLED UNKN
021466 FT	021466 FT	1 0 00227 0 00 0150+46		

DIR: B TOTAL LEN: 6.382 MI. DIST: 04-5 SR: 2046  
 LEFT MUN: ARARAT T RIGHT MUN: ARARAT T

	0102/0000	LENGTH(AH 2382 BK 2662)
---	0092/2357	018 " DIA CIRC CONCR
---	0092/1942	LEN=0036 INSTALLED UNKN
		048"H 36"W ELLIP CONC
		LEN=0030 INSTALLED UNKN
	0092/1260	EAST SHORE DR
		(TWP )
	018804 FT	1 0 00227 0 00 0177+08
	0092/0000	LENGTH(AH 2662 BK 2662)
---	0082/2662	015 " DIA CIRC CONCR
---	0082/2511	LEN=0070 INSTALLED UNKN
---	0082/2325	036 " DIA CIRC METAL
---	0082/2089	LEN=0040 INSTALLED 199B
---		024 " DIA CIRC CONCR
---	0082/1982	LEN=0090 INSTALLED UNKN
---		015 " DIA CIRC CONCR
---	0082/1680	LEN=0040 INSTALLED UNKN
		WEST SHORE DR
		(TWP )
		015 " DIA CIRC CONCR
		LEN=0050 INSTALLED UNKN
	016142 FT	1 0 00227 0 00 0204+63
		SR 2077 SH
		(SR2077 SEG 0060/3448)
	0082/0000	LENGTH(AH 2662 BK 2636)
	0072/1661	015 " DIA CIRC CONCR
---	0072/1185	LEN=0040 INSTALLED UNKN
---	0072/0781	018 " DIA CIR PLASTIC
---	0072/0273	LEN=0040 INSTALLED UNKN
---	013506 FT	1 0 00227 0 00 0230+60
---	0072/0000	018 " DIA CIR PLASTIC
		LEN=0030 INSTALLED 1996
		LENGTH(AH 2636 BK 2520)
		018 " DIA CIRC METAL

018804 FT

016142 FT

RIDGE RD  
(T740)

0072/2575

013506 FT

DIR: B TOTAL LEN: 6.382 MI. DIST: 04-5 SR: 2046  
 LEFT MUN: ARARAT T RIGHT MUN: ARARAT T

1 0 00227 0 00 0256+00 010986 FT  
 SHAFER RD  
 (T505) 0062/0000

AVERY RD  
 (T578) 0042/1090

008654 FT

006736 FT

---	---	0062/2000	LEN=0030	INSTALLED UNKN
---	---	0062/1184	018 "DIA LEN=0036	CIR PLASTIC INSTALLED 1996
---	---	0062/0094	048 "DIA LEN=0030	CIRC METAL INSTALLED 1996
==	==	5 0062/0000	010986 FT (T505) LENGTH(AH 2520 BK 2332)	PLONSKI RD INSTALLED 1996
---	---	0052/1463	030 "DIA LEN=0035	CIRC METAL INSTALLED 1996
---	---	0052/1192	018 "DIA LEN=0040	CIR PLASTIC INSTALLED 1996
---	---	0052/0991	018 "DIA LEN=0040	CIR PLASTIC INSTALLED 1996
---	---	0052/0717	018 "DIA LEN=0040	CIR PLASTIC INSTALLED 1999
---	---	5 0052/0000	008654 FT LENGTH(AH 2332 BK 1918)	1 0 00227 0 00 0279+32 INSTALLED 1999
---	---	0042/1878	018 "DIA LEN=0035	CIR PLASTIC INSTALLED 1999
---	---	0042/1736	ARARAT GIBSON T	
---	---	0042/1333	018 "DIA LEN=0035	CIRC METAL INSTALLED 1999
==	==	0042/1040	018 "DIA LEN=0065	CIR PLASTIC INSTALLED 2001
---	---	0042/0638	018 "DIA LEN=0035	CIRC CONCR INSTALLED UNKN
---	---	0042/0010	048 "DIA LEN=0050	CIR PLASTIC INSTALLED UNKN
---	---	5 0042/0000	006736 FT LENGTH(AH 1918 BK 2821)	1 0 00227 0 00 0298+64 INSTALLED 1996
---	---	0032/2811	048 "DIA LEN=0010	CIR PLASTIC INSTALLED 1998
---	==	0032/2772	UNNAMED RD (T580)	
---	---	0032/2274	015 "DIA LEN=0036	CIRC CONCR INSTALLED UNKN
---	---	0032/2126	018 "DIA LEN=0030	CIRC CONCR INSTALLED 1999
---	---	0032/1843	036 "DIA LEN=0030	CIR PLASTIC INSTALLED UNKN

DIR: B TOTAL LEN: 6.382 MI. DIST: 04-5 SR: 2046  
 LEFT MUN: GIBSON T RIGHT MUN: GIBSON T

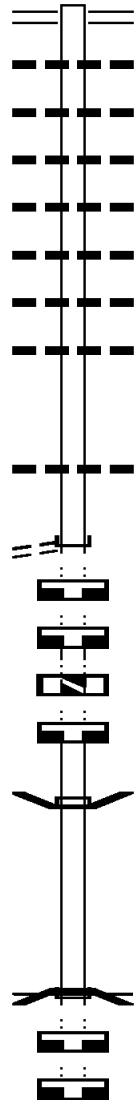
1 0 00227 0 00 0326+27 003915 FT  
 SR 1001 SH  
 (SR1001 SEG 0010/0000) 0032/0000

000896 FT

000000 FT

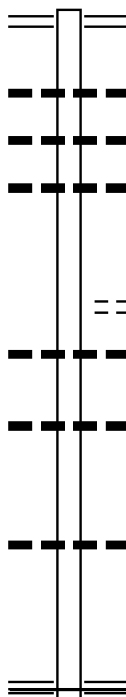
0032/1634	015 " DIA	CIRC CONCR
0032/1352	LEN=0036	INSTALLED UNKN
0032/1135	015 " DIA	CIRC CONCR
0032/0621	LEN=0036	INSTALLED UNKN
0032/0377	015 " DIA	CIRC CONCR
003915 FT	LEN=0036	INSTALLED UNKN
0032/0000	024 " DIA	CIR PLASTIC
0022/2999	LEN=0045	INSTALLED 1996
0022/2683	015 " DIA	CIR PLASTIC
0022/2025	LEN=0030	INSTALLED 1996
0022/1456	015 " DIA	CIRC CONCR
0022/1265	LEN=0030	INSTALLED UNKN
0022/0744	015 " DIA	CIRC CONCR
0022/0736	LEN=0065	INSTALLED UNKN
0022/0489	GELATT RD	
0022/0070	(T580)	
000896 FT	012 " DIA	CIRC METAL
0022/0000	LEN=0090	INSTALLED 1999
0012/0896	018 " DIA	CIRC CONCR
0012/0845	LEN=0040	INSTALLED UNKN
0012/0266	1 0 00227 0 00 0358+01	
0012/0135	0022/0000	LENGTH(AH 3019 BK 0896)
0012/0100	0012/0896	BMSSEN 57/2046/0012/0845
000000 FT	1 0 00227 0 00 0367+85	
NC F I	BR TUNK CRK	
DDLE LAKE RD	BMSBG 57/2046/0012/0845	
SR 0092 SH	015 " DIA	CIRC CONCR
(SR0092 SEG 0320/0000)	LEN=0030	INSTALLED 1999
MFC BEGIN = D	BMSSEN 57/2046/0012/0100	
0012/0000	1 0 00227 0 00 0367+85	
	TUNKHNCK CRK	
	BMSBG 57/2046/0012/0100	
	1 0 00227 0 00 0367+85	
	SR 0092 SH	
	(SR0092 SEG 0320/0000)	
	MFC BEGIN = D	
	0012/0000	LENGTH(AH 0896 BK 0000)

Stationing	Description	Length	Material	Notes
003367	FT	0060	SR 0092 SH	(SR 0092 SEG 0060/2032)
0060/2418	FT	0015	"DIA CIRC METAL	
0060/2350	FT	LEN=0040	INSTALLED UNKN	
0060/2003	FT	0018	"DIA CIR PLASTIC	
0060/1490	FT	LEN=0030	INSTALLED UNKN	
0060/1356	FT	0018	"DIA CIRC CONCR	
0060/1192	FT	LEN=0040	INSTALLED 1997	
0060/0785	FT	0015	"DIA CIRC CONCR	
0060/0350	FT	LEN=0024	INSTALLED 1997	
000949	FT	0018	"DIA CIR PLASTIC	
000949	FT	LEN=0030	INSTALLED UNKN	
0060/0000	FT	024	"DIA CIR PLASTIC	
0052/0162	FT	LEN=0050	INSTALLED UNKN	
000039	FT	0018	"DIA CIRC METAL	
000039	FT	LEN=0040	INSTALLED UNKN	
000039	FT	2 0	57105 0 00 0114+89	
000039	FT	000039	FT	LENGTH(AH 2418 BK 0910)
000039	FT	0052/0000	FT	015 "DIA CIRC METAL
000039	FT	000039	FT	LEN=0040 INSTALLED UNKN
000039	FT	7050/0000	FT	ZABLITSKY RD
000039	FT	000039	FT	(T430)
000039	FT	7040/0000	FT	LENGTH(AH 0910 BK 1527)
000039	FT	000039	FT	LENGTH(AH 1527 BK 2707)
000039	FT	7034/0000	FT	LTH AH 002707 BK 000100
000039	FT	000039	FT	LTH AH 000100 BK 002404
000039	FT	7030/0000	FT	LENGTH(AH 2404 BK 0039)
000000	FT	000000	FT	BMSSEN 57/2045/0030/0000
000000	FT	000000	FT	JEFFERS POND RD
000000	FT	000000	FT	(T506)
000000	FT	2 0	57105 0 00 0039+06	
000000	FT	NC SR	2045 SH	
000000	FT	0030/0039	FT	JEFFERS POND RD
000000	FT	000000	FT	(T506)
000000	FT	000000	FT	MILLARD CREEK
000000	FT	000000	FT	BMSBG 57/2045/0030/0000
000000	FT	000000	FT	MFC BEGIN = E
000000	FT	0030/0000	FT	LENGTH(AH 0039 BK 1550)
000000	FT	000000	FT	LENGTH(AH 1550 BK 2326)
000000	FT	7020/0000	FT	LENGTH(AH 1550 BK 2326)
000000	FT	000000	FT	LENGTH(AH 2326 BK 0000)
000000	FT	7010/0000	FT	LENGTH(AH 2326 BK 0000)



DIR: B TOTAL LEN: .826 MI. DIST: 04-5 SR: 2044  
 LEFT MUN: HERRICK T RIGHT MUN: HERRICK T

004362 FT



004362 FT LEWIS LAKE RD  
 0020/2092 (SR2042 SEG 0040/0000)  
 015 " DIA CIR PLASTIC  
 LEN=0030 INSTALLED UNKN  
 018 " DIA CIR PLASTIC  
 0020/1340 LEN=0030 INSTALLED UNKN  
 036 " DIA CIR PLASTIC  
 0020/0606 LEN=0040 INSTALLED 1998  
 002270 FT 2 0 57092 0 00 0022+70  
 PRIVATE RD  
 (PRDR)  
 0020/0000 LENGTH(AH 2092 BK 2270)  
 018 " DIA CIR PLASTIC  
 0010/1981 LEN=0050 INSTALLED 1998  
 048 " DIA CIRC METAL  
 0010/1270 LEN=0025 INSTALLED UNKN  
 030 " DIA CIR PLASTIC  
 0010/0053 LEN=0040 INSTALLED 2004  
 000000 FT 2 0 57092 0 00 0000+00  
 NC ST ARK RD  
 LYON ST  
 (SR2027 SEG 0140/0000)  
 MFC BEGIN = D  
 0010/0000 LENGTH(AH 2270 BK 0000)

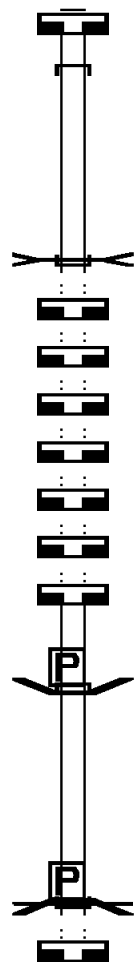
002270 FT

000000 FT



DIR: B TOTAL LEN: .006 MI. DIST: 04-5 SR: 2043  
 LEFT MUN: LENOX T RIGHT MUN: LENOX T

000030 FT  
  
 000019 FT  
  
 000019 FT  
 000019 FT  
 000019 FT  
 000019 FT  
 000019 FT  
 000019 FT  
 000019 FT  
 000019 FT  
 000000 FT  
  
 000000 FT



000030 FT  
 7082/0000 LENGTH(AH 2416 BK 0011)  
 INTER-AHD W L CHURCH RD  
 0080/0011 (TWP )  
 000019 FT 2 0 57035 0 00 0232+77  
 NC W L CHURCH RD  
 TOWER CREEK  
 STRUCTURE LENGTH 11 FT  
 BMSID 57/2043/0080/0000  
 INTER-BK W L CHURCH RD  
 (TWP )  
 0080/0000 LENGTH(AH 0011 BK 2411)  
 000019 FT  
 7070/0000 LENGTH(AH 2411 BK 2317)  
 000019 FT  
 7060/0000 LENGTH(AH 2317 BK 3031)  
 000019 FT  
 7050/0000 LENGTH(AH 3031 BK 2616)  
 000019 FT  
 7040/0000 LENGTH(AH 2616 BK 2896)  
 000019 FT  
 7030/0000 LENGTH(AH 2896 BK 2500)  
 000019 FT  
 7020/0000 LENGTH(AH 2500 BK 1932)  
 000019 FT  
 7014/0000 LENGTH(AH 1932 BK 0019)  
 BMSEN 57/2043/0012/0000  
 INTER-AHD BENNETT RD  
 (TWP )  
 0012/0019 BRIDGE POSTED (TONS)  
 000000 FT 2 0 57035 0 00 0053+33  
 NC B E BENNETT RD  
 INTER-BK BENNETT RD  
 (TWP )  
 SGL 35 COMB 40  
 MILLARD CRK  
 BMSBG 57/2043/0012/0000  
 MFC BEGIN = E  
 0012/0000 LENGTH(AH 0019 BK 0634)  
 000000 FT  
 7010/0000 LENGTH(AH 0634 BK 0000)



DIR: B TOTAL LEN: 2.855 MI. DIST: 04-5 SR: 2042  
 LEFT MUN: HERRICK T RIGHT MUN: HERRICK T

Location	Segment	Length	Material	Year
	0030/1526	LEN=0030	INSTALLED	1998
	005902 FT	005902 FT	2 0 57041 0 01 0134+91	
	0030/0000	LEN=0030	INSTALLED	1998
	0020/2446	LEN=0030	INSTALLED	UNKN
	0020/2105	LEN=0030	INSTALLED	UNKN
	0020/1944	LEN=0030	INSTALLED	UNKN
	0020/1503	LEN=0032	INSTALLED	UNKN
	0020/1250	LEN=0028	INSTALLED	UNKN
PAYE HILL RD (T593)	0020/1184	LEN=0035	INSTALLED	UNKN
	0020/1115	LEN=0035	INSTALLED	1998
	0020/0630	LEN=0040	INSTALLED	2019
	0020/0132	LEN=0040	INSTALLED	2019
	003405 FT	003405 FT	2 0 57041 0 01 0109+94	
	0020/0000	LEN=0030	INSTALLED	1998
	0010/2838	LEN=0030	INSTALLED	1998
	0010/1452	LEN=0030	INSTALLED	1998
	0010/1369	LEN=0030	INSTALLED	1998
	0010/1160	LEN=0030	INSTALLED	UNKN
	0010/0210	LEN=0035	INSTALLED	UNKN
	000000 FT	000000 FT	2 0 57041 0 01 0075+78	
	0010/0000	LEN=0030	INSTALLED	1998
MAIN ST (SR2023 SEG 0140/0000)	0010/0000	LEN=0030	INSTALLED	1998

020264 FT

020264 FT  
 INTER-AHD MAIN ST  
 (SRO167 SEG 0010/0000)  
 LACKAWANNA TR  
 (SR0011 SEG 0100/1576)

0090/1625 RAILROAD ST  
 (BORO)  
 0090/1543 FRONT ST  
 (BORO)  
 NC MAIN ST

0090/0735 018 " DIA CIR PLASTIC  
 LEN=0045 INSTALLED UNKN

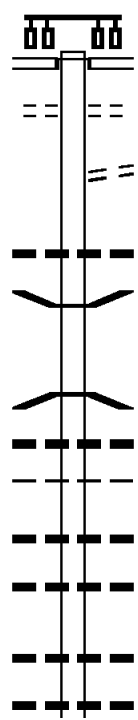
018639 FT

0090/0075 BMS EN 57/2041/0090/0000  
 018639 FT 1 0 00941 0 03 0299+94

0090/0000 NORFOLK SOUTHERN RAI RR  
 BMSBG 57/2041/0090/0000  
 LENGTH(AH 1625 BK 2420)  
 015 " DIA CIRC CONCR  
 0080/2161 LEN=0120 INSTALLED UNKN  
 HOP BOTTOM

0080/1777 LENOX T  
 018 " DIA CIRC CONCR  
 0080/1720 LEN=0040 INSTALLED UNKN  
 024 " DIA CIRC CONCR  
 0080/1273 LEN=0100 INSTALLED UNKN

0080/0597 015 " DIA CIRC CONCR  
 LEN=0040 INSTALLED UNKN  
 015 " DIA CIRC CONCR  
 0080/0025 LEN=0040 INSTALLED UNKN



DIR: B TOTAL LEN: 3.838 MI. DIST: 04-5 SR: 2041  
 LEFT MUN: LENOX T RIGHT MUN: LENOX T

016219 FT

016219 FT 1 0 00941 0 03 0275+61

NC GL LENWOOD ST

5 0080/0000 LENGTH(AH 2420 BK 2484)  
 015 "DIA CIRC CONCR

0070/2020 LEN=0036 INSTALLED UNKN

018 "DIA CIR PLASTIC

0070/1776 LEN=0036 INSTALLED UNKN

018 "DIA CIR PLASTIC

0070/1120 LEN=0036 INSTALLED UNKN

015 "DIA CIRC CONCR

0070/0805 LEN=0030 INSTALLED UNKN

018 "DIA CIR PLASTIC

013735 FT

0070/0507 LEN=0036 INSTALLED UNKN

013735 FT 1 0 00941 0 03 0250+77

5 0070/0000 LENGTH(AH 2484 BK 1857)

018 "DIA CIR PLASTIC

0060/1536 LEN=0040 INSTALLED UNKN

015 "DIA CIRC CONCR

0060/0965 LEN=0040 INSTALLED UNKN

FOR SR 2041 AND 2047

0060/0927 (CONN)

SR 2047 SH

0060/0564 (SR2047 SEG 0010/0000)

018 "DIA CIR PLASTIC

0060/0240 LEN=0040 INSTALLED UNKN

015 "DIA CIRC CONCR

011878 FT

0060/0040 LEN=0040 INSTALLED UNKN

011878 FT 1 0 00941 0 03 0232+20

SR 2045 TURNBACK

(TBC)

5 0060/0000 LENGTH(AH 1857 BK 2234)

018 "DIA CIR PLASTIC

0050/1930 LEN=0032 INSTALLED UNKN

018 "DIA CIR PLASTIC

0050/1540 LEN=0032 INSTALLED UNKN

015 "DIA CIRC CONCR

0050/1270 LEN=0032 INSTALLED UNKN

015 "DIA CIRC CONCR

0050/1050 LEN=0032 INSTALLED UNKN

015 "DIA CIR UNKNOWN

0050/0825 LEN=0032 INSTALLED UNKN

1 0 00941 0 03 0209+49 009644 FT

TAYLOR RD  
 (T389)

0050/0000

5 0050/0000 LENGTH(AH 2234 BK 3414)

015 "DIA CIRC CONCR

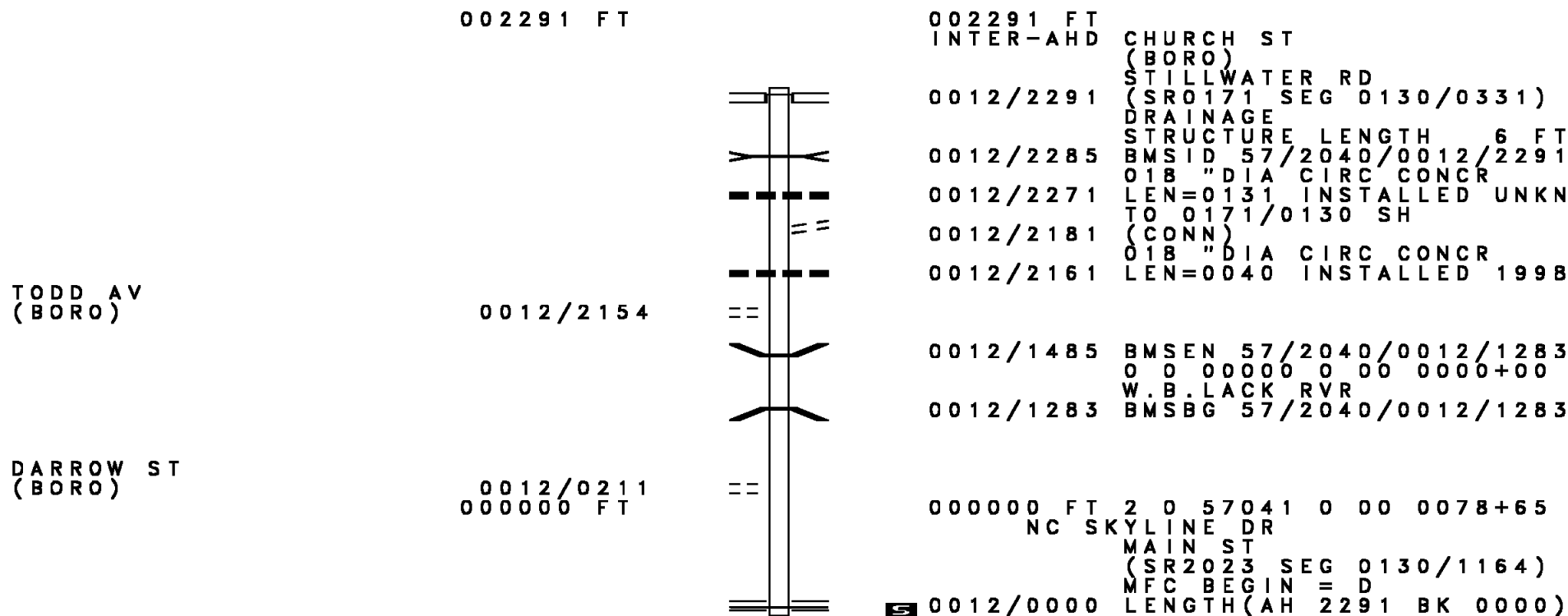
0040/3380 LEN=0045 INSTALLED UNKN

DIR: B TOTAL LEN: 3.838 MI. DIST: 04-5 SR: 2041  
 LEFT MUN: LENOX T RIGHT MUN: LENOX T

0040/2080	018 " DIA	CIR PLASTIC
	LEN=0036	INSTALLED UNKN
0040/1180	015 " DIA	CIRC CONCR
	LEN=0032	INSTALLED UNKN
0040/0780	018 " DIA	CIR PLASTIC
	LEN=0035	INSTALLED UNKN
006230 FT	1 0 00941 0 03 0175+35	
	NC LENOX ST	
0040/0000	LENGTH(AH 3414 BK 2641)	
0030/1690	018 " DIA	CIR PLASTIC
	LEN=0055	INSTALLED UNKN
0030/1450	015 " DIA	CIRC CONCR
	LEN=0052	INSTALLED UNKN
0030/0870	015 " DIA	CIRC CONCR
	LEN=0040	INSTALLED UNKN
0030/0425	018 " DIA	CIR PLASTIC
	LEN=0040	INSTALLED UNKN
0030/0045	036 " DIA	CIR PLASTIC
003589 FT	LEN=0040	INSTALLED UNKN
0030/0000	LENGTH(AH 2641 BK 1396)	
0020/0712	024 " DIA	CIR PLASTIC
	LEN=0030	INSTALLED UNKN
0020/0124	018 " DIA	CIR PLASTIC
	LEN=0035	INSTALLED UNKN
002193 FT	1 0 00941 0 03 0135+04	
0020/0000	LENGTH(AH 1396 BK 2193)	
0010/1330	018 " DIA	CIR PLASTIC
	LEN=0036	INSTALLED 2000
0010/0836	018 " DIA	CIR PLASTIC
	LEN=0036	INSTALLED UNKN
0010/0380	018 " DIA	CIR PLASTIC
	LEN=0035	INSTALLED UNKN
000000 FT	1 0 00941 0 03 0113+00	
	NC BROOKLYN ST	
	BENNETT RD	
	(T442)	
INTER-BK	SR 2039 SH	
	(SR2039 SEG 0020/2049)	
	MFC BEGIN = D	
0010/0000	LENGTH(AH 2193 BK 0000)	

1 0 00941 0 03 0149+00 003589 FT  
 ROD & GUN CLUB RD  
 (T383) 0030/0000

DIR: B TOTAL LEN: .434 MI. DIST: 04-5 SR: 2040  
 LEFT MUN: UNION DALE B RIGHT MUN: UNION DALE B



002291 FT

002291 FT  
 INTER-AHD

CHURCH ST  
 (BORO)  
 STILLWATER RD  
 (SR0171 SEG 0130/0331)  
 DRAINAGE  
 STRUCTURE LENGTH 6 FT  
 BMSID 57/2040/0012/2291  
 018 " DIA CIRC CONCR  
 LEN=0131 INSTALLED UNKN  
 TO 0171/0130 SH  
 (CONN)  
 018 " DIA CIRC CONCR  
 LEN=0040 INSTALLED 1998

TODD AV  
 (BORO)

0012/2154

0012/1485 BMS EN 57/2040/0012/1283  
 0 0 00000 0 00 0000+00  
 W.B. LACK RVR  
 0012/1283 BMSBG 57/2040/0012/1283

DARROW ST  
 (BORO)

0012/0211  
 000000 FT

000000 FT 2 0 57041 0 00 0078+65  
 NC SK YLINE DR  
 MAIN ST  
 (SR2023 SEG 0130/1164)  
 MFC BEGIN = D  
 0012/0000 LENGTH(AH 2291 BK 0000)

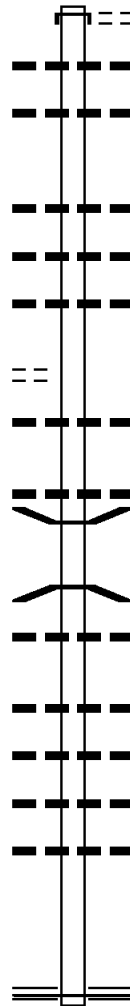
WICKWIRE RD  
(T507)

004947 FT

004947 FT  
 INTER-AHD BROOKLYN ST  
 (SR2041 SEG 0010/0000)  
 BENNETT RD  
 (T442)  
 0020/2049 024 " DIA CIR PLASTIC  
 0020/1815 LEN=0040 INSTALLED UNKN  
 0020/1632 018 " DIA CIR PLASTIC  
 LEN=0040 INSTALLED UNKN  
 0020/0550 015 " DIA CIRC CONCR  
 LEN=0035 INSTALLED UNKN  
 0020/0245 018 " DIA CIR PLASTIC  
 LEN=0050 INSTALLED UNKN  
 0020/0038 018 " DIA CIR PLASTIC  
 LEN=0035 INSTALLED UNKN  
 002898 FT 2 0 57035 0 00 0029+17  
 NC SR 2039 SH  
 0020/0000 LENGTH(AH 2049 BK 2898)  
 0010/2807 015 " DIA CIRC CONCR  
 LEN=0035 INSTALLED UNKN  
 0010/1990 015 " DIA CIRC CONCR  
 LEN=0055 INSTALLED UNKN  
 0010/1801 BMS EN 57/2039/0010/1777  
 2 0 57035 0 00 0017+79  
 MILLARD CRK  
 0010/1777 BMSBG 57/2039/0010/1777  
 0010/1480 015 " DIA CIRC CONCR  
 LEN=0040 INSTALLED UNKN  
 0010/0789 015 " DIA CIRC CONCR  
 LEN=0040 INSTALLED UNKN  
 0010/0639 015 " DIA CIRC CONCR  
 LEN=0040 INSTALLED UNKN  
 0010/0522 015 " DIA CIRC CONCR  
 LEN=0040 INSTALLED UNKN  
 0010/0139 015 " DIA CIRC CONCR  
 LEN=0042 INSTALLED UNKN  
 000000 FT 2 0 57035 0 00 0000+00  
 NC GL LENWOOD RD  
 SR 0092 SH  
 (SR0092 SEG 0030/0637)  
 MFC BEGIN = D  
 0010/0000 LENGTH(AH 2898 BK 0000)

002898 FT  
 0020/0000

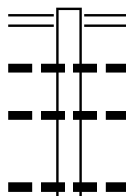
000000 FT





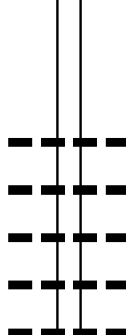
DIR: B TOTAL LEN: 2.635 MI. DIST: 04-5 SR: 2038  
 LEFT MUN: HERRICK T RIGHT MUN: HERRICK T

013915 FT



013915 FT SR 2077 SH  
 0052/2512 (SR2077 SEG 0030/0000)  
 018 " DIA CIR PLASTIC  
 0052/2047 LEN=0030 INSTALLED UNKN  
 036 " DIA CIR PLASTIC  
 0052/1695 LEN=0030 INSTALLED UNKN  
 018 " DIA CIR PLASTIC  
 0052/0998 LEN=0037 INSTALLED 2006

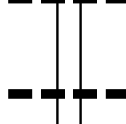
011403 FT



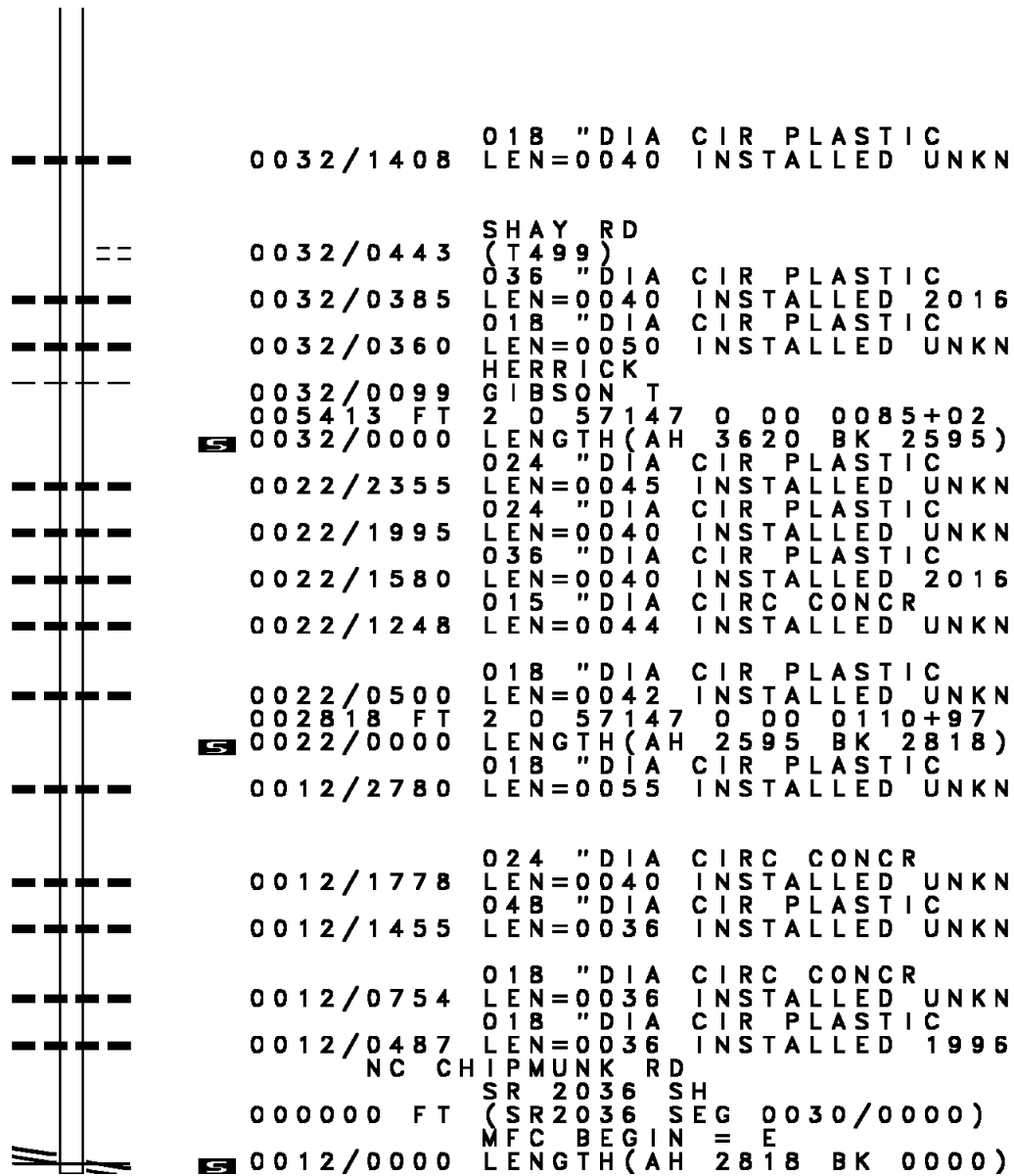
011403 FT 2 0 57147 0 00 0025+12  
 0052/0000 LENGTH(AH 2512 BK 2370)

018 " DIA CIRC METAL  
 0042/1330 LEN=0035 INSTALLED UNKN  
 018 " DIA CIR PLASTIC  
 0042/0964 LEN=0030 INSTALLED UNKN  
 018 " DIA CIR PLASTIC  
 0042/0760 LEN=0040 INSTALLED UNKN  
 018 " DIA CIRC METAL  
 0042/0590 LEN=0035 INSTALLED UNKN  
 018 " DIA CIR PLASTIC

009033 FT



0042/0150 LEN=0035 INSTALLED UNKN  
 009033 FT 2 0 57147 0 00 0048+82  
 018 " DIA CIR PLASTIC  
 LEN=0024 INSTALLED UNKN  
 0042/0000 LENGTH(AH 2370 BK 3620)



005413 FT

002818 FT

2 0 57147 0 00 0140+55 000000 FT  
 SR 2036 SH  
 (SR2036 SEG 0030/0000) 0012/0000

0032/1408 018 " DIA CIR PLASTIC  
 LEN=0040 INSTALLED UNKN  
 SHAY RD  
 (T499)  
 0032/0443 036 " DIA CIR PLASTIC  
 LEN=0040 INSTALLED 2016  
 0032/0385 018 " DIA CIR PLASTIC  
 LEN=0050 INSTALLED UNKN  
 0032/0360 HERRICK  
 GIBSON T  
 0032/0099 2 0 57147 0 00 0085+02  
 005413 FT LENGTH(AH 3620 BK 2595)  
 0032/0000 024 " DIA CIR PLASTIC  
 LEN=0045 INSTALLED UNKN  
 0022/2355 024 " DIA CIR PLASTIC  
 LEN=0040 INSTALLED UNKN  
 0022/1995 036 " DIA CIR PLASTIC  
 0022/1580 015 " DIA CIRC CONCR  
 0022/1248 018 " DIA CIR PLASTIC  
 LEN=0042 INSTALLED UNKN  
 0022/0500 2 0 57147 0 00 0110+97  
 002818 FT LENGTH(AH 2595 BK 2818)  
 0022/0000 018 " DIA CIR PLASTIC  
 LEN=0055 INSTALLED UNKN  
 0012/2780 024 " DIA CIRC CONCR  
 LEN=0040 INSTALLED UNKN  
 0012/1778 048 " DIA CIR PLASTIC  
 LEN=0036 INSTALLED UNKN  
 0012/1455 018 " DIA CIRC CONCR  
 LEN=0036 INSTALLED UNKN  
 0012/0754 018 " DIA CIR PLASTIC  
 LEN=0036 INSTALLED 1996  
 0012/0487 NC CH  
 SR 2036 SH  
 (SR2036 SEG 0030/0000) 000000 FT  
 MFC BEGIN = E  
 0012/0000 LENGTH(AH 2818 BK 0000)

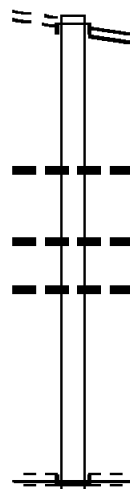
EXTRACT DATE: 12/18/2023 ROADWAY MANAGEMENT SYSTEM PAGE NUMBER: 452  
 PRINT DATE: 12/19/2023 SLD COUNTY/SR - ANNUAL PRINT COUNTY: SUSQUEHANNA  
 DIR: B TOTAL LEN: .645 MI. DIST: 04-5 SR: 2037  
 LEFT MUN: LENOX T RIGHT MUN: LENOX T

CAMERON HILL RD  
(T436)

003403 FT

0010/3403

000000 FT



003403 FT  
INTER-AHD

GUNN HILL RD  
(T505)  
SR 2035 SH  
(SR2035 SEG 0040/2337)

0010/3403

0010/1777 018 " DIA CIRC METAL  
LEN=0030 INSTALLED UNKN

0010/1012 018 " DIA CIRC METAL  
LEN=0033 INSTALLED UNKN

0010/0568 018 " DIA CIR PLASTIC  
LEN=0030 INSTALLED UNKN

000000 FT 2 0 57144 0 00 0000+00  
NC SR 2037 SH

SR 2016 SH  
(TBC)

INTER-BK HIGH BRIDGE RD  
(T436)

MFC BEGIN = E  
0010/0000 LENGTH(AH 3403 BK 0000)



DIR: B TOTAL LEN: 2.999 MI. DIST: 04-5 SR: 2036  
 LEFT MUN: ARARAT T RIGHT MUN: ARARAT T

	0060/0801	018 "DIA	CIRC CONCR
		LEN=0032	INSTALLED UNKN
013181 FT	013181 FT	2 0 57146	0 00 0132+43
		036 "DIA	CIRC METAL
		LEN=0030	INSTALLED UNKN
	0060/0000	LENGTH(AH	2654 BK 2119)
		018 "DIA	CIRC CONCR
	0050/1858	LEN=0034	INSTALLED UNKN
011062 FT	011062 FT	2 0 57146	0 00 0111+15
	0050/0000	LENGTH(AH	2119 BK 3693)
		018 "DIA	CIRC CONCR
	0040/3539	LEN=0036	INSTALLED UNKN
		018 "DIA	CIRC CONCR
	0040/3197	LEN=0032	INSTALLED UNKN
		015 "DIA	CIRC CONCR
	0040/3015	LEN=0032	INSTALLED UNKN
		015 "DIA	CIRC CONCR
	0040/2965	LEN=0035	INSTALLED UNKN
		015 "DIA	CIRC CONCR
	0040/2916	LEN=0032	INSTALLED UNKN
		018 "DIA	CIR PLASTIC
	0040/2585	LEN=0032	INSTALLED UNKN
		018 "DIA	CIR PLASTIC
	0040/2239	LEN=0032	INSTALLED UNKN
		ARARAT	
	0040/1703	GIBSON T	
		024 "DIA	CIR PLASTIC
	0040/1296	LEN=0032	INSTALLED UNKN
		024 "DIA	CIRC CONCR
	0040/1095	LEN=0035	INSTALLED UNKN
		018 "DIA	CIRC CONCR
	0040/0722	LEN=0032	INSTALLED UNKN
		018 "DIA	CIRC CONCR
	0040/0325	LEN=0034	INSTALLED UNKN
		018 "DIA	CIRC CONCR
	0040/0045	LEN=0045	INSTALLED UNKN
007369 FT	007369 FT	2 0 57146	0 00 0074+58
	0040/0000	LENGTH(AH	3693 BK 2210)
		036 "DIA	CIR PLASTIC
	0030/2210	LEN=0060	INSTALLED 2016
		018 "DIA	CIR PLASTIC
	0030/2078	LEN=0045	INSTALLED UNKN

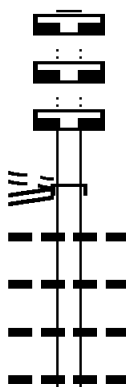
Stationing	Description	Material	Length	Notes
0030/1010	084" DIA CIRC CONCR	LEN=0045	INSTALLED 2002	
0030/0770	BMS EN 57/2036/0030/0748	2 0 57146 0 00	0059+06	ROCK CREEK
0030/0748	BMS BG 57/2036/0030/0748	018" DIA CIRC CONCR		
0030/0300	LEN=0035	INSTALLED UNKN		
005159 FT	2 0 57146 0 00	0051+17		
0030/0000	SR 2038 SH	(SR 2038 SEG 0012/0000)		
0020/2596	LENGTH(AH 2210 BK 3044)	018" DIA CIRC METAL		
0020/2142	LEN=0040	INSTALLED 1998		
0020/1456	018" DIA CIRC PLASTIC			
0020/1060	LEN=0030	INSTALLED UNKN		
0020/0681	018" DIA CIRC METAL	LEN=0030	INSTALLED UNKN	
0020/0033	ROCK HILL CR	STRUCTURE LENGTH 7 FT		
0021+25	BMS ID 57/2036/0020/0033			
002115 FT	002115 FT			
0020/0000	LENGTH(AH 3044 BK 2115)			
0010/0632	BMS EN 57/2036/0010/0593	2 0 57146 0 00	0006+05	TUNKHANNOCK CREEK
0010/0593	BMS BG 57/2036/0010/0593	OVRFL TUNK C		
0010/0468	STRUCTURE LENGTH 13 FT	BMS ID 57/2036/0010/0468		
0010/0416	UNNAMED RD (TWP)			
0010/0395	036"H 00"W MULT METAL	LEN=0040	INSTALLED UNKN	
0000+00	NC SR 2036 SH			
000000 FT	SR 0092 SH	(SR 0092 SEG 0290/0000)		
0010/0000	MFC BEGIN = E	LENGTH(AH 2115 BK 0000)		

EXTRACT DATE: 12/18/2023 ROADWAY MANAGEMENT SYSTEM PAGE NUMBER: 448  
 PRINT DATE: 12/19/2023 SLD COUNTY/SR - ANNUAL PRINT COUNTY: SUSQUEHANNA

DIR: B TOTAL LEN: 1.913 MI. DIST: 04-5 SR: 2035  
 LEFT MUN: LENOX T RIGHT MUN: LENOX T

CAMERON HILL RD  
 (T436)  
 SR 2037 SH  
 (SR2037 SEG 0010/3403) 0040/2337

010098 FT  
 010098 FT  
 010098 FT



010098 FT  
 7070/0000 LENGTH(AH 3749 BK 2027)  
 010098 FT  
 7060/0000 LENGTH(AH 2027 BK 2518)  
 010098 FT  
 7050/0000 LENGTH(AH 2518 BK 2337)  
 INTER-AHD GUNN HILL RD (TURNBACK)  
 0040/2337 (T505)  
 018 "DIA CIRC METAL  
 0040/1825 LEN=0040 INSTALLED 2000  
 018 "DIA CIRC METAL  
 0040/1380 LEN=0036 INSTALLED UNKN  
 018 "DIA CIRC METAL  
 0040/0871 LEN=0040 INSTALLED 1997  
 018 "DIA CIRC METAL  
 0040/0560 LEN=0040 INSTALLED UNKN

DIR: B TOTAL LEN: 1.913 MI. DIST: 04-5 SR: 2035  
 LEFT MUN: LENOX T RIGHT MUN: LENOX T

007761 FT		0040/0014	BMSEN 57/2035/0040/0000
		007761 FT	2 0 57135 0 00 0080+61
			BR TUNK CRK
			BMSBG 57/2035/0040/0000
		0040/0000	LENGTH(AH 2337 BK 2694)
		0030/2121	018 "DIA CIRC METAL
			LEN=0040 INSTALLED 1997
		0030/1533	016 "DIA CIR PLASTIC
			LEN=0050 INSTALLED UNKN
005067 FT		005067 FT	2 0 57135 0 00 0050+92
		0030/0000	LENGTH(AH 2694 BK 2807)
		0020/2700	018 "DIA CIRC METAL
			LEN=0040 INSTALLED UNKN
		0020/2350	015 "DIA CIRC CONCR
			LEN=0035 INSTALLED UNKN
		0020/1980	024 "DIA CIR PLASTIC
			LEN=0048 INSTALLED UNKN
		0020/1483	018 "DIA CIR PLASTIC
			LEN=0035 INSTALLED UNKN
002260 FT		0020/0182	LC FOR TEA POND RD
		002260 FT	(CONN)
			2 0 57135 0 00 0021+85
			TEA POND RD
			(T452)
		0020/0000	LENGTH(AH 2807 BK 2260)
		0010/2130	024"H 36"W ELLIP METAL
			LEN=0050 INSTALLED 1997
		0010/1565	018 "DIA CIRC CONCR
			LEN=0030 INSTALLED 1997
		0010/1420	018 "DIA CIRC CONCR
			LEN=0030 INSTALLED UNKN
		0010/0879	BMSEN 57/2035/0010/0862
			2 0 57135 0 00 0008+34
			TRIB TUNK CR
		0010/0862	BMSBG 57/2035/0010/0862
			018 "DIA CIRC CONCR
		0010/0387	LEN=0030 INSTALLED UNKN
000000 FT		000000 FT	2 0 57135 0 00 0000+00
			NC SR 2035 SH
			SR 2021 SH
			(SR2021 SEG 0070/2582)
			MFC BEGIN = E
		0010/0000	LENGTH(AH 2260 BK 0000)





DIR: B TOTAL LEN: 4.084 MI. DIST: 04-5 SR: 2034  
 LEFT MUN: GIBSON T RIGHT MUN: GIBSON T

0070/1996	LEN=0036	INSTALLED	1996
	024 "DIA	CIR PLASTIC	
0070/1464	LEN=0038	INSTALLED	1996
	036 "DIA	CIRC METAL	
0070/1288	LEN=0032	INSTALLED	UNKN
	024 "DIA	CIR PLASTIC	
0070/0970	LEN=0038	INSTALLED	UNKN
015986 FT			
0070/0000	LENGTH(AH 3474 BK 2987)		
	018 "DIA	CIR PLASTIC	
0060/2870	LEN=0032	INSTALLED	UNKN
	018 "DIA	CIR PLASTIC	
0060/2122	LEN=0036	INSTALLED	UNKN
	018 "DIA	CIR PLASTIC	
0060/1734	LEN=0050	INSTALLED	UNKN
	015 "DIA	CIR PLASTIC	
0060/1308	LEN=0032	INSTALLED	UNKN
	015 "DIA	CIR PLASTIC	
0060/1005	LEN=0037	INSTALLED	UNKN
	018 "DIA	CIR PLASTIC	
0060/0816	LEN=0040	INSTALLED	2003
	015 "DIA	CIR PLASTIC	
0060/0215	LEN=0032	INSTALLED	1998
012999 FT	1 0 00945 0 02 0599+85		
0060/0000	LENGTH(AH 2987 BK 2537)		
	015 "DIA	CIR PLASTIC	
0050/2362	LEN=0030	INSTALLED	UNKN
	015 "DIA	CIRC METAL	
0050/1808	LEN=0030	INSTALLED	2002
	018 "DIA	CIR PLASTIC	
0050/1280	LEN=0040	INSTALLED	1998
	024 "DIA	CIR PLASTIC	
0050/0750	LEN=0030	INSTALLED	1996
	015 "DIA	CIR PLASTIC	
0050/0370	LEN=0030	INSTALLED	1998
010462 FT	1 0 00945 0 02 0625+22		
0050/0000	LENGTH(AH 2537 BK 2333)		
	018 "DIA	CIR PLASTIC	
0040/2323	LEN=0035	INSTALLED	1996
	GIBSON		
0040/2241	HERRICK T		
	015 "DIA	CIR PLASTIC	
0040/1585	LEN=0035	INSTALLED	2002

1 0 00945 0 02 0569+21 015986 FT  
 POWELL RD  
 (T460) 0070/0000

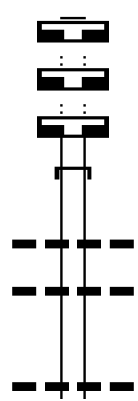
MYERS RD

DIR: B TOTAL LEN: 4.084 MI. DIST: 04-5 SR: 2034  
 LEFT MUN: HERRICK T RIGHT MUN: HERRICK T

Stationing	Description	Material	Length	Notes
(T470)	0040/1323	==		
008129 FT	0040/0360	015" DIA CIR PLASTIC	LEN=0035	INSTALLED UNKN
	008129 FT	1 0 00945 0 02 0648+55		
	0040/0000	LENGTH(AH 2333 BK 2190)		
	0030/2083	015" DIA CIR PLASTIC	LEN=0036	INSTALLED UNKN
	0030/1796	015" DIA CIR PLASTIC	LEN=0040	INSTALLED UNKN
	0030/0820	015" DIA CIR PLASTIC	LEN=0040	INSTALLED UNKN
	0030/0460	015" DIA CIR PLASTIC	LEN=0040	INSTALLED UNKN
	0030/0015	024" DIA CIR PLASTIC	LEN=0035	INSTALLED UNKN
1 0 00945 0 02 0670+55	005939 FT			
TIRZAH RD	0030/0000	==		
(T582)	0030/0000	LENGTH(AH 2190 BK 3084)		
	0020/1680	036" DIA CIRC METAL	LEN=0040	INSTALLED UNKN
	0020/0580	015"H 21"W ELLIP CONC	LEN=0030	INSTALLED 2002
1 0 00945 0 02 0701+50	002855 FT			
PAULIN RD	0020/0000	==		
(T584)	0020/0000	LENGTH(AH 3084 BK 2855)		
	0010/1775	036" DIA CIR PLASTIC	LEN=0040	INSTALLED UNKN
	0010/1188	015" DIA CIR PLASTIC	LEN=0035	INSTALLED UNKN
	000000 FT			
	000000 FT	1 0 00945 0 02 0730+00		
		NC OLD NEWBURG TK		
		NORTH RD		
		(SR2077 SEG 0010/0000)		
		INTER-BK OLD NEWBURG TK		
		(SR0374 SEG 0310/0000)		
		MFC BEGIN = E		
LYON ST	0010/0000	==		
(SR0374 SEG 0310/0000)	0010/0000	LENGTH(AH 2855 BK 0000)		

EXTRACT DATE: 12/18/2023 ROADWAY MANAGEMENT SYSTEM PAGE NUMBER: 443  
 PRINT DATE: 12/19/2023 SLD COUNTY/SR - ANNUAL PRINT COUNTY: SUSQUEHANNA  
 DIR: B TOTAL LEN: 1.852 MI. DIST: 04-5 SR: 2033  
 LEFT MUN: CLIFFORD T RIGHT MUN: CLIFFORD T

009780 FT  
 009780 FT  
 009780 FT



008362 FT

009780 FT  
 7070/0000 LENGTH(AH 2972 BK 3105)  
 009780 FT  
 7060/0000 LENGTH(AH 3105 BK 1702)  
 009780 FT  
 7050/0000 LENGTH(AH 1702 BK 1418)  
 INTER-AHD ELKDALE RD  
 0040/1418 (TWP )  
 0040/0695 015 " DIA CIR PLASTIC  
 LEN=0028 INSTALLED UNKN  
 0040/0270 024 " DIA CIRC CONCR  
 LEN=0036 INSTALLED UNKN  
 008362 FT 2 0 57134 0 00 0084+52  
 0040/0000 LENGTH(AH 1418 BK 2770)  
 024 " DIA CIR PLASTIC  
 0030/2417 LEN=0060 INSTALLED 2005

DIR: B TOTAL LEN: 1.852 MI. DIST: 04-5 SR: 2033  
 LEFT MUN: CLIFFORD T RIGHT MUN: CLIFFORD T

RED ABBOTTS RD  
 (T401)

0030/0042

005592 FT

002654 FT

000000 FT

0030/1605	024 " DIA	CIR PLASTIC
	LEN=0030	INSTALLED UNKN
0030/1365	024 " DIA	CIRC CONCR
	LEN=0035	INSTALLED UNKN
0030/0845	018 " DIA	CIRC CONCR
	LEN=0036	INSTALLED UNKN
0030/0037	018 " DIA	CIRC CONCR
	LEN=0033	INSTALLED UNKN
005592 FT	2 0 57134	0 00 0057+00
	WARGO RD (T401)	
0030/0000	LENGTH(AH	2770 BK 2938)
0020/2732	015 " DIA	CIRC CONCR
	LEN=0036	INSTALLED UNKN
0020/2234	018 " DIA	CIRC CONCR
	LEN=0040	INSTALLED UNKN
0020/1975	024 " DIA	CIR PLASTIC
	LEN=0050	INSTALLED 2005
0020/1580	018 " DIA	CIRC CONCR
	LEN=0044	INSTALLED UNKN
0020/1240	018 " DIA	CIRC CONCR
	LEN=0032	INSTALLED UNKN
0020/0840	018 " DIA	CIR PLASTIC
	LEN=0054	INSTALLED UNKN
0020/0024	048 " DIA	CIRC METAL
	LEN=0060	INSTALLED UNKN
002654 FT	2 0 57134	0 00 0026+54
0020/0000	LENGTH(AH	2938 BK 2654)
0010/1781	018 " DIA	CIRC CONCR
	LEN=0035	INSTALLED UNKN
0010/1320	018 " DIA	CIRC CONCR
	LEN=0032	INSTALLED UNKN
0010/1130	018 " DIA	CIRC CONCR
	LEN=0040	INSTALLED UNKN
0010/0620	018 " DIA	CIRC CONCR
	LEN=0040	INSTALLED UNKN
0010/0417	018 " DIA	CIRC CONCR
	LEN=0036	INSTALLED UNKN
000000 FT	2 0 57134	0 00 0000+00
	NC EL KDALE RD (SR2027 SH (SR2027 SEG 0050/0715) MFC BEGIN = E	
0010/0000	LENGTH(AH	2654 BK 0000)

EXTRACT DATE: 12/18/2023 ROADWAY MANAGEMENT SYSTEM PAGE NUMBER: 441  
PRINT DATE: 12/19/2023 SLD COUNTY/SR - ANNUAL PRINT COUNTY: SUSQUEHANNA

DIR: B TOTAL LEN: 1.392 MI. DIST: 04-5 SR: 2032  
LEFT MUN: HARFORD T RIGHT MUN: HARFORD T

007349 FT

LACKAWANNA TR  
(SR0011 SEG 0260/0000) 0030/1430

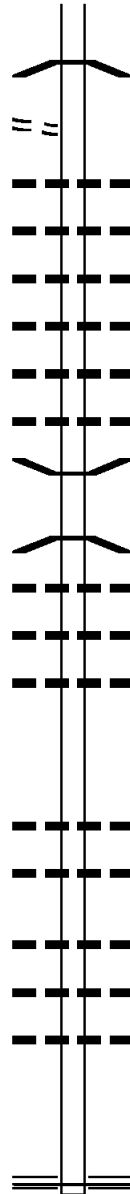


007349 FT  
INTER-AHD PLANK RD  
(T581)  
LACKAWANNA TR  
0030/1430 (SR0011 SEG 0260/0000)

0030/0738 015 " DIA CIRC METAL  
0030/0262 LEN=0030 INSTALLED UNKN  
BMSFN 57/2032/0030/0249  
HARFORD  
0030/0257 BROOKLYN T

DIR: B TOTAL LEN: 1.392 MI. DIST: 04-5 SR: 2032  
 LEFT MUN: HARFORD T RIGHT MUN: HARFORD T

2 0 57027 0 00 0113+71 005919 FT  
 STATION RD  
 (T539) 0030/0000

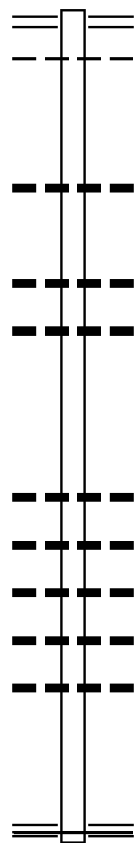


		2 0 57027 0 00 0115+55
		MARTINS CRK
		BMSBG 57/2032/0030/0249
	0030/0249	
	005919 FT	
5	0030/0000	LENGTH(AH 1430 BK 3840)
		015 " DIA CIRC METAL
	0020/3560	LEN=0030 INSTALLED UNKN
		015 " DIA CIRC CONCR
	0020/3342	LEN=0030 INSTALLED UNKN
		015 " DIA CIRC CONCR
	0020/3168	LEN=0020 INSTALLED UNKN
		015 " DIA CIRC CONCR
	0020/2904	LEN=0020 INSTALLED UNKN
		018 " DIA CIRC METAL
	0020/2603	LEN=0030 INSTALLED UNKN
		018 " DIA CIRC METAL
	0020/2095	LEN=0036 INSTALLED UNKN
	0020/1474	BMSBG 57/2032/0020/1403
		2 0 57027 0 00 0088+81
		NORFOLK SOUTHERN RAI RR
	0020/1403	BMSBG 57/2032/0020/1403
		015 " DIA CIRC METAL
	0020/1251	LEN=0036 INSTALLED UNKN
		015 " DIA CIR PLASTIC
	0020/0999	LEN=0036 INSTALLED UNKN
		015 " DIA CIRC CONCR
	0020/0678	LEN=0032 INSTALLED UNKN
	002079 FT	2 0 57027 0 00 0074+95
		NC SR 2032 SH
5	0020/0000	LENGTH(AH 3840 BK 2079)
		015 " DIA CIRC CONCR
	0010/2036	LEN=0032 INSTALLED UNKN
		015 " DIA CIRC CONCR
	0010/1720	LEN=0030 INSTALLED UNKN
		015 " DIA CIRC CONCR
	0010/0850	LEN=0030 INSTALLED UNKN
		036 " DIA CIRC METAL
	0010/0480	LEN=0036 INSTALLED UNKN
		024 " DIA CIR PLASTIC
	0010/0181	LEN=0030 INSTALLED UNKN
	000000 FT	2 0 57027 0 00 0054+21
		NC DE POT RD
		SR 2015 SH
		(SR2015 SEG 0200/0000)
		MFC BEGIN = E
5	0010/0000	LENGTH(AH 2079 BK 0000)

002079 FT

000000 FT

006290 FT



006290 FT MAIN ST  
 0020/3283 (SR2023 SEG 0120/0000)  
 UNION DALE  
 0020/2905 CLIFFORD T

0020/1702 021"H 15"W METAL ARCH  
 LEN=0040 INSTALLED 2001

0020/0667 018 " DIA CIR PLASTIC  
 LEN=0035 INSTALLED UNKN  
 018 " DIA CIR PLASTIC

003007 FT

0020/0304 LEN=0040 INSTALLED 2001  
 003007 FT 2 0 57107 0 00 0030+13  
 0020/0000 LENGTH(AH 3283 BK 3007)

0010/1660 018 " DIA CIR PLASTIC  
 LEN=0045 INSTALLED 2001

0010/1315 018 " DIA CIR PLASTIC  
 LEN=0050 INSTALLED 2001

0010/1054 018 " DIA CIRC METAL  
 LEN=0040 INSTALLED UNKN

0010/0647 018 " DIA CIR PLASTIC  
 LEN=0045 INSTALLED 2001

0010/0270 024 " DIA CIRC CONCR  
 LEN=0040 INSTALLED UNKN

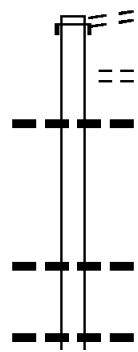
000000 FT

000000 FT 2 0 57107 0 00 0000+00  
 NC CO TTRELL RD  
 SR 2029 SH  
 (SR2029 SEG 0030/0000)  
 MFC BEGIN = E  
 0010/0000 LENGTH(AH 3007 BK 0000)



EXTRACT DATE: 12/18/2023      ROADWAY MANAGEMENT SYSTEM      PAGE NUMBER: 438  
 PRINT DATE: 12/19/2023      SLD COUNTY/SR - ANNUAL PRINT      COUNTY: SUSQUEHANNA  
 DIR: B      TOTAL LEN: 3.025 MI.      DIST: 04-5      SR: 2030  
 LEFT MUN: BRIDGEWATER T      RIGHT MUN: BRIDGEWATER T

015973 FT



015973 FT  
 INTER-AHD SR 2015 SH  
 (SR2015 SEG 0250/0000)  
 REYNOLDS POND RD  
 (T724)  
 0060/3132 LEWIS RD  
 (T646)  
 0060/3090 018 " DIA CIR PLASTIC  
 0060/3079 LEN=0170 INSTALLED UNKN  
  
 0060/1331 030 " DIA CIR PLASTIC  
 LEN=0036 INSTALLED UNKN  
  
 0060/0721 015 " DIA CIRC CONCR  
 LEN=0030 INSTALLED UNKN

DIR: B TOTAL LEN: 3.025 MI. DIST: 04-5 SR: 2030  
 LEFT MUN: BRIDGEWATER T RIGHT MUN: BRIDGEWATER T

Stationing	Material	Length	Notes
012841 FT	0060/0579	024" DIA	CIR PLASTIC
		LEN=0036	INSTALLED 1999
	0060/0169	040" DIA	CIR PLASTIC
		LEN=0048	INSTALLED UNKN
	0060/0009	030" DIA	CIR PLASTIC
		LEN=0036	INSTALLED UNKN
	012841 FT	2 0 57025 0 00	0128+79
	0060/0000	LENGTH(AH 3132 BK 2946)	
		018" DIA	CIR PLASTIC
	0050/2517	LEN=0030	INSTALLED UNKN
	0050/1826	018" DIA	CIR PLASTIC
		LEN=0040	INSTALLED 1998
2 0 57025 0 00 0099+79	009895 FT	0050/0046	018" DIA CIR PLASTIC
MCCOLLUM RD			LEN=0040 INSTALLED 2000
(T583)	0050/0000	LENGTH(AH 2946 BK 2388)	
OLD COUNTY RD		SR 2011 SH	
(T704)	0040/2269	(SR2011 SEG 0150/2798)	
		015" DIA	CIR PLASTIC
	0040/1985	LEN=0042	INSTALLED UNKN
	0040/1032	015" DIA	CIR PLASTIC
		LEN=0025	INSTALLED UNKN
007507 FT	007507 FT	2 0 57025 0 00	0075+46
	0040/0000	LENGTH(AH 2388 BK 2685)	
	0030/1584	020" DIA	CIR PLASTIC
		LEN=0030	INSTALLED UNKN
	0030/1098	015" DIA	CIR PLASTIC
		LEN=0030	INSTALLED UNKN
	0030/0814	018" DIA	CIR PLASTIC
		LEN=0035	INSTALLED UNKN
	0030/0469	018" DIA	CIRC METAL
		LEN=0040	INSTALLED UNKN
	0030/0198	015" DIA	CIR PLASTIC
		LEN=0030	INSTALLED UNKN
004822 FT	004822 FT	2 0 57025 0 00	0048+01
	0030/0000	LENGTH(AH 2685 BK 2224)	
		018" DIA	CIR PLASTIC
	0020/2203	LEN=0040	INSTALLED 2003

DIR: B TOTAL LEN: 3.025 MI. DIST: 04-5 SR: 2030  
 LEFT MUN: BRIDGEWATER T RIGHT MUN: BRIDGEWATER T

CROSSLEY RD  
(T650)

0020/0784

002598 FT

POST ST  
(BORO)

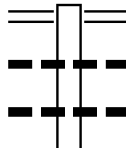
0010/0443

2 0 57025 0 00 0000+00 000000 FT  
 GROW AV  
 (SR0029 SEG 0280/0088) 0010/0000

0020/2112	015 " DIA	CIR PLASTIC
	LEN=0030	INSTALLED UNKN
0020/1760	018 " DIA	CIR PLASTIC
	LEN=0070	INSTALLED UNKN
0020/1632	015 " DIA	CIR PLASTIC
	LEN=0035	INSTALLED UNKN
0020/1440	015 " DIA	CIR PLASTIC
	LEN=0020	INSTALLED UNKN
0020/1136	018 " DIA	CIR PLASTIC
	LEN=0030	INSTALLED UNKN
0020/1000	015 " DIA	CIR PLASTIC
	LEN=0028	INSTALLED UNKN
0020/0826	015 " DIA	CIR PLASTIC
	LEN=0028	INSTALLED UNKN
0020/0690	015 " DIA	CIR PLASTIC
	LEN=0024	INSTALLED UNKN
0020/0495	015 " DIA	CIR PLASTIC
	LEN=0020	INSTALLED UNKN
0020/0385	BRIDGEWATER	
	MONTROSE B	
0020/0190	015 " DIA	CIR PLASTIC
	LEN=0024	INSTALLED UNKN
002598 FT	2 0 57025 0 00 0025+98	
	015 " DIA	CIRC CONCR
	LEN=0030	INSTALLED UNKN
0020/0000	NC TURNPIKE RD	
	LENGTH(AH 2224 BK 2598)	
0010/2292	015 " DIA	CIR PLASTIC
	LEN=0040	INSTALLED UNKN
0010/2006	015 " DIA	CIR PLASTIC
	LEN=0036	INSTALLED UNKN
	BANK ST	
	(SR2059 SEG 0064/1044)	
	NC POST POND RD	
0010/1432	036 "H 48 "W	ELLIP CONC
	LEN=0036	INSTALLED UNKN
0010/0794	024 " DIA	CIRC METAL
	LEN=0045	INSTALLED UNKN
0010/0026	JESSUP ST	
	(BORO)	
	NC BANKS ST	
000000 FT	GROW AV	
	(SR0029 SEG 0280/0088)	
	MFC BEGIN = E	
0010/0000	LENGTH(AH 2598 BK 0000)	

EXTRACT DATE: 12/18/2023      ROADWAY MANAGEMENT SYSTEM      PAGE NUMBER: 435  
 PRINT DATE: 12/19/2023      SLD COUNTY/SR - ANNUAL PRINT      COUNTY: SUSQUEHANNA  
 DIR: B      TOTAL LEN: 1.462 MI.      DIST: 04-5      SR: 2029  
 LEFT MUN: CLIFFORD T      RIGHT MUN: CLIFFORD T

007721 FT



007721 FT SR 2027 SH  
 0030/3104 (SR2027 SEG 0100/0000)  
           018 " DIA CIR PLASTIC  
 0030/2913 LEN=0040 INSTALLED 2001  
           018 " DIA CIR PLASTIC  
 0030/2769 LEN=0040 INSTALLED UNKN

EXTRACT DATE: 12/18/2023  
PRINT DATE: 12/19/2023

ROADWAY MANAGEMENT SYSTEM  
SLD COUNTY/SR - ANNUAL PRINT

PAGE NUMBER: 434  
COUNTY: SUSQUEHANNA

DIR: B TOTAL LEN: 1.462 MI.  
LEFT MUN: CLIFFORD T

DIST: 04-5 SR: 2029  
RIGHT MUN: CLIFFORD T

004617 FT

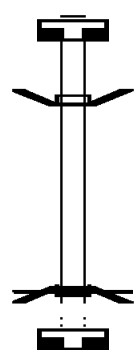
002342 FT

000000 FT

	0030/2090	BMS	EN	57	/	2029	/	0030	/	2067	
		2	0	57040	0	00	0066	+75			
										LITTLE CREEK	
	0030/2067	BMS	SBG	57	/	2029	/	0030	/	2067	
	0030/0951	060	"	DIA		CIRC		METAL			
		LEN=	0040			INSTALLED		UNKN			
		018	"	DIA		CIR		PLASTIC			
	0030/0468	LEN=	0035			INSTALLED		UNKN			
		018	"	DIA		CIR		PLASTIC			
	0030/0194	LEN=	0035			INSTALLED		UNKN			
	004617 FT	2	0	57040	0	00	0046	+16			
											SR 2031 SH
											(SR2031 SEG 0010/0000)
	0030/0000	LEN	TH(AH	3104	BK	2275)					
		018	"	DIA		CIR		PLASTIC			
	0020/1759	LEN=	0035			INSTALLED		1998			
		018	"	DIA		CIR		PLASTIC			
	0020/1574	LEN=	0035			INSTALLED		UNKN			
		018	"	DIA		CIR		PLASTIC			
	0020/1474	LEN=	0050			INSTALLED		1998			
		018	"	DIA		CIR		PLASTIC			
	0020/1159	LEN=	0045			INSTALLED		1998			
		018	"	DIA		CIR		PLASTIC			
	0020/0909	LEN=	0040			INSTALLED		2001			
		018	"	DIA		CIR		PLASTIC			
	0020/0574	LEN=	0040			INSTALLED		UNKN			
		018	"	DIA		CIR		PLASTIC			
	0020/0039	LEN=	0050			INSTALLED		2001			
		018	"	DIA		CIR		PLASTIC			
	0020/0018	LEN=	0040			INSTALLED		UNKN			
	002342 FT	2	0	57040	0	00	0023	+81			
											SR 2012 SH
											(SR2012 SEG 0150/2474)
											MFC BEGIN = E
	0020/0000	LEN	TH(AH	2275	BK	2342)					
		018	"	DIA		CIR		PLASTIC			
	0010/2127	LEN=	0050			INSTALLED		UNKN			
		018	"	DIA		CIR		PLASTIC			
	0010/1670	LEN=	0050			INSTALLED		2001			
		015	"	DIA		CIR		PLASTIC			
	0010/1419	LEN=	0035			INSTALLED		UNKN			
		018	"	DIA		CIR		PLASTIC			
	0010/1030	LEN=	0045			INSTALLED		1998			
	000000 FT	2	0	57040	0	00	0000	+00			
											NC SR 2029 SH
											(SR2012 SEG 0150/2474)
											MFC BEGIN = E
	0010/0000	LEN	TH(AH	2342	BK	0000)					

EXTRACT DATE: 12/18/2023 ROADWAY MANAGEMENT SYSTEM PAGE NUMBER: 433  
 PRINT DATE: 12/19/2023 SLD COUNTY/SR - ANNUAL PRINT COUNTY: SUSQUEHANNA  
 DIR: B TOTAL LEN: .004 MI. DIST: 04-5 SR: 2028  
 LEFT MUN: BROOKLYN T RIGHT MUN: BROOKLYN T

000020 FT



000000 FT

000000 FT

000020 FT  
 7012/0000 LENGTH(AH 0100 BK 0020)  
 BMSSEN 57/2028/0010/0000  
 INTER-AHD BEEMAN'S HILL RD  
 0010/0020 (T550)  
 000000 FT 2 0 57109 0 00 0047+90  
 NC BEEMAN'S HILL RD  
 INTER-BK BEEMAN'S HILL RD  
 (T550)  
 HOP BOTTOM C  
 BMSBG 57/2028/0010/0000  
 MFC BEGIN = E  
 0010/0000 LENGTH(AH 0020 BK 0100)  
 000000 FT  
 7008/0000 LENGTH(AH 0100 BK 0000)

Location / Segment	Start Station	End Station	Length (FT)	Material / Notes
BRACE RD (SR0374 SEG 0270/0000)	0150/3547	037491 FT	037491 FT	INTER-AHD LYONS ST (SR0374 SEG 0270/0000)
MOUNTAIN VIEW DR (PRDR)	0150/2830	0150/3124	0150/3124	015" DIA CIRC CONCR LEN=0031 INSTALLED UNKN
		0150/2767	0150/2767	018" DIA CIR PLASTIC LEN=0032 INSTALLED UNKN
		0150/2528	0150/2528	018" DIA CIR PLASTIC LEN=0030 INSTALLED UNKN
		0150/1749	0150/1749	018" DIA CIR PLASTIC LEN=0030 INSTALLED UNKN
		0150/0935	0150/0935	015" DIA CIR PLASTIC LEN=0031 INSTALLED UNKN
		0150/0662	0150/0662	HERRICK RIDGE RD (TWP)
2 0 57043 0 00 0339+32	033944 FT	0150/0049	0150/0049	015" DIA CIRC CONCR LEN=0035 INSTALLED UNKN
STONE BRIDGE RD (T519)	0150/0000	033944 FT	033944 FT	LENGTH(AH 3547 BK 1557)
		0140/1502	0140/1502	018" DIA CIRC CONCR LEN=0032 INSTALLED UNKN
		0140/1028	0140/1028	015" DIA CIRC METAL LEN=0033 INSTALLED UNKN
		0140/0798	0140/0798	015" DIA CIRC CONCR LEN=0030 INSTALLED UNKN
		0140/0065	0140/0065	024" DIA CIR PLASTIC LEN=0040 INSTALLED 2001
	032387 FT	032387 FT	032387 FT	2 0 57043 0 00 0323+89 STARK RD (SR2044 SEG 0010/0000)
SUGAR HILL RD (PRDR)	0130/2156	0140/0000	0140/0000	MFC BEGIN = D LENGTH(AH 1557 BK 2294)
		0130/1876	0130/1876	024" DIA CIR PLASTIC LEN=0030 INSTALLED 2001
		0130/1368	0130/1368	015" DIA CIRC CONCR LEN=0030 INSTALLED UNKN
				015" DIA CIRC METAL

DIR: B TOTAL LEN: 7.101 MI. DIST: 04-5 SR: 2027  
 LEFT MUN: HERRICK T RIGHT MUN: HERRICK T

	0130/0826	LEN=0030	INSTALLED	UNKN
		015 "DIA	CIRC CONCR	
	0130/0478	LEN=0030	INSTALLED	UNKN
		018 "DIA	CIR PLASTIC	
030093 FT	0130/0099	LEN=0030	INSTALLED	UNKN
	030093 FT	2 0 57043	0 00 0299+86	
	0130/0000	LENGTH(AH	2294 BK 1797)	
		015 "DIA	CIRC METAL	
	0120/1452	LEN=0030	INSTALLED	UNKN
		018 "DIA	CIR PLASTIC	
	0120/0816	LEN=0025	INSTALLED	UNKN
028296 FT	028296 FT	2 0 57043	0 00 0282+92	
		PAYE HILL RD		
	0120/0000	LENGTH(AH	1797 BK 1787)	
		018 "DIA	CIR PLASTIC	
	0110/1767	LEN=0030	INSTALLED	2001
		018 "DIA	CIR PLASTIC	
	0110/1321	LEN=0030	INSTALLED	UNKN
026509 FT	026509 FT	2 0 57043	0 00 0265+09	
	0110/0000	LENGTH(AH	1787 BK 2671)	
		HERRICK		
	0100/2600	CLIFFORD T		
		015 "DIA	CIRC CONCR	
	0100/2186	LEN=0028	INSTALLED	UNKN
		015 "DIA	CIRC CONCR	
	0100/1366	LEN=0030	INSTALLED	UNKN
		018 "DIA	CIRC CONCR	
	0100/0958	LEN=0030	INSTALLED	UNKN
023838 FT	023838 FT	2 0 57043	0 00 0238+61	
		SR 2029 SH		
		(SR 2029	SEG 0030/3104)	
	0100/0000	LENGTH(AH	2671 BK 1760)	
		018 "DIA	CIR PLASTIC	
	0090/1739	LEN=0040	INSTALLED	2001
		015 "DIA	CIRC CONCR	
	0090/1216	LEN=0030	INSTALLED	UNKN
		018 "DIA	CIR PLASTIC	
	0090/1107	LEN=0030	INSTALLED	2001



EXTRACT DATE: 12/18/2023  
PRINT DATE: 12/19/2023

ROADWAY MANAGEMENT SYSTEM  
SLD COUNTY/SR - ANNUAL PRINT

PAGE NUMBER: 430  
COUNTY: SUSQUEHANNA

DIR: B TOTAL LEN: 7.101 MI.  
LEFT MUN: CLIFFORD T

DIST: 04-5 SR: 2027  
RIGHT MUN: CLIFFORD T

WILDENBERG RD  
(T468)

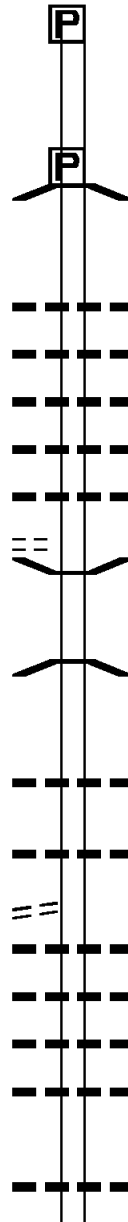
HALLSTEAD RD  
(T473)

022078 FT

0080/0398  
019050 FT

0070/0817

016011 FT



0090/0027 BRIDGE POSTED (TONS)  
022078 FT 2 0 57043 0 00 0220+98  
NC LYONS ST  
SGL 28 COMB 40  
E BR TUNK CR  
BMSBG 57/2027/0090/0000  
S 0090/0000 LENGTH(AH 1760 BK 3028)

0080/1715 015 " DIA CIRC CONCR  
LEN=0030 INSTALLED UNKN  
0080/1421 015 " DIA CIRC CONCR  
LEN=0030 INSTALLED UNKN  
0080/1220 015 " DIA CIRC CONCR  
LEN=0032 INSTALLED UNKN  
0080/0770 024 " DIA CIR PLASTIC  
LEN=0030 INSTALLED 2001  
0080/0571 036 " DIA CIRC METAL  
LEN=0030 INSTALLED 2001

0080/0012 BMSEN 57/2027/0080/0000  
2 0 57043 0 00 0190+75  
B E B TNK CR  
BMSBG 57/2027/0080/0000  
S 0080/0000 LENGTH(AH 3028 BK 3039)

0070/1767 015 "H 21 "W METAL ARCH  
LEN=0028 INSTALLED UNKN

0070/1156 015 " DIA CIRC CONCR  
LEN=0028 INSTALLED UNKN


0070/0693 015 " DIA CIRC METAL  
LEN=0028 INSTALLED UNKN  
0070/0541 018 " DIA CIR PLASTIC  
LEN=0028 INSTALLED UNKN  
0070/0361 030 " DIA CIRC METAL  
LEN=0030 INSTALLED 2001  
0070/0092 024 " DIA CIR PLASTIC  
LEN=0035 INSTALLED UNKN  
016011 FT 2 0 57043 0 00 0160+36  
S 0070/0000 LENGTH(AH 3039 BK 2196)  
0060/2000 024 " DIA CIR PLASTIC  
LEN=0040 INSTALLED UNKN

DIR: B TOTAL LEN: 7.101 MI. DIST: 04-5 SR: 2027  
 LEFT MUN: CLIFFORD T RIGHT MUN: CLIFFORD T

LC FOR HALLSTEAD RD  
 (CONN) 0060/0089  
 2 0 57043 0 00 0138+15 013815 FT  
 HALLSTEAD RD  
 (T473) 0060/0000

ELKDALE RD  
 (SR2033 SEG 0010/0000) 0050/0715

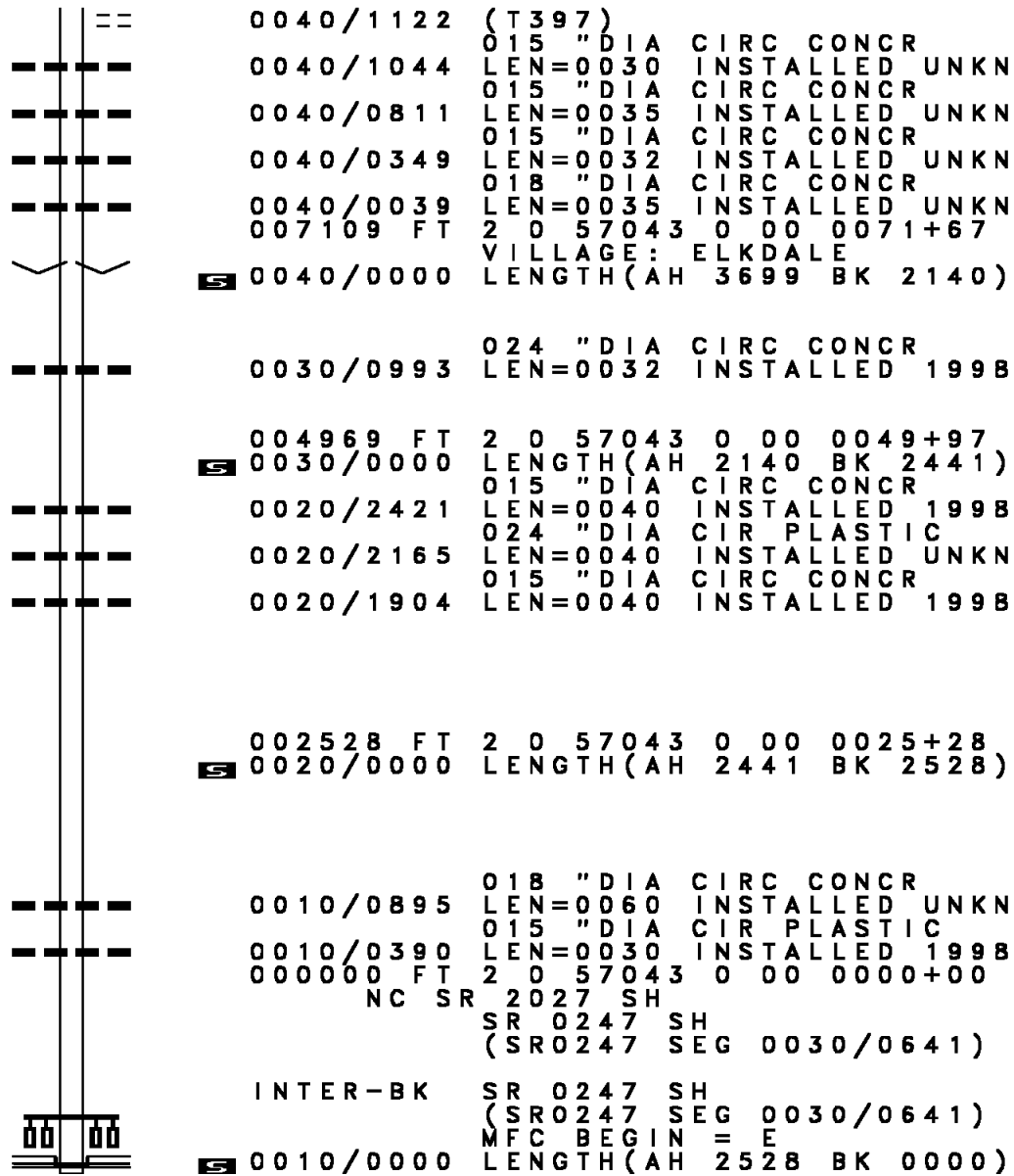
010808 FT



0060/1150 021" H 15" W METAL ARCH  
 LEN=0024 INSTALLED UNKN  
 0060/1100 024" DIA CIRC PLASTIC  
 LEN=0040 INSTALLED UNKN  
 0060/0487 036" DIA CIRC METAL  
 LEN=0030 INSTALLED UNKN  
 0060/0098 036" DIA CIRC METAL  
 LEN=0040 INSTALLED 1999  
 013815 FT  
 5 0060/0000 LENGTH(AH 2196 BK 3007)  
 018" DIA CIRC METAL  
 0050/2962 LEN=0030 INSTALLED UNKN  
 0050/2094 015" DIA CIRC CONCR  
 LEN=0036 INSTALLED UNKN  
 0050/1923 018" DIA CIRC PLASTIC  
 LEN=0025 INSTALLED UNKN  
 0050/1760 018" DIA CIRC PLASTIC  
 LEN=0025 INSTALLED UNKN  
 0050/1210 018" DIA CIRC PLASTIC  
 LEN=0030 INSTALLED 2001  
 0050/1079 018" DIA CIRC PLASTIC  
 LEN=0040 INSTALLED 2001  
 0050/0718 024" DIA CIRC PLASTIC  
 LEN=0110 INSTALLED UNKN  
 0050/0450 015" DIA CIRC CONCR  
 LEN=0110 INSTALLED UNKN  
 0050/0334 BMS EN 57/2027/0050/0284  
 2 0 57043 0 00 0111+03  
 E BR TUNK CR  
 0050/0284 BMSBG 57/2027/0050/0284  
 010808 FT 2 0 57043 0 00 0108+37  
 SR 2012 SH  
 (SR2012 SEG 0100/0000)  
 5 0050/0000 LENGTH(AH 3007 BK 3699)  
 0040/2148 015" DIA CIRC CONCR  
 LEN=0028 INSTALLED UNKN

TINKERBROOK RD

DIR: B TOTAL LEN: 7.101 MI. DIST: 04-5 SR: 2027  
 LEFT MUN: CLIFFORD T RIGHT MUN: CLIFFORD T



0040/1122 (T397)  
 015 " DIA CIRC CONCR  
 0040/1044 LEN=0030 INSTALLED UNKN  
 015 " DIA CIRC CONCR  
 0040/0811 LEN=0035 INSTALLED UNKN  
 015 " DIA CIRC CONCR  
 0040/0349 LEN=0032 INSTALLED UNKN  
 018 " DIA CIRC CONCR  
 0040/0039 LEN=0035 INSTALLED UNKN  
 007109 FT 2 0 57043 0 00 0071+67  
 VILLAGE: ELKDALE  
 S 0040/0000 LENGTH(AH 3699 BK 2140)  
 024 " DIA CIRC CONCR  
 0030/0993 LEN=0032 INSTALLED 1998  
 004969 FT 2 0 57043 0 00 0049+97  
 S 0030/0000 LENGTH(AH 2140 BK 2441)  
 015 " DIA CIRC CONCR  
 0020/2421 LEN=0040 INSTALLED 1998  
 024 " DIA CIR PLASTIC  
 0020/2165 LEN=0040 INSTALLED UNKN  
 015 " DIA CIRC CONCR  
 0020/1904 LEN=0040 INSTALLED 1998  
 002528 FT 2 0 57043 0 00 0025+28  
 S 0020/0000 LENGTH(AH 2441 BK 2528)  
 018 " DIA CIRC CONCR  
 0010/0895 LEN=0060 INSTALLED UNKN  
 015 " DIA CIR PLASTIC  
 0010/0390 LEN=0030 INSTALLED 1998  
 000000 FT 2 0 57043 0 00 0000+00  
 NC SR 2027 SH  
 SR 0247 SH  
 (SR0247 SEG 0030/0641)  
 INTER-BK SR 0247 SH  
 (SR0247 SEG 0030/0641)  
 MFC BEGIN = E  
 S 0010/0000 LENGTH(AH 2528 BK 0000)

SR 2014 SH  
 (SR2014 SEG 0010/0000) 0010/0000

EXTRACT DATE: 12/18/2023 ROADWAY MANAGEMENT SYSTEM PAGE NUMBER: 427  
PRINT DATE: 12/19/2023 SLD COUNTY/SR - ANNUAL PRINT COUNTY: SUSQUEHANNA  
DIR: B TOTAL LEN: 1.229 MI. DIST: 04-5 SR: 2026  
LEFT MUN: BROOKLYN T RIGHT MUN: BROOKLYN T

WATERFORD RD

006489 FT

006489 FT WATERFORD RD

DIR: B TOTAL LEN: 1.229 MI. DIST: 04-5 SR: 2026  
 LEFT MUN: BROOKLYN T RIGHT MUN: BROOKLYN T

(SR2011 SEG 0040/0000) 0020/3383

0020/3383	(SR2011 SEG 0040/0000)
0020/3040	014"H 23"W CONCR ARCH LEN=0040 INSTALLED 2004
0020/2621	021"H 15"W METAL ARCH LEN=0040 INSTALLED 2004
0020/1925	018" DIA CIRC PLASTIC LEN=0040 INSTALLED UNKN
0020/1738	015" DIA CIRC METAL LEN=0030 INSTALLED UNKN
0020/1457	015" DIA CIRC METAL LEN=0030 INSTALLED UNKN
0020/1182	018" DIA CIRC PLASTIC LEN=0030 INSTALLED UNKN
0020/0910	018" DIA CIRC METAL LEN=0030 INSTALLED UNKN
0020/0675	015" DIA CIRC METAL LEN=0030 INSTALLED UNKN
0020/0482	015" DIA CIRC METAL LEN=0030 INSTALLED UNKN
0020/0375	015" DIA CIRC METAL LEN=0030 INSTALLED 2000
0020/0101	015" DIA CIRC METAL LEN=0030 INSTALLED UNKN

2 0 57021 0 00 0031+70 003106 FT  
 ELY LAKE RD  
 (T526) 0020/0000

0020/0000	LENGTH(AH 3383 BK 3106)
0010/2831	015" DIA CIRC METAL LEN=0040 INSTALLED UNKN
0010/2410	018" DIA CIRC PLASTIC LEN=0040 INSTALLED 2006
0010/2066	036" DIA CIRC METAL LEN=0040 INSTALLED UNKN

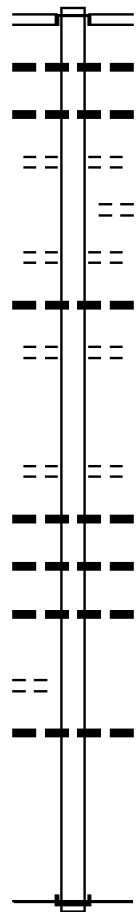
0010/0603	BROOKLYN DIMOCK T
0010/0595	BMS EN 57/2026/0010/0546 2 0 57021 0 00 0005+48 MESHOPPEN CREEK
0010/0546	BMS BG 57/2026/0010/0546 018" DIA CIRC METAL
0010/0233	LEN=0036 INSTALLED UNKN
000000 FT	2 0 57021 0 00 0000+00 NC CH ESTNUT HILL RD MESHOPPEN CREEK RD (SR2053 SEG 0040/0000) MFC BEGIN = E
0010/0000	LENGTH(AH 3106 BK 0000)

000000 FT

DIR: B TOTAL LEN: .818 MI. DIST: 04-5 SR: 2025  
 LEFT MUN: FOREST CITY B RIGHT MUN: FOREST CITY B

004319 FT

004319 FT  
 INTER-AHD HUDSON ST  
 (BORO)  
 DUNDAFF ST  
 (SR0247 SEG 0130/1783)  
 0020/2060 015 "DIA CIR PLASTIC  
 LEN=0050 INSTALLED 1998  
 0020/2017 015 "DIA CAST IRON  
 LEN=0054 INSTALLED 1999  
 CENTER ST  
 (BORO)  
 ALLEY RD  
 (BORO)  
 DEPOT ST  
 (BORO)  
 0020/1735  
 0020/1717 015 "DIA CIRC CONCR  
 LEN=0035 INSTALLED 1999  
 SOUTH ST  
 (BORO)  
 0020/1496  
 0020/1262  
 0020/1180  
 0020/0770



002259 FT

002259 FT 2 0 35040 6 00 0029+47  
 MAXEY ST  
 (BORO)  
 0020/0000 LENGTH(AH 2060 BK 2259)  
 0010/2240 018 "DIA CIRC CONCR  
 LEN=0045 INSTALLED 1999  
 0010/1775 018 "DIA CIRC METAL  
 LEN=0045 INSTALLED 1999  
 0010/1255 015 "DIA CIRC METAL  
 LEN=0045 INSTALLED 1999

FOREST CITY SCHOOL DR  
 (PRDR)

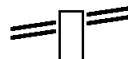
0010/0586

000000 FT

0010/0158 024 "DIA CIRC METAL  
 LEN=0040 INSTALLED 1999  
 000000 FT 2 0 35040 6 00 0000+00  
 NC HUDSON ST  
 INTER-BK MAIN ST  
 (SR1001 SEG 0020/2524)  
 MFC BEGIN = D  
 BK-LACKAWANNA (35)  
 0010/0000 LENGTH(AH 2259 BK 0000)

EXTRACT DATE: 12/18/2023 ROADWAY MANAGEMENT SYSTEM PAGE NUMBER: 424  
PRINT DATE: 12/19/2023 SLD COUNTY/SR - ANNUAL PRINT COUNTY: SUSQUEHANNA  
DIR: B TOTAL LEN: 9.350 MI. DIST: 04-5 SR: 2024  
LEFT MUN: BROOKLYN T RIGHT MUN: BROOKLYN T

SR 2055 SH 049368 FT  
(SR2055 SEG 0010/1462) 0200/3455



049368 FT SR 2055 SH  
0200/3455 (SR2055 SEG 0010/1462)  
018 " DIA CIRC CONCR

EXTRACT DATE: 12/18/2023  
PRINT DATE: 12/19/2023

ROADWAY MANAGEMENT SYSTEM  
SLD COUNTY/SR - ANNUAL PRINT

PAGE NUMBER: 423  
COUNTY: SUSQUEHANNA

DIR: B TOTAL LEN: 9.350 MI.  
LEFT MUN: BROOKLYN T

DIST: 04-5 SR: 2024  
RIGHT MUN: BROOKLYN T

0200/2901	LEN=0028	INSTALLED UNKN
024 "DIA	CIRC METAL	
0200/2470	LEN=0025	INSTALLED UNKN
LACKAWANNA AND WYOMING		
0200/2441	OVERPASS IS RR X-ING	
RR ENT RD		
0200/2326	(PRDR)	
024"H 36"W	CON BOX CUL	
0200/2137	LEN=0030	INSTALLED UNKN
015 "DIA	CIR PLASTIC	
0200/1530	LEN=0030	INSTALLED UNKN
018 "DIA	CIR PLASTIC	
0200/1252	LEN=0030	INSTALLED UNKN
024 "DIA	CIR PLASTIC	
0200/0922	LEN=0030	INSTALLED UNKN
024 "DIA	CIR PLASTIC	
0200/0497	LEN=0030	INSTALLED UNKN
024 "DIA	CIR PLASTIC	
0200/0124	LEN=0035	INSTALLED UNKN
045913 FT		
0200/0000	LENGTH(AH 3455 BK 2122)	
018 "DIA	CIR PLASTIC	
0190/1590	LEN=0035	INSTALLED 1998
024 "DIA	CIR PLASTIC	
0190/1230	LEN=0035	INSTALLED UNKN
0190/0296	024 "DIA	CIR PLASTIC
043791 FT	LEN=0025	INSTALLED UNKN
0190/0000	LENGTH(AH 2122 BK 2342)	
018 "DIA	CIR PLASTIC	
0180/2200	LEN=0035	INSTALLED UNKN
018 "DIA	CIR PLASTIC	
0180/1735	LEN=0036	INSTALLED UNKN
018 "DIA	CIR PLASTIC	
0180/1165	LEN=0030	INSTALLED UNKN
018 "DIA	CIR PLASTIC	
0180/0832	LEN=0030	INSTALLED UNKN
018 "DIA	CIR PLASTIC	
0180/0581	LEN=0030	INSTALLED UNKN
041449 FT	2 0 57032 0 00 0025+10	
0180/0000	LENGTH(AH 2342 BK 2510)	
015 "DIA	CIRC METAL	
0170/1662	LEN=0020	INSTALLED UNKN
018 "DIA	CIR PLASTIC	

2 0 57032 0 00 0069+85 045913 FT  
TIFFANY RD  
(SR2057 SEG 0010/0000) 0200/0000

2 0 57032 0 00 0048+38 043791 FT  
POTTER RD  
(T545) 0190/0000

041449 FT





DIR: B TOTAL LEN: 9.350 MI. DIST: 04-5 SR: 2024  
 LEFT MUN: BROOKLYN T RIGHT MUN: BROOKLYN T

1 0 00944 0 05 1252+25 031194 FT  
 POTTER RD  
 (T545) 0140/0000

0140/1372 LEN=0035 INSTALLED UNKN  
 018 "DIA CIR PLASTIC  
 0140/0900 LEN=0023 INSTALLED 1998  
 031194 FT  
 NC KINGSLEY RD  
 0140/0000 LENGTH(AH 2759 BK 2979)  
 015 "DIA CIR PLASTIC  
 0130/2350 LEN=0030 INSTALLED 1998  
 018 "DIA CIRC CONCR  
 0130/1775 LEN=0030 INSTALLED 1998  
 018 "DIA CIR PLASTIC  
 0130/1450 LEN=0040 INSTALLED 2002

1 0 00944 0 05 1222+57 028215 FT  
 WESTON RD  
 (SR2015 SEG 0130/0000) 0130/0000

0130/0415 024 "DIA CIR PLASTIC  
 028215 FT LEN=0035 INSTALLED UNKN  
 0130/0000 LENGTH(AH 2979 BK 1192)  
 MAPLE ST  
 0120/0839 (SR2015 SEG 0120/2388)  
 018 "DIA CIRC CONCR  
 0120/0486 LEN=0020 INSTALLED 1998  
 027023 FT 1 0 00944 0 05 1210+73  
 GREENWOOD ST  
 (SR0167 SEG 0100/0000)

GREENWOOD ST  
 (SR0167 SEG 0100/0000) 0120/0000

0120/0000 LENGTH(AH 1192 BK 2247)  
 018 "DIA CIR PLASTIC  
 0110/1800 LEN=0035 INSTALLED UNKN  
 024 "DIA CIR PLASTIC  
 0110/1490 LEN=0035 INSTALLED UNKN  
 0110/1257 BMSBN 57/2024/0110/1192  
 2 0 57021 0 00 0103+32  
 HOP BOT CRK  
 0110/1192 BMSBG 57/2024/0110/1192  
 AINEY RD  
 0110/0674 (T528)  
 018 "DIA CIR PLASTIC  
 0110/0600 LEN=0035 INSTALLED UNKN  
 018 "DIA CIRC CONCR  
 0110/0489 LEN=0035 INSTALLED 1998  
 024776 FT 2 0 57021 0 00 0090+81  
 0110/0000 LENGTH(AH 2247 BK 2521)  
 018 "DIA CIR PLASTIC  
 0100/2460 LEN=0040 INSTALLED 1998

024776 FT

DIR: B TOTAL LEN: 9.350 MI. DIST: 04-5 SR: 2024  
 LEFT MUN: BROOKLYN T RIGHT MUN: BROOKLYN T

WATERFORD RD  
 (SR2011 SEG 0030/0000) 0100/0000

022255 FT

018756 FT

016273 FT

---	---	0100/1706	018 " DIA	CIR PLASTIC
---	---		LEN=0032	INSTALLED UNKN
---	---	0100/1380	024 " DIA	CIR PLASTIC
---	---		LEN=0040	INSTALLED 1998
---	---	0100/0992	018 " DIA	CIRC CONCR
---	---		LEN=0036	INSTALLED UNKN
---	---	0100/0155	018 " DIA	CIRC METAL
---	---	022255 FT	LEN=0036	INSTALLED 1998
			2 0 57021 0 00 0065+60	
			TEWKSBURY RD	
			(T547)	
==	==	5 0100/0000	LENGTH(AH 2521 BK 3499)	
---	---	0090/2633	072 " DIA	CIRC CONCR
---	---		LEN=0040	INSTALLED UNKN
			BAILEY RD	
			(T546)	
---	---	0090/0860	018 " DIA	CIRC METAL
---	---		LEN=0045	INSTALLED UNKN
---	---	0090/0643	018 " DIA	CIRC METAL
---	---		LEN=0030	INSTALLED UNKN
---	---	0090/0267	018 " DIA	CIRC METAL
---	---		LEN=0030	INSTALLED UNKN
---	---	0090/0115	018 " DIA	CIRC METAL
---	---	018756 FT	LEN=0040	INSTALLED 1998
			2 0 57108 0 00 0049+89	
			018 " DIA	CIR PLASTIC
			LEN=0050	INSTALLED 2006
---	---	5 0090/0000	LENGTH(AH 3499 BK 2483)	
---	---	0080/1800	018 " DIA	CIR PLASTIC
---	---		LEN=0030	INSTALLED 1998
---	---	0080/1275	018 " DIA	CIRC CONCR
---	---		LEN=0030	INSTALLED 1998
---	---	0080/0806	018 " DIA	CIR PLASTIC
---	---		LEN=0030	INSTALLED UNKN
---	---	0080/0083	018 " DIA	CIR PLASTIC
---	---	016273 FT	LEN=0025	INSTALLED UNKN
			2 0 57108 0 00 0025+10	
		5 0080/0000	LENGTH(AH 2483 BK 2501)	
---	---	0070/2331	018 " DIA	CIR PLASTIC
---	---		LEN=0030	INSTALLED UNKN
---	---	0070/1831	018 " DIA	CIR PLASTIC
---	---		LEN=0030	INSTALLED UNKN
			BROOKLYN	

DIR: B TOTAL LEN: 9.350 MI. DIST: 04-5 SR: 2024  
 LEFT MUN: BROOKLYN T RIGHT MUN: BROOKLYN T

Stationing	Description	Material	Length	Notes
	0070/1696 DIMOCK T NC DIMOCK RD	018" DIA CIR PLASTIC		
	0070/1491	LEN=0035	013772 FT	INSTALLED UNKN
	0070/0571 BMS 57/2024/0070/0533 2 0 57108 0 00 0005+43 MESHOP CREEK			
	0070/0533 BMSBG 57/2024/0070/0533 2 0 57108 0 00 0000+00 MESHOPPEN CREEK RD		013772 FT	
MESHOPPEN CREEK RD (SR2053 SEG 0010/0000)	0070/0000	LENGTH(AH 2501 BK 1775) 018" DIA CIR PLASTIC		
	0060/1410	LEN=0040		INSTALLED UNKN
	0060/1135	LEN=0040		INSTALLED UNKN
	0060/0349	015" DIA CIR PLASTIC TRAILER PARK RD		INSTALLED UNKN
	0060/0185	(PRDR) TRAILER PARK RD		
	0060/0010	(PRDR)	011997 FT	
2 0 57022 0 00 0120+74 VANDERMARK RD (T520)	0060/0000	LENGTH(AH 1775 BK 1832) 018" DIA CIR PLASTIC		
	0050/1420	LEN=0040		INSTALLED UNKN
	0050/1000	015" DIA CIR PLASTIC LEN=0035		INSTALLED UNKN
	0050/0456	018" DIA CIRC METAL LEN=0010		INSTALLED UNKN
	0050/0437	BR MESHPN CR STRUCTURE LENGTH 18 FT BMSID 57/2024/0050/0437 2 0 57022 0 00 0102+15 GREENWOOD RD	010165 FT	
	0050/0000	LENGTH(AH 1832 BK 2136)		
LC FROM HESS RD (CONN) HESS RD (T530)	0040/1482			
	0040/1274			
	0040/1000	015" DIA CIRC CONCR LEN=0030		INSTALLED UNKN

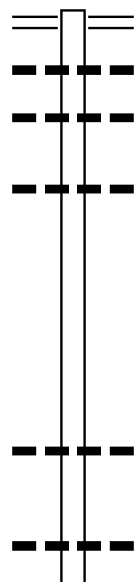
DIR: B TOTAL LEN: 9.350 MI. DIST: 04-5 SR: 2024  
 LEFT MUN: DIMOCK T RIGHT MUN: DIMOCK T

BAKER RD  
(T516)

008029 FT		0040/0023 BMS EN 57/2024/0040/0000 008029 FT 2 0 57022 0 00 0080+61 CAPE POND CR BMSBG 57/2024/0040/0000
		5 0040/0000 LENGTH(AH 2136 BK 3021) 024 "DIA CIR PLASTIC LEN=0030 INSTALLED UNKN
		0030/2771 LEN=0030 INSTALLED UNKN
		0030/1009 018 "DIA CIR PLASTIC LEN=0040 INSTALLED UNKN
005008 FT		0030/0034 021 "DIA CIRC METAL LEN=0040 INSTALLED UNKN 005008 FT 2 0 57022 0 00 0050+02 5 0030/0000 LENGTH(AH 3021 BK 2438) 018 "DIA CIRC CONCR
		0020/2125 LEN=0040 INSTALLED 1998 CARTER RD
0020/1675		0020/1675 (T526) 024 "DIA CIRC METAL
		0020/1284 LEN=0040 INSTALLED UNKN 018 "DIA CIR PLASTIC
		0020/0770 LEN=0040 INSTALLED UNKN 030 "DIA CIRC METAL
		0020/0191 LEN=0040 INSTALLED UNKN 030 "DIA CIRC CONCR
002570 FT		0020/0054 LEN=0052 INSTALLED UNKN 002570 FT 2 0 57022 0 00 0025+75 5 0020/0000 LENGTH(AH 2438 BK 2570)
		0010/1265 018 "DIA CIR PLASTIC LEN=0040 INSTALLED UNKN
		0010/0832 018 "DIA CIR PLASTIC LEN=0040 INSTALLED UNKN
000000 FT		000000 FT 2 0 57022 0 00 0000+00 NC SR 2024 SH SR 0029 SH (SR0029 SEG 0150/0506)
		INTER-BK SR 3023 SH (SR3023 SEG 0200/0000) MFC BEGIN = D
		5 0010/0000 LENGTH(AH 2570 BK 0000)

EXTRACT DATE: 12/18/2023 ROADWAY MANAGEMENT SYSTEM PAGE NUMBER: 417  
 PRINT DATE: 12/19/2023 SLD COUNTY/SR - ANNUAL PRINT COUNTY: SUSQUEHANNA  
 DIR: B TOTAL LEN: 8.272 MI. DIST: 04-5 SR: 2023  
 LEFT MUN: HERRICK T RIGHT MUN: HERRICK T

043678 FT



043678 FT BROOKLYN ST  
 0180/2597 (SR0374 SEG 0350/0000)  
 018 "DIA CIRC CONCR  
 0180/2544 LEN=0036 INSTALLED UNKN  
 018 "DIA CIRC CONCR  
 0180/2054 LEN=0035 INSTALLED UNKN  
 015 "DIA CIRC CONCR  
 0180/1404 LEN=0030 INSTALLED 2004

041081 FT

041081 FT 2 0 57091 0 00 0075+38  
 0180/0000 LENGTH(AH 2597 BK 2147)

038934 FT

0170/0365 018 "DIA CIRC CONCR  
 LEN=0035 INSTALLED UNKN  
 038934 FT 2 0 57091 0 00 0051+14  
 0170/0000 LENGTH(AH 2147 BK 2911)  
 018 "DIA CIR PLASTIC  
 0160/2585 LEN=0040 INSTALLED 1998  
 015 "DIA CIRC METAL

DIR: B TOTAL LEN: 8.272 MI. DIST: 04-5 SR: 2023  
 LEFT MUN: HERRICK T RIGHT MUN: HERRICK T

Stationing	Segment	Length	Material	Notes
	0160/2027	LEN=0020	INSTALLED UNKN	HERRICK
	0160/1557	UNION DALE B		
	0160/1525	015"H 15"W **UNKNOWN**	LEN=0035	INSTALLED UNKN
	0160/0608	015 "DIA CIRC METAL	LEN=0035	INSTALLED 2000
2 0 57091 0 00 0024+55	036023 FT			
FOSTER DR (TWP)	0160/0000			
	0160/0000	LENGTH(AH 2911 BK 1381)		
	0150/1158	015 "DIA CIRC METAL	LEN=0035	INSTALLED UNKN
	0150/0360	018 "DIA CIRC METAL	LEN=0030	INSTALLED UNKN
LAKE SHORE DR (TWP)	0150/0170			
	034642 FT			
	0150/0000	2 0 57091 0 00 0008+59		
	0140/0620	LENGTH(AH 1381 BK 0859)		
	0140/0225	018"H 24"W CONC STRUCT	LEN=0032	INSTALLED UNKN
	0140/0176	015 "DIA CIR UNKNOWN	LEN=0020	INSTALLED UNKN
	0140/0162	BMSSEN 57/2023/0140/0162		
	033783 FT	2 0 57091 0 00 0001+12		
	0140/0162	OUTLET LEWIS LAKE		
	033783 FT	BMSBG 57/2023/0140/0162		
	0140/0000	2 0 57091 0 00 0000+00		
LEWIS LAKE RD (SR2042 SEG 0010/0000)	0140/0000	015 "DIA CIR UNKNOWN	LEN=0060	INSTALLED UNKN
	0140/0000	NORTON HILL RD (BORO)		
	0130/1164	MFC BEGIN = E		
	0130/1143	LENGTH(AH 0859 BK 2052)		
	0130/1143	SKYLINE DR (SR2040 SEG 0012/0000)		
	0130/1143	018 "DIA CIR UNKNOWN	LEN=0028	INSTALLED UNKN
	031731 FT			
	0130/0000	2 0 57042 0 00 0099+49		
	0120/2631	LENGTH(AH 2052 BK 2708)		
	0120/2280	036 "DIA CIRC CONCR	LEN=0050	INSTALLED 2000
	0120/2280	018 "DIA CIR UNKNOWN	LEN=0045	INSTALLED UNKN

DIR: B TOTAL LEN: 8.272 MI. DIST: 04-5 SR: 2023  
 LEFT MUN: UNION DALE B RIGHT MUN: UNION DALE B

COTTRELL RD  
 (SR2031 SEG 0020/3283)

029023 FT  
 0120/0000

026920 FT

024284 FT

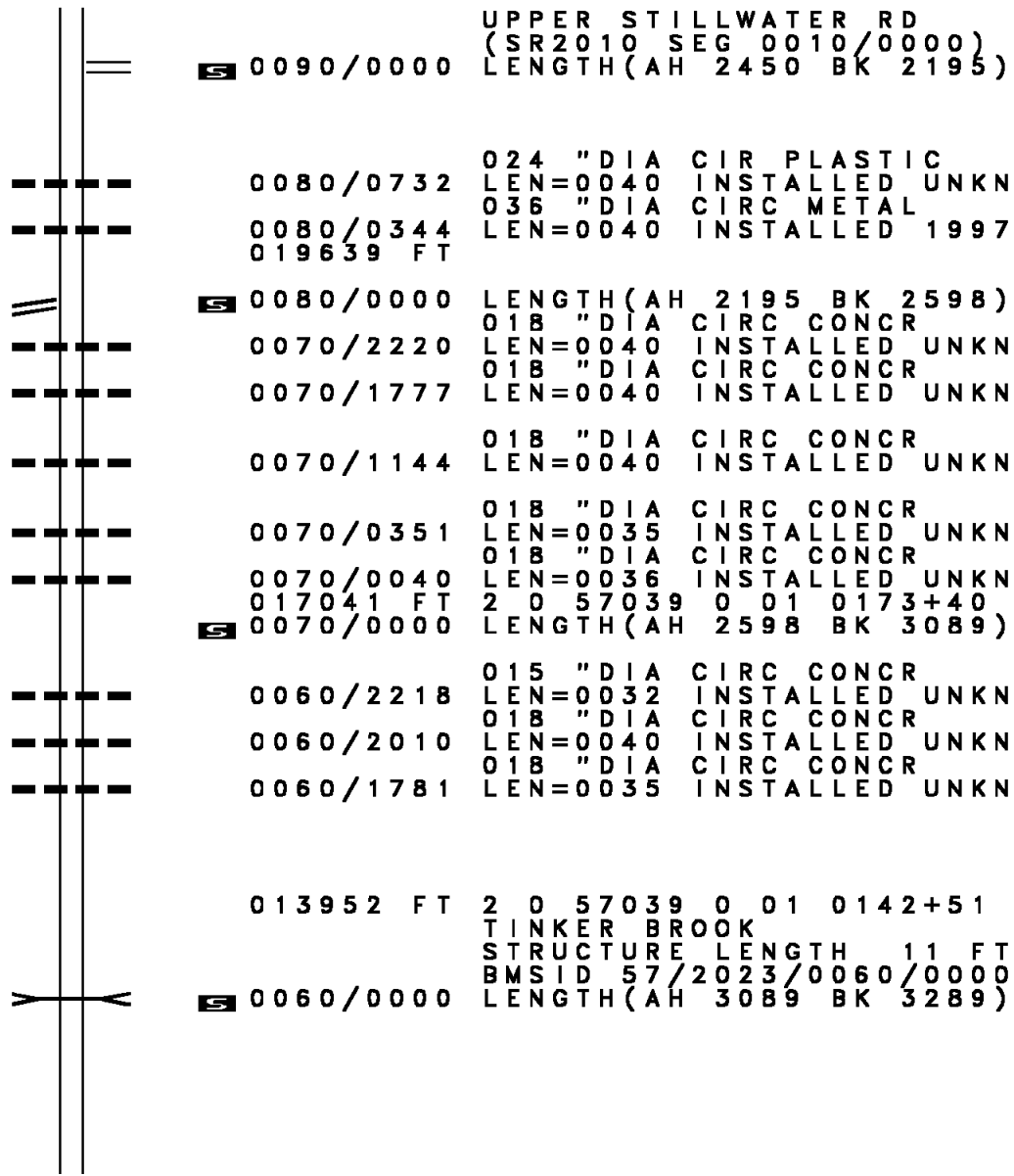
021834 FT

0120/2017	015 "DIA LEN=0035	CIR UNKNOWN INSTALLED UNKN
0120/0559	018 "DIA LEN=0045	CIR UNKNOWN INSTALLED UNKN
0120/0254	018 "DIA LEN=0040	CIR UNKNOWN INSTALLED UNKN
029023 FT	2 0 57042	0 00 0071+90
0120/0000	NC MA LENGTH(AH 2708 BK 2103)	018 "DIA CIR PLASTIC
0110/2000	LEN=0045	INSTALLED 2000
0110/1959	UNION DALE CLIFFORD T	
0110/1157	018 "DIA LEN=0050	CIRC METAL INSTALLED UNKN
0110/0658	018 "DIA LEN=0045	CIRC CONCR INSTALLED UNKN
0110/0128	018 "DIA LEN=0045	CIR PLASTIC INSTALLED UNKN
026920 FT	2 0 57042	0 00 0050+86
0110/0000	LENGTH(AH 2103 BK 2636)	
0100/1706	018 "DIA LEN=0060	CIRC CONCR INSTALLED UNKN
0100/1368	018 "DIA LEN=0045	CIRC CONCR INSTALLED UNKN
0100/1103	018 "DIA LEN=0040	CIRC CONCR INSTALLED UNKN
0100/0515	018 "DIA LEN=0045	CIRC CONCR INSTALLED 2000
0100/0265	018 "DIA LEN=0045	CIRC METAL INSTALLED UNKN
024284 FT	2 0 57042	0 00 0024+50
0100/0000	LENGTH(AH 2636 BK 2450)	
0090/2288	018 "DIA LEN=0045	CIR PLASTIC INSTALLED UNKN
0090/1748	018 "DIA LEN=0048	CIRC CONCR INSTALLED 2000
0090/1724	018 "H 18 "W LEN=0035	**UNKNOWN** INSTALLED UNKN
021834 FT	2 0 57042	0 00 0000+00



DIR: B TOTAL LEN: 8.272 MI. DIST: 04-5 SR: 2023  
 LEFT MUN: CLIFFORD T RIGHT MUN: CLIFFORD T

2 0 57039 0 01 0199+29 019639 FT  
 SR 2012 SH  
 (SR2012 SEG 0150/2522) 0080/0000



UPPER STILLWATER RD  
 (SR2010 SEG 0010/0000)  
 LENGTH(AH 2450 BK 2195)

0090/0000

0080/0732 024 " DIA CIR PLASTIC  
 LEN=0040 INSTALLED UNKN  
 036 " DIA CIRC METAL

0080/0344 019639 FT  
 LEN=0040 INSTALLED 1997

0080/0000 LENGTH(AH 2195 BK 2598)  
 018 " DIA CIRC CONCR

0070/2220 LEN=0040 INSTALLED UNKN  
 018 " DIA CIRC CONCR

0070/1777 LEN=0040 INSTALLED UNKN

0070/1144 018 " DIA CIRC CONCR  
 LEN=0040 INSTALLED UNKN

0070/0351 018 " DIA CIRC CONCR  
 018 " DIA CIRC CONCR

0070/0040 017041 FT  
 LEN=0036 INSTALLED UNKN

0070/0000 2 0 57039 0 01 0173+40  
 LENGTH(AH 2598 BK 3089)

0060/2218 015 " DIA CIRC CONCR  
 LEN=0032 INSTALLED UNKN

0060/2010 018 " DIA CIRC CONCR  
 LEN=0040 INSTALLED UNKN

0060/1781 018 " DIA CIRC CONCR  
 LEN=0035 INSTALLED UNKN

013952 FT 2 0 57039 0 01 0142+51  
 TINKER BROOK  
 STRUCTURE LENGTH 11 FT  
 BMSID 57/2023/0060/0000

0060/0000 LENGTH(AH 3089 BK 3289)

017041 FT

013952 FT

DIR: B TOTAL LEN: 8.272 MI. DIST: 04-5 SR: 2023  
 LEFT MUN: CLIFFORD T RIGHT MUN: CLIFFORD T

010663 FT

010663 FT 2 0 57039 0 01 0109+42  
 0050/0000 LENGTH(AH 3289 BK 2393)

008270 FT

008270 FT 2 0 57039 0 01 0085+52  
 SR 0247 SH  
 (SR0247 SEG 0080/0000)  
 SR 0247 SH  
 (SR0247 SEG 0080/0000)  
 0040/0000 LENGTH(AH 2393 BK 3305)

004965 FT

004965 FT 2 0 57039 0 00 0049+65  
 0030/0000 LENGTH(AH 3305 BK 2418)

ELKWOOD LN  
 (TWP )

0020/1607 ==

002547 FT

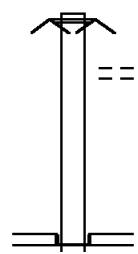
002547 FT 2 0 57039 0 00 0025+47  
 0020/0000 LENGTH(AH 2418 BK 2547)

000000 FT

000000 FT 2 0 57039 0 00 0000+00  
 NC SR 2023 SH  
 SR 0247 SH  
 (SR0247 SEG 0040/0000)  
 MFC BEGIN = D  
 0010/0000 LENGTH(AH 2547 BK 0000)

EXTRACT DATE: 12/18/2023 ROADWAY MANAGEMENT SYSTEM PAGE NUMBER: 412  
 PRINT DATE: 12/19/2023 SLD COUNTY/SR - ANNUAL PRINT COUNTY: SUSQUEHANNA  
 DIR: B TOTAL LEN: 2.124 MI. DIST: 04-5 SR: 2022  
 LEFT MUN: LENOX T RIGHT MUN: LENOX T

011214 FT  
 010664 FT



011214 FT CLOSED RD  
 0120/0550 ROAD CLOSED AHEAD  
 PADOT STOCKPILE #21  
 0120/0217 (GOVT)  
 010664 FT 0 0 00000 0 00 0000+00  
 NC FE DUCHAK LN  
 SR 0092 SH  
 (SR0092 SEG 0120/0000)  
 INTER-BK MILFORD & OWEGO TP  
 (T508)  
 0120/0000 LENGTH(AH 0550 BK 2110)



DIR: B TOTAL LEN: 2.124 MI. DIST: 04-5 SR: 2022  
 LEFT MUN: HARFORD T RIGHT MUN: HARFORD T

Stationing	Description	Material	Length	Status
0020/1660	036" DIA	CIR PLASTIC	0035	INSTALLED UNKN
0020/1620	015" DIA	CIRC METAL	0003	INSTALLED 2016
0020/0825	018" DIA	CIRC PLASTIC	0035	INSTALLED 1999
0020/0579	018" DIA	CIRC METAL	0030	INSTALLED 1998
0020/0290	015" DIA	CIRC CONCR	0035	INSTALLED UNKN
0020/0040	018" DIA	CIRC PLASTIC	0040	INSTALLED UNKN
003187 FT	NC MILFORD & OWEGO PK STOCKINGER RD (T448)			
0020/0000	LENGTH(AH 2727 BK 3187)			
0010/2605	015" DIA	CIRC METAL	0035	INSTALLED UNKN
0010/2360	015" DIA	CIRC CONCR	0035	INSTALLED UNKN
0010/2069	015" DIA	CIRC METAL	0035	INSTALLED UNKN
0010/1920	018" DIA	CIRC PLASTIC	0045	INSTALLED UNKN
HARMONY RD (T451)	0010/1626	BR MARTIN CK STRUCTURE LENGTH 12 FT BMSID 57/2022/0010/1541		
OAKLEY CROSSING RD (T449)	0010/1110	NC MILFORD & OWEGO TP		
	0010/0940	018" DIA	CIRC CONCR	0040 INSTALLED UNKN
	0010/0800	018" DIA	CIRC CONCR	0060 INSTALLED UNKN
	0010/0600	024" DIA	CIRC CONCR	0035 INSTALLED 1999
	0010/0379	LACKAWANNA AND WYOMING OVERPASS IS RR X-ING		
000000 FT	0010/0040	018" DIA	CIRC CONCR	0035 INSTALLED UNKN
	000000 FT	NC OAKLEY CROSSING RD LACKAWANNA TR (SRO011 SEG 0160/0000)		
	INTER-BK	CHARLES RD (T570)		
	0010/0000	MFC BEGIN = E LENGTH(AH 3187 BK 0000)		

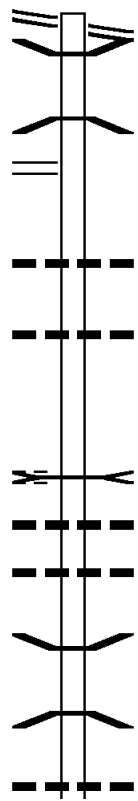
DIR: B TOTAL LEN: 1.713 MI. DIST: 04-5 SR: 2021  
 LEFT MUN: LENOX T RIGHT MUN: LENOX T

BROOKLYN ST  
 (SR0374 SEG 0120/0000) 009045 FT  
 0070/3038

SR 2035 SH  
 (SR2035 SEG 0010/0000) 0070/2582

006007 FT

WHENGREEN RD  
 (TWP ) 0070/0000



009045 FT BROOKLYN ST  
 0070/3038 (SR0374 SEG 0120/0000)  
 0070/2869 BMSEN 57/2021/0070/2714  
 2 0 57037 0 02 0243+73  
 E BR TUNK CK

0070/2714 BMSBG 57/2021/0070/2714

0070/1642 084 "DIA CIRC METAL  
 LEN=0060 INSTALLED UNKN

0070/0780 018 "DIA CIRC CONCR  
 LEN=0099 INSTALLED UNKN

006007 FT 2 0 57037 0 02 0216+74  
 DRAINAGE

STRUCTURE LENGTH 7 FT  
 BMSID 57/2021/0070/0000  
 LENGTH(AH 3038 BK 2107)  
 024 "DIA CIRC METAL

0060/1915 LEN=0030 INSTALLED UNKN  
 015 "DIA CIRC CONCR

0060/1775 LEN=0050 INSTALLED 2005

0060/0841 BMSEN 57/2021/0060/0769  
 0 0 00000 0 00 0000+00  
 TR E BR TUNK

0060/0824 BMSBG 57/2021/0060/0769

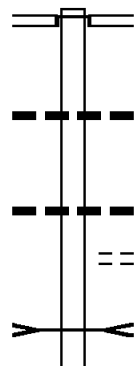
0060/0095 015 "DIA CIRC CONCR  
 LEN=0032 INSTALLED 2002



EXTRACT DATE: 12/18/2023 ROADWAY MANAGEMENT SYSTEM PAGE NUMBER: 407  
 PRINT DATE: 12/19/2023 SLD COUNTY/SR - ANNUAL PRINT COUNTY: SUSQUEHANNA  
 DIR: B TOTAL LEN: 4.699 MI. DIST: 04-5 SR: 2020  
 LEFT MUN: LENOX T RIGHT MUN: LENOX T

024813 FT

024813 FT  
 INTER-AHD BARTHOLOMEW RD  
 (T432)  
 SR 0106 SH  
 (SR0106 SEG 0092/0000)



0090/2826  
 0090/1892 018 " DIA CIR PLASTIC  
 LEN=0035 INSTALLED UNKN

0090/0968 024 " DIA CIRC CONCR  
 LEN=0070 INSTALLED UNKN  
 OWEGO TURNPIKE RD  
 (T510)

0090/0626 OUTLET ACRE LAKE  
 STRUCTURE LENGTH 20 FT  
 BMSID 57/2020/0090/0332  
 021987 FT 2 0 57033 0 01 0220+97

021987 FT



DIR: B TOTAL LEN: 4.699 MI. DIST: 04-5 SR: 2020  
 LEFT MUN: LENOX T RIGHT MUN: LENOX T

OWEGO TURNPIKE RD  
 (T502)

0090/0000

== ==

NC BARTHOLOMEW RD  
 FRANKLIN RD  
 (T432)  
 0090/0000 LENGTH(AH 2826 BK 3372)  
 018 " DIA CIRC CONCR  
 0080/3346 LEN=0060 INSTALLED UNKN  
 015 " DIA CIRC CONCR  
 0080/3140 LEN=0030 INSTALLED UNKN

RUSSELL RD  
 (T430)

0080/1737

== ==

0080/1805 015 " DIA CIRC CONCR  
 LEN=0040 INSTALLED UNKN  
 W L CHURCH RD  
 0080/1737 (T504)  
 018 " DIA CIR PLASTIC  
 0080/1721 LEN=0040 INSTALLED UNKN  
 018 " DIA CIR PLASTIC  
 0080/1335 LEN=0045 INSTALLED UNKN

018615 FT

018615 FT 2 0 57033 0 01 0187+15  
 VILLAGE: WEST LENOX  
 TOWER CREEK  
 STRUCTURE LENGTH 12 FT  
 BMSID 57/2020/0080/0000  
 0080/0000 LENGTH(AH 3372 BK 2389)  
 036 " DIA CIR PLASTIC  
 0070/1900 LEN=0060 INSTALLED UNKN  
 024 " DIA CIRC METAL  
 0070/1563 LEN=0062 INSTALLED UNKN

016226 FT

0070/0820 015 " DIA CIRC CONCR  
 LEN=0040 INSTALLED UNKN  
 018 " DIA CIR PLASTIC  
 0070/0448 LEN=0036 INSTALLED UNKN  
 016226 FT 2 0 57033 0 00 0162+87  
 018 " DIA CIR PLASTIC  
 LEN=0050 INSTALLED 2004  
 BENNETT RD  
 (T442)  
 0070/0000 LENGTH(AH 2389 BK 2291)

0060/0525 024 " DIA CIR PLASTIC  
 LEN=0048 INSTALLED UNKN  
 018 " DIA CIR PLASTIC

DIR: B TOTAL LEN: 4.699 MI. DIST: 04-5 SR: 2020  
 LEFT MUN: LENOX T RIGHT MUN: LENOX T




Stationing	Description	Material	Length	Status
013935 FT	0060/0315	LEN=0054	INSTALLED	UNKN
	013935 FT	2 0 57033 0 00 0139+92		
	0060/0000	LENGTH(AH 2291 BK 2440)		
		024 "DIA CIRC CONCR		
	0050/2399	LEN=0040	INSTALLED	UNKN
		048 "DIA CIRC CONCR		
	0050/1395	LEN=0040	INSTALLED	UNKN
011495 FT	011495 FT	2 0 57033 0 00 0114+98		
		015 "DIA CIRC CONCR		
	0050/0000	LEN=0040 INSTALLED		UNKN
		LENGTH(AH 2440 BK 2955)		
		048 "DIA CIRC METAL		
	0040/2102	LEN=0060	INSTALLED	UNKN
		015 "DIA CIRC CONCR		
	0040/1807	LEN=0040	INSTALLED	UNKN
		015 "DIA CIRC CONCR		
	0040/1088	LEN=0040	INSTALLED	UNKN
		015 "DIA CIRC CONCR		
	0040/0632	LEN=0032	INSTALLED	UNKN
	008540 FT			
2 0 57033 0 00 0085+40 008540 FT				
SMITH RD				
(T448)	0040/0000	LENGTH(AH 2955 BK 2525)		
		018 "DIA CIR PLASTIC		
	0030/1456	LEN=0040	INSTALLED	UNKN
		015 "DIA CIRC CONCR		
	0030/0795	LEN=0032	INSTALLED	UNKN
		018 "DIA CIR PLASTIC		
	0030/0010	LEN=0060	INSTALLED	UNKN
006015 FT	006015 FT	2 0 57033 0 00 0060+12		
		IRION RD		
		(T395)		
		SR 2047 SH		
		(SR2047 SEG 0020/2859)		
	0030/0000	LENGTH(AH 2525 BK 3283)		
		024 "DIA CIR PLASTIC		
	0020/3080	LEN=0040	INSTALLED	1996
		024 "DIA CIR PLASTIC		

DIR: B TOTAL LEN: 4.699 MI. DIST: 04-5 SR: 2020  
 LEFT MUN: LENOX T RIGHT MUN: LENOX T

Stationing	Structure / Notes	Material / Details	Status
0020/2390		LEN=0035	INSTALLED UNKN
0020/1394		015 " DIA CIRC CONCR LEN=0032	INSTALLED UNKN
0020/0936		015 " DIA CIRC CONCR LEN=0032	INSTALLED UNKN
0020/0795		015 " DIA CIRC CONCR LEN=0030	INSTALLED UNKN
0020/0620		024 " DIA CIR PLASTIC LEN=0030	INSTALLED UNKN
0020/0525		018 " DIA CIR PLASTIC LEN=0030	INSTALLED UNKN
0020/0365		015 " DIA CIRC METAL LEN=0030	INSTALLED UNKN
002732 FT		2 0 57033 0 00 0027+45	
SHORE FOREST MANOR RD (PRDR)		OUT TANRS PD STRUCTURE LENGTH 14 FT BMSID 57/2020/0020/0000	
0020/0000		LEN=0030 (AH 3283 BK 2732)	
0010/2250		018 " DIA CIRC CONCR LEN=0030	INSTALLED UNKN
0010/1847		018 " DIA CIRC CONCR LEN=0030	INSTALLED 1997
0010/1109		LENOX HOP BOTTOM B	
0010/0634		LACKAWANNA AND WYOMING OVERPASS IS RR X-ING	
0010/0490		018 " DIA CIR PLASTIC LEN=0040	INSTALLED 1997
0010/0470		018 " DIA CIR PLASTIC LEN=0040	INSTALLED 1997
PROSPECT ST (BORO)		0010/0335	
0010/0250		018 " DIA CIRC METAL LEN=0010	INSTALLED 2000
000000 FT		FRONT ST (BORO) 2 0 57033 0 00 0000+00	
		RAILROAD ST (BORO) (AAR 265836C) #TRKS 01	
		NC FOREST ST LACKAWANNA TR (SRO011 SEG 0100/1885)	
		INTER-BK FOREST ST (BORO)	
		MFC BEGIN = E	
		0010/0000 LENGTH(AH 2732 BK 0000)	

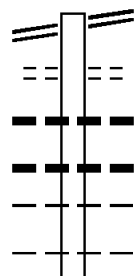


EXTRACT DATE: 12/18/2023      ROADWAY MANAGEMENT SYSTEM      PAGE NUMBER: 402  
 PRINT DATE: 12/19/2023      SLD COUNTY/SR - ANNUAL PRINT      COUNTY: SUSQUEHANNA  
 DIR: B      TOTAL LEN: .000 MI.      DIST: 04-5      SR: 2018  
 LEFT MUN: HOP BOTTOM B      RIGHT MUN: HOP BOTTOM B

000000 FT		000000 FT	
000000 FT		7030/0000 FT	LENGTH(AH 3567 BK 2184)
000000 FT		000000 FT	
		7020/0000 FT	LENGTH(AH 2184 BK 2232)
		000000 FT	
		7010/0000 FT	LENGTH(AH 2232 BK 0000)

EXTRACT DATE: 12/18/2023 ROADWAY MANAGEMENT SYSTEM PAGE NUMBER: 401  
 PRINT DATE: 12/19/2023 SLD COUNTY/SR - ANNUAL PRINT COUNTY: SUSQUEHANNA  
 DIR: B TOTAL LEN: 4.735 MI. DIST: 04-5 SR: 2017  
 LEFT MUN: HOP BOTTOM B RIGHT MUN: HOP BOTTOM B

LACKAWANNA TR 025002 FT  
 (SR0011 SEG 0090/1909) 0100/1648



023354 FT

025002 FT LACKAWANNA TR  
 0100/1648 (SR0011 SEG 0090/1909)  
 0100/1353 RAILROAD ST  
 (BORO)  
 0100/1170 018 " DIA CIR PLASTIC  
 LEN=0040 INSTALLED UNKN  
 0100/0630 018 " DIA CIRC METAL  
 LEN=0040 INSTALLED 2001  
 HOP BOTTOM  
 0100/0043 LATHROP T  
 023354 FT 2 0 57034 0 00 0233+29  
 LATHROP

EXTRACT DATE: 12/18/2023  
PRINT DATE: 12/19/2023

ROADWAY MANAGEMENT SYSTEM  
SLD COUNTY/SR - ANNUAL PRINT

PAGE NUMBER: 400  
COUNTY: SUSQUEHANNA

DIR: B TOTAL LEN: 4.735 MI.  
LEFT MUN: LATHROP T

DIST: 04-5 SR: 2017  
RIGHT MUN: LATHROP T

022375 FT

020025 FT

0100/0000	HOP BOTTOM B
0090/0950	LENGTH(AH 1648 BK 0979)
0090/0650	018 "DIA CIR PLASTIC
0090/0107	LEN=0050 INSTALLED 2001
0090/0070	018 "DIA CIR PLASTIC
022375 FT	LEN=0050 INSTALLED 2001
	HOP BOTTOM
	LATHROP T
	BMSEN 57/2017/0090/0000
	2 0 57034 0 00 0223+50
	BRIDGE CLOSED
	NORFOLK SOUTHERN RAI RR
	BMSBG 57/2017/0090/0000
	LATHROP
	OAKLAND T
0090/0000	LENGTH(AH 0979 BK 2350)
0080/2050	015 "DIA CIRC CONCR
0080/1815	LEN=0032 INSTALLED UNKN
0080/1260	018 "DIA CIR PLASTIC
0080/1006	LEN=0032 INSTALLED UNKN
0080/0603	015 "DIA CIRC CONCR
0080/0300	LEN=0032 INSTALLED UNKN
020025 FT	048 "DIA CIRC METAL
	LEN=0035 INSTALLED UNKN
	036 "DIA CIR PLASTIC
	LEN=0027 INSTALLED UNKN
	036 "DIA CIRC METAL
	LEN=0050 INSTALLED 2002
	2 0 57034 0 00 0200+22
	OAKLAND
	LENOX T
0080/0000	LENGTH(AH 2350 BK 2639)
0070/2589	015 "DIA CIRC CONCR
0070/2231	LEN=0032 INSTALLED UNKN
0070/2075	015 "DIA CIRC CONCR
0070/1900	LEN=0032 INSTALLED UNKN
0070/1205	015 "DIA CIR PLASTIC
0070/1079	LEN=0032 INSTALLED UNKN
0070/0905	015 "DIA CIRC CONCR
0070/0464	LEN=0032 INSTALLED UNKN
	015 "DIA CIRC CONCR
	LEN=0032 INSTALLED UNKN
	TAYLOR RD
	(T389)
	015 "DIA CIRC CONCR
	LEN=0032 INSTALLED UNKN
	015 "DIA CIRC CONCR
	LEN=0032 INSTALLED UNKN

DIR: B TOTAL LEN: 4.735 MI. DIST: 04-5 SR: 2017  
 LEFT MUN: LENOX T RIGHT MUN: LENOX T

Stationing	Length	Material	Notes
017386 FT	017386 FT	2 0 57034 0 00 0174+13	HOPFER RD (T414)
	0070/0000	021 " DIA CIR PLASTIC	LENGTH(AH 2639 BK 2541)
	0060/2492	LEN=0050	INSTALLED 2001
	0060/1801	015 " DIA CIRC CONCR	LEN=0060 INSTALLED UNKN
	0060/1085	016 " DIA CIR PLASTIC	LEN=0100 INSTALLED UNKN
	0060/0660	036 " DIA CIRC METAL	LEN=0045 INSTALLED UNKN
2 0 57034 0 00 0148+65 014845 FT LAUREL LN (T494)	014845 FT	014845 FT	
	0060/0000	015 " DIA CIRC CONCR	LENGTH(AH 2541 BK 2161)
	0054/1865	LEN=0032	INSTALLED UNKN
	0054/0856	015 " DIA CIRC CONCR	LEN=0032 INSTALLED UNKN
	0054/0647	015 " DIA CIRC CONCR	LEN=0032 INSTALLED UNKN
012684 FT	012684 FT	2 0 57034 0 00 0126+64	
	0054/0000	015 " DIA CIR PLASTIC	LENGTH(AH 2161 BK 2058)
	0050/1980	LEN=0030	INSTALLED UNKN
	0050/1135	015 " DIA CIRC CONCR	LEN=0032 INSTALLED UNKN
	0050/0564	018 " DIA CIRC CONCR	LEN=0020 INSTALLED UNKN
010626 FT	010626 FT	2 0 57034 0 00 0106+57	CROSS COUNTRY RD (T508)
	0050/0000	018 " DIA CIRC CONCR	LENGTH(AH 2058 BK 3148)
	0040/3140	LEN=0030	INSTALLED UNKN
	0040/1957	030 " DIA CIR PLASTIC	LEN=0035 INSTALLED UNKN
GLENWOOD SWITCH RD (T377)	0040/1820		



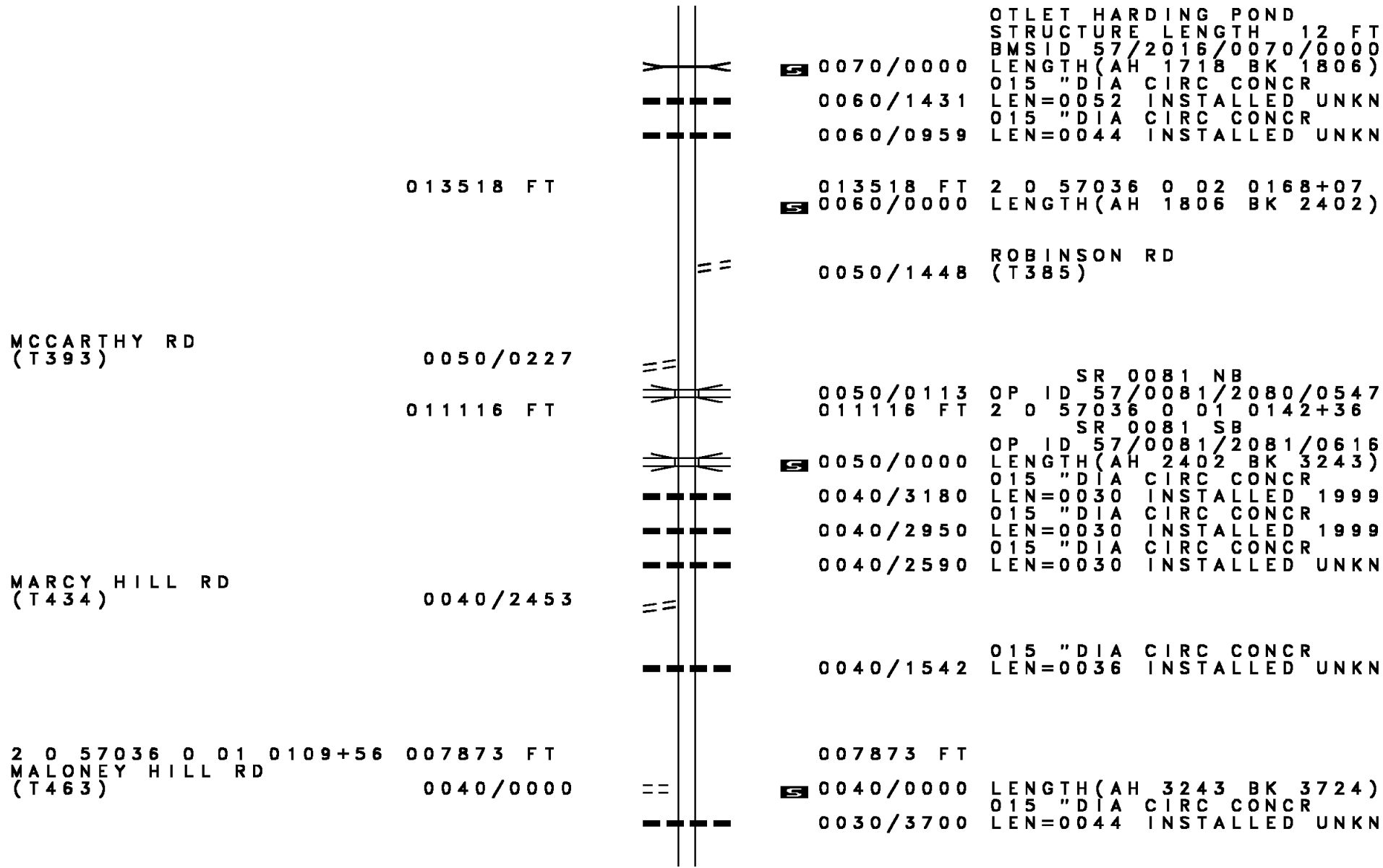
DIR: B TOTAL LEN: 4.735 MI. DIST: 04-5 SR: 2017  
 LEFT MUN: LENOX T RIGHT MUN: LENOX T

NOVITCH RD  
 (T410)

	0040/0896	018 " DIA CIRC CONCR LEN=0032 INSTALLED UNKN
	0040/0727	018 " DIA CIR PLASTIC LEN=0040 INSTALLED 2000
007478 FT	0040/0039	018 " DIA CIRC CONCR LEN=0032 INSTALLED UNKN
	007478 FT	2 0 57034 0 00 0074+78
	0040/0000	LENGTH(AH 3148 BK 2496)
	0030/1827	018 " DIA CIRC CONCR LEN=0032 INSTALLED UNKN
004982 FT	0030/0808	018 " DIA CIRC CONCR LEN=0032 INSTALLED UNKN
	004982 FT	2 0 57034 0 00 0049+82
	0030/0000	LENGTH(AH 2496 BK 2504)
	0020/0858	024 " DIA CIR PLASTIC LEN=0040 INSTALLED 2007
0020/0826	0020/0650	018 " DIA CIR PLASTIC LEN=0030 INSTALLED UNKN
	0020/0219	018 " DIA CIRC CONCR LEN=0032 INSTALLED UNKN
002478 FT	002478 FT	2 0 57034 0 00 0024+78
	0020/0000	LENGTH(AH 2504 BK 2478)
	0010/2260	018 " DIA CIR PLASTIC LEN=0035 INSTALLED UNKN
	0010/1960	018 " DIA CIR PLASTIC LEN=0030 INSTALLED UNKN
	0010/1672	018 " DIA CIR PLASTIC LEN=0040 INSTALLED 2007
000000 FT	0010/0565	018 " DIA CIRC CONCR LEN=0040 INSTALLED 2007
	000000 FT	2 0 57034 0 00 0000+00
	INTER-BK	NC STATION HILL RD (CO 65) PROSPECT ST (SR1025 SEG 0030/2647) MFC BEGIN = E BK-WYOMING (65)
	0010/0000	LENGTH(AH 2478 BK 0000)



DIR: B TOTAL LEN: 3.228 MI. DIST: 04-5 SR: 2016  
 LEFT MUN: LENOX T RIGHT MUN: LENOX T



OTLET HARDING POND  
 STRUCTURE LENGTH 12 FT  
 BMSID 57/2016/0070/0000  
 LENGTH(AH 1718 BK 1806)  
 015 " DIA CIRC CONCR  
 LEN=0052 INSTALLED UNKN  
 015 " DIA CIRC CONCR  
 LEN=0044 INSTALLED UNKN

013518 FT

013518 FT 2 0 57036 0 02 0168+07  
 0060/0000 LENGTH(AH 1806 BK 2402)

MCCARTHY RD  
 (T393)

0050/0227

011116 FT

0050/1448 ROBINSON RD  
 (T385)

SR 0081 NB  
 OP ID 57/0081/2080/0547  
 2 0 57036 0 01 0142+36

SR 0081 SB  
 OP ID 57/0081/2081/0616  
 LENGTH(AH 2402 BK 3243)  
 015 " DIA CIRC CONCR  
 LEN=0030 INSTALLED 1999  
 015 " DIA CIRC CONCR  
 LEN=0030 INSTALLED 1999  
 015 " DIA CIRC CONCR  
 LEN=0030 INSTALLED UNKN

MARCY HILL RD  
 (T434)

0040/2453

0040/1542 015 " DIA CIRC CONCR  
 LEN=0036 INSTALLED UNKN

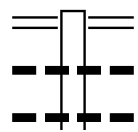
2 0 57036 0 01 0109+56 007873 FT  
 MALONEY HILL RD  
 (T463) 0040/0000

007873 FT  
 0040/0000 LENGTH(AH 3243 BK 3724)  
 015 " DIA CIRC CONCR  
 LEN=0044 INSTALLED UNKN  
 0030/3700



EXTRACT DATE: 12/18/2023      ROADWAY MANAGEMENT SYSTEM      PAGE NUMBER: 394  
 PRINT DATE: 12/19/2023      SLD COUNTY/SR - ANNUAL PRINT      COUNTY: SUSQUEHANNA  
 DIR: B      TOTAL LEN: 12.061 MI.      DIST: 04-5      SR: 2015  
 LEFT MUN: BRIDGEWATER T      RIGHT MUN: BRIDGEWATER T

063682 FT



063682 FT GREENWOOD ST  
 0260/2643 (SR0167 SEG 0230/1633)  
 018 "DIA CIR PLASTIC  
 0260/2590 LEN=0048 INSTALLED 2023  
 018 "DIA CIR PLASTIC  
 0260/2202 LEN=0030 INSTALLED UNKN

DIR: B TOTAL LEN: 12.061 MI. DIST: 04-5 SR: 2015  
 LEFT MUN: BRIDGEWATER T RIGHT MUN: BRIDGEWATER T

Stationing	Description	Material	Length
0260/2157	018" DIA CIR PLASTIC	LEN=0040	INSTALLED UNKN
0260/1760	018" DIA CIRC CONCR	LEN=0040	INSTALLED UNKN
0260/1359	018" DIA CIR PLASTIC	LEN=0030	INSTALLED UNKN
0260/0500	018" DIA CIRC CONCR	LEN=0040	INSTALLED UNKN
0260/0376	018" DIA CIR PLASTIC	LEN=0030	INSTALLED 2001
0260/0090	018" DIA CIRC CONCR	LEN=0040	INSTALLED UNKN
061039 FT	2 0 57025 0 00 0174+45		
0260/0000	018" DIA CIR PLASTIC	LEN=0030	INSTALLED UNKN
	LENGTH(AH 2643 BK 1439)		
0250/0730	015" DIA CIRC METAL	LEN=0030	INSTALLED UNKN
0250/0695	018" DIA CIR PLASTIC	LEN=0030	INSTALLED 2006
0250/0300	018" DIA CIR PLASTIC	LEN=0032	INSTALLED 2023
059600 FT	2 0 57025 0 00 0160+00		
	018" DIA CIR PLASTIC	LEN=0032	INSTALLED UNKN
	NC SR 2015 SH		
	INTER-BK REYNOLDS POND RD		
	(T724)		
0250/0000	LENGTH(AH 1439 BK 0100)		
059600 FT	LTH AH 000100 BK 000100		
059600 FT	LTH AH 000100 BK 002603		
0240/2603	INTER-AHD GREENWOOD ST		
	(SR0167 SEG 0200/0846)		
	GREENWOOD ST		
	(SR0167 SEG 0200/0846)		
0240/1757	HOPBOTTOM CR		
	STRUCTURE LENGTH 21 FT		
	BMSID 57/2015/0240/1757		
056997 FT	2 0 57126 0 00 0069+99		
0240/0000	LENGTH(AH 2603 BK 2787)		
	018" DIA CIRC METAL		

DIR: B TOTAL LEN: 12.061 MI. DIST: 04-5 SR: 2015  
 LEFT MUN: BRIDGEWATER T RIGHT MUN: BRIDGEWATER T

		0230/2234	LEN=0035	INSTALLED UNKN
054210 FT		054210 FT	2 0 57126 0 00 0097+61	SQUIERS RD (T648)
	==	0230/0000	LENGTH(AH 2787 BK 2886)	BRIDGEWATER
		0220/2706		BROOKLYN T
		0220/1857	018 "DIA CIR PLASTIC	LEN=0045 INSTALLED UNKN
		0220/0703	018 "DIA CIRC CONCR	LEN=0040 INSTALLED 2006
051324 FT		051324 FT	2 0 57126 0 00 0126+67	ALFORD HILL RD (T467)
	==	0220/0000	LENGTH(AH 2886 BK 2354)	018 "DIA CIR PLASTIC
		0210/2282	LEN=0040	INSTALLED UNKN
		0210/0167	024 "DIA CIRC CONCR	LEN=0030 INSTALLED UNKN
048970 FT		048970 FT	2 0 57126 0 00 0149+93	
	==	0210/0000	LENGTH(AH 2354 BK 1958)	015 "DIA CIR PLASTIC
		0200/1702	LEN=0020	INSTALLED UNKN
		0200/1161	018 "DIA CIR PLASTIC	LEN=0020 INSTALLED UNKN
		0200/0983	018 "DIA CIR PLASTIC	LEN=0035 INSTALLED UNKN
		0200/0452	018 "DIA CIRC CONCR	LEN=0030 INSTALLED UNKN
		0200/0023	018 "DIA CIR PLASTIC	LEN=0040 INSTALLED UNKN
047012 FT		047012 FT	2 0 57126 0 00 0169+51	DEPOT RD (SR2032 SEG 0010/0000)

DIR: B TOTAL LEN: 12.061 MI. DIST: 04-5 SR: 2015  
 LEFT MUN: BROOKLYN T RIGHT MUN: BROOKLYN T

	0200/0000	LENGTH(AH 1958 BK 2983)
	015 "DIA	CIRC CONCR
044029 FT	0190/2554	LEN=0032 INSTALLED UNKN
	015 "DIA	CIRC CONCR
	0190/2237	LEN=0032 INSTALLED UNKN
	018 "DIA	CIRC CONCR
	0190/1971	LEN=0035 INSTALLED UNKN
	018 "DIA	CIR PLASTIC
	0190/1570	LEN=0040 INSTALLED UNKN
	018 "DIA	CIRC METAL
	0190/0112	LEN=0066 INSTALLED UNKN
	044029 FT	2 0 57027 0 00 0024+05
	0190/0000	LENGTH(AH 2983 BK 2405)
	018 "DIA	CIRC ALUMIN
	0180/2109	LEN=0032 INSTALLED UNKN
	018 "DIA	CIR PLASTIC
	0180/1768	LEN=0036 INSTALLED UNKN
	015 "DIA	CIRC CONCR
	0180/0875	LEN=0032 INSTALLED UNKN
	018 "DIA	CIRC CONCR
	0180/0480	LEN=0035 INSTALLED UNKN
	015 "DIA	CIRC CONCR
	0180/0299	LEN=0032 INSTALLED UNKN
	024 "DIA	CIRC METAL
041624 FT	0180/0082	LEN=0040 INSTALLED 1998
	041624 FT	2 0 57027 0 00 0000+00
		WICKIZER RD
	0180/0000	(SR2055 SEG 0070/1829)
		LENGTH(AH 2405 BK 2577)
	018 "DIA	CIR PLASTIC
039047 FT	0170/0079	LEN=0040 INSTALLED 1998
	039047 FT	2 0 57110 0 00 0024+96
	0170/0000	LENGTH(AH 2577 BK 2500)
	018 "DIA	CIR PLASTIC
	0160/1931	LEN=0035 INSTALLED UNKN
	018 "DIA	CIR PLASTIC
	0160/1696	LEN=0040 INSTALLED 1998



DIR: B TOTAL LEN: 12.061 MI. DIST: 04-5 SR: 2015  
 LEFT MUN: BROOKLYN T RIGHT MUN: BROOKLYN T

2 0 57110 0 00 0000+00 036547 FT  
 LANE RD  
 (T540) 0160/0000

034906 FT

2 0 57020 0 01 0309+00 031464 FT  
 BISHOP RD  
 (T463) 0140/0000

0160/0760	015 " DIA	CIRC CONCR
	LEN=0032	INSTALLED UNKN
0160/0325	048 " DIA	CIRC METAL
036547 FT	LEN=0050	INSTALLED 1998
	018 " DIA	CIR PLASTIC
	LEN=0035	INSTALLED 1998
0160/0000	LENGTH(AH 2500 BK 1641)	
	015 " DIA	CIRC CONCR
	LEN=0032	INSTALLED UNKN
0150/1455	018 " DIA	CIRC METAL
	LEN=0035	INSTALLED UNKN
0150/1128	018 " DIA	CIR PLASTIC
	LEN=0035	INSTALLED UNKN
0150/0495	048 " DIA	CIRC METAL
	LEN=0040	INSTALLED UNKN
0150/0213	2 0 57020 0 01 0343+80	
034906 FT	BAKER CROSS RD	
	(T532)	
0150/0000	LENGTH(AH 1641 BK 3442)	
	015 "H 21 "W	METAL ARCH
0140/2991	LEN=0030	INSTALLED 1998
	015 "H 21 "W	CONCR ARCH
0140/2751	LEN=0040	INSTALLED 1998
0140/1810	015 " DIA	CIRC CONCR
	LEN=0036	INSTALLED UNKN
0140/1507	015 " DIA	CIRC CONCR
	LEN=0036	INSTALLED UNKN
0140/1048	015 " DIA	CIR PLASTIC
	LEN=0036	INSTALLED UNKN
0140/0045	015 " DIA	CIRC CONCR
031464 FT	LEN=0040	INSTALLED UNKN
0140/0000	LENGTH(AH 3442 BK 3260)	
0130/2395	018 " DIA	CIRC CONCR
	LEN=0040	INSTALLED UNKN
0130/1696	048 " DIA	CIR PLASTIC
	LEN=0040	INSTALLED UNKN
0130/1230	015 " DIA	CIRC CONCR
	LEN=0036	INSTALLED UNKN
0130/1038	015 " DIA	CIRC CONCR
	LEN=0035	INSTALLED UNKN
	015 " DIA	CIRC CONCR

DIR: B TOTAL LEN: 12.061 MI. DIST: 04-5 SR: 2015  
 LEFT MUN: BROOKLYN T RIGHT MUN: BROOKLYN T

Stationing	Segment	Length	Notes
028204	FT	0130/0785	LEN=0035 INSTALLED UNKN 015 "DIA CIRC CONCR
028204	FT	0130/0426	LEN=0099 INSTALLED UNKN
028204	FT	028204 FT	2 0 57020 0 01 0276+46 MAIN ST (SR2024 SEG 0130/0000) 018 "DIA CIR PLASTIC LEN=0061 INSTALLED UNKN
028204	FT	0130/0000	NC WESTON RD INTER-BK MAIN ST (SR2024 SEG 0130/0000) LTH AH 003260 BK 000100
0120/2388	SEG 0120/0839)	0120/2388	7124/0000 LTH AH 000100 BK 002388 INTER-AHD MAIN ST (SR2024 SEG 0120/0839)
0120/1305	NC MA	0120/1305	015 "DIA CIRC CONCR LEN=0040 INSTALLED UNKN PLE ST GREENWOOD ST
0120/1127		0120/1253	(SRO167 SEG 0090/0000)
0120/1084		0120/1127	BMSSEN 57/2015/0120/1084 0 0 00000 0 00 0000+00 HOP BOT CRK
0120/0888		0120/1084	BMSBG 57/2015/0120/1084
025816	FT	025816 FT	2 0 57020 0 01 0252+13 KRUPINSKI RD (T544)
0110/3470		0120/0000	LENGTH(AH 2388 BK 3559) 018 "DIA CIRC METAL
0110/3383		0110/3470	LEN=0040 INSTALLED UNKN LC FOR KUPINSKI RD (CONN)
0110/3175		0110/3383	024 "DIA CIRC METAL LEN=0040 INSTALLED UNKN
0110/2517		0110/3175	018 "DIA CIRC CONCR LEN=0044 INSTALLED UNKN
0110/1818		0110/2517	018 "DIA CIRC CONCR LEN=0060 INSTALLED UNKN
0110/1188		0110/1818	018 "DIA CIRC CONCR LEN=0035 INSTALLED UNKN
		0110/1188	018 "DIA CIR PLASTIC

MAIN ST  
(SR2024 SEG 0120/0839)

AINEY RD  
(T528)

DIR: B TOTAL LEN: 12.061 MI. DIST: 04-5 SR: 2015  
 LEFT MUN: BROOKLYN T RIGHT MUN: BROOKLYN T

Stationing	Right of Way	Structure	Material	Length	Notes
0110/0940	0110/0743	0110/0252	0110/0000	0100/1225	0100/1065
022257 FT	022257 FT	020579 FT	0100/0000	020579 FT	0100/0000
			0090/2022		0090/1032
			0090/0817		0090/0817
			0090/0660		0090/0660
			018184 FT		018184 FT
			0090/0000		0090/0000
			0080/1498		0080/1498
			0080/0633		0080/0633
			0080/0292		0080/0292
2 0 57095 0 00 0157+10			015885 FT		015885 FT
BAILEY RD			0080/0000		0080/0000
(T546)					
			0070/1800		0070/1800
			0070/1695		0070/1695

(TBK) SR2011 TEWKSBURY  
 (T547)

TARA CT  
 (PRDR)

2 0 57095 0 00 0157+10  
 BAILEY RD  
 (T546)

LEN=0035 INSTALLED UNKN  
 015 "DIA CIRC METAL  
 LEN=0030 INSTALLED UNKN  
 015 "DIA CIRC METAL  
 LEN=0030 INSTALLED UNKN  
 2 0 57095 0 00 0216+85  
 NC LINDAVILLE RD  
 LINDAVILLE RD  
 (TBC)  
 LENGTH(AH 3559 BK 1678)  
 021 "DIA CIRC METAL  
 LEN=0080 INSTALLED 2001  
 2 0 57095 0 00 0204+32  
 048 "DIA CIR PLASTIC  
 LEN=0040 INSTALLED UNKN  
 LENGTH(AH 1678 BK 2395)  
 015 "DIA CIRC METAL  
 LEN=0032 INSTALLED UNKN  
 018 "DIA CIRC CONCR  
 LEN=0040 INSTALLED UNKN  
 015 "DIA CIRC CONCR  
 LEN=0040 INSTALLED UNKN  
 018184 FT 2 0 57095 0 00 0179+98  
 LENGTH(AH 2395 BK 2299)  
 015 "DIA CIRC METAL  
 LEN=0030 INSTALLED UNKN  
 018 "DIA CIRC METAL  
 LEN=0030 INSTALLED UNKN  
 015 "DIA CIRC CONCR  
 LEN=0032 INSTALLED UNKN  
 015885 FT  
 NC GARDOSKI RD  
 LENGTH(AH 2299 BK 2141)  
 015 "DIA CIRC METAL  
 LEN=0030 INSTALLED UNKN  
 015 "DIA CIRC METAL  
 LEN=0040 INSTALLED UNKN  
 CORBIN RD  
 (T457)

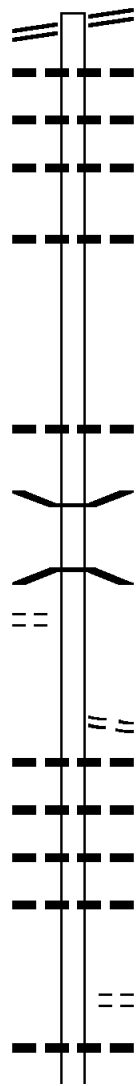
DIR: B TOTAL LEN: 12.061 MI. DIST: 04-5 SR: 2015  
 LEFT MUN: BROOKLYN T RIGHT MUN: BROOKLYN T

2 0 57095 0 00 0136+31 013744 FT  
 PRIVATE RD  
 (PRDR) 0070/0000

Stationing	Description	Material	Length
0070/1655	BAILEY RD (T546)	015" DIA CIRC METAL	
0070/1625		LEN=0030 INSTALLED UNKN	
0070/1560		015" DIA CIR PLASTIC	
0070/1200		LEN=0040 INSTALLED UNKN	
0070/0005		018" DIA CIRC METAL	
013744 FT		LEN=0030 INSTALLED UNKN	
0070/0000	LENGTH(AH 2141 BK 3136)		
0060/2138		015" DIA CIRC METAL	
0060/1800		LEN=0030 INSTALLED UNKN	
0060/1145		018" DIA CIR PLASTIC	
0060/0921		LEN=0030 INSTALLED UNKN	
0060/0915		015" DIA CIRC METAL	
0060/0660		LEN=0030 INSTALLED UNKN	
0060/0525		018" DIA CIR PLASTIC	
0060/0324		LEN=0030 INSTALLED UNKN	
010608 FT		018" DIA CIRC METAL	
0060/0000	LENGTH(AH 3136 BK 2322)		
0050/2130		021" DIA CIR PLASTIC	
0050/1880		LEN=0030 INSTALLED 2001	
0050/1404		018" DIA CIRC METAL	
		LEN=0030 INSTALLED UNKN	
008286 FT		018" DIA CIR PLASTIC	
		LEN=0030 INSTALLED UNKN	
008286 FT	MACK RD (SR2006 SEG 0010/0000)		
0050/0000	LENGTH(AH 2322 BK 1157)		

Distance (FT)	Segment ID	Material / Length	Notes
007129 FT	0040/1122	BROOKLYN DIMOCK T	
	0040/1024	018 " DIA CIR PLASTIC	LEN=0030 INSTALLED UNKN
	0040/0660	018 " DIA CIR PLASTIC	LEN=0025 INSTALLED UNKN
	0040/0407	024 " DIA CIR METAL	LEN=0030 INSTALLED UNKN
	007129 FT	2 0 57095	0 00 0070+70 GOBBLERS KNOB RD (T392)
005153 FT	0040/0000	018 " DIA CIR METAL	LENGTH(AH 1157 BK 1976)
	0030/1837	015 " DIA CIR METAL	LEN=0030 INSTALLED UNKN
	0030/0200	015 " DIA CIR METAL	LEN=0030 INSTALLED UNKN
002606 FT	005153 FT	2 0 57095	0 00 0050+62
	0030/0000	015 " DIA CIR METAL	LENGTH(AH 1976 BK 2547)
000000 FT	0020/2173	018 " DIA CIR PLASTIC	LEN=0045 INSTALLED UNKN
	0020/0990	018 " DIA CIR PLASTIC	LEN=0035 INSTALLED UNKN
	0020/0340	018 " DIA CIR PLASTIC	LEN=0035 INSTALLED UNKN
	002606 FT	2 0 57095	0 00 0025+56
	0020/0000	015 " DIA CIR METAL	LENGTH(AH 2547 BK 2606)
	0010/2460	018 " DIA CIR PLASTIC	LEN=0040 INSTALLED UNKN
	0010/1888	018 " DIA CIR PLASTIC	LEN=0050 INSTALLED UNKN
	0010/1484	018 " DIA CIR PLASTIC	LEN=0050 INSTALLED UNKN
000000 FT	0010/1091	048 " DIA CIR METAL	LEN=0045 INSTALLED UNKN
	0010/0453	018 " DIA CIR PLASTIC	LEN=0044 INSTALLED 2005
	000000 FT	2 0 57095	0 00 0000+00
	NC SR	SR 2015 SH	(SR3023 SEG 0140/0573)
	0010/0000	MFC BEGIN = E	LENGTH(AH 2606 BK 0000)

SR 0106 SH 023247 FT  
 (SR0106 SEG 0192/0363) 0090/2656



020591 FT

MUD RD  
 (T460)

0080/0024  
 018115 FT

016775 FT

023247 FT SR 0106 SH  
 0090/2656 (SR0106 SEG 0192/0363)  
 0090/2634 018 "DIA CIR PLASTIC  
 LEN=0070 INSTALLED 2000  
 0090/2314 018 "DIA CIR PLASTIC  
 LEN=0038 INSTALLED 2002  
 0090/1845 015 "DIA CIR PLASTIC  
 LEN=0030 INSTALLED UNKN  
 0090/1047 018 "DIA CIR PLASTIC  
 LEN=0035 INSTALLED 2002  
 020591 FT 1 0 00944 0 08 1810+11  
 0090/0000 LENGTH(AH 2656 BK 2476)  
 0080/1374 018 "DIA CIR PLASTIC  
 LEN=0038 INSTALLED 2002  
 0080/0180 BMS EN 57/2014/0080/0161  
 1 0 00944 0 08 1833+15  
 IDLEWILD CRK  
 0080/0161 BMSBG 57/2014/0080/0161  
 018115 FT 1 0 00944 0 08 1834+80  
 JONES RD  
 (T461)  
 0080/0000 LENGTH(AH 2476 BK 1340)  
 018 "DIA CIR PLASTIC  
 0070/1286 LEN=0050 INSTALLED 2002  
 024 "DIA CIRC METAL  
 0070/1049 LEN=0040 INSTALLED UNKN  
 024 "DIA CIRC METAL  
 0070/0787 LEN=0040 INSTALLED UNKN  
 024 "DIA CIR PLASTIC  
 0070/0349 LEN=0050 INSTALLED 2002  
 016775 FT 1 0 00944 0 08 1848+75  
 DUKERICH RD  
 (T462)  
 0070/0000 LENGTH(AH 1340 BK 3502)  
 015 "DIA CIRC METAL  
 0060/3412 LEN=0030 INSTALLED UNKN

DIR: B TOTAL LEN: 4.403 MI. DIST: 04-5 SR: 2014  
 LEFT MUN: CLIFFORD T RIGHT MUN: CLIFFORD T

013273 FT

---	0060/1840	018 " DIA CIR PLASTIC LEN=0030 INSTALLED UNKN
---	0060/1365	042 " DIA CIRC METAL LEN=0030 INSTALLED UNKN
---	0060/1225	015 " DIA CIRC METAL LEN=0025 INSTALLED UNKN
---	0060/0736	012 " DIA CIR PLASTIC LEN=0042 INSTALLED UNKN
---	0060/0177	015 " DIA CIR PLASTIC LEN=0040 INSTALLED UNKN
	013273 FT	1 0 00944 0 08 1883+50 024 " DIA CIR PLASTIC LEN=0060 INSTALLED 2002 ROUND HILL RD (T464)
---	5 0060/0000	LENGTH(AH 3502 BK 3695) (APRA) BARHITE EXCAV BARHITE EXCAV DR
POI	0050/3490	(PRDR)
---	0050/2870	018 " DIA CIR PLASTIC LEN=0040 INSTALLED 2002
---	0050/2780	018 " DIA CIR PLASTIC LEN=0030 INSTALLED UNKN
---	0050/2528	021 " DIA CIR PLASTIC LEN=0030 INSTALLED 2002
---	0050/2446	012 " DIA CIRC METAL LEN=0025 INSTALLED UNKN
---	0050/1686	015 " DIA CIRC CONCR LEN=0030 INSTALLED UNKN
---	0050/1540	018 " DIA CIRC CONCR LEN=0030 INSTALLED UNKN
---	0050/0881	018 " DIA CIRC CONCR LEN=0036 INSTALLED UNKN
---	0050/0600	018 " DIA CIRC METAL LEN=0040 INSTALLED 2002
	0050/0202	BMSSEN 57/2014/0050/0157 1 0 00944 0 08 1919+08 E BR TUNK CR
	0050/0157	BMSBG 57/2014/0050/0157 1 0 00944 0 08 1920+45 SR 2012 SH (SR2012 SEG 0070/0000)
	009578 FT	
5	0050/0000	LENGTH(AH 3695 BK 2896) 015 " DIA CIRC METAL

009578 FT

DIR: B TOTAL LEN: 4.403 MI. DIST: 04-5 SR: 2014  
 LEFT MUN: CLIFFORD T RIGHT MUN: CLIFFORD T

		0040/2839	LEN=0025	INSTALLED UNKN
			015 "DIA	CIRC METAL
		0040/2336	LEN=0025	INSTALLED UNKN
			015 "DIA	CIRC CONCR
		0040/2084	LEN=0025	INSTALLED UNKN
			015 "DIA	CIRC CONCR
		0040/1673	LEN=0030	INSTALLED UNKN
			018 "DIA	CIRC CONCR
		0040/1100	LEN=0020	INSTALLED 2005
			012 "DIA	CIRC CONCR
		0040/0877	LEN=0060	INSTALLED UNKN
	006682 FT			
		006682 FT	1 0 00944 0 08 1949+41	
		0040/0000	LENGTH(AH 2896 BK 2541)	
			036 "DIA	CIR PLASTIC
		0030/2427	LEN=0036	INSTALLED UNKN
AL KAZ LN (PRDR)		0030/0556		
	004141 FT			
		0030/0361	LEN=0040	INSTALLED 2002
		004141 FT	1 0 00944 0 08 1974+82	
		0030/0000	LENGTH(AH 2541 BK 2493)	
		0020/1370	LEN=0040	INSTALLED 2002
			018 "DIA	CIR PLASTIC
	001648 FT			
		0020/0374	LEN=0040	INSTALLED 2002
		001648 FT	1 0 00944 0 08 1999+75	
		0020/0000	LENGTH(AH 2493 BK 1648)	
PORTER DR (BORO)		0010/1131		
	000000 FT			
		000000 FT	1 0 00944 0 08 2016+32	
			NC SR 2014 SH	
			SR 2027 SH	
			(SR2027 SEG 0010/0000)	
		INTER-BK	SR 0247 SH	
			(SR0247 SEG 0030/0641)	
SR 0247 SH (SR0247 SEG 0030/0641)		0010/0000	MFC BEGIN = E	
			LENGTH(AH 1648 BK 0000)	



DIR: B TOTAL LEN: 2.970 MI. DIST: 04-5 SR: 2013  
 LEFT MUN: BROOKLYN T RIGHT MUN: BROOKLYN T

Stationing	Segment	Length	Notes
015683 FT		015683 FT	INTER-AHD MACK RD (T544) LINDAVILLE RD (T566)
	0070/1881	0070/1881	018" DIA CIR PLASTIC LEN=0035 INSTALLED UNKN
	0070/1018	0070/1018	018" DIA CIRC CONCR
	0070/0710	0070/0710	018" DIA CIRC CONCR LEN=0035 INSTALLED UNKN
	0070/0225	0070/0225	015" DIA CIRC CONCR LEN=0040 INSTALLED UNKN
2 0 57020 0 00 0138+30	CORBIN RD (T457)	013802 FT	
	0070/0000	013802 FT	5 0070/0000 LENGTH(AH 1881 BK 2362) 015" DIA CIR PLASTIC
	0060/2294	0060/2294	LEN=0050 INSTALLED 2000
	0060/2040	0060/2040	018"H 18"W **UNKNOWN** LEN=0030 INSTALLED 2000
011440 FT		011440 FT	2 0 57020 0 00 0114+63 PRIVATE DR (PRDR)
	0060/0000	0060/0000	5 LENGTH(AH 2362 BK 1693) 036"H 48"W ELLIP CONC
	0050/1602	0050/1602	LEN=0035 INSTALLED UNKN
2 0 57020 0 00 0097+70	BAILEY RD (T546)	009747 FT	
	0050/0000	009747 FT	5 0050/0000 LENGTH(AH 1693 BK 2129)
MACK RD (SR2006 SEG 0010/2818)		0040/1095	NC MACK RD
	007618 FT	0040/0587	018" DIA CIR PLASTIC LEN=0032 INSTALLED UNKN
		007618 FT	2 0 57020 0 00 0076+41

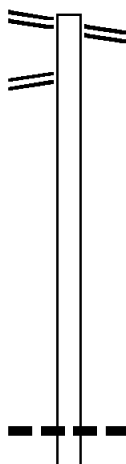
DIR: B TOTAL LEN: 2.970 MI. DIST: 04-5 SR: 2013  
 LEFT MUN: BROOKLYN T RIGHT MUN: BROOKLYN T

Distance (FT)	NC NOBLE RD	Length (FT)	Material	Notes
	0040/0000	2129	CIR PLASTIC	INSTALLED UNKN
	0030/2429		LATHROP T	
	0030/2420	0035	048" DIA CIR PLASTIC	INSTALLED UNKN
005059 FT	0030/0080	0035	018" DIA CIR METAL	INSTALLED UNKN
	005059 FT	2057020	0000050+05	
	0030/0000	0032	012" DIA CIR UNKNOWN	INSTALLED UNKN
	0020/2037	0035	015" DIA CIR METAL	INSTALLED UNKN
	0020/1195	0040	018" DIA CIR PLASTIC	INSTALLED UNKN
	0020/0876	0048	018" DIA CIR PLASTIC	INSTALLED 1996
002756 FT	0020/0425	0050	018" DIA CIR PLASTIC	INSTALLED UNKN
	002756 FT	2057020	0000027+75	
	0020/0000		SR 2096 SH (SR2096 SEG 0010/0000)	MFC BEGIN = E
	0010/2612	0050	048" DIA CIR METAL	INSTALLED UNKN
	0010/2270	0045	018" DIA CIR PLASTIC	INSTALLED UNKN
	0010/0577	0035	018" DIA CIR PLASTIC	INSTALLED 2004
000000 FT	0010/0035	0040	018" DIA CIR PLASTIC	INSTALLED UNKN
	000000 FT	2057020	0000000+00	
	0010/0000		SR 3023 SH (SR3023 SEG 0090/0000)	MFC BEGIN = D
	0010/0000	2756	018" DIA CIR METAL	INSTALLED UNKN

EXTRACT DATE: 12/18/2023 ROADWAY MANAGEMENT SYSTEM PAGE NUMBER: 380  
 PRINT DATE: 12/19/2023 SLD COUNTY/SR - ANNUAL PRINT COUNTY: SUSQUEHANNA  
 DIR: B TOTAL LEN: 6.977 MI. DIST: 04-5 SR: 2012  
 LEFT MUN: CLIFFORD T RIGHT MUN: CLIFFORD T

SR 2023 SH 036837 FT  
 (SR2023 SEG 0080/0000) 0150/2522  
 SR 2029 SH  
 (SR2029 SEG 0010/0000) 0150/2474

034315 FT



036837 FT SR 2023 SH  
 0150/2522 (SR2023 SEG 0080/0000)

034315 FT 2 0 57106 0 00 0120+06  
 0150/0000 LENGTH(AH 2522 BK 2416)

0140/0628 024 "DIA CIR PLASTIC  
 LEN=0040 INSTALLED 1998

DIR: B TOTAL LEN: 6.977 MI. DIST: 04-5 SR: 2012  
 LEFT MUN: CLIFFORD T RIGHT MUN: CLIFFORD T

Stationing (Left)	Stationing (Right)	Description
031899 FT	031899 FT	2 0 57106 0 00 0095+90 TINKERBROOK RD (T397)
	0140/0000	LENGTH(AH 2416 BK 1763)
	0130/1247	021 "DIA CIRC METAL LEN=0030 INSTALLED 1998
030136 FT	030136 FT	2 0 57106 0 00 0077+88
	0130/0000	LENGTH(AH 1763 BK 2782) 048 "DIA CIRC METAL
	0120/2720	LEN=0030 INSTALLED 1998
	0120/0811	015 "DIA CIRC CONCR LEN=0036 INSTALLED UNKN
027354 FT	0120/0137	015 "DIA CIRC CONCR LEN=0028 INSTALLED UNKN
	027354 FT	2 0 57106 0 00 0050+45
	0120/0000	LENGTH(AH 2782 BK 2450) 015 "DIA CIRC CONCR
	0110/2238	LEN=0036 INSTALLED UNKN
	0110/1633	015 "DIA CIRC CONCR LEN=0030 INSTALLED UNKN
	0110/1338	015 "DIA CIRC CONCR LEN=0030 INSTALLED UNKN
	0110/1163	015 "DIA CIRC METAL LEN=0030 INSTALLED 2002
024904 FT	0110/0135	015 "DIA CIR PLASTIC LEN=0035 INSTALLED UNKN
	024904 FT	2 0 57106 0 00 0026+26
	0110/0000	LENGTH(AH 2450 BK 2605)
	0100/1800	015 "DIA CIRC CONCR LEN=0027 INSTALLED UNKN
	0100/1015	015 "DIA CIRC CONCR LEN=0040 INSTALLED UNKN
	0100/0162	BMS EN 57/2012/0100/0125 2 0 57106 0 00 0001+16 TINKER BROOK

EXTRACT DATE: 12/18/2023  
PRINT DATE: 12/19/2023

ROADWAY MANAGEMENT SYSTEM  
SLD COUNTY/SR - ANNUAL PRINT

PAGE NUMBER: 378  
COUNTY: SUSQUEHANNA

DIR: B TOTAL LEN: 6.977 MI.  
LEFT MUN: CLIFFORD T

DIST: 04-5 SR: 2012  
RIGHT MUN: CLIFFORD T

022299 FT

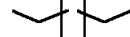


0100/0125 BMSBG 57/2012/0100/0125  
022299 FT 2 0 57106 0 00 0000+00

SR 2027 SH  
(SR2027 SEG 0050/0000)  
5 0100/0000 LENGTH(AH 2605 BK 2905)  
018 "DIA CIRC CONCR  
0090/2396 LEN=0032 INSTALLED UNKN  
018 "DIA CIRC CONCR  
0090/2314 LEN=0032 INSTALLED UNKN  
018 "DIA CIRC CONCR  
0090/1901 LEN=0032 INSTALLED UNKN  
018 "DIA CIR PLASTIC  
0090/1703 LEN=0025 INSTALLED UNKN

018 "DIA CIRC CONCR  
0090/0877 LEN=0032 INSTALLED UNKN  
024 "DIA CIRC METAL  
0090/0635 LEN=0030 INSTALLED UNKN

019394 FT



019394 FT 2 0 57038 0 00 0174+59

VILLAGE: ELKDALE  
5 0090/0000 LENGTH(AH 2905 BK 2491)  
015 "DIA CIRC CONCR  
0080/2386 LEN=0032 INSTALLED 1998  
036 "DIA CIRC METAL  
0080/1954 LEN=0025 INSTALLED UNKN  
015 "DIA CIRC CONCR  
0080/1654 LEN=0032 INSTALLED UNKN  
015 "DIA CIRC CONCR  
0080/1499 LEN=0032 INSTALLED UNKN

018 "DIA CIRC CONCR  
0080/0852 LEN=0032 INSTALLED UNKN

016903 FT



024 "DIA CIRC CONCR  
0080/0182 LEN=0040 INSTALLED 1998

5 016903 FT 2 0 57038 0 00 0149+80  
0080/0000 LENGTH(AH 2491 BK 2757)  
018 "DIA CIRC CONCR  
0070/2708 LEN=0032 INSTALLED UNKN

018 "DIA CIRC CONCR  
0070/1977 LEN=0032 INSTALLED UNKN  
018 "DIA CIRC CONCR

0070/1751 LEN=0032 INSTALLED UNKN  
018 "DIA CIRC CONCR

0070/1353 LEN=0032 INSTALLED UNKN  
015 "DIA CIRC CONCR  
0070/1087 LEN=0032 INSTALLED UNKN  
015 "DIA CIRC CONCR

DIR: B TOTAL LEN: 6.977 MI. DIST: 04-5 SR: 2012  
 LEFT MUN: CLIFFORD T RIGHT MUN: CLIFFORD T

014146 FT

011874 FT

009175 FT

0070/0732	LEN=0032	INSTALLED	UNKN
018 "DIA	CIRC	CONCR	
0070/0237	LEN=0032	INSTALLED	UNKN
015 "DIA	CIRC	METAL	
0070/0010	LEN=0040	INSTALLED	UNKN
014146 FT	2 0 57038	0 00	0122+54
	SR 2014	SH	
	(SR2014	SEG	0050/0000)
5 0070/0000	LENGTH(AH	2757	BK 2272)
0060/2050	BMSSEN	57/2012/0060/2035	
	2 0 57038	0 00	0119+91
	TR E BR	TUNKHANNOCK	CRK
0060/2035	BMSBG	57/2012/0060/2035	
	015 "DIA	CIRC	CONCR
0060/1427	LEN=0025	INSTALLED	UNKN
	018 "DIA	CIRC	CONCR
0060/0841	LEN=0032	INSTALLED	UNKN
	018 "DIA	CIR	PLASTIC
0060/0611	LEN=0040	INSTALLED	UNKN
	018 "DIA	CIRC	CONCR
0060/0353	LEN=0030	INSTALLED	UNKN
011874 FT	2 0 57038	0 00	0099+56
5 0060/0000	LENGTH(AH	2272	BK 2699)
	018 "DIA	CIR	PLASTIC
0050/2594	LEN=0030	INSTALLED	UNKN
	018 "DIA	CIR	PLASTIC
0050/2260	LEN=0030	INSTALLED	UNKN
	015 "DIA	CIR	PLASTIC
0050/1887	LEN=0030	INSTALLED	UNKN
	018 "DIA	CIR	PLASTIC
0050/1523	LEN=0040	INSTALLED	2019
	012 "DIA	CIRC	CONCR
0050/1248	LEN=0032	INSTALLED	UNKN
	018 "DIA	CIR	PLASTIC
0050/0888	LEN=0030	INSTALLED	UNKN
	015 "DIA	CIR	PLASTIC
0050/0684	LEN=0030	INSTALLED	UNKN
	015 "DIA	CIR	PLASTIC
0050/0362	LEN=0025	INSTALLED	UNKN
009175 FT	2 0 57038	0 00	0072+81
	015 "DIA	CIR	PLASTIC
	LEN=0030	INSTALLED	UNKN
5 0050/0000	LENGTH(AH	2699	BK 3068)
	018 "DIA	CIR	PLASTIC
0040/2900	LEN=0020	INSTALLED	UNKN
	018 "DIA	CIR	PLASTIC
0040/2574	LEN=0030	INSTALLED	UNKN
	015 "DIA	CIRC	CONCR
0040/2341	LEN=0032	INSTALLED	2002

DIR: B TOTAL LEN: 6.977 MI. DIST: 04-5 SR: 2012  
 LEFT MUN: CLIFFORD T RIGHT MUN: CLIFFORD T

2 0 57038 0 00 0042+17 006107 FT  
 CEMETERY ST  
 (SR2050 SEG 0010/1710) 0040/0000

004392 FT

2 0 57038 0 00 0000+00 001885 FT  
 MAIN ST  
 (SR0106 SEG 0252/1269) 0020/0000

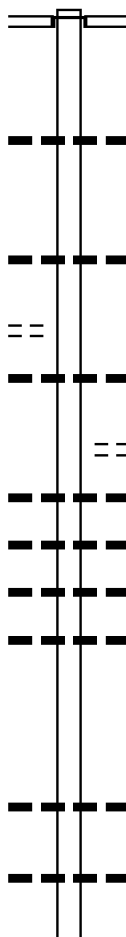
000000 FT

0040/2044	018 "DIA CIR PLASTIC LEN=0025 INSTALLED UNKN
0040/0629	015 "DIA CIRC CONCR LEN=0032 INSTALLED UNKN
006107 FT	
5 0040/0000	LENGTH(AH 3068 BK 1715) 018 "DIA CIRC CONCR
0030/1118	LEN=0032 INSTALLED UNKN
0030/0745	015 "DIA CIRC CONCR LEN=0032 INSTALLED UNKN
0030/0186	015 "DIA CIRC CONCR LEN=0032 INSTALLED UNKN
004392 FT	2 0 57038 0 00 0024+80
5 0030/0000	LENGTH(AH 1715 BK 2507)
0020/1859	015 "DIA CIRC CONCR LEN=0032 INSTALLED UNKN
0020/1366	AIRPORT RD (SR2008 SEG 0030/1067)
0020/0614	021 "DIA CIRC METAL LEN=0025 INSTALLED 1998
001885 FT	MAIN ST
5 0020/0000	(SR0106 SEG 0252/1269) LENGTH(AH 2507 BK 1885)
0010/1848	015 "DIA CIRC METAL LEN=0025 INSTALLED UNKN
0010/1442	048 "DIA CIRC METAL LEN=0025 INSTALLED UNKN
0010/1430	TRIB TO DUNDAFF CREEK STRUCTURE LENGTH 9 FT BMSID 57/2012/0010/1430
0010/0992	015 "DIA CIRC CONCR LEN=0032 INSTALLED UNKN
0010/0113	015 "DIA CIR PLASTIC LEN=0025 INSTALLED UNKN
000000 FT	1 0 00615 0 00 0000+00
INTER-BK	NC CHURCH ST (CO 35) BELL MOUNTAIN R (SR1013 SEG 0120/3786)
5 0010/0000	MFC BEGIN = D BK-LACKAWANNA (35) LENGTH(AH 1885 BK 0000)

DIR: B TOTAL LEN: 5.915 MI. DIST: 04-5 SR: 2011  
 LEFT MUN: BRIDGEWATER T RIGHT MUN: BRIDGEWATER T

031229 FT

031229 FT  
 INTER-AHD OLD COUNTY RD  
 (T704)  
 POST POND RD  
 (SR2030 SEG 0040/2269)



0150/2798  
 0150/1553 015 "DIA CIRC CONCR  
 LEN=0036 INSTALLED UNKN

0150/0315 036"H 00"W MULT PLSTIC  
 028431 FT LEN=0040 INSTALLED UNKN

1 0 00939 0 00 0651+64 028431 FT  
 PRIVATE DR  
 (PRDR) 0150/0000

0150/0000 LENGTH(AH 2798 BK 2673)  
 0140/2605 024 "DIA CIR PLASTIC  
 LEN=0040 INSTALLED UNKN

0140/1999 LEWIS RD  
 (T646)  
 0140/1874 018 "DIA CIRC METAL  
 LEN=0040 INSTALLED UNKN  
 0140/1829 018 "DIA CIRC CONCR  
 LEN=0040 INSTALLED UNKN  
 0140/1530 018 "DIA CIR PLASTIC  
 LEN=0040 INSTALLED UNKN  
 0140/1266 015 "DIA CIRC CONCR  
 LEN=0036 INSTALLED UNKN

025758 FT

025758 FT 1 0 00939 0 00 0624+62  
 0140/0000 LENGTH(AH 2673 BK 2489)  
 0130/2451 015 "DIA CIRC CONCR  
 LEN=0024 INSTALLED UNKN  
 0130/1611 015 "DIA CIRC CONCR  
 LEN=0030 INSTALLED UNKN



EXTRACT DATE: 12/18/2023  
PRINT DATE: 12/19/2023

ROADWAY MANAGEMENT SYSTEM  
SLD COUNTY/SR - ANNUAL PRINT

PAGE NUMBER: 374  
COUNTY: SUSQUEHANNA

DIR: B TOTAL LEN: 5.915 MI.  
LEFT MUN: BRIDGEWATER T

DIST: 04-5 SR: 2011  
RIGHT MUN: BRIDGEWATER T

Stationing	Description	Material	Length	Status
0130/0658	015" DIA	CIRC CONCR	LEN=0028	INSTALLED UNKN
0130/0355	015" DIA	CIRC CONCR	LEN=0036	INSTALLED UNKN
023269 FT	1 0 00939 0 00 0600+01			
0130/0000	LENGTH(AH 2489 BK 1637)			
0120/1535	015" DIA	CIRC CONCR	LEN=0028	INSTALLED UNKN
0120/0727	015" DIA	CIRC CONCR	LEN=0025	INSTALLED UNKN
0120/0580	015" DIA	CIRC CONCR	LEN=0030	INSTALLED UNKN
	TR MESH PN CK			
0120/0271	STRUCTURE LENGTH 9 FT			
021632 FT	BMSID 57/2011/0120/0271			
0120/0000	TURNPIKE RD (T730)			
0110/2278	LENGTH(AH 1637 BK 2365)			
	024" DIA	CIRC METAL	LEN=0030	INSTALLED UNKN
0110/1129	018" DIA	CIR PLASTIC	LEN=0030	INSTALLED 2006
0110/0684	015" DIA	CIRC METAL	LEN=0030	INSTALLED UNKN
0110/0331	018" DIA	CIR PLASTIC	LEN=0030	INSTALLED 2006
019267 FT	1 0 00939 0 00 0560+02			
0110/0000	LENGTH(AH 2365 BK 2379)			
0100/2231	015" DIA	CIRC METAL	LEN=0030	INSTALLED UNKN
0100/2010	015" DIA	CIRC METAL	LEN=0030	INSTALLED UNKN
0100/1813	048" DIA	CIR PLASTIC	LEN=0036	INSTALLED UNKN
0100/1440	018" DIA	CIR PLASTIC	LEN=0030	INSTALLED 2006
0100/0966	018" DIA	CIR PLASTIC	LEN=0030	INSTALLED 2006
0100/0730	015" DIA	CIRC METAL	LEN=0030	INSTALLED UNKN
0100/0546	036" DIA	CIR PLASTIC	LEN=0040	INSTALLED 2004
0100/0330	015" DIA	CIR PLASTIC	LEN=0040	INSTALLED UNKN
0100/0188	015" DIA	CIRC CONCR	LEN=0040	INSTALLED UNKN
0100/0021	BMS EN 57/2011/0100/0000			

EXTRACT DATE: 12/18/2023  
PRINT DATE: 12/19/2023

ROADWAY MANAGEMENT SYSTEM  
SLD COUNTY/SR - ANNUAL PRINT

PAGE NUMBER: 373  
COUNTY: SUSQUEHANNA

DIR: B TOTAL LEN: 5.915 MI.  
LEFT MUN: BRIDGEWATER T

DIST: 04-5 SR: 2011  
RIGHT MUN: BRIDGEWATER T

016888 FT

016888 FT

1 0 00939 0 00 0536+31  
TRIB MESH CK  
BMSBG 57/2011/0100/0000  
LENGTH(AH 2379 BK 2661)

0100/0000

015 "DIA CIRC METAL  
LEN=0030 INSTALLED UNKN  
015 "DIA CIRC METAL  
LEN=0025 INSTALLED UNKN  
015 "DIA CIRC METAL  
LEN=0032 INSTALLED 1999  
015 "DIA CIRC CONCR  
LEN=0030 INSTALLED UNKN  
018 "DIA CIRC METAL  
LEN=0030 INSTALLED UNKN  
021"H 15"W METAL ARCH  
LEN=0035 INSTALLED 2007  
048 "DIA CIRC CONCR  
LEN=0030 INSTALLED UNKN

1 0 00939 0 00 0509+80 014227 FT  
ELY LAKE RD  
(T522)

0090/0000

0090/0000

LENGTH(AH 2661 BK 2397)  
015 "DIA CIRC METAL  
LEN=0030 INSTALLED UNKN  
016"H 26"W ELLIP CONC  
LEN=0030 INSTALLED UNKN  
018 "DIA CIR PLASTIC  
LEN=0040 INSTALLED 2006

011830 FT

0080/0000

018 "DIA CIRC CONCR  
LEN=0030 INSTALLED UNKN  
1 0 00939 0 00 0486+58  
LENGTH(AH 2397 BK 2503)

0070/1502

018 "DIA CIRC METAL  
LEN=0040 INSTALLED UNKN

009327 FT

0070/0000

024 "DIA CIRC CONCR  
LEN=0040 INSTALLED UNKN  
018 "DIA CIR PLASTIC  
LEN=0040 INSTALLED UNKN  
1 0 00939 0 00 0461+55  
LENGTH(AH 2503 BK 2715)

0060/2026

BRIDGEWATER  
BROOKLYN T  
015"H 20"W ELLIP METAL  
LEN=0030 INSTALLED UNKN

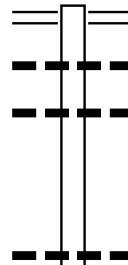
0060/1923

DIR: B TOTAL LEN: 5.915 MI. DIST: 04-5 SR: 2011  
 LEFT MUN: BROOKLYN T RIGHT MUN: BROOKLYN T

Stationing	Description	Material	Length	Notes
006612 FT	0060/1547	018" DIA CIR PLASTIC	LEN=0030	INSTALLED 2002
	0060/1300	018" DIA CIRC METAL	LEN=0030	INSTALLED UNKN
	0060/0802	015" DIA CIRC CONCR	LEN=0040	INSTALLED 2004
	006612 FT	1 0 00939 0 00 0434+40		BEEMANS HILL RD
	0060/0000	LENGTH(AH 2715 BK 1830)		(T550)
	0050/1615	024" DIA CIRC METAL	LEN=0030	INSTALLED UNKN
004782 FT	004782 FT	1 0 00939 0 00 0415+67		
	0050/0000	LENGTH(AH 1830 BK 3184)		018"H 00"W MULT CONCR
	0040/2890		LEN=0040	INSTALLED UNKN
	0040/0245	015"H 20"W ELLIP METAL	LEN=0040	INSTALLED UNKN
001598 FT	001598 FT			
	0040/0000	LENGTH(AH 3184 BK 1598)		
000000 FT	000000 FT	1 0 00939 0 00 0367+15		
		NC WA TERFORD RD		
		BROOKLYN TO DIMOCK RD		
		(SR2024 SEG 0100/0000)		
	INTER-BK	TEWKSBURY RD		
		(T547)		
000000 FT	000000 FT	LENGTH(AH 1598 BK 2359)		
000000 FT	7020/0000	LENGTH(AH 2359 BK 2279)		
000000 FT	000000 FT			
000000 FT	7012/0000	LTH AH 002279 BK 000100		
	000000 FT			
	7008/0000	LTH AH 000100 BK 000000		

EXTRACT DATE: 12/18/2023      ROADWAY MANAGEMENT SYSTEM      PAGE NUMBER: 371  
 PRINT DATE: 12/19/2023      SLD COUNTY/SR - ANNUAL PRINT      COUNTY: SUSQUEHANNA  
 DIR: B      TOTAL LEN: 1.957 MI.      DIST: 04-5      SR: 2010  
 LEFT MUN: CLIFFORD T      RIGHT MUN: CLIFFORD T

010331 FT



010331 FT MAIN ST  
 0030/3257 (SR0171 SEG 0060/1913)  
 018 " DIA CIRC METAL  
 0030/3008 LEN=0045 INSTALLED UNKN  
 018 " DIA CIR PLASTIC  
 0030/2780 LEN=0040 INSTALLED 2006  
  
 0030/1158 015 " DIA CIRC CONCR  
 LEN=0036 INSTALLED UNKN

DIR: B TOTAL LEN: 1.957 MI. DIST: 04-5 SR: 2010  
 LEFT MUN: CLIFFORD T RIGHT MUN: CLIFFORD T

007074 FT

0030/0642	018 " DIA	CIR PLASTIC
	LEN=0040	INSTALLED 2006
0030/0255	018 " DIA	CIR PLASTIC
	LEN=0035	INSTALLED UNKN
007074 FT	2 0 57039	0 02 0275+00
5 0030/0000	LENGTH(AH	3257 BK 3463)
	024 " DIA	CIR PLASTIC
	LEN=0040	INSTALLED 2006
0020/2780	018 " DIA	CIR PLASTIC
	LEN=0030	INSTALLED UNKN
	024 " DIA	CIR PLASTIC
0020/2200	LEN=0040	INSTALLED 2006
	018 " DIA	CIR PLASTIC
0020/1950	LEN=0090	INSTALLED 2006
	018 " DIA	CIR PLASTIC
0020/1650	LEN=0040	INSTALLED 2006
	018 " DIA	CIR PLASTIC
0020/1509	LEN=0040	INSTALLED 2006
	018 " DIA	CIR PLASTIC
0020/1130	LEN=0040	INSTALLED 2006






003611 FT

0020/0475	018 " DIA	CIR PLASTIC
	LEN=0040	INSTALLED 2006
0020/0107	018 " DIA	CIR PLASTIC
	LEN=0035	INSTALLED UNKN
0020/0022	018 " DIA	CIR PLASTIC
	LEN=0035	INSTALLED UNKN
003611 FT	2 0 57039	0 02 0250+00
	018 " DIA	CIR PLASTIC
	LEN=0040	INSTALLED 1999
5 0020/0000	LENGTH(AH	3463 BK 3611)
	018 " DIA	CIR PLASTIC
0010/3196	LEN=0040	INSTALLED 2006

000000 FT

0010/2252	018 " DIA	CIR PLASTIC
	LEN=0025	INSTALLED 2006
0010/1462	015 " DIA	CIRC CONCR
	LEN=0032	INSTALLED UNKN
0010/0920	018 " DIA	CIR PLASTIC
	LEN=0035	INSTALLED 2006
000000 FT	2 0 57039	0 02 0222+16
	NC UP	PPER STILLWATER RD
		SR 2023 SH
		(SR2023 SEG 0090/0000)
		MFC BEGIN = E
5 0010/0000	LENGTH(AH	3611 BK 0000)

EXTRACT DATE: 12/18/2023      ROADWAY MANAGEMENT SYSTEM      PAGE NUMBER: 369  
 PRINT DATE: 12/19/2023      SLD COUNTY/SR - ANNUAL PRINT      COUNTY: SUSQUEHANNA  
 DIR: B      TOTAL LEN: 4.500 MI.      DIST: 04-5      SR: 2009  
 LEFT MUN: LATHROP T      RIGHT MUN: LATHROP T

023761 FT		023761 FT	
023761 FT		7130/0000	LENGTH(AH 1791 BK 2691)
023761 FT		023761 FT	
023761 FT		7120/0000	LENGTH(AH 2691 BK 2534)
023761 FT		023761 FT	
		7110/0000	LENGTH(AH 2534 BK 0748)
		023761 FT	
		7104/0000	LENGTH(AH 0748 BK 1750)

DIR: B TOTAL LEN: 4.500 MI. DIST: 04-5 SR: 2009  
 LEFT MUN: LATHROP T RIGHT MUN: LATHROP T

Stationing	Description	Material	Length
0100/1750	INTER-AHD LINDAVILLE RD (T566)		
0100/1595	012 " DIA CIRC CONCR	LEN=0030	INSTALLED UNKN
0100/1275	024 " DIA CIRC METAL	LEN=0035	INSTALLED UNKN
0100/1049	024 " DIA CIRC METAL	LEN=0028	INSTALLED UNKN
0100/0430	018 " DIA CIRC CONCR	LEN=0032	INSTALLED UNKN
0100/0090	018 " DIA CIRC CONCR	LEN=0035	INSTALLED UNKN
022011 FT	1 0 00939 0 00 0220+02		
0100/0000	LENGTH(AH 1750 BK 2486)		
0090/2054	018 " DIA CIRC CONCR	LEN=0032	INSTALLED UNKN
0090/1698	015 " DIA CIRC CONCR	LEN=0035	INSTALLED UNKN
0090/1647	015 " DIA CIRC CONCR	LEN=0030	INSTALLED UNKN
0090/0964	BMSEN 57/2009/0090/0940		
0090/0940	1 0 00939 0 00 0204+56		
0090/0558	TRIB HORTON		
0090/0409	BMSBG 57/2009/0090/0940		
019525 FT	015 " DIA CIRC METAL	LEN=0030	INSTALLED UNKN
019525 FT	018 " DIA CIRC METAL	LEN=0030	INSTALLED UNKN
019525 FT	1 0 00939 0 00 0195+16		
0090/0000	SR 2096 SH (SR2096 SEG 0040/0000)		
0080/1900	LENGTH(AH 2486 BK 2045)		
0080/1380	018 " DIA CIRC METAL	LEN=0030	INSTALLED UNKN
0080/1015	018 " DIA CIR PLASTIC	LEN=0030	INSTALLED UNKN
0080/1015	018 " DIA CIR PLASTIC	LEN=0030	INSTALLED UNKN
017480 FT	1 0 00939 0 00 0174+92		
0080/0000	LENGTH(AH 2045 BK 2250)		
0070/1433	015 "H 20" W ELLIP METAL	LEN=0036	INSTALLED UNKN
0070/1272	015 " DIA CIRC CONCR	LEN=0036	INSTALLED UNKN
0070/1272	015 " DIA CIRC CONCR	LEN=0036	INSTALLED UNKN

DIR: B TOTAL LEN: 4.500 MI. DIST: 04-5 SR: 2009  
 LEFT MUN: LATHROP T RIGHT MUN: LATHROP T

015230 FT

013006 FT

010705 FT

---	0070/1060	LEN=0036	INSTALLED UNKN
---	0070/0853	018 "DIA	CIR PLASTIC
---	0070/0542	LEN=0030	INSTALLED UNKN
---	015230 FT	024 "DIA	CIRC CONCR
		LEN=0030	INSTALLED UNKN
		1 0 00939	0 00 0152+34
		LORD POND CR	
		STRUCTURE LENGTH	11 FT
		BMSID 57/2009/0070/0000	
		LENGTH(AH 2250 BK 2224)	
		KARHNAK RD	
		(T400)	
		018 "DIA	CIR PLASTIC
		LEN=0035	INSTALLED UNKN
		015 "DIA	CIR PLASTIC
		LEN=0030	INSTALLED UNKN
		015 "DIA	CIR PLASTIC
		LEN=0030	INSTALLED UNKN
		015 "DIA	CIRC METAL
		LEN=0030	INSTALLED UNKN
		1 0 00939	0 00 0129+85
		LENGTH(AH 2224 BK 2301)	
		018 "DIA	CIR PLASTIC
		LEN=0040	INSTALLED UNKN
		015 "DIA	CIRC CONCR
		LEN=0035	INSTALLED UNKN
		048 "DIA	CIR PLASTIC
		LEN=0035	INSTALLED UNKN
		024 "DIA	CIRC METAL
		LEN=0035	INSTALLED UNKN
		018 "DIA	CIR PLASTIC
		LEN=0050	INSTALLED UNKN
		1 0 00939	0 00 0107+00
		SR 2002 SH	
		(SR2002 SEG 0090/0000)	
		LENGTH(AH 2301 BK 3219)	
		018 "DIA	CIR PLASTIC
		LEN=0050	INSTALLED UNKN
		018 "DIA	CIR PLASTIC
		LEN=0050	INSTALLED UNKN
		036 "DIA	CIRC CONCR
		LEN=0040	INSTALLED 1999
		018 "DIA	CIR UNKNOWN
		LEN=0040	INSTALLED UNKN



DIR: B TOTAL LEN: 4.500 MI. DIST: 04-5 SR: 2009  
 LEFT MUN: LATHROP T RIGHT MUN: LATHROP T

SR	SH	SEG	START	END	LEN	DESCRIPTION	SR	SH	SEG	START	END	LEN	DESCRIPTION
					007486	FT							
					0040/0806								018 " DIA CIR PLASTIC LEN=0036 INSTALLED UNKN
					0040/0545								015 " DIA CIRC CONCR LEN=0036 INSTALLED UNKN
					007486	FT							1 0 00939 0 00 0074+82
					0040/0000								LENGTH(AH 3219 BK 2212)
					005274	FT							
1 0 00939	0 00	0052+70			0030/0540								018 " DIA CIR PLASTIC LEN=0040 INSTALLED UNKN
MACKEY RD					005274	FT							
(T375)					0030/0000								LENGTH(AH 2212 BK 1843)
					003431	FT							
					0020/0031								BMS EN 57/2009/0020/0000 BRIDGE POSTED (TONS)
					003431	FT							1 0 00939 0 00 0034+27
													SGL 32 COMB 40
													TR HORTON CK
													BMSBG 57/2009/0020/0000
					0020/0000								LENGTH(AH 1843 BK 3431)
					0010/3208								015 " DIA CIRC CONCR
					0010/2335								LEN=0040 INSTALLED UNKN
					0010/1908								018 " DIA CIR PLASTIC
					0010/1717								LEN=0040 INSTALLED UNKN
					0010/1319								018 " DIA CIR PLASTIC
					0010/0880								LEN=0036 INSTALLED UNKN
					0010/0698								015 " DIA CIR PLASTIC
					0010/0090								LEN=0036 INSTALLED UNKN
													015 " DIA CIRC METAL
													LEN=0044 INSTALLED UNKN
													NC SR 2009 SH
1 0 00939	0 00	0000+00			000000	FT							SR 3023 SH
SR 3023	SH												(SR3023 SEG 0020/1182)
(SR3023	SEG	0020/1182)			0010/0000								MFC BEGIN = E
													LENGTH(AH 3431 BK 0000)

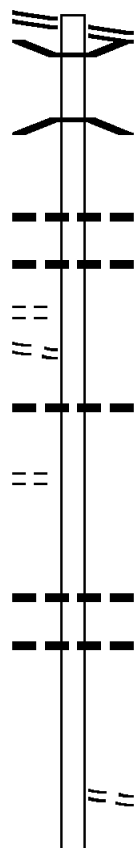
DIR: B TOTAL LEN: 3.806 MI. DIST: 04-5 SR: 2008  
 LEFT MUN: CLIFFORD T RIGHT MUN: CLIFFORD T

SR 0247 SH 020094 FT  
 (SR0247 SEG 0030/0000) 0070/2457

MEADOW LN  
 (PRDR) 0070/0490  
 WHITE'S DR  
 (PRDR) 0070/0191

1 0 00296 0 00 0107+88 017637 FT  
 PRIVATE DR  
 (PRDR) 0070/0000

014981 FT



020094 FT SR 0247 SH  
 0070/2457 (SR0247 SEG 0030/0000)  
 0070/2316 BMSSEN 57/2008/0070/2305  
 1 0 00296 0 00 0130+75  
 DUNDAFF CRK  
 0070/2305 BMSBG 57/2008/0070/2305

0070/1257 018 "DIA CIRC CONCR  
 LEN=0036 INSTALLED UNKN  
 0070/0665 018 "DIA CIRC CONCR  
 LEN=0036 INSTALLED UNKN

0070/0174 030 "DIA CIRC METAL  
 017637 FT LEN=0040 INSTALLED 2002

5 0070/0000 LENGTH(AH 2457 BK 2656)

0060/1350 015 "DIA CIRC CONCR  
 LEN=0036 INSTALLED UNKN  
 0060/1033 018 "DIA CIRC CONCR  
 LEN=0036 INSTALLED UNKN

014981 FT 1 0 00296 0 00 0081+38  
 KAVULICH RD  
 (T450)

5 0060/0000 LENGTH(AH 2656 BK 3166)

DIR: B TOTAL LEN: 3.806 MI. DIST: 04-5 SR: 2008  
 LEFT MUN: CLIFFORD T RIGHT MUN: CLIFFORD T

Stationing	Notes	Material	Length
0050/1477		018 " DIA CIRC CONCR	LEN=0036 INSTALLED UNKN
011815 FT		018 " DIA CIRC CONCR	LEN=0040 INSTALLED UNKN
011815 FT		1 0 00296 0 00 0049+43	
0050/0000		018 " DIA CIRC METAL	LEN=0040 INSTALLED UNKN
0040/1850		LENGTH(AH 3166 BK 2408)	
0040/1381		018 " DIA CIRC CONCR	LEN=0036 INSTALLED UNKN
0040/0733		018 " DIA CIRC CONCR	LEN=0036 INSTALLED UNKN
009407 FT		036 " DIA CIR PLASTIC	LEN=0040 INSTALLED UNKN
009407 FT		018 " DIA CIRC METAL	LEN=0040 INSTALLED UNKN
009407 FT		1 0 00296 0 00 0025+60	
0040/0000		LENGTH(AH 2408 BK 2561)	
0030/2107		018 " DIA CIR PLASTIC	LEN=0040 INSTALLED UNKN
0030/1342		018 " DIA CIR PLASTIC	LEN=0045 INSTALLED 1999
SR 2012 SH (SR2012 SEG 0020/1366)		SR 2012 SH (SR2012 SEG 0020/1366)	
0030/1067		018 " DIA CIRC METAL	LEN=0035 INSTALLED UNKN
006846 FT		1 0 00296 0 00 0000+00	
006846 FT		MAIN ST (SR0106 SEG 0252/0260)	
0030/0000		MFC BEGIN = D	LENGTH(AH 2561 BK 3861)
0020/3691		BMS EN 57/2008/0020/3635	1 0 00322 0 00 0066+68
0020/3639		P3 DUNDAFF CREEK	BMSBG 57/2008/0020/3635
0020/2800		018 " DIA CIRC CONCR	LEN=0044 INSTALLED UNKN

EXTRACT DATE: 12/18/2023  
PRINT DATE: 12/19/2023

ROADWAY MANAGEMENT SYSTEM  
SLD COUNTY/SR - ANNUAL PRINT

PAGE NUMBER: 363  
COUNTY: SUSQUEHANNA

DIR: B TOTAL LEN: 3.806 MI.  
LEFT MUN: CLIFFORD T

DIST: 04-5 SR: 2008  
RIGHT MUN: CLIFFORD T

THORNHILL RD  
(T478)

002985 FT

0020/0000

000000 FT

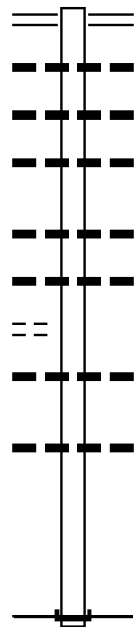
Station	Structure	Length	Material	Installation
0020/1990	048" H 40" W ELLIP CONC	LEN=0030	INSTALLED	1999
0020/1313	018" DIA CIR PLASTIC	LEN=0045	INSTALLED	UNKN
0020/0797	030" DIA CIRC CONCR	LEN=0032	INSTALLED	UNKN
0020/0305	015" DIA CIR PLASTIC	LEN=0030	INSTALLED	UNKN
0020/0050	015" DIA CIR PLASTIC	LEN=0030	INSTALLED	UNKN
002985 FT	1 0 00322 0 00 0030+16			
0020/0000	DRAINAGE STRUCTURE	LENGTH 6 FT		
0020/0000	BMSID 57/2008/0020/0000	LENGTH(AH 3861 BK 2985)		
0010/2956	018" DIA CIR PLASTIC	LEN=0030	INSTALLED	UNKN
0010/2610	015" DIA CIRC CONCR	LEN=0032	INSTALLED	UNKN
0010/2313	015" DIA CIRC CONCR	LEN=0032	INSTALLED	UNKN
0010/1895	012" H 12" W **UNKNOWN**	LEN=0045	INSTALLED	UNKN
0010/1890	DRAINAGE STRUCTURE	LENGTH 5 FT		
0010/1890	BMSID 57/2008/0010/1890			
0010/1540	015" DIA CIRC CONCR	LEN=0032	INSTALLED	UNKN
0010/1316	018" DIA CIR PLASTIC	LEN=0040	INSTALLED	2001
0010/1152	015" DIA CIRC CONCR	LEN=0028	INSTALLED	UNKN
0010/0988	018" DIA CIR PLASTIC	LEN=0030	INSTALLED	UNKN
0010/0779	018" DIA CIR PLASTIC	LEN=0032	INSTALLED	UNKN
0010/0460	018" DIA CIR PLASTIC	LEN=0030	INSTALLED	1996
0010/0217	018" DIA CIRC CONCR	LEN=0032	INSTALLED	UNKN
000000 FT	1 0 00322 0 00 0000+00			
0010/0000	NC SR 2008 SH			
0010/0000	INTER-BK (CO 35) SR 1015 SH			
0010/0000	(SR1015 SEG 0110/2073)			
0010/0000	MFC BEGIN = E			
0010/0000	BK-LACKAWANNA (35)			
0010/0000	LENGTH(AH 2985 BK 0000)			

BLOSSOM RD  
(T373)

002820 FT

0010/0680

000000 FT

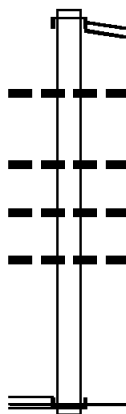


002820 FT SR 3023 SH  
 0010/2820 (SR3023 SEG 0014/0086)  
 018 "DIA CIRC CONCR  
 0010/2785 LEN=0099 INSTALLED UNKN  
 018 "DIA CIRC METAL  
 0010/2243 LEN=0030 INSTALLED UNKN  
 018 "DIA CIR PLASTIC  
 0010/1745 LEN=0030 INSTALLED UNKN  
 036 "DIA CIR PLASTIC  
 0010/1073 LEN=0040 INSTALLED UNKN  
 015 "DIA CIRC METAL  
 0010/0785 LEN=0030 INSTALLED UNKN  
 036 "DIA CIRC METAL  
 0010/0678 LEN=0030 INSTALLED UNKN  
 018 "DIA CIR PLASTIC  
 0010/0062 LEN=0030 INSTALLED UNKN  
 000000 FT 2 0 57161 0 00 0000+00  
 NC SR 2007 SH  
 INTER-BK (CO 65) QUARRY ST  
 (SR1017 SEG 0140/2343)  
 MFC BEGIN = E  
 BK-WYOMING (65)  
 0010/0000 LENGTH(AH 2820 BK 0000)

DIR: B TOTAL LEN: .534 MI. DIST: 04-5 SR: 2006  
 LEFT MUN: BROOKLYN T RIGHT MUN: BROOKLYN T

002818 FT

002818 FT  
 INTER-AHD MACK RD  
 (SR2013 SEG 0040/1095)  
 NOBLE RD  
 (SR2013 SEG 0040/1095)  
 0010/2818  
 048 " DIA CIRC METAL  
 0010/2068 LEN=0035 INSTALLED UNKN  
 018 " DIA CIRC METAL  
 0010/1180 LEN=0035 INSTALLED UNKN  
 036 " DIA CIRC METAL  
 0010/0683 LEN=0035 INSTALLED 1998  
 018 " DIA CIRC METAL  
 0010/0282 LEN=0035 INSTALLED UNKN  
 000000 FT 2 0 57141 0 00 0000+00  
 NC MA  
 INTER-BK SR 2015 SH  
 (SR2015 SEG 0050/0000)  
 MFC BEGIN = E  
 0010/0000 LENGTH(AH 2818 BK 0000)



000000 FT

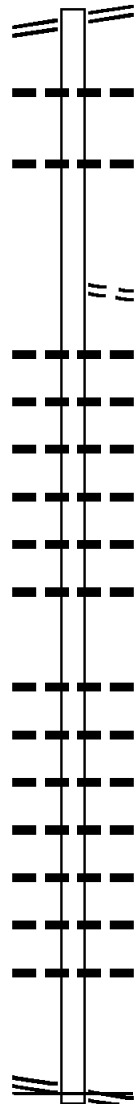
VANAUKEN RD  
 (SR2015 SEG 0050/0000) 0010/0000

SR 3004 SH 007173 FT  
 (SR3004 SEG 0320/1778) 0030/2153

005020 FT

002542 FT

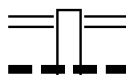
2 0 57160 0 00 0000+00 000000 FT  
 SR 2003 SH  
 (SR2003 SEG 0070/1587) 0010/0000



007173 FT SR 3004 SH  
 0030/2153 (SR3004 SEG 0320/1778)  
 0030/1489 015 "DIA CIRC CONCR  
 LEN=0030 INSTALLED UNKN  
 0030/0803 018 "DIA CIRC CONCR  
 LEN=0030 INSTALLED UNKN  
 005020 FT 2 0 57160 0 00 0050+00  
 STATES RD  
 (T380)  
 0030/0000 LENGTH(AH 2153 BK 2478)  
 0020/1808 024 "DIA CIR PLASTIC  
 LEN=0030 INSTALLED UNKN  
 0020/1652 024 "DIA CIR PLASTIC  
 LEN=0030 INSTALLED UNKN  
 0020/1595 036 "DIA CIR PLASTIC  
 LEN=0030 INSTALLED UNKN  
 0020/1158 018 "DIA CIRC METAL  
 LEN=0030 INSTALLED UNKN  
 0020/0793 018 "DIA CIRC CONCR  
 LEN=0030 INSTALLED UNKN  
 0020/0372 018 "DIA CIRC METAL  
 LEN=0030 INSTALLED UNKN  
 002542 FT 2 0 57160 0 00 0025+01  
 0020/0000 LENGTH(AH 2478 BK 2542)  
 0010/2358 018 "DIA CIRC CONCR  
 LEN=0035 INSTALLED UNKN  
 0010/2097 036 "DIA CIRC METAL  
 LEN=0035 INSTALLED UNKN  
 0010/1860 036 "DIA CIR PLASTIC  
 LEN=0030 INSTALLED UNKN  
 0010/1784 018 "DIA CIRC METAL  
 LEN=0028 INSTALLED UNKN  
 0010/1286 036 "DIA CIRC METAL  
 LEN=0028 INSTALLED UNKN  
 0010/0722 018 "DIA CIR PLASTIC  
 LEN=0028 INSTALLED UNKN  
 0010/0158 018 "DIA CIR PLASTIC  
 LEN=0030 INSTALLED UNKN  
 NC SR 2005 SH  
 000000 FT SR 2003 SH  
 (SR2003 SEG 0070/1587)  
 MFC BEGIN = E  
 0010/0000 LENGTH(AH 2542 BK 0000)


DIR: B TOTAL LEN: 1.842 MI. DIST: 04-5 SR: 2004  
 LEFT MUN: LATHROP T RIGHT MUN: LATHROP T

009724 FT



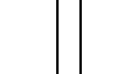
009724 FT SR 3023 SH  
 0042/2506 (SR3023 SEG 0020/0000)  
 018 "DIA CIRC METAL  
 0042/2374 LEN=0030 INSTALLED UNKN

007218 FT




0042/0281 018 "DIA CIRC PLASTIC  
 LEN=0040 INSTALLED UNKN  
 006 "DIA CIRC PLASTIC  
 0042/0091 LEN=0035 INSTALLED UNKN  
 007218 FT 2 0 57156 0 00 0025+06  
 0042/0000 LENGTH(AH 2506 BK 2499)  
 018 "DIA CIRC CONCR  
 0032/1941 LEN=0040 INSTALLED 1998  
 006 "DIA CIRC PLASTIC  
 0032/1294 LEN=0099 INSTALLED UNKN

004719 FT



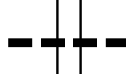
004719 FT 2 0 57156 0 00 0050+05  
 0032/0000 LENGTH(AH 2499 BK 2109)

002610 FT



0022/1455 024 "DIA CIRC PLASTIC  
 LEN=0035 INSTALLED UNKN  
 015 "DIA CIRC METAL  
 0022/0894 LEN=0035 INSTALLED UNKN  
 015 "DIA CIRC PLASTIC  
 0022/0314 LEN=0035 INSTALLED UNKN  
 002610 FT 2 0 57156 0 00 0071+42  
 0022/0000 LENGTH(AH 2109 BK 2610)  
 060"H 08"W ELLIP CONCR  
 0012/2610 LEN=0040 INSTALLED 1998

000000 FT



0012/1157 018 "DIA CIRC PLASTIC  
 LEN=0040 INSTALLED UNKN  
 000000 FT 2 0 57156 0 00 0097+70  
 NC SR 2004 SH  
 SR 2002 SH  
 (SR2002 SEG 0030/0000)  
 MFC BEGIN = E  
 0012/0000 LENGTH(AH 2610 BK 0000)

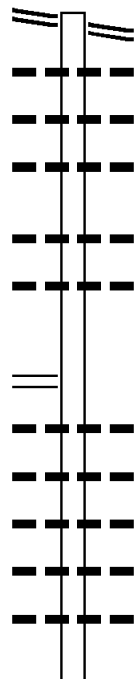


EXTRACT DATE: 12/18/2023 ROADWAY MANAGEMENT SYSTEM PAGE NUMBER: 358  
 PRINT DATE: 12/19/2023 SLD COUNTY/SR - ANNUAL PRINT COUNTY: SUSQUEHANNA

DIR: B TOTAL LEN: 4.313 MI. DIST: 04-5 SR: 2003  
 LEFT MUN: SPRINGVILLE T RIGHT MUN: SPRINGVILLE T

SR 3004 SH 022773 FT  
 (SR3004 SEG 0290/1930) 0090/2449

2 0 57017 0 00 0203+33 020324 FT  
 SR 2001 SH  
 (SR2001 SEG 0060/3424) 0090/0000



022773 FT SR 3004 SH  
 0090/2449 (SR3004 SEG 0290/1930)  
 018 "DIA CIR PLASTIC  
 0090/2296 LEN=0035 INSTALLED UNKN  
 018 "DIA CIR PLASTIC  
 0090/1973 LEN=0040 INSTALLED UNKN  
 018 "DIA CIR PLASTIC  
 0090/1666 LEN=0035 INSTALLED UNKN  
 015"H 21"W ELLIPTICAL\*  
 0090/0800 LEN=0040 INSTALLED 2000  
 018 "DIA CIRC METAL  
 0090/0640 LEN=0050 INSTALLED UNKN  
 020324 FT  
 5 0090/0000 LENGTH(AH 2449 BK 1766)  
 015"H 21"W ELLIP METAL  
 0080/1480 LEN=0040 INSTALLED UNKN  
 018 "DIA CIR PLASTIC  
 0080/1370 LEN=0040 INSTALLED 2000  
 018 "DIA CIR PLASTIC  
 0080/1268 LEN=0040 INSTALLED 1999  
 018 "DIA CIR PLASTIC  
 0080/0955 LEN=0035 INSTALLED UNKN  
 018 "DIA CIR PLASTIC  
 0080/0800 LEN=0050 INSTALLED 2000  
 024 "DIA CIR PLASTIC

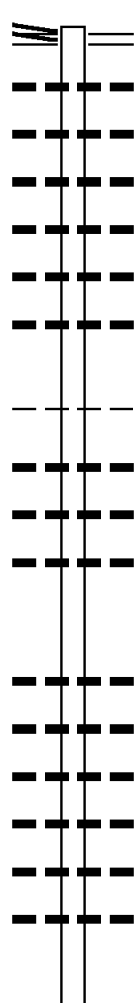
DIR: B TOTAL LEN: 4.313 MI. DIST: 04-5 SR: 2003  
 LEFT MUN: SPRINGVILLE T RIGHT MUN: SPRINGVILLE T

018558 FT	0080/0005	LEN=0040	INSTALLED	1999
	018558 FT	2 0 57017	0 00	0185+82
	0080/0000	LENGTH(AH	1766	BK 3455)
	0070/2298	015 " DIA	CIRC METAL	LEN=0030
		INSTALLED	1999	
	0070/2121	018 " DIA	CIR PLASTIC	LEN=0030
		INSTALLED	UNKN	
	0070/1587	SR 2005 SH	(SR 2005	SEG 0010/0000)
	0070/1240	048 " DIA	CIRC METAL	LEN=0050
		INSTALLED	UNKN	
	0070/0693	024 " DIA	CIR PLASTIC	LEN=0040
		INSTALLED	UNKN	
	0070/0456	018 " DIA	CIR PLASTIC	LEN=0040
015103 FT	015103 FT	2 0 57017	0 00	0151+22
		018 " DIA	CIR PLASTIC	LEN=0050
		INSTALLED	UNKN	
		GARRISON	RD	(T349)
	0070/0000	LENGTH(AH	3455	BK 2593)
	0060/2011	018 " DIA	CIR PLASTIC	LEN=0035
		INSTALLED	UNKN	
012510 FT	012510 FT	2 0 57017	0 00	0125+10
	0060/0000	LENGTH(AH	2593	BK 2506)
		018 " DIA	CIR PLASTIC	LEN=0040
	0050/2265	INSTALLED	2000	
		024 " DIA	CIR PLASTIC	LEN=0040
	0050/1730	INSTALLED	2000	
		018 " DIA	CIR PLASTIC	LEN=0040
	0050/1370	INSTALLED	2000	
	0050/0636	018 " DIA	CIRC CONCR	LEN=0040
		INSTALLED	UNKN	
	0050/0250	018 " DIA	CIR PLASTIC	LEN=0035
		INSTALLED	UNKN	
010004 FT	010004 FT	2 0 57017	0 00	0100+01
		018 " DIA	CIR PLASTIC	LEN=0035
		INSTALLED	1999	
	0050/0000	LENGTH(AH	2506	BK 2053)
		015 " DIA	CIRC CONCR	LEN=0035
	0040/1522	INSTALLED	UNKN	
		015 " DIA	CIRC CONCR	

DIR: B TOTAL LEN: 4.313 MI. DIST: 04-5 SR: 2003  
 LEFT MUN: SPRINGVILLE T RIGHT MUN: SPRINGVILLE T

Stationing	Length	Description	Material	Year
0040/1296	LEN=0030	INSTALLED	UNKN	
007951 FT				
007951 FT	2 0 57017 0 00 0079+48			
0040/0000	LENGTH(AH 2053 BK 1468)			
	SPRINGVILLE			
0030/1457	LATHROP T			
0030/1375	036 "DIA CIR PLASTIC			
	LEN=0040	INSTALLED	1996	
006483 FT	SR 2002 SH			
006483 FT	(SR2002 SEG 0010/0000)			
0030/0000	LENGTH(AH 1468 BK 3504)			
	018 "DIA CIR PLASTIC			
0020/2500	LEN=0040	INSTALLED	2000	
	015 "DIA CIRC CONCR			
0020/1510	LEN=0035	INSTALLED	UNKN	
	018 "DIA CIR PLASTIC			
0020/1185	LEN=0030	INSTALLED	UNKN	
	015"H 21"W ELLIP METAL			
0020/0840	LEN=0050	INSTALLED	2000	
	018 "DIA CIR PLASTIC			
0020/0555	LEN=0035	INSTALLED	2000	
	048 "DIA CIR PLASTIC			
0020/0008	LEN=0040	INSTALLED	1999	
002979 FT	002979 FT	2 0 57017 0 00 0029+90		
0020/0000	LENGTH(AH 3504 BK 2979)			
	036 "DIA CIR PLASTIC			
0010/2409	LEN=0030	INSTALLED	UNKN	
	036 "DIA CIR PLASTIC			
0010/0918	LEN=0036	INSTALLED	UNKN	
	024 "DIA CIR PLASTIC			
0010/0420	LEN=0040	INSTALLED	1999	
000000 FT	2 0 57017 0 00 0000+00			
	NC SR 2003 SH			
INTER-BK	(CO 65) SR 1015 SH			
	(SR1015 SEG 0050/2813)			
	MFC BEGIN = E			
	BK-WYOMING (65)			
0010/0000	LENGTH(AH 2979 BK 0000)			

GREENWOOD ST 031903 FT  
 (SR0167 SEG 0010/0761)  
 HIGH ST  
 (SR2096 SEG 0110/1872) 0140/3085



031903 FT  
 0140/3085 MAIN ST  
 (SR0167 SEG 0010/0761)  
 018 " DIA CIRC CONCR  
 LEN=0045 INSTALLED UNKN  
 0140/3000 018 " DIA CIRC METAL  
 LEN=0060 INSTALLED UNKN  
 0140/2760 018 " DIA CIRC METAL  
 LEN=0060 INSTALLED UNKN  
 0140/2584 018 " DIA CIRC METAL  
 LEN=0060 INSTALLED UNKN  
 0140/2497 018 " DIA CIRC METAL  
 LEN=0035 INSTALLED UNKN  
 018 "H 28 "W ELLIP METAL  
 0140/2160 LEN=0050 INSTALLED UNKN  
 015 " DIA CIRC METAL  
 0140/1920 LEN=0999 INSTALLED UNKN  
  
 0140/0961 HOP BOTTOM  
 LATHROP T  
 018 " DIA CIRC METAL  
 LEN=0040 INSTALLED UNKN  
 0140/0895 018 " DIA CIRC CONCR  
 LEN=0025 INSTALLED UNKN  
 0140/0310 024 " DIA CIRC METAL  
 LEN=0040 INSTALLED UNKN  
 0140/0241 2 0 57018 0 02 0295+01  
 028818 FT  
 NC GREENWOOD ST  
 5 0140/0000 LENGTH(AH 3085 BK 2326)  
 018 " DIA CIRC METAL  
 LEN=0050 INSTALLED UNKN  
 018 " DIA CIRC METAL  
 LEN=0040 INSTALLED UNKN  
 015 " DIA CIRC METAL  
 LEN=0050 INSTALLED UNKN  
 015 " DIA CIRC METAL  
 LEN=0040 INSTALLED UNKN  
 018 " DIA CIRC METAL  
 LEN=0040 INSTALLED UNKN  
 018 " DIA CIRC METAL  
 LEN=0040 INSTALLED UNKN  
 0130/2115 018 " DIA CIRC METAL  
 LEN=0040 INSTALLED UNKN  
 0130/1753 015 " DIA CIRC METAL  
 LEN=0050 INSTALLED UNKN  
 0130/1324 015 " DIA CIRC METAL  
 LEN=0040 INSTALLED UNKN  
 018 " DIA CIRC METAL  
 LEN=0040 INSTALLED UNKN  
 0130/1187 018 " DIA CIRC METAL  
 LEN=0040 INSTALLED UNKN  
 0130/1070 018 " DIA CIRC METAL  
 LEN=0040 INSTALLED UNKN  
 0130/0720 018 " DIA CIRC METAL  
 LEN=0040 INSTALLED UNKN  
 026492 FT 2 0 57018 0 01 0271+00  
 SHEEPY HOLLOW RD

028818 FT

026492 FT

DIR: B TOTAL LEN: 6.042 MI. DIST: 04-5 SR: 2002  
 LEFT MUN: LATHROP T RIGHT MUN: LATHROP T

Stationing	Notes	Material	Length	Status
0130/0000	(T421)	084" DIA CIRC METAL	2326 BK 1956	INSTALLED UNKN
0120/1895		015" DIA CIRC PLASTIC	LEN=0048	INSTALLED UNKN
0120/1050		018" DIA CIRC METAL	LEN=0040	INSTALLED UNKN
0120/0550		018" DIA CIRC METAL	LEN=0045	INSTALLED UNKN
0120/0100		018" DIA CIRC METAL	LEN=0050	INSTALLED UNKN
024536 FT		2 0 57018 0 01 0251+89		
0120/0000		012" DIA CIRC METAL	LEN=0050	INSTALLED UNKN
0110/2050		024" DIA CIRC METAL	LEN=0040	INSTALLED UNKN
0110/1270		024" DIA CIRC METAL	LEN=0045	INSTALLED UNKN
0110/0912		024" DIA CIRC METAL	LEN=0035	INSTALLED UNKN
0110/0640		022050 FT	2 0 57018 0 01 0224+52	
022050 FT		0110/0000	LENGTH(AH 2486 BK 2452)	INSTALLED UNKN
0100/1360		015" DIA CIRC METAL	LEN=0045	INSTALLED UNKN
0100/0866		024" DIA CIRC METAL	LEN=0042	INSTALLED 1998
019598 FT		019598 FT	2 0 57018 0 00 0200+00	
0100/0000		BR HORTON CR	STRUCTURE LENGTH 11 FT	
0090/0653		BMSID 57/2002/0100/0000	LENGTH(AH 2452 BK 1358)	
0090/0618		BMSBG 57/2002/0090/0618	2 0 57018 0 00 0189+87	
018240 FT		HORTON CREEK	BMSBG 57/2002/0090/0618	
0090/0000		018240 FT	2 0 57018 0 00 0183+65	
0080/1606		SR 2009 SH	(SR2009 SEG 0050/0000)	
		0090/0000	LENGTH(AH 1358 BK 2347)	
		0080/1606	024" DIA CIRC METAL	LEN=0050 INSTALLED UNKN



DIR: B TOTAL LEN: 6.042 MI. DIST: 04-5 SR: 2002  
 LEFT MUN: LATHROP T RIGHT MUN: LATHROP T

GLEMBOSKI RD  
 (T415)

005283 FT

0020/1751

002255 FT

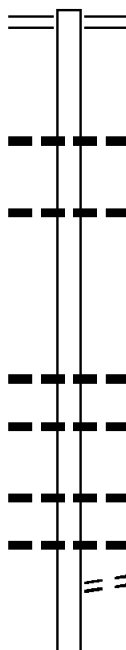
000000 FT

		0040/0000	BMSID 57/2002/0040/0000 LENGTH(AH 2305 BK 2437)
		0030/0580	015 "DIA CIR PLASTIC LEN=0035 INSTALLED 199B
		0030/0030	018 "DIA CIR PLASTIC LEN=0060 INSTALLED 199B
		005283 FT	2 0 57018 0 00 0053+55 SR 2004 SH (SR2004 SEG 0012/0000)
		0030/0000	LENGTH(AH 2437 BK 3028)
		0020/1926	018 "DIA CIR PLASTIC LEN=0050 INSTALLED UNKN
		0020/1751	POLOVITCH RD (T394)
		0020/1719	018 "DIA CIR PLASTIC LEN=0050 INSTALLED 2017
		0020/0723	036 "DIA CIR PLASTIC LEN=0055 INSTALLED 2017
		0020/0436	018 "DIA CIR PLASTIC LEN=0035 INSTALLED UNKN
		002255 FT	2 0 57018 0 00 0022+74 FIELD BROOK STRUCTURE LENGTH 13 FT
		0020/0000	BMSID 57/2002/0020/0000 LENGTH(AH 3028 BK 2255)
		0010/1577	018 "DIA CIR PLASTIC LEN=0060 INSTALLED 2017
		0010/0826	018 "DIA CIR PLASTIC LEN=0045 INSTALLED UNKN
		0010/0371	018 "DIA CIR PLASTIC LEN=0050 INSTALLED 2017
		000000 FT	2 0 57018 0 00 0000+00 NC SR 2002 SH SR 2003 SH (SR2003 SEG 0030/0000)
		INTER-BK	STARKS RD (T351)
		0010/0000	MFC BEGIN = E LENGTH(AH 2255 BK 0000)

EXTRACT DATE: 12/18/2023 ROADWAY MANAGEMENT SYSTEM PAGE NUMBER: 351  
 PRINT DATE: 12/19/2023 SLD COUNTY/SR - ANNUAL PRINT COUNTY: SUSQUEHANNA

DIR: B TOTAL LEN: 3.103 MI. DIST: 04-5 SR: 2001  
 LEFT MUN: SPRINGVILLE T RIGHT MUN: SPRINGVILLE T

016382 FT



016382 FT SR 2003 SH  
 0060/3424 (SR2003 SEG 0090/0000)

0060/2130 024 " DIA CIRC CONCR  
 LEN=0035 INSTALLED 2000

0060/1260 024 " DIA CIR PLASTIC  
 LEN=0035 INSTALLED UNKN

012958 FT

012958 FT 2 0 57104 0 00 0130+02  
 0060/0000 LENGTH(AH 3424 BK 2446)

0050/1950 018 " DIA CIR PLASTIC  
 LEN=0036 INSTALLED UNKN

0050/1564 018 " DIA CIR PLASTIC  
 LEN=0040 INSTALLED UNKN

0050/0706 060 " DIA CIRC METAL  
 LEN=0050 INSTALLED UNKN

0050/0136 024 " DIA CIRC CONCR  
 LEN=0060 INSTALLED UNKN

0050/0128 GARRISON RD  
 010512 FT (T349)

2 0 57104 0 00 0105+40 010512 FT  
 GARRISON RD



DIR: B TOTAL LEN: 3.103 MI. DIST: 04-5 SR: 2001  
 LEFT MUN: SPRINGVILLE T RIGHT MUN: SPRINGVILLE T

(T349)

Stationing	Description	Material	Length	Notes
0050/0000	0050/0000		LENGTH(AH 2446 BK 3528)	
	0040/1832	018 " DIA CIR PLASTIC	LEN=0060	INSTALLED UNKN
	0040/1307	018 " DIA CIR PLASTIC	LEN=0035	INSTALLED UNKN
006984 FT	0040/0538	018 " DIA CIR PLASTIC	LEN=0040	INSTALLED UNKN
	006984 FT	2 0 57104	0 00 0069+98	
	0040/0000		LENGTH(AH 3528 BK 2599)	
	0030/2141	018 " DIA CIRC CONCR	LEN=0040	INSTALLED UNKN
004385 FT	0030/0172	018 " DIA CIRC CONCR	LEN=0050	INSTALLED UNKN
	004385 FT	2 0 57104	0 00 0044+00	
		STARK RD (T351)		
	0030/0000		LENGTH(AH 2599 BK 2408)	
	0020/2078	018 " DIA CIRC CONCR	LEN=0045	INSTALLED UNKN
001977 FT	0020/0018	060 " DIA CIRC METAL	LEN=0045	INSTALLED UNKN
	001977 FT	2 0 57104	0 00 0020+00	
	0020/0000		LENGTH(AH 2408 BK 1977)	
000000 FT	000000 FT	2 0 57104	0 00 0000+00	
	INTER-BK	NC SR 2001 SH	(CO 65) NICHOLSON RD	
			(SR1011 SEG 0070/2148)	
		MFC BEGIN = E		
		BK-WYOMING (65)		
	0010/0000		LENGTH(AH 1977 BK 0000)	

EXTRACT DATE: 12/18/2023 ROADWAY MANAGEMENT SYSTEM PAGE NUMBER: 349  
PRINT DATE: 12/19/2023 SLD COUNTY/SR - ANNUAL PRINT COUNTY: SUSQUEHANNA  
DIR: B TOTAL LEN: .000 MI. DIST: 04-5 SR: 1074  
LEFT MUN: HARMONY T RIGHT MUN: HARMONY T

000000 FT



000000 FT  
7010/0000 LENGTH(AH 0100 BK 0000)

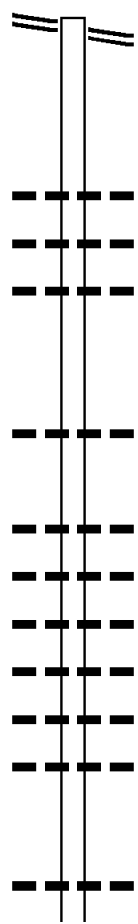
DIR: B TOTAL LEN: 3.167 MI. DIST: 04-5 SR: 1057  
 LEFT MUN: HARMONY T RIGHT MUN: HARMONY T

SR 1009 SH 016720 FT  
 (SR1009 SEG 0110/0750) 0070/1126

015594 FT

012994 FT

010399 FT



016720 FT SR 1009 SH  
 0070/1126 (SR1009 SEG 0110/0750)

015594 FT 2 0 57153 0 00 0156+00  
 NC BU RD DICK HILL RD  
 0070/0000 LENGTH(AH 1126 BK 2600)  
 0060/2429 015 " DIA CIRC CONCR  
 0060/1900 018 " DIA CIRC CONCR  
 0060/1627 018 " DIA CIRC CONCR  
 LEN=0040 INSTALLED UNKN  
 LEN=0048 INSTALLED UNKN  
 LEN=0099 INSTALLED UNKN

0060/0100 018 " DIA CIR PLASTIC  
 012994 FT 2 0 57153 0 00 0130+00  
 0060/0000 LENGTH(AH 2600 BK 2595)  
 0050/2074 015 " DIA CIRC METAL  
 0050/1475 015 " DIA CIRC METAL  
 0050/1280 015 " DIA CIRC CONCR  
 0050/0953 024 " DIA CIR PLASTIC  
 0050/0564 015 " DIA CIRC CONCR  
 0050/0312 015 " DIA CIRC METAL  
 010399 FT 2 0 57153 0 00 0104+00  
 0050/0000 LENGTH(AH 2595 BK 2598)  
 0040/1729 018 " DIA CIRC CONCR  
 036 " DIA CIR PLASTIC  
 LEN=0040 INSTALLED UNKN  
 LEN=0030 INSTALLED UNKN

DIR: B TOTAL LEN: 3.167 MI. DIST: 04-5 SR: 1057  
 LEFT MUN: HARMONY T RIGHT MUN: HARMONY T

	0040/1180	LEN=0030	INSTALLED UNKN
		015 "DIA	CIRC CONCR
	0040/0685	LEN=0040	INSTALLED 1999
007801 FT	007801 FT	2 0 57153	0 00 0078+00
		015 "DIA	CIRC METAL
		LEN=0040	INSTALLED 1999
	0040/0000	LENGTH(AH	2598 BK 2602)
		015 "DIA	CIRC METAL
	0030/1566	LEN=0035	INSTALLED UNKN
		018 "DIA	CIR PLASTIC
	0030/0980	LEN=0030	INSTALLED UNKN
		018 "DIA	CIRC CONCR
005199 FT	0030/0430	LEN=0040	INSTALLED UNKN
	005199 FT	2 0 57153	0 00 0052+00
	0030/0000	LENGTH(AH	2602 BK 2598)
		MELROSE RD	
	0020/1844	(T756)	
		018 "DIA	CIR PLASTIC
	0020/1690	LEN=0025	INSTALLED UNKN
002601 FT	002601 FT	2 0 57153	0 00 0026+00
	0020/0000	LENGTH(AH	2598 BK 2601)
		015 "DIA	CIR PLASTIC
	0010/2248	LEN=0030	INSTALLED UNKN
		018 "DIA	CIR PLASTIC
	0010/1759	LEN=0040	INSTALLED UNKN
		015 "DIA	CIR PLASTIC
	0010/1540	LEN=0030	INSTALLED UNKN
		018 "DIA	CIRC METAL
	0010/1136	LEN=0030	INSTALLED UNKN
		018 "DIA	CIRC CONCR
	0010/0677	LEN=0036	INSTALLED UNKN
		018 "DIA	CIRC METAL
000000 FT	0010/0033	LEN=0030	INSTALLED UNKN
	000000 FT	2 0 57153	0 00 0000+00
		NC BE	THEL HILL RD
			BELMONT PK
		(SR0171	SEG 0460/0000)
	INTER-BK	COMFORT'S	POND RD
		(TB44)	
		MFC BEGIN	= E
	0010/0000	LENGTH(AH	2601 BK 0000)

EXTRACT DATE: 12/18/2023 ROADWAY MANAGEMENT SYSTEM PAGE NUMBER: 346  
PRINT DATE: 12/19/2023 SLD COUNTY/SR - ANNUAL PRINT COUNTY: SUSQUEHANNA  
DIR: B TOTAL LEN: .000 MI. DIST: 04-5 SR: 1052  
LEFT MUN: FRANKLIN T RIGHT MUN: FRANKLIN T

000000 FT



000000 FT  
7010/0000 LENGTH(AH 0100 BK 0000)

EXTRACT DATE: 12/18/2023 ROADWAY MANAGEMENT SYSTEM PAGE NUMBER: 345  
PRINT DATE: 12/19/2023 SLD COUNTY/SR - ANNUAL PRINT COUNTY: SUSQUEHANNA  
DIR: B TOTAL LEN: .000 MI. DIST: 04-5 SR: 1051  
LEFT MUN: FRANKLIN T RIGHT MUN: FRANKLIN T

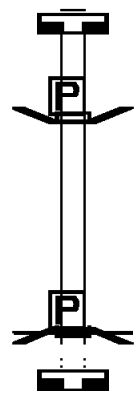
000000 FT



000000 FT  
7010/0000 LENGTH(AH 0100 BK 0000)











EXTRACT DATE: 12/18/2023 ROADWAY MANAGEMENT SYSTEM PAGE NUMBER: 344  
 PRINT DATE: 12/19/2023 SLD COUNTY/SR - ANNUAL PRINT COUNTY: SUSQUEHANNA  
 DIR: B TOTAL LEN: .003 MI. DIST: 04-5 SR: 1049  
 LEFT MUN: FRANKLIN T RIGHT MUN: FRANKLIN T

000014 FT  
  
 000000 FT  
  
 000000 FT



000014 FT  
 7024/0000 LENGTH(AH 0100 BK 0014)  
 INTER-AHD POTTER RD BMSBN 57/1049/0010/0000  
 (T763)  
 0010/0014 BRIDGE POSTED (TONS)  
 000000 FT 2 0 57 120 0 00 0003+54  
 NC SR 1049 SH  
 INTER-BK POTTER RD  
 (T763)  
 SGL 32 COMB 36  
 BR SNAKE CR  
 BMSBG 57/1049/0010/0000  
 MFC BEGIN = E  
 0010/0000 LENGTH(AH 0014 BK 0100)  
 000000 FT  
 7006/0000 LENGTH(AH 0100 BK 0000)

EXTRACT DATE: 12/18/2023      ROADWAY MANAGEMENT SYSTEM      PAGE NUMBER: 343  
 PRINT DATE: 12/19/2023      SLD COUNTY/SR - ANNUAL PRINT      COUNTY: SUSQUEHANNA  
 DIR: B      TOTAL LEN: .000 MI.      DIST: 04-5      SR: 1045  
 LEFT MUN: BRIDGEWATER T      RIGHT MUN: BRIDGEWATER T

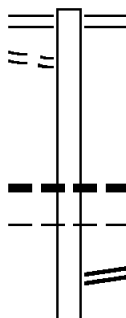
000000 FT		000000 FT	
000000 FT		7060/0000	LENGTH(AH 3202 BK 2503)
000000 FT		000000 FT	
000000 FT		7050/0000	LENGTH(AH 2503 BK 2497)
000000 FT		000000 FT	
000000 FT		7040/0000	LENGTH(AH 2497 BK 2495)
000000 FT		000000 FT	
000000 FT		7030/0000	LENGTH(AH 2495 BK 2504)
000000 FT		000000 FT	
000000 FT		7020/0000	LENGTH(AH 2504 BK 2342)
		000000 FT	
		7010/0000	LENGTH(AH 2342 BK 0000)



EXTRACT DATE: 12/18/2023 ROADWAY MANAGEMENT SYSTEM PAGE NUMBER: 342  
 PRINT DATE: 12/19/2023 SLD COUNTY/SR - ANNUAL PRINT COUNTY: SUSQUEHANNA  
 DIR: B TOTAL LEN: 1.263 MI. DIST: 04-5 SR: 1043  
 LEFT MUN: BRIDGEWATER T RIGHT MUN: BRIDGEWATER T

FROM 0029/0300 SH  
 (CONN)

006670 FT  
 0030/2521



006670 FT SR 0029 SH  
 0030/2608 (SR0029 SEG 0300/1555)

0030/1100 018 " DIA CIR PLASTIC  
 LEN=0070 INSTALLED UNKN  
 BRIDGEWATER  
 0030/0942 MONTROSE B  
 SR 1028 SH  
 0030/0779 (SR1028 SEG 0010/0000)

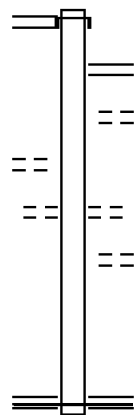
CONFERENCE RD

DIR: B TOTAL LEN: 1.263 MI. DIST: 04-5 SR: 1043  
 LEFT MUN: MONTROSE B RIGHT MUN: MONTROSE B

Stationing / Description	Stationing / Description	Stationing / Description	Stationing / Description
(TWP )	0030/0260 004062 FT	==	004062 FT 2 0 57024 0 00 0040+96 LATHROP ST (TWP )
TORREY AV (TWP )	0020/1678	==	5 0030/0000 LENGTH(AH 2608 BK 1711) 015 "DIA CIRC CONCR LEN=0085 INSTALLED UNKN
CRUSER ST (TWP )	0020/0953	==	0020/1709 018 "DIA CIRC METAL LEN=0035 INSTALLED UNKN 018 "DIA CIRC METAL LEN=0060 INSTALLED 1999
2 0 57024 0 00 0023+74 GRIFFIS ST (TWP )	0020/0000	==	0020/1253 HIGH ST (TWP ) 0020/0679 002351 FT
GRIFFIS ST (TWP )	0016/1268	==	5 0020/0000 LENGTH(AH 1711 BK 1827) LOCUST ST (TWP )
PROSPECT ST (TWP )	0016/0466	==	0016/1601
000524 FT		==	0016/0466 PROSPECT ST (TWP ) 024 "DIA CIRC CONCR LEN=0071 INSTALLED 1999
000524 FT		==	0016/0464 2 0 57024 0 00 0004+93 000524 FT MAPLE ST (SR1041 SEG 0010/1336)
000524 FT		==	NC LAKE AV INTER-BK MAPLE ST (SR1041 SEG 0010/1336)
0010/0524		==	5 0016/0000 LTH AH 001827 BK 000057 000524 FT 7014/0000 LTH AH 000057 BK 000524
000000 FT		==	INTER-AHD MAPLE ST (SR1041 SEG 0010/1392) 018 "DIA CIRC CONCR LEN=0071 INSTALLED UNKN
		==	0010/0025 2 0 57024 0 00 0000+00 000000 FT NC PUBLIC AV CHURCH ST (SR0029 SEG 0270/0069)
		==	5 0010/0000 MFC BEGIN = D LENGTH(AH 0524 BK 0000)

EXTRACT DATE: 12/18/2023 ROADWAY MANAGEMENT SYSTEM PAGE NUMBER: 340  
 PRINT DATE: 12/19/2023 SLD COUNTY/SR - ANNUAL PRINT COUNTY: SUSQUEHANNA  
 DIR: B TOTAL LEN: .264 MI. DIST: 04-5 SR: 1041  
 LEFT MUN: MONTROSE B RIGHT MUN: MONTROSE B

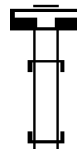
PUBLIC AV 001392 FT  
 (SR1043 SEG 0010/0524) 0010/1392  
  
 CHESTNUT ST  
 (BORO) 0010/1091  
  
 000000 FT



001392 FT  
 INTER-AHD MAPLE ST  
 0010/1392 (SR4003 SEG 0020/0000)  
 LAKE AV  
 0010/1336 (SR1043 SEG 0016/0000)  
 MONUMENT ST  
 (BORO)  
  
 0010/1170  
  
 0010/0710 CHERRY ST  
 (BORO)  
 HIGH ST  
 (BORO)  
 0010/0414  
 000000 FT 2057024 7 00 0013+40  
 NC MA PLE ST  
 CHURCH ST  
 (SR0029 SEG 0280/0000)  
 MFC BEGIN = E  
 0010/0000 LENGTH(AH 1392 BK 0000)

EXTRACT DATE: 12/18/2023      ROADWAY MANAGEMENT SYSTEM      PAGE NUMBER: 339  
 PRINT DATE: 12/19/2023      SLD COUNTY/SR - ANNUAL PRINT      COUNTY: SUSQUEHANNA  
 DIR: B      TOTAL LEN: 2.467 MI.      DIST: 04-5      SR: 1039  
 LEFT MUN: NEW MILFORD T      RIGHT MUN: NEW MILFORD T

013025 FT



013017 FT

013025 FT  
 7066/0000 LENGTH(AH 0100 BK 0008)  
 INTER-AHD UNNAMED RD  
 0060/0008 (T766)  
 013017 FT 2 0 57069 0 00 0222+74  
 INTER-BK UNNAMED RD  
 (T766)

EXTRACT DATE: 12/18/2023  
PRINT DATE: 12/19/2023

ROADWAY MANAGEMENT SYSTEM  
SLD COUNTY/SR - ANNUAL PRINT

PAGE NUMBER: 338  
COUNTY: SUSQUEHANNA

DIR: B TOTAL LEN: 2.467 MI.  
LEFT MUN: NEW MILFORD T

DIST: 04-5 SR: 1039  
RIGHT MUN: NEW MILFORD T

PRATT RD  
(T746)

UNNAMED RD  
(T593)

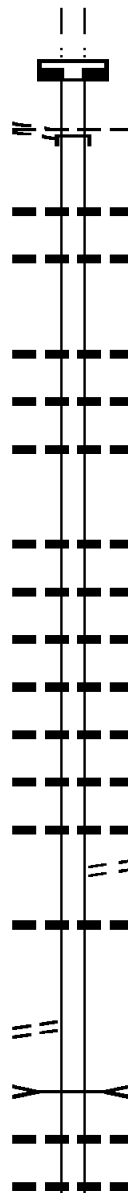
013017 FT

0050/2771

010246 FT

007530 FT

0030/2417



0060/0000	LENGTH(AH 0008 BK 0100)
013017 FT	
7052/0000	LENGTH(AH 0100 BK 2771)
INTER-AHD	SCHOOL RD
	(T766)
0050/2771	BRIDGEWATER T
	018 " DIA CIRC METAL
0050/2085	LEN=0035 INSTALLED 1998
	018 " DIA CIRC METAL
0050/1600	LEN=0035 INSTALLED UNKN
	018 " DIA CIR PLASTIC
0050/0668	LEN=0035 INSTALLED 1998
	018 " DIA CIR PLASTIC
0050/0500	LEN=0040 INSTALLED UNKN
	018 " DIA CIR PLASTIC
0050/0093	LEN=0030 INSTALLED UNKN
010246 FT	2 0 57069 0 00 0102+62
0050/0000	LENGTH(AH 2771 BK 2716)
	018 " DIA CIRC CONCR
0040/2378	LEN=0040 INSTALLED UNKN
	024 " DIA CIR PLASTIC
0040/1798	LEN=0040 INSTALLED UNKN
	024 " DIA CIR PLASTIC
0040/1723	LEN=0035 INSTALLED UNKN
	018 " H 28 " W ELLIP METAL
0040/1435	LEN=0035 INSTALLED 1998
	018 " H 28 " W ELLIP METAL
0040/1374	LEN=0030 INSTALLED UNKN
	024 " DIA CIR PLASTIC
0040/0963	LEN=0035 INSTALLED UNKN
	024 " DIA CIRC METAL
0040/0745	LEN=0030 INSTALLED UNKN
	WILLIAMS POND RD
0040/0327	(T593)
	075 " H 75 " W CON BOX CUL
0040/0013	LEN=0020 INSTALLED UNKN
007530 FT	2 0 57069 0 00 0074+89
0040/0000	LENGTH(AH 2716 BK 2544)
	WILLIAMS PND
	STRUCTURE LENGTH 6 FT
0030/2394	BMSID 57/1039/0040/0000
	018 " DIA CIRC CONCR
0030/2334	LEN=0040 INSTALLED UNKN
	018 " DIA CIRC CONCR
0030/2211	LEN=0032 INSTALLED UNKN

DIR: B TOTAL LEN: 2.467 MI. DIST: 04-5 SR: 1039  
 LEFT MUN: BRIDGEWATER T RIGHT MUN: BRIDGEWATER T

	0030/2112	018 " DIA	CIRC CONCR
		LEN=0035	INSTALLED UNKN
	0030/1883	018 " DIA	CIRC METAL
		LEN=0030	INSTALLED UNKN
	0030/1780	018 " DIA	CIRC METAL
		LEN=0035	INSTALLED 1998
	0030/1649	018 " DIA	CIRC METAL
		LEN=0030	INSTALLED UNKN
	0030/1453	024 " DIA	CIR PLASTIC
		LEN=0040	INSTALLED UNKN
	0030/1151	024 " DIA	CIR PLASTIC
		LEN=0040	INSTALLED UNKN
	0030/0929	018 " DIA	CIR PLASTIC
		LEN=0040	INSTALLED 1998
	0030/0415	024 " DIA	CIR PLASTIC
		LEN=0035	INSTALLED UNKN
004986 FT	004986 FT	2 0 57069	0 00 0050+14
	0030/0000	LENGTH(AH	2544 BK 2510)
		018 " DIA	CIRC METAL
	0020/2440	LEN=0040	INSTALLED UNKN
	0020/1995	024 " DIA	CIR PLASTIC
		LEN=0040	INSTALLED UNKN
	0020/1285	024 " DIA	CIR PLASTIC
		LEN=0040	INSTALLED UNKN
	0020/0025	018 " DIA	CIRC METAL
		LEN=0040	INSTALLED UNKN
002476 FT	002476 FT	2 0 57069	0 00 0025+20
		UNNAMED RD	
		(TWP )	
	0020/0000	LENGTH(AH	2510 BK 2476)
		018 " DIA	CIR PLASTIC
	0010/2050	LEN=0040	INSTALLED 1998
	0010/1316	016 "H 18 "W	ELLIP METAL
		LEN=0040	INSTALLED UNKN
	0010/0701	018 " DIA	CIR PLASTIC
		LEN=0040	INSTALLED 1998
	0010/0249	018 " DIA	CIR PLASTIC
		LEN=0040	INSTALLED 1998
000000 FT	000000 FT	2 0 57069	0 00 0000+00
		NC SR	1039 SH
		SR	1026 SH
		(SR	1026 SEG 0030/0000)
		MFC	BEGIN = E
	0010/0000	LENGTH(AH	2476 BK 0000)



2 0 57068 0 00 0205+00 020349 FT  
 MOUNTAIN VALLEY RD  
 (T806) 0080/0000

LIBERTY PARK RD  
 (SR1022 SEG 0080/0949) 015140 FT  
 0060/0000

0080/1145	018 " DIA CIR PLASTIC
0080/0686	LEN=0035 INSTALLED UNKN
	BMSSEN 57/1037/0080/0567
	2 0 57068 0 00 0210+13
	DUBOIS CREEK
0080/0567	BMSBG 57/1037/0080/0567
020349 FT	
0080/0000	LENGTH(AH 3323 BK 3396)
	TR DUBOIS CK
	STRUCTURE LENGTH 10 FT
0070/3305	BMSID 57/1037/0070/3305
0070/2984	018 " DIA CIR PLASTIC
0070/2456	LEN=0050 INSTALLED 2005
0070/2330	018 " DIA CIR PLASTIC
0070/1877	LEN=0030 INSTALLED UNKN
0070/1660	015 " DIA CIR PLASTIC
0070/1460	LEN=0036 INSTALLED UNKN
0070/1250	018 " DIA CIRC METAL
0070/0814	LEN=0030 INSTALLED UNKN
0070/0695	015 " DIA CIRC METAL
0070/0603	LEN=0036 INSTALLED UNKN
0070/0110	015 " DIA CIRC CONCR
016953 FT	LEN=0040 INSTALLED 2005
	018 " DIA CIR PLASTIC
	LEN=0045 INSTALLED UNKN
	018 " DIA CIR PLASTIC
	LEN=0035 INSTALLED 2005
	018 " DIA CIR PLASTIC
	LEN=0040 INSTALLED 2005
	024 " DIA CIR PLASTIC
	LEN=0035 INSTALLED UNKN
	015 " DIA CIRC CONCR
	LEN=0036 INSTALLED UNKN
	2 0 57068 0 00 0170+03
0070/0000	LENGTH(AH 3396 BK 1813)
	PINE AYRE RD
0060/1460	(PRDR)
0060/1370	024 " DIA CIRC CONCR
0060/0865	LEN=0040 INSTALLED 2005
	018 " DIA CIR PLASTIC
	LEN=0032 INSTALLED UNKN
015140 FT	2 0 57068 0 00 0152+29
	NC DU BOIS ST
0060/0000	LENGTH(AH 1813 BK 1263)
	015 " DIA CIRC CONCR
0054/1204	LEN=0030 INSTALLED UNKN
0054/1178	BMSSEN 57/1037/0054/1151



EXTRACT DATE: 12/18/2023  
PRINT DATE: 12/19/2023

ROADWAY MANAGEMENT SYSTEM  
SLD COUNTY/SR - ANNUAL PRINT

PAGE NUMBER: 334  
COUNTY: SUSQUEHANNA

DIR: B TOTAL LEN: 4.801 MI.  
LEFT MUN: GREAT BEND T

DIST: 04-5 SR: 1037  
RIGHT MUN: GREAT BEND T

Stationing	Length	Material	Notes
0054/1151		TR DUBOIS CK	BMSBG 57/1037/0054/1151
013877 FT	0054/0411	018" DIA CIR PLASTIC	LEN=0032 INSTALLED UNKN
	013877 FT	2 0 57068	0 00 0139+00
		018" DIA CIR PLASTIC	LEN=0050 INSTALLED 1998
		GREAT BEND	LIBERTY T
	0054/0000	LENGTH(AH	1263 BK 2906)
	0050/2360	024" DIA CIR PLASTIC	LEN=0040 INSTALLED 2006
	0050/1850	018" DIA CIR PLASTIC	LEN=0040 INSTALLED 2006
	0050/1369	018" DIA CIR PLASTIC	LEN=0032 INSTALLED UNKN
	0050/1175	018" DIA CIR PLASTIC	LEN=0030 INSTALLED UNKN
	0050/1030	018" DIA CIR PLASTIC	LEN=0045 INSTALLED 2006
	0050/0765	018" DIA CIR PLASTIC	LEN=0040 INSTALLED 2006
	0050/0500	018" DIA CIR PLASTIC	LEN=0040 INSTALLED 2006
	0050/0340	018" DIA CIR PLASTIC	LEN=0036 INSTALLED UNKN
010971 FT	0050/0130	018" DIA CIR PLASTIC	LEN=0040 INSTALLED 2006
	010971 FT	2 0 57068	0 00 0109+91
		018" DIA CIR PLASTIC	LEN=0024 INSTALLED UNKN
	0050/0000	LENGTH(AH	2906 BK 2795)
	0040/2100	018" DIA CIR PLASTIC	LEN=0030 INSTALLED UNKN
	0040/1900	015" DIA CIR PLASTIC	LEN=0025 INSTALLED UNKN
	0040/1685	015" DIA CIR PLASTIC	LEN=0024 INSTALLED UNKN
	0040/1060	015" DIA CIR PLASTIC	LEN=0024 INSTALLED UNKN
	0040/0211	BMS EN 57/1037/0040/0190	2 0 57068 0 00 0083+80
008176 FT	0040/0190	TRIB DUBOIS	BMSBG 57/1037/0040/0190
	008176 FT	2 0 57068	0 00 0081+90

DIR: B TOTAL LEN: 4.801 MI. DIST: 04-5 SR: 1037  
 LEFT MUN: LIBERTY T RIGHT MUN: LIBERTY T

JOHNSON RD  
 (T681)

004877 FT

0020/1403

002712 FT

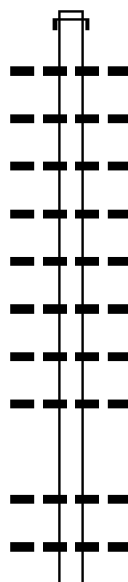
000000 FT

0040/0000	LENGTH(AH 2795 BK 3299)
0030/3030	LIBERTY FRANKLIN T
0030/2390	024 " DIA CIR PLASTIC LEN=0040 INSTALLED UNKN
0030/2050	024 " DIA CIR PLASTIC LEN=0040 INSTALLED 2000
0030/1480	015 " DIA CIR PLASTIC LEN=0025 INSTALLED UNKN
0030/0930	015 " DIA CIRC CONCR LEN=0028 INSTALLED UNKN
004877 FT	2 0 57068 0 00 0048+29
0030/0000	LENGTH(AH 3299 BK 2165)
0020/2000	024 " DIA CIR PLASTIC LEN=0040 INSTALLED 2006
0020/1275	024 " DIA CIR PLASTIC LEN=0050 INSTALLED 2006
0020/0840	018 " DIA CIR PLASTIC LEN=0030 INSTALLED UNKN
0020/0728	BR DEBOIS CK STRUCTURE LENGTH 6 FT BMSID 57/1037/0020/0728
0020/0624	054 "H 95 "W CONC STRUCT LEN=0030 INSTALLED UNKN
0020/0018	BMS EN 57/1037/0020/0000
002712 FT	2 0 57068 0 00 0026+36
0020/0000	DUBOIS CREEK BMSBG 57/1037/0020/0000 LENGTH(AH 2165 BK 2712)
0010/1230	015 " DIA CIRC CONCR LEN=0028 INSTALLED UNKN
0010/1110	018 " DIA CIRC CONCR LEN=0024 INSTALLED UNKN
000000 FT	2 0 57068 0 00 0000+00
	NC SR 1037 SH
	SR 1018 SH
	(SR1018 SEG 0100/0000)
	MFC BEGIN = E
0010/0000	LENGTH(AH 2712 BK 0000)

Street Name	Segment	Start Station	End Station	Length (FT)	Material / Notes
SUSQUEHANNA AV (SR1033 SEG 0010/1011)	0010/1580	001580	0010/1580	001580 FT	INTER-AHD
PINE ST (BORO)	0010/1121	0010/1385	0010/1121	0010/1385	008 "DIA CAST IRON LEN=0010 INSTALLED UNKN
LACKAWANNA AV (BORO)	0010/0625	0010/1111	0010/0625	0010/1111	NC PINE ST 015 "DIA CIRC PLASTIC LEN=0020 INSTALLED 1999
		0010/1065		0010/1065	008 "DIA CIRC PLASTIC LEN=0015 INSTALLED UNKN
		0010/0875		0010/0875	012 "DIA CIRC CONCR LEN=0040 INSTALLED UNKN
		0010/0655		0010/0655	WILLIAM ST (BORO)
		0010/0550		0010/0550	012 "DIA CIRC CONCR LEN=0025 INSTALLED UNKN
		0010/0400		0010/0400	012 "DIA CIRC CONCR LEN=0035 INSTALLED 1998
		0010/0200		0010/0200	012 "DIA CIRC CONCR LEN=0099 INSTALLED 1998
		0010/0100		0010/0100	012 "DIA CIRC PLASTIC LEN=0099 INSTALLED UNKN
		000000		000000 FT	1 0 00710 7 00 0000+00
		0010/0000		0010/0000	NC FRANKLIN AV MAIN ST (SR0011 SEG 0560/0553) MFC BEGIN = E LENGTH(AH 1580 BK 0000)

DIR: B TOTAL LEN: 2.831 MI. DIST: 04-5 SR: 1033  
 LEFT MUN: GREAT BEND T RIGHT MUN: GREAT BEND T

014946 FT



Stationing	Description	Material	Length	Notes
014946 FT	INTER-AHD	NEW YORK STATE LINE		
0060/1864	(STBD)			
0060/1668	018" DIA	CIRC METAL	LEN=0054	INSTALLED 2001
0060/1410	018" DIA	CIRC METAL	LEN=0040	INSTALLED 2001
0060/1203	024" DIA	CIRC CONCR	LEN=0182	INSTALLED 2001
0060/0922	018" DIA	CIRC CONCR	LEN=0039	INSTALLED 2001
0060/0730	018" DIA	CIRC METAL	LEN=0045	INSTALLED 2001
0060/0570	048" DIA	CIRC CONCR	LEN=0048	INSTALLED 2002
0060/0360	018" DIA	CIRC CONCR	LEN=0045	INSTALLED 2001
0060/0257	018" DIA	CIRC CONCR	LEN=0046	INSTALLED 2001
013082 FT	1 0 00710	0 00 0131		+46
0060/0000	024" DIA	CIRC CONCR	LEN=0058	INSTALLED 2001
0050/1892	LENGTH(AH	1864 BK		2413)
	018" DIA	CIRC CONCR		
	LEN=0050	INSTALLED		2001
	018" DIA	CIRC METAL		

EXTRACT DATE: 12/18/2023  
PRINT DATE: 12/19/2023

ROADWAY MANAGEMENT SYSTEM  
SLD COUNTY/SR - ANNUAL PRINT

PAGE NUMBER: 330  
COUNTY: SUSQUEHANNA

DIR: B TOTAL LEN: 2.831 MI.  
LEFT MUN: GREAT BEND T

DIST: 04-5 SR: 1033  
RIGHT MUN: GREAT BEND T

Stationing	Length	Material	Notes
0050/1623	LEN=0060	INSTALLED 2001	
0050/1291	LEN=0054	INSTALLED 2001	
0050/0896	LEN=0040	INSTALLED 2001	
0050/0501	LEN=0048	INSTALLED 2001	
010669 FT	10000710	00000107+44	
0050/0000	LEN=2413	BK 3346	STRUCTURE LENGTH 10 FT
0040/3076	LEN=0052	INSTALLED 2001	
0040/2658	LEN=0048	INSTALLED 2001	
0040/2400	LEN=0040	INSTALLED 2001	
0040/2090	LEN=0050	INSTALLED 2002	
0040/1716	LEN=0050	INSTALLED 2001	
0040/1315	LEN=0050	INSTALLED UNKN	
0040/0680	LEN=0048	INSTALLED 2001	
0040/0420	LEN=0100	INSTALLED 2001	
0040/0018	BMSSEN 57/1033	0030/2509	NO UNDERPASS INFORMATION
007323 FT	BMSBG 57/1033	0030/2509	
0040/0000	LEN=3346	BK 2525	
0030/1963	LEN=0040	INSTALLED 2001	
0030/1445	LEN=0040	INSTALLED 2001	
0030/1172	LEN=0040	INSTALLED 2001	
0030/0863	LEN=0040	INSTALLED 2001	
0030/0620	LEN=0040	INSTALLED UNKN	
0030/0223	LEN=0052	INSTALLED 2001	
004798 FT	10000710	00000050+47	
0030/0000	LEN=2525	BK 2201	
0020/1860	LEN=0035	INSTALLED 2001	

10007100000073+82 007323 FT  
BAPTIST HILL RD  
(T743) 0040/0000

UNNAMED RD  
(TWP) 004798 FT  
0030/0000

DIR: B TOTAL LEN: 2.831 MI. DIST: 04-5 SR: 1033  
 LEFT MUN: GREAT BEND T RIGHT MUN: GREAT BEND T

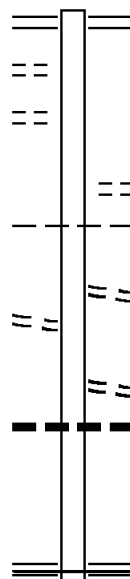
STREET NAME	SEG	START	END	LEN	DESCRIPTION
BOGART ST (T835)		0020/1592			
BOGART ST (T835)		0020/1279			024 "DIA CIRC CONCR LEN=0035 INSTALLED 2001
PASTOR ST (BORO)		0020/0332			
DUBOIS ST (SR1037)	SEG 0090/1677	0020/0000			BMSBG 57/1033/0020/0830 GREAT BEND HALLSTEAD B 1 0 00710 0 00 0034+74 DUBOIS CREEK
NEW YORK AV (BORO)		0010/2374			
PARK AV (BORO)		0010/2291			
PINE ST (SR1035)	SEG 0010/1580	0010/1011			
ORCHARD ST (BORO)		0010/1001			
WILLIAM ST (BORO)		0010/0265			
		000000 FT			
					002597 FT
					0020/0000 LENGTH(AH 2201 BK 2597) NC NEW YORK AV
					NORFOLK SOUTHERN OVERPASS IS RR X-ING 012 "DIA CAST IRON LEN=0035 INSTALLED 2001 JEWETT CT
					0010/1934 0010/1880 0010/1296 (BORO) NC CHURCH ST
					012 "DIA CIR PLASTIC LEN=0025 INSTALLED 2001 012 "DIA CIR PLASTIC LEN=0025 INSTALLED 2001 NC PINE ST
					018 "DIA CIRC CONCR LEN=0020 INSTALLED UNKN 024 "DIA CIRC CONCR LEN=0020 INSTALLED UNKN 000000 FT 1 0 00710 0 00 0000+00 NC SUSQUEHANNA AV MAIN ST (SR0011 SEG 0560/1246) INTER-BK HARMONY RD (SR1010 SEG 0150/2916) MFC BEGIN = D
					0010/0202 0010/0176 000000 FT 0010/0000 LENGTH(AH 2597 BK 0000)

DIR: B TOTAL LEN: .436 MI. DIST: 04-5 SR: 1031  
 LEFT MUN: GREAT BEND T RIGHT MUN: GREAT BEND T

HALLS RD  
 (T840)  
 DEAN'S RD  
 (T843)

MAPLE ST  
 (BORO)

002300 FT  
 0010/1716  
 0010/1632  
 0010/0474  
 000000 FT



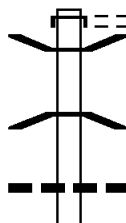
002300 FT RANDOLPH RD  
 0010/2300 (SR1029 SEG 0010/0849)

0010/0921 GRANT ST  
 (T839)  
 0010/0844 GREAT BEND  
 GREAT BEND B  
 WASHINGTON ST  
 0010/0626 (BORO)

0010/0282 FRANKLIN ST  
 (BORO)  
 012 " DIA CIRC METAL  
 0010/0010 LEN=0030 INSTALLED UNKN  
 000000 FT 2 0 57067 0 00 0000+00  
 NC RA NDOLPH ST  
 MAIN ST  
 (SR0011 SEG 0600/2410)  
 MFC BEGIN = E  
 0010/0000 LENGTH(AH 2300 BK 0000)

EXTRACT DATE: 12/18/2023 ROADWAY MANAGEMENT SYSTEM PAGE NUMBER: 327  
 PRINT DATE: 12/19/2023 SLD COUNTY/SR - ANNUAL PRINT COUNTY: SUSQUEHANNA  
 DIR: B TOTAL LEN: 1.594 MI. DIST: 04-5 SR: 1029  
 LEFT MUN: GREAT BEND T RIGHT MUN: GREAT BEND T

008415 FT



008415 FT  
 INTER-AHD NEW YORK STATE LINE  
 (STBD)  
 HONEY HOLLOW RD  
 (T757)  
 0030/2738 BMSBN 57/1029/0030/2333  
 0030/2365 2 0 57067 0 01 0090+09  
 TROW BRIDGE CRK  
 0030/2333 BMSBG 57/1029/0030/2333  
 0030/1675 015 " DIA CIR PLASTIC  
 LEN=0052 INSTALLED UNKN  
 015 " DIA CIRC CONCR



EXTRACT DATE: 12/18/2023  
PRINT DATE: 12/19/2023

ROADWAY MANAGEMENT SYSTEM  
SLD COUNTY/SR - ANNUAL PRINT

PAGE NUMBER: 326  
COUNTY: SUSQUEHANNA

DIR: B TOTAL LEN: 1.594 MI.  
LEFT MUN: GREAT BEND T

DIST: 04-5 SR: 1029  
RIGHT MUN: GREAT BEND T

005677 FT

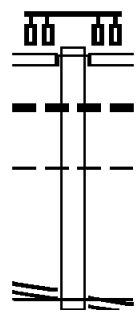
002473 FT

000000 FT

0030/1307	LEN=0036	INSTALLED UNKN
0030/1223	UNNAMED RD (TWP)	
0030/1023	015 "DIA CIRC CONCR	
0030/0465	LEN=0032	INSTALLED UNKN
005677 FT	024 "DIA CIR PLASTIC	
0030/0000	LEN=0060	INSTALLED 1999
0020/3166	2 0 57067 0 01 0064+54	
0020/2925	LENGTH(AH 2738 BK 3204)	
	015 "DIA CIRC CONCR	
	LEN=0035	INSTALLED UNKN
	015 "DIA CIRC CONCR	
	LEN=0035	INSTALLED UNKN
	015 "DIA CIRC CONCR	
	LEN=0036	INSTALLED UNKN
	048 "DIA CIR PLASTIC	
	LEN=0035	INSTALLED UNKN
	036 "DIA CIRC CONCR	
	LEN=0032	INSTALLED 2002
	2 0 57067 0 01 0032+50	
	018 "DIA CIRC CONCR	
	LEN=0040	INSTALLED UNKN
	LENGTH(AH 3204 BK 2473)	
	EMERSON RD (T841)	
	MCHUGH HILL RD (T751)	
	012 "DIA CIRC METAL	
	LEN=0030	INSTALLED 1999
	BMS EN 57/1029/0010/1051	
	2 0 57099 0 00 0010+38	
	SR 0081 NB	
	BMS BG 57/1029/0010/1051	
	RANDOLPH ST (SR1031 SEG 0010/2300)	
	HALLS RD (T840)	
	018 "DIA CIRC CONCR	
	LEN=0040	INSTALLED 1999
	000000 FT	
	2 0 57099 0 00 0000+00	
	NC RA NDOLPH RD MAIN ST (SRO011 SEG 0610/0724)	
	MFC BEGIN = D	
	LENGTH(AH 2473 BK 0000)	

EXTRACT DATE: 12/18/2023 ROADWAY MANAGEMENT SYSTEM PAGE NUMBER: 325  
 PRINT DATE: 12/19/2023 SLD COUNTY/SR - ANNUAL PRINT COUNTY: SUSQUEHANNA  
 DIR: B TOTAL LEN: .201 MI. DIST: 04-5 SR: 1028  
 LEFT MUN: BRIDGEWATER T RIGHT MUN: BRIDGEWATER T

001059 FT

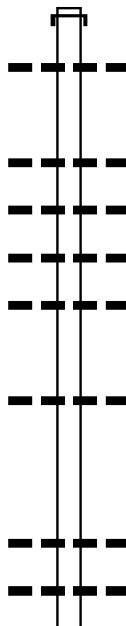


001059 FT  
 INTER-AHD GREENWOOD ST  
 (SR0167 SEG 0270/1714)  
 SR 0029 SH  
 (SR0029 SEG 0300/0143)  
 0010/1059 018 " DIA CIRC METAL  
 0010/0870 LEN=0035 INSTALLED UNKN  
 BRIDGEWATER  
 0010/0230 MONTROSE B  
 NC SR 1028 SH  
 LAKE AV  
 000000 FT (SR1043 SEG 0030/0779)  
 MFC BEGIN = E  
 0010/0000 LENGTH(AH 1059 BK 0000)

2 0 57024 1 00 0000+00 000000 FT  
 LAKE AV  
 (SR1043 SEG 0030/0779) 0010/0000

DIR: B TOTAL LEN: 2.459 MI. DIST: 04-5 SR: 1027  
 LEFT MUN: GREAT BEND T RIGHT MUN: GREAT BEND T

012981 FT



012981 FT INTER-AHD NEW YORK STATE LINE  
 0050/2854 (STBD)  
 0050/2440 015"H 23"W ELLIP CONC  
 LEN=0032 INSTALLED 2002

0050/1375 024 " DIA CIR PLASTIC  
 LEN=0040 INSTALLED 2002

0050/0923 018 " DIA CIR PLASTIC  
 LEN=0040 INSTALLED 2002

0050/0830 024 " DIA CIR PLASTIC  
 LEN=0040 INSTALLED UNKN

0050/0507 018 " DIA CIR PLASTIC  
 LEN=0040 INSTALLED 2002

010127 FT 2 0 57066 0 00 0101+27  
 0050/0000 LENGTH(AH 2854 BK 1204)  
 024 " DIA CIR PLASTIC

0040/1090 LEN=0040 INSTALLED 2002

008923 FT 2 0 57066 0 00 0089+26  
 0040/0000 LENGTH(AH 1204 BK 2945)  
 036 " DIA CIRC METAL

0030/2945 LEN=0050 INSTALLED 2002

0030/2590 018 " DIA CIR PLASTIC  
 LEN=0040 INSTALLED UNKN  
 015 " DIA CIRC CONCR

010127 FT

008923 FT

EXTRACT DATE: 12/18/2023  
PRINT DATE: 12/19/2023

ROADWAY MANAGEMENT SYSTEM  
SLD COUNTY/SR - ANNUAL PRINT

PAGE NUMBER: 323  
COUNTY: SUSQUEHANNA

DIR: B TOTAL LEN: 2.459 MI.  
LEFT MUN: GREAT BEND T

DIST: 04-5 SR: 1027  
RIGHT MUN: GREAT BEND T

0030/2360	LEN=0052	INSTALLED UNKN
0030/1971	DOWNSD RD (T753)	
0030/1800	018 "DIA	CIRC CONCR
0030/1730	LEN=0035	INSTALLED UNKN
0030/1342	018 "DIA	CIR PLASTIC
0030/1235	LEN=0040	INSTALLED 2002
0030/1020	018 "DIA	CIR PLASTIC
0030/0665	LEN=0040	INSTALLED 2002
0030/0335	018 "DIA	CIR PLASTIC
005978 FT	LEN=0040	INSTALLED 2002
005978 FT	2 0 57066 0 00 0059+92	
0030/0000	LENGTH(AH 2945 BK 2634)	
0020/2204	024 "DIA	CIRC METAL
0020/1265	LEN=0040	INSTALLED UNKN
003344 FT	024 "DIA	CIRC CONCR
0020/0000	LEN=0040	INSTALLED UNKN
0010/2945	018 "DIA	CIRC CONCR
0010/2460	LEN=0036	INSTALLED UNKN
0010/1084	018 "DIA	CIRC CONCR
0010/0825	LEN=0044	INSTALLED UNKN
0010/0326	018 "DIA	CIRC CONCR
000000 FT	LEN=0044	INSTALLED UNKN
000000 FT	2 0 57066 0 00 0000+00	
STATE ST	STATE ST	
(SR0171 SEG 0690/0000)	(SR0171 SEG 0690/0000)	
0010/0000	NC HA SBROUKE HEIGHTS RD	
0010/0000	MFC BEGIN = E	
0010/0000	LENGTH(AH 3344 BK 0000)	

2 0 57066 0 00 0033+70 003344 FT  
BRANDT CROSSING RD  
(T850) 0020/0000

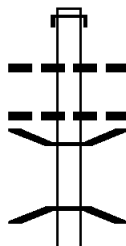
STATE ST  
(SR0171 SEG 0690/0000) 0010/0000

SR	SH	SEG	LEN	STATION	DESCRIPTION	LEN	STATION	DESCRIPTION
			006693 FT		GREENWOOD ST			
				0030/1524	(SR0167 SEG 0250/0000)			
				0030/1310	015 " DIA CIRC CONCR	0040		INSTALLED 2001
				0030/1100	015 " DIA CIRC METAL	0040		INSTALLED 2001
			005169 FT		HOSPITAL DR			
SR 1039	SH			0030/0000	(SR1039 SEG 0010/0000)			
				0030/0000	LENGTH(AH 1524 BK 3165)			
			0020/1834		024 " DIA CIRC CONCR	0040		INSTALLED 2001
METEOR WY	(GOVT)		0020/0948					
			0020/0010		015 " DIA CIRC CONCR	0065		INSTALLED 2001
			002004 FT		2 0 57069 1 00 0019+60			
				0020/0000	OLD COUNTY RD			
				0020/0000	(T704)			
				0010/1190	LENGTH(AH 3165 BK 2004)			
			0010/1190		018 " DIA CIRC CONCR	0040		INSTALLED 2001
LAKE SHORE DR	(T705)		0010/0517					
			000000 FT		036 " DIA CIRC METAL	0044		INSTALLED 2001
				000000 FT	2 0 57069 1 00 0000+00			
				0010/0450	GREENWOOD ST			
				0010/0000	(SR0167 SEG 0270/0000)			
GREENWOOD ST	(SR0167 SEG 0270/0000)		0010/0000		NC SR 1026 SH			
				0010/0000	MFC BEGIN = E			
				0010/0000	LENGTH(AH 2004 BK 0000)			

EXTRACT DATE: 12/18/2023 ROADWAY MANAGEMENT SYSTEM PAGE NUMBER: 321  
 PRINT DATE: 12/19/2023 SLD COUNTY/SR - ANNUAL PRINT COUNTY: SUSQUEHANNA

DIR: B TOTAL LEN: 2.437 MI. DIST: 04-5 SR: 1025  
 LEFT MUN: OAKLAND T RIGHT MUN: OAKLAND T

012866 FT



012866 FT	NEW YORK STATE LINE
INTER-AHD	(STBD)
0060/1982	018 " DIA CIRC CONCR
0060/1650	LEN=0035 INSTALLED UNKN
	018 " DIA CIR PLASTIC
0060/1210	LEN=0035 INSTALLED UNKN
0060/0752	BMSSEN 57/1025/0060/0733
	2 0 57065 0 00 0116+85
	BR DENTON CR
0060/0733	BMSBG 57/1025/0060/0733

DIR: B TOTAL LEN: 2.437 MI. DIST: 04-5 SR: 1025  
 LEFT MUN: OAKLAND T RIGHT MUN: OAKLAND T

2 0 57065 0 00 0109+23 010884 FT  
 CHURCH RD  
 (T755)

0060/0000

007531 FT

005391 FT

Stationing	Length	Material	Notes
0060/0060	010884 FT	OAKLAND GREAT BEND T COLWELL RD	
0060/0000	5	LENGTH(AH 1982 BK 3353)	
0050/3033		015" DIA CIRC CONCR	INSTALLED UNKN
0050/2850		048" DIA CIRC METAL	INSTALLED UNKN
0050/2645		018" DIA CIRC METAL	INSTALLED UNKN
0050/2294		015" DIA CIRC CONCR	INSTALLED UNKN
0050/2113		015" DIA CIRC CONCR	INSTALLED UNKN
0050/1902		015" DIA CIRC CONCR	INSTALLED UNKN
0050/0952		024" DIA CIR PLASTIC	INSTALLED 2003
0050/0579		024" DIA CIR PLASTIC	INSTALLED 2002
0050/0000	5	2 0 57065 0 00 0075+00	
0040/2140		LENGTH(AH 3353 BK 2140)	
0040/1911		018" DIA CIR PLASTIC	INSTALLED UNKN
0040/1505		018" DIA CIR PLASTIC	INSTALLED UNKN
0040/0800		018" DIA CIR PLASTIC	INSTALLED UNKN
0040/0590		015" DIA CIR PLASTIC	INSTALLED UNKN
0040/0200		015" DIA CIRC CONCR	INSTALLED UNKN
0040/0004		015" DIA CIRC CONCR	INSTALLED UNKN
005391 FT		2 0 57065 0 00 0053+84	
0040/0000	5	OAK HILL RD (SR1023 SEG 0084/2726)	
0030/1366		048"H 10"W ELLIP CONC	INSTALLED 2000
		BR DENTON CR	
		STRUCTURE LENGTH 4 FT	
		BMSID 57/1025/0040/0000	
		LENGTH(AH 2140 BK 1433)	
		030" DIA CIRC METAL	
		LEN=0050	INSTALLED 2000

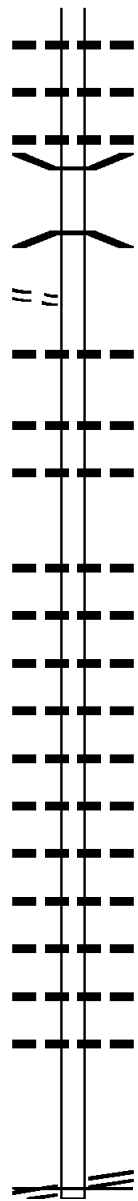
DIR: B TOTAL LEN: 2.437 MI. DIST: 04-5 SR: 1025  
 LEFT MUN: GREAT BEND T RIGHT MUN: GREAT BEND T

2 0 57065 0 00 0039+00 003958 FT  
 LOCUST HILL RD  
 (T830) 0030/0000

002492 FT

000000 FT

STATE ST  
 (SR0171 SEG 0630/0082) 0010/0000

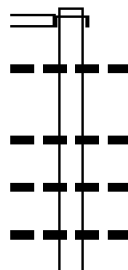


0030/1080	024 " DIA	CIR PLASTIC
	LEN=0030	INSTALLED UNKN
0030/0840	018 " DIA	CIR PLASTIC
	LEN=0035	INSTALLED 2002
0030/0680	018 " DIA	CIR PLASTIC
	LEN=0035	INSTALLED UNKN
0030/0301	BMS	SEN 57/1025/0030/0267
	2 0 57065 0 00	0041+18
	DENTON CREEK	
0030/0267	BMS	SBG 57/1025/0030/0267
003958 FT		
0030/0000	LENGTH(AH	1433 BK 1466)
	018 " DIA	CIR PLASTIC
	LEN=0030	INSTALLED UNKN
0020/1270		
	015 " DIA	CIR PLASTIC
	LEN=0036	INSTALLED UNKN
0020/0555	036 " DIA	CIR PLASTIC
	LEN=0035	INSTALLED UNKN
0020/0300	2 0 57065 0 00	0024+92
002492 FT	LENGTH(AH	1466 BK 2492)
0020/0000	018 " DIA	CIRC METAL
	LEN=0040	INSTALLED 1999
0010/2297	024 " DIA	CIR PLASTIC
	LEN=0045	INSTALLED 1998
0010/1915	015 " DIA	CIR PLASTIC
	LEN=0030	INSTALLED UNKN
0010/1760	015 " DIA	CIR PLASTIC
	LEN=0030	INSTALLED UNKN
0010/1655	018 " DIA	CIR PLASTIC
	LEN=0035	INSTALLED 1998
0010/1498	018 " DIA	CIR PLASTIC
	LEN=0040	INSTALLED 1998
0010/1410	018 " DIA	CIR PLASTIC
	LEN=0040	INSTALLED 1999
0010/1330	018 " DIA	CIR PLASTIC
	LEN=0030	INSTALLED UNKN
0010/1145	015 " DIA	CIR PLASTIC
	LEN=0035	INSTALLED UNKN
0010/0927	015 " DIA	CIR PLASTIC
	LEN=0035	INSTALLED UNKN
0010/0448	015 " DIA	CIR PLASTIC
	LEN=0035	INSTALLED UNKN
0010/0126	015 " DIA	CIR PLASTIC
	LEN=0035	INSTALLED UNKN
000000 FT	2 0 57065 0 00	0000+00
	STATE ST	
	(SR0171 SEG 0630/0082)	
	NC HAWKINS POND RD	
	MFC BEGIN = E	
0010/0000	LENGTH(AH	2492 BK 0000)



EXTRACT DATE: 12/18/2023 ROADWAY MANAGEMENT SYSTEM PAGE NUMBER: 318  
 PRINT DATE: 12/19/2023 SLD COUNTY/SR - ANNUAL PRINT COUNTY: SUSQUEHANNA  
 DIR: B TOTAL LEN: 1.481 MI. DIST: 04-5 SR: 1024  
 LEFT MUN: BRIDGEWATER T RIGHT MUN: BRIDGEWATER T

HEART LAKE RD 007821 FT  
 (SR1024 SEG 0010/0063) 0030/2922



007821 FT  
 INTER-AHD HEART LAKE RD  
 0030/2922 (SR1024 SEG 0010/0063)  
 024 " DIA CAST IRON  
 0030/2396 LEN=0055 INSTALLED UNKN  
 018 " DIA CIRC CONCR  
 0030/1501 LEN=0030 INSTALLED UNKN  
 018 " DIA CIR PLASTIC  
 0030/1226 LEN=0030 INSTALLED UNKN  
 018 " DIA CIR PLASTIC  
 0030/0916 LEN=0024 INSTALLED UNKN  
 015 " DIA CIRC METAL

EXTRACT DATE: 12/18/2023  
PRINT DATE: 12/19/2023

ROADWAY MANAGEMENT SYSTEM  
SLD COUNTY/SR - ANNUAL PRINT

PAGE NUMBER: 317  
COUNTY: SUSQUEHANNA

DIR: B TOTAL LEN: 1.481 MI.  
LEFT MUN: BRIDGEWATER T

DIST: 04-5 SR: 1024  
RIGHT MUN: BRIDGEWATER T

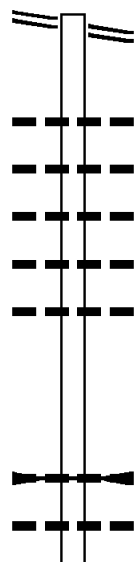
Location	Segment ID	Length (FT)	Material	Status
SOUTHPOINT RD (PRDR)	0030/0369	004899	018" DIA CIRC CONCR	INSTALLED UNKN
	0030/0086	004899	2'0" DIA CIRC CONCR	INSTALLED UNKN
	0020/1948	0020/1534	015" DIA CIRC CONCR	INSTALLED UNKN
	0020/0910	002553	018" DIA CIR PLASTIC	INSTALLED UNKN
NORTHPOINT RD (PRDR)	0020/0048	0010/2437	036" DIA CIR PLASTIC	INSTALLED UNKN
	0020/0000	0010/1727	018" DIA CIR PLASTIC	INSTALLED UNKN
	0010/2437	0010/0881	018" DIA CIRC METAL	INSTALLED UNKN
	0010/1991	0010/0808	018" DIA CIR PLASTIC	INSTALLED UNKN
HEART LAKE RD (SR1024 SEG 0030/2922)	0010/0770	0010/0642	015" DIA CIRC CONCR	INSTALLED UNKN
	0010/0642	0010/0132	018" DIA CIR PLASTIC	INSTALLED UNKN
	0010/0132	000000	2'0" DIA CIRC CONCR	INSTALLED UNKN
	0010/0063	000000	NC HEART LAKE RD	INSTALLED UNKN

EXTRACT DATE: 12/18/2023 ROADWAY MANAGEMENT SYSTEM PAGE NUMBER: 316  
 PRINT DATE: 12/19/2023 SLD COUNTY/SR - ANNUAL PRINT COUNTY: SUSQUEHANNA

DIR: B TOTAL LEN: 5.320 MI. DIST: 04-5 SR: 1023  
 LEFT MUN: GREAT BEND T RIGHT MUN: GREAT BEND T

SR 1025 SH 028090 FT  
 (SR1025 SEG 0040/0000) 0084/2726

025364 FT



028090 FT SR 1025 SH  
 0084/2726 (SR1025 SEG 0040/0000)

0084/1780	015 " DIA CIRC CONCR	LEN=0032	INSTALLED UNKN
0084/1604	015 " DIA CIRC CONCR	LEN=0032	INSTALLED UNKN
0084/1443	015 " DIA CIRC CONCR	LEN=0032	INSTALLED UNKN
0084/0930	015 " DIA CIR PLASTIC	LEN=0030	INSTALLED UNKN
0084/0480	015 " DIA CIRC CONCR	LEN=0036	INSTALLED UNKN
025364 FT	2 0 57064	0 00 0253+77	
5 0084/0000	LENGTH(AH	2726 BK	2906)
	015 " DIA CIR PLASTIC	LEN=0028	INSTALLED UNKN
	B HICKORY CR		
	STRUCTURE LENGTH		5 FT
0080/2862	BMSID 57/1023/0080/2862		
	018 " DIA CIR PLASTIC		
0080/2692	LEN=0030	INSTALLED	2003
	018 " DIA CIR PLASTIC		

DIR: B TOTAL LEN: 5.320 MI. DIST: 04-5 SR: 1023  
 LEFT MUN: GREAT BEND T RIGHT MUN: GREAT BEND T

	0080/2368	LEN=0040	INSTALLED	2003
		024 " DIA	CIR PLASTIC	
	0080/2000	LEN=0040	INSTALLED	2016
		018 " DIA	CIRC METAL	
	0080/1690	LEN=0035	INSTALLED	UNKN
		015 " DIA	CIRC CONCR	
	0080/1070	LEN=0036	INSTALLED	UNKN
		036 " DIA	CIRC METAL	
	0080/0840	LEN=0035	INSTALLED	UNKN
		GREAT BEND		
	0080/0052	OAKLAND T		
022458 FT	022458 FT	2 0 57064	0 00	0225+10
	5 0080/0000	LENGTH(AH 2906 BK 2473)		
		015 " DIA	CIRC METAL	
	0070/1633	LEN=0036	INSTALLED	UNKN
		018 " DIA	CIRC METAL	
	0070/1488	LEN=0040	INSTALLED	2004
		015 " DIA	CIRC CONCR	
	019985 FT	2 0 57064	0 00	0200+12
	5 0070/0000	LENGTH(AH 2473 BK 1932)		
		015 " DIA	CIRC CONCR	
	0060/1074	LEN=0032	INSTALLED	UNKN
		018 " DIA	CIRC METAL	
	0060/0766	LEN=0030	INSTALLED	2004
		018 " DIA	CIRC METAL	
	0060/0362	LEN=0030	INSTALLED	2004
018053 FT	018053 FT	2 0 57064	0 00	0181+65
	5 0060/0000	LENGTH(AH 1932 BK 2562)		
		018 " DIA	CIRC METAL	
	0050/2250	LEN=0030	INSTALLED	UNKN
		028 " DIA	CIRC METAL	
	0050/1000	LEN=0040	INSTALLED	2004
		018 " DIA	CIR PLASTIC	
	0050/0440	LEN=0020	INSTALLED	UNKN
015491 FT	015491 FT	2 0 57064	0 00	0155+66
	5 0050/0000	LENGTH(AH 2562 BK 2549)		
		018 " DIA	CIR PLASTIC	
	0040/2093	LEN=0035	INSTALLED	UNKN
		018 " DIA	CIRC CONCR	
	0040/1803	LEN=0040	INSTALLED	2006
		018 " DIA	CIR PLASTIC	

DIR: B TOTAL LEN: 5.320 MI. DIST: 04-5 SR: 1023  
 LEFT MUN: OAKLAND T RIGHT MUN: OAKLAND T

	0040/1210	LEN=0028	INSTALLED	1996
		KOOKISH RD		
	0040/1205	(T763)		
		018" DIA	CIR PLASTIC	
	0040/1103	LEN=0032	INSTALLED	UNKN
012942 FT	012942 FT	2 0 57064	0 00 0130+17	
		048" DIA	CIR PLASTIC	
		LEN=0030	INSTALLED	UNKN
	0040/0000	LENGTH(AH 2549 BK 2407)		
		015" DIA	CIRC CONCR	
	0036/2240	LEN=0032	INSTALLED	UNKN
		018" DIA	CIR PLASTIC	
	0036/1640	LEN=0035	INSTALLED	UNKN
		015" DIA	CIRC METAL	
	0036/0807	LEN=0030	INSTALLED	UNKN
010535 FT	010535 FT	2 0 57064	0 00 0106+10	
	0036/0000	LENGTH(AH 2407 BK 2499)		
		018" DIA	CIR PLASTIC	
	0034/2450	LEN=0040	INSTALLED	1998
		015" DIA	CIRC CONCR	
	0034/2016	LEN=0032	INSTALLED	UNKN
		018" DIA	CIR PLASTIC	
	0034/1197	LEN=0040	INSTALLED	2023
		015" DIA	CIR PLASTIC	
	0034/0327	LEN=0033	INSTALLED	UNKN
008036 FT	008036 FT	2 0 57064	0 00 0079+58	
	0034/0000	LENGTH(AH 2499 BK 2516)		
		018" DIA	CIR PLASTIC	
	0030/2082	LEN=0040	INSTALLED	1998
		018" DIA	CIR PLASTIC	
	0030/1678	LEN=0035	INSTALLED	1999
		018" DIA	CIR PLASTIC	
	0030/1257	LEN=0050	INSTALLED	1998
		015" DIA	CIRC CONCR	
	0030/0645	LEN=0036	INSTALLED	UNKN
		018" DIA	CIR PLASTIC	
	0030/0304	LEN=0050	INSTALLED	2001
		018" DIA	CIR PLASTIC	
	0030/0045	LEN=0060	INSTALLED	1998
005520 FT	005520 FT	2 0 57064	0 00 0055+20	
	0030/0000	LENGTH(AH 2516 BK 2890)		
		018" DIA	CIR PLASTIC	

DIR: B TOTAL LEN: 5.320 MI. DIST: 04-5 SR: 1023  
 LEFT MUN: OAKLAND T RIGHT MUN: OAKLAND T

Street Name	Segment ID	Length (FT)	Material	Installation Date
	0020/2585	0050	INSTALLED	1998
	0020/1625	015 " DIA	CIRC CONCR	INSTALLED 1999
	0020/0697	018 " DIA	CIRC CONCR	INSTALLED 1999
	0020/0548	015 " DIA	CIRC CONCR	INSTALLED UNKN
002630 FT	002630 FT	2 0 57064	0 00 0026+30	
	0020/0000	NC OAK HILL RD	LENGTH(AH 2890 BK 2630)	
	0010/2499	OAKLAND	OAKLAND B	
	0010/2098	018 " DIA	CIRC CONCR	INSTALLED UNKN
	0010/1580	018 " DIA	CIR PLASTIC	INSTALLED 2001
	0010/1519	EAST ST	(BORO)	
ELDRIDGE ST (BORO)	0010/1186			
	0010/1130	OAKLAND PK	(BORO)	
	0010/0989	PARK RD	(BORO)	
BRUSH ST (BORO)	0010/0935			
	0010/0748	024 " DIA	CIR PLASTIC	INSTALLED 2001
	0010/0736	BOYDEN ST	(BORO)	
	0010/0520	018 " DIA	CIRC CONCR	INSTALLED 1999
	0010/0463	HIGH ST	(BORO)	
HIGH ST (BORO)	0010/0434			
	0010/0268	MANNERING LN	(BORO)	
PROSPECT ST (BORO)	0010/0244			
000000 FT	000000 FT	2 0 57064	0 00 0000+00	
	0010/0000	NC WESTFALL AV	RIVER ST	(SR0092 SEG 0530/0000)
	0010/0000	MFC BEGIN = E	LENGTH(AH 2630 BK 0000)	

DIR: B TOTAL LEN: 3.845 MI. DIST: 04-5 SR: 1022  
 LEFT MUN: GREAT BEND T RIGHT MUN: GREAT BEND T

Location / Segment	Start Station	End Station	Length (FT)	Material / Notes
DU BOIS ST (SR1037 SEG 0060/0000)	020303	0080/0949	0080/0949	015" DIA CIRC CONCR
		0080/0898	0080/0898	LEN=0036 INSTALLED UNKN
		0080/0678	0080/0678	GREAT BEND LIBERTY T
		0080/0391	0080/0391	018" DIA CIR PLASTIC
		0080/0052	0080/0052	LEN=0040 INSTALLED 2000
		019354	019354	015" DIA CIRC CONCR
		019354	019354	LEN=0040 INSTALLED UNKN
		019354	019354	2 0 57071 0 00 0193+75
		019354	019354	HUNSINGER RD
		019354	019354	(T760)
MOUNTAIN VALLEY RD (T806)	0070/0570	0070/0570	0070/0570	LENGTH(AH 0949 BK 2523)
		0070/2244	0070/2244	018" DIA CIRC CONCR
		0070/2096	0070/2096	LEN=0020 INSTALLED UNKN
		0070/2026	0070/2026	018" DIA CIR PLASTIC
		0070/1566	0070/1566	LEN=0040 INSTALLED 2000
		0070/0936	0070/0936	018" DIA CIR PLASTIC
		0070/0307	0070/0307	LEN=0040 INSTALLED 2000
		016831	016831	018" DIA CIRC CONCR
		016831	016831	LEN=0045 INSTALLED 2000
		016831	016831	015" DIA CIRC CONCR
	0070/0000	0070/0000	LEN=0032 INSTALLED UNKN	
	0060/2587	0060/2587	018" DIA CIR PLASTIC	
	0060/2131	0060/2131	LEN=0040 INSTALLED 2000	
	0060/2131	0060/2131	2 0 57071 0 00 0168+33	
	0060/2131	0060/2131	072" DIA CIRC METAL	
	0060/2131	0060/2131	LEN=0030 INSTALLED UNKN	
	0060/2131	0060/2131	TR DUBOIS CK	
	0060/2131	0060/2131	STRUCTURE LENGTH 8 FT	
	0060/2131	0060/2131	BMSID 57/1022/0070/0000	
	0060/2131	0060/2131	LENGTH(AH 2523 BK 2969)	
	0060/2131	0060/2131	015" DIA CIRC CONCR	
	0060/2131	0060/2131	LEN=0040 INSTALLED UNKN	
	0060/2131	0060/2131	015" DIA CIRC CONCR	
	0060/2131	0060/2131	LEN=0036 INSTALLED UNKN	

DIR: B TOTAL LEN: 3.845 MI. DIST: 04-5 SR: 1022  
 LEFT MUN: LIBERTY T RIGHT MUN: LIBERTY T

Segment Length (FT)	Segment ID	Material	Notes
013862 FT	0060/1144	015 " DIA CIRC CONCR	LEN=0036 INSTALLED UNKN
	0060/0830	015 " DIA CIRC CONCR	LEN=0040 INSTALLED UNKN
	0060/0334	018 " DIA CIRC CONCR	LEN=0040 INSTALLED UNKN
	013862 FT	2 0 5707 1 0 00 0138+69	048 " DIA CIRC METAL
		LEN=0045 INSTALLED UNKN	
011449 FT	0060/0000	LENGTH(AH 2969 BK 2413)	018 " DIA CIR PLASTIC
	0050/1889	LEN=0050 INSTALLED 2000	
	0050/1250	018 " DIA CIR PLASTIC	LEN=0040 INSTALLED UNKN
	0050/0520	018 " DIA CIR PLASTIC	LEN=0040 INSTALLED 2000
	011449 FT	2 0 5707 1 0 00 0114+56	LENGTH(AH 2413 BK 2521)
008928 FT	0050/0000	018 " DIA CIR PLASTIC	LEN=0035 INSTALLED 2000
	0040/0655	018 " DIA CIRC CONCR	LEN=0044 INSTALLED UNKN
	0040/0040	018 " DIA CIR PLASTIC	LEN=0040 INSTALLED UNKN
	008928 FT	2 0 5707 1 0 00 0089+35	LENGTH(AH 2521 BK 2860)
	0040/0000	024 " DIA CIR PLASTIC	LEN=0060 INSTALLED 2000
006068 FT	0030/2442	018 " DIA CIRC CONCR	LEN=0035 INSTALLED UNKN
	0030/1790	015 " DIA CIRC CONCR	LEN=0040 INSTALLED UNKN
	0030/1440	PRIVATE DR	
	0030/0906	(PRDR)	
	0030/0465	030 " DIA CIR PLASTIC	LEN=0040 INSTALLED UNKN
006068 FT	0030/0425	018 " DIA CIR PLASTIC	LEN=0050 INSTALLED 2000
	006068 FT	2 0 5707 1 0 00 0060+68	030 " DIA CIRC CONCR
		LEN=0036 INSTALLED UNKN	
	0030/0000	LENGTH(AH 2860 BK 2555)	



SHADOW BROOK DR  
(T798)

0020/0079

003513 FT

000000 FT

0020/2366	024 " DIA	CIRC METAL
	LEN=0035	INSTALLED UNKN
0020/2000	024 " DIA	CIR PLASTIC
	LEN=0038	INSTALLED UNKN
0020/1660	018 " DIA	CIR PLASTIC
	LEN=0040	INSTALLED 1998
0020/1079	024 " DIA	CIRC CONCR
	LEN=0036	INSTALLED UNKN
0020/0670	018 " DIA	CIRC CONCR
	LEN=0036	INSTALLED UNKN
0020/0480	015 " DIA	CIRC CONCR
	LEN=0040	INSTALLED UNKN
0020/0205	024 " DIA	CIR PLASTIC
	LEN=0035	INSTALLED 1996
0020/0019	TRIB SNAKE CREEK	STRUCTURE LENGTH 13 FT
003513 FT	BMSID 57/1022/0020/0019	2 0 57071 0 00 0035+02
	BARBOUR HILL RD	(T798)
0020/0000	LENGTH(AH 2555 BK 3513)	
0010/3320	018 " DIA	CIR PLASTIC
	LEN=0040	INSTALLED 2000
0010/2822	015 " DIA	CIRC CONCR
	LEN=0032	INSTALLED UNKN
0010/2242	015 " DIA	CIRC CONCR
	LEN=0036	INSTALLED UNKN
0010/1950	024 " DIA	CIR PLASTIC
	LEN=0045	INSTALLED 2000
0010/1231	BMS EN 57/1022/0010/1117	2 0 57071 0 00 0011+10
	SNAKE CREEK	
0010/1117	BMSBG 57/1022/0010/1117	TRAILER PARK RD
0010/0927	(PRDR)	
0010/0584	(PRDR)	
0010/0215	018 " DIA	CIR PLASTIC
000000 FT	LEN=0033	INSTALLED UNKN
	2 0 57071 0 00 0000+00	
	NC LIBERTY PARK RD	
	SR 0029 SH	
	(SR0029 SEG 0460/0000)	
	INTER-BK	JONES CREEK RD
	(T721)	
	MFC BEGIN = E	
0010/0000	LENGTH(AH 3513 BK 0000)	

EXTRACT DATE: 12/18/2023 ROADWAY MANAGEMENT SYSTEM PAGE NUMBER: 309  
PRINT DATE: 12/19/2023 SLD COUNTY/SR - ANNUAL PRINT COUNTY: SUSQUEHANNA  
DIR: B TOTAL LEN: 7.495 MI. DIST: 04-5 SR: 1021  
LEFT MUN: SUSQUEHANNA DEPOT B RIGHT MUN: SUSQUEHANNA DEPOT B

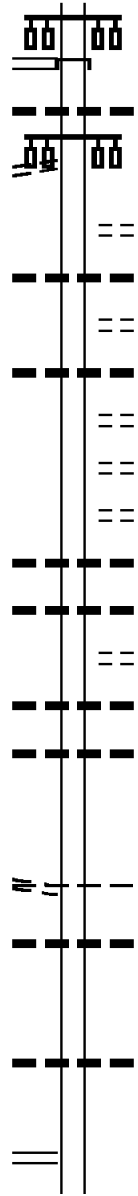
039573 FT

039573 FT

DIR: B TOTAL LEN: 7.495 MI. DIST: 04-5 SR: 1021  
 LEFT MUN: SUSQUEHANNA DEPOT B RIGHT MUN: SUSQUEHANNA DEPOT B

SR 0092 SH  
 (SR0092 SEG 0524/0000) 0160/3176

DEPOT ST  
 (BORO) 0160/3045



INTER-AHD MAIN ST  
 (SR0092 SEG 0524/0000)  
 0160/3176  
 0160/3070 018 " DIA CIR PLASTIC  
 LEN=0004 INSTALLED UNKN  
 0160/2879 (BORO)  
 SECOND AV  
 (BORO)  
 0160/2697 018 " DIA CIR PLASTIC  
 LEN=0040 INSTALLED UNKN  
 THIRD AV  
 (BORO)  
 0160/2395 018 " DIA CIR PLASTIC  
 LEN=0040 INSTALLED UNKN  
 FOURTH AV  
 (BORO)  
 0160/1900 018 " DIA CIR PLASTIC  
 LEN=0040 INSTALLED UNKN  
 FIFTH AV  
 (BORO)  
 0160/1644 018 " DIA CIR PLASTIC  
 LEN=0040 INSTALLED UNKN  
 SIXTH AV  
 (BORO)  
 0160/1145 018 " DIA CIR PLASTIC  
 LEN=0040 INSTALLED 2000  
 0160/0784 018 " DIA CIR PLASTIC  
 LEN=0040 INSTALLED 2000  
 CENTER LN  
 (BORO)  
 0160/0444 018 " DIA CIRC CONCR  
 LEN=0040 INSTALLED 2000  
 0160/0420 024 " DIA CIRC CONCR  
 LEN=0040 INSTALLED UNKN  
 0160/0129 2 0 57063 0 00 0364+78  
 036397 FT  
 0160/0000 LENGTH(AH 3176 BK 2969)

FRONT ST  
 (TWP) 0150/2145

2 0 57063 0 00 0335+11 033428 FT  
 HARMONY RD  
 (SR1010 SEG 0010/0000) 0150/0000

NC MAIN ST  
 SUSQUEHANNA DEPOT  
 OAKLAND T  
 0150/2145 018 " DIA CIRC CONCR  
 LEN=0030 INSTALLED 2000  
 0150/2100 018 " DIA CIR PLASTIC  
 LEN=0040 INSTALLED 2000  
 0150/0820 033428 FT  
 0150/0000 LENGTH(AH 2969 BK 1613)

DIR: B TOTAL LEN: 7.495 MI. DIST: 04-5 SR: 1021  
 LEFT MUN: OAKLAND T RIGHT MUN: OAKLAND T

WANATT WY  
(PRDR)

0140/0361

WANATT QUARRY RD  
(PRDR)

0130/1152

029488 FT

026589 FT

Structure ID	Length	Material	Notes
0140/0854	15 FT	LEWIS CREEK STRUCTURE	
0140/0800	060" H	12" W ELLIP METAL	
0140/0497	018" DIA	CIR PLASTIC	LEN=0030 INSTALLED UNKN
0140/0346	0040		INSTALLED 2000
0140/0342	4 FT	DRAINAGE STRUCTURE	
0140/0327	048" DIA	CIRC CONCR	LEN=0032 INSTALLED 2000
031815 FT	2 0 57063	0 00 0318+63	
0140/0000	1613 BK	2327	LEN=0035 INSTALLED UNKN
0130/2010	018" DIA	CIR PLASTIC	
0130/1671	018" DIA	CIR PLASTIC	LEN=0030 INSTALLED UNKN
0130/1197	024" DIA	CIR PLASTIC	LEN=0050 INSTALLED 2000
0130/0600	018" DIA	CIR PLASTIC	LEN=0040 INSTALLED 2000
0130/0430	018" DIA	CIR PLASTIC	LEN=0040 INSTALLED 2000
029488 FT	2 0 57063	0 00 0295+50	
0130/0000	2327 BK	2899	LEN=0050 INSTALLED 2000
0120/2880	018" DIA	CIR PLASTIC	LEN=0050 INSTALLED 2000
0120/2460	018" DIA	CIR PLASTIC	LEN=0050 INSTALLED 2000
0120/1950	036" DIA	CIRC METAL	LEN=0038 INSTALLED UNKN
0120/0011	2 0 57063	0 00 0266+46	
026589 FT	2899 BK	2047	
0120/0000	048" DIA	CIR PLASTIC	LEN=0045 INSTALLED UNKN
0110/1607	018" DIA	CIR PLASTIC	

DIR: B TOTAL LEN: 7.495 MI. DIST: 04-5 SR: 1021  
 LEFT MUN: OAKLAND T RIGHT MUN: OAKLAND T

2 0 57063 0 00 0243+91 024542 FT  
 LAKE RD  
 (SR1012 SEG 0130/3324) 0110/0000

022360 FT

019934 FT

0110/1350	LEN=0035	015 "DIA	CIRC CONCR	UNKN
0110/1240	LEN=0035	018 "DIA	CIR PLASTIC	UNKN
0110/0980	LEN=0040		INSTALLED	UNKN
024542 FT				
0110/0000	LENGTH(AH 2047 BK 2182)	018 "DIA	CIR PLASTIC	
0100/2150	LEN=0080	018 "DIA	CIR PLASTIC	2000
0100/1900	LEN=0080	018 "DIA	CIRC CONCR	UNKN
0100/1411	LEN=0050	015 "DIA	CIRC CONCR	2000
0100/1030	LEN=0030		INSTALLED	UNKN
0100/0630		OAKLAND JACKSON T		
0100/0550	LEN=0040	018 "DIA	CIR PLASTIC	UNKN
0100/0430	LEN=0035	024 "DIA	CIR PLASTIC	UNKN
022360 FT	2 0 57063 0 00 0222+40			
0100/0000	LENGTH(AH 2182 BK 2426)	018 "DIA	CIR PLASTIC	
0090/1680	LEN=0035	015 "DIA	CIRC CONCR	2002
0090/1120	LEN=0032	018 "DIA	CIR PLASTIC	UNKN
0090/0800	LEN=0030		INSTALLED	UNKN
0090/0457		WALKER RD (T646)		
0090/0405	LEN=0036	024 "DIA	CIR PLASTIC	UNKN
0090/0404		LC FOR WALKERS RD (CONN)		
0090/0050	LEN=0030	018 "DIA	CIR PLASTIC	UNKN
019934 FT	2 0 57063 0 00 0198+31			
0090/0000	LENGTH(AH 2426 BK 2577)	024 "DIA	CIR PLASTIC	
0080/2085	LEN=0040		INSTALLED	2002
0080/1200	LEN=0035	012 "DIA	CIRC METAL	UNKN
0080/0640	LEN=0035	018 "DIA	CIR PLASTIC	2000

DIR: B TOTAL LEN: 7.495 MI. DIST: 04-5 SR: 1021  
 LEFT MUN: JACKSON T RIGHT MUN: JACKSON T

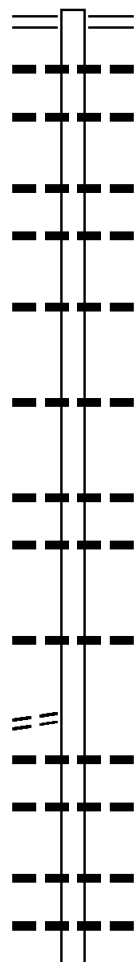
Stationing	Material	Length	Notes
017357 FT	0080/0140	018" DIA CIR PLASTIC	LEN=0004 INSTALLED 2002
	017357 FT	2 0 57063 0 00 0172+54	
	0080/0000	LENGTH(AH 2577 BK 2479)	
	0070/1969	018" DIA CIR CONCR	LEN=0050 INSTALLED 2002
014878 FT	0070/0406	018" DIA CIR PLASTIC	LEN=0036 INSTALLED UNKN
	0070/0090	018" DIA CIR METAL	LEN=0036 INSTALLED UNKN
	014878 FT	2 0 57063 0 00 0148+90	
	0070/0000	LENGTH(AH 2479 BK 2987)	
	0060/2420	018" DIA CIR METAL	LEN=0036 INSTALLED UNKN
	0060/1930	018" DIA CIR PLASTIC	LEN=0030 INSTALLED UNKN
011891 FT	0060/0725	015" DIA CIRC CONCR	LEN=0030 INSTALLED UNKN
	0060/0345	018" DIA CIRC METAL	LEN=0030 INSTALLED UNKN
	011891 FT	2 0 57063 0 00 0119+03	
		FULLER RD	
		(T718)	
	0060/0000	LENGTH(AH 2987 BK 1371)	
	0050/1245	024" DIA CIR PLASTIC	LEN=0040 INSTALLED 1999
	0050/0954	JACKSON	
		NEW MILFORD T	
2 0 57063 0 00 0105+12 010520 FT			
HALL RD			
(T627)	0050/0000	LENGTH(AH 1371 BK 3080)	
	0040/2729	024" DIA CIR PLASTIC	LEN=0035 INSTALLED 2002
LEWIS CORNERS RD			
(T629)	0040/2667		
	0040/2191	015" DIA CIR PLASTIC	LEN=0030 INSTALLED 2004
	0040/1998	015" DIA CIR UNKNOWN	LEN=0030 INSTALLED UNKN
	0040/1530	024" DIA CIR PLASTIC	LEN=0032 INSTALLED UNKN

DIR: B TOTAL LEN: 7.495 MI. DIST: 04-5 SR: 1021  
 LEFT MUN: NEW MILFORD T RIGHT MUN: NEW MILFORD T

Stationing	Material	Length	Notes
007440 FT	021 " DIA CIRC CONCR	0040 / 0266	LEN=0040 INSTALLED 2002
	007440 FT	2 0 57063 0 00 0074+77	
	0040 / 0000	LENGTH(AH 3080 BK 2488)	
	014"H 23"W ELLIP CONC	0030 / 1460	LEN=0032 INSTALLED 2002
	018 " DIA CIR PLASTIC	0030 / 0736	LEN=0040 INSTALLED 2002
	018 " DIA CIR PLASTIC	0030 / 0320	LEN=0040 INSTALLED 2002
004952 FT	004952 FT	2 0 57063 0 00 0049+51	
	018 " DIA CIR PLASTIC	0030 / 0000	LEN=0040 INSTALLED 2002
	0030 / 0000	LENGTH(AH 2488 BK 2439)	
	024 " DIA CIR PLASTIC	0020 / 2093	LEN=0036 INSTALLED UNKN
	018 " DIA CIR PLASTIC	0020 / 1615	LEN=0040 INSTALLED 2002
	018 " DIA CIR PLASTIC	0020 / 1030	LEN=0035 INSTALLED 2001
	018 " DIA CIR PLASTIC	0020 / 0327	LEN=0040 INSTALLED 2001
002513 FT	002513 FT	2 0 57063 0 00 0025+12	
	0020 / 0000	LENGTH(AH 2439 BK 2513)	
	024 " DIA CIR PLASTIC	0010 / 2000	LEN=0030 INSTALLED UNKN
	018 " DIA CIR PLASTIC	0010 / 1790	LEN=0030 INSTALLED UNKN
	WEST SHORE DR (TWP)	0010 / 0436	
	BMSSEN 57/1021	0010 / 0091	2 0 57063 0 00 0000+95
	OUTL PAGE LK		
	BMSBG 57/1021	0010 / 0081	2 0 57063 0 00 0000+00
000000 FT	000000 FT		
	NC BRUSHVILLE RD JACKSON ST		
	(SR0492 SEG 0080/0000)		
	MFC BEGIN = D		
	0010 / 0000	LENGTH(AH 2513 BK 0000)	

DIR: B TOTAL LEN: 3.024 MI. DIST: 04-5 SR: 1020  
 LEFT MUN: LIBERTY T RIGHT MUN: LIBERTY T

015965 FT



015965 FT SR 0029 SH  
 0060/3145 (SR0029 SEG 0500/0000)  
 024 "DIA CIR PLASTIC  
 LEN=0045 INSTALLED UNKN  
 024 "DIA CIRC CONCR  
 0060/2168 LEN=0025 INSTALLED UNKN  
 024 "DIA CIR PLASTIC  
 0060/1457 LEN=0036 INSTALLED UNKN  
 015 "DIA CIRC CONCR  
 0060/0980 LEN=0036 INSTALLED UNKN  
 024 "DIA CIR PLASTIC  
 0060/0260 LEN=0040 INSTALLED 2023  
 012820 FT 2 0 57073 0 00 0296+42  
 0060/0000 LENGTH(AH 3145 BK 2985)  
 018 "DIA CIRC CONCR  
 0050/2948 LEN=0035 INSTALLED UNKN  
 018 "DIA CIRC CONCR  
 0050/1866 LEN=0040 INSTALLED UNKN  
 024 "DIA CIRC CONCR  
 0050/1406 LEN=0040 INSTALLED UNKN  
 048 "DIA CIR PLASTIC  
 0050/0411 LEN=0040 INSTALLED 2023  
 009835 FT  
 0050/0000 LENGTH(AH 2985 BK 2184)  
 024 "DIA CIR PLASTIC  
 0040/2100 LEN=0056 INSTALLED 2023  
 024 "DIA CIRC CONCR  
 0040/1900 LEN=0040 INSTALLED UNKN  
 024 "DIA CIR PLASTIC  
 0040/1223 LEN=0040 INSTALLED 2023  
 024 "DIA CIRC CONCR  
 0040/0810 LEN=0040 INSTALLED UNKN  
 024 "DIA CIRC CONCR

012820 FT

2 0 57073 0 00 0296+42 009835 FT  
 UPPER RHINEY CREEK RD  
 (T814) 0050/0000



DIR: B TOTAL LEN: 3.024 MI. DIST: 04-5 SR: 1020  
 LEFT MUN: LIBERTY T RIGHT MUN: LIBERTY T

Stationing	Description	Length	Material	Status
007651 FT	0040/0630	LEN=0040	INSTALLED	UNKN
	007651 FT	2 0 57073 0 00 0274+34		
	0040/0000	LENGTH(AH 2184 BK 1769)		
		024 " DIA CIR PLASTIC		
	0030/1208	LEN=0040	INSTALLED	2023
005882 FT	0030/0018	BMS EN 57/1020/0030/0000		
	005882 FT	2 0 57073 0 00 0256+05		
		RHINEY CREEK		
	0030/0000	BMSBG 57/1020/0030/0000		
		LENGTH(AH 1769 BK 3065)		
	0020/2048	015 " DIA CIR CONCR		
		LEN=0036	INSTALLED	UNKN
	0020/1718	024 " DIA CIR CONCR		
		LEN=0036	INSTALLED	UNKN
	0020/1327	036 " DIA CIR PLASTIC		
		LEN=0038	INSTALLED	UNKN
	0020/1205	015 " DIA CIR CONCR		
		LEN=0036	INSTALLED	UNKN
	0020/0967	018 " DIA CIR CONCR		
		LEN=0036	INSTALLED	UNKN
		HOWARD HILL RD		
	0020/0883	(TB08)		
		018 " DIA CIR CONCR		
	0020/0600	LEN=0040	INSTALLED	2023
		018 " DIA CIR PLASTIC		
	0020/0029	LEN=0040	INSTALLED	2023
	002817 FT			
2 0 57073 0 00 0226+23	CROSS RD (T810)			
	0020/0000			
		LENGTH(AH 3065 BK 2817)		
000000 FT				
		BR RHINEY CR		
		STRUCTURE LENGTH 6 FT		
	0010/0593	BMSID 57/1020/0010/0334		
	000000 FT	2 0 57073 0 00 0198+00		
		NC LOWER RHINEY CREEK RD		
		INTER-BK LOWER RHINEY CREEK RD		
		(TWP)		
	0010/0000	LENGTH(AH 2817 BK 0100)		
	000000 FT			
	7008/0000	LENGTH(AH 0100 BK 0000)		

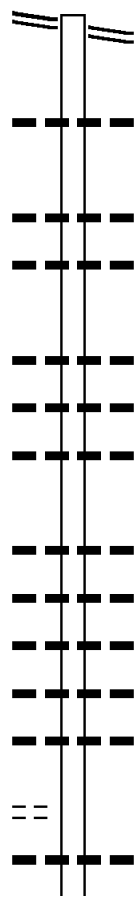
DIR: B TOTAL LEN: 6.592 MI. DIST: 04-5 SR: 1019  
 LEFT MUN: OAKLAND T RIGHT MUN: OAKLAND T

SR 0092 SH 034807 FT  
 (SR0092 SEG 0500/0870) 0140/1418

033389 FT

030804 FT

2 0 57061 0 00 0284+38 028423 FT  
 PRIVATE DR  
 (PRDR) 0120/0000



034807 FT SR 0092 SH  
 0140/1418 (SR0092 SEG 0500/0870)

0140/0492	015 " DIA	CIRC	CONCR	
033389 FT	LEN=0032	INSTALLED	UNKN	
5 0140/0000	2 0 57061	0 00	0334+28	
	LENGTH(AH	1418	BK 2585)	
0130/2530	018 " DIA	CIR	PLASTIC	
	LEN=0040	INSTALLED	2000	
0130/2210	018 " DIA	CIR	PLASTIC	
	LEN=0040	INSTALLED	1997	
0130/1297	036 " DIA	CIR	PLASTIC	
	LEN=0040	INSTALLED	1997	
0130/0715	015 " DIA	CIRC	CONCR	
	LEN=0032	INSTALLED	UNKN	
0130/0434	015 " DIA	CIRC	CONCR	
030804 FT	LEN=0032	INSTALLED	UNKN	
5 0130/0000	2 0 57061	0 00	0309+30	
	LENGTH(AH	2585	BK 2381)	
0120/2159	015 " DIA	CIRC	CONCR	
	LEN=0032	INSTALLED	UNKN	
0120/1668	036 " DIA	CIRC	METAL	
	LEN=0040	INSTALLED	1997	
0120/1383	024 " DIA	CIR	PLASTIC	
	LEN=0040	INSTALLED	2003	
0120/0850	015 " DIA	CIRC	CONCR	
	LEN=0032	INSTALLED	UNKN	
0120/0463	015 " DIA	CIRC	CONCR	
028423 FT	LEN=0040	INSTALLED	UNKN	
5 0120/0000	LENGTH(AH	2381	BK 2762)	
	015 " DIA	CIRC	CONCR	
0110/2690	LEN=0032	INSTALLED	UNKN	
	018 " DIA	CIR	PLASTIC	

DIR: B TOTAL LEN: 6.592 MI. DIST: 04-5 SR: 1019  
 LEFT MUN: OAKLAND T RIGHT MUN: OAKLAND T

---	0110/2407	LEN=0040	015 "DIA	CIRC CONCR	INSTALLED 1997
---	0110/2160	LEN=0032	015 "DIA	CIRC CONCR	INSTALLED UNKN
---	0110/1722	LEN=0040	018 "DIA	CIR PLASTIC	INSTALLED 1997
---	0110/1520	LEN=0040	018 "DIA	CIR PLASTIC	INSTALLED 1997
---	0110/0919	LEN=0030	015 "DIA	CIRC CONCR	INSTALLED 2000
---	0110/0780	LEN=0032	015 "DIA	CIRC CONCR	INSTALLED UNKN
---	0110/0656	LEN=0032	015 "DIA	CIRC CONCR	INSTALLED UNKN
---	0110/0071	OAKLAND JACKSON T			
---	025661 FT	2 0 57061 0 00	0256+97		
---	0110/0000	LENGTH(AH	2762 BK	3724)	
---	0100/3675	LEN=0030	018 "DIA	CIR PLASTIC	INSTALLED 2001
---	0100/3372	LEN=0030	018 "DIA	CIR PLASTIC	INSTALLED 2001
---	0100/3100	LEN=0040	024 "DIA	CIR PLASTIC	INSTALLED 1997
---	0100/2718	LEN=0150	030"H 48"W	ELLIP CONC	INSTALLED UNKN
---	0100/2560	LEN=0040	024 "DIA	CIR PLASTIC	INSTALLED 1997
---	0100/0797	LEN=0035	024 "DIA	CIR PLASTIC	INSTALLED 2003
---	021937 FT	OUR RD (T645)			
---	0100/0000	LENGTH(AH	3724 BK	2916)	
---	0090/2256	LEN=0030	018 "DIA	CIR PLASTIC	INSTALLED UNKN
---	0090/1968	LEN=0040	024 "DIA	CIR PLASTIC	INSTALLED 2003
---	0090/1613	LEN=0030	018 "DIA	CIR PLASTIC	INSTALLED UNKN
---	0090/1384	LEN=0035	024 "DIA	CIR PLASTIC	INSTALLED 2003
---	0090/0922	LEN=0030	024 "DIA	CIR PLASTIC	INSTALLED UNKN
---		LEN=0030	024 "DIA	CIR PLASTIC	INSTALLED UNKN

025661 FT

2 0 57061 0 00 0219+75 021937 FT  
 WALKERS RD  
 (T646) 0100/0000

DIR: B TOTAL LEN: 6.592 MI. DIST: 04-5 SR: 1019  
 LEFT MUN: JACKSON T RIGHT MUN: JACKSON T

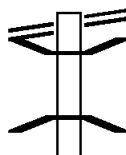
019021 FT	0090/0559	LEN=0036	INSTALLED	2003
	019021 FT	2 0 57061	0 00	0190+58
	0090/0000	LENGTH(AH	2916	BK 2132)
		015 "DIA	CIRC	CONCR
	0080/1670	LEN=0032	INSTALLED	UNKN
		DROPPS RD		
	0080/1257	(T720)		
		015 "DIA	CIR	PLASTIC
	0080/1215	LEN=0040	INSTALLED	2000
016889 FT	016889 FT	2 0 57061	0 00	0168+74
	0080/0000	LENGTH(AH	2132	BK 3451)
		030"H	30"W	BOX CULVERT
	0070/3343	LEN=0040	INSTALLED	UNKN
		018 "DIA	CIR	PLASTIC
	0070/3209	LEN=0040	INSTALLED	UNKN
		018 "DIA	CIR	PLASTIC
	0070/2752	LEN=0040	INSTALLED	UNKN
		018 "DIA	CIR	PLASTIC
	0070/2260	LEN=0045	INSTALLED	UNKN
		015 "DIA	CIRC	METAL
	0070/1630	LEN=0040	INSTALLED	UNKN
		024 "DIA	CIR	PLASTIC
	0070/1295	LEN=0040	INSTALLED	1997
		015 "DIA	CIRC	CONCR
	0070/1011	LEN=0040	INSTALLED	UNKN
		015 "DIA	CIRC	CONCR
	0070/0630	LEN=0040	INSTALLED	UNKN
013438 FT	013438 FT	2 0 57061	0 00	0134+40
		015 "DIA	CIRC	CONCR
		LEN=0032	INSTALLED	UNKN
	0070/0000	LENGTH(AH	3451	BK 2280)
		015 "DIA	CIRC	CONCR
	0060/1896	LEN=0032	INSTALLED	UNKN
		015 "DIA	CIRC	CONCR
	0060/1391	LEN=0035	INSTALLED	UNKN
		015 "DIA	CIRC	CONCR
	0060/0450	LEN=0035	INSTALLED	UNKN
011158 FT	011158 FT	2 0 57061	0 00	0111+65
		SR 1008	SH	
		(SR1008	SEG	0010/0000)
	0060/0000	LENGTH(AH	2280	BK 2168)
		015 "DIA	CIRC	CONCR

DIR: B TOTAL LEN: 6.592 MI. DIST: 04-5 SR: 1019  
 LEFT MUN: JACKSON T RIGHT MUN: JACKSON T

Stationing	Description	Material	Length	Status
	0050/1483	036" DIA CIR PLASTIC	LEN=0036	INSTALLED UNKN
008990 FT	0050/0528	015" DIA CIRC CONC	LEN=0045	INSTALLED UNKN
	008990 FT	2 0 57061 0 00 0089+90		
	0050/0000	015" DIA CIRC CONC	LEN=0040	INSTALLED UNKN
		LENGTH(AH 2168 BK 2249)		
	0040/1646	015" DIA CIRC CONC	LEN=0032	INSTALLED UNKN
	0040/0892	015" DIA CIRC CONC	LEN=0032	INSTALLED UNKN
2 0 57061 0 00 0067+41 LONGACRE RD (T641)	006741 FT	MARVINS RD (T708)		
	0040/0000	015" DIA CIRC CONC	LEN=0040	INSTALLED UNKN
		LENGTH(AH 2249 BK 1684)		
	0030/1192	015" DIA CIRC CONC	LEN=0032	INSTALLED UNKN
005057 FT	0030/0475	015" DIA CIRC CONC	LEN=0044	INSTALLED UNKN
	005057 FT	2 0 57061 0 00 0050+57		
	0030/0000	015" DIA CIRC CONC	LEN=0044	INSTALLED UNKN
		LENGTH(AH 1684 BK 2554)		
	0020/1766	015" DIA CIRC METAL	LEN=0032	INSTALLED UNKN
002503 FT	002503 FT	2 0 57061 0 00 0024+90		
	0020/0000	015" DIA CIRC METAL	LEN=0090	INSTALLED UNKN
		LENGTH(AH 2554 BK 2503)		
	0010/1725	024" DIA CIRC METAL	LEN=0090	INSTALLED UNKN
	0010/1194	015" DIA CIRC METAL	LEN=0040	INSTALLED UNKN
000000 FT	000000 FT	2 0 57061 0 00 0000+00		
		NC SR 1019 SH		
		JACKSON ST		
	INTER-BK	(SR0492 SEG 0110/0000)		
		SEN ED JONES HW		
		(SR0547 SEG 0240/1706)		
		MFC BEGIN = E		
	0010/0000	015" DIA CIRC METAL	LEN=0040	INSTALLED UNKN
		LENGTH(AH 2503 BK 0000)		

EXTRACT DATE: 12/18/2023 ROADWAY MANAGEMENT SYSTEM PAGE NUMBER: 297  
 PRINT DATE: 12/19/2023 SLD COUNTY/SR - ANNUAL PRINT COUNTY: SUSQUEHANNA  
 DIR: B TOTAL LEN: 4.542 MI. DIST: 04-5 SR: 1018  
 LEFT MUN: NEW MILFORD T RIGHT MUN: NEW MILFORD T

LACKAWANNA TR 023983 FT  
 (SR0011 SEG 0470/0000) 0140/3063



023983 FT LACKAWANNA TR  
 0140/3063 (SR0011 SEG 0470/0000)  
 0140/2893 BMSEN 57/1018/0140/2847  
 20 57070 0 00 0407+25  
 NORFOLK SOUTHERN RAI RR  
 0140/2847 BMSBG 57/1018/0140/2847  
 015 " DIA CIRC CONCR

DIR: B TOTAL LEN: 4.542 MI. DIST: 04-5 SR: 1018  
 LEFT MUN: NEW MILFORD T RIGHT MUN: NEW MILFORD T

SCHOOL RD  
(T698)

0140/0112  
020920 FT

OLD ROUTE 11 RD  
(T821)

0130/2300

018079 FT

---	0140/2286	LEN=0032	INSTALLED	UNKN
---	0140/1880	015 "DIA	CIRC CONCR	UNKN
---	0140/0759	LEN=0032	INSTALLED	UNKN
==	0140/0630	(TWP )	KIRSTENS WY	
---	0140/0140	015 "DIA	CIRC CONCR	UNKN
==	020920 FT	2 0 57070	0 00 0378+82	
==	0140/0000	SCHOOL RD	(T825)	
		LENGTH(AH 3063	BK 2841)	
	<b>RBR</b>			
	0130/2440	BMSEN 57/1018/0130/2350	2 0 57070	0 00 0374+29
		P3		
		BEAVER CREEK		
	0130/2386	BMSBG 57/1018/0130/2350		
==				
---	0130/1975	018 "DIA	CIRC CONCR	UNKN
---	0130/1686	LEN=0045	INSTALLED	UNKN
---	0130/1476	015 "DIA	CIRC CONCR	UNKN
---	0130/1023	LEN=0036	INSTALLED	UNKN
---	0130/0629	018 "DIA	CIR PLASTIC	UNKN
		LEN=0036	INSTALLED	UNKN
		015 "DIA	CIRC CONCR	UNKN
		LEN=0040	INSTALLED	UNKN
		015 "DIA	CIRC CONCR	UNKN
		LEN=0030	INSTALLED	UNKN
	018079 FT	2 0 57070	0 00 0349+96	
	0130/0000	S	LENGTH(AH 2841	BK 2445)
---	0120/1810	015 "DIA	CIRC CONCR	UNKN
---	0120/1500	LEN=0040	INSTALLED	UNKN
---	0120/1057	015 "DIA	CIRC CONCR	UNKN
---	0120/0770	LEN=0036	INSTALLED	UNKN
		018 "DIA	CIRC METAL	UNKN
		LEN=0035	INSTALLED	UNKN
		015 "DIA	CIRC CONCR	UNKN
		LEN=0032	INSTALLED	UNKN

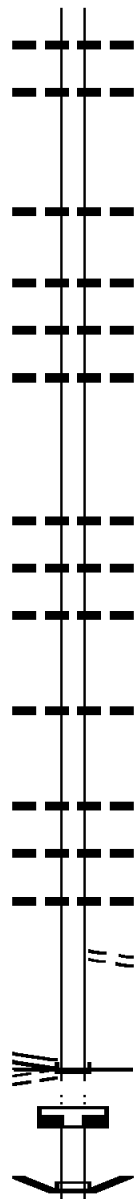
DIR: B TOTAL LEN: 4.542 MI. DIST: 04-5 SR: 1018  
 LEFT MUN: NEW MILFORD T RIGHT MUN: NEW MILFORD T

Stationing	Segment	Length	Material	Status
015634	0120/0046	0036	015" DIA CIRC CONCR	INSTALLED UNKN
	015634	57070	2 0 57070 0 00 0325+51	
	0120/0000	2445	LENGTH(AH 2445 BK 2544)	
	0110/2260	0030	018" DIA CIRC METAL	INSTALLED UNKN
	0110/1710	0033	018" DIA CIR PLASTIC	INSTALLED UNKN
	0110/1357	0033	015" DIA CIRC CONCR	INSTALLED UNKN
	0110/0930	0032	018" DIA CIR PLASTIC	INSTALLED UNKN
	0110/0524	0033	030" DIA CIR PLASTIC	INSTALLED UNKN
	0110/0285	0030	024" DIA CIR PLASTIC	INSTALLED UNKN
013090	013090	57070	2 0 57070 0 00 0300+07	
			GAMELANDS RD	
	0110/0000	2544	LENGTH(AH 2544 BK 3605)	
	0100/3515	0036	015" DIA CIRC CONCR	INSTALLED UNKN
	0100/3000	0032	015" DIA CIRC CONCR	INSTALLED UNKN
	0100/0910	0036	015" DIA CIRC CONCR	INSTALLED UNKN
	0100/0500		NEW MILFORD FRANKLIN T	
	0100/0313	0036	015" DIA CIRC CONCR	INSTALLED UNKN
009485	009485			
	0100/0000	3605	LENGTH(AH 3605 BK 3359)	
	0090/3178	0036	015" DIA CIRC CONCR	INSTALLED UNKN
	0090/2364	0036	015" DIA CIRC CONCR	INSTALLED UNKN
	0090/1043	0032	015" DIA CIRC CONCR	INSTALLED UNKN
	0090/0950	0035	018" DIA CIRC METAL	INSTALLED UNKN

2 0 57070 0 00 0264+03 009485 FT  
 SR 1037 SH  
 (SR1037 SEG 0010/0000) 0100/0000



DIR: B TOTAL LEN: 4.542 MI. DIST: 04-5 SR: 1018  
 LEFT MUN: FRANKLIN T RIGHT MUN: FRANKLIN T



006126 FT

0090/0813 015 " DIA CIRC CONCR  
 LEN=0036 INSTALLED UNKN  
 0090/0686 036 " DIA CIRC METAL  
 LEN=0035 INSTALLED UNKN  
 006126 FT 2 0 57070 0 00 0229+82  
 0090/0000 LENGTH(AH 3359 BK 2524)  
 015 " DIA CIRC CONCR  
 0080/2356 LEN=0099 INSTALLED UNKN  
 0080/1663 015 " DIA CIRC CONCR  
 LEN=0036 INSTALLED UNKN  
 0080/1121 015 " DIA CIRC CONCR  
 LEN=0036 INSTALLED UNKN  
 0080/0904 015 " DIA CIRC CONCR  
 LEN=0036 INSTALLED UNKN

003602 FT

003602 FT 2 0 57070 0 00 0205+04  
 0080/0000 LENGTH(AH 2524 BK 1988)  
 072 " DIA CIRC METAL  
 0070/1938 LEN=0035 INSTALLED UNKN  
 015 " DIA CIRC CONCR  
 0070/1470 LEN=0099 INSTALLED UNKN  
 015 " DIA CIRC CONCR  
 0070/1100 LEN=0052 INSTALLED UNKN

001614 FT

0070/0200 018 " DIA CIRC CONCR  
 LEN=0032 INSTALLED UNKN  
 001614 FT 2 0 57070 0 00 0185+16  
 0070/0000 LENGTH(AH 1988 BK 1549)  
 018 " DIA CIRC CONCR  
 0060/1107 LEN=0036 INSTALLED UNKN  
 018 " DIA CIRC CONCR  
 0060/0814 LEN=0032 INSTALLED UNKN  
 024 " DIA CIRC METAL  
 0060/0238 LEN=0030 INSTALLED 1999  
 LC FOR BOOTH RD  
 0060/0084 (CONN)  
 000065 FT BOOTH RD  
 INTER-BK (T768)

2 0 57070 0 00 0169+67 000065 FT  
 MURPHY CORNERS RD  
 (SR4002 SEG 0330/2676)  
 GONTARSKI RD  
 (T679)  
 0060/0000  
 000065 FT

0060/0000 018 " DIA CIRC CONCR  
 LENGTH(AH 1549 BK 0815)  
 000065 FT MFC BEGIN = D  
 7054/0000 LENGTH(AH 0815 BK 0013)  
 INTER-AHD BMSSEN 57/1018/0050/0000  
 BOOTH RD  
 0050/0013 (T768)

EXTRACT DATE: 12/18/2023  
PRINT DATE: 12/19/2023

ROADWAY MANAGEMENT SYSTEM  
SLD COUNTY/SR - ANNUAL PRINT

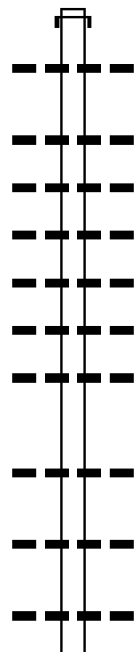
PAGE NUMBER: 293  
COUNTY: SUSQUEHANNA

DIR: B TOTAL LEN: 4.542 MI.  
LEFT MUN: FRANKLIN T

DIST: 04-5 SR: 1018  
RIGHT MUN: FRANKLIN T

Station	Description	Station	Description
000052 FT		000052 FT	INTER-BK BOOTH RD (T768) TR DUBOIS CK BMSBG 57/1018/0050/0000 LENGTH(AH 0013 BK 0100)
000052 FT		000052 FT	7046/0000 LENGTH(AH 0100 BK 0100)
000052 FT		000052 FT	7044/0000 LENGTH(AH 0100 BK 0013) BMSEN 57/1018/0040/0000
		0040/0013	INTER-AHD BOOTH RD (T768)
000039 FT		000039 FT	INTER-BK BOOTH RD (T768) TR SNAKE CRK BMSBG 57/1018/0040/0000 LENGTH(AH 0013 BK 0100)
000039 FT		000039 FT	7036/0000 LENGTH(AH 0100 BK 0013) BMSEN 57/1018/0030/0000
		0030/0013	INTER-AHD BOOTH RD (T768)
000026 FT		000026 FT	INTER-BK BOOTH RD (T768) BR SNAKE CR
000026 FT		000026 FT	BMSBG 57/1018/0030/0000 LENGTH(AH 0013 BK 0100)
000026 FT		000026 FT	7024/0000 LENGTH(AH 0100 BK 0014)
000026 FT		000026 FT	7022/0000 LENGTH(AH 0014 BK 0100)
000026 FT		000026 FT	7014/0000 LENGTH(AH 0100 BK 0026) BMSEN 57/1018/0010/0000
		0010/0026	INTER-AHD BOOTH RD (T768) BRIDGE POSTED (TONS)
000000 FT		000000 FT	INTER-BK BOOTH RD (T768) SGL 35 COMB 40 SNAKE CREEK
		0010/0000	BMSBG 57/1018/0010/0000 LENGTH(AH 0026 BK 0100)
000000 FT		000000 FT	7008/0000 LENGTH(AH 0100 BK 0000)

012330 FT



010046 FT

Stationing	Description	Material	Length	Notes
012330 FT	INTER-AHD			
0042/2284		NEW YORK STATE LINE (STBD)		
0042/2111		036" H 00" W MULT PLSTIC	LEN=0030	INSTALLED UNKN
0042/1480		018" DIA CIRC CONCR	LEN=0035	INSTALLED UNKN
0042/1167		018" DIA CIR PLASTIC	LEN=0037	INSTALLED 2002
0042/0904		018" DIA CIR PLASTIC	LEN=0037	INSTALLED 2002
0042/0622		015" DIA CIRC CONCR	LEN=0999	INSTALLED UNKN
0042/0291		018" DIA CIR PLASTIC	LEN=0035	INSTALLED 2002
0042/0196		018" DIA CIR PLASTIC	LEN=0030	INSTALLED UNKN
010046 FT		2 0 57058 0 00 0100+50		
0042/0000		LENGTH(AH 2284 BK 2490)		
0040/2437		018" DIA CIR PLASTIC	LEN=0035	INSTALLED 2002
0040/1648		018" DIA CIR PLASTIC	LEN=0035	INSTALLED 2002
0040/0967		018" DIA CIR PLASTIC	LEN=0035	INSTALLED 2002
		018" DIA CIRC CONCR		

EXTRACT DATE: 12/18/2023  
PRINT DATE: 12/19/2023

ROADWAY MANAGEMENT SYSTEM  
SLD COUNTY/SR - ANNUAL PRINT

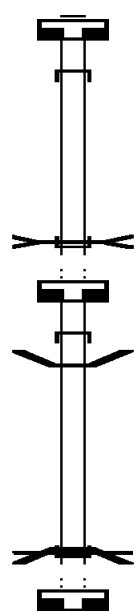
PAGE NUMBER: 291  
COUNTY: SUSQUEHANNA

DIR: B TOTAL LEN: 2.335 MI.  
LEFT MUN: HARMONY T

DIST: 04-5 SR: 1017  
RIGHT MUN: HARMONY T

Stationing	Length	Material	Notes
007556 FT	0040/0760	LEN=0030 018" DIA CIR PLASTIC	INSTALLED UNKN
	0040/0265	LEN=0035	INSTALLED 2002
	007556 FT	2 0 57058 0 00 0075+17	
	0040/0000	LENGTH(AH 2490 BK 2723)	
	0030/2486	LEN=0037 018" DIA CIR PLASTIC	INSTALLED UNKN
	0030/2096	LEN=0035 018" DIA CIR PLASTIC	INSTALLED 2002
	0030/1780	LEN=0035 018" DIA CIR PLASTIC	INSTALLED 2002
	0030/1380	LEN=0030 018" DIA CIR PLASTIC	INSTALLED 1999
	0030/0900	LEN=0040 018" DIA CIR PLASTIC	INSTALLED 2002
004833 FT	0030/0537	LEN=0035	INSTALLED 2002
	004833 FT	2 0 57058 0 00 0047+94	
	0030/0000	LENGTH(AH 2723 BK 1780)	
	0020/1736	HARMONY LANESBORO B	
	0020/1430	LEN=0030 015" DIA CIRC CONCR	INSTALLED UNKN
	0020/1006	LEN=0030 018" DIA CIRC CONCR	INSTALLED 1999
	0020/0610	LEN=0070 018" DIA CIR PLASTIC	INSTALLED 2002
003053 FT	0020/0018	BMSSEN 57/1017/0020/0000	
	003053 FT	2 0 57058 0 00 0030+14	
		NC GULF ST TRB SUSQHN R	
	0020/0000	BMSBG 57/1017/0020/0000	
	0010/2477	LENGTH(AH 1780 BK 3053)	
		(AAR 263847H)#TRKS 01	
	0010/1800	LEN=0035 018" DIA CIRC CONCR	INSTALLED UNKN
	0010/1510	LEN=0035 018" DIA CIRC CONCR	INSTALLED UNKN
	0010/1093	LEN=0035 018" DIA CIR PLASTIC	INSTALLED UNKN
	0010/0650	LEN=0035 018" DIA CIR PLASTIC	INSTALLED UNKN
000000 FT	000000 FT	2 0 57058 0 00 0000+00	
		NC GERMAN TOWN RD MAIN ST	
		(SR1015 SEG 0020/0000)	
		MFC BEGIN = E	
	0010/0000	LENGTH(AH 3053 BK 0000)	

000078 FT  
 000066 FT  
 000066 FT  
 000000 FT  
 000000 FT

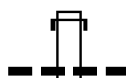


000078 FT  
 7018/0000 LENGTH(AH 0616 BK 0012)  
 INTER-AHD MONTROSE ST (TBK)  
 (BORO)  
 0016/0012  
 000066 FT 1 1 00593 0 00 0015+76  
 MEYLERT CRK  
 STRUCTURE LENGTH 12 FT  
 BMSID 57/1016/0016/0000  
 INTER-BK MONTROSE ST (TBK)  
 (BORO)  
 0016/0000 5 LENGTH(AH 0012 BK 0134)  
 000066 FT  
 7014/0000 LENGTH(AH 0134 BK 0066)  
 INTER-AHD MONTROSE ST (TBK)  
 (BORO)  
 0012/0066  
 0012/0063 BMSEN 57/1016/0012/0000  
 000000 FT 1 1 00593 0 00 0013+60  
 NC MO MONTROSE ST  
 INTER-BK MONTROSE ST (TBK)  
 (BORO)  
 NORFOLK SOUTHERN RAI RR  
 BMSBG 57/1016/0012/0000  
 MFC BEGIN = E  
 0012/0000 5 LENGTH(AH 0066 BK 1372)  
 000000 FT  
 7010/0000 LENGTH(AH 1372 BK 0000)

DIR: B TOTAL LEN: 2.779 MI. DIST: 04-5 SR: 1015  
 LEFT MUN: HARMONY T RIGHT MUN: HARMONY T

RIVER VIEW DR  
 (TWP )

014675 FT



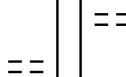
014675 FT  
 INTER-AHD NEW YORK STATE LINE  
 0060/2436 (STBD)  
 018 " DIA CIRC CONCR  
 0060/2142 LEN=0032 INSTALLED UNKN

012239 FT



0060/0708 018 " DIA CIR PLASTIC  
 LEN=0030 INSTALLED UNKN

0050/1288



012239 FT 2 0 57059 0 00 0121+29  
 CASCADE VALLEY RD  
 (T773)  
 0060/0000 LENGTH(AH 2436 BK 1568)

010671 FT



0050/1155 018 " DIA CIRC CONCR  
 LEN=0030 INSTALLED UNKN  
 024 " DIA CIRC METAL  
 0050/0614 LEN=0030 INSTALLED UNKN  
 0050/0041 BMSBN 57/1015/0050/0000  
 010671 FT 2 0 57059 0 00 0105+61  
 CASCADE CRK  
 BMSBG 57/1015/0050/0000  
 0050/0000 LENGTH(AH 1568 BK 3090)

007581 FT



0040/1355 015 " DIA CIRC CONCR  
 LEN=0030 INSTALLED UNKN

007581 FT 2 0 57059 0 00 0074+71  
 0040/0000 LENGTH(AH 3090 BK 2523)



0030/1089 018 " DIA CIR PLASTIC  
 LEN=0040 INSTALLED 2002

DIR: B TOTAL LEN: 2.779 MI. DIST: 04-5 SR: 1015  
 LEFT MUN: HARMONY T RIGHT MUN: HARMONY T

Distance (FT)	Segment ID	Description	Material / Notes
005058	0030/0773	HARMONY LANESBORO B	018" DIA CIR PLASTIC
	0030/0230		LEN=0040 INSTALLED 2002
	005058	2 0 57059 0 00 0050+40	NC RIVER RD
	0030/0000		LENGTH(AH 2523 BK 3048)
	0020/2108		018" DIA CIR PLASTIC LEN=0035 INSTALLED 2002
	0020/1476		015" DIA CIRC METAL LEN=0030 INSTALLED UNKN
	0020/1045		015" DIA CIR PLASTIC LEN=0030 INSTALLED UNKN
002010	0020/0056	TRIB SUSQ R STRUCTURE	LENGTH 12 FT BMSID 57/1015/0020/0056
	002010	2 0 57059 0 00 0019+89	GERMANTOWN RD
	0020/0000		(SR1017 SEG 0010/0000) LENGTH(AH 3048 BK 2010) UNKNOWN RD
	0010/1489		(PRDR)
	0010/1460		015" DIA CIRC CONCR LEN=0030 INSTALLED UNKN
	0010/1325		015" DIA CIRC CONCR LEN=0036 INSTALLED UNKN
	0010/0653	DEPOT ST (BORO)	
	0010/0258		018" DIA CIRC CONCR LEN=0010 INSTALLED UNKN
	0010/0242	TANNERY ST (BORO)	
	0010/0195		018" DIA CIRC CONCR LEN=0032 INSTALLED UNKN
	0010/0185	BMSSEN 57/1015/0010/0081	2 0 57059 0 00 0000+06
000000	0010/0081	STARRUCCA CK	
	000000	BMSBG 57/1015/0010/0081	2 0 57059 0 00 0000+00
		VIADUCT ST	
		(SR1009 SEG 0190/0000)	
		NC MAIN ST	
		MFC BEGIN = D	
	0010/0000		LENGTH(AH 2010 BK 0000)

VIADUCT ST (SR1009 SEG 0190/0000) 0010/0000

EXTRACT DATE: 12/18/2023 ROADWAY MANAGEMENT SYSTEM PAGE NUMBER: 287  
PRINT DATE: 12/19/2023 SLD COUNTY/SR - ANNUAL PRINT COUNTY: SUSQUEHANNA

DIR: B TOTAL LEN: .000 MI. DIST: 04-5 SR: 1014  
LEFT MUN: LANESBORO B RIGHT MUN: LANESBORO B

000000 FT  
000000 FT

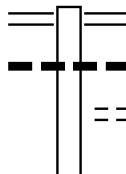


000000 FT  
7012/0000 LENGTH(AH 0100 BK 1533)  
000000 FT  
7010/0000 LENGTH(AH 1533 BK 0000)



EXTRACT DATE: 12/18/2023      ROADWAY MANAGEMENT SYSTEM      PAGE NUMBER: 286  
 PRINT DATE: 12/19/2023      SLD COUNTY/SR - ANNUAL PRINT      COUNTY: SUSQUEHANNA  
 DIR: B      TOTAL LEN: 3.241 MI.      DIST: 04-5      SR: 1013  
 LEFT MUN: LANESBORO B      RIGHT MUN: LANESBORO B

017112 FT



017112 FT MAIN ST  
 0070/2645 (SR0171 SEG 0530/0000)  
 015 " DIA CIRC METAL  
 0070/2586 LEN=0035 INSTALLED UNKN  
 HIGH SCHOOL ENTR RD  
 0070/2215 (BORO)

EXTRACT DATE: 12/18/2023  
PRINT DATE: 12/19/2023

ROADWAY MANAGEMENT SYSTEM  
SLD COUNTY/SR - ANNUAL PRINT

PAGE NUMBER: 285  
COUNTY: SUSQUEHANNA

DIR: B TOTAL LEN: 3.241 MI.  
LEFT MUN: LANESBORO B

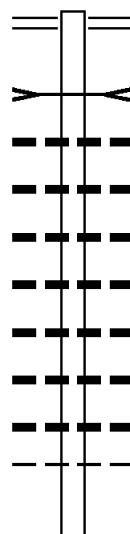
DIST: 04-5 SR: 1013  
RIGHT MUN: LANESBORO B

Street Name	Segment ID	Length (FT)	Material	Notes
PLEASANT AV (BORO)	0070/0657		015" DIA CIRC METAL	LEN=0050 INSTALLED UNKN
BROAD AV (BORO)	0070/0206	014467 FT	018" DIA CIRC CONCR	LEN=0040 INSTALLED UNKN
LAUREL ST (BORO)	0060/2436		BARNES KASSON HOSP RD (PRDR)	
JACKSON AV (T838)	0060/1768		BARNES KASSON HOSP RD (PRDR)	
SUSQUEHANNA DEPOT JACKSON T	0060/0000		1 0 00946 0 00 0145+55 CONVENT ST (BORO)	LENGTH(AH 2645 BK 2590)
JACKSON T	0060/1681		018" DIA CIR PLASTIC	LEN=0050 INSTALLED 2002
	0060/1067		018" DIA CIRC METAL	LEN=0035 INSTALLED UNKN
	0060/0637		018" DIA CIR PLASTIC	LEN=0050 INSTALLED 2002
	0060/0183		018" DIA CIR PLASTIC	LEN=0040 INSTALLED 2002
	0060/0063	011877 FT	024" DIA CIR PLASTIC	LEN=0040 INSTALLED 2002
	0060/0000		LANESBORO HARMONY T	LENGTH(AH 2590 BK 1858)
	0050/1815		018" DIA CIR PLASTIC	LEN=0050 INSTALLED UNKN
	0050/1061		018" DIA CIR PLASTIC	LEN=0050 INSTALLED UNKN
	0050/0635		018" DIA CIR PLASTIC	LEN=0050 INSTALLED 2000
	010019 FT		1 0 00946 0 00 0099+97	
	0050/0000		018" DIA CIR PLASTIC	LENGTH(AH 1858 BK 2553)
	0040/1819		018" DIA CIR PLASTIC	LEN=0040 INSTALLED UNKN

DIR: B TOTAL LEN: 3.241 MI. DIST: 04-5 SR: 1013  
 LEFT MUN: JACKSON T RIGHT MUN: JACKSON T

Stationing	Length	Material	Installation
007466 FT	0040/1040	018" DIA CIR PLASTIC	INSTALLED 2002
	0040/0173	015" DIA CIRC METAL	INSTALLED UNKN
	007466 FT	1 0 00946 0 00 0074+99	
	0040/0000	LENGTH(AH 2553 BK 2466)	
005000 FT	0030/1767	018" DIA CIR PLASTIC	INSTALLED UNKN
	0030/0920	018" DIA CIR PLASTIC	INSTALLED 2002
	0030/0558	015" DIA CIRC METAL	INSTALLED UNKN
	0030/0104	018" DIA CIR PLASTIC	INSTALLED 2002
	005000 FT	1 0 00946 0 00 0050+01	
	0030/0000	LENGTH(AH 2466 BK 2501)	
	0020/1738	015" DIA CIR PLASTIC	INSTALLED UNKN
	0020/1111	015" DIA CIR PLASTIC	INSTALLED UNKN
	0020/0772	015" DIA CIR PLASTIC	INSTALLED UNKN
	0020/0365	015" DIA CIR PLASTIC	INSTALLED UNKN
	0020/0046	015" DIA CIR PLASTIC	INSTALLED UNKN
002499 FT	002499 FT	LEN=0032	
JACKSON			
OAKLAND T	0020/0000	LENGTH(AH 2501 BK 2499)	
OAKLAND		HARMONY	
JACKSON T	0010/2074	JACKSON T	
	0010/1914	018" DIA CIR PLASTIC	INSTALLED UNKN
	0010/1127	036" DIA CIR PLASTIC	INSTALLED 2002
	0010/0467	018" DIA CIR PLASTIC	INSTALLED UNKN
		NC TURNPIKE ST	
000000 FT	000000 FT	SR 0092 SH	
SR 0092 SH		(SR0092 SEG 0460/0000)	
(SR0092 SEG 0460/0000)	0010/0000	MFC BEGIN = E	
	0010/0000	LENGTH(AH 2499 BK 0000)	

032535 FT



029211 FT

032535 FT SR 1021 SH  
 0130/3324 (SR1021 SEG 0110/0000)  
 LEWIS CREEK  
 STRUCTURE LENGTH 12 FT  
 0130/3040 BMSID 57/1012/0130/3040  
 015 " DIA CIRC CONCR  
 0130/2525 LEN=0040 INSTALLED UNKN  
 015 " DIA CIR PLASTIC  
 0130/2260 LEN=0040 INSTALLED UNKN  
 018 " DIA CIR PLASTIC  
 0130/2190 LEN=0040 INSTALLED UNKN  
 015 " DIA CIRC CONCR  
 0130/2035 LEN=0030 INSTALLED UNKN  
 015 " DIA CIRC CONCR  
 0130/1620 LEN=0035 INSTALLED UNKN  
 024 " DIA CIRC CONCR  
 0130/1300 LEN=0032 INSTALLED UNKN  
 015 " DIA CIRC CONCR  
 0130/0717 LEN=0032 INSTALLED UNKN  
 OAKLAND  
 0130/0432 JACKSON T  
 029211 FT 2 0 57062 0 00 0299+34  
 024 " DIA CIR PLASTIC

DIR: B TOTAL LEN: 6.162 MI. DIST: 04-5 SR: 1012  
 LEFT MUN: JACKSON T RIGHT MUN: JACKSON T

PANTHER HILL RD  
 (T724)

Stationing	Material	Length	Notes
0120/1404	0130/0000	LEN=0036	INSTALLED UNKN
	0120/1660	LEN=0050	INSTALLED 2000
	0120/1370	LEN=0035	INSTALLED UNKN
	0120/1128	LEN=0036	INSTALLED UNKN
	0120/0610	LEN=0036	INSTALLED 2000
027308 FT	027308 FT	2 0 57062	0 00 0279+78
	0120/0000	LEN=0036	INSTALLED UNKN
	0110/2720	LEN=0040	INSTALLED UNKN
	0110/2710	LEN=0030	INSTALLED UNKN
	0110/2200	LEN=0040	INSTALLED 2000
	0110/2042	LEN=0040	INSTALLED UNKN
	0110/1954	LEN=0040	INSTALLED UNKN
	0110/1649	LEN=0040	INSTALLED 2000
	0110/1484		JACKSON NEW MILFORD T
	0110/0827	LEN=0036	INSTALLED UNKN
	0110/0370	LEN=0036	INSTALLED UNKN
024559 FT	024559 FT	2 0 57062	0 00 0250+18
	0110/0000	LEN=0036	INSTALLED UNKN
	0100/2171	LEN=0035	INSTALLED UNKN
	0100/1680	LEN=0036	INSTALLED UNKN
	0100/1294	LEN=0036	INSTALLED UNKN
	0100/1048	LEN=0035	INSTALLED UNKN
	0100/0700	LEN=0036	INSTALLED UNKN
	0100/0356	LEN=0040	INSTALLED UNKN
	0100/0030	LEN=0040	INSTALLED 2000

DIR: B TOTAL LEN: 6.162 MI. DIST: 04-5 SR: 1012  
 LEFT MUN: NEW MILFORD T RIGHT MUN: NEW MILFORD T

2 0 57062 0 00 0225+50 022091 FT  
 HIGHLANDS RD  
 (T824)

CAMP RD  
 (T629)

Stationing	Structure	Material	Length	Notes
022091 FT				
0100/0000	5		LENGTH(AH 2468 BK 2193)	BEACON BROOK
0090/2109			STRUCTURE LENGTH 9 FT	BMSID 57/1012/0090/2109
0090/1673			015 " DIA CIR PLASTIC	LEN=0035 INSTALLED 2000
0090/1142			018 " DIA CIR PLASTIC	LEN=0035 INSTALLED UNKN
0090/0820			018 " DIA CIR PLASTIC	LEN=0035 INSTALLED UNKN
019898 FT				
0090/0000	5		LENGTH(AH 2193 BK 2908)	2 0 57062 0 00 0202+90
0080/2680			018 " DIA CIR PLASTIC	LEN=0035 INSTALLED UNKN
0080/1973			018 " DIA CIR PLASTIC	LEN=0030 INSTALLED UNKN
0080/1520			018 " DIA CIR PLASTIC	LEN=0040 INSTALLED UNKN
0080/1060			018 " DIA CIR PLASTIC	LEN=0040 INSTALLED 2000
0080/0572			018 " DIA CIR PLASTIC	LEN=0030 INSTALLED 2000
016990 FT				
0080/0000	5		LENGTH(AH 2908 BK 2089)	2 0 57062 0 00 0172+53 LEWIS CORNERS RD (T629)
0070/1250			018 " DIA CIR PLASTIC	LEN=0040 INSTALLED 2000
0070/0849			018 " DIA CIR PLASTIC	LEN=0032 INSTALLED 2000
014901 FT				
0070/0070			036 " DIA CIR PLASTIC	LEN=0050 INSTALLED UNKN
0070/0000	5		LENGTH(AH 2089 BK 3288)	2 0 57062 0 00 0150+00 PRIVATE DR (PRDR)
0060/2763			018 " DIA CIR PLASTIC	LEN=0035 INSTALLED 2000
0060/2440			018 " DIA CIR PLASTIC	LEN=0036 INSTALLED UNKN
0060/1706			018 " DIA CIR PLASTIC	LEN=0035 INSTALLED 2000

EXTRACT DATE: 12/18/2023  
PRINT DATE: 12/19/2023

ROADWAY MANAGEMENT SYSTEM  
SLD COUNTY/SR - ANNUAL PRINT

PAGE NUMBER: 280  
COUNTY: SUSQUEHANNA

DIR: B TOTAL LEN: 6.162 MI.  
LEFT MUN: NEW MILFORD T

DIST: 04-5 SR: 1012  
RIGHT MUN: NEW MILFORD T

POPPY RD  
(TWP)

0060/0564

011613 FT

009967 FT

2 0 57062 0 00 0073+25 007316 FT  
FOOTE RD  
(T692)

0040/0000

---	---	0060/1095	018 " DIA	CIR PLASTIC
---	---		LEN=0030	INSTALLED 2000
---	---	0060/0771	018 " DIA	CIR PLASTIC
---	---		LEN=0030	INSTALLED 2000
---	---	0060/0612	018 " DIA	CIR PLASTIC
---	---		LEN=0032	INSTALLED 2000
==	==	0060/0548	018 " DIA	CIR PLASTIC
---	---		LEN=0050	INSTALLED 2000
---	---	0060/0278	060 " DIA	CIRC CONCR
---	---		LEN=0050	INSTALLED UNKN
---	---	0060/0050	018 " DIA	CIR PLASTIC
---	---		LEN=0030	INSTALLED 1997
---	---	011613 FT	2 0 57062	0 00 0113+11
---	---	5 0060/0000	LENGTH(AH	3288 BK 1646)
---	---	0050/1448	018 " DIA	CIR PLASTIC
---	---		LEN=0040	INSTALLED 2000
---	---	0050/0888	018 " DIA	CIR PLASTIC
---	---		LEN=0040	INSTALLED 2000
---	---	0050/0506	018 " DIA	CIR PLASTIC
---	---		LEN=0040	INSTALLED UNKN
---	---	0050/0075	018 " DIA	CIR PLASTIC
---	---		LEN=0040	INSTALLED 2000
---	---	009967 FT	2 0 57062	0 00 0099+67
---	---	5 0050/0000	018 " DIA	CIR PLASTIC
---	---		LEN=0040	INSTALLED 2000
---	---	0040/2138	LENGTH(AH	1646 BK 2651)
---	---		024 " DIA	CIR PLASTIC
---	---		LEN=0040	INSTALLED 2000
---	---	0040/1270	018 " DIA	CIR PLASTIC
---	---		LEN=0035	INSTALLED 1997
---	---	0040/0380	018 " DIA	CIR PLASTIC
---	---		LEN=0040	INSTALLED 2000
---	---	007316 FT	5 0040/0000	LENGTH(AH
---	---			2651 BK 2218)
---	---	0030/2218	018 " DIA	CIR PLASTIC
---	---		LEN=0040	INSTALLED 1999
---	---	0030/2000	018 " DIA	CIR PLASTIC
---	---		LEN=0032	INSTALLED UNKN
---	---	0030/1698	036 " DIA	CIRC CONCR
---	---		LEN=0040	INSTALLED UNKN
---	---	0030/1282	015 " H 15 " W	BOX CULVRT+
---	---		LEN=0040	INSTALLED 2000
---	---	0030/1140	018 " DIA	CIR PLASTIC
---	---		LEN=0030	INSTALLED UNKN
---	---		018 " DIA	CIR PLASTIC

DIR: B TOTAL LEN: 6.162 MI. DIST: 04-5 SR: 1012  
 LEFT MUN: NEW MILFORD T RIGHT MUN: NEW MILFORD T

Stationing	Description	Material	Length	Notes
0030/0865	LEN=0040	INSTALLED	2000	
005098 FT	005098 FT	2 0 57062	0 00 0050+60	
	0030/0000	LENGTH(AH 2218 BK 2471)		
		036 " DIA CIRC METAL		
	0020/2421	LEN=0035	INSTALLED 2000	
		018 " DIA CIRC PLASTIC		
	0020/2125	LEN=0036	INSTALLED UNKN	
		018 " DIA CIRC PLASTIC		
	0020/1920	LEN=0040	INSTALLED UNKN	
		018 " DIA CIRC PLASTIC		
	0020/1624	LEN=0036	INSTALLED UNKN	
		018 " DIA CIRC PLASTIC		
	0020/1350	LEN=0035	INSTALLED UNKN	
		018 " DIA CIRC PLASTIC		
	0020/1012	LEN=0035	INSTALLED UNKN	
		018 " DIA CIRC PLASTIC		
	0020/0653	LEN=0035	INSTALLED 2000	
002627 FT	002627 FT	2 0 57062	0 00 0026+24	
	0020/0000	LENGTH(AH 2471 BK 2627)		
		024 " DIA CIRC PLASTIC		
	0010/2554	LEN=0040	INSTALLED UNKN	
		018 " DIA CIRC PLASTIC		
	0010/1950	LEN=0036	INSTALLED UNKN	
		024 " DIA CIRC PLASTIC		
	0010/1900	LEN=0035	INSTALLED UNKN	
		024 " DIA CIRC PLASTIC		
	0010/1725	LEN=0035	INSTALLED UNKN	
VAN COTT RD (T623)	0010/1464			
	0010/1374	BMS EN 57/1012/0010/1347	2 0 57062 0 00 0013+28	
		EAST LAKE CREEK		
	0010/1347	BMSBG 57/1012/0010/1347		
	0010/0954	BMS EN 57/1012/0010/0921	2 0 57062 0 00 0009+07	
		SALT LICK CR		
	0010/0921	BMSBG 57/1012/0010/0921		
		018 " DIA CIRC PLASTIC		
	0010/0659	LEN=0036	INSTALLED UNKN	
		018 " DIA CIRC CONCR		
	0010/0478	LEN=0040	INSTALLED UNKN	
000000 FT	000000 FT	2 0 57062	0 00 0000+00	
		JACKSON ST		
		(SR0492 SEG 0030/0000)		
		NC LAKE RD		
JACKSON ST (SR0492 SEG 0030/0000)	0010/0000	MFC BEGIN = D		
	0010/0000	LENGTH(AH 2627 BK 0000)		



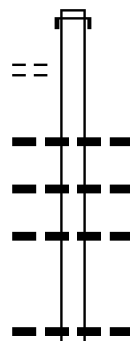
EXTRACT DATE: 12/18/2023 ROADWAY MANAGEMENT SYSTEM PAGE NUMBER: 278  
 PRINT DATE: 12/19/2023 SLD COUNTY/SR - ANNUAL PRINT COUNTY: SUSQUEHANNA  
 DIR: B TOTAL LEN: 3.434 MI. DIST: 04-5 SR: 1011  
 LEFT MUN: HARMONY T RIGHT MUN: HARMONY T

STATE PARK ENT RD  
(GOVT)

018131 FT

0070/1954

016018 FT



018131 FT  
 INTER-AHD NEW YORK STATE LINE  
 0070/2113 (STBD)

0070/1166	015 " DIA	CIRC	CONCR	
	LEN=0032	INSTALLED	UNKN	
0070/0830	015 " DIA	CIRC	CONCR	
	LEN=0036	INSTALLED	UNKN	
0070/0339	015 " DIA	CIRC	CONCR	
	LEN=0036	INSTALLED	UNKN	
016018 FT	2 0	57057	0 00	0160+14
5 0070/0000	LENGTH(AH 2113 BK 3018)			
	018 " DIA	CIR	PLASTIC	
0060/2813	LEN=0030	INSTALLED	1998	

DIR: B TOTAL LEN: 3.434 MI. DIST: 04-5 SR: 1011  
 LEFT MUN: HARMONY T RIGHT MUN: HARMONY T

	0060/1916	018 " DIA LEN=0030	CIR PLASTIC INSTALLED 1998
	0060/1060	015 " DIA LEN=0032	CIRC CONCR INSTALLED UNKN
	0060/0632	018 " DIA LEN=0032	CIRC CONCR INSTALLED UNKN
	0060/0454	018 " DIA LEN=0060	CIRC METAL INSTALLED UNKN
	0060/0322	012 " DIA LEN=0030	CIRC METAL INSTALLED 1999
013000 FT	0060/0170	018 " DIA LEN=0037	CIR PLASTIC INSTALLED 2022
	013000 FT	2 0 57057	0 00 0130+14
	0060/0000	LENGTH(AH 3018 BK 2212)	
	0050/1635	024 " DIA LEN=0030	CIRC CONCR INSTALLED UNKN
	0050/1130	024 " DIA LEN=0040	CIRC CONCR INSTALLED UNKN
	0050/0665	024 " DIA LEN=0030	CIRC CONCR INSTALLED 1999
010788 FT	010788 FT	2 0 57057	0 00 0107+84
	0050/0000	LENGTH(AH 2212 BK 2519)	
	0040/2258	BMSID 57/1011/0040/2180	
		2 0 57057	0 00 0105+08
	0040/2206	DEEP HOLLOW BROOK BMSBG 57/1011/0040/2180	
		N BR HEMLOCK STRUCTURE LENGTH 11 FT	
	0040/1878	BMSID 57/1011/0040/1842	
	0040/1570	015 " DIA LEN=0032	CIRC CONCR INSTALLED UNKN
	0040/1093	015 " DIA LEN=0032	CIRC CONCR INSTALLED UNKN
	0040/0710	015 " DIA LEN=0030	CIR PLASTIC INSTALLED UNKN
	0040/0400	018 " DIA LEN=0035	CIR PLASTIC INSTALLED 2003
	0040/0149	024 " DIA LEN=0030	CIR PLASTIC INSTALLED 2000
008269 FT	008269 FT	2 0 57057	0 00 0083+15
		MOUNTAIN RD (TB52)	
	0040/0000	LENGTH(AH 2519 BK 3262)	
	0030/3182	015 " DIA LEN=0035	CIR PLASTIC INSTALLED UNKN
	0030/2900	018 " DIA LEN=0040	CIR PLASTIC INSTALLED 2003

DIR: B TOTAL LEN: 3.434 MI. DIST: 04-5 SR: 1011  
 LEFT MUN: HARMONY T RIGHT MUN: HARMONY T

		0030/2500	018 " DIA CIR PLASTIC LEN=0035 INSTALLED UNKN
		0030/1779 0030/1738	BARTON RD (T771) BMSSEN 57/1011/0030/1724 2 0 57057 0 00 0067+49 E BR HEMLOCK
		0030/1724	BMSBG 57/1011/0030/1724
005007 FT		0030/0150 005007 FT 0030/0000	018 " DIA CIR PLASTIC LEN=0035 INSTALLED UNKN 2 0 57057 0 00 0049+71 LENGTH(AH 3262 BK 2790)
		0020/1690	024 " DIA CIR PLASTIC LEN=0040 INSTALLED 2003
		0020/0770 0020/0532	024 " DIA CIRC METAL LEN=0030 INSTALLED UNKN 018 " DIA CIRC METAL LEN=0030 INSTALLED UNKN
002217 FT		0020/0245 0020/0050 002217 FT	021"H 15"W CONCR ARCH LEN=0040 INSTALLED 2003 BMSSEN 57/1011/0020/0000 2 0 57057 0 00 0022+05 HEMLOCK CREEK
		0020/0000 0010/1772	BMSBG 57/1011/0020/0000 LENGTH(AH 2790 BK 2217) BMSSEN 57/1011/0010/1730 2 0 57057 0 00 0017+25 HEMLOCK CK
		0010/1730	BMSBG 57/1011/0010/1730
		0010/0951	021"H 15"W METAL ARCH LEN=0040 INSTALLED 2003
000000 FT		0010/0185 000000 FT NC ST	021"H 15"W PIPE ARCH * LEN=0035 INSTALLED 2003 2 0 57057 0 00 0000+00 EVENS POINT RD STARRUCCA CR RD (SR1009 SEG 0110/0000) MFC BEGIN = E
		0010/0000	LENGTH(AH 2217 BK 0000)



EXTRACT DATE: 12/18/2023  
PRINT DATE: 12/19/2023

ROADWAY MANAGEMENT SYSTEM  
SLD COUNTY/SR - ANNUAL PRINT

PAGE NUMBER: 274  
COUNTY: SUSQUEHANNA

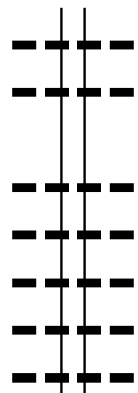
DIR: B TOTAL LEN: 7.387 MI.  
LEFT MUN: GREAT BEND T

DIST: 04-5 SR: 1010  
RIGHT MUN: GREAT BEND T

ROADWAY	STATION	LENGTH	DESCRIPTION	STATUS
	0130/1214	LEN=0050	INSTALLED UNKN	
	0130/0350	LEN=0036	018 "DIA CIRC METAL	
	0130/0220	LEN=0036	024 "DIA CIRC METAL	
031313 FT	031313 FT	2 0 57063	0 00 0716+25	
	0130/0000	LENGTH(AH 2347 BK 3493)	018 "DIA CIRC METAL	
	0120/3448	LEN=0050	INSTALLED UNKN	
	0120/2560	LEN=0035	015 "DIA CIRC METAL	
PA GAME COM ENT RD (GOVT)	0120/2081	==	INSTALLED UNKN	
	0120/1960	LEN=0025	018 "DIA CIR PLASTIC	
PA GAME COM ENT RD (GOVT)	0120/1700	==	INSTALLED UNKN	
	0120/0630	LEN=0040	036 "DIA CAST IRON	
027820 FT	027820 FT	2 0 57063	0 00 0681+32	
	0120/0000	LENGTH(AH 3493 BK 2665)	INSTALLED UNKN	
	0110/1741	LEN=0040	018 "DIA CIR PLASTIC	
PA GAME COM H.Q. RD (GOVT)	0110/1454	==	INSTALLED UNKN	
SMOKIE HOLLOW RD (T689)	0110/1035	==		
	0110/0821	STRUCTURE LENGTH 16 FT	LTL EGYPT CK	
025155 FT	025155 FT	BMSID 57/1010/0110/0821		
	0110/0000	LENGTH(AH 2665 BK 1880)	024 "DIA CIR PLASTIC	
	0100/1850	LEN=0040	INSTALLED 2016	
	0100/1545	LEN=0040	018 "DIA CIR PLASTIC	
	0100/1335	LEN=0042	INSTALLED UNKN	
	0100/1040	LEN=0042	024 "DIA CIR PLASTIC	
	0100/0598	LEN=0030	018 "DIA CIR PLASTIC	
			015 "DIA CIR PLASTIC	
			INSTALLED UNKN	

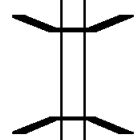
DIR: B TOTAL LEN: 7.387 MI. DIST: 04-5 SR: 1010  
 LEFT MUN: GREAT BEND T RIGHT MUN: GREAT BEND T

023275 FT



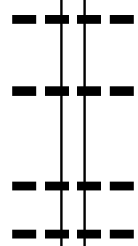
0100/0375 036 " DIA CIR PLASTIC  
 LEN=0040 INSTALLED 2016  
 018 " DIA CIR PLASTIC  
 0100/0175 LEN=0025 INSTALLED 2021  
 023275 FT 2 0 57063 0 00 0636+00  
 5 0100/0000 LENGTH(AH 1880 BK 2589)  
 018 " DIA CIRC CONCR  
 0090/2011 LEN=0032 INSTALLED UNKN  
 018 " DIA CIRC CONCR  
 0090/1646 LEN=0032 INSTALLED UNKN  
 018 " DIA CIRC CONCR  
 0090/1505 LEN=0032 INSTALLED UNKN  
 018 " DIA CIR PLASTIC  
 0090/0994 LEN=0030 INSTALLED 2003  
 015 " DIA CIRC CONCR  
 0090/0738 LEN=0024 INSTALLED UNKN

020686 FT



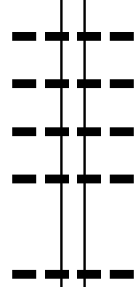
0090/0017 BMS EN 57/1010/0090/0000  
 020686 FT 2 0 57063 0 00 0610+11  
 MITCHELL CRK  
 BMSBG 57/1010/0090/0000  
 5 0090/0000 LENGTH(AH 2589 BK 1951)

018735 FT



0080/0820 024 " DIA CIR PLASTIC  
 LEN=0030 INSTALLED UNKN  
 018 " DIA CIRC CONCR  
 0080/0190 LEN=0030 INSTALLED 2023  
 018735 FT 2 0 57063 0 00 0590+73  
 5 0080/0000 LENGTH(AH 1951 BK 2522)  
 018 " DIA CIRC CONCR  
 0070/2411 LEN=0030 INSTALLED 2023  
 015 " DIA CIRC CONCR  
 0070/1825 LEN=0036 INSTALLED UNKN

016213 FT



0070/1130 024 " DIA CIR PLASTIC  
 LEN=0100 INSTALLED UNKN  
 015 " DIA CIRC CONCR  
 0070/0900 LEN=0036 INSTALLED UNKN  
 018 " DIA CIR PLASTIC  
 0070/0420 LEN=0030 INSTALLED 2023  
 024 " DIA CIR PLASTIC  
 0070/0250 LEN=0040 INSTALLED UNKN  
 016213 FT 2 0 57063 0 00 0565+51  
 5 0070/0000 LENGTH(AH 2522 BK 2460)  
 018 " DIA CIRC METAL  
 0060/2294 LEN=0040 INSTALLED UNKN

015 " DIA CAST IRON

DIR: B TOTAL LEN: 7.387 MI. DIST: 04-5 SR: 1010  
 LEFT MUN: GREAT BEND T RIGHT MUN: GREAT BEND T

013753 FT

010985 FT

0060/1528	LEN=0040	INSTALLED UNKN
	015 "DIA	CAST IRON
0060/1354	LEN=0030	INSTALLED UNKN
	018 "DIA	CIRC CONCR
0060/1170	LEN=0035	INSTALLED UNKN
	018 "DIA	CIR PLASTIC
0060/1040	LEN=0035	INSTALLED UNKN
	015 "DIA	CIR PLASTIC
0060/0625	LEN=0040	INSTALLED UNKN
	018 "DIA	CIR PLASTIC
0060/0350	LEN=0030	INSTALLED 2004
	015 "DIA	CIR PLASTIC
0060/0074	LEN=0040	INSTALLED UNKN
013753 FT	2 0 57063	0 00 0540+91
5 0060/0000	LENGTH(AH	2460 BK 2768)
	015 "DIA	CIRC CONCR
0050/2215	LEN=0040	INSTALLED UNKN
	015 "DIA	CIRC CONCR
0050/1916	LEN=0036	INSTALLED UNKN
	GREAT BEND	ACCESS RD
0050/1632	(FISH)	
	018 "DIA	CIR PLASTIC
0050/1580	LEN=0040	INSTALLED UNKN
	036 "DIA	CIR PLASTIC
0050/0939	LEN=0040	INSTALLED 2023
	018 "DIA	CIR PLASTIC
0050/0546	LEN=0035	INSTALLED 2004
0050/0014	BMSSEN 57/1010/0050/0000	
010985 FT	2 0 57063	0 00 0513+05
	TRIB SUSQ	R
5 0050/0000	BMSBG 57/1010/0050/0000	
	LENGTH(AH	2768 BK 3210)
	018 "DIA	CIR PLASTIC
0040/2804	LEN=0040	INSTALLED UNKN
	018 "DIA	CIR PLASTIC
0040/2346	LEN=0040	INSTALLED UNKN
	018 "DIA	CIR PLASTIC
0040/1997	LEN=0040	INSTALLED UNKN
	018 "DIA	CIR PLASTIC
0040/1628	LEN=0035	INSTALLED UNKN
	GREAT BEND	
0040/1437	OAKLAND T	
	036 "DIA	CIR PLASTIC
0040/1164	LEN=0040	INSTALLED UNKN
	018 "DIA	CIR PLASTIC
0040/1020	LEN=0035	INSTALLED UNKN
	018 "DIA	CIR PLASTIC
0040/0720	LEN=0040	INSTALLED UNKN

EXTRACT DATE: 12/18/2023  
PRINT DATE: 12/19/2023

ROADWAY MANAGEMENT SYSTEM  
SLD COUNTY/SR - ANNUAL PRINT

PAGE NUMBER: 271  
COUNTY: SUSQUEHANNA

DIR: B TOTAL LEN: 7.387 MI.  
LEFT MUN: OAKLAND T

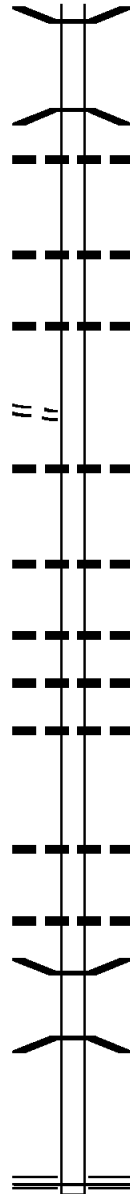
DIST: 04-5 SR: 1010  
RIGHT MUN: OAKLAND T

2 0 57063 0 00 0451+00 004831 FT  
TWP RD  
(TWP )  
0030/0000

007775 FT

002434 FT

000000 FT



0040/0017 BMS EN 57/1010/0040/0000  
007775 FT 2 0 57063 0 00 0480+91  
BEDBUG CREEK  
BMSBG 57/1010/0040/0000  
5 0040/0000 LENGTH(AH 3210 BK 2944)  
018 "DIA CIR PLASTIC  
0030/2537 LEN=0040 INSTALLED 2004  
018 "DIA CIR PLASTIC  
0030/1470 LEN=0030 INSTALLED UNKN  
018 "DIA CIR PLASTIC  
0030/0788 LEN=0045 INSTALLED 2004  
004831 FT  
5 0030/0000 LENGTH(AH 2944 BK 2397)  
018 "DIA CIR PLASTIC  
0020/2211 LEN=0030 INSTALLED 2023  
015 "DIA CIRC METAL  
0020/1156 LEN=0035 INSTALLED UNKN  
024 "DIA CIRC METAL  
0020/0540 LEN=0040 INSTALLED 2004  
024 "DIA CIR PLASTIC  
0020/0330 LEN=0040 INSTALLED UNKN  
018 "DIA CIR PLASTIC  
0020/0179 LEN=0030 INSTALLED UNKN  
002434 FT 2 0 57063 0 00 0427+37  
5 0020/0000 LENGTH(AH 2397 BK 2434)  
015 "DIA CIRC CONCR  
0010/1604 LEN=0032 INSTALLED UNKN  
024 "DIA CIR PLASTIC  
0010/0983 LEN=0032 INSTALLED UNKN  
0010/0210 BMS EN 57/1010/0010/0112  
2 0 57063 0 00 0404+05  
NO UNDERPASS INFORMATIO  
0010/0112 BMSBG 57/1010/0010/0112  
000000 FT 2 0 57063 0 00 0403+09  
NC HA RMONY RD  
MAIN ST  
(SR1021 SEG 0150/0000)  
MFC BEGIN = E  
5 0010/0000 LENGTH(AH 2434 BK 0000)



EXTRACT DATE: 12/18/2023 ROADWAY MANAGEMENT SYSTEM PAGE NUMBER: 270  
PRINT DATE: 12/19/2023 SLD COUNTY/SR - ANNUAL PRINT COUNTY: SUSQUEHANNA  
DIR: B TOTAL LEN: 8.713 MI. DIST: 04-5 SR: 1009  
LEFT MUN: LANESBORO B RIGHT MUN: LANESBORO B

BELMONT ST

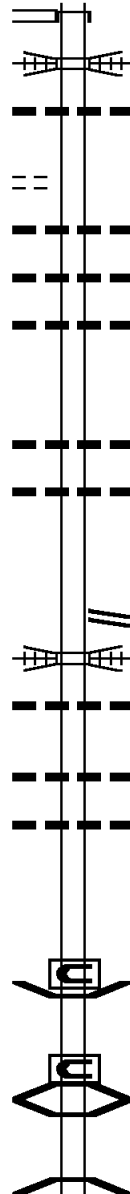
046005 FT

046005 FT  
INTER-AHD MAIN ST

DIR: B TOTAL LEN: 8.713 MI. DIST: 04-5 SR: 1009  
 LEFT MUN: LANESBORO B RIGHT MUN: LANESBORO B

(SR0171 SEG 0520/0000) 0200/0798

1 0 00296 0 05 1852+18 045207 FT  
 JEFFERSON ST  
 (BORO) 0200/0000



0200/0798 (SR0171 SEG 0520/0000)  
 NORFOLK SOUTHERN  
 0200/0774 OVERPASS IS RR X-ING  
 015 "DIA CIRC CONCR  
 0200/0265 LEN=0040 INSTALLED UNKN  
 045207 FT

5 0200/0000 LENGTH(AH 0798 BK 2331)  
 024 "DIA CIRC METAL  
 0190/2294 LEN=0040 INSTALLED UNKN  
 015 "DIA CIRC METAL  
 0190/1803 LEN=0035 INSTALLED UNKN  
 015 "DIA CIRC METAL  
 0190/1790 LEN=0010 INSTALLED UNKN

042876 FT

0190/0475 015 "DIA CIRC CONCR  
 LEN=0040 INSTALLED UNKN  
 018 "DIA CIRC CONCR  
 0190/0100 LEN=0013 INSTALLED UNKN  
 042876 FT 1 0 00296 0 05 1828+41  
 NC MAIN ST

5 0190/0000 LENGTH(AH 2331 BK 1860)  
 NORFOLK SOUTHERN  
 0180/1572 OVERPASS IS RR X-ING  
 036 "DIA CIRC CONCR  
 0180/1430 LEN=0045 INSTALLED UNKN

041016 FT

0180/0730 018 "DIA CIRC CONCR  
 LEN=0040 INSTALLED UNKN  
 024 "H 36 "W CONC STRUCT  
 0180/0310 LEN=0040 INSTALLED UNKN  
 041016 FT 1 0 00296 0 05 1810+08  
 5 0180/0000 LENGTH(AH 1860 BK 2236)

0170/0920 BMS EN 57/1009/0170/0813  
 1 0 00296 0 04 1795+23  
 BRIDGE CLOSED  
 STARRUCCA CK  
 0170/0813 BMSBG 57/1009/0170/0813  
 0170/0652 BMS EN 57/1009/0170/0623  
 1 0 00296 0 04 1793+35  
 PIG PEN RUN  
 0170/0623 BMSBG 57/1009/0170/0623

EXTRACT DATE: 12/18/2023  
PRINT DATE: 12/19/2023

ROADWAY MANAGEMENT SYSTEM  
SLD COUNTY/SR - ANNUAL PRINT

PAGE NUMBER: 268  
COUNTY: SUSQUEHANNA

DIR: B TOTAL LEN: 8.713 MI.  
LEFT MUN: LANESBORO B

DIST: 04-5 SR: 1009  
RIGHT MUN: LANESBORO B

Stationing	Material	Length	Material	Notes
038780 FT	DEPOT ST (BORO)	0170/0462	LANESBORO	
	HARMONY T	0170/0032		
	ADUCT ST	038780 FT	1 0 00296	0 04 1787+30
	LENGTH(AH	5 0170/0000	2236 BK 2620)	
	018" DIA	0160/2480	CIRC CONCR	UNKN
	LEN=0035	0160/2390	INSTALLED	
	018" DIA	0160/2040	CIR PLASTIC	UNKN
	LEN=0035	0160/1715	INSTALLED	
	018" DIA	0160/1303	CIR PLASTIC	UNKN
	LEN=0035	0160/1115	INSTALLED	
	018" DIA	0160/1010	CIR PLASTIC	UNKN
	LEN=0035	0160/0762	INSTALLED	
	018" DIA	0160/0255	CIR PLASTIC	UNKN
	LEN=0032	0160/0020	INSTALLED	
036160 FT	036" DIA	036160 FT	1 0 00296	0 04 1760+12
	LENGTH(AH	5 0160/0000	2620 BK 3044)	
	018" DIA	0150/2750	CIRC CONCR	UNKN
	LEN=0036	0150/2210	INSTALLED	
	036" DIA	0150/1720	CIRC METAL	2000
	LEN=0045	0150/1285	INSTALLED	
	018" DIA	0150/1095	CIRC CONCR	UNKN
	LEN=0040	0150/0675	INSTALLED	
	024" DIA	0150/0044	CIRC CONCR	UNKN
033116 FT	LEN=0036	033116 FT	1 0 00296	0 04 1730+07
	LENGTH(AH	5 0150/0000	3044 BK 2793)	
	018" DIA	0140/2349	CIR PLASTIC	2002
	LEN=0040	0140/1876	INSTALLED	
	024" DIA		CIRC CONCR	UNKN
	LEN=0032		INSTALLED	

DIR: B TOTAL LEN: 8.713 MI. DIST: 04-5 SR: 1009  
 LEFT MUN: HARMONY T RIGHT MUN: HARMONY T

Stationing	Notes	Material	Length	Notes
0140/1382		018 " DIA CIRC CONCR	LEN=0036	INSTALLED UNKN
0140/1193		024 " DIA CIRC CONCR	LEN=0040	INSTALLED UNKN
030323 FT		1 0 00296 0 04	1703+00	KING HILL RD
0140/0000		LENGTH(AH 2793 BK 2103)		(TB48)
0130/2003		BMSSEN 57/1009/0130/1954		
0130/1940		018 " DIA CIRC CONCR	LEN=0030	INSTALLED UNKN
0130/1921		1 0 00296 0 04	1680+80	STARRUCCA CK
0130/1848		BMSBG 57/1009/0130/1954		
0130/1620		018 " DIA CIRC CONCR	LEN=0030	INSTALLED 1999
0130/1041		018 " DIA CIR PLASTIC	LEN=0035	INSTALLED UNKN
0130/0880		018 " DIA CIR PLASTIC	LEN=0035	INSTALLED UNKN
0130/0078		BMSSEN 57/1009/0130/0000		
028220 FT		1 0 00296 0 04	1680+80	STARRUCCA CR
0130/0000		BMSBG 57/1009/0130/0000		
0120/1492		LENGTH(AH 2103 BK 2238)		
0120/0985		015 " DIA CIRC CONCR	LEN=0035	INSTALLED UNKN
0120/0625		015 " DIA CIRC CONCR	LEN=0035	INSTALLED UNKN
0120/0081		018 " DIA CIRC CONCR	LEN=0030	INSTALLED 1999
025982 FT		BMSSEN 57/1009/0120/0000		
0120/0000		1 0 00296 0 04	1658+75	STARRUCCA CR
0120/0000		BMSBG 57/1009/0120/0000		
0110/0909		LENGTH(AH 2238 BK 2107)		
0110/0750		ROCKWELL RD		(TB55)
0110/0567		ROCKWELL RD		(TB55)


BRANDT RD  
(T769)

BURDICK HILL RD  
(SR1057 SEG 0070/1126)

DIR: B TOTAL LEN: 8.713 MI. DIST: 04-5 SR: 1009  
 LEFT MUN: HARMONY T RIGHT MUN: HARMONY T

		0110/0169	BMSEN 57/1009/0110/0092 1 0 00296 0 04 1637+83 STARRUCCA CR
023875 FT		0110/0092 023875 FT	BMSBG 57/1009/0110/0092 1 0 00296 0 04 1637+31 STEVENS PT RD (SR1011 SEG 0010/0000)
		0110/0000	LENTH(AH 2107 BK 1874) 018 "DIA CIR PLASTIC
		0100/1745	LEN=0070 INSTALLED UNKN
		0100/0633	015 "DIA CIR PLASTIC LEN=0040 INSTALLED 2000
022001 FT		0100/0085 022001 FT	015 "DIA CIRC CONCR LEN=0028 INSTALLED UNKN 1 0 00296 0 04 1617+92
		0100/0000	LENTH(AH 1874 BK 3276)
		0090/2386	018 "DIA CIRC CONCR LEN=0030 INSTALLED UNKN
		0090/1415	018 "DIA CIRC CONCR LEN=0030 INSTALLED UNKN
		0090/0866	028"H 20"W METAL ARCH LEN=0030 INSTALLED 2004
018725 FT		018725 FT 0090/0000	1 0 00296 0 04 1584+85 LENTH(AH 3276 BK 2492) 018 "DIA CIR PLASTIC
		0080/2258	LEN=0036 INSTALLED UNKN
		0080/1620	018 "DIA CIR PLASTIC LEN=0040 INSTALLED 2004
		0080/1389	018 "DIA CIR PLASTIC LEN=0040 INSTALLED 2004
		0080/0921	015 "DIA CIR PLASTIC LEN=0036 INSTALLED UNKN
		0080/0671	018 "DIA CIR PLASTIC LEN=0036 INSTALLED UNKN
016233 FT		016233 FT 0080/0000	1 0 00296 0 04 1560+10 LENTH(AH 2492 BK 2474) 018 "DIA CIR PLASTIC
		0070/2407	LEN=0030 INSTALLED UNKN
		0070/2117	018 "DIA CIRC CONCR LEN=0032 INSTALLED UNKN
		0070/1700	018 "DIA CIR PLASTIC LEN=0035 INSTALLED UNKN

DIR: B TOTAL LEN: 8.713 MI. DIST: 04-5 SR: 1009  
 LEFT MUN: HARMONY T RIGHT MUN: HARMONY T



013759 FT

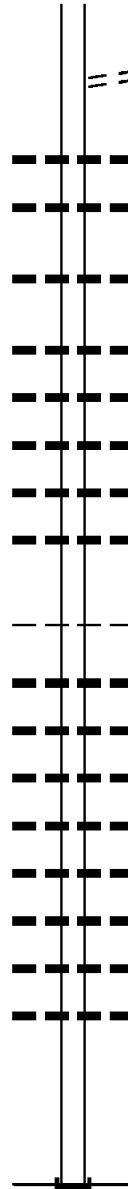
1 0 00296 0 04 1510+50 011232 FT  
 MELROSE RD  
 (T765) 0060/0000

009235 FT

0070/0972 024 " DIA CIR PLASTIC  
 LEN=0040 INSTALLED UNKN  
 0070/0566 018 " DIA CIR PLASTIC  
 LEN=0035 INSTALLED 2004  
 0070/0001 018 " DIA CIR PLASTIC  
 LEN=0040 INSTALLED 1999  
 013759 FT 1 0 00296 0 04 1535+27  
 S 0070/0000 LENGTH(AH 2474 BK 2527)  
 0060/1900 018 " DIA CIR PLASTIC  
 LEN=0040 INSTALLED 2004  
 0060/1545 015 " DIA CIR PLASTIC  
 LEN=0035 INSTALLED UNKN  
 0060/0357 024 " DIA CIR PLASTIC  
 LEN=0040 INSTALLED 2004  
 0060/0205 030 " DIA CIRC METAL  
 LEN=0040 INSTALLED 2004  
 011232 FT  
 S 0060/0000 LENGTH(AH 2527 BK 1997)  
 0050/1409 018 " DIA CIR PLASTIC  
 LEN=0040 INSTALLED 2004  
 0050/0948 024 " DIA CIR PLASTIC  
 LEN=0040 INSTALLED 2004  
 0050/0435 018 " DIA CIR PLASTIC  
 LEN=0030 INSTALLED UNKN  
 036 " DIA CIR PLASTIC  
 0050/0175 018 " DIA CIR PLASTIC  
 LEN=0030 INSTALLED UNKN  
 009235 FT 1 0 00296 0 04 1490+12  
 S 0050/0000 LENGTH(AH 1997 BK 2970)  
 0040/2944 018 " DIA CIR PLASTIC  
 LEN=0040 INSTALLED UNKN  
 0040/2795 018 " DIA CIR PLASTIC  
 LEN=0030 INSTALLED UNKN  
 0040/2400 018 " DIA CIR PLASTIC  
 LEN=0040 INSTALLED UNKN  
 0040/1900 018 " DIA CIR PLASTIC  
 LEN=0035 INSTALLED 2003  
 0040/1690 018 " DIA CIR PLASTIC  
 LEN=0040 INSTALLED UNKN  
 0040/1180 018 " DIA CIR PLASTIC  
 LEN=0040 INSTALLED UNKN  
 0040/0479 BMS EN 57/1009/0040/0454  
 1 0 00296 0 03 1464+62  
 BR STARRUCCA CREEK  
 0040/0454 BMSBG 57/1009/0040/0454

DIR: B TOTAL LEN: 8.713 MI. DIST: 04-5 SR: 1009  
 LEFT MUN: HARMONY T RIGHT MUN: HARMONY T

006265 FT



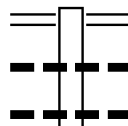
006265 FT 1 0 00296 0 03 1460+00  
 GHOST MOUNTAIN RD  
 (TB46)  
 0040/0000 LENGTH(AH 2970 BK 3340)  
 0030/2657 018 "DIA CIRC METAL  
 LEN=0035 INSTALLED UNKN  
 0030/2390 018 "DIA CIR PLASTIC  
 LEN=0035 INSTALLED UNKN  
 0030/1725 018 "DIA CIRC METAL  
 LEN=0030 INSTALLED UNKN  
 0030/1083 018 "DIA CIR PLASTIC  
 LEN=0035 INSTALLED UNKN  
 0030/0946 018 "DIA CIR PLASTIC  
 LEN=0035 INSTALLED UNKN  
 0030/0717 018 "DIA CIR PLASTIC  
 LEN=0040 INSTALLED 2003  
 0030/0252 018 "DIA CIR PLASTIC  
 LEN=0035 INSTALLED 2003  
 0030/0135 018 "DIA CIR PLASTIC  
 LEN=0036 INSTALLED 2003  
 002925 FT 1 0 00296 0 03 1426+50  
 HARMONY  
 THOMPSON T  
 0030/0000 LENGTH(AH 3340 BK 2925)  
 018 "DIA CIR PLASTIC  
 0010/2498 LEN=0040 INSTALLED UNKN  
 018 "DIA CIR PLASTIC  
 0010/2138 LEN=0040 INSTALLED UNKN  
 018 "DIA CIR PLASTIC  
 0010/1662 LEN=0040 INSTALLED UNKN  
 018 "DIA CIR PLASTIC  
 0010/1458 LEN=0040 INSTALLED 2003  
 018 "DIA CIR PLASTIC  
 0010/1163 LEN=0035 INSTALLED 2003  
 018 "DIA CIR PLASTIC  
 0010/0748 LEN=0040 INSTALLED UNKN  
 018 "DIA CIR PLASTIC  
 0010/0513 LEN=0040 INSTALLED 2003  
 018 "DIA CIR PLASTIC  
 0010/0088 LEN=0040 INSTALLED 2003  
 000000 FT 1 0 00296 0 03 1397+32  
 NC ST ARRUCCA CREEK RD  
 INTER-BK (CO 63) STARRUCCA CRK R  
 (SR4039 SEG 0050/2903)  
 MFC BEGIN = D  
 BK-WAYNE (63)  
 0010/0000 LENGTH(AH 2925 BK 0000)

002925 FT

000000 FT

EXTRACT DATE: 12/18/2023      ROADWAY MANAGEMENT SYSTEM      PAGE NUMBER: 263  
 PRINT DATE: 12/19/2023      SLD COUNTY/SR - ANNUAL PRINT      COUNTY: SUSQUEHANNA  
 DIR: B      TOTAL LEN: 1.704 MI.      DIST: 04-5      SR: 1008  
 LEFT MUN: JACKSON T      RIGHT MUN: JACKSON T

008997 FT



008997 FT SR 0092 SH  
 0030/3151 (SR0092 SEG 0420/0000)  
 0030/3088 015 "DIA CIRC CONCR  
 0030/2711 015 "DIA CIR PLASTIC  
 LEN=0350 INSTALLED UNKN  
 LEN=0350 INSTALLED UNKN



DIR: B TOTAL LEN: 1.704 MI. DIST: 04-5 SR: 1008  
 LEFT MUN: JACKSON T RIGHT MUN: JACKSON T

2 0 57060 0 00 0058+13 005846 FT  
 FOXTON LAKE RD  
 (T722)  
 0030/0000  
 DROPPS RD  
 (T720)  
 0020/2390

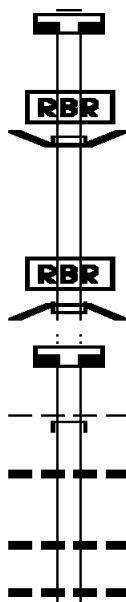
002507 FT

000000 FT

0030/1920	015 " DIA	CIR PLASTIC
	LEN=0036	INSTALLED UNKN
0030/1380	015 " DIA	CIRC CONCR
	LEN=0036	INSTALLED UNKN
0030/0692	018 " DIA	CIRC CONCR
	LEN=0040	INSTALLED UNKN
0030/0253	015 " DIA	CIR PLASTIC
005846 FT	LEN=0040	INSTALLED UNKN
0030/0000	LENGTH(AH 3151 BK 3339)	
	036 " DIA	CIR PLASTIC
0020/2891	LEN=0040	INSTALLED 1998
0020/2320	015 " DIA	CIR PLASTIC
	LEN=0040	INSTALLED 1998
0020/2039	036 " DIA	CIRC METAL
	LEN=0035	INSTALLED 1998
0020/1575	015 " DIA	CIR PLASTIC
	LEN=0035	INSTALLED UNKN
0020/1350	015 " DIA	CIR PLASTIC
	LEN=0036	INSTALLED UNKN
0020/1089	015 " DIA	CIR PLASTIC
	LEN=0036	INSTALLED UNKN
0020/0660	015 " DIA	CIR PLASTIC
	LEN=0030	INSTALLED UNKN
0020/0375	015 " DIA	CIR PLASTIC
002507 FT	LEN=0032	INSTALLED UNKN
0020/0000	LENGTH(AH 3339 BK 2507)	
0010/1645	018 " DIA	CIRC CONCR
	LEN=0050	INSTALLED UNKN
0010/1235	018 " DIA	CIR PLASTIC
	LEN=0090	INSTALLED UNKN
0010/0700	024 " DIA	CIR PLASTIC
	LEN=0035	INSTALLED UNKN
0010/0471	018 " DIA	CIRC CONCR
	LEN=0025	INSTALLED 2000
0010/0286	018 " DIA	CIR PLASTIC
000000 FT	LEN=0032	INSTALLED UNKN
	2 0 57060 0 00 0000+00	
	NC SR	1008 SH
	SR	1019 SH
	(SR	1019 SEG 0060/0000)
	MFC	BEGIN = E
0010/0000	LENGTH(AH 2507 BK 0000)	

EXTRACT DATE: 12/18/2023 ROADWAY MANAGEMENT SYSTEM PAGE NUMBER: 261  
 PRINT DATE: 12/19/2023 SLD COUNTY/SR - ANNUAL PRINT COUNTY: SUSQUEHANNA  
 DIR: B TOTAL LEN: 1.897 MI. DIST: 04-5 SR: 1007  
 LEFT MUN: THOMPSON T RIGHT MUN: THOMPSON T

010014 FT



009962 FT

009962 FT

010014 FT  
7052/0000

INTER-AHD  
0050/0052  
009962 FT

INTER-BK

0050/0000  
009962 FT  
7042/0000  
INTER-AHD

0040/3604

0040/3110

0040/2226

0040/1897

LENGTH(AH 0100 BK 0052)

BMSEN 57/1007/0050/0000  
BEAR SWAMP RD  
(T750)

2 0 57056 0 00 0086+67  
P3

BEAR SWAMP RD  
(T750)

SOUTH BR CANAWACTA CREE  
BMSBG 57/1007/0050/0000  
LENGTH(AH 0052 BK 0100)

LENGTH(AH 0100 BK 3604)  
BEAR SWAMP RD  
(T750)

HARMONY T  
018 " DIA CIRC METAL  
LEN=0040 INSTALLED 2001

018 " DIA CIRC CONCR  
LEN=0032 INSTALLED 2001  
015 " DIA CIR PLASTIC

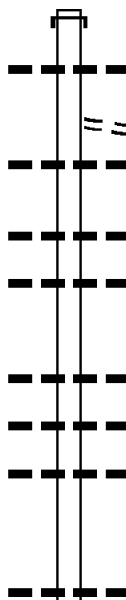
LEN=0030 INSTALLED UNKN



Stationing	Description	Length	Material	Notes
005981 FT	POTTER HILL RD (SR1004 SEG 0030/0000)	0020/3383	018 " DIA CIRC CONCR	LEN=0032 INSTALLED 2001
0020/3148			018 " DIA CIRC CONCR	LEN=0032 INSTALLED 2001
0020/2203			018 " DIA CIRC CONCR	LEN=0032 INSTALLED 2001
0020/1747			018 " DIA CIRC CONCR	LEN=0032 INSTALLED 2001
0020/1604			018 " DIA CIRC CONCR	LEN=0032 INSTALLED 2001
0020/1365			018 " DIA CIRC CONCR	LEN=0032 INSTALLED 2001
0020/094			018 " DIA CIRC CONCR	LEN=0032 INSTALLED 2001
002598 FT	SHELDON RD (T716)	0020/0000	024 " DIA CIR PLASTIC	LEN=0036 INSTALLED 2001
0010/2504			018 " DIA CIRC CONCR	LEN=0036 INSTALLED 2001
0010/2271			018 " DIA CIRC CONCR	LEN=0036 INSTALLED 2001
0010/2015			018 " DIA CIRC CONCR	LEN=0036 INSTALLED 2001
0010/1548			018 " DIA CIRC CONCR	LEN=0036 INSTALLED 2001
0010/1400			018 " DIA CIRC METAL	LEN=0030 INSTALLED 2001
0010/0552			018 " DIA CIR PLASTIC	LEN=0032 INSTALLED 2001
000000 FT	NC DEER RIDGE RD (SR0092 SH SEG 0430/0000) MFC BEGIN = E	0010/0000	024 " DIA CIR PLASTIC	LEN=0036 INSTALLED 2001

DIR: B TOTAL LEN: 5.417 MI. DIST: 04-5 SR: 1005  
 LEFT MUN: THOMPSON T RIGHT MUN: THOMPSON T

028604 FT



026385 FT

028604 FT	AH-WAYNE	(63)
INTER-AHD	STARRUCCA CRK RD	
0110/2219	(SR4039 SEG 0010/0000)	
	036 " DIA CIRC CONCR	
0110/1970	LEN=0040 INSTALLED 2006	
	CALENDER RD	
0110/1879	(T738)	
	015 " DIA CIRC CONCR	
0110/1770	LEN=0040 INSTALLED 1999	
	015 " DIA CIRC CONCR	
0110/0946	LEN=0036 INSTALLED UNKN	
	018 " DIA CIRC CONCR	
0110/0426	LEN=0040 INSTALLED 1999	
026385 FT	1 0 00296 0 03 1375+06	
0110/0000	LENGTH(AH 2219 BK 2727)	
	018 " DIA CIR PLASTIC	
0100/2700	LEN=0040 INSTALLED 2006	
	018 " DIA CIR PLASTIC	
0100/2400	LEN=0030 INSTALLED UNKN	
	015 " DIA CIRC METAL	
0100/1841	LEN=0040 INSTALLED UNKN	
	018 " DIA CIR PLASTIC	
0100/0361	LEN=0040 INSTALLED 2000	

EXTRACT DATE: 12/18/2023  
PRINT DATE: 12/19/2023

ROADWAY MANAGEMENT SYSTEM  
SLD COUNTY/SR - ANNUAL PRINT

PAGE NUMBER: 257  
COUNTY: SUSQUEHANNA

DIR: B TOTAL LEN: 5.417 MI.  
LEFT MUN: THOMPSON T

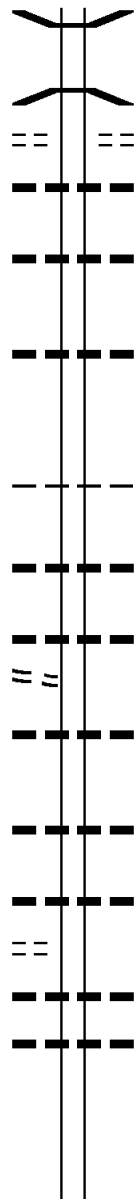
DIST: 04-5 SR: 1005  
RIGHT MUN: THOMPSON T

Stationing	Notes	Material
023658 FT	0100/0043	BMSEN 57/1005/0100/0000
	023658 FT	1 0 00296 0 03 1346+77
		STARRUCCA CR
	0100/0000	BMSBG 57/1005/0100/0000
		LENGTH(AH 2727 BK 1977)
	0090/1305	036 " DIA CIRC METAL
		LEN=0040 INSTALLED 1999
021681 FT	0090/0346	018 " DIA CIRC CONCR
	021681 FT	LEN=0030 INSTALLED 1999
	0090/0000	1 0 00296 0 03 1327+33
		LENGTH(AH 1977 BK 2738)
	0080/2600	018 " DIA CIR PLASTIC
		LEN=0032 INSTALLED 1999
	0080/2009	018 " DIA CIR PLASTIC
		LEN=0032 INSTALLED UNKN
	0080/1859	015 " DIA CIRC CONCR
		LEN=0032 INSTALLED UNKN
	0080/1537	015 " DIA CIRC CONCR
		LEN=0032 INSTALLED UNKN
	0080/1233	018 " DIA CIRC CONCR
		LEN=0036 INSTALLED UNKN
	0080/0950	015 " DIA CIRC CONCR
		LEN=0030 INSTALLED UNKN
018943 FT	0080/0334	018 " DIA CIRC CONCR
	018943 FT	LEN=0032 INSTALLED UNKN
		1 0 00296 0 03 1299+18
		UNNAMED RD
	0080/0000	(PRDR)
		LENGTH(AH 2738 BK 2708)
	0070/2140	015 " DIA CIRC CONCR
		LEN=0032 INSTALLED 1999
	0070/1520	015 " DIA CIRC CONCR
		LEN=0040 INSTALLED UNKN
JEFFERSON ST (TWP )	0070/0644	==
	0070/0330	018 " DIA CIR PLASTIC
		LEN=0030 INSTALLED 2006
		NC ST ARRUCCA CREEK RD
		MFC BEGIN = D
		THOMPSON
		THOMPSON B
1 0 00296 0 03 1272+02	016235 FT	
MAIN ST		
(SR0171 SEG 0350/0000)		
MAIN ST		
(SR0171 SEG 0350/0000)	0070/0000	
		LENGTH(AH 2708 BK 3273)
	0060/3124	015 " DIA CIR PLASTIC
		LEN=0040 INSTALLED UNKN

DIR: B TOTAL LEN: 5.417 MI. DIST: 04-5 SR: 1005  
 LEFT MUN: THOMPSON B RIGHT MUN: THOMPSON B

WATER ST  
(BORO)

0060/2752



0060/2878 BMS EN 57/1005/0060/2848  
 1 0 00296 4 00 0101+42  
 STARUCCA CK  
 0060/2848 BMSBG 57/1005/0060/2848  
 MILL ST  
 0060/2752 (BORO)  
 018 "DIA CIR PLASTIC  
 LEN=0040 INSTALLED 2000  
 0060/1984 018 "DIA CIR PLASTIC  
 LEN=0035 INSTALLED UNKN  
 0060/0918 015 "DIA CIRC CONCR  
 LEN=0036 INSTALLED UNKN  
 012962 FT 012962 FT 1 0 00296 4 00 0072+57  
 THOMPSON  
 THOMPSON T  
 0060/0000 LENGTH(AH 3273 BK 2202)  
 0050/1422 018 "DIA CIR PLASTIC  
 LEN=0030 INSTALLED UNKN  
 0050/0808 018 "DIA CIR PLASTIC  
 LEN=0050 INSTALLED 2000  
 0050/0490 018 "DIA CIR PLASTIC  
 LEN=0030 INSTALLED UNKN  
 010760 FT 010760 FT 1 0 00296 4 00 0050+55  
 0050/0000 LENGTH(AH 2202 BK 2530)  
 0040/2451 015 "DIA CIRC CONCR  
 LEN=0024 INSTALLED UNKN  
 0040/1680 036 "DIA CIR PLASTIC  
 LEN=0035 INSTALLED 1999  
 0040/1518 015 "DIA CIRC CONCR  
 LEN=0036 INSTALLED UNKN  
 0040/1350 015 "DIA CIRC METAL  
 LEN=0030 INSTALLED 1999  
 008230 FT 008230 FT 1 0 00296 4 00 0025+64  
 0040/0000 LENGTH(AH 2530 BK 2371)  
 018 "DIA CIRC METAL

GELATT RD  
(T663)

0050/0500

010760 FT

BARTON RD  
(T736)

0040/1664

008230 FT

DIR: B TOTAL LEN: 5.417 MI. DIST: 04-5 SR: 1005  
 LEFT MUN: THOMPSON T RIGHT MUN: THOMPSON T

1 0 00296 4 00 0000+00 005859 FT  
 WAY LAKE RD  
 (T726)  
 LC FOR WAY LAKE RD  
 (CONN) 0030/0000  
 0020/3102

MILAN RD  
 (T751) 0020/1518

002574 FT

000000 FT

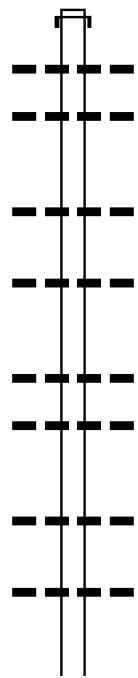
0030/2042	LEN=0040	015 "DIA	CIRC METAL	INSTALLED UNKN
0030/1862	LEN=0036	018 "DIA	CIR PLASTIC	INSTALLED UNKN
0030/1234	LEN=0040	036 "DIA	CIRC METAL	INSTALLED 2000
0030/0878	LEN=0050	021"H 15"W	METAL ARCH	INSTALLED 2000
0030/0375	LEN=0040			INSTALLED 2000
005859 FT				
5 0030/0000	LENGTH(AH 2371 BK 3285)			
0020/2569	LEN=0030	018 "DIA	CIRC METAL	INSTALLED UNKN
0020/1646	LEN=0040	018 "DIA	CIRC METAL	INSTALLED UNKN
0020/1518		CALLENDER RD (T738)		
0020/1096	LEN=0030	018 "DIA	CIR PLASTIC	INSTALLED UNKN
002574 FT				
5 0020/0000	LENGTH(AH 3285 BK 2574)			
0010/2455	LEN=0040	030 "DIA	CIRC METAL	INSTALLED 2000
0010/2269		SOUTH SHORE DR (PRDR)		
0010/2160	LEN=0030	018 "DIA	CIRC METAL	INSTALLED UNKN
000000 FT				
NC WR				
INTER-BK				
5 0010/0000	LENGTH(AH 2574 BK 0000)			

2 0 57053 0 00 0025+72  
 LOCUST LN  
 (PRDR)  
 030 "DIA CIRC METAL  
 INSTALLED 2000  
 (SR4035 SEG 0050/0380)  
 MFC BEGIN = E  
 BK-WAYNE (63)



DIR: B TOTAL LEN: 5.879 MI. DIST: 04-5 SR: 1004  
 LEFT MUN: THOMPSON T RIGHT MUN: THOMPSON T

031042 FT



031042 FT AH-WAYNE (63)  
 INTER-AHD SR 4012 SH  
 0140/2898 (SR4012 SEG 0010/0000)  
 018 "DIA CIR PLASTIC  
 0140/2680 LEN=0040 INSTALLED 1996  
 018 "DIA CIR PLASTIC  
 0140/2309 LEN=0030 INSTALLED UNKN  
  
 0140/1349 024 "DIA CIR PLASTIC  
 LEN=0040 INSTALLED 1996  
  
 0140/0515 024 "DIA CIR PLASTIC  
 LEN=0045 INSTALLED 1996  
 028144 FT 2 0 57054 0 00 0250+07  
 0140/0000 LENGTH(AH 2898 BK 2483)  
 024 "DIA CIR PLASTIC  
 0130/2450 LEN=0045 INSTALLED 1996  
 024 "DIA CIR PLASTIC  
 0130/2077 LEN=0030 INSTALLED 1996  
  
 0130/1105 018 "DIA CIR PLASTIC  
 LEN=0030 INSTALLED UNKN  
  
 0130/0208 018 "DIA CIR PLASTIC  
 LEN=0030 INSTALLED 1996  
 025661 FT 2 0 57054 0 00 0225+06  
 0130/0000 LENGTH(AH 2483 BK 2505)  
 018 "DIA CIR PLASTIC

028144 FT

025661 FT

DIR: B TOTAL LEN: 5.879 MI. DIST: 04-5 SR: 1004  
 LEFT MUN: THOMPSON T RIGHT MUN: THOMPSON T

	0120/1965	LEN=0030	INSTALLED	1998
		018 " DIA	CIR PLASTIC	
	0120/1204	LEN=0030	INSTALLED	1998
		018 " DIA	CIR PLASTIC	
	0120/0990	LEN=0045	INSTALLED	1998
		030 " DIA	CIRC CONCR	
	0120/0491	LEN=0040	INSTALLED	UNKN
		015 " DIA	CIR PLASTIC	
	0120/0088	LEN=0035	INSTALLED	1998
023156 FT	023156 FT	2 0 57054	0 00 0200+01	
	0120/0000	LENGTH(AH	2505 BK 2500)	
		018 " DIA	CIR PLASTIC	
	0110/2075	LEN=0045	INSTALLED	1998
		024 " DIA	CIR PLASTIC	
	0110/0811	LEN=0035	INSTALLED	UNKN
020656 FT	020656 FT	2 0 57054	0 00 0175+01	
	0110/0000	LENGTH(AH	2500 BK 2520)	
		024 " DIA	CIR PLASTIC	
	0100/2494	LEN=0030	INSTALLED	1998
		015 " DIA	CIRC METAL	
	0100/0990	LEN=0030	INSTALLED	UNKN
		018 " DIA	CIR PLASTIC	
	0100/0660	LEN=0040	INSTALLED	UNKN
		036 " DIA	CIR PLASTIC	
	0100/0280	LEN=0030	INSTALLED	UNKN
		015 " DIA	CIRC METAL	
	0100/0061	LEN=0035	INSTALLED	UNKN
018136 FT	018136 FT	2 0 57054	0 00 0149+99	
	0100/0000	LENGTH(AH	2520 BK 2727)	
		024 " DIA	CIR PLASTIC	
	0090/2077	LEN=0035	INSTALLED	1998
		015 " DIA	CIRC METAL	
	0090/1326	LEN=0035	INSTALLED	UNKN
		018 " DIA	CIRC METAL	
	0090/0820	LEN=0030	INSTALLED	1998
		018 " DIA	CIR PLASTIC	
	0090/0460	LEN=0035	INSTALLED	1998
	015409 FT	TITLE IRELAND RD		
	INTER-BK	BELMONT PK		

2 0 57054 0 00 0122+72 015409 FT

EXTRACT DATE: 12/18/2023  
PRINT DATE: 12/19/2023

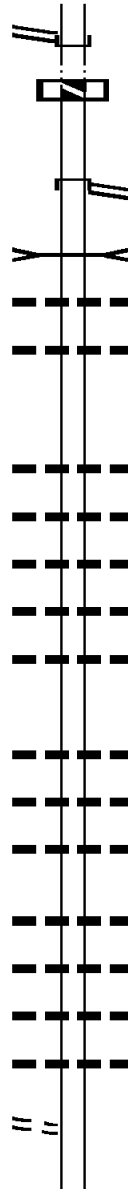
ROADWAY MANAGEMENT SYSTEM  
SLD COUNTY/SR - ANNUAL PRINT

PAGE NUMBER: 252  
COUNTY: SUSQUEHANNA

DIR: B TOTAL LEN: 5.879 MI.  
LEFT MUN: THOMPSON T

DIST: 04-5 SR: 1004  
RIGHT MUN: THOMPSON T

BELMONT PK  
(SR0171 SEG 0400/1100) 0090/0000  
015409 FT



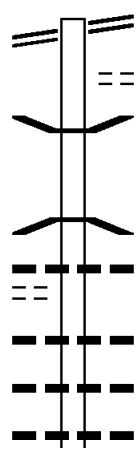
(SR0171 SEG 0400/1100)  
LTH AH 002727 BK 000100  
LTH AH 000100 BK 002252  
BELMONT PK  
(SR0171 SEG 0400/0000)  
BELMONT PK  
(SR0171 SEG 0400/0000)  
TR STARUCA C  
STRUCTURE LENGTH 12 FT  
BMSID 57/1004/0080/1717  
024 "DIA CIR PLASTIC  
LEN=0035 INSTALLED UNKN  
024 "DIA CIRC METAL  
LEN=0040 INSTALLED 1998  
013157 FT  
2 0 57054 0 00 0100+63  
LENGTH(AH 2252 BK 2501)  
015 "DIA CIR PLASTIC  
LEN=0035 INSTALLED 1998  
018 "DIA CIR PLASTIC  
LEN=0035 INSTALLED 1998  
018 "DIA CIR PLASTIC  
LEN=0030 INSTALLED 1998  
015 "DIA CIR PLASTIC  
LEN=0030 INSTALLED UNKN  
024 "DIA CIR PLASTIC  
LEN=0035 INSTALLED 1998  
010656 FT  
2 0 57054 0 00 0074+50  
LENGTH(AH 2501 BK 3093)  
015 "DIA CIR PLASTIC  
LEN=0035 INSTALLED 1998  
018 "DIA CIR PLASTIC  
LEN=0035 INSTALLED 1998  
015 "DIA CIR PLASTIC  
LEN=0035 INSTALLED UNKN  
018 "DIA CIR PLASTIC  
LEN=0035 INSTALLED UNKN  
018 "DIA CIR PLASTIC  
LEN=0035 INSTALLED UNKN  
018 "DIA CIRC CONCR  
LEN=0036 INSTALLED 1998  
015 "DIA CIR PLASTIC  
LEN=0035 INSTALLED UNKN  
007563 FT  
007563 FT  
0060/0000 LENGTH(AH 3093 BK 1843)  
030 "DIA CIRC METAL

2 0 57054 0 00 0043+55 007563 FT  
CHURCHILL LAKE RD  
(T742) 0060/0000

DIR: B TOTAL LEN: 5.879 MI. DIST: 04-5 SR: 1004  
 LEFT MUN: THOMPSON T RIGHT MUN: THOMPSON T

Stationing	Description	Material	Length	Year
005720 FT	0050/1228	015" DIA CIR PLASTIC	0030	1998
	0050/0490	015" DIA CIRC CONCR	0030	1998
	0050/0193	018" DIA CIR PLASTIC	0036	UNKN
	005720 FT	2 0 57054 0 00 0000+00	0025	+12
	0050/0000	LENGTH(AH 1843 BK 2504)		
	0040/2331	018" DIA CIR PLASTIC	0025	1998
	0040/2082	018" DIA CIR PLASTIC	0025	1998
	0040/1598	018" DIA CIR PLASTIC	0024	UNKN
	0040/0709	018" DIA CIR PLASTIC	0032	1998
2 0 57054 0 00 0000+00 BEAR SWAMP RD (T750)	0040/0071	048" DIA CIR PLASTIC	0030	UNKN
	003216 FT	WHITNEY HILL RD (T749)		
	0040/0000	LENGTH(AH 2504 BK 3216)		
	0030/3171	018" DIA CIRC CONCR	0032	UNKN
	0030/2642	018" DIA CIRC CONCR	0028	UNKN
	0030/2294	THOMPSON JACKSON T		
	0030/1587	018" DIA CIRC CONCR	0020	UNKN
	0030/1489	015" DIA CIRC METAL	0024	UNKN
	0030/0869	024" DIA CIRC CONCR	0028	UNKN
	0030/0418	018" DIA CIRC CONCR	0020	UNKN
000000 FT	000000 FT	1 0 00371 0 00 0059+62		
		NC POTTER HILL RD CREEK RD (T710)		
DEER RIDGE RD (SR1006 SEG 0020/3383)	0030/0000	INTER-BK PAGES RD (T730)		
	000000 FT	LENGTH(AH 3216 BK 3273)		
	000000 FT	7020/0000		
	000000 FT	LENGTH(AH 3273 BK 3004)		
	000000 FT	7010/0000		
		LENGTH(AH 3004 BK 0000)		

SR 1001 SH 013945 FT  
 (SR1001 SEG 0110/1432) 0060/0932  
  
 013013 FT  
  
 PERRY RD  
 (T748) 0050/2974



013945 FT SR 1001 SH  
 0060/0932 (SR1001 SEG 0110/1432)  
 0060/0890 FOR SR 0171 AND 1003  
 (CONN)  
 0060/0017 BMS EN 57/1003/0060/0000  
 013013 FT 2 0 57050 0 00 0281+84  
 BR STARRCA C  
 BMSBG 57/1003/0060/0000  
 5 0060/0000 LENGTH(AH 0932 BK 3209)  
 0050/2975 015 "DIA CIR PLASTIC  
 LEN=0030 INSTALLED UNKN  
  
 0050/2655 018 "DIA CIR PLASTIC  
 LEN=0030 INSTALLED 2000  
 018 "DIA CIR PLASTIC  
 0050/2270 LEN=0030 INSTALLED 2000  
 015 "DIA CIRC CONCR  
 0050/2020 LEN=0030 INSTALLED UNKN

EXTRACT DATE: 12/18/2023  
PRINT DATE: 12/19/2023

ROADWAY MANAGEMENT SYSTEM  
SLD COUNTY/SR - ANNUAL PRINT

PAGE NUMBER: 249  
COUNTY: SUSQUEHANNA

DIR: B TOTAL LEN: 2.641 MI.  
LEFT MUN: THOMPSON T

DIST: 04-5 SR: 1003  
RIGHT MUN: THOMPSON T

Stationing	Material	Length	Material	Length	Material	Length
0050/1815	018" DIA	0030	CIR PLASTIC	2000	INSTALLED	2000
0050/1680	018" DIA	0030	CIR PLASTIC	2000	INSTALLED	2000
0050/1530	018" DIA	0030	CIR PLASTIC	UNKN	INSTALLED	UNKN
0050/1357	018" DIA	0030	CIR PLASTIC	2000	INSTALLED	2000
0050/1269	018" DIA	0030	CIR PLASTIC	2000	INSTALLED	2000
0050/1175	018" DIA	0030	CIR PLASTIC	2000	INSTALLED	2000
0050/0932	015"H 20"W	0030	ELLIP METAL	UNKN	INSTALLED	UNKN
0050/0700	018" DIA	0030	CIR PLASTIC	2000	INSTALLED	2000
0050/0336	018" DIA	0030	CIR PLASTIC	2000	INSTALLED	2000
0050/0102	024" DIA	0035	CIR PLASTIC	1998	INSTALLED	1998
009804 FT	009804 FT	2057050	000249	+39		
0050/0000	LENGTH(AH	3209	BK 2033)			
0040/1872	018" DIA	0030	CIR PLASTIC	1998	INSTALLED	1998
0040/1509	018" DIA	0030	CIR PLASTIC	1998	INSTALLED	1998
0040/1234	018" DIA	0030	CIR PLASTIC	2000	INSTALLED	2000
0040/0876	015" DIA	0035	CIRC METAL	UNKN	INSTALLED	UNKN
0040/0689	018" DIA	0030	CIR PLASTIC	UNKN	INSTALLED	UNKN
0040/0106	030" DIA	0035	CIR PLASTIC	UNKN	INSTALLED	UNKN
007771 FT	007771 FT	2057050	000229	+40		
0040/0000	OGDEN RD (T734)	LENGTH(AH	2033	BK 1812)		
0030/1670	015"H 20"W	0030	ELLIP METAL	2000	INSTALLED	2000
0030/1522	THOMPSON ARARAT T					
0030/1065	018" DIA	0030	CIR PLASTIC	UNKN	INSTALLED	UNKN
0030/0899	018" DIA	0030	CIR PLASTIC	UNKN	INSTALLED	UNKN
0030/0400	015" DIA	0032	CIRC METAL	UNKN	INSTALLED	UNKN

ROCKY LN  
(T734)

0030/1796

EXTRACT DATE: 12/18/2023  
PRINT DATE: 12/19/2023

ROADWAY MANAGEMENT SYSTEM  
SLD COUNTY/SR - ANNUAL PRINT

PAGE NUMBER: 248  
COUNTY: SUSQUEHANNA

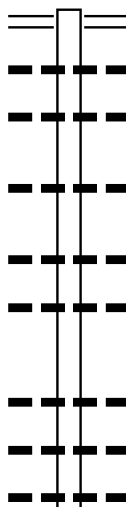
DIR: B TOTAL LEN: 2.641 MI.  
LEFT MUN: ARARAT T

DIST: 04-5 SR: 1003  
RIGHT MUN: ARARAT T

Stationing	Description	Material	Length	Notes
005959 FT				
0030/0000	SARTELL RD (T663)	018" DIA CIR PLASTIC	2000	INSTALLED
0020/3122		018" DIA CIR PLASTIC	2000	INSTALLED
0020/2850		018" DIA CIR PLASTIC	2000	INSTALLED
0020/2753		018" DIA CIR PLASTIC	2000	INSTALLED
0020/2405		030" DIA CIR METAL	2000	INSTALLED
0020/2318		018" DIA CIR PLASTIC	2000	INSTALLED
0020/2188		018" DIA CIR PLASTIC	2000	INSTALLED
0020/1868		018" DIA CIR PLASTIC	UNKN	INSTALLED
0020/1469		024" DIA CIR PLASTIC	2000	INSTALLED
0020/1190		018" DIA CIR PLASTIC	2000	INSTALLED
0020/0795		018" DIA CIR PLASTIC	UNKN	INSTALLED
0020/0455		018" DIA CIR PLASTIC	2000	INSTALLED
0020/0201		018" DIA CIR PLASTIC	2000	INSTALLED
002258 FT	SCHOOL HOUSE RD (T737)			
0020/0000		024" DIA CIR PLASTIC	UNKN	INSTALLED
0010/1582		018" DIA CIR PLASTIC	2000	INSTALLED
0010/1349		018" DIA CIR PLASTIC	2000	INSTALLED
0010/0250		018" DIA CIR PLASTIC	2000	INSTALLED
000000 FT	NC SR			
	ARARAT RD (T738)			
	INTER-BK (TBK)			
	BURNWOOD RD (T741)			
	MFC BEGIN = E			
0010/0000		018" DIA CIR PLASTIC	2000	INSTALLED
000000 FT				
7008/0000				

DIR: B TOTAL LEN: 1.872 MI. DIST: 04-5 SR: 1002  
 LEFT MUN: JACKSON T RIGHT MUN: JACKSON T

009882 FT



007310 FT

009882 FT	SR 1001 SH
0040/2572	(SR1001 SEG 0060/0000)
0040/2386	018 "DIA CIR PLASTIC
0040/2086	LEN=0040 INSTALLED 1998
	018 "DIA CIRC CONCR
	LEN=0040 INSTALLED 1998
	018 "DIA CIRC CONCR
0040/1335	LEN=0035 INSTALLED UNKN
	018 "DIA CIR PLASTIC
0040/0609	LEN=0040 INSTALLED 1998
	036 "DIA CIR PLASTIC
0040/0411	LEN=0032 INSTALLED UNKN
007310 FT	2 0 57048 0 00 0073+04
5 0040/0000	LENGTH(AH 2572 BK 2073)
	018 "DIA CIRC CONCR
0030/2035	LEN=0035 INSTALLED 1998
	018 "DIA CIRC CONCR
0030/1612	LEN=0040 INSTALLED 1998
	018 "DIA CIRC CONCR
0030/1178	LEN=0035 INSTALLED UNKN



DIR: B TOTAL LEN: 1.872 MI. DIST: 04-5 SR: 1002  
 LEFT MUN: JACKSON T RIGHT MUN: JACKSON T

LANGFORDS RD  
(T714)

CREEK RD  
(T710)

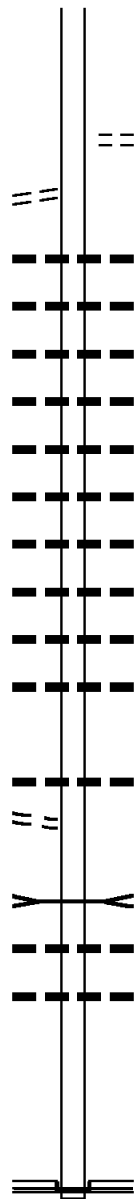
005237 FT

0020/3346

001873 FT

0010/1307

000000 FT



005237 FT 2 0 57048 0 00 0052+10

5 0030/0000 SLOCUM RD  
(T702)  
LENGTH(AH 2073 BK 3364)

0020/2680 018 "DIA CIRC CONCR  
LEN=0040 INSTALLED 1998

0020/2310 018 "DIA CIRC CONCR  
LEN=0035 INSTALLED UNKN

0020/2035 018 "DIA CIRC CONCR  
LEN=0035 INSTALLED UNKN

0020/1892 018 "DIA CIRC CONCR  
LEN=0035 INSTALLED UNKN

0020/1512 024 "DIA CIRC CONCR  
LEN=0035 INSTALLED UNKN

0020/1141 036 "H 24 "W ELLIP CONC  
LEN=0035 INSTALLED UNKN

0020/0885 018 "DIA CIRC CONCR  
LEN=0035 INSTALLED UNKN

0020/0629 018 "DIA CIRC CONCR  
LEN=0035 INSTALLED UNKN

0020/0355 018 "DIA CIRC CONCR  
LEN=0035 INSTALLED UNKN

0020/0051 018 "DIA CIRC CONCR  
LEN=0035 INSTALLED UNKN

5 0020/0000 2 0 57048 0 00 0018+74  
LENGTH(AH 3364 BK 1873)

0010/1630 024 "DIA CIRC CONCR  
LEN=0035 INSTALLED UNKN

0010/1233 TUNKHNCK CRK  
STRUCTURE LENGTH 26 FT  
BMSID 57/1002/0010/1233

0010/0988 015 "DIA CIRC CONCR  
LEN=0035 INSTALLED UNKN

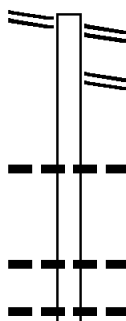
0010/0412 024 "DIA CIRC CONCR  
LEN=0035 INSTALLED UNKN

5 000000 FT 2 0 57048 0 00 0000+00  
NC SN  
SR 0092 SH  
(SR0092 SEG 0360/1166)  
INTER-BK JACKSON ST  
(SR0492 SEG 0160/2020)  
MFC BEGIN = D  
5 0010/0000 LENGTH(AH 1873 BK 0000)

EXTRACT DATE: 12/18/2023 ROADWAY MANAGEMENT SYSTEM PAGE NUMBER: 245  
 PRINT DATE: 12/19/2023 SLD COUNTY/SR - ANNUAL PRINT COUNTY: SUSQUEHANNA  
 DIR: B TOTAL LEN: 5.246 MI. DIST: 04-5 SR: 1001  
 LEFT MUN: THOMPSON T RIGHT MUN: THOMPSON T

MAIN ST 027699 FT  
 (SR0171 SEG 0340/0522) 0110/1523

026176 FT



027699 FT MAIN ST  
 0110/1523 (SR0171 SEG 0340/0522)  
 0110/1432 SR 1003 SH (SR1003 SEG 0060/0932)

0110/0346 015 "DIA CIRC METAL  
 026176 FT LEN=0040 INSTALLED 2002  
 5 0110/0000 1 0 00365 0 02 1057+61  
 LENGTH(AH 1523 BK 2551)  
 0100/2503 018 "DIA CIRC METAL  
 LEN=0040 INSTALLED UNKN  
 0100/1970 030 "DIA CIR PLASTIC  
 LEN=0035 INSTALLED UNKN

DIR: B TOTAL LEN: 5.246 MI. DIST: 04-5 SR: 1001  
 LEFT MUN: THOMPSON T RIGHT MUN: THOMPSON T

1 0 00365 0 02 1031+63 023625 FT  
 STACK RD  
 (T746)

WHITNEY HILL RD  
 (T749)

BROWN HILL RD  
 (T643)

020774 FT

017196 FT

0100/1519	060"H 00"W MULT CONCR LEN=0040 INSTALLED UNKN PENNDOT STOCKPILE #11
0100/1421	(GOVT) 018 " DIA CIRC METAL
0100/0935	LEN=0030 INSTALLED UNKN 018 " DIA CIR PLASTIC
0100/0485	LEN=0040 INSTALLED 2007
023625 FT	
0100/0000	LENGTH(AH 2551 BK 2851) 018 " DIA CIRC METAL
0090/2692	LEN=0035 INSTALLED UNKN 021 " DIA CIRC METAL
0090/2317	LEN=0040 INSTALLED 2005
0090/1830	015 " DIA CIRC CONCR LEN=0035 INSTALLED UNKN
0090/1440	018 " DIA CIRC CONCR LEN=0035 INSTALLED 1998
0090/1033	DELAWARE AND HUDSON RAI OVERPASS IS RR X-ING
0090/0816	018 " DIA CIR PLASTIC LEN=0040 INSTALLED 2002
0090/0159	015 " DIA CIRC CONCR LEN=0032 INSTALLED 1998
020774 FT	1 0 00365 0 02 1002+72 RIDGE RD (T747)
0090/0000	LENGTH(AH 2851 BK 3578) 018 " DIA CIR PLASTIC
0080/3097	LEN=0040 INSTALLED 1998
0080/2400	015 " DIA CIRC CONCR LEN=0032 INSTALLED 1998
0080/2212	015 " DIA CIR PLASTIC LEN=0032 INSTALLED 1998
0080/1848	018 " DIA CIR PLASTIC LEN=0040 INSTALLED 1998
0080/1290	018 " DIA CIR PLASTIC LEN=0040 INSTALLED 2007
0080/0802	036 " DIA CIR PLASTIC LEN=0040 INSTALLED 2007
017196 FT	1 0 00365 0 02 0966+46
0080/0000	LENGTH(AH 3578 BK 2657)

DIR: B TOTAL LEN: 5.246 MI. DIST: 04-5 SR: 1001  
 LEFT MUN: THOMPSON T RIGHT MUN: THOMPSON T

---	---	0070/2655	015 " DIA LEN=0040	CIRC CONCR INSTALLED 1998
---	---	0070/2086	024 " DIA LEN=0040	CIR PLASTIC INSTALLED UNKN
---	---	0070/1703	015 " DIA LEN=0040	CIRC CONCR INSTALLED UNKN
---	---	0070/1104	015 " DIA LEN=0040	CIRC CONCR INSTALLED 2002
---	---	0070/0170	018 " DIA LEN=0032	CIR PLASTIC INSTALLED 1998
	014539 FT	014539 FT	1 0 00365	0 02 0939+89
		0070/0000	LENGTH(AH	2657 BK 2699)
---	---	0060/2380	018 " DIA LEN=0035	CIRC CONCR INSTALLED 1998
---	---	0060/2333	THOMPSON ARARAT T	
---	---	0060/1256	018 " DIA LEN=0030	CIR PLASTIC INSTALLED UNKN
---	---	0060/1098	018 " DIA LEN=0030	CIRC METAL INSTALLED UNKN
---	---	0060/0369	018 " DIA LEN=0030	CIRC CONCR INSTALLED 1998
---	---	0060/0050	ARARAT JACKSON T	
		011840 FT		
		0060/0000	LENGTH(AH	2699 BK 1861)
---	---	0050/0679	024 " DIA LEN=0035	CIR PLASTIC INSTALLED UNKN
---	---	0050/0589	024 " DIA LEN=0040	CIR PLASTIC INSTALLED 1999
---	---	0050/0281	018 " DIA LEN=0040	CIR PLASTIC INSTALLED 1999
	009979 FT	009979 FT	1 0 00365	0 02 0894+50
		0050/0000	LENGTH(AH	1861 BK 2570)
---	---	0040/2325	018 " DIA LEN=0040	CIR PLASTIC INSTALLED 2006
---	---	0040/1866	015 " DIA LEN=0040	CIR PLASTIC INSTALLED 2006
---	---	0040/1120	018 " DIA LEN=0040	CIR PLASTIC INSTALLED UNKN
			015 " DIA	CIRC CONCR

1 0 00365 0 02 0913+25 011840 FT  
 SNAKE HILL RD  
 (SR1002 SEG 0040/2572) 0060/0000

DIR: B TOTAL LEN: 5.246 MI. DIST: 04-5 SR: 1001  
 LEFT MUN: JACKSON T RIGHT MUN: JACKSON T

Stationing	Notes	Stationing	Notes
		0040/0640	LEN=0035 INSTALLED UNKN
007409 FT		007409 FT	1 0 00365 0 02 0868+30 STALKER HILL RD (T635)
		0040/0000	LENGTH(AH 2570 BK 3463) 024 "DIA CIR PLASTIC
		0030/3079	LEN=0045 INSTALLED 2006 024 "DIA CIRC METAL
		0030/2543	LEN=0040 INSTALLED 1999
		0030/1706	015 "DIA CIR PLASTIC LEN=0035 INSTALLED UNKN
		0030/1247	018 "DIA CIR PLASTIC LEN=0040 INSTALLED 2006
		0030/0883	018 "DIA CIR PLASTIC LEN=0030 INSTALLED UNKN
003946 FT		003946 FT	1 0 00365 0 02 0833+98 018 "DIA CIR PLASTIC LEN=0050 INSTALLED 1997
		0030/0000	LENGTH(AH 3463 BK 2683) JACKSON
		0020/2226	GIBSON T
		0020/1319	018 "DIA CIR PLASTIC LEN=0040 INSTALLED 1999
		0020/0820	018 "DIA CIR PLASTIC LEN=0035 INSTALLED 1998
		0020/0060	018 "DIA CIR PLASTIC LEN=0035 INSTALLED 1998
1 0 00365 0 02 0807+15 MAPLE LN (T517)		001263 FT	
		0020/0000	
		0010/0671	LENGTH(AH 2683 BK 1263) BMS EN 57/1001/0010/0649 0 0 00000 0 00 0000+00 BR TNKHNK CK
		0010/0649	BMSBG 57/1001/0010/0649 (TBK) SR 2048 TWP RD (T741)
000000 FT		0010/0175	
		000000 FT	1 0 00365 0 02 0795+29 BALDWIN RD (SR2046 SEG 0032/0000)
		NC SR	1001 SH
		INTER-BK	FIDDLE LAKE RD (SR2046 SEG 0032/0000)
			MFC BEGIN = D
		0010/0000	LENGTH(AH 1263 BK 0000)

DIR: B TOTAL LEN: 16.466 MI. DIST: 04-5 SR: 858  
 LEFT MUN: LITTLE MEADOWS B RIGHT MUN: LITTLE MEADOWS B

CEMETERY RD  
(BORO)

086940 FT

086940 FT  
 INTER-AHD NEW YORK STATE LINE  
 0340/1495 (STBD)

085445 FT

0340/0165 LC FOR BOLLES HILL RD  
 085445 FT (CONN)  
 1 0 00468 0 01 0657+12  
 BOLLES HILL RD

0340/0000 LENGTH(AH 1495 BK 2270)

0330/1669 BMS EN 57/0858/0330/1578  
 1 0 00468 0 01 0650+11  
 APOLACON CREEK

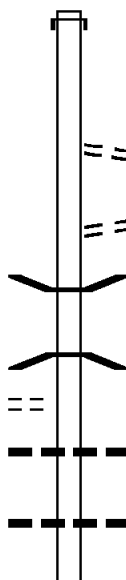
0330/1578 BMSBG 57/0858/0330/1578

0330/1384

0330/1116 018 "DIA CIRC CONCR  
 LEN=0035 INSTALLED UNKN

083175 FT

0330/0470 018 "DIA CIRC CONCR  
 083175 FT LEN=0035 INSTALLED UNKN  
 1 0 00468 0 01 0634+36  
 SHAUGNESSY RD



DIR: B TOTAL LEN: 16.466 MI. DIST: 04-5 SR: 858  
 LEFT MUN: LITTLE MEADOWS B RIGHT MUN: LITTLE MEADOWS B

MAPLE AV  
 (SR4018 SEG 0020/1573) 0330/0000



(BORO)  
 0330/0000 LENGTH(AH 2270 BK 2184)  
 018 " DIA CIRC METAL  
 0320/1785 LEN=0040 INSTALLED UNKN  
 048 " DIA CIRC CONCR  
 0320/1275 LEN=0040 INSTALLED 2000  
 024 " DIA CIRC CONCR  
 0320/0735 LEN=0035 INSTALLED 2000  
 018 " DIA CIRC UNKNOWN  
 0320/0400 LEN=0035 INSTALLED UNKN  
 080991 FT 1 0 00468 0 01 0612+52  
 048 " DIA CIRC CONCR

080991 FT

PRIVATE DR  
 (PRDR)

0320/0000



0320/0000 LENGTH(AH 2184 BK 2240)  
 018 " DIA CIR PLASTIC  
 0310/2180 LEN=0040 INSTALLED UNKN  
 048 " DIA CIRC CONCR  
 0310/2124 LEN=0035 INSTALLED 2000  
 024 " DIA CIRC CONCR  
 0310/1690 LEN=0045 INSTALLED UNKN  
 015 " DIA CIRC CONCR  
 0310/1335 LEN=0035 INSTALLED UNKN  
 015 " DIA CIRC CONCR  
 0310/1175 LEN=0035 INSTALLED UNKN  
 015 " DIA CIRC CONCR  
 0310/0950 LEN=0035 INSTALLED UNKN  
 036 " DIA CIR PLASTIC  
 0310/0551 LEN=0035 INSTALLED UNKN  
 078751 FT 1 0 00468 0 01 0590+01  
 015 " DIA CIRC CONCR  
 LEN=0030 INSTALLED UNKN

078751 FT

NC MA

0310/0000 LENGTH(AH 2240 BK 2341)  
 018 " DIA CIRC CONCR  
 0300/2135 LEN=0030 INSTALLED UNKN  
 015 " DIA CIRC CONCR  
 0300/1850 LEN=0099 INSTALLED UNKN  
 LITTLE MEADOWS  
 0300/1835 APOLACON T  
 015 " DIA CIRC CONCR  
 0300/1610 LEN=0065 INSTALLED 1998  
 012 " DIA CIRC CONCR  
 0300/1128 LEN=0035 INSTALLED UNKN  
 018 " DIA CIRC CONCR  
 0300/0745 LEN=0040 INSTALLED UNKN  
 018 " DIA CIR PLASTIC  
 0300/0640 LEN=0040 INSTALLED UNKN

076410 FT

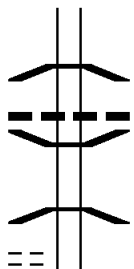


0300/0017 BMS EN 57/0858/0300/0000  
 076410 FT 1 0 00468 0 01 0566+64

DIR: B TOTAL LEN: 16.466 MI. DIST: 04-5 SR: 858  
 LEFT MUN: APOLACON T RIGHT MUN: APOLACON T

LYNCH RD  
(T774)

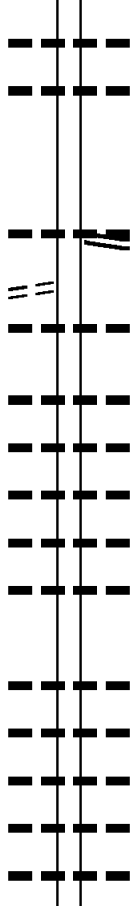
0290/1391



0300/0000 TRIB TO APALACHIN CRK  
 BMSBG 57/0858/0300/0000  
 LENGTH(AH 2341 BK 2002)  
 015 "DIA CAST IRON  
 LEN=0035 INSTALLED UNKN  
 0290/1596 BMSSEN 57/0858/0290/1470  
 0290/1487 1 0 00468 0 01 0561+24  
 BR APOLACON CRK  
 0290/1470 BMSBG 57/0858/0290/1470

HILLSIDE TE  
(T684)

0280/2272



0290/0762 015 "DIA CIRC CONCR  
 LEN=0040 INSTALLED UNKN  
 0290/0410 015 "DIA CIRC CONCR  
 074408 FT 1 0 00468 0 01 0546+40  
 018 "DIA CIRC CONCR  
 LEN=0086 INSTALLED UNKN  
 BOWBRIDGE RD  
 (SR4013 SEG 0010/0000)  
 0290/0000 LENGTH(AH 2002 BK 2783)  
 0280/2165 018 "DIA CIRC CONCR  
 LEN=0054 INSTALLED 2000  
 0280/1543 015 "DIA CIRC CONCR  
 LEN=0035 INSTALLED UNKN  
 0280/1387 024 "DIA CIRC CONCR  
 LEN=0035 INSTALLED 2000  
 0280/1257 018 "DIA CIRC CONCR  
 LEN=0040 INSTALLED UNKN  
 0280/0850 015 "DIA CIRC CONCR  
 LEN=0040 INSTALLED 2000  
 0280/0356 015 "DIA CIRC CONCR  
 LEN=0035 INSTALLED UNKN  
 071625 FT 1 0 00468 0 01 0518+60  
 0280/0000 LENGTH(AH 2783 BK 2334)  
 0270/2055 018 "DIA CIRC CONCR  
 LEN=0035 INSTALLED UNKN  
 0270/1848 015 "DIA CIRC CONCR  
 LEN=0035 INSTALLED UNKN  
 0270/1390 054 "DIA CIRC METAL  
 LEN=0040 INSTALLED UNKN  
 0270/0995 024 "DIA CIR PLASTIC  
 LEN=0040 INSTALLED UNKN  
 0270/0600 018 "DIA CIR PLASTIC  
 LEN=0040 INSTALLED UNKN  
 018 "DIA CIRC METAL



DIR: B TOTAL LEN: 16.466 MI. DIST: 04-5 SR: 858  
 LEFT MUN: APOLACON T RIGHT MUN: APOLACON T

Stationing	Length	Material	Notes
069291 FT	0270/0443	LEN=0035	INSTALLED UNKN
	069291 FT	1 0 00468 0 01 0495+26	
	0270/0000	LENGTH(AH 2334 BK 2088)	
		024 "DIA CIR PLASTIC	
	0260/1620	LEN=0040	INSTALLED UNKN
		018 "DIA CIRC METAL	
	0260/1359	LEN=0035	INSTALLED UNKN
		018 "DIA CIRC METAL	
	0260/0555	LEN=0040	INSTALLED UNKN
		018 "DIA CIRC CONCR	
	0260/0090	LEN=0050	INSTALLED UNKN
	067203 FT		
1 0 00468 0 00 0471+50 TOWNHOUSE RD (T687)	0260/0000	LENGTH(AH 2088 BK 2269)	
		018 "DIA CIR CONCR	
	0250/2114	LEN=0070	INSTALLED 2000
		TRB APLCN CK	
		STRUCTURE LENGTH 13 FT	
	0250/1705	BMSID 57/0858/0250/1705	
		018 "DIA CIR CONCR	
	0250/1260	LEN=0040	INSTALLED UNKN
		018 "DIA CIRC METAL	
	0250/0965	LEN=0040	INSTALLED UNKN
		018 "DIA CIRC METAL	
	0250/0173	LEN=0040	INSTALLED UNKN
064934 FT	064934 FT	1 0 00468 0 00 0449+71	
		018 "DIA CIR CONCR	
		LEN=0040	INSTALLED UNKN
	0250/0000	LENGTH(AH 2269 BK 2413)	
		018 "DIA CIR PLASTIC	
	0240/2192	LEN=0045	INSTALLED UNKN
		015 "DIA CIRC CONCR	
	0240/1882	LEN=0035	INSTALLED 2000
		015 "DIA CIRC CONCR	
	0240/1526	LEN=0035	INSTALLED 2000
		015 "DIA CIRC CONCR	
	0240/1281	LEN=0035	INSTALLED 2000
		015 "DIA CIRC CONCR	
	0240/1131	LEN=0040	INSTALLED 2000
		015 "DIA CIRC CONCR	
	0240/0756	LEN=0035	INSTALLED 2000
		015 "DIA CIRC CONCR	
	0240/0643	LEN=0035	INSTALLED UNKN
		018 "DIA CIRC METAL	
	0240/0219	LEN=0040	INSTALLED 2000
		015 "DIA CIRC CONCR	
	0240/0126	LEN=0035	INSTALLED UNKN
062521 FT	062521 FT	1 0 00468 0 00 0425+34	

0240/0000	060 " DIA CIRC CONCR LEN=0032 INSTALLED 1998 LENGTH(AH 2413 BK 1878)
0230/1189	SR 4014 SH (SR4014 SEG 0010/0000)
0230/0372	024 " DIA CIR PLASTIC LEN=0040 INSTALLED UNKN
0230/0331	024 " DIA CIR PLASTIC LEN=0040 INSTALLED UNKN
0230/0281	024 " DIA CIRC METAL LEN=0040 INSTALLED UNKN
0230/0000	1 0 00468 0 00 0406+87 LENGTH(AH 1878 BK 2745)
0220/2523	015 " DIA CIRC CONCR LEN=0040 INSTALLED UNKN
0220/2336	018 " DIA CIR PLASTIC LEN=0040 INSTALLED 1999
0220/2035	018 " DIA CIR PLASTIC LEN=0040 INSTALLED 2007
0220/1622	018 " DIA CIR PLASTIC LEN=0040 INSTALLED UNKN
0220/1475	018 " DIA CIR PLASTIC LEN=0040 INSTALLED UNKN
0220/0920	018 " DIA CIR PLASTIC LEN=0037 INSTALLED 1999
0220/0575	015 " DIA CIR PLASTIC LEN=0037 INSTALLED UNKN
0220/0450	018 " DIA CIR PLASTIC LEN=0040 INSTALLED UNKN
0220/0314	018 " DIA CIR PLASTIC LEN=0040 INSTALLED 2000
0220/0000	LENGTH(AH 2745 BK 2619)
0210/2562	015 " DIA CIRC CONCR LEN=0042 INSTALLED UNKN
0210/2130	015 " DIA CIRC CONCR LEN=0040 INSTALLED UNKN
0210/2004	024 " DIA CIR PLASTIC LEN=0042 INSTALLED 2000
0210/1770	018 " DIA CIR PLASTIC LEN=0035 INSTALLED UNKN
0210/1600	018 " DIA CIR PLASTIC LEN=0035 INSTALLED UNKN
0210/0450	030 " DIA CIRC METAL LEN=0040 INSTALLED 2004

060643 FT

1 0 00468 0 00 0379+00 057898 FT  
 MARGARET BENJAMIN RD  
 (T608) 0220/0000

DIR: B TOTAL LEN: 16.466 MI. DIST: 04-5 SR: 858  
 LEFT MUN: APOLACON T RIGHT MUN: APOLACON T

055279 FT	0210/0030	036 " DIA	CIR PLASTIC
	055279 FT	LEN=0035	INSTALLED 2007
	0210/0000	1 0 00468	0 00 0352+15
		LENGTH(AH	2619 BK 2261)
	0200/1560	018 " DIA	CIR PLASTIC
		LEN=0040	INSTALLED 1999
	0200/1103	018 " DIA	CIR PLASTIC
		LEN=0040	INSTALLED 2007
	0200/1066	036 " DIA	CIR PLASTIC
		LEN=0036	INSTALLED UNKN
	0200/0788	018 " DIA	CIR PLASTIC
		LEN=0035	INSTALLED 1999
	0200/0496	018 " DIA	CIR PLASTIC
		LEN=0040	INSTALLED 1999
053018 FT	0200/0020	018 " DIA	CIR PLASTIC
	053018 FT	LEN=0040	INSTALLED 2007
	0200/0000	1 0 00468	0 00 0330+73
		LENGTH(AH	2261 BK 2607)
	0190/2140	018 " DIA	CIR PLASTIC
		LEN=0030	INSTALLED UNKN
	0190/1796	018 " DIA	CIR PLASTIC
		LEN=0035	INSTALLED UNKN
	0190/1611	018 " DIA	CIR PLASTIC
		LEN=0035	INSTALLED 1998
	0190/1250	018 " DIA	CIR PLASTIC
		LEN=0035	INSTALLED UNKN
	0190/0906	018 " DIA	CIR PLASTIC
		LEN=0035	INSTALLED 2000
	0190/0795	018 " DIA	CIR PLASTIC
		LEN=0045	INSTALLED UNKN
	0190/0440	018 " DIA	CIR PLASTIC
		LEN=0040	INSTALLED UNKN
	0190/0020	018 " DIA	CIR PLASTIC
		LEN=0040	INSTALLED UNKN
050411 FT	050411 FT	1 0 00468	0 00 0303+47
	0190/0000	LENGTH(AH	2607 BK 2630)
	0180/2240	018 " DIA	CIR PLASTIC
		LEN=0030	INSTALLED UNKN
	0180/2025	APOLACON	MIDDLETOWN T
	0180/2000	038 " DIA	CIRC METAL
		LEN=0040	INSTALLED 1999
	0180/0300	018 " DIA	CIR PLASTIC
		LEN=0040	INSTALLED 1998
		024 " DIA	CIR PLASTIC

DIR: B TOTAL LEN: 16.466 MI. DIST: 04-5 SR: 858  
 LEFT MUN: MIDDLETOWN T RIGHT MUN: MIDDLETOWN T

1 0 00468 0 00 0277+35 047781 FT  
 STEPHEN RD  
 (T555)

0180/0000

044233 FT

041756 FT

0180/0206	LEN=0040	INSTALLED	UNKN
047781 FT			
0180/0000	LENGTH(AH 2630 BK 3548)		
	018 "DIA	CIR	PLASTIC
0170/3055	LEN=0045	INSTALLED	1998
	024 "DIA	CIR	PLASTIC
0170/2399	LEN=0040	INSTALLED	1999
	018 "DIA	CIR	PLASTIC
0170/2080	LEN=0040	INSTALLED	UNKN
	024 "DIA	CIR	PLASTIC
0170/1345	LEN=0035	INSTALLED	UNKN
	018 "DIA	CIR	PLASTIC
0170/0876	LEN=0035	INSTALLED	UNKN
	018 "DIA	CIR	PLASTIC
0170/0318	LEN=0035	INSTALLED	UNKN
044233 FT	1 0 00468 0 00 0241+54		
0170/0000	LENGTH(AH 3548 BK 2477)		
	018 "DIA	CIR	PLASTIC
0160/2391	LEN=0035	INSTALLED	UNKN
	015 "DIA	CIRC	CONCR
0160/2240	LEN=0060	INSTALLED	UNKN
	CONDON RD		
0160/2201	(T623)		
	018 "DIA	CIR	PLASTIC
0160/1893	LEN=0040	INSTALLED	1999
	048 "DIA	CIRC	METAL
0160/1580	LEN=0040	INSTALLED	1999
	036 "DIA	CIRC	METAL
0160/1140	LEN=0040	INSTALLED	1999
	018 "DIA	CIR	PLASTIC
0160/0900	LEN=0040	INSTALLED	UNKN
	018 "DIA	CIR	PLASTIC
0160/0713	LEN=0040	INSTALLED	UNKN
	018 "DIA	CIR	PLASTIC
0160/0000	LENGTH(AH 2477 BK 2812)		
	015 "DIA	CIRC	CONCR
0150/1990	LEN=0032	INSTALLED	UNKN
	015 "DIA	CIRC	CONCR
0150/1581	LEN=0040	INSTALLED	1999
	036 "DIA	CIR	PLASTIC
0150/1297	LEN=0040	INSTALLED	2006
	018 "DIA	CIR	PLASTIC
0150/0916	LEN=0040	INSTALLED	2006

DIR: B TOTAL LEN: 16.466 MI. DIST: 04-5 SR: 858  
 LEFT MUN: MIDDLETOWN T RIGHT MUN: MIDDLETOWN T

Stationing	Material	Length	Notes
038944 FT	018" DIA CIR PLASTIC	0150/0355	LEN=0040 INSTALLED 2000
	018" DIA CIR PLASTIC	0150/0060	LEN=0040 INSTALLED 1999
	10000468 0000188+78	038944 FT	BOLTON RD (T621)
	5 0150/0000		LENGTH(AH 2812 BK 3465)
	015" DIA CIRC CONCR	0140/3083	LEN=0035 INSTALLED 1999
035479 FT	018" DIA CIR PLASTIC	0140/2535	LEN=0035 INSTALLED 2006
	018" DIA CIR PLASTIC	0140/1088	LEN=0040 INSTALLED 2007
	018" DIA CIR PLASTIC	0140/0799	LEN=0050 INSTALLED 2007
	036" DIA CIRC METAL	0140/0358	LEN=0050 INSTALLED 2000
	10000468 0000153+90	035479 FT	CAMP CORBY RD (T627)
SAM WILLIAMS RD (T632)	018" DIA CIRC CONCR	0140/0000	LEN=0060 INSTALLED 2007
	5 0140/0000		LENGTH(AH 3465 BK 2913)
	036" DIA CIRC METAL	0130/2462	LEN=0035 INSTALLED 2007
	015" DIA CIRC CONCR	0130/2338	LEN=0030 INSTALLED 2007
	018" DIA CIR PLASTIC	0130/1715	LEN=0035 INSTALLED 1999
032566 FT	018" DIA CIR PLASTIC	0130/0740	LEN=0040 INSTALLED 2007
	018" DIA CIR PLASTIC	0130/0439	LEN=0040 INSTALLED UNKN
	015" DIA CIRC METAL	0130/0070	LEN=0040 INSTALLED 2007
	10000468 0000124+75	032566 FT	LENGTH(AH 2913 BK 2430)
	5 0130/0000		
	018" DIA CIR PLASTIC	0120/1970	LEN=0040 INSTALLED 2007
	018" DIA CIR PLASTIC	0120/1756	LEN=0040 INSTALLED 2000
	018" DIA CIR PLASTIC	0120/1162	LEN=0035 INSTALLED 2007

EXTRACT DATE: 12/18/2023  
PRINT DATE: 12/19/2023

ROADWAY MANAGEMENT SYSTEM  
SLD COUNTY/SR - ANNUAL PRINT

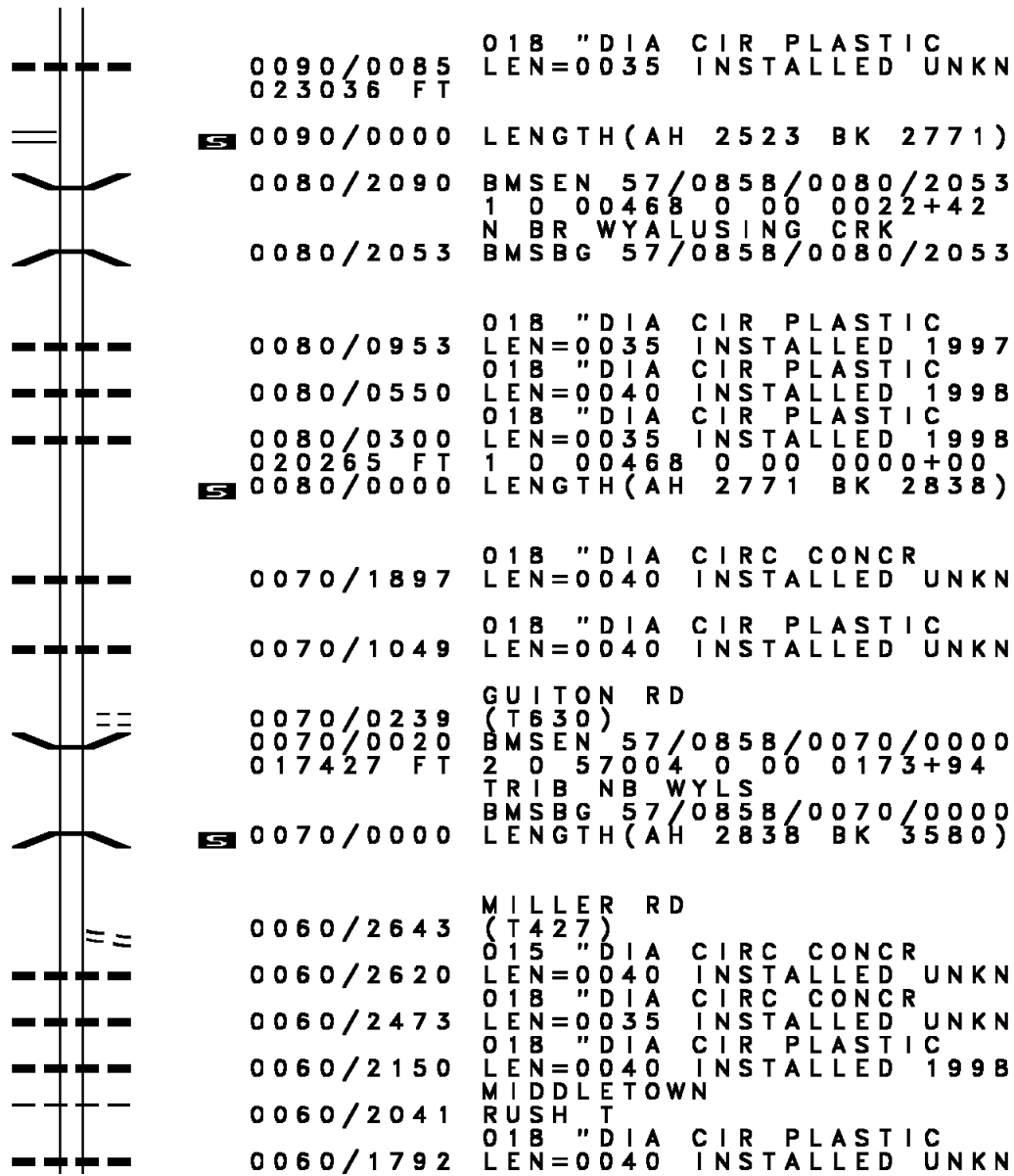
PAGE NUMBER: 233  
COUNTY: SUSQUEHANNA

DIR: B TOTAL LEN: 16.466 MI.  
LEFT MUN: MIDDLETOWN T

DIST: 04-5 SR: 858  
RIGHT MUN: MIDDLETOWN T

Stationing	Description	Material	Length	Year
030136 FT	0120/0779	018" DIA CIR PLASTIC	LEN=0040	INSTALLED 2007
	0120/0489	018" DIA CIR PLASTIC	LEN=0040	INSTALLED 2007
	0120/0236	018" DIA CIR PLASTIC	LEN=0040	INSTALLED 2007
	0120/0226	LC FOR JONES RD	(CONN)	
	030136 FT	1 0 00468 0 00 0102+05		JONES RD
	0120/0000	LENGTH(AH 2430 BK 1872)		(T547)
	0110/1288	018" DIA CIR PLASTIC	LEN=0035	INSTALLED 2007
	0110/0735	018" DIA CIR PLASTIC	LEN=0040	INSTALLED 2007
	0110/0511	018" DIA CIR PLASTIC	LEN=0045	INSTALLED 2007
028264 FT	028264 FT			
0110/0000	0110/0000	LENGTH(AH 1872 BK 2705)		
	0100/2627	BMSSEN 57/0858/0100/2573		060"H 00"W MULT METAL
	0100/2600	LEN=0050		INSTALLED UNKN
		1 0 00468 0 00 0081+33		SUMMERS CREEK
	0100/2573	BMSBG 57/0858/0100/2573		
	0100/1794	018" DIA CIR PLASTIC	LEN=0045	INSTALLED 2007
	0100/1078	018" DIA CIR PLASTIC	LEN=0045	INSTALLED 2007
025559 FT	0100/0102	018" DIA CIR PLASTIC	LEN=0040	INSTALLED 2007
	025559 FT	1 0 00468 0 00 0054+89		
	0100/0000	LENGTH(AH 2705 BK 2523)		
	0090/2342	018" DIA CIR PLASTIC	LEN=0040	INSTALLED 2007
	0090/1960	018" DIA CIR PLASTIC	LEN=0040	INSTALLED 2007
	0090/1518	018" DIA CIR PLASTIC	LEN=0040	INSTALLED 2007
	0090/1291	BMSSEN 57/0858/0090/1276		1 0 00468 0 00 0042+43
	0090/1276	N BR WYALUSING CRK		BMSBG 57/0858/0090/1276

1 0 00468 0 00 0029+39 023036 FT  
 SR 4017 SH  
 (SR4017 SEG 0010/0000) 0090/0000



020265 FT

017427 FT

0090/0085 018 " DIA CIR PLASTIC  
 LEN=0035 INSTALLED UNKN  
 023036 FT  
 S 0090/0000 LENGTH(AH 2523 BK 2771)  
 0080/2090 BMS EN 57/0858/0080/2053  
 1 0 00468 0 00 0022+42  
 N BR WYALUSING CRK  
 0080/2053 BMSBG 57/0858/0080/2053  
 0080/0953 018 " DIA CIR PLASTIC  
 LEN=0035 INSTALLED 1997  
 0080/0550 018 " DIA CIR PLASTIC  
 LEN=0040 INSTALLED 199B  
 0080/0300 018 " DIA CIR PLASTIC  
 LEN=0035 INSTALLED 199B  
 020265 FT 1 0 00468 0 00 0000+00  
 S 0080/0000 LENGTH(AH 2771 BK 2838)  
 0070/1897 018 " DIA CIRC CONCR  
 LEN=0040 INSTALLED UNKN  
 0070/1049 018 " DIA CIR PLASTIC  
 LEN=0040 INSTALLED UNKN  
 0070/0239 GUITON RD  
 (T630)  
 0070/0020 BMS EN 57/0858/0070/0000  
 017427 FT 2 0 57004 0 00 0173+94  
 TRIB NB WYLS  
 BMSBG 57/0858/0070/0000  
 S 0070/0000 LENGTH(AH 2838 BK 3580)  
 0060/2643 MILLER RD  
 (T427)  
 0060/2620 015 " DIA CIRC CONCR  
 LEN=0040 INSTALLED UNKN  
 0060/2473 018 " DIA CIRC CONCR  
 LEN=0035 INSTALLED UNKN  
 0060/2150 018 " DIA CIR PLASTIC  
 LEN=0040 INSTALLED 199B  
 MIDDLETOWN  
 0060/2041 RUSH T  
 0060/1792 018 " DIA CIR PLASTIC  
 LEN=0040 INSTALLED UNKN

DIR: B TOTAL LEN: 16.466 MI. DIST: 04-5 SR: 858  
 LEFT MUN: RUSH T RIGHT MUN: RUSH T

Stationing	Notes	Material	Length	Installation
		018 " DIA CIR PLASTIC	0060/1570	LEN=0055 INSTALLED 1998
013847 FT		BMSBN 57/0858/0060/0000 2 0 57004 0 00 0137+92 N BR WYALUSING CREEK	0060/0064	
		BMSBG 57/0858/0060/0000 LENGTH(AH 3580 BK 2631)	0060/0000	
		024 " DIA CIR PLASTIC	0050/1750	LEN=0035 INSTALLED 1999
		018 " DIA CIR PLASTIC	0050/0880	LEN=0040 INSTALLED UNKN
GAYLORD RD (T498)			0050/0324	
			011216 FT	
		BMSBN 57/0858/0050/0000 2 0 57004 0 00 0111+52 P3 GAYLORD CREEK	0050/0080	
		BMSBG 57/0858/0050/0000 LENGTH(AH 2631 BK 2566)	0050/0000	
		015 " DIA CIRC METAL	0040/2397	LEN=0050 INSTALLED UNKN
		018 " DIA CIR PLASTIC	0040/2037	LEN=0035 INSTALLED 2003
		036 " DIA CIR PLASTIC	0040/1483	LEN=0040 INSTALLED UNKN
		018 " DIA CIR PLASTIC	0040/1251	LEN=0040 INSTALLED UNKN
		018 " DIA CIR PLASTIC	0040/1008	LEN=0040 INSTALLED 1997
		UNKNOWN RD (PRDR)	0040/0707	
			008650 FT	
		2 0 57004 0 00 0086+21 UNKNOWN RD (PRDR)	0040/0000	LENGTH(AH 2566 BK 2758)
		018 " DIA CIR PLASTIC	0030/2715	LEN=0035 INSTALLED UNKN
		018 " DIA CIR PLASTIC	0030/2443	LEN=0040 INSTALLED 2000
WARNER RD (T496)			0040/0574	
			008650 FT	



DIR: B TOTAL LEN: 16.466 MI. DIST: 04-5 SR: 858  
 LEFT MUN: RUSH T RIGHT MUN: RUSH T

KEECH HILL RD  
 (T494)

005892 FT

0020/3270

002588 FT

000000 FT

0030/1885	018 " DIA	CIR PLASTIC
	LEN=0040	INSTALLED UNKN
0030/1425	018 " DIA	CIR PLASTIC
	LEN=0040	INSTALLED 1998
0030/1095	018 " DIA	CIR PLASTIC
	LEN=0040	INSTALLED 1998
0030/0220	018 " DIA	CIR PLASTIC
	LEN=0035	INSTALLED 1998
0030/0017	BMSSEN 57/0858/0030/0000	
005892 FT	2 0 57004 0 00 0058+22	
	TRIB N BR WYLSING CRK	
	BMSBG 57/0858/0030/0000	
0030/0000	LENGTH(AH 2758 BK 3304)	
0020/2735	018 " DIA	CIR PLASTIC
	LEN=0035	INSTALLED UNKN
0020/2541	024 " DIA	CIRC CONCR
	LEN=0033	INSTALLED UNKN
0020/2000	024 " DIA	CIR PLASTIC
	LEN=0040	INSTALLED UNKN
0020/1200	024 " DIA	CIR PLASTIC
	LEN=0050	INSTALLED UNKN
0020/1041	024 " DIA	CIR PLASTIC
	LEN=0045	INSTALLED UNKN
0020/0440	018 " DIA	CIR PLASTIC
	LEN=0030	INSTALLED UNKN
002588 FT	2 0 57004 0 00 0025+52	
	018 " DIA	CIR PLASTIC
	LEN=0040	INSTALLED 1997
0020/0000	LENGTH(AH 3304 BK 2588)	
0010/2275	015 " DIA	CIRC METAL
	LEN=0099	INSTALLED UNKN
0010/1979	018 " DIA	CIR PLASTIC
	LEN=0045	INSTALLED UNKN
0010/1440	018 " DIA	CIR PLASTIC
	LEN=0040	INSTALLED UNKN
0010/0640	018 " DIA	CIR PLASTIC
	LEN=0045	INSTALLED UNKN
000000 FT	2 0 57004 0 00 0000+00	
	NC SR 0858 SH	
	SR 0706 SH	
	(SR 0706 SEG 0020/0000)	
	MFC BEGIN = D	
0010/0000	LENGTH(AH 2588 BK 0000)	

MANZER HILL RD  
(T574)

CREEK RD  
(T546)

035187 FT

0160/1582

033605 FT

0150/2177



035187 FT  
INTER-AHD

0160/1582

0160/0763

0160/0690

033605 FT

0160/0000

0150/2295

0150/2277

0150/1136

SEN ED JONES HW  
(SR0547 SEG 0170/2155)  
 SEN ED JONES HW  
(SR0547 SEG 0170/2155)  
 UNNAMED RD  
(T509)  
 036 " DIA CIRC METAL  
 LEN=0050 INSTALLED 1997  
 1 0 00945 0 01 0288+05  
 VILLAGE: GIBSON  
 CREEK RD  
 (T546)  
 LENGTH (AH 1582 BK 2419)  
 BMSSEN 57/0848/0150/2277  
 1 0 00945 0 01 0286+80  
 BRANCH OF BUTLER CREEK  
 BMSBG 57/0848/0150/2277  
 018 " DIA CIR PLASTIC  
 LEN=0035 INSTALLED UNKN

DIR: B TOTAL LEN: 6.664 MI. DIST: 04-5 SR: 848  
 LEFT MUN: GIBSON T RIGHT MUN: GIBSON T

Stationing	Notes	Material / Length	Installation / Details
031186 FT	--- ---	0150/0083 031186 FT 5 0150/0000	018 " DIA CIR PLASTIC LEN=0070 INSTALLED 1997 1 0 00945 0 01 0263+66 LENGTH(AH 2419 BK 2911) GIBSON
	--- ---	0140/2798	HARFORD T
	--- ---	0140/2753	018 " DIA CIR PLASTIC LEN=0065 INSTALLED 1998
	--- ---	0140/0985	018 " DIA CIR PLASTIC LEN=0030 INSTALLED UNKN
	--- ---	0140/0708	018 " DIA CIR PLASTIC LEN=0040 INSTALLED 1997
028275 FT		028275 FT	1 0 00945 0 01 0234+55 BLANDING LAKE RD (T562)
	==	5 0140/0000	LENGTH(AH 2911 BK 1435)
026840 FT		026840 FT 5 0130/0000	1 0 00945 0 01 0220+01 LENGTH(AH 1435 BK 3765) HARFORD
	--- ---	0120/3415	NEW MILFORD T
	--- ---	0120/2392	036 " DIA CIR PLASTIC LEN=0035 INSTALLED UNKN
	--- ---	0120/1005	018 " DIA CIR PLASTIC LEN=0040 INSTALLED UNKN
	--- ---	0120/0804	015 " DIA CIRC CONCR LEN=0100 INSTALLED 2002
JENNINGS RD (T560)		0120/0531	RAMP E RD (SR8007 SEG 0010/1278)
	==	0120/0491	RAMP F RD (SR8007 SEG 0020/0000)
	--- ---	0120/0310	BMS EN 57/0848/0120/0127 1 0 00945 0 01 0183+59 SR 0081
	--- ---	0120/0127	BMS BG 57/0848/0120/0127
023075 FT	--- ---	023075 FT	1 0 00945 0 01 0182+50 9 PTNRS CRK

DIR: B TOTAL LEN: 6.664 MI. DIST: 04-5 SR: 848  
 LEFT MUN: NEW MILFORD T RIGHT MUN: NEW MILFORD T

STRUCTURE	LENGTH	14 FT
BMSID 57/0848/0120/0000		
SR 2081 SH		
(SR2081 SEG 0010/0000)		
LENGTH(AH 3765 BK 1579)		
018 "DIA CIR PLASTIC		
LEN=0030 INSTALLED UNKN		
018 "DIA CIR PLASTIC		
LEN=0040 INSTALLED 1998		
021496 FT	1 0 00945 0 01 0166+37	
0110/0000	LENGTH(AH 1579 BK 2637)	
0100/0975	018 "DIA CIR PLASTIC	
	LEN=0040 INSTALLED 1998	
018859 FT	1 0 00945 0 01 0140+00	
	TYLER RD	
	(T558)	
0100/0000	LENGTH(AH 2637 BK 1931)	
0090/1142	072 "DIA CIRC CONCR	
	LEN=0040 INSTALLED UNKN	
0090/0703	018 "DIA CIR PLASTIC	
	LEN=0040 INSTALLED UNKN	
016928 FT	1 0 00945 0 01 0120+84	
	021 "DIA CIRC METAL	
	LEN=0099 INSTALLED 1998	
0090/0000	LENGTH(AH 1931 BK 2038)	
0080/1848	024 "DIA CIR PLASTIC	
	LEN=0035 INSTALLED UNKN	
0080/1648	015 "DIA CIR PLASTIC	
	LEN=0035 INSTALLED UNKN	
0080/1200	015 "DIA CIR PLASTIC	
	LEN=0035 INSTALLED UNKN	
0080/1024	024 "DIA CIR PLASTIC	
	LEN=0040 INSTALLED UNKN	
0080/0400	018 "DIA CIRC CONCR	
	LEN=0052 INSTALLED UNKN	
014890 FT	1 0 00945 0 01 0099+86	
0080/0000	LENGTH(AH 2038 BK 1930)	

EXTRACT DATE: 12/18/2023  
PRINT DATE: 12/19/2023

ROADWAY MANAGEMENT SYSTEM  
SLD COUNTY/SR - ANNUAL PRINT

PAGE NUMBER: 226  
COUNTY: SUSQUEHANNA

DIR: B TOTAL LEN: 6.664 MI.  
LEFT MUN: NEW MILFORD T

DIST: 04-5 SR: 848  
RIGHT MUN: NEW MILFORD T

Stationing	Material	Length	Notes
012960 FT	0070/0454	018 " DIA CIR PLASTIC	LEN=0045 INSTALLED UNKN
	0070/0050	018 " DIA CIR PLASTIC	LEN=0050 INSTALLED 1998
	012960 FT	1 0 00945 0 01 0080+44	
	0070/0000	LENGTH(AH 1930 BK 1208)	
011752 FT	0060/0010	018 " DIA CIR PLASTIC	LEN=0040 INSTALLED UNKN
	011752 FT	1 0 00945 0 01 0068+25	
	0060/0000	SR 2063 SH (SR2063 SEG 0190/2257)	LENGTH(AH 1208 BK 2843)
	0050/2240	018 " DIA CIR PLASTIC	LEN=0040 INSTALLED UNKN
	0050/1750	015 " DIA CIR PLASTIC	LEN=0036 INSTALLED UNKN
	0050/1314	018 " DIA CIR PLASTIC	LEN=0036 INSTALLED UNKN
	0050/0880	015 " DIA CIR PLASTIC	LEN=0035 INSTALLED UNKN
008909 FT	0050/0245	036 " DIA CIRC CONCR	LEN=0045 INSTALLED UNKN
	0050/0022	036 " DIA CIRC CONCR	LEN=0024 INSTALLED 2006
	008909 FT	2 0 57029 0 01 0545+91	
	0050/0000	LENGTH(AH 2843 BK 1867)	
	0040/1391	048 " DIA CIRC CONCR	LEN=0040 INSTALLED 1997
	0040/0665	024 " DIA CIR PLASTIC	LEN=0050 INSTALLED 1997
SUTTON RD (T611)	0040/0237		
007042 FT	007042 FT	2 0 57029 0 01 0564+71	TINGLEY LAKE RD (SR2061 SEG 0130/1697)
	0040/0000	LENGTH(AH 1867 BK 2197)	
	0030/2183	BMSSEN 57/0848/0030/2161	1 0 00945 0 01 0067+73
	0030/2161	WELLMANS CRK BMSBG 57/0848/0030/2161	
	0030/1051	BMSSEN 57/0848/0030/1033	1 0 00945 0 01 0056+72
		MEYLERT CRK	

EXTRACT DATE: 12/18/2023  
PRINT DATE: 12/19/2023

ROADWAY MANAGEMENT SYSTEM  
SLD COUNTY/SR - ANNUAL PRINT

PAGE NUMBER: 225  
COUNTY: SUSQUEHANNA

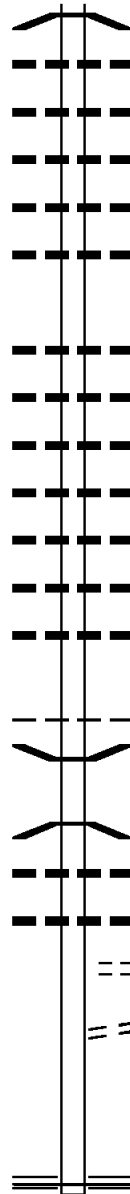
DIR: B TOTAL LEN: 6.664 MI.  
LEFT MUN: NEW MILFORD T

DIST: 04-5 SR: 848  
RIGHT MUN: NEW MILFORD T

004845 FT

002445 FT

000000 FT



0030/1033	BMSBG 57/0848/0030/1033
	015 "DIA CIRC CONCR
0030/0902	LEN=0045 INSTALLED UNKN
	015 "DIA CIRC CONCR
0030/0762	LEN=0045 INSTALLED 2002
	015 "DIA CIRC CONCR
0030/0368	LEN=0036 INSTALLED UNKN
	015 "DIA CIRC CONCR
0030/0114	LEN=0045 INSTALLED UNKN
	048 "DIA CIRC CONCR
0030/0011	LEN=0035 INSTALLED UNKN
004845 FT	1 0 00945 0 01 0048+45
S 0030/0000	LENGTH(AH 2197 BK 2400)
	018 "DIA CIRC CONCR
0020/1804	LEN=0040 INSTALLED UNKN
	015 "DIA CIRC CONCR
0020/1660	LEN=0040 INSTALLED UNKN
	015 "DIA CIR PLASTIC
0020/1548	LEN=0040 INSTALLED UNKN
	015 "DIA CIRC CONCR
0020/1065	LEN=0040 INSTALLED UNKN
	018 "DIA CIRC CONCR
0020/0923	LEN=0035 INSTALLED UNKN
	018 "DIA CIRC CONCR
0020/0558	LEN=0044 INSTALLED UNKN
	018 "DIA CIR PLASTIC
0020/0226	LEN=0040 INSTALLED 1997
002445 FT	1 0 00945 0 01 0024+45
S 0020/0000	LENGTH(AH 2400 BK 2445)
	NEW MILFORD
0010/2179	NEW MILFORD
0010/2098	BMSSEN 57/0848/0010/2082
	1 0 00945 0 01 0018+97
	MEYLERT CRK
0010/2082	BMSBG 57/0848/0010/2082
	015 "DIA CIRC CONCR
0010/1581	LEN=0099 INSTALLED UNKN
	018 "DIA CIRC CONCR
0010/1095	LEN=0099 INSTALLED UNKN
	VETERANS DR
0010/0840	(BORO)
	SUMMIT ST
0010/0210	(BORO)
000000 FT	1 0 00945 0 00 0000+00
	NC HARFORD RD
	MAIN ST
	(SRO011 SEG 0440/0144)
	MFC BEGIN = D
S 0010/0000	LENGTH(AH 2445 BK 0000)

DIR: B TOTAL LEN: 19.562 MI. DIST: 04-5 SR: 706  
 LEFT MUN: NEW MILFORD T RIGHT MUN: NEW MILFORD T

Stationing	Notes	Stationing	Notes
103286 FT		103286 FT	LACKAWANNA TR
FROM 0011/0420 SH (CONN)		0400/3114	(SR0011 SEG 0420/0000)
		0400/2729	BMS EN 57/0706/0400/2713 1 0 00009 0 01 0923+30
		0400/2641	NORFOLK SOUTHERN RAI RR BMSBG 57/0706/0400/2713
LOWER MONTROSE RD (T615)		0400/2071	024 " DIA CIR PLASTIC LEN=0050 INSTALLED UNKN
		0400/2000	016 " DIA CIRC CONCR LEN=0040 INSTALLED UNKN
		0400/1931	024 " DIA CIR PLASTIC LEN=0050 INSTALLED 2006
		0400/1928	DRAINAGE STRUCTURE LENGTH 3 FT BMSID 57/0706/0400/2000
		0400/1091	018 " DIA CIRC CONCR LEN=0044 INSTALLED UNKN
		0400/0431	018 " DIA CIRC CONCR LEN=0044 INSTALLED UNKN
100172 FT		100172 FT	1 0 00009 0 01 0947+04
		0400/0000	LENGTH(AH 3114 BK 3006)
		0390/2869	018 " DIA CIRC CONCR LEN=0036 INSTALLED UNKN
		0390/2529	015 " DIA CIRC CONCR LEN=0040 INSTALLED UNKN
		0390/2057	018 " DIA CIRC CONCR LEN=0040 INSTALLED UNKN
		0390/1800	018 " DIA CIRC CONCR LEN=0044 INSTALLED UNKN
COSMELLO RD (T615)		0390/1397	
		0390/1354	015 " DIA CIRC CONCR LEN=0044 INSTALLED UNKN
		0390/0684	015 " DIA CIR PLASTIC LEN=0040 INSTALLED UNKN
		0390/0442	018 " DIA CIRC CONCR LEN=0044 INSTALLED UNKN

DIR: B TOTAL LEN: 19.562 MI. DIST: 04-5 SR: 706  
 LEFT MUN: NEW MILFORD T RIGHT MUN: NEW MILFORD T

Location	Length (FT)	Material	Notes
WAGNER RD (T684)	097166	018" DIA CIRC CONCR	LEN=0044 INSTALLED UNKN 097166 FT 1 0 00009 0 01 0976+74 0390/0000 LENGTH(AH 3006 BK 3308)
	0380	015" DIA CIR PLASTIC	LEN=0035 INSTALLED UNKN
	0380	015" DIA CIR PLASTIC	LEN=0040 INSTALLED UNKN
	0380	015" DIA CIR PLASTIC	LEN=0035 INSTALLED UNKN
	0380	015" DIA CIR PLASTIC	LEN=0040 INSTALLED UNKN
	0380	015" DIA CIR PLASTIC	LEN=0040 INSTALLED UNKN
	0380	018" DIA CIR PLASTIC	LEN=0008 INSTALLED 2006
	093858	015" DIA CIR PLASTIC	LEN=0035 INSTALLED UNKN 093858 FT 1 0 00009 0 01 1009+10 ROSE RD (T674) 0380/0000 LENGTH(AH 3308 BK 2095)
	0370	015" DIA CIR PLASTIC	LEN=0035 INSTALLED UNKN
	0370	015" DIA CIRC METAL	LEN=0035 INSTALLED UNKN
091763	0370	015" DIA CAST IRON	LEN=0035 INSTALLED 2000 091763 FT 1 0 00009 0 01 1030+05
	0370	015" DIA CIR PLASTIC	LEN=0035 INSTALLED UNKN 0370/0000 LENGTH(AH 2095 BK 2021)
	0360	015" DIA CIR PLASTIC	LEN=0035 INSTALLED UNKN
	0360	024" DIA CAST IRON	LEN=0035 INSTALLED UNKN
WOLFS LAIR RD (T601)	0360	015" DIA CIRC CONCR	LEN=0032 INSTALLED UNKN 089742 FT 1 0 00009 0 01 1050+26



EXTRACT DATE: 12/18/2023  
PRINT DATE: 12/19/2023

ROADWAY MANAGEMENT SYSTEM  
SLD COUNTY/SR - ANNUAL PRINT

PAGE NUMBER: 222  
COUNTY: SUSQUEHANNA

DIR: B TOTAL LEN: 19.562 MI.  
LEFT MUN: NEW MILFORD T

DIST: 04-5 SR: 706  
RIGHT MUN: NEW MILFORD T

WILLIAMS POND RD  
(T593) 0350/2939  
LC FOR WILLIAMS POND RD  
(CONN) 0350/2670

086457 FT

SOUTH CHIPMUNK LN  
(T715) 0340/0070  
1 0 00009 0 01 1108+53 083929 FT  
LAKE RAYLEAN RD  
(T710) 0340/0000

	0360/0000	LENGTH(AH 2021 BK 3285)
	0350/3237	NEW MILFORD BRIDGEWATER T
	0350/2018	015 " DIA CIRC METAL LEN=0040 INSTALLED UNKN
	0350/1613	015 " DIA CIRC CONCR LEN=0040 INSTALLED UNKN
	0350/1292	015 " DIA CIRC CONCR LEN=0040 INSTALLED UNKN
	0350/0604	015 " DIA CIRC METAL LEN=0045 INSTALLED UNKN
	0350/0149	015 " DIA CIR PLASTIC LEN=0075 INSTALLED UNKN
	086457 FT	1 0 00009 0 01 1083+00 HEART LAKE RD (SR1024 SEG 0010/0000)
	0350/0000	LENGTH(AH 3285 BK 2528)
	0340/2353	015 " DIA CIR PLASTIC LEN=0040 INSTALLED UNKN
	0340/0557	018 " DIA CIRC METAL LEN=0040 INSTALLED UNKN
	083929 FT	
	0340/0000	LENGTH(AH 2528 BK 2696)
	0330/2320	015 " DIA CIR PLASTIC LEN=0035 INSTALLED UNKN
	0330/1975	018 " DIA CIRC CONCR LEN=0035 INSTALLED UNKN
	0330/1622	018 " DIA CIR PLASTIC LEN=0035 INSTALLED UNKN
	0330/1468	018 " DIA CIR PLASTIC LEN=0035 INSTALLED UNKN
	0330/1231	015 " DIA CIRC CONCR LEN=0040 INSTALLED UNKN
	0330/0606	015 " DIA CIR PLASTIC LEN=0035 INSTALLED UNKN
		018 " DIA CIR PLASTIC

DIR: B TOTAL LEN: 19.562 MI. DIST: 04-5 SR: 706  
 LEFT MUN: BRIDGEWATER T RIGHT MUN: BRIDGEWATER T

Location	Segment ID	Length (FT)	Material / Details	Installation / Notes
SCOTT RD (T660)	081233	081233	0330/0273	LEN=0050 INSTALLED 1999
			081233	1 0 00009 0 01 1138+25 SINGER RD (T585)
			0330/0000	LENGTH(AH 2696 BK 2018) 015 "DIA CIRC METAL
	0320/1650	0320/1650	0320/1889	LEN=0035 INSTALLED UNKN SCOTT RD (T660)
			0320/1589	024 "DIA CIR PLASTIC LEN=0035 INSTALLED UNKN
DEER RUN RD (PRDR)	0320/0662	079215	0320/1260	018 "DIA CIR PLASTIC LEN=0045 INSTALLED 2000
			0320/0862	015 "DIA CIR PLASTIC LEN=0035 INSTALLED 2000
			079215	1 0 00009 0 01 1158+41 015 "DIA CIR PLASTIC LEN=0035 INSTALLED 2000
			0320/0000	LENGTH(AH 2018 BK 2663) 015 "DIA CIRC METAL
			0310/2370	LEN=0035 INSTALLED UNKN (APRA) KEN RAUCH EXCAV KEN RAUCH EXCAV DR
OWEGO ST (SR0167 SEG 0290/0000)	0300/1424	076552	0310/2099	(PRDR) 015 "DIA CIRC CONCR
			0310/1870	LEN=0200 INSTALLED UNKN SUSQ CO MAINT SHED RD
			0310/1768	(GOVT)
			0310/1521	SUSQ CO MAINT SHED RD (GOVT)
			0310/0875	015 "DIA CAST IRON LEN=0035 INSTALLED 2000
		076552	0310/0205	015 "DIA CIRC CONCR LEN=0055 INSTALLED UNKN
		076552	076552	1 0 00009 0 01 1185+50 GREENWOOD ST (SR0167 SEG 0240/0000)
		076552	INTER-BK	GREENWOOD ST (SR0167 SEG 0240/0000)
		076552	0310/0000	LTH AH 002663 BK 000100
		076552	076552	LTH AH 000100 BK 001424
		076552	304/0000	CHURCH ST (SR0167 SEG 0290/0000)
		076552	INTER-AHD	MONTROSE B
		076552	0300/1424	0300/1424

DIR: B TOTAL LEN: 19.562 MI. DIST: 04-5 SR: 706  
 LEFT MUN: MONTROSE B RIGHT MUN: MONTROSE B

COLEMAN RD  
 (T579)

075128 FT  
 0300/0000

072234 FT

069313 FT

0300/1200	015 " DIA	CIRC	CONCR	LEN=0035	INSTALLED	UNKN
0300/0339	015 " DIA	CIRC	CONCR	LEN=0032	INSTALLED	UNKN
0300/0083	015 " DIA	CIRC	CONCR	LEN=0030	INSTALLED	UNKN
075128 FT	1 0 00014	0 00	0770+00			
0300/0000	NC WY	ALUSING	ST	LENGTH(AH	1424	BK 2894)
0290/2747	084 " DIA	CIRC	ALUMIN	LEN=0066	INSTALLED	UNKN
0290/2623	015 " DIA	CIRC	CONCR	LEN=0032	INSTALLED	UNKN
0290/1969	015 " DIA	CIRC	CONCR	LEN=0099	INSTALLED	UNKN
0290/1506	015 " DIA	CIRC	CONCR	LEN=0035	INSTALLED	UNKN
0290/1086	015 " DIA	CIRC	CONCR	LEN=0032	INSTALLED	2000
0290/1015	018 " DIA	CIRC	CONCR	LEN=0035	INSTALLED	UNKN
0290/0570	015 " DIA	CIRC	CONCR	LEN=0035	INSTALLED	UNKN
0290/0210	015 " DIA	CIRC	CONCR	LEN=0035	INSTALLED	UNKN
072234 FT	1 0 00014	0 00	0740+00			
0290/0000	OLIN RD	(T706)	LENGTH(AH	2894	BK 2921)	
0280/2848	015 " DIA	CIRC	CONCR	LEN=0040	INSTALLED	UNKN
0280/2510	015 " DIA	CIRC	CONCR	LEN=0180	INSTALLED	UNKN
0280/2059	018 " DIA	CIRC	CONCR	LEN=0036	INSTALLED	UNKN
0280/0852	018 " DIA	CIRC	CONCR	LEN=0040	INSTALLED	2000
069313 FT	1 0 00014	0 00	0711+45			
0280/0000	HAWLEY RD	(T729)	LENGTH(AH	2921	BK 2942)	

EXTRACT DATE: 12/18/2023  
PRINT DATE: 12/19/2023

ROADWAY MANAGEMENT SYSTEM  
SLD COUNTY/SR - ANNUAL PRINT

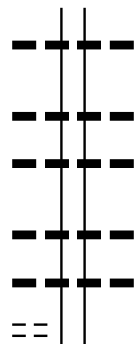
PAGE NUMBER: 219  
COUNTY: SUSQUEHANNA

DIR: B TOTAL LEN: 19.562 MI.  
LEFT MUN: BRIDGEWATER T

DIST: 04-5 SR: 706  
RIGHT MUN: BRIDGEWATER T

BEEBE HOLLOW RD  
(T726)

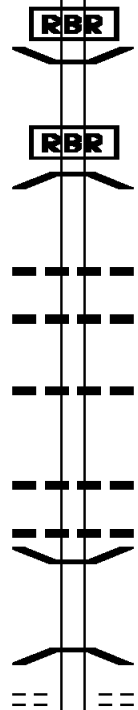
0270/0271



066371 FT

FAIR HILL RD  
(T628)

0250/1873



0270/2687 018 " DIA CIRC CONCR  
LEN=0035 INSTALLED UNKN  
0270/1835 015 " DIA CIRC CONCR  
LEN=0035 INSTALLED 2000  
0270/1469 015 " DIA CIRC CONCR  
LEN=0040 INSTALLED UNKN  
0270/0813 015 " DIA CIRC CONCR  
LEN=0040 INSTALLED UNKN  
0270/0641 015 " DIA CIRC CONCR  
LEN=0040 INSTALLED UNKN

0270/0035 BMS EN 57/0706/0270/0000  
066371 FT 1 0 00014 0 00 0683+56  
P3  
PETTIS CREEK  
0270/0000 BMSBG 57/0706/0270/0000  
LENGTH(AH 2942 BK 3407)

0260/2362 015 " DIA CIRC CONCR  
LEN=0032 INSTALLED UNKN  
0260/2160 015 " DIA CIRC CONCR  
LEN=0035 INSTALLED UNKN  
0260/1540 015 " DIA CIRC CONCR  
LEN=0035 INSTALLED UNKN

0260/0590 018 " DIA CIRC CONCR  
LEN=0040 INSTALLED 2000  
0260/0200 018 " DIA CIRC CONCR  
LEN=0040 INSTALLED UNKN  
0260/0012 BMS EN 57/0706/0260/0000  
062964 FT 1 0 00014 0 00 0649+50  
BR WYALUSING  
0260/0000 BMSBG 57/0706/0260/0000  
LENGTH(AH 3407 BK 1924)  
DARROW HILL RD  
(T628)

0250/1011 BRIDGEWATER  
JESSUP T

DIR: B TOTAL LEN: 19.562 MI. DIST: 04-5 SR: 706  
 LEFT MUN: BRIDGEWATER T RIGHT MUN: BRIDGEWATER T

Stationing	Notes	Dimensions	Material	Status	Remarks
061040 FT		0250/0068	015" DIA CIRC CONCR	LEN=0036	INSTALLED UNKN
		061040 FT	1 0 00014	0 00 0630	+47
		0250/0000	LENGTH(AH 1924 BK 2501)		
		0240/2210	018" DIA CIRC CONCR	LEN=0036	INSTALLED 2000
		0240/1650	015" DIA CIRC CONCR	LEN=0036	INSTALLED UNKN
		0240/1318	015" DIA CIRC CONCR	LEN=0036	INSTALLED UNKN
058539 FT		0240/0293	015" DIA CIRC CONCR	LEN=0036	INSTALLED UNKN
		0240/0165	018" DIA CIRC CONCR	LEN=0036	INSTALLED 2000
		058539 FT	1 0 00014	0 00 0605	+25
		0240/0000	LENGTH(AH 2501 BK 2343)		
		0230/2190	015" DIA CIRC CONCR	LEN=0032	INSTALLED UNKN
		0230/1969	015" DIA CIRC CONCR	LEN=0032	INSTALLED UNKN
		0230/1900	018" DIA CIRC CONCR	LEN=0040	INSTALLED 2000
HART RD (T684)		0230/1127			
		0230/1058	012" DIA CIRC CONCR	LEN=0032	INSTALLED UNKN
056196 FT		056196 FT	1 0 00014	0 00 0581	+91
		0230/0000	036" DIA CIRC CONCR	LEN=0035	INSTALLED 2000
			LENGTH(AH 2343 BK 2699)		
		0220/1685	012" DIA CIRC CONCR	LEN=0036	INSTALLED UNKN
		0220/1368	015" DIA CIRC CONCR	LEN=0036	INSTALLED UNKN
		0220/1110	012" DIA CIRC CONCR	LEN=0032	INSTALLED UNKN
		0220/0815	018" DIA CIRC CONCR	LEN=0035	INSTALLED 2000
		0220/0491	018" DIA CIRC CONCR	LEN=0035	INSTALLED UNKN
053497 FT		0220/0169	015" DIA CIRC CONCR	LEN=0036	INSTALLED UNKN
		053497 FT	1 0 00014	0 00 0554	+92

DIR: B TOTAL LEN: 19.562 MI. DIST: 04-5 SR: 706  
 LEFT MUN: JESSUP T RIGHT MUN: JESSUP T

1 0 00014 0 00 0527+83 050788 FT  
 FOREST LAKE RD  
 (SR3029 SEG 0130/0000) 0210/0000

DOWNER HILL RD  
 (T537)

049303 FT

0190/1925

047163 FT

	0220/0000	LENGTH(AH 2699 BK 2709)
---	0210/1712	015 " DIA CIRC CONCR LEN=0040 INSTALLED UNKN
---	0210/1179	024 " DIA CIRC CONCR LEN=0036 INSTALLED UNKN
---	0210/0652	024 " DIA CIRC CONCR LEN=0044 INSTALLED UNKN
---	0210/0480	012 " DIA CIRC CONCR LEN=0040 INSTALLED 2000
---	0210/0300	015 " DIA CIRC CONCR LEN=0040 INSTALLED UNKN
---	0210/0005	024 " DIA CIRC CONCR LEN=0050 INSTALLED UNKN
==	0210/0000	RIDGE RD (SR3029 SEG 0130/0000)
---	0200/0124	BMS EN 57/0706/0200/0000 1 0 00014 0 00 0512+77
---	049303 FT	WYALUSING CR
---	0200/0000	BMSBG 57/0706/0200/0000 LENGTH(AH 1485 BK 2140)
---	0190/1900	015 " DIA CIRC CONCR LEN=0040 INSTALLED 2000
---	0190/1425	018 " DIA CIRC CONCR LEN=0040 INSTALLED UNKN
---	0190/1077	015 " DIA CIRC METAL LEN=0040 INSTALLED UNKN
---	0190/0736	030 " DIA CIRC CONCR LEN=0036 INSTALLED UNKN
---	047163 FT	1 0 00014 0 00 0492+81
---	0190/0000	LENGTH(AH 2140 BK 2623)
---	0180/1611	015 " DIA CIR PLASTIC LEN=0035 INSTALLED UNKN
---	0180/1355	036 " DIA CIRC CONCR LEN=0040 INSTALLED UNKN
---	0180/1078	018 " DIA CIRC CONCR LEN=0032 INSTALLED UNKN
---	0180/0375	015 " DIA CIRC CONCR LEN=0035 INSTALLED UNKN



EXTRACT DATE: 12/18/2023  
PRINT DATE: 12/19/2023

ROADWAY MANAGEMENT SYSTEM  
SLD COUNTY/SR - ANNUAL PRINT

PAGE NUMBER: 215  
COUNTY: SUSQUEHANNA

DIR: B TOTAL LEN: 19.562 MI.  
LEFT MUN: JESSUP T

DIST: 04-5 SR: 706  
RIGHT MUN: JESSUP T

Stationing	Notes	Stationing	Notes
		0150/1281	BR WYALUSING CREEK BMSBG 57/0706/0150/1281
		0150/0855	024 " DIA CIRC CONCR LEN=0028 INSTALLED UNKN
036439 FT		0150/0471	015 " DIA CIRC CONCR LEN=0032 INSTALLED UNKN
		036439 FT	1 0 00014 0 00 0383+24
		0150/0000	LENGTH(AH 3489 BK 2452)
		0140/1630	015 " DIA CIRC CONCR LEN=0032 INSTALLED UNKN
		0140/1106	018 " DIA CIRC CONCR LEN=0100 INSTALLED UNKN
033987 FT		0140/0863	015 " DIA CIRC CONCR LEN=0040 INSTALLED UNKN
		033987 FT	1 0 00014 0 00 0358+72
			SNELL CREEK STRUCTURE LENGTH 14 FT
		0140/0000	BMSID 57/0706/0140/0000 LENGTH(AH 2452 BK 3363)
		0130/2467	JESSUP RUSH T
		0130/2120	012 " DIA CIRC CONCR LEN=0032 INSTALLED UNKN
		0130/1955	018 " DIA CIRC CONCR LEN=0040 INSTALLED UNKN
		0130/1660	018 " DIA CIRC CONCR LEN=0040 INSTALLED UNKN
HILLIS RD (T596)		0130/1519	" "
		0130/1480	015 " DIA CIRC CONCR LEN=0040 INSTALLED UNKN
		0130/0828	015 " DIA CIRC CONCR LEN=0028 INSTALLED UNKN
		0130/0574	018 " DIA CIRC CONCR LEN=0028 INSTALLED UNKN
		0130/0247	006 " DIA CIR PLASTIC LEN=0028 INSTALLED UNKN
		0130/0060	BMSSEN 57/0706/0130/0044 0 0 00000 0 00 0000+00
		0130/0044	DEVEL CREEK BMSBG 57/0706/0130/0044
030624 FT		030624 FT	1 0 00014 0 00 0325+63
		0130/0000	LENGTH(AH 3363 BK 3226)
		0120/2929	015 " DIA CIRC CONCR LEN=0030 INSTALLED UNKN



DIR: B TOTAL LEN: 19.562 MI. DIST: 04-5 SR: 706  
 LEFT MUN: RUSH T RIGHT MUN: RUSH T

1 0 00014 0 00 0294+00 027398 FT  
 LC FOR GARY RD  
 (CONN)  
 GARY RD  
 (T504)

DEVINE RIDGE RD  
 (T480)

0110/0131  
 024169 FT

022919 FT

0120/2140	015 " DIA CIRC CONCR
	LEN=0035 INSTALLED UNKN
0120/1600	015 " DIA CIRC CONCR
	LEN=0032 INSTALLED 2000
0120/1480	015 " DIA CIRC CONCR
	LEN=0032 INSTALLED UNKN
0120/0779	BMS EN 57/0706/0120/0766
	1 0 00014 0 00 0301+99
	DEUEL CREEK
0120/0766	BMSBG 57/0706/0120/0766
0120/0021	015 " DIA CIRC CONCR
027398 FT	LEN=0036 INSTALLED UNKN
0120/0000	LENGTH(AH 3226 BK 3229)
0110/2536	015 " DIA CIRC CONCR
	LEN=0032 INSTALLED UNKN
0110/2190	015 " DIA CIRC CONCR
	LEN=0035 INSTALLED UNKN
0110/1755	015 " DIA CIRC CONCR
	LEN=0032 INSTALLED UNKN
0110/1243	015 " DIA CIRC CONCR
	LEN=0032 INSTALLED UNKN
0110/0780	015 " DIA CIRC CONCR
	LEN=0060 INSTALLED UNKN
0110/0197	015 " DIA CIR PLASTIC
	LEN=0099 INSTALLED UNKN
0110/0011	BMS EN 57/0706/0110/0000
024169 FT	1 0 00014 0 00 0261+95
	BR WYALSG CR
0110/0000	BMSBG 57/0706/0110/0000
	LENGTH(AH 3229 BK 1250)
0100/1032	015 " DIA CIRC METAL
	LEN=0100 INSTALLED UNKN
0100/0831	015 " DIA CIRC METAL
	LEN=0035 INSTALLED UNKN
0100/0527	015 " DIA CIRC CONCR
022919 FT	LEN=0032 INSTALLED UNKN
	1 0 00014 0 00 0245+05
	SR 3023 SH
	(SR3023 SEG 0402/0925)
0100/0000	LENGTH(AH 1250 BK 3480)
	015 " DIA CIRC CONCR

EXTRACT DATE: 12/18/2023  
PRINT DATE: 12/19/2023

ROADWAY MANAGEMENT SYSTEM  
SLD COUNTY/SR - ANNUAL PRINT

PAGE NUMBER: 213  
COUNTY: SUSQUEHANNA

DIR: B TOTAL LEN: 19.562 MI.  
LEFT MUN: RUSH T

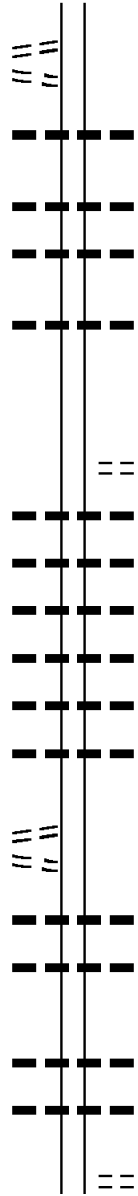
DIST: 04-5 SR: 706  
RIGHT MUN: RUSH T

Stationing	Length	Notes	Structure	Length	Material	Status
0090/2776	0032 FT		015" DIA		CIRC CONCR	INSTALLED UNKN
0090/2392	0035 FT					INSTALLED UNKN
0090/1751	0043 FT		048" DIA		CIRC CONCR	INSTALLED UNKN
0090/1708						
0090/1705	0032 FT		060" DIA		CIRC CONCR	INSTALLED UNKN
0090/1703			DRAINAGE STRUCTURE	LENGTH 5 FT		
0090/1176	0044 FT		BMSID 57/0706/0090/1751			
0090/0878	0036 FT		015" DIA		CIRC CONCR	INSTALLED UNKN
0090/0397	0035 FT		018" DIA		CIRC CONCR	INSTALLED UNKN
019439 FT			018" DIA		CIRC CONCR	INSTALLED UNKN
0090/0000	0014 FT		1 0 00014 0 00 0214+29			
0080/2240	0040 FT		LENGTH(AH 3480 BK 2305)			
0080/1850	0040 FT		015" DIA		CIRC METAL	INSTALLED UNKN
0080/0600	0040 FT		009" DIA		CIR UNKNOWN	INSTALLED UNKN
017134 FT						
INTER-BK						
0080/0000	0000 FT		015" DIA		CIRC METAL	INSTALLED UNKN
017134 FT						
7080/0000						
017134 FT						
7072/0000						
INTER-AHD						
0070/1637	0037 FT					
0070/1050						
0070/1045						
0070/0725	0032 FT		DRAINAGE STRUCTURE	LENGTH 5 FT		
0070/0200	0035 FT		BMSID 57/0267/0206/0338			
015497 FT			015" DIA		CIRC CONCR	INSTALLED UNKN
			015" DIA		CIRC METAL	INSTALLED UNKN
			LEN=0035			INSTALLED UNKN

DIR: B TOTAL LEN: 19.562 MI. DIST: 04-5 SR: 706  
 LEFT MUN: RUSH T RIGHT MUN: RUSH T

GRAHAM RD  
 (T606)  
 GRAHAM RD  
 (T606)

0070/0000  
 0060/3249



0070/0000 LENGTH(AH 1637 BK 3678)

0060/2877 012 " DIA CIRC CONCR  
 LEN=0032 INSTALLED UNKN  
 0060/2209 015 " DIA CIRC CONCR  
 LEN=0032 INSTALLED UNKN  
 0060/1855 015 " DIA CIRC METAL  
 LEN=0035 INSTALLED UNKN  
 0060/1015 015 " DIA CIR PLASTIC  
 LEN=0032 INSTALLED UNKN

011819 FT

011819 FT 1 0 00014 0 00 0120+00  
 STROHL RD  
 (T500)

0060/0000 LENGTH(AH 3678 BK 2284)  
 009 " DIA CIR UNKNOWN  
 0050/2015 LEN=0035 INSTALLED UNKN  
 036 " DIA CIRC CONCR  
 0050/1655 LEN=0120 INSTALLED 2000  
 015 " DIA CIRC CONCR  
 0050/1380 LEN=0035 INSTALLED UNKN  
 015 " DIA CIRC CONCR  
 0050/0900 LEN=0035 INSTALLED UNKN  
 015 " DIA CIRC CONCR  
 0050/0539 LEN=0032 INSTALLED UNKN  
 015 " DIA CIRC CONCR  
 0050/0193 LEN=0032 INSTALLED UNKN  
 009535 FT

1 0 00014 0 00 0100+00  
 LC FOR BALDWIN RD  
 (CONN)  
 BALDWIN RD  
 (T603)

009535 FT  
 0050/0000  
 0040/1922

0050/0000 LENGTH(AH 2284 BK 2216)

0040/1911 015 " DIA CIRC CONCR  
 LEN=0050 INSTALLED UNKN  
 0040/1599 015 " DIA CIRC CONCR  
 LEN=0036 INSTALLED UNKN

0040/0465 018 " DIA CIRC CONCR  
 LEN=0050 INSTALLED UNKN  
 015 " DIA CIRC CONCR  
 0040/0105 LEN=0032 INSTALLED UNKN  
 007319 FT 1 0 00014 0 00 0075+00  
 BOMBOY RD  
 (T348)

007319 FT



DIR: B TOTAL LEN: 11.000 MI. DIST: 04-5 SR: 547  
 LEFT MUN: JACKSON T RIGHT MUN: JACKSON T

058080 FT

058080 FT  
 INTER-AHD

SR 1019 SH  
 (SR1019 SEG 0010/0000)  
 JACKSON ST  
 (SR0492 SEG 0110/0000)  
 018 " DIA CIR PLASTIC  
 LEN=0040 INSTALLED 2006  
 018 " DIA CIRC CONCR  
 LEN=0040 INSTALLED UNKN  
 018 " DIA CIRC CONCR  
 LEN=0040 INSTALLED UNKN  
 024 " DIA CIRC CONCR  
 LEN=0045 INSTALLED UNKN  
 1 0 00558 0 00 0349+24  
 0240/0000 LENGTH(AH 1706 BK 2492)  
 018 " DIA CIRC CONCR  
 LEN=0044 INSTALLED UNKN  
 018 " DIA CIRC CONCR  
 LEN=0036 INSTALLED UNKN  
 018 " DIA CIRC CONCR  
 LEN=0032 INSTALLED UNKN  
 053882 FT 1 0 00558 0 00 0324+35  
 0230/0000 LENGTH(AH 2492 BK 2395)  
 018 " DIA CIRC CONCR  
 LEN=0040 INSTALLED UNKN  
 018 " DIA CIRC CONCR  
 LEN=0036 INSTALLED 1999  
 018 " DIA CIRC CONCR  
 LEN=0036 INSTALLED UNKN  
 051487 FT 1 0 00558 0 00 0300+54  
 0220/0000 LENGTH(AH 2395 BK 2444)  
 018 " DIA CIRC CONCR

0240/1706

0240/1550

0240/1191

0240/0802

0240/0475

0240/0000

0230/2084

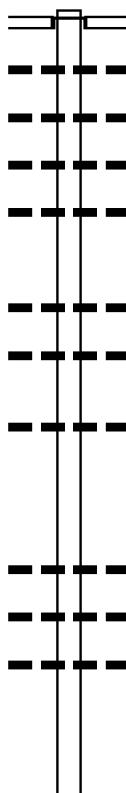
0230/1512

0230/0719

056374 FT

053882 FT

051487 FT



DIR: B TOTAL LEN: 11.000 MI. DIST: 04-5 SR: 547  
 LEFT MUN: JACKSON T RIGHT MUN: JACKSON T

0210/2433	LEN=0040	INSTALLED UNKN
0210/1866	LEN=0040	INSTALLED UNKN
0210/1589	LEN=0040	INSTALLED UNKN
0210/1407	LEN=0040	INSTALLED UNKN
0210/0910	BMSSEN 57/0547/0210/0889	1 0 00558 0 00 0284+99
0210/0889	BMSBG 57/0547/0210/0889	LTLE BUTLER
0210/0015	LEN=0050	INSTALLED 2006
049043 FT	1 0 00558 0 00 0276+00	
0210/0000	LENGTH(AH 2444 BK 3569)	024 "DIA CIR PLASTIC
0200/3254	LEN=0050	INSTALLED 2006
0200/2625	LEN=0040	INSTALLED UNKN
0200/2451	LEN=0044	INSTALLED UNKN
0200/2018	LEN=0040	INSTALLED UNKN
0200/1393	LEN=0040	INSTALLED UNKN
0200/1132	LEN=0040	INSTALLED UNKN
0200/0720	JACKSON GIBSON T	
0200/0043	LEN=0060	INSTALLED 2006
045474 FT		
0200/0000	LENGTH(AH 3569 BK 3059)	
0190/2351	LEN=0040	INSTALLED UNKN
0190/2062	LEN=0036	INSTALLED UNKN
0190/1548	LEN=0036	INSTALLED UNKN
0190/1194	LEN=0080	INSTALLED UNKN
0190/0841	LEN=0040	INSTALLED UNKN
	015 "DIA	CIRC CONCR

049043 FT

1 0 00558 0 00 0240+15 045474 FT  
 HOWELL RD  
 (T576) 0200/0000

DIR: B TOTAL LEN: 11.000 MI. DIST: 04-5 SR: 547  
 LEFT MUN: GIBSON T RIGHT MUN: GIBSON T

Station	Length	Notes	Material	Year
	0190/0376		LEN=0044	INSTALLED UNKN
			015" DIA CIRC CONCR	
042415 FT	0190/0038		LEN=0044	INSTALLED UNKN
	042415 FT		1 0 00558 0 00 0209+96	
	0190/0000		LENGTH(AH 3059 BK 2283)	
			015" DIA CIRC CONCR	
	0180/2103		LEN=0043	INSTALLED 2000
			024" DIA CIR PLASTIC	
	0180/1706		LEN=0050	INSTALLED 2006
			SCHOOL RD	
	0180/1284		(T590)	
			018" DIA CIRC CONCR	
	0180/1191		LEN=0070	INSTALLED 2005
CHURCH RD (T509)	0180/0375			
	0180/0105		BMS EN 57/0547/0180/0067	
			0 0 00000 0 00 0000+00	
			BUTLER CREEK	
040132 FT	0180/0067		BMSBG 57/0547/0180/0067	
	040132 FT		1 0 00558 0 00 0186+88	
			GREAT BEND TPK	
			(T945)	
			SR 2067 SH	
			(SR2067 SEG 0200/3712)	
	0180/0000		LENGTH(AH 2283 BK 3097)	
	0170/2904		BMS EN 57/0547/0170/2887	
			1 0 00558 0 00 0184+71	
			BULTER CREEK	
CHURCH RD (T509)	0170/2887		BMSBG 57/0547/0170/2887	
	0170/2664			
MANZER HILL RD (T574)	0170/2492		CHURCH RD (T509)	
HARFORD RD (SR0848 SEG 0160/1582)	0170/2155			
	0170/1699		CHURCH RD (T509)	
			018" DIA CIR PLASTIC	
	0170/1273		LEN=0055	INSTALLED 2005
			018" DIA CIR PLASTIC	
	0170/0674		LEN=0050	INSTALLED 2005
037035 FT	037035 FT		1 0 00558 0 00 0155+74	
			BRANCH OF BUTLER CREEK	
			STRUCTURE LENGTH 19 FT	
			BMSID 57/0547/0170/0000	
	0170/0000		LENGTH(AH 3097 BK 2053)	

DIR: B TOTAL LEN: 11.000 MI. DIST: 04-5 SR: 547  
 LEFT MUN: GIBSON T RIGHT MUN: GIBSON T

		0160/1881	LOWER PODUNK RD (T548)
		0160/1173	018 " DIA CIR PLASTIC LEN=0050 INSTALLED 2005
		0160/0773	024 " DIA CIRC METAL LEN=0060 INSTALLED 2002
		0160/0761	GIBSON HARFORD T
		0160/0630	018 " DIA CIR PLASTIC LEN=0050 INSTALLED UNKN
		0160/0147	018 " DIA CIR PLASTIC LEN=0055 INSTALLED 2005
034982 FT		034982 FT	1 0 00558 0 00 0134+86
		0160/0000	LENGTH(AH 2053 BK 2419)
		0150/1704	015 " DIA CIR PLASTIC LEN=0040 INSTALLED UNKN
		0150/1318	018 " DIA CIR PLASTIC LEN=0050 INSTALLED 2006
032563 FT		032563 FT	1 0 00558 0 00 0110+67
		0150/0000	BRANCH OF BUTLER CREEK STRUCTURE LENGTH 19 FT BMSID 57/0547/0150/0000 LENGTH(AH 2419 BK 3548)
		0140/3548	072"H 72"W METAL STRUC LEN=0099 INSTALLED UNKN
		0140/2814	018 " DIA CIR PLASTIC LEN=0050 INSTALLED 2005
		0140/2164	042 " DIA CIR PLASTIC LEN=0050 INSTALLED 2005
		0140/2109	GOFF RD (T571)
		0140/2036	LC FOR T571 RD (CONN)
		0140/1970	018 " DIA CIR PLASTIC LEN=0040 INSTALLED UNKN
		0140/1358	018 " DIA CIR PLASTIC LEN=0040 INSTALLED UNKN
		0140/0817	018 " DIA CIR PLASTIC LEN=0050 INSTALLED 2005
		0140/0609	UPPER PODUNK RD (T546)
			018 " DIA CIR PLASTIC



DIR: B TOTAL LEN: 11.000 MI. DIST: 04-5 SR: 547  
 LEFT MUN: HARFORD T RIGHT MUN: HARFORD T

BLANDING LAKE RD  
(T562)

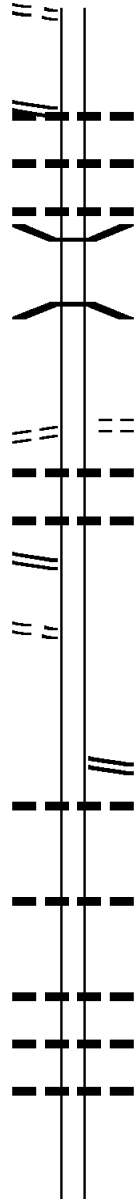
SHERWOOD HILL RD  
(T485)

SHERWOOD HILL RD

029015 FT	0140/0523	LEN=0040	INSTALLED 2022
	029015 FT	1 0 00558 0 00 0075+77	DEVILS ELBOW RD
		(T564)	
	0140/0000	LENGTH(AH 3548 BK 2255)	
0130/1560	0130/1175	015 "DIA CIRC CONCR	LEN=0048 INSTALLED UNKN
026760 FT	026760 FT	1 0 00558 0 00 0053+11	RAMP C RD
		(SR8005 SEG 0750/0000)	RAMP D RD
		(SR8005 SEG 0010/0982)	LENGTH(AH 2255 BK 2853)
	0130/0000	BMS EN 57/0547/0120/2610	1 0 00558 0 00 0050+85
	0120/2747	SR 0081 NB	BMSBG 57/0547/0120/2610
	0120/2610	RAMP B RD	(SR8005 SEG 0500/0589)
	0120/2535	RAMP A RD	(SR8005 SEG 0250/0000)
	0120/2230	TR NINE PTC	STRUCTURE LENGTH 32 FT
0120/2053	0120/2230	BMS ID 57/0547/0120/2230	
0120/1634	0120/1634	BURNS RD	(T567)
0120/0880	0120/0880	015 "DIA CIRC CONCR	LEN=0036 INSTALLED UNKN
0120/0470	0120/0470	015 "DIA CIR PLASTIC	LEN=0036 INSTALLED 1999
023907 FT	023907 FT	1 0 00558 0 00 0024+67	LENGTH(AH 2853 BK 2473)
	0120/0000	015 "DIA CIRC CONCR	LEN=0044 INSTALLED UNKN
0110/0880	0110/0880	015 "DIA CIRC CONCR	LEN=0040 INSTALLED UNKN

DIR: B TOTAL LEN: 11.000 MI. DIST: 04-5 SR: 547  
 LEFT MUN: HARFORD T RIGHT MUN: HARFORD T

(T485) 0110/0256  
 1 0 00558 0 00 0000+00 021434 FT  
 FAIR HILL RD  
 (SR2063 SEG 0110/0000) 0110/0000



021434 FT 015 "DIA CIRC CONCR  
 LEN=0030 INSTALLED UNKN  
 NC SEN ED JONES HW  
 5 0110/0000 LENGTH(AH 2473 BK 0287)  
 015 "DIA CIRC CONCR  
 0100/0219 LEN=0030 INSTALLED UNKN  
 015 "DIA CIRC CONCR  
 0100/0120 LEN=0040 INSTALLED UNKN  
 0100/0049 BMSSEN 57/0547/0100/0031  
 2 0 57029 0 01 0278+24  
 LESLIE CREEK  
 0100/0031 BMSBG 57/0547/0100/0031  
 021147 FT 2 0 57029 0 01 0277+32  
 NC FA IR HILL RD  
 DECKERS CT  
 (TWP )  
 5 0100/0000 LENGTH(AH 0287 BK 1087)  
 018 "DIA CIRC CONCR  
 0090/1050 LEN=0040 INSTALLED UNKN  
 024 "DIA CIRC CONCR  
 0090/0860 LEN=0040 INSTALLED UNKN  
 020060 FT 2 0 57029 0 01 0266+97  
 NC MA IN ST  
 CREEK RD  
 (SR2063 SEG 0100/1564)  
 5 0090/0000 LENGTH(AH 1087 BK 1453)  
 018"H 30"W ELLIP CONC  
 0080/1378 LEN=0030 INSTALLED UNKN  
 018 "DIA CIRC CONCR  
 0080/0226 LEN=0040 INSTALLED UNKN  
 018607 FT 1 0 00174 7 00 0184+00  
 5 0080/0000 LENGTH(AH 1453 BK 2484)  
 015 "DIA CIRC CONCR  
 0070/2409 LEN=0030 INSTALLED UNKN  
 015 "DIA CIRC CONCR  
 0070/2090 LEN=0030 INSTALLED UNKN  
 015 "DIA CIRC CONCR  
 0070/1655 LEN=0030 INSTALLED UNKN

021147 FT  
 MARKET ST  
 (T486) 0100/0000

TINGLEY LAKE RD  
 (SR2061 SEG 0010/0000) 0090/0815

SCHOOL ST  
 (T420) 0090/0075  
 020060 FT

018607 FT

DIR: B TOTAL LEN: 11.000 MI. DIST: 04-5 SR: 547  
 LEFT MUN: HARFORD T RIGHT MUN: HARFORD T

1 0 00174 7 00 0159+53 016123 FT  
 PRIVATE RD  
 (PRDR)

LAUREL LN  
 (T583)

N HARMONY RD  
 (T450)

0070/0000

0060/0888

013597 FT

0050/0198

010109 FT

---	---	0070/0015	048 " DIA	CIRC CONCR
---	---	016123 FT	LEN=0040	INSTALLED UNKN
==	5	0070/0000	LENGTH(AH 2484 BK 2526)	
---	---	0060/1960	015 " DIA	CIRC CONCR
---	---	0060/1246	LEN=0030	INSTALLED UNKN
---	---	0060/0980	015 " DIA	CIRC CONCR
---	---		LEN=0040	INSTALLED UNKN
---	---		018 " DIA	CIR PLASTIC
---	---		LEN=0030	INSTALLED 1999
==		0060/0888		
		013597 FT		
		013597 FT	1 0 00174 7 00 0134+90	
			ORPHAN SCHOOL RD	
			(T568)	
==	5	0060/0000	LENGTH(AH 2526 BK 3488)	
---	---	0050/2950	018 " DIA	CIR PLASTIC
---	---	0050/2425	LEN=0040	INSTALLED 1999
---	---	0050/2093	015 " DIA	CIRC CONCR
---	---	0050/1625	LEN=0030	INSTALLED 1999
---	---	0050/0798	015 " DIA	CIRC CONCR
---	---		LEN=0040	INSTALLED UNKN
---	---		018 " DIA	CIRC CONCR
---	---		LEN=0030	INSTALLED 1999
---	---		018 " DIA	CIRC CONCR
---	---		LEN=0045	INSTALLED 1999
==		0050/0198		
---	---	0050/0150	024 " DIA	CIR PLASTIC
---	---	010109 FT	LEN=0006	INSTALLED 2000
			1 0 00174 7 00 0103+10	
			JEFFERS RD	
			(T579)	
==	5	0050/0000	LENGTH(AH 3488 BK 2536)	
---	---	0040/2273	018 " DIA	CIRC CONCR
---	---	0040/1975	LEN=0040	INSTALLED UNKN
---	---		018 " DIA	CIRC CONCR
---	---		LEN=0035	INSTALLED 2003
---	---	0040/0800	018 " DIA	CIRC CONCR
---	---	0040/0378	LEN=0030	INSTALLED UNKN
---	---		018 " DIA	CIRC CONCR
---	---		LEN=0040	INSTALLED UNKN
---	---		015 " DIA	CIR PLASTIC

EXTRACT DATE: 12/18/2023  
PRINT DATE: 12/19/2023

ROADWAY MANAGEMENT SYSTEM  
SLD COUNTY/SR - ANNUAL PRINT

PAGE NUMBER: 203  
COUNTY: SUSQUEHANNA

DIR: B TOTAL LEN: 11.000 MI.  
LEFT MUN: HARFORD T

DIST: 04-5 SR: 547  
RIGHT MUN: HARFORD T

LC FOR T580 RD  
(CONN)  
STEPHENS RD  
(T580)

007573 FT

004909 FT

002421 FT

0010/0220

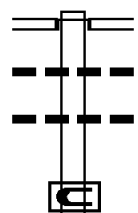
0010/0058  
000000 FT

0040/0005	LEN=0035	INSTALLED UNKN
007573 FT	1 0 00174 7 00	0076+09
0040/0000	LENGTH(AH 2536 BK 2664)	
	015 "DIA	CIR PLASTIC
0030/2350	LEN=0045	INSTALLED 2003
	015 "DIA	CIRC CONCR
0030/2100	LEN=0030	INSTALLED UNKN
	FORESTER RD	
0030/1725	(T474)	
	012"H 18"W	ELLIP CONC
0030/0675	LEN=0050	INSTALLED UNKN
	018 "DIA	CIR PLASTIC
0030/0013	LEN=0003	INSTALLED 2000
004909 FT	1 0 00174 7 00	0049+32
0030/0000	LENGTH(AH 2664 BK 2488)	
	018 "DIA	CIR PLASTIC
0020/1390	LEN=0035	INSTALLED 2003
	018 "DIA	CIR PLASTIC
0020/1055	LEN=0010	INSTALLED 2000
	015 "DIA	CIRC CONCR
0020/0430	LEN=0035	INSTALLED UNKN
	018 "DIA	CIRC CONCR
0020/0005	LEN=0040	INSTALLED UNKN
002421 FT	1 0 00174 7 00	0024+44
0020/0000	LENGTH(AH 2488 BK 2421)	
	018 "DIA	CIR PLASTIC
0010/2000	LEN=0035	INSTALLED 2003
	018 "DIA	CIR PLASTIC
0010/1570	LEN=0006	INSTALLED 2000
	024 "DIA	CIR PLASTIC
0010/0300	LEN=0050	INSTALLED 2004
	NC SEN ED JONES HW	
	LACKAWANNA TR	
	(SRO011 SEG 0190/1013)	
	MFC BEGIN = D	
000000 FT	1 0 00174 7 00	0000+00
	0010/0000	LENGTH(AH 2421 BK 0000)

043249 FT

043249 FT  
 INTER-AHD

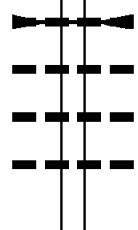
SNAKE HILL RD  
 (SR1002 SEG 0010/0000)  
 SR 0092 SH  
 (SR0092 SEG 0360/1166)  
 018 " DIA CIRC CONCR  
 LEN=0035 INSTALLED UNKN  
 030 " DIA CIR PLASTIC  
 LEN=0060 INSTALLED 2005



041229 FT

0160/0004  
 041229 FT

1 0 00474 0 01 0410+65  
 066 " DIA CIRC METAL  
 LEN=0035 INSTALLED UNKN  
 BR TUNK CR  
 STRUCTURE LENGTH 4 FT  
 BMSID 57/0492/0160/0000  
 LENGTH(AH 2020 BK 2454)  
 018 " DIA CIR PLASTIC  
 LEN=0045 INSTALLED UNKN  
 018 " DIA CIR PLASTIC  
 LEN=0032 INSTALLED UNKN  
 015 " DIA CIRC CONCR  
 LEN=0036 INSTALLED UNKN



5 0160/0000

0150/2000

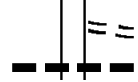
0150/1432

0150/0848

038775 FT

0150/0220  
 038775 FT

036 " DIA CIR PLASTIC  
 LEN=0050 INSTALLED 2005  
 1 0 00474 0 01 0386+24  
 FRANKS RD  
 (T729)  
 LENGTH(AH 2454 BK 2592)  
 024 "H 18 "W METAL ARCH  
 LEN=0036 INSTALLED UNKN



5 0150/0000

0140/2102

DIR: B TOTAL LEN: 8.191 MI. DIST: 04-5 SR: 492  
 LEFT MUN: JACKSON T RIGHT MUN: JACKSON T

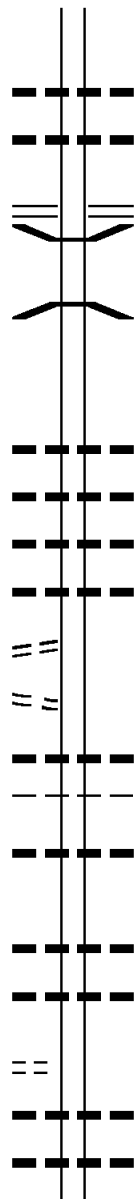
Stationing	Length	Material	Notes
0140/1521	018" DIA	CIR PLASTIC	LEN=0035 INSTALLED UNKN
0140/0544	018" DIA	CIR PLASTIC	LEN=0030 INSTALLED UNKN
0140/0143	015" DIA	CIRC CONCR	LEN=0032 INSTALLED UNKN
036183 FT	1 0 00474	0 01 0360+20	LENGTH(AH 2592 BK 2704)
0140/0000	018" DIA	CIR PLASTIC	LEN=0035 INSTALLED UNKN
0130/2436	018" DIA	CIR PLASTIC	LEN=0035 INSTALLED UNKN
0130/2195	018" DIA	CIR PLASTIC	LEN=0035 INSTALLED UNKN
0130/1285	015" DIA	CIR PLASTIC	LEN=0035 INSTALLED UNKN
0130/0388	024" DIA	CIR PLASTIC	LEN=0035 INSTALLED UNKN
0130/0246	015" DIA	CIR PLASTIC	LEN=0035 INSTALLED UNKN
0130/0060	018" DIA	CIR PLASTIC	LEN=0035 INSTALLED UNKN
033479 FT	0130/0000	PEASE FARM RD	(T700)
0130/0000	0130/0000	LENGTH(AH 2704 BK 2278)	015" DIA CIR PLASTIC
0120/2211	015" DIA	CIR PLASTIC	LEN=0030 INSTALLED UNKN
0120/1925	015" DIA	CIR PLASTIC	LEN=0035 INSTALLED UNKN
0120/1300	015" DIA	CIR PLASTIC	LEN=0035 INSTALLED UNKN
0120/0830	018" DIA	CIR PLASTIC	LEN=0030 INSTALLED UNKN
0120/0487	018" DIA	CIR PLASTIC	LEN=0036 INSTALLED UNKN
0120/0106	018" DIA	CIR PLASTIC	LEN=0035 INSTALLED UNKN
031201 FT	0120/0000	BR BUTLER CK	STRUCTURE LENGTH 17 FT
0120/0000	0120/0000	BMSID 57/0492/0110/2052	018" DIA CIR PLASTIC
0110/2005	018" DIA	CIR PLASTIC	LEN=0035 INSTALLED UNKN
0110/1680	018" DIA	CIR PLASTIC	LEN=0035 INSTALLED UNKN

1 0 00474 0 01 0333+16 033479 FT  
 POWERS RD  
 (T700)

1 0 00474 0 01 0310+35 031201 FT  
 LOMAR DR  
 (T706)

DIR: B TOTAL LEN: 8.191 MI. DIST: 04-5 SR: 492  
 LEFT MUN: JACKSON T RIGHT MUN: JACKSON T

1 0 00474 0 01 0285+24 028730 FT  
 LAKE VIEW RD  
 (SR1019 SEG 0010/0000) 0110/0000



0110/0384 018 " DIA CIR PLASTIC  
 LEN=0035 INSTALLED UNKN  
 0110/0042 018 " DIA CIR PLASTIC  
 028730 FT LEN=0040 INSTALLED UNKN  
 SENSED JONES HW  
 (SR0547 SEG 0240/1706)  
 5 0110/0000 LENGTH(AH 2471 BK 2844)  
 0100/2341 BMSSEN 57/0492/0100/2328  
 1 0 00474 0 01 0280+04  
 LITTLE BUTLER CRK  
 0100/2328 BMSBG 57/0492/0100/2328

LC FOR GAYLORDS POND RD  
 (CONN) 0100/0077  
 1 0 00474 0 01 0256+88 025886 FT  
 GAYLORDS POND RD  
 (T712) 0100/0000

0100/0768 018 " DIA CIR PLASTIC  
 LEN=0035 INSTALLED UNKN  
 0100/0598 018 " DIA CIR PLASTIC  
 LEN=0032 INSTALLED UNKN  
 0100/0470 018 " DIA CIR PLASTIC  
 LEN=0032 INSTALLED UNKN  
 0100/0156 018 " DIA CIR PLASTIC  
 LEN=0035 INSTALLED UNKN

1 0 00474 0 01 0238+24 024044 FT  
 BUTTERFIELD RD  
 (T680) 0090/0000

5 0100/0000 LENGTH(AH 2844 BK 1842)  
 0090/1811 015 " DIA CIRC CONCR  
 LEN=0050 INSTALLED UNKN  
 JACKSON  
 0090/1688 NEW MILFORD T  
 015 " DIA CIRC CONCR  
 0090/1520 LEN=0050 INSTALLED UNKN  
 0090/0560 015 " DIA CIRC CONCR  
 LEN=0050 INSTALLED UNKN  
 0090/0300 015 " DIA CIRC CONCR  
 024044 FT LEN=0070 INSTALLED UNKN  
 5 0090/0000 LENGTH(AH 1842 BK 3533)  
 0080/3519 024 "H 18 "W ELLIP METAL  
 LEN=0045 INSTALLED UNKN  
 0080/3300 024 " DIA CIR PLASTIC  
 LEN=0040 INSTALLED UNKN  
 018 " DIA CIRC CONCR

EXTRACT DATE: 12/18/2023  
PRINT DATE: 12/19/2023

ROADWAY MANAGEMENT SYSTEM  
SLD COUNTY/SR - ANNUAL PRINT

PAGE NUMBER: 199  
COUNTY: SUSQUEHANNA

DIR: B TOTAL LEN: 8.191 MI.  
LEFT MUN: NEW MILFORD T

DIST: 04-5 SR: 492  
RIGHT MUN: NEW MILFORD T

LAKE SHORE DR  
(PRDR) 0080/0475

1 0 00474 0 01 0202+79 020511 FT  
BRUSHVILLE RD  
(SR1021 SEG 0010/0000) 0080/0000

RICE RD

---	0080/3068	LEN=0036	INSTALLED UNKN
---	0080/2734	024 "DIA CIR PLASTIC	LEN=0050 INSTALLED UNKN
---	0080/1624	024 "DIA CIR PLASTIC	LEN=0050 INSTALLED 2005
---	0080/1550	018 "DIA CIR PLASTIC	LEN=0050 INSTALLED UNKN
==	0080/1522	WATSON HILL RD (T560)	
==	0080/0245	015 "DIA CIR PLASTIC	LEN=0020 INSTALLED 2005
---	0080/0000	LENGTH(AH 3533 BK 3284)	015 "DIA CIRC CONCR
---	0070/3190	LEN=0050	INSTALLED UNKN
---	0070/2995	STUMP POND RD	(T613)
---	0070/2956	BMSSEN 57/0492/0070/2917	0 0 00000 0 00 0000+00
---	0070/2917	SALT LICK CK	BMSBG 57/0492/0070/2917
---	0070/2880	018 "DIA CIR PLASTIC	LEN=0045 INSTALLED UNKN
---	0070/2820	018 "DIA CIR PLASTIC	LEN=0050 INSTALLED 2001
---	0070/2629	BMSSEN 57/0492/0070/2612	1 0 00474 0 01 0196+03
---	0070/2612	TR STUMP PND	BMSBG 57/0492/0070/2612
---	0070/2023	018 "DIA CIRC CONCR	LEN=0050 INSTALLED UNKN
---	0070/1768	015 "DIA CIRC CONCR	LEN=0050 INSTALLED UNKN
---	0070/1345	015 "DIA CIRC CONCR	LEN=0050 INSTALLED UNKN
---	0070/1200	015 "DIA CIRC CONCR	LEN=0050 INSTALLED UNKN
---	0070/0619	015 "DIA CIR PLASTIC	LEN=0050 INSTALLED UNKN
---	017227 FT	1 0 00474 0 01 0170+17	018 "DIA CIR PLASTIC
---			LEN=0050 INSTALLED 1998



EXTRACT DATE: 12/18/2023  
PRINT DATE: 12/19/2023

ROADWAY MANAGEMENT SYSTEM  
SLD COUNTY/SR - ANNUAL PRINT

PAGE NUMBER: 198  
COUNTY: SUSQUEHANNA

DIR: B TOTAL LEN: 8.191 MI.  
LEFT MUN: NEW MILFORD T

DIST: 04-5 SR: 492  
RIGHT MUN: NEW MILFORD T

Segment	Start	End	Length	Material	Status
(T690)	0070/0000	0070/0000	018	"DIA CIRC CONCR	
	0060/2210	0060/2210	LEN=0050	INSTALLED	UNKN
	0060/2135	0060/2135	LEN=0050	INSTALLED	UNKN
	0060/1713	0060/1713	LEN=0050	INSTALLED	UNKN
PA NATIONAL GUARD CTR (GOVT)	0060/1227	0060/1227	015	"DIA CIRC CONCR	
	0060/1130	0060/1130	LEN=0050	INSTALLED	UNKN
	0060/0930	0060/0930	LEN=0050	INSTALLED	UNKN
	0060/0566	0060/0566	LEN=0050	INSTALLED	UNKN
	0060/0140	0060/0140	LEN=0050	INSTALLED	UNKN
014533 FT	014533 FT	014533 FT	1 0 00474	0 01 0143+23	
	0060/0000	0060/0000	015	"DIA CIRC CONCR	
	0050/1825	0050/1825	LEN=0050	INSTALLED	UNKN
	0050/1572	0050/1572	LEN=0050	INSTALLED	UNKN
	0050/1394	0050/1394	LEN=0050	INSTALLED	UNKN
	0050/0984	0050/0984	LEN=0050	INSTALLED	UNKN
	0050/0905	0050/0905	LEN=0050	INSTALLED	UNKN
	0050/0714	0050/0714	LEN=0050	INSTALLED	UNKN
	0050/0408	0050/0408	LEN=0050	INSTALLED	UNKN
	0050/0293	0050/0293	LEN=0050	INSTALLED	UNKN
	0050/0100	0050/0100	LEN=0050	INSTALLED	UNKN
1 0 00474 0 01 0122+48 012531 FT HALL RD (T627)	0050/0000	0050/0000	015	"DIA CIRC CONCR	
	0040/2090	0040/2090	LEN=0050	INSTALLED	UNKN
	0040/1870	0040/1870	LEN=0050	INSTALLED	UNKN
	0040/1673	0040/1673	BAILEY RD (T688)		
	0040/1040	0040/1040	LEN=0050	INSTALLED	UNKN
			015	"DIA CIRC CONCR	

EXTRACT DATE: 12/18/2023  
PRINT DATE: 12/19/2023

ROADWAY MANAGEMENT SYSTEM  
SLD COUNTY/SR - ANNUAL PRINT

PAGE NUMBER: 197  
COUNTY: SUSQUEHANNA

DIR: B TOTAL LEN: 8.191 MI.  
LEFT MUN: NEW MILFORD T

DIST: 04-5 SR: 492  
RIGHT MUN: NEW MILFORD T

010222 FT

1 0 00474 0 01 0065+56 006809 FT  
E LAKE RD  
(SR1012 SEG 0010/0000) 0030/0000

RAMP D RD  
(SR8009 SEG 0750/0000) 0020/0690

0040/0690	LEN=0050	INSTALLED	UNKN
0040/0036	BMS EN 57/0492/0040/0000		
010222 FT	1 0 00474 0 01 0099+45		
	SALT LICK CR		
0040/0000	BMSBG 57/0492/0040/0000		
	LENGTH(AH 2309 BK 3413)		
0030/3215	018 "DIA CIRC CONCR		UNKN
0030/3010	LEN=0050	INSTALLED	UNKN
0030/2672	024 "DIA CIRC CONCR		
0030/2400	LEN=0050	INSTALLED	UNKN
0030/2126	018 "DIA CIRC CONCR		UNKN
	LEN=0050	INSTALLED	UNKN
0030/1510	015 "DIA CIRC CONCR		UNKN
0030/1325	LEN=0050	INSTALLED	UNKN
0030/1097	018 "DIA CIRC CONCR		UNKN
0030/0563	LEN=0050	INSTALLED	UNKN
006809 FT			
0030/0000	LENGTH(AH 3413 BK 3730)		
0020/3674	018 "DIA CIRC METAL		UNKN
0020/3356	LEN=0032	INSTALLED	UNKN
0020/3158	018 "DIA CIRC CONCR		UNKN
0020/2680	LEN=0035	INSTALLED	UNKN
0020/2100	018 "DIA CIRC METAL		UNKN
0020/1881	LEN=0040	INSTALLED	UNKN
0020/1563	018 "DIA CIRC CONCR		UNKN
0020/1190	LEN=0040	INSTALLED	UNKN
0020/0810	036 "DIA CIRC CONCR		UNKN
	LEN=0036	INSTALLED	UNKN
	018 "DIA CIRC CONCR		UNKN
	LEN=0032	INSTALLED	UNKN
	030 "DIA CIRC METAL		UNKN
	LEN=0036	INSTALLED	UNKN
	018 "DIA CIRC CONCR		UNKN
	LEN=0040	INSTALLED	UNKN
	018 "DIA CIRC CONCR		

DIR: B TOTAL LEN: 8.191 MI. DIST: 04-5 SR: 492  
 LEFT MUN: NEW MILFORD T RIGHT MUN: NEW MILFORD T

TO 8009/0750 SH  
 (CONN)

0020/0355

003079 FT

JACKSON ST  
 (BORO)

0010/1490

CHURCH ST  
 (BORO)

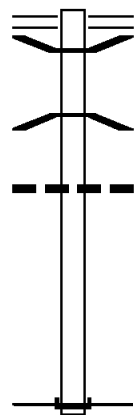
0010/0427

000000 FT

0020/0460	LEN=0040	INSTALLED UNKN
0020/0355	RAMP C RD (SR8009 SEG 0010/1210)	
0020/0341	030 "DIA CIRC CONCR	
0020/0202	LEN=0060 INSTALLED UNKN	
0020/0115	MFC BEGIN = D	
003079 FT	SR 0081 NB	
003079 FT	OP ID 57/0081/2234/0289	
0020/0000	1 0 00474 0 00 0036+46	
0010/3030	SR 0081 SB	
0010/2880	OP ID 57/0081/2235/0355	
0010/2818	LENTH(AH 3730 BK 3079)	
0010/2800	030 "DIA CIRC CONCR	
0010/2304	LEN=0068 INSTALLED UNKN	
0010/1945	030 "DIA CIRC CONCR	
0010/1859	LEN=0130 INSTALLED UNKN	
0010/1730	RAMP B RD (SR8009 SEG 0260/0941)	
0010/1490	RAMP A RD (SR8009 SEG 0250/0000)	
0010/1388	018 "DIA CIRC CONCR	
0010/1105	LEN=0036 INSTALLED UNKN	
0010/0740	018 "DIA CIRC CONCR	
0010/0427	LEN=0036 INSTALLED UNKN	
0010/0182	NEW MILFORD	
0010/0037	NEW MILFORD B	
000000 FT	018 "DIA CIRC CONCR	
000000 FT	LEN=0035 INSTALLED UNKN	
000000 FT	024 "DIA CIRC CONCR	
000000 FT	LEN=0036 INSTALLED UNKN	
000000 FT	015 "DIA CIRC METAL	
000000 FT	LEN=0035 INSTALLED UNKN	
000000 FT	015 "DIA CIRC CONCR	
000000 FT	LEN=0045 INSTALLED UNKN	
000000 FT	018 "DIA CIRC CONCR	
000000 FT	LEN=0140 INSTALLED UNKN	
000000 FT	018 "DIA CIRC CONCR	
000000 FT	LEN=0028 INSTALLED UNKN	
000000 FT	1 0 00474 0 00 0000+00	
000000 FT	NC JACKSON ST	
000000 FT	MAIN ST	
000000 FT	(SR0011 SEG 0440/0344)	
000000 FT	INTER-BK MONTROSE ST	
000000 FT	(BORO)	
000000 FT	MFC BEGIN = C	
000000 FT	LENTH(AH 3079 BK 0000)	

EXTRACT DATE: 12/18/2023 ROADWAY MANAGEMENT SYSTEM PAGE NUMBER: 195  
 PRINT DATE: 12/19/2023 SLD COUNTY/SR - ANNUAL PRINT COUNTY: SUSQUEHANNA  
 DIR: B TOTAL LEN: .373 MI. DIST: 04-5 SR: 407  
 LEFT MUN: LENOX T RIGHT MUN: LENOX T

001971 FT

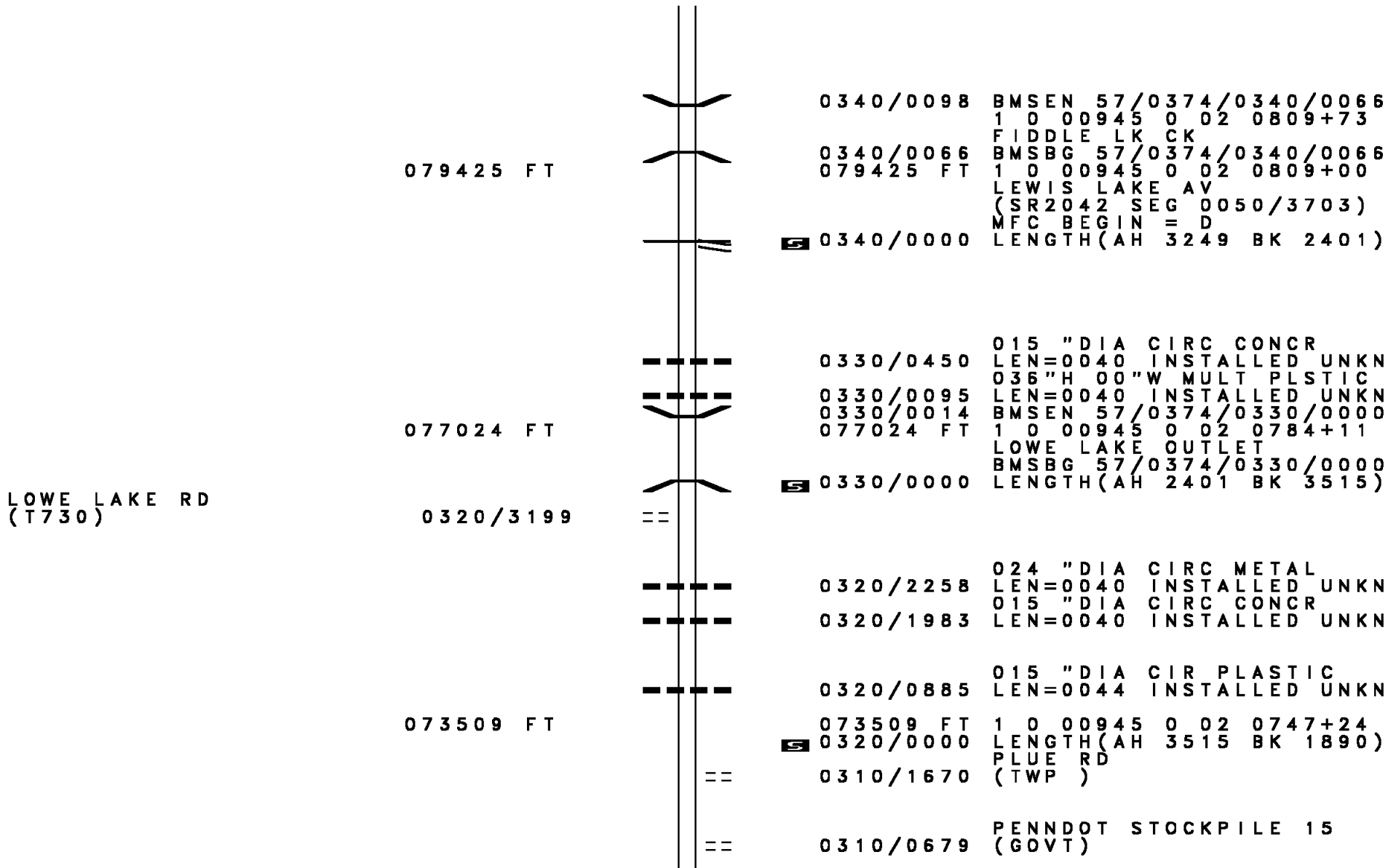


000000 FT

001971 FT SR 0374 SH  
 0010/1971 (SR0374 SEG 0030/0000)  
 0010/1825 BMSSEN 57/0407/0010/1742  
 2 0 57036 0 00 0017+50  
 E BR TUNK CK  
 0010/1742 BMSBG 57/0407/0010/1742  
 012 "DIA CIRC CONCR  
 0010/1095 LEN=0060 INSTALLED UNKN  
 000000 FT 2 0 57036 0 00 0000+00  
 NC PH HILLA GREAT BEND PK  
 INTER-BK PHILLA GREAT BEND PK  
 (SR0407 SEG 0230/1767)  
 MFC BEGIN = D  
 BK-LACKAWANNA (35)  
 0010/0000 LENGTH(AH 1971 BK 0000)



DIR: B TOTAL LEN: 16.415 MI. DIST: 04-5 SR: 374  
 LEFT MUN: HERRICK T RIGHT MUN: HERRICK T



079425 FT

0340/0098 BMSBG 57/0374/0340/0066  
 1 0 00945 0 02 0809+73  
 FIDDLE LK CK  
 0340/0066 BMSBG 57/0374/0340/0066  
 079425 FT 1 0 00945 0 02 0809+00  
 LEWIS LAKE AV  
 (SR2042 SEG 0050/3703)  
 MFC BEGIN = D  
 0340/0000 LENGTH(AH 3249 BK 2401)

077024 FT

0330/0450 015 " DIA CIRC CONCR  
 LEN=0040 INSTALLED UNKN  
 036"H 00"W MULT PLSTIC  
 0330/0095 LEN=0040 INSTALLED UNKN  
 0330/0014 BMSBG 57/0374/0330/0000  
 077024 FT 1 0 00945 0 02 0784+11  
 LOWE LAKE OUTLET  
 BMSBG 57/0374/0330/0000  
 0330/0000 LENGTH(AH 2401 BK 3515)

LOWE LAKE RD  
 (T730)

0320/3199

0320/2258 024 " DIA CIRC METAL  
 LEN=0040 INSTALLED UNKN  
 0320/1983 015 " DIA CIRC CONCR  
 LEN=0040 INSTALLED UNKN

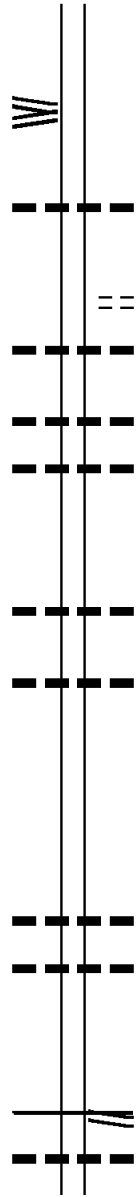
073509 FT

0320/0885 015 " DIA CIR PLASTIC  
 LEN=0044 INSTALLED UNKN  
 073509 FT 1 0 00945 0 02 0747+24  
 0320/0000 LENGTH(AH 3515 BK 1890)  
 PLUE RD  
 (TWP )  
 0310/1670  
 0310/0679 PENNDOT STOCKPILE 15  
 (GOVT)

DIR: B TOTAL LEN: 16.415 MI. DIST: 04-5 SR: 374  
 LEFT MUN: HERRICK T RIGHT MUN: HERRICK T

1 0 00945 0 02 0730+00 071619 FT  
 NORTH RD  
 (SR2077 SEG 0010/0000)  
 OLD NEWBURG TPK  
 (SR2034 SEG 0010/0000) 0310/0000

071619 FT



5 0310/0000 NC OLD NEWBURG TPK LENGTH(AH 1890 BK 1646)

069973 FT

0300/0450  
 069973 FT

015 " DIA CIR PLASTIC  
 LEN=0036 INSTALLED UNKN  
 2 0 57043 0 00 0435+44  
 ELK MEADOWS RD  
 (PRDR)

5 0300/0000 LENGTH(AH 1646 BK 1362)  
 015 " DIA CIR PLASTIC  
 LEN=0032 INSTALLED UNKN

068611 FT

0290/0662  
 0290/0186  
 068611 FT  
 5 0290/0000

024 " DIA CIR PLASTIC  
 LEN=0080 INSTALLED UNKN  
 015 " DIA CIR PLASTIC  
 LEN=0030 INSTALLED UNKN  
 2 0 57043 0 00 0421+82

018 " DIA CIR PLASTIC  
 LEN=0030 INSTALLED UNKN

066382 FT

0280/0285  
 066382 FT  
 5 0280/0000

018 " DIA CIRC CONCR  
 LEN=0028 INSTALLED UNKN  
 2 0 57043 0 00 0399+68

5 0280/0000 LENGTH(AH 2229 BK 2491)

063891 FT

0270/0327  
 0270/0250  
 063891 FT

036 " DIA CIRC METAL  
 LEN=0033 INSTALLED UNKN  
 024 " DIA CIR PLASTIC  
 LEN=0030 INSTALLED 1999  
 2 0 57043 0 00 0374+83

5 0270/0000 LENGTH(AH 2491 BK 3539)  
 048 "H 00 "W MULT CONCR  
 LEN=0032 INSTALLED UNKN

NC LYONS ST  
 LYONS ST  
 (SR2027 SEG 0150/3547)  
 MFC BEGIN = E





DIR: B TOTAL LEN: 16.415 MI. DIST: 04-5 SR: 374  
 LEFT MUN: HERRICK T RIGHT MUN: HERRICK T

2 0 57044 0 00 0135+75 053099 FT  
 TIRZAH RD  
 (T582) 0230/0000

2 0 57044 0 00 0116+45 051187 FT  
 WILLIAMS RD  
 (T405) 0220/0000

049584 FT

047631 FT

0230/0231	018 " DIA	CIR PLASTIC
053099 FT	LEN=0040	INSTALLED 2001
0230/0000	NC BRACE RD	
5 0230/0000	LENGTH(AH 2432 BK 1912)	
0220/1269	015 " DIA	CIRC CONCR
0220/0949	LEN=0028	INSTALLED UNKN
0220/0670	HERRICK	
	GIBSON T	
	024 " DIA	CIR PLASTIC
	LEN=0035	INSTALLED UNKN
0220/0050	015 " DIA	CIRC CONCR
051187 FT	LEN=0028	INSTALLED UNKN
5 0220/0000	LENGTH(AH 1912 BK 1603)	
0210/0611	015 " DIA	CIRC CONCR
0210/0240	LEN=0036	INSTALLED UNKN
049584 FT	GIBSON	
5 0210/0000	CLIFFORD T	
	2 0 57044 0 00 0100+42	
	LENGTH(AH 1603 BK 1953)	
0200/1710	015 " DIA	CIRC CONCR
0200/1441	LEN=0044	INSTALLED UNKN
0200/0923	018 " DIA	CIRC CONCR
	LEN=0040	INSTALLED 2001
	036 " DIA	CIRC METAL
	LEN=0060	INSTALLED 1998
0200/0479	015 " DIA	CIRC CONCR
047631 FT	LEN=0028	INSTALLED UNKN
	2 0 57044 0 00 0080+74	
	ELKDALE RD	
	(TBC)	
5 0200/0000	LENGTH(AH 1953 BK 3220)	
0190/2920	036 " DIA	CIRC METAL
0190/2450	LEN=0050	INSTALLED UNKN
	018 " DIA	CIRC CONCR
	LEN=0032	INSTALLED UNKN
0190/1260	015 " DIA	CIR PLASTIC
	LEN=0036	INSTALLED UNKN
	015 " DIA	CIRC CONCR

DIR: B TOTAL LEN: 16.415 MI. DIST: 04-5 SR: 374  
 LEFT MUN: CLIFFORD T RIGHT MUN: CLIFFORD T

Stationing	Segment	Length	Material	Status
044411	0190/0060	0040	018" DIA CIRC CONCR	INSTALLED UNKN
044411	044411	2057044	0000 0048+76	
	0190/0000	0030	018" DIA CIRC CONCR	INSTALLED UNKN
	0180/2085	0032	018" DIA CIRC CONCR	INSTALLED UNKN
	0180/1885	0028	018" DIA CIRC CONCR	INSTALLED UNKN
	0180/1366	0028	015" DIA CIR PLASTIC	INSTALLED UNKN
	0180/1001	0040	018" DIA CIRC METAL	INSTALLED 2001
	0180/0095	0036	018" DIA CIR PLASTIC	INSTALLED UNKN
042020	042020	2057044	0000 0024+85	
	0180/0000	2391	UNNAMED RD (T460)	LENGTH(AH 2391 BK 2483)
	0170/1699	0044	015" DIA CIRC CONCR	INSTALLED UNKN
	0170/1509	0030	015" DIA CIRC METAL	INSTALLED UNKN
	0170/1100	0030	015" DIA CIRC CONCR	INSTALLED UNKN
	0170/0700	0030	048" DIA CIRC CONCR	INSTALLED UNKN
2057044 00000000+00	039537	0170/0000		FT
SR 2067 SH (SR2067 SEG 0010/0000)	0170/0000	2483	015" DIA CIRC METAL	LENGTH(AH 2483 BK 2457)
	0160/1997	0030	015" DIA CIRC METAL	INSTALLED 1999
	0160/1411	0030	015" DIA CIR PLASTIC	INSTALLED UNKN
	0160/0964	0030	015" DIA CIR PLASTIC	INSTALLED UNKN
	0160/0623	0033	018" DIA CIR PLASTIC	INSTALLED UNKN
037080	037080	2057045	0000 0053+75	FT
	0160/0000	2457	018" DIA CIRC METAL	LENGTH(AH 2457 BK 1864)
	0150/0972	0033	015" DIA CIRC METAL	INSTALLED UNKN
	0150/0629	0033	015" DIA CIRC METAL	INSTALLED UNKN

DIR: B TOTAL LEN: 16.415 MI. DIST: 04-5 SR: 374  
 LEFT MUN: CLIFFORD T RIGHT MUN: CLIFFORD T

Stationing	Description	Material	Length
035216 FT	0150/0272	018" DIA CIRC METAL	LEN=0035
	035216 FT	2 0 57045 0 00 0034+80	
		ABBOTT RD	
		(T401)	
	0150/0000	LENGTH(AH 1864 BK 3500)	
	0140/2575	015" DIA CIRC CONCR	LEN=0036 INSTALLED UNKN
	0140/1816	036" DIA CIRC CONCR	LEN=0042 INSTALLED UNKN
	0140/1060	036" DIA CIR PLASTIC	LEN=0040 INSTALLED 2016
	0140/1030	015" DIA CIRC CONCR	LEN=0030 INSTALLED UNKN
	0140/0150	015" DIA CIRC CONCR	LEN=0036 INSTALLED UNKN
2 0 57045 0 00 0000+00	031716 FT		
SR 0106 SH			
(SR0106 SEG 0192/0000)			
OLD SCHOOL HOUSE RD			
(T438)			
	0140/0000		
	031716 FT		
	INTER-BK	SR 0106 SH	
		(SR0106 SEG 0192/0000)	
	0140/0000	LTH AH 003500 BK 000100	
	031716 FT		
	7134/0000	LTH AH 000100 BK 002820	
	INTER-AHD	SR 0106 SH	
		(SR0106 SEG 0222/0000)	
	0130/2820	SR 0106 SH	
		(SR0106 SEG 0222/0000)	
	0130/2752	TR E BR TUNK	
		STRUCTURE LENGTH 17 FT	
		BMSID 57/0374/0130/2729	
CLIFFORD QUARRY RD	0130/0925	(APRA) CLIFFORD QUARRY	
(PRDR)	0130/0893	BMS EN 57/0374/0130/0783	
		2 0 57037 0 02 0280+70	
		E BR TUNK CR	
	0130/0806	BMSBG 57/0374/0130/0783	
	028896 FT		
	028896 FT	2 0 57037 0 02 0272+00	
		T475 RD	
		(T475)	



DIR: B TOTAL LEN: 16.415 MI. DIST: 04-5 SR: 374  
 LEFT MUN: LENOX T RIGHT MUN: LENOX T

018684 FT

016745 FT

0100/3098	LEN=0040	INSTALLED UNKN
	018 "DIA	CIRC METAL
0100/2624	LEN=0045	INSTALLED 1999
	UNKNOWN RD	
0100/2266	(T426)	
	SNYDER RD	
0100/1794	(T459)	
	TR E BR TUNK	
	STRUCTURE LENGTH	15 FT
0100/1621	BMSID 57/0374/0100/1621	
	072 "DIA	CIRC METAL
0100/1576	LEN=0045	INSTALLED UNKN
	018 "DIA	CIRC CONCR
0100/1231	LEN=0025	INSTALLED UNKN
	018 "DIA	CIRC CONCR
0100/0950	LEN=0030	INSTALLED UNKN
	018 "DIA	CIRC CONCR
0100/0685	LEN=0030	INSTALLED UNKN
	RAMP C RD	
	(SR8001 SEG 0020/0000)	
	RAMP D RD	
0100/0376	(SR8001 SEG 0010/1722)	
	018 "DIA	CIRC CONCR
0100/0197	LEN=0045	INSTALLED UNKN
	SR 0081 NB	
0100/0120	OP ID 57/0081/2060/1272	
018684 FT	1 0 00941 0 01 0073+32	
	SR 0081 SB	
0100/0000	OP ID 57/0081/2061/1192	
	LENGTH(AH 3894 BK 1939)	
	RAMP B RD	
0090/1630	(SR8001 SEG 0250/0000)	
	RAMP A RD	
0090/1585	(SR8001 SEG 0500/0600)	
	018 "DIA	CIRC CONCR
0090/1507	LEN=0060	INSTALLED 1999
	TO 8001/0250 SH	
0090/1451	(CONN)	
	018 "DIA	CIRC CONCR
0090/0566	LEN=0065	INSTALLED 1999
	UNKNOWN RD	
0090/0528	(T464)	
	072 "DIA	CIRC METAL
0090/0225	LEN=0050	INSTALLED 1999
	FROM 0374/0090 SH	
0090/0155	(CONN)	
016745 FT	1 0 00941 0 02 0093+02	
	NC TURNPIKE ST	
0090/0000	LENGTH(AH 1939 BK 2047)	

DIR: B TOTAL LEN: 16.415 MI. DIST: 04-5 SR: 374  
 LEFT MUN: LENOX T RIGHT MUN: LENOX T

Stationing	Length	Description	Material	Status
0080/1380	0075	018" DIA CIRC CONCR	INSTALLED	UNKN
0080/1034	0099	015" DIA CIRC CONCR	INSTALLED	UNKN
0080/0251	014698	ROCK CREEK RD (T506)		
0080/0000		LENGTH(AH 2047 BK 3600)		
0070/1314				
0070/1138	0044	018" DIA CIRC CONCR	INSTALLED	UNKN
0070/0704	0052	018" DIA CIRC CONCR	INSTALLED	UNKN
0070/0458	0052	018" DIA CIRC CONCR	INSTALLED	UNKN
011098 FT		2 0 57037 0 00 0099+51		
0070/0000		LENGTH(AH 3600 BK 2501)		
0060/2313	0044	018" DIA CIRC METAL	INSTALLED	UNKN
0060/1895	0080	018" DIA CIR PLASTIC	INSTALLED	UNKN
0060/0678	0032	018" DIA CIRC CONCR	INSTALLED	UNKN
0060/0384	0036	018" DIA CIRC CONCR	INSTALLED	UNKN
0060/0000		LENGTH(AH 2501 BK 3031)		
0050/2599		BMS EN 57/0374/0050/2476		
0050/2476		2 0 57037 0 00 0068+82 P3 E BR TUNKHANNOCK CR BMSBG 57/0374/0050/2476		

Stationing	Description	Material	Length	Notes
0050/0540	018 " DIA CIRC CONCR	LEN=0048	0050/0540	INSTALLED UNKN
005566 FT	BR TUNK CR		005566 FT	
0050/0000	STRUCTURE LENGTH 10 FT		0050/0000	BMSID 57/0374/0050/0260 LENGTH(AH 3031 BK 1143)
004423 FT	2 0 57036 0 00 0019+57		004423 FT	PHILLA GREAT BEND PK (SR0407 SEG 0010/1971)
0020/1657	0030/0000		0020/1657	LENGTH(AH 1143 BK 1734)
0020/1434	018 " DIA CIRC CONCR	LEN=0044	0020/1434	INSTALLED UNKN
0020/0640	018 " DIA CIR PLASTIC	LEN=0060	0020/0640	INSTALLED UNKN
002689 FT	2 0 57037 0 00 0026+81		002689 FT	LENGTH(AH 1734 BK 2689)
0010/2647	036 " DIA CIRC CONCR	LEN=0076	0010/2647	INSTALLED UNKN
0010/2170	018 " DIA CIRC CONCR	LEN=0080	0010/2170	INSTALLED UNKN
0010/1538	036 " DIA CIRC METAL	LEN=0040	0010/1538	INSTALLED UNKN
0010/1246	018 " DIA CIRC CONCR	LEN=0040	0010/1246	INSTALLED UNKN
0010/0902	018 " DIA CIRC CONCR	LEN=0040	0010/0902	INSTALLED UNKN
0010/0284	BMS EN 57/0374/0010/0198		0010/0284	2 0 57037 0 00 0002+06 TUNKHNOCK CK
000000 FT	BMSBG 57/0374/0010/0198		000000 FT	2 0 57037 0 00 0000+00 NC SR 0374 SH
0010/0000	SR 0092 SH		0010/0000	(SR0092 SEG 0020/0000) MFC BEGIN = D LENGTH(AH 2689 BK 0000)

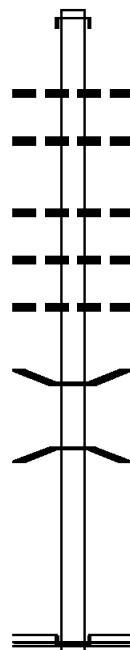
2 0 57037 0 00 0044+23 005566 FT  
 SR 2016 SH  
 (SR2016 SEG 0010/0000) 0050/0000

HARTLEY HILL RD  
 (T420)

POMPEY RD  
 (T491)

DIR: B TOTAL LEN: .704 MI. DIST: 04-5 SR: 371  
 LEFT MUN: HERRICK T RIGHT MUN: HERRICK T

003718 FT



000000 FT

003718 FT AH-WAYNE (63)  
 INTER-AHD (CO63) GREAT BEND PK  
 0010/3718 (SR0371 SEG 0010/0000)

0010/3023 018"H 18"W \*\*UNKNOWN\*\*  
 LEN=0050 INSTALLED UNKN

0010/2679 018"DIA CIRC CONCR  
 LEN=0050 INSTALLED UNKN

0010/2032 024"DIA CIRC CONCR  
 LEN=0040 INSTALLED UNKN

0010/2015 012"DIA CAST IRON  
 LEN=0030 INSTALLED UNKN

0010/1469 018"DIA CIRC CONCR  
 LEN=0040 INSTALLED UNKN

0010/0454 BMS EN 57/0371/0010/0386  
 1 0 00227 0 00 0032+06  
 E BR OF LACKAWANNA RIVE

0010/0386 BMSBG 57/0371/0010/0386  
 000000 FT 1 0 00227 0 00 0037+24  
 NC GR GREAT BEND PK  
 OLD NEWBURG TP  
 (SR0171 SEG 0160/1251)

INTER-BK BROOKLYN ST  
 (SR0374 SEG 0360/2364)

MFC BEGIN = D  
 0010/0000 LENGTH(AH 3718 BK 0000)



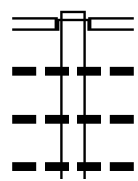
EXTRACT DATE: 12/18/2023 ROADWAY MANAGEMENT SYSTEM PAGE NUMBER: 182  
PRINT DATE: 12/19/2023 SLD COUNTY/SR - ANNUAL PRINT COUNTY: SUSQUEHANNA  
DIR: B TOTAL LEN: 1.298 MI. DIST: 04-5 SR: 370  
LEFT MUN: ARARAT T RIGHT MUN: ARARAT T

DIR: B TOTAL LEN: 1.298 MI. DIST: 04-5 SR: 370  
 LEFT MUN: ARARAT T RIGHT MUN: ARARAT T

Stationing	Notes	Material	Length	Installation	Year
0030/1890	INTER-AHD (CO 63)	CROSSTOWN HW			
0030/1360	(SR0370) SEG 0010/0000	018" DIA CIRC CONCR	LEN=0056	INSTALLED	2002
0030/1057		024" DIA CIRC METAL	LEN=0055	INSTALLED	2002
004962 FT		018" DIA CIRC CONCR	LEN=0050	INSTALLED	2002
	5	1 0 00450 0 00 0049+52	LENGTH(AH 1890 BK 2538)		
		018" DIA CIRC CONCR	LEN=0050	INSTALLED	UNKN
		018" DIA CIRC CONCR	LEN=0050	INSTALLED	UNKN
		036" DIA CIR PLASTIC	LEN=0056	INSTALLED	UNKN
		018" DIA CIRC CONCR	LEN=0060	INSTALLED	2002
		018" DIA CIRC CONCR	LEN=0050	INSTALLED	UNKN
		018" DIA CIRC CONCR	LEN=0050	INSTALLED	UNKN
002424 FT		018" DIA CIRC CONCR	LEN=0050	INSTALLED	UNKN
	5	1 0 00450 0 00 0024+24	LENGTH(AH 2538 BK 2424)		
		018" DIA CIRC CONCR	LEN=0044	INSTALLED	UNKN
		018" DIA CIRC CONCR	LEN=0052	INSTALLED	UNKN
		018" DIA CIRC CONCR	LEN=0050	INSTALLED	UNKN
0010/1354	MAY RD (T742)	CEMETERY RD			
		(T728)			
		018" DIA CIRC CONCR	LEN=0050	INSTALLED	UNKN
		018" DIA CIRC CONCR	LEN=0050	INSTALLED	UNKN
		018" DIA CIRC CONCR	LEN=0048	INSTALLED	UNKN
000000 FT		1 0 00450 0 00 0000+00	LENGTH(AH 2424 BK 0000)		
		018" DIA CIRC CONCR	LEN=0050	INSTALLED	UNKN
		NC CR CROSSTOWN HW			
		STILLWATER RD			
		(SR0171) SEG 0230/0000			
		INTER-BK ROSS HILL RD			
		(T651)			
		MFC BEGIN = C			
	5	0010/0000	LENGTH(AH 2424 BK 0000)		

EXTRACT DATE: 12/18/2023      ROADWAY MANAGEMENT SYSTEM      PAGE NUMBER: 180  
 PRINT DATE: 12/19/2023      SLD COUNTY/SR - ANNUAL PRINT      COUNTY: SUSQUEHANNA  
 DIR: B      TOTAL LEN: 7.015 MI.      DIST: 04-5      SR: 367  
 LEFT MUN: RUSH T      RIGHT MUN: RUSH T

037039 FT



037039 FT  
 INTER-AHD SR 3037 SH  
 (SR3037 SEG 0012/0000)  
 SR 0267 SH  
 (SR0267 SEG 0204/0000)  
 0130/2472 024 "DIA CIRC METAL  
 0130/2240 LEN=0100 INSTALLED UNKN  
 0130/1780 018 "DIA CIRC CONCR  
 024 "DIA CIRC CONCR 2002  
 0130/1330 LEN=0048 INSTALLED 2002

DIR: B TOTAL LEN: 7.015 MI. DIST: 04-5 SR: 367  
 LEFT MUN: RUSH T RIGHT MUN: RUSH T

Stationing	Material	Quantity	Notes
0130/1050	018 " DIA CIRC CONCR	LEN=0048	INSTALLED 2002
0130/0870	024 " DIA CIRC METAL	LEN=0036	INSTALLED UNKN
0130/0670	015 " DIA CIRC METAL	LEN=0035	INSTALLED UNKN
0130/0480	014"H 23"W ELLIP CONC	LEN=0048	INSTALLED 2002
0130/0240	018 " DIA CIRC CONCR	LEN=0040	INSTALLED 2002
034567 FT	1 0 00559 0 00 0345+78		
0130/0000	LENGTH(AH 2472 BK 2293)		
0120/2200	018 " DIA CIRC CONCR	LEN=0035	INSTALLED UNKN
0120/1935	018 " DIA CIRC CONCR	LEN=0040	INSTALLED 2002
0120/1584	018 " DIA CIRC CONCR	LEN=0040	INSTALLED 2002
0120/1244	015 " DIA CIRC CONCR	LEN=0045	INSTALLED UNKN
0120/1007	015 " DIA CIRC CONCR	LEN=0040	INSTALLED UNKN
0120/0801	018 " DIA CIRC CONCR	LEN=0048	INSTALLED 2002
0120/0442	018 " DIA CIRC CONCR	LEN=0040	INSTALLED UNKN
0120/0252	018 " DIA CIRC CONCR	LEN=0040	INSTALLED 2002
0120/0096	036 " DIA CIRC METAL	LEN=0035	INSTALLED UNKN
032274 FT			
0120/0000	LENGTH(AH 2293 BK 3104)		
0110/2840	015 " DIA CIRC CONCR	LEN=0044	INSTALLED UNKN
0110/2470	015 " DIA CIRC CONCR	LEN=0045	INSTALLED UNKN
0110/2255	018"H 21"W ELLIP CONC	LEN=0048	INSTALLED 2002
0110/1700	018 " DIA CIRC CONCR	LEN=0056	INSTALLED 2002
0110/0485	018 " DIA CIRC CONCR	LEN=0040	INSTALLED 2002
0110/0315	018 " DIA CIRC CONCR	LEN=0040	INSTALLED 2002
029170 FT	1 0 00559 0 00 0291+81		
	018 " DIA CIRC CONCR		

1 0 00559 0 00 0322+85 032274 FT  
 LAFRANCE RD  
 (T421) 0120/0000

DIR: B TOTAL LEN: 7.015 MI. DIST: 04-5 SR: 367  
 LEFT MUN: RUSH T RIGHT MUN: RUSH T

Location	Code	Length (FT)	Material	Installation
	0110/0000	0040	INSTALLED	2002
	0100/2518	0050	INSTALLED	UNKN
	0100/0379		LC FOR SUBERS RD	
	0100/0322	0040	INSTALLED	UNKN
026474 FT	026474 FT	00559	0 00 0266+54	
	0100/0000		LENGTH(AH 2696 BK 3563)	
	0090/3300	0035	INSTALLED	UNKN
	0090/2595	0040	INSTALLED	2002
	0090/2275	0022	INSTALLED	2002
	0090/1600	0050	INSTALLED	2002
STROHL RD (T500)	0090/1155		ERVINE RD	
	0090/0680	0050	INSTALLED	2002
	0090/0575	0040	INSTALLED	UNKN
BROZONIS RD (T600)	0090/0500			
	0090/0155	0035	INSTALLED	UNKN
022911 FT	022911 FT	00559	0 00 0230+91	
	0090/0000		LENGTH(AH 3563 BK 3502)	
	0080/1116	0040	INSTALLED	UNKN
	0080/0955	0032	INSTALLED	2002

DIR: B TOTAL LEN: 7.015 MI. DIST: 04-5 SR: 367  
 LEFT MUN: RUSH T RIGHT MUN: RUSH T

Stationing	Notes	Material	Length	Installation	Year
019409 FT	0080/0690	018 " DIA	LEN=0040	CIRC CONCR	UNKN
	0080/0480	018 " DIA	LEN=0040	CIRC CONCR	UNKN
	0080/0283	018 " DIA	LEN=0040	CIRC CONCR	2002
	019409 FT	1 0 00559	0 00 0194+63		
	0080/0000	LENGTH(AH	3502 BK 2548)		
	0070/2300	018 " DIA	LEN=0036	CIRC CONCR	UNKN
	0070/1740	018 " DIA	LEN=0040	CIRC CONCR	2002
	0070/1140	018 " DIA	LEN=0040	CIRC CONCR	UNKN
	0070/0385	024 " DIA	LEN=0040	CIRC CONCR	UNKN
	0070/0224	018 " DIA	LEN=0040	CIRC CONCR	UNKN
016861 FT	0070/0203	RUSH			
	016861 FT	AUBURN T			
	0070/0000	1 0 00559	0 00 0169+15		
	0070/0000	LENGTH(AH	2548 BK 2156)		
	0060/1880	018 " DIA	LEN=0040	CIRC CONCR	2002
	0060/1500	015 " DIA	LEN=0036	CIRC CONCR	UNKN
	0060/1210	036 " DIA	LEN=0050	CIR PLASTIC	UNKN
	0060/0809	018 " DIA	LEN=0036	CIRC CONCR	UNKN
	014705 FT	014705 FT	1 0 00559	0 00 0147+59	
	0060/0000	LENGTH(AH	2156 BK 2573)		
POINTEK RD (T346)	0050/1760	018 " DIA	LEN=0040	CIRC CONCR	2002
	0050/1540	018 " DIA	LEN=0040	CIRC CONCR	2002
	0050/1225	018 " DIA	LEN=0040	CIRC CONCR	UNKN
	0050/0880	018 " DIA	LEN=0040	CIRC CONCR	UNKN
	0050/0572				
	HUNSINGER RD (T342)	0050/0522	018 " DIA	LEN=0040	CIRC CONCR
0050/0202					

EXTRACT DATE: 12/18/2023  
PRINT DATE: 12/19/2023

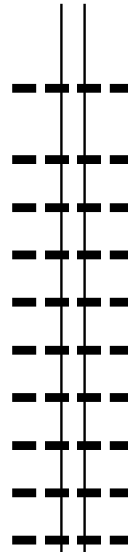
ROADWAY MANAGEMENT SYSTEM  
SLD COUNTY/SR - ANNUAL PRINT

PAGE NUMBER: 176  
COUNTY: SUSQUEHANNA

DIR: B TOTAL LEN: 7.015 MI.  
LEFT MUN: AUBURN T

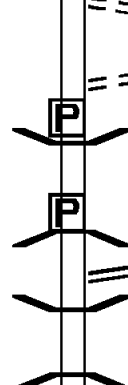
DIST: 04-5 SR: 367  
RIGHT MUN: AUBURN T

012132 FT



012132 FT 1 0 00559 0 00 0121+86  
S 0050/0000 LENGTH(AH 2573 BK 3716)  
048 " DIA CIRC METAL  
0040/3580 LEN=0060 INSTALLED UNKN  
018 " DIA CIRC CONCR  
0040/2900 LEN=0040 INSTALLED 2001  
018 " DIA CIRC CONCR  
0040/2320 LEN=0040 INSTALLED 2001  
018 " DIA CIRC METAL  
0040/2040 LEN=0040 INSTALLED UNKN  
015 " DIA CIRC METAL  
0040/1588 LEN=0040 INSTALLED UNKN  
018 " DIA CIRC METAL  
0040/1335 LEN=0040 INSTALLED UNKN  
018 " DIA CIRC CONCR  
0040/0955 LEN=0040 INSTALLED 2001  
018 " DIA CIRC CONCR  
0040/0681 LEN=0040 INSTALLED 2001  
018 " DIA CIRC CONCR  
0040/0418 LEN=0040 INSTALLED 2001  
018 " DIA CIRC CONCR  
0040/0241 LEN=0032 INSTALLED 2001  
LC FOR JAYNE RD

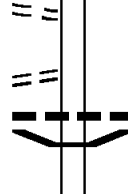
008416 FT



0040/0184 (CONN)  
008416 FT 1 0 00559 0 00 0084+70  
JAYNE RD  
(T337)  
S 0040/0000 LENGTH(AH 3716 BK 3545)  
0030/3545 BMSSEN 57/0367/0030/3517  
BRIDGE POSTED (TONS)  
0 0 00000 0 00 0000+00  
SGL 15 COMB 23  
BR TUSCARRA  
0030/3517 BMSBG 57/0367/0030/3517  
SR 3004 SH  
0030/3299 (SR3004 SEG 0010/0000)  
0030/3124 BMSSEN 57/0367/0030/3057  
1 0 00559 0 00 0079+63  
TUSCARORA CR  
0030/3057 BMSBG 57/0367/0030/3057

BAKER RD  
(T353)  
LAFRANCE RD  
(T335)

0030/3024  
0030/2449



0030/2130 015 " DIA CIR PLASTIC  
LEN=0045 INSTALLED UNKN  
0030/1719 BMSSEN 57/0367/0030/1665  
1 0 00559 0 00 0065+02  
TUSCARORA CR

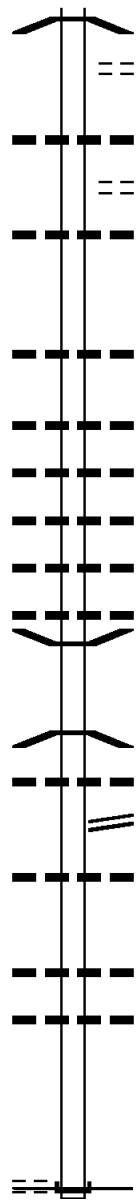
EXTRACT DATE: 12/18/2023  
PRINT DATE: 12/19/2023

ROADWAY MANAGEMENT SYSTEM  
SLD COUNTY/SR - ANNUAL PRINT

PAGE NUMBER: 175  
COUNTY: SUSQUEHANNA

DIR: B TOTAL LEN: 7.015 MI.  
LEFT MUN: AUBURN T

DIST: 04-5 SR: 367  
RIGHT MUN: AUBURN T



004871 FT

002437 FT

000000 FT

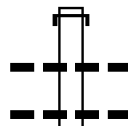
COUNTY LINE RD  
(T330)

0030/1665 BMSBG 57/0367/0030/1665  
STATE RD  
0030/1603 (T356)  
0030/0999 018 " DIA CIRC METAL  
LEN=0099 INSTALLED UNKN  
STATE RD  
0030/0886 (T356)  
015 " DIA CIRC METAL  
0030/0650 LEN=0075 INSTALLED UNKN  
004871 FT 1 0 00559 0 00 0048+37  
018 " DIA CIRC CONCR  
LEN=0040 INSTALLED UNKN  
5 0030/0000 LENGTH(AH 3545 BK 2434)  
0020/1702 018 " DIA CIRC CONCR  
LEN=0040 INSTALLED 2001  
0020/1333 018 " DIA CIRC CONCR  
LEN=0040 INSTALLED 2001  
036 " DIA CIR PLASTIC  
0020/1085 LEN=0045 INSTALLED 2002  
018 " DIA CIRC CONCR  
0020/0561 LEN=0036 INSTALLED UNKN  
015 " DIA CIRC METAL  
0020/0254 LEN=0035 INSTALLED UNKN  
0020/0027 BMSSEN 57/0367/0020/0000  
002437 FT 1 0 00559 0 00 0024+20  
TUSCAORA CR  
5 0020/0000 BMSBG 57/0367/0020/0000  
LENGTH(AH 2434 BK 2437)  
036 " DIA CIRC CONCR  
0010/2286 LEN=0050 INSTALLED UNKN  
SR 3005 SH  
0010/2214 (SR3005 SEG 0110/3224)  
024 " DIA CIR PLASTIC  
0010/1747 LEN=0040 INSTALLED 2001  
0010/0611 018 " DIA CIRC CONCR  
LEN=0040 INSTALLED 2001  
018 " DIA CIRC CONCR  
0010/0191 LEN=0040 INSTALLED UNKN  
000000 FT 1 0 00559 0 00 0000+00  
NC SR 0367 SH  
INTER-BK (CO 8) SR 0367 SH  
(SR0367 SEG 0100/1085)  
MFC BEGIN = D  
BK-BRADFORD (08)  
5 0010/0000 LENGTH(AH 2437 BK 0000)



EXTRACT DATE: 12/18/2023      ROADWAY MANAGEMENT SYSTEM      PAGE NUMBER: 174  
 PRINT DATE: 12/19/2023      SLD COUNTY/SR - ANNUAL PRINT      COUNTY: SUSQUEHANNA  
 DIR: B      TOTAL LEN: 28.410 MI.      DIST: 04-5      SR: 267  
 LEFT MUN: CHOCONUT T      RIGHT MUN: CHOCONUT T

150004 FT



150004 FT  
 INTER-AHD NEW YORK STATE LINE  
 0550/2147 (STBD)  
 0550/1795 018"H 36"W ELLIP CONC  
 0550/1740 018"DIA CIRC CONCR  
 LEN=0030 INSTALLED UNKN  
 LEN=0048 INSTALLED UNKN

Stationing	Notes	Material	Length	Status
0550/1365		018" DIA	LEN=0099	CIRC CONCR INSTALLED UNKN
0550/1075		018" DIA	LEN=0056	CIRC CONCR INSTALLED UNKN
0550/0570		018" DIA	LEN=0099	CIRC CONCR INSTALLED UNKN
0550/0125		024" DIA	LEN=0099	CIRC CONCR INSTALLED UNKN
147857 FT		1 0 00316	0 00	1457+78
	MCGRAW RD (T711)			
0550/0000	LENGTH(AH 2147 BK 1907)			
0540/1860		018" DIA	LEN=0025	CIRC CONCR INSTALLED UNKN
0540/1545		018" DIA	LEN=0040	CIRC CONCR INSTALLED UNKN
0540/1020		018" DIA	LEN=0030	CIRC CONCR INSTALLED UNKN
0540/0795		018" DIA	LEN=0035	CIRC CONCR INSTALLED UNKN
0540/0510		018" DIA	LEN=0030	CIRC CONCR INSTALLED UNKN
0540/0130				
145950 FT		1 0 00316	0 00	1439+17
	CHOCONUT CK			
0540/0000	LENGTH(AH 1907 BK 3534)			
0530/2920		015" DIA	LEN=0025	CIRC CONCR INSTALLED UNKN
0530/2170		036" DIA	LEN=0025	CIRC CONCR INSTALLED UNKN
0530/1630		048" DIA	LEN=0036	CIR PLASTIC INSTALLED UNKN
0530/1465		015" DIA	LEN=0099	CIRC CONCR INSTALLED UNKN
0530/1260		015" DIA	LEN=0025	CIRC CONCR INSTALLED UNKN
0530/0971	HAWLEYTON TP (SR4006 SEG 0010/0000)			
0530/0775		015" DIA	LEN=0099	CIRC CONCR INSTALLED UNKN
142416 FT		1 0 00316	0 00	1404+05
	024" DIA			
	LEN=0025			
	DRAINAGE			

KELLUM RD (T693)

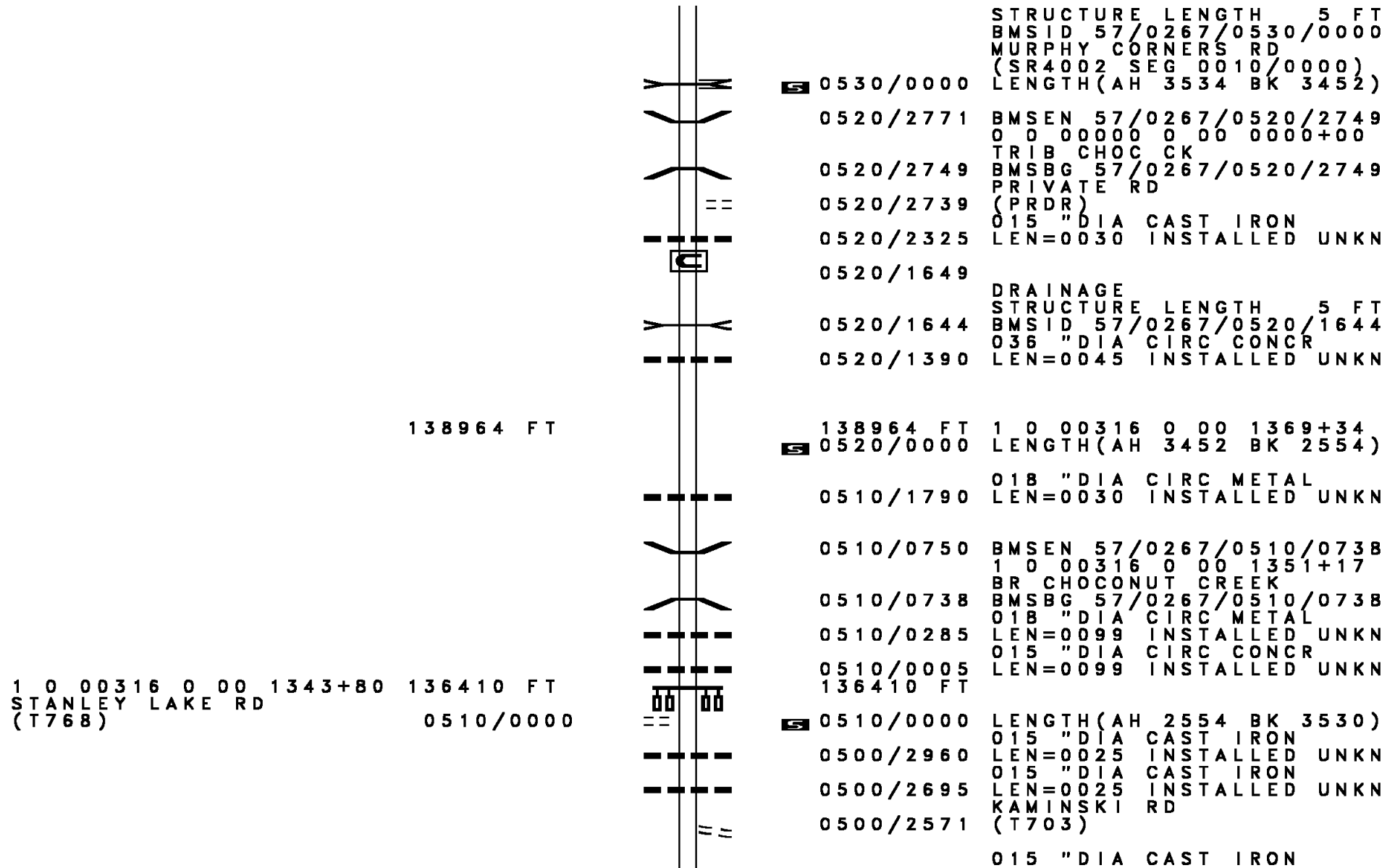
EXTRACT DATE: 12/18/2023  
PRINT DATE: 12/19/2023

ROADWAY MANAGEMENT SYSTEM  
SLD COUNTY/SR - ANNUAL PRINT

PAGE NUMBER: 172  
COUNTY: SUSQUEHANNA

DIR: B TOTAL LEN: 28.410 MI.  
LEFT MUN: CHOCONUT T

DIST: 04-5 SR: 267  
RIGHT MUN: CHOCONUT T



DIR: B TOTAL LEN: 28.410 MI. DIST: 04-5 SR: 267  
 LEFT MUN: CHOCONUT T RIGHT MUN: CHOCONUT T

Stationing	Notes	Item	Material	Status
0500/1746		LEN=0040	015 "DIA CAST IRON	INSTALLED UNKN
0500/1223		LEN=0099	018 "DIA CAST IRON	INSTALLED UNKN
132880 FT		0500/0501	LEN=0040	018 "DIA CAST IRON
		132880 FT	1 0 00316 0 00 1308+51	INSTALLED UNKN
		030 "DIA CAST IRON		
		LEN=0025	INSTALLED UNKN	
		5 0500/0000	LENGTH(AH 3530 BK 2326)	
		0490/1040	LEN=0025	015 "DIA CAST IRON
		0490/0700	LEN=0025	018 "DIA CIRC METAL
130554 FT		130554 FT	1 0 00316 0 00 1284+97	INSTALLED UNKN
		5 0490/0000	LENGTH(AH 2326 BK 2440)	
		0480/2430	LEN=0025	015 "DIA CAST IRON
		0480/1200	LEN=0025	INSTALLED UNKN
CREEKSIDE COURT LN (PRDR)		0480/1064		
		0480/0590	LEN=0025	015 "DIA CAST IRON
		0480/0015	BMSSEN 57/0267/0480/0000	INSTALLED UNKN
128114 FT		128114 FT	1 0 00316 0 00 1260+61	
			TRIB CHOCONUT CK	
		5 0480/0000	BMSBG 57/0267/0480/0000	
			LENGTH(AH 2440 BK 3180)	
			HEAVEY RD (T701)	
		0470/2934	LEN=0025	015 "DIA CAST IRON
		0470/2440	LEN=0025	INSTALLED UNKN
		0470/2171	LEN=0025	015 "DIA CAST IRON
		0470/1715	LEN=0036	015 "DIA CAST IRON
		0470/1475	LEN=0025	015 "DIA CIRC CONCR
		0470/1250	LEN=0025	INSTALLED UNKN
		0470/1100	LEN=0025	015 "DIA CAST IRON
				INSTALLED UNKN

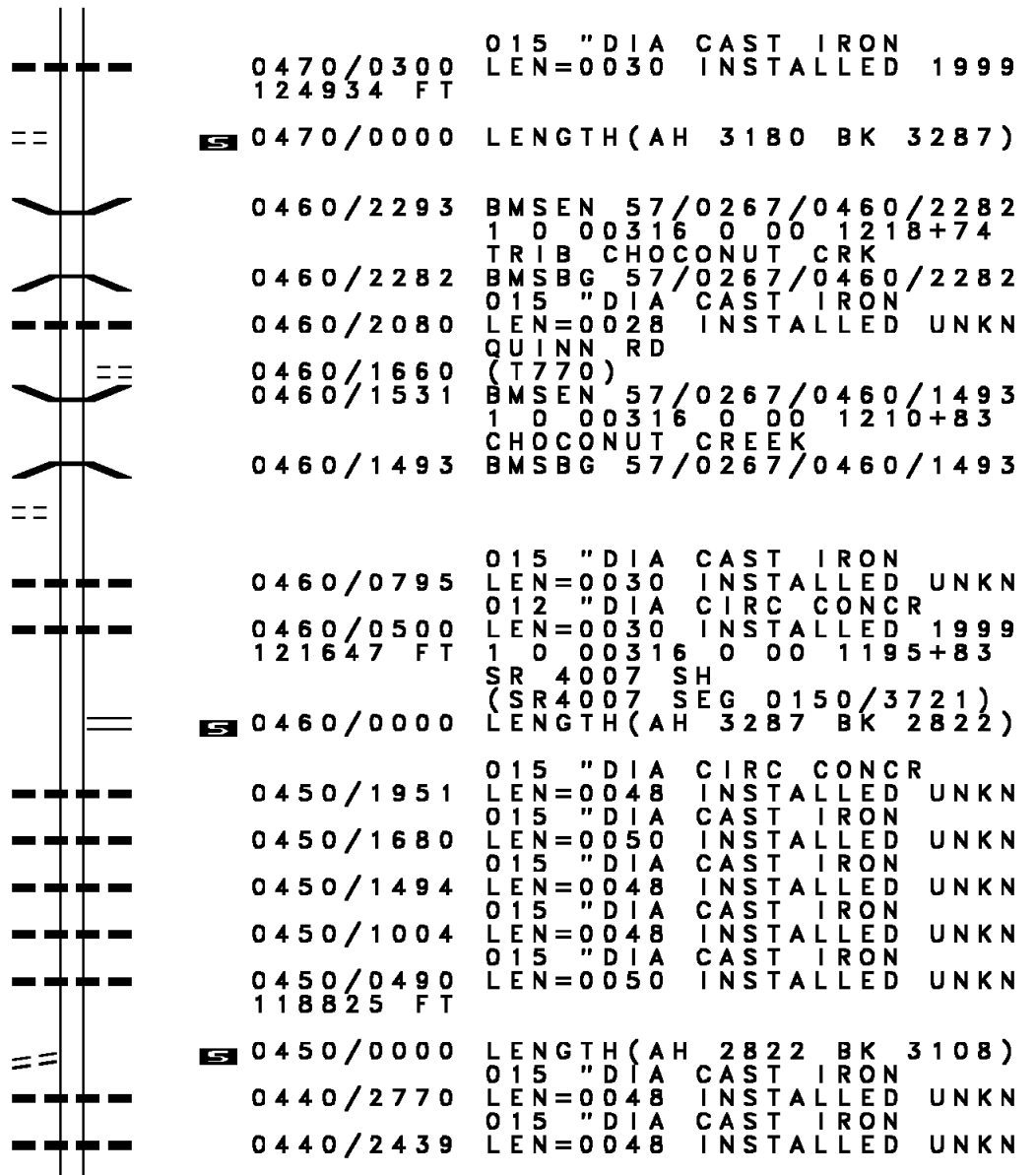
DIR: B TOTAL LEN: 28.410 MI. DIST: 04-5 SR: 267  
 LEFT MUN: CHOCONUT T RIGHT MUN: CHOCONUT T

1 0 00316 0 00 1228+92 124934 FT  
 CARMALT RD  
 (T695) 0470/0000

FOOLISH PLEASURE RD  
 (T765) 0460/1425

121647 FT

1 0 00316 0 00 1167+58 118825 FT  
 KINNEY RD  
 (T634) 0450/0000



0470/0300 015 " DIA CAST IRON  
 124934 FT LEN=0030 INSTALLED 1999

S 0470/0000 LENGTH(AH 3180 BK 3287)

0460/2293 BMS EN 57/0267/0460/2282  
 1 0 00316 0 00 1218+74  
 TRIB CHOCONUT CRK

0460/2282 BMSBG 57/0267/0460/2282  
 015 " DIA CAST IRON

0460/2080 LEN=0028 INSTALLED UNKN  
 QUINN RD

0460/1660 (T770)  
 0460/1531 BMS EN 57/0267/0460/1493  
 1 0 00316 0 00 1210+83  
 CHOCONUT CREEK

0460/1493 BMSBG 57/0267/0460/1493

0460/0795 015 " DIA CAST IRON  
 LEN=0030 INSTALLED UNKN  
 012 " DIA CIRC CONCR

0460/0500 LEN=0030 INSTALLED 1999  
 1 0 00316 0 00 1195+83  
 SR 4007 SH  
 (SR4007 SEG 0150/3721)

S 0460/0000 LENGTH(AH 3287 BK 2822)

0450/1951 015 " DIA CIRC CONCR  
 LEN=0048 INSTALLED UNKN

0450/1680 015 " DIA CAST IRON  
 LEN=0050 INSTALLED UNKN

0450/1494 015 " DIA CAST IRON  
 LEN=0048 INSTALLED UNKN

0450/1004 015 " DIA CAST IRON  
 LEN=0048 INSTALLED UNKN

0450/0490 015 " DIA CAST IRON  
 118825 FT LEN=0050 INSTALLED UNKN

S 0450/0000 LENGTH(AH 2822 BK 3108)

0440/2770 015 " DIA CAST IRON  
 LEN=0048 INSTALLED UNKN

0440/2439 015 " DIA CAST IRON  
 LEN=0048 INSTALLED UNKN

DIR: B TOTAL LEN: 28.410 MI. DIST: 04-5 SR: 267  
 LEFT MUN: CHOCONUT T RIGHT MUN: CHOCONUT T

0440/1749	015 " DIA	CAST IRON	LEN=0048	INSTALLED	UNKN
0440/0674	015 " DIA	CAST IRON	LEN=0048	INSTALLED	UNKN
0440/0455	CHOCONUT	FOREST LAKE T			
115717 FT	1 0 00316	0 00 1136+81			
0440/0000	LENGTH(AH	3108 BK 2694)			
0430/2680	015 " DIA	CAST IRON	LEN=0060	INSTALLED	UNKN
0430/2100	015 " DIA	CAST IRON	LEN=0048	INSTALLED	UNKN
0430/1358	015 " DIA	CAST IRON	LEN=0040	INSTALLED	UNKN
0430/0862	015 " DIA	CIRC CONCR	LEN=0060	INSTALLED	UNKN
0430/0400	015 " DIA	CAST IRON	LEN=0048	INSTALLED	UNKN
113023 FT	1 0 00316	0 00 1110+00			
0430/0000	LENGTH(AH	2694 BK 2500)			
0420/2480	036 " DIA	CIRC CONCR	LEN=0060	INSTALLED	UNKN
0420/2200	012"H 12"W	**UNKNOWN**	LEN=0099	INSTALLED	UNKN
0420/1450	015 " DIA	CIRC CONCR	LEN=0080	INSTALLED	UNKN
0420/0151	MILFORD OWEGO PK	(T641)			
0420/0020	015 " DIA	CAST IRON	LEN=0070	INSTALLED	UNKN
110523 FT					
0420/0000	LENGTH(AH	2500 BK 3504)			
0410/3050	015 " DIA	CAST IRON	LEN=0050	INSTALLED	UNKN
0410/2350	015 " DIA	CAST IRON	LEN=0050	INSTALLED	UNKN
0410/1200	036 " DIA	CIRC CONCR	LEN=0070	INSTALLED	UNKN
	015 " DIA	CIRC CONCR			

1 0 00316 0 00 1085+00 110523 FT  
 TURNPIKE ST  
 (SR4014 SEG 0120/3036) 0420/0000

EXTRACT DATE: 12/18/2023  
PRINT DATE: 12/19/2023

ROADWAY MANAGEMENT SYSTEM  
SLD COUNTY/SR - ANNUAL PRINT

PAGE NUMBER: 168  
COUNTY: SUSQUEHANNA

DIR: B TOTAL LEN: 28.410 MI.  
LEFT MUN: FOREST LAKE T

DIST: 04-5 SR: 267  
RIGHT MUN: FOREST LAKE T

STEWART RD  
(T551)

Station	Length	Material	Status
0410/0879	LEN=0048	018" DIA CAST IRON	INSTALLED UNKN
0410/0515	LEN=0060	018" DIA CIRC CONCR	INSTALLED UNKN
0410/0120	LEN=0100	1 0 00316 0 00 1049+67	INSTALLED UNKN
107019 FT			
0410/0000	LENGTH(AH 3504 BK 2269)	018" DIA CIRC CONCR	
0400/2240	LEN=0570	024" DIA CAST IRON	INSTALLED UNKN
0400/1670	LEN=0070	024" DIA CAST IRON	INSTALLED UNKN
0400/0681			
104750 FT			
0400/0016	BMS EN 57/0267/0400/0000	1 0 00316 0 00 1026+98	
104750 FT		MDL BR WLSNG	
0400/0000	LENGTH(AH 2269 BK 2174)	BMSBG 57/0267/0400/0000	
0390/1270	LEN=0050	024" DIA CAST IRON	INSTALLED UNKN
0390/0985	LEN=0070	015" DIA CAST IRON	INSTALLED UNKN
0390/0640	LEN=0070	015" DIA CAST IRON	INSTALLED UNKN
0390/0330	LEN=0060	015" DIA CAST IRON	INSTALLED UNKN
102576 FT			
0390/0000	LENGTH(AH 2174 BK 2473)	1 0 00316 0 00 1005+45	
0380/2080	LEN=0060	015" DIA CAST IRON	INSTALLED UNKN
0380/1425	LEN=0060	015" DIA CAST IRON	INSTALLED UNKN
0380/0690	LEN=0050	015" DIA CAST IRON	INSTALLED UNKN
0380/0390	LEN=0066	018" DIA CIRC CONCR	INSTALLED UNKN
0380/0040	LEN=0060	030" DIA CAST IRON	INSTALLED UNKN
100103 FT			
0380/0000	LENGTH(AH 2473 BK 2454)	1 0 00316 0 00 0980+40	
0370/2187	LEN=0052	030" DIA CAST IRON	INSTALLED UNKN

DIR: B TOTAL LEN: 28.410 MI. DIST: 04-5 SR: 267  
 LEFT MUN: FOREST LAKE T RIGHT MUN: FOREST LAKE T

Stationing	Description	Material	Status
0370/1326	015 " DIA	CAST IRON	INSTALLED UNKN
0370/0800	015 " DIA	CAST IRON	INSTALLED UNKN
0370/0075	015 " DIA	CAST IRON	INSTALLED UNKN
097649 FT	1 0 00316	0 00 0955+86	
0370/0000	LENGTH(AH 2454 BK 2399)		
0360/1663	015 " DIA	CAST IRON	INSTALLED UNKN
0360/0910	015 " DIA	CAST IRON	INSTALLED UNKN
0360/0576	015 " DIA	CAST IRON	INSTALLED UNKN
095250 FT	BMSSEN 57/0267/0360/0000	1 0 00316	0 00 0931+73
0360/0000	LENGTH(AH 2399 BK 2511)		
0350/1898	015 " DIA	CAST IRON	INSTALLED UNKN
0350/1698	015 " DIA	CIRC CONCR	INSTALLED UNKN
0350/1336	015 " DIA	CAST IRON	INSTALLED UNKN
0350/1100	015 " DIA	CAST IRON	INSTALLED UNKN
0350/0985	VALLEY RD (T643)		
0350/0880	018 " DIA	CIRC CONCR	INSTALLED UNKN
0350/0555	018 " DIA	CAST IRON	INSTALLED UNKN
0350/0084	HAMLIN RD (T557)		
092739 FT	BMSSEN 57/0267/0350/0000	1 0 00316	0 00 0906+66
0350/0000	LENGTH(AH 2511 BK 3763)		
0340/2400	015 " DIA	CAST IRON	INSTALLED UNKN



EXTRACT DATE: 12/18/2023  
PRINT DATE: 12/19/2023

ROADWAY MANAGEMENT SYSTEM  
SLD COUNTY/SR - ANNUAL PRINT

PAGE NUMBER: 166  
COUNTY: SUSQUEHANNA

DIR: B TOTAL LEN: 28.410 MI.  
LEFT MUN: FOREST LAKE T

DIST: 04-5 SR: 267  
RIGHT MUN: FOREST LAKE T

1 0 00316 0 00 0869+10 088976 FT  
(TBK) SR4011 COBB HILL  
(T622) 0340/0000

SCHOOL HOUSE RD  
(T480) 0330/0071  
086568 FT

SCHOOL HOUSE RD  
(T480) 0320/1707

0340/2025	LEN=0045	INSTALLED	UNKN
015 "DIA	CAST IRON		
0340/1589	LEN=0099	INSTALLED	UNKN
018 "DIA	CIRC CONCR		
0340/1231	LEN=0040	INSTALLED	UNKN
015 "DIA	CAST IRON		
0340/0989	LEN=0043	INSTALLED	UNKN
015 "DIA	CAST IRON		
0340/0638	LEN=0036	INSTALLED	UNKN
036 "DIA	CAST IRON		
0340/0441	LEN=0036	INSTALLED	UNKN
015 "DIA	CIRC CONCR		
0340/0080	LEN=0040	INSTALLED	1999
015 "DIA	CAST IRON		
0340/0032	LEN=0040	INSTALLED	UNKN
088976 FT	BIRCHARDVILLE HILL RD		
(T685)			
0340/0000	LENGTH(AH 3763 BK 2408)		
0330/1579	015 "DIA	CAST IRON	
	LEN=0040	INSTALLED	1999
0330/1305	030 "DIA	CIR PLASTIC	
	LEN=0045	INSTALLED	UNKN
0330/0154	018 "DIA	CIR PLASTIC	
	LEN=0040	INSTALLED	UNKN
086568 FT	1 0 00316 0 00 0845+18		
	CALIFORNIA RD		
(T480)			
0330/0000	LENGTH(AH 2408 BK 2915)		
0320/2789	BMS EN 57/0267/0320/2704		
	1 0 00316 0 00 0842+72		
	P3		
0320/2704	MIDDLE BR WYALUSING CR		
	BMSBG 57/0267/0320/2704		
0320/2203	015 "DIA	CAST IRON	
	LEN=0060	INSTALLED	1998
0320/1743	015 "DIA	CAST IRON	
	LEN=0070	INSTALLED	1998
0320/1317	015 "DIA	CAST IRON	
	LEN=0036	INSTALLED	UNKN



EXTRACT DATE: 12/18/2023  
PRINT DATE: 12/19/2023

ROADWAY MANAGEMENT SYSTEM  
SLD COUNTY/SR - ANNUAL PRINT

PAGE NUMBER: 164  
COUNTY: SUSQUEHANNA

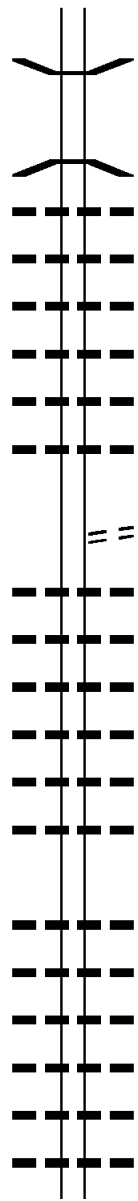
DIR: B TOTAL LEN: 28.410 MI.  
LEFT MUN: FOREST LAKE T

DIST: 04-5 SR: 267  
RIGHT MUN: FOREST LAKE T

Stationing	Segment	Length	Material	Status
0290/0938	0290/0630	0044	018" DIA CIRC CONCR	INSTALLED UNKN
0290/0630	0290/0600	0036	FOREST LAKE RUSH T	INSTALLED 1999
0290/0522	0290/0522	0036	018" DIA CIRC CONCR	INSTALLED UNKN
075548 FT	075548 FT	1000316	0000734+86	
0290/0000	0290/0000	3597	2576	LENGTH(AH BK)
0280/1856	0280/1557	0036	018" DIA CIRC CONCR	INSTALLED UNKN
0280/1557	0280/1250	0032	BMSEN 57/0267/0280/1237	INSTALLED UNKN
0280/1250	0280/1237	00316	000721+48	TR WYAL SNG C
0280/1237	0280/1237	57	BMSBG 57/0267/0280/1237	
0280/0300	0280/0300	0050	024" DIA CIRC CONCR	INSTALLED UNKN
072972 FT	072972 FT	1000316	0000709+11	
0280/0000	0280/0000	2576	2386	LENGTH(AH BK)
0270/1989	0270/1989	0036	015" DIA CIRC CONCR	INSTALLED UNKN
0270/1892	0270/1892	0099	015" DIA CIRC CONCR	INSTALLED UNKN
0270/1190	0270/1190	0040	015" DIA CIRC CONCR	INSTALLED UNKN
0270/0802	0270/0802	0036	015" DIA CIRC CONCR	INSTALLED UNKN
0270/0385	0270/0385	0040	015" DIA CIRC CONCR	INSTALLED UNKN
070586 FT	070586 FT	57	BMSEN 57/0267/0270/0000	
0270/0013	0270/0013	1000316	0000685+22	
070586 FT	070586 FT	57	OUTLET OF RIGSBY POND	
0270/0000	0270/0000	2386	2659	BMSBG 57/0267/0270/0000 LENGTH(AH BK)
0260/2521	0260/2521	0032	018" DIA CIR PLASTIC	INSTALLED UNKN
0260/2484	0260/2484	0032	IRISH HILL RD (SR4015 SEG 0010/0000)	
0260/1800	0260/1800	0036	015" DIA CIRC CONCR	INSTALLED UNKN
0260/1374	0260/1374	0040	015" DIA CIRC CONCR	INSTALLED UNKN

DIR: B TOTAL LEN: 28.410 MI. DIST: 04-5 SR: 267  
 LEFT MUN: RUSH T RIGHT MUN: RUSH T

067927 FT



0260/0079	BMSEN	57/0267/0260/0000
067927 FT	1 0 00316	0 00 0658+45
	BR WYALUSING CR	
	BMSBG	57/0267/0260/0000
<b>S</b> 0260/0000	LENGTH(AH	2659 BK 2210)
	015 "DIA	CIRC CONCR
0250/1856	LEN=0036	INSTALLED UNKN
	015 "DIA	CIRC CONCR
0250/1463	LEN=0036	INSTALLED UNKN
	015 "DIA	CIRC CONCR
0250/1060	LEN=0040	INSTALLED UNKN
	024 "DIA	CIR PLASTIC
0250/0620	LEN=0030	INSTALLED UNKN
	015 "DIA	CIRC CONCR
0250/0265	LEN=0099	INSTALLED UNKN
	015 "DIA	CIRC CONCR
0250/0082	LEN=0025	INSTALLED UNKN
065717 FT	1 0 00316	0 00 0636+89
	BUNNELL RD	
	(T423)	
<b>S</b> 0250/0000	LENGTH(AH	2210 BK 1669)
	015 "DIA	CIRC CONCR
0240/1520	LEN=0025	INSTALLED UNKN
	015 "DIA	CIRC CONCR
0240/1245	LEN=0028	INSTALLED UNKN
	015 "DIA	CIRC CONCR
0240/1030	LEN=0025	INSTALLED UNKN
	015 "DIA	CIRC CONCR
0240/0840	LEN=0036	INSTALLED UNKN
	015 "DIA	CIRC CONCR
0240/0710	LEN=0036	INSTALLED UNKN
	015 "DIA	CIRC CONCR
0240/0323	LEN=0036	INSTALLED UNKN
064048 FT	1 0 00316	0 00 0620+20
	015 "DIA	CIRC CONCR
	LEN=0020	INSTALLED UNKN
<b>S</b> 0240/0000	LENGTH(AH	1669 BK 2898)
	015 "DIA	CIRC CONCR
0230/2587	LEN=0099	INSTALLED UNKN
	015 "DIA	CIRC CONCR
0230/2396	LEN=0036	INSTALLED UNKN
	015 "DIA	CIRC CONCR
0230/2140	LEN=0036	INSTALLED UNKN
	015 "DIA	CIRC CONCR
0230/2011	LEN=0026	INSTALLED UNKN
	015 "DIA	CIRC CONCR
0230/1841	LEN=0036	INSTALLED UNKN
	015 "DIA	CIRC CONCR

DIR: B TOTAL LEN: 28.410 MI. DIST: 04-5 SR: 267  
 LEFT MUN: RUSH T RIGHT MUN: RUSH T

Stationing	Notes	Stationing	Notes
		0230/1661	LEN=0036 INSTALLED UNKN 015 "DIA CIRC CONCR
		0230/1326	LEN=0036 INSTALLED UNKN
		0230/0650	018 "DIA CIRC CONCR LEN=0032 INSTALLED UNKN
		0230/0016	015 "DIA CIRC CONCR LEN=0032 INSTALLED UNKN
061150 FT		061150 FT	1 0 00316 0 00 0590+86
		0230/0000	LENGTH(AH 2898 BK 1560)
		0220/0866	015 "DIA CIRC CONCR LEN=0036 INSTALLED UNKN
NEWHART RD (T502)		0220/0452	
059590 FT		059590 FT	1 0 00316 0 00 0575+38 SR 0706 SH (SR0706 SEG 0080/0000)
		0220/0000	LENGTH(AH 1560 BK 0556)
059034 FT		059034 FT	0 0 00000 0 00 0000+00 SR 3037 SH (SR3037 SEG 0012/0872)
		0212/0000	LENGTH(AH 0556 BK 1348)
		0206/0785	BMS EN 57/0267/0206/0602 0 0 00000 0 00 0000+00 E BR WYALUSING CRK
		0206/0635	BMSBG 57/0267/0206/0602
		0206/0033	MFC BEGIN = C
0 0 00000 0 00 0000+00		057686 FT	
SR 0706 SH		057686 FT	
(SR0706 SEG 0070/1637)		0206/0000	LENGTH(AH 1348 BK 1074)
		0204/0841	015 "DIA CIRC METAL LEN=0025 INSTALLED UNKN
		0204/0630	BMS EN 57/0267/0204/0621 0 0 00000 0 00 0000+00 BR WYALUSING
		0204/0621	BMSBG 57/0267/0204/0621
		0204/0060	018 "DIA CIRC CONCR LEN=0035 INSTALLED UNKN
056612 FT		056612 FT	0 0 00000 0 00 0000+00
		0204/0000	018 "DIA CIRC CONCR LEN=0045 INSTALLED UNKN
		0204/0000	SR 3037 SH (SR3037 SEG 0012/0000)
SR 0367 SH		0204/0000	MFC BEGIN = E
(SR0367 SEG 0130/2472)		0204/0000	LENGTH(AH 1074 BK 3365)

DIR: B TOTAL LEN: 28.410 MI. DIST: 04-5 SR: 267  
 LEFT MUN: RUSH T RIGHT MUN: RUSH T

SUBER RD  
 (T478)

053247 FT

0190/0138

050834 FT

0200/1895	018 " DIA	CIRC CONCR
	LEN=0040	INSTALLED UNKN
0200/0665	018 " DIA	CIRC CONCR
	LEN=0040	INSTALLED UNKN
0200/0456	018 " DIA	CIRC CONCR
	LEN=0048	INSTALLED 2002
0200/0005		
053247 FT	1 0 00316	0 00 0532+37
	DRAINAGE STRUCTURE LENGTH 5 FT	
	BMSID 57/0267/0200/0000	LENGTH(AH 3365 BK 2413)
0200/0000	048 " DIA	CIRC CONCR
	LEN=0050	INSTALLED UNKN
0190/2390		
0190/2100	CAVC	029
0190/1325	024 " DIA	CIR PLASTIC
	LEN=0030	INSTALLED 2002
0190/1005	018 " DIA	CIRC CONCR
	LEN=0048	INSTALLED 2002
0190/0790	018 " DIA	CIRC CONCR
	LEN=0048	INSTALLED UNKN
0190/0410	018 " DIA	CIRC CONCR
	LEN=0040	INSTALLED UNKN
0190/0100	018 " DIA	CIRC CONCR
	LEN=0048	INSTALLED 2002
050834 FT	1 0 00316	0 00 0508+85
	BR DEER LICK STRUCTURE LENGTH 15 FT	
	BMSID 57/0267/0190/0000	LENGTH(AH 2413 BK 3419)
0190/0000	015 " DIA	CIRC CONCR
	LEN=0052	INSTALLED UNKN
0180/3175		DEER LICK RD
0180/2973		(T417)
0180/2775	018 " DIA	CIRC CONCR
	LEN=0024	INSTALLED 2002
0180/2570		LC FOR DEER LICK RD
		(CONN)
0180/2345	018 " DIA	CIRC CONCR
	LEN=0050	INSTALLED UNKN
0180/1765	018 " DIA	CIRC CONCR
	LEN=0048	INSTALLED 2002
	018 " DIA	CIRC CONCR

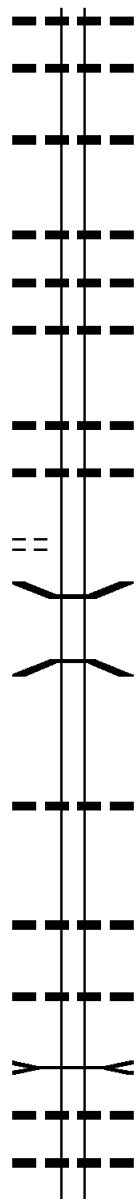
DIR: B TOTAL LEN: 28.410 MI. DIST: 04-5 SR: 267  
 LEFT MUN: RUSH T RIGHT MUN: RUSH T

---	0180/1350	LEN=0048	INSTALLED	2002
---	0180/0975	LEN=0044	INSTALLED	UNKN
---	0180/0250	LEN=0064	INSTALLED	2002
---	047415 FT	1 0 00316 0 00 0473+52		
S	0180/0000	LENGTH(AH 3419 BK 2120)		
---	0170/1974	LEN=0048	INSTALLED	UNKN
---	0170/1794	LEN=0045	INSTALLED	UNKN
---	0170/1524	LEN=0048	INSTALLED	1999
---	0170/0450	LEN=0056	INSTALLED	2002
---	0170/0044	LEN=0040	INSTALLED	UNKN
---	045295 FT			
S	0170/0000	LENGTH(AH 2120 BK 2841)		
==	0160/2183	BMSID 57/0267/0160/2170		
---	0160/2170	BMSBG 57/0267/0160/2170		
---	0160/0610	LEN=0050	INSTALLED	UNKN
---	042454 FT	1 0 00316 0 00 0424+97		
S	0160/0000	LENGTH(AH 2841 BK 2589)		
---	0150/1988	LEN=0034	INSTALLED	UNKN
---	0150/1965	LEN=0034	INSTALLED	UNKN
---	0150/1780	LEN=0040	INSTALLED	2002
---	0150/1181	LEN=0056	INSTALLED	UNKN

047415 FT

1 0 00316 0 00 0453+50 045295 FT  
 CARTER RD  
 (T337) 0170/0000

042454 FT



CO HOME RD

DIR: B TOTAL LEN: 28.410 MI. DIST: 04-5 SR: 267  
 LEFT MUN: RUSH T RIGHT MUN: RUSH T

CARTER RD  
 (T337)

Segment ID	Length (FT)	Structure / Notes
0150/1034	(T599)	BR DEER LICK
0150/0850		STRUCTURE LENGTH 9 FT BMSID 57/0267/0150/0774
039865	FT	036" H 72" W CON BOX CUL LEN=0035 INSTALLED UNKN 1 0 00316 0 00 0399+04 5 0150/0000 LENGTH(AH 2589 BK 3214) DRAINAGE
0140/3200		STRUCTURE LENGTH 6 FT BMSID 57/0267/0140/3200
0140/2220		018 " DIA CIR PLASTIC LEN=0048 INSTALLED UNKN
0140/1864		018 " DIA CIRC CONCR LEN=0048 INSTALLED UNKN
0140/1540		018 " DIA CIRC CONCR LEN=0040 INSTALLED UNKN
0140/1200		024 " DIA CIRC CONCR LEN=0044 INSTALLED UNKN
0140/0880		018 " DIA CIRC CONCR LEN=0045 INSTALLED 2003
0140/0500		018 " DIA CIRC CONCR LEN=0048 INSTALLED UNKN
036651	FT	RUSH AUBURN T 0140/0315 036651 FT 1 0 00316 0 00 0367+00 015 " DIA CIRC CONCR LEN=0045 INSTALLED 2003 LITWIN RD (T353)
0140/0000		5 LENGTH(AH 3214 BK 2739) 018 " DIA CIRC CONCR
0130/2430		LEN=0044 INSTALLED UNKN
0130/1594		018 " DIA CIRC CONCR LEN=0048 INSTALLED UNKN
0130/1353		018 " DIA CIRC CONCR LEN=0044 INSTALLED UNKN
033912	FT	0130/0360 033912 FT 018 " DIA CIRC CONCR LEN=0035 INSTALLED UNKN 1 0 00316 0 00 0339+50 SR 3004 SH (SR3004 SEG 0090/0000)



DIR: B TOTAL LEN: 28.410 MI. DIST: 04-5 SR: 267  
 LEFT MUN: AUBURN T RIGHT MUN: AUBURN T

CHRISTMAN RD  
 (T336)

0120/1136

031982 FT

029493 FT

1 0 00316 0 00 0272+29 027208 FT  
 WHITE POND RD  
 (T329)

0100/0000

0130/0000	LENGTH(AH 2739 BK 1930)	014"H 23"W ELLIP CONC
0120/1325	LEN=0040	INSTALLED UNKN
0120/1117	LEN=0040	014 "DIA CIRC CONC
0120/0665	LEN=0040	INSTALLED 2002
0120/0252	LEN=0048	015 "DIA CIRC METAL
031982 FT	1 0 00316 0 00 0320+20	INSTALLED UNKN
0120/0000	LENGTH(AH 1930 BK 2489)	024 "DIA CIRC CONC
0110/1952	LEN=0040	INSTALLED 2002
0110/1650	LEN=0040	018 "DIA CIRC METAL
0110/1465	LEN=0040	INSTALLED UNKN
0110/1225	LEN=0040	018 "DIA CIRC CONC
0110/0029	LEN=0048	INSTALLED UNKN
029493 FT	1 0 00316 0 00 0295+14	018 "DIA CIRC CONC
0110/0000	LENGTH(AH 2489 BK 2285)	INSTALLED 2002
0100/2125	LEN=0040	018 "DIA CIRC CONC
0100/1098	LEN=0036	INSTALLED 2002
0100/0639	LEN=0048	024 "DIA CIR PLASTIC
027208 FT	MCGAVIN RD	INSTALLED UNKN
0100/0000	LENGTH(AH 2285 BK 3755)	018 "DIA CIRC CONC
0090/3176	LEN=0056	INSTALLED 2002
0090/2563	LEN=0045	015 "DIA CIRC METAL
0090/1245	LEN=0040	INSTALLED UNKN
		018 "DIA CIRC CONC
		INSTALLED UNKN

DIR: B TOTAL LEN: 28.410 MI. DIST: 04-5 SR: 267  
 LEFT MUN: AUBURN T RIGHT MUN: AUBURN T

Stationing	Description	Material	Length	Notes
023453 FT	0090/1030	015" DIA CIRC CONCR	LEN=0040	INSTALLED UNKN
	0090/0500	036" DIA CIRC CONCR	LEN=0048	INSTALLED 2002
	023453 FT	1 0 00316 0 00 0234+61		
	0090/0000	018" DIA CIRC CONCR	LEN=0048	INSTALLED 2001
			LENGTH(AH 3755 BK 2176)	
	0080/1550	018" DIA CIRC CONCR	LEN=0048	INSTALLED 2001
	0080/1160	032"H 23"W ELLIP CONC	LEN=0056	INSTALLED 2002
	0080/0739	015" DIA CIRC CONCR	LEN=0044	INSTALLED UNKN
	0080/0374	024" DIA CIRC CONCR	LEN=0040	INSTALLED UNKN
	0080/0217	PENNDOT STOCKPILE YD #1		(GOVT)
1 0 00316 0 00 0212+85 021277 FT LOTT RD (T331)	0080/0000		LENGTH(AH 2176 BK 3666)	
	0070/3519	014"H 23"W ELLIP CONC	LEN=0054	INSTALLED 2002
	0070/3217	014" DIA CIRC CONCR	LEN=0048	INSTALLED 2002
	0070/1850	018" DIA CIRC CONCR	LEN=0056	INSTALLED 2002
	0070/1450	014" DIA CIRC CONCR	LEN=0056	INSTALLED 2002
	0070/0948	014" DIA CIRC CONCR	LEN=0048	INSTALLED 2002
	0070/0590	018" DIA CIRC CONCR	LEN=0036	INSTALLED 1999
	0070/0057	SR 3001 SH		(SR3001 SEG 0130/0000)
1 0 00316 0 00 0176+26 017611 FT DEAN RD (T321)	0070/0000		LENGTH(AH 3666 BK 2947)	
	0060/2610	015" DIA CIRC METAL	LEN=0045	INSTALLED UNKN
	0060/1670	018" DIA CIRC CONCR	LEN=0048	INSTALLED 2002
SR 3001 SH (SR3001 SEG 0120/1905)	0060/1640			

DIR: B TOTAL LEN: 28.410 MI. DIST: 04-5 SR: 267  
 LEFT MUN: AUBURN T RIGHT MUN: AUBURN T

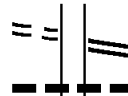
Stationing	Notes	Material	Length	Installation
0060/1450	021" H 15" W ELLIPTICAL*	LEN=0060	INSTALLED	2001
0060/0985	015" DIA CIR PLASTIC	LEN=0050	INSTALLED	2001
0060/0300	018" DIA CIRC CONCR	LEN=0040	INSTALLED	UNKN
014664 FT	1 0 00316 0 00 0146+72			
	BENNETT RD			
	(T326)			
0060/0000	LENGTH (AH 2947 BK 3679)			
0050/3630	036" DIA CIRC METAL	LEN=0060	INSTALLED	UNKN
0050/3290	018" DIA CIRC CONCR	LEN=0040	INSTALLED	1999
0050/1829	024" DIA CIRC CONCR	LEN=0025	INSTALLED	UNKN
0050/0965	015" DIA CIRC CONCR	LEN=0044	INSTALLED	UNKN
0050/0475	015" DIA CIRC CONCR	LEN=0044	INSTALLED	UNKN
010985 FT	1 0 00316 0 00 0110+00			
	SHANNON HILL RD			
	(T315)			
0050/0000	LENGTH (AH 3679 BK 3660)			
0040/3333	015" DIA CIRC CONCR	LEN=0044	INSTALLED	UNKN
0040/3033	015" DIA CIRC CONCR	LEN=0025	INSTALLED	UNKN
0040/2480	015" DIA CIRC CONCR	LEN=0052	INSTALLED	UNKN
0040/1650	015" DIA CIRC CONCR	LEN=0040	INSTALLED	UNKN
0040/0953	018" DIA CIR PLASTIC	LEN=0040	INSTALLED	UNKN
0040/0770	015" DIA CIRC CONCR	LEN=0040	INSTALLED	UNKN
0040/0560	018" DIA CIR PLASTIC	LEN=0025	INSTALLED	UNKN
0040/0048	015" DIA CIRC CONCR	LEN=0050	INSTALLED	UNKN
007325 FT	SR 3007 SH			

1 0 00316 0 00 0073+39 007325 FT

DIR: B TOTAL LEN: 28.410 MI. DIST: 04-5 SR: 267  
 LEFT MUN: AUBURN T RIGHT MUN: AUBURN T

ROWE RD  
(T352)

0040/0000



0040/0000 (SR3007 SEG 0030/1295)  
 LENGTH(AH 3660 BK 2219)  
 015 "DIA CIRC CONCR  
 0030/1900 LEN=0025 INSTALLED UNKN  
 015 "DIA CIRC CONCR  
 0030/1170 LEN=0044 INSTALLED UNKN  
 015 "DIA CIRC CONCR  
 0030/0404 LEN=0040 INSTALLED UNKN

UNKNOWN RD  
(TWP )

0030/0244  
005106 FT



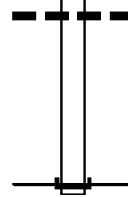
0030/0018 BMS EN 57/0267/0030/0000  
 005106 FT 1 0 00316 0 00 0051+18  
 BR LT MESH PN  
 BMSBG 57/0267/0030/0000  
 0030/0000 LENGTH(AH 2219 BK 2740)  
 015 "DIA CIRC CONCR  
 0020/2190 LEN=0040 INSTALLED UNKN  
 015 "DIA CIRC CONCR  
 0020/1450 LEN=0044 INSTALLED UNKN  
 018 "DIA CIRC CONCR  
 0020/1150 LEN=0048 INSTALLED UNKN  
 015 "DIA CIRC CONCR  
 0020/0791 LEN=0040 INSTALLED UNKN

002366 FT



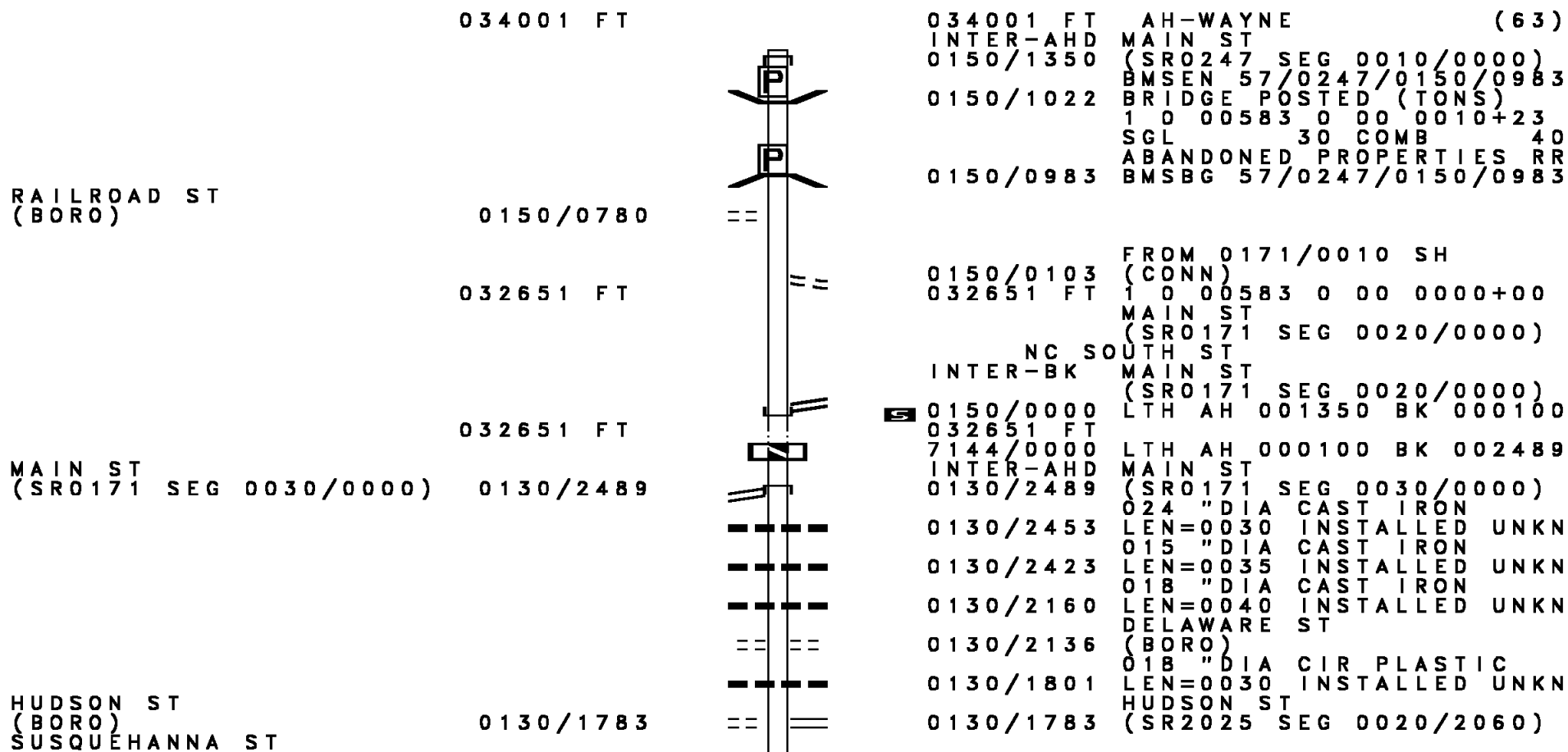
0020/0020 030 "DIA CIRC CONCR  
 002366 FT LEN=0045 INSTALLED UNKN  
 1 0 00316 0 00 0023+78  
 0020/0000 LENGTH(AH 2740 BK 2366)  
 024 "DIA CIRC CONCR  
 0010/1955 LEN=0040 INSTALLED UNKN  
 015 "DIA CIRC CONCR  
 0010/1670 LEN=0040 INSTALLED UNKN  
 015 "DIA CIRC CONCR  
 0010/1397 LEN=0044 INSTALLED UNKN  
 015 "DIA CIRC CONCR  
 0010/1098 LEN=0048 INSTALLED UNKN  
 036 "DIA CIRC CONCR  
 0010/0850 LEN=0040 INSTALLED UNKN  
 015 "DIA CIRC CONCR  
 0010/0465 LEN=0044 INSTALLED UNKN  
 000000 FT 1 0 00316 0 00 0000+00

000000 FT



NC SR 0267 SH  
 INTER-BK WYOMING CO MOWRY ST  
 (SR0267 SEG 0050/3263)  
 MFC BEGIN = D  
 BK-WYOMING (65)  
 0010/0000 LENGTH(AH 2366 BK 0000)

DIR: B TOTAL LEN: 6.440 MI. DIST: 04-5 SR: 247  
 LEFT MUN: FOREST CITY B RIGHT MUN: FOREST CITY B

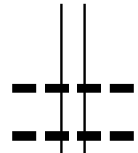


DIR: B TOTAL LEN: 6.440 MI. DIST: 04-5 SR: 247  
 LEFT MUN: FOREST CITY B RIGHT MUN: FOREST CITY B

Location	Segment ID	Length	Material	Notes
(BORO)	0130/1435			
	0130/1418		SUSQUEHANNA ST (BORO)	
	0130/1232		024" DIA CIR PLASTIC	LEN=0040 INSTALLED UNKN
LACKAWANNA ST (BORO)	0130/1082			
	0130/1044		LACKAWANNA ST (BORO)	
	0130/0682		MAPLE ST (BORO)	
	0130/0326		018" DIA CIRC METAL	LEN=0035 INSTALLED UNKN
030162 FT	030162 FT		1 0 00296 0 00 0396+59	NC DU
	0130/0000		FOREST CITY CLIFFORD T	LENGTH(AH 2489 BK 2759)
	0120/2600		024"H 00"W MULT PLSTIC	LEN=0030 INSTALLED UNKN
KENNEDY PARK ENT RD (TWP)	0120/2205			
	0120/1190		018" DIA CIR PLASTIC	LEN=0030 INSTALLED UNKN
	0120/0878		018" DIA CIRC CONCR	LEN=0040 INSTALLED UNKN
	0120/0485		FOREST CITY RECYCLING R (GOVT)	
027403 FT	027403 FT		1 0 00296 0 00 0368+86	
	0120/0000		LENGTH(AH 2759 BK 3491)	
	0110/3350		018" DIA CIRC CONCR	LEN=0036 INSTALLED UNKN
	0110/3121		015" DIA CIRC CONCR	LEN=0045 INSTALLED UNKN
	0110/2670		018" DIA CIRC CONCR	LEN=0056 INSTALLED 2003
ELK VIEW DR (TWP)	0110/2393			
	0110/2150		018" DIA CIRC CONCR	LEN=0056 INSTALLED 2003
	0110/1460		018" DIA CIR PLASTIC	LEN=0043 INSTALLED 2022
ELK VIEW DR (T476)	0110/0848			
	0110/0454		018" DIA CIRC CONCR	LEN=0045 INSTALLED UNKN

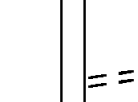
DIR: B TOTAL LEN: 6.440 MI. DIST: 04-5 SR: 247  
 LEFT MUN: CLIFFORD T RIGHT MUN: CLIFFORD T

023912 FT



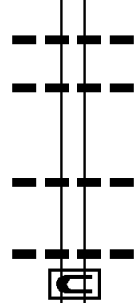
023912 FT 1 0 00296 0 00 0336+31  
 0110/0000 LENGTH(AH 3491 BK 2099)  
 018 " DIA CIRC CONCR  
 0100/1831 LEN=0044 INSTALLED UNKN  
 015 " DIA CIRC CONCR  
 0100/1679 LEN=0040 INSTALLED UNKN

021813 FT

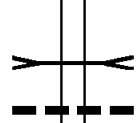


021813 FT 1 0 00296 0 00 0315+00  
 BLUEBERRY HILL FARM RD  
 (T458)  
 0100/0000 LENGTH(AH 2099 BK 2257)

019556 FT

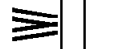


0090/0755 024 " DIA CIR PLASTIC  
 LEN=0060 INSTALLED UNKN  
 018 " DIA CIR PLASTIC  
 0090/0200 LEN=0040 INSTALLED 2003  
 019556 FT 1 0 00296 0 00 0289+77  
 0090/0000 LENGTH(AH 2257 BK 2823)  
 018 " DIA CIR PLASTIC  
 0080/2320 LEN=0050 INSTALLED UNKN  
 018 " DIA CIR PLASTIC  
 0080/1433 LEN=0040 INSTALLED UNKN  
 0080/0791

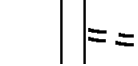


DRAINAGE  
 STRUCTURE LENGTH 4 FT  
 BMSID 57/0247/0080/0787  
 036 " DIA CIRC METAL  
 0080/0787  
 0080/0757 LEN=0045 INSTALLED UNKN

1 0 00296 0 00 0261+88 016733 FT  
 SR 2023 SH  
 (SR2023 SEG 0040/0000)  
 SR 2023 SH  
 (SR2023 SEG 0040/0000) 0080/0000



016733 FT  
 0080/0000 LENGTH(AH 2823 BK 3178)



0070/1170 SHOW KASE RD  
 (PRDR)  
 036 " DIA CIRC METAL

EXTRACT DATE: 12/18/2023  
PRINT DATE: 12/19/2023

ROADWAY MANAGEMENT SYSTEM  
SLD COUNTY/SR - ANNUAL PRINT

PAGE NUMBER: 151  
COUNTY: SUSQUEHANNA

DIR: B TOTAL LEN: 6.440 MI.  
LEFT MUN: CLIFFORD T

DIST: 04-5 SR: 247  
RIGHT MUN: CLIFFORD T

THIRD AV  
(TWP)

Stationing	Segment	Length	Material	Status
	0070/1103	LEN=0040	015 "DIA CIRC CONCR	INSTALLED UNKN
013555 FT	0070/0286	LEN=0044	015 "DIA CIRC CONCR	INSTALLED UNKN
	013555 FT	1 0 00296	0 00 0229+27	PRIVATE DR (PRDR)
	0070/0000	LENGTH(AH 3178 BK 2060)	015 "DIA CIRC CONCR	
	0060/1854	LEN=0044	SUGAR MAPLE RD	INSTALLED UNKN
	0060/1459	(TWP)		
	0060/0565	LEN=0060	015 "DIA CIRC CONCR	INSTALLED UNKN
	0060/0530	(TWP)	WHITMORE LN	
	0060/0275	LEN=0044	015 "DIA CIRC CONCR	INSTALLED UNKN
0060/0072				
011495 FT	0060/0059	LEN=0030	015 "DIA CIRC CONCR	INSTALLED UNKN
	011495 FT	1 0 00296	0 00 0208+49	INTER-BK (CO 35) SR 0247 SH (SR0247 SEG 0430/0891) BK-LACKAWANNA (35)
011495 FT	0060/0000	LTH AH 002060 BK 000100	AH-LACKAWANNA (35)	
	7054/0000	LTH AH 000100 BK 001191	(CO 35) SR 0247 SH	
	0050/1191	(SR0247 SEG 0430/0000)	015 "DIA CIRC CONCR	
	0050/0980	LEN=0035	015 "DIA CIRC CONCR	INSTALLED UNKN
010304 FT	0050/0028	LEN=0060	018 "DIA CIRC CONCR	INSTALLED UNKN
	010304 FT	1 0 00296	0 00 0189+00	
	0050/0000	LENGTH(AH 1191 BK 3864)		
	0040/2495	LEN=0020	018 "DIA CIRC CONCR	INSTALLED 1998
	0040/1730	LEN=0052	018 "DIA CIR PLASTIC	INSTALLED 2020
	0040/1135	(TWP)	OLD BLOXHAM FARM LN	





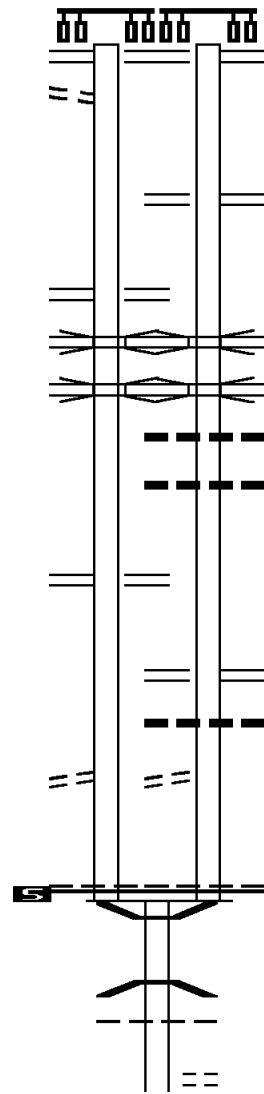
DIR: B TOTAL LEN: 34.017 MI. DIST: 04-5 SR: 171  
 LEFT MUN: GREAT BEND T RIGHT MUN: GREAT BEND T

MAIN ST 179608 FT  
 (SR0011 SEG 0590/0000) 0711/1695  
 FROM 0011/0580 SH 0711/1578  
 (CONN)

RAMP C RD  
 (SR8011 SEG 0250/0000)  
 RAMP B RD  
 (SR8011 SEG 0500/0633) 0711/1485  
 SR 0081 SB  
 OP ID 57/0081/2305/0000 0711/1222  
 SR 0081 NB  
 OP ID 57/0081/2304/0000 0711/1133

RAMP D RD  
 (SR8011 SEG 0010/0616)  
 RAMP A RD  
 (SR8011 SEG 0750/0000) 0711/0869

RIVER LN  
 (T749) 0711/0521  
 1 0 00010 0 01 0434+36 177913 FT  
 MFC BEGIN = C  
 GREAT BEND  
 GREAT BEND B  
 LENGTH(AH 1695 BK 2822) 0711/0000



179540 FT MAIN ST  
 0710/1627 (SR0011 SEG 0590/0000)  
 RAMP C RD  
 (SR8011 SEG 0250/0000)  
 RAMP B RD  
 (SR8011 SEG 0500/0633)  
 0710/1462

SR 0081 SB  
 0710/1179 OP ID 57/0081/2305/0000  
 SR 0081 NB  
 0710/1090 OP ID 57/0081/2304/0000  
 018 "DIA CIR PLASTIC  
 0710/0987 LEN=0050 INSTALLED UNKN  
 018 "DIA CIR CONCR  
 0710/0870 LEN=0050 INSTALLED UNKN

RAMP D RD  
 (SR8011 SEG 0010/0616)  
 RAMP A RD  
 (SR8011 SEG 0750/0000) 0710/0825  
 018 "DIA CIR PLASTIC  
 0710/0675 LEN=0065 INSTALLED UNKN  
 RIVER LN  
 (T749) 0710/0495  
 1 0 00010 0 01 0434+36 177913 FT  
 MFC BEGIN = C  
 GREAT BEND  
 GREAT BEND B  
 0710/0000 LENGTH(AH 1627 BK 2822)  
 0700/2546 BMS EN 57/0171/0700/2407  
 1 0 00010 0 02 0436+72  
 0700/2407 NEW YORK, SYSQUEHANN RR  
 BMSBG 57/0171/0700/2407  
 GREAT BEND  
 GREAT BEND T  
 0700/2184 OLD RT 10  
 0700/1963 (T836)

EXTRACT DATE: 12/18/2023  
PRINT DATE: 12/19/2023

ROADWAY MANAGEMENT SYSTEM  
SLD COUNTY/SR - ANNUAL PRINT

PAGE NUMBER: 148  
COUNTY: SUSQUEHANNA

DIR: B TOTAL LEN: 34.017 MI.  
LEFT MUN: GREAT BEND T

DIST: 04-5 SR: 171  
RIGHT MUN: GREAT BEND T

RIVER LN  
(T749)

0700/0393

175091 FT

171439 FT

Station	Description
0700/1700	PENNY HILL RD (TB48)
0700/1554	015" DIA CIRC CONCR LEN=0050 INSTALLED UNKN
0700/1100	018" DIA CIRC CONCR LEN=0050 INSTALLED 1998
0700/0830	024" DIA CIRC CONCR LEN=0050 INSTALLED 1998
0700/0625	015" DIA CIRC CONCR LEN=0050 INSTALLED 1998
0700/0618	DRAINAGE STRUCTURE LENGTH 6 FT BMSID 57/0171/0700/0618
0700/0190	060"H 60"W ELLIP METAL LEN=0050 INSTALLED 1998
0700/0050	015" DIA CIRC CONCR LEN=0050 INSTALLED 1998
0700/0000	1 0 00010 0 02 0482+72 LENGTH(AH 2822 BK 3652)
0690/1528	TARZAN RD (TB24)
0690/1442	BMSSEN 57/0171/0690/1406 1 0 00010 0 02 0496+68 TRB SUSQ RVR
0690/1406	BMSBG 57/0171/0690/1406
0690/1082	015" DIA CIRC CONCR LEN=0050 INSTALLED 2000
0690/0709	015" DIA CIRC CONCR LEN=0050 INSTALLED UNKN
0690/0181	018" DIA CIRC CONCR LEN=0050 INSTALLED UNKN
0690/0000	1 0 00010 0 02 0510+93 SR 1027 SH (SR1027 SEG 0010/0000) LENGTH(AH 3652 BK 3652)
0680/3341	015" DIA CIRC CONCR LEN=0050 INSTALLED UNKN
0680/2690	015" DIA CIRC CONCR LEN=0050 INSTALLED 1998
0680/2580	015" DIA CIRC CONCR LEN=0050 INSTALLED UNKN

DIR: B TOTAL LEN: 34.017 MI. DIST: 04-5 SR: 171  
 LEFT MUN: GREAT BEND T RIGHT MUN: GREAT BEND T

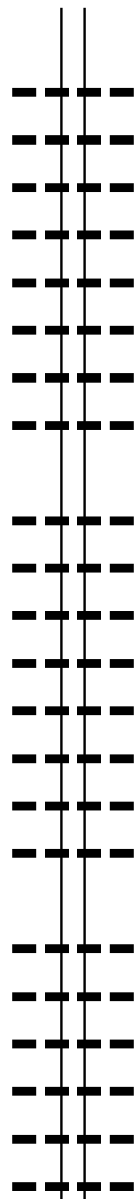
167787 FT

165228 FT

0680/1832	015 " DIA	CIRC CONCR	LEN=0050	INSTALLED UNKN
0680/1680	015 " DIA	CIRC CONCR	LEN=0050	INSTALLED UNKN
0680/0980	015 " DIA	CIRC CONCR	LEN=0050	INSTALLED UNKN
0680/0544	018 " DIA	CIR PLASTIC	LEN=0050	INSTALLED 1997
167787 FT	1 0 00010	0 03 0547+64		
	092"H 72"W	METAL STRUC	LEN=0050	INSTALLED 2000
	HGH BRDGE	CK		
	STRUCTURE	LENGTH	9 FT	
	BMSID 57/0171/0680/0000			
0680/0000	LENGTH(AH	3652 BK 2559)		
0670/2415	015 " DIA	CIRC CONCR	LEN=0050	INSTALLED 1998
0670/2180	018 " DIA	CIRC CONCR	LEN=0050	INSTALLED UNKN
0670/1835	015 " DIA	CIRC CONCR	LEN=0050	INSTALLED UNKN
0670/1306	018 " DIA	CIRC CONCR	LEN=0050	INSTALLED UNKN
0670/0990	018 " DIA	CIRC CONCR	LEN=0050	INSTALLED 1998
0670/0527	018 " DIA	CIRC CONCR	LEN=0050	INSTALLED UNKN
165228 FT	1 0 00010	0 03 0574+15		
0670/0000	LENGTH(AH	2559 BK 2793)		
0660/2040	018 " DIA	CIRC CONCR	LEN=0050	INSTALLED UNKN
0660/1873	018 " DIA	CIRC CONCR	LEN=0050	INSTALLED UNKN
0660/1600	018 " DIA	CIRC CONCR	LEN=0050	INSTALLED 1998
0660/1306	018"H 18"W	++UNKNOWN++	LEN=0050	INSTALLED UNKN
0660/1170	018 " DIA	CIRC CONCR	LEN=0050	INSTALLED UNKN
0660/0965	018 " DIA	CIRC CONCR	LEN=0050	INSTALLED 1998
0660/0730	015 " DIA	CIRC CONCR	LEN=0050	INSTALLED UNKN
0660/0500	018 " DIA	CIRC CONCR	LEN=0050	INSTALLED UNKN
0660/0231	018 " DIA	CIRC CONCR	LEN=0050	INSTALLED UNKN

DIR: B TOTAL LEN: 34.017 MI. DIST: 04-5 SR: 171  
 LEFT MUN: GREAT BEND T RIGHT MUN: GREAT BEND T

162435 FT



Stationing	Material	Length	Notes
162435 FT	1 0 00010	0 03 0601+02	
	018 "DIA	CIRC CONCR	
	LEN=0050	INSTALLED	1998
0660/0000	LENGTH(AH	2793 BK 2292)	
	015 "DIA	CIRC PLASTIC	
0650/1900	LEN=0050	INSTALLED	1998
	018 "DIA	CIRC CONCR	
0650/1620	LEN=0050	INSTALLED	1998
	018 "DIA	CIRC CONCR	
0650/1327	LEN=0050	INSTALLED	UNKN
	018 "DIA	CIRC CONCR	
0650/1002	LEN=0050	INSTALLED	UNKN
	018 "DIA	CIRC CONCR	
0650/0850	LEN=0050	INSTALLED	1998
	018 "DIA	CIRC CONCR	
0650/0325	LEN=0050	INSTALLED	UNKN
	018 "DIA	CIRC CONCR	
0650/0113	LEN=0050	INSTALLED	1998
160143 FT	1 0 00010	0 03 0624+59	
0650/0000	LENGTH(AH	2292 BK 2435)	
	018 "DIA	CIRC PLASTIC	
0640/2080	LEN=0050	INSTALLED	1998
	018 "DIA	CIRC CONCR	
0640/1715	LEN=0060	INSTALLED	UNKN
	024 "DIA	CIRC CONCR	
0640/1471	LEN=0050	INSTALLED	UNKN
	015 "DIA	CIRC CONCR	
0640/1338	LEN=0050	INSTALLED	UNKN
	015 "DIA	CIRC CONCR	
0640/1175	LEN=0050	INSTALLED	1998
	018 "DIA	CIRC CONCR	
0640/0615	LEN=0050	INSTALLED	1998
	024 "DIA	CIRC CONCR	
0640/0440	LEN=0050	INSTALLED	UNKN
	018 "DIA	CIRC CONCR	
0640/0135	LEN=0050	INSTALLED	UNKN
157708 FT	1 0 00010	0 03 0648+50	
0640/0000	LENGTH(AH	2435 BK 1822)	
	018 "DIA	CIRC CONCR	
0630/1750	LEN=0050	INSTALLED	2000
	018 "DIA	CIRC CONCR	
0630/1445	LEN=0050	INSTALLED	1998
	018 "DIA	CIRC CONCR	
0630/0918	LEN=0050	INSTALLED	UNKN
	018 "DIA	CIRC CONCR	
0630/0820	LEN=0050	INSTALLED	1998
	018 "DIA	CIRC CONCR	
0630/0650	LEN=0050	INSTALLED	UNKN
	015 "DIA	CIRC CONCR	
0630/0340	LEN=0080	INSTALLED	UNKN

EXTRACT DATE: 12/18/2023  
PRINT DATE: 12/19/2023

ROADWAY MANAGEMENT SYSTEM  
SLD COUNTY/SR - ANNUAL PRINT

PAGE NUMBER: 145  
COUNTY: SUSQUEHANNA

DIR: B TOTAL LEN: 34.017 MI.  
LEFT MUN: GREAT BEND T

DIST: 04-5 SR: 171  
RIGHT MUN: GREAT BEND T

155886 FT

153538 FT

151200 FT

0630/0127	015 " DIA CIRC CONCR LEN=0050 INSTALLED UNKN HAWKINS POND RD
0630/0082	(SR1025 SEG 0010/0000)
0630/0045	BMSSEN 57/0171/0630/0000
155886 FT	1 0 00010 0 03 0666+74
	DENTON CREEK
0630/0000	BMSBG 57/0171/0630/0000
	LENGTH(AH 1822 BK 2348)
0620/1800	015 " DIA CIRC CONCR LEN=0050 INSTALLED 1998
0620/1660	018 " DIA CIRC CONCR
0620/1180	LEN=0060 INSTALLED UNKN
0620/0762	018 " DIA CIRC CONCR LEN=0050 INSTALLED UNKN
0620/0270	015 " DIA CIRC CONCR LEN=0050 INSTALLED UNKN
153538 FT	018 " DIA CIRC CONCR LEN=0050 INSTALLED UNKN
	1 0 00010 0 03 0689+96
0620/0000	015 " DIA CIRC CONCR LEN=0050 INSTALLED UNKN
	LENGTH(AH 2348 BK 2338)
0610/2200	018 " DIA CIRC CONCR
0610/1860	LEN=0050 INSTALLED UNKN
0610/1577	024 " DIA CIRC CONCR LEN=0050 INSTALLED UNKN
0610/0910	018 " DIA CIRC CONCR LEN=0050 INSTALLED UNKN
0610/0505	018 " DIA CIRC CONCR LEN=0050 INSTALLED UNKN
0610/0180	036 " DIA CIRC CONCR LEN=0050 INSTALLED UNKN
151200 FT	1 0 00010 0 03 0713+60
	GREAT BEND
0610/0000	OAKLAND T LENGTH(AH 2338 BK 2733)
0600/2460	018 " DIA CIRC CONCR LEN=0050 INSTALLED UNKN
0600/2380	036 " DIA CIR PLASTIC LEN=0050 INSTALLED 1998
0600/2003	TOWNER RD (TB18)

DIR: B TOTAL LEN: 34.017 MI. DIST: 04-5 SR: 171  
 LEFT MUN: OAKLAND T RIGHT MUN: OAKLAND T

Stationing	Structure	Material	Length	Notes
148467 FT	0600/0420	015" DIA CIRC CONCR	LEN=0050	INSTALLED UNKN
	148467 FT	1 0 00010	0 03 0730+24	
	0600/0000	015" DIA CIR UNKNOWN	LEN=0050	INSTALLED UNKN
			LENGTH(AH 2733 BK 3513)	
	0594/2504	015" DIA CIRC CONCR	LEN=0050	INSTALLED UNKN
	0594/2279	018" DIA CIRC CONCR	LEN=0320	INSTALLED 1999
	0594/2120	018" DIA CIR PLASTIC	LEN=0035	INSTALLED UNKN
	0594/1919	HARMONY DR (TWP)		
	0594/1558	015" DIA CIRC CONCR	LEN=0050	INSTALLED UNKN
	0594/1009	018" DIA CIR PLASTIC	LEN=0050	INSTALLED 2000
	0594/0509	036" DIA CIR UNKNOWN	LEN=0050	INSTALLED UNKN
		TRIB SUSQUEHANNA RIVER		
	0594/0384	STRUCTURE LENGTH 10 FT	BMSID 57/0171/0594/0384	
		018" DIA CIRC METAL	LEN=0050	INSTALLED 1998
		DRAINAGE		
	0594/0034	STRUCTURE LENGTH 6 FT	BMSID 57/0171/0590/0000	
144954 FT	144954 FT	0 0 00000	0 00 0000+00	
		DRAINAGE		
		STRUCTURE LENGTH 14 FT	BMSID 57/0171/0594/0000	
	0594/0000	LENGTH(AH 3513 BK 3237)		
	0584/2130	SKINNER RD (TB40)		
	0584/2050	036" DIA CIRC CONCR	LEN=0050	INSTALLED UNKN
	0584/1735	015" DIA CIRC CONCR	LEN=0050	INSTALLED UNKN
PENN CAN SPEEDWAY RD. (TWP)	0584/1414			
	0584/1299	015" DIA CIRC CONCR	LEN=0050	INSTALLED UNKN
		015" DIA CIRC CONCR		

DIR: B TOTAL LEN: 34.017 MI. DIST: 04-5 SR: 171  
 LEFT MUN: OAKLAND T RIGHT MUN: OAKLAND T

141717 FT	0584/0333	LEN=0050	INSTALLED UNKN
	141717 FT	0 0 00000	0 00 0000+00
	NC STATE ST		
	0584/0000	LENGTH(AH 3237 BK 2455)	
		015 " DIA CIR PLASTIC	
	0570/2260	LEN=0050	INSTALLED UNKN
		UNKNOWN RD	
	0570/2056	(PRDR)	
		UNKNOWN RD	
	0570/1973	(PRDR)	
		UNKNOWN RD	
	0570/1872	(PRDR)	
		018 " DIA CIRC CONCR	
	0570/1739	LEN=0050	INSTALLED UNKN
		OUTTER BANKS LN	
	0570/1490	(TWP)	
		018 " DIA CIR UNKNOWN	
	0570/1100	LEN=0050	INSTALLED UNKN
		HIGH ST	
	0570/1072	(T761)	
		018 " DIA CIR UNKNOWN	
	0570/0807	LEN=0035	INSTALLED UNKN
		015 " DIA CIRC METAL	
	0570/0130	LEN=0050	INSTALLED UNKN
		OAKLAND	
	0570/0019	OAKLAND B	
139262 FT	139262 FT	1 0 00010	0 03 0834+21
	0570/0000	LENGTH(AH 2455 BK 2211)	
		018 " DIA CIRC CONCR	
	0560/1850	LEN=0040	INSTALLED UNKN
		018 " DIA CIR PLASTIC	
	0560/1010	LEN=0040	INSTALLED UNKN
		018 " DIA CIR PLASTIC	
	0560/0760	LEN=0030	INSTALLED UNKN
		WALNUT ST	
	0560/0538	(BORO)	
137051 FT	137051 FT	1 0 00010	0 03 0856+21
	NC MAIN ST		
		CHESTNUT ST	
		(BORO)	
	0560/0000	LENGTH(AH 2211 BK 1013)	
	0556/0100		
136038 FT	136038 FT	1 0 00010	0 03 0867+31
	NC STATE ST		
		RIVER ST	

RIVER ST  
(BORO)



DIR: B TOTAL LEN: 34.017 MI. DIST: 04-5 SR: 171  
 LEFT MUN: OAKLAND B RIGHT MUN: OAKLAND B

Street Name	Segment	Length (FT)	Stationing	Notes
		136038	0556/0000	INTER-BK RIVER ST (SR0092 SEG 0526/0000)
			136038	LTH AH 001013 BK 000100
			7544/0000	LTH AH 000100 BK 000141
FRANKLIN AV	(SR0092 SEG 0522/0000)	0546	0546/0141	INTER-AHD MAIN ST (SR0092 SEG 0522/0000)
		135897	0546/0141	SUSQUEHANNA DEPOT B
			0546/0140	024 "DIA CIRC CONCR
			135897	LEN=0030 INSTALLED UNKN
				0 0 00000 0 00 0000+00
				EXCHANGE ST (BORO)
			0546/0000	LENGTH(AH 0141 BK 1347)
			0540/1302	BMSBN 57/0171/0540/1263
				1 0 00296 0 05 1918+32
			0540/1263	DRINKERS CK
			0540/1260	BMSBG 57/0171/0540/1263
			0540/1160	024 "DIA CIRC CONCR
				LEN=0010 INSTALLED UNKN
				024 "DIA CIRC CONCR
ERIE AV	(BORO)	0540	0540/1126	LEN=0045 INSTALLED UNKN
				018 "DIA CIRC CONCR
			0540/1000	LEN=0025 INSTALLED UNKN
			0540/0890	018 "DIA CIRC CONCR
				LEN=0025 INSTALLED UNKN
WILLOW AV	(BORO)	0540	0540/0800	
BROAD AV	(BORO)	0540	0540/0313	
			0540/0260	015 "DIA CIRC CONCR
			0540/0045	LEN=0050 INSTALLED 1998
		134550	134550	015 "DIA CIRC CONCR
				LEN=0050 INSTALLED UNKN
				1 0 00296 0 05 1905+61
SPRING AV	(BORO)	0540	0540/0000	018 "DIA CIRC CONCR
			0540/0000	LEN=0035 INSTALLED 2000
			0530/2149	LENGTH(AH 1347 BK 2705)
			0530/1790	018 "DIA CIRC CONCR
				LEN=0050 INSTALLED UNKN
				018 "DIA CIRC CONCR
				LEN=0050 INSTALLED 2000
CHURCH ST	(BORO)	0530	0530/1768	
			0530/1359	SUSQUEHANNA DEPOT
				LANESBORO B

DIR: B TOTAL LEN: 34.017 MI. DIST: 04-5 SR: 171  
 LEFT MUN: SUSQUEHANNA DEPOT B RIGHT MUN: SUSQUEHANNA DEPOT B

GRAND ST  
 (BORO) 0530/0176  
 1 0 00296 0 05 1878+55 131845 FT  
 TURNPIKE ST  
 (SR1013 SEG 0070/2645) 0530/0000

SCHOOL ENT RD  
 (BORO) 0520/0836  
 SIDE AV  
 (BORO) 0520/0460  
 BARNES AV  
 (BORO) 0520/0345

130026 FT

128054 FT

0530/0985	015 "DIA CIRC CONCR	LEN=0050	INSTALLED UNKN
0530/0185	015 "DIA CIRC CONCR	LEN=0050	INSTALLED UNKN
131845 FT			
5 0530/0000	LENGTH(AH 2705 BK 1819)		
0520/1185	015 "DIA CIRC CONCR	LEN=0050	INSTALLED UNKN
0520/0836			
0520/0460			
0520/0345			
0520/0217	BMS EN 57/0171/0520/0193	1 0 00296 0 05 1862+15	CANAWACTA CR
0520/0193	BMS BG 57/0171/0520/0193	1 0 00296 0 05 1859+94	NORFOLK SOUTHERN
130026 FT	OVERPASS IS RR X-ING		
	NC MA IN ST		
	VIADUCT ST		
5 0520/0000	(SR1009 SEG 0200/0798)		LENGTH(AH 1819 BK 1972)
0510/1540	015 "DIA CIRC CONCR	LEN=0050	INSTALLED 1998
0510/1268	015 "DIA CIRC CONCR	LEN=0050	INSTALLED UNKN
0510/0850	015 "DIA CIRC CONCR	LEN=0050	INSTALLED UNKN
0510/0550	018 "DIA CIRC CONCR	LEN=0050	INSTALLED 1998
0510/0151	018 "DIA CIRC CONCR	LEN=0050	INSTALLED UNKN
128054 FT	1 0 00371 0 00 0594+64		
5 0510/0000	030 "DIA CIR PLASTIC	LEN=0010	INSTALLED 2005
	LENGTH(AH 1972 BK 2530)		
0500/2128	018 "DIA CIRC CONCR	LEN=0050	INSTALLED UNKN
0500/1994	018 "DIA CIRC CONCR	LEN=0050	INSTALLED UNKN
0500/1697	018 "DIA CIRC CONCR	LEN=0050	INSTALLED UNKN

125524 FT

0500/1440	018 " DIA	CIRC CONCR
	LEN=0025	INSTALLED UNKN
0500/1000	018 " DIA	CIRC CONCR
	LEN=0025	INSTALLED UNKN
0500/0660	018 " DIA	CIRC CONCR
	LEN=0050	INSTALLED 1998
0500/0470	018 " DIA	CIRC CONCR
	LEN=0050	INSTALLED UNKN
0500/0004		
125524 FT	1 0 00371	0 00 0569+56
	012 " H 12 " W	* UNKNOWN *
	LEN=0999	INSTALLED UNKN
	DRAINAGE STRUCTURE LENGTH 4 FT	
	BMSID 57/0171/0500/0000	
	LANESBORO HARMONY T	
0500/0000	LENGTH(AH 2530 BK 3304)	
	018 " DIA	CIRC CONCR
0490/3135	LEN=0050	INSTALLED 1998
	018 " DIA	CIRC CONCR
0490/2750	LEN=0050	INSTALLED 1998
	018 " DIA	CIRC CONCR
0490/2450	LEN=0050	INSTALLED 1998
	015 " DIA	CIRC CONCR
0490/2311	LEN=0050	INSTALLED UNKN
0490/0895	012 " DIA	CIRC CONCR
	LEN=0050	INSTALLED UNKN
0490/0884	015 " DIA	CIRC CONCR
	LEN=0050	INSTALLED UNKN
0490/0485	018 " DIA	CIRC CONCR
	LEN=0050	INSTALLED 1998
0490/0220	012 " DIA	CIRC CONCR
	LEN=0050	INSTALLED 1998
0490/0050	015 " DIA	CIRC CONCR
	LEN=0050	INSTALLED 1998
122220 FT		
0490/0000	LENGTH(AH 3304 BK 3535)	
	018 " DIA	CIRC CONCR
0480/3360	LEN=0050	INSTALLED 1998
	018 " DIA	CIRC CONCR
0480/2855	LEN=0050	INSTALLED 1998
0480/1865	018 " DIA	CIRC METAL
	LEN=0050	INSTALLED 2000

1 0 00371 0 00 0536+32 122220 FT  
 BEAR SWAMP RD  
 (SR1007 SEG 0010/0000) 0490/0000

DIR: B TOTAL LEN: 34.017 MI. DIST: 04-5 SR: 171  
 LEFT MUN: HARMONY T RIGHT MUN: HARMONY T

WATER WORKS RD  
(T742)

118685 FT

0480/0000

115251 FT

0480/1600	018 " DIA	CIRC CONCR	LEN=0050	INSTALLED	2000
0480/0708	015 " DIA	CIRC CONCR	LEN=0050	INSTALLED	UNKN
0480/0460	018 " DIA	CIRC CONCR	LEN=0030	INSTALLED	UNKN
118685 FT	1 0 00371	0 00 0500	+32		
	DRAINAGE STRUCTURE LENGTH 6 FT				
	BMSID 57/0171/0480/0000				
0480/0000	LENGTH(AH 3535 BK 3434)				
0470/2895	018 " DIA	CIRC CONCR	LEN=0050	INSTALLED	UNKN
0470/2550	018 " DIA	CIRC CONCR	LEN=0025	INSTALLED	UNKN
0470/2397	018 " DIA	CIRC CONCR	LEN=0050	INSTALLED	UNKN
0470/2154	015 " DIA	CIRC CONCR	LEN=0050	INSTALLED	UNKN
0470/1861	018 " DIA	CIRC CONCR	LEN=0050	INSTALLED	UNKN
0470/1219	018 " DIA	CIRC CONCR	LEN=0050	INSTALLED	UNKN
0470/0723	018 " DIA	CIRC CONCR	LEN=0050	INSTALLED	UNKN
0470/0426	018 " DIA	CIRC CONCR	LEN=0050	INSTALLED	UNKN
0470/0004					
115251 FT	1 0 00371	0 00 0466	+39		
	052 " DIA	CIRC CONCR	LEN=0045	INSTALLED	UNKN
	DRAINAGE STRUCTURE LENGTH 4 FT				
	BMSID 57/0171/0470/0000				
0470/0000	LENGTH(AH 3434 BK 3005)				
0460/2000	015 " DIA	CIRC CONCR	LEN=0050	INSTALLED	UNKN
0460/1694	018 " DIA	CIRC CONCR	LEN=0050	INSTALLED	UNKN
0460/1487	018 " DIA	CIRC CONCR	LEN=0035	INSTALLED	UNKN
0460/1140	018 " DIA	CIRC CONCR	LEN=0050	INSTALLED	2000
0460/0800	018 " DIA	CIRC CONCR	LEN=0050	INSTALLED	1998
	015 " DIA	CIRC METAL			

DIR: B TOTAL LEN: 34.017 MI. DIST: 04-5 SR: 171  
 LEFT MUN: HARMONY T RIGHT MUN: HARMONY T

Station	Length	Material	Notes
0460/0580	LEN=0040	INSTALLED UNKN	
0460/0500	LEN=0050	INSTALLED UNKN	
112246 FT	1 0 00371	0 00 0436+50	
0460/0000	LEN=0050	INSTALLED 1998	
CHURCH HILL LAKE RD (T844)	(SR1057	SEG 0010/0000)	
0460/0000	LENGTH(AH 3005 BK 3829)		
0450/3536	LEN=0050	INSTALLED UNKN	
0450/3250	LEN=0050	INSTALLED UNKN	
0450/2912	LEN=0050	INSTALLED UNKN	
0450/2801	LEN=0025	INSTALLED UNKN	
0450/2049	LEN=0050	INSTALLED UNKN	
0450/1940	LEN=0045	INSTALLED UNKN	
0450/1475	LEN=0050	INSTALLED UNKN	
0450/1330	LEN=0050	INSTALLED UNKN	
0450/1233	HARMONY THOMPSON T		
0450/0680	LEN=0050	INSTALLED UNKN	
0450/0479	LEN=0050	INSTALLED UNKN	
0450/0029	DRAINAGE STRUCTURE LENGTH 4 FT		
108417 FT	BMSID 57/0171/0450/0029		
0450/0027	LEN=0050	INSTALLED 2000	
108417 FT	1 0 00371	0 00 0398+68	
0450/0000	LENGTH(AH 3829 BK 1895)		
0440/1505	LEN=0999	INSTALLED UNKN	
0440/1185	LEN=0050	INSTALLED 2000	
0440/0970	LEN=0050	INSTALLED 2000	
106522 FT	1 0 00371	0 00 0379+29	
	LEN=0050	INSTALLED 2000	

EXTRACT DATE: 12/18/2023  
PRINT DATE: 12/19/2023

ROADWAY MANAGEMENT SYSTEM  
SLD COUNTY/SR - ANNUAL PRINT

PAGE NUMBER: 137  
COUNTY: SUSQUEHANNA

DIR: B TOTAL LEN: 34.017 MI.  
LEFT MUN: THOMPSON T

DIST: 04-5 SR: 171  
RIGHT MUN: THOMPSON T

Stationing	Structure	Material	Length	Notes
105555 FT	0430/0004	1 0 00371 0 00 0369+62	048 " DIA CIRC CONCR	LEN=0040 INSTALLED 2000
	0430/0000	018 " DIA CIRC CONCR	LEN=0050 INSTALLED 2000	
	0420/1140	015 " DIA CIRC CONCR	LEN=0045 INSTALLED UNKN	
104089 FT	0420/0300	1 0 00371 0 00 0354+70	048 " DIA CIRC CONCR	LEN=0040 INSTALLED 2000
	0420/0000	018 " DIA CIRC CONCR	LEN=0050 INSTALLED 1999	
	0410/2452	018 " DIA CIRC CONCR	LEN=0050 INSTALLED 2000	
	0410/1990	015 " DIA CIRC CONCR	LEN=0050 INSTALLED 1999	
	0410/1470	018 " DIA CIRC CONCR	LEN=0050 INSTALLED 2000	
	0410/1185	018 " DIA CIRC CONCR	LEN=0050 INSTALLED 2000	
	0410/0925	018 " DIA CIRC CONCR	LEN=0050 INSTALLED 2000	
	0410/0725	018 " DIA CIRC CONCR	LEN=0050 INSTALLED 2000	
101579 FT	0410/0430	1 0 00371 0 00 0329+80	048 " DIA CIRC CONCR	LEN=0040 INSTALLED 2000
	0410/0000	018 " DIA CIRC CONCR	LEN=0050 INSTALLED 2000	
	0400/1100	LITTLE IRELAND RD (SR1004 SEG 0090/0000)		
	0400/0150	050 "H 72 "W ELLIP METAL	LEN=0050 INSTALLED UNKN	
	0400/0136	STARRUCA CK	STRUCTURE LENGTH 10 FT	BMSID 57/0171/0400/0136
1 0 00371 0 00 0303+07 098867 FT	0400/0000	LENGTH(AH 2712 BK 3359)		
POTTER HILL RD				
(SR1004 SEG 0080/2252)				

DIR: B TOTAL LEN: 34.017 MI. DIST: 04-5 SR: 171  
 LEFT MUN: THOMPSON T RIGHT MUN: THOMPSON T

CAMPSITE RD  
 (T740)

0390/2767

==

---|---

0390/2738

018 "DIA CIR PLASTIC  
 LEN=0050 INSTALLED 1999

---|---

0390/2041

018 "DIA CIR PLASTIC  
 LEN=0050 INSTALLED 1999

---|---

0390/1933

018 "DIA CIR PLASTIC  
 LEN=0050 INSTALLED UNKN

---|---

0390/1476

018 "DIA CIR PLASTIC  
 LEN=0050 INSTALLED UNKN

---|---

0390/0594

018 "DIA CIR PLASTIC  
 LEN=0050 INSTALLED UNKN

---|---

0390/0050

018 "DIA CIR PLASTIC  
 LEN=0050 INSTALLED UNKN

1 0 00371 0 00 0269+30 095508 FT

STACK RD  
 (T746)

0390/0000

==

---|---

5 0390/0000

LENGTH(AH 3359 BK 1989)  
 018 "DIA CIR PLASTIC  
 LEN=0050 INSTALLED 2000

---|---

0380/1635

018 "DIA CIR PLASTIC  
 LEN=0050 INSTALLED 2000

---|---

0380/1374

018 "DIA CIR PLASTIC  
 LEN=0050 INSTALLED 1999

---|---

0380/0840

018 "DIA CIR PLASTIC  
 LEN=0050 INSTALLED 2000

---|---

0380/0488

018 "DIA CIR PLASTIC  
 LEN=0050 INSTALLED 2000

093519 FT

---|---

0380/0252

024 "DIA CIR PLASTIC  
 LEN=0050 INSTALLED 2000

093519 FT

1 0 00371 0 00 0249+41  
 024 "DIA CIR PLASTIC  
 LEN=0050 INSTALLED 2000

---|---

5 0380/0000

LENGTH(AH 1989 BK 1638)  
 024 "DIA CIR PLASTIC  
 LEN=0050 INSTALLED 2000

---|---

0370/1527

024 "DIA CIR PLASTIC  
 LEN=0050 INSTALLED 2000

---|---

0370/1372

THOMPSON B  
 024 "DIA CIR PLASTIC  
 LEN=0050 INSTALLED 2000

---|---

0370/1155

024 "DIA CIR PLASTIC  
 LEN=0050 INSTALLED 2000

---|---

0370/1020

024 "DIA CIR PLASTIC  
 LEN=0050 INSTALLED 2000

---|---

0370/0807

024 "DIA CIR PLASTIC  
 LEN=0050 INSTALLED 2000

---|---

0370/0586

024 "DIA CIR PLASTIC  
 LEN=0050 INSTALLED 2000

---|---

0370/0302

024 "DIA CIR PLASTIC  
 LEN=0050 INSTALLED 2000

091881 FT

091881 FT

1 0 00371 0 00 0232+55  
 NC BELMONT PK

---|---

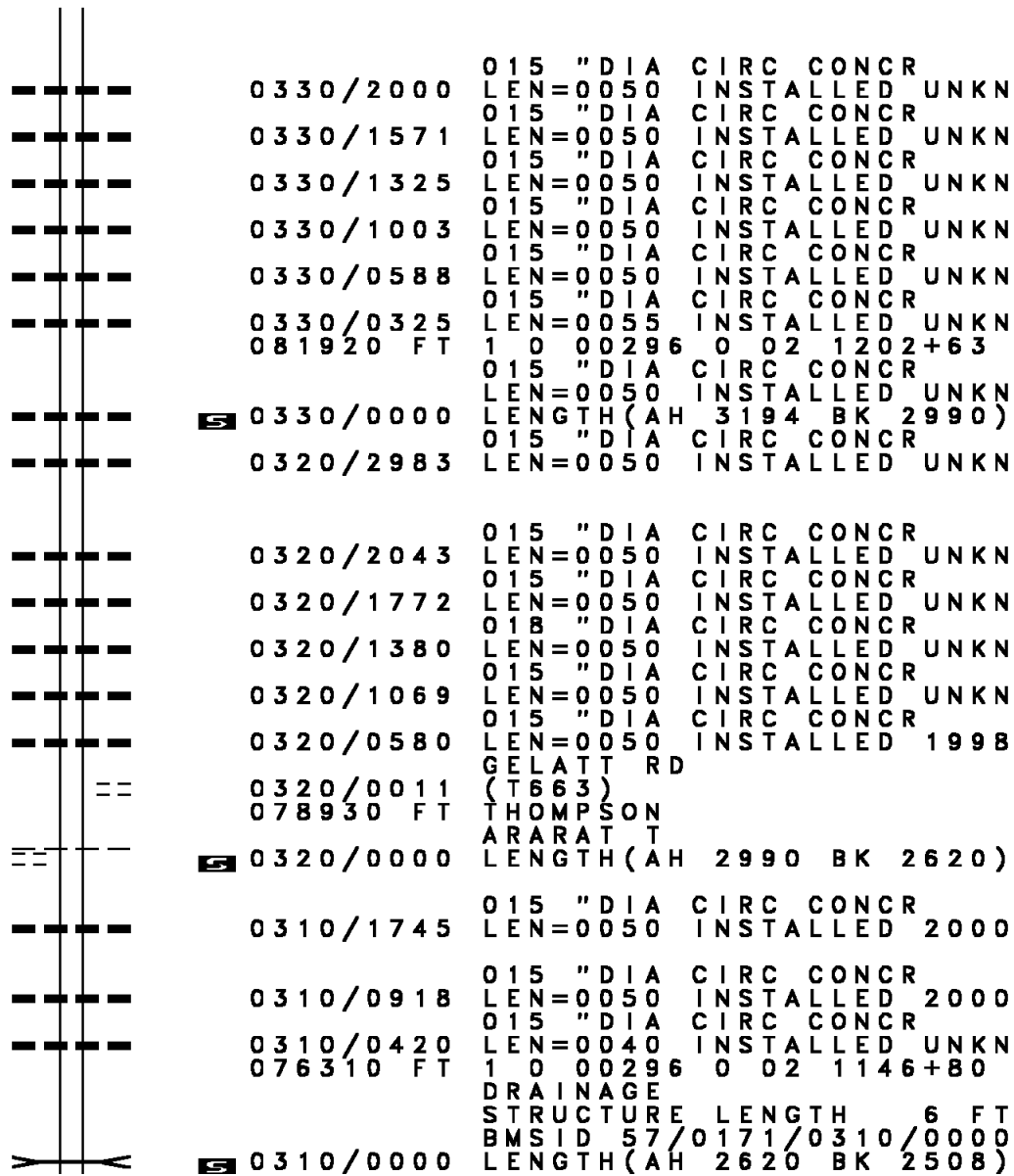
5 0370/0000

LENGTH(AH 1638 BK 2061)





DIR: B TOTAL LEN: 34.017 MI. DIST: 04-5 SR: 171  
 LEFT MUN: THOMPSON T RIGHT MUN: THOMPSON T



081920 FT

1 0 00296 0 02 1173+34 078930 FT  
 SARTELL RD  
 (T663) 0320/0000

076310 FT

S 0310/0000 LENGTH(AH 2620 BK 2508)

DIR: B TOTAL LEN: 34.017 MI. DIST: 04-5 SR: 171  
 LEFT MUN: ARARAT T RIGHT MUN: ARARAT T

1 0 00296 0 02 1122+00 073802 FT  
 SNYDER POND RD  
 (T746) 0300/0000

072004 FT

1 0 00296 0 02 1083+91 070004 FT  
 ARARAT RD  
 (T738) 0280/0000

0300/2428	024"H 36"W CON BOX CUL	LEN=0050	INSTALLED	1999
0300/1780	015 " DIA CIRC CONCR	LEN=0060	INSTALLED	UNKN
0300/1221	015 " DIA CIRC CONCR	LEN=0050	INSTALLED	UNKN
0300/0117	015 " DIA CIRC CONCR	LEN=0050	INSTALLED	UNKN
073802 FT	WAY LAKE RD			
(T747)				
0300/0000	LENGTH(AH 2508 BK 1798)			
0290/0970	015 " DIA CIRC CONCR	LEN=0065	INSTALLED	UNKN
0290/0550	015 " DIA CIRC CONCR	LEN=0050	INSTALLED	UNKN
0290/0025	036"H 48"W CON BOX CUL	LEN=0060	INSTALLED	1999
072004 FT	1 0 00296 0 02 1104+48			
0290/0000	LENGTH(AH 1798 BK 2000)			
	DRAINAGE			
	STRUCTURE LENGTH 6 FT			
0280/1938	BMSID 57/0171/0280/1938			
0280/1430	015 " DIA CIRC CONCR	LEN=0070	INSTALLED	UNKN
0280/0530	015 " DIA CIRC CONCR	LEN=0060	INSTALLED	2000
0280/0010	015 " DIA CIRC CONCR	LEN=0050	INSTALLED	UNKN
070004 FT	DUNN POND RD			
(T748)				
0280/0000	LENGTH(AH 2000 BK 3518)			
0270/2641	015 " DIA CIRC CONCR	LEN=0050	INSTALLED	UNKN
0270/1563	015 " DIA CIRC CONCR	LEN=0050	INSTALLED	UNKN
0270/1061	015 " DIA CIRC CONCR	LEN=0050	INSTALLED	UNKN
0270/0845	015 " DIA CIRC CONCR	LEN=0050	INSTALLED	UNKN
0270/0318	015 " DIA CIRC CONCR	LEN=0050	INSTALLED	UNKN

DIR: B TOTAL LEN: 34.017 MI. DIST: 04-5 SR: 171  
 LEFT MUN: ARARAT T RIGHT MUN: ARARAT T

Stationing	Description	Length	Material	Status
066486 FT	066486 FT	1 0 00296 0 02 1048+87		
	0270/0000	LENGTH(AH 3518 BK 2137)		
	0260/1403	015 " DIA CIRC CONCR		INSTALLED UNKN
	0260/1080	015 " DIA CIRC CONCR		INSTALLED 2000
064349 FT	0260/0281	024 " DIA CIRC CONCR		INSTALLED UNKN
	064349 FT	1 0 00296 0 02 1027+50		
	0260/0000	015 " DIA CIRC CONCR		INSTALLED UNKN
	0250/2110	LENGTH(AH 2137 BK 2596)		
	0250/1686	015 " DIA CIRC CONCR		INSTALLED 2000
		048 " DIA CIRC CONCR		INSTALLED UNKN
		LEN=0044		
		DRAINAGE STRUCTURE		LENGTH 4 FT
	0250/1682	BMSID 57/0171/0250/1682		
	0250/1650	036 " DIA CIRC CONCR		INSTALLED 2000
	0250/1170	015 " DIA CIRC CONCR		INSTALLED UNKN
	0250/0760	015 " DIA CIRC CONCR		INSTALLED UNKN
	0250/0360	015 " DIA CIRC CONCR		INSTALLED UNKN
	0250/0003	015 " DIA CIRC CONCR		INSTALLED UNKN
1 0 00296 0 02 1001+16	061753 FT	BORDEN HOLLOW RD		
COTTRELL RD	0250/0000	(T654)		
(T739)	0250/0000	LENGTH(AH 2596 BK 2187)		
	0240/1745	015 " DIA CIRC CONCR		INSTALLED UNKN
	0240/1064	015 " DIA CIRC CONCR		INSTALLED UNKN
	0240/0782	015 " DIA CIRC CONCR		INSTALLED UNKN
059566 FT	059566 FT	1 0 00296 0 02 0979+29		
	0240/0000	015 " DIA CIRC CONCR		INSTALLED UNKN
	0230/1871	LENGTH(AH 2187 BK 2286)		
		015 " DIA CIRC CONCR		INSTALLED UNKN
		015 " DIA CIRC CONCR		INSTALLED UNKN

DIR: B TOTAL LEN: 34.017 MI. DIST: 04-5 SR: 171  
 LEFT MUN: ARARAT T RIGHT MUN: ARARAT T

1 0 00296 0 02 0956+71 057280 FT  
 ROSS HILL RD  
 (T651) 0230/0000

0230/1371	LEN=0050	INSTALLED UNKN
0230/0666	015 "DIA	CIRC CONCR
	LEN=0050	INSTALLED 2000
0230/0344	015 "DIA	CIRC CONCR
	LEN=0050	INSTALLED 2000
0230/0057	018 "DIA	CIRC CONCR
057280 FT	LEN=0050	INSTALLED 1999
	CROSSTOWN HW	
	(SR0370 SEG 0010/0000)	
0230/0000	LENGTH(AH 2286 BK 3240)	
	015 "DIA	CIRC CONCR
0220/3100	LEN=0050	INSTALLED 2000
	015 "DIA	CIRC CONCR
0220/2835	LEN=0050	INSTALLED 2000
	015 "DIA	CIRC CONCR
0220/2400	LEN=0050	INSTALLED 2000
	015 "DIA	CIRC CONCR
0220/2020	LEN=0050	INSTALLED 2000

054040 FT  
 BENNET RD  
 (T728) 0220/0000

0220/0323	ARARAT	
	HERRICK T	
0220/0303	015 "DIA	CIRC CONCR
054040 FT	LEN=0050	INSTALLED 1998
	1 0 00296 0 02 0924+32	
	CEMETARY RD	
	(T728)	
	018 "DIA	CIRC CONCR
	LEN=0050	INSTALLED 2000
0220/0000	LENGTH(AH 3240 BK 2526)	
	015 "DIA	CIRC CONCR
0210/2190	LEN=0050	INSTALLED 2000
	015 "DIA	CIRC CONCR
0210/1675	LEN=0050	INSTALLED UNKN

051514 FT  
 FIDDLE LAKE RD  
 (SR2046 SEG 0142/1015) 0210/0000

0210/0000	LENGTH(AH 2526 BK 3052)	
	015 "DIA	CIRC OTHER
0200/2490	LEN=0050	INSTALLED 2000

DIR: B TOTAL LEN: 34.017 MI. DIST: 04-5 SR: 171  
 LEFT MUN: HERRICK T RIGHT MUN: HERRICK T

Stationing	Segment	Material	Length	Status
048462 FT	0200/0541	015 " DIA CIRC CONCR	LEN=0050	INSTALLED UNKN
	0200/0030	015 " DIA CIRC CONCR	LEN=0050	INSTALLED 2000
	048462 FT	1 0 00296 0 02 0868+23		
	0200/0000	LENGTH(AH 3052 BK 3753)		
	0190/3380	015 " DIA CIRC CONCR	LEN=0035	INSTALLED 2000
044709 FT	0190/2830	015 " DIA CIRC CONCR	LEN=0035	INSTALLED 2000
	0190/2066	015 " DIA CIRC CONCR	LEN=0040	INSTALLED UNKN
	0190/1290	015 " DIA CIRC CONCR	LEN=0040	INSTALLED UNKN
	0190/0670	015 " DIA CIRC CONCR	LEN=0040	INSTALLED 1998
	0190/0090	015 " DIA CIRC CONCR	LEN=0035	INSTALLED UNKN
042487 FT	044709 FT	1 0 00296 0 02 0830+70		
	0190/0000	PRIVATE RD (PRDR) LENGTH(AH 3753 BK 2222)		
	0180/1669	015 " DIA CIRC CONCR	LEN=0030	INSTALLED UNKN
	0180/1120	015 " DIA CIRC CONCR	LEN=0045	INSTALLED UNKN
	0180/0738	SVECZ RD (T592)		
042487 FT	0180/0710	015 " DIA CIR UNKNOWN	LEN=0050	INSTALLED UNKN
	0180/0465	015 " DIA CIRC CONCR	LEN=0040	INSTALLED UNKN
	042487 FT	1 0 00296 0 02 0808+75		
	0180/0000	015 " DIA CIRC CONCR	LEN=0050	INSTALLED 1998
	0170/2220	LENGTH(AH 2222 BK 2682)		
	0170/1500	015 " DIA CIRC CONCR	LEN=0040	INSTALLED UNKN
	0170/1150	015 " DIA CIRC CONCR	LEN=0040	INSTALLED 1998
	0170/0779	015 " DIA CIRC CONCR	LEN=0035	INSTALLED UNKN
		015 " DIA CIRC CONCR	LEN=0040	INSTALLED 2000
		015 " DIA CIRC CONCR	LEN=0035	INSTALLED UNKN

DIR: B TOTAL LEN: 34.017 MI. DIST: 04-5 SR: 171  
 LEFT MUN: HERRICK T RIGHT MUN: HERRICK T

Stationing	Segment	Material	Length	Notes
039805 FT	0170/0020	015" DIA CIRC CONCR	LEN=0030	INSTALLED UNKN
	039805 FT	1 0 00296 0 02 0781+93		
	0170/0000	LENGTH(AH 2682 BK 2440)		
	0160/2145	015" DIA CIR UNKNOWN	LEN=0004	INSTALLED UNKN
	0160/1725	015" DIA CIRC CONCR	LEN=0035	INSTALLED UNKN
BROOKLYN ST (SR0374 SEG 0360/2364)	0160/1251	GREAT BEND PK	(SR0371 SEG 0010/0000)	
	0160/0750	015" DIA CIRC METAL	LEN=0030	INSTALLED UNKN
	0160/0228	018" DIA CIRC METAL	LEN=0040	INSTALLED UNKN
037365 FT	037365 FT	1 0 00296 0 02 0757+82		
	0160/0000	LENGTH(AH 2440 BK 2477)		
	0150/2167	018" DIA CIRC CONCR	LEN=0035	INSTALLED 1999
	0150/1430	015" DIA CIRC CONCR	LEN=0035	INSTALLED UNKN
	0150/1245	015" DIA CIRC CONCR	LEN=0035	INSTALLED UNKN
034888 FT	034888 FT	1 0 00296 0 02 0733+05		
	0150/0000	LENGTH(AH 2477 BK 2456)		
	0140/2180	018" DIA CIRC METAL	LEN=0040	INSTALLED 2000
	0140/1849	018" DIA CIR UNKNOWN	LEN=0050	INSTALLED UNKN
	0140/1499	HERRICK UNION DALE B		
	0140/0800	018" DIA CIR UNKNOWN	LEN=0040	INSTALLED UNKN
	0140/0450	015" DIA CIRC CONCR	LEN=0050	INSTALLED UNKN
032432 FT	032432 FT	1 0 00296 0 01 0706+66		
	0140/0000	060" DIA CIR UNKNOWN	LEN=0050	INSTALLED 1999
	0140/0000	MAUSOLEUM RD (BORO)	LENGTH(AH 2456 BK 2244)	
	0134/1890	018" DIA CIR UNKNOWN	LEN=0040	INSTALLED 1998
	0134/1590	018" DIA CIR UNKNOWN	LEN=0040	INSTALLED 1998
	0134/1590	018" DIA CIRC CONCR	LEN=0040	INSTALLED 1998

DIR: B TOTAL LEN: 34.017 MI. DIST: 04-5 SR: 171  
 LEFT MUN: UNION DALE B RIGHT MUN: UNION DALE B

Address / Description	Length (FT)	Material / Details	Installation Status	Year
		0134/1200	LEN=0040	INSTALLED UNKN
		0134/0590	030 " DIA CIRC METAL LEN=0080	INSTALLED 2000
		0134/0235	018 " DIA CIRC UNKNOWN LEN=0040	INSTALLED 1999
030188 FT		030188 FT	1 0 00000 0 00 0000+00	
		0134/0000	LENGTH(AH 2244 BK 0630) 018 " DIA CIRC UNKNOWN	
		0130/0500	LEN=0050	INSTALLED 1999
SKYLINE DR (SR2040 SEG 0012/2291) FROM 2040/0012 SH (CONN)		0130/0331	CHURCH ST (BORO)	
		0130/0192		
029558 FT		029558 FT	1 0 00296 0 01 0674+53	
		0130/0000	LENGTH(AH 0630 BK 2804) 018 " DIA CIRC CONCR	
		0120/2740	LEN=0100	INSTALLED 1998
		0120/2470	018 " DIA CIRC UNKNOWN LEN=0035	INSTALLED 1998
ASHLEY DR (BORO) JESSICA LN (BORO)		0120/2319		
		0120/2148		
		0120/2000	018 " DIA CIRC CONCR LEN=0040	INSTALLED 2000
		0120/1993	DAISY LN (PRDR)	
		0120/1556	018 " DIA CIRC CONCR LEN=0040	INSTALLED UNKN
		0120/1244	015 " DIA CIRC UNKNOWN LEN=0040	INSTALLED UNKN
		0120/0966	018 " DIA CIRC UNKNOWN LEN=0050	INSTALLED UNKN
		0120/0050	015 " DIA CIRC CONCR LEN=0040	INSTALLED 2000
026754 FT		026754 FT	1 0 00296 0 01 0641+90	
		0120/0000	LENGTH(AH 2804 BK 2252)	
		0110/1465	MAUSOLEUM RD (BORO)	
		0110/0520	UNION DALE CLIFFORD T	
024502 FT		0110/0246	BMSN 57/0171/0110/0000	
		024502 FT	1 0 00296 0 00 0625+71	
			NC STILLWATER RD	

DIR: B TOTAL LEN: 34.017 MI. DIST: 04-5 SR: 171  
 LEFT MUN: CLIFFORD T RIGHT MUN: CLIFFORD T

STILL WATER LAKE ENT RD  
 (FISH) 0100/1168

021356 FT

018916 FT

016496 FT

Station	Length	Material	Notes
0110/0000		E B LCKWNA R BMSBG 57/0171/0110/0000	LENGTH(AH 2252 BK 3146)
0100/1289	018 "	DIA CIR UNKNOWN	LEN=0050 INSTALLED 2000
0100/0860	018 "	DIA CIR UNKNOWN	LEN=0050 INSTALLED 2000
0100/0419	018 "	DIA CIR UNKNOWN	LEN=0050 INSTALLED 2000
021356 FT	1 0 00296	0 00 0594+01	
0100/0000	018 "	DIA CIRC CONCR	LEN=0060 INSTALLED UNKN LENGTH(AH 3146 BK 2440)
0090/0568	015 "	DIA CIRC CONCR	LEN=0040 INSTALLED 1999
0090/0024	015 "	DIA CIRC CONCR	LEN=0035 INSTALLED 1999
018916 FT	1 0 00296	0 00 0569+61	
0090/0000	015 "	DIA CIRC CONCR	LEN=0035 INSTALLED UNKN LENGTH(AH 2440 BK 2420)
0080/2130	015 "	DIA CIRC CONCR	LEN=0035 INSTALLED UNKN
0080/1362	015 "	DIA CIR UNKNOWN	LEN=0030 INSTALLED UNKN
0080/1254	015 "	DIA CIRC CONCR	LEN=0030 INSTALLED UNKN
0080/0750	015 "	DIA CIR UNKNOWN	LEN=0035 INSTALLED UNKN
016496 FT	1 0 00296	0 00 0547+96	
0080/0000	015 "	DIA CIRC CONCR	LEN=0035 INSTALLED UNKN LENGTH(AH 2420 BK 2748)
0070/1281	018 "	DIA CIRC CONCR	LEN=0040 INSTALLED UNKN
0070/1136	018 "	DIA CIRC CONCR	LEN=0040 INSTALLED 1999



EXTRACT DATE: 12/18/2023  
PRINT DATE: 12/19/2023

ROADWAY MANAGEMENT SYSTEM  
SLD COUNTY/SR - ANNUAL PRINT

PAGE NUMBER: 126  
COUNTY: SUSQUEHANNA

DIR: B TOTAL LEN: 34.017 MI.  
LEFT MUN: CLIFFORD T

DIST: 04-5 SR: 171  
RIGHT MUN: CLIFFORD T

Stationing	Structure	Material	Length	Status	Year
013748 FT	0070/0940	060" DIA CIRC METAL	LEN=0040	INSTALLED	1999
	0070/0700	018" DIA CIR UNKNOWN	LEN=0040	INSTALLED	UNKN
	0070/0163	BMS EN 57/0171/0070/0000	1 0 00296 0 00 0520+49	ABANDONED	PROPERTIES RR
	013748 FT	BMS SBG 57/0171/0070/0000	LENGTH(AH 2748 BK 2348)	LACKAWNA RVR	STRUCTURE LENGTH 28 FT
	0070/0000	BMS ID 57/0171/0060/2069			
UPPER STILLWATER RD (SR2010 SEG 0030/3257)	0060/1913				
	0060/1525	015" DIA CIRC CONCR	LEN=0055	INSTALLED	1999
	0060/1027	018" DIA CIR UNKNOWN	LEN=0050	INSTALLED	1999
	0060/0690	018" DIA CIR UNKNOWN	LEN=0050	INSTALLED	1999
011400 FT	0060/0480	018" DIA CIRC CONCR	LEN=0050	INSTALLED	1999
	011400 FT	1 0 00296 0 00 0497+02	LENGTH(AH 2348 BK 2869)		
	0060/0000	024" DIA CIR UNKNOWN	LEN=0050	INSTALLED	1999
	0050/2730	024" DIA CIR PLASTIC	LEN=0030	INSTALLED	UNKN
	0050/2517	015" DIA CIRC CONCR	LEN=0040	INSTALLED	UNKN
	0050/2276	015" DIA CIRC CONCR	LEN=0035	INSTALLED	UNKN
	0050/2059	018" DIA CIR PLASTIC	LEN=0030	INSTALLED	UNKN
	0050/1878	018" DIA CIRC CONCR	LEN=0050	INSTALLED	1999
	0050/1840	015" DIA CIRC CONCR	LEN=0030	INSTALLED	1999
	0050/1490	018" DIA CIRC CONCR	LEN=0035	INSTALLED	1999
	0050/1200	008" DIA CIRC CONCR	LEN=0040	INSTALLED	1999
	0050/0970				
	0050/0330	018" DIA CIRC CONCR	LEN=0035	INSTALLED	1999
008531 FT	0050/0004	1 0 00296 0 00 0468+25			
	008531 FT	048" DIA CIRC CONCR	LEN=0040	INSTALLED	UNKN
		DRAINAGE			

DIR: B TOTAL LEN: 34.017 MI. DIST: 04-5 SR: 171  
 LEFT MUN: CLIFFORD T RIGHT MUN: CLIFFORD T

STREET NAME	STREET ID	STRUCTURE	LENGTH	4 FT
		BMSID 57/0171/0050/0000		
	0050/0000	LENGTH(AH 2869 BK 2706)		
	0040/2417	024 "DIA CIR UNKNOWN		
	0040/2242	LEN=0200 INSTALLED 1999		
	0040/1819	CLIFFORD FOREST CITY B		
	0040/1375	030 "DIA CIR PLASTIC		
UPPER NORTH MAIN ST (BORO)	0040/1096	LEN=0040 INSTALLED 1999		
	0040/1044	024 "DIA CIRC CONCR		
	0040/0900	LEN=0040 INSTALLED 2000		
	0040/0200	UNNAMED BORO RD (BORO)		
	0040/0100	018 "DIA CIRC CONCR		
1 0 00296 0 00 0441+25 005825 FT	0040/0000	LEN=0035 INSTALLED 1999		
RESERVIOR ST (BORO)	0030/1900	015 "DIA CIR PLASTIC		
	0030/1477	LEN=0099 INSTALLED 2000		
UPPER NORTH MAIN ST (BORO)	0030/1260	018 "DIA CIR PLASTIC		
	0030/1193	LEN=0025 INSTALLED 1999		
	0030/0630	005825 FT		
	0030/0600	LENGTH(AH 2706 BK 1958)		
	0030/0104	LOWER MAIN ST (BORO)		
	0030/0080	018 "DIA CIRC CONCR		
	0030/0040	LEN=0040 INSTALLED UNKN		
1 0 00296 0 00 0421+62 003867 FT	0030/0000	018 "DIA CIRC CONCR		
DUNDAFF ST (SR0247 SEG 0130/2489)	0020/1768	LEN=0035 INSTALLED UNKN		
	0020/1666	024 "DIA CIR PLASTIC		
		LEN=0045 INSTALLED 2000		
		GRAND AV (BORO)		
		036 "DIA CIR PLASTIC		
		LEN=0040 INSTALLED UNKN		
		036 "DIA CIR PLASTIC		
		LEN=0060 INSTALLED UNKN		
		LENGTH(AH 1958 BK 2055)		
		018 "DIA CIR PLASTIC		
		LEN=0035 INSTALLED UNKN		
		018 "DIA CIR PLASTIC		
		LEN=0035 INSTALLED 1999		

EXTRACT DATE: 12/18/2023  
PRINT DATE: 12/19/2023

ROADWAY MANAGEMENT SYSTEM  
SLD COUNTY/SR - ANNUAL PRINT

PAGE NUMBER: 124  
COUNTY: SUSQUEHANNA

DIR: B TOTAL LEN: 34.017 MI.  
LEFT MUN: FOREST CITY B

DIST: 04-5 SR: 171  
RIGHT MUN: FOREST CITY B

UNNAMED RD  
(BORO)

0020/0189  
001812 FT

MAXEY ST  
(BORO)

0010/1692

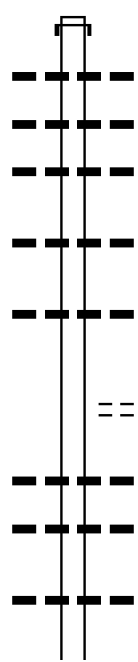
FELL ST  
(BORO)

0010/0959

000000 FT

Stationing	Notes	Material	Length	Installation
0020/1610	(APRA) VILLAGE HARDWARE CENTER ST (BORO)			
0020/1214	015" DIA CIRC METAL DEPOT ST (BORO)		LEN=0035	INSTALLED 1999
0020/1159	015" DIA CIRC PLASTIC SOUTH ST (BORO)		LEN=0030	INSTALLED UNKN
0020/0688	015" DIA CIRC CONCR (BORO)		LEN=0035	INSTALLED 1999
0020/0490	015" DIA CIRC CONCR (BORO)		LEN=0035	INSTALLED 1999
001812 FT	2 0 35047 6 00 0016+69 SOUTH ST (SRO247 SEG 0150/0000)			
0020/0000	LENGTH(AH 2055 BK 1812) 018" DIA CIR PLASTIC			
0010/1725	018" DIA CIRC CONCR		LEN=0060	INSTALLED UNKN
0010/1646	TO 0247/0150 SH (CONN)			
0010/1610	024" DIA CIR PLASTIC		LEN=0100	INSTALLED UNKN
0010/1335	018" DIA CIRC CONCR		LEN=0045	INSTALLED 2000
0010/0941	018" DIA CIRC CONCR		LEN=0040	INSTALLED 1999
0010/0613	018" DIA CIR UNKNOWN		LEN=0040	INSTALLED UNKN
0010/0504	018" DIA CIR PLASTIC		LEN=0040	INSTALLED UNKN
0010/0400	018" DIA CIR PLASTIC		LEN=0040	INSTALLED UNKN
0010/0381	DRAINAGE STRUCTURE LENGTH 4 FT			
0010/0377	BMSID 57/0171/0010/0377			
000000 FT	2 0 35047 6 00 0000+00			
	NC MA IN ST INTER-BK (CO 35) MAIN ST (SRO171 SEG 0100/1916)			
	MFC BEGIN = C BK-LACKAWANNA (35)			
0010/0000	LENGTH(AH 1812 BK 0000)			

145337 FT



145337 FT  
 INTER-AHD  
 0550/2768 NEW YORK STATE LINE  
 (STBD)  
 018 " DIA CIRC CONCR  
 LEN=0040 INSTALLED UNKN  
 0550/2539 018 " DIA CIRC CONCR  
 LEN=0040 INSTALLED UNKN  
 0550/2130 018 " DIA CIRC CONCR  
 LEN=0040 INSTALLED UNKN  
 0550/1890 018 " DIA CIRC CONCR  
 LEN=0040 INSTALLED UNKN  
 0550/1222 024 " DIA CIR PLASTIC  
 LEN=0036 INSTALLED 2001  
 0550/0400 018 " DIA CIR PLASTIC  
 LEN=0040 INSTALLED UNKN  
 142569 FT 2 0 57078 0 00 0704+70  
 ARROWHEAD LAKE RD  
 (T731)  
 5 0550/0000 LENGTH(AH 2768 BK 1990)  
 0540/1263 024 " DIA CIR PLASTIC  
 LEN=0040 INSTALLED UNKN  
 0540/1039 018 " DIA CIRC CONCR  
 LEN=0040 INSTALLED 2001  
 0540/0393 018 " DIA CIRC CONCR  
 LEN=0040 INSTALLED 2001  
 140579 FT 2 0 57078 0 00 0684+69  
 5 0540/0000 LENGTH(AH 1990 BK 2639)

142569 FT

140579 FT

DIR: B TOTAL LEN: 27.526 MI. DIST: 04-5 SR: 167  
 LEFT MUN: SILVER LAKE T RIGHT MUN: SILVER LAKE T

Location / Segment	Segment ID	Start Station	End Station	Length (FT)	Material / Notes	
TIMBERLINE DR (T805)	0530/2148				018 " DIA CIRC CONCR LEN=0040 INSTALLED 2001	
	0530/1954				024 " DIA CIR PLASTIC LEN=0050 INSTALLED 2001	
	0530/1060				018 " DIA CIRC CONCR LEN=0040 INSTALLED UNKN	
2 0 57078 0 00 0658+30 KENNEDY RD (T812)	0530/0000	137940 FT			MCCORMICK RD (T801) LENGTH(AH 2639 BK 3085) 018 " DIA CIRC CONCR LEN=0056 INSTALLED 2001	
	0520/3009				018 " DIA CIR PLASTIC LEN=0040 INSTALLED 2001	
	0520/2750				018 " DIA CIRC CONCR LEN=0032 INSTALLED 2001	
	0520/1999				018 " DIA CIRC CONCR LEN=0032 INSTALLED 2001	
	0520/1900				018 " DIA CIRC CONCR LEN=0032 INSTALLED 2001	
	0520/1483				015 " DIA CIR PLASTIC LEN=0030 INSTALLED UNKN	
	0520/1070				018 " DIA CIRC CONCR LEN=0040 INSTALLED UNKN	
	134855 FT	0520/0270				018 " DIA CIRC CONCR LEN=0040 INSTALLED UNKN
		0520/0000	134855 FT			2 0 57078 0 00 0627+34 LENGTH(AH 3085 BK 2878) 018 " DIA CIRC CONCR LEN=0040 INSTALLED 2001
	131977 FT	0510/2852				018 " DIA CIRC CONCR LEN=0040 INSTALLED 2001
		0510/0958				018 " DIA CIRC CONCR LEN=0040 INSTALLED 2001
		0510/0500				018 " DIA CIRC CONCR LEN=0040 INSTALLED UNKN
MURPHYS FOUR CORNERS RD (SR4002 SEG 0060/0000)	0510/0000	131977 FT			2 0 57078 0 00 0598+56 MURPHYS FOUR CORNERS RD (SR4002 SEG 0060/0000) LENGTH(AH 2878 BK 2137)	
	0510/0000				018 " DIA CIRC CONCR	

DIR: B TOTAL LEN: 27.526 MI. DIST: 04-5 SR: 167  
 LEFT MUN: SILVER LAKE T RIGHT MUN: SILVER LAKE T

129840 FT

0500/1480	LEN=0040	INSTALLED	UNKN
0500/0870	018 " DIA	CIRC CONCR	
	LEN=0040	INSTALLED	UNKN
0500/0724	018 " DIA	CIRC CONCR	
	LEN=0040	INSTALLED	2002
0500/0319	015 " DIA	CIRC CONCR	
	LEN=0036	INSTALLED	UNKN
129840 FT	2 0 57078	0 00 0577+04	
	021 " H 15 " W	METAL ARCH	
	LEN=0080	INSTALLED	2000
	CHURCH RD		
	(T782)		
0500/0000	LENGTH(AH 2137 BK 2745)		
	015 " DIA	CIRC CONCR	
0490/2456	LEN=0036	INSTALLED	UNKN
	018 " DIA	CIR PLASTIC	
0490/2159	LEN=0040	INSTALLED	UNKN
	024 " DIA	CIRC METAL	
0490/1925	LEN=0045	INSTALLED	UNKN
	DONOVAN RD		
0490/1525	(T717)		
	018 " DIA	CIRC CONCR	
0490/1501	LEN=0032	INSTALLED	UNKN
	018 " DIA	CIRC CONCR	
0490/1190	LEN=0056	INSTALLED	2002

127095 FT

0490/0220	015 " DIA	CIRC CONCR	
	LEN=0032	INSTALLED	UNKN
127095 FT	2 0 57078	0 00 0549+47	
0490/0000	LENGTH(AH 2745 BK 2489)		
	015 " DIA	CIRC CONCR	
0480/1920	LEN=0032	INSTALLED	UNKN
	015 " DIA	CIRC CONCR	
0480/1800	LEN=0032	INSTALLED	UNKN
	015 " DIA	CIRC CONCR	
0480/1679	LEN=0032	INSTALLED	UNKN
	015 " DIA	CIRC CONCR	
0480/1334	LEN=0032	INSTALLED	UNKN
	012 " DIA	CIRC CONCR	
0480/1200	LEN=0032	INSTALLED	UNKN
	015 " DIA	CIRC CONCR	
0480/1079	LEN=0032	INSTALLED	UNKN
	015 " DIA	CIRC CONCR	
0480/0930	LEN=0032	INSTALLED	UNKN
	015 " DIA	CIRC CONCR	
0480/0560	LEN=0032	INSTALLED	UNKN
	012 " DIA	CIRC CONCR	
0480/0092	LEN=0032	INSTALLED	UNKN

EXTRACT DATE: 12/18/2023  
PRINT DATE: 12/19/2023

ROADWAY MANAGEMENT SYSTEM  
SLD COUNTY/SR - ANNUAL PRINT

PAGE NUMBER: 120  
COUNTY: SUSQUEHANNA

DIR: B TOTAL LEN: 27.526 MI.  
LEFT MUN: SILVER LAKE T

DIST: 04-5 SR: 167  
RIGHT MUN: SILVER LAKE T

124606 FT

124606 FT	2 0 57078 0 00 0524+58
0480/0000	LENGTH(AH 2489 BK 2786)
0470/2545	012 " DIA CIRC CONCR
0470/2175	LEN=0032 INSTALLED UNKN
0470/1884	012 " DIA CIRC CONCR
0470/1576	LEN=0028 INSTALLED UNKN
0470/1160	012 " DIA CIRC CONCR
0470/0937	LEN=0028 INSTALLED UNKN
0470/0760	018 " DIA CIRC CONCR
0470/0393	LEN=0032 INSTALLED 2002
0470/0280	014 " H 23 " W ELLIP CONC
0470/0219	LEN=0032 INSTALLED 2002
0470/0100	015 " DIA CIR PLASTIC
121820 FT	LEN=0032 INSTALLED UNKN
121820 FT	018 " DIA CIRC CONCR
0470/0000	LEN=0040 INSTALLED UNKN
0460/1646	LC FOR POPS HOBBY LAKE
0460/1066	(CONN)
0460/0156	024 " DIA CIRC CONCR
120124 FT	LEN=0040 INSTALLED UNKN
120124 FT	2 0 57078 0 00 0497+00
0460/0000	POPS HOBBY LAKE RD
0450/2290	(TB13)
0450/1500	LENGTH(AH 2786 BK 1696)
0450/0836	018 " DIA CIRC CONCR
0450/0785	LEN=0040 INSTALLED UNKN
0450/0515	018 " DIA CIR PLASTIC
	LEN=0040 INSTALLED UNKN

QUINN RD  
(T806)

SOUTH LAKE RD  
(PRDR)

EXTRACT DATE: 12/18/2023  
PRINT DATE: 12/19/2023

ROADWAY MANAGEMENT SYSTEM  
SLD COUNTY/SR - ANNUAL PRINT

PAGE NUMBER: 119  
COUNTY: SUSQUEHANNA

DIR: B TOTAL LEN: 27.526 MI.  
LEFT MUN: SILVER LAKE T

DIST: 04-5 SR: 167  
RIGHT MUN: SILVER LAKE T

2 0 57078 0 00 0455+57 117698 FT  
CROWLEY RD  
(T640)

0450/0000

==

117698 FT

5 0450/0000 LENGTH(AH 2426 BK 2620)

---|---|

0440/1580

018 "DIA CIR PLASTIC  
LEN=0040 INSTALLED UNKN

---|---|

0440/1280

018 "DIA CIR PLASTIC  
LEN=0040 INSTALLED UNKN

---|---|

0440/0860

018 "DIA CIR PLASTIC  
LEN=0040 INSTALLED UNKN

---|---|

0440/0530

018 "DIA CIR PLASTIC  
LEN=0040 INSTALLED UNKN

115078 FT

115078 FT

2 0 57078 0 00 0429+99  
5 0440/0000 LENGTH(AH 2620 BK 2436)

---|---|

0440/0000

018 "DIA CIR PLASTIC  
LEN=0035 INSTALLED UNKN

---|---|

0430/2100

036 "DIA CIRC CONCR  
LEN=0032 INSTALLED UNKN

---|---|

0430/1430

015 "DIA CIRC CONCR  
LEN=0028 INSTALLED UNKN

---|---|

0430/1179

024 "DIA CIRC CONCR  
LEN=0032 INSTALLED UNKN

---|---|

0430/0422

024 "DIA CIRC CONCR  
LEN=0032 INSTALLED UNKN

---|---|

0430/0280

024 "DIA CIRC CONCR  
LEN=0032 INSTALLED UNKN

112642 FT

112642 FT

2 0 57078 0 00 0405+63  
015 "DIA CIRC CONCR  
LEN=0040 INSTALLED UNKN

---|---|

0430/0000

5 0430/0000 LENGTH(AH 2436 BK 2297)

---|---|

0420/1815

018 "DIA CIRC CONCR  
LEN=0040 INSTALLED UNKN

---|---|

0420/1569

018 "DIA CIRC CONCR  
LEN=0048 INSTALLED 2001

---|---|

0420/1155

015 "DIA CIRC CONCR  
LEN=0060 INSTALLED UNKN

NASSAR RD  
(T567)

0420/1099

==

0420/0934

015 "DIA CIRC CONCR  
LEN=0045 INSTALLED UNKN

---|---|

0420/0030

BMS EN 57/0167/0420/0000  
2 0 57078 0 00 0382+14

110345 FT

110345 FT

TRIB SILVER CRK  
BMSBG 57/0167/0420/0000

---|---|

5 0420/0000

LENGTH(AH 2297 BK 2361)



EXTRACT DATE: 12/18/2023  
PRINT DATE: 12/19/2023

ROADWAY MANAGEMENT SYSTEM  
SLD COUNTY/SR - ANNUAL PRINT

PAGE NUMBER: 118  
COUNTY: SUSQUEHANNA

DIR: B TOTAL LEN: 27.526 MI.  
LEFT MUN: SILVER LAKE T

DIST: 04-5 SR: 167  
RIGHT MUN: SILVER LAKE T

2 0 57078 0 00 0358+25 107984 FT  
WEST WILKES BARRE TP  
(T807) 0410/0000

105971 FT

0410/1738	012 " DIA	CIR PLASTIC
0410/1364	LEN=0030	INSTALLED UNKN
0410/1216	015 " DIA	CIR PLASTIC
0410/1093	LEN=0030	INSTALLED UNKN
0410/0658	015 " DIA	CIR PLASTIC
0410/0388	LEN=0035	INSTALLED UNKN
0410/0175	018 " DIA	CIR PLASTIC
107984 FT	LEN=0040	INSTALLED UNKN
107984 FT	015 " DIA	CIR PLASTIC
0410/0000	018 " DIA	CIR PLASTIC
0400/1930	LEN=0040	INSTALLED UNKN
0400/1790	015 " DIA	CIR PLASTIC
0400/1546	LEN=0040	INSTALLED UNKN
0400/0570	015 " DIA	CIR PLASTIC
0400/0125	LEN=0060	INSTALLED UNKN
0400/0042	SR 4008 SH	(SR4008 SEG 0010/0000)
105971 FT	BMSSEN 57/0167/0400/0000	2 0 57078 0 00 0337+96
0400/0000	SILVER LAKE CRK	BMSBG 57/0167/0400/0000
0390/3067	LEN=0040	INSTALLED UNKN
0390/2930	018 " DIA	CIR PLASTIC
0390/2441	LEN=0040	INSTALLED UNKN
0390/2000	048 " DIA	CIR METAL
0390/1727	LEN=0080	INSTALLED UNKN
0390/1150	018 " DIA	CIR PLASTIC
0390/0590	LEN=0040	INSTALLED UNKN
	015 " DIA	CIR PLASTIC
	LEN=0032	INSTALLED UNKN
	018 " DIA	CIR PLASTIC
	LEN=0035	INSTALLED UNKN
	018 " DIA	CIR PLASTIC
	LEN=0040	INSTALLED UNKN
	036 " DIA	CIR PLASTIC

EXTRACT DATE: 12/18/2023  
PRINT DATE: 12/19/2023

ROADWAY MANAGEMENT SYSTEM  
SLD COUNTY/SR - ANNUAL PRINT

PAGE NUMBER: 117  
COUNTY: SUSQUEHANNA

DIR: B TOTAL LEN: 27.526 MI.  
LEFT MUN: SILVER LAKE T

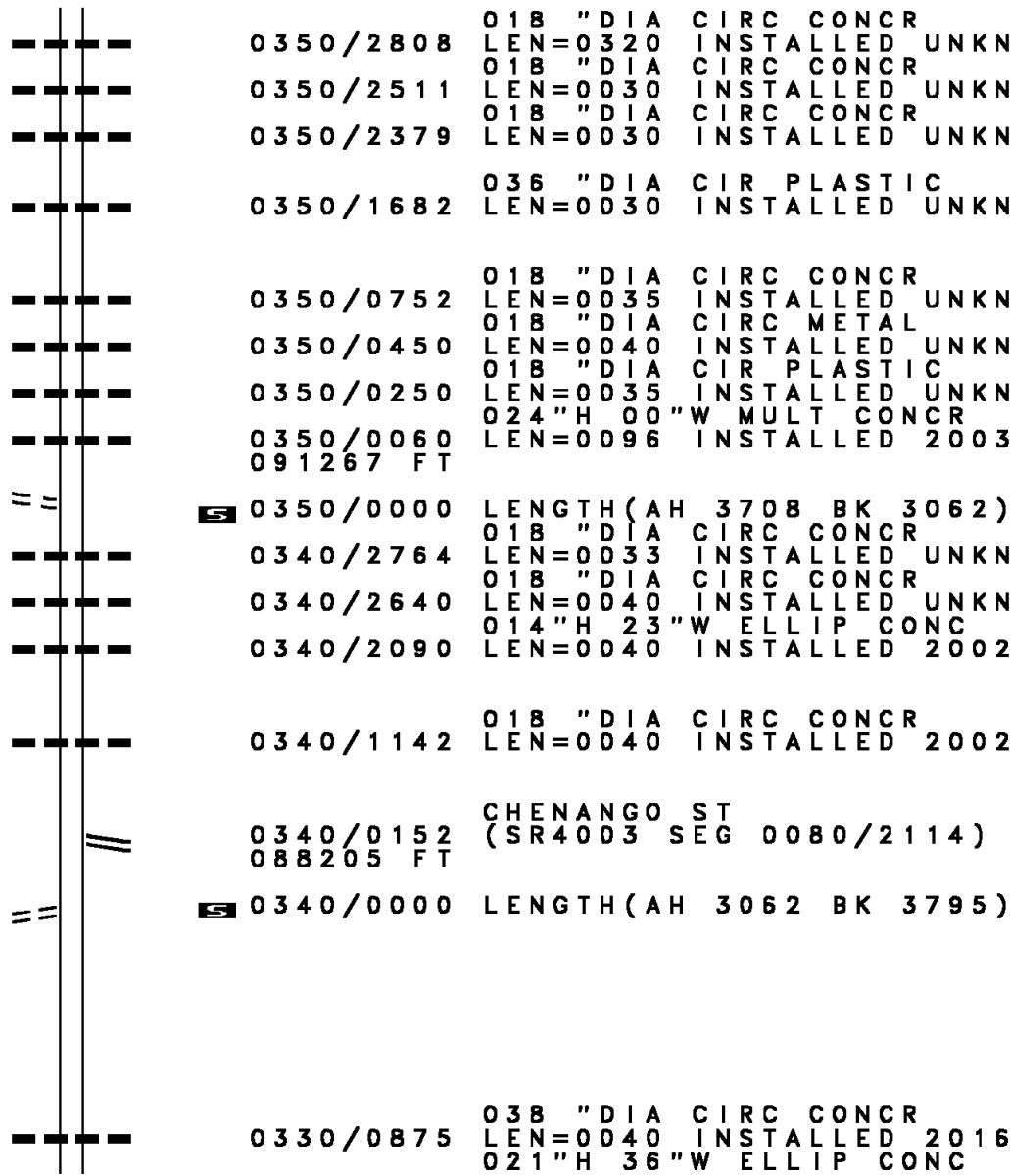
DIST: 04-5 SR: 167  
RIGHT MUN: SILVER LAKE T

MEEHAN RD  
(T563)

102621 FT	---	0390/0160	LEN=0035	INSTALLED UNKN
		102621 FT	2 0 57078	0 00 0304+58
		5 0390/0000	LENGTH(AH 3350 BK 2253)	
			018 "DIA	CIRC CONCR
	---	0380/2000	LEN=0032	INSTALLED UNKN
	---	0380/1452	018 "DIA	CIRC CONCR
			LEN=0032	INSTALLED UNKN
	---	0380/0460	018 "DIA	CIRC CONCR
100368 FT		100368 FT	2 0 57078	0 00 0281+34
			018 "DIA	CIRC CONCR
		5 0380/0000	LEN=0032	INSTALLED UNKN
			LENGTH(AH 2253 BK 2662)	
			018 "DIA	CIRC CONCR
	---	0370/2260	LEN=0030	INSTALLED UNKN
	---			
		0370/1538	018 "DIA	CIRC CONCR
			LEN=0030	INSTALLED UNKN
	---	097706 FT	2 0 57078	0 00 0254+88
097706 FT		5 0370/0000	LENGTH(AH 2662 BK 2731)	
			018 "DIA	CIRC METAL
	---	0360/2402	LEN=0030	INSTALLED UNKN
	---			
		0360/1670	018 "DIA	CIRC CONCR
			LEN=0032	INSTALLED UNKN
	---	0360/1200	018 "DIA	CIRC CONCR
			LEN=0040	INSTALLED UNKN
	---	0360/0780	018 "DIA	CIRC CONCR
			LEN=0040	INSTALLED 2006
	---	0360/0617	SILVER LAKE BRIDGEWATER T	
			018 "H 18" W	ELLIP CONC
	---	0360/0472	LEN=0048	INSTALLED 2002
			SALT SPRINGS RD	
	==	0360/0279	(T601)	
	---	0360/0023	BMS EN 57/0167/0360/0000	
094975 FT		094975 FT	2 0 57078	0 00 0227+49
			BR FALL BRK	
		5 0360/0000	BMS BG 57/0167/0360/0000	
			LENGTH(AH 2731 BK 3708)	
			018 "DIA	CIRC CONCR
	---	0350/3116	LEN=0032	INSTALLED UNKN

FISK MILLS RD  
(T725)

DIR: B TOTAL LEN: 27.526 MI. DIST: 04-5 SR: 167  
 LEFT MUN: BRIDGEWATER T RIGHT MUN: BRIDGEWATER T



2 0 57078 0 00 0190+20 091267 FT  
 HOLBROOK RD  
 (T700) 0350/0000

2 0 57078 0 00 0159+58 088205 FT  
 SCHOOL HOUSE RD  
 (T595) 0340/0000

5 0350/0000 LENGTH(AH 3708 BK 3062)  
 018" DIA CIRC CONCR  
 LEN=0033 INSTALLED UNKN  
 0340/2764 018" DIA CIRC CONCR  
 LEN=0040 INSTALLED UNKN  
 0340/2640 014"H 23"W ELLIP CONC  
 LEN=0040 INSTALLED 2002  
 0340/1142 018" DIA CIRC CONCR  
 LEN=0040 INSTALLED 2002  
 CHENANGO ST  
 (SR4003 SEG 0080/2114)  
 0340/0152 088205 FT  
 5 0340/0000 LENGTH(AH 3062 BK 3795)

0330/0875 038" DIA CIRC CONCR  
 LEN=0040 INSTALLED 2016  
 021"H 36"W ELLIP CONC

EXTRACT DATE: 12/18/2023  
PRINT DATE: 12/19/2023

ROADWAY MANAGEMENT SYSTEM  
SLD COUNTY/SR - ANNUAL PRINT

PAGE NUMBER: 115  
COUNTY: SUSQUEHANNA

DIR: B TOTAL LEN: 27.526 MI.  
LEFT MUN: BRIDGEWATER T

DIST: 04-5 SR: 167  
RIGHT MUN: BRIDGEWATER T

2 0 57078 0 00 0121+60 084410 FT  
NORTH RD  
(SR4007 SEG 0010/0000) 0330/0000

TOCCO RD  
(T701)

0320/2539

TAYLOR RD  
(T703)

0320/1464

081156 FT

SPROUT RD  
(T674)

0310/0779

0330/0730	LEN=0040	INSTALLED UNKN
0330/0080	018 "DIA	CIRC METAL
084410 FT	LEN=0030	INSTALLED UNKN
0330/0000	LENGTH(AH 3795 BK 3254)	
0320/3230	024 "DIA	CIR PLASTIC
0320/2905	LEN=0060	INSTALLED UNKN
	015 "DIA	CIRC CONCR
	LEN=0030	INSTALLED UNKN
0320/2194	018 "DIA	CIR PLASTIC
	LEN=0040	INSTALLED 2001
0320/1783	018 "DIA	CIRC CONCR
	LEN=0048	INSTALLED 2001
0320/1496	036 "DIA	CIRC METAL
	LEN=0050	INSTALLED 2001
0320/1220	018 "DIA	CIRC CONCR
	LEN=0040	INSTALLED 2001
0320/0947	BULLOCK LN	(PRDR)
0320/0850	018 "DIA	CIRC CONCR
	LEN=0048	INSTALLED 2001
0320/0785	024 "DIA	CIR PLASTIC
	LEN=0045	INSTALLED 2001
0320/0390	018 "DIA	CIRC CONCR
	LEN=0040	INSTALLED UNKN
0320/0013	BMSSEN 57/0167/0320/0000	
081156 FT	2 0 57078 0 00 0089+08	
	E BR WYALUSING CRK	
0320/0000	BMSBG 57/0167/0320/0000	
	LENGTH(AH 3254 BK 2722)	
0310/2272	018 "DIA	CIR PLASTIC
	LEN=0034	INSTALLED UNKN
0310/1666	018 "DIA	CIRC CONCR
	LEN=0040	INSTALLED 2001
0310/1356	018 "DIA	CIRC CONCR
	LEN=0048	INSTALLED 2001
0310/1090	018 "DIA	CIRC CONCR
	LEN=0048	INSTALLED 2001
0310/0923	018 "DIA	CIRC CONCR
	LEN=0048	INSTALLED UNKN
	018 "DIA	CIRC METAL

EXTRACT DATE: 12/18/2023  
PRINT DATE: 12/19/2023

ROADWAY MANAGEMENT SYSTEM  
SLD COUNTY/SR - ANNUAL PRINT

PAGE NUMBER: 114  
COUNTY: SUSQUEHANNA

DIR: B TOTAL LEN: 27.526 MI.  
LEFT MUN: BRIDGEWATER T

DIST: 04-5 SR: 167  
RIGHT MUN: BRIDGEWATER T

SPROUT RD  
(T674)

0310/0548

078434 FT

2 0 57078 0 00 0029+33 075319 FT  
WOOD RD  
(T673)

0300/0000

2 0 57078 0 00 0000+00 072247 FT  
WYALUSING ST  
(SR0706 SEG 0300/1424)

0290/0000

PICKET ST  
(BORO)  
MITCHELL HILL ST  
(BORO)

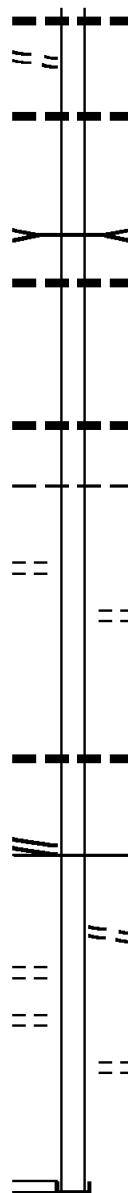
0280/0760

0280/0502

070939 FT

MAIN ST  
(SR0029 SEG 0270/0000)

0280/0000



0310/0600 LEN=0034 INSTALLED UNKN

0310/0250 018 " DIA CIRC METAL  
LEN=0034 INSTALLED UNKN  
078434 FT 2 0 57078 0 00 0060+48  
5 0310/0000 LENGTH(AH 2722 BK 3115)  
BR WYALUSING

0300/2774 STRUCTURE LENGTH 12 FT  
BMSID 57/0167/0300/2774  
0300/2400 018 " DIA CIRC CONCR  
LEN=0048 INSTALLED 2001

0300/0893 018 " DIA CIR PLASTIC  
LEN=0036 INSTALLED UNKN

0300/0077 BRIDGEWATER  
075319 FT MONTROSE B

5 0300/0000 LENGTH(AH 3115 BK 3072)  
PROSPECT ST  
0290/2493 (BORO)

0290/0700 018 " DIA CIRC CONCR  
072247 FT LEN=0048 INSTALLED 2001  
NC OWEGO ST

5 0290/0000 MFC BEGIN = D  
LENGTH(AH 3072 BK 1308)  
NC WYALUSING ST  
BERRY ST  
0280/1002 (BORO)

0280/0484 SPRUCE ST  
(BORO)  
070939 FT 1 0 00014 0 00 0798+41  
NC CHURCH ST

INTER-BK CHURCH ST  
5 0280/0000 (SR0029 SEG 0270/0000)  
LTH AH 001308 BK 000100



EXTRACT DATE: 12/18/2023  
PRINT DATE: 12/19/2023

ROADWAY MANAGEMENT SYSTEM  
SLD COUNTY/SR - ANNUAL PRINT

PAGE NUMBER: 112  
COUNTY: SUSQUEHANNA

DIR: B TOTAL LEN: 27.526 MI.  
LEFT MUN: BRIDGEWATER T

DIST: 04-5 SR: 167  
RIGHT MUN: BRIDGEWATER T

ROADWAY	STATION	MARKING	DESCRIPTION	STATION	MARKING	DESCRIPTION
			HIGH SCHOOL RD (SR1026 SEG 0030/1524) LENGTH(AH 3328 BK 3485)			
			(APRA) EAGLE HILL STORA EAGLE HILL (PRDR)			
MCCULLUM RD (T583)	0240/1357	==		0240/1477		
		---	012 "DIA CIR PLASTIC LEN=0040 INSTALLED UNKN	0240/0957		
		---	015 "DIA CIRC CONCR LEN=0040 INSTALLED UNKN	0240/0590		
FOR SR 167S TO 167S (CONN)	0240/0134 059288 FT	==		059288 FT	1 0 00009 0 01 1185+50 WYALUSING ST (SR0706 SEG 0310/0000)	
		==		0240/0000		
FOR SR 167S TO 167S (CONN)	0230/2205	==		0230/2007		
		---	015 "DIA CIRC CONCR LEN=0040 INSTALLED UNKN	0230/1615		
POST POND RD (SR2015 SEG 0260/2643)	0230/1633	==		0230/1600		
		---	MFC BEGIN = C 018 "DIA CIRC CONCR LEN=0040 INSTALLED UNKN	0230/0960		
		---	018 "DIA CIR PLASTIC LEN=0040 INSTALLED 2004	0230/0273		
	056994 FT	---	018 "DIA CIR PLASTIC LEN=0040 INSTALLED 2004	056994 FT	1 0 00174 0 00 1058+50	
		---	015 "DIA CIR PLASTIC LEN=0030 INSTALLED UNKN	0230/0000		
		---	LENGTH(AH 2294 BK 2245)			
		---	018 "DIA CIRC METAL LEN=0030 INSTALLED UNKN	0220/1297		
	054749 FT			054749 FT	1 0 00174 0 00 1035+39	


EXTRACT DATE: 12/18/2023  
PRINT DATE: 12/19/2023

ROADWAY MANAGEMENT SYSTEM  
SLD COUNTY/SR - ANNUAL PRINT

PAGE NUMBER: 111  
COUNTY: SUSQUEHANNA

DIR: B TOTAL LEN: 27.526 MI.  
LEFT MUN: BRIDGEWATER T

DIST: 04-5 SR: 167  
RIGHT MUN: BRIDGEWATER T





DIR: B TOTAL LEN: 27.526 MI. DIST: 04-5 SR: 167  
 LEFT MUN: BROOKLYN T RIGHT MUN: BROOKLYN T

	0180/2370	018 " DIA CIRC CONCR LEN=0032 INSTALLED UNKN
	0180/1609	030 " DIA CIR PLASTIC LEN=0040 INSTALLED 2004
	0180/1420	015 " DIA CIR PLASTIC LEN=0040 INSTALLED UNKN
	0180/0520	015 " DIA CIRC METAL LEN=0040 INSTALLED UNKN
042668 FT	0180/0250	015 " DIA CIRC CONCR LEN=0040 INSTALLED UNKN
	042668 FT	1 0 00174 0 00 0914+30
	0180/0000	LENGTH(AH 3322 BK 2226)
	0170/1164	BMS EN 57/0167/0170/1146 1 0 00174 0 00 0903+50
	0170/1146	HOP BOT CRK BMSBG 57/0167/0170/1146
040442 FT	040442 FT	1 0 00174 0 00 0892+40
	0170/0000	WICKIZER RD (SR2055 SEG 0080/3829) LENGTH(AH 2226 BK 1558)
	0160/1152	015 " DIA CIRC CONCR LEN=0040 INSTALLED UNKN
038884 FT	0160/0230	018 " DIA CIRC CONCR LEN=0040 INSTALLED UNKN
	038884 FT	1 0 00009 7 02 0394+49
	0160/0000	LENGTH(AH 1558 BK 2439)
	0150/1041	018 " DIA CIRC CONCR LEN=0030 INSTALLED UNKN
	0150/0670	018 " DIA CIRC CONCR LEN=0030 INSTALLED UNKN
	0150/0412	015 " DIA CIRC CONCR LEN=0030 INSTALLED UNKN
036445 FT	0150/0196	015 " DIA CIRC CONCR LEN=0030 INSTALLED UNKN
	036445 FT	1 0 00009 7 02 0369+98
	0150/0000	LENGTH(AH 2439 BK 2510)
		018 " DIA CIRC CONCR

DIR: B TOTAL LEN: 27.526 MI. DIST: 04-5 SR: 167  
 LEFT MUN: BROOKLYN T RIGHT MUN: BROOKLYN T

Stationing	Length	Material	Status
0140/1744	LEN=0032	018 "DIA CIRC CONC	INSTALLED UNKN
0140/0647	LEN=0040	003 "DIA CIRC UNKN	INSTALLED UNKN
0140/0271	LEN=0032	018 "DIA CIRC CONC	INSTALLED UNKN
0140/0045	LEN=0030	018 "DIA CIRC CONC	INSTALLED UNKN
033935 FT	1 0 00009 7 02 0344+88		
0140/0000	LENGTH(AH 2510 BK 2989)	018 "DIA CIRC CONC	INSTALLED UNKN
0130/2630	LEN=0032	018 "DIA CIRC CONC	INSTALLED UNKN
0130/2220	LEN=0036	018 "DIA CIRC CONC	INSTALLED UNKN
0130/1347	LEN=0040	018 "DIA CIRC CONC	INSTALLED UNKN
0130/0770	LEN=0040	018 "DIA CIRC CONC	INSTALLED UNKN
0130/0556	LEN=0040	072 "DIA CIRC CONC	INSTALLED UNKN
0130/0420	LEN=0040	048 "DIA CIRC CONC	INSTALLED UNKN
0130/0135	LEN=0036	015 "DIA CIRC CONC	INSTALLED UNKN
030946 FT	1 0 00009 7 02 0314+99		
0130/0000	LENGTH(AH 2989 BK 2422)	018 "DIA CIRC CONC	INSTALLED UNKN
TURNPIKE RD (T548)	0120/2286		
0120/1190	LEN=0040	015 "DIA CIRC CONC	INSTALLED UNKN
0120/0757	BMSFN 57/0167/0120/0692		
	1 0 00009 7 01 0297+03		
	HOP BOTTOM CREEK		
0120/0692	BMSBG 57/0167/0120/0692		
	015 "DIA CIRC CONC		
0120/0523	LEN=0045	015 "DIA CIRC CONC	INSTALLED UNKN
028524 FT			
1 0 00009 7 01 0289+55	028524 FT		
BEEHILLS RD (T550)	0120/0000		
	LENGTH(AH 2422 BK 3031)		
0110/1828	LEN=0036	018 "DIA CIRC CONC	INSTALLED UNKN

DIR: B TOTAL LEN: 27.526 MI. DIST: 04-5 SR: 167  
 LEFT MUN: BROOKLYN T RIGHT MUN: BROOKLYN T

Stationing	Structure	Material	Status
0110/1526	018" DIA	CIRC CONCR	INSTALLED UNKN
0110/1233	012" DIA	CIRC CONCR	INSTALLED UNKN
025493 FT			
025493 FT	1 0 00009 7 01 0259+12	BR HOP BOT C	STRUCTURE LENGTH 8 FT
0110/0000	BMSID 57/0167/0110/0000	LENGTH(AH 3031 BK 2302)	BISHOP RD
0100/2201	(T463)	024" DIA	CIRC CONCR
0100/1812	LEN=0040	INSTALLED UNKN	
0100/0973	018" DIA	CIRC CONCR	INSTALLED UNKN
023191 FT			
023191 FT	MAIN ST	(SR2024 SEG 0120/0000)	LENGTH(AH 2302 BK 1555)
0100/0000	018" DIA	CIRC CONCR	INSTALLED UNKN
0090/1405	018" DIA	CIRC METAL	INSTALLED UNKN
0090/1126	018" DIA	CIRC CONCR	INSTALLED UNKN
0090/0680	018" DIA	CIRC METAL	INSTALLED UNKN
0090/0433	018" DIA	CIRC PLASTIC	INSTALLED 2004
0090/0251	021636 FT	MAPLE ST	(SR2015 SEG 0120/1253)
0090/0000	048" H 64" W	CON BOX CUL	INSTALLED UNKN
0080/2592	018" DIA	CIRC CONCR	INSTALLED UNKN
0080/2130	018" DIA	CIRC CONCR	INSTALLED UNKN
0080/1870	018" DIA	CIRC CONCR	INSTALLED UNKN
0080/1665	018" DIA	CIRC CONCR	INSTALLED UNKN
0080/1331	018" DIA	CIRC CONCR	INSTALLED UNKN
0080/1047	018" DIA	CIRC CONCR	INSTALLED UNKN

1 0 00009 7 01 0236+23 023191 FT  
 DIMOCK-BROOKLYN RD  
 (SR2024 SEG 0120/0000) 0100/0000

1 0 00009 7 01 0220+63 021636 FT  
 LINDAVILLE RD  
 (SR2015 SEG 0120/1253) 0090/0000

EXTRACT DATE: 12/18/2023  
PRINT DATE: 12/19/2023

ROADWAY MANAGEMENT SYSTEM  
SLD COUNTY/SR - ANNUAL PRINT

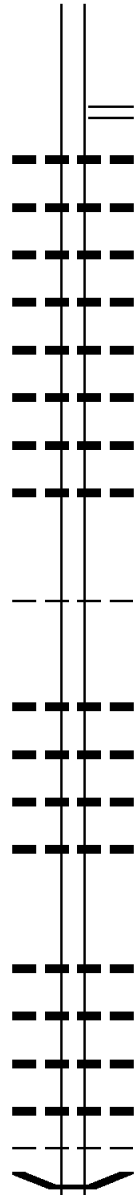
PAGE NUMBER: 107  
COUNTY: SUSQUEHANNA

DIR: B TOTAL LEN: 27.526 MI.  
LEFT MUN: BROOKLYN T

DIST: 04-5 SR: 167  
RIGHT MUN: BROOKLYN T

Stationing	Right of Way	Structure	Material	Length	Notes
018877 FT	0080/0493	LEN=0045	INSTALLED UNKN	018" DIA	CIRC CONCR
	0080/0163	LEN=0040	INSTALLED UNKN	018" DIA	CIRC CONCR
	018877 FT	1 0 00009	7 01 0193+19	015" DIA	CIRC CONCR
	0080/0000	LEN=0040	INSTALLED UNKN	018" DIA	CIRC CONCR
	0070/2054	LEN=0040	INSTALLED UNKN	018" DIA	CIRC CONCR
	0070/1660	LEN=0036	INSTALLED UNKN	018" DIA	CIRC CONCR
	0070/1229	LEN=0040	INSTALLED UNKN	018" DIA	CIRC CONCR
	0070/0805	LEN=0060	INSTALLED UNKN	036" DIA	CIRC CONCR
016567 FT	0070/0490	LEN=0040	INSTALLED UNKN	1 0 00009	7 00 0165+75
QUICK HILL RD (T554)	0070/0000	NC BR	BROOKLYN RD	LENGTH(AH	2310 BK 1919)
	0060/1870	==	KENTS CROSS RD	(T551)	
	0060/1466	LEN=0040	INSTALLED UNKN	018" DIA	CIRC CONCR
	0060/1157	LEN=0099	INSTALLED UNKN	018" DIA	CIRC CONCR
	0060/0880	LEN=0040	INSTALLED UNKN	015" DIA	CIRC CONCR
014648 FT	0060/0474	LEN=0040	INSTALLED UNKN	1 0 00009	7 00 0147+19
	014648 FT	BR HOP BOT C	STRUCTURE LENGTH 8 FT	BMSID 57/0167/0060/0000	
	0060/0000	LEN=0060	INSTALLED UNKN	072" DIA	CIRC METAL
	0050/3665	LEN=0060	INSTALLED UNKN	018" DIA	CIRC CONCR
	0050/2952	LEN=0040	INSTALLED UNKN	015" DIA	CIRC CONCR
	0050/2626	LEN=0040	INSTALLED UNKN	018" DIA	CIRC CONCR
	0050/2302	LEN=0045	INSTALLED UNKN	024" DIA	CIRC CONCR
	0050/1220	LEN=0040	INSTALLED UNKN	018" DIA	CIRC CONCR
	0050/0810	LEN=0040	INSTALLED UNKN		

010983 FT



010983 FT 1 0 00009 7 00 0110+53  
 OAKLEY RD  
 (SR2049 SEG 0010/0000)  
 5 0050/0000 LENGTH(AH 3665 BK 3614)  
 018 "DIA CIRC CONCR  
 0040/3250 LEN=0040 INSTALLED UNKN  
 018 "DIA CIRC CONCR  
 0040/3029 LEN=0036 INSTALLED UNKN  
 018 "DIA CIRC CONCR  
 0040/2536 LEN=0052 INSTALLED UNKN  
 018 "DIA CIRC CONCR  
 0040/2324 LEN=0099 INSTALLED UNKN  
 018 "DIA CIRC CONCR  
 0040/2072 LEN=0040 INSTALLED UNKN  
 018 "DIA CIRC CONCR  
 0040/1630 LEN=0040 INSTALLED UNKN  
 018 "DIA CIRC CONCR  
 0040/1195 LEN=0050 INSTALLED UNKN  
 018 "DIA CIRC CONCR  
 0040/0863 LEN=0045 INSTALLED UNKN

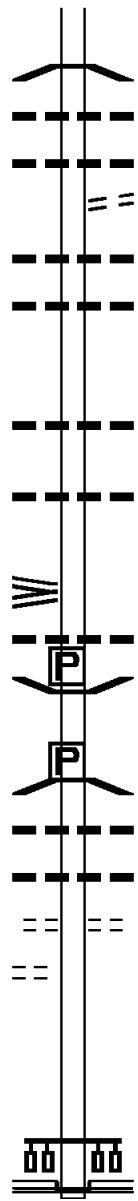
007369 FT

007369 FT 1 0 00009 7 00 0074+39  
 BROOKLYN  
 LATHROP T  
 5 0040/0000 LENGTH(AH 3614 BK 2385)  
 015 "DIA CIRC CONCR  
 0030/1415 LEN=0050 INSTALLED UNKN  
 018 "DIA CIRC CONCR  
 0030/0920 LEN=0045 INSTALLED UNKN  
 018 "DIA CIRC CONCR  
 0030/0693 LEN=0040 INSTALLED UNKN  
 015 "DIA CIRC CONCR  
 0030/0319 LEN=0040 INSTALLED UNKN

004984 FT

004984 FT 1 0 00009 7 00 0050+64  
 NC GREENWOOD ST  
 5 0030/0000 LENGTH(AH 2385 BK 2620)  
 018 "DIA CIRC CONCR  
 0020/2603 LEN=0040 INSTALLED UNKN  
 015 "DIA CIRC CONCR  
 0020/2275 LEN=0060 INSTALLED UNKN  
 018 "DIA CIRC CONCR  
 0020/2078 LEN=0030 INSTALLED UNKN  
 018 "DIA CIRC CONCR  
 0020/1822 LEN=0030 INSTALLED UNKN  
 LATHROP  
 0020/1624 HOP BOTTOM B  
 0020/1492 BMS EN 57/0167/0020/1410

DIR: B TOTAL LEN: 27.526 MI. DIST: 04-5 SR: 167  
 LEFT MUN: HOP BOTTOM B RIGHT MUN: HOP BOTTOM B



002364 FT

HIGH ST  
 (SR2096 SEG 0110/1872)  
 GREENWOOD ST  
 (SR2002 SEG 0140/3085) 0010/0761

ADAMS AV  
 (BORO) 0010/0182  
 000000 FT

	1 0 00009 7 00 0038+80
	HOP BOTTM CK
0020/1449	BMSBG 57/0167/0020/1410
	015 "DIA CIRC CONCR
0020/1145	LEN=0035 INSTALLED UNKN
	018 "DIA CIRC CONCR
0020/0853	LEN=0100 INSTALLED UNKN
	OLD STATE RD
0020/0743	(T410)
	015 "DIA CIRC CONCR
0020/0203	LEN=0040 INSTALLED UNKN
	018 "H 18 "W **UNKNOWN**
0020/0017	LEN=0045 INSTALLED UNKN
002364 FT	1 0 00009 7 00 0024+26
5 0020/0000	LENGTH(AH 2620 BK 2364)
	018 "DIA CIRC CONCR
0010/1734	LEN=0045 INSTALLED UNKN
	018 "DIA CIRC METAL
0010/0915	LEN=0045 INSTALLED UNKN
	018 "DIA CIRC METAL
0010/0750	LEN=0099 INSTALLED UNKN
	BMSBG 57/0167/0010/0665
0010/0738	BRIDGE POSTED (TONS)
	1 0 00009 7 00 0007+09
	SGL 33 COMB 40
	MARTINS CRK
0010/0665	BMSBG 57/0167/0010/0665
	018 "DIA CIRC CONCR
0010/0542	LEN=0040 INSTALLED UNKN
	018 "DIA CIRC METAL
0010/0385	LEN=0045 INSTALLED UNKN
	CENTER ST
0010/0384	(BORO)
	1 0 00009 7 00 0000+00
000000 FT	NC MA IN ST
	LACKAWANNA TR
	(SR0011 SEG 0100/1576)
	INTER-BK MAIN ST
	(SR2041 SEG 0090/1625)
	MFC BEGIN = D
5 0010/0000	LENGTH(AH 2364 BK 0000)

DIR: B TOTAL LEN: 12.960 MI. DIST: 04-5 SR: 106  
 LEFT MUN: CLIFFORD T RIGHT MUN: CLIFFORD T

	068427 FT		068427 FT	AH-LACKAWANNA (35)
			INTER-AHD (CO 35) FALLBROOK RD	
			0252/3474 (SR0106 SEG 0012/0000)	
			0252/2883 015 " DIA CIRC CONCR	LEN=0045 INSTALLED UNKN
			0252/2500 015 " DIA CIRC CONCR	LEN=0037 INSTALLED UNKN
				DRAINAGE STRUCTURE LENGTH 6 FT
			0252/2190	BMSID 57/0106/0252/2190
			0252/1570	015 " DIA CIRC CONCR
				LEN=0054 INSTALLED UNKN
CHURCH ST			0252/1269	CHURCH ST
(SR2012 SEG 0020/0000)	0252/1269			(SR2012 SEG 0020/0000)
			0252/1189	018 " DIA CIRC CONCR
				LEN=0068 INSTALLED UNKN
			0252/0932	018 " DIA CIRC CONCR
				LEN=0032 INSTALLED UNKN
			0252/0729	015 " DIA CIRC CONCR
				LEN=0040 INSTALLED UNKN
			0252/0454	015 " DIA CIRC CONCR
				LEN=0040 INSTALLED UNKN
			0252/0270	015 " DIA CIRC CONCR
				LEN=0030 INSTALLED UNKN
AIRPORT RD				CREAMERY RD
(SR2008 SEG 0030/0000)	0252/0260			(SR2008 SEG 0030/0000)
	064953 FT		0252/0260	BMS EN 57/0106/0252/0000
			0252/0046	1 0 00174 0 00 0034+15
			064953 FT	DUNDAFF CREEK
			0252/0000	BMSBG 57/0106/0252/0000
				LENGTH(AH 3474 BK 2705)
			0242/1965	015 " DIA CAST IRON
				LEN=0035 INSTALLED UNKN

DIR: B TOTAL LEN: 12.960 MI. DIST: 04-5 SR: 106  
 LEFT MUN: CLIFFORD T RIGHT MUN: CLIFFORD T

CEMETERY ST 062248 FT  
 (SR2050 SEG 0010/0000) 0242/0000

MUD RD 058596 FT  
 (T460) 0222/1616

0242/1157	015 " DIA	CIRC	CONCR	
	LEN=0045	INSTALLED	UNKN	
0242/0661	015 " DIA	CIRC	CONCR	
	LEN=0037	INSTALLED	UNKN	
062248 FT	1 0 00174	0 00	0061+86	
NC MA IN ST				
0242/0000	LENGTH(AH	2705	BK 3652)	
	018 " DIA	CIRC	CONCR	
0232/3330	LEN=0040	INSTALLED	UNKN	
	018 " DIA	CIRC	CONCR	
0232/3260	LEN=0043	INSTALLED	UNKN	
	TRIBE BR OF TUNK CRK			
	STRUCTURE LENGTH	9 FT		
0232/3179	BMSID 57/0106/0232/3179			
	OSWELD JOHNSON RD			
0232/3123	(T387)			
	015 " DIA	CIRC	CONCR	
0232/2840	LEN=0040	INSTALLED	UNKN	
	015 " DIA	CIRC	CONCR	
0232/2492	LEN=0040	INSTALLED	UNKN	
	015 " DIA	CIR	PLASTIC	
0232/2190	LEN=0042	INSTALLED	UNKN	
	024 " DIA	CIRC	CONCR	
0232/2000	LEN=0040	INSTALLED	UNKN	
	024 " DIA	CIRC	CONCR	
0232/1876	LEN=0040	INSTALLED	UNKN	
	015 " DIA	CIRC	CONCR	
0232/1176	LEN=0038	INSTALLED	UNKN	
	024 " DIA	CIRC	CONCR	
0232/0940	LEN=0040	INSTALLED	UNKN	
	015 " DIA	CIRC	CONCR	
0232/0554	LEN=0040	INSTALLED	UNKN	
0232/0129	BMSFN 57/0106/0232/0000			
058596 FT	1 0 00174	0 00	0097+59	
	E BR TUNK CRK			
	BMSBG 57/0106/0232/0000			
0232/0000	LENGTH(AH	3652	BK 1658)	
	015 " DIA	CIRC	CONCR	
0222/0995	LEN=0040	INSTALLED	UNKN	
	TRAILER PARK RD			
0222/0835	(PRDR)			
	JONES DR			
0222/0709	(PRDR)			
	BEACH DR			
0222/0586	(PRDR)			



EXTRACT DATE: 12/18/2023  
PRINT DATE: 12/19/2023

ROADWAY MANAGEMENT SYSTEM  
SLD COUNTY/SR - ANNUAL PRINT

PAGE NUMBER: 102  
COUNTY: SUSQUEHANNA

DIR: B TOTAL LEN: 12.960 MI.  
LEFT MUN: CLIFFORD T

DIST: 04-5 SR: 106  
RIGHT MUN: CLIFFORD T

SR	SH	SEG	LEN	FT	PRDR	LN	LEN	DI	CA	IR	UN	LN
			0222	0469	==	PARK LN						
			0222	0450	---	(PRDR)	015	"	DIA	CAST	IRON	
			0222	0061	---	LEN=0040	015	"	DIA	INSTALLED	UNKN	
056938			056938	FT	---	LEN=0080	015	"	DIA	CIRC	CONCR	
			1000	0174	---	INSTALLED	1000	0113	+80			
			0222	0000	==	BROOKLYN ST						
			0212	2319	---	(SR0374 SEG 0130/2820)						
			0212	1970	---	LENGTH(AH 1658 BK 2354)	018	"	DIA	CIRC	CONCR	
			0212	1480	---	LEN=0032	018	"	DIA	INSTALLED	UNKN	
			0212	1124	---	LEN=0032	018	"	DIA	CIRC	CONCR	
			0212	0525	---	LEN=0032	015	"	DIA	INSTALLED	UNKN	
054584			054584	FT	---	LEN=0032	018	"	DIA	CIRC	CONCR	
			0212	0000	---	INSTALLED	1000	0137	+34			
			0202	1662	---	LENGTH(AH 2354 BK 2219)	015	"	DIA	CIRC	CONCR	
			0202	1191	---	LEN=0032	018	"	DIA	INSTALLED	UNKN	
			0202	0875	---	LEN=0032	018	"	DIA	CIRC	CONCR	
			0202	0440	---	LEN=0032	015	"	DIA	INSTALLED	UNKN	
			0202	0227	---	LEN=0032	015	"	DIA	CIRC	CONCR	
052365			052365	FT	---	INSTALLED	1000	0160	+97			
			0192	2195	---	LENGTH(AH 2219 BK 2258)	015	"	DIA	CIRC	CONCR	
			0192	1721	---	LEN=0032	018	"	DIA	INSTALLED	UNKN	
			0192	1307	---	LEN=0032	015	"	DIA	CIRC	CONCR	
			0192	0909	---	LEN=0040	015	"	DIA	INSTALLED	UNKN	
SR 2014	SH		0192	0363	==	LEN=0040						
(SR2014	SEG	0090/2656)			---	INSTALLED	024	"	DIA	CIR	PLASTIC	
			0192	0293	---	LEN=0050	024	"	DIA	INSTALLED	UNKN	
			0192	0168	---	LEN=0032						
050107			050107	FT	---	INSTALLED	1000	0183	+14			
					---	OLD SCHOOLHOUSE RD						

DIR: B TOTAL LEN: 12.960 MI. DIST: 04-5 SR: 106  
 LEFT MUN: CLIFFORD T RIGHT MUN: CLIFFORD T

BROOKLYN ST  
 (SR0374 SEG 0140/0000) 0192/0000

==	5	0192/0000	(T438)	LENGTH(AH 2258 BK 2872)
			MUD POND CR	
			STRUCTURE	LENGTH 9 FT
> <		0182/2592	BMSID 57/0106/0182/2629	
---		0182/2187	015 "DIA CIRC CONCR	UNKN
---		0182/1686	LEN=0032 INSTALLED	UNKN
---		0182/1213	015 "DIA CIRC CONCR	UNKN
---		0182/1029	LEN=0032 INSTALLED	UNKN
---		0182/0472	018 "DIA CIRC CONCR	UNKN
---		0182/0145	LEN=0040 INSTALLED	UNKN
		047235 FT	1 0 00174 0 00 0210+24	
	5	0182/0000	LENGTH(AH 2872 BK 3318)	
---		0172/3121	015 "DIA CIRC CONCR	UNKN
---		0172/2757	LEN=0040 INSTALLED	UNKN
---		0172/1878	015 "DIA CIRC CONCR	UNKN
---		0172/1360	LEN=0032 INSTALLED	UNKN
---		0172/0872	015 "DIA CIRC CONCR	UNKN
---		0172/0578	LEN=0032 INSTALLED	UNKN
---		0172/0170	015 "DIA CIRC CONCR	UNKN
---		043917 FT	LEN=0032 INSTALLED	UNKN
	5	0172/0000	LENGTH(AH 3318 BK 3397)	
---		0162/3209	018 "DIA CIRC CONCR	UNKN
---		0162/2927	LEN=0032 INSTALLED	UNKN
			CLIFFORD	
			GUNN HILL RD	
		0162/2581	(T505)	
---		0162/2397	018 "DIA CIRC CONCR	UNKN
---		0162/2207	LEN=0032 INSTALLED	UNKN
---		0162/1607	015 "DIA CIRC CONCR	UNKN
---			LEN=0040 INSTALLED	UNKN

047235 FT

1 0 00174 0 00 0244+85 043917 FT  
 HALSEY RD  
 (T440) 0172/0000

DIR: B TOTAL LEN: 12.960 MI. DIST: 04-5 SR: 106  
 LEFT MUN: LENOX T RIGHT MUN: LENOX T

1 0 00174 0 00 0269+00 040520 FT  
 SR 2065 SH  
 (SR2065 SEG 0010/0000) 0162/0000

1 0 00174 0 00 0303+73 038125 FT  
 CROSS RD  
 (T551) 0152/0000

STONE RD  
 (T449) 0142/0110

0162/1412	015 "DIA LEN=0035	CIRC CONCR INSTALLED UNKN
0162/0750	018 "DIA LEN=0032	CIRC CONCR INSTALLED UNKN
0162/0440	018 "DIA LEN=0032	CIRC METAL INSTALLED UNKN
0162/0187 040520 FT	015 "DIA LEN=0032	CIRC CONCR INSTALLED UNKN
5 0162/0000	LENGTH(AH 3397 BK 2395) 018 "DIA	CIR PLASTIC
0152/2363	LEN=0032	INSTALLED UNKN
0152/2139	015 "DIA LEN=0032	CIRC CONCR INSTALLED UNKN
0152/1487	015 "DIA LEN=0032	CIRC CONCR INSTALLED UNKN
0152/1254	015 "DIA LEN=0032	CIRC CONCR INSTALLED UNKN
0152/0670	015 "DIA LEN=0032	CIRC CONCR INSTALLED UNKN
0152/0216 038125 FT	015 "DIA LEN=0032	CIRC CONCR INSTALLED UNKN
5 0152/0000	LENGTH(AH 2395 BK 3410) 015 "DIA	CIRC CONCR
0142/3290	LEN=0040	INSTALLED UNKN
0142/3090	015 "DIA LEN=0040	CIRC CONCR INSTALLED UNKN
0142/2796	018 "DIA LEN=0032	CIRC CONCR INSTALLED UNKN
0142/2500	015 "DIA LEN=0032	CIRC CONCR INSTALLED UNKN
0142/2190	018 "DIA LEN=0040	CIRC CONCR INSTALLED UNKN
0142/1846	018 "DIA LEN=0032	CIRC CONCR INSTALLED UNKN
0142/1500	015 "DIA LEN=0032	CIRC CONCR INSTALLED UNKN
0142/0770	018 "DIA LEN=0032	CIRC CONCR INSTALLED UNKN
0142/0314	018 "DIA LEN=0032	CIRC CONCR INSTALLED UNKN

CAMERON HILL RD



DIR: B TOTAL LEN: 12.960 MI. DIST: 04-5 SR: 106  
 LEFT MUN: LENOX T RIGHT MUN: LENOX T

026820 FT

024423 FT

0112/3021	018 " DIA	CIRC CONCR
	LEN=0036	INSTALLED UNKN
0112/2587	015 " DIA	CIRC CONCR
	LEN=0045	INSTALLED UNKN
0112/2276	015 " DIA	CIRC CONCR
	LEN=0035	INSTALLED UNKN
0112/1974	015 " DIA	CIRC CONCR
	LEN=0040	INSTALLED UNKN
0112/1429	015 " DIA	CIRC CONCR
	LEN=0050	INSTALLED UNKN
0112/1061	015 " DIA	CIRC CONCR
	LEN=0036	INSTALLED UNKN
0112/0517	015 " DIA	CIRC CONCR
	LEN=0040	INSTALLED UNKN
0112/0089	015 " DIA	CIRC CONCR
	LEN=0040	INSTALLED UNKN
0112/0000	1 0 00174	0 00 0415+22
	LENGTH(AH	3119 BK 2397)
0102/2099	015 " DIA	CIRC CONCR
	LEN=0040	INSTALLED UNKN
0102/1523	015 " DIA	CIRC CONCR
	LEN=0050	INSTALLED UNKN
0102/1106	015 " DIA	CIRC CONCR
	LEN=0032	INSTALLED UNKN
0102/0877	015 " DIA	CIRC CONCR
	LEN=0040	INSTALLED 1998
0102/0669	015 " DIA	CIRC CONCR
	LEN=0052	INSTALLED UNKN
0102/0477	015 " DIA	CIRC CONCR
	LEN=0048	INSTALLED UNKN
0102/0170	015 " DIA	CIRC CONCR
	LEN=0040	INSTALLED UNKN
0102/0000	1 0 00174	0 00 0439+16
	LENGTH(AH	2397 BK 3663)
0092/3555	015 " DIA	CIRC CONCR
	LEN=0040	INSTALLED UNKN
0092/3266	015 " DIA	CIRC CONCR
	LEN=0040	INSTALLED UNKN
0092/3010	015 " DIA	CIRC CONCR
	LEN=0032	INSTALLED UNKN
0092/2820	015 " DIA	CIRC CONCR
	LEN=0032	INSTALLED UNKN
0092/2280	015 " DIA	CIRC CONCR
	LEN=0032	INSTALLED UNKN
0092/1820	048 " DIA	CIRC CONCR
	LEN=0040	INSTALLED UNKN
0092/1683	036 " DIA	CIRC CONCR
	LEN=0065	INSTALLED UNKN
	DRAINAGE	

DIR: B TOTAL LEN: 12.960 MI. DIST: 04-5 SR: 106  
 LEFT MUN: LENOX T RIGHT MUN: LENOX T

1 0 00174 0 00 0476+60 020760 FT  
 BARTHOLOMEW RD  
 (T432) 0092/0000

018216 FT

016540 FT

TINGLEY ST  
 (T576) 0072/0000

STRUCTURE	LENGTH	4 FT
BMSID 57/0106/0092/1679		
015 " DIA CIRC CONCR		
LEN=0040 INSTALLED UNKN		
015 " DIA CIRC CONCR		
LEN=0032 INSTALLED UNKN		
015 " DIA CIRC CONCR		
LEN=0032 INSTALLED UNKN		
015 " DIA CIRC CONCR		
LEN=0040 INSTALLED UNKN		
015 " DIA CIRC CONCR		
LEN=0032 INSTALLED UNKN		
020760 FT FOREST ST		
(SR2020 SEG 0090/2826)		
5 0092/0000 LENGTH(AH 3663 BK 2544)		
018 " DIA CIRC CONCR		
LEN=0010 INSTALLED UNKN		
015 " DIA CIRC CONCR		
LEN=0010 INSTALLED UNKN		
REYNOLDS RD		
(T453)		
0082/0016 BMS EN 57/0106/0082/0000		
018216 FT 1 0 00174 0 00 0502+00		
PARTNERS CRK		
BMSBG 57/0106/0082/0000		
LENOX		
HARFORD T		
5 0082/0000 LENGTH(AH 2544 BK 1676)		
LAKE VIEW RD		
(T454)		
015 " DIA CIRC CONCR		
LEN=0036 INSTALLED UNKN		
015 " DIA CIRC CONCR		
LEN=0036 INSTALLED UNKN		
015 " DIA CIRC CONCR		
LEN=0036 INSTALLED UNKN		
024 " DIA CIRC CONCR		
LEN=0036 INSTALLED UNKN		
016540 FT 1 0 00174 0 00 0518+39		
RUSSELL RD		
(T430)		
5 0072/0000 LENGTH(AH 1676 BK 3678)		
015 " DIA CIRC CONCR		
LEN=0036 INSTALLED UNKN		
024 " DIA CIRC CONCR		
LEN=0032 INSTALLED UNKN		

DIR: B TOTAL LEN: 12.960 MI. DIST: 04-5 SR: 106  
 LEFT MUN: HARFORD T RIGHT MUN: HARFORD T

0062/1461	015 " DIA	CIRC CONCR	LEN=0036	INSTALLED UNKN
0062/0995	030 " DIA	CIRC CONCR	LEN=0036	INSTALLED UNKN
0062/0495	SHOUP RD		(T565)	
0062/0488	036 " DIA	CIRC CONCR	LEN=0040	INSTALLED UNKN
012862 FT	1 0 00174	0 00 0555+80		
0062/0000	TRIPP RD		(T469)	
0052/2048	LENGTH(AH 3678 BK 2100)			
0052/1691	015 " DIA	CIRC CONCR	LEN=0050	INSTALLED UNKN
0052/1341	015 " DIA	CIRC CONCR	LEN=0040	INSTALLED UNKN
0052/1102	024 " DIA	CIRC CONCR	LEN=0032	INSTALLED UNKN
0052/0762	015 " DIA	CIRC CONCR	LEN=0040	INSTALLED UNKN
0052/0218	MOUNTAIN VIEW SCHOOLS R		(PRDR)	
010762 FT	015 " DIA	CIRC CONCR	LEN=0040	INSTALLED UNKN
0052/0000	1 0 00174	0 00 0576+80		
0042/3541	MOUNTAIN VIEW SCHOOLS R		(PRDR)	
0042/3148	LENGTH(AH 2100 BK 3748)			
0042/2872	018 " DIA	CIRC CONCR	LEN=0040	INSTALLED UNKN
0042/2632	015 " DIA	CIRC CONCR	LEN=0028	INSTALLED UNKN
0042/2345	015 " DIA	CIRC CONCR	LEN=0028	INSTALLED UNKN
0042/1879	015 " DIA	CIRC CONCR	LEN=0032	INSTALLED UNKN
0042/1699	015 " DIA	CIRC CONCR	LEN=0032	INSTALLED UNKN
0042/1179	015 " DIA	CIRC CONCR	LEN=0050	INSTALLED 2001
0042/0871	015 " DIA	CIRC CONCR	LEN=0032	INSTALLED 2001
007014 FT	024 " DIA	CIRC CONCR	LEN=0032	INSTALLED 2001

1 0 00174 0 00 0614+19 007014 FT

DIR: B TOTAL LEN: 12.960 MI. DIST: 04-5 SR: 106  
 LEFT MUN: HARFORD T RIGHT MUN: HARFORD T

HARMONY RD  
 (T451)

0042/0000



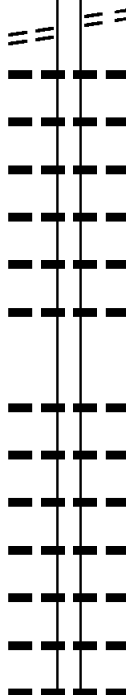
0042/0000 LENGTH(AH 3748 BK 2132)  
 HARMONY RD  
 (T451)  
 0032/2025 015 " DIA CIRC CONCR  
 0032/1690 LEN=0032 INSTALLED UNKN  
 015 " DIA CIRC CONCR  
 0032/1207 LEN=0040 INSTALLED UNKN

004882 FT

004882 FT 1 0 00174 0 00 0635+55  
 OAKLEY CROSSING RD  
 (T449)

JEFFERS RD  
 (T579)

0032/0000



0032/0000 LENGTH(AH 2132 BK 2357)  
 NC SR 0106 SH  
 015 " DIA CIRC CONCR  
 0022/2050 LEN=0040 INSTALLED UNKN  
 015 " DIA CIRC CONCR  
 0022/1694 LEN=0032 INSTALLED UNKN  
 015 " DIA CIRC CONCR  
 0022/1365 LEN=0032 INSTALLED UNKN  
 015 " DIA CIRC CONCR  
 0022/1084 LEN=0032 INSTALLED UNKN  
 015 " DIA CIRC CONCR  
 0022/0630 LEN=0032 INSTALLED UNKN  
 015 " DIA CIRC CONCR  
 0022/0346 LEN=0032 INSTALLED UNKN  
 002525 FT 1 0 00174 0 00 0659+24  
 0022/0000 LENGTH(AH 2357 BK 2525)  
 015 " DIA CIRC CONCR  
 0012/2510 LEN=0032 INSTALLED UNKN  
 015 " DIA CIRC CONCR  
 0012/2277 LEN=0032 INSTALLED UNKN  
 048 " DIA CIRC CONCR  
 0012/2075 LEN=0050 INSTALLED UNKN  
 015 " DIA CIRC CONCR  
 0012/1788 LEN=0032 INSTALLED UNKN  
 015 " DIA CIRC CONCR  
 0012/1490 LEN=0032 INSTALLED UNKN  
 015 " DIA CIRC CONCR  
 0012/1156 LEN=0032 INSTALLED UNKN  
 015 " DIA CIRC CONCR  
 0012/0593 LEN=0032 INSTALLED UNKN

002525 FT

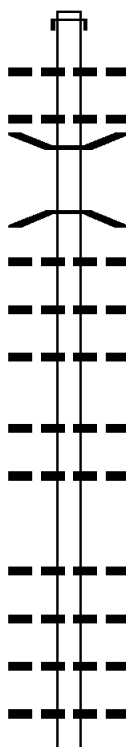
000000 FT

000000 FT 1 0 00174 0 00 0684+76  
 NC MA IN ST  
 LACKAWANNA TR  
 (SRO011 SEG 0190/0000)  
 MFC BEGIN = D  
 0012/0000 LENGTH(AH 2525 BK 0000)



DIR: B TOTAL LEN: 29.655 MI. DIST: 04-5 SR: 92  
 LEFT MUN: OAKLAND T RIGHT MUN: OAKLAND T

156580 FT




156580 FT

INTER-AHD	NEW YORK STATE LINE
0610/2819	(STBD)
0610/2270	018 " DIA CIR PLASTIC
0610/2150	LEN=0050 INSTALLED UNKN
0610/1974	018 " DIA CIR PLASTIC
	LEN=0040 INSTALLED UNKN
	BMSSEN 57/0092/0610/1963
	1 0 00010 0 04 1079+43
	TRIB SUSQUEHANNA RIVER
0610/1963	BMSBG 57/0092/0610/1963
0610/1787	018 " DIA CIR PLASTIC
	LEN=0060 INSTALLED 2003
0610/1572	018 " DIA CIR PLASTIC
	LEN=0040 INSTALLED UNKN
0610/1160	018 " DIA CIR PLASTIC
	LEN=0150 INSTALLED UNKN
0610/0387	018 " DIA CIR PLASTIC
	LEN=0045 INSTALLED UNKN
0610/0260	018 " DIA CIR PLASTIC
	LEN=0040 INSTALLED UNKN
153761 FT	1 0 00010 0 04 1059+64
5 0610/0000	LENGTH(AH 2819 BK 2292)
0600/1929	015 " DIA CIR PLASTIC
	LEN=0040 INSTALLED UNKN
0600/1513	015 " DIA CIR PLASTIC
	LEN=0040 INSTALLED UNKN
0600/1097	015 " DIA CIR PLASTIC
	LEN=0040 INSTALLED UNKN
0600/0840	018 " DIA CIRC CONCR
	LEN=0040 INSTALLED UNKN

153761 FT

DIR: B TOTAL LEN: 29.655 MI. DIST: 04-5 SR: 92  
 LEFT MUN: OAKLAND T RIGHT MUN: OAKLAND T

151469 FT



0600/0220  
 0600/0004  
 151469 FT

015 " DIA CIRC CONCR  
 LEN=0040 INSTALLED UNKN  
 1 0 00010 0 04 1036+70  
 040 " DIA CIRC CONCR  
 LEN=0032 INSTALLED UNKN  
 DRAINAGE  
 STRUCTURE LENGTH 4 FT  
 BMSID 57/0092/0600/0000  
 LENGTH(AH 2292 BK 2854)  
 048 " DIA CIRC CONCR  
 LEN=0040 INSTALLED UNKN  
 OAKLAND ACCESS RD  
 (FISH)  
 018 " DIA CIRC CONCR  
 LEN=0040 INSTALLED UNKN  
 018"H 24"W CON BOX CUL  
 LEN=0040 INSTALLED UNKN  
 024 " DIA CIRC METAL  
 LEN=0050 INSTALLED UNKN  
 018 " DIA CIRC CONCR  
 LEN=0100 INSTALLED UNKN  
 018 " DIA CIRC CONCR  
 LEN=0100 INSTALLED UNKN  
 0590/0823  
 0590/0563  
 BMSSEN 57/0092/0590/0544  
 1 0 00010 0 04 1013+61  
 HILLBORN CR  
 BMSBG 57/0092/0590/0544  
 0590/0544  
 018 " DIA CIR PLASTIC  
 LEN=0045 INSTALLED 2001  
 0590/0040  
 148615 FT  
 0590/0000  
 LENGTH(AH 2854 BK 2648)  
 018 " DIA CIRC METAL  
 LEN=0040 INSTALLED UNKN  
 018 " DIA CIRC METAL  
 LEN=0040 INSTALLED UNKN  
 018 " DIA CIR PLASTIC  
 LEN=0040 INSTALLED UNKN  
 029"H 45"W ELLIP CONC  
 LEN=0032 INSTALLED UNKN  
 018 " DIA CAST IRON  
 LEN=0045 INSTALLED UNKN  
 018 " DIA CIR PLASTIC  
 LEN=0045 INSTALLED UNKN  
 018 " DIA CIR PLASTIC  
 LEN=0040 INSTALLED UNKN  
 018 " DIA CIR PLASTIC

1 0 00010 0 04 1008+13 148615 FT  
 HILBORN RD  
 (T763) 0590/0000

DIR: B TOTAL LEN: 29.655 MI. DIST: 04-5 SR: 92  
 LEFT MUN: OAKLAND T RIGHT MUN: OAKLAND T

145967 FT

0580/0725	LEN=0040	INSTALLED	UNKN
	018 "DIA	CIR PLASTIC	
0580/0490	LEN=0040	INSTALLED	1996
	015 "DIA	CIR PLASTIC	
0580/0240	LEN=0040	INSTALLED	UNKN
145967 FT	1 0 00010	0 04 0982+29	
5 0580/0000	LENGTH(AH	2648 BK 2564)	
	018 "DIA	CIRC CONCR	
0570/2418	LEN=0040	INSTALLED	UNKN
	018 "DIA	CAST IRON	
0570/2146	LEN=0040	INSTALLED	UNKN
	018 "DIA	CAST IRON	
0570/1926	LEN=0040	INSTALLED	UNKN
	018 "DIA	CIRC CONCR	
0570/1680	LEN=0050	INSTALLED	UNKN
	018 "DIA	CIRC CONCR	
0570/1238	LEN=0040	INSTALLED	UNKN
	018 "DIA	CAST IRON	
0570/1057	LEN=0040	INSTALLED	UNKN
	018 "DIA	CIRC METAL	
0570/0750	LEN=0040	INSTALLED	UNKN
	018 "DIA	CIR PLASTIC	
0570/0630	LEN=0040	INSTALLED	UNKN
	018 "DIA	CIRC CONCR	
0570/0400	LEN=0040	INSTALLED	UNKN
	018 "DIA	CIRC CONCR	
0570/0238	LEN=0045	INSTALLED	UNKN
	015 "DIA	CIRC METAL	
0570/0100	LEN=0040	INSTALLED	2001
143403 FT	1 0 00010	0 03 0956+10	
5 0570/0000	LENGTH(AH	2564 BK 2328)	
	018 "DIA	CIR PLASTIC	
0560/1956	LEN=0040	INSTALLED	2005
	018 "DIA	CIR PLASTIC	
0560/1830	LEN=0040	INSTALLED	UNKN
	018 "DIA	CIRC METAL	
0560/1590	LEN=0100	INSTALLED	UNKN

141075 FT

141075 FT	1 0 00010	0 03 0932+50	
	RIVERSIDE DR		
	(TB48)		
5 0560/0000	LENGTH(AH	2328 BK 2653)	
	018 "DIA	CIR PLASTIC	
0550/2545	LEN=0050	INSTALLED	UNKN

DIR: B TOTAL LEN: 29.655 MI. DIST: 04-5 SR: 92  
 LEFT MUN: OAKLAND T RIGHT MUN: OAKLAND T

Segment ID	Description	Length (FT)	Start Station	End Station	Notes
		138422			0550/1258 018" DIA CIR PLASTIC LEN=0040 INSTALLED 2019
					RIVERSIDE DR (TB48)
					0550/0557 018" DIA CIR PLASTIC LEN=0100 INSTALLED 2001
					0550/0524 015" DIA CIR PLASTIC LEN=0100 INSTALLED UNKN
		138422			0550/0230 138422 FT 1 0 00010 0 03 0905+45
					0550/0000 LENGTH(AH 2653 BK 2338)
					OAKLAND OAKLAND B
					0540/1702 018" DIA CIR PLASTIC LEN=0030 INSTALLED 2005
					0540/1680
1 0 00010 0 03 0882+03	HIGH ST (BORO)	136084			136084 FT 0540/0000
					0540/0000 LENGTH(AH 2338 BK 0878)
					OAKLAND SUSQUEHANNA DEPOT B
1 0 00010 0 03 0873+56	WESTFALL AV (SR1023 SEG 0010/0000)	135206			135206 FT 0530/0000
					0530/0000 LENGTH(AH 0878 BK 0708)
					0526/0400 018" DIA CIR PLASTIC LEN=0099 INSTALLED 1999
					0526/0085 018" DIA CIR PLASTIC LEN=0045 INSTALLED UNKN
		134498			134498 FT 0 0 00000 0 00 0000+00
					NC RIVER ST
STATE ST (SR0171 SEG 0556/0000)					0526/0000 MFC BEGIN = D LENGTH(AH 0708 BK 1309)
					0524/1262 BMSSEN 57/0092/0524/0088
					OAKLAND SUSQUEHANNA DEPOT B
					0524/0660 0 0 00000 0 00 0000+00
					ERIE BLVD.
					0524/0088 BMSBG 57/0092/0524/0088 133189 FT
0 0 00000 0 00 0000+00	MAIN ST (SR1021 SEG 0160/3176)	133189			133189 FT 0524/0000
					0524/0000 LENGTH(AH 1309 BK 0635)
					0522/0572 015" DIA CIRC CONCR LEN=0030 INSTALLED UNKN
					015" DIA CIRC CONCR



DIR: B TOTAL LEN: 29.655 MI. DIST: 04-5 SR: 92  
 LEFT MUN: OAKLAND T RIGHT MUN: OAKLAND T

SR 1019 SH  
 (SR1019 SEG 0140/1418) 0500/0870

126083 FT

124117 FT

1 0 00227 0 00 0793+25 121444 FT  
 BARRETT RD  
 (T720) 0480/0000

0500/2270	015 " DIA	CIRC CONCR
	LEN=0040	INSTALLED UNKN
0500/2029	024 " DIA	CIR PLASTIC
	LEN=0055	INSTALLED 1996
0500/1707	024 " DIA	CIR PLASTIC
	LEN=0045	INSTALLED UNKN
0500/1336	018 " DIA	CIRC CONCR
	LEN=0040	INSTALLED 2003
0500/0913	024 " DIA	CIR PLASTIC
	LEN=0040	INSTALLED UNKN
0500/0015	BMS EN 57/0092/0500/0000	
126083 FT	1 0 00227 0 00 0839+86	
0500/0000	BR DRINKERS	
	BMSBG 57/0092/0500/0000	
	LENGTH(AH 3040 BK 1966)	
0490/1646	018 " DIA	CIRC CONCR
	LEN=0050	INSTALLED UNKN
0490/1351	015 " DIA	CIRC CONCR
	LEN=0040	INSTALLED UNKN
0490/0891	018 " DIA	CIR PLASTIC
	LEN=0040	INSTALLED UNKN
0490/0485	018 " DIA	CIR PLASTIC
	LEN=0040	INSTALLED UNKN
0490/0350	018 " DIA	CIR PLASTIC
	LEN=0040	INSTALLED UNKN
0490/0254	015 " DIA	CIR PLASTIC
124117 FT	LEN=0040	INSTALLED UNKN
	1 0 00227 0 00 0820+04	
0490/0000	018 " DIA	CIRC CONCR
	LEN=0040	INSTALLED UNKN
	LENGTH(AH 1966 BK 2673)	
0480/1791	018 " DIA	CIR PLASTIC
	LEN=0040	INSTALLED 2001
0480/1602	015 " DIA	CIR PLASTIC
	LEN=0040	INSTALLED UNKN
0480/1053	015 " DIA	CIR PLASTIC
	LEN=0040	INSTALLED UNKN
0480/0902	024 " DIA	CIRC METAL
	LEN=0045	INSTALLED UNKN
0480/0520	018 " DIA	CIRC CONCR
121444 FT	LEN=0050	INSTALLED UNKN
0480/0000	LENGTH(AH 2673 BK 1673)	
	018 " DIA	CIRC CONCR
0470/1459	LEN=0040	INSTALLED UNKN

DIR: B TOTAL LEN: 29.655 MI. DIST: 04-5 SR: 92  
 LEFT MUN: OAKLAND T RIGHT MUN: OAKLAND T

		0470/1129	018 " DIA CIR PLASTIC LEN=0045 INSTALLED UNKN
		0470/0673	015 " DIA CIR PLASTIC LEN=0045 INSTALLED UNKN
		0470/0295	024 " DIA CIR PLASTIC LEN=0040 INSTALLED UNKN
		0470/0013	BMSSEN 57/0092/0470/0000 BRIDGE POSTED (TONS)
119771 FT		119771 FT	1 0 00227 0 00 0776+54 SGL 32 COMB 32 DRINKERS CR
		0470/0000	BMSBG 57/0092/0470/0000 LENGTH(AH 1673 BK 2529)
		0460/2408	OAKLAND JACKSON T
		0460/2015	024 " DIA CIRC CONCR LEN=0040 INSTALLED 2003
		0460/1163	036 " DIA CIRC METAL LEN=0045 INSTALLED UNKN
		0460/0414	018 " DIA CIR PLASTIC LEN=0045 INSTALLED UNKN
117242 FT		117242 FT	1 0 00227 0 00 0751+33 TURNPIKE ST (SR1013 SEG 0010/0000)
		0460/0000	LENGTH(AH 2529 BK 3089)
		0450/3078	015 " DIA CIR PLASTIC LEN=0050 INSTALLED UNKN
		0450/2476	018 " DIA CIR PLASTIC LEN=0040 INSTALLED UNKN
		0450/1929	HAYDENS RD (T649)
		0450/1923	018 " DIA CIRC CONCR LEN=0040 INSTALLED UNKN
		0450/1600	015 " DIA CIRC CONCR LEN=0040 INSTALLED UNKN
		0450/0961	015 " DIA CIRC CONCR LEN=0040 INSTALLED UNKN
		0450/0672	024 " DIA CIR PLASTIC LEN=0040 INSTALLED UNKN
114153 FT		114153 FT	1 0 00227 0 00 0720+25
		0450/0000	LENGTH(AH 3089 BK 2485)
		0440/2175	018 " DIA CIRC CONCR LEN=0040 INSTALLED 2001
		0440/1966	018 " DIA CIR PLASTIC LEN=0045 INSTALLED UNKN

Stationing	Segment	Material	Length	Status
111668 FT	0440/0428	018 " DIA CIR PLASTIC	LEN=0040	INSTALLED UNKN
	111668 FT	1 0 00227 0 00 0695+26		
	0440/0000	LENGTH(AH 2485 BK 2440)		
	0430/2168	018 " DIA CIR PLASTIC	LEN=0060	INSTALLED 2001
	0430/1589	015 " DIA CIR PLASTIC	LEN=0045	INSTALLED 1999
	0430/1252	036 " DIA CIR PLASTIC	LEN=0038	INSTALLED 2004
	0430/0695	018 " DIA CIR PLASTIC	LEN=0045	INSTALLED UNKN
109228 FT	0430/0199	018 " DIA CIRC CONCR	LEN=0040	INSTALLED UNKN
	109228 FT	1 0 00227 0 00 0670+86		
	0430/0000	DEER RIDGE RD		
		(SR1006 SEG 0010/0000)		
	0430/0000	LENGTH(AH 2440 BK 3284)		
OUR RD (T645)	0420/2308			
	0420/2260	015 " DIA CIRC CONCR	LEN=0050	INSTALLED UNKN
	0420/1880	018 " DIA CIRC CONCR	LEN=0040	INSTALLED UNKN
	0420/1565	015 " DIA CIRC CONCR	LEN=0045	INSTALLED UNKN
	0420/0935	018 " DIA CIRC CONCR	LEN=0045	INSTALLED 2001
1 0 00227 0 00 0637+83 105944 FT				
SR 1008 SH				
(SR1008 SEG 0030/3151) 0420/0000				
	0420/0000	LENGTH(AH 3284 BK 2102)		
	0410/2067	024 " DIA CIRC METAL	LEN=0040	INSTALLED UNKN
	0410/0720	036 " DIA CIRC METAL	LEN=0045	INSTALLED UNKN
1 0 00227 0 00 0617+02 103842 FT				
TOWNER HILL RD				



DIR: B TOTAL LEN: 29.655 MI. DIST: 04-5 SR: 92  
 LEFT MUN: JACKSON T RIGHT MUN: JACKSON T

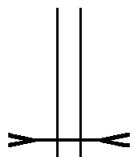
Stationing	Notes	Stationing	Length	Material	Notes
(T641)	0410/0000	0410/0000	2102	BK 3472	LENGTH(AH 2102 BK 3472)
		0400/3405	024"	DIA CIRC METAL	LEN=0045 INSTALLED UNKN
		0400/2820	018"	DIA CIRC CONCR	LEN=0040 INSTALLED UNKN
		0400/1912	018"	DIA CIRC CONCR	LEN=0045 INSTALLED UNKN
		0400/1333	018"	DIA CIRC CONCR	LEN=0050 INSTALLED UNKN
		0400/0777	018"	DIA CIRC CONCR	LEN=0040 INSTALLED UNKN
		0400/0396	015"	DIA CIRC CONCR	LEN=0040 INSTALLED UNKN
1 0 00227 0 00 0582+48 100370 FT		100370 FT			
POWERS RD					
(T700)	0400/0000	0400/0000	3472	BK 3203	LENGTH(AH 3472 BK 3203)
		0390/2980	018"	DIA CIRC CONCR	LEN=0040 INSTALLED UNKN
		0390/2640			PAGES RD (T730)
		0390/2600	018"	DIA CIRC METAL	LEN=0040 INSTALLED UNKN
		0390/2338	024"	DIA CIRC CONCR	LEN=0045 INSTALLED UNKN
		0390/1993	024"	DIA CIRC CONCR	LEN=0040 INSTALLED UNKN
		0390/1345	015"	DIA CIR PLASTIC	LEN=0050 INSTALLED UNKN
		0390/0355	024"	DIA CIRC CONCR	LEN=0040 INSTALLED UNKN
097167 FT		097167 FT	1 0 00227 0 00 0549+84		
		0390/0000	3203	BK 2513	LENGTH(AH 3203 BK 2513)
		0380/1952	024"	DIA CIRC METAL	LEN=0045 INSTALLED UNKN
		0380/1635	015"	DIA CIRC CONCR	LEN=0100 INSTALLED UNKN
		0380/0941	018"	DIA CIRC CONCR	LEN=0045 INSTALLED UNKN
		0380/0410	012"	H 24"W ELLIP METAL	LEN=0040 INSTALLED 2001
094654 FT		094654 FT	1 0 00227 0 00 0524+83		
		0380/0000	2513	BK 2666	LENGTH(AH 2513 BK 2666)
		0370/2630	015"	DIA CIRC METAL	LEN=0040 INSTALLED UNKN

DIR: B TOTAL LEN: 29.655 MI. DIST: 04-5 SR: 92  
 LEFT MUN: JACKSON T RIGHT MUN: JACKSON T

Location / Segment	Stationing	Structure / Details
BOWMAN RD (T637)	0370/1795	0370/1825 024" DIA CIRC CONCR LEN=0056 INSTALLED 2003
		0370/0730 018" DIA CIRC CONCR LEN=0050 INSTALLED 2001
		0370/0470 015" DIA CIRC CONCR LEN=0045 INSTALLED UNKN GRIFFITH CR STRUCTURE LENGTH 12 FT
1 0 00227 0 00 0498+25 091988 FT OLD MILL RD (T708)	0370/0000	0370/0216 BMSID 57/0092/0370/0216 091988 FT
		0370/0000 LENGTH(AH 2666 BK 2604) 015" DIA CIRC METAL
		0360/2321 LEN=0100 INSTALLED UNKN
		0360/1540 024" DIA CIRC METAL LEN=0040 INSTALLED UNKN
JACKSON ST (SR0492 SEG 0160/2020)	0360/1166	0360/1250 018" DIA CIRC CONCR LEN=0050 INSTALLED UNKN SNAKE HILL RD (SR1002 SEG 0010/0000)
		0360/1166
		0360/0530 015" DIA CIRC CONCR LEN=0040 INSTALLED UNKN
OLD RT 92 RD (T728)	0360/0509 089384 FT	089384 FT 1 0 00227 0 00 0469+10
		0360/0000 LENGTH(AH 2604 BK 3261)
OLD RT 92 RD (T728)	0350/3019	0350/2992 060"H 12"W CON BOX CUL LEN=0050 INSTALLED UNKN TRIB TUNK CR STRUCTURE LENGTH 10 FT
		0350/2975 BMSID 57/0092/0350/2975
		0350/2329 015" DIA CIRC CONCR LEN=0045 INSTALLED UNKN ROD N GUN RD
		0350/1974 (T726)
		0350/0617 ROD N GUN RD (T726)

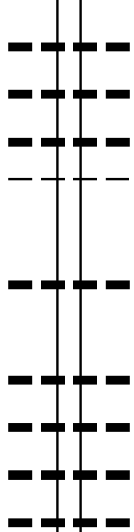
DIR: B TOTAL LEN: 29.655 MI. DIST: 04-5 SR: 92  
 LEFT MUN: JACKSON T RIGHT MUN: JACKSON T

086123 FT



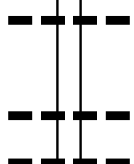
086123 FT 1 0 00227 0 00 0439+94  
 0350/0000 LENGTH(AH 3261 BK 3432)  
 TRIB TUNK CR  
 STRUCTURE LENGTH 14 FT  
 0340/3328 BMSID 57/0092/0340/3328

082691 FT



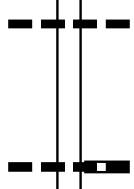
0340/1871 015 "DIA CIRC CONCR  
 LEN=0040 INSTALLED UNKN  
 0340/1701 015 "DIA CIRC CONCR  
 LEN=0011 INSTALLED UNKN  
 0340/1385 018 "DIA CIRC CONCR  
 LEN=0050 INSTALLED UNKN  
 JACKSON  
 0340/1233 GIBSON T  
 0340/0333 018 "DIA CIR PLASTIC  
 LEN=0050 INSTALLED 2002  
 082691 FT 1 0 00227 0 00 0405+00  
 018 "DIA CIRC CONCR  
 0340/0000 LEN=0045 INSTALLED UNKN  
 LENGTH(AH 3432 BK 2562)  
 036 "DIA CIRC METAL  
 0330/2390 LEN=0040 INSTALLED UNKN  
 036 "DIA CIRC METAL  
 0330/2140 LEN=0045 INSTALLED UNKN  
 018 "DIA CIRC CONCR  
 0330/1956 LEN=0040 INSTALLED UNKN

080129 FT



0330/0157 018 "DIA CIRC CONCR  
 LEN=0045 INSTALLED UNKN  
 080129 FT 1 0 00227 0 00 0382+57  
 0330/0000 LENGTH(AH 2562 BK 1319)  
 018 "DIA CIRC CONCR  
 0320/1180 LEN=0040 INSTALLED UNKN  
 018 "DIA CIRC CONCR

078810 FT



0320/0585 LEN=0040 INSTALLED UNKN  
 078810 FT 1 0 00227 0 00 0367+85  
 018 "DIA CIRC CONCR  
 LEN=0045 INSTALLED UNKN  
 FIDDLE LAKE RD  
 (SR2046 SEG 0012/0000)  
 0320/0000 LENGTH(AH 1319 BK 2001)  
 018 "DIA CIRC CONCR

DIR: B TOTAL LEN: 29.655 MI. DIST: 04-5 SR: 92  
 LEFT MUN: GIBSON T RIGHT MUN: GIBSON T

0310/1985	LEN=0050	INSTALLED	UNKN
0310/1550	LEN=0045	INSTALLED	UNKN
0310/1281	LEN=0040	INSTALLED	UNKN
0310/0963	LEN=0040	INSTALLED	UNKN
0310/0013	BMS EN 57/0092/0310/0000		
076809 FT	1 0 00365 0 01 0773+40		
	OUTLET STEARNS LAKE		
	BMSBG 57/0092/0310/0000		
	LENGTH(AH 2001 BK 1846)		
0310/0000			
0300/1820			
0300/1754			
0300/1012	LEN=0045	INSTALLED	UNKN
0300/0496	LEN=0040	INSTALLED	UNKN
0300/0347	LEN=0045	INSTALLED	UNKN
0300/0137	LEN=0040	INSTALLED	UNKN
0300/0013	BMS EN 57/0092/0300/0000		
074963 FT	1 0 00365 0 01 0754+94		
	TR TUNK CK		
	BMSBG 57/0092/0300/0000		
	LENGTH(AH 1846 BK 3142)		
0300/0000			
0290/2564	LEN=0045	INSTALLED	UNKN
0290/2010	LEN=0050	INSTALLED	UNKN
0290/1740	LEN=0040	INSTALLED	UNKN
0290/1300	LEN=0045	INSTALLED	UNKN
0290/1083	LEN=0040	INSTALLED	UNKN
0290/0913	LEN=0040	INSTALLED	UNKN
0290/0905	UNNAMED RD		
	(TWP)		
071821 FT	1 0 00365 0 01 0723+60		
	SR 2036 SH		

KONSUR RD  
 (T591)  
 LC FOR KONSUR RD  
 (CONN)



DIR: B TOTAL LEN: 29.655 MI. DIST: 04-5 SR: 92  
 LEFT MUN: GIBSON T RIGHT MUN: GIBSON T

Stationing	Structure	Material	Status
062095 FT	PICKERING P STRUCTURE LENGTH 15 FT BMSID 57/0092/0250/0000 LENGTH(AH 2315 BK 3671)		
0250/0000	018 " DIA CIRC CONCR		UNKN
0240/3440	LEN=0040		INSTALLED UNKN
0240/2964	018 " DIA CIRC CONCR		UNKN
0240/2693	LEN=0045		INSTALLED UNKN
0240/2514	015 " DIA CIRC CONCR		UNKN
0240/1769	LEN=0075		INSTALLED UNKN
0240/0927	024 " DIA CIRC CONCR		UNKN
0240/0613	LEN=0100		INSTALLED UNKN
058424 FT	024 " DIA CIR PLASTIC		UNKN
0240/0000	LEN=0040		INSTALLED UNKN
0230/1770	018 " DIA CIRC CONCR		UNKN
0230/1084	LEN=0045		INSTALLED UNKN
0230/0685	024 " DIA CIR PLASTIC		UNKN
0230/0055	LEN=0045		INSTALLED UNKN
056094 FT	024 " DIA CIRC CONCR		UNKN
0230/0000	LEN=0040		INSTALLED UNKN
SR 2075 SH (SR2075 SEG 0010/0000)	064 " DIA CIRC METAL		UNKN
0230/0000	LEN=0040		INSTALLED UNKN
0220/2857	015 " DIA CIRC CONCR		UNKN
0220/2522	LEN=0100		INSTALLED UNKN
0220/1402	1 0 00365 0 01 0566+45		
	DRAINAGE STRUCTURE LENGTH 7 FT BMSID 57/0092/0230/0000 LENGTH(AH 2330 BK 3642)		
	024 " DIA CIRC CONCR		UNKN
	LEN=0040		INSTALLED UNKN
	018 " DIA CIRC CONCR		UNKN
	LEN=0040		INSTALLED UNKN
	015 " DIA CIRC METAL		UNKN
	LEN=0040		INSTALLED UNKN
	018 " DIA CIRC CONCR		UNKN

DIR: B TOTAL LEN: 29.655 MI. DIST: 04-5 SR: 92  
 LEFT MUN: GIBSON T RIGHT MUN: GIBSON T

Stationing	Length	Material	Status
0220/1150	LEN=0050	018 "DIA CIRC CONCR	INSTALLED UNKN
0220/0734	LEN=0040	018 "DIA CIRC CONCR	INSTALLED UNKN
0220/0445	LEN=0055	018 "DIA CIRC CONCR	INSTALLED UNKN
052452 FT	1 0 00365 0 01 0529+66		
0220/0000	LENGTH(AH 3642 BK 2500)	018 "DIA CIRC PLASTIC	INSTALLED UNKN
0210/2420	LEN=0035	018 "DIA CIRC METAL	INSTALLED 2005
0210/2045	LEN=0045	018 "DIA CIRC METAL	INSTALLED UNKN
0210/1303	LEN=0050	018 "DIA CIRC CONCR	INSTALLED UNKN
0210/0950	LEN=0040	018 "DIA CIRC CONCR	INSTALLED UNKN
0210/0440	LEN=0045	015 "DIA CIRC CONCR	INSTALLED UNKN
049952 FT	1 0 00365 0 01 0505+00		
0210/0000	LENGTH(AH 2500 BK 2725)	018 "DIA CIRC CONCR	INSTALLED UNKN
0200/2522	LEN=0050	024 "DIA CIRC CONCR	INSTALLED UNKN
0200/1849	LEN=0045	018 "DIA CIRC CONCR	INSTALLED UNKN
0200/1629	LEN=0040	018 "DIA CIRC CONCR	INSTALLED UNKN
0200/1319	LEN=0040	024 "DIA CIRC CONCR	INSTALLED UNKN
0200/1170	LEN=0050	018 "DIA CIRC CONCR	INSTALLED UNKN
0200/0852	LEN=0050	018 "DIA CIRC CONCR	INSTALLED UNKN
0200/0630	LEN=0045	018 "DIA CIRC CONCR	INSTALLED UNKN
0200/0514	LEN=0040	018 "DIA CIRC CONCR	INSTALLED UNKN
047227 FT	1 0 00365 0 01 0477+75		
0200/0000	LENGTH(AH 2725 BK 3242)	SR 2067 SH (SR2067 SEG 0080/0000)	0200/0000
0190/2884	BMSSEN 57/0092/0190/2448	1 0 00365 0 01 0469+74	
0190/2487	BELL CREEK	BMSBG 57/0092/0190/2448	
0190/2448	018 "DIA CIRC CONCR		
UNNAMED RD (T589)	0190/2446		

DIR: B TOTAL LEN: 29.655 MI. DIST: 04-5 SR: 92  
 LEFT MUN: GIBSON T RIGHT MUN: GIBSON T

SR 2071 SH  
 (SR2071 SEG 0010/0000) 0190/1788

043985 FT

041474 FT

038956 FT

0190/2010	LEN=0048	INSTALLED	2001
	024 "DIA	CIR PLASTIC	
0190/1800	LEN=0040	INSTALLED	UNKN
0190/1201	015 "DIA	CIRC CONCR	
	LEN=0050	INSTALLED	UNKN
	018 "DIA	CIRC CONCR	
0190/0911	LEN=0040	INSTALLED	UNKN
	024 "DIA	CIRC CONCR	
0190/0600	LEN=0040	INSTALLED	UNKN
043985 FT	1 0 00365	0 01 0444+84	
0190/0000	LENGTH(AH	3242 BK 2511)	
	015 "DIA	CIRC CONCR	
0180/2257	LEN=0045	INSTALLED	UNKN
	018 "DIA	CIRC CONCR	
0180/2034	LEN=0040	INSTALLED	UNKN
	018 "DIA	CIRC CONCR	
0180/1606	LEN=0040	INSTALLED	UNKN
0180/0523	018 "DIA	CIR PLASTIC	
	LEN=0050	INSTALLED	UNKN
041474 FT	1 0 00365	0 01 0420+20	
0180/0000	LENGTH(AH	2511 BK 2518)	
	024 "DIA	CIRC CONCR	
0170/2327	LEN=0100	INSTALLED	UNKN
0170/1229	018 "DIA	CIR PLASTIC	
	LEN=0045	INSTALLED	UNKN
	LEDGER RD		
0170/0946	(SR2065 SEG 0054/0490)		
	018 "DIA	CIRC CONCR	
0170/0758	LEN=0040	INSTALLED	UNKN
	GIBSON		
0170/0615	LENOX T		
	015 "DIA	CIRC CONCR	
0170/0084	LEN=0050	INSTALLED	UNKN
038956 FT	1 0 00365	0 01 0395+02	
0170/0000	LENGTH(AH	2518 BK 2367)	
	018 "DIA	CIRC CONCR	
0160/2166	LEN=0040	INSTALLED	UNKN
	015 "DIA	CIRC CONCR	
0160/1794	LEN=0060	INSTALLED	UNKN
	015 "DIA	CIRC CONCR	
0160/1264	LEN=0050	INSTALLED	UNKN



DIR: B TOTAL LEN: 29.655 MI. DIST: 04-5 SR: 92  
 LEFT MUN: LENOX T RIGHT MUN: LENOX T

SR	SEG	LEN (FT)	DESCRIPTION	SR	SEG	LEN (FT)	DESCRIPTION
		036589	0160/0303 DIA CIRC CONCR LEN=0040 INSTALLED UNKN 0160/0015 BMSSEN 57/0092/0160/0000 036589 FT 1 0 00365 0 01 0371+41 BR TUNK CRK BMSBG 57/0092/0160/0000				
SR 2073 SH (SR2073 SEG 0010/0000)		0150/0934	0160/0000 LENGTH(AH 2367 BK 1555) 015 "DIA CIRC CONCR LEN=0045 INSTALLED UNKN				
		035034	0150/0928 DIA CIRC CONCR LEN=0040 INSTALLED UNKN 0150/0750 DIA CIRC CONCR LEN=0048 INSTALLED 2001 036 "DIA CIRC METAL 0150/0442 DIA CIRC CONCR LEN=0050 INSTALLED UNKN 035034 FT 1 0 00365 0 01 0355+16 0150/0000 LENGTH(AH 1555 BK 2301) 018 "DIA CIRC CONCR LEN=0040 INSTALLED UNKN				
			0140/2001 DIA CIRC CONCR LEN=0040 INSTALLED UNKN 024 "DIA CIRC CONCR 0140/1883 DIA CIRC CONCR LEN=0040 INSTALLED UNKN 018 "DIA CIRC CONCR 0140/1590 DIA CIRC CONCR LEN=0050 INSTALLED UNKN				
			0140/0907 DIA CIRC CONCR LEN=0040 INSTALLED UNKN 018 "DIA CIRC CONCR 0140/0737 DIA CIRC CONCR LEN=0045 INSTALLED UNKN 018 "DIA CIRC CONCR 0140/0265 DIA CIRC CONCR LEN=0099 INSTALLED UNKN				
TO 8003/0750 SH (CONN)		0140/0100 032733	032733 FT 1 0 00365 0 01 0333+06 RAMP D RD (SR8003 SEG 0750/0000) MFC BEGIN = D				
			0140/0000 LENGTH(AH 2301 BK 2349) SR 0081 NB				
			0130/2144 OP ID 57/0081/2114/0619 018 "DIA CIRC CONCR 0130/2100 DIA CIRC CONCR LEN=0025 INSTALLED UNKN SR 0081 SB				
			0130/2047 OP ID 57/0081/2115/0608				
RAMP C RD (SR8003 SEG 0500/0672)		0130/1934	0130/1664 BMSSEN 57/0092/0130/1566 1 0 00365 0 01 0324+96 TRIB TUNK CR				

DIR: B TOTAL LEN: 29.655 MI. DIST: 04-5 SR: 92  
 LEFT MUN: LENOX T RIGHT MUN: LENOX T

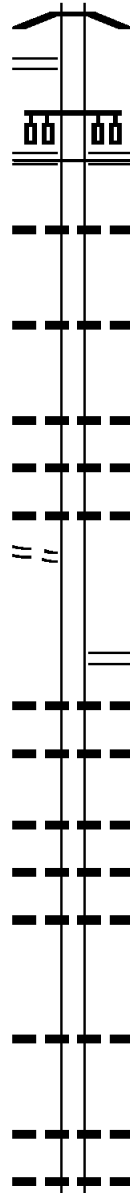
CREEK RD  
 (SR2063 SEG 0010/0000) 0130/1103

030384 FT

MILFORD & OWEGO TP  
 (T508)

0120/0022  
 028325 FT

025029 FT



0130/1566 BMSBG 57/0092/0130/1566

SR 0106 SH  
 (SR0106 SEG 0122/0000)

0130/0932 MFC BEGIN = C

0130/0125 018 " DIA CIRC CONCR  
 LEN=0070 INSTALLED UNKN  
 030384 FT 1 0 00365 0 01 0305+94

0130/0000 LENGTH(AH 2349 BK 2059)  
 018 " DIA CIRC METAL  
 0120/2024 LEN=0050 INSTALLED UNKN

0120/1118 018 " DIA CIRC CONCR  
 LEN=0040 INSTALLED UNKN

0120/0769 015 " DIA CIRC CONCR  
 LEN=0050 INSTALLED UNKN

0120/0208 018 " DIA CIRC CONCR  
 LEN=0050 INSTALLED UNKN

028325 FT 1 0 00365 0 01 0284+31  
 FEDUCHAK LN

0120/0000 (SR2022 SEG 0120/0000)  
 LENGTH(AH 2059 BK 3296)

0110/3270 018 " DIA CIRC CONCR  
 LEN=0050 INSTALLED UNKN

0110/2890 018 " DIA CIRC CONCR  
 LEN=0045 INSTALLED UNKN

0110/2166 018 " DIA CIRC CONCR  
 LEN=0040 INSTALLED UNKN

0110/1770 018 " DIA CIRC CONCR  
 LEN=0050 INSTALLED UNKN

0110/1295 015 " DIA CIRC CONCR  
 LEN=0050 INSTALLED UNKN

0110/0034 024 " DIA CIRC CONCR  
 LEN=0045 INSTALLED UNKN

025029 FT 1 0 00365 0 01 0252+09  
 0110/0000 LENGTH(AH 3296 BK 2019)

0100/1782 018 " DIA CIRC CONCR  
 LEN=0040 INSTALLED UNKN

0100/1388 018 " DIA CIRC CONCR  
 LEN=0040 INSTALLED 2001

DIR: B TOTAL LEN: 29.655 MI. DIST: 04-5 SR: 92  
 LEFT MUN: LENOX T RIGHT MUN: LENOX T

023010 FT

1 0 00365 0 01 0205+85 020432 FT  
 FRANKLIN RD  
 (T432) 0090/0000

017297 FT

0100/0880	018 " DIA	CIRC	CONCR	LEN=0040	INSTALLED	UNKN
0100/0540	018 " DIA	CIRC	CONCR	LEN=0050	INSTALLED	UNKN
0100/0197	018 " DIA	CIRC	CONCR	LEN=0045	INSTALLED	UNKN
023010 FT	1 0 00365	0 01	0231+42			
0100/0000	LENGTH(AH 2019 BK 2578)					
0090/2370	015 " DIA	CIRC	CONCR	LEN=0050	INSTALLED	UNKN
0090/1287	BMS	57	/0092/0090/1257	1 0 00365	0 01	0218+33
0090/1257	PARTNERS CRK		BMSBG 57	/0092/0090/1257		
0090/0068	018 " DIA	CIRC	CONCR	LEN=0060	INSTALLED	UNKN
020432 FT	LENGTH(AH 2578 BK 3135)					
0090/0000	018 " DIA	CIRC	CONCR	LEN=0050	INSTALLED	UNKN
0080/2755	015 " DIA	CIRC	CONCR	LEN=0060	INSTALLED	UNKN
0080/2280	018 " DIA	CIRC	CONCR	LEN=0050	INSTALLED	UNKN
0080/1985	018 " DIA	CIRC	CONCR	LEN=0050	INSTALLED	UNKN
0080/1769	MARCY HILL RD (T434)					
0080/1397	015 " DIA	CIR	PLASTIC	LEN=0050	INSTALLED	UNKN
0080/1069	018 " DIA	CIRC	METAL	LEN=0060	INSTALLED	UNKN
0080/0383	015 " DIA	CIRC	CONCR	LEN=0060	INSTALLED	UNKN
0080/0197	024 " DIA	CIRC	CONCR	LEN=0060	INSTALLED	UNKN
017297 FT	1 0 00365	0 01	0174+70			
0080/0000	LENGTH(AH 3135 BK 2969)					
0070/1748	018 " DIA	CIRC	CONCR	LEN=0052	INSTALLED	UNKN
0070/1102	015 " DIA	CIRC	CONCR	LEN=0060	INSTALLED	UNKN

DIR: B TOTAL LEN: 29.655 MI. DIST: 04-5 SR: 92  
 LEFT MUN: LENOX T RIGHT MUN: LENOX T

SR 2045 SH  
 (SR2045 SEG 0060/2418) 0060/2032

0070/0740	015 "DIA CIRC CONCR LEN=0050 INSTALLED UNKN
0070/0028 014328 FT	BMS EN 57/0092/0070/0000 1 0 00365 0 01 0145+36 TOWER BRCH BMSBG 57/0092/0070/0000
0070/0000	LENGTH(AH 2969 BK 2343) 018 "DIA CIRC CONCR
0060/2069	LEN=0100 INSTALLED UNKN
0060/0784	015 "DIA CIRC METAL LEN=0060 INSTALLED UNKN
0060/0068 011985 FT	018 "DIA CIR PLASTIC LEN=0050 INSTALLED UNKN 1 0 00365 0 01 0121+48
0060/0000	LENGTH(AH 2343 BK 2493) 015 "DIA CIRC CONCR
0050/2070	LEN=0060 INSTALLED UNKN
0050/1276	015 "DIA CIRC CONCR LEN=0060 INSTALLED UNKN
0050/0773	015 "DIA CIRC CONCR LEN=0060 INSTALLED UNKN
0050/0370 009492 FT	018 "DIA CIRC METAL LEN=0050 INSTALLED UNKN 1 0 00365 0 01 0096+55 MALONEY HILL RD (T463)
0050/0000	LENGTH(AH 2493 BK 2146)
0040/1450	015 "DIA CIRC CONCR LEN=0060 INSTALLED UNKN
0040/1065	015 "DIA CIRC CONCR LEN=0060 INSTALLED UNKN
0040/0735	018 "DIA CIRC CONCR LEN=0055 INSTALLED UNKN
0040/0358 007346 FT	015 "DIA CIRC CONCR LEN=0060 INSTALLED UNKN 1 0 00365 0 01 0075+12
0040/0000	LENGTH(AH 2146 BK 2160) 018 "DIA CIRC CONCR
0030/2100	LEN=0045 INSTALLED UNKN
0030/1560	018 "DIA CIRC METAL LEN=0045 INSTALLED UNKN

014328 FT

011985 FT

009492 FT

007346 FT

DIR: B TOTAL LEN: 29.655 MI. DIST: 04-5 SR: 92  
 LEFT MUN: LENOX T RIGHT MUN: LENOX T

GLENNWOOD RD  
 (SR2039 SEG 0010/0000) 0030/0637

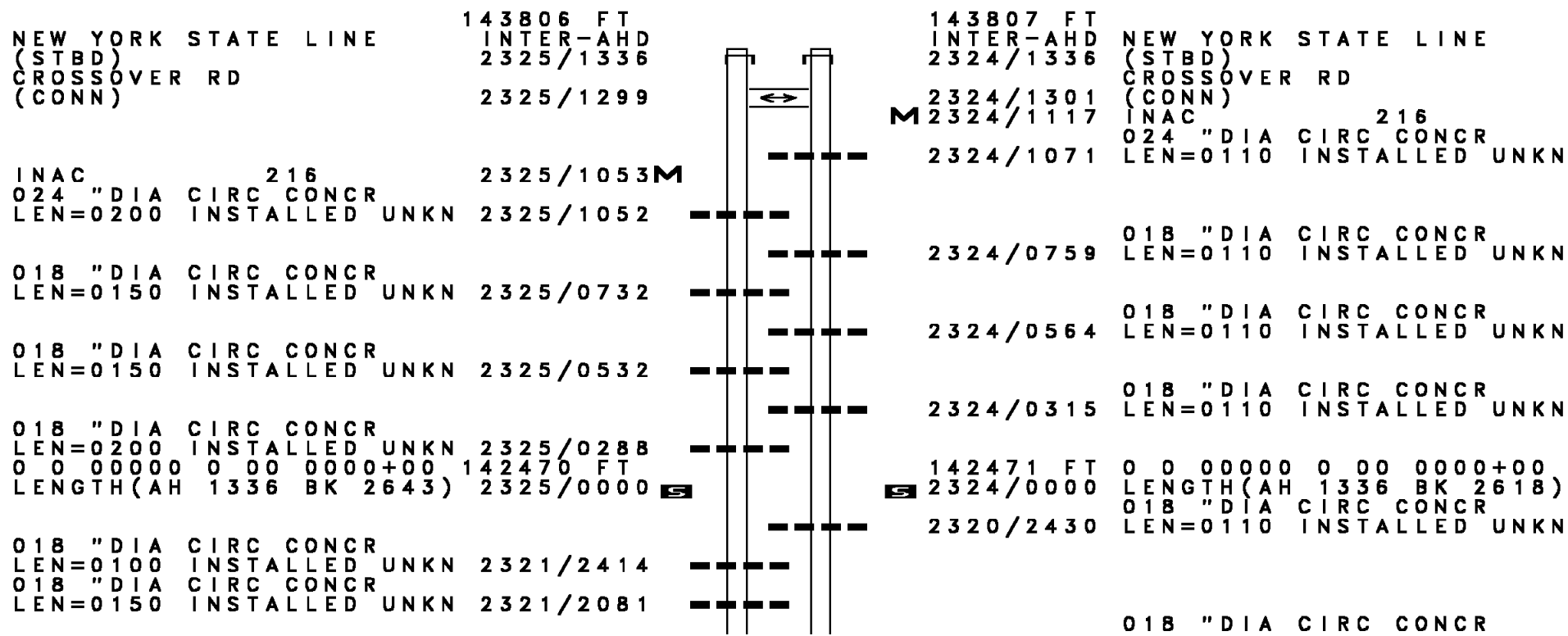
005186 FT

002018 FT

000000 FT

0030/0957	018 " DIA CIRC CONCR LEN=0052	INSTALLED UNKN
0030/0605	BMS EN 57/0092/0030/0571 1 0 00365 0 01 0052+20 MILLARD CRK	
0030/0571	BMSBG 57/0092/0030/0571 015 " DIA CIRC CONCR	
0030/0228	LEN=0060	INSTALLED UNKN
005186 FT	1 0 00365 0 01 0046+49	
0030/0000	LENGTH(AH 2160 BK 3168)	
0020/3076	036 " DIA CIRC CONCR LEN=0070	INSTALLED UNKN
0020/2858	024 " DIA CIRC CONCR LEN=0060	INSTALLED UNKN
0020/2288	018 " DIA CIRC CONCR LEN=0050	INSTALLED UNKN
0020/2022	015 " DIA CIRC CONCR LEN=0055	INSTALLED UNKN
0020/1666	018 " DIA CIRC CONCR LEN=0080	INSTALLED UNKN
0020/1501	018 " DIA CIRC CONCR LEN=0060	INSTALLED UNKN
0020/1251	015 " DIA CIRC CONCR LEN=0055	INSTALLED UNKN
0020/0906	018 " DIA CIRC CONCR LEN=0051	INSTALLED UNKN
0020/0119	018 " DIA CIRC CONCR LEN=0060	INSTALLED 1999
002018 FT	1 0 00365 0 01 0021+50 SR 0374 SH	
0020/0000	(SR0374 SH SEG 0010/0000) LENGTH(AH 3168 BK 2018)	
0010/1826	018 " DIA CIRC CONCR LEN=0045	INSTALLED UNKN
000000 FT	000000 FT 1 0 00365 0 00 0000+00 NC SR 0092 SH	
INTER-BK	WYOMING CO SR 0092 SH (SR0092 SEG 0520/3066) MFC BEGIN = D	
0010/0000	BK-WYOMING (65) LENGTH(AH 2018 BK 0000)	

DIR: N TOTAL LEN: 27.236 MI. DIST: 04-5 SR: 81  
 LEFT MUN: GREAT BEND T RIGHT MUN: GREAT BEND T



NEW YORK STATE LINE  
 (STBD)  
 CROSSOVER RD  
 (CONN)

INAC  
 024 "DIA CIRC CONCR  
 LEN=0200

018 "DIA CIRC CONCR  
 LEN=0150

018 "DIA CIRC CONCR  
 LEN=0150

018 "DIA CIRC CONCR  
 LEN=0200

018 "DIA CIRC CONCR  
 LEN=0100

018 "DIA CIRC CONCR  
 LEN=0150

143806 FT  
 INTER-AHD  
 2325/1336  
 2325/1299  
 2325/1053M  
 2325/1052  
 2325/0732  
 2325/0532  
 2325/0288  
 142470 FT  
 2325/0000

143807 FT  
 INTER-AHD  
 2324/1336  
 2324/1301  
 2324/1117  
 2324/1071  
 2324/0759  
 2324/0564  
 2324/0315  
 142471 FT  
 2324/0000  
 2320/2430

NEW YORK STATE LINE  
 (STBD)  
 CROSSOVER RD  
 (CONN)

INAC  
 024 "DIA CIRC CONCR  
 LEN=0110

018 "DIA CIRC CONCR  
 LEN=0110

018 "DIA CIRC CONCR  
 LEN=0110

018 "DIA CIRC CONCR  
 LEN=0110

0 0 0000 0 00 0000+00  
 LENGTH(AH 1336 BK 2618)

018 "DIA CIRC CONCR  
 LEN=0110

018 "DIA CIRC CONCR

DIR: N TOTAL LEN: 27.236 MI. DIST: 04-5 SR: 81  
 LEFT MUN: GREAT BEND T RIGHT MUN: GREAT BEND T

018 "DIA CIRC CONCR LEN=0070 INSTALLED UNKN	2321/1764	2320/1781	LEN=0300	INSTALLED UNKN
036 "DIA CIRC CONCR LEN=0200 INSTALLED UNKN	2321/1126	2320/1133	036 "DIA CIRC CONCR LEN=0120	INSTALLED UNKN
024 "DIA CIRC CONCR LEN=0150 INSTALLED UNKN	2321/0916	2320/0927	024 "DIA CIRC CONCR LEN=0130	INSTALLED UNKN
024 "DIA CIRC CONCR LEN=0150 INSTALLED UNKN	2321/0531	2320/0537	018 "DIA CIRC CONCR LEN=0130	INSTALLED UNKN
030 "DIA CIRC CONCR LEN=0070 INSTALLED UNKN	2321/0266	2320/0288	030 "DIA CIRC CONCR LEN=0070	INSTALLED UNKN
WELCOME CENTER RD (SR9203 SEG 0010/0000) 2321/0213				
1 0 01001 0 00 1398+27 139827 FT				
MILEPOST 232.00				
LENGTH(AH 2643 BK 2579) 2321/0000		139853 FT	1 0 01001 0 00 1398+52	
018 "DIA CIRC CONCR LEN=0150 INSTALLED UNKN	2315/2386	2320/0000	LENGTH(AH 2618 BK 2627)	018 "DIA CIRC CONCR LEN=0090 INSTALLED UNKN
030 "DIA CIRC CONCR LEN=0090 INSTALLED UNKN	2315/1954	2314/2458		
WELCOME CENTER RD (SR9203 SEG 0010/3443) 2315/1795				
018 "DIA CIRC CONCR LEN=0090 INSTALLED UNKN	2315/1550	2314/1630	018 "DIA CIRC CONCR LEN=0070	INSTALLED UNKN
		2314/1407	018 "DIA CIRC METAL LEN=0070	INSTALLED UNKN
BMS EN 57/0081/2315/0890	2315/0971	2314/1042	BMS EN 57/0081/2314/0961	
1 0 01001 0 00 1382+52			1 0 01001 0 00 1382+88	
P3			P3	
TROWBRIDGE C			TROWBRIDGE CR	
BMS BG 57/0081/2315/0890	2315/0890	2314/0961	BMS BG 57/0081/2314/0961	
DMS SIGN STRUCTURE				
BMS ID 57/0081/2315/0446	2315/0446			

DIR: N TOTAL LEN: 27.236 MI. DIST: 04-5 SR: 81  
 LEFT MUN: GREAT BEND T RIGHT MUN: GREAT BEND T

Item ID	Description	Length (AH/BK)	Year	Stationing	Notes
018	"DIA CIRC CONCR	LEN=0080	INSTALLED UNKN	2315/0407	
OP ID 57/1029/0010/1051	SR 1029	2315/0313			
1 0 01001 0 00	1367+89 137248 FT	2315/0000			
018	"DIA CIRC CONCR	LEN=0060	INSTALLED 1998	2311/2600	
018	"DIA CIRC CONCR	LEN=0060	INSTALLED 1998	2311/1831	
018	"DIA CIRC CONCR	LEN=0090	INSTALLED UNKN	2311/1334	
018	"DIA CIRC CONCR	LEN=0060	INSTALLED UNKN	2311/0838	
018	"DIA CIRC CONCR	LEN=0060	INSTALLED UNKN	2311/0540	
018	"DIA CIRC CONCR	LEN=0060	INSTALLED UNKN	2311/0135	
1 0 01001 0 00	1347+40 134596 FT	2311/0000			
GREAT BEND					
GREAT BEND B					
MILEPOST 231.00					
018	"DIA CIRC CONCR	LEN=0060	INSTALLED UNKN	2305/2552	
018	"DIA CIRC CONCR	LEN=0200	INSTALLED UNKN	2305/2123	
CROSSOVER RD (CONN)				2305/2116	
018	"DIA CIRC CONCR	LEN=0060	INSTALLED UNKN	2305/1874	
018	"DIA CIRC CONCR	LEN=0060	INSTALLED UNKN	2305/1524	
2314/0514	018 "DIA CIRC CONCR	LEN=0100	INSTALLED UNKN		
OP ID 57/1029/0010/1051	SR 1029	2314/0423			
1 0 01001 0 00	137226 FT	2314/0023			
018	"DIA CIRC CONCR	LEN=0085	INSTALLED UNKN	2314/0000	
1 0 01001 0 00	1372+83	2314/0000			
LENGTH(AH 2627 BK 2640)					
2310/1910	018 "DIA CIRC CONCR	LEN=0080	INSTALLED UNKN		
2310/0911	054 "DIA CIRC CONCR	LEN=0150	INSTALLED UNKN		
2310/0194	018 "DIA CIRC CONCR	LEN=0060	INSTALLED UNKN		
134586 FT	1 0 01001 0 00	1345+85			
MILEPOST 231.00					
018	"DIA CIRC CONCR	LEN=0060	INSTALLED UNKN	2310/0000	
LENGTH(AH 2640 BK 2641)					
2304/2177	018 "DIA CIRC CONCR	LEN=0060	INSTALLED UNKN		
CROSSOVER RD (CONN)				2304/2119	
2304/1929	018 "DIA CIRC CONCR	LEN=0070	INSTALLED UNKN		
2304/1566	018 "DIA CIRC CONCR	LEN=0070	INSTALLED UNKN		



DIR: N TOTAL LEN: 27.236 MI. DIST: 04-5 SR: 81  
 LEFT MUN: GREAT BEND B RIGHT MUN: GREAT BEND B

				2304/1214	018 "DIA CIRC CONCR LEN=0140 INSTALLED UNKN
018 "DIA CIRC CONCR LEN=0060 INSTALLED UNKN		2305/1189			
BMSBN 57/0081/2305/0920 1 0 01001 0 00 1329+24 P3 NEW YORK, SYSQUEHANNA RR BMSBG 57/0081/2305/0920 GREAT BEND GREAT BEND T		2305/1061		2304/1040	BMSBN 57/0081/2304/0904 1 0 01001 0 00 1329+29 P3 NEW YORK, SYSQUEHANNA RR BMSBG 57/0081/2304/0904 GREAT BEND GREAT BEND B RAMP A RD (SR8011 SEG 0750/0638)
		2305/0920		2304/0904	
		2305/0676		2304/0702	
RAMP B RD (SR8011 SEG 0500/0000)		2305/0663		2304/0682	
				2304/0240	072 "DIA CIRC CONCR LEN=0240 INSTALLED UNKN
BMSBN 57/0081/2305/0000		2305/0138		2304/0138	BMSBN 57/0081/2304/0000 1 0 01001 0 00 1320+35 P3 SR 0171 NB BMSBG 57/0081/2304/0000 GREAT BEND GREAT BEND T LENGTH(AH 2641 BK 2640)
1 0 01001 0 00 1320+18 131904 FT P3 SR 0171 NB BMSBG 57/0081/2305/0000 LENGTH(AH 2692 BK 2622) 018 "DIA CIRC CONCR LEN=0063 INSTALLED UNKN RAMP C RD (SR8011 SEG 0250/0483)		2305/0000		2304/0000	
		2301/2471			
		2301/2236			
				2300/2101	RAMP D RD (SR8011 SEG 0010/0000)
BMSBN 57/0081/2301/1035		2301/1709		2300/1728	BMSBN 57/0081/2300/1054 1 0 01001 0 00 1301+75 P3
1 0 01001 0 00 1301+60 P3					



DIR: N TOTAL LEN: 27.236 MI. DIST: 04-5 SR: 81  
 LEFT MUN: GREAT BEND T RIGHT MUN: GREAT BEND T

1 0 01001 0 00 1266+41 126641 FT		2294/0008	LEN=0080	INSTALLED UNKN
LENGTH(AH 2641 BK 2640) 2295/0000		126664 FT	1 0 01001 0 00 1266+63	
030 "DIA CIRC CONCR		2294/0000	LENGTH(AH 2641 BK 2622)	
LEN=0130 INSTALLED UNKN 2291/2405				
		2290/2379	030 "DIA CIRC CONCR	
			LEN=0080 INSTALLED UNKN	
		2290/2029	018 "DIA CIRC CONCR	
			LEN=0080 INSTALLED UNKN	
		2290/1737	018 "DIA CIRC CONCR	
			LEN=0080 INSTALLED UNKN	
		2290/1153	018 "DIA CIRC CONCR	
			LEN=0075 INSTALLED UNKN	
066 "DIA CIRC CONCR				
LEN=0190 INSTALLED UNKN 2291/1005		2290/0960	066 "DIA CIRC CONCR	
			LEN=0194 INSTALLED UNKN	
018 "DIA CIRC CONCR		2290/0836	018 "DIA CIRC CONCR	
LEN=0200 INSTALLED UNKN 2291/0836			LEN=0080 INSTALLED UNKN	
LEN=0040 INSTALLED UNKN 2291/0835				
018 "DIA CIRC METAL				
LEN=0040 INSTALLED 2000 2291/0621				
		2290/0439	018 "DIA CIRC CONCR	
			LEN=0080 INSTALLED UNKN	
018 "DIA CIRC CONCR				
LEN=0040 INSTALLED UNKN 2291/0435				
018 "DIA CIRC CONCR				
LEN=0060 INSTALLED 1998 2291/0083				
		2290/0080	018 "DIA CIRC CONCR	
			LEN=0210 INSTALLED UNKN	
1 0 01001 0 00 1240+01 124001 FT		124042 FT	1 0 01001 0 00 1240+41	
MILEPOST 229.00			MILEPOST 229.00	
LENGTH(AH 2640 BK 2536) 2291/0000		2290/0000	LENGTH(AH 2622 BK 2580)	
			018 "DIA CIRC CONCR	
		2284/2210	LEN=0080 INSTALLED UNKN	
018 "DIA CIRC CONCR				
LEN=0040 INSTALLED UNKN 2285/2173				
		2284/1562	032 "DIA CIRC CONCR	
			LEN=0080 INSTALLED UNKN	
036 "DIA CIRC CONCR				
LEN=0120 INSTALLED UNKN 2285/1526				
		2284/1203	018 "DIA CIRC CONCR	
			LEN=0060 INSTALLED UNKN	
018 "DIA CIRC CONCR				
LEN=0085 INSTALLED UNKN 2285/1199				
		2284/0762	024 "DIA CIRC CONCR	
			LEN=0060 INSTALLED UNKN	
1 0 01001 0 00 1215+19 121465 FT		121462 FT	1 0 01001 0 00 1214+51	

DIR: N TOTAL LEN: 27.236 MI. DIST: 04-5 SR: 81  
 LEFT MUN: GREAT BEND T RIGHT MUN: GREAT BEND T

LENGTH(AH 2536 BK 2640)	2285/0000				2284/0000	LENGTH(AH 2580 BK 2613)
018 "DIA CIRC CONCR LEN=0108 INSTALLED UNKN	2281/2567	---	---	---		
072 "DIA CIRC CONCR LEN=0228 INSTALLED UNKN	2281/2328	---	---	---		
					2280/2320	064 "DIA CIRC CONCR LEN=0228 INSTALLED UNKN
018 "DIA CIRC CONCR LEN=0125 INSTALLED UNKN	2281/2082	---	---	---		
018 "DIA CIRC CONCR LEN=0124 INSTALLED UNKN	2281/1552	---	---	---		
024 "DIA CIRC CONCR LEN=0264 INSTALLED UNKN	2281/1455	---	---	---		
					2280/1442	024 "DIA CIRC CONCR LEN=0266 INSTALLED UNKN
CROSSOVER RD (CONN)	2281/1009		↔		2280/1013	CROSSOVER RD (CONN)
					2280/0999	018 "DIA CIRC CONCR LEN=0065 INSTALLED UNKN
					2280/0755	042 "DIA CIRC CONCR LEN=0060 INSTALLED UNKN
042 "DIA CIRC CONCR LEN=0100 INSTALLED UNKN	2281/0739	---	---	---		
					2280/0311	024 "DIA CIRC CONCR LEN=0065 INSTALLED UNKN
024 "DIA CIRC CONCR LEN=0060 INSTALLED UNKN	2281/0307	---	---	---		
1 0 01001 0 00 1188+25 118825 FT MILEPOST 228.00					118849 FT	1 0 01001 0 00 1188+48 MILEPOST 228.00
LENGTH(AH 2640 BK 2594)	2281/0000	---	---	---	2280/0000	LENGTH(AH 2613 BK 2642)
					2274/2428	036 "DIA CIRC CONCR LEN=0065 INSTALLED UNKN
036 "DIA CIRC CONCR LEN=0075 INSTALLED UNKN	2275/2402	---	---	---		
					2274/1730	018 "DIA CIRC CONCR LEN=0075 INSTALLED UNKN
018 "DIA CIRC CONCR LEN=0050 INSTALLED UNKN	2275/1715	---	---	---		
					2274/1523	018 "DIA CIRC CONCR LEN=0075 INSTALLED UNKN
018 "DIA CIRC CONCR LEN=0055 INSTALLED UNKN	2275/1509	---	---	---		
					2274/1347	036 "DIA CIRC CONCR LEN=0105 INSTALLED UNKN
018 "DIA CIRC CONCR LEN=0040 INSTALLED UNKN	2275/1316	---	---	---		
048 "DIA CIRC CONCR LEN=0120 INSTALLED UNKN	2275/0870	---	---	---	2274/0870	042 "DIA CIRC CONCR LEN=0110 INSTALLED UNKN
						018 "DIA CIRC CONCR

DIR: N TOTAL LEN: 27.236 MI. DIST: 04-5 SR: 81  
 LEFT MUN: GREAT BEND T RIGHT MUN: GREAT BEND T

018 "DIA CIRC CONCR LEN=0115 INSTALLED 2002 2275/0585	---	---	---	---	2274/0623	LEN=0075	INSTALLED UNKN
018 "DIA CIRC CONCR LEN=0120 INSTALLED UNKN 2275/0212 1 0 01001 0 00 1163+25 116231 FT LENGTH(AH 2594 BK 2640) 2275/0000	---	---	---	---	2274/0271	018 "DIA CIRC CONCR LEN=0075	INSTALLED UNKN
018 "DIA CIRC CONCR LEN=0040 INSTALLED UNKN 2271/2532 018 "DIA CIRC CONCR LEN=0040 INSTALLED UNKN 2271/2316	---	---	---	---	116207 FT	1 0 01001 0 00 1163+00	LENGTH(AH 2642 BK 2640)
036 "DIA CIRC CONCR LEN=0045 INSTALLED UNKN 2271/2108	---	---	---	---	2274/0000	018 "DIA CIRC CONCR LEN=0075	INSTALLED UNKN
018 "DIA CIRC CONCR LEN=0042 INSTALLED UNKN 2271/1787	---	---	---	---	2270/2564	018 "DIA CIRC CONCR LEN=0075	INSTALLED UNKN
024 "DIA CIRC CONCR LEN=0120 INSTALLED UNKN 2271/0860	---	---	---	---	2270/2313	018 "DIA CIRC CONCR LEN=0075	INSTALLED UNKN
030 "DIA CIRC CONCR LEN=0120 INSTALLED UNKN 2271/0599	---	---	---	---	2270/2106	042 "DIA CIRC CONCR LEN=0075	INSTALLED UNKN
036 "DIA CIRC CONCR LEN=0100 INSTALLED UNKN 2271/0048 1 0 01001 0 00 1135+91 113591 FT MILEPOST 227.00 LENGTH(AH 2640 BK 2684) 2271/0000	---	---	---	---	2270/1829	018 "DIA CIRC CONCR LEN=0080	INSTALLED UNKN
030 "DIA CIRC CONCR LEN=0236 INSTALLED UNKN 2265/2640	---	---	---	---	2270/1290	024 "DIA CIRC CONCR LEN=0230	INSTALLED UNKN
018 "DIA CIRC CONCR LEN=0120 INSTALLED UNKN 2265/1950	---	---	---	---	2270/0904	024 "DIA CIRC CONCR LEN=0080	INSTALLED UNKN
018 "DIA CIRC CONCR	---	---	---	---	2270/0618	030 "DIA CIRC CONCR LEN=0085	INSTALLED UNKN
	---	---	---	---	2270/0066	036 "DIA CIRC CONCR LEN=0110	INSTALLED UNKN
	---	---	---	---	113567 FT	1 0 01001 0 00 1135+66	MILEPOST 227.00
	---	---	---	---	2270/0000	LENGTH(AH 2640 BK 2633)	
	---	---	---	---	2264/2067	018 "DIA CIRC CONCR LEN=0240	INSTALLED UNKN

DIR: N TOTAL LEN: 27.236 MI. DIST: 04-5 SR: 81  
 LEFT MUN: GREAT BEND T RIGHT MUN: GREAT BEND T

Item ID	Description	Length	Material	Status	Stationing	Notes
LEN=0230	INSTALLED UNKN	2265/1042				
018 "DIA	CIRC CONCR					
LEN=0146	INSTALLED UNKN	2265/0696				
018 "DIA	CIRC CONCR					
LEN=0180	INSTALLED UNKN	2265/0183				
1 0 01001 0 00	1109+07 110907 FT					
LENGTH(AH 2684 BK 2640)	2265/0000					
036 "DIA	CIRC CONCR					
LEN=0215	INSTALLED UNKN	2261/2580				
018 "DIA	CIRC CONCR					
LEN=0140	INSTALLED UNKN	2261/1813				
GREAT BEND						
NEW MILFORD T		2261/1381				
018 "DIA	CIRC CONCR					
LEN=0165	INSTALLED UNKN	2261/0845				
018 "DIA	CIRC CONCR					
LEN=0170	INSTALLED UNKN	2261/0217				
072 "DIA	CIRC CONCR					
LEN=0215	INSTALLED UNKN					
DRAINAGE						
STRUCTURE LENGTH 7 FT						
BMSID 57/0081/2260/0110						
036 "DIA	CIRC METAL					
LEN=0025	INSTALLED UNKN					
1 0 01001 0 00	1082+67 108267 FT					
DRAINAGE						
STRUCTURE LENGTH 5 FT						
BMSID 57/0081/2261/0000						
MILEPOST 226.00						
LENGTH(AH 2640 BK 2619)	2261/0000					
018 "DIA	CIRC CONCR					
LEN=0040	INSTALLED UNKN	2255/2268				
018 "DIA	CIRC CONCR					
LEN=0075	INSTALLED UNKN	2254/2244				
018 "DIA	CIRC CONCR					
LEN=0075	INSTALLED UNKN	2254/1980				
018 "DIA	CIRC CONCR					
LEN=0040	INSTALLED UNKN	2255/1963				

DIR: N TOTAL LEN: 27.236 MI. DIST: 04-5 SR: 81  
 LEFT MUN: NEW MILFORD T RIGHT MUN: NEW MILFORD T

018 "DIA CIRC CONCR LEN=0040 INSTALLED UNKN 2255/1765	---	---	---	---	2254/1776	LEN=0075	INSTALLED UNKN
018 "DIA CIRC CONCR LEN=0040 INSTALLED UNKN 2255/1569	---	---	---	---	2254/1539	018 "DIA CIRC CONCR LEN=0080	INSTALLED UNKN
018 "DIA CIRC CONCR LEN=0130 INSTALLED UNKN 2255/0895	---	---	---	---	2255/0895		
018 "DIA CIRC CONCR LEN=0120 INSTALLED 2000 2255/0393	---	---	---	---	2255/0393		
1 0 01001 0 00 1058+60 105648 FT LENGTH(AH 2619 BK 2662) 2255/0000	---	---	---	---	105668 FT	1 0 01001 0 00 1057+49	
018 "DIA CIRC CONCR LEN=0115 INSTALLED UNKN 2251/2609	---	---	---	---	2254/0000	LENGTH(AH 2626 BK 2637)	
018 "DIA CIRC CONCR LEN=0040 INSTALLED UNKN 2251/2249	---	---	---	---	2250/2588	018 "DIA CIRC CONCR LEN=0085	INSTALLED UNKN
018 "DIA CIRC CONCR LEN=0070 INSTALLED UNKN 2251/1949	---	---	---	---	2250/2233	018 "DIA CIRC CONCR LEN=0075	INSTALLED UNKN
024 "DIA CIRC CONCR LEN=0070 INSTALLED UNKN 2251/1606	---	---	---	---	2250/1939	018 "DIA CIRC CONCR LEN=0085	INSTALLED UNKN
018 "DIA CIRC CONCR LEN=0070 INSTALLED UNKN 2251/0980	---	---	---	---	2250/1591	030 "DIA CIRC CONCR LEN=0075	INSTALLED UNKN
018 "DIA CIRC CONCR LEN=0070 INSTALLED UNKN 2251/0749	---	---	---	---	2250/1590	030 "DIA CIRC CONCR LEN=0075	INSTALLED UNKN
018 "DIA CIRC CONCR LEN=0092 INSTALLED UNKN 2251/0450	---	---	---	---	2250/1188	018 "DIA CIRC CONCR LEN=0075	INSTALLED UNKN
NEW MILFORD NEW MILFORD B 2251/0133	---	---	---	---	2250/0826	018 "DIA CIRC CONCR LEN=0075	INSTALLED UNKN
1 0 01001 0 00 1029+86 102986 FT MILEPOST 225.00	---	---	---	---	2250/0439	030 "DIA CIRC CONCR LEN=0080	INSTALLED UNKN
LENGTH(AH 2662 BK 2652) 2251/0000	---	---	---	---	2250/0133	NEW MILFORD NEW MILFORD B	
018 "DIA CIRC CONCR	---	---	---	---	103031 FT	1 0 01001 0 00 1030+30	
	---	---	---	---	2250/0000	MILEPOST 225.00	
	---	---	---	---		LENGTH(AH 2637 BK 2637)	





EXTRACT DATE: 12/18/2023  
PRINT DATE: 12/19/2023

ROADWAY MANAGEMENT SYSTEM  
SLD COUNTY/SR - ANNUAL PRINT

PAGE NUMBER: 62  
COUNTY: SUSQUEHANNA

DIR: N TOTAL LEN: 27.236 MI.  
LEFT MUN: NEW MILFORD B

DIST: 04-5 SR: 81  
RIGHT MUN: NEW MILFORD B

STRUCTURE	LENGTH	15 FT								STRUCTURE	LENGTH	15 FT
BMSID 57/0081/2240/2505	2241/2575		>	←						BMSID 57/0081/2240/2505	2240/2505	
018 "DIA CIRC CONCR	LEN=0040	INSTALLED UNKN	2241/1340	---	---					018 "DIA CIRC CONCR	LEN=0080	INSTALLED UNKN
018 "DIA CIRC CONCR	LEN=0060	INSTALLED UNKN	2241/1002	---	---					018 "DIA CIRC CONCR	LEN=0080	INSTALLED UNKN
018 "DIA CIRC CONCR	LEN=0060	INSTALLED UNKN	2241/0746	---	---					018 "DIA CIRC CONCR	LEN=0080	INSTALLED UNKN
018 "DIA CIRC CONCR	LEN=0060	INSTALLED UNKN	2241/0490	---	---					018 "DIA CIRC CONCR	LEN=0080	INSTALLED UNKN
018 "DIA CIRC CONCR	LEN=0060	INSTALLED UNKN	2241/0240	---	---					018 "DIA CIRC CONCR	LEN=0080	INSTALLED UNKN
1 0 01001 0 00 0976+93 097693 FT										1 0 01001 0 00 0977+53 097754 FT		
MILEPOST 224.00										MILEPOST 224.00		
LENGTH(AH 2641 BK 2712)	2241/0000		←	→						LENGTH(AH 2640 BK 2624)	2240/0000	
024 "DIA CIRC CONCR	LEN=0100	INSTALLED UNKN	2235/2692	---	---					018 "DIA CIRC CONCR	LEN=0063	INSTALLED UNKN
018 "DIA CIRC CONCR	LEN=0100	INSTALLED UNKN	2235/2360	---	---					018 "DIA CIRC CONCR	LEN=0060	INSTALLED UNKN
CROSSOVER RD										CROSSOVER RD		
(CONN)	2235/2028			↔						(CONN)	2234/1961	
				---	---					018 "DIA CIRC CONCR	LEN=0075	INSTALLED UNKN
				---	---					018 "DIA CIRC CONCR	LEN=0075	INSTALLED UNKN
018 "DIA CIRC CONCR	LEN=0230	INSTALLED UNKN	2235/1536	---	---					018 "DIA CIRC CONCR	LEN=0075	INSTALLED UNKN
SALT LICK CK										SALT LICK CK		
STRUCTURE LENGTH 39 FT										STRUCTURE LENGTH 39 FT		
BMSID 57/0081/2234/0940	2235/1106		>	←						BMSID 57/0081/2234/0940	2234/0940	

EXTRACT DATE: 12/18/2023  
PRINT DATE: 12/19/2023

ROADWAY MANAGEMENT SYSTEM  
SLD COUNTY/SR - ANNUAL PRINT

PAGE NUMBER: 61  
COUNTY: SUSQUEHANNA

DIR: N TOTAL LEN: 27.236 MI.  
LEFT MUN: NEW MILFORD B

DIST: 04-5 SR: 81  
RIGHT MUN: NEW MILFORD B

024 "DIA CIRC CONCR  
LEN=0170 INSTALLED UNKN 2235/1053

NEW MILFORD  
NEW MILFORD T 2235/0618  
BMSBN 57/0081/2235/0355 2235/0488

1 0 01001 0 00 0954+54  
SR 0492  
BMSBG 57/0081/2235/0355 2235/0355

018 "DIA CIRC CONCR  
LEN=0170 INSTALLED UNKN 2235/0154  
RAMP B RD  
(SR8009 SEG 0260/0000) 2235/0133

1 0 01001 0 00 0950+87 094981 FT  
LENGTH(AH 2712 BK 2667) 2235/0000

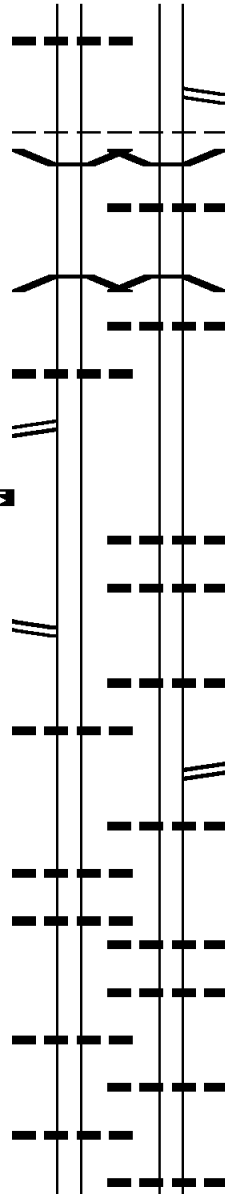
RAMP A RD  
(SR8009 SEG 0250/1185) 2231/2288

018 "DIA CIRC CONCR  
LEN=0070 INSTALLED UNKN 2231/1987

024 "DIA CIRC CONCR  
LEN=0075 INSTALLED UNKN 2231/1432  
048 "DIA CIRC CONCR  
LEN=0080 INSTALLED UNKN 2231/1072

048 "DIA CIRC CONCR  
LEN=0080 INSTALLED UNKN 2231/0782

048 "DIA CIRC CONCR  
LEN=0080 INSTALLED UNKN 2231/0485



2234/0684 RAMP D RD  
(SR8009 SEG 0750/0835)  
NEW MILFORD  
NEW MILFORD T  
2234/0462 NEW MILFORD T  
2234/0422 BMSBN 57/0081/2234/0289  
018 "DIA CIRC CONCR  
LEN=0075 INSTALLED UNKN  
1 0 01001 0 00 0954+08  
SR 0492  
2234/0289 BMSBG 57/0081/2234/0289  
018 "DIA CIRC CONCR  
LEN=0099 INSTALLED UNKN

W 2234/0089 RWIS SITE/EXIT 223  
095130 FT 1 0 01001 0 00 0950+54  
S 2234/0000 LENGTH(AH 2624 BK 2640)  
018 "DIA CIRC CONCR  
LEN=0040 INSTALLED UNKN  
018 "DIA CIRC CONCR  
LEN=0110 INSTALLED UNKN

2230/2553  
2230/2552

2230/2004 024 "DIA CIRC CONCR  
LEN=0080 INSTALLED UNKN

2230/1632 RAMP C RD  
(SR8009 SEG 0010/0000)  
2230/1456 024 "DIA CIRC CONCR  
LEN=0080 INSTALLED UNKN

2230/1071 024 "DIA CIRC CONCR  
LEN=0040 INSTALLED UNKN  
018 "DIA CIRC CONCR  
LEN=0040 INSTALLED UNKN

2230/0816 024 "DIA CIRC CONCR  
LEN=0040 INSTALLED UNKN

2230/0518 018 "DIA CIRC CONCR  
LEN=0040 INSTALLED UNKN

2230/0215 018 "DIA CIRC CONCR  
LEN=0040 INSTALLED UNKN

DIR: N TOTAL LEN: 27.236 MI. DIST: 04-5 SR: 81  
LEFT MUN: NEW MILFORD T RIGHT MUN: NEW MILFORD T

018 "DIA CIRC CONCR LEN=0070 INSTALLED UNKN 2231/0185 1 0 01001 0 00 0923+14 092314 FT MILEPOST 223.00 LENGTH(AH 2667 BK 2639) 2231/0000	092490 FT 1 0 01001 0 00 0924+89 MILEPOST 223.00 LENGTH(AH 2640 BK 2630) 018 "DIA CIRC CONCR LEN=0095 INSTALLED UNKN
036 "DIA CIRC METAL LEN=0274 INSTALLED UNKN 2225/2363	2224/2537 036 "DIA CIRC METAL LEN=0274 INSTALLED UNKN
018 "DIA CIRC CONCR LEN=0080 INSTALLED UNKN 2225/1866	2224/2345 018 "DIA CIRC CONCR LEN=0100 INSTALLED UNKN
024 "DIA CIRC CONCR LEN=0240 INSTALLED UNKN 2225/1244	2224/1411 024 "DIA CIRC CONCR LEN=0240 INSTALLED UNKN
024 "DIA CIRC CONCR LEN=0075 INSTALLED UNKN 2225/0447	2224/1226 018 "DIA CIRC CONCR LEN=0049 INSTALLED UNKN 030 "DIA CIRC CONCR LEN=0070 INSTALLED UNKN
018 "DIA CIRC CONCR LEN=0075 INSTALLED UNKN 2225/0122 1 0 01001 0 00 0896+75 089675 FT LENGTH(AH 2639 BK 2640) 2225/0000	2224/0453 018 "DIA CIRC CONCR LEN=0040 INSTALLED UNKN 089860 FT 1 0 01001 0 00 0898+59 LENGTH(AH 2630 BK 2640) 018 "DIA CIRC CONCR LEN=0040 INSTALLED UNKN 018 "DIA CIRC CONCR LEN=0040 INSTALLED UNKN
018 "DIA CIRC CONCR LEN=0075 INSTALLED UNKN 2221/2442	2224/0131 018 "DIA CIRC CONCR LEN=0017 INSTALLED UNKN
018 "DIA CIRC CONCR LEN=0075 INSTALLED UNKN 2221/2112	2220/2466 018 "DIA CIRC METAL LEN=0050 INSTALLED UNKN 018 "DIA CIRC CONCR LEN=0050 INSTALLED UNKN 018 "DIA CIRC CONCR LEN=0190 INSTALLED UNKN
1 0 01001 0 00 0870+35 087035 FT MILEPOST 222.00 LENGTH(AH 2640 BK 2528) 2221/0000	2220/2465 087220 FT 1 0 01001 0 00 0872+19 MILEPOST 222.00 LENGTH(AH 2640 BK 2641)

DIR: N TOTAL LEN: 27.236 MI. DIST: 04-5 SR: 81  
 LEFT MUN: NEW MILFORD T RIGHT MUN: NEW MILFORD T

Stationing	Material	Length	Notes	Stationing	Material	Length	Notes
2214/2567	018 "DIA CIRC CONCR	0076	INSTALLED UNKN	2214/2567	018 "DIA CIRC CONCR	0076	INSTALLED UNKN
2214/2264	018 "DIA CIRC CONCR	0045	INSTALLED UNKN	2214/2264	018 "DIA CIRC CONCR	0045	INSTALLED UNKN
2215/2160	018 "DIA CIRC CONCR	0075	INSTALLED UNKN	2214/1601	018 "DIA CIRC CONCR	0054	INSTALLED UNKN
2215/0892	018 "DIA CIRC CONCR	0080	INSTALLED 2002	2214/0926	018 "DIA CIRC CONCR	0048	INSTALLED UNKN
2215/0545	042 "DIA CIRC CONCR	0085	INSTALLED UNKN	2214/0562	042 "DIA CIRC CONCR	0190	INSTALLED UNKN
2215/0000	1 0 01001 0 00 0845+07 084507 FT	084507	LENGTH(AH 2528 BK 2628)	2214/0415	018 "DIA CIRC CONCR	0140	INSTALLED UNKN
2211/2405	CROSSOVER RD (CONN)			2214/0104	018 "DIA CIRC CONCR	0060	INSTALLED UNKN
2211/1544	024 "DIA CIRC CONCR	0110	INSTALLED UNKN	2214/0000	1 0 01001 0 00 0845+78	084579	LENGTH(AH 2641 BK 2640)
2211/0835	024 "DIA CIRC CONCR	0110	INSTALLED UNKN	2210/2453	018 "DIA CIRC CONCR	0129	INSTALLED UNKN
2211/0497	018 "DIA CIRC CONCR	0075	INSTALLED UNKN	2210/2393	CROSSOVER RD (CONN)		
2211/0138	018 "DIA CIRC CONCR	0075	INSTALLED UNKN	2210/2140	018 "DIA CIRC CONCR	0060	INSTALLED UNKN
2211/0000	1 0 01001 0 00 0818+79 081879 FT	081879	LENGTH(AH 2628 BK 2591)	2210/1840	018 "DIA CIRC CONCR	0124	INSTALLED UNKN
2210/0000	1 0 01001 0 00 0819+38	081939	LENGTH(AH 2640 BK 2616)	2210/1489	018 "DIA CIRC CONCR	0090	INSTALLED UNKN
				2210/1020	018 "DIA CIRC CONCR	0110	INSTALLED UNKN
				2210/0868	042 "DIA CIRC METAL	0292	INSTALLED UNKN
				2210/0487	018 "DIA CIRC CONCR	0080	INSTALLED UNKN

DIR: N TOTAL LEN: 27.236 MI. DIST: 04-5 SR: 81  
 LEFT MUN: NEW MILFORD T RIGHT MUN: NEW MILFORD T

018 "DIA CIRC CONCR LEN=0075 INSTALLED UNKN	2205/2410	---	---	---	2204/2420	018 "DIA CIRC CONCR LEN=0080 INSTALLED UNKN
018 "DIA CIRC CONCR LEN=0150 INSTALLED UNKN	2205/2044	---	---	---	2204/2065	018 "DIA CIRC CONCR LEN=0150 INSTALLED UNKN
018 "DIA CIRC CONCR LEN=0075 INSTALLED UNKN	2205/1712	---	---	---	2204/1720	018 "DIA CIRC CONCR LEN=0080 INSTALLED UNKN
018 "DIA CIRC CONCR LEN=0070 INSTALLED UNKN	2205/1392	---	---	---	2204/1432	018 "DIA CIRC CONCR LEN=0110 INSTALLED UNKN
024 "DIA CIRC CONCR LEN=0159 INSTALLED UNKN	2205/1149	---	---	---	2204/1181	018 "DIA CIRC CONCR LEN=0155 INSTALLED UNKN
024 "DIA CIRC CONCR LEN=0152 INSTALLED UNKN	2205/0870	---	---	---	2204/0971	018 "DIA CIRC CONCR LEN=0150 INSTALLED UNKN
018 "DIA CIRC CONCR LEN=0060 INSTALLED UNKN	2205/0127	---	---	---	2204/0161	018 "DIA CIRC CONCR LEN=0080 INSTALLED UNKN
1 0 01001 0 00 0792+88 079288 FT LENGTH(AH 2591 BK 2640)	2205/0000	---	---	---	079323 FT 2204/0000	1 0 01001 0 00 0793+22 LENGTH(AH 2616 BK 2640) 024 "DIA CIRC CONCR
024 "DIA CIRC CONCR LEN=0060 INSTALLED UNKN	2201/2443	---	---	---	2200/2480	LEN=0124 INSTALLED UNKN
018 "DIA CIRC CONCR LEN=0060 INSTALLED UNKN	2201/2128	---	---	---	2200/2156	018 "DIA CIRC CONCR LEN=0078 INSTALLED UNKN
018 "DIA CIRC CONCR LEN=0060 INSTALLED 1998	2201/1804	---	---	---	2200/1835	018 "DIA CIRC CONCR LEN=0078 INSTALLED UNKN
024 "DIA CIRC CONCR LEN=0060 INSTALLED UNKN	2201/1530	---	---	---	2200/1566	024 "DIA CIRC CONCR LEN=0080 INSTALLED UNKN
018 "DIA CIRC CONCR LEN=0060 INSTALLED UNKN	2201/1229	---	---	---		018 "DIA CIRC CONCR



DIR: N TOTAL LEN: 27.236 MI. DIST: 04-5 SR: 81  
 LEFT MUN: NEW MILFORD T RIGHT MUN: NEW MILFORD T

Item ID	Description	Material	Status	Length	Stationing	Notes
018	"DIA CIRC CONCR	LEN=0130	INSTALLED UNKN	2190/1170	2190/1100	RAMP F RD (SR8007 SEG 0020/0909)
018	"DIA CIRC CONCR	LEN=0060	INSTALLED UNKN	2191/1076	2191/0678	NEW MILFORD HARFORD T
018	"DIA CIRC CONCR	LEN=0060	INSTALLED UNKN	2191/0542	2190/0551	RAMP E RD (SR8007 SEG 0010/0000)
018	"DIA CIRC CONCR	LEN=0060	INSTALLED UNKN	2191/0104	2190/0545	030 "DIA CIRC CONCR LEN=0078 INSTALLED UNKN
1 0 01001	0 00 0704+46	071400 FT		071403 FT	1 0 01001 0 00 0712+49	MILEPOST 219.00
060	"DIA CIRC METAL	LEN=0060	INSTALLED UNKN	2185/2595	2191/0000	LENGTH(AH 2610 BK 2616) 2191/0000
018	"DIA CIRC CONCR	LEN=0060	INSTALLED UNKN	2185/2257	2184/2481	NEW MILFORD HARFORD T
024	"DIA CIRC CONCR	LEN=0060	INSTALLED 1998	2185/1759	2184/2478	060 "DIA CIRC CONCR LEN=0281 INSTALLED UNKN
018	"DIA CIRC CONCR	LEN=0001	INSTALLED UNKN	2185/1437	2184/1760	018 "DIA CIRC CONCR LEN=0075 INSTALLED UNKN
024	"DIA CIRC CONCR	LEN=0001	INSTALLED UNKN	2185/1067	2184/0997	018 "DIA CIRC CONCR LEN=0075 INSTALLED UNKN
024	"DIA CIRC CONCR	LEN=0060	INSTALLED UNKN	2185/0693	2184/0625	018 "DIA CIRC CONCR LEN=0075 INSTALLED UNKN
018	"DIA CIR PLASTIC	LEN=0060	INSTALLED 1998	2185/0550	2184/0484	048 "DIA CIRC CONCR LEN=0168 INSTALLED UNKN
018	"DIA CIRC CONCR	LEN=0060	INSTALLED UNKN	2185/0235	2184/0156	018 "DIA CIRC CONCR LEN=0075 INSTALLED UNKN
1 0 01001	0 00 0688+97	068784 FT		068761 FT	1 0 01001 0 00 0687+66	MILEPOST 219.00
060	"DIA CIRC METAL	LEN=0060	INSTALLED UNKN	2185/0000	2184/0000	LENGTH(AH 2642 BK 2642) 2184/0000

DIR: N TOTAL LEN: 27.236 MI. DIST: 04-5 SR: 81  
 LEFT MUN: HARFORD T RIGHT MUN: HARFORD T

018 "DIA CIRC CONCR LEN=0161 INSTALLED UNKN 2181/2528	---	---	---	---	---	2180/2494	018 "DIA CIRC CONCR LEN=0160 INSTALLED UNKN
018 "DIA CIRC CONCR LEN=0045 INSTALLED UNKN 2181/2204	---	---	---	---	---	2180/2168	030 "DIA CIRC CONCR LEN=0075 INSTALLED UNKN
018 "DIA CIRC CONCR LEN=0045 INSTALLED UNKN 2181/1887	---	---	---	---	---	2180/1850	030 "DIA CIRC CONCR LEN=0075 INSTALLED UNKN
030 "DIA CIRC CONCR LEN=0045 INSTALLED UNKN 2181/1546	---	---	---	---	---	2180/1518	030 "DIA CIRC CONCR LEN=0075 INSTALLED UNKN
018 "DIA CIRC CONCR LEN=0050 INSTALLED UNKN 2181/1230	---	---	---	---	---	2180/1197	018 "DIA CIRC CONCR LEN=0075 INSTALLED UNKN
018 "DIA CIRC CONCR LEN=0045 INSTALLED UNKN 2181/0870	---	---	---	---	---	2180/0840	018 "DIA CIRC CONCR LEN=0075 INSTALLED UNKN
030 "DIA CIRC CONCR LEN=0001 INSTALLED UNKN 2181/0507	---	---	---	---	---	2180/0488	018 "DIA CIRC CONCR LEN=0075 INSTALLED UNKN
030 "DIA CIRC CONCR LEN=0001 INSTALLED UNKN 2181/0155	---	---	---	---	---	2180/0141	018 "DIA CIRC CONCR LEN=0075 INSTALLED UNKN
1 0 01001 0 00 0661+44 066144 FT MILEPOST 218.00						066133 FT	1 0 01001 0 00 0661+32 MILEPOST 218.00
LENGTH(AH 2640 BK 2638) 2181/0000	---	---	---	---	---	2180/0000	LENGTH(AH 2628 BK 2639) 066 "DIA CIRC CONCR
060 "DIA CIRC CONCR LEN=0110 INSTALLED UNKN 2175/2510	---	---	---	---	---	2174/2573	LEN=0110 INSTALLED UNKN
024 "DIA CIRC CONCR LEN=0100 INSTALLED UNKN 2175/2150	---	---	---	---	---	2174/2153	024 "DIA CIRC CONCR LEN=0095 INSTALLED UNKN
030 "DIA CIRC CONCR LEN=0080 INSTALLED UNKN 2175/1728	---	---	---	---	---	2174/1737	030 "DIA CIRC CONCR LEN=0075 INSTALLED UNKN
018 "DIA CIRC CONCR	---	---	---	---	---	2174/1336	018 "DIA CIRC CONCR LEN=0075 INSTALLED UNKN



DIR: N TOTAL LEN: 27.236 MI. DIST: 04-5 SR: 81  
 LEFT MUN: HARFORD T RIGHT MUN: HARFORD T

LEN=0303	INSTALLED UNKN	2175/1309							
024 "DIA	CIRC CONCR					2174/1036	018 "DIA	CIRC CONCR	INSTALLED UNKN
LEN=0303	INSTALLED UNKN	2175/1005					LEN=0070		
030 "DIA	CIRC CONCR					2174/0749	018 "DIA	CIRC CONCR	INSTALLED UNKN
LEN=0045	INSTALLED UNKN	2175/0702					LEN=0075		
024 "DIA	CIRC CONCR								
LEN=0150	INSTALLED UNKN	2175/0080							
1 0 01001	0 00 0635+06	063506 FT				063494 FT	1 0 01001	0 00 0634+93	
LENGTH(AH	2638 BK 2640)	2175/0000	5			5	2174/0000	LENGTH(AH	2639 BK 2640)
042 "DIA	CIRC METAL								
LEN=0311	INSTALLED UNKN	2171/2558							
018 "DIA	CIRC CONCR					2170/2154	048 "DIA	CIRC METAL	INSTALLED UNKN
LEN=0076	INSTALLED UNKN	2171/2089					LEN=0311		
018 "DIA	CIRC CONCR								
LEN=0100	INSTALLED UNKN	2171/1448							
024 "DIA	CIRC METAL								
LEN=0256	INSTALLED UNKN	2171/1258							
024 "DIA	CIRC METAL								
LEN=0245	INSTALLED UNKN	2171/0857							
018 "DIA	CIRC CONCR								
LEN=0100	INSTALLED UNKN	2171/0813							
036 "DIA	CIRC METAL					2170/0317	036 "DIA	CIRC METAL	INSTALLED UNKN
LEN=0248	INSTALLED UNKN	2171/0312					LEN=0240		
018 "DIA	CIRC CONCR								
LEN=0110	INSTALLED UNKN	2171/0183							
1 0 01001	0 00 0608+66	060866 FT				060854 FT	1 0 01001	0 00 0608+53	
MILEPOST	217.00						MILEPOST	217.00	
LENGTH(AH	2640 BK 2619)	2171/0000	5			5	2170/0000	LENGTH(AH	2640 BK 2621)
024 "DIA	CIRC METAL								
LEN=0253	INSTALLED UNKN	2165/2550							
018 "DIA	CIRC CONCR					2164/2557	024 "DIA	CIRC METAL	INSTALLED UNKN
LEN=0110	INSTALLED UNKN	2165/2240					LEN=0253		
030 "DIA	CIRC CONCR								
LEN=0244	INSTALLED UNKN	2165/2040							
RAMP B RD						2164/2075	024 "DIA	CIRC METAL	INSTALLED UNKN
(SR8005 SEG	0500/0000)	2165/1710					LEN=0244		



DIR: N TOTAL LEN: 27.236 MI. DIST: 04-5 SR: 81  
 LEFT MUN: HARFORD T RIGHT MUN: HARFORD T

018 "DIA CIRC CONCR LEN=0180 INSTALLED UNKN 2161/0878	---	---	---	---	2160/0916	LEN=0180	INSTALLED UNKN
018 "DIA CIRC CONCR LEN=0045 INSTALLED UNKN 2161/0658	---	---	---	---	2160/0662	018 "DIA CIRC CONCR LEN=0075	INSTALLED UNKN
042 "DIA CIRC CONCR LEN=0040 INSTALLED UNKN 2161/0406	---	---	---	---	2160/0411	036 "DIA CIRC CONCR LEN=0150	INSTALLED UNKN
1 0 01001 0 00 0556+07 055607 FT	---	---	---	---	2160/0410	036 "DIA CIRC METAL LEN=0143	INSTALLED UNKN
LENGTH(AH 2640 BK 2662) 2161/0000	---	---	---	---	055593 FT	1 0 01001 0 00 0555+92	
018 "DIA CIRC CONCR LEN=0110 INSTALLED UNKN 2155/2455	---	---	---	---	2160/0000	LENGTH(AH 2640 BK 2646)	
024 "DIA CIRC METAL LEN=0244 INSTALLED UNKN 2155/2233	---	---	---	---			
036 "DIA CIRC METAL LEN=0200 INSTALLED UNKN 2155/2013	---	---	---	---	2154/2171	024 "DIA CIRC METAL LEN=0240	INSTALLED UNKN
018 "DIA CIRC CONCR LEN=0150 INSTALLED UNKN 2155/1800	---	---	---	---			
030 "DIA CIRC METAL LEN=0201 INSTALLED UNKN 2155/1312	---	---	---	---			
018 "DIA CIRC CONCR LEN=0070 INSTALLED UNKN 2155/1135	---	---	---	---			
036 "DIA CIRC METAL LEN=0190 INSTALLED UNKN 2155/0933	---	---	---	---			
024 "DIA CIRC CONCR LEN=0100 INSTALLED UNKN 2155/0642	---	---	---	---	2154/0866	036 "DIA CIRC METAL LEN=0180	INSTALLED UNKN
018 "DIA CIRC CONCR LEN=0045 INSTALLED UNKN 2155/0497	---	---	---	---			
018 "DIA CIRC CONCR LEN=0177 INSTALLED UNKN 2155/0169	---	---	---	---	2154/0465	018 "DIA CIRC CONCR LEN=0080	INSTALLED UNKN
1 0 01001 0 00 0530+21 052945 FT	---	---	---	---	2154/0117	018 "DIA CIRC CONCR LEN=0170	INSTALLED UNKN
LENGTH(AH 2662 BK 2640) 2155/0000	---	---	---	---	052947 FT	1 0 01001 0 00 0529+49	
	---	---	---	---	2154/0000	LENGTH(AH 2646 BK 2640)	
018 "DIA CIRC CONCR LEN=0152 INSTALLED UNKN 2151/2198	---	---	---	---	2150/2435	032 "DIA CIRC CONCR LEN=0075	INSTALLED UNKN

DIR: N TOTAL LEN: 27.236 MI. DIST: 04-5 SR: 81  
 LEFT MUN: HARFORD T RIGHT MUN: HARFORD T

018 "DIA CIRC CONCR LEN=0150 INSTALLED UNKN	2151/1848	---	---	---	---	2150/2136	018 "DIA CIRC CONCR LEN=0150 INSTALLED UNKN
030 "DIA CIRC CONCR LEN=0090 INSTALLED UNKN	2151/1382	---	---	---	---	2150/1834	018 "DIA CIRC CONCR LEN=0075 INSTALLED UNKN
018 "DIA CIRC CONCR LEN=0060 INSTALLED UNKN	2151/0874	---	---	---	---	2150/1341	024 "DIA CIRC CONCR LEN=0100 INSTALLED UNKN
018 "DIA CIRC CONCR LEN=0150 INSTALLED UNKN	2151/0363	---	---	---	---	2150/0520	032 "DIA CIRC CONCR LEN=0200 INSTALLED UNKN
024 "DIA CIRC CONCR LEN=0184 INSTALLED UNKN	2151/0072	---	---	---	---		
1 0 01001 0 00 0503+05	050305 FT					050307 FT	1 0 01001 0 00 0503+06
MILEPOST 215.00							MILEPOST 215.00
LENGTH(AH 2640 BK 2393)	2151/0000	---	---	---	---	2150/0000	LENGTH(AH 2640 BK 2629)
024 "DIA CIRC CONCR LEN=0200 INSTALLED UNKN	2145/2095	---	---	---	---	2144/2102	024 "DIA CIRC CONCR LEN=0170 INSTALLED UNKN
						2144/1932	018 "DIA CIRC CONCR LEN=0075 INSTALLED UNKN
						2144/1642	018 "DIA CIRC CONCR LEN=0075 INSTALLED UNKN
024 "DIA CIRC CONCR LEN=0045 INSTALLED UNKN	2145/1377	---	---	---	---	2144/1340	018 "DIA CIRC CONCR LEN=0075 INSTALLED UNKN
018 "H 18" W CON BOX CUL LEN=0302 INSTALLED UNKN	2145/1085	---	---	---	---	2144/1038	018 "DIA CIRC CONCR LEN=0075 INSTALLED UNKN
018 "DIA CAST IRON LEN=0070 INSTALLED UNKN	2145/0783	---	---	---	---	2144/0634	048 "DIA CIRC CONCR LEN=0215 INSTALLED UNKN
048 "DIA CIRC CONCR LEN=0214 INSTALLED UNKN	2145/0603	---	---	---	---	2144/0350	024 "DIA CIRC CONCR LEN=0215 INSTALLED UNKN
024 "DIA CIRC CONCR LEN=0212 INSTALLED UNKN	2145/0313	---	---	---	---		
1 0 01001 0 00 0481+08	047912 FT					047678 FT	1 0 01001 0 00 0476+49
LENGTH(AH 2393 BK 2896)	2145/0000	---	---	---	---	2144/0000	LENGTH(AH 2629 BK 2640)
018 "DIA CIRC CONCR							

DIR: N TOTAL LEN: 27.236 MI. DIST: 04-5 SR: 81  
 LEFT MUN: HARFORD T RIGHT MUN: HARFORD T

Segment ID	Material	Status	Start Station	End Station	Length (ft)	Notes
LEN=0070	INSTALLED UNKN	2141/2527				
030 "DIA	CIRC CONCR	INSTALLED UNKN	2141/1956	2140/2184	024 "DIA	CIRC CONCR
LEN=0077	INSTALLED UNKN	2141/1956			LEN=0180	INSTALLED UNKN
018 "DIA	CIRC CONCR	INSTALLED UNKN	2141/1369	2140/1949	032 "DIA	CIRC CONCR
LEN=0042	INSTALLED UNKN	2141/1369			LEN=0100	INSTALLED UNKN
036 "DIA	CIRC CONCR	INSTALLED UNKN	2141/1063	2140/1364	018 "DIA	CIRC CONCR
LEN=0070	INSTALLED UNKN	2141/1063			LEN=0085	INSTALLED UNKN
042 "DIA	CIRC CONCR	INSTALLED UNKN	2141/0450	2140/1055	036 "DIA	CIRC CONCR
LEN=0082	INSTALLED UNKN	2141/0450			LEN=0085	INSTALLED UNKN
1 0 01001 0 00 0450+16	045016 FT			2140/0439	042 "DIA	CIRC CONCR
MILEPOST 214.00				045038 FT	LEN=0095	INSTALLED UNKN
LENGTH(AH 2896 BK 2619)	2141/0000				1 0 01001 0 00 0450+37	
					MILEPOST 214.00	
					LENGTH(AH 2640 BK 2644)	
					036 "DIA	CIRC CONCR
					LEN=0186	INSTALLED UNKN
036 "DIA	CIRC CONCR	INSTALLED UNKN	2135/2598	2134/2617		
LEN=0186	INSTALLED UNKN	2135/2598				
024 "DIA	CIRC CONCR	INSTALLED UNKN	2135/2385			
LEN=0075	INSTALLED UNKN	2135/2385				
018 "DIA	CIRC CONCR	INSTALLED UNKN	2135/1735			
LEN=0090	INSTALLED UNKN	2135/1735				
024 "DIA	CIRC CONCR	INSTALLED UNKN	2135/1553			
LEN=0230	INSTALLED UNKN	2135/1553				
				2134/1533	032 "DIA	CIRC CONCR
					LEN=0223	INSTALLED UNKN
				2134/1193	024 "DIA	CIRC CONCR
					LEN=0210	INSTALLED UNKN
024 "DIA	CIRC CONCR	INSTALLED UNKN	2135/1190			
LEN=0210	INSTALLED UNKN	2135/1190				
018 "DIA	CIRC METAL	INSTALLED UNKN	2135/1080			
LEN=0080	INSTALLED UNKN	2135/1080				
018 "DIA	CIRC CONCR	INSTALLED UNKN	2135/0423			
LEN=0060	INSTALLED UNKN	2135/0423				
036 "DIA	CIRC CONCR	INSTALLED UNKN	2135/0183	2134/0183	036 "DIA	CIRC CONCR
LEN=0204	INSTALLED UNKN	2135/0183			LEN=0204	INSTALLED UNKN
1 0 01001 0 00 0425+71	042397 FT			042394 FT	1 0 01001 0 00 0424+08	
LENGTH(AH 2619 BK 2640)	2135/0000				LENGTH(AH 2644 BK 2640)	
018 "DIA	CIRC CONCR					



DIR: N TOTAL LEN: 27.236 MI. DIST: 04-5 SR: 81  
 LEFT MUN: HARFORD T RIGHT MUN: HARFORD T

Item ID	Material	Status	Length (ft)	Stationing	Notes
LENOX T			2121/2800		
018 "DIA	CIRC CONCR	INSTALLED UNKN	2121/2310		
LEN=0095					
024 "DIA	CIRC CONCR	INSTALLED UNKN	2121/2000		
LEN=0146					
024 "DIA	CIRC CONCR	INSTALLED UNKN	2121/1810		
LEN=0145					
018 "DIA	CIRC CONCR	INSTALLED UNKN	2121/1346		
LEN=0080					
018 "DIA	CIRC CONCR	INSTALLED UNKN	2121/1014		
LEN=0169					
018 "DIA	CIRC CONCR	INSTALLED UNKN	2121/0661		
LEN=0110					
030 "DIA	CIRC CONCR	INSTALLED UNKN	2121/0318		
LEN=0175					
1 0 01001 0 00 0344+71 034471 FT					
MILEPOST 212.00					
LENGTH(AH 2955 BK 3239)			2121/0000		
2120/0302					
034476 FT					
030 "DIA	CIRC CONCR	INSTALLED UNKN	2120/0000		
LEN=0175					
1 0 01001 0 00 0344+75					
MILEPOST 212.00					
LENGTH(AH 2608 BK 3182)					
018 "DIA	CIRC CONCR	INSTALLED UNKN	2114/3157		
LEN=0999					
018 "DIA	CIRC CONCR	INSTALLED UNKN	2114/2870		
LEN=0160					
042 "DIA	CIRC CONCR	INSTALLED UNKN	2114/2581		
LEN=0075					
018 "DIA	CIRC CONCR	INSTALLED UNKN	2115/2574		
LEN=0110					
018 "DIA	CIRC CONCR	INSTALLED UNKN	2115/2264		
LEN=0154					
018 "DIA	CIRC CONCR	INSTALLED UNKN	2115/1936		
LEN=0085					
018 "DIA	CIRC CONCR	INSTALLED UNKN	2114/2250		
LEN=0153					
018 "DIA	CIRC CONCR	INSTALLED UNKN	2114/1925		
LEN=0075					
018 "DIA	CIRC CONCR	INSTALLED UNKN	2114/1630		
LEN=0070					
018 "DIA	CIRC CONCR	INSTALLED UNKN	2115/1634		
LEN=0155					
CROSSOVER RD					

CROSSOVER RD

DIR: N TOTAL LEN: 27.236 MI. DIST: 04-5 SR: 81  
 LEFT MUN: LENOX T RIGHT MUN: LENOX T

Stationing	Description	Stationing	Description
(CONN) 2115/1360		2114/1351 (CONN)	
018 "DIA CIRC CONCR LEN=0100 INSTALLED UNKN RAMP C RD (SR8003 SEG 0500/0000)	2115/1301	2114/1308	018 "DIA CIRC CONCR LEN=0085 INSTALLED UNKN
BMS EN 57/0081/2115/0608 1 0 01001 0 00 0318+94 SR 0092	2115/0656	2114/1184	RAMP D RD (SR8003 SEG 0750/0499)
BMSBG 57/0081/2115/0608	2115/0608	2114/0665	BMS EN 57/0081/2114/0619 1 0 01001 0 00 0319+37 SR 0092
1 0 01001 0 00 0312+99 031232 FT	2115/0000	2114/0619	BMSBG 57/0081/2114/0619
LENGTH(AH 3239 BK 2621)	2115/0000	031294 FT	1 0 01001 0 00 0312+00
BMS EN 57/0081/2111/2443 1 0 01001 0 00 0310+34	2111/2620	2114/0000	LENGTH(AH 3182 BK 2640)
TUNKHANNOCK	2111/2443	2110/2626	BMS EN 57/0081/2110/2449 1 0 01001 0 00 0311+20
BMSBG 57/0081/2111/2443	2111/2443	2110/2449	TUNKHN CREEK
018 "DIA CIRC CONCR LEN=0110 INSTALLED UNKN	2111/2010	2110/1659	BMSBG 57/0081/2110/2449
BMS EN 57/0081/2111/1651 1 0 01001 0 00 0303+08	2111/1801	2110/1486	BMS EN 57/0081/2110/1486 1 0 01001 0 00 0301+72 TR 106
SR 0106	2111/1651	2110/1486	BMSBG 57/0081/2110/1486
RAMP B RD (SR8003 SEG 0250/0596)	2111/1200		
018 "DIA CIRC CONCR LEN=0125 INSTALLED UNKN	2111/0826	2110/0802	RAMP A RD (SR8003 SEG 0010/0000)
		2110/0780	018 "DIA CIRC CONCR LEN=0075 INSTALLED UNKN
018 "DIA CIRC CONCR LEN=0100 INSTALLED UNKN 1 0 01001 0 00 0286+11 028611 FT	2111/0069	028654 FT	1 0 01001 0 00 0286+53
MILEPOST 211.00	2111/0000	2110/0000	MILEPOST 211.00
LENGTH(AH 2621 BK 2532)	2105/2064		LENGTH(AH 2640 BK 2669)
024 "DIA CIRC CONCR LEN=0180 INSTALLED UNKN	2105/2064	2104/2092	024 "DIA CIRC CONCR LEN=0183 INSTALLED UNKN
BR TUNK CRK STRUCTURE LENGTH 14 FT	2105/1443	2104/1538	BR TUNK CRK STRUCTURE LENGTH 14 FT
BMSID 57/0081/2104/1538	2105/1371	2104/1441	BMSID 57/0081/2104/1538
CROSSOVER RD (CONN)			CROSSOVER RD (CONN)



DIR: N TOTAL LEN: 27.236 MI. DIST: 04-5 SR: 81  
 LEFT MUN: LENOX T RIGHT MUN: LENOX T

Station	Material	Length	Notes
2104/0650	018 "DIA CIRC CONCR	LEN=0140	INSTALLED UNKN
2104/0334	018 "DIA CIRC CONCR	LEN=0075	INSTALLED UNKN
2104/0033	018 "DIA CIRC CONCR	LEN=0080	INSTALLED UNKN
2104/0000	025985 FT	1 0 01001 0 00 0260+24	LENGTH(AH 2669 BK 2640)
2101/2401	018 "DIA CIRC CONCR	LEN=0065	INSTALLED UNKN
2100/2387	018 "DIA CIRC CONCR	LEN=0080	INSTALLED UNKN
2101/2113	030 "DIA CIRC CONCR	LEN=0280	INSTALLED UNKN
2101/1510	018 "DIA CIRC CONCR	LEN=0072	INSTALLED UNKN
2100/1460	018 "DIA CIRC CONCR	LEN=0080	INSTALLED UNKN
2101/1196	018 "DIA CIRC CONCR	LEN=0112	INSTALLED UNKN
2100/1132	018 "DIA CIRC CONCR	LEN=0080	INSTALLED UNKN
2101/0846	024 "DIA CIRC CONCR	LEN=0045	INSTALLED UNKN
2100/0828	018 "DIA CIRC CONCR	LEN=0080	INSTALLED UNKN
2100/0551	036 "DIA CIRC CONCR	LEN=0085	INSTALLED UNKN
2101/0541	018 "DIA CIRC CONCR	LEN=0060	INSTALLED UNKN
2100/0277	018 "DIA CIRC CONCR	LEN=0080	INSTALLED UNKN
2101/0266	018 "DIA CIRC CONCR	LEN=0045	INSTALLED UNKN
2101/0000	1 0 01001 0 00 0234+39 023439 FT	023345 FT	1 0 01001 0 00 0233+44
2100/0000	018 "DIA CIRC CONCR	LEN=0042	INSTALLED UNKN
2095/2554	036 "DIA CIRC METAL	LEN=0450	INSTALLED UNKN
2094/2376	018 "DIA CIRC CONCR	LEN=0085	INSTALLED UNKN
2095/2256	036 "DIA CIRC METAL	LEN=0433	INSTALLED UNKN
2094/2093	018 "DIA CIRC CONCR	LEN=0080	INSTALLED UNKN
2094/1581	042 "DIA CIRC METAL	LEN=0244	INSTALLED UNKN





DIR: N TOTAL LEN: 27.236 MI. DIST: 04-5 SR: 81  
 LEFT MUN: LENOX T RIGHT MUN: LENOX T

018 "DIA CIRC CONCR LEN=0158 INSTALLED UNKN 2075/2346	---	---	2074/2104	018 "DIA CIRC CONCR LEN=0060 INSTALLED UNKN
018 "DIA CIRC CONCR LEN=0121 INSTALLED UNKN 2075/1997	---	---		
CROSSOVER RD (CONN) 2075/1982	↔		2074/1855	CROSSOVER RD (CONN)
018 "DIA CIRC CONCR LEN=0124 INSTALLED UNKN 2075/1695	---	---	2074/1508	024 "DIA CIRC METAL LEN=0025 INSTALLED UNKN
018 "DIA CIRC CONCR LEN=0060 INSTALLED UNKN 2075/1393	---	---	2074/1207	024 "DIA CIRC METAL LEN=0024 INSTALLED UNKN
018 "DIA CIRC CONCR LEN=0124 INSTALLED UNKN 2075/1094	---	---		
018 "DIA CIRC CONCR LEN=0124 INSTALLED UNKN 2075/0798	---	---		
018 "DIA CIRC CONCR LEN=0060 INSTALLED UNKN 2075/0494	---	---	2074/0314	030 "DIA CIRC METAL LEN=0040 INSTALLED UNKN
			2074/0313	030 "DIA CIRC METAL LEN=0040 INSTALLED UNKN
018 "DIA CIRC CONCR LEN=0124 INSTALLED UNKN 2075/0183	---	---	2074/0024	036 "DIA CIRC CONCR LEN=0040 INSTALLED UNKN
1 0 01001 0 00 0103+40 010084 FT LENGTH(AH 2694 BK 2663) 2075/0000	5	5	010003 FT	1 0 01001 0 00 0101+68
018 "DIA CIRC CONCR LEN=0061 INSTALLED UNKN 2071/2546	---	---	2074/0000	LENGTH(AH 2813 BK 2466)
036 "DIA CIRC CONCR LEN=0380 INSTALLED UNKN 2071/2469	---	---		
OT ROBINS LK STRUCTURE LENGTH 10 FT BMSID 57/0081/2070/2350 2071/2228	→	←	2070/2373	036 "DIA CIRC CONCR LEN=0380 INSTALLED UNKN
			2070/2350	OT ROBINS LK STRUCTURE LENGTH 10 FT BMSID 57/0081/2070/2350
			2070/1692	018 "DIA CIRC CONCR LEN=0060 INSTALLED UNKN
018 "DIA CIRC CONCR LEN=0061 INSTALLED UNKN 2071/1691	---	---		
EMERGENCY CROSSOVER (CONN) 2071/1660	↔		2070/1648	EMERGENCY CROSSOVER (CONN)
018 "DIA CIRC CONCR LEN=0124 INSTALLED UNKN 2071/1392	---	---		

DIR: N TOTAL LEN: 27.236 MI. DIST: 04-5 SR: 81  
 LEFT MUN: LENOX T RIGHT MUN: LENOX T

Item ID	Description	Stationing	Notes
018 "DIA CIRC CONCR	LEN=0127 INSTALLED UNKN	2071/1117	
2070/1388	024 "DIA CIRC CONCR		LEN=0124 INSTALLED UNKN
2070/1141	018 "DIA CIRC CONCR		LEN=0127 INSTALLED UNKN
2070/0961	018 "DIA CIRC CONCR		LEN=0090 INSTALLED UNKN
2070/0750	024 "DIA CIRC METAL		LEN=0255 INSTALLED UNKN
1 0 01001 0 00 0074+21 007421 FT		007537 FT	1 0 01001 0 00 0075+36
MILEPOST 207.00		MILEPOST 207.00	
LENGTH(AH 2663 BK 2511) 2071/0000		2070/0000	LENGTH(AH 2466 BK 2562)
E BR TUNK CK			E BR TUNK CK
STRUCTURE LENGTH 12 FT			STRUCTURE LENGTH 12 FT
BMSID 57/0081/2064/2213 2065/2040		2064/2213	BMSID 57/0081/2064/2213
BMSEN 57/0081/2065/1708 2065/1740		2064/1903	018 "DIA CIRC METAL
1 0 01001 0 00 0066+49		2064/1806	LEN=0090 INSTALLED UNKN
TWP ROAD 436			BMSEN 57/0081/2064/1774
BMSBG 57/0081/2065/1708 2065/1708		2064/1774	1 0 01001 0 00 0067+22
018 "DIA CIRC CONCR			TWP RD 436
LEN=0125 INSTALLED UNKN 2065/1385			BMSBG 57/0081/2064/1774
018 "DIA CIRC CONCR			
LEN=0062 INSTALLED UNKN 2065/1088		2064/1107	018 "DIA CIRC CONCR
018 "DIA CIRC CONCR			LEN=0060 INSTALLED UNKN
LEN=0125 INSTALLED UNKN 2065/0800		2064/0800	018 "DIA CIRC CONCR
018 "DIA CIRC CONCR			LEN=0050 INSTALLED 1998
LEN=0062 INSTALLED UNKN 2065/0560			
CROSSOVER RD		2064/0542	018 "DIA CIRC CONCR
(CONN) 2065/0536		2064/0534	LEN=0050 INSTALLED 1998
018 "DIA CIRC CONCR			CROSSOVER RD
LEN=0143 INSTALLED UNKN 2065/0307			(CONN)
SR 2021			
OP ID 57/2021/0050/1583 2065/0268		2064/0271	OP ID 57/2021/0050/1583
		2064/0217	024 "DIA CIRC CONCR
1 0 01001 0 00 0050+07 004910 FT			LEN=0060 INSTALLED UNKN
LENGTH(AH 2511 BK 2640) 2065/0000		2064/0086	015 "DIA CIRC METAL
		004975 FT	LEN=0015 INSTALLED UNKN
BMSEN 57/0081/2061/1956 2061/2620		2064/0000	1 0 01001 0 00 0048+69
		2060/2708	LENGTH(AH 2562 BK 2708)
			BMSEN 57/0081/2060/2043

DIR: N TOTAL LEN: 27.236 MI. DIST: 04-5 SR: 81  
 LEFT MUN: LENOX T RIGHT MUN: LENOX T

1 0 01001 0 00 0042+68  
 E.B. TUNK CR  
 BMSBG 57/0081/2061/1956 2061/1956  
 RAMP A RD  
 (SR8001 SEG 0500/0000) 2061/1467  
 BMSEN 57/0081/2061/1192 2061/1365  
 1 0 01001 0 00 0034+88  
 SR 0374  
 BMSBG 57/0081/2061/1192 2061/1192

018 "DIA CIRC CONCR  
 LEN=0133 INSTALLED UNKN 2061/0642

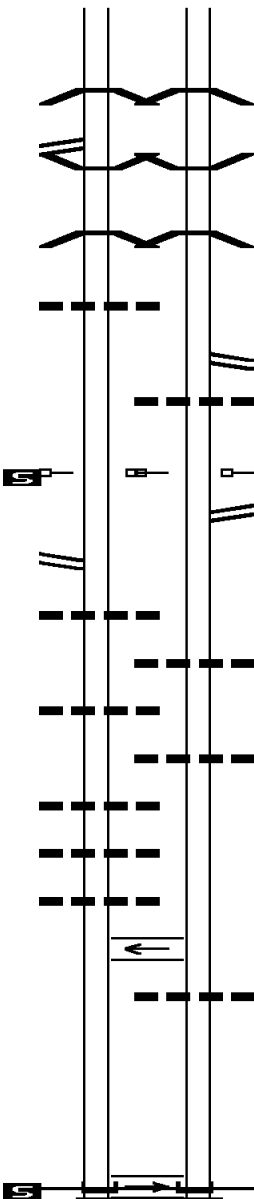
1 0 01001 0 00 0022+70 002270 FT  
 MILEPOST 206.00  
 LENGTH(AH 2640 BK 2270) 2061/0000

RAMP B RD  
 (SR8001 SEG 0250/1584) 2055/1777  
 018 "DIA CIRC CONCR  
 LEN=0063 INSTALLED UNKN 2055/1431

024 "DIA CIRC CONCR  
 LEN=0176 INSTALLED UNKN 2055/1224

018 "DIA CIRC CONCR  
 LEN=0062 INSTALLED UNKN 2055/0919  
 018 "DIA CIRC CONCR  
 LEN=0123 INSTALLED UNKN 2055/0612  
 018 "DIA CIRC CONCR  
 LEN=0124 INSTALLED UNKN 2055/0310

1 0 01001 0 00 0000+00 000000 FT  
 CROSSOVER RD  
 (CONN)  
 NC AMERICAN LEGION MEM HW  
 AMERICAN LEGION MEM HW INTER-BK  
 (SR0081 SEG 2051/3096)  
 MFC BEGIN = A  
 LENGTH(AH 2270 BK 0000) 2055/0000



2060/2043

2060/1424

2060/1272

2060/0555

2060/0520

2060/0000

2054/2192

2054/1231

2054/0932

2054/0055

2054/0024

000000 FT

INTER-BK

2054/0000

1 0 01001 0 00 0035+31  
 E.B. TUNK CR  
 BMSBG 57/0081/2060/2043

BMSEN 57/0081/2060/1272  
 1 0 01001 0 00 0035+31  
 SR 0374  
 BMSBG 57/0081/2060/1272

RAMP C RD  
 (SR8001 SEG 0020/1373)  
 018 "DIA CIRC CONCR  
 LEN=0060 INSTALLED 1998  
 1 0 01001 0 00 0022+67  
 MILEPOST 206.00  
 LENGTH(AH 2708 BK 2267)  
 RAMP D RD  
 (SR8001 SEG 0010/0000)

024 "DIA CIRC CONCR  
 LEN=0170 INSTALLED UNKN

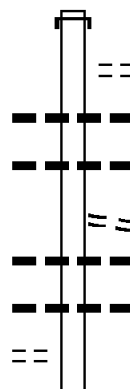
018 "DIA CIRC CONCR  
 LEN=0065 INSTALLED UNKN

CROSSOVER RD  
 (CONN)  
 018 "DIA CIRC CONCR  
 LEN=0080 INSTALLED UNKN

1 0 01001 0 00 0000+00  
 NC AMERICAN LEGION MEM HW  
 AMERICAN LEGION MEM HW  
 (SR0081 SEG 2050/2989)  
 MFC BEGIN = A  
 BK-LACKAWANNA (35)  
 LENGTH(AH 2267 BK 0000)

EXTRACT DATE: 12/18/2023 ROADWAY MANAGEMENT SYSTEM PAGE NUMBER: 40  
 PRINT DATE: 12/19/2023 SLD COUNTY/SR - ANNUAL PRINT COUNTY: SUSQUEHANNA  
 DIR: B TOTAL LEN: 27.030 MI. DIST: 04-5 SR: 29  
 LEFT MUN: LIBERTY T RIGHT MUN: LIBERTY T

142721 FT



142721 FT  
 INTER-AHD NEW YORK STATE LINE  
 0520/3022 (STBD)  
 DE ROSE RD  
 0520/2866 (TWP)  
 015 " DIA CAST IRON  
 0520/2640 LEN=0038 INSTALLED UNKN  
 018 " DIA CAST IRON  
 0520/2359 LEN=0060 INSTALLED UNKN  
 ENGLISH FLATS RD  
 0520/2290 (T745)  
 018 " DIA CIRC CONCR  
 0520/1910 LEN=0046 INSTALLED 2002  
 018 " DIA CIRC CONCR  
 0520/1475 LEN=0040 INSTALLED 2002

BUCK RD  
 (T818)

0520/0982

DIR: B TOTAL LEN: 27.030 MI. DIST: 04-5 SR: 29  
 LEFT MUN: LIBERTY T RIGHT MUN: LIBERTY T

Location	Stationing	Length (FT)	Material / Notes
	0520/0380	139699	015" DIA CIR PLASTIC
	0520/0000	139699	LEN=0040 INSTALLED UNKN 1 0 00263 0 00 0608+71 LENGTH(AH 3022 BK 2348)
	0510/2070		018" DIA CIRC METAL
	0510/1717		LEN=0045 INSTALLED UNKN 018" DIA CIRC METAL
	0510/1430		LEN=0045 INSTALLED UNKN 018" DIA CIR PLASTIC
	0510/1070		LEN=0010 INSTALLED 2006 015" DIA CAST IRON
	0510/0430		LEN=0035 INSTALLED UNKN 015" DIA CIR PLASTIC
MUCKY RUN RD (T741)	0510/0044	137351	LEN=0045 INSTALLED UNKN
	0510/0015	137351	BMS EN 57/0029/0510/0000 1 0 00263 0 00 0585+11 TRIB SNAKE C
	0510/0000		BMSBG 57/0029/0510/0000 LENGTH(AH 2348 BK 2837)
	0500/1921		024"H 12"W ELLIP CONC LEN=0042 INSTALLED UNKN
	0500/1794		012" DIA CAST IRON LEN=0035 INSTALLED UNKN
	0500/1400		015" DIA CAST IRON LEN=0040 INSTALLED UNKN
	0500/0338	134514	012" DIA CAST IRON LEN=0035 INSTALLED UNKN
1 0 00263 0 00 0556+73 LOWER RHINEY CREEK RD (SR1020 SEG 0060/3145)	0500/0000	134514	LENGTH(AH 2837 BK 2683) BMS EN 57/0029/0490/2134 1 0 00263 0 00 0550+17 RHINEY CREEK
	0490/2175		BMSBG 57/0029/0490/2134 RHINEY CREEK
	0490/2134		015" DIA CIR PLASTIC BMSBG 57/0029/0490/2134
CABIN HILL RD (T725)	0490/1690		LEN=0035 INSTALLED UNKN
	0490/1510		018" DIA CIRC CONCR LEN=0045 INSTALLED UNKN
	0490/1315		018" DIA CAST IRON LEN=0035 INSTALLED UNKN
			012" DIA CAST IRON



DIR: B TOTAL LEN: 27.030 MI. DIST: 04-5 SR: 29  
 LEFT MUN: LIBERTY T RIGHT MUN: LIBERTY T

Stationing	Length	Material	Notes
0490/1225	LEN=0040	015" DIA CIR PLASTIC	INSTALLED UNKN
0490/0836	LEN=0045	018" DIA CAST IRON	INSTALLED UNKN
0490/0650	LEN=0045	018" DIA CAST IRON	INSTALLED UNKN
0490/0350	LEN=0040	018" DIA CAST IRON	INSTALLED UNKN
131831 FT	1 0 00263	0 00 0528+63	
5 0490/0000	LENTH(AH 2683 BK 3007)	018" DIA CIR PLASTIC	
0480/2950	LEN=0045	018" DIA CIR PLASTIC	INSTALLED UNKN
0480/2127	LEN=0045	018" DIA CIR PLASTIC	INSTALLED UNKN
0480/1610	LEN=0045	015" DIA CIRC METAL	INSTALLED 1998
0480/1530	LEN=0045	015" DIA CIR PLASTIC	INSTALLED UNKN
0480/1363	LEN=0045	018" DIA CIRC CONCR	INSTALLED UNKN
0480/1012	LEN=0040	018" DIA CIRC CONCR	INSTALLED UNKN
128824 FT	1 0 00263	0 00 0499+92	
5 0480/0000	LENTH(AH 3007 BK 3181)	015" DIA CAST IRON	
0470/2800	LEN=0040	NAYLOR RD	INSTALLED UNKN
0470/2439	(TWP)	018" DIA CIRC CONCR	
0470/1986	LEN=0045	SHADOW BROOK DR	INSTALLED UNKN
0470/1530	(T798)	048"H 48"W CON BOX CUL	
0470/1015	LEN=0040	015" DIA CAST IRON	INSTALLED UNKN
0470/0830	LEN=0045	015" DIA CAST IRON	INSTALLED UNKN
HOWARD HILL RD (T808)	0470/0826		
125643 FT	1 0 00263	0 00 0468+00	
5 0470/0000	LENTH(AH 3181 BK 3830)	BMSBG 57/0029/0470/0000	
0460/3592	LEN=0040	015" DIA CAST IRON	INSTALLED UNKN

EXTRACT DATE: 12/18/2023  
PRINT DATE: 12/19/2023

ROADWAY MANAGEMENT SYSTEM  
SLD COUNTY/SR - ANNUAL PRINT

PAGE NUMBER: 37  
COUNTY: SUSQUEHANNA

DIR: B TOTAL LEN: 27.030 MI.  
LEFT MUN: LIBERTY T

DIST: 04-5 SR: 29  
RIGHT MUN: LIBERTY T

---	0460/3200	LEN=0045	INSTALLED	UNKN
---	0460/2859	015 "DIA	CAST IRON	UNKN
---	0460/2655	LEN=0040	INSTALLED	UNKN
---	0460/2241	015 "DIA	CAST IRON	UNKN
---	0460/2055	LEN=0040	INSTALLED	UNKN
---	0460/1864	012 "DIA	CAST IRON	UNKN
---		015 "DIA	CAST IRON	UNKN
---		018 "DIA	CIRC CONCR	UNKN
---		LEN=0065	INSTALLED	UNKN
---		012 "DIA	CAST IRON	UNKN
---	0460/0540	LEN=0042	INSTALLED	UNKN
---	0460/0360	015 "DIA	CAST IRON	UNKN
---	0460/0020	LEN=0038	INSTALLED	UNKN
---		018 "DIA	CAST IRON	UNKN
---		LEN=0050	INSTALLED	UNKN
---		1 0 00263 0 00 0429+61		
---		LIBERTY PARK RD		
---		(SR1022 SEG 0010/0000)		
---		LENGTH(AH 3830 BK 2995)		
---		024 "DIA	CIRC METAL	
---		LEN=0040	INSTALLED	UNKN
---		BMSSEN 57/0029/0450/2730		
---		1 0 00263 0 00 0426+96		
---		JONES CREEK		
---		BMSBG 57/0029/0450/2730		
---		018 "DIA	CIRC METAL	
---	0450/2002	LEN=0045	INSTALLED	UNKN
---	0450/1459	018 "DIA	CIR PLASTIC	UNKN
---	0450/1041	LEN=0040	INSTALLED	UNKN
---	0450/0477	012 "DIA	CIR PLASTIC	UNKN
---		LEN=0045	INSTALLED	UNKN
---		012 "DIA	CAST IRON	UNKN
---		LEN=0045	INSTALLED	UNKN
---		1 0 00263 0 00 0399+71		
---		LENGTH(AH 2995 BK 2322)		
---		018 "DIA	CIRC CONCR	UNKN
---	0440/2202	LEN=0040	INSTALLED	UNKN
---	0440/1868	015 "DIA	CIR PLASTIC	UNKN
---		LEN=0040	INSTALLED	UNKN
---		018 "DIA	CIRC CONCR	UNKN
---		LEN=0018	INSTALLED	2002
---		015 "DIA	CAST IRON	UNKN
---	0440/0850	LEN=0045	INSTALLED	UNKN

121813 FT

JONES CREEK RD  
(T721)

0460/0000

118818 FT

EXTRACT DATE: 12/18/2023  
PRINT DATE: 12/19/2023

ROADWAY MANAGEMENT SYSTEM  
SLD COUNTY/SR - ANNUAL PRINT

PAGE NUMBER: 36  
COUNTY: SUSQUEHANNA

DIR: B TOTAL LEN: 27.030 MI.  
LEFT MUN: LIBERTY T

DIST: 04-5 SR: 29  
RIGHT MUN: LIBERTY T

LAUREL LAKE RD  
(SR4002 SEG 0260/0000) 0440/0463

116496 FT

113855 FT

112602 FT

0440/0520	024 " DIA CIRC CONCR LEN=0050 INSTALLED UNKN
0440/0463	FRANKLIN HILL RD (SR4002 SEG 0260/0000)
0440/0133	CREAMERY RD (T796)
0440/0019	BMSSEN 57/0029/0440/0000
116496 FT	1 0 00263 0 00 0376+46
0440/0000	TRIB SNAKE C BMSBG 57/0029/0440/0000
0430/2314	LENGTH(AH 2322 BK 2641)
0430/1927	015 " DIA CIRC CONCR
0430/1720	LEN=0040 INSTALLED UNKN
0430/1546	015 " DIA CAST IRON
0430/1225	LEN=0045 INSTALLED UNKN
0430/0240	015 " DIA CAST IRON
113855 FT	LEN=0040 INSTALLED UNKN
0430/0000	012 " DIA CAST IRON
0420/0461	LEN=0040 INSTALLED UNKN
0420/0372	012 " DIA CAST IRON
0420/0067	LEN=0040 INSTALLED UNKN
112602 FT	1 0 00263 0 00 0337+51
0420/0000	LENGTH(AH 1253 BK 3668)
0410/3513	LIBERTY FRANKLIN T BAILEY RD (T794)
0410/3200	015 " DIA CIRC PLASTIC
0410/2910	LEN=0045 INSTALLED UNKN
0410/2520	015 " DIA CIRC CONCR
0410/2076	LEN=0045 INSTALLED UNKN
0410/1219	015 " DIA CIRC CONCR
	LEN=0050 INSTALLED UNKN
	018 " DIA CIRC CONCR
	LEN=0050 INSTALLED UNKN
	012 " DIA CAST IRON

DIR: B TOTAL LEN: 27.030 MI. DIST: 04-5 SR: 29  
 LEFT MUN: FRANKLIN T RIGHT MUN: FRANKLIN T

SILVER CREEK RD  
 (SR4008 SEG 0080/2567) 0410/0135

108934 FT

QUARRY RD  
 (T765) 0400/3461

QUARRY RD  
 (T765) 0400/0587


105063 FT

BUCKLEY RD  
 (T677) 0390/0838

0410/0920	LEN=0040	INSTALLED UNKN
	036 "DIA	CIR PLASTIC
0410/0712	LEN=0040	INSTALLED UNKN
	012 "DIA	CAST IRON
0410/0380	LEN=0042	INSTALLED UNKN
0410/0113	BMS EN 57/0029/0410/0066	
	1 0 00263 0 00 0301+31	
	SILVER LAKE CREEK	
0410/0066	BMS BG 57/0029/0410/0066	
108934 FT	1 0 00263 0 00 0300+72	
	FORKS HILL RD	
	(T683)	
0410/0000	LENGTH(AH 3668 BK 3871)	
	018 "DIA	CAST IRON
0400/3579	LEN=0040	INSTALLED UNKN
	015 "DIA	CAST IRON
0400/2980	LEN=0040	INSTALLED UNKN
	024 "DIA	CIR PLASTIC
0400/2330	LEN=0045	INSTALLED UNKN
	012 "DIA	CAST IRON
0400/1942	LEN=0050	INSTALLED UNKN
	015 "DIA	CAST IRON
0400/1650	LEN=0045	INSTALLED UNKN
	015 "DIA	CAST IRON
0400/1275	LEN=0045	INSTALLED UNKN
	015 "DIA	CAST IRON
0400/0030	LEN=0045	INSTALLED UNKN
105063 FT	1 0 00263 0 00 0262+36	
	BAILEY RD	
	(T761)	
0400/0000	LENGTH(AH 3871 BK 3055)	
	024 "DIA	CAST IRON
0390/2828	LEN=0050	INSTALLED UNKN
	015 "DIA	CIRC METAL
0390/2500	LEN=0045	INSTALLED UNKN
	012 "DIA	CAST IRON
0390/1630	LEN=0040	INSTALLED UNKN
	015 "DIA	CAST IRON

		0390/0708	LEN=0040	INSTALLED	UNKN
			015 "DIA	CAST IRON	
102008 FT		0390/0196	LEN=0045	INSTALLED	UNKN
		102008 FT	1 0 00263	0 00 0233+00	
			POTTER RD (T763)		
		0390/0000	LENGTH(AH	3055 BK 2466)	
			015 "DIA	CAST IRON	
		0380/2365	LEN=0110	INSTALLED	UNKN
			015 "DIA	CIRC CONCR	
		0380/2110	LEN=0040	INSTALLED	UNKN
			015 "DIA	CAST IRON	
		0380/1935	LEN=0040	INSTALLED	UNKN
			024 "DIA	CAST IRON	
		0380/1602	LEN=0040	INSTALLED	UNKN
			015 "DIA	CAST IRON	
		0380/1200	LEN=0040	INSTALLED	UNKN
			015 "DIA	CAST IRON	
		0380/0788	LEN=0040	INSTALLED	UNKN
099542 FT		099542 FT	1 0 00263	0 00 0206+12	
			TRIB SNAKE STRUCTURE LENGTH 10 FT		
			BMSID 57/0029/0380/0000		
		0380/0000	LENGTH(AH	2466 BK 2996)	
			018 "DIA	CAST IRON	
		0370/2594	LEN=0050	INSTALLED	UNKN
			015 "DIA	CAST IRON	
		0370/2390	LEN=0040	INSTALLED	UNKN
			018 "DIA	CAST IRON	
		0370/1947	LEN=0040	INSTALLED	UNKN
			018 "DIA	CIRC CONCR	
		0370/1086	LEN=0040	INSTALLED	UNKN
1 0 00263 0 00 0177+00	096546 FT	096546 FT			
OLSZEWSKI RD					
(T673)	0370/0000	0370/0000	LENGTH(AH	2996 BK 2025)	
			BOOTH RD (T768)		
		0360/1763	015 "DIA	CIR PLASTIC	
		0360/1699	LEN=0070	INSTALLED	UNKN
			018 "DIA	CIRC CONCR	
		0360/0678	LEN=0040	INSTALLED	UNKN
094521 FT		0360/0054	BMSEN 57/0029/0360/0000		
		094521 FT	1 0 00263	0 00 0155+54	

DIR: B TOTAL LEN: 27.030 MI. DIST: 04-5 SR: 29  
 LEFT MUN: FRANKLIN T RIGHT MUN: FRANKLIN T



1 0 00263 0 00 0124+91 091350 FT  
 CONROY RD  
 (T597)  
 0350/0000

088735 FT

086876 FT

5 0360/0000 SNAKE CREEK  
 BMSBG 57/0029/0360/0000  
 LENGTH(AH 2025 BK 3171)  
 0350/2354 MITCHELL RD  
 (T670)  
 0350/1150 018 "DIA CIRC METAL  
 LEN=0040 INSTALLED 199B  
 WILMORE RD  
 (T642)  
 0350/1015 018 "DIA CAST IRON  
 LEN=0040 INSTALLED UNKN  
 0350/0950 015 "DIA CAST IRON  
 LEN=0042 INSTALLED UNKN  
 0350/0156 015 "DIA CAST IRON  
 LEN=0042 INSTALLED UNKN  
 091350 FT  
 5 0350/0000 LENGTH(AH 3171 BK 2615)  
 0340/1440 018 "DIA CAST IRON  
 LEN=0040 INSTALLED UNKN  
 0340/1235 024 "DIA CAST IRON  
 LEN=0035 INSTALLED UNKN  
 0340/0750 015 "DIA CAST IRON  
 LEN=0045 INSTALLED UNKN  
 0340/0251 015 "DIA CIRC CONCR  
 LEN=0050 INSTALLED UNKN  
 088735 FT 1 0 00263 0 00 0098+78  
 5 0340/0000 LENGTH(AH 2615 BK 1859)  
 FRANKLIN  
 BRIDGEWATER T  
 0330/1807 015 "DIA CAST IRON  
 LEN=0045 INSTALLED UNKN  
 0330/1630 015 "DIA CAST IRON  
 LEN=0045 INSTALLED UNKN  
 0330/0660 012 "DIA CAST IRON  
 LEN=0045 INSTALLED UNKN  
 0330/0380 018 "DIA CAST IRON  
 LEN=0050 INSTALLED UNKN  
 0330/0012 BMSSEN 57/0029/0330/0000  
 086876 FT 1 0 00263 0 00 0079+97  
 SNAKE CREEK  
 BMSBG 57/0029/0330/0000  
 5 0330/0000 LENGTH(AH 1859 BK 2898)  
 0320/2387 018 "DIA CAST IRON  
 LEN=0050 INSTALLED UNKN

DIR: B TOTAL LEN: 27.030 MI. DIST: 04-5 SR: 29  
 LEFT MUN: BRIDGEWATER T RIGHT MUN: BRIDGEWATER T

Location / Segment	Segment ID	Length (FT)	Material / Details
	0320/1921	018 " DIA CAST IRON LEN=0040	INSTALLED UNKN
083978 FT	0320/0000	1 0 00263 0 00 0050+70 LENGTH(AH 2898 BK 2660) 036 " DIA CIRC METAL	INSTALLED UNKN
	0310/2637	036 " DIA CIRC METAL LEN=0051	INSTALLED UNKN
CHALKER RD (T702)	0310/1528	030 " DIA CIRC CONCR LEN=0040	INSTALLED UNKN
0310/1146	0310/1146	(T704)	
	0310/0775	015 " DIA CIRC CONCR LEN=0060	INSTALLED UNKN
081318 FT	081318 FT	1 0 00263 0 00 0024+29 FERNHAM RD (T593)	
	0310/0000	LENGTH(AH 2660 BK 2442) 018 " DIA CIRC METAL	INSTALLED UNKN
TO SR 1043/0030 (CONN)	0300/2154	018 " DIA CIRC METAL LEN=0050	INSTALLED UNKN
	0300/1726		
LAKE AV (SR1043 SEG 0030/2608)	0300/1620	015 " DIA CIRC METAL LEN=0036	INSTALLED UNKN
	0300/1555		
	0300/1330	018 " DIA CIRC CONCR LEN=0052	INSTALLED UNKN
	0300/0330	015 " DIA CIRC CONCR LEN=0045	INSTALLED UNKN
SR 1028 SH (SR1028 SEG 0010/1059)	0300/0143	GREENWOOD ST (SR0167 SEG 0270/1714)	
078876 FT	078876 FT	1 0 00263 0 00 0000+00 TO SR 0167/0270 SH (CONN)	
	NC SR 0029 SH	MFC BEGIN = D	
	0300/0000	LENGTH(AH 2442 BK 2758)	INSTALLED UNKN
		015 " DIA CIRC CONCR	

DIR: B TOTAL LEN: 27.030 MI. DIST: 04-5 SR: 29  
 LEFT MUN: BRIDGEWATER T RIGHT MUN: BRIDGEWATER T

STREET NAME	ADDRESS	STREET ID	LENGTH (FT)	STATUS	TYPE	DIAMETER	INSTALLATION
		0290/1775		INSTALLED UNKN	CROSSLEY RD	015"	
		0290/1694			(T650)	015"	
		0290/1501		INSTALLED UNKN	CIR PLASTIC	015"	
		0290/1500		INSTALLED UNKN	CIR PLASTIC	015"	
		0290/1360		INSTALLED UNKN	CIRC CONCR	015"	
		0290/1338			BRIDGEWATER MONTROSE B		
LATHROP ST (BORO)	0290/0686						
1 0 00009 0 02 1331+95	076118 FT		076118 FT				
TURRELL ST (BORO)	0290/0000						
		0290/0000			LENGTH(AH 2758 BK 1754)	015"	
		0280/1675		INSTALLED UNKN	CIR PLASTIC	015"	
		0280/1485		INSTALLED UNKN	CIRC CONCR	015"	
LOCUST ST (BORO)	0280/1042						
		0280/0830		INSTALLED UNKN	CIR PLASTIC	015"	
		0280/0767		INSTALLED UNKN	CIR PLASTIC	015"	
		0280/0690		INSTALLED UNKN	CIR PLASTIC	015"	
		0280/0483			POST ST (BORO)		
MILL ST (BORO)	0280/0384						
		0280/0350		INSTALLED UNKN	CIRC CONCR	015"	
		0280/0270		INSTALLED UNKN	CIRC CONCR	015"	
		0280/0195		INSTALLED UNKN	CIRC CONCR	015"	
					BANK ST (SR2030 SEG 0010/0000)		
					NC GROW AV JESSUP ST (BORO)		
		0280/0088			015"		
		0280/0055		INSTALLED UNKN	CIRC CONCR	015"	
1 0 00009 0 02 1349+45	074364 FT		074364 FT				
MAPLE ST (SR1041 SEG 0010/0000)	0280/0000				LENGTH(AH 1754 BK 1749)		



DIR: B TOTAL LEN: 27.030 MI. DIST: 04-5 SR: 29  
 LEFT MUN: MONTROSE B RIGHT MUN: MONTROSE B

Street Name / Segment	Segment ID	Length (FT)	Notes / Details
	0270/1392		RIDGE ST (BORO)
CHERRY ST (BORO)	0270/0741		CHERRY ST (SR3035 SEG 0010/2360)
PUBLIC AV (SR1043 SEG 0010/0000)	0270/0069		CHESTNUT ST (BORO)
	072615	072615 FT	015 " DIA CIRC METAL LEN=0070 INSTALLED UNKN 072615 FT 1 0 00009 0 02 1369+78 NC CHURCH ST
CHURCH ST (SR0167 SEG 0280/0000)	0270/0000		5 0270/0000 LENGTH(AH 1749 BK 2970) ALLEY RD
CEMETERY ST (BORO)	0260/2296		0260/2836 (TWP)
	0260/1999		JACKSON ST (BORO)
	0260/1500		012 " DIA CIRC CONCR LEN=0030 INSTALLED UNKN
	0260/1420		012 " DIA CIRC CONCR LEN=0040 INSTALLED UNKN
DRINKER ST (BORO)	0260/1390		
WILSON ST (BORO)	0260/0981		
LOWER SOUTH MAIN ST (SR4003 SEG 0010/1469)	0260/0917		
	0260/0571		WYALUSING CK STRUCTURE LENGTH 6 FT BMSID 57/0029/0260/0571 FOR SR 0029 AND 3035
	0260/0467		(CONN) CHERRY ST (SR3035 SEG 0010/0000)
	0260/0167	069645 FT	MONTROSE BRIDGEWATER T 1 0 00012 0 00 0697+29 NC S
	0260/0000		5 0260/0000 LENGTH(AH 2970 BK 3225)
	0250/2233		018 " DIA CIRC CONCR LEN=0048 INSTALLED UNKN 018 " DIA CIRC CONCR

EXTRACT DATE: 12/18/2023  
PRINT DATE: 12/19/2023

ROADWAY MANAGEMENT SYSTEM  
SLD COUNTY/SR - ANNUAL PRINT

PAGE NUMBER: 29  
COUNTY: SUSQUEHANNA

DIR: B TOTAL LEN: 27.030 MI.  
LEFT MUN: BRIDGEWATER T

DIST: 04-5 SR: 29  
RIGHT MUN: BRIDGEWATER T

LOWER SOUTH MAIN ST  
(SR2053 SEG 0140/0000) 0250/1475

1 0 00012 0 00 0665+35 066420 FT  
RITZTEX RD  
(T675) 0250/0000

063381 FT

059827 FT

0250/1900	LEN=0040	INSTALLED	UNKN
0250/1475	MESHOPPEN CREEK RD (SR2053 SEG 0140/0000)		
0250/1386	BR WYALUS CR STRUCTURE LENGTH 8 FT BMSID 57/0029/0250/1386		
0250/0400	018 "DIA CIRC CONCR LEN=0048	INSTALLED	UNKN
066420 FT			
0250/0000	LENGTH(AH 3225 BK 3039) 015 "DIA CIRC CONCR		
0240/2610	LEN=0060	INSTALLED	UNKN
0240/2088	012 "DIA CIRC CONCR LEN=0040	INSTALLED	UNKN
0240/1723	015 "DIA CIRC CONCR LEN=0040	INSTALLED	UNKN
0240/1363	018 "DIA CIRC CONCR LEN=0035	INSTALLED	UNKN
0240/0954	INDUSTRIAL DR (T731) 012 "DIA CIRC CONCR		
0240/0569	LEN=0040	INSTALLED	UNKN
0240/0320	012 "DIA CIRC CONCR LEN=0040	INSTALLED	UNKN
063381 FT	1 0 00012 0 00 0634+34		
0240/0000	LENGTH(AH 3039 BK 3554) 012 "DIA CIRC CONCR		
0230/3354	LEN=0040	INSTALLED	UNKN
0230/2875	018 "DIA CIRC CONCR LEN=0040	INSTALLED	2006
0230/2205	018 "DIA CIRC CONCR LEN=0050	INSTALLED	UNKN
0230/1205	018 "DIA CIRC CONCR LEN=0040	INSTALLED	UNKN
0230/0618	ELLSWORTH DR (T732)		
059827 FT	1 0 00012 0 00 0598+94		
0230/0000	012 "DIA CIRC CONCR LEN=0040	INSTALLED	UNKN
	LENGTH(AH 3554 BK 2576)		
	015 "DIA CIRC CONCR		

EXTRACT DATE: 12/18/2023  
PRINT DATE: 12/19/2023

ROADWAY MANAGEMENT SYSTEM  
SLD COUNTY/SR - ANNUAL PRINT

PAGE NUMBER: 28  
COUNTY: SUSQUEHANNA

DIR: B TOTAL LEN: 27.030 MI.  
LEFT MUN: BRIDGEWATER T

DIST: 04-5 SR: 29  
RIGHT MUN: BRIDGEWATER T

RIDGE RD  
(SR3029 SEG 0040/0000) 0220/0997

1 0 00012 0 00 0573+30 057251 FT  
LAKE ST  
(T528) 0220/0000

SHADY LN  
(TWP) 0210/1808

CANTONE RD  
(T518) 0210/0000

BARE VALLEY RD  
(T386) 0200/1090

051465 FT

0220/1395	LEN=0064	INSTALLED	1997
0220/1010	024 "DIA	CIRC CONCR	
0220/0997	LEN=0032	INSTALLED	UNKN
0220/0533	BENDIX RD		
057251 FT	(SR3029 SEG 0040/0000)		
0220/0000	018 "DIA	CIRC CONCR	
0210/2528	LEN=0032	INSTALLED	UNKN
0210/1972	LENGTH(AH 2576 BK 2641)		
0210/1093	015 "DIA	CIRC CONCR	
0210/0402	LEN=0032	INSTALLED	UNKN
0210/0033	MTN VIEW	ESTATES	
054610 FT	(T708)		
0210/0000	018 "DIA	CIRC CONCR	
0200/2781	LEN=0040	INSTALLED	UNKN
0200/2202	015 "DIA	CIRC CONCR	
0200/1431	LEN=0048	INSTALLED	UNKN
0200/1071	DAVIS RD		
0200/0886	(T519)		
0200/0451	1 0 00012 0 00 0546+90		
0200/0031	018 "DIA	CIRC CONCR	
051465 FT	LEN=0040	INSTALLED	UNKN
	LENGTH(AH 2641 BK 3145)		
	015 "DIA	CIRC CONCR	
	018 "DIA	CIRC CONCR	
	015 "DIA	CIRC CONCR	
	LEN=0060	INSTALLED	1998
	024 "DIA	CIRC CONCR	
	LEN=0040	INSTALLED	UNKN
	1 0 00012 0 00 0515+09		
	NC MA IN ST		
	BRIDGEWATER		
	DIMOCK T		

DIR: B TOTAL LEN: 27.030 MI. DIST: 04-5 SR: 29  
 LEFT MUN: BRIDGEWATER T RIGHT MUN: BRIDGEWATER T

Stationing	Length	Material	Notes
049397 FT	0190/0000	015" DIA CAST IRON	5 LENGTH(AH 2068 BK 1929)
	0180/1775		LEN=0045 INSTALLED UNKN
	0180/1168	024" DIA CIRC METAL	BAKER RD (T516)
	0180/1165	036" DIA CIRC CONCR	LEN=0045 INSTALLED 2002
	0180/0630	015" DIA CIRC CONCR	LEN=0044 INSTALLED UNKN
	0180/0380	015" DIA CIRC CONCR	LEN=0040 INSTALLED UNKN
047468 FT	0180/0000	015" DIA CIRC CONCR	5 LENGTH(AH 1929 BK 2570)
CHARLES RD (T447)	0170/2286	015" DIA CIRC CONCR	LEN=0040 INSTALLED UNKN
	0170/1888	036" DIA CIRC CONCR	LEN=0040 INSTALLED UNKN
	0170/1291	015" DIA CIRC CONCR	LEN=0060 INSTALLED UNKN
	0170/0869	015" DIA CIRC CONCR	LEN=0044 INSTALLED UNKN
	0170/0460	015" DIA CIRC CONCR	LEN=0048 INSTALLED UNKN
044898 FT	0170/0000	015" DIA CIRC CONCR	5 LENGTH(AH 2570 BK 2968)
	0160/2625	015" DIA CIRC CONCR	LEN=0044 INSTALLED UNKN
	0160/2325	015" DIA CIRC CONCR	LEN=0044 INSTALLED UNKN
WOODBOURNE RD (T531)	0160/2010	015" DIA CIRC CONCR	LEN=0040 INSTALLED UNKN
	0160/1735	015" DIA CIRC CONCR	LEN=0030 INSTALLED UNKN
	0160/1710	015" DIA CIRC CONCR	LEN=0030 INSTALLED UNKN
	0160/1400	015" DIA CIRC METAL	LEN=0044 INSTALLED UNKN
	0160/0920	012" DIA CIRC CONCR	LEN=0040 INSTALLED UNKN

DIR: B TOTAL LEN: 27.030 MI. DIST: 04-5 SR: 29  
 LEFT MUN: DIMOCK T RIGHT MUN: DIMOCK T

Stationing	Segment	Length	Material	Status
041930 FT	0160/0408	036"	DIA CIRC CONCR	LEN=0044 INSTALLED UNKN
	041930 FT	1 0 00012	0 00 0419+82	
	0160/0000	LENGTH(AH 2968 BK 3007)		
	0150/2380	018"	DIA CIR PLASTIC	LEN=0035 INSTALLED UNKN
	0150/2020	024"	DIA CIRC CONCR	LEN=0044 INSTALLED UNKN
	0150/1676	015"	DIA CIRC CONCR	LEN=0044 INSTALLED UNKN
DEPOT ST (SR3023 SEG 0200/0000)	0150/0506	SR 2024 SH (SR2024 SEG 0010/0000)		
038923 FT	0150/0370	018"	DIA CIRC CONCR	LEN=0032 INSTALLED UNKN
	038923 FT	1 0 00012	0 00 0389+89	
	0150/0000	SR 3023 SH (SR3023 SEG 0190/3578)		
	0140/2145	LENGTH(AH 3007 BK 2607)		
	0140/1700	024"	DIA CIRC CONCR	LEN=0040 INSTALLED UNKN
	0140/1126	024"	DIA CIRC CONCR	LEN=0050 INSTALLED UNKN
	0140/0100	015"	DIA CIRC CONCR	LEN=0044 INSTALLED UNKN
1 0 00012 0 00 0363+67 036316 FT	036316 FT	015"	DIA CIRC CONCR	LEN=0040 INSTALLED UNKN
SR 3010 SH (SR3010 SEG 0090/2518)	0140/0000	LENGTH(AH 2607 BK 2898)		
	0130/2860	015"	DIA CIRC CONCR	LEN=0056 INSTALLED UNKN
	0130/2562	015"	DIA CIRC CONCR	LEN=0052 INSTALLED UNKN
	0130/2250	015"	DIA CIRC CONCR	LEN=0056 INSTALLED UNKN
	0130/1708	036"	DIA CIR PLASTIC	LEN=0056 INSTALLED UNKN
	0130/1317	018"	DIA CIRC CONCR	LEN=0052 INSTALLED UNKN
	0130/1286	PENN DOT STOCKPILE #8 (GOVT)		
	0130/0882	015"	DIA CIRC CONCR	LEN=0040 INSTALLED UNKN
		018"	DIA CIRC CONCR	

DIR: B TOTAL LEN: 27.030 MI. DIST: 04-5 SR: 29  
 LEFT MUN: DIMOCK T RIGHT MUN: DIMOCK T

Stationing	Right of Way	Structure	Material	Status
	0130/0575	LEN=0120	INSTALLED	UNKN
		024 "DIA	CIRC	CONCR
	0130/0360	LEN=0052	INSTALLED	UNKN
		015 "DIA	CIRC	CONCR
033418 FT	0130/0056	LEN=0044	INSTALLED	UNKN
	033418 FT	1 0 00012	0 00	0334+65
		TROY RD (T388)		
	5 0130/0000	LENGTH(AH 2898 BK 3494)		
		024 "DIA	CIRC	CONCR
	0120/3357	LEN=0044	INSTALLED	UNKN
		015 "DIA	CIRC	CONCR
	0120/2951	LEN=0052	INSTALLED	UNKN
		018 "DIA	CIRC	CONCR
	0120/2872	LEN=0045	INSTALLED	UNKN
		018 "DIA	CIRC	CONCR
	0120/2573	LEN=0040	INSTALLED	UNKN
		018 "DIA	CIRC	CONCR
	0120/1850	LEN=0040	INSTALLED	UNKN
		015 "DIA	CIRC	CONCR
029924 FT	0120/0560	LEN=0036	INSTALLED	UNKN
	029924 FT	1 0 00012	0 00	0299+60
	5 0120/0000	LENGTH(AH 3494 BK 2672)		
		015 "DIA	CIRC	CONCR
	0110/2611	LEN=0064	INSTALLED	UNKN
		015 "DIA	CIRC	CONCR
	0110/2462	LEN=0052	INSTALLED	UNKN
		015 "DIA	CIRC	CONCR
	0110/1705	LEN=0052	INSTALLED	UNKN
		PHILLIPS RD (T378)		
HUNTER RD (T384)	0110/1134	LEN=0040	INSTALLED	UNKN
		015 "DIA	CIRC	CONCR
	0110/1091	LEN=0040	INSTALLED	UNKN
		015 "DIA	CIRC	CONCR
	0110/0964	LEN=0040	INSTALLED	UNKN
		018 "DIA	CIRC	CONCR
	0110/0697	LEN=0036	INSTALLED	UNKN
		015 "DIA	CIRC	CONCR
027252 FT	0110/0350	LEN=0040	INSTALLED	UNKN
	027252 FT	1 0 00012	0 00	0272+88
	5 0110/0000	LENGTH(AH 2672 BK 2576)		
		DIMOCK SPRINGVILLE T		
	0100/2328			

Stationing	Right of Way	Structure	Material	Status	Notes
0100/1382	024"	DIA	CIRC CONCR	INSTALLED	UNKN
0100/0652	024"	DIA	CIRC CONCR	INSTALLED	UNKN
0100/0320	015"	DIA	CIRC CONCR	INSTALLED	UNKN
0100/0036	048"	DIA	CIRC CONCR	INSTALLED	UNKN
0100/0005	024676 FT	1 0 00012 0 00	0247+39		
024676 FT					
0100/0000	0100/0000	STRUCTURE	LENGTH 5 FT		
LATHROP RD (T376)		BMSID 57/0029/0100/0000	LENGTH(AH 2576 BK 2242)		
0090/1938	024"	DIA	CIRC CONCR	INSTALLED	UNKN
0090/1731	015"	DIA	CIRC CONCR	INSTALLED	UNKN
0090/1456	015"	DIA	CIRC CONCR	INSTALLED	UNKN
0090/1200	015"	DIA	CIRC CONCR	INSTALLED	UNKN
0090/0760	015"	DIA	CIRC CONCR	INSTALLED	UNKN
0090/0570	015"	DIA	CIRC CONCR	INSTALLED	1998
022434 FT	0090/0000	1 0 00012 0 00 0225+10	022434 FT		
LOCH RD (T399)					
0080/2448	018"	DIA	CIR PLASTIC	INSTALLED	UNKN
0080/2066	018"	DIA	CIRC CONCR	INSTALLED	UNKN
0080/1356	0080/1356	STRUCTURE	LENGTH(AH 2242 BK 2718)		
ACADEMY ST (T323)					
0080/1335	015"	DIA	CIRC CONCR	INSTALLED	UNKN
0080/1182	018"	DIA	CIRC CONCR	INSTALLED	UNKN
0080/0932	012"	DIA	CIRC CONCR	INSTALLED	UNKN
0080/0896	SR 3004 SH		(SR3004 SEG 0250/0000)		
0080/0422	018"	H 48" W	CON BOX CUL	INSTALLED	UNKN

EXTRACT DATE: 12/18/2023  
PRINT DATE: 12/19/2023

ROADWAY MANAGEMENT SYSTEM  
SLD COUNTY/SR - ANNUAL PRINT

PAGE NUMBER: 23  
COUNTY: SUSQUEHANNA

DIR: B TOTAL LEN: 27.030 MI.  
LEFT MUN: SPRINGVILLE T

DIST: 04-5 SR: 29  
RIGHT MUN: SPRINGVILLE T

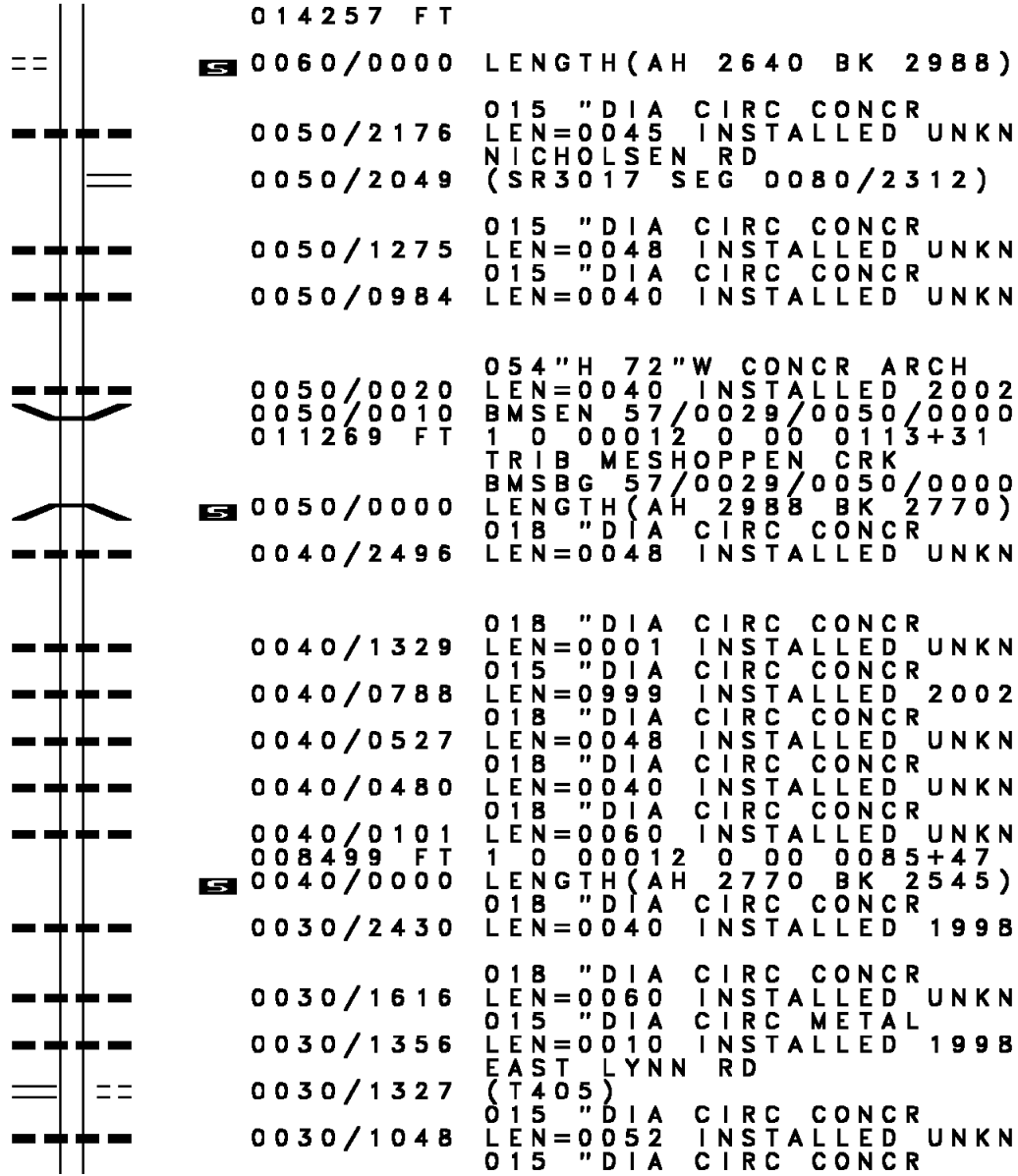
SR 3013 SH  
(SR3013 SEG 0130/1544) 0070/2488

==	0080/0414	AVERY ST (T363)
		MESHOPPEN CK
		STRUCTURE LENGTH 6 FT
	0080/0397	BMSID 57/0029/0080/0397
		018"H 00"W MULT CONCR
	0080/0133	LEN=0040 INSTALLED 1996
	0080/0078	024 " DIA CIRC CONCR
		LEN=0045 INSTALLED UNKN
		MESHOPPEN CK
		STRUCTURE LENGTH 5 FT
	0080/0073	BMSID 57/0029/0080/0073
019716 FT	019716 FT	1 0 00012 0 00 0197+95
		CEMETARY ST
		(T361)
	0080/0000	LENGTH(AH 2718 BK 2819)
	0070/2770	015 " DIA CIRC CONCR
		LEN=0040 INSTALLED UNKN
		030 " DIA CIRC CONCR
	0070/2268	LEN=0048 INSTALLED UNKN
		018 " DIA CIRC CONCR
	0070/1976	LEN=0040 INSTALLED UNKN
		048 " DIA CIRC METAL
	0070/1515	LEN=0040 INSTALLED UNKN
		015 " DIA CIRC CONCR
	0070/1015	LEN=0044 INSTALLED UNKN
		015 " DIA CIRC CONCR
	0070/0868	LEN=0099 INSTALLED UNKN
016897 FT	016897 FT	1 0 00012 0 00 0169+28
	0070/0000	LENGTH(AH 2819 BK 2640)
		015 " DIA CIRC CONCR
	0060/2481	LEN=0099 INSTALLED UNKN
		015 " DIA CIRC CONCR
	0060/2139	LEN=0048 INSTALLED UNKN
		015 " DIA CIRC CONCR
	0060/1471	LEN=0048 INSTALLED UNKN
		015 " DIA CIRC CONCR
	0060/1106	LEN=0048 INSTALLED UNKN
		015 " DIA CIRC CONCR
	0060/0700	LEN=0050 INSTALLED UNKN
		018 " DIA CIRC METAL
	0060/0260	LEN=0050 INSTALLED UNKN
		BR THOMS CR
		STRUCTURE LENGTH 9 FT
	0060/0067	BMSID 57/0029/0060/0067



DIR: B TOTAL LEN: 27.030 MI. DIST: 04-5 SR: 29  
 LEFT MUN: SPRINGVILLE T RIGHT MUN: SPRINGVILLE T

1 0 00012 0 00 0143+92 014257 FT  
 ED WOOD RD  
 (T375) 0060/0000



011269 FT

008499 FT

SR 3008 SH  
 (SR3008 SEG 0010/1825) 0030/1327

014257 FT  
 0060/0000 LENGTH(AH 2640 BK 2988)  
 0050/2176 015 " DIA CIRC CONCR  
 LEN=0045 INSTALLED UNKN  
 NICHOLSEN RD  
 0050/2049 (SR3017 SEG 0080/2312)  
 0050/1275 015 " DIA CIRC CONCR  
 LEN=0048 INSTALLED UNKN  
 0050/0984 015 " DIA CIRC CONCR  
 LEN=0040 INSTALLED UNKN  
 0050/0020 054 " H 72 " W CONCR ARCH  
 LEN=0040 INSTALLED 2002  
 0050/0010 BMSBN 57/0029/0050/0000  
 011269 FT 1 0 00012 0 00 0113+31  
 TRIB MESHOPPEN CRK  
 BMSBG 57/0029/0050/0000  
 0050/0000 LENGTH(AH 2988 BK 2770)  
 0040/2496 018 " DIA CIRC CONCR  
 LEN=0048 INSTALLED UNKN  
 0040/1329 018 " DIA CIRC CONCR  
 LEN=0001 INSTALLED UNKN  
 0040/0788 015 " DIA CIRC CONCR  
 LEN=0999 INSTALLED 2002  
 0040/0527 018 " DIA CIRC CONCR  
 LEN=0048 INSTALLED UNKN  
 0040/0480 018 " DIA CIRC CONCR  
 LEN=0040 INSTALLED UNKN  
 0040/0101 018 " DIA CIRC CONCR  
 LEN=0060 INSTALLED UNKN  
 008499 FT 1 0 00012 0 00 0085+47  
 0040/0000 LENGTH(AH 2770 BK 2545)  
 0030/2430 018 " DIA CIRC CONCR  
 LEN=0040 INSTALLED 1998  
 0030/1616 018 " DIA CIRC CONCR  
 LEN=0060 INSTALLED UNKN  
 0030/1356 015 " DIA CIRC METAL  
 LEN=0010 INSTALLED 1998  
 EAST LYNN RD  
 0030/1327 (T405)  
 0030/1048 015 " DIA CIRC CONCR  
 LEN=0052 INSTALLED UNKN  
 015 " DIA CIRC CONCR

EXTRACT DATE: 12/18/2023  
PRINT DATE: 12/19/2023

ROADWAY MANAGEMENT SYSTEM  
SLD COUNTY/SR - ANNUAL PRINT

PAGE NUMBER: 21  
COUNTY: SUSQUEHANNA

DIR: B TOTAL LEN: 27.030 MI.  
LEFT MUN: SPRINGVILLE T

DIST: 04-5 SR: 29  
RIGHT MUN: SPRINGVILLE T

Station	Length	Material	Status
0030/0603	LEN=0048	" DIA CIRC CONCR	INSTALLED UNKN
0030/0158	LEN=0039	" DIA CIRC CONCR	INSTALLED UNKN
005954 FT	1 0 00012	0 00 0060+02	
0030/0000	LENGTH(AH 2545 BK 2517)	" DIA CIRC CONCR	INSTALLED UNKN
0020/2479	LEN=0055	" DIA CIRC CONCR	INSTALLED UNKN
0020/2077	LEN=0040	" DIA CIRC CONCR	INSTALLED UNKN
0020/2008	MAPLE DR (T400)	" DIA CIRC CONCR	INSTALLED UNKN
0020/1794	LEN=0052	" DIA CIRC CONCR	INSTALLED UNKN
0020/1523	LEN=0052	" DIA CIRC CONCR	INSTALLED UNKN
0020/1162	LEN=0060	" DIA CIRC CONCR	INSTALLED UNKN
0020/0710	LEN=0048	" DIA CIRC CONCR	INSTALLED UNKN
0020/0289	LEN=0044	" DIA CIRC CONCR	INSTALLED UNKN
0020/0027	LEN=0052	" DIA CIRC CONCR	INSTALLED UNKN
003437 FT	1 0 00012	0 00 0034+40	
0020/0000	LENGTH(AH 2517 BK 3437)	" DIA CIRC METAL	INSTALLED UNKN
0010/3350	LEN=0050	" DIA CIRC METAL	INSTALLED UNKN
0010/2819	LEN=0060	" DIA CIRC METAL	INSTALLED UNKN
0010/2811	LEN=0048	" DIA CIRC METAL	INSTALLED UNKN
0010/2420	LEN=0055	" DIA CIRC CONCR	INSTALLED UNKN
0010/1834	LEN=0050	" DIA CIRC CONCR	INSTALLED UNKN
0010/0799	LEN=0040	" DIA CIRC CONCR	INSTALLED UNKN
0010/0524	LEN=0048	" DIA CIRC CONCR	INSTALLED UNKN
0010/0508	AVERY STATION RD (SR3015 SEG 0010/0623)	" DIA CIRC CONCR	INSTALLED UNKN
000000 FT	1 0 00012	0 00 0000+00	
000000 FT	NC SR 0029 SH	CO 65 JOSEPH W HUNTER H	
INTER-BK	(SR0029 SEG 0450/2722)	MFC BEGIN = C	
0010/0000	BK-WYOMING (65)	LENGTH(AH 3437 BK 0000)	

005954 FT

003437 FT

UNKNOWN RD  
(PRDR)

0010/0508  
000000 FT

EXTRACT DATE: 12/18/2023 ROADWAY MANAGEMENT SYSTEM PAGE NUMBER: 20  
 PRINT DATE: 12/19/2023 SLD COUNTY/SR - ANNUAL PRINT COUNTY: SUSQUEHANNA

DIR: B TOTAL LEN: 27.507 MI. DIST: 04-5 SR: 11  
 LEFT MUN: GREAT BEND T RIGHT MUN: GREAT BEND T

ORCHARD RD  
 (TB22)  
 LC FOR ORCHARD RD  
 (CONN)

145239 FT

145239 FT  
 INTER-AHD NEW YORK STATE LINE  
 0620/3661 (STBD)

0620/1952

TRIB SUSQ RV  
 STRUCTURE LENGTH 11 FT  
 0620/2157 BMSID 57/0011/0620/2188

0620/1540

141578 FT

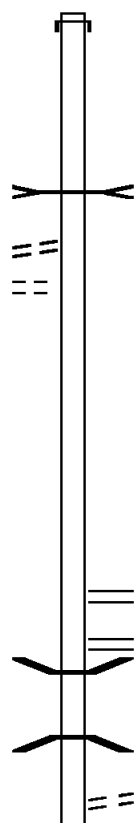
141578 FT 1 0 00227 0 00 0991+25  
 0620/0000 LENGTH(AH 3661 BK 3835)

0610/1772 WELCOME CENTER  
 (SR9203 SEG 0260/0461)

0610/1756 WELCOME CENTER  
 (SR9203 SEG 0250/0000)  
 0610/1545 BMSSEN 57/0011/0610/1468  
 1 0 00227 0 00 0967+59

0610/1468 TROWBRIDGE CRK  
 BMSBG 57/0011/0610/1468

0610/0843 JACKSON RD  
 (TB37)



EXTRACT DATE: 12/18/2023  
PRINT DATE: 12/19/2023

ROADWAY MANAGEMENT SYSTEM  
SLD COUNTY/SR - ANNUAL PRINT

PAGE NUMBER: 19  
COUNTY: SUSQUEHANNA

DIR: B TOTAL LEN: 27.507 MI.  
LEFT MUN: GREAT BEND T

DIST: 04-5 SR: 11  
RIGHT MUN: GREAT BEND T

Street Name	Segment ID	Length (FT)	Material	Notes
	0610/0754		018" DIA CIRC CONCR	LEN=0075 INSTALLED UNKN
	0610/0724		RANDOLPH RD	(SR1029 SEG 0010/0000)
	0610/0083		018" DIA CIRC METAL	LEN=0050 INSTALLED UNKN
	0610/0023	137743 FT	GREAT BEND	
	0610/0000	137743 FT	GREAT BEND B	1 0 00227 0 00 0953+21
	0600/3236		015" DIA CIRC CONCR	LEN=0050 INSTALLED 1998
	0600/3150		MAPLE ST	(BORO)
BRIDGE ST (BORO)	0600/2699		015" DIA CIRC CONCR	LEN=0050 INSTALLED 1998
	0600/2430		RANDOLPH ST	(BORO)
TANNERY ST (BORO)	0600/2157		018" DIA CIRC METAL	LEN=0050 INSTALLED UNKN
JOHN ST (BORO)	0600/1957		RANDOLPH ST	(SR1031 SEG 0010/0000)
	0600/1483		ELIZABETH ST	(BORO)
	0600/1210		015" DIA CIRC CONCR	LEN=0020 INSTALLED UNKN
	0600/1204		WATER ST	(BORO)
CARROLL ST (BORO)	0600/1041		018" DIA CIRC CONCR	LEN=0020 INSTALLED 1998
KILROW ST (BORO)	0600/0604		WILLIAMS ST	(BORO)
	0600/0480		021" DIA CAST IRON	LEN=0020 INSTALLED UNKN
	0600/0478		015" DIA CIRC CONCR	LEN=0020 INSTALLED UNKN
DEPOT ST (BORO)	0600/0288		015" DIA CIRC CONCR	LEN=0020 INSTALLED UNKN
	0600/0172	134354 FT	PINE ST	(BORO)
			1 0 00227 0 00 0919+24	
			ERIE ST	(BORO)

EXTRACT DATE: 12/18/2023  
PRINT DATE: 12/19/2023

ROADWAY MANAGEMENT SYSTEM  
SLD COUNTY/SR - ANNUAL PRINT

PAGE NUMBER: 18  
COUNTY: SUSQUEHANNA

DIR: B TOTAL LEN: 27.507 MI.  
LEFT MUN: GREAT BEND B

DIST: 04-5 SR: 11  
RIGHT MUN: GREAT BEND B

Stationing	Structure	Notes
	0600/0000	LENGTH(AH 3389 BK 1343) 015" DIA CIRC CONCR
	0590/1250	LEN=0050 INSTALLED UNKN
	0590/1196	BMSSEN 57/0011/0590/1098 1 0 00010 7 00 0010+46 NORFOLK SOUTHERN RAI RR
	0590/1098	BMSBG 57/0011/0590/1098 GREAT BEND
	0590/0947	GREAT BEND T
	0590/0280	015" DIA CIRC CONCR LEN=0040 INSTALLED UNKN TRIB SUSQ RV
	0590/0094	STRUCTURE LENGTH 15 FT BMSID 57/0011/0590/0094 1 0 00010 7 00 0000+00 STATE ST (SR0171 SEG 0710/1627)
133011 FT		
	0590/0000	LENGTH(AH 1343 BK 0483) TO 0171/0711 SH
	0580/0247	(CONN) (APRA) GREAT BEND EXXON PRIVATE DR
	0580/0166	(PRDR)
132528 FT		
	0580/0000	LENGTH(AH 0483 BK 0989) BMSSEN 57/0011/0570/0000 GREAT BEND
	0570/0540	
	0570/0011	HALLSTEAD B 1 0 00010 0 01 0402+68 SUSQUEHNA RV
131539 FT		
	0570/0000	BMSBG 57/0011/0570/0000 LENGTH(AH 0989 BK 1318) HARMONY RD (SR1010 SEG 0150/2916)
SUSQUEHANNA AV (SR1033 SEG 0010/0000)	0560/1246	
	0560/0611	015" DIA CIRC CONCR LEN=0030 INSTALLED UNKN
	0560/0610	024" DIA CIRC CONCR LEN=0060 INSTALLED 2001
FRANKLIN AV (SR1035 SEG 0010/0000) 1 0 00010 0 01 0389+52	0560/0553	
130221 FT		
WELLINGTON ST (TWP)	0560/0000	
	0550/2330	
	0550/1920	LENGTH(AH 1318 BK 2416) 018" DIA CIRC CONCR LEN=0050 INSTALLED 1998 018" DIA CAST IRON LEN=0050 INSTALLED UNKN

DIR: B TOTAL LEN: 27.507 MI. DIST: 04-5 SR: 11  
 LEFT MUN: HALLSTEAD B RIGHT MUN: HALLSTEAD B

ROSE ST  
 (BORO)  
 OLD ROUTE 11 RD  
 (T821)  
 SOUTH ST  
 (BORO)

		0550/1640	018 "DIA CAST IRON LEN=0100 INSTALLED UNKN
		0550/1460	018 "DIA CIR PLASTIC LEN=0050 INSTALLED UNKN
0550/1433	==		
0550/0728	==		
0550/0627	==		
127805 FT		0550/0018	HALLSTEAD GREAT BEND T
		127805 FT	1 0 00010 0 01 0365+37
		0550/0000	NC MAIN ST LENGTH(AH 2416 BK 2582)
		0540/2528	024 "DIA CIRC CONCR LEN=0060 INSTALLED UNKN
		0540/2165	030 "DIA CAST IRON LEN=0090 INSTALLED 1998
		0540/1550	042 "DIA CAST IRON LEN=0085 INSTALLED UNKN
125223 FT		125223 FT	1 0 00010 0 01 0340+46
		0540/0000	LENGTH(AH 2582 BK 3019) 036 "DIA CIRC METAL
		0530/2680	LEN=0085 INSTALLED UNKN
	==	0530/2211	AIRPORT RD (T842)
		0530/1461	024 "DIA CIRC CONCR LEN=0200 INSTALLED UNKN
		0530/0828	018 "DIA CIRC METAL LEN=0040 INSTALLED UNKN
122204 FT		122204 FT	1 0 00010 0 01 0310+30
		0530/0000	LENGTH(AH 3019 BK 2890)

DRAINAGE STRUCTURE LENGTH 6 FT

EXTRACT DATE: 12/18/2023  
PRINT DATE: 12/19/2023

ROADWAY MANAGEMENT SYSTEM  
SLD COUNTY/SR - ANNUAL PRINT

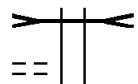
PAGE NUMBER: 16  
COUNTY: SUSQUEHANNA

DIR: B TOTAL LEN: 27.507 MI.  
LEFT MUN: GREAT BEND T

DIST: 04-5 SR: 11  
RIGHT MUN: GREAT BEND T

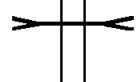
TRAILER PK  
(PRDR)

0520/0568



0520/0998 BMSID 57/0011/0520/0998

119314 FT



0520/0123 036"H 72"W CON BOX CUL  
LEN=0060 INSTALLED UNKN  
DRAINAGE  
STRUCTURE LENGTH 6 FT  
0520/0120 BMSID 57/0011/0520/0120  
119314 FT 1 0 00010 0 01 0281+37  
TRAILER PARK RD  
(TWP)

5 0520/0000 LENGTH(AH 2890 BK 3083)



0510/2176 UNNAMED RD  
(PRDR)

116231 FT



0510/1046 048 "DIA CIRC CONCR  
LEN=0060 INSTALLED UNKN

116231 FT 1 0 00010 0 01 0249+31  
5 0510/0000 LENGTH(AH 3083 BK 1970)

PHILLIPS GARAGE RD  
(PRDR)

0500/0991



0500/0991 (APRA) PHILLIPS GARAGE  
0500/0710 BMSID 57/0011/0500/0694  
1 0 00010 0 01 0236+30  
TR SLT LCK C

114261 FT



0500/0694 BMSBG 57/0011/0500/0694

114261 FT 1 0 00010 0 01 0229+36  
5 0500/0000 LENGTH(AH 1970 BK 3392)

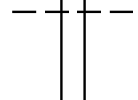
STOCKPILE #07  
(GOVT)

0490/2624



0490/0083 GREAT BEND  
110869 FT NEW MILFORD T  
1 0 00010 0 01 0195+89  
5 0490/0000 LENGTH(AH 3392 BK 1520)

110869 FT

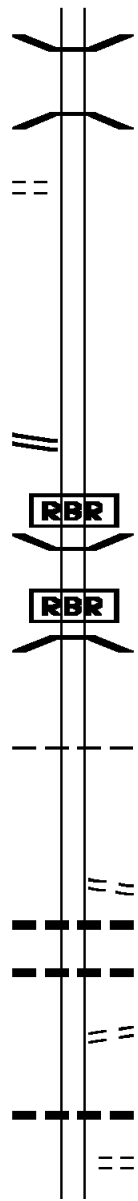


DIR: B TOTAL LEN: 27.507 MI. DIST: 04-5 SR: 11  
 LEFT MUN: NEW MILFORD T RIGHT MUN: NEW MILFORD T

1 0 00010 0 01 0180+70 109349 FT  
 SCHOOL RD  
 (T698) 0480/0000

1 0 00010 0 01 0151+12 106415 FT  
 SR 1018 SH  
 (SR1018 SEG 0140/3063) 0470/0000

103831 FT



0480/0573 BMS EN 57/0011/0480/0541  
 1 0 00010 0 01 0186+11  
 TR SALT LICK  
 0480/0541 BMSBG 57/0011/0480/0541  
 109349 FT  
 5 0480/0000 LENGTH(AH 1520 BK 2934)  
  
 106415 FT  
 5 0470/0000 LENGTH(AH 2934 BK 2584)  
  
 0460/1606 BMS EN 57/0011/0460/1461  
 1 0 00010 0 01 0140+64  
 P3  
 SALT LICK CREEK  
 0460/1538 BMSBG 57/0011/0460/1461  
  
 0460/0110 NEW MILFORD  
 NEW MILFORD B  
 NC LA WACKAWANNA TR  
 103831 FT 1 0 00010 0 01 0125+82  
 5 0460/0000 LENGTH(AH 2584 BK 3356)  
 ORCHARD ST  
 0450/3242 (BORO)  
 015 " DIA CIRC CONCR  
 0450/3190 LEN=0045 INSTALLED UNKN  
 048 " DIA CIRC CONCR  
 0450/2790 LEN=0050 INSTALLED 2001  
  
 0450/1921 ORCHARD ST  
 (BORO)  
  
 0450/1255 012 " DIA CIRC CONCR  
 LEN=0045 INSTALLED UNKN  
 SUSQUEHANNA ST  
 0450/0982 (BORO)  
 015 " DIA CIR PLASTIC



EXTRACT DATE: 12/18/2023  
PRINT DATE: 12/19/2023

ROADWAY MANAGEMENT SYSTEM  
SLD COUNTY/SR - ANNUAL PRINT

PAGE NUMBER: 14  
COUNTY: SUSQUEHANNA

DIR: B TOTAL LEN: 27.507 MI.  
LEFT MUN: NEW MILFORD B

DIST: 04-5 SR: 11  
RIGHT MUN: NEW MILFORD B

Street Name	Segment ID	Length (FT)	Material	Notes
JOHNSTON ST (BORO)	0450/0424		LEN=0040	INSTALLED UNKN
	0450/0652		MAPLE ST (BORO)	
	0450/0550		BMSSEN 57/0011/0450/0517	1 0 00010 0 01 0096+54
	0450/0517		BR SALT LICK CRK	
	0450/0446		BMSBG 57/0011/0450/0517	015 "DIA CIRC CONCR
	0450/0424		LEN=0045	INSTALLED UNKN
	0450/0240		UNION ST (BORO)	
	0450/0058		018 "DIA CIR PLASTIC	
	0450/0000		LEN=0020	INSTALLED UNKN
1 0 00010 0 01 0091+49 100475 FT	0450/0000			LENGTH(AH 3356 BK 3125)
SPRING ST (BORO)	0440/2786			
WARD ST (BORO)	0440/2587			
DEPOT ST (BORO)	0440/2494		BROAD ST (BORO)	
	0440/2235		PARK PL (BORO)	
	0440/1947		WALL ST (BORO)	
	0440/1934		BMSSEN 57/0011/0440/1881	1 0 00010 0 01 0078+79
	0440/1881		SALT LICK CK	
LACKAWANNA ST (BORO)	0440/1840		BMSBG 57/0011/0440/1881	
	0440/1800		015 "DIA CIRC CONCR	
	0440/1800		LEN=0040	INSTALLED UNKN
WASHINGTON ST (BORO)	0440/1308			
	0440/1084		PRATT ST (BORO)	
	0440/0420		018 "DIA CIRC CONCR	
	0440/0344		LEN=0120	INSTALLED UNKN
	0440/0175		JACKSON ST (SR0492 SEG 0010/0000)	
	0440/0144		MFC BEGIN = D	
	097350 FT		HARFORD RD (SR0848 SEG 0010/0000)	
1 0 00010 0 00 0059+95 097350 FT				
COBB ST				

EXTRACT DATE: 12/18/2023  
PRINT DATE: 12/19/2023

ROADWAY MANAGEMENT SYSTEM  
SLD COUNTY/SR - ANNUAL PRINT

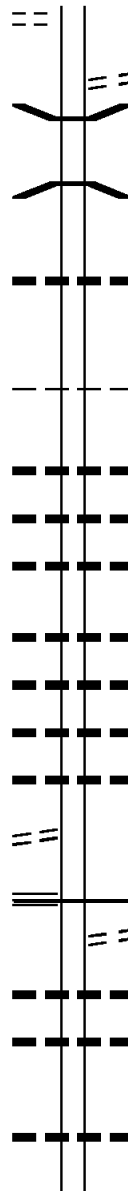
PAGE NUMBER: 13  
COUNTY: SUSQUEHANNA

DIR: B TOTAL LEN: 27.507 MI.  
LEFT MUN: NEW MILFORD B

DIST: 04-5 SR: 11  
RIGHT MUN: NEW MILFORD B

(BORO)

0440/0000



5 0440/0000 LENGTH(AH 3125 BK 2335)

SUMMIT ST  
(BORO)  
0430/1695  
0430/1576 BMSSEN 57/0011/0430/1542  
1 0 00010 0 00 0050+84  
BR SALT LICK  
0430/1542 BMSBG 57/0011/0430/1542

095015 FT

0430/0510 015 " DIA CIRC CONCR  
LEN=0050 INSTALLED UNKN  
095015 FT 1 0 00010 0 00 0035+42  
NC MA  
IN ST

5 0430/0000 LENGTH(AH 2335 BK 3130)

0420/2415 015 " DIA CIRC CONCR  
LEN=0045 INSTALLED UNKN  
0420/2035 015 " DIA CIRC CONCR  
LEN=0150 INSTALLED UNKN  
0420/1650 015 " DIA CIRC CONCR  
LEN=0100 INSTALLED 2001  
M 0420/1600 ATR 048  
0420/1420 015 " DIA CIR PLASTIC  
LEN=0100 INSTALLED 2001  
0420/0904 015 " DIA CIRC CONCR  
LEN=0075 INSTALLED 2001  
0420/0575 015 " DIA CIRC CONCR  
LEN=0100 INSTALLED UNKN  
060"H 72"W CON BOX CUL  
0420/0265 LEN=0045 INSTALLED UNKN

TO 0706/0400 SH  
(CONN) 0420/0150  
1 0 00010 0 00 0000+00 091885 FT  
WYALUSING ST  
(SR0706 SEG 0400/3114) 0420/0000

091885 FT

5 0420/0000 LENGTH(AH 3130 BK 2513)

THREE LAKES RD  
(T554)  
0410/1950 015 " DIA CIRC CONCR  
LEN=0100 INSTALLED UNKN  
0410/1640 018 " DIA CIRC CONCR  
LEN=0055 INSTALLED UNKN  
0410/1410

089372 FT

0410/0480 015 " DIA CIRC CONCR  
LEN=0055 INSTALLED UNKN  
089372 FT 1 0 00009 0 00 0892+80  
5 0410/0000 LENGTH(AH 2513 BK 1771)

DIR: B TOTAL LEN: 27.507 MI. DIST: 04-5 SR: 11  
 LEFT MUN: NEW MILFORD T RIGHT MUN: NEW MILFORD T

	0400/1770	015 "DIA	CIRC	CONCR	
		LEN=0055	INSTALLED	UNKN	
	0400/1490	015 "DIA	CIRC	CONCR	
		LEN=0055	INSTALLED	UNKN	
	0400/1150	015 "DIA	CIRC	METAL	
		LEN=0055	INSTALLED	UNKN	
	0400/0800	015 "DIA	CIRC	CONCR	
		LEN=0055	INSTALLED	UNKN	
	0400/0475	015 "DIA	CIRC	CONCR	
		LEN=0055	INSTALLED	UNKN	
	0400/0150	015 "DIA	CIRC	CONCR	
		LEN=0055	INSTALLED	UNKN	
087601 FT	087601 FT	1 0 00009	0 00	0875+09	
	0400/0000	LENGTH(AH	1771	BK 1877)	
		015 "DIA	CIRC	CONCR	
	0390/1566	LEN=0055	INSTALLED	UNKN	
		015 "DIA	CIRC	CONCR	
	0390/1151	LEN=0055	INSTALLED	UNKN	
		015 "DIA	CIRC	CONCR	
	0390/0550	LEN=0055	INSTALLED	UNKN	
		015 "DIA	CIRC	CONCR	
	0390/0301	LEN=0055	INSTALLED	UNKN	
		015 "DIA	CIRC	METAL	
	0390/0055	LEN=0065	INSTALLED	UNKN	
085724 FT	085724 FT	1 0 00009	0 00	0856+32	
	0390/0000	LENGTH(AH	1877	BK 0517)	
		015 "DIA	CIRC	CONCR	
	0380/0132	LEN=0055	INSTALLED	UNKN	
085207 FT	085207 FT	1 0 00009	0 00	0851+15	
	0380/0000	LENGTH(AH	0517	BK 0802)	
		015 "DIA	CIRC	CONCR	
	0370/0495	LEN=0055	INSTALLED	UNKN	
		015 "DIA	CIRC	CONCR	
	0370/0120	LEN=0055	INSTALLED	2001	
084405 FT	084405 FT	1 0 00009	0 00	0843+13	
	0370/0000	LENGTH(AH	0802	BK 1635)	
		024 "DIA	CIRC	CONCR	
	0360/0955	LEN=0100	INSTALLED	UNKN	
082770 FT	082770 FT	1 0 00009	0 00	0826+78	
	0360/0000	LENGTH(AH	1635	BK 2875)	
		015 "DIA	CIRC	CONCR	
	0350/1968	LEN=0100	INSTALLED	UNKN	

DIR: B TOTAL LEN: 27.507 MI. DIST: 04-5 SR: 11  
 LEFT MUN: NEW MILFORD T RIGHT MUN: NEW MILFORD T

	0350/0675	015 " DIA CIRC METAL LEN=0100 INSTALLED UNKN
079895 FT	079895 FT	1 0 00009 0 00 0798+03
	0350/0000	LENGTH(AH 2875 BK 0839) 015 " DIA CIRC METAL
	0340/0838	LEN=0050 INSTALLED UNKN 015 " DIA CIRC CONCR
079056 FT	0340/0362	LEN=0075 INSTALLED UNKN
	079056 FT	1 0 00009 0 00 0789+64
	0340/0000	LENGTH(AH 0839 BK 0530) 018 " DIA CIRC METAL
078526 FT	0330/0505	LEN=0050 INSTALLED UNKN
	078526 FT	1 0 00009 0 00 0784+34
	0330/0000	LENGTH(AH 0530 BK 1189) 015 " DIA CIRC CONCR
	0320/0896	LEN=0050 INSTALLED UNKN 015 " DIA CIRC METAL
077337 FT	0320/0556	LEN=0050 INSTALLED UNKN
	077337 FT	1 0 00009 0 00 0773+69
	0320/0000	LENGTH(AH 1189 BK 0983) 015 " DIA CIRC CONCR
	0310/0817	LEN=0050 INSTALLED UNKN 015 " DIA CIRC CONCR
076354 FT	0310/0488	LEN=0050 INSTALLED 2001
	076354 FT	1 0 00009 0 00 0763+86
	0310/0000	LENGTH(AH 0983 BK 1633) 015 " DIA CIRC CONCR
	0300/1619	LEN=0055 INSTALLED UNKN 015 " DIA CIRC CONCR
	0300/1184	LEN=0054 INSTALLED UNKN 015 " DIA CIRC METAL
	0300/0694	LEN=0055 INSTALLED UNKN
074721 FT	0300/0094	015 " DIA CIRC CONCR LEN=0040 INSTALLED UNKN
	074721 FT	1 0 00009 0 00 0747+72
	0300/0000	LENGTH(AH 1633 BK 1968) 015 " DIA CIRC CONCR
	0290/1747	LEN=0056 INSTALLED UNKN 015 " DIA CIRC CONCR
	0290/1385	LEN=0056 INSTALLED UNKN
	0290/0775	015 " DIA CIRC CONCR LEN=0044 INSTALLED UNKN
	0290/0470	015 " DIA CIRC CONCR LEN=0055 INSTALLED UNKN
	0290/0010	036 " DIA CIRC ALUMIN LEN=0055 INSTALLED UNKN

EXTRACT DATE: 12/18/2023  
PRINT DATE: 12/19/2023

ROADWAY MANAGEMENT SYSTEM  
SLD COUNTY/SR - ANNUAL PRINT

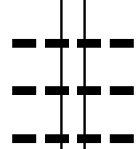
PAGE NUMBER: 10  
COUNTY: SUSQUEHANNA

DIR: B TOTAL LEN: 27.507 MI.  
LEFT MUN: NEW MILFORD T

DIST: 04-5 SR: 11  
RIGHT MUN: NEW MILFORD T

072753 FT

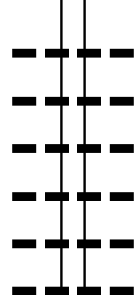
072753 FT 1 0 00009 0 00 0727+88  
S 0290/0000 LENGTH(AH 1968 BK 1759)



0284/1133 015 " DIA CIRC CONCR  
LEN=0048 INSTALLED UNKN  
0284/0913 015 " DIA CIRC CONCR  
LEN=0048 INSTALLED UNKN  
0284/0424 015 " DIA CIRC CONCR  
LEN=0048 INSTALLED UNKN

070994 FT

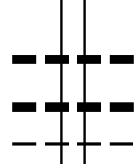
070994 FT 1 0 00009 0 00 0710+62



0284/0000 015 " DIA CIRC METAL  
LEN=0056 INSTALLED UNKN  
S 0280/1975 LENGTH(AH 1759 BK 2394)  
LEN=0056 INSTALLED UNKN  
0280/1622 015 " DIA CIRC CONCR  
LEN=0056 INSTALLED 2001  
0280/1310 015 " DIA CIRC CONCR  
LEN=0056 INSTALLED UNKN  
0280/0900 015 " DIA CIRC CONCR  
LEN=0056 INSTALLED UNKN

068600 FT

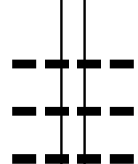
0280/0475 015 " DIA CIRC CONCR  
LEN=0056 INSTALLED UNKN  
068600 FT 1 0 00009 0 00 0686+68



0280/0000 015 " DIA CIRC CONCR  
LEN=0060 INSTALLED UNKN  
S 0270/2030 LENGTH(AH 2394 BK 2279)  
LEN=0054 INSTALLED UNKN  
NEW MILFORD  
HARFORD T  
0270/1734 015 " DIA CIRC CONCR  
LEN=0054 INSTALLED UNKN

066321 FT

0270/1540 018 " DIA CIRC CONCR  
LEN=0060 INSTALLED UNKN  
0270/1270 015 " DIA CIRC CONCR  
LEN=0054 INSTALLED 2001  
0270/0900 015 " DIA CIRC CONCR  
LEN=0054 INSTALLED 2001  
0270/0390 015 " DIA CIRC CONCR  
LEN=0056 INSTALLED UNKN



0270/0015 015 " DIA CIRC CONCR  
LEN=0056 INSTALLED UNKN  
066321 FT 1 0 00009 0 00 0662+63  
S 0270/0000 LENGTH(AH 2279 BK 2350)  
LEN=0054 INSTALLED UNKN  
0260/1990 015 " DIA CIRC CONCR  
LEN=0065 INSTALLED UNKN  
0260/1530 015 " DIA CIRC CONCR  
LEN=0056 INSTALLED UNKN  
0260/1000 015 " DIA CIRC METAL  
LEN=0056 INSTALLED 2001  
015 " DIA CIRC CONCR

DIR: B TOTAL LEN: 27.507 MI. DIST: 04-5 SR: 11  
 LEFT MUN: HARFORD T RIGHT MUN: HARFORD T

1 0 00009 0 00 0640+00 063971 FT  
 SR 2032 SH  
 (SR2032 SEG 0030/1430) 0260/0000

0260/0700	LEN=0056	INSTALLED UNKN
	015 "DIA	CIR PLASTIC
0260/0350	LEN=0065	INSTALLED UNKN
	015 "DIA	CIRC METAL
0260/0105	LEN=0060	INSTALLED UNKN
063971 FT	PLANKS RD	
	(T581)	
5 0260/0000	LENGTH(AH 2350 BK 2602)	
	015 "DIA	CIR PLASTIC
0250/1930	LEN=0055	INSTALLED UNKN
	015 "DIA	CIRC METAL
0250/1455	LEN=0055	INSTALLED UNKN
	015 "DIA	CIRC METAL
0250/1075	LEN=0052	INSTALLED UNKN
	015 "DIA	CIRC METAL
0250/0620	LEN=0052	INSTALLED UNKN
	015 "DIA	CIRC CONCR
0250/0180	LEN=0052	INSTALLED UNKN
061369 FT	1 0 00009 0 00 0614+48	
5 0250/0000	LENGTH(AH 2602 BK 2070)	
	015 "DIA	CIRC CONCR
0240/1804	LEN=0056	INSTALLED UNKN
	015 "DIA	CIRC CONCR
0240/1490	LEN=0056	INSTALLED UNKN
	015 "DIA	CIRC CONCR
0240/1135	LEN=0050	INSTALLED UNKN
	015 "DIA	CIRC CONCR
0240/0490	LEN=0045	INSTALLED UNKN
059299 FT	1 0 00009 0 00 0593+78	
	015 "DIA	CIRC CONCR
5 0240/0000	LENGTH(AH 2070 BK 3186)	
	015 "DIA	CIRC CONCR
0230/2824	LEN=0052	INSTALLED UNKN
	018 "DIA	CIRC CONCR
0230/2285	LEN=0056	INSTALLED UNKN
	018 "DIA	CIRC METAL
0230/2010	LEN=0056	INSTALLED UNKN
	015 "DIA	CIRC CONCR
0230/1660	LEN=0060	INSTALLED UNKN
	015 "DIA	CIRC CONCR
0230/1340	LEN=0056	INSTALLED UNKN
	015 "DIA	CIRC CONCR
0230/1035	LEN=0056	INSTALLED UNKN
	015 "DIA	CIRC CONCR
0230/0700	LEN=0054	INSTALLED UNKN
	015 "DIA	CIRC METAL
0230/0350	LEN=0056	INSTALLED UNKN

DIR: B TOTAL LEN: 27.507 MI. DIST: 04-5 SR: 11  
 LEFT MUN: HARFORD T RIGHT MUN: HARFORD T

Stationing	Material	Quantity	Notes
056113 FT	015 " DIA CIRC METAL	LEN=0056	INSTALLED UNKN
	1 0 00009	0 00 0561+36	
	015 " DIA CIRC CONC	LEN=0056	INSTALLED UNKN
	5 0230/0000	LENGTH(AH 3186 BK 2136)	
	015 " DIA CIRC CONC	LEN=0055	INSTALLED UNKN
	015 " DIA CIRC METAL	LEN=0055	INSTALLED UNKN
	015 " DIA CIRC CONC	LEN=0055	INSTALLED UNKN
	015 " DIA CIRC CONC	LEN=0060	INSTALLED UNKN
	015 " DIA CIRC CONC	LEN=0056	INSTALLED UNKN
	048 " DIA CIR PLASTIC	LEN=0056	INSTALLED UNKN
053977 FT	1 0 00009	0 00 0540+20	
	5 0220/0000	LENGTH(AH 2136 BK 1536)	
	015 " DIA CIRC METAL	LEN=0055	INSTALLED UNKN
	015 " DIA CIRC METAL	LEN=0055	INSTALLED UNKN
	015 " DIA CIRC CONC	LEN=0060	INSTALLED UNKN
052441 FT	1 0 00009	0 00 0524+62	
	5 0210/0000	LENGTH(AH 1536 BK 2303)	
	015 " DIA CIRC CONC	LEN=0056	INSTALLED UNKN
	015 " DIA CIRC CONC	LEN=0060	INSTALLED UNKN
	015 " DIA CIRC METAL	LEN=0060	INSTALLED UNKN
	015 " DIA CIRC CONC	LEN=0056	INSTALLED UNKN
	015 " DIA CIRC CONC	LEN=0056	INSTALLED UNKN
	015 " DIA CIRC CONC	LEN=0056	INSTALLED UNKN
	015 " DIA CIRC CONC	LEN=0056	INSTALLED UNKN
	015 " DIA CIRC CONC	LEN=0068	INSTALLED UNKN
050138 FT	1 0 00009	0 00 0501+45	
	048 " DIA CIR PLASTIC	LEN=0060	INSTALLED UNKN
	5 0200/0000	LENGTH(AH 2303 BK 3686)	
	015 " DIA CIRC CONC	LEN=0056	INSTALLED UNKN
	015 " DIA CIRC METAL	LEN=0060	INSTALLED UNKN
	018 " DIA CIRC CONC		







EXTRACT DATE: 12/18/2023  
PRINT DATE: 12/19/2023

ROADWAY MANAGEMENT SYSTEM  
SLD COUNTY/SR - ANNUAL PRINT

PAGE NUMBER: 5  
COUNTY: SUSQUEHANNA

DIR: B TOTAL LEN: 27.507 MI.  
LEFT MUN: HARFORD T

DIST: 04-5 SR: 11  
RIGHT MUN: HARFORD T

035228 FT

031973 FT

STRUCTURE	LENGTH	5 FT
BMSID 57/0011/0150/0020		
060"H 48"W CON BOX CUL		
LEN=0060	INSTALLED	UNKN
1 0 00009 0 00 0352+02		
060"H 48"W CON BOX CUL		
LEN=0060	INSTALLED	UNKN
LENGTH(AH 2305 BK 3255)		
018 " DIA CIRC METAL		
LEN=0060	INSTALLED	UNKN
015 " DIA CIRC CONCR		
LEN=0056	INSTALLED	UNKN
018 " DIA CIRC CONCR		
LEN=0056	INSTALLED	UNKN
015 " DIA CIRC CONCR		
LEN=0060	INSTALLED	UNKN
018 " DIA CIRC METAL		
LEN=0060	INSTALLED	UNKN
HARFORD		
LENOX T		
024 " DIA CIRC CONCR		
LEN=0070	INSTALLED	UNKN
018 " DIA CIRC METAL		
LEN=0055	INSTALLED	UNKN
015 " DIA CIRC CONCR		
LEN=0056	INSTALLED	UNKN
DRAINAGE		
STRUCTURE	LENGTH	5 FT
BMSID 57/0011/0140/0514		
018 " DIA CIR PLASTIC		
LEN=0060	INSTALLED	UNKN
018 " DIA CIRC CONCR		
LEN=0056	INSTALLED	UNKN
1 0 00009 0 00 0315+28		
LENGTH(AH 3255 BK 1882)		
DRAINAGE		
STRUCTURE	LENGTH	4 FT
BMSID 57/0011/0130/1808		
018 " DIA CIRC CONCR		
LEN=0060	INSTALLED	UNKN
015 " DIA CIRC METAL		
LEN=0060	INSTALLED	UNKN
018 " DIA CIRC METAL		
LEN=0060	INSTALLED	UNKN
LENOX		
LATHROP T		
015 " DIA CIRC METAL		
LEN=0060	INSTALLED	UNKN

DIR: B TOTAL LEN: 27.507 MI. DIST: 04-5 SR: 11  
 LEFT MUN: LATHROP T RIGHT MUN: LATHROP T

Stationing	Right of Way	Structure	Material	Status
0300+50	030091 FT	0130/0860	015" DIA CIRC METAL	INSTALLED UNKN
		0130/0437	015" DIA CIRC CONCR	INSTALLED UNKN
0300+50	030091 FT	0130/0000	LENGTH(AH 1882 BK 2155)	
		0120/1799	012" DIA CIRC CONCR	INSTALLED UNKN
		0120/1626	018" DIA CIRC CONCR	INSTALLED UNKN
		0120/1176	015" DIA CIRC CONCR	INSTALLED UNKN
		0120/0790	018" DIA CIRC CONCR	INSTALLED UNKN
		0120/0471	015" DIA CIRC CONCR	INSTALLED UNKN
		0120/0076	015" DIA CIRC CONCR	INSTALLED UNKN
0279+36	027936 FT	0120/0000	LENGTH(AH 2155 BK 2256)	
		0110/2013	018" DIA CIRC CONCR	INSTALLED UNKN
		0110/1927	015" DIA CIRC CONCR	INSTALLED UNKN
		0110/1520	015" DIA CIRC CONCR	INSTALLED UNKN
		0110/0780	015" DIA CIRC CONCR	INSTALLED UNKN
		0110/0395	PROSPECT ST	
0256+80	025680 FT	0110/0000	LENGTH(AH 2256 BK 2570)	
		0100/1885	FOREST ST	
		0100/1576	(SR2020 SEG 0010/0000)	
		0100/1576	RAILROAD ST	
		0100/0240	(BORO)	
		0100/0000	LENGTH(AH 2570 BK 2020)	
0230+65	023110 FT	0100/0000	015" DIA CIRC METAL	INSTALLED UNKN
		0100/0000	LENGTH(AH 2570 BK 2020)	

1 0 00009 0 00 0300+50 030091 FT  
 WRIGHT RD  
 (T406)

FOREST ST  
 (BORO)  
 MAIN ST  
 (SR0167 SEG 0010/0000)

1 0 00009 0 00 0230+65 023110 FT  
 CENTER ST  
 (BORO)

EXTRACT DATE: 12/18/2023  
PRINT DATE: 12/19/2023

ROADWAY MANAGEMENT SYSTEM  
SLD COUNTY/SR - ANNUAL PRINT

PAGE NUMBER: 3  
COUNTY: SUSQUEHANNA

DIR: B TOTAL LEN: 27.507 MI.  
LEFT MUN: HOP BOTTOM B

DIST: 04-5 SR: 11  
RIGHT MUN: HOP BOTTOM B

		0090/1924	BMSEN 57/0011/0090/1911 1 0 00009 0 00 0229+69 BR MARTINS CRK
		0090/1911	BMSBG 57/0011/0090/1911 STATION HILL RD
		0090/1909	(SR2017 SEG 0100/1648)
			HOP BOTTOM
021090 FT		0090/0526	LATHROP T
		021090 FT	1 0 00009 0 00 0210+40
		0090/0000	LENGTH(AH 2020 BK 1814)
		0080/0710	015 "DIA CIRC METAL LEN=0060 INSTALLED UNKN
		0080/0475	024 "DIA CIRC CONCR LEN=0058 INSTALLED UNKN
019276 FT		019276 FT	1 0 00009 0 00 0192+74
		0080/0000	036 "DIA CIRC CONCR LEN=0060 INSTALLED UNKN LENGTH(AH 1814 BK 2862)
		0070/2472	024 "DIA CIRC CONCR LEN=0060 INSTALLED UNKN
		0070/2325	018 "DIA CIRC CONCR LEN=0060 INSTALLED UNKN
		0070/2057	018 "DIA CIRC CONCR LEN=0058 INSTALLED UNKN
		0070/1890	015 "DIA CIRC CONCR LEN=0060 INSTALLED UNKN
		0070/1707	015 "DIA CIRC CONCR LEN=0055 INSTALLED UNKN
		0070/1316	015 "DIA CIRC METAL LEN=0058 INSTALLED UNKN
		0070/0982	015 "DIA CIRC METAL LEN=0060 INSTALLED UNKN
		0070/0560	018 "DIA CIRC CONCR LEN=0060 INSTALLED UNKN
016414 FT		0070/0252	024 "DIA CIRC CONCR LEN=0060 INSTALLED UNKN
		016414 FT	1 0 00009 0 00 0164+00
		0070/0000	PRIVATE RD (PRDR) LENGTH(AH 2862 BK 3443)
		0060/3020	018 "DIA CIRC CONCR LEN=0060 INSTALLED UNKN

DIR: B TOTAL LEN: 27.507 MI. DIST: 04-5 SR: 11  
 LEFT MUN: LATHROP T RIGHT MUN: LATHROP T

Structure ID	Length	Material	Notes
0060/1125	6 FT	BMSID 57	
0060/0760	0080	015" DIA CIRC METAL	INSTALLED UNKN
0060/0520	0060	024" DIA CIRC CONCR	INSTALLED UNKN
0060/0230	0070	018" DIA CIRC METAL	INSTALLED UNKN
0060/0050	0060	048" DIA CIRC CONCR	INSTALLED UNKN
012971 FT	1 0 00009	0 00 0129+39	
0060/0000	3443	024" DIA CIRC CONCR	LENGTH(AH 3443 BK 3525)
0050/3080	0060	018" DIA CIRC CONCR	INSTALLED UNKN
0050/2780	0068	018" DIA CIRC CONCR	INSTALLED UNKN
0050/2280	0060	042" DIA CIRC CONCR	INSTALLED UNKN
0050/2240		GLENWOOD SWITCH RD (T378)	
0050/1770	0060	015" DIA CIRC CONCR	INSTALLED UNKN
0050/1586		018" DIA CIRC CONCR	
0050/1555	0060	T 377	INSTALLED UNKN
0050/1550		(T377)	
0050/1255	0060	018" DIA CIRC METAL	INSTALLED UNKN
0050/1040	0060	018" DIA CIRC METAL	INSTALLED UNKN
0050/0635	0030	012" DIA CIRC METAL	INSTALLED UNKN
0050/0400	0060	018" DIA CIRC CONCR	INSTALLED UNKN
009446 FT	1 0 00009	0 00 0094+14	
0050/0000	3525	018" DIA CIRC CONCR	LENGTH(AH 3525 BK 1767)
0040/0800	0070	024" DIA CIRC METAL	INSTALLED UNKN
007679 FT	1 0 00009	0 00 0076+26	
0040/0000	0050	015" DIA CIRC METAL	LENGTH(AH 1767 BK 2759)

BAILEY RD  
(T377)

DIR: B TOTAL LEN: 27.507 MI. DIST: 04-5 SR: 11  
 LEFT MUN: LATHROP T RIGHT MUN: LATHROP T

004920 FT

002436 FT

000000 FT

0030/2170	015 " DIA	CIRC METAL	LEN=0060	INSTALLED UNKN
0030/2040	015 " DIA	CIRC METAL	LEN=0050	INSTALLED UNKN
0030/1915	018 " DIA	CIRC METAL	LEN=0060	INSTALLED UNKN
0030/1635	018 " DIA	CIRC METAL	LEN=0060	INSTALLED UNKN
0030/1130	018 " DIA	CIRC METAL	LEN=0060	INSTALLED UNKN
0030/0398	018 " DIA	CIRC CONCR	LEN=0060	INSTALLED UNKN
004920 FT	1 0 00009	0 00 0048+25	OLD RT 0011 RD	(T409)
0030/0000	LENGTH(AH	2759 BK 2484)		
0020/2399	024 " DIA	CIRC CONCR	LEN=0050	INSTALLED UNKN
0020/2185	018 " DIA	CIRC CONCR	LEN=0050	INSTALLED UNKN
0020/1915	020 " DIA	CIRC METAL	LEN=0060	INSTALLED UNKN
0020/1615	015 " DIA	CIRC METAL	LEN=0050	INSTALLED UNKN
0020/1315	015 " DIA	CIRC METAL	LEN=0050	INSTALLED UNKN
0020/1085	015 " DIA	CIRC CONCR	LEN=0040	INSTALLED UNKN
0020/0765	018 " DIA	CIRC METAL	LEN=0035	INSTALLED UNKN
0020/0375	018 " DIA	CIRC CONCR	LEN=0040	INSTALLED UNKN
0020/0000	LENGTH(AH	2484 BK 2436)		
0010/0125	024 " DIA	CIRC CONCR	LEN=0040	INSTALLED UNKN
000000 FT	1 0 00009	0 00 0000+00		
INTER-BK	NC LA	CKAWANNA TR	(CO 65)	SR 0011 SH
	(SR0011	SEG 0140/2500)	MFC BEGIN = D	BK-WYOMING (65)
0010/0000	LENGTH(AH	2436 BK 0000)		